July 1956

THE DAILY WEATHER REPORT

REPUBLIC OF EGYPT – METEOROLOGICAL DEPT. – CAIRO

SYNOPTIC CHARTS

LIBRARY
NOV 16 1962
WEATHER BUREAU

QC
991
E3
D3
1956
(Jul.-Oct.)
Chrts

EXPLANATIONS:

CHARTS 1 & 2 (Surface Charts)

SCALE 1:20,000,000; Projection Conical orthomorphic with two standard parallels 30° & 60°.

BAROMETRIC PRESSURE: M.S.L. Isobars are drawn every 2 millibars.

WIND: Arrows fly with the wind. A full length feather indicates 2 steps on the beaufort scale, and a short feather one step. Calm is indicated by a circle outside the station.

TEMPERATURE: In whole degrees centigrade inserted inside the station circle.

CLOUD SYMBOLS: (Total amount N. octas)

clear sky.

sky 1/8 covered. sky 2/8 covered. sky 3/8 covered.

sky 4/8 covered. sky 5/8 covered. sky 6/8 covered.

sky 7/8 covered. sky 8/8 covered. sky obscured.

PRESENT WEATHER SYMBOLS: Inserted to the left of station circle.

Rising sand. Sand or Duststorm. Mist. Fog. Haze.

Drizzle. Rain. Showers of Rain. Showers of Hail. Showers of Snow.

Lightning. Thunderstorm. Snow.

Note: These symbols show the nature of the phenomena, but not the intensity or duration.

FRONTS: Or surfaces of separation between different air masses.

direction of motion of Fronts

Warm front at the ground.
" " above " "
Cold " at " "
" " above " "

Occluded front at the ground.
" " above " "
Quasi stationary front.

CHARTS 3 & 4 (Upper Air Charts)

SCALE 1:50,000,000; Projection (same as Charts 1 & 2).

Contours are drawn every 50 g.p.m. of Altitudes (Continuous lines).

Isotherms " " " 5° C. (Broken lines).

WIND: Arrows fly with the wind. A full length feather indicates 10 knots, and a short feather 5 knots. Calm is indicated by a circle outside the station.

Calm. Wind speed 5 knots. Wind speed 10 knots. Wind speed 25 knots.

Wind speed 50 knots. Wind speed 85 knots. Wind speed 125 knots.

TEMPERATURE: In whole degrees centigrade

121 093

National Oceanic and Atmospheric Administration

Environmental Data Rescue Program

ERRATA NOTICE

One or more conditions of the original document may affect the quality of the image, such as:

Discolored pages
Faded or light ink
Binding intrudes into the text

This document has been imaged through the NOAA Environmental Data Rescue Program. To view the original document, please contact the NOAA Central Library in Silver Spring, MD at (301) 713-2607 x124 or www.reference@nodc.noaa.gov.

Information Manufacturing Corporation
Imaging Subcontractor
Rocket Center, West Virginia
September 14, 1999

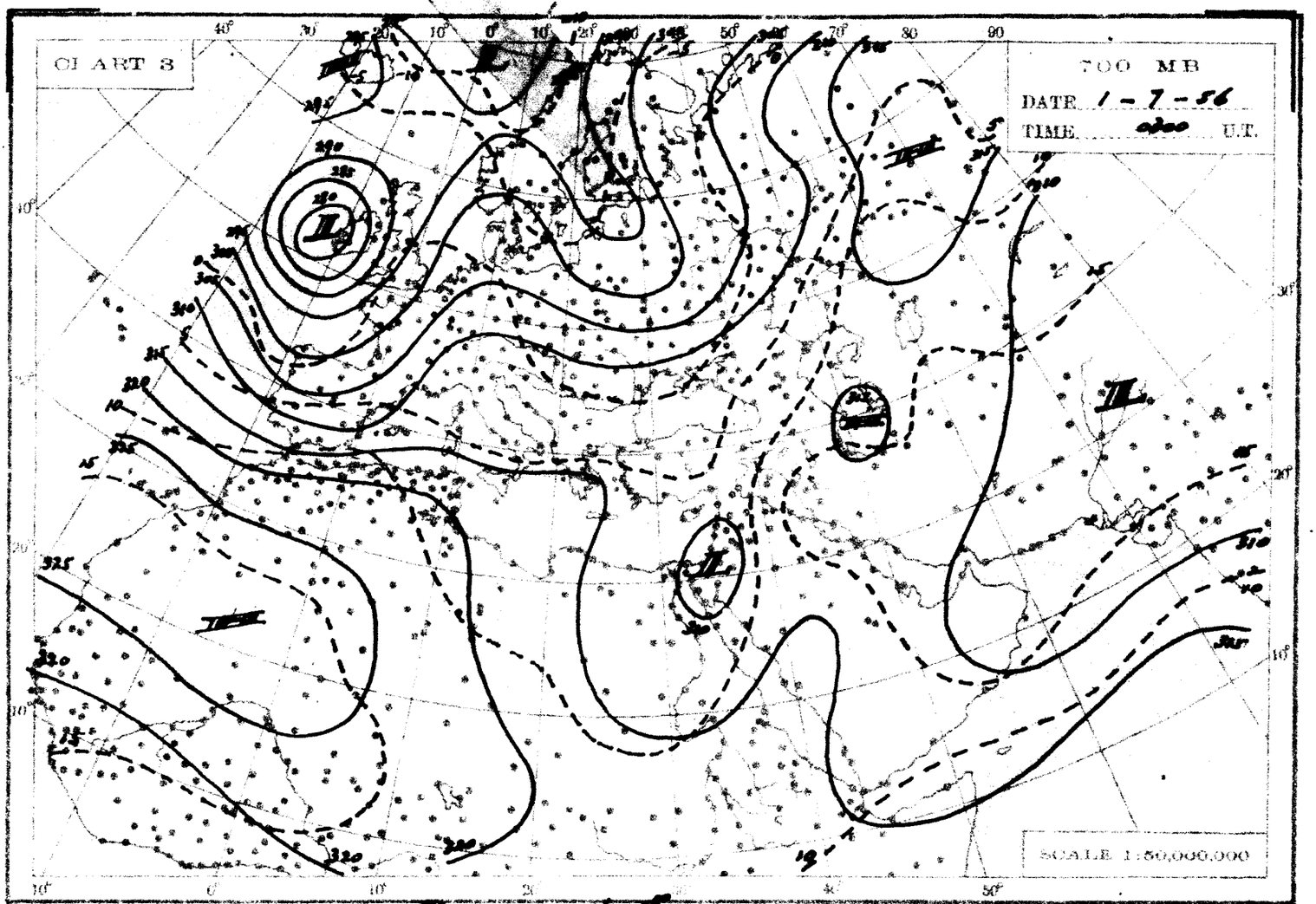
CHART 3
700 MB
DATE 1-7-56
TIME 0200 U.T.
SCALE 1:50,000,000

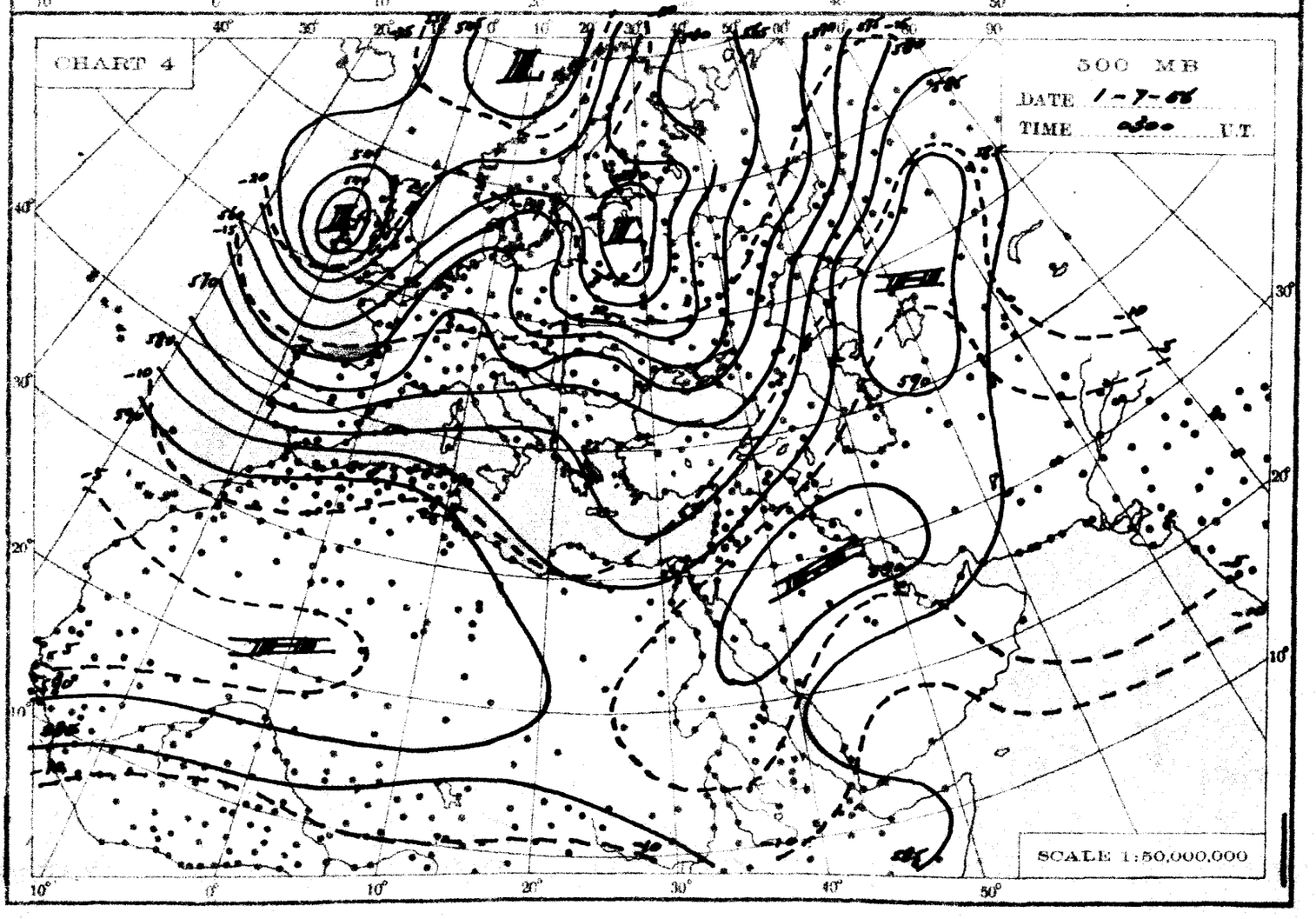
CHART 4
500 MB
DATE 1-7-56
TIME 0200 U.T.
SCALE 1:50,000,000

CHART 1 DATE 30-6-1956 TIME 1200 U.T.

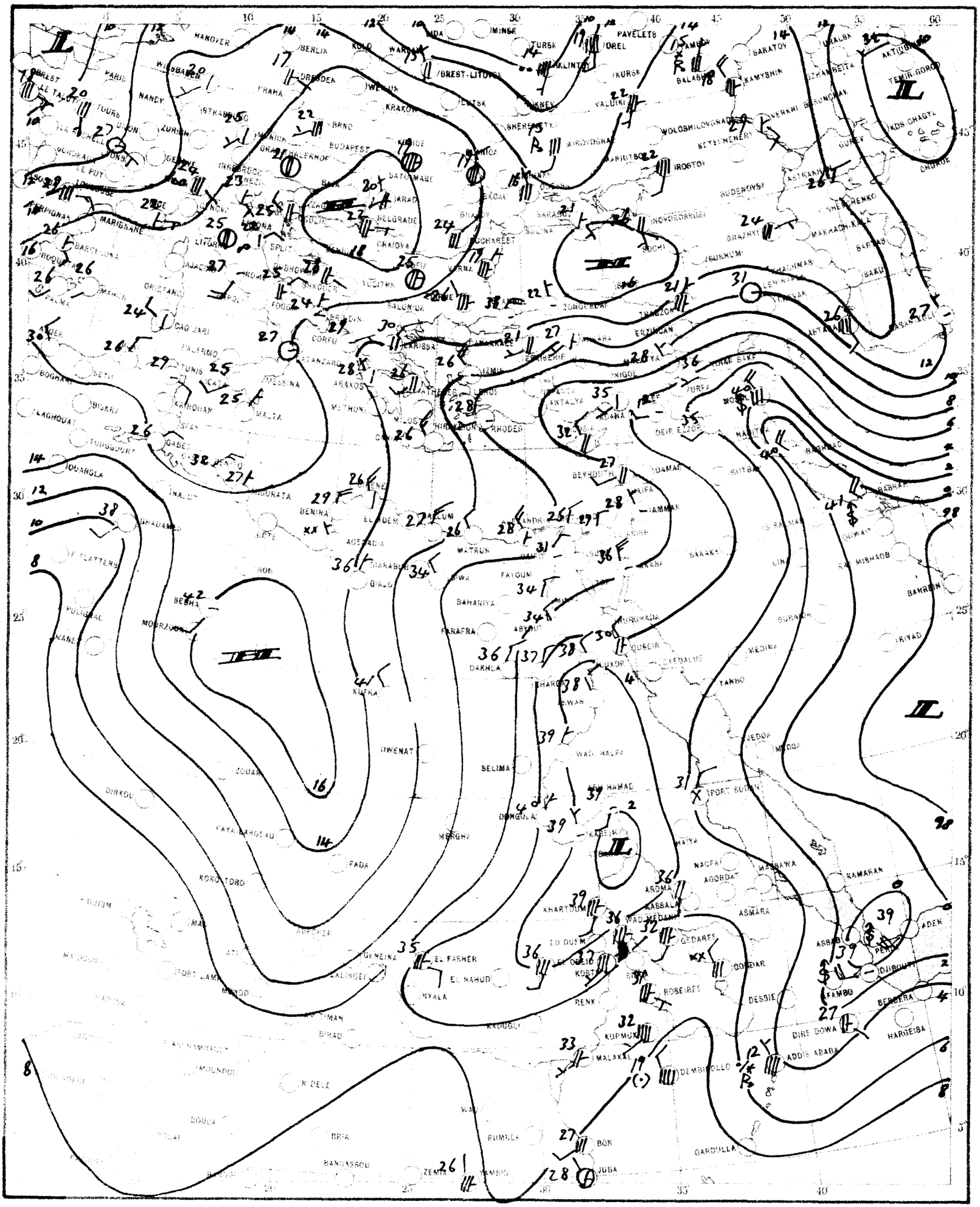

SCALE 1:20,000,000

CHART 2 DATE 1-7- 1956 TIME 0600 U.T.

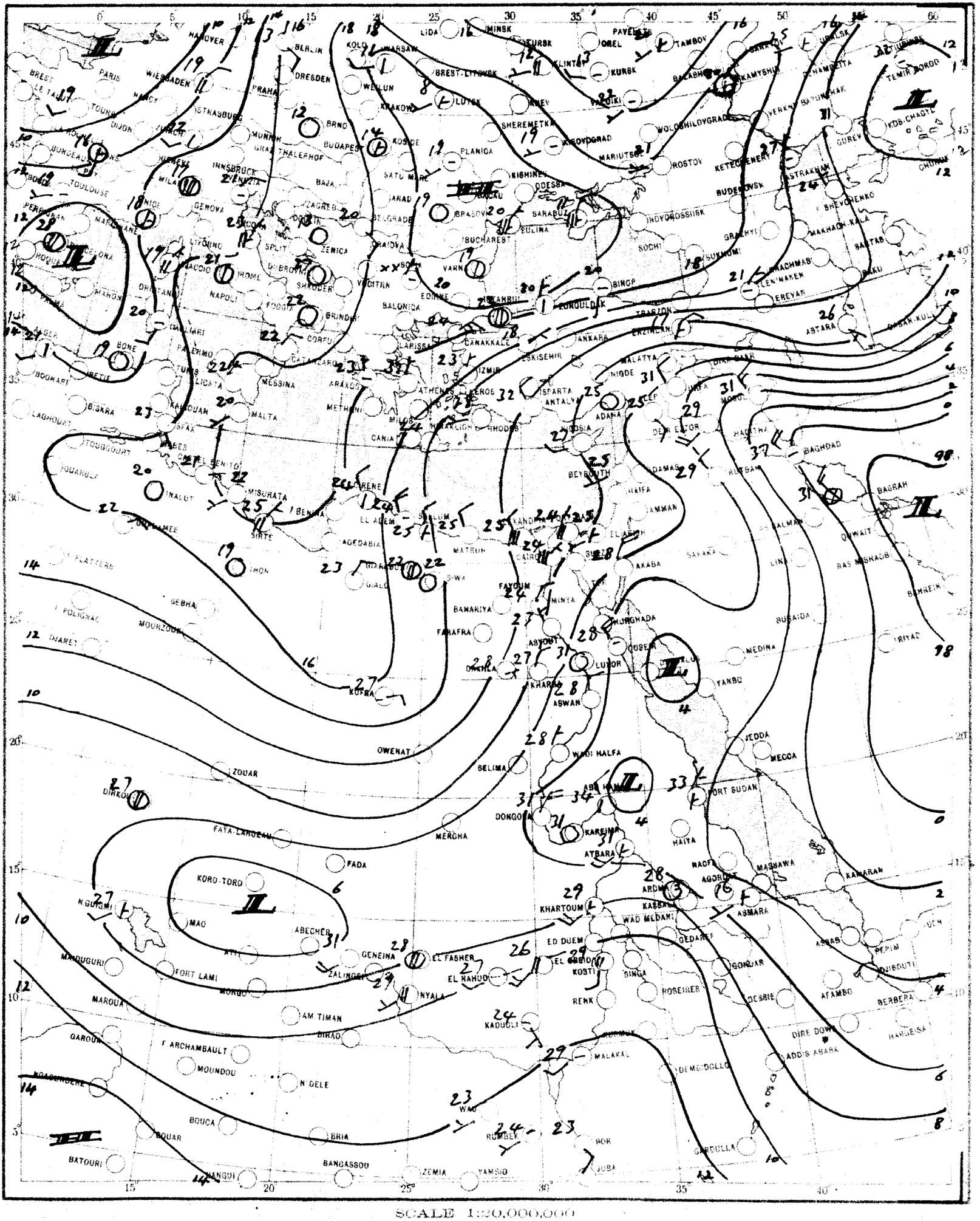

SCALE 1:30,000,000

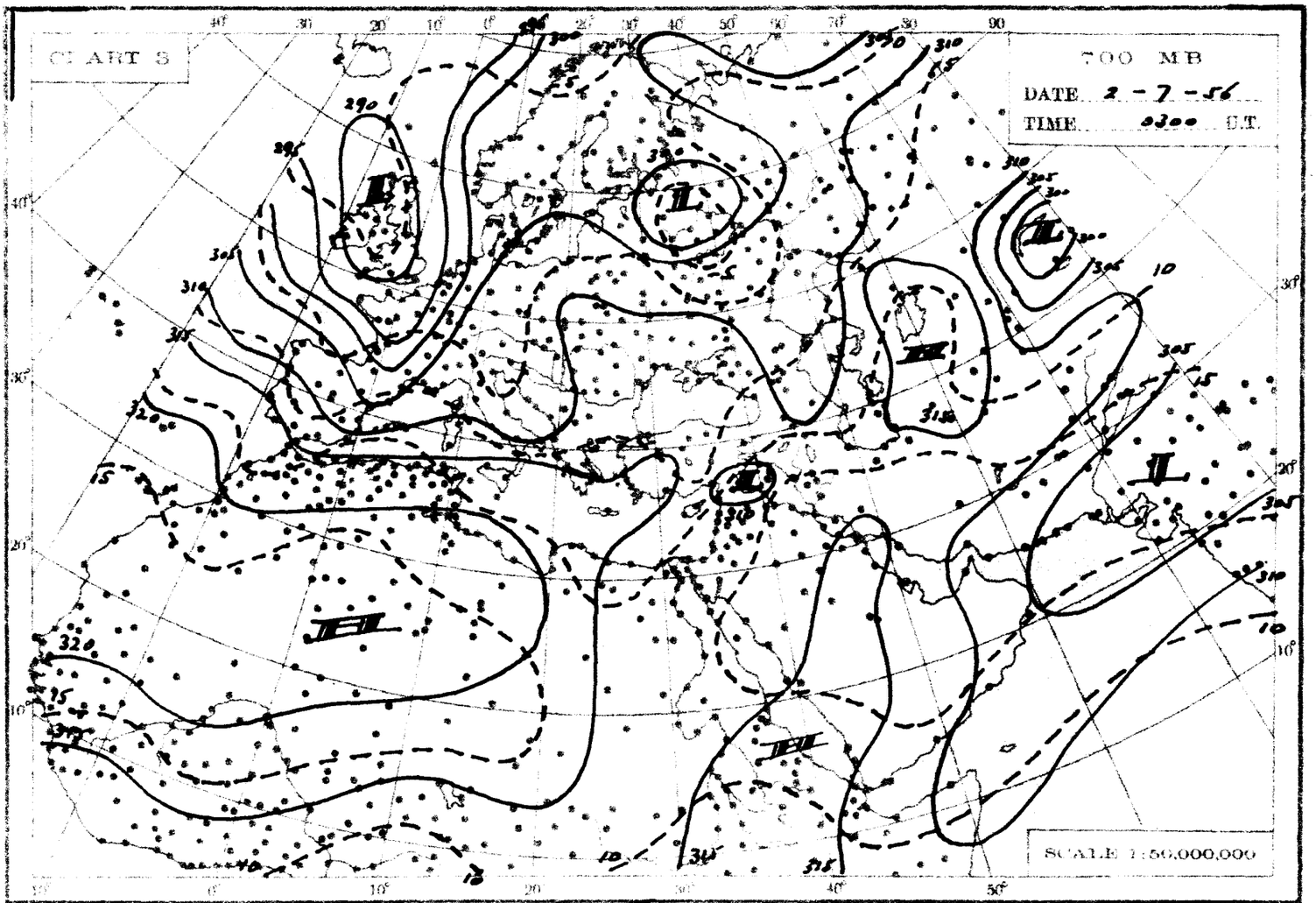
CHART 3
700 MB
DATE 2-7-56
TIME 0300 U.T.
SCALE 1:50,000,000

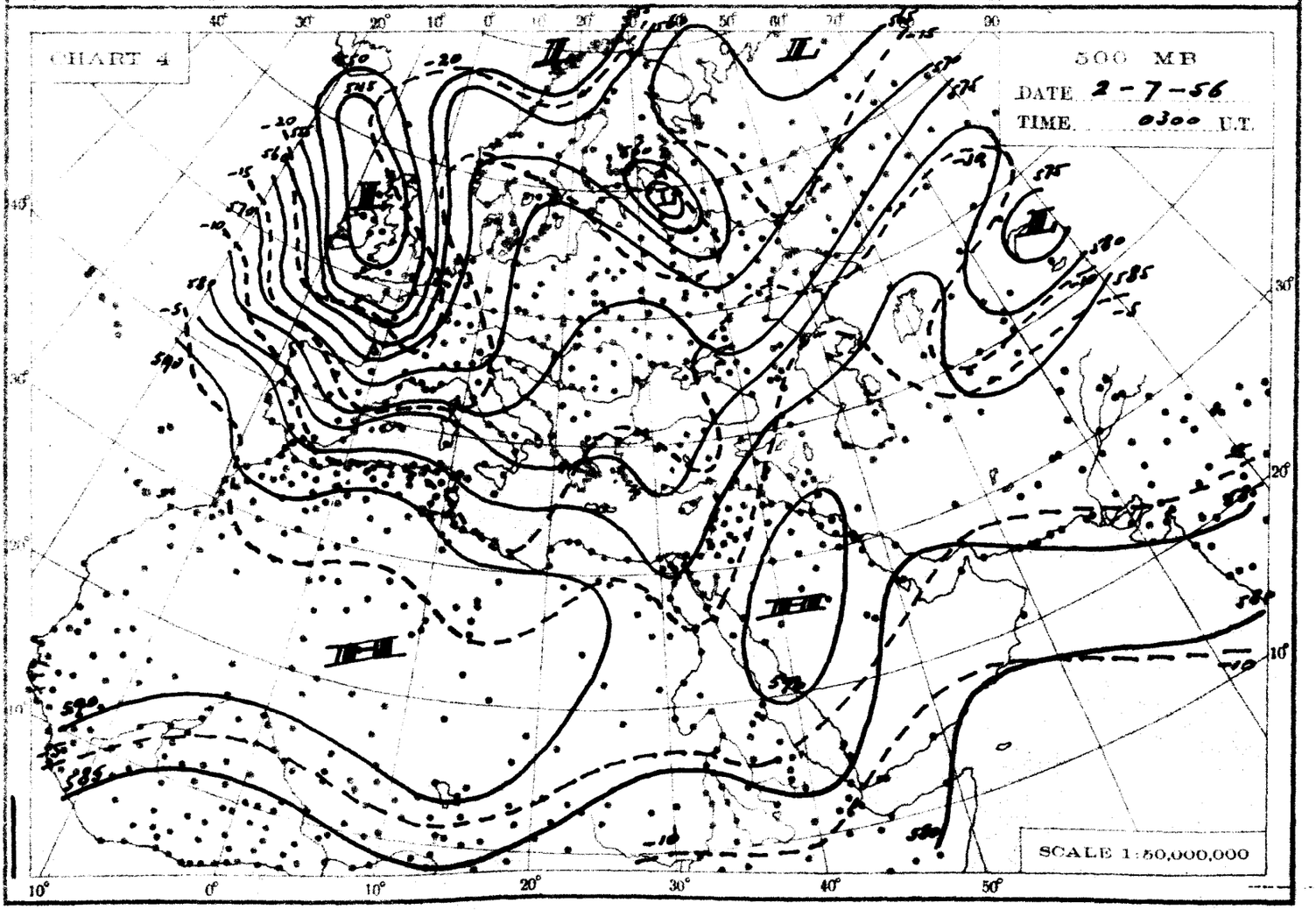
CHART 4
500 MB
DATE 2-7-56
TIME 0300 U.T.
SCALE 1:50,000,000

THE DAILY WEATHER REPORT

REPUBLIC OF EGYPT – METEOROLOGICAL DEPT. – CAIRO

SYNOPTIC CHARTS

EXPLANATIONS:

CHARTS 1 & 2 (Surface Charts)

SCALE 1:20.000.000; Projection Conical orthomorphic with two standard parallels 30° & 60° N.

BAROMETRIC PRESSURE: M. S. L. Isobars are drawn every 2 millibars.

WIND: Arrows fly with the wind. A full length feather indicates 2 steps on the beaufort scale, and a short feather one step. Calm is indicated by a circle outside the station.

TEMPERATURE: In whole degrees centigrade inserted inside the station circle.

CLOUD SYMBOLS: (Total amount N. octas)

clear sky.

sky 1/8 covered. sky 2/8 covered. sky 3/8 covered.

sky 4/8 covered. sky 5/8 covered. sky 6/8 covered.

sky 7/8 covered. sky 8/8 covered. sky obscured.

PRESENT WEATHER SYMBOLS: Inserted to the left of station circle.

Rising sand. Sand or Duststorm. Mist. Fog. Haze.

Drizzle. Rain. Showers of Rain. Showers of Hail. Showers of Snow.

Lightning. Thunderstorm. Snow.

Note: These symbols show the nature of the phenomena, but not the intensity or duration.

FRONTS: Or surfaces of separation between different air masses.

direction of motion of Fronts

Warm front at the ground.

" " above " "

Cold " at " "

" " above " "

Occluded front at the ground.

" " above " "

Quasi stationary front.

CHARTS 3 & 4 (Upper Air Charts)

SCALE 1:50.000.000; Projection (same as Charts 1 & 2).

Contours are drawn every 50 g.p.m. of Altitudes (Continuous lines).

Isotherms " " " 5° C. (Broken lines).

WIND: Arrows fly with the wind. A full length feather indicates 10 knots, and a short feather 5 knots. Calm is indicated by a circle outside the station.

Calm. Wind speed 5 knots. Wind speed 10 knots. Wind speed 25 knots.

Wind speed 50 knots. Wind speed 85 knots. Wind speed 125 knots.

TEMPERATURE: In whole degrees centigrade

CHART 1 DATE 1-7-1946 TIME 1200 G.T.

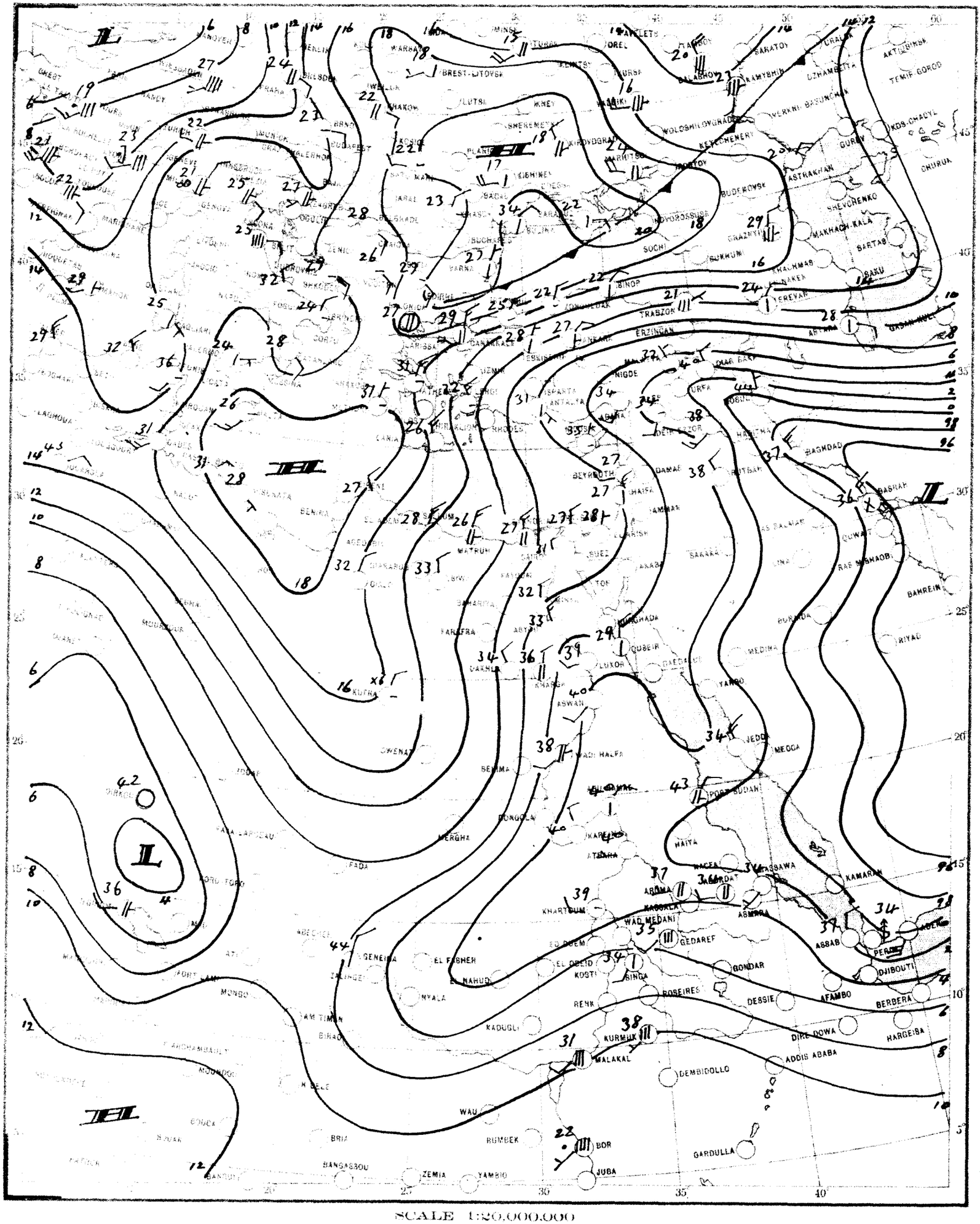

SCALE 1:20,000,000

CHART 2 DATE 2-7- 1956 TIME 0600 U.T.

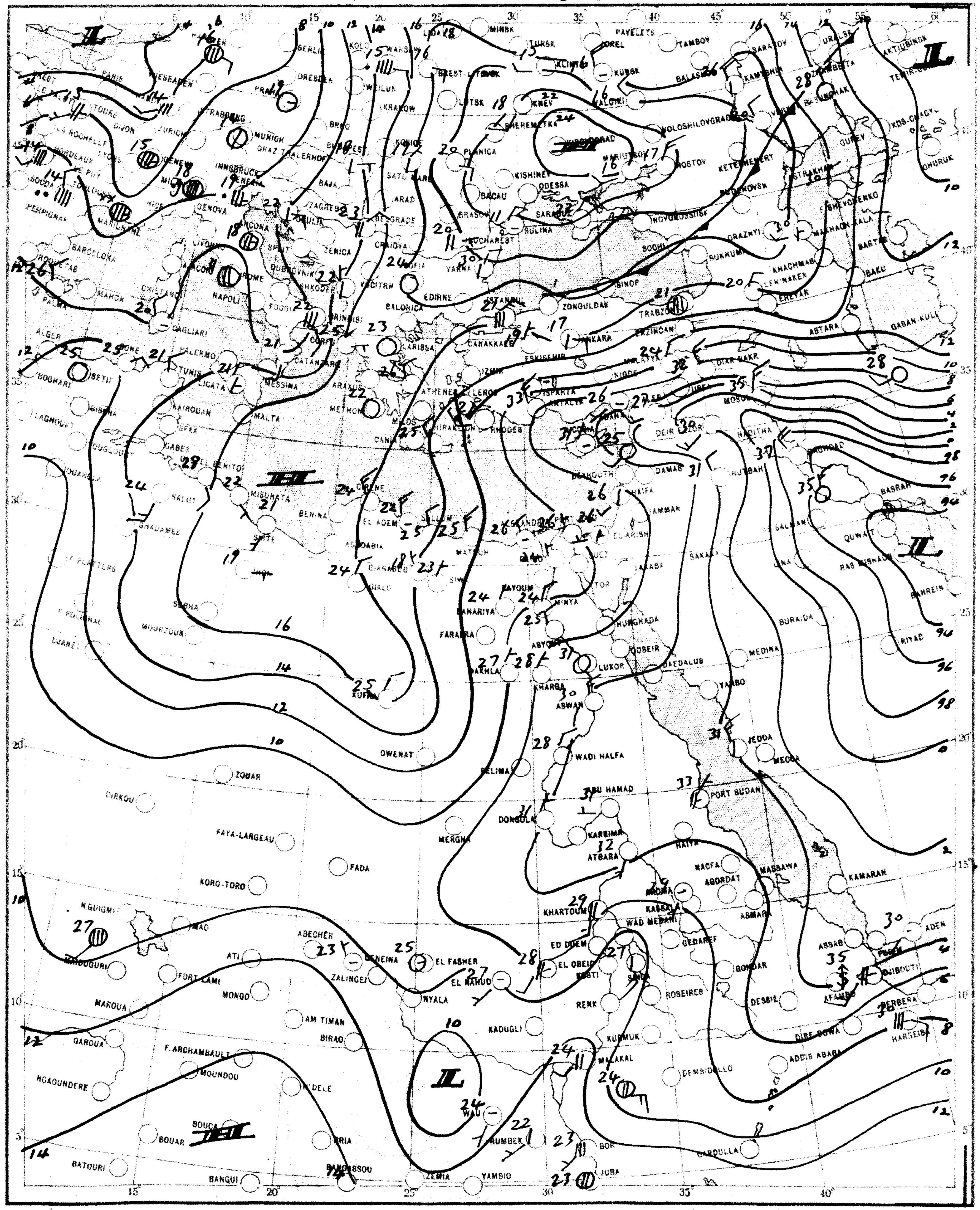

SCALE 1:20,000,000

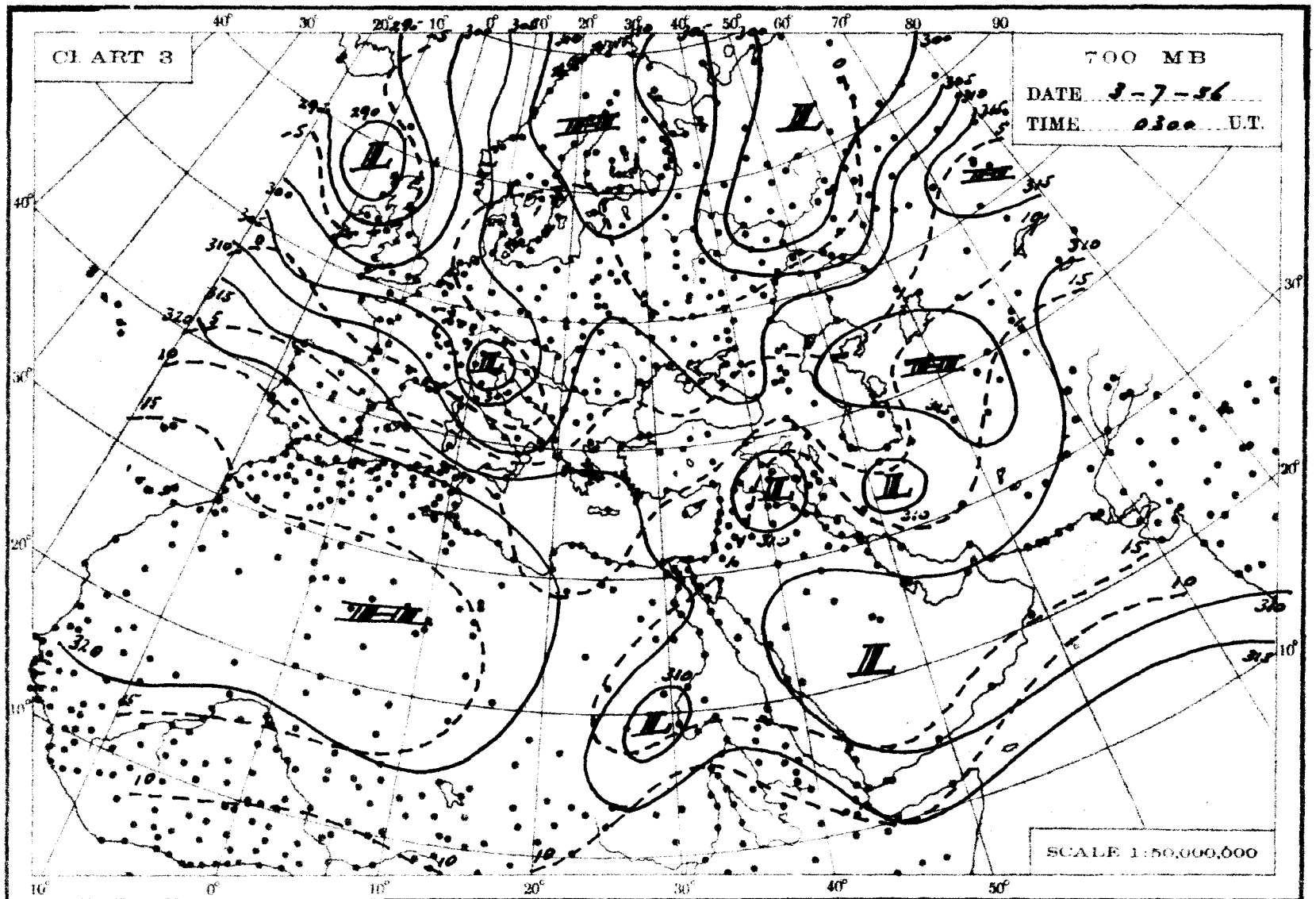
CHART 3
700 MB
DATE 3-7-56
TIME 0300 U.T.
SCALE 1:50,000,000

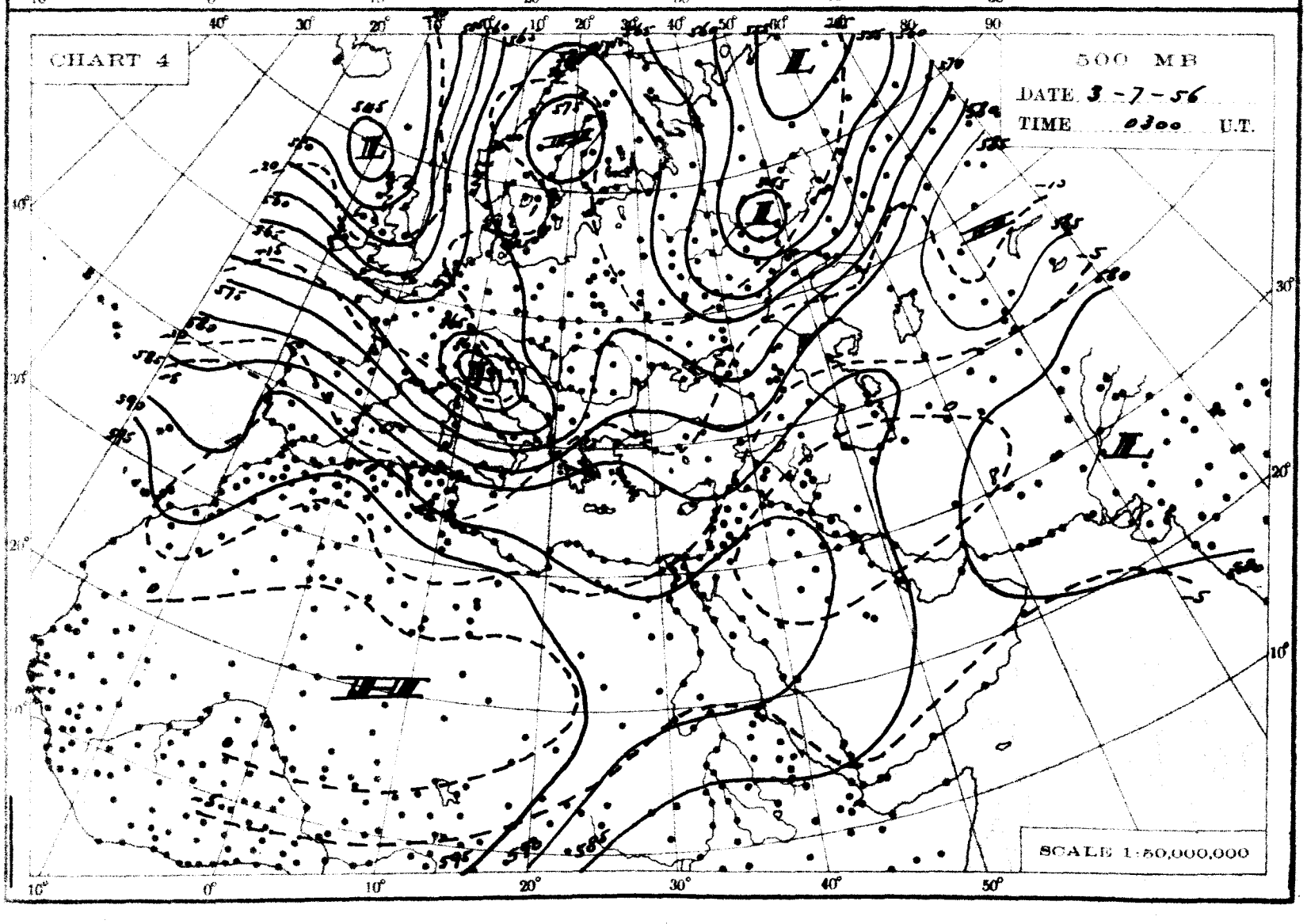
CHART 4
500 MB
DATE 3-7-56
TIME 0300 U.T.
SCALE 1:50,000,000

THE DAILY WEATHER REPORT

REPUBLIC OF EGYPT – METEOROLOGICAL DEPT. – CAIRO

SYNOPTIC CHARTS

EXPLANATIONS:

CHARTS 1 & 2 (Surface Charts)

SCALE 1:20,000,000; Projection Conical orthomorphic with two standard parallels 30° & 60° N.

BAROMETRIC PRESSURE: M. S. L. Isobars are drawn every 2 millibars.

WIND: Arrows fly with the wind. A full length feather indicates 2 steps on the beaufort scale, and a short feather one step. Calm is indicated by a circle outside the station.

TEMPERATURE: In whole degrees centigrade inserted inside the station circle.

CLOUD SYMBOLS: (Total amount N. octas) clear sky.

sky 1/8 covered. sky 2/8 covered. sky 3/8 covered.

sky 4/8 covered. sky 5/8 covered. sky 6/8 covered.

sky 7/8 covered. sky 8/8 covered. sky obscured.

PRESENT WEATHER SYMBOLS: Inserted to the left of station circle.

Rising sand. Sand or Duststorm. Mist. Fog. Haze.

Drizzle. Rain. Showers of Rain. Showers of Hail. Showers of Snow.

Lightning. Thunderstorm. Snow.

Note: These symbols show the nature of the phenomena, but not the intensity or duration.

FRONTS: Or surfaces of separation between different air masses.

direction of motion of Fronts

Warm front at the ground. Occluded front at the ground.

" " above " " " " above " "

Cold " at " " Quasi stationary front.

" " above " "

CHARTS 3 & 4 (Upper Air Charts)

SCALE 1:50,000,000; Projection (same as Charts 1 & 2).

Contours are drawn every 50 g.p.m. of Altitudes (Continuous lines).

Isotherms " " " 5° C. (Broken lines).

WIND: Arrows fly with the wind. A full length feather indicates 10 knots, and a short feather 5 knots. Calm is indicated by a circle outside the station.

Calm. Wind speed 5 knots. Wind speed 10 knots. Wind speed 25 knots.

Wind speed 50 knots. Wind speed 85 knots. Wind speed 125 knots.

TEMPERATURE: In whole degrees centigrade

CHART 1 DATE 2-7- 1956 TIME 1200 U.T.

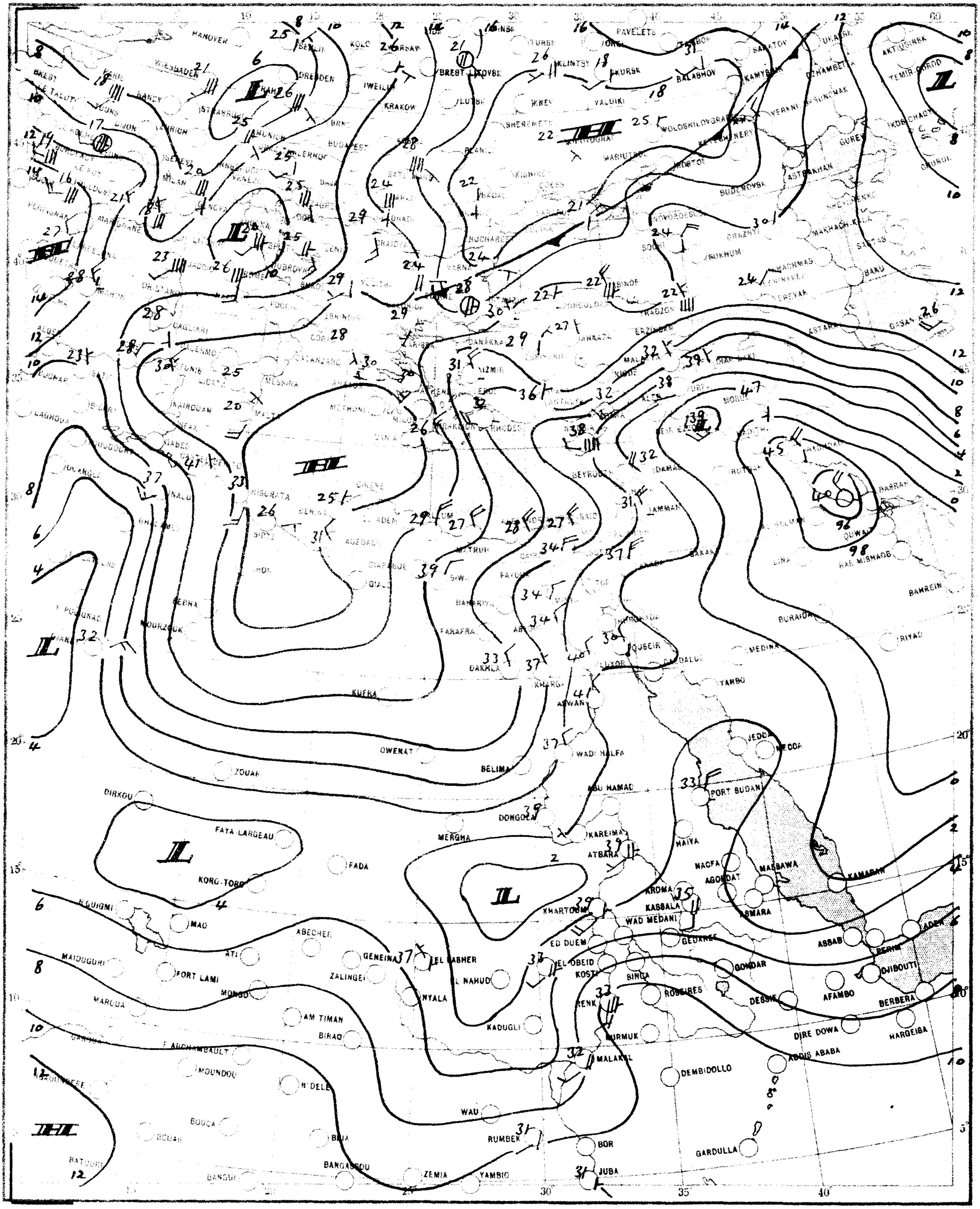

CHART 2 DATE 3-7- 1956 TIME 0600 U.T.

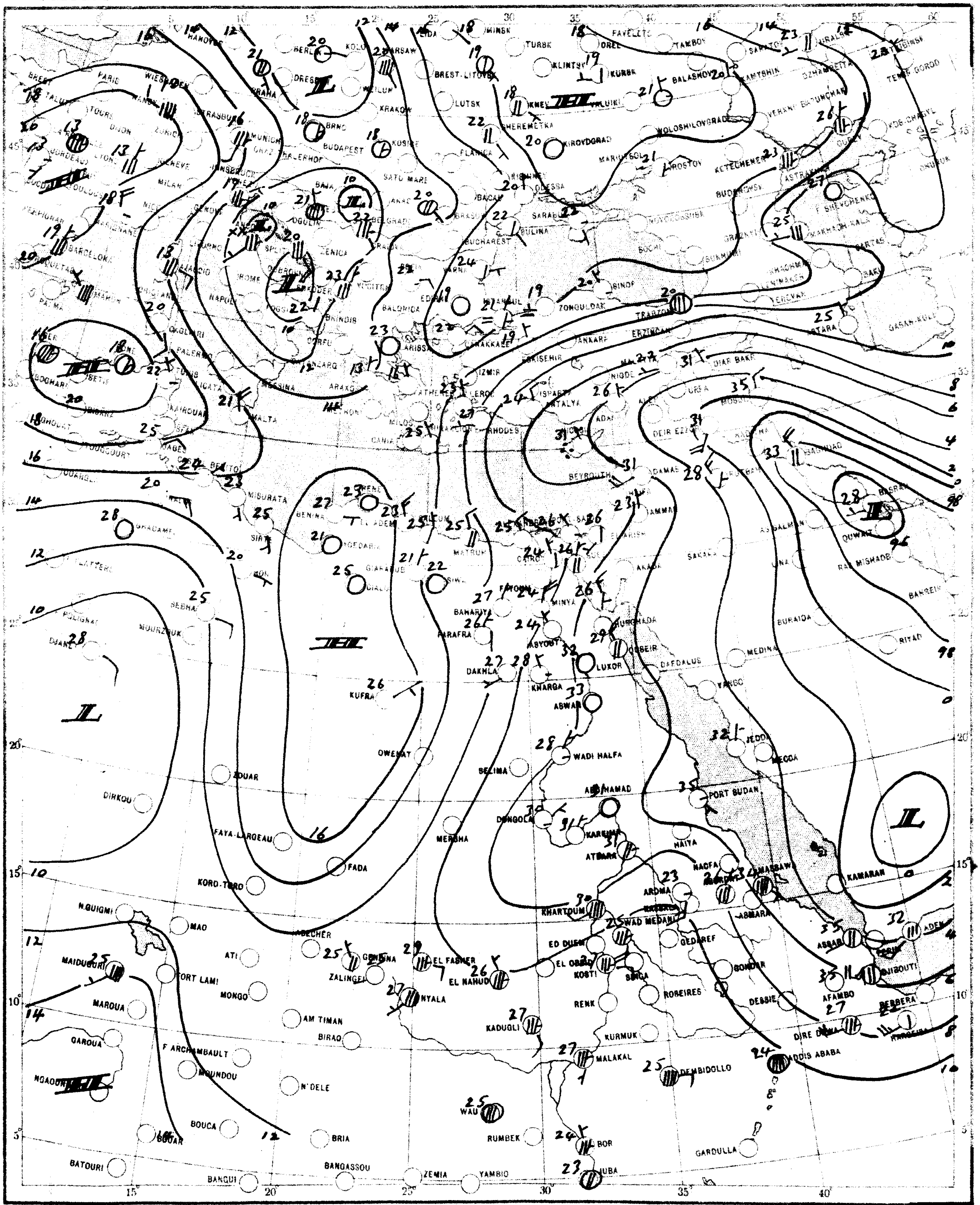

SCALE 1:20,000,000

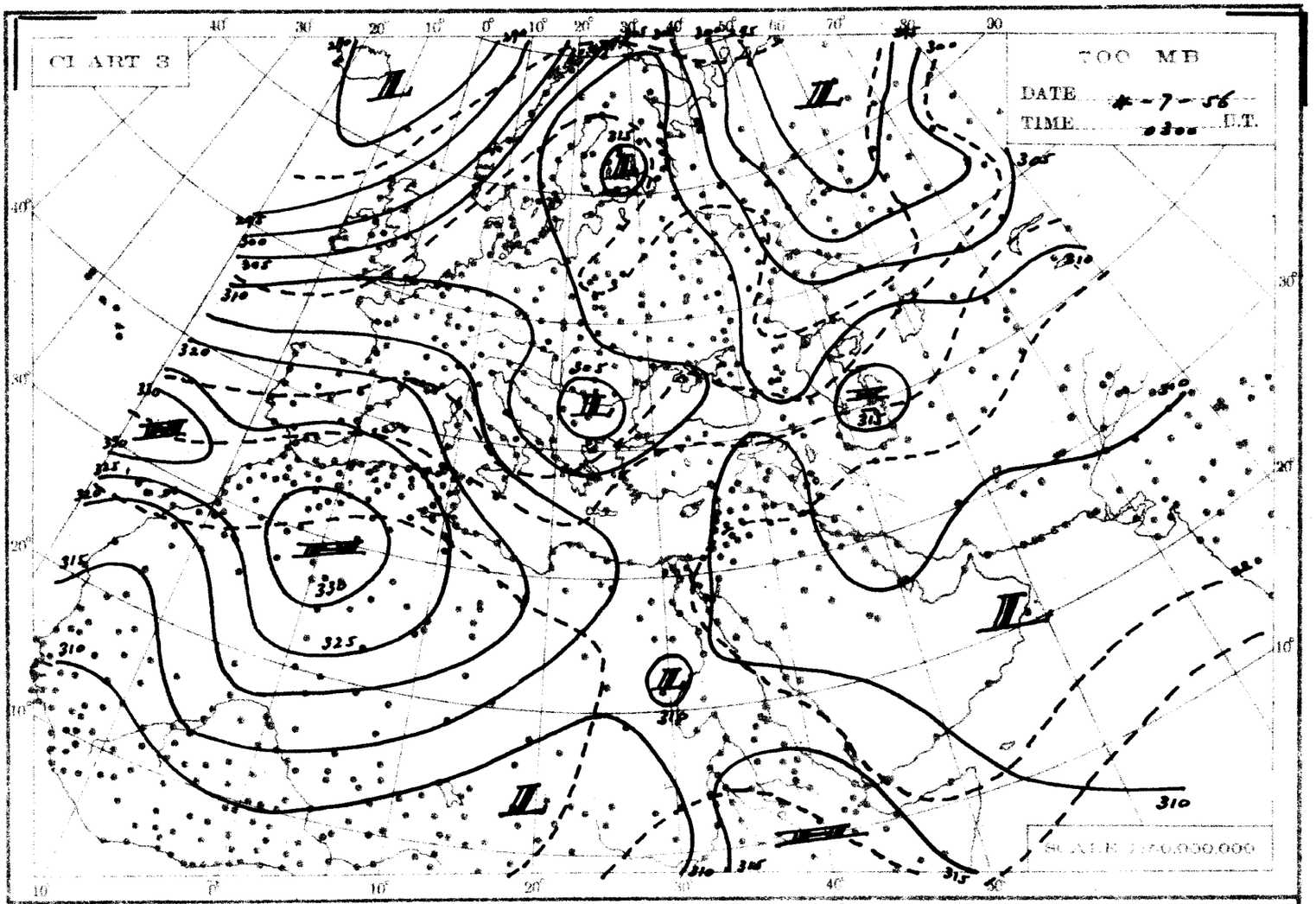
CHART 3
700 MB
DATE 4-7-56
TIME 0300 U.T.
SCALE 1:50,000,000

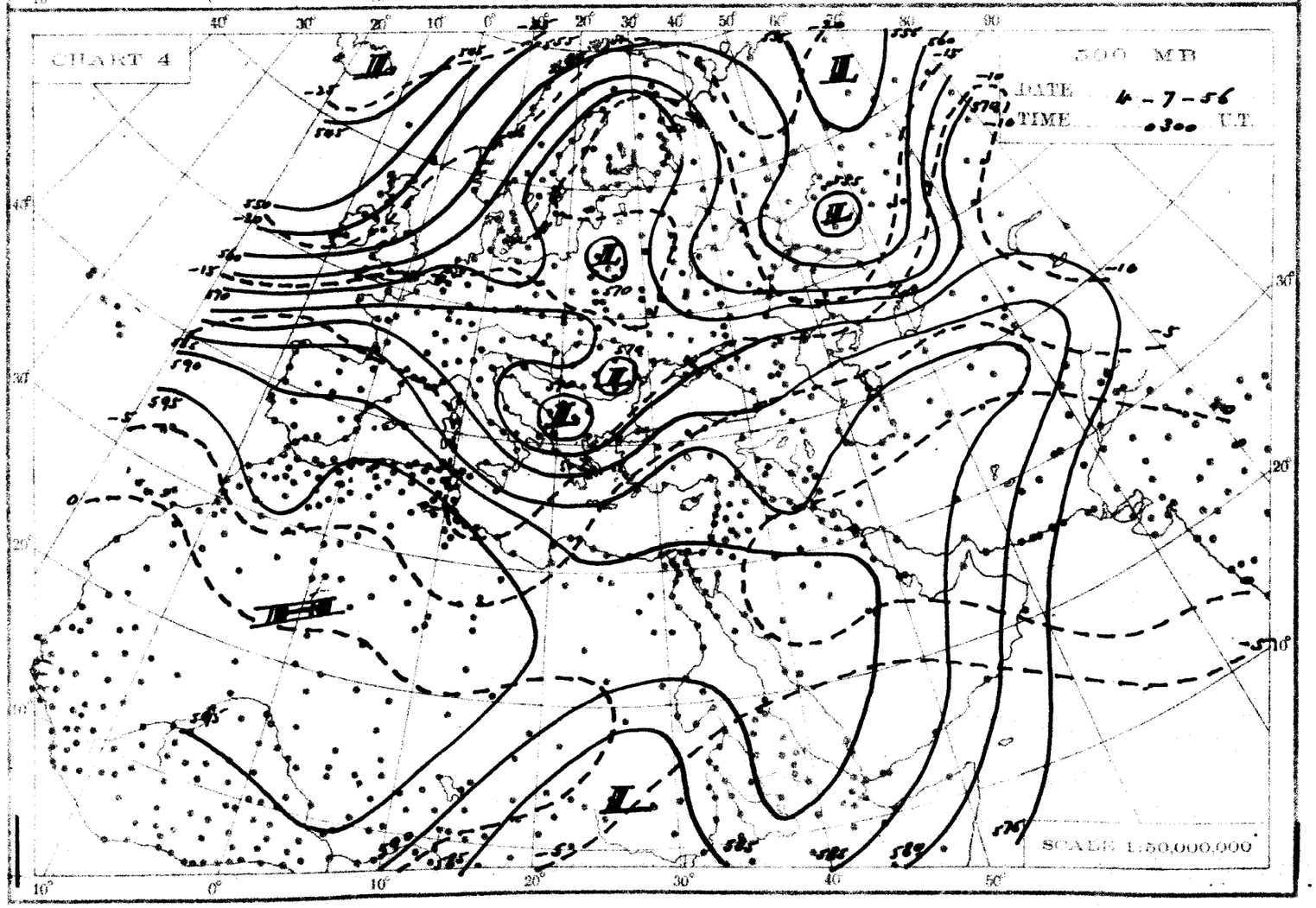
CHART 4
500 MB
DATE 4-7-56
TIME 0300 U.T.
SCALE 1:50,000,000

THE DAILY WEATHER REPORT

REPUBLIC OF EGYPT – METEOROLOGICAL DEPT. – CAIRO

SYNOPTIC CHARTS

EXPLANATIONS:

CHARTS 1 & 2 (Surface Charts)

SCALE 1:20,000,000; Projection Conical orthomorphic with two standard parallels 30° & 60° N.

BAROMETRIC PRESSURE: M. S. L. Isobars are drawn every 2 millibars.

WIND: Arrows fly with the wind. A full length feather indicates 2 steps on the beaufort scale, and a short feather one step. Calm is indicated by a circle outside the station.

TEMPERATURE: In whole degrees centigrade inserted inside the station circle.

CLOUD SYMBOLS: (Total amount N. octas) clear sky.

sky 1/8 covered. sky 2/8 covered. sky 3/8 covered.

sky 4/8 covered. sky 5/8 covered. sky 6/8 covered.

sky 7/8 covered. sky 8/8 covered. sky obscured.

PRESENT WEATHER SYMBOLS: Inserted to the left of station circle.

Rising sand. Sand or Duststorm. Mist. Fog. Haze.

Drizzle. Rain. Showers of Rain. Showers of Hail. Showers of Snow.

Lightning. Thunderstorm. Snow.

Note. These symbols show the nature of the phenomena, but not the intensity or duration.

FRONTS: Or surfaces of separation between different air masses.

direction of motion of Fronts

Warm front at the ground. Occluded front at the ground.

" " above " " " " above " "

Cold " at " " Quasi stationary front.

" " above " "

CHARTS 3 & 4 (Upper Air Charts)

SCALE 1:50,000,000; Projection (same as Charts 1 & 2).

Contours are drawn every 50 g.p.m. of Altitudes (Continuous lines).

Isotherms " " " 5° C. (Broken lines).

WIND: Arrows fly with the wind. A full length feather indicates 10 knots, and a short feather 5 knots. Calm is indicated by a circle outside the station.

Calm. Wind speed 5 knots. Wind speed 10 knots. Wind speed 25 knots.

Wind speed 50 knots. Wind speed 85 knots. Wind speed 125 knots.

TEMPERATURE: In whole degrees centigrade

CHART 1 DATE 3-7- 1956 TIME 1200 U.T.

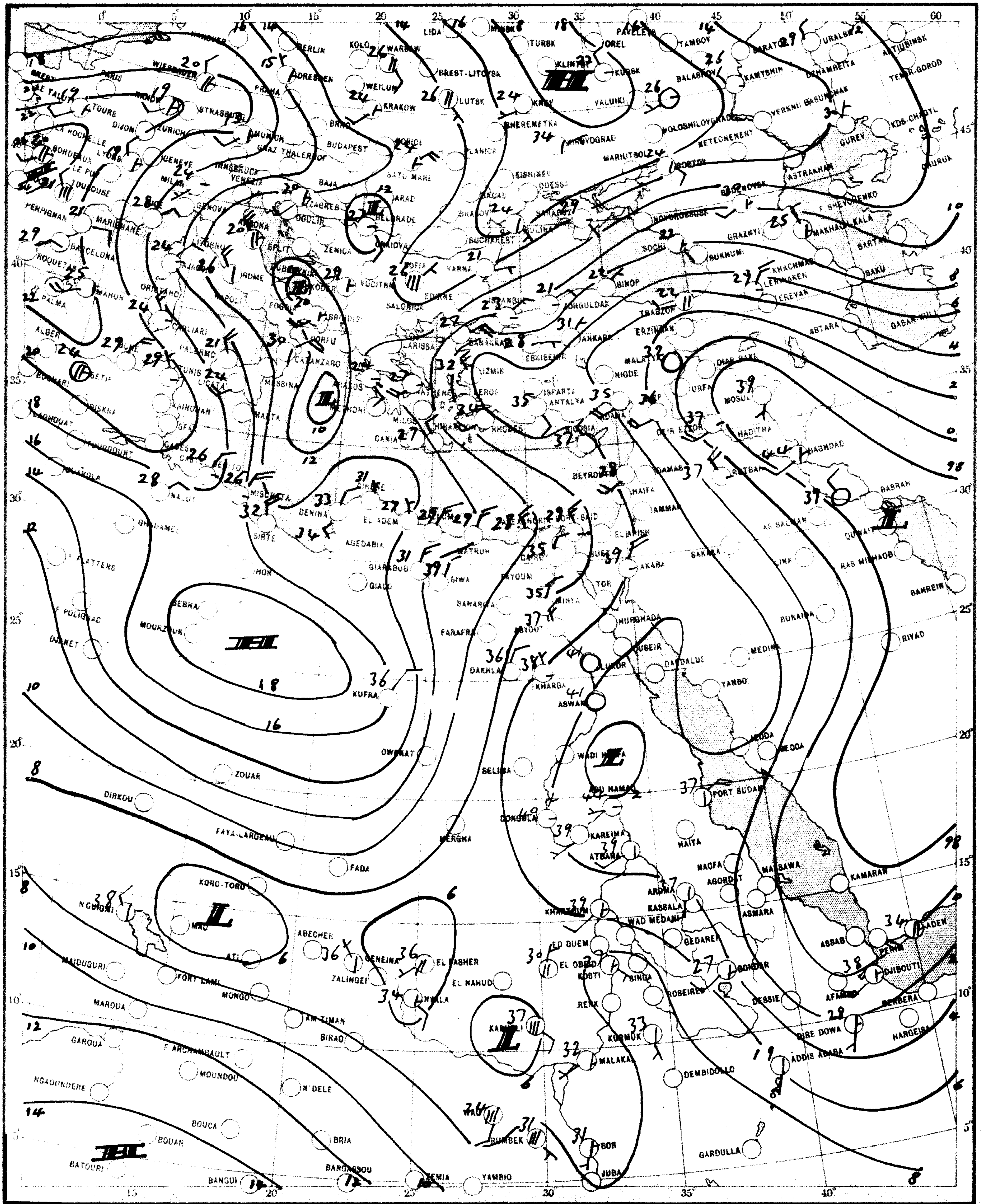

SCALE 1:20,000,000

CHART 2 DATE 4-7- 1956 TIME 0600 U.T.

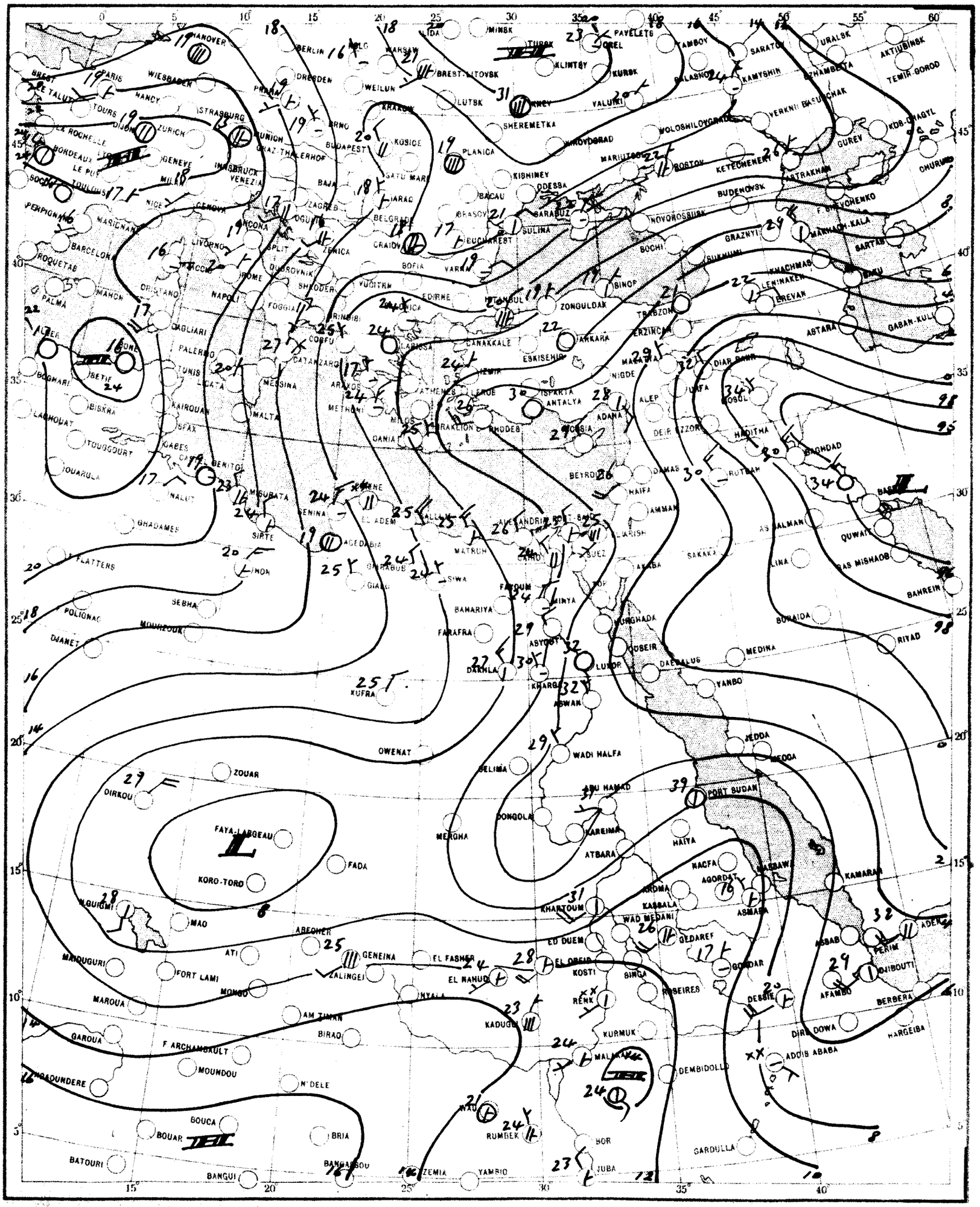

SCALE 1:20,000,000

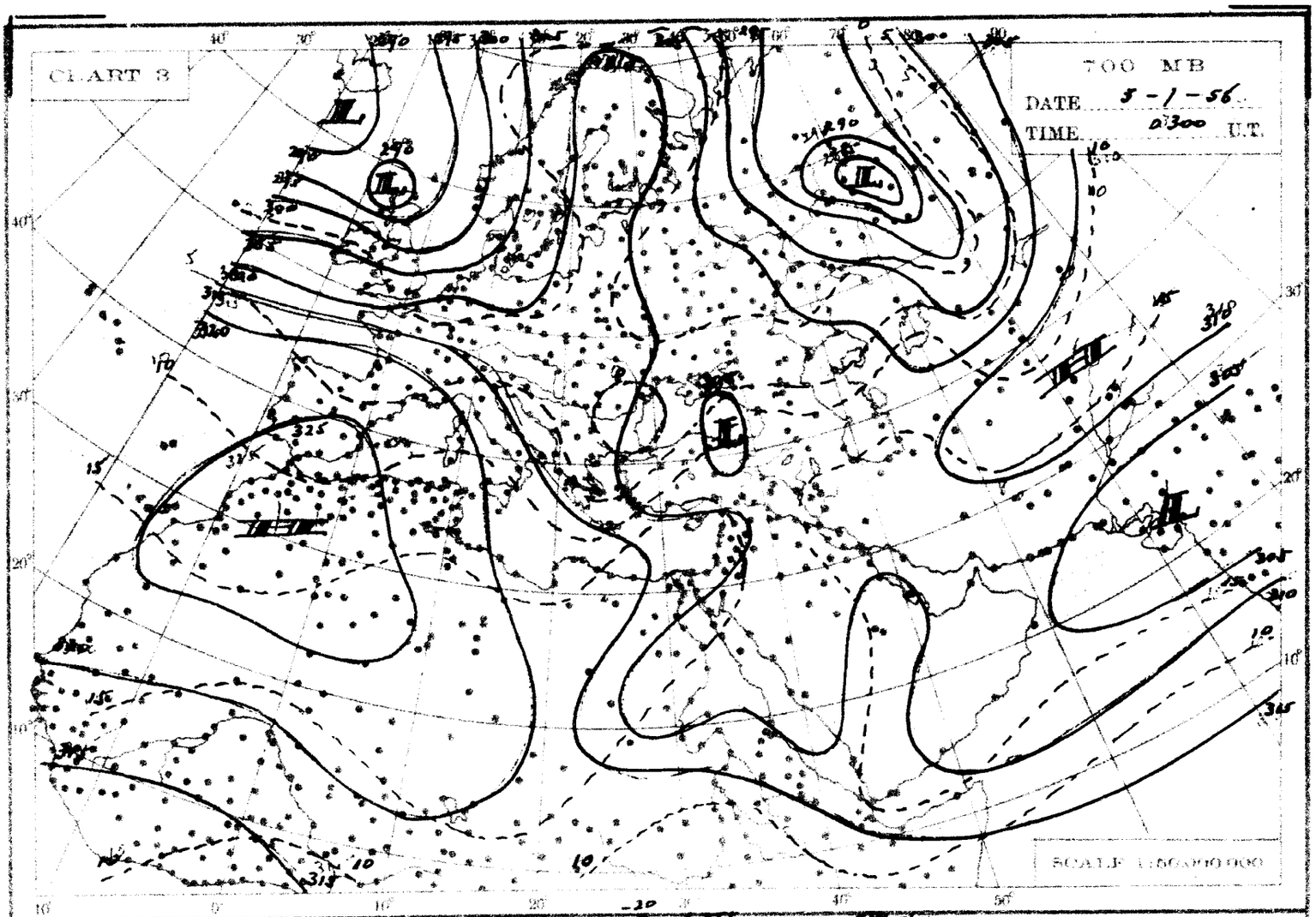
CHART 3
700 MB
DATE 5-1-56
TIME 0300 U.T.
SCALE 1:50,000,000

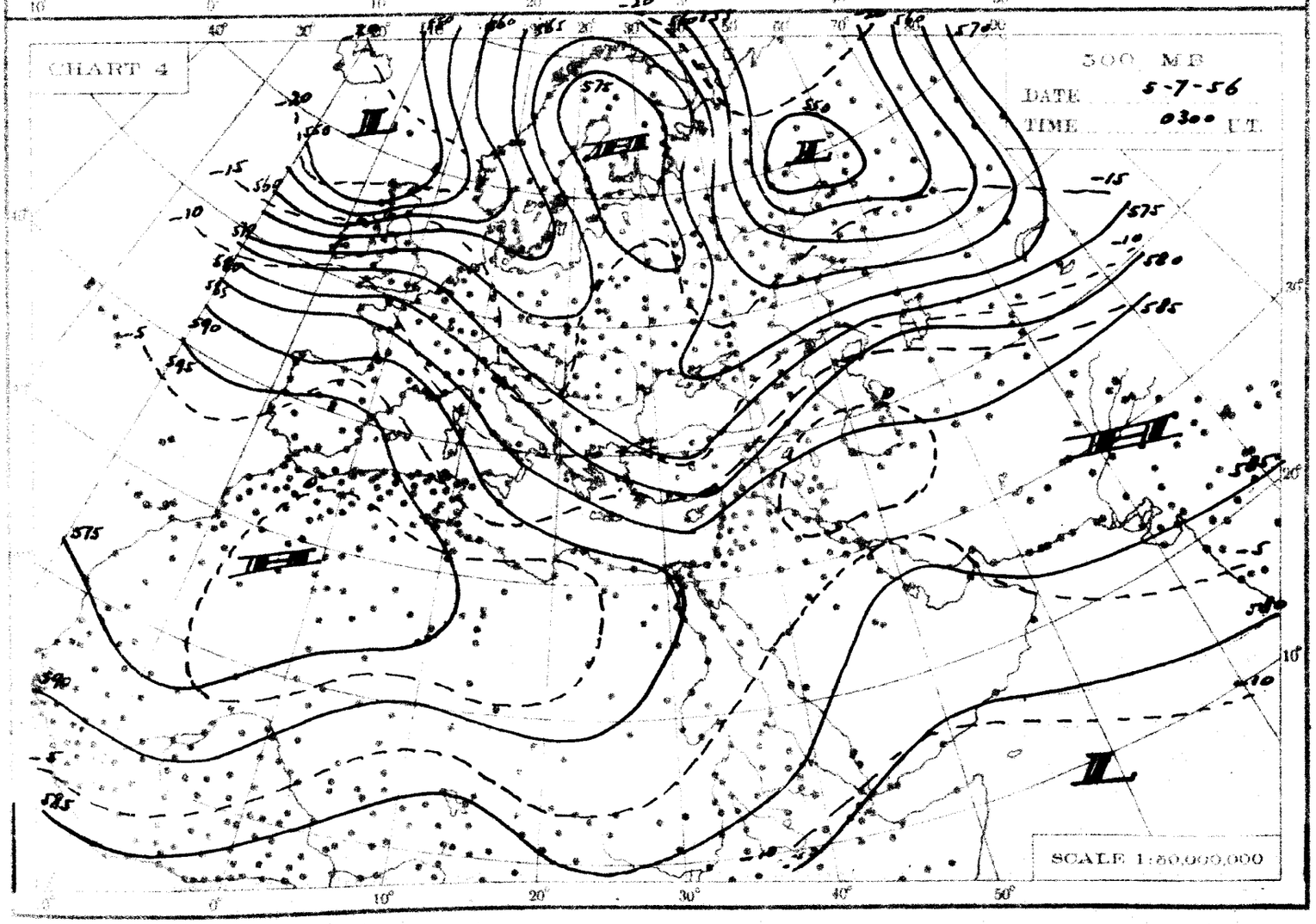
CHART 4
500 MB
DATE 5-7-56
TIME 0300 U.T.
SCALE 1:50,000,000

THE DAILY WEATHER REPORT

REPUBLIC OF EGYPT – METEOROLOGICAL DEPT. – CAIRO

SYNOPTIC CHARTS

EXPLANATIONS:

CHARTS 1 & 2 (Surface Charts)

SCALE 1:20,000,000, Projection Conical orthomorphic with two standard parallels 30° & 60° N.

BAROMETRIC PRESSURE: M. S. L. Isobars are drawn every 2 millibars.

WIND: Arrows fly with the wind. A full length feather indicates 2 steps on the beaufort scale, and a short feather one step. Calm is indicated by a circle outside the station.

TEMPERATURE: In whole degrees centigrade inserted inside the station circle.

CLOUD SYMBOLS: (Total amount N. octas) clear sky.

sky 1/8 covered. sky 2/8 covered. sky 3/8 covered.

sky 4/8 covered. sky 5/8 covered. sky 6/8 covered.

sky 7/8 covered. sky 8/8 covered. sky obscured.

PRESENT WEATHER SYMBOLS: Inserted to the left of station circle.

Rising sand. Sand or Duststorm. Mist. Fog. Haze.

Drizzle. Rain. Showers of Rain. Showers of Hail. Showers of Snow.

Lightning. Thunderstorm. Snow.

Note: These symbols show the nature of the phenomena, but not the intensity or duration.

FRONTS: Or surfaces of separation between different air masses.

direction of motion of Fronts

Warm front at the ground. Occluded front at the ground.

" " above " " " " above " "

Cold " at " " Quasi stationary front.

" " above " "

CHARTS 3 & 4 (Upper Air Charts)

SCALE 1:50,000,000; Projection (same as Charts 1 & 2).

Contours are drawn every 50 g.p.m. of Altitudes (Continuous lines).

Isotherms " " " " 5° C (Broken lines)

WIND: Arrows fly with the wind. A full length feather indicates 10 knots, and a short feather 5 knots. Calm is indicated by a circle outside the station.

Calm. Wind speed 5 knots. Wind speed 10 knots. Wind speed 25 knots.

Wind speed 50 knots. Wind speed 85 knots. Wind speed 125 knots.

TEMPERATURE: In whole degrees centigrade

CHART 1 DATE 4-6-1956 TIME 1200 U.T.

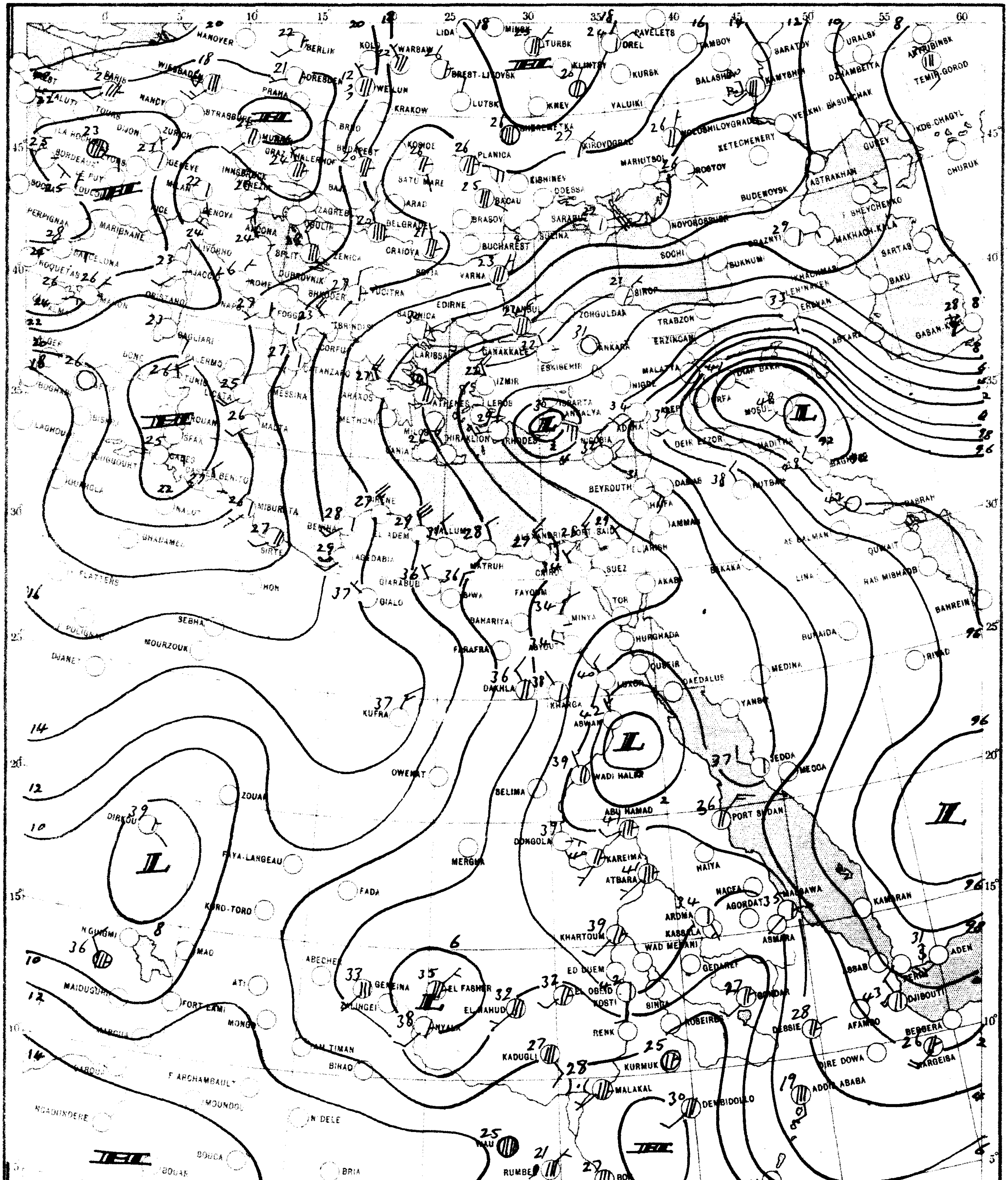

SCALE 1:20,000,000

CHART 2 DATE 5-7- 1956 TIME 0600 U.T.

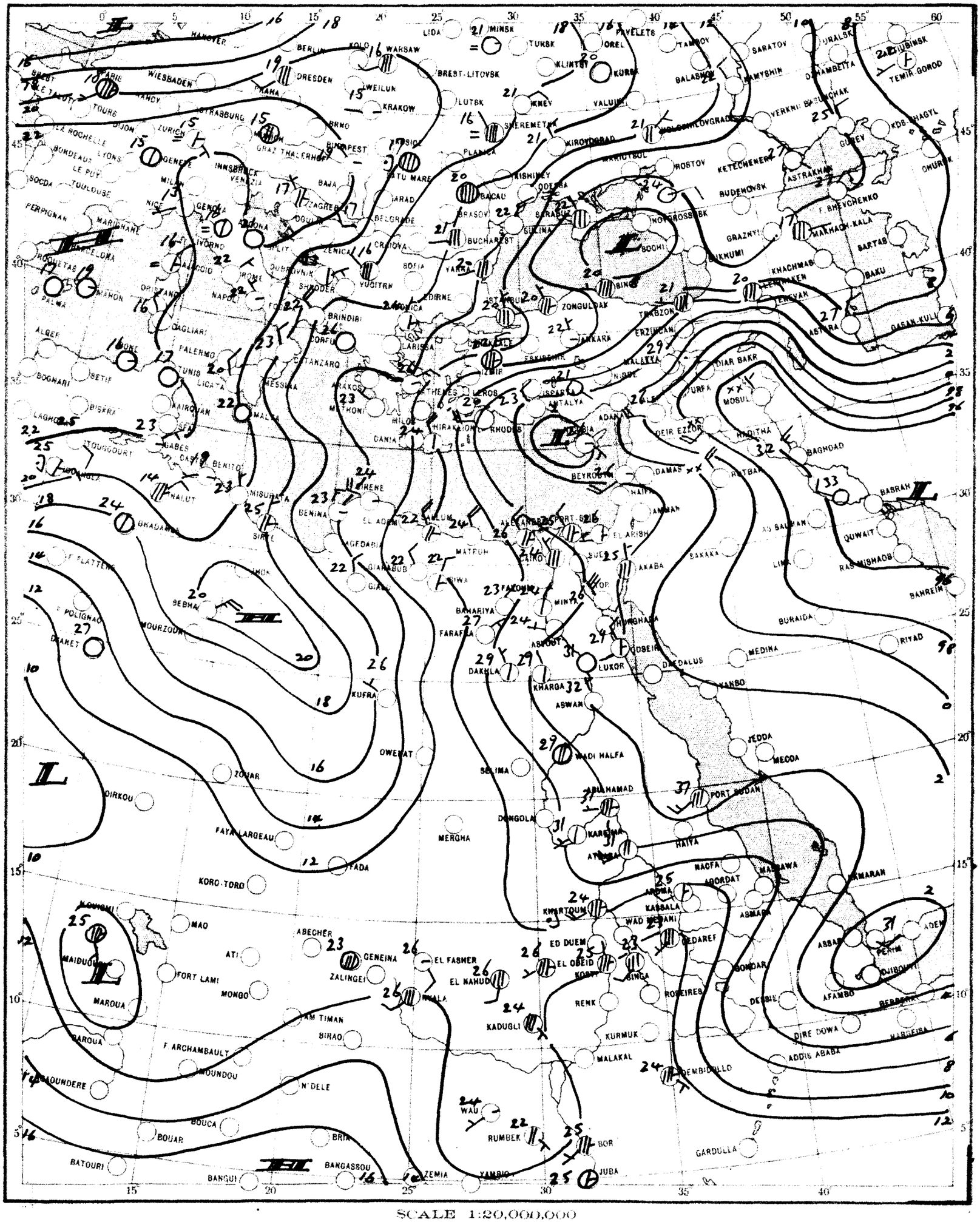

SCALE 1:20,000,000

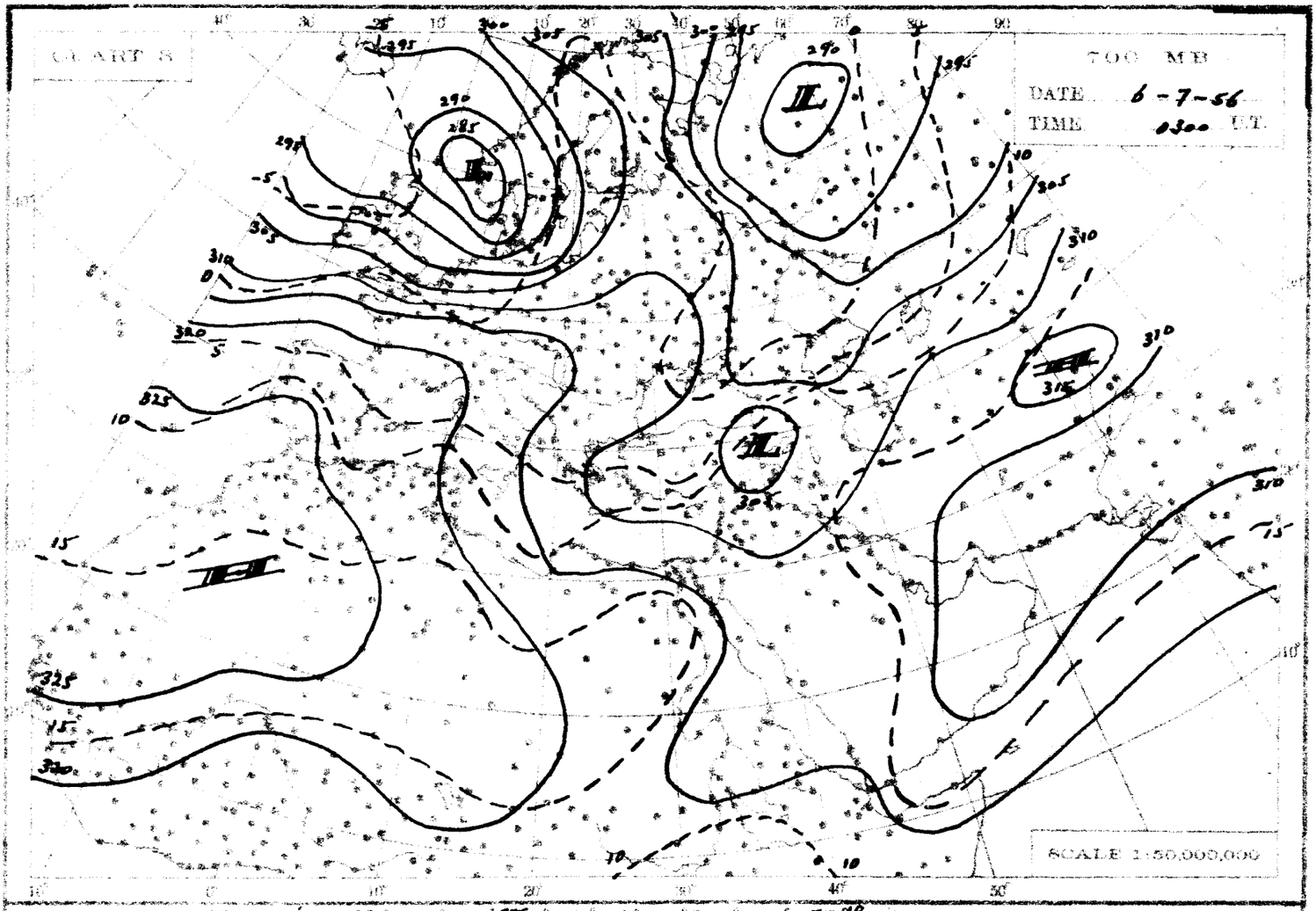
CHART 3
700 MB
DATE 6-7-56
TIME 0300 U.T.
SCALE 1:50,000,000

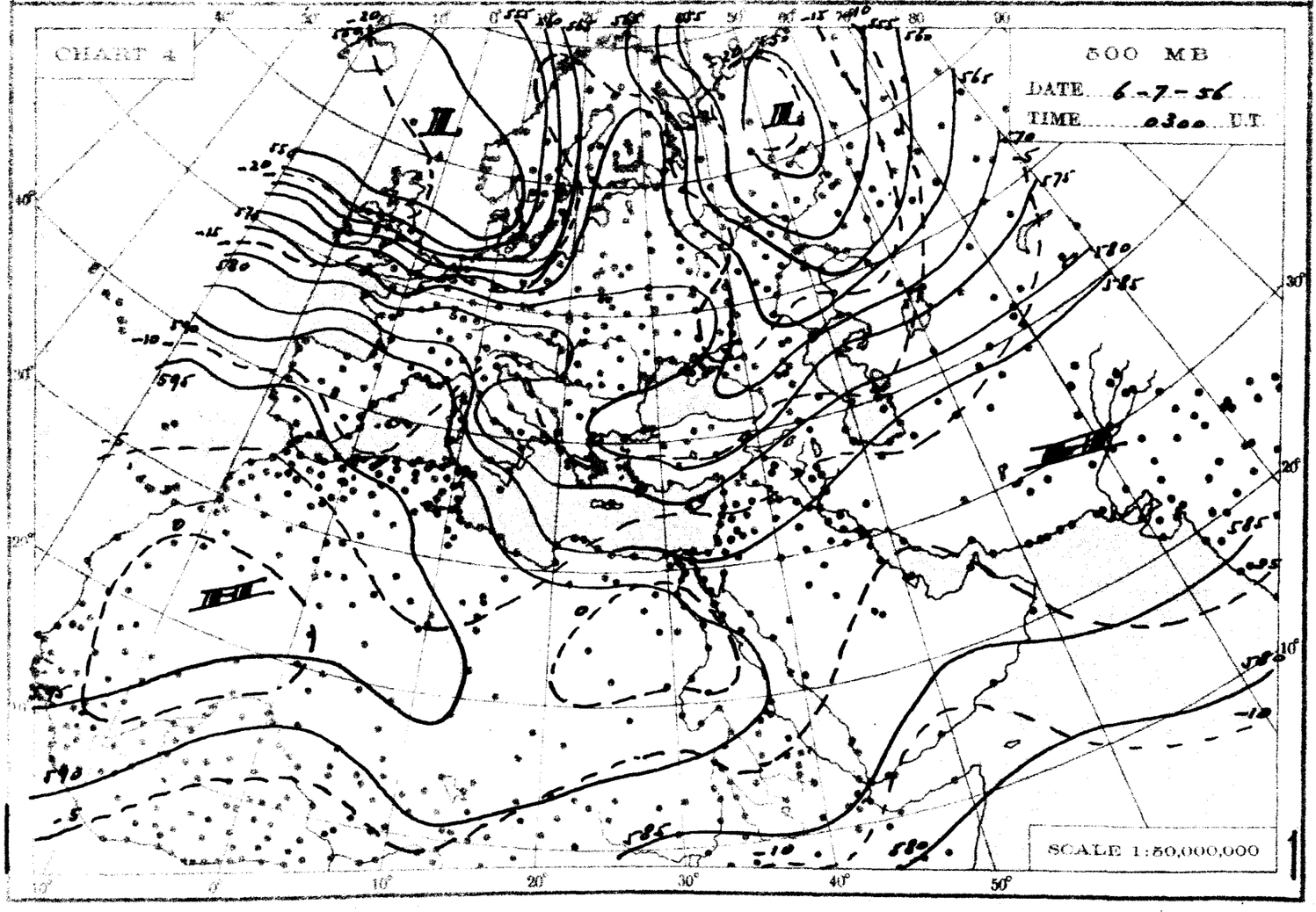
CHART 4
500 MB
DATE 6-7-56
TIME 0300 U.T.
SCALE 1:50,000,000

THE DAILY WEATHER REPORT

REPUBLIC OF EGYPT – METEOROLOGICAL DEPT. – CAIRO

SYNOPTIC CHARTS

EXPLANATIONS:

CHARTS 1 & 2 (Surface Charts)

SCALE: 1:50,000,000. Projection: Conical orthomorphic with two standard parallels 30° & 60° N.

BAROMETRIC PRESSURE: M.S.L. Isobars are drawn every 2 millibars.

WIND: Arrows fly with the wind. A full length feather indicates 2 steps on the beaufort scale and a short feather one step. Calm is indicated by a circle outside the station.

TEMPERATURE: In whole degrees centigrade inserted inside the station circle.

CLOUD SYMBOLS: Total amount N. octas.

clear sky.

sky 1/8 covered. sky 2/8 covered. sky 3/8 covered.

sky 4/8 covered. sky 5/8 covered. sky 6/8 covered.

sky 7/8 covered. sky 8/8 covered. sky obscured.

PRESENT WEATHER SYMBOLS: Inserted to the left of station circle.

Rising sand. Sand or Duststorm. Mist. Fog. Haze.

Drizzle. Rain. Showers of Rain. Showers of Hail. Showers of Snow.

Lightning. Thunderstorm. Snow.

Note: These symbols show the nature of the phenomena, but not the intensity or duration.

FRONTS: Or surfaces of separation between different air masses.

direction of motion of Fronts

Warm front at the ground. Occluded front at the ground.

" " above " " " " above " "

Cold " at " " Quasi stationary front.

" " above " "

CHARTS 3 & 4 (Upper Air Charts)

SCALE: 1:50,000,000. Projection (same as Charts 1 & 2).

Contours are drawn every 50 g.p.m. of Altitudes (Continuous lines).

Isotherms " " " 5° C. (Broken lines).

WIND: Arrows fly with the wind. A full length feather indicates 10 knots, and a short feather 5 knots. Calm is indicated by a circle outside the station.

Calm. Wind speed 5 knots. Wind speed 10 knots. Wind speed 25 knots.

Wind speed 50 knots. Wind speed 85 knots. Wind speed 125 knots.

TEMPERATURE: In whole degrees centigrade.

CHART 1 DATE 5-7-1956 TIME 1200 U.T.

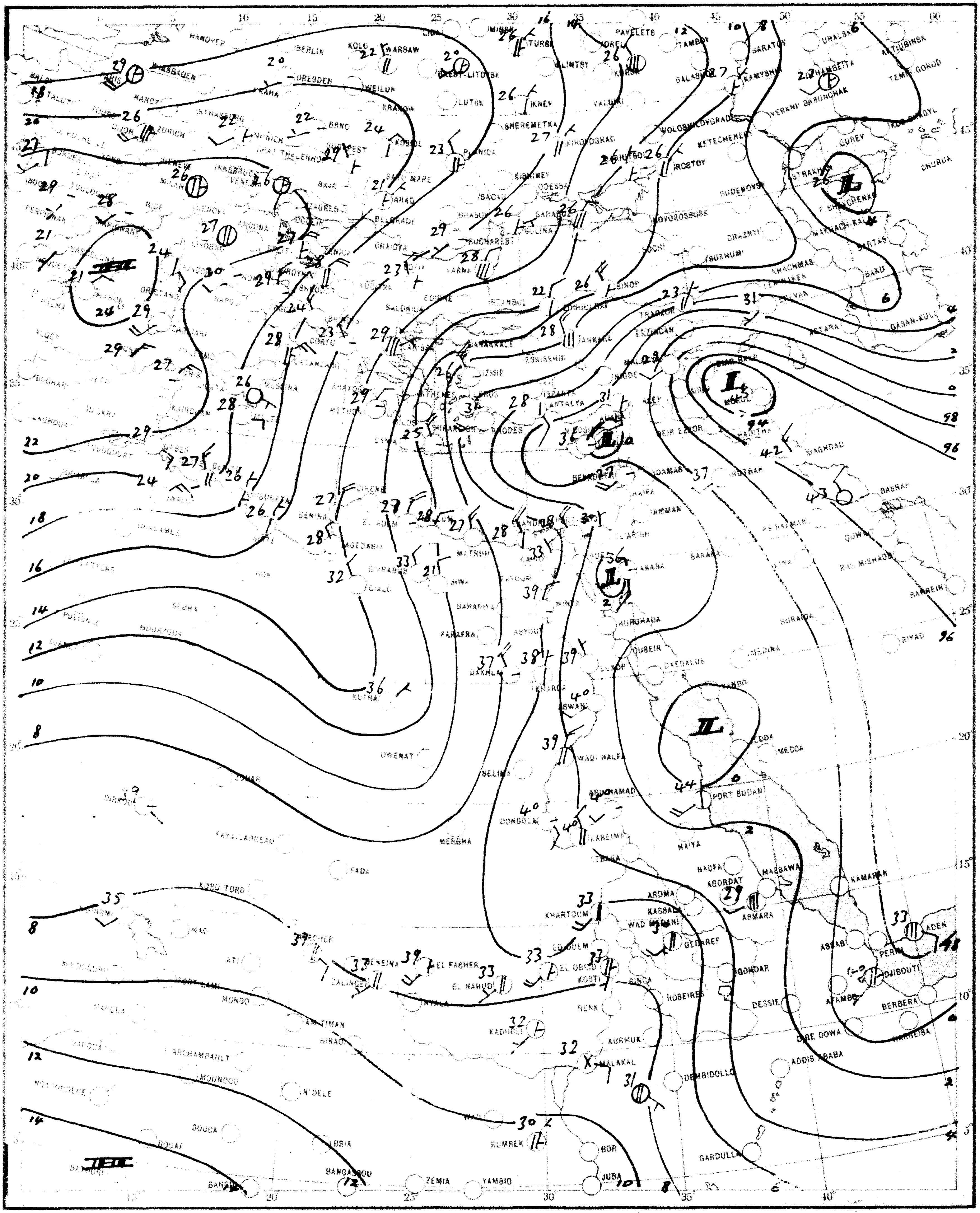

SCALE 1:20,000,000

CHART 2 DATE 6 - 7 - 1956 TIME 0600 U.T.

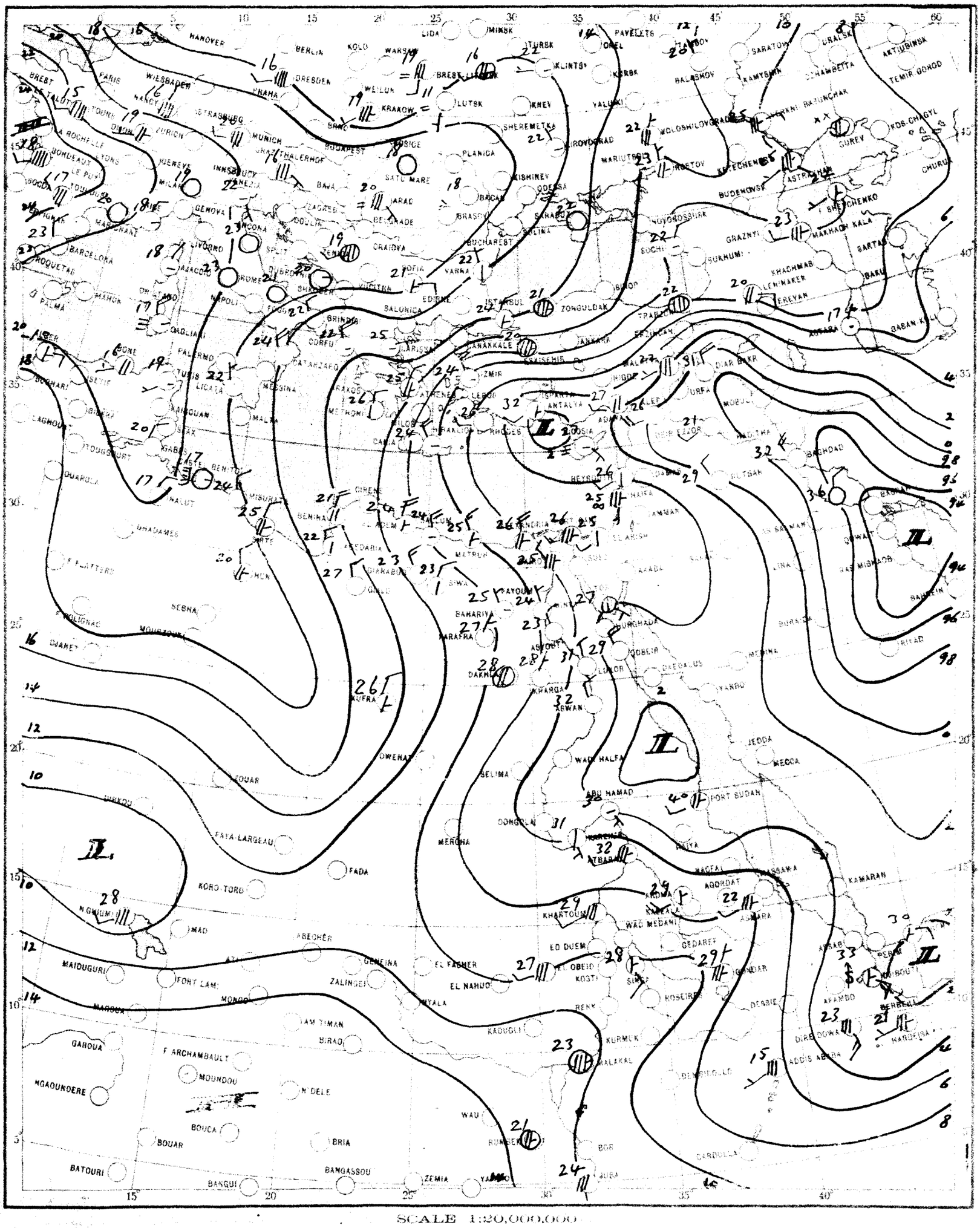

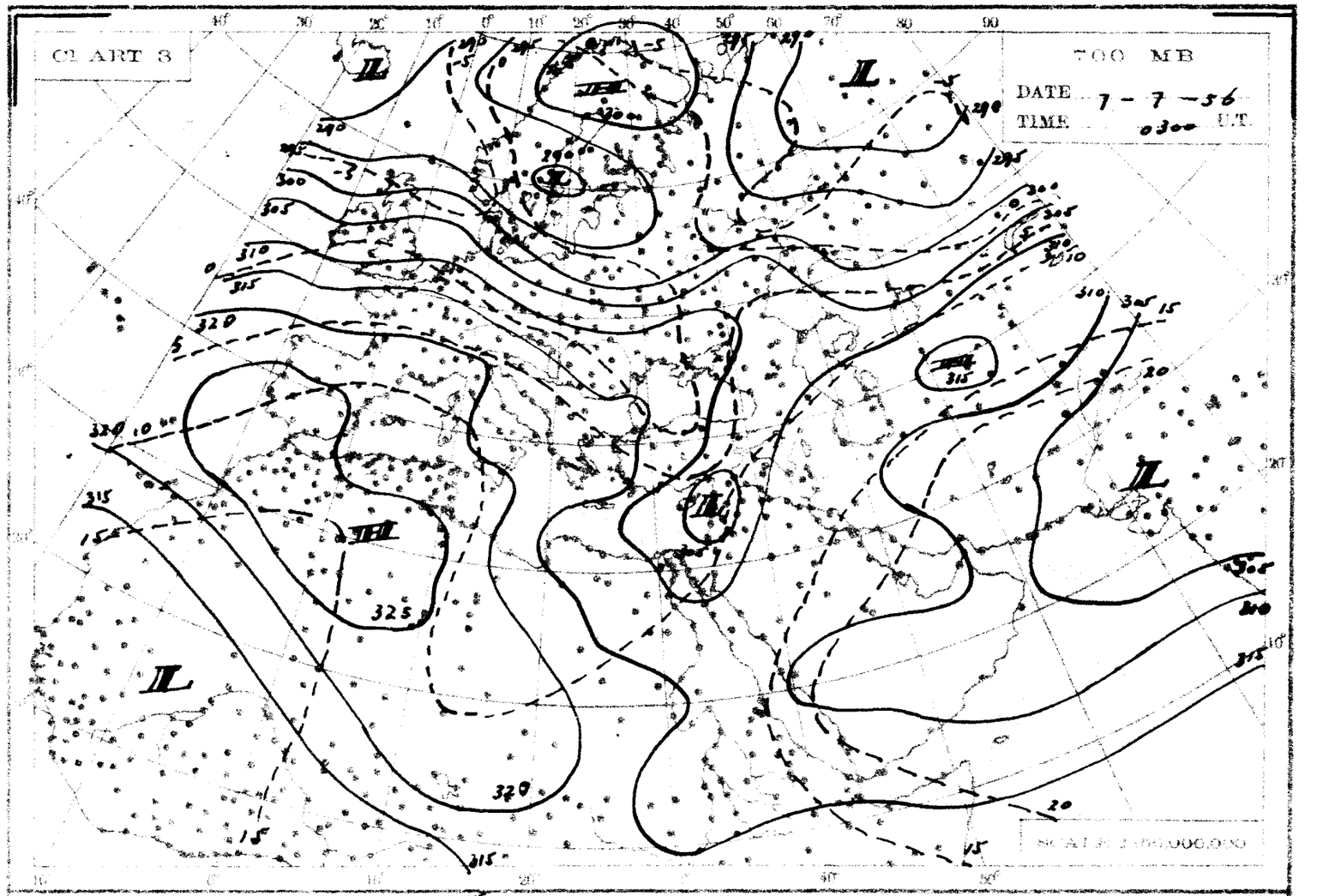
CHART 3
700 MB
DATE 7-7-56
TIME 0300 U.T.
SCALE 1:50,000,000

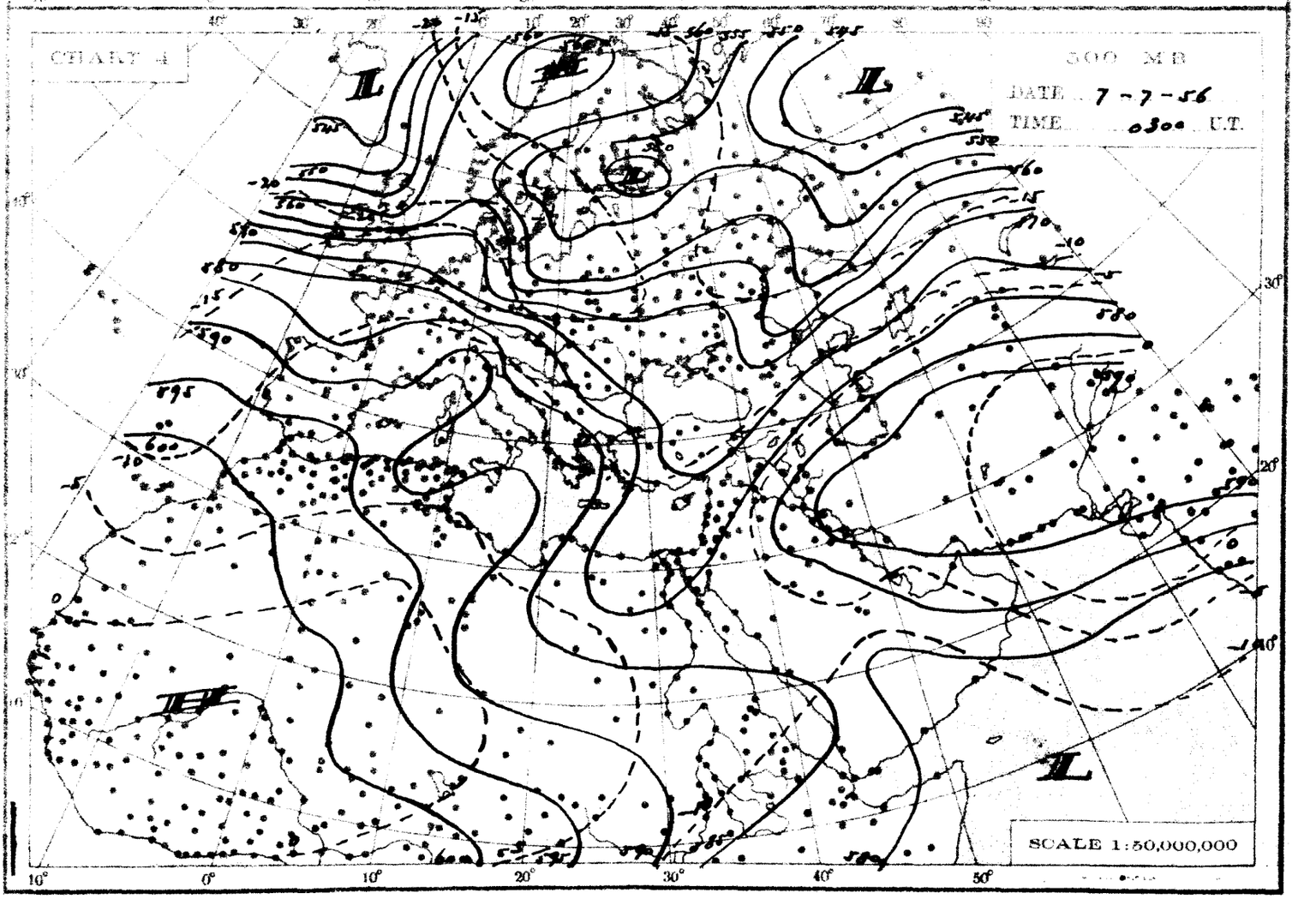
CHART 4
500 MB
DATE 7-7-56
TIME 0300 U.T.
SCALE 1:50,000,000

THE DAILY WEATHER REPORT

REPUBLIC OF EGYPT – METEOROLOGICAL DEPT. – CAIRO

SYNOPTIC CHARTS

EXPLANATIONS:

CHARTS 1 & 2 (Surface Charts)

SCALE 1:20,000,000. Projection Conical orthomorphic with two standard parallels 30° & 60° N.

BAROMETRIC PRESSURE: M.S.L. Isobars are drawn every 2 millibars.

WIND: Arrows fly with the wind. A full length feather indicates 2 steps on the beaufort scale, and a short feather one step. Calm is indicated by a circle outside the station.

TEMPERATURE: In whole degrees centigrade inserted inside the station circle.

CLOUD SYMBOLS: (Total amount N. octas) clear sky.

sky 1/8 covered. sky 2/8 covered. sky 3/8 covered.

sky 4/8 covered. sky 5/8 covered. sky 6/8 covered.

sky 7/8 covered. sky 8/8 covered. sky obscured.

PRESENT WEATHER SYMBOLS: Inserted to the left of station circle.

Rising sand. Sand or Dust-storm. Mist. Fog. Haze.

Drizzle. Rain. Showers of Rain. Showers of Hail. Showers of Snow.

Lightning. Thunderstorm. Snow.

Note: These symbols show the nature of the phenomena, but not the intensity or duration.

FRONTS: Or surfaces of separation between different air masses.

direction of motion of Fronts

Warm front at the ground. Occluded front at the ground.

" " above " " " " above " "

Cold " at " " Quasi stationary front.

" " above " "

CHARTS 3 & 4 (Upper Air Charts)

SCALE 1:50,000,000; Projection (same as Charts 1 & 2).

Contours are drawn every 50 g.p.m. of Altitudes (Continuous lines).

Isotherms " " " 5° C. (Broken lines).

WIND: Arrows fly with the wind. A full length feather indicates 10 knots, and a short feather 5 knots. Calm is indicated by a circle outside the station.

Calm. Wind speed 5 knots. Wind speed 10 knots. Wind speed 25 knots.

Wind speed 50 knots. Wind speed 85 knots. Wind speed 125 knots.

TEMPERATURE: In whole degrees centigrade

CHART 1 DATE 6-7- 19 6 TIME 1200 U.T.

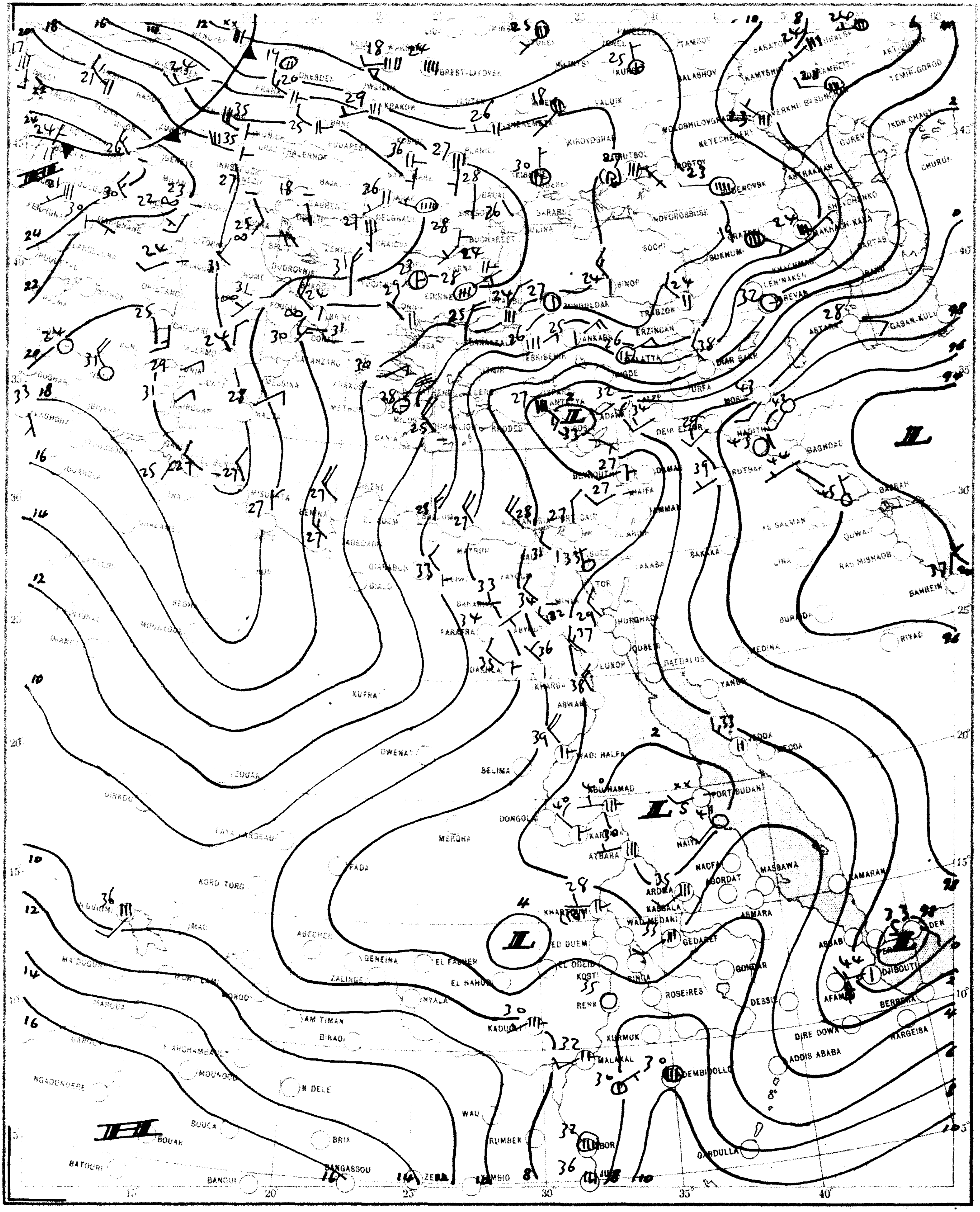

SCALE 1:20,000,000

CHART 2 DATE 7-7-1956 TIME 0600 UT

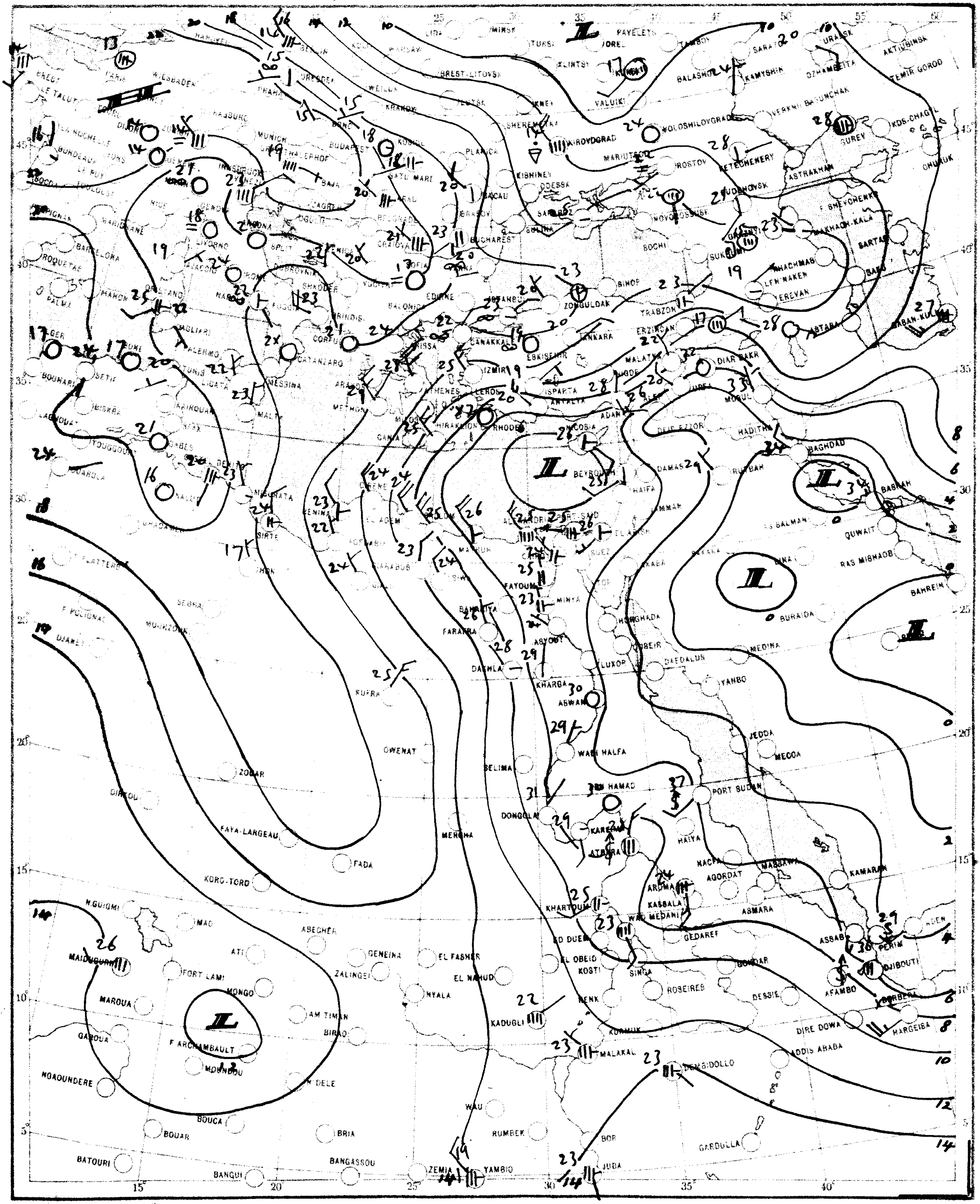

SCALE 1:20,000,000

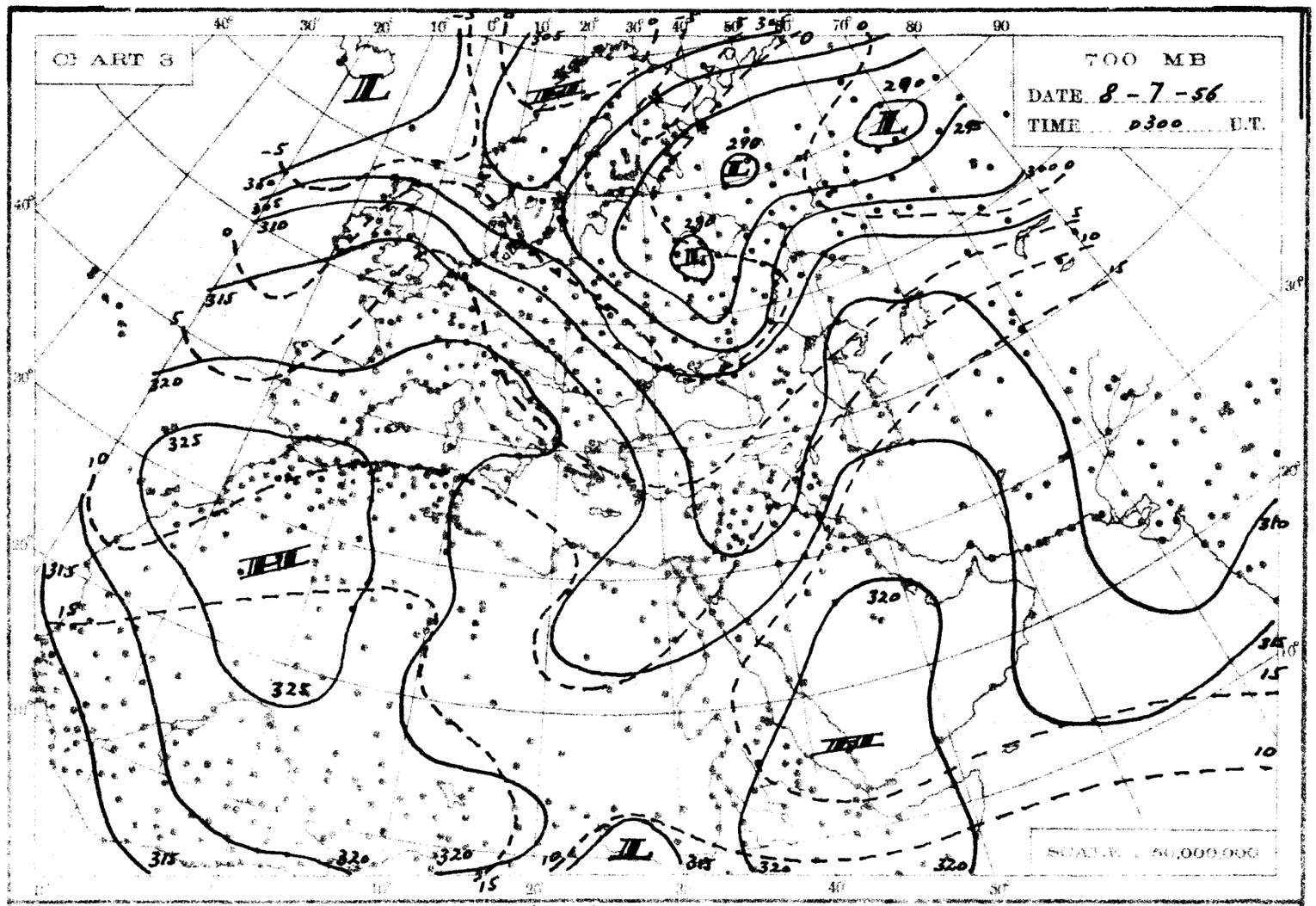
CHART 3
700 MB
DATE 8-7-56
TIME 0300 U.T.
SCALE 1:50,000,000

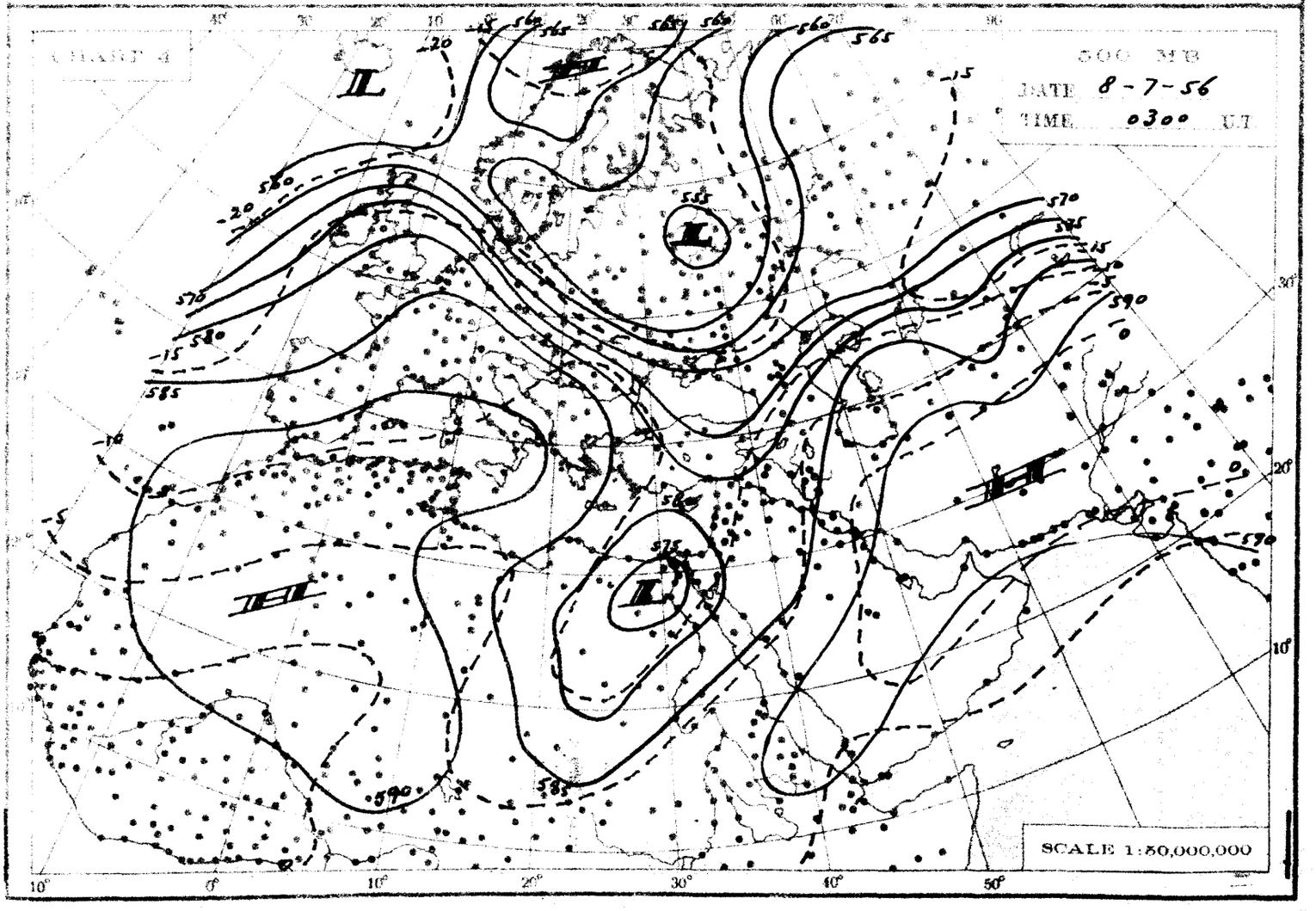
CHART 4
500 MB
DATE 8-7-56
TIME 0300 U.T.
SCALE 1:50,000,000

THE DAILY WEATHER REPORT

REPUBLIC OF EGYPT – METEOROLOGICAL DEPT. – CAIRO

SYNOPTIC CHARTS

EXPLANATIONS:

CHARTS 1 & 2 (Surface Charts)

SCALE 1:20,000,000; Projection Conical orthomorphic with two standard parallels 30° & 60° N.

BAROMETRIC PRESSURE: M. S. L. Isobars are drawn every 2 millibars.

WIND: Arrows fly with the wind. A full length feather indicates 2 steps on the beaufort scale, and a short feather one step. Calm is indicated by a circle outside the station.

TEMPERATURE: In whole degrees centigrade inserted inside the station circle.

CLOUD SYMBOLS: (Total amount N. octas) clear sky.

sky 1/8 covered. sky 2/8 covered. sky 3/8 covered.

sky 4/8 covered. sky 5/8 covered. sky 6/8 covered.

sky 7/8 covered. sky 8/8 covered. sky obscured.

PRESENT WEATHER SYMBOLS: Inserted to the left of station circle.

Rising sand. Sand or Duststorm. Mist. Fog. Haze.

Drizzle. Rain. Showers of Rain. Showers of Hail. Showers of Snow.

Lightning. Thunderstorm. Snow.

Note: These symbols show the nature of the phenomena, but not the intensity or duration.

FRONTS: Or surfaces of separation between different air masses.

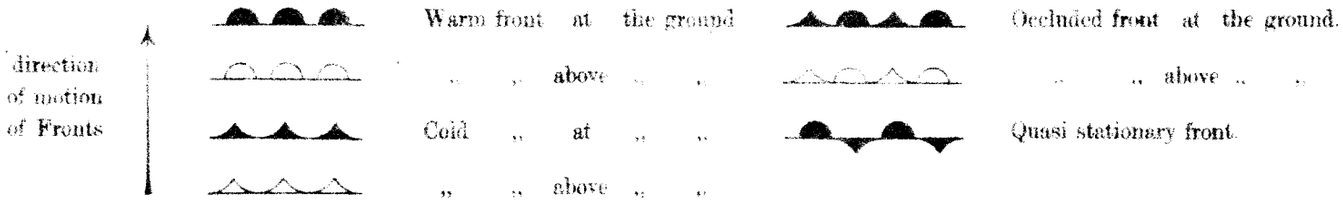

CHARTS 3 & 4 (Upper Air Charts)

SCALE 1:50,000,000; Projection (same as Charts 1 & 2).

Contours are drawn every 50 g.p.m. of Altitudes (Continuous lines).

Isotherms " " " 5° C. (Broken lines).

WIND: Arrows fly with the wind. A full length feather indicates 10 knots, and a short feather 5 knots. Calm is indicated by a circle outside the station.

Calm. Wind speed 5 knots. Wind speed 10 knots. Wind speed 25 knots.

Wind speed 50 knots. Wind speed 85 knots. Wind speed 125 knots.

TEMPERATURE: In whole degrees centigrade

7-7- 6 1200

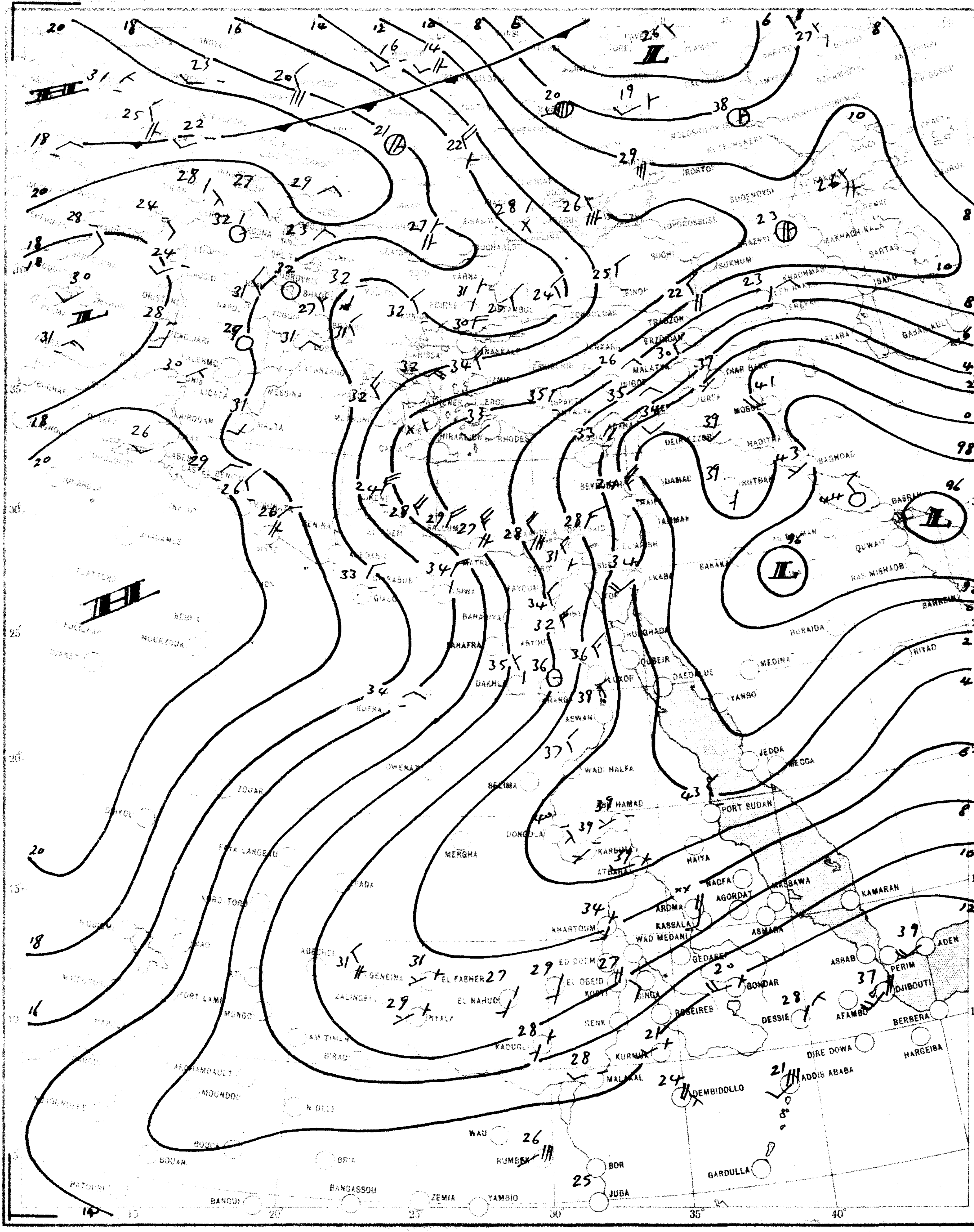

SCALE 1:20,000,000

CHART 2 DATE 8-7-1956 TIME 0600 G.C.T.

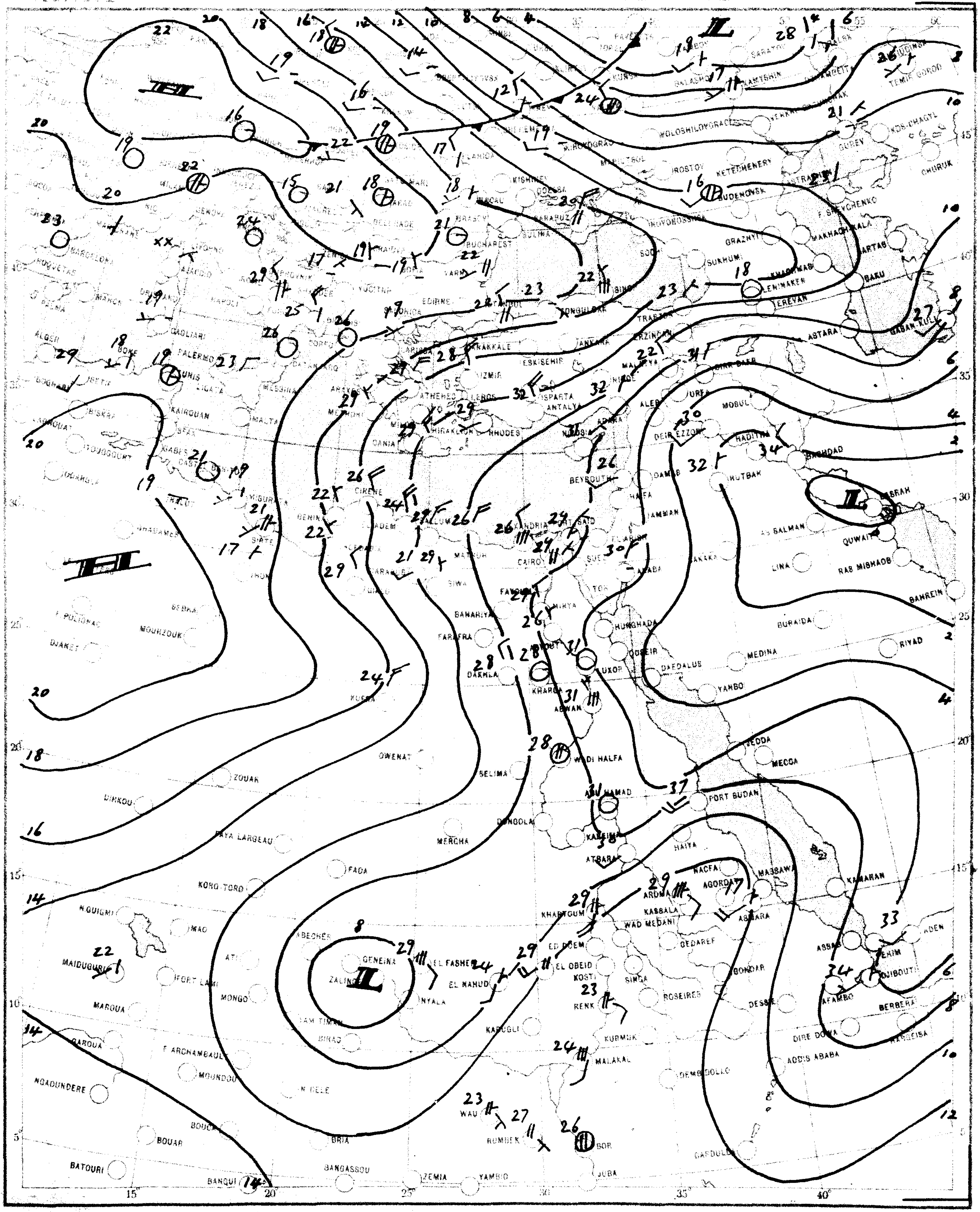

SCALE 1:20,000,000.

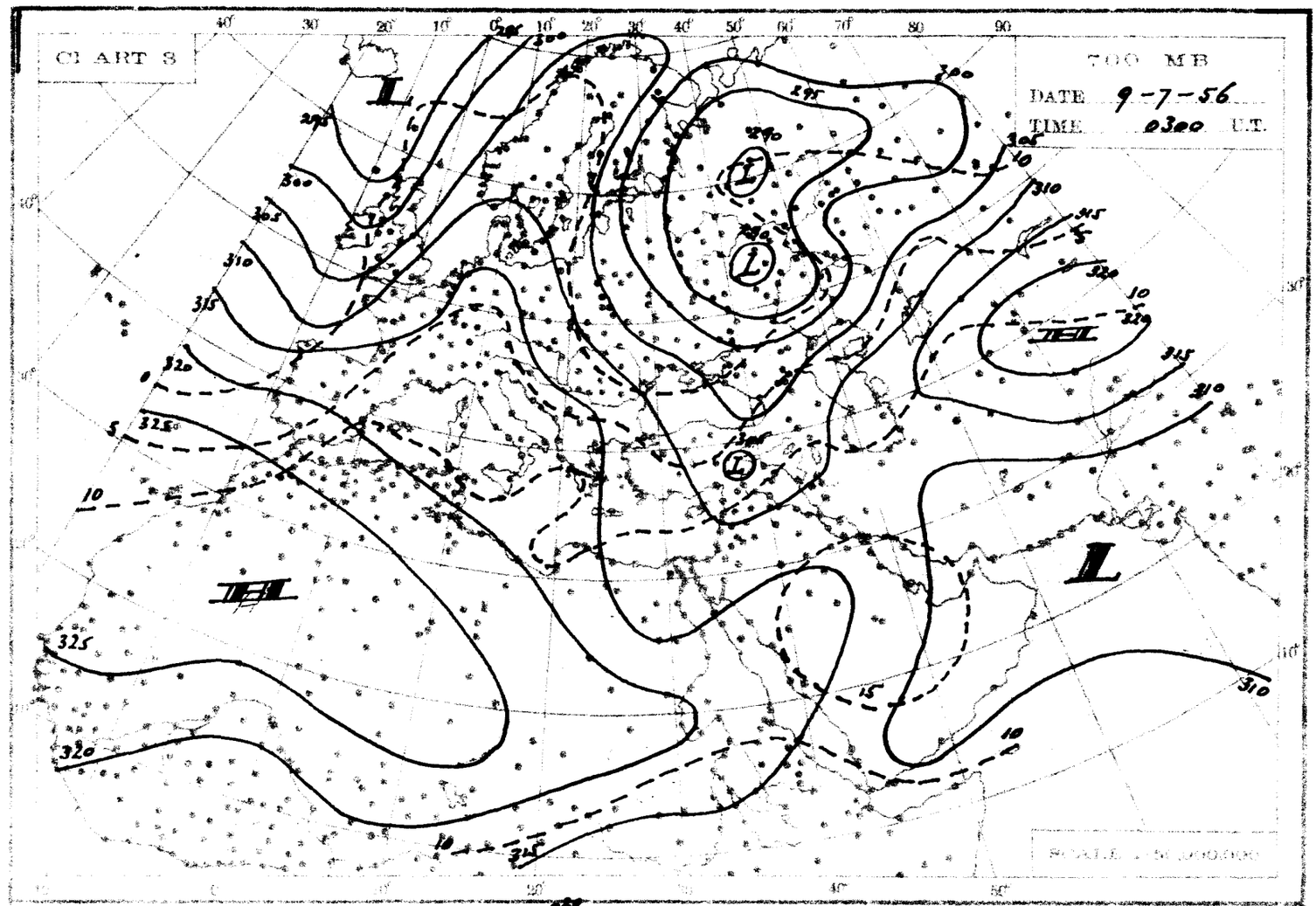
CHART 8
700 MB
DATE 9-7-56
TIME 0300 U.T.

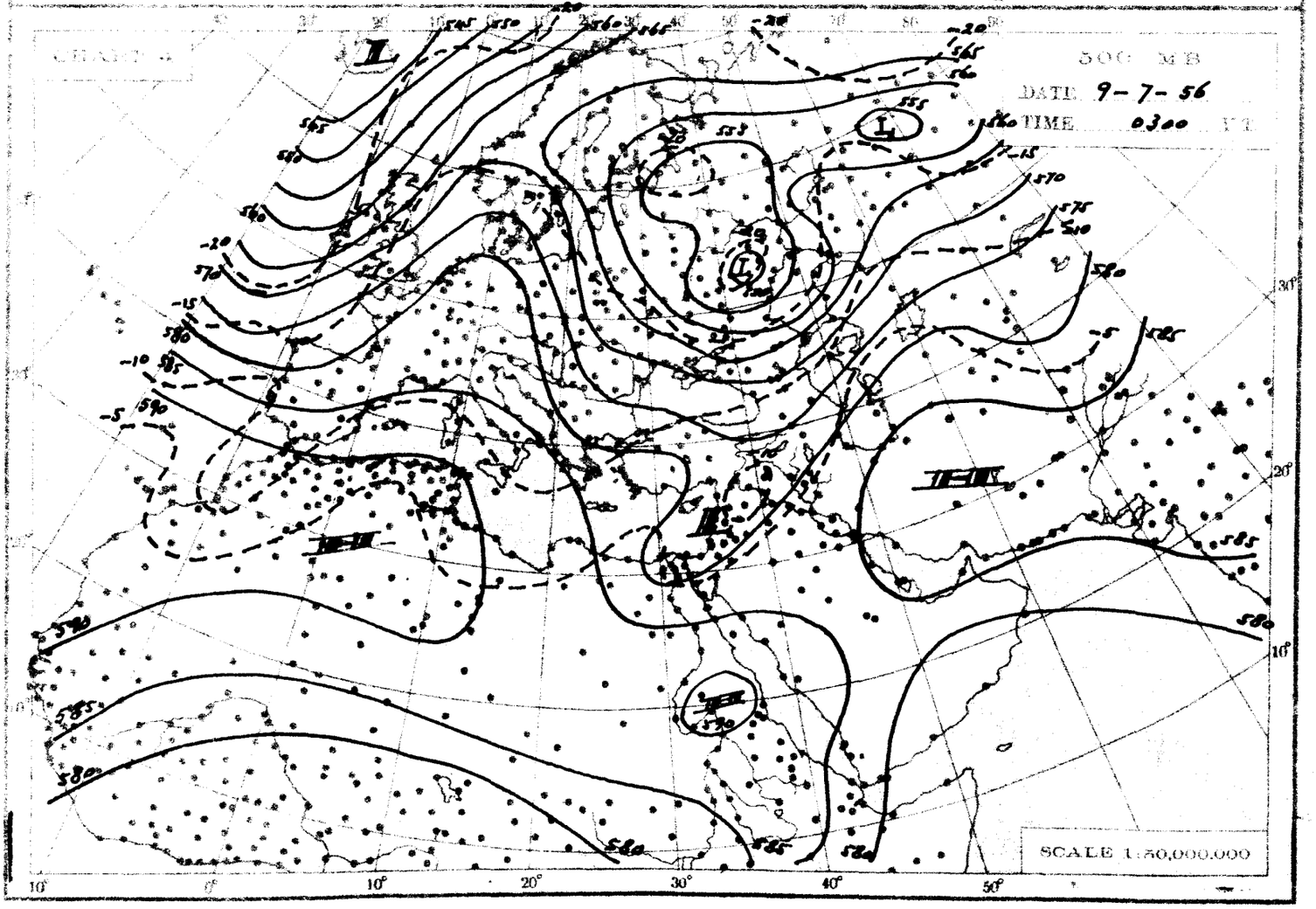
500 MB
DATE 9-7-56
TIME 0300 U.T.
SCALE 1:50,000,000

THE DAILY WEATHER REPORT

REPUBLIC OF EGYPT – METEOROLOGICAL DEPT. – CAIRO

SYNOPTIC CHARTS

EXPLANATIONS:

CHARTS 1 & 2 (Surface Charts)

SCALE 1:20,000,000; Projection: Conical orthomorphic with two standard parallels 30° & 60° N.

BAROMETRIC PRESSURE: M. S. L. Isobars are drawn every 2 millibars.

WIND: Arrows fly with the wind. A full length feather indicates 2 steps on the beaufort scale and a short feather one step. Calm is indicated by a circle outside the station.

TEMPERATURE: In whole degrees centigrade inserted inside the station circle.

CLOUD SYMBOLS: (Total amount N. octas) clear sky.

sky 1/8 covered. sky 2/8 covered. sky 3/8 covered.

sky 4/8 covered. sky 5/8 covered. sky 6/8 covered.

sky 7/8 covered. sky 8/8 covered. sky obscured.

PRESENT WEATHER SYMBOLS: Inserted to the left of station circle.

Rising sand. Sand or Duststorm. Mist. Fog. Haze.

Drizzle. Rain. Showers of Rain. Showers of Hail. Showers of Snow.

Lightning. Thunderstorm. Snow.

Note: These symbols show the nature of the phenomena, but not the intensity or duration.

FRONTS: Or surfaces of separation between different air masses.

direction of motion of Fronts

Warm front at the ground. Occluded front at the ground.

" " above " " " " above " "

Cold " at " " Quasi stationary front.

" " above " "

CHARTS 3 & 4 (Upper Air Charts)

SCALE 1:50,000,000; Projection (same as Charts 1 & 2).

Contours are drawn every 50 g.p.m. of Altitudes (Continuous lines).

Isotherms " " " 5° C. (Broken lines).

WIND: Arrows fly with the wind. A full length feather indicates 10 knots, and a short feather 5 knots. Calm is indicated by a circle outside the station.

Calm. Wind speed 5 knots. Wind speed 10 knots. Wind speed 25 knots.

Wind speed 50 knots. Wind speed 85 knots. Wind speed 125 knots.

TEMPERATURE: In whole degrees centigrade

CHART 1 DATE 8-7- 1956 TIME 1200 CT

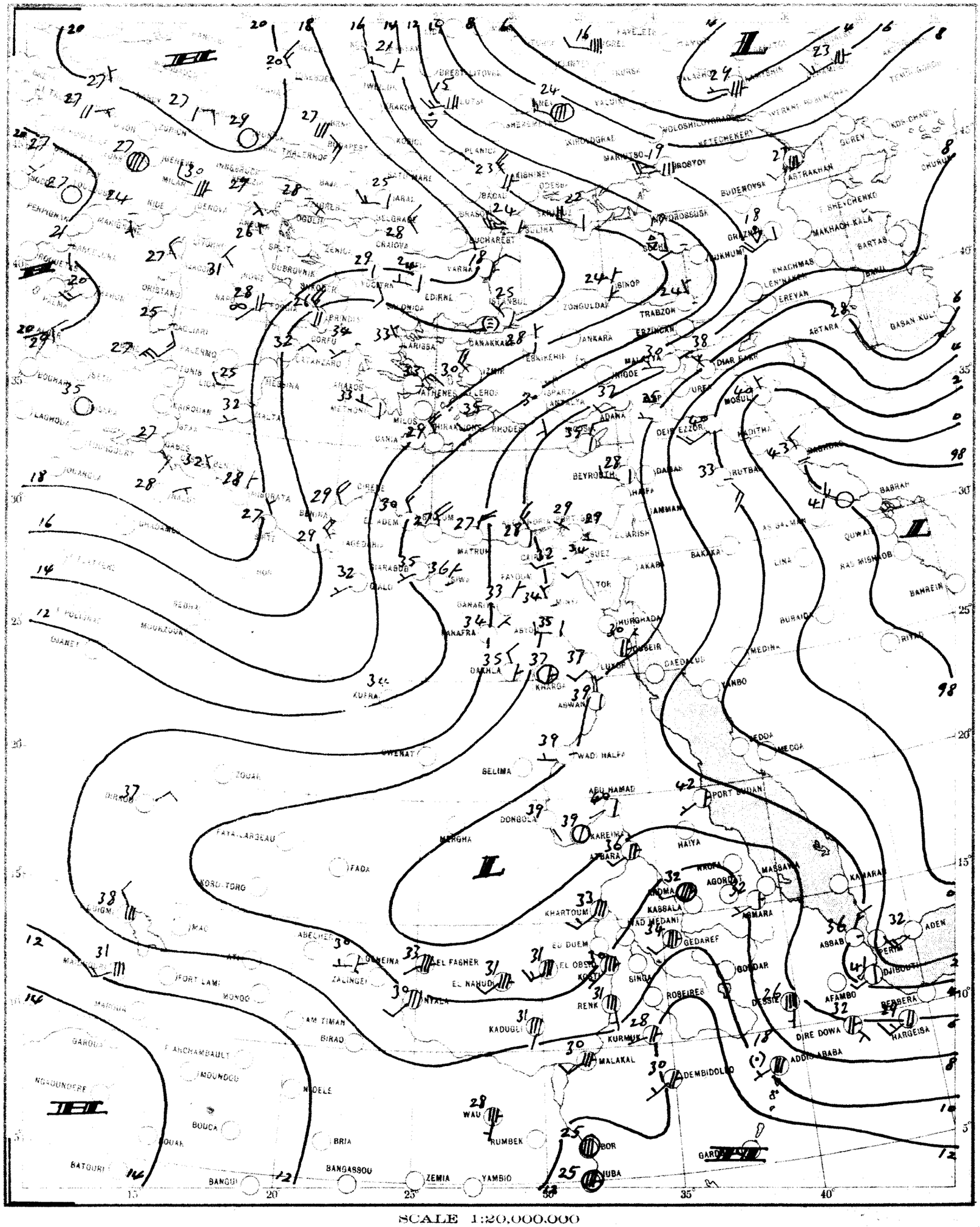

SCALE 1:20,000,000

CHART 2 DATE 9-7-1956 TIME 0600 GT

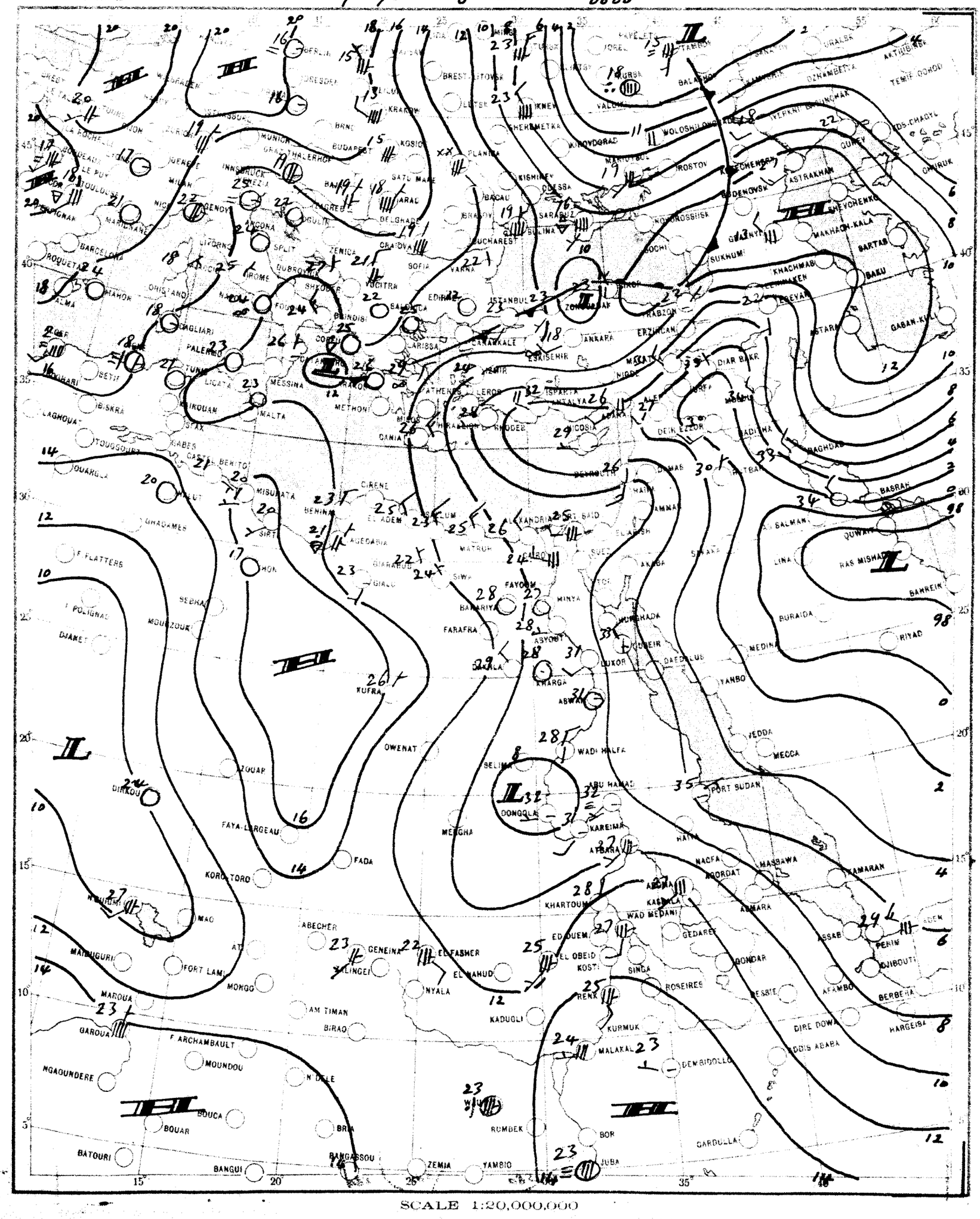

SCALE 1:20,000,000

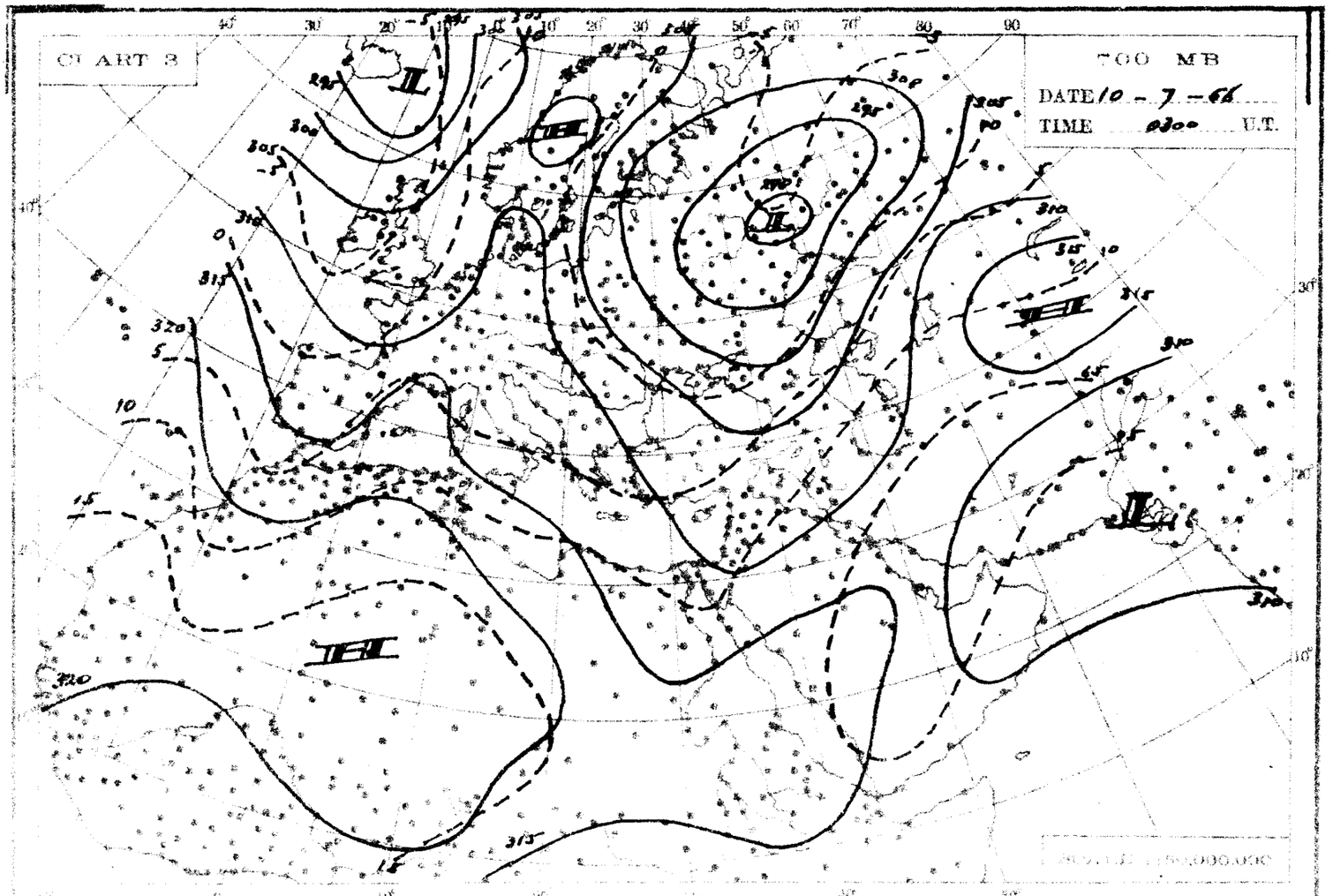
CHART 3
700 MB
DATE 10 - 7 - 66
TIME 0300 U.T.
SCALE 1:50,000,000

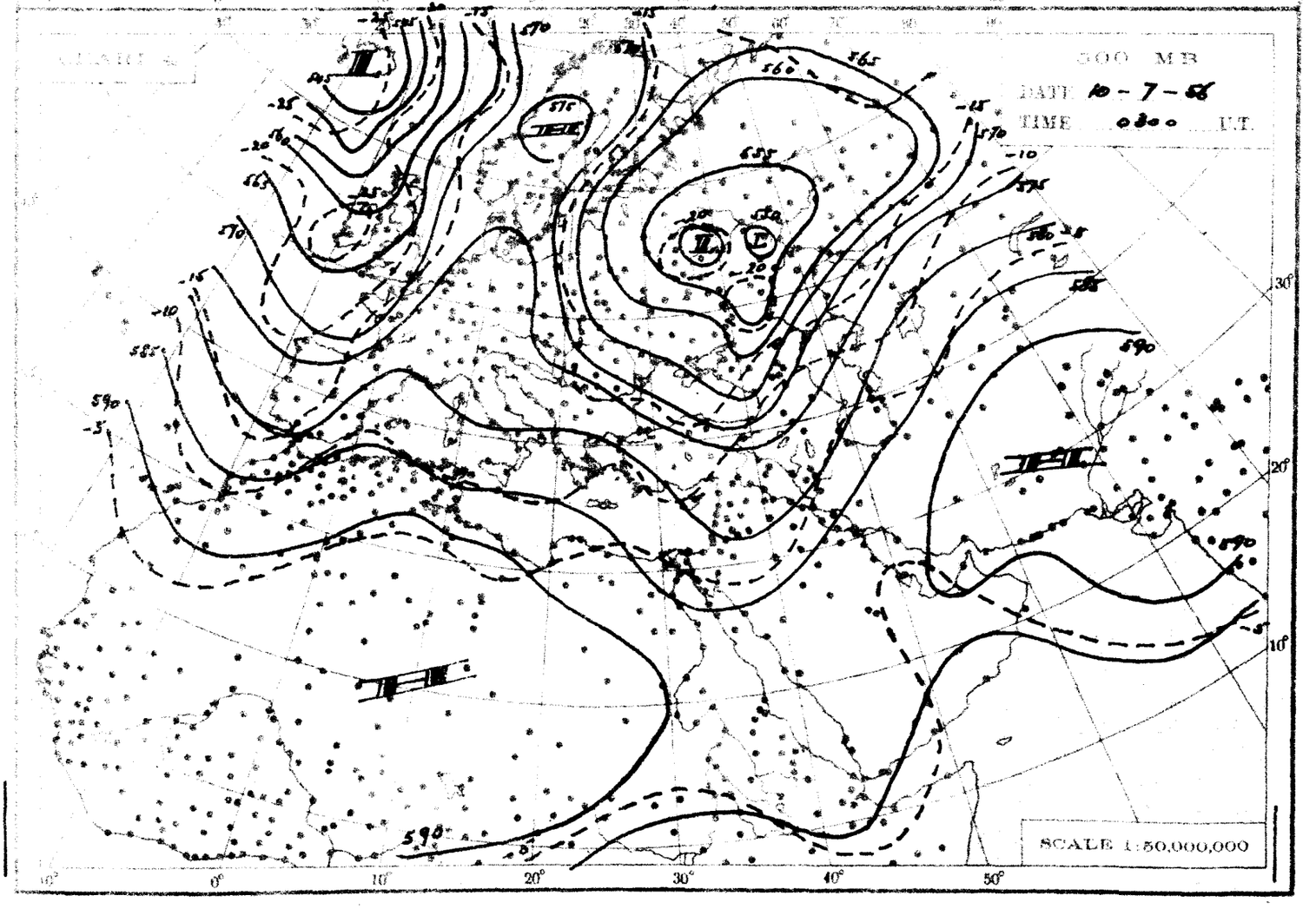
500 MB
DATE 10 - 7 - 66
TIME 0300 U.T.
SCALE 1:50,000,000

THE DAILY WEATHER REPORT

REPUBLIC OF EGYPT – METEOROLOGICAL DEPT. – CAIRO

SYNOPTIC CHARTS

EXPLANATIONS:

CHARTS 1 & 2 (Surface Charts)

SCALE 1:20,000,000: Projection Conical orthomorphic with two standard parallels 30° & 60° N.

BAROMETRIC PRESSURE: M. S. L. Isobars are drawn every 2 millibars.

WIND: Arrows fly with the wind. A full length feather indicates 2 steps on the beaufort scale, and a short feather one step. Calm is indicated by a circle outside the station.

TEMPERATURE: In whole degrees centigrade inserted inside the station circle.

CLOUD SYMBOLS: Total amount N. octas: clear sky.

sky 1/8 covered. sky 2/8 covered. sky 3/8 covered.

sky 4/8 covered. sky 5/8 covered. sky 6/8 covered.

sky 7/8 covered. sky 8/8 covered. sky obscured.

PRESENT WEATHER SYMBOLS: Inserted to the left of station circle.

Rising sand. Sand or Duststorm. Mist. Fog. Haze.

Drizzle. Rain. Showers of Rain. Showers of Hail. Showers of Snow.

Lightning. Thunderstorm. Snow.

Note: These symbols show the nature of the phenomena, but not the intensity or duration.

FRONTS: Or surfaces of separation between different air masses.

direction of motion of Fronts

Warm front at the ground. Occluded front at the ground.

" " above " " " " above " "

Cold " at " " Quasi stationary front.

" " above " "

CHARTS 3 & 4 (Upper Air Charts)

SCALE 1:56,000,000: Projection (same as Charts 1 & 2).

Contours are drawn every 50 g.p.m. of Altitudes (Continuous lines).

Isotherms " " " 5° C (Broken lines).

WIND: Arrows fly with the wind. A full length feather indicates 10 knots and a short feather 5 knots. Calm is indicated by a circle outside the station.

Calm. Wind speed 5 knots. Wind speed 10 knots. Wind speed 25 knots.

Wind speed 50 knots. Wind speed 85 knots. Wind speed 125 knots.

TEMPERATURE: In whole degrees centigrade

9-7- 6 TIME 1200

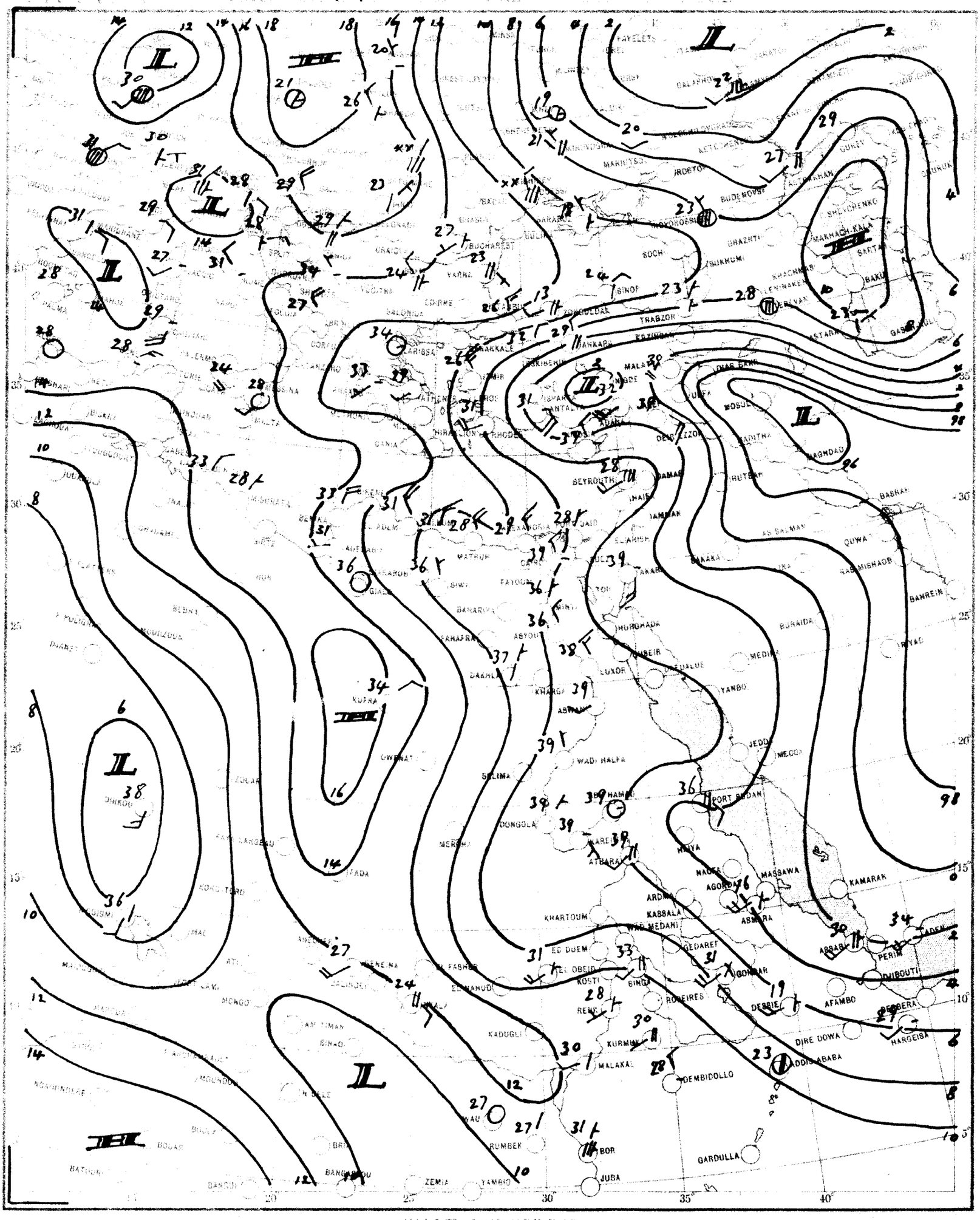

CHART 2 DATE 10-7-1956 TIME 0600 GT

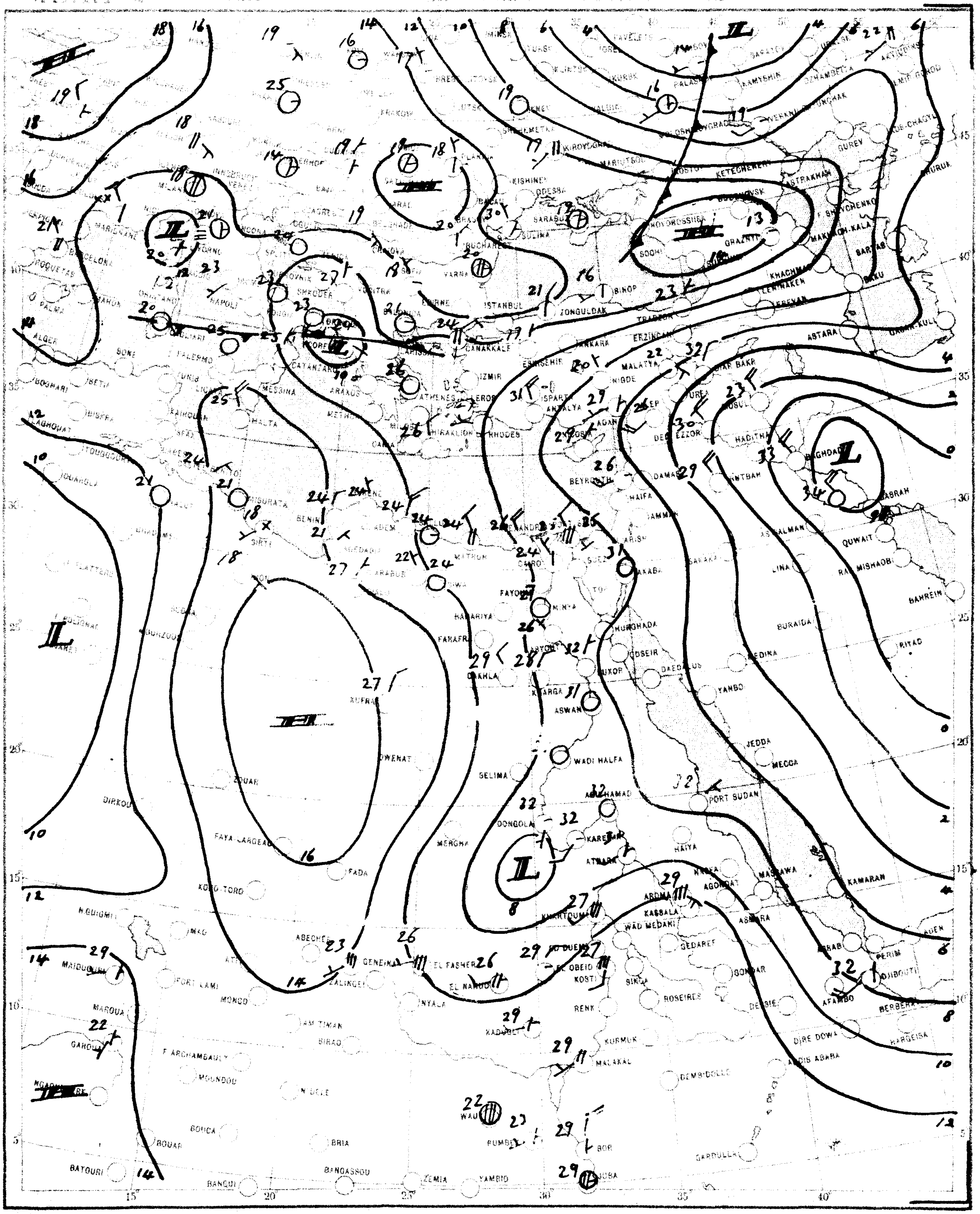

SCALE 1:20,000,000

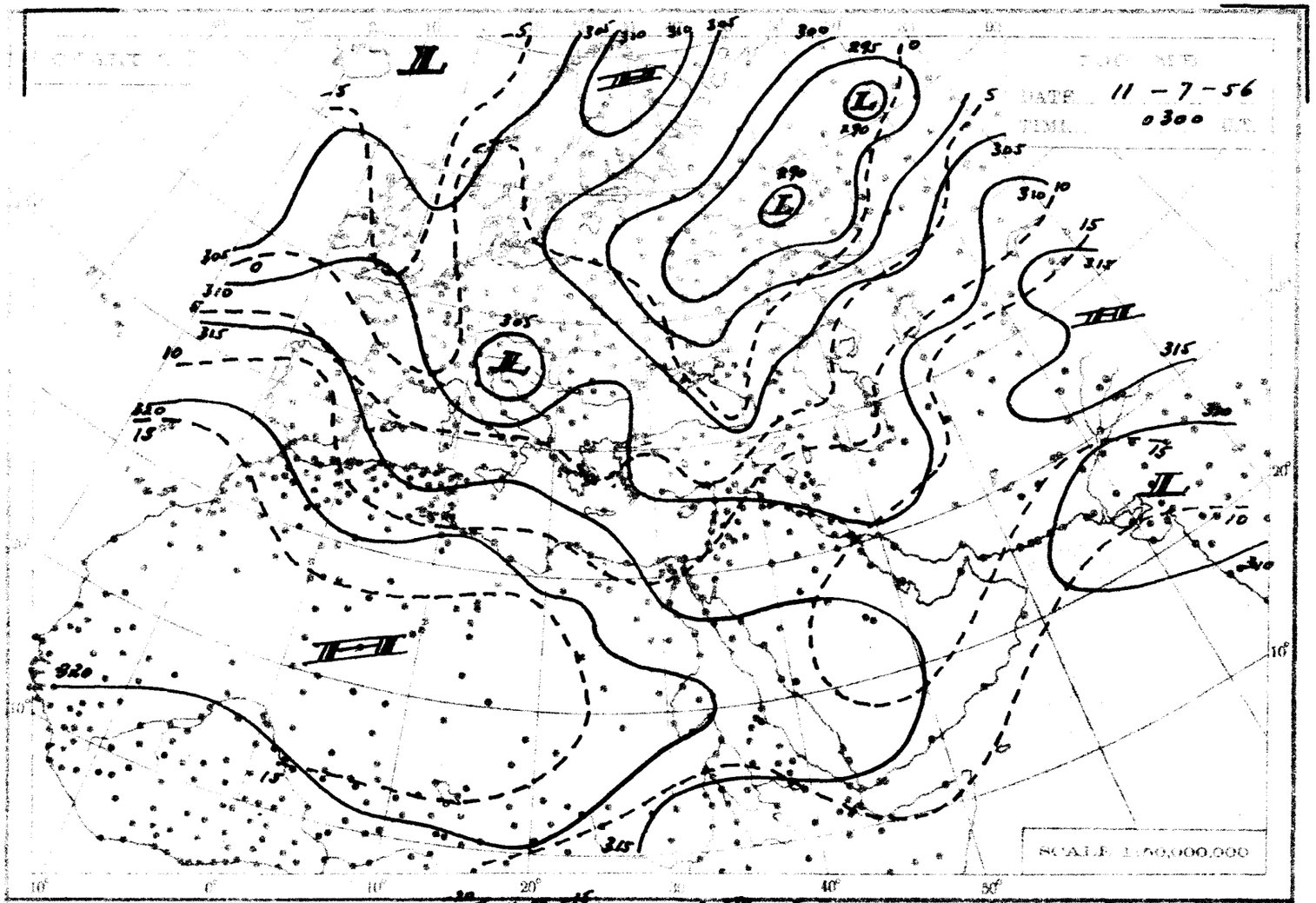
DATE 11-7-56
TIME 0300
SCALE 1:50,000,000

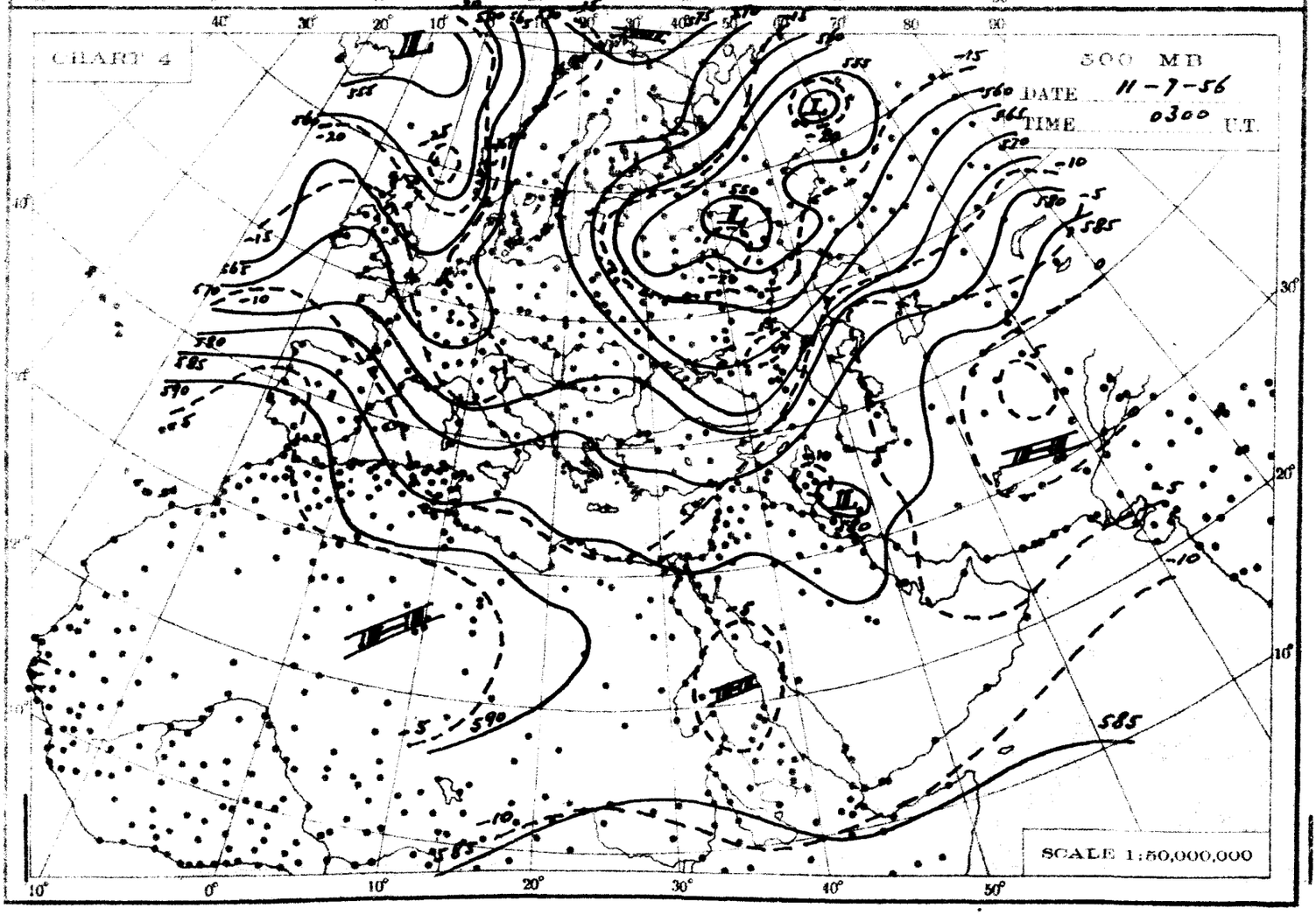
CHART 4
500 MB
DATE 11-7-56
TIME 0300 U.T.
SCALE 1:50,000,000

THE DAILY WEATHER REPORT

REPUBLIC OF EGYPT – METEOROLOGICAL DEPT – CAIRO

SYNOPTIC CHARTS

EXPLANATIONS:

CHARTS 1 & 2 (Surface Charts)

SCALE: 1:50,000,000; Projection Conical orthomorphic with two standard parallels 30° & 60° N.

BAROMETRIC PRESSURE: M.S.L. Isobars are drawn every 2 millibars.

WIND: Arrows fly with the wind. A full length feather indicates 2 steps on the beaufort scale, and a short feather one step. Calm is indicated by a circle outside the station.

TEMPERATURE: In whole degrees centigrade inserted inside the station circle.

CLOUD SYMBOLS: (Total amount N. octas)

clear sky.

sky 1/8 covered. sky 2/8 covered. sky 3/8 covered.

sky 4/8 covered. sky 5/8 covered. sky 6/8 covered.

sky 7/8 covered. sky 8/8 covered. sky obscured.

PRESENT WEATHER SYMBOLS: Inserted to the left of station circle.

Rising sand. Sand or Duststorm. Mist. Fog. Haze.

Drizzle. Rain. Showers of Rain. Showers of Hail. Showers of Snow.

Lightning. Thunderstorm. Snow.

Note: These symbols show the nature of the phenomena, but not the intensity or duration.

FRONTS: Or surfaces of separation between different air masses.

direction of motion of Fronts

Warm front at the ground. Occluded front at the ground.

" " above " " " " above " "

Cold " at " " Quasi stationary front.

" " above " "

CHARTS 3 & 4 (Upper Air Charts)

SCALE: 1:50,000,000; Projection (same as Charts 1 & 2).

Contours are drawn every 50 g.p.m. of Altitudes (Continuous lines).

Isotherms " " " 5° C. (Broken lines).

WIND: Arrows fly with the wind. A full length feather indicates 10 knots, and a short feather 5 knots. Calm is indicated by a circle outside the station.

Calm. Wind speed 5 knots. Wind speed 10 knots. Wind speed 25 knots.

Wind speed 50 knots. Wind speed 85 knots. Wind speed 125 knots.

TEMPERATURE: In whole degrees centigrade

CHART 1 DATE 10 – 7 1956 TIME 1200 U.T.

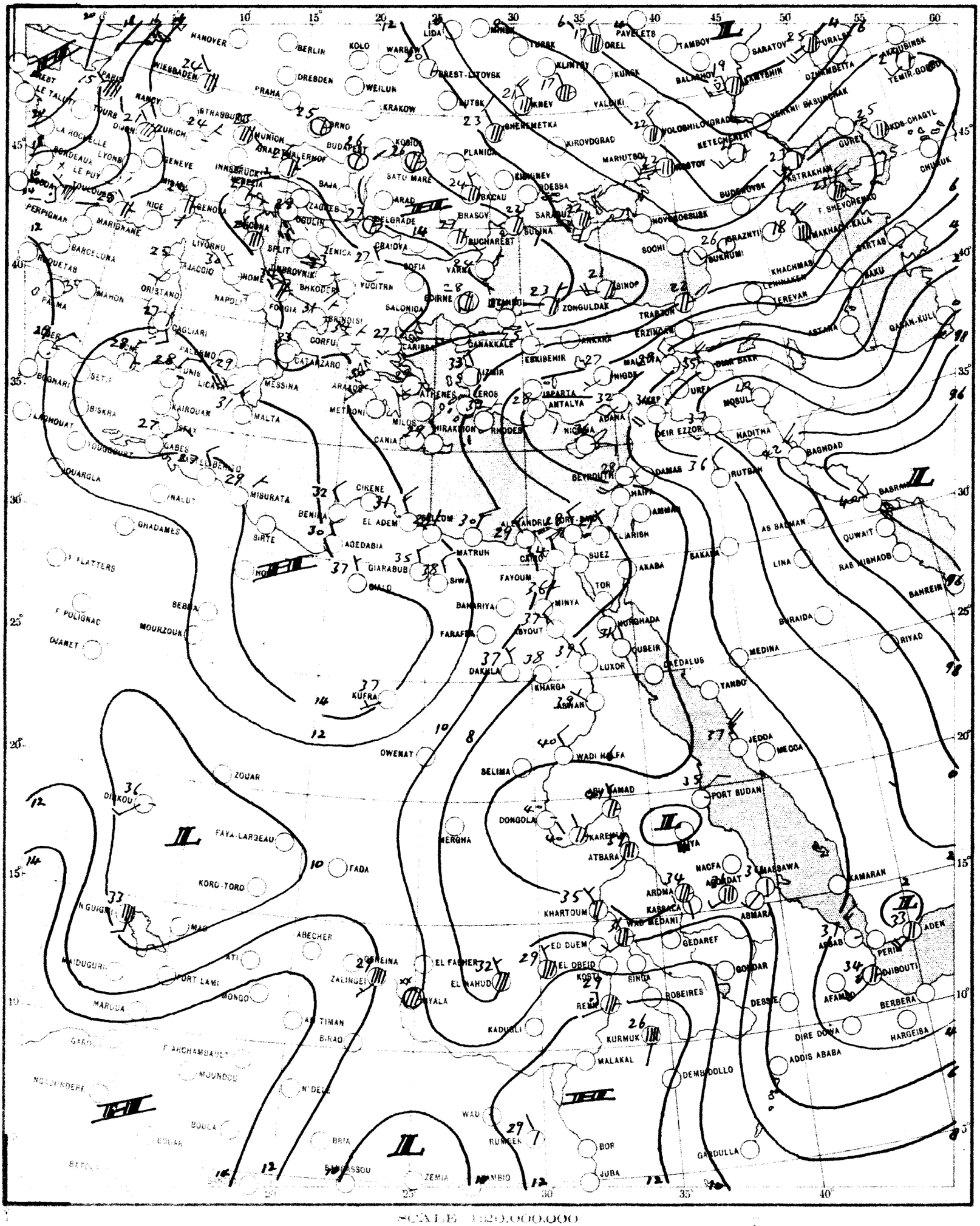

CHART 2 DATE 11 - 7 1956 TIME 0600 U.T.

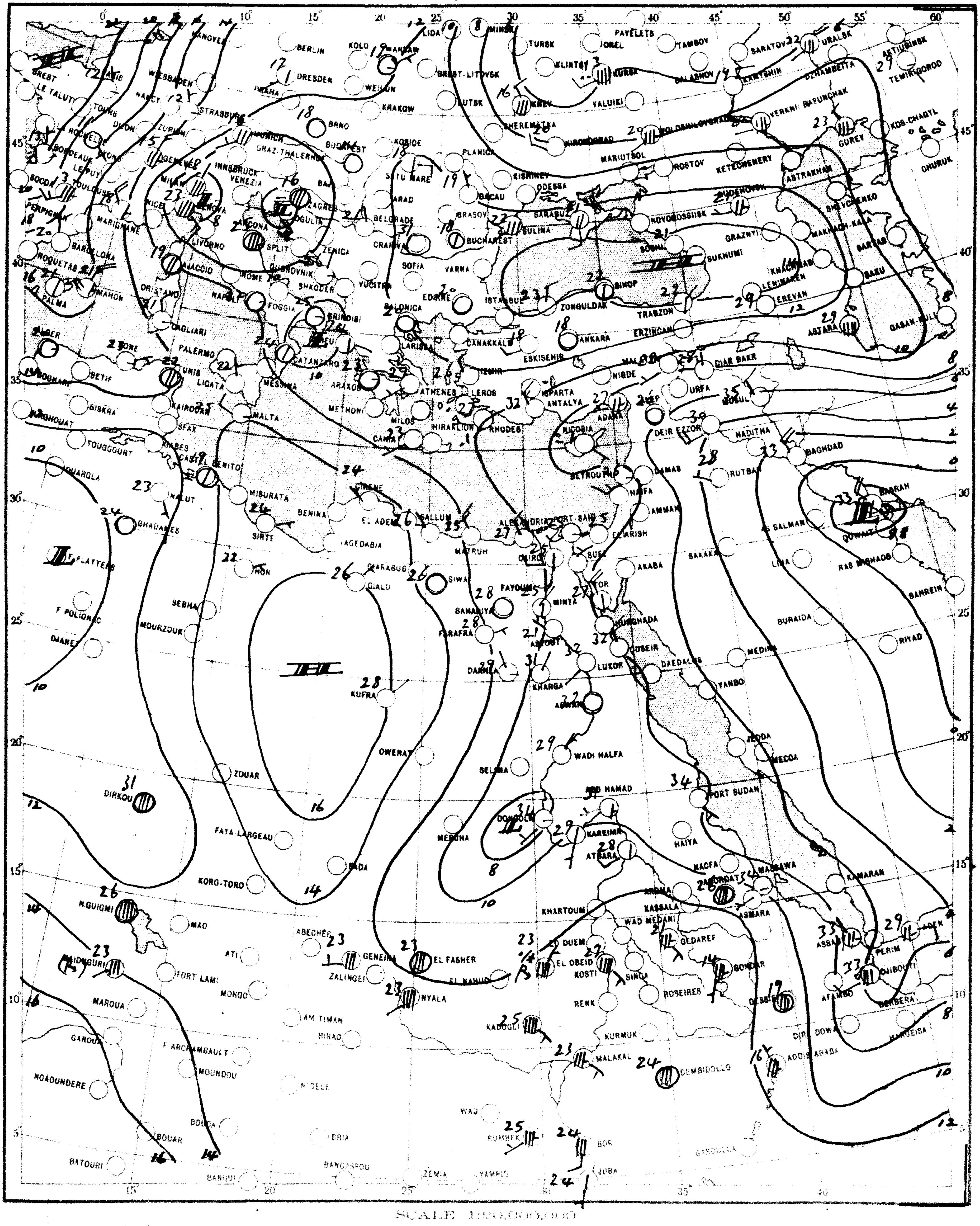

SCALE 1:20,000,000

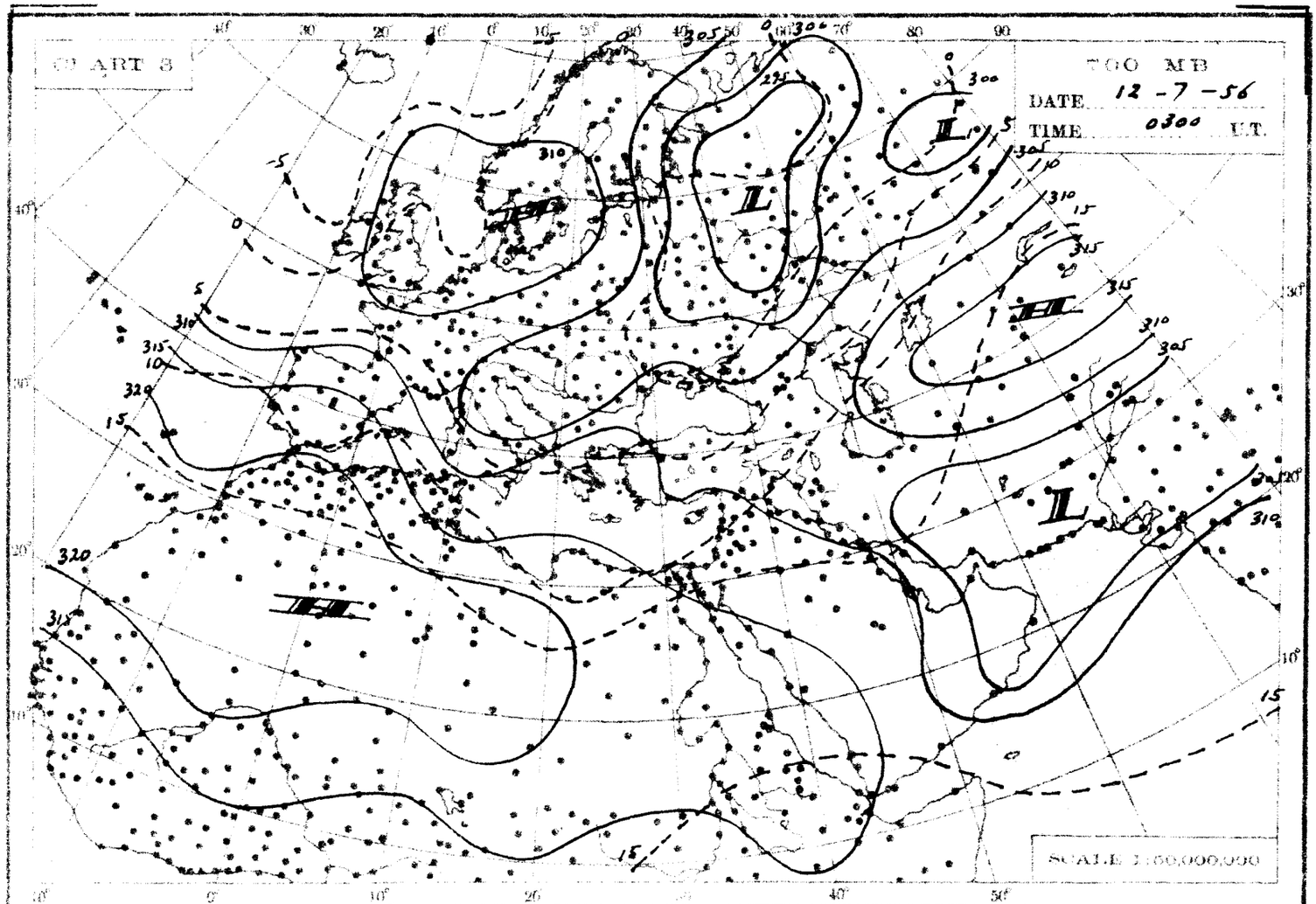
CHART 3
700 MB
DATE 12-7-56
TIME 0300 U.T.
SCALE 1:50,000,000

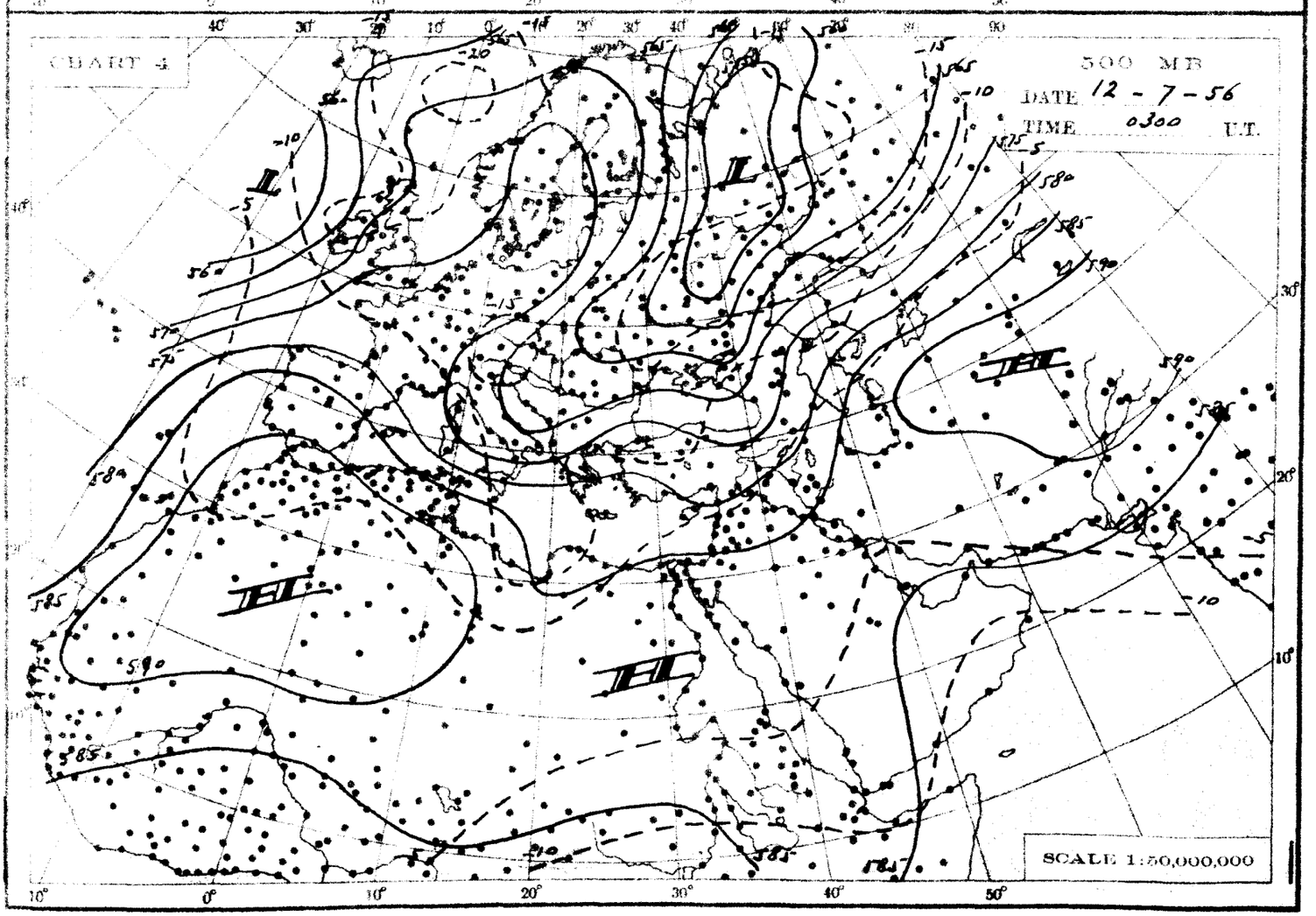
CHART 4
500 MB
DATE 12-7-56
TIME 0300 U.T.
SCALE 1:50,000,000

THE DAILY WEATHER REPORT

REPUBLIC OF EGYPT – METEOROLOGICAL DEPT. – CAIRO

SYNOPTIC CHARTS

EXPLANATIONS:

CHARTS 1 & 2 (Surface Charts)

SCALE 1:20,000,000. Projection Conical orthomorphic with two standard parallels 30° & 60° N.

BAROMETRIC PRESSURE: M. S. L. Isobars are drawn every 2 millibars.

WIND: Arrows fly with the wind. A full length feather indicates 2 steps on the beaufort scale, and a short feather one step. Calm is indicated by a circle outside the station.

TEMPERATURE: In whole degrees centigrade inserted inside the station circle.

CLOUD SYMBOLS: (Total amount N. octas) clear sky.

sky 1/8 covered. sky 2/8 covered. sky 3/8 covered.

sky 4/8 covered. sky 5/8 covered. sky 6/8 covered.

sky 7/8 covered. sky 8/8 covered. sky obscured.

PRESENT WEATHER SYMBOLS: Inserted to the left of station circle.

Rising sand. Sand or Duststorm. Mist. Fog. Haze.

Drizzle. Rain. Showers of Rain. Showers of Hail. Showers of Snow.

Lightning. Thunderstorm. Snow.

Note: These symbols show the nature of the phenomena, but not the intensity or duration.

FRONTS: Or surfaces of separation between different air masses.

direction of motion of Fronts

Warm front at the ground. Occluded front at the ground.

" " above " " " " above " "

Cold " at " " Quasi stationary front.

" " above " "

CHARTS 3 & 4 (Upper Air Charts)

SCALE 1:50,000,000; Projection (same as Charts 1 & 2).

Contours are drawn every 50 g.p.m. of Altitudes (Continuous lines).

Isotherms " " " 5° C. (Broken lines).

WIND: Arrows fly with the wind. A full length feather indicates 10 knots, and a short feather 5 knots. Calm is indicated by a circle outside the station.

Calm. Wind speed 5 knots. Wind speed 10 knots. Wind speed 25 knots.

Wind speed 50 knots. Wind speed 85 knots. Wind speed 125 knots.

TEMPERATURE: In whole degrees centigrade

CHART 1 DATE 11-7-1956 TIME 1200 U.T.

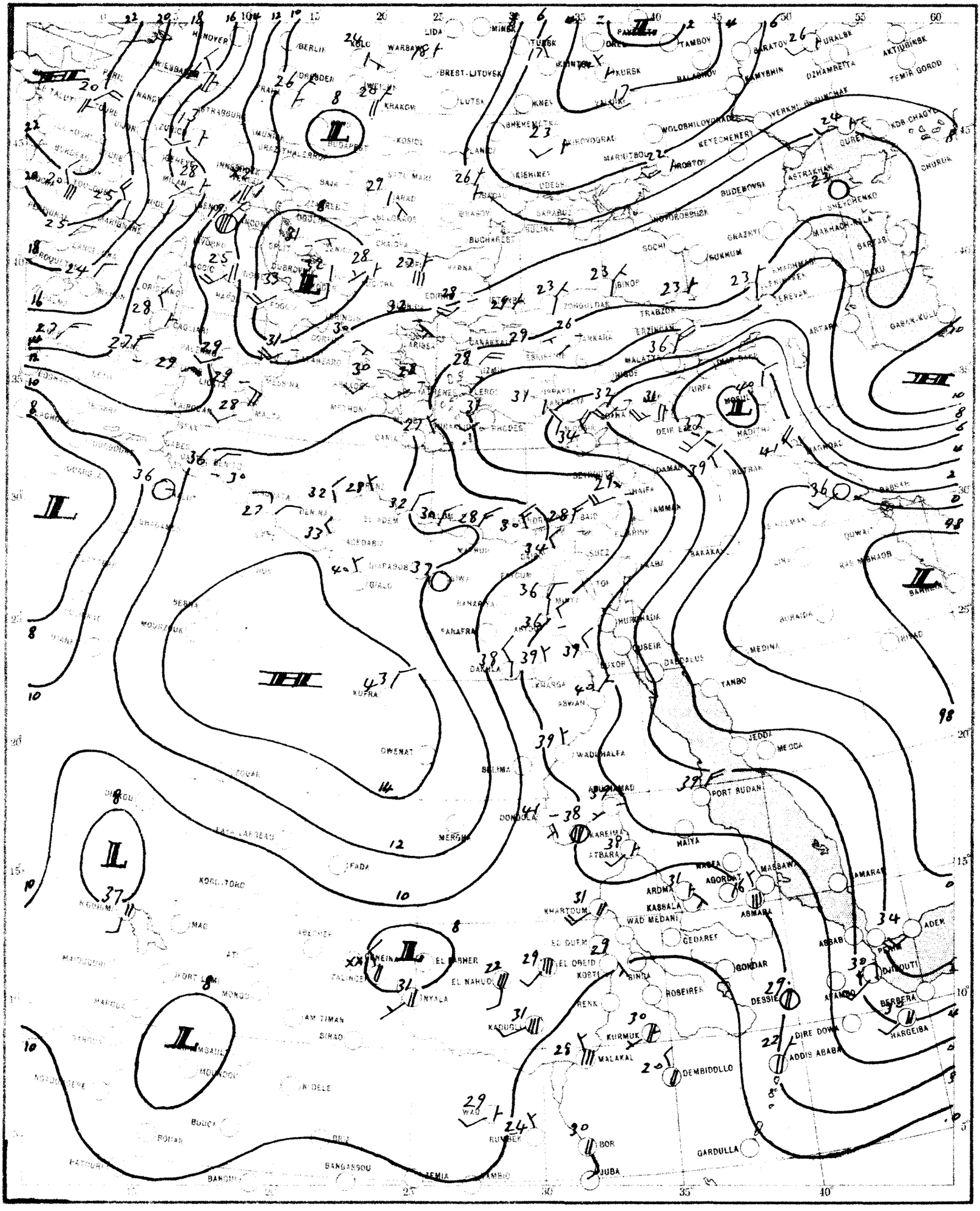

CHART 2 DATE 12-7- 1956 TIME 0600 U.T.

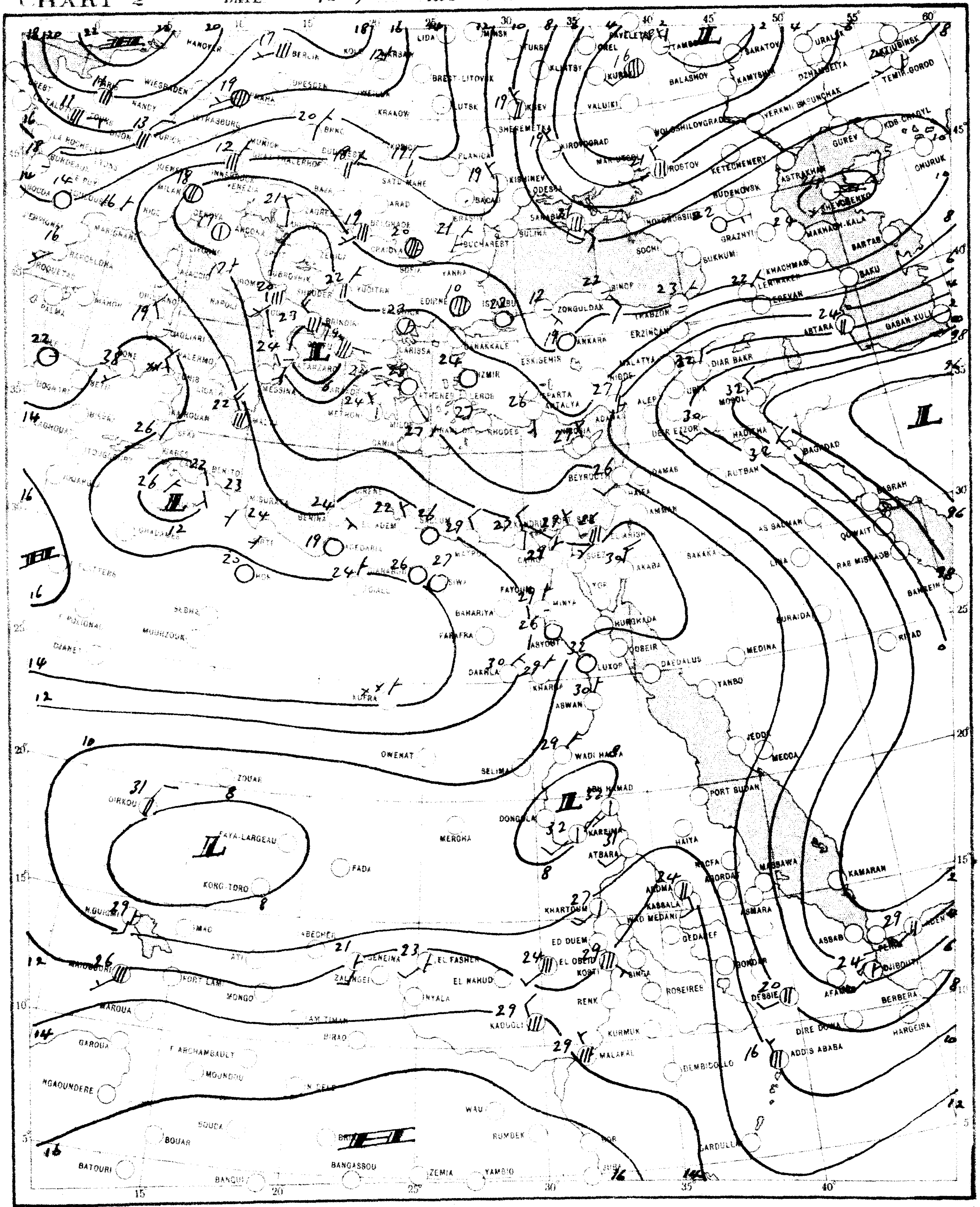

SCALE 1:20,000,000

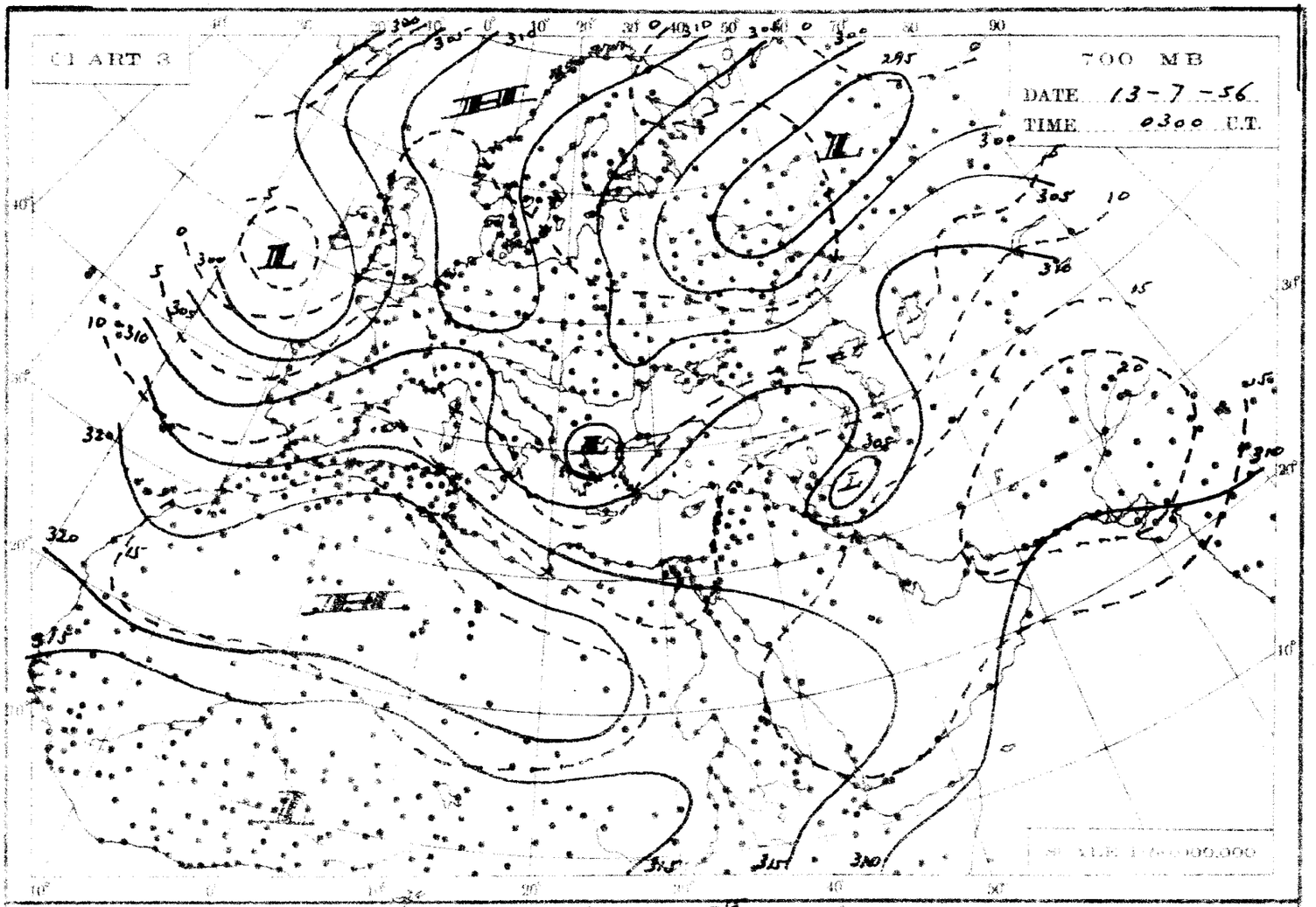
CHART 3
700 MB
DATE 13-7-56
TIME 0300 U.T.
SCALE 1:50,000,000

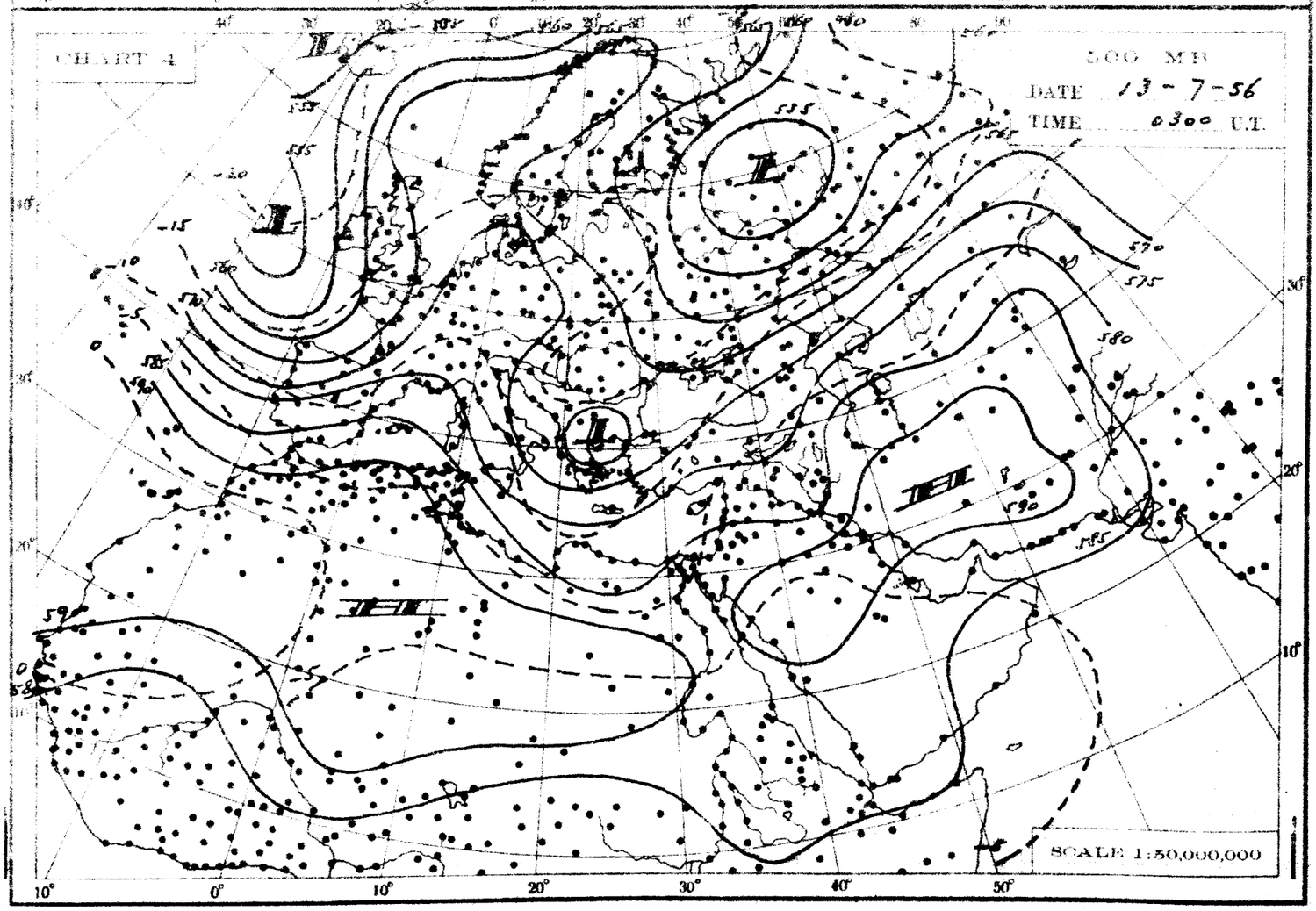
CHART 4
500 MB
DATE 13-7-56
TIME 0300 U.T.
SCALE 1:50,000,000

THE DAILY WEATHER REPORT

REPUBLIC OF EGYPT – METEOROLOGICAL DEPT. – CAIRO

SYNOPTIC CHARTS

EXPLANATIONS:

CHARTS 1 & 2 (Surface Charts)

SCALE 1:20,000,000; Projection Conical orthomorphic with two standard parallels 30° & 60° N.

BAROMETRIC PRESSURE: M. S. L. Isobars are drawn every 2 millibars.

WIND: Arrows fly with the wind. A full length feather indicates 2 steps on the beaufort scale, and a short feather one step. Calm is indicated by a circle outside the station.

TEMPERATURE: In whole degrees centigrade inserted inside the station circle.

CLOUD SYMBOLS: (Total amount N. octas) clear sky.

sky 1/8 covered. sky 2/8 covered. sky 3/8 covered.

sky 4/8 covered. sky 5/8 covered. sky 6/8 covered.

sky 7/8 covered. sky 8/8 covered. sky obscured.

PRESENT WEATHER SYMBOLS: Inserted to the left of station circle.

Rising sand. Sand or Duststorm. Mist. Fog. Haze.

Drizzle. Rain. Showers of Rain. Showers of Hail. Showers of Snow.

Lightning. Thunderstorm. Snow.

Note: These symbols show the nature of the phenomena, but not the intensity or duration.

FRONTS: Or surfaces of separation between different air masses.

direction of motion of Fronts

Warm front at the ground. Occluded front at the ground.

" " above " " " " above " "

Cold " at " " Quasi stationary front.

" " above " "

CHARTS 3 & 4 (Upper Air Charts)

SCALE 1:50,000,000; Projection (same as Charts 1 & 2).

Contours are drawn every 50 g.p.m. of Altitudes (Continuous lines).

Isotherms " " " 5° C. (Broken lines).

WIND: Arrows fly with the wind. A full length feather indicates 10 knots, and a short feather 5 knots. Calm is indicated by a circle outside the station.

Calm. Wind speed 5 knots. Wind speed 10 knots. Wind speed 25 knots.

Wind speed 50 knots. Wind speed 85 knots. Wind speed 125 knots.

TEMPERATURE: In whole degrees centigrade

CHART 1 DATE 12 - 7 - 1956 TIME 1200 U.T.

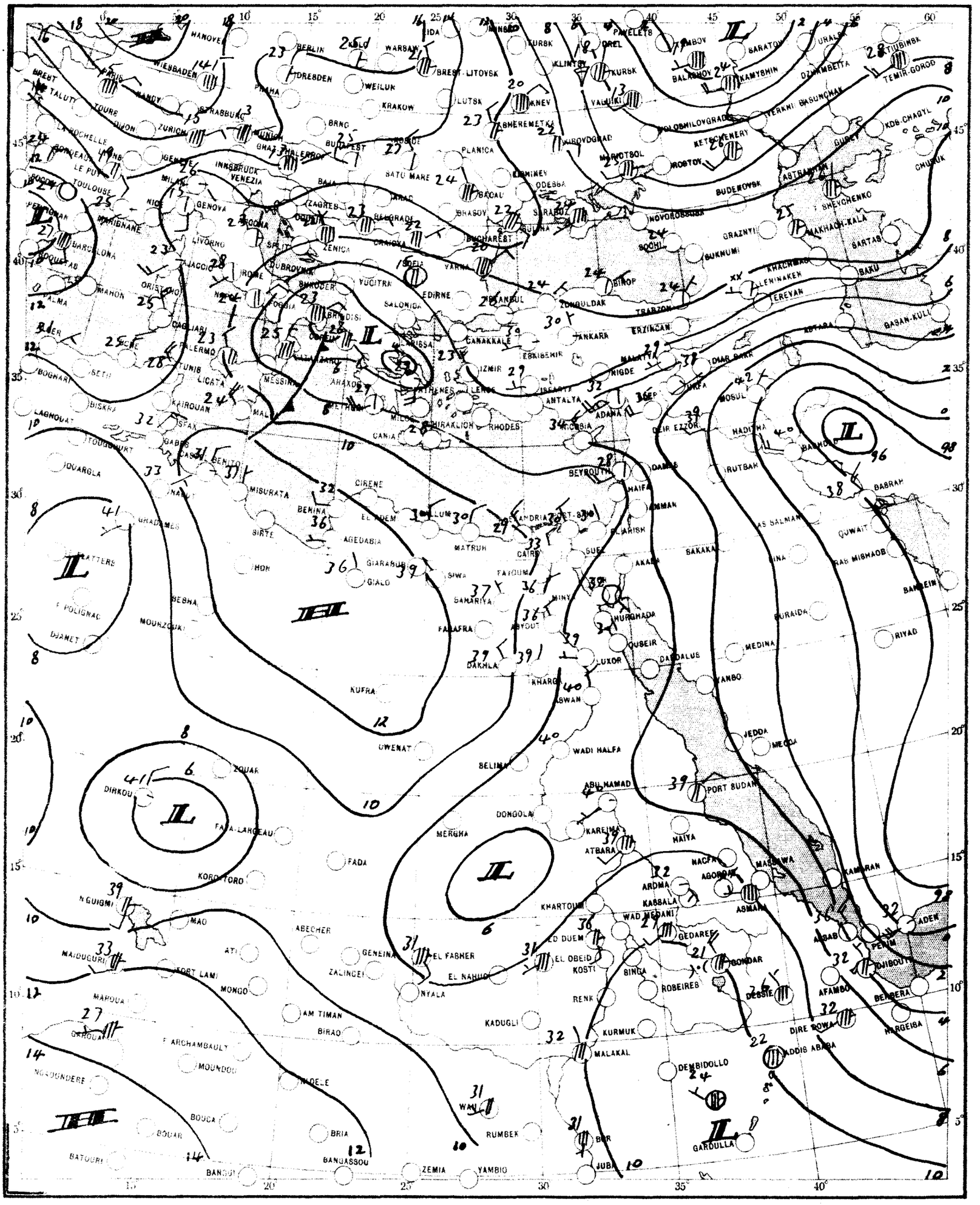

SCALE 1:20,000,000

CHART 2 DATE 13 - 7 - 1956 TIME 0600 U.T.

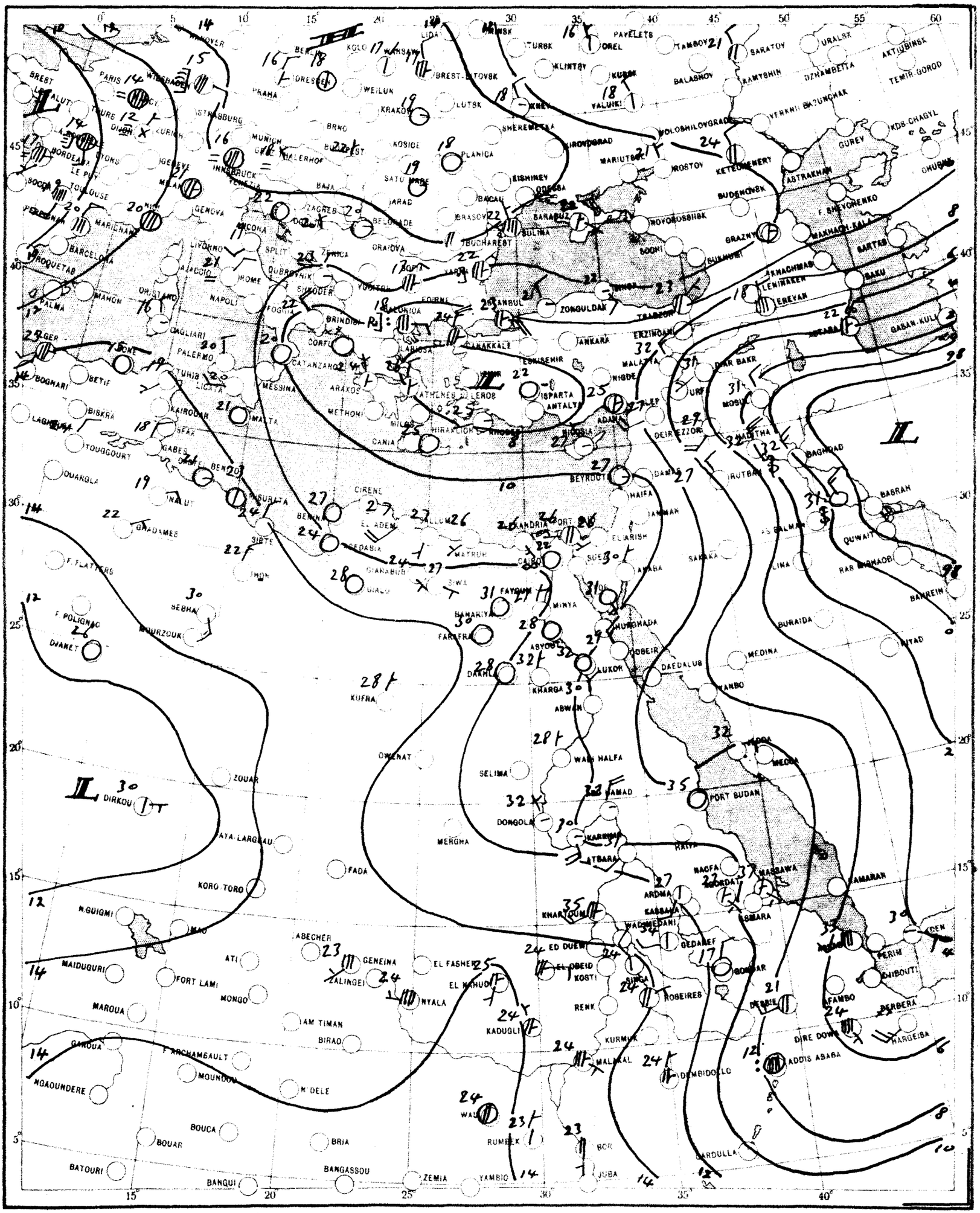

SCALE 1:20,000,000

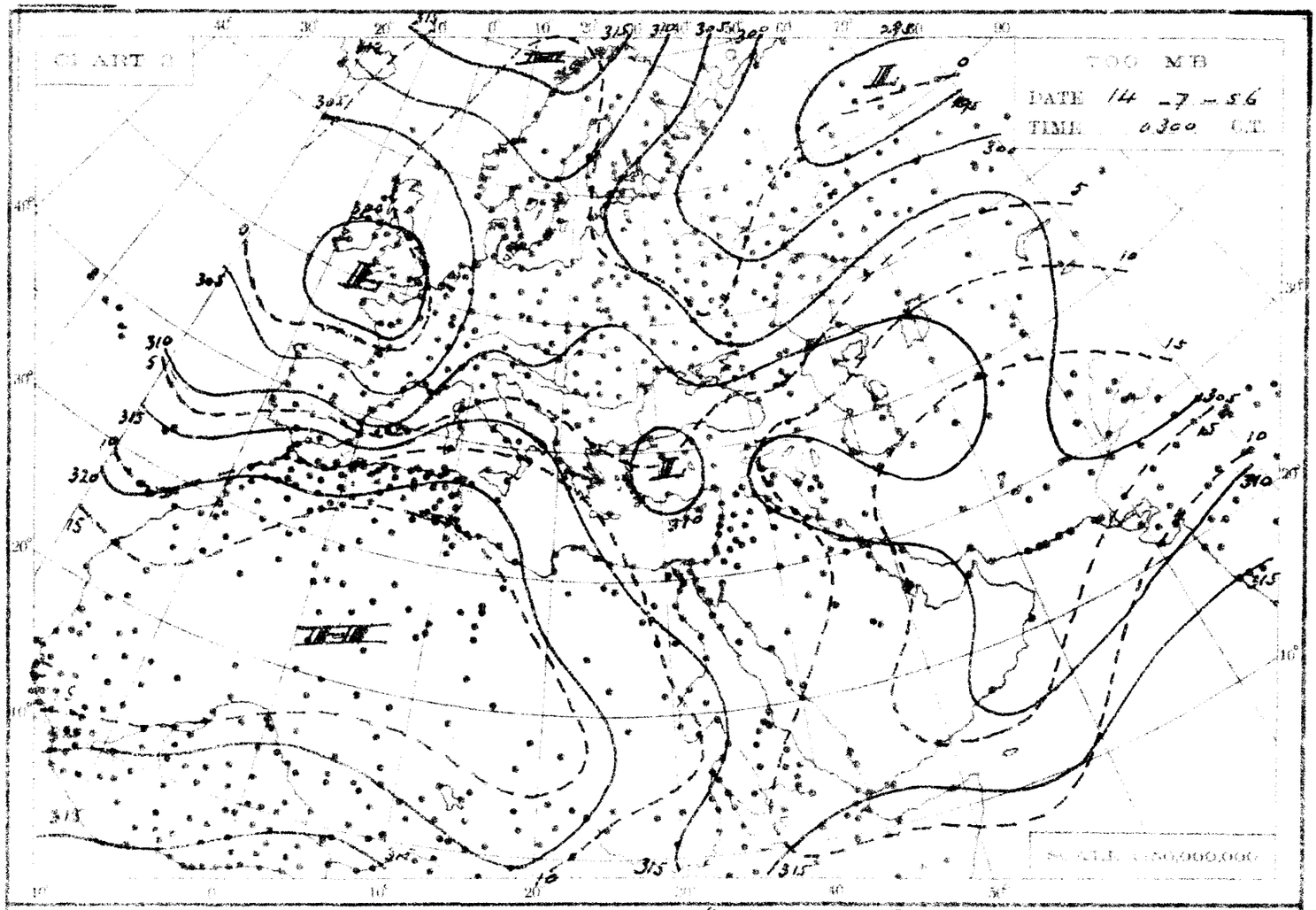
CHART 3
700 MB
DATE 14-7-56
TIME 0300 G.T.
SCALE 1:50,000,000

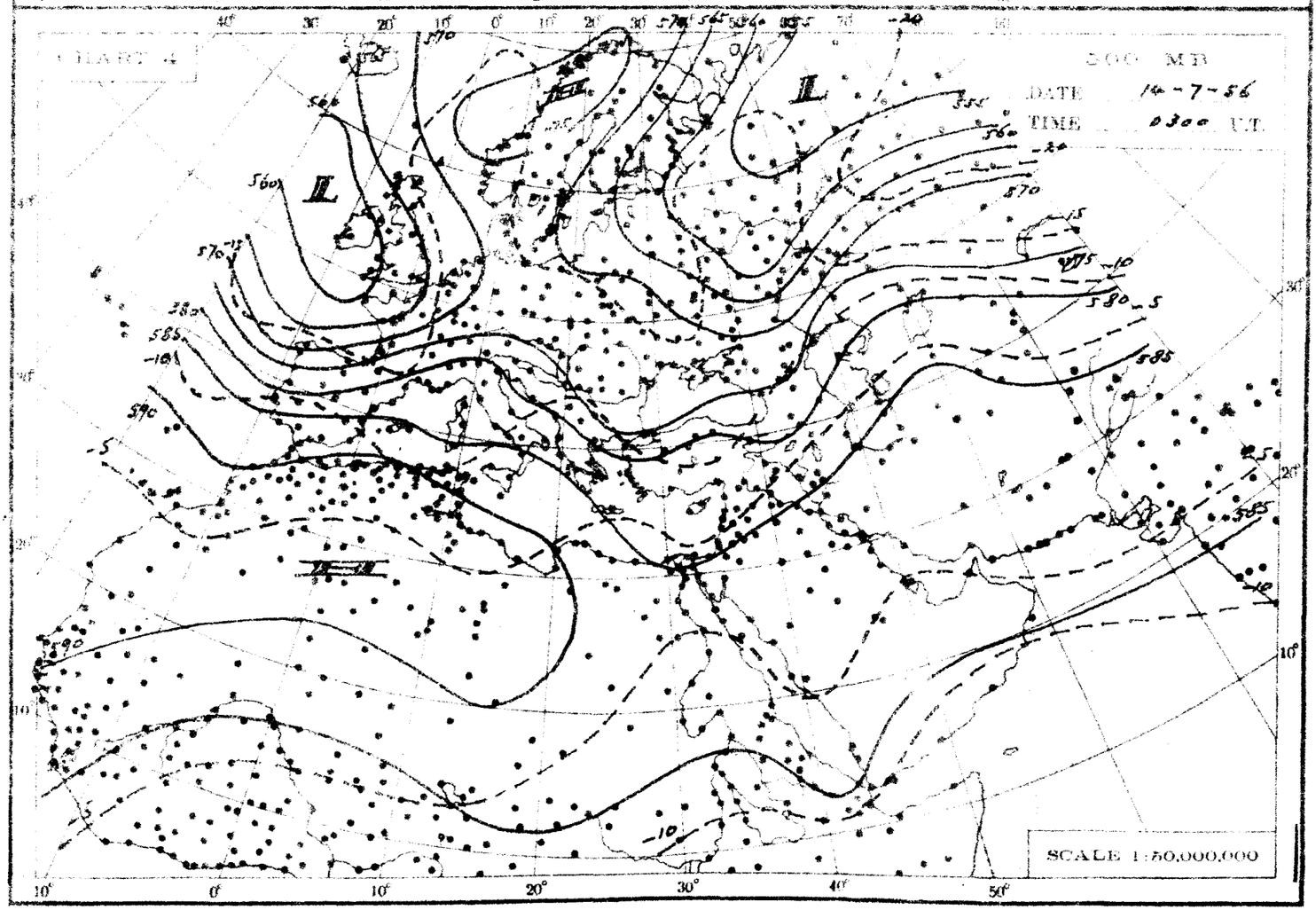
CHART 4
500 MB
DATE 14-7-56
TIME 0300 G.T.
SCALE 1:50,000,000

THE DAILY WEATHER REPORT

REPUBLIC OF EGYPT – METEOROLOGICAL DEPT. – CAIRO

SYNOPTIC CHARTS

EXPLANATIONS:

CHARTS 1 & 2 (Surface Charts)

SCALE 1:20,000,000. Projection Conical orthomorphic with two standard parallels 30° & 60° N.

BAROMETRIC PRESSURE: M. S. L. Isobars are drawn every 2 millibars.

WIND: Arrows fly with the wind. A full length feather indicates 2 steps on the beaufort scale, and a short feather one step. Calm is indicated by a circle outside the station.

TEMPERATURE: In whole degrees centigrade inserted inside the station circle.

CLOUD SYMBOLS: (Total amount N. octas) clear sky.

sky 1/8 covered. sky 2/8 covered. sky 3/8 covered.

sky 4/8 covered. sky 5/8 covered. sky 6/8 covered.

sky 7/8 covered. sky 8/8 covered. sky obscured.

PRESENT WEATHER SYMBOLS: Inserted to the left of station circle.

Rising sand. Sand or Duststorm. Mist. Fog. Haze.

Drizzle. Rain. Showers of Rain Showers of Hail. Showers of Snow

Lightning. Thunderstorm. Snow.

Note: These symbols show the nature of the phenomena, but not the intensity or duration.

FRONTS: Or surfaces of separation between different air masses.

direction of motion of Fronts

Warm front at the ground. Occluded front at the ground.

" " above " " " " above " "

Cold " at " " Quasi stationary front.

" " above " "

CHARTS 3 & 4 (Upper Air Charts)

SCALE 1:50,000,000: Projection (same as Charts 1 & 2).

Contours are drawn every 50 g.p.m. of Altitudes (Continuous lines).

Isotherms " " " 5° C. (Broken lines).

WIND: Arrows fly with the wind. A full length feather indicates 10 knots, and a short feather 5 knots. Calm is indicated by a circle outside the station.

Calm. Wind speed 5 knots. Wind speed 10 knots. Wind speed 25 knots.

Wind speed 50 knots. Wind speed 85 knots. Wind speed 125 knots.

TEMPERATURE: In whole degrees centigrade

13 -7- 6 1200

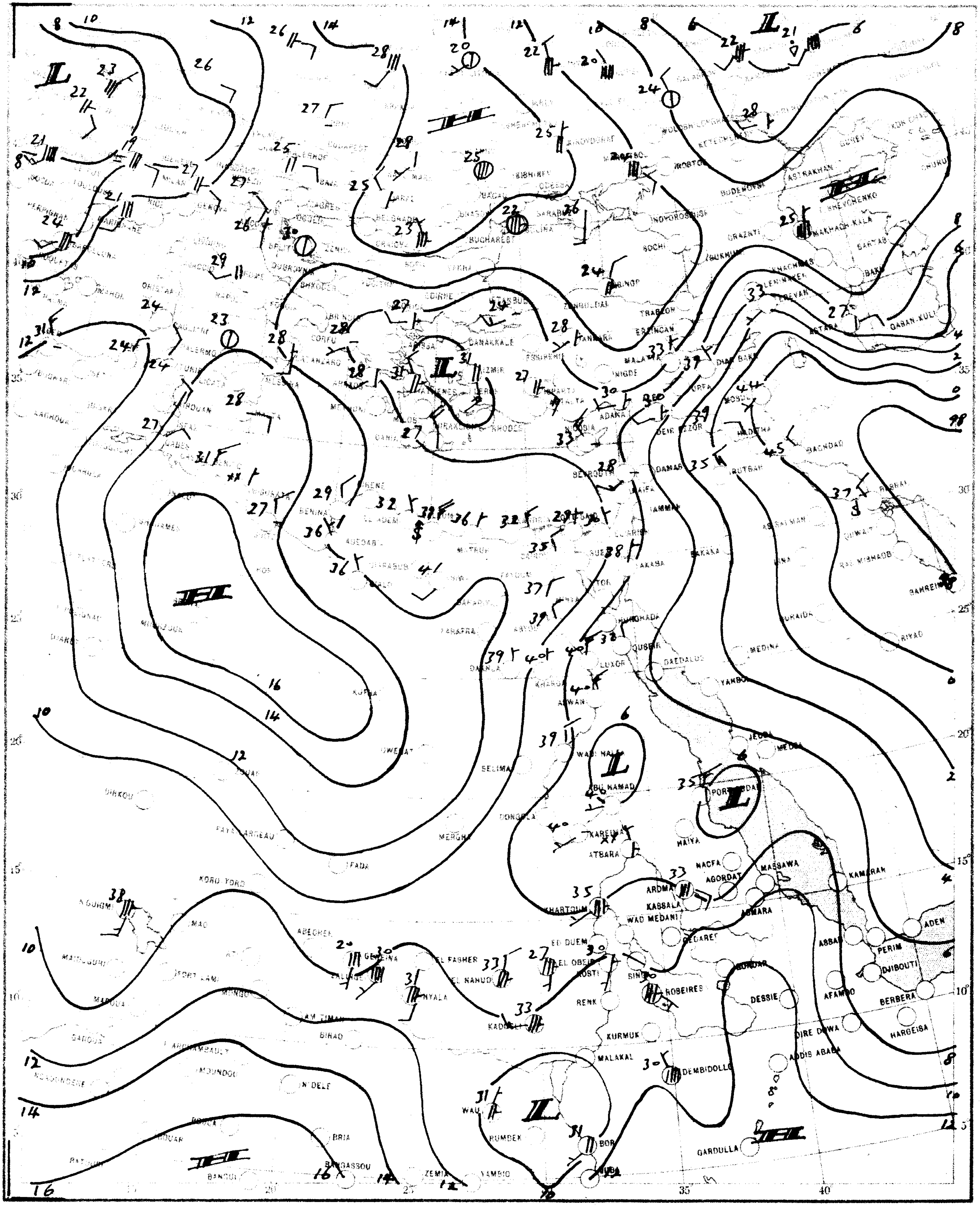

SCALE 1:20,000,000

14-7- 6 TIME 0600

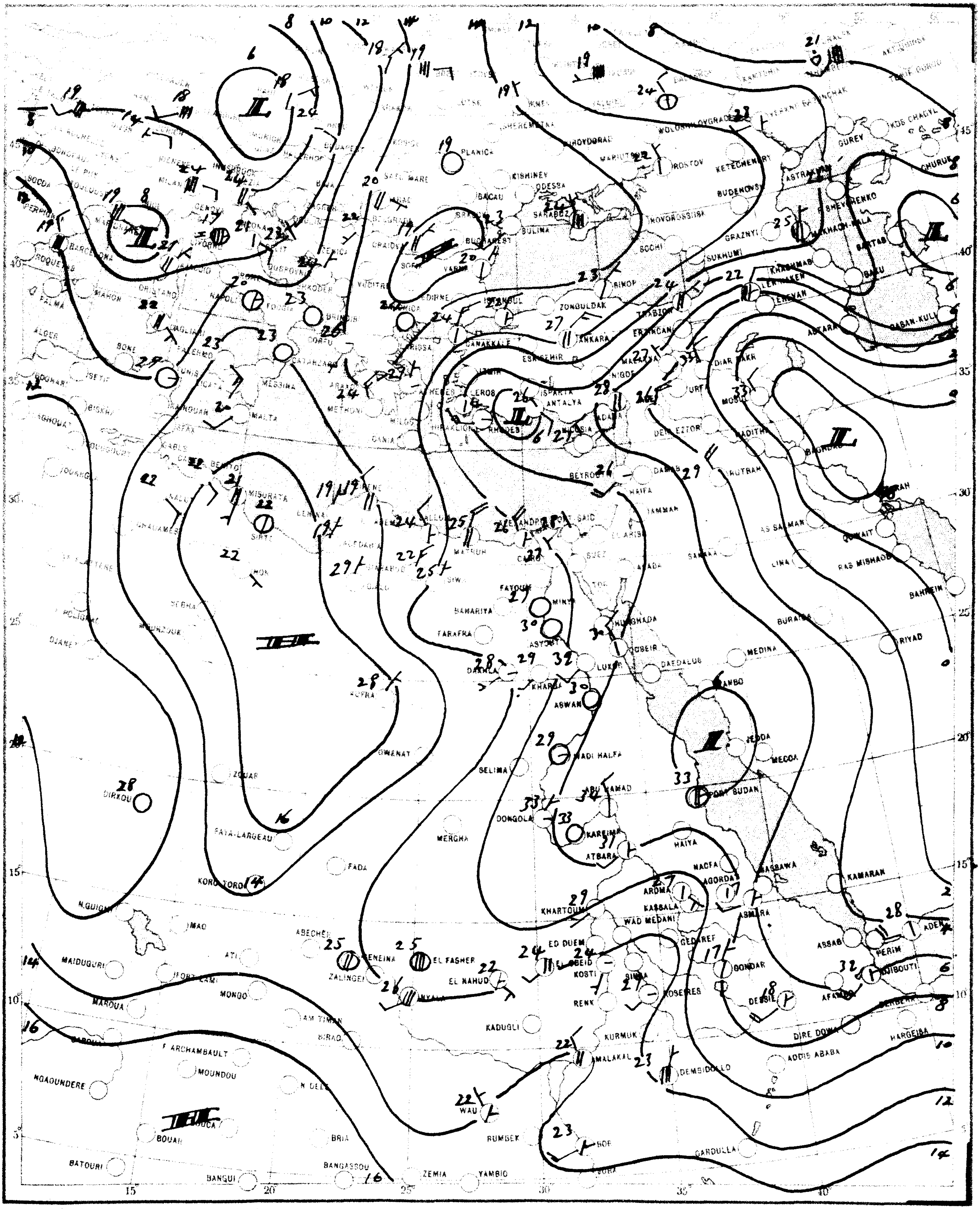

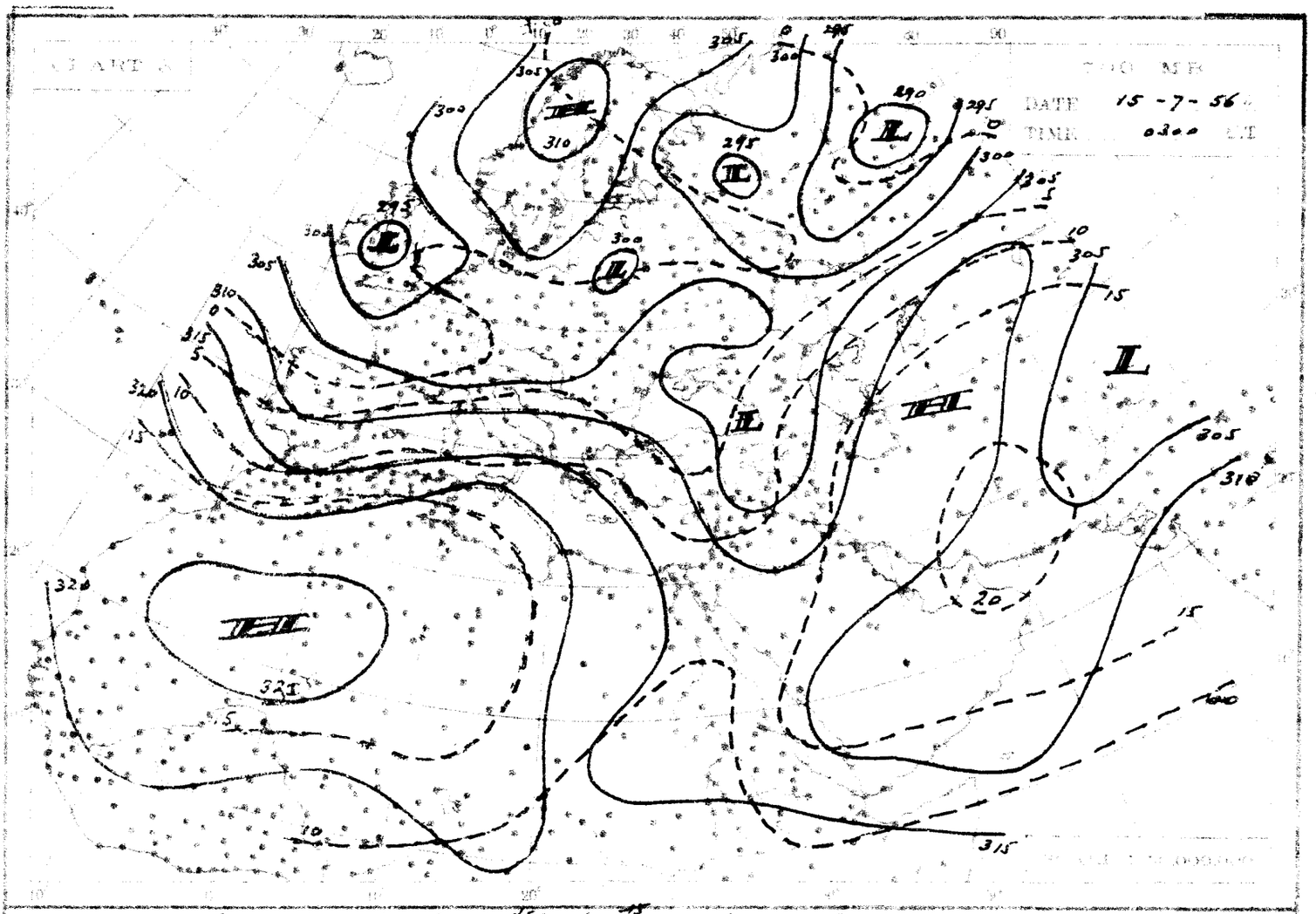
DATE 15-7-56
TIME 0300 LT

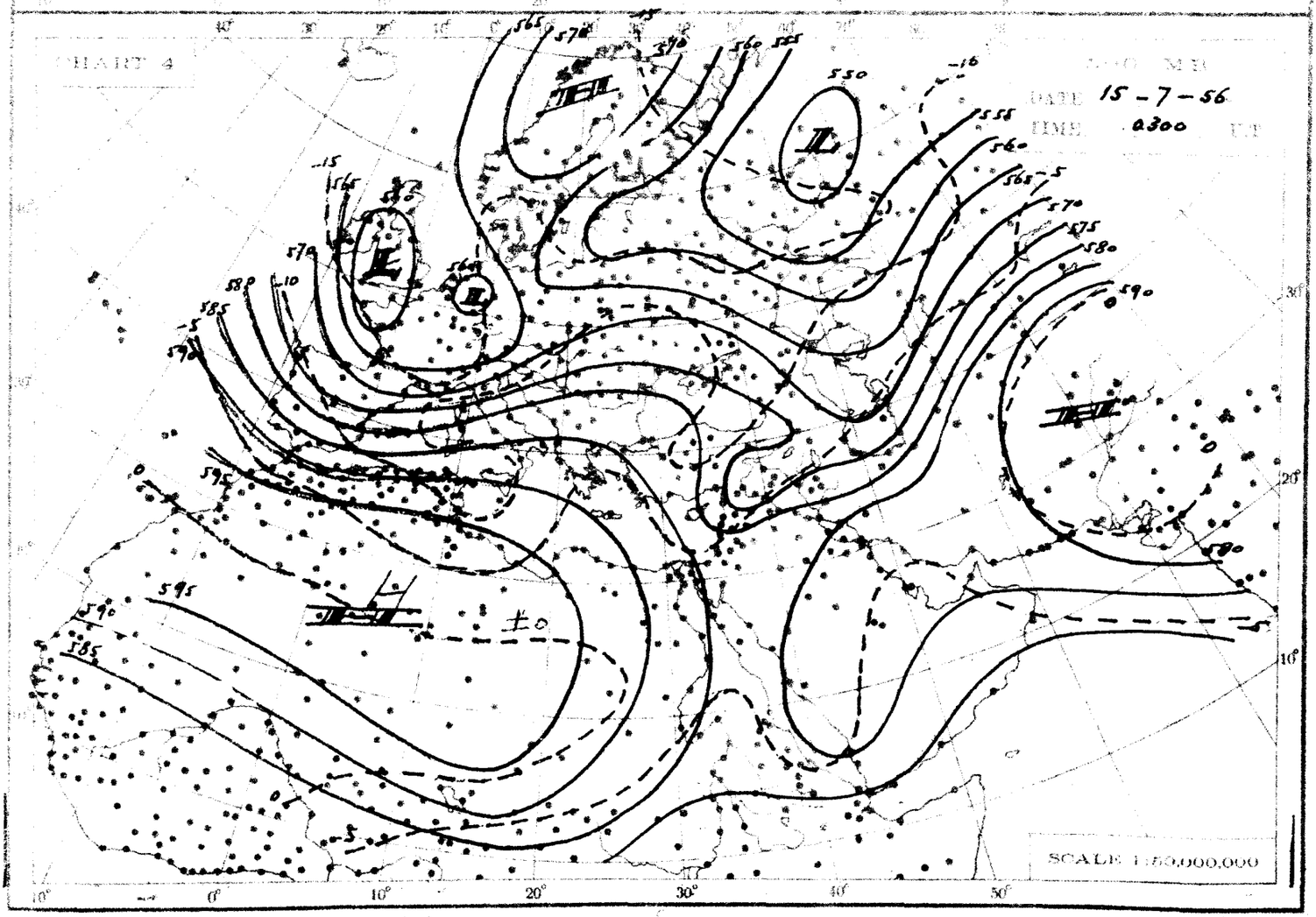
CHART 4
DATE 15-7-56
TIME 0300 LT
SCALE 1:50,000,000

THE DAILY WEATHER REPORT

REPUBLIC OF EGYPT – METEOROLOGICAL DEPT – CAIRO

SYNOPTIC CHARTS

EXPLANATIONS:

CHARTS 1 & 2 (Surface Charts)

SCALE 1:20,000,000. Projection Conical orthomorphic with two standard parallels 30° & 60° N.

BAROMETRIC PRESSURE M. S. L. Isobars are drawn every 2 millibars.

WIND: Arrows fly with the wind. A full length feather indicates 2 steps of the beaufort scale and a short feather one step. Calm is indicated by a circle outside the station.

TEMPERATURE In whole degrees centigrade inserted inside the station circle.

CLOUD SYMBOLS: Total amount N. octas.

clear sky

sky 1/8 covered — sky 2/8 covered — sky 3/8 covered

sky 4/8 covered — sky 5/8 covered — sky 6/8 covered.

sky 7/8 covered. — sky 8/8 covered. — sky obscured

PRESENT WEATHER SYMBOLS: Inserted to the left of station circle.

Rising sand — Sand or Dust storm — Mist — Fog — Haze.

Drizzle — Rain — Showers of Rain — Showers of Hail — Showers of Snow.

Lightning — Thunderstorm — Snow.

Note: These symbols show the nature of the phenomena, but not the intensity or duration.

FRONTS Or surfaces of separation between different air masses.

direction of motion of Fronts

Warm front at the ground. — Occluded front at the ground.

" " above " " — " " above " "

Cold " at " " — Quasi stationary front.

" " above " "

CHARTS 3 & 4 (Upper Air Charts)

SCALE 1:50,000,000. Projection (same as Charts 1 & 2).

Contours are drawn every 50 g.p.m. of Altitudes (Continuous lines).

Isotherms " " " 5° C. (Broken lines).

WIND: Arrows fly with the wind. A full length feather indicates 10 knots and a short feather 5 knots. Calm is indicated by a circle outside the station.

Calm. — Wind speed 5 knots. — Wind speed 10 knots. — Wind speed 25 knots.

Wind speed 50 knots. — Wind speed 85 knots. — Wind speed 125 knots.

TEMPERATURE: In whole degrees centigrade.

CHART 1 DATE 14-7-1956 TIME 1200 U.T.

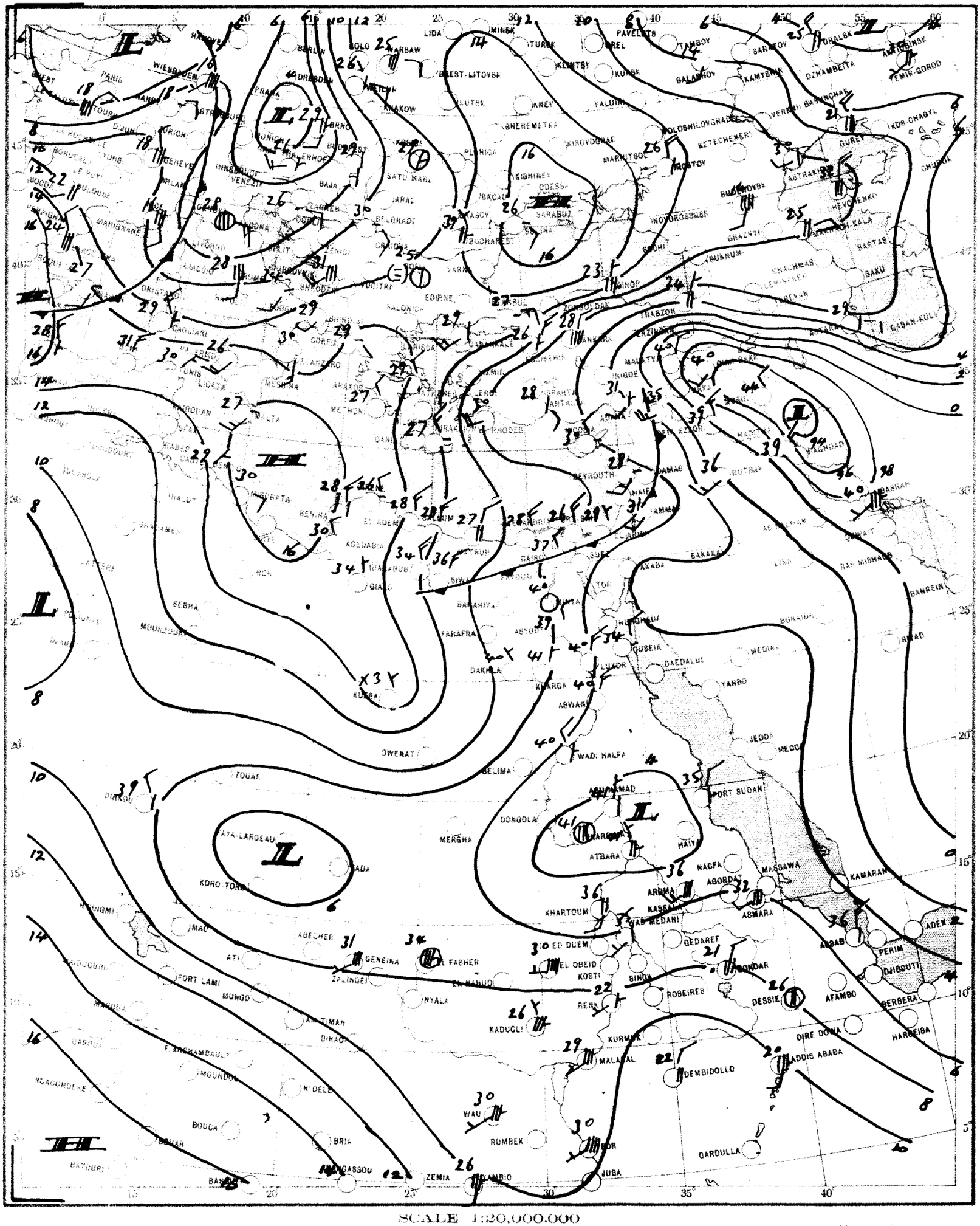

SCALE 1:20,000,000

CHART 2 DATE 15-7- 1956 TIME 0600 U.T.



SCALE 1:20,000,000

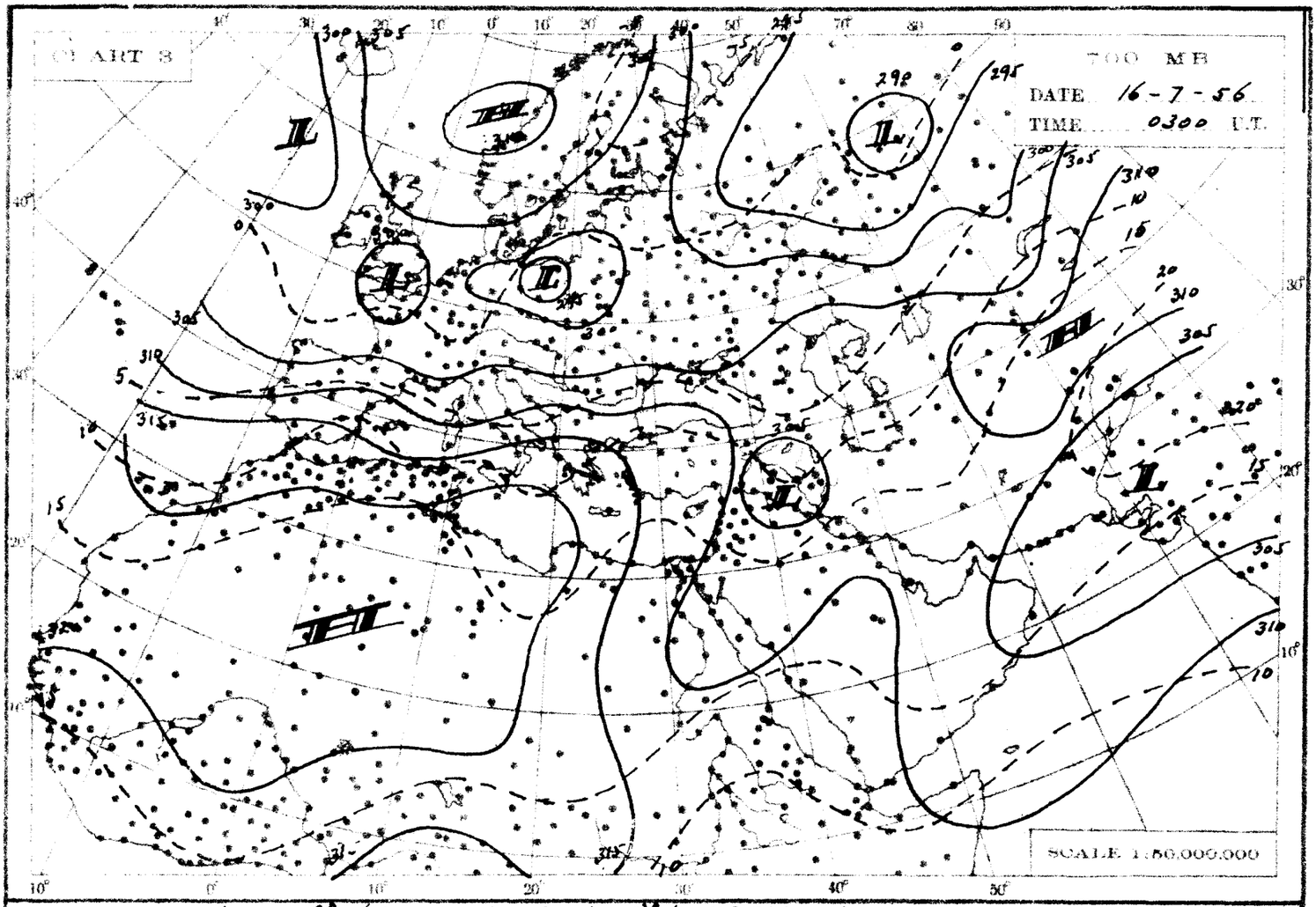
CHART 3
700 MB
DATE 16-7-56
TIME 0300 U.T.
SCALE 1:50,000,000

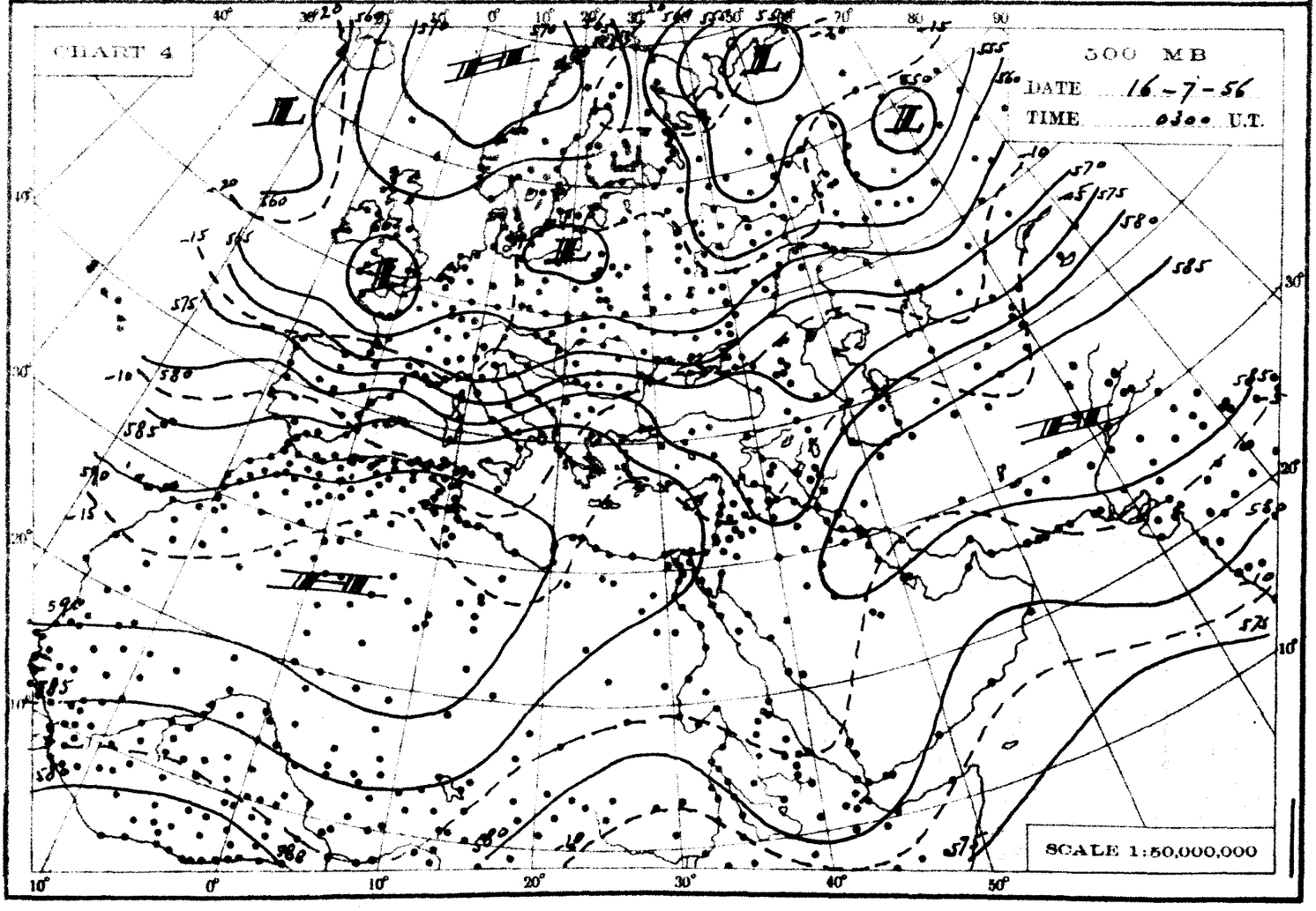
CHART 4
500 MB
DATE 16-7-56
TIME 0300 U.T.
SCALE 1:50,000,000

THE DAILY WEATHER REPORT

REPUBLIC OF EGYPT – METEOROLOGICAL DEPT. – CAIRO

SYNOPTIC CHARTS

EXPLANATIONS:

CHARTS 1 & 2 (Surface Charts)

SCALE 1:20,000,000. Projection Conical orthomorphic with two standard parallels 30° & 60° N.

BAROMETRIC PRESSURE: M. S. L. Isobars are drawn every 2 millibars.

WIND: Arrows fly with the wind. A full length feather indicates 2 steps on the beaufort scale, and a short feather one step. Calm is indicated by a circle outside the station.

TEMPERATURE: In whole degrees centigrade inserted inside the station circle.

CLOUD SYMBOLS: (Total amount N. octas) clear sky.

sky 1/8 covered. sky 2/8 covered. sky 3/8 covered.

sky 4/8 covered. sky 5/8 covered. sky 6/8 covered.

sky 7/8 covered. sky 8/8 covered. sky obscured.

PRESENT WEATHER SYMBOLS: Inserted to the left of station circle.

Rising sand. Sand or Duststorm. Mist. Fog. Haze.

Drizzle. Rain. Showers of Rain. Showers of Hail. Showers of Snow.

Lightning. Thunderstorm. Snow.

Note: These symbols show the nature of the phenomena, but not the intensity or duration.

FRONTS: Or surfaces of separation between different air masses.

direction of motion of Fronts

Warm front at the ground.

" " above " "

Cold " at " "

" " above " "

Occluded front at the ground.

" " above " "

Quasi stationary front.

CHARTS 3 & 4 (Upper Air Charts)

SCALE 1:50,000,000; Projection (same as Charts 1 & 2).

Contours are drawn every 50 g.p.m. of Altitudes (Continuous lines).

Isotherms " " " 5° C. (Broken lines).

WIND: Arrows fly with the wind. A full length feather indicates 10 knots, and a short feather 5 knots. Calm is indicated by a circle outside the station.

Calm. Wind speed 5 knots. Wind speed 10 knots. Wind speed 25 knots.

Wind speed 50 knots. Wind speed 85 knots. Wind speed 125 knots.

TEMPERATURE: In whole degrees centigrade

CHART I DATE 15-7- 1956 TIME 1200 GT



SCALE 1:20,000,000

CHART 2 DATE 16-7- 1956 TIME 0600

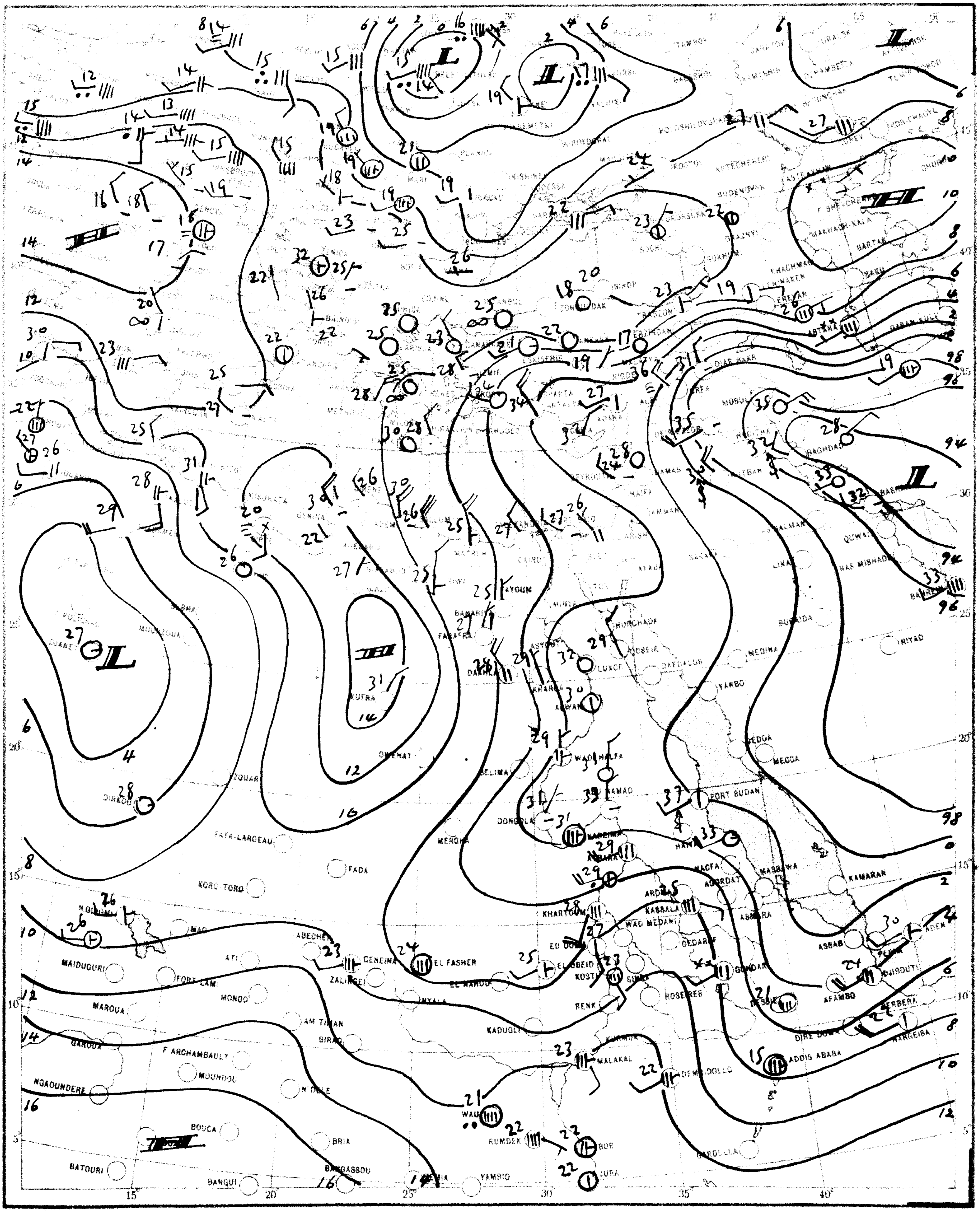

SCALE 1:20,000,000

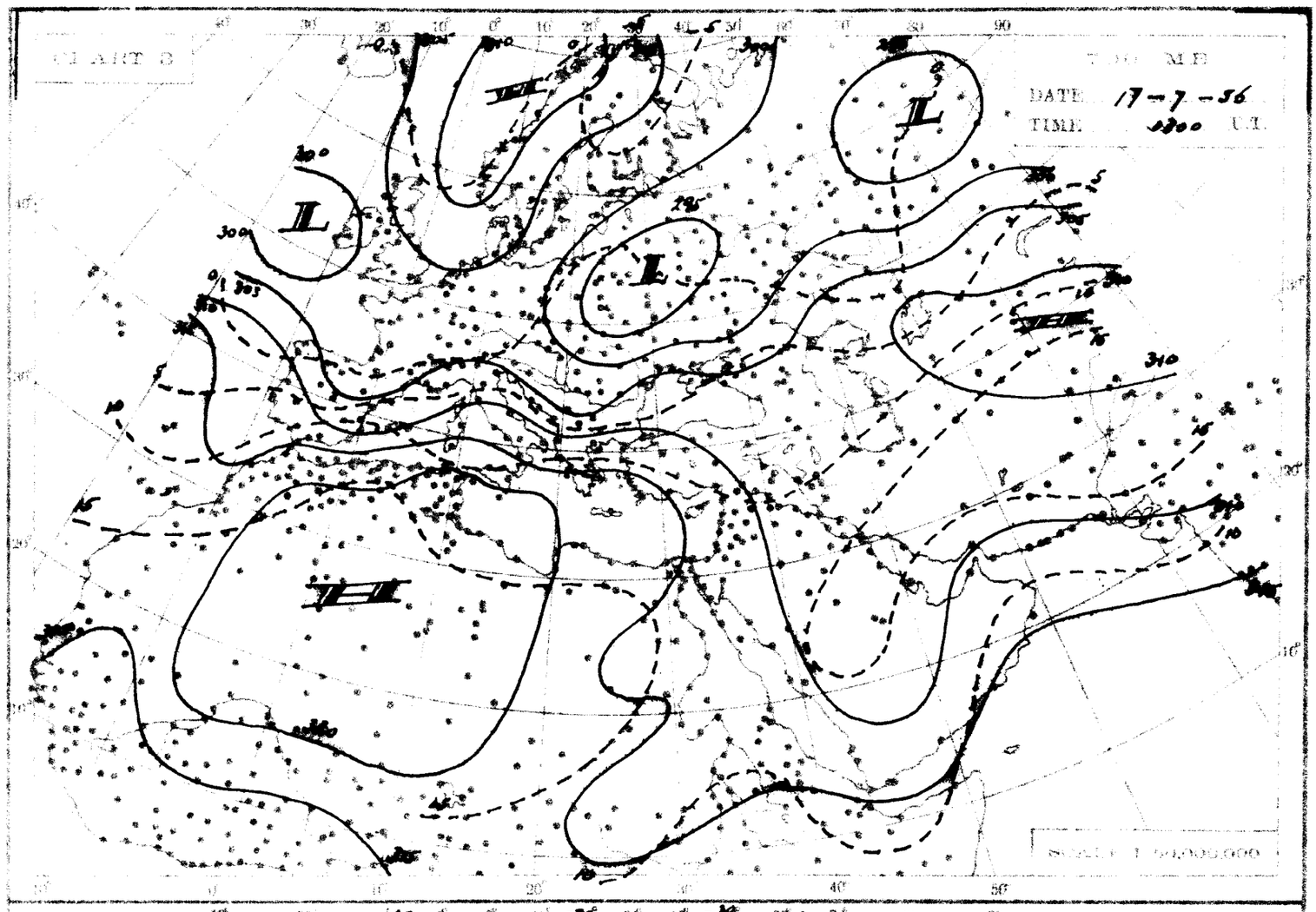
CHART 3
500 MB
DATE 17-7-56
TIME 0300 U.T.
SCALE 1:50,000,000

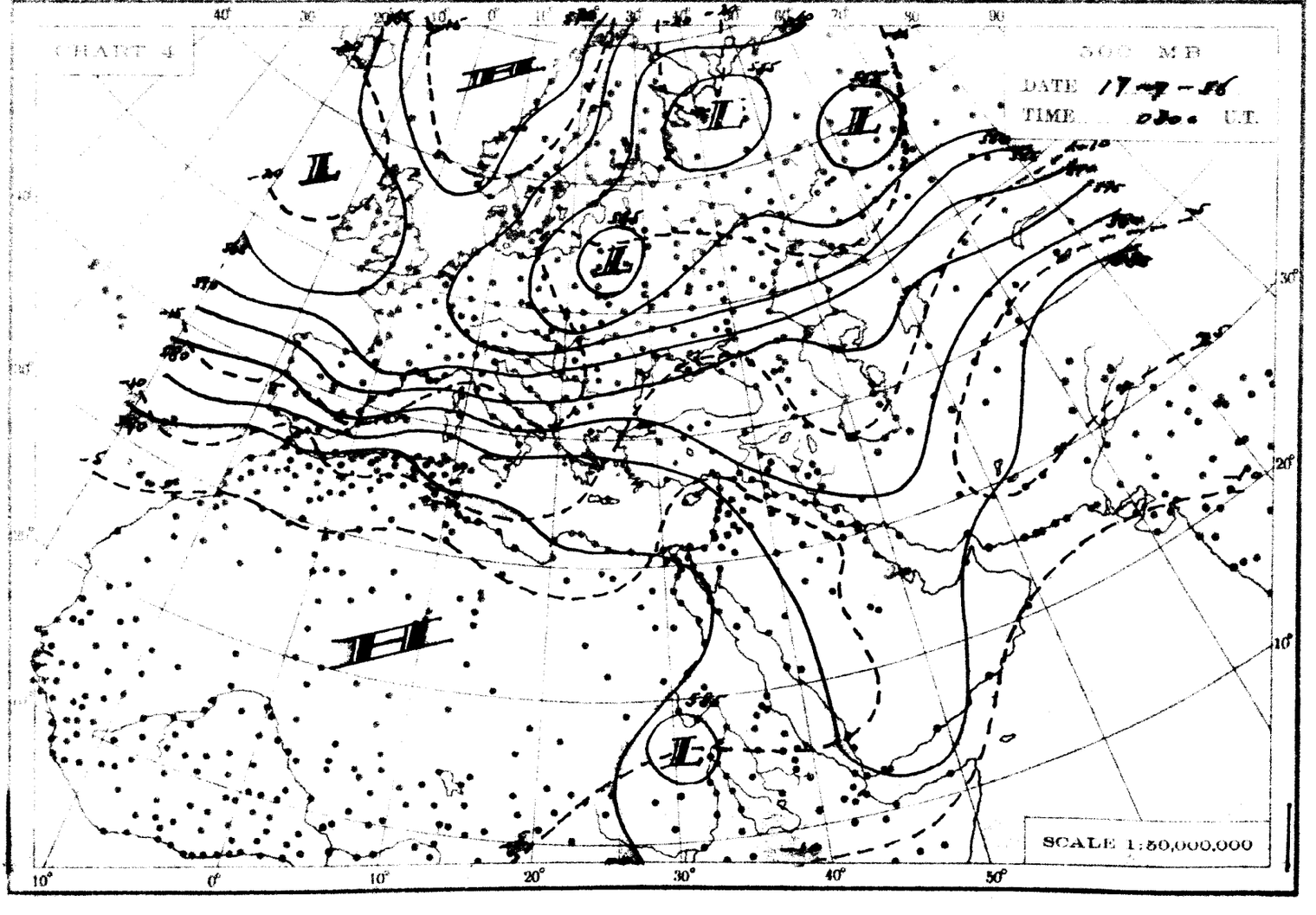
CHART 4
500 MB
DATE 17-7-56
TIME 0300 U.T.
SCALE 1:50,000,000

THE DAILY WEATHER REPORT

REPUBLIC OF EGYPT – METEOROLOGICAL DEPT. – CAIRO

SYNOPTIC CHARTS

EXPLANATIONS:

CHARTS 1 & 2 (Surface Charts)

SCALE 1:20,000,000; Projection Conical orthomorphic with two standard parallels 30° & 60° N.

BAROMETRIC PRESSURE: M. S. L. Isobars are drawn every 2 millibars.

WIND: Arrows fly with the wind. A full length feather indicates 2 steps on the beaufort scale, and a short feather one step. Calm is indicated by a circle outside the station.

TEMPERATURE: In whole degrees centigrade inserted inside the station circle.

CLOUD SYMBOLS: (Total amount N. octas) clear sky.

sky 1/8 covered. sky 2/8 covered. sky 3/8 covered.

sky 4/8 covered. sky 5/8 covered. sky 6/8 covered.

sky 7/8 covered. sky 8/8 covered. sky obscured.

PRESENT WEATHER SYMBOLS: Inserted to the left of station circle.

Rising sand. Sand or Duststorm. Mist. Fog. Haze.

Drizzle. Rain. Showers of Rain. Showers of Hail. Showers of Snow.

Lightning. Thunderstorm. Snow.

Note: These symbols show the nature of the phenomena, but not the intensity or duration.

FRONTS: Or surfaces of separation between different air masses.

direction of motion of Fronts

Warm front at the ground. Occluded front at the ground.

" " above " " " " above " "

Cold " at " " Quasi stationary front.

" " above " "

CHARTS 3 & 4 (Upper Air Charts)

SCALE 1:50,000,000; Projection (same as Charts 1 & 2).

Contours are drawn every 50 g.p.m. of Altitudes (Continuous lines).

Isotherms " " " 5° C. (Broken lines).

WIND: Arrows fly with the wind. A full length feather indicates 10 knots, and a short feather 5 knots. Calm is indicated by a circle outside the station.

Calm. Wind speed 5 knots. Wind speed 10 knots. Wind speed 25 knots.

Wind speed 50 knots. Wind speed 85 knots. Wind speed 125 knots.

TEMPERATURE: In whole degrees centigrade

CHART 1 DATE 16-7-1956 TIME 1200 U.T.

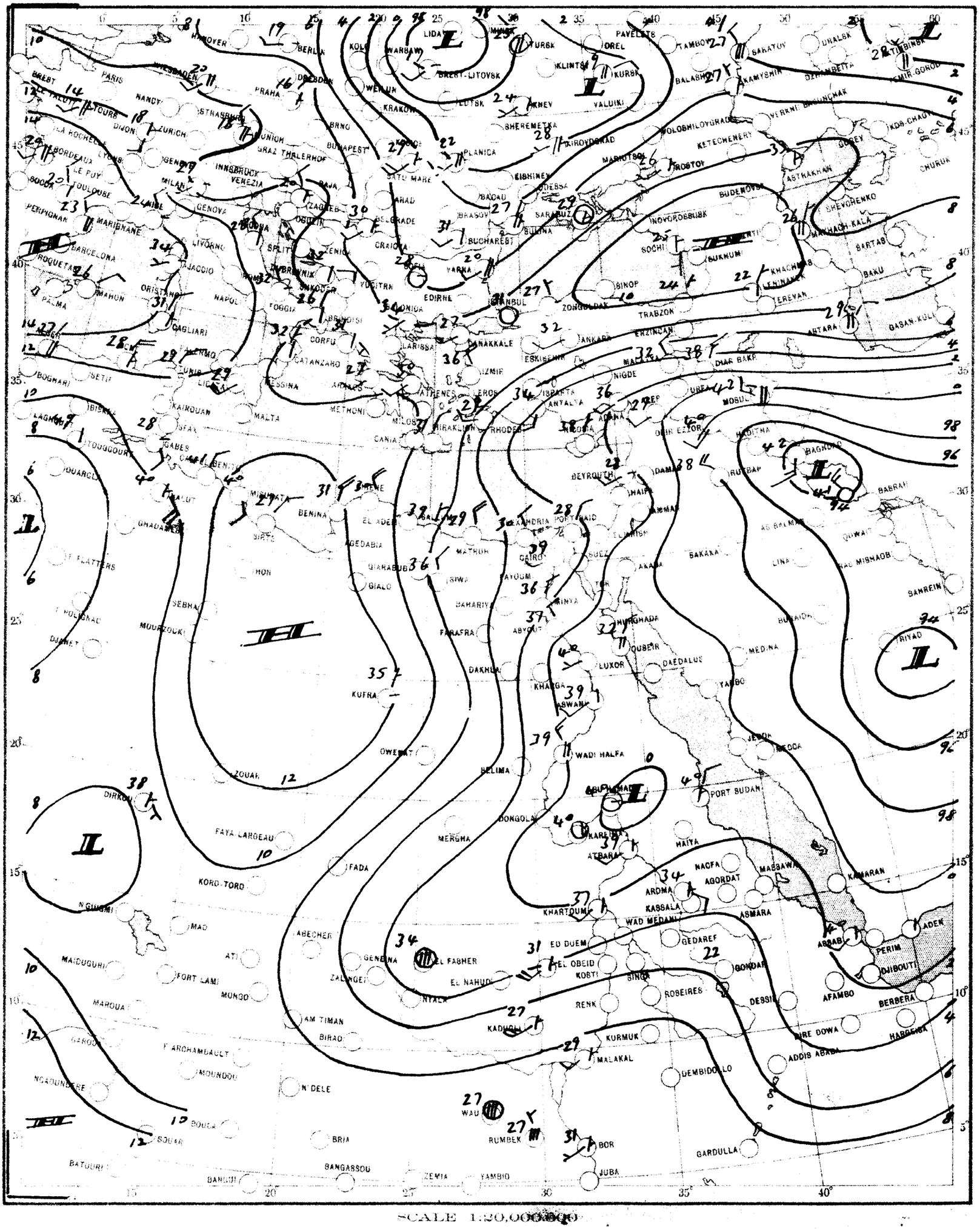

SCALE 1:20,000,000

CHART 2 DATE 17-7-1956 TIME 0600 U.T.

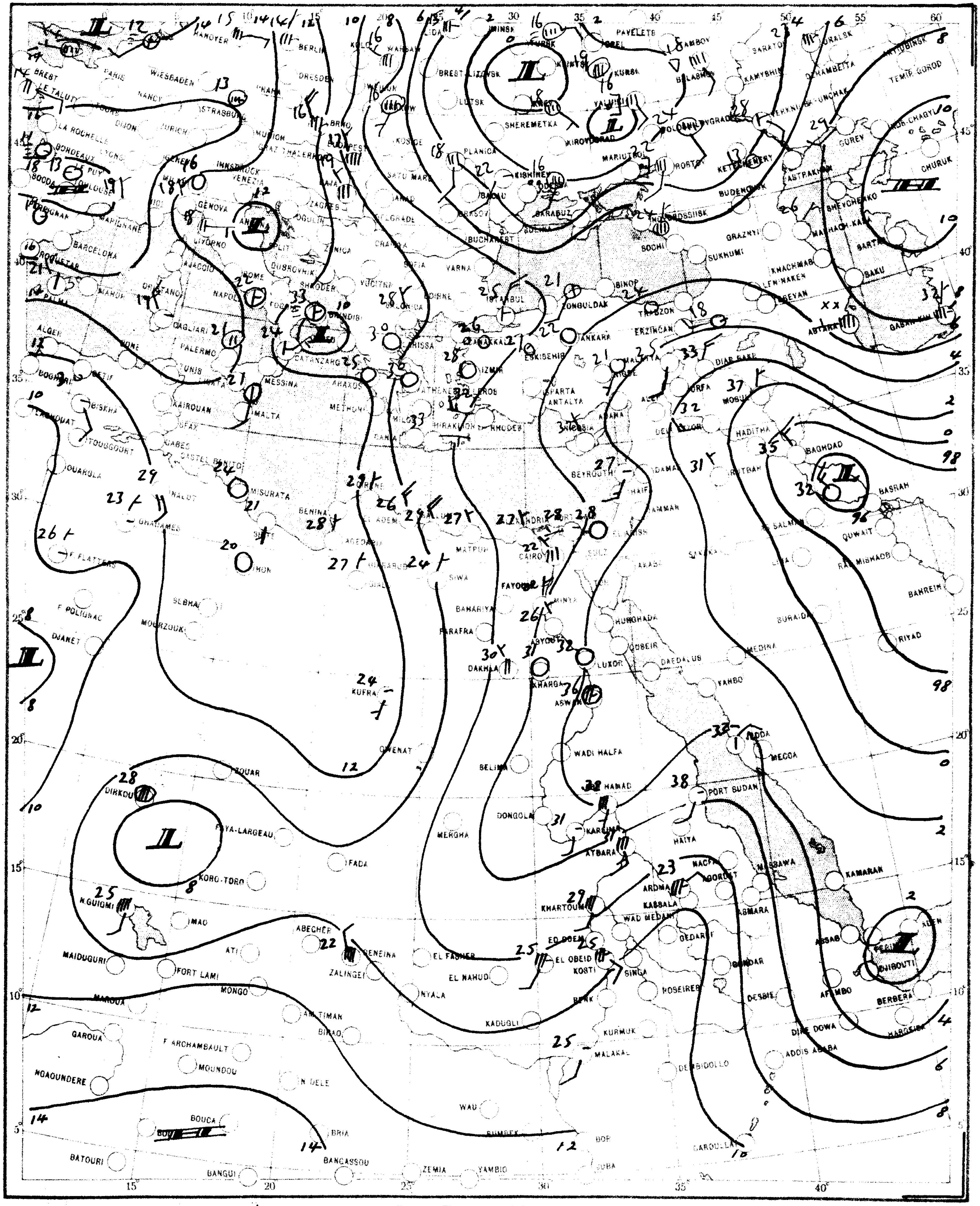

SCALE 1:20,000,000

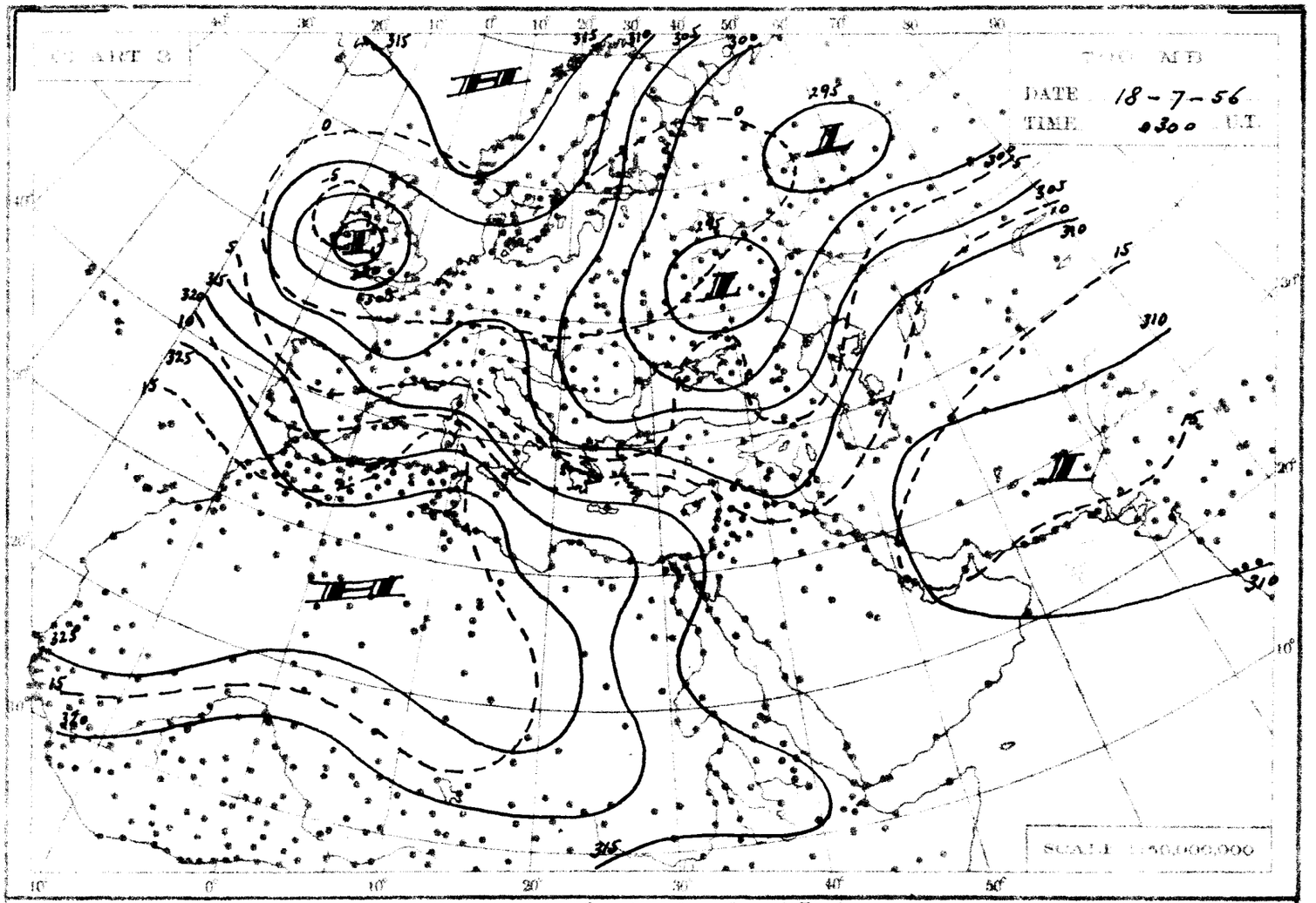
CHART 3
DATE 18-7-56
TIME 0300 U.T.
SCALE 1:50,000,000

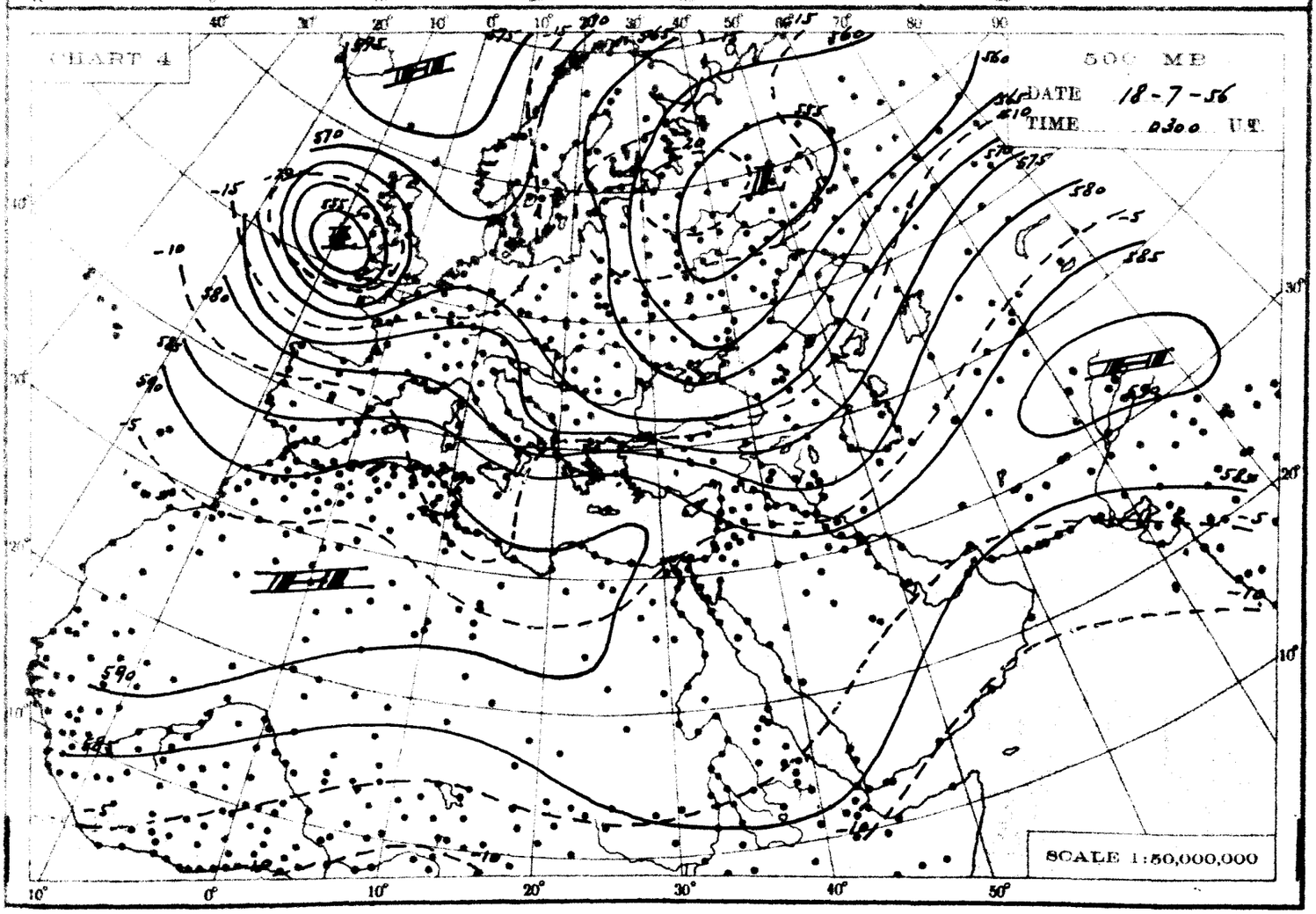
CHART 4
500 MB
DATE 18-7-56
TIME 0300 U.T.
SCALE 1:50,000,000

THE DAILY WEATHER REPORT

REPUBLIC OF EGYPT – METEOROLOGICAL DEPT. – CAIRO

SYNOPTIC CHARTS

EXPLANATIONS:

CHARTS 1 & 2 (Surface Charts)

SCALE 1:20,000,000; Projection Conical orthomorphic with two standard parallels 30° & 60° N.

BAROMETRIC PRESSURE M. S. L. Isobars are drawn every 2 millibars.

WIND: Arrows fly with the wind. A full length feather indicates 2 steps on the beaufort scale, and a short feather one step. Calm is indicated by a circle outside the station.

TEMPERATURE: In whole degrees centigrade inserted inside the station circle.

CLOUD SYMBOLS: (Total amount N. octas) clear sky.

sky 1/8 covered. sky 2/8 covered. sky 3/8 covered.

sky 4/8 covered. sky 5/8 covered. sky 6/8 covered.

sky 7/8 covered. sky 8/8 covered. sky obscured.

PRESENT WEATHER SYMBOLS: Inserted to the left of station circle.

Rising sand. Sand or Duststorm. Mist. Fog. Haze.

Drizzle. Rain. Showers of Rain. Showers of Hail. Showers of Snow.

Lightning. Thunderstorm. Snow.

Note: These symbols show the nature of the phenomena, but not the intensity or duration.

FRONTS: Or surfaces of separation between different air masses.

direction of motion of Fronts

Warm front at the ground. Occluded front at the ground.

" " above " " " " above " "

Cold " at " " Quasi stationary front.

" " above " "

CHARTS 3 & 4 (Upper Air Charts)

SCALE 1:50,000,000; Projection (same as Charts 1 & 2).

Contours are drawn every 50 g.p.m. of Altitudes (Continuous lines).

Isotherms " " " 5° C. (Broken lines).

WIND: Arrows fly with the wind. A full length feather indicates 10 knots, and a short feather 5 knots. Calm is indicated by a circle outside the station.

Calm. Wind speed 5 knots. Wind speed 10 knots. Wind speed 25 knots.

Wind speed 50 knots. Wind speed 85 knots. Wind speed 125 knots.

TEMPERATURE: In whole degrees centigrade

CHART 1 DATE 17-7- 1956 TIME 1200 U.T.

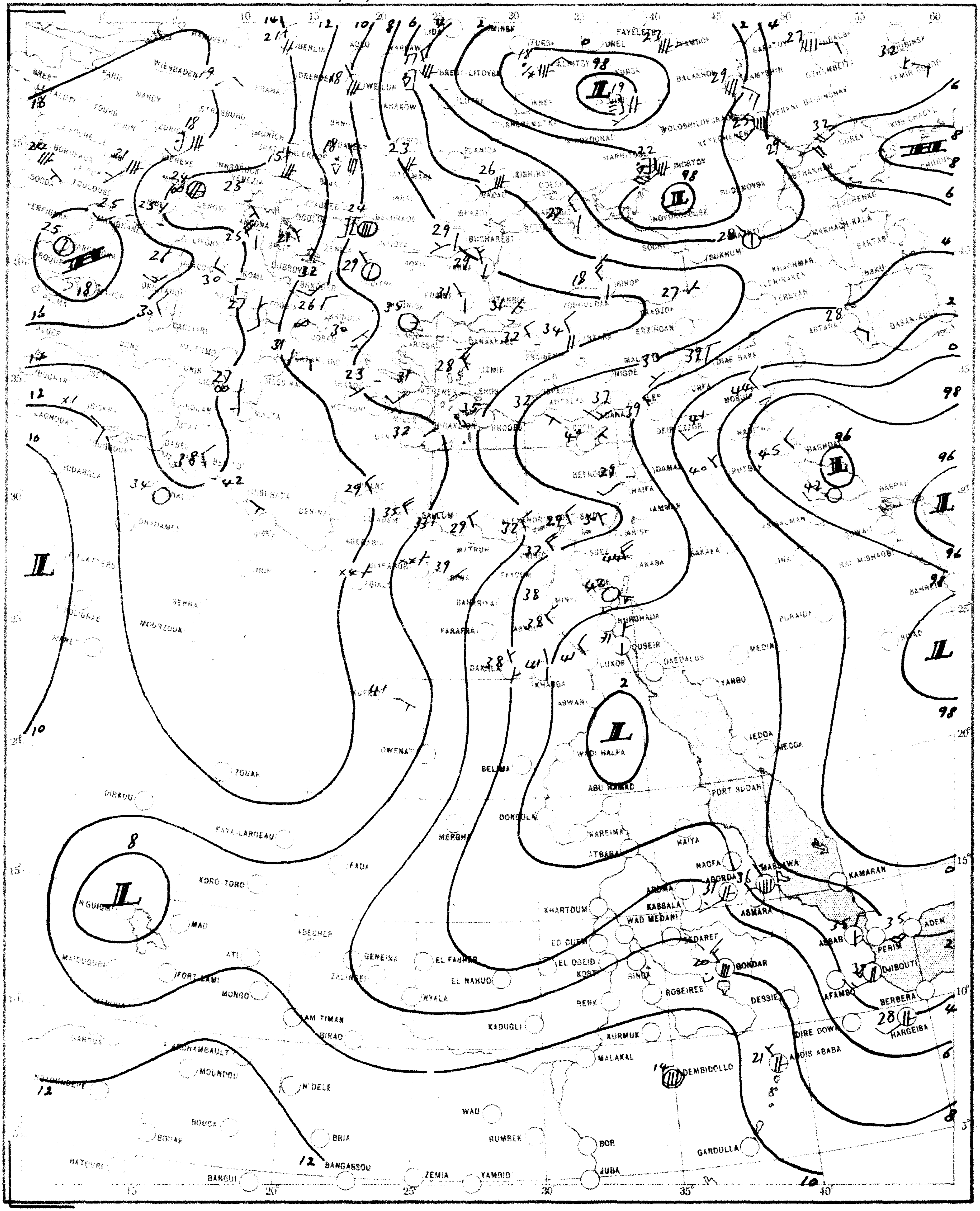

SCALE 1:20,000,000

CHART 2 DATE 18-7-1956 TIME 0600 LT

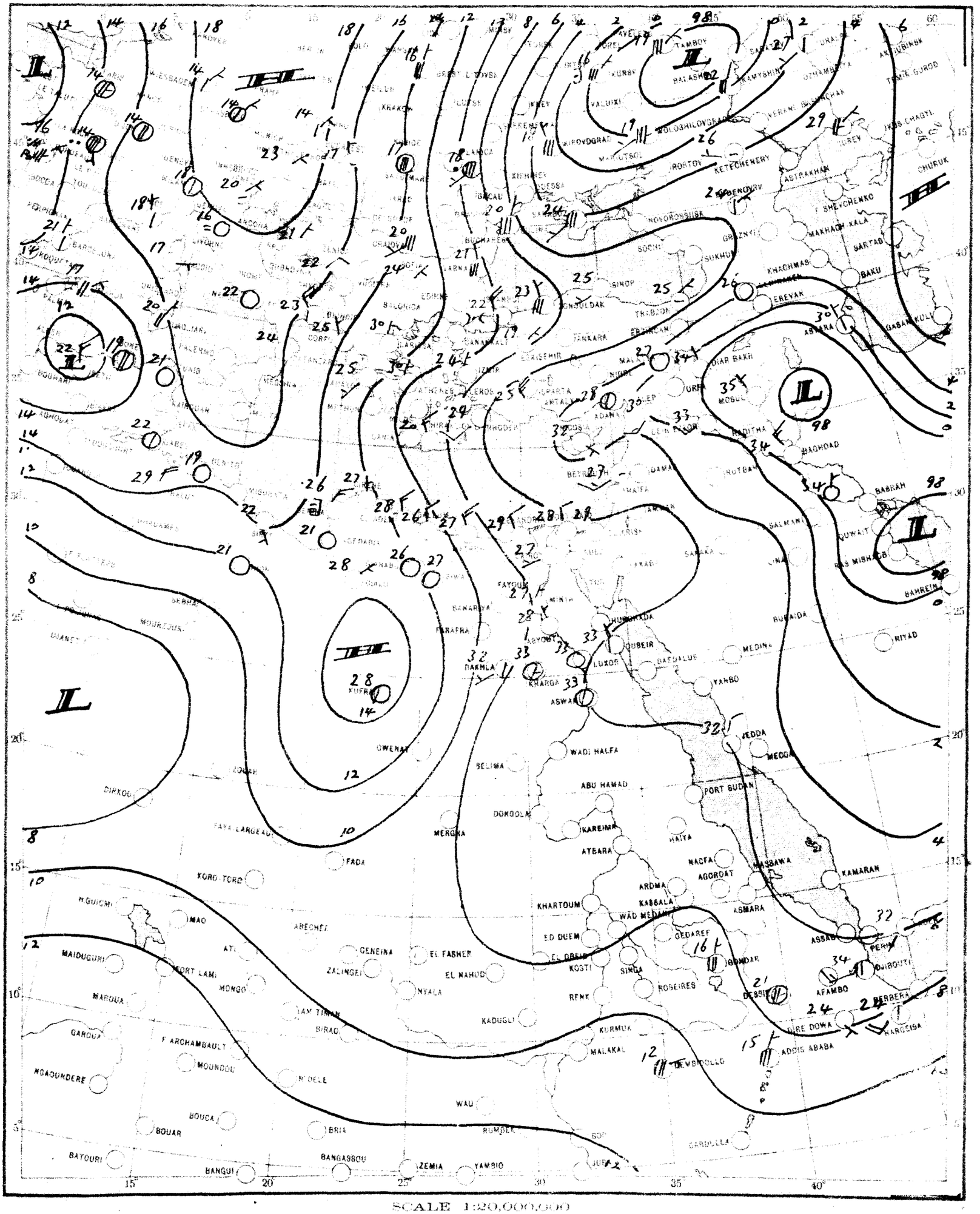

SCALE 1:20,000,000

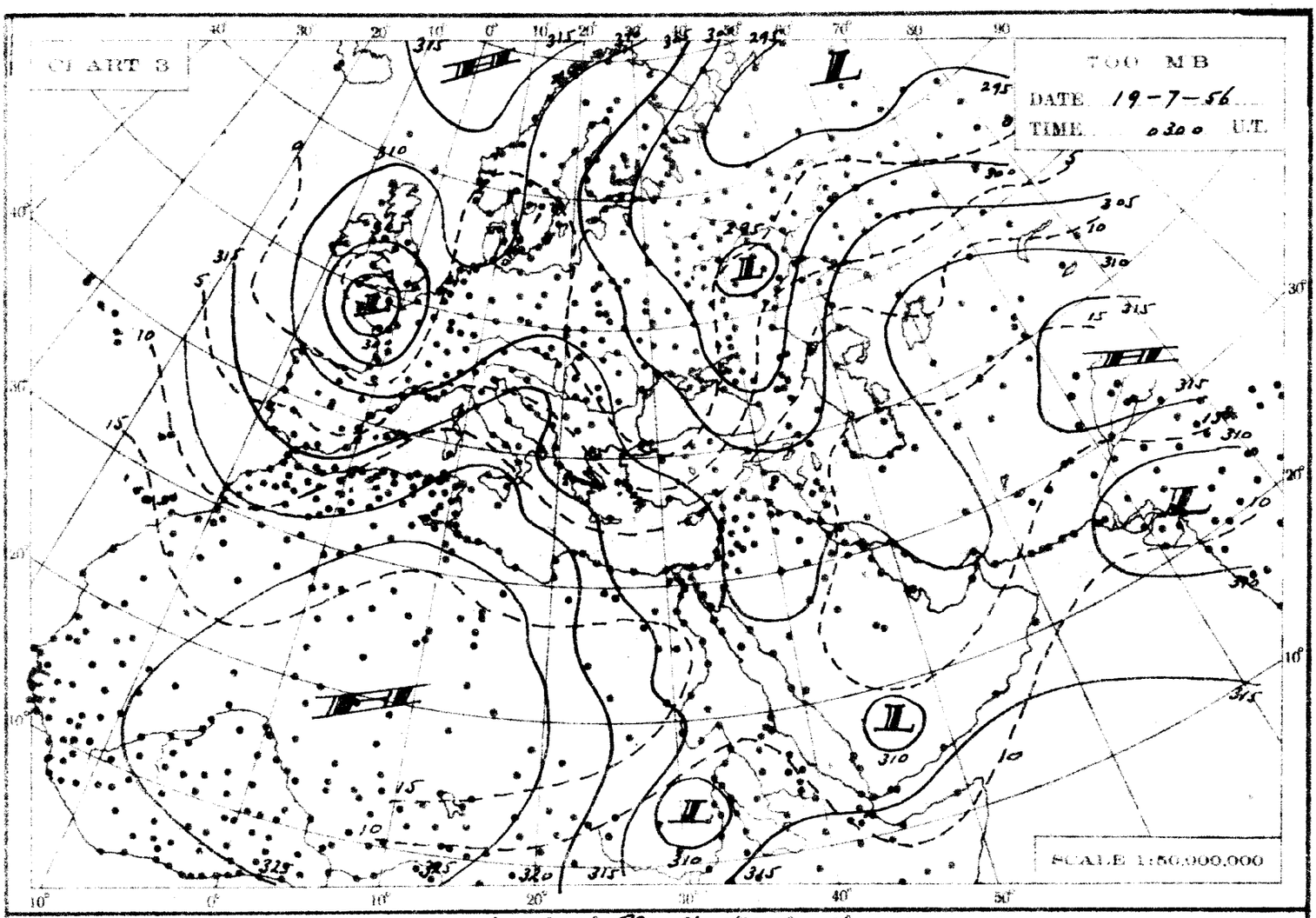
CHART 3
700 MB
DATE 19-7-56
TIME 0300 U.T.
SCALE 1:50,000,000

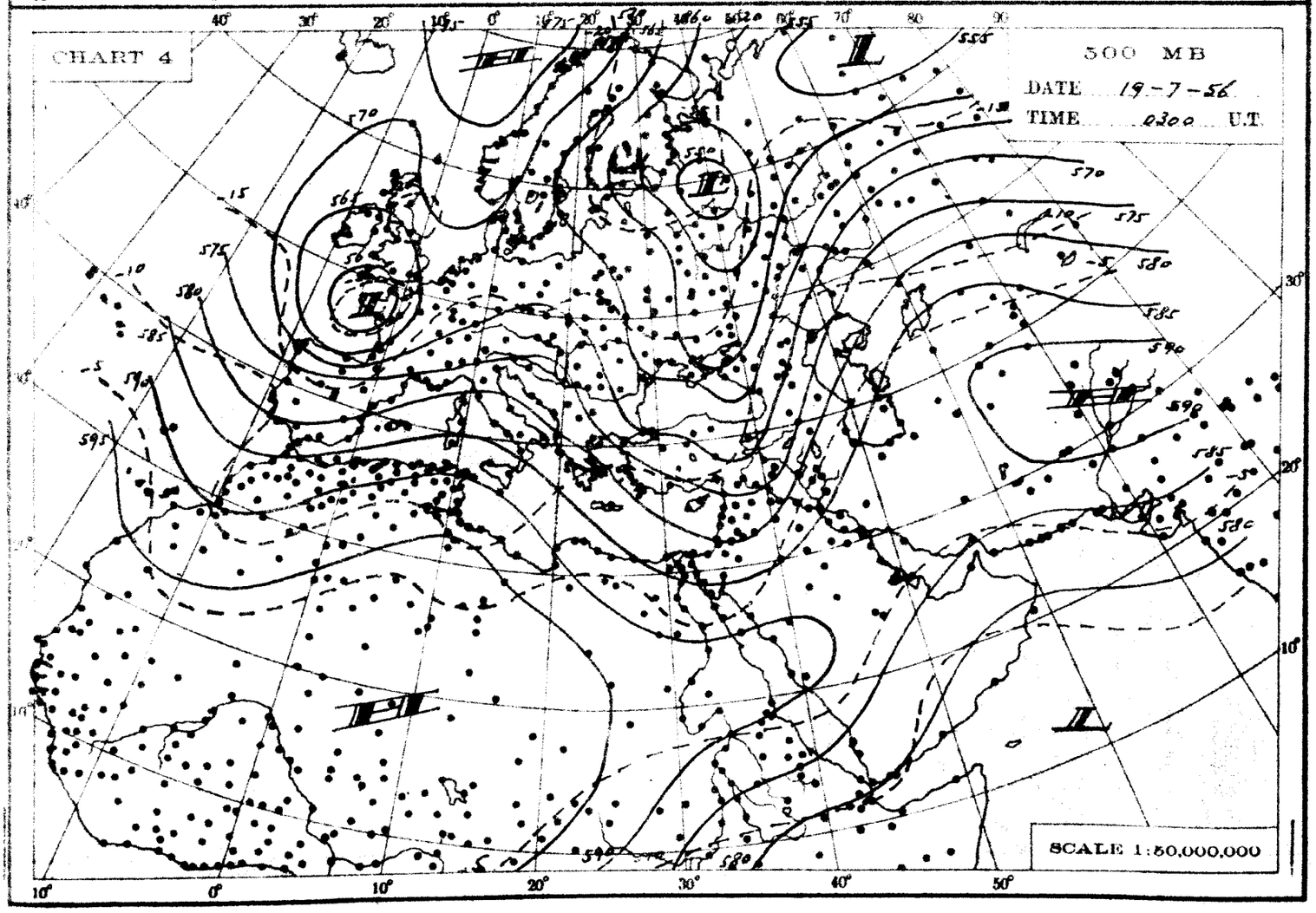
CHART 4
500 MB
DATE 19-7-56
TIME 0300 U.T.
SCALE 1:50,000,000

THE DAILY WEATHER REPORT

REPUBLIC OF EGYPT – METEOROLOGICAL DEPT. – CAIRO

SYNOPTIC CHARTS

EXPLANATIONS:

CHARTS 1 & 2 (Surface Charts)

SCALE 1:20,000,000; Projection Conical orthomorphic with two standard parallels 30° & 60° N.

BAROMETRIC PRESSURE: M. S. L. Isobars are drawn every 2 millibars.

WIND: Arrows fly with the wind. A full length feather indicates 2 steps on the beaufort scale, and a short feather one step. Calm is indicated by a circle outside the station.

TEMPERATURE: In whole degrees centigrade inserted inside the station circle.

CLOUD SYMBOLS: (Total amount N. octas)

clear sky

sky 1/8 covered. sky 2/8 covered. sky 3/8 covered.

sky 4/8 covered. sky 5/8 covered. sky 6/8 covered.

sky 7/8 covered. sky 8/8 covered. sky obscured.

PRESENT WEATHER SYMBOLS: Inserted to the left of station circle.

Rising sand. Sand or Duststorm. Mist. Fog. Haze.

Drizzle. Rain. Showers of Rain. Showers of Hail. Showers of Snow.

Lightning. Thunderstorm. Snow.

Note: These symbols show the nature of the phenomena, but not the intensity or duration.

FRONTS: Or surfaces of separation between different air masses.

direction of motion of Fronts

Warm front at the ground. Occluded front at the ground.

" " above " " " " above " "

Cold " at " " Quasi stationary front.

" " above " "

CHARTS 3 & 4 (Upper Air Charts)

SCALE 1:50,000,000; Projection (same as Charts 1 & 2).

Contours are drawn every 50 g.p.m. of Altitudes (Continuous lines).

Isotherms " " " 5° C. (Broken lines).

WIND: Arrows fly with the wind. A full length feather indicates 10 knots, and a short feather 5 knots. Calm is indicated by a circle outside the station.

Calm. Wind speed 5 knots. Wind speed 10 knots. Wind speed 25 knots.

Wind speed 50 knots. Wind speed 85 knots. Wind speed 125 knots.

TEMPERATURE: In whole degrees centigrade

CHART 1 DATE 18-7- 1956 TIME 1200 U.T.

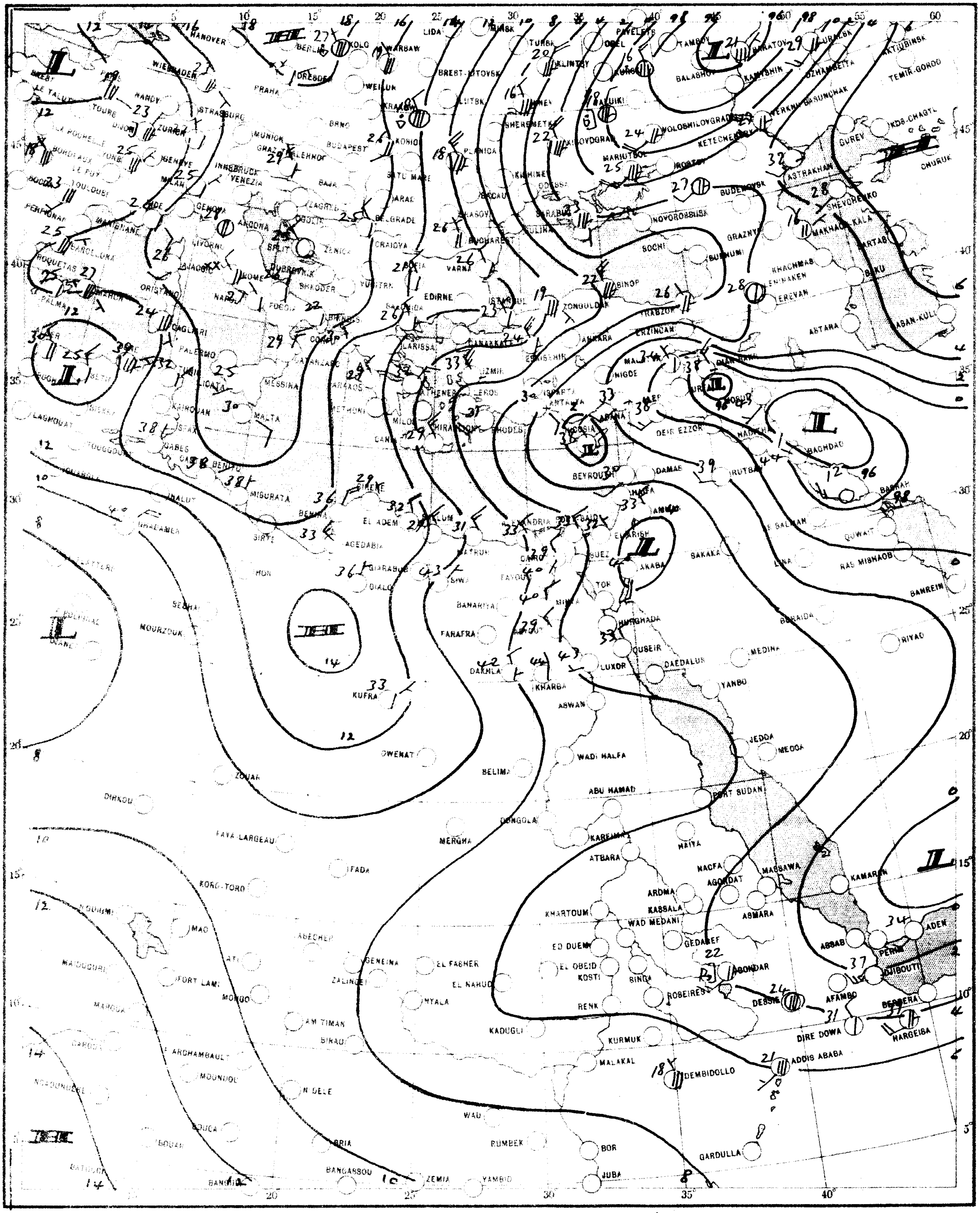

SCALE 1:20,000,000

CHART 2 DATE 19-7-1956 TIME 0600 U.T.

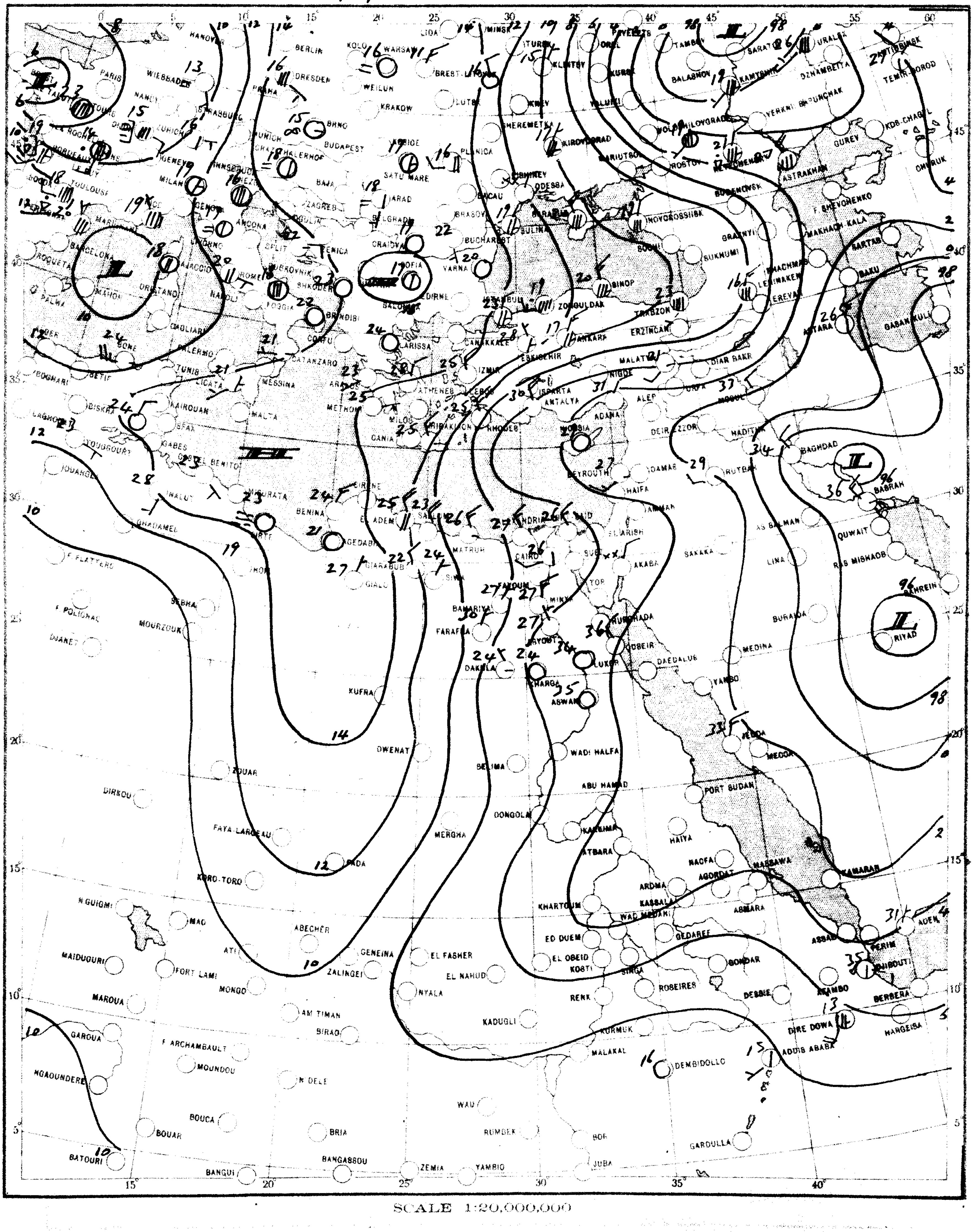

SCALE 1:20,000,000

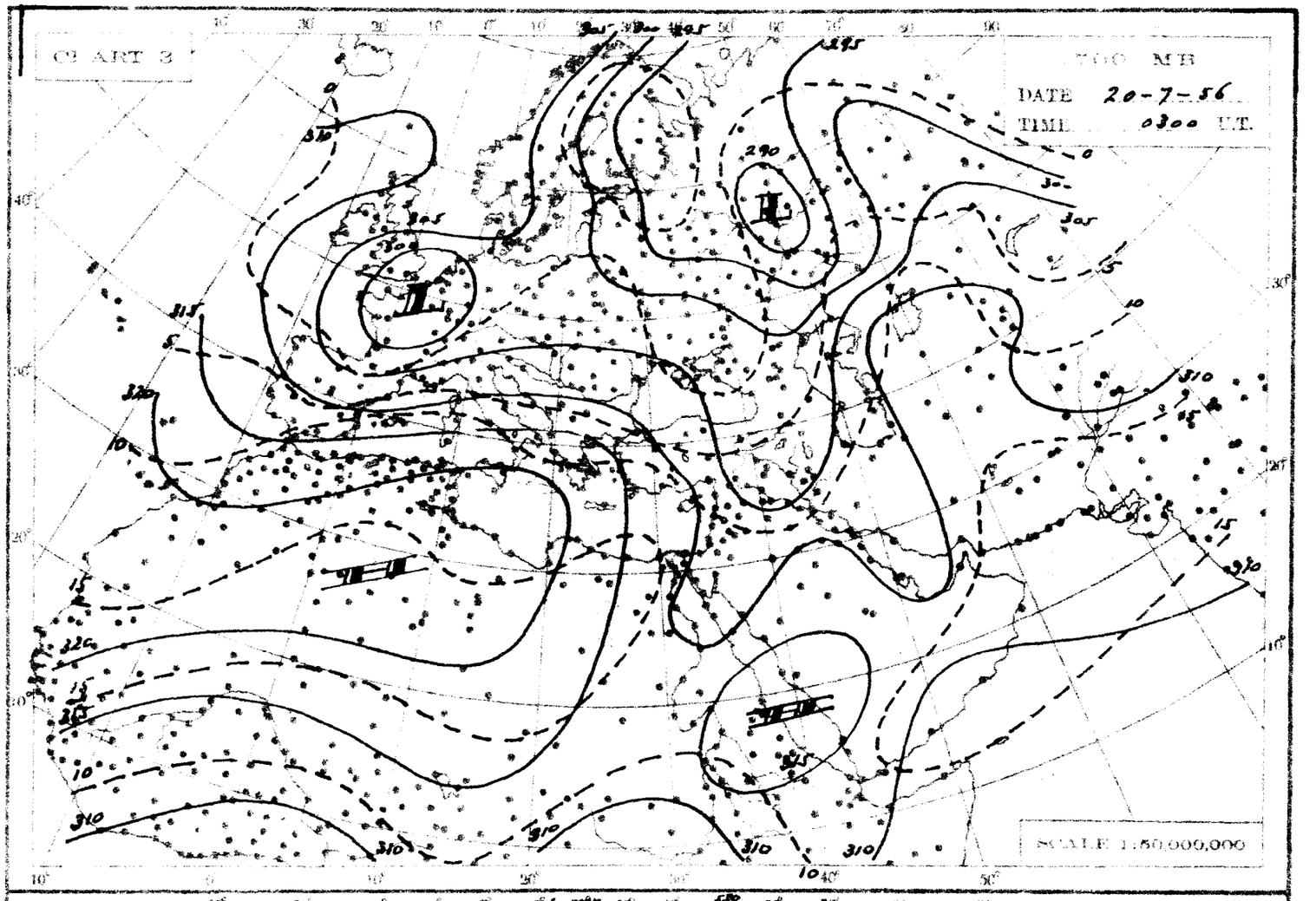
CHART 3
700 MB
DATE 20-7-56
TIME 0300 U.T.
SCALE 1:50,000,000

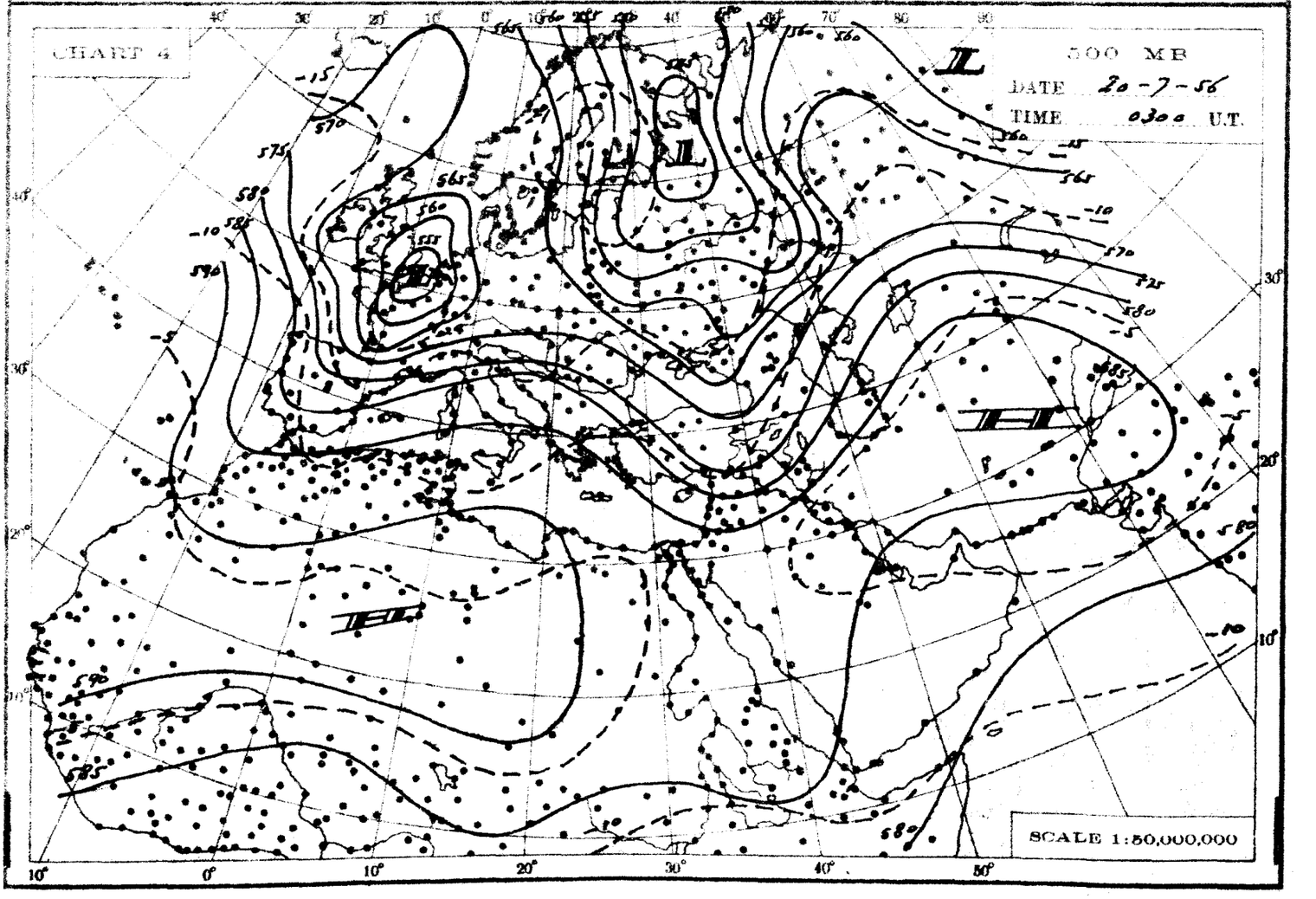
CHART 4
500 MB
DATE 20-7-56
TIME 0300 U.T.
SCALE 1:50,000,000

THE DAILY WEATHER REPORT

REPUBLIC OF EGYPT – METEOROLOGICAL DEPT. – CAIRO

SYNOPTIC CHARTS

EXPLANATIONS:

CHARTS 1 & 2 (Surface Charts)

SCALE 1:20,000,000; Projection Conical orthomorphic with two standard parallels 30° & 60° N.

BAROMETRIC PRESSURE: M. S. L. Isobars are drawn every 2 millibars.

WIND: Arrows fly with the wind. A full length feather indicates 2 steps on the beaufort scale, and a short feather one step. Calm is indicated by a circle outside the station.

TEMPERATURE: In whole degrees centigrade inserted inside the station circle.

CLOUD SYMBOLS: (Total amount N. octas)

clear sky.

sky 1/8 covered. sky 2/8 covered. sky 3/8 covered.

sky 4/8 covered. sky 5/8 covered. sky 6/8 covered.

sky 7/8 covered. sky 8/8 covered. sky obscured.

PRESENT WEATHER SYMBOLS: Inserted to the left of station circle.

Rising sand. Sand or Duststorm. Mist. Fog. Haze.

Drizzle. Rain. Showers of Rain. Showers of Hail. Showers of Snow.

Lightning. Thunderstorm. Snow.

Note: These symbols show the nature of the phenomena, but not the intensity or duration.

FRONTS: Or surfaces of separation between different air masses.

direction of motion of Fronts

Warm front at the ground. Occluded front at the ground.

" " above " " " " above " "

Cold " at " " Quasi stationary front.

" " above " "

CHARTS 3 & 4 (Upper Air Charts)

SCALE 1:50,000,000; Projection (same as Charts 1 & 2).

Contours are drawn every 50 g.p.m. of Altitudes (Continuous lines).

Isotherms " " " 5° C. (Broken lines).

WIND: Arrows fly with the wind. A full length feather indicates 10 knots, and a short feather 5 knots. Calm is indicated by a circle outside the station.

Calm. Wind speed 5 knots. Wind speed 10 knots. Wind speed 25 knots.

Wind speed 50 knots. Wind speed 85 knots. Wind speed 125 knots.

TEMPERATURE: In whole degrees centigrade

CHART 1 DATE 19-7-1956 TIME 1200 U.T.



SCALE 1:20,000,000

CHART 2 DATE 20-7-1956 TIME 0600 U.T.



SCALE 1:20,000,000

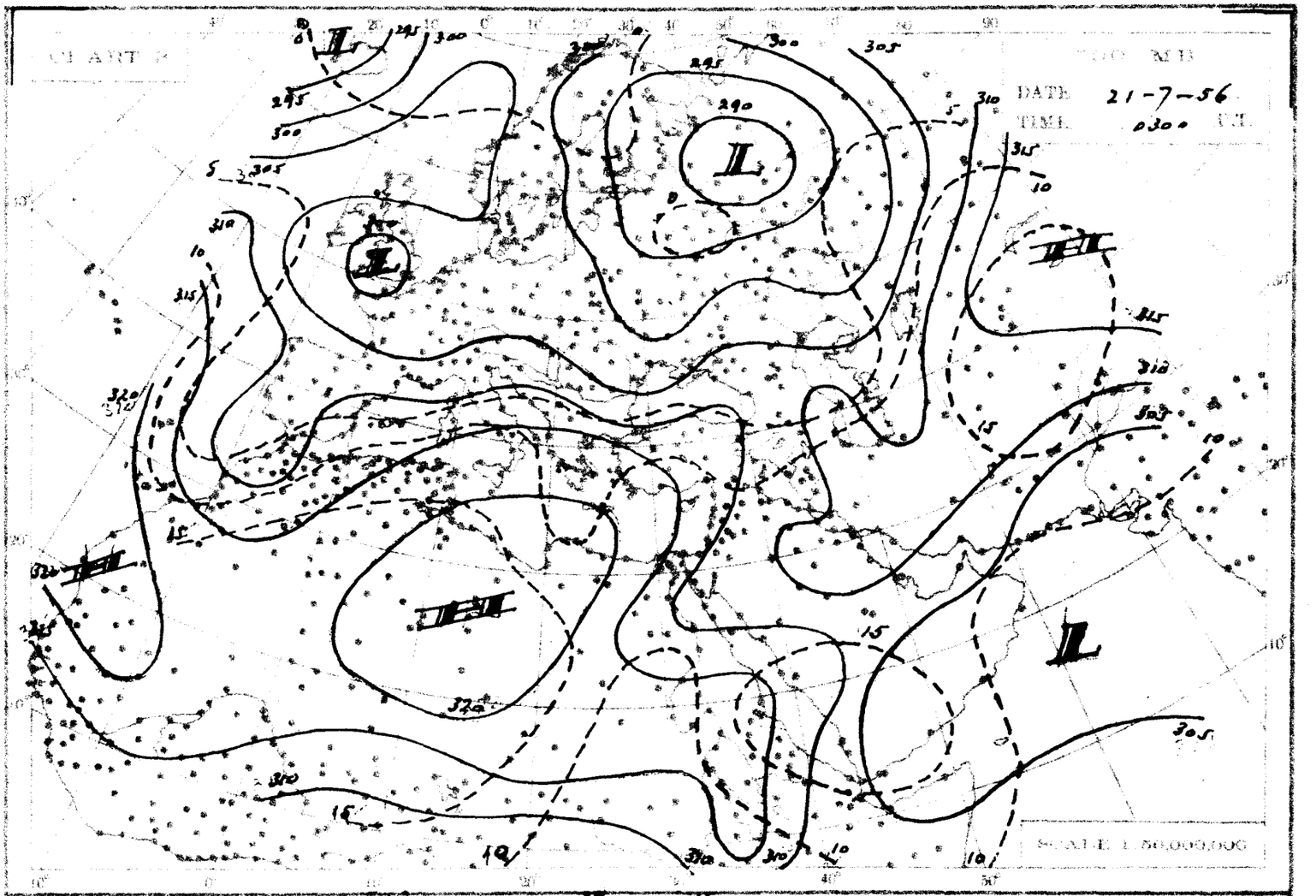
CHART 2
500 MB
DATE 21-7-56
TIME 0300 U.T.
SCALE 1:50,000,000

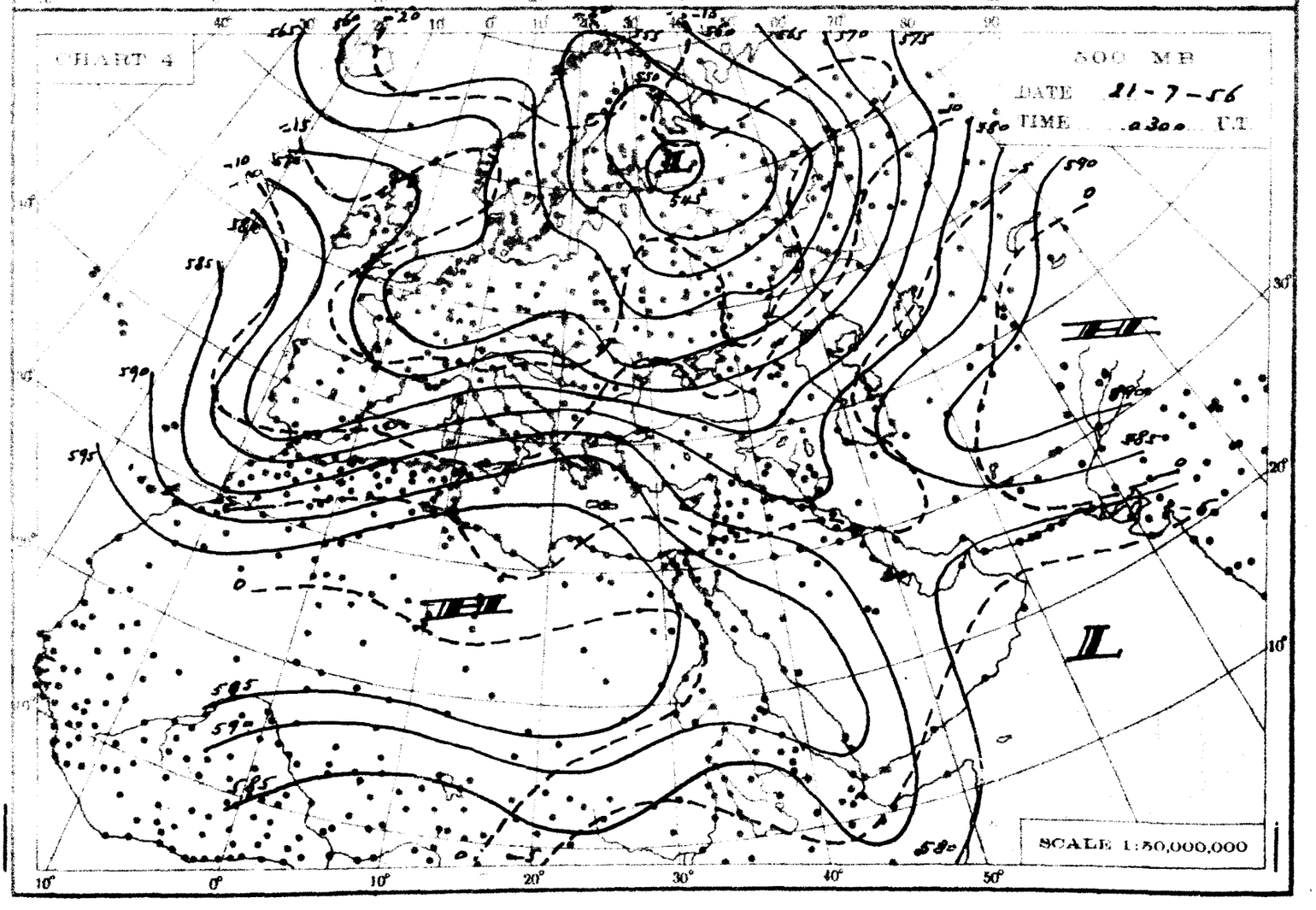
CHART 4
500 MB
DATE 21-7-56
TIME 0300 U.T.
SCALE 1:50,000,000

THE DAILY WEATHER REPORT

REPUBLIC OF EGYPT – METEOROLOGICAL DEPT – CAIRO

SYNOPTIC CHARTS

EXPLANATIONS:

CHARTS 1 & 2 (Surface Charts)

SCALE 1:20,000,000. Projection Conical orthomorphic with two standard parallels 30° & 60° N.

BAROMETRIC PRESSURE M. S. L. Isobars are drawn every 2 millibars.

WIND: Arrows fly with the wind. A full length feather indicates 2 steps on the beaufort scale, and a short feather one step. Calm is indicated by a circle outside the station.

TEMPERATURE In whole degrees centigrade inserted inside the station circle.

CLOUD SYMBOLS: Total amount N. octas:

clear sky.

sky 1/8 covered. sky 2/8 covered. sky 3/8 covered.

sky 4/8 covered. sky 5/8 covered. sky 6/8 covered.

sky 7/8 covered. sky 8/8 covered. sky obscured.

PRESENT WEATHER SYMBOLS: Inserted to the left of station circle.

Rising sand. Sand or Duststorm. Mist. Fog. Haze.

Drizzle. Rain. Showers of Rain. Showers of Hail. Showers of Snow.

Lightning. Thunderstorm. Snow.

Note: These symbols show the nature of the phenomena, but not the intensity or duration.

FRONTS: Or surfaces of separation between different air masses.

direction of motion of Fronts

Warm front at the ground. Occluded front at the ground.

" " above " " " " above " "

Cold " at " " Quasi stationary front.

" " above " "

CHARTS 3 & 4 (Upper Air Charts)

SCALE 1:50,000,000: Projection (same as Charts 1 & 2).

Contours are drawn every 50 g.p.m. of Altitudes (Continuous lines).

Isotherms " " " 5° C. (Broken lines).

WIND: Arrows fly with the wind. A full length feather indicates 10 knots, and a short feather 5 knots. Calm is indicated by a circle outside the station.

Calm. Wind speed 5 knots. Wind speed 10 knots. Wind speed 25 knots.

Wind speed 50 knots. Wind speed 85 knots. Wind speed 125 knots.

TEMPERATURE: In whole degrees centigrade

CHART 1 DATE 20-7-1956 TIME 1200 UT

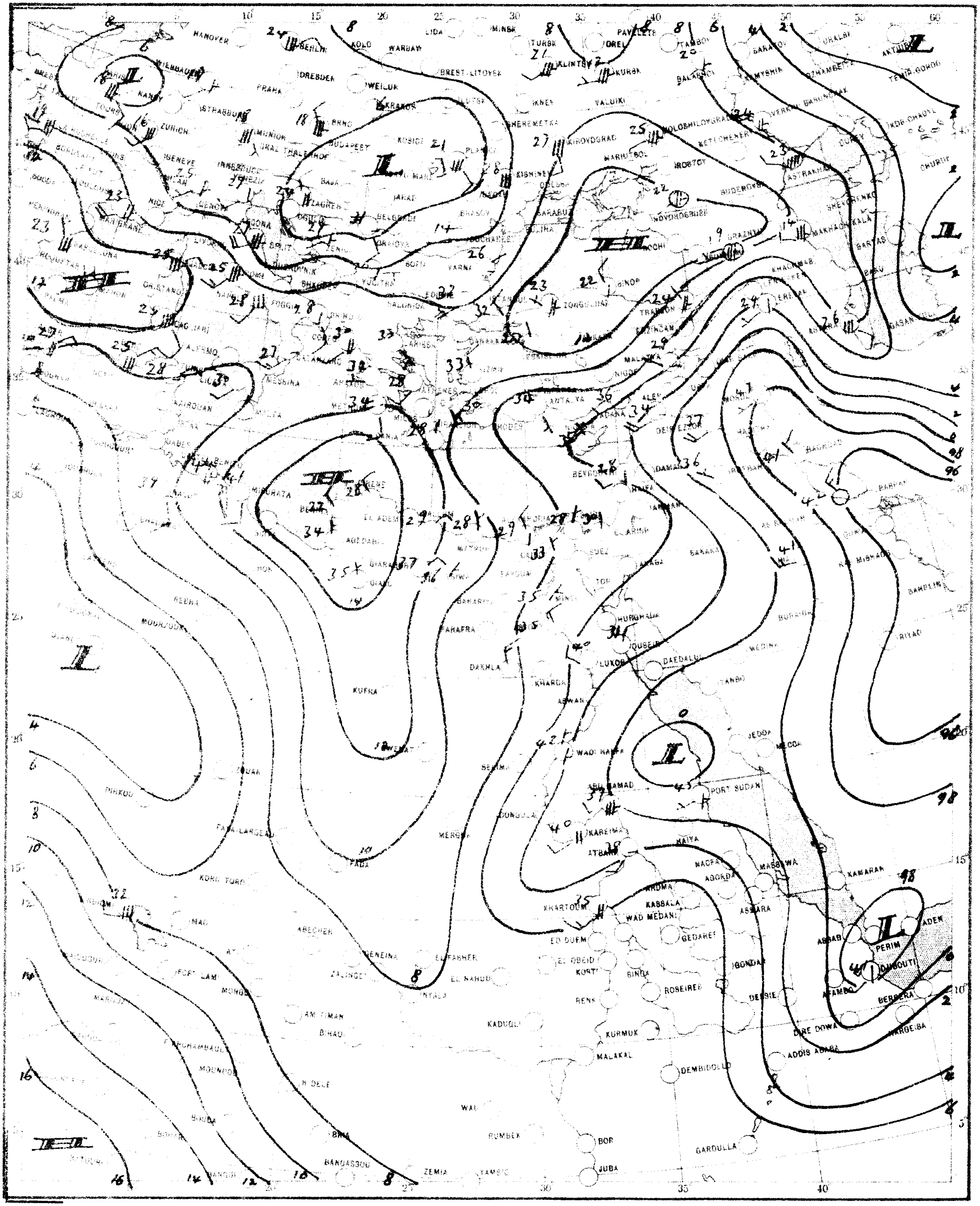

SCALE 1:20,000,000

CHART 2 DATE 21-7-1956 TIME 0600 U.T.

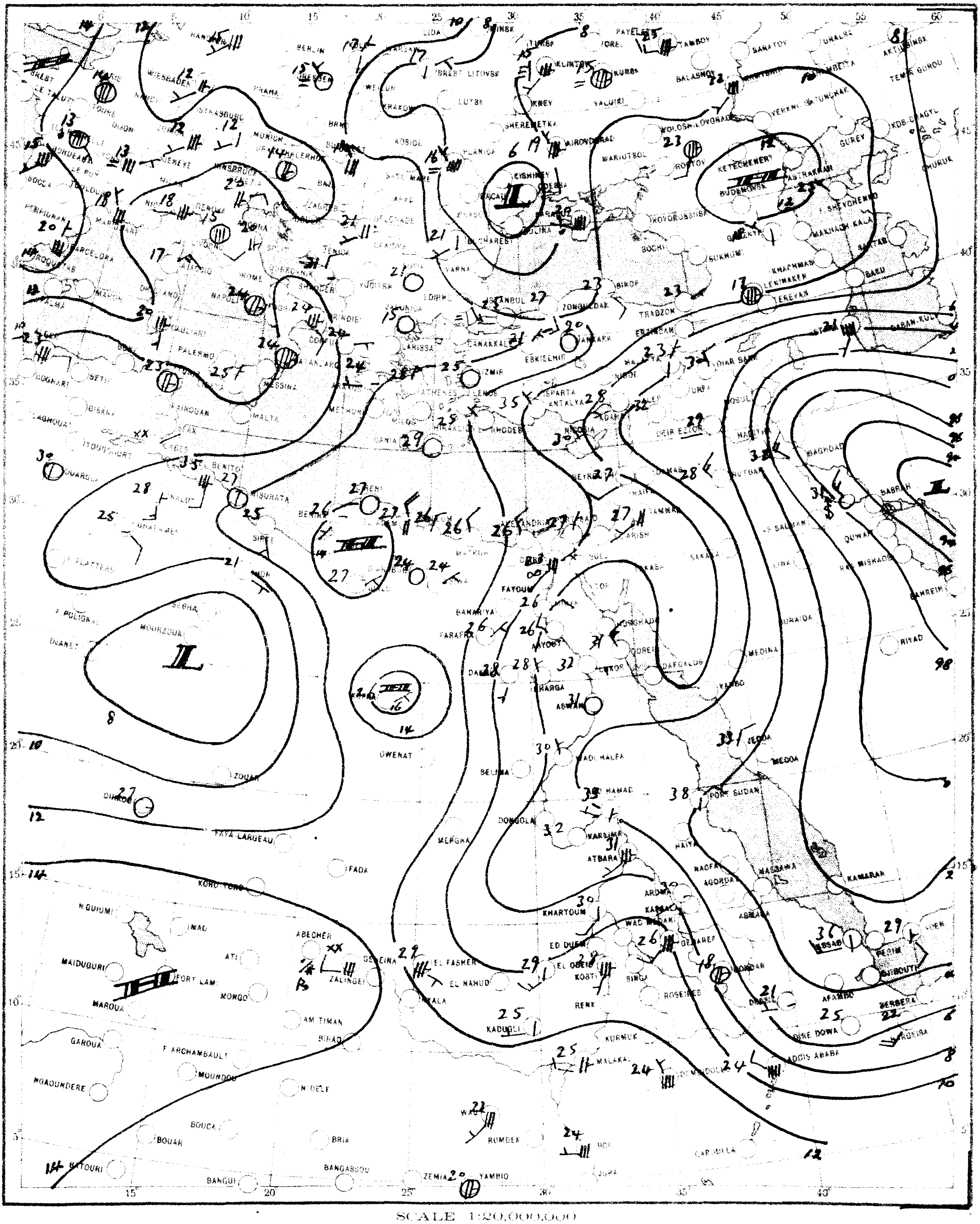

SCALE 1:20,000,000

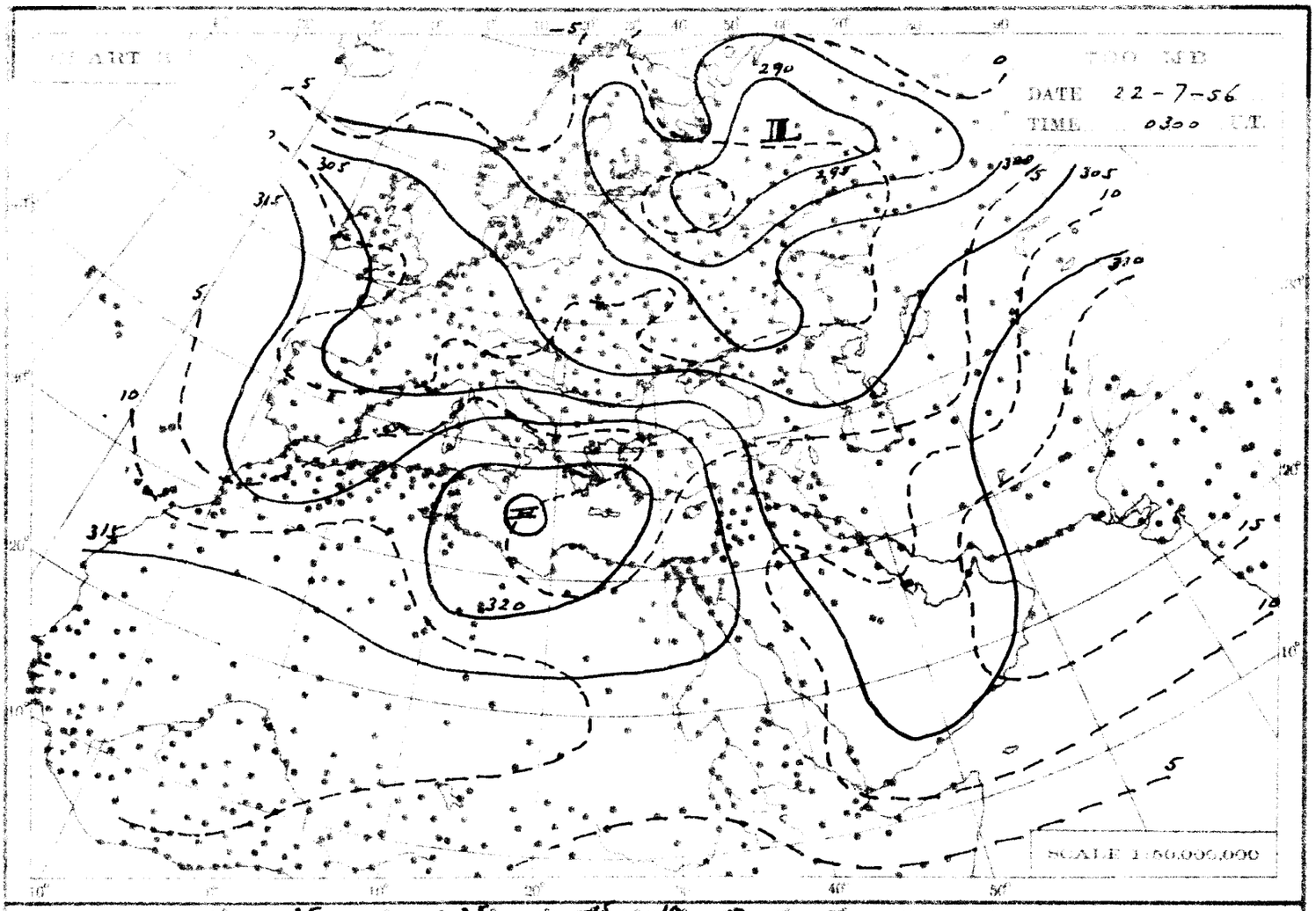
CHART 3
700 MB
DATE 22-7-56
TIME 0300 U.T.
SCALE 1:50,000,000

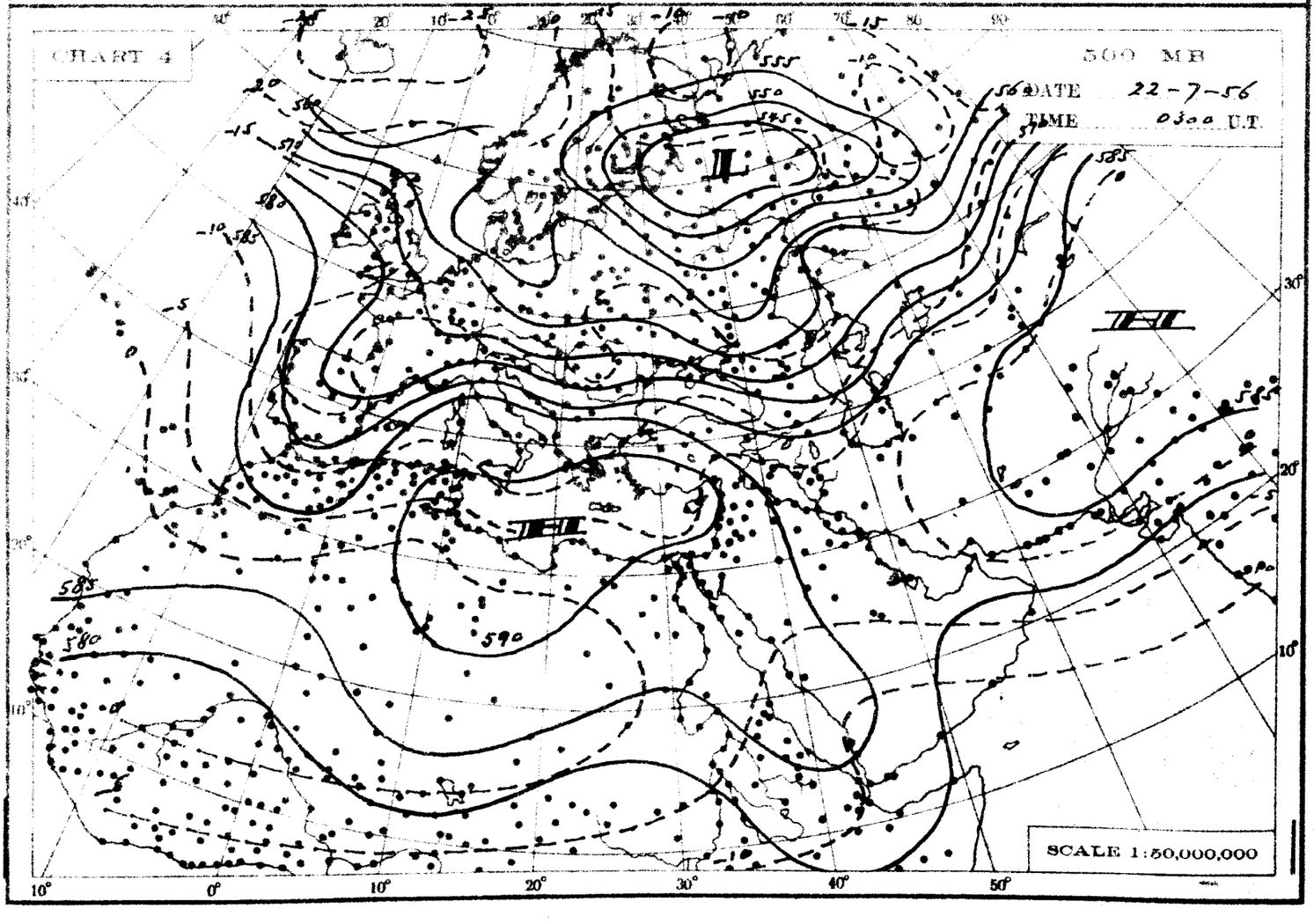
CHART 4
500 MB
DATE 22-7-56
TIME 0300 U.T.
SCALE 1:50,000,000

THE DAILY WEATHER REPORT

REPUBLIC OF EGYPT – METEOROLOGICAL DEPT. – CAIRO

SYNOPTIC CHARTS

EXPLANATIONS:

CHARTS 1 & 2 (Surface Charts)

SCALE 1:20.000.000; Projection Conical orthomorphic with two standard parallels 30° & 60° N.

BAROMETRIC PRESSURE: M. S. L. Isobars are drawn every 2 millibars.

WIND: Arrows fly with the wind. A full length feather indicates 2 steps on the beaufort scale, and a short feather one step. Calm is indicated by a circle outside the station.

TEMPERATURE: In whole degrees centigrade inserted inside the station circle.

CLOUD SYMBOLS: (Total amount N. octas) clear sky.

sky 1/8 covered. sky 2/8 covered. sky 3/8 covered.

sky 4/8 covered. sky 5/8 covered. sky 6/8 covered.

sky 7/8 covered. sky 8/8 covered. sky obscured.

PRESENT WEATHER SYMBOLS: Inserted to the left of station circle.

Rising sand. Sand or Duststorm. Mist. Fog. Haze.

Drizzle. Rain. Showers of Rain. Showers of Hail. Showers of Snow.

Lightning. Thunderstorm. Snow.

Note: These symbols show the nature of the phenomena, but not the intensity or duration.

FRONTS: Or surfaces of separation between different air masses.

direction of motion of Fronts

Warm front at the ground. Occluded front at the ground.

" " above " " " " above " "

Cold " at " " Quasi stationary front.

" " above " "

CHARTS 3 & 4 (Upper Air Charts)

SCALE 1:50.000,000: Projection (same as Charts 1 & 2).

Contours are drawn every 50 g.p.m. of Altitudes (Continuous lines).

Isotherms " " " 5° C. (Broken lines).

WIND: Arrows fly with the wind. A full length feather indicates 10 knots, and a short feather 5 knots. Calm is indicated by a circle outside the station.

Calm. Wind speed 5 knots. Wind speed 10 knots. Wind speed 25 knots.

Wind speed 50 knots. Wind speed 85 knots. Wind speed 125 knots.

TEMPERATURE: In whole degrees centigrade

CHART 1 DATE 21-7- 1956 TIME 1200 U.T.

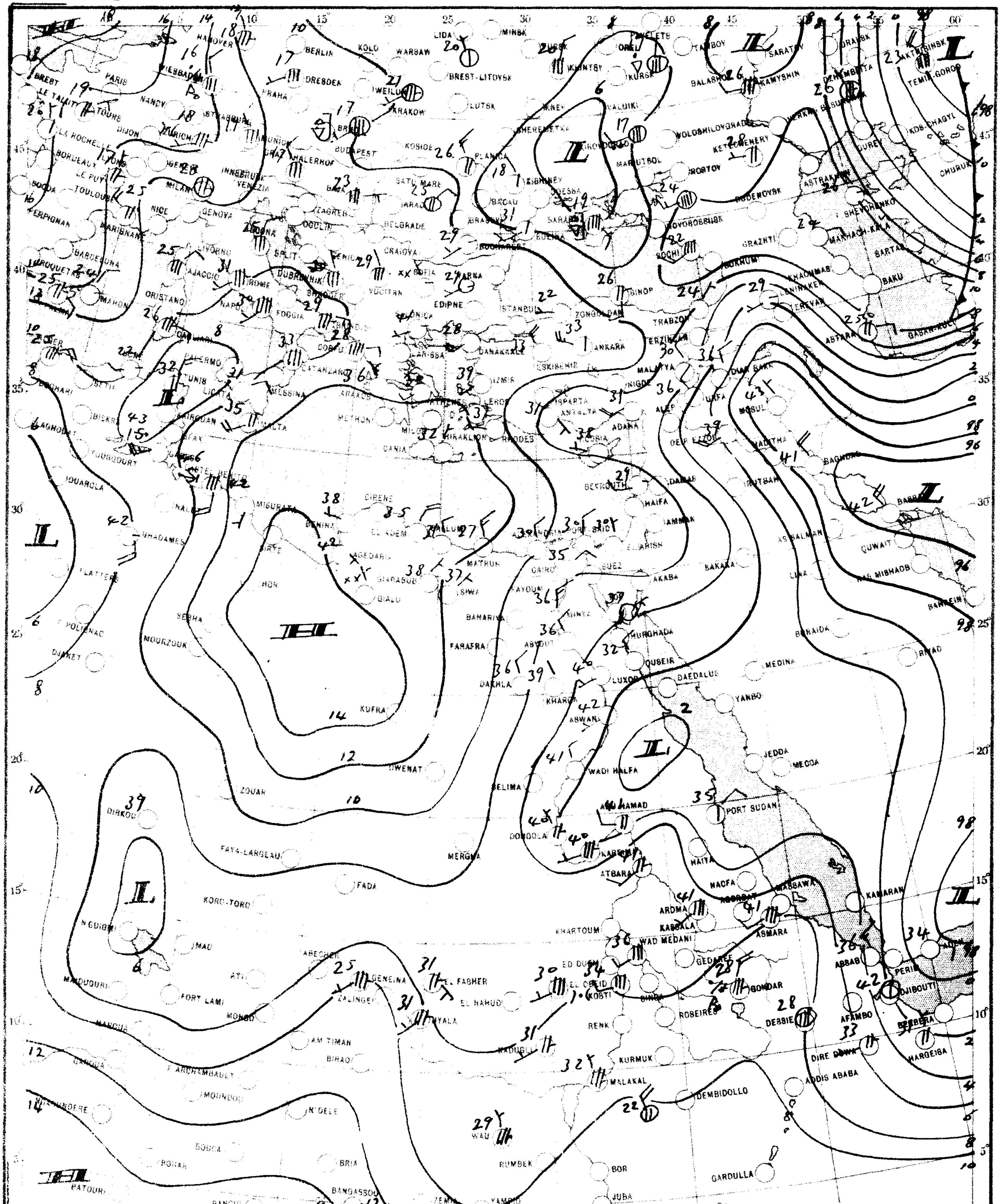

SCALE 1:20,000,000

CHART 2 DATE 22-7-1956 TIME 0600 U.T.

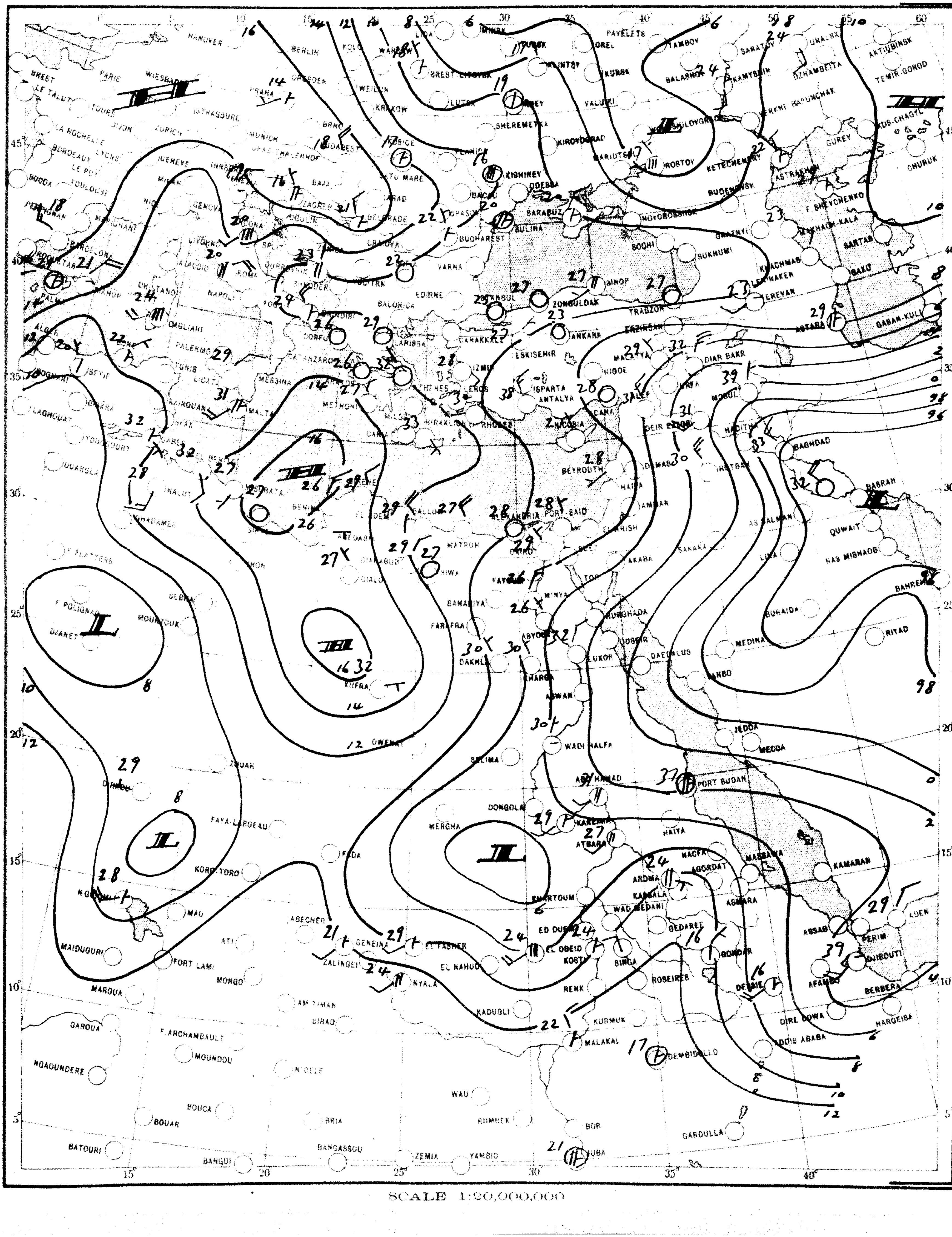

SCALE 1:20,000,000

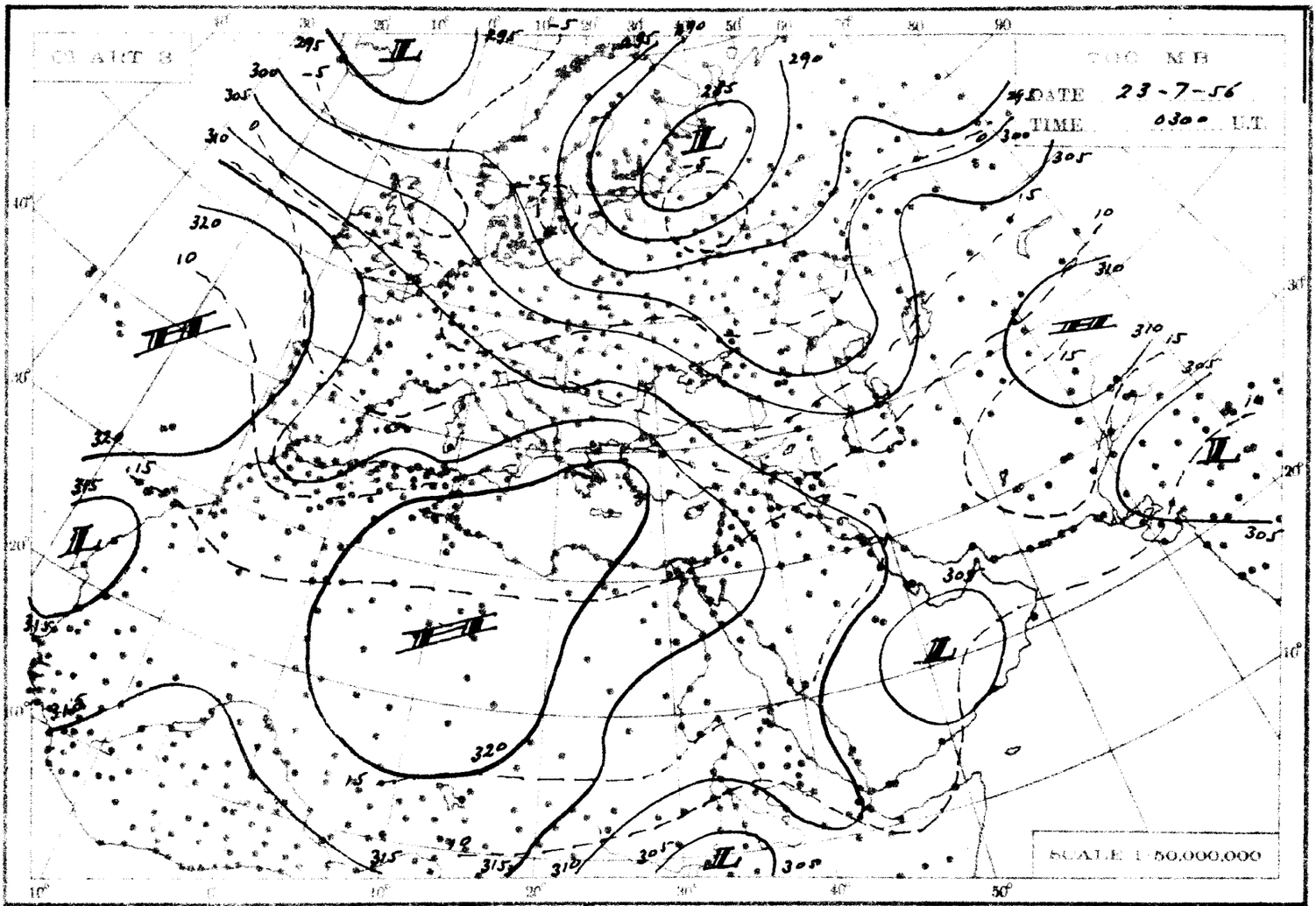
CHART 3
700 MB
DATE 23-7-56
TIME 0300 U.T.
SCALE 1:50,000,000

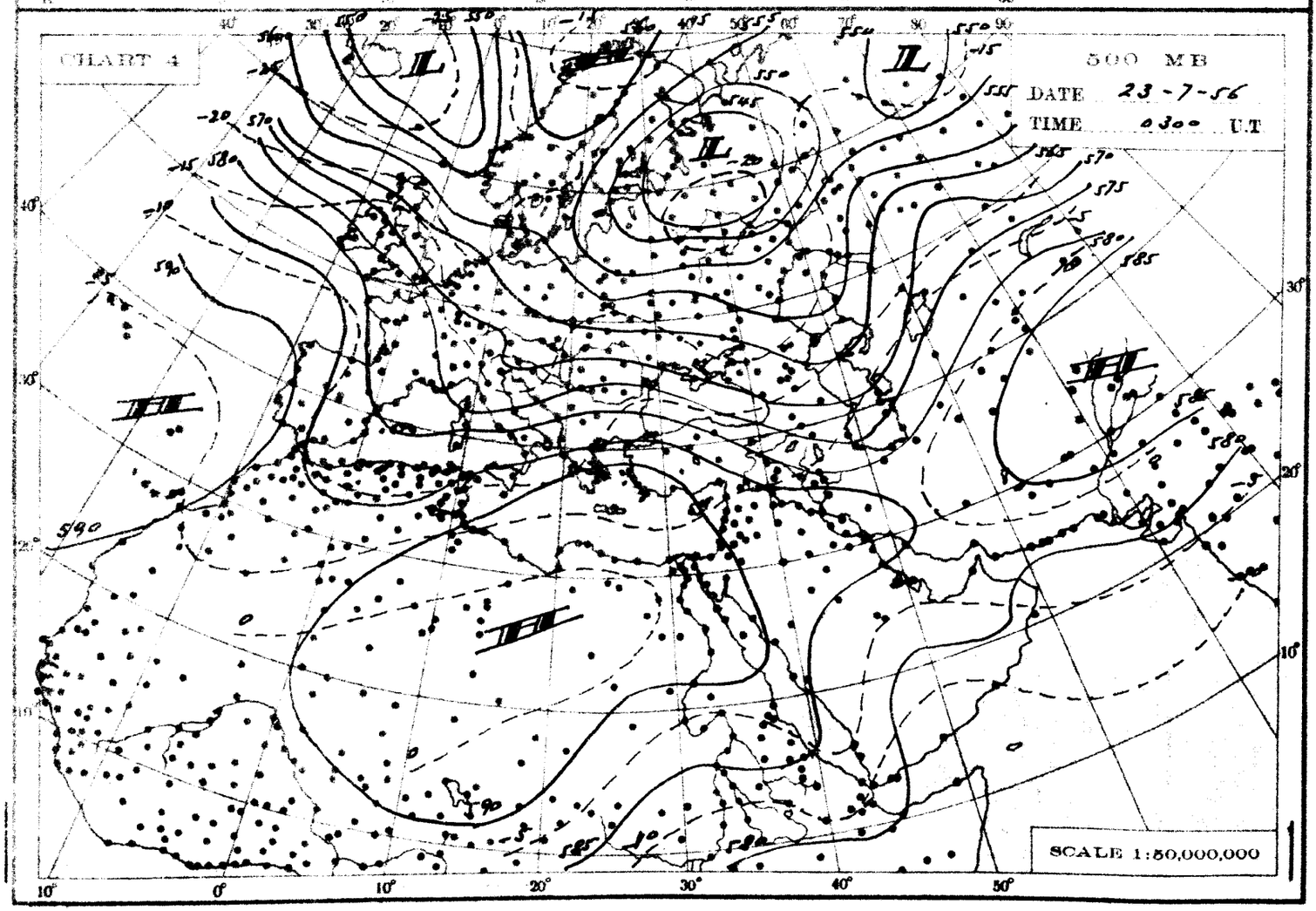
CHART 4
500 MB
DATE 23-7-56
TIME 0300 U.T
SCALE 1:50,000,000

THE DAILY WEATHER REPORT

REPUBLIC OF EGYPT – METEOROLOGICAL DEPT. – CAIRO

SYNOPTIC CHARTS

EXPLANATIONS:

CHARTS 1 & 2 (Surface Charts)

SCALE 1:20,000,000. Projection Conical orthomorphic with two standard parallels 30° & 60° N.

BAROMETRIC PRESSURE: M. S. L. Isobars are drawn every 2 millibars.

WIND: Arrows fly with the wind. A full length feather indicates 2 steps on the beaufort scale, and a short feather one step. Calm is indicated by a circle outside the station.

TEMPERATURE: In whole degrees centigrade inserted inside the station circle.

CLOUD SYMBOLS: (Total amount N. octas) clear sky.

sky 1/8 covered. sky 2/8 covered. sky 3/8 covered.

sky 4/8 covered. sky 5/8 covered. sky 6/8 covered.

sky 7/8 covered. sky 8/8 covered. sky obscured.

PRESENT WEATHER SYMBOLS: Inserted to the left of station circle.

Rising sand. Sand or Duststorm. Mist. Fog. Haze.

Drizzle. Rain. Showers of Rain. Showers of Hail. Showers of Snow.

Lightning. Thunderstorm. Snow.

Note: These symbols show the nature of the phenomena, but not the intensity or duration.

FRONTS: Or surfaces of separation between different air masses.

direction of motion of Fronts

Warm front at the ground. Occluded front at the ground.

" " above " " " " above " "

Cold " at " " Quasi stationary front.

" " above " "

CHARTS 3 & 4 (Upper Air Charts)

SCALE 1:50,000,000; Projection (same as Charts 1 & 2).

Contours are drawn every 50 g.p.m. of Altitudes (Continuous lines).

Isotherms " " " 5° C. (Broken lines).

WIND: Arrows fly with the wind. A full length feather indicates 10 knots, and a short feather 5 knots. Calm is indicated by a circle outside the station.

Calm. Wind speed 5 knots. Wind speed 10 knots. Wind speed 25 knots.

Wind speed 50 knots. Wind speed 85 knots. Wind speed 125 knots.

TEMPERATURE: In whole degrees centigrade

CHART 1. DATE 22-7-1956 TIME 1200 U.T.

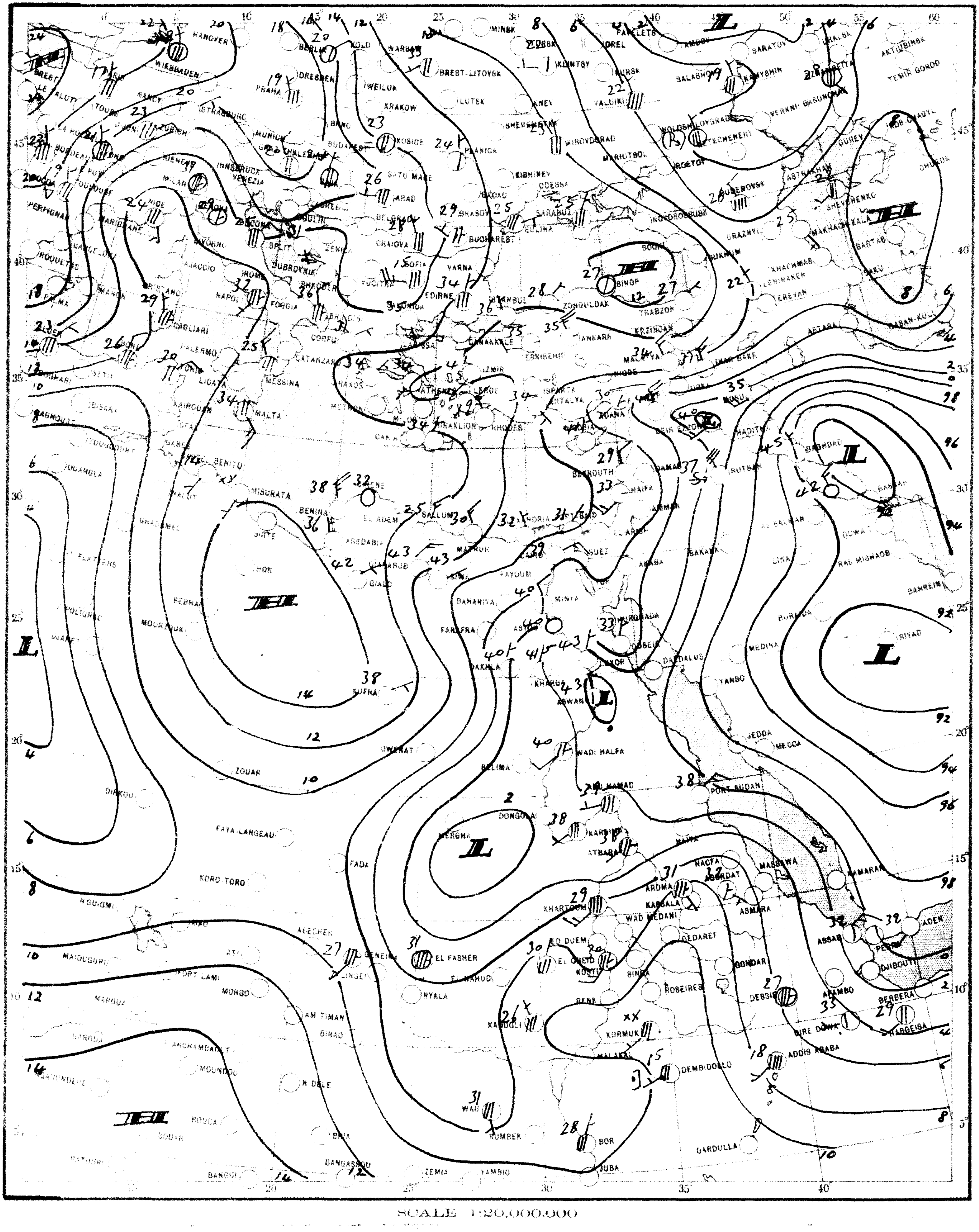

SCALE 1:20,000,000

CHART 2 DATE 23-7- 1956 TIME 0600 U.T.

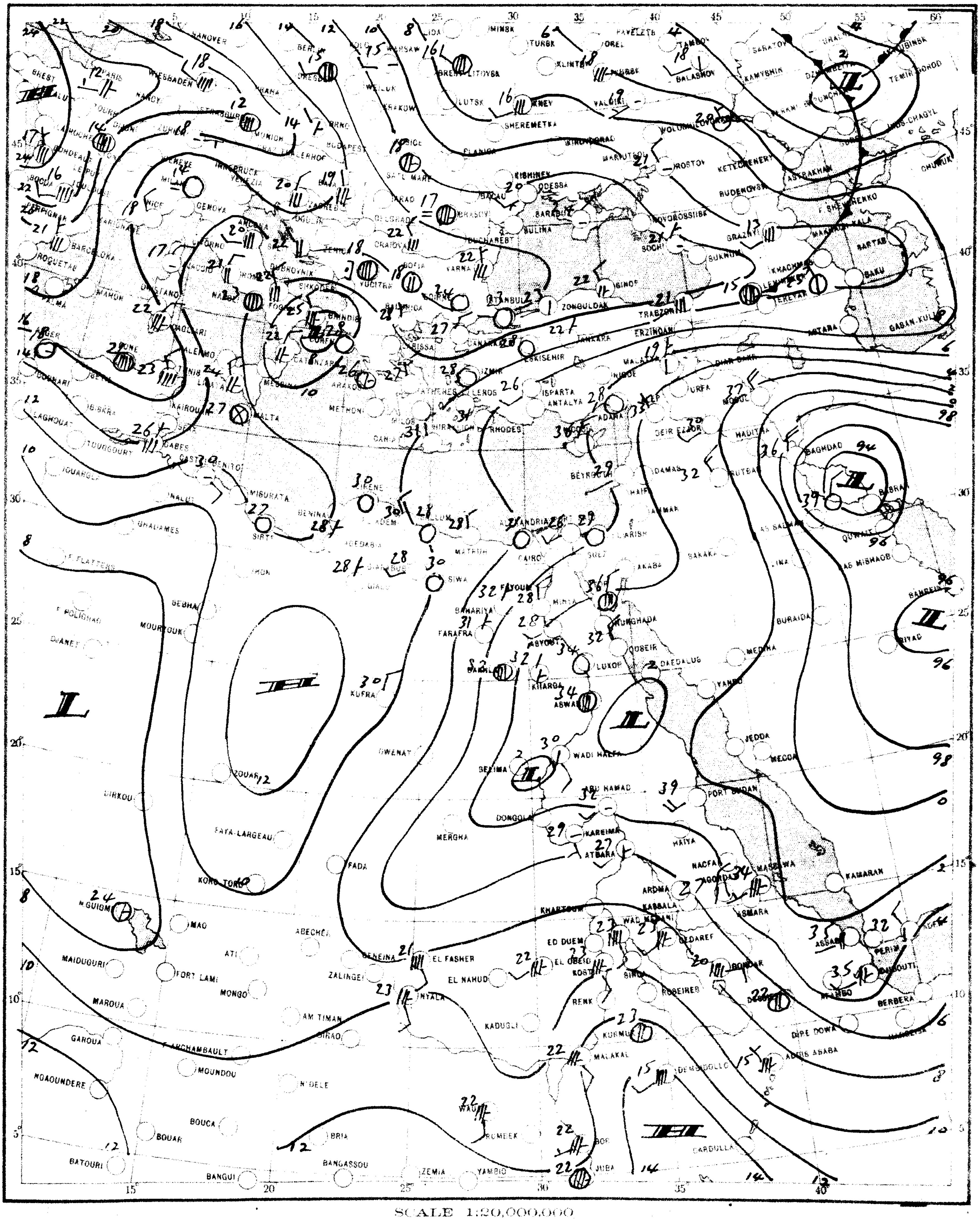

SCALE 1:20,000,000

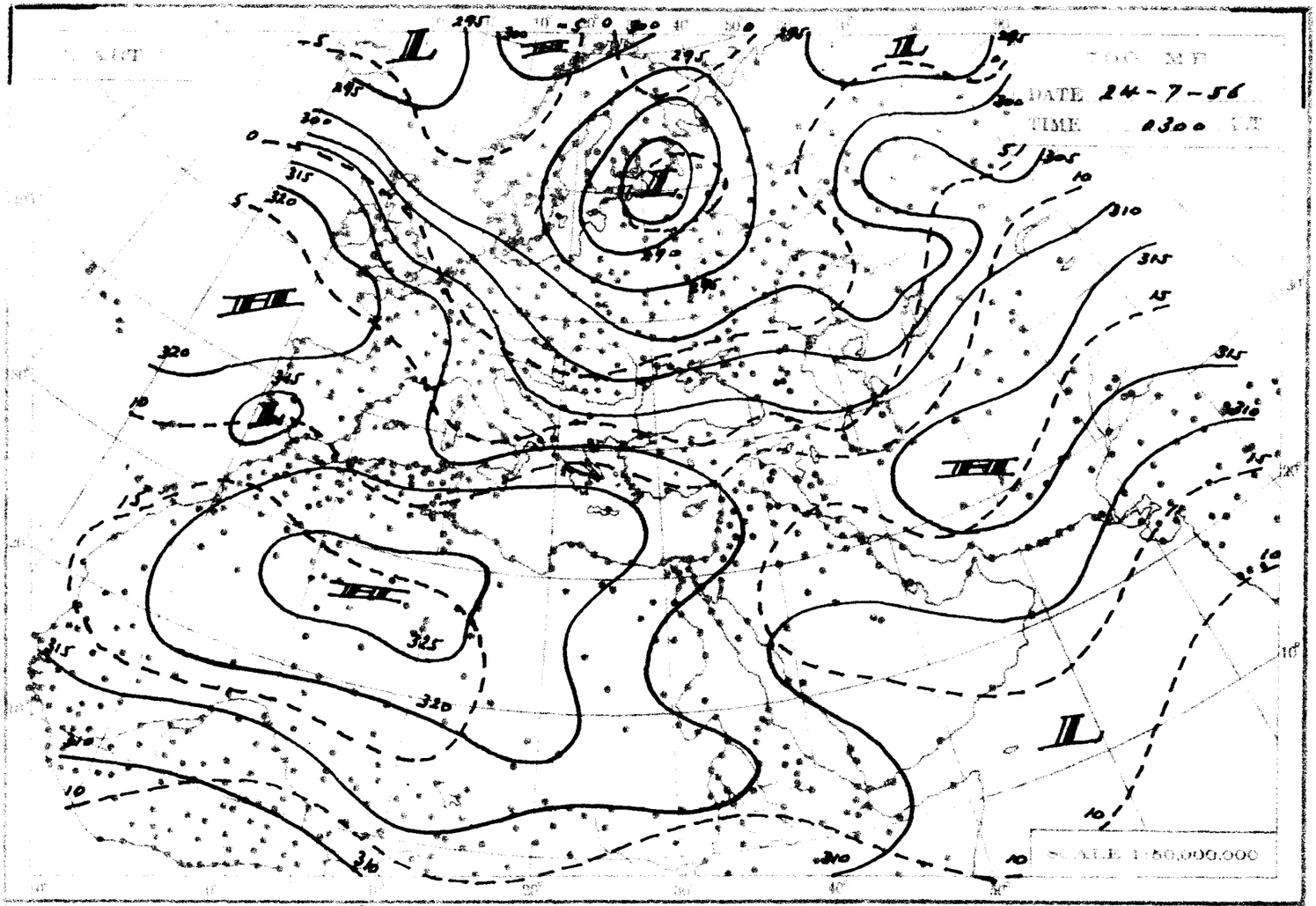
CHART
500 MB
DATE 24-7-56
TIME 0300 U.T.
SCALE 1:50,000,000

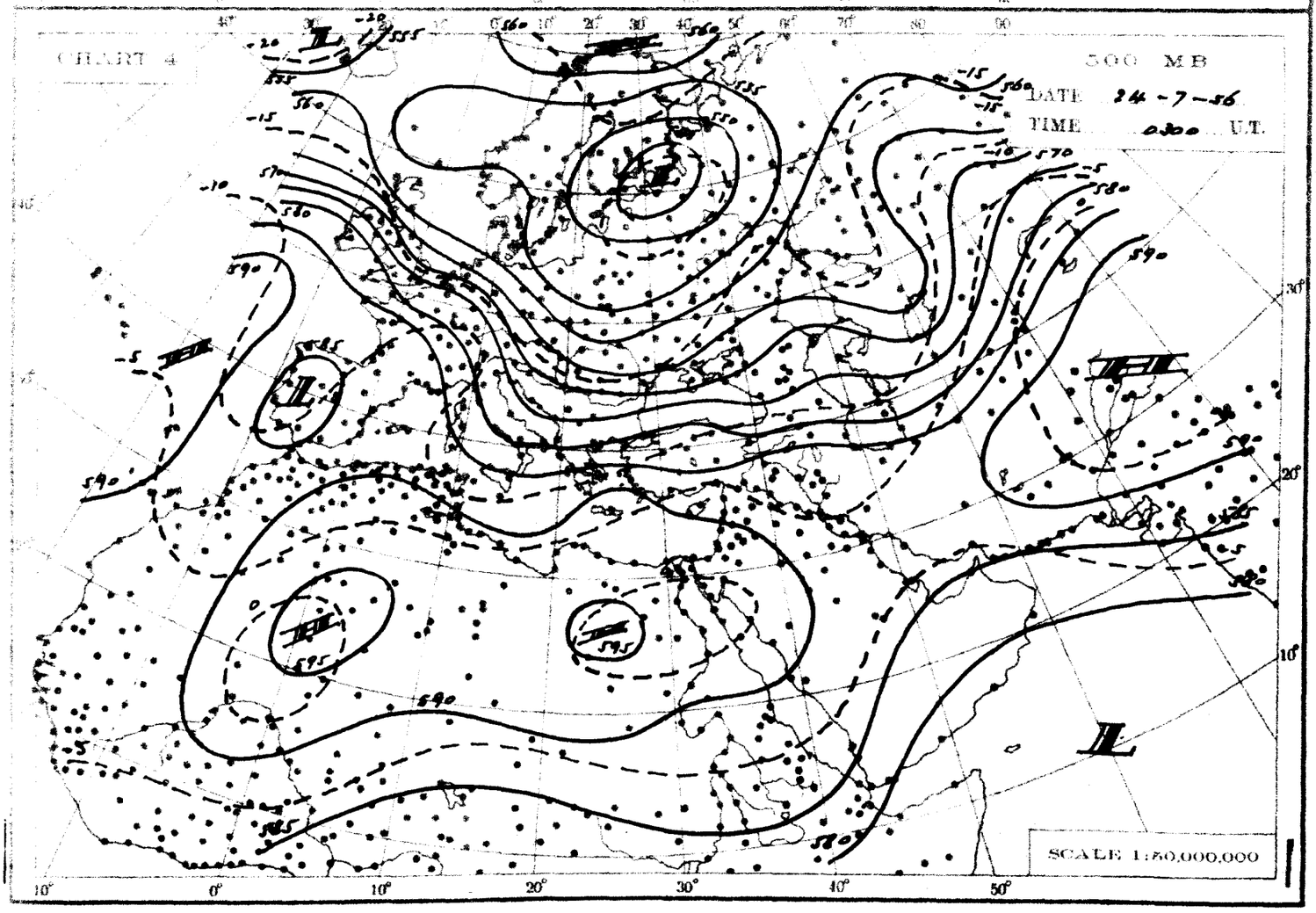
CHART 4
500 MB
DATE 24-7-56
TIME 0300 U.T.
SCALE 1:50,000,000

THE DAILY WEATHER REPORT

REPUBLIC OF EGYPT – METEOROLOGICAL DEPT. – CAIRO

SYNOPTIC CHARTS

EXPLANATIONS:

CHARTS 1 & 2 (Surface Charts)

SCALE 1:20,000,000 Projection: Conical orthomorphic with two standard parallels 30° & 60° N.

BAROMETRIC PRESSURE M. S. L. Isobars are drawn every 2 millibars

WIND: Arrows fly with the wind. A full length feather indicates 2 steps on the Beaufort scale, and a short feather one step. Calm is indicated by a circle outside the station.

TEMPERATURE: In whole degrees centigrade inserted inside the station circle

CLOUD SYMBOLS: Total amount N. octas.

clear sky.

sky 1/8 covered. sky 2/8 covered. sky 3/8 covered.

sky 4/8 covered. sky 5/8 covered. sky 6/8 covered.

sky 7/8 covered. sky 8/8 covered. sky obscured.

PRESENT WEATHER SYMBOLS: Inserted to the left of station circle

Rising sand. Sand or Duststorm. Mist. Fog. Haze.

Drizzle. Rain. Showers of Rain. Showers of Hail. Showers of Snow.

Lightning. Thunderstorm. Snow.

Note. These symbols show the nature of the phenomena, but not the intensity or duration.

FRONTS: Or surfaces of separation between different air masses.

direction of motion of Fronts

Warm front at the ground. Occluded front at the ground.

" " above " " " " above " "

Cold " at " " Quasi stationary front.

" " above " "

CHARTS 3 & 4 (Upper Air Charts)

SCALE 1:50,000,000; Projection (same as Charts 1 & 2).

Contours are drawn every 50 g.p.m. of Altitudes (Continuous lines).

Isotherms " " " 5° C. (Broken lines).

WIND: Arrows fly with the wind. A full length feather indicates 10 knots, and a short feather 5 knots. Calm is indicated by a circle outside the station.

Calm. Wind speed 5 knots. Wind speed 10 knots. Wind speed 25 knots.

Wind speed 50 knots. Wind speed 85 knots. Wind speed 125 knots.

TEMPERATURE: In whole degrees centigrade

CHART I DATE 23-7-1966 TIME 1200 GT

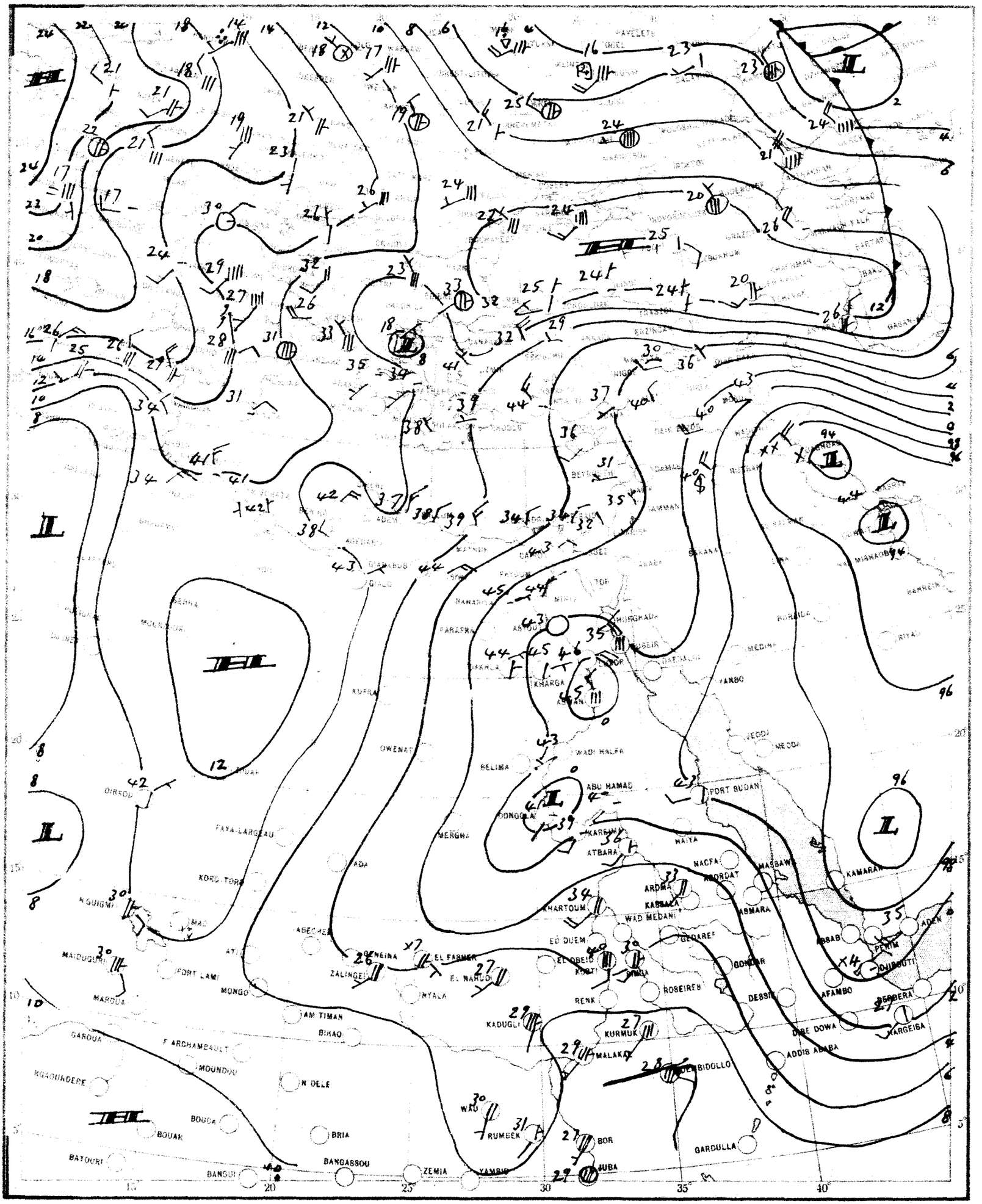

SCALE 1:20,000,000

CHART 2 DATE 24-7- 1966 TIME 0600 U.T.

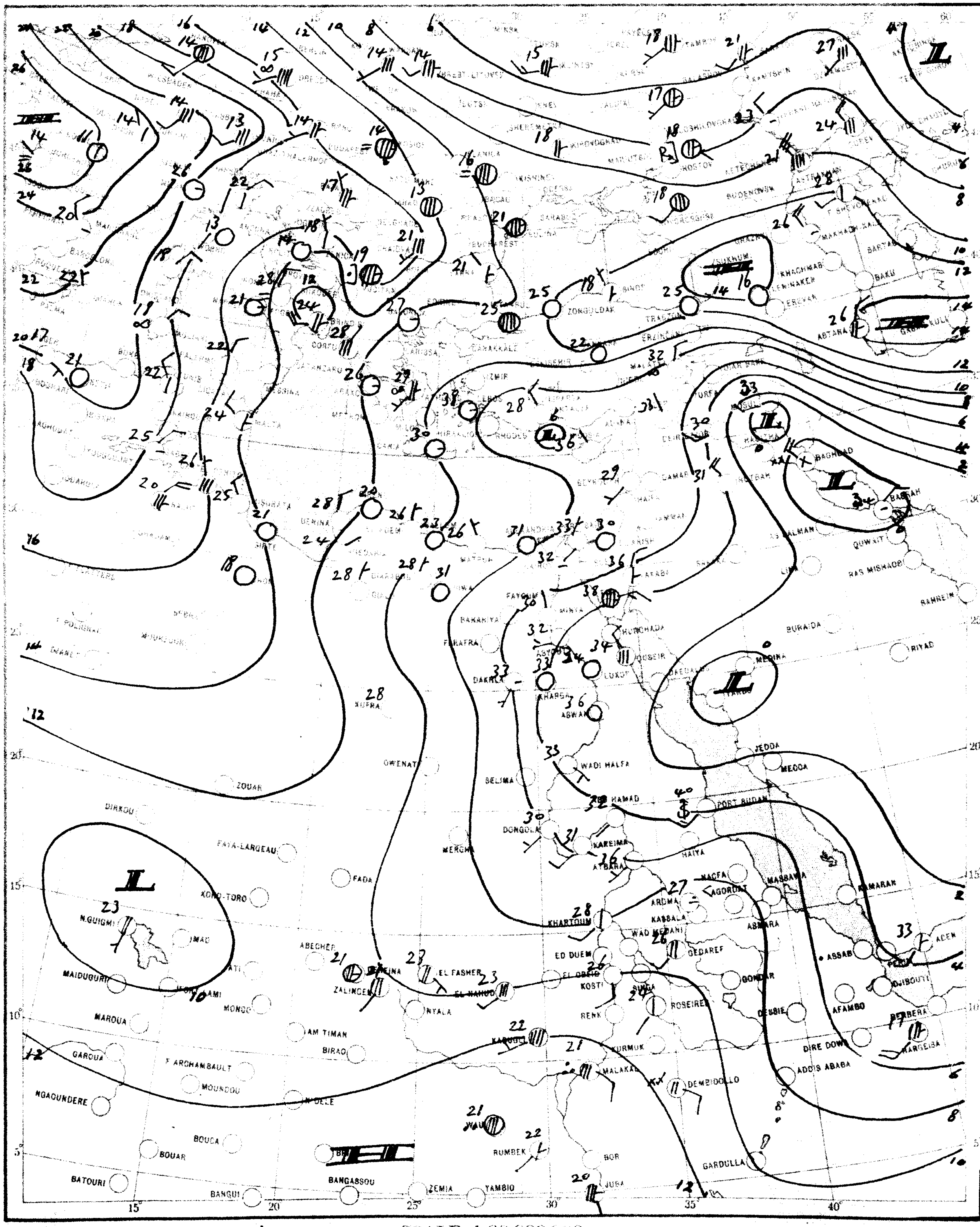

SCALE 1:20,000,000

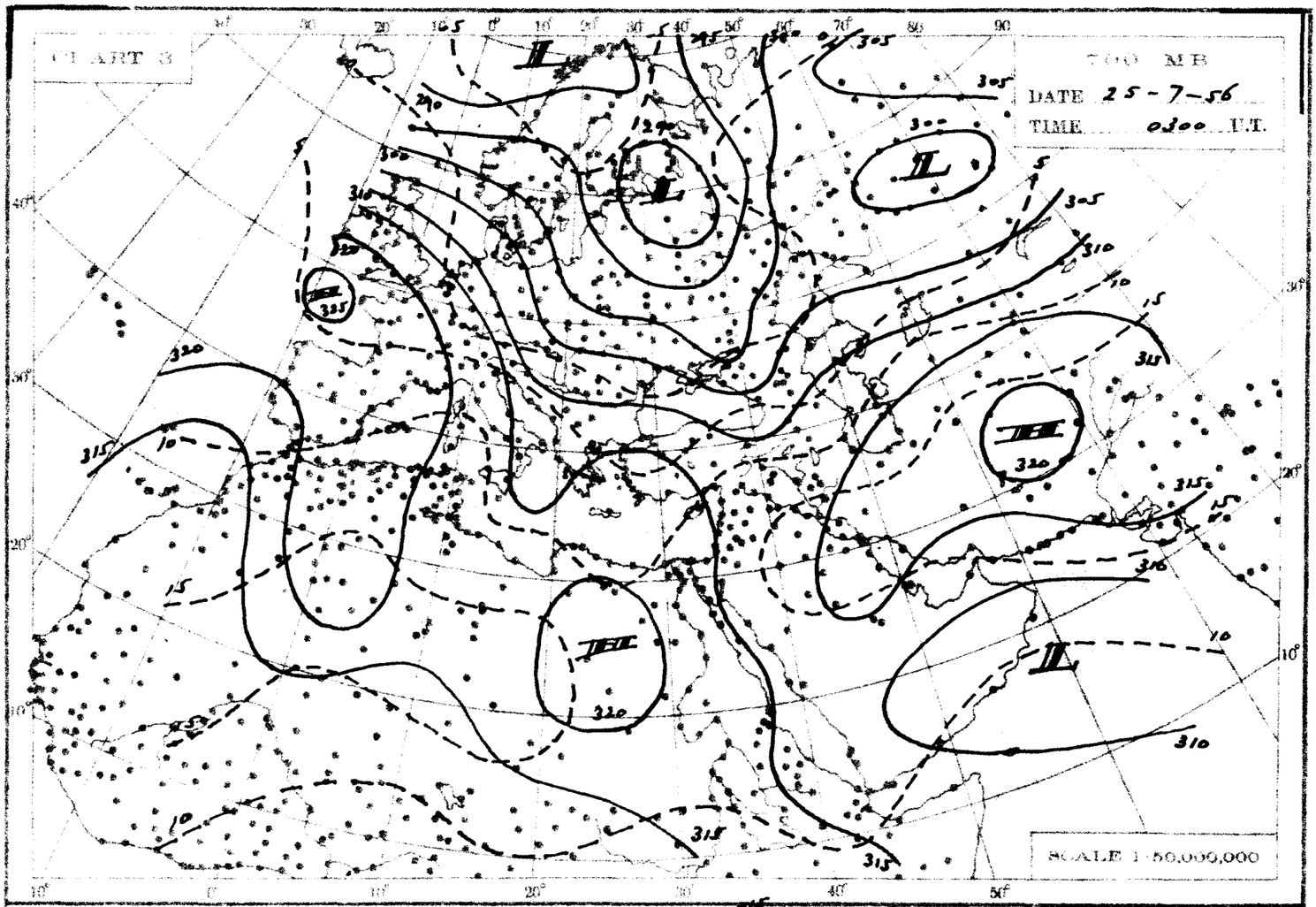
CHART 3
700 MB
DATE 25-7-56
TIME 0300 U.T.
SCALE 1:50,000,000

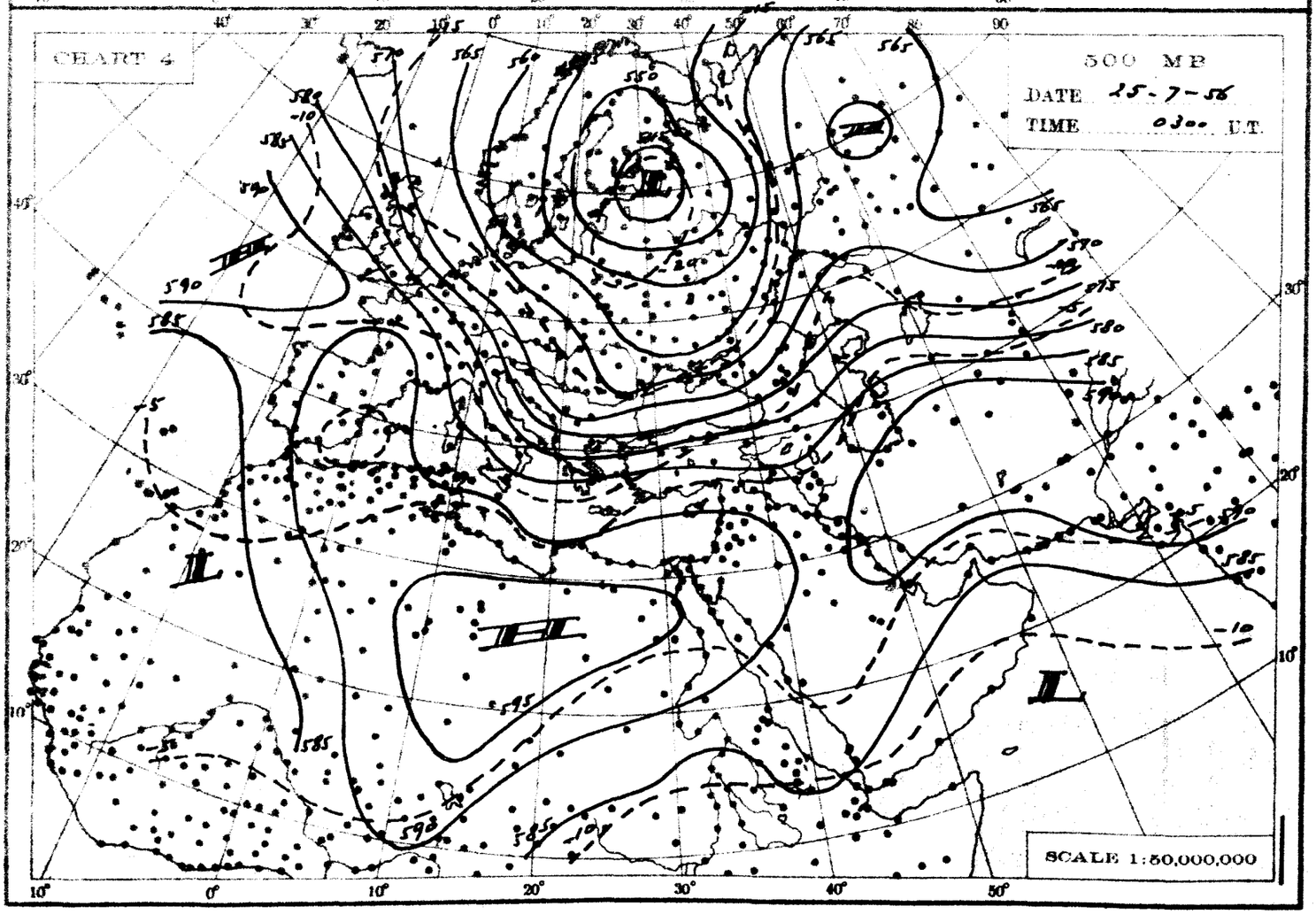
CHART 4
500 MB
DATE 25-7-56
TIME 0300 U.T.
SCALE 1:50,000,000

THE DAILY WEATHER REPORT

REPUBLIC OF EGYPT – METEOROLOGICAL DEPT. – CAIRO

SYNOPTIC CHARTS

EXPLANATIONS:

CHARTS 1 & 2 (Surface Charts)

SCALE 1:20,000,000; Projection Conical orthomorphic with two standard parallels 30° & 60° N.

BAROMETRIC PRESSURE: M. S. L. Isobars are drawn every 2 millibars.

WIND: Arrows fly with the wind. A full length feather indicates 2 steps on the beaufort scale, and a short feather one step. Calm is indicated by a circle outside the station.

TEMPERATURE: In whole degrees centigrade inserted inside the station circle.

CLOUD SYMBOLS: (Total amount N. octas) clear sky.

sky 1/8 covered. sky 2/8 covered. sky 3/8 covered.

sky 4/8 covered. sky 5/8 covered. sky 6/8 covered.

sky 7/8 covered. sky 8/8 covered. sky obscured.

PRESENT WEATHER SYMBOLS: Inserted to the left of station circle.

Rising sand. Sand or Duststorm. Mist. Fog. Haze.

Drizzle. Rain. Showers of Rain. Showers of Hail. Showers of Snow.

Lightning. Thunderstorm. Snow.

Note: These symbols show the nature of the phenomena, but not the intensity or duration.

FRONTS: Or surfaces of separation between different air masses.

direction of motion of Fronts

Warm front at the ground. Occluded front at the ground.

" " above " " " " above " "

Cold " at " " Quasi stationary front.

" " above " "

CHARTS 3 & 4 (Upper Air Charts)

SCALE 1:50,000,000; Projection (same as Charts 1 & 2).

Contours are drawn every 50 g.p.m. of Altitudes (Continuous lines).

Isotherms " " " 5° C. (Broken lines).

WIND: Arrows fly with the wind. A full length feather indicates 10 knots, and a short feather 5 knots. Calm is indicated by a circle outside the station.

Calm. Wind speed 5 knots. Wind speed 10 knots. Wind speed 25 knots.

Wind speed 50 knots. Wind speed 85 knots. Wind speed 125 knots.

TEMPERATURE: In whole degrees centigrade

CHART 1 DATE 24-7-1956 TIME 1200 U.T.



SCALE 1:20,000,000

CHART 2 DATE 25-7-1956 TIME 0600 U.T.

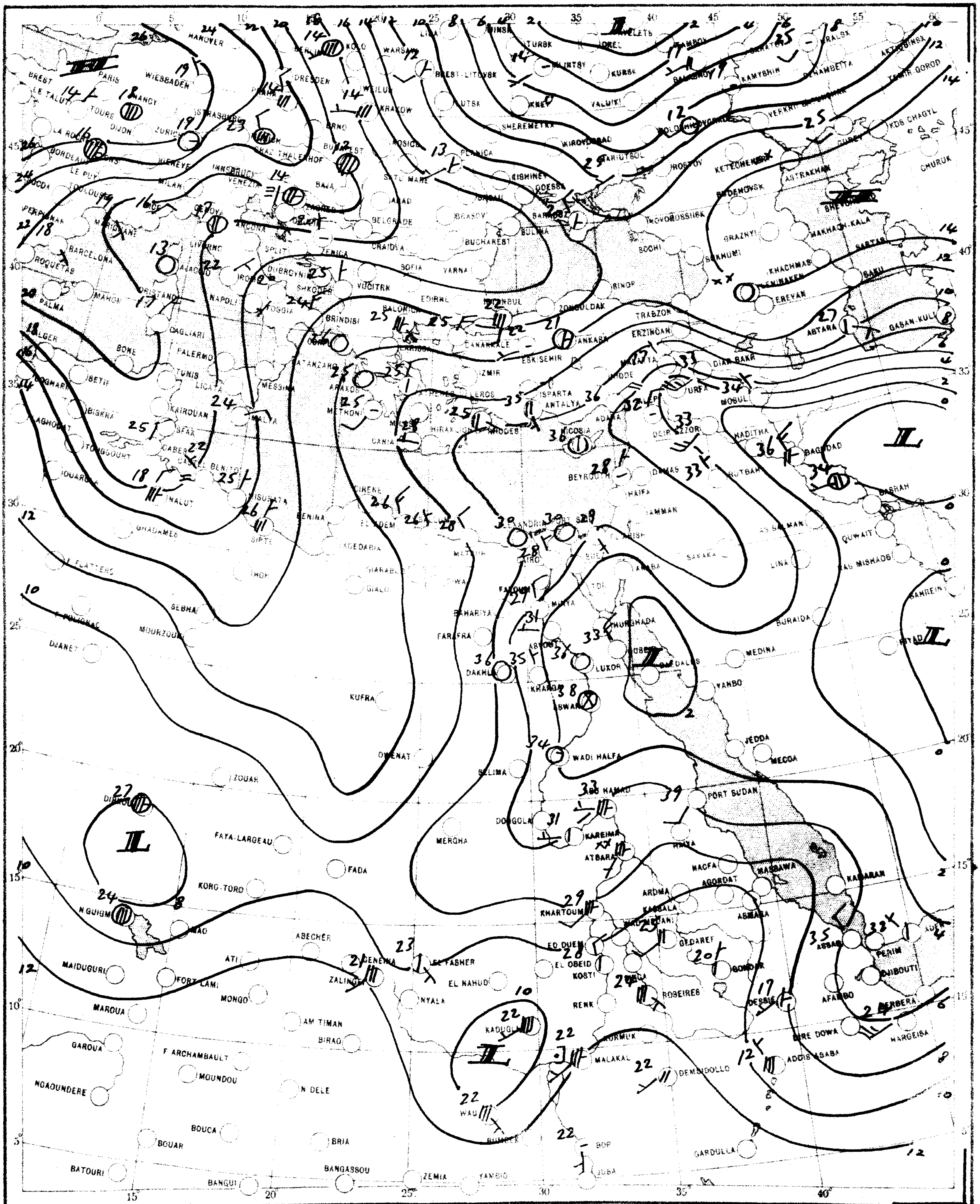

SCALE 1:20,000,000

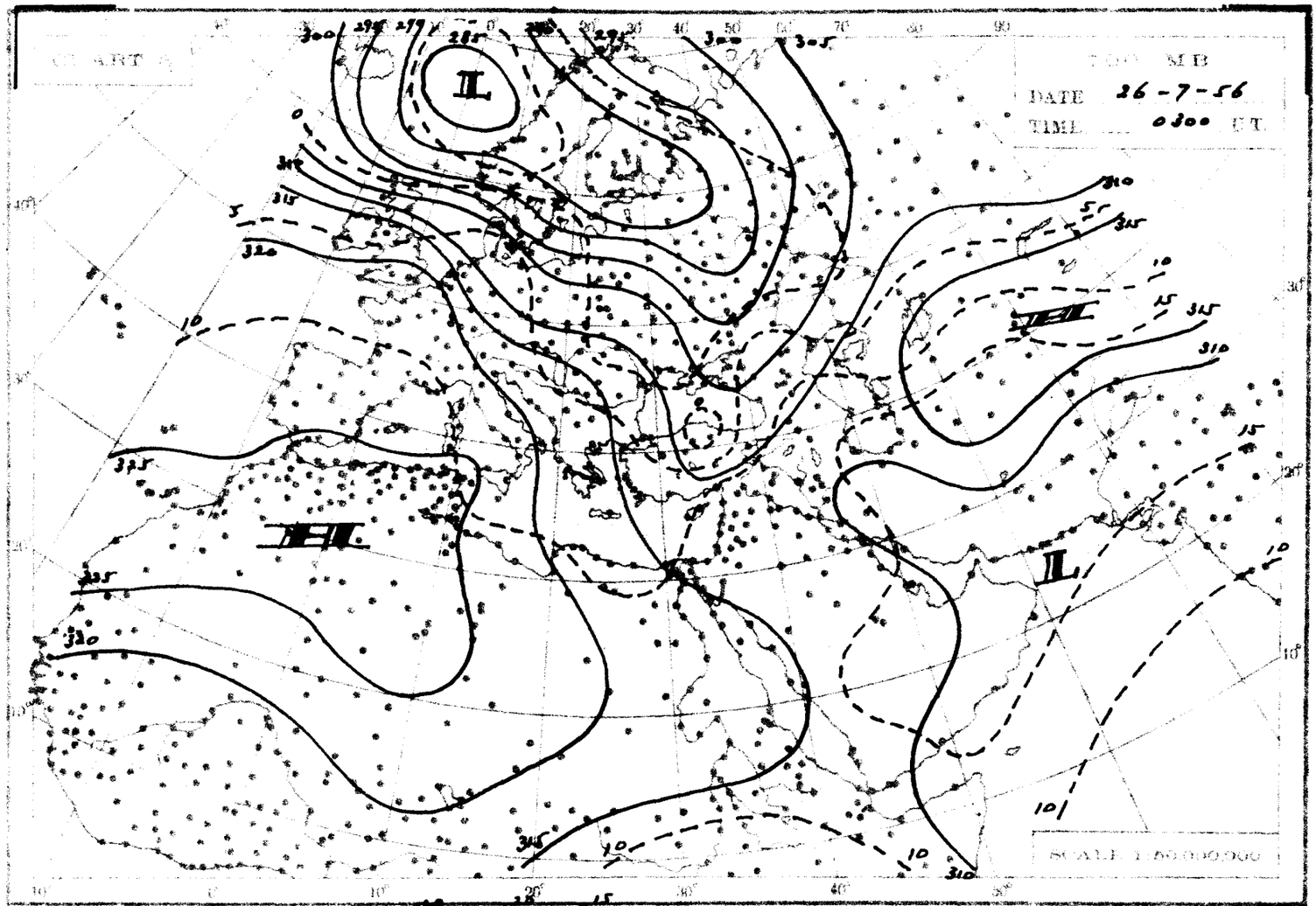
CHART 3
700 MB
DATE 26-7-56
TIME 0300 U.T.
SCALE 1:50,000,000

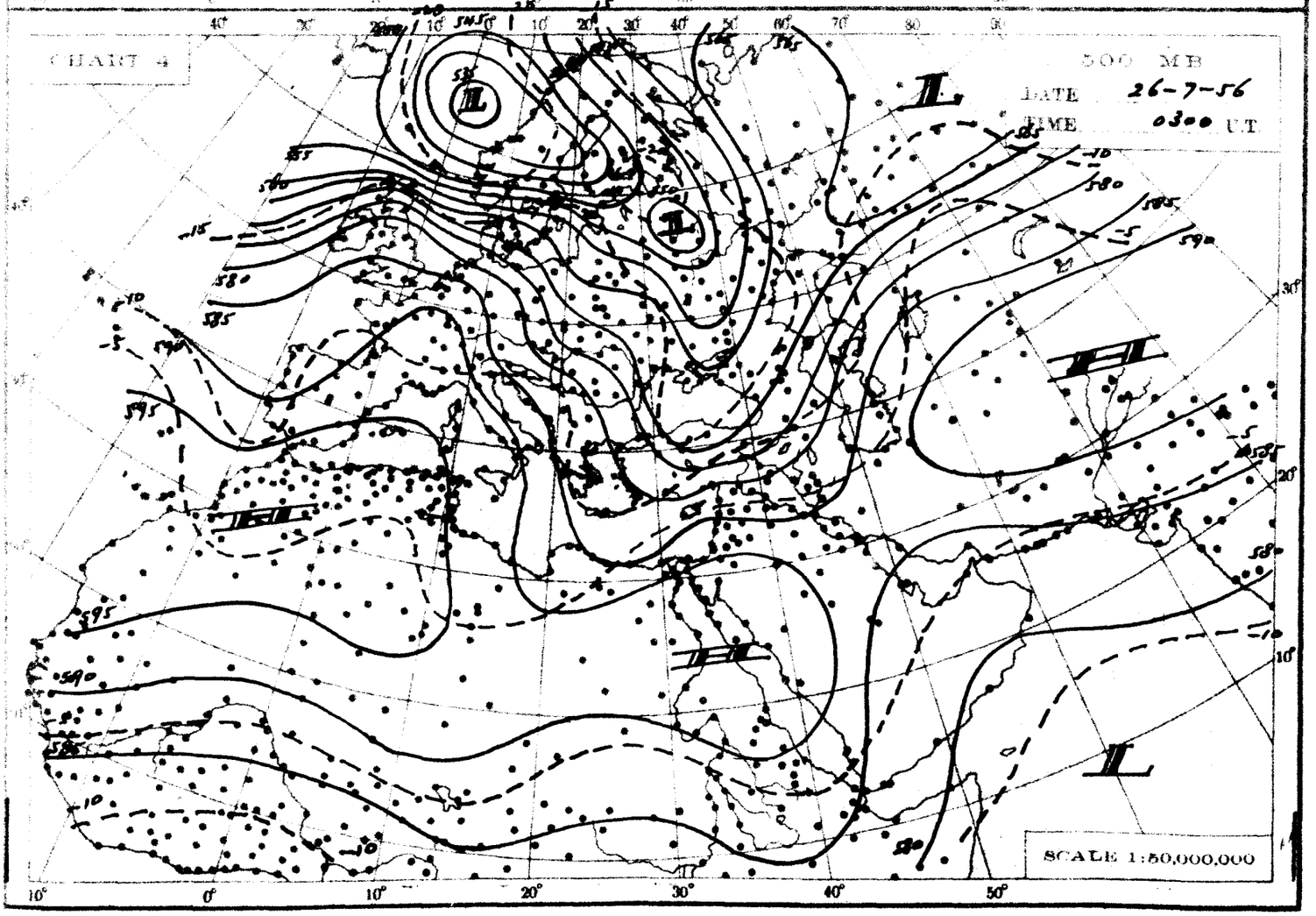
CHART 4
500 MB
DATE 26-7-56
TIME 0300 U.T.
SCALE 1:50,000,000

THE DAILY WEATHER REPORT

REPUBLIC OF EGYPT – METEOROLOGICAL DEPT. – CAIRO

SYNOPTIC CHARTS

EXPLANATIONS:

CHARTS 1 & 2 (Surface Charts)

SCALE 1:20,000,000; Projection Conical orthomorphic with two standard parallels 30° & 60° N.

BAROMETRIC PRESSURE: M. S. L. Isobars are drawn every 2 millibars.

WIND: Arrows fly with the wind. A full length feather indicates 2 steps on the beaufort scale, and a short feather one step. Calm is indicated by a circle outside the station.

TEMPERATURE: In whole degrees centigrade inserted inside the station circle.

CLOUD SYMBOLS: (Total amount N. octas) clear sky.

sky 1/8 covered. sky 2/8 covered. sky 3/8 covered.

sky 4/8 covered. sky 5/8 covered. sky 6/8 covered.

sky 7/8 covered. sky 8/8 covered. sky obscured.

PRESENT WEATHER SYMBOLS: Inserted to the left of station circle.

Rising sand. Sand or Duststorm. Mist. Fog. Haze.

Drizzle. Rain. Showers of Rain. Showers of Hail. Showers of Snow.

Lightning. Thunderstorm. Snow.

Note: These symbols show the nature of the phenomena, but not the intensity or duration.

FRONTS: Or surfaces of separation between different air masses.

direction of motion of Fronts

Warm front at the ground. Occluded front at the ground.

" " above " " " " above " "

Cold " at " " Quasi stationary front.

" " above " "

CHARTS 3 & 4 (Upper Air Charts)

SCALE 1:50,000,000; Projection (same as Charts 1 & 2).

Contours are drawn every 50 g.p.m. of Altitudes (Continuous lines).

Isotherms " " " 5° C. (Broken lines).

WIND: Arrows fly with the wind. A full length feather indicates 10 knots, and a short feather 5 knots. Calm is indicated by a circle outside the station.

Calm. Wind speed 5 knots. Wind speed 10 knots. Wind speed 25 knots.

Wind speed 50 knots. Wind speed 85 knots. Wind speed 125 knots.

TEMPERATURE: In whole degrees centigrade

CHART 1 DATE 25-7-1956 TIME 1200 G.T.



CHART 2 DATE 26-7-1946 TIME 0600 U.T.



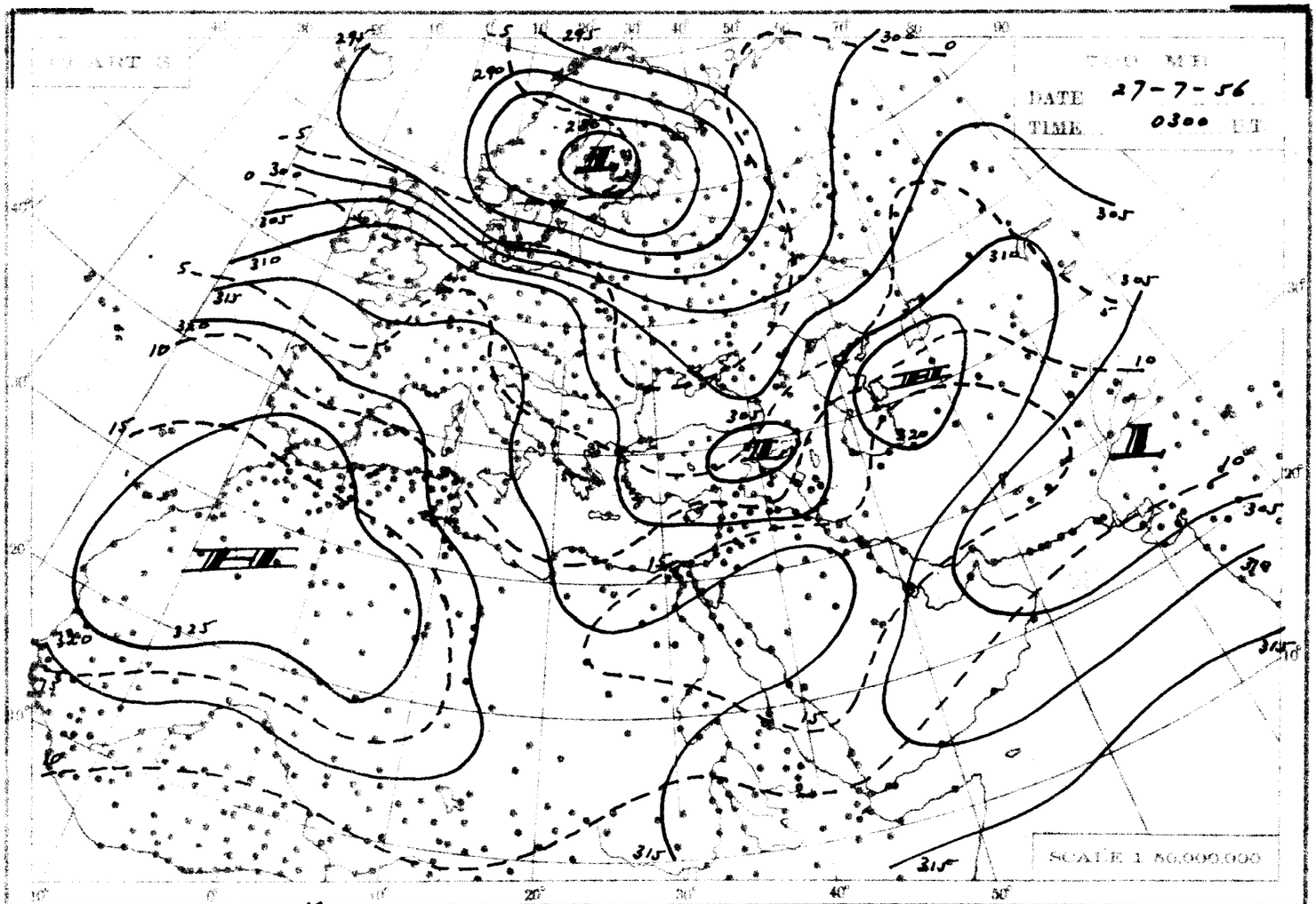
CHART 5
DATE 27-7-56
TIME 0300 U.T.
SCALE 1:50,000,000

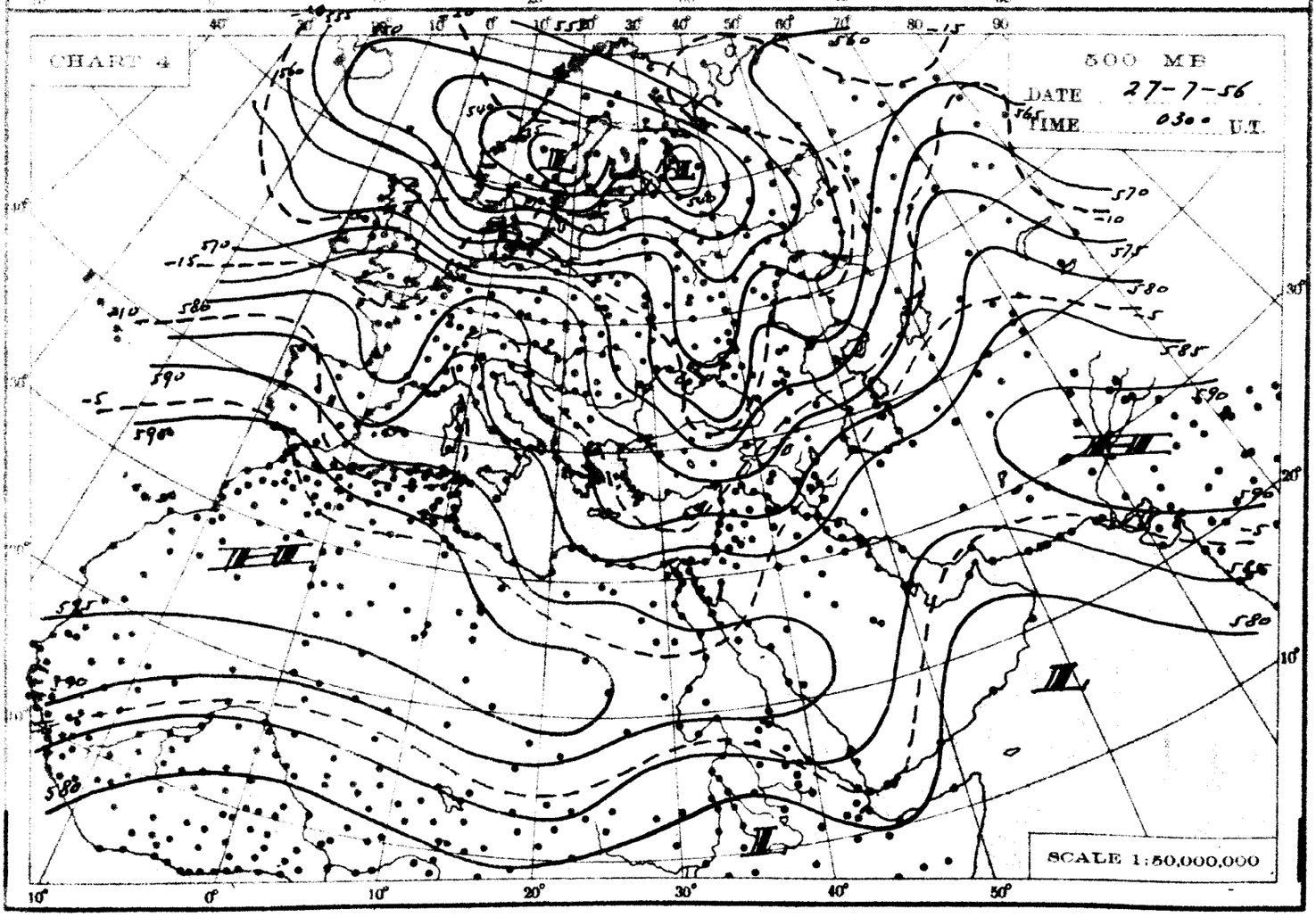
CHART 4
500 MB
DATE 27-7-56
TIME 0300 U.T.
SCALE 1:50,000,000

THE DAILY WEATHER REPORT

REPUBLIC OF EGYPT – METEOROLOGICAL DEPT – CAIRO

SYNOPTIC CHARTS

EXPLANATIONS:

CHARTS 1 & 2 (Surface Charts)

SCALE 1:20,000,000. Projection Conical orthomorphic with two standard parallels 30° & 60° N.

BAROMETRIC PRESSURE: M. S. L. Isobars are drawn every 2 millibars.

WIND: Arrows fly with the wind. A full length feather indicates 2 steps on the beaufort scale, and a short feather one step. Calm is indicated by a circle outside the station.

TEMPERATURE: In whole degrees centigrade inserted inside the station circle.

CLOUD SYMBOLS: (Total amount N. octas) clear sky.

sky 1/8 covered. sky 2/8 covered. sky 3/8 covered.

sky 4/8 covered. sky 5/8 covered sky 6/8 covered.

sky 7/8 covered. sky 8/8 covered. sky obscured.

PRESENT WEATHER SYMBOLS: Inserted to the left of station circle.

Rising sand. Sand or Duststorm. Mist. Fog. Haze.

Drizzle. Rain. Showers of Rain. Showers of Hail. Showers of Snow.

Lightning. Thunderstorm. Snow.

Note These symbols show the nature of the phenomena, but not the intensity or duration.

FRONTS: Or surfaces of separation between different air masses.

direction of motion of Fronts

Warm front at the ground. Occluded front at the ground.

" " above " " " " above " "

Cold " at " " Quasi stationary front.

" " above " "

CHARTS 3 & 4 (Upper Air Charts)

SCALE 1:50,000,000, Projection (same as Charts 1 & 2).

Contours are drawn every 50 g.p.m. of Altitudes (Continuous lines).

Isotherms " " " 5° C. (Broken lines).

WIND: Arrows fly with the wind. A full length feather indicates 10 knots, and a short feather 5 knots. Calm is indicated by a circle outside the station.

Calm. Wind speed 5 knots. Wind speed 10 knots. Wind speed 25 knots.

Wind speed 50 knots. Wind speed 85 knots. Wind speed 125 knots.

TEMPERATURE: In whole degrees centigrade

CHART 1 DATE 26-7- 1956 TIME 1200 U.T.

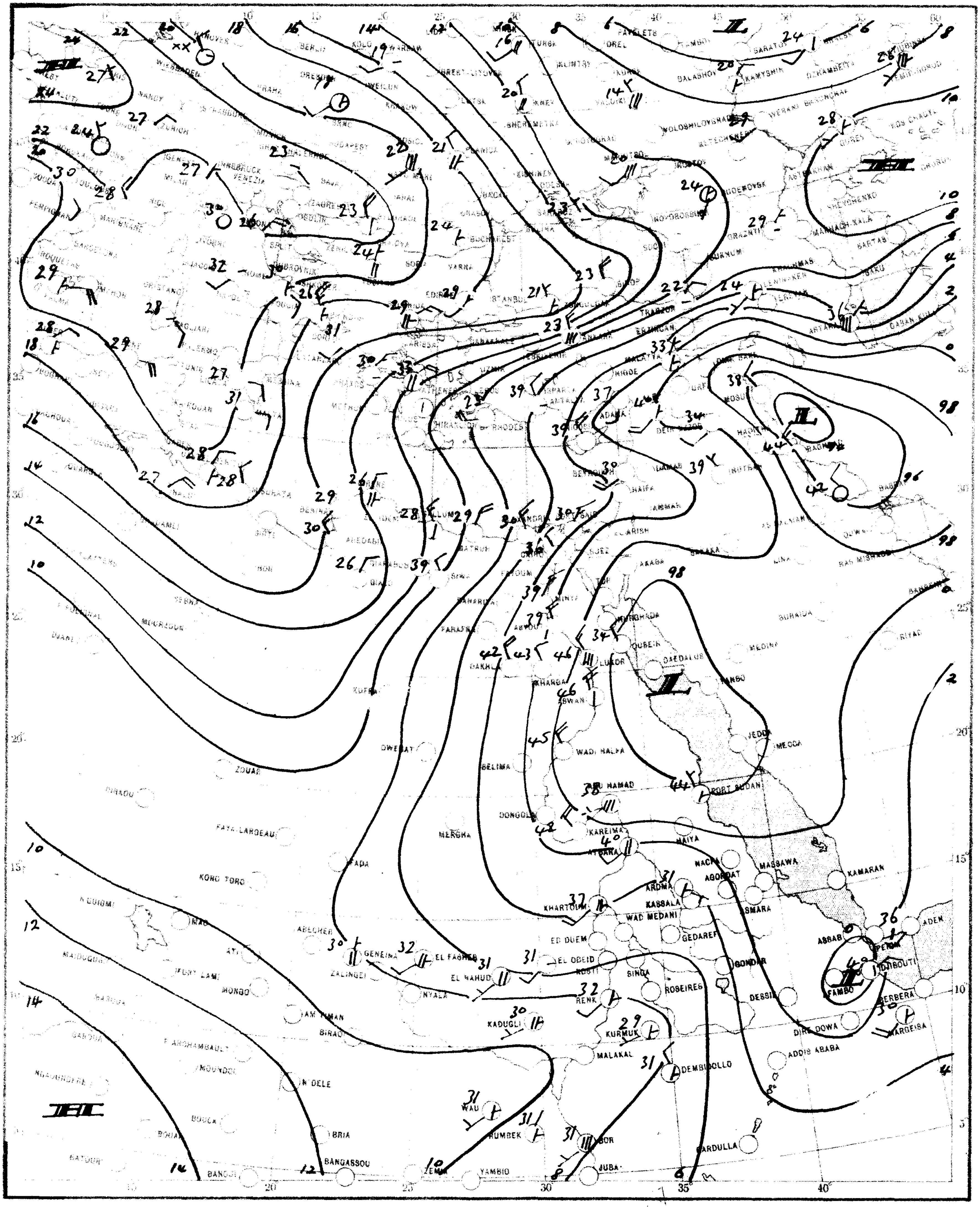

SCALE 1:20,000,000

CHART 2 DATE 27-7-1906 TIME 0600 GT

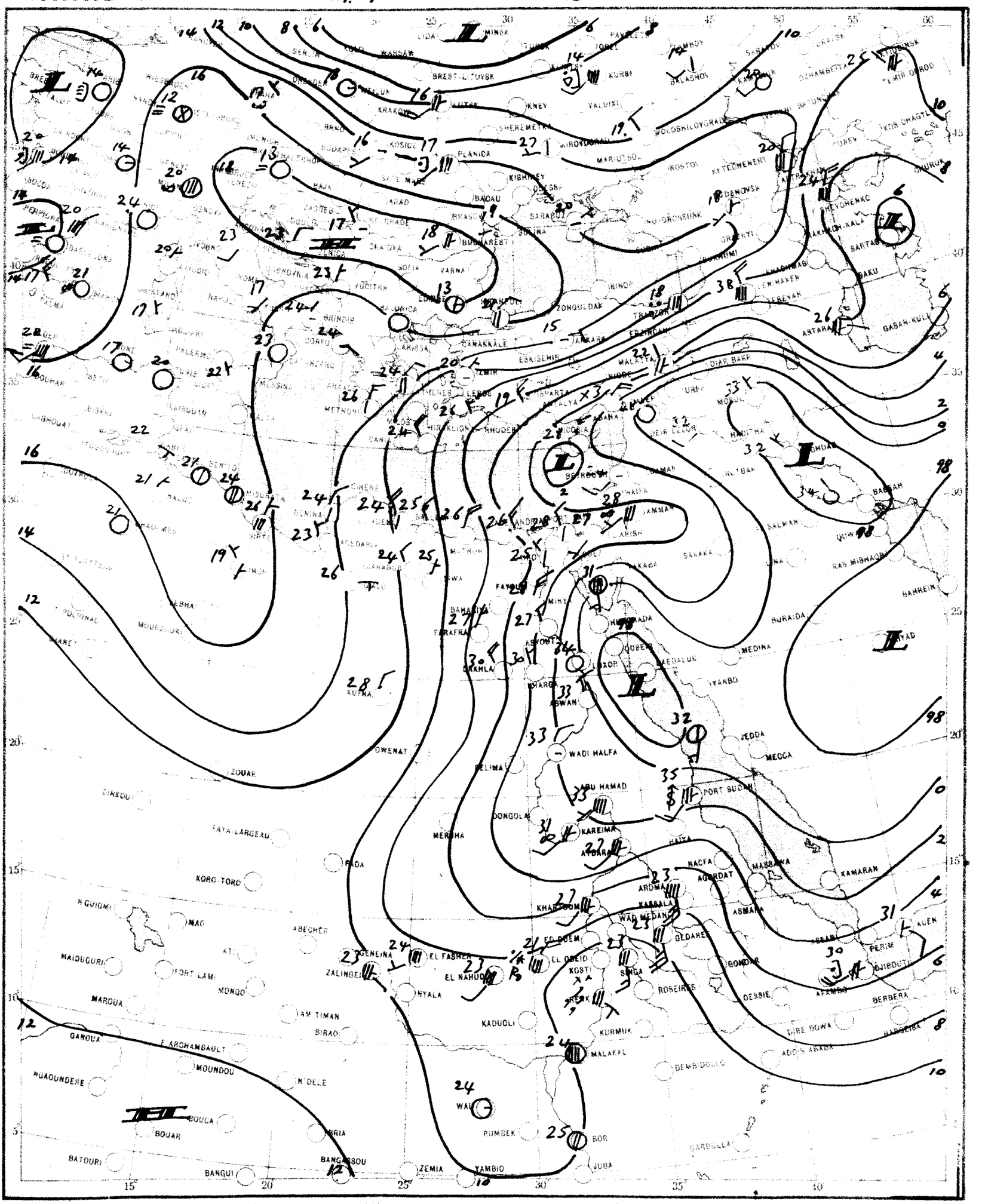

SCALE 1:20,000,000

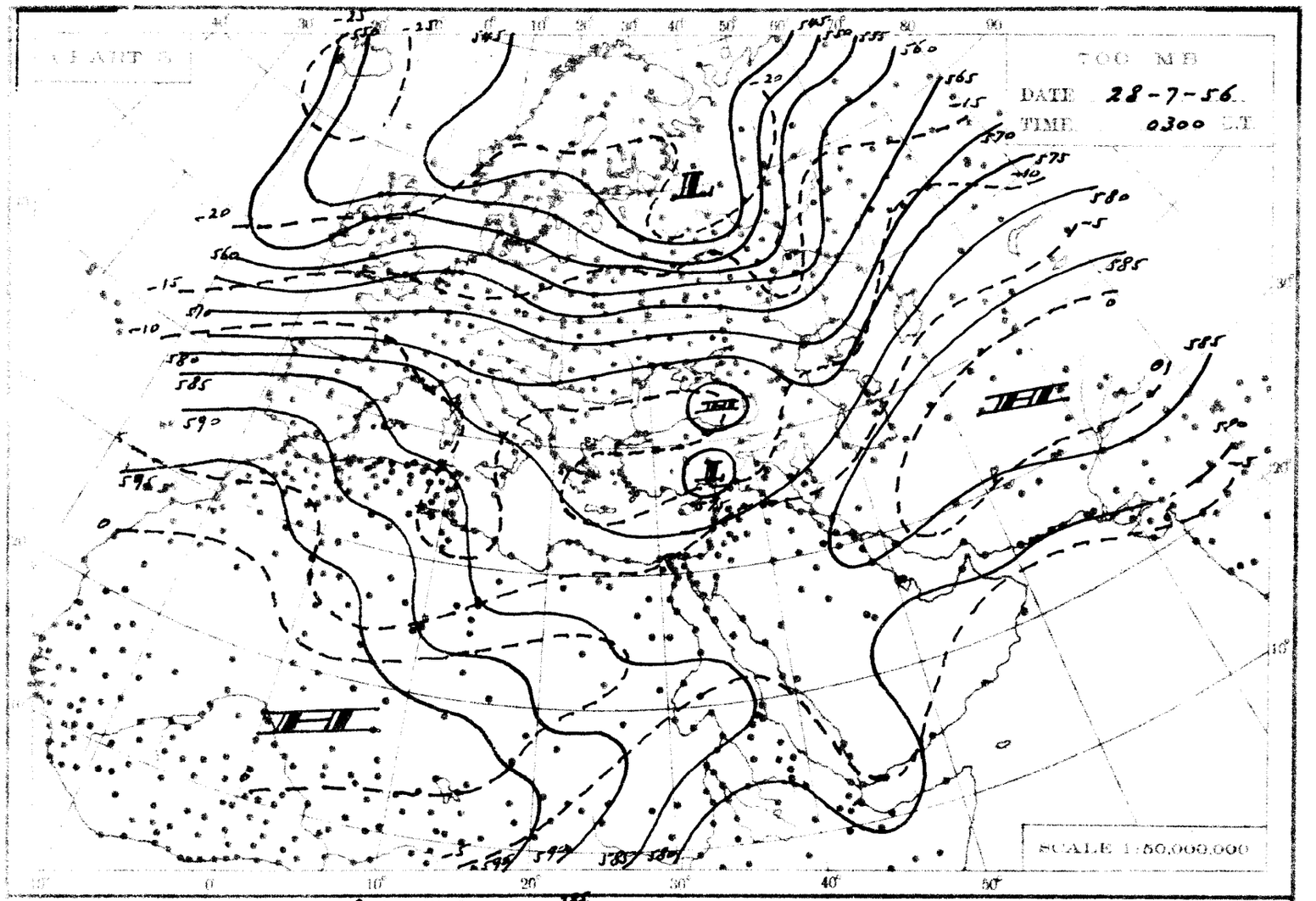
CHART 3
700 MB
DATE 28-7-56
TIME 0300 G.T.
SCALE 1:50,000,000

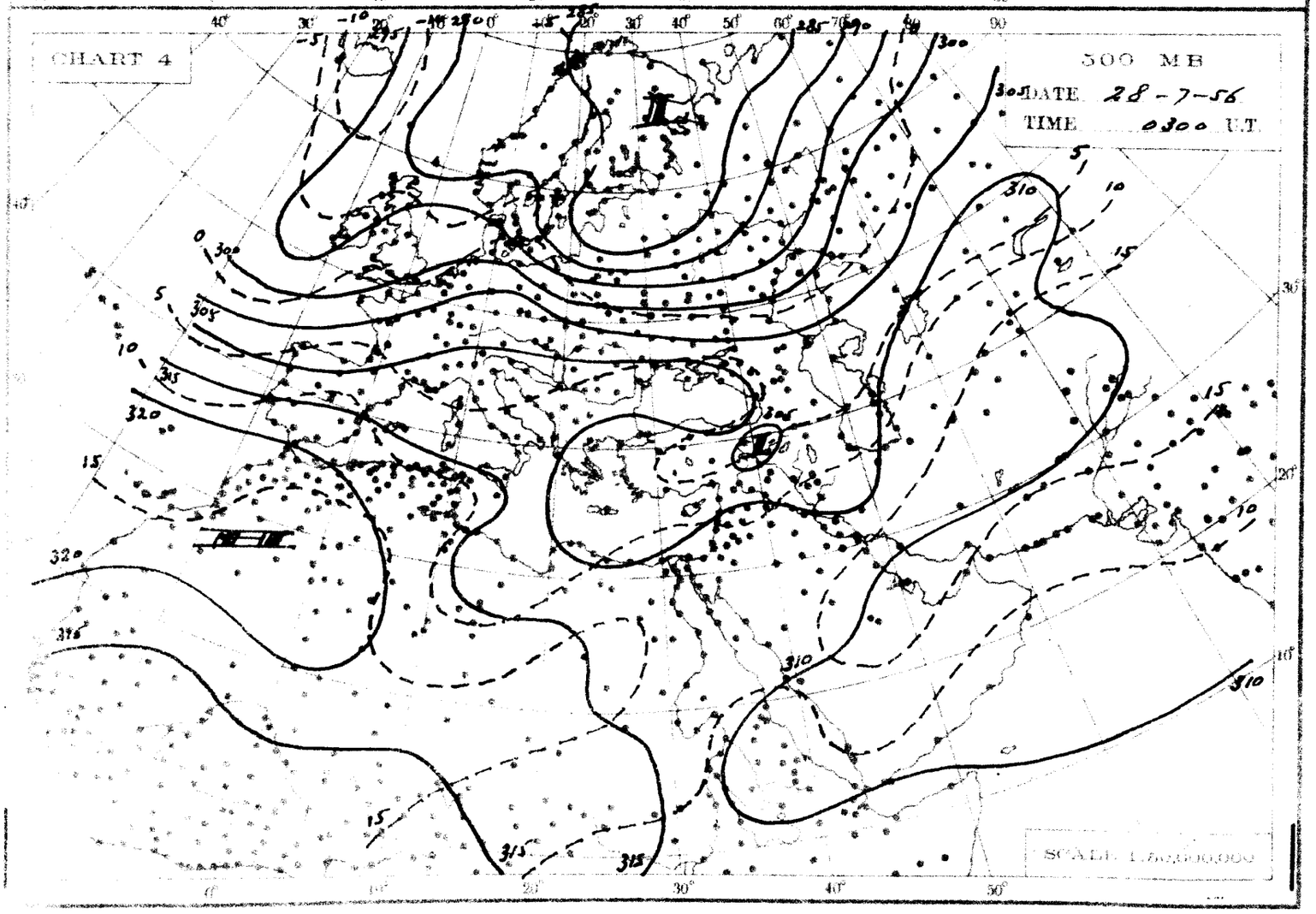
CHART 4
500 MB
DATE 28-7-56
TIME 0300 U.T.
SCALE 1:50,000,000

THE DAILY WEATHER REPORT

REPUBLIC OF EGYPT – METEOROLOGICAL DEPT. – CAIRO

SYNOPTIC CHARTS

EXPLANATIONS:

CHARTS 1 & 2 (Surface Charts)

SCALE: 1:20,000,000: Projection Conical orthomorphic with two standard parallels 30° & 60° N

BAROMETRIC PRESSURE: M. S. L. Isobars are drawn every 2 millibars.

WIND: Arrows fly with the wind. A full length feather indicates 2 steps on the beaufort scale, and a short feather one step. Calm is indicated by a circle outside the station.

TEMPERATURE: In whole degrees centigrade inserted inside the station circle.

CLOUD SYMBOLS: (Total amount N. octas) clear sky.

sky 1/8 covered. sky 2/8 covered. sky 3/8 covered.

sky 4/8 covered. sky 5/8 covered. sky 6/8 covered.

sky 7/8 covered. sky 8/8 covered. sky obscured.

PRESENT WEATHER SYMBOLS: Inserted to the left of station circle.

$	Rising sand.		Sand or Duststorm.	=	Mist.	≡	Fog.		Haze
,	Drizzle.	•	Rain.		Showers of Rain.		Showers of Hail.		Showers of Snow.
⚡	Lightning.		Thunderstorm.	*	Snow.				

Note: These symbols show the nature of the phenomena, but not the intensity or duration.

FRONTS: Or surfaces of separation between different air masses.

direction of motion of Fronts

Warm front at the ground. Occluded front at the ground.

" " above " " " " above " "

Cold " at " " Quasi stationary front.

" " above " "

CHARTS 3 & 4 (Upper Air Charts)

SCALE: 1:50,000,000: Projection (same as Charts 1 & 2).

Contours are drawn every 50 g.p.m. of Altitudes (Continuous lines).

Isotherms " " " 5° C. (Broken lines).

WIND: Arrows fly with the wind. A full length feather indicates 10 knots, and a short feather 5 knots. Calm is indicated by a circle outside the station.

Calm. Wind speed 5 knots. Wind speed 10 knots. Wind speed 20 knots.

Wind speed 50 knots. Wind speed 85 knots. Wind speed 125 knots.

TEMPERATURE: In whole degrees centigrade

CHART 1 DATE 27-7-1956 TIME 1200 U.T.

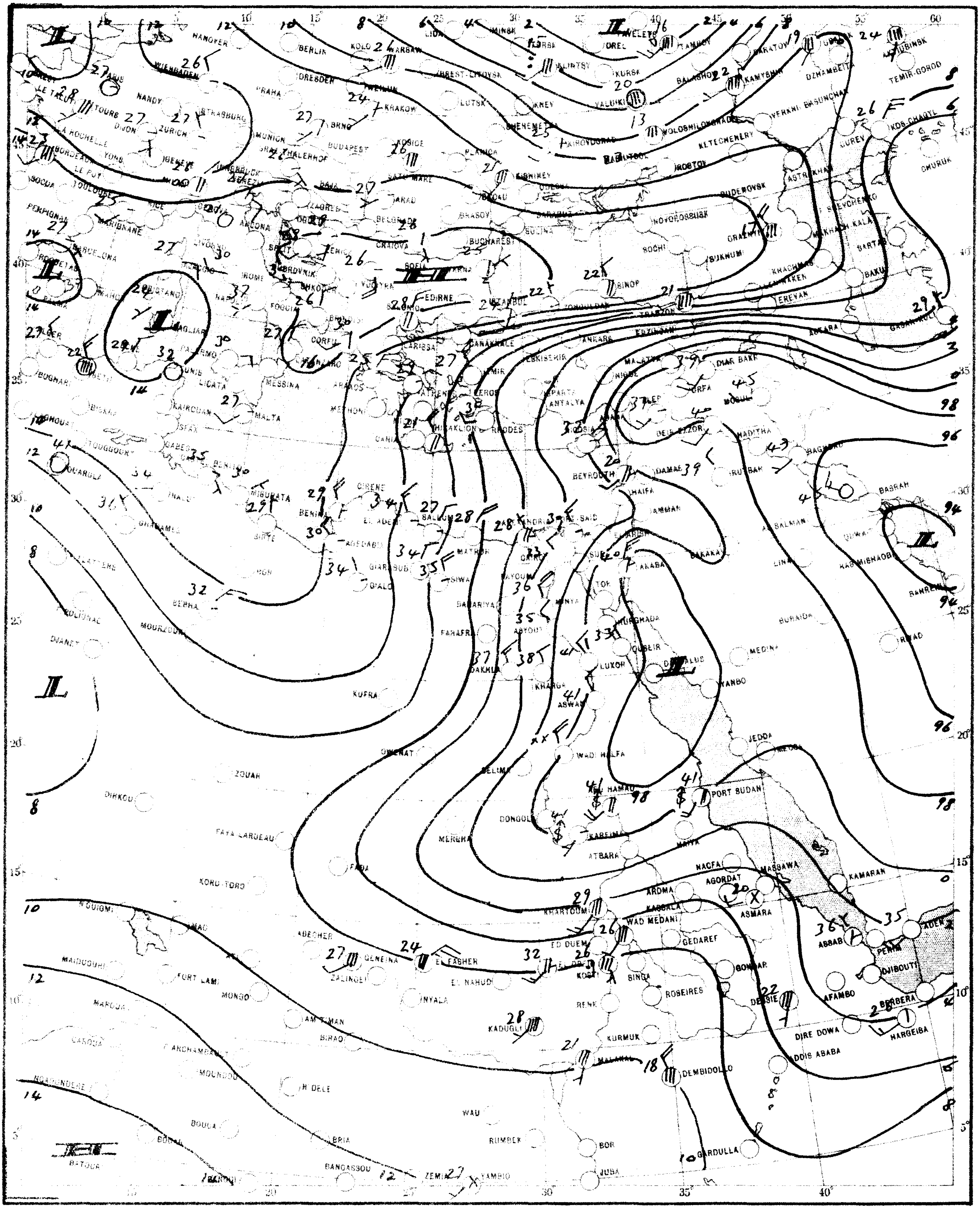

SCALE 1:20,000,000

CHART 2 DATE 28-7- 1956 TIME 0600 U.T.

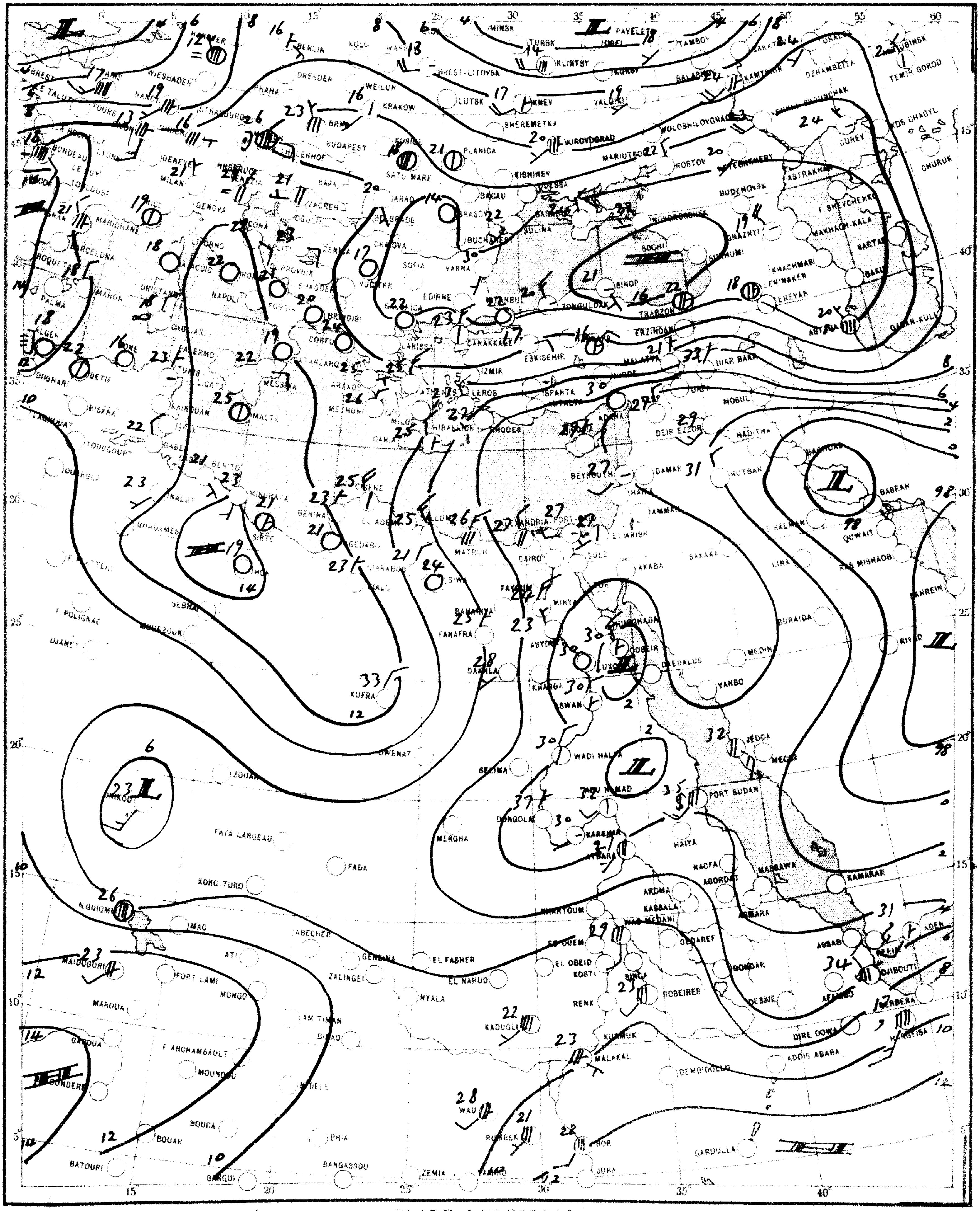

SCALE 1:20,000,000

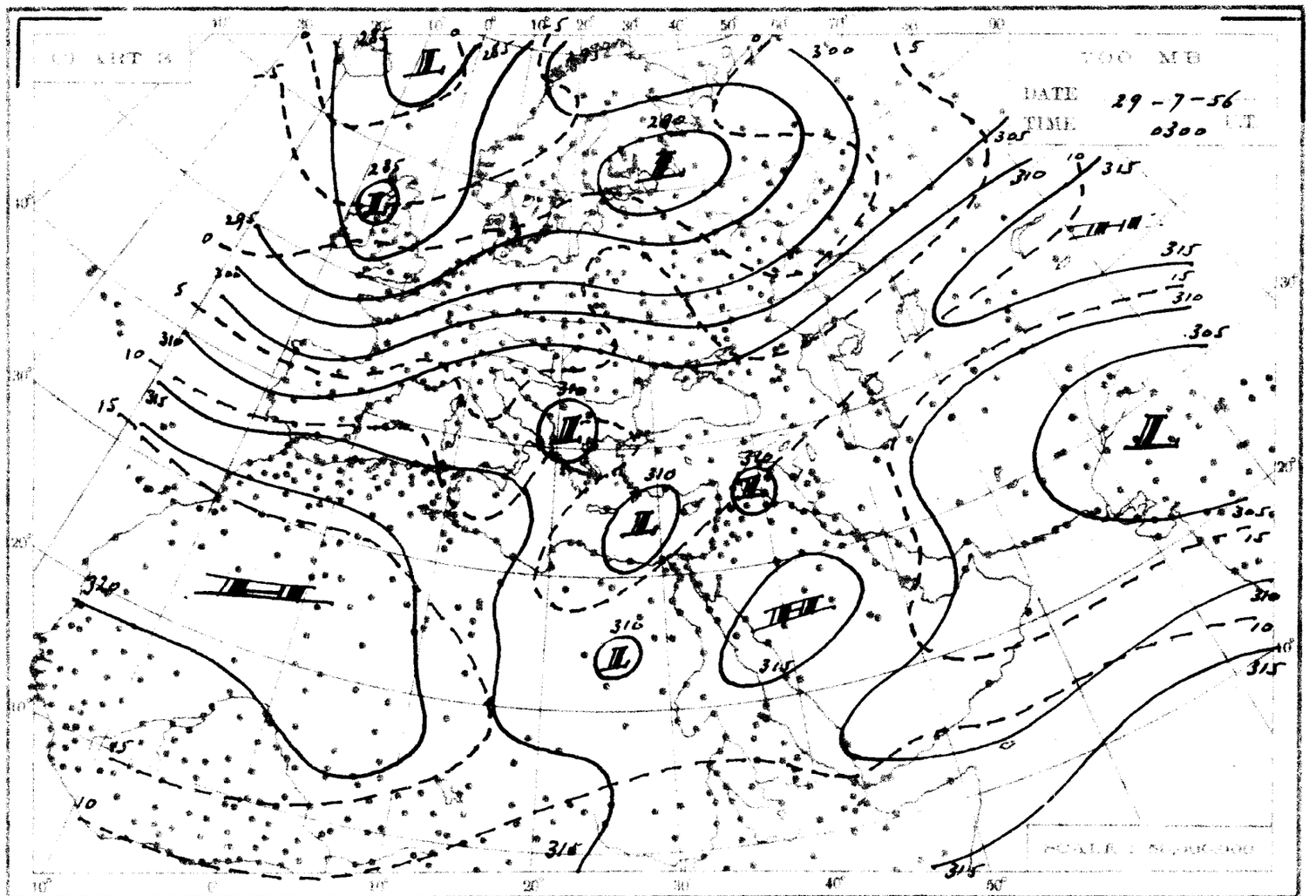
CHART 3
700 MB
DATE 29-7-56
TIME 0300 U.T.
SCALE 1:50,000,000

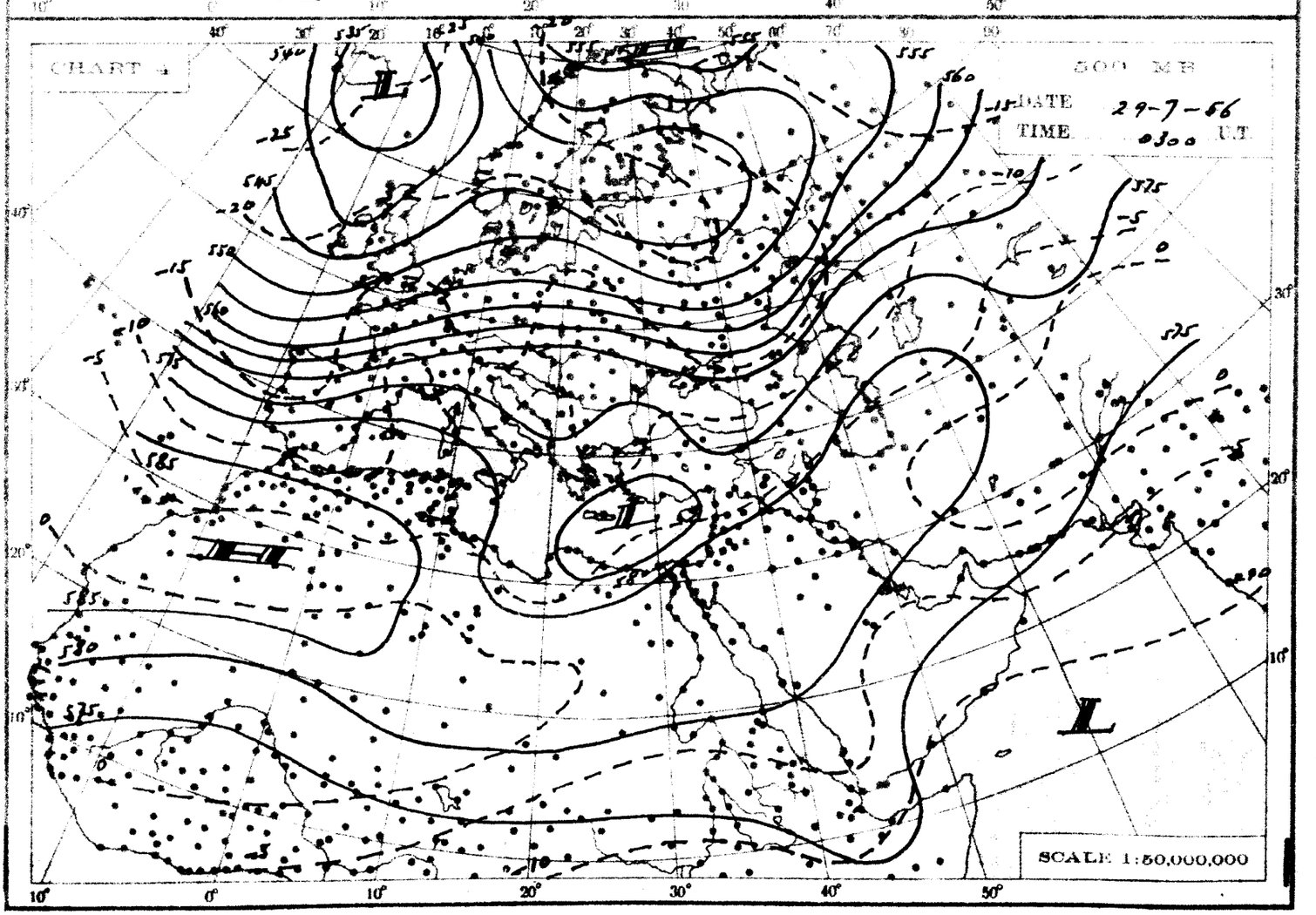
CHART 4
500 MB
DATE 29-7-56
TIME 0300 U.T.
SCALE 1:50,000,000

THE DAILY WEATHER REPORT

REPUBLIC OF EGYPT – METEOROLOGICAL DEPT. – CAIRO

SYNOPTIC CHARTS

EXPLANATIONS:

CHARTS 1 & 2 (Surface Charts)

SCALE 1:20,000,000; Projection Conical orthomorphic with two standard parallels 30° & 60° N.

BAROMETRIC PRESSURE: M. S. L. Isobars are drawn every 2 millibars.

WIND: Arrows fly with the wind. A full length feather indicates 2 steps on the beaufort scale, and a short feather one step. Calm is indicated by a circle outside the station.

TEMPERATURE: In whole degrees centigrade inserted inside the station circle.

CLOUD SYMBOLS. (Total amount N. octas) clear sky.

sky 1/8 covered. sky 2/8 covered. sky 3/8 covered.

sky 4/8 covered. sky 5/8 covered. sky 6/8 covered.

sky 7/8 covered. sky 8/8 covered. sky obscured.

PRESENT WEATHER SYMBOLS: Inserted to the left of station circle.

Rising sand. Sand or Duststorm. Mist. Fog. Haze.

Drizzle. Rain. Showers of Rain. Showers of Hail. Showers of Snow.

Lightning. Thunderstorm. Snow.

Note: These symbols show the nature of the phenomena, but not the intensity or duration.

FRONTS: Or surfaces of separation between different air masses.

direction of motion of Fronts

Warm front at the ground. Occluded front at the ground.

" " above " " " " above " "

Cold " at " " Quasi stationary front.

" " above " "

CHARTS 3 & 4 (Upper Air Charts)

SCALE 1:50,000,000; Projection (same as Charts 1 & 2).

Contours are drawn every 50 g.p.m. of Altitudes (Continuous lines).

Isotherms " " " 5° C. (Broken lines).

WIND: Arrows fly with the wind. A full length feather indicates 10 knots, and a short feather 5 knots. Calm is indicated by a circle outside the station.

Calm. Wind speed 5 knots. Wind speed 10 knots. Wind speed 25 knots.

Wind speed 50 knots. Wind speed 85 knots. Wind speed 125 knots.

TEMPERATURE: In whole degrees centigrade

CHART 1 DATE 28-7-1956 TIME 1200 U.T.

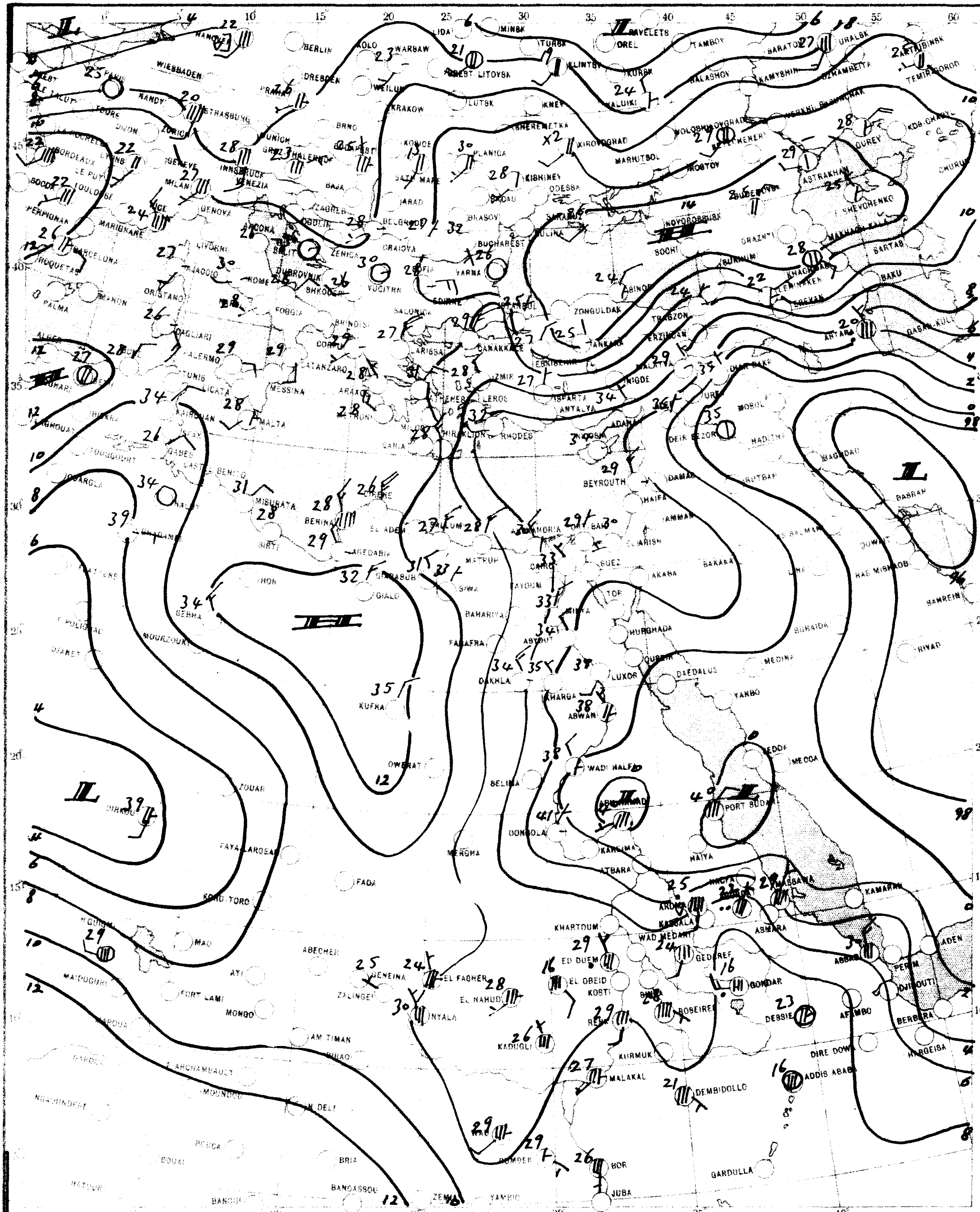

SCALE 1:20,000,000

CHART 2 DATE 29-7-1956 TIME 0600 U.T.

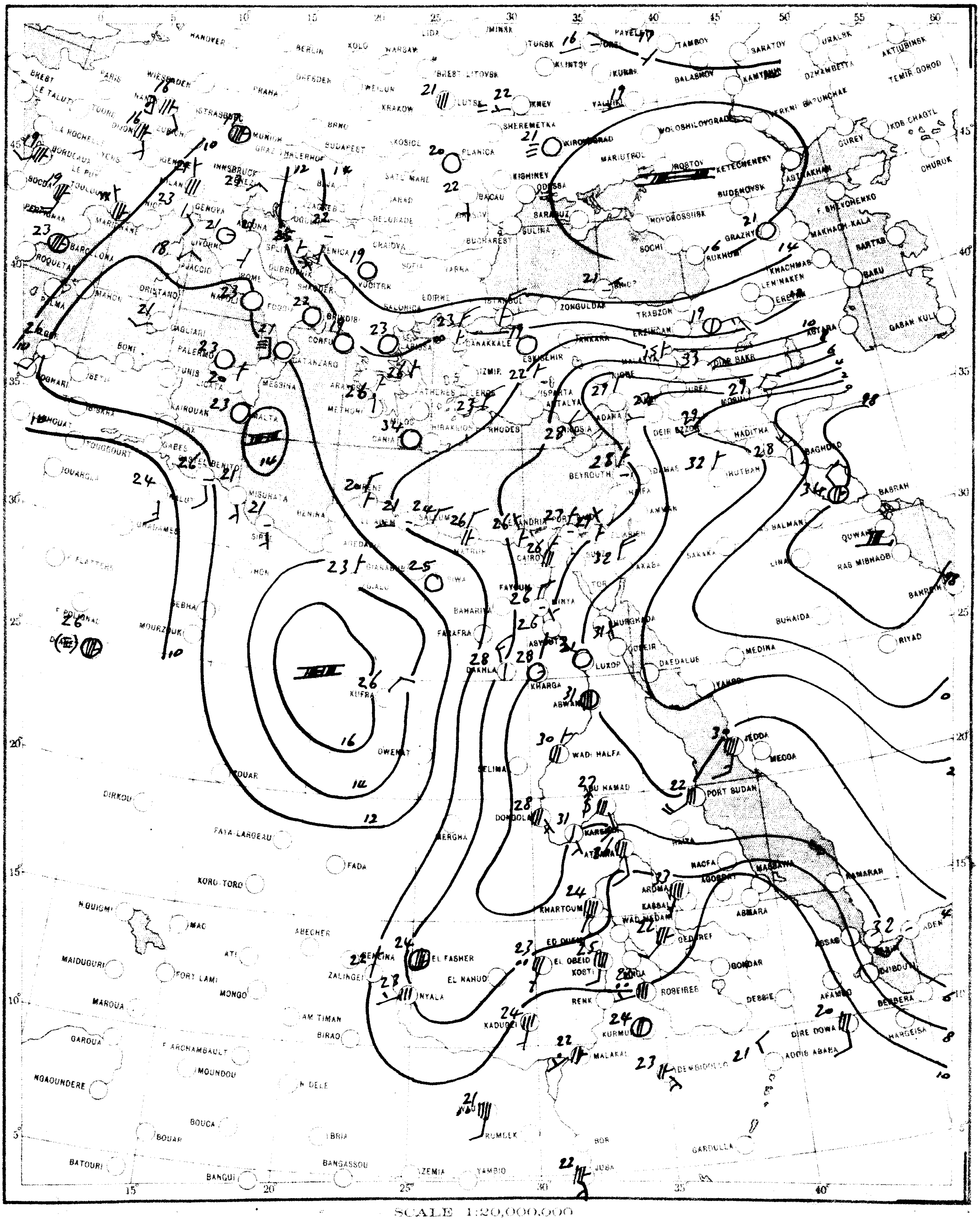

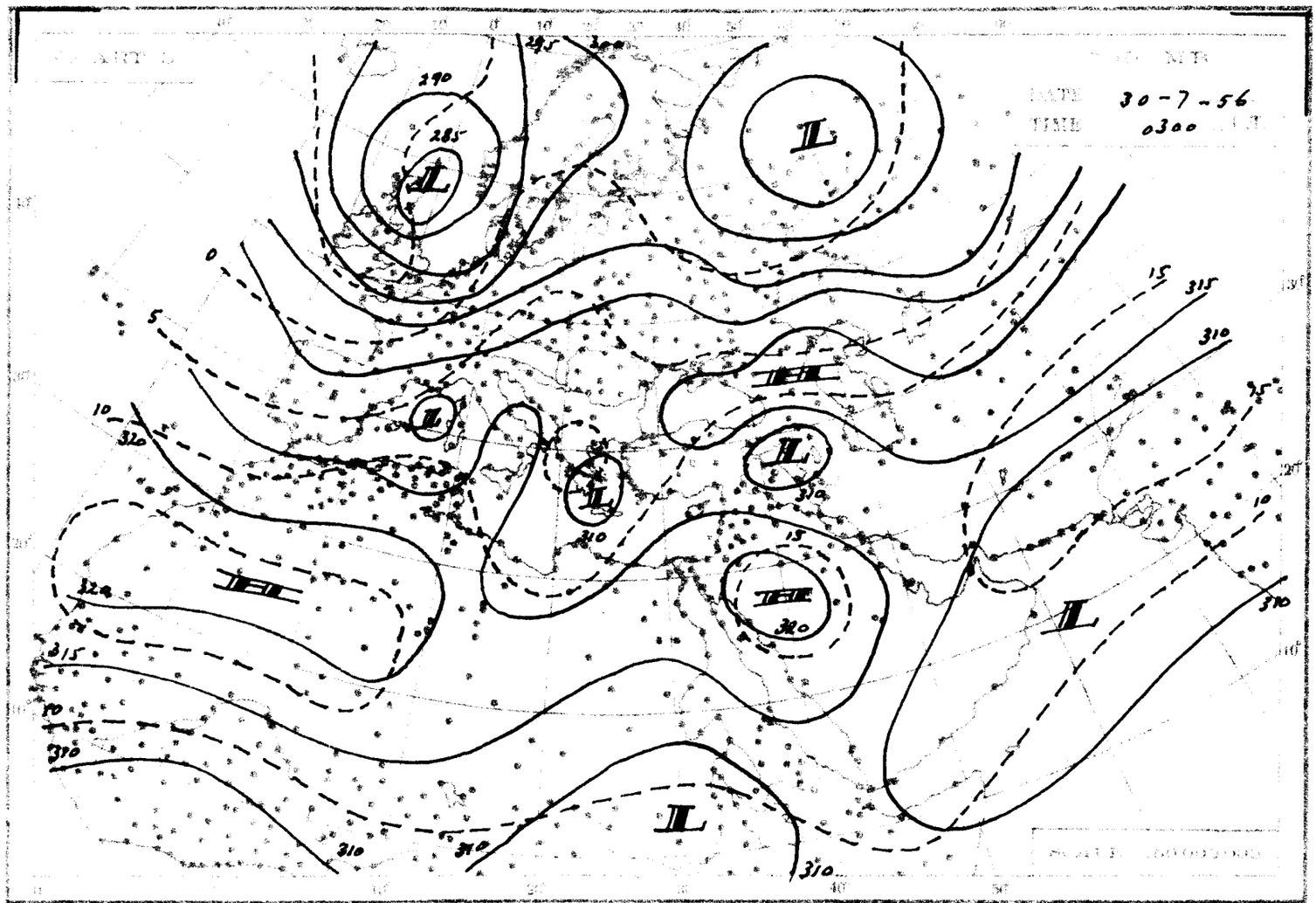
DATE 30-7-56
TIME 0300 G.T.

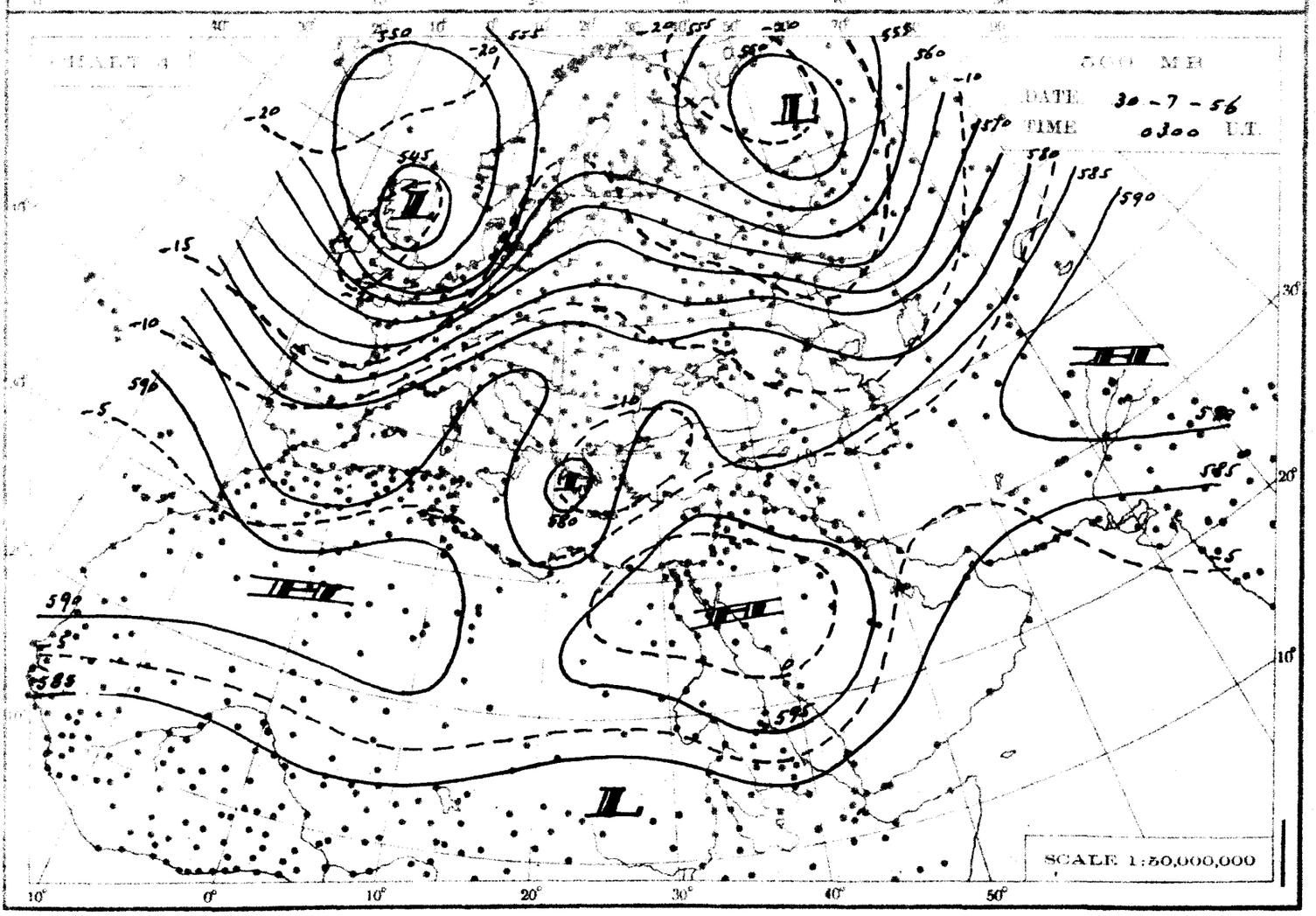
DATE 30-7-56
TIME 0300 G.T.
SCALE 1:50,000,000

THE DAILY WEATHER REPORT

REPUBLIC OF EGYPT – METEOROLOGICAL DEPT. – CAIRO

SYNOPTIC CHARTS

EXPLANATIONS:

CHARTS 1 & 2 (Surface Charts)

SCALE 1:20,000,000, Projection Conical orthomorphic with two standard parallels 30° & 60° N.

BAROMETRIC PRESSURE M. S. L. Isobars are drawn every 2 millibars

WIND: Arrows fly with the wind. A full length feather indicates 2 steps on the beaufort scale, and a short feather one step. Calm is indicated by a circle outside the station

TEMPERATURE In whole degrees centigrade inserted inside the station circle

CLOUD SYMBOLS: (Total amount N. octas) clear sky.

sky 1/8 covered sky 2/8 covered. sky 3/8 covered.

sky 4/8 covered sky 5/8 covered. sky 6/8 covered.

sky 7/8 covered. sky 8/8 covered. sky obscured.

PRESENT WEATHER SYMBOLS: Inserted to the left of station circle

Rising sand. Sand or Duststorm. Mist. Fog Haze.

Drizzle. Rain Showers of Rain Showers of Hail Showers of Snow.

Lightning. Thunderstorm. Snow.

Note: These symbols show the nature of the phenomena but not the intensity or duration.

FRONTS: Or surfaces of separation between different air masses.

direction of motion of Fronts

Warm front at the ground. Occluded front at the ground

" " above " " " " above " "

Cold " at " " Quasi stationary front.

" " above " "

CHARTS 3 & 4 (Upper Air Charts)

SCALE 1:50,000,000; Projection (same as Charts 1 & 2).

Contours are drawn every 50 g.p.m. of Altitudes (Continuous lines)

Isotherms " " " 5° C. (Broken lines).

WIND: Arrows fly with the wind. A full length feather indicates 10 knots, and a short feather 5 knots. Calm is indicated by a circle outside the station.

Calm. Wind speed 5 knots. Wind speed 10 knots. Wind speed 25 knots.

Wind speed 50 knots. Wind speed 85 knots. Wind speed 125 knots.

TEMPERATURE: In whole degrees centigrade

CHART 1 DATE 29-7-1956 TIME 1200 U.T.

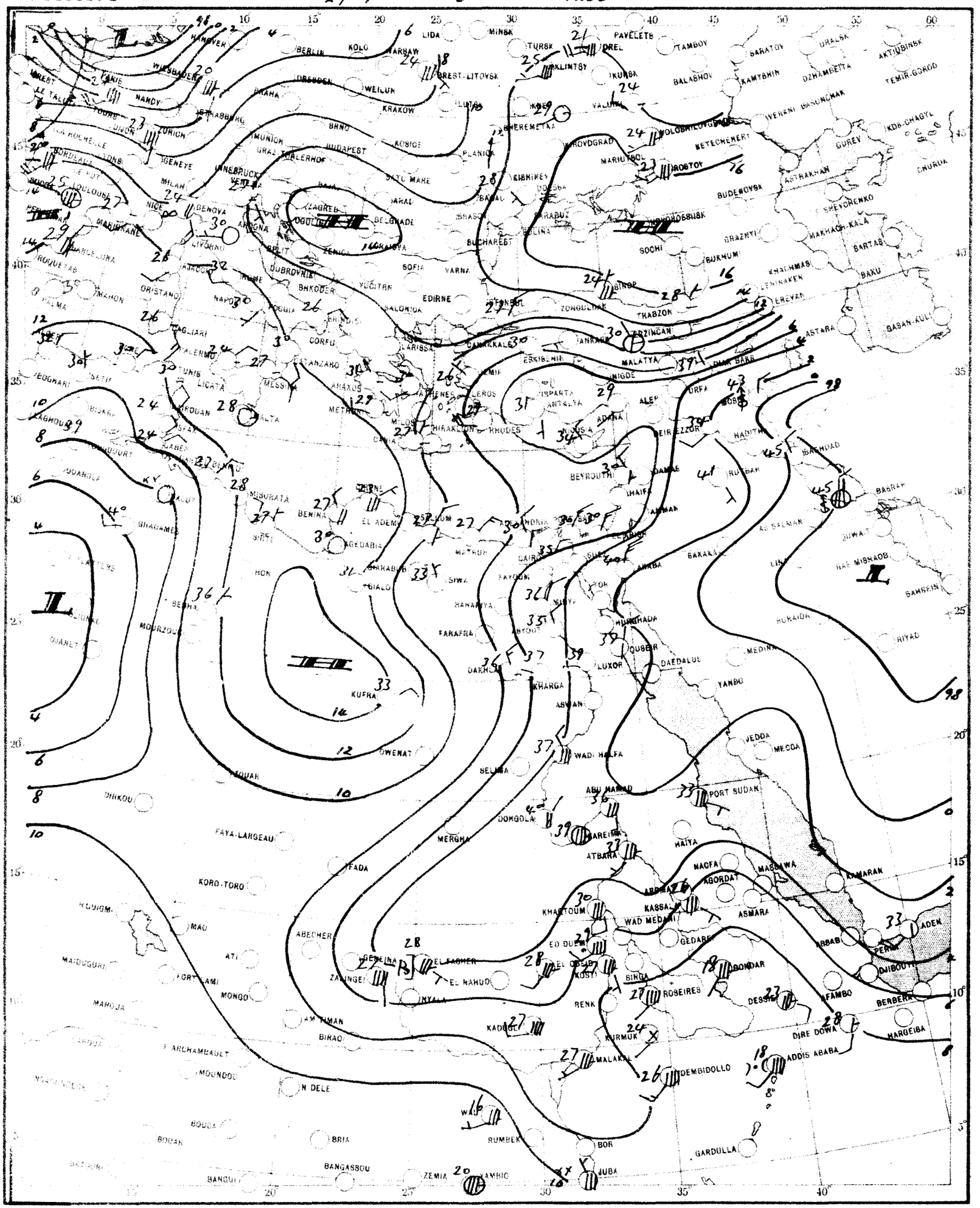

SCALE 1:20,000,000

CHART 2 DATE 30-7-1956 TIME 0600 G.M.T.

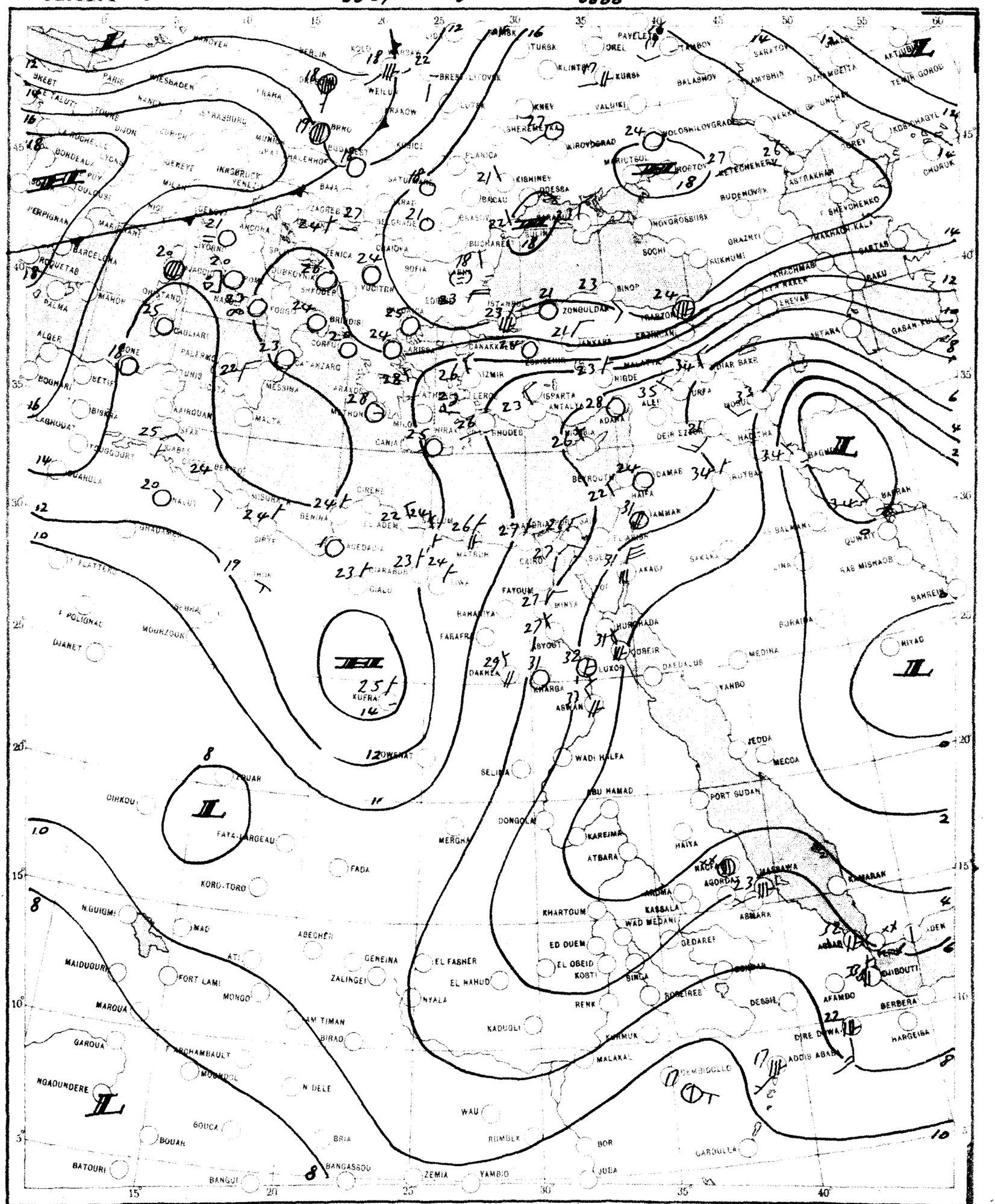

SCALE 1:20,000,000

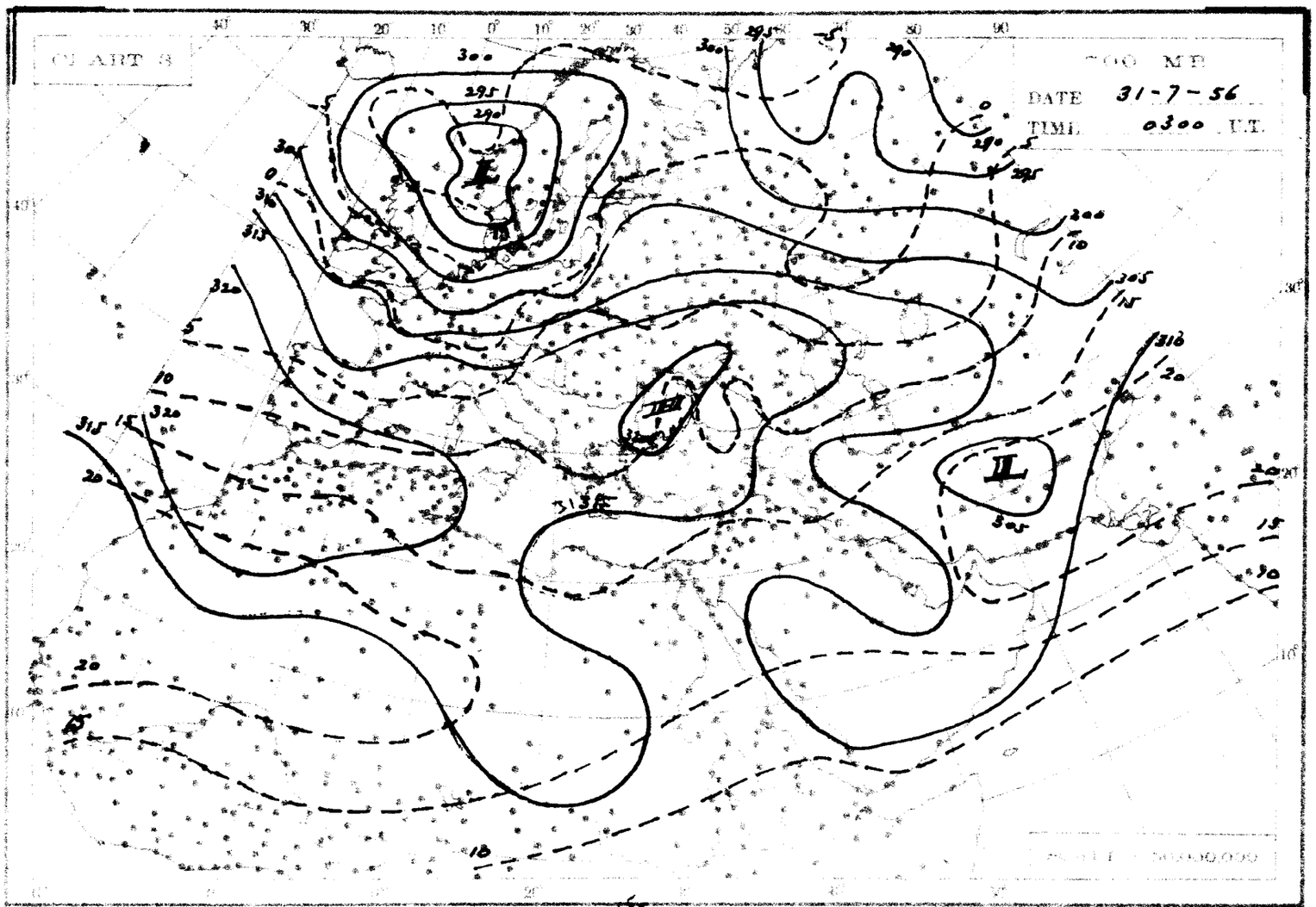
CHART 8
700 MB
DATE 31-7-56
TIME 0300 U.T.

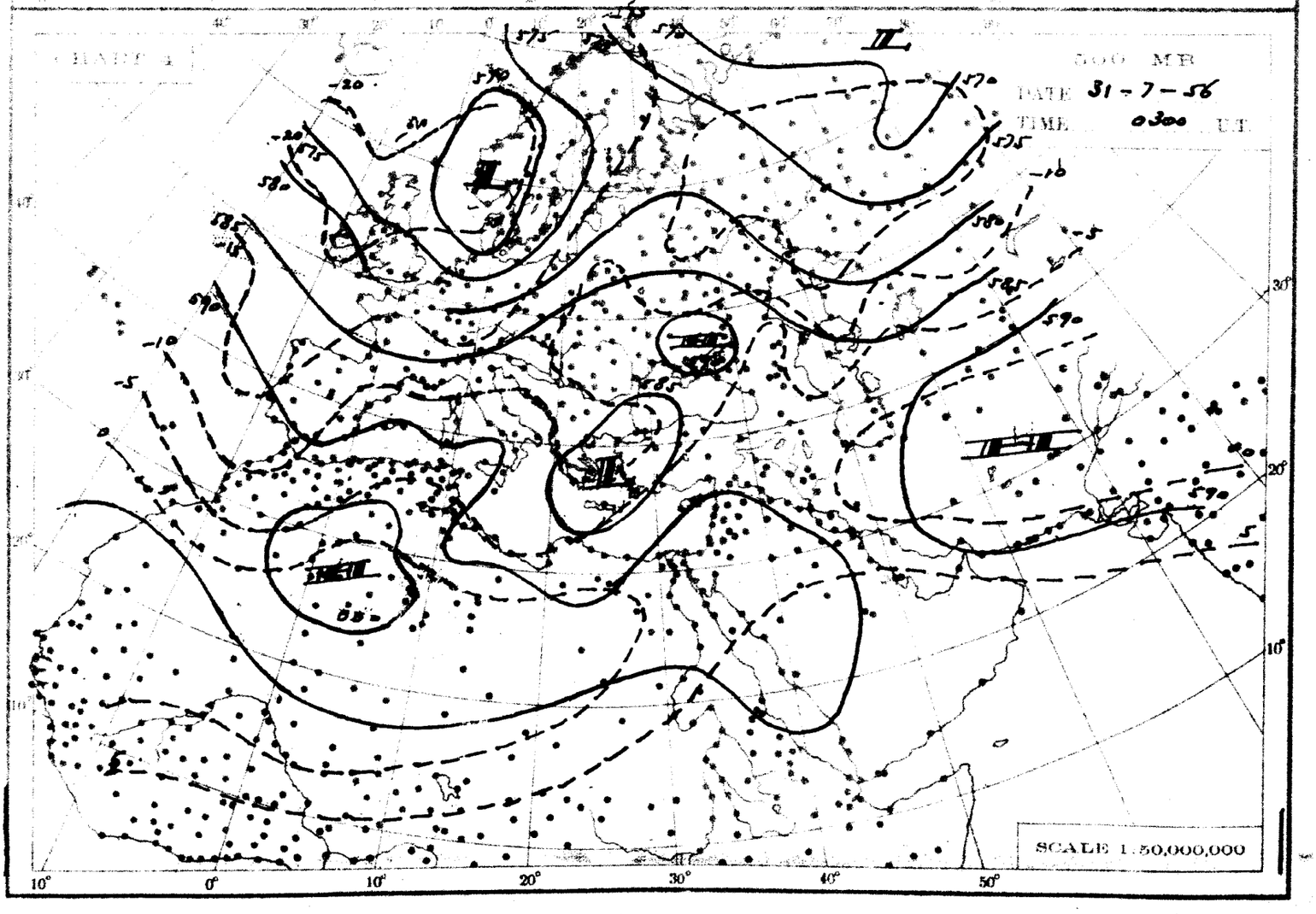
CHART 9
500 MB
DATE 31-7-56
TIME 0300 U.T.
SCALE 1:50,000,000

THE DAILY WEATHER REPORT

REPUBLIC OF EGYPT – METEOROLOGICAL DEPT. – CAIRO

SYNOPTIC CHARTS

EXPLANATIONS:

CHARTS 1 & 2 (Surface Charts)

SCALE 1:20,000,000; Projection Conical orthomorphic with two standard parallels 30° & 60° N.

BAROMETRIC PRESSURE M.S.L. Isobars are drawn every 2 millibars.

WIND: Arrows fly with the wind. A full length feather indicates 2 steps on the beaufort scale, and a short feather one step. Calm is indicated by a circle outside the station.

TEMPERATURE In whole degrees centigrade inserted inside the station circle.

CLOUD SYMBOLS Total amount N octas clear sky

sky 1/8 covered sky 2/8 covered sky 3/8 covered.

sky 4/8 covered sky 5/8 covered sky 6/8 covered.

sky 7/8 covered sky 8/8 covered sky obscured.

PRESENT WEATHER SYMBOLS: Inserted to the left of station circle.

Rising sand Sand or Duststorm Mist Fog Haze

Drizzle Rain Showers of Rain Showers of Hail Showers of Snow.

Lightning Thunderstorm Snow

Note These symbols show the nature of the phenomena, but not the intensity or duration.

FRONTS Or surfaces of separation between different air masses.

direction of motion of Fronts

Warm front at the ground. Occluded front at the ground.

" " above " " " " above " "

Cold " at " " Quasi stationary front.

" " above " "

CHARTS 3 & 4 (Upper Air Charts)

SCALE 1:50,000,000; Projection (same as Charts 1 & 2).

Contours are drawn every 50 g.p.m. of Altitudes (Continuous lines).

Isotherms " " " 5° C. (Broken lines).

WIND: Arrows fly with the wind. A full length feather indicates 10 knots, and a short feather 5 knots. Calm is indicated by a circle outside the station.

Calm. Wind speed 5 knots. Wind speed 10 knots. Wind speed 25 knots.

Wind speed 50 knots. Wind speed 85 knots. Wind speed 125 knots.

TEMPERATURE: In whole degrees centigrade

CHART 1 DATE 30-7-1956 TIME 1200 U.T.

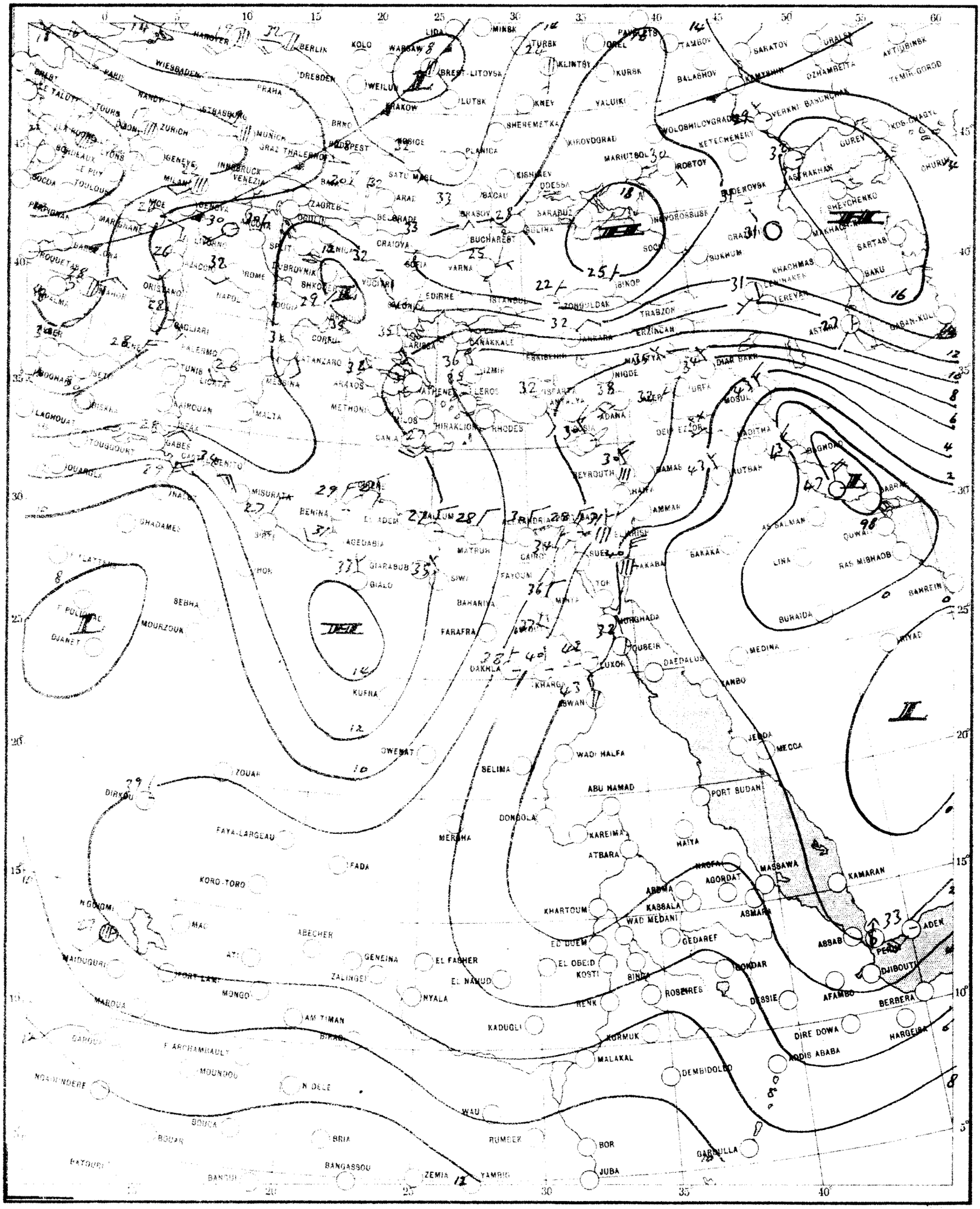

SCALE 1:20,000,000

CHART 2 DATE 31-7-1956 TIME 0600 U.T.

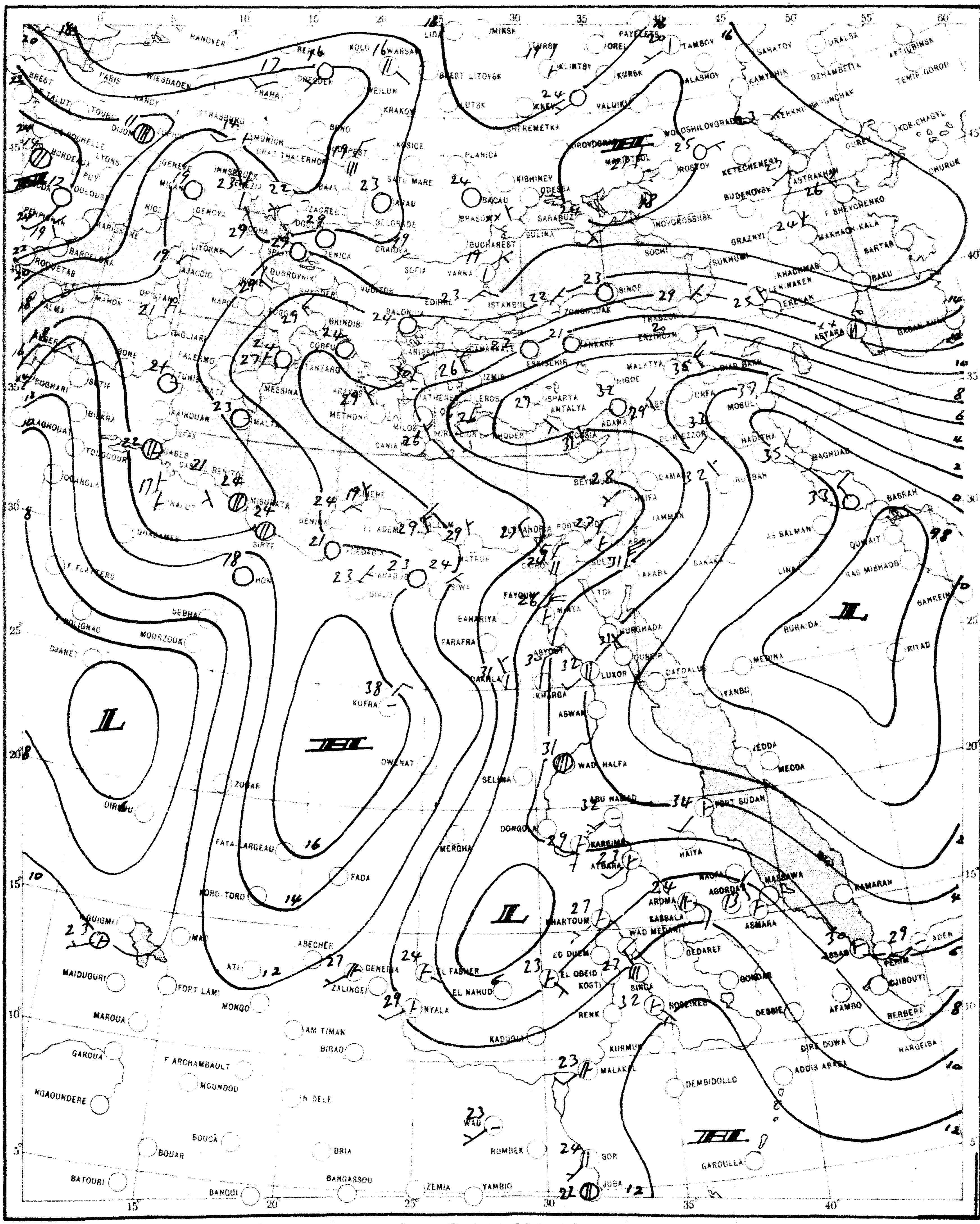

SCALE 1:20,000,000

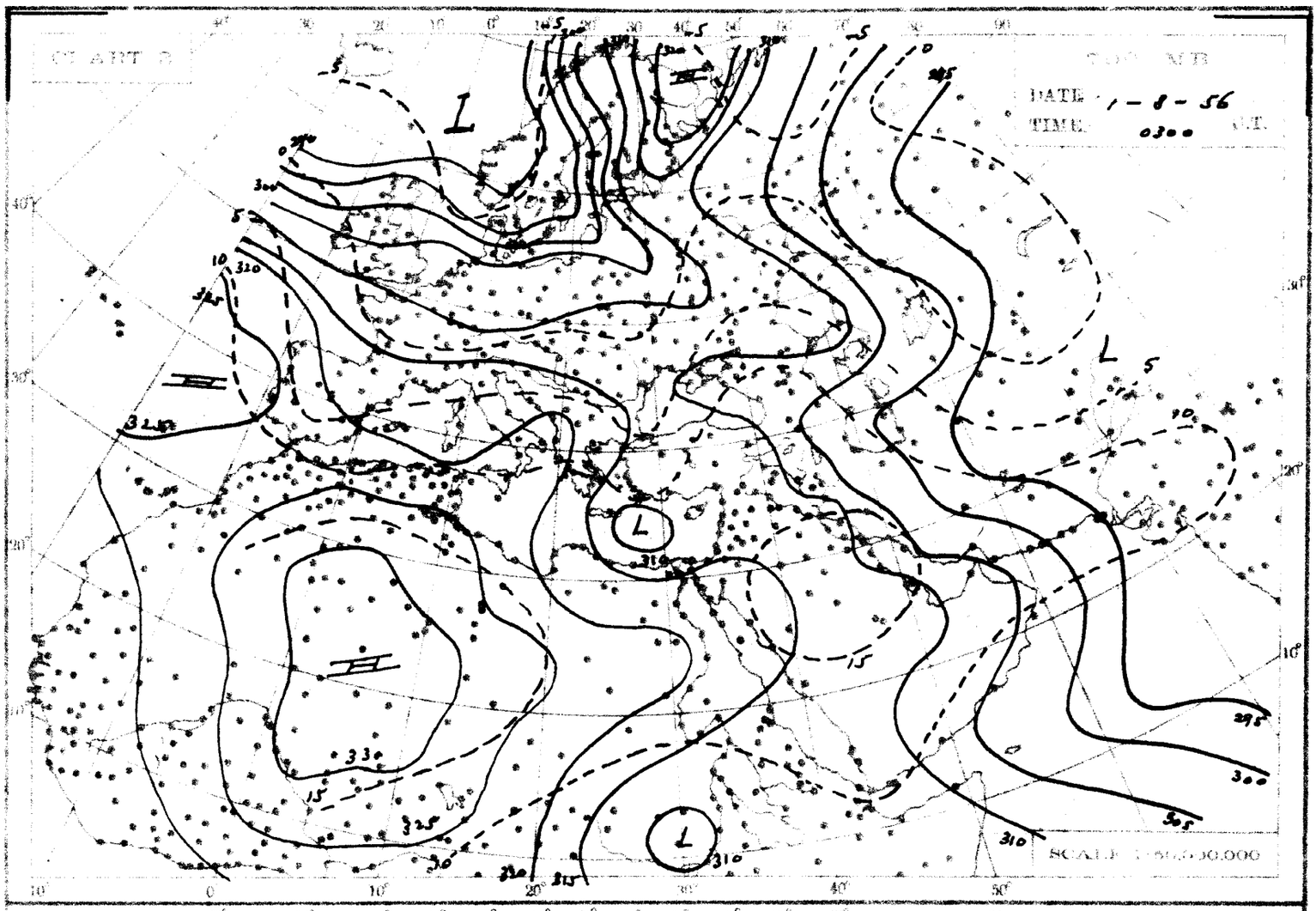
CHART 3
500 MB
DATE 1-8-56
TIME 0300 U.T.
SCALE 1:50,000,000

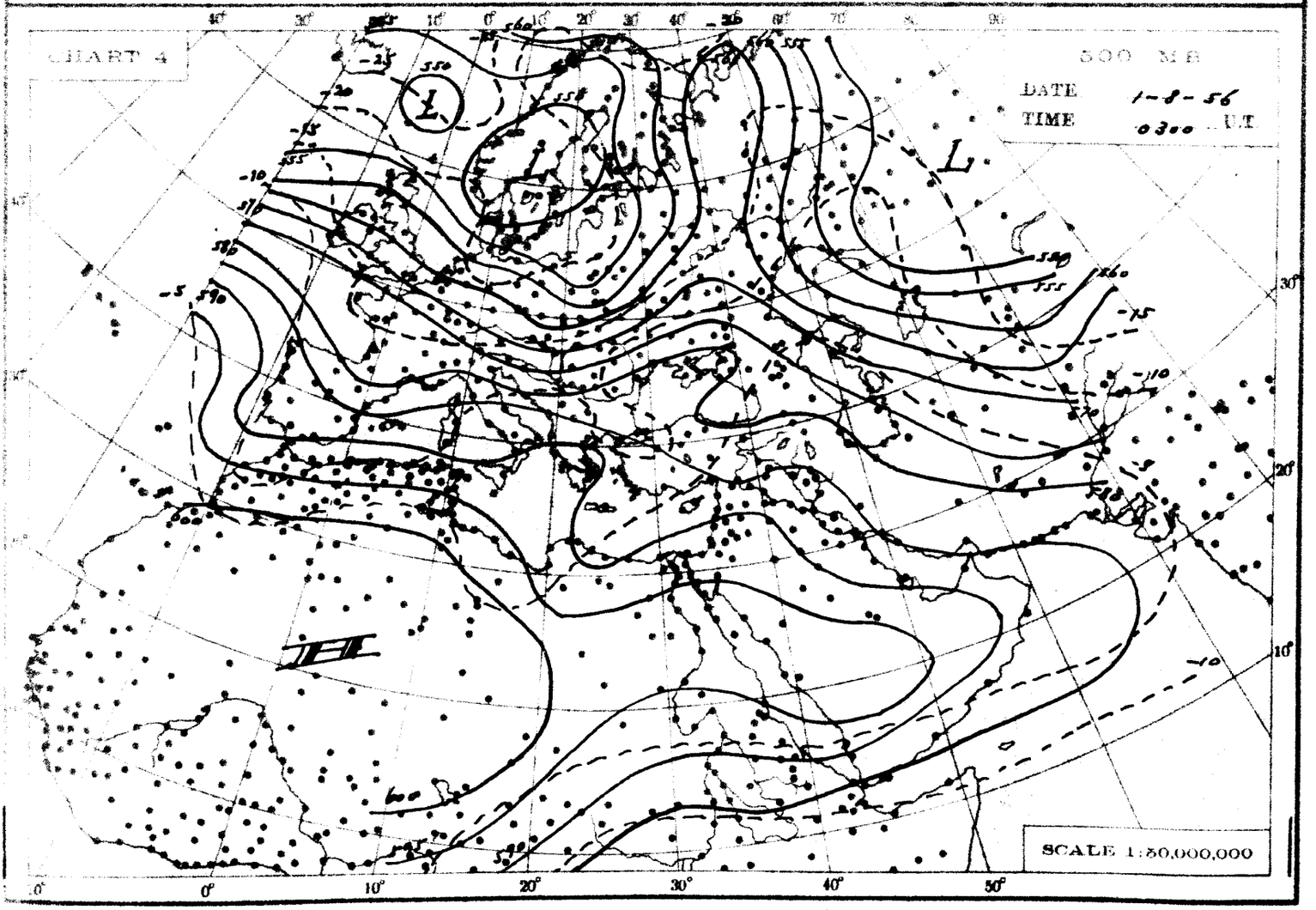
CHART 4
500 MB
DATE 1-8-56
TIME 0300 U.T.
SCALE 1:50,000,000

Aug. 1956

THE DAILY WEATHER REPORT

REPUBLIC OF EGYPT – METEOROLOGICAL DEPT. – CAIRO

SYNOPTIC CHARTS

EXPLANATIONS:

CHARTS 1 & 2 (Surface Charts)

SCALE 1:20,000,000; Projection Conical orthomorphic with two standard parallels 30° & 60° N.

BAROMETRIC PRESSURE: M. S. L. Isobars are drawn every 2 millibars.

WIND: Arrows fly with the wind. A full length feather indicates 2 steps on the beaufort scale, and a short feather one step. Calm is indicated by a circle outside the station.

TEMPERATURE: In whole degrees centigrade inserted inside the station circle.

CLOUD SYMBOLS: Total amount N. octas: clear sky.

sky 1/8 covered. sky 2/8 covered. sky 3/8 covered.

sky 4/8 covered. sky 5/8 covered. sky 6/8 covered.

sky 7/8 covered. sky 8/8 covered. sky obscured.

PRESENT WEATHER SYMBOLS: Inserted to the left of station circle.

Rising sand. Sand or Duststorm. Mist. Fog. Haze.

Drizzle. Rain. Showers of Rain. Showers of Hail. Showers of Snow.

Lightning. Thunderstorm. Snow.

Note. These symbols show the nature of the phenomena, but not the intensity or duration.

FRONTS: Or surfaces of separation between different air masses.

direction of motion of Fronts

Warm front at the ground. Occluded front at the ground.

" " above " " " " above " "

Cold " at " " Quasi stationary front.

" " above " "

CHARTS 3 & 4 (Upper Air Charts)

SCALE 1:50,000,000; Projection (same as Charts 1 & 2).

Contours are drawn every 50 g.p.m. of Altitudes (Continuous lines).

Isotherms " " " 5° C. (Broken lines).

WIND: Arrows fly with the wind. A full length feather indicates 10 knots, and a short feather 5 knots. Calm is indicated by a circle outside the station.

Calm. Wind speed 5 knots. Wind speed 10 knots. Wind speed 25 knots.

Wind speed 50 knots. Wind speed 85 knots. Wind speed 125 knots.

TEMPERATURE: In whole degrees centigrade

CHART 1 DATE 31 - 7 1956 TIME 1200 G.T.

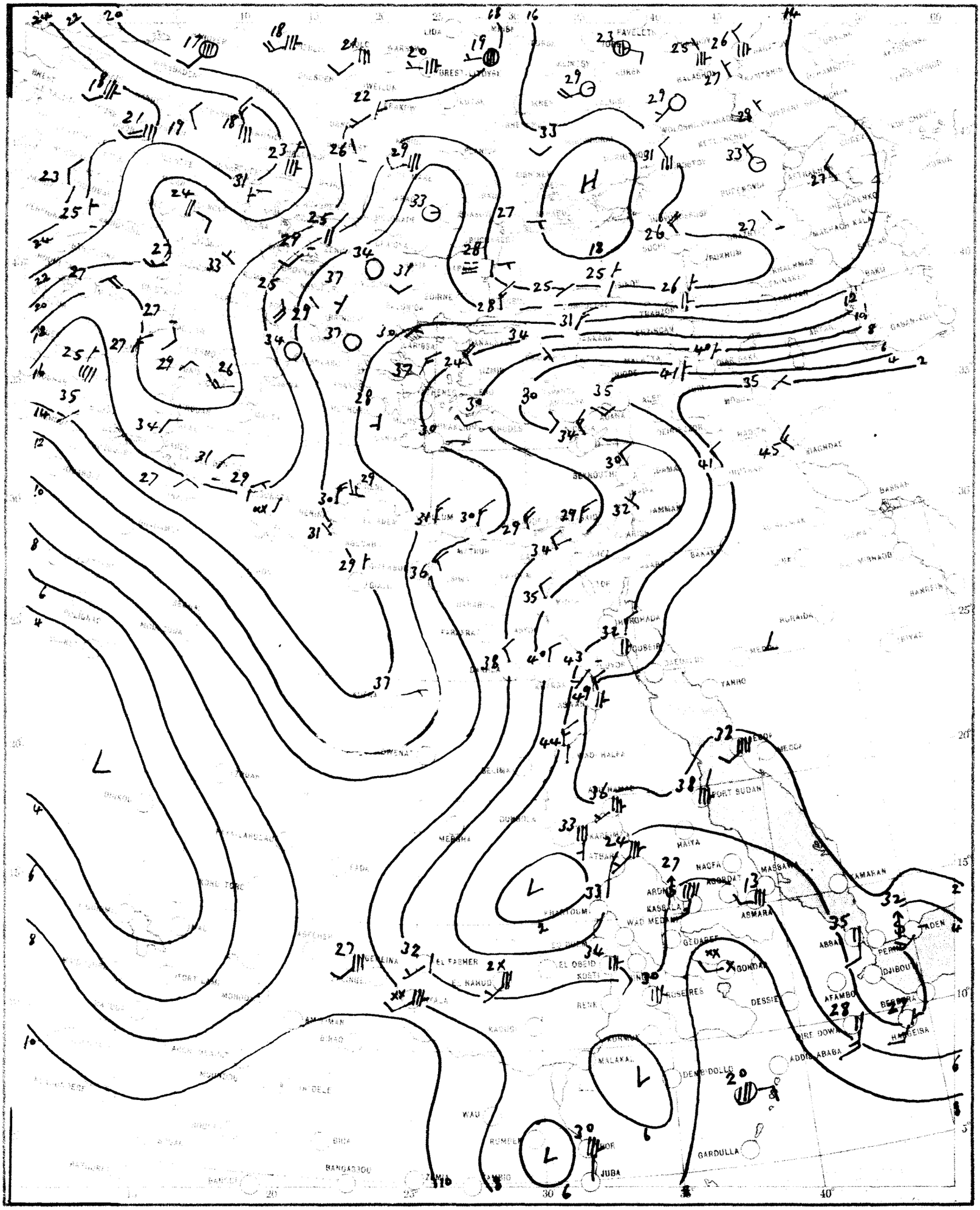

SCALE 1:20,000,000

CHART 2 DATE 1 - 8 1956 TIME 0600 U.T.



SCALE 1:20,000,000

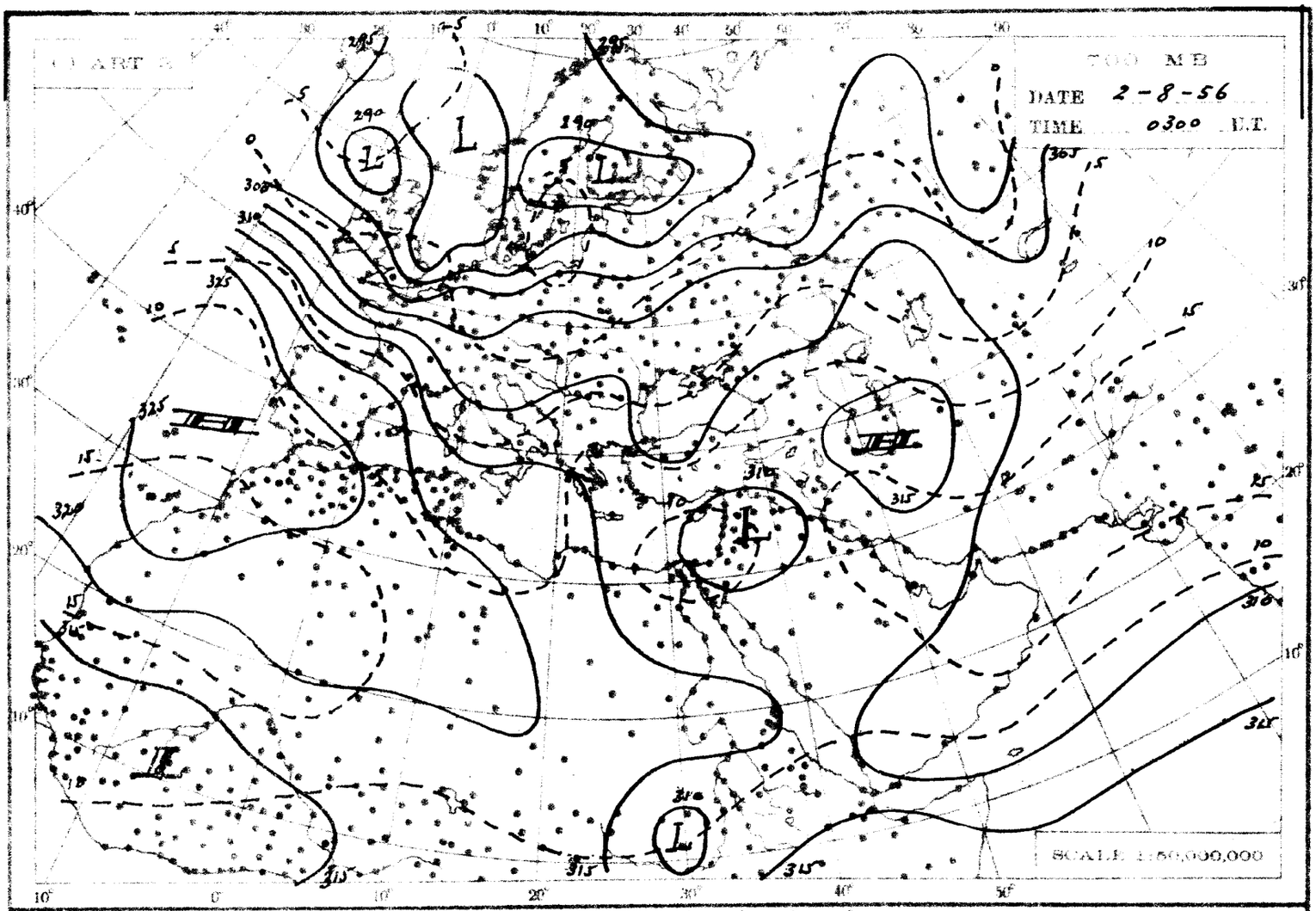
CHART 3
700 MB
DATE 2-8-56
TIME 0300 U.T.
SCALE 1:50,000,000

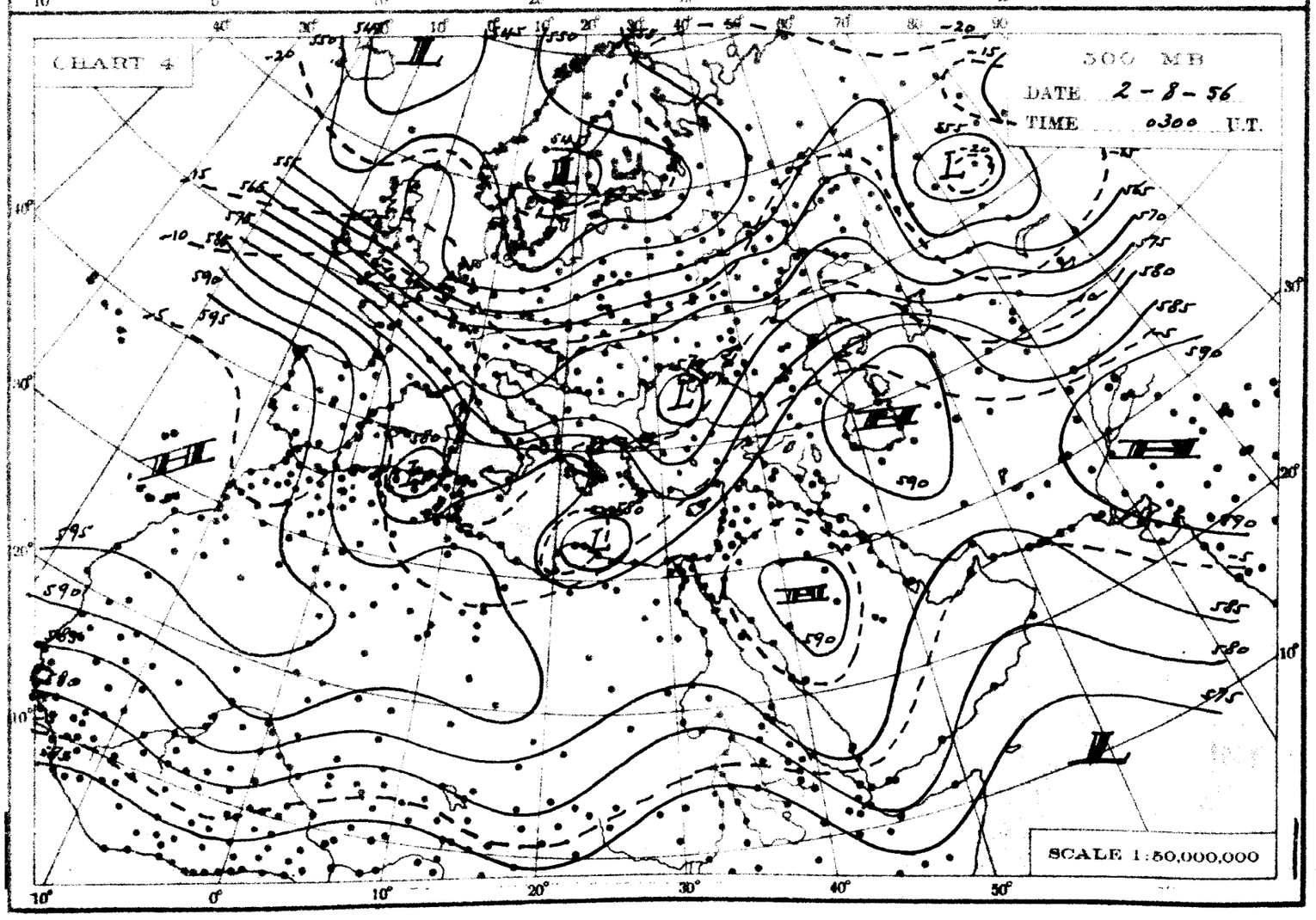
CHART 4
500 MB
DATE 2-8-56
TIME 0300 U.T.
SCALE 1:50,000,000

THE DAILY WEATHER REPORT

REPUBLIC OF EGYPT – METEOROLOGICAL DEPT. – CAIRO

SYNOPTIC CHARTS

EXPLANATIONS:

CHARTS 1 & 2 (Surface Charts)

SCALE 1:20,000,000; Projection Conical orthomorphic with two standard parallels 30° & 60° N.

BAROMETRIC PRESSURE M. S. L. Isobars are drawn every 2 millibars.

WIND: Arrows fly with the wind. A full length feather indicates 2 steps on the beaufort scale, and a short feather one step. Calm is indicated by a circle outside the station.

TEMPERATURE: In whole degrees centigrade inserted inside the station circle.

CLOUD SYMBOLS: Total amount N. octas) clear sky.

sky 1/8 covered. sky 2/8 covered. sky 3/8 covered.

sky 4/8 covered. sky 5/8 covered. sky 6/8 covered.

sky 7/8 covered sky 8/8 covered. sky obscured.

PRESENT WEATHER SYMBOLS: Inserted to the left of station circle.

Rising sand. Sand or Duststorm. Mist. Fog. Haze.

Drizzle. Rain. Showers of Rain. Showers of Hail Showers of Snow.

Lightning. Thunderstorm. Snow

Note: These symbols show the nature of the phenomena, but not the intensity or duration.

FRONTS: Or surfaces of separation between different air masses.

direction of motion of Fronts

Warm front at the ground. Occluded front at the ground.

" " above " " " " above " "

Cold " at " " Quasi stationary front.

" " above " "

CHARTS 3 & 4 (Upper Air Charts)

SCALE 1:50,000,000; Projection (same as Charts 1 & 2).

Contours are drawn every 50 g.p.m. of Altitudes (Continuous lines).

Isotherms " " " 5° C. (Broken lines).

WIND: Arrows fly with the wind. A full length feather indicates 10 knots, and a short feather 5 knots. Calm is indicated by a circle outside the station.

Calm. Wind speed 5 knots. Wind speed 10 knots. Wind speed 25 knots.

Wind speed 50 knots. Wind speed 85 knots. Wind speed 125 knots.

TEMPERATURE: In whole degrees centigrade

CHART 1 DATE 1 – 8 – 1956 TIME 1200 G.T.

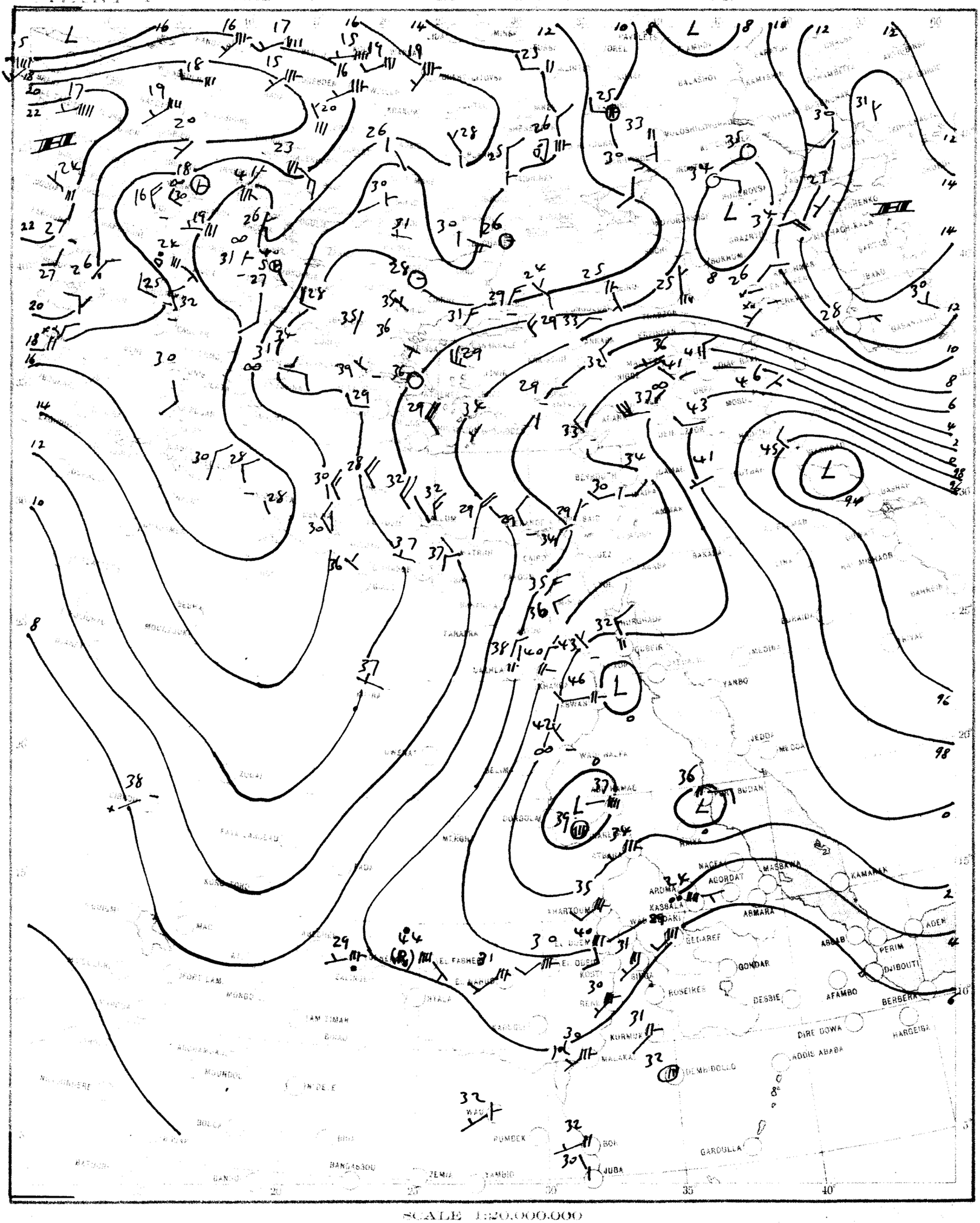

SCALE 1:20,000,000

CHART 2 DATE 2-8- 1956 TIME 0600 U.T.



SCALE 1:20,000,000

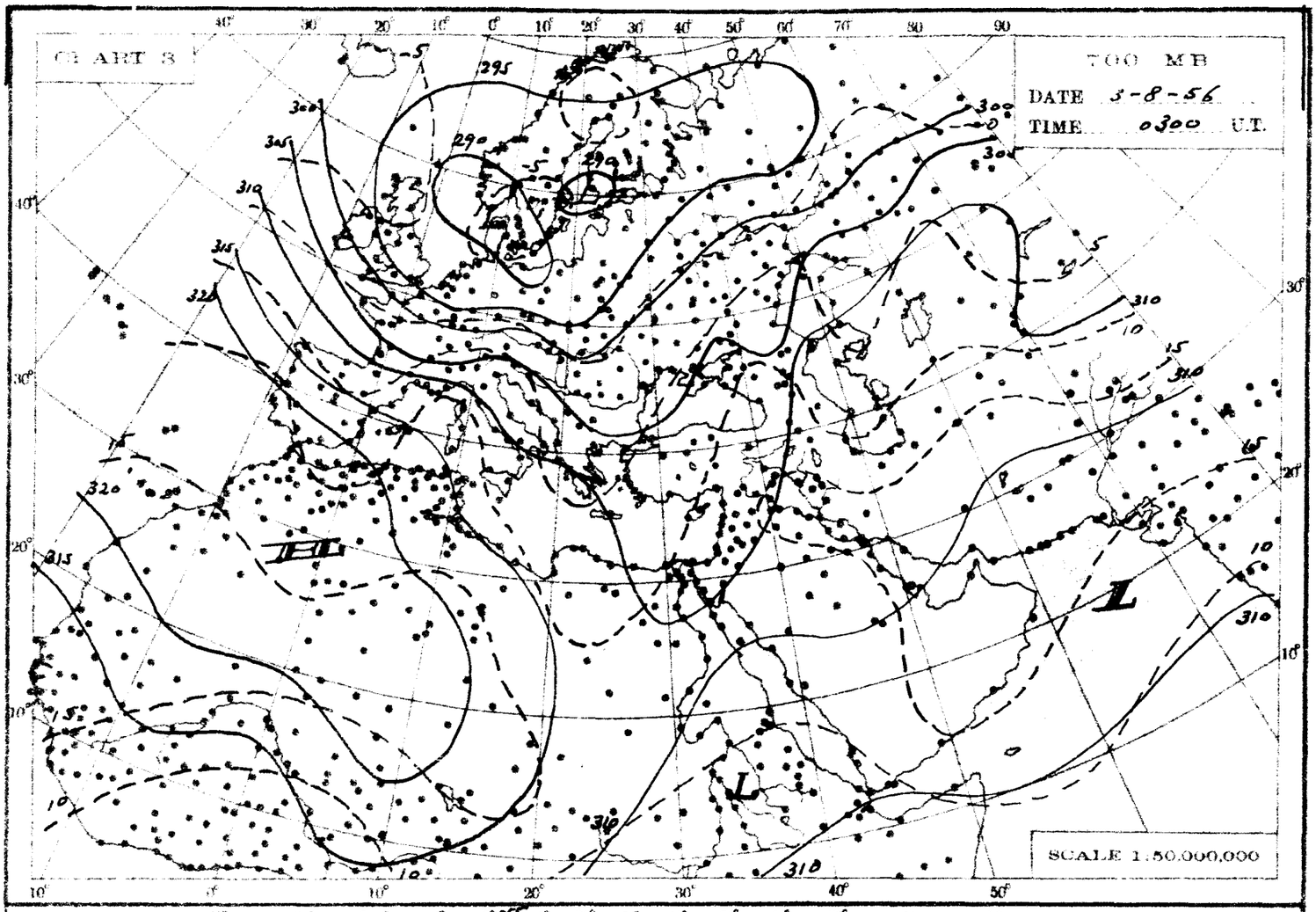
CHART 3
700 MB
DATE 3-8-56
TIME 0300 U.T.
SCALE 1:50,000,000

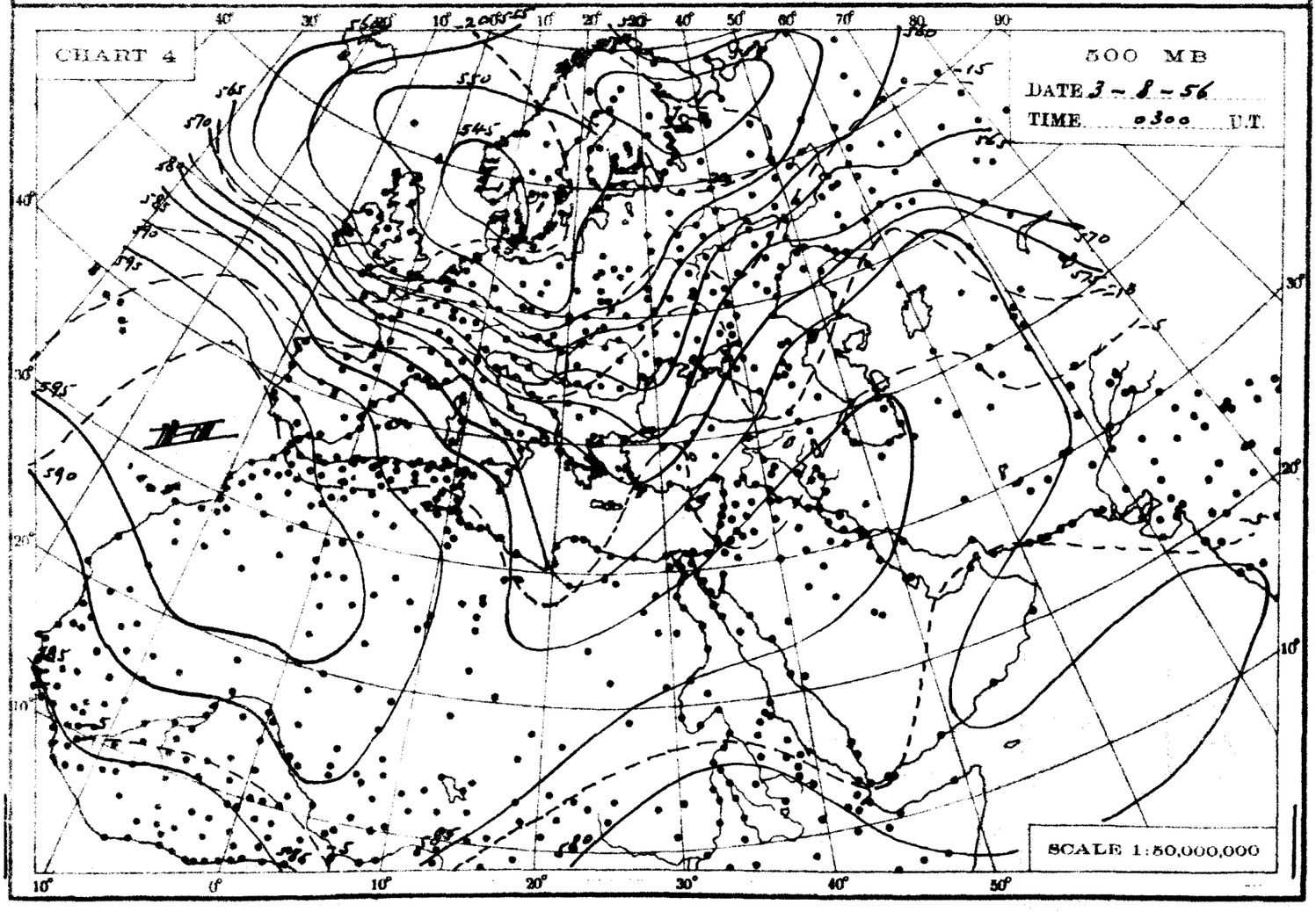
CHART 4
500 MB
DATE 3-8-56
TIME 0300 U.T.
SCALE 1:50,000,000

THE DAILY WEATHER REPORT

REPUBLIC OF EGYPT – METEOROLOGICAL DEPT. – CAIRO

SYNOPTIC CHARTS

EXPLANATIONS:

CHARTS 1 & 2 (Surface Charts)

SCALE 1:20,000,000; Projection Conical orthomorphic with two standard parallels 30° & 60° N.

BAROMETRIC PRESSURE: M. S. L. Isobars are drawn every 2 millibars.

WIND: Arrows fly with the wind. A full length feather indicates 2 steps on the beaufort scale, and a short feather one step. Calm is indicated by a circle outside the station.

TEMPERATURE: In whole degrees centigrade inserted inside the station circle.

CLOUD SYMBOLS: (Total amount N. octas)

clear sky.

sky 1/8 covered. sky 2/8 covered. sky 3/8 covered.

sky 4/8 covered. sky 5/8 covered. sky 6/8 covered.

sky 7/8 covered. sky 8/8 covered. sky obscured.

PRESENT WEATHER SYMBOLS: Inserted to the left of station circle.

Rising sand. Sand or Duststorm. Mist. Fog. Haze.

Drizzle. Rain. Showers of Rain. Showers of Hail. Showers of Snow.

Lightning. Thunderstorm. Snow.

Note: These symbols show the nature of the phenomena, but not the intensity or duration.

FRONTS: Or surfaces of separation between different air masses.

direction of motion of Fronts

Warm front at the ground. Occluded front at the ground.

" " above " " " " above " "

Cold " at " " Quasi stationary front.

" " above " "

CHARTS 3 & 4 (Upper Air Charts)

SCALE 1:50,000,000; Projection (same as Charts 1 & 2).

Contours are drawn every 50 g.p.m. of Altitudes (Continuous lines).

Isotherms " " " 5° C. (Broken lines).

WIND: Arrows fly with the wind. A full length feather indicates 10 knots, and a short feather 5 knots. Calm is indicated by a circle outside the station.

Calm. Wind speed 5 knots. Wind speed 10 knots. Wind speed 25 knots.

Wind speed 50 knots. Wind speed 85 knots. Wind speed 125 knots.

TEMPERATURE: In whole degrees centigrade

CHART 1 DATE 2 - 8 - 1956 TIME 1200 U.T.

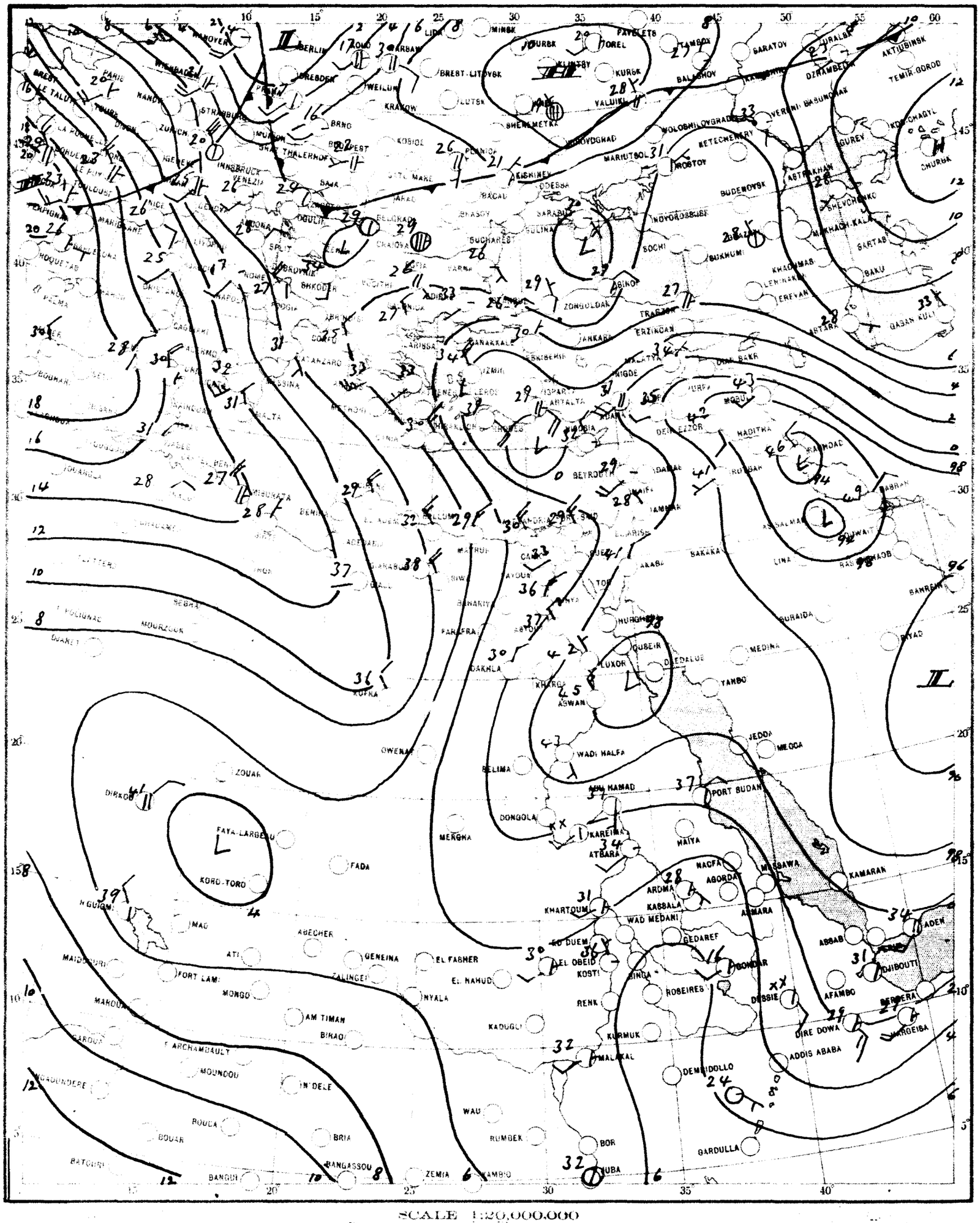

SCALE 1:20,000,000

CHART 2 DATE 3 - 8 1956 TIME 0600 U.T.

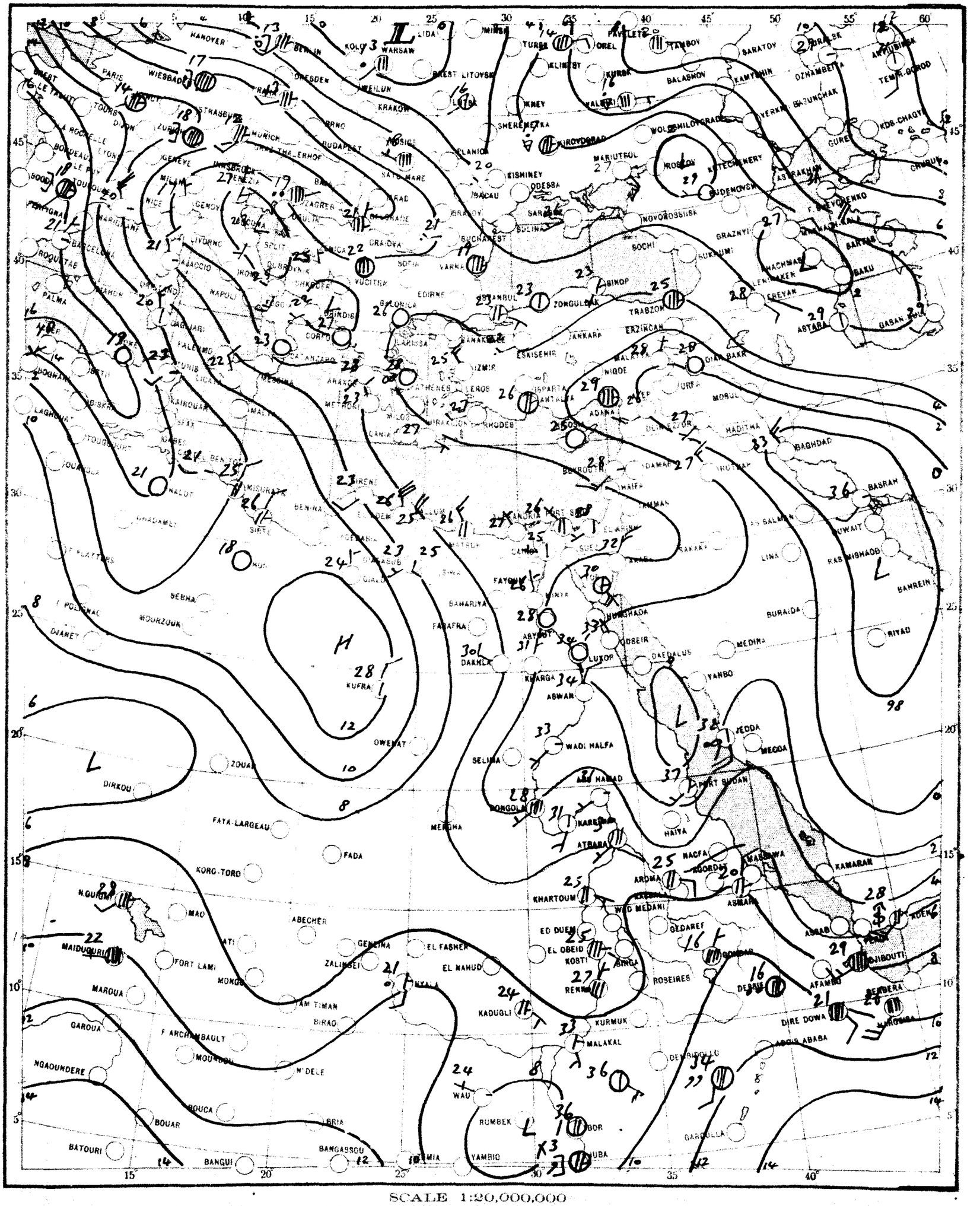

SCALE 1:20,000,000

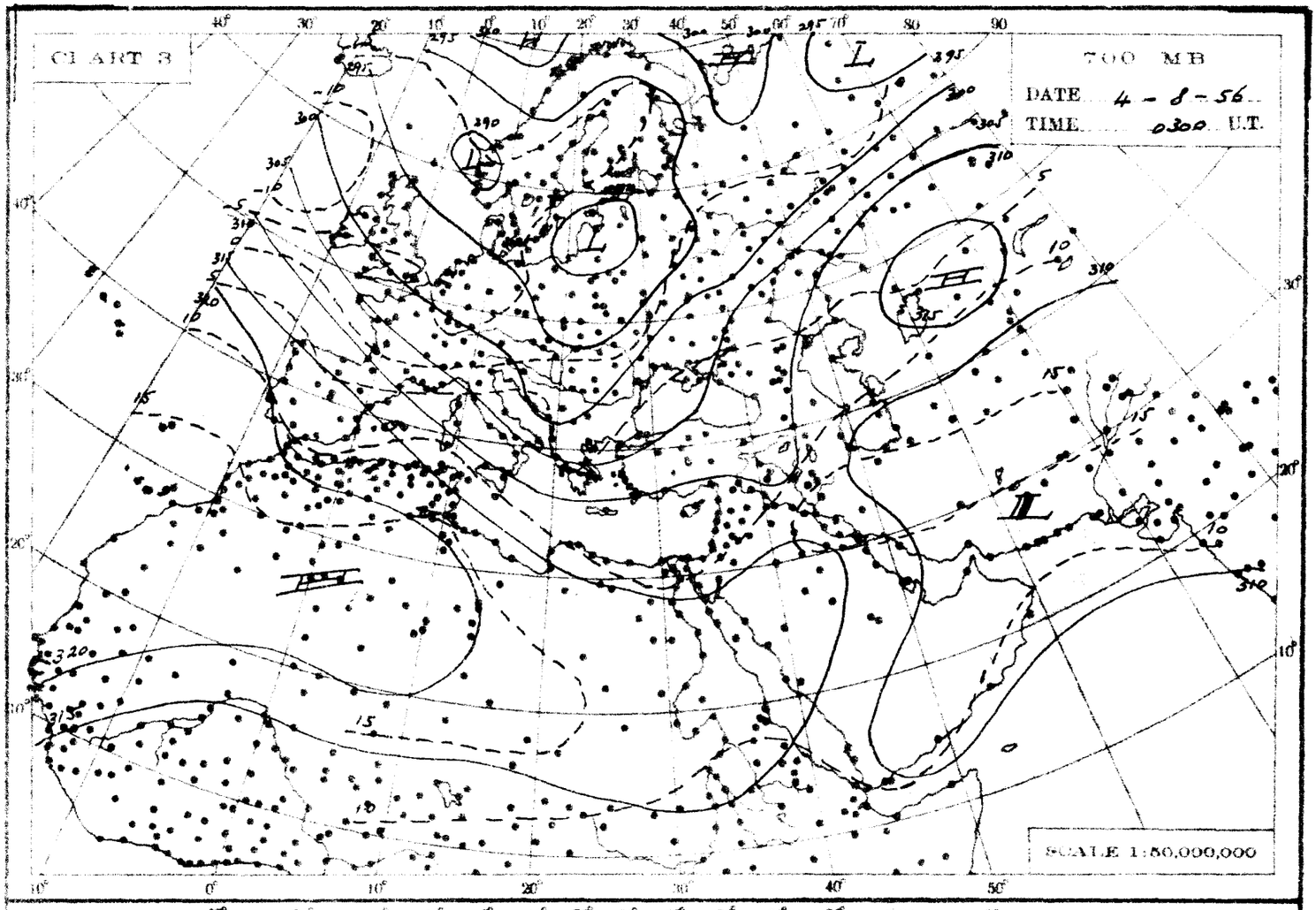
CHART 3
700 MB
DATE 4-8-56
TIME 0300 U.T.
SCALE 1:50,000,000

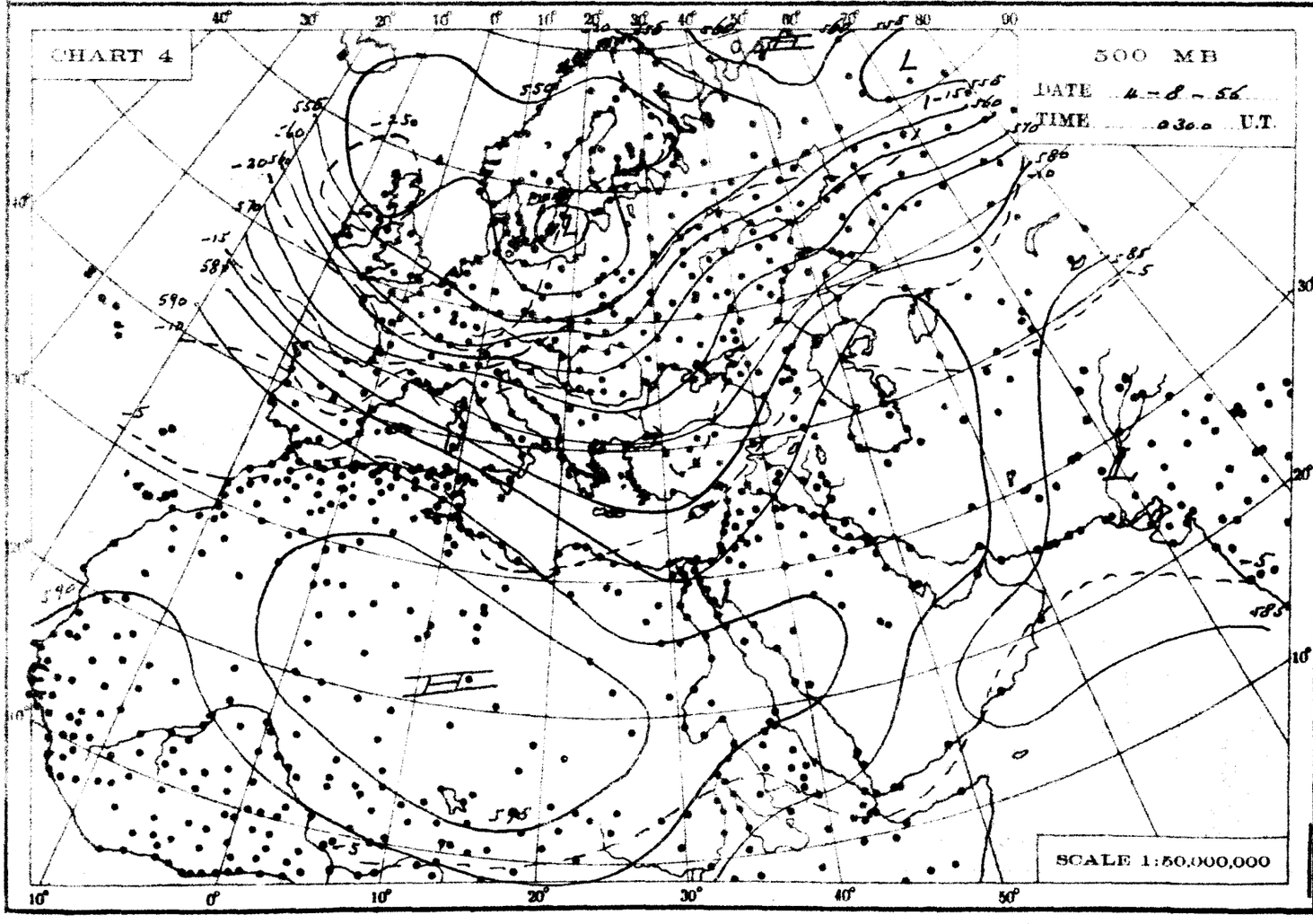
CHART 4
500 MB
DATE 4-8-56
TIME 0300 U.T.
SCALE 1:50,000,000

THE DAILY WEATHER REPORT

REPUBLIC OF EGYPT – METEOROLOGICAL DEPT. – CAIRO

SYNOPTIC CHARTS

EXPLANATIONS:

CHARTS 1 & 2 (Surface Charts)

SCALE 1:20,000,000: Projection Conical orthomorphic with two standard parallels 30° & 60° N.

BAROMETRIC PRESSURE: M. S. L. Isobars are drawn every 2 millibars.

WIND: Arrows fly with the wind. A full length feather indicates 2 steps on the beaufort scale, and a short feather one step. Calm is indicated by a circle outside the station.

TEMPERATURE: In whole degrees centigrade inserted inside the station circle.

CLOUD SYMBOLS: (Total amount N. octas) clear sky.

sky 1/8 covered. sky 2/8 covered. sky 3/8 covered.

sky 4/8 covered. sky 5/8 covered. sky 6/8 covered.

sky 7/8 covered. sky 8/8 covered. sky obscured.

PRESENT WEATHER SYMBOLS: Inserted to the left of station circle.

Rising sand. Sand or Duststorm. Mist. Fog. Haze.

Drizzle. Rain. Showers of Rain. Showers of Hail. Showers of Snow.

Lightning. Thunderstorm. Snow.

Note: These symbols show the nature of the phenomena, but not the intensity or duration.

FRONTS: Or surfaces of separation between different air masses.

direction of motion of Fronts

Warm front at the ground.

" " above " "

Cold " at " "

" " above " "

Occluded front at the ground.

" " above " "

Quasi stationary front.

CHARTS 3 & 4 (Upper Air Charts)

SCALE 1:50,000,000; Projection (same as Charts 1 & 2).

Contours are drawn every 50 g.p.m. of Altitudes (Continuous lines).

Isotherms " " " 5° C. (Broken lines).

WIND: Arrows fly with the wind. A full length feather indicates 10 knots, and a short feather 5 knots. Calm is indicated by a circle outside the station.

Calm. Wind speed 5 knots. Wind speed 10 knots. Wind speed 25 knots.

Wind speed 50 knots. Wind speed 85 knots. Wind speed 125 knots.

TEMPERATURE: In whole degrees centigrade

CHART 1 DATE 3-8- 1956 TIME 1200 U.T.

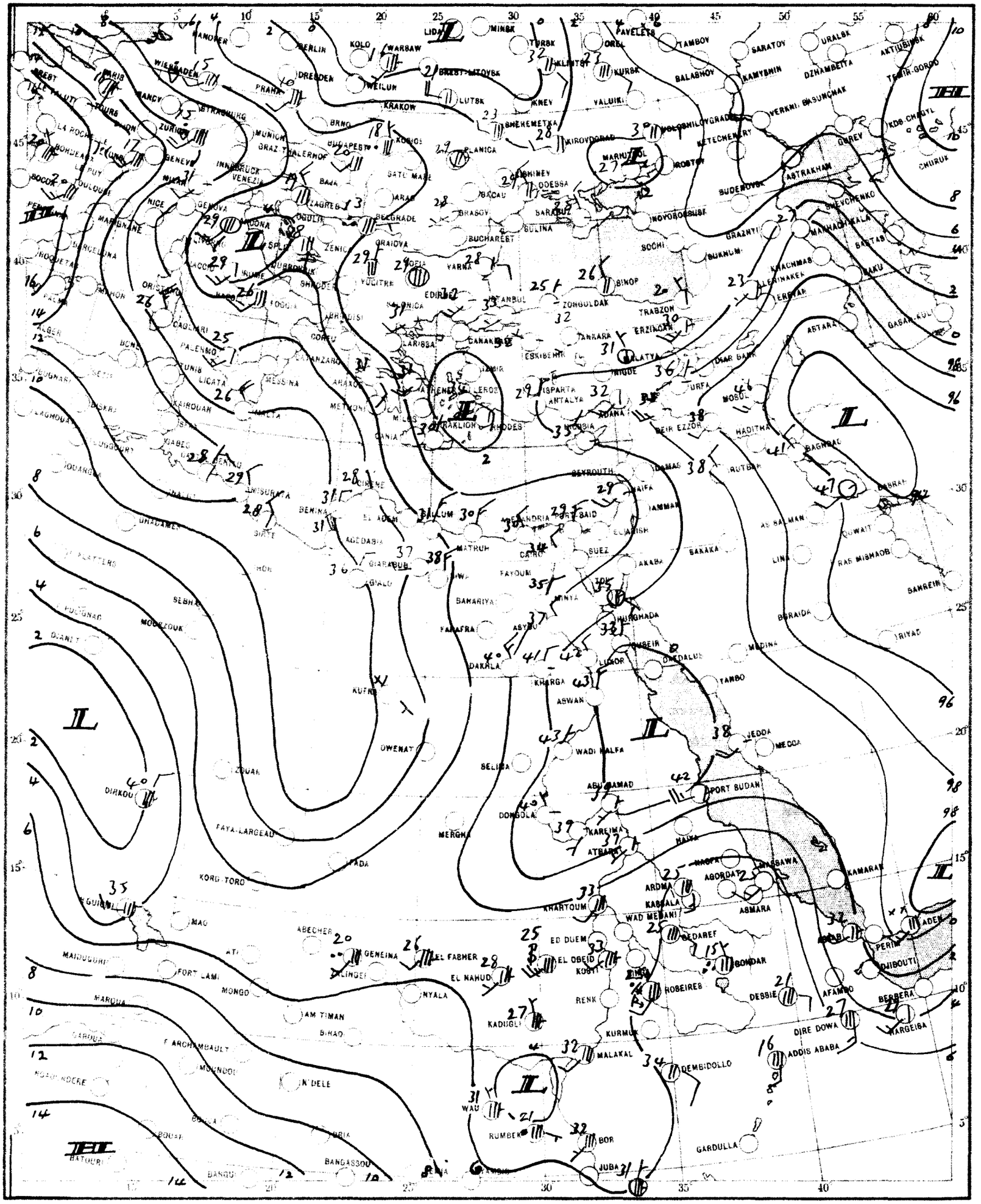

SCALE 1:20,000,000

CHART 2 DATE 4-8- 1956 TIME 0600 U.T.

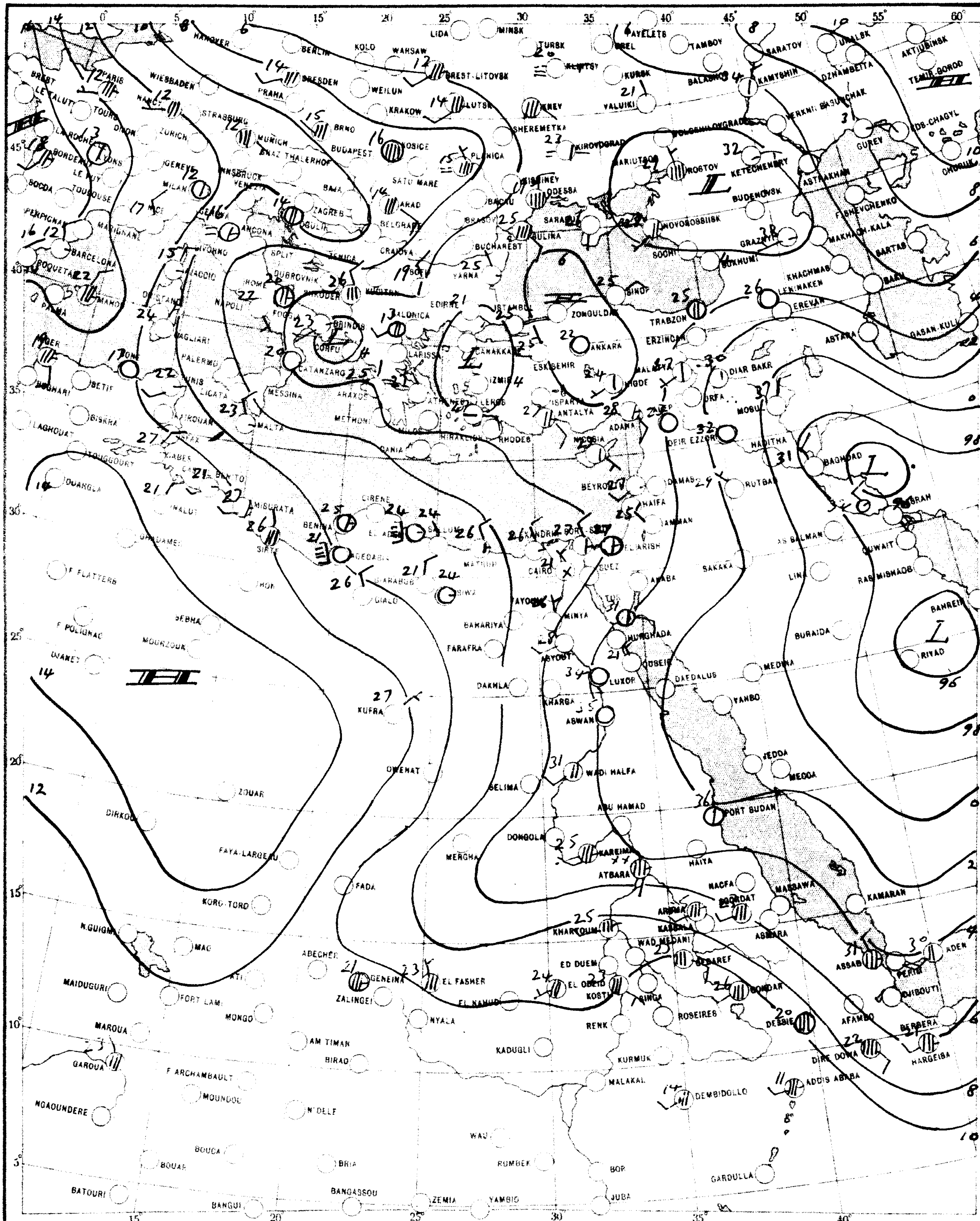

SCALE 1:20,000,000

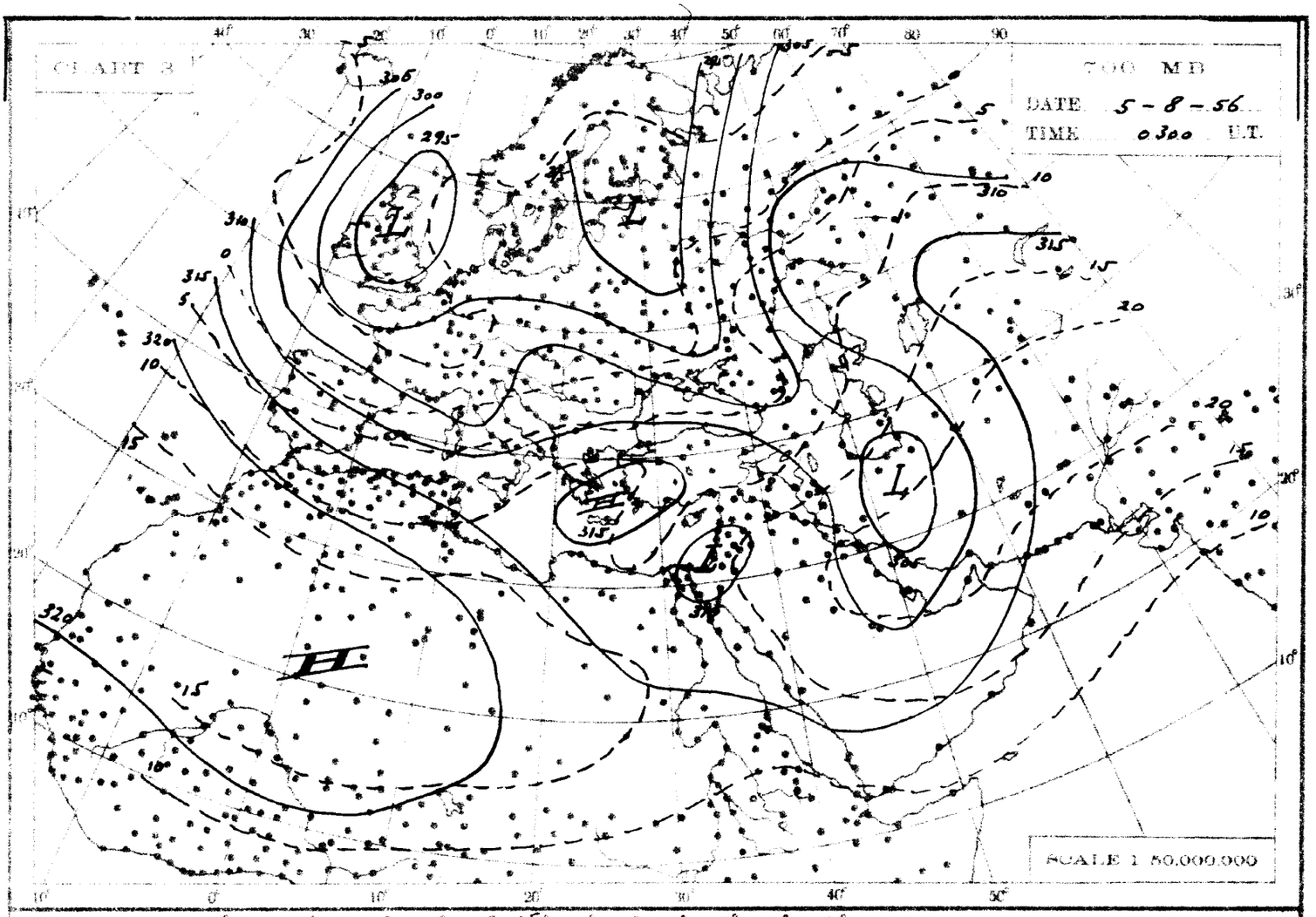
CHART 3
700 MB
DATE 5-8-56
TIME 0300 U.T.
SCALE 1:50,000,000

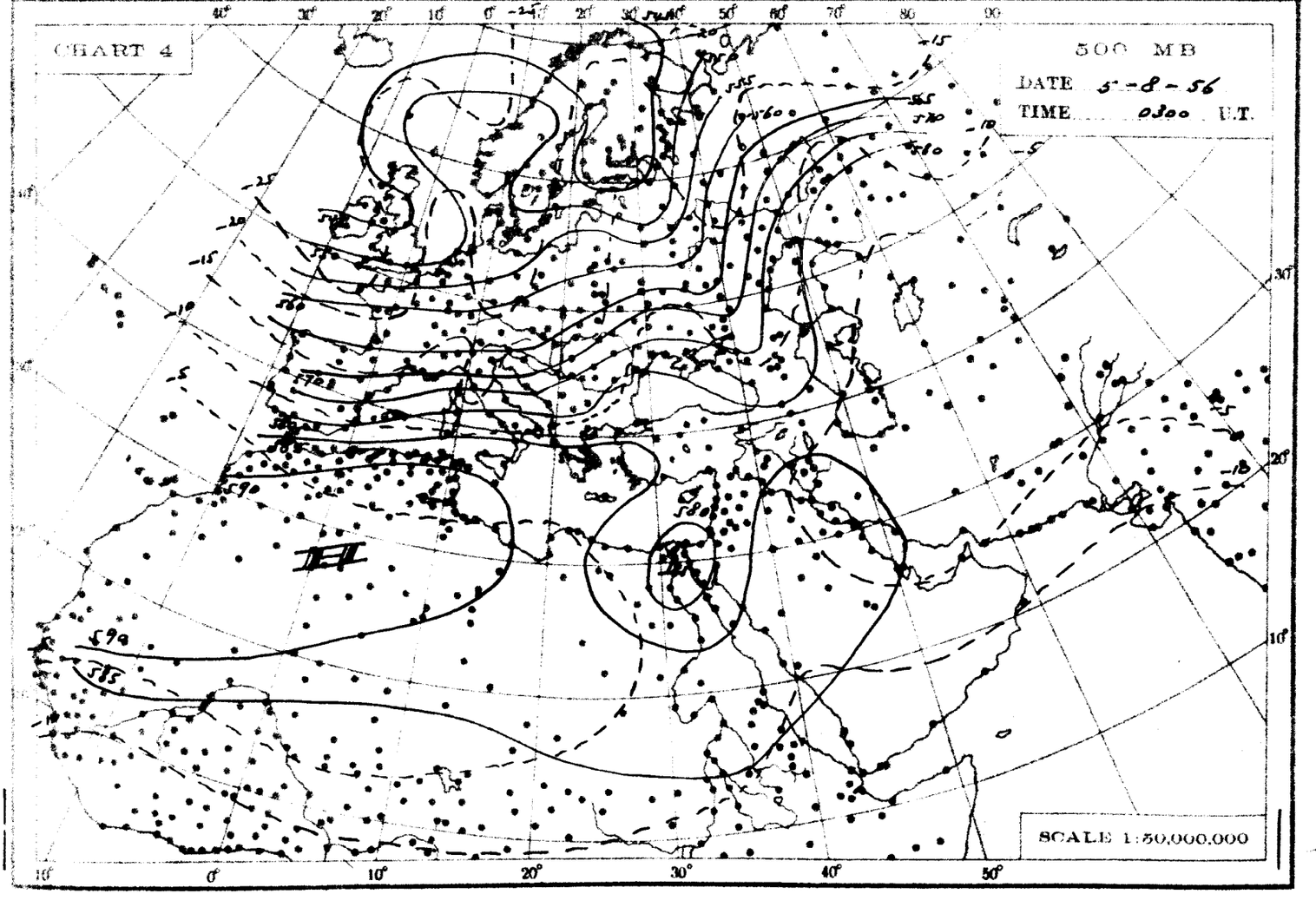
CHART 4
500 MB
DATE 5-8-56
TIME 0300 U.T.
SCALE 1:50,000,000

THE DAILY WEATHER REPORT

REPUBLIC OF EGYPT – METEOROLOGICAL DEPT. – CAIRO

SYNOPTIC CHARTS

EXPLANATIONS:

CHARTS 1 & 2 (Surface Charts)

SCALE 1:20,000,000; Projection Conical orthomorphic with two standard parallels 30° & 60° N.

BAROMETRIC PRESSURE: M. S. L. Isobars are drawn every 2 millibars.

WIND: Arrows fly with the wind. A full length feather indicates 2 steps on the beaufort scale, and a short feather one step. Calm is indicated by a circle outside the station.

TEMPERATURE: In whole degrees centigrade inserted inside the station circle.

CLOUD SYMBOLS: (Total amount N. octas) clear sky.

sky 1/8 covered. sky 2/8 covered. sky 3/8 covered.

sky 4/8 covered. sky 5/8 covered. sky 6/8 covered.

sky 7/8 covered. sky 8/8 covered. sky obscured.

PRESENT WEATHER SYMBOLS: Inserted to the left of station circle.

Rising sand. Sand or Duststorm. Mist. Fog. Haze.

Drizzle. Rain. Showers of Rain. Showers of Hail. Showers of Snow.

Lightning. Thunderstorm. Snow.

Note: These symbols show the nature of the phenomena, but not the intensity or duration.

FRONTS: Or surfaces of separation between different air masses.

direction of motion of Fronts

Warm front at the ground. Occluded front at the ground.

" " above " " " " above " "

Cold " at " " Quasi stationary front.

" " above " "

CHARTS 3 & 4 (Upper Air Charts)

SCALE 1:50,000,000; Projection (same as Charts 1 & 2).

Contours are drawn every 50 g.p.m. of Altitudes (Continuous lines).

Isotherms " " " 5° C. (Broken lines).

WIND: Arrows fly with the wind. A full length feather indicates 10 knots, and a short feather 5 knots. Calm is indicated by a circle outside the station.

Calm. Wind speed 5 knots. Wind speed 10 knots. Wind speed 25 knots

Wind speed 50 knots. Wind speed 85 knots. Wind speed 125 knots.

TEMPERATURE: In whole degrees centigrade

CHART 1 DATE 4 – 8 1956 TIME 1200 U.T.

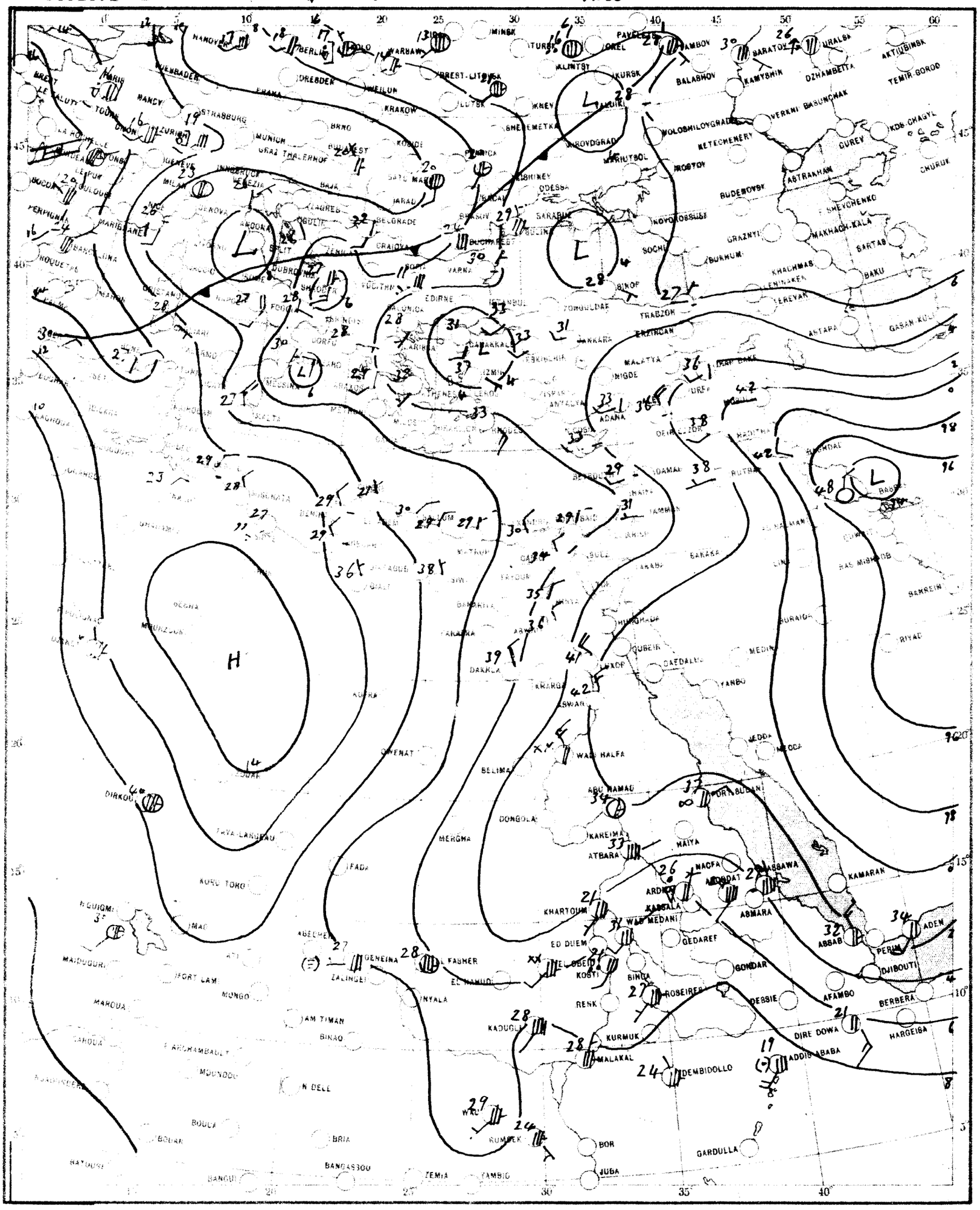

SCALE 1:20,000,000

CHART 2 DATE 5 - 8 1956 TIME 06.. U.T.

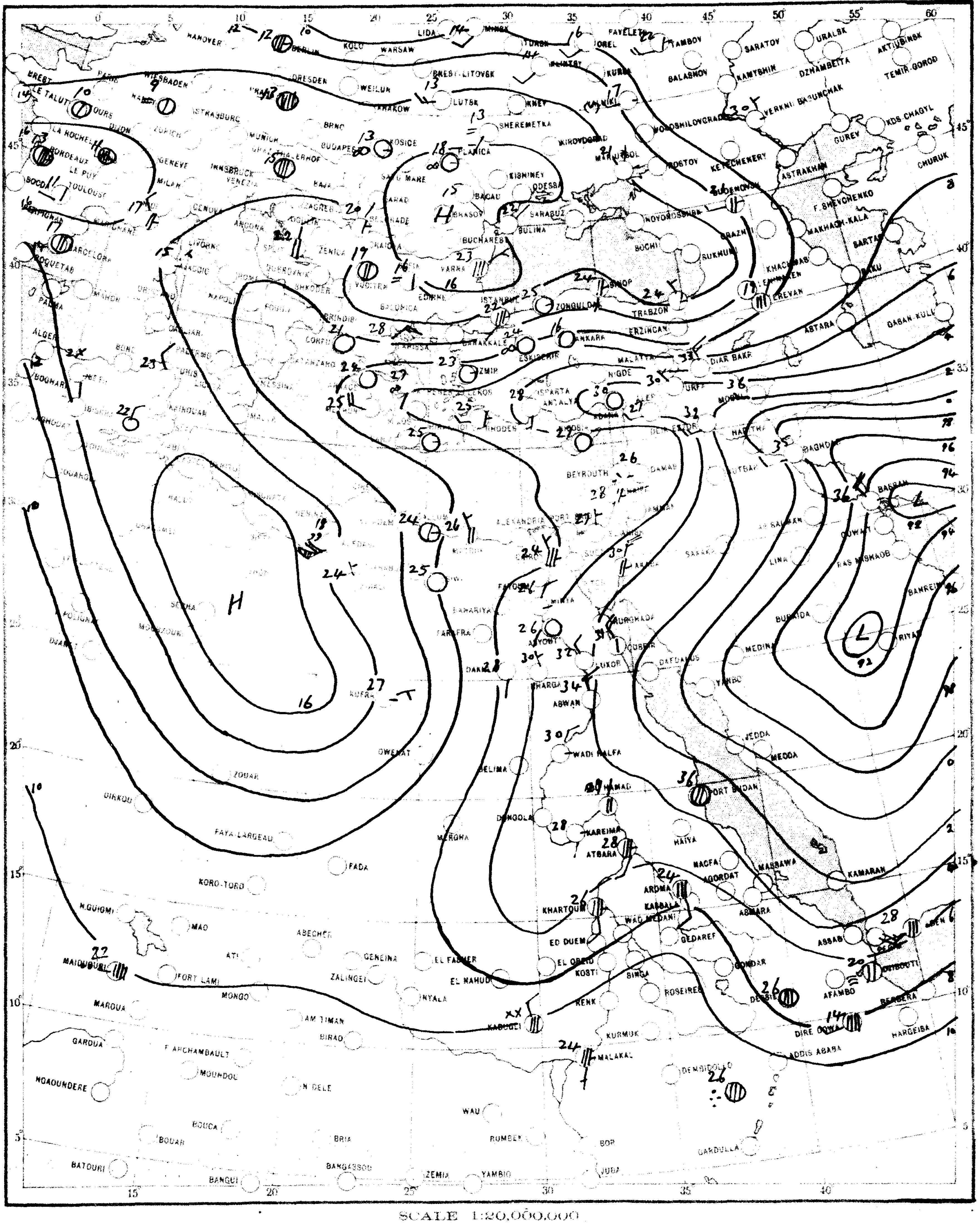

SCALE 1:20,000,000

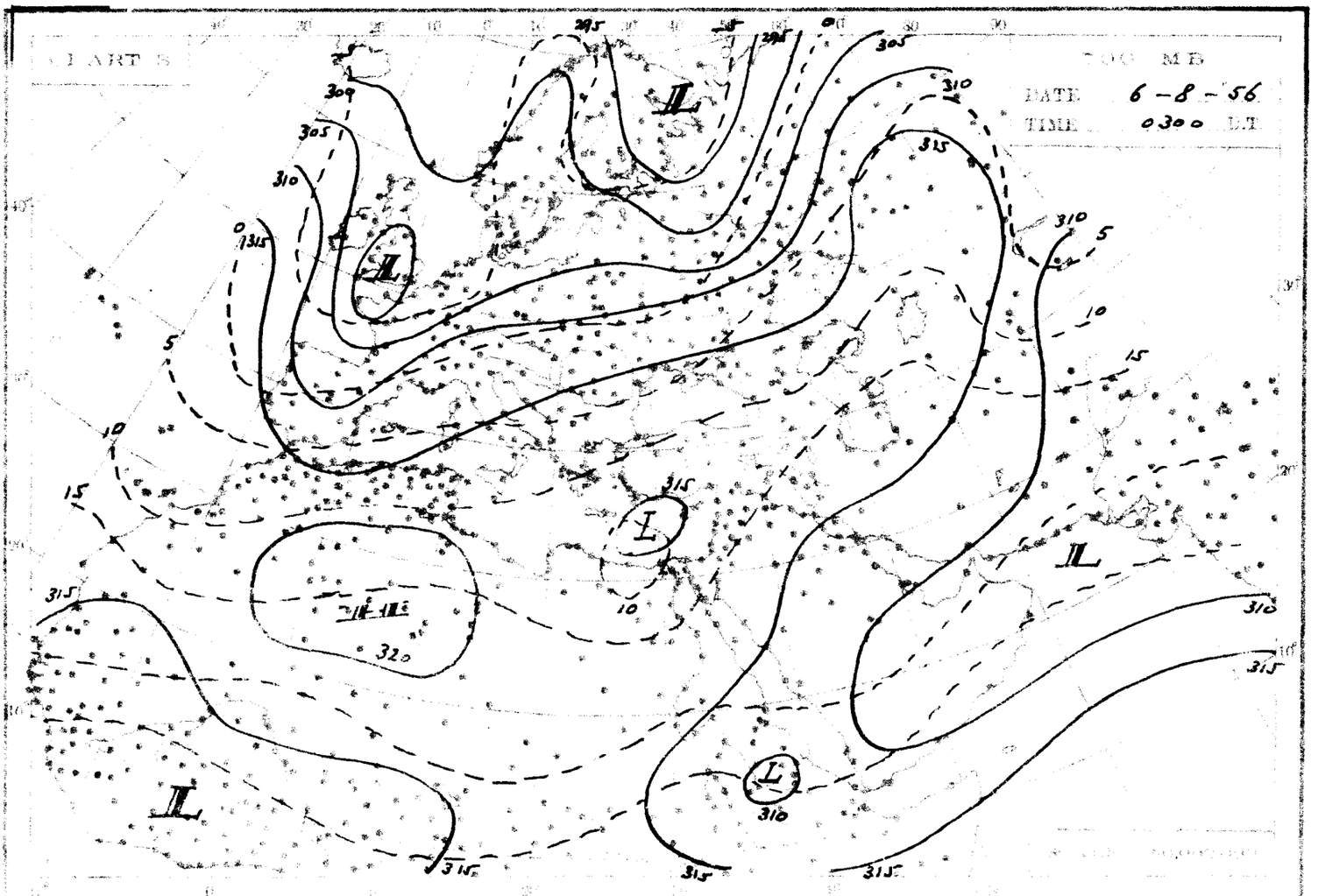
DATE 6-8-56
TIME 0300 L.T.

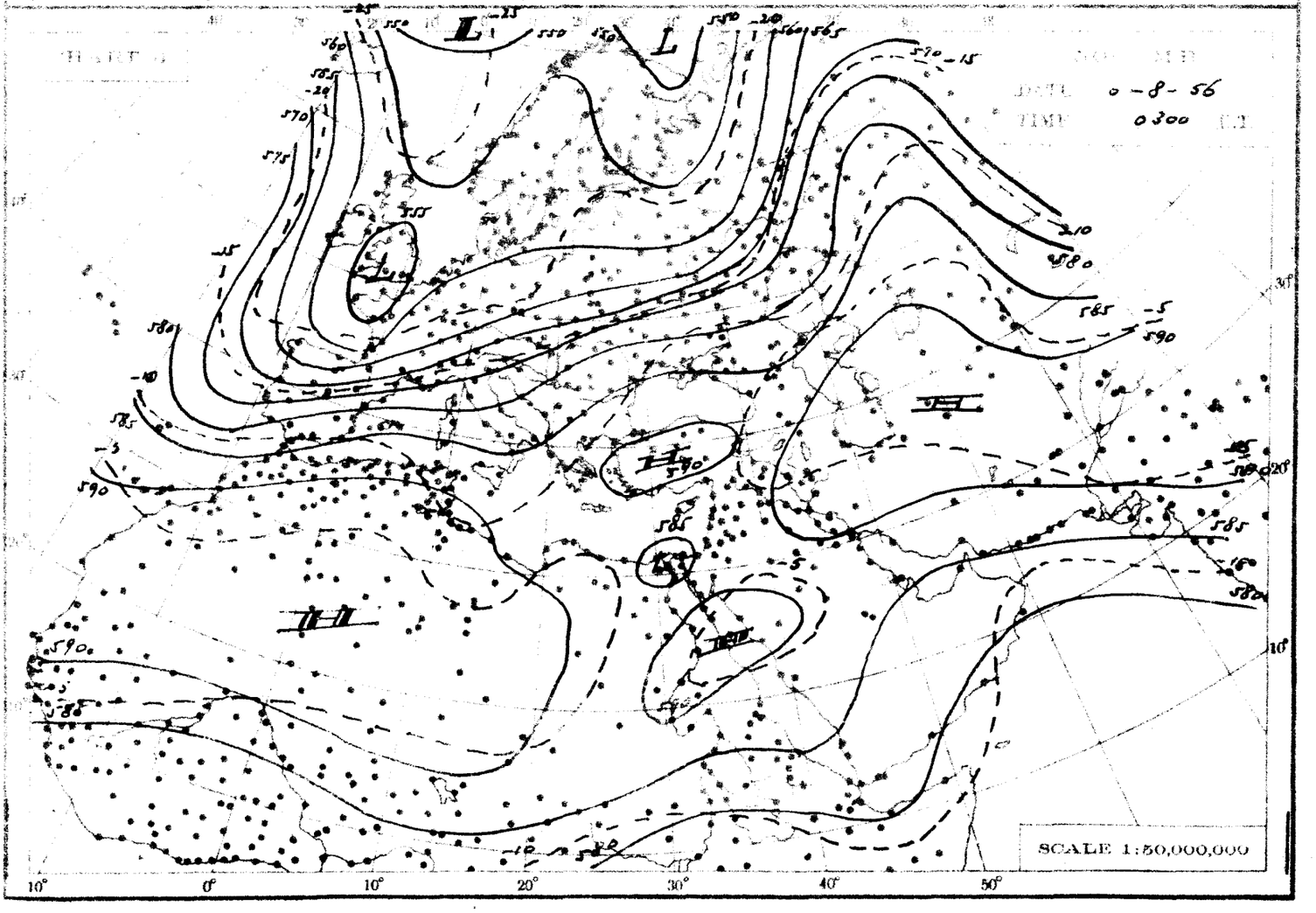
DATE 6-8-56
TIME 0300 L.T.
SCALE 1:50,000,000

THE DAILY WEATHER REPORT

REPUBLIC OF EGYPT – METEOROLOGICAL DEPT – CAIRO

SYNOPTIC CHARTS

EXPLANATIONS:

CHARTS 1 & 2 (Surface Charts)

SCALE: 1:20,000,000; Projection: Conical orthomorphic with two standard parallels 30° & 60° N.

BAROMETRIC PRESSURE: M.S.L. Isobars are drawn every 2 millibars.

WIND: Arrows fly with the wind. A full length feather indicates 2 steps on the Beaufort scale, and a short feather one step. Calm is indicated by a circle outside the station.

TEMPERATURE: In whole degrees centigrade inserted inside the station circle.

CLOUD SYMBOLS: Total amount in octas:

clear sky.

sky 1/8 covered. sky 2/8 covered. sky 3/8 covered.

sky 4/8 covered. sky 5/8 covered. sky 6/8 covered.

sky 7/8 covered. sky 8/8 covered. sky obscured.

PRESENT WEATHER SYMBOLS: Inserted in the left of station circle.

Blowing sand. Sand or Dust storm. Mist. Fog. Haze.

Drizzle. Rain. Showers of Rain. Showers of Hail. Showers of Snow.

Lightning. Thunderstorm. Snow.

Note: These symbols show the nature of the phenomena, but not the intensity or duration.

FRONTS: Or surfaces of separation between different air masses.

direction of motion of Fronts

Warm front at the ground. Occluded front at the ground.

" " above " " " " above " "

Cold " at " " Quasi stationary front.

" " above " "

CHARTS 3 & 4 (Upper Air Charts)

SCALE: 1:50,000,000; Projection: (same as Charts 1 & 2).

Contours are drawn every 50 g.p.m. of Altitudes (Continuous lines).

Isotherms " " " 5° C. (Broken lines).

WIND: Arrows fly with the wind. A full length feather indicates 10 knots, and a short feather 5 knots. Calm is indicated by a circle outside the station.

Calm. Wind speed 5 knots. Wind speed 10 knots. Wind speed 25 knots.

Wind speed 50 knots. Wind speed 85 knots. Wind speed 125 knots.

TEMPERATURE: In whole degrees centigrade

CHART 1 DATE 5-8- 1956 TIME 1200 U.T.

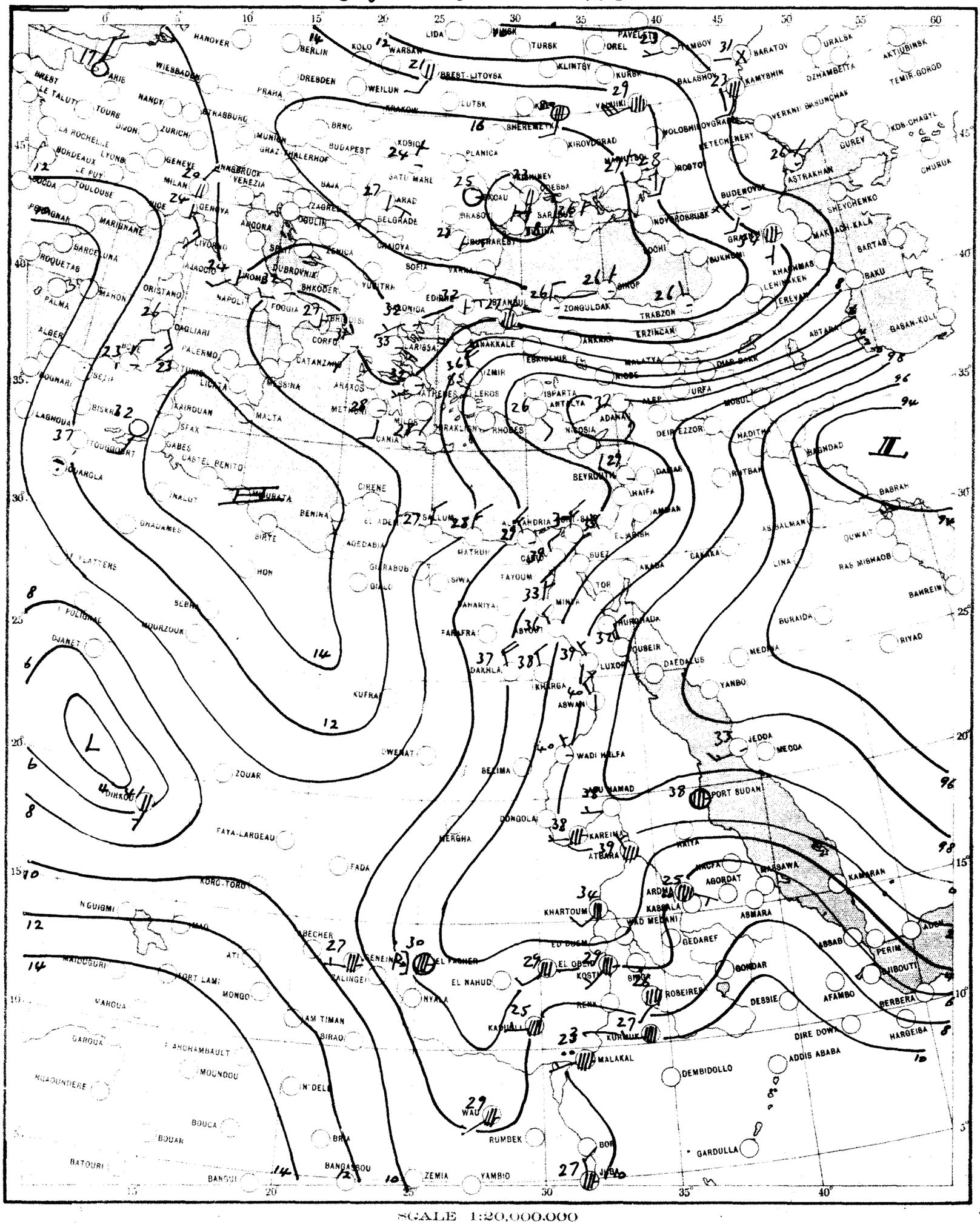

SCALE 1:20,000,000

CHART 2 DATE 6-8- 1956 TIME 0600 U.T.

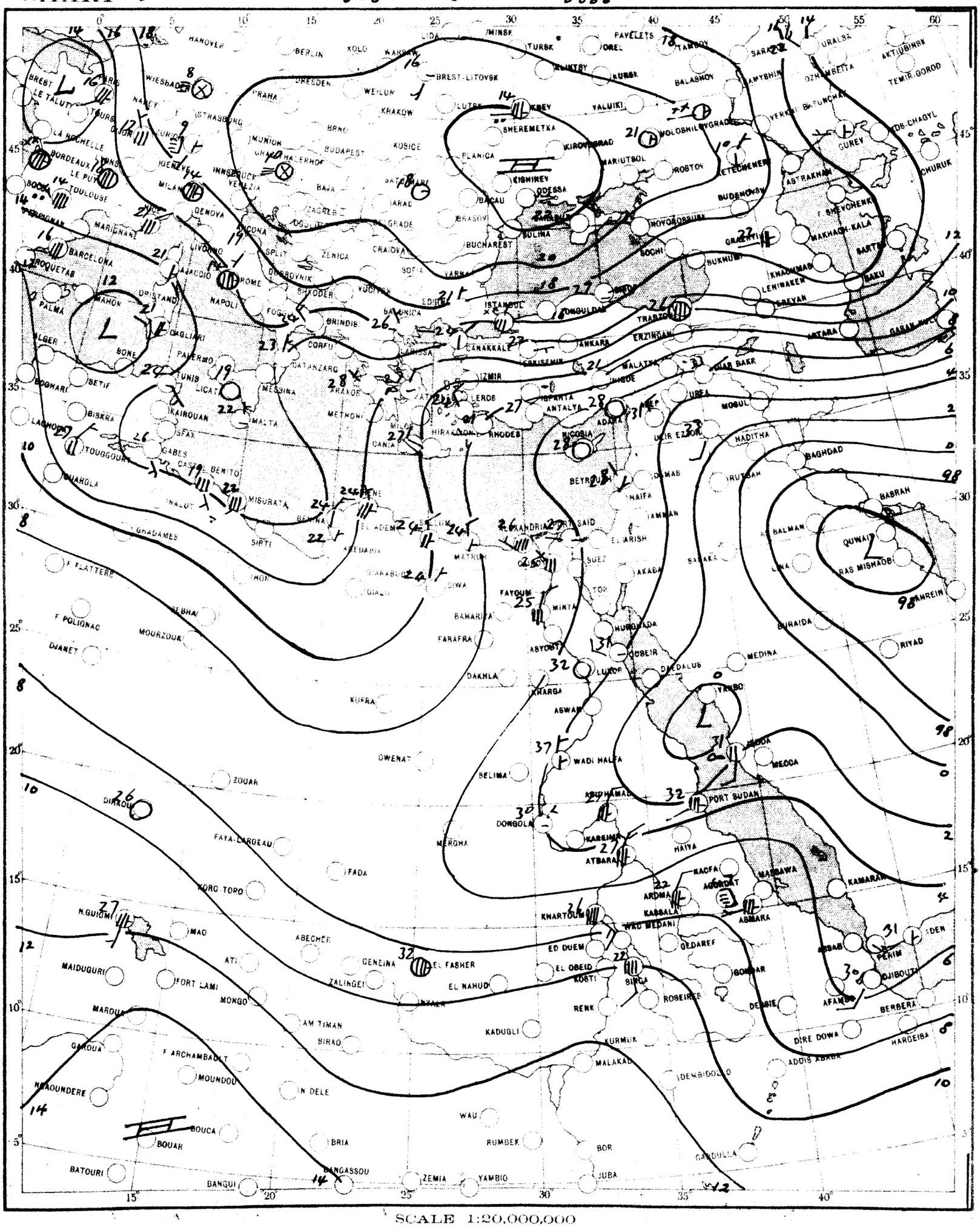

SCALE 1:20,000,000

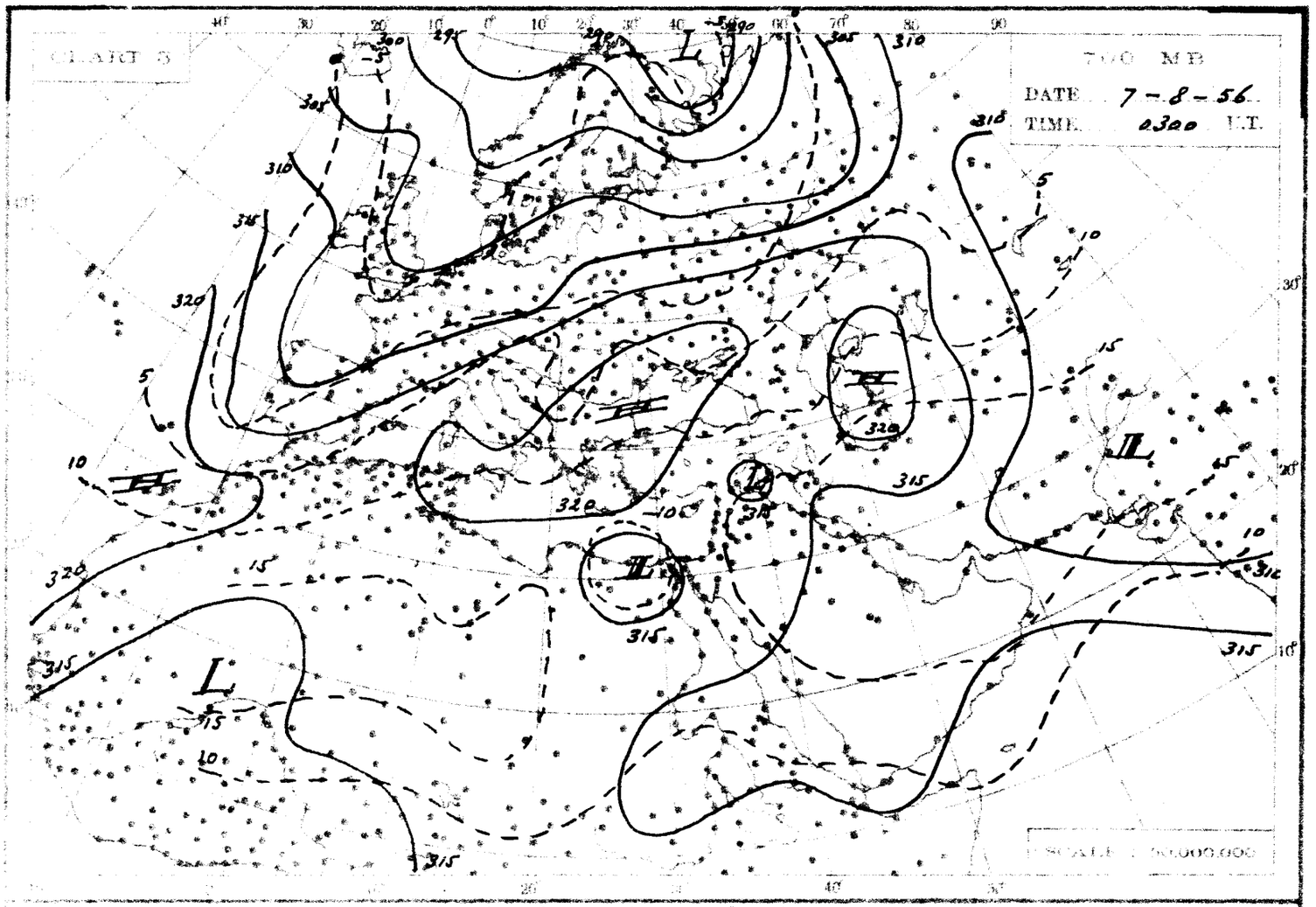
CHART 3
700 MB
DATE 7-8-56
TIME 0300 U.T.
SCALE 1:20,000,000

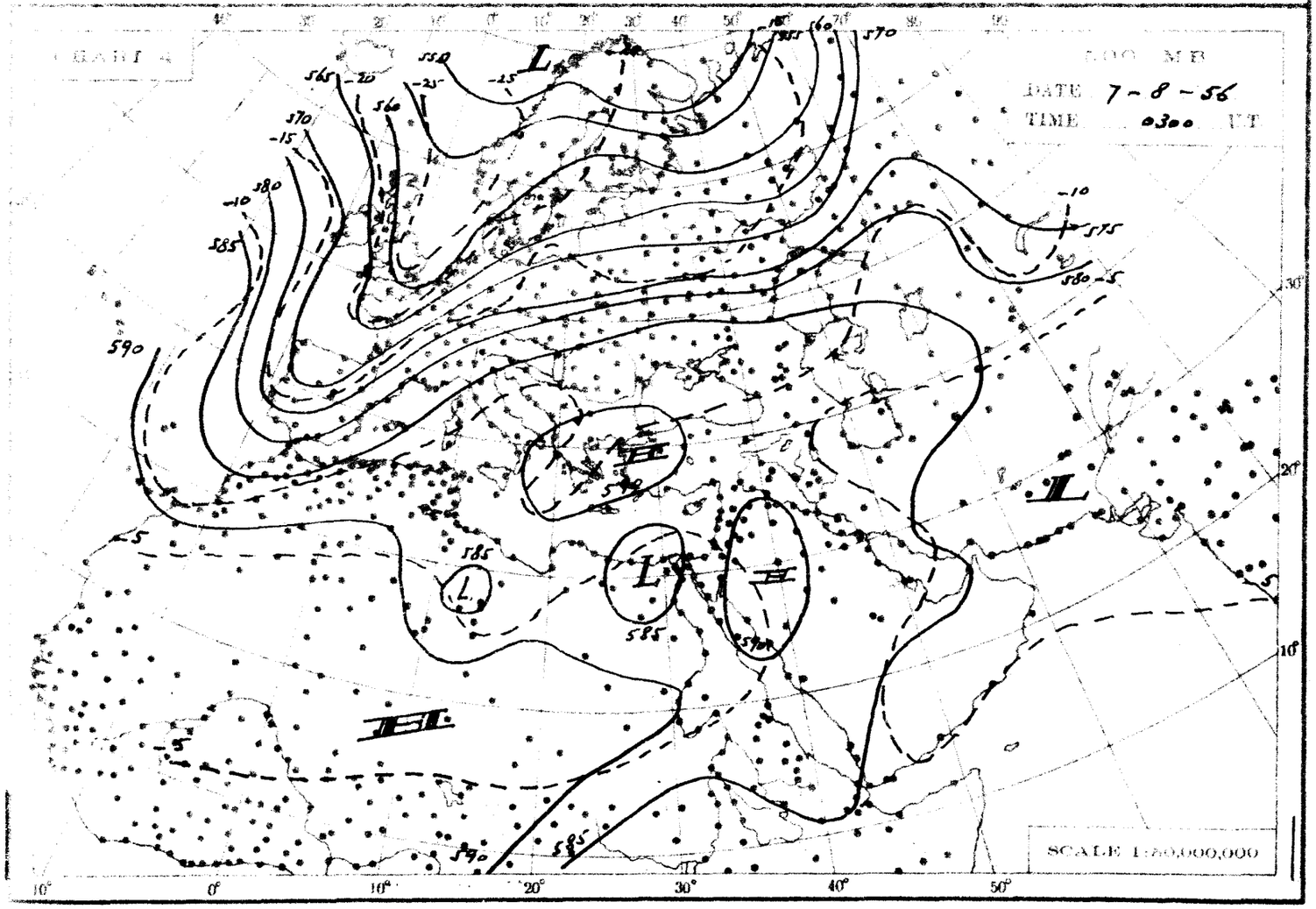
CHART 4
500 MB
DATE 7-8-56
TIME 0300 U.T.
SCALE 1:20,000,000

THE DAILY WEATHER REPORT

REPUBLIC OF EGYPT – METEOROLOGICAL DEPT. – CAIRO

SYNOPTIC CHARTS

EXPLANATIONS:

CHARTS 1 & 2 (Surface Charts)

SCALE 1:20,000,000, Projection Conical orthomorphic with two standard parallels 30° & 60° N.

BAROMETRIC PRESSURE: M. S. L. Isobars are drawn every 2 millibars.

WIND: Arrows fly with the wind. A full length feather indicates 2 steps on the beaufort scale, and a short feather one step. Calm is indicated by a circle outside the station.

TEMPERATURE: In whole degrees centigrade inserted inside the station circle.

CLOUD SYMBOLS: (Total amount N. octas)

clear sky.

sky 1/8 covered. sky 2/8 covered. sky 3/8 covered.

sky 4/8 covered. sky 5/8 covered. sky 6/8 covered.

sky 7/8 covered. sky 8/8 covered. sky obscured.

PRESENT WEATHER SYMBOLS: Inserted to the left of station circle

Rising sand. Sand or Duststorm. Mist. Fog. Haze.

Drizzle. Rain. Showers of Rain. Showers of Hail. Showers of Snow.

Lightning. Thunderstorm. Snow.

Note: These symbols show the nature of the phenomena, but not the intensity or duration.

FRONTS: Or surfaces of separation between different air masses.

direction of motion of Fronts

Warm front at the ground. Occluded front at the ground.

" " above " " " " above " "

Cold " at " " Quasi stationary front

" " above " "

CHARTS 3 & 4 (Upper Air Charts)

SCALE 1:50,000,000; Projection (same as Charts 1 & 2).

Contours are drawn every 50 g.p.m. of Altitudes (Continuous lines).

Isotherms " " " 5° C. (Broken lines)

WIND: Arrows fly with the wind. A full length feather indicates 10 knots, and a short feather 5 knots. Calm is indicated by a circle outside the station.

Calm. Wind speed 5 knots. Wind speed 10 knots. Wind speed 25 knots.

Wind speed 50 knots. Wind speed 85 knots. Wind speed 125 knots.

TEMPERATURE: In whole degrees centigrade

CHART 1 DATE 6-8- 1956 TIME 1200 U.T.

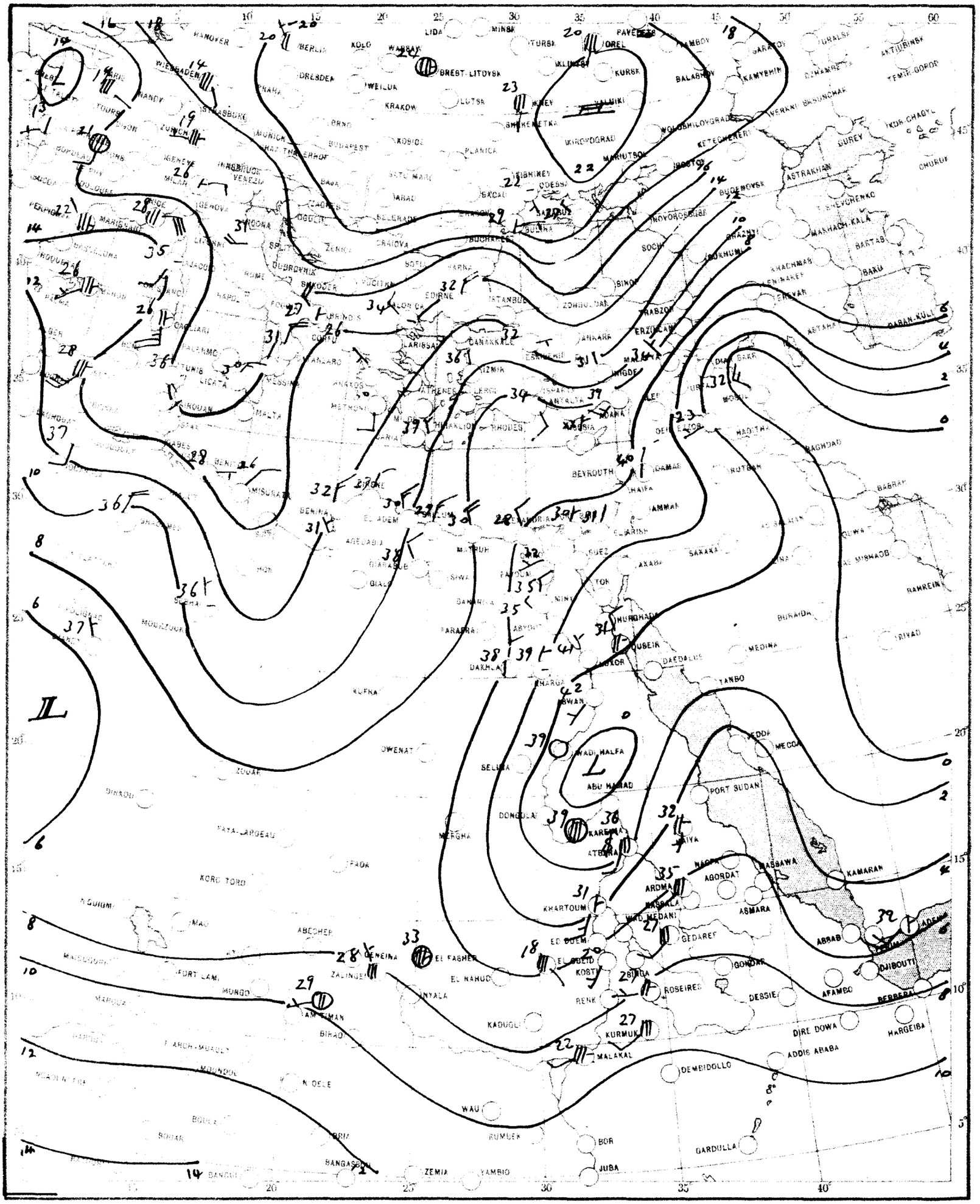

SCALE 1:20,000,000

CHART 2 DATE 7-8- 1956 TIME 0600 U.T.



SCALE 1:20,000,000

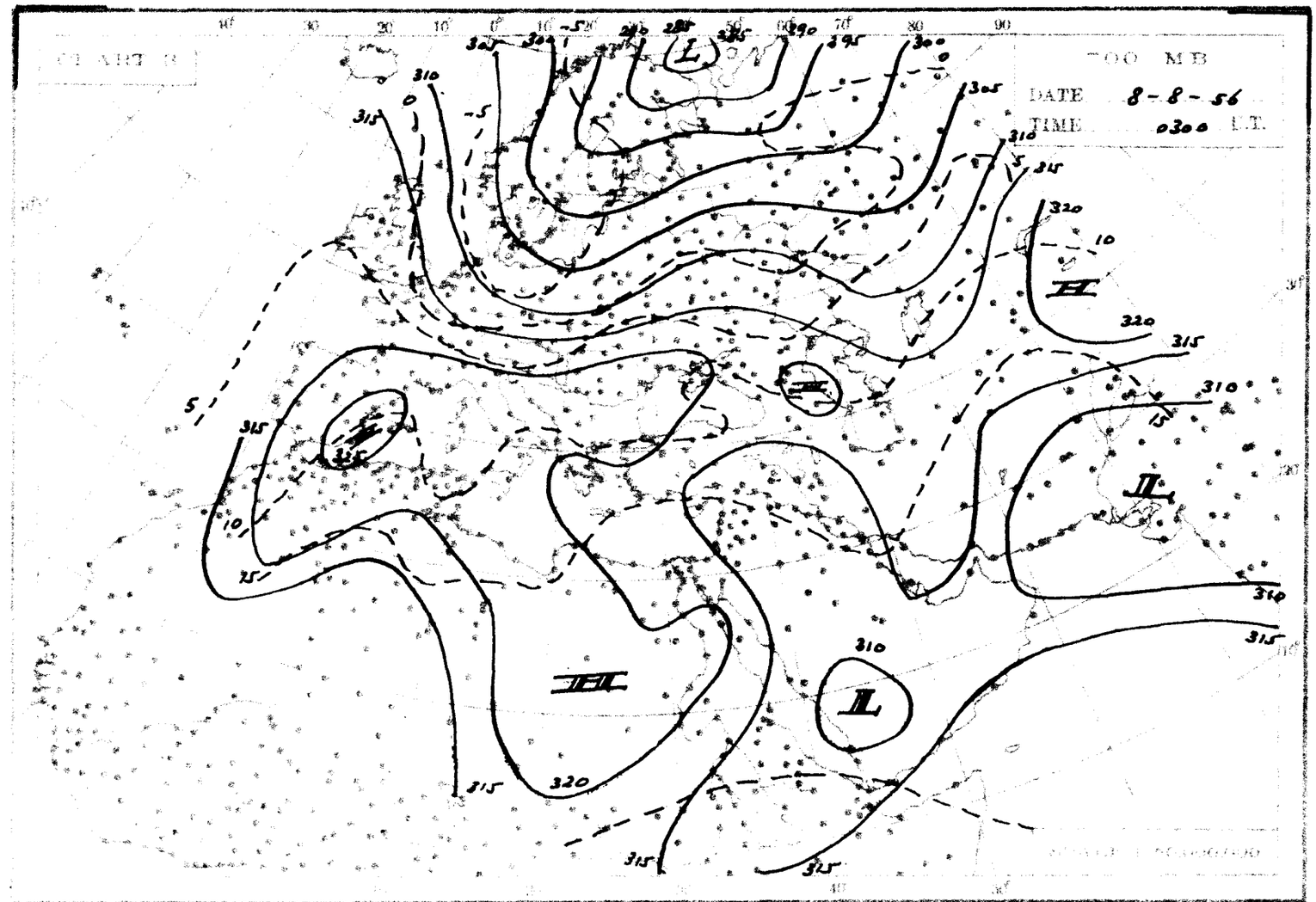
700 MB
DATE 8-8-56
TIME 0300 U.T.

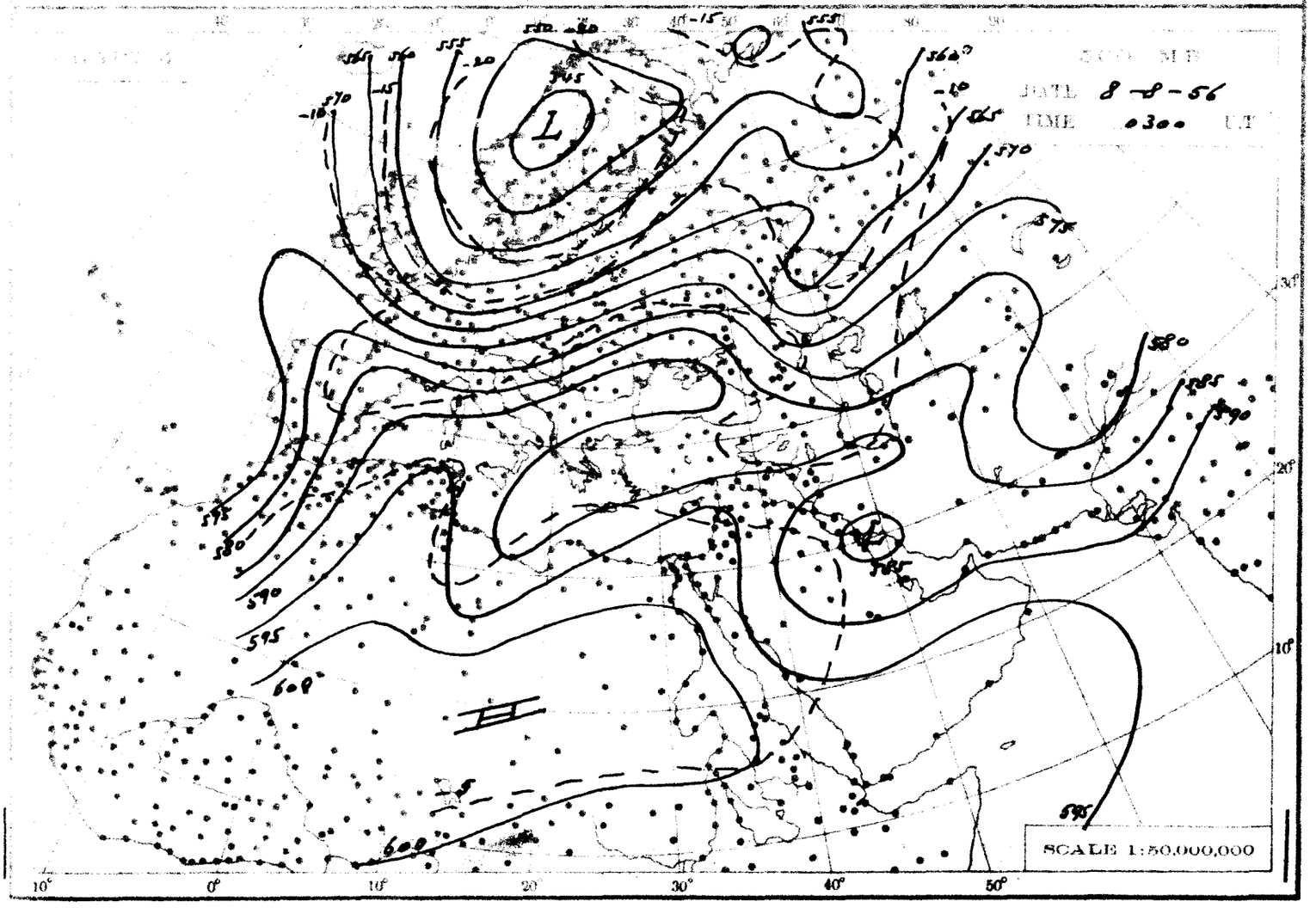
500 MB
DATE 8-8-56
TIME 0300 U.T.
SCALE 1:50,000,000

THE DAILY WEATHER REPORT

REPUBLIC OF EGYPT – METEOROLOGICAL DEPT. – CAIRO

SYNOPTIC CHARTS

EXPLANATIONS:

CHARTS 1 & 2 (Surface Charts)

SCALE: 1:20,000,000; Projection Conical orthomorphic with two standard parallels 30° & 60° N.

BAROMETRIC PRESSURE: M. S. L. Isobars are drawn every 2 millibars.

WIND: Arrows fly with the wind. A full length feather indicates 2 steps on the beaufort scale, and a short feather one step. Calm is indicated by a circle outside the station.

TEMPERATURE: In whole degrees centigrade inserted inside the station circle.

CLOUD SYMBOLS: Total amount N. octas: clear sky.

sky 1/8 covered. sky 2/8 covered. sky 3/8 covered.

sky 4/8 covered. sky 5/8 covered. sky 6/8 covered.

sky 7/8 covered. sky 8/8 covered. sky obscured.

PRESENT WEATHER SYMBOLS: Inserted to the left of station circle.

Rising fog. Sand or Duststorm. Mist. Fog. Haze.

Drizzle. Rain. Showers of Rain. Showers of Hail. Showers of Snow.

Lightning. Thunderstorm. Snow.

Note: These symbols show the nature of the phenomena, but not the intensity or duration.

FRONTS: Or surfaces of separation between different air masses.

direction of motion of Fronts

Warm front at the ground. Occluded front at the ground.

" " above " " " " above " "

Cold " at " " Quasi stationary front.

" " above " "

CHARTS 3 & 4 (Upper Air Charts)

SCALE: 1:50,000,000; Projection (same as Charts 1 & 2).

Contours are drawn every 50 g.p.m. of Altitudes (Continuous lines).

Isotherms " " " 5° C. (Broken lines).

WIND: Arrows fly with the wind. A full length feather indicates 10 knots, and a short feather 5 knots. Calm is indicated by a circle outside the station.

Calm. Wind speed 5 knots. Wind speed 10 knots. Wind speed 25 knots.

Wind speed 50 knots. Wind speed 85 knots. Wind speed 125 knots.

TEMPERATURE: In whole degrees centigrade.

CHART 1 DATE 7-8- 1956 TIME 1200 U.T.

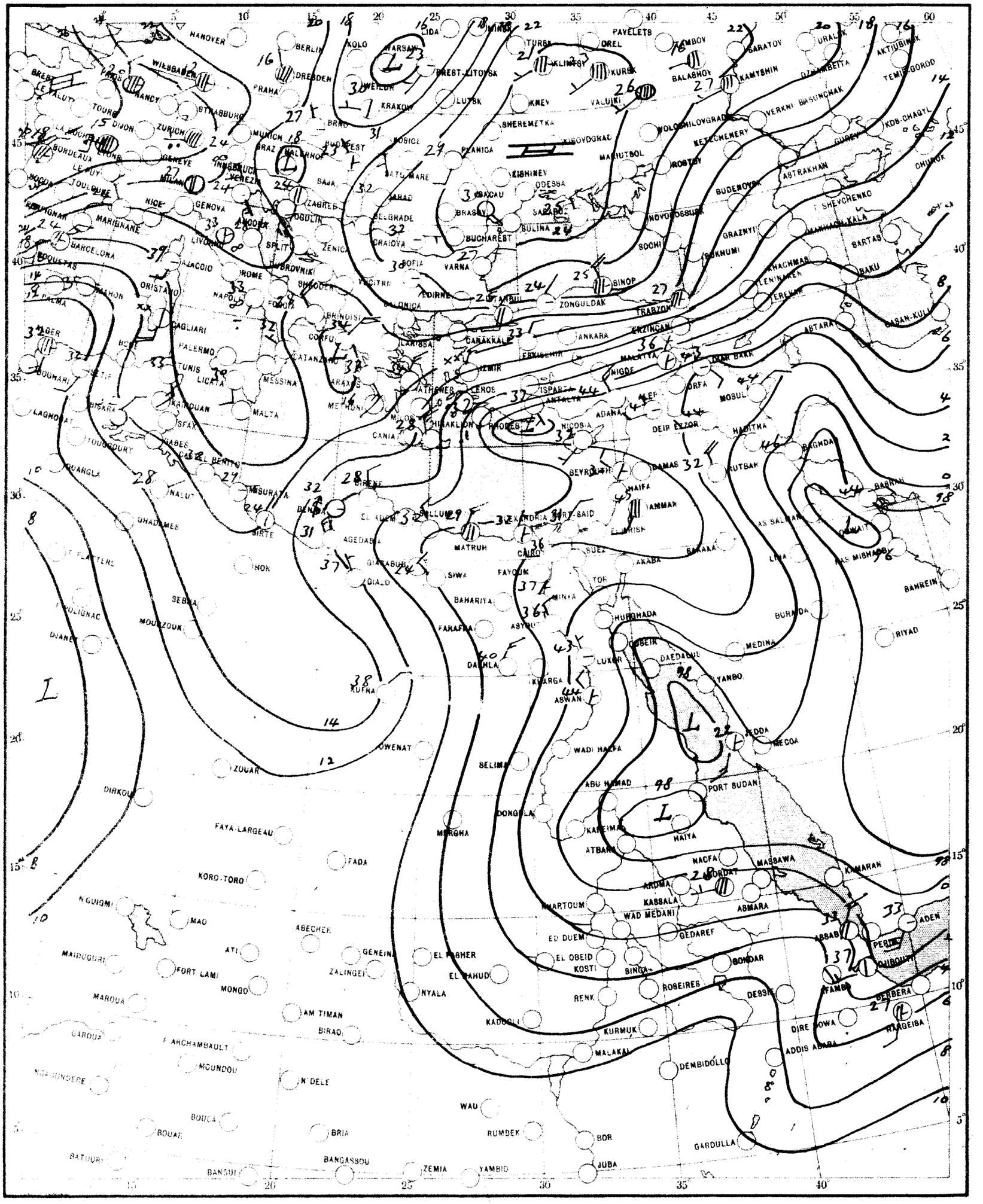

SCALE 1:30,000,000

CHART 2 DATE 8-8- 1956 TIME 0600 U.T.



SCALE 1:20,000,000

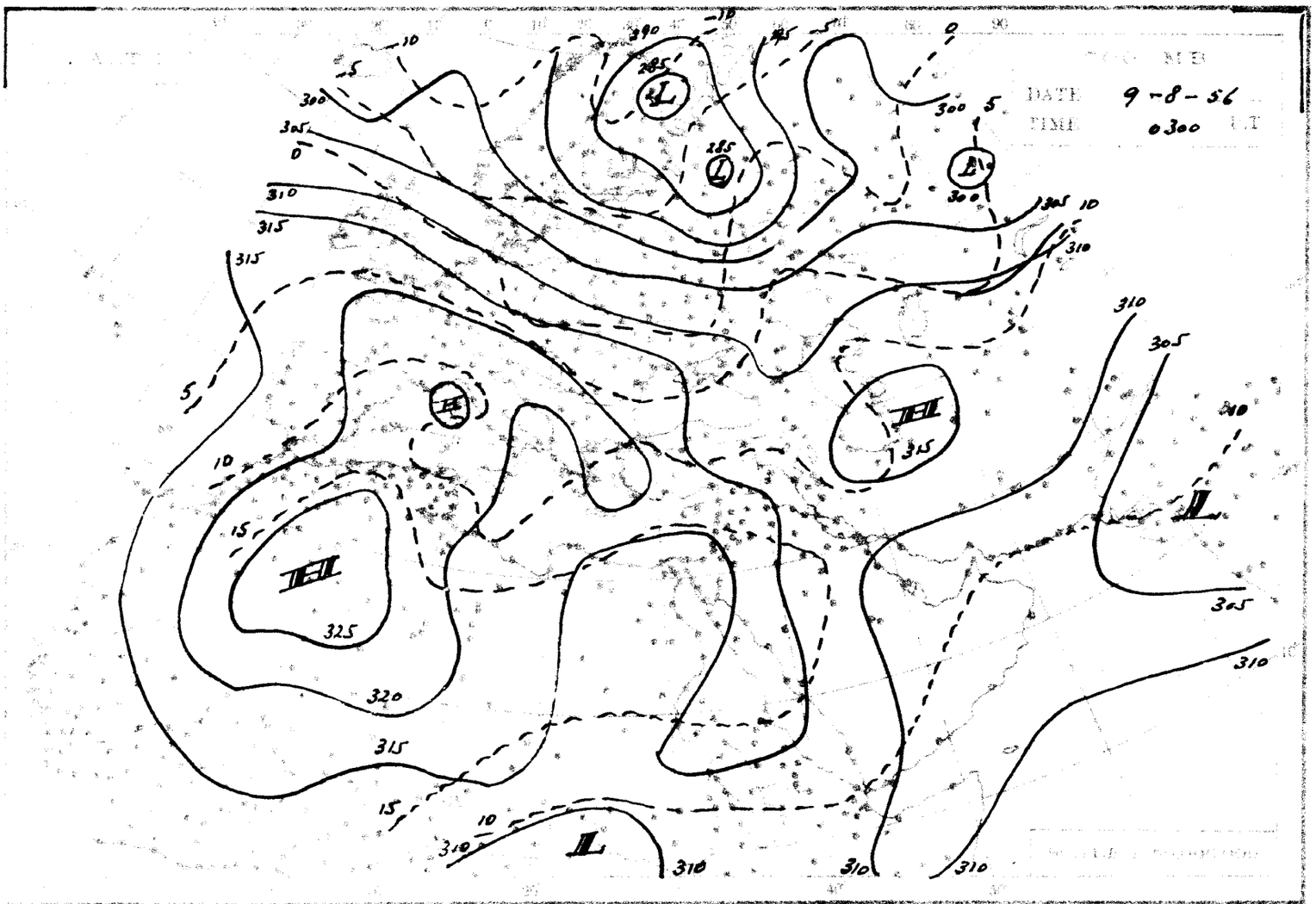
DATE 9-8-56
TIME 0300 GT

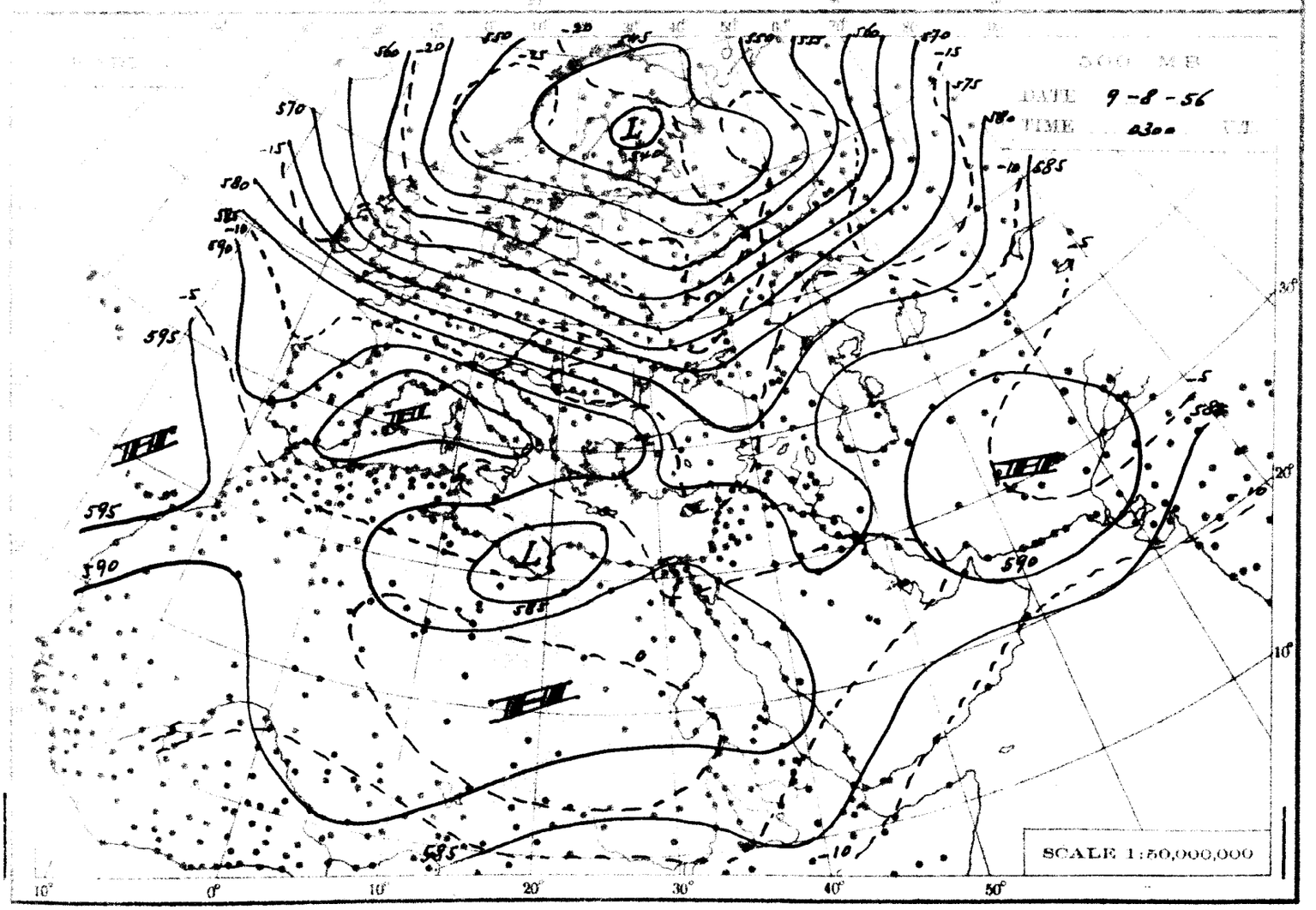
DATE 9-8-56
TIME 0300 GT
SCALE 1:50,000,000

THE DAILY WEATHER REPORT

REPUBLIC OF EGYPT – METEOROLOGICAL DEPT. – CAIRO

SYNOPTIC CHARTS

EXPLANATIONS.

CHARTS 1 & 2 (Surface Charts)

SCALE: 1:20,000,000. Projection: Conical orthomorphic with two standard parallels 30° & 60° N.

BAROMETRIC PRESSURE: M.S.L. Isotherms are drawn every 2 millibars.

WIND: Arrows fly with the wind. A full length feather indicates 2 steps of the beaufort scale, and a short feather one step. Calm is indicated by a circle outside the station.

TEMPERATURE: In whole degrees centigrade inserted inside the station circle.

CLOUD SYMBOLS: Total amount in octas.

					clear sky
	sky 1/8 covered		sky 2/8 covered		sky 3/8 covered
	sky 4/8 covered		sky 5/8 covered		sky 6/8 covered
	sky 7/8 covered		sky 8/8 covered		sky obscured.

PRESENT WEATHER SYMBOLS: Inserted to the left of station circle.

	Hazy sand		Sand or Duststorm		Mist		Fog		Haze.
	Drizzle		Rain		Showers of Rain		Showers of Hail.		Showers of Snow.
	Lightning		Thunderstorm		Snow				

Note: These symbols show the nature of the phenomena, but not the intensity or duration.

FRONTS: Or surfaces of separation between different air masses.

direction of motion of Fronts

Warm front at the ground.		Occluded front at the ground.	
" " above " "		" " above " "	
Cold " at " "		Quasi stationary front.	
" " above " "			

CHARTS 3 & 4 (Upper Air Charts)

SCALE: 1:50,000,000; Projection (same as Charts 1 & 2).

Contours are drawn every 50 g.p.m. of Altitudes (Continuous lines).

Isotherms " " " 5° C (Broken lines).

WIND: Arrows fly with the wind. A full length feather indicates 10 knots, and a short feather 5 knots. Calm is indicated by a circle outside the station.

	Calm.		Wind speed 5 knots.		Wind speed 10 knots.		Wind speed 25 knots.		
	Wind speed 50 knots.		Wind speed 85 knots.		Wind speed 125 knots.				



TEMPERATURE: In whole degrees centigrade.

CHART 1 DATE 8-8- 1956 TIME 1200 U.T.

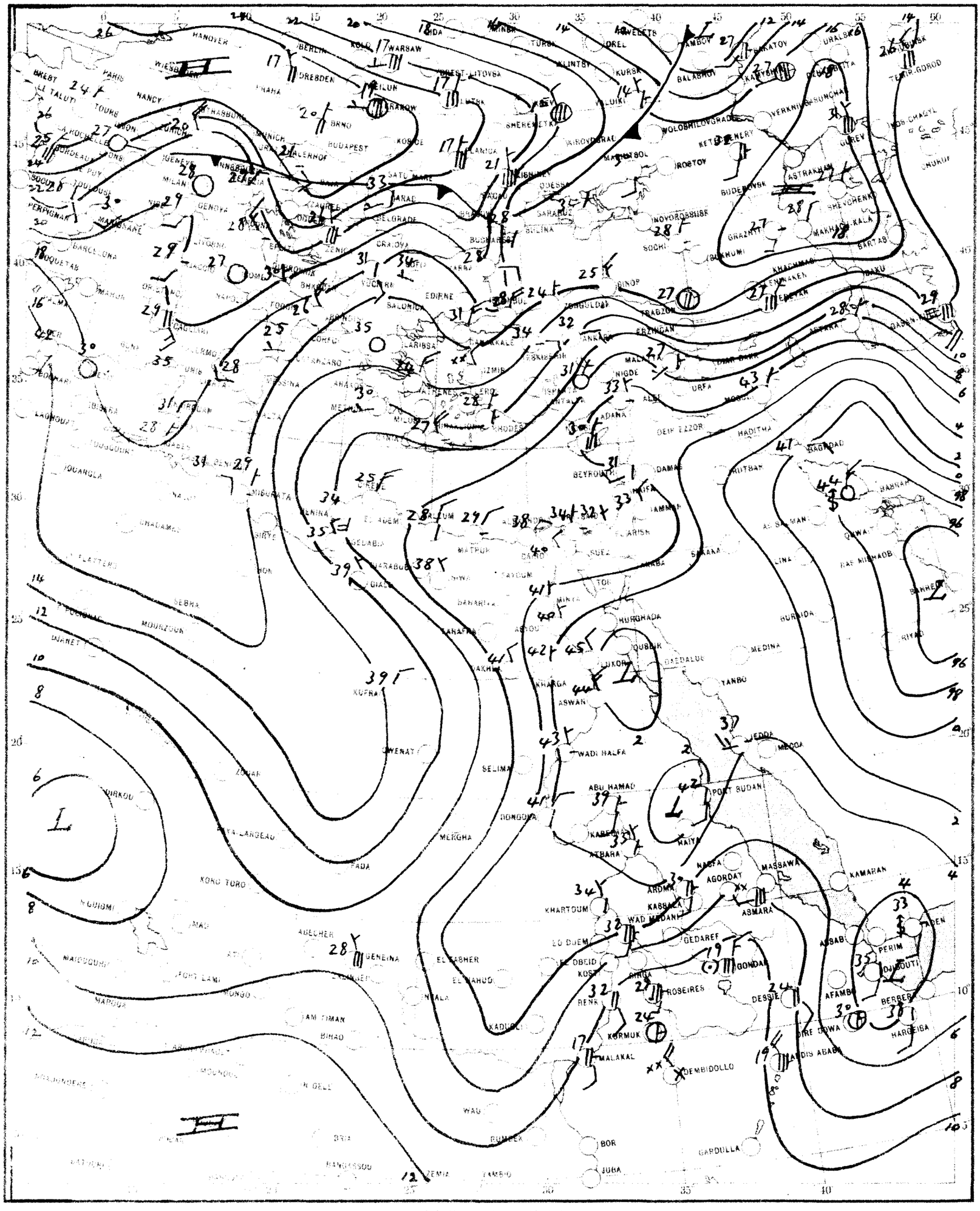

SCALE 1:20,000,000

CHART 2 DATE 9-8-1956 TIME 0600 U.T.

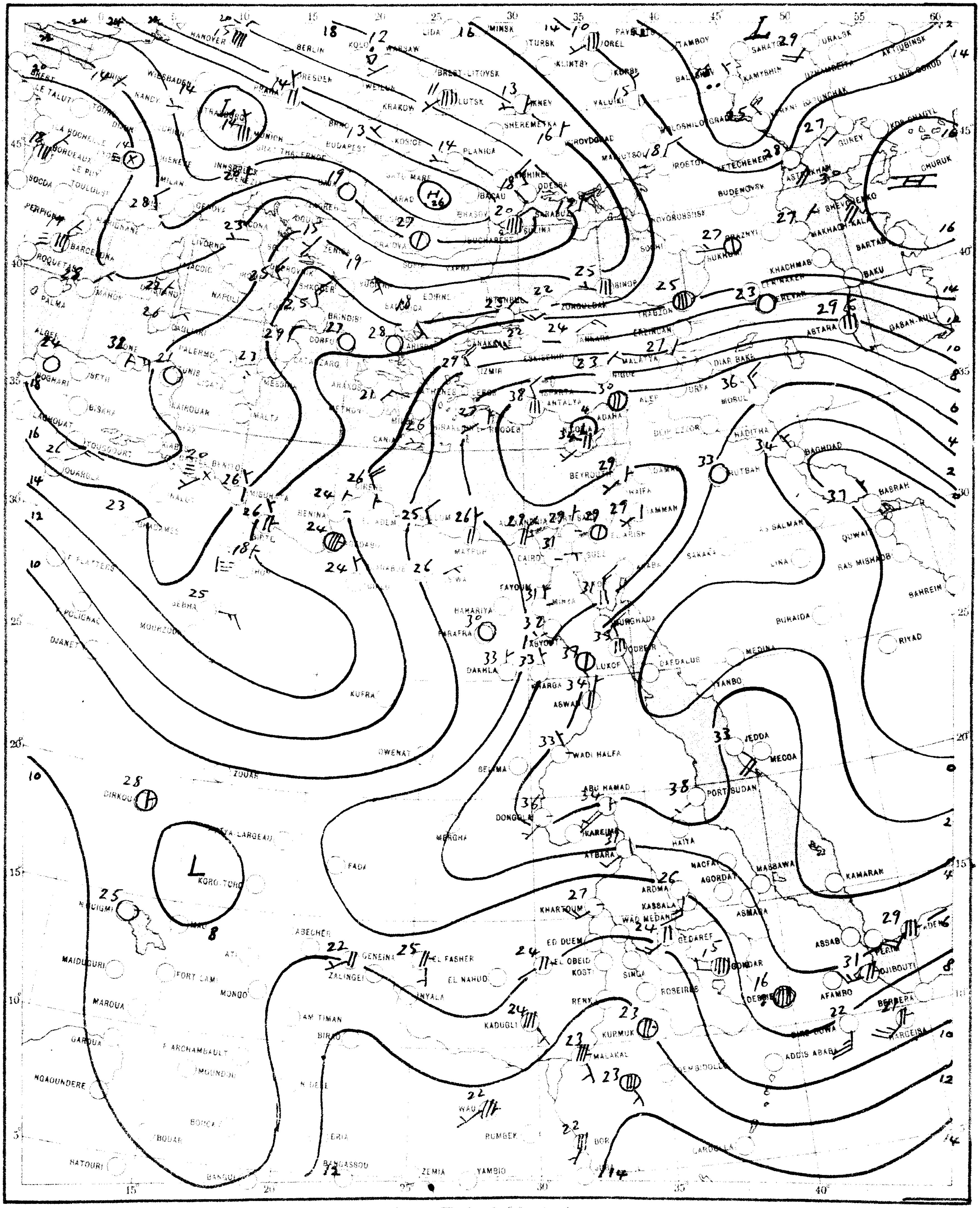

SCALE 1:20,000,000

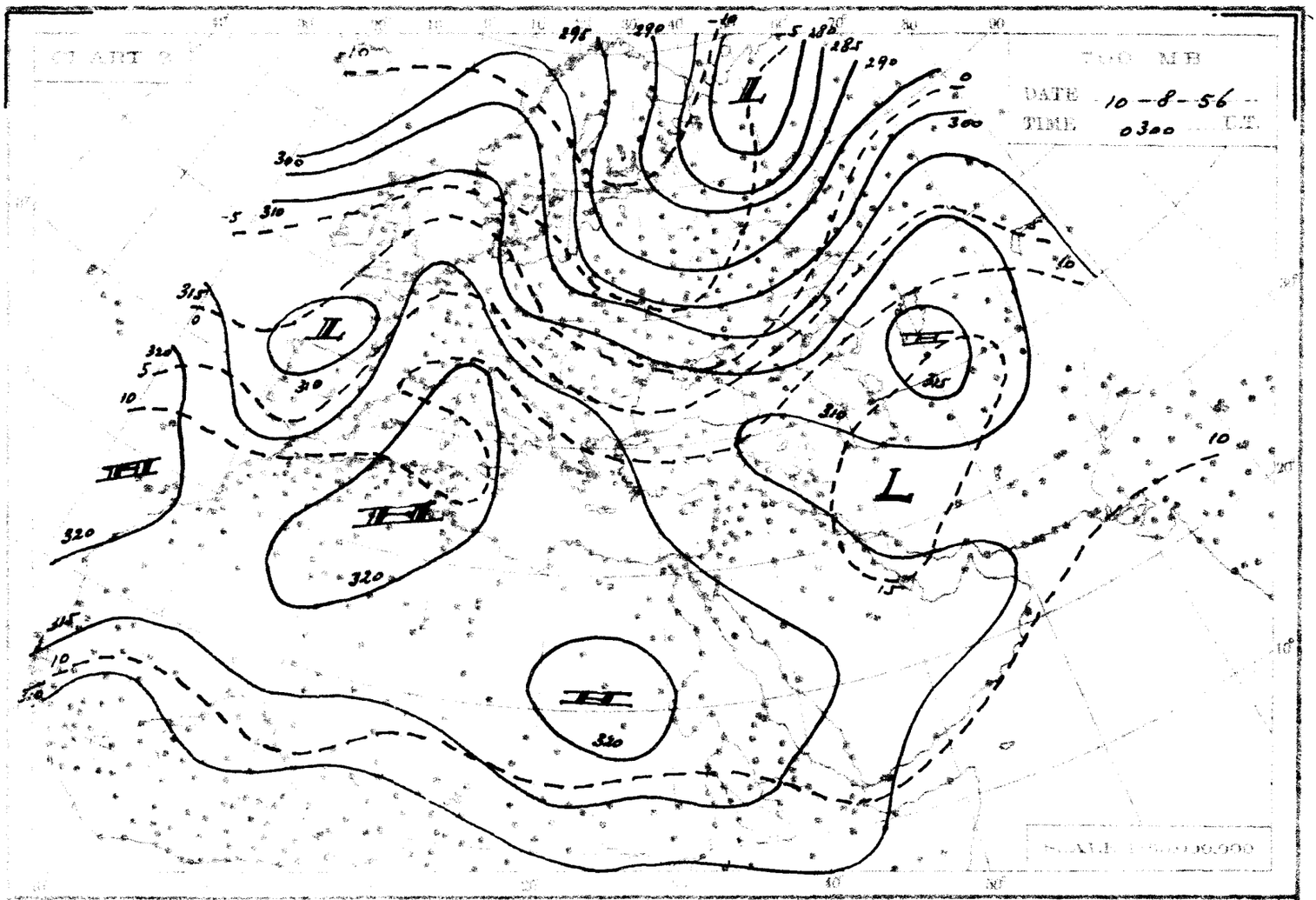
CHART 2
700 MB
DATE 10-8-56
TIME 0300 U.T.
SCALE 1:50,000,000

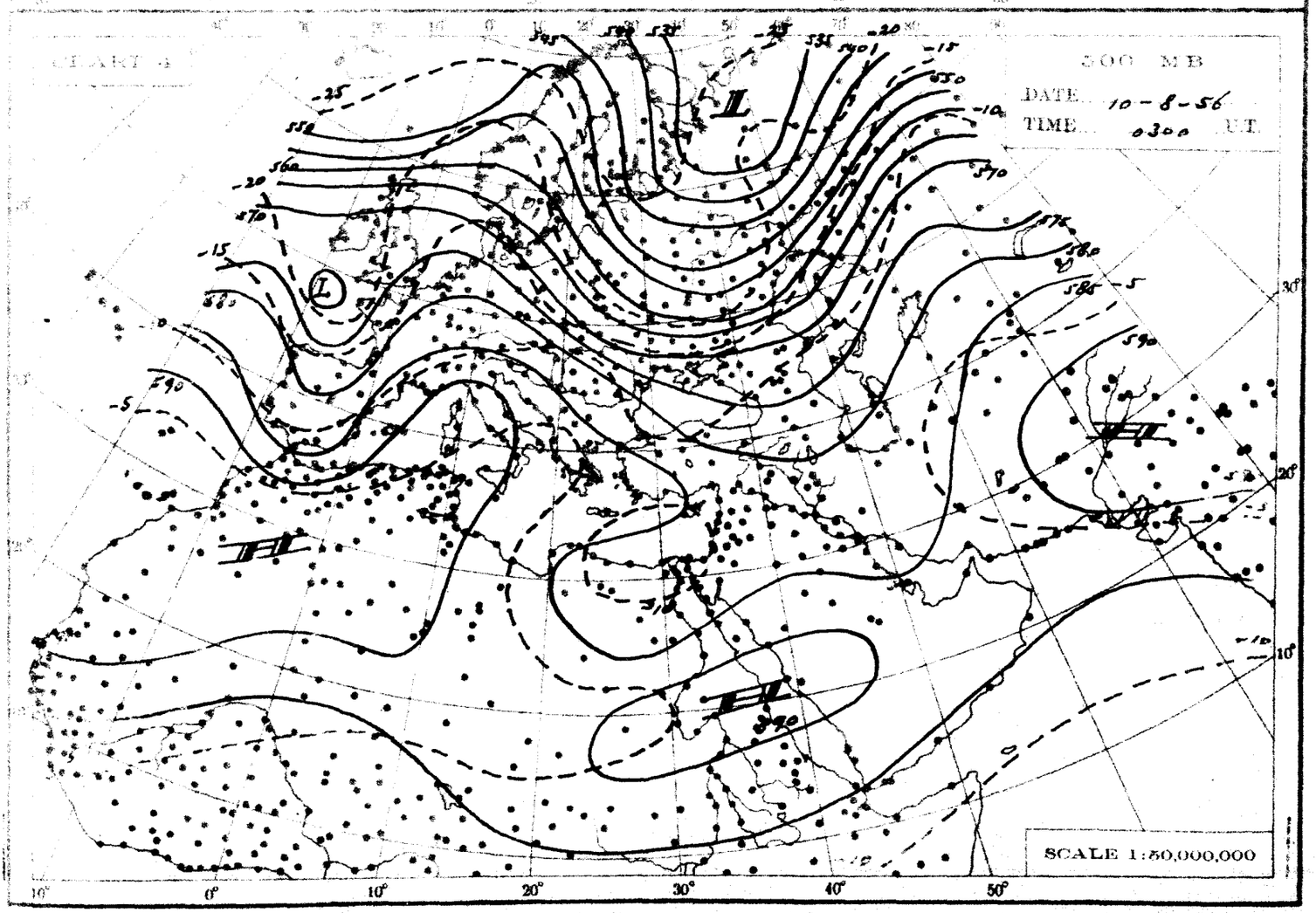
CHART 4
500 MB
DATE 10-8-56
TIME 0300 U.T.
SCALE 1:50,000,000
0°
10°
20°
30°
40°
50°

THE DAILY WEATHER REPORT

REPUBLIC OF EGYPT – METEOROLOGICAL DEPT. – CAIRO

SYNOPTIC CHARTS

EXPLANATIONS:

CHARTS 1 & 2 (Surface Charts)

SCALE 1:50,000,000; Projection Conical orthomorphic with two standard parallels 30° & 60° N

BAROMETRIC PRESSURE M.S.L. Isobars are drawn every 2 millibars

WIND: Arrows fly with the wind. A full length feather indicates 2 steps on the beaufort scale, and a short feather one step. Calm is indicated by a circle outside the station.

TEMPERATURE: In whole degrees centigrade inserted inside the station circle.

CLOUD SYMBOLS: Total amount N octas clear sky.

sky 1/8 covered sky 2/8 covered sky 3/8 covered

sky 4/8 covered sky 5/8 covered sky 6/8 covered

sky 7/8 covered sky 8/8 covered sky obscured.

PRESENT WEATHER SYMBOLS: Inserted to the left of station circle.

Rising sand. Sand or Duststorm. Mist. Fog. Haze.

Drizzle. Rain. Showers of Rain. Showers of Hail. Showers of Snow.

Lightning. Thunderstorm. Snow.

Note: These symbols show the nature of the phenomena, but not the intensity or duration.

FRONTS: Or surfaces of separation between different air masses.

direction of motion of Fronts

Warm front at the ground. Occluded front at the ground.

" " above " " " " above " "

Cold " at " " Quasi stationary front.

" " above " "

CHARTS 3 & 4 (Upper Air Charts)

SCALE 1:50,000,000; Projection (same as Charts 1 & 2).

Contours are drawn every 50 g.p.m. of Altitudes (Continuous lines).

Isotherms " " " 5° C. (Broken lines).

WIND: Arrows fly with the wind. A full length feather indicates 10 knots, and a short feather 5 knots. Calm is indicated by a circle outside the station.

Calm. Wind speed 5 knots. Wind speed 10 knots. Wind speed 25 knots.

Wind speed 50 knots. Wind speed 85 knots. Wind speed 125 knots.

TEMPERATURE: In whole degrees centigrade

CHART 1 DATE 9-8- 1956 TIME 1200 U.T.

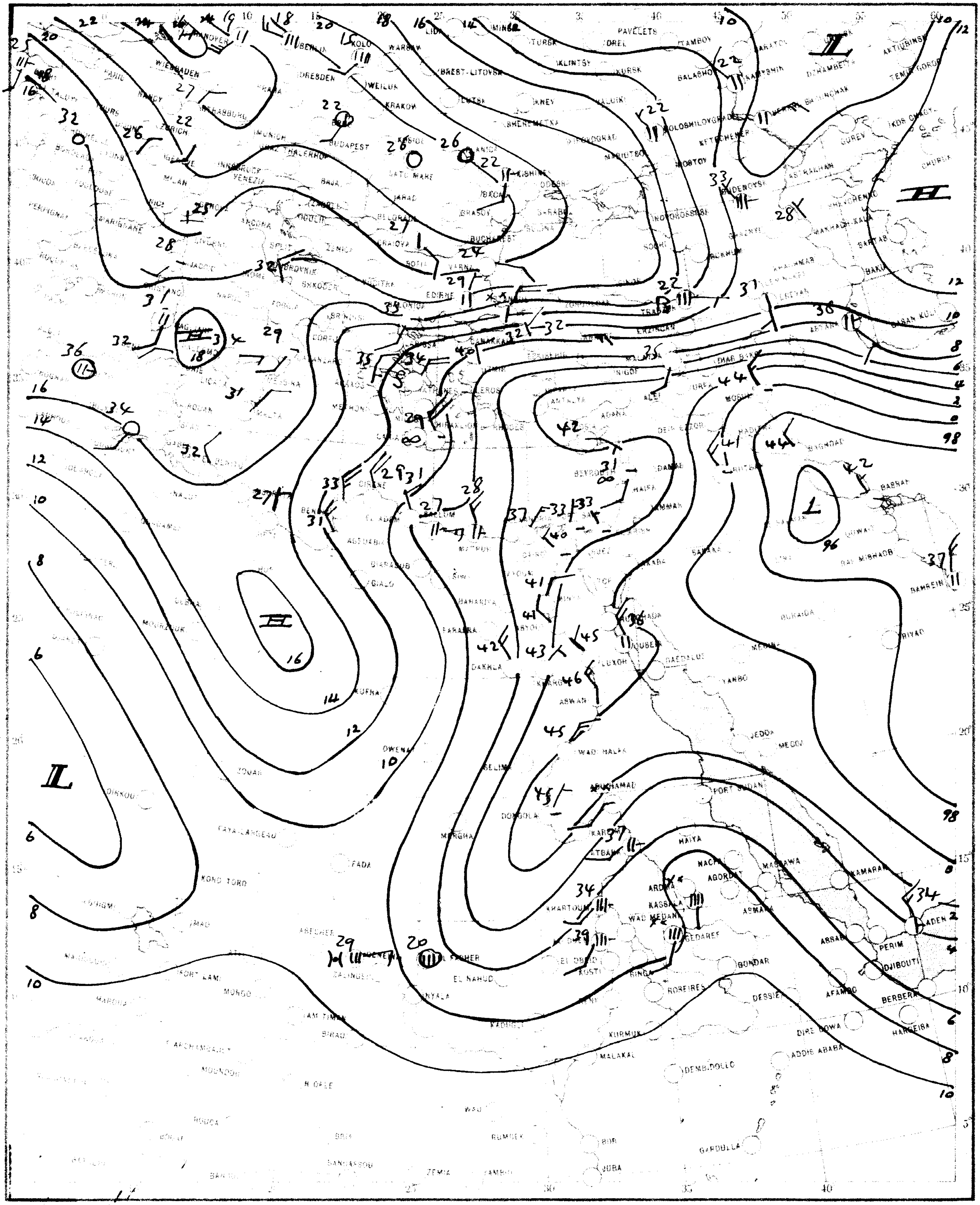

SCALE 1:20,000,000

CHART 2 DATE 10-8-1936 TIME 0600 G.T.

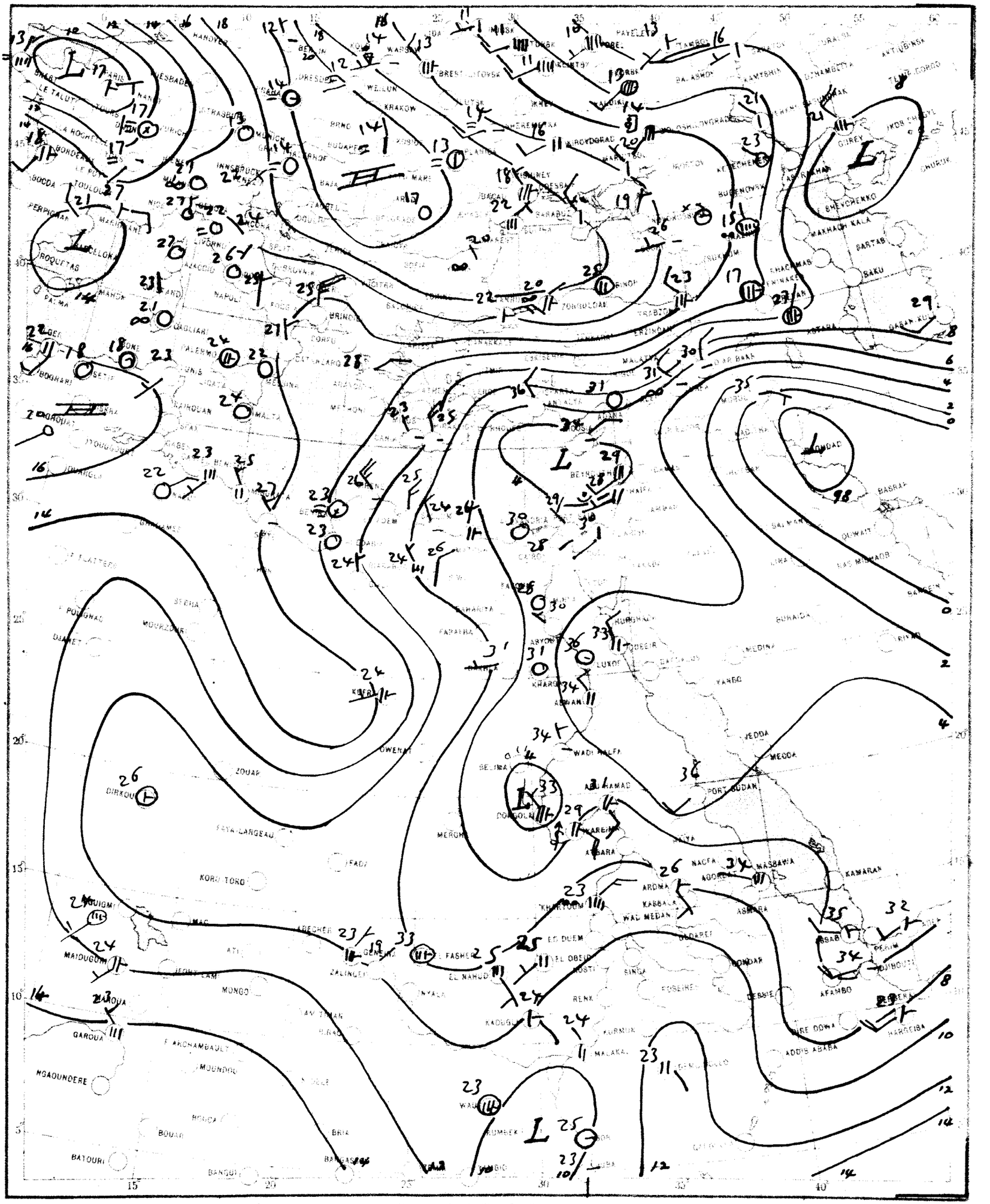

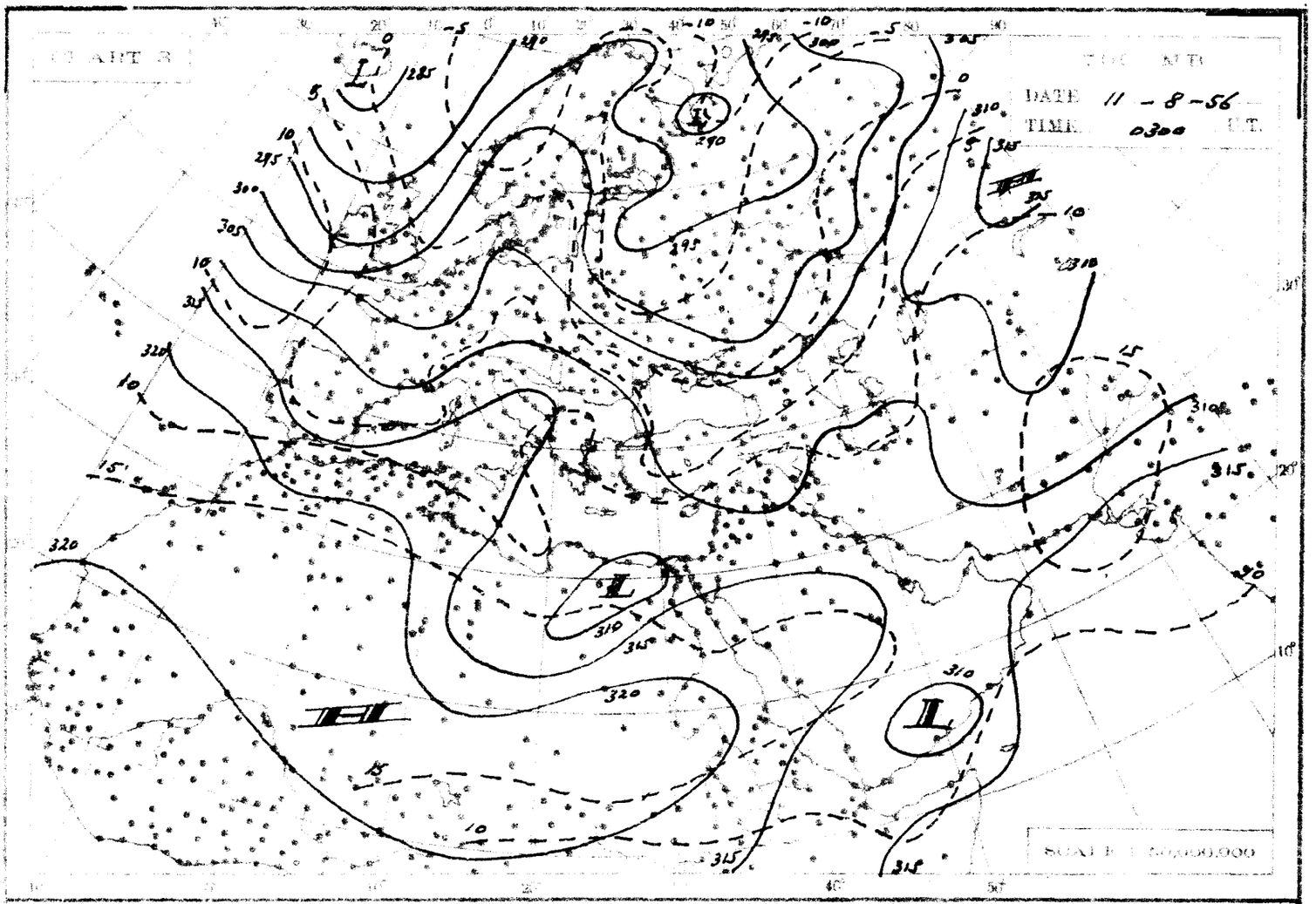
CHART 3
700 MB
DATE 11-8-56
TIME 0300 G.T.
SCALE 1:50,000,000

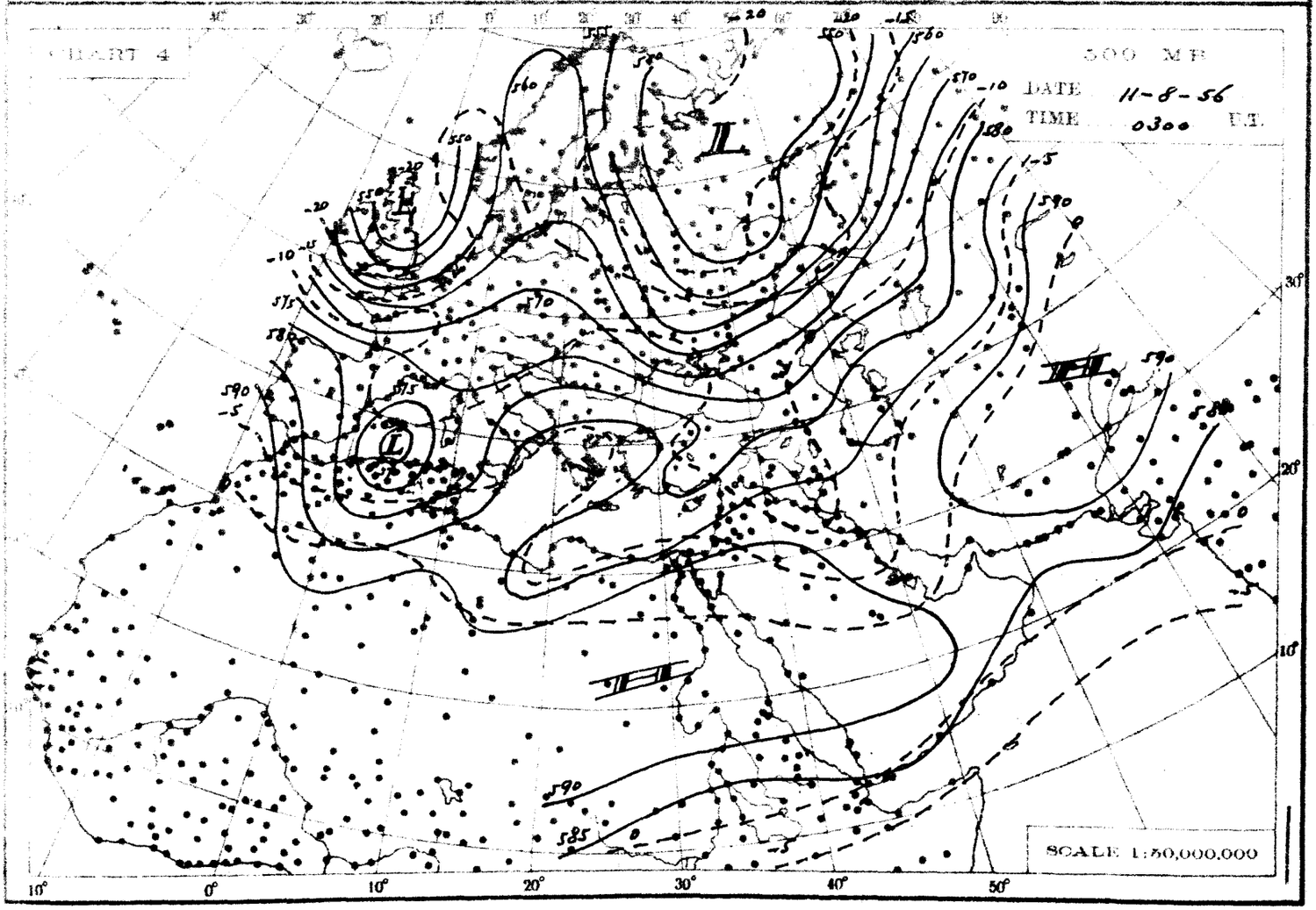
CHART 4
500 MB
DATE 11-8-56
TIME 0300 G.T.
SCALE 1:50,000,000
10°
0°
10°
20°
30°
40°
50°

THE DAILY WEATHER REPORT

REPUBLIC OF EGYPT – METEOROLOGICAL DEPT. – CAIRO

SYNOPTIC CHARTS

EXPLANATIONS:

CHARTS 1 & 2 (Surface Charts)

SCALE 1:20,000,000. Projection Conical orthomorphic with two standard parallels 30° & 60° N.

BAROMETRIC PRESSURE: M. S. L. Isobars are drawn every 2 millibars

WIND: Arrows fly with the wind. A full length feather indicates 2 steps on the beaufort scale, and a short feather one step. Calm is indicated by a circle outside the station.

TEMPERATURE: In whole degrees centigrade inserted inside the station circle.

CLOUD SYMBOLS: Total amount N. octas.

clear sky.

sky 1/8 covered. sky 2/8 covered. sky 3/8 covered.

sky 4/8 covered. sky 5/8 covered. sky 6/8 covered.

sky 7/8 covered. sky 8/8 covered. sky obscured.

PRESENT WEATHER SYMBOLS: Inserted to the left of station circle

Rising sand. Sand or Duststorm. Mist. Fog. Haze.

Drizzle. Rain. Showers of Rain. Showers of Hail. Showers of Snow.

Lightning. Thunderstorm. Snow.

Note: These symbols show the nature of the phenomena, but not the intensity or duration.

FRONTS: Or surfaces of separation between different air masses.

direction of motion of Fronts

Warm front at the ground. Occluded front at the ground.

" " above " " " " above " "

Cold " at " " Quasi stationary front.

" " above " "

CHARTS 3 & 4 (Upper Air Charts)

SCALE 1:50,000,000. Projection (same as Charts 1 & 2)

Contours are drawn every 50 g.p.m. of Altitudes (Continuous lines).

Isotherms " " " 5° C. (Broken lines).

WIND: Arrows fly with the wind. A full length feather indicates 10 knots, and a short feather 5 knots. Calm is indicated by a circle outside the station.

Calm. Wind speed 5 knots. Wind speed 10 knots. Wind speed 25 knots.

Wind speed 50 knots. Wind speed 85 knots. Wind speed 125 knots.

TEMPERATURE: In whole degrees centigrade

CHART 1 DATE 10-8-1956 TIME 1800 GT



SCALE 1:20,000,000

CHART 2 DATE 11-8-1966 TIME 1200 GT

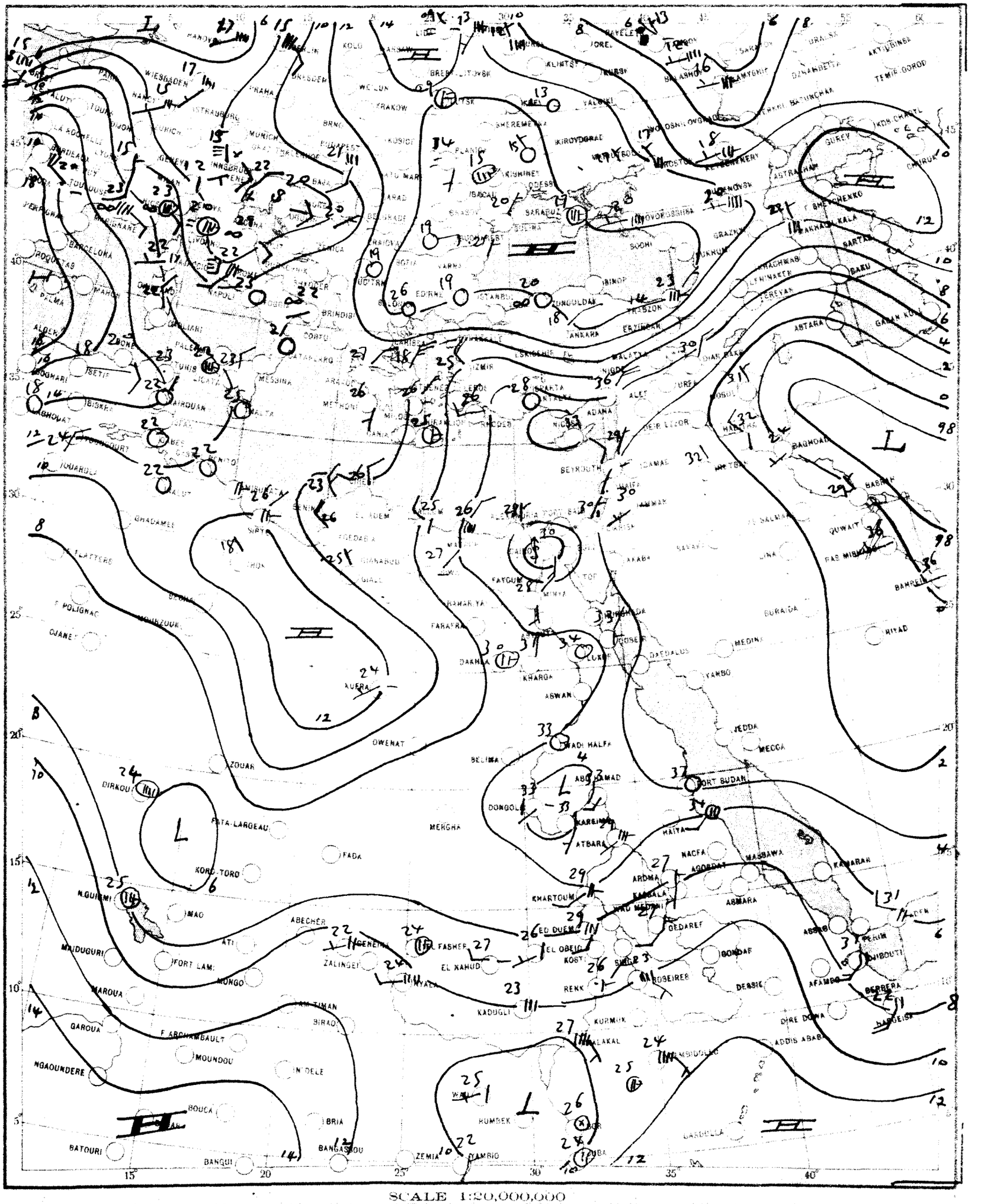

SCALE 1:20,000,000

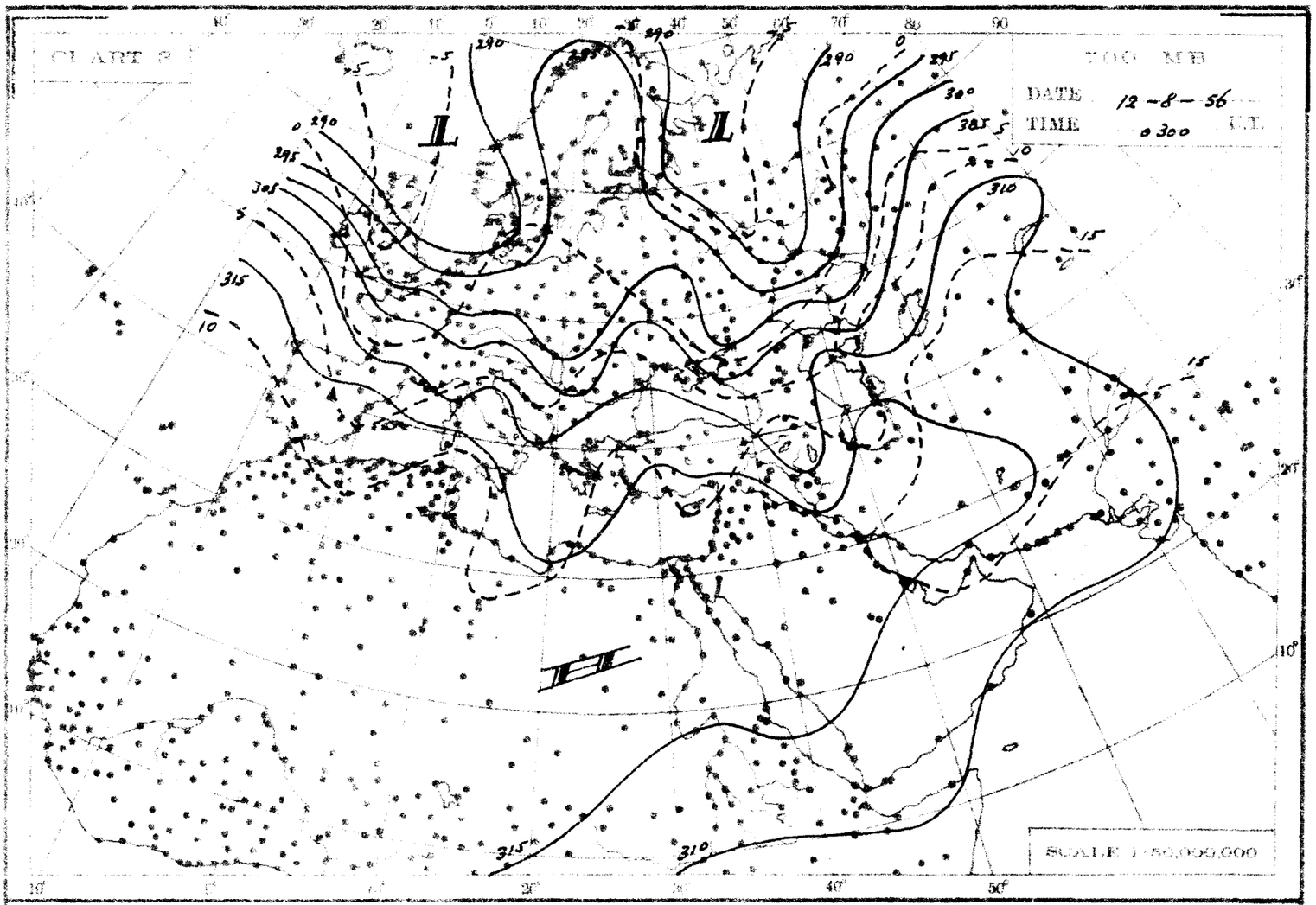
CHART 3
700 MB
DATE 12-8-56
TIME 0300 U.T.
SCALE 1:50,000,000

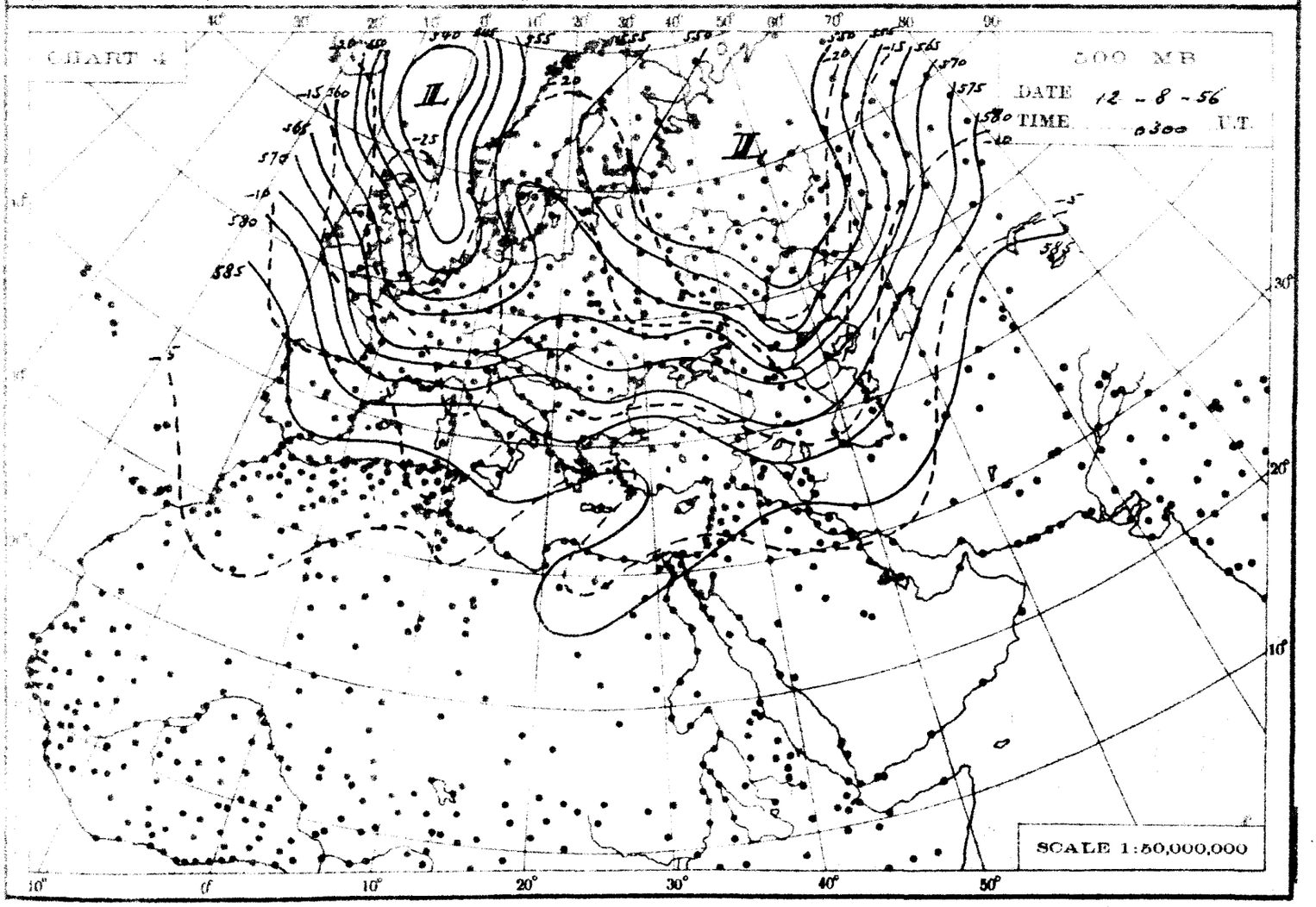
CHART 4
500 MB
DATE 12-8-56
TIME 0300 U.T.
SCALE 1:50,000,000

THE DAILY WEATHER REPORT

REPUBLIC OF EGYPT – METEOROLOGICAL DEPT. – CAIRO

SYNOPTIC CHARTS

EXPLANATIONS:

CHARTS 1 & 2 (Surface Charts)

SCALE 1:30,000,000. Projection Conical orthomorphic with two standard parallels 30° & 60° N.

BAROMETRIC PRESSURE. M. S. L. Isobars are drawn every 2 millibars.

WIND: Arrows fly with the wind. A full length feather indicates 2 steps on the beaufort scale, and a short feather one step. Calm is indicated by a circle outside the station.

TEMPERATURE: In whole degrees centigrade inserted inside the station circle.

CLOUD SYMBOLS: (Total amount N octas) clear sky.

sky 1/8 covered. sky 2/8 covered. sky 3/8 covered.

sky 4/8 covered. sky 5/8 covered. sky 6/8 covered.

sky 7/8 covered. sky 8/8 covered. sky obscured.

PRESENT WEATHER SYMBOLS. Inserted to the left of station circle.

Rising sand. Sand or Duststorm. Mist. Fog. Haze.

Drizzle. Rain. Showers of Rain. Showers of Hail. Showers of Snow.

Lightning. Thunderstorm. Snow.

Note. These symbols show the nature of the phenomena, but not the intensity or duration.

FRONTS. Or surfaces of separation between different air masses.

direction of motion of Fronts

Warm front at the ground. Occluded front at the ground.

" " above " " " " above " "

Cold " at " " Quasi stationary front.

" " above " "

CHARTS 3 & 4 (Upper Air Charts)

SCALE 1:50,000,000. Projection (same as Charts 1 & 2).

Contours are drawn every 50 g.p.m. of Altitudes (Continuous lines).

Isotherms " " " 5° C. (Broken lines).

WIND: Arrows fly with the wind. A full length feather indicates 10 knots, and a short feather 5 knots. Calm is indicated by a circle outside the station.

Calm. Wind speed 5 knots. Wind speed 10 knots. Wind speed 25 knots.

Wind speed 50 knots. Wind speed 85 knots. Wind speed 125 knots.

TEMPERATURE: In whole degrees centigrade

CHART 1 DATE 11-8-1956 TIME 1200 U.T.

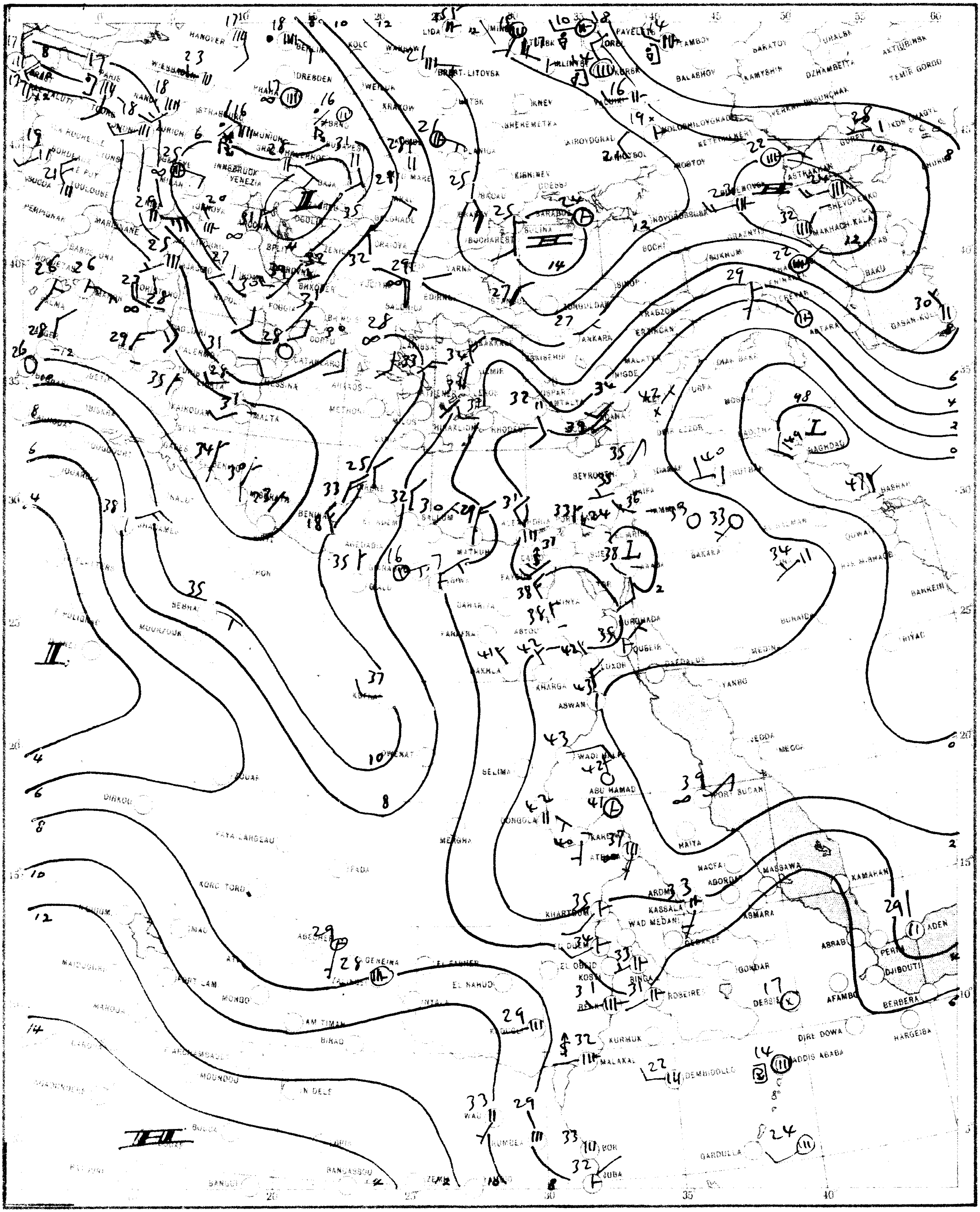

SCALE 1:20,000,000

CHART 2 DATE 12-8-1956 TIME 0600 U.T.



SCALE 1:20,000,000

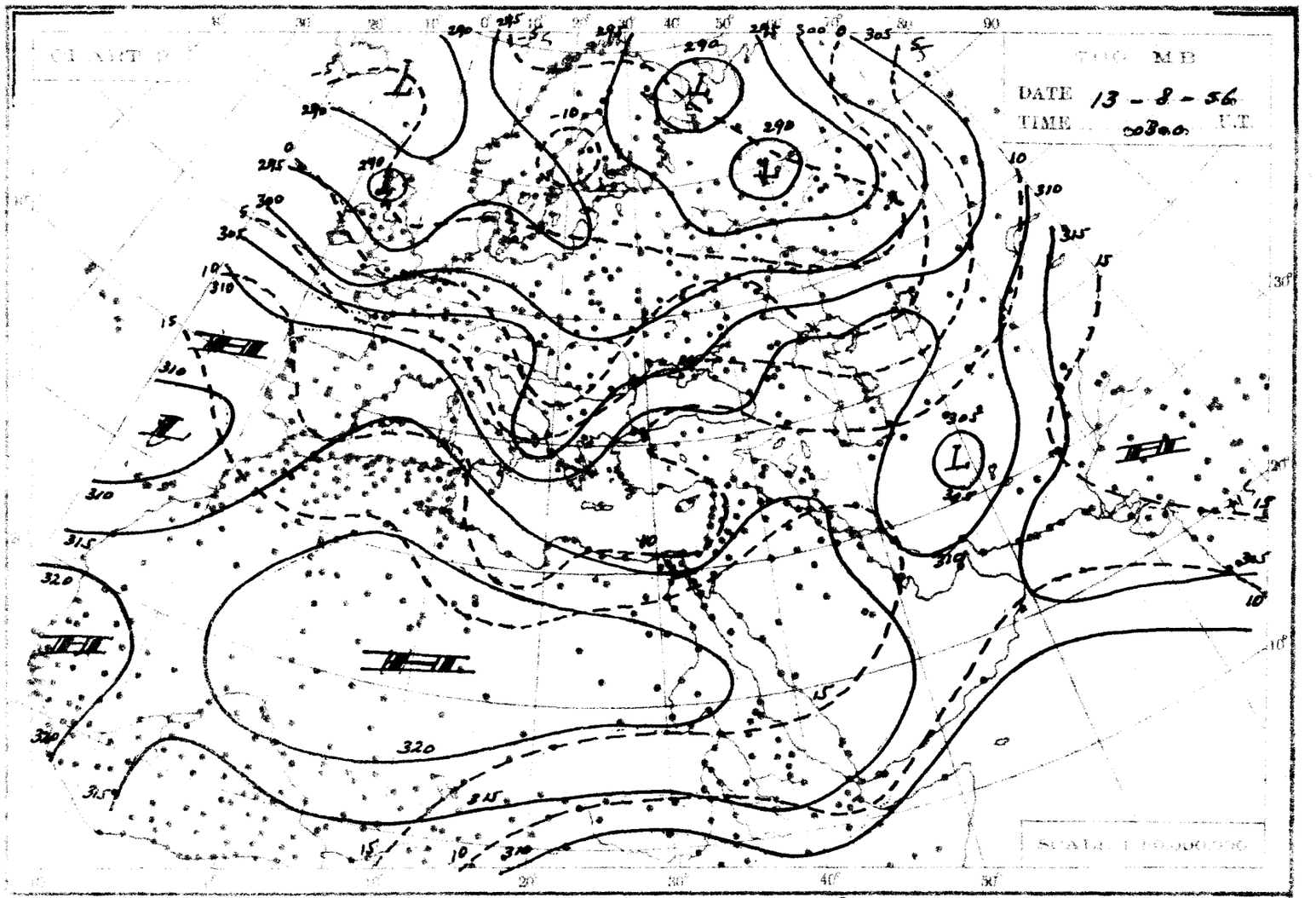
700 MB
DATE 13 - 8 - 56
TIME 0300 U.T.
SCALE 1:50,000,000

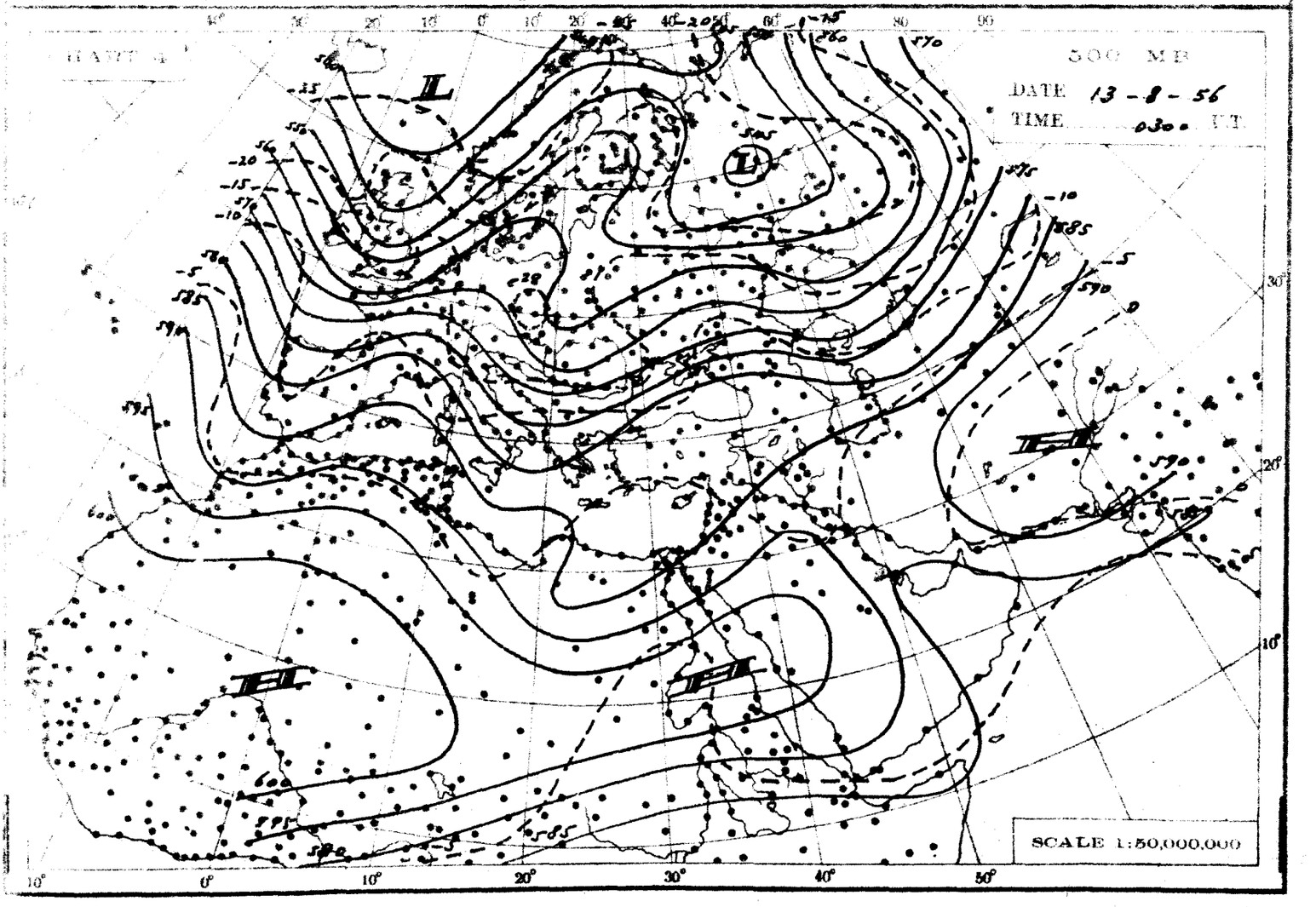
500 MB
DATE 13 - 8 - 56
TIME 0300 U.T.
SCALE 1:50,000,000

THE DAILY WEATHER REPORT

REPUBLIC OF EGYPT – METEOROLOGICAL DEPT. – CAIRO

SYNOPTIC CHARTS

EXPLANATIONS:

CHARTS 1 & 2 (Surface Charts)

SCALE 1:20,000,000, Projection Conical orthomorphic with two standard parallels 30° & 60° N.

BAROMETRIC PRESSURE: M. S. L. Isobars are drawn every 2 millibars.

WIND: Arrows fly with the wind. A full length feather indicates 2 steps on the beaufort scale, and a short feather one step. Calm is indicated by a circle outside the station.

TEMPERATURE. In whole degrees centigrade inserted inside the station circle.

CLOUD SYMBOLS (Total amount N. octas) clear sky.

sky 1/8 covered. sky 2/8 covered. sky 3/8 covered.

sky 4/8 covered. sky 5/8 covered. sky 6/8 covered.

sky 7/8 covered. sky 8/8 covered. sky obscured.

PRESENT WEATHER SYMBOLS: Inserted to the left of station circle.

Rising sand. Sand or Duststorm. Mist. Fog. Haze.

Drizzle. Rain. Showers of Rain. Showers of Hail. Showers of Snow.

Lightning. Thunderstorm. Snow.

Note. These symbols show the nature of the phenomena, but not the intensity or duration.

FRONTS: Or surfaces of separation between different air masses.

direction of motion of Fronts

Warm front at the ground. Occluded front at the ground.

" " above " " " " above " "

Cold " at " " Quasi stationary front.

" " above " "

CHARTS 3 & 4 (Upper Air Charts)

SCALE 1:50,000,000; Projection (same as Charts 1 & 2).

Contours are drawn every 50 g.p.m. of Altitudes (Continuous lines).

Isotherms " " " 5° C. (Broken lines).

WIND: Arrows fly with the wind. A full length feather indicates 10 knots, and a short feather 5 knots. Calm is indicated by a circle outside the station.

Calm. Wind speed 5 knots. Wind speed 10 knots. Wind speed 25 knots.

Wind speed 50 knots. Wind speed 85 knots. Wind speed 125 knots.

TEMPERATURE: In whole degrees centigrade

CHART 1 DATE 12-8-1956 TIME 1200 U.T.

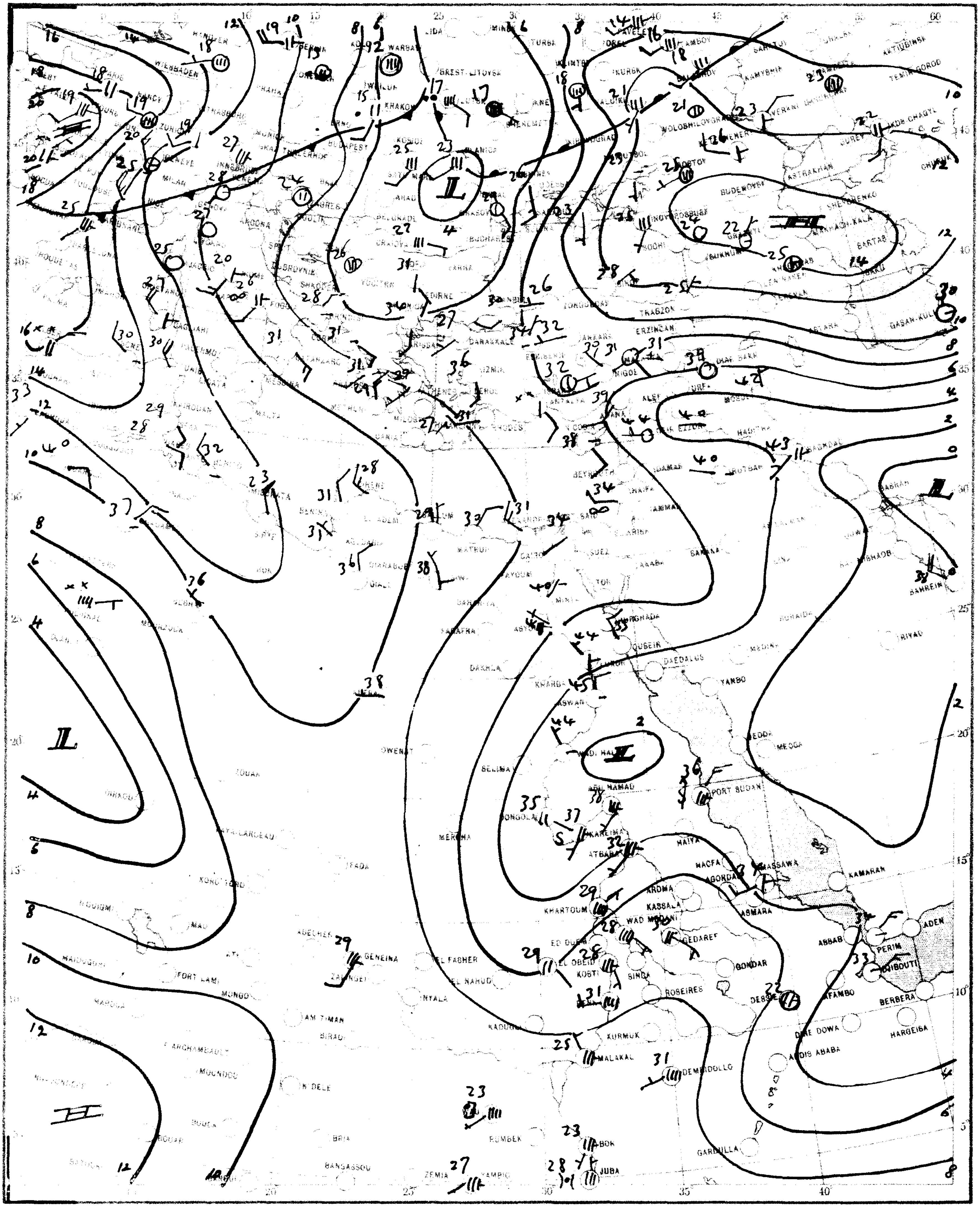

SCALE 1:20,000,000

CHART 2 DATE 13-8-1956 TIME 0600 G.M.T.

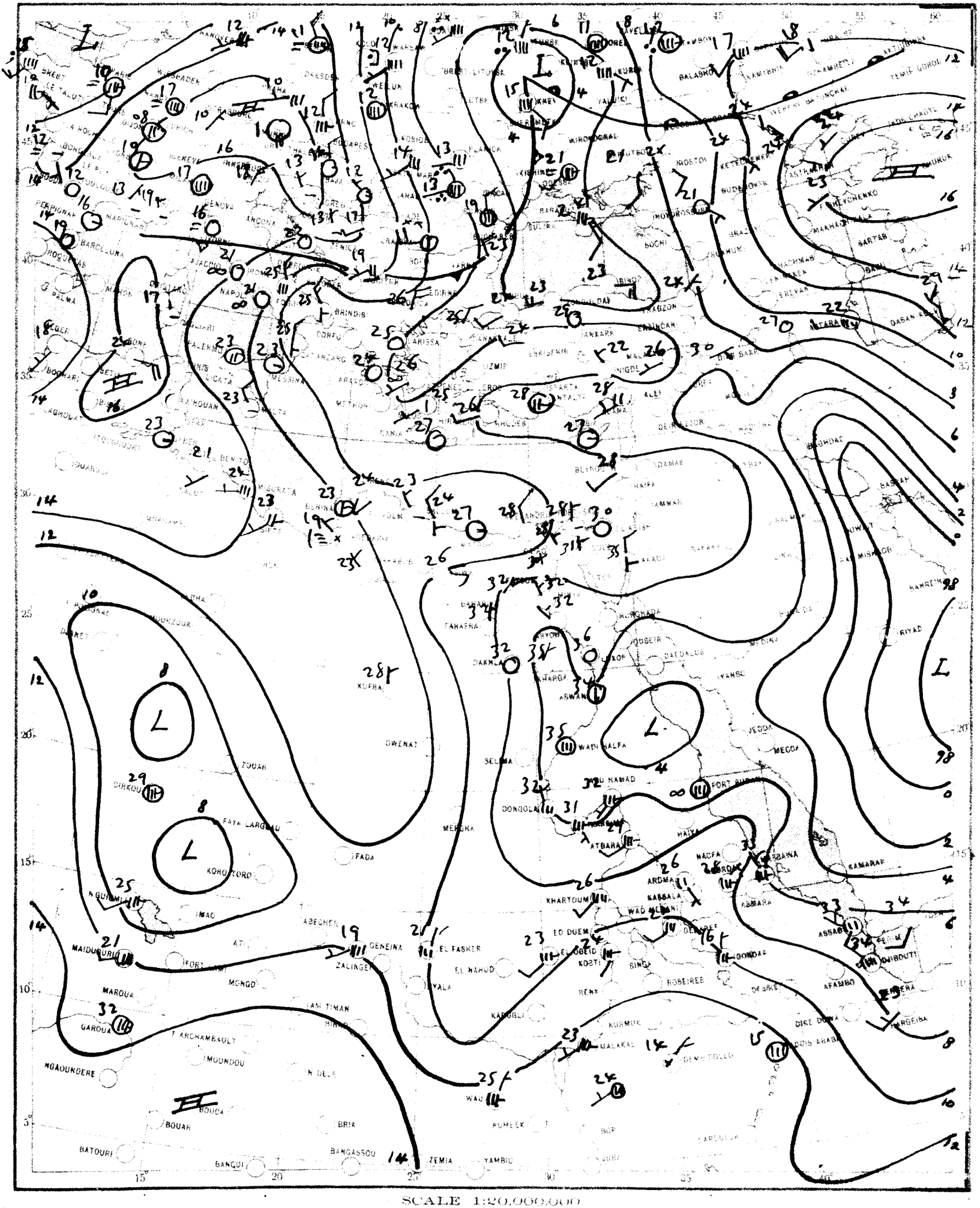

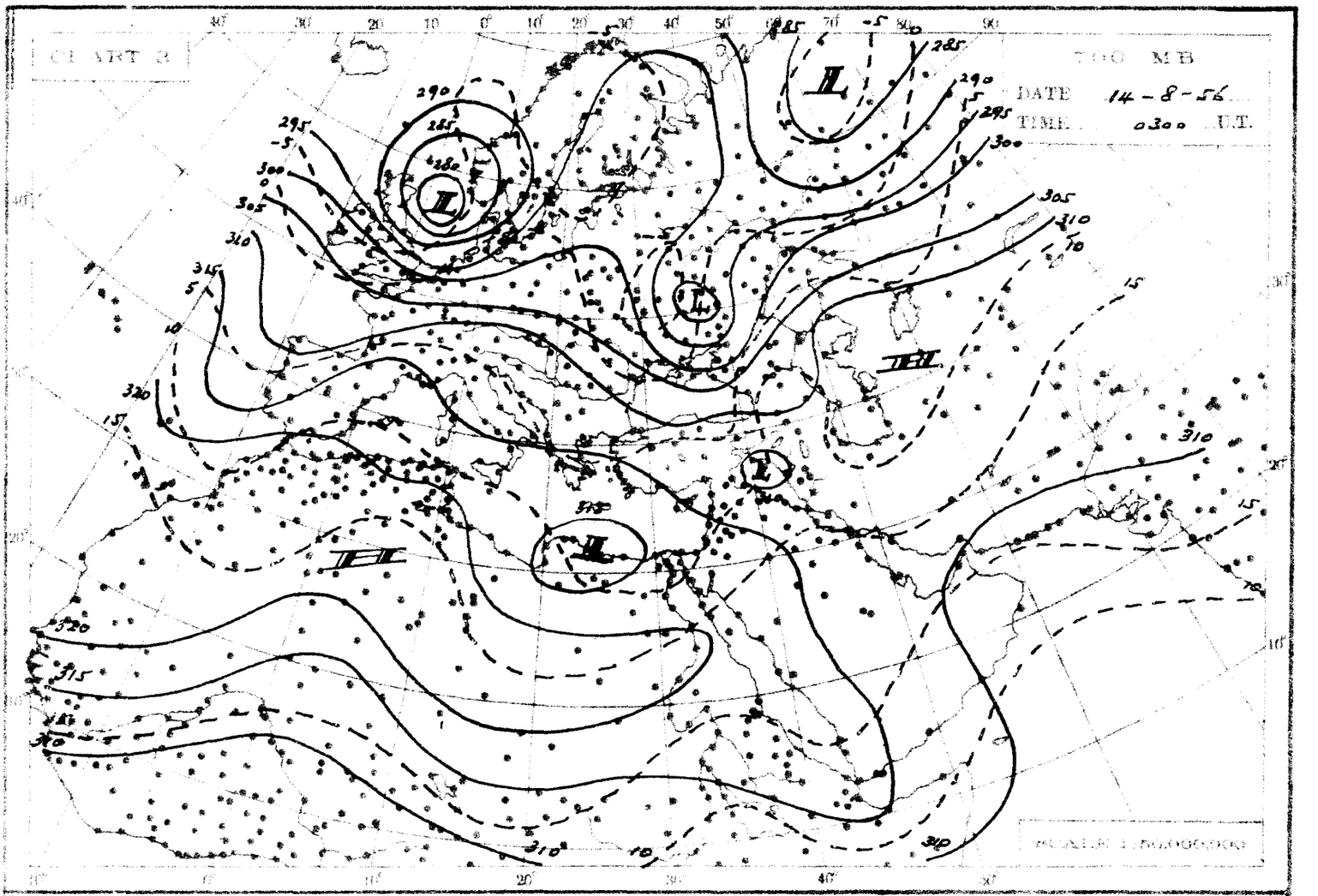
CHART 3
700 MB
DATE 14-8-56
TIME 0300 U.T.
SCALE 1:30,000,000

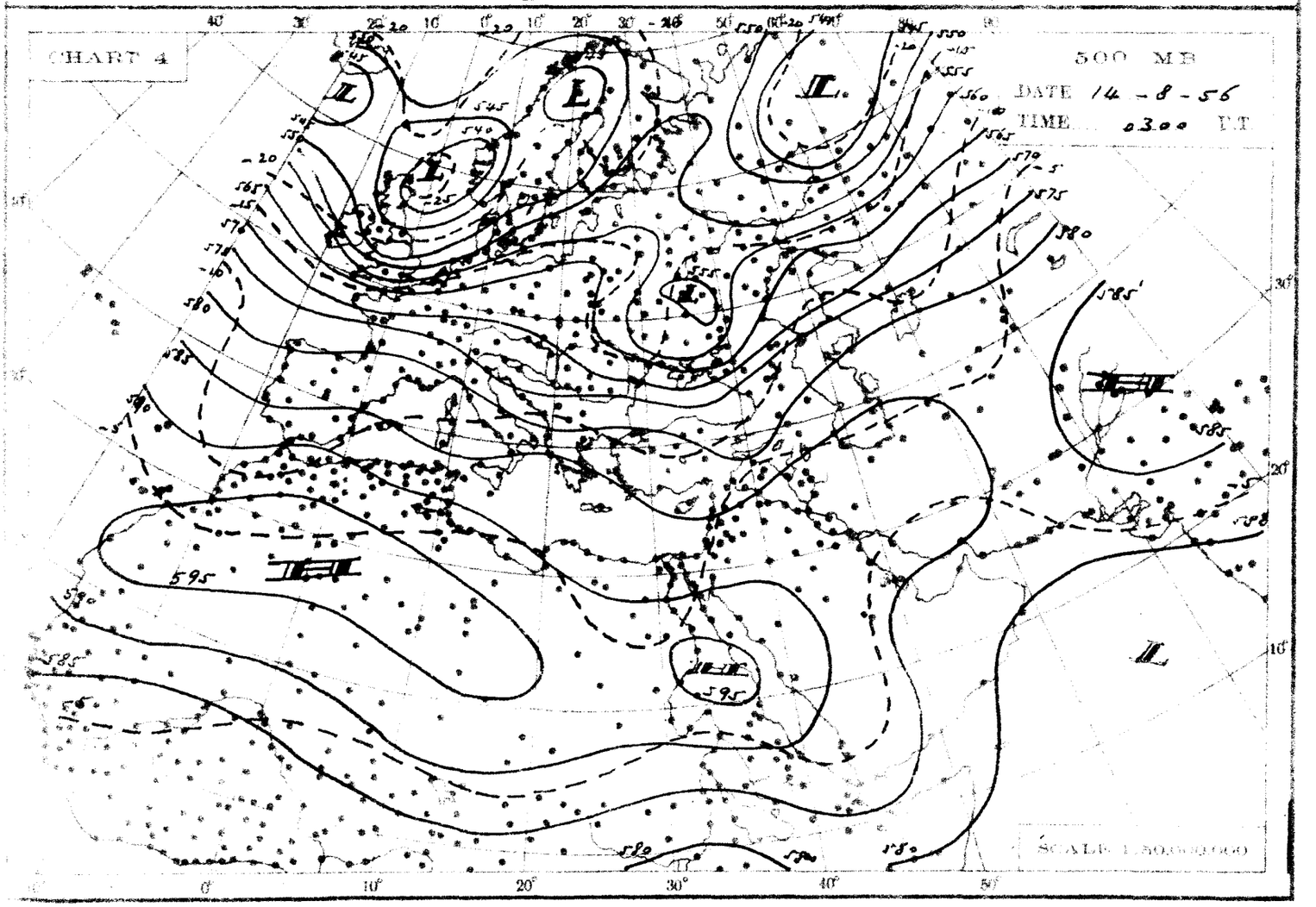
CHART 4
500 MB
DATE 14-8-56
TIME 0300 U.T.
SCALE 1:30,000,000

THE DAILY WEATHER REPORT

REPUBLIC OF EGYPT – METEOROLOGICAL DEPT. – CAIRO

SYNOPTIC CHARTS

EXPLANATIONS:

CHARTS 1 & 2 (Surface Charts)

SCALE 1:20,000,000; Projection Conical orthomorphic with two standard parallels 30° & 60° N.

BAROMETRIC PRESSURE: M. S. L. Isobars are drawn every 2 millibars.

WIND: Arrows fly with the wind. A full length feather indicates 2 steps on the beaufort scale, and a short feather one step. Calm is indicated by a circle outside the station.

TEMPERATURE: In whole degrees centigrade inserted inside the station circle.

CLOUD SYMBOLS: (Total amount N. octas)

clear sky.

sky 1/8 covered. sky 2/8 covered. sky 3/8 covered.

sky 4/8 covered. sky 5/8 covered. sky 6/8 covered.

sky 7/8 covered. sky 8/8 covered. sky obscured.

PRESENT WEATHER SYMBOLS: Inserted to the left of station circle.

Rising sand. Sand or Duststorm. Mist. Fog. Haze.

Drizzle. Rain. Showers of Rain. Showers of Hail. Showers of Snow.

Lightning. Thunderstorm. Snow.

Note: These symbols show the nature of the phenomena, but not the intensity or duration.

FRONTS: Or surfaces of separation between different air masses.

direction of motion of Fronts

Warm front at the ground. Occluded front at the ground.

" " above " " " " above " "

Cold " at " " Quasi stationary front.

" " above " "

CHARTS 3 & 4 (Upper Air Charts)

SCALE 1:50,000,000; Projection (same as Charts 1 & 2)

Contours are drawn every 50 g.p.m. of Altitudes (Continuous lines).

Isotherms " " " 5° C. (Broken lines).

WIND: Arrows fly with the wind. A full length feather indicates 10 knots and a short feather 5 knots. Calm is indicated by a circle outside the station.

Calm. Wind speed 5 knots. Wind speed 10 knots. Wind speed 25 knots.

Wind speed 50 knots. Wind speed 85 knots. Wind speed [illegible] knots.

TEMPERATURE: In whole degrees centigrade

CHART 1 DATE 13-8-1956 TIME 1200 U.T.

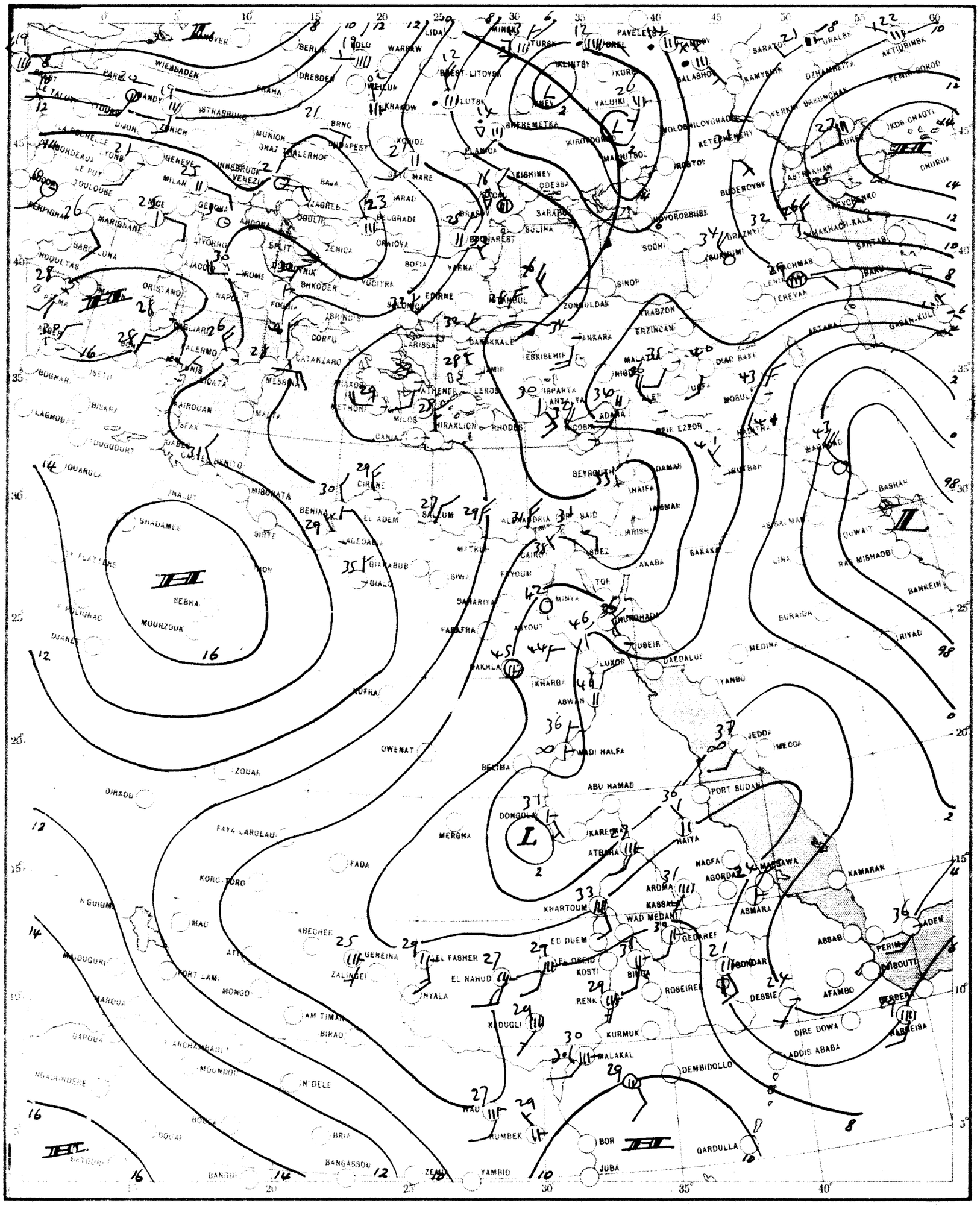

SCALE 1:20,000,000

CHART 2 DATE 14-8-1956 TIME 0600 U.T.

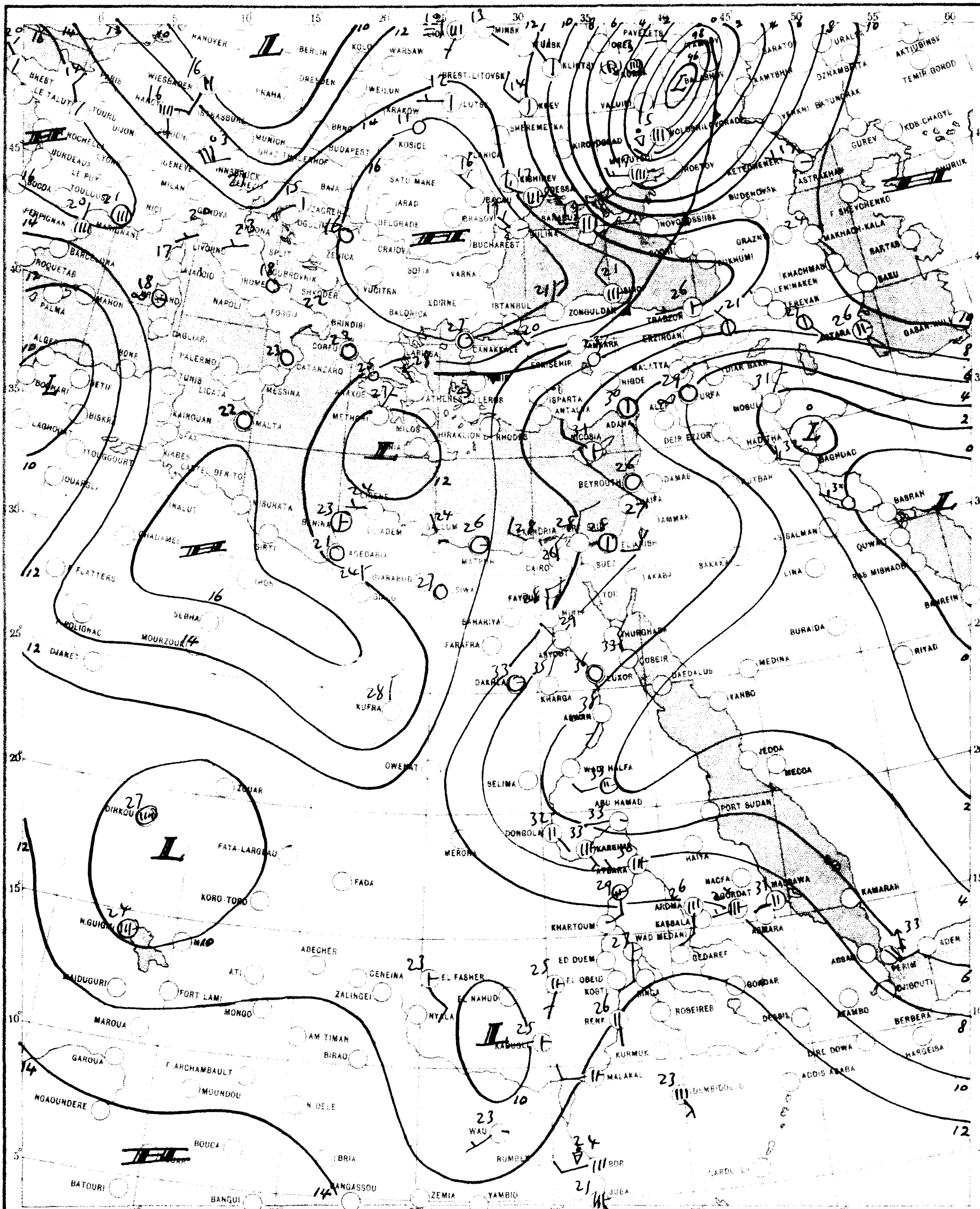

SCALE 1:20,000,000

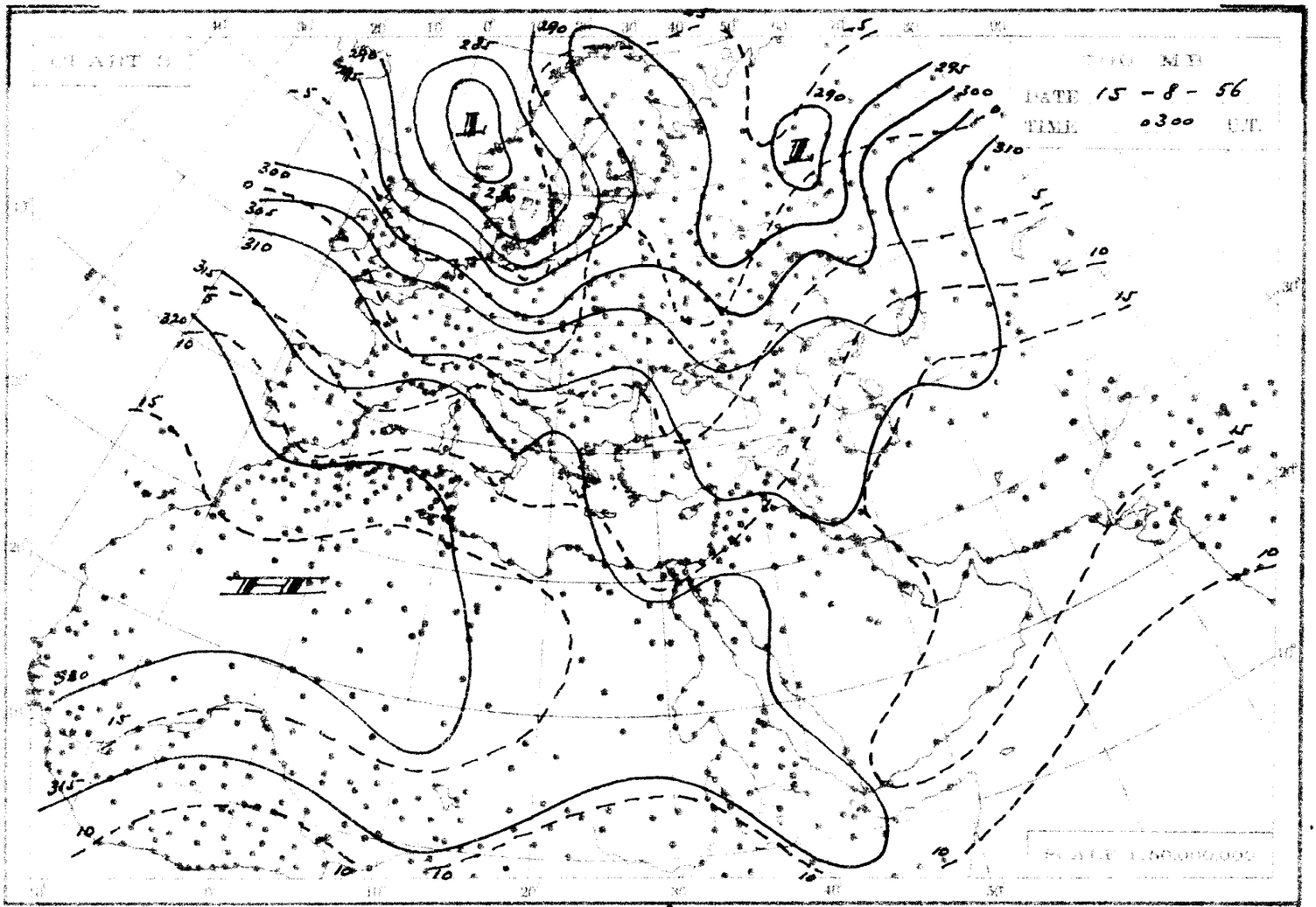
CHART 3
500 MB
DATE 15-8-56
TIME 0300 U.T.
SCALE 1:50,000,000

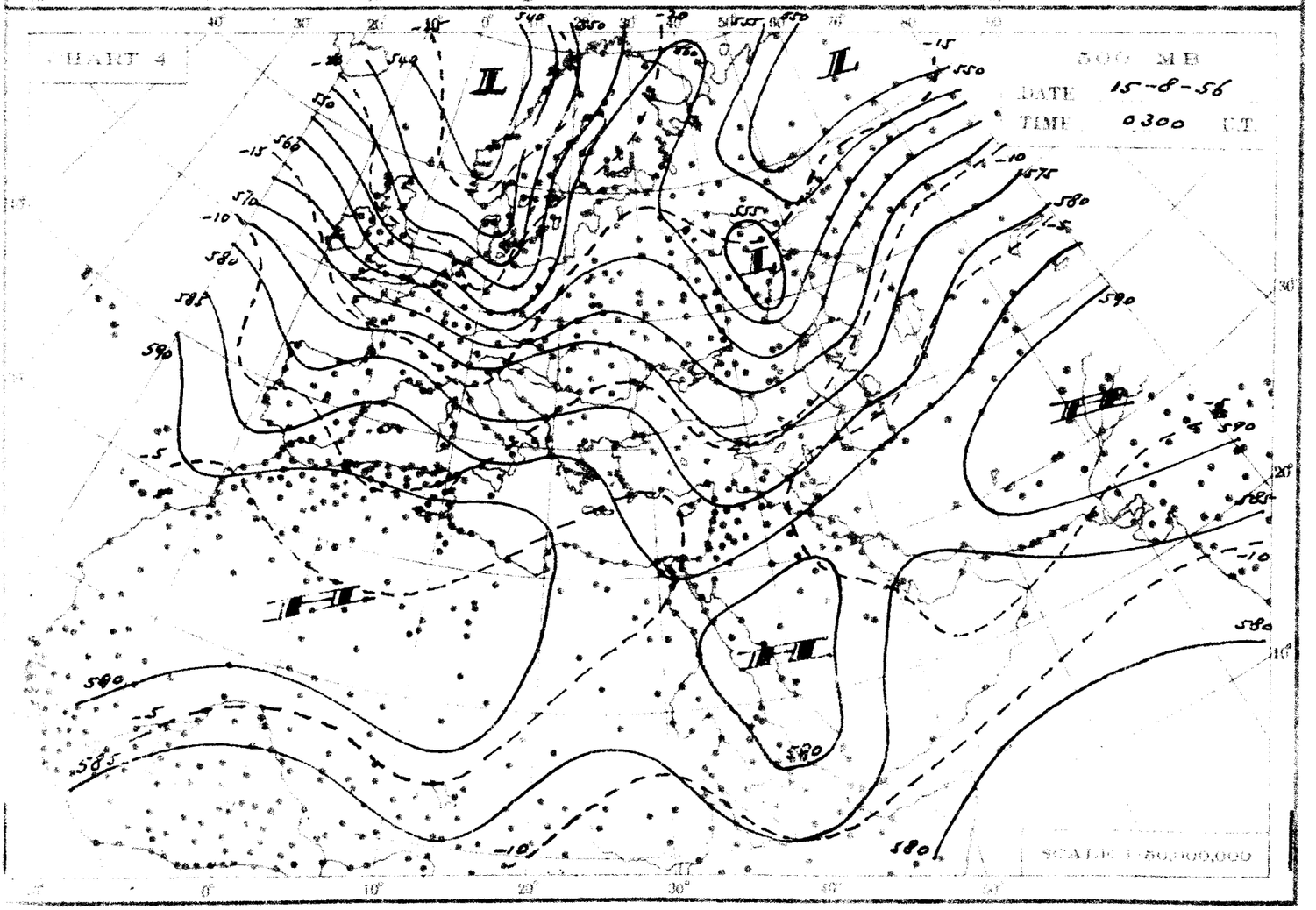
CHART 4
500 MB
DATE 15-8-56
TIME 0300 U.T.
SCALE 1:50,000,000

THE DAILY WEATHER REPORT

REPUBLIC OF EGYPT – METEOROLOGICAL DEPT. – CAIRO

SYNOPTIC CHARTS

EXPLANATIONS:

CHARTS 1 & 2 (Surface Charts)

SCALE: 1:20,000,000; Projection: Conical orthomorphic with two standard parallels 30° & 60° N.

BAROMETRIC PRESSURE: M. S. L. Isobars are drawn every 2 millibars.

WIND: Arrows fly with the wind. A full length feather indicates 2 steps on the beaufort scale, and a short feather one step. Calm is indicated by a circle outside the station.

TEMPERATURE: In whole degrees centigrade inserted inside the station circle.

CLOUD SYMBOLS: (Total amount N. octas)

clear sky.

sky 1/8 covered. sky 2/8 covered. sky 3/8 covered.

sky 4/8 covered. sky 5/8 covered. sky 6/8 covered.

sky 7/8 covered. sky 8/8 covered. sky obscured.

PRESENT WEATHER SYMBOLS: Inserted to the left of station circle.

Rising sand. Sand or Duststorm. Mist. Fog. Haze.

Drizzle. Rain. Showers of Rain. Showers of Hail. Showers of Snow.

Lightning. Thunderstorm. Snow.

Note: These symbols show the nature of the phenomena, but not the intensity or duration.

FRONTS: Or surfaces of separation between different air masses.

direction of motion of Fronts

Warm front at the ground. Occluded front at the ground.

" " above " " " " above " "

Cold " at " " Quasi stationary front.

" " above " "

CHARTS 3 & 4 (Upper Air Charts)

SCALE: 1:50,000,000; Projection (same as Charts 1 & 2)

Contours are drawn every 50 g.p.m. of Altitudes (Continuous lines)

Isotherms " " " 5° C (Broken lines)

WIND: Arrows fly with the wind. A full length feather indicates 10 knots and a short feather 5 knots. Calm is indicated by a circle outside the station.

Calm. Wind speed 5 knots. Wind speed [illegible] knots. Wind speed 25 knots.

Wind speed 50 knots. Wind speed 85 knots. [illegible]

TEMPERATURE: In whole degrees centigrade

CHART 1 DATE 14-8- 1956 TIME 1200 G.T.

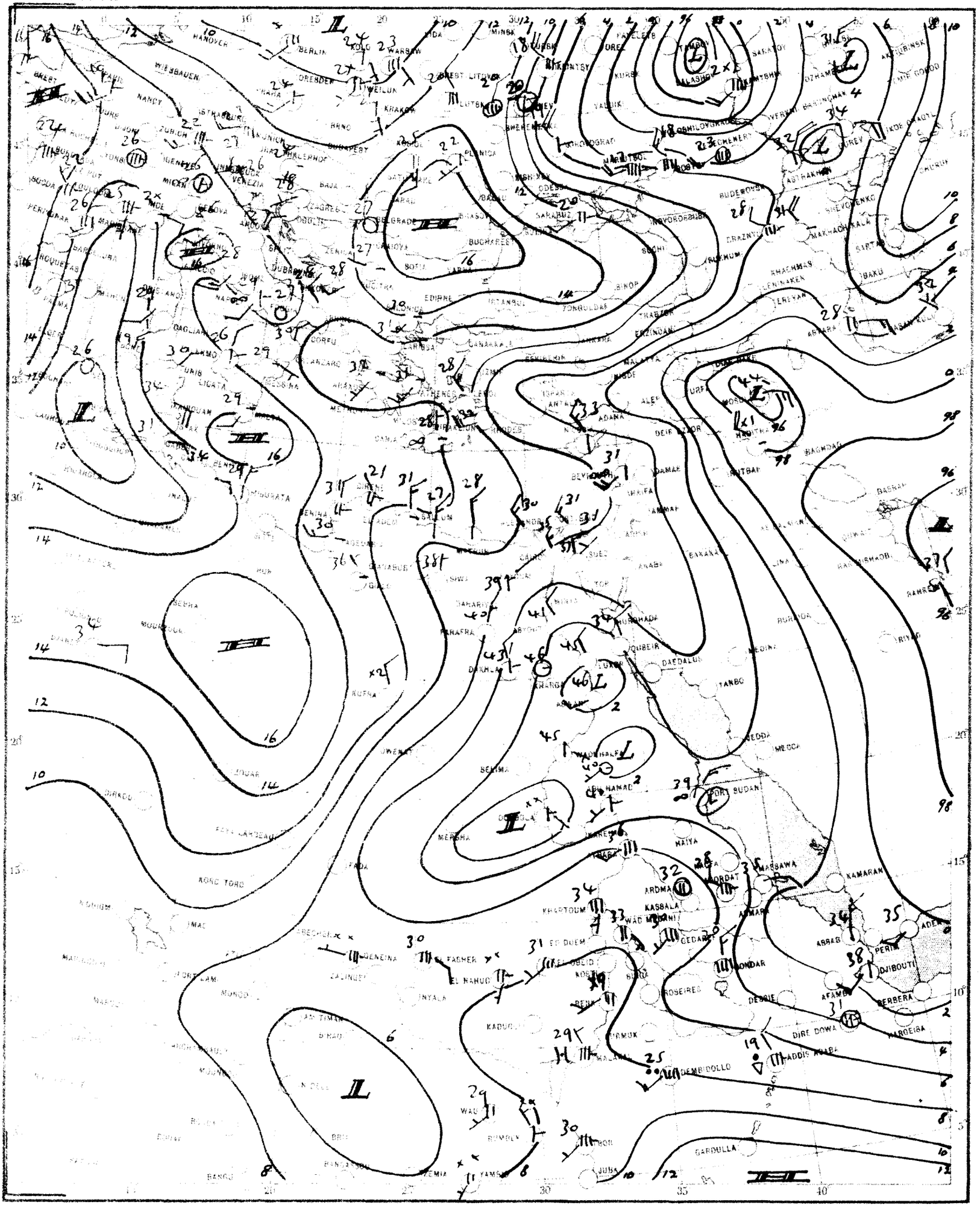

SCALE 1:20,000,000

CHART 2 DATE 15-8-1966 TIME 0600 G.T.

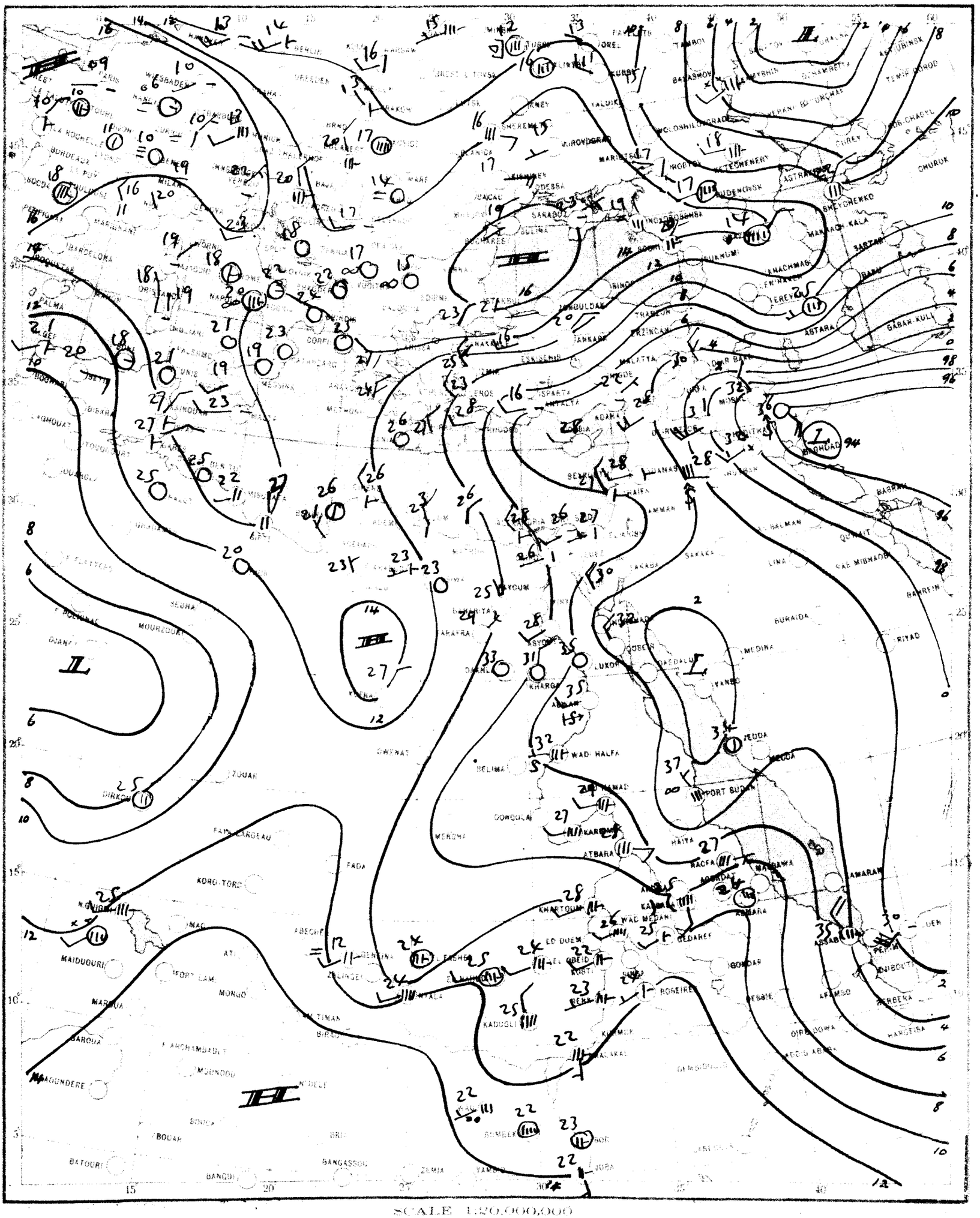

SCALE 1:20,000,000

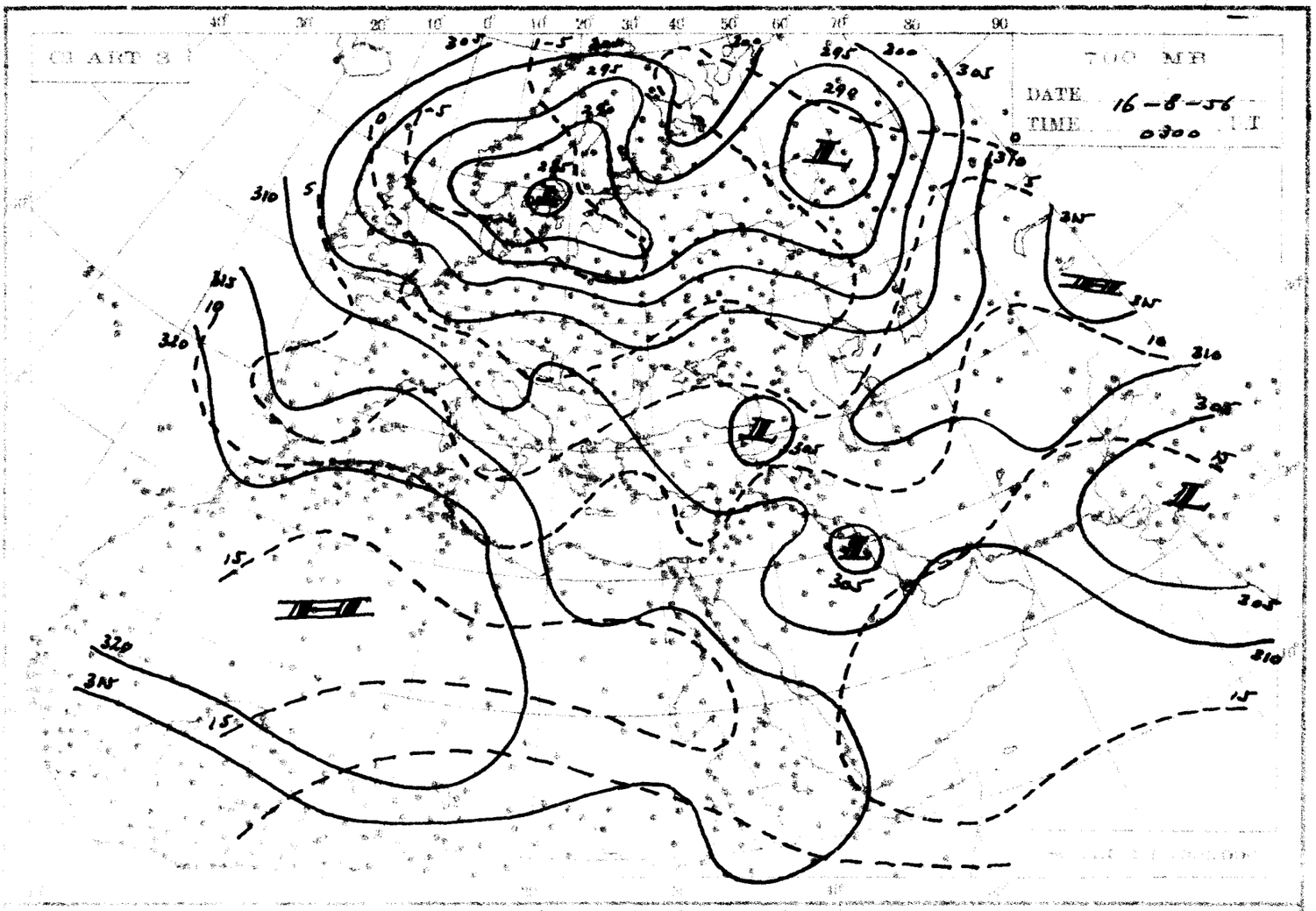
CHART 3
700 MB
DATE 16-8-56
TIME 0300 LT

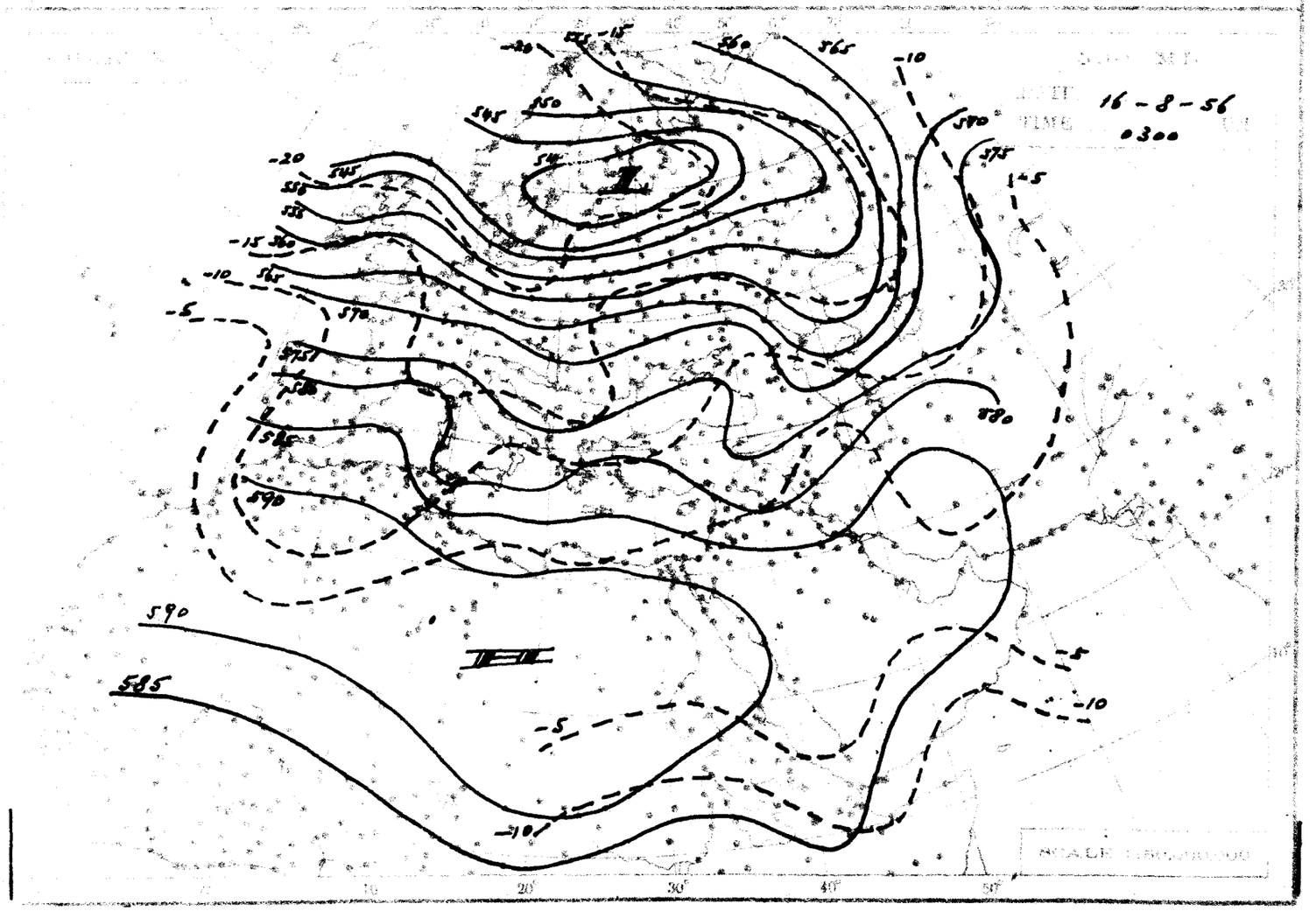
16-8-56
0300

THE DAILY WEATHER REPORT

REPUBLIC OF EGYPT – METEOROLOGICAL DEPT. – CAIRO

SYNOPTIC CHARTS

EXPLANATIONS:

CHARTS 1 & 2 (Surface Charts)

SCALE: 1:20,000,000; Projection: Conical orthomorphic with two standard parallels 30° & 60° N.

BAROMETRIC PRESSURE: M. S. L. Isobars are drawn every 2 millibars.

WIND: Arrows fly with the wind. A full length feather indicates 2 steps on the beaufort scale, and a short feather one step. Calm is indicated by a circle outside the station.

TEMPERATURE: In whole degrees centigrade inserted inside the station circle.

CLOUD SYMBOLS: Total amount N (octas): clear sky.

sky 1/8 covered. sky 2/8 covered. sky 3/8 covered.

sky 4/8 covered. sky 5/8 covered. sky 6/8 covered.

sky 7/8 covered. sky 8/8 covered. sky obscured.

PRESENT WEATHER SYMBOLS: Inserted to the left of station circle.

Sand or Dust storm. Mist. Fog. Haze.

Drizzle. Rain. Showers of Rain. Showers of Hail. Showers of Snow.

Lightning. Thunderstorm. Snow.

N.B.: These symbols show the nature of the phenomena, but not the intensity or duration.

FRONTS: The surfaces of separation between different air masses.

Warm front at the ground. Occluded front at the ground.

above. above.

Cold at. Quasi-stationary front.

above.

CHARTS 3 & 4 (Upper Air Charts)

SCALE: 1:50,000,000; Projection (same as Charts 1 & 2).

Contours are drawn every 50 g.p.m. of Altitudes (Continuous lines).

Isotherms 5° C. (Broken lines).

WIND: Arrows fly with the wind. A full length feather indicates 10 knots and a short feather 5 knots. Calm is indicated by a circle outside the station.

Calm. Wind speed 5 knots. Wind speed 10 knots.

Wind speed 15 knots. Wind speed 55 knots.

TEMPERATURE: In whole degrees centigrade.

15-8- 6 1200



SCALE 1:20,000,000

16-8- 6 0600

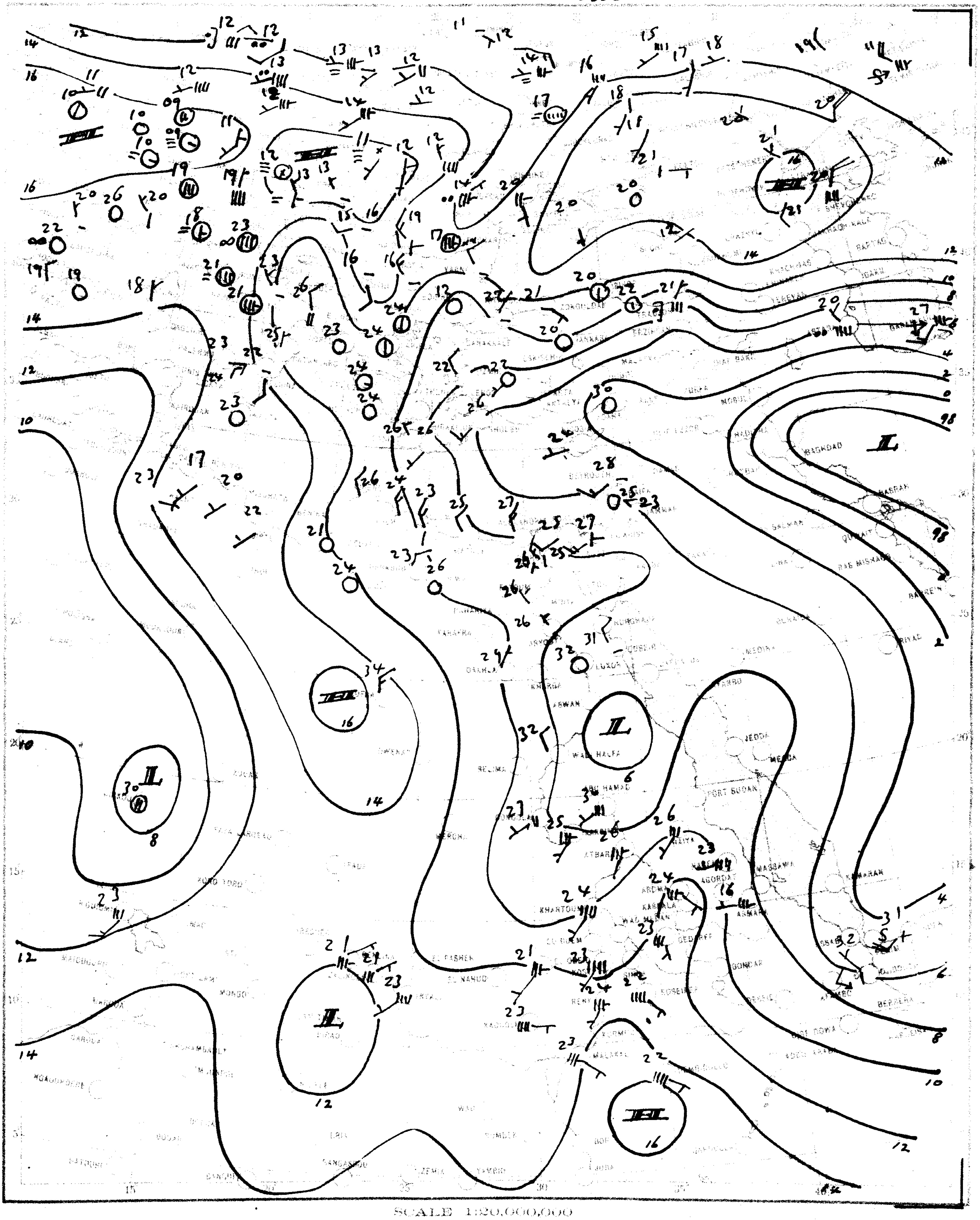

SCALE 1:20,000,000

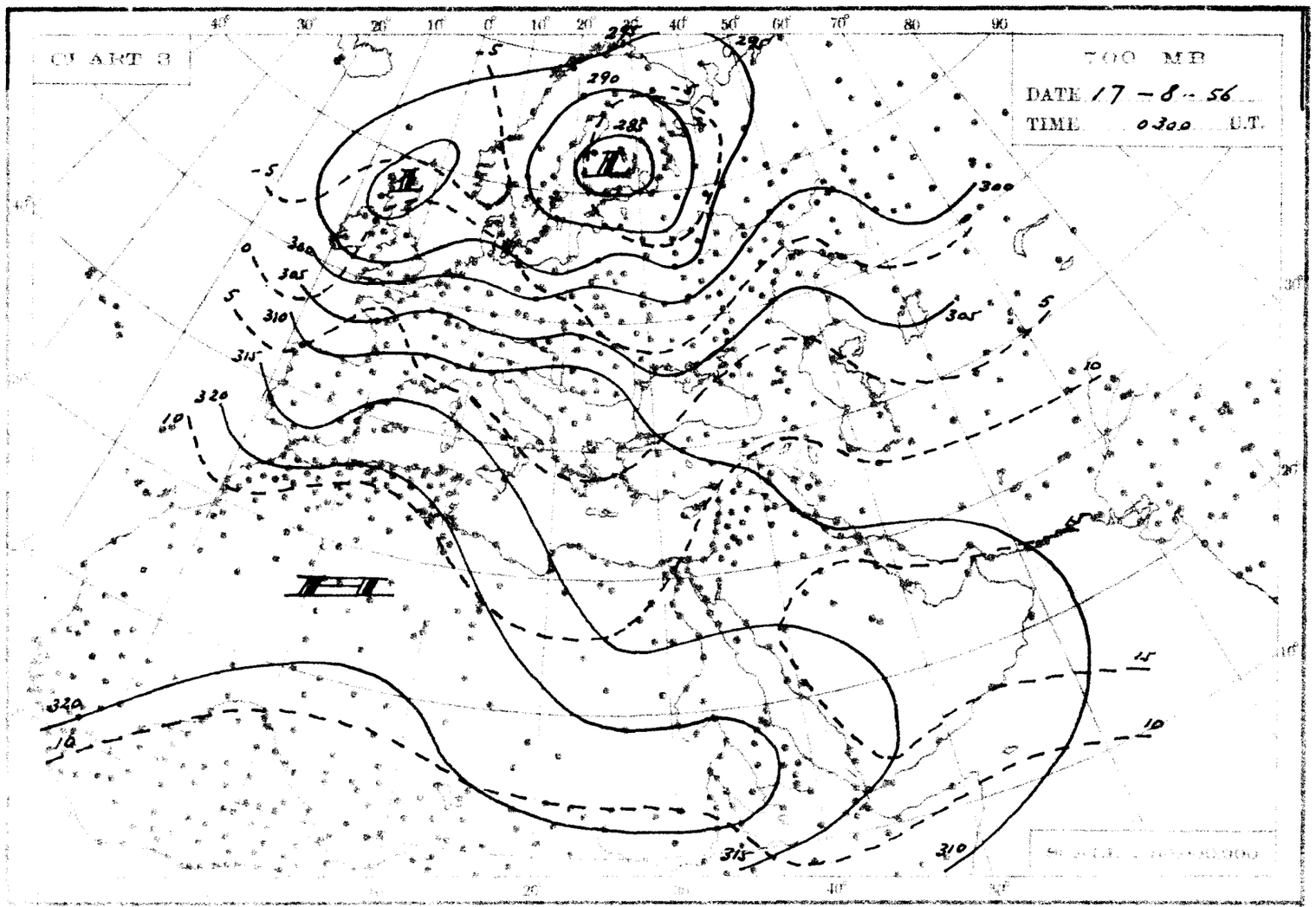
CHART 3
700 MB
DATE 17-8-56
TIME 0300 U.T.
SCALE 1:30000000

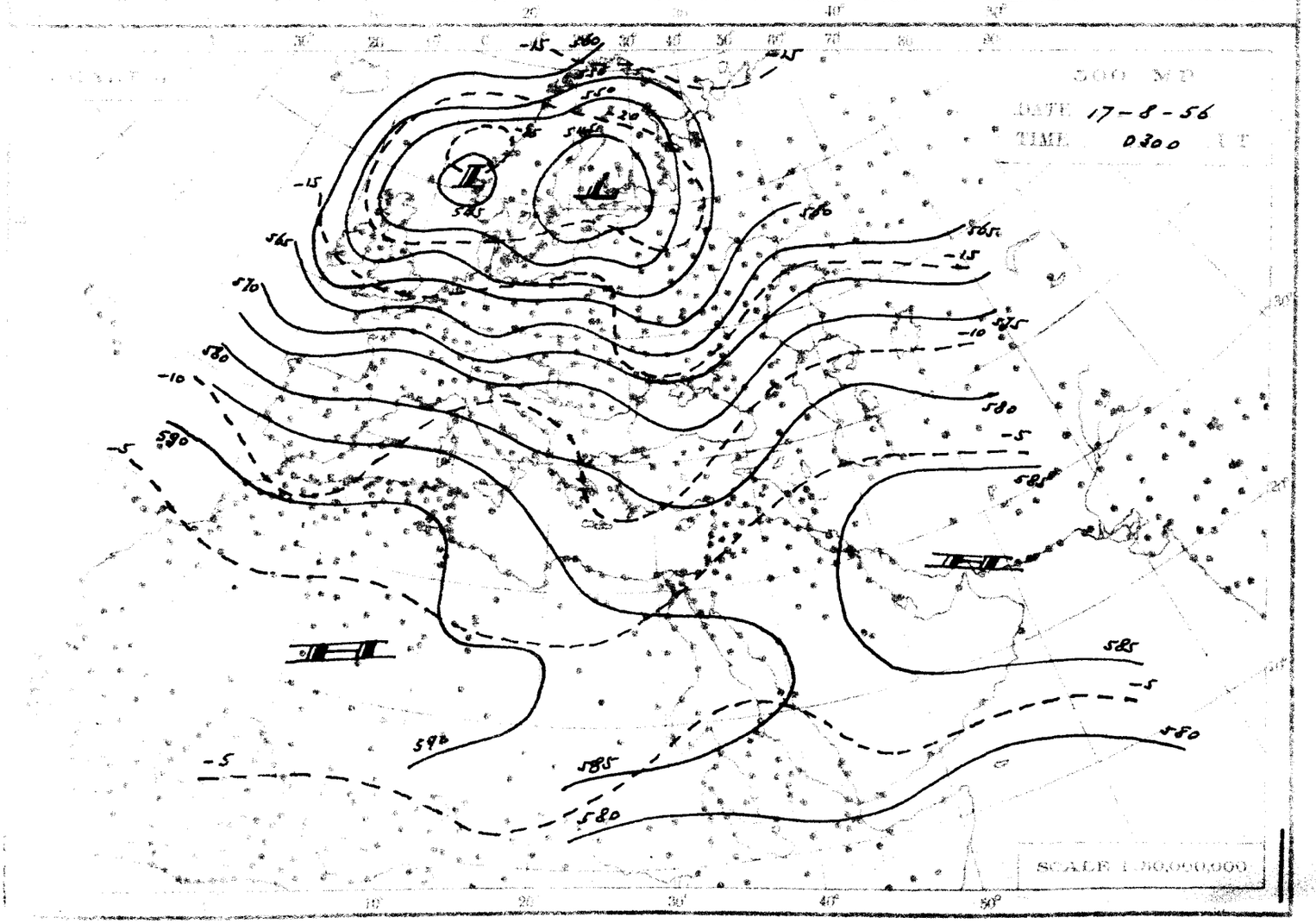
500 MB
DATE 17-8-56
TIME 0300 U.T.
SCALE 1:30000000

THE DAILY WEATHER REPORT

REPUBLIC OF EGYPT – METEOROLOGICAL DEPT. – CAIRO

SYNOPTIC CHARTS

EXPLANATIONS:

CHARTS 1 & 2 (Surface Charts)

SCALE: 1:20,000,000. Projection: Conical orthomorphic with two standard parallels 30° & 60° N.

BAROMETRIC PRESSURE: M. S. L. Isobars are drawn every 2 millibars.

WIND: Arrows fly with the wind. A full length feather indicates 2 steps on the beaufort scale, and a short feather one step. Calm is indicated by a circle outside the station.

TEMPERATURE: In whole degrees centigrade inserted inside the station circle.

CLOUD SYMBOLS: (Total amount N octas) clear sky.

sky 1/8 covered. sky 2/8 covered. sky 3/8 covered.

sky 4/8 covered. sky 5/8 covered. sky 6/8 covered.

sky 7/8 covered. sky 8/8 covered. sky obscured.

PRESENT WEATHER SYMBOLS: Inserted to the left of station circle.

Rising sand. Sand or Duststorm. Mist. Fog. Haze.

Drizzle. Rain. Showers of Rain. Showers of Hail. Showers of Snow.

Lightning. Thunderstorm. Snow.

Note: These symbols show the nature of the phenomena, but not the intensity or duration.

FRONTS: Or surfaces of separation between different air masses.

Direction of motion of Fronts

Warm front at the ground. Occluded front at the ground.

" " above " " " " above " "

Cold " at " " Quasi stationary front.

" " above " "

CHARTS 3 & 4 (Upper Air Charts)

SCALE: 1:50,000,000; Projection (same as Charts 1 & 2)

Contours are drawn every 50 g.p.m. of Altitudes (Continuous lines).

Isotherms " " " 5° C. (Broken lines).

WIND: Arrows fly with the wind. A full length feather indicates 10 knots, and a short feather 5 knots. Calm is indicated by a circle outside the station.

Calm. Wind speed 5 knots. Wind speed 10 knots. Wind speed 15 knots.

Wind speed 30 knots. Wind speed 85 knots. Wind speed 100 knots.

TEMPERATURE: In whole degrees centigrade.

CHART 1 DATE 16.8. 1956 TIME 1200 U.T.

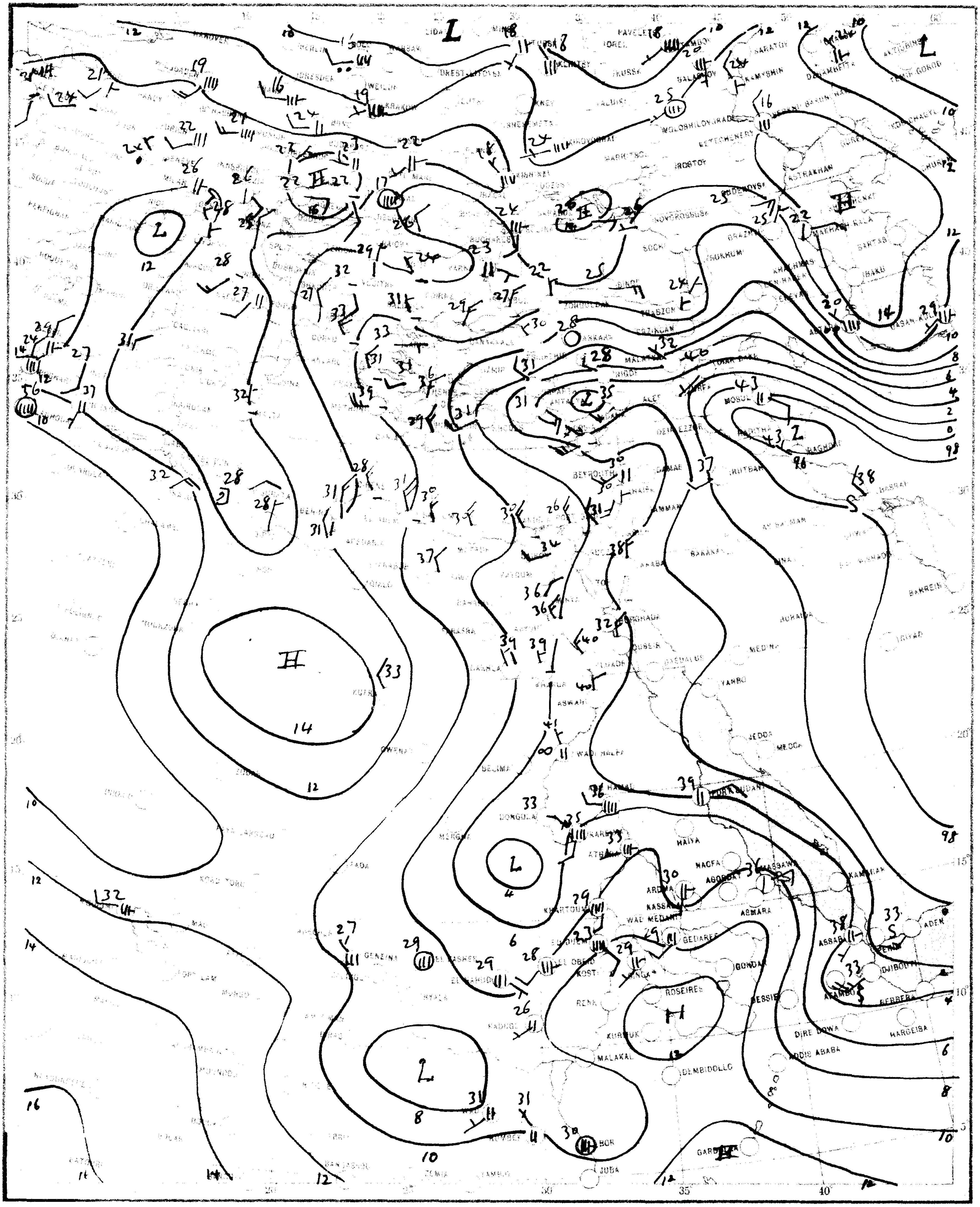

SCALE 1:20,000,000

CHART 2 DATE 17-8 1956 TIME 06 U.T.

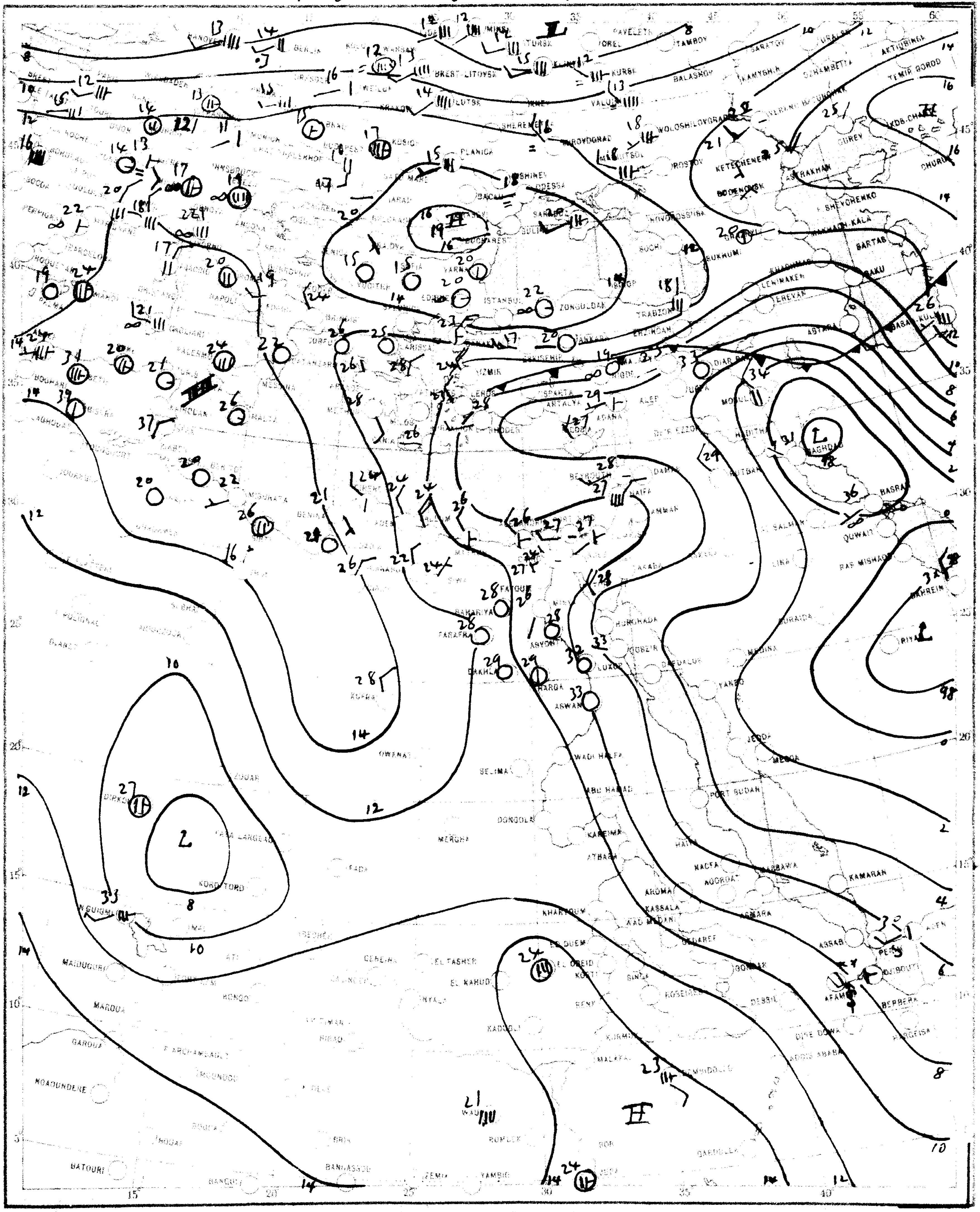

SCALE 1:20,000,000

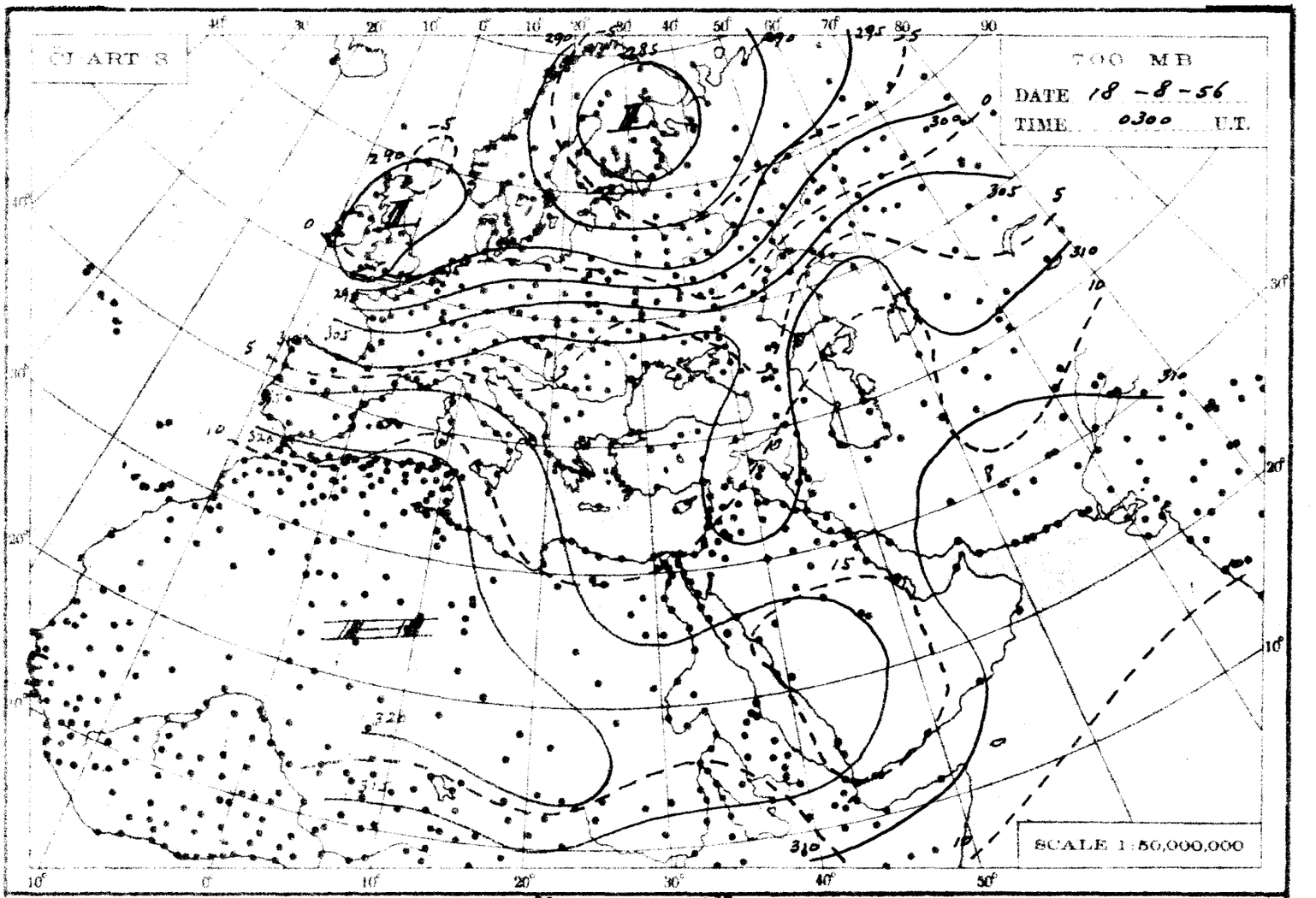
CHART 3
700 MB
DATE 18-8-56
TIME 0300 U.T.
SCALE 1:50,000,000

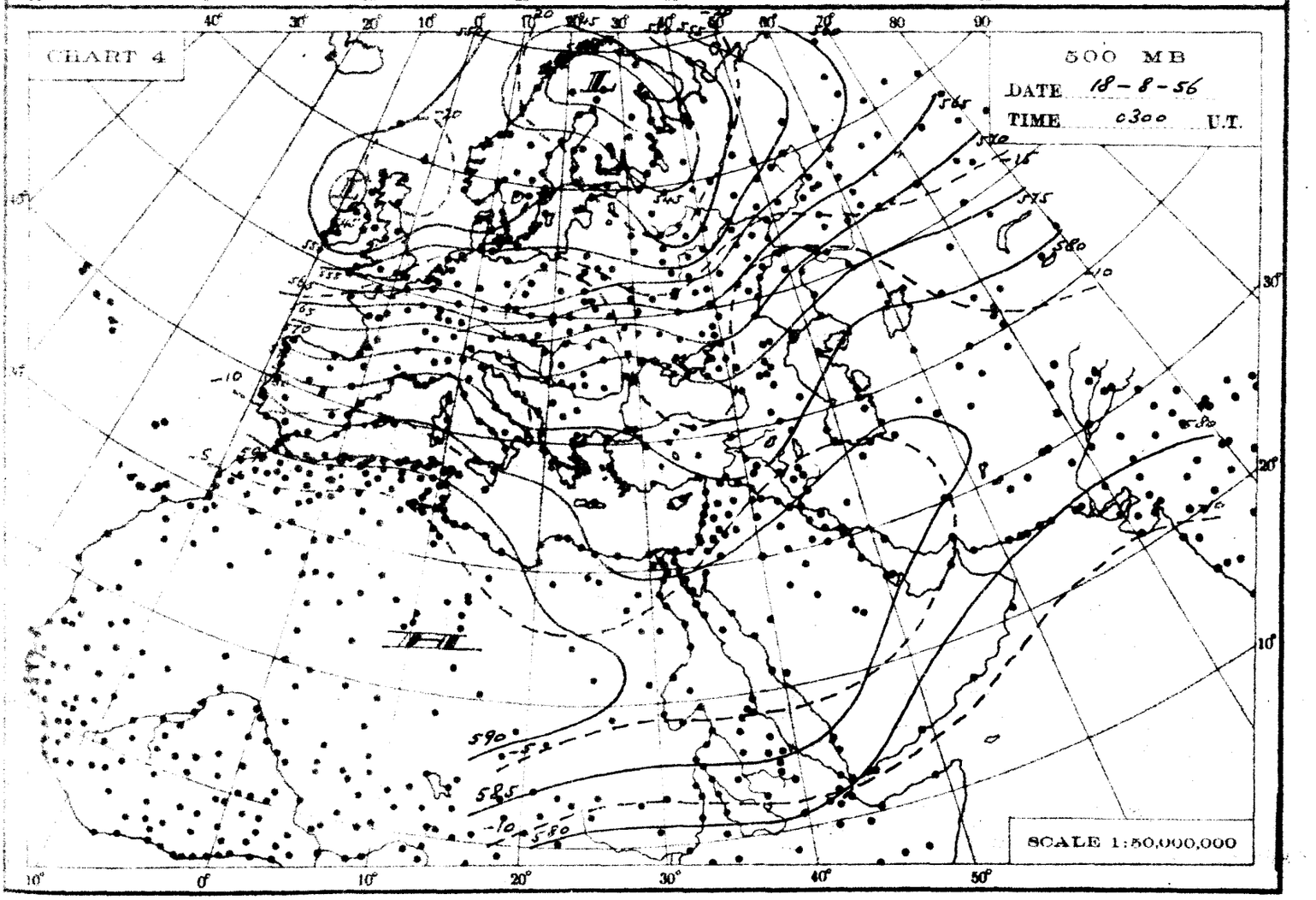
CHART 4
500 MB
DATE 18-8-56
TIME 0300 U.T.
SCALE 1:50,000,000

THE DAILY WEATHER REPORT

REPUBLIC OF EGYPT – METEOROLOGICAL DEPT. – CAIRO

SYNOPTIC CHARTS

EXPLANATIONS:

CHARTS 1 & 2 (Surface Charts)

SCALE 1:20,000,000; Projection Conical orthomorphic with two standard parallels 30° & 60° N.

BAROMETRIC PRESSURE. M. S. L. Isobars are drawn every 2 millibars.

WIND: Arrows fly with the wind. A full length feather indicates 2 steps on the beaufort scale, and a short feather one step. Calm is indicated by a circle outside the station.

TEMPERATURE: In whole degrees centigrade inserted inside the station circle.

CLOUD SYMBOLS: (Total amount N. octas)

clear sky.

sky 1/8 covered. sky 2/8 covered. sky 3/8 covered.

sky 4/8 covered. sky 5/8 covered. sky 6/8 covered.

sky 7/8 covered. sky 8/8 covered. sky obscured.

PRESENT WEATHER SYMBOLS: Inserted to the left of station circle.

Rising sand. Sand or Duststorm. Mist. Fog. Haze.

Drizzle. Rain. Showers of Rain. Showers of Hail. Showers of Snow.

Lightning. Thunderstorm. Snow.

Note: These symbols show the nature of the phenomena, but not the intensity or duration.

FRONTS: Or surfaces of separation between different air masses.

direction of motion of Fronts

Warm front at the ground.

" " above " "

Cold " at " "

" " above " "

Occluded front at the ground.

" " above " "

Quasi stationary front.

CHARTS 3 & 4 (Upper Air Charts)

SCALE 1:50,000,000; Projection (same as Charts 1 & 2).

Contours are drawn every 50 g.p.m. of Altitudes (Continuous lines).

Isotherms " " " 5° C. (Broken lines).

WIND: Arrows fly with the wind. A full length feather indicates 10 knots, and a short feather 5 knots. Calm is indicated by a circle outside the station.

Calm. Wind speed 5 knots. Wind speed 10 knots. Wind speed 25 knots.

Wind speed 50 knots. Wind speed 85 knots. Wind speed 125 knots.

TEMPERATURE: In whole degrees centigrade

CHART 1 DATE 17-8-1956 TIME 1200 U.T.



SCALE 1:20,000,000

CHART 2 DATE 18-8- 1956 TIME 0600 U.T.



SCALE 1:20,000,000

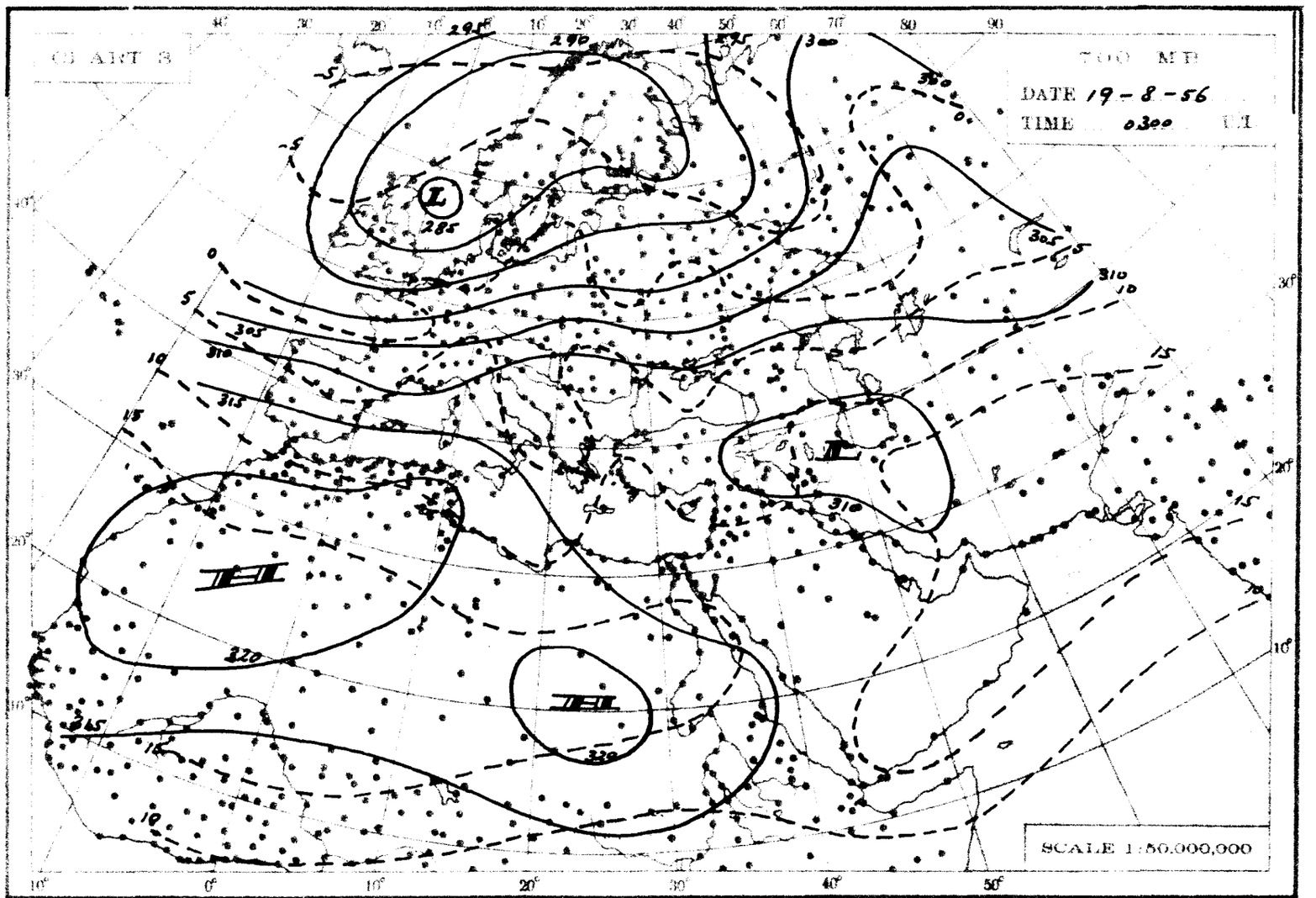
CHART 3
700 MB
DATE 19-8-56
TIME 0300 U.T.
SCALE 1:50,000,000

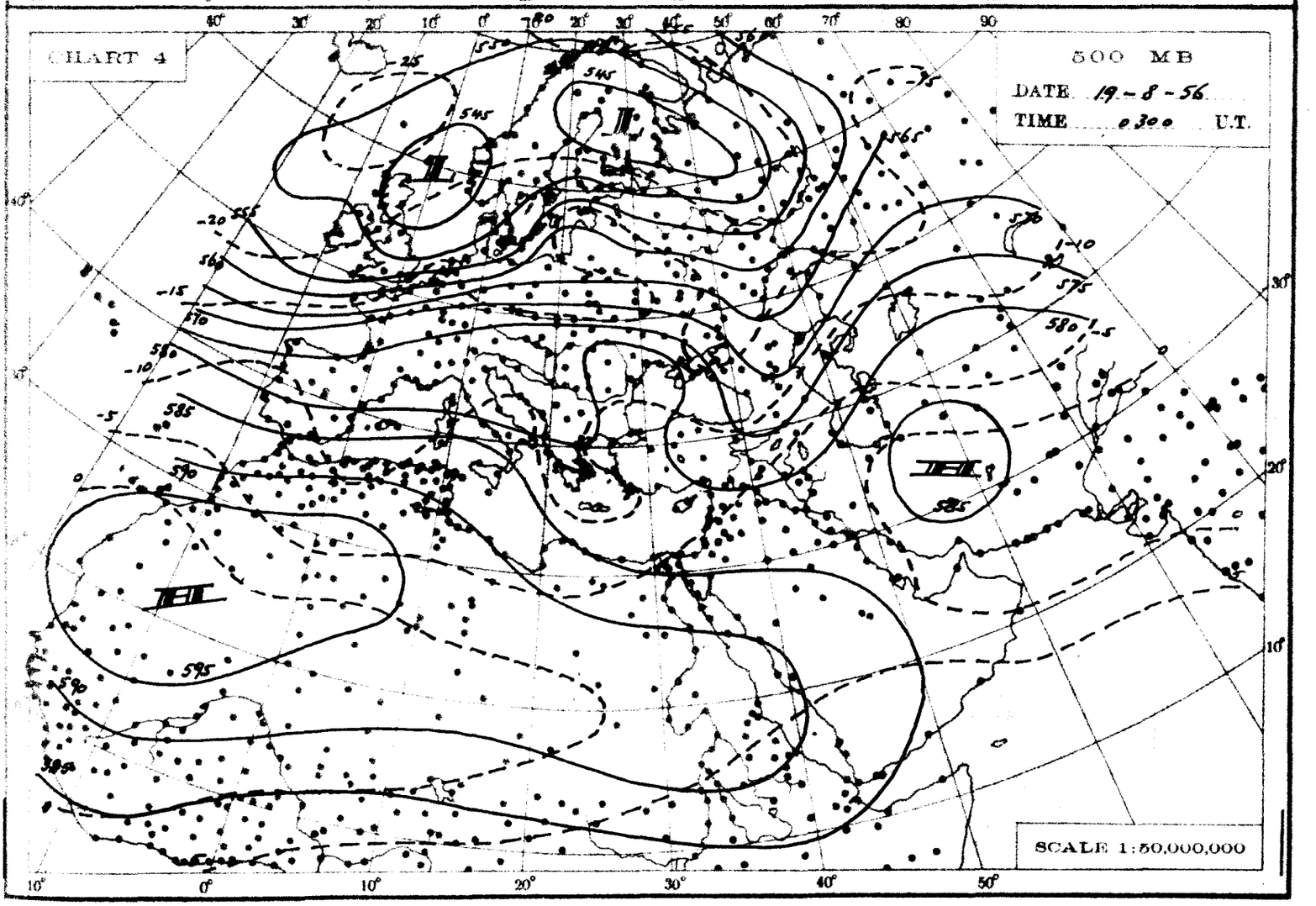
CHART 4
500 MB
DATE 19-8-56
TIME 0300 U.T.
SCALE 1:50,000,000

THE DAILY WEATHER REPORT

REPUBLIC OF EGYPT – METEOROLOGICAL DEPT. – CAIRO

SYNOPTIC CHARTS

EXPLANATIONS:

CHARTS 1 & 2 (Surface Charts)

SCALE 1:20,000,000; Projection Conical orthomorphic with two standard parallels 30° & 60° N.

BAROMETRIC PRESSURE. M. S. L. Isobars are drawn every 2 millibars.

WIND: Arrows fly with the wind. A full length feather indicates 2 steps on the beaufort scale, and a short feather one step. Calm is indicated by a circle outside the station.

TEMPERATURE: In whole degrees centigrade inserted inside the station circle.

CLOUD SYMBOLS: (Total amount N. octas) clear sky.

sky 1/8 covered. sky 2/8 covered sky 3/8 covered.

sky 4/8 covered. sky 5/8 covered. sky 6/8 covered.

sky 7/8 covered. sky 8/8 covered sky obscured.

PRESENT WEATHER SYMBOLS: Inserted to the left of station circle.

Rising sand. Sand or Duststorm. Mist. Fog. Haze.

Drizzle. Rain. Showers of Rain. Showers of Hail. Showers of Snow.

Lightning. Thunderstorm. Snow.

Note: These symbols show the nature of the phenomena, but not the intensity or duration.

FRONTS: Or surfaces of separation between different air masses.

direction of motion of Fronts

Warm front at the ground. Occluded front at the ground.

" " above " " " " above " "

Cold " at " " Quasi stationary front.

" " above " "

CHARTS 3 & 4 (Upper Air Charts)

SCALE 1:50,000,000; Projection (same as Charts 1 & 2).

Contours are drawn every 50 g.p.m. of Altitudes (Continuous lines).

Isotherms " " " 5° C. (Broken lines).

WIND: Arrows fly with the wind. A full length feather indicates 10 knots, and a short feather 5 knots. Calm is indicated by a circle outside the station.

Calm. Wind speed 5 knots. Wind speed 10 knots. Wind speed 25 knots.

Wind speed 50 knots. Wind speed 85 knots. Wind speed 125 knots.

TEMPERATURE: In whole degrees centigrade

CHART 1 DATE 18-8 1956 TIME 1200 G.T.



SCALE 1:20,000,000

CHART 2 DATE 19-8 1956 TIME 0600 G.M.T.

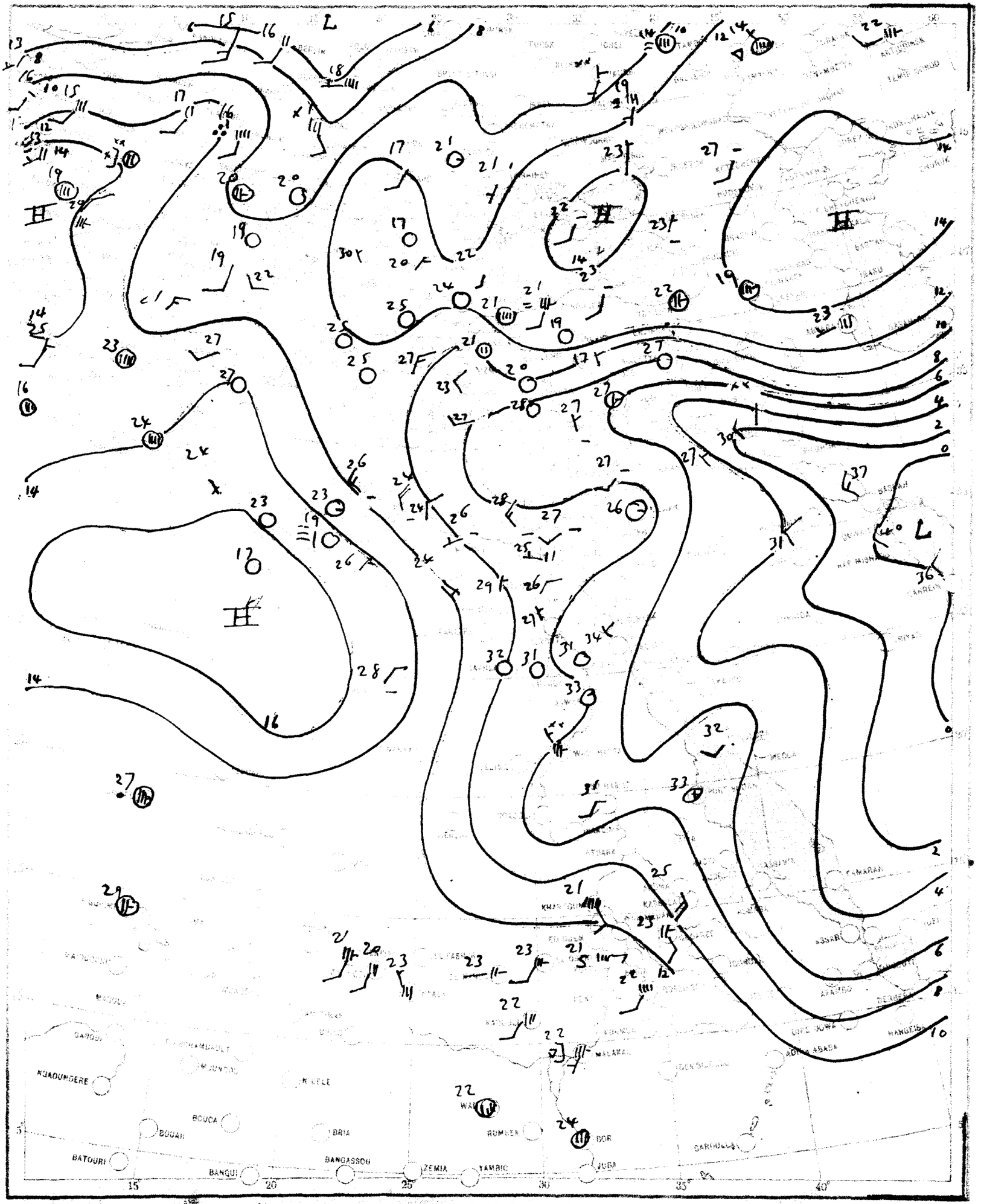

SCALE 1:20,000,000

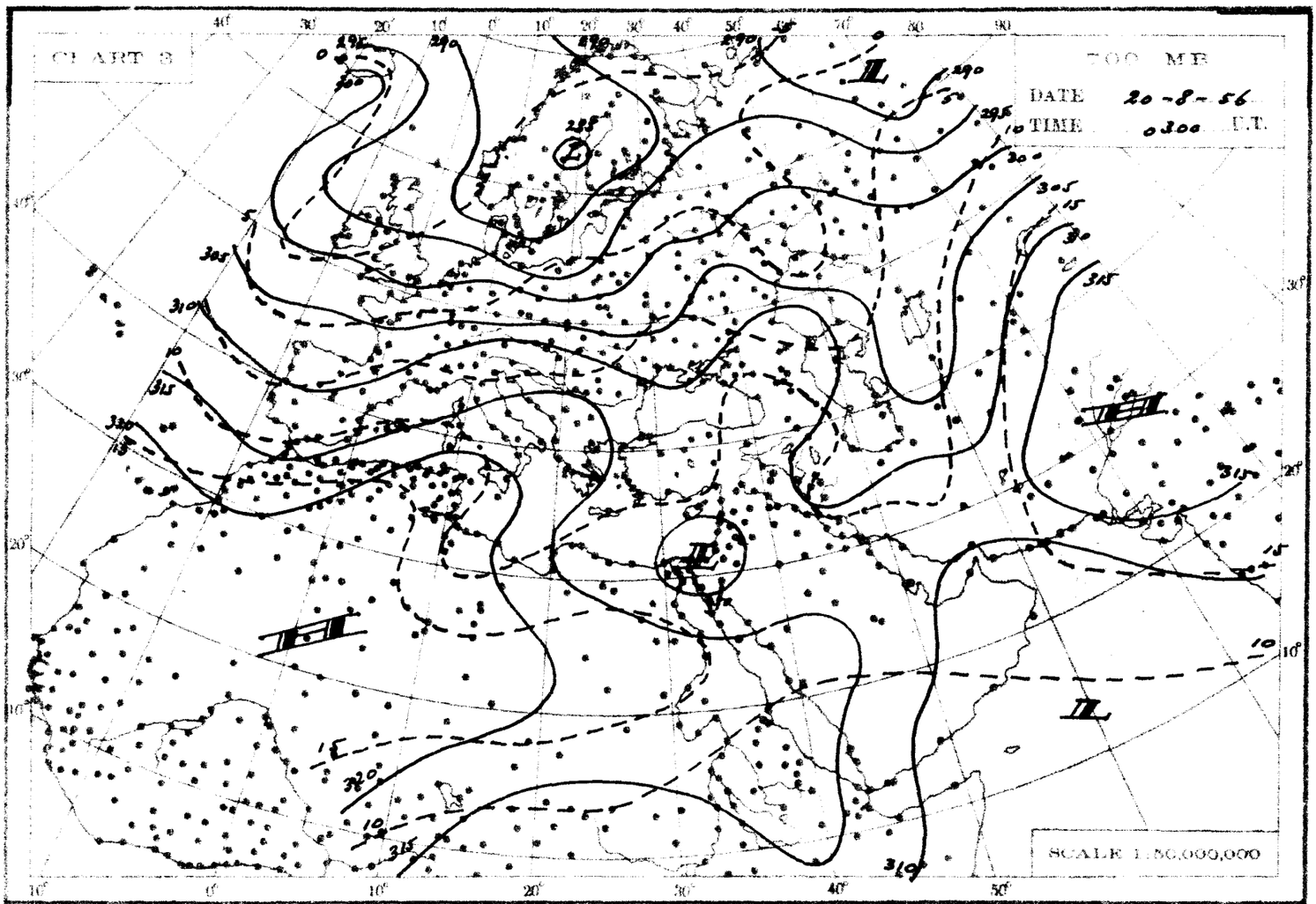
CHART 3
700 MB
DATE 20-8-56
TIME 0300 U.T.
SCALE 1:50,000,000

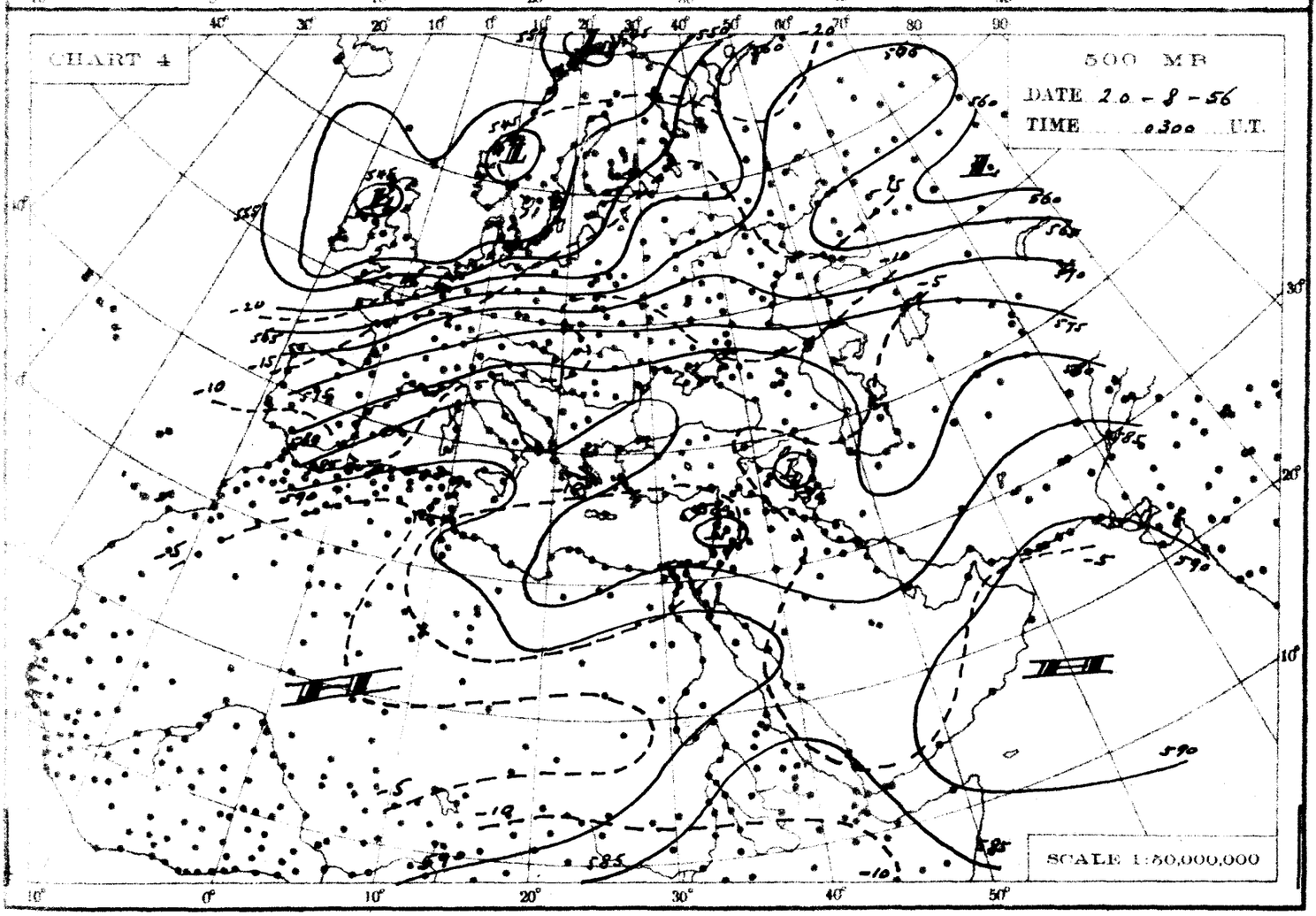
CHART 4
500 MB
DATE 20-8-56
TIME 0300 U.T.
SCALE 1:50,000,000

THE DAILY WEATHER REPORT

REPUBLIC OF EGYPT – METEOROLOGICAL DEPT. – CAIRO

SYNOPTIC CHARTS

EXPLANATIONS:

CHARTS 1 & 2 (Surface Charts)

SCALE 1:20,000,000; Projection Conical orthomorphic with two standard parallels 30° & 60° N.

BAROMETRIC PRESSURE: M. S. L. Isobars are drawn every 2 millibars.

WIND: Arrows fly with the wind. A full length feather indicates 2 steps on the beaufort scale, and a short feather one step. Calm is indicated by a circle outside the station.

TEMPERATURE: In whole degrees centigrade inserted inside the station circle.

CLOUD SYMBOLS: (Total amount N. octas)

clear sky.

sky 1/8 covered. sky 2/8 covered. sky 3/8 covered.

sky 4/8 covered. sky 5/8 covered. sky 6/8 covered.

sky 7/8 covered. sky 8/8 covered. sky obscured.

PRESENT WEATHER SYMBOLS: Inserted to the left of station circle.

Rising sand. Sand or Duststorm. Mist. Fog. Haze.

Drizzle. Rain. Showers of Rain. Showers of Hail. Showers of Snow.

Lightning. Thunderstorm. Snow.

Note: These symbols show the nature of the phenomena, but not the intensity or duration.

FRONTS: Or surfaces of separation between different air masses.

direction of motion of Fronts

Warm front at the ground. Occluded front at the ground.

" " above " " " " above " "

Cold " at " " Quasi stationary front.

" " above " "

CHARTS 3 & 4 (Upper Air Charts)

SCALE 1:50,000,000; Projection (same as Charts 1 & 2)

Contours are drawn every 50 g.p.m. of Altitudes (Continuous lines).

Isotherms " " " 5° C. (Broken lines).

WIND: Arrows fly with the wind. A full length feather indicates 10 knots and a short feather 5 knots. Calm is indicated by a circle outside the station.

Calm. Wind speed 5 knots. Wind speed 10 knots. Wind speed 25 knots.

Wind speed 50 knots. Wind speed 85 knots. Wind speed 125 knots.

TEMPERATURE: In whole degrees centigrade

CHART I DATE 19-8-1956 TIME 0600 U.T.

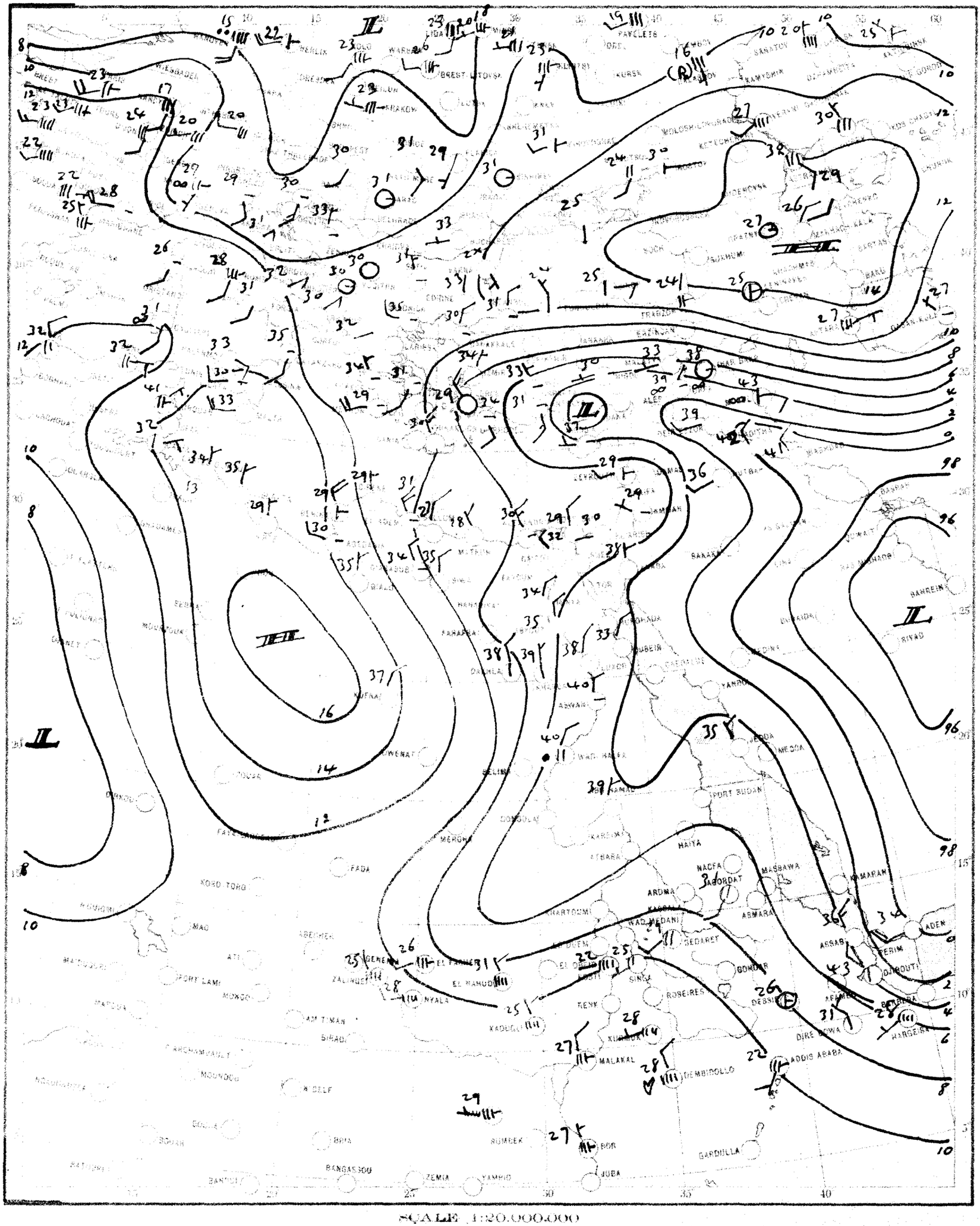

CHART 2 DATE 20 – 8 1956 TIME 0600 G.T.

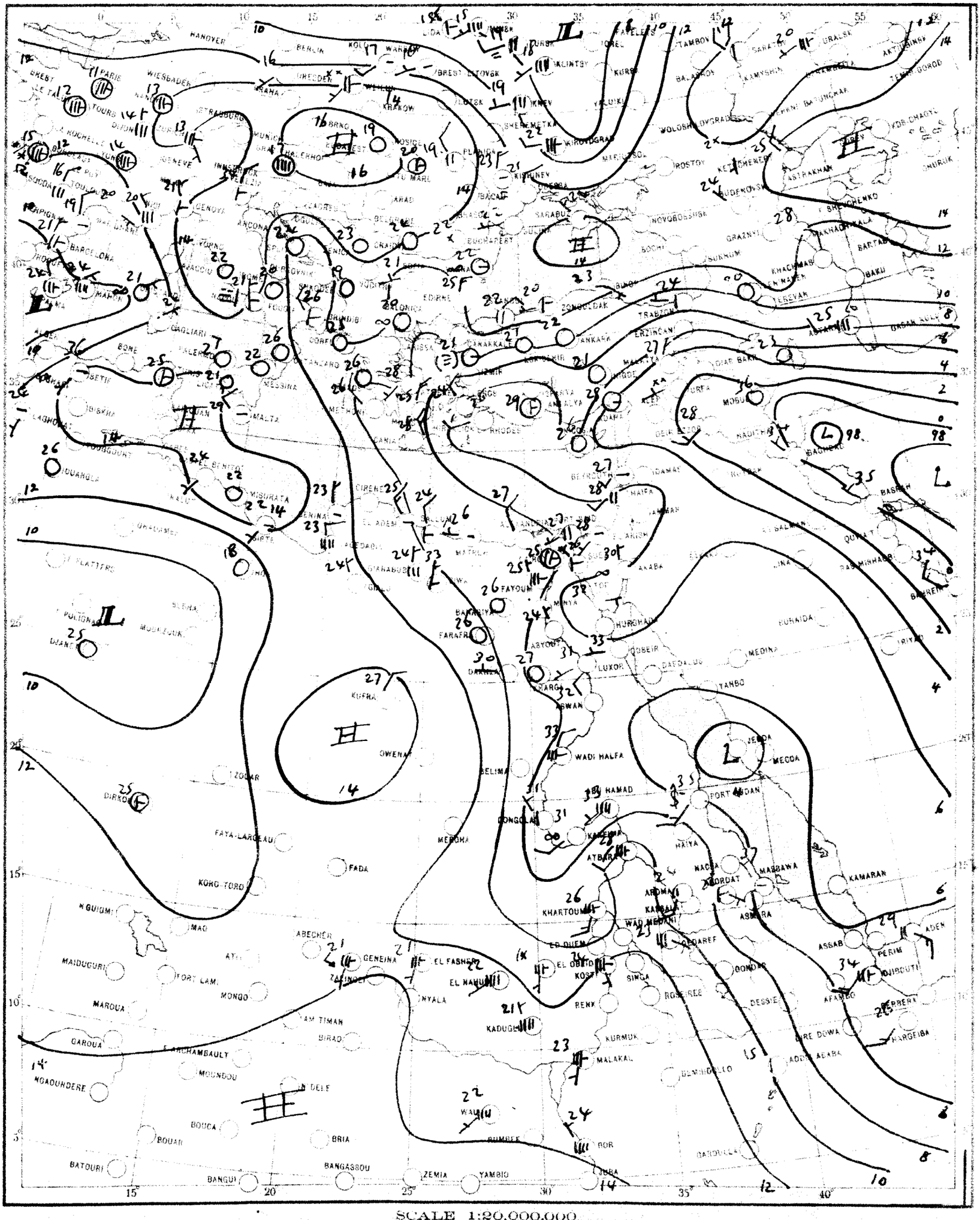

SCALE 1:20,000,000

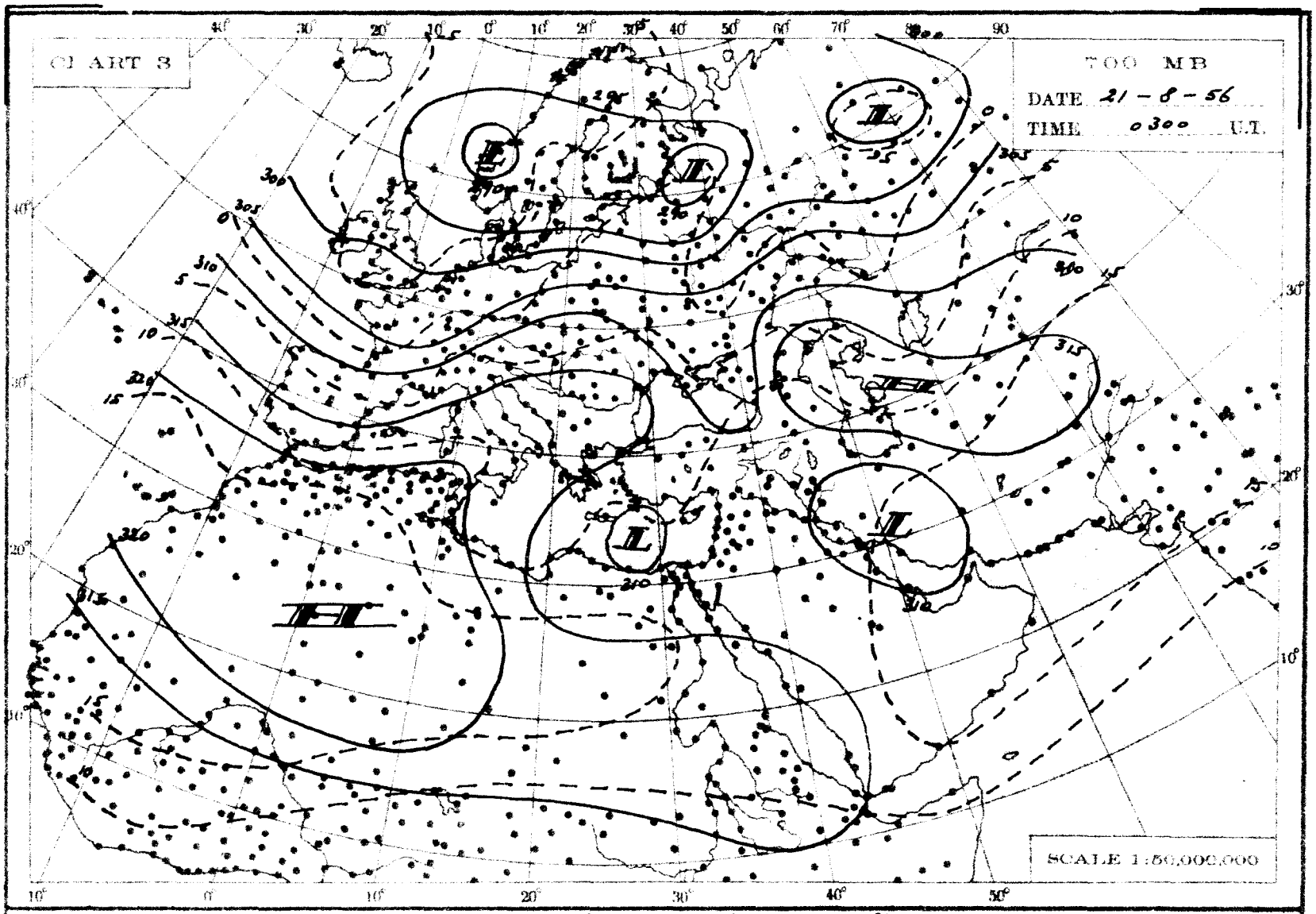
CHART 3
700 MB
DATE 21-8-56
TIME 0300 U.T.
SCALE 1:50,000,000

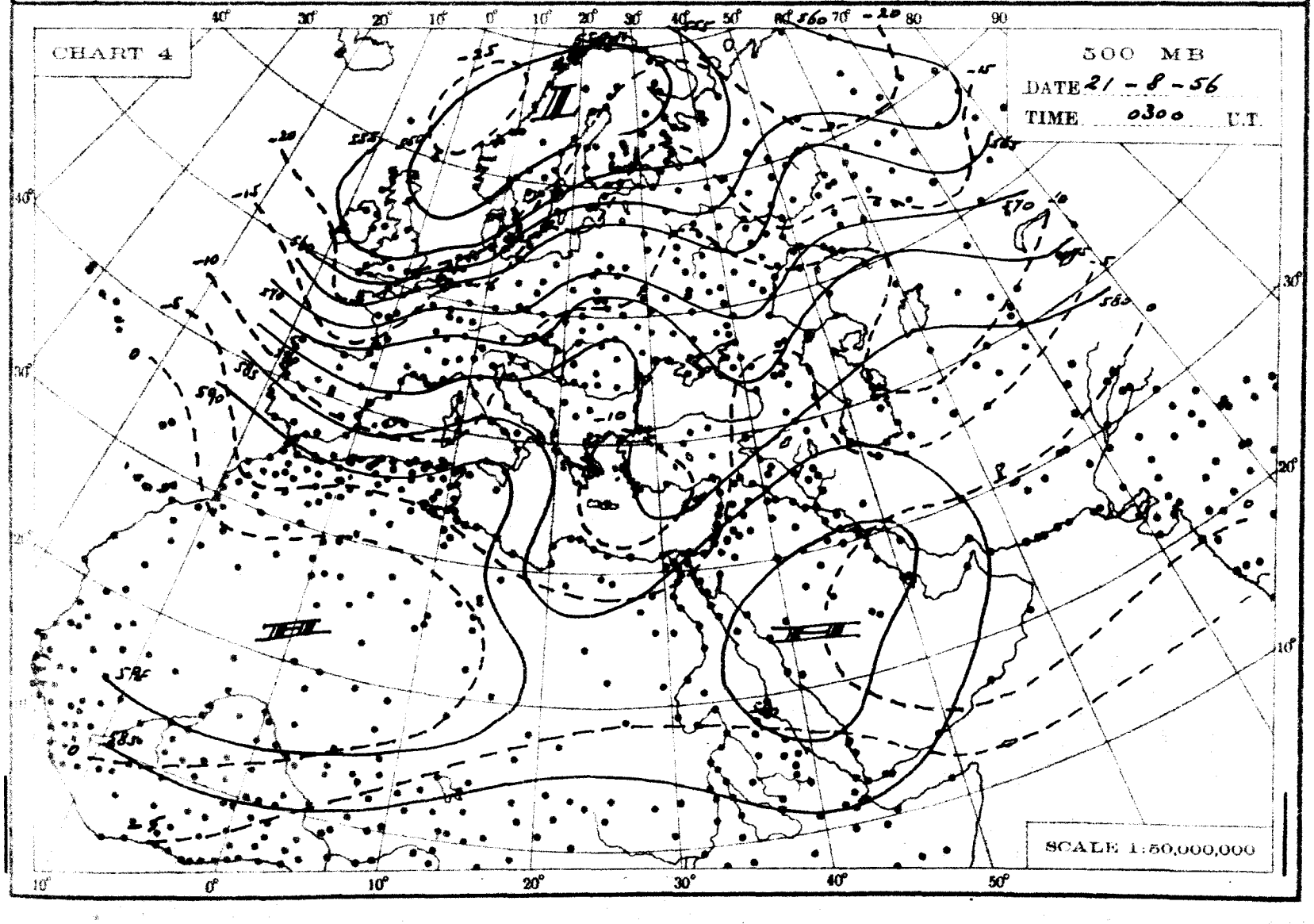
CHART 4
500 MB
DATE 21-8-56
TIME 0300 U.T.
SCALE 1:50,000,000

THE DAILY WEATHER REPORT

REPUBLIC OF EGYPT – METEOROLOGICAL DEPT. – CAIRO

SYNOPTIC CHARTS

EXPLANATIONS:

CHARTS 1 & 2 (Surface Charts)

SCALE 1:20,000,000; Projection Conical orthomorphic with two standard parallels 30° & 60° N.

BAROMETRIC PRESSURE: M. S. L. Isobars are drawn every 2 millibars.

WIND: Arrows fly with the wind. A full length feather indicates 2 steps on the beaufort scale, and a short feather one step. Calm is indicated by a circle outside the station.

TEMPERATURE: In whole degrees centigrade inserted inside the station circle.

CLOUD SYMBOLS: (Total amount N. octas)

clear sky.

sky 1/8 covered. sky 2/8 covered. sky 3/8 covered.

sky 4/8 covered. sky 5/8 covered. sky 6/8 covered.

sky 7/8 covered. sky 8/8 covered. sky obscured.

PRESENT WEATHER SYMBOLS: Inserted to the left of station circle.

Rising sand. Sand or Duststorm. Mist. Fog. Haze.

Drizzle. Rain. Showers of Rain. Showers of Hail. Showers of Snow.

Lightning. Thunderstorm. Snow.

Note: These symbols show the nature of the phenomena, but not the intensity or duration.

FRONTS: Or surfaces of separation between different air masses.

direction of motion of Fronts

Warm front at the ground.

,, ,, above ,, ,,

Cold ,, at ,, ,,

,, ,, above ,, ,,

Occluded front at the ground.

,, ,, above ,, ,,

Quasi stationary front.

CHARTS 3 & 4 (Upper Air Charts)

SCALE 1:50,000,000; Projection (same as Charts 1 & 2).

Contours are drawn every 50 g.p.m. of Altitudes (Continuous lines).

Isotherms ,, ,, ,, 5° C. (Broken lines).

WIND: Arrows fly with the wind. A full length feather indicates 10 knots, and a short feather 5 knots. Calm is indicated by a circle outside the station.

Calm. Wind speed 5 knots. Wind speed 10 knots. Wind speed 25 knots.

Wind speed 50 knots. Wind speed 85 knots. Wind speed 125 knots.

TEMPERATURE: In whole degrees centigrade

CHART 1 DATE 20-8-1956 TIME 1200 G.T.

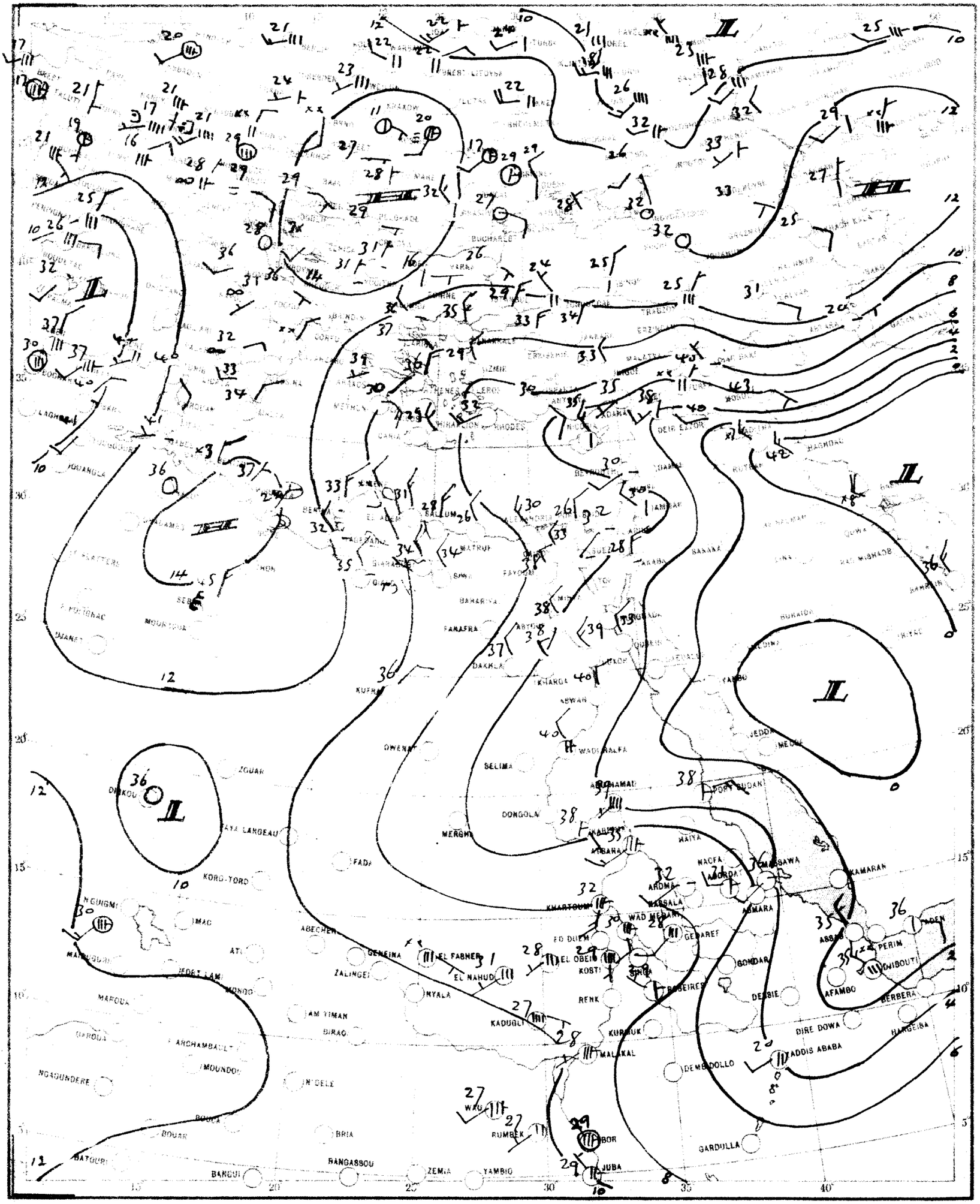

SCALE 1:20,000,000

CHART 2 DATE 21-8-1956 TIME 0600

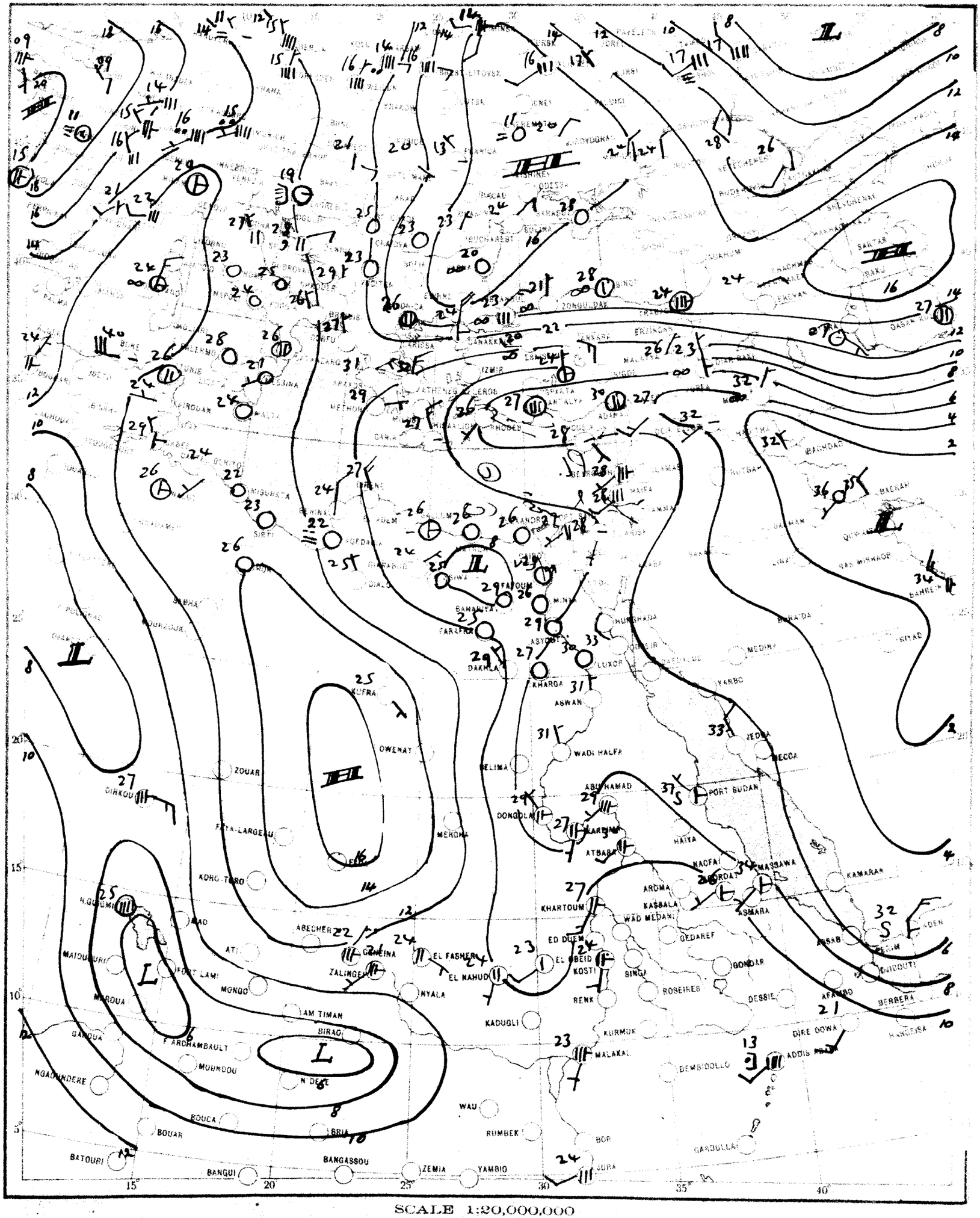

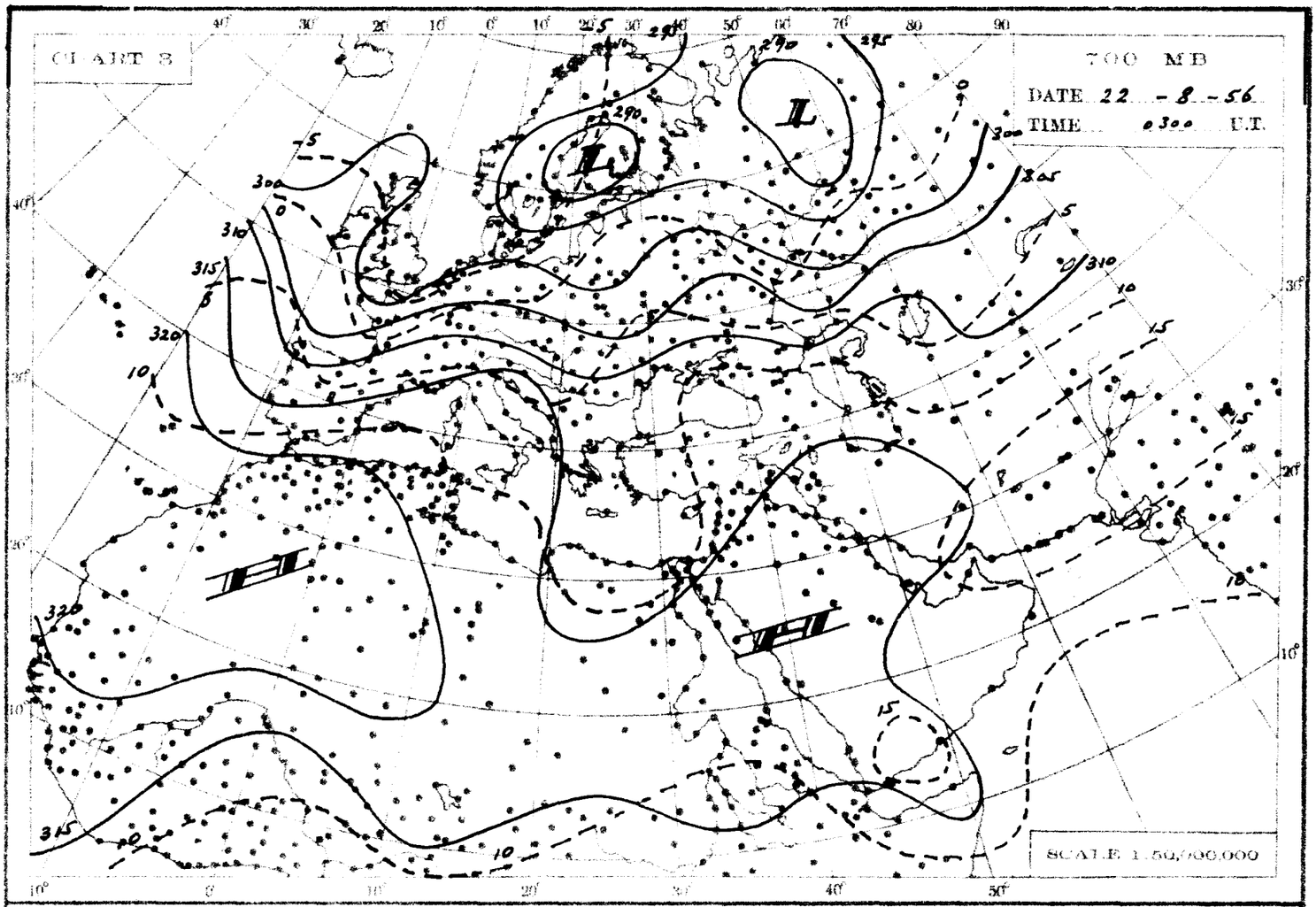
CHART 3
700 MB
DATE 22 - 8 - 56
TIME 0300 U.T.
SCALE 1:50,000,000

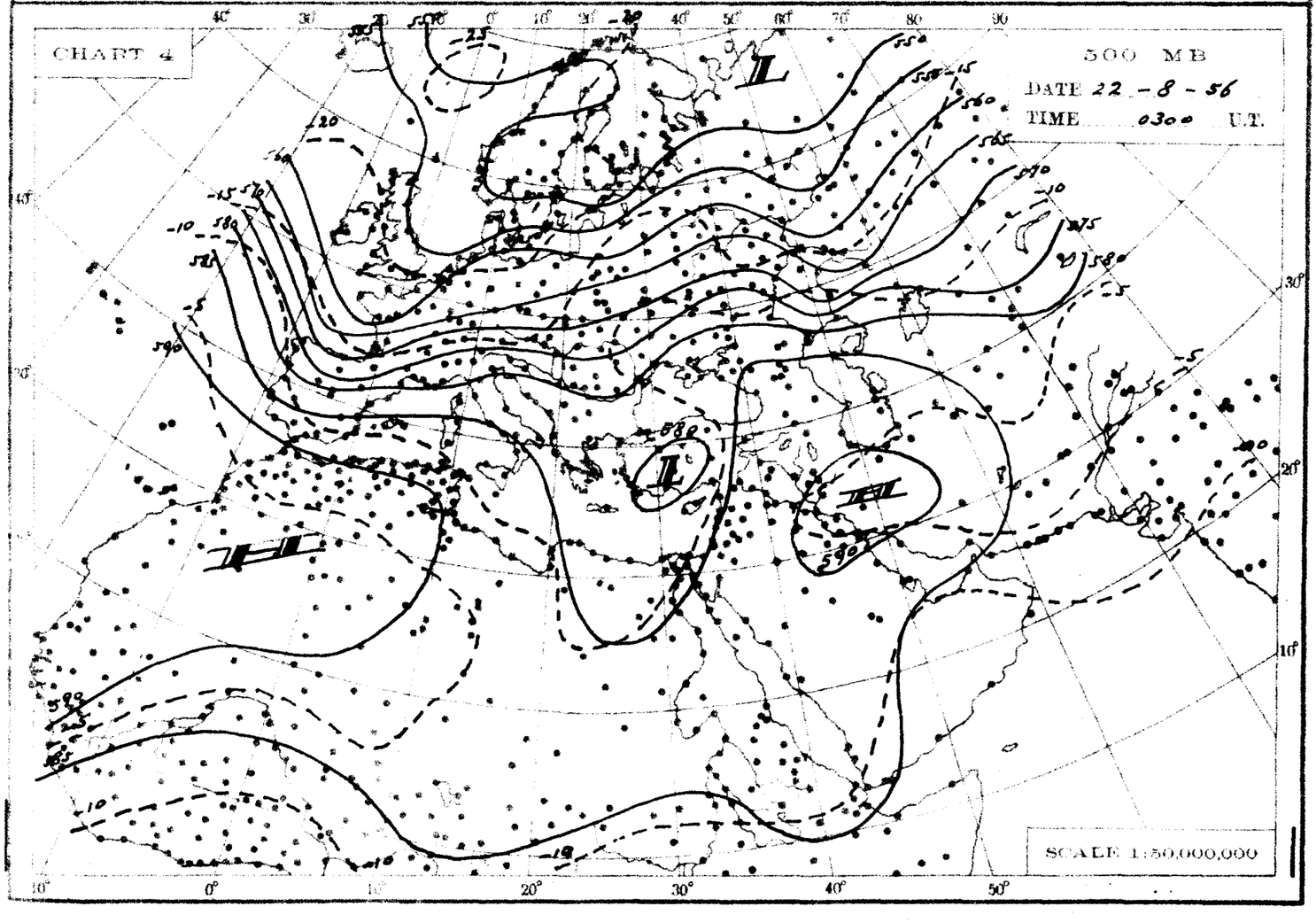
CHART 4
500 MB
DATE 22 - 8 - 56
TIME 0300 U.T.
SCALE 1:50,000,000

THE DAILY WEATHER REPORT

REPUBLIC OF EGYPT – METEOROLOGICAL DEPT. – CAIRO

SYNOPTIC CHARTS

EXPLANATIONS:

CHARTS 1 & 2 (Surface Charts)

SCALE 1:20,000,000; Projection Conical orthomorphic with two standard parallels 30° & 60° N.

BAROMETRIC PRESSURE: M. S. L. Isobars are drawn every 2 millibars.

WIND: Arrows fly with the wind. A full length feather indicates 2 steps on the beaufort scale, and a short feather one step. Calm is indicated by a circle outside the station.

TEMPERATURE: In whole degrees centigrade inserted inside the station circle.

CLOUD SYMBOLS: (Total amount N. octas) clear sky.

sky 1/8 covered. sky 2/8 covered. sky 3/8 covered.

sky 4/8 covered. sky 5/8 covered sky 6/8 covered.

sky 7/8 covered. sky 8/8 covered. sky obscured.

PRESENT WEATHER SYMBOLS: Inserted to the left of station circle.

Rising sand. Sand or Duststorm. Mist. Fog. Haze.

Drizzle Rain. Showers of Rain. Showers of Hail. Showers of Snow.

Lightning. Thunderstorm. Snow.

Note: These symbols show the nature of the phenomena, but not the intensity or duration.

FRONTS: Or surfaces of separation between different air masses.

direction of motion of Fronts

Warm front at the ground. Occluded front at the ground.

" " above " " " " above " "

Cold " at " " Quasi stationary front.

" " above " "

CHARTS 3 & 4 (Upper Air Charts)

SCALE 1:50,000,000; Projection (same as Charts 1 & 2).

Contours are drawn every 50 g.p.m. of Altitudes (Continuous lines).

Isotherms " " " 5° C. (Broken lines).

WIND: Arrows fly with the wind. A full length feather indicates 10 knots, and a short feather 5 knots. Calm is indicated by a circle outside the station.

Calm. Wind speed 5 knots. Wind speed 10 knots. Wind speed 25 knots.

Wind speed 50 knots. Wind speed 85 knots. Wind speed 125 knots.

TEMPERATURE: In whole degrees centigrade

CHART 1 DATE 21-8-1956 TIME 1200 U.T.

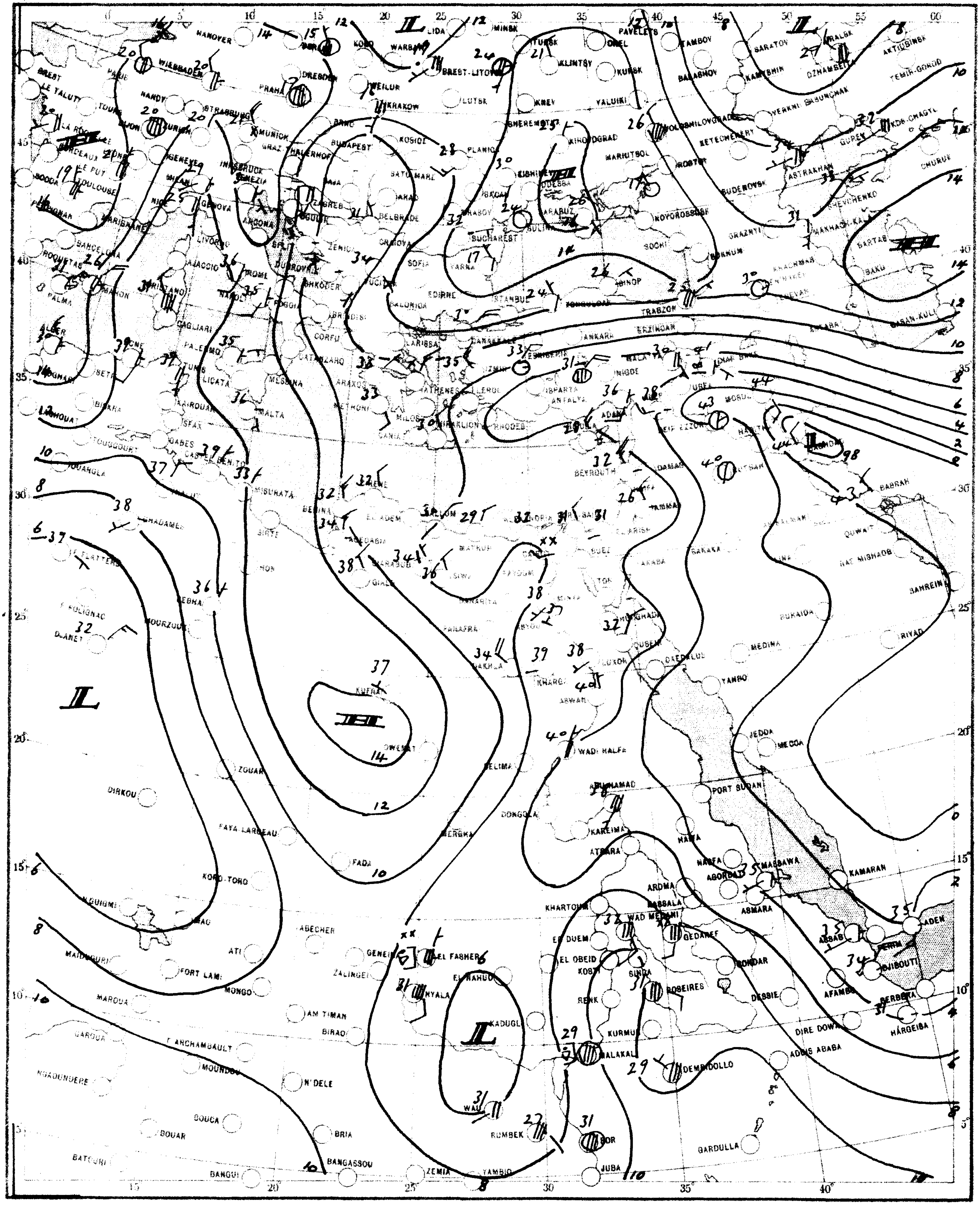

SCALE 1:20,000,000

CHART 2 DATE 22-8-1956 TIME 0600 U.T.

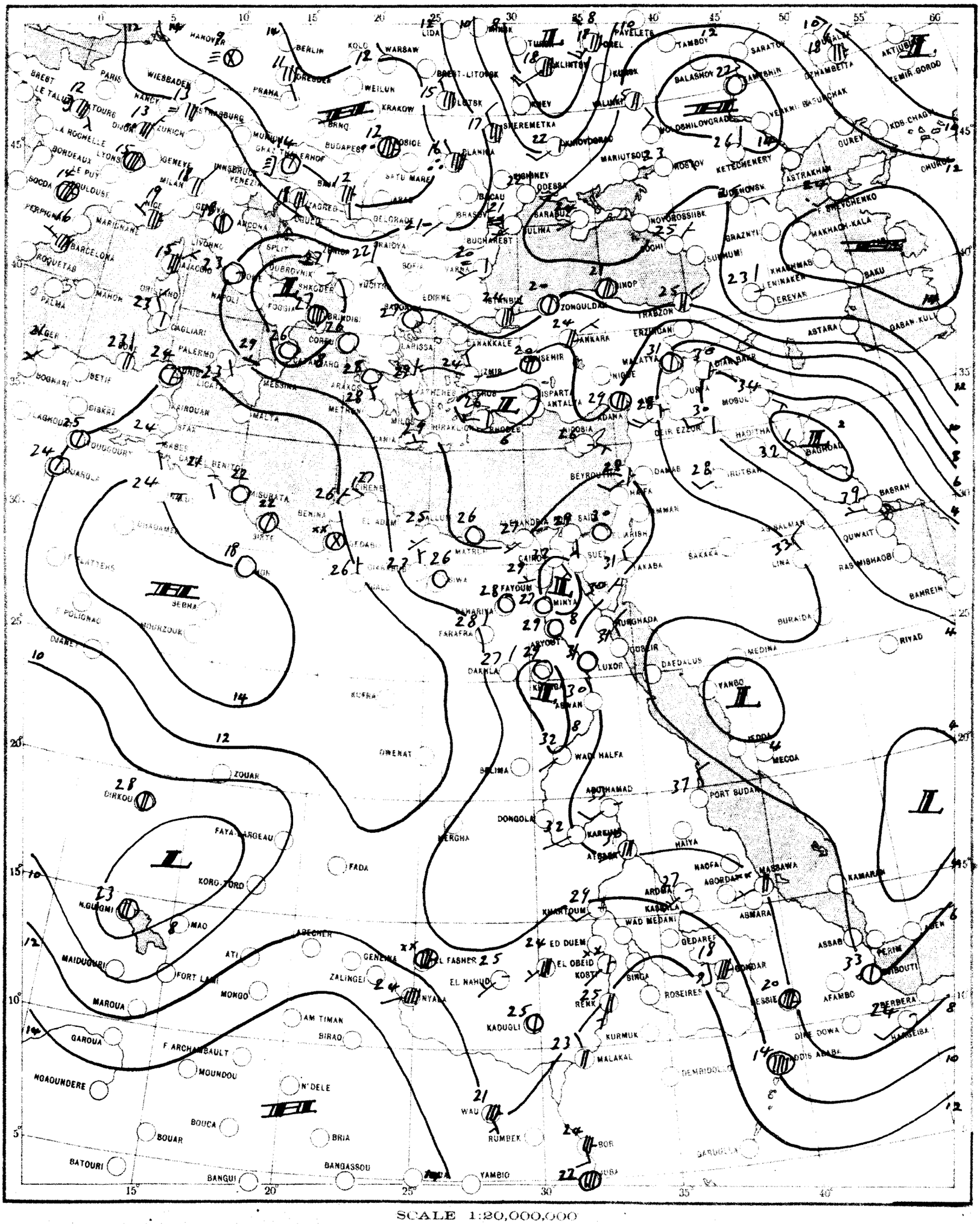

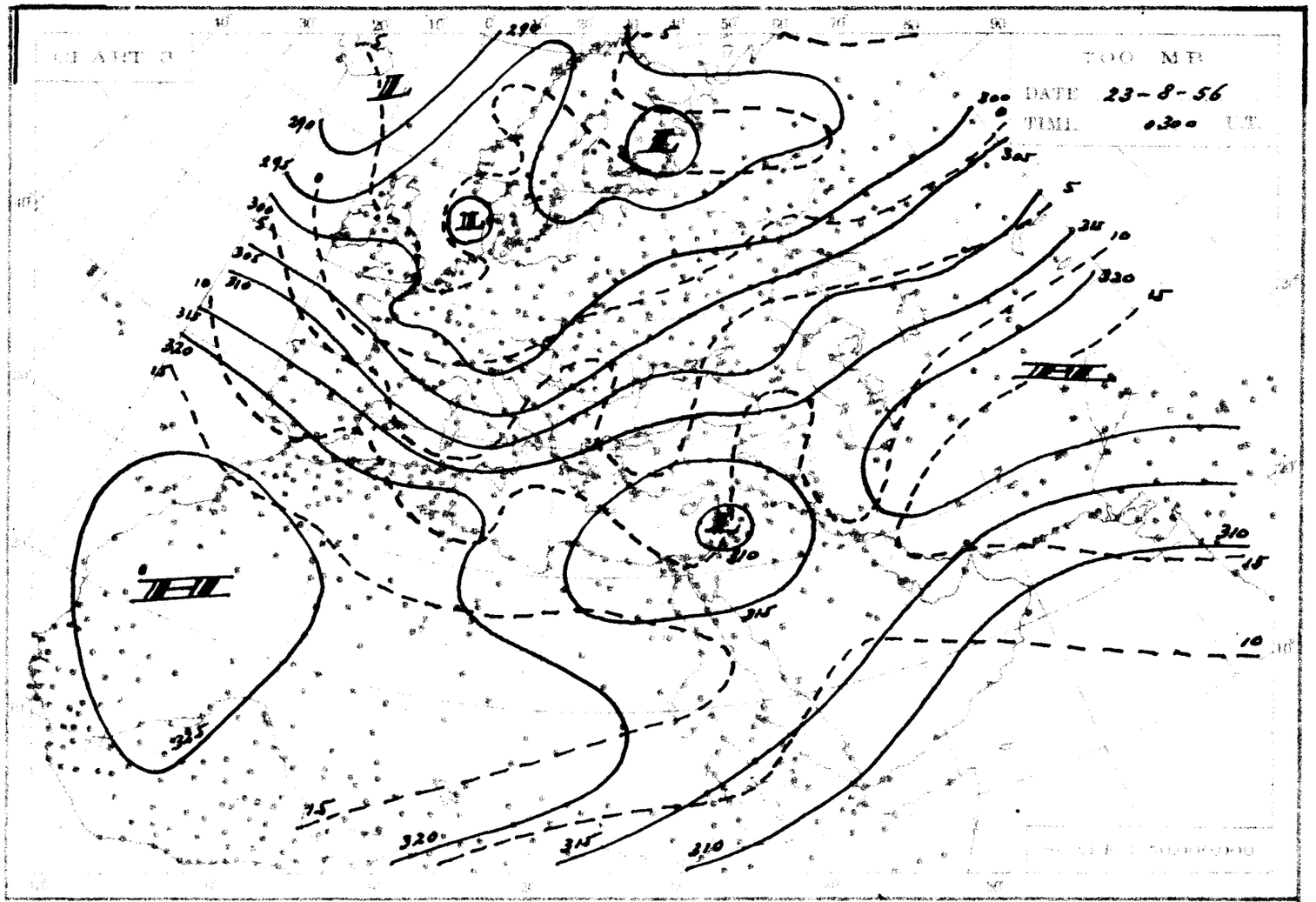
CHART 3
700 MB
DATE 23-8-56
TIME 0300 U.T.

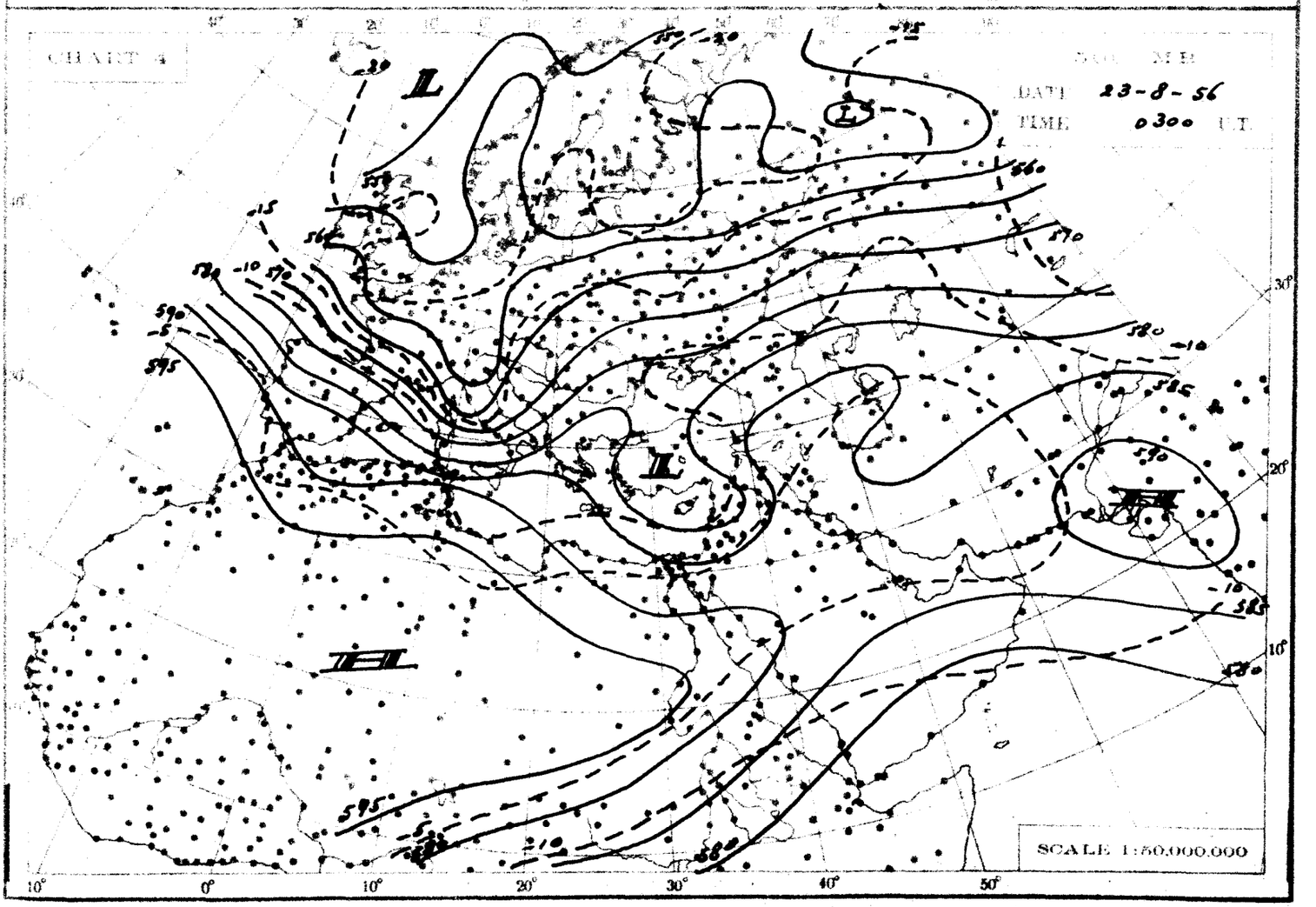
CHART 4
500 MB
DATE 23-8-56
TIME 0300 U.T.
SCALE 1:50,000,000

THE DAILY WEATHER REPORT

REPUBLIC OF EGYPT – METEOROLOGICAL DEPT. – CAIRO

SYNOPTIC CHARTS

EXPLANATIONS:

CHARTS 1 & 2 (Surface Charts)

SCALE 1:25,000,000: Projection: Conical orthomorphic with two standard parallels 30° & 60° N.

BAROMETRIC PRESSURE: M.S.L. Isobars are drawn every 2 millibars.

WIND: Arrows fly with the wind. A full length feather indicates 2 steps on the beaufort scale and a short feather one step. Calm is indicated by a circle outside the station.

TEMPERATURE: In whole degrees centigrade inserted inside the station circle.

CLOUD SYMBOLS: Total amount N. octas.

clear sky.

sky 1/8 covered. sky 2/8 covered. sky 3/8 covered.

sky 4/8 covered. sky 5/8 covered. sky 6/8 covered.

sky 7/8 covered. sky 8/8 covered. sky obscured.

PRESENT WEATHER SYMBOLS: Inserted to the left of station circle.

Rising sand. Sand or Dust storm. Mist. Fog. Haze.

Drizzle. Rain. Showers of Rain. Showers of Hail. Showers of Snow.

Lightning. Thunderstorm. Snow.

Note: These symbols show the nature of the phenomena, but not the intensity or duration.

FRONTS: Or surfaces of separation between different air masses.

direction of motion of Fronts

Warm front at the ground. Occluded front at the ground.

" " above " " " " above " "

Cold " at " " Quasi stationary front.

" " above " "

CHARTS 3 & 4 (Upper Air Charts)

SCALE 1:50,000,000: Projection: (same as Charts 1 & 2).

Contours are drawn every 50 g.p.m. of Altitudes (Continuous lines).

Isotherms " " " 5° C. (Broken lines).

WIND: Arrows fly with the wind. A full length feather indicates 10 knots, and a short feather 5 knots. Calm is indicated by a circle outside the station.

Calm. Wind speed 5 knots. Wind speed 10 knots. Wind speed 25 knots.

Wind speed 50 knots. Wind speed 85 knots. Wind speed 125 knots.

TEMPERATURE: In whole degrees centigrade

CHART 1 DATE 22-8-1956 TIME 1200 G.T.

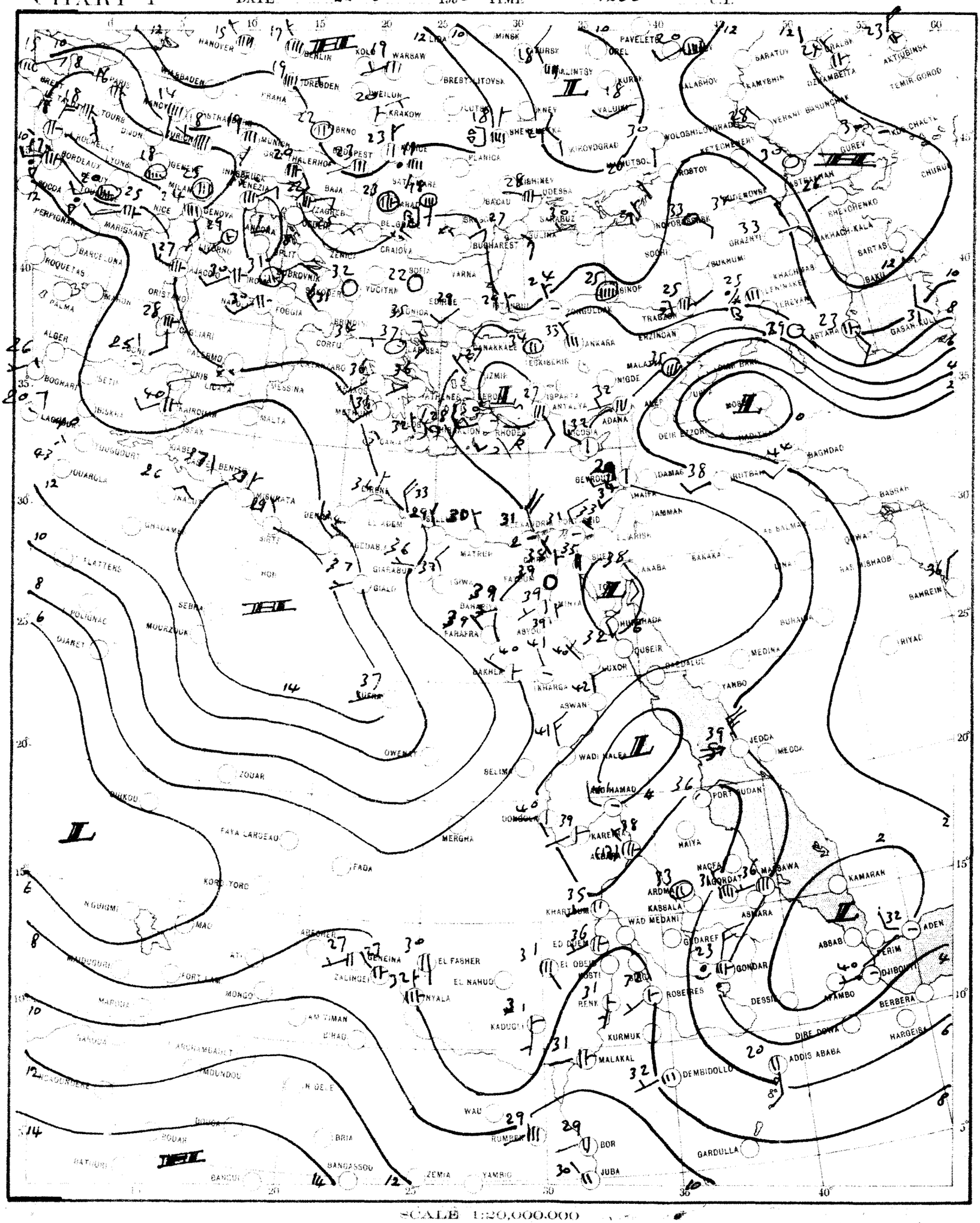

SCALE 1:20,000,000

CHART 2 DATE 23-8- 1956 TIME 0600 U.T.

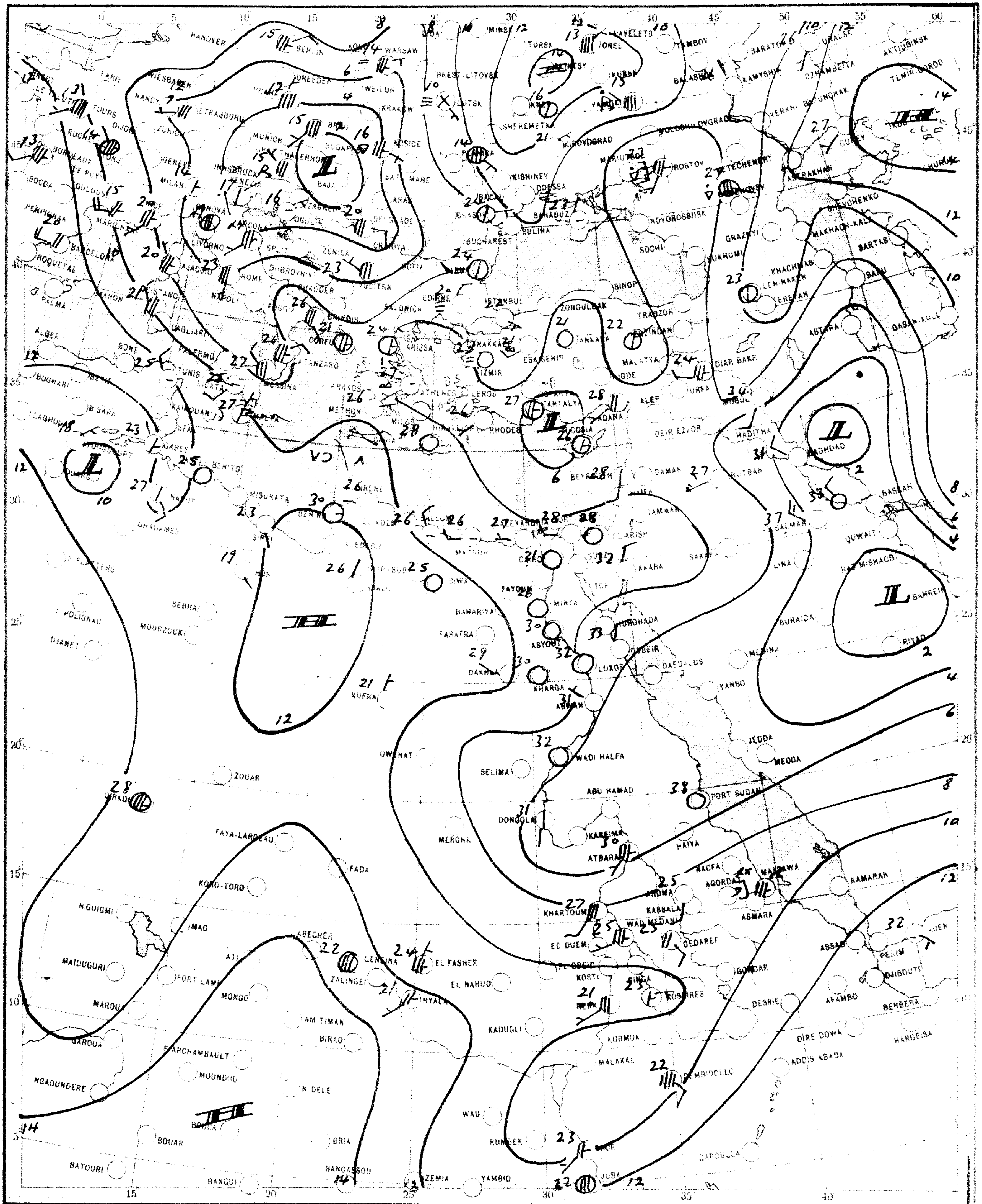

SCALE 1:20,000,000

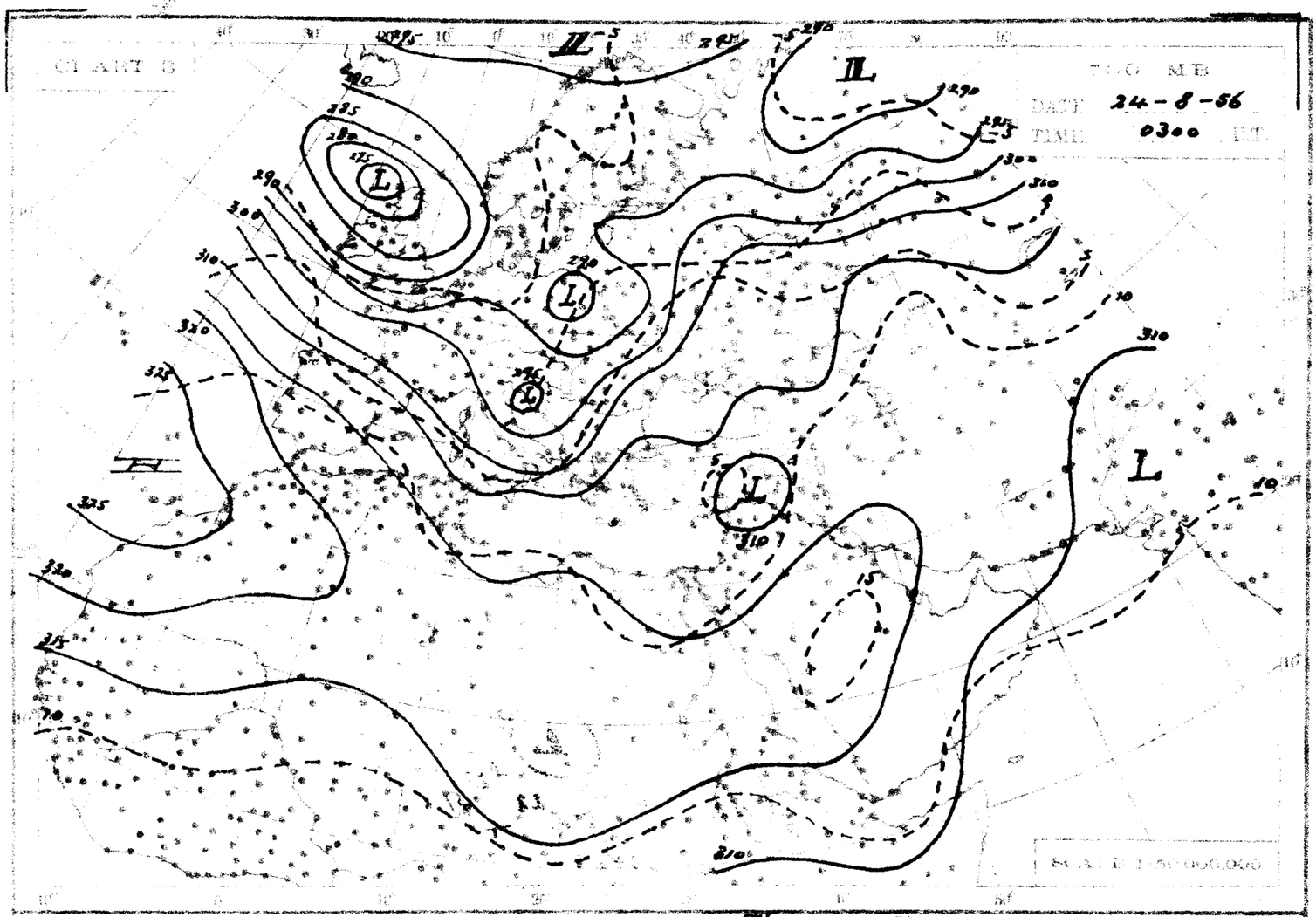
CHART 3
700 MB
DATE 24-8-56
TIME 0300 U.T.
SCALE 1:50,000,000

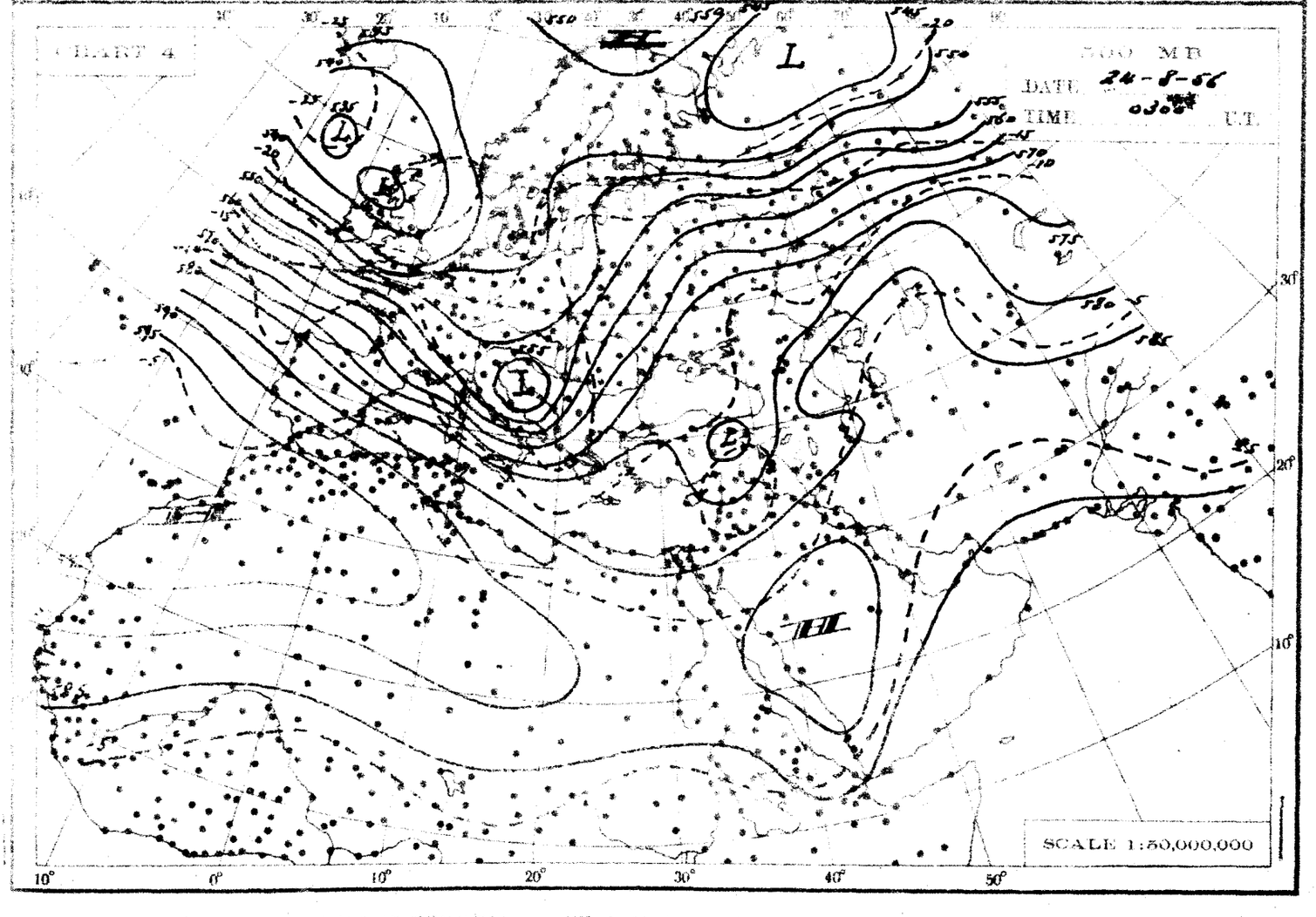
CHART 4
500 MB
DATE 24-8-56
TIME 0300 U.T.
SCALE 1:50,000,000
10°
0°
10°
20°
30°
40°
50°

THE DAILY WEATHER REPORT

REPUBLIC OF EGYPT – METEOROLOGICAL DEPT. – CAIRO

SYNOPTIC CHARTS

EXPLANATIONS:

CHARTS 1 & 2 (Surface Charts)

SCALE: 1:20,000,000. Projection equal orthomorphic with two standard parallels 30° & 60° N.

BAROMETRIC PRESSURE: M.S.L. Isobars are drawn every 2 millibars.

WIND: Arrows fly with the wind. A full length feather indicates 2 steps on the beaufort scale and a short feather one step. Calm is indicated by a circle outside the station.

TEMPERATURE: In whole degrees centigrade inserted inside the station circle.

CLOUD SYMBOLS: (Total amount N. oenas.) clear sky.

sky 1/8 covered. sky 2/8 covered. sky 3/8 covered.

sky 4/8 covered. sky 5/8 covered. sky 6/8 covered.

sky 7/8 covered. sky 8/8 covered. sky obscured.

PRESENT WEATHER SYMBOLS: Inserted at the left of station circle.

Rising sand. Sand or Duststorm. Mist. Fog. Haze.

Drizzle. Rain. Showers of Rain. Showers of Hail. Showers of Snow.

Lightning. Thunderstorm. Snow.

Note: These symbols show the nature of the phenomena, but not the intensity or duration.

FRONTS: Or surfaces of separation between different air masses.

direction of motion of Fronts

Warm front at the ground. Occluded front at the ground.

" " above " " " " above " "

Cold " at " " Quasi stationary front.

" " above " "

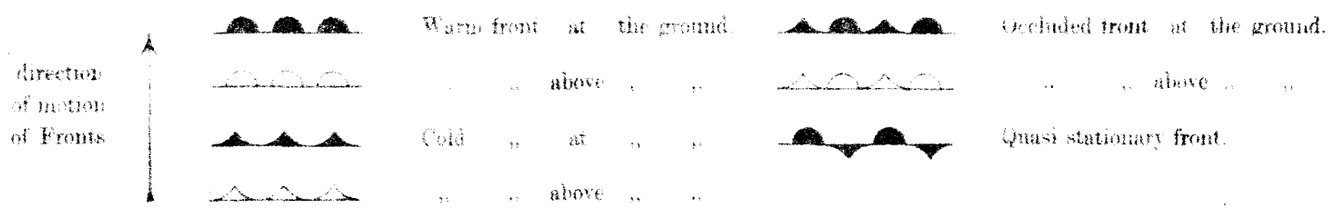

CHARTS 3 & 4 (Upper Air Charts)

SCALE: 1:50,000,000. Projection (same as Charts 1 & 2).

Contours are drawn every 50 g.p.m. of Altitudes (Continuous lines).

Isotherms " " " 5° C. (Broken lines).

WIND: Arrows fly with the wind. A full length feather indicates 10 knots, and a short feather 5 knots. Calm is indicated by a circle outside the station.

Calm. Wind speed 5 knots. Wind speed 10 knots. Wind speed 25 knots.

Wind speed 50 knots. Wind speed 85 knots. Wind speed 125 knots.

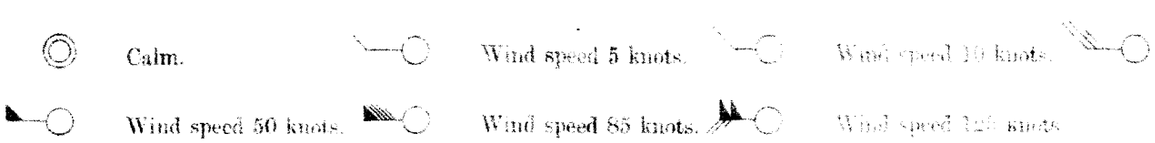

TEMPERATURE: In whole degrees centigrade.

CHART 1 DATE 23-8-1956 TIME 1200 U.T.

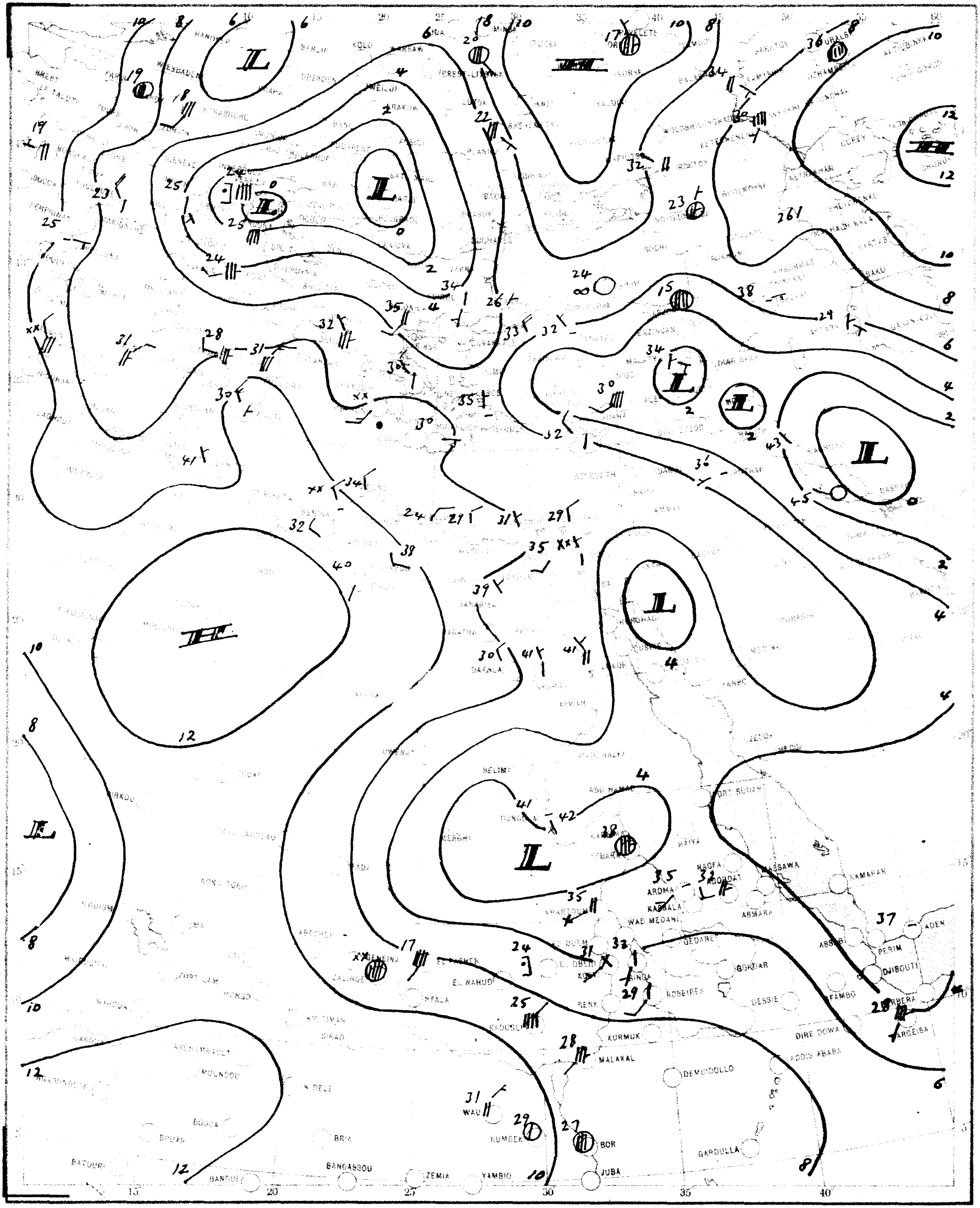

SCALE 1:20,000,000

CHART 2 DATE 24-8-1956 TIME 0600 U.T.

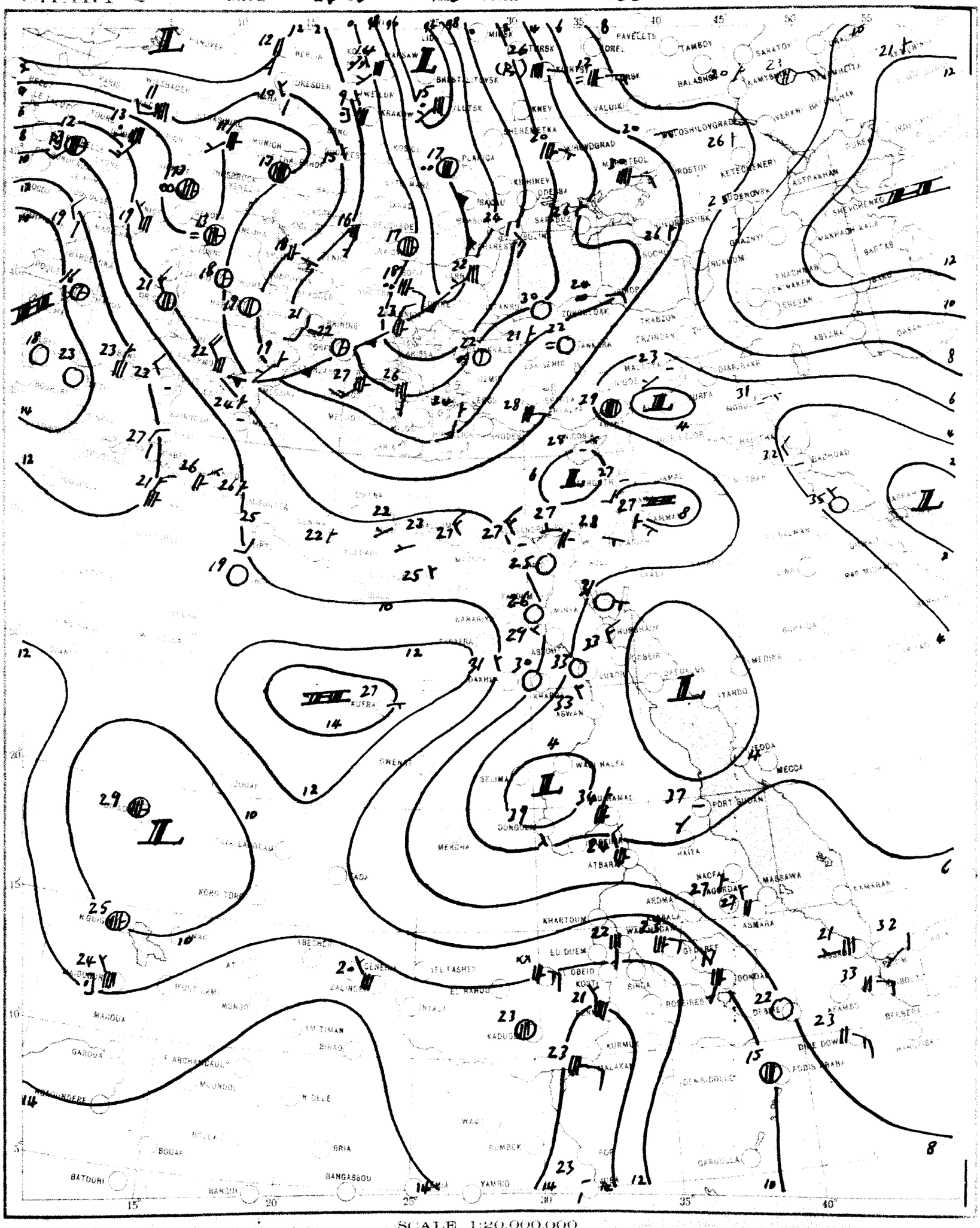

SCALE 1:20,000,000

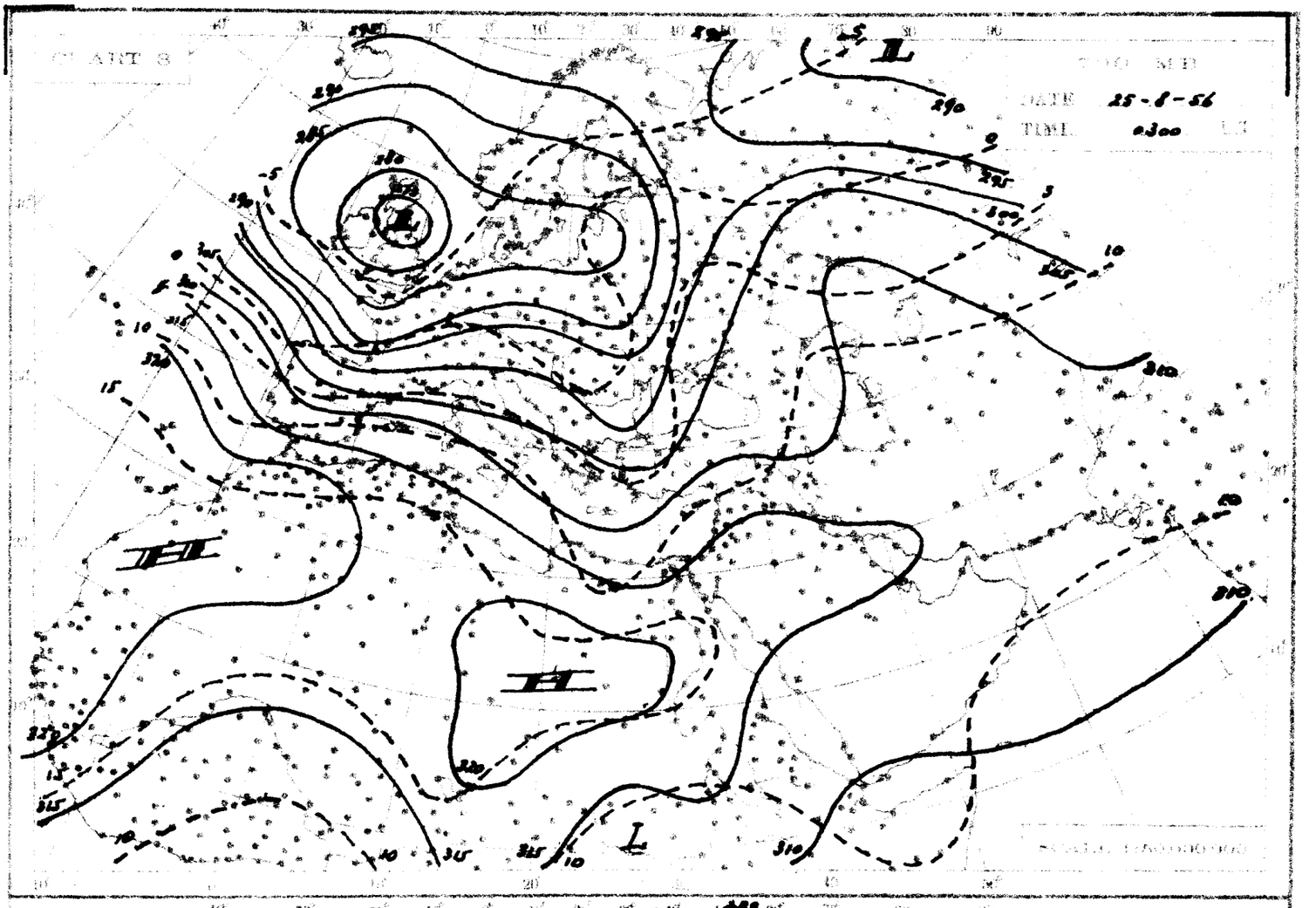
CHART 3
500 MB
DATE 25-8-56
TIME 0300 UT
SCALE 1:50,000,000

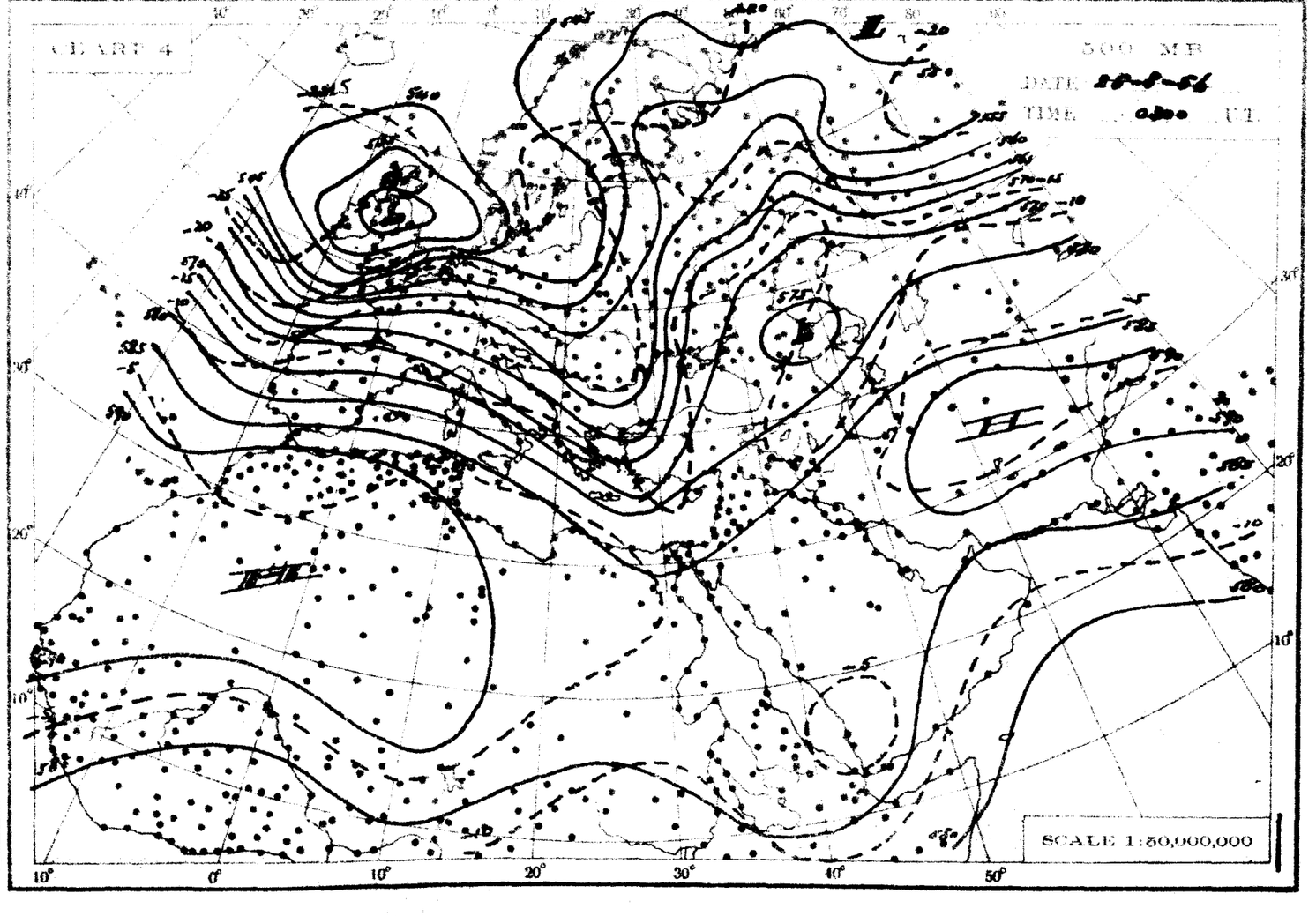
CHART 4
500 MB
DATE 25-8-56
TIME 0300 UT
SCALE 1:50,000,000
10°
0°
10°
20°
30°
40°
50°

THE DAILY WEATHER REPORT

REPUBLIC OF EGYPT – METEOROLOGICAL DEPT. – CAIRO

SYNOPTIC CHARTS

EXPLANATIONS:

CHARTS 1 & 2 (Surface Charts)

SCALE 1:20,000,000; Projection Conical orthomorphic with two standard parallels 30° & 60° N.

BAROMETRIC PRESSURE: M.S.L. Isobars are drawn every 2 millibars.

WIND: Arrows fly with the wind. A full length feather indicates 2 steps on the beaufort scale, and a short feather one step. Calm is indicated by a circle outside the station.

TEMPERATURE: In whole degrees centigrade inserted inside the station circle.

CLOUD SYMBOLS: Total amount N. octas.

clear sky.

sky 1/8 covered. sky 2/8 covered. sky 3/8 covered.

sky 4/8 covered. sky 5/8 covered. sky 6/8 covered.

sky 7/8 covered. sky 8/8 covered. sky obscured.

PRESENT WEATHER SYMBOLS: Inserted to the left of station circle.

Rising sand. Sand or Duststorm. Mist. Fog. Haze.

Drizzle. Rain. Showers of Rain. Showers of Hail. Showers of Snow.

Lightning. Thunderstorm. Snow.

Note: These symbols show the nature of the phenomena, but not the intensity or duration.

FRONTS: Or surfaces of separation between different air masses.

direction of motion of Fronts

Warm front at the ground. Occluded front at the ground.

" " above " " " " above " "

Cold " at " " Quasi stationary front.

" " above " "

CHARTS 3 & 4 (Upper Air Charts)

SCALE 1:50,000,000; Projection (same as Charts 1 & 2).

Contours are drawn every 50 g.p.m. of Altitudes (Continuous lines).

Isotherms " " " 5° C. (Broken lines).

WIND: Arrows fly with the wind. A full length feather indicates 10 knots, and a short feather 5 knots. Calm is indicated by a circle outside the station.

Calm. Wind speed 5 knots. Wind speed 10 knots. Wind speed 25 knots.

Wind speed 50 knots. Wind speed 85 knots. Wind speed 125 knots.

TEMPERATURE: In whole degrees centigrade

CHART I DATE 24-8-1956 TIME 1200

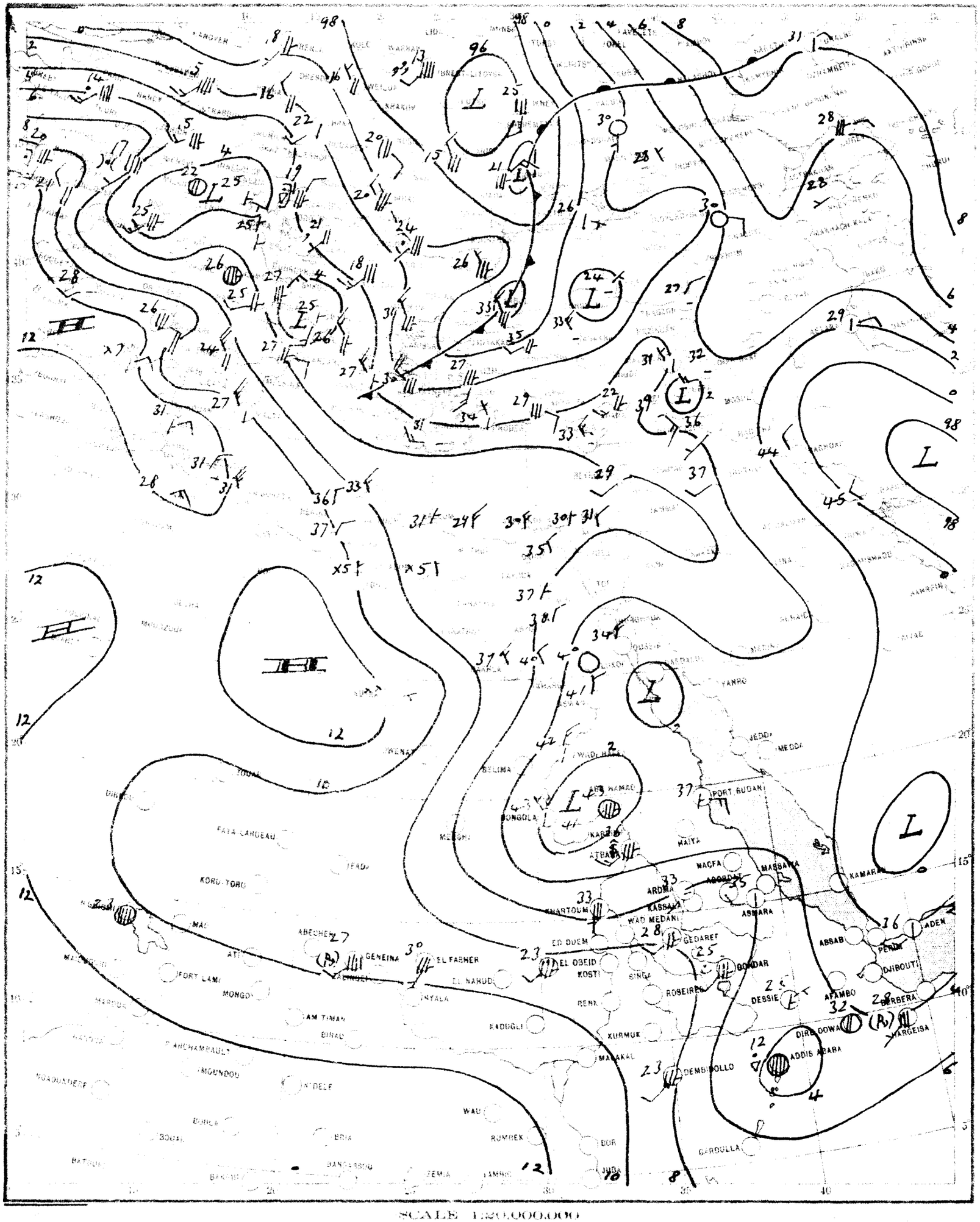

SCALE 1:20,000,000

CHART 2 DATE 25-8-1956 TIME 0600 U.T.

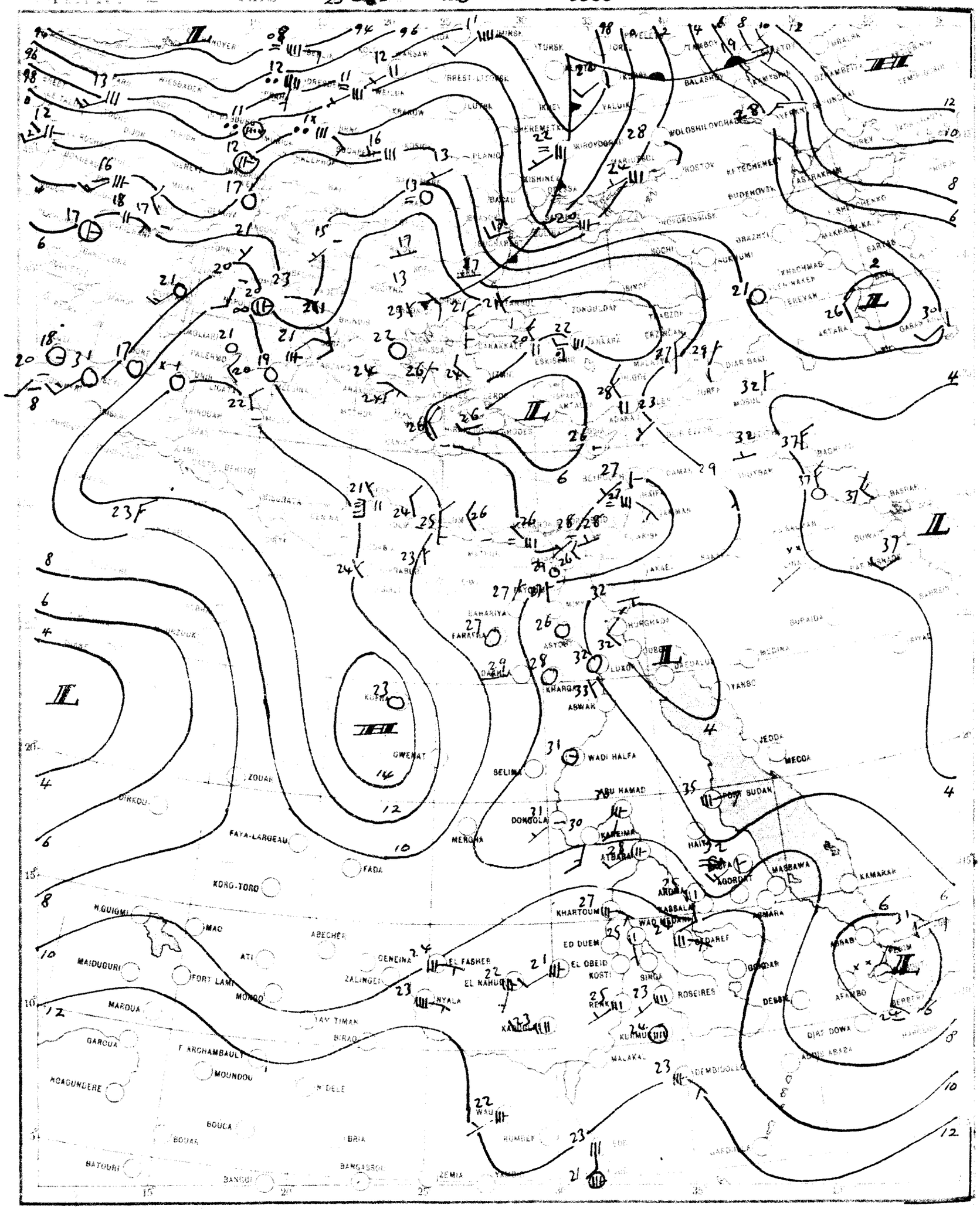

SCALE 1:20,000,000

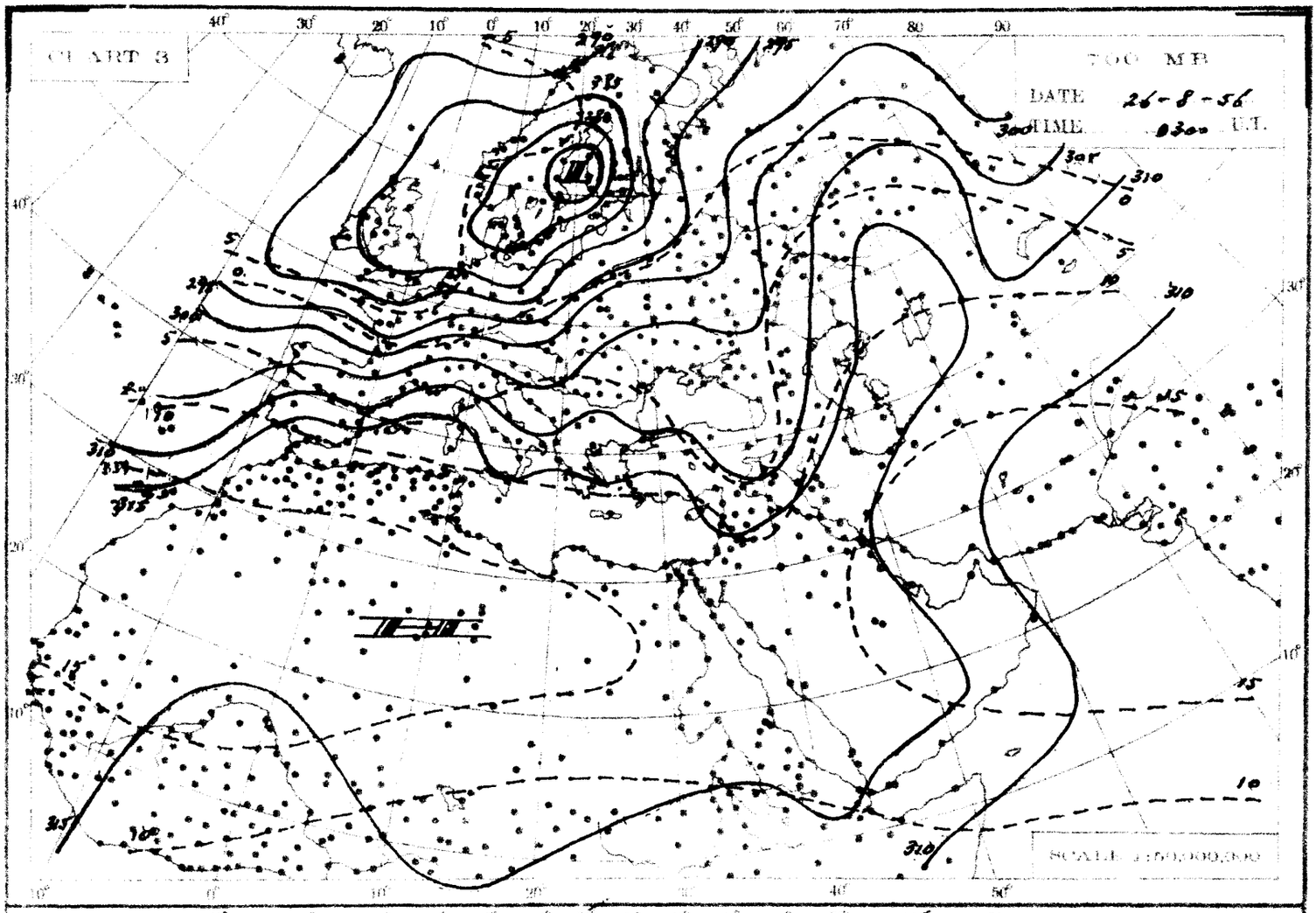
CHART 3
700 MB
DATE 26-8-56
TIME 0300 U.T.
SCALE 1:50,000,000

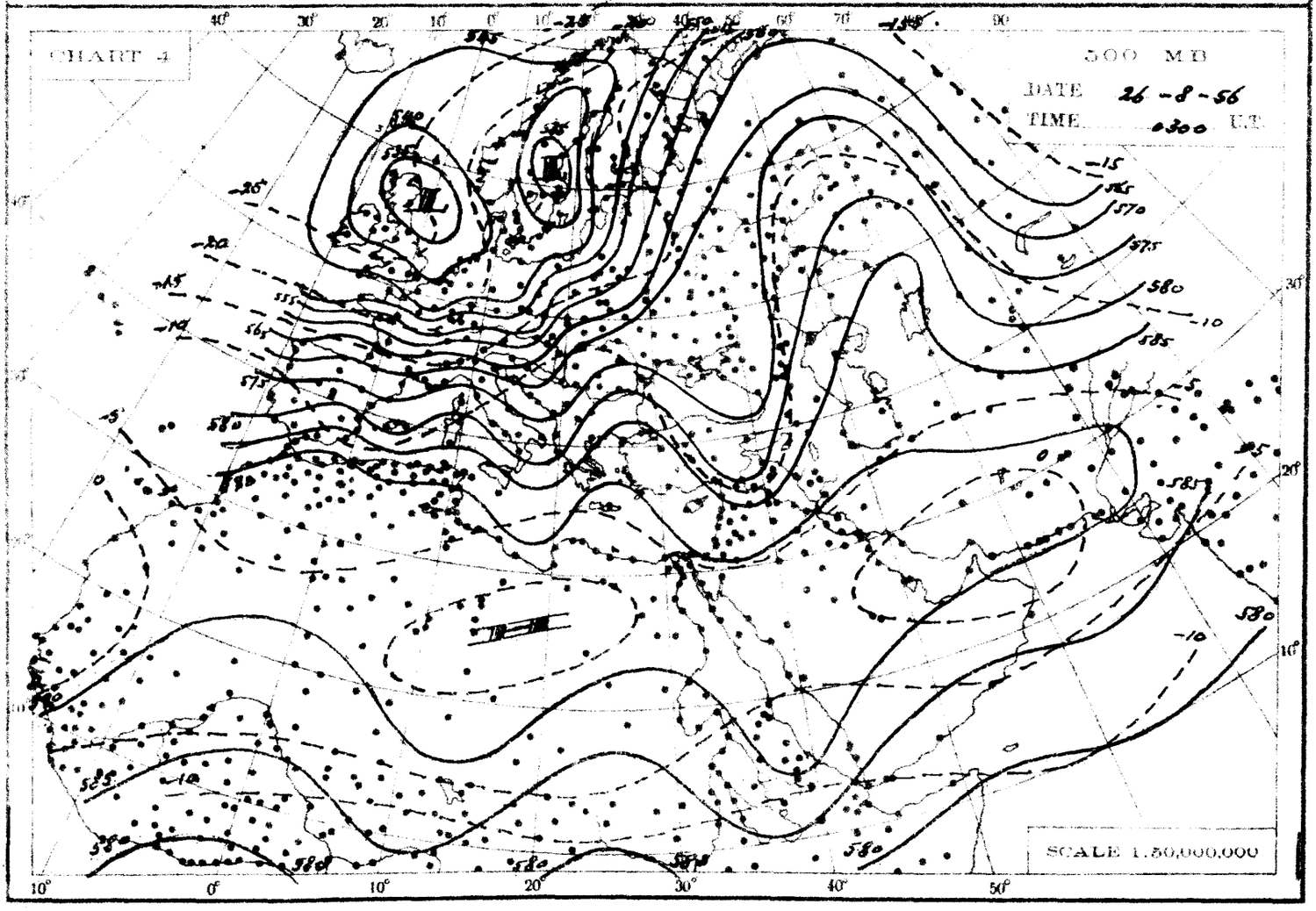
CHART 4
500 MB
DATE 26-8-56
TIME 0300 U.T.
SCALE 1:50,000,000

THE DAILY WEATHER REPORT

REPUBLIC OF EGYPT – METEOROLOGICAL DEPT. – CAIRO

SYNOPTIC CHARTS

EXPLANATIONS:

CHARTS 1 & 2 (Surface Charts)

SCALE 1:20,000,000; Projection Conical orthomorphic with two standard parallels 30° & 60° N.

BAROMETRIC PRESSURE M. S. L. Isobars are drawn every 2 millibars.

WIND: Arrows fly with the wind. A full length feather indicates 2 steps on the beaufort scale, and a short feather one step. Calm is indicated by a circle outside the station.

TEMPERATURE: In whole degrees centigrade inserted inside the station circle.

CLOUD SYMBOLS: (Total amount N. octas) clear sky.

sky 1/8 covered. sky 2/8 covered. sky 3/8 covered.

sky 4/8 covered. sky 5/8 covered. sky 6/8 covered.

sky 7/8 covered. sky 8/8 covered. sky obscured.

PRESENT WEATHER SYMBOLS: Inserted to the left of station circle.

Rising sand. Sand or Duststorm. Mist. Fog. Haze.

Drizzle. Rain. Showers of Rain. Showers of Hail. Showers of Snow.

Lightning. Thunderstorm. Snow.

Note: These symbols show the nature of the phenomena, but not the intensity or duration.

FRONTS: Or surfaces of separation between different air masses.

direction of motion of Fronts

Warm front at the ground. Occluded front at the ground.

" " above " " " " above " "

Cold " at " " Quasi stationary front.

" " above " "

CHARTS 3 & 4 (Upper Air Charts)

SCALE 1:50,000,000; Projection (same as Charts 1 & 2)

Contours are drawn every 50 g.p.m. of Altitudes (Continuous lines).

Isotherms " " " 5° C. (Broken lines).

WIND: Arrows fly with the wind. A full length feather indicates 10 knots, and a short feather 5 knots. Calm is indicated by a circle outside the station.

Calm. Wind speed 5 knots. Wind speed 10 knots. Wind speed 25 knots.

Wind speed 50 knots. Wind speed 85 knots. Wind speed 125 knots.

TEMPERATURE: In whole degrees centigrade

CHART I   DATE 25-8- 1956 TIME 1200 U.T.

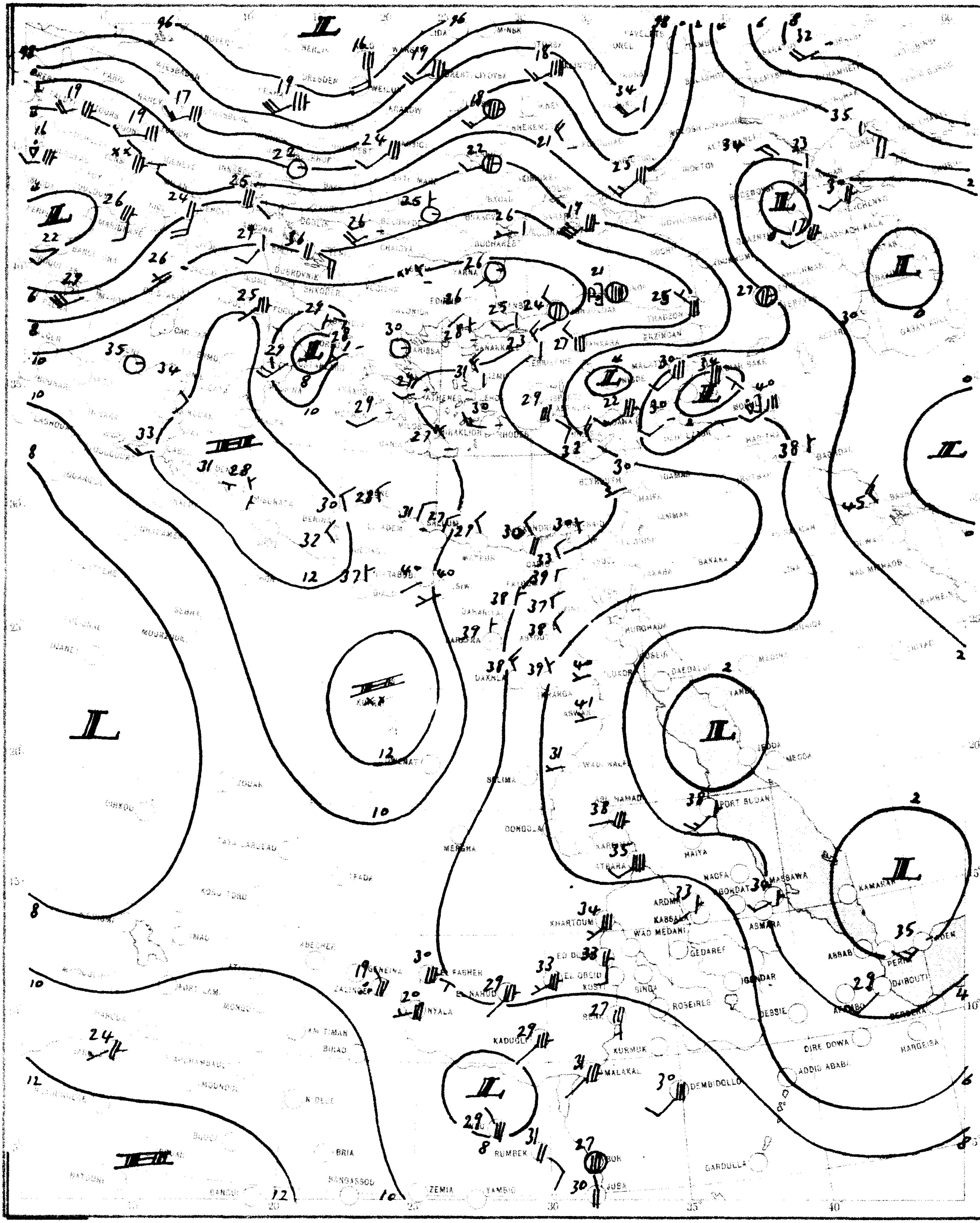

SCALE 1:20,000,000

CHART 2 DATE 26-8- 1956 TIME 0600 G.T.



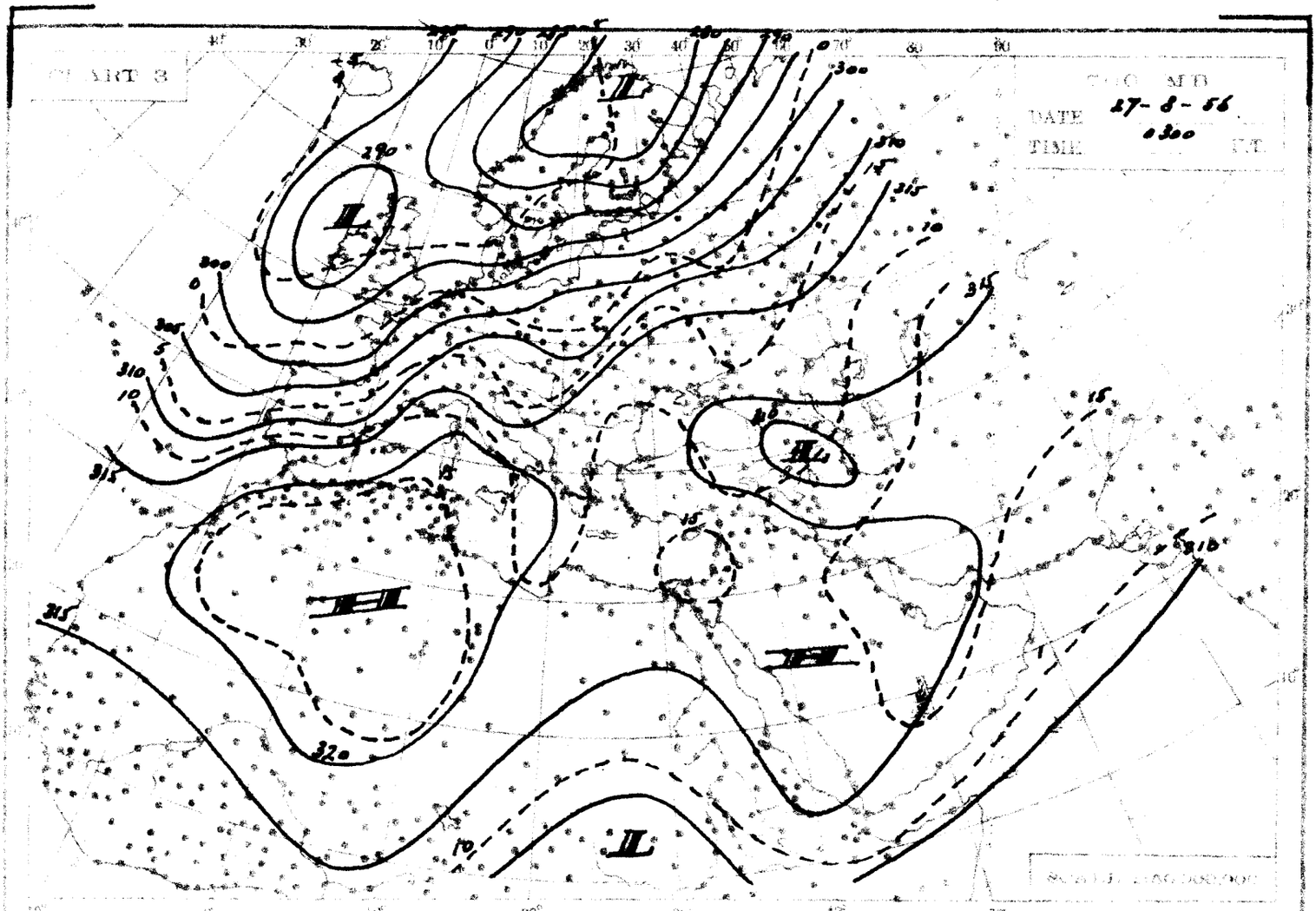
CHART 3
DATE 27-8-56
TIME 0300 U.T.

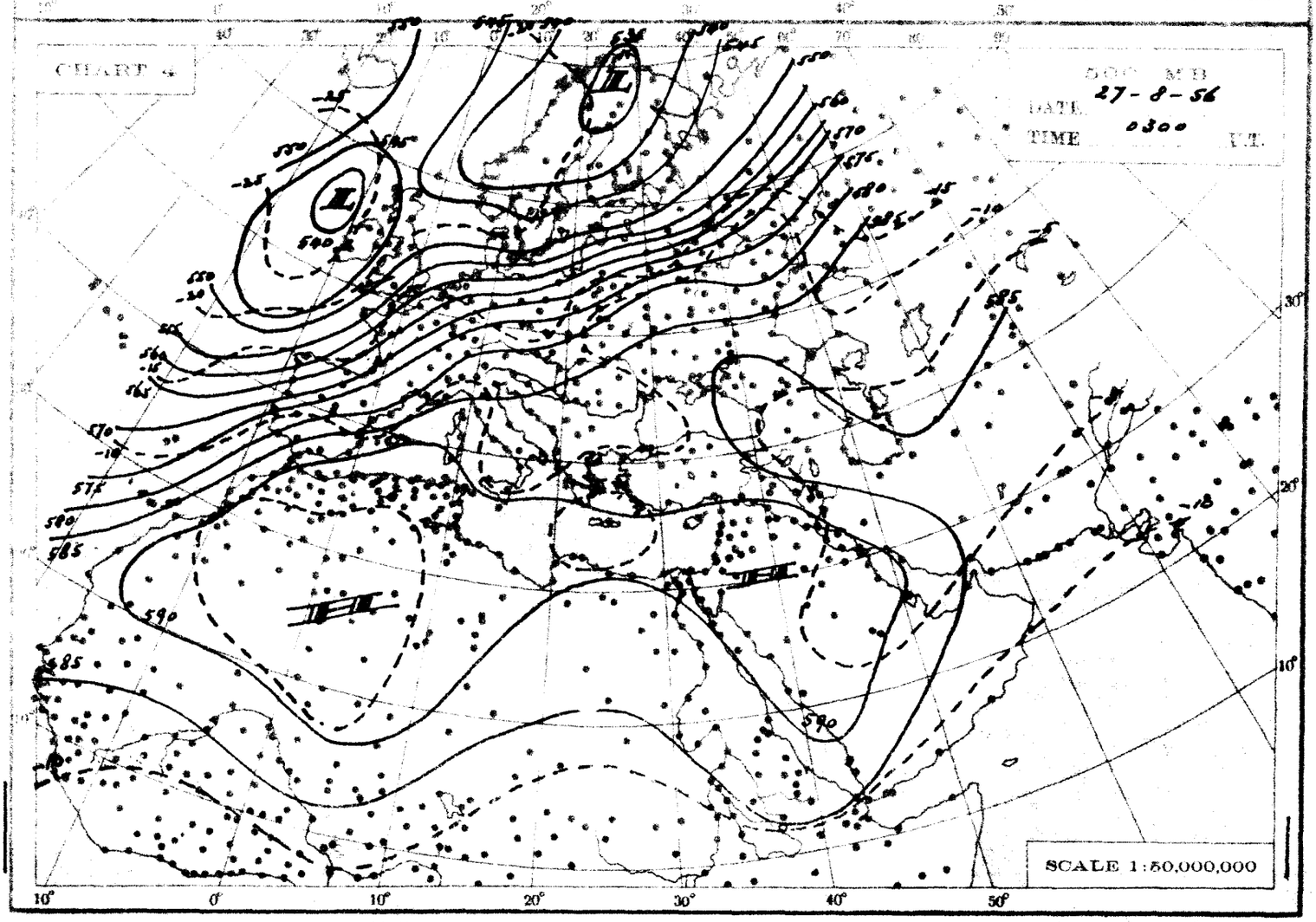
CHART 4
DATE 27-8-56
TIME 0300 U.T.
SCALE 1:50,000,000

THE DAILY WEATHER REPORT

REPUBLIC OF EGYPT – METEOROLOGICAL DEPT – CAIRO

SYNOPTIC CHARTS

EXPLANATIONS:

CHARTS 1 & 2 (Surface Charts)

SCALE 1:20,000,000; Projection Conical orthomorphic with two standard parallels 30° & 60° N.

BAROMETRIC PRESSURE: M.S.L. isobars are drawn every 2 millibars.

WIND: Arrows fly with the wind. A full length feather indicates 2 steps of the beaufort scale, and a short feather one step. Calm is indicated by a circle outside the station.

TEMPERATURE: In whole degrees centigrade inserted inside the station circle.

CLOUD SYMBOLS: (Total amount N. octas)

clear sky

sky 1/8 covered. sky 2/8 covered. sky 3/8 covered.

sky 4/8 covered. sky 5/8 covered. sky 6/8 covered.

sky 7/8 covered. sky 8/8 covered. sky obscured.

PRESENT WEATHER SYMBOLS: Inserted to the left of station circle.

Rising sand. Sand or Duststorm. Mist. Fog. Haze.

Drizzle. Rain. Showers of Rain. Showers of Hail. Showers of Snow.

Lightning. Thunderstorm. Snow.

Note These symbols show the nature of the phenomena, but not the intensity or duration.

FRONTS: Or surfaces of separation between different air masses.

direction of motion of Fronts

Warm front at the ground. Occluded front at the ground.

" " above " " " " above " "

Cold " at " " Quasi stationary front.

" " above " "

CHARTS 3 & 4 (Upper Air Charts)

SCALE 1:50,000,000; Projection (same as Charts 1 & 2).

Contours are drawn every 50 g.p.m. of Altitudes (Continuous lines).

Isotherms " " " 5° C. (Broken lines).

WIND: Arrows fly with the wind. A full length feather indicates 10 knots, and a short feather 5 knots. Calm is indicated by a circle outside the station.

Calm. Wind speed 5 knots. Wind speed 10 knots. Wind speed 25 knots.

Wind speed 50 knots. Wind speed 85 knots. Wind speed 125 knots.

TEMPERATURE: In whole degrees centigrade

CHART 1 DATE 26-8-1956 TIME 1200 U.T.

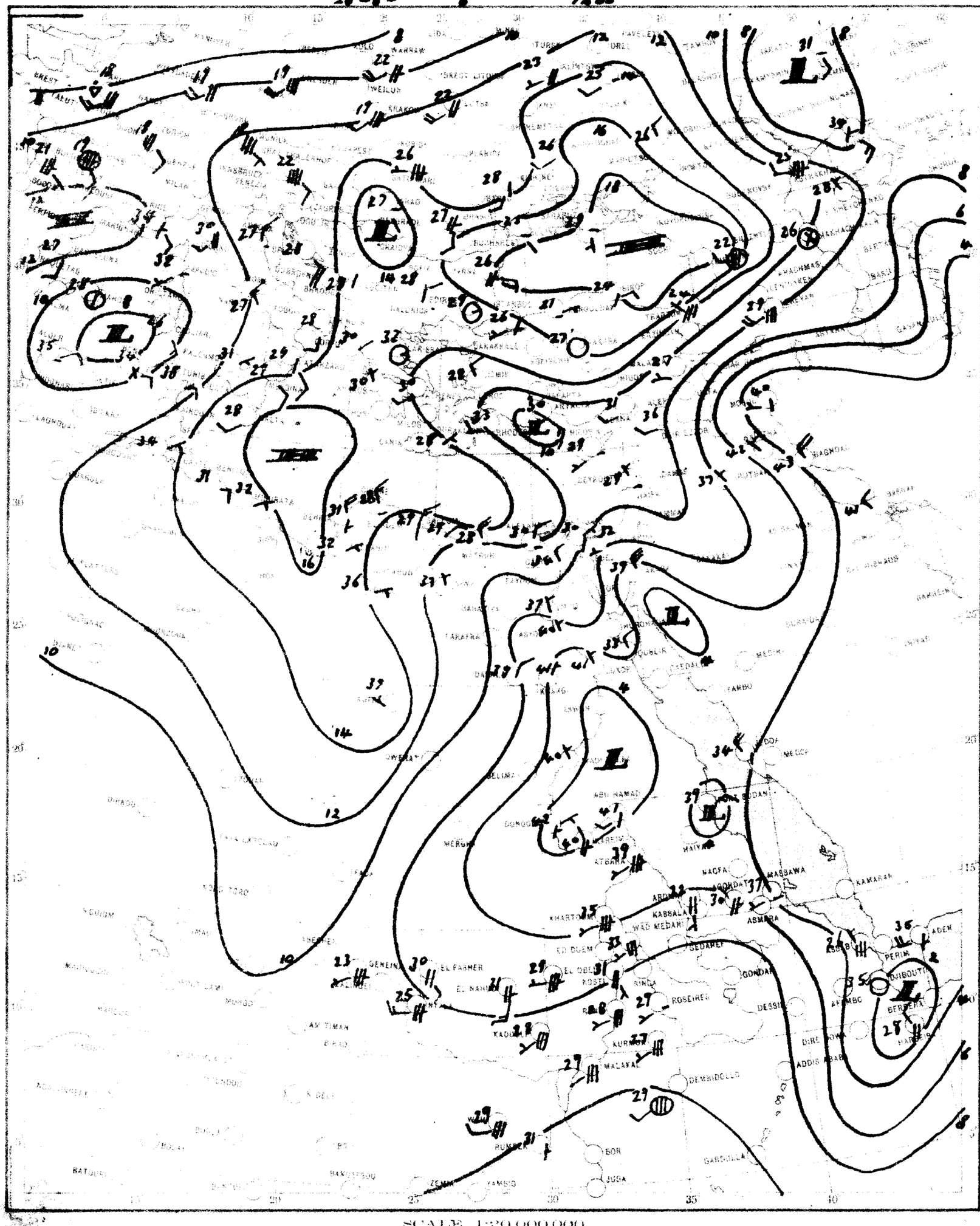

SCALE 1:20,000,000

CHART 2 DATE 27-8-1956 TIME 0600 G.T.

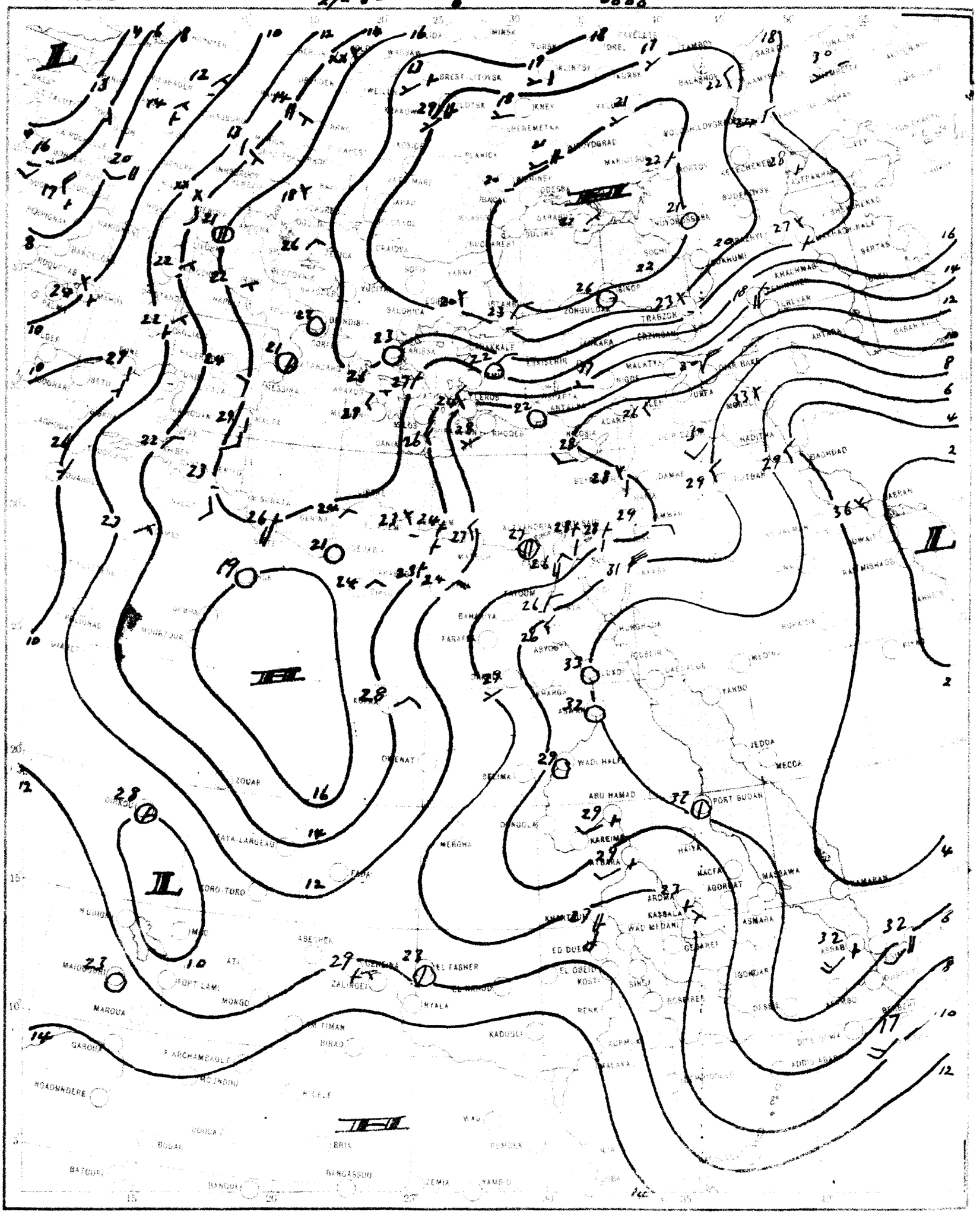

SCALE 1:20,000,000

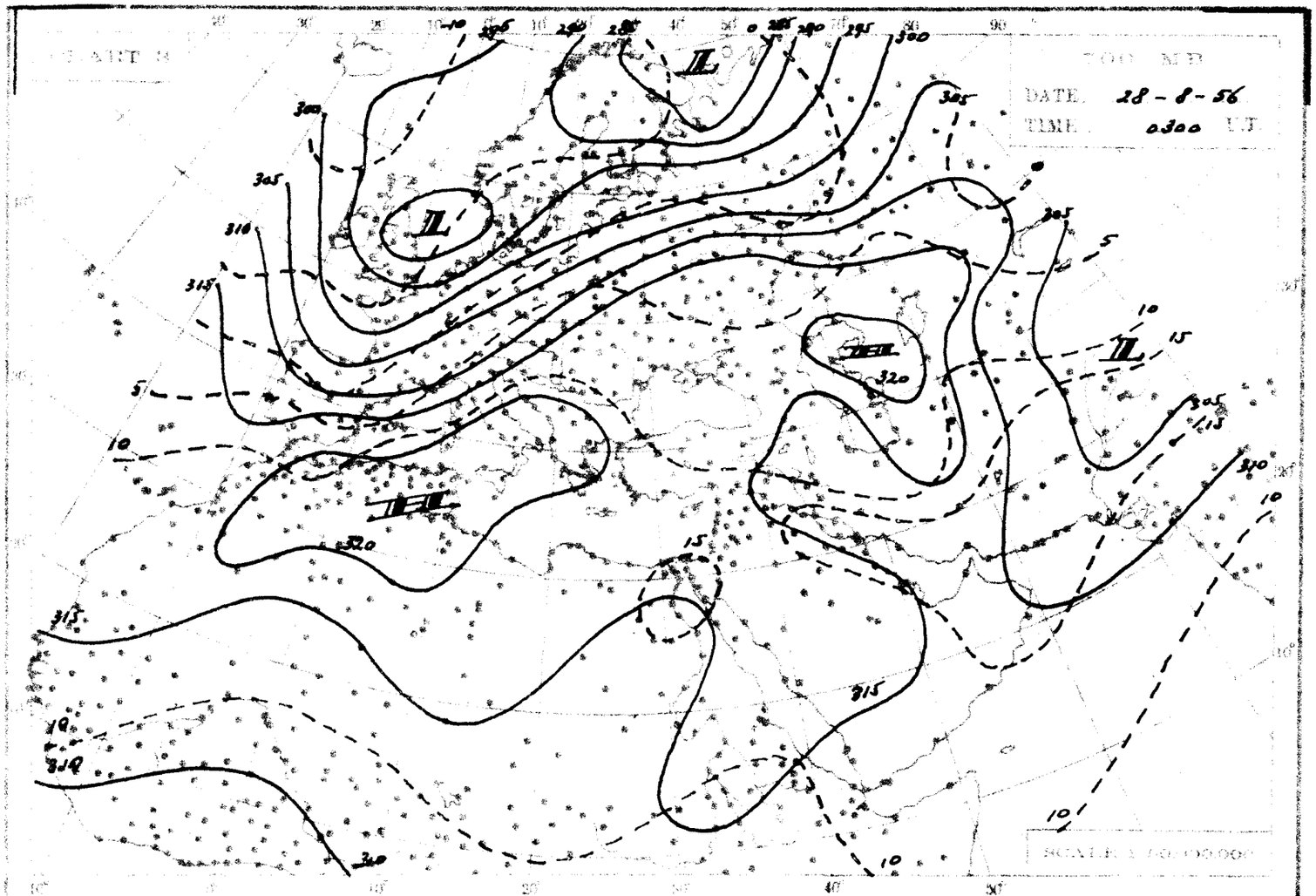
DATE 28-8-56
TIME 0300 U.T.

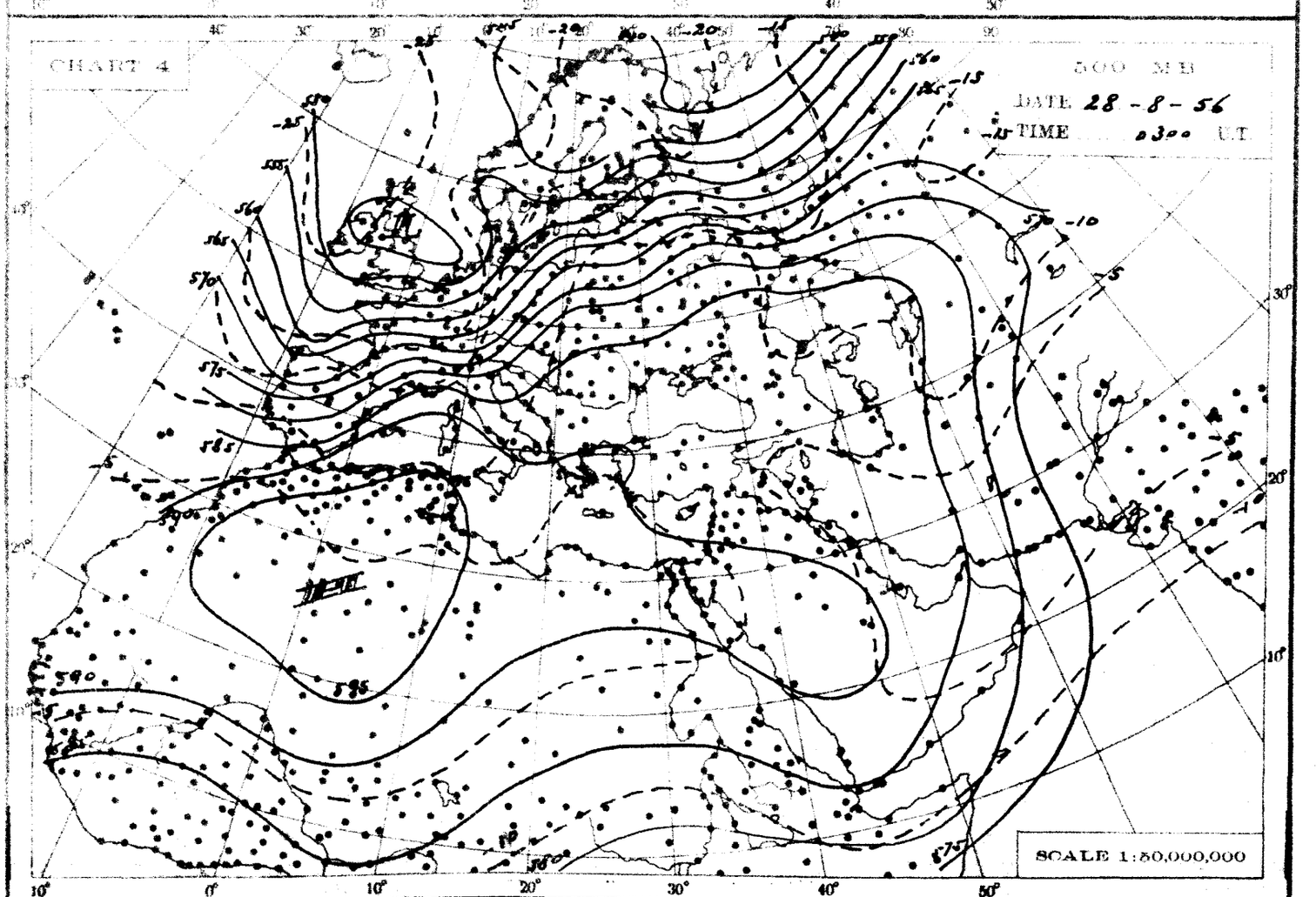
CHART 4
500 MB
DATE 28-8-56
TIME 0300 U.T.
SCALE 1:50,000,000

THE DAILY WEATHER REPORT

REPUBLIC OF EGYPT – METEOROLOGICAL DEPT. – CAIRO

SYNOPTIC CHARTS

EXPLANATIONS:

CHARTS 1 & 2 (Surface Charts)

SCALE: 1:20,000,000. Projection Conical orthomorphic with two standard parallels 30° & 60° N.

BAROMETRIC PRESSURE: M.S.L. Isobars are drawn every 2 millibars.

WIND: Arrows fly with the wind. A full length feather indicates 2 steps on the beaufort scale and a short feather one step. Calm is indicated by a circle outside the station.

TEMPERATURE: In whole degrees centigrade inserted inside the station circle.

CLOUD SYMBOLS: Total amount in octas.

clear sky.

sky 1/8 covered — sky 2/8 covered — sky 3/8 covered

sky 4/8 covered — sky 5/8 covered — sky 6/8 covered

sky 7/8 covered — sky 8/8 covered — sky obscured.

PRESENT WEATHER SYMBOLS: Inserted to the left of station circle.

Rising sand — Sand or Duststorm — Mist — Fog — Haze.

Drizzle — Rain — Showers of Rain — Showers of Hail — Showers of Snow.

Lightning — Thunderstorm — Snow.

Note: These symbols show the nature of the phenomena, but not the intensity or duration.

FRONTS: On surfaces of separation between different air masses.

direction of motion of Fronts

Warm front at the ground. — Occluded front at the ground

" " above " " — " " above " "

Cold " at " " — Quasi stationary front.

" " above " "

CHARTS 3 & 4 (Upper Air Charts)

SCALE: 1:50,000,000. Projection (same as Charts 1 & 2).

Contours are drawn every 50 g.p.m. of Altitudes (Continuous lines).

Isotherms " " " 5° C. (Broken lines).

WIND: Arrows fly with the wind. A full length feather indicates 10 knots, and a short feather 5 knots. Calm is indicated by a circle outside the station.

Calm. — Wind speed 5 knots. — Wind speed 10 knots. — Wind speed 25 knots.

Wind speed 50 knots. — Wind speed 85 knots. — Wind speed 125 knots.

TEMPERATURE: In whole degrees centigrade

CHART 1 DATE 27-8-1956 TIME 1200 U.T

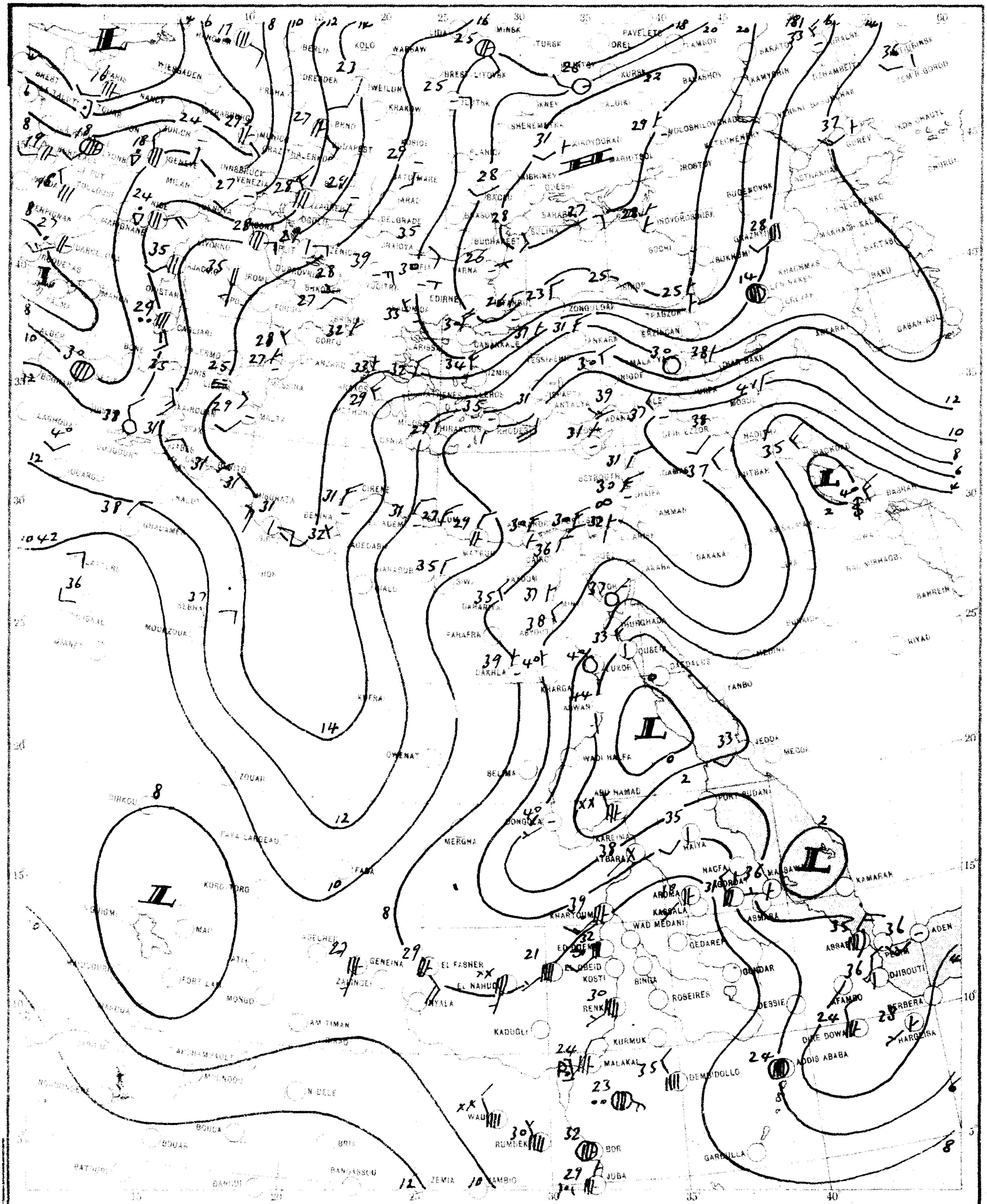

SCALE 1:20,000,000

CHART 2 DATE 28-8-1956 TIME 0600 U.T.

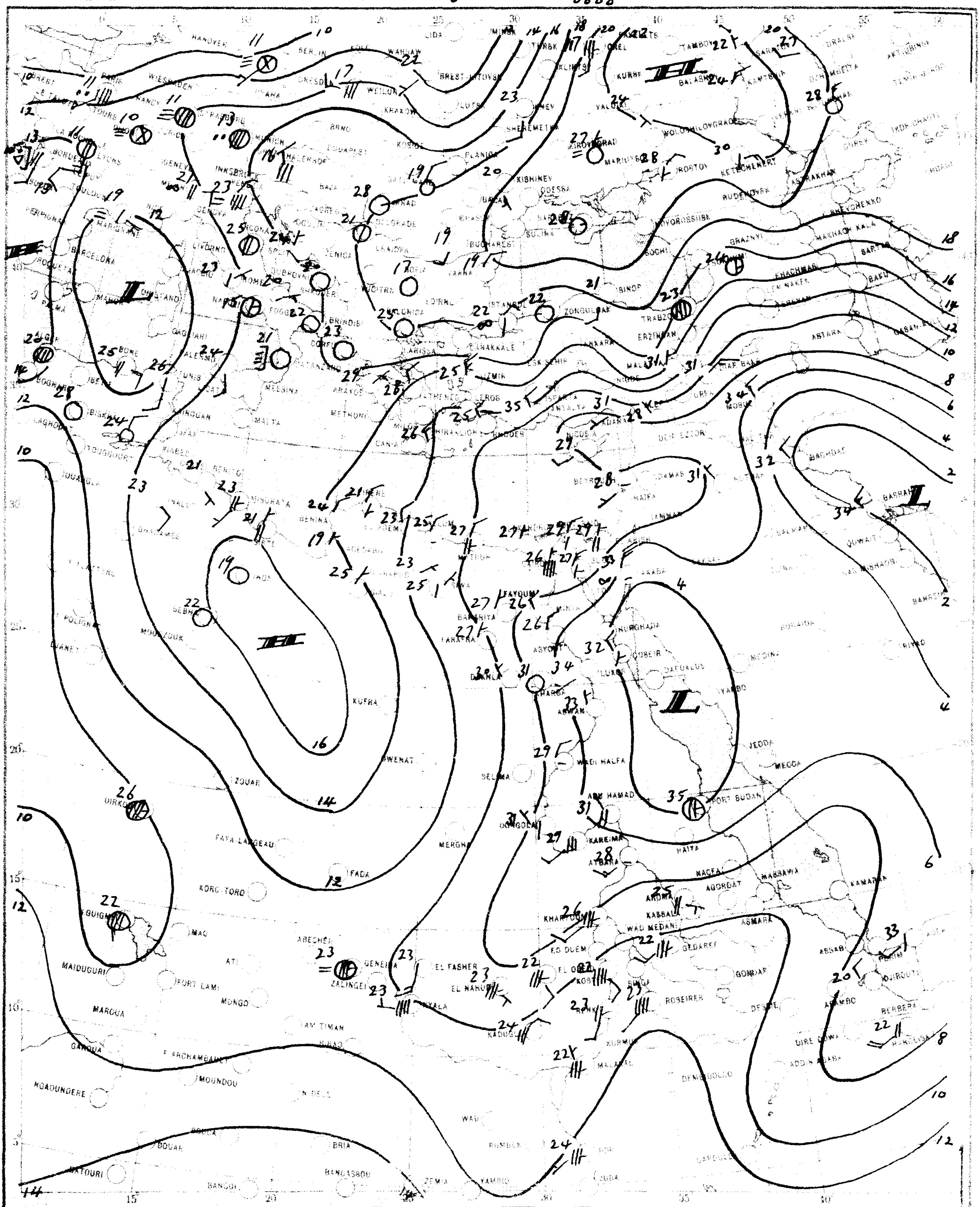

SCALE 1:20,000,000

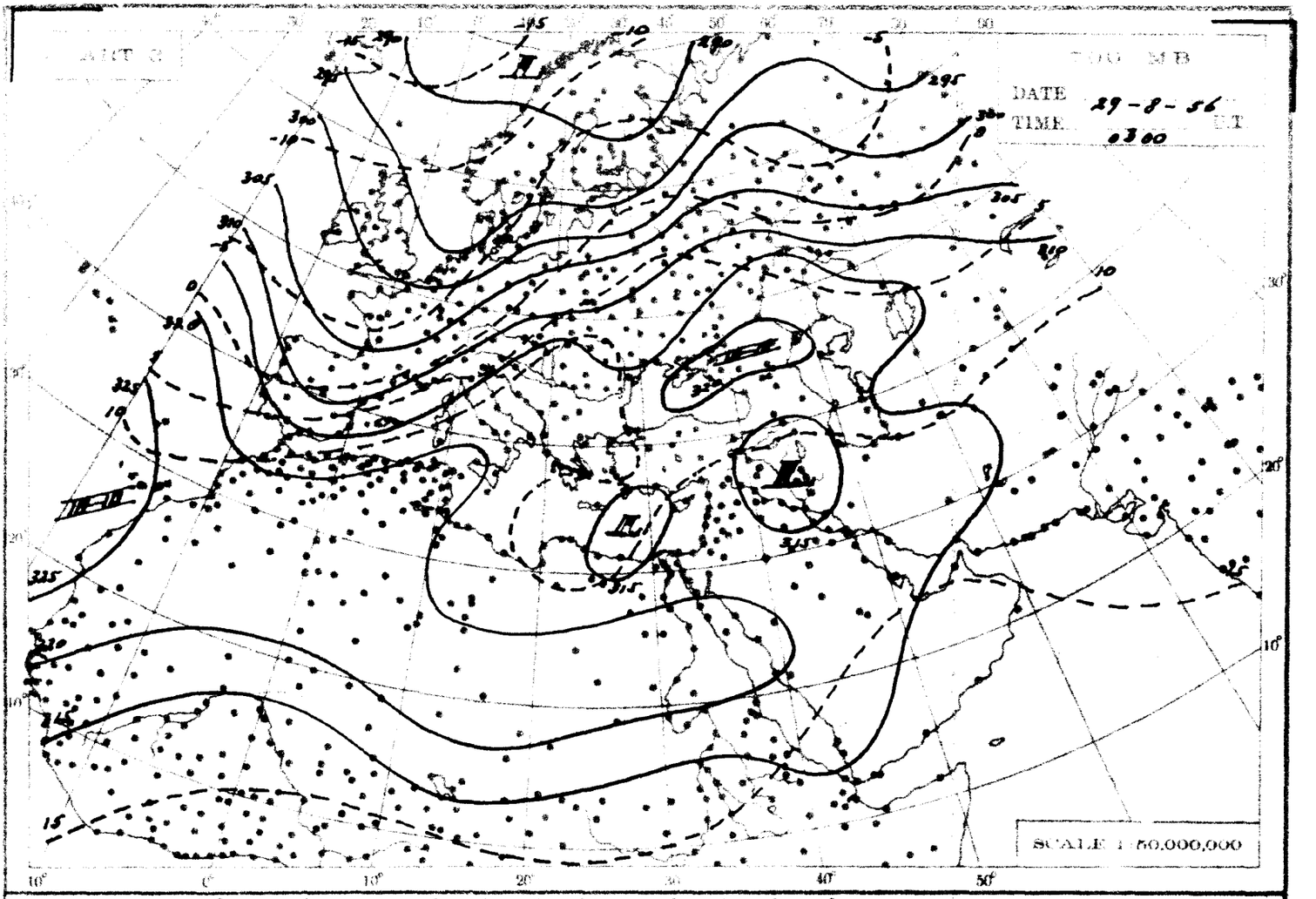
CHART 3
500 MB
DATE 29-8-56
TIME 0300 U.T.
SCALE 1:50,000,000

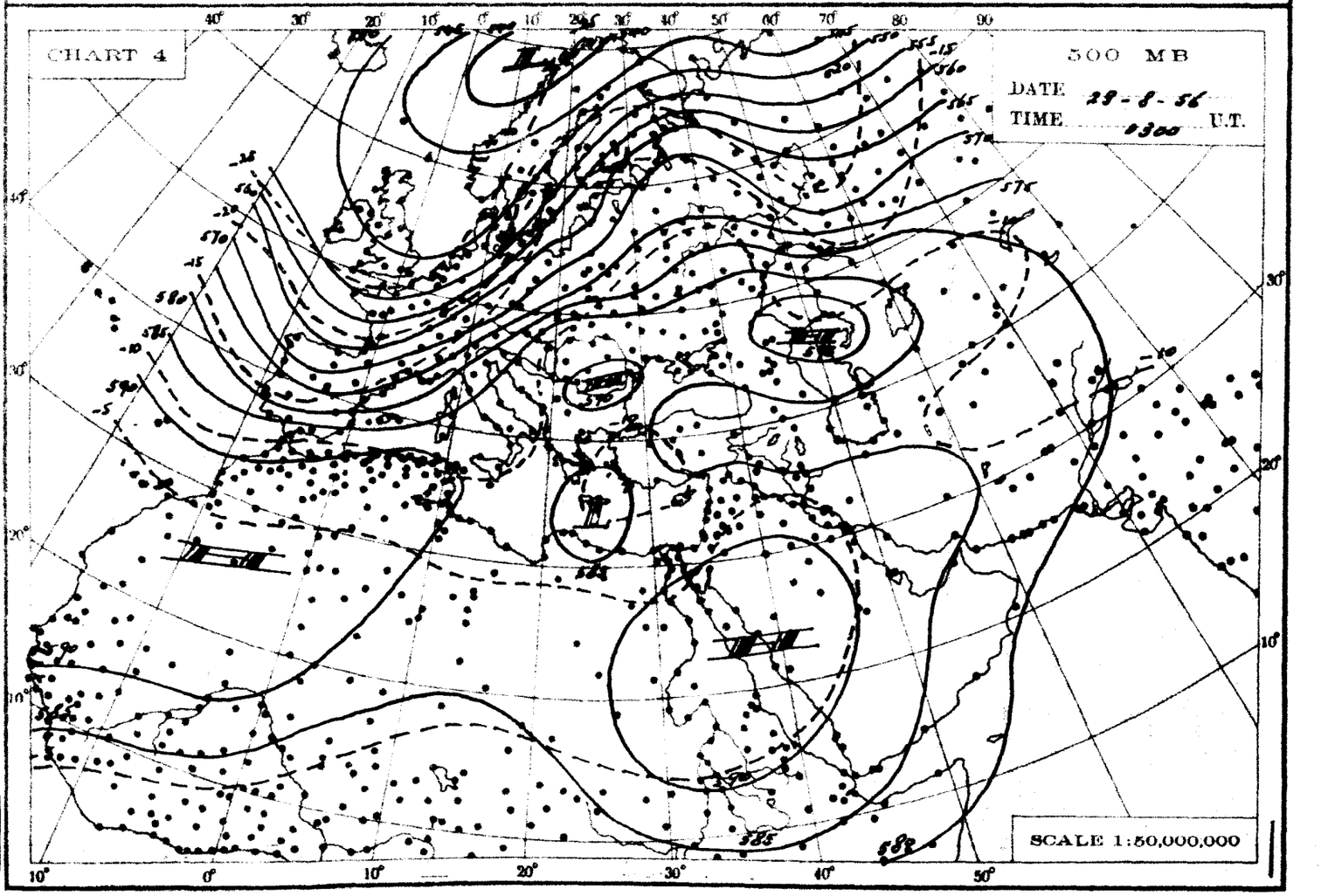
CHART 4
500 MB
DATE 29-8-56
TIME 0300 U.T.
SCALE 1:50,000,000

THE DAILY WEATHER REPORT

REPUBLIC OF EGYPT – METEOROLOGICAL DEPT. – CAIRO

SYNOPTIC CHARTS

EXPLANATIONS:

CHARTS 1 & 2 (Surface Charts)

SCALE 1:20,000,000; Projection Conical orthomorphic with two standard parallels 30° & 60° N.

BAROMETRIC PRESSURE: M.S.L. Isobars are drawn every 2 millibars.

WIND: Arrows fly with the wind. A full length feather indicates 2 steps on the beaufort scale, and a short feather one step. Calm is indicated by a circle outside the station.

TEMPERATURE: In whole degrees centigrade inserted inside the station circle.

CLOUD SYMBOLS: (Total amount N. octas) clear sky.

sky 1/8 covered. sky 2/8 covered. sky 3/8 covered.

sky 4/8 covered. sky 5/8 covered. sky 6/8 covered.

sky 7/8 covered. sky 8/8 covered. sky obscured.

PRESENT WEATHER SYMBOLS: Inserted to the left of station circle.

Rising sand. Sand or Duststorm. Mist. Fog. Haze.

Drizzle. Rain. Showers of Rain. Showers of Hail. Showers of Snow.

Lightning. Thunderstorm. Snow.

Note: These symbols show the nature of the phenomena, but not the intensity or duration.

FRONTS: Or surfaces of separation between different air masses.

direction of motion of Fronts

Warm front at the ground.

" " above " "

Cold " at " "

" " above " "

Occluded front at the ground.

" " above " "

Quasi stationary front.

CHARTS 3 & 4 (Upper Air Charts)

SCALE 1:50,000,000; Projection (same as Charts 1 & 2).

Contours are drawn every 50 g.p.m. of Altitudes (Continuous lines).

Isotherms " " " 5° C. (Broken lines).

WIND: Arrows fly with the wind. A full length feather indicates 10 knots, and a short feather 5 knots. Calm is indicated by a circle outside the station.

Calm. Wind speed 5 knots. Wind speed 10 knots. Wind speed 25 knots.

Wind speed 50 knots. Wind speed 85 knots. Wind speed 125 knots.

TEMPERATURE: In whole degrees centigrade

CHART 1 DATE 28-8-1956 TIME 1200 U.T.

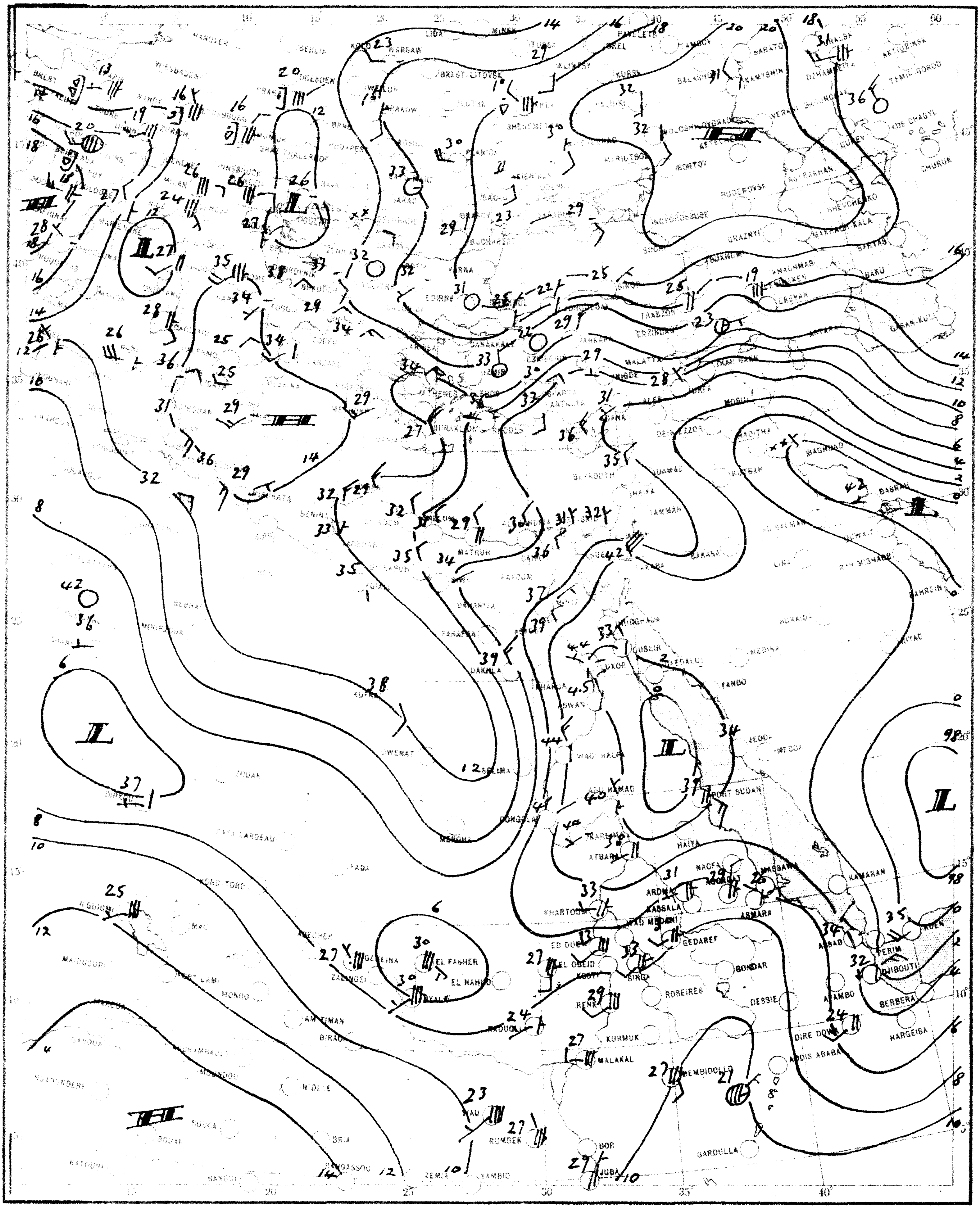

SCALE 1:20,000,000

CHART 2 DATE 29-8-1956 TIME 0600 G.T.

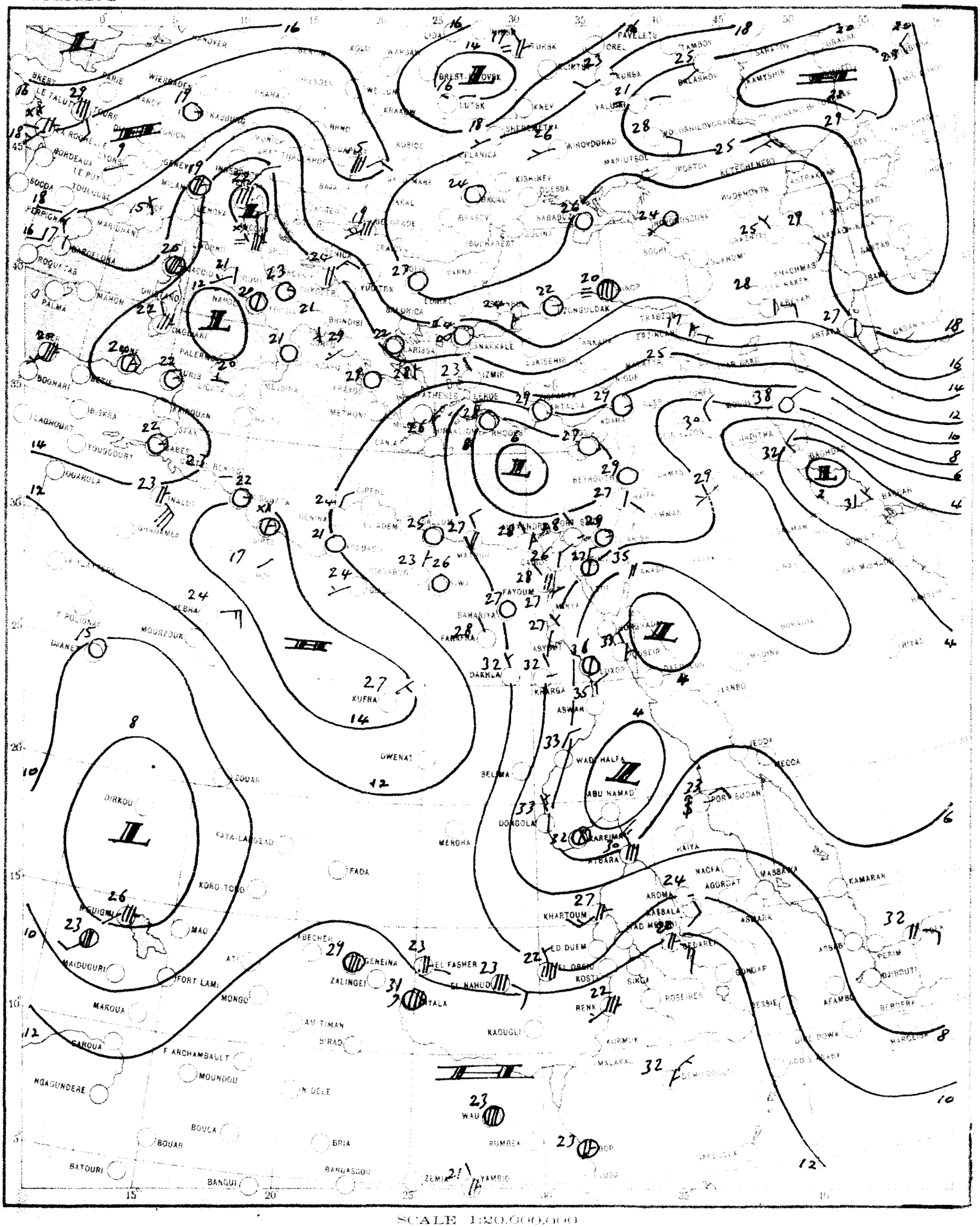

SCALE 1:20,000,000

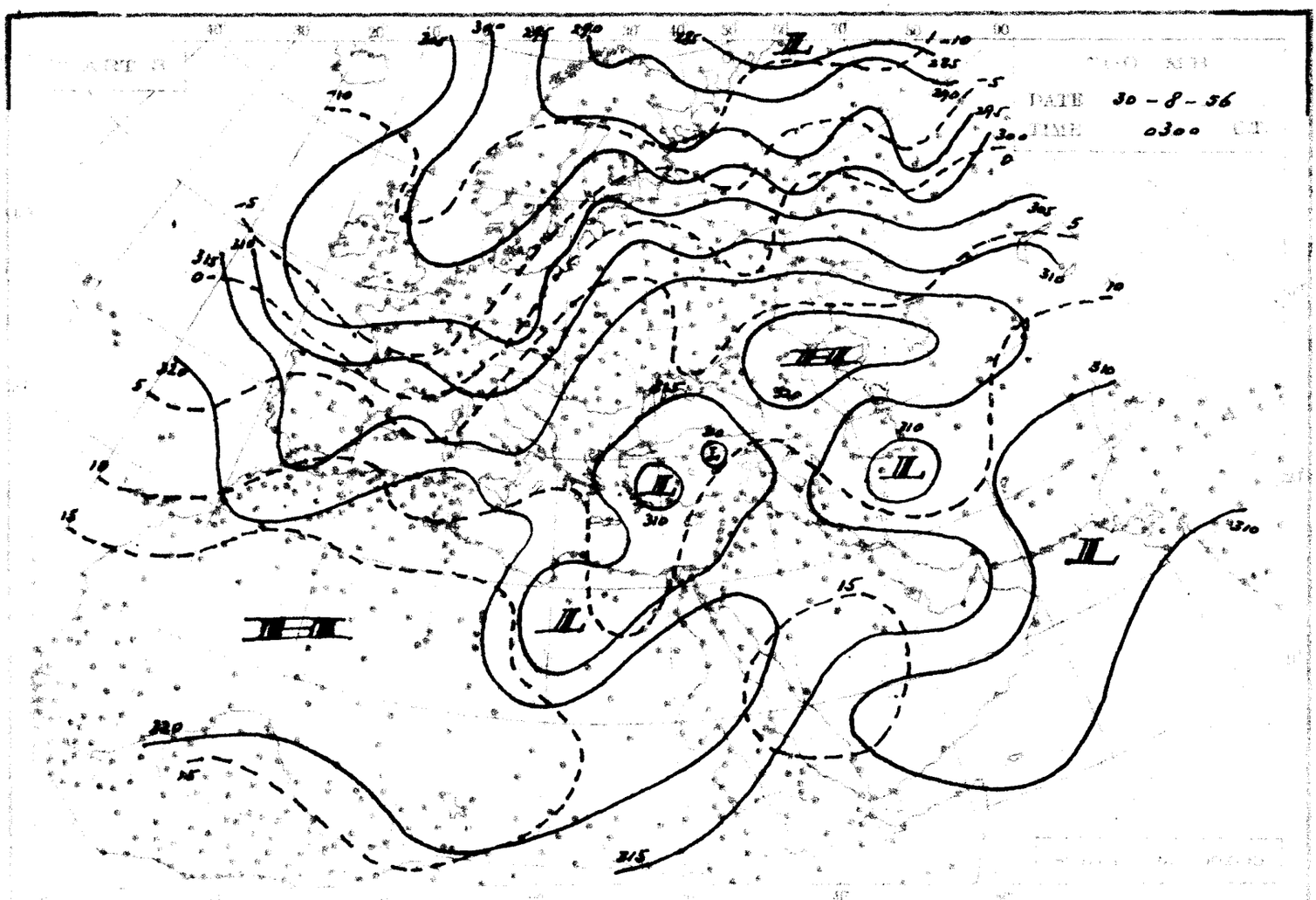
DATE 30 - 8 - 56
TIME 0300

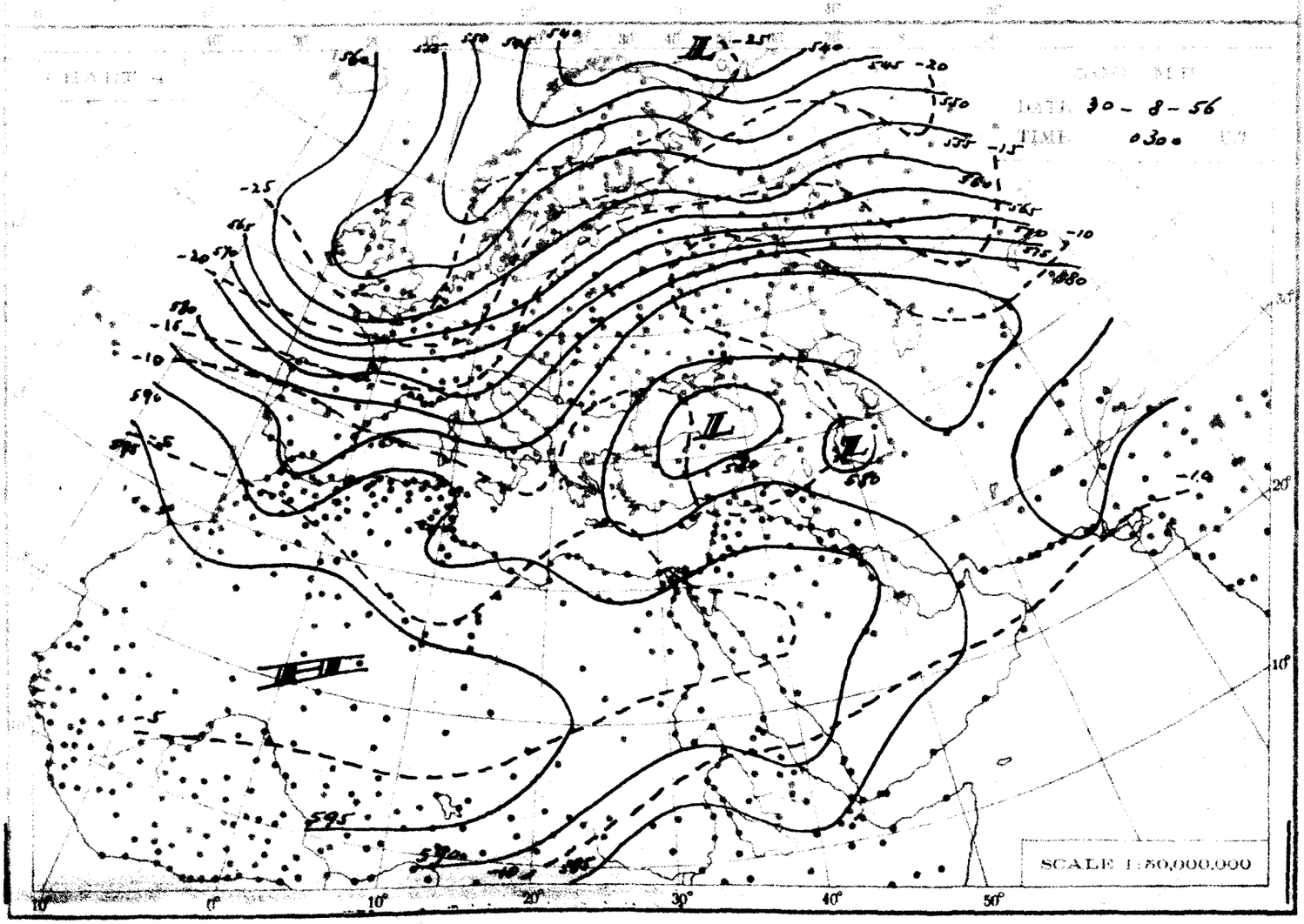
DATE 30 - 8 - 56
TIME 0300
SCALE 1:50,000,000

THE DAILY WEATHER REPORT

REPUBLIC OF EGYPT – METEOROLOGICAL DEPT. – CAIRO

SYNOPTIC CHARTS

EXPLANATIONS:

CHARTS 1 & 2 (Surface Charts)

SCALE 1:2[illegible] Projection Conical orthomorphic with two standard parallels 30° & 60° N.

BAROMETRIC PRESSURE: M. S. L. Isobars are drawn every 2 millibars.

WIND: Arrows fly with the wind. A full length feather indicates 2 steps on the beaufort scale, and a short feather one step. Calm is indicated by a circle outside the station.

TEMPERATURE: In whole degrees centigrade inserted inside the station circle.

CLOUD SYMBOLS: Total amount N. octas.

sky [illegible] covered	sky [illegible] covered	sky [illegible] covered
sky [illegible] covered	sky [illegible] covered	sky [illegible] covered
sky [illegible] covered	sky [illegible] covered	sky obscured



PRESENT WEATHER SYMBOLS: Inserted to the left of station circle.

Rain [illegible]	Sand or Dust storm	Mist	Fog	Haze
Drizzle	Hail	Showers of Rain	Showers of Hail	Showers of Snow
Lightning	Thunderstorm	Snow		



Note: These symbols show the nature of the phenomena, but not the intensity or duration.

FRONTS: [illegible] surfaces of separation between different air masses.

direction of motion of Fronts

Warm front at the ground		Occluded front at the ground	
" " above " "		" above "	
Cold " at " "		Quasi stationary front	
" " above " "			



CHARTS 3 & 4 (Upper Air Charts)

SCALE 1:50,000,000, Projection (same as Charts 1 & 2).

Contours are drawn every 50 g.p.m. of Altitudes (Continuous lines).

Isotherms " " " 5° C. (Broken lines)

WIND: Arrows fly with the wind. A full length feather indicates 10 knots, and a short feather 5 knots. Calm is indicated by a circle outside the station.

Calm.	Wind speed 5 knots.	Wind speed 10 knots.	Wind speed 25 knots.	
Wind speed 50 knots.	Wind speed 85 knots.	Wind speed 125 knots.		

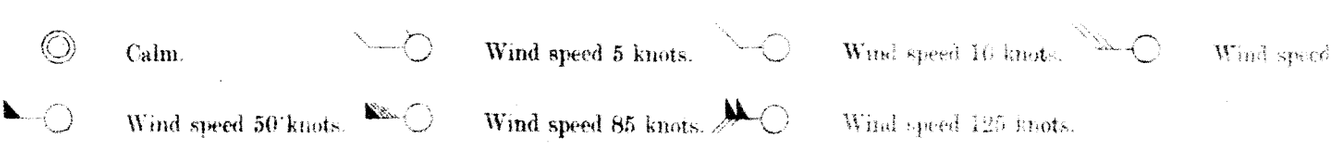

TEMPERATURE: In whole degrees centigrade

CHART 1 DATE 29 - 8 - 1956 TIME 1200 U.T.

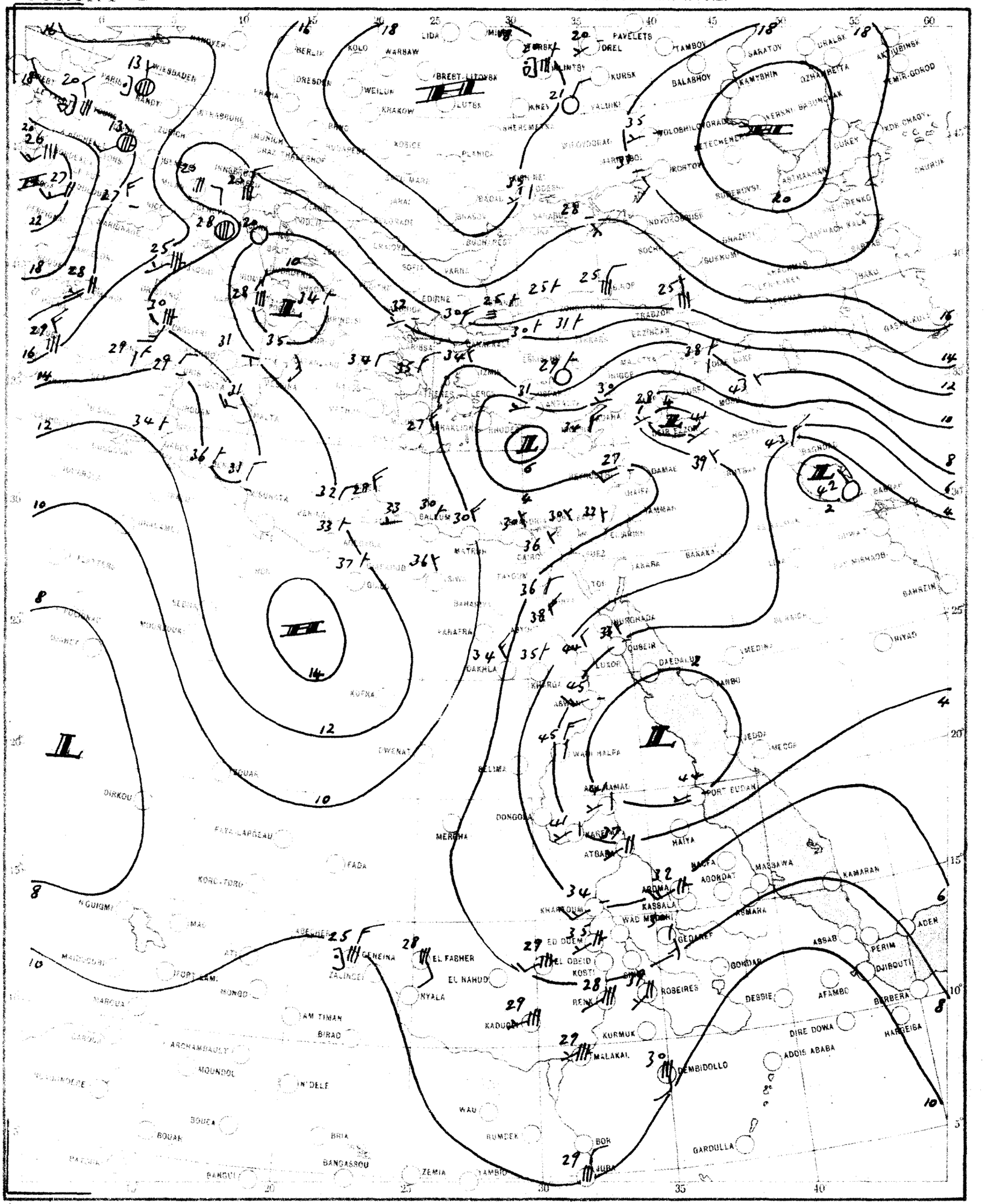

SCALE 1:20,000,000

CHART 2 DATE 30 - 8 - 1956 TIME 0600 U.T.

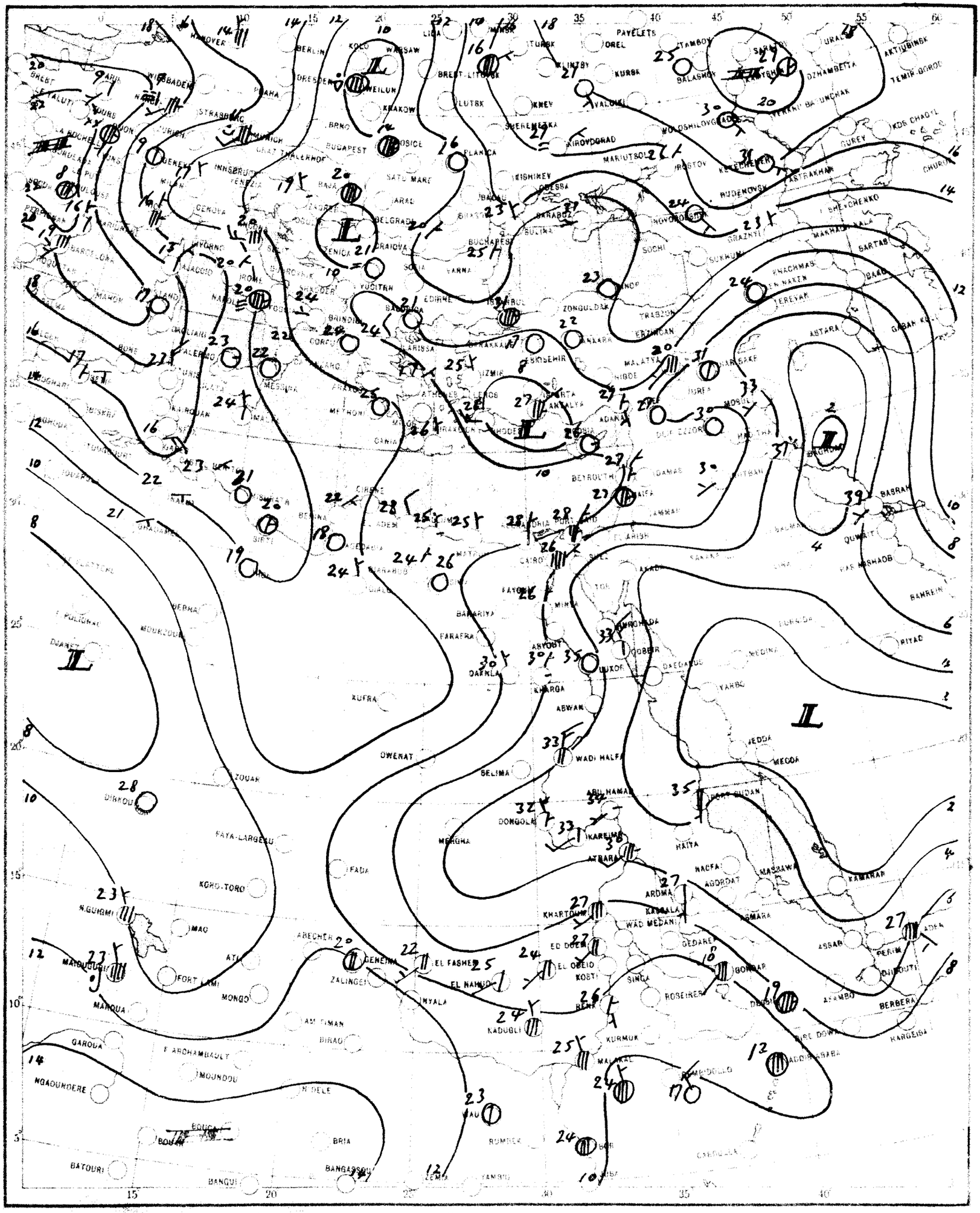

SCALE 1:20,000,000

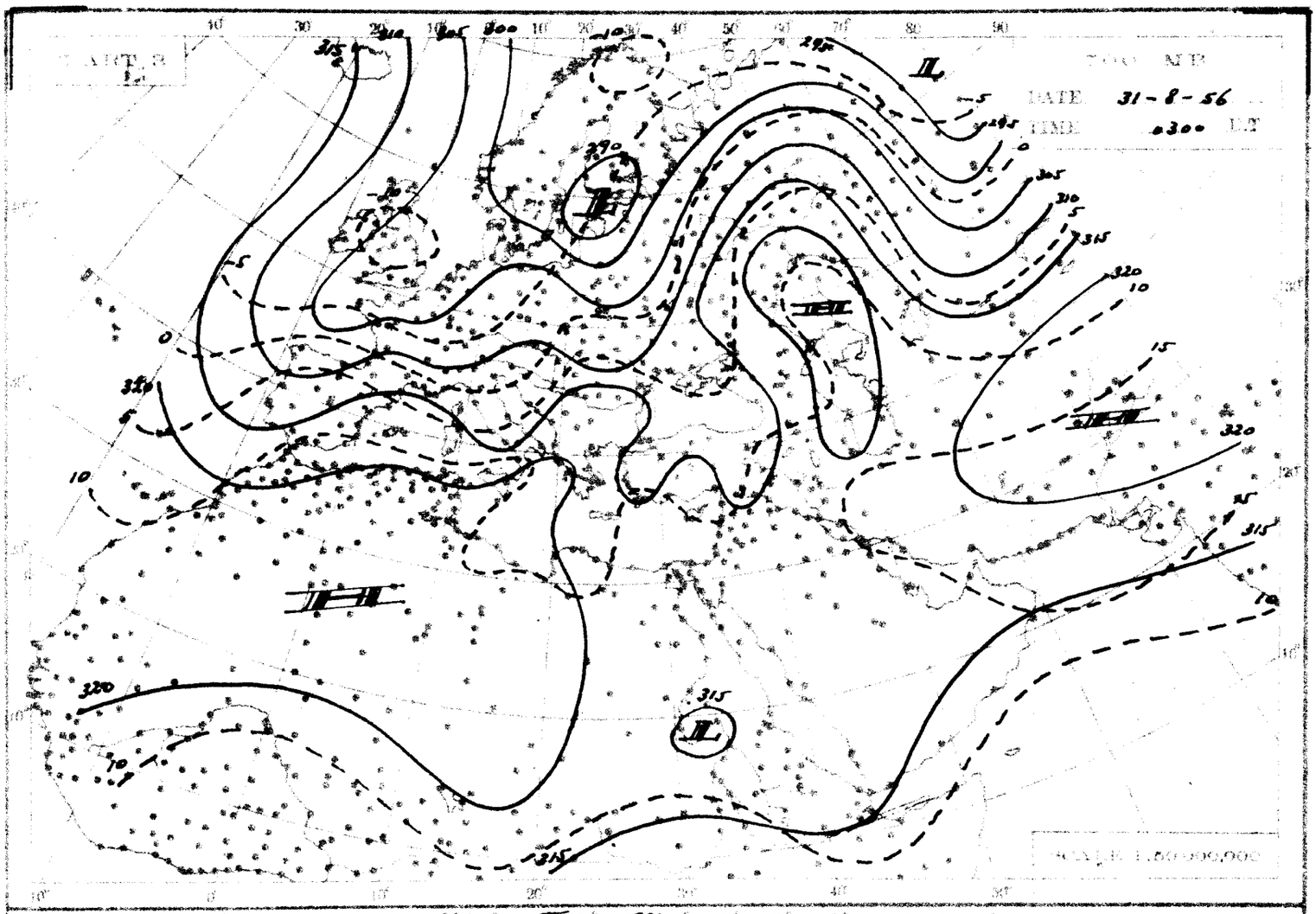
CHART 3
500 MB
DATE 31-8-56
TIME 0300 LT
SCALE 1:50,000,000

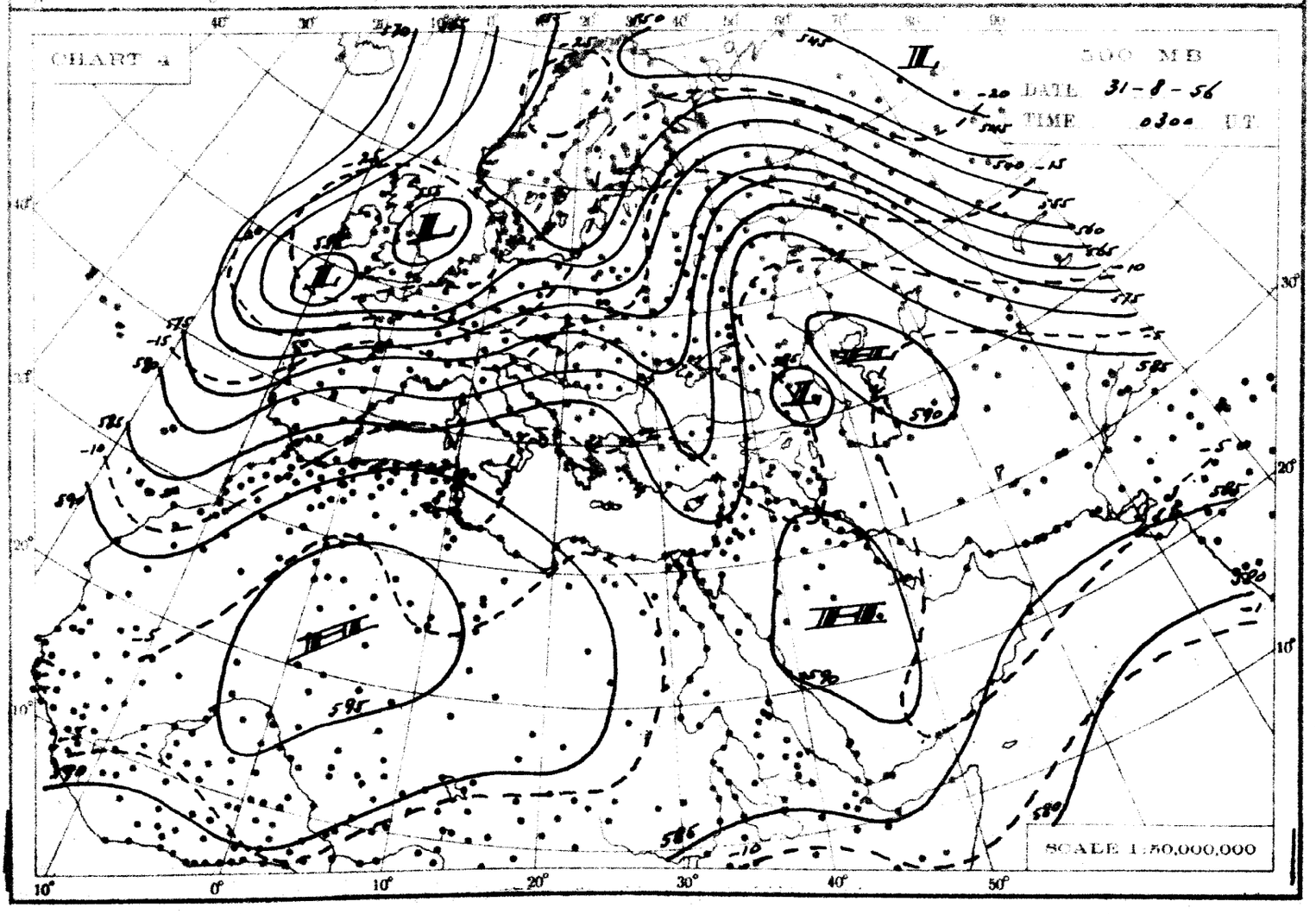
CHART 4
500 MB
DATE 31-8-56
TIME 0300 LT
SCALE 1:50,000,000

THE DAILY WEATHER REPORT

REPUBLIC OF EGYPT – METEOROLOGICAL DEPT. – CAIRO

SYNOPTIC CHARTS

EXPLANATIONS:

CHARTS 1 & 2 (Surface Charts)

SCALE 1:20,000,000; Projection Conical orthomorphic with two standard parallels 30° & 60° N.

BAROMETRIC PRESSURE: M.S.L. Isobars are drawn every 5 millibars.

WIND: Arrows fly with the wind. A full length feather indicates 2 steps on the beaufort scale, and a short feather one step. Calm is indicated by a circle outside the station.

TEMPERATURE: In whole degrees centigrade inserted inside the station circle.

CLOUD SYMBOLS: Total amount N octas. clear sky.

sky 1/8 covered. sky 2/8 covered. sky 3/8 covered.

sky 4/8 covered. sky 5/8 covered. sky 6/8 covered.

sky 7/8 covered. sky 8/8 covered. sky obscured.

PRESENT WEATHER SYMBOLS: Inserted to the left of station circle.

Rising sand. Sand or Duststorm. Mist. Fog. Haze.

Drizzle. Rain. Showers of Rain. Showers of Hail. Showers of Snow.

Lightning. Thunderstorm. Snow.

Note: These symbols show the nature of the phenomena, but not the intensity or duration.

FRONTS: Or surfaces of separation between different air masses.

direction of motion of Fronts

Warm front at the ground. Occluded front at the ground.

" " above " " " " above " "

Cold " at " " Quasi stationary front.

" " above " "

CHARTS 3 & 4 (Upper Air Charts)

SCALE 1:50,000,000; Projection (same as Charts 1 & 2)

Contours are drawn every 50 g.p.m. of Altitudes (Continuous lines).

Isotherms " " " 5° C. (Broken lines).

WIND: Arrows fly with the wind. A full length feather indicates 10 knots, and a short feather 5 knots. Calm is indicated by a circle outside the station.

Calm. Wind speed 5 knots. Wind speed 10 knots. Wind speed 25 knots.

Wind speed 50 knots. Wind speed 85 knots. Wind speed 125 knots.

TEMPERATURE: In whole degrees centigrade

CHART 1 DATE 30 - 8 - 1956 TIME 1200 U.T.

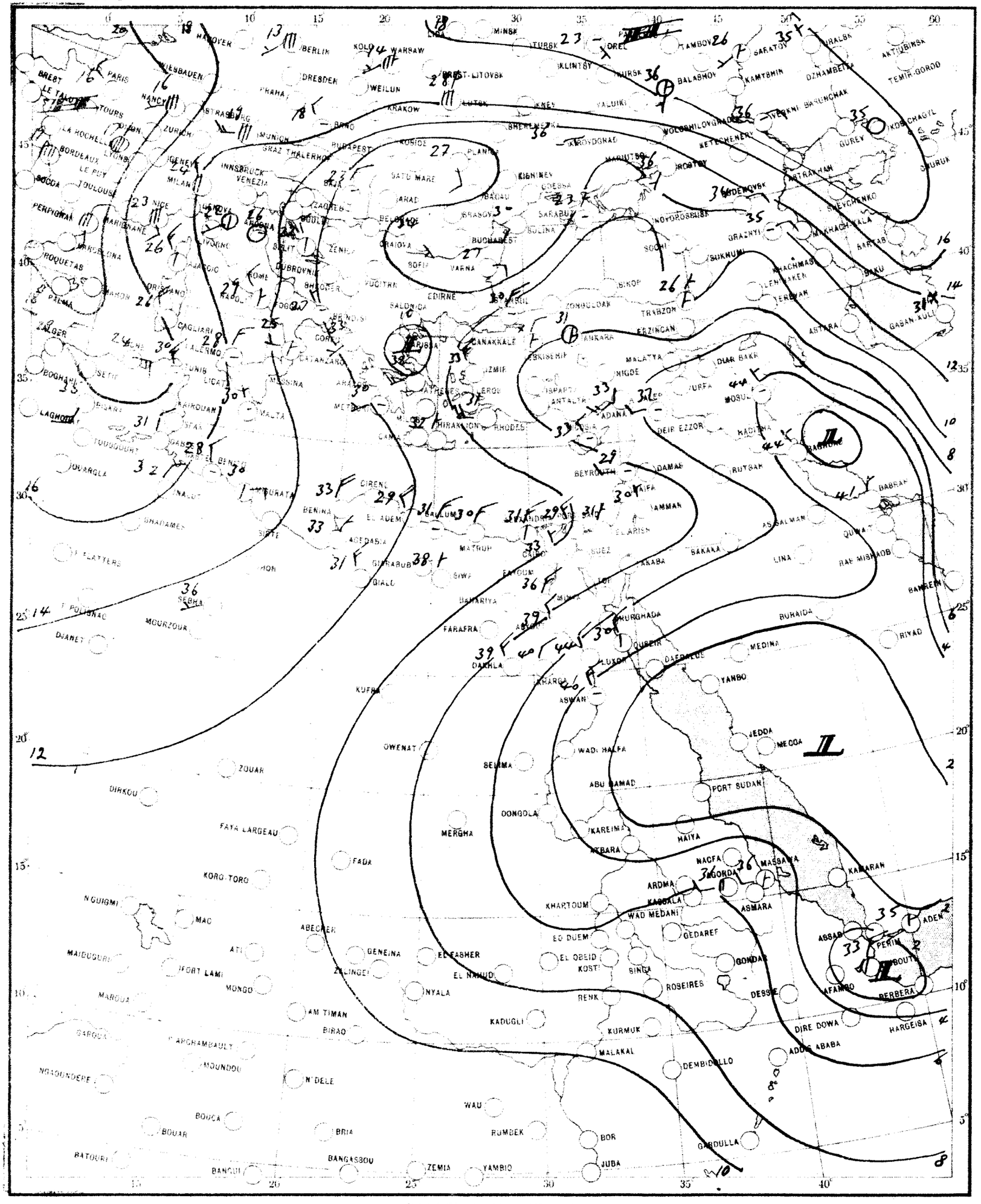

SCALE 1:20,000,000

CHART 2 DATE 31-8-1956 TIME 0600 U.T.

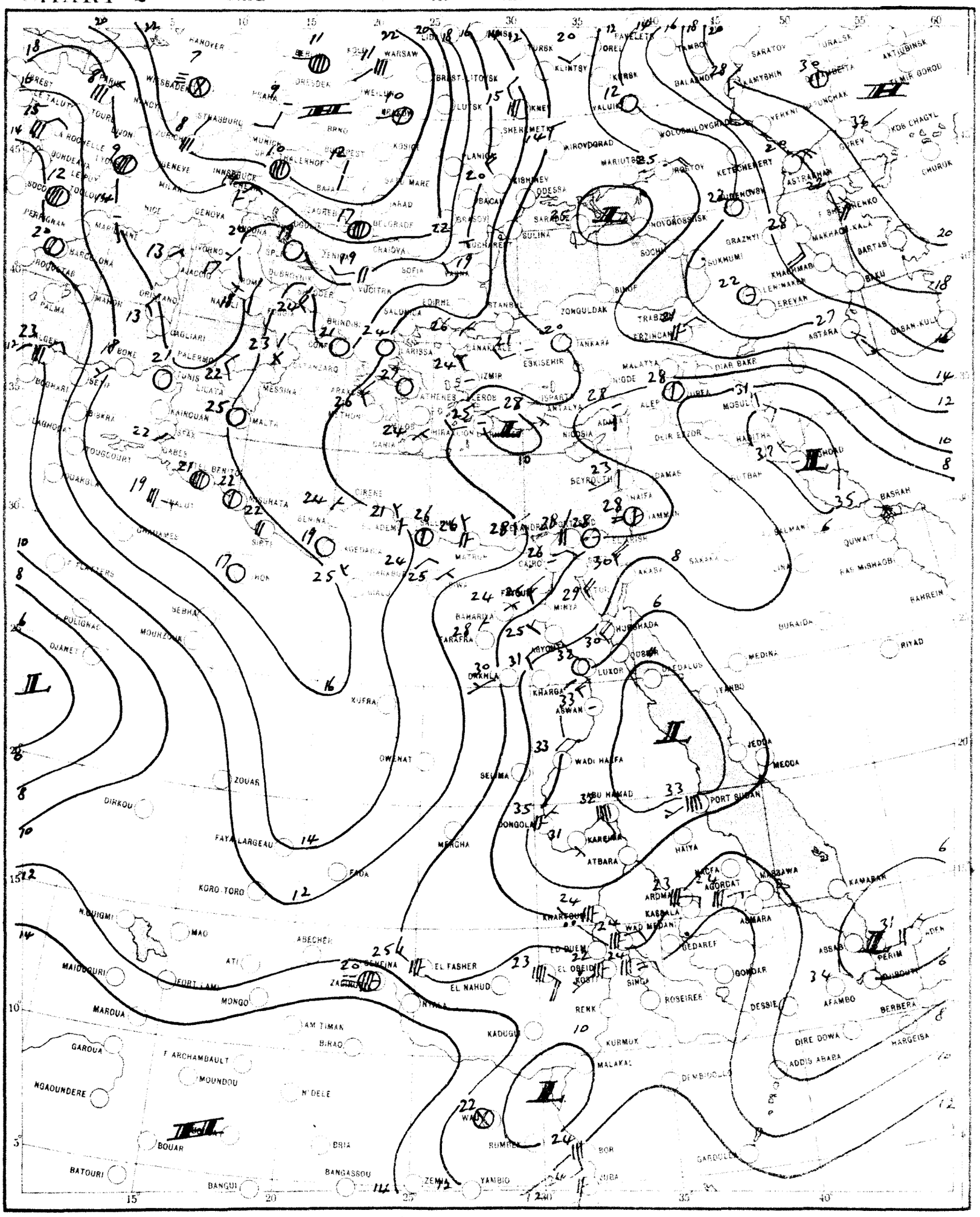

SCALE 1:20,000,000

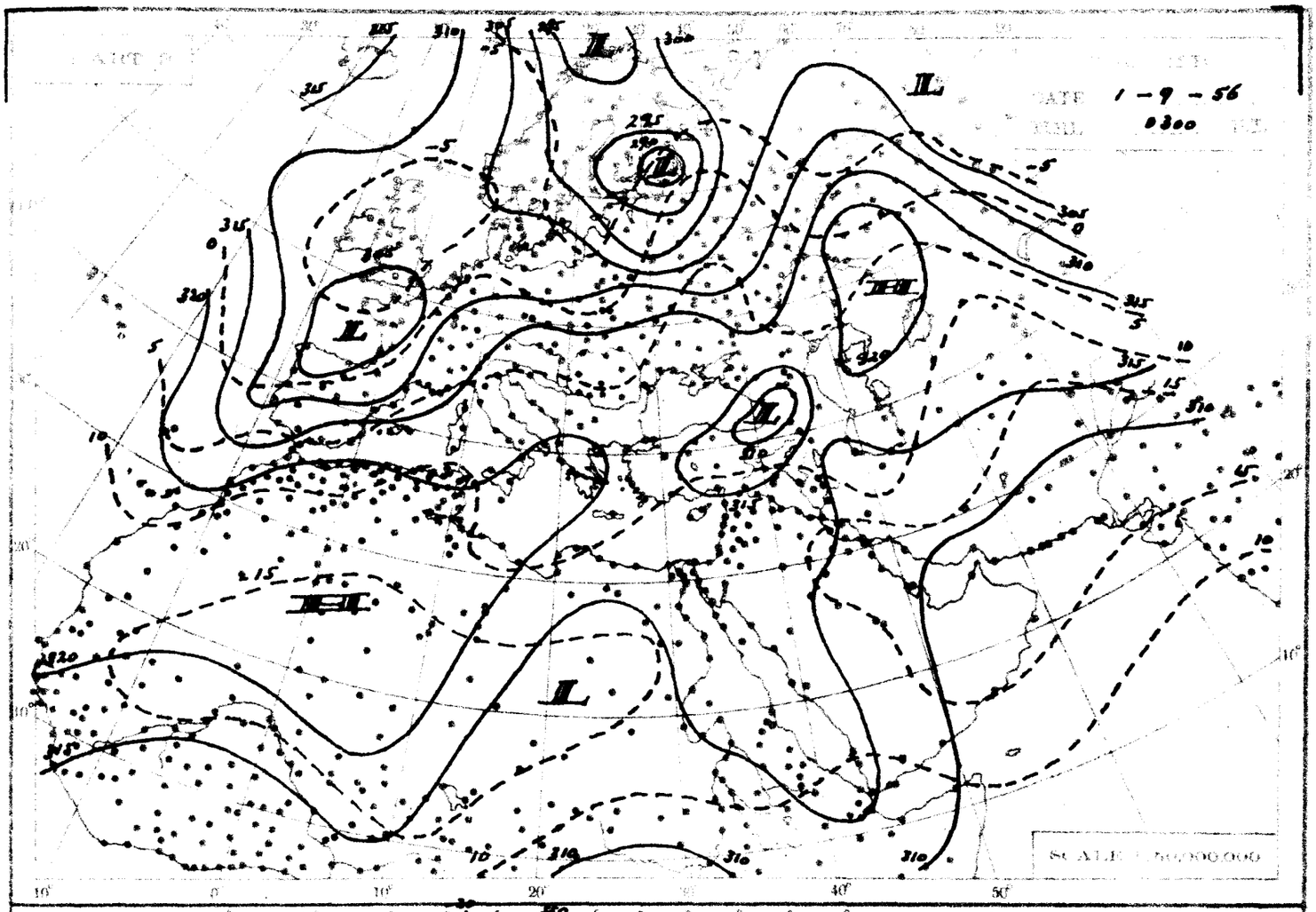
DATE 1-9-56
0300
SCALE 1:50,000,000

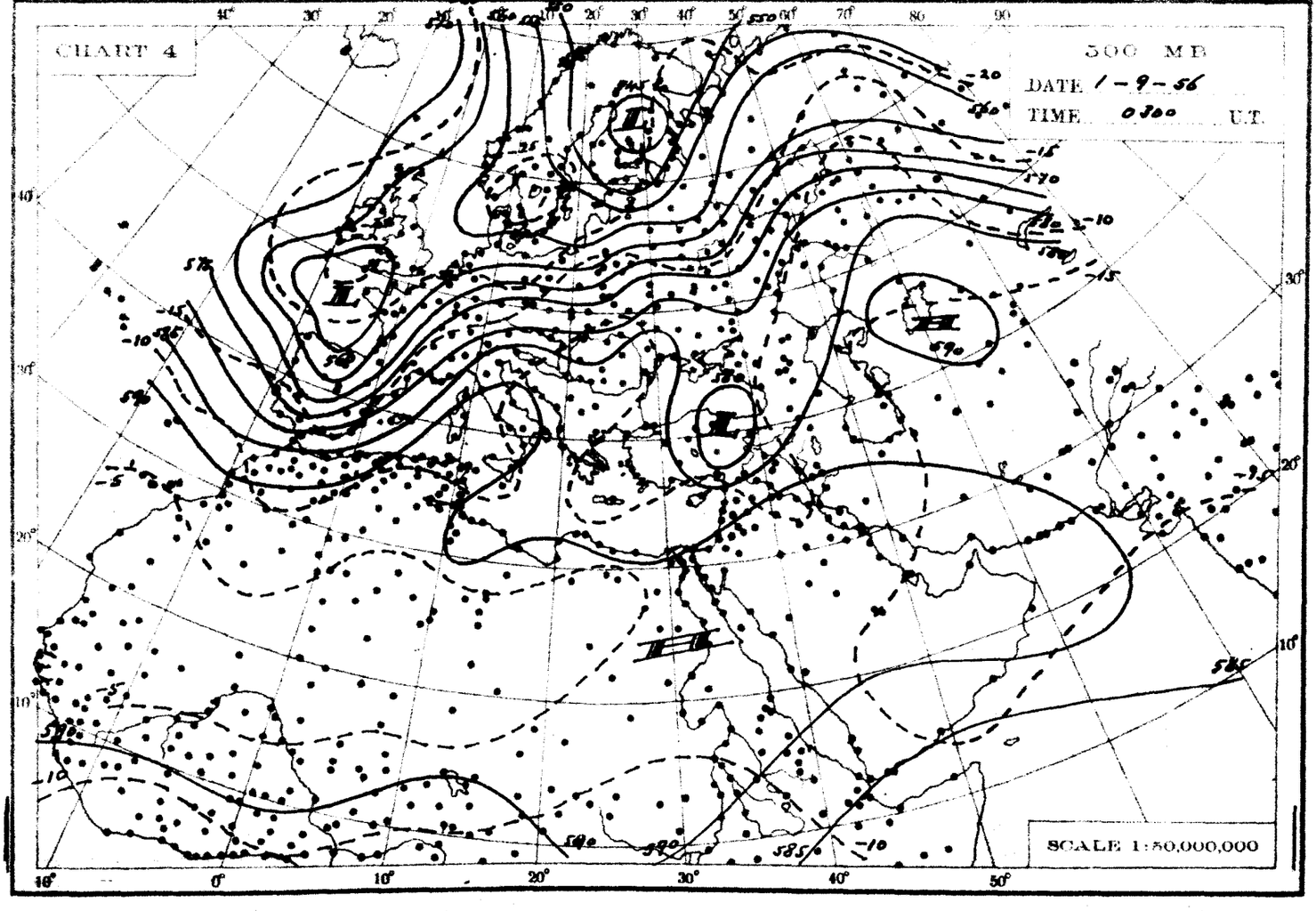
CHART 4
500 MB
DATE 1-9-56
TIME 0300 U.T.
SCALE 1:50,000,000

THE DAILY WEATHER REPORT

REPUBLIC OF EGYPT – METEOROLOGICAL DEPT – CAIRO

SYNOPTIC CHARTS

EXPLANATIONS:

CHARTS 1 & 2 (Surface Charts)

SCALE 1:20,000,000; Projection Conical orthomorphic with two standard parallels 30° & 60° N.

BAROMETRIC PRESSURE: M. S. L. Isobars are drawn every 2 millibars.

WIND: Arrows fly with the wind. A full length feather indicates 2 steps on the beaufort scale, and a short feather one step. Calm is indicated by a circle outside the station.

TEMPERATURE: In whole degrees centigrade inserted inside the station circle.

CLOUD SYMBOLS: (Total amount N. octas) clear sky.

sky 1/8 covered. sky 2/8 covered. sky 3/8 covered.

sky 4/8 covered. sky 5/8 covered. sky 6/8 covered.

sky 7/8 covered. sky 8/8 covered. sky obscured.

PRESENT WEATHER SYMBOLS: Inserted to the left of station circle.

Rising sand. Sand or Duststorm. Mist. Fog. Haze.

Drizzle. Rain. Showers of Rain. Showers of Hail. Showers of Snow.

Lightning. Thunderstorm. Snow.

Note: These symbols show the nature of the phenomena, but not the intensity or duration.

FRONTS: Or surfaces of separation between different air masses.

direction of motion of Fronts

Warm front at the ground. Occluded front at the ground.

" " above " " " " above " "

Cold " at " " Quasi stationary front.

" " above " "

CHARTS 3 & 4 (Upper Air Charts)

SCALE 1:50,000,000; Projection (same as Charts 1 & 2).

Contours are drawn every 50 g.p.m. of Altitudes (Continuous lines).

Isotherms " " " 5° C. (Broken lines).

WIND: Arrows fly with the wind. A full length feather indicates 10 knots, and a short feather 5 knots. Calm is indicated by a circle outside the station.

Calm. Wind speed 5 knots. Wind speed 10 knots. Wind speed 25 knots.

Wind speed 50 knots. Wind speed 85 knots. Wind speed 125 knots.

TEMPERATURE: In whole degrees centigrade

CHART 1 DATE 31-8-1956 TIME 1200 U.T.

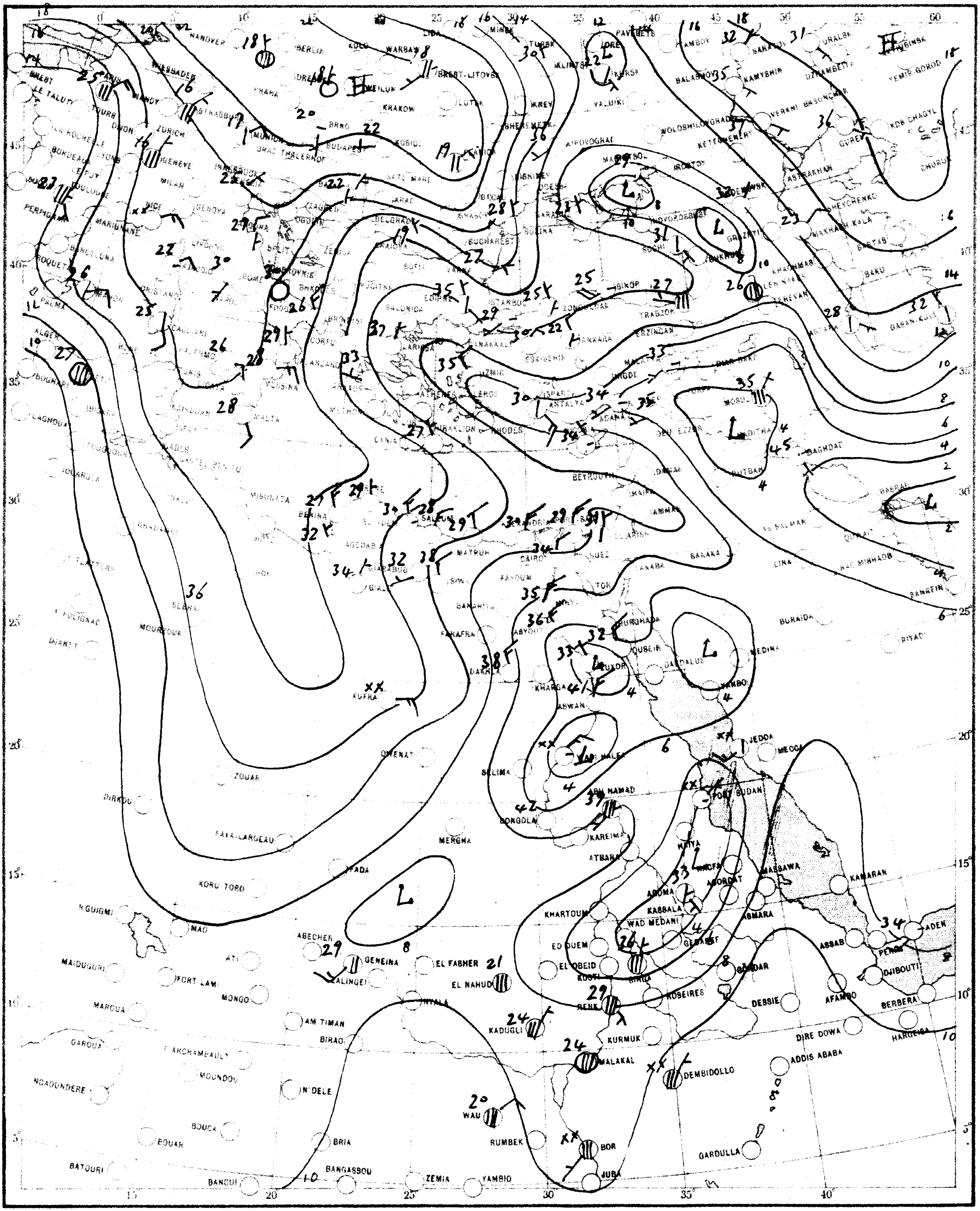

SCALE 1:20,000,000

CHART 2 DATE 1-9- 1956 TIME 0600 U.T.

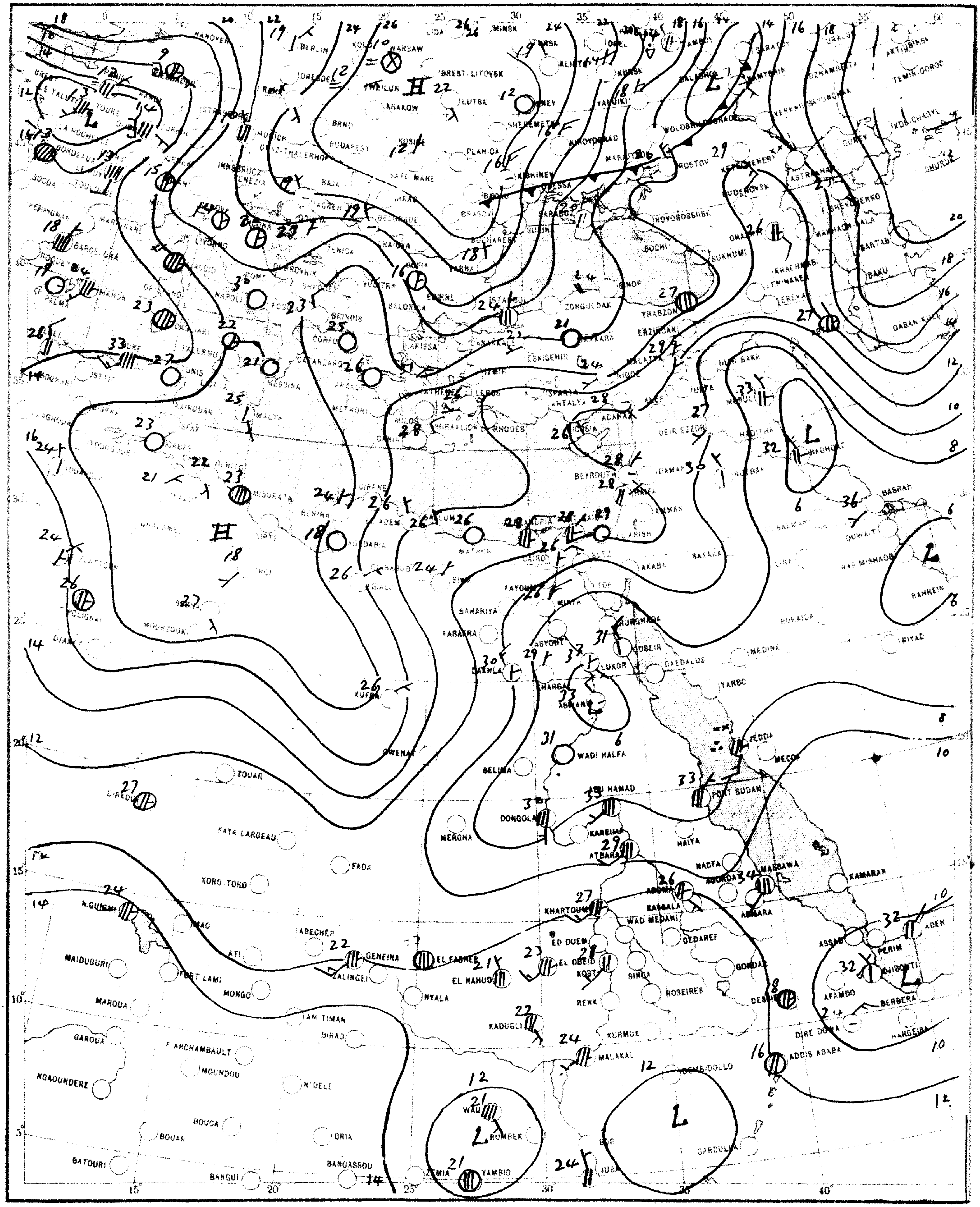

SCALE 1:20,000,000

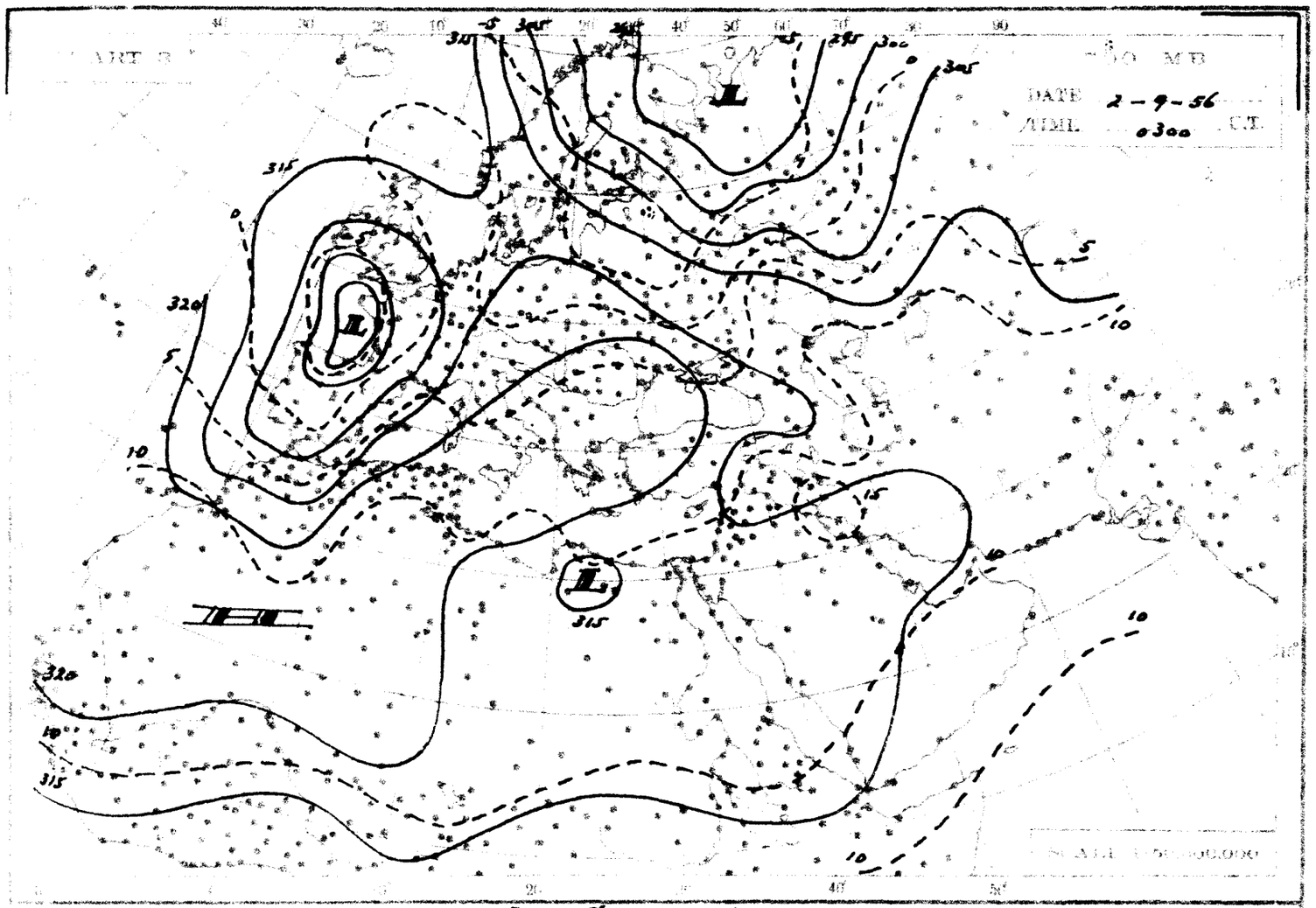
CHART 3
700 MB
DATE 2-9-56
TIME 0300 G.T.
SCALE 1:50,000,000

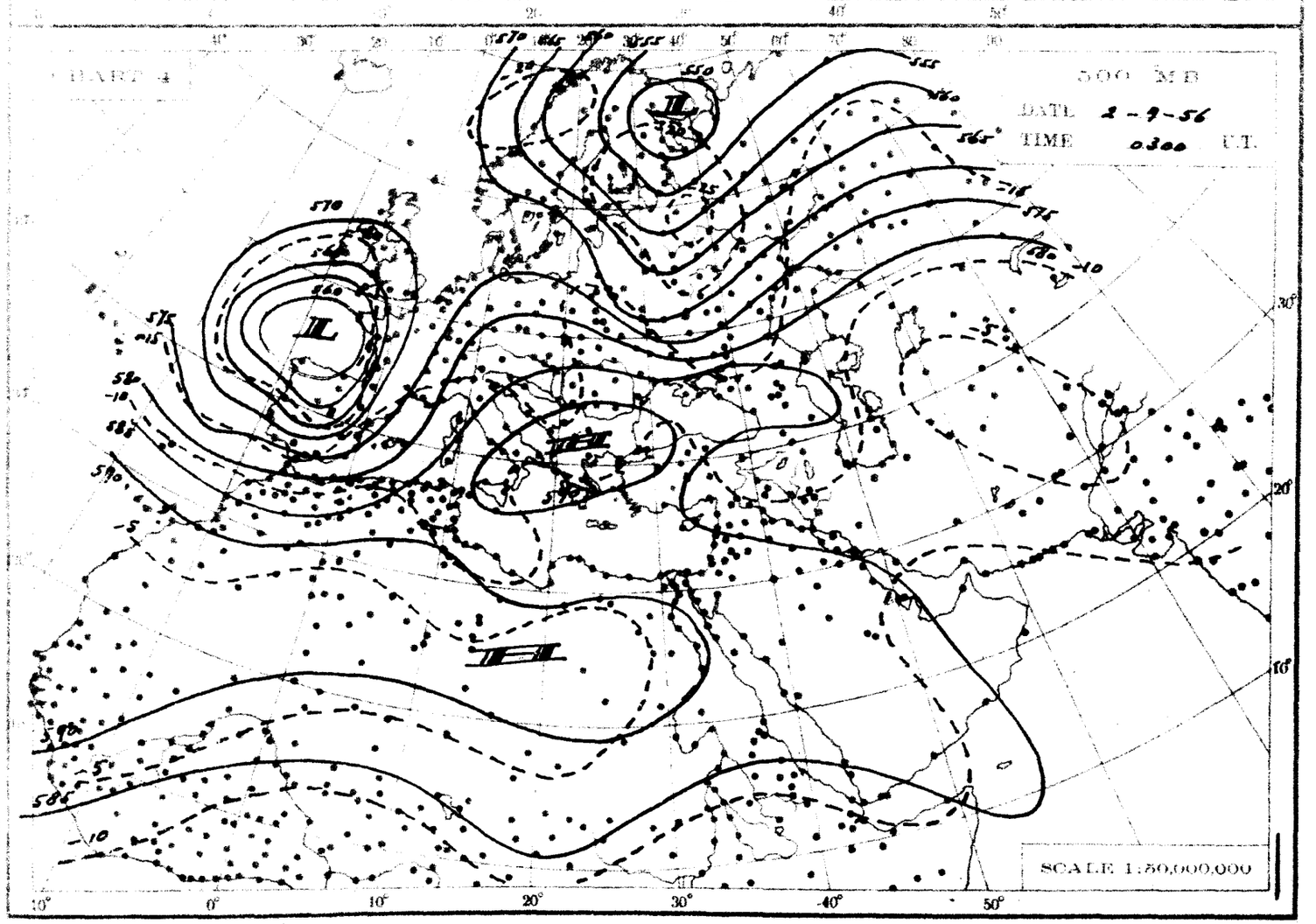
CHART 4
500 MB
DATE 2-9-56
TIME 0300 G.T.
SCALE 1:50,000,000

THE DAILY WEATHER REPORT

REPUBLIC OF EGYPT – METEOROLOGICAL DEPT. – CAIRO

SYNOPTIC CHARTS

LIBRARY
MAY 19 1960
WEATHER BUREAU

EXPLANATIONS:

CHARTS 1 & 2 (Surface Charts)

SCALE: 1:20,000,000; Projection: Conical orthomorphic with two standard parallels 30° & 60° N.

BAROMETRIC PRESSURE: M.S.L. Isobars are drawn every 2 millibars.

WIND: Arrows fly with the wind. A full length feather indicates 2 steps on the beaufort scale, and a short feather one step. Calm is indicated by a circle outside the station.

TEMPERATURE: In whole degrees centigrade inserted inside the station circle.

CLOUD SYMBOLS: (Total amount N. octas.)

clear sky.

sky 1/8 covered. sky 2/8 covered. sky 3/8 covered.

sky 4/8 covered. sky 5/8 covered. sky 6/8 covered.

sky 7/8 covered. sky 8/8 covered. sky obscured.

PRESENT WEATHER SYMBOLS: Inserted to the left of station circle.

Rising sand. Sand or Duststorm. Mist. Fog. Haze.

Drizzle. Rain. Showers of Rain. Showers of Hail. Showers of Snow.

Lightning. Thunderstorm. Snow.

Note: These symbols show the nature of the phenomena, but not the intensity or duration.

FRONTS: Or surfaces of separation between different air masses.

direction of motion of Fronts

Warm front at the ground. Occluded front at the ground.

" " above " " " " above " "

Cold " at " " Quasi stationary front

" " above " "

CHARTS 3 & 4 (Upper Air Charts)

SCALE: 1:50,000,000; Projection (same as Charts 1 & 2).

Contours are drawn every 50 g.p.m. of Altitudes (Continuous lines).

Isotherms " " " 5° C. (Broken lines).

WIND: Arrows fly with the wind. A full length feather indicates 10 knots, and a short feather 5 knots. Calm is indicated by a circle outside the station.

Calm. Wind speed 5 knots. Wind speed 10 knots. Wind speed 25 knots.

Wind speed 50 knots. Wind speed 85 knots. Wind speed 125 knots.

TEMPERATURE: In whole degrees centigrade

CHART 1 DATE 1 – 9 195 6 TIME 1200 U.T.

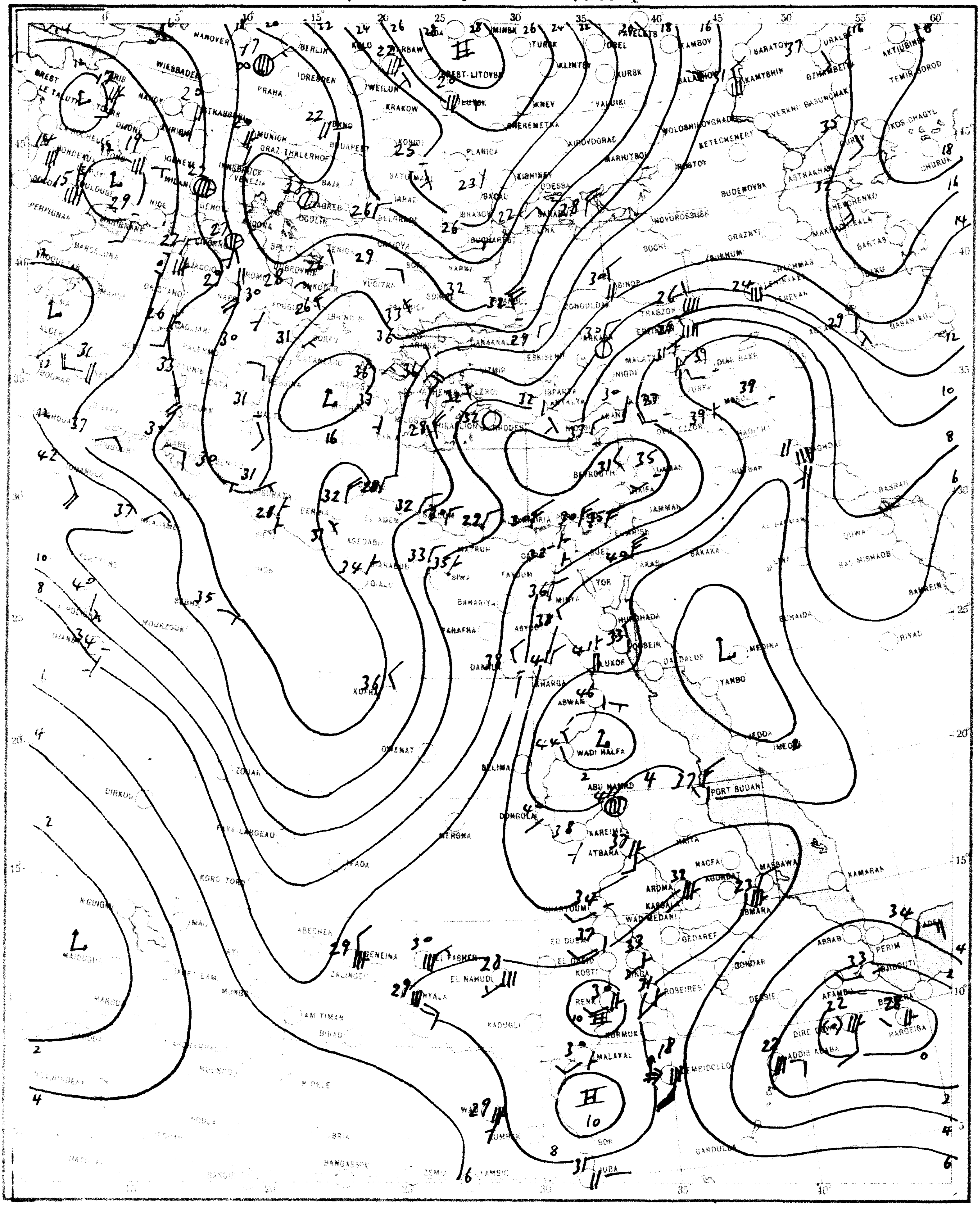

SCALE 1:20,000,000

CHART 2 DATE 2-9 195 6 TIME 0600 U.T.

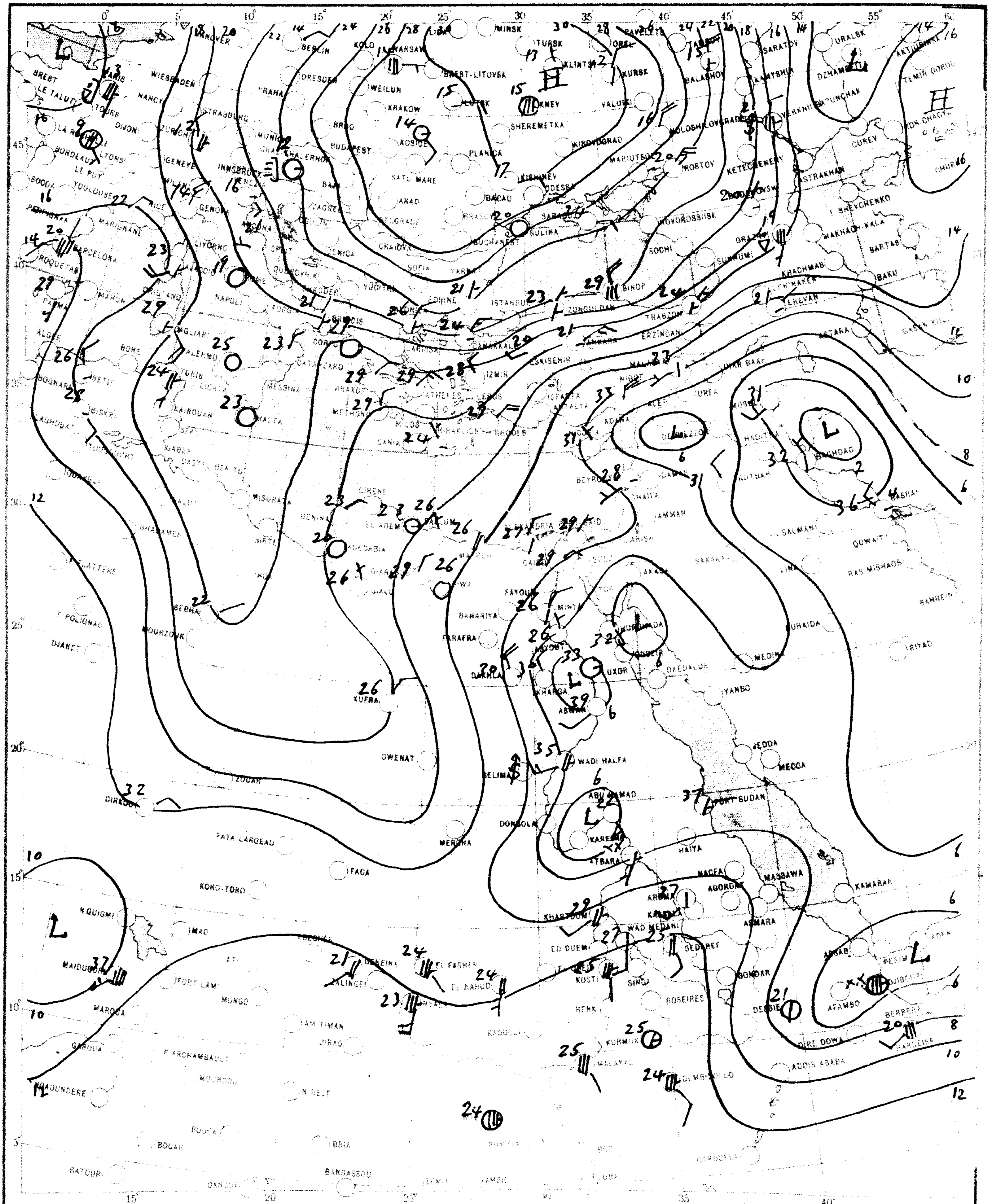

SCALE 1:20,000,000

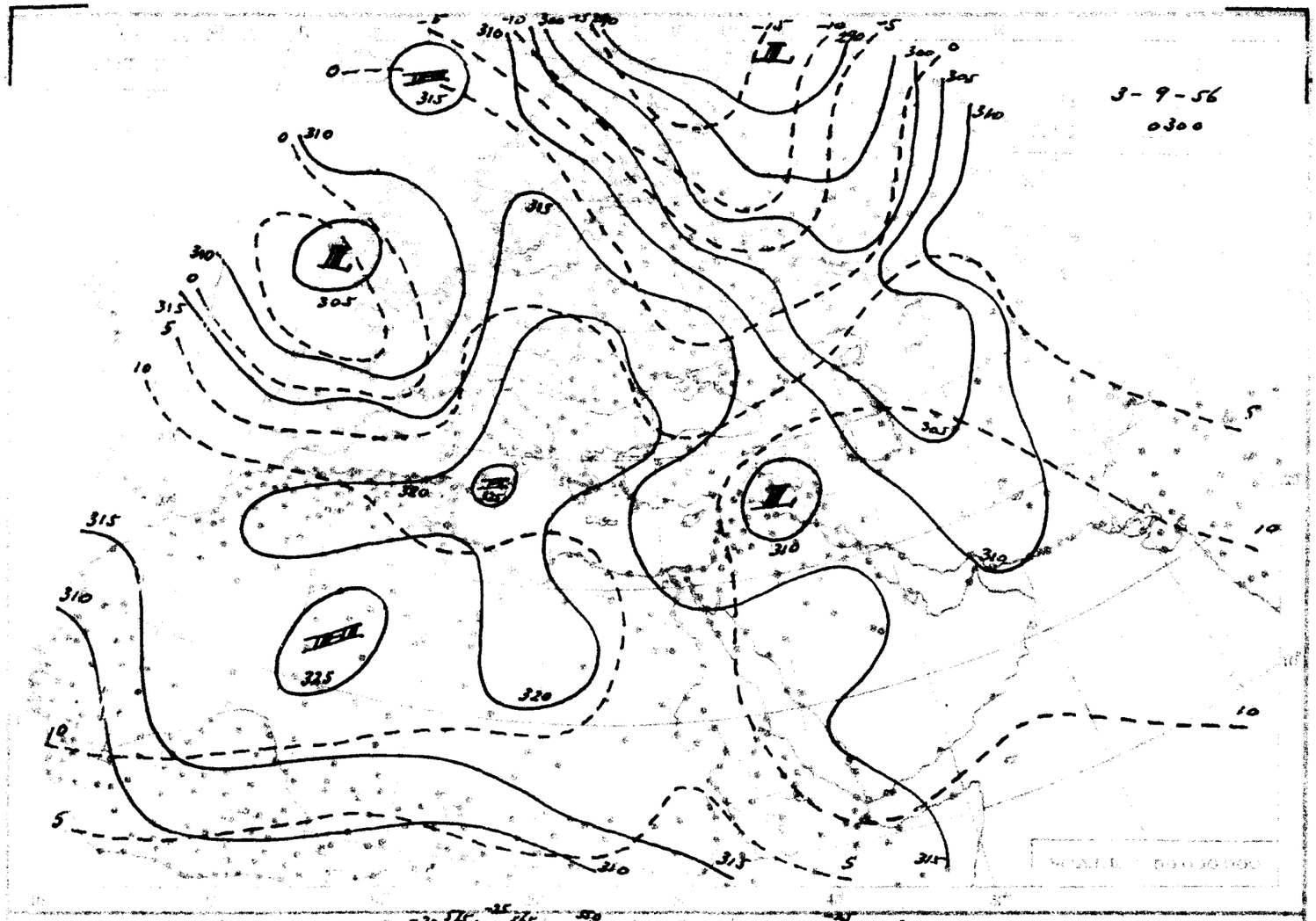
3-9-56
0300

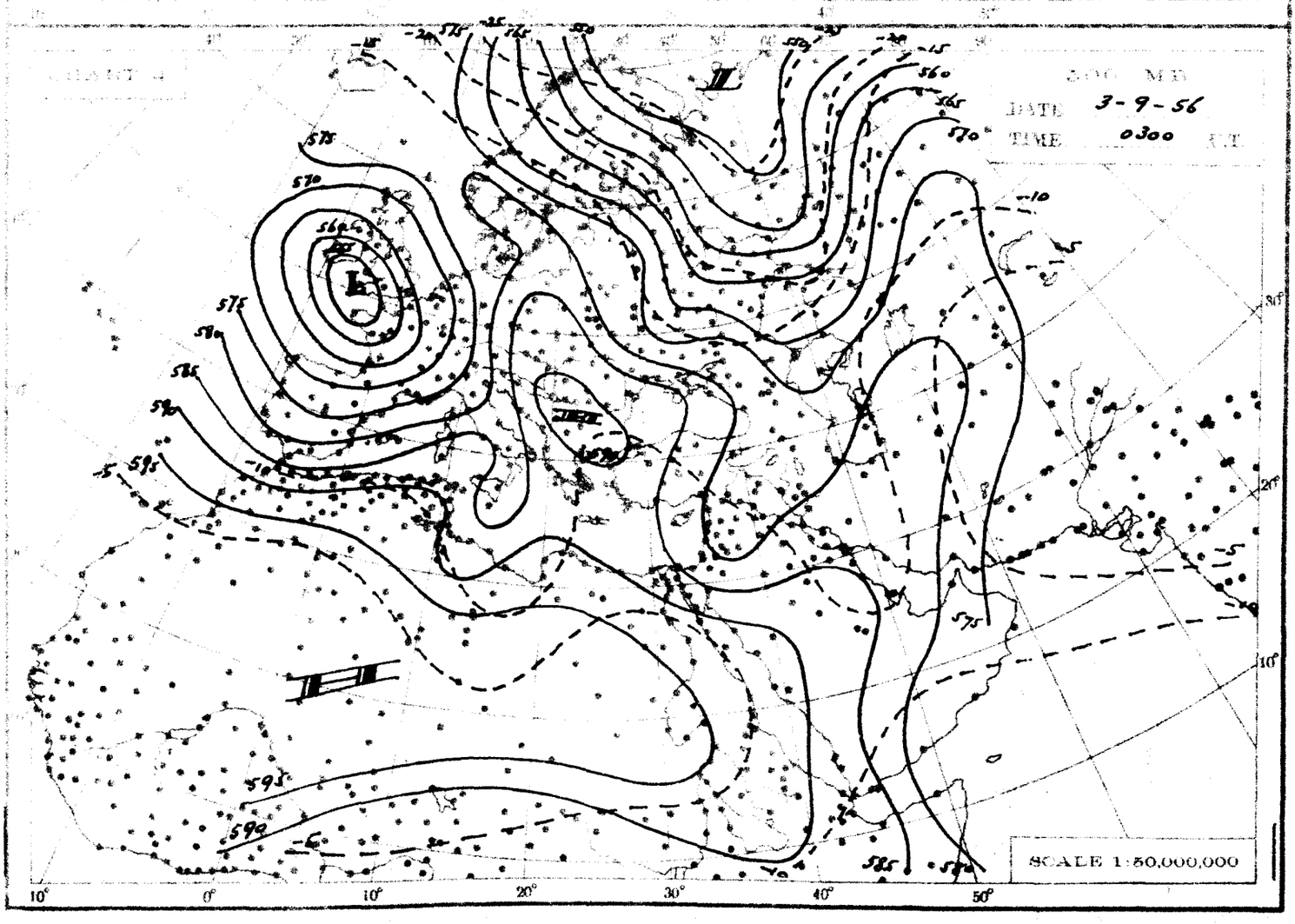
500 MB
DATE 3-9-56
TIME 0300 EST
SCALE 1:50,000,000
10°
0°
10°
20°
30°
40°
50°

THE DAILY WEATHER REPORT

[illegible] METEOROLOGICAL DEPT. – [illegible]

[illegible] CHARTS

[illegible]

[illegible] Charts

SCALE: [illegible] Projection [illegible] orthomorphic with two standard parallels 30° & 60° [illegible]

[illegible] PRESSURE: [illegible] Isobars are drawn every 2 millibars.

[illegible]: Arrows [illegible] the wind. A full length feather indicates 2 steps on the beaufort scale, and a short feather one step. Calm is indicated by a circle outside the station.

TEMPERATURE: In whole degrees centigrade inserted inside the station circle.

CLOUD SYMBOLS: (Total amount N. octas) clear sky.

sky 1/8 covered. sky 2/8 covered. sky 3/8 covered.

sky 4/8 covered. sky 5/8 covered. sky 6/8 covered.

sky 7/8 covered. sky 8/8 covered. sky obscured.

PRESENT WEATHER SYMBOLS: Inserted to the left of station circle.

Rising sand. Sand or Duststorm. Mist. Fog. Haze.

Drizzle. Rain. Showers of Rain. Showers of Hail. Showers of Snow.

Lightning. Thunderstorm. Snow.

Note: These symbols show the nature of the phenomena, but not the intensity or duration.

FRONTS: Or surfaces of separation between different air masses.

direction of motion of Fronts

Warm front at the ground. Occluded front at the ground.

" " above " " " " above " "

Cold " at " " Quasi stationary front.

" " above " "

CHARTS 3 & 4 (Upper Air Charts)

SCALE: 1:50,000,000. Projection (same as Charts 1 & 2).

Contours are drawn every 50 g.p.m. of Altitudes (Continuous lines).

Isotherms " " " 5° C. (Broken lines).

WIND: Arrows fly with the wind. A full length feather indicates 10 knots, and a short feather 5 knots. Calm is indicated by a circle outside the station.

Calm. Wind speed 5 knots. Wind speed 10 knots. Wind speed 25 knots.

Wind speed 50 knots. Wind speed 85 knots. Wind speed 125 knots.

TEMPERATURE: In whole degrees centigrade

2 - 9 6 1200

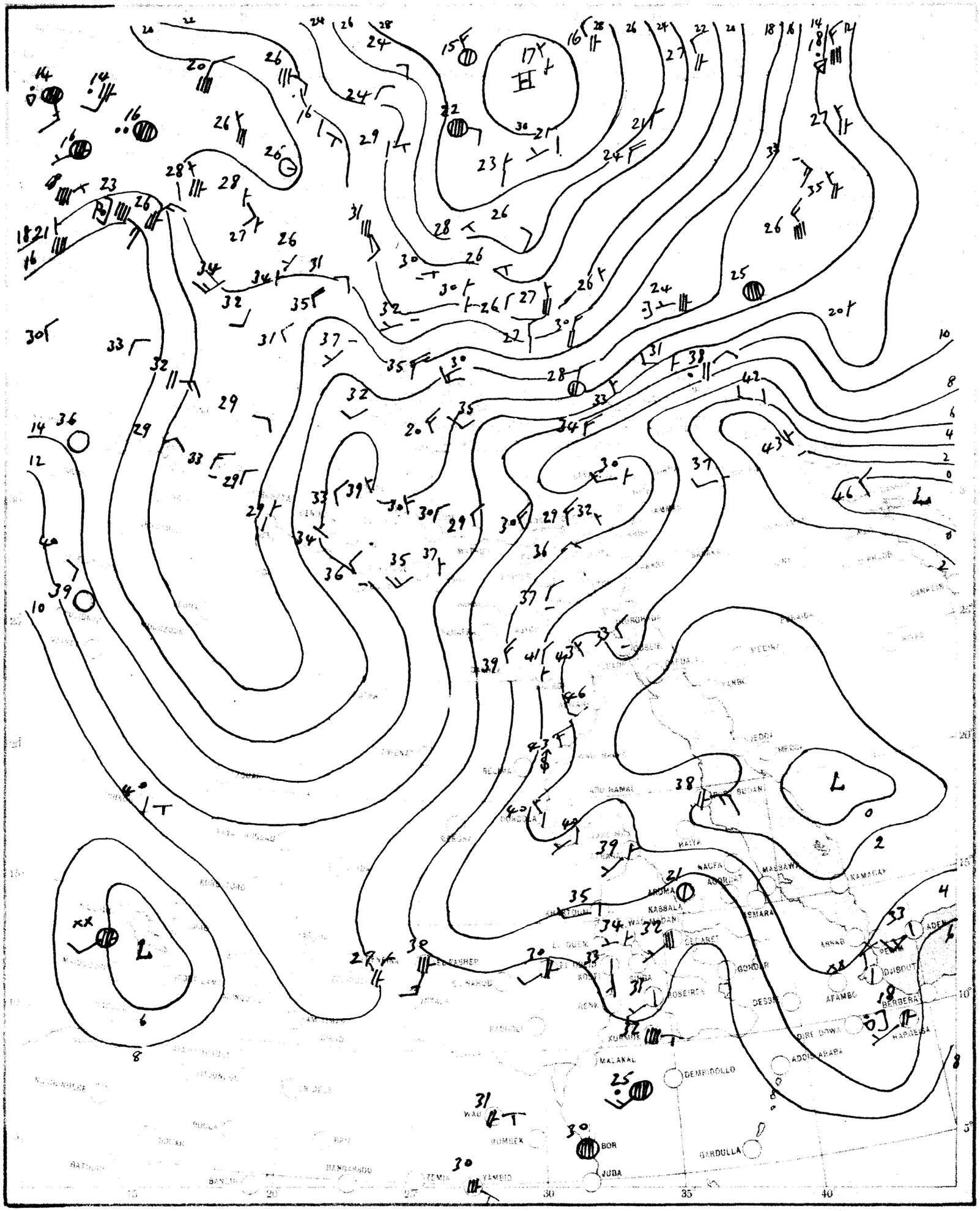
H
L
L
L
ADDIS ABABA
DEMBIDOLLO
MALAKAL
BOR
JUBA
GARDULLA
HARGEISA
BERBERA
DIRE DAWA
AFAMBO
DESSIE
GONDER
ASMARA
KASSALA
ARORA
ADEN
DJIBOUTI
ANNAB
KAMARAN
MASSAWA
NAGFA
HAYA
KHARTOUM
WAU
RUMBEK
YAMBIO
BANGASSOU
BANGUI
ZEMIO
BUDA
SOBAN
RIPO
BATADRO
MAGWAGWE
KUMBIRE
DOSEIRES
EL FASHER
EL OBEID
KENYA
UGANDA
SUDAN
ETHIOPIA
ERITREA
SAUDI ARABIA
YEMEN
JEDDA
MECCA
MEDINA
YENBO
SAWAKIN
KERGHULE
BERBERA
ADEN
SCALE 1:20,000,000

3 - 9 - 6 0600

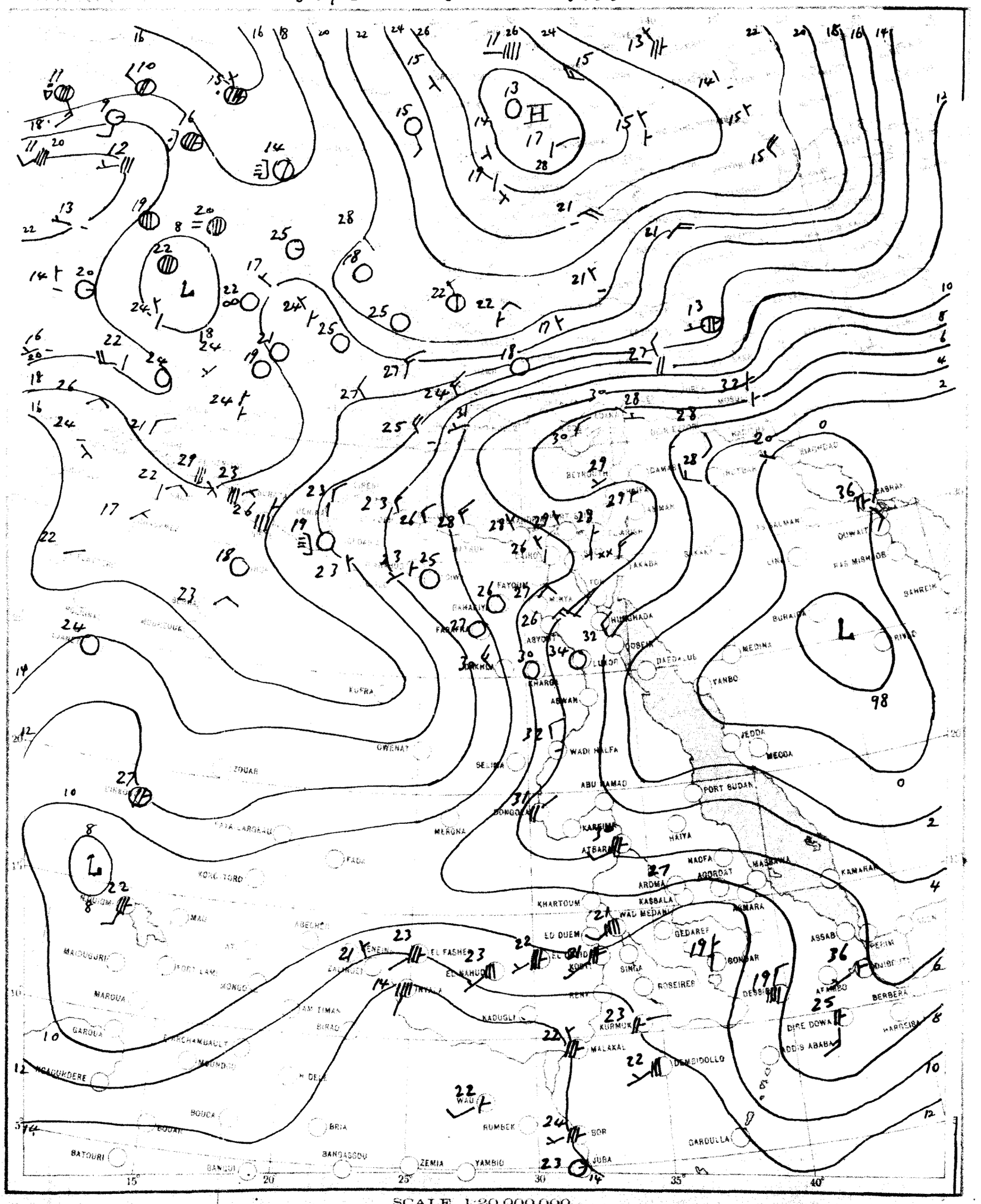

SCALE 1:20,000,000

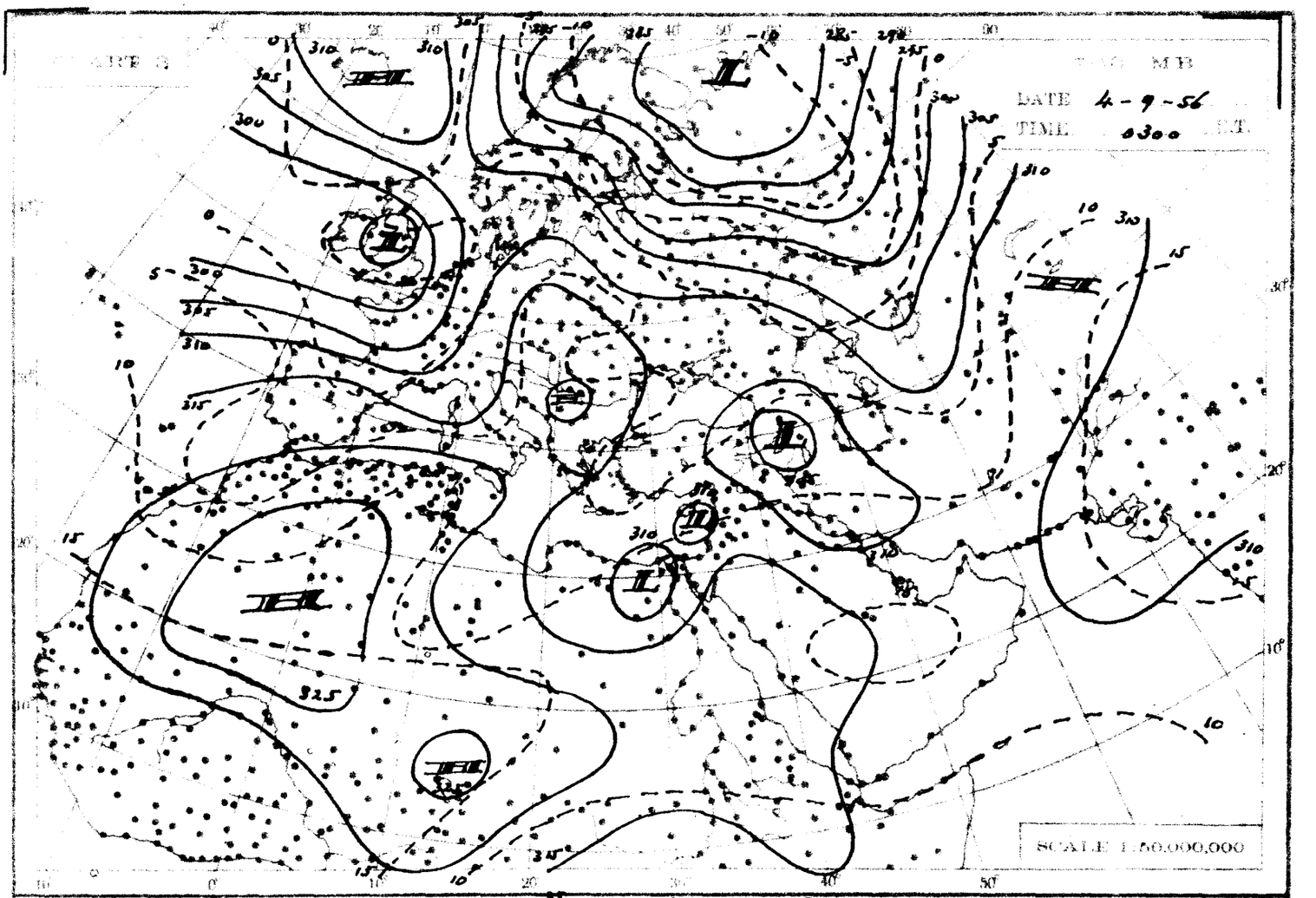
CHART 3
MB
DATE 4-9-56
TIME 0300 U.T.
SCALE 1:50,000,000

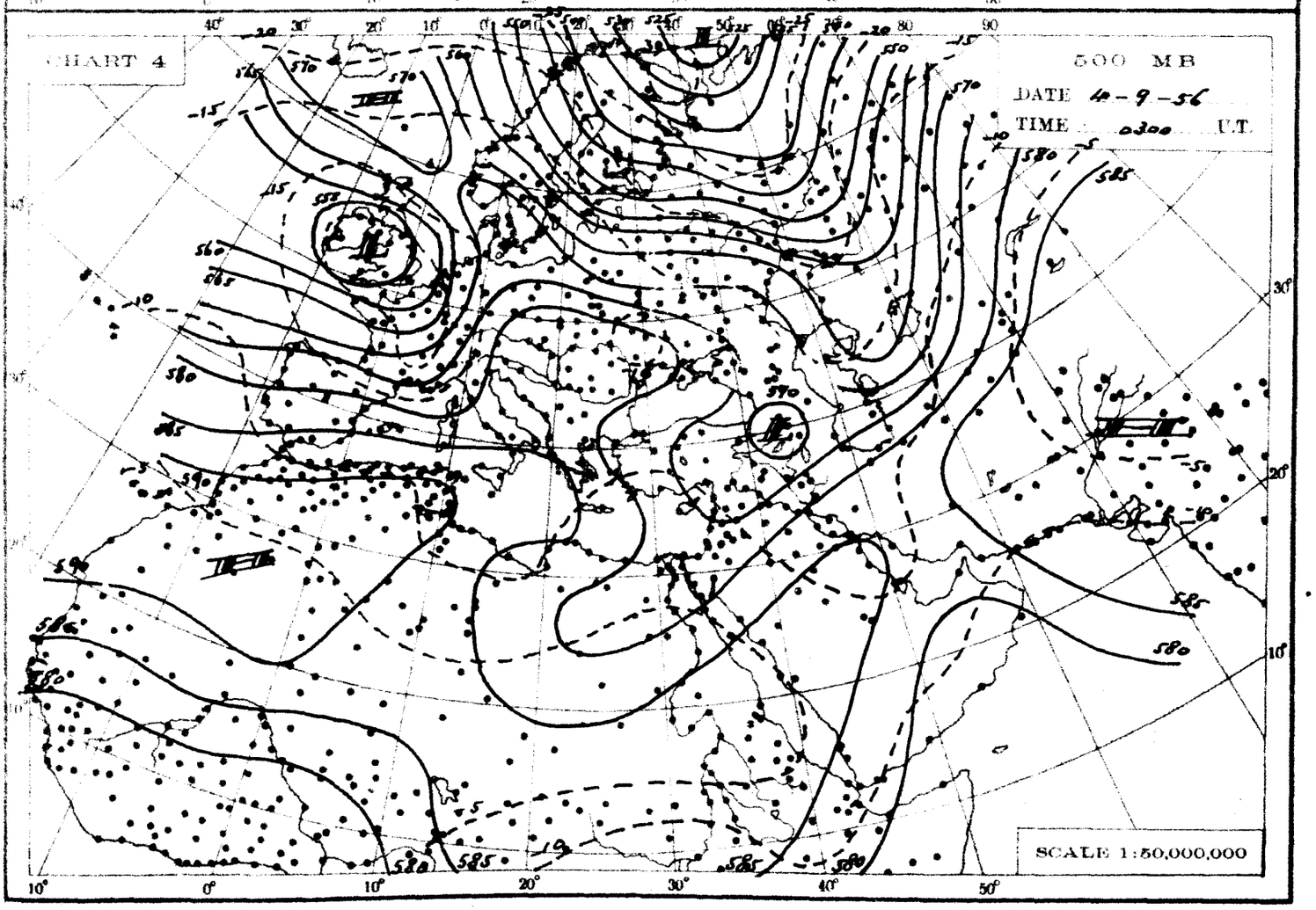
CHART 4
500 MB
DATE 4-9-56
TIME 0300 U.T.
SCALE 1:50,000,000

THE DAILY WEATHER REPORT

REPUBLIC OF EGYPT – METEOROLOGICAL DEPT. – CAIRO

SYNOPTIC CHARTS

EXPLANATIONS:

CHARTS 1 & 2 (Surface Charts)

SCALE 1:20,000,000; Projection Conical orthomorphic with two standard parallels 30° & 60° N.

BAROMETRIC PRESSURE: M.S.L. Isobars are drawn every 2 millibars.

WIND: Arrows fly with the wind. A full length feather indicates 2 steps on the beaufort scale, and a short feather one step. Calm is indicated by a circle outside the station.

TEMPERATURE: In whole degrees centigrade inserted inside the station circle.

CLOUD SYMBOLS: (Total amount N. octas) clear sky.

sky 1/8 covered. sky 2/8 covered. sky 3/8 covered.

sky 4/8 covered. sky 5/8 covered. sky 6/8 covered.

sky 7/8 covered. sky 8/8 covered. sky obscured.

PRESENT WEATHER SYMBOLS: Inserted to the left of station circle.

Rising sand. Sand or Duststorm. Mist. Fog. Haze.

Drizzle. Rain. Showers of Rain. Showers of Hail. Showers of Snow.

Lightning. Thunderstorm. Snow.

Note: These symbols show the nature of the phenomena, but not the intensity or duration.

FRONTS: Or surfaces of separation between different air masses.

direction of motion of Fronts

Warm front at the ground. Occluded front at the ground.

" " above " " " " above " "

Cold " at " " Quasi stationary front.

" " above " "

CHARTS 3 & 4 (Upper Air Charts)

SCALE 1:50,000,000; Projection (same as Charts 1 & 2).

Contours are drawn every 50 g.p.m. of Altitudes (Continuous lines).

Isotherms " " " 5° C. (Broken lines).

WIND: Arrows fly with the wind. A full length feather indicates 10 knots, and a short feather 5 knots. Calm is indicated by a circle outside the station.

Calm. Wind speed 5 knots. Wind speed 10 knots. Wind speed 25 knots.

Wind speed 50 knots. Wind speed 85 knots. Wind speed 125 knots.

TEMPERATURE: In whole degrees centigrade

CHART 1 DATE 3-9- 1956 TIME 1200 U.T

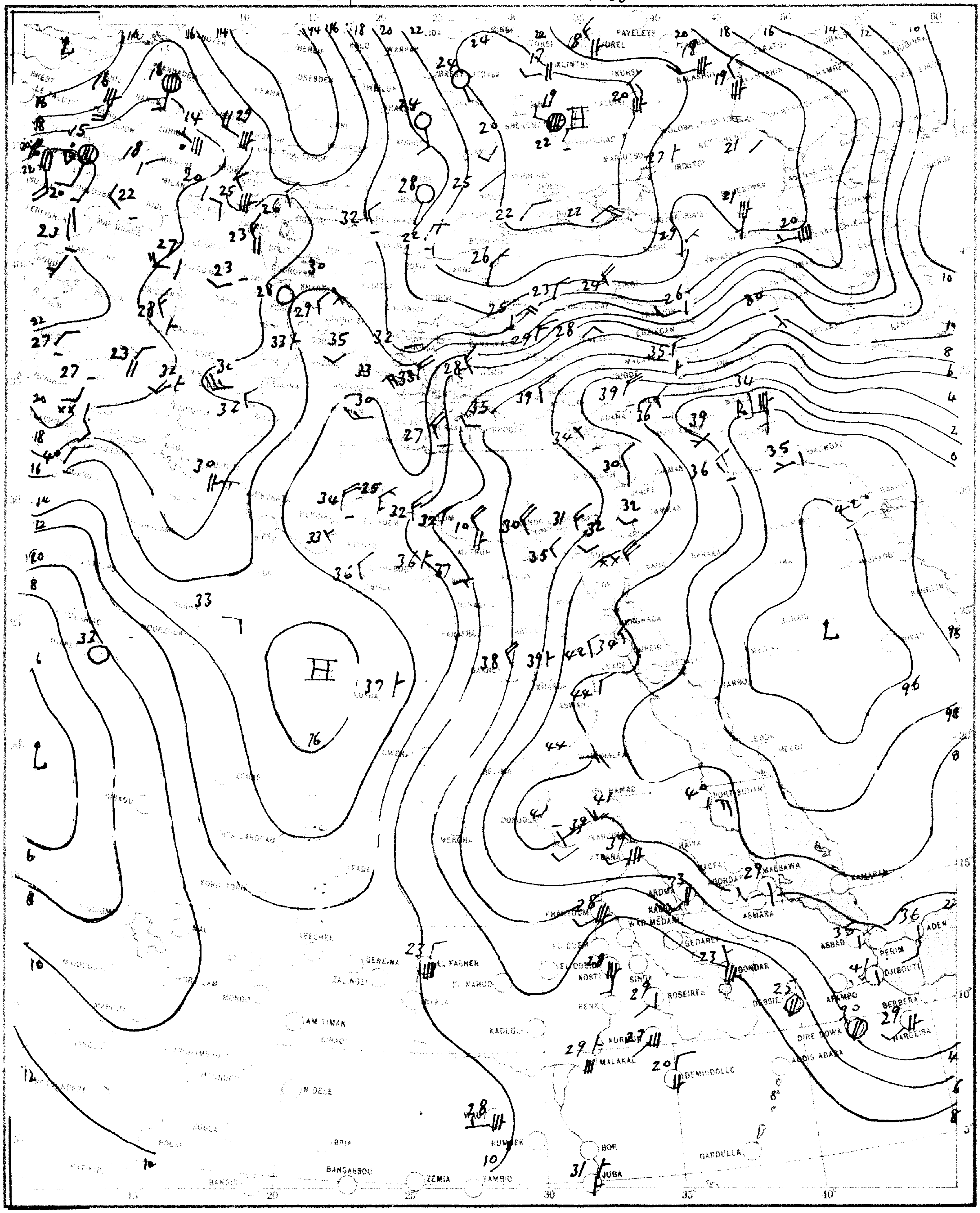

SCALE 1:20,000,000

CHART 2 DATE 4-9-1956 TIME 0600 U.T.

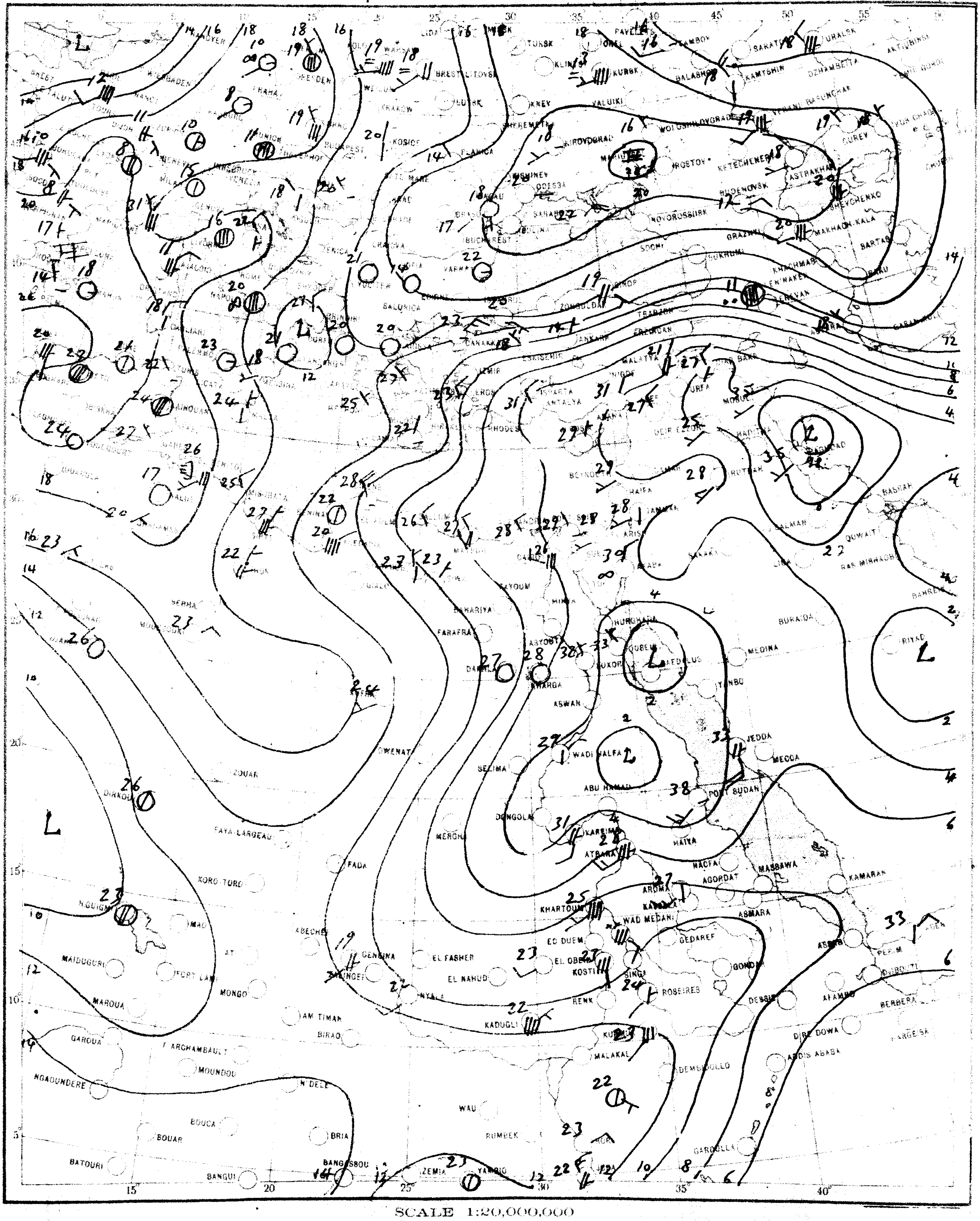

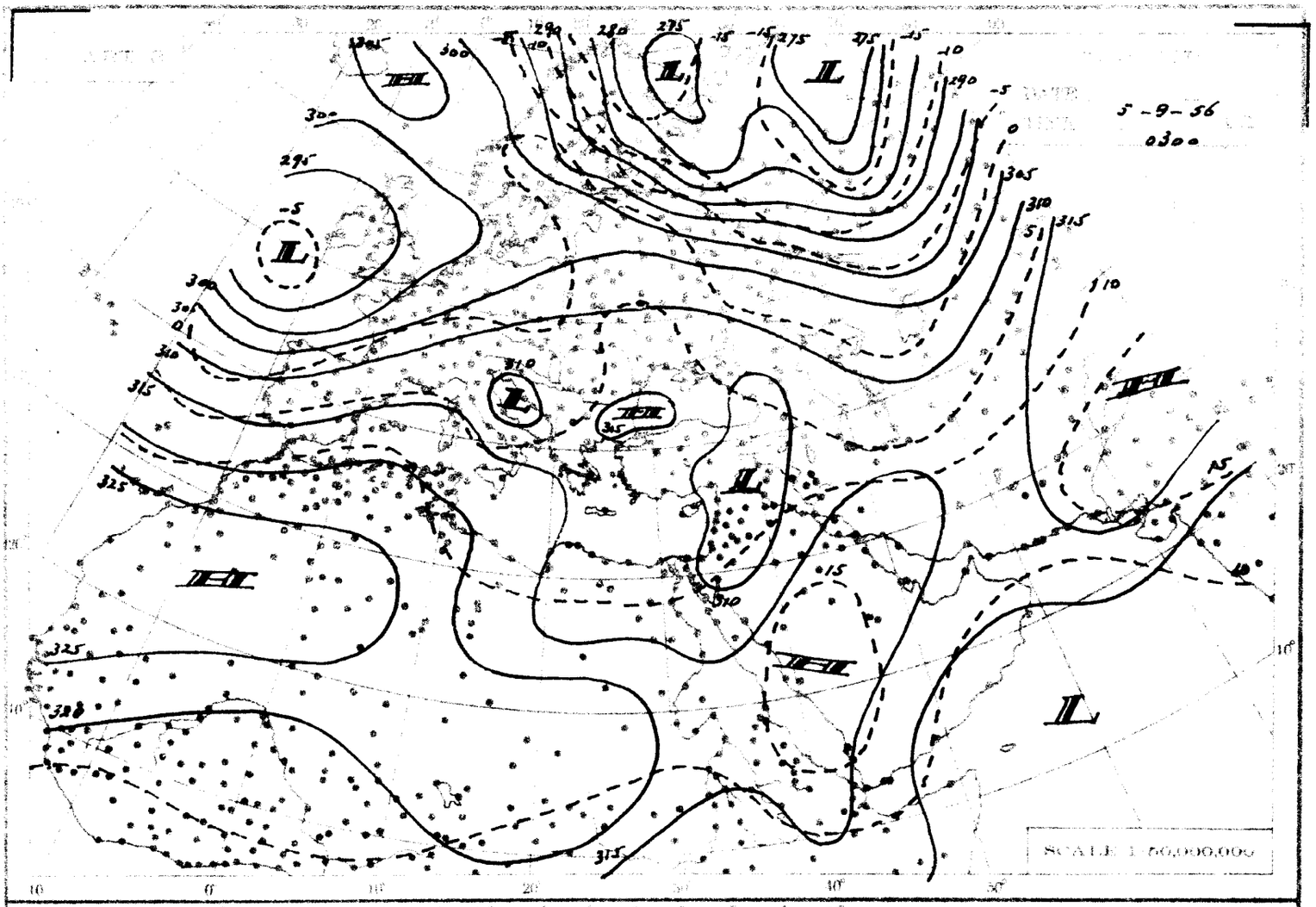
5-9-56
0300
SCALE 1:50,000,000

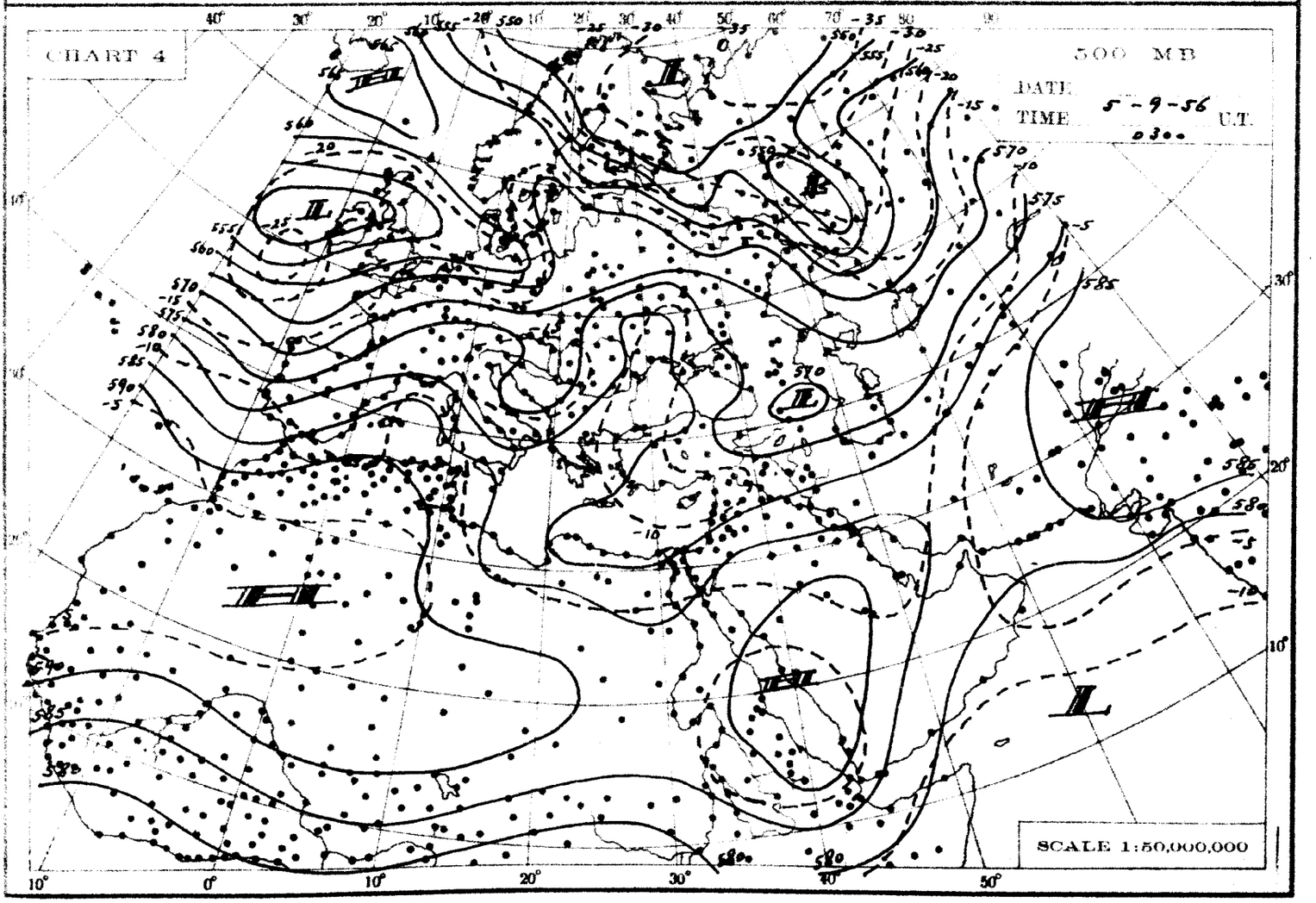
CHART 4
500 MB
DATE
TIME
5-9-56
0300
U.T.
SCALE 1:50,000,000

THE DAILY WEATHER REPORT

[illegible] METEOROLOGICAL DEPT. – [illegible]

SYNOPTIC CHARTS

EXPLANATIONS:

CHARTS 1 & 2 (Surface Charts)

SCALE 1:[illegible]. Projection Conical orthomorphic with two standard parallels 30° & 60° N.

BAROMETRIC PRESSURE: M. S. L. Isobars are drawn every 2 millibars.

WIND: Arrows fly with the wind. A full length feather indicates 2 steps on the beaufort scale, and a short feather one step. Calm is indicated by a circle outside the station.

TEMPERATURE: In whole degrees centigrade inserted inside the station circle.

CLOUD SYMBOLS: Total amount N. octas. clear sky.

sky 1/8 covered. sky 2/8 covered. sky 3/8 covered.

sky 4/8 covered. sky 5/8 covered. sky 6/8 covered.

sky 7/8 covered. sky 8/8 covered. sky obscured.

PRESENT WEATHER SYMBOLS: Inserted to the left of station circle.

Rising sand. Sand or Duststorm. Mist. Fog. Haze.

Drizzle. Rain. Showers of Rain. Showers of Hail. Showers of Snow.

Lightning. Thunderstorm. Snow.

Note: These symbols show the nature of the phenomena, but not the intensity or duration.

FRONTS: Or surfaces of separation between different air masses.

direction of motion of Fronts

Warm front at the ground. Occluded front at the ground.

" " above " " " " above " "

Cold " at " " Quasi stationary front.

" " above " "

CHARTS 3 & 4 (Upper Air Charts)

SCALE 1:50,000,000; Projection (same as Charts 1 & 2).

Contours are drawn every 50 g.p.m. of Altitudes (Continuous lines).

Isotherms " " " 5° C. (Broken lines).

WIND: Arrows fly with the wind. A full length feather indicates 10 knots, and a short feather 5 knots. Calm is indicated by a circle outside the station.

Calm. Wind speed 5 knots. Wind speed 10 knots. Wind speed 25 knots.

Wind speed 50 knots. Wind speed 85 knots. Wind speed 125 knots.

TEMPERATURE: In whole degrees centigrade

CHART 1 DATE 4 - 9 - 1956 TIME 1200 U.T.

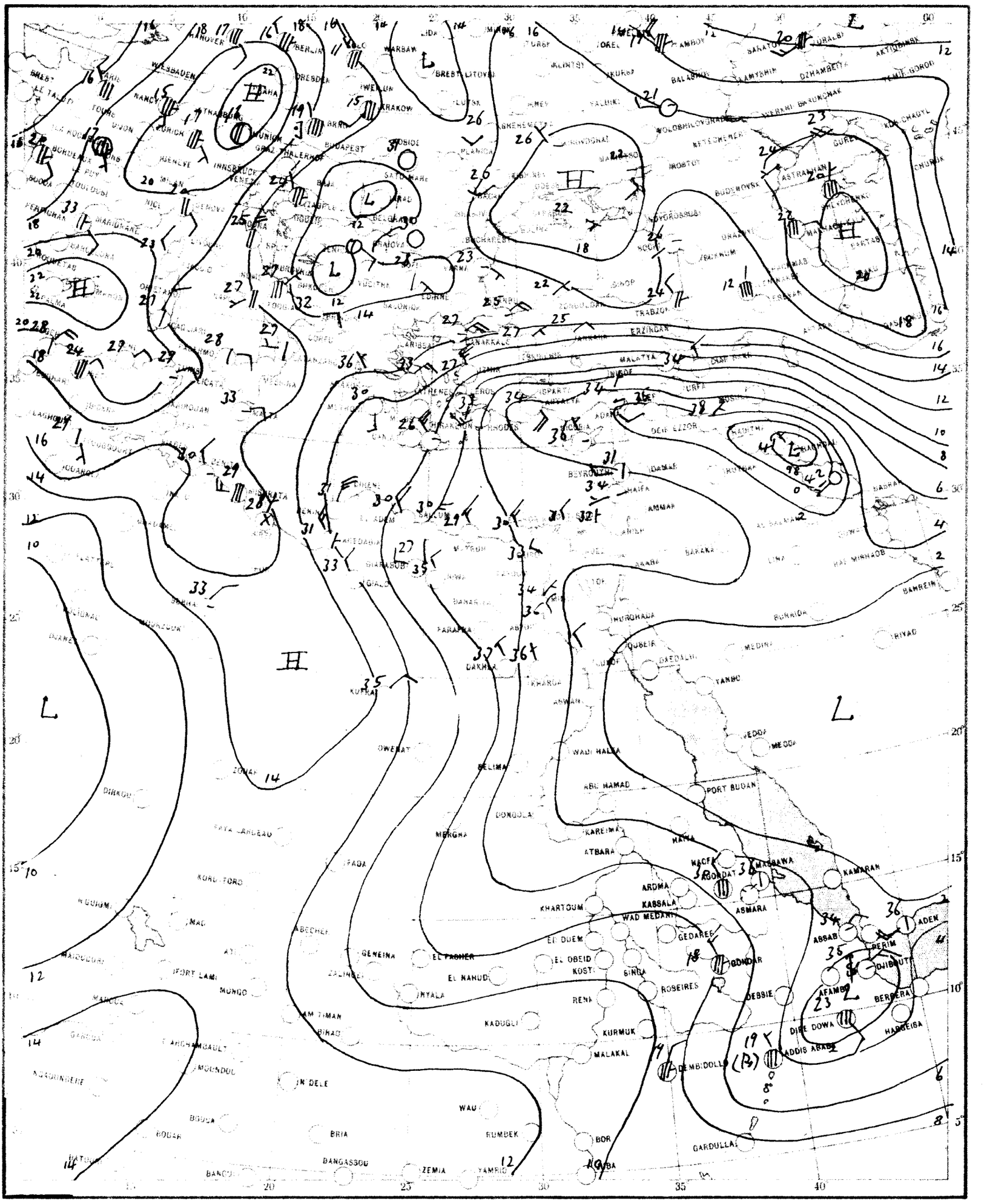

SCALE 1:20,000,000

CHART 2 DATE 5 - 9 - 1956 TIME 0600 U.T.

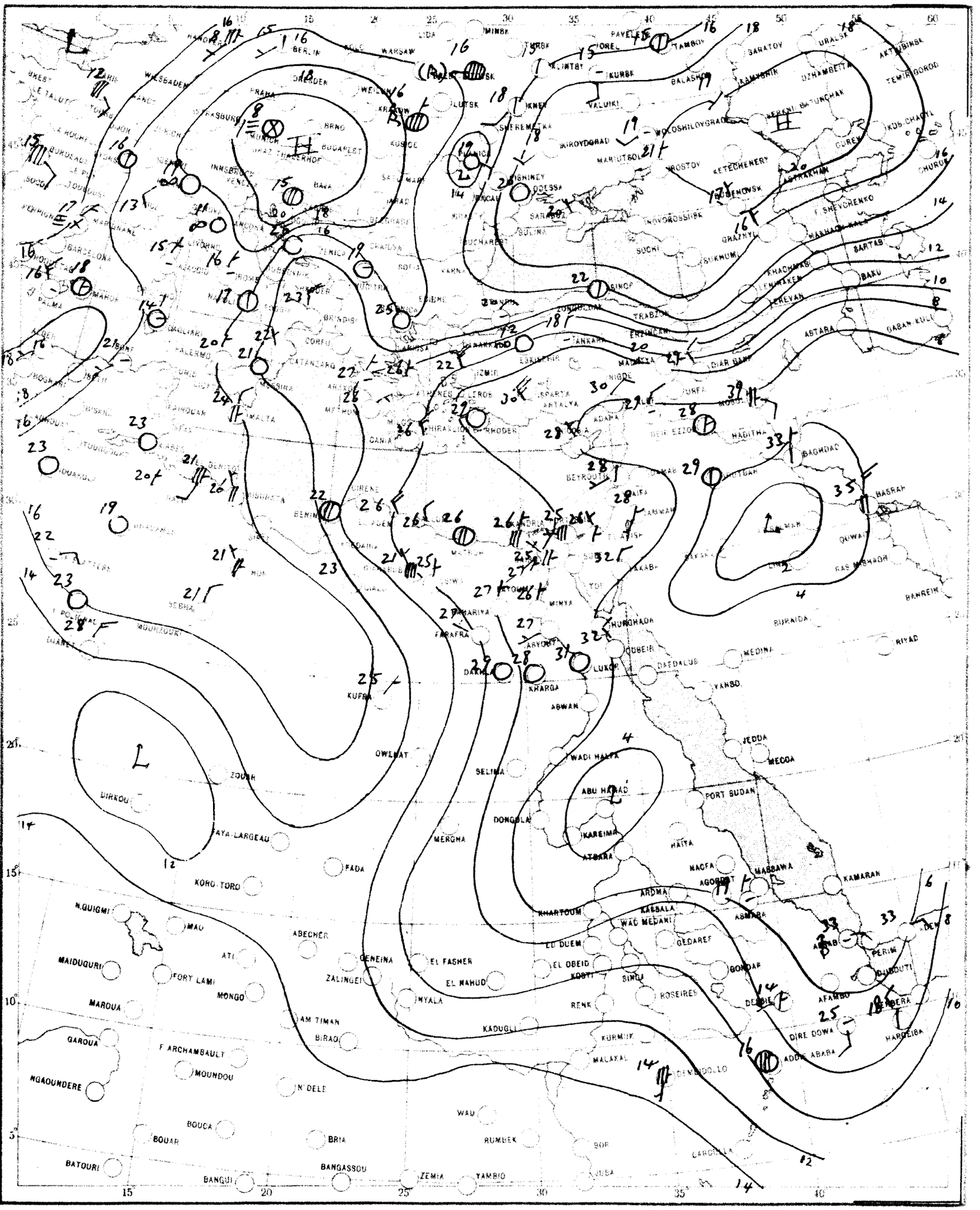

SCALE 1:20,000,000

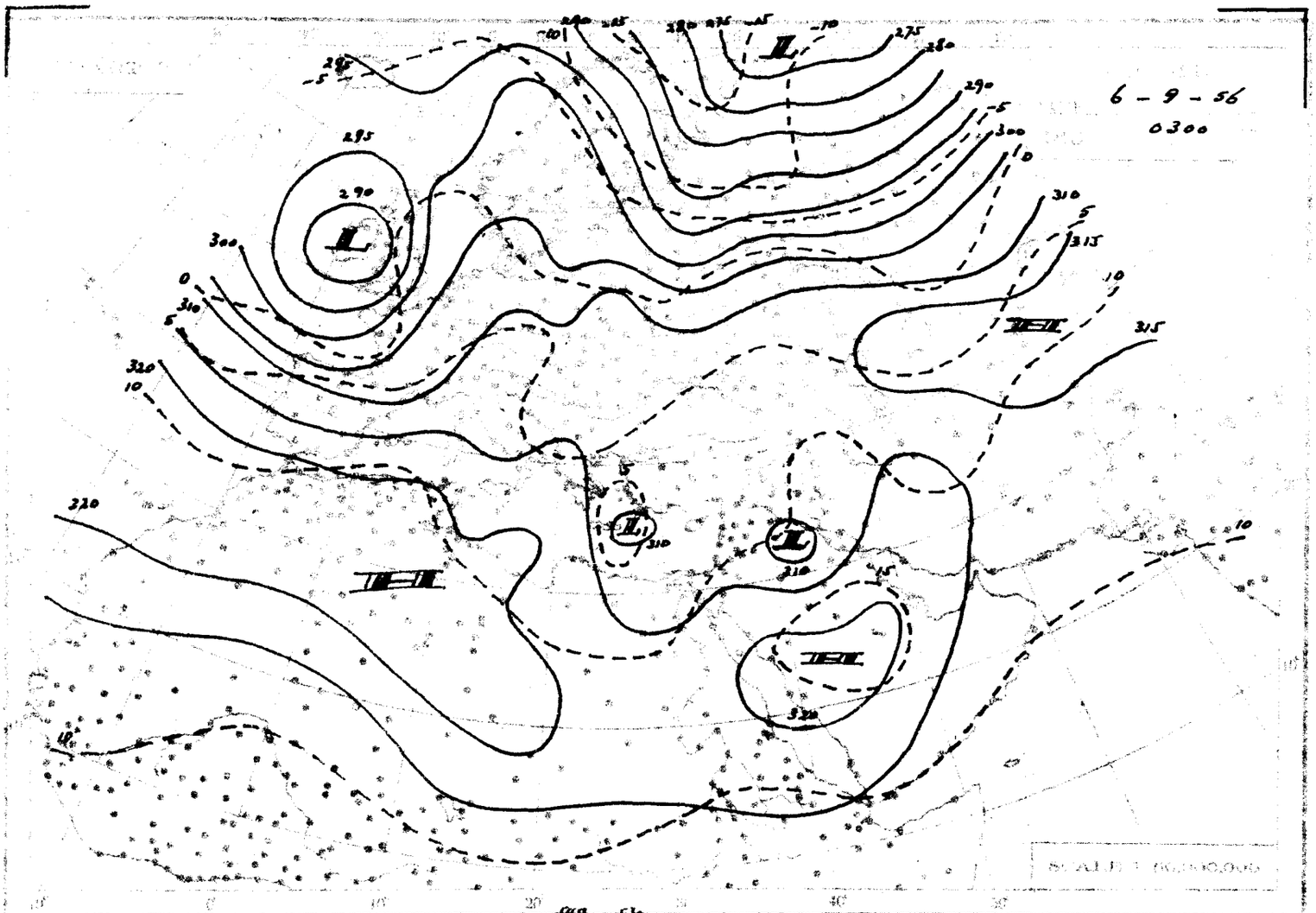
6 - 9 - 56
0300

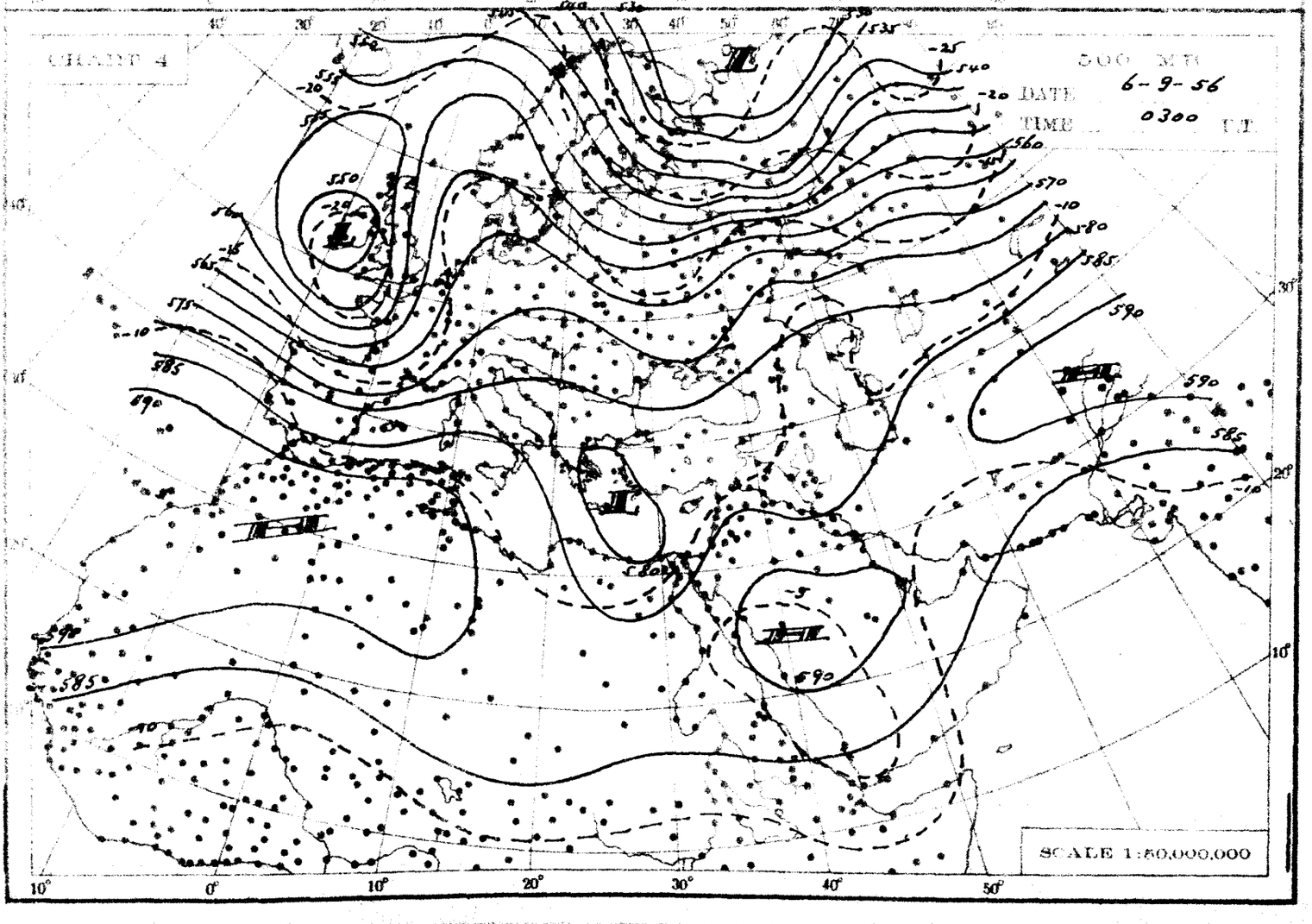
CHART 4
500 MB
DATE
TIME
6-9-56
0300
SCALE 1:50,000,000
10°
0°
10°
20°
30°
40°
50°

THE DAILY WEATHER REPORT

[illegible]

[illegible]

PARAMETERS:

CHARTS 1 & 2 (Surface Charts)

[illegible]

PRESSURE: [illegible]

WIND: Arrows fly with the wind. A full length feather indicates 2 steps on the station scale and a short feather one step. Calm is indicated by a circle outside the station.

TEMPERATURE: In whole degrees centigrade inserted inside the station circle.

CLOUD SYMBOLS: Total amount % octas.

clear sky

sky 1/8 covered. sky 2/8 covered. sky 3/8 covered.

sky 4/8 covered. sky 5/8 covered. sky 6/8 covered.

sky 7/8 covered. sky 8/8 covered. sky obscured.

PRESENT WEATHER SYMBOLS: Inserted to the left of station circle.

Rising sand. Sand or Duststorm. Mist. Fog. Haze.

Drizzle. Rain. Showers of Rain. Showers of Hail. Showers of Snow.

Lightning. Thunderstorm. Snow.

Note: These symbols show the nature of the phenomena, but not the intensity or duration.

FRONTS. Or surfaces of separation between different air masses.

direction of motion of Fronts

Warm front at the ground. Occluded front at the ground.

" " above " " " " above " "

Cold " at " " Quasi stationary front.

" " above " "

CHARTS 3 & 4 (Upper Air Charts)

SCALE 1:50,000,000; Projection (same as Charts 1 & 2).

Contours are drawn every 50 g.p.m. of Altitudes (Continuous lines).

Isotherms " " " 5° C. (Broken lines).

WIND: Arrows fly with the wind. A full length feather indicates 10 knots, and a short feather 5 knots. Calm is indicated by a circle outside the station.

Calm. Wind speed 5 knots. Wind speed 10 knots. Wind speed 25 knots.

Wind speed 50 knots. Wind speed 85 knots. Wind speed 125 knots.

TEMPERATURE: In whole degrees centigrade

CHART 1 DATE 5-9 1956 TIME 1200 G.T.

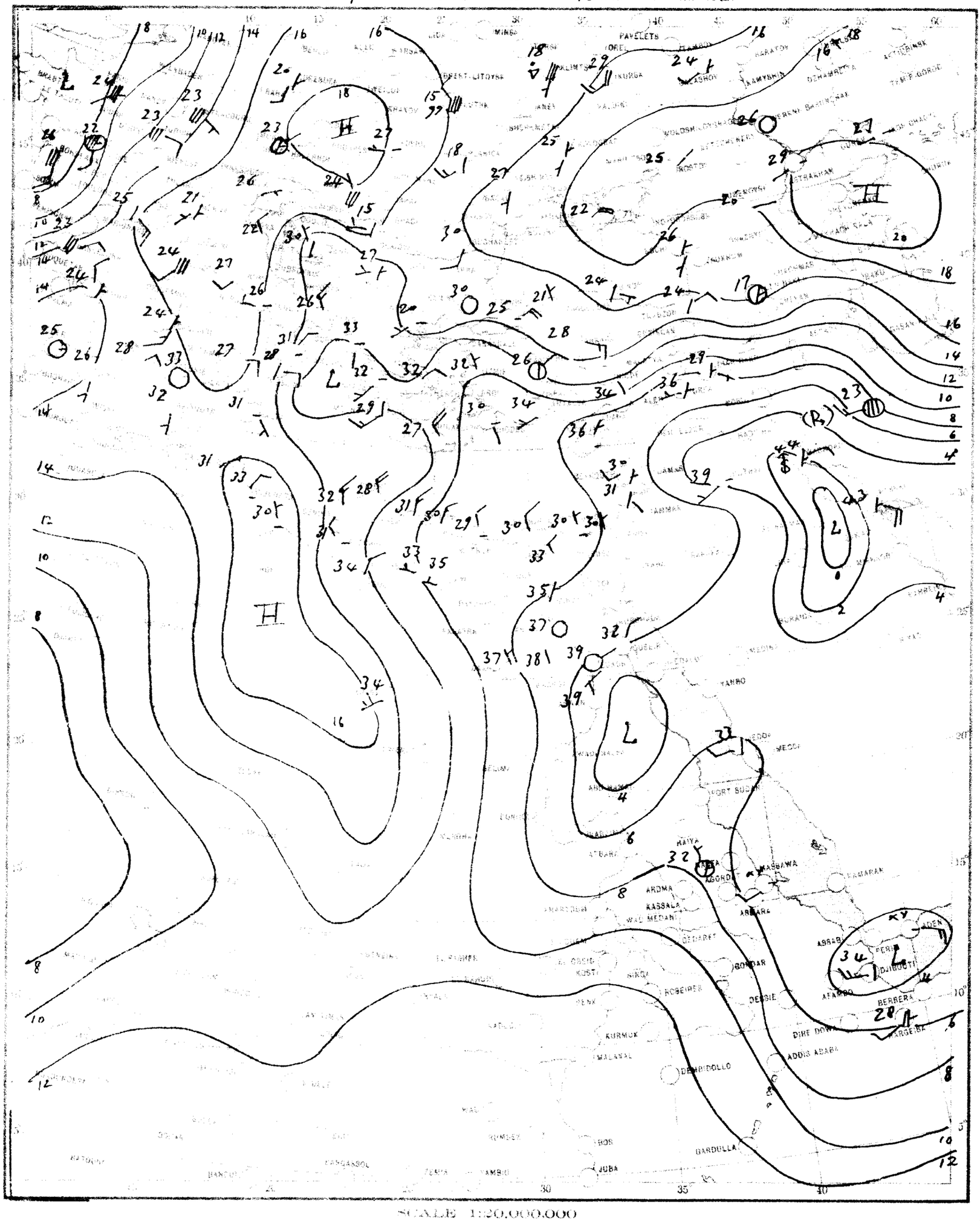

SCALE 1:20,000,000

CHART 2 DATE 6 – 9 1956 TIME 0600 U.T.

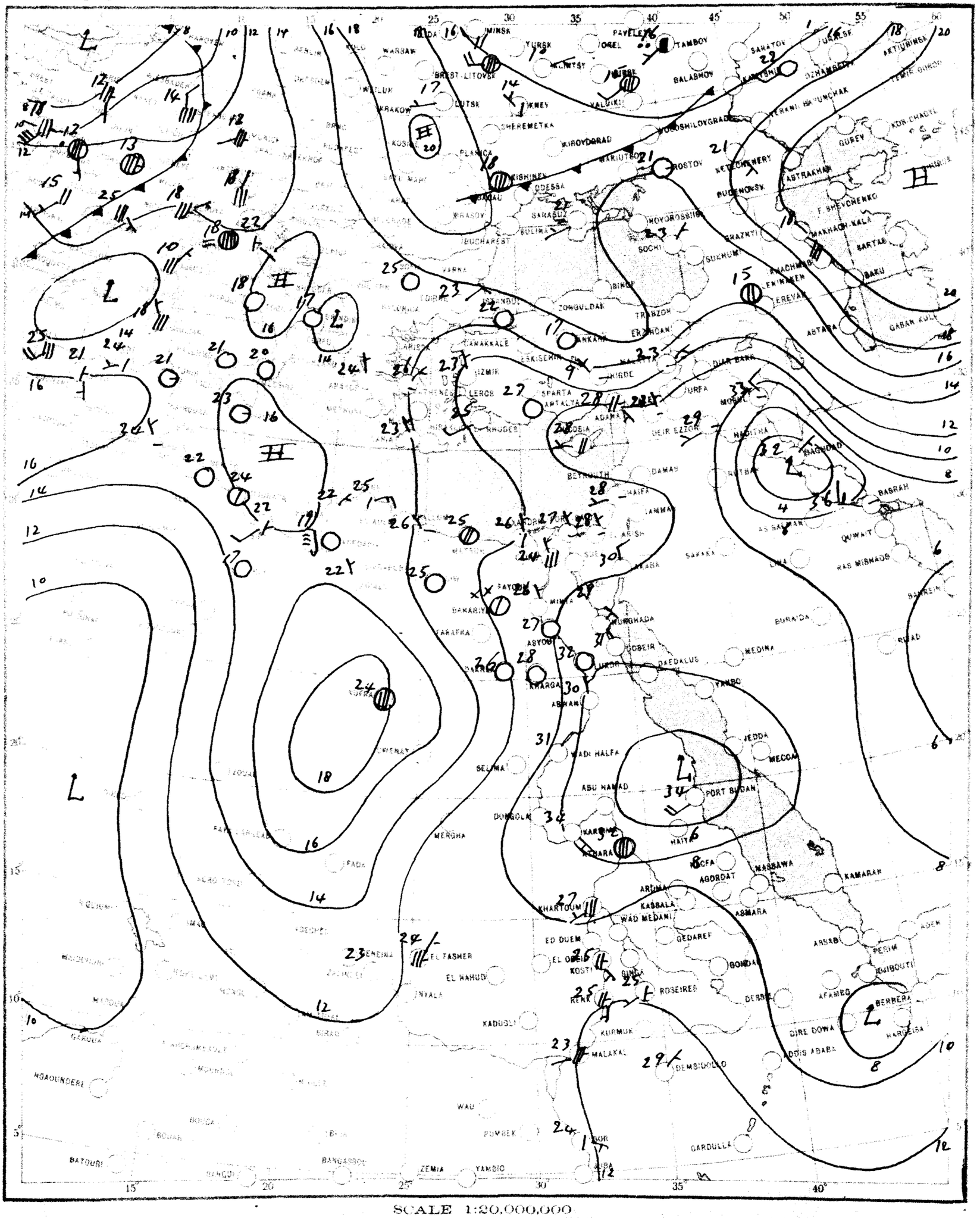

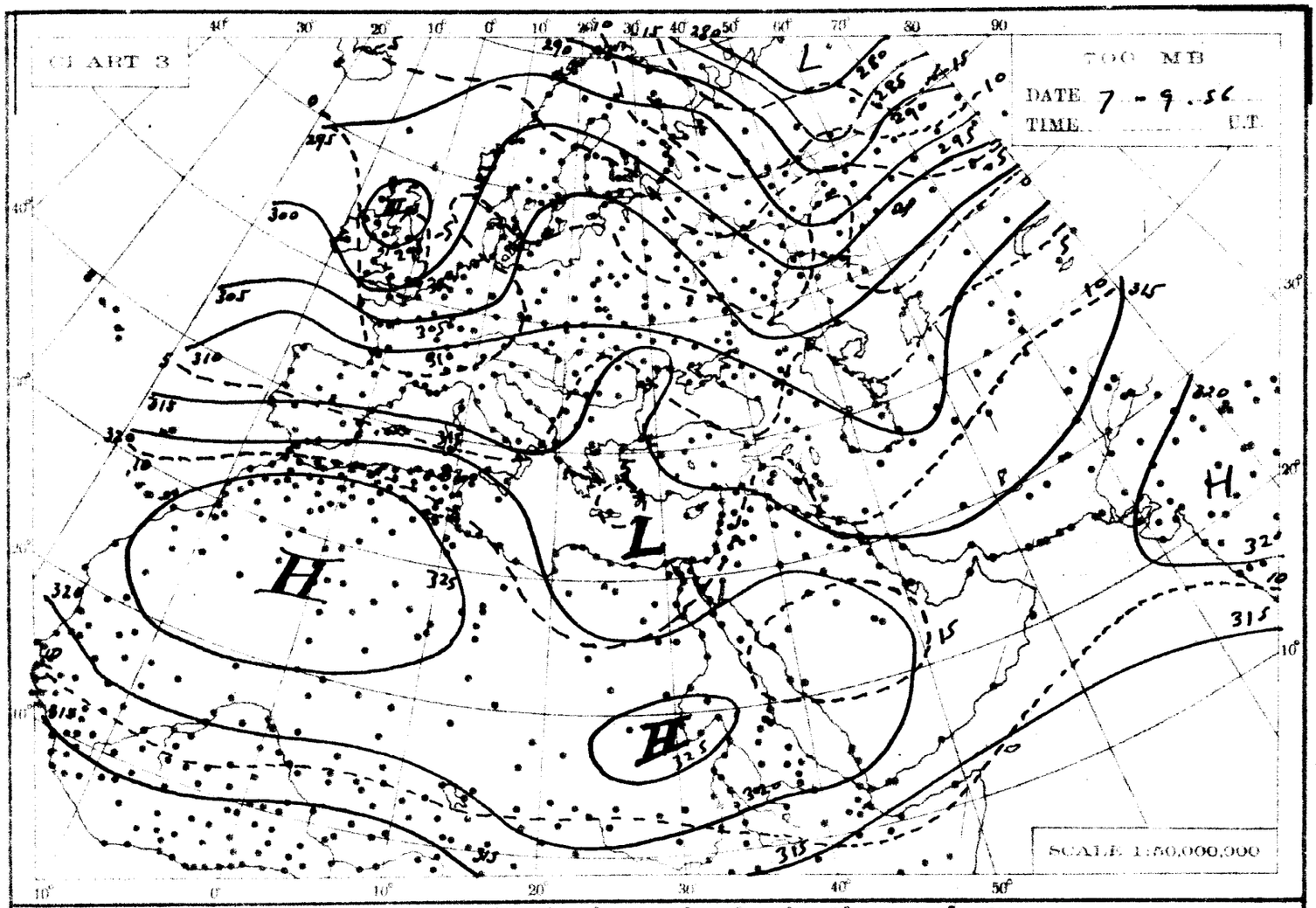
CHART 3
700 MB
DATE 7 - 9 . 56
TIME U.T.
SCALE 1:50,000,000

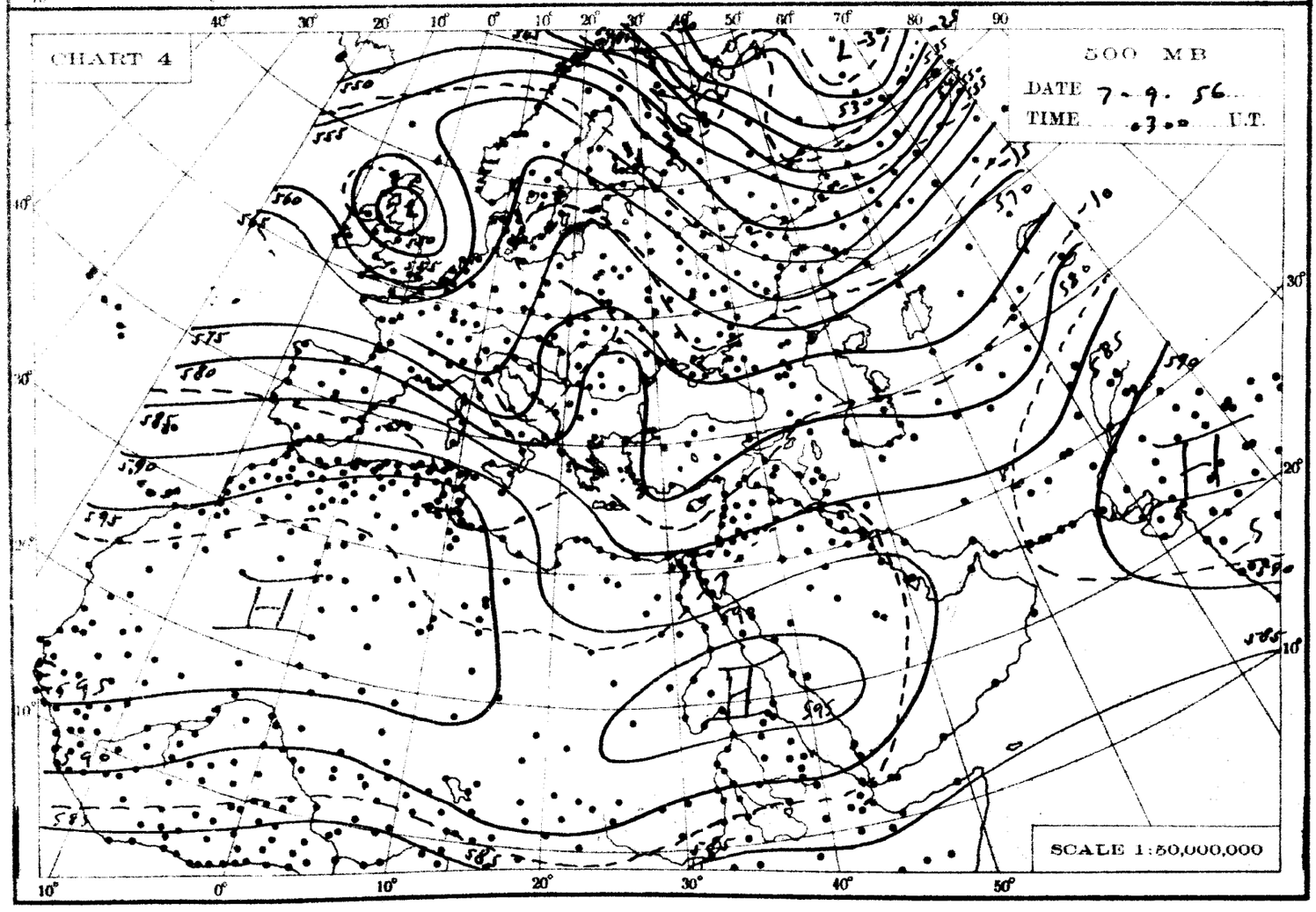
CHART 4
500 MB
DATE 7 - 9 . 56
TIME 0300 U.T.
SCALE 1:50,000,000

THE DAILY WEATHER REPORT

REPUBLIC OF EGYPT – METEOROLOGICAL DEPT. – CAIRO

SYNOPTIC CHARTS

EXPLANATIONS:

CHARTS 1 & 2 (Surface Charts)

SCALE 1:20,000,000: Projection Conical orthomorphic with two standard parallels 30° & 60° N.

BAROMETRIC PRESSURE: M. S. L. Isobars are drawn every 2 millibars.

WIND: Arrows fly with the wind. A full length feather indicates 2 steps on the beaufort scale, and a short feather one step. Calm is indicated by a circle outside the station.

TEMPERATURE: In whole degrees centigrade inserted inside the station circle.

CLOUD SYMBOLS: (Total amount N. octas) clear sky.

sky 1/8 covered. sky 2/8 covered. sky 3/8 covered.

sky 4/8 covered. sky 5/8 covered. sky 6/8 covered.

sky 7/8 covered. sky 8/8 covered. sky obscured.

PRESENT WEATHER SYMBOLS: Inserted to the left of station circle.

Rising sand. Sand or Duststorm. Mist. Fog. Haze.

Drizzle. Rain. Showers of Rain. Showers of Hail. Showers of Snow.

Lightning. Thunderstorm. Snow.

Note: These symbols show the nature of the phenomena, but not the intensity or duration.

FRONTS: Or surfaces of separation between different air masses.

direction of motion of Fronts

Warm front at the ground.

" " above " "

Cold " at " "

" " above " "

Occluded front at the ground.

" " above " "

Quasi stationary front.

CHARTS 3 & 4 (Upper Air Charts)

SCALE 1:50,000,000; Projection (same as Charts 1 & 2).

Contours are drawn every 50 g.p.m. of Altitudes (Continuous lines).

Isotherms " " " 5° C. (Broken lines).

WIND: Arrows fly with the wind. A full length feather indicates 10 knots. and a short feather 5 knots. Calm is indicated by a circle outside the station.

Calm. Wind speed 5 knots. Wind speed 10 knots. Wind speed 25 knots.

Wind speed 50 knots. Wind speed 85 knots. Wind speed 125 knots.

TEMPERATURE: In whole degrees centigrade

CHART 1 DATE 6-9- 6 TIME 1200

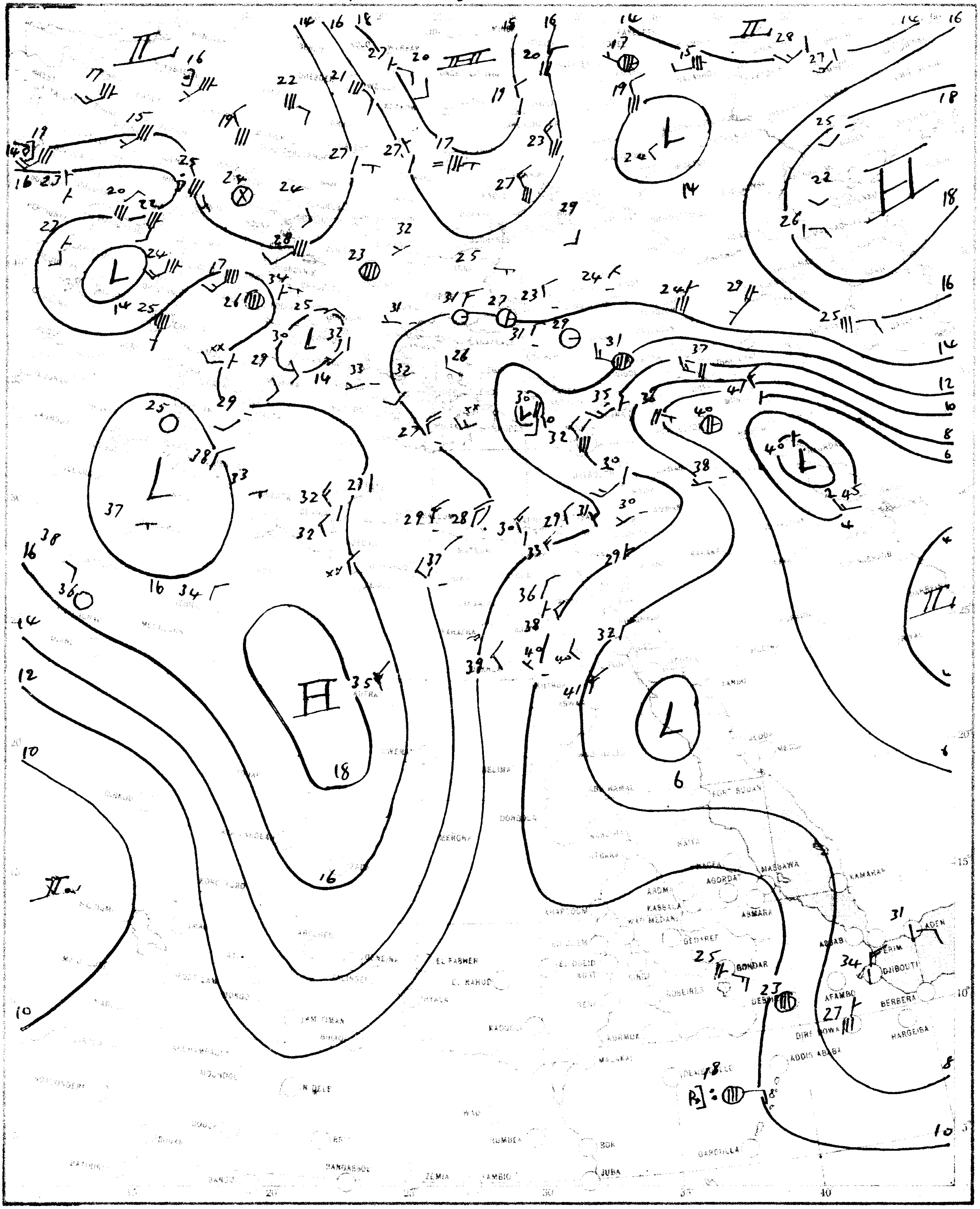

SCALE 1:20,000,000

CHART 2 DATE 7-9-1946 TIME 0600

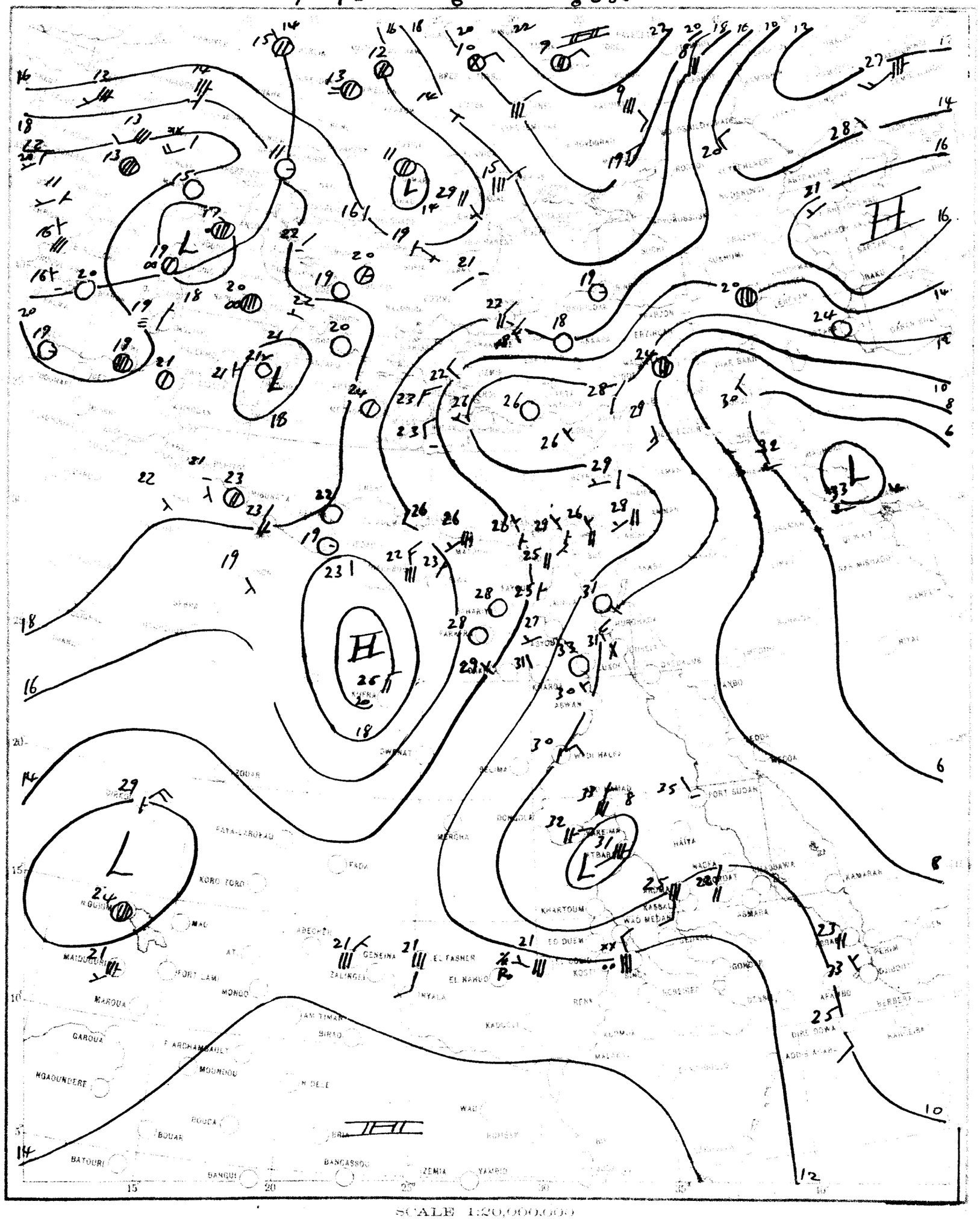

SCALE 1:20,000,000

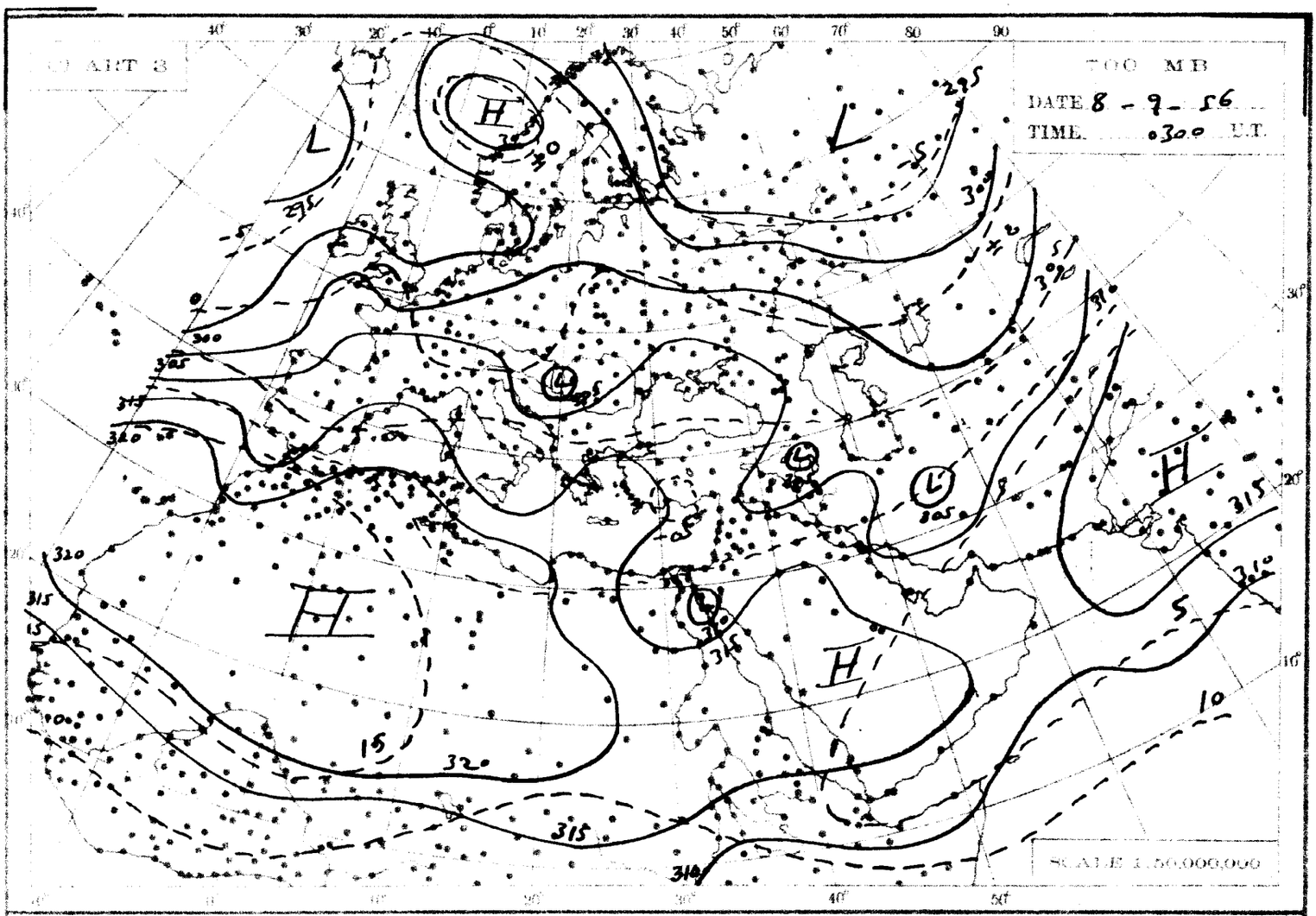
CHART 3
700 MB
DATE 8-9-56
TIME 0300 U.T.
SCALE 1:50,000,000

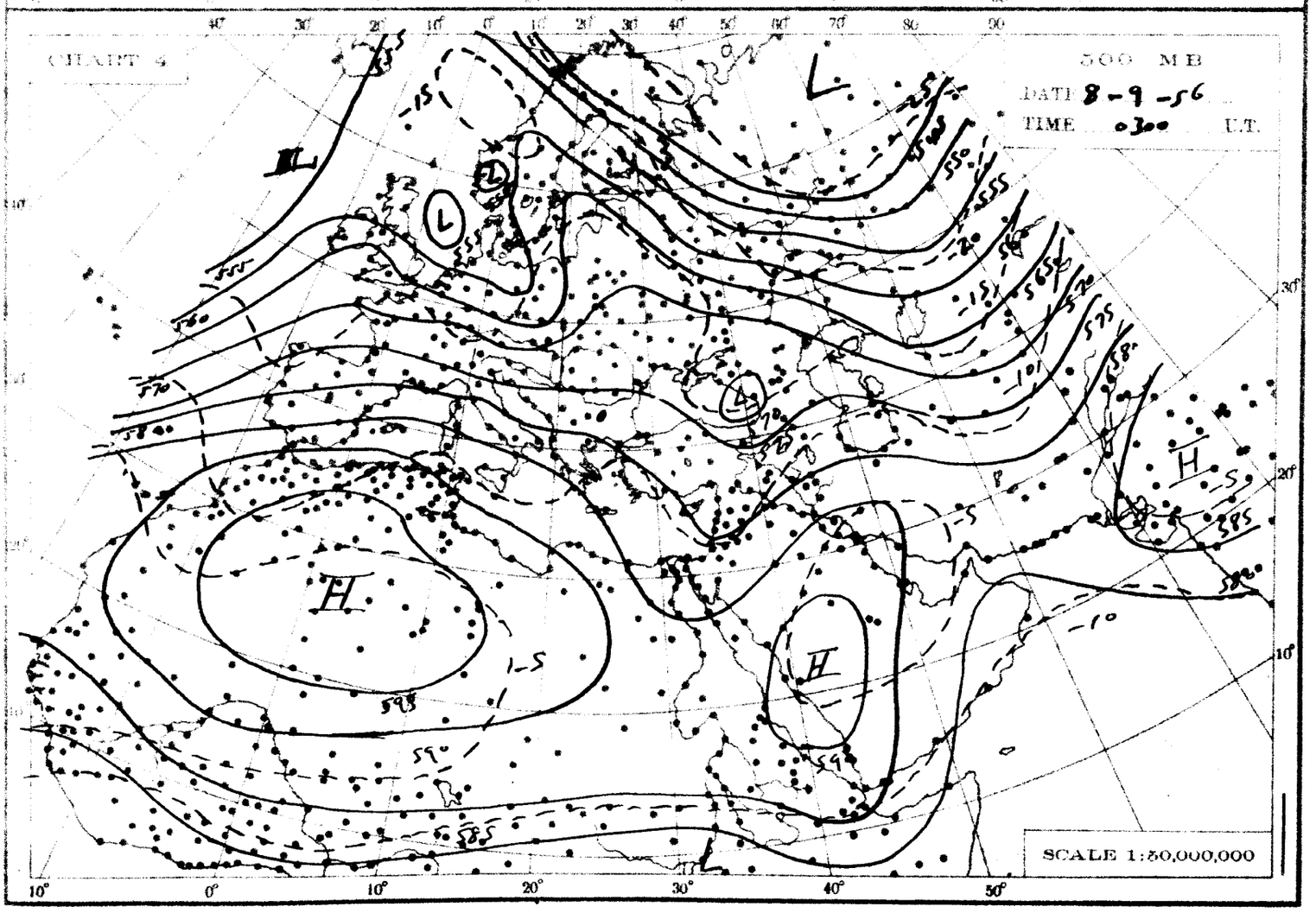
CHART 4
500 MB
DATE 8-9-56
TIME 0300 U.T.
SCALE 1:50,000,000

THE DAILY WEATHER REPORT

REPUBLIC OF EGYPT – METEOROLOGICAL DEPT. – CAIRO

SYNOPTIC CHARTS

EXPLANATIONS:

CHARTS 1 & 2 (Surface Charts)

SCALE 1:20,000,000; Projection Conical orthomorphic with two standard parallels 30° & 60° N.

BAROMETRIC PRESSURE: M. S. L. Isobars are drawn every 2 millibars.

WIND: Arrows fly with the wind. A full length feather indicates 2 steps on the beaufort scale, and a short feather one step. Calm is indicated by a circle outside the station.

TEMPERATURE: In whole degrees centigrade inserted inside the station circle.

CLOUD SYMBOLS: (Total amount N. octas) clear sky.

sky 1/8 covered. sky 2/8 covered. sky 3/8 covered.

sky 4/8 covered. sky 5/8 covered. sky 6/8 covered.

sky 7/8 covered. sky 8/8 covered. sky obscured.

PRESENT WEATHER SYMBOLS: Inserted to the left of station circle.

Rising sand. Sand or Duststorm. Mist. Fog. Haze.

Drizzle. Rain. Showers of Rain. Showers of Hail. Showers of Snow.

Lightning. Thunderstorm. Snow.

Note: These symbols show the nature of the phenomena, but not the intensity or duration.

FRONTS: Or surfaces of separation between different air masses.

direction of motion of Fronts

Warm front at the ground. Occluded front at the ground

" " above " " " " above " "

Cold " at " " Quasi stationary front.

" " above " "

CHARTS 3 & 4 (Upper Air Charts)

SCALE 1:50,000,000; Projection (same as Charts 1 & 2).

Contours are drawn every 50 g.p.m. of Altitudes (Continuous lines).

Isotherms " " " 5° C. (Broken lines).

WIND: Arrows fly with the wind. A full length feather indicates 10 knots, and a short feather 5 knots. Calm is indicated by a circle outside the station.

Calm. Wind speed 5 knots. Wind speed 10 knots. Wind speed 25 knots.

Wind speed 50 knots. Wind speed 85 knots. Wind speed 125 knots.

TEMPERATURE: In whole degrees centigrade

CHART I DATE 7.9 195 6 TIME 1200 U.T.

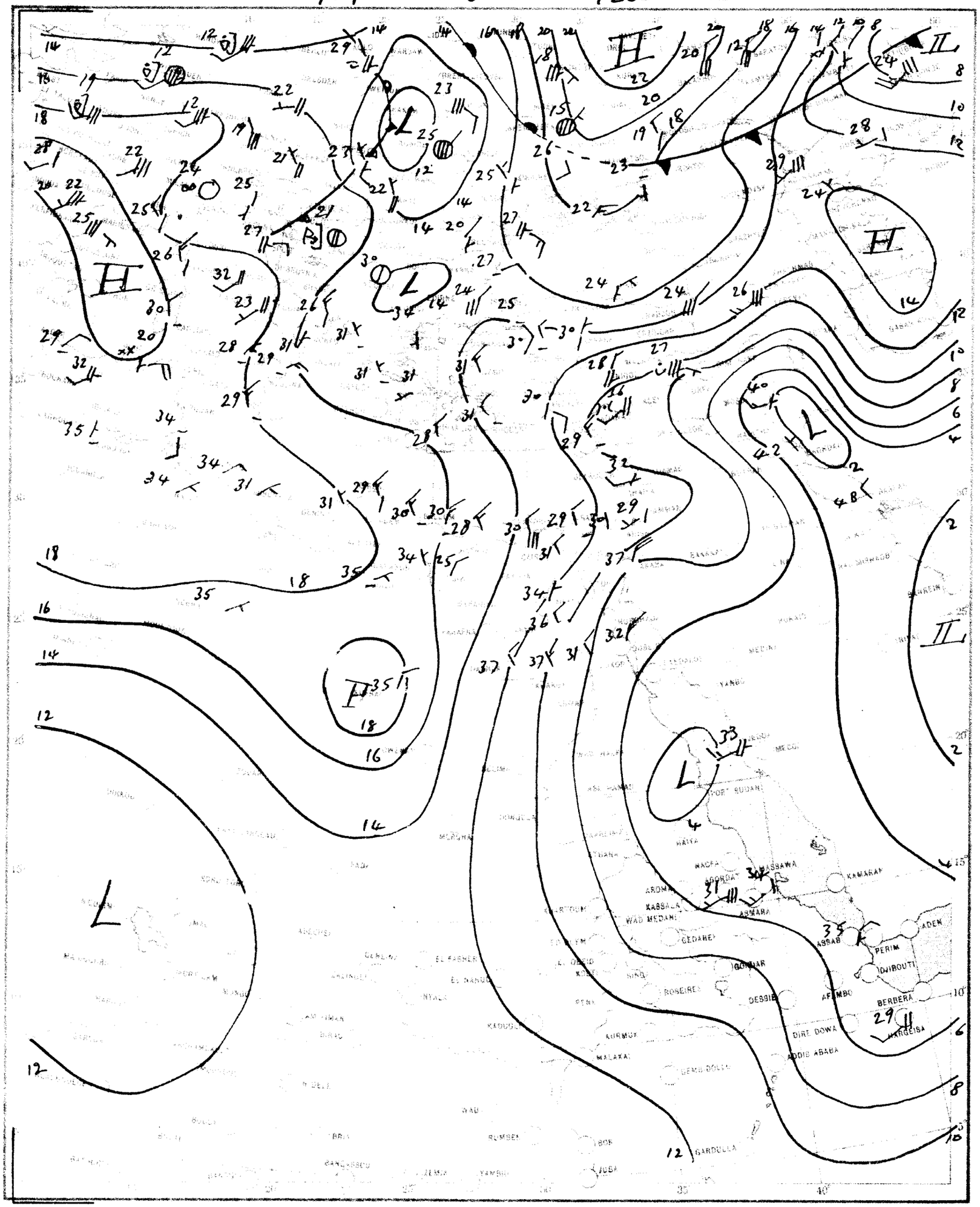

SCALE 1:20,000,000

CHART 2 DATE 8.9. 1956 TIME 0600 U.T.

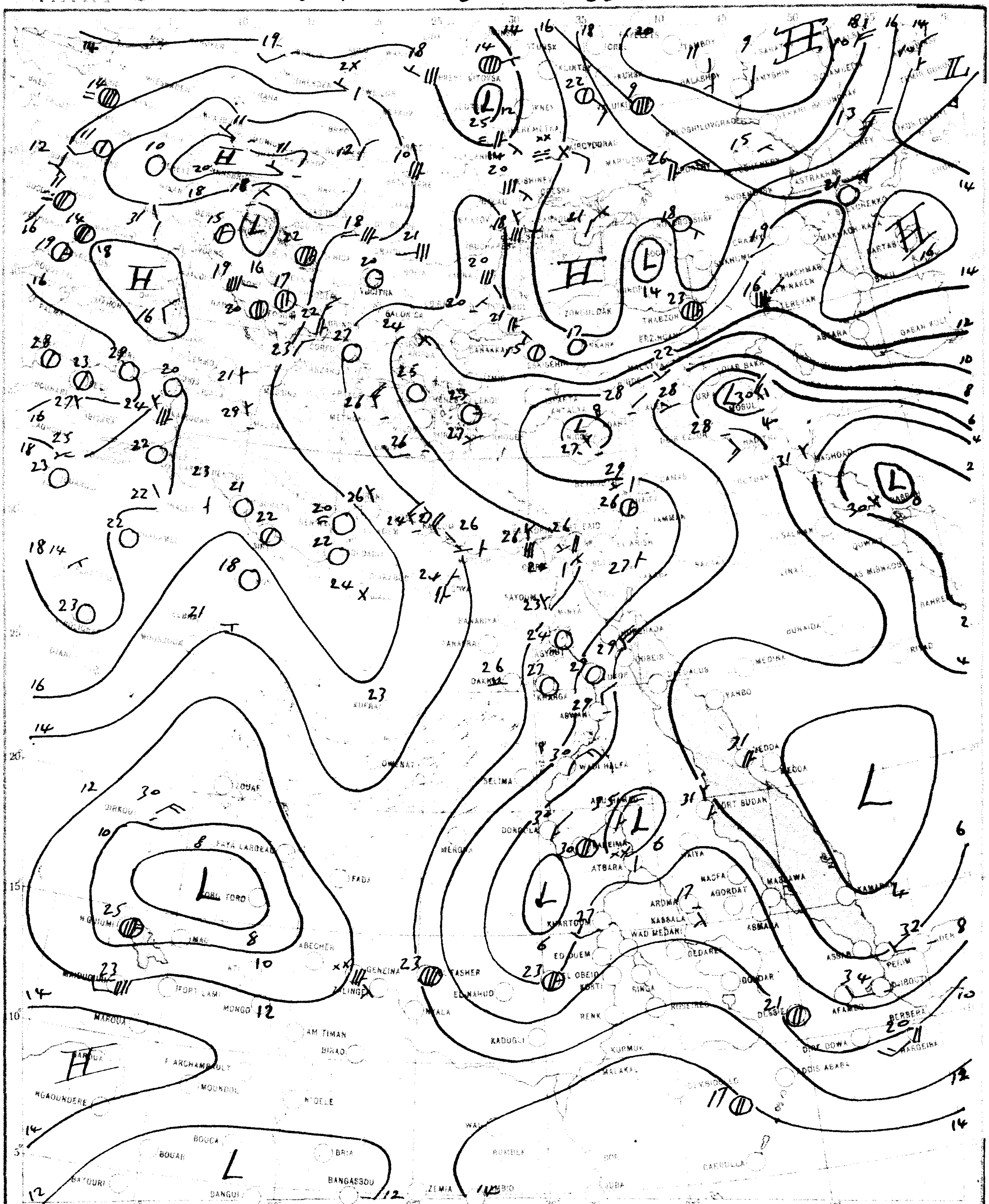

SCALE 1:20,000,000

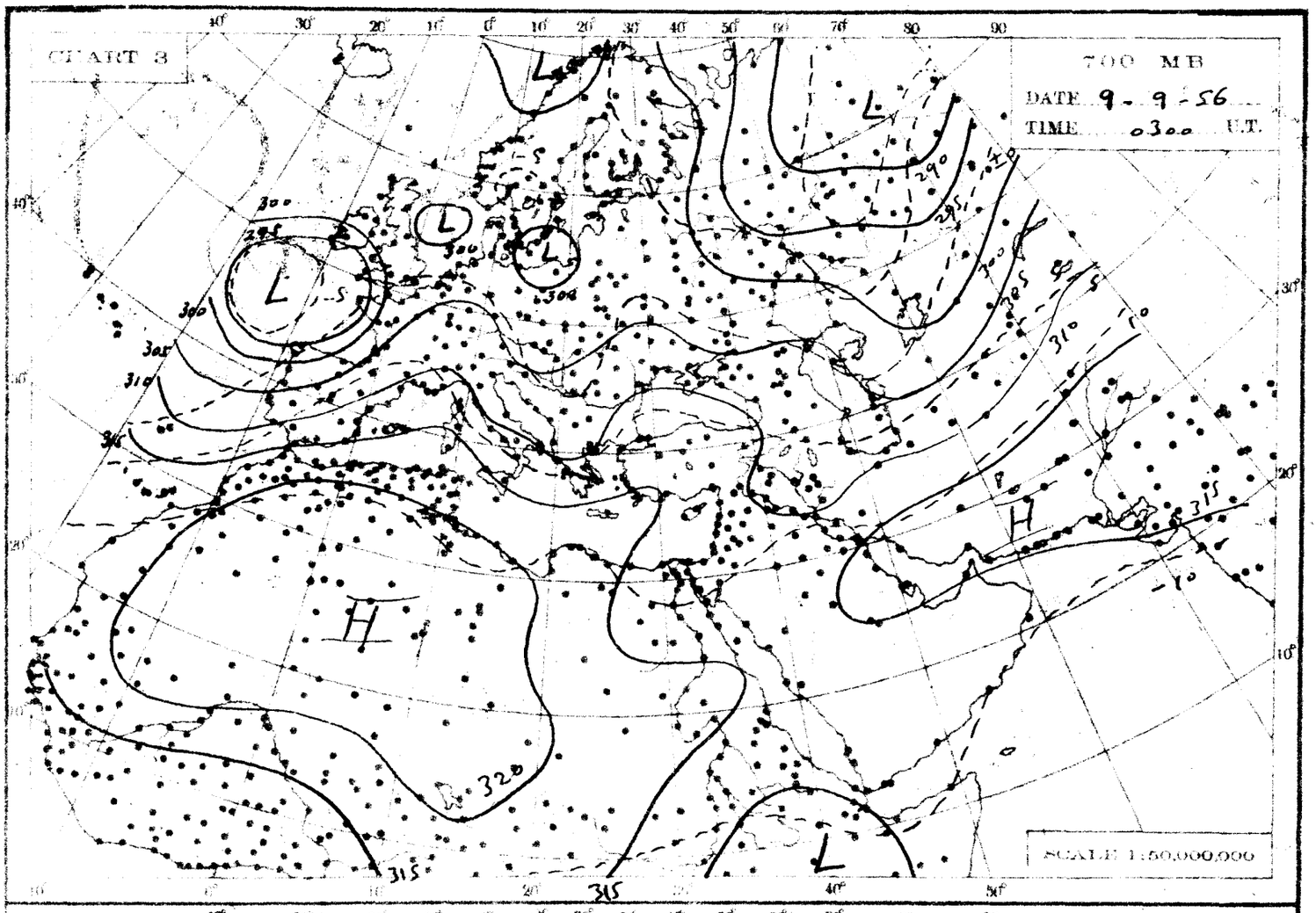
CHART 3
700 MB
DATE 9-9-56
TIME 0300 U.T.
SCALE 1:50,000,000

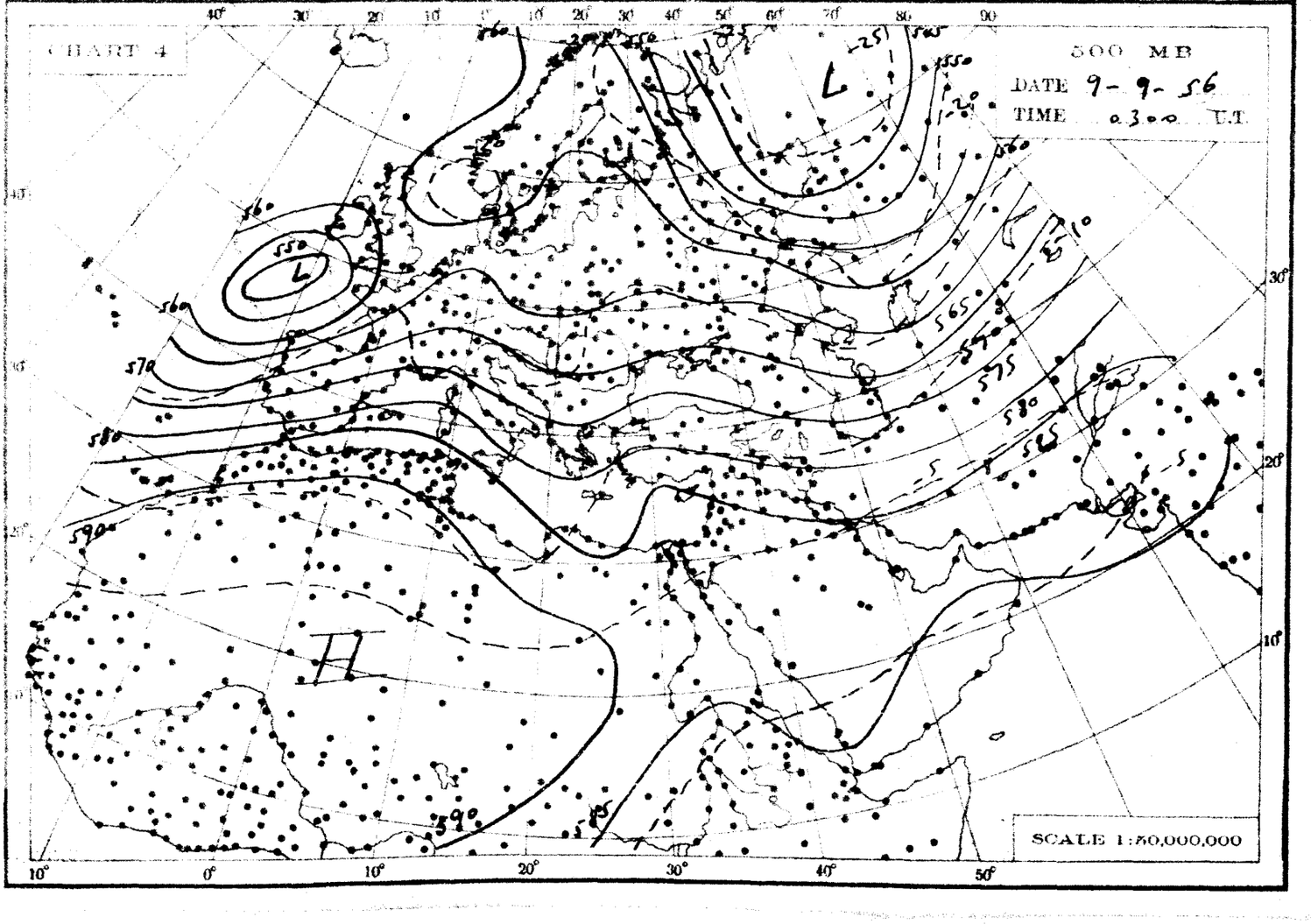
CHART 4
500 MB
DATE 9-9-56
TIME 0300 U.T.
SCALE 1:50,000,000

THE DAILY WEATHER REPORT

REPUBLIC OF EGYPT – METEOROLOGICAL DEPT. – CAIRO

SYNOPTIC CHARTS

EXPLANATIONS:

CHARTS 1 & 2 (Surface Charts)

SCALE 1:20,000,000; Projection Conical orthomorphic with two standard parallels 30° & 60° N.

BAROMETRIC PRESSURE M. S. L. Isobars are drawn every 2 millibars.

WIND: Arrows fly with the wind. A full length feather indicates 2 steps on the beaufort scale, and a short feather one step. Calm is indicated by a circle outside the station.

TEMPERATURE: In whole degrees centigrade inserted inside the station circle.

CLOUD SYMBOLS: (Total amount N. octas) clear sky.

sky 1/8 covered. sky 2/8 covered. sky 3/8 covered.

sky 4/8 covered. sky 5/8 covered. sky 6/8 covered.

sky 7/8 covered. sky 8/8 covered. sky obscured.

PRESENT WEATHER SYMBOLS: Inserted to the left of station circle.

Rising sand. Sand or Duststorm. Mist. Fog. Haze.

Drizzle. Rain. Showers of Rain. Showers of Hail. Showers of Snow.

Lightning. Thunderstorm. Snow.

Note: These symbols show the nature of the phenomena, but not the intensity or duration.

FRONTS: Or surfaces of separation between different air masses.

direction of motion of Fronts

Warm front at the ground. Occluded front at the ground.

" " above " " " " above " "

Cold " at " " Quasi stationary front.

" " above " "

CHARTS 3 & 4 (Upper Air Charts)

SCALE 1:50,000,000; Projection (same as Charts 1 & 2).

Contours are drawn every 50 g.p.m. of Altitudes (Continuous lines).

Isotherms " " " 5° C. (Broken lines).

WIND: Arrows fly with the wind. A full length feather indicates 10 knots, and a short feather 5 knots. Calm is indicated by a circle outside the station.

Calm. Wind speed 5 knots. Wind speed 10 knots. Wind speed 25 knots.

Wind speed 50 knots. Wind speed 85 knots. Wind speed 125 knots.

TEMPERATURE: In whole degrees centigrade

CHART 1 DATE 8.9. 1956 TIME 1200 CT

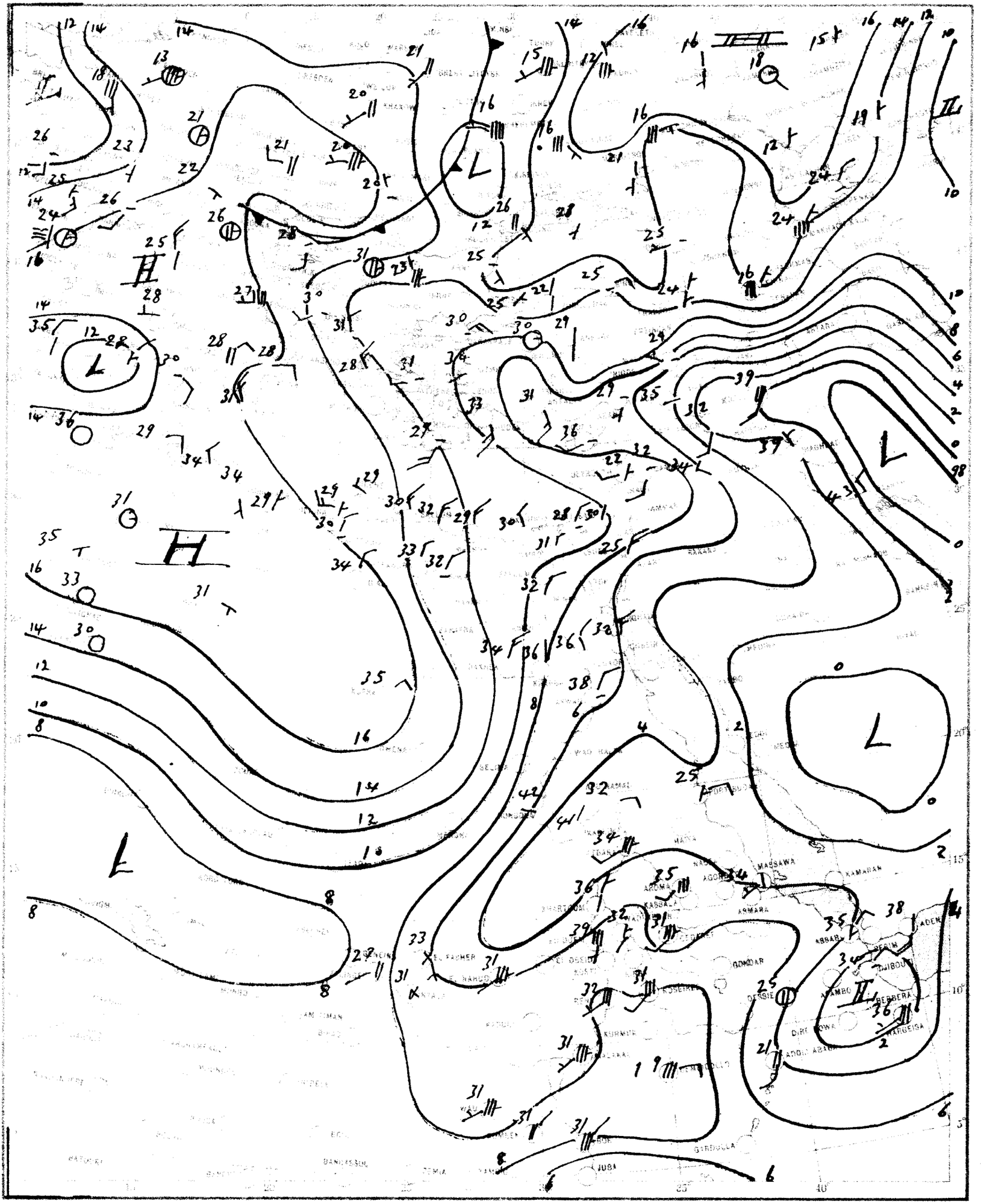

SCALE 1:20,000,000

CHART 2 DATE 9 . 9 1956 TIME 0600 T.T.

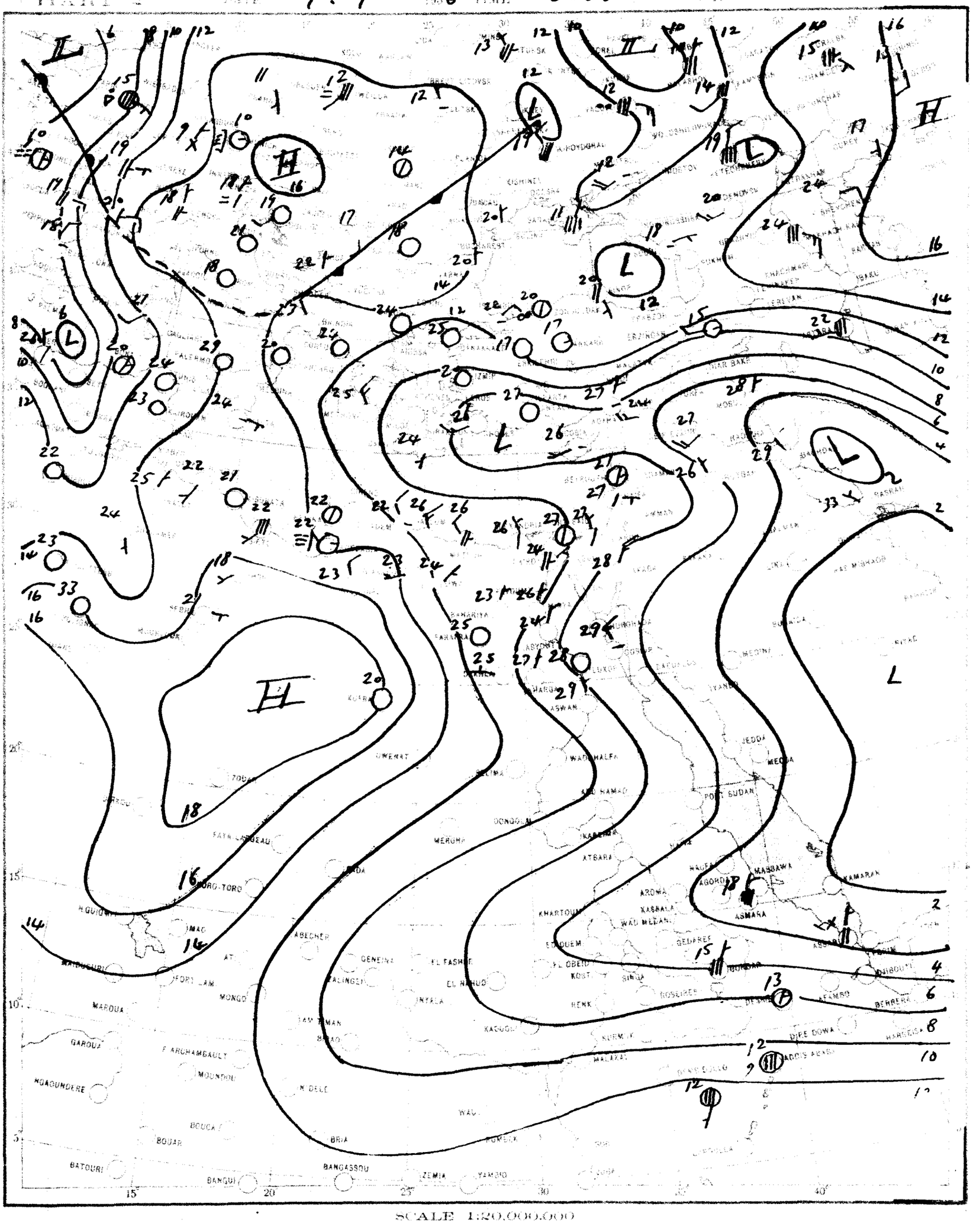

SCALE 1:20,000,000

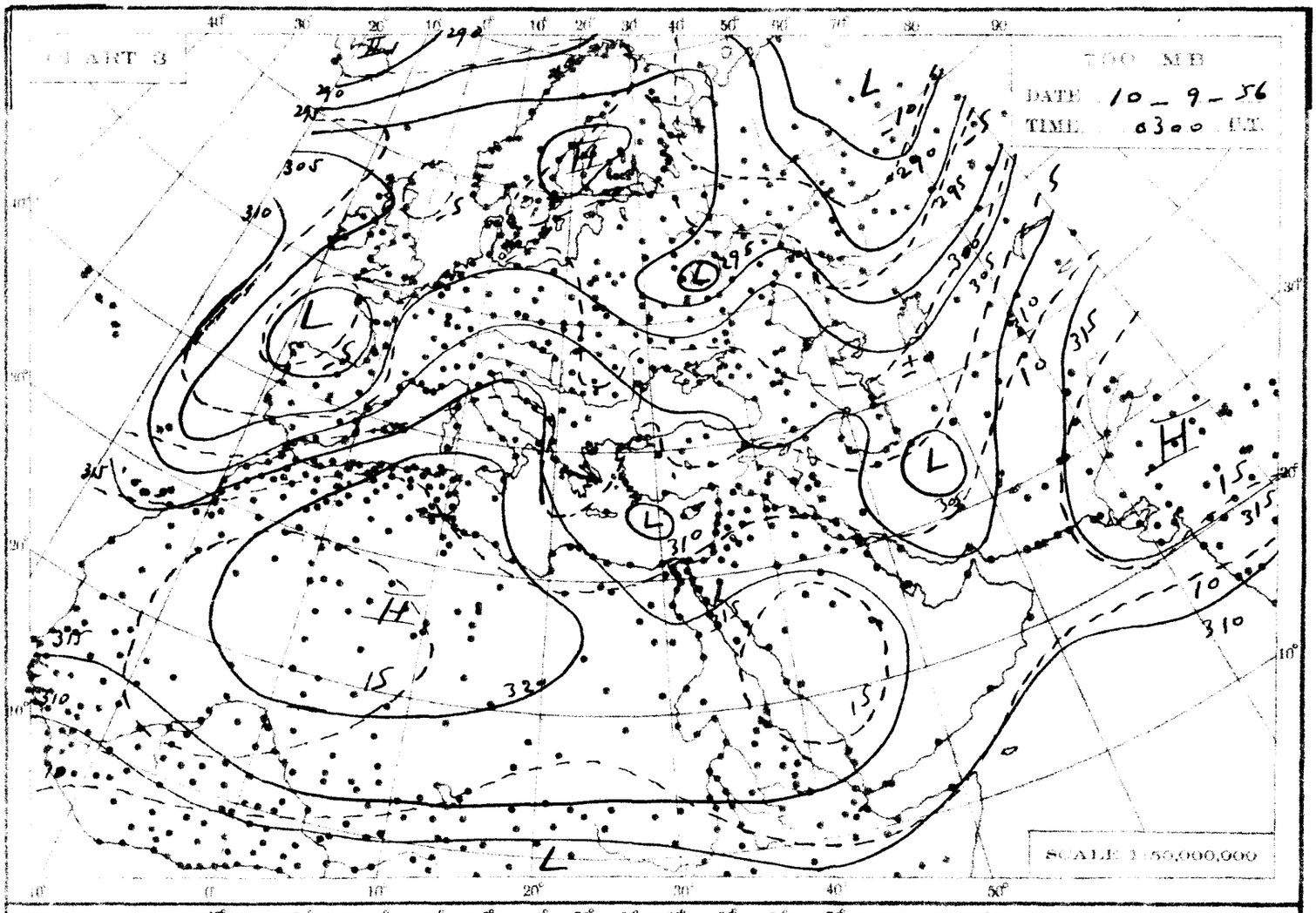
CHART 3
700 MB
DATE 10 - 9 - 56
TIME 0300 G.T.
SCALE 1:50,000,000

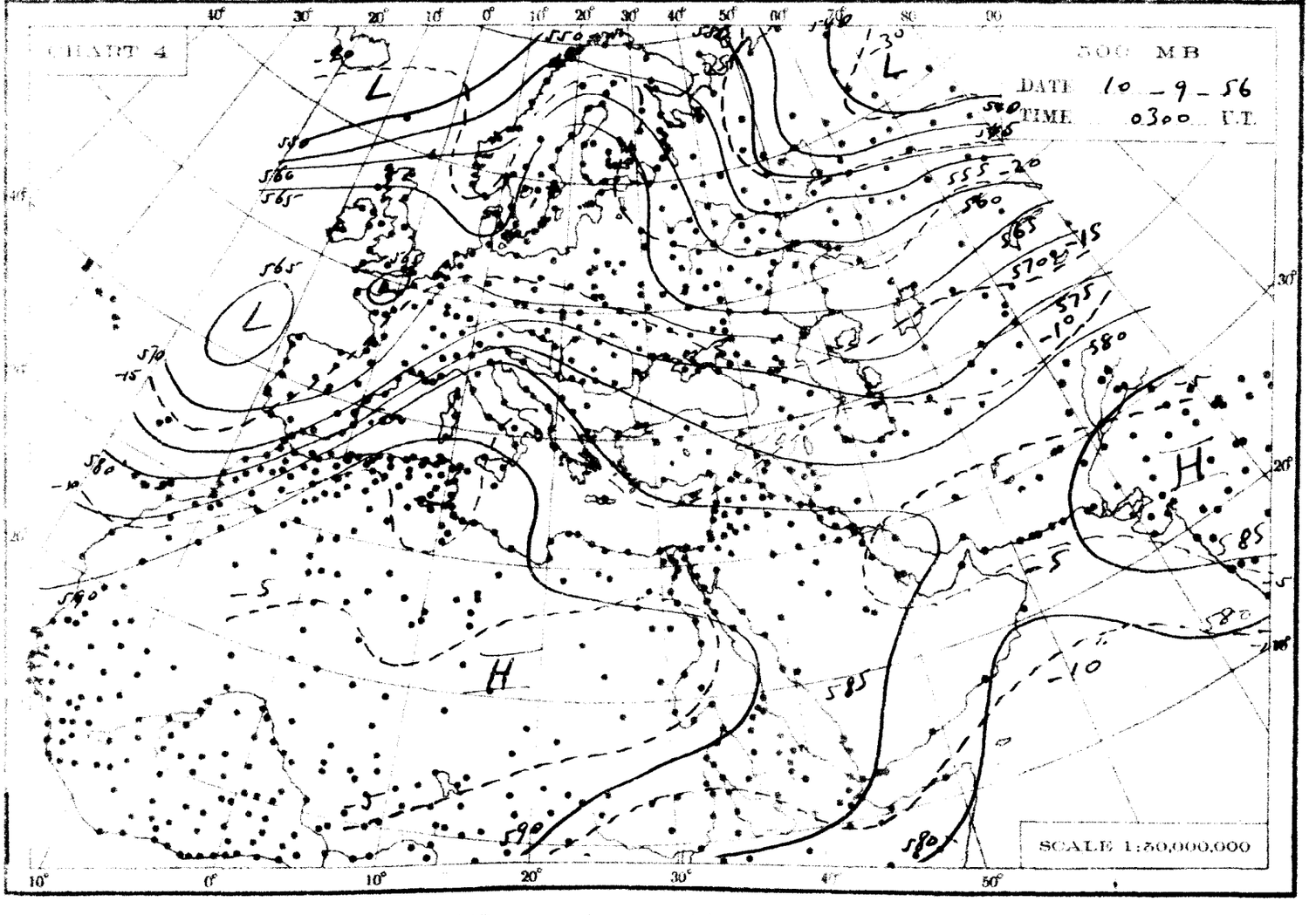
CHART 4
500 MB
DATE 10 - 9 - 56
TIME 0300 G.T.
SCALE 1:50,000,000

THE DAILY WEATHER REPORT

REPUBLIC OF EGYPT – METEOROLOGICAL DEPT. – CAIRO

SYNOPTIC CHARTS

EXPLANATIONS:

CHARTS 1 & 2 (Surface Charts)

SCALE 1:20,000,000; Projection Conical orthomorphic with two standard parallels 30° & 60° N.

BAROMETRIC PRESSURE: M. S. L. Isobars are drawn every 2 millibars.

WIND: Arrows fly with the wind. A full length feather indicates 2 steps on the beaufort scale, and a short feather one step. Calm is indicated by a circle outside the station.

TEMPERATURE: In whole degrees centigrade inserted inside the station circle.

CLOUD SYMBOLS: (Total amount N. octas) clear sky.

sky 1/8 covered. sky 2/8 covered. sky 3/8 covered.

sky 4/8 covered. sky 5/8 covered. sky 6/8 covered.

sky 7/8 covered. sky 8/8 covered. sky obscured.

PRESENT WEATHER SYMBOLS: Inserted to the left of station circle.

Rising sand. Sand or Duststorm. Mist. Fog. Haze.

Drizzle. Rain. Showers of Rain. Showers of Hail. Showers of Snow.

Lightning. Thunderstorm. Snow.

Note: These symbols show the nature of the phenomena, but not the intensity or duration.

FRONTS: Or surfaces of separation between different air masses.

direction of motion of Fronts

Warm front at the ground. Occluded front at the ground.

" " above " " " " above " "

Cold " at " " Quasi stationary front.

" " above " "

CHARTS 3 & 4 (Upper Air Charts)

SCALE 1:50,000,000; Projection (same as Charts 1 & 2).

Contours are drawn every 50 g.p.m. of Altitudes (Continuous lines)

Isotherms " " " 5° C. (Broken lines).

WIND: Arrows fly with the wind. A full length feather indicates 10 knots, and a short feather 5 knots. Calm is indicated by a circle outside the station.

Calm. Wind speed 5 knots. Wind speed 10 knots. Wind speed 25 knots.

Wind speed 50 knots. Wind speed 85 knots. Wind speed 125 knots.

TEMPERATURE: In whole degrees centigrade

CHART 1 DATE 9 - 9 1956 TIME 1200 GT

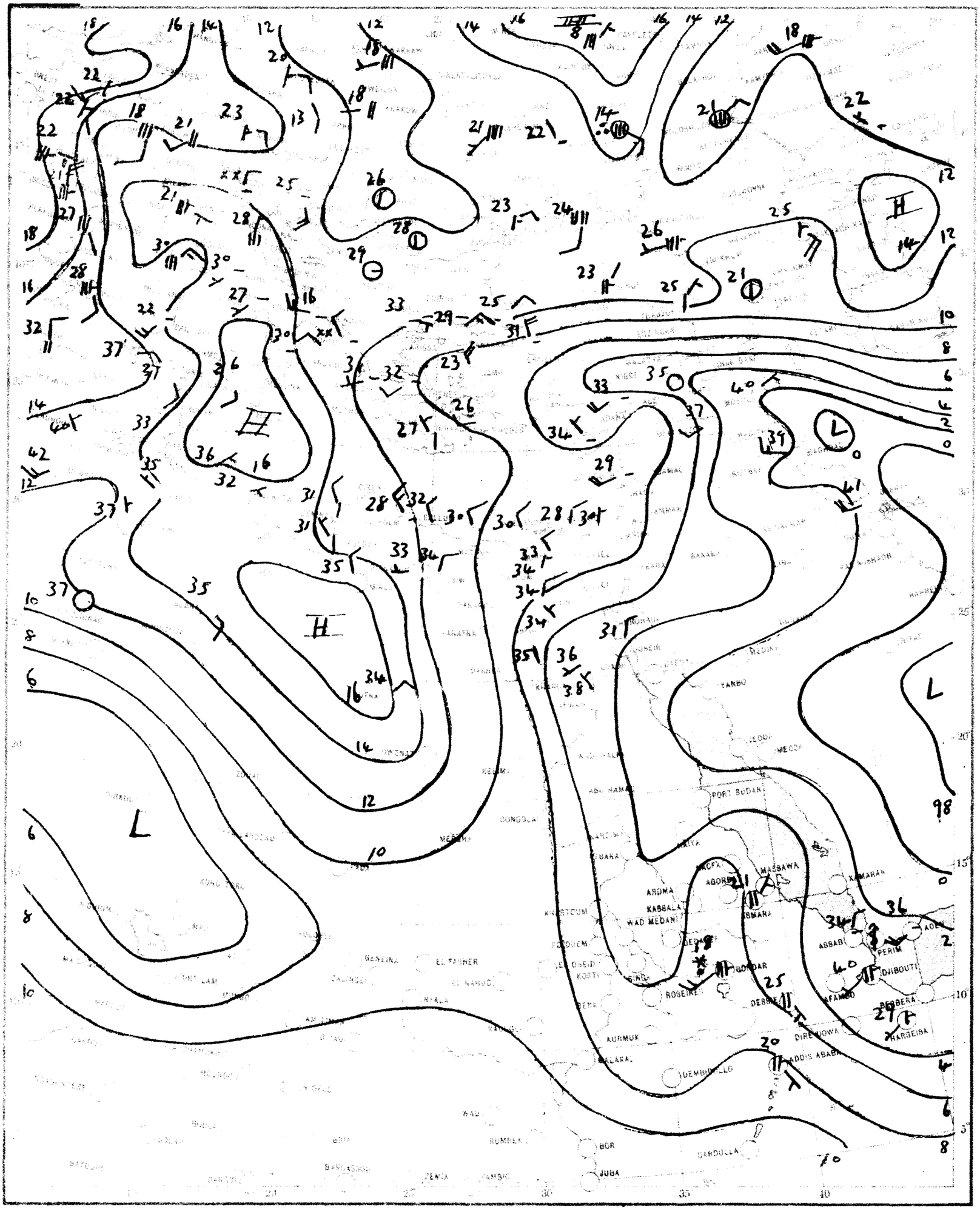

SCALE 1:10,000,000

CHART 2 DATE 10 - 9 - 1956 TIME 0600 GT



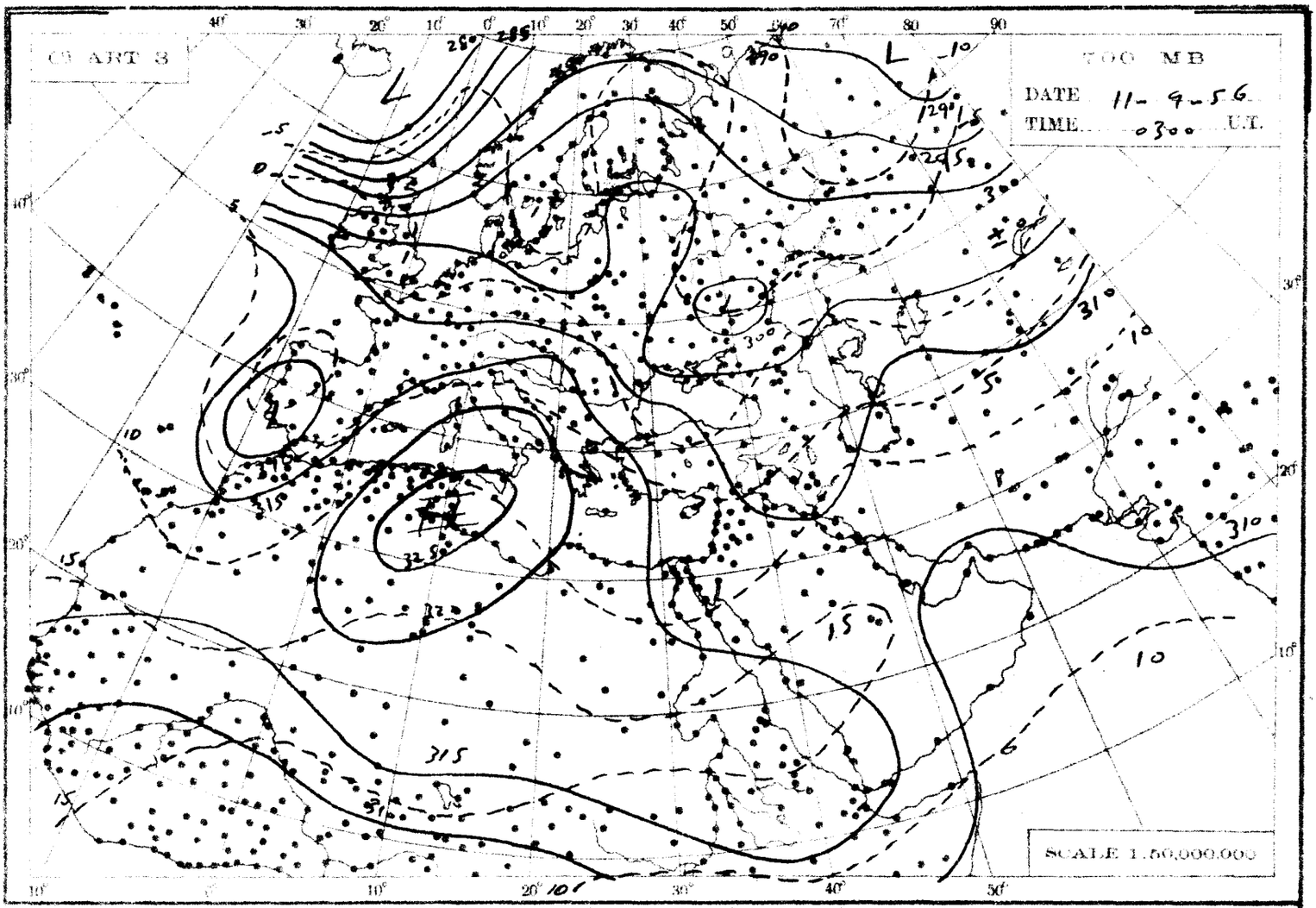
CHART 3
700 MB
DATE 11-9-56
TIME 0300 U.T.
SCALE 1:50,000,000

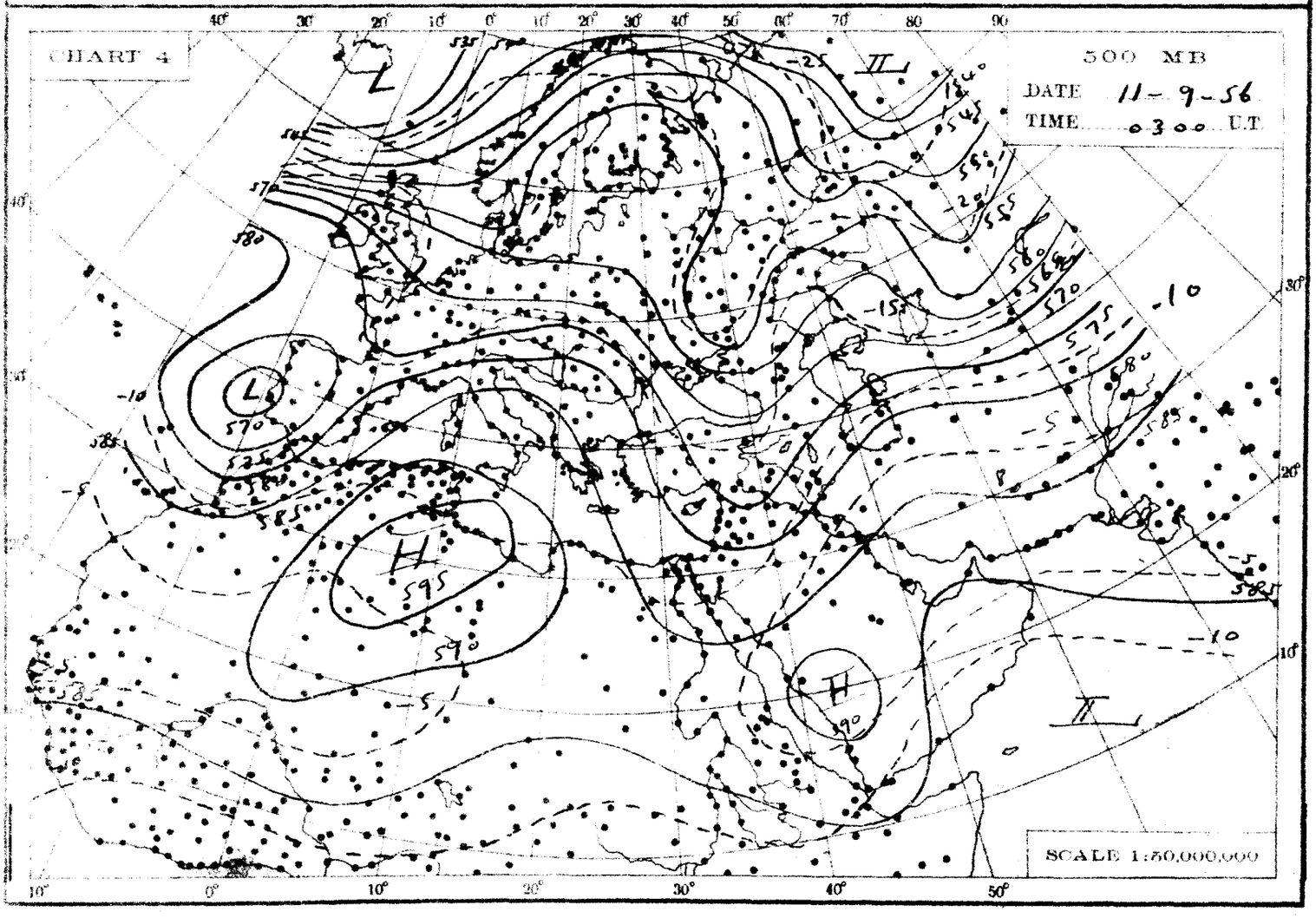
CHART 4
500 MB
DATE 11-9-56
TIME 0300 U.T.
SCALE 1:50,000,000

THE DAILY WEATHER REPORT

REPUBLIC OF EGYPT – METEOROLOGICAL DEPT. – CAIRO

SYNOPTIC CHARTS

EXPLANATIONS:

CHARTS 1 & 2 (Surface Charts)

SCALE 1:20,000,000; Projection Conical orthomorphic with two standard parallels 30° & 60° N.

BAROMETRIC PRESSURE: M. S. L. Isobars are drawn every 2 millibars.

WIND: Arrows fly with the wind. A full length feather indicates 2 steps on the beaufort scale, and a short feather one step. Calm is indicated by a circle outside the station.

TEMPERATURE: In whole degrees centigrade inserted inside the station circle.

CLOUD SYMBOLS: (Total amount N. octas) clear sky.

sky 1/8 covered. sky 2/8 covered. sky 3/8 covered.

sky 4/8 covered. sky 5/8 covered. sky 6/8 covered.

sky 7/8 covered. sky 8/8 covered. sky obscured.

PRESENT WEATHER SYMBOLS: Inserted to the left of station circle.

Rising sand. Sand or Duststorm. Mist. Fog. Haze.

Drizzle. Rain. Showers of Rain. Showers of Hail. Showers of Snow.

Lightning. Thunderstorm. Snow.

Note: These symbols show the nature of the phenomena, but not the intensity or duration.

FRONTS: Or surfaces of separation between different air masses.

direction of motion of Fronts

Warm front at the ground.

" " above " "

Cold " at " "

" " above " "

Occluded front at the ground.

" " above " "

Quasi stationary front.

CHARTS 3 & 4 (Upper Air Charts)

SCALE 1:50,000,000; Projection (same as Charts 1 & 2).

Contours are drawn every 50 g.p.m. of Altitudes (Continuous lines).

Isotherms " " " 5° C. (Broken lines).

WIND: Arrows fly with the wind. A full length feather indicates 10 knots, and a short feather 5 knots. Calm is indicated by a circle outside the station.

Calm. Wind speed 5 knots. Wind speed 10 knots. Wind speed 25 knots.

Wind speed 50 knots. Wind speed 85 knots. Wind speed 125 knots.

TEMPERATURE: In whole degrees centigrade

CHART 1 DATE 10.9 1956 TIME 1200 GT



SCALE 1:20,000,000

CHART 2 DATE 11 . 9 1956 TIME 0600 UT



SCALE 1:20,000,000

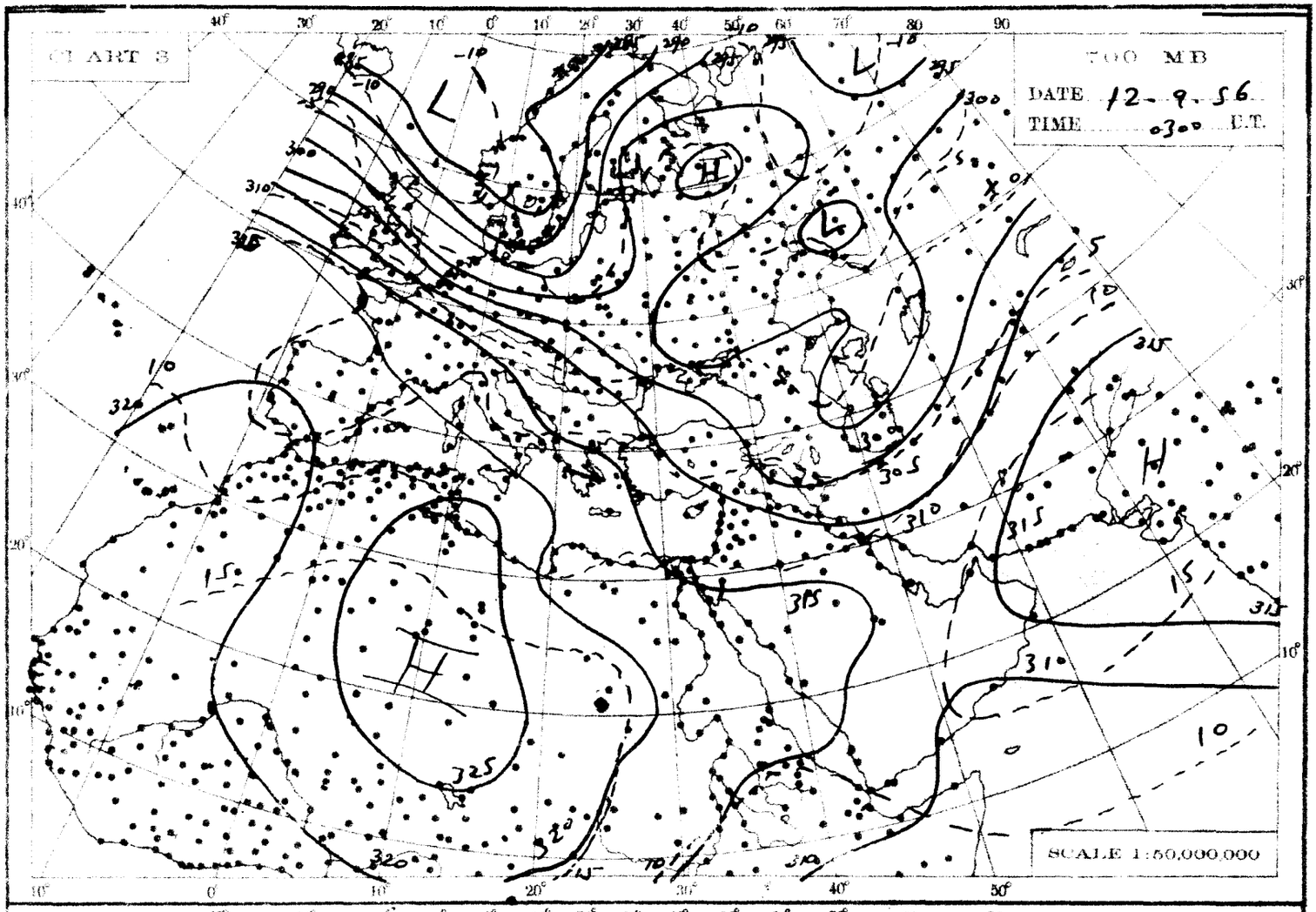
CHART 3
700 MB
DATE 12-9-56
TIME 0300 G.T.
SCALE 1:50,000,000

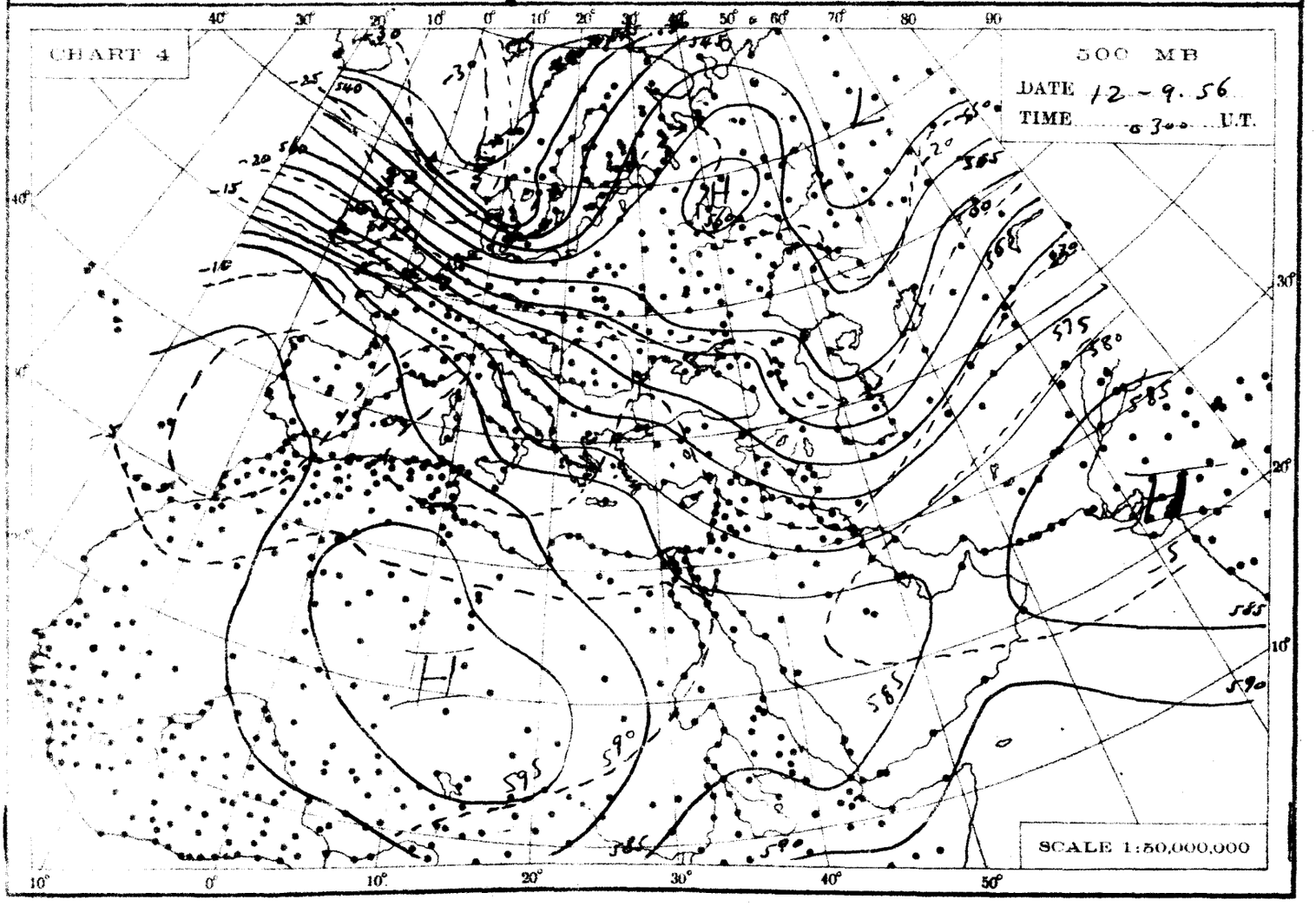
CHART 4
500 MB
DATE 12-9-56
TIME 0300 G.T.
SCALE 1:50,000,000

THE DAILY WEATHER REPORT

REPUBLIC OF EGYPT – METEOROLOGICAL DEPT. – CAIRO

SYNOPTIC CHARTS

EXPLANATIONS:

CHARTS 1 & 2 (Surface Charts)

SCALE 1:20,000,000; Projection Conical orthomorphic with two standard parallels 30° & 60° N.

BAROMETRIC PRESSURE: M. S. L. Isobars are drawn every 2 millibars.

WIND: Arrows fly with the wind. A full length feather indicates 2 steps on the beaufort scale, and a short feather one step. Calm is indicated by a circle outside the station.

TEMPERATURE: In whole degrees centigrade inserted inside the station circle.

CLOUD SYMBOLS: (Total amount N. octas) clear sky.

sky 1/8 covered. sky 2/8 covered. sky 3/8 covered.

sky 4/8 covered. sky 5/8 covered. sky 6/8 covered.

sky 7/8 covered. sky 8/8 covered. sky obscured.

PRESENT WEATHER SYMBOLS: Inserted to the left of station circle.

Rising sand. Sand or Duststorm. Mist. Fog. Haze.

Drizzle. Rain. Showers of Rain. Showers of Hail. Showers of Snow.

Lightning. Thunderstorm. Snow.

Note: These symbols show the nature of the phenomena, but not the intensity or duration.

FRONTS Or surfaces of separation between different air masses.

direction of motion of Fronts

Warm front at the ground.

" " above " "

Cold " at " "

" " above " "

Occluded front at the ground.

" " above " "

Quasi stationary front.

CHARTS 3 & 4 (Upper Air Charts)

SCALE 1:50,000,000, Projection (same as Charts 1 & 2).

Contours are drawn every 50 g.p.m. of Altitudes (Continuous lines).

Isotherms " " " 5° C. (Broken lines).

WIND: Arrows fly with the wind. A full length feather indicates 10 knots, and a short feather 5 knots. Calm is indicated by a circle outside the station.

Calm. Wind speed 5 knots. Wind speed 10 knots. Wind speed 25 knots.

Wind speed 50 knots. Wind speed 85 knots. Wind speed 125 knots.

TEMPERATURE: In whole degrees centigrade

CHART I DATE 11 . 9 1956 TIME 1200 G.T.



SCALE 1:20,000,000

CHART 2 DATE 12. 9 1966 TIME 0600 U.T.

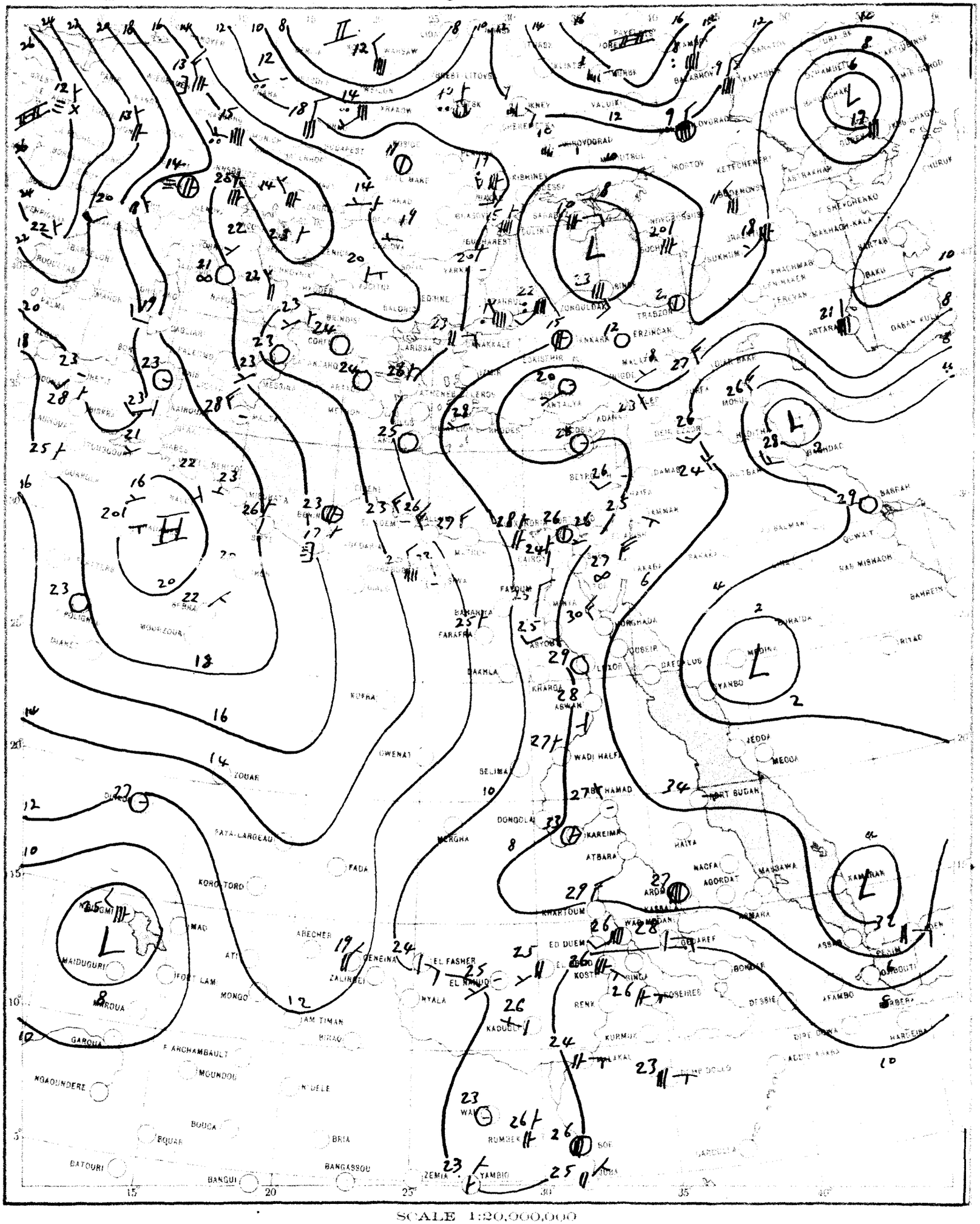

SCALE 1:20,000,000

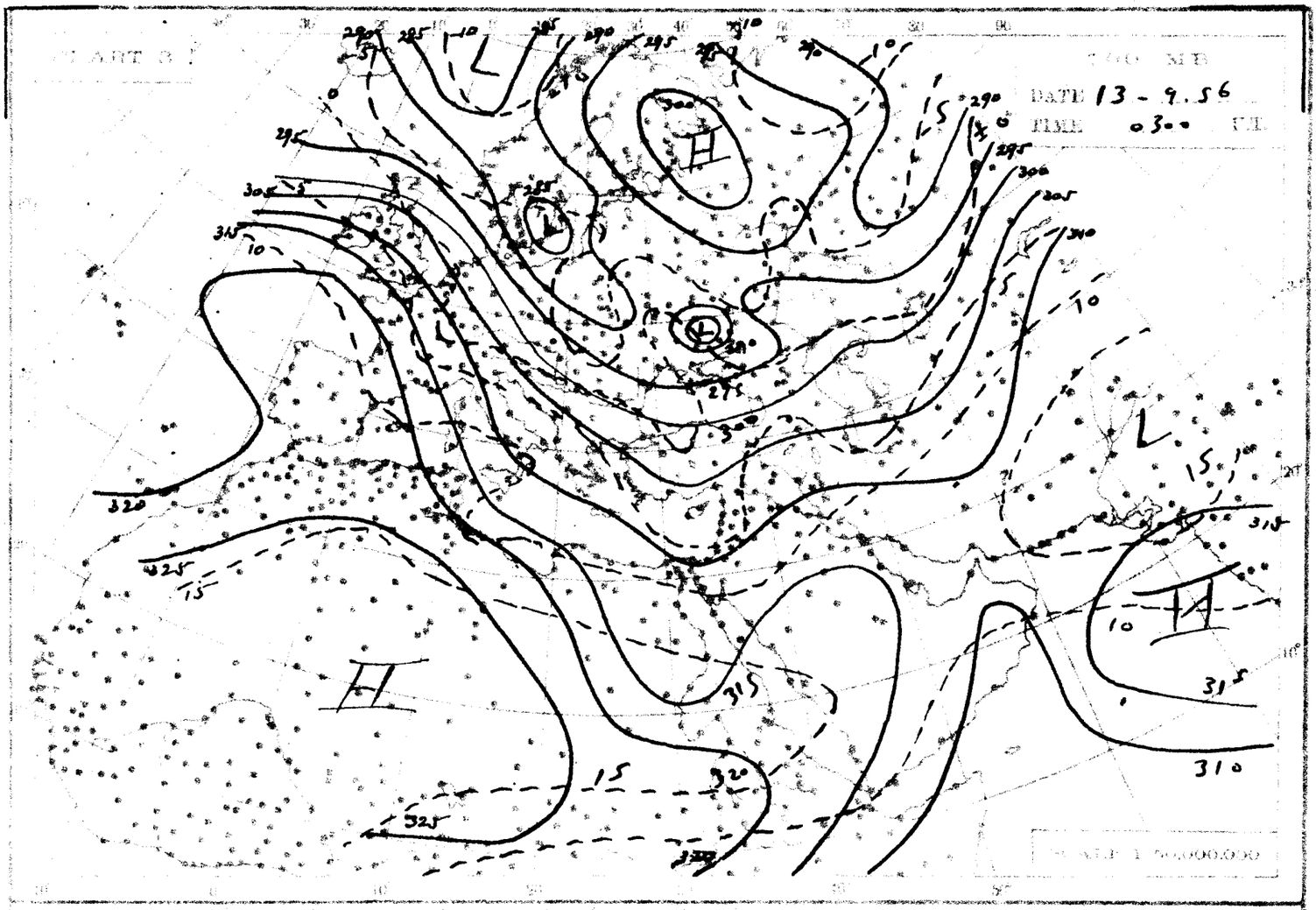
CHART 3
700 MB
DATE 13 - 9 . 56
TIME 0300 U.T.
SCALE 1:50,000,000

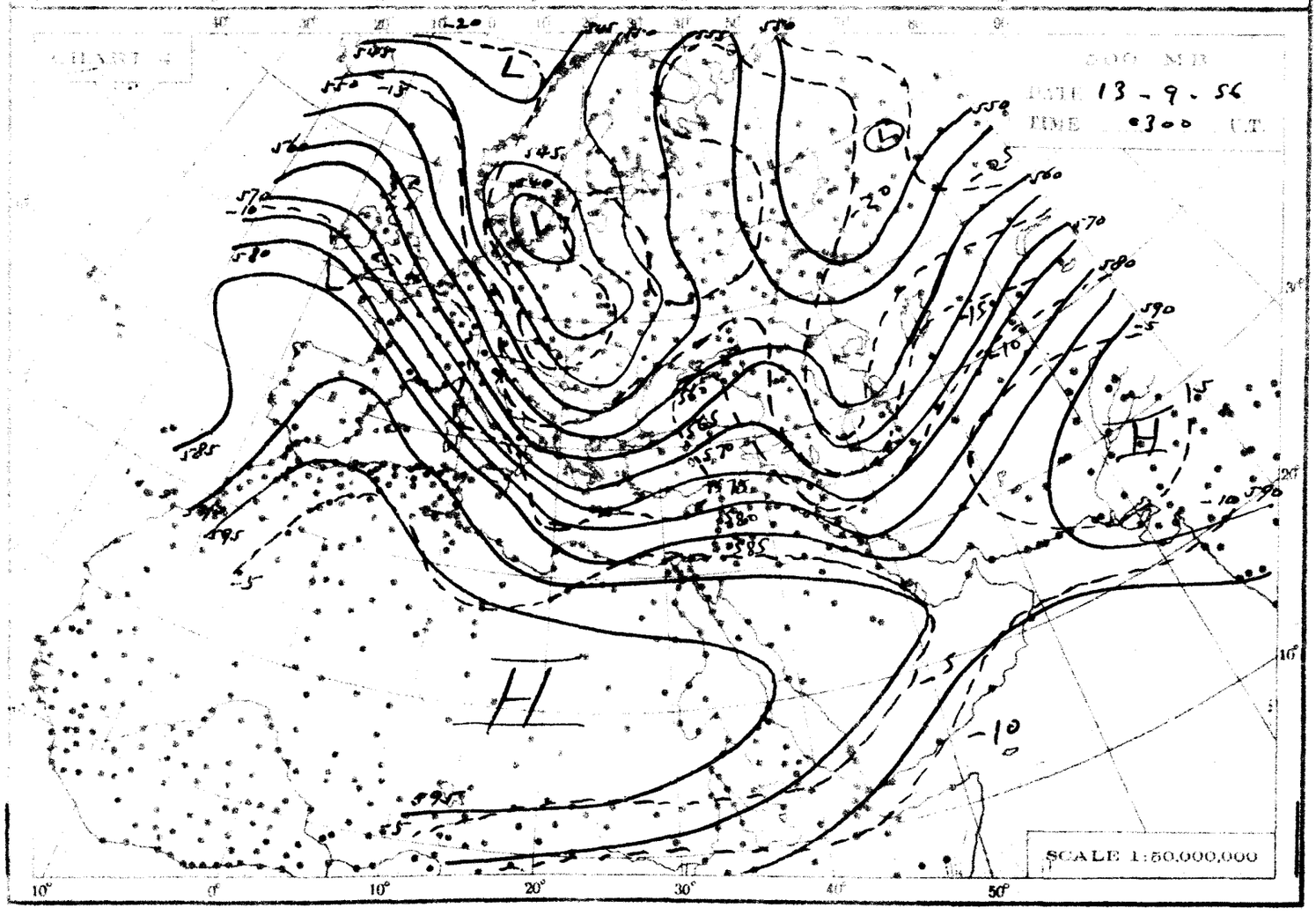
CHART 4
500 MB
DATE 13 - 9 . 56
TIME 0300 U.T.
SCALE 1:50,000,000

THE DAILY WEATHER REPORT

REPUBLIC OF EGYPT – METEOROLOGICAL DEPT. – CAIRO

SYNOPTIC CHARTS

EXPLANATIONS:

CHARTS 1 & 2 (Surface Charts)

SCALE 1:20,000,000; Projection Conical orthomorphic with two standard parallels 30° & 60° N.

BAROMETRIC PRESSURE: M.S.L. Isobars are drawn every 2 millibars.

WIND: Arrows fly with the wind. A full length feather indicates 2 steps on the beaufort scale, and a short feather one step. Calm is indicated by a circle outside the station.

TEMPERATURE: In whole degrees centigrade inserted inside the station circle.

CLOUD SYMBOLS: (Total amount N. octas) clear sky.

sky 1/8 covered. sky 2/8 covered. sky 3/8 covered.

sky 4/8 covered. sky 5/8 covered. sky 6/8 covered.

sky 7/8 covered. sky 8/8 covered. sky obscured.

PRESENT WEATHER SYMBOLS: Inserted to the left of station circle.

Rising sand. Sand or Duststorm. Mist. Fog. Haze.

Drizzle. Rain. Showers of Rain. Showers of Hail. Showers of Snow.

Lightning. Thunderstorm. Snow.

Note: These symbols show the nature of the phenomena, but not the intensity or duration.

FRONTS: Or surfaces of separation between different air masses.

direction of motion of Fronts

Warm front at the ground. Occluded front at the ground.

" " above " " " " above " "

Cold " at " " Quasi stationary front.

" " above " "

CHARTS 3 & 4 (Upper Air Charts)

SCALE 1:50,000,000; Projection (same as Charts 1 & 2)

Contours are drawn every 50 g.p.m. of Altitudes (Continuous lines).

Isotherms " " " 5° C. (Broken lines).

WIND: Arrows fly with the wind. A full length feather indicates 10 knots, and a short feather 5 knots. Calm is indicated by a circle outside the station.

Calm. Wind speed 5 knots. Wind speed 10 knots. Wind speed 25 knots.

Wind speed 50 knots. Wind speed 85 knots. Wind speed 125 knots.

TEMPERATURE: In whole degrees centigrade

CHART 1 DATE 12.9.1956 TIME 1200 GT



SCALE 1:20,000,000

CHART 2 DATE 13.9 1956 TIME 0600 U.T.

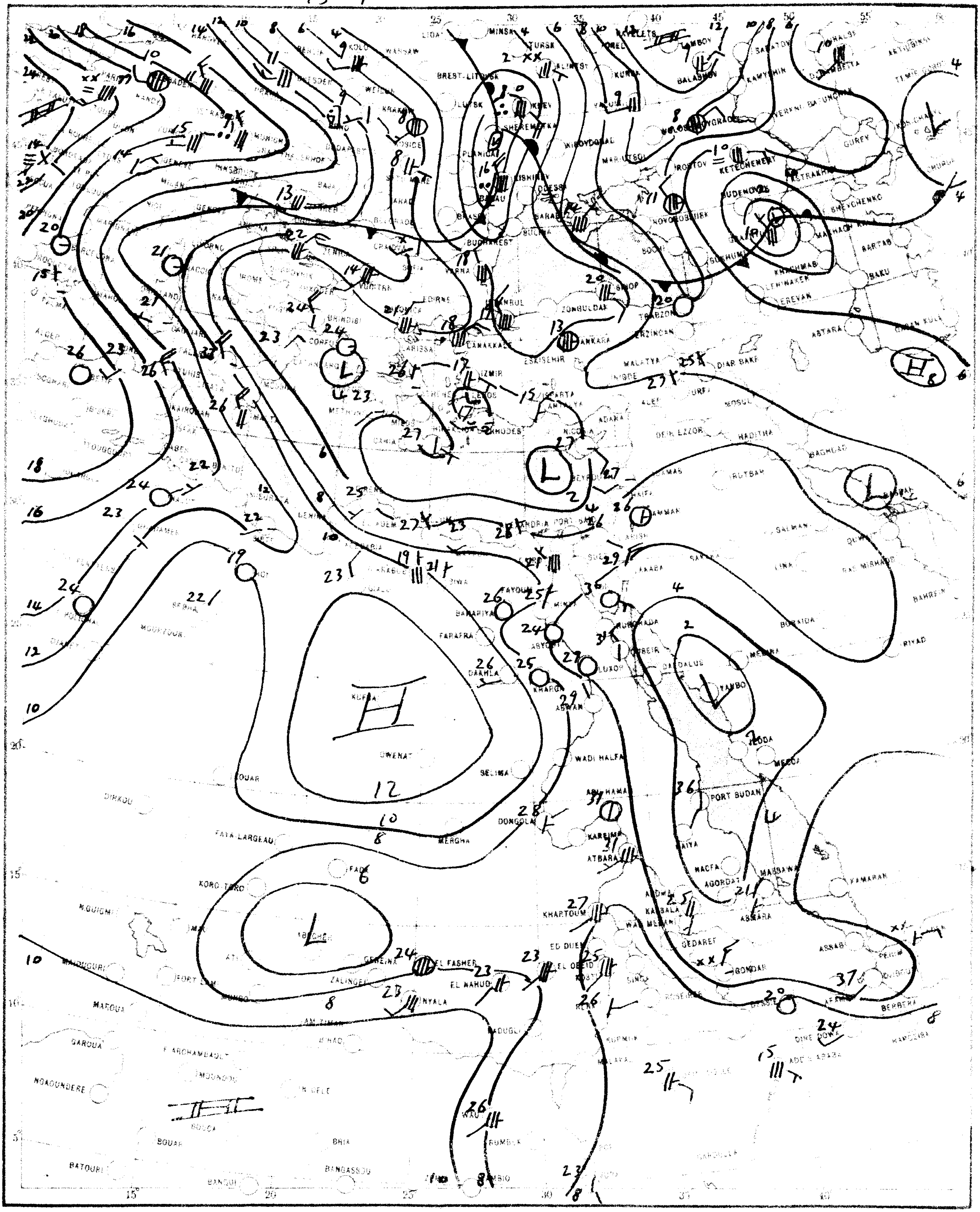

SCALE 1:20,000,000

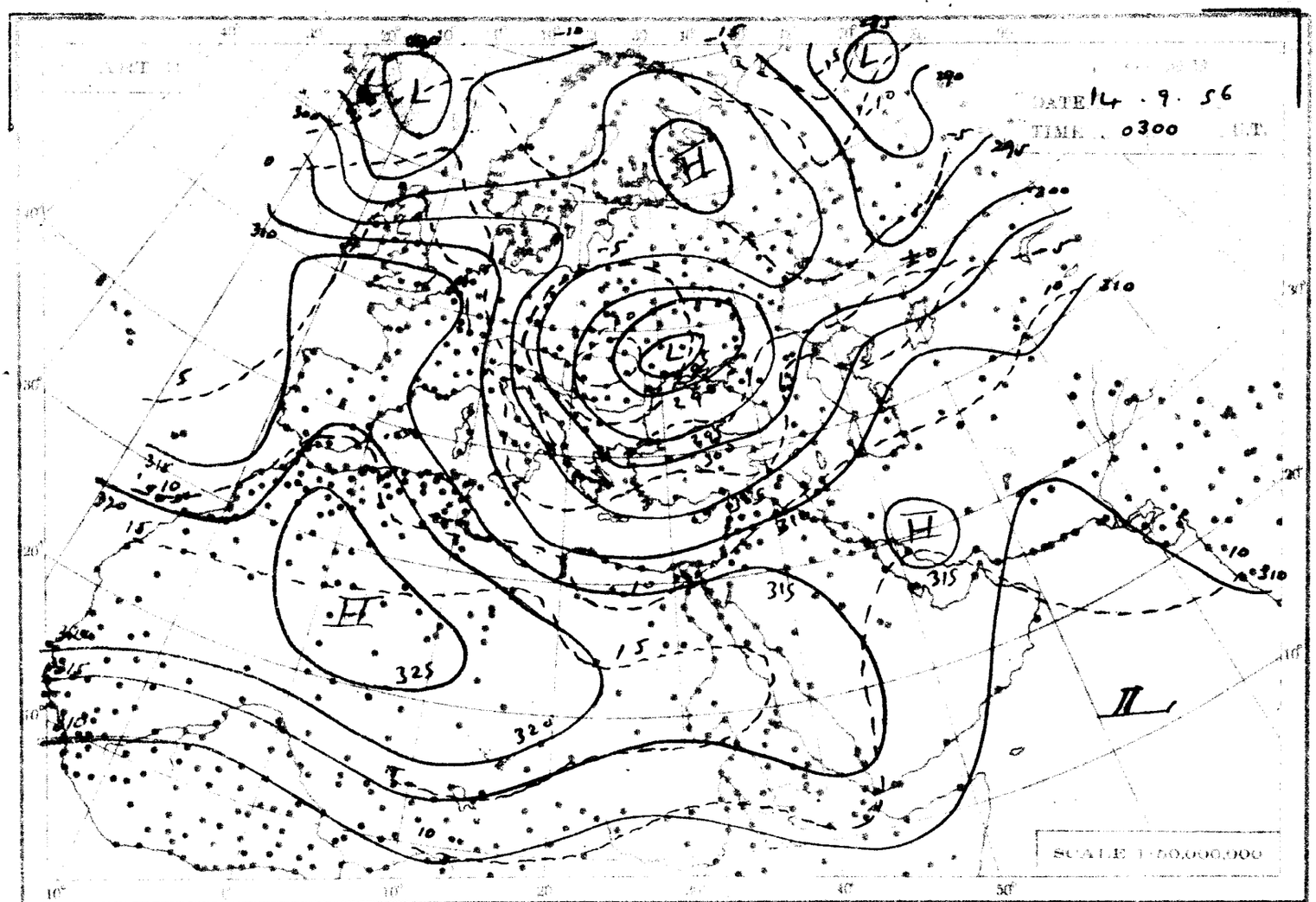
DATE 14 . 9 . 56
TIME 0300 U.T.
SCALE 1:50,000,000

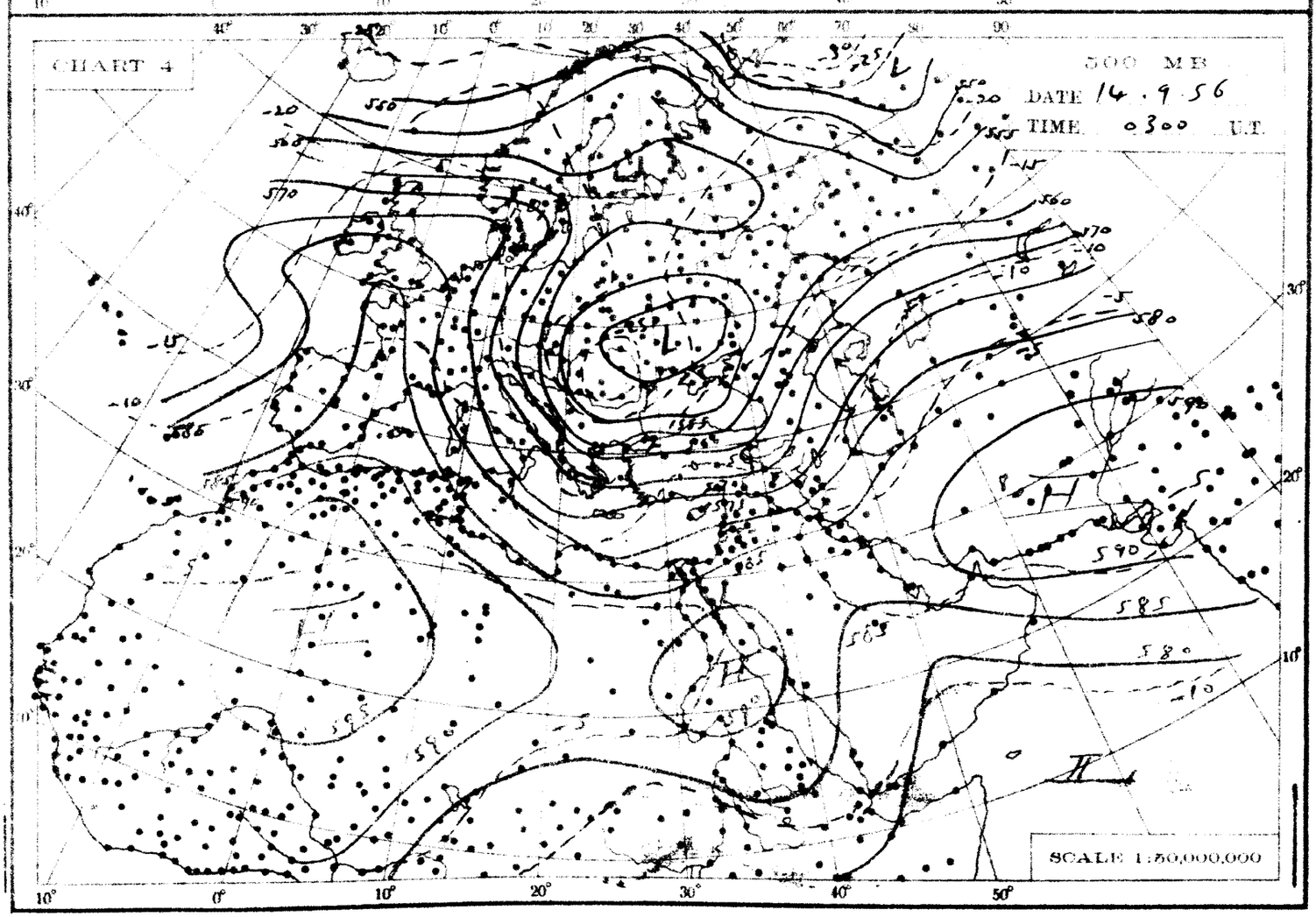
CHART 4
500 MB
DATE 14 . 9 . 56
TIME 0300 U.T.
SCALE 1:50,000,000

THE DAILY WEATHER REPORT

REPUBLIC OF EGYPT – METEOROLOGICAL DEPT. – CAIRO

SYNOPTIC CHARTS

EXPLANATIONS:

CHARTS 1 & 2 (Surface Charts)

SCALE: 1:20,000,000; Projection Conical orthomorphic with two standard parallels 30° & 60° N.

BAROMETRIC PRESSURE: M.S.L. Isobars are drawn every 2 millibars.

WIND: Arrows fly with the wind. A full length feather indicates 2 steps on the beaufort scale, and a short feather one step. Calm is indicated by a circle outside the station.

TEMPERATURE: In whole degrees centigrade inserted inside the station circle.

CLOUD SYMBOLS: (Total amount N octas)

clear sky.

sky 1/8 covered. sky 2/8 covered. sky 3/8 covered.

sky 4/8 covered. sky 5/8 covered. sky 6/8 covered.

sky 7/8 covered. sky 8/8 covered. sky obscured.

PRESENT WEATHER SYMBOLS: Inserted to the left of station circle.

Rising sand. Sand or Duststorm. Mist. Fog. Haze.

Drizzle. Rain. Showers of Rain. Showers of Hail. Showers of Snow.

Lightning. Thunderstorm. Snow.

Note: These symbols show the nature of the phenomena, but not the intensity or duration.

FRONTS: Or surfaces of separation between different air masses.

direction of motion of Fronts

Warm front at the ground. Occluded front at the ground.

" " above " " " " above " "

Cold " at " " Quasi stationary front

" " above " "

CHARTS 3 & 4 (Upper Air Charts)

SCALE: 1:50,000,000; Projection (same as Charts 1 & 2).

Contours are drawn every 50 g.p.m. of Altitudes (Continuous lines).

Isotherms " " " 5° C. (Broken lines).

WIND: Arrows fly with the wind. A full length feather indicates 10 knots, and a short feather 5 knots. Calm is indicated by a circle outside the station.

Calm. Wind speed 5 knots. Wind speed 10 knots. Wind speed 25 knots.

Wind speed 50 knots. Wind speed 85 knots. Wind speed 125 knots.

TEMPERATURE: In whole degrees centigrade

13 . 9 . 6 1200

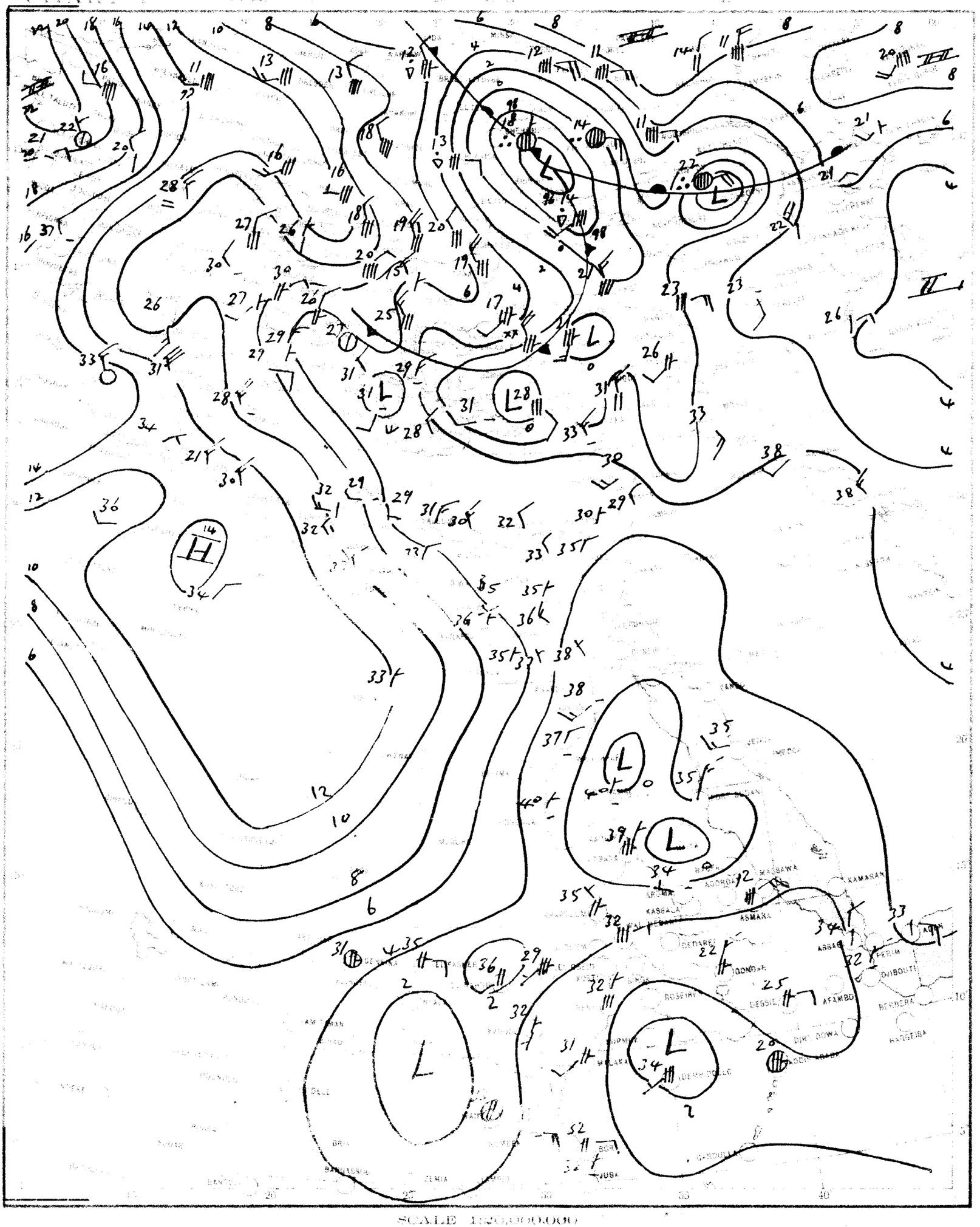

SCALE 1:20,000,000

CHART 2 DATE 14 . 9 . 1966 TIME 0600 GMT

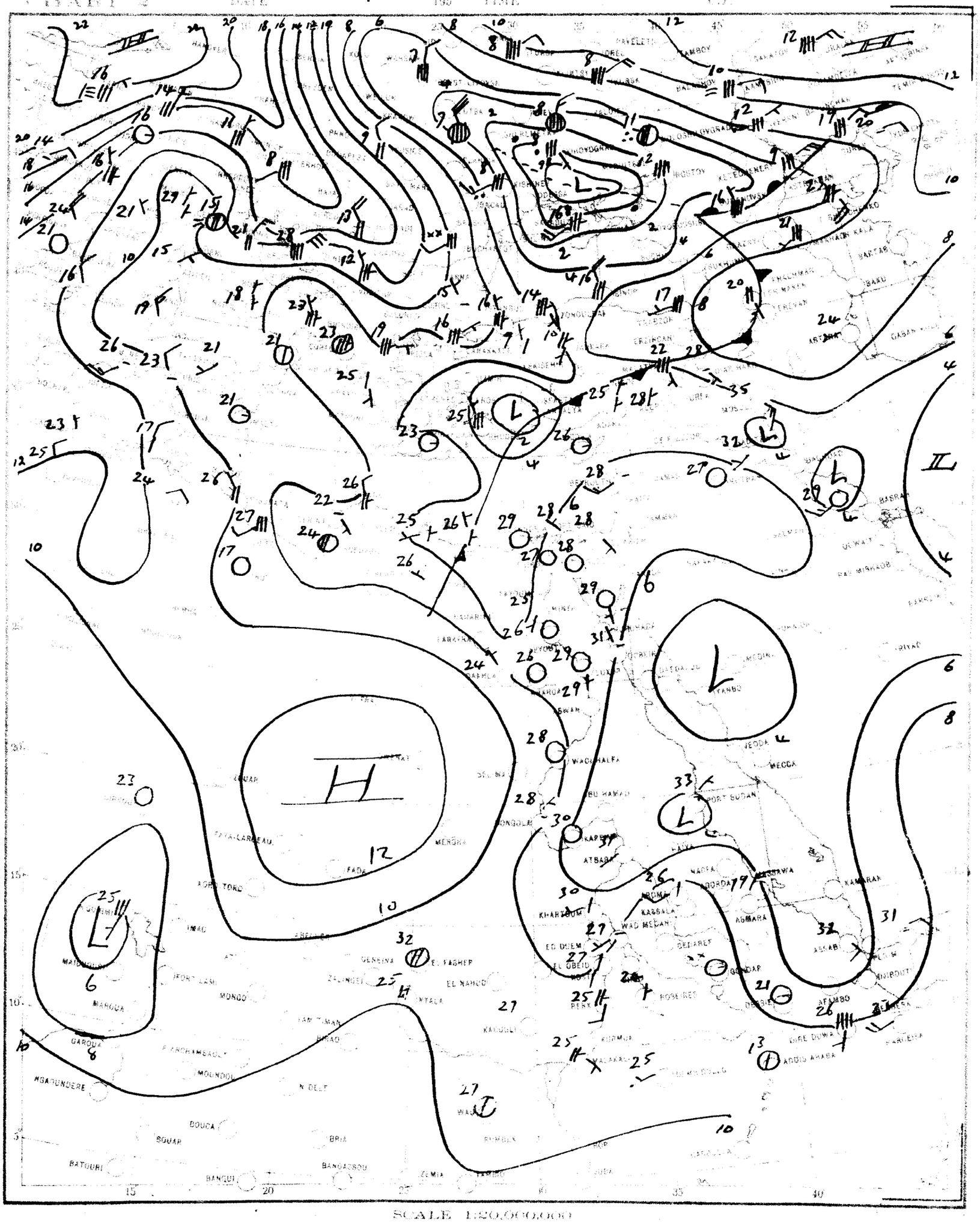

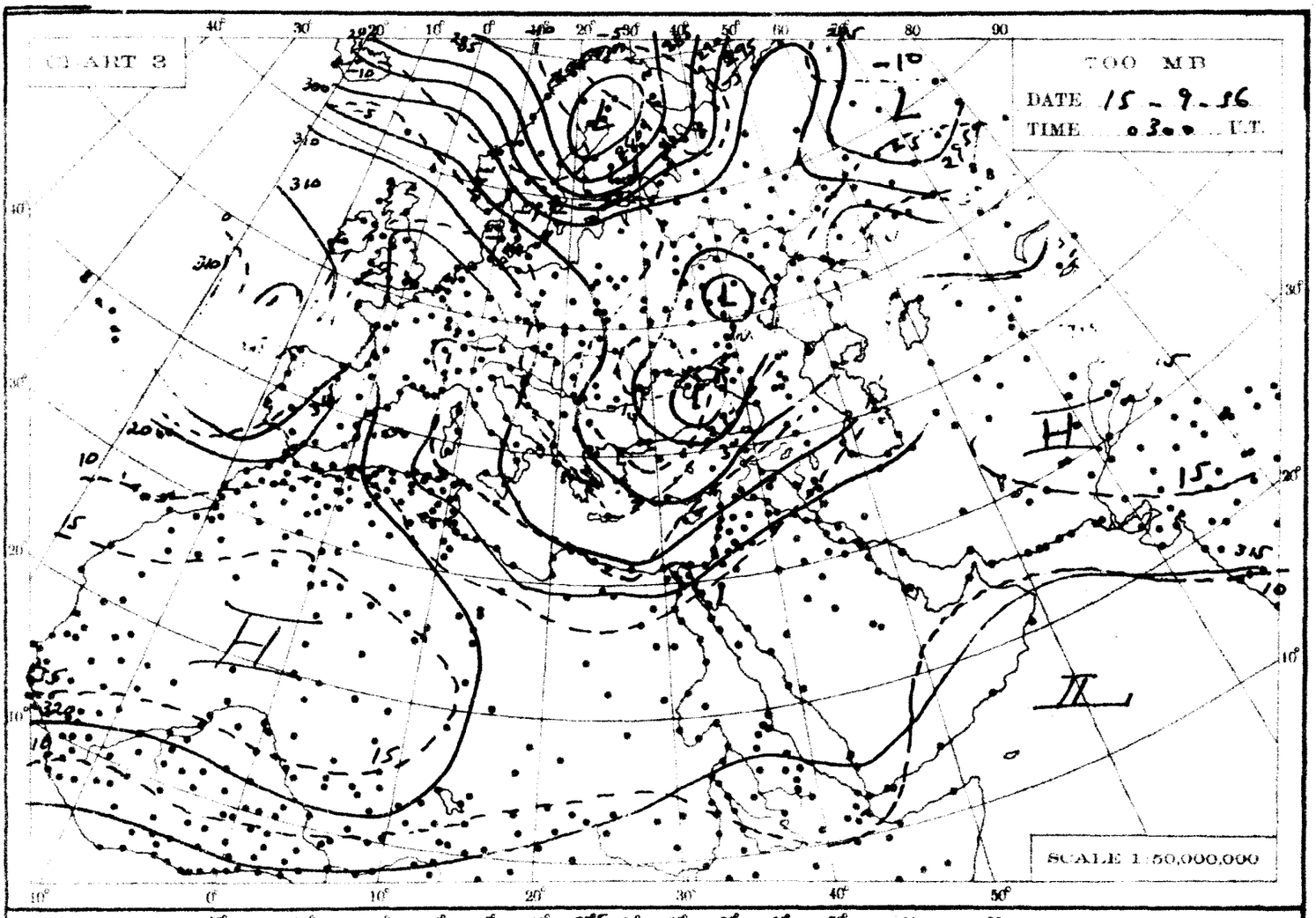
CHART 3
700 MB
DATE 15 - 9 - 56
TIME 0300 U.T.
SCALE 1:50,000,000

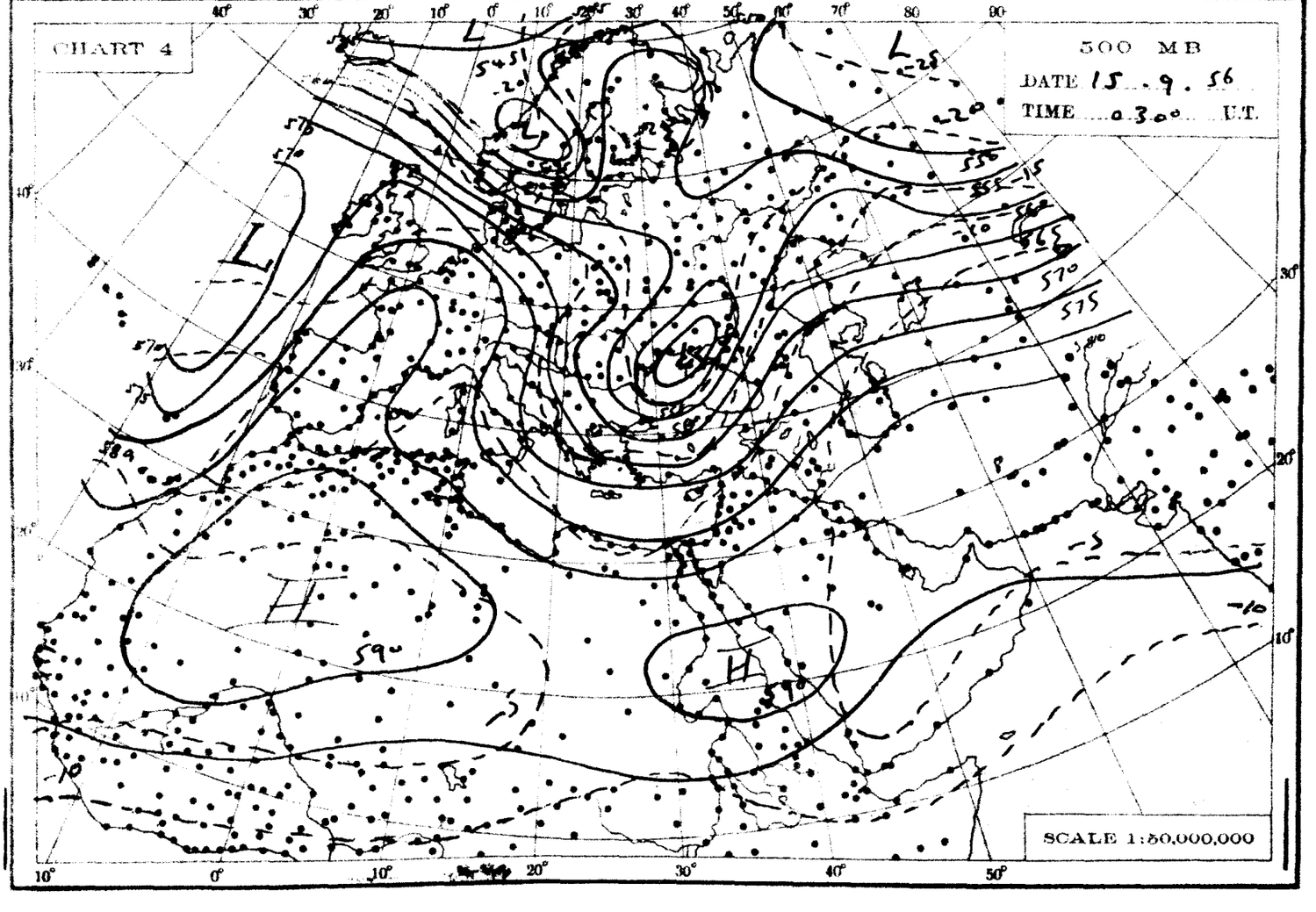
CHART 4
500 MB
DATE 15 . 9 . 56
TIME 0300 U.T.
SCALE 1:50,000,000

THE DAILY WEATHER REPORT

REPUBLIC OF EGYPT – METEOROLOGICAL DEPT. – CAIRO

SYNOPTIC CHARTS

EXPLANATIONS:

CHARTS 1 & 2 (Surface Charts)

SCALE 1:20,000,000; Projection Conical orthomorphic with two standard parallels 30° & 60° N.

BAROMETRIC PRESSURE: M. S. L. Isobars are drawn every 2 millibars.

WIND: Arrows fly with the wind. A full length feather indicates 2 steps on the beaufort scale, and a short feather one step. Calm is indicated by a circle outside the station.

TEMPERATURE: In whole degrees centigrade inserted inside the station circle.

CLOUD SYMBOLS: (Total amount N. octas) clear sky.

sky 1/8 covered. sky 2/8 covered. sky 3/8 covered.

sky 4/8 covered. sky 5/8 covered. sky 6/8 covered.

sky 7/8 covered. sky 8/8 covered. sky obscured.

PRESENT WEATHER SYMBOLS: Inserted to the left of station circle.

Rising sand. Sand or Duststorm. Mist. Fog. Haze.

Drizzle. Rain. Showers of Rain. Showers of Hail. Showers of Snow.

Lightning. Thunderstorm. Snow.

Note: These symbols show the nature of the phenomena, but not the intensity or duration.

FRONTS: Or surfaces of separation between different air masses.

direction of motion of Fronts

Warm front at the ground. Occluded front at the ground.

,, ,, above ,, ,, ,, ,, above ,, ,,

Cold ,, at ,, ,, Quasi stationary front.

,, ,, above ,, ,,

CHARTS 3 & 4 (Upper Air Charts)

SCALE 1:50,000,000; Projection (same as Charts 1 & 2).

Contours are drawn every 50 g.p.m. of Altitudes (Continuous lines).

Isotherms ,, ,, ,, 5° C. (Broken lines).

WIND: Arrows fly with the wind. A full length feather indicates 10 knots, and a short feather 5 knots. Calm is indicated by a circle outside the station.

Calm. Wind speed 5 knots. Wind speed 10 knots. Wind speed 25 knots.

Wind speed 50 knots. Wind speed 85 knots. Wind speed 125 knots.

TEMPERATURE: In whole degrees centigrade

CHART 1 DATE 14 . 9 . 1956 TIME U.T.

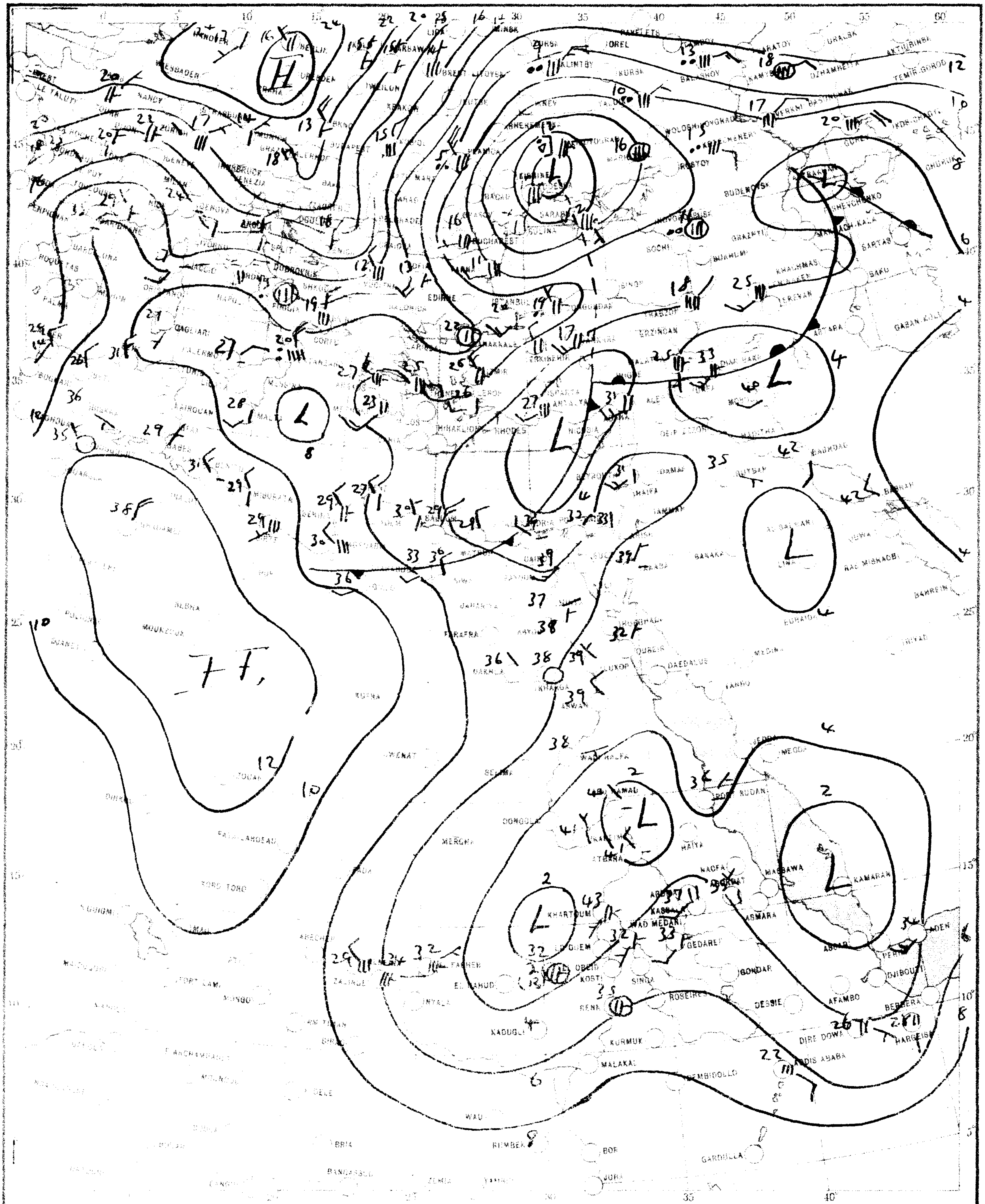

CHART 2 DATE 15 9 1956 TIME 06 U.T.

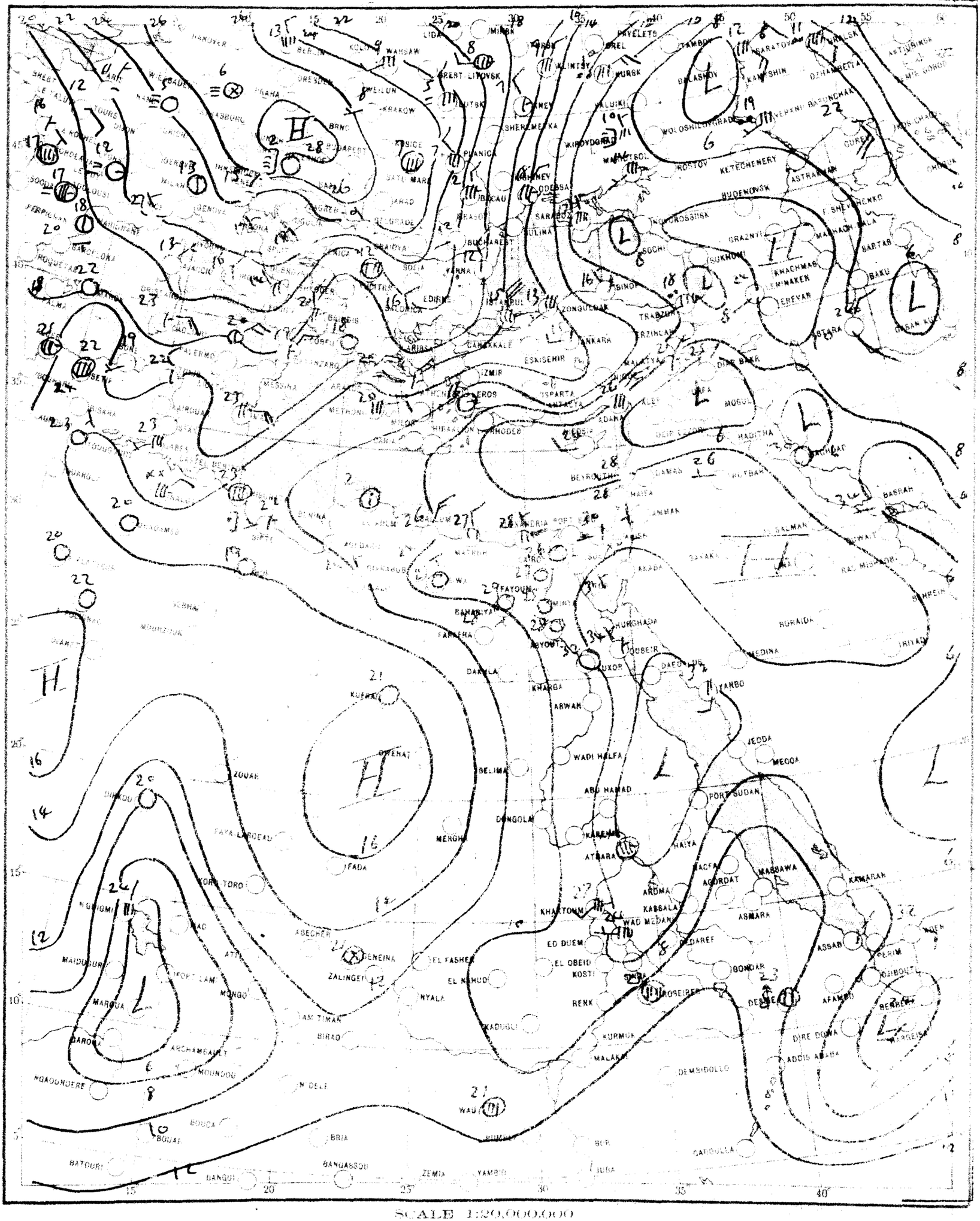

SCALE 1:20,000,000

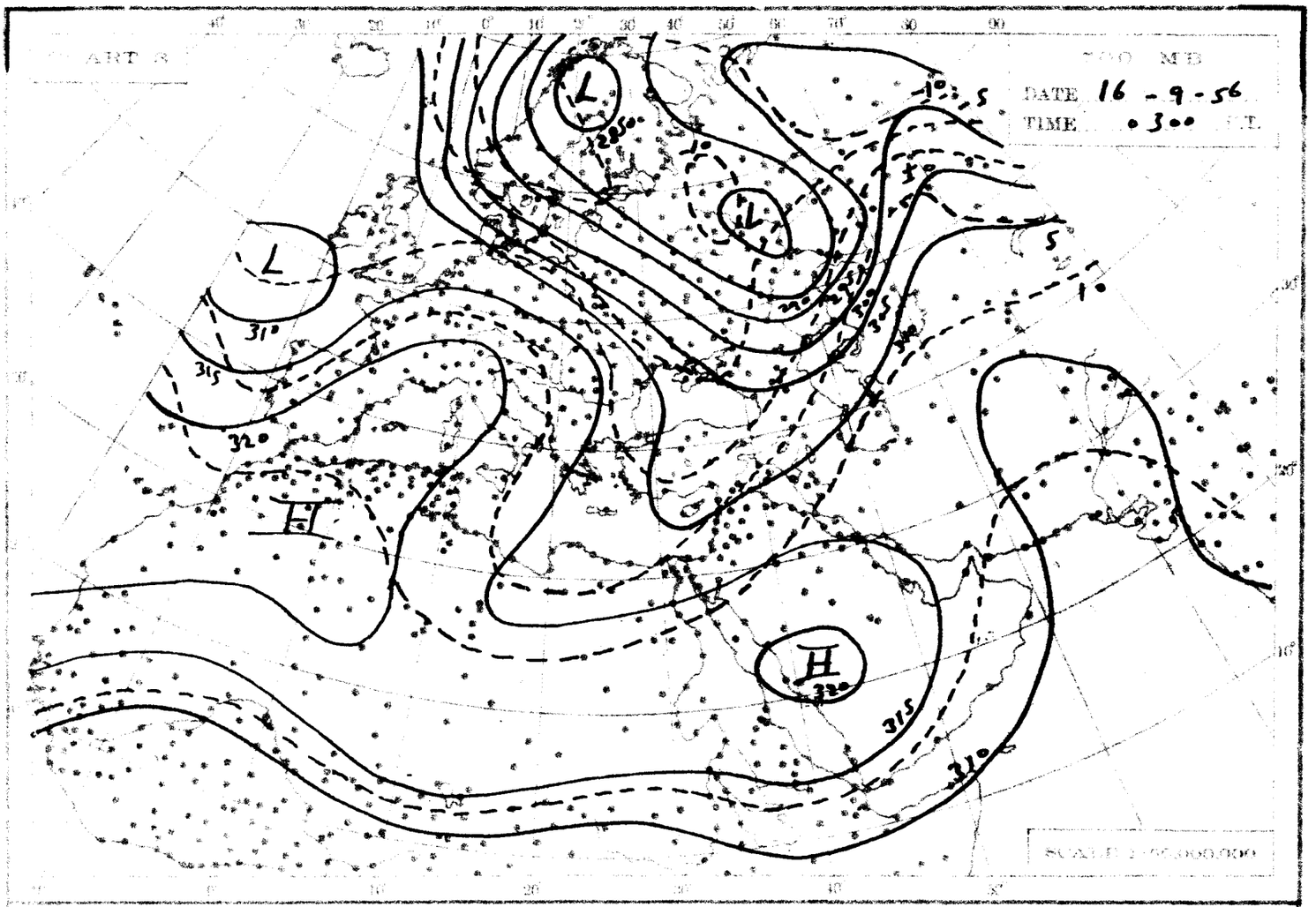
CHART 3
700 MB
DATE 16-9-56
TIME 0300 U.T.
L
L
L
H
H
31°
31.5
32°
32°
31.5
31°
SCALE 1:50,000,000

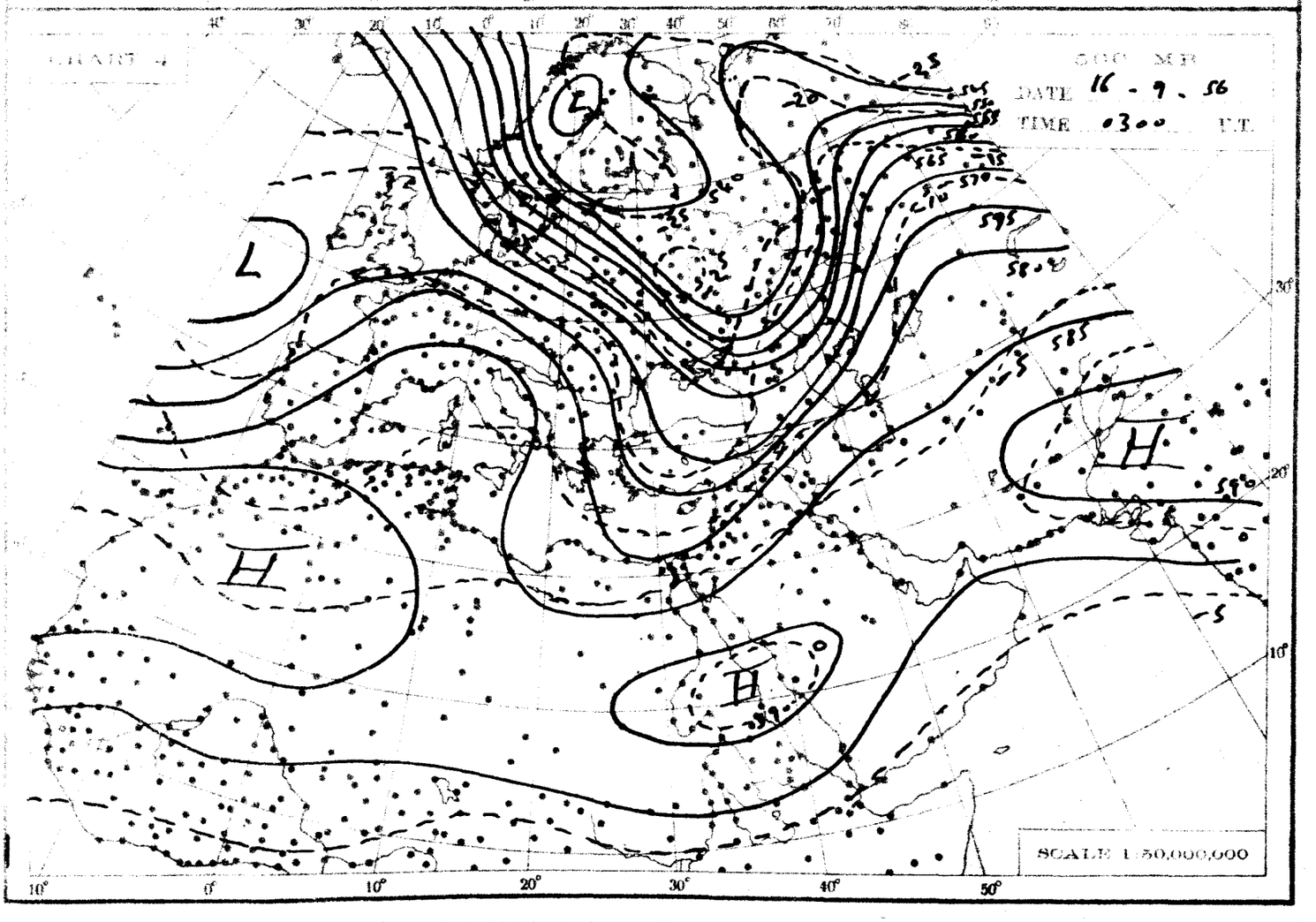
CHART 4
500 MB
DATE 16-9-56
TIME 0300 U.T.
L
L
H
H
H
585
590
595
580
565
570
SCALE 1:50,000,000

THE DAILY WEATHER REPORT

REPUBLIC OF EGYPT – METEOROLOGICAL DEPT. – CAIRO

SYNOPTIC CHARTS

EXPLANATIONS:

CHARTS 1 & 2 (Surface Charts)

SCALE 1:20,000,000. Projection Conical orthomorphic with two standard parallels 30° & 60° N.

BAROMETRIC PRESSURE. M. S. L. Isobars are drawn every 2 millibars.

WIND: Arrows fly with the wind. A full length feather indicates 2 steps on the beaufort scale, and a short feather one step. Calm is indicated by a circle outside the station.

TEMPERATURE: In whole degrees centigrade inserted inside the station circle.

CLOUD SYMBOLS: (Total amount N. octas)

clear sky.

sky 1/8 covered. sky 2/8 covered. sky 3/8 covered.

sky 4/8 covered. sky 5/8 covered. sky 6/8 covered.

sky 7/8 covered. sky 8/8 covered. sky obscured.

PRESENT WEATHER SYMBOLS. Inserted to the left of station circle.

Rising sand. Sand or Duststorm. Mist. Fog. Haze.

Drizzle. Rain. Showers of Rain. Showers of Hail. Showers of Snow.

Lightning. Thunderstorm. Snow.

Note: These symbols show the nature of the phenomena, but not the intensity or duration.

FRONTS: Or surfaces of separation between different air masses.

direction of motion of Fronts

Warm front at the ground. Occluded front at the ground.

" " above " " " " above " "

Cold " at " " Quasi stationary front.

" " above " "

CHARTS 3 & 4 (Upper Air Charts)

SCALE 1:50,000,000; Projection (same as Charts 1 & 2).

Contours are drawn every 50 g.p.m. of Altitudes (Continuous lines).

Isotherms " " " 5° C. (Broken lines).

WIND: Arrows fly with the wind. A full length feather indicates 10 knots, and a short feather 5 knots. Calm is indicated by a circle outside the station.

Calm. Wind speed 5 knots. Wind speed 10 knots. Wind speed 25 knots.

Wind speed 50 knots. Wind speed 85 knots. Wind speed 125 knots.

TEMPERATURE: In whole degrees centigrade

15 - 9 1956 1200

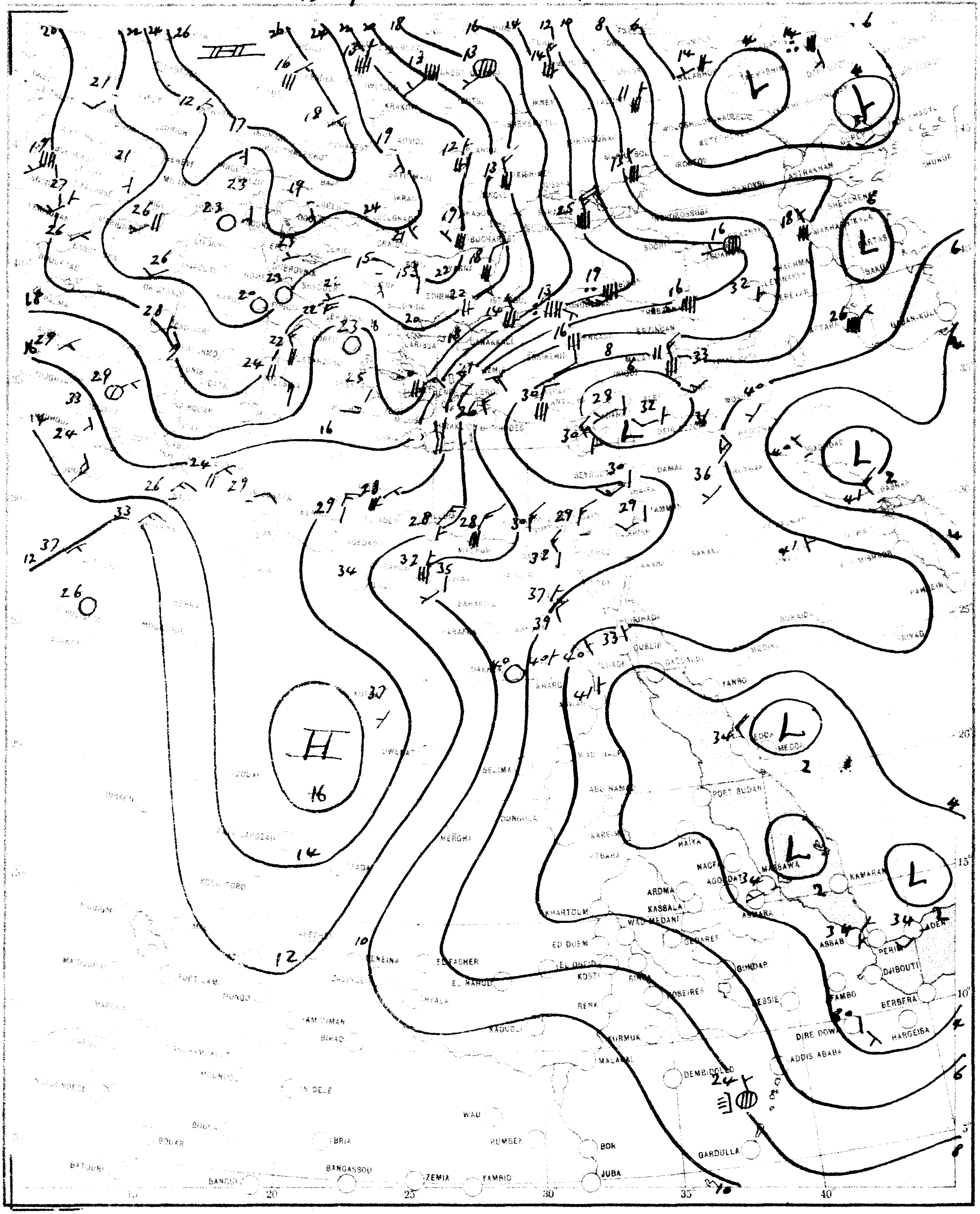

SCALE 1:20,000,000

CHART 2 DATE 16 · 9 1956 TIME 0600

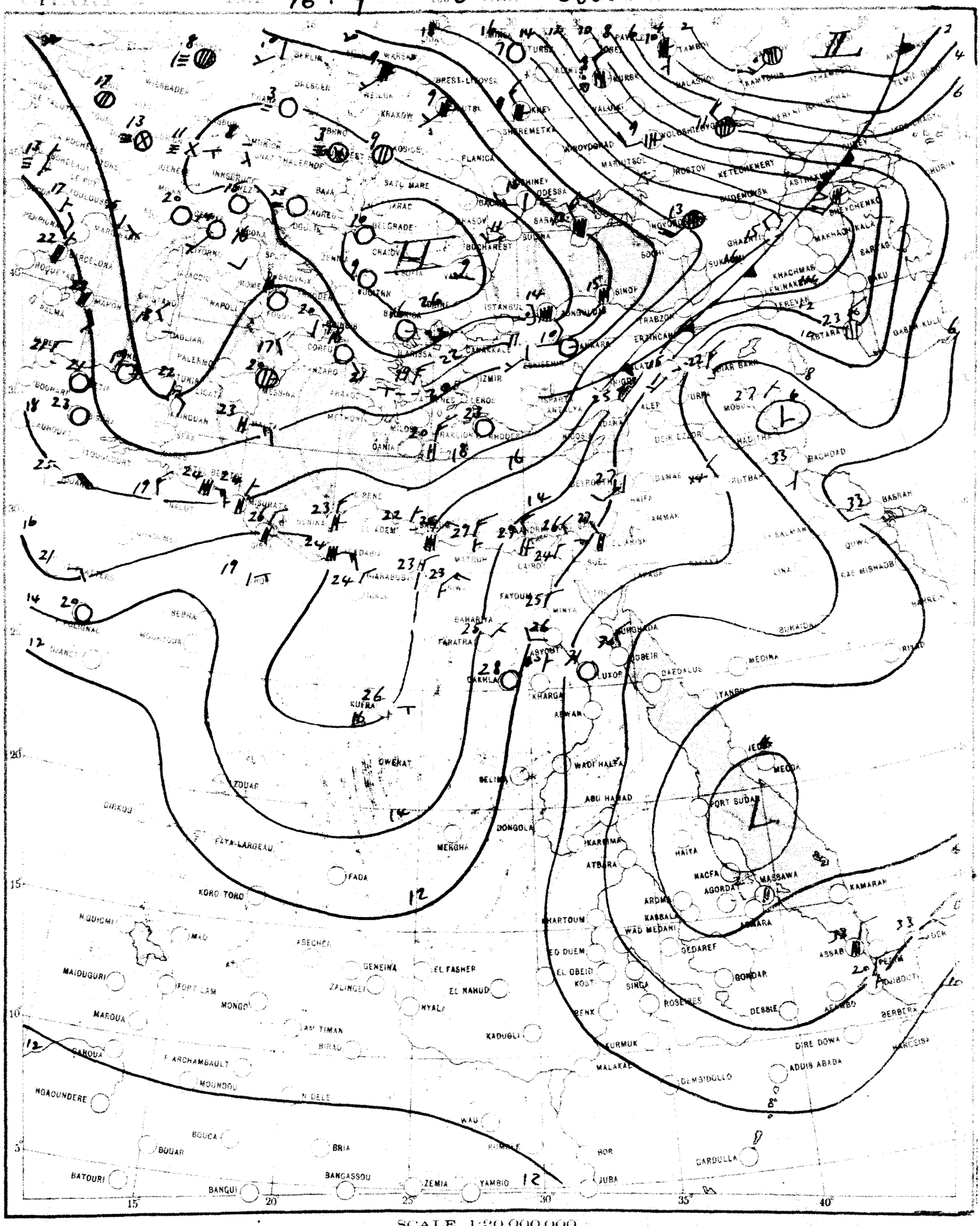

SCALE 1:20,000,000

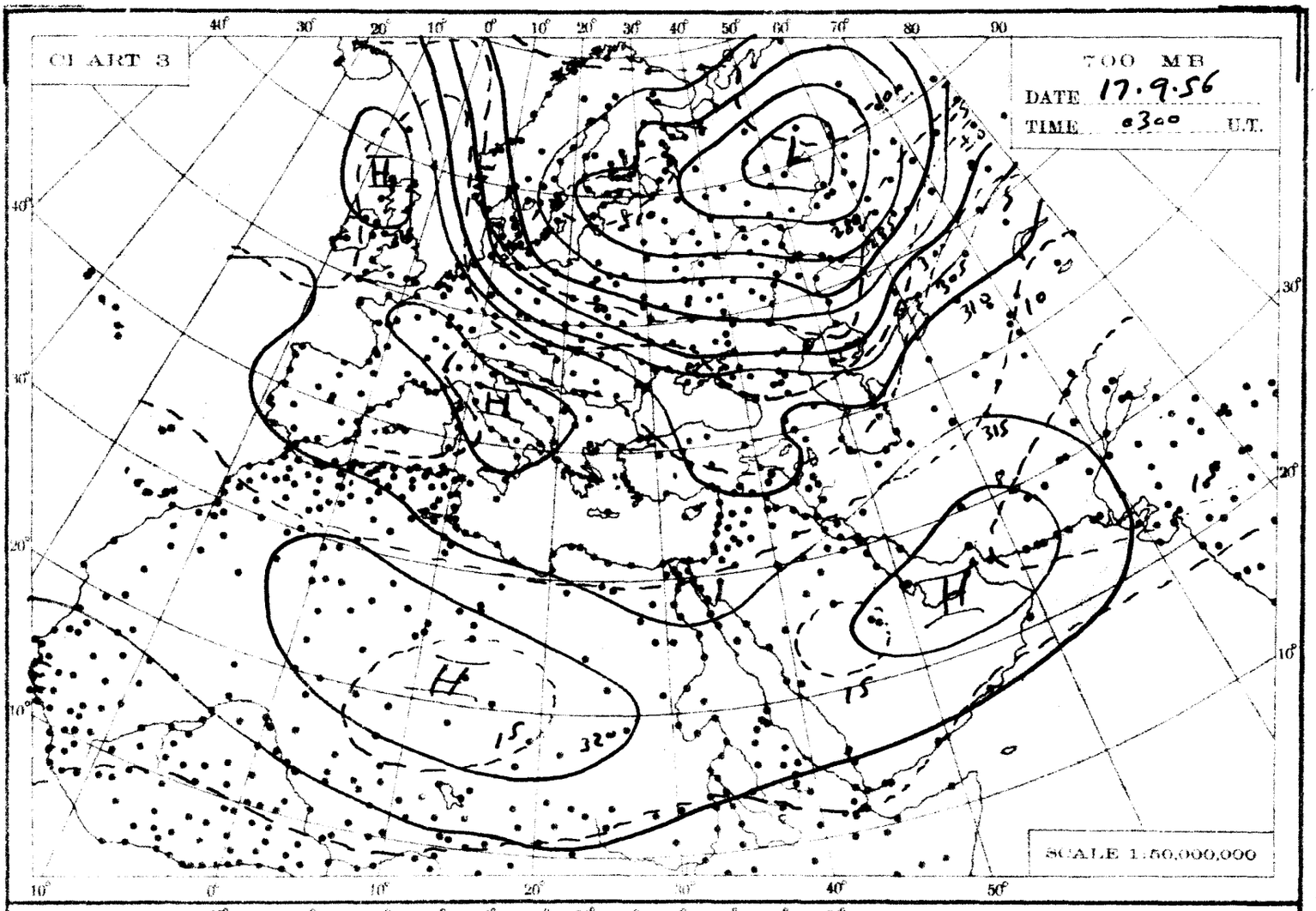
CHART 3
700 MB
DATE 17.9.56
TIME 0300 U.T.
SCALE 1:50,000,000

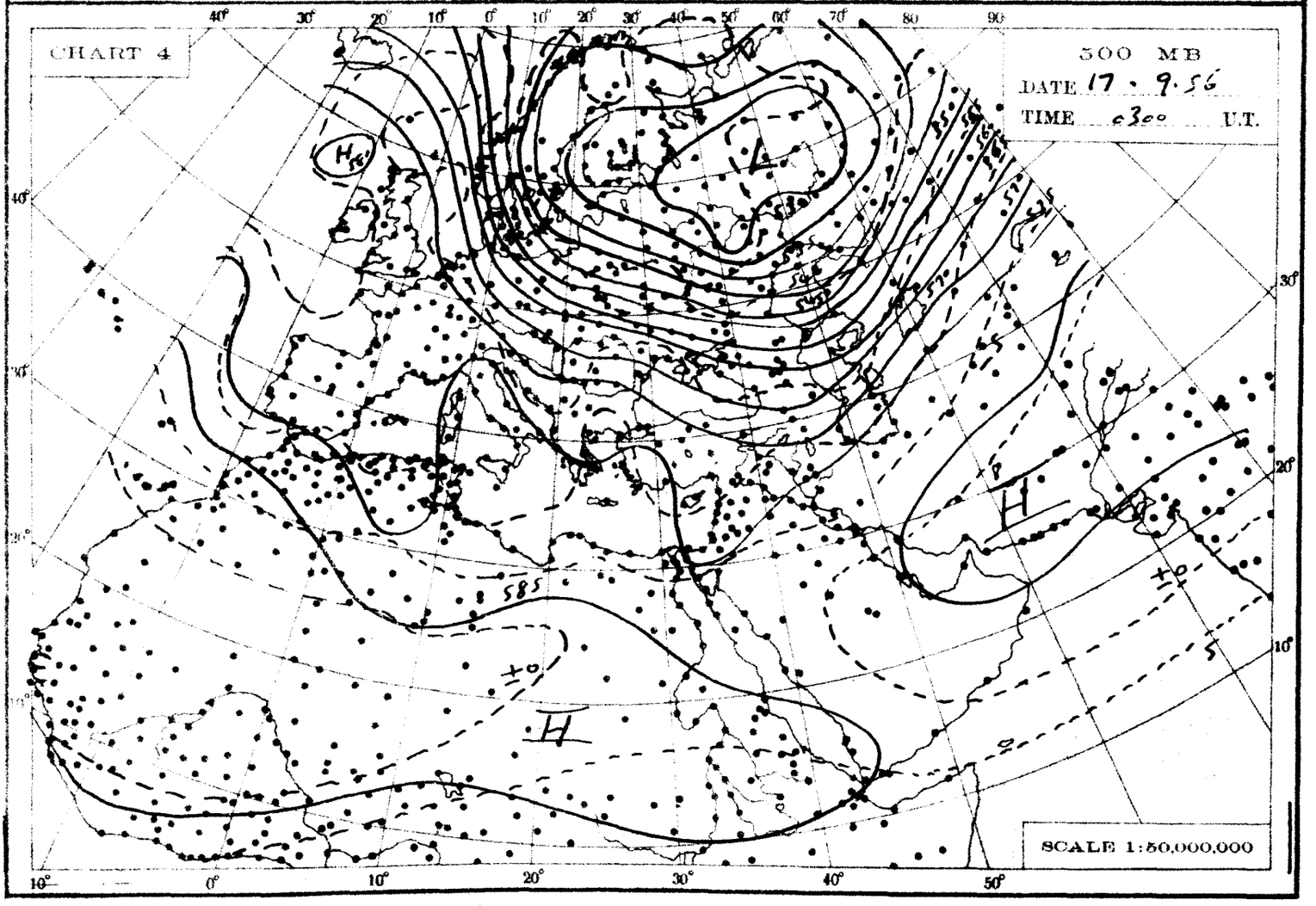
CHART 4
500 MB
DATE 17.9.56
TIME 0300 U.T.
SCALE 1:50,000,000

THE DAILY WEATHER REPORT

REPUBLIC OF EGYPT – METEOROLOGICAL DEPT. – CAIRO

SYNOPTIC CHARTS

EXPLANATIONS:

CHARTS 1 & 2 (Surface Charts)

SCALE 1:20,000,000; Projection Conical orthomorphic with two standard parallels 30° & 60° N.

BAROMETRIC PRESSURE: M. S. L. Isobars are drawn every 2 millibars.

WIND: Arrows fly with the wind. A full length feather indicates 2 steps on the beaufort scale, and a short feather one step. Calm is indicated by a circle outside the station.

TEMPERATURE: In whole degrees centigrade inserted inside the station circle.

CLOUD SYMBOLS: (Total amount N. octas) clear sky.

sky 1/8 covered. sky 2/8 covered. sky 3/8 covered.

sky 4/8 covered. sky 5/8 covered. sky 6/8 covered.

sky 7/8 covered. sky 8/8 covered. sky obscured.

PRESENT WEATHER SYMBOLS: Inserted to the left of station circle.

Rising sand. Sand or Duststorm. Mist. Fog. Haze.

Drizzle. Rain. Showers of Rain. Showers of Hail. Showers of Snow.

Lightning. Thunderstorm. Snow.

Note: These symbols show the nature of the phenomena, but not the intensity or duration.

FRONTS: Or surfaces of separation between different air masses.

direction of motion of Fronts

Warm front at the ground. Occluded front at the ground.

" " above " " " " above " "

Cold " at " " Quasi stationary front.

" " above " "

CHARTS 3 & 4 (Upper Air Charts)

SCALE 1:50,000,000; Projection (same as Charts 1 & 2).

Contours are drawn every 50 g.p.m. of Altitudes (Continuous lines).

Isotherms " " " 5° C. (Broken lines).

WIND: Arrows fly with the wind. A full length feather indicates 10 knots, and a short feather 5 knots. Calm is indicated by a circle outside the station.

Calm. Wind speed 5 knots. Wind speed 10 knots. Wind speed 25 knots.

Wind speed 50 knots. Wind speed 85 knots. Wind speed 125 knots.

TEMPERATURE: In whole degrees centigrade

CHART 1 DATE 195 TIME U.T.

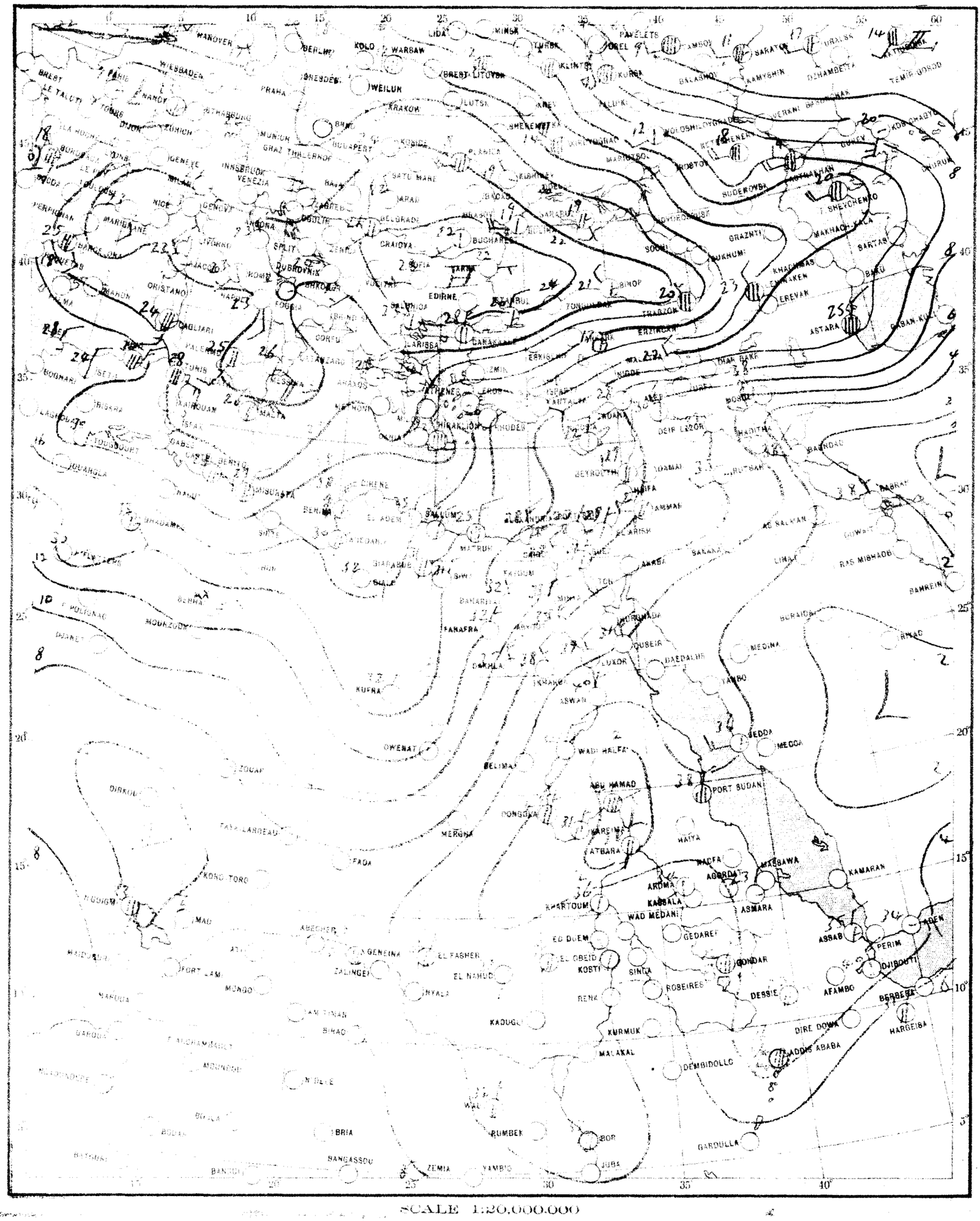

SCALE 1:20,000,000

CHART 2 DATE 17 9. 1956 TIME 06 00 U.T.

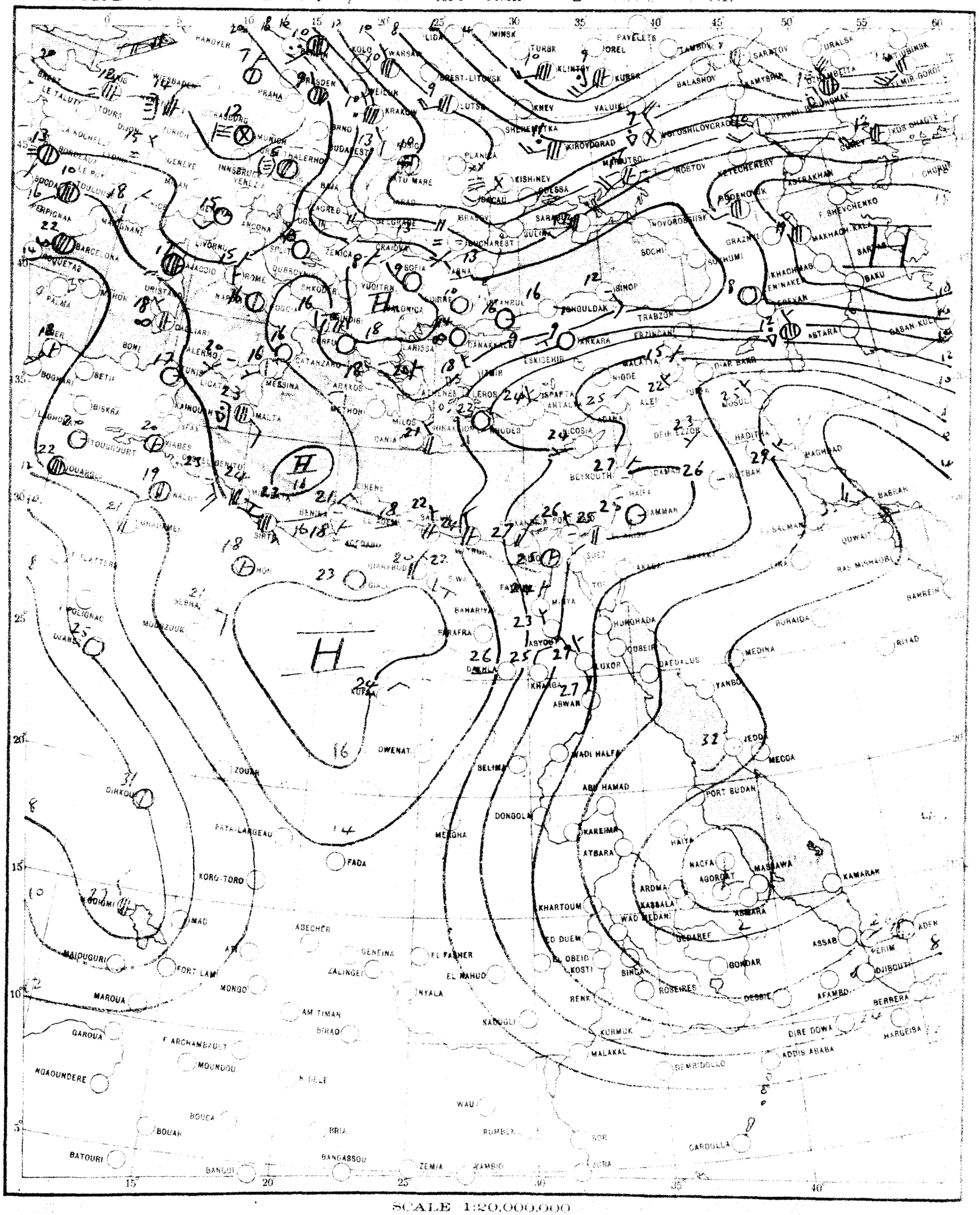

SCALE 1:20,000,000

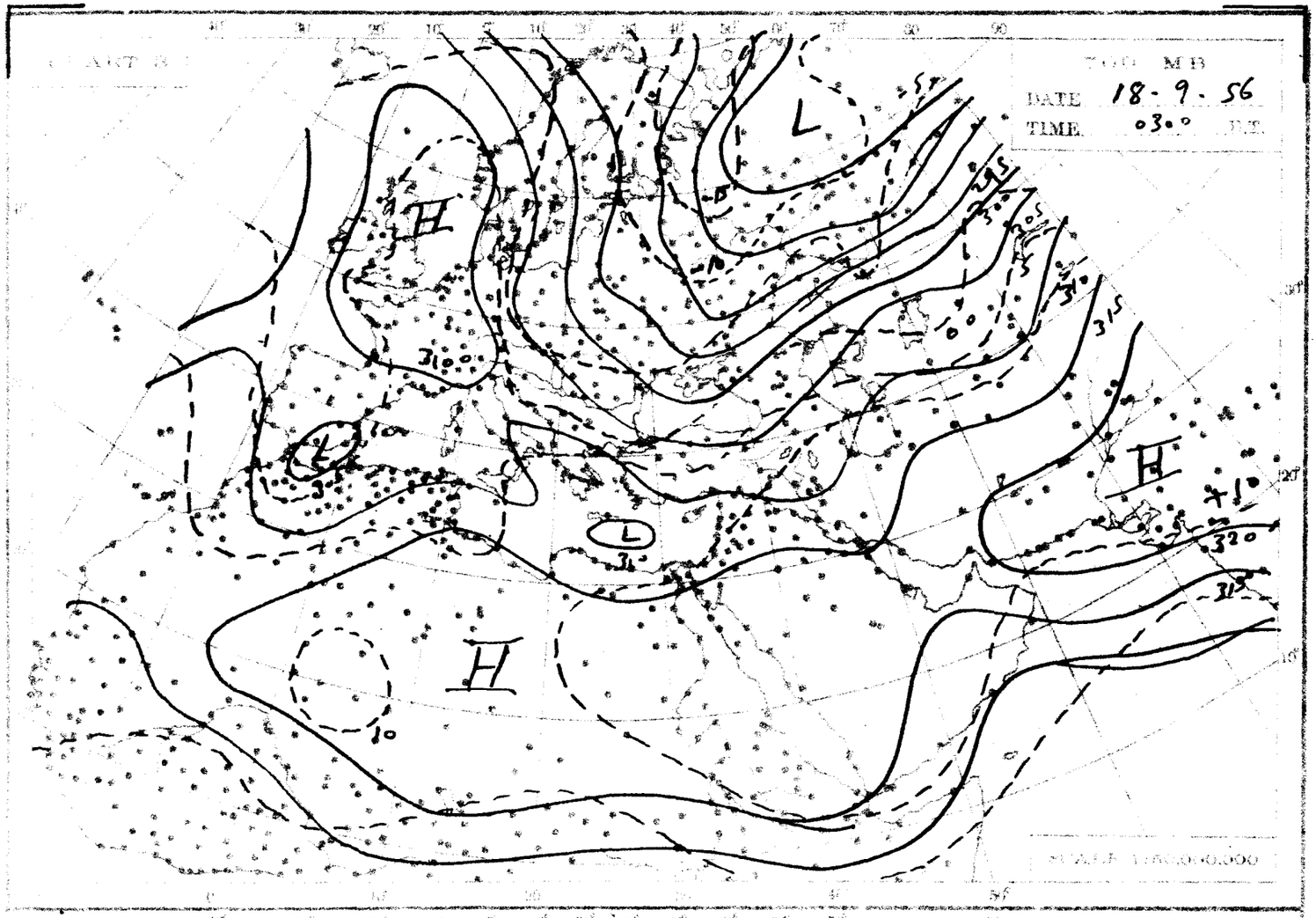
CHART 3
700 MB
DATE 18-9-56
TIME 0300 U.T.
SCALE 1:50,000,000

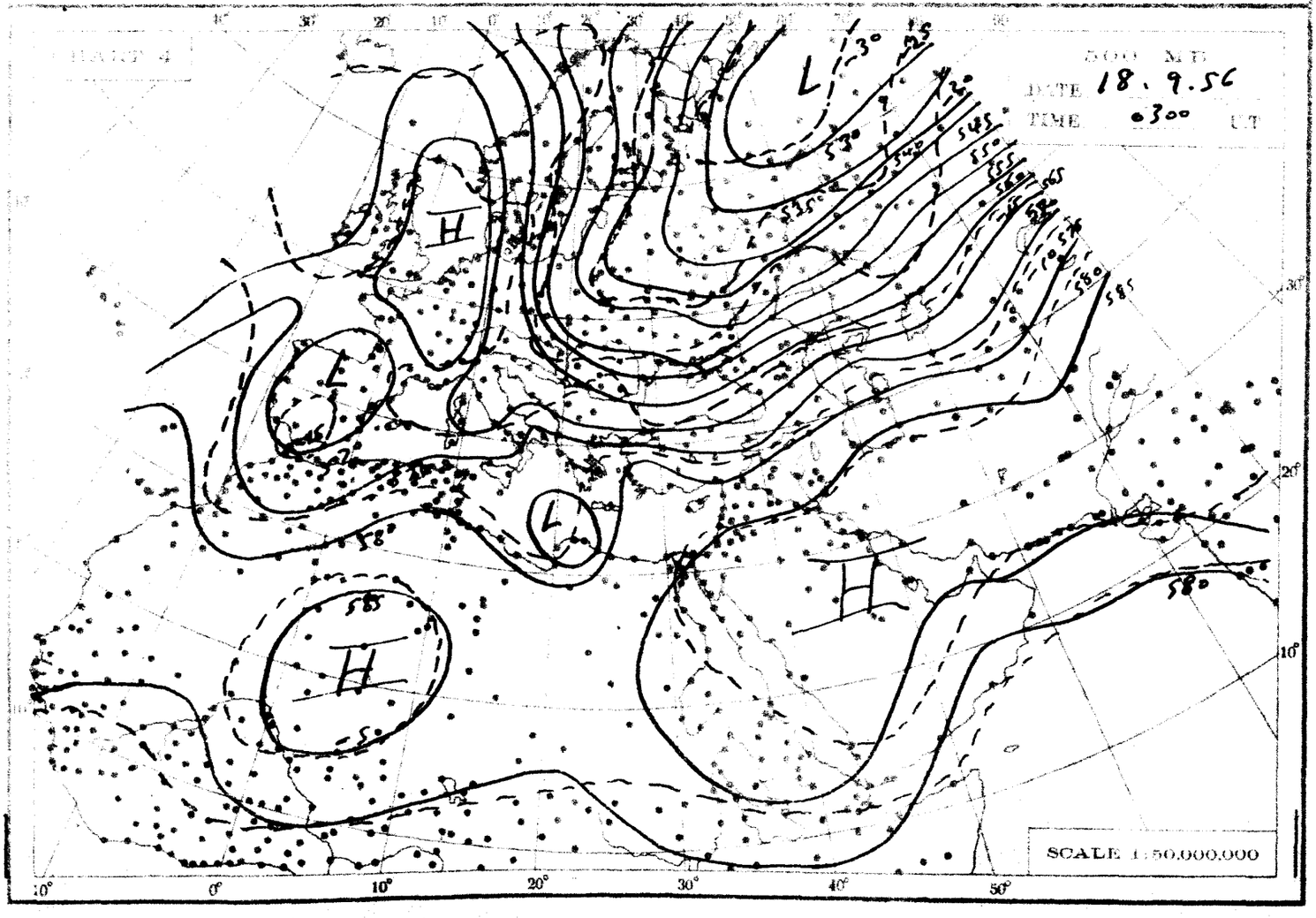
CHART 4
500 MB
DATE 18.9.56
TIME 0300 U.T.
SCALE 1:50,000,000

THE DAILY WEATHER REPORT

REPUBLIC OF EGYPT – METEOROLOGICAL DEPT. – CAIRO

SYNOPTIC CHARTS

EXPLANATIONS:

CHARTS 1 & 2 (Surface Charts)

SCALE 1:20,000,000; Projection Conical orthomorphic with two standard parallels 30° & 60° N.

BAROMETRIC PRESSURE: M.S.L. Isobars are drawn every 2 millibars

WIND: Arrows fly with the wind. A full length feather indicates 2 steps on the beaufort scale, and a short feather one step. Calm is indicated by a circle outside the station.

TEMPERATURE: In whole degrees centigrade inserted inside the station circle.

CLOUD SYMBOLS: (Total amount N. octas) clear sky.

sky 1/8 covered. sky 2/8 covered. sky 3/8 covered.

sky 4/8 covered. sky 5/8 covered. sky 6/8 covered

sky 7/8 covered. sky 8/8 covered. sky obscured

PRESENT WEATHER SYMBOLS: Inserted to the left of station circle

Rising sand. Sand or Duststorm. Mist. Fog. Haze.

Drizzle. Rain. Showers of Rain. Showers of Hail. Showers of Snow.

Lightning. Thunderstorm. Snow.

Note: These symbols show the nature of the phenomena but not the intensity or duration.

FRONTS: Or surfaces of separation between different air masses.

direction of motion of Fronts

Warm front at the ground. Occluded front at the ground.

" " above " " " " above " "

Cold " at " " Quasi stationary front.

" " above " "

CHARTS 3 & 4 (Upper Air Charts)

SCALE 1:50,000,000; Projection (same as Charts 1 & 2).

Contours are drawn every 50 g.p.m. of Altitudes (Continuous lines).

Isotherms " " " 5° C. (Broken lines)

WIND: Arrows fly with the wind. A full length feather indicates 10 knots, and a short feather 5 knots. Calm is indicated by a circle outside the station.

Calm. Wind speed 5 knots. Wind speed 10 knots. Wind speed 25 knots.

Wind speed 50 knots. Wind speed 85 knots. Wind speed 125 knots.

TEMPERATURE: In whole degrees centigrade

CHART 1 DATE 17·9· 19 6 TIME 1200 UT



SCALE 1:20,000,000

CHART 2 DATE 18·9 1956 TIME 0600



SCALE 1:20,000,000

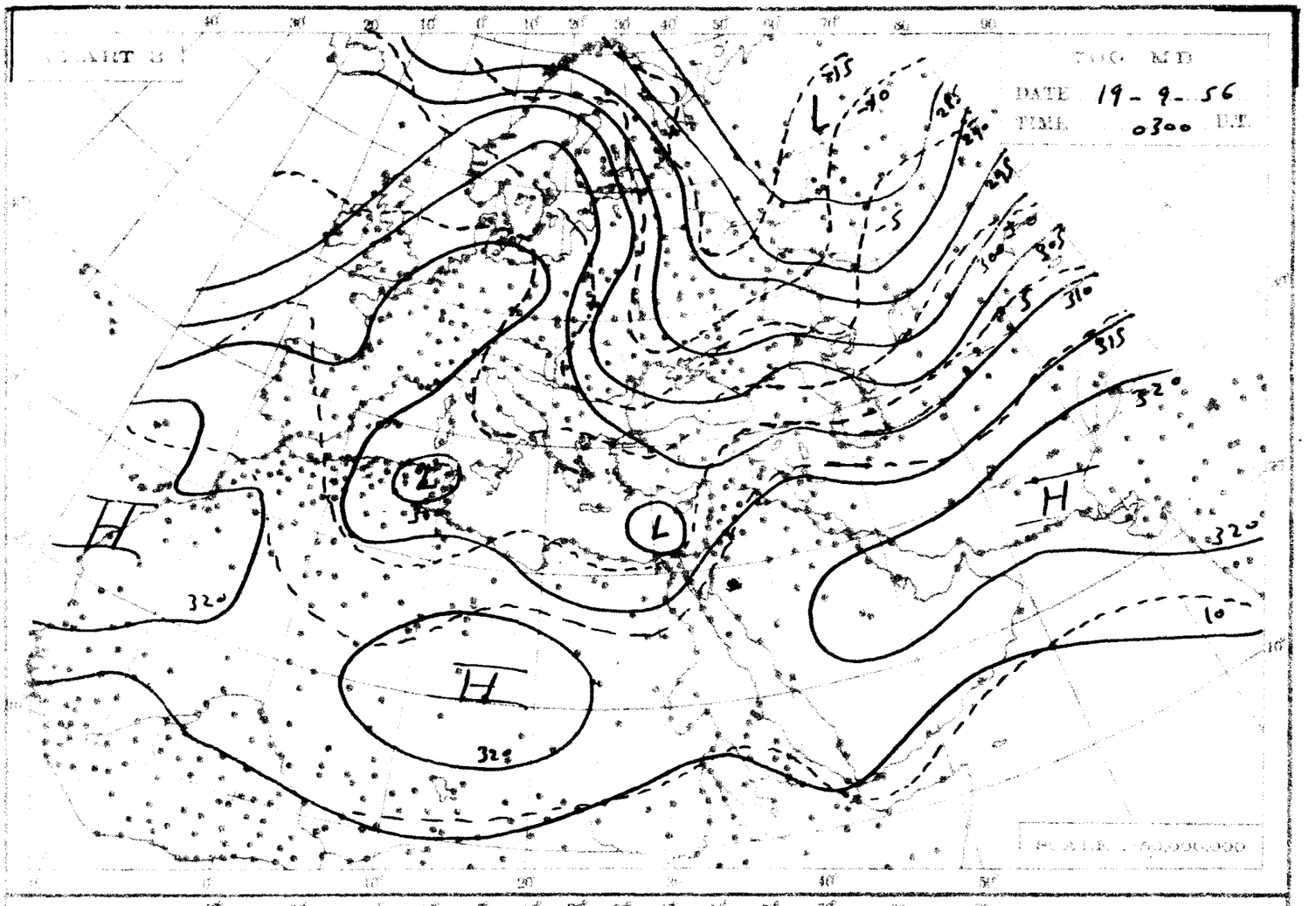
CHART 3
700 MB
DATE 19-9-56
TIME 0300 E.T.
SCALE 1:50,000,000

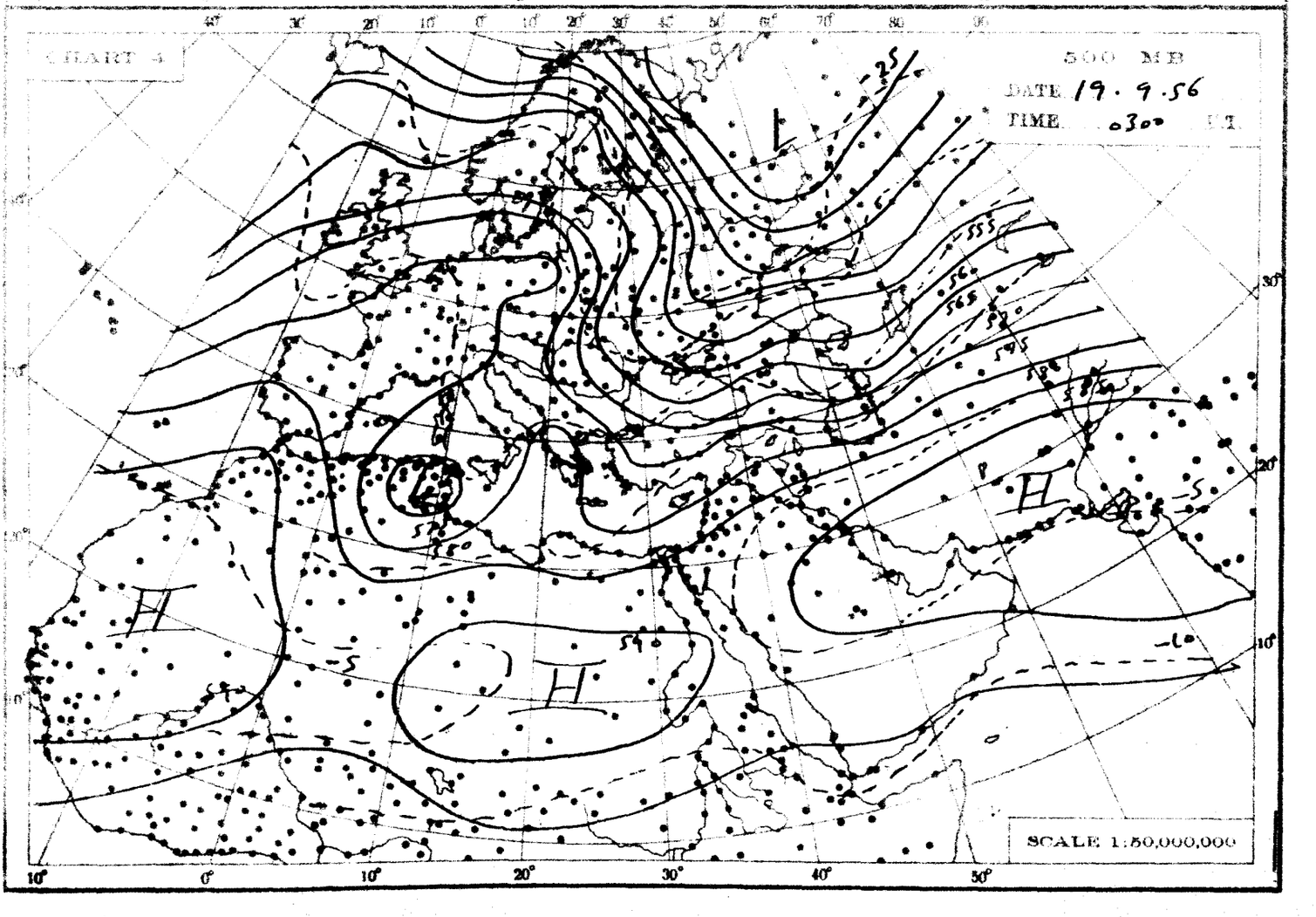
CHART 4
500 MB
DATE 19.9.56
TIME 0300 E.T.
SCALE 1:50,000,000

THE DAILY WEATHER REPORT

REPUBLIC OF EGYPT – METEOROLOGICAL DEPT. – CAIRO

SYNOPTIC CHARTS

EXPLANATIONS:

CHARTS 1 & 2 (Surface Charts)

SCALE 1:20,000,000; Projection: Conical orthomorphic with two standard parallels 30° & 60° N.

BAROMETRIC PRESSURE: M. S. L. Isobars are drawn every 2 millibars.

WIND: Arrows fly with the wind. A full length feather indicates 2 steps on the beaufort scale, and a short feather one step. Calm is indicated by a circle outside the station.

TEMPERATURE: In whole degrees centigrade inserted inside the station circle.

CLOUD SYMBOLS: Total amount N. octas.

clear sky.

sky 1/8 covered. sky 2/8 covered. sky 3/8 covered.

sky 4/8 covered. sky 5/8 covered. sky 6/8 covered.

sky 7/8 covered. sky 8/8 covered. sky obscured.

PRESENT WEATHER SYMBOLS: Inserted to the left of station circle.

Rising sand. Sand or Duststorm. Mist. Fog. Haze.

Drizzle. Rain. Showers of Rain. Showers of Hail. Showers of Snow.

Lightning. Thunderstorm. Snow.

Note: These symbols show the nature of the phenomena, but not the intensity or duration.

FRONTS: Or surfaces of separation between different air masses.

direction of motion of Fronts

Warm front at the ground. Occluded front at the ground.

" " above " " " " above " "

Cold " at " " Quasi stationary front.

" " above " "

CHARTS 3 & 4 (Upper Air Charts)

SCALE 1:50,000,000; Projection (same as Charts 1 & 2).

Contours are drawn every 50 g.p.m. of Altitudes (Continuous lines).

Isotherms " " " 5° C. (Broken lines).

WIND: Arrows fly with the wind. A full length feather indicates 10 knots, and a short feather 5 knots. Calm is indicated by a circle outside the station.

Calm. Wind speed 5 knots. Wind speed 10 knots. Wind speed 25 knots.

Wind speed 50 knots. Wind speed 85 knots. Wind speed 125 knots.

TEMPERATURE: In whole degrees centigrade

CHART 1 DATE 18. 9. 1956 TIME 1200 U.T.



SCALE 1:20,000,000

CHART 2 DATE 19.9. 1956 TIME 0600 U.T.

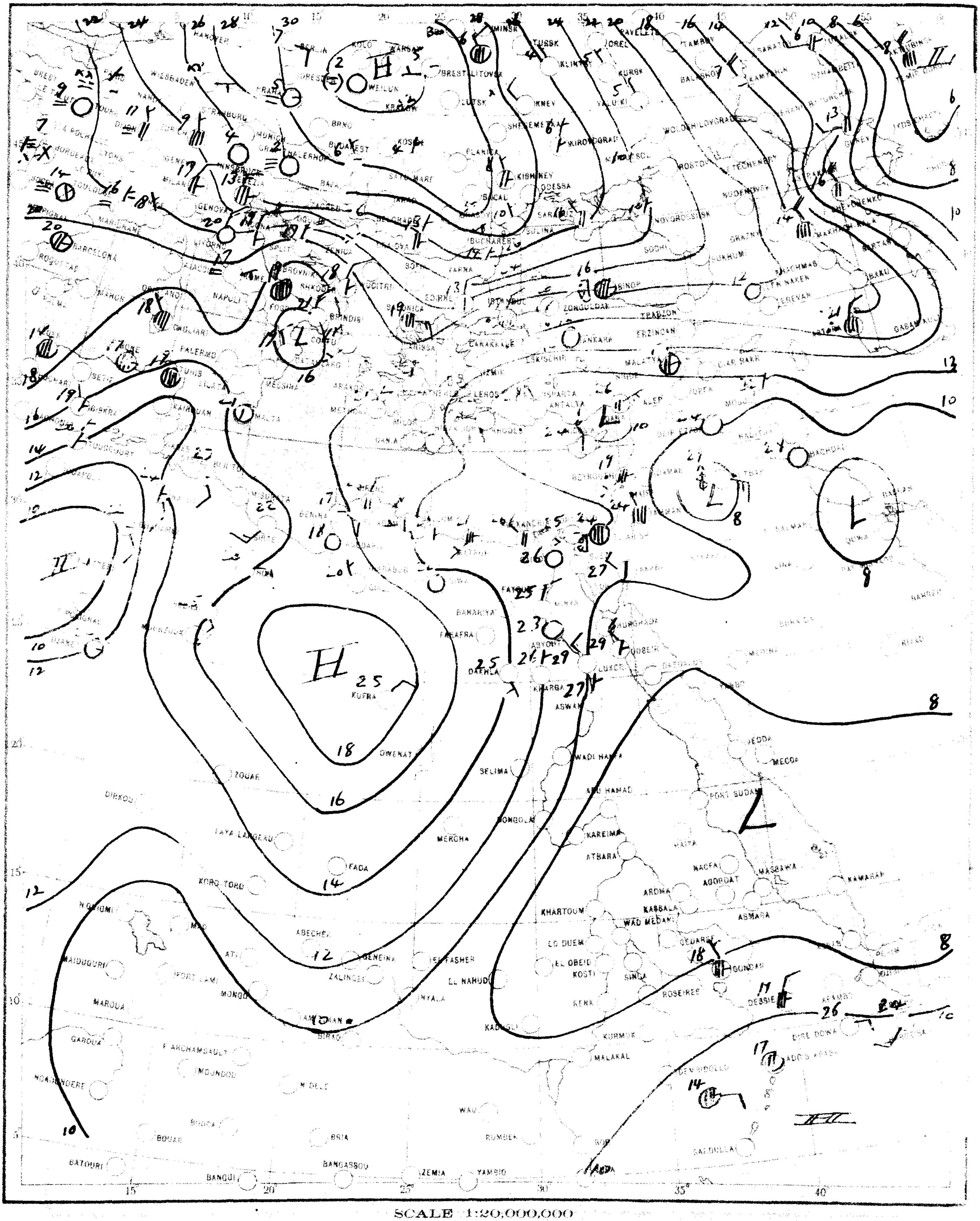

SCALE 1:20,000,000

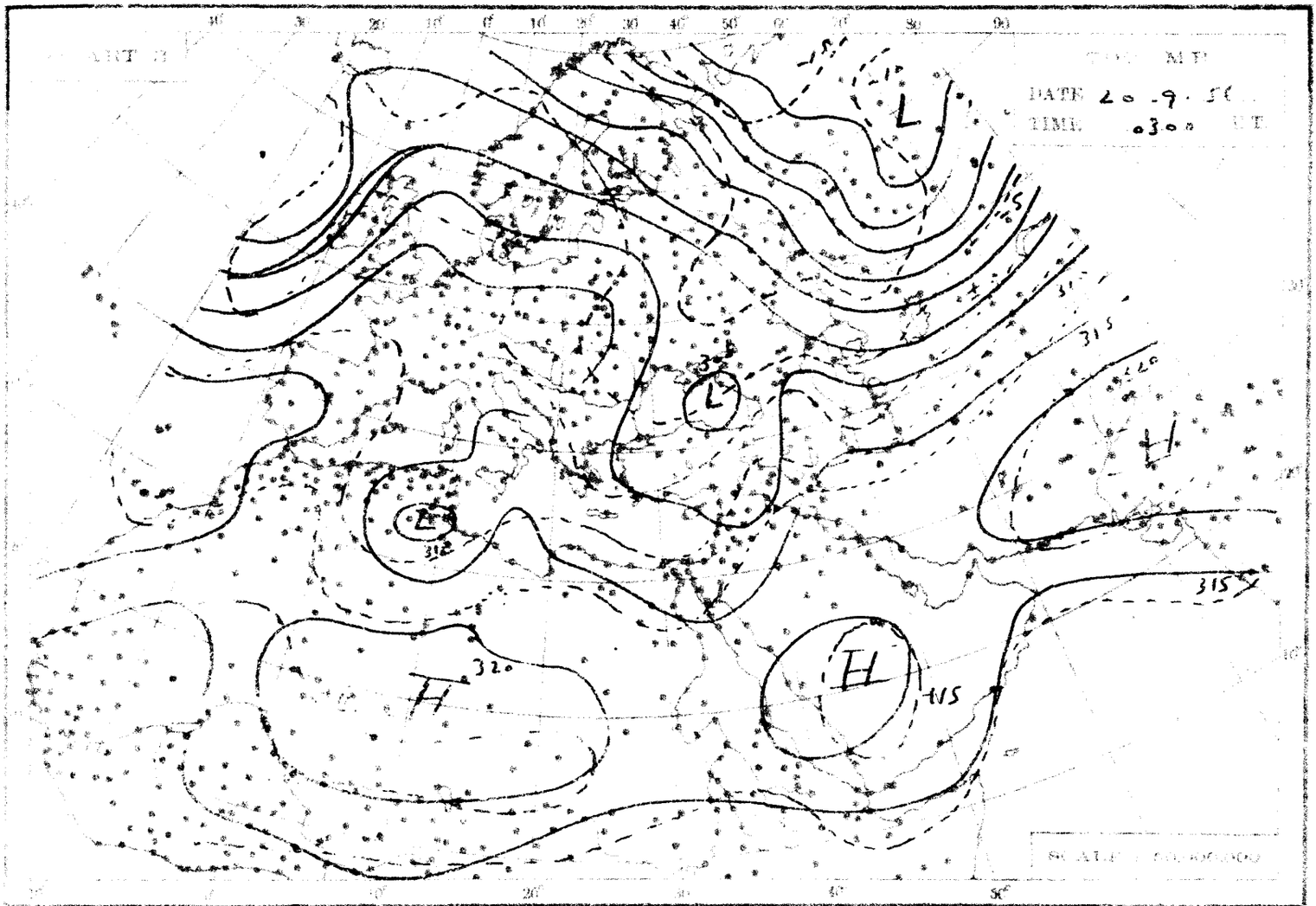
DATE 20.9.56
TIME 0300 UT
L
L
L
H
H
H
315
320
315
SCALE 1:50,000,000

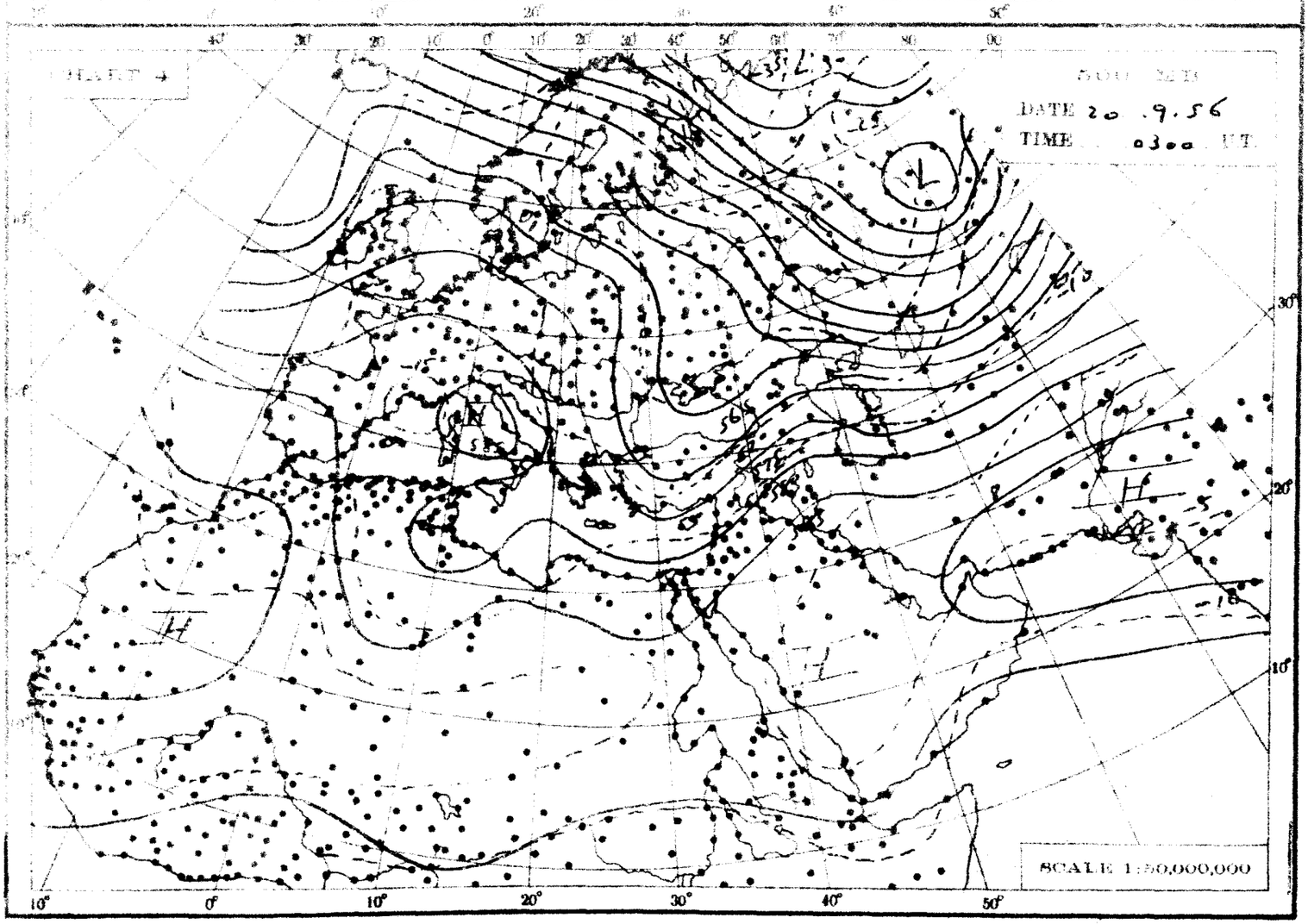
CHART 4
DATE 20.9.56
TIME 0300 UT
L
H
H
H
SCALE 1:50,000,000

THE DAILY WEATHER REPORT

REPUBLIC OF EGYPT – METEOROLOGICAL DEPT. – CAIRO

SYNOPTIC CHARTS

EXPLANATIONS:

CHARTS 1 & 2 (Surface Charts)

SCALE: 1:20,000,000. Projection Conical orthomorphic with two standard parallels 30° & 60° N.

BAROMETRIC PRESSURE: M. S. L. Isobars are drawn every 2 millibars.

WIND: Arrows fly with the wind. A full length feather indicates 2 steps on the beaufort scale, and a short feather one step. Calm is indicated by a circle outside the station.

TEMPERATURE: In whole degrees centigrade inserted inside the station circle.

CLOUD SYMBOLS: (Total amount N. octas.) clear sky.

sky 1/8 covered. sky 2/8 covered. sky 3/8 covered.

sky 4/8 covered. sky 5/8 covered. sky 6/8 covered.

sky 7/8 covered. sky 8/8 covered. sky obscured.

PRESENT WEATHER SYMBOLS: Inserted to the left of station circle.

Rising sand. Sand or Duststorm. Mist. Fog. Haze.

Drizzle. Rain. Showers of Rain. Showers of Hail. Showers of Snow.

Lightning. Thunderstorm. Snow.

Note: These symbols show the nature of the phenomena, but not the intensity or duration.

FRONTS: Or surfaces of separation between different air masses.

direction of motion of Fronts

Warm front at the ground. Occluded front at the ground.

" " above " " " " above " "

Cold " at " " Quasi stationary front.

" " above " "

CHARTS 3 & 4 (Upper Air Charts)

SCALE: 1:50,000,000; Projection (same as Charts 1 & 2).

Contours are drawn every 50 g.p.m. of Altitudes (Continuous lines).

Isotherms " " " 5° C. (Broken lines).

WIND: Arrows fly with the wind. A full length feather indicates 10 knots, and a short feather 5 knots. Calm is indicated by a circle outside the station.

Calm. Wind speed 5 knots. Wind speed 10 knots. Wind speed 25 knots.

Wind speed 50 knots. Wind speed 85 knots. Wind speed 125 knots.

TEMPERATURE: In whole degrees centigrade

CHART 1 DATE 19- 9- 1956 TIME 1200 U.T.

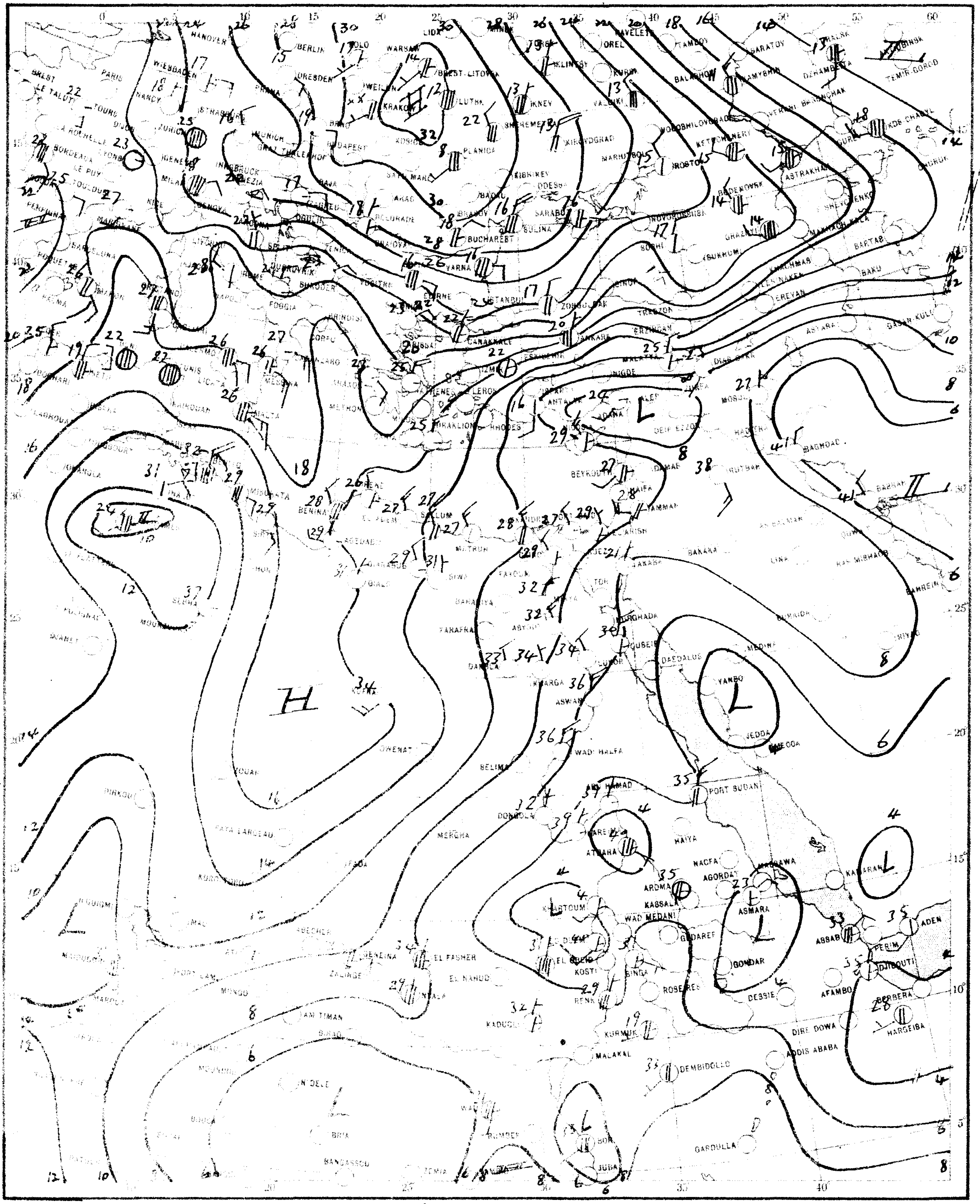

SCALE 1:20,000,000

CHART 2 DATE 20·9· 1956 TIME 0600 U.T.



SCALE 1:20,000,000

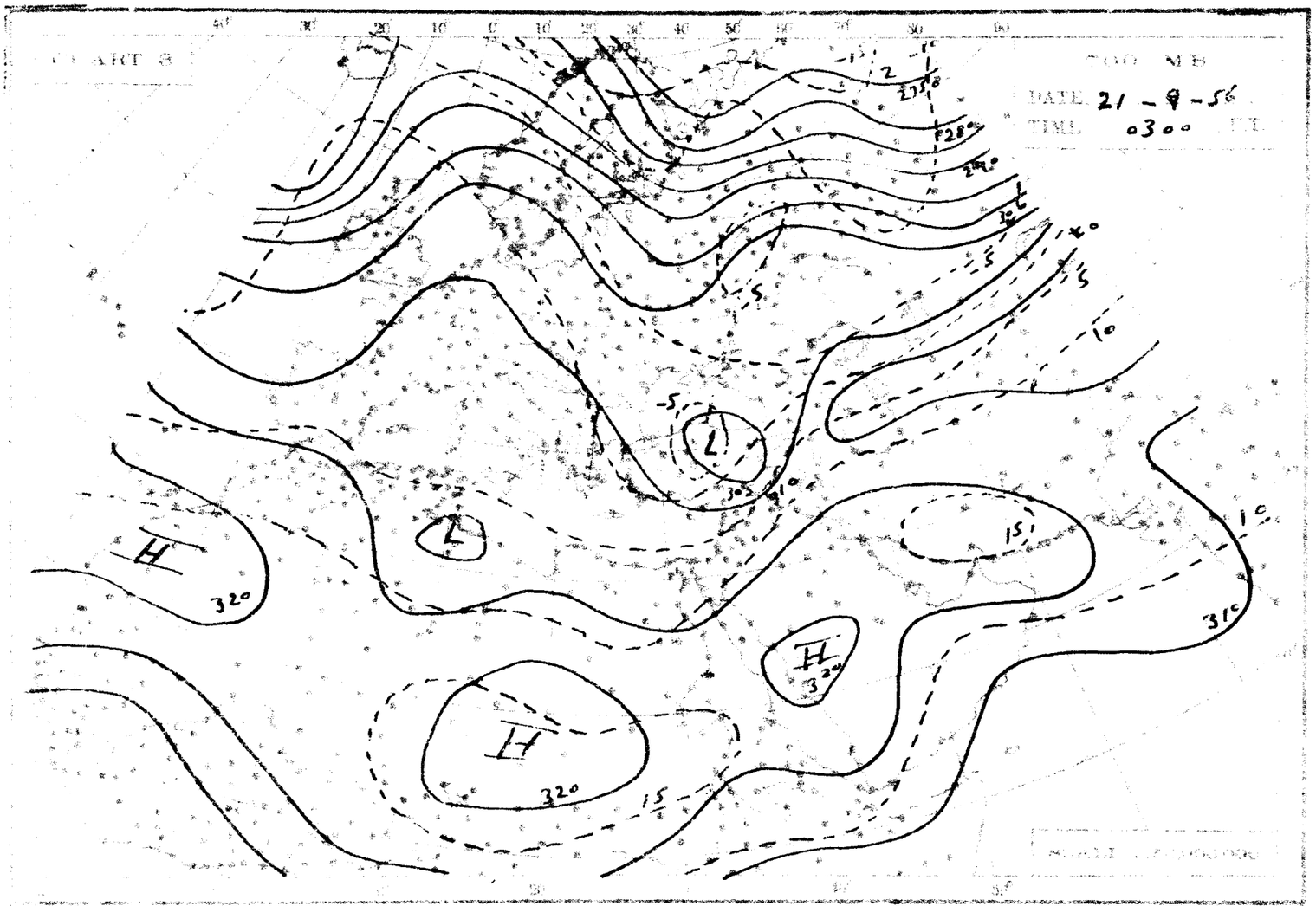
CHART 8
700 MB
DATE 21 - 9 - 56
TIME 0300 U.T.
H
320
L
H
320
H
320
15
10
31°
-5
-15
2
275°
28°
30°
40°
5
10
15

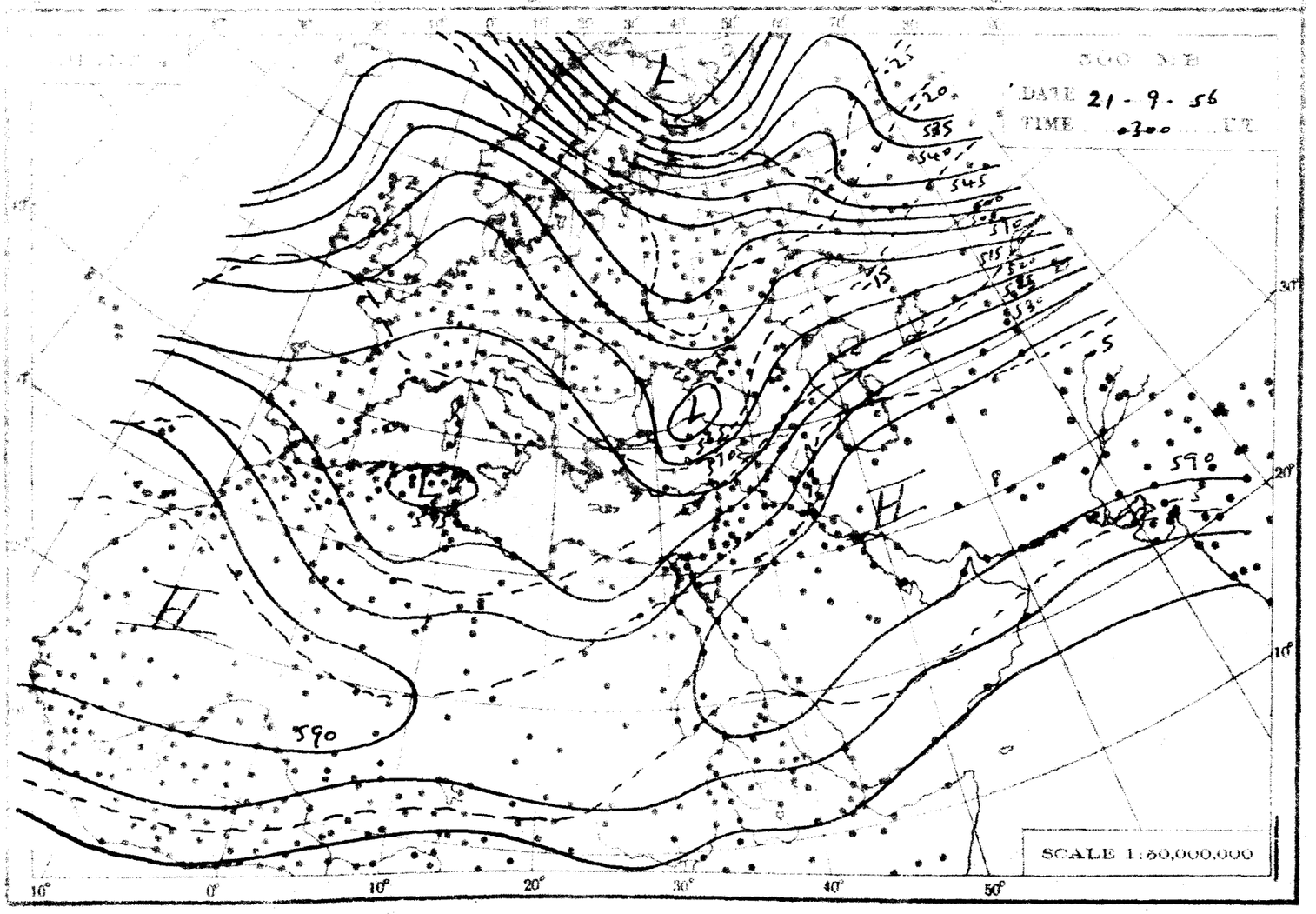
500 MB
DATE 21 - 9 - 56
TIME 0300 U.T.
L
L
L
H
H
590
590
-25
-20
535
540
545
515
-15
-5
SCALE 1:50,000,000
10°
0°
10°
20°
30°
40°
50°

THE DAILY WEATHER REPORT

REPUBLIC OF EGYPT – METEOROLOGICAL DEPT. – CAIRO

SYNOPTIC CHARTS

EXPLANATIONS.

CHARTS 1 & 2 (Surface Charts)

SCALE 1:20,000,000. Projection of area orthomorphic with two standard parallels 30° & 60° N.

BAROMETRIC PRESSURE: M.S.L. Isobars are drawn every 2 millibars.

WIND: Arrows fly with the wind. A full length feather indicates 2 steps on the beaufort scale, and a short feather one step. Calm is indicated by a circle outside the station.

TEMPERATURE: In whole degrees centigrade inserted inside the station circle.

CLOUD SYMBOLS: Total amount N. octas. clear sky.

sky covered. sky covered. sky ¾ covered.

sky ½ covered. sky ¾ covered. sky ¾ covered.

sky ¾ covered. sky ¾ covered. sky obscured.

PRESENT WEATHER SYMBOLS: Inserted to the left of station circle.

Rising sand. Sand or Dust storm. Mist. Fog. Haze.

Drizzle. Rain. Showers of Rain. Showers of Hail. Showers of Snow.

Lightning. Thunderstorm. Snow.

Note: These symbols show the nature of the phenomena, but not the intensity or duration.

FRONTS: Or surfaces of separation between different air masses.

direction of motion of Fronts

Warm front at the ground. Occluded front at the ground.

,, ,, above ,, ,, ,, ,, above ,, ,,

Cold ,, at ,, ,, Quasi stationary front.

,, ,, above ,, ,,

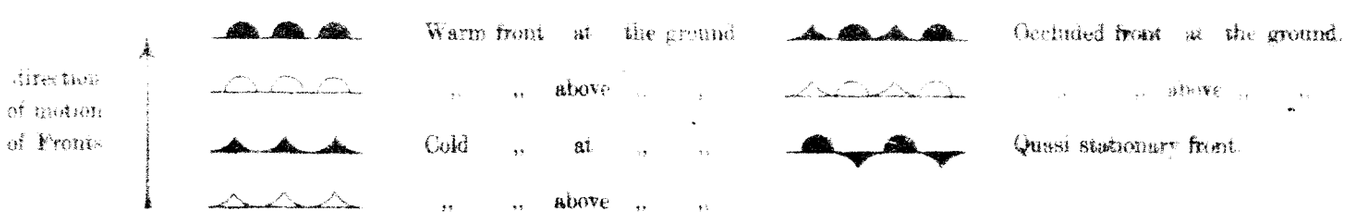

CHARTS 3 & 4 (Upper Air Charts)

SCALE 1:50,000,000; Projection (same as Charts 1 & 2).

Contours are drawn every 50 g.p.m. of Altitudes (Continuous lines).

Isotherms ,, ,, 5° C. (Broken lines).

WIND: Arrows fly with the wind. A full length feather indicates 10 knots, and a short feather 5 knots. Calm is indicated by a circle outside the station.

Calm. Wind speed 5 knots. Wind speed 10 knots. Wind speed 25 knots.

Wind speed 50 knots. Wind speed 85 knots. Wind speed 125 knots.

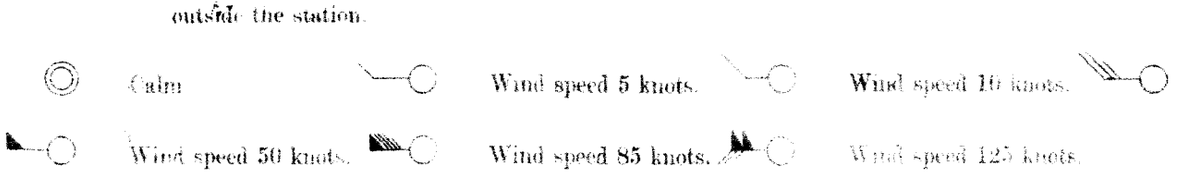

TEMPERATURE: In whole degrees centigrade.

CHART 1 DATE 20 . 9. 1956 TIME 1200 GT



SCALE 1:20,000,000

CHART 2 DATE 2 . 7 . 195_ TIME U.T.



SCALE 1:20,000,000

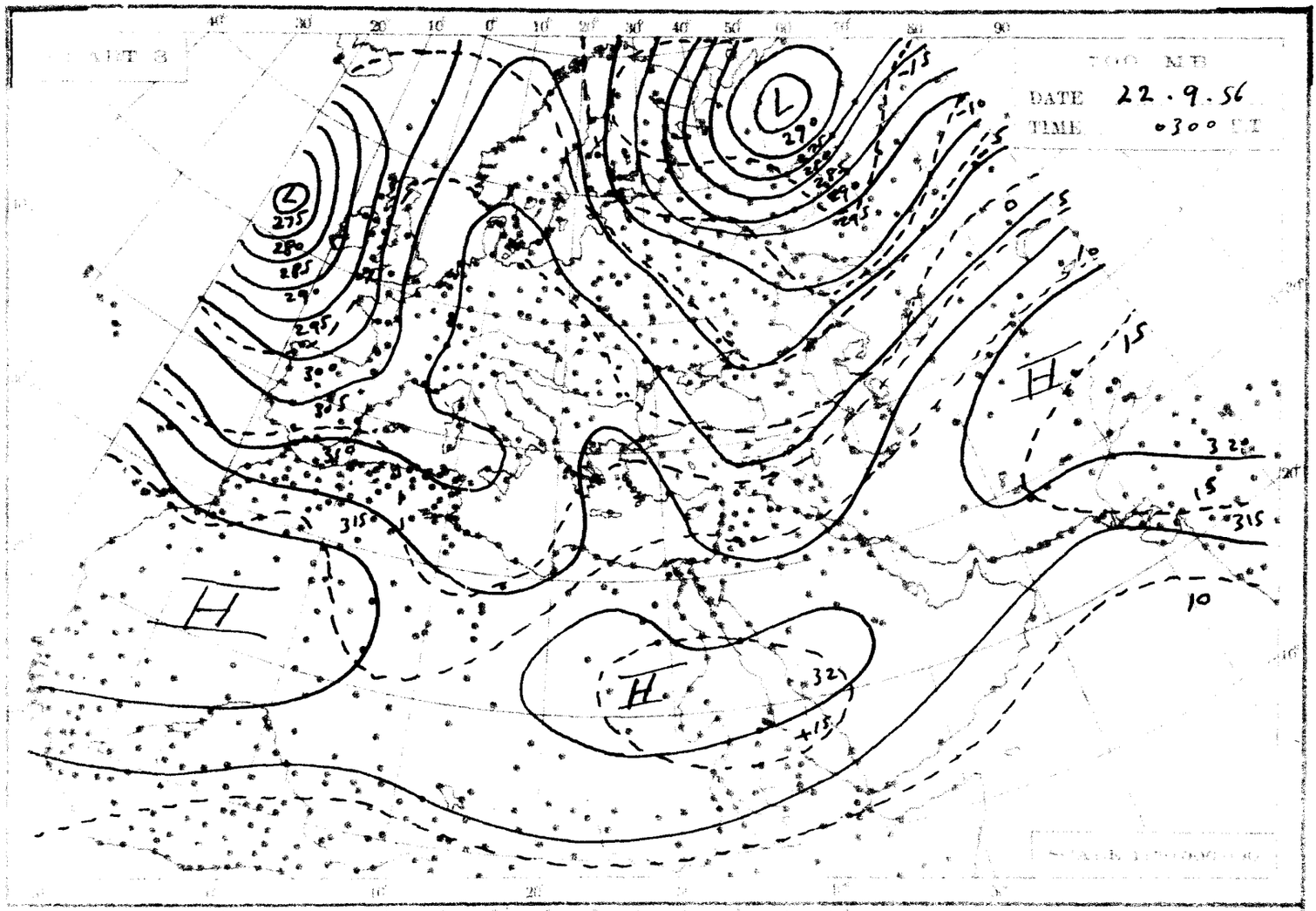
CHART 3
700 MB
DATE 22.9.56
TIME 0300 U.T.
L
L
H
H
H
275
280
285
290
295
300
305
310
315
320
315
10
15
5
0
-5
-10
-15
+15

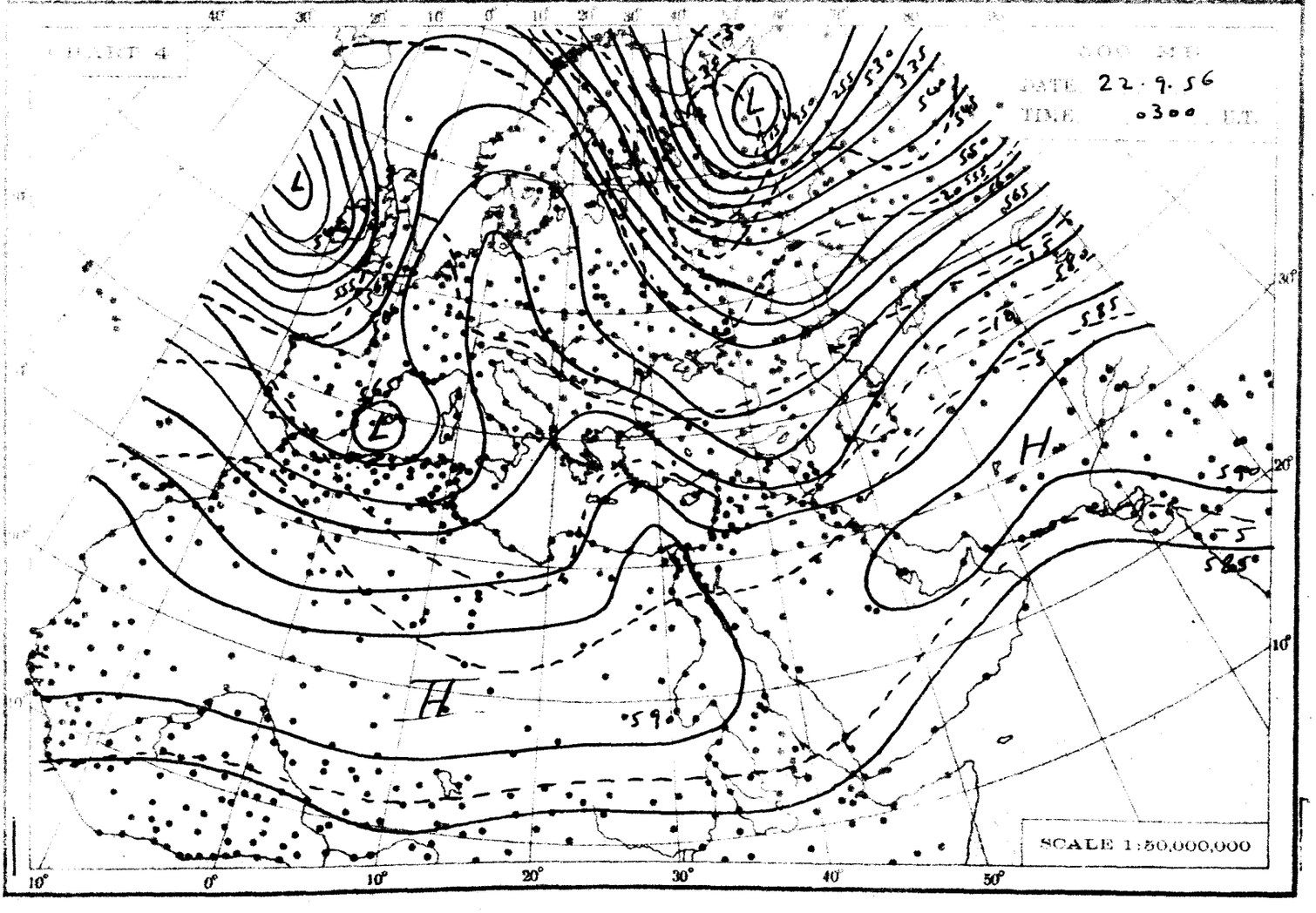
CHART 4
500 MB
DATE 22.9.56
TIME 0300 U.T.
L
L
L
H
H
530
535
540
545
550
555
560
565
580
585
590
-5
-10
-15
-20
SCALE 1:50,000,000
10°
0°
10°
20°
30°
40°
50°

THE DAILY WEATHER REPORT

REPUBLIC OF EGYPT – METEOROLOGICAL DEPT. – CAIRO

SYNOPTIC CHARTS

EXPLANATIONS:

CHARTS 1 & 2 (Surface Charts)

SCALE 1:20,000,000. Projection: Conical orthomorphic with two standard parallels 30° & 60° N.

BAROMETRIC PRESSURE: M. S. L. Isobars are drawn every 2 millibars.

WIND: Arrows fly with the wind. A full length feather indicates 2 steps on the beaufort scale, and a short feather one step. Calm is indicated by a circle outside the station.

TEMPERATURE: In whole degrees centigrade inserted inside the station circle.

CLOUD SYMBOLS: (Total amount N. octas) clear sky.

sky 1/8 covered. sky 2/8 covered. sky 3/8 covered.

sky 4/8 covered. sky 5/8 covered. sky 6/8 covered.

sky 7/8 covered. sky 7/8 covered. sky obscured.

PRESENT WEATHER SYMBOLS: Inserted to the left of station circle.

Rising sand. Sand or Duststorm. Mist. Fog. Haze.

Drizzle. Rain. Showers of Rain. Showers of Hail. Showers of Snow.

Lightning. Thunderstorm. Snow.

Note: These symbols show the nature of the phenomena, but not the intensity or duration.

FRONTS: Or surfaces of separation between different air masses.

direction of motion of Fronts

Warm front at the ground. Occluded front at the ground.

" " above " " " " above " "

Cold " at " " Quasi stationary front

" " above " "

CHARTS 3 & 4 (Upper Air Charts)

SCALE 1:50,000,000, Projection (same as Charts 1 & 2).

Contours are drawn every 50 g.p.m. of Altitudes (Continuous lines).

Isotherms " " " 5° C. (Broken lines).

WIND: Arrows fly with the wind. A full length feather indicates 10 knots, and a short feather 5 knots. Calm is indicated by a circle outside the station.

Calm. Wind speed 5 knots. Wind speed 10 knots. Wind speed 25 knots.

Wind speed 50 knots. Wind speed 85 knots. Wind speed 125 knots.

TEMPERATURE: In whole degrees centigrade

CHART 1 DATE 21. 4 1956 TIME 1200 U.T.

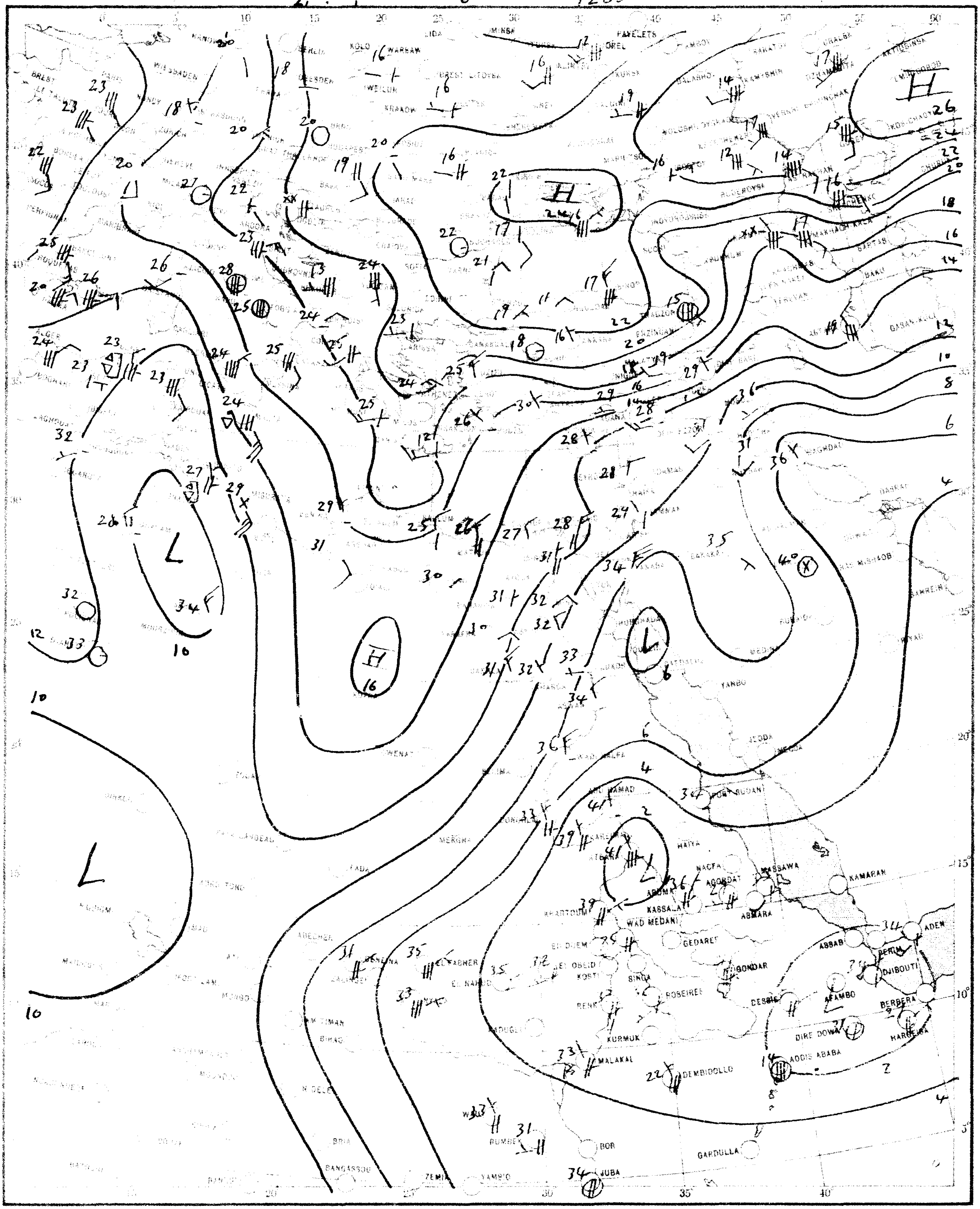

SCALE 1:20,000,000

CHART 2 DATE 22. 9. 1956 TIME 6 G.T.

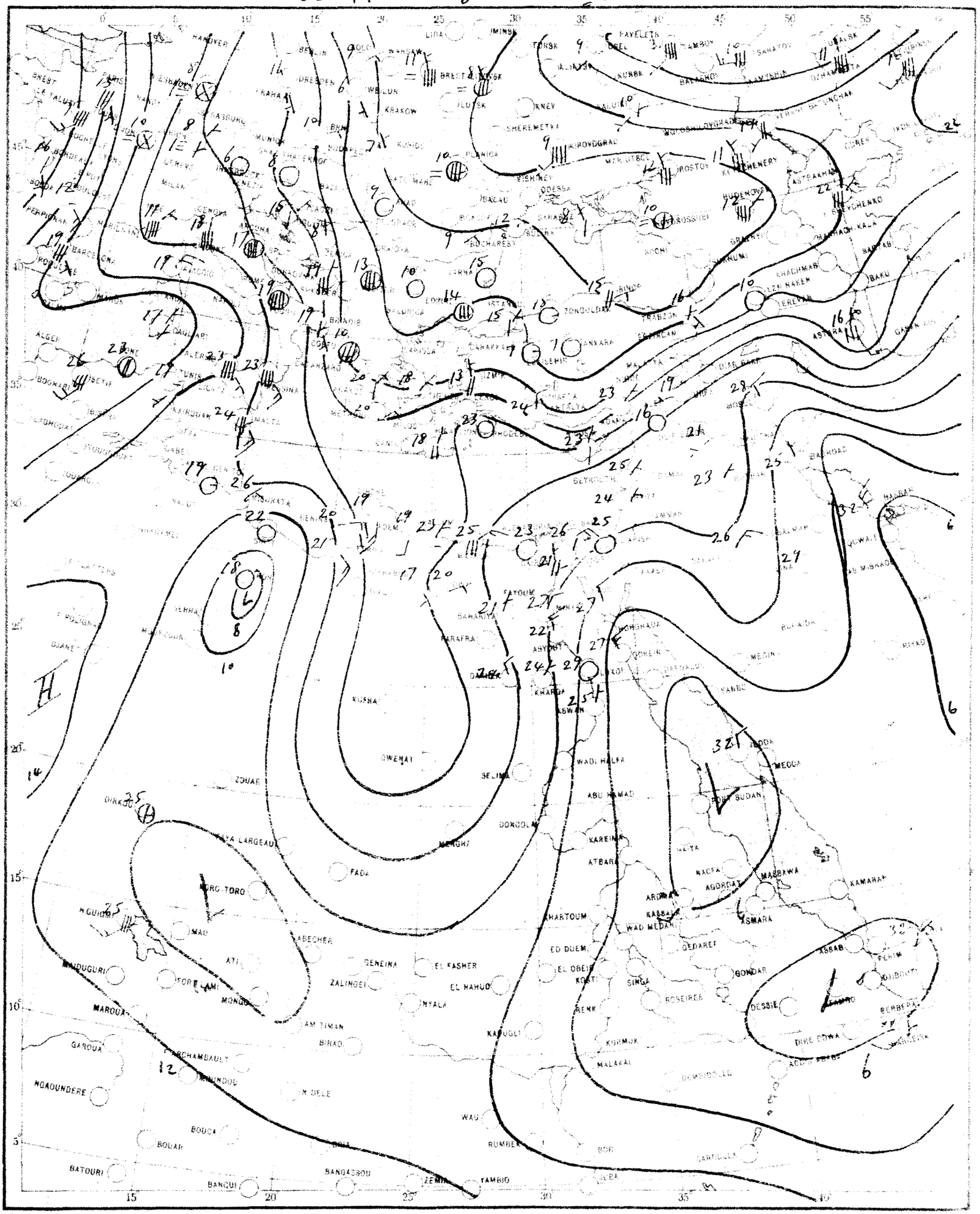

SCALE 1:20,000,000

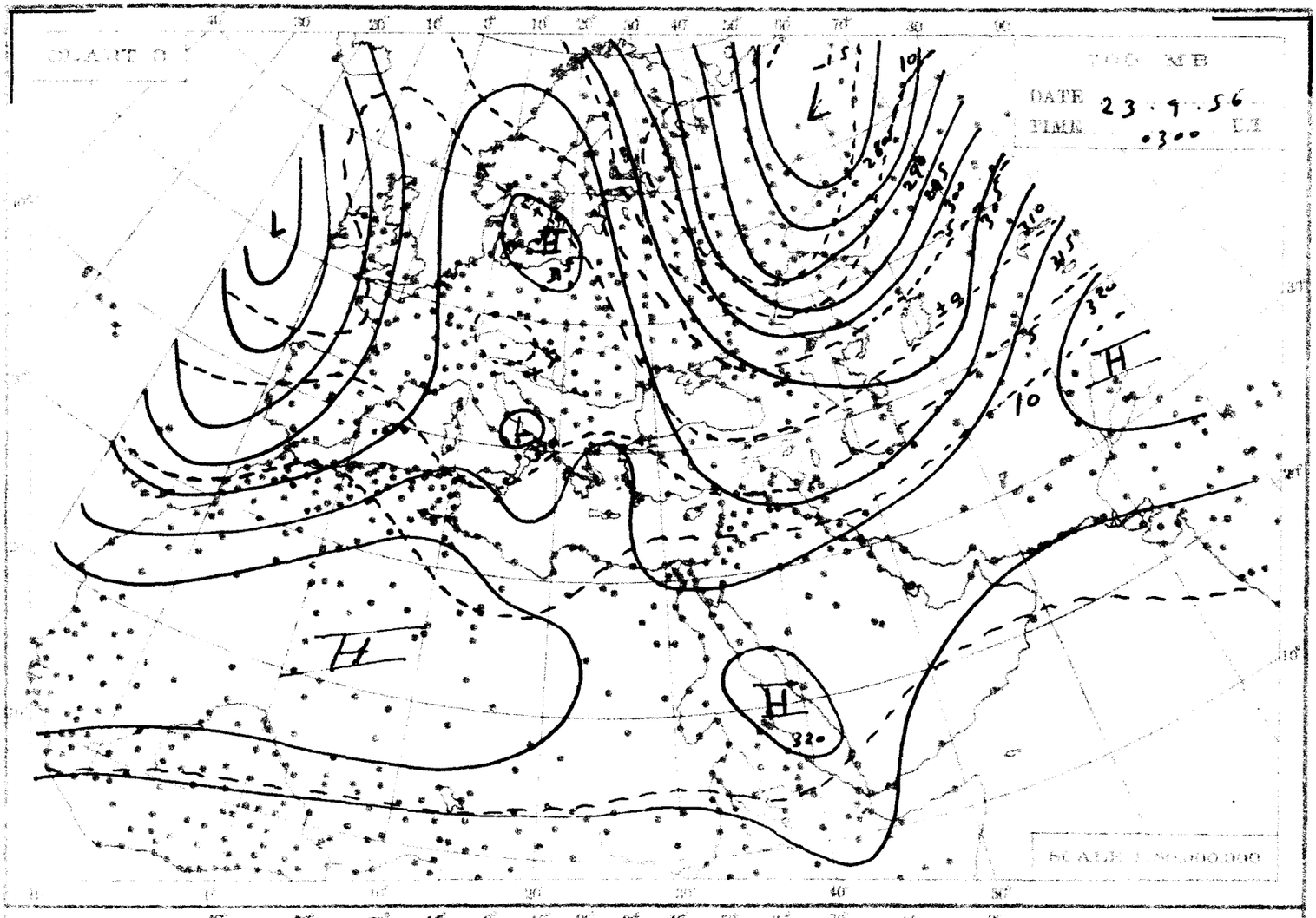
CHART 3
700 MB
DATE 23.9.56
TIME 0300 U.T.
SCALE 1:50,000,000

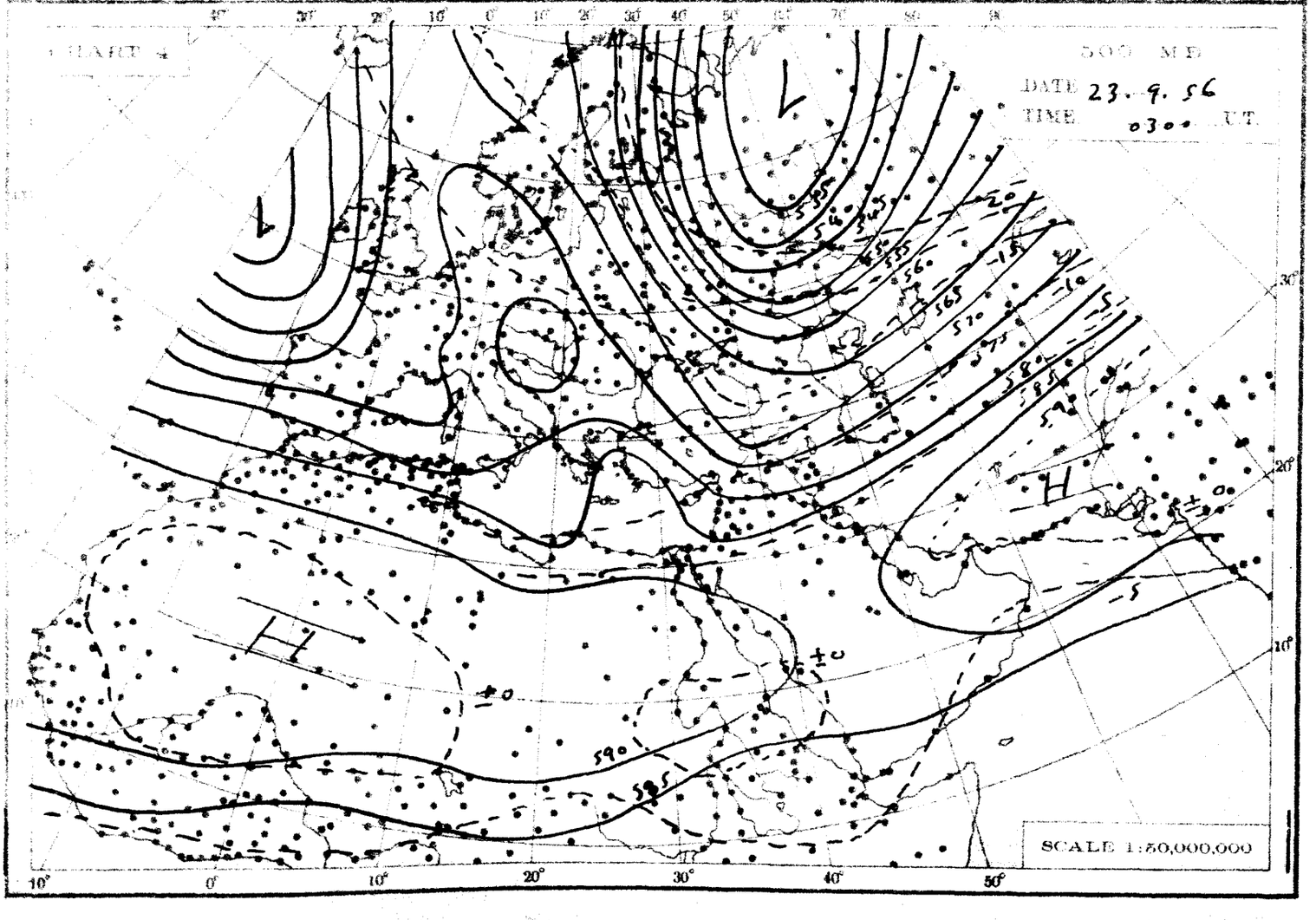
CHART 4
500 MB
DATE 23.9.56
TIME 0300 U.T.
SCALE 1:50,000,000

THE DAILY WEATHER REPORT

REPUBLIC OF EGYPT – METEOROLOGICAL DEPT. – CAIRO

SYNOPTIC CHARTS

EXPLANATIONS:

CHARTS 1 & 2 (Surface Charts)

SCALE: 1:20,000,000; Projection Conical orthomorphic with two standard parallels 30° & 60° N.

BAROMETRIC PRESSURE: M. S. L. Isobars are drawn every 2 millibars.

WIND: Arrows fly with the wind. A full length feather indicates 2 steps on the beaufort scale, and a short feather one step. Calm is indicated by a circle outside the station.

TEMPERATURE: In whole degrees centigrade inserted inside the station circle.

CLOUD SYMBOLS: (Total amount N. octas) clear sky.

sky 1/8 covered. sky 2/8 covered. sky 3/8 covered.

sky 4/8 covered. sky 5/8 covered. sky 6/8 covered.

sky 7/8 covered. sky 8/8 covered. sky obscured.

PRESENT WEATHER SYMBOLS: Inserted to the left of station circle.

Rising sand. Sand or Duststorm. Mist. Fog. Haze.

Drizzle. Rain. Showers of Rain. Showers of Hail. Showers of Snow.

Lightning. Thunderstorm. Snow.

Note: These symbols show the nature of the phenomena, but not the intensity or duration.

FRONTS: Or surfaces of separation between different air masses.

direction of motion of Fronts

Warm front at the ground. Occluded front at the ground.

" " above " " " " above " "

Cold " at " " Quasi stationary front

" " above " "

CHARTS 3 & 4 (Upper Air Charts)

SCALE: 1:50,000,000; Projection (same as Charts 1 & 2).

Contours are drawn every 50 g.p.m. of Altitudes (Continuous lines).

Isotherms " " " 5° C. (Broken lines).

WIND: Arrows fly with the wind. A full length feather indicates 10 knots, and a short feather 5 knots. Calm is indicated by a circle outside the station.

Calm. Wind speed 5 knots. Wind speed 10 knots. Wind speed 25 knots.

Wind speed 50 knots. Wind speed 85 knots. Wind speed 125 knots.

TEMPERATURE: In whole degrees centigrade

CHART 1 DATE 22 - 9 TIME 1200



SCALE 1:20,000,000

CHART 2 DATE 23 - 9 - 1966 TIME 0600 GMT

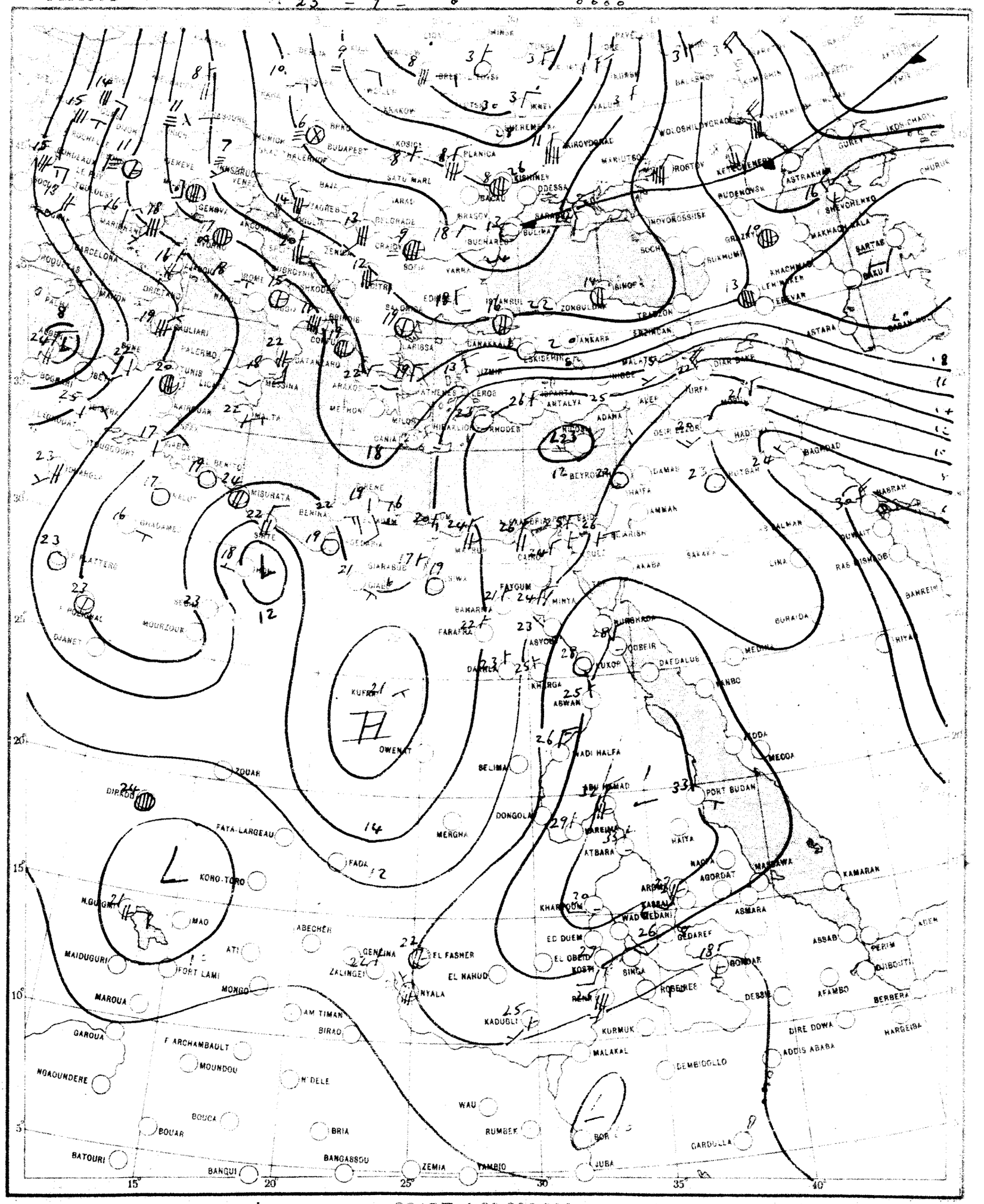

SCALE 1:20,000,000

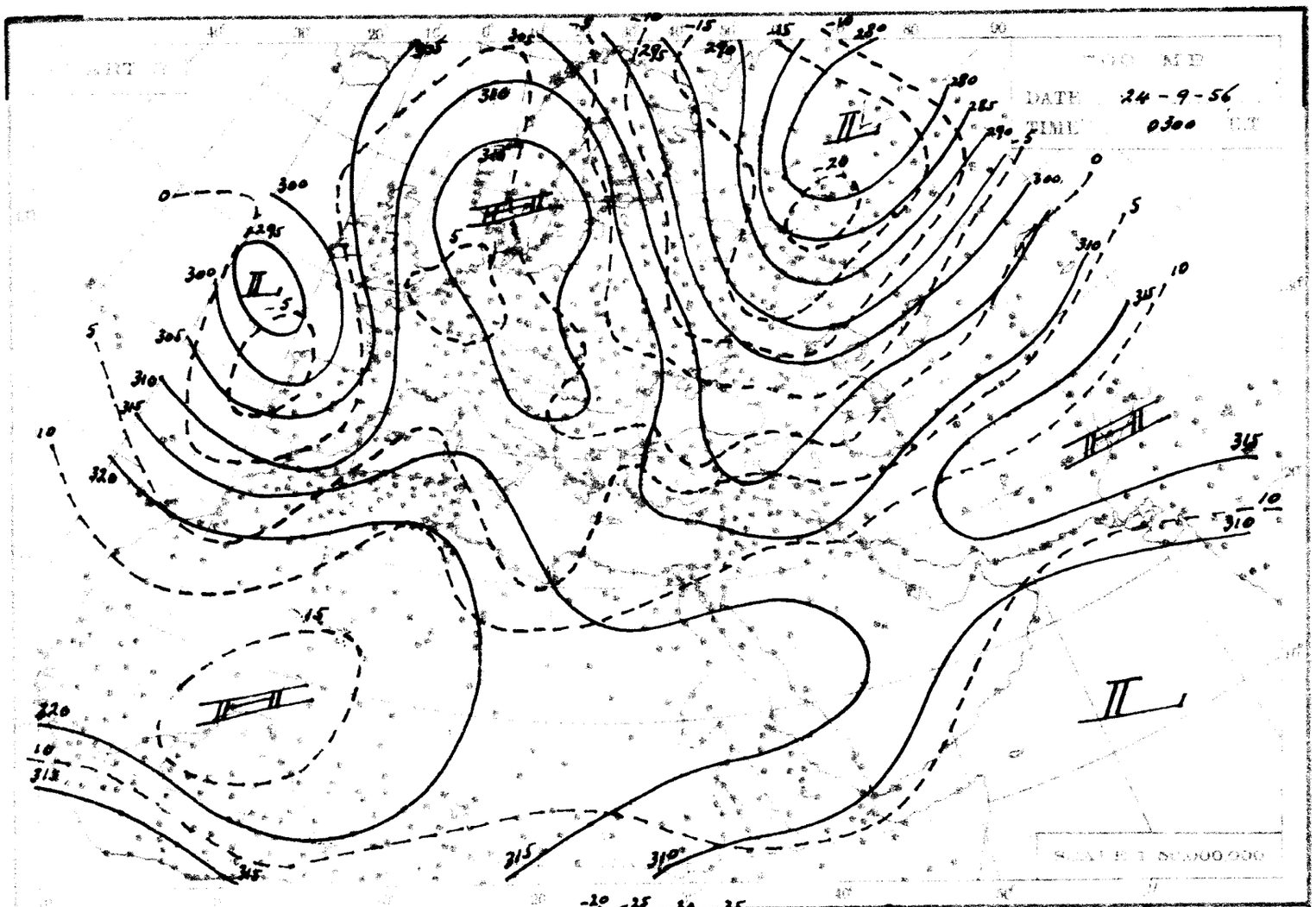
DATE 24-9-56
TIME 0300 G.M.T.
SCALE 1:50,000,000

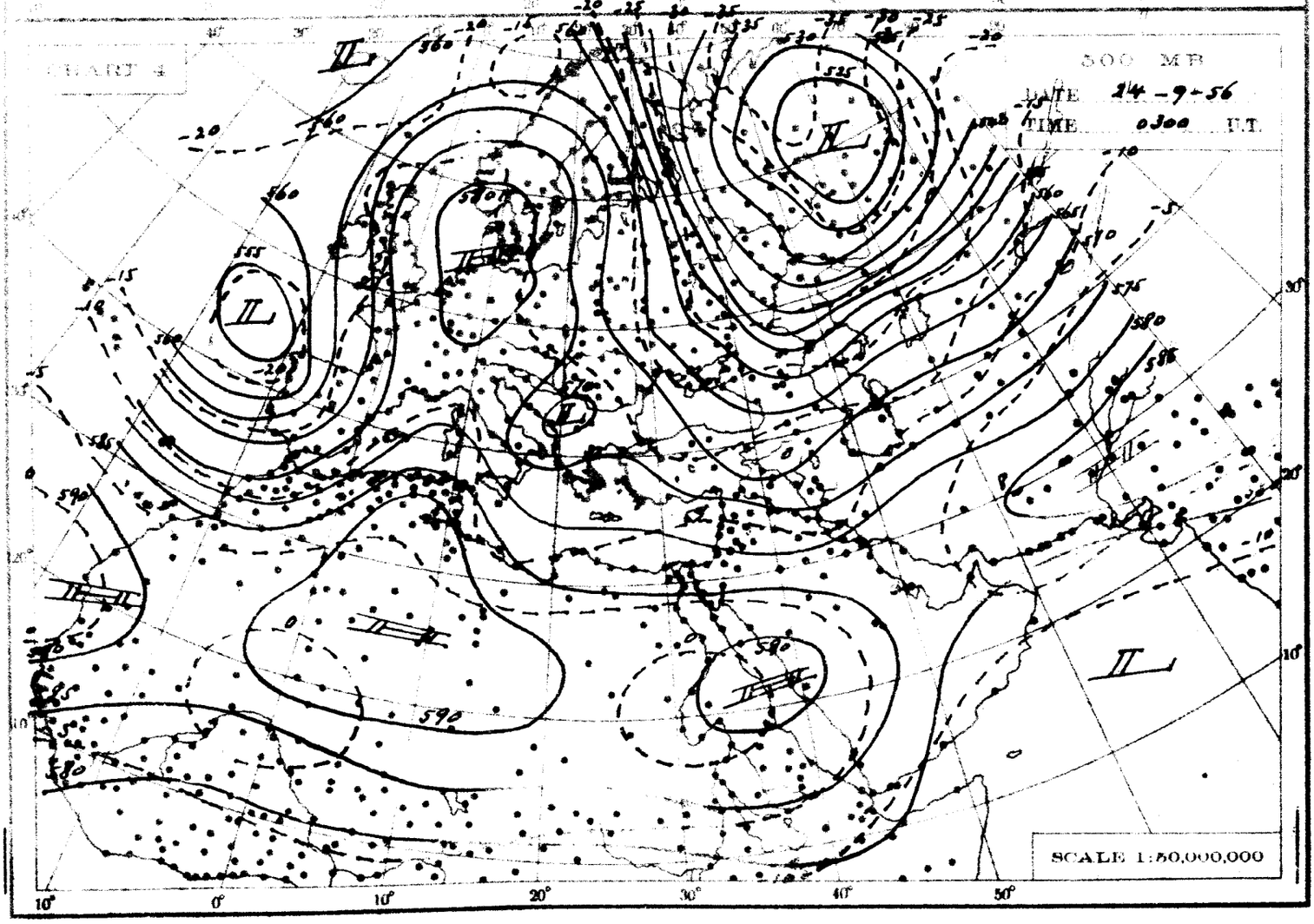
CHART 4
500 MB
DATE 24-9-56
TIME 0300 G.M.T.
SCALE 1:50,000,000

THE DAILY WEATHER REPORT

REPUBLIC OF EGYPT – METEOROLOGICAL DEPT. – CAIRO

SYNOPTIC CHARTS

EXPLANATIONS:

CHARTS 1 & 2 (Surface Charts)

SCALE 1:25,000,000; Projection Conical orthomorphic with two standard parallels 30° & 60° N

BAROMETRIC PRESSURE: A. S. L. Lines are drawn every 2 millibars

WIND: Arrows fly with the wind. A full length feather indicates 2 steps on the beaufort scale, and a short feather one step. Calm is indicated by a circle outside the station.

TEMPERATURE: In whole degrees centigrade inserted inside the station circle.

CLOUD SYMBOLS: Total amount N. octas. clear sky

sky ⅛ covered. sky ¼ covered. sky ⅜ covered.

sky ½ covered. sky ⅝ covered. sky ¾ covered.

sky ⅞ covered. sky ⅝ covered. sky obscured.

PRESENT WEATHER SYMBOLS: Inserted to the left of station circle.

	Rising sand.		Sand or Duststorm.		Mist.		Fog.		Haze.
	Drizzle.		Rain.		Showers of Rain.		Showers of Hail.		Showers of Snow.
	Lightning.		Thunderstorm.		Snow.				

Note: These symbols show the nature of the phenomena, but not the intensity or duration.

FRONTS: Or surfaces of separation between different air masses.

direction of motion of Fronts

Warm front at the ground.		Occluded front at the ground.	
,, ,, above ,, ,,		,, ,, above ,, ,,	
Cold ,, at ,, ,,		Quasi stationary front.	
,, ,, above ,, ,,			

CHARTS 3 & 4 (Upper Air Charts)

SCALE 1:50,000,000; Projection (same as Charts 1 & 2).

Contours are drawn every 50 g.p.m. of Altitudes (Continuous lines).

Isotherms ,, ,, ,, 5° C. (Broken lines).

WIND: Arrows fly with the wind. A full length feather indicates 10 knots, and a short feather 5 knots. Calm is indicated by a circle outside the station.

Calm. Wind speed 5 knots. Wind speed 10 knots. Wind speed 25 knots.

Wind speed 50 knots. Wind speed 85 knots. Wind speed 125 knots.

TEMPERATURE: In whole degrees centigrade

CHART 1 DATE 23-9 1956 TIME 1200 U.T.

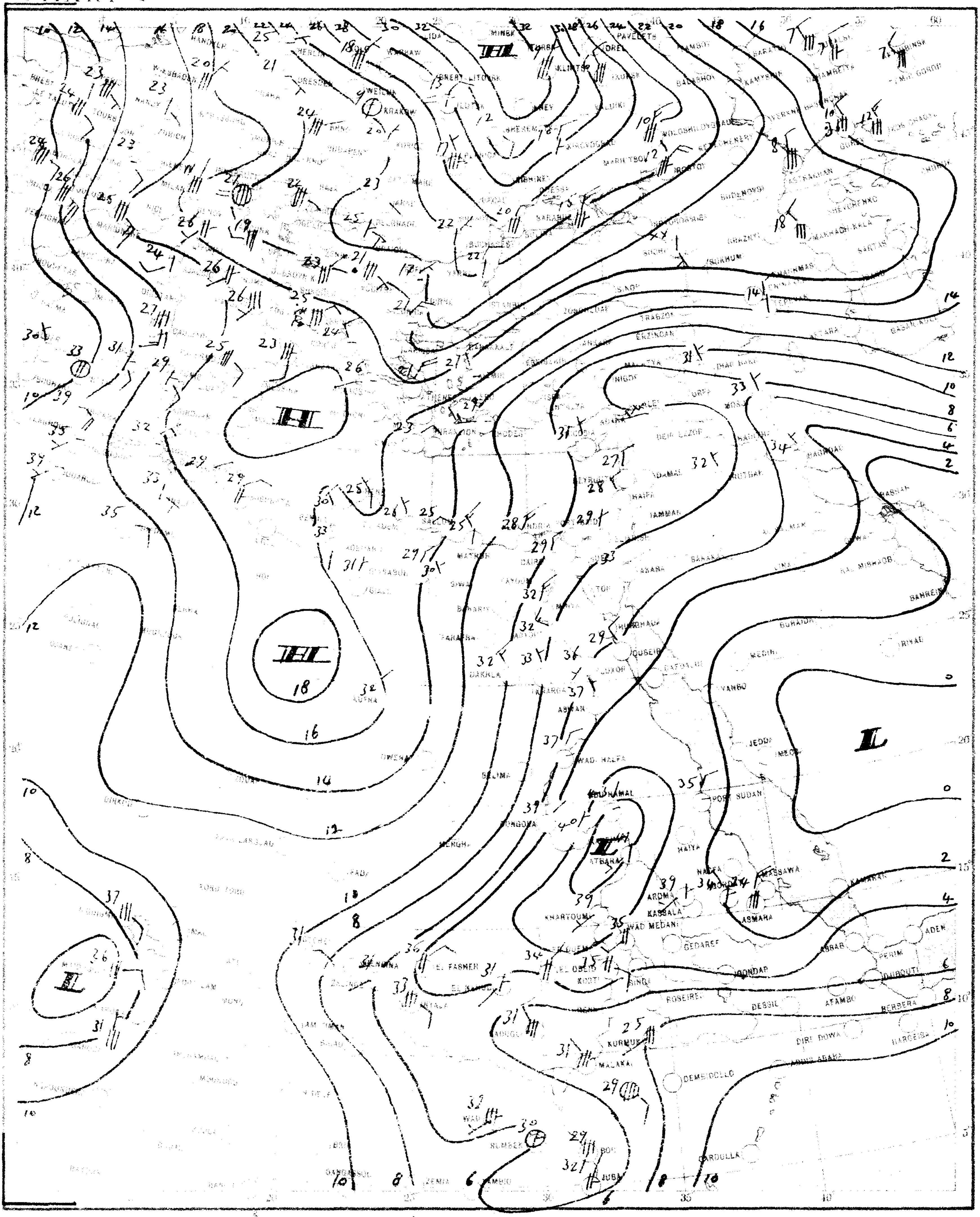

SCALE 1:20,000,000

CHART 2 DATE 24 - 9 1956 TIME 0600 G.M.T.

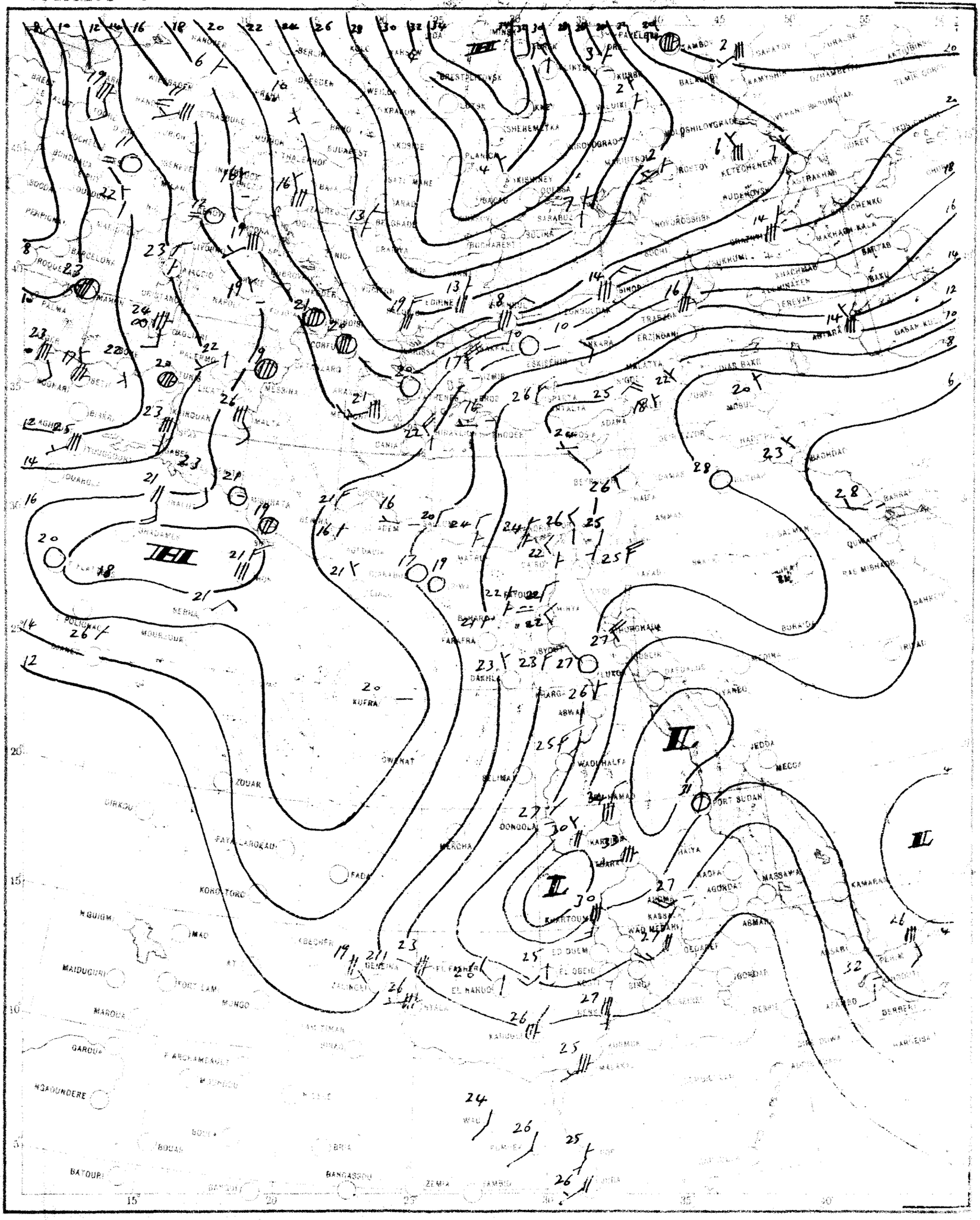

SCALE 1:20,000,000

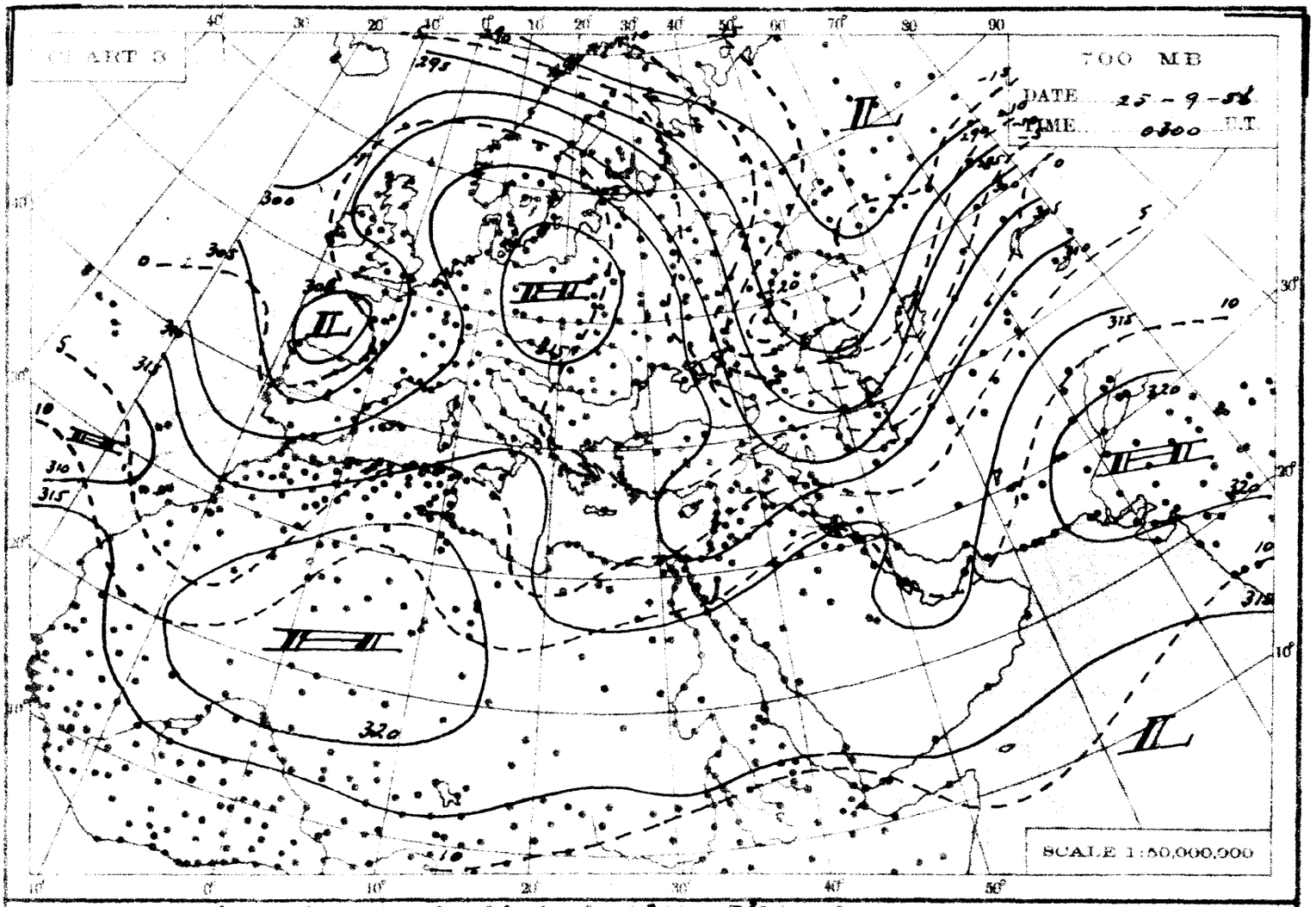
CHART 3
700 MB
DATE 25-9-56
TIME 0300 U.T.
SCALE 1:50,000,000

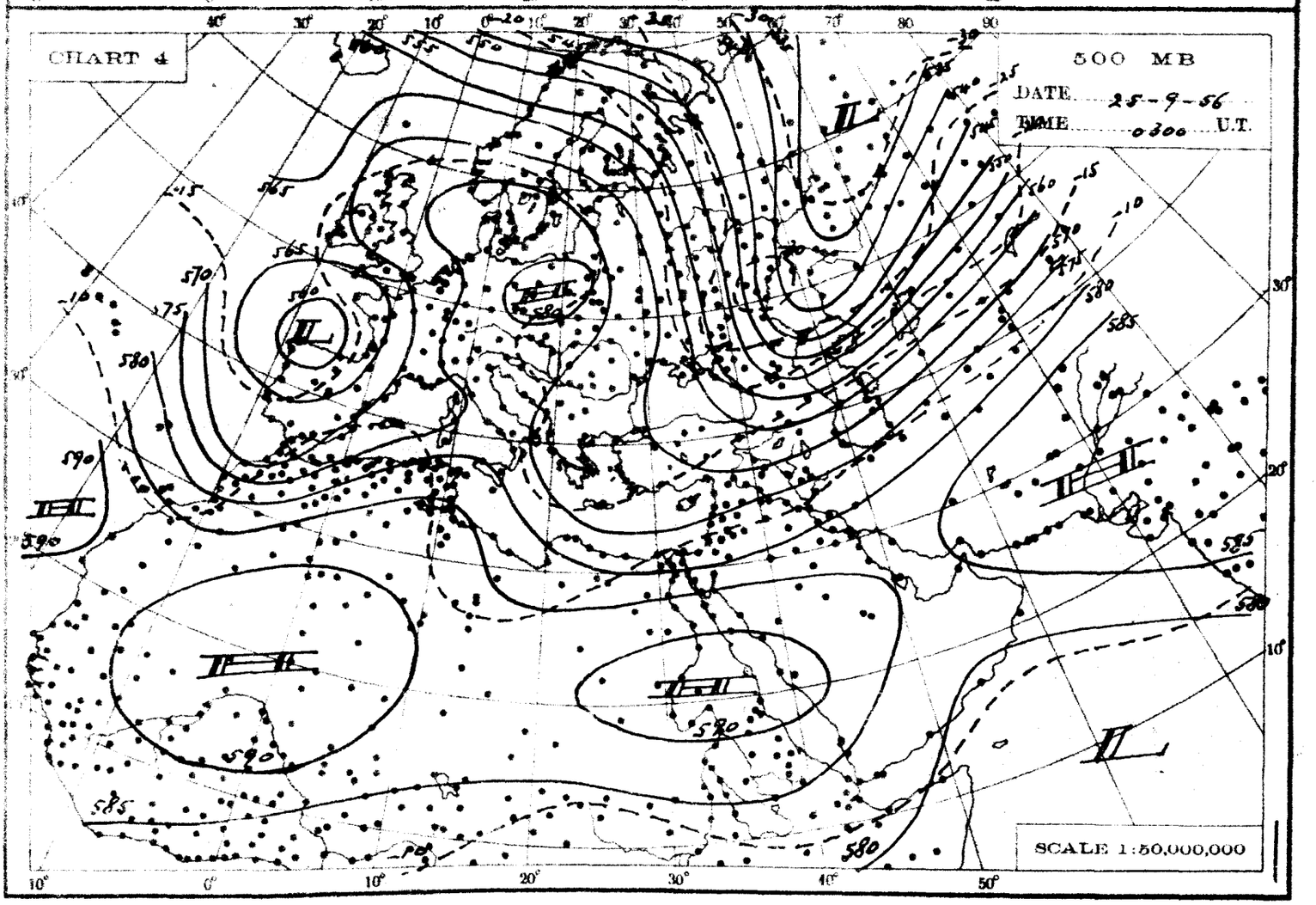
CHART 4
500 MB
DATE 25-9-56
TIME 0300 U.T.
SCALE 1:50,000,000

THE DAILY WEATHER REPORT

REPUBLIC OF EGYPT – METEOROLOGICAL DEPT. – CAIRO

SYNOPTIC CHARTS

EXPLANATIONS:

CHARTS 1 & 2 (Surface Charts)

SCALE 1:20,000,000: Projection Conical orthomorphic with two standard parallels 30° & 60° N.

BAROMETRIC PRESSURE: M. S. L. Isobars are drawn every 2 millibars.

WIND: Arrows fly with the wind. A full length feather indicates 2 steps on the beaufort scale, and a short feather one step. Calm is indicated by a circle outside the station.

TEMPERATURE: In whole degrees centigrade inserted inside the station circle.

CLOUD SYMBOLS: (Total amount N. octas) clear sky.

sky 1/8 covered. sky 2/8 covered. sky 3/8 covered.

sky 4/8 covered. sky 5/8 covered. sky 6/8 covered.

sky 7/8 covered. sky 8/8 covered. sky obscured.

PRESENT WEATHER SYMBOLS: Inserted to the left of station circle.

Rising sand. Sand or Duststorm. Mist. Fog. Haze.

Drizzle. Rain. Showers of Rain. Showers of Hail. Showers of Snow.

Lightning. Thunderstorm. Snow.

Note: These symbols show the nature of the phenomena, but not the intensity or duration.

FRONTS: Or surfaces of separation between different air masses.

direction of motion of Fronts

Warm front at the ground. Occluded front at the ground.

" " above " " " " above " "

Cold " at " " Quasi stationary front.

" " above " "

CHARTS 3 & 4 (Upper Air Charts)

SCALE 1:50,000,000; Projection (same as Charts 1 & 2).

Contours are drawn every 50 g.p.m. of Altitudes (Continuous lines).

Isotherms " " " 5° C. (Broken lines).

WIND: Arrows fly with the wind. A full length feather indicates 10 knots, and a short feather 5 knots. Calm is indicated by a circle outside the station.

Calm. Wind speed 5 knots. Wind speed 10 knots. Wind speed 25 knots.

Wind speed 50 knots. Wind speed 85 knots. Wind speed 125 knots.

TEMPERATURE: In whole degrees centigrade

CHART 1 DATE 24 – 9 1956 TIME 1200 G.T.

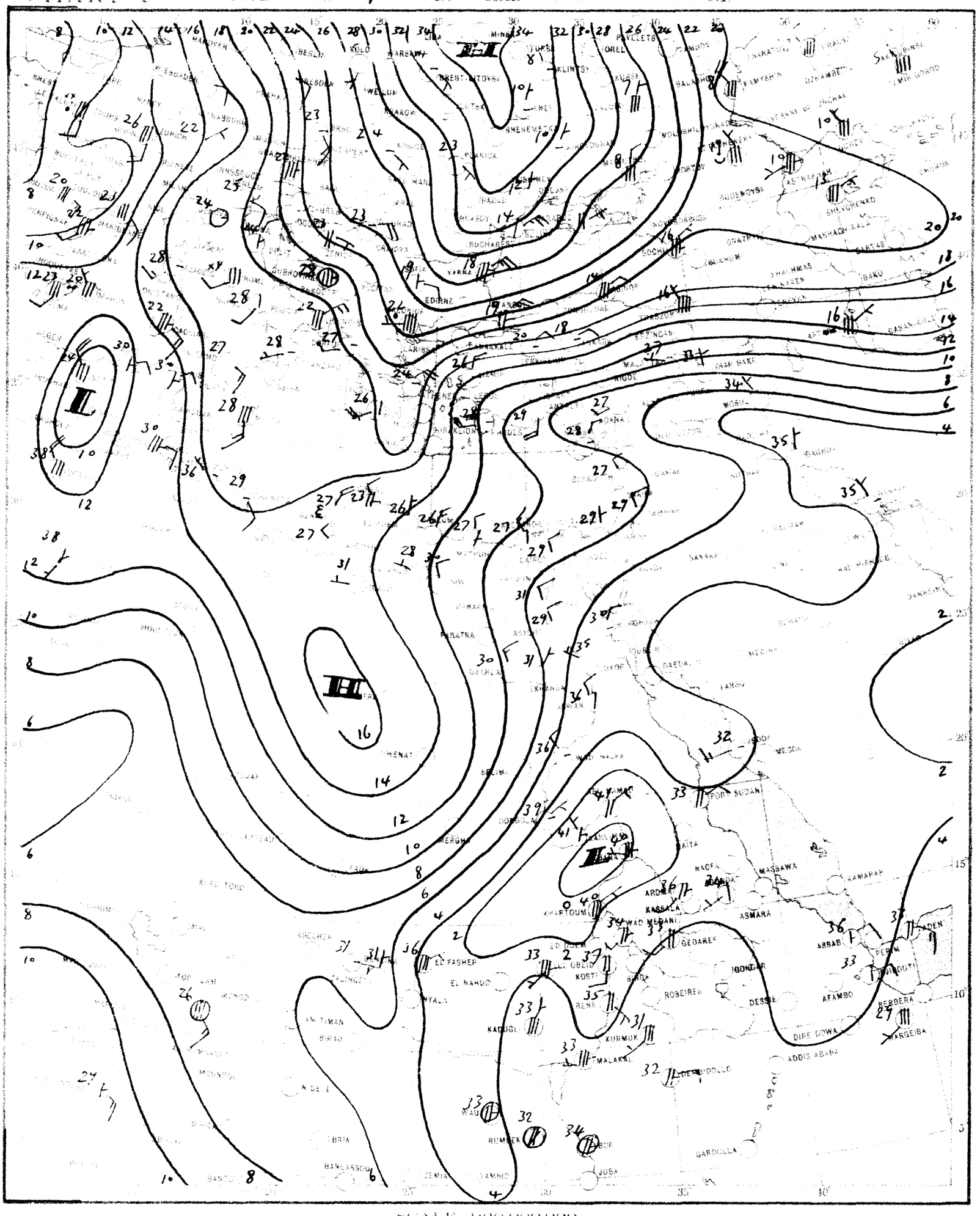

SCALE 1:20,000,000

CHART 2 DATE 25-9 1956 TIME 0600 L.T.

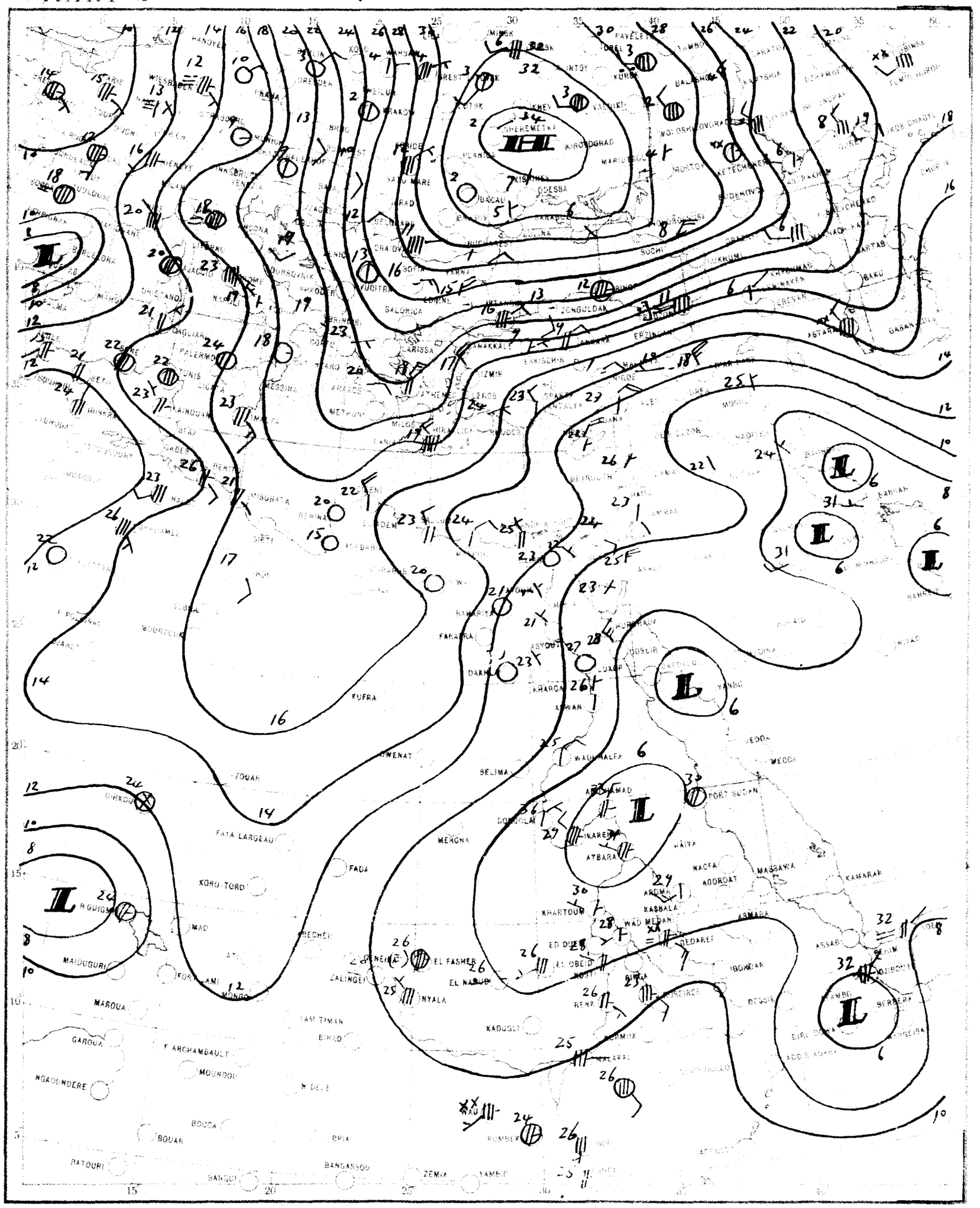

SCALE 1:20,000,000

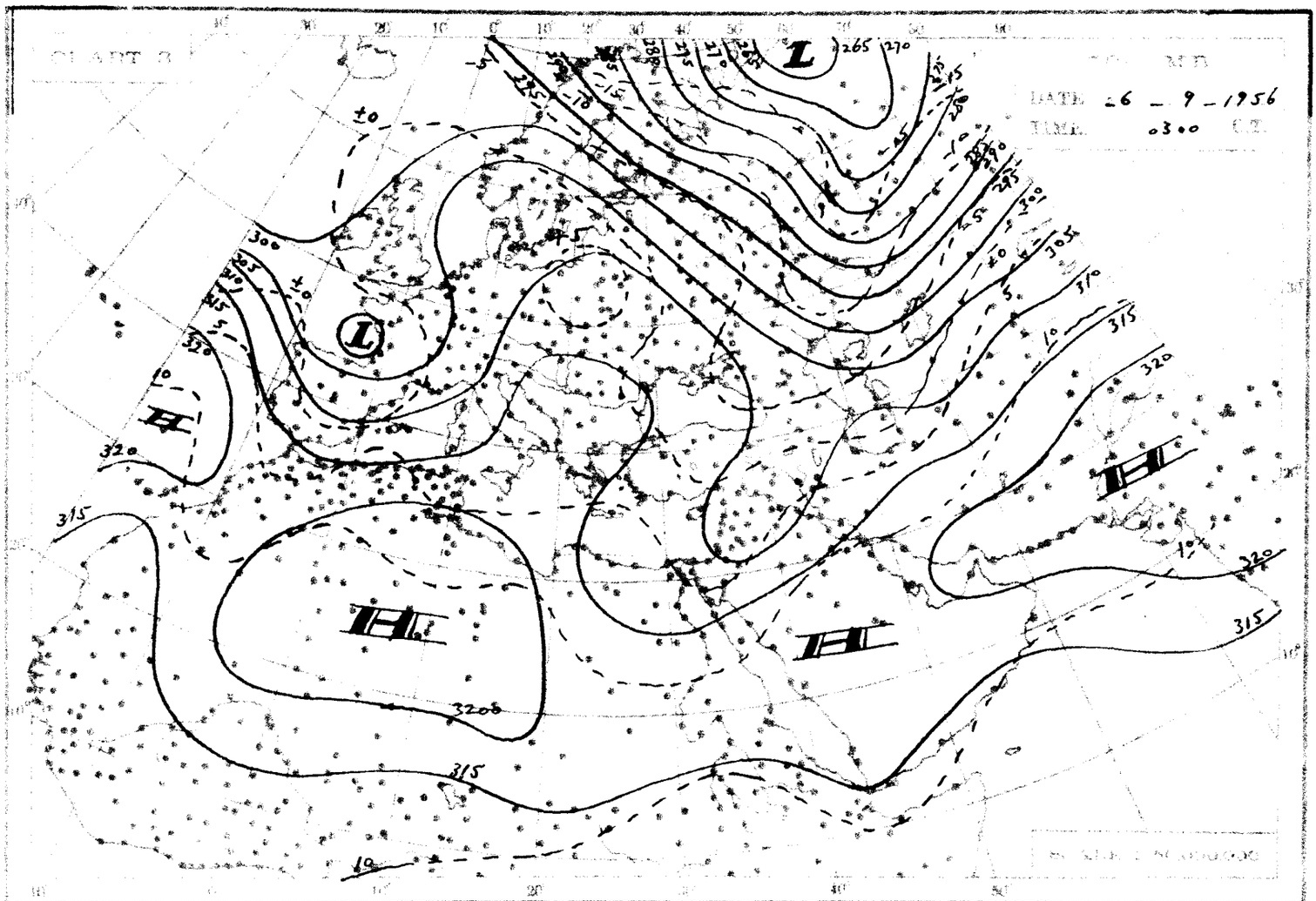
CHART 3
DATE 26 - 9 - 1956
TIME 0300 U.T.
L
H
H
H
L
315
320
315
320
315
320
315

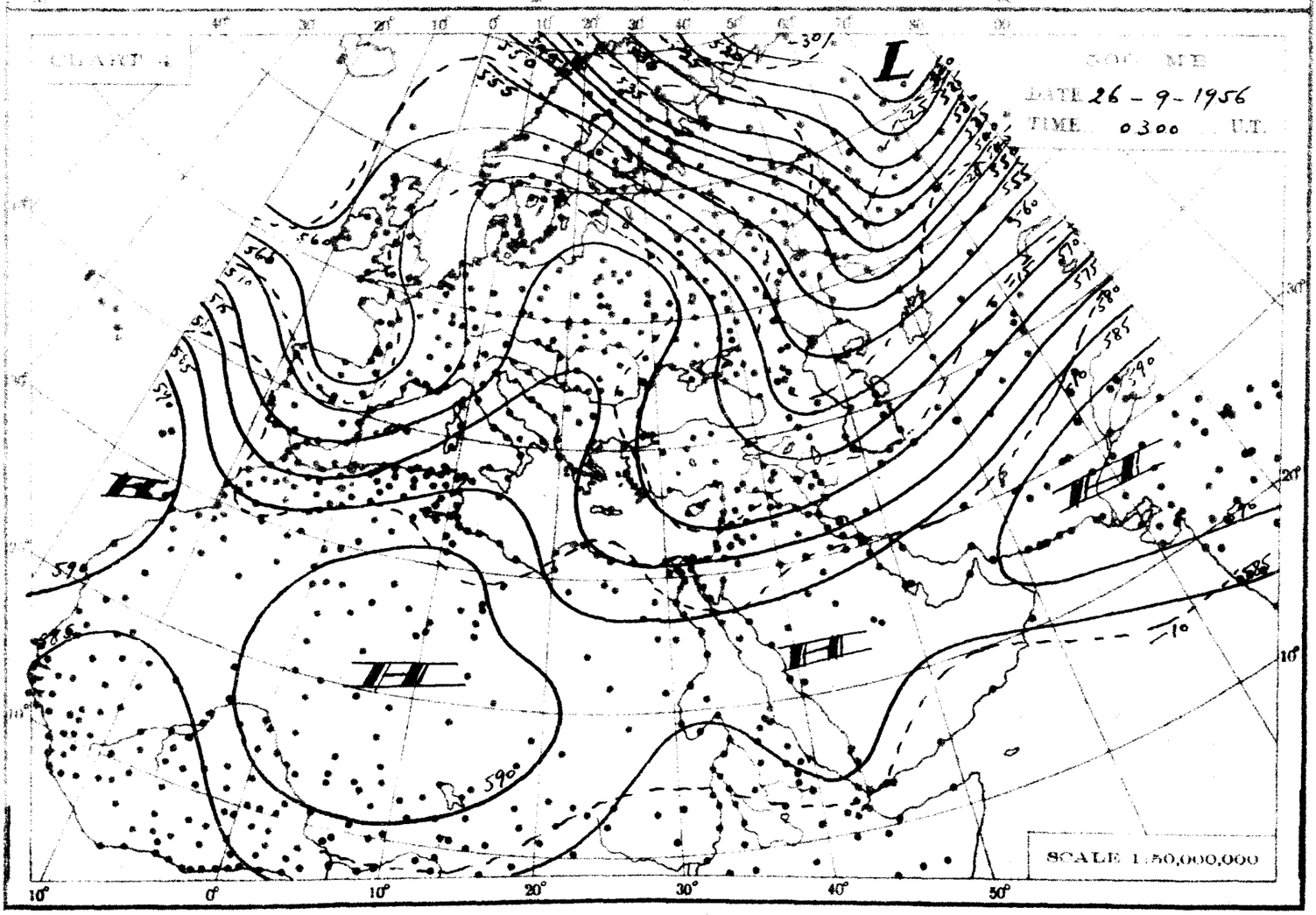
CHART 4
DATE 26 - 9 - 1956
TIME 0300 U.T.
L
H
H
H
H
590
585
590
SCALE 1:50,000,000
10°
0°
10°
20°
30°
40°
50°

THE DAILY WEATHER REPORT

REPUBLIC OF EGYPT – METEOROLOGICAL DEPT. – CAIRO

SYNOPTIC CHARTS

LIBRARY
MAY 19 1960
WEATHER BUREAU

EXPLANATIONS:

CHARTS 1 & 2 (Surface Charts)

SCALE 1:20,000,000; Projection: Conical orthomorphic with two standard parallels 30° & 60° N.

BAROMETRIC PRESSURE: M.S.L. Isobars are drawn every 2 millibars.

WIND: Arrows fly with the wind. A full length feather indicates 2 steps on the beaufort scale, and a short feather one step. Calm is indicated by a circle outside the station.

TEMPERATURE: In whole degrees centigrade inserted inside the station circle.

CLOUD SYMBOLS: Total amount N. octas.

clear sky.

sky 1/8 covered. sky 2/8 covered. sky 3/8 covered.

sky 4/8 covered. sky 5/8 covered. sky 6/8 covered.

sky 7/8 covered. sky 8/8 covered. sky obscured.

PRESENT WEATHER SYMBOLS: Inserted to the left of station circle.

Rising sand. Sand or Duststorm. Mist. Fog. Haze.

Drizzle. Rain. Showers of Rain. Showers of Hail. Showers of Snow.

Lightning. Thunderstorm. Snow.

Note: These symbols show the nature of the phenomena, but not the intensity or duration.

FRONTS: Or surfaces of separation between different air masses.

direction of motion of Fronts

Warm front at the ground. Occluded front at the ground.

" " above " " " " above " "

Cold " at " " Quasi stationary front.

" " above " "

CHARTS 3 & 4 (Upper Air Charts)

SCALE 1:50,000,000; Projection (same as Charts 1 & 2).

Contours are drawn every 50 g.p.m. of Altitudes (Continuous lines).

Isotherms " " " 5° C. (Broken lines).

WIND: Arrows fly with the wind. A full length feather indicates 10 knots, and a short feather 5 knots. Calm is indicated by a circle outside the station.

Calm. Wind speed 5 knots. Wind speed 10 knots. Wind speed 25 knots.

Wind speed 50 knots. Wind speed 85 knots. Wind speed 125 knots.

TEMPERATURE: In whole degrees centigrade

CHART 1 DATE 25 - 7 195 6 TIME 1200 U.T.

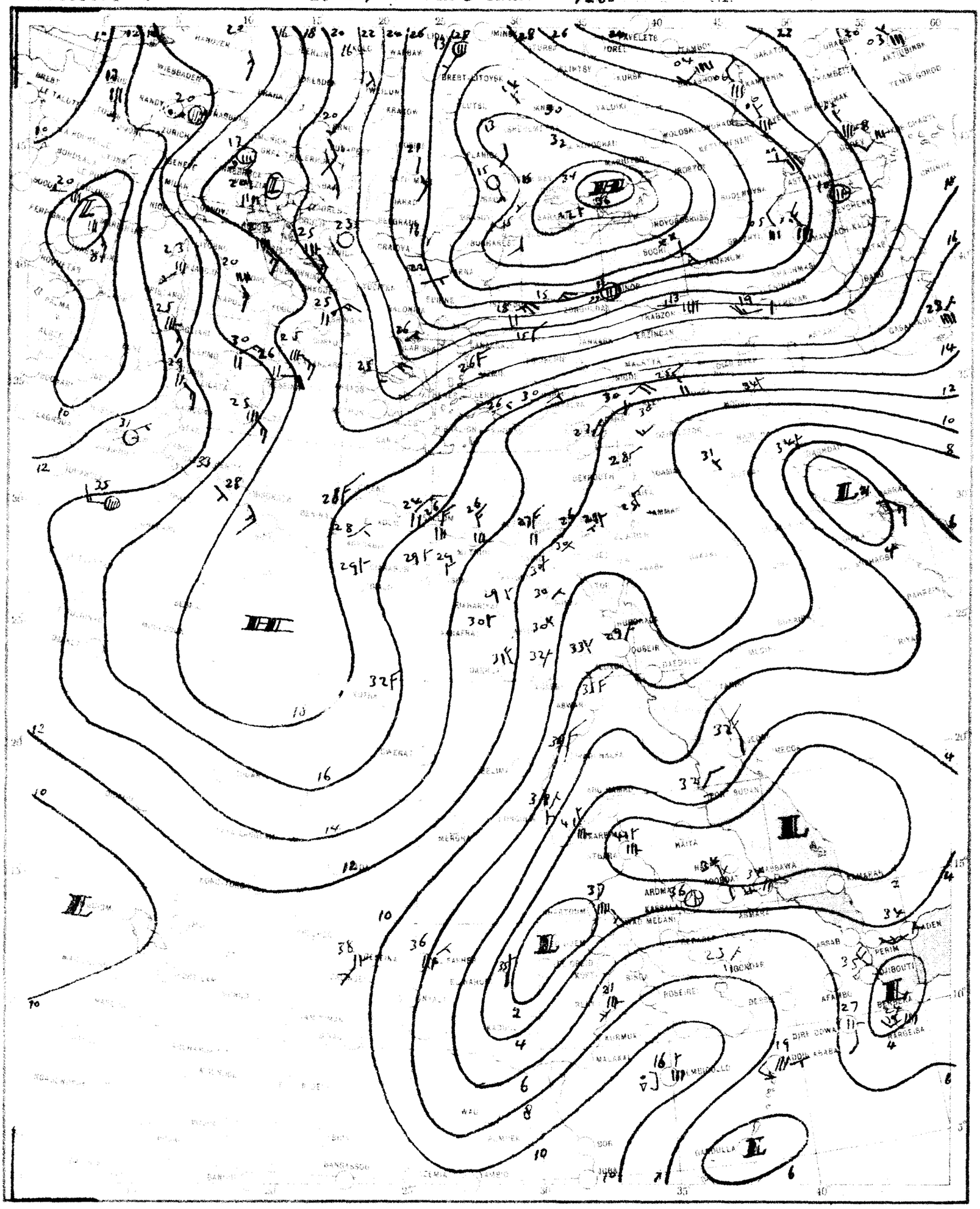

SCALE 1:20,000,000

CHART 2 DATE 26 - 7 1956 TIME 0600 U.T.

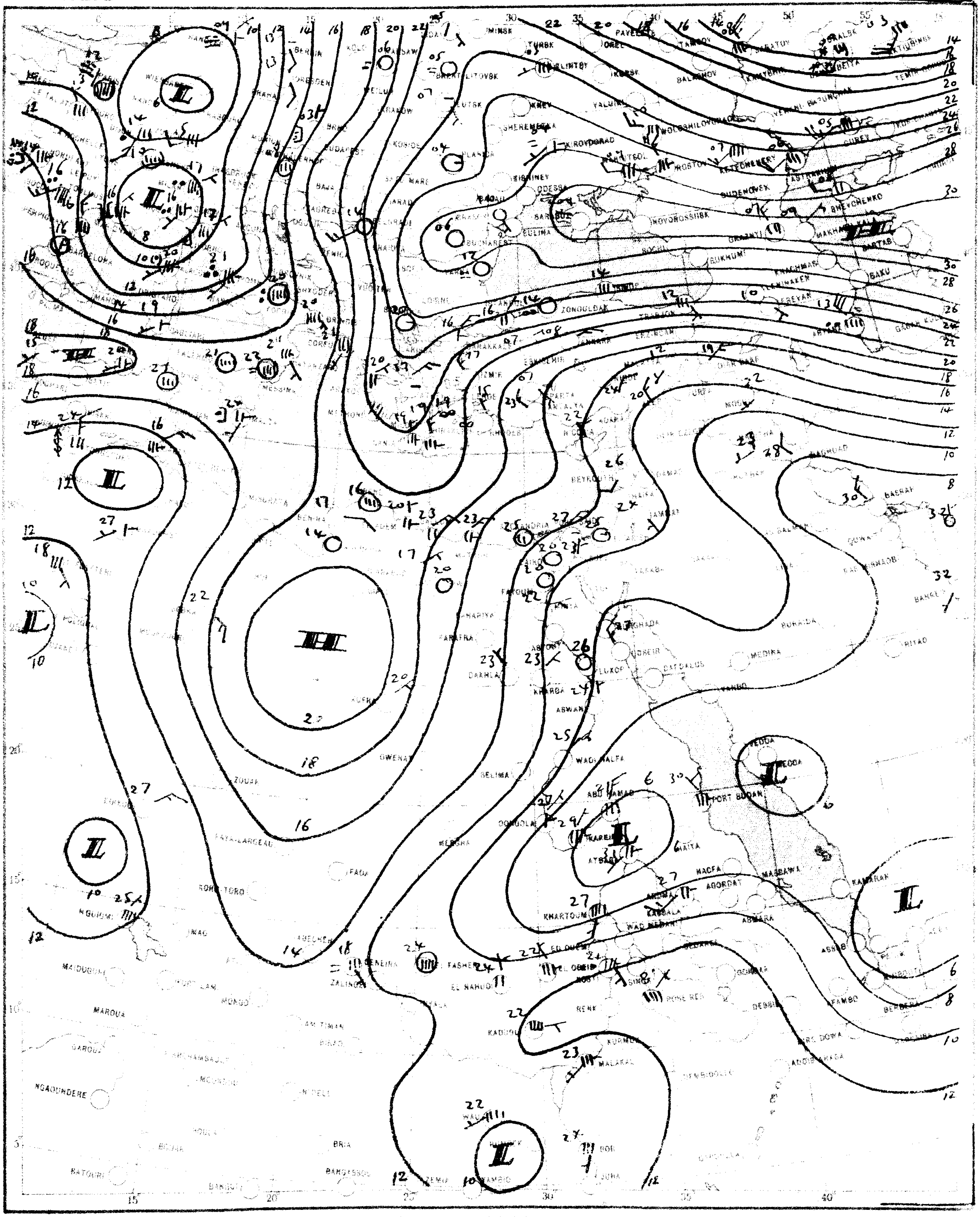

SCALE 1:20,000,000

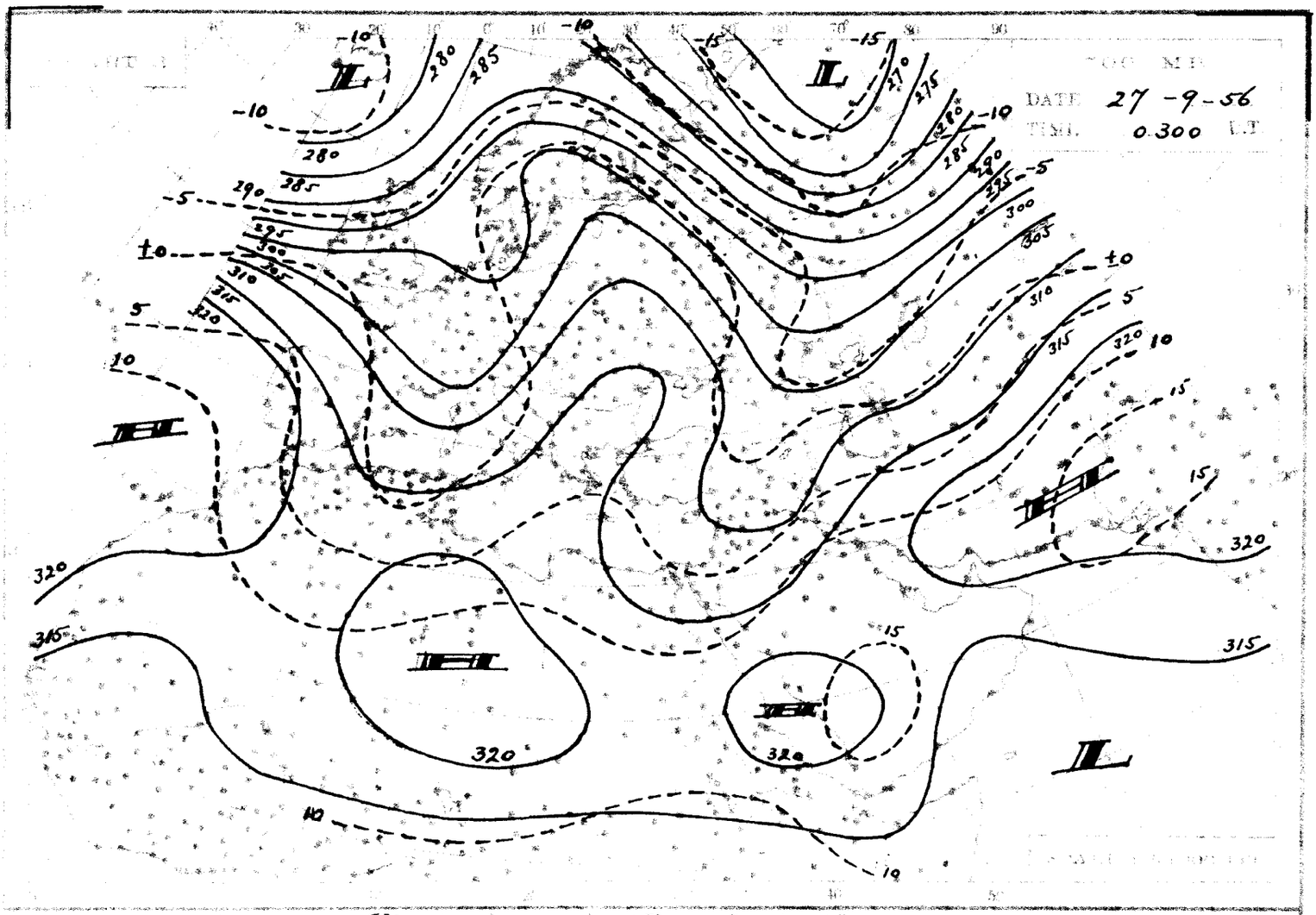
DATE 27-9-56
TIME 0300 LT

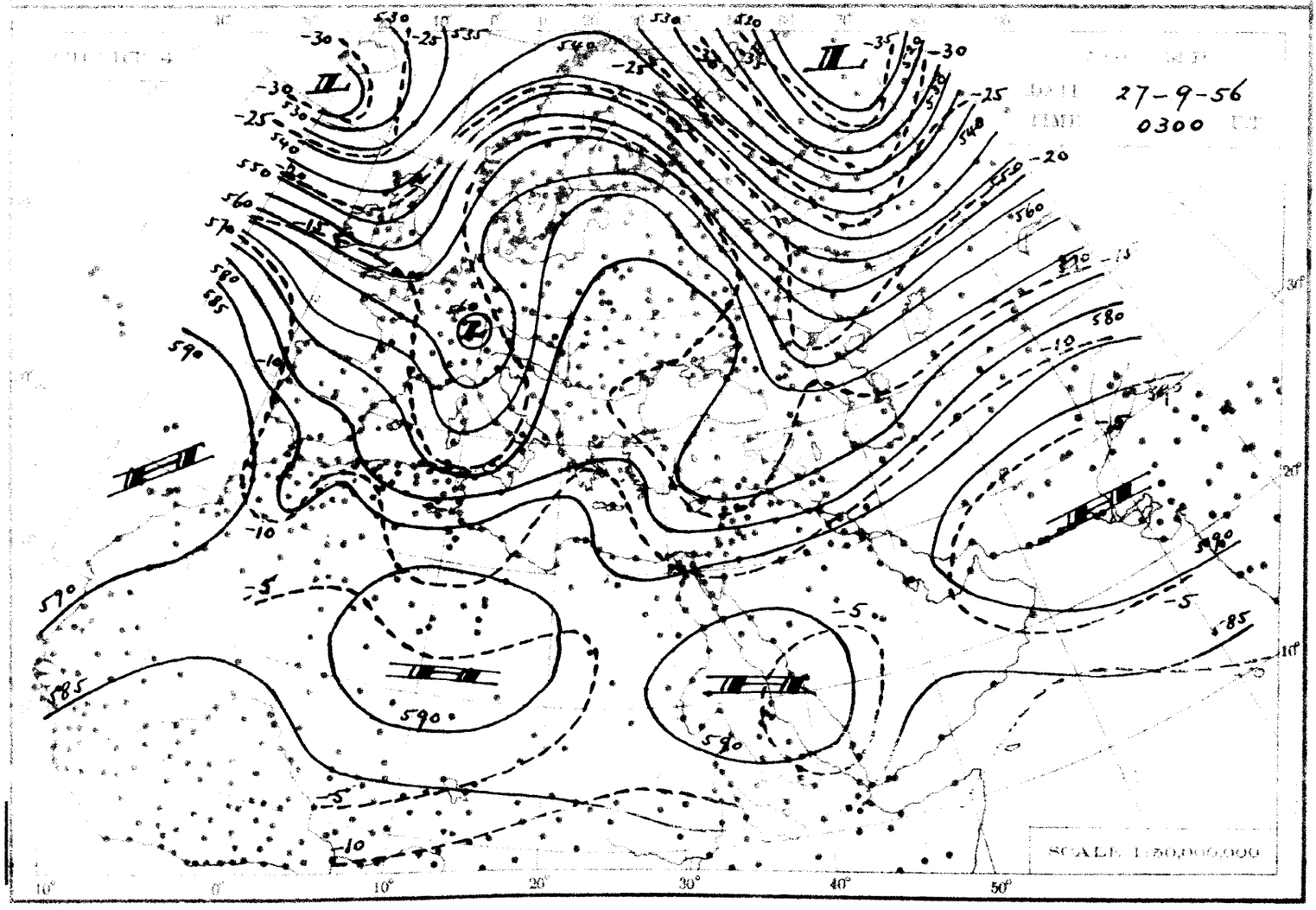
DATE 27-9-56
TIME 0300 LT
SCALE 1:50,000,000

THE DAILY WEATHER REPORT

REPUBLIC OF EGYPT – METEOROLOGICAL DEPT – CAIRO

SYNOPTIC CHARTS

EXPLANATIONS.

CHARTS 1 & 2 (Surface Charts)

SCALE: 1:20,000,000; Projection Cone of orthomorphic with two standard parallels 30° & 60° N.

BAROMETRIC PRESSURE: M.S.L. Isobars are drawn every 2 millibars.

WIND: Arrows fly with the wind. A full length feather indicates 2 steps on the beaufort scale and a short feather one step. Calm is indicated by a circle outside the station.

TEMPERATURE: In whole degrees centigrade inserted inside the station circle.

CLOUD SYMBOLS: Total amount 8 octas.

clear sky	sky 1/8 covered	sky 2/8 covered
sky 3/8 covered	sky 4/8 covered	sky 5/8 covered
sky 6/8 covered	sky 7/8 covered	sky 8/8 covered
sky obscured		

PRESENT WEATHER SYMBOLS: Inserted to the left of station circle.

Rain	Sand or Dust storm	Mist	Fog	Haze	
Drizzle	Rain	Shower of Rain	Showers of Hail	Showers of Snow	
Lightning	Thunderstorm	Snow			

Note: These symbols show the nature of the phenomena, but not the intensity or duration.

FRONTS: Or surfaces of separation between different air masses.

direction of motion of Fronts

Warm front at the ground.	Occluded front at the ground.		
" " above " "	" " above " "		
Cold " at " "	Quasi stationary front.		
" " above " "			

CHARTS 3 & 4 (Upper Air Charts)

SCALE: 1:50,000,000; Projection (same as Charts 1 & 2).

Contours are drawn every 50 g.p.m. of Altitudes (Continuous lines).

Isotherms " " " 5° C (Broken lines).

WIND: Arrows fly with the wind. A full length feather indicates 10 knots, and a short feather 5 knots. Calm is indicated by a circle outside the station.

Calm.	Wind speed 5 knots.	Wind speed 10 knots.	Wind speed 25 knots.
Wind speed 50 knots.	Wind speed 85 knots.	Wind speed 125 knots.	

TEMPERATURE: In whole degrees centigrade.

CHART 1 DATE 26 - 9 - 1956 TIME 1200 U.T.



SCALE 1:20,000,000

CHART 2 DATE 27-9-1956 TIME 0600 U.T.

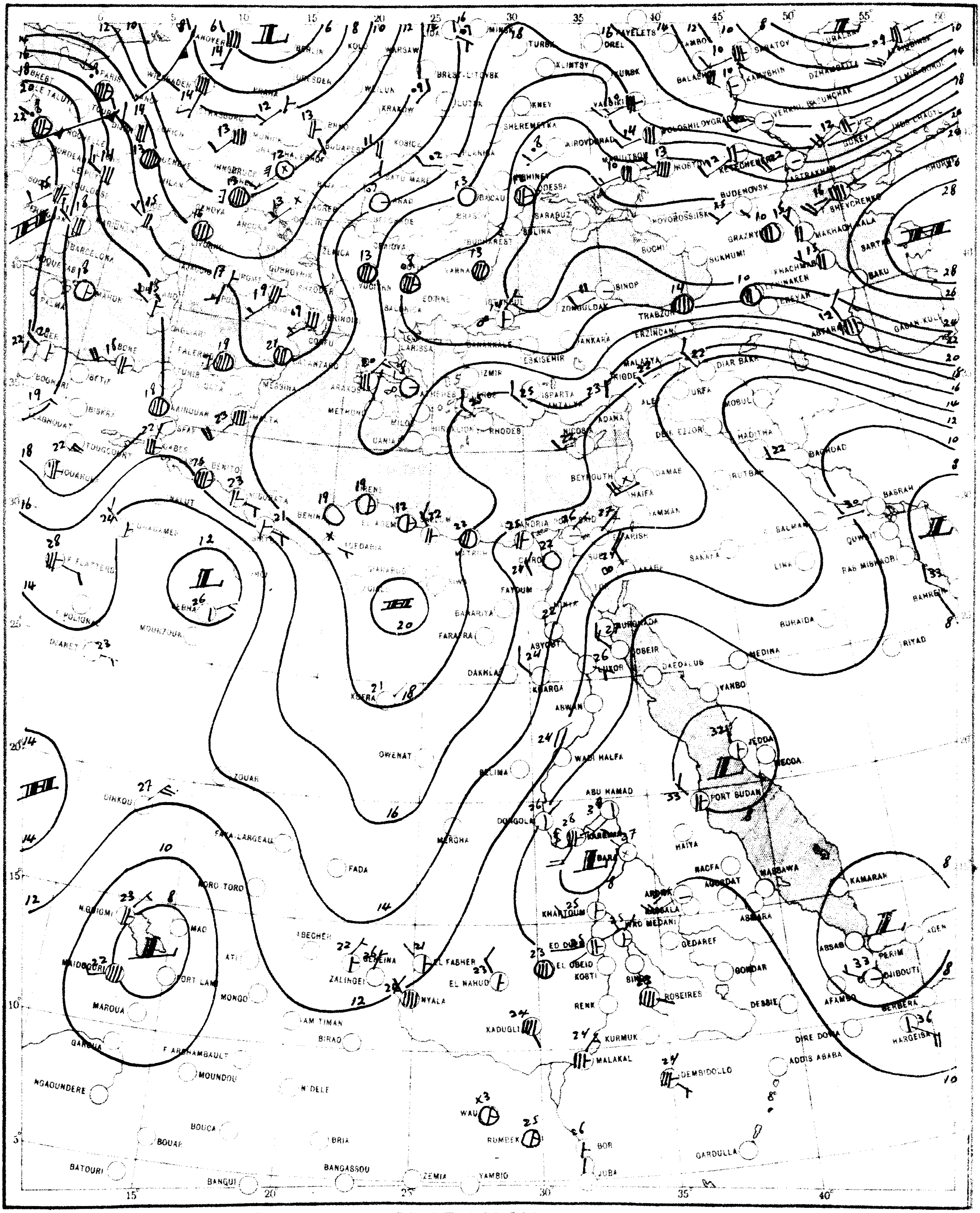

SCALE 1:20,000,000

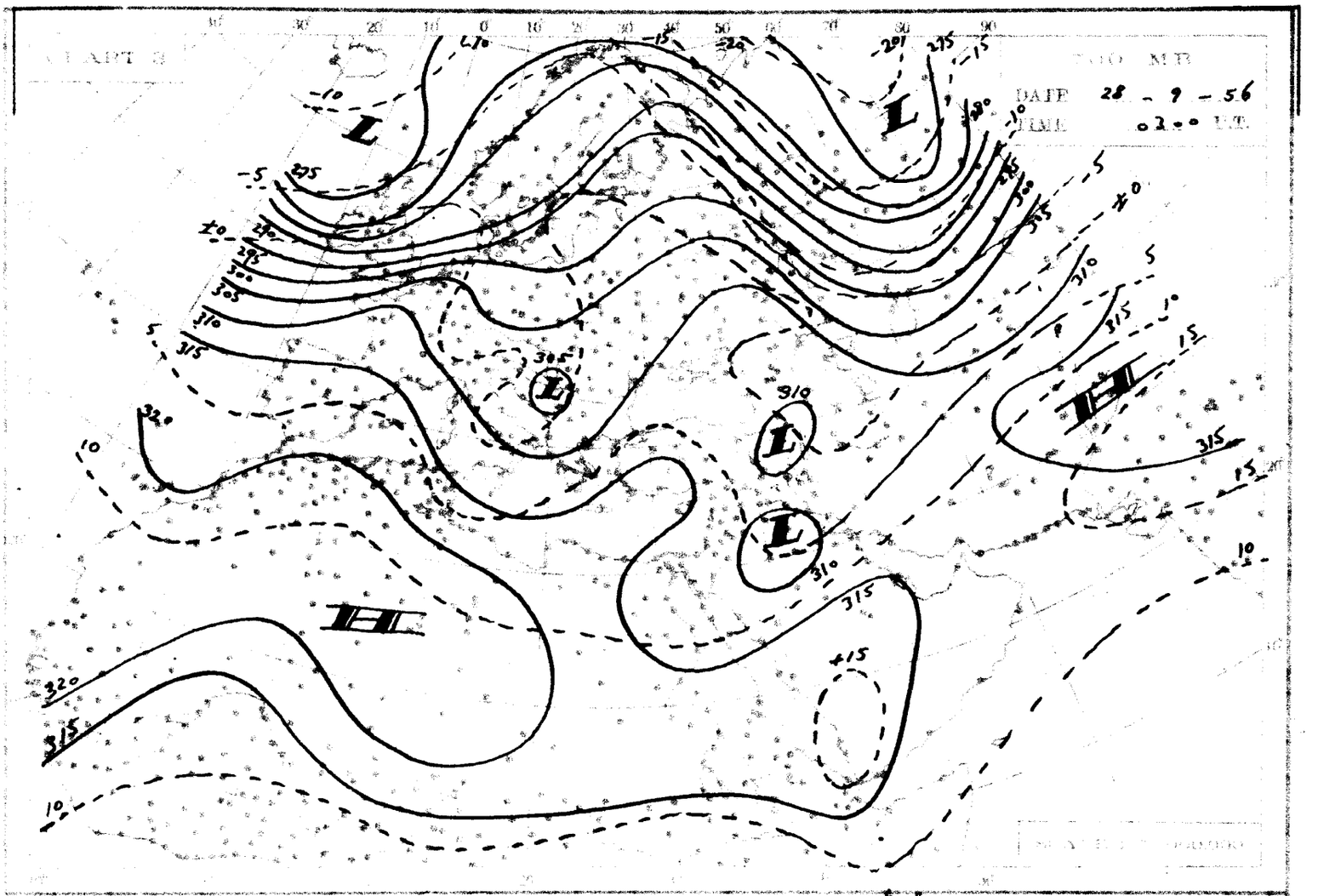
DATE 28 - 9 - 56
TIME 0200 U.T.

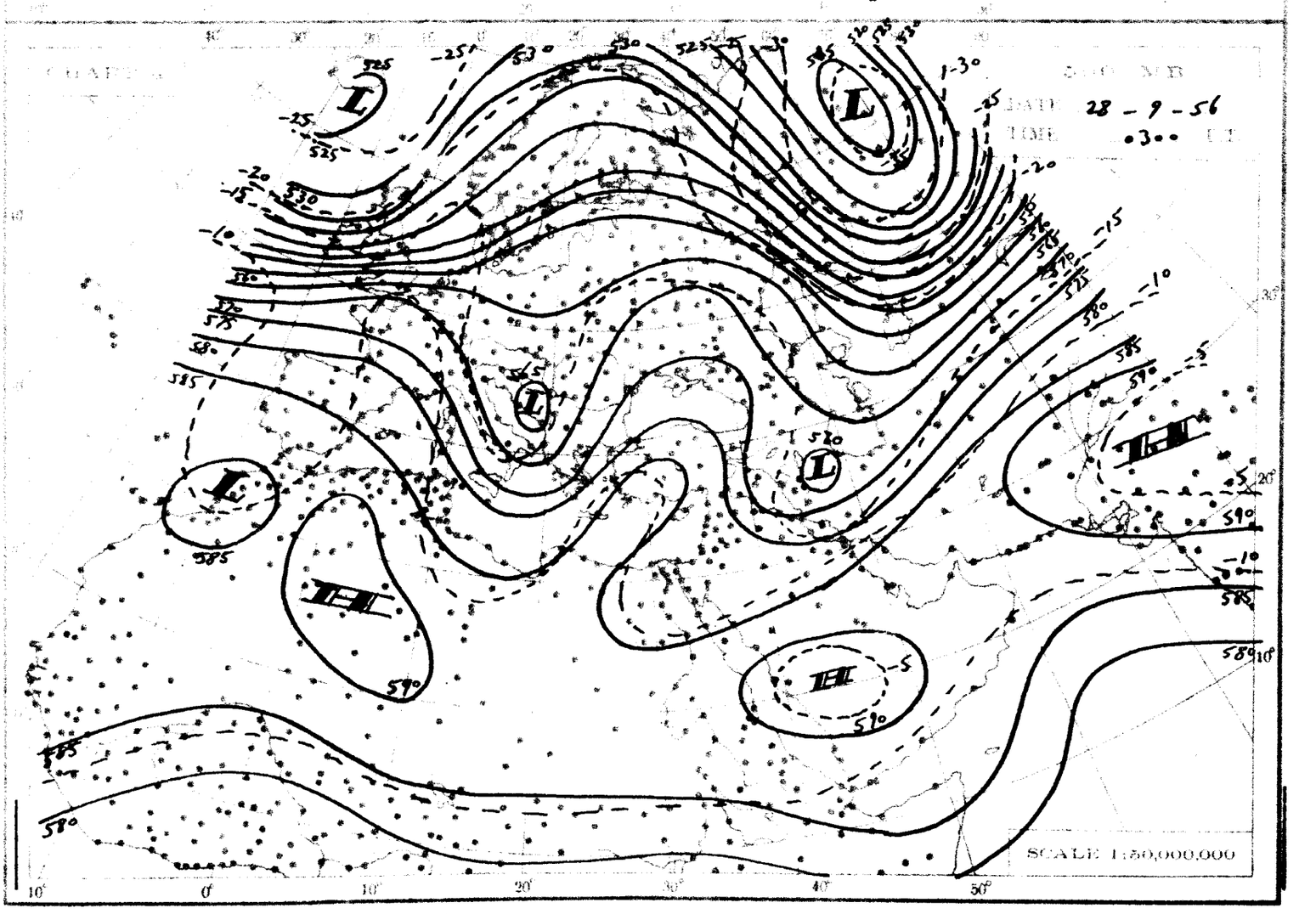
DATE 28 - 9 - 56
TIME 0300 U.T.
SCALE 1:50,000,000

THE DAILY WEATHER REPORT

REPUBLIC OF EGYPT – METEOROLOGICAL DEPT. – CAIRO

SYNOPTIC CHARTS

EXPLANATIONS:

CHARTS 1 & 2 (Surface Charts)

SCALE: 1:50,000,000. Projection: Conical orthomorphic with two standard parallels 30° & 60° N.

BAROMETRIC PRESSURE: M. S. L. Isobars are drawn every 2 millibars.

WIND: Arrows fly with the wind. A full length feather indicates 2 steps on the beaufort scale, and a short feather one step. Calm is indicated by a circle outside the station.

TEMPERATURE: In whole degrees centigrade inserted inside the station circle.

CLOUD SYMBOLS: Total amount N. octas.

- clear sky.
- sky 1/8 covered.
- sky 1/4 covered.
- sky 3/8 covered.
- sky 1/2 covered.
- sky 5/8 covered.
- sky 3/4 covered.
- sky 7/8 covered.
- sky 1/8 covered.
- sky obscured.

PRESENT WEATHER SYMBOLS: Inserted to the left of station circle.

- Rising sand.
- Sand or Dust storm.
- Mist.
- Fog.
- Haze.
- Drizzle.
- Rain.
- Showers of Rain.
- Showers of Hail.
- Showers of Snow.
- Lightning.
- Thunderstorm.
- Snow.

Note: These symbols show the nature of the phenomena, but not the intensity or duration.

FRONTS: Or surfaces of separation between different air masses.

direction of motion of Fronts

- Warm front at the ground.
- " " above " "
- Cold " at " "
- " " above " "
- Occluded front at the ground.
- " " above " "
- Quasi stationary front.

CHARTS 3 & 4 (Upper Air Charts)

SCALE: 1:50,000,000; Projection (same as Charts 1 & 2).

Contours are drawn every 50 g.p.m. of Altitudes (Continuous lines).

Isotherms " " " 5° C (Broken lines).

WIND: Arrows fly with the wind. A full length feather indicates 10 knots, and a short feather 5 knots. Calm is indicated by a circle outside the station.

- Calm.
- Wind speed 5 knots.
- Wind speed 10 knots.
- Wind speed 25 knots.
- Wind speed 50 knots.
- Wind speed 85 knots.
- Wind speed 125 knots.

TEMPERATURE: In whole degrees centigrade.

CHART 1 DATE 27-9- 1956 TIME 1200 U.T.



SCALE 1:20,000,000

CHART 2 DATE 28-9-1956 TIME 0600 U.T.

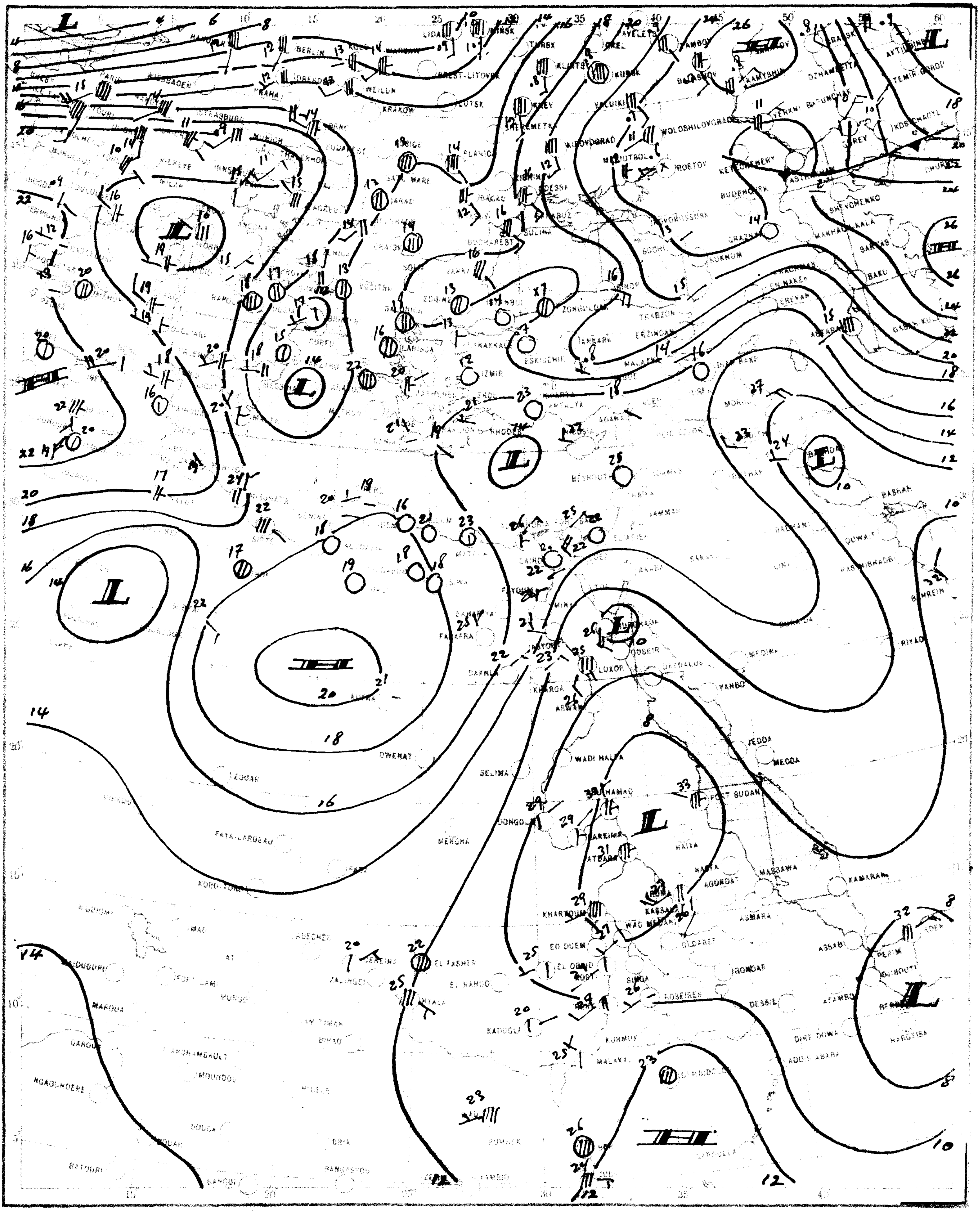

SCALE 1:20,000,000

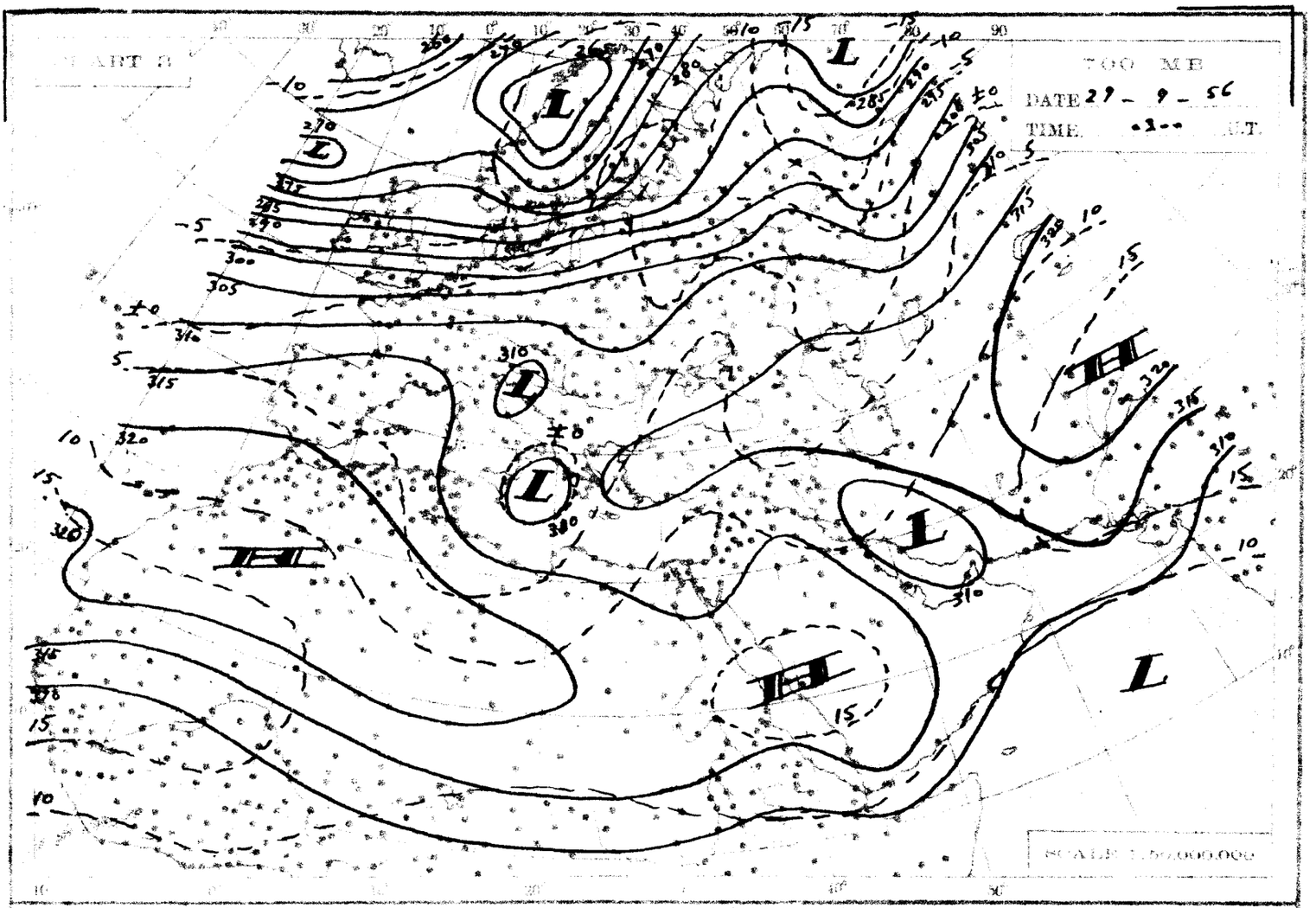
700 MB
DATE 29 - 9 - 56
TIME 0200 G.M.T.
SCALE 1:50,000,000

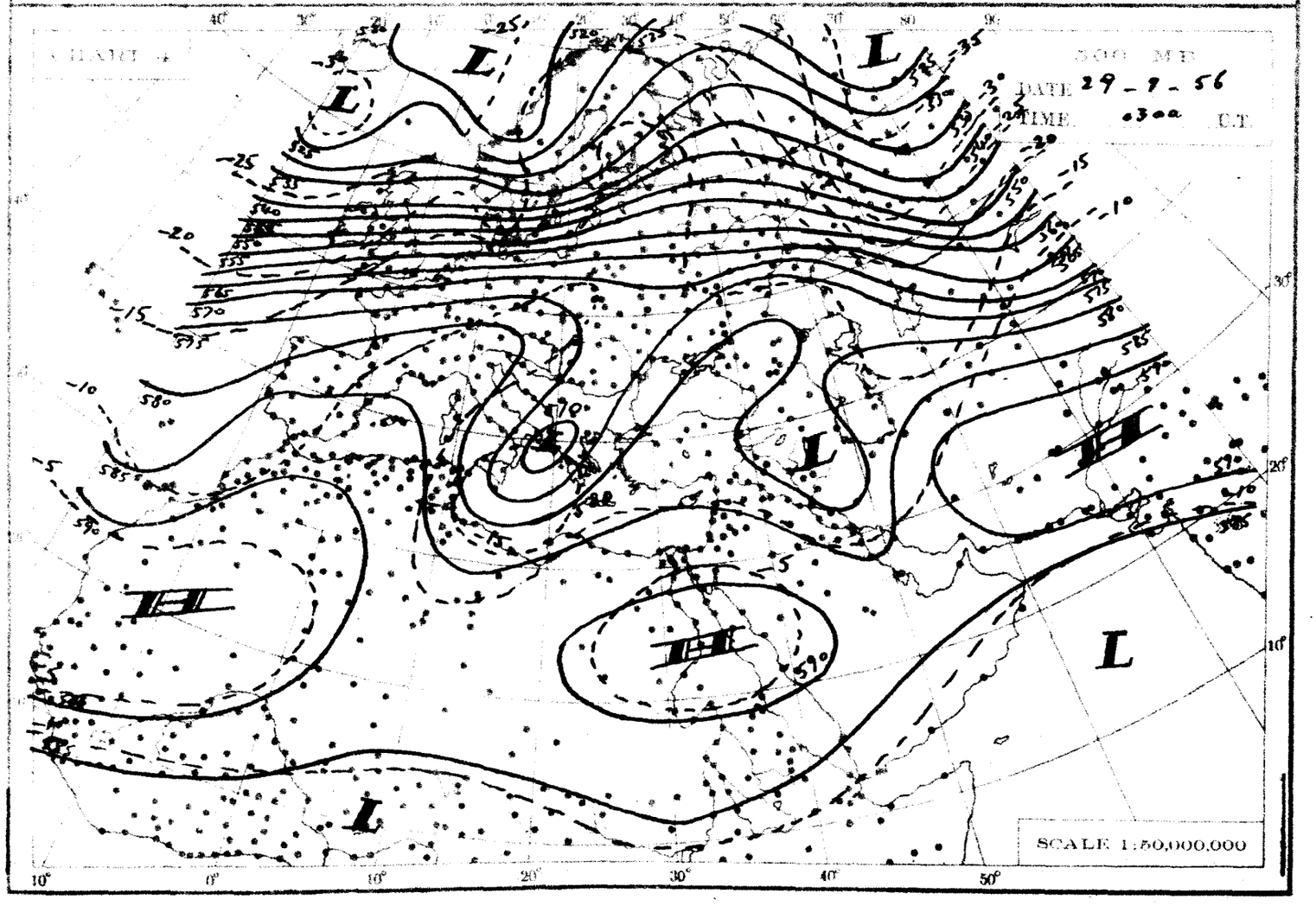
500 MB
DATE 29 - 9 - 56
TIME 0300 G.M.T.
SCALE 1:50,000,000

THE DAILY WEATHER REPORT

REPUBLIC OF EGYPT – METEOROLOGICAL DEPT. – CAIRO

SYNOPTIC CHARTS

EXPLANATIONS:

CHARTS 1 & 2 (Surface Charts)

SCALE: 1:20,000,000. Projection Conical orthomorphic with two standard parallels 30° & 60° N.

BAROMETRIC PRESSURE: M. S. L. Isobars are drawn every 2 millibars.

WIND: Arrows fly with the wind. A full length feather indicates 2 steps on the beaufort scale, and a short feather one step. Calm is indicated by a circle outside the station.

TEMPERATURE: In whole degrees centigrade inserted inside the station circle.

CLOUD SYMBOLS: Cloud amount N. octas.

					clear sky.
	sky 1/8 covered.		sky 2/8 covered.		sky 3/8 covered.
	sky 4/8 covered.		sky 5/8 covered.		sky 6/8 covered.
	sky 7/8 covered.		sky 8/8 covered.		sky obscured.

PRESENT WEATHER SYMBOLS: Inserted to the left of station circle.

	Rising sand.		Sand or Duststorm.		Mist.		Fog.		Haze.
	Drizzle.		Rain.		Showers of Rain.		Showers of Hail.		Showers of Snow.
	Lightning.		Thunderstorm.		Snow.				

Note: These symbols show the nature of the phenomena, but not the intensity or duration.

FRONTS: Or surfaces of separation between different air masses.

direction of motion of Fronts

Warm front at the ground.		Occluded front at the ground.	
,, ,, above ,, ,,		,, ,, above ,, ,,	
Cold ,, at ,, ,,		Quasi stationary front.	
,, ,, above ,, ,,			

CHARTS 3 & 4 (Upper Air Charts)

SCALE: 1:50,000,000: Projection (same as Charts 1 & 2).

Contours are drawn every 50 g.p.m. of Altitudes (Continuous lines).

Isotherms ,, ,, ,, 5° C. (Broken lines).

WIND: Arrows fly with the wind. A full length feather indicates 10 knots, and a short feather 5 knots. Calm is indicated by a circle outside the station.

	Calm.		Wind speed 5 knots.		Wind speed 10 knots.		Wind speed 25 knots.		
	Wind speed 50 knots.		Wind speed 85 knots.		Wind speed 125 knots.				

TEMPERATURE: In whole degrees centigrade

CHART 1 DATE 28 - 9 - 1956 TIME 1200 U.T.

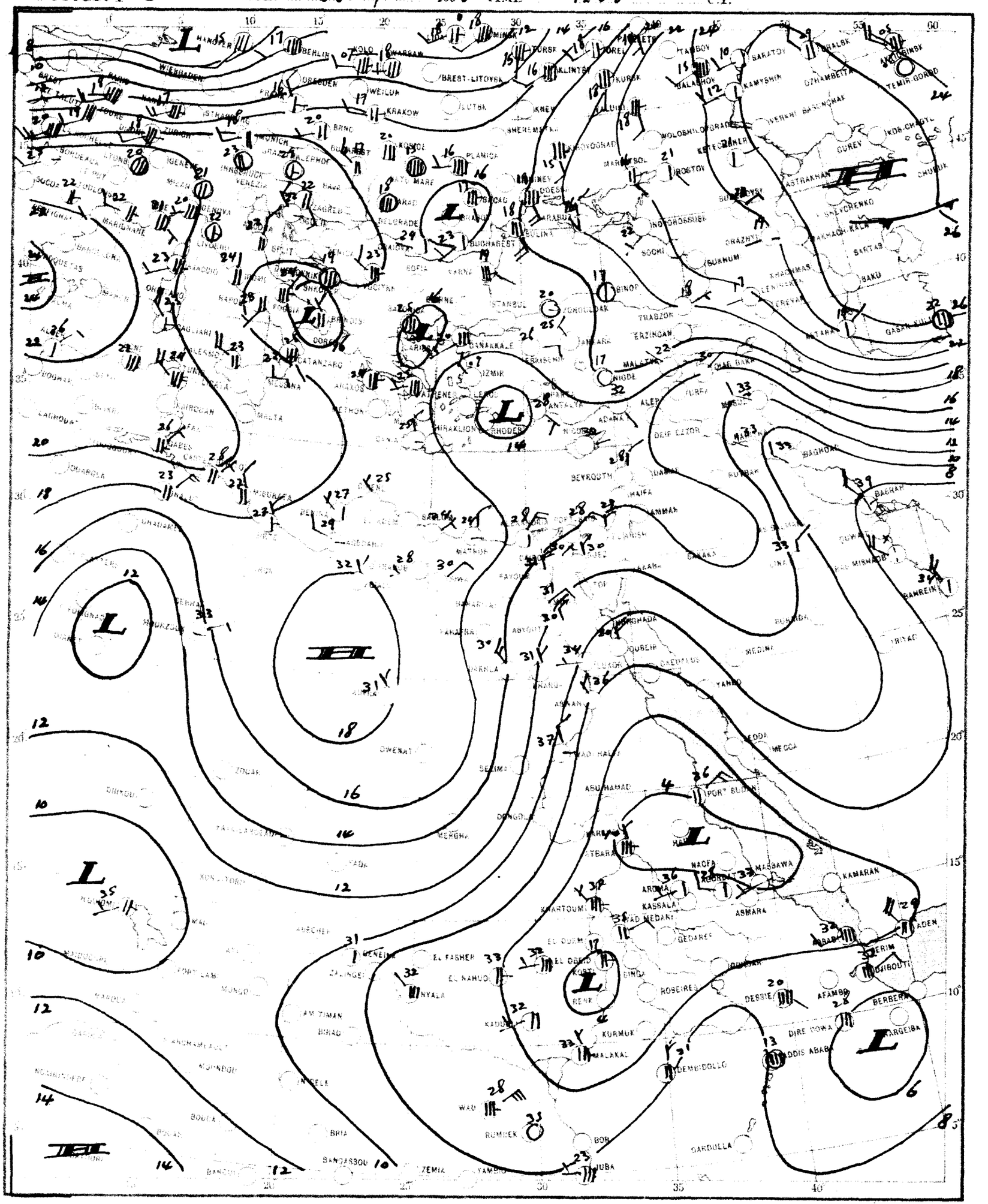

SCALE 1:20,000,000

CHART 2 DATE 29-9-1956 TIME 0600 U.T.

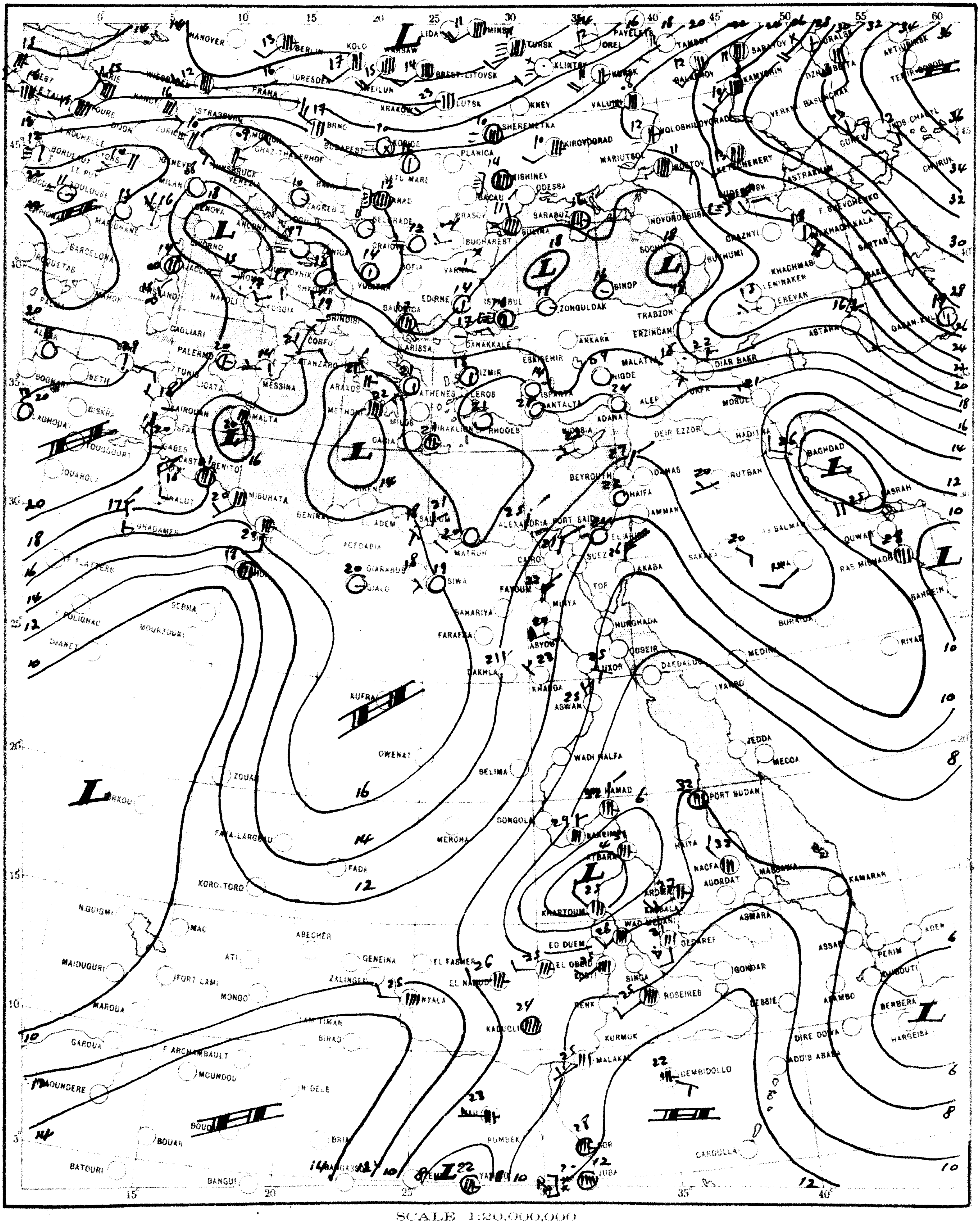

SCALE 1:20,000,000

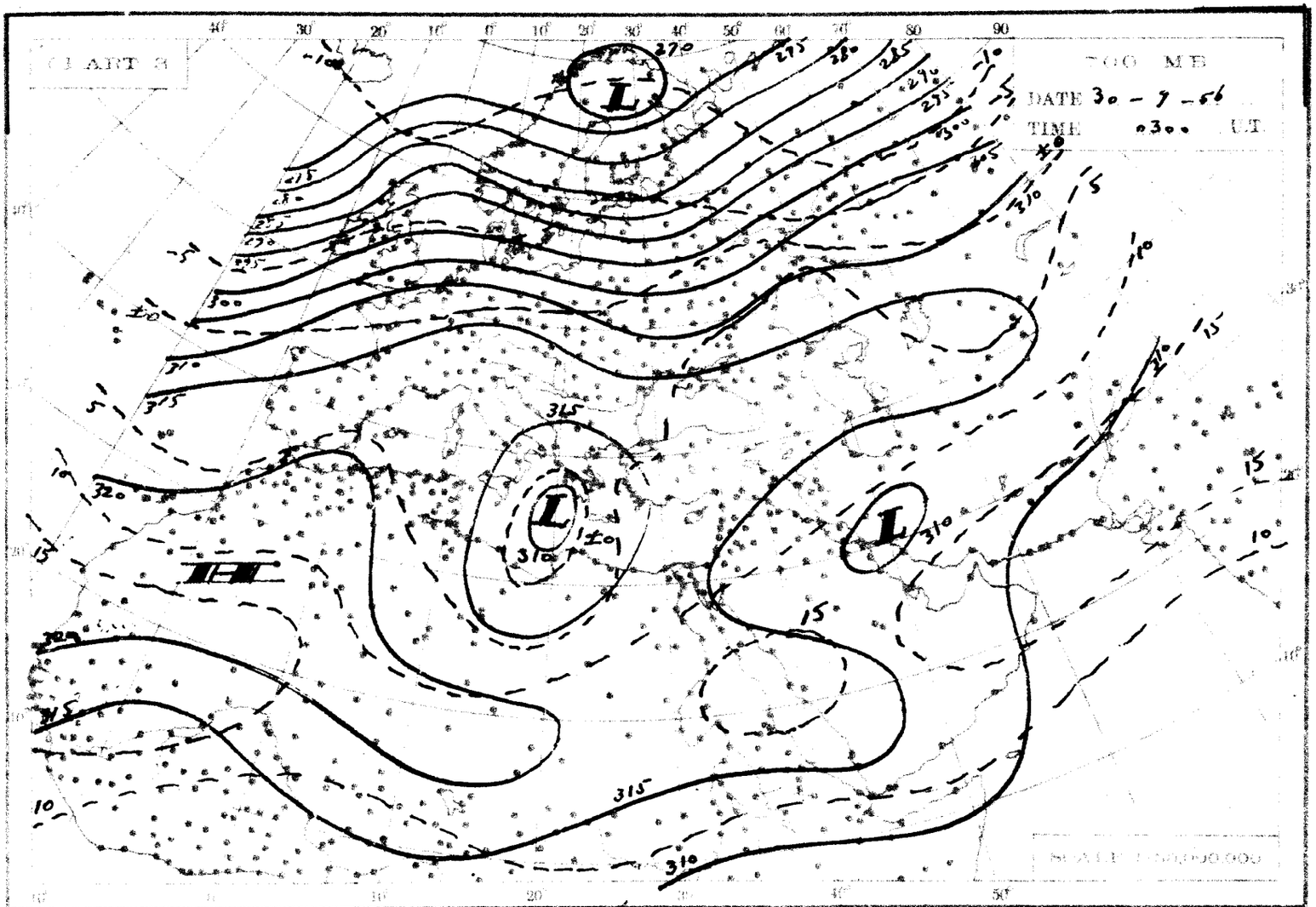
CHART 3
700 MB
DATE 30 - 9 - 56
TIME 0300 G.M.T.
SCALE 1:50,000,000

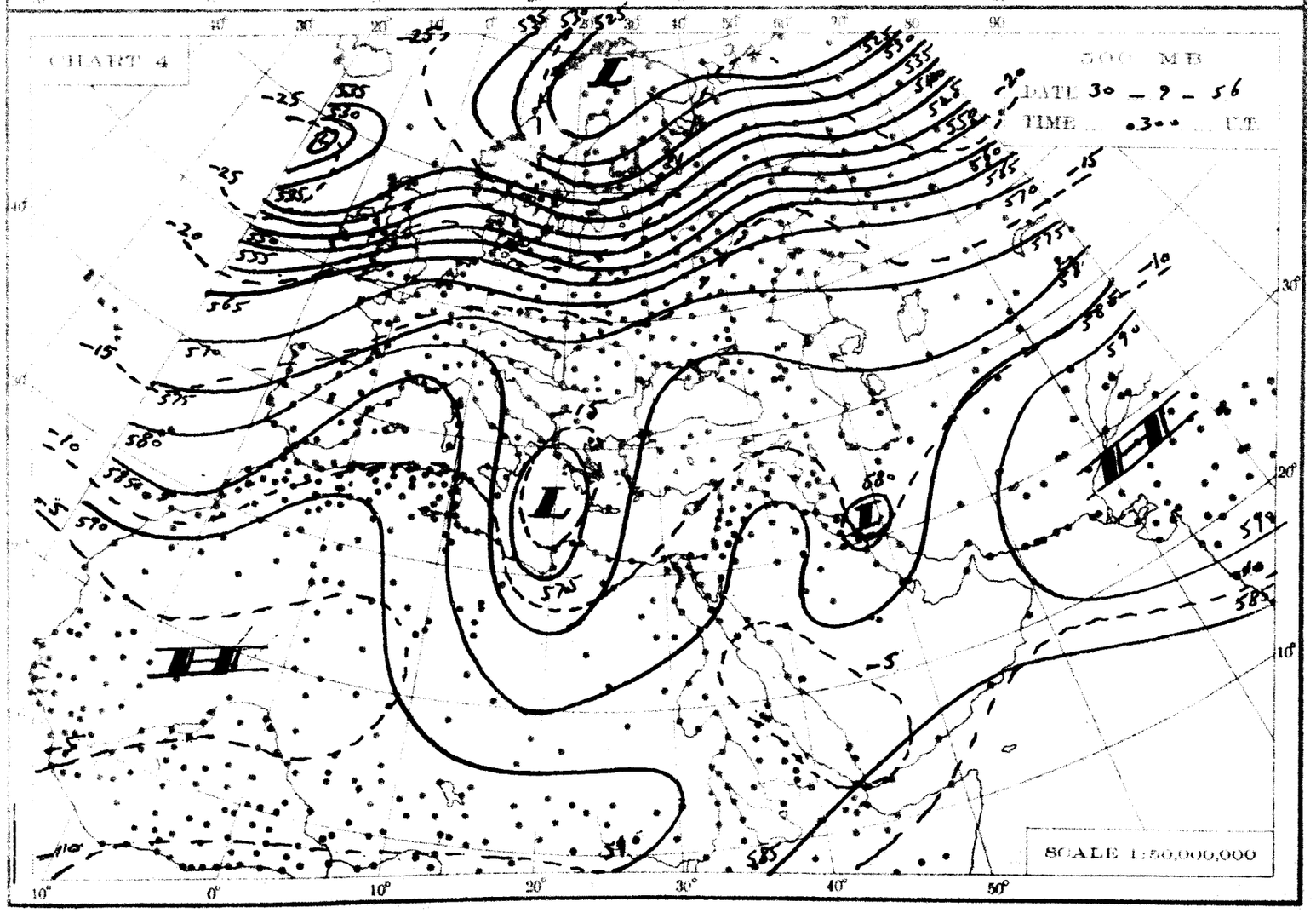
CHART 4
500 MB
DATE 30 - 9 - 56
TIME 0300 G.M.T.
SCALE 1:50,000,000

THE DAILY WEATHER REPORT

REPUBLIC OF EGYPT – METEOROLOGICAL DEPT. – CAIRO

SYNOPTIC CHARTS

LIBRARY
MAY 19 1960
WEATHER BUREAU

EXPLANATIONS:

CHARTS 1 & 2 (Surface Charts)

SCALE: 1:20,000,000; Projection Conical orthomorphic with two standard parallels 30° & 60° N.

BAROMETRIC PRESSURE: M.S.L. Isobars are drawn every 2 millibars.

WIND: Arrows fly with the wind. A full length feather indicates 2 steps on the beaufort scale, and a short feather one step. Calm is indicated by a circle outside the station.

TEMPERATURE: In whole degrees centigrade inserted inside the station circle.

CLOUD SYMBOLS: Total amount 8 octas.

clear sky.

sky 1/8 covered. sky 2/8 covered. sky 3/8 covered.

sky 4/8 covered. sky 5/8 covered. sky 6/8 covered.

sky 7/8 covered. sky 8/8 covered. sky obscured.

PRESENT WEATHER SYMBOLS: Inserted to the left of station circle.

Rising sand. Sand or Duststorm. Mist. Fog. Haze.

Drizzle. Rain. Showers of Rain. Showers of Hail. Showers of Snow.

Lightning. Thunderstorm. Snow.

Note: These symbols show the nature of the phenomena, but not the intensity or duration.

FRONTS: Or surfaces of separation between different air masses.

direction of motion of Fronts

Warm front at the ground. Occluded front at the ground.

" " above " " " " above " "

Cold " at " " Quasi stationary front.

" " above " "

CHARTS 3 & 4 (Upper Air Charts)

SCALE: 1:50,000,000; Projection (same as Charts 1 & 2).

Contours are drawn every 50 g.p.m. of Altitudes (Continuous lines).

Isotherms " " " 5° C. (Broken lines).

WIND: Arrows fly with the wind. A full length feather indicates 10 knots, and a short feather 5 knots. Calm is indicated by a circle outside the station.

Calm. Wind speed 5 knots. Wind speed 10 knots. Wind speed 25 knots.

Wind speed 50 knots. Wind speed 85 knots. Wind speed 125 knots.

TEMPERATURE: In whole degrees centigrade

CHART 1 DATE 29 - 9 - 1956 TIME 12.00 U.T.

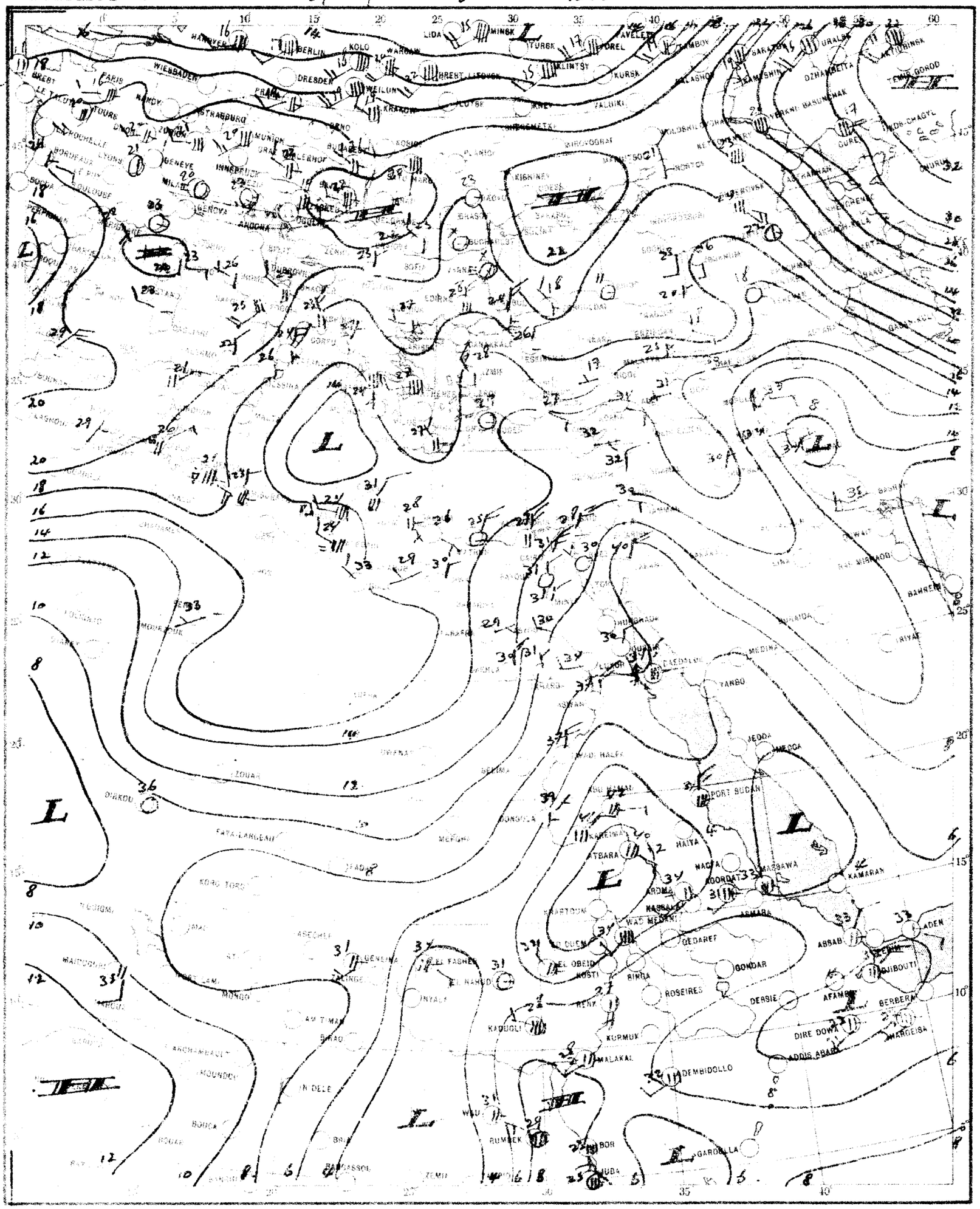

SCALE 1:20,000,000

CHART 2 DATE 30-9-1956 TIME 0600 U.T.

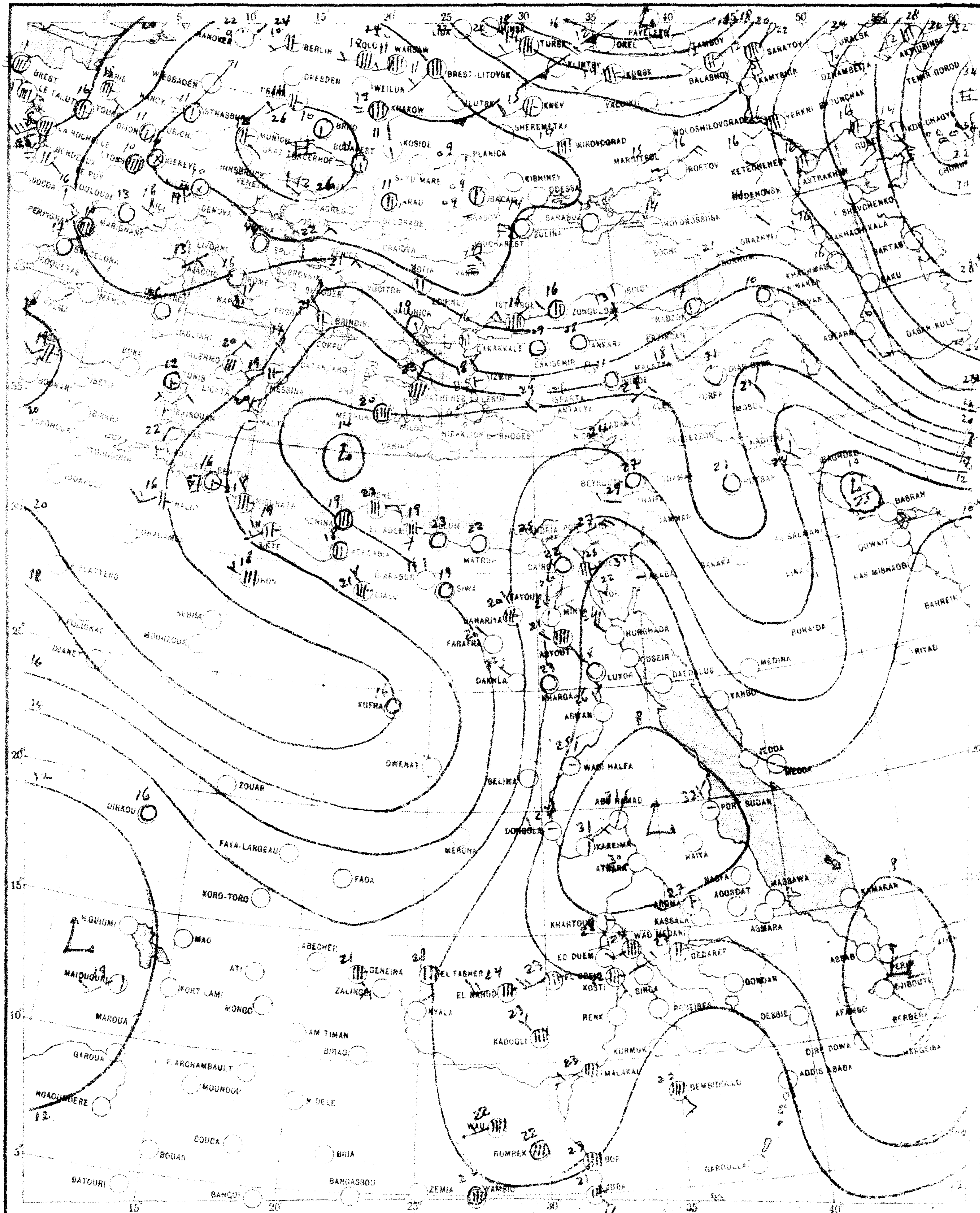

SCALE 1:20,000,000

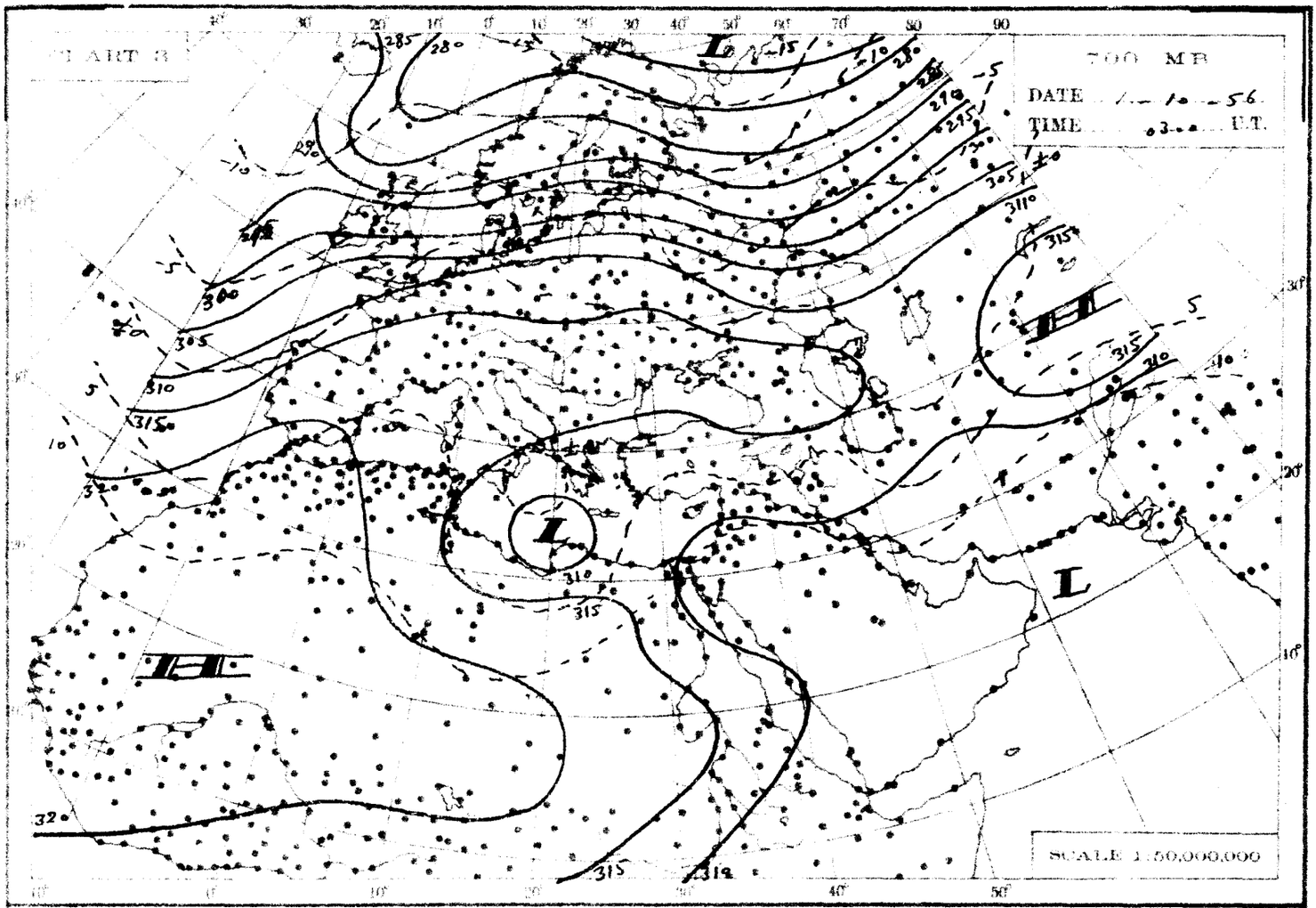
CHART 3
700 MB
DATE 1 - 10 - 56
TIME 03.. U.T.
SCALE 1:50,000,000

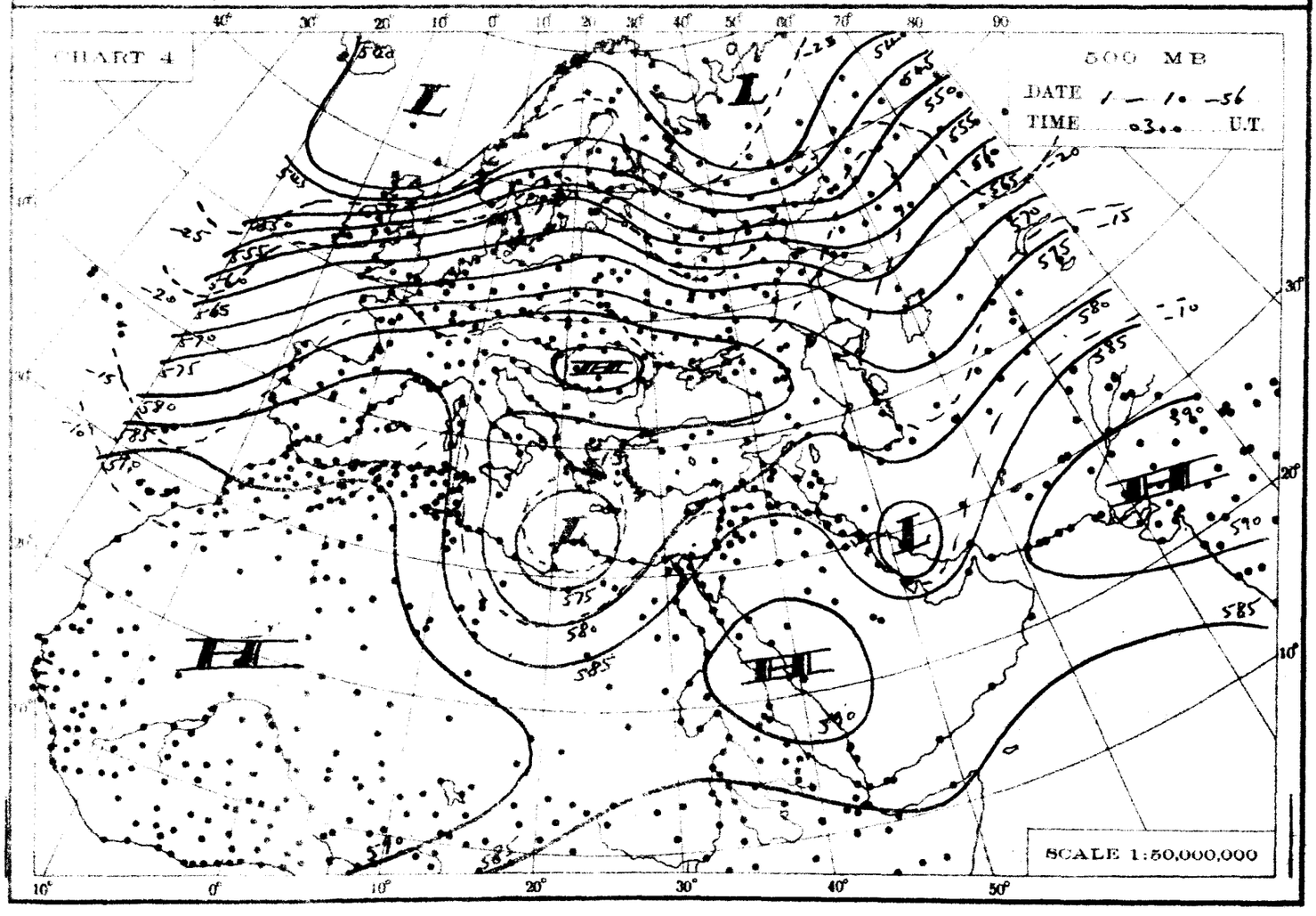
CHART 4
500 MB
DATE 1 - 10 - 56
TIME 03.. U.T.
SCALE 1:50,000,000

THE DAILY WEATHER REPORT

REPUBLIC OF EGYPT – METEOROLOGICAL DEPT. – CAIRO

SYNOPTIC CHARTS

LIBRARY
MAY 19 1960
WEATHER BUREAU

EXPLANATIONS:

CHARTS 1 & 2 (Surface Charts)

SCALE 1:20,000,000. Projection Conical orthomorphic with two standard parallels 30° & 60° N.

BAROMETRIC PRESSURE: M. S. L. Isobars are drawn every 2 millibars.

WIND: Arrows fly with the wind. A full length feather indicates 2 steps on the beaufort scale, and a short feather one step. Calm is indicated by a circle outside the station.

TEMPERATURE: In whole degrees centigrade inserted inside the station circle.

CLOUD SYMBOLS: (Total amount N octas) clear sky.

sky 1/8 covered. sky 2/8 covered. sky 3/8 covered.

sky 4/8 covered. sky 5/8 covered. sky 6/8 covered.

sky 7/8 covered. sky 8/8 covered. sky obscured.

PRESENT WEATHER SYMBOLS: Inserted to the left of station circle.

Rising sand. Sand or Duststorm. Mist. Fog. Haze.

Drizzle. Rain. Showers of Rain. Showers of Hail. Showers of Snow.

Lightning. Thunderstorm. Snow.

Note: These symbols show the nature of the phenomena, but not the intensity or duration.

FRONTS: Or surfaces of separation between different air masses.

direction of motion of Fronts

Warm front at the ground. Occluded front at the ground.

" " above " " " " above " "

Cold " at " " Quasi stationary front.

" " above " "

CHARTS 3 & 4 (Upper Air Charts)

SCALE 1:50,000,000; Projection (same as Charts 1 & 2).

Contours are drawn every 50 g.p.m. of Altitudes (Continuous lines).

Isotherms " " " 5° C. (Broken lines).

WIND: Arrows fly with the wind. A full length feather indicates 10 knots, and a short feather 5 knots. Calm is indicated by a circle outside the station.

Calm. Wind speed 5 knots. Wind speed 10 knots. Wind speed 25 knots.

Wind speed 50 knots. Wind speed 85 knots. Wind speed 125 knots.

TEMPERATURE: In whole degrees centigrade

CHART 1 DATE 30 - 9 - 1956 TIME 1200 U.T.

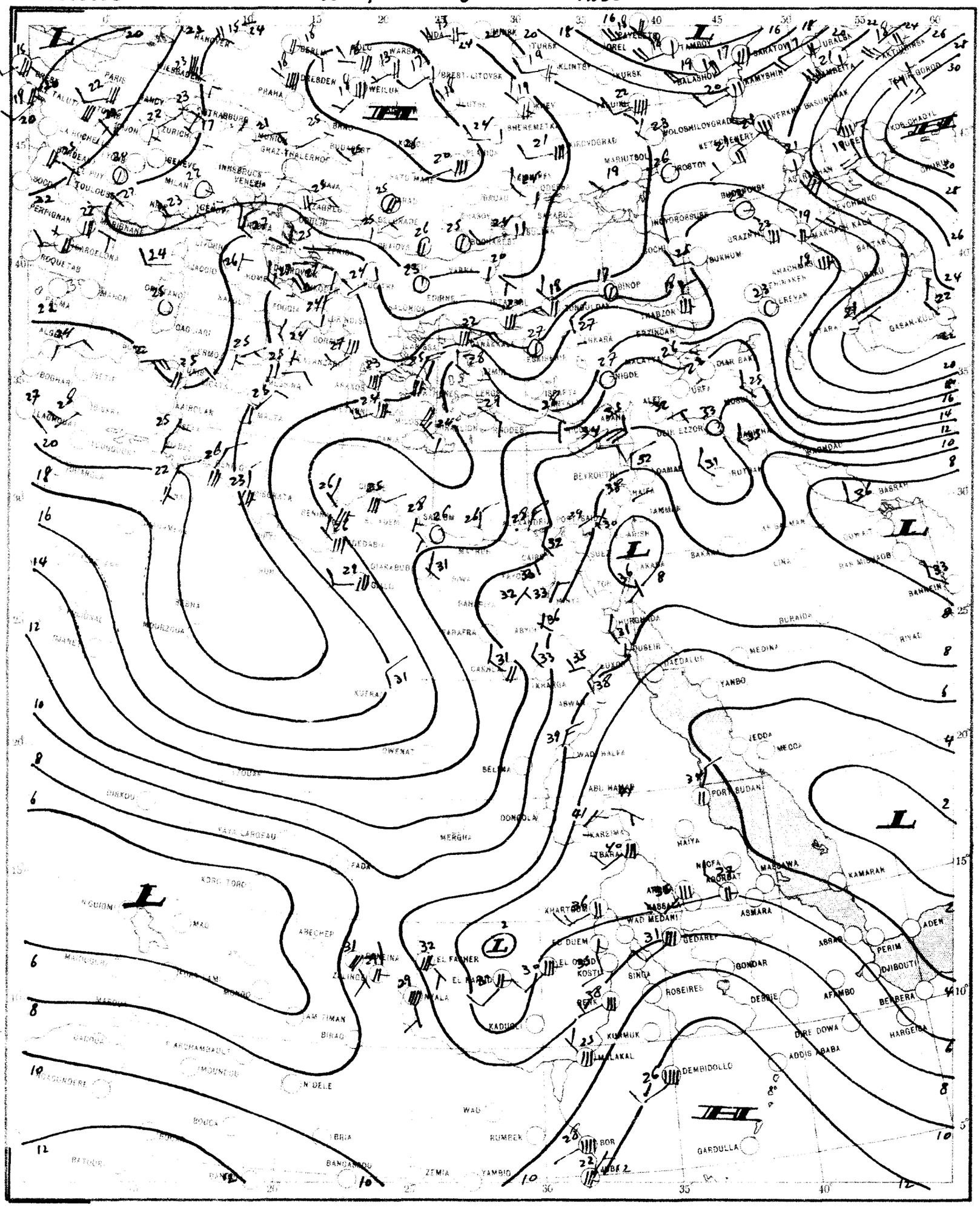

CHART 2 DATE 1-10-1956 TIME 0600 G.T.

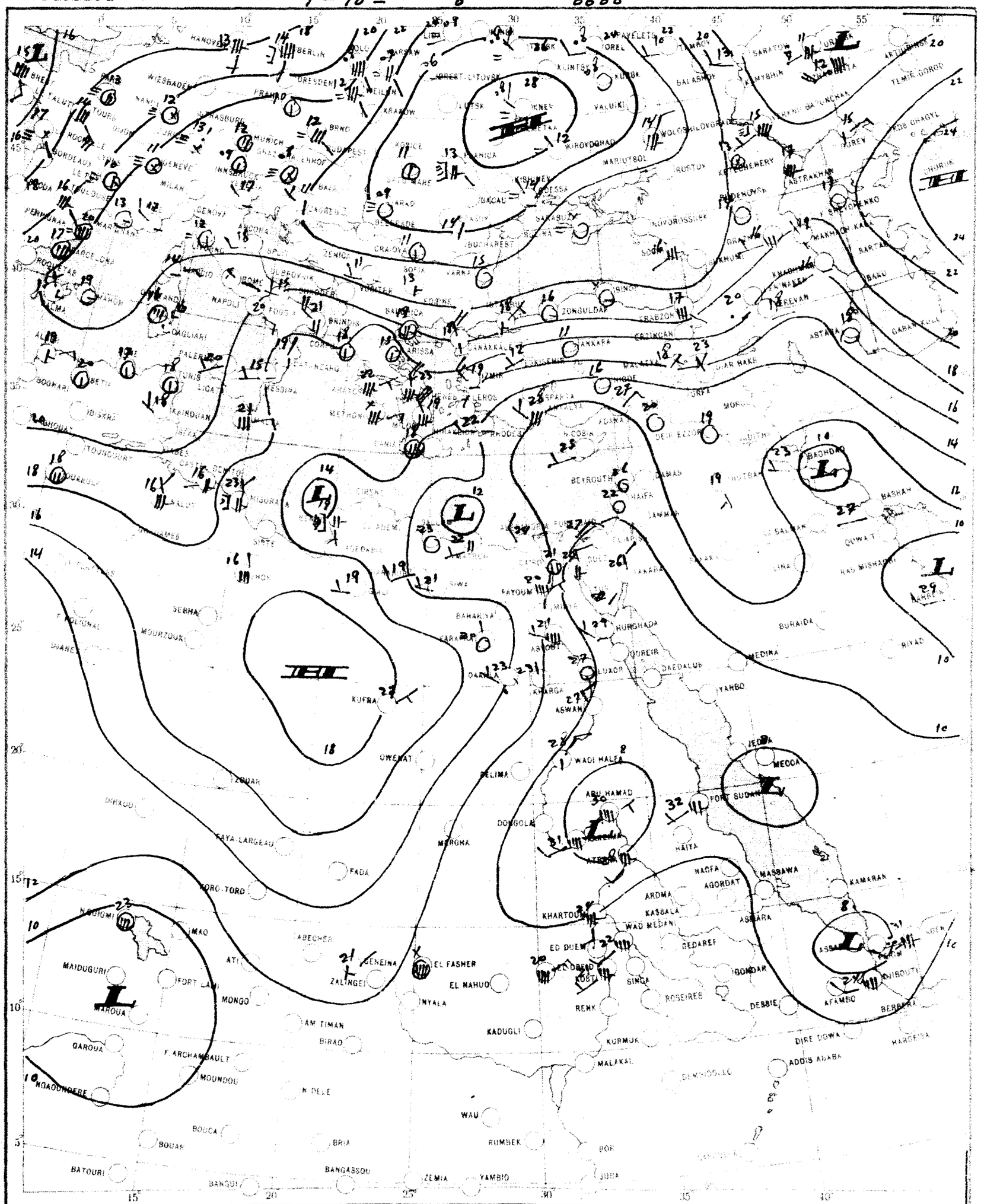

SCALE 1:20,000,000

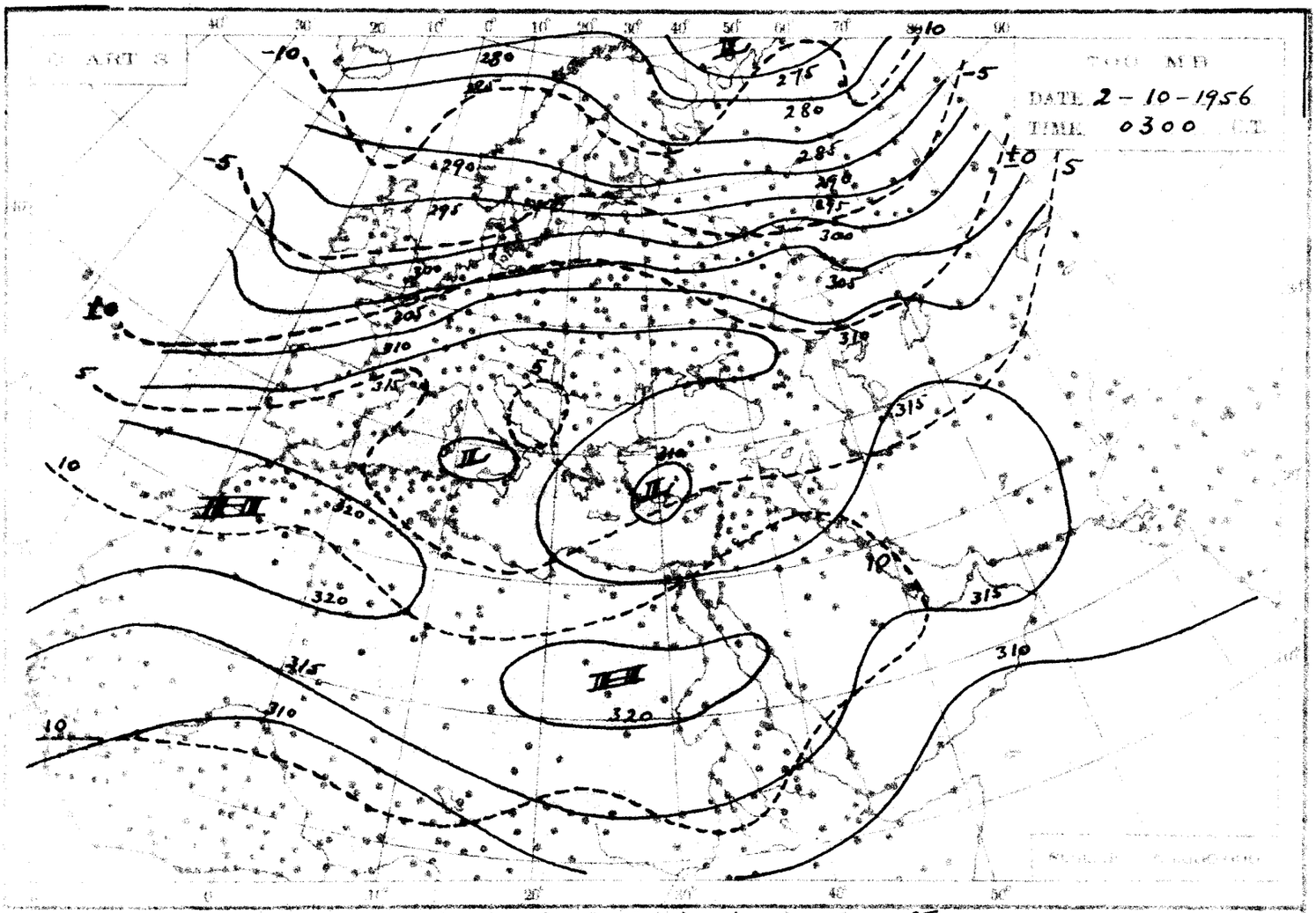
DATE 2-10-1956
TIME 0300 GCT

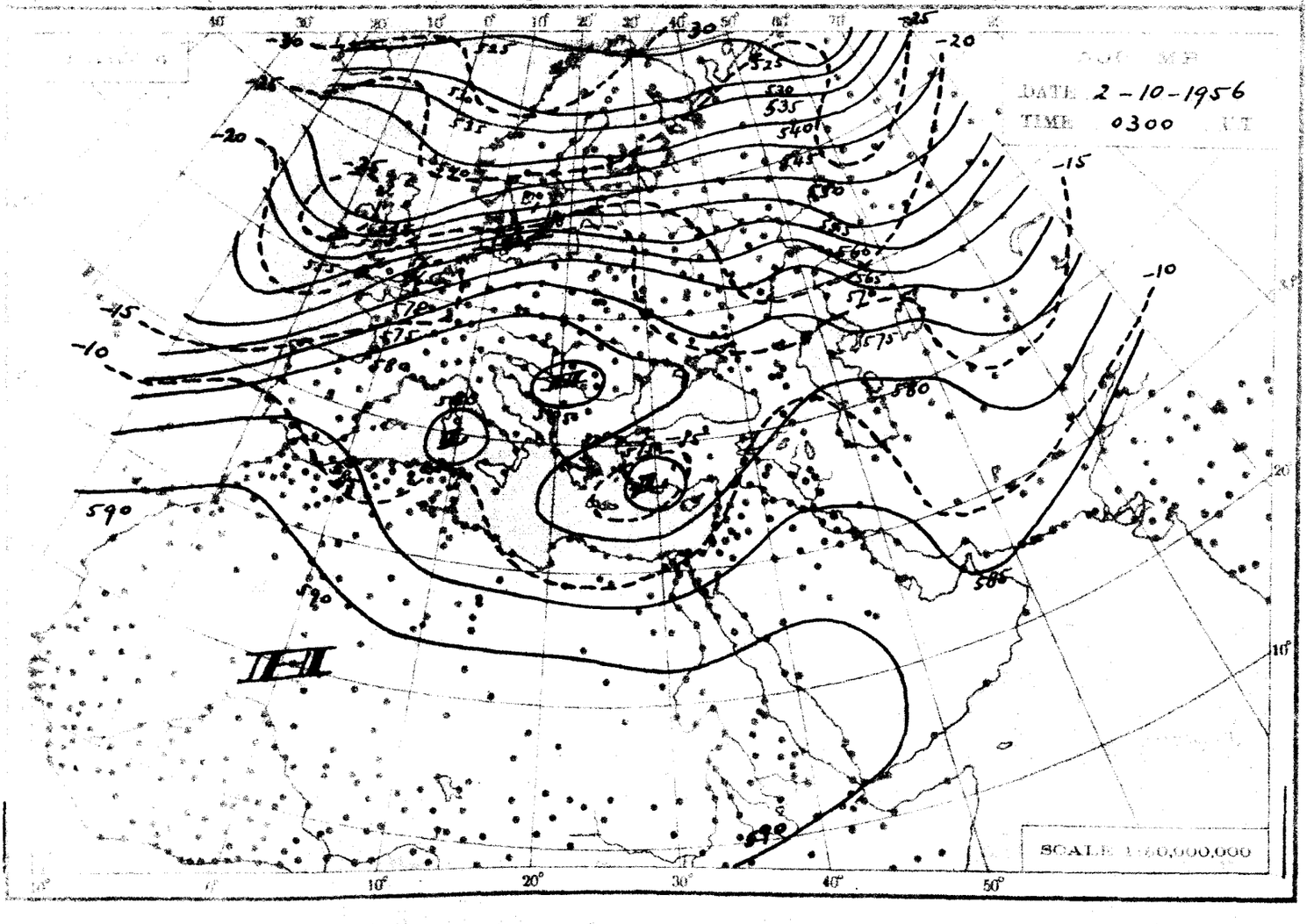
DATE 2-10-1956
TIME 0300 GCT
SCALE 1:20,000,000

THE DAILY WEATHER REPORT

REPUBLIC OF EGYPT – METEOROLOGICAL DEPT. – CAIRO

SYNOPTIC CHARTS

EXPLANATIONS:

CHARTS 1 & 2 (Surface Charts)

SCALE 1:20,000,000; Projection Conical orthomorphic with two standard parallels 30° & 60° N.

BAROMETRIC PRESSURE: M. S. L. Isobars are drawn every 2 millibars.

WIND: Arrows fly with the wind. A full length feather indicates 2 steps on the beaufort scale, and a short feather one step. Calm is indicated by a circle outside the station.

TEMPERATURE: In whole degrees centigrade inserted inside the station circle.

CLOUD SYMBOLS: Total amount N. octas: clear sky

sky 1/8 covered — sky 1/8 covered — sky 5/8 covered.

sky 4/8 covered — sky 5/8 covered — sky 6/8 covered

sky 7/8 covered — sky 8/8 covered — sky obscured.

PRESENT WEATHER SYMBOLS: Inserted to the left of station circle.

Rising sand. — Sand or Dust storm. — Mist — Fog. — Haze.

Drizzle — Rain. — Showers of Rain — Showers of Hail — Showers of Snow.

Lightning. — Thunderstorm. — Snow

Note: These symbols show the nature of the phenomena, but not the intensity or duration.

FRONTS: Are surfaces of separation between different air masses.

direction of motion of Fronts

Warm front at the ground. — Occluded front at the ground.

" " above " " — " " above " "

Cold " at " " — Quasi stationary front.

" " above " "

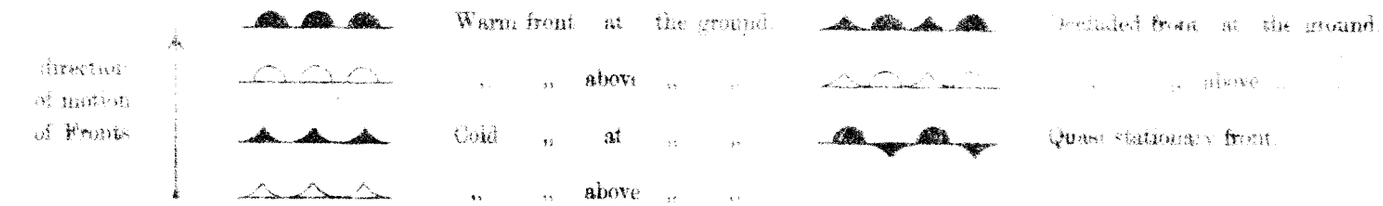

CHARTS 3 & 4 (Upper Air Charts)

SCALE 1:50,000,000; Projection (same as Charts 1 & 2).

Contours are drawn every 50 g.p.m. of Altitudes (Continuous lines).

Isotherms " " " 5° C. (Broken lines).

WIND: Arrows fly with the wind. A full length feather indicates 10 knots, and a short feather 5 knots. Calm is indicated by a circle outside the station.

Calm. — Wind speed 5 knots — Wind speed 10 knots — Wind speed 25 knots

Wind speed 50 knots. — Wind speed 85 knots. — Wind speed 125 knots

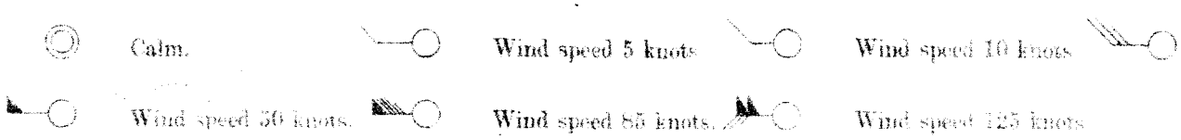

TEMPERATURE: In whole degrees centigrade

CHART 1 DATE 1-10- 1956 TIME 1200 U.T.

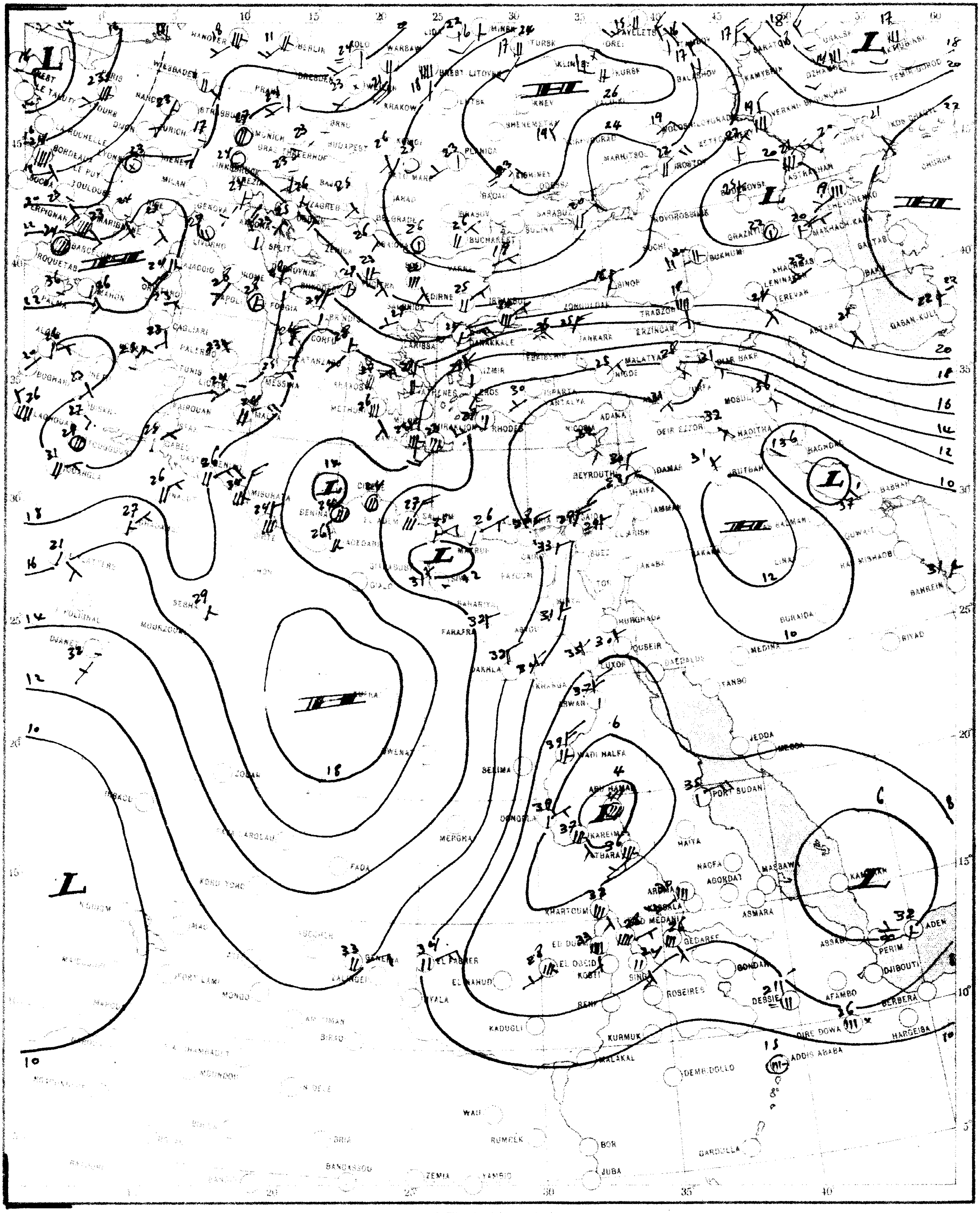

SCALE 1:20,000,000

CHART 2 DATE 2 - 10 - 196 TIME 0600 U.T.

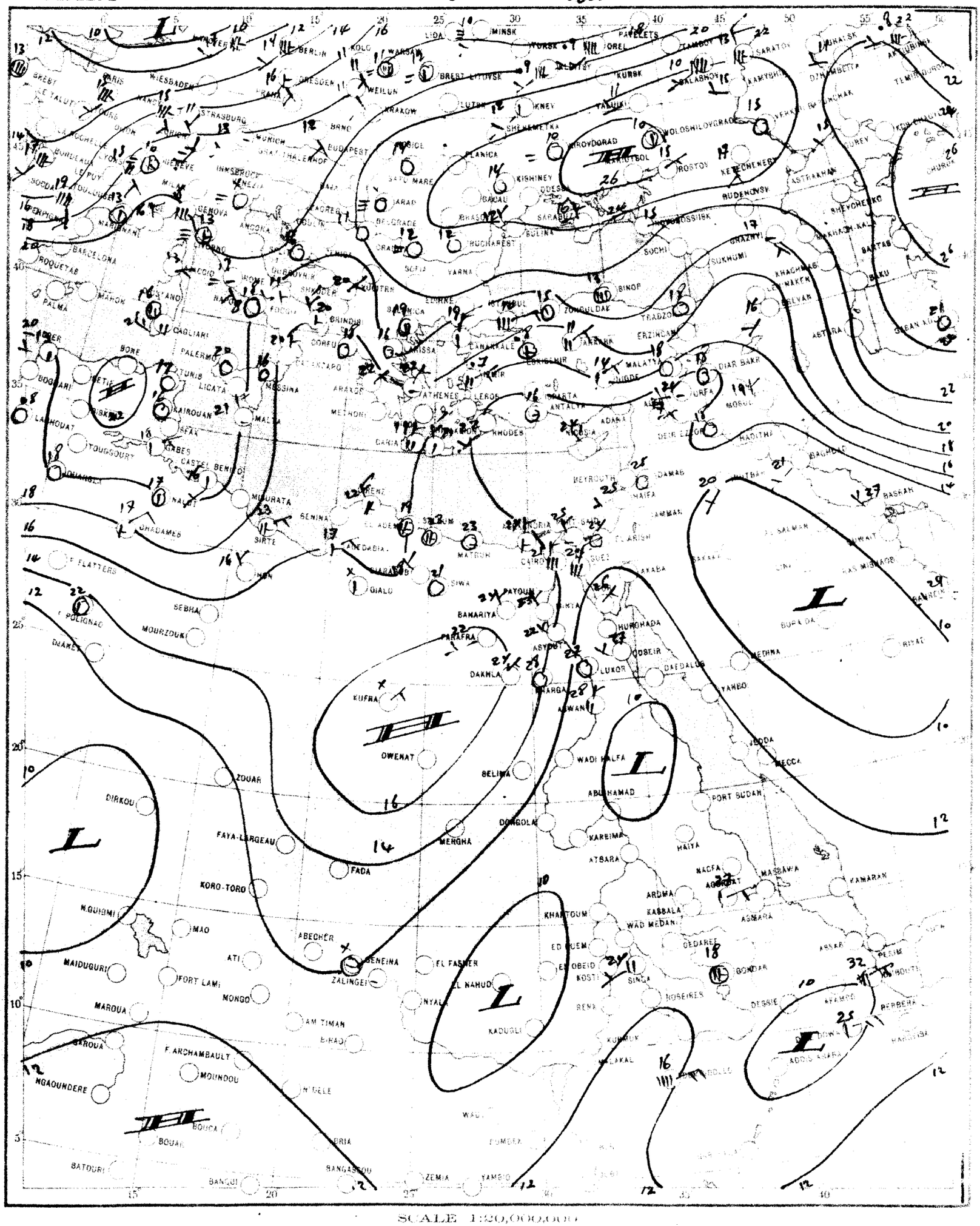

SCALE 1:20,000,000

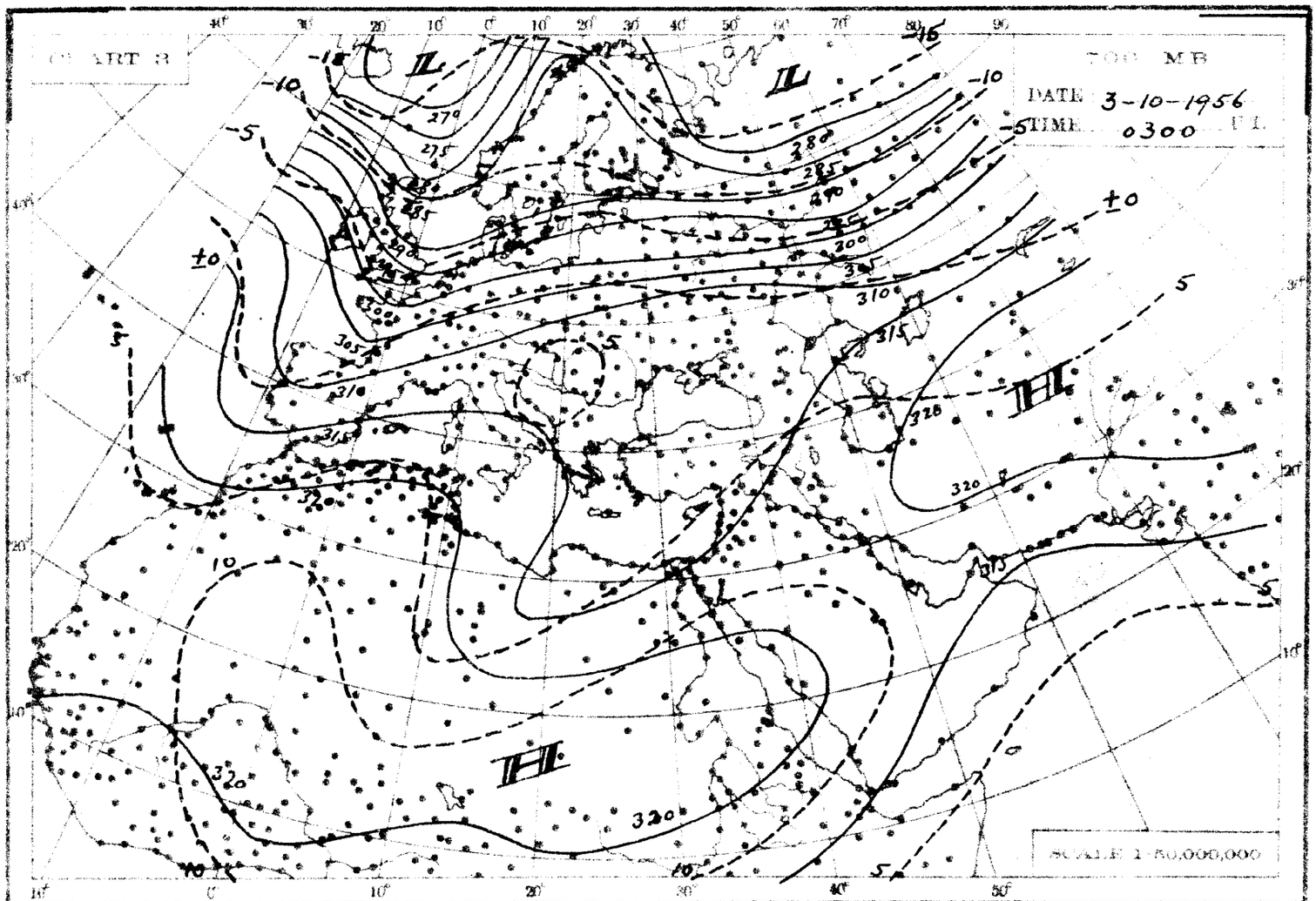
CHART 3
700 MB
DATE 3-10-1956
TIME 0300 U.T.
SCALE 1:50,000,000

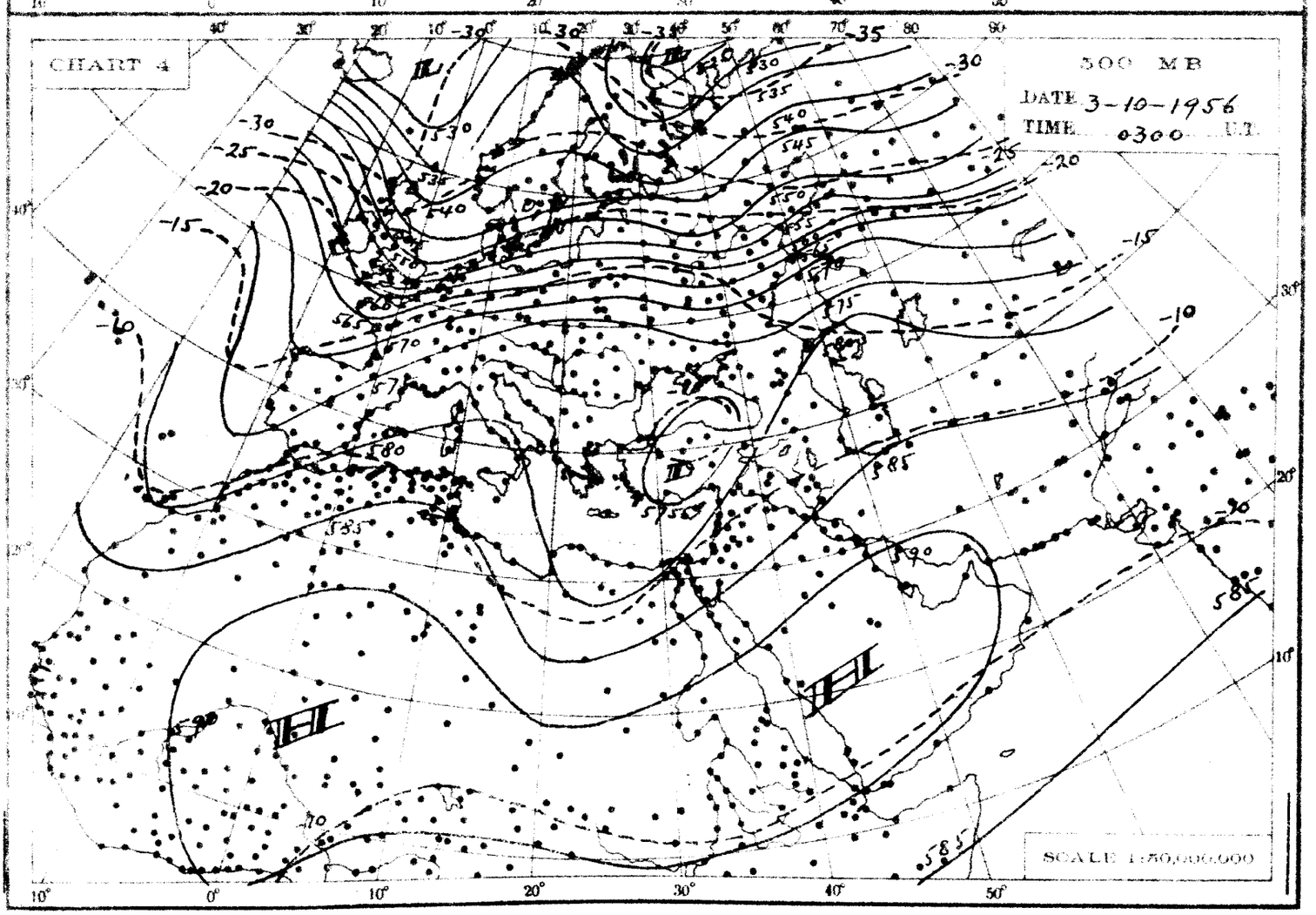
CHART 4
500 MB
DATE 3-10-1956
TIME 0300 U.T.
SCALE 1:50,000,000

THE DAILY WEATHER REPORT

REPUBLIC OF EGYPT – METEOROLOGICAL DEPT. – CAIRO

SYNOPTIC CHARTS

EXPLANATIONS:

CHARTS 1 & 2 (Surface Charts)

SCALE 1:20,000,000; Projection Conical orthomorphic with two standard parallels 30° & 60° N.

BAROMETRIC PRESSURE: M. S. L. Isobars are drawn every 2 millibars.

WIND: Arrows fly with the wind. A full length feather indicates 2 steps on the beaufort scale, and a short feather one step. Calm is indicated by a circle outside the station.

TEMPERATURE: In whole degrees centigrade inserted inside the station circle.

CLOUD SYMBOLS: (Total amount N. octas)

clear sky.

sky 1/8 covered. sky 2/8 covered. sky 3/8 covered.

sky 4/8 covered. sky 5/8 covered. sky 6/8 covered.

sky 7/8 covered. sky 8/8 covered. sky obscured.

PRESENT WEATHER SYMBOLS: Inserted to the left of station circle.

Rising sand. Sand or Duststorm. Mist. Fog. Haze.

Drizzle. Rain. Showers of Rain. Showers of Hail. Showers of Snow.

Lightning. Thunderstorm. Snow.

Note: These symbols show the nature of the phenomena, but not the intensity or duration.

FRONTS Or surfaces of separation between different air masses.

direction of motion of Fronts

Warm front at the ground. Occluded front at the ground.

" " above " " " " above " "

Cold " at " " Quasi stationary front.

" " above " "

CHARTS 3 & 4 (Upper Air Charts)

SCALE 1:50,000,000. Projection (same as Charts 1 & 2).

Contours are drawn every 50 g.p.m. of Altitudes (Continuous lines).

Isotherms " " " 5° C. (Broken lines).

WIND: Arrows fly with the wind. A full length feather indicates 10 knots, and a short feather 5 knots. Calm is indicated by a circle outside the station.

Calm. Wind speed 5 knots. Wind speed 10 knots. Wind speed 25 knots.

Wind speed 50 knots. Wind speed 85 knots. Wind speed 125 knots.

TEMPERATURE: In whole degrees centigrade

CHART 1 DATE 2-10-1956 TIME 1200 U.T.



SCALE 1:20,000,000

CHART 2 DATE 3-10- 1956 TIME 0600 U.T.

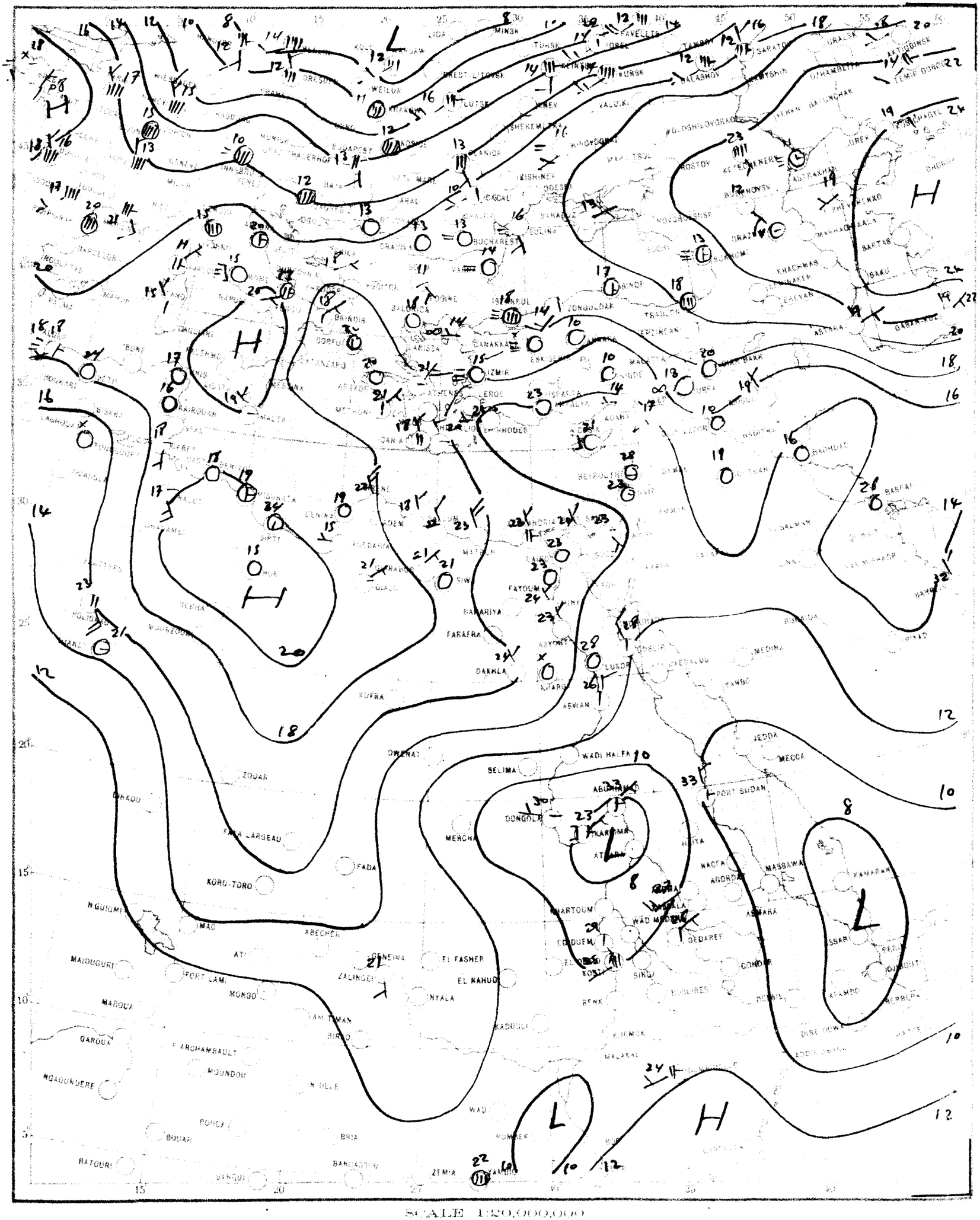

SCALE 1:20,000,000

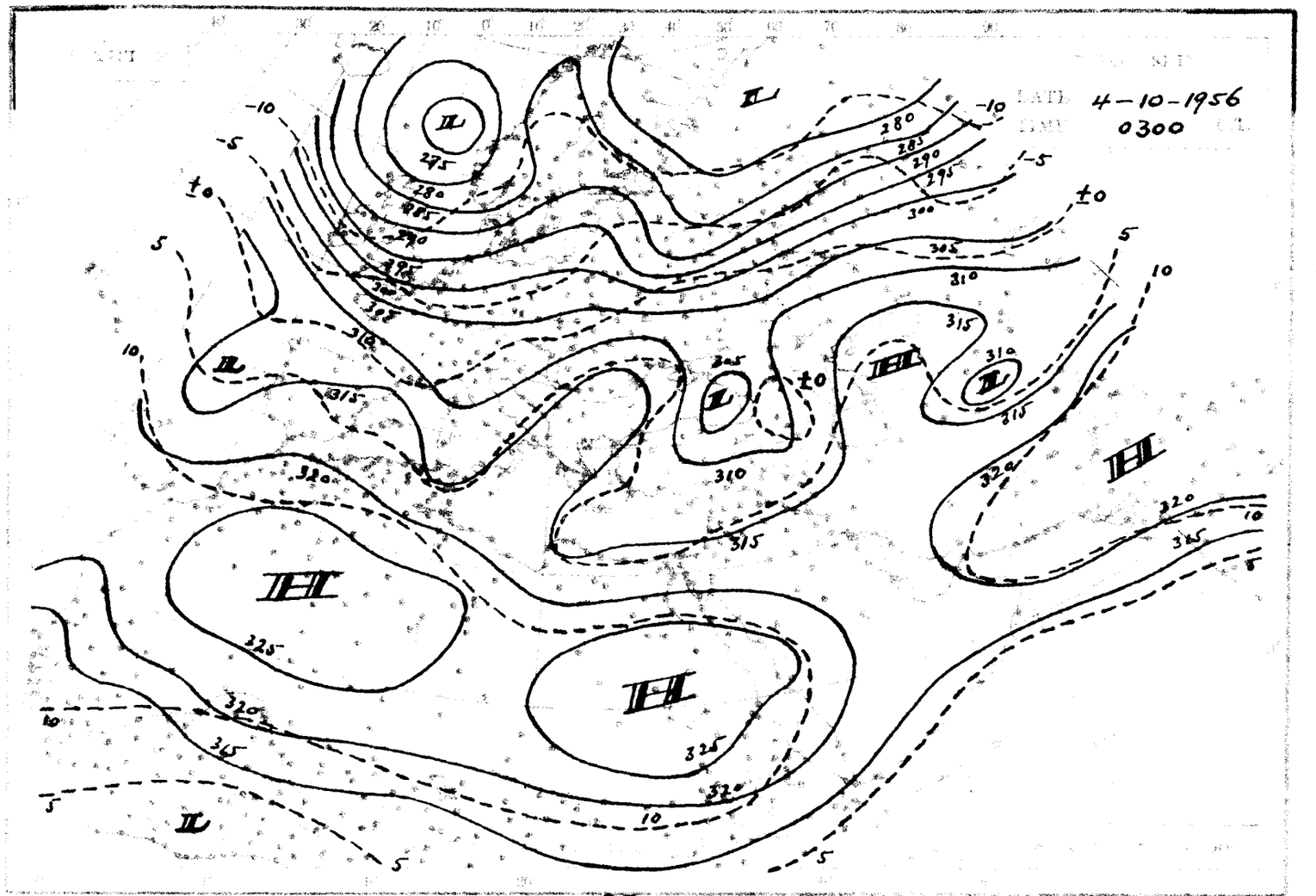
4-10-1956
0300

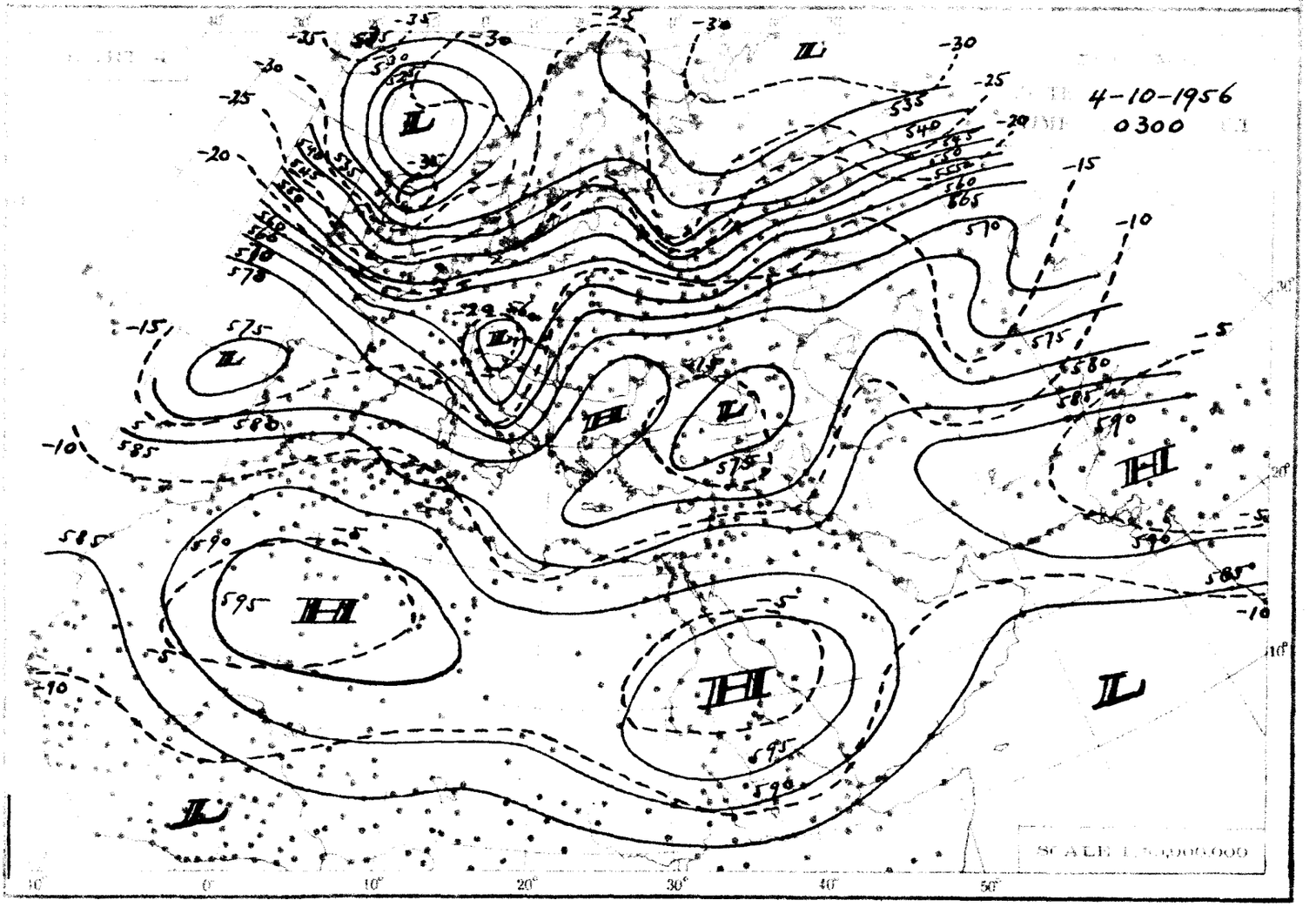
4-10-1956
0300

THE DAILY WEATHER REPORT

REPUBLIC OF EGYPT – METEOROLOGICAL DEPT – CAIRO

SYNOPTIC CHARTS

EXPLANATIONS:

CHARTS 1 & 2 (Surface Charts)

SCALE: [illegible] Projection [illegible] with two standard parallels 30 & 60 [illegible]

BAROMETRIC PRESSURE: M.S.L. [illegible]

WIND: Arrows fly with the wind. A full length feather indicates 2 steps of the beaufort scale and a short feather one step. Calm is indicated by a circle outside the station.

TEMPERATURE: In whole degrees centigrade inserted inside the station circle.

CLOUD SYMBOLS: Total amount N octas.

					clear sky
	sky 1/8 covered		sky 1/4 covered		sky 1/2 covered
	sky 3/4 covered		sky 7/8 covered		sky 1/8 covered
	sky 7/8 covered		sky 1/2 covered		sky obscured

PRESENT WEATHER SYMBOLS: Inserted to the left of station circle.

	Rising sand.		Sand or Dust-storm		Mist		Fog		Haze.
	Drizzle.		Rain.		Showers of [illegible]		Showers of Hail.		Showers of Snow.
	Lightning.		Thunderstorm.		Snow.				

Note: These symbols show the nature of the phenomena but not the intensity or duration.

FRONTS: Or surfaces of separation between different air masses.

direction of motion of Fronts

Warm front at the ground		Occluded front at the ground	
" " above " "		" " above " "	
Cold " at " "		Quasi stationary front	
" " above " "			

CHARTS 3 & 4 (Upper Air Charts)

SCALE: 1:50,000,000, Projection (same as Charts 1 & 2).

Contours are drawn every 50 g.p.m. of Altitudes (Continuous lines).

Isotherms " " " 5° C. (Broken lines).

WIND: Arrows fly with the wind. A full length feather indicates 10 knots, and a short feather 5 knots. Calm is indicated by a circle outside the station.

	Calm.		Wind speed 5 knots.		Wind speed 10 knots.		Wind speed 25 knots.		
	Wind speed 50 knots.		Wind speed 85 knots.		Wind speed 125 knots.				

TEMPERATURE: In whole degrees centigrade

CHART 1 DATE 3 - 10 - 1956 TIME 1200 U.T.

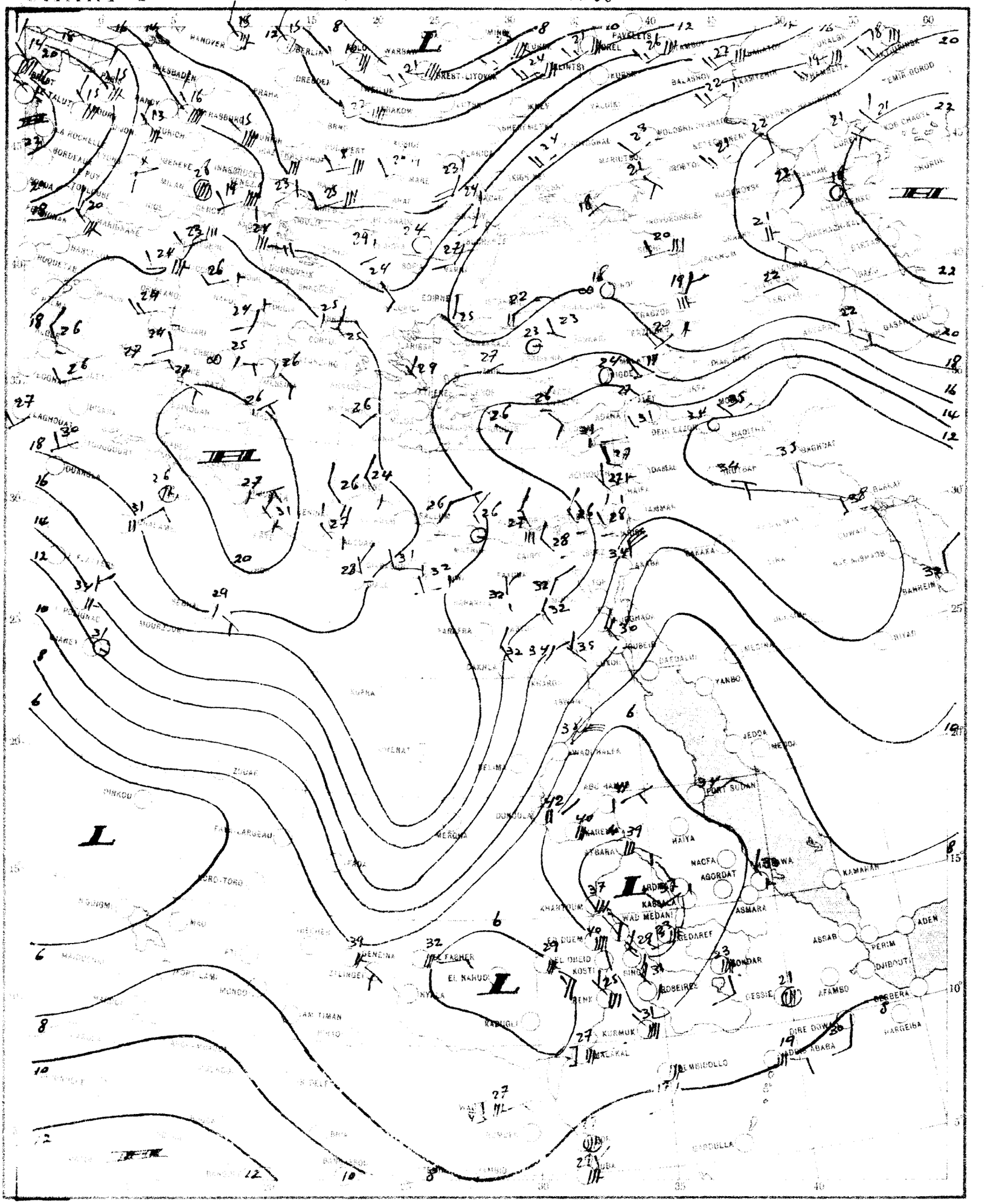

SCALE 1:20,000,000

CHART 2 DATE 4 - 16 1956 TIME 0600 U.T.

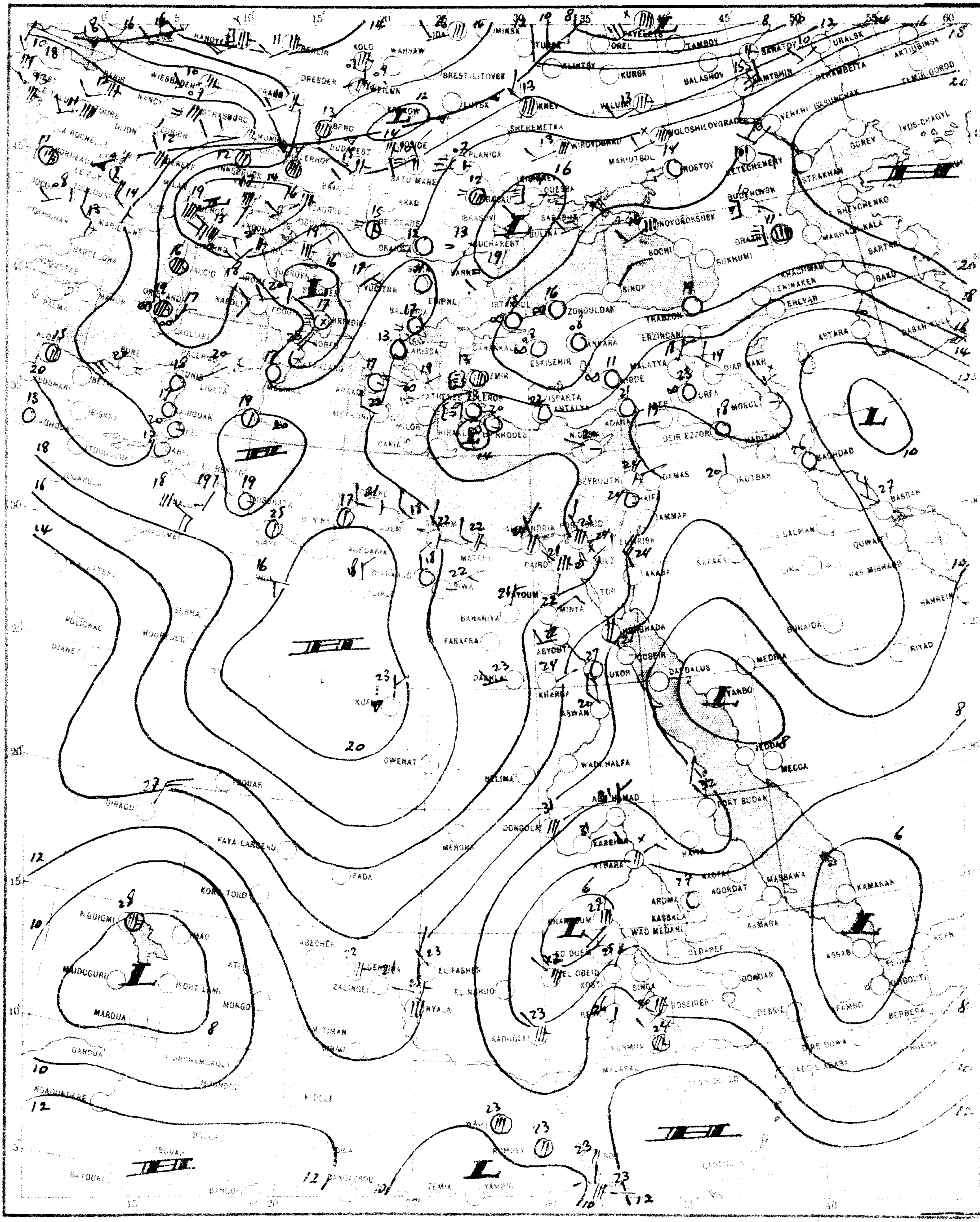

SCALE 1:20,000,000

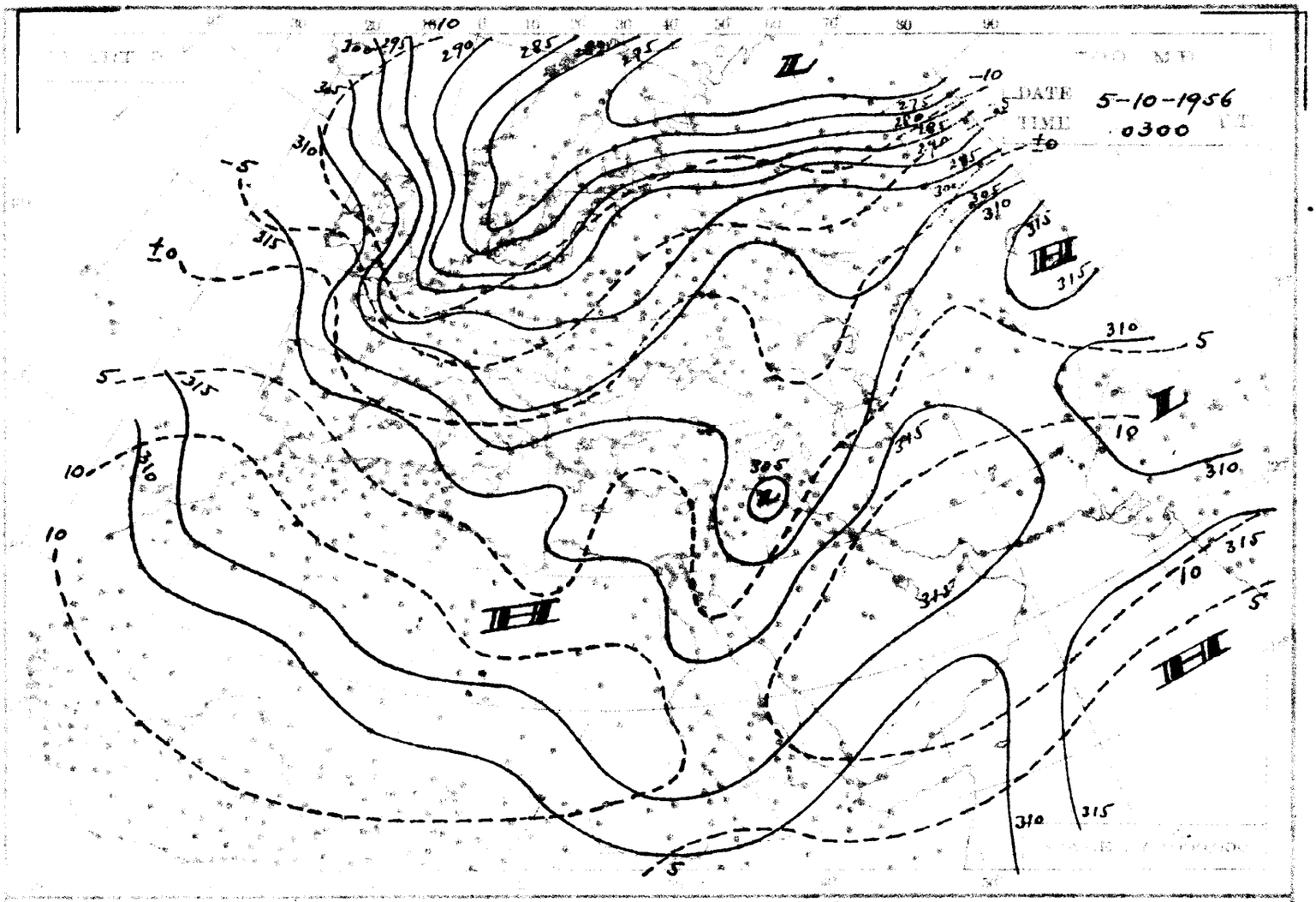
DATE 5-10-1956
TIME 0300

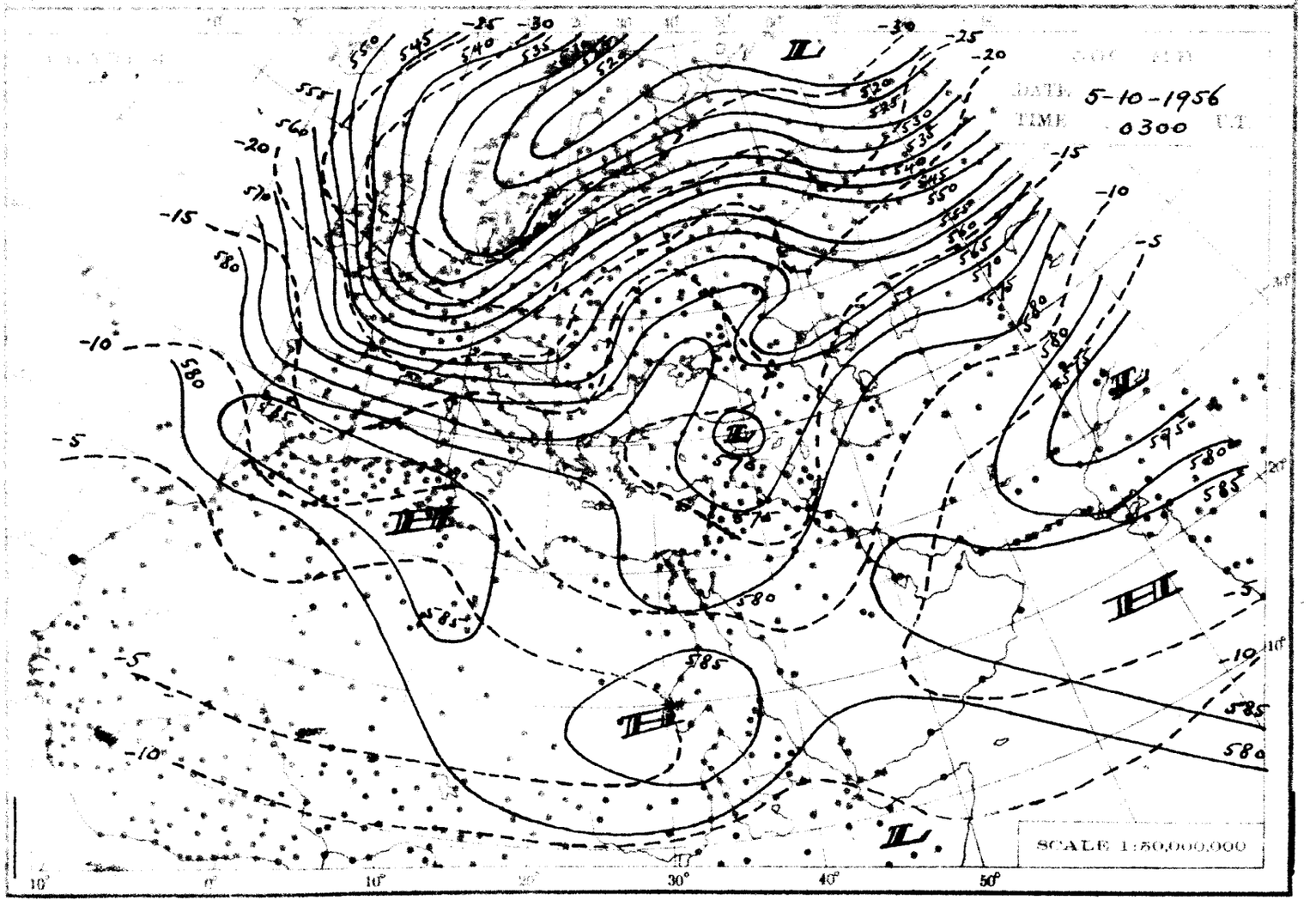
DATE 5-10-1956
TIME 0300
SCALE 1:50,000,000

THE DAILY WEATHER REPORT

REPUBLIC OF EGYPT – METEOROLOGICAL DEPT. – CAIRO

SYNOPTIC CHARTS

EXPLANATIONS:

CHARTS 1 & 2 (Surface Charts)

SCALE: [illegible] Projection Conical orthomorphic with two standard parallels 30° & 60° N.

BAROMETRIC PRESSURE: [illegible] Isobars are drawn every 2 millibars.

WIND: Arrows [illegible] indicates 2 steps on the beaufort scale, and a short feather one step. Calm is [illegible] outside the station.

TEMPERATURE: [illegible] degrees centigrade inserted inside the station circle.

CLOUD SYMBOLS: [illegible] clear sky.

sky [illegible] covered. sky [illegible] covered. sky [illegible] covered.

[illegible] sky [illegible] covered. sky [illegible] covered.

[illegible] sky [illegible] covered. sky obscured.

PRECIPITATION WEATHER SYMBOLS: Inserted to the left of station circle.

[illegible]	[illegible]	[illegible]	[illegible]	Mist	[illegible]	Fog	[illegible]	Haze.
[illegible]	[illegible]	[illegible]	[illegible]	Showers of Rain.	[illegible]	Showers of Hail	[illegible]	Showers of Snow
[illegible]	[illegible]	Thunderstorm	[illegible]	Snow				

Note: These symbols show the nature of the phenomena but not the intensity or duration.

FRONTS: [illegible] surfaces of separation between different air masses.

Direction of motion of Fronts	Warm front at the ground		Occluded front at the ground.	
	" " above " "		" " above " "	
	Cold " at " "		Quasi stationary front.	
	" " above " "			

CHARTS 3 & 4 (Upper Air Charts)

SCALE: 1:50,000,000; Projection (same as Charts 1 & 2).

Contours are drawn every 50 g.p.m. of Altitudes (Continuous lines)

Isotherms " " " 5° C. (Broken lines).

WIND: Arrows fly with the wind. A full length feather indicates 10 knots, and a short feather 5 knots. Calm is indicated by a circle outside the station.

Calm.	Wind speed 5 knots.	Wind speed 10 knots.	Wind speed 25 knots.	
Wind speed 50 knots.	Wind speed 85 knots.	Wind speed 125 knots.		

TEMPERATURE: In whole degrees centigrade

CHART 1 DATE 4-10- 1956 TIME 1200 U.T.

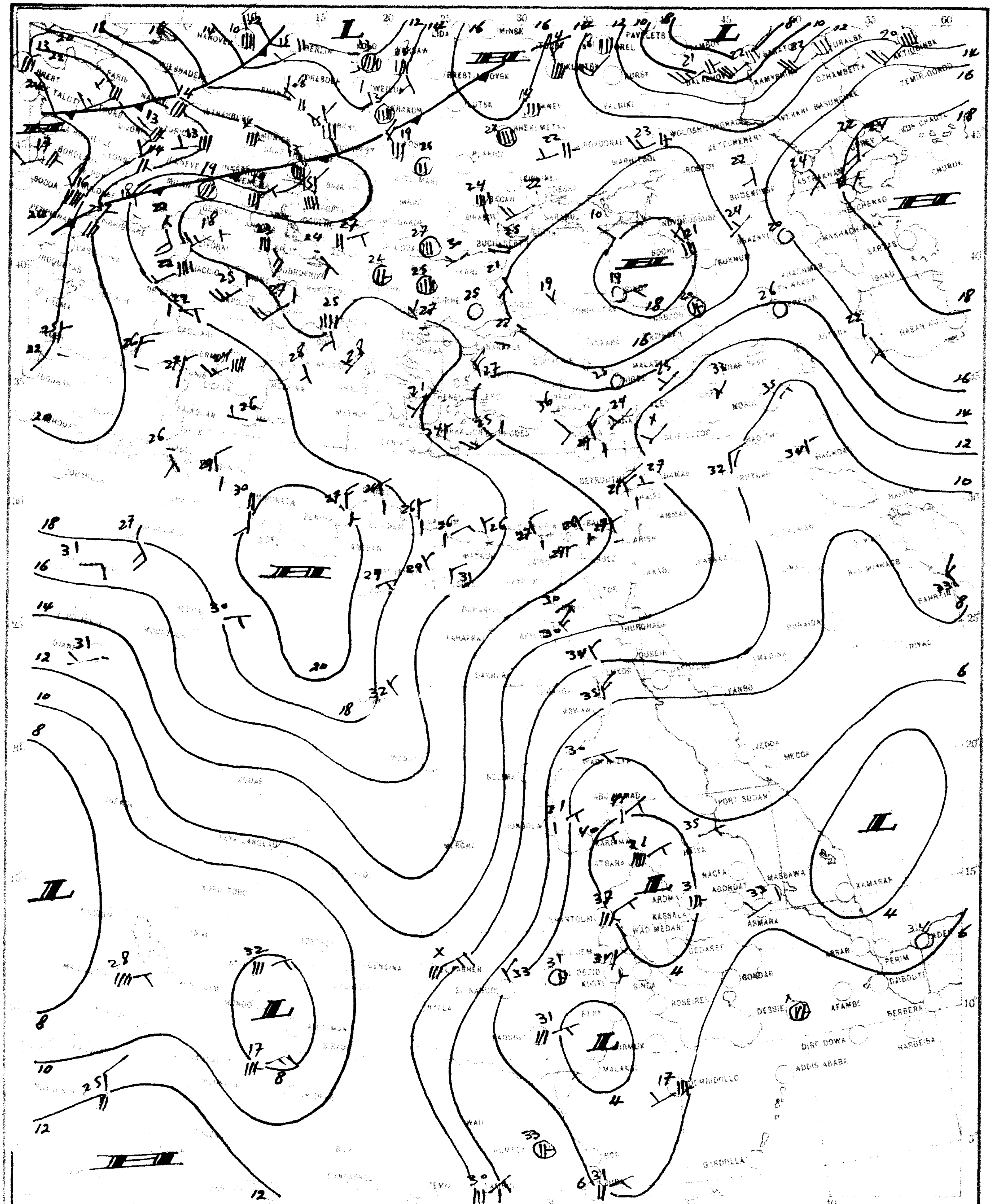

CHART 2 DATE 5 -10 1956 TIME 0600 U.T.

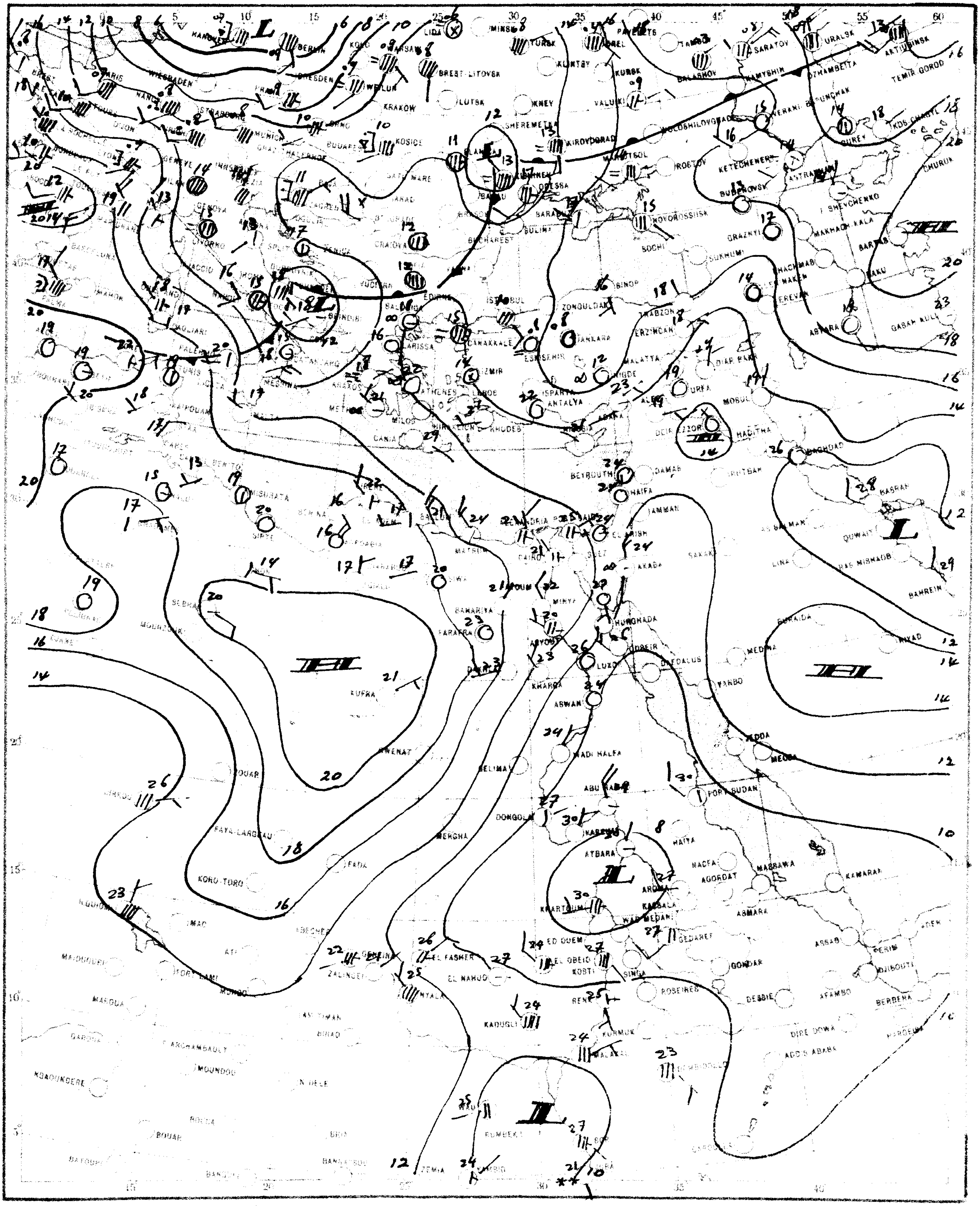

SCALE 1:20,000,000

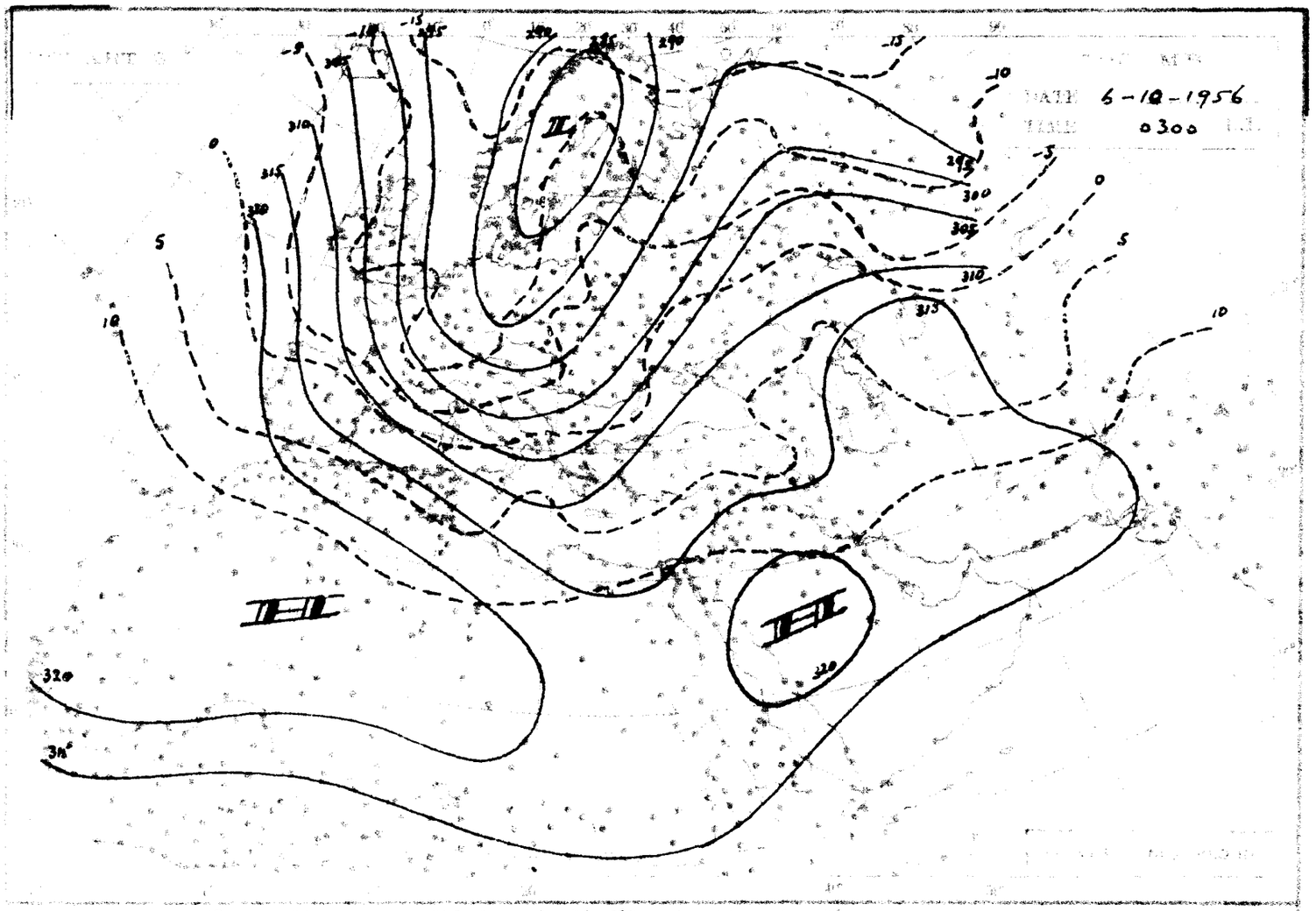
DATE 6-10-1956
TIME 0300

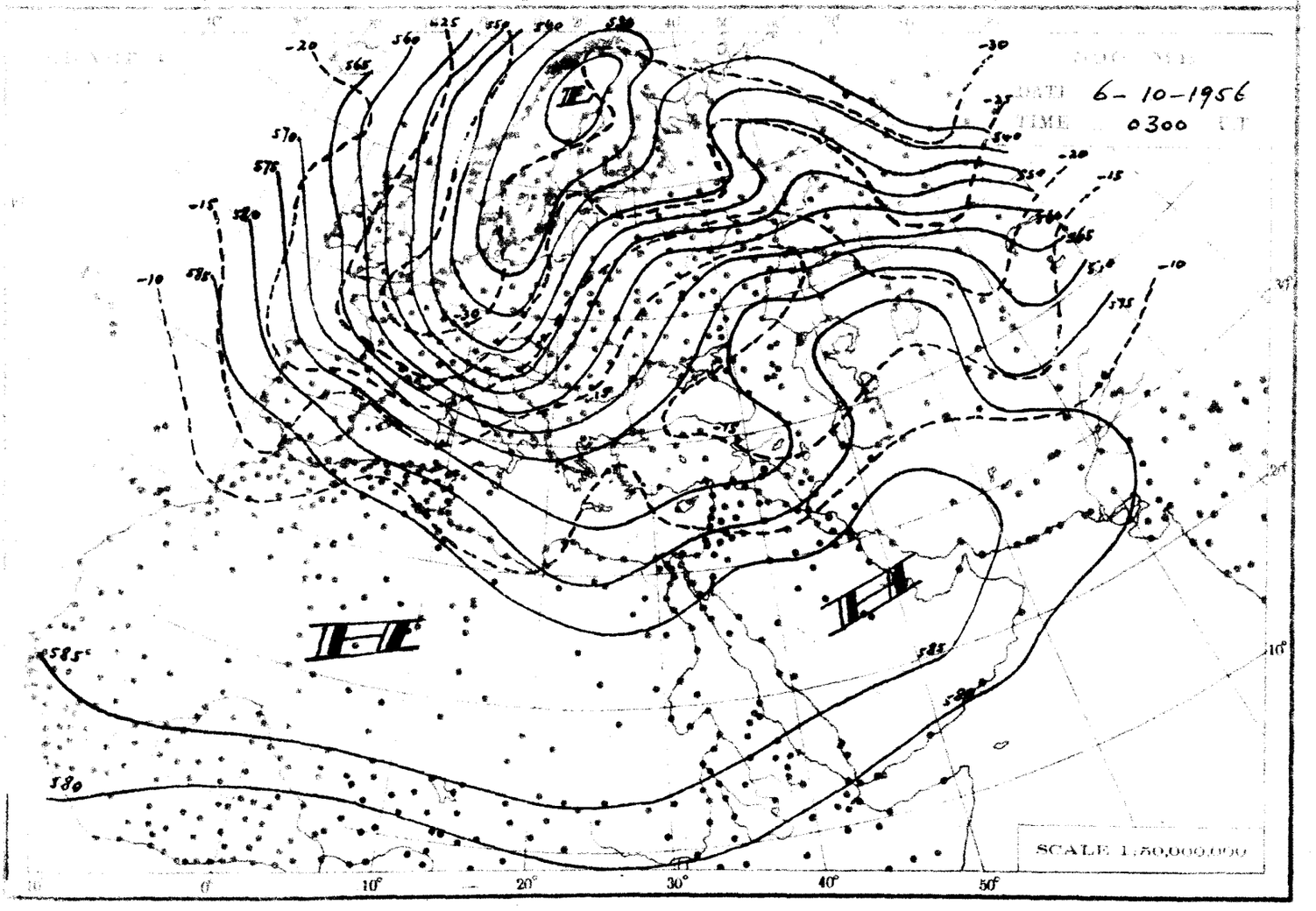
DATE 6-10-1956
TIME 0300
SCALE 1:50,000,000
0°
10°
20°
30°
40°
50°

THE DAILY WEATHER REPORT

REPUBLIC OF EGYPT – METEOROLOGICAL DEPT. – CAIRO

SYNOPTIC CHARTS

EXPLANATIONS:

CHARTS 1 & 2 (Surface Charts)

SCALE: 1:50,000,000. Projection Conical orthomorphic with two standard parallels 30° & 60° N.

ISOBARS AND PRESSURE: M.S.L. Isobars are drawn every 5 millibars.

WIND: Arrows fly with the wind. A full length feather indicates 2 steps on the Beaufort scale and a short feather one step. Calm is indicated by a circle outside the station.

TEMPERATURE: In whole degrees centigrade inserted inside the station circle.

CLOUD AMOUNT: Two-tenths or less — clear sky.

Three-tenths covered — sky 3/10 covered.

Four-tenths covered — sky 4/10 covered.

Five-tenths covered — sky 5/10 covered.

Six-tenths covered — sky 6/10 covered.

Seven-tenths covered — sky 7/10 covered.

Eight-tenths covered — sky 8/10 covered.

Nine-tenths or more — sky obscured.

PRESENT WEATHER SYMBOLS: Inserted to the left of station circle.

Haze and Smoke — Sand or Dust storm — Mist — Fog — Rain

Drizzle — Snow — Showers of Rain — Showers of Hail — Showers of Snow

Lightning — Thunderstorm — Snow.

Note: These symbols show the nature of the phenomena, but not the intensity or duration.

FRONTS: Are surfaces of separation between different air masses.

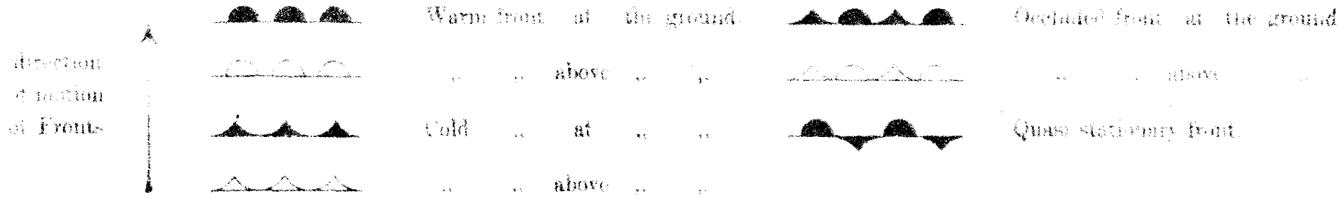

CHARTS 3 & 4 (Upper Air Charts)

SCALE: 1:50,000,000. Projection (same as Charts 1 & 2).

Contours are drawn every 50 g.p.m. of Altitudes (Continuous lines).

Isotherms " " " 5° C. (Broken lines).

WIND: Arrows fly with the wind. A full length feather indicates 10 knots, and a short feather 5 knots. Calm is indicated by a circle outside the station.

Calm. — Wind speed 5 knots. — Wind speed 10 knots. — Wind speed 25 knots.

Wind speed 50 knots. — Wind speed 85 knots. — Wind speed 125 knots.

TEMPERATURE: In whole degrees centigrade

CHART 1 DATE 5 - 10 - 1956 TIME 1200 U.T.

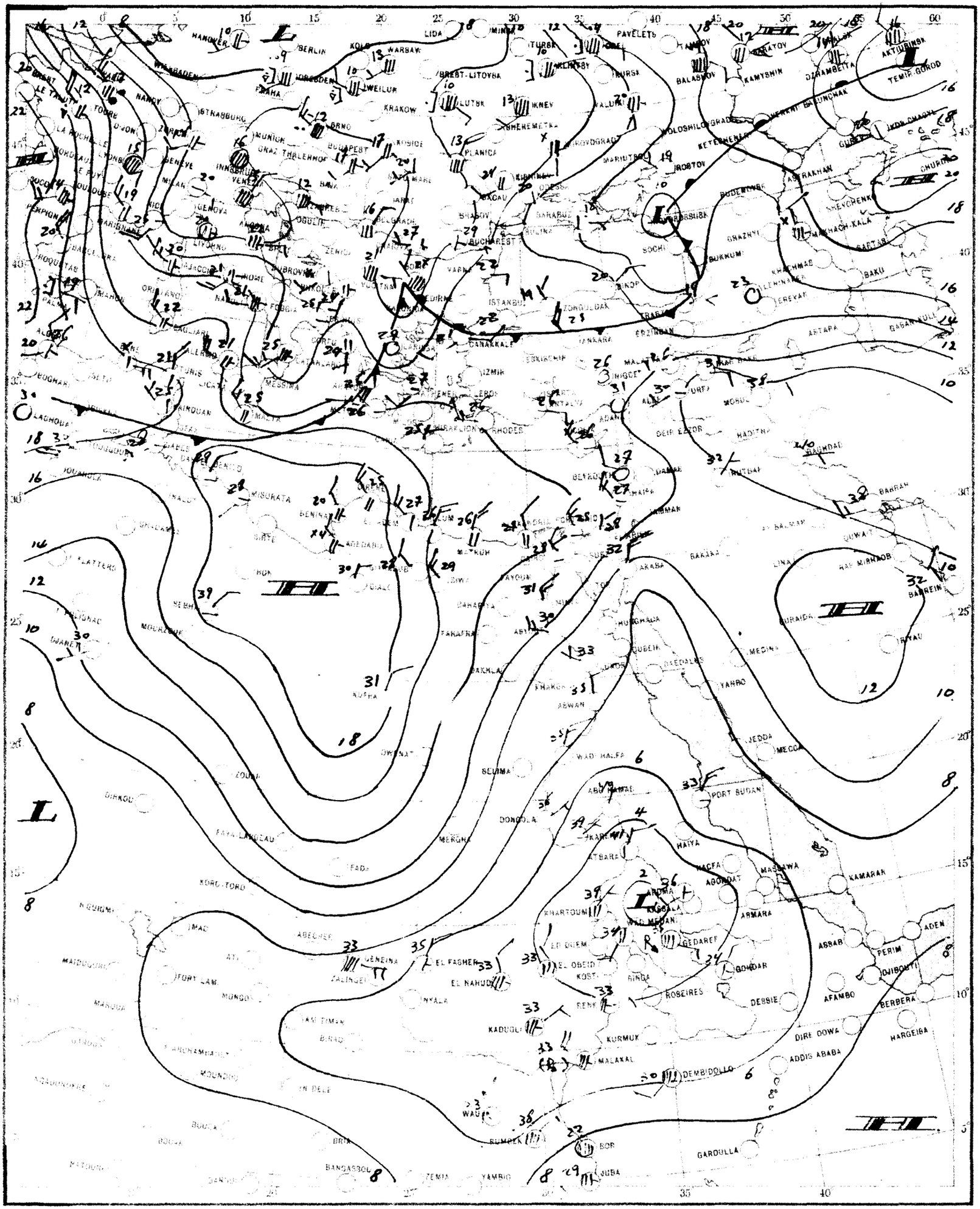

SCALE 1:20,000,000

CHART 2 DATE 5 – 10 – 1956 TIME 0600 U.T.

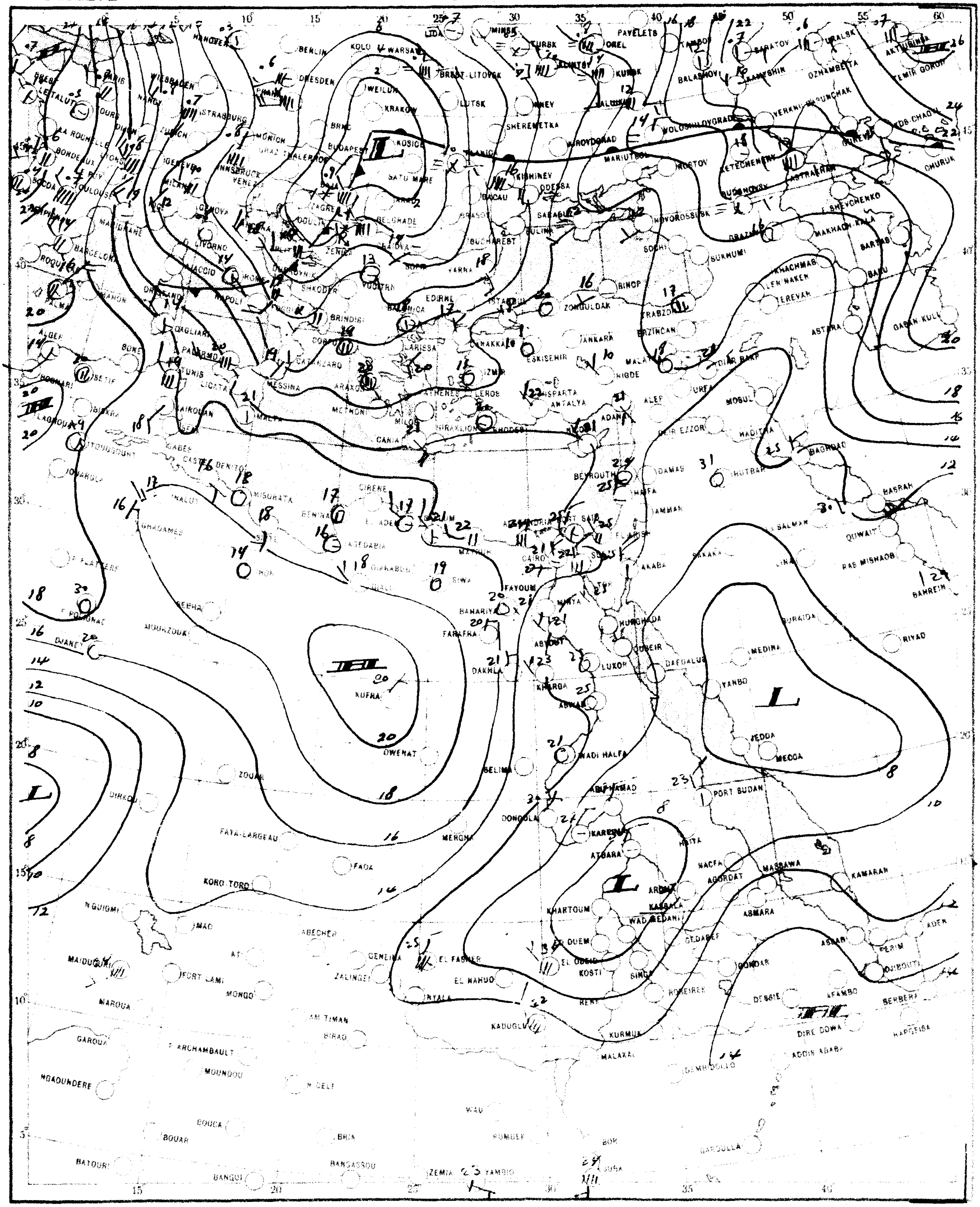

SCALE 1:20,000,000

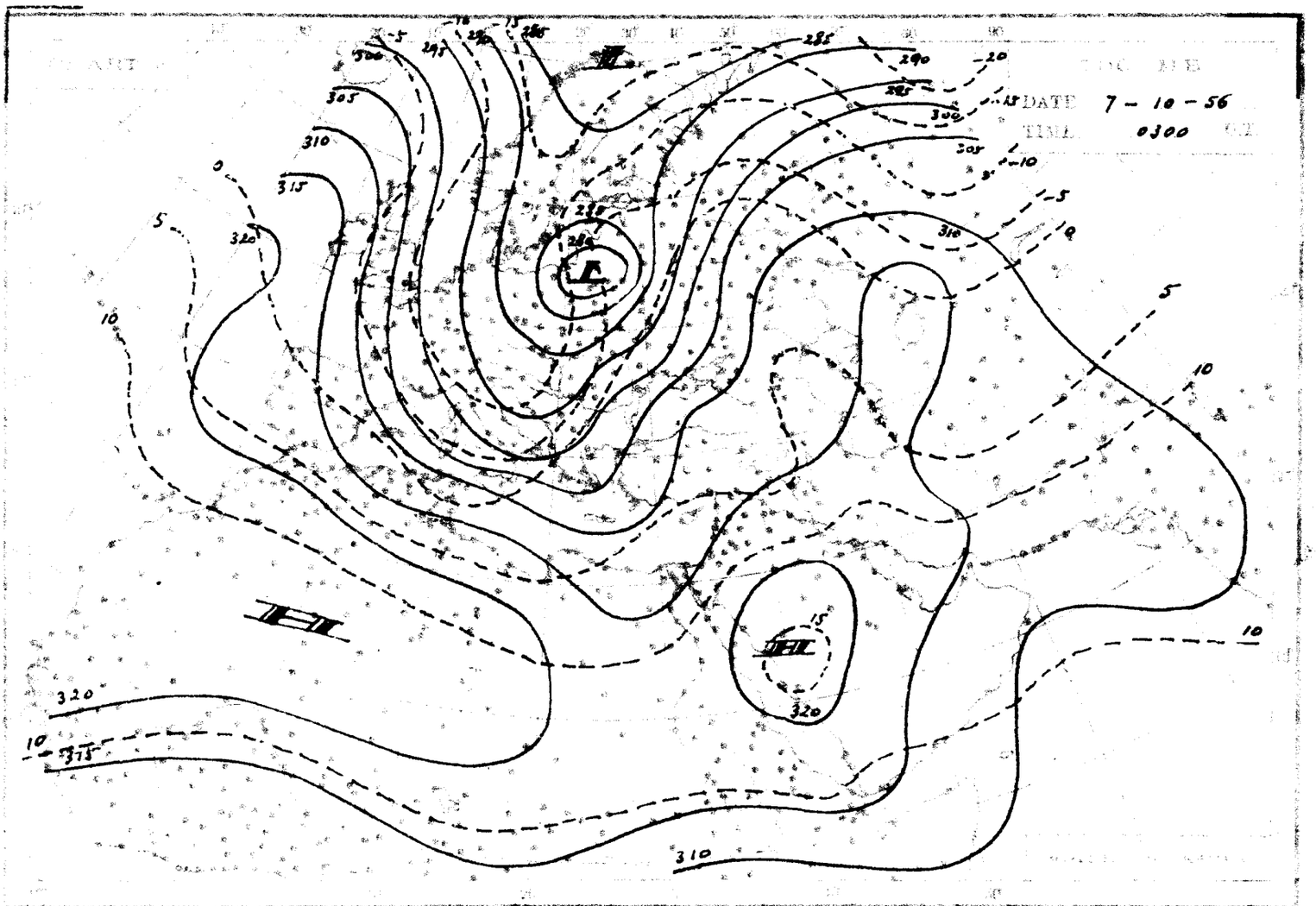
DATE 7 - 10 - 56
TIME 0300

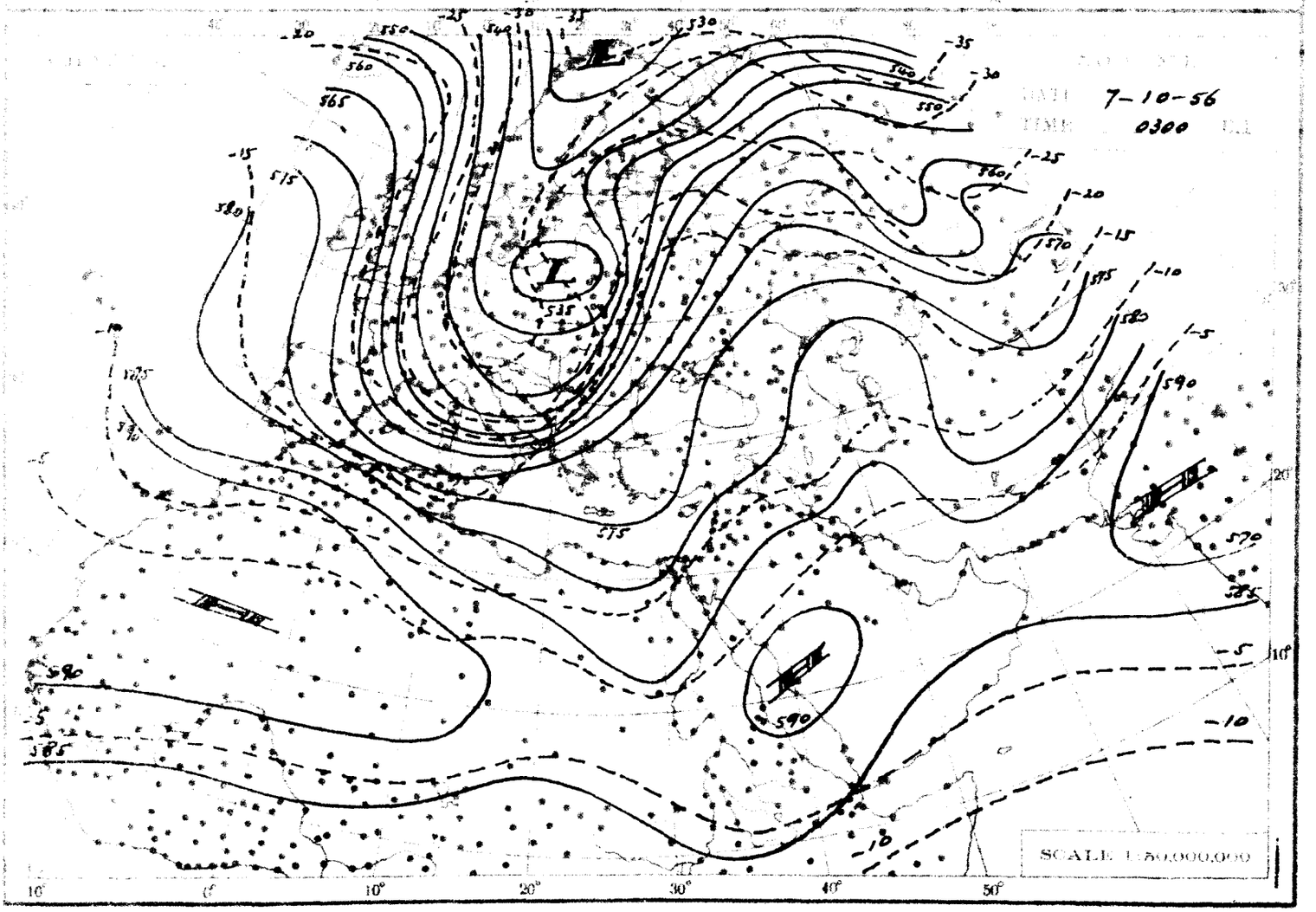
DATE 7-10-56
TIME 0300
SCALE 1:50,000,000

THE DAILY WEATHER REPORT

REPUBLIC OF EGYPT – METEOROLOGICAL DEPT. – CAIRO

SYNOPTIC CHARTS

EXPLANATIONS:

CHARTS 1 & 2 (Surface Charts)

SCALE: 1:20,000,000. Projection Conical orthomorphic with two standard parallels 30° & 60° N.

RAW METAL PRESSURE: M.S.L. Isobars are drawn every 2 millibars.

WIND: Arrows fly with the wind. A full length feather indicates 2 steps on the beaufort scale, and a short feather one step. Calm is indicated by a circle outside the station.

TEMPERATURE: In whole degrees centigrade inserted inside the station circle.

CLOUD SYMBOLS: Total amount N. [illegible]

sky 1/8 covered	sky 3/8 covered	sky 5/8 covered
sky 2/8 covered	sky 4/8 covered	sky 6/8 covered
sky 3/8 covered	sky 5/8 covered	sky obscured

PRESENT WEATHER SYMBOLS: Inserted to the left of station circle.

Rising sun	Sand or Duststorm	Mist	Fog	Haze
Drizzle	Rain	Showers of Rain	Showers of Hail	Showers of Snow
Lightning	Thunderstorm	Snow		

Note: These symbols show the nature of the phenomena, but not the intensity or duration.

FRONTS: Or surfaces of separation between different air masses.

direction of motion of Fronts

Warm front at the ground.		Occluded front at the ground	
" " above "		" " above "	
Cold " at " "		Quasi stationary front	
" " above " "			

CHARTS 3 & 4 (Upper Air Charts)

SCALE: 1:50,000,000; Projection (same as Charts 1 & 2)

Contours are drawn every 50 g.p.m. of Altitudes (Continuous lines)

Isotherms " " " 5° C. (Broken lines).

WIND: Arrows fly with the wind. A full length feather indicates 10 knots, and a short feather 5 knots. Calm is indicated by a circle outside the station.

Calm	Wind speed 5 knots.	Wind speed 10 knots.	Wind speed 25 knots.	
Wind speed 50 knots.	Wind speed 85 knots.	Wind speed 125 knots.		

TEMPERATURE: In whole degrees centigrade

CHART 1 DATE 6-10- 1956 TIME 1200 U.T.

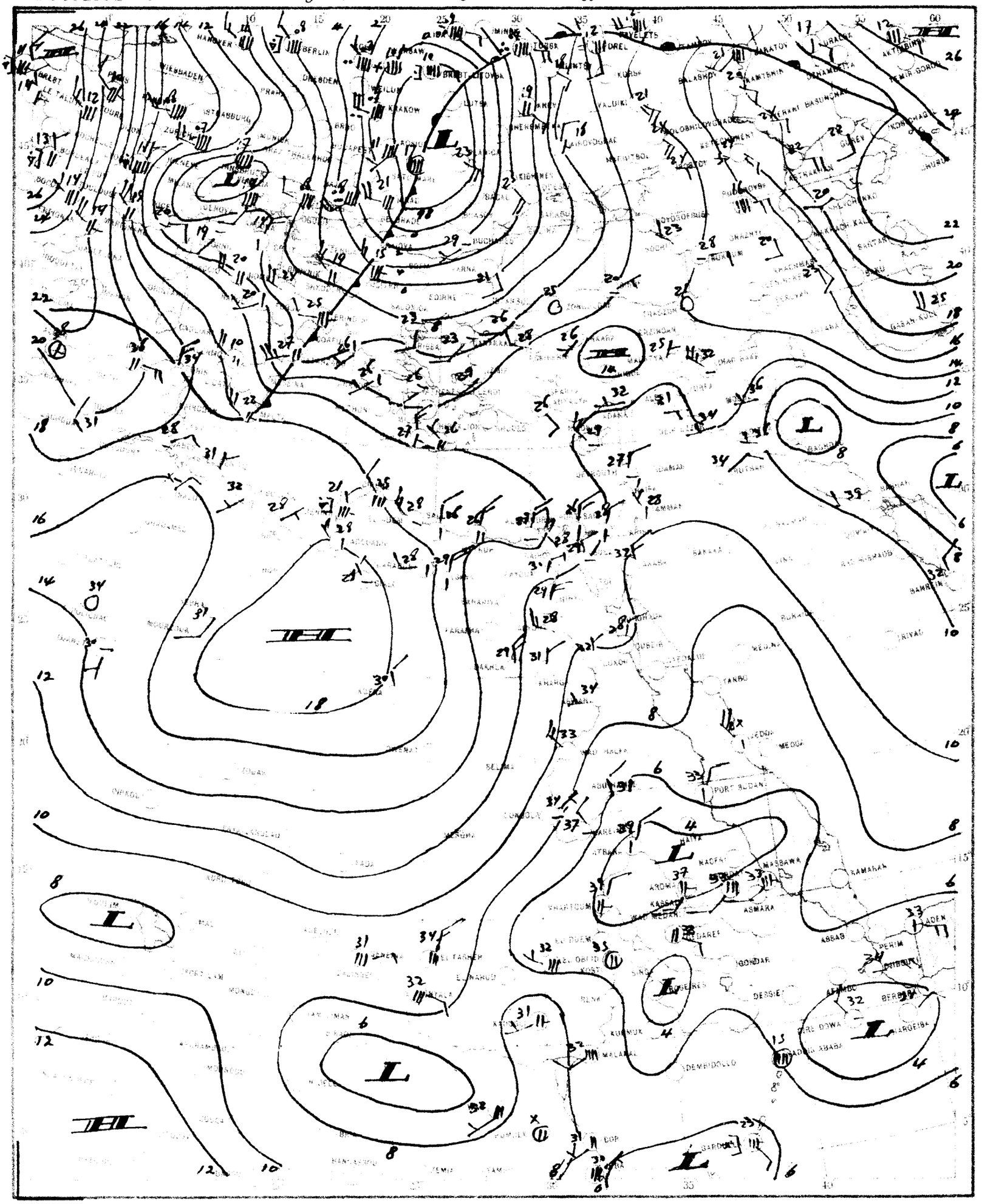

SCALE 1:20,000,000

CHART 2 DATE 7 – 10 1956 TIME 0600 U.T.

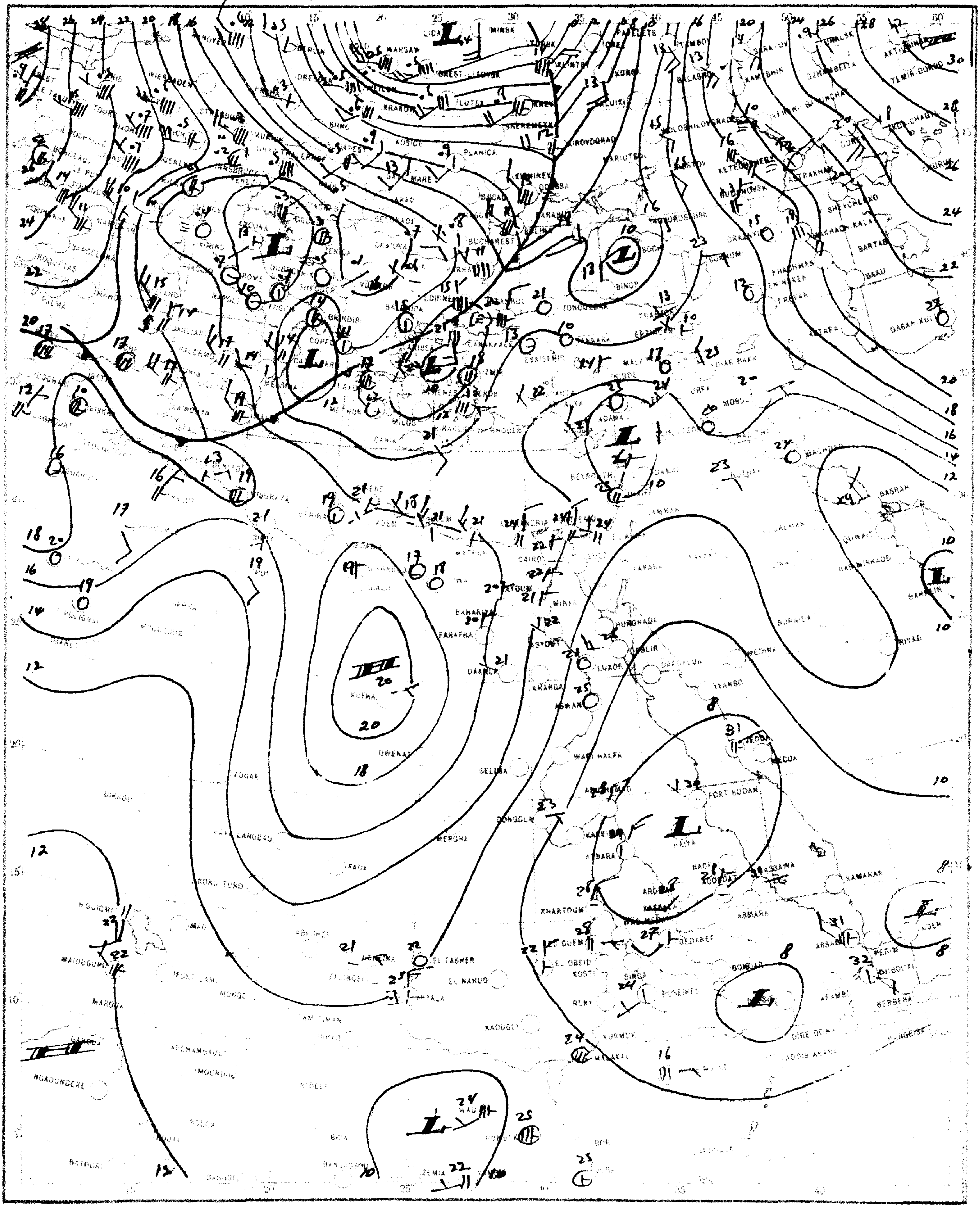

SCALE 1:20,000,000

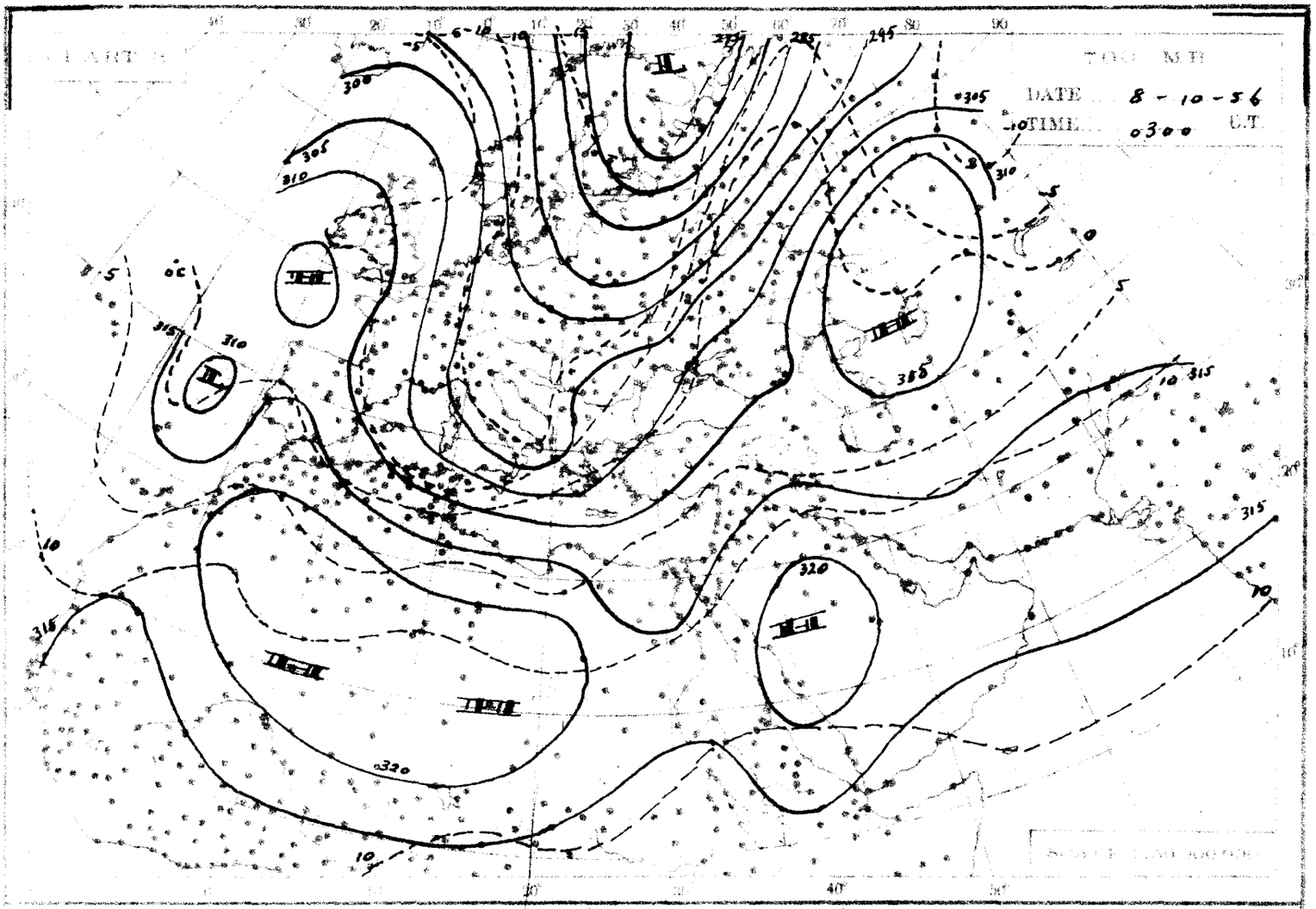
DATE 8-10-56
TIME 0300 U.T.

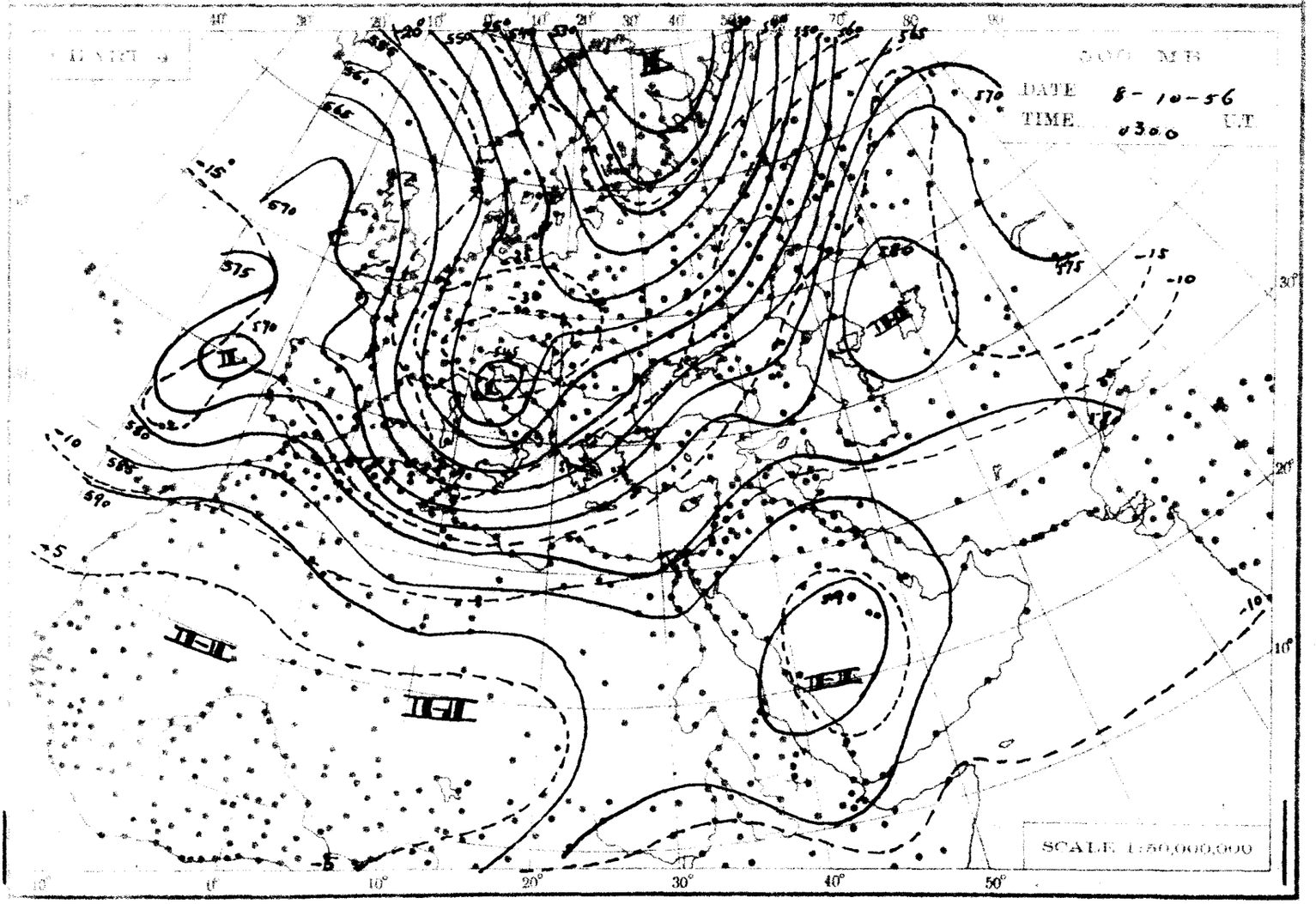
DATE 8-10-56
TIME 0300 U.T.
SCALE 1:30,000,000

THE DAILY WEATHER REPORT

REPUBLIC OF EGYPT – METEOROLOGICAL DEPT. – CAIRO

SYNOPTIC CHARTS

EXPLANATIONS:

CHARTS 1 & 2 (Surface Charts)

SCALE 1:20,000,000. Projection Conical orthomorphic with two standard parallels 30° & 60° N.

BAROMETRIC PRESSURE: M. S. L. Isobars are drawn every 2 millibars.

WIND: Arrows fly with the wind. A full length feather indicates 2 steps on the beaufort scale, and a short feather one step. Calm is indicated by a circle outside the station.

TEMPERATURE: In whole degrees centigrade inserted inside the station circle.

CLOUD SYMBOLS: Total amount N. octas.

		clear sky.
sky 1/8 covered.	sky 3/8 covered.	sky 5/8 covered.
sky 2/8 covered.	sky 4/8 covered.	sky 6/8 covered.
sky 3/8 covered.	sky 5/8 covered.	sky obscured.

PRESENT WEATHER SYMBOLS: Inserted to the left of station circle.

Rising sand.	Sand or Duststorm.	Mist.	Fog.	Haze.
Drizzle.	Rain.	Showers of Rain.	Showers of Hail.	Showers of Snow.
Lightning.	Thunderstorm.	Snow.		

Note: These symbols show the nature of the phenomena, but not the intensity or duration.

FRONTS: Or surfaces of separation between different air masses.

direction of motion of Fronts

Warm front at the ground.		Occluded front at the ground.	
,, ,, above ,, ,,		,, ,, above ,, ,,	
Cold ,, at ,, ,,		Quasi stationary front.	
,, ,, above ,, ,,			

CHARTS 3 & 4 (Upper Air Charts)

SCALE 1:50,000,000; Projection (same as Charts 1 & 2).

Contours are drawn every 50 g.p.m. of Altitudes (Continuous lines).

Isotherms ,, ,, ,, 5° C. (Broken lines).

WIND: Arrows fly with the wind. A full length feather indicates 10 knots, and a short feather 5 knots. Calm is indicated by a circle outside the station.

Calm.	Wind speed 5 knots.	Wind speed 10 knots.	Wind speed 25 knots.	
Wind speed 50 knots.	Wind speed 85 knots.	Wind speed 125 knots.		

TEMPERATURE: In whole degrees centigrade

CHART 1 DATE 7-10-1956 TIME 1200 U.T.

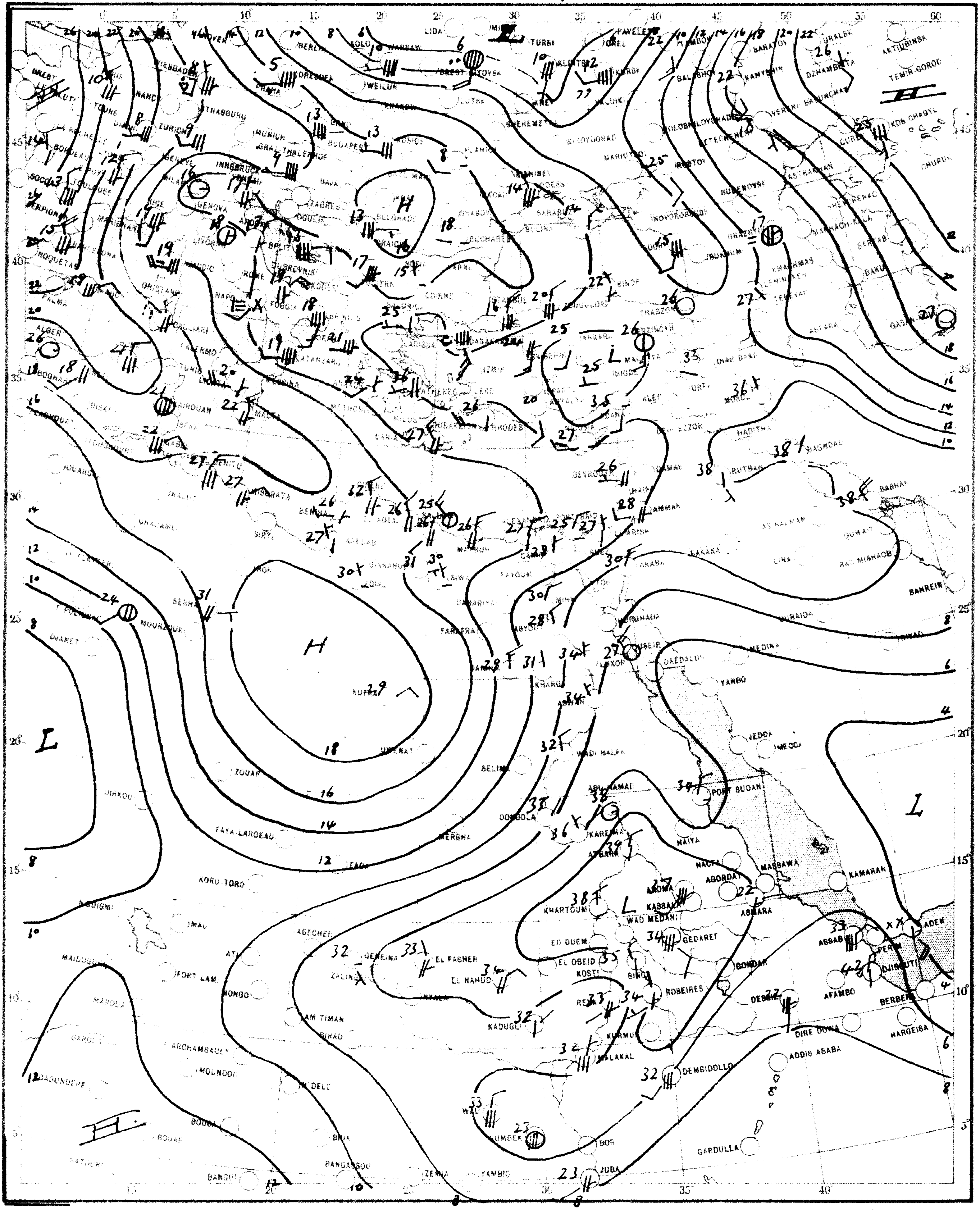

SCALE 1:20,000,000

CHART 2 DATE 8-10-1956 TIME 0600 U.T.

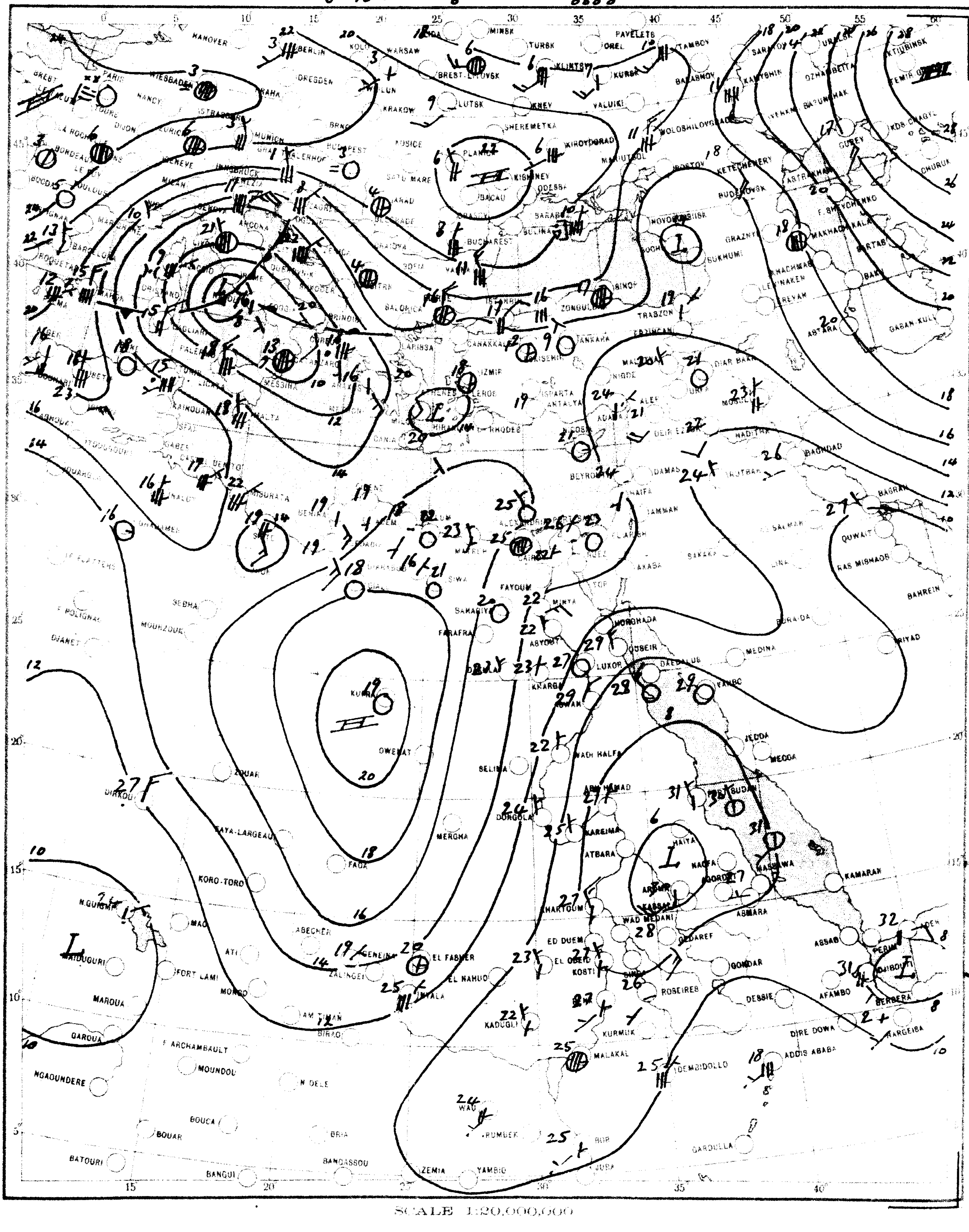

SCALE 1:20,000,000

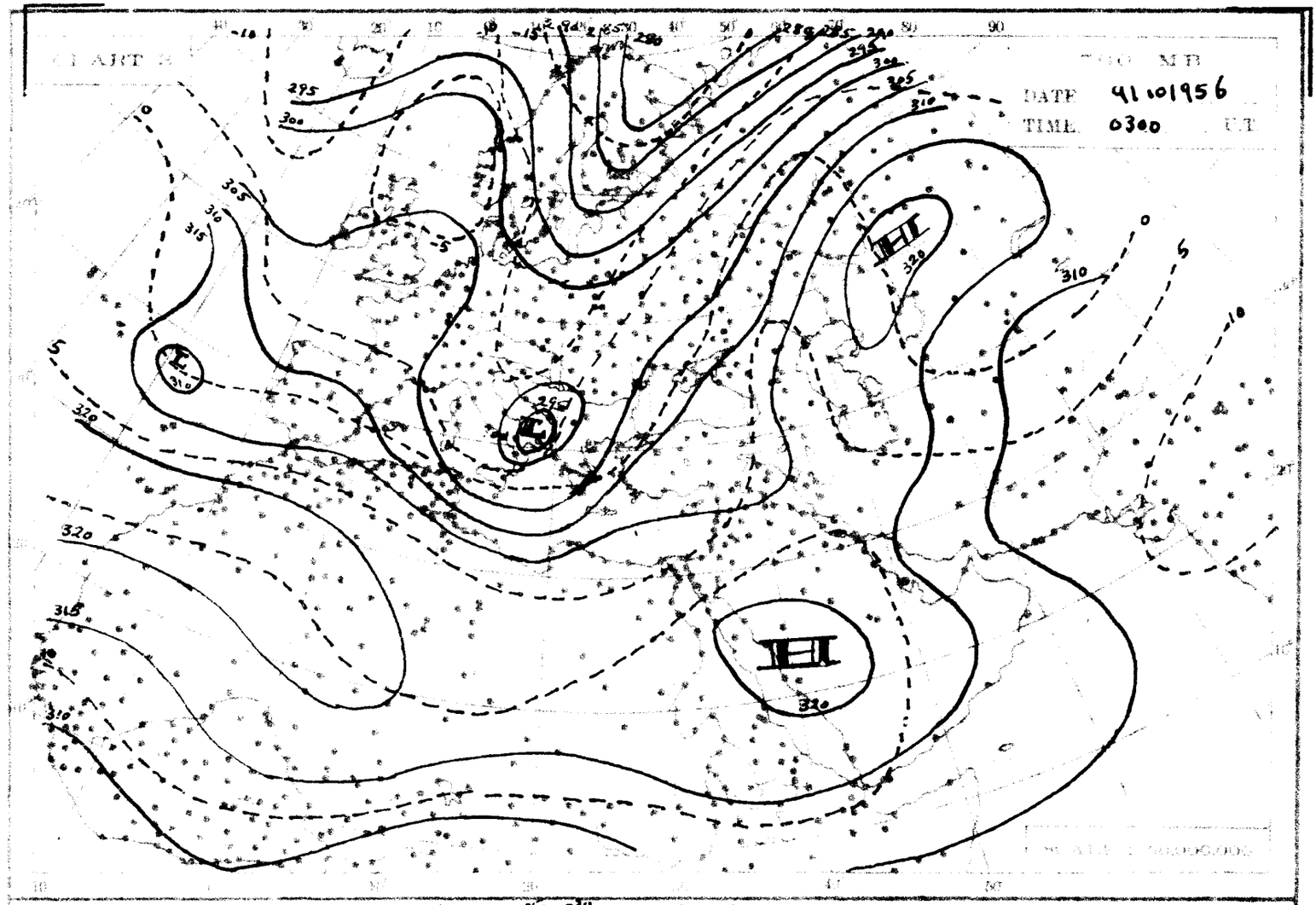
CHART 2
700 MB
DATE 41101956
TIME 0300 U.T.

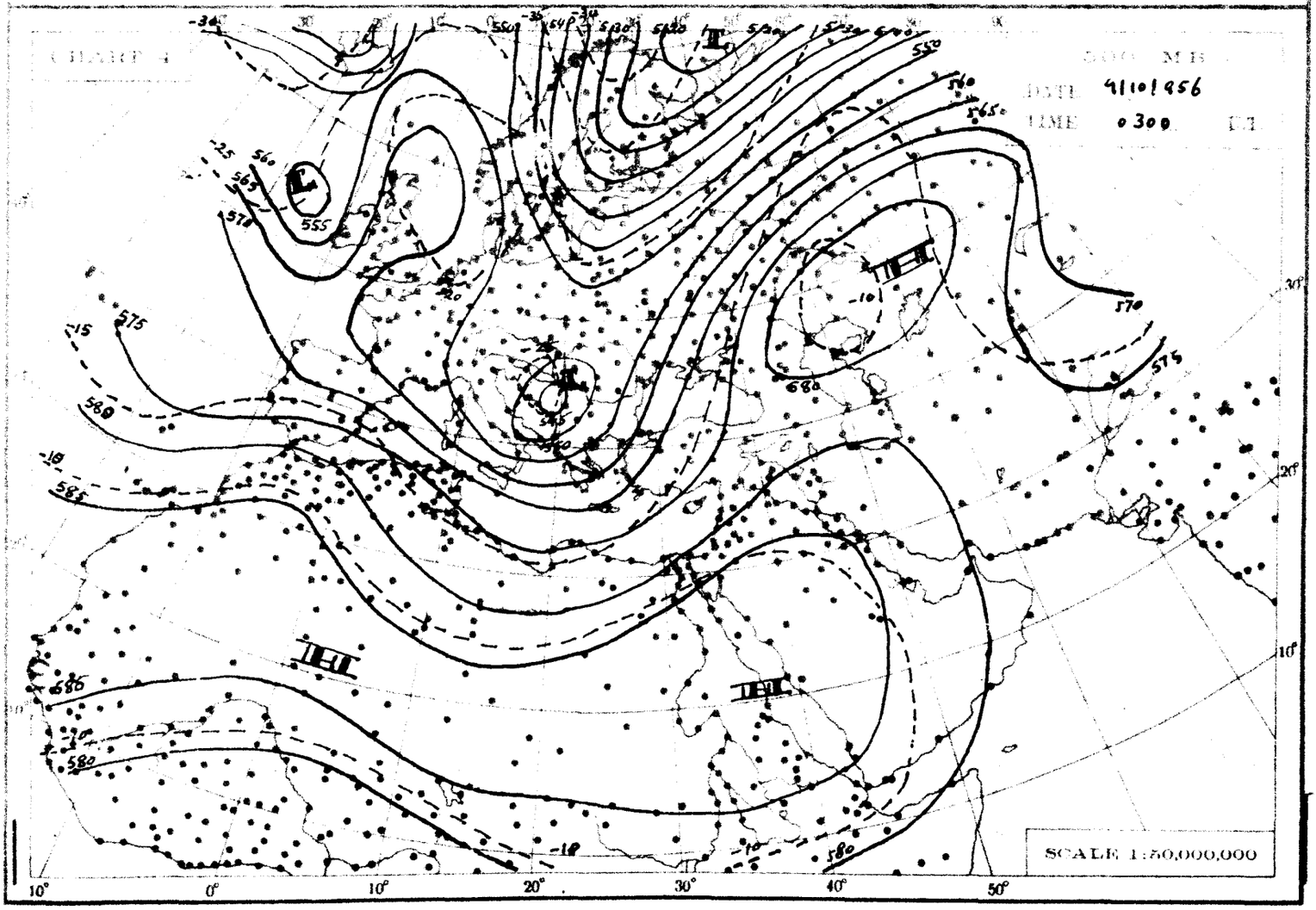
CHART 4
500 MB
DATE 41101956
TIME 0300 U.T.
SCALE 1:50,000,000
10°
0°
10°
20°
30°
40°
50°

THE DAILY WEATHER REPORT

REPUBLIC OF EGYPT – METEOROLOGICAL DEPT. – CAIRO

SYNOPTIC CHARTS

EXPLANATIONS:

CHARTS 1 & 2 (Surface Charts)

SCALE: 1:25,000,000; Projection: Conical orthomorphic with two standard parallels 30° & 60° N.

BAROMETRIC PRESSURE: M. S. L. Isobars are drawn every 2 millibars.

WIND: Arrows fly with the wind. A full length feather indicates 2 steps on the beaufort scale, and a short feather one step. Calm is indicated by a circle outside the station.

TEMPERATURE: In whole degrees centigrade inserted inside the station circle.

CLOUD SYMBOLS: Total amount N octas.

clear sky.

sky 1/8 covered. sky 3/8 covered. sky 5/8 covered.

sky 2/8 covered. sky 4/8 covered. sky 6/8 covered.

sky 7/8 covered. sky 8/8 covered. sky obscured.

PRESENT WEATHER SYMBOLS: Inserted to the left of station circle.

Rising sand. Sand or Duststorm. Mist. Fog. Haze.

Drizzle. Rain. Showers of Rain. Showers of Hail. Showers of Snow.

Lightning. Thunderstorm. Snow.

Note: These symbols show the nature of the phenomena, but not the intensity or duration.

FRONTS: Or surfaces of separation between different air masses.

direction of motion of Fronts

Warm front at the ground. Occluded front at the ground.

" " above " . " " above " .

Cold " at " " Quasi stationary front.

" " above " "

CHARTS 3 & 4 (Upper Air Charts)

SCALE: 1:50,000,000; Projection (same as Charts 1 & 2).

Contours are drawn every 50 g.p.m. of Altitudes (Continuous lines).

Isotherms " " " 5° C. (Broken lines)

WIND: Arrows fly with the wind. A full length feather indicates 10 knots, and a short feather 5 knots. Calm is indicated by a circle outside the station.

Calm. Wind speed 5 knots. Wind speed 10 knots. Wind speed 25 knots.

Wind speed 50 knots. Wind speed 85 knots. Wind speed 125 knots.

TEMPERATURE: In whole degrees centigrade

CHART 1 DATE 8 — 10 — 1955 TIME 1200 U.T.

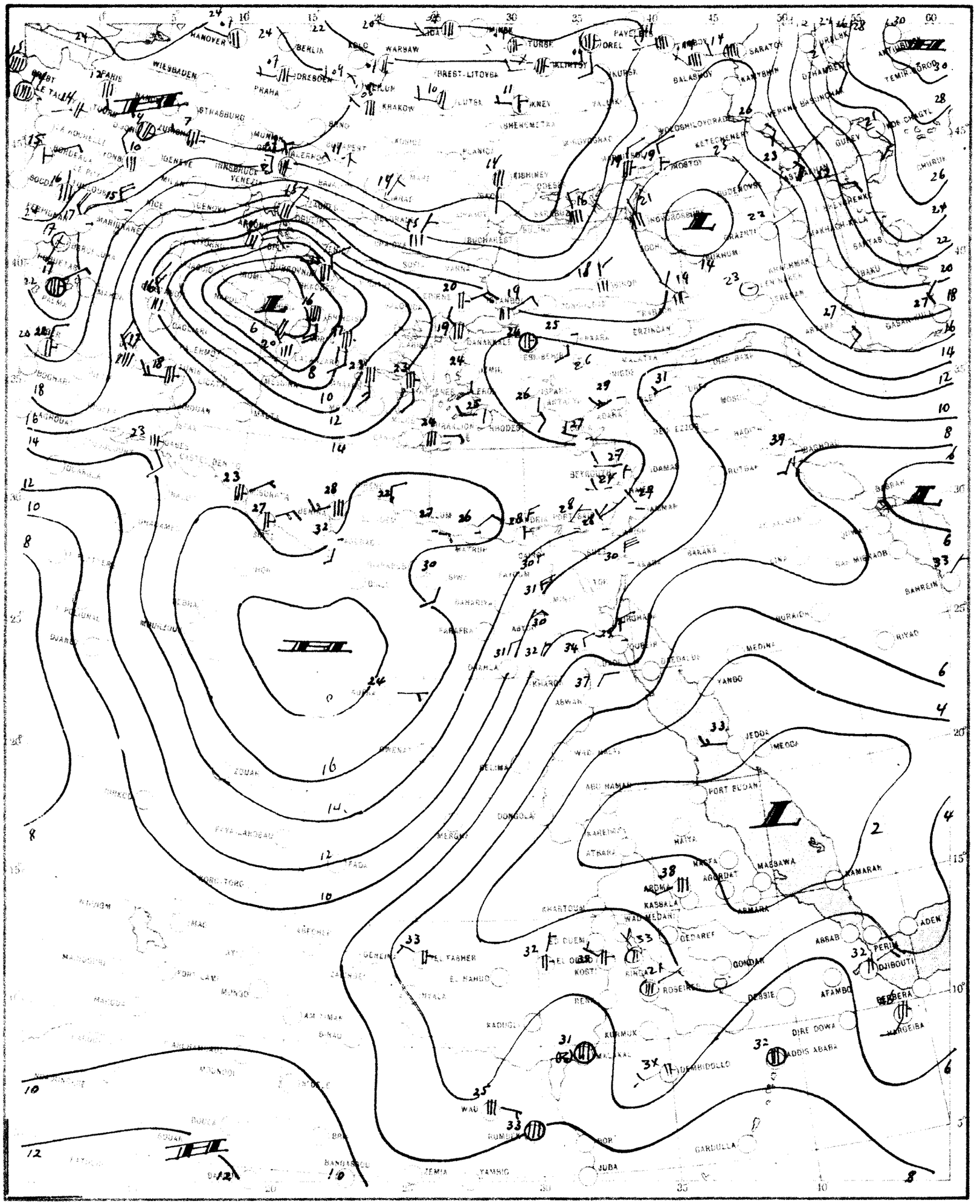

SCALE 1:20,000,000

CHART 2 DATE 9 - 10 - 195 TIME U.T.

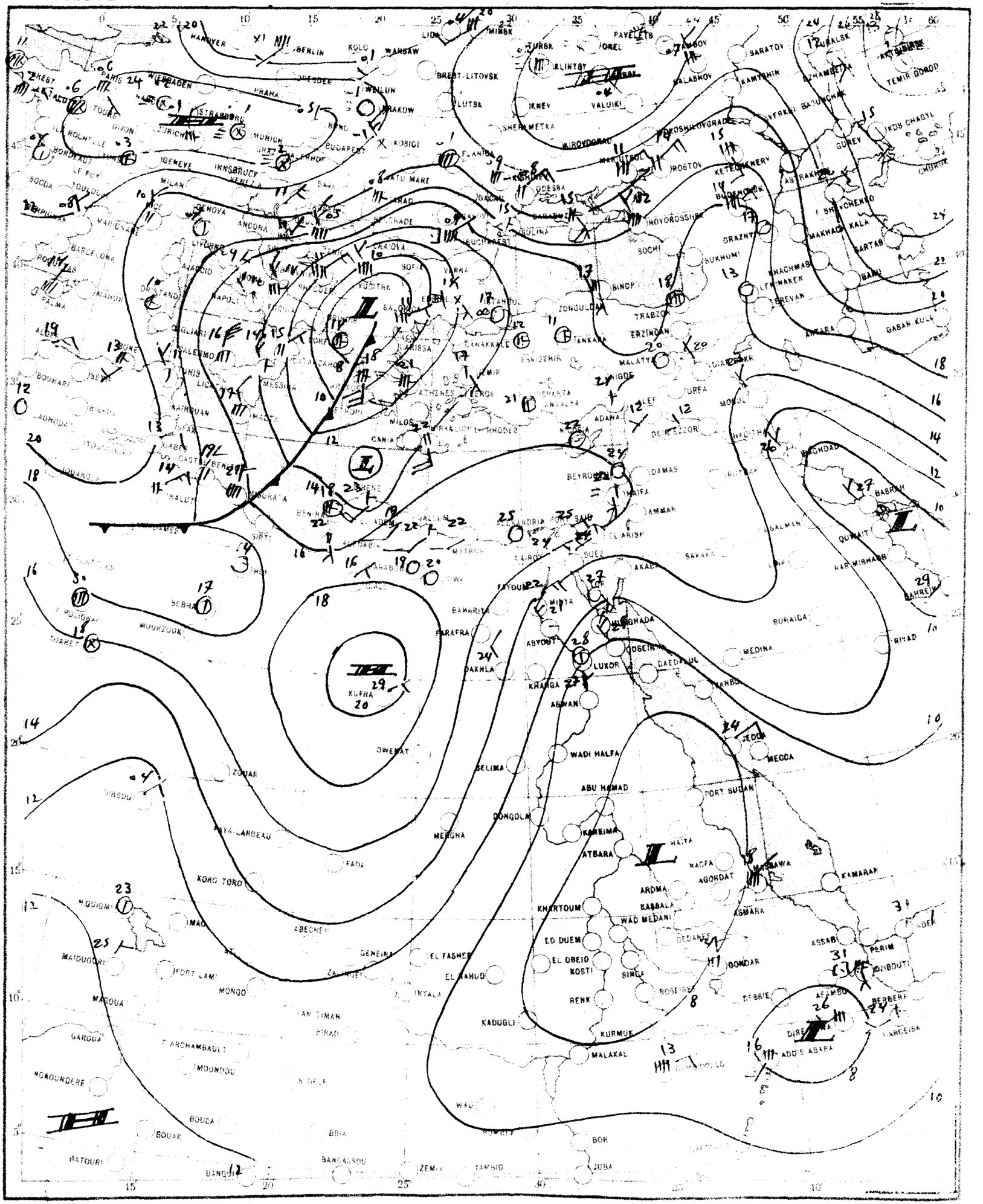

SCALE 1:20,000,000

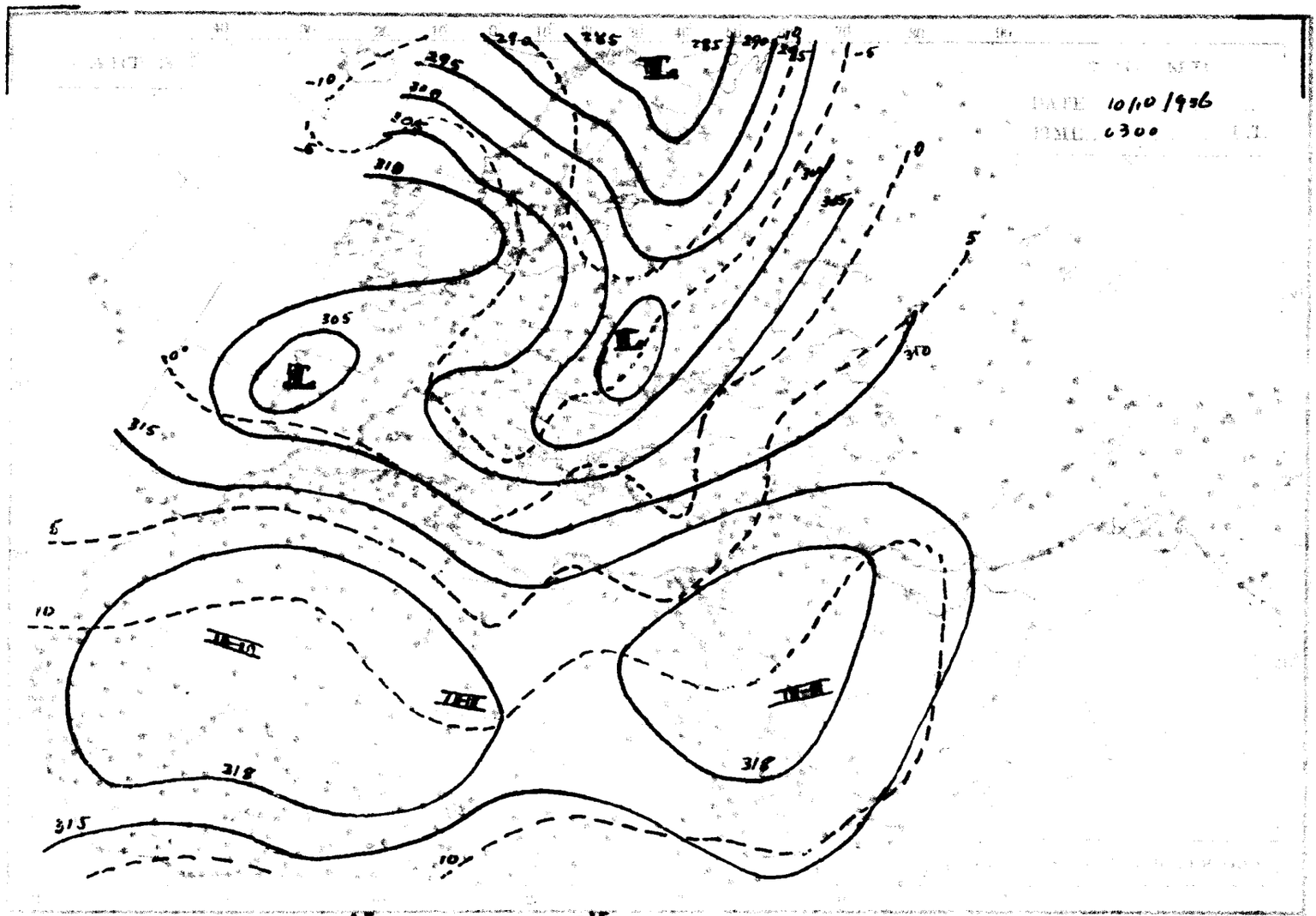
DATE 10/10/1956
TIME 0300
L
L
L
H
H
H
295
300
305
310
315
318
285
290
-10
-5
0
5
10

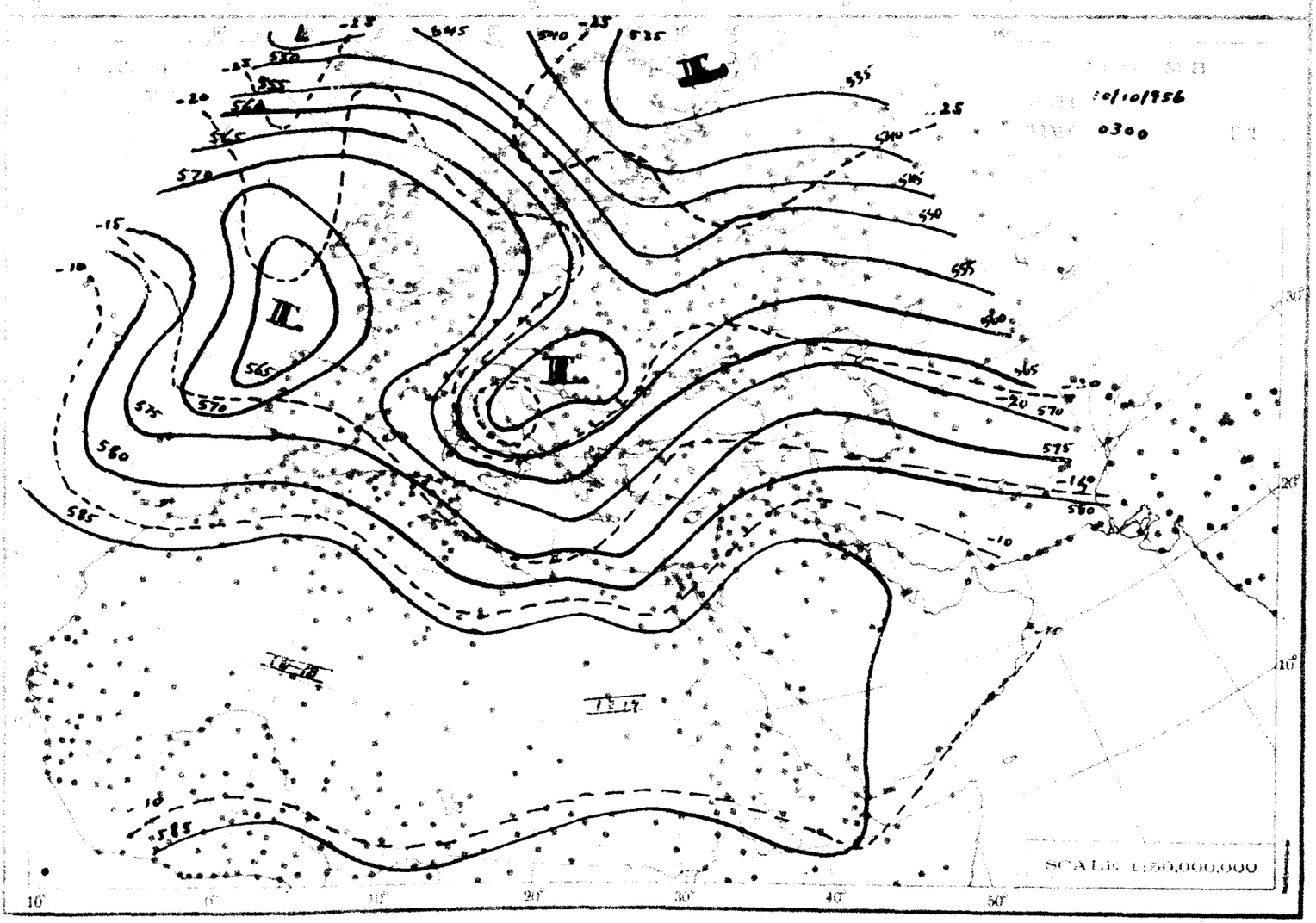
10/10/1956
0300
L
L
L
L
545
540
535
550
555
560
565
570
575
580
585
-25
-20
-15
-10
SCALE 1:50,000,000
10°
0°
10°
20°
30°
40°
50°

THE DAILY WEATHER REPORT

REPUBLIC OF EGYPT – METEOROLOGICAL DEPT. – CAIRO

SYNOPTIC CHARTS

EXPLANATIONS:

CHARTS 1 & 2 (Surface Charts)

SCALE: [illegible] two standard parallels 30 & 60° N.

PARAMETER [illegible]

WIND: [illegible] indicates 2 steps on the beaufort scale, and a short feather one step. Calm is [illegible]

TEMPERATURE: [illegible] about the station circle.

CLOUD SYMBOLS: [illegible] clear sky

[illegible] sky [illegible]

[illegible] sky [illegible]

[illegible] sky [illegible]

[illegible] [illegible]

[illegible] Hazy

[illegible] Showers of Hail. Showers of Snow

[illegible] Thunderstorm. Snow

Note: These symbols show [illegible] of the phenomena, but not the intensity or duration.

FRONTS: Or surfaces of separation between different masses.

Direction of motion of Fronts

Warm front at the ground. Occluded front at the ground

above above

Cold at above Quasi stationary front

above



CHARTS 3 & 4 (Upper Air Charts)

SCALE: 1:50,000,000; Projection (same as Charts 1 & 2).

Contours are drawn every 50 g.p.m. of Altitudes (Continuous lines).

Isotherms " " 5° C. (Broken lines).

WIND: Arrows [illegible] with the wind. A full length feather indicates 10 knots, and a short feather 5 knots. Calm is indicated by a circle [illegible]

Calm. Wind speed 5 knots. Wind speed 10 knots. Wind speed 25 knots.

Wind speed 50 knots. Wind speed 85 knots. Wind speed 125 knots.



TEMPERATURE: In whole degrees centigrade.

CHART 1 DATE. 9- 10- 1956 TIME 1200 U.T.

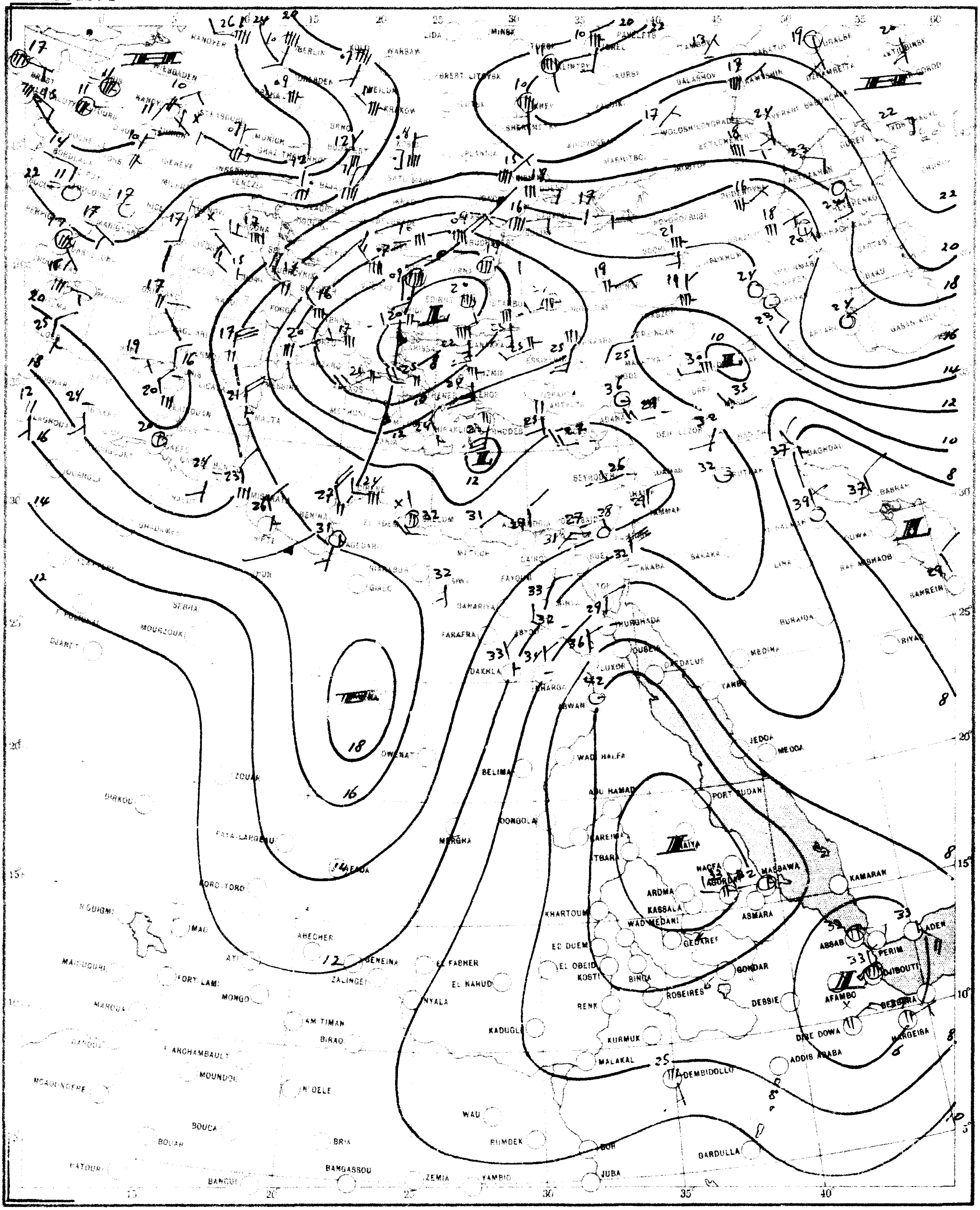

SCALE 1:20,000,000

CHART 2 DATE 10 – 10 – 1956 TIME 0600 U.T.



SCALE 1:20,000,000

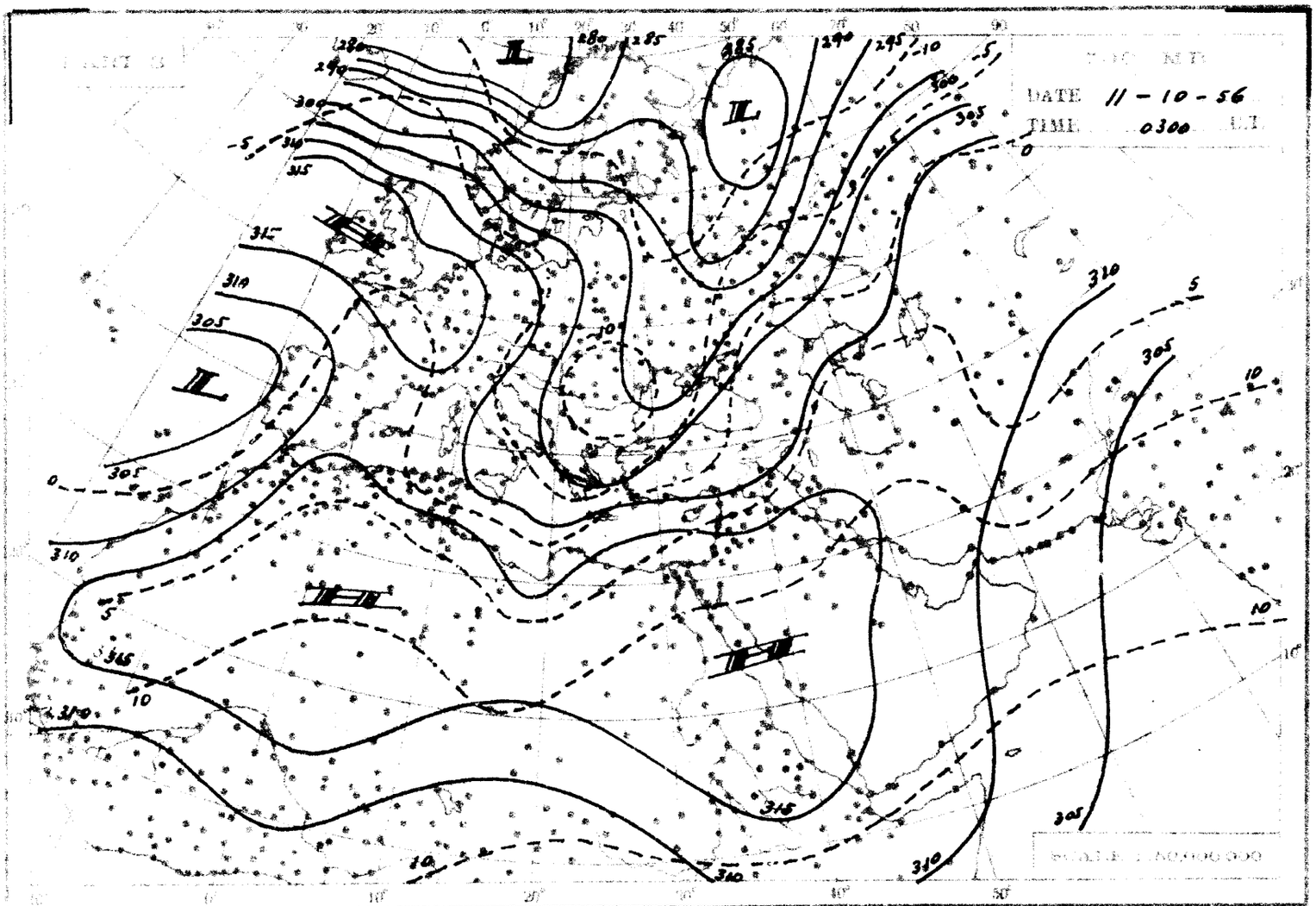
DATE 11 - 10 - 56
TIME 0300 U.T.

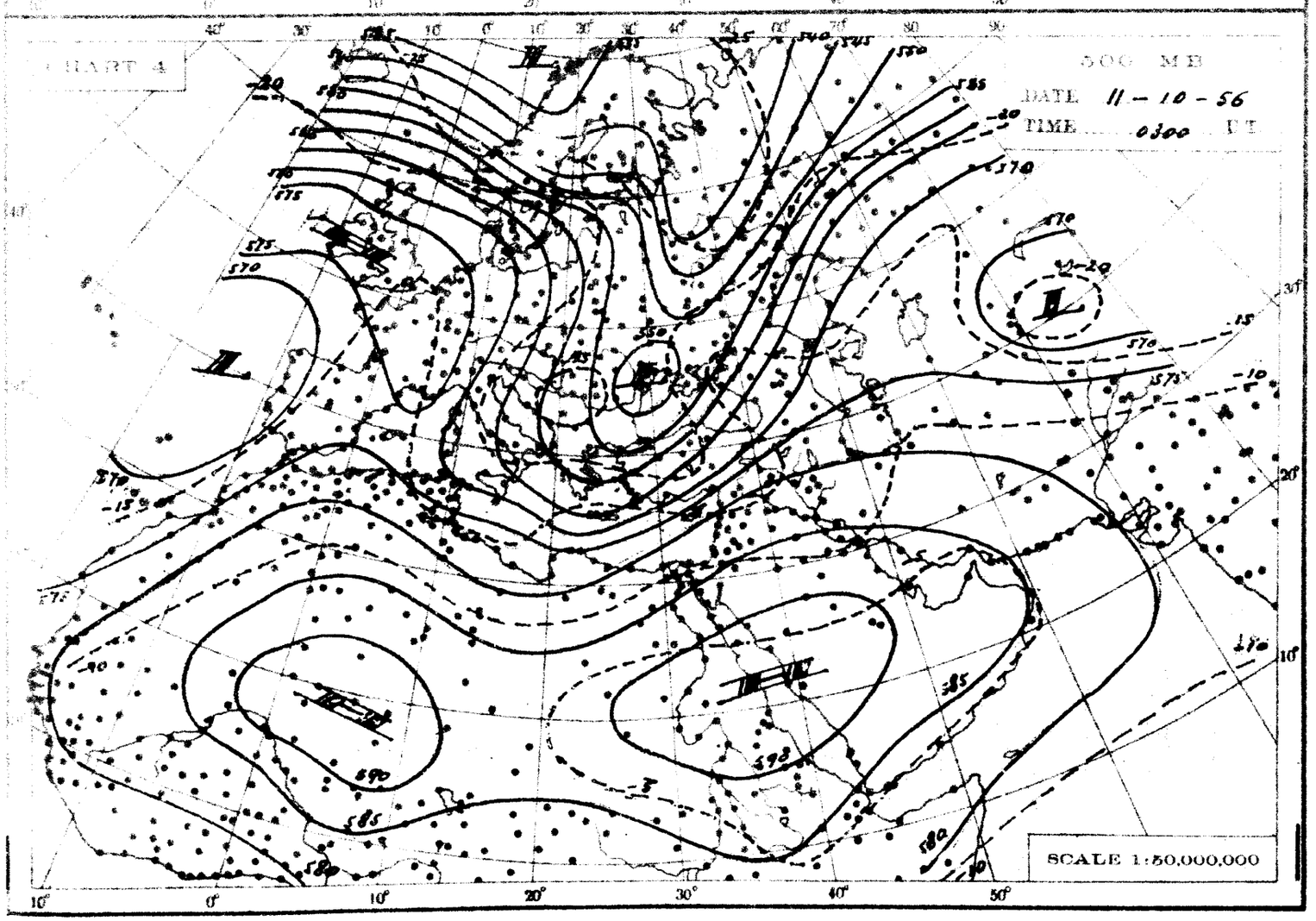
CHART 4
500 MB
DATE 11 - 10 - 56
TIME 0300 U.T.
SCALE 1:50,000,000

THE DAILY WEATHER REPORT

REPUBLIC OF EGYPT – METEOROLOGICAL DEPT – CAIRO

SYNOPTIC CHARTS

EXPLANATIONS:

CHARTS 1 & 2 (Surface Charts)

SCALE: 1:20,000,000; Projection: Conical orthomorphic with two standard parallels 30° & 60° N.

BAROMETRIC PRESSURE: M.S.L. Isobars are drawn every 2 millibars.

WIND: Arrows fly with the wind. A full length feather indicates 2 steps on the beaufort scale, and a short feather one step. Calm is indicated by a circle outside the station.

TEMPERATURE: In whole degrees centigrade inserted inside the station circle.

CLOUD SYMBOLS: Total amount N, octas.

clear sky. sky 1/8 covered. sky 2/8 covered. sky 3/8 covered. sky 4/8 covered. sky 5/8 covered. sky 6/8 covered. sky 7/8 covered. sky 8/8 covered. sky obscured.

PRESENT WEATHER SYMBOLS: Inserted to the left of station circle.

Rising sand. Sand or Dust storm. Mist. Fog. Haze.
Drizzle. Rain. Showers of Rain. Showers of Hail. Showers of Snow.
Lightning. Thunderstorm. Snow.

Note: These symbols show the nature of the phenomena, but not the intensity or duration.

FRONTS: Or surfaces of separation between different air masses.

direction of motion of Fronts

Warm front at the ground. Occluded front at the ground.
" " above " " . " above " "
Cold " at " " . Quasi stationary front.
" " above " "

CHARTS 3 & 4 (Upper Air Charts)

SCALE: 1:50,000,000; Projection (same as Charts 1 & 2).

Contours are drawn every 50 g.p.m. of Altitudes (Continuous lines).

Isotherms " " " 5° C. (Broken lines).

WIND: Arrows fly with the wind. A full length feather indicates 10 knots, and a short feather 5 knots. Calm is indicated by a circle outside the station.

Calm. Wind speed 5 knots. Wind speed 10 knots. Wind speed 25 knots.
Wind speed 50 knots. Wind speed 85 knots. Wind speed 125 knots.

TEMPERATURE: In whole degrees centigrade

CHART 1 DATE 10 – 10 – 1966 TIME 1200 GT

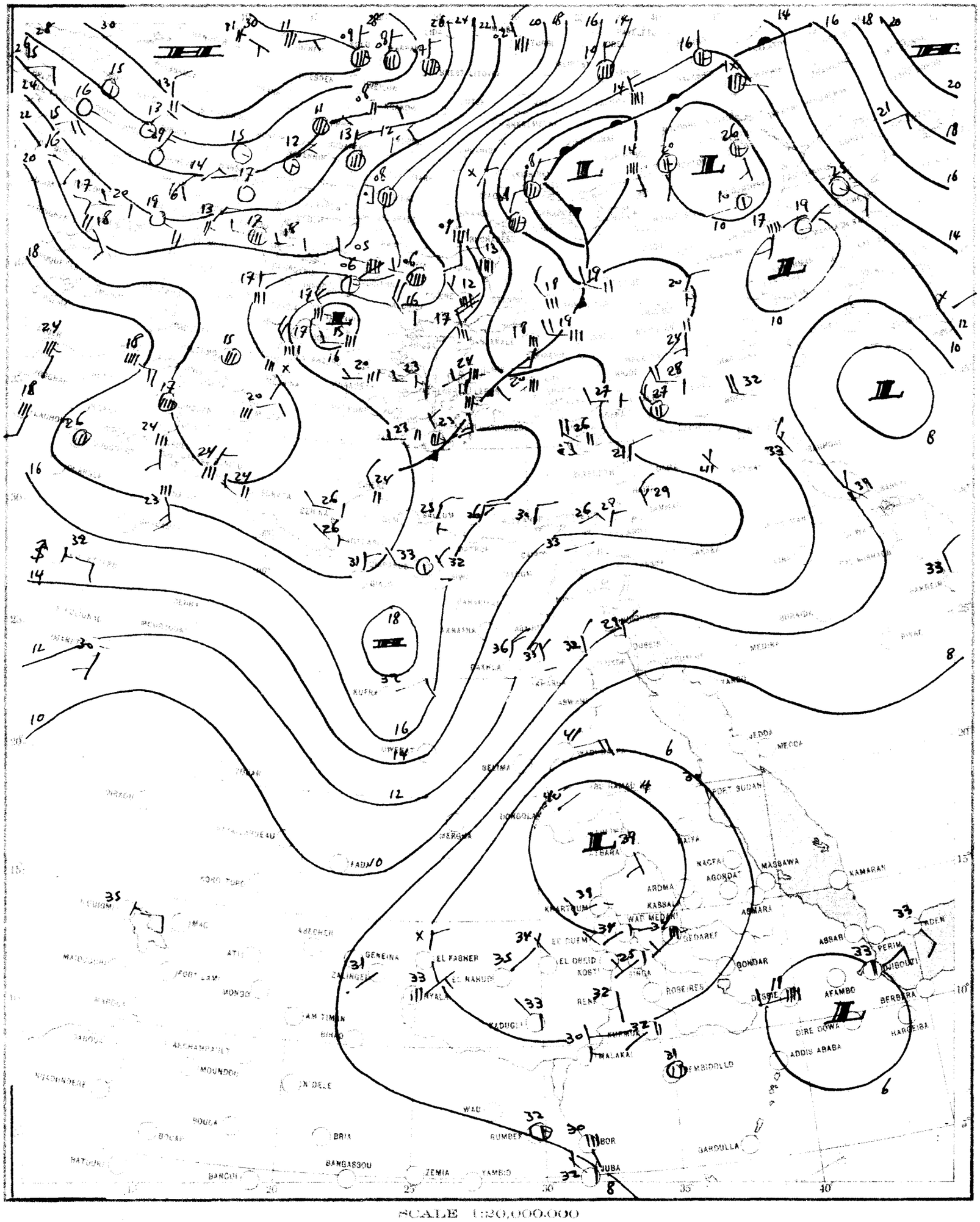

CHART 2 DATE 11 - 10 - 1966 TIME 0600 GT

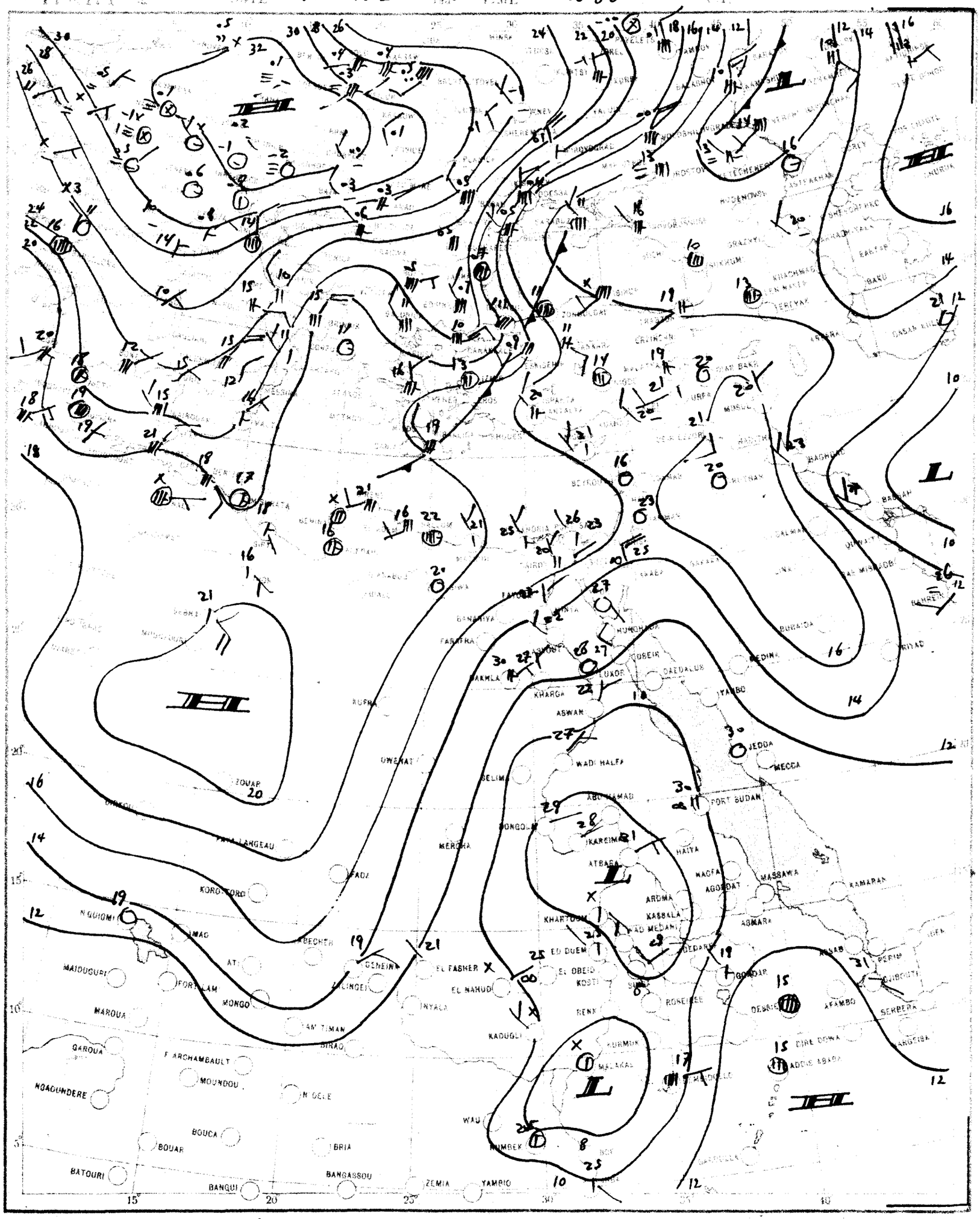

SCALE 1:20,000,000

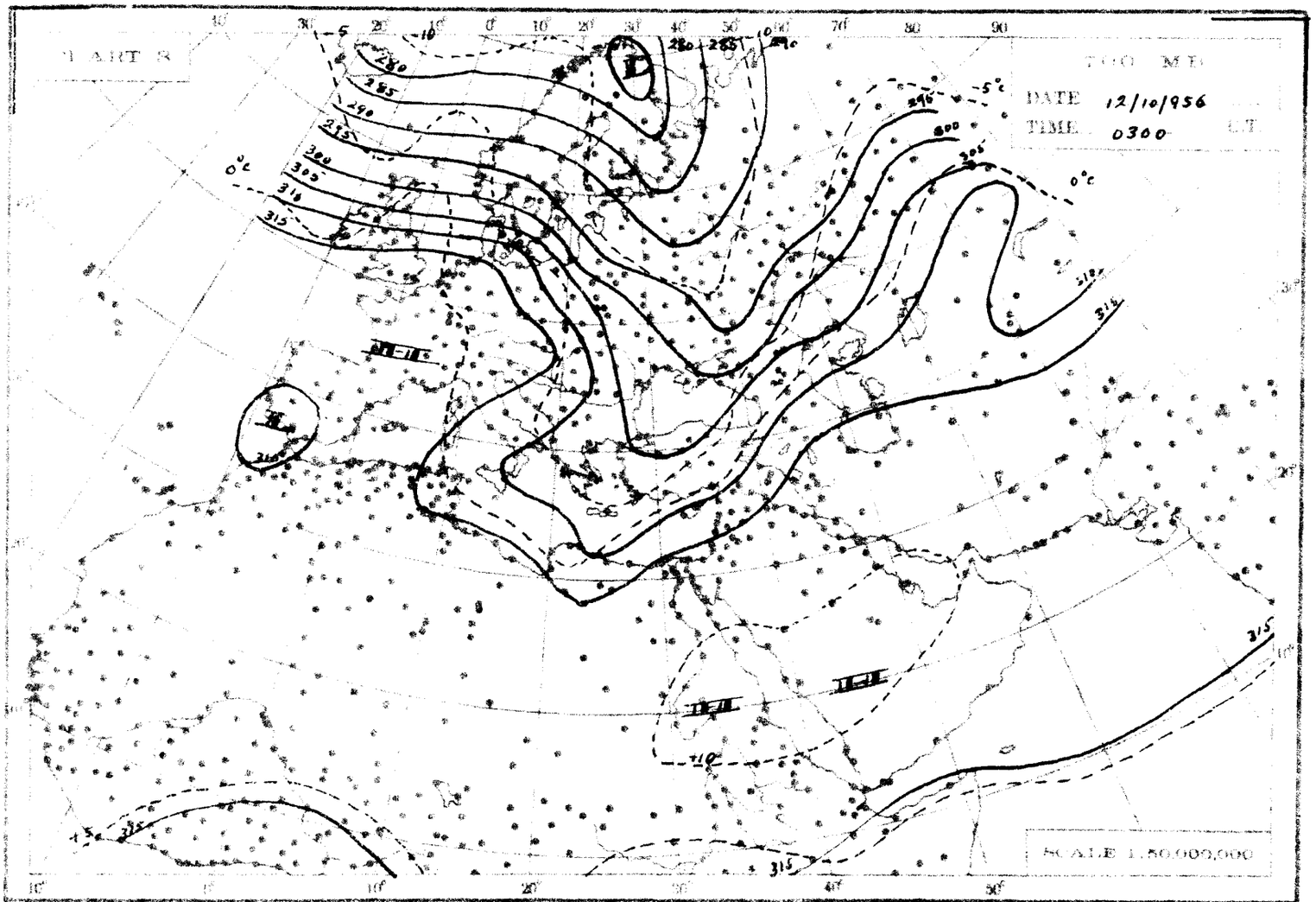
CHART 3
700 MB
DATE 12/10/956
TIME 0300 U.T.
SCALE 1:50,000,000

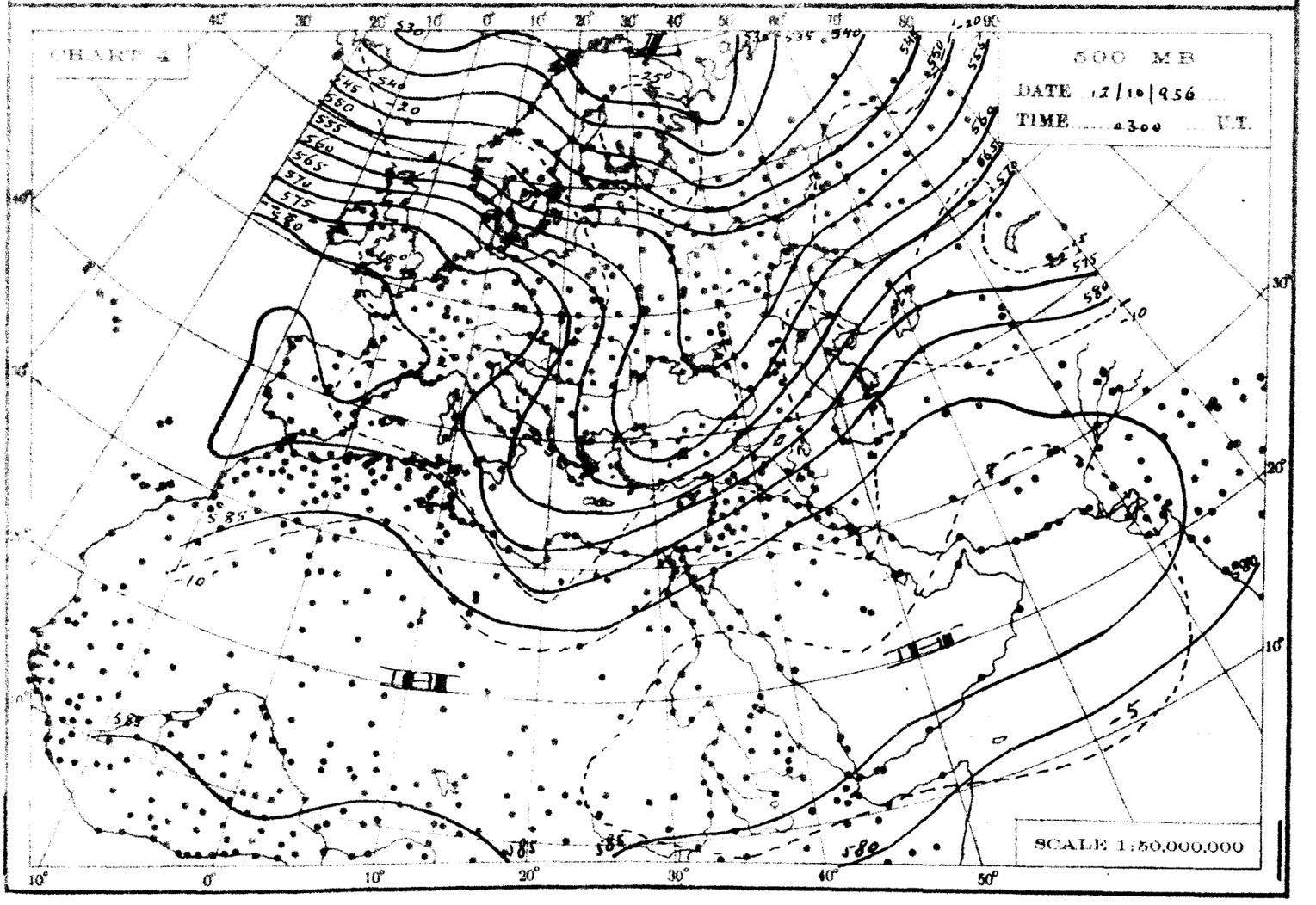
CHART 4
500 MB
DATE 12/10/956
TIME 0300 U.T.
SCALE 1:50,000,000

THE DAILY WEATHER REPORT

REPUBLIC OF EGYPT – METEOROLOGICAL DEPT. – CAIRO

SYNOPTIC CHARTS

EXPLANATIONS:

CHARTS 1 & 2 (Surface Charts)

SCALE: 1:20,000,000; Projection: Conical orthomorphic with two standard parallels 30° & 60° N.

BAROMETRIC PRESSURE: M. S. L. Isobars are drawn every 2 millibars.

WIND: Arrows fly with the wind. A full length feather indicates 2 steps on the beaufort scale, and a short feather one step. Calm is indicated by a circle outside the station.

TEMPERATURE: In whole degrees centigrade inserted inside the station circle.

CLOUD SYMBOLS: (Total amount N. octas)

clear sky.

sky 1/8 covered. sky 2/8 covered. sky 3/8 covered.

sky 4/8 covered. sky 5/8 covered. sky 6/8 covered.

sky 7/8 covered. sky 8/8 covered. sky obscured.

PRESENT WEATHER SYMBOLS: Inserted to the left of station circle.

Rising sand. Sand or Duststorm. Mist. Fog. Haze.

Drizzle. Rain. Showers of Rain. Showers of Hail. Showers of Snow.

Lightning. Thunderstorm. Snow.

Note: These symbols show the nature of the phenomena, but not the intensity or duration.

FRONTS: Or surfaces of separation between different air masses.

direction of motion of Fronts

Warm front at the ground. Occluded front at the ground.

" " above " " " " above " "

Cold " at " " Quasi stationary front.

" " above " "

CHARTS 3 & 4 (Upper Air Charts)

SCALE: 1:50,000,000; Projection (same as Charts 1 & 2).

Contours are drawn every 50 g.p.m. of Altitudes (Continuous lines).

Isotherms " " " 5° C. (Broken lines).

WIND: Arrows fly with the wind. A full length feather indicates 10 knots, and a short feather 5 knots. Calm is indicated by a circle outside the station.

Calm. Wind speed 5 knots. Wind speed 10 knots. Wind speed 25 knots.

Wind speed 50 knots. Wind speed 85 knots. Wind speed 125 knots.

TEMPERATURE: In whole degrees centigrade

121 093

CHART 1 DATE 11 - 10 - 1956 TIME 1200 G.T.

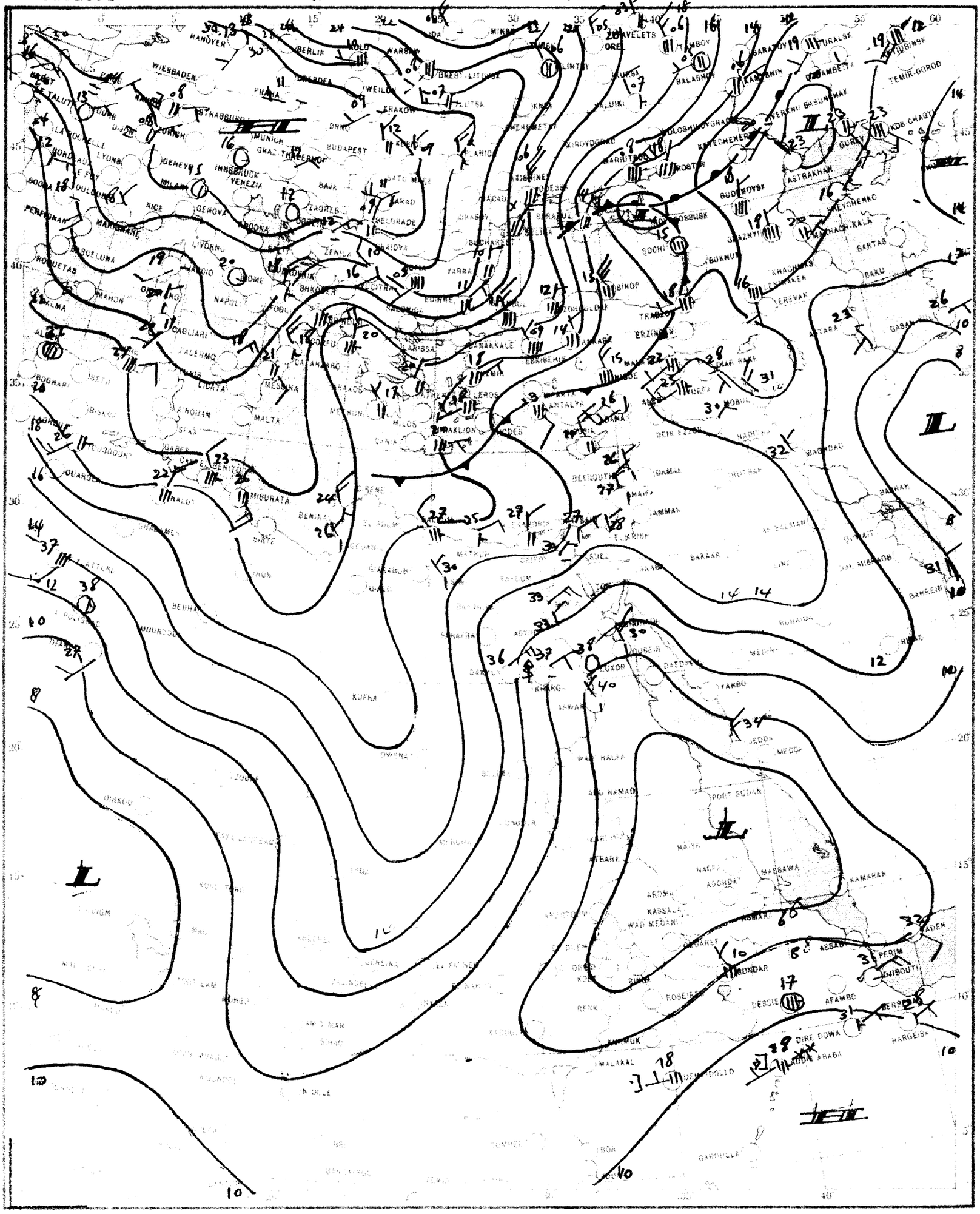

CHART 2 DATE 12 – 10 – 1956 TIME 0600 U.T.

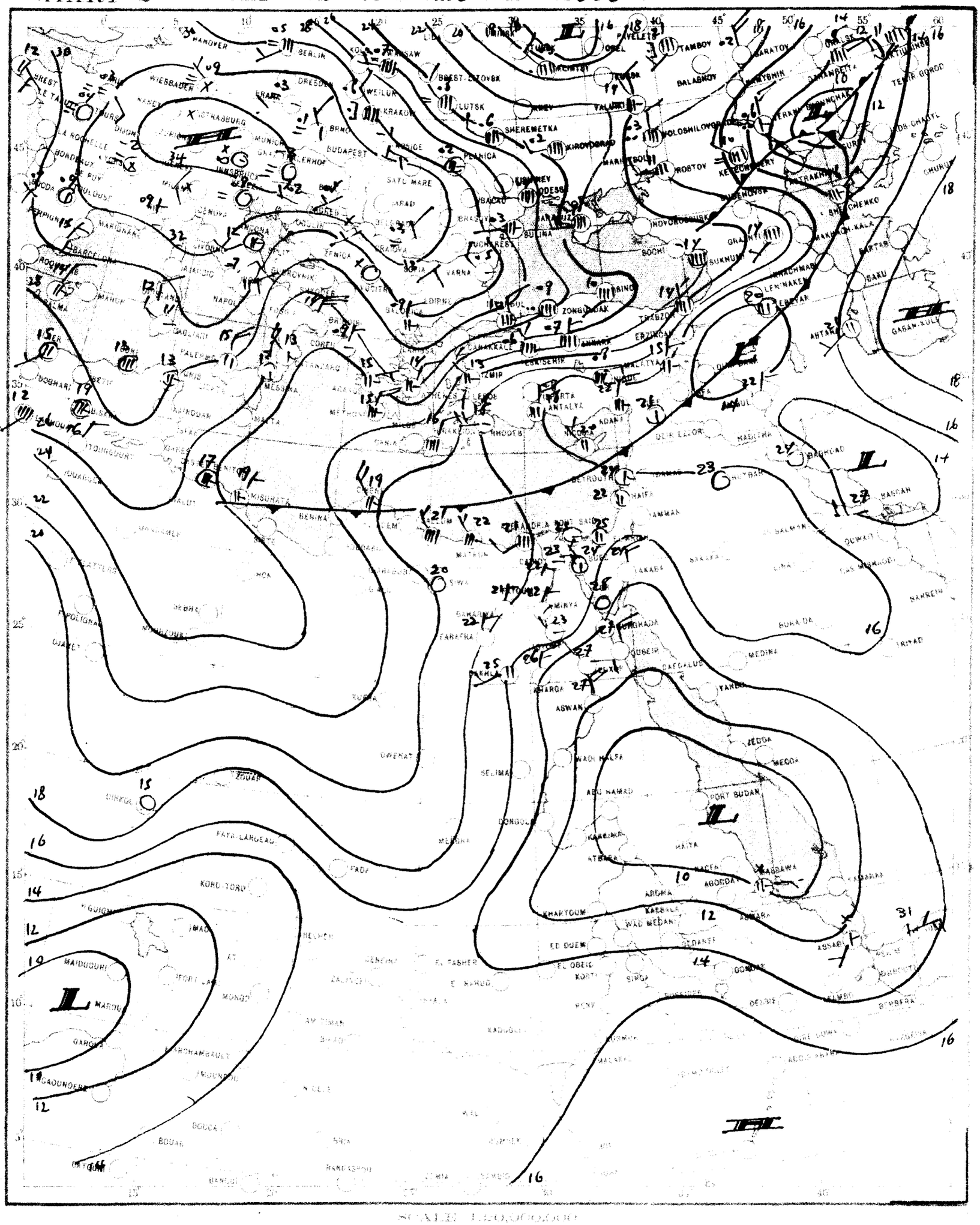

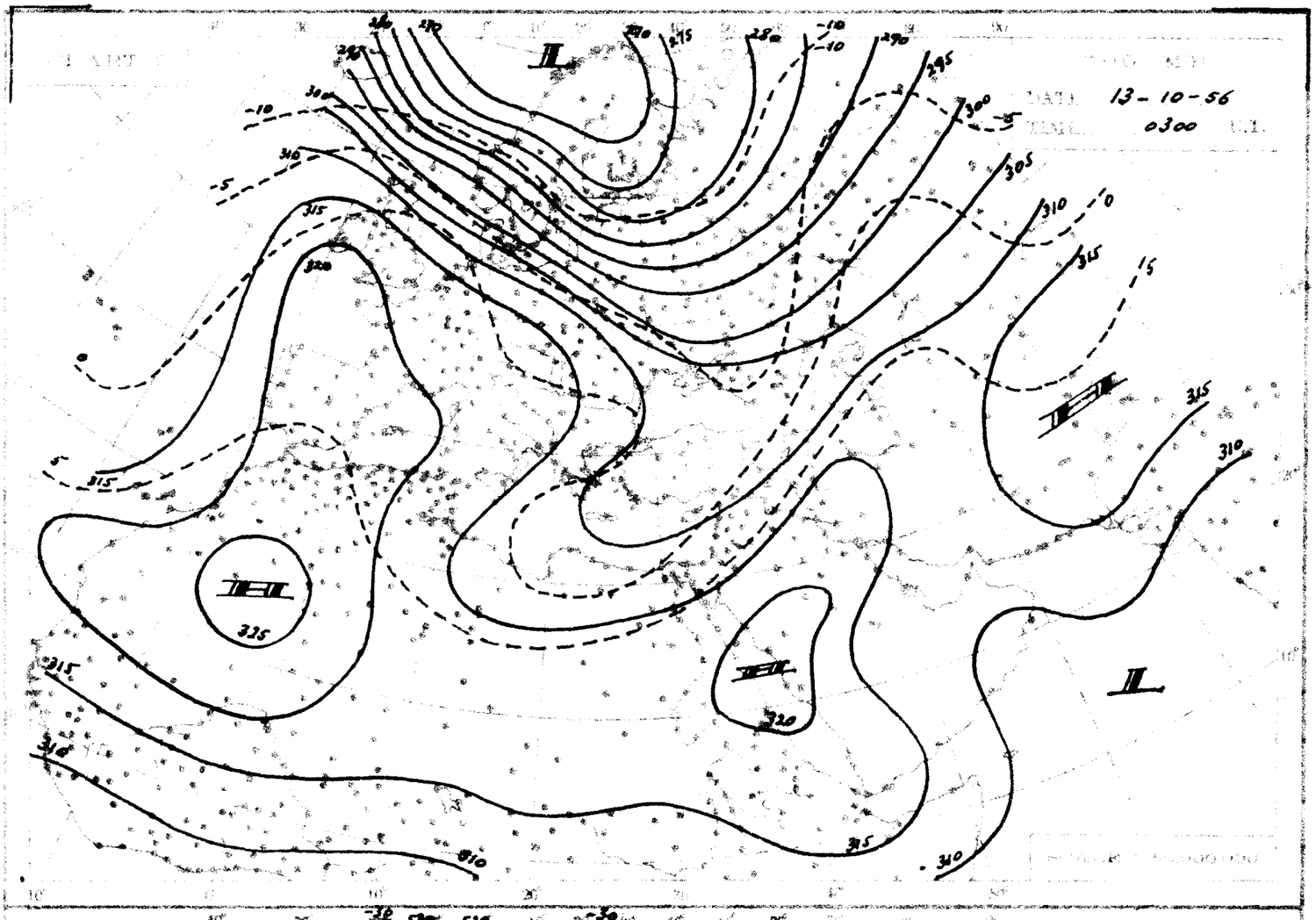
DATE 13-10-56
TIME 0300 U.T.

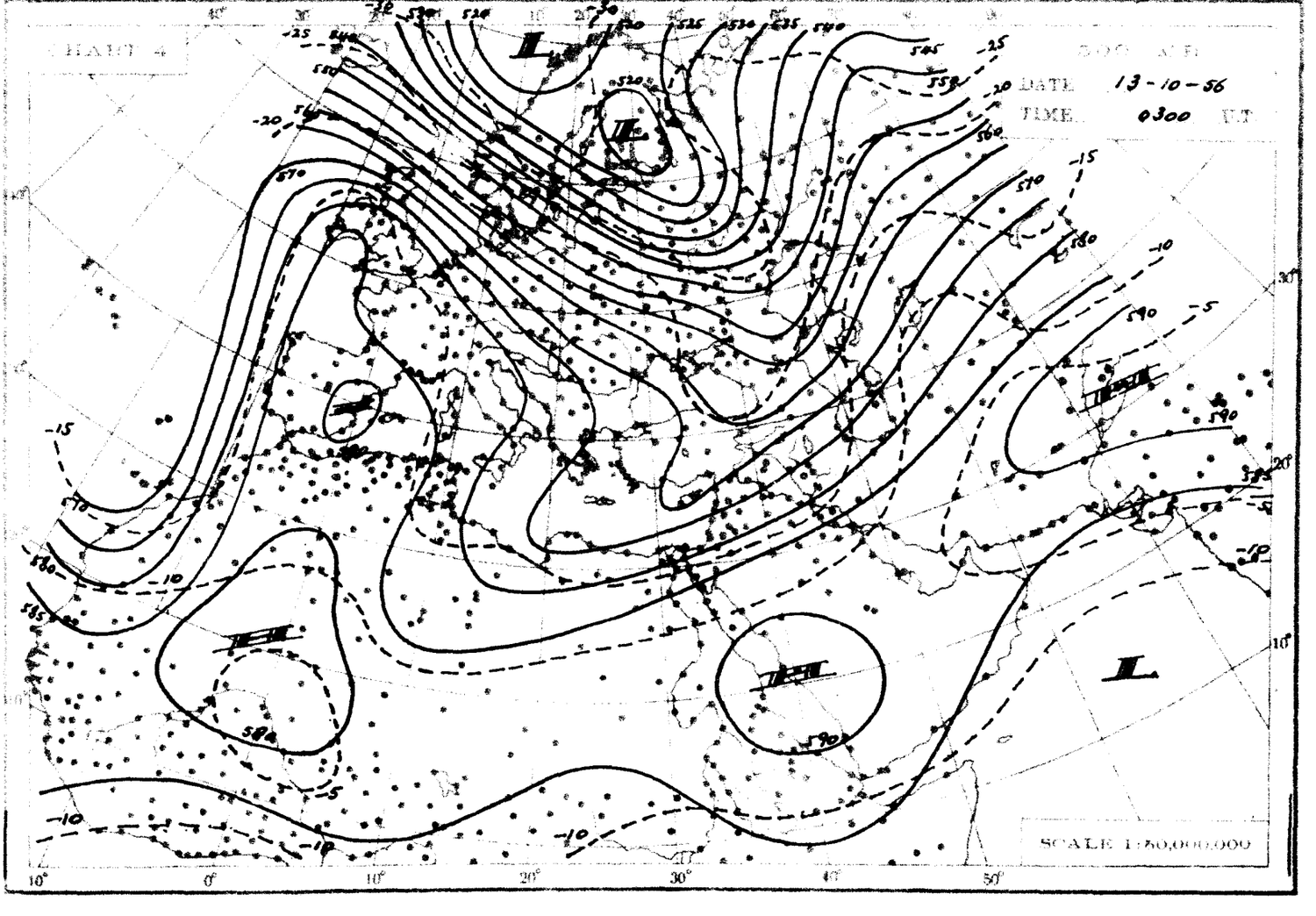
DATE 13-10-56
TIME 0300 U.T.
SCALE 1:60,000,000

THE DAILY WEATHER REPORT

REPUBLIC OF EGYPT – METEOROLOGICAL DEPT. – CAIRO

SYNOPTIC CHARTS

EXPLANATIONS:

CHARTS 1 & 2 (Surface Charts)

SCALE: 1:30,000,000. Projection: Conical orthomorphic with two standard parallels 30° & 60° N.

BAROMETRIC PRESSURE: M.S.L. Isobars are drawn every 2 millibars.

WIND: Arrows fly with the wind. A full length feather indicates 2 steps of the Beaufort scale, and a short feather one step. Calm is indicated by a circle outside the station.

TEMPERATURE: In whole degrees centigrade inserted inside the station circle.

CLOUD SYMBOLS: Total amount N. octas. clear sky

sky 1/8 covered. sky 2/8 covered. sky 3/8 covered.

sky 4/8 covered. sky 5/8 covered. sky 6/8 covered.

sky 7/8 covered. sky 8/8 covered. sky obscured.

PRESENT WEATHER SYMBOLS: Inserted to the left of station circle.

Rising sand. Sand or Duststorm. Mist. Fog. Haze.

Drizzle. Rain. Showers of Rain. Showers of Hail. Showers of Snow.

Lightning. Thunderstorm. Snow.

Note: These symbols show the nature of the phenomena, but not the intensity or duration.

FRONTS: Or surfaces of separation between different air masses.

direction of motion of Fronts

Warm front at the ground. Occluded front at the ground.

" " above " " " " above " "

Cold " at " " Quasi stationary front

" " above " "

CHARTS 3 & 4 (Upper Air Charts)

SCALE: 1:50,000,000: Projection (same as Charts 1 & 2).

Contours are drawn every 50 g.p.m. of Altitudes (Continuous lines).

Isotherms " " " 5° C. (Broken lines).

WIND: Arrows fly with the wind. A full length feather indicates 10 knots, and a short feather 5 knots. Calm is indicated by a circle outside the station.

Calm. Wind speed 5 knots. Wind speed 10 knots. Wind speed 25 knots.

Wind speed 50 knots. Wind speed 85 knots. Wind speed 125 knots.

TEMPERATURE: In whole degrees centigrade

CHART 1 DATE 12-10-1956 TIME 1200 U.T.

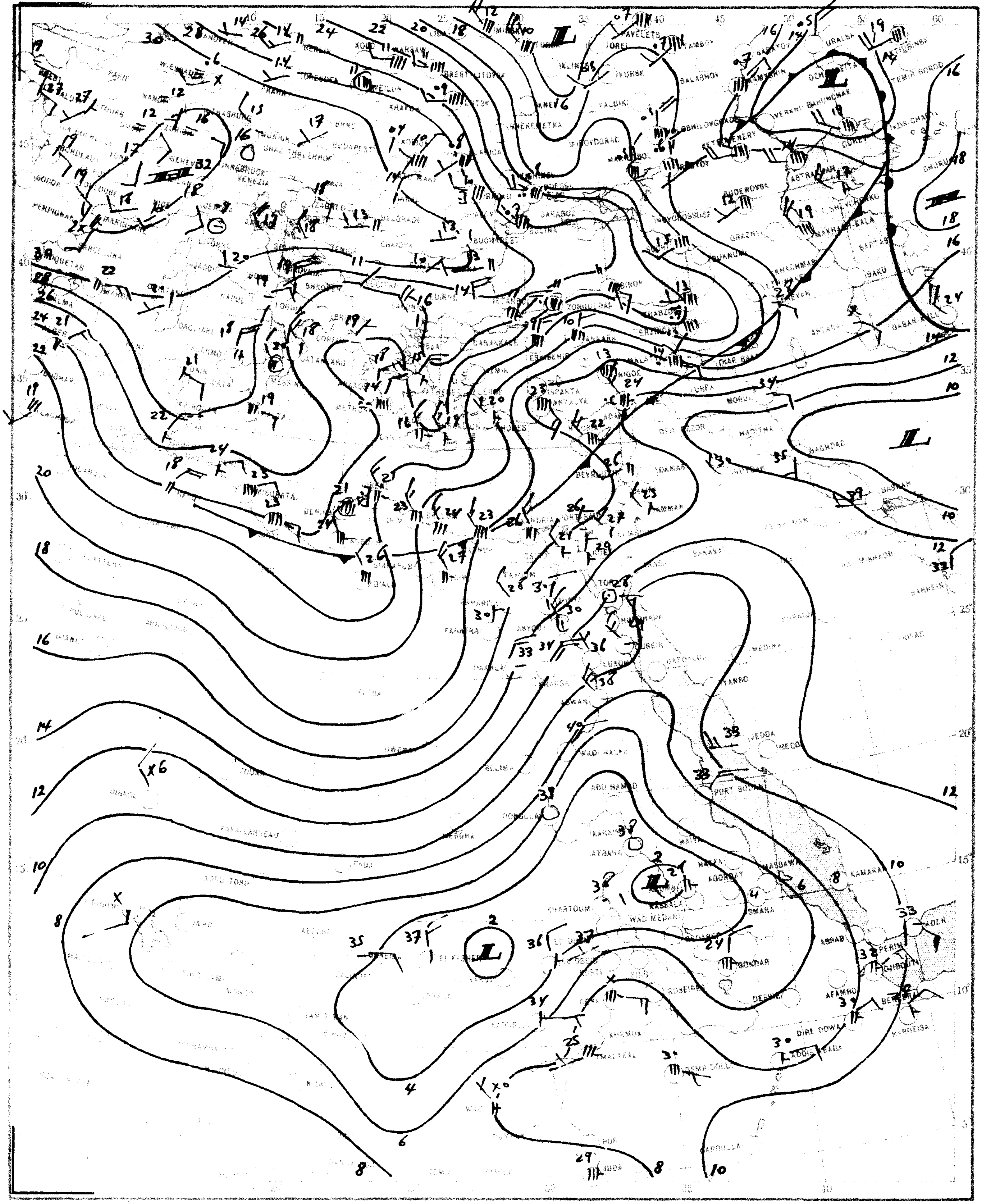

CHART 2 DATE 13 - 10 - 1956 TIME U.T.

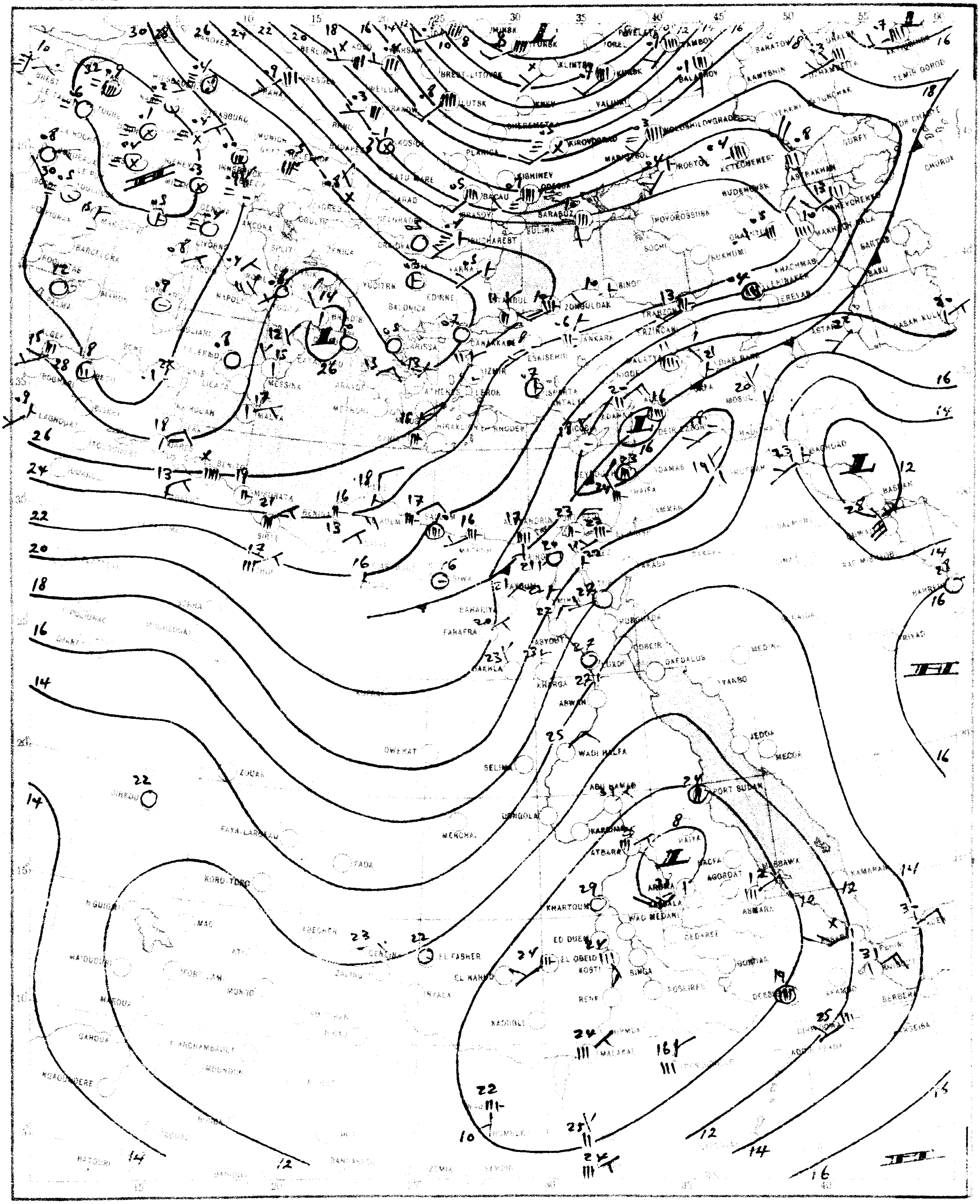

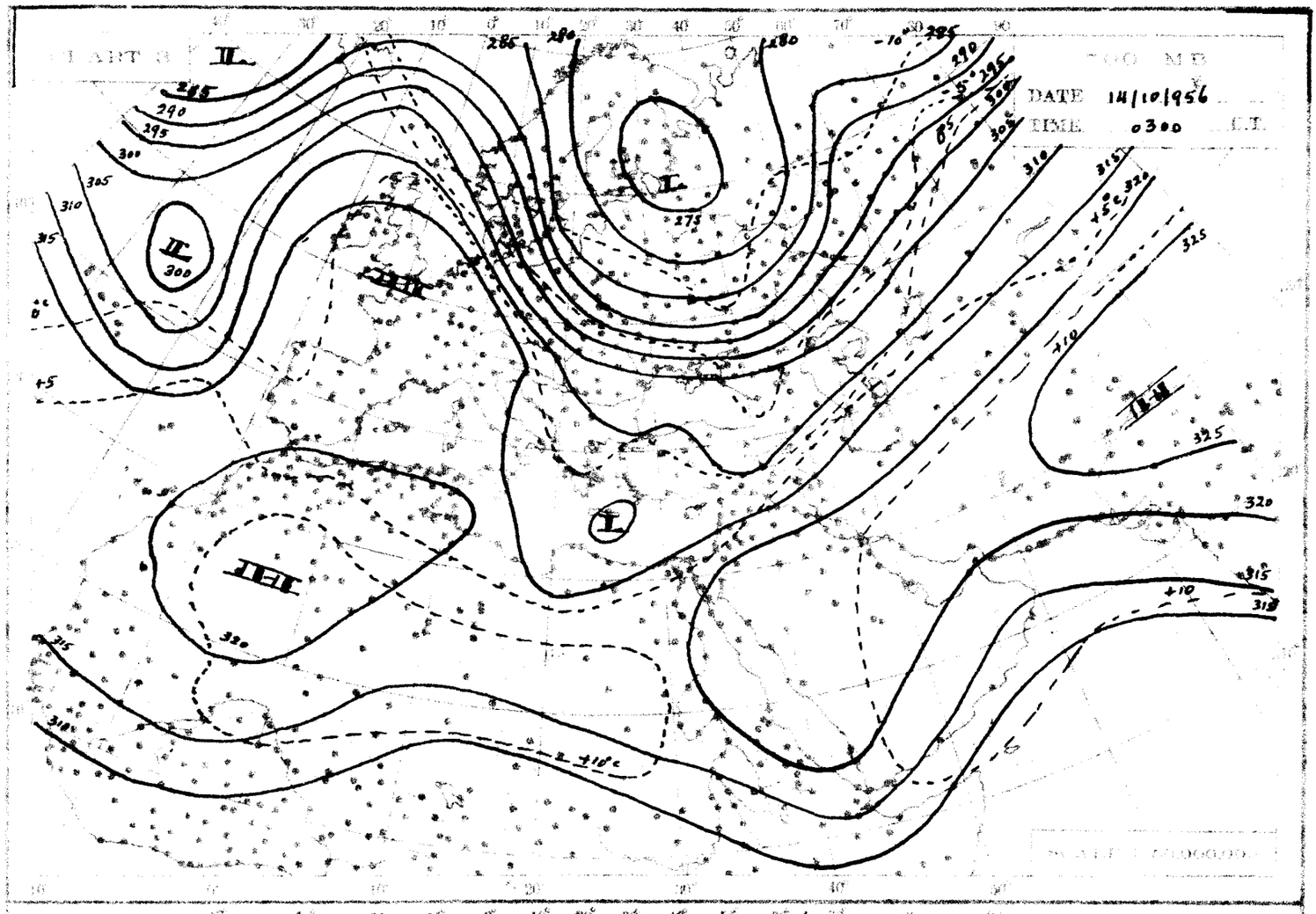
CHART
700 MB
DATE 14/10/956
TIME 0300 G.T.
SCALE 1:50,000,000

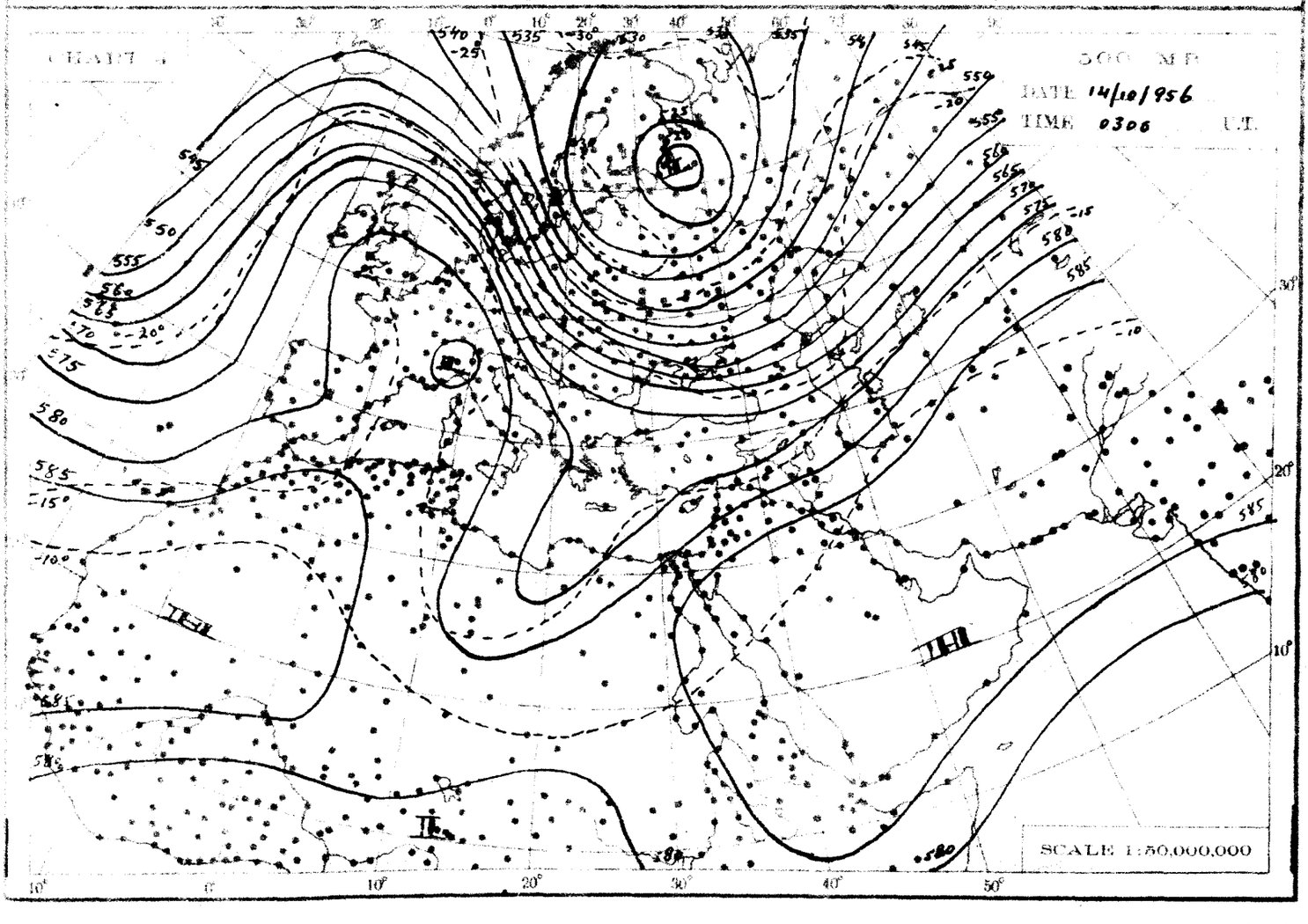
CHART
500 MB
DATE 14/10/956
TIME 0306 G.T.
SCALE 1:50,000,000

THE DAILY WEATHER REPORT

REPUBLIC OF EGYPT – METEOROLOGICAL DEPT. – CAIRO

SYNOPTIC CHARTS

EXPLANATIONS:

CHARTS 1 & 2 (Surface Charts)

SCALE: 1:20,000,000; Projection: Conical orthomorphic with two standard parallels 30° & 60° N.

BAROMETRIC PRESSURE: M.S.L. Isobars are drawn every 2 millibars.

WIND: Arrows fly with the wind. A full feather indicates 2 steps on the beaufort scale and a short feather one step. Calm is indicated by a circle outside the station.

TEMPERATURE: In whole degrees centigrade inserted beside the station circle.

CLOUD SYMBOLS: Total amount N. octas.

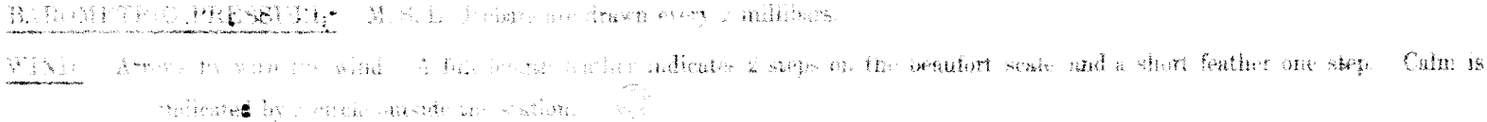

PRESENT WEATHER SYMBOLS: Inserted to the left of station circle.

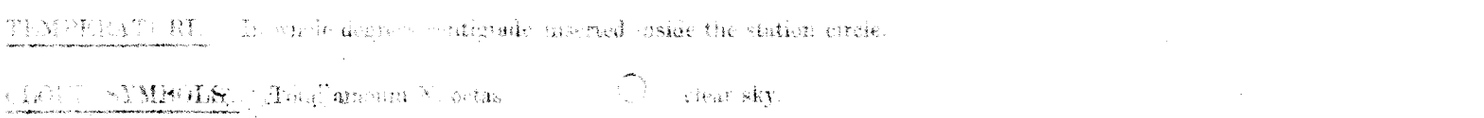

Note: These symbols show the nature of the phenomena, but not the intensity or duration.

FRONTS: Or surfaces of separation between different air masses.

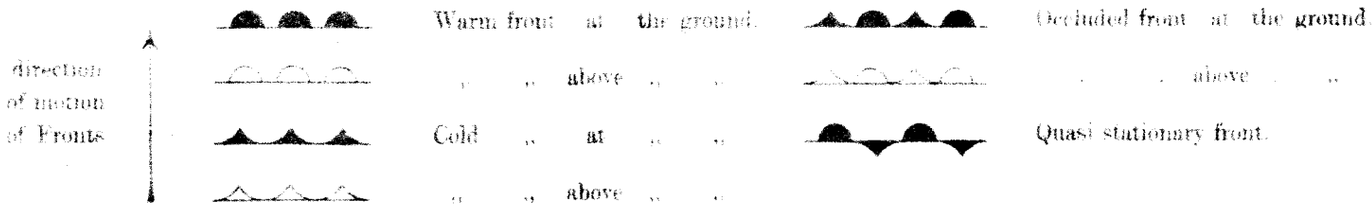

CHARTS 3 & 4 (Upper Air Charts)

SCALE: 1:50,000,000; Projection: (same as Charts 1 & 2)

Contours are drawn every 50 g.p.m. of Altitudes (Continuous lines).

Isotherms " " " 5° C. (Broken lines).

WIND: Arrows fly with the wind. A full length feather indicates 10 knots, and a short feather 5 knots. Calm is indicated by a circle outside the station.



TEMPERATURE: In whole degrees centigrade

CHART 1 DATE 13-10-1956 TIME 1200 GT

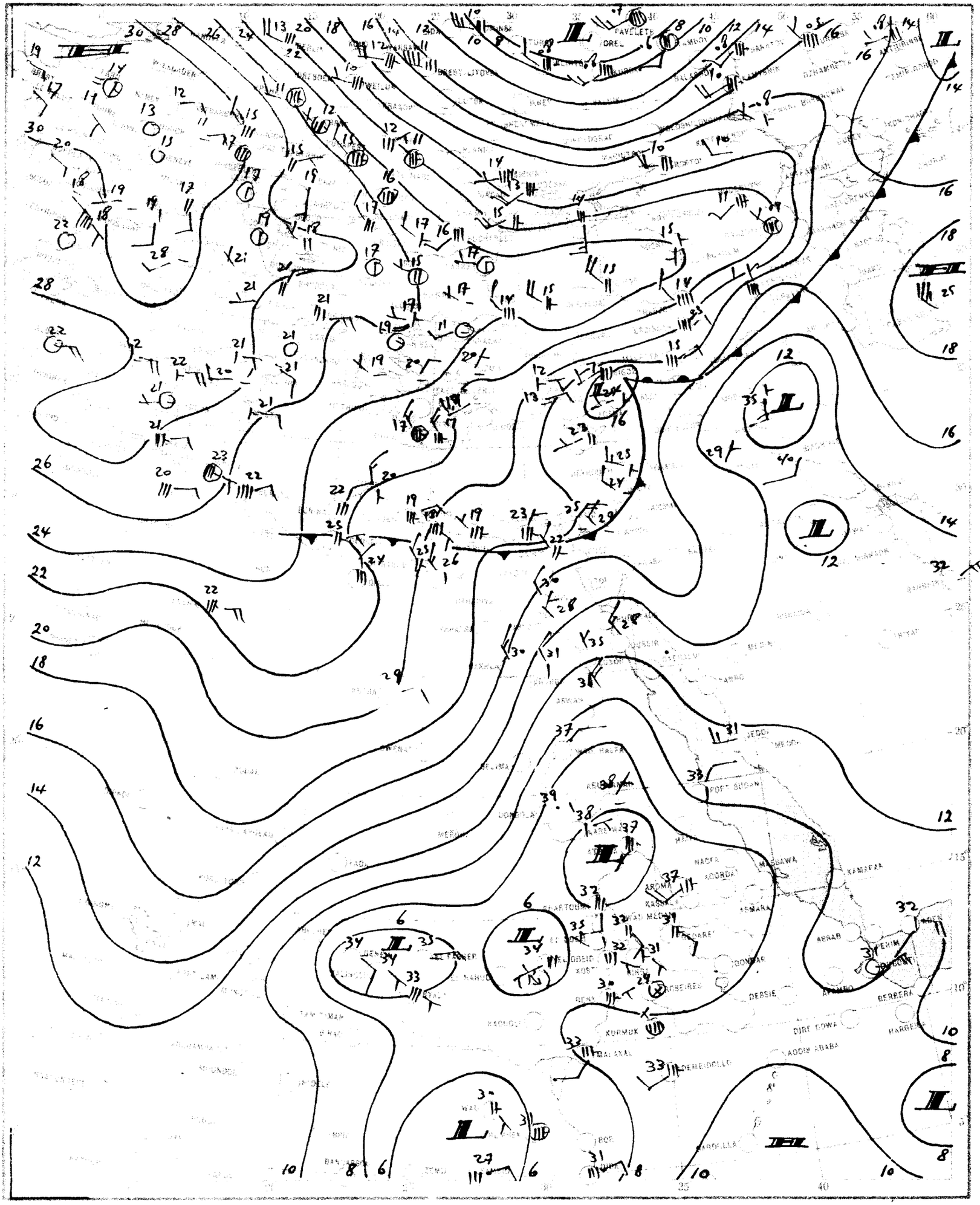

CHART 2 DATE *14 - 10* 195*6* TIME *0600* U.T.

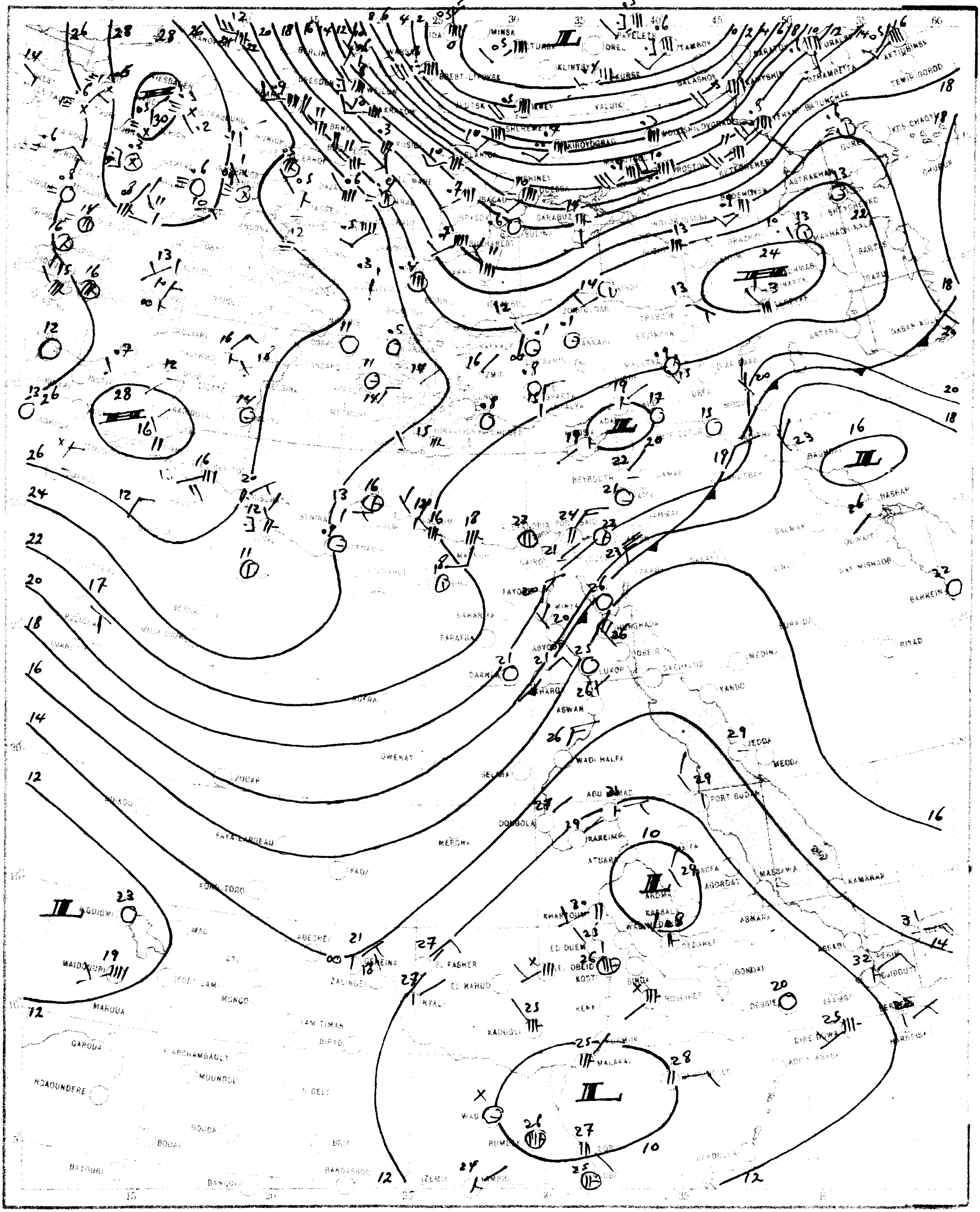

SCALE 1:20,000,000

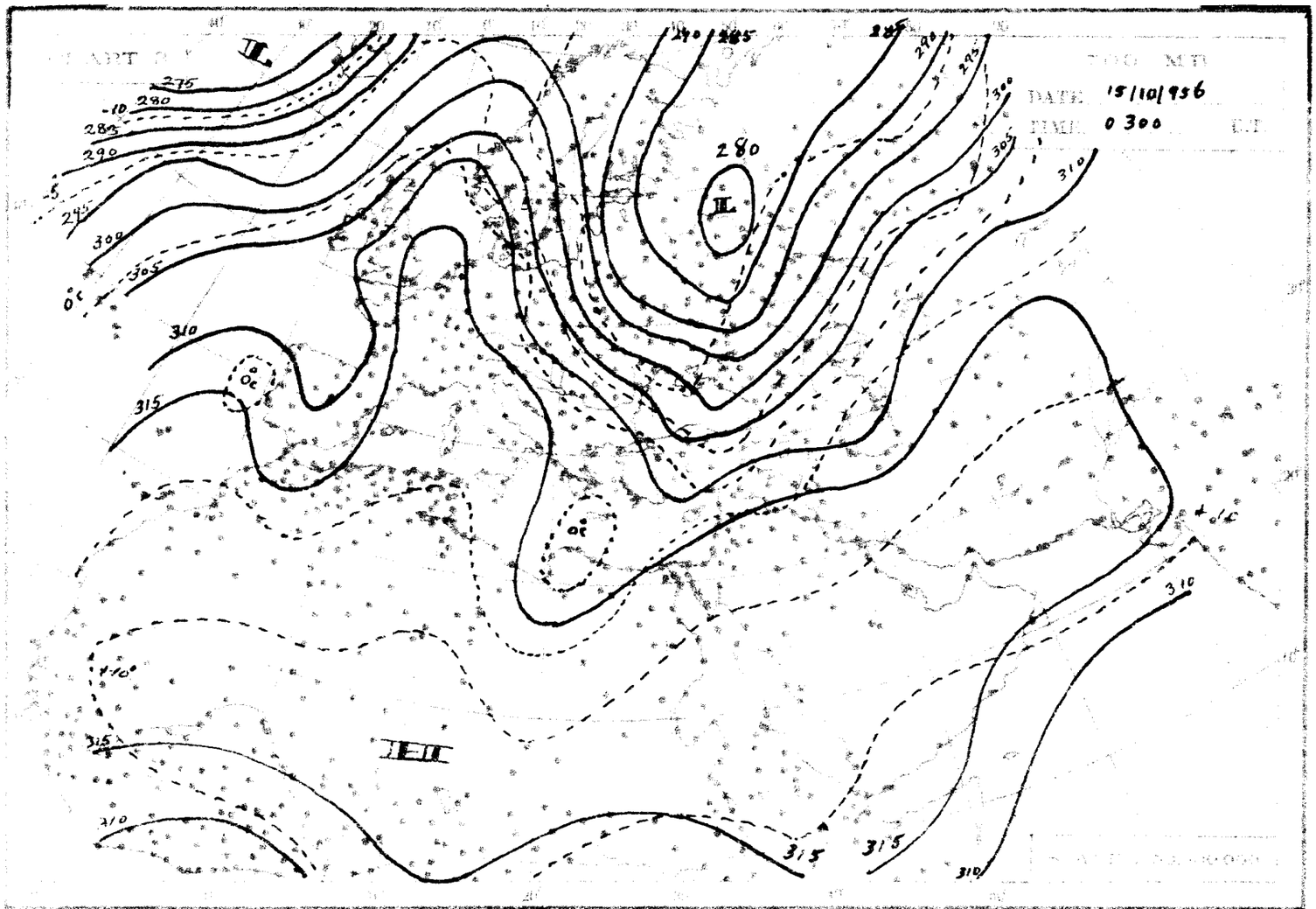
DATE 15/10/956
TIME 0300 U.T.
L
H
275
280
285
290
295
300
305
310
315
-10
-5
0°C
+10°

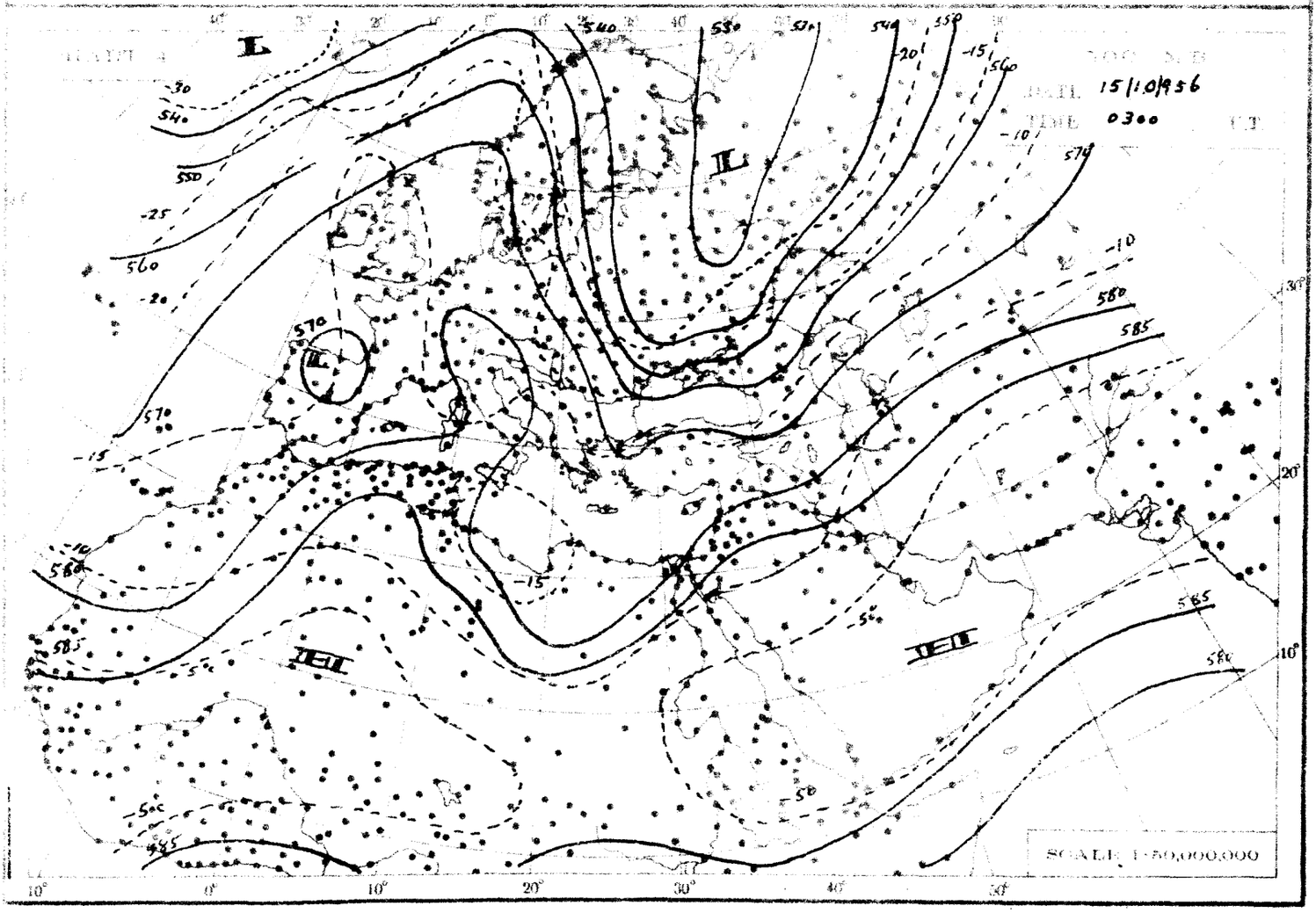
DATE 15/10/956
TIME 0300 U.T.
L
H
540
550
560
570
580
585
-30
-25
-20
-15
-10
-5°C
-50
SCALE 1:50,000,000
10°
0°
10°
20°
30°
40°
50°

THE DAILY WEATHER REPORT

REPUBLIC OF EGYPT – METEOROLOGICAL DEPT – CAIRO

SYNOPTIC CHARTS

LIBRARY
MAY 19 1960
WEATHER BUREAU

EXPLANATIONS:

CHARTS 1 & 2 (Surface Charts)

SCALE 1:20,000,000. Projection Conical orthomorphic with two standard parallels 30° & 60° N

BAROMETRIC PRESSURE: M. S. L. Isobars are drawn every 2 millibars.

WIND: Arrows fly with the wind. A full length feather indicates 2 steps on the Beaufort scale, and a short feather one step. Calm is indicated by a circle outside the station.

TEMPERATURE: In whole degrees centigrade inserted inside the station circle.

CLOUD SYMBOLS: Total amount N. octas: clear sky.

sky 1/8 covered. sky 3/8 covered. sky 5/8 covered.

sky 4/8 covered. sky 6/8 covered. sky 7/8 covered.

sky 7/8 covered. sky 8/8 covered. sky obscured.

PRESENT WEATHER SYMBOLS: Inserted to the left of station circle.

Rising sand. Sand or Duststorm. Mist. Fog. Haze.

Drizzle. Rain. Shower of Rain. Showers of Hail. Showers of Snow.

Lightning. Thunderstorm. Snow.

Note: These symbols show the nature of the phenomena, but not the intensity or duration.

FRONTS: Or surfaces of separation between different air masses.

direction of motion of Fronts

Warm front at the ground. Occluded front at the ground.

" " above " " " " above " "

Cold " at " " Quasi stationary front.

" " above " "

CHARTS 3 & 4 (Upper Air Charts)

SCALE 1:50,000,000: Projection (same as Charts 1 & 2).

Contours are drawn every 50 g.p.m. of Altitudes (Continuous lines).

Isotherms " " " 5° C. (Broken lines).

WIND: Arrows fly with the wind. A full length feather indicates 10 knots, and a short feather 5 knots. Calm is indicated by a circle outside the station.

Calm. Wind speed 5 knots. Wind speed 10 knots. Wind speed 25 knots.

Wind speed 50 knots. Wind speed 85 knots. Wind speed 125 knots.

TEMPERATURE: In whole degrees centigrade

CHART 1 DATE 14 - 10 - 1956 TIME 1200 U.T.

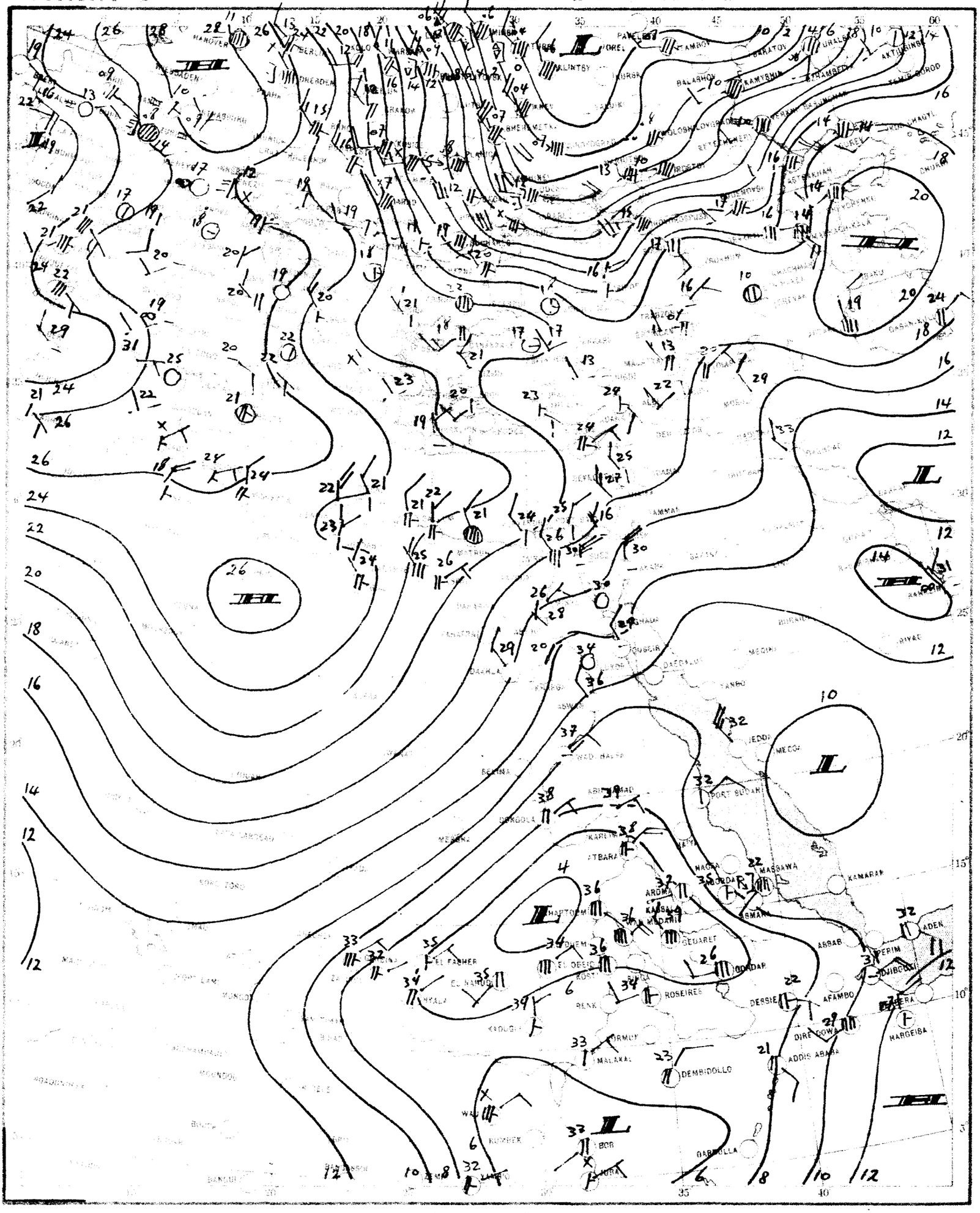

CHART 2 DATE 15-10-1956 TIME 0600 U.T.

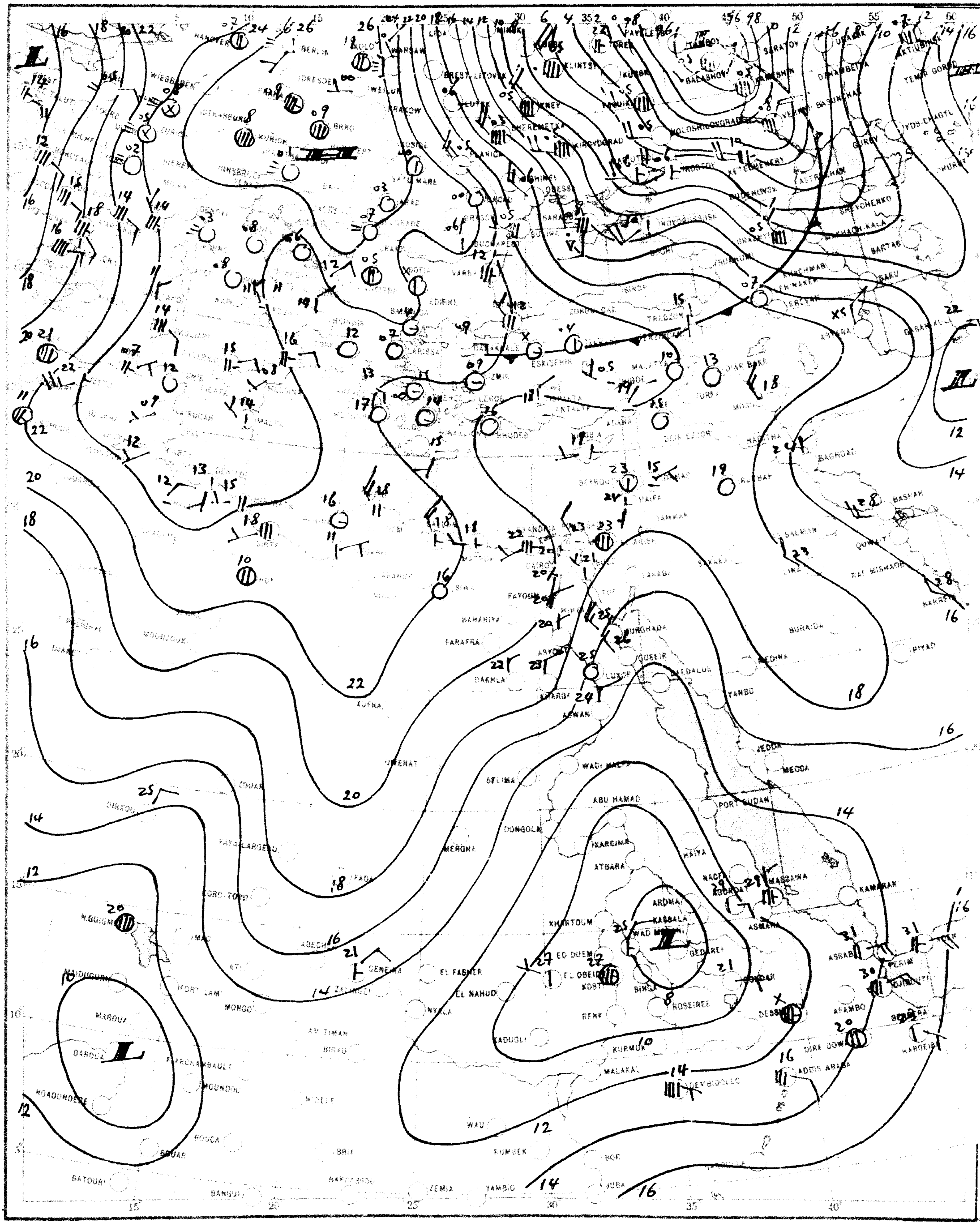

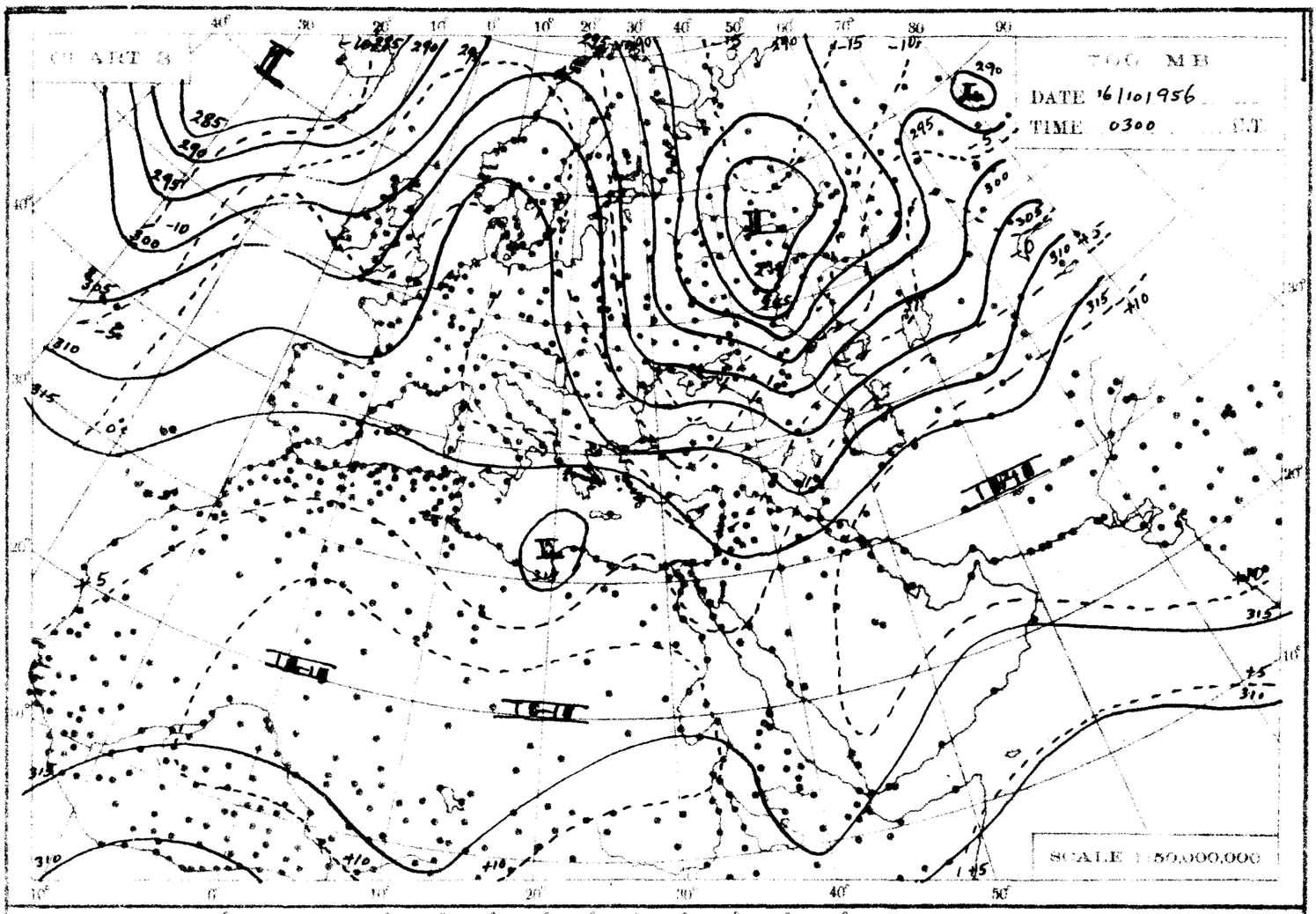
CHART 3
700 MB
DATE 16/10/1956
TIME 0300 U.T.
SCALE 1:50,000,000

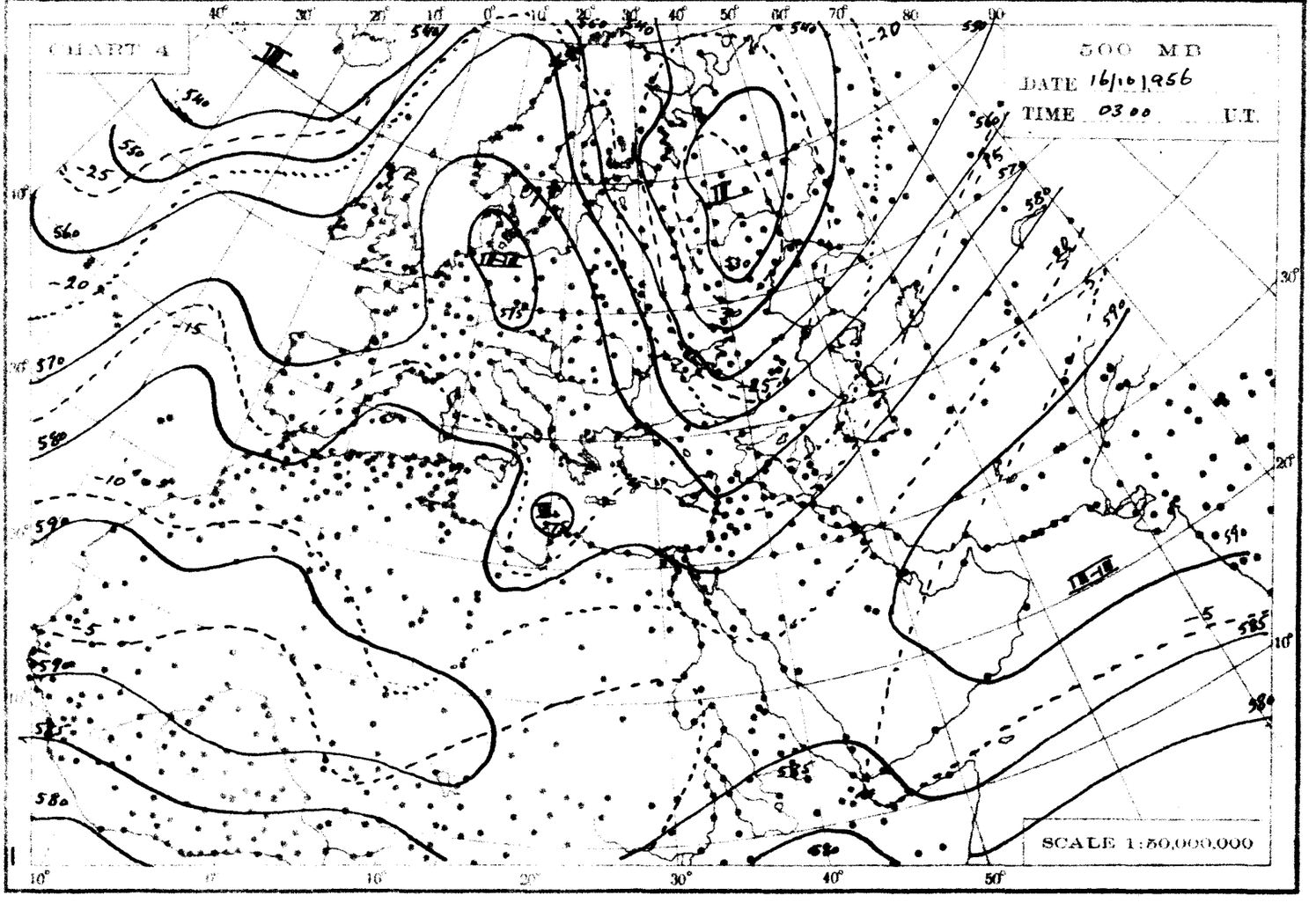
CHART 4
500 MB
DATE 16/10/1956
TIME 0300 U.T.
SCALE 1:50,000,000

THE DAILY WEATHER REPORT

REPUBLIC OF EGYPT – METEOROLOGICAL DEPT. – CAIRO

SYNOPTIC CHARTS

LIBRARY
MAY 19 1960
WEATHER BUREAU

EXPLANATIONS:

CHARTS 1 & 2 (Surface Charts)

SCALE 1:20,000,000; Projection Conical orthomorphic with two standard parallels 30° & 60° N.

BAROMETRIC PRESSURE: M. S. L. Isobars are drawn every 2 millibars.

WIND: Arrows fly with the wind. A full length feather indicates 2 steps on the beaufort scale, and a short feather one step. Calm is indicated by a circle outside the station.

TEMPERATURE. In whole degrees centigrade inserted inside the station circle.

CLOUD SYMBOLS: (Total amount N. octas) clear sky.

sky 1/8 covered. sky 2/8 covered. sky 3/8 covered.

sky 4/8 covered. sky 5/8 covered. sky 6/8 covered.

sky 7/8 covered. sky 8/8 covered. sky obscured.

PRESENT WEATHER SYMBOLS: Inserted to the left of station circle.

Rising sand. Sand or Duststorm. Mist. Fog. Haze.

Drizzle. Rain. Showers of Rain. Showers of Hail. Showers of Snow.

Lightning. Thunderstorm. Snow.

Note: These symbols show the nature of the phenomena, but not the intensity or duration.

FRONTS. Or surfaces of separation between different air masses.

direction of motion of Fronts

Warm front at the ground. Occluded front at the ground.

" " above " " " " above " "

Cold " at " " Quasi stationary front.

" " above " "

CHARTS 3 & 4 (Upper Air Charts)

SCALE 1:50,000,000; Projection (same as Charts 1 & 2).

Contours are drawn every 50 g.p.m. of Altitudes (Continuous lines).

Isotherms " " " 5° C. (Broken lines).

WIND: Arrows fly with the wind. A full length feather indicates 10 knots, and a short feather 5 knots. Calm is indicated by a circle outside the station.

Calm. Wind speed 5 knots. Wind speed 10 knots. Wind speed 25 knots.

Wind speed 50 knots. Wind speed 85 knots. Wind speed 125 knots.

TEMPERATURE: In whole degrees centigrade

CHART 1 DATE 15 - 10 - 46 TIME 1200 G.T.

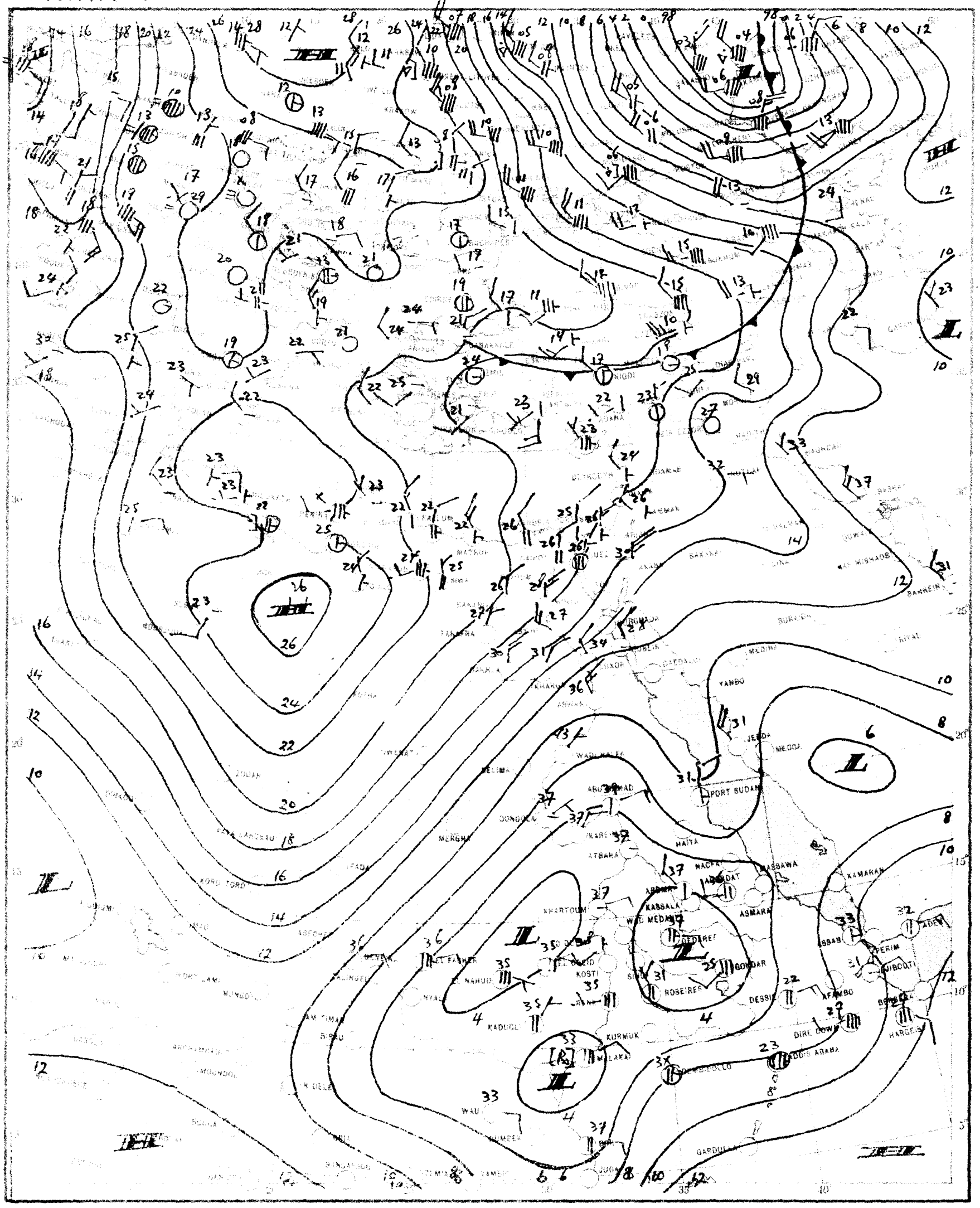

CHART 2 DATE 16 - 10 - 1906 TIME 0600 G.T.

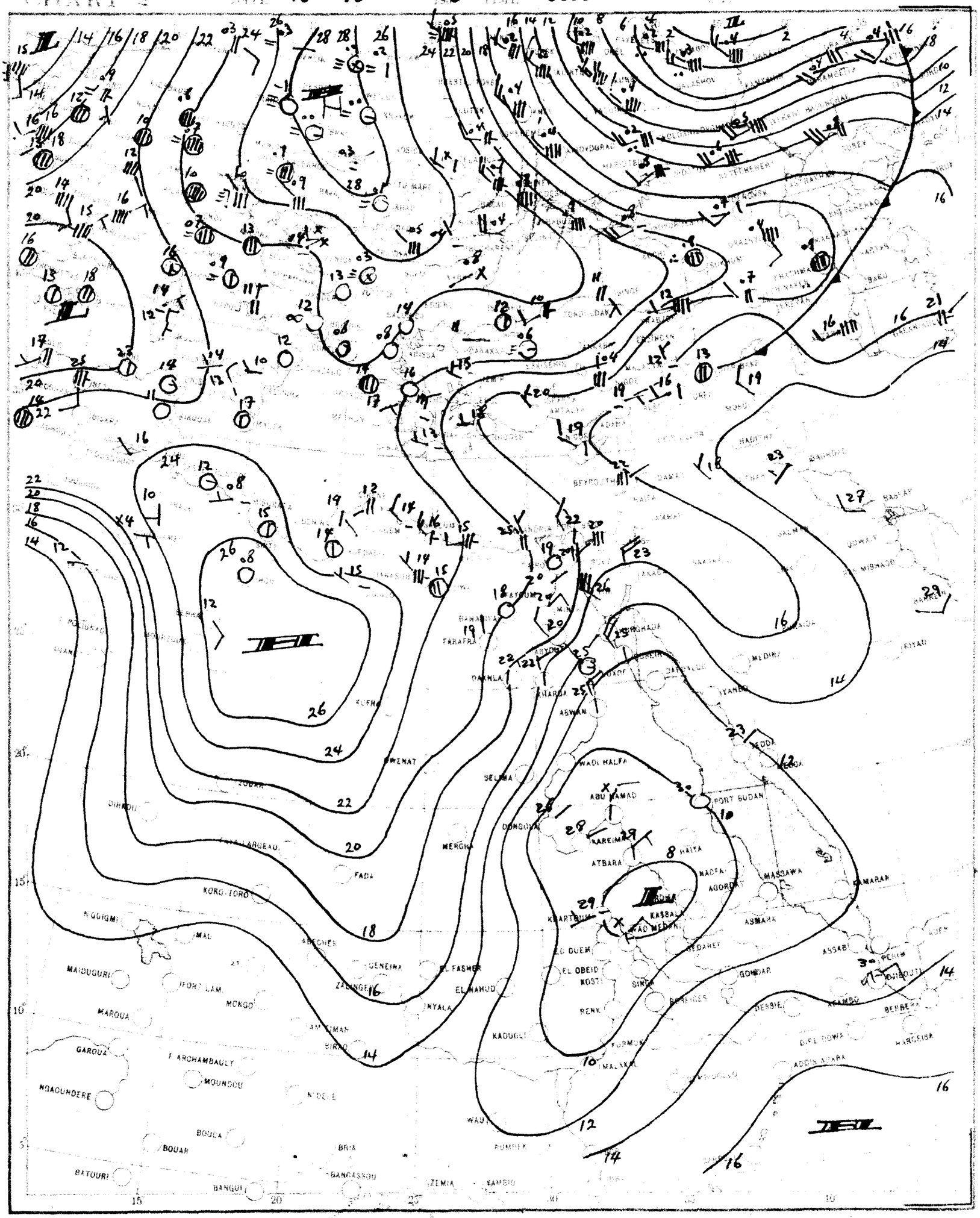

SCALE 1:10,000,000

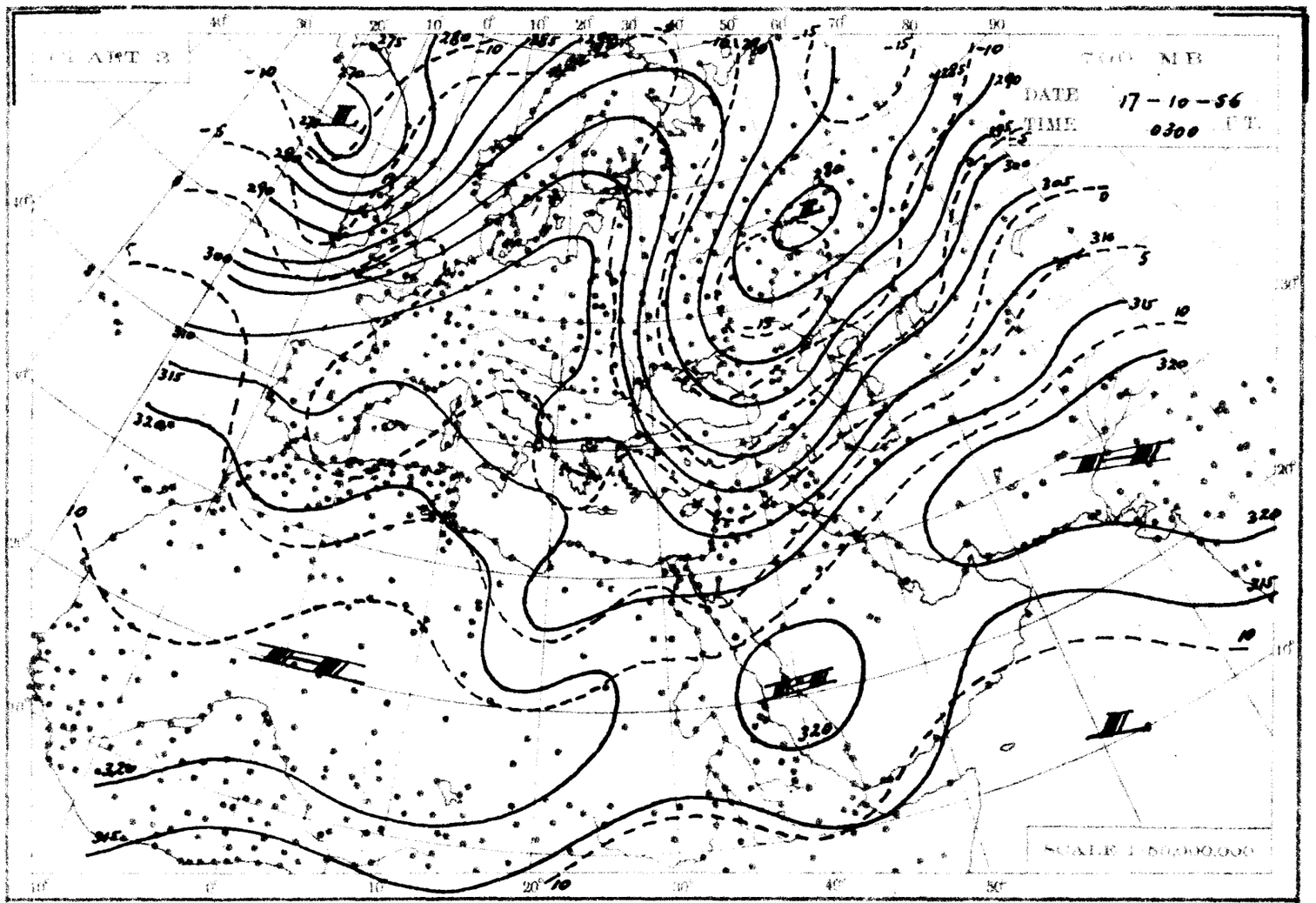
CHART 3
500 MB
DATE 17-10-56
TIME 0300 U.T.
SCALE 1:50,000,000

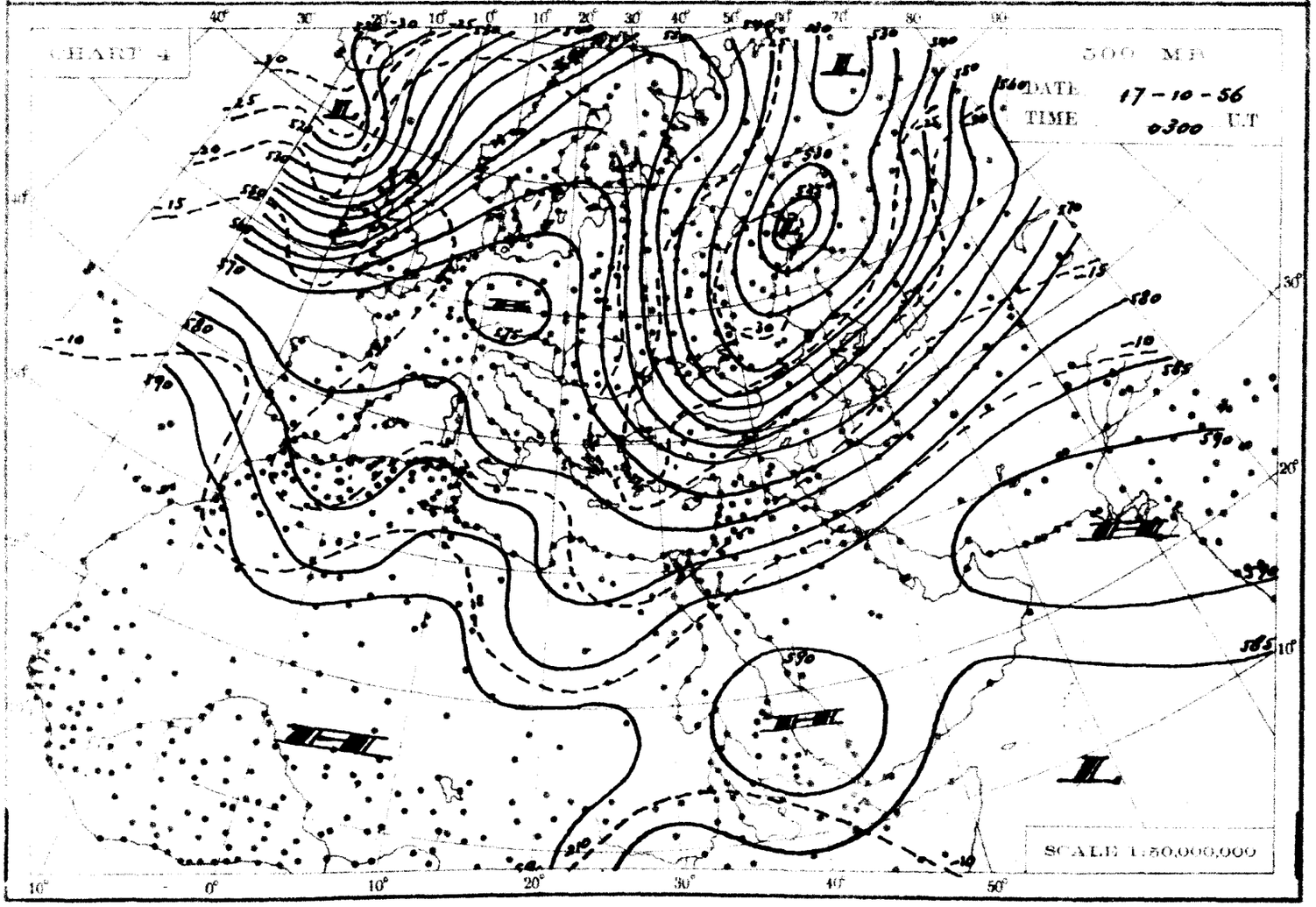
CHART 4
500 MB
DATE 17-10-56
TIME 0300 U.T.
SCALE 1:50,000,000

THE DAILY WEATHER REPORT

REPUBLIC OF EGYPT – METEOROLOGICAL DEPT. – CAIRO

SYNOPTIC CHARTS

EXPLANATIONS:

CHARTS 1 & 2 (Surface Charts)

SCALE: 1:20,000,000; Projection Conical orthomorphic with two standard parallels 30° & 60° N.

BAROMETRIC PRESSURE: M.S.L. Isobars are drawn every 2 millibars.

WIND: Arrows fly with the wind. A full length feather indicates 2 steps on the beaufort scale, and a short feather one step. Calm is indicated by a circle outside the station.

TEMPERATURE: In whole degrees centigrade inserted inside the station circle.

CLOUD SYMBOLS: (Total amount N octas)

clear sky.

sky 1/8 covered. sky 2/8 covered. sky 3/8 covered.

sky 4/8 covered. sky 5/8 covered. sky 6/8 covered.

sky 7/8 covered. sky 8/8 covered. sky obscured.

PRESENT WEATHER SYMBOLS: Inserted to the left of station circle.

Rising sand. Sand or Duststorm. Mist. Fog. Haze.

Drizzle. Rain. Showers of Rain. Showers of Hail. Showers of Snow.

Lightning. Thunderstorm. Snow.

Note: These symbols show the nature of the phenomena, but not the intensity or duration.

FRONTS: Or surfaces of separation between different air masses.

direction of motion of Fronts

Warm front at the ground. Occluded front at the ground.

" " above " " " above " "

Cold " at " " Quasi stationary front.

" " above " "

CHARTS 3 & 4 (Upper Air Charts)

SCALE: 1:50,000,000; Projection (same as Charts 1 & 2).

Contours are drawn every 50 g.p.m. of Altitudes (Continuous lines).

Isotherms " " " 5° C. (Broken lines)

WIND: Arrows fly with the wind. A full length feather indicates 10 knots and a short feather 5 knots. Calm is indicated by a circle outside the station.

Calm. Wind speed 5 knots. Wind speed 10 knots. Wind speed 25 knots.

Wind speed 50 knots. Wind speed 85 knots. Wind speed 125 knots.

TEMPERATURE: In whole degrees centigrade.

CHART 1 DATE *16 - 10 -* 195*6* TIME *1200* U.T.

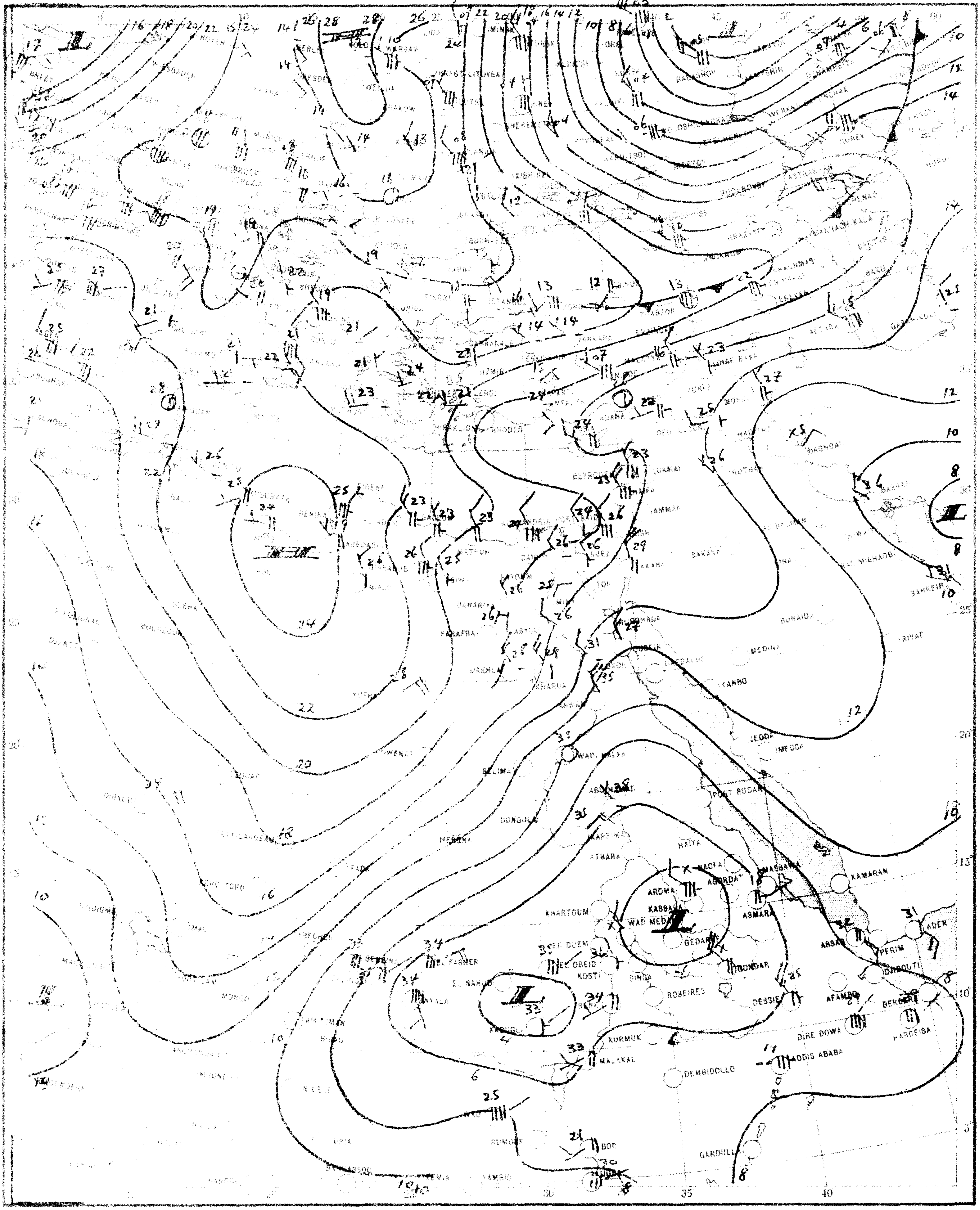

SCALE 1:20,000,000

CHART 2 DATE 17-10-1966 TIME 0600 U.T.

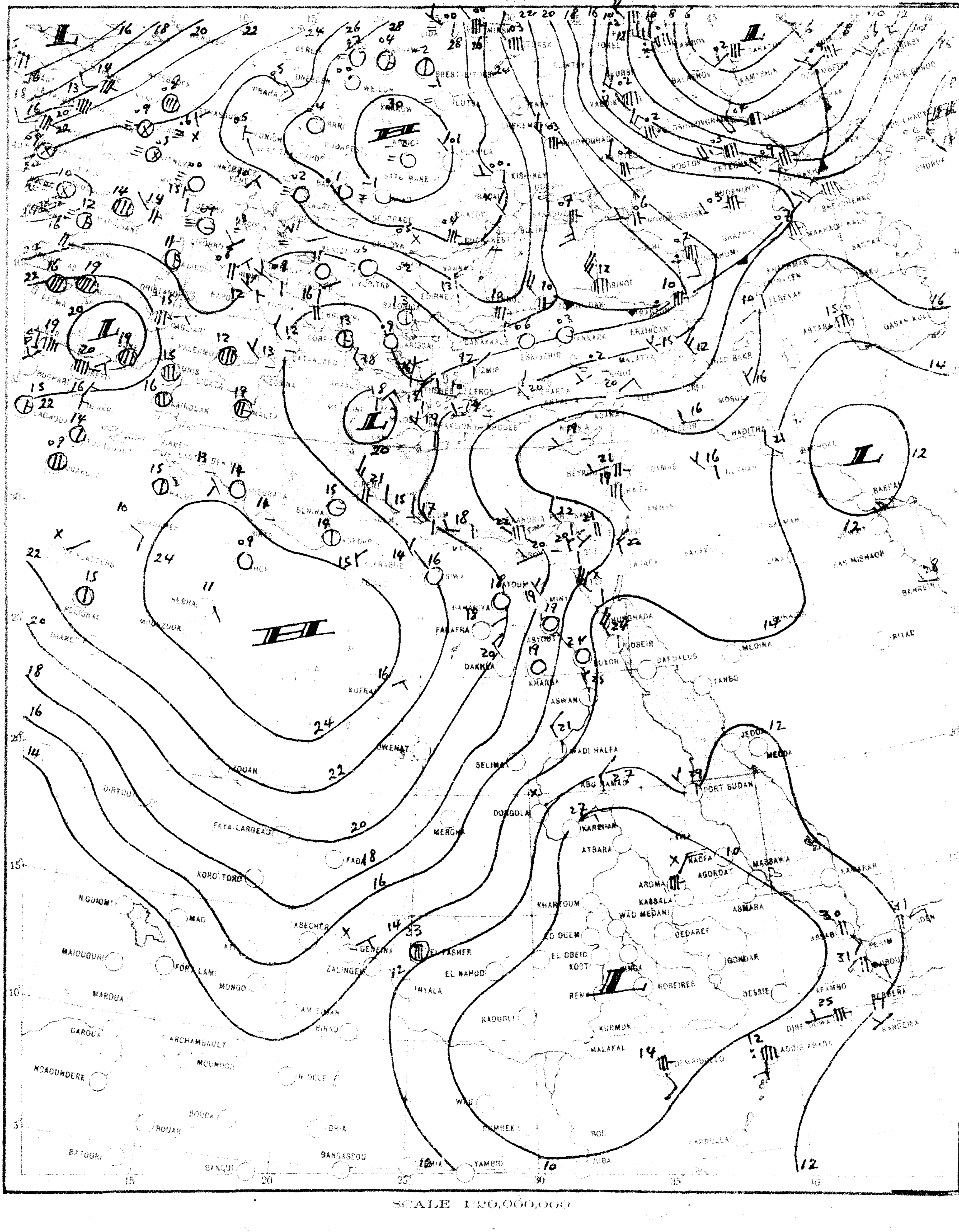

SCALE 1:20,000,000

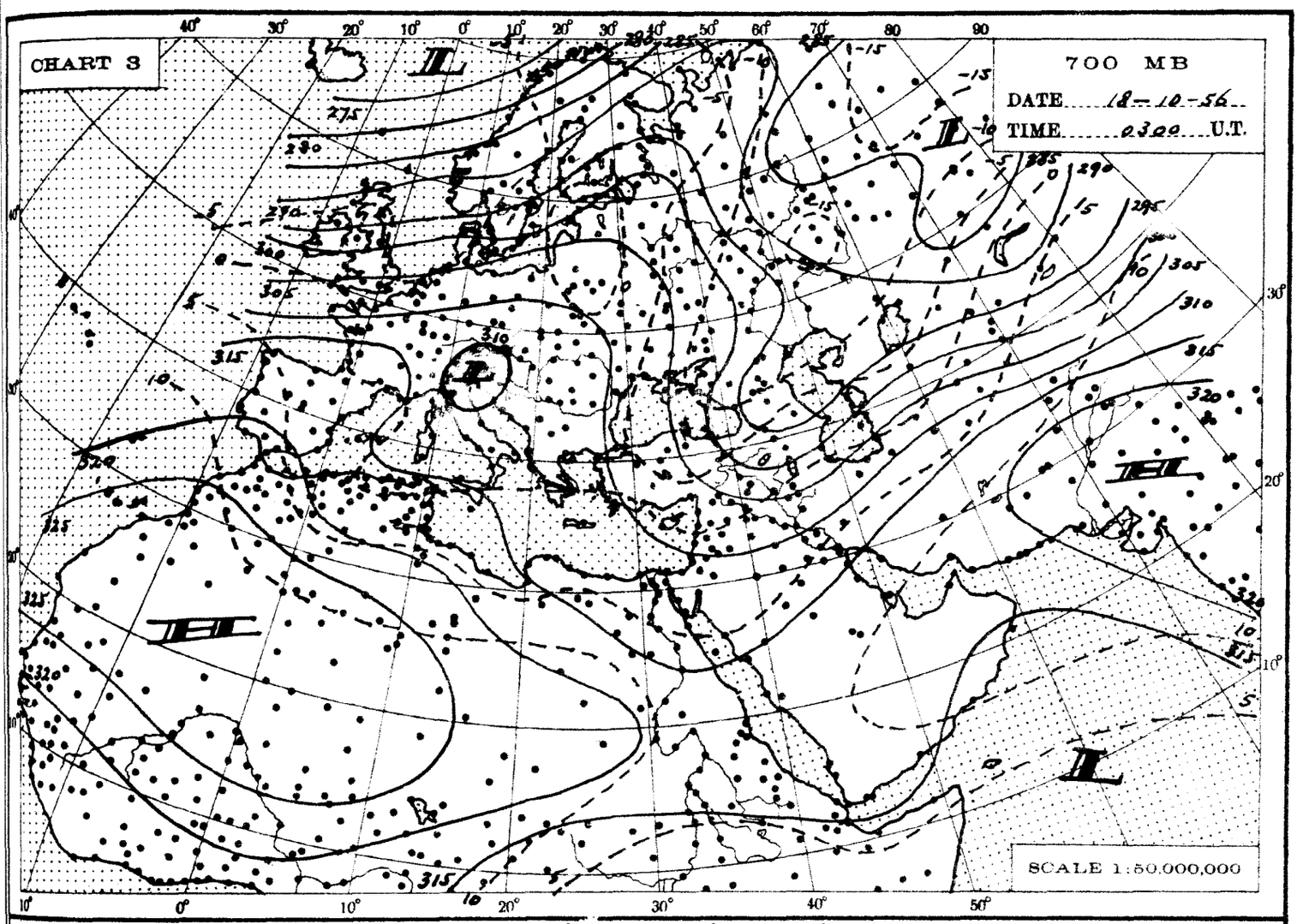
CHART 3
700 MB
DATE 18-10-56
TIME 0300 U.T.
SCALE 1:50,000,000

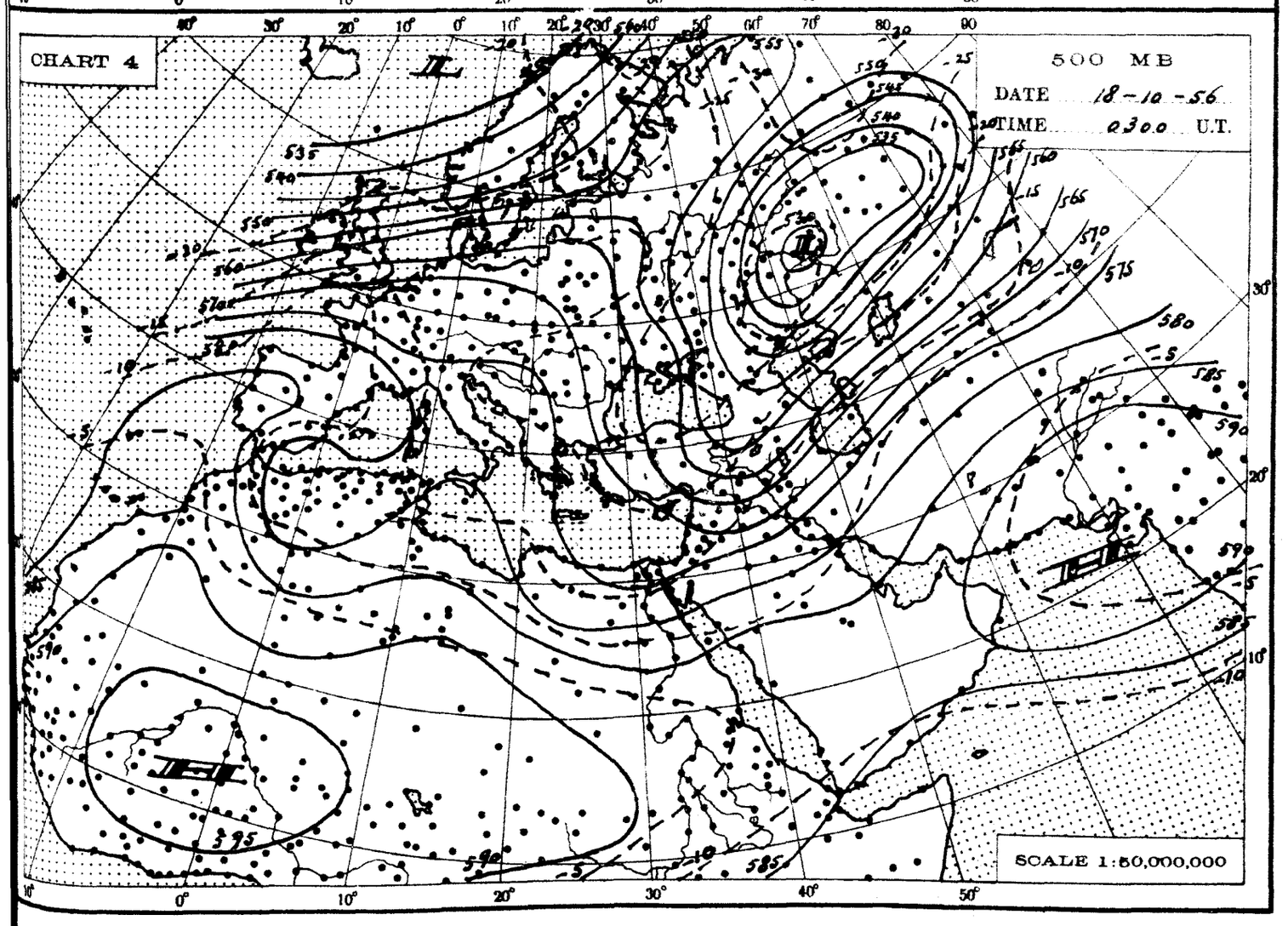
CHART 4
500 MB
DATE 18-10-56
TIME 0300 U.T.
SCALE 1:50,000,000

THE DAILY WEATHER REPORT

REPUBLIC OF EGYPT – METEOROLOGICAL DEPT. – CAIRO

SYNOPTIC CHARTS

EXPLANATIONS:

CHARTS 1 & 2 (Surface Charts)

SCALE 1:20,000,000; Projection Conical orthomorphic with two standard parallels 30° & 60° N.

BAROMETRIC PRESSURE: M. S. L. Isobars are drawn every 2 millibars.

WIND: Arrows fly with the wind. A full length feather indicates 10 knots, and a short feather 5 kts. Calm is indicated by a circle outside the station.

TEMPERATURE: In whole degrees centigrade inserted outside the station circle.

CLOUD SYMBOLS: (Total amount N. octas) clear sky.

sky 1/8 covered. sky 2/8 covered. sky 3/8 covered.

sky 4/8 covered. sky 5/8 covered. sky 6/8 covered.

sky 7/8 covered. sky 8/8 covered. sky obscured.

PRESENT WEATHER SYMBOLS: Inserted to the left of station circle.

Rising sand. Sand or Duststorm. Mist. Fog. Haze.

Drizzle. Rain. Showers of Rain. Showers of Hail. Showers of Snow.

Lightning. Thunderstorm. Snow.

Note: These symbols show the nature of the phenomena, but not the intensity or duration.

FRONTS: Or surfaces of separation between different air masses.

direction of motion of Fronts

Warm front at the ground. Occluded front at the ground.

" " above " " " " above " "

Cold " at " " Quasi stationary front.

" " above " "

CHARTS 3 & 4 (Upper Air Charts)

SCALE 1:50,000,000; Projection (same as Charts 1 & 2).

Contours are drawn every 50 g.p.m. of Altitudes (Continuous lines).

Isotherms " " " 5° C. (Broken lines).

WIND: Arrows fly with the wind. A full length feather indicates 10 knots, and a short feather 5 knots. Calm is indicated by a circle outside the station.

Calm. Wind speed 5 knots. Wind speed 10 knots. Wind speed 25 knots.

Wind speed 50 knots. Wind speed 85 knots. Wind speed 125 knots.

TEMPERATURE: In whole degrees centigrade

CHART 1 DATE 17 – 10 1956 TIME 1200 U.T.

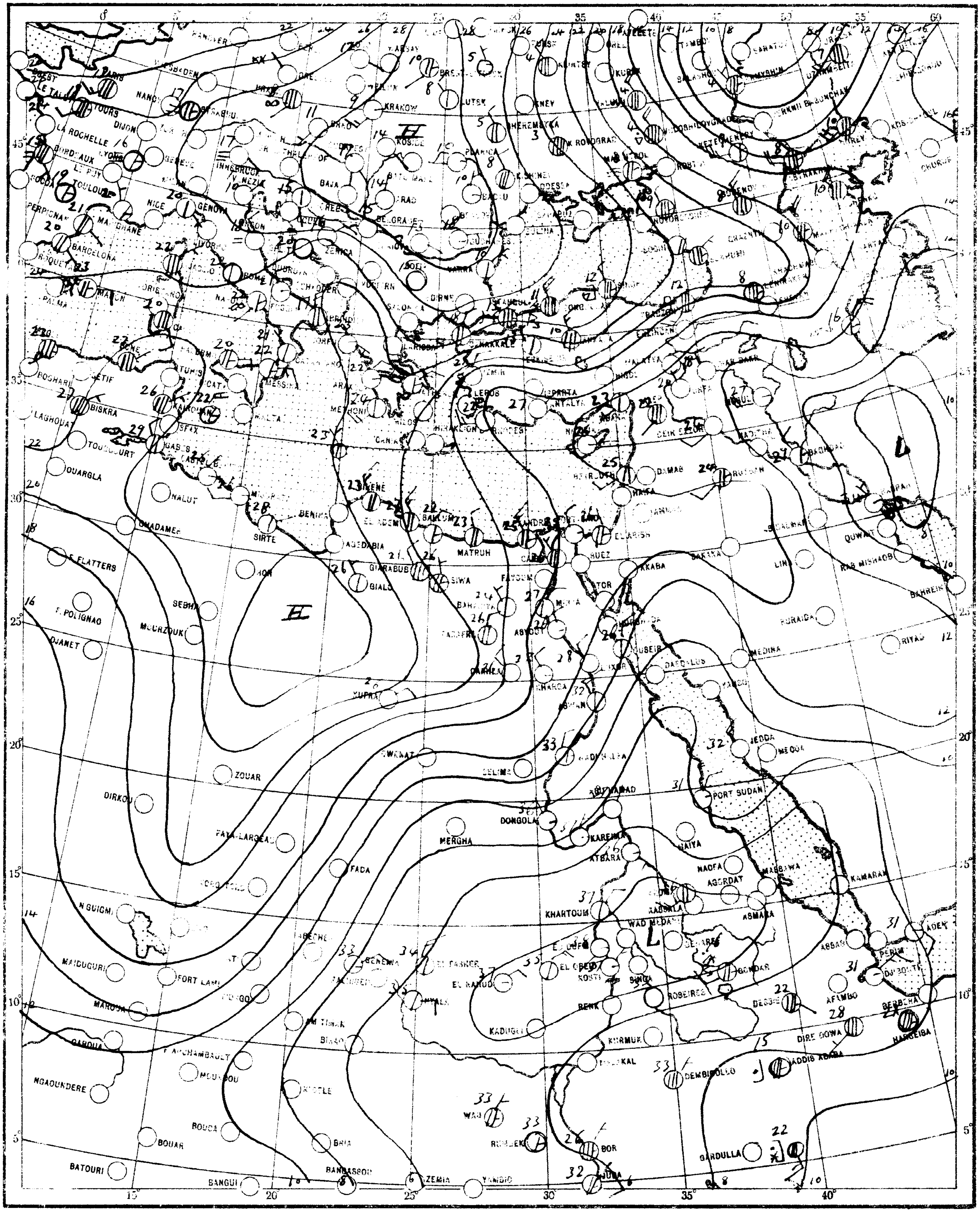

CHART 2 DATE 18 - 10 1956 TIME 06.00 G.T.

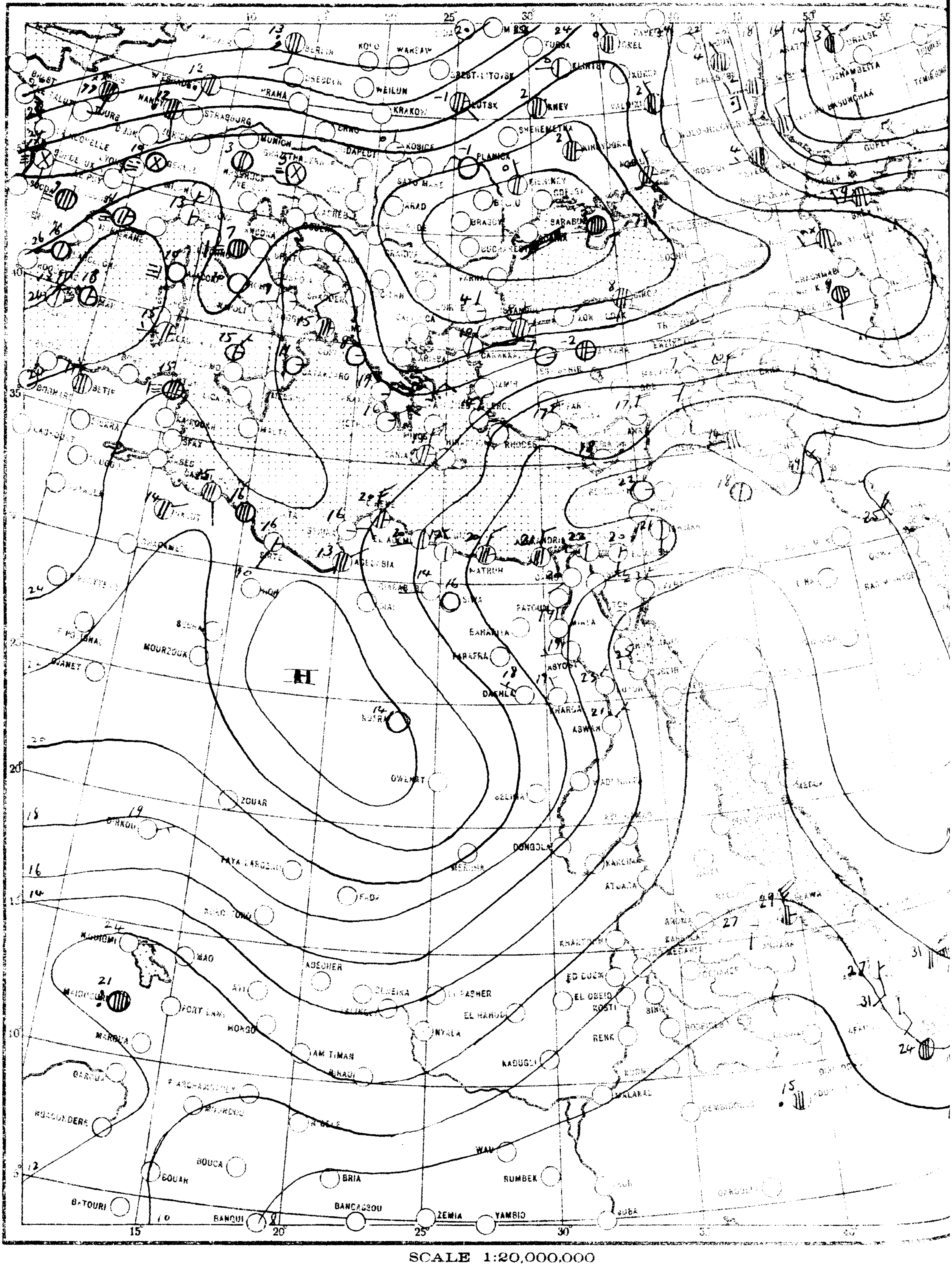

SCALE 1:20,000,000

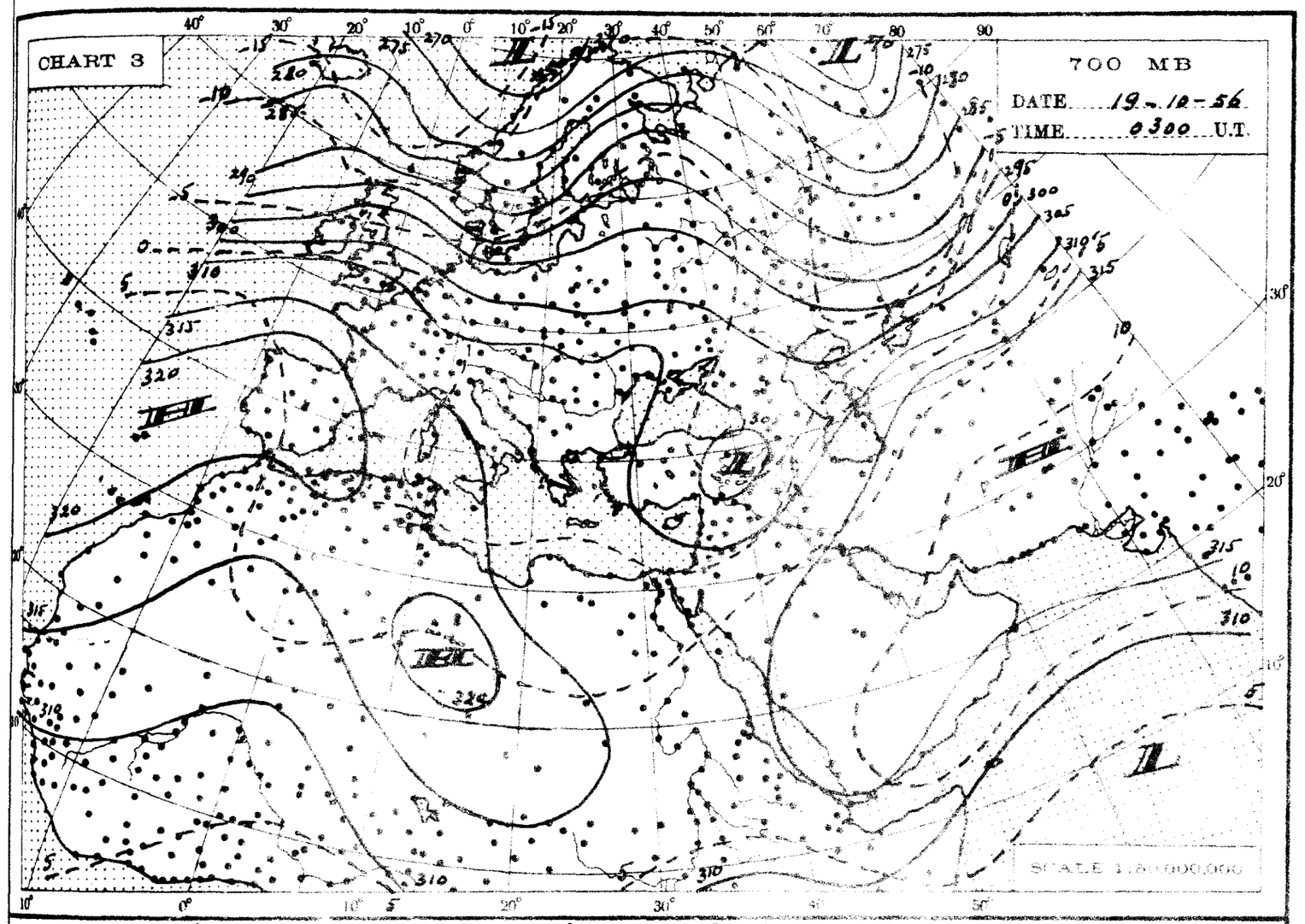
CHART 3
700 MB
DATE 19-10-56
TIME 0300 U.T.
SCALE 1:60,000,000

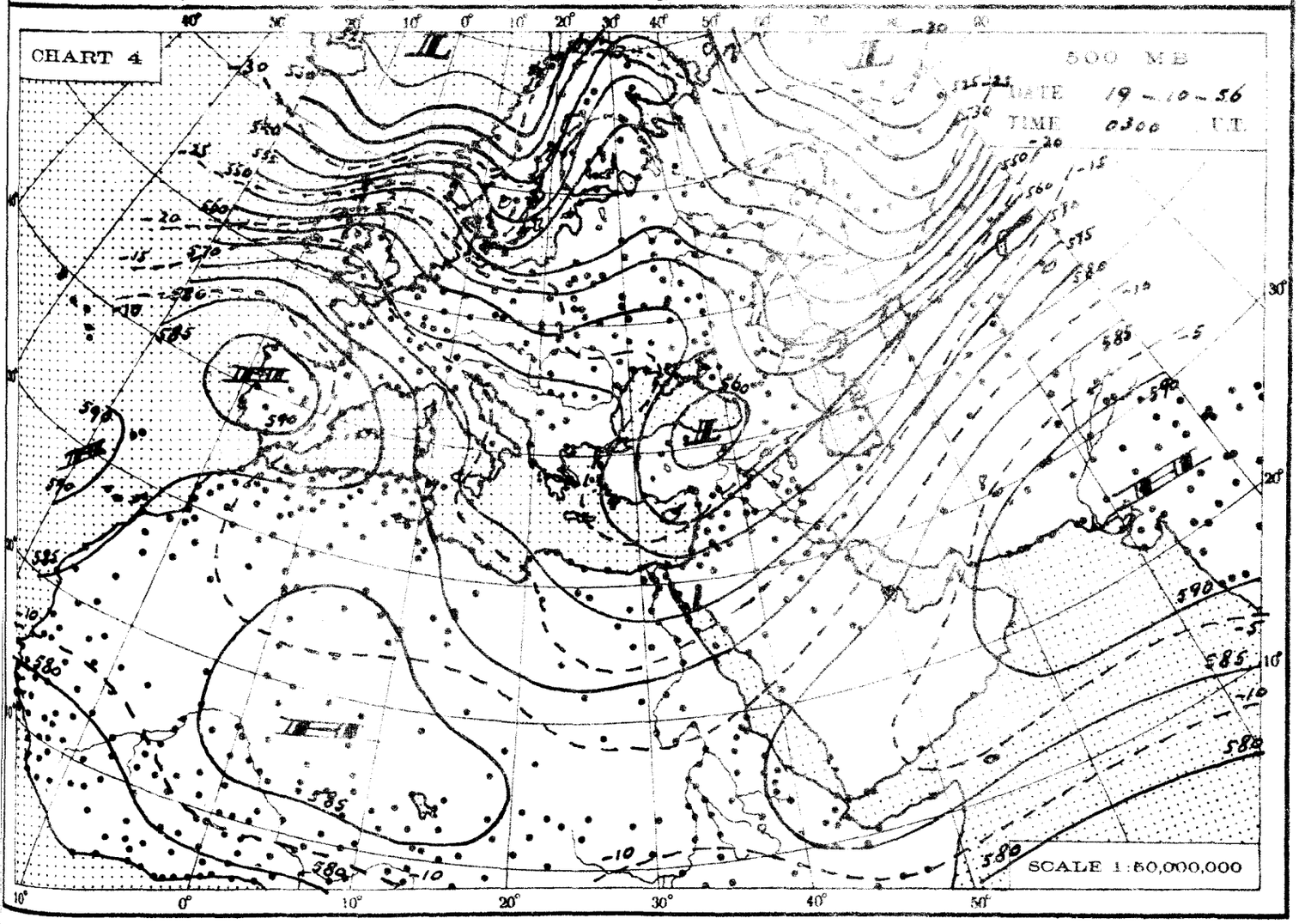
CHART 4
500 MB
DATE 19-10-56
TIME 0300 U.T.
SCALE 1:60,000,000

THE DAILY WEATHER REPORT

REPUBLIC OF EGYPT – METEOROLOGICAL DEPT. – CAIRO

SYNOPTIC CHARTS

EXPLANATIONS:

CHARTS 1 & 2 (Surface Charts)

SCALE 1:20,000,000, Projection Conical orthomorphic with two standard parallels 30° & 60° N.

BAROMETRIC PRESSURE: M.S.L. Isobars are drawn every 2 millibars.

WIND: Arrows fly with the wind. A full length feather indicates 10 knots, and a short feather 5 kts. Calm is indicated by a circle outside the station.

TEMPERATURE: In whole degrees centigrade inserted *outside* the station circle.

CLOUD SYMBOLS: (Total amount N. octas)

					clear sky.
	sky 1/8 covered.		sky 2/8 covered		sky 3/8 covered.
	sky 4/8 covered.		sky 5/8 covered.		sky 6/8 covered.
	sky 7/8 covered.		sky 8/8 covered.		sky obscured.

PRESENT WEATHER SYMBOLS: Inserted to the left of station circle.

	Rising sand		Sand or Duststorm.		Mist.		Fog.		Haze.
	Drizzle		Rain.		Showers of Rain.		Showers of Hail.		Showers of Snow.
	Lightning		Thunderstorm.		Snow.				

Note: These symbols show the nature of the phenomena, but not the intensity or duration.

FRONTS: Or surfaces of separation between different air masses.

direction of motion of Fronts

Warm front at the ground.		Occluded front at the ground.	
,, ,, above ,, ,,		,, ,, above ,, ,,	
Cold ,, at ,, ,,		Quasi stationary front.	
,, ,, above ,, ,,			

CHARTS 3 & 4 (Upper Air Charts)

SCALE 1:50,000,000; Projection (same as Charts 1 & 2).

Contours are drawn every 50 g.p.m. of Altitudes (Continuous lines).

Isotherms ,, ,, ,, 5° C. (Broken lines).

WIND: Arrows fly with the wind. A full length feather indicates 10 knots, and a short feather 5 knots. Calm is indicated by a circle outside the station.

Calm.	Wind speed 5 knots.	Wind speed 10 knots.	Wind speed 25 knots.
Wind speed 50 knots.	Wind speed 85 knots.	Wind speed 125 knots.	

TEMPERATURE: In whole degrees centigrade

CHART 1 DATE 18 - 10 1956 TIME 12 00

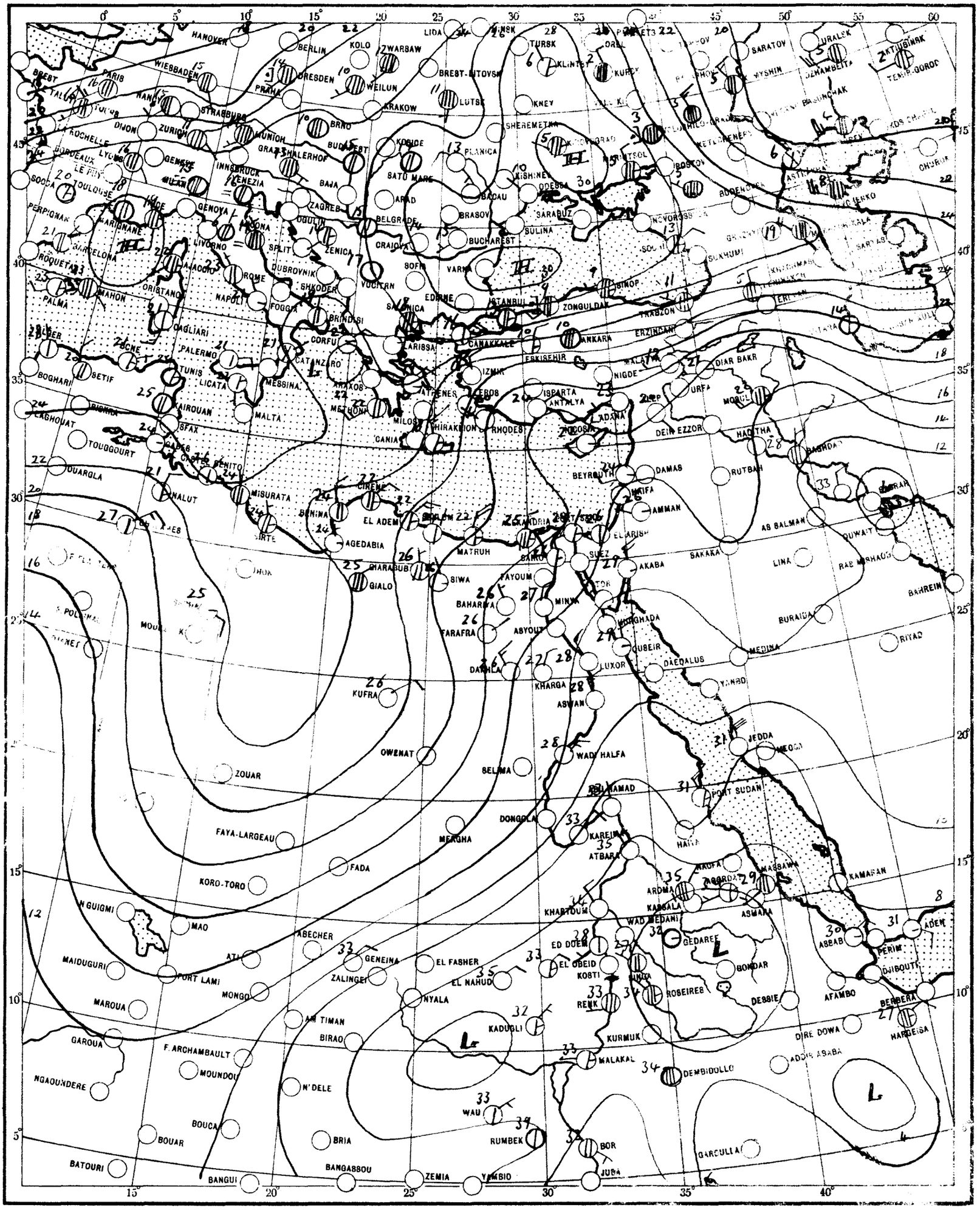

SCALE 1:20,000,000

CHART 2 DATE 19 - 10 1956 TIME 06 00 U.T.

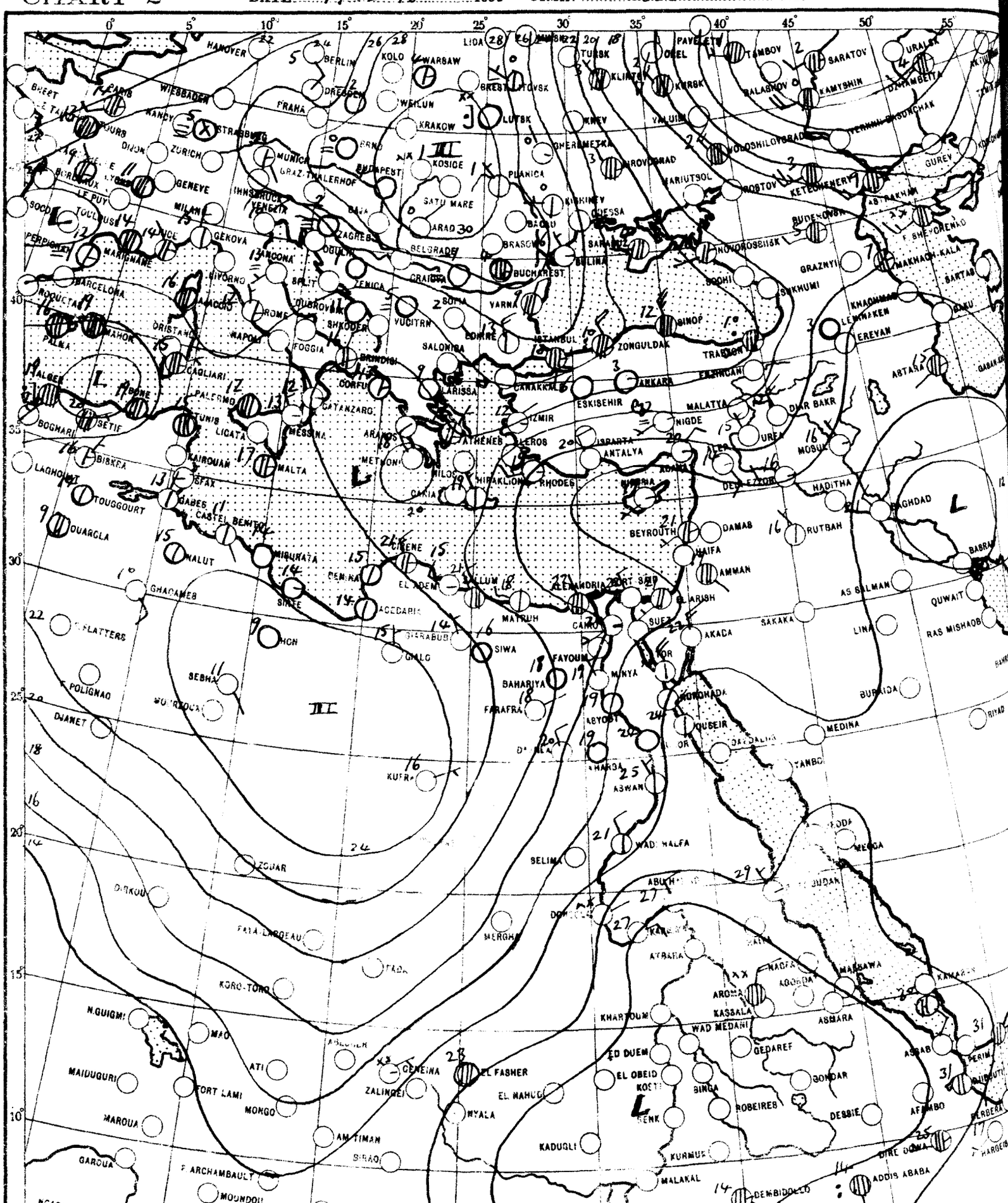

SCALE 1:20,000,000

مطبعة المساحة سنة ١٩٥٦ (٥٦/٣٠٣) إعادة طبع التقرير اليومي

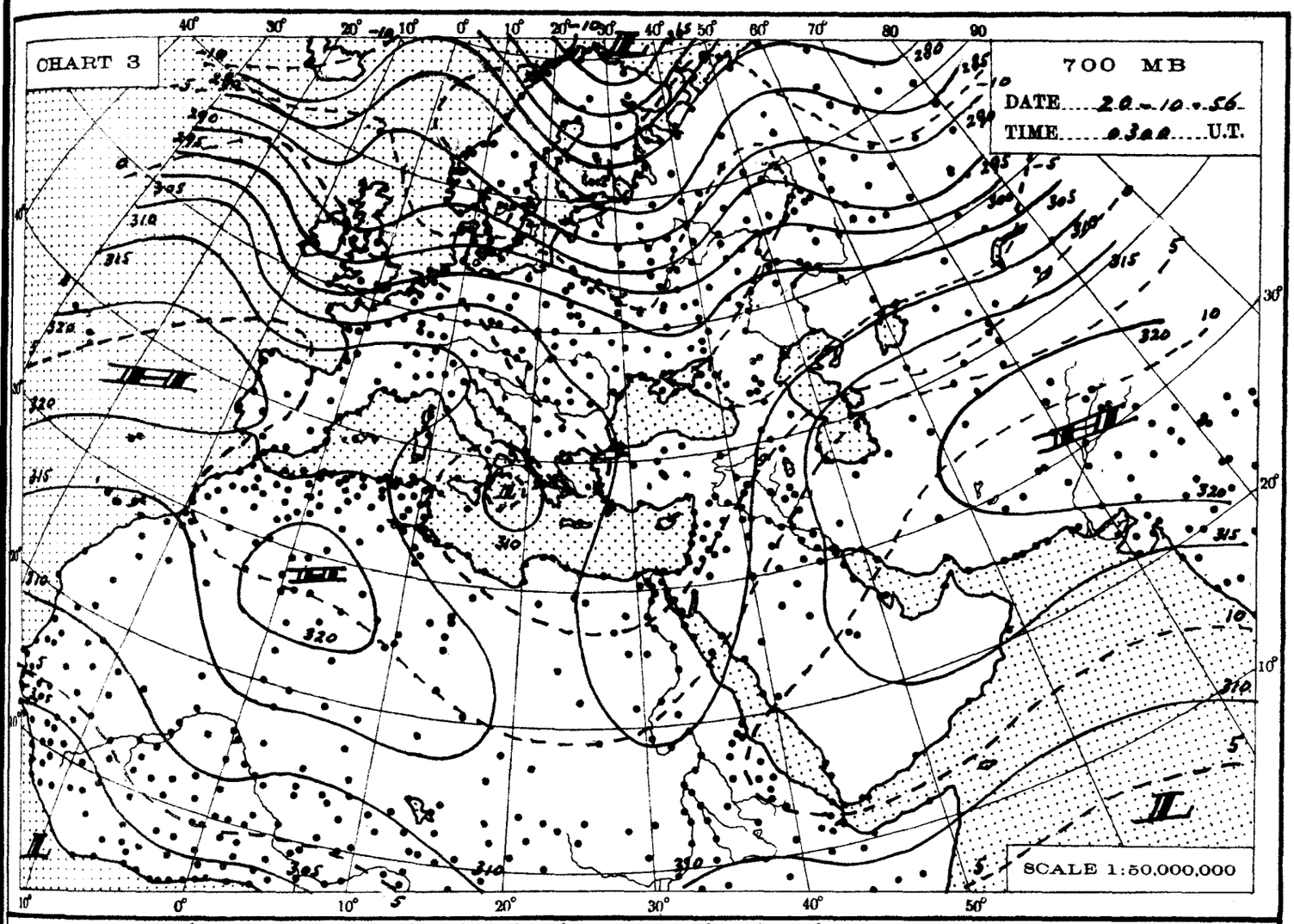
CHART 3
700 MB
DATE 20-10-56
TIME 0300 U.T.
SCALE 1:50,000,000

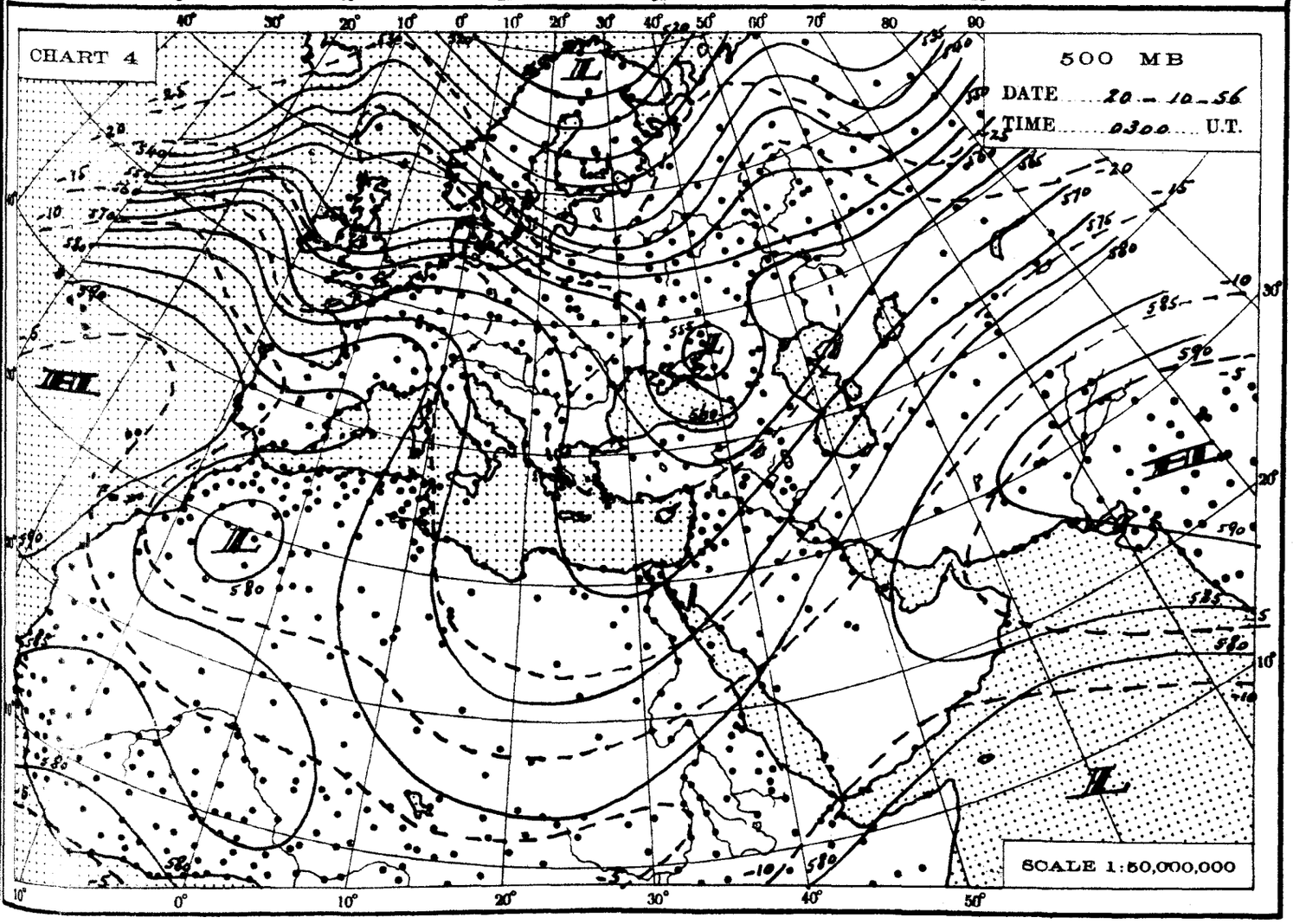
CHART 4
500 MB
DATE 20-10-56
TIME 0300 U.T.
SCALE 1:50,000,000

THE DAILY WEATHER REPORT

REPUBLIC OF EGYPT – METEOROLOGICAL DEPT. – CAIRO

SYNOPTIC CHARTS

EXPLANATIONS:

CHARTS 1 & 2 (Surface Charts)

SCALE 1:20,000,000; Projection Conical orthomorphic with two standard parallels 30° & 60° N.

BAROMETRIC PRESSURE: M. S. L. Isobars are drawn every 2 millibars.

WIND: Arrows fly with the wind. A full length feather indicates 10 knots, and a short feather 5 kts. Calm is indicated by a circle outside the station.

TEMPERATURE: In whole degrees centigrade inserted outside the station circle.

CLOUD SYMBOLS: (Total amount N. octas)

clear sky.

sky 1/8 covered. sky 2/8 covered. sky 3/8 covered.

sky 4/8 covered. sky 5/8 covered. sky 6/8 covered.

sky 7/8 covered. sky 8/8 covered. sky obscured.

PRESENT WEATHER SYMBOLS: Inserted to the left of station circle.

Rising sand. Sand or Duststorm. Mist. Fog. Haze.

Drizzle. Rain. Showers of Rain. Showers of Hail. Showers of Snow.

Lightning. Thunderstorm. Snow.

Note: These symbols show the nature of the phenomena, but not the intensity or duration.

FRONTS: Or surfaces of separation between different air masses.

direction of motion of Fronts

Warm front at the ground.

" " above " "

Cold " at " "

" " above " "

Occluded front at the ground.

" " above " "

Quasi stationary front.

CHARTS 3 & 4 (Upper Air Charts)

SCALE 1:50,000,000; Projection (same as Charts 1 & 2).

Contours are drawn every 50 g.p.m. of Altitudes (Continuous lines).

Isotherms " " " 5° C. (Broken lines).

WIND: Arrows fly with the wind. A full length feather indicates 10 knots, and a short feather 5 knots. Calm is indicated by a circle outside the station.

Calm. Wind speed 5 knots. Wind speed 10 knots. Wind speed 25 knots.

Wind speed 50 knots. Wind speed 85 knots. Wind speed 125 knots.

TEMPERATURE: In whole degrees centigrade

CHART 1 DATE 19 10 1956 TIME 200 U.T.

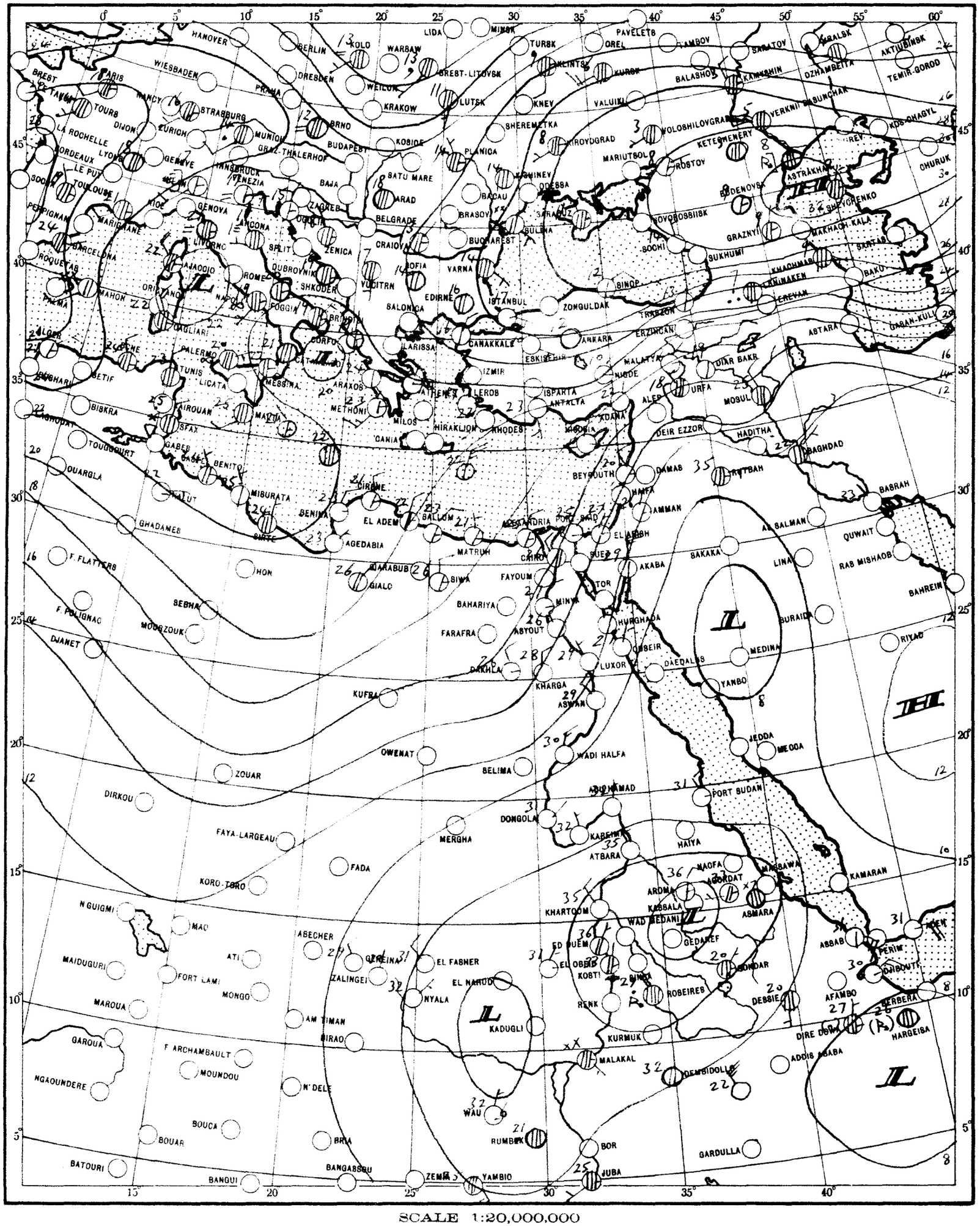

SCALE 1:20,000,000

CHART 2 DATE 20 / 10 / 1956 TIME 0600 U.T.

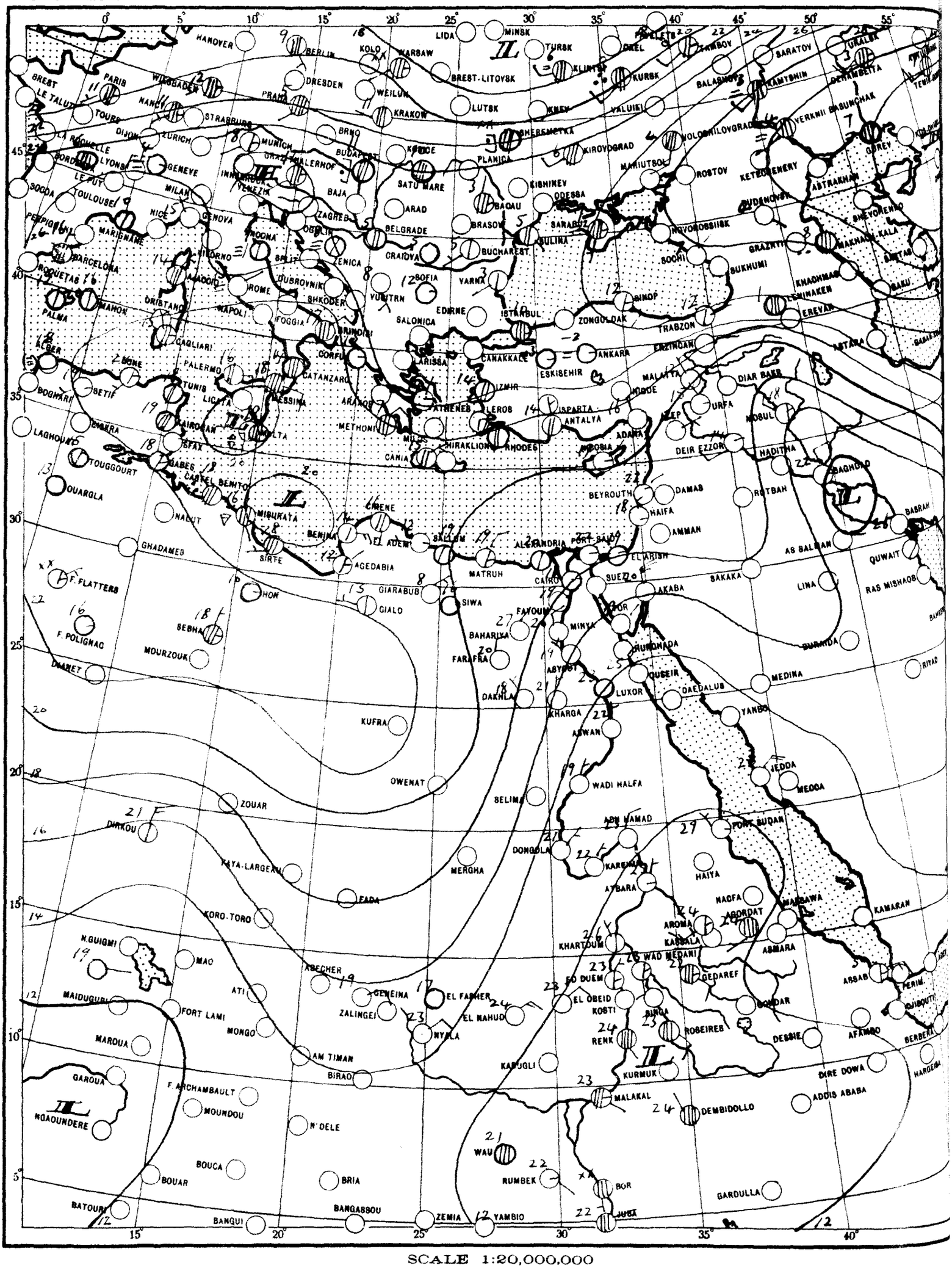

SCALE 1:20,000,000

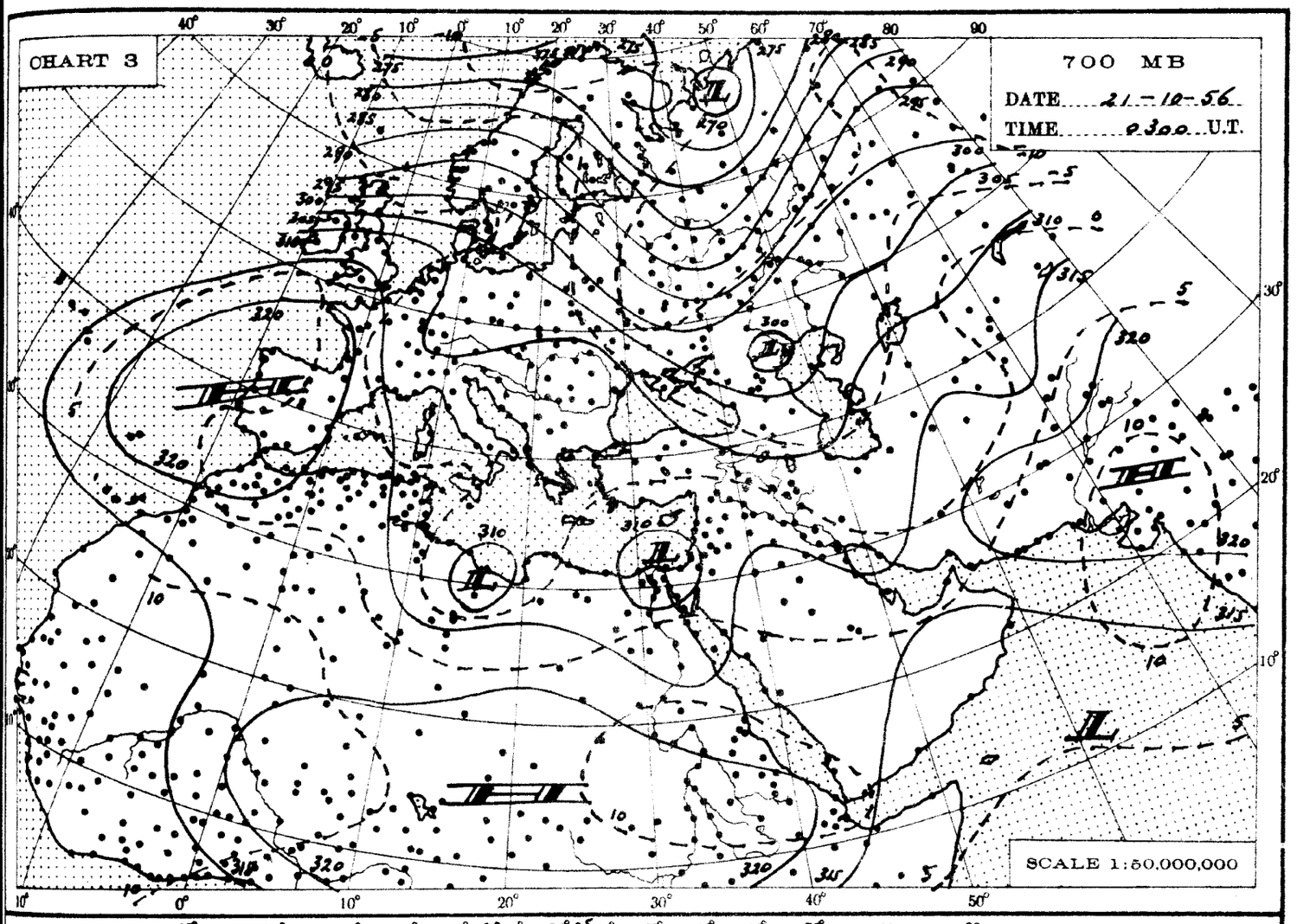
CHART 3
700 MB
DATE 21-10-56
TIME 0300 U.T.
SCALE 1:50,000,000

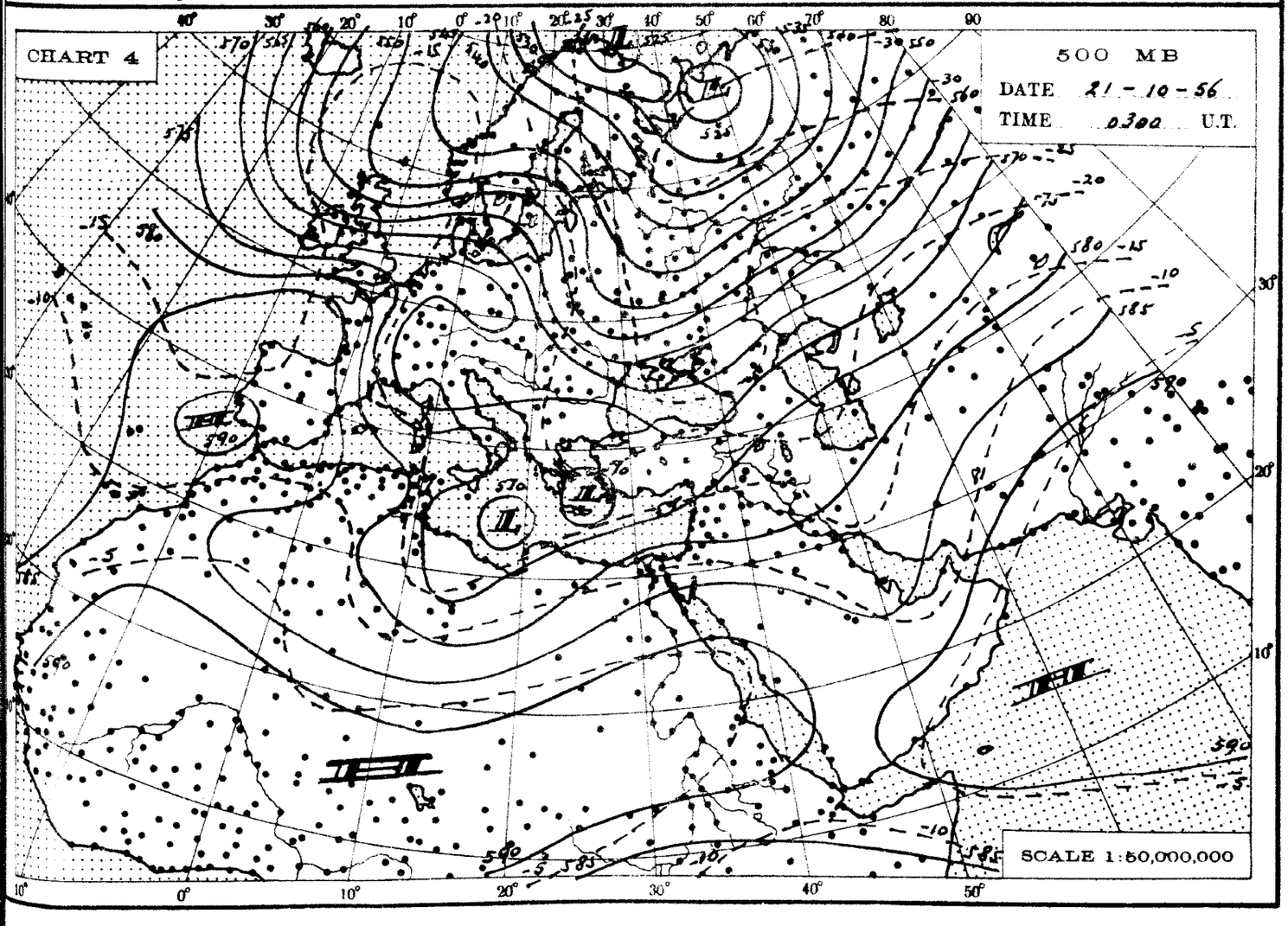
CHART 4
500 MB
DATE 21-10-56
TIME 0300 U.T.
SCALE 1:50,000,000

THE DAILY WEATHER REPORT

REPUBLIC OF EGYPT – METEOROLOGICAL DEPT. – CAIRO

SYNOPTIC CHARTS

EXPLANATIONS:

CHARTS 1 & 2 (Surface Charts)

SCALE 1:20,000,000; Projection Conical orthomorphic with two standard parallels 30° & 60° N.

BAROMETRIC PRESSURE: M. S. L. Isobars are drawn every 2 millibars.

WIND: Arrows fly with the wind. A full length feather indicates 10 knots, and a short feather 5 kts. Calm is indicated by a circle outside the station.

TEMPERATURE: In whole degrees centigrade inserted outside the station circle.

CLOUD SYMBOLS: (Total amount N. octas)

clear sky.

sky 1/8 covered. sky 2/8 covered. sky 3/8 covered.

sky 4/8 covered. sky 5/8 covered. sky 6/8 covered.

sky 7/8 covered. sky 8/8 covered. sky obscured.

PRESENT WEATHER SYMBOLS: Inserted to the left of station circle.

Rising sand. Sand or Duststorm. Mist. Fog. Haze.

Drizzle. Rain. Showers of Rain Showers of Hail. Showers of Snow

Lightning. Thunderstorm. Snow.

Note: These symbols show the nature of the phenomena, but not the intensity or duration.

FRONTS: Or surfaces of separation between different air masses.

direction of motion of Fronts

Warm front at the ground. Occluded front at the ground.

" " above " " " " above " "

Cold " at " " Quasi stationary front

" " above " "

CHARTS 3 & 4 (Upper Air Charts)

SCALE 1:50,000,000; Projection (same as Charts 1 & 2).

Contours are drawn every 50 g.p.m. of Altitudes (Continuous lines).

Isotherms " " " 5° C. (Broken lines).

WIND: Arrows fly with the wind. A full length feather indicates 10 knots, and a short feather 5 knots. Calm is indicated by a circle outside the station.

Calm. Wind speed 5 knots. Wind speed 10 knots. Wind speed 25 knots.

Wind speed 50 knots. Wind speed 85 knots. Wind speed 125 knots.

TEMPERATURE: In whole degrees centigrade

CHART 1 DATE 20 10 1956 TIME 1200 U.T.

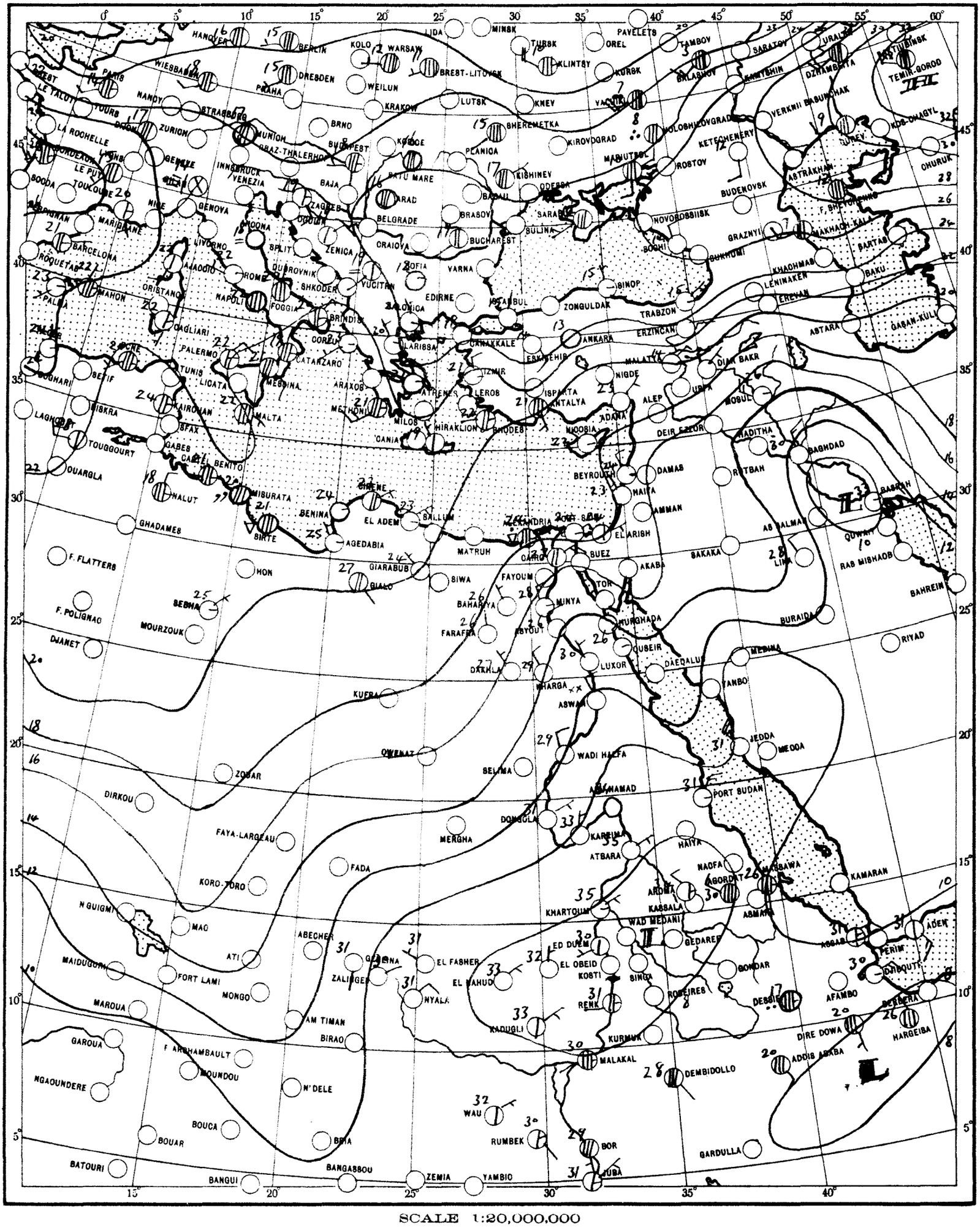

CHART 2 DATE 27 — 10 1956 TIME 0600 U.T.

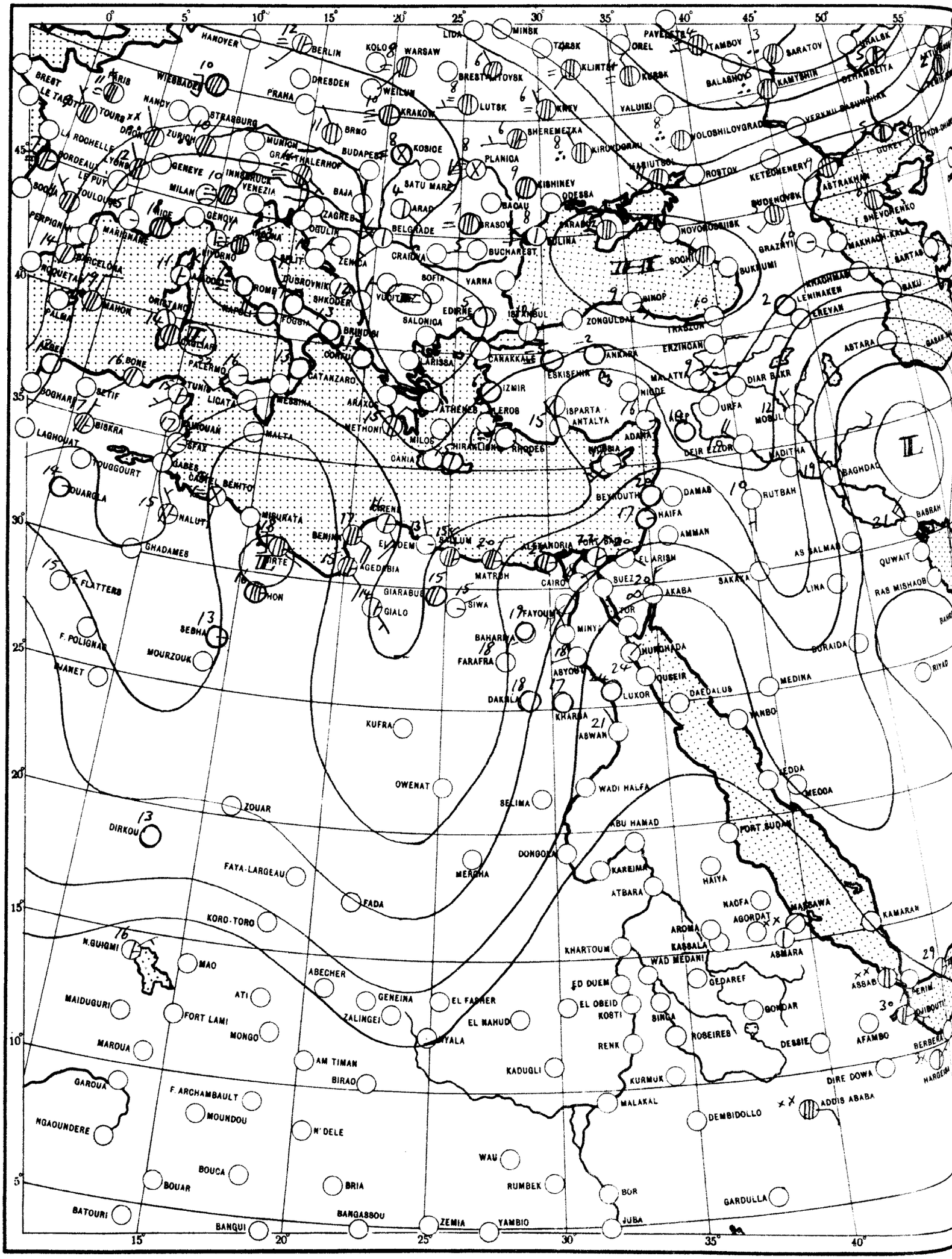

SCALE 1:20,000,000

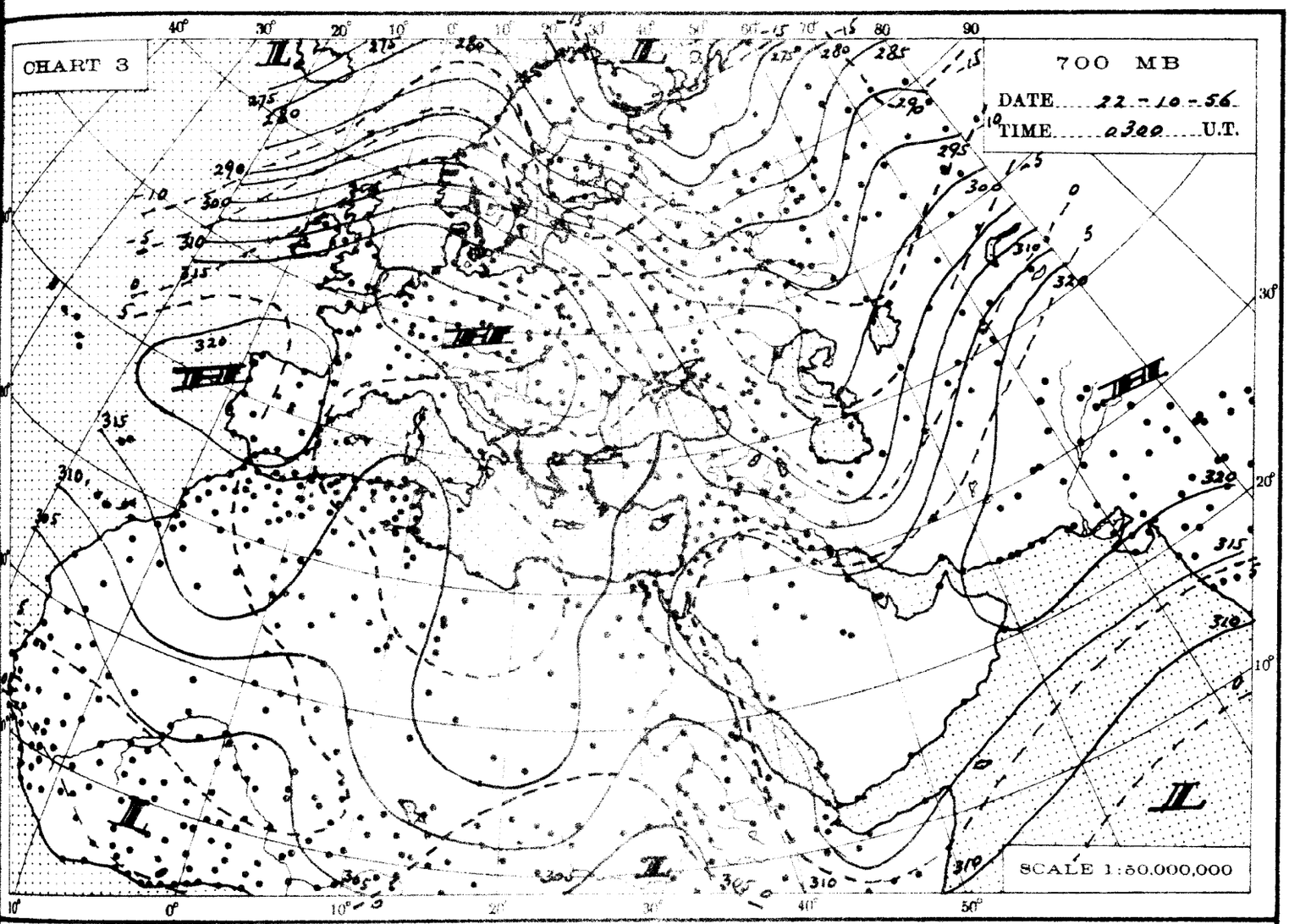
CHART 3
700 MB
DATE 22-10-56
TIME 0300 U.T.
SCALE 1:50,000,000

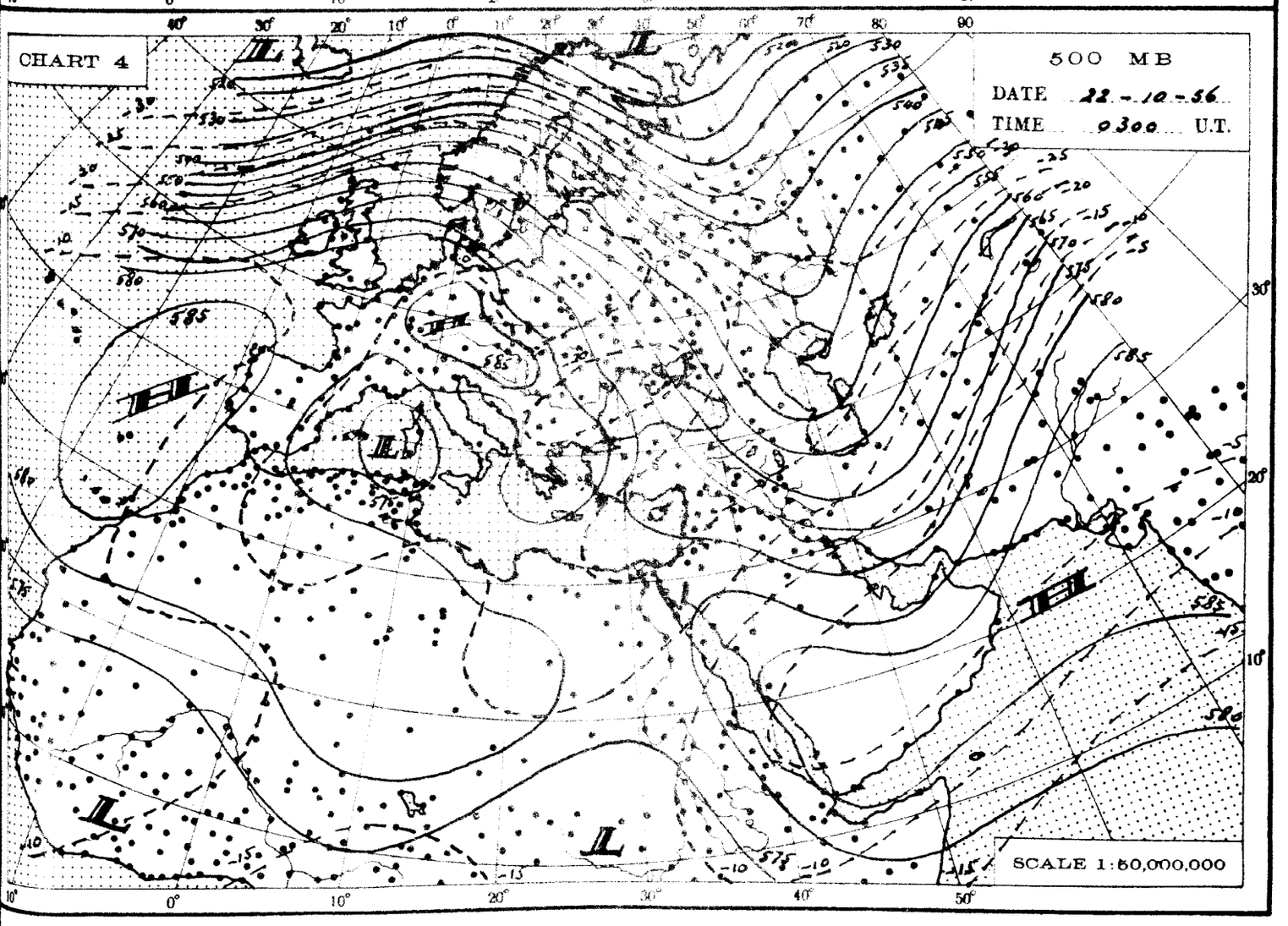
CHART 4
500 MB
DATE 22-10-56
TIME 0300 U.T.
SCALE 1:50,000,000

THE DAILY WEATHER REPORT

REPUBLIC OF EGYPT – METEOROLOGICAL DEPT. – CAIRO

SYNOPTIC CHARTS

EXPLANATIONS:

CHARTS 1 & 2 (Surface Charts)

SCALE 1:20,000,000; Projection Conical orthomorphic with two standard parallels 30° & 60° N.

BAROMETRIC PRESSURE: M. S. L. Isobars are drawn every 2 millibars.

WIND: Arrows fly with the wind. A full length feather indicates 10 knots, and a short feather 5 kts. Calm is indicated by a circle outside the station.

TEMPERATURE: In whole degrees centigrade inserted inside the station circle.

CLOUD SYMBOLS: (Total amount N. octas) clear sky.

sky 1/8 covered. sky 2/8 covered. sky 3/8 covered.

sky 4/8 covered. sky 5/8 covered. sky 6/8 covered.

sky 7/8 covered. sky 8/8 covered. sky obscured.

PRESENT WEATHER SYMBOLS: Inserted to the left of station circle.

Rising sand. Sand or Duststorm. Mist. Fog. Haze.

Drizzle. Rain. Showers of Rain. Showers of Hail. Showers of Snow.

Lightning. Thunderstorm. Snow.

Note: These symbols show the nature of the phenomena, but not the intensity or duration.

FRONTS: Or surfaces of separation between different air masses.

direction of motion of Fronts

Warm front at the ground. Occluded front at the ground.

,, ,, above ,, ,, ,, ,, above ,, ,,

Cold ,, at ,, ,, Quasi stationary front.

,, ,, above ,, ,,

CHARTS 3 & 4 (Upper Air Charts)

SCALE 1:50,000,000; Projection (same as Charts 1 & 2).

Contours are drawn every 50 g.p.m. of Altitudes (Continuous lines).

Isotherms ,, ,, ,, 5° C. (Broken lines).

WIND: Arrows fly with the wind. A full length feather indicates 10 knots, and a short feather 5 knots. Calm is indicated by a circle outside the station.

Calm. Wind speed 5 knots. Wind speed 10 knots. Wind speed 25 knots.

Wind speed 50 knots. Wind speed 85 knots. Wind speed 125 knots.

TEMPERATURE: In whole degrees centigrade

CHART 1 DATE 21 10 1956 TIME 1200 U.T.

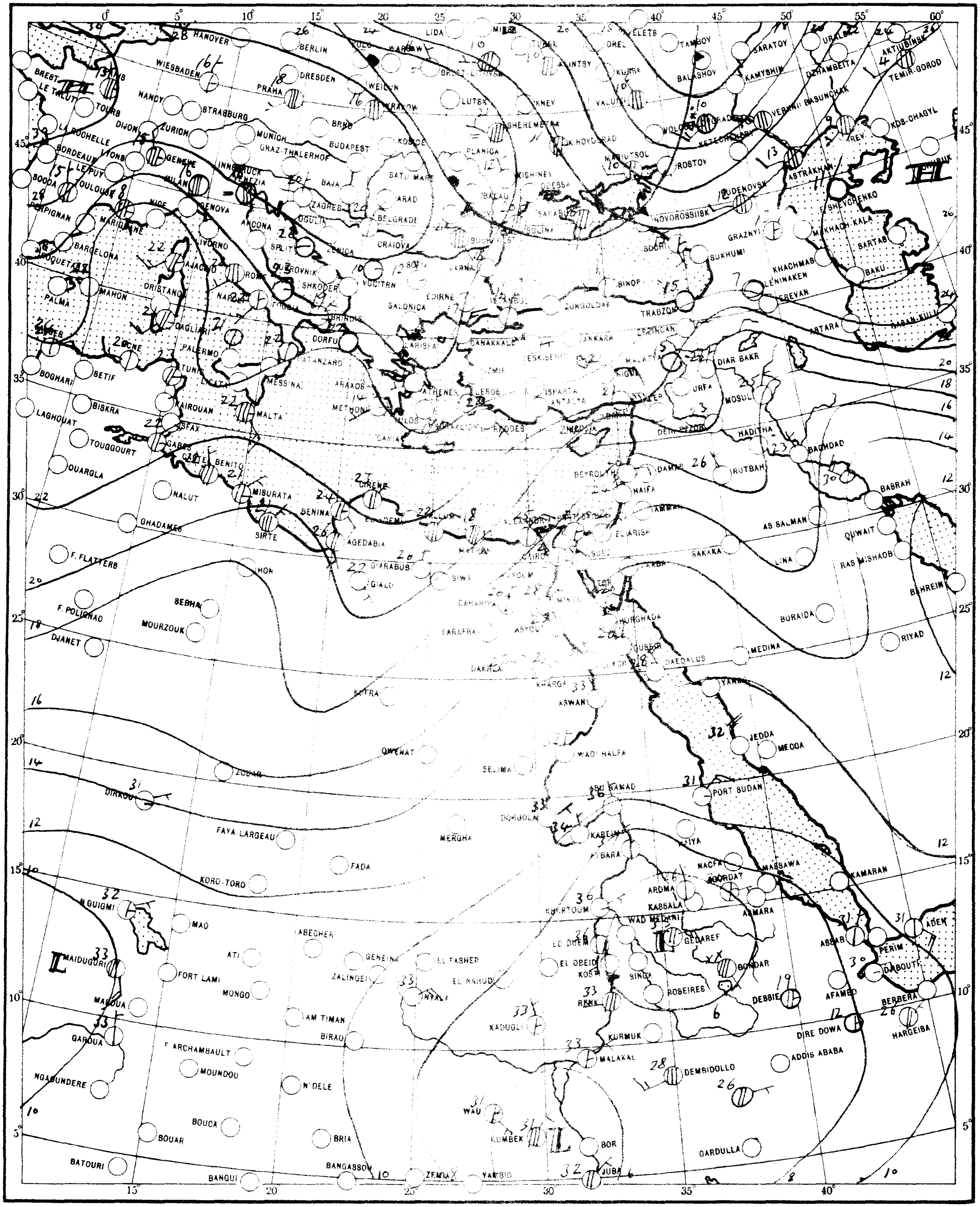

SCALE 1:20,000,000

CHART 2 DATE 22 - 10 1956 TIME 0600 U.T.

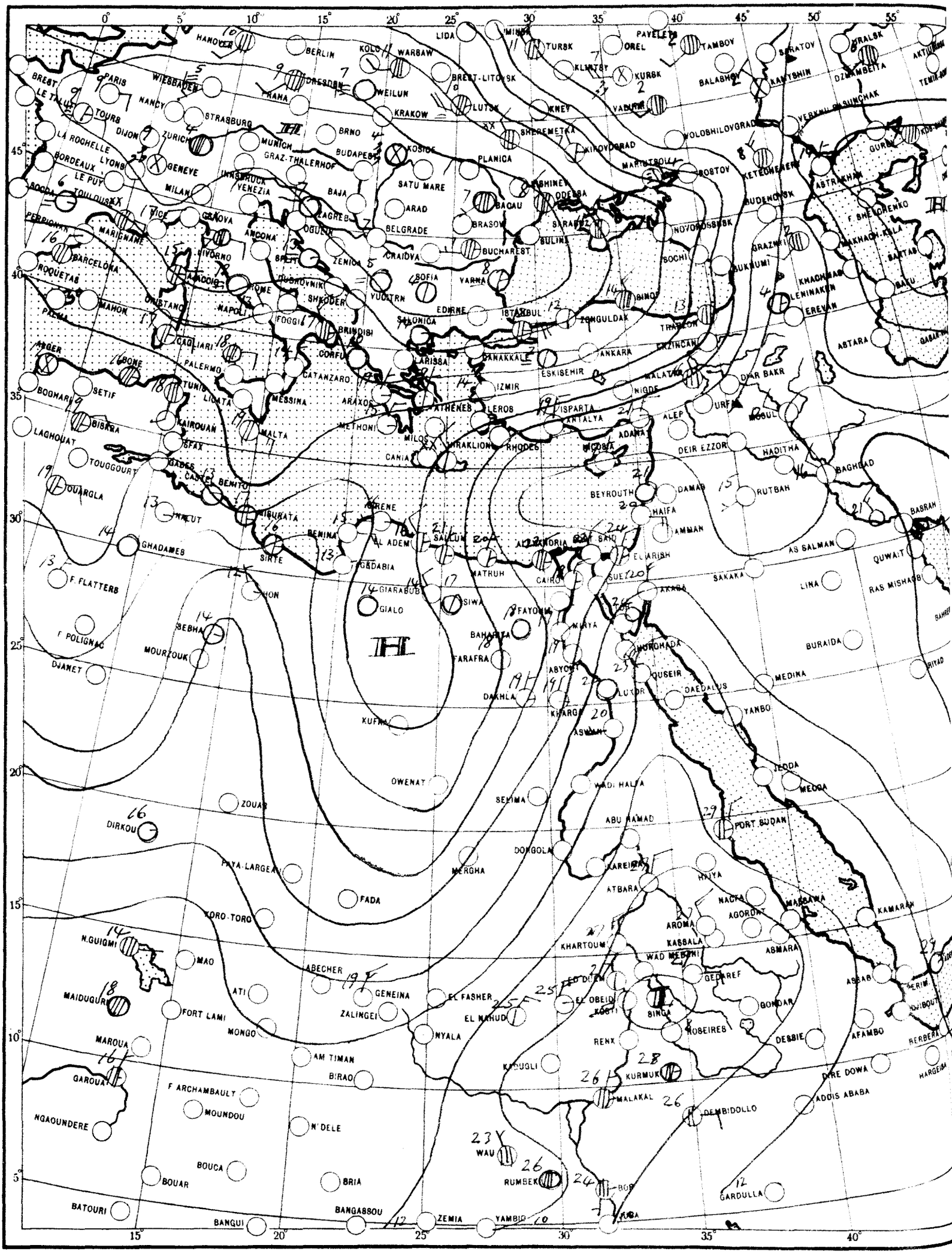

SCALE 1:20,000,000

مصلحة المساحة سنة ١٩٥٦ (٥٦/٣٠٣) إعادة طبع التقرير اليومى

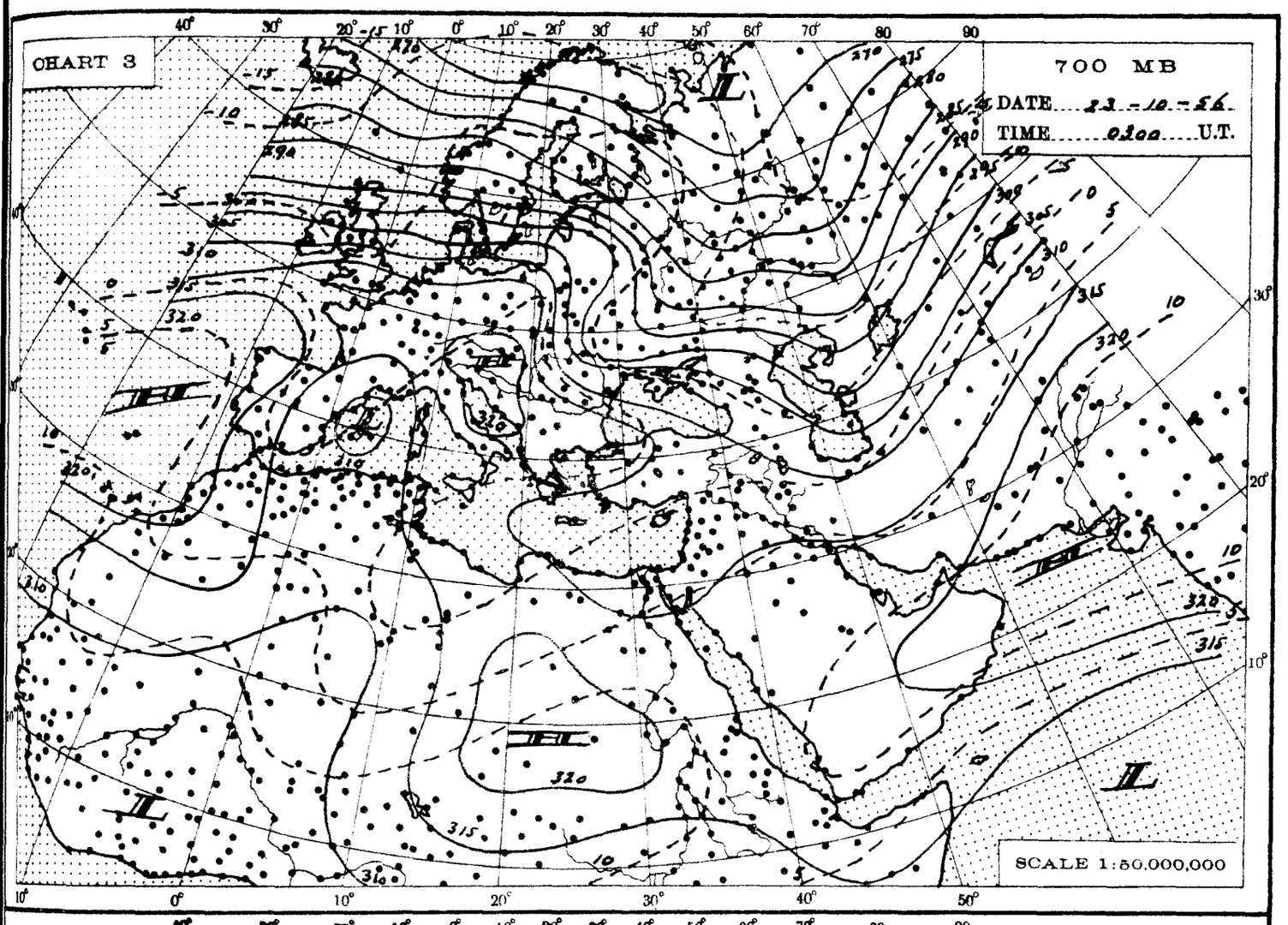
CHART 3
700 MB
DATE 23-10-56
TIME 0300 U.T.
SCALE 1:50,000,000

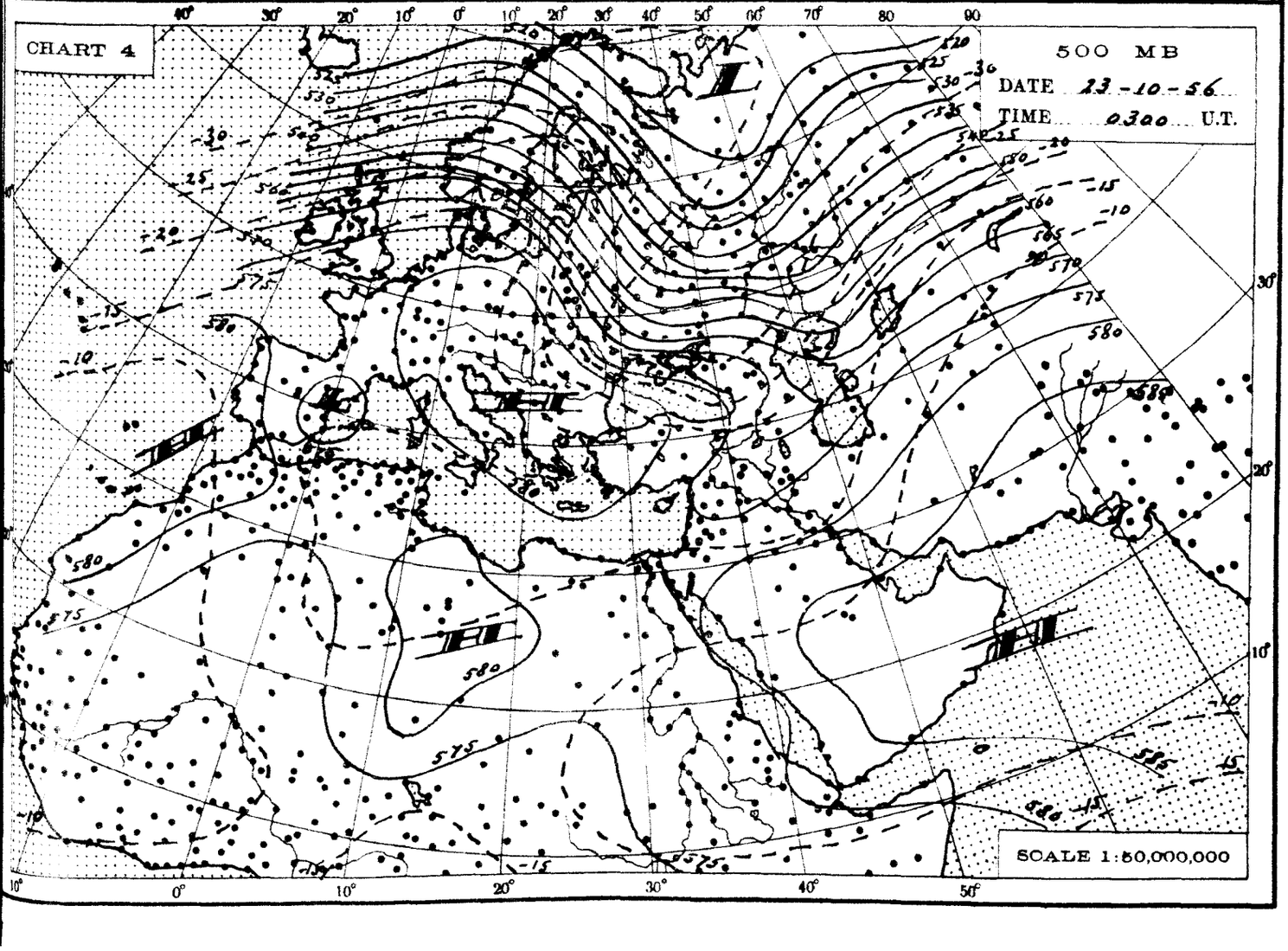
CHART 4
500 MB
DATE 23-10-56
TIME 0300 U.T.
SCALE 1:50,000,000

THE DAILY WEATHER REPORT

REPUBLIC OF EGYPT – METEOROLOGICAL DEPT. – CAIRO

SYNOPTIC CHARTS

EXPLANATIONS:

CHARTS 1 & 2 (Surface Charts)

SCALE 1:20,000,000; Projection Conical orthomorphic with two standard parallels 30° & 60° N.

BAROMETRIC PRESSURE: M. S. L. Isobars are drawn every 2 millibars.

WIND: Arrows fly with the wind. A full length feather indicates 10 knots, and a short feather 5 kts. Calm is indicated by a circle outside the station.

TEMPERATURE: In whole degrees centigrade inserted outside the station circle.

CLOUD SYMBOLS: (Total amount N. octas) clear sky.

sky 1/8 covered. sky 2/8 covered. sky 3/8 covered.

sky 4/8 covered. sky 5/8 covered. sky 6/8 covered.

sky 7/8 covered. sky 8/8 covered. sky obscured.

PRESENT WEATHER SYMBOLS: Inserted to the left of station circle.

Rising sand. Sand or Duststorm. Mist. Fog. Haze.

Drizzle. Rain. Showers of Rain. Showers of Hail. Showers of Snow.

Lightning. Thunderstorm. Snow.

Note: These symbols show the nature of the phenomena, but not the intensity or duration.

FRONTS: Or surfaces of separation between different air masses.

direction of motion of Fronts

Warm front at the ground. Occluded front at the ground.

" " above " " " " above " "

Cold " at " " Quasi stationary front.

" " above " "

CHARTS 3 & 4 (Upper Air Charts)

SCALE 1:50,000,000; Projection (same as Charts 1 & 2).

Contours are drawn every 50 g.p.m. of Altitudes (Continuous lines).

Isotherms " " " 5° C. (Broken lines).

WIND: Arrows fly with the wind. A full length feather indicates 10 knots, and a short feather 5 knots. Calm is indicated by a circle outside the station.

Calm. Wind speed 5 knots. Wind speed 10 knots. Wind speed 25 knots.

Wind speed 50 knots. Wind speed 85 knots. Wind speed 125 knots.

TEMPERATURE: In whole degrees centigrade

CHART 1 DATE 22 / 10 1958 TIME 12.00 U.T.

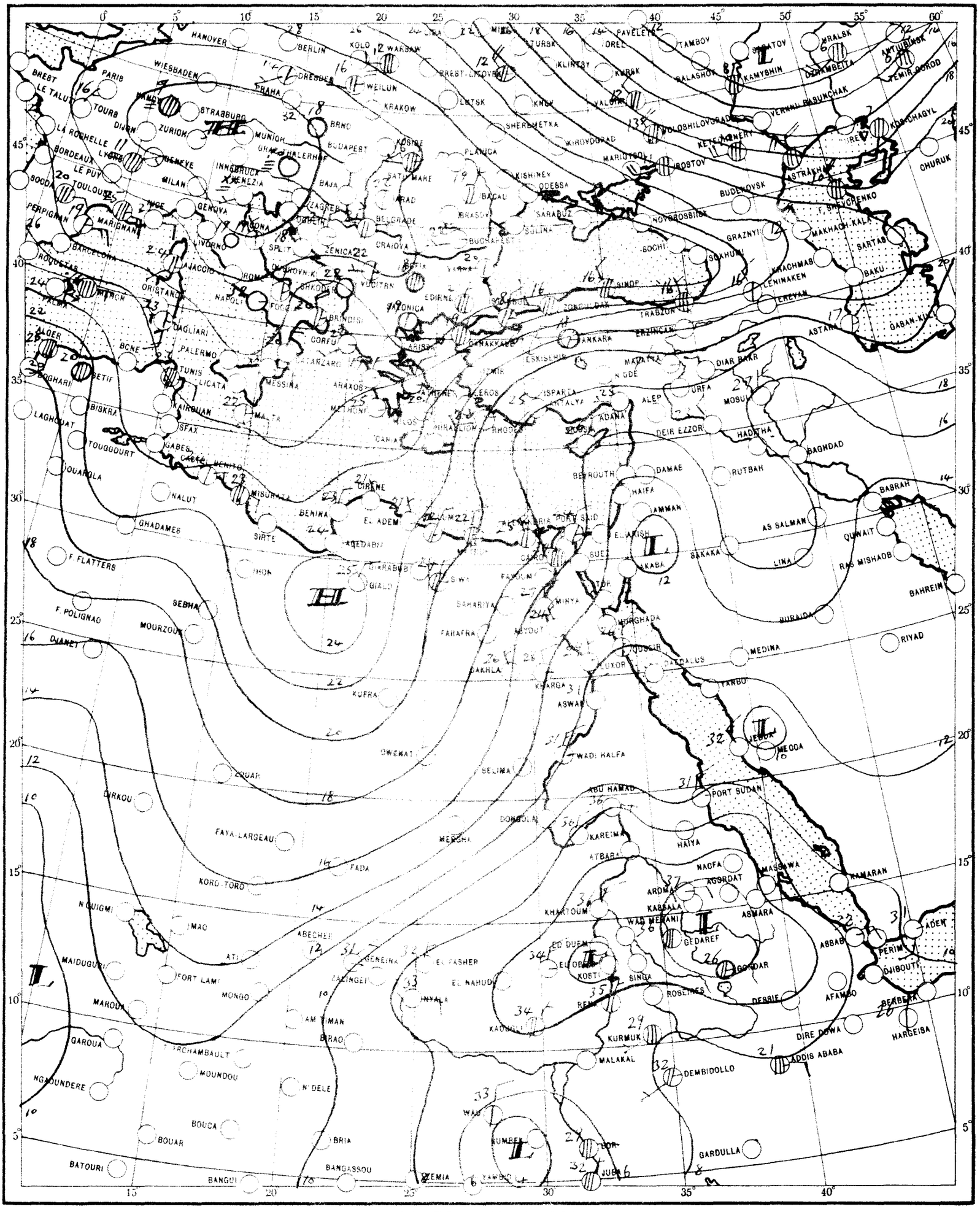

SCALE 1:20,000,000

CHART 2 DATE 23 - 10 1956 TIME 0600 U.T.

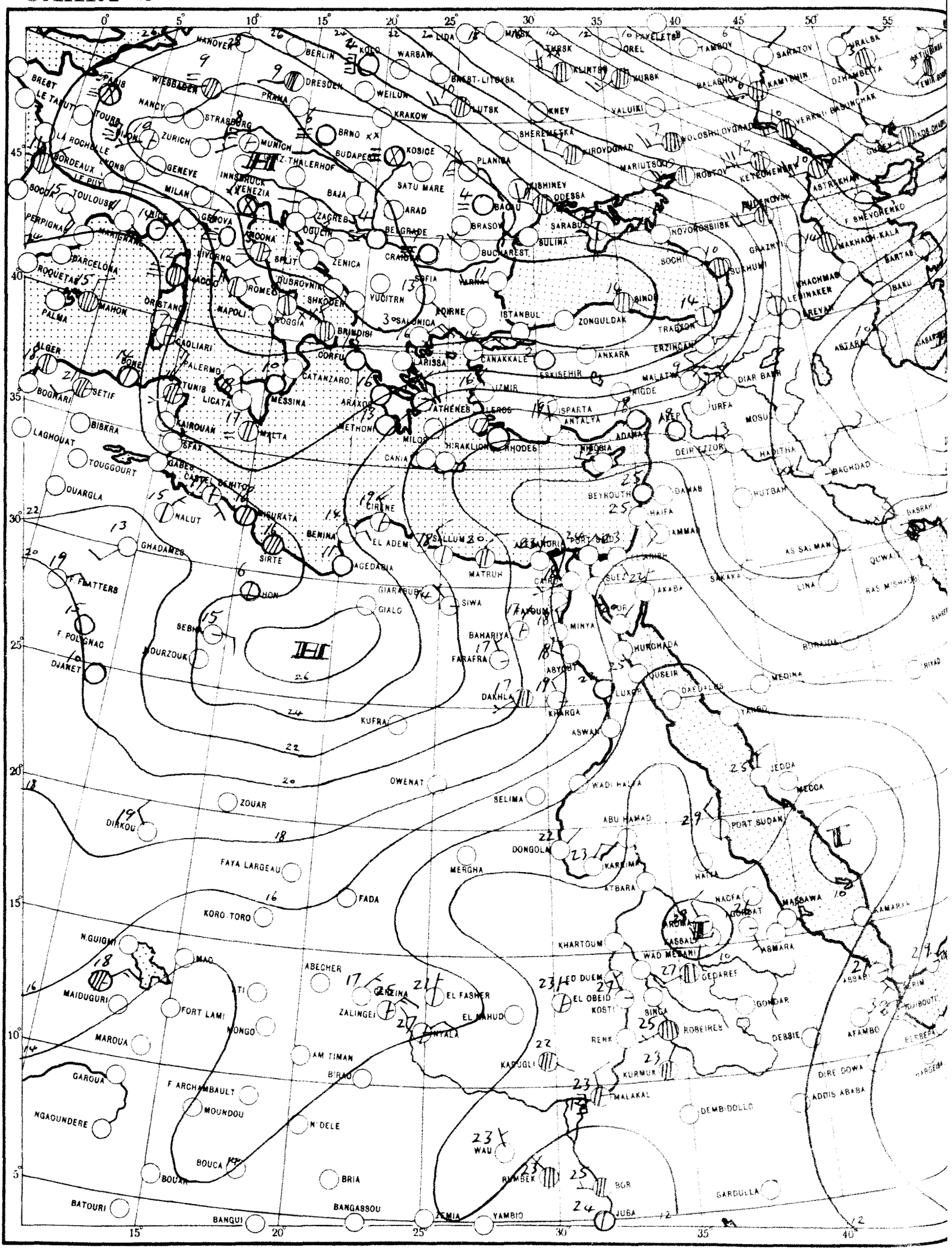

SCALE 1:20,000,000

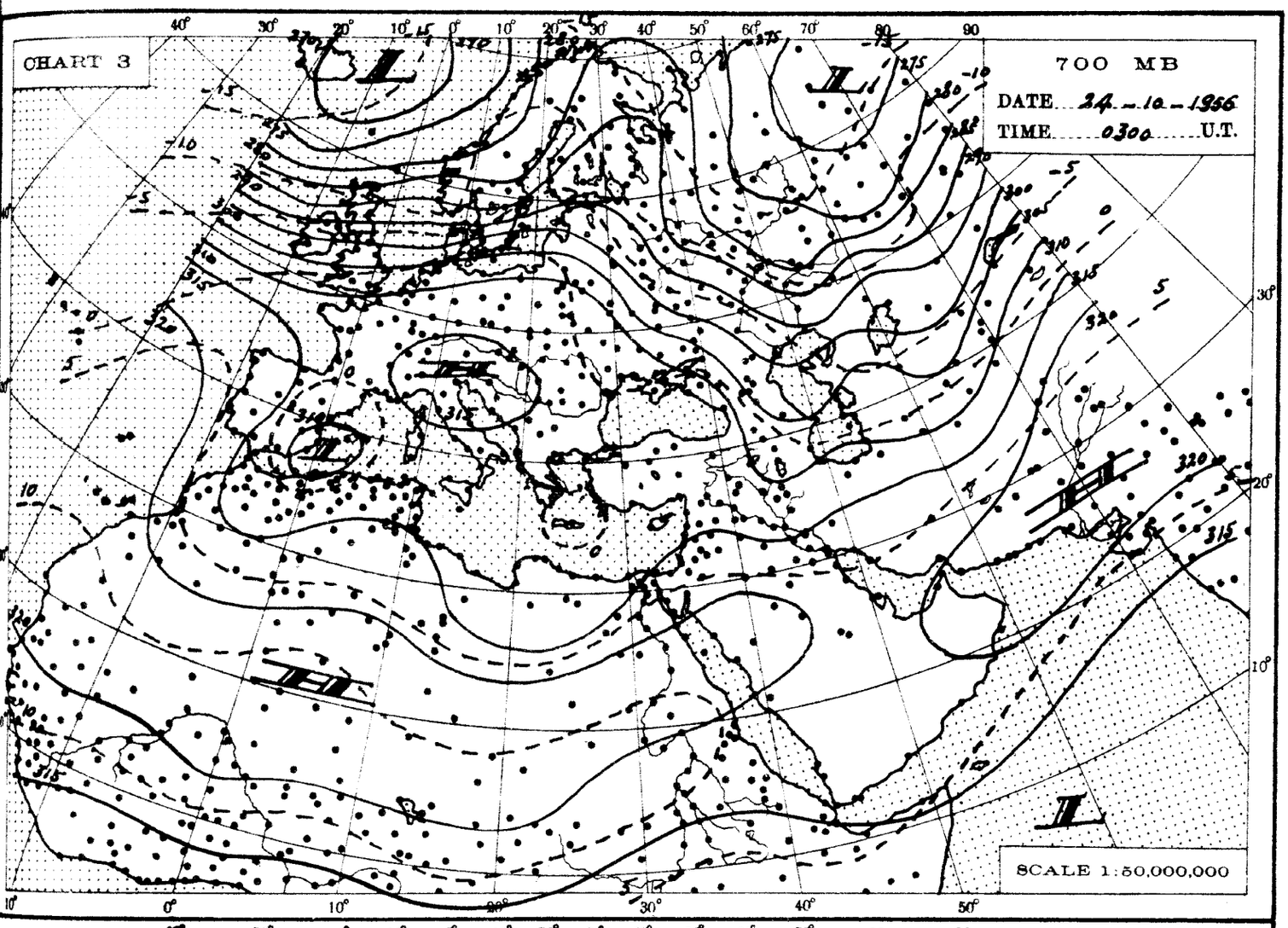
CHART 3
700 MB
DATE 24-10-1956
TIME 0300 U.T.
SCALE 1:50,000,000

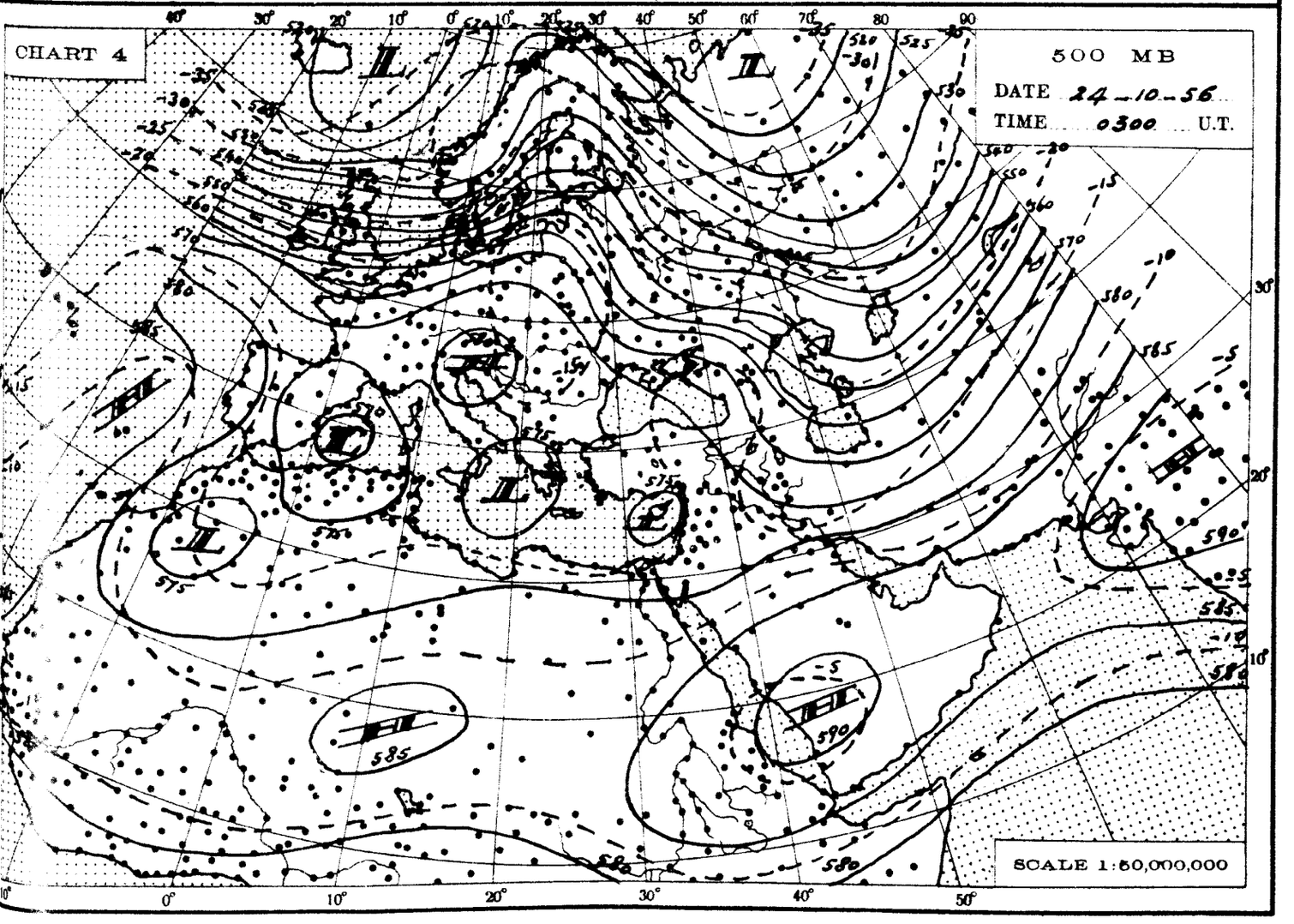
CHART 4
500 MB
DATE 24-10-56
TIME 0300 U.T.
SCALE 1:50,000,000

THE DAILY WEATHER REPORT

REPUBLIC OF EGYPT – METEOROLOGICAL DEPT. – CAIRO

SYNOPTIC CHARTS

EXPLANATIONS:

CHARTS 1 & 2 (Surface Charts)

SCALE 1:20,000,000; Projection Conical orthomorphic with two standard parallels 30° & 60° N.

BAROMETRIC PRESSURE: M. S. L. Isobars are drawn every 2 millibars.

WIND: Arrows fly with the wind. A full length feather indicates 10 knots, and a short feather 5 kts. Calm is indicated by a circle outside the station.

TEMPERATURE: In whole degrees centigrade inserted outside the station circle.

CLOUD SYMBOLS: (Total amount N. octas)

clear sky.

sky 1/8 covered. sky 2/8 covered. sky 3/8 covered.

sky 4/8 covered. sky 5/8 covered. sky 6/8 covered.

sky 7/8 covered. sky 8/8 covered. sky obscured.

PRESENT WEATHER SYMBOLS: Inserted to the left of station circle.

Rising sand. Sand or Duststorm. Mist. Fog. Haze.

Drizzle. Rain. Showers of Rain. Showers of Hail. Showers of Snow.

Lightning. Thunderstorm. Snow.

Note: These symbols show the nature of the phenomena, but not the intensity or duration.

FRONTS: Or surfaces of separation between different air masses.

direction of motion of Fronts

Warm front at the ground. Occluded front at the ground.

" " above " " " " above " "

Cold " at " " Quasi stationary front.

" " above " "

CHARTS 3 & 4 (Upper Air Charts)

SCALE 1:50,000,000; Projection (same as Charts 1 & 2).

Contours are drawn every 50 g.p.m. of Altitudes (Continuous lines).

Isotherms " " " 5° C. (Broken lines).

WIND: Arrows fly with the wind. A full length feather indicates 10 knots, and a short feather 5 knots. Calm is indicated by a circle outside the station.

Calm. Wind speed 5 knots. Wind speed 10 knots. Wind speed 25 knots.

Wind speed 50 knots. Wind speed 85 knots. Wind speed 125 knots.

TEMPERATURE: In whole degrees centigrade

CHART 1 DATE 23 - 10 1956 TIME 1200 U.T.

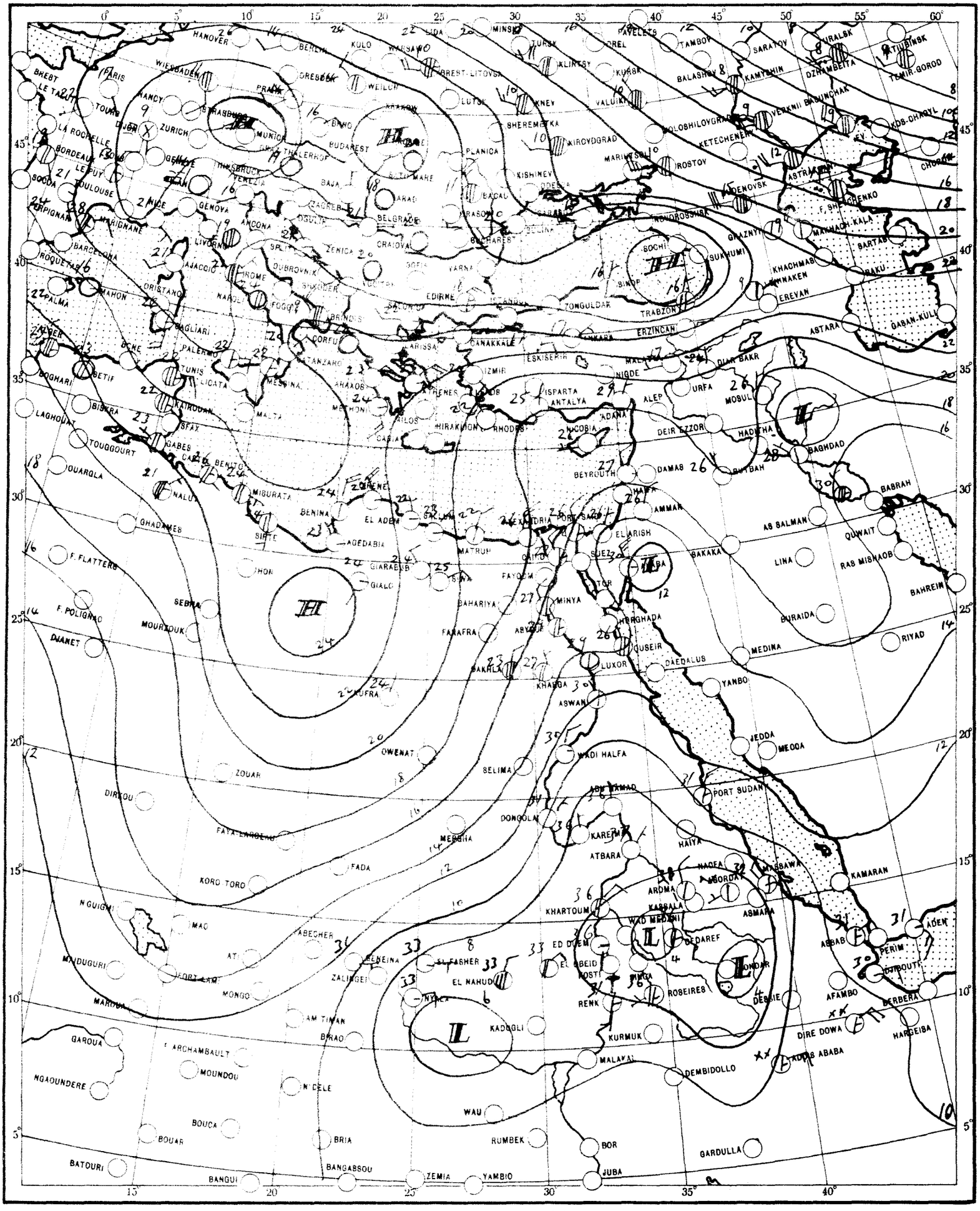

SCALE 1:20,000,000

CHART 2 DATE 24 - 10 1956 TIME 0600 U.T.

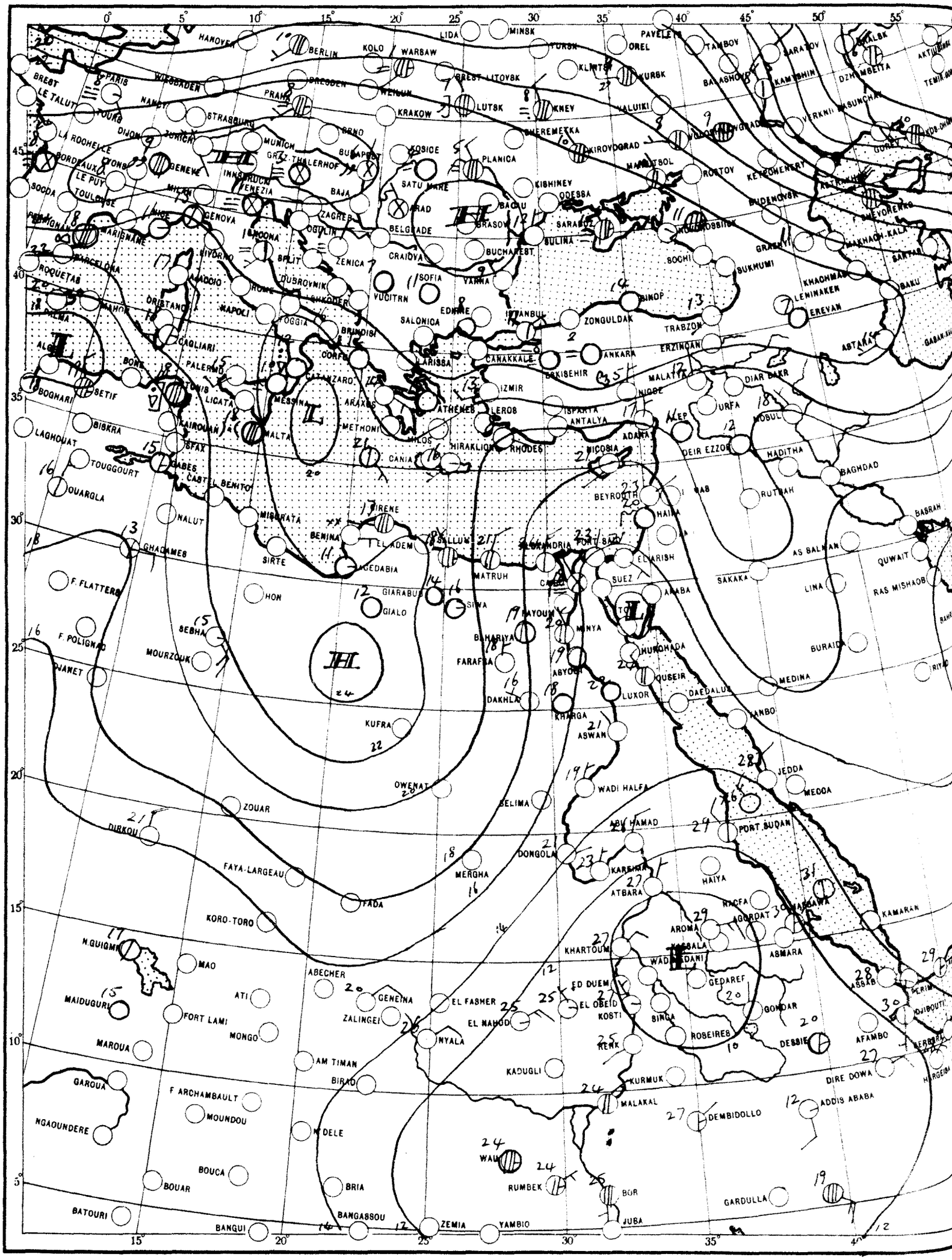

SCALE 1:20,000,000

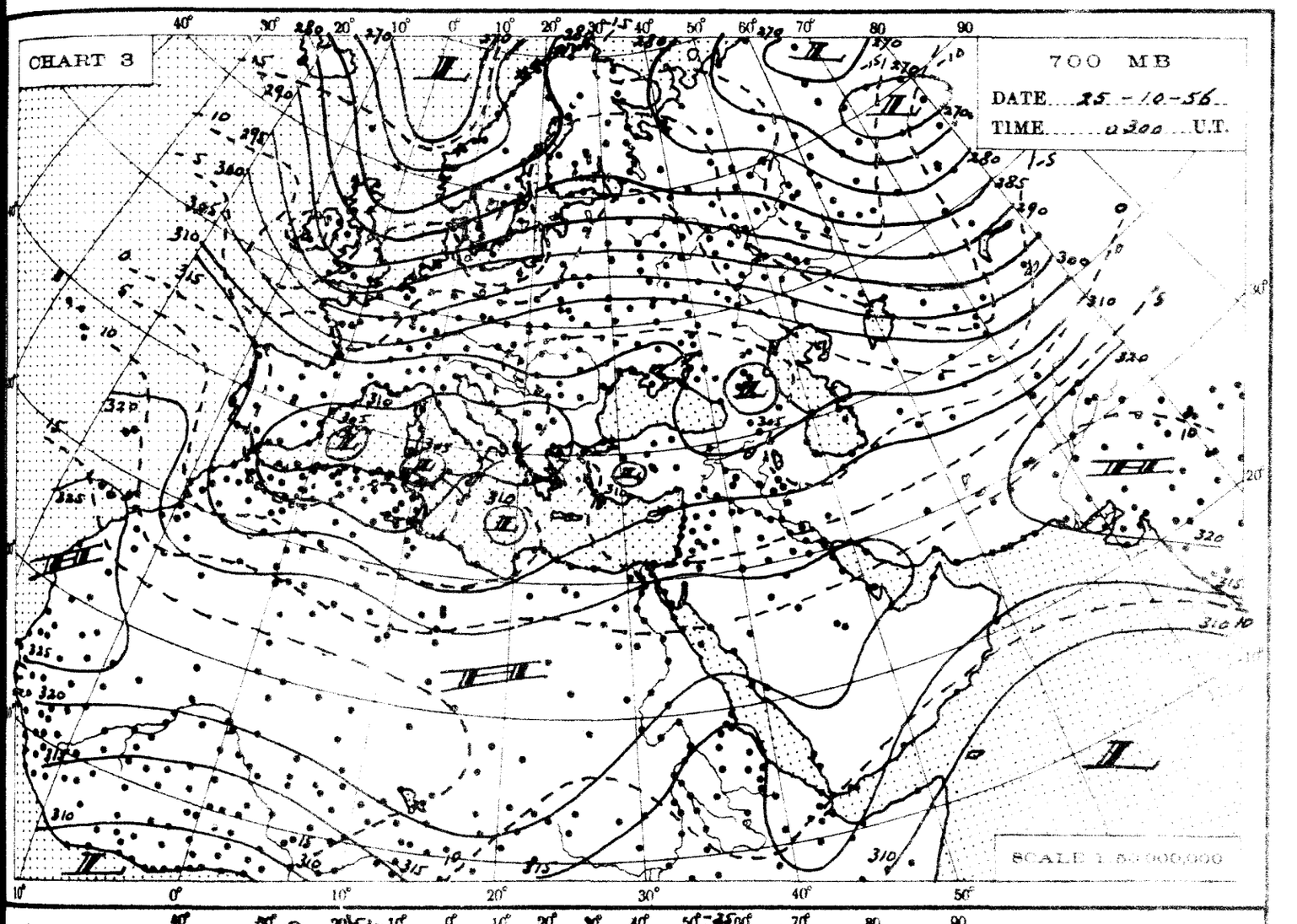
CHART 3
700 MB
DATE 25-10-56
TIME 0300 U.T.
SCALE 1:50,000,000

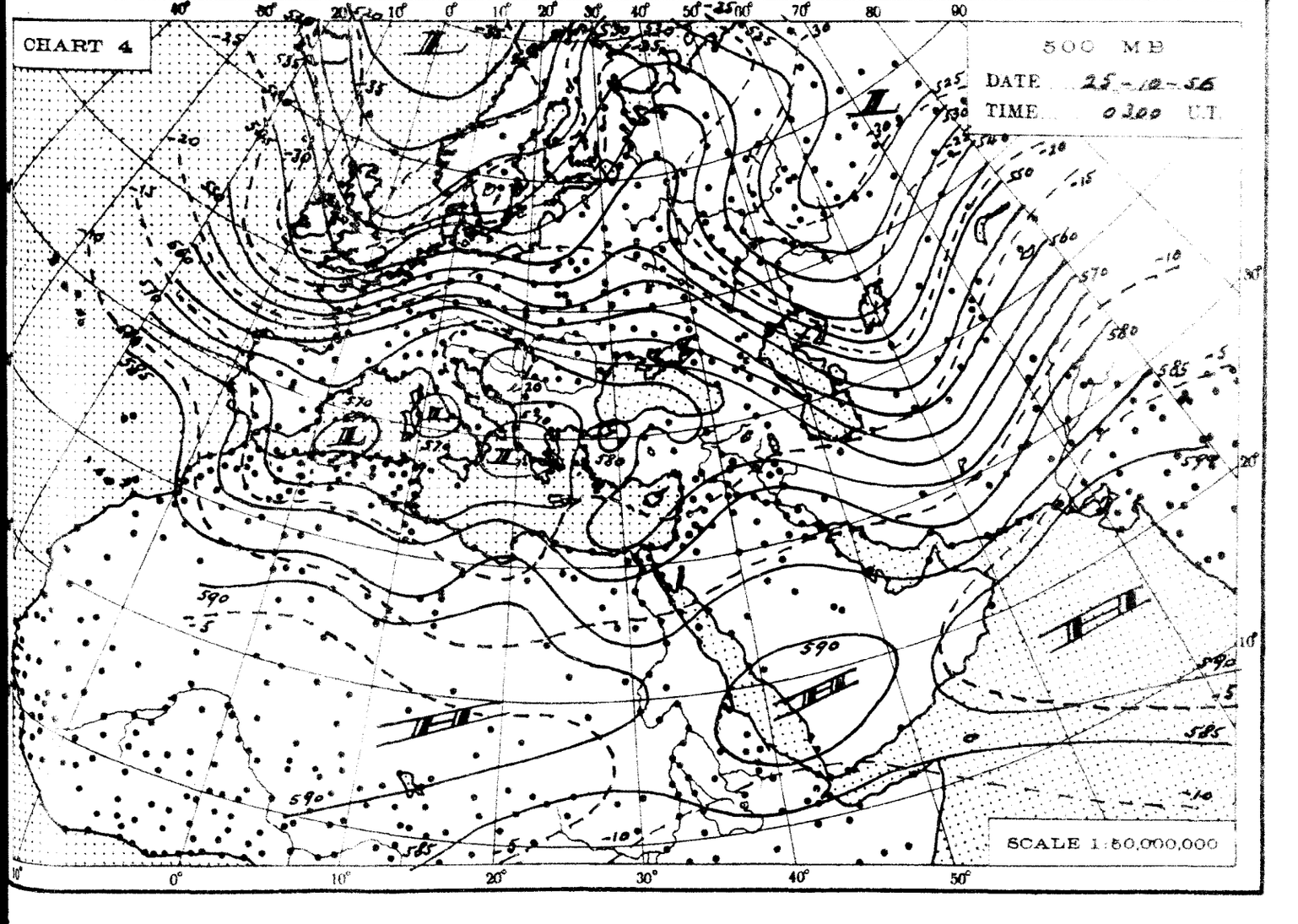
CHART 4
500 MB
DATE 25-10-56
TIME 0300 U.T.
SCALE 1:50,000,000

THE DAILY WEATHER REPORT

REPUBLIC OF EGYPT – METEOROLOGICAL DEPT. – CAIRO

SYNOPTIC CHARTS

EXPLANATIONS:

CHARTS 1 & 2 (Surface Charts)

SCALE 1:20,000,000; Projection Conical orthomorphic with two standard parallels 30° & 60° N.

BAROMETRIC PRESSURE: M. S. L. Isobars are drawn every 2 millibars.

WIND: Arrows fly with the wind. A full length feather indicates 10 knots, and a short feather 5 kts. Calm is indicated by a circle outside the station.

TEMPERATURE: In whole degrees centigrade inserted outside the station circle.

CLOUD SYMBOLS: (Total amount N. octas)

					clear sky.
	sky 1/8 covered.		sky 2/8 covered.		sky 3/8 covered.
	sky 4/8 covered.		sky 5/8 covered.		sky 6/8 covered.
	sky 7/8 covered.		sky 8/8 covered.		sky obscured.

PRESENT WEATHER SYMBOLS: Inserted to the left of station circle.

	Rising sand.		Sand or Duststorm.		Mist.		Fog.		Haze.
	Drizzle.		Rain.		Showers of Rain.		Showers of Hail.		Showers of Snow.
	Lightning.		Thunderstorm.		Snow.				

Note: These symbols show the nature of the phenomena, but not the intensity or duration.

FRONTS: Or surfaces of separation between different air masses.

direction of motion of Fronts

	Warm front at the ground.		Occluded front at the ground.
	,, ,, above ,, ,,		,, ,, above ,, ,,
	Cold ,, at ,, ,,		Quasi stationary front.
	,, ,, above ,, ,,		

CHARTS 3 & 4 (Upper Air Charts)

SCALE 1:50,000,000; Projection (same as Charts 1 & 2).

Contours are drawn every 50 g.p.m. of Altitudes (Continuous lines).

Isotherms ,, ,, ,, 5° C. (Broken lines).

WIND: Arrows fly with the wind. A full length feather indicates 10 knots, and a short feather 5 knots. Calm is indicated by a circle outside the station.

	Calm.		Wind speed 5 knots.		Wind speed 10 knots.		Wind speed 25 knots.
	Wind speed 50 knots.		Wind speed 85 knots.		Wind speed 125 knots.		

TEMPERATURE: In whole degrees centigrade

CHART 1 DATE 24 - 10 1956 TIME 1200 U.T.

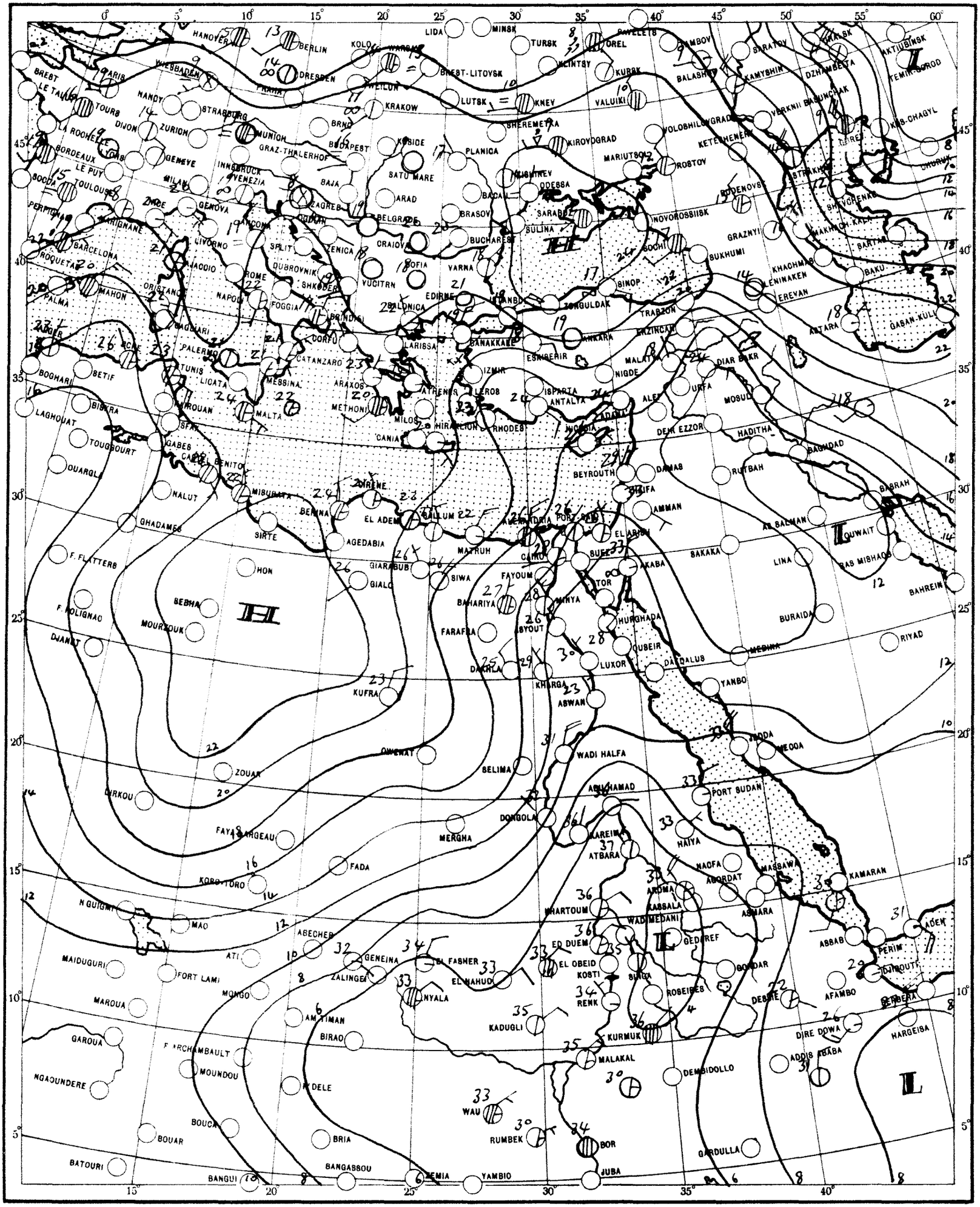

SCALE 1:20,000,000

CHART 2 DATE 25 - 10 1956 TIME 0600 U.T.

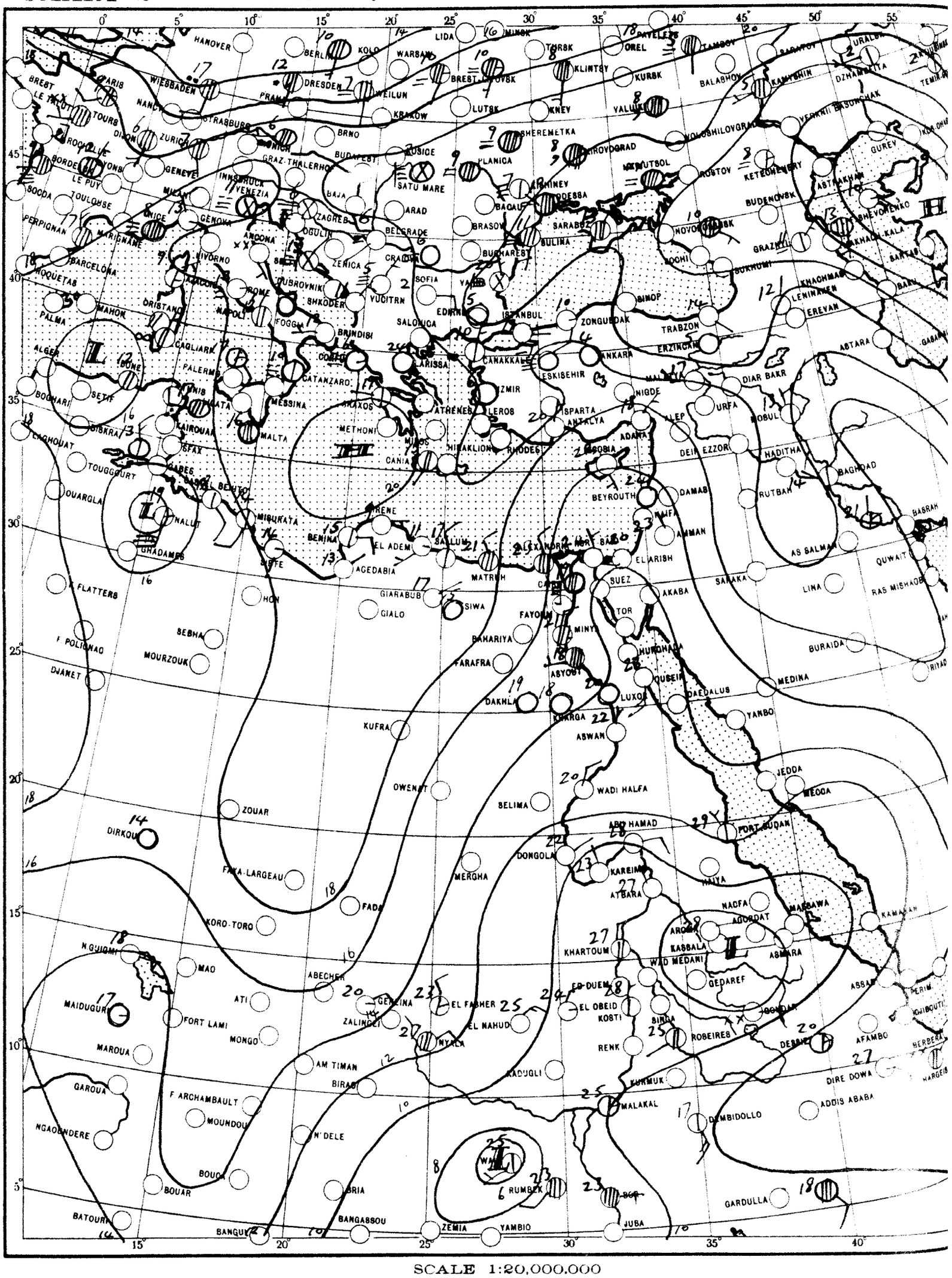

SCALE 1:20,000,000

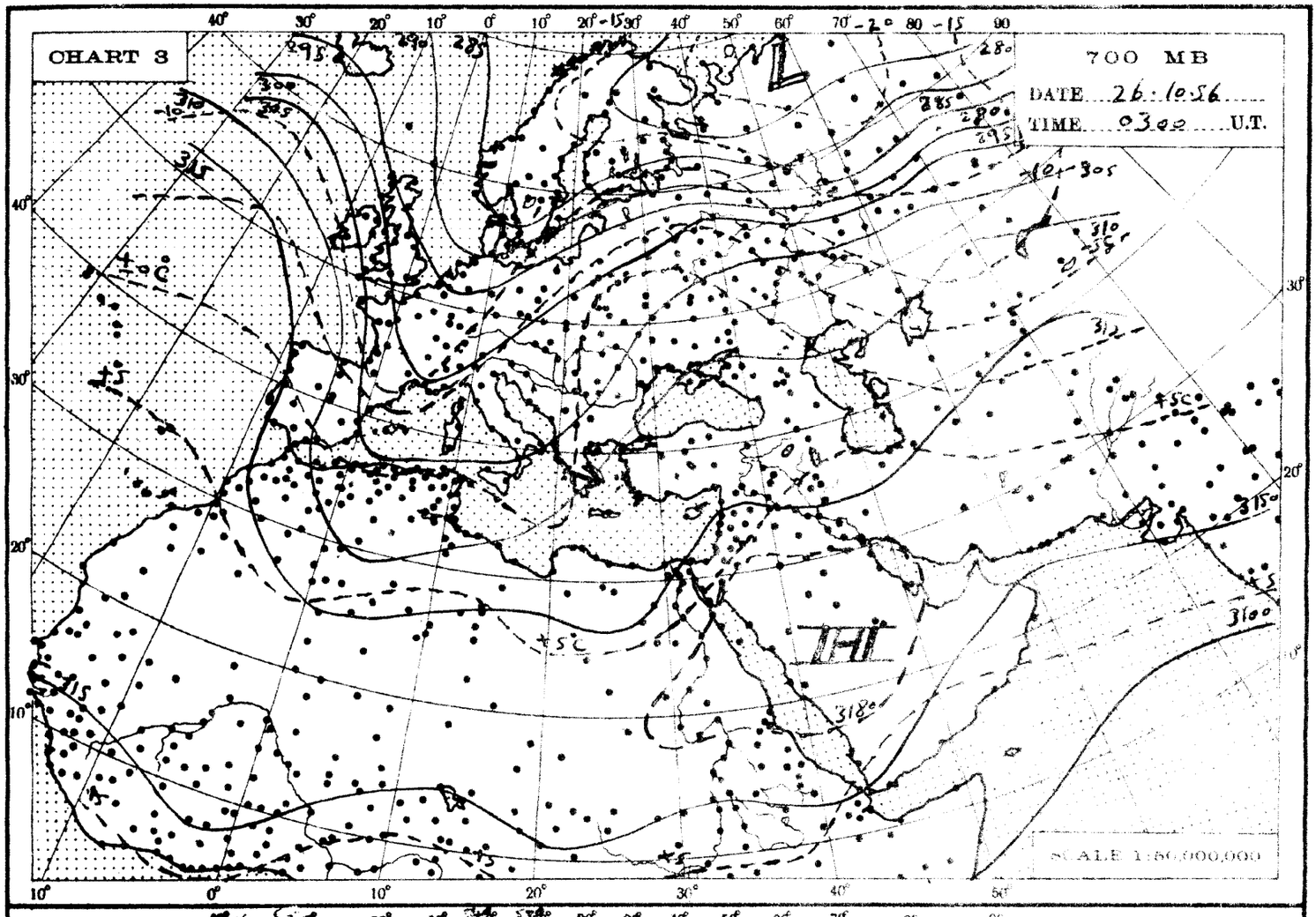
CHART 3
700 MB
DATE 26.10.56
TIME 0300 U.T.
SCALE 1:60,000,000

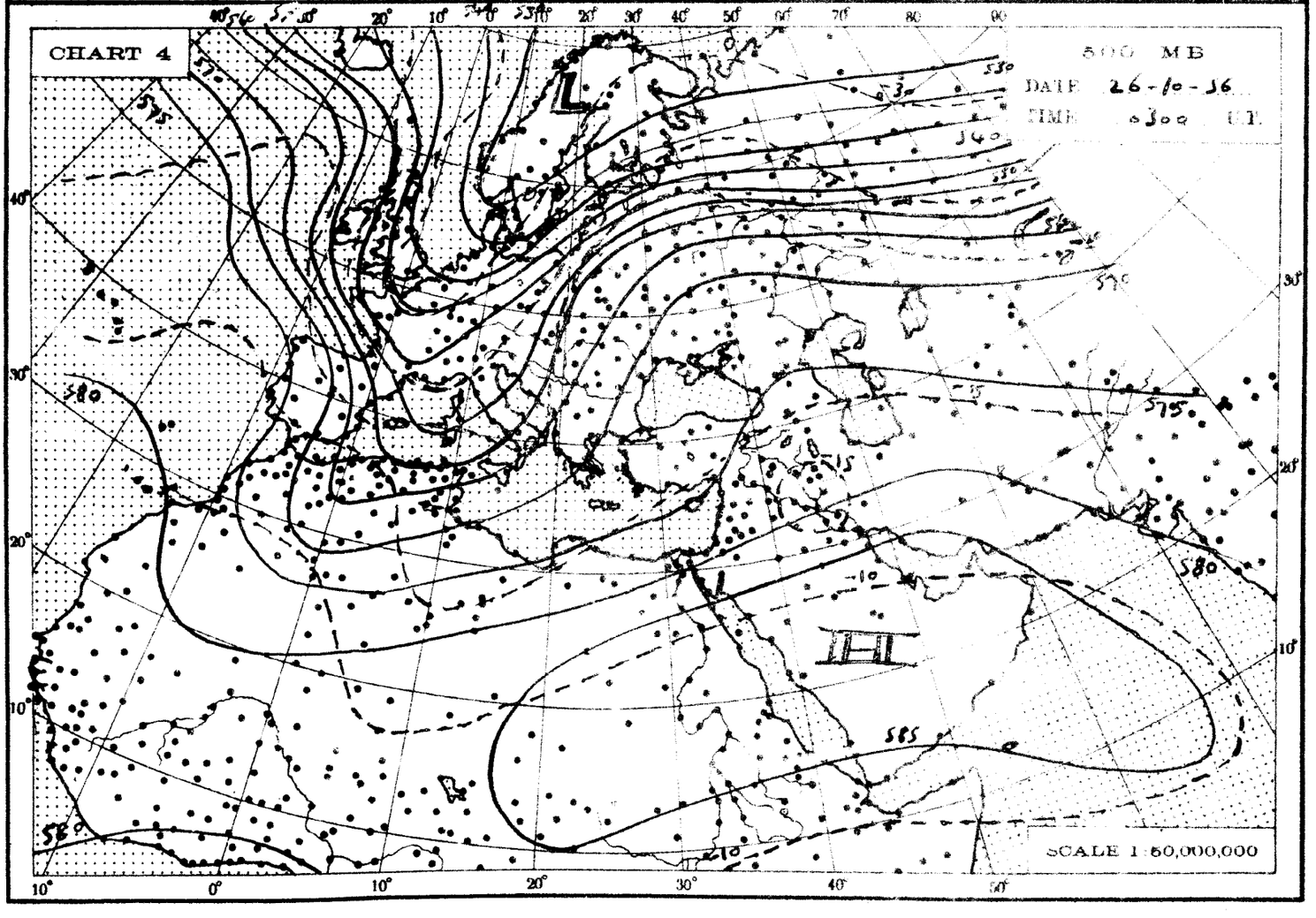
CHART 4
500 MB
DATE 26-10-56
TIME 0300 U.T.
SCALE 1:60,000,000

THE DAILY WEATHER REPORT

REPUBLIC OF EGYPT – METEOROLOGICAL DEPT. – CAIRO

SYNOPTIC CHARTS

EXPLANATIONS:

CHARTS 1 & 2 (Surface Charts)

SCALE 1:20,000,000, Projection Conical orthomorphic with two standard parallels 30° & 60° N.

BAROMETRIC PRESSURE: M. S. L. Isobars are drawn every 2 millibars.

WIND: Arrows fly with the wind. A full length feather indicates 10 knots, and a short feather 5 kts. Calm is indicated by a circle outside the station.

TEMPERATURE: In whole degrees centigrade inserted inside the station circle.

CLOUD SYMBOLS: (Total amount N. octas)

clear sky.

sky 1/8 covered. sky 2/8 covered. sky 3/8 covered.

sky 4/8 covered. sky 5/8 covered. sky 6/8 covered.

sky 7/8 covered. sky 8/8 covered. sky obscured.

PRESENT WEATHER SYMBOLS: Inserted to the left of station circle.

Rising sand. Sand or Duststorm. Mist. Fog. Haze.

Drizzle. Rain. Showers of Rain. Showers of Hail. Showers of Snow.

Lightning. Thunderstorm. Snow.

Note: These symbols show the nature of the phenomena, but not the intensity or duration.

FRONTS: Or surfaces of separation between different air masses.

direction of motion of Fronts

Warm front at the ground.

" " above " "

Cold " at " "

" " above " "

Occluded front at the ground.

" " above " "

Quasi stationary front.

CHARTS 3 & 4 (Upper Air Charts)

SCALE 1:50,000,000; Projection (same as Charts 1 & 2).

Contours are drawn every 50 g.p.m. of Altitudes (Continuous lines).

Isotherms " " " 5° C. (Broken lines).

WIND: Arrows fly with the wind. A full length feather indicates 10 knots, and a short feather 5 knots. Calm is indicated by a circle outside the station.

Calm. Wind speed 5 knots. Wind speed 10 knots. Wind speed 25 knots.

Wind speed 50 knots. Wind speed 85 knots. Wind speed 125 knots.

TEMPERATURE: In whole degrees centigrade

C DATE 25-10- 1956 TIME 12 00 U.T.

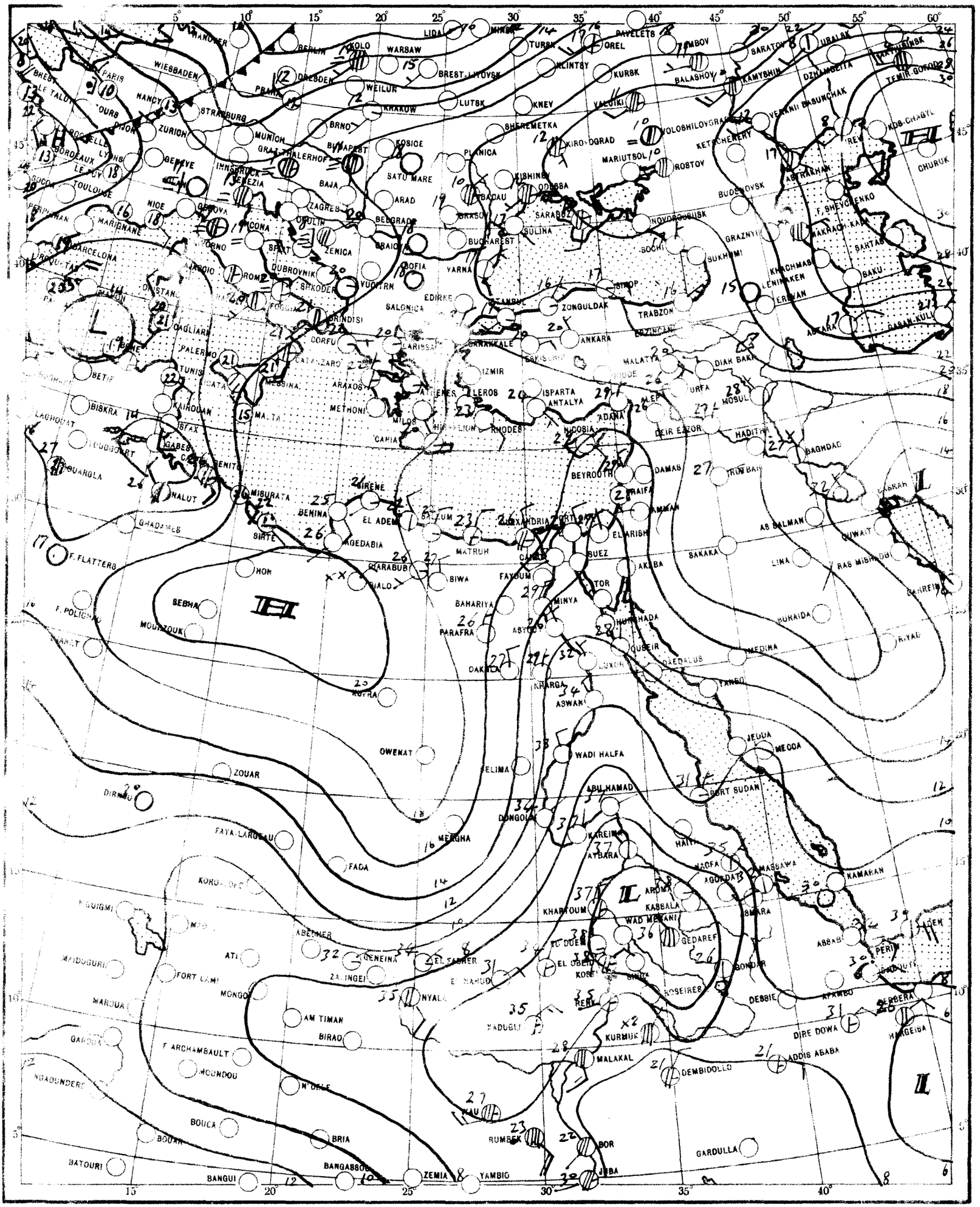

SCALE 1:20,000,000

CHART 2 DATE 26-10 1956 TIME 0600 U.T.

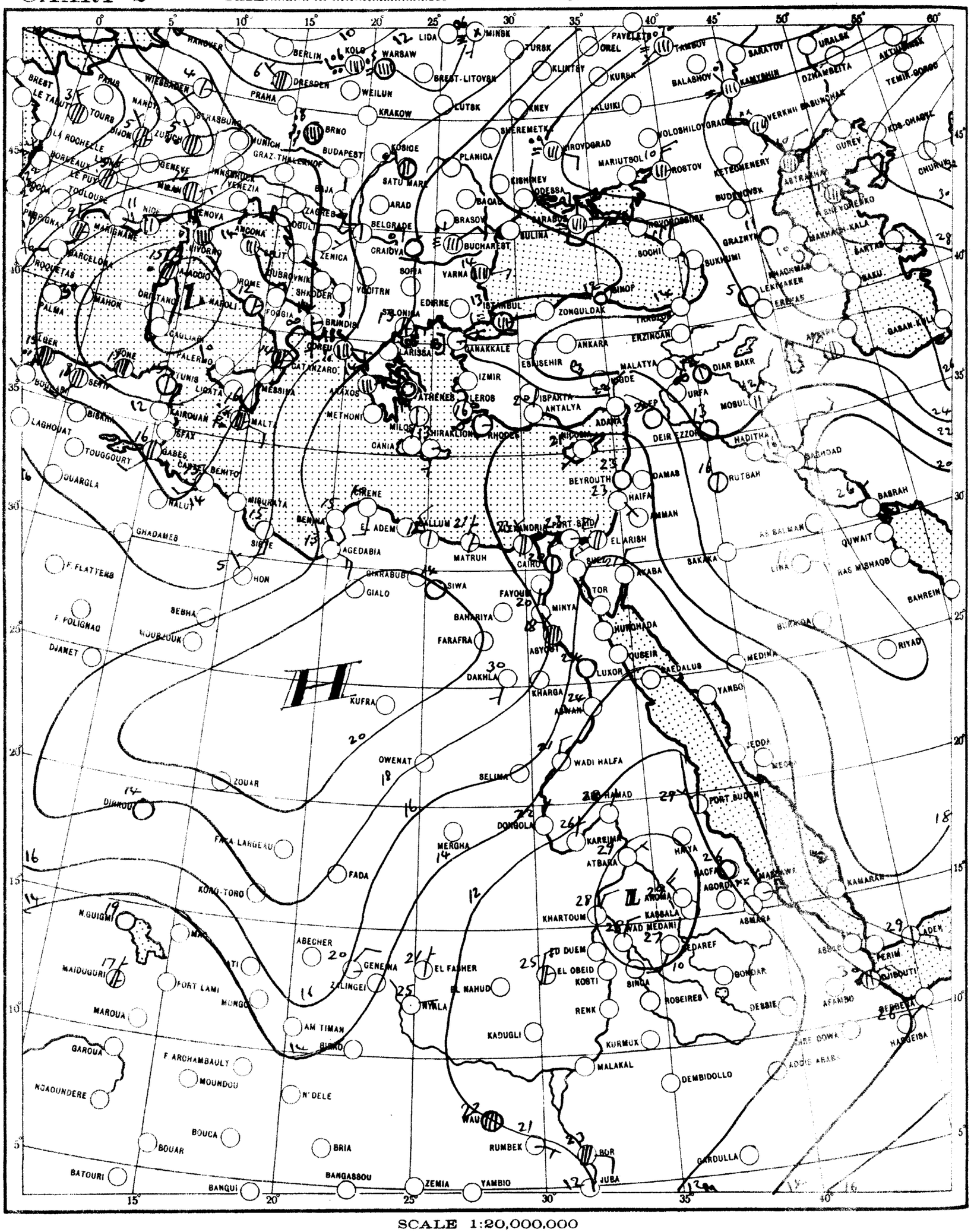

مصلحة المساحة ملكية (٥٦/٣٠٣) إعادة طبع التقرير اليومى

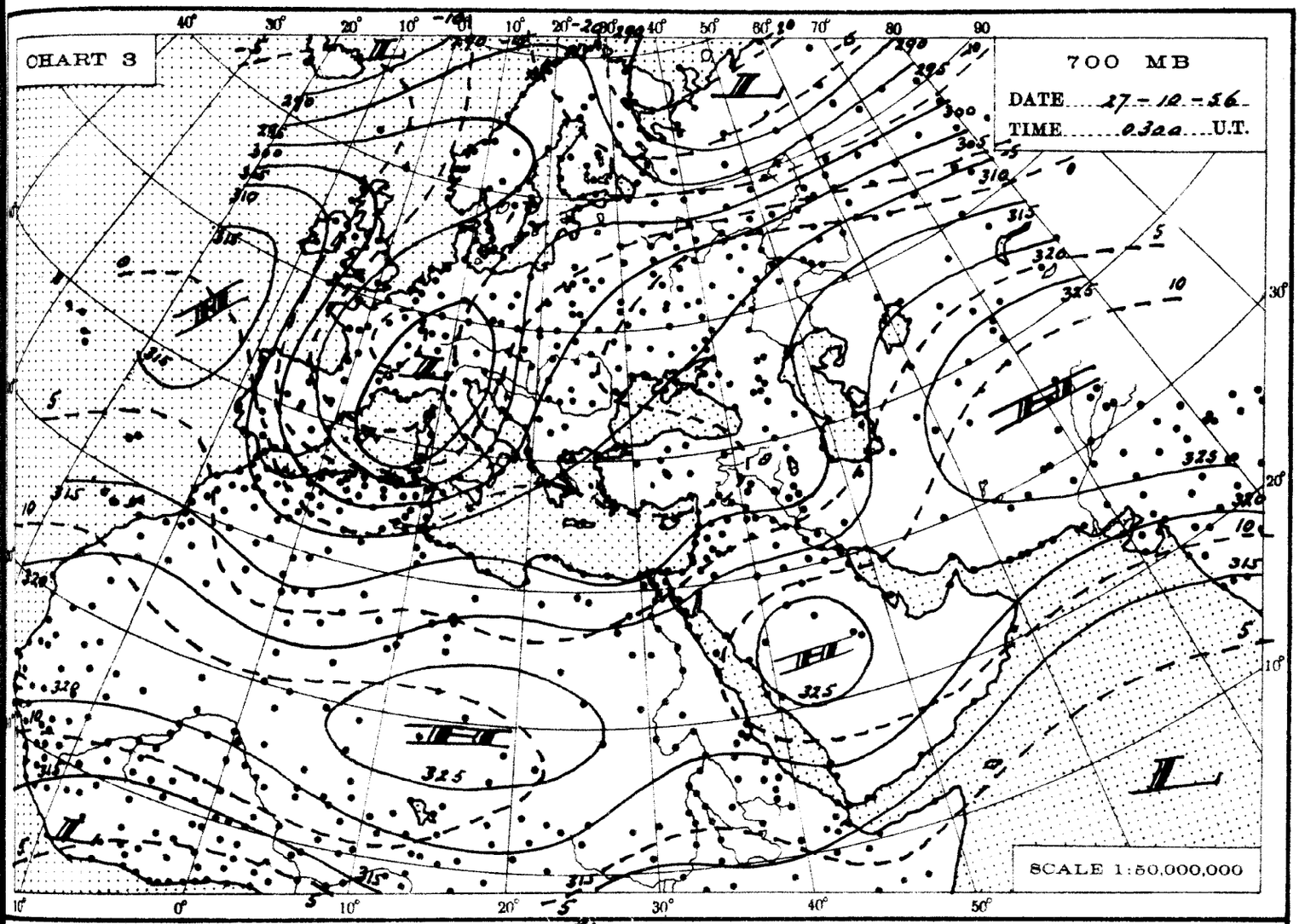
CHART 3
700 MB
DATE 27-10-56
TIME 0300 U.T.
SCALE 1:50,000,000

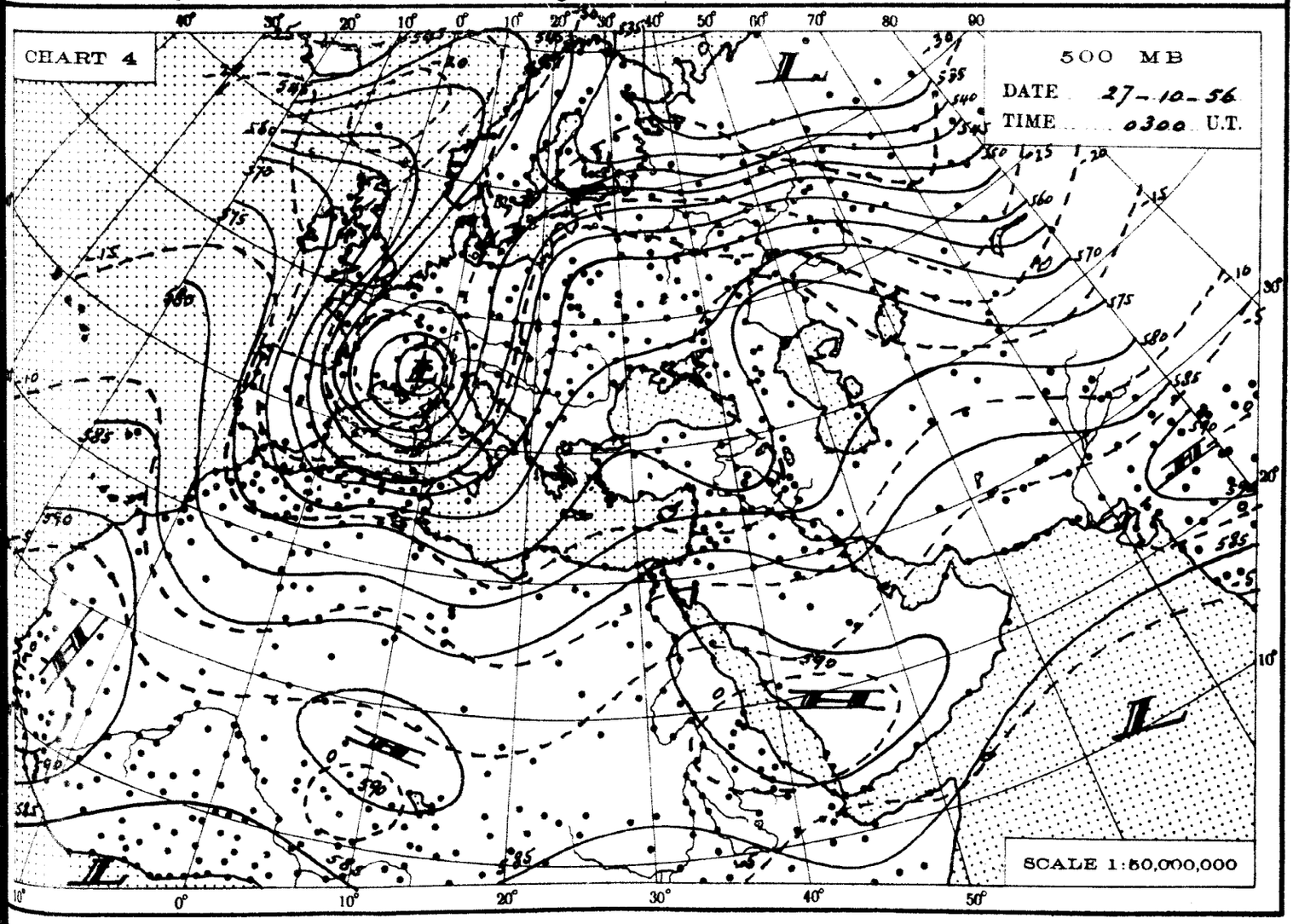
CHART 4
500 MB
DATE 27-10-56
TIME 0300 U.T.
SCALE 1:50,000,000

THE DAILY WEATHER REPORT

REPUBLIC OF EGYPT – METEOROLOGICAL DEPT. – CAIRO

SYNOPTIC CHARTS

EXPLANATIONS:

CHARTS 1 & 2 (Surface Charts)

SCALE 1:20,000,000; Projection Conical orthomorphic with two standard parallels 30° & 60° N.

BAROMETRIC PRESSURE: M. S. L. Isobars are drawn every 2 millibars.

WIND: Arrows fly with the wind. A full length feather indicates 10 knots, and a short feather 5 kts. Calm is indicated by a circle outside the station.

TEMPERATURE: In whole degrees centigrade inserted outside the station circle.

CLOUD SYMBOLS: (Total amount N. octas)

clear sky.

sky 1/8 covered. sky 2/8 covered. sky 3/8 covered.

sky 4/8 covered. sky 5/8 covered. sky 6/8 covered.

sky 7/8 covered. sky 8/8 covered. sky obscured.

PRESENT WEATHER SYMBOLS: Inserted to the left of station circle.

Rising sand. Sand or Duststorm. Mist. Fog. Haze.

Drizzle. Rain. Showers of Rain. Showers of Hail. Showers of Snow.

Lightning. Thunderstorm. Snow.

Note: These symbols show the nature of the phenomena, but not the intensity or duration.

FRONTS: Or surfaces of separation between different air masses.

direction of motion of Fronts

Warm front at the ground. Occluded front at the ground.

" " above " " " " above " "

Cold " at " " Quasi stationary front.

" " above " "

CHARTS 3 & 4 (Upper Air Charts)

SCALE 1:50,000,000; Projection (same as Charts 1 & 2).

Contours are drawn every 50 g.p.m. of Altitudes (Continuous lines).

Isotherms " " " 5° C. (Broken lines).

WIND: Arrows fly with the wind. A full length feather indicates 10 knots, and a short feather 5 knots. Calm is indicated by a circle outside the station.

Calm. Wind speed 5 knots. Wind speed 10 knots. Wind speed 25 knots.

Wind speed 50 knots. Wind speed 85 knots. Wind speed 125 knots.

TEMPERATURE: In whole degrees centigrade

CHART 1 DATE 26 - 10 1956 TIME 1200 U.T.

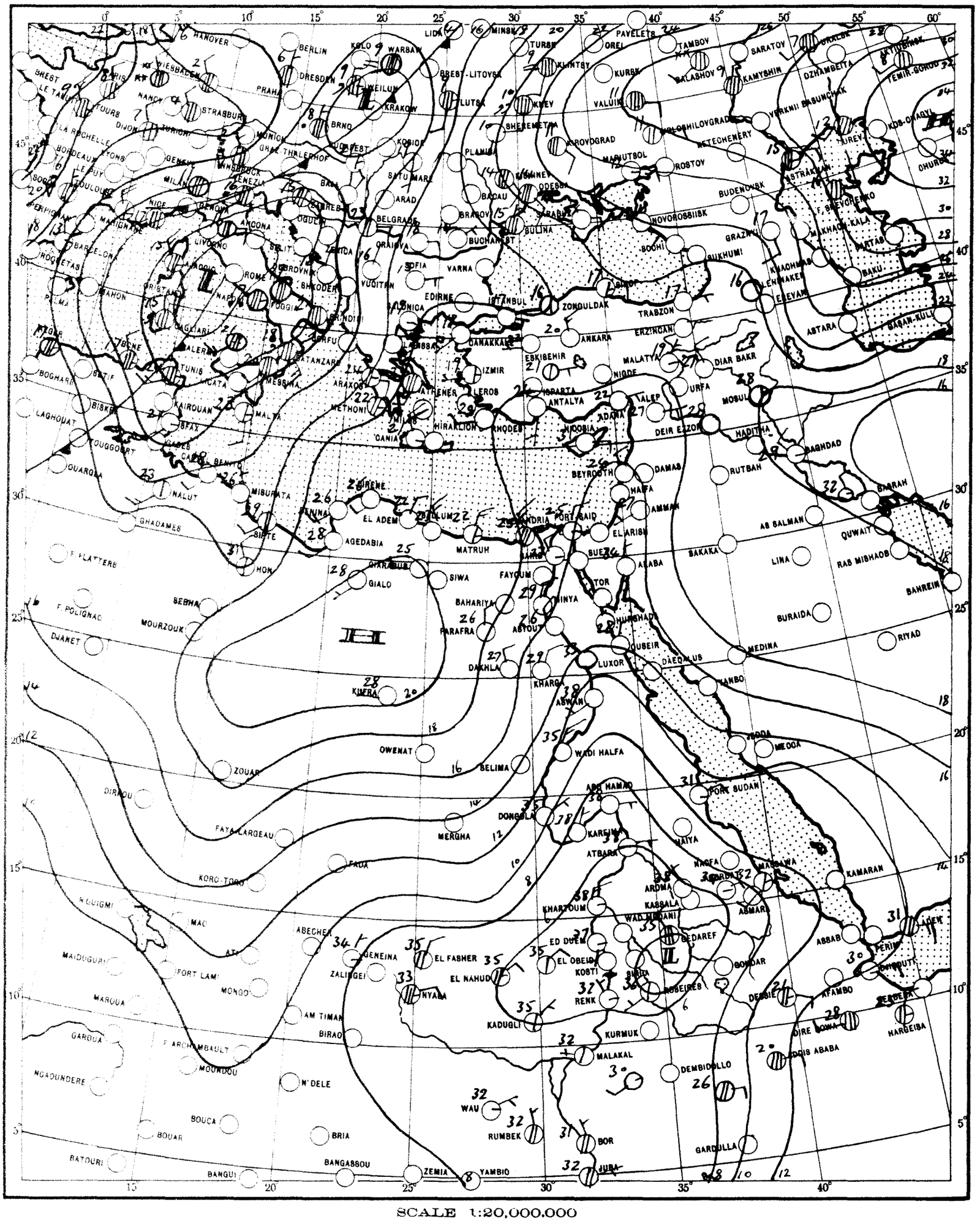

SCALE 1:20,000,000

CHART 2 DATE 27 – 10 1956 TIME 0600 U.T.

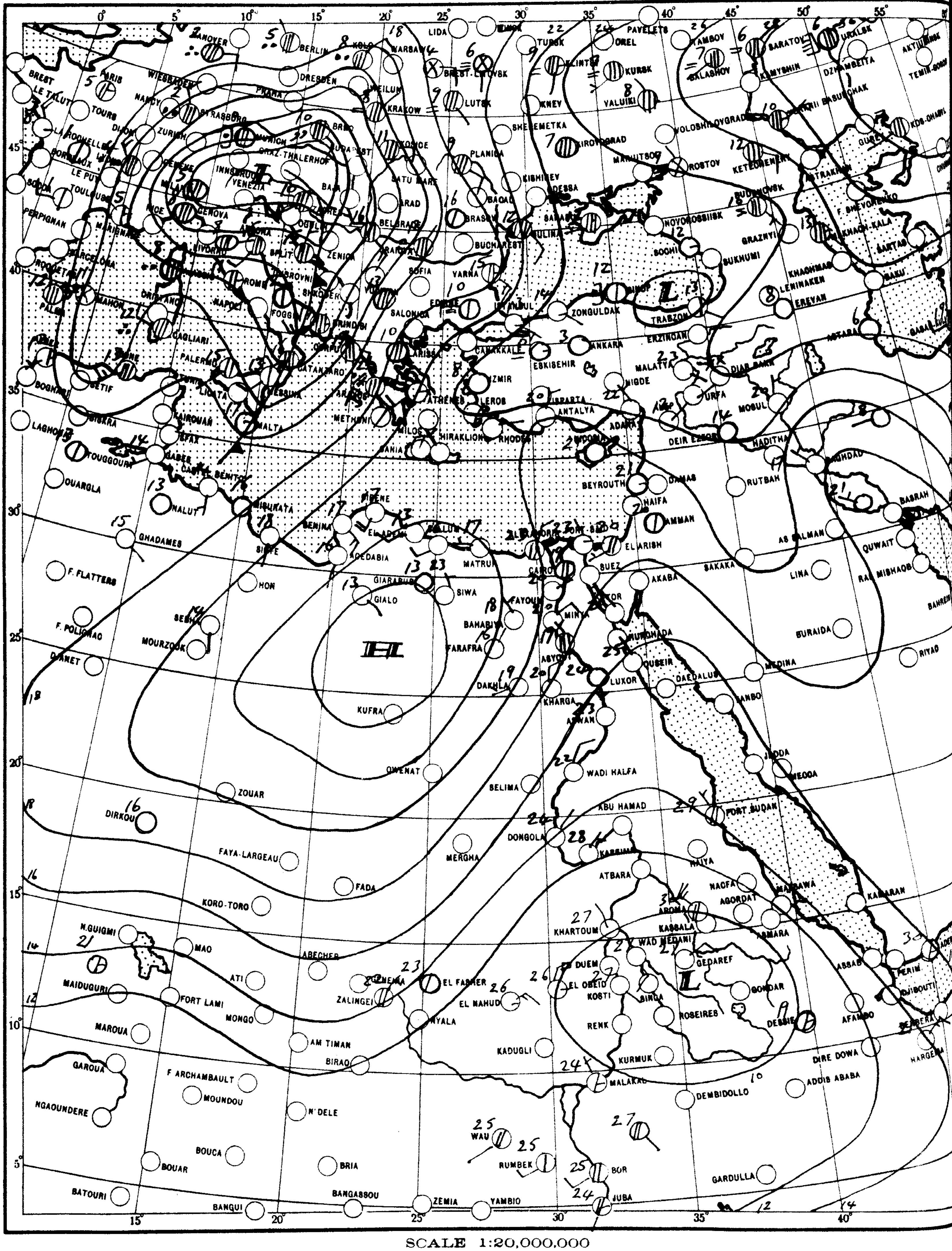

SCALE 1:20,000,000

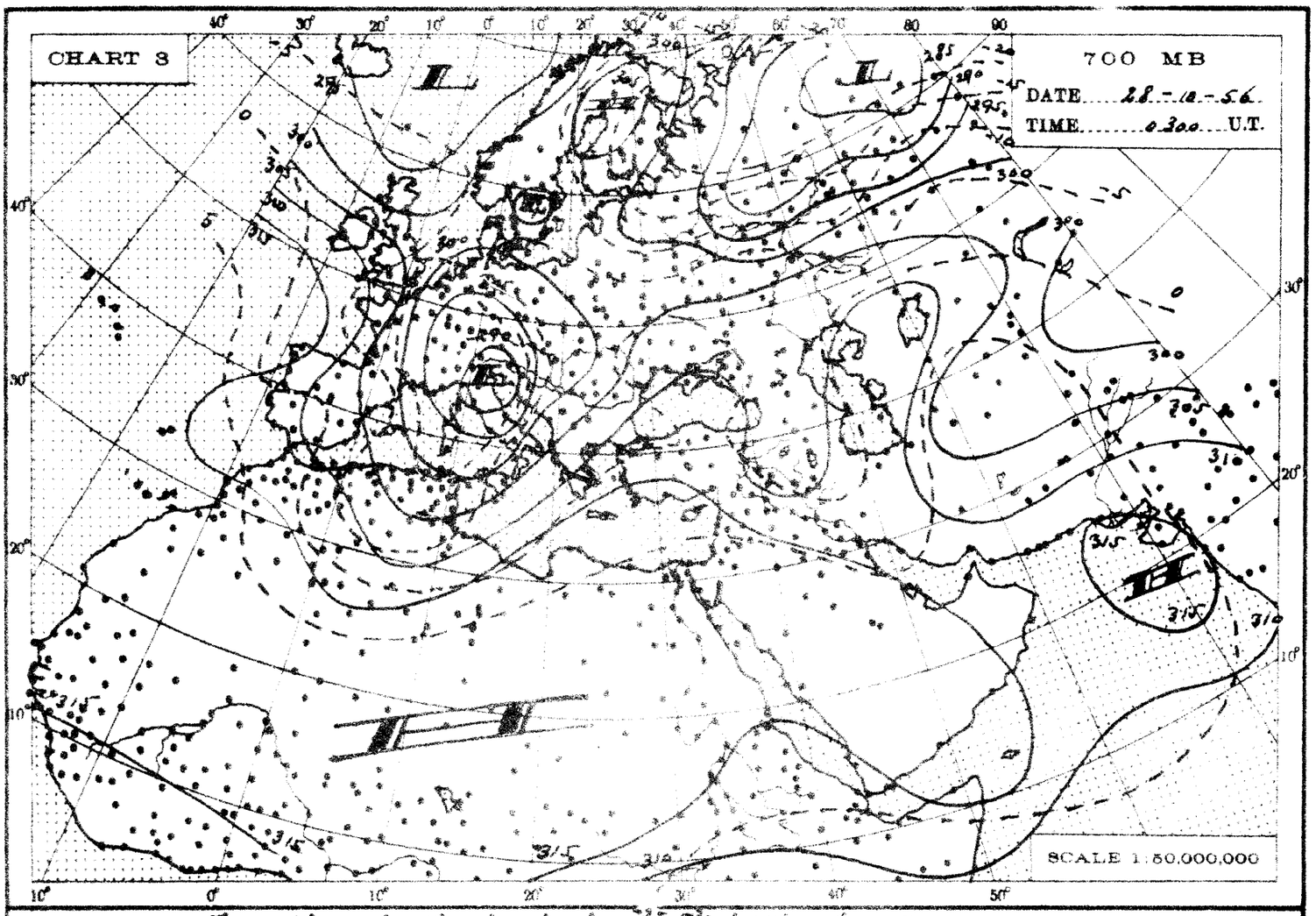
CHART 3
700 MB
DATE 28-10-56
TIME 0300 U.T.
SCALE 1:50,000,000

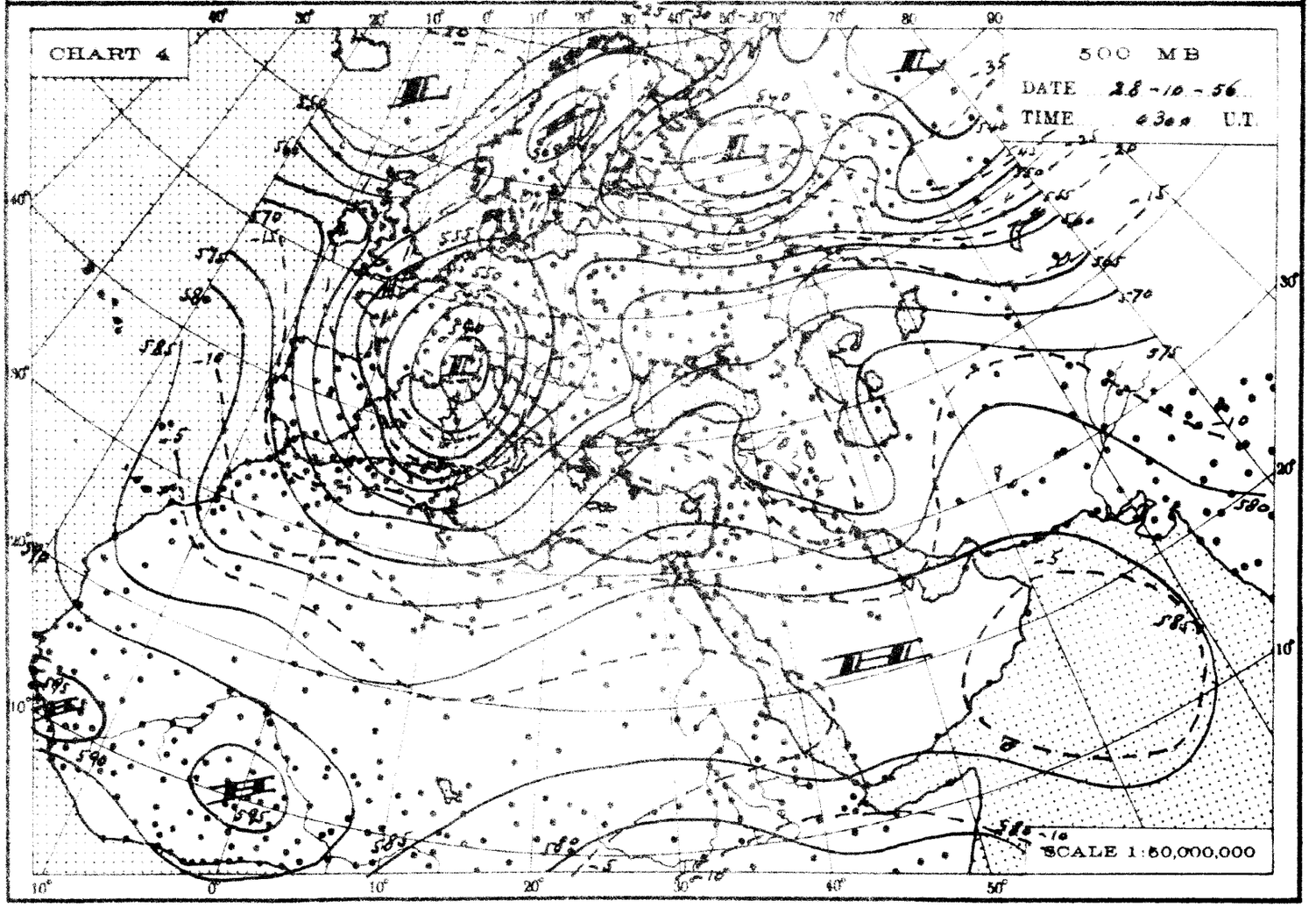
CHART 4
500 MB
DATE 28-10-56
TIME 0300 U.T.
SCALE 1:50,000,000

THE DAILY WEATHER REPORT

REPUBLIC OF EGYPT – METEOROLOGICAL DEPT. – CAIRO

SYNOPTIC CHARTS

EXPLANATIONS:

CHARTS 1 & 2 (Surface Charts)

SCALE 1:20,000,000; Projection Conical orthomorphic with two standard parallels 30° & 60° N.

BAROMETRIC PRESSURE: M. S. L. Isobars are drawn every 2 millibars.

WIND: Arrows fly with the wind. A full length feather indicates 10 knots, and a short feather 5 kts. Calm is indicated by a circle outside the station.

TEMPERATURE: In whole degrees centigrade inserted inside the station circle.

CLOUD SYMBOLS: (Total amount N. octas) clear sky.

sky 1/8 covered. sky 2/8 covered. sky 3/8 covered.

sky 4/8 covered. sky 5/8 covered. sky 6/8 covered.

sky 7/8 covered. sky 8/8 covered. sky obscured.

PRESENT WEATHER SYMBOLS: Inserted to the left of station circle.

Rising sand. Sand or Duststorm. Mist. Fog. Haze.

Drizzle. Rain. Showers of Rain. Showers of Hail. Showers of Snow.

Lightning. Thunderstorm. Snow.

Note: These symbols show the nature of the phenomena, but not the intensity or duration.

FRONTS: Or surfaces of separation between different air masses.

direction of motion of Fronts

Warm front at the ground. Occluded front at the ground.

" " above " " " " above " "

Cold " at " " Quasi stationary front.

" " above " "

CHARTS 3 & 4 (Upper Air Charts)

SCALE 1:50,000,000; Projection (same as Charts 1 & 2).

Contours are drawn every 50 g.p.m. of Altitudes (Continuous lines).

Isotherms " " " 5° C. (Broken lines).

WIND: Arrows fly with the wind. A full length feather indicates 10 knots, and a short feather 5 knots. Calm is indicated by a circle outside the station.

Calm. Wind speed 5 knots. Wind speed 10 knots. Wind speed 25 knots.

Wind speed 50 knots. Wind speed 85 knots. Wind speed 125 knots.

TEMPERATURE: In whole degrees centigrade

CHART 1 DATE 27 - 10 1956 TIME 12.00 U.T.

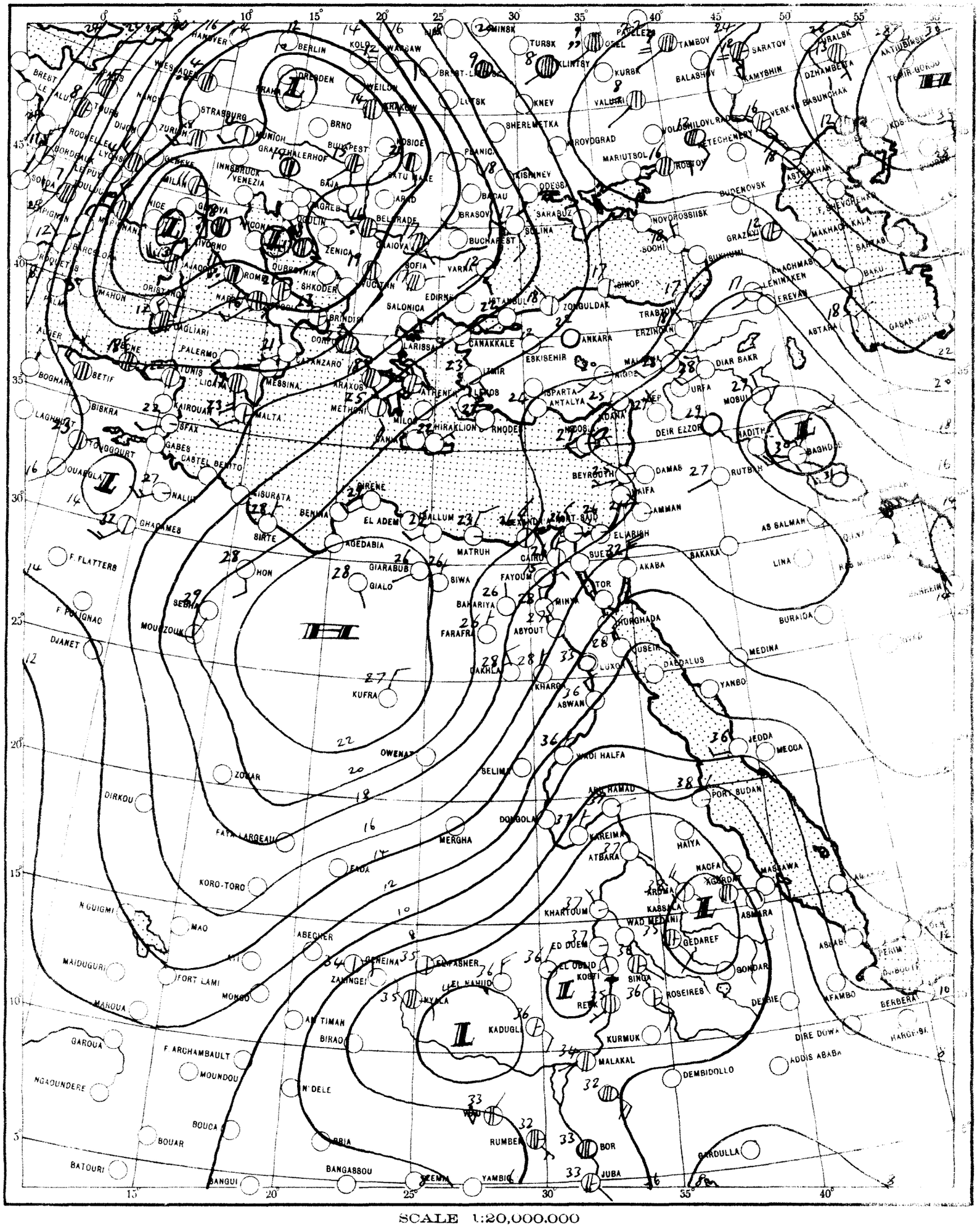

SCALE 1:20,000,000

CHART 2

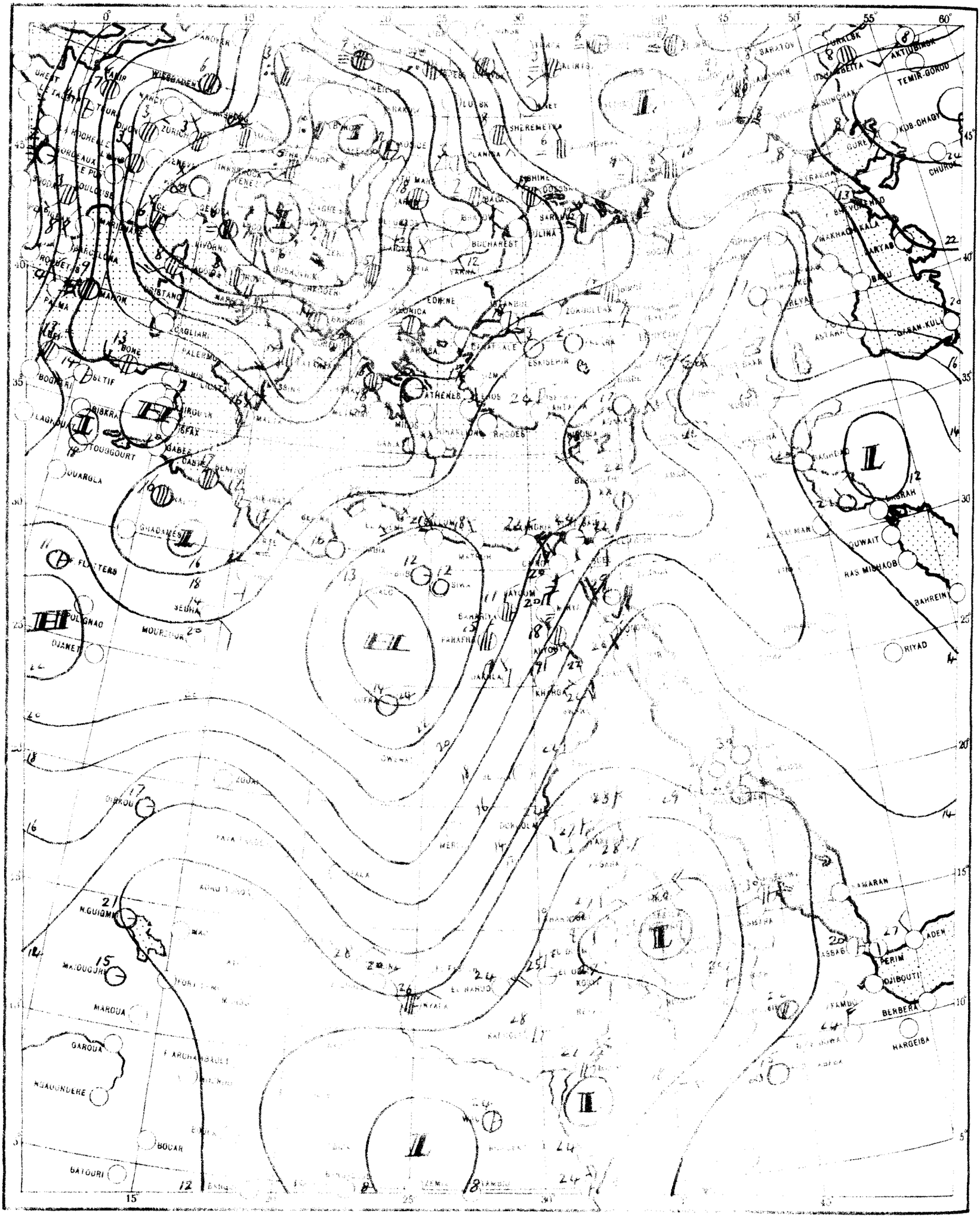

SCALE 1:20000000

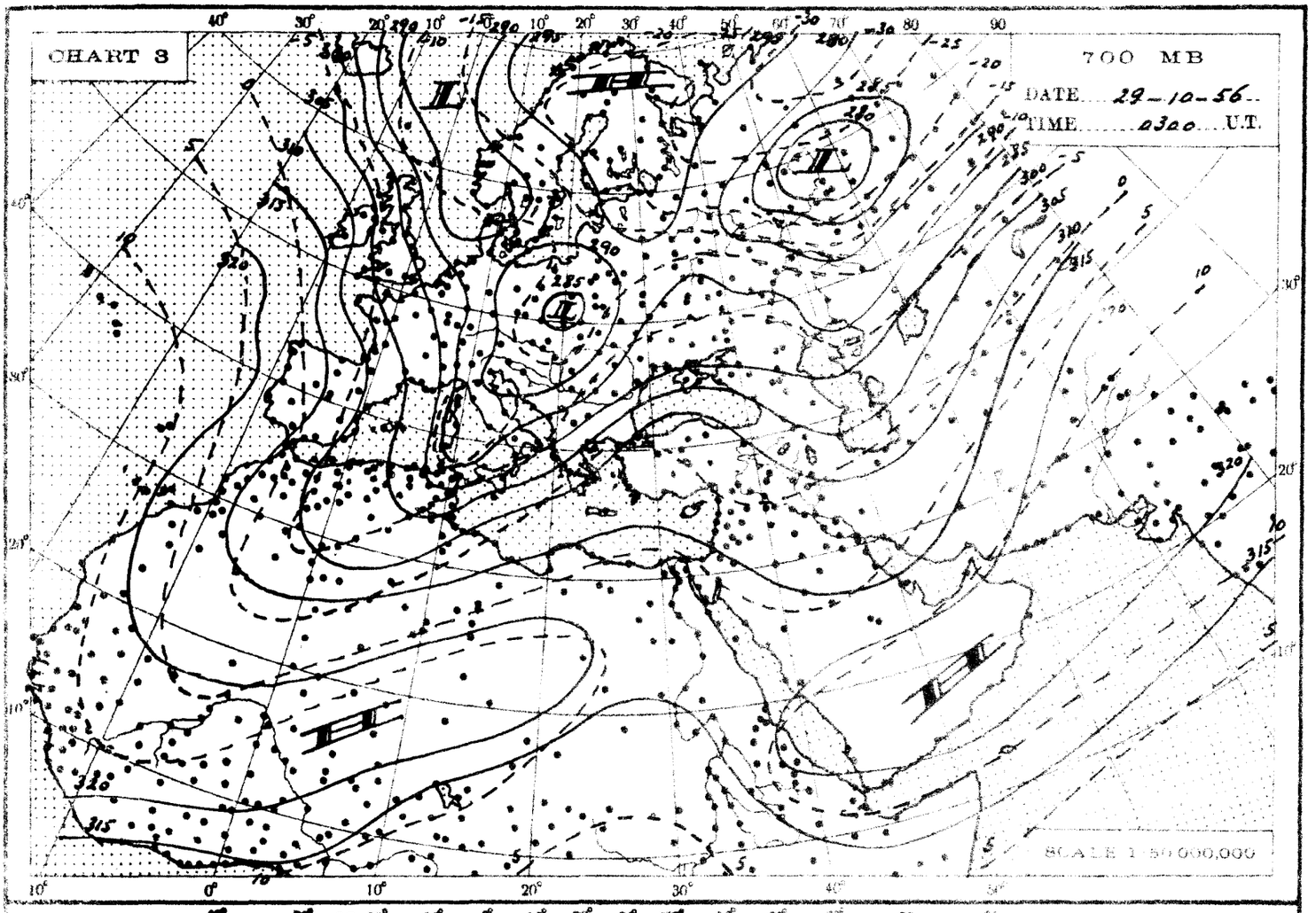
CHART 3
700 MB
DATE 29-10-56
TIME 0300 U.T.
SCALE 1:50,000,000

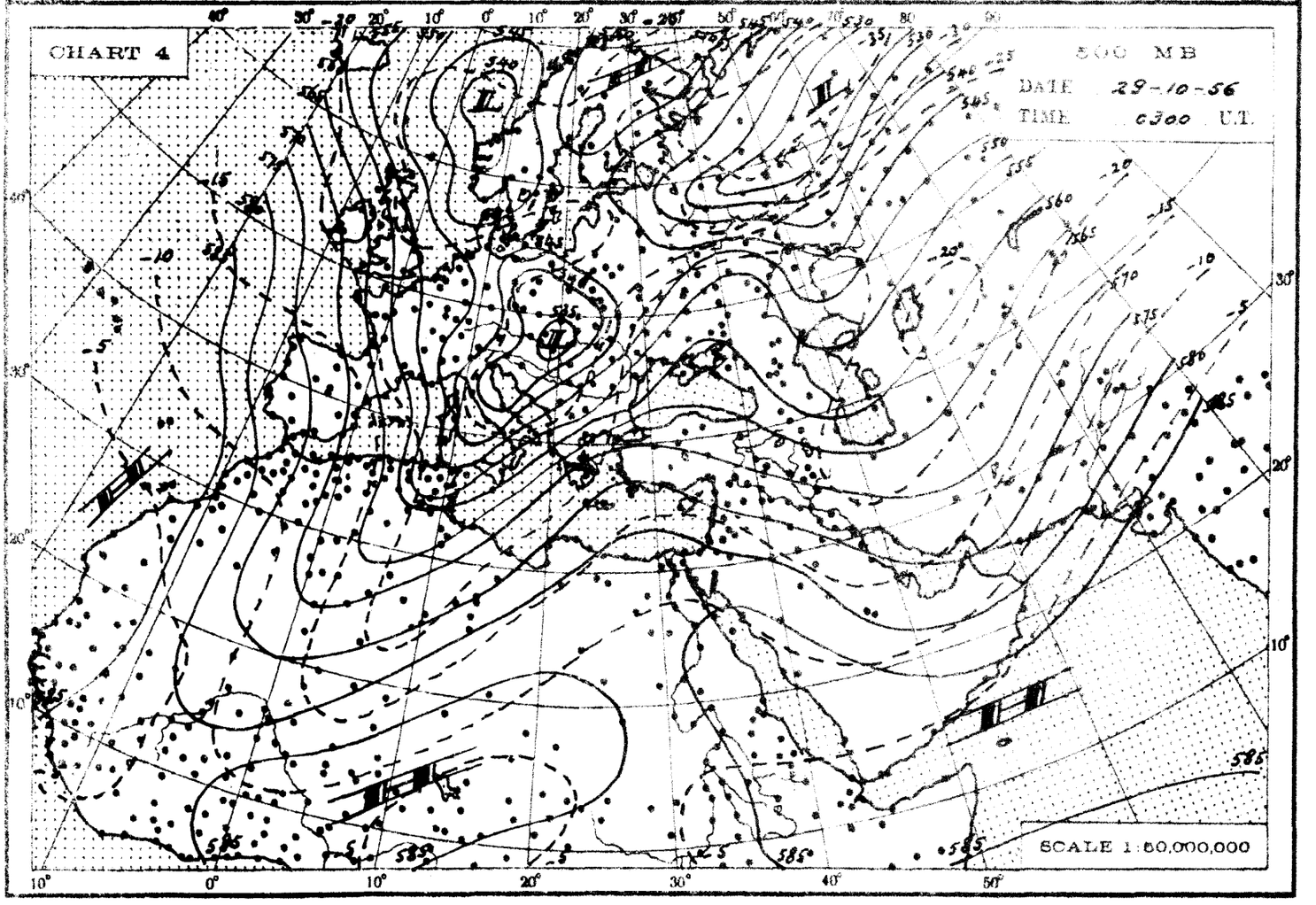
CHART 4
500 MB
DATE 29-10-56
TIME 0300 U.T.
SCALE 1:50,000,000

THE DAILY WEATHER REPORT

REPUBLIC OF EGYPT – METEOROLOGICAL DEPT. – CAIRO

SYNOPTIC CHARTS

EXPLANATIONS:

CHARTS 1 & 2 (Surface Charts)

SCALE 1:20,000,000; Projection Conical orthomorphic with two standard parallels 30° & 60° N.

BAROMETRIC PRESSURE: M. S. L. Isobars are drawn every 2 millibars.

WIND: Arrows fly with the wind. A full length feather indicates 10 knots, and a short feather 5 kts. Calm is indicated by a circle outside the station.

TEMPERATURE: In whole degrees centigrade inserted outside the station circle.

CLOUD SYMBOLS: (Total amount N. octas)

clear sky.

sky 1/8 covered. sky 2/8 covered. sky 3/8 covered.

sky 4/8 covered. sky 5/8 covered. sky 6/8 covered.

sky 7/8 covered. sky 8/8 covered. sky obscured.

PRESENT WEATHER SYMBOLS: Inserted to the left of station circle.

Rising sand. Sand or Duststorm. Mist. Fog. Haze.

Drizzle. Rain. Showers of Rain. Showers of Hail. Showers of Snow.

Lightning. Thunderstorm. Snow.

Note: These symbols show the nature of the phenomena, but not the intensity or duration.

FRONTS: Or surfaces of separation between different air masses.

direction of motion of Fronts

Warm front at the ground.

" " above " "

Cold " at " "

" " above " "

Occluded front at the ground.

" " above " "

Quasi stationary front.

CHARTS 3 & 4 (Upper Air Charts)

SCALE 1:50,000,000; Projection (same as Charts 1 & 2).

Contours are drawn every 50 g.p.m. of Altitudes (Continuous lines).

Isotherms " " " 5° C. (Broken lines).

WIND: Arrows fly with the wind. A full length feather indicates 10 knots, and a short feather 5 knots. Calm is indicated by a circle outside the station.

Calm. Wind speed 5 knots. Wind speed 10 knots. Wind speed 25 knots.

Wind speed 50 knots. Wind speed 85 knots. Wind speed 125 knots.

TEMPERATURE: In whole degrees centigrade

CHART 1 DATE 28 10 1956 TIME 12 00 U.T.

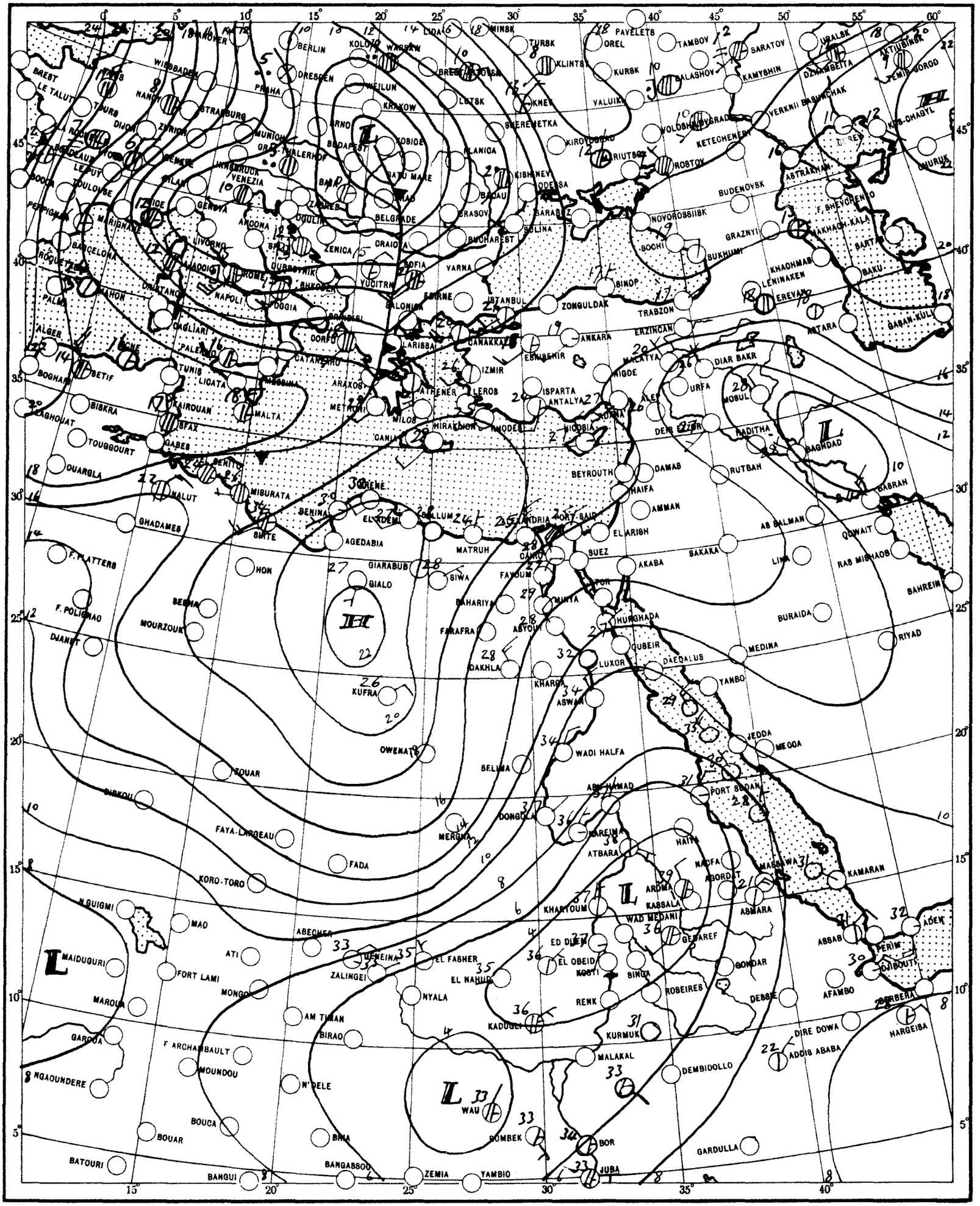

SCALE 1:20,000,000

CHART 2 DATE 29 - 10 1956 TIME 0600 U.T.

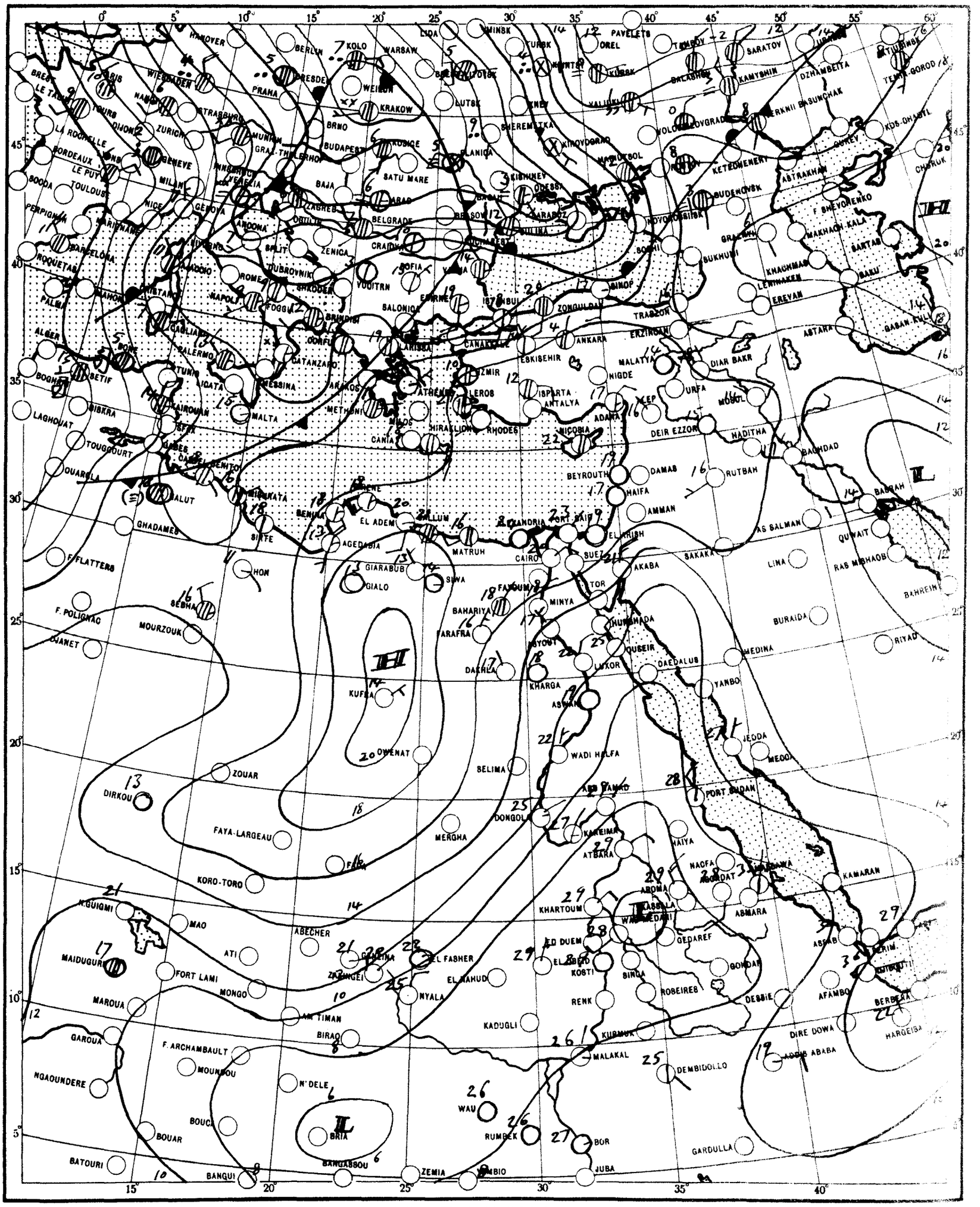

مطبعة المساحة سنة ١٩٥٦ (٥٦/٣٠٣) إعادة طبع التقرير اليومى

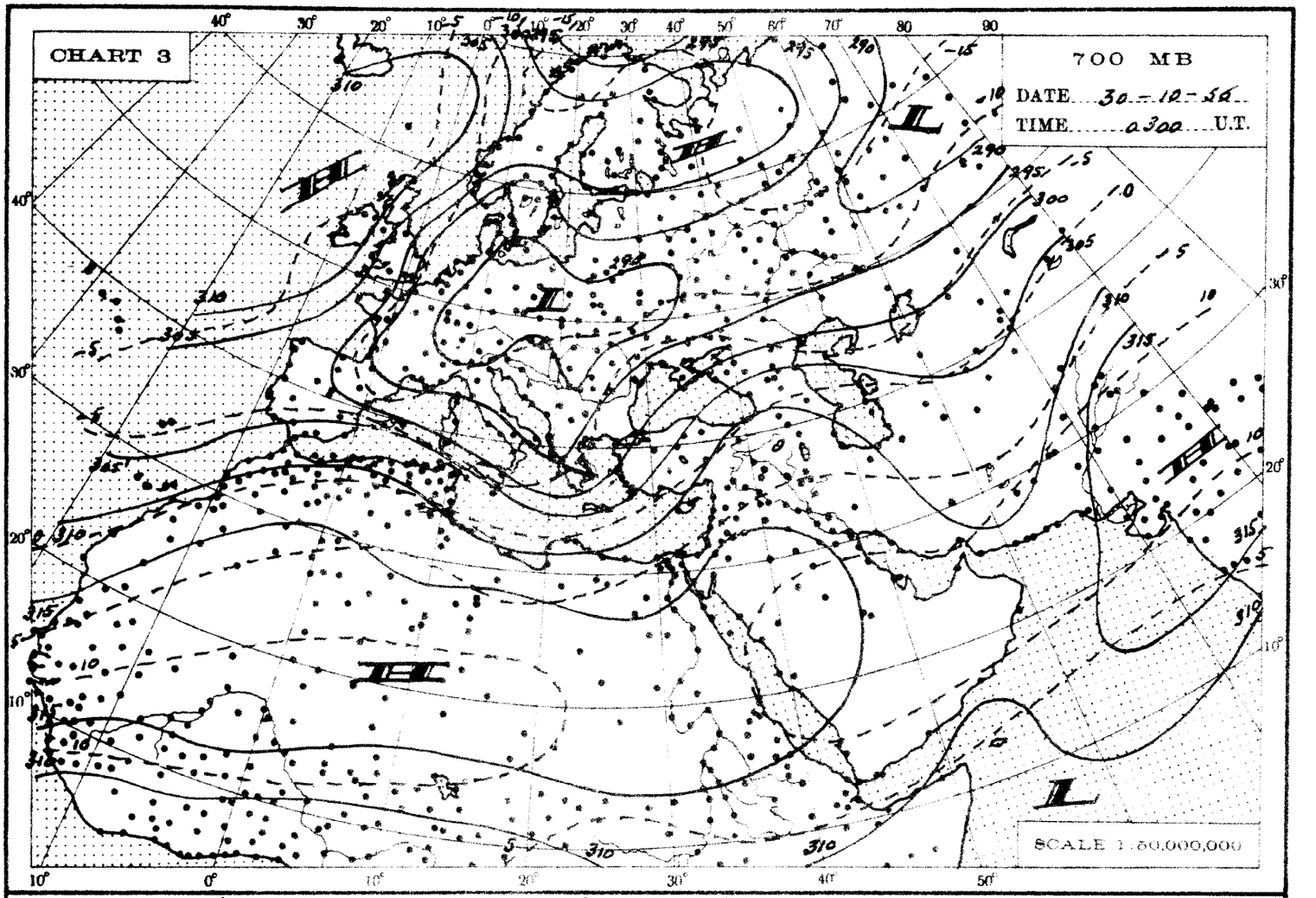
CHART 3
700 MB
DATE 30-10-56
TIME 0300 U.T.
SCALE 1:50,000,000

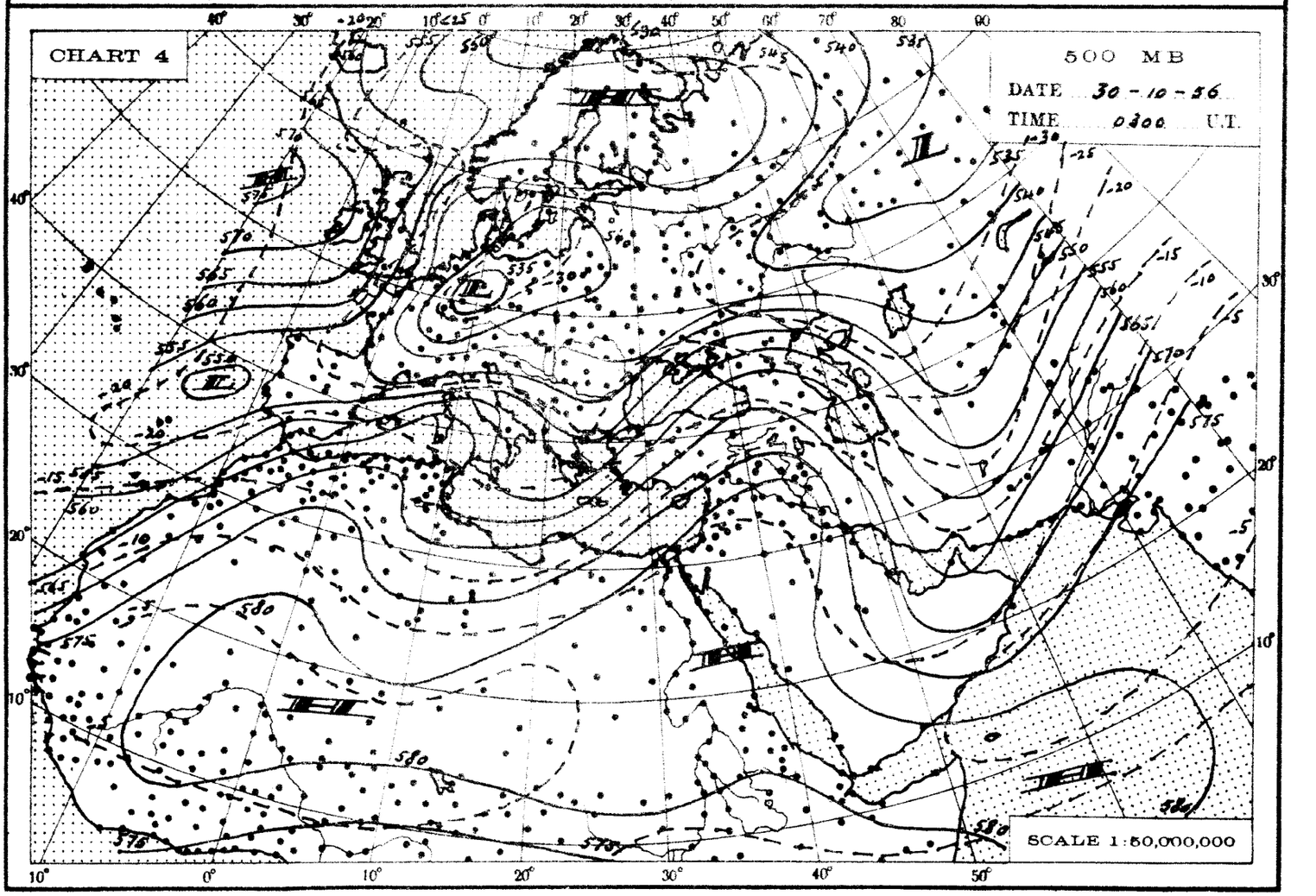
CHART 4
500 MB
DATE 30-10-56
TIME 0300 U.T.
SCALE 1:50,000,000

THE DAILY WEATHER REPORT

REPUBLIC OF EGYPT – METEOROLOGICAL DEPT. – CAIRO

SYNOPTIC CHARTS

EXPLANATIONS:

CHARTS 1 & 2 (Surface Charts)

SCALE: 1:20,000,000; Projection Conical orthomorphic with two standard parallels 30° & 60° N.

BAROMETRIC PRESSURE: M.S.L. Isobars are drawn every 2 millibars.

WIND: Arrows fly with the wind. A full length feather indicates 10 knots, and a short feather 5 kts. Calm is indicated by a circle outside the station.

TEMPERATURE: In whole degrees centigrade inserted inside the station circle.

CLOUD SYMBOLS: (Total amount N octas)

clear sky.

sky 1/8 covered. sky 2/8 covered. sky 3/8 covered.

sky 4/8 covered. sky 5/8 covered. sky 6/8 covered.

sky 7/8 covered. sky 8/8 covered. sky obscured.

PRESENT WEATHER SYMBOLS: Inserted to the left of station circle.

Rising sand. Sand or Duststorm. Mist. Fog. Haze.

Drizzle. Rain. Showers of Rain. Showers of Hail. Showers of Snow.

Lightning. Thunderstorm. Snow.

Note: These symbols show the nature of the phenomena, but not the intensity or duration.

FRONTS: Or surfaces of separation between different air masses.

direction of motion of Fronts

Warm front at the ground. Occluded front at the ground.

" " above " " " " above " "

Cold " at " " Quasi stationary front.

" " above " "

CHARTS 3 & 4 (Upper Air Charts)

SCALE: 1:50,000,000; Projection (same as Charts 1 & 2).

Contours are drawn every 50 g.p.m. of Altitudes (Continuous lines).

Isotherms " " " 5° C. (Broken lines).

WIND: Arrows fly with the wind. A full length feather indicates 10 knots, and a short feather 5 knots. Calm is indicated by a circle outside the station.

Calm. Wind speed 5 knots. Wind speed 10 knots. Wind speed 25 knots.

Wind speed 50 knots. Wind speed 85 knots. Wind speed 125 knots.

TEMPERATURE: In whole degrees centigrade

CHART 1 DATE 27 10 1956 TIME 12.00 U.T.

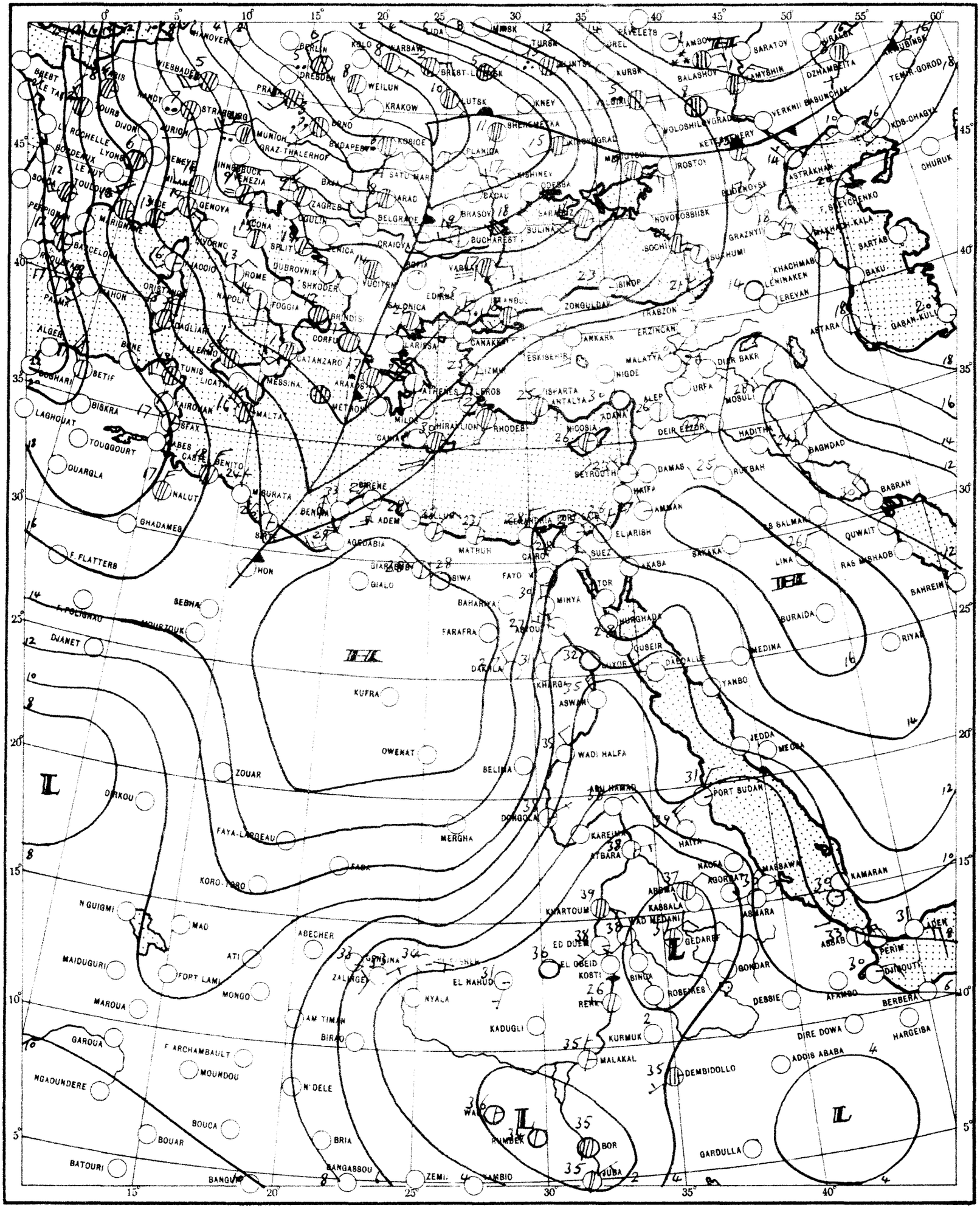

SCALE 1:20,000,000

CHART 2 DATE 30 — 10 1956 TIME 0600 U.T.

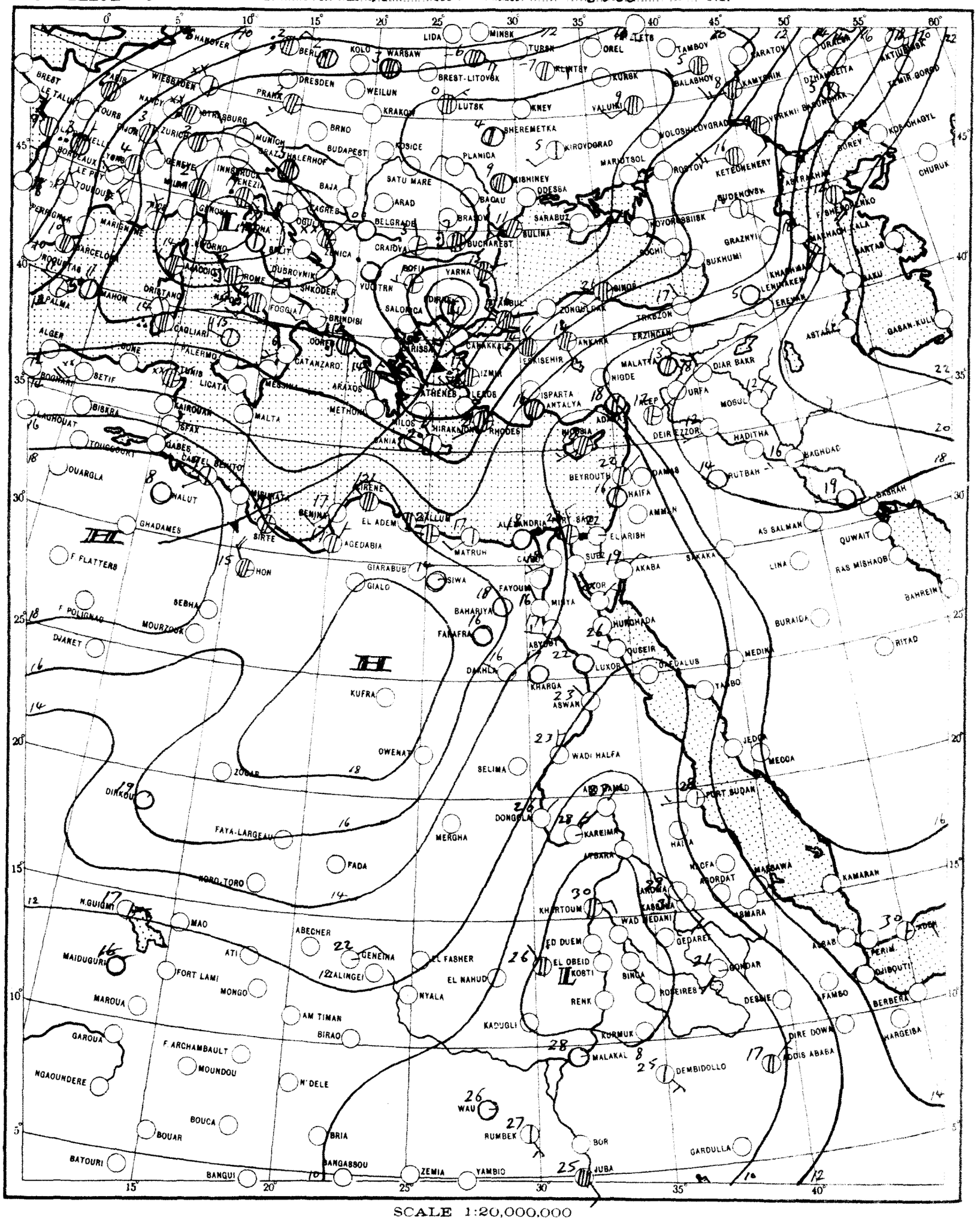

SCALE 1:20,000,000

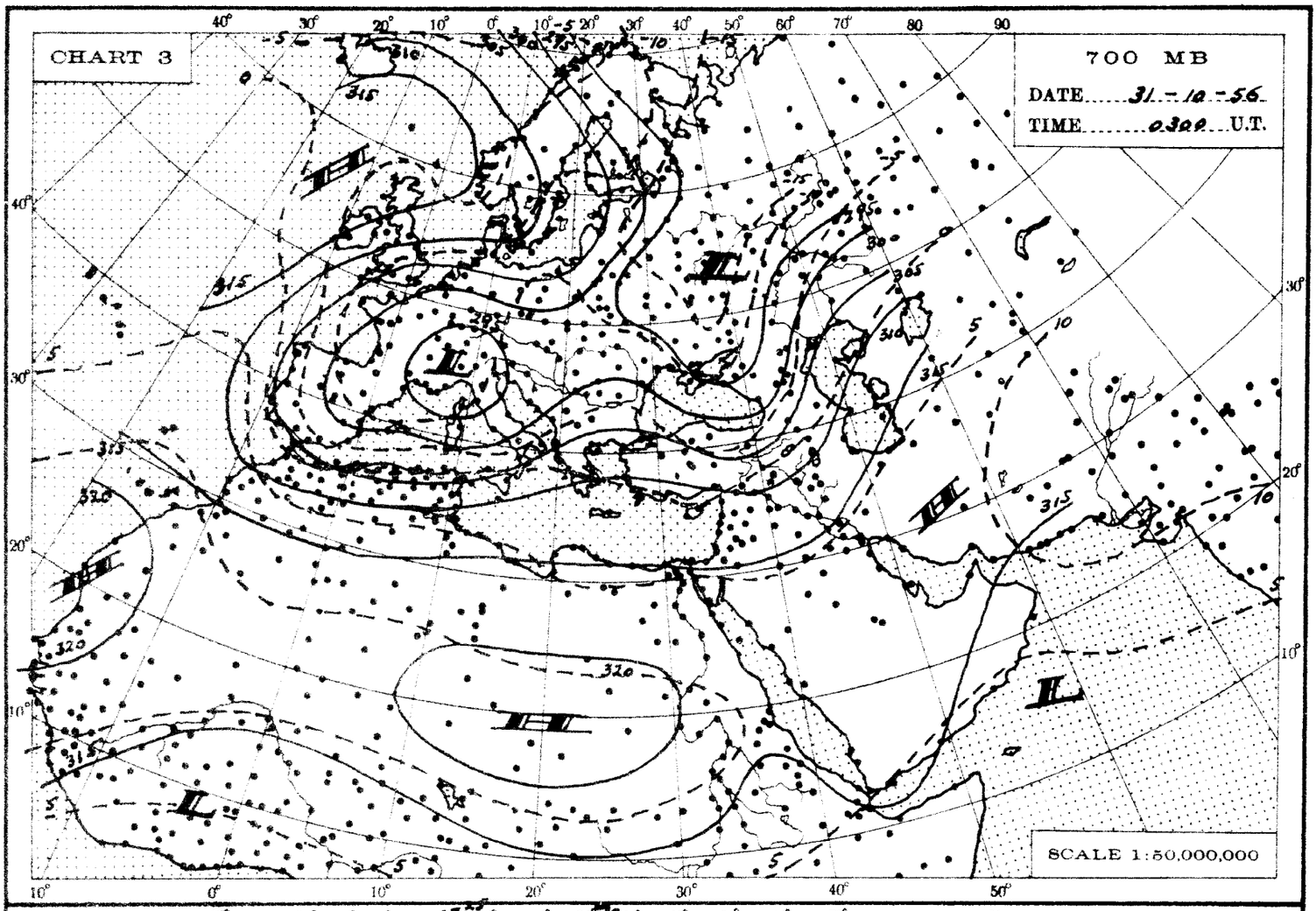
CHART 3
700 MB
DATE 31-10-56
TIME 0300 U.T.
SCALE 1:50,000,000

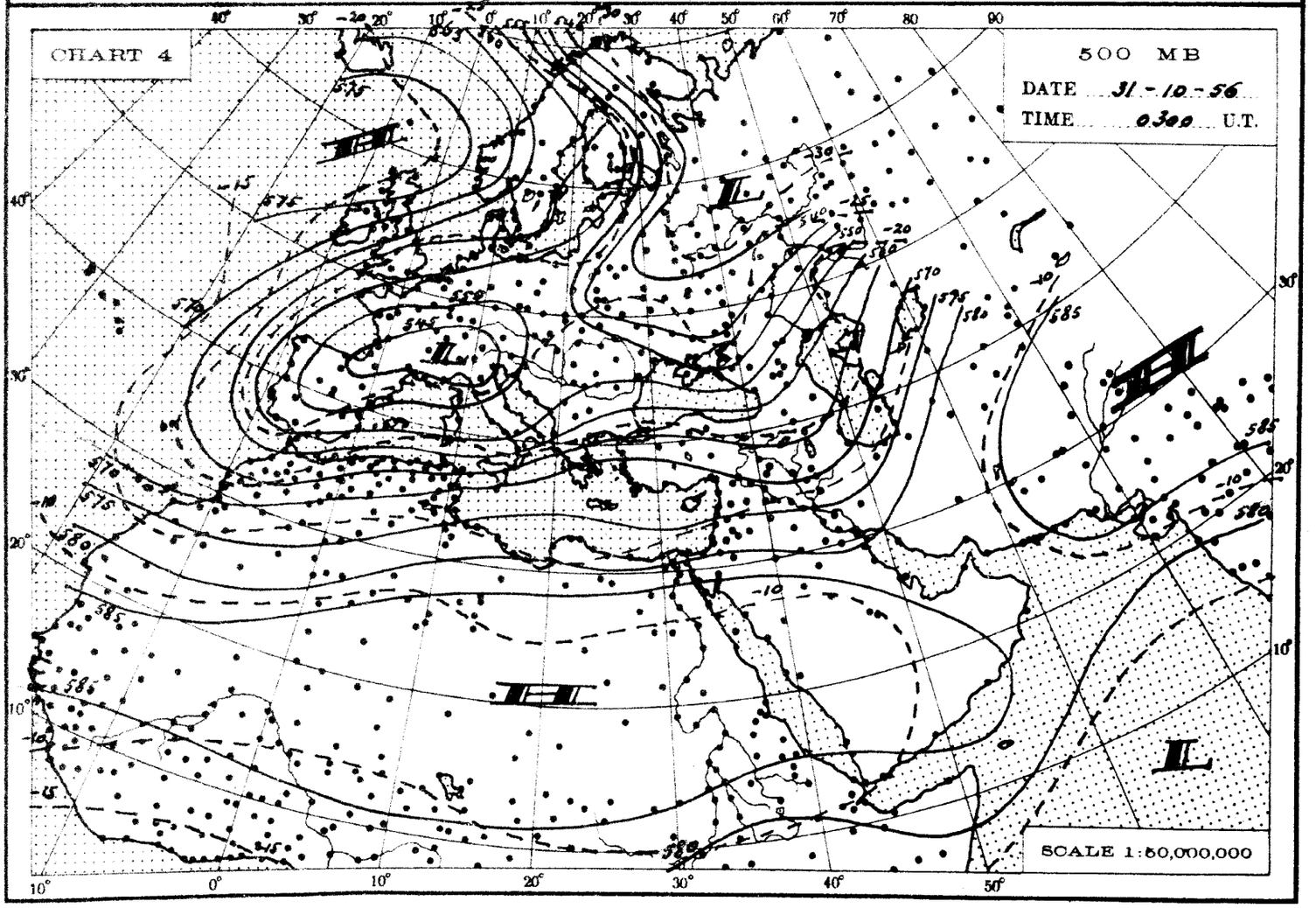
CHART 4
500 MB
DATE 31-10-56
TIME 0300 U.T.
SCALE 1:50,000,000

THE DAILY WEATHER REPORT

REPUBLIC OF EGYPT – METEOROLOGICAL DEPT. – CAIRO

SYNOPTIC CHARTS

MAY
WEATHER BU

EXPLANATIONS:

CHARTS 1 & 2 (Surface Charts)

SCALE 1:20,000,000; Projection Conical orthomorphic with two standard parallels 30° & 60° N.

BAROMETRIC PRESSURE: M. S. L. Isobars are drawn every 2 millibars.

WIND: Arrows fly with the wind. A full length feather indicates 10 knots, and a short feather 5 kts. Calm is indicated by a circle outside the station.

TEMPERATURE: In whole degrees centigrade inserted inside the station circle.

CLOUD SYMBOLS: (Total amount N. octas)

clear sky.

sky 1/8 covered. sky 2/8 covered. sky 3/8 covered.

sky 4/8 covered. sky 5/8 covered. sky 6/8 covered.

sky 7/8 covered. sky 8/8 covered. sky obscured.

PRESENT WEATHER SYMBOLS: Inserted to the left of station circle.

Rising sand. Sand or Duststorm. Mist. Fog. Haze.

Drizzle. Rain. Showers of Rain. Showers of Hail. Showers of Snow.

Lightning. Thunderstorm. Snow.

Note: These symbols show the nature of the phenomena, but not the intensity or duration.

FRONTS: Or surfaces of separation between different air masses.

direction of motion of Fronts

Warm front at the ground. Occluded front at the ground.

" " above " " " " above " "

Cold " at " " Quasi stationary front

" " above " "

CHARTS 3 & 4 (Upper Air Charts)

SCALE 1:50,000,000; Projection (same as Charts 1 & 2).

Contours are drawn every 50 g.p.m. of Altitudes (Continuous lines).

Isotherms " " " 5° C. (Broken lines).

WIND: Arrows fly with the wind. A full length feather indicates 10 knots, and a short feather 5 knots. Calm is indicated by a circle outside the station.

Calm. Wind speed 5 knots. Wind speed 10 knots. Wind speed 25 knots.

Wind speed 50 knots. Wind speed 85 knots. Wind speed 125 knots.

TEMPERATURE: In whole degrees centigrade

CHART 1 DATE.....195 TIME..... U.T.

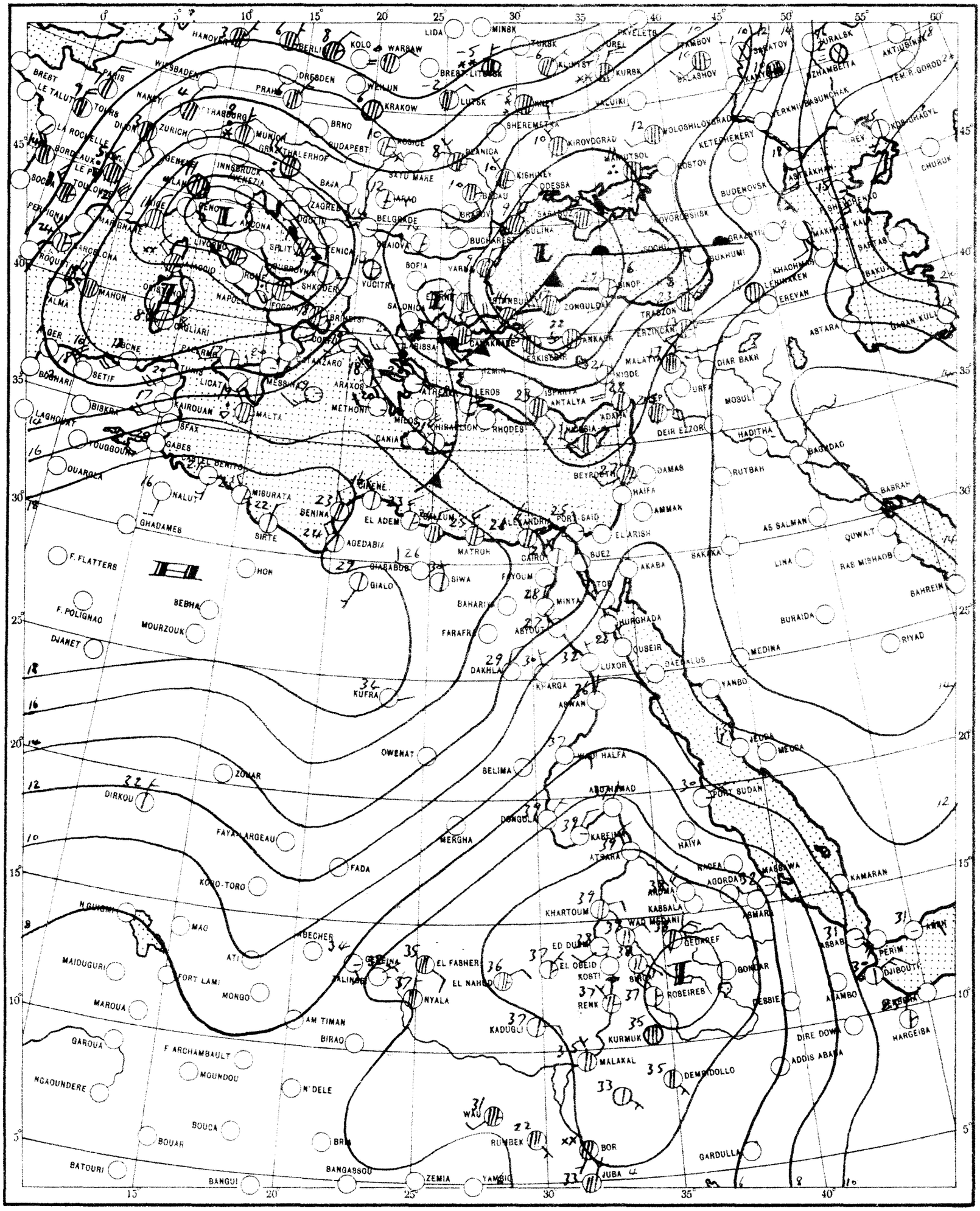

SCALE 1:20,000,000

CHART 2 DATE 31 - 10 1956 TIME 0000 G.T.

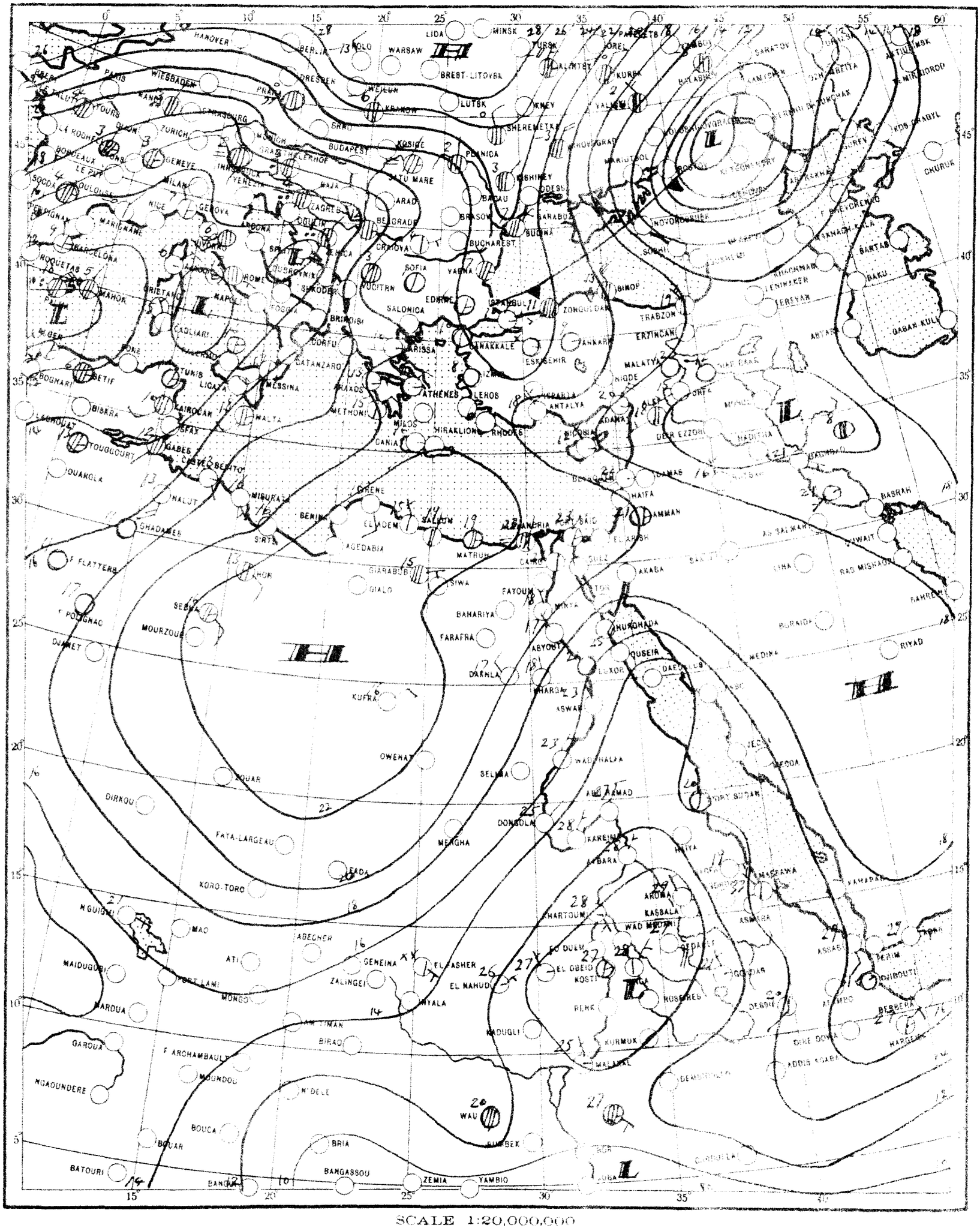

SCALE 1:20,000,000

مصلحة المساحة طبعة (٣٠٢/٥٦) إعادة طبع التقرير اليومي