THE DAILY WEATHER REPORT

REPUBLIC OF EGYPT – METEOROLOGICAL DEPT. – CAIRO

SYNOPTIC CHARTS

QC
991
.E3
D3
1956
(Nov-Dec.)
Chrts

EXPLANATIONS:

CHARTS 1 & 2 (Surface Charts)

SCALE 1:20,000,000; Projection Conical orthomorphic with two standard parallels 30° & 60° N.

BAROMETRIC PRESSURE: M. S. L. Isobars are drawn every 2 millibars.

WIND: Arrows fly with the wind. A full length feather indicates 10 knots, and a short feather 5 kts. Calm is indicated by a circle outside the station.

TEMPERATURE: In whole degrees centigrade inserted inside the station circle.

CLOUD SYMBOLS: (Total amount N. octas)

clear sky.

sky 1/8 covered. sky 2/8 covered. sky 3/8 covered.

sky 4/8 covered. sky 5/8 covered. sky 6/8 covered.

sky 7/8 covered. sky 8/8 covered. sky obscured.

LIBRARY
N.O.A.A
U.S. Dept. of Commerce

PRESENT WEATHER SYMBOLS: Inserted to the left of station circle.

Rising sand. Sand or Duststorm. Mist. Fog. Haze.

Drizzle. Rain. Showers of Rain. Showers of Hail. Showers of Snow.

Lightning. Thunderstorm. Snow.

Note: These symbols show the nature of the phenomena, but not the intensity or duration.

FRONTS: Or surfaces of separation between different air masses.

direction of motion of Fronts

Warm front at the ground.
" " above " "
Cold " at " "
" " above " "

Occluded front at the ground.
" " above " "
Quasi stationary front.

CHARTS 3 & 4 (Upper Air Charts)

SCALE 1:50,000,000; Projection (same as Charts 1 & 2).

Contours are drawn every 50 g.p.m. of Altitudes (Continuous lines).

Isotherms " " " 5° C. (Broken lines).

WIND: Arrows fly with the wind. A full length feather indicates 10 knots, and a short feather 5 knots. Calm is indicated by a circle outside the station.

Calm. Wind speed 5 knots. Wind speed 10 knots. Wind speed 25 knots.

Wind speed 50 knots. Wind speed 85 knots. Wind speed 125 knots.

TEMPERATURE: In whole degrees centigrade

LIBRARY
SEP 18 1991
WEATHER BUREAU

108 440

National Oceanic and Atmospheric Administration

Environmental Data Rescue Program

ERRATA NOTICE

One or more conditions of the original document may affect the quality of the image, such as:

Discolored pages
Faded or light ink
Binding intrudes into the text

This document has been imaged through the NOAA Environmental Data Rescue Program. To view the original document, please contact the NOAA Central Library in Silver Spring, MD at (301) 713-2607 x124 or www.reference@nodc.noaa.gov.

Information Manufacturing Corporation
Imaging Subcontractor
Rocket Center, West Virginia
September 14, 1999

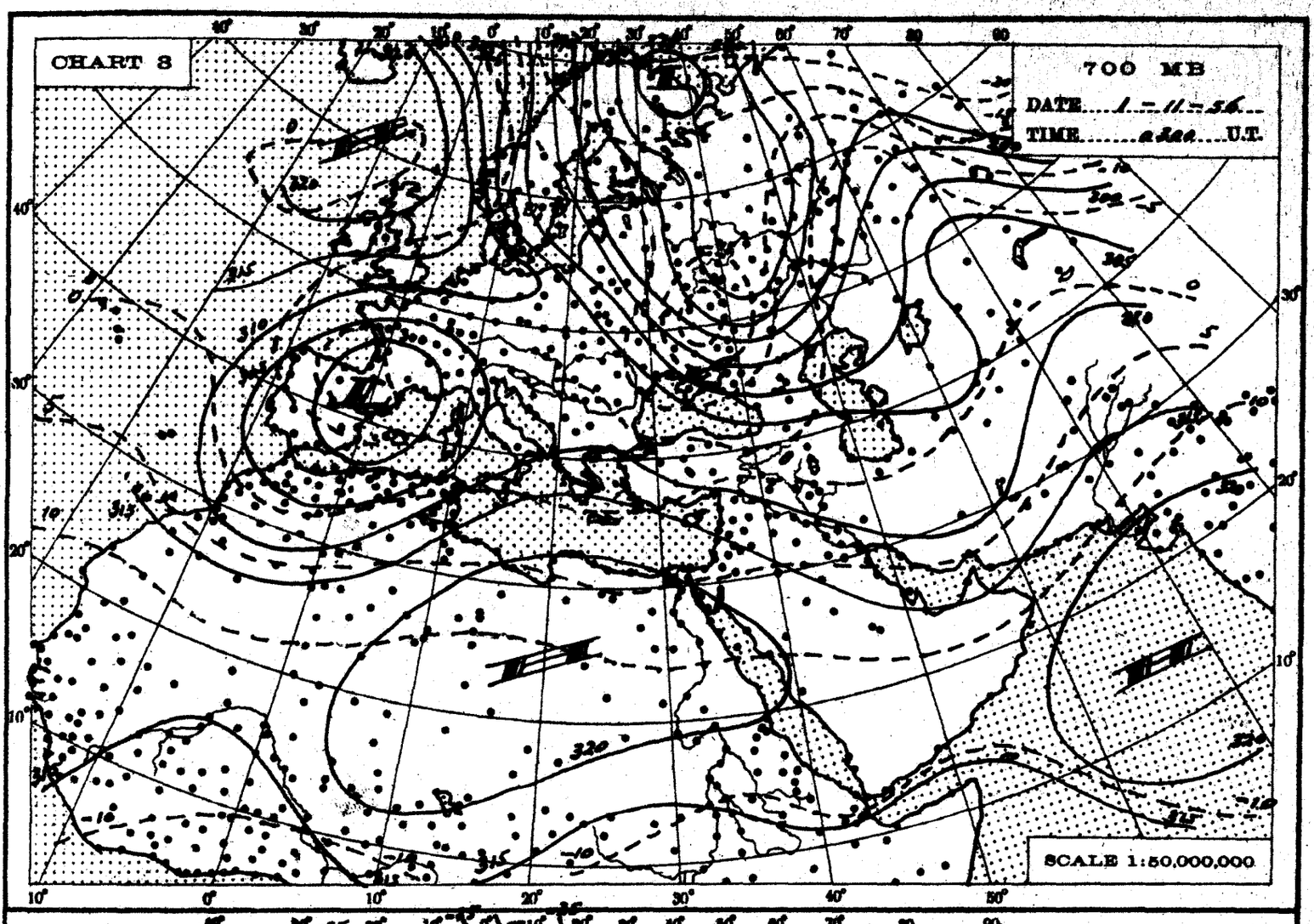
CHART 3
700 MB
DATE 1-11-56
TIME 0300 U.T.
SCALE 1:50,000,000

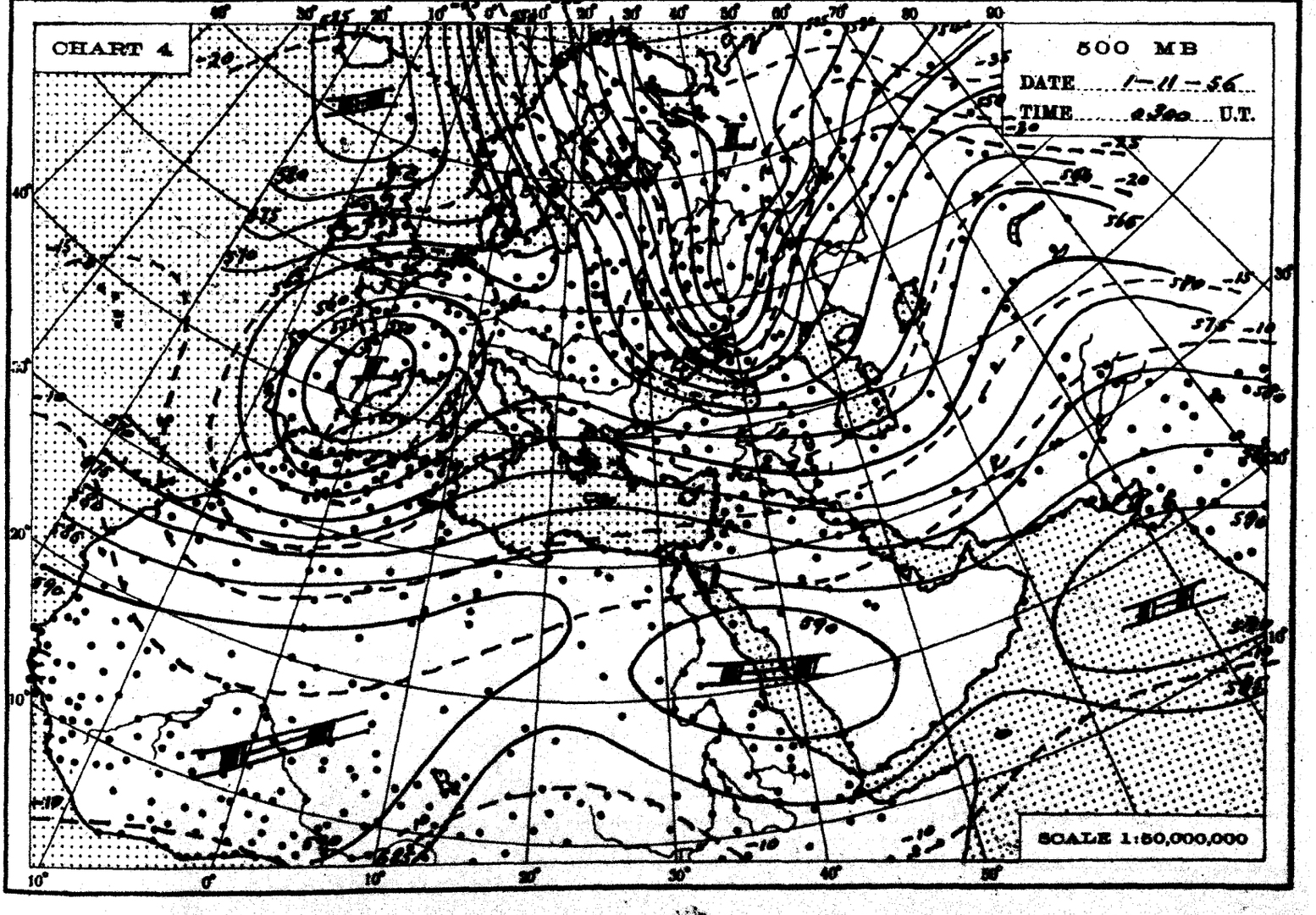
CHART 4
500 MB
DATE 1-11-56
TIME 0300 U.T.
SCALE 1:50,000,000

CHART 1 DATE 31-10-1956 TIME 1200 U.T.

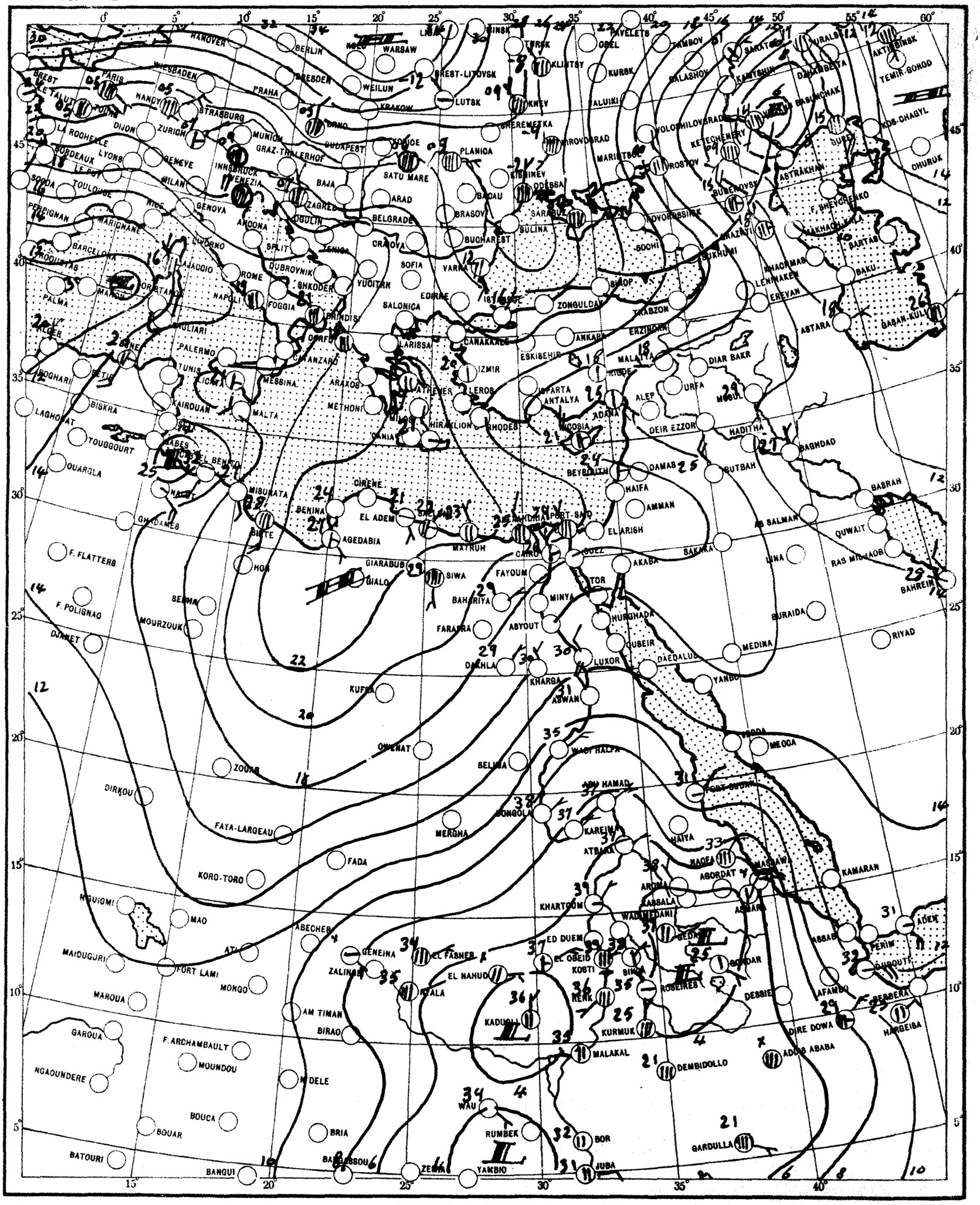

SCALE 1:20,000,000

CHART 2 DATE 1 - 11 - 1956 TIME 0600 U.T.

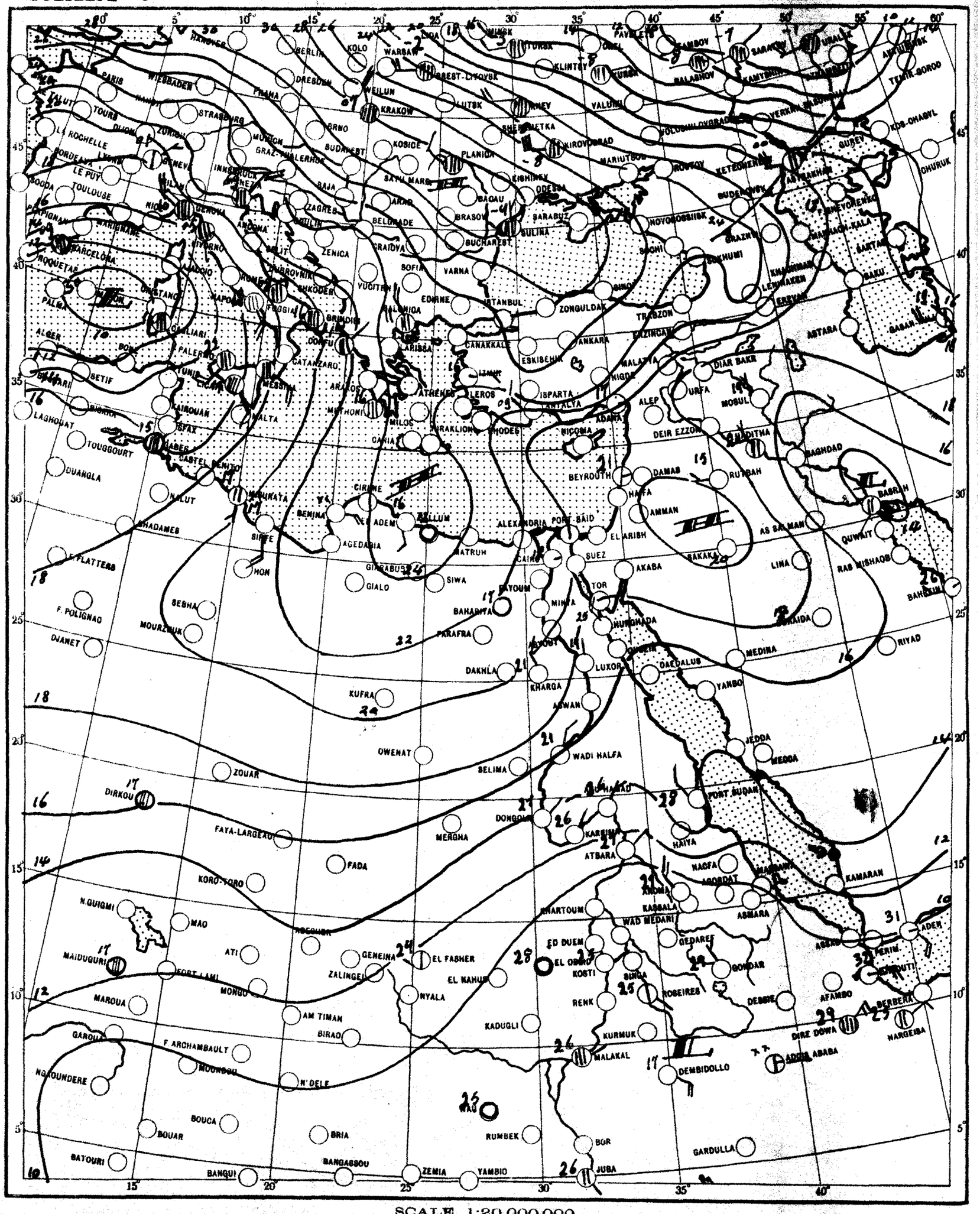

SCALE 1:20,000,000

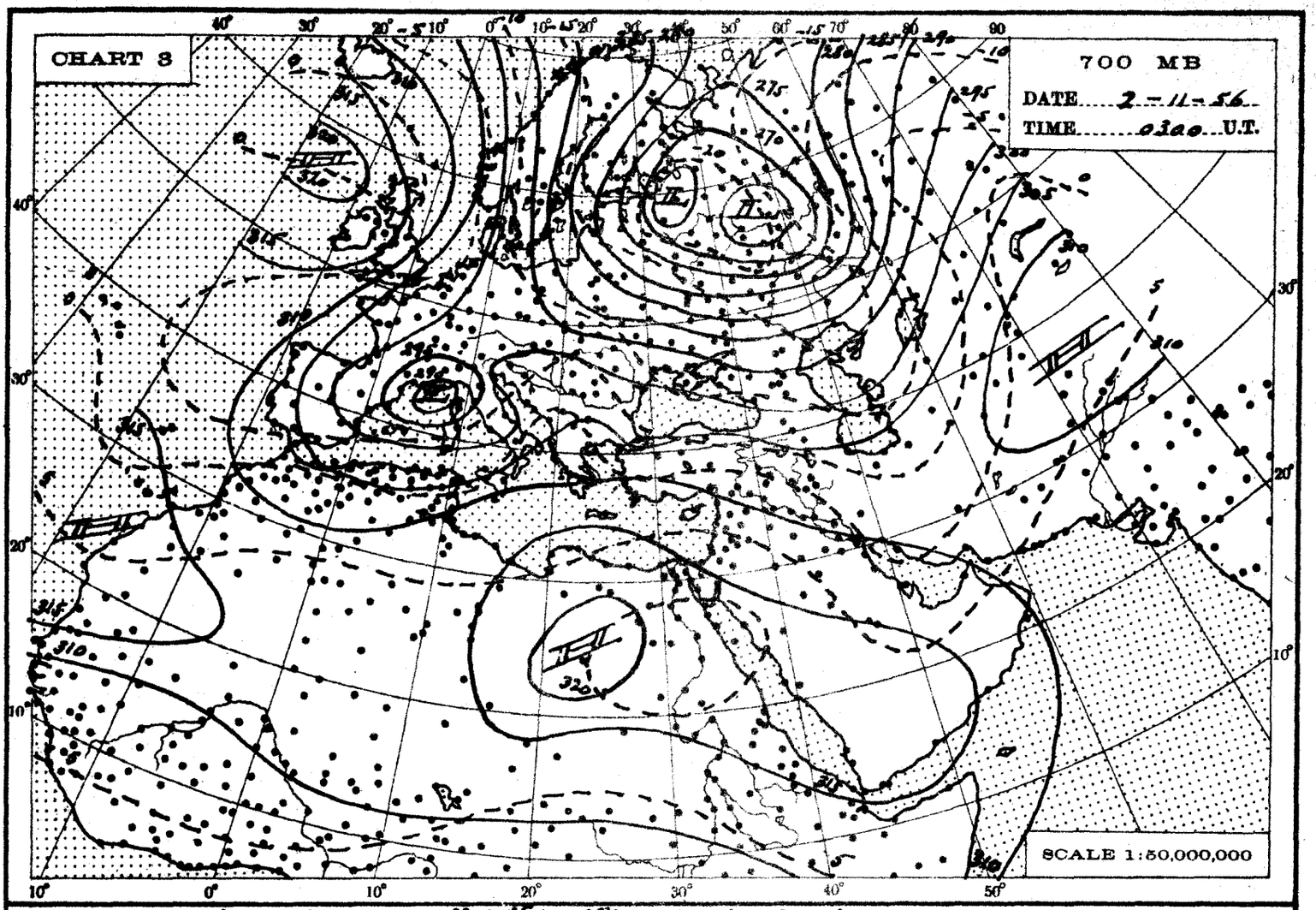
CHART 3
700 MB
DATE 2-11-56
TIME 0300 U.T.
SCALE 1:50,000,000

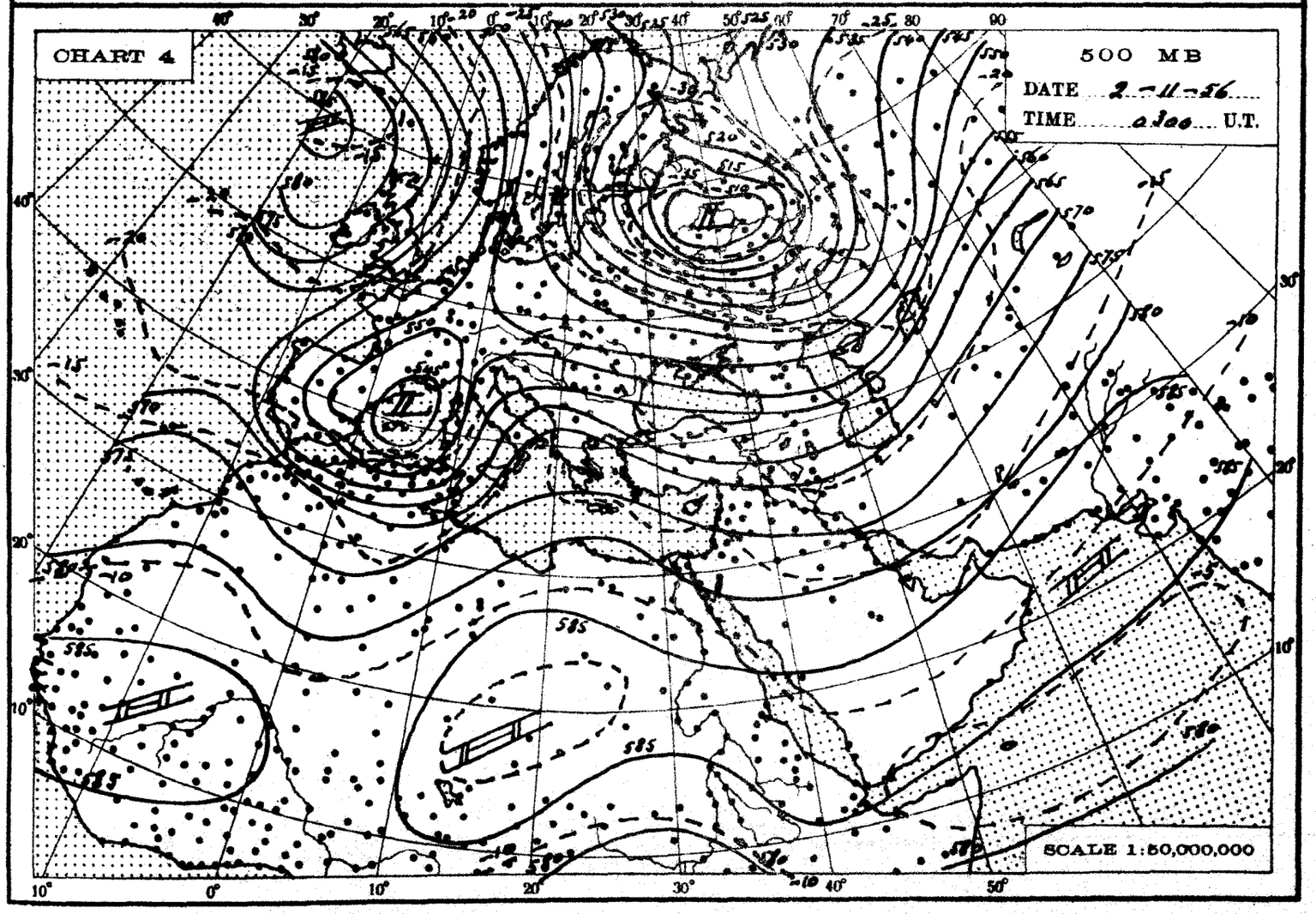
CHART 4
500 MB
DATE 2-11-56
TIME 0300 U.T.
SCALE 1:50,000,000

THE DAILY WEATHER REPORT

REPUBLIC OF EGYPT – METEOROLOGICAL DEPT. – CAIRO

SYNOPTIC CHARTS

EXPLANATIONS:

CHARTS 1 & 2 (Surface Charts)

SCALE 1:20,000,000; Projection Conical orthomorphic with two standard parallels 30° & 60° N.

BAROMETRIC PRESSURE: M. S. L. Isobars are drawn every 2 millibars.

WIND: Arrows fly with the wind. A full length feather indicates 10 knots, and a short feather 5 kts. Calm is indicated by a circle outside the station.

TEMPERATURE: In whole degrees centigrade inserted inside the station circle.

CLOUD SYMBOLS: (Total amount N. octas)

					clear sky.
	sky 1/8 covered.		sky 2/8 covered.		sky 3/8 covered.
	sky 4/8 covered.		sky 5/8 covered.		sky 6/8 covered.
	sky 7/8 covered.		sky 8/8 covered.		sky obscured.

PRESENT WEATHER SYMBOLS: Inserted to the left of station circle.

	Rising sand.		Sand or Duststorm.	=	Mist.	≡	Fog.	∞	Haze.
,	Drizzle.	•	Rain.		Showers of Rain.		Showers of Hail.		Showers of Snow.
	Lightning.		Thunderstorm.	*	Snow.				

Note: These symbols show the nature of the phenomena, but not the intensity or duration.

FRONTS: Or surfaces of separation between different air masses.

direction of motion of Fronts

	Warm front at the ground.		Occluded front at the ground.
	„ „ above „ „		„ „ above „ „
	Cold „ at „ „		Quasi stationary front.
	„ „ above „ „		

CHARTS 3 & 4 (Upper Air Charts)

SCALE 1:50,000,000; Projection (same as Charts 1 & 2).

Contours are drawn every 50 g.p.m. of Altitudes (Continuous lines).

Isotherms „ „ „ 5° C. (Broken lines).

WIND: Arrows fly with the wind. A full length feather indicates 10 knots, and a short feather 5 knots. Calm is indicated by a circle outside the station.

Calm.	Wind speed 5 knots.	Wind speed 10 knots.	Wind speed 25 knots.
Wind speed 50 knots.	Wind speed 85 knots.	Wind speed 125 knots.	

TEMPERATURE: In whole degrees centigrade

CHART 1 DATE 1-11-1956 TIME 1200 U.T.

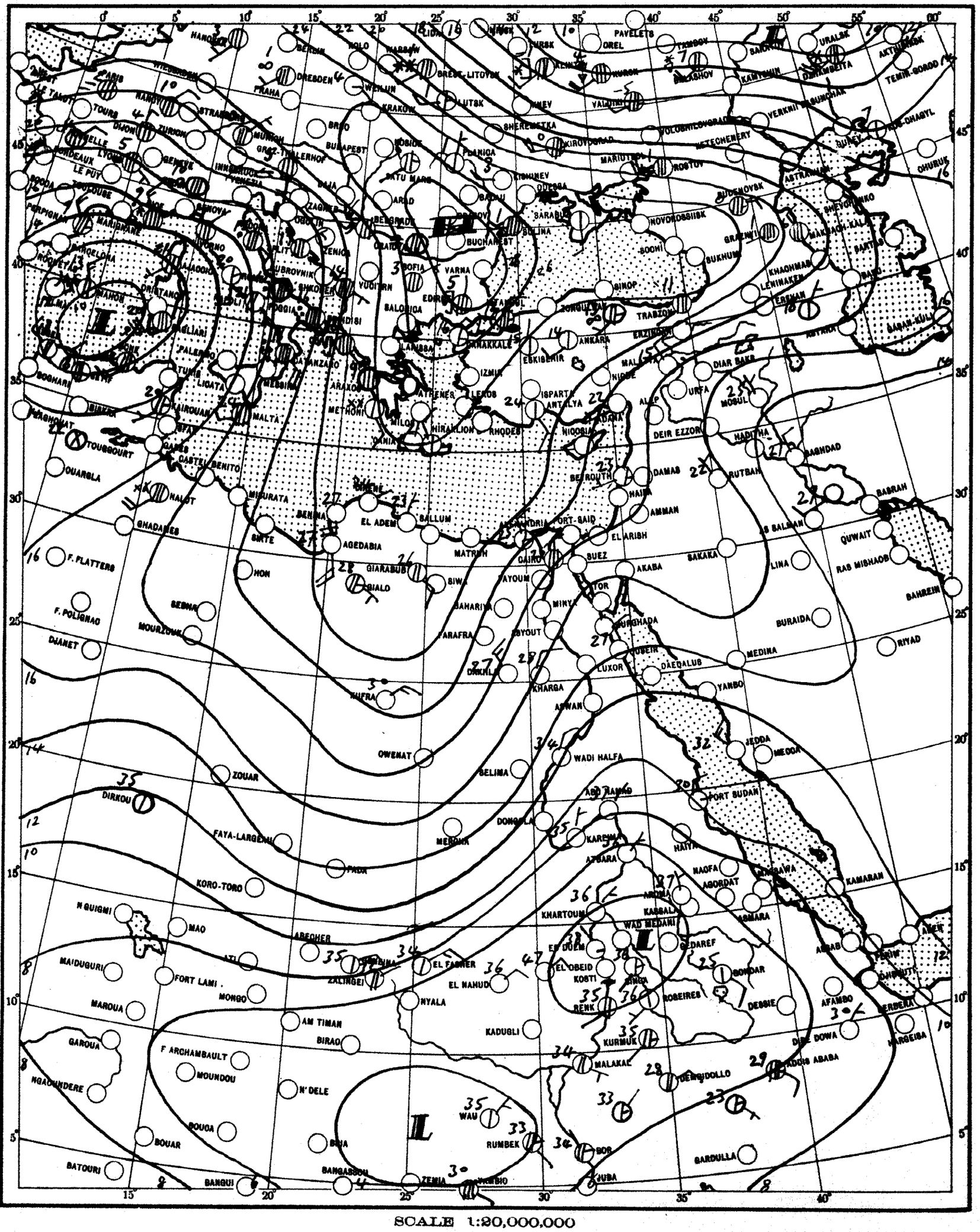

SCALE 1:20,000,000

CHART 2 DATE 2-11-1956 TIME 0600 U.T.

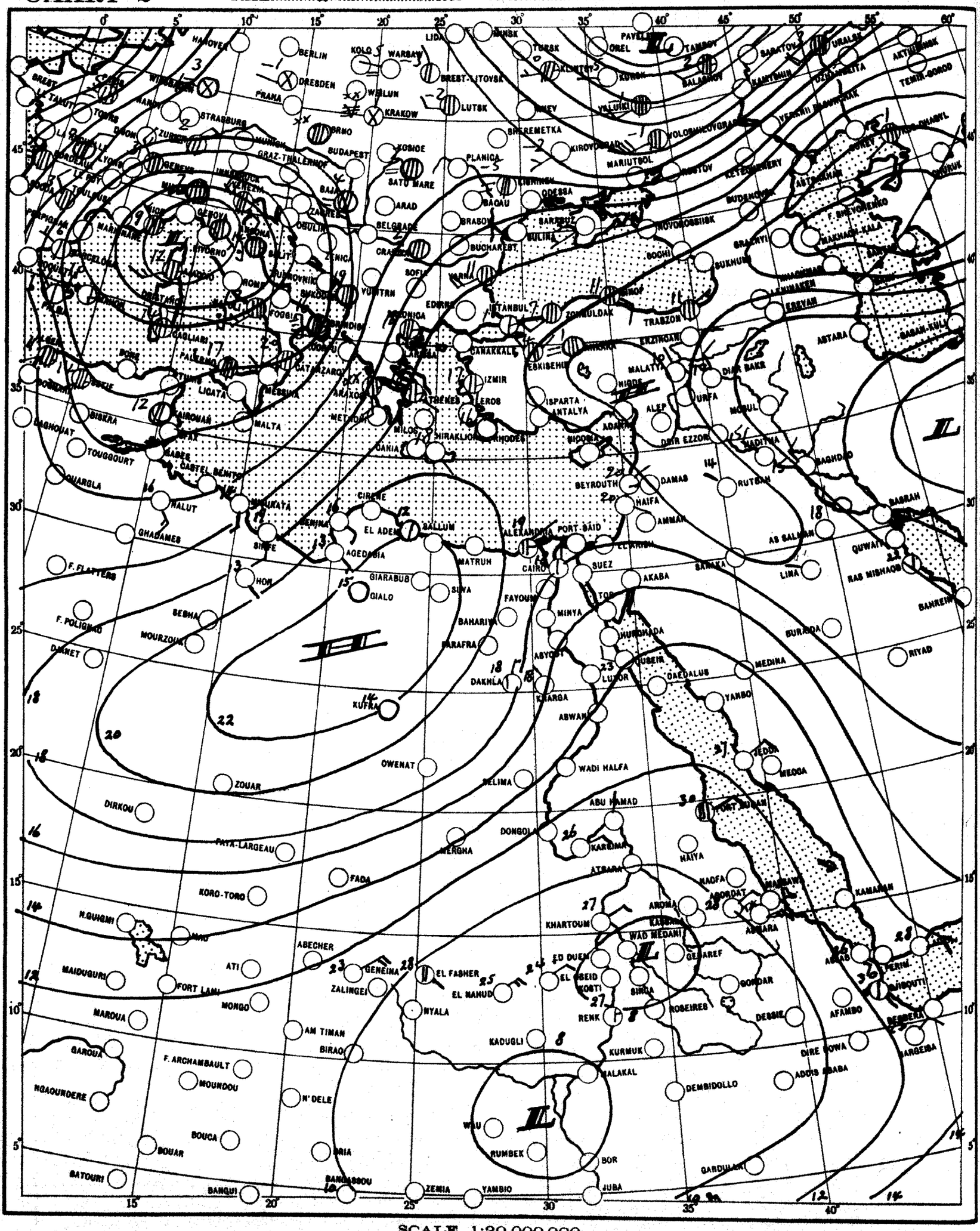

مصلحة المساحة ١٩٥٦ (٥٦/٣٠٣) إعادة طبع التقرير اليومى

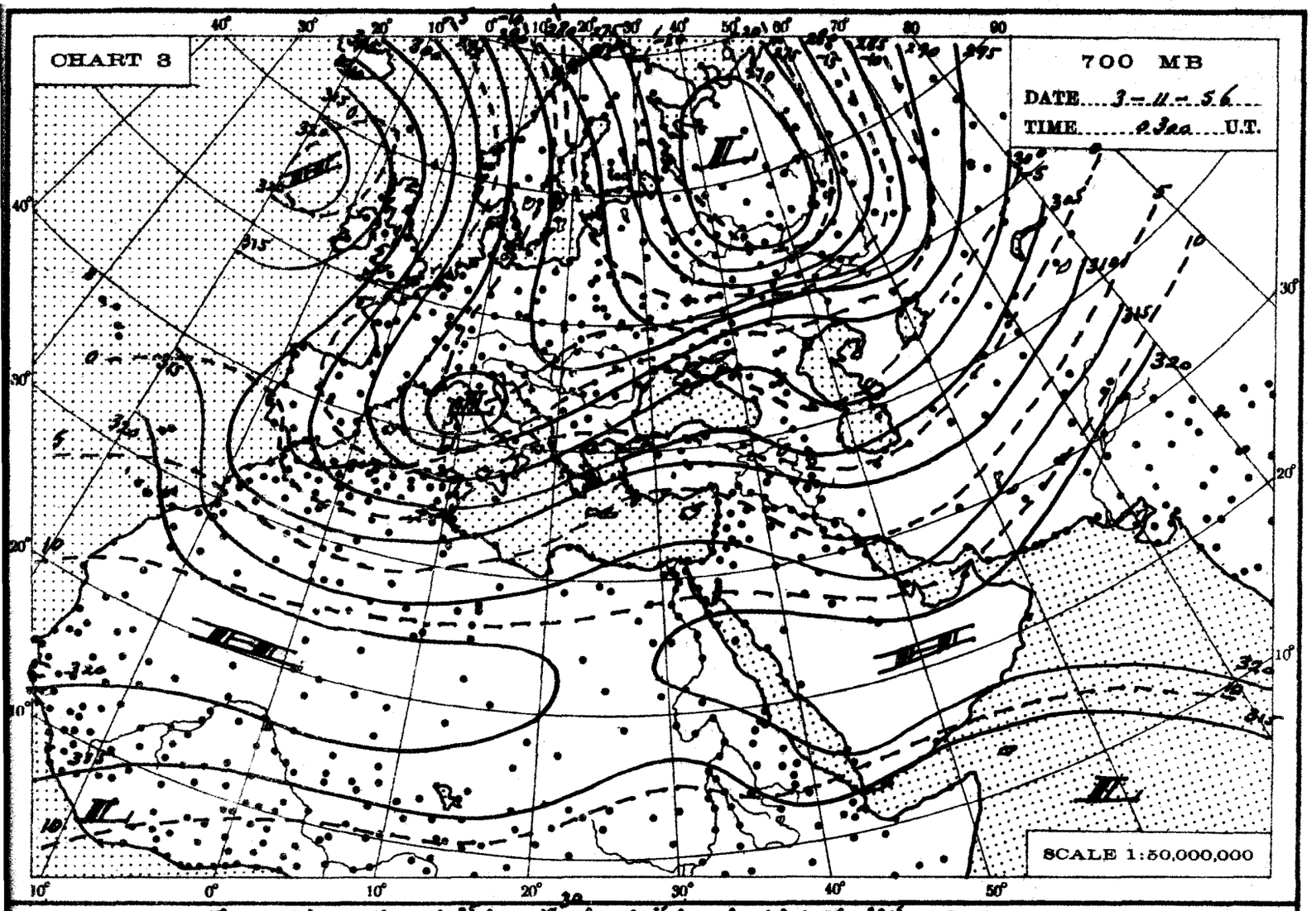
CHART 3
700 MB
DATE 3-11-56
TIME 0300 U.T.
SCALE 1:50,000,000

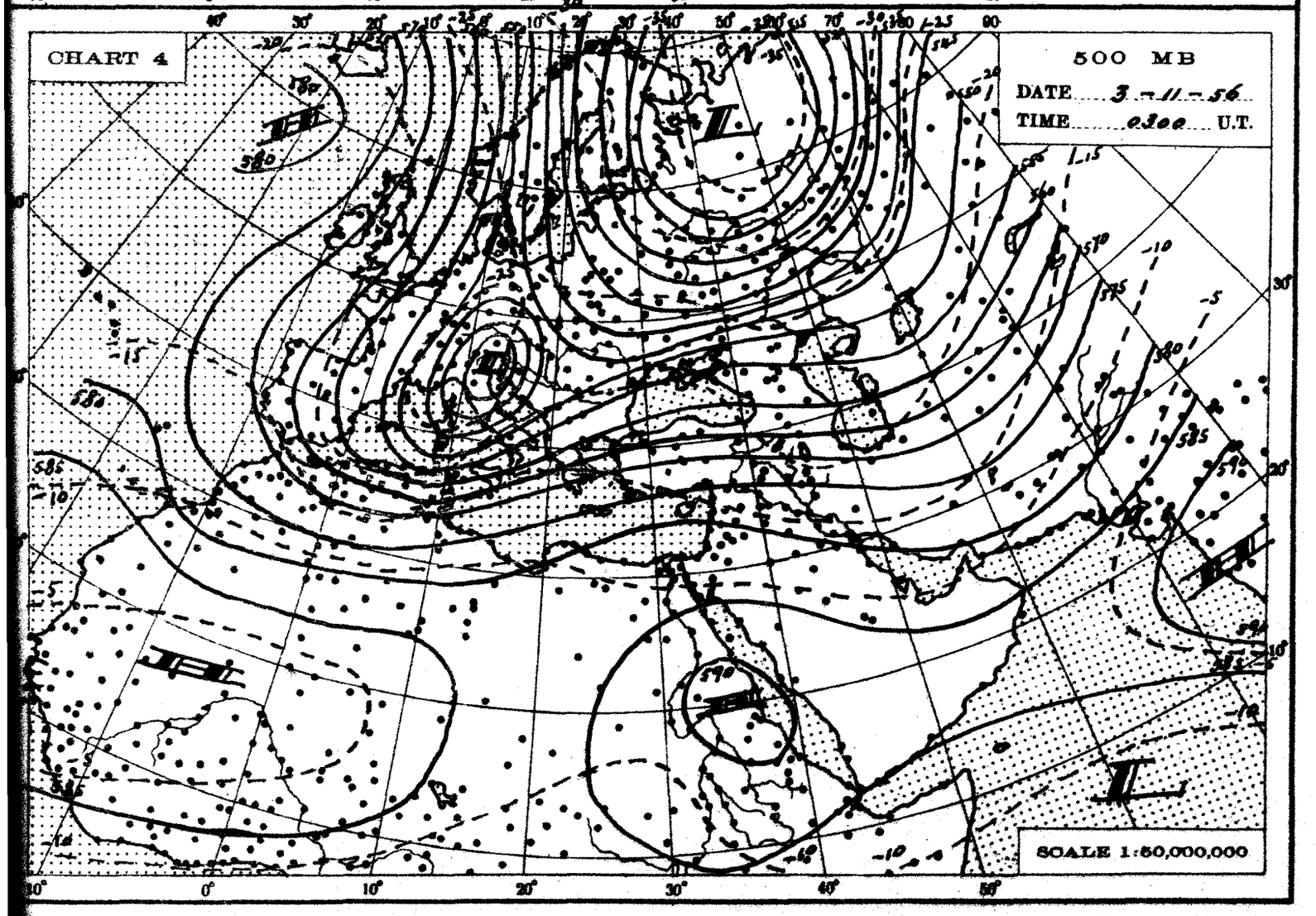
CHART 4
500 MB
DATE 3-11-56
TIME 0300 U.T.
SCALE 1:50,000,000

THE DAILY WEATHER REPORT

REPUBLIC OF EGYPT – METEOROLOGICAL DEPT. – CAIRO

SYNOPTIC CHARTS

EXPLANATIONS:

CHARTS 1 & 2 (Surface Charts)

SCALE 1:20,000,000; Projection Conical orthomorphic with two standard parallels 30° & 60° N.

BAROMETRIC PRESSURE: M. S. L. Isobars are drawn every 2 millibars.

WIND: Arrows fly with the wind. A full length feather indicates 10 knots, and a short feather 5 kts. Calm is indicated by a circle outside the station.

TEMPERATURE: In whole degrees centigrade inserted inside the station circle.

CLOUD SYMBOLS: (Total amount N. octas)

clear sky.

sky 1/8 covered. sky 2/8 covered. sky 3/8 covered.

sky 4/8 covered. sky 5/8 covered. sky 6/8 covered.

sky 7/8 covered. sky 8/8 covered. sky obscured.

PRESENT WEATHER SYMBOLS: Inserted to the left of station circle.

Rising sand. Sand or Duststorm. Mist. Fog. Haze.

Drizzle. Rain. Showers of Rain. Showers of Hail. Showers of Snow.

Lightning. Thunderstorm. Snow.

Note: These symbols show the nature of the phenomena, but not the intensity or duration.

FRONTS: Or surfaces of separation between different air masses.

direction of motion of Fronts

Warm front at the ground. Occluded front at the ground.

" " above " " " " above " "

Cold " at " " Quasi stationary front.

" " above " "

CHARTS 3 & 4 (Upper Air Charts)

SCALE 1:50,000,000; Projection (same as Charts 1 & 2).

Contours are drawn every 50 g.p.m. of Altitudes (Continuous lines).

Isotherms " " " 5° C. (Broken lines).

WIND: Arrows fly with the wind. A full length feather indicates 10 knots, and a short feather 5 knots. Calm is indicated by a circle outside the station.

Calm. Wind speed 5 knots. Wind speed 10 knots. Wind speed 25 knots.

Wind speed 50 knots. Wind speed 85 knots. Wind speed 125 knots.

TEMPERATURE: In whole degrees centigrade

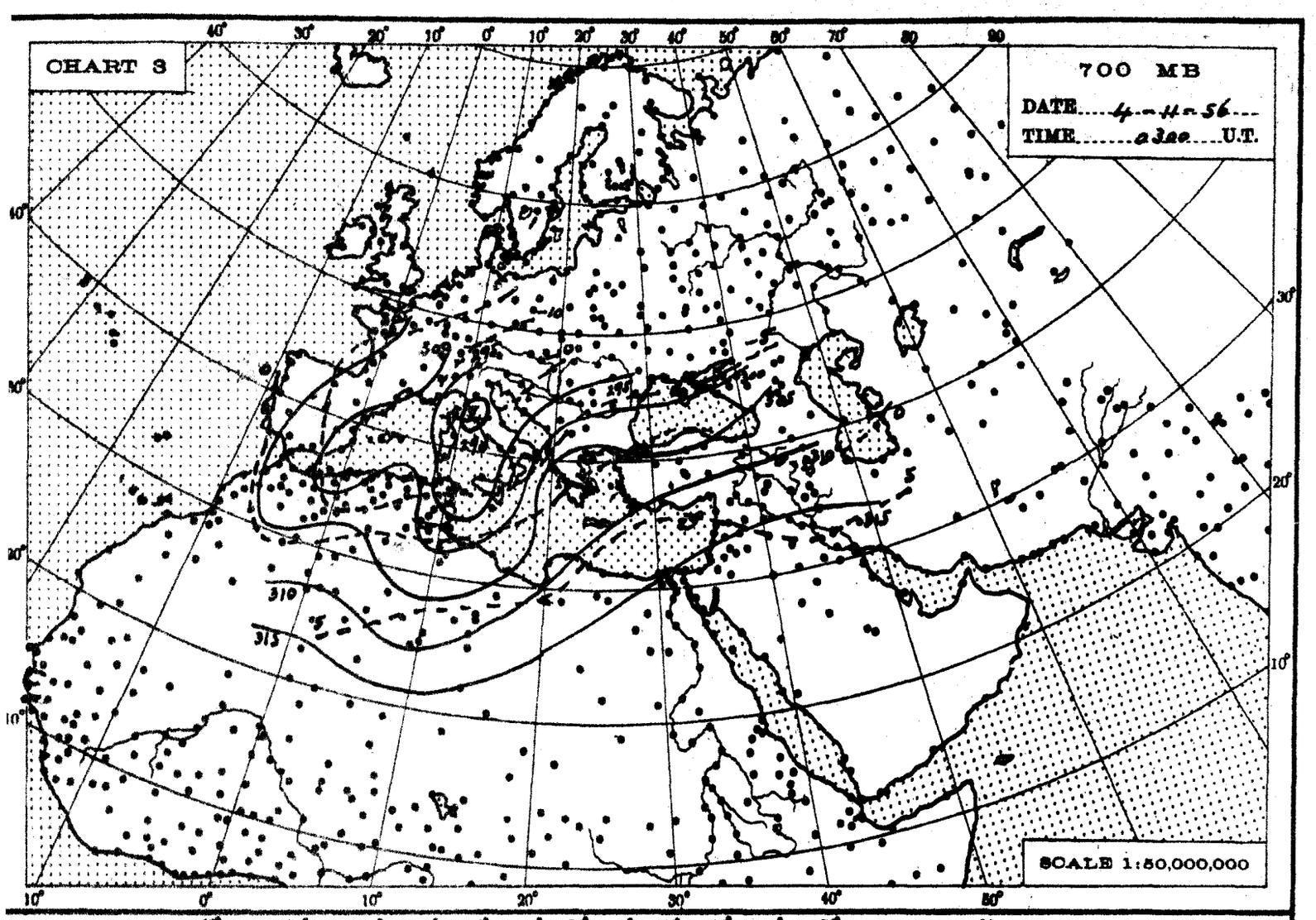
CHART 3
700 MB
DATE 4-11-56
TIME 0300 U.T.
SCALE 1:50,000,000

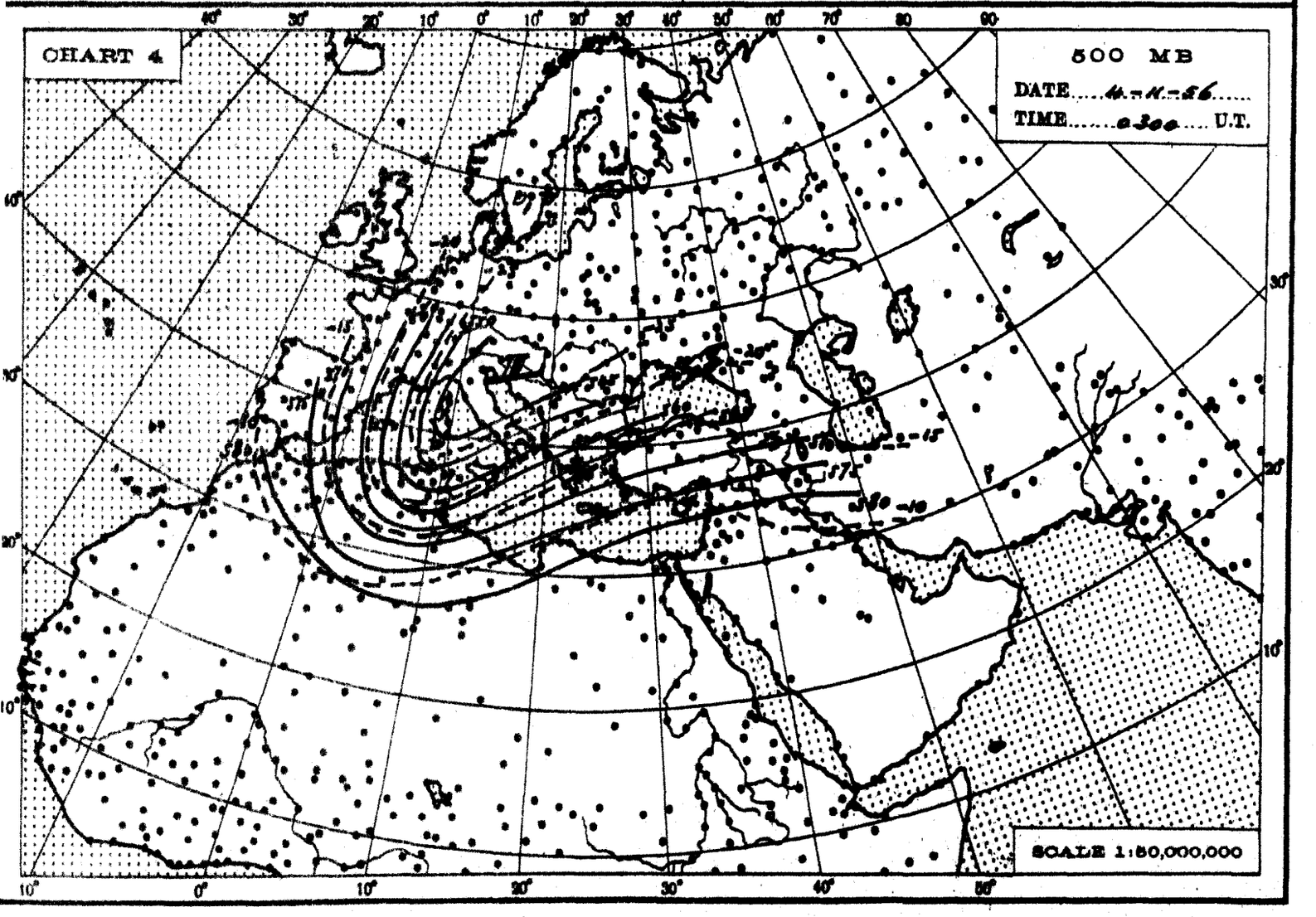
CHART 4
500 MB
DATE 4-11-56
TIME 0300 U.T.
SCALE 1:50,000,000

THE DAILY WEATHER REPORT

REPUBLIC OF EGYPT – METEOROLOGICAL DEPT. – CAIRO

SYNOPTIC CHARTS

EXPLANATIONS:

CHARTS 1 & 2 (Surface Charts)

SCALE 1:20,000,000; Projection Conical orthomorphic with two standard parallels 30° & 60° N.

BAROMETRIC PRESSURE: M. S. L. Isobars are drawn every 2 millibars.

WIND: Arrows fly with the wind. A full length feather indicates 10 knots, and a short feather 5 kts. Calm is indicated by a circle outside the station.

TEMPERATURE: In whole degrees centigrade inserted inside the station circle.

CLOUD SYMBOLS: (Total amount N. octas) clear sky.

sky 1/8 covered. sky 2/8 covered. sky 3/8 covered.

sky 4/8 covered. sky 5/8 covered. sky 6/8 covered.

sky 7/8 covered. sky 8/8 covered. sky obscured.

PRESENT WEATHER SYMBOLS: Inserted to the left of station circle.

Rising sand. Sand or Duststorm. Mist. Fog. Haze.

Drizzle. Rain. Showers of Rain. Showers of Hail. Showers of Snow.

Lightning. Thunderstorm. Snow.

Note: These symbols show the nature of the phenomena, but not the intensity or duration.

FRONTS: Or surfaces of separation between different air masses.

direction of motion of Fronts

Warm front at the ground.

" " above " "

Cold " at " "

" " above " "

Occluded front at the ground.

" " above " "

Quasi stationary front.

CHARTS 3 & 4 (Upper Air Charts)

SCALE 1:50,000,000; Projection (same as Charts 1 & 2).

Contours are drawn every 50 g.p.m. of Altitudes (Continuous lines).

Isotherms " " " 5° C. (Broken lines).

WIND: Arrows fly with the wind. A full length feather indicates 10 knots, and a short feather 5 knots. Calm is indicated by a circle outside the station.

Calm. Wind speed 5 knots. Wind speed 10 knots. Wind speed 25 knots.

Wind speed 50 knots. Wind speed 85 knots. Wind speed 125 knots.

TEMPERATURE: In whole degrees centigrade

CHART 1 DATE 3 . 11 1956 TIME 1200 U.T.

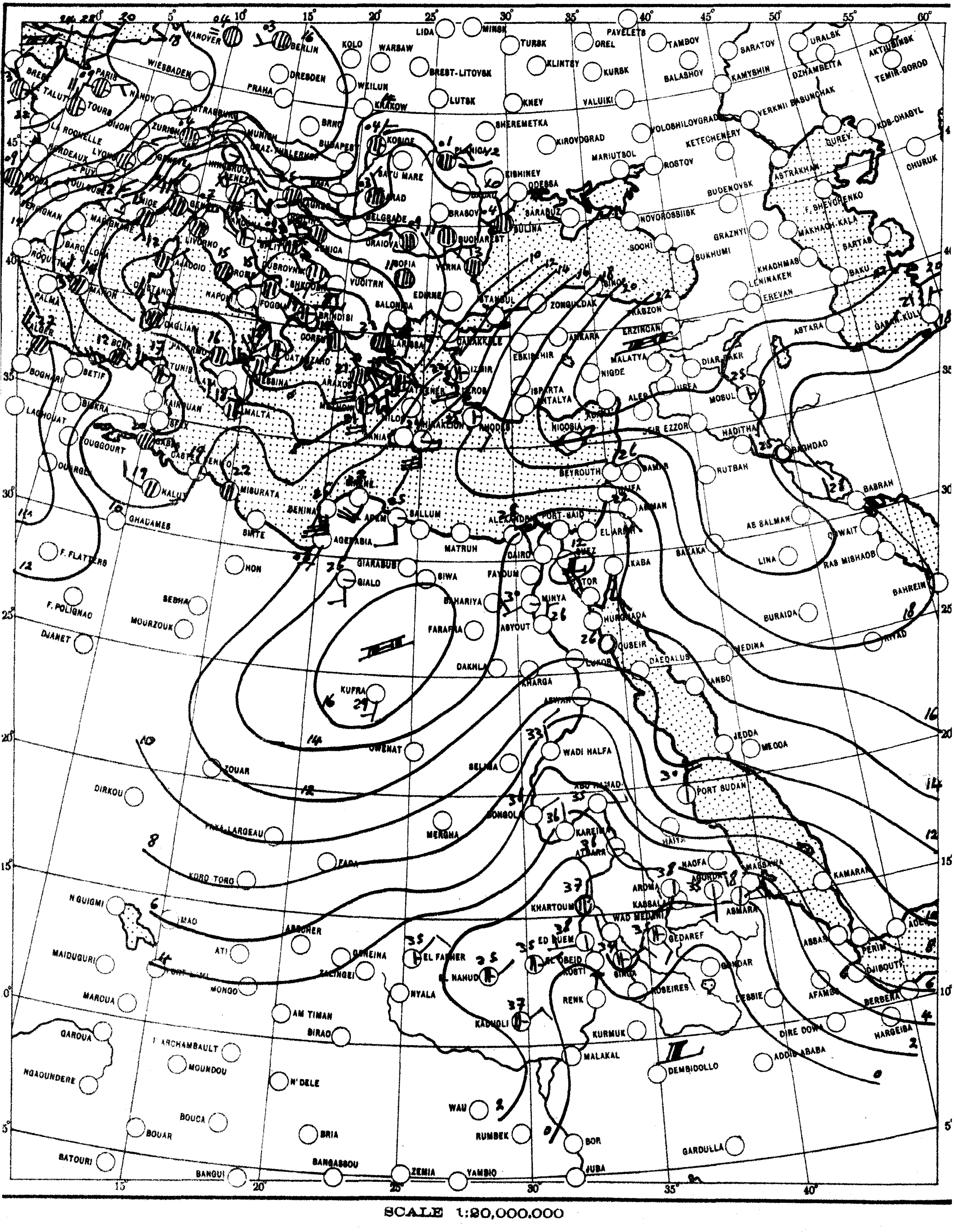

SCALE 1:20,000,000

CHART 2 DATE 4 11 1956 TIME 600 U.T.

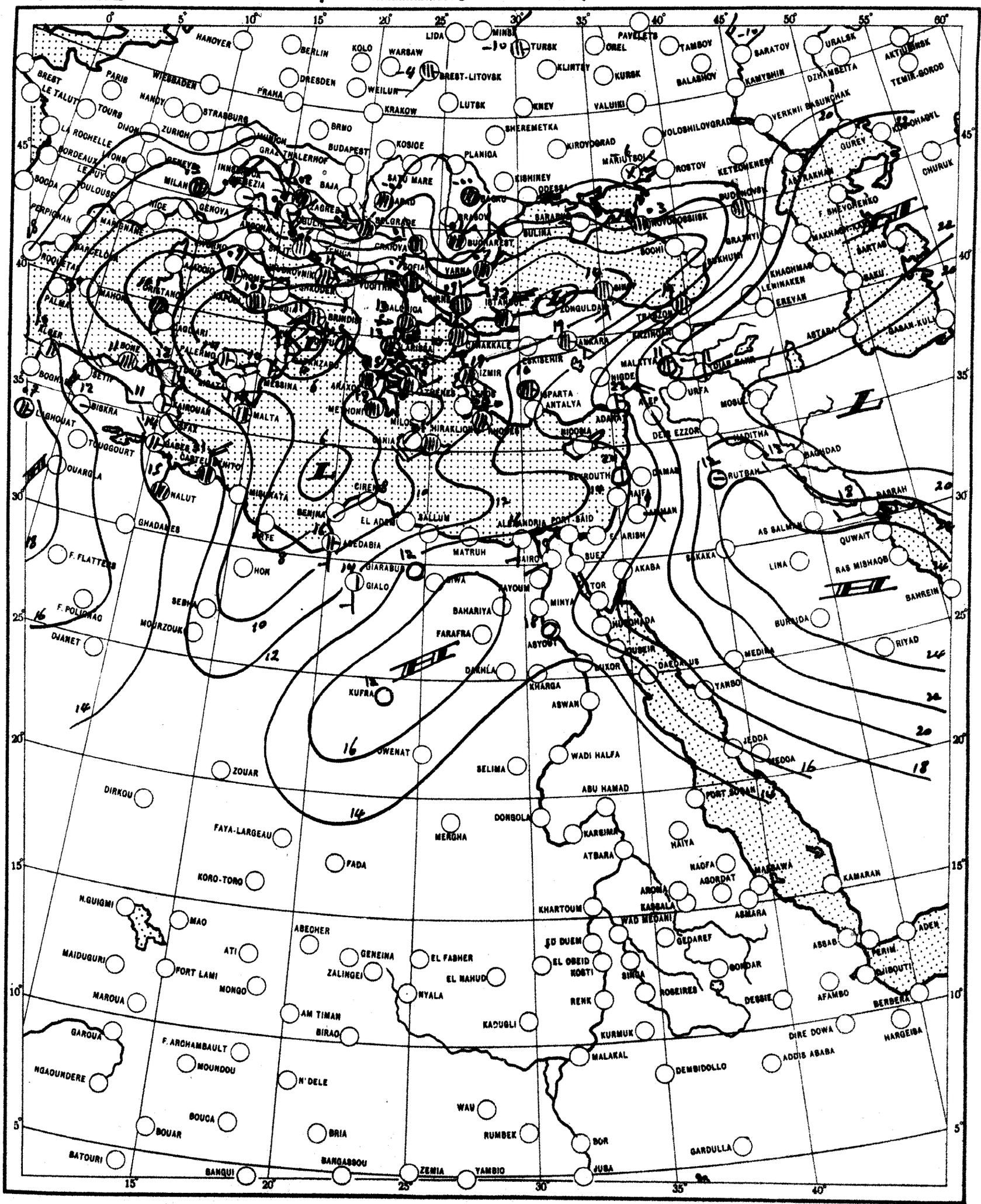

SCALE 1:20,000,000

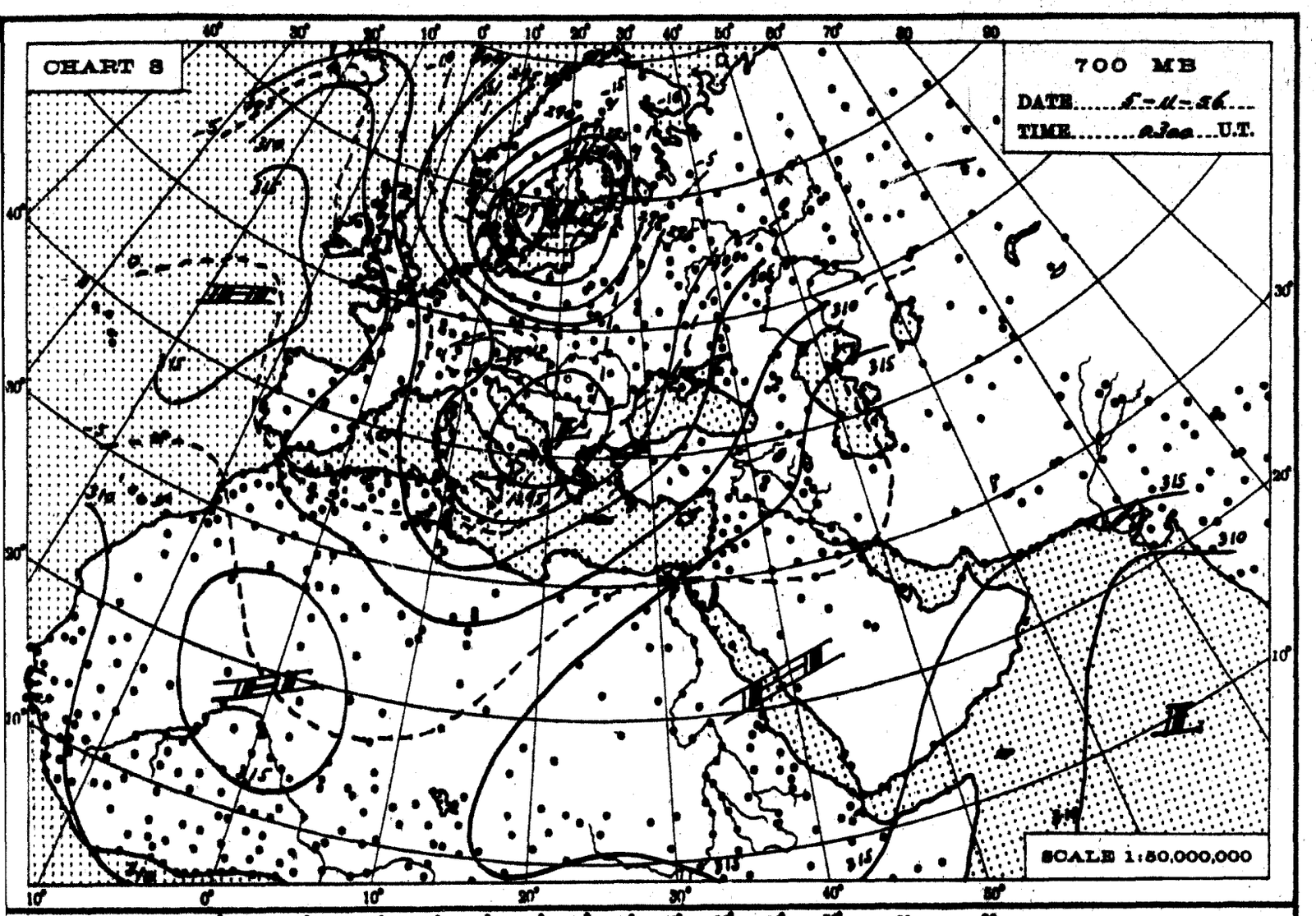
CHART 3
700 MB
DATE 5-11-56
TIME 0300 U.T.
SCALE 1:50,000,000

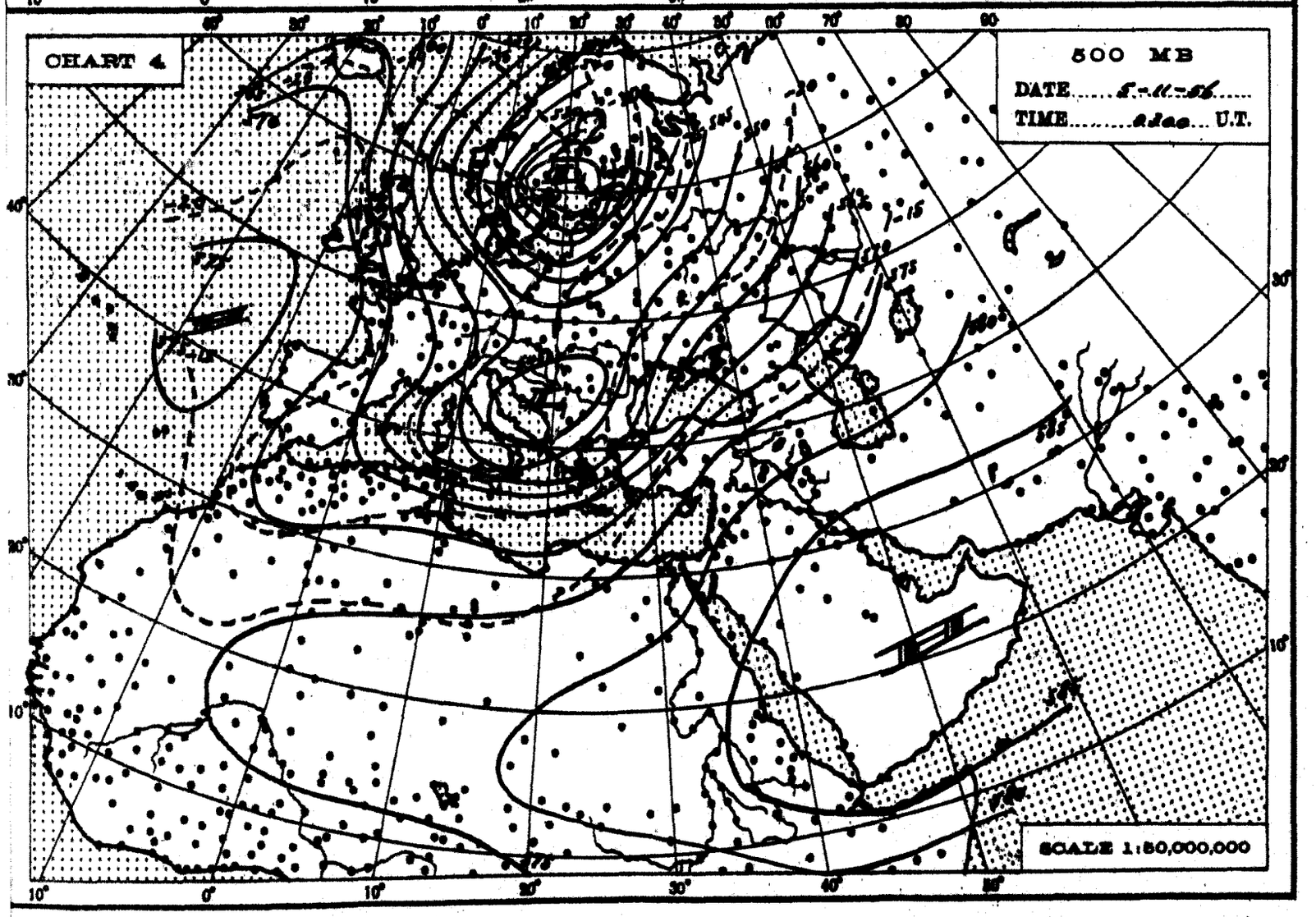
CHART 4
500 MB
DATE 5-11-56
TIME 0300 U.T.
SCALE 1:50,000,000

THE DAILY WEATHER REPORT

REPUBLIC OF EGYPT – METEOROLOGICAL DEPT. – CAIRO

SYNOPTIC CHARTS

EXPLANATIONS:

CHARTS 1 & 2 (Surface Charts)

SCALE 1:20,000,000; Projection Conical orthomorphic with two standard parallels 30° & 60° N.

BAROMETRIC PRESSURE: M. S. L. Isobars are drawn every 2 millibars.

WIND: Arrows fly with the wind. A full length feather indicates 10 knots, and a short feather 5 kts. Calm is indicated by a circle outside the station.

TEMPERATURE: In whole degrees centigrade inserted inside the station circle.

CLOUD SYMBOLS: (Total amount N. octas) clear sky.

sky 1/8 covered. sky 2/8 covered. sky 3/8 covered.

sky 4/8 covered. sky 5/8 covered. sky 6/8 covered.

sky 7/8 covered. sky 8/8 covered. sky obscured.

PRESENT WEATHER SYMBOLS: Inserted to the left of station circle.

Rising sand. Sand or Duststorm. Mist. Fog. Haze.

Drizzle. Rain. Showers of Rain. Showers of Hail. Showers of Snow.

Lightning. Thunderstorm. Snow.

Note: These symbols show the nature of the phenomena, but not the intensity or duration.

FRONTS: Or surfaces of separation between different air masses.

direction of motion of Fronts

Warm front at the ground. Occluded front at the ground.

" " above " " " " above " "

Cold " at " " Quasi stationary front.

" " above " "

CHARTS 3 & 4 (Upper Air Charts)

SCALE 1:50,000,000; Projection (same as Charts 1 & 2).

Contours are drawn every 50 g.p.m. of Altitudes (Continuous lines).

Isotherms " " " 5° C. (Broken lines).

WIND: Arrows fly with the wind. A full length feather indicates 10 knots, and a short feather 5 knots. Calm is indicated by a circle outside the station.

Calm. Wind speed 5 knots. Wind speed 10 knots. Wind speed 25 knots.

Wind speed 50 knots. Wind speed 85 knots. Wind speed 125 knots.

TEMPERATURE: In whole degrees centigrade

CHART 1 DATE 4 . 11 . 1956 TIME 12.00 U.T.

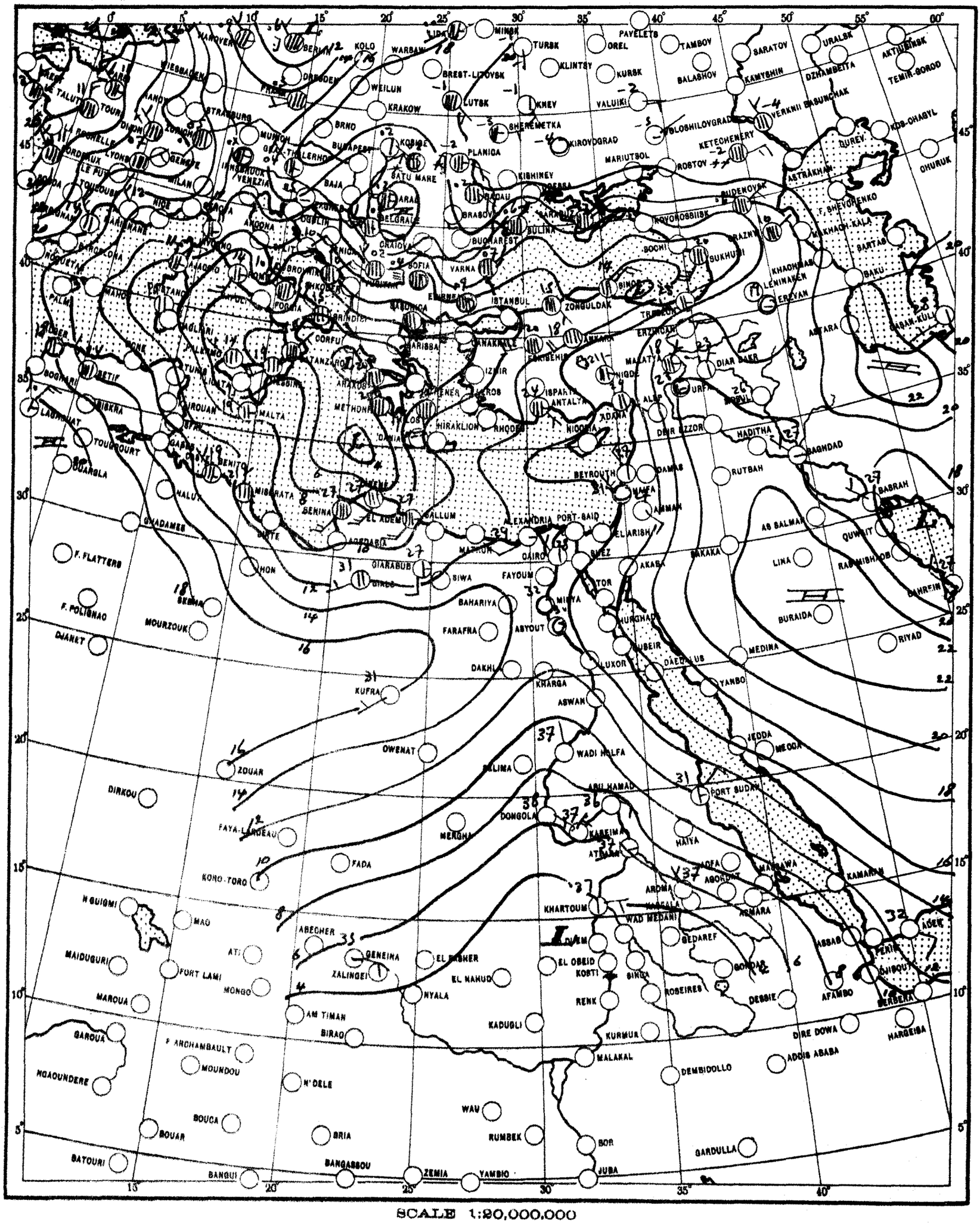

SCALE 1:20,000,000

CHART 2 DATE 5 . 11 1956 TIME 0600 U.T.

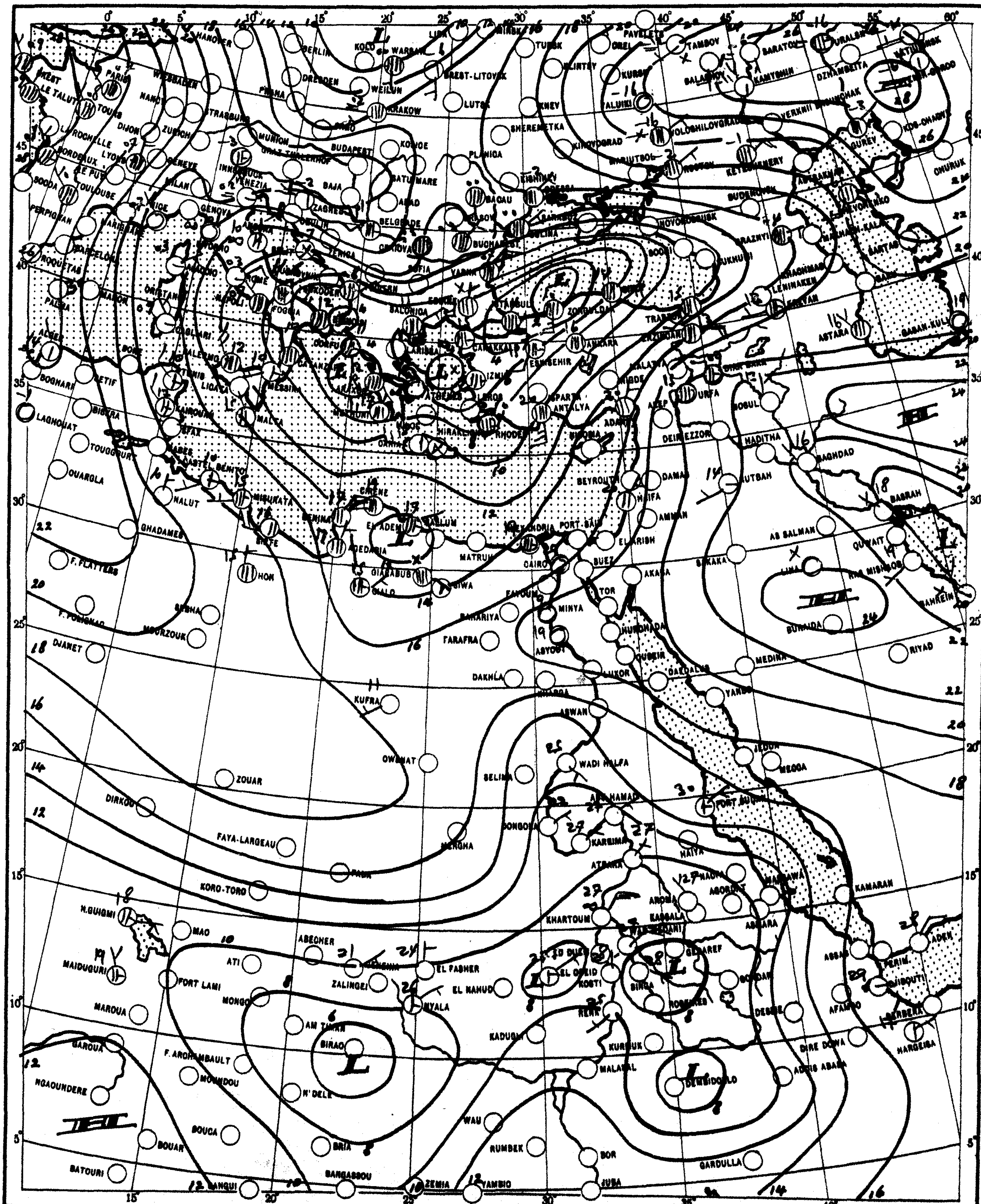

SCALE 1:20,000,000

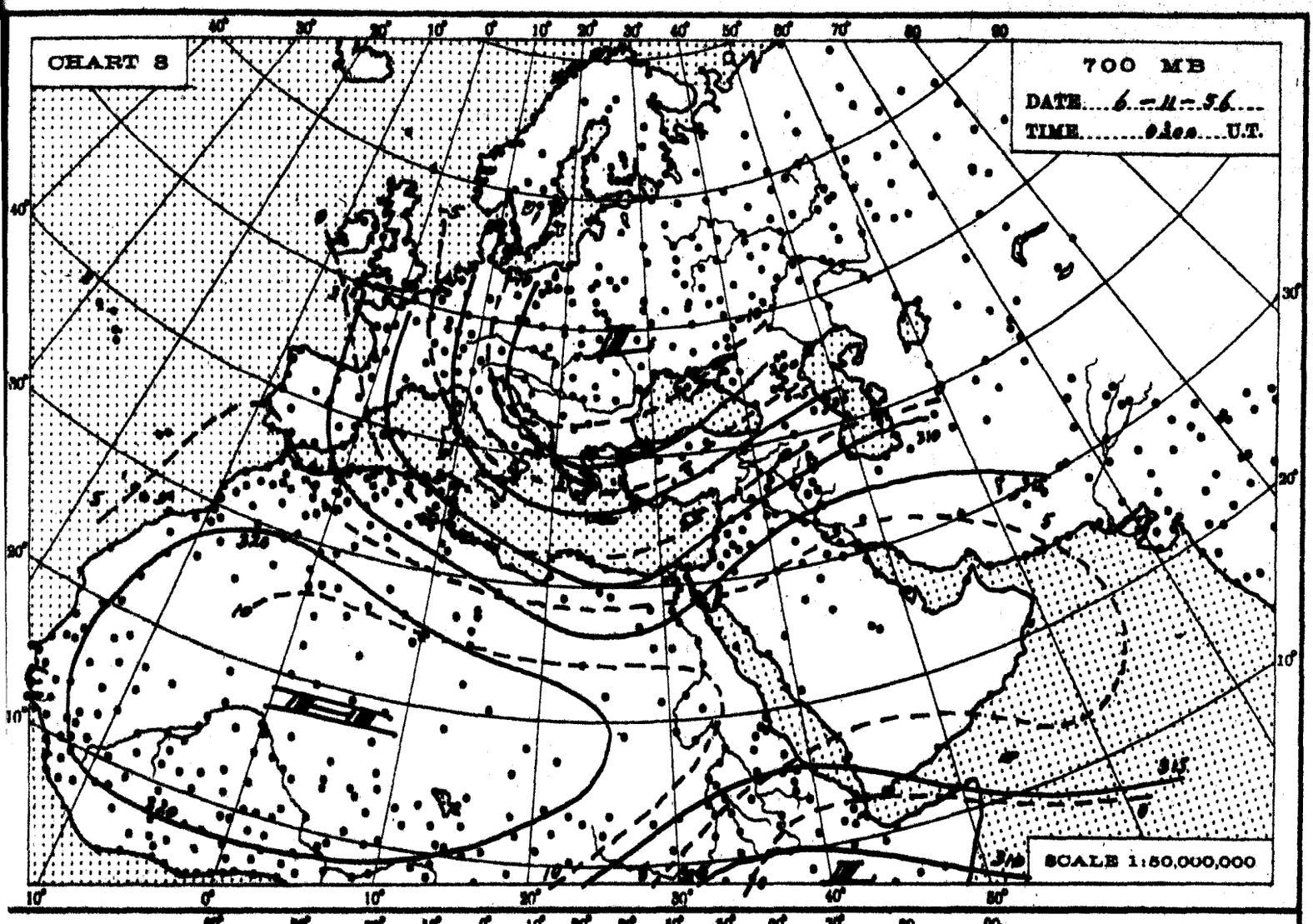
CHART 3
700 MB
DATE 6-11-56
TIME 0100 U.T.
SCALE 1:50,000,000

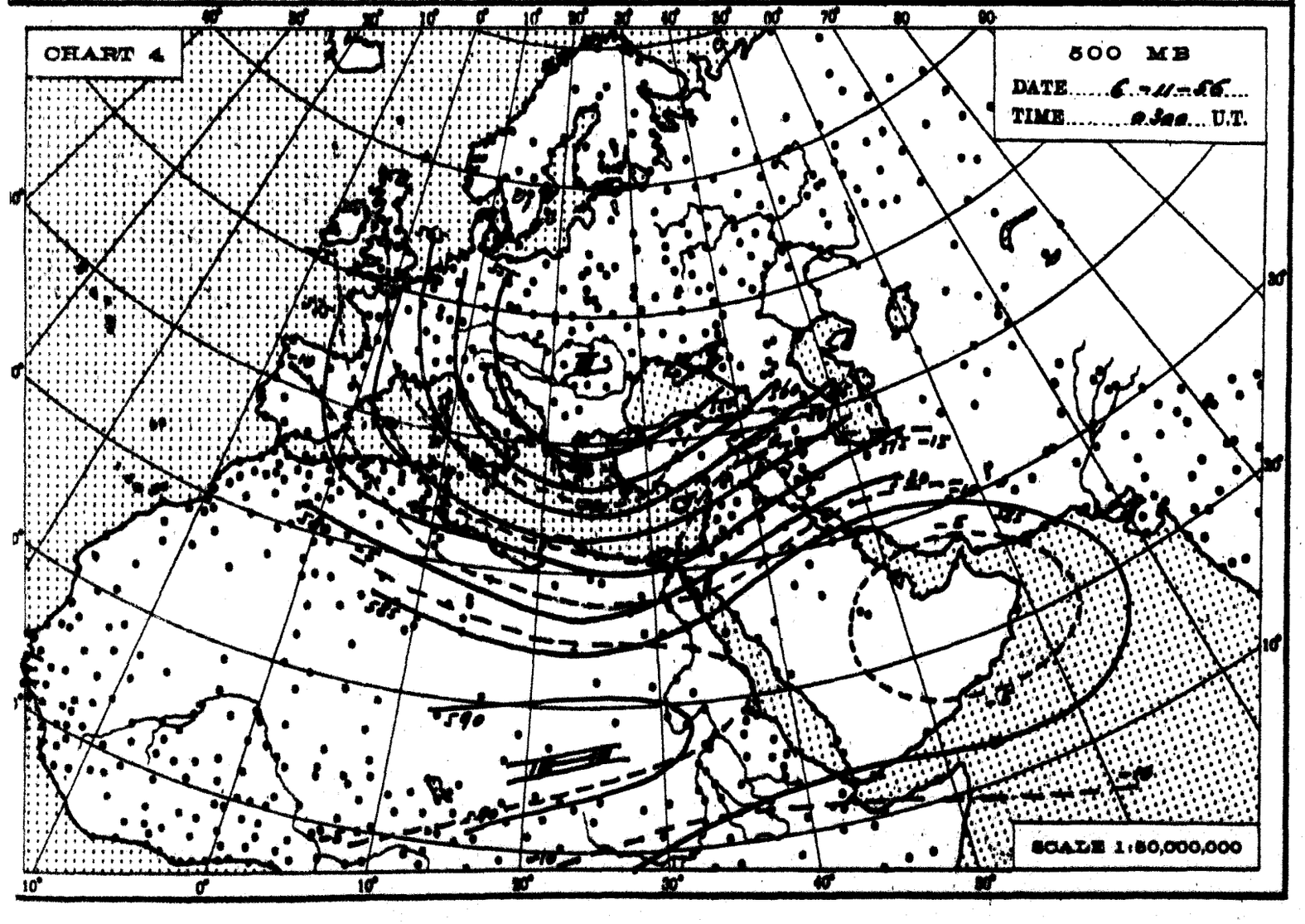
CHART 4
500 MB
DATE 6-11-56
TIME 0300 U.T.
SCALE 1:50,000,000

THE DAILY WEATHER REPORT

REPUBLIC OF EGYPT – METEOROLOGICAL DEPT. – CAIRO

SYNOPTIC CHARTS

EXPLANATIONS:

CHARTS 1 & 2 (Surface Charts)

SCALE 1:20,000,000; Projection Conical orthomorphic with two standard parallels 30° & 60° N.

BAROMETRIC PRESSURE: M. S. L. Isobars are drawn every 2 millibars.

WIND: Arrows fly with the wind. A full length feather indicates 10 knots, and a short feather 5 kts. Calm is indicated by a circle outside the station.

TEMPERATURE: In whole degrees centigrade inserted inside the station circle.

CLOUD SYMBOLS: (Total amount N. octas)

clear sky.

sky 1/8 covered. sky 2/8 covered. sky 3/8 covered.

sky 4/8 covered. sky 5/8 covered. sky 6/8 covered.

sky 7/8 covered. sky 8/8 covered. sky obscured.

PRESENT WEATHER SYMBOLS: Inserted to the left of station circle.

Rising sand. Sand or Duststorm. Mist. Fog. Haze.

Drizzle. Rain. Showers of Rain. Showers of Hail. Showers of Snow.

Lightning. Thunderstorm. Snow.

Note: These symbols show the nature of the phenomena, but not the intensity or duration.

FRONTS: Or surfaces of separation between different air masses.

direction of motion of Fronts

Warm front at the ground.

" " above " "

Cold " at " "

" " above " "

Occluded front at the ground.

" " above " "

Quasi stationary front.

CHARTS 3 & 4 (Upper Air Charts)

SCALE 1:50,000,000; Projection (same as Charts 1 & 2).

Contours are drawn every 50 g.p.m. of Altitudes (Continuous lines).

Isotherms " " " 5° C. (Broken lines).

WIND: Arrows fly with the wind. A full length feather indicates 10 knots, and a short feather 5 knots. Calm is indicated by a circle outside the station.

Calm. Wind speed 5 knots. Wind speed 10 knots. Wind speed 25 knots.

Wind speed 50 knots. Wind speed 85 knots. Wind speed 125 knots.

TEMPERATURE: In whole degrees centigrade

CHART 1 DATE 5-11- 1956 TIME 1200 U.T.

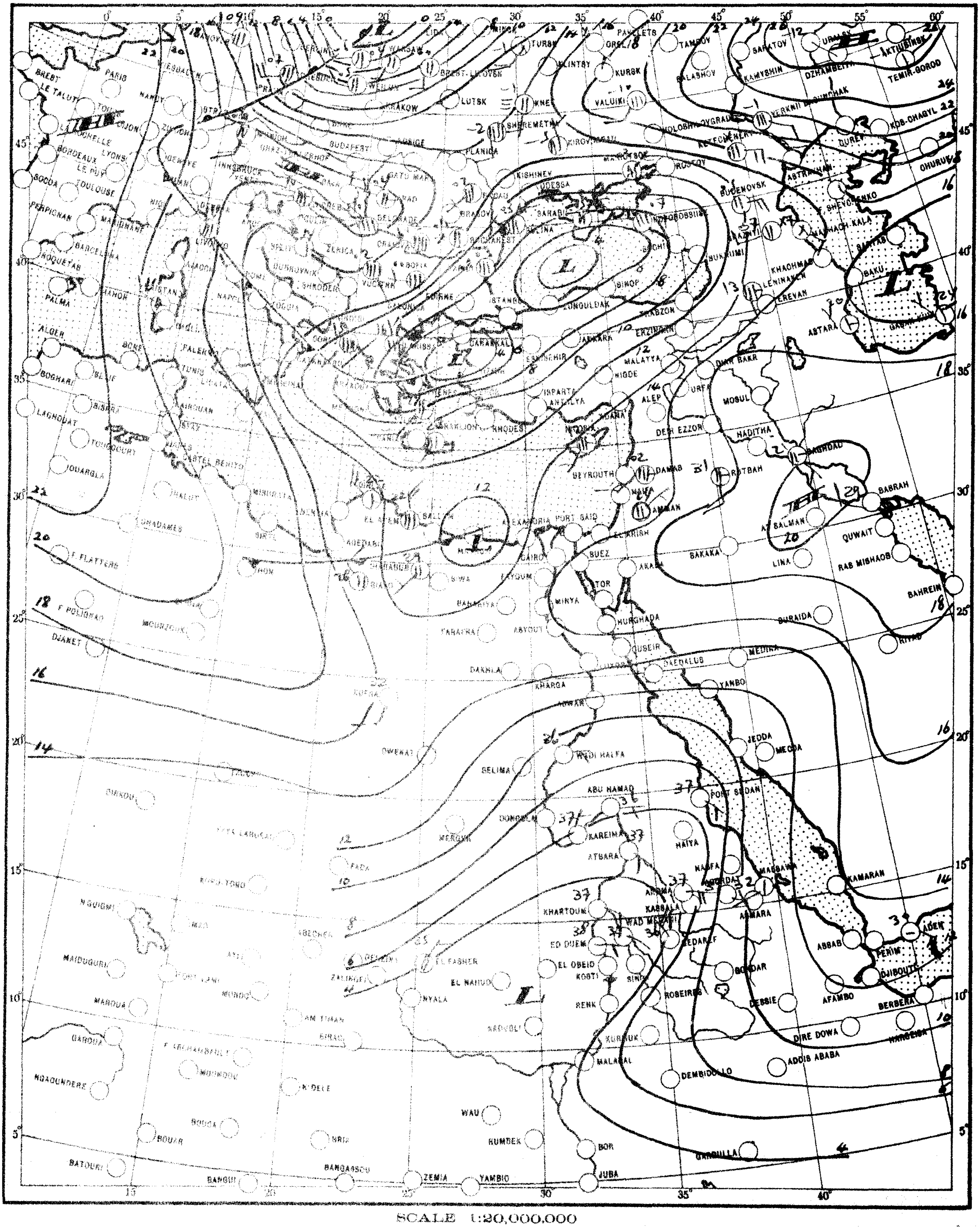

SCALE 1:20,000,000

CHART 2 DATE 6-11- 1956 TIME 0600 U.T.

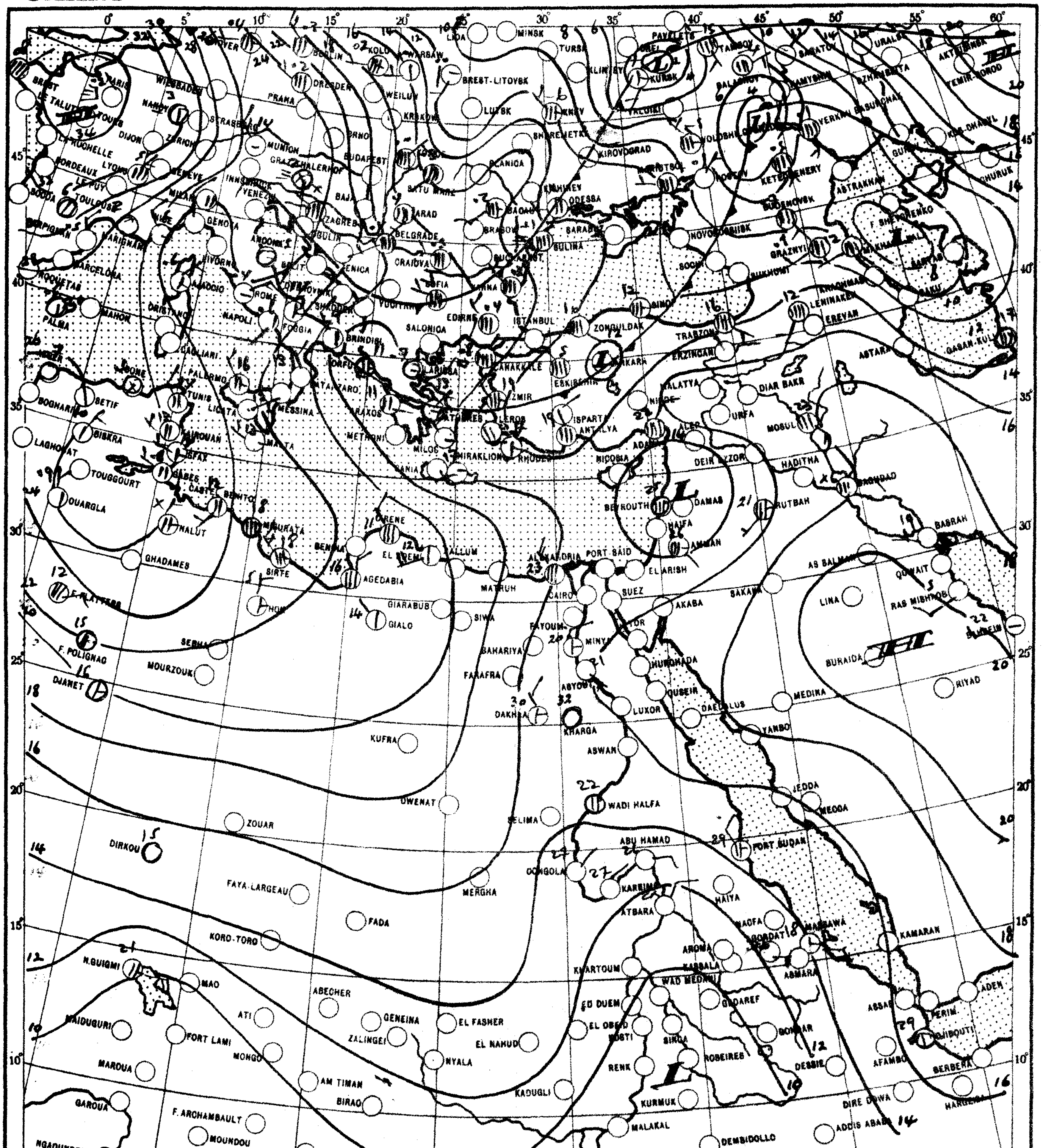

SCALE 1:20,000,000

مصلحة المساحة سنة ١٩٥٦ (٣٠٣/٥٦) إعادة طبع التقرير اليومى

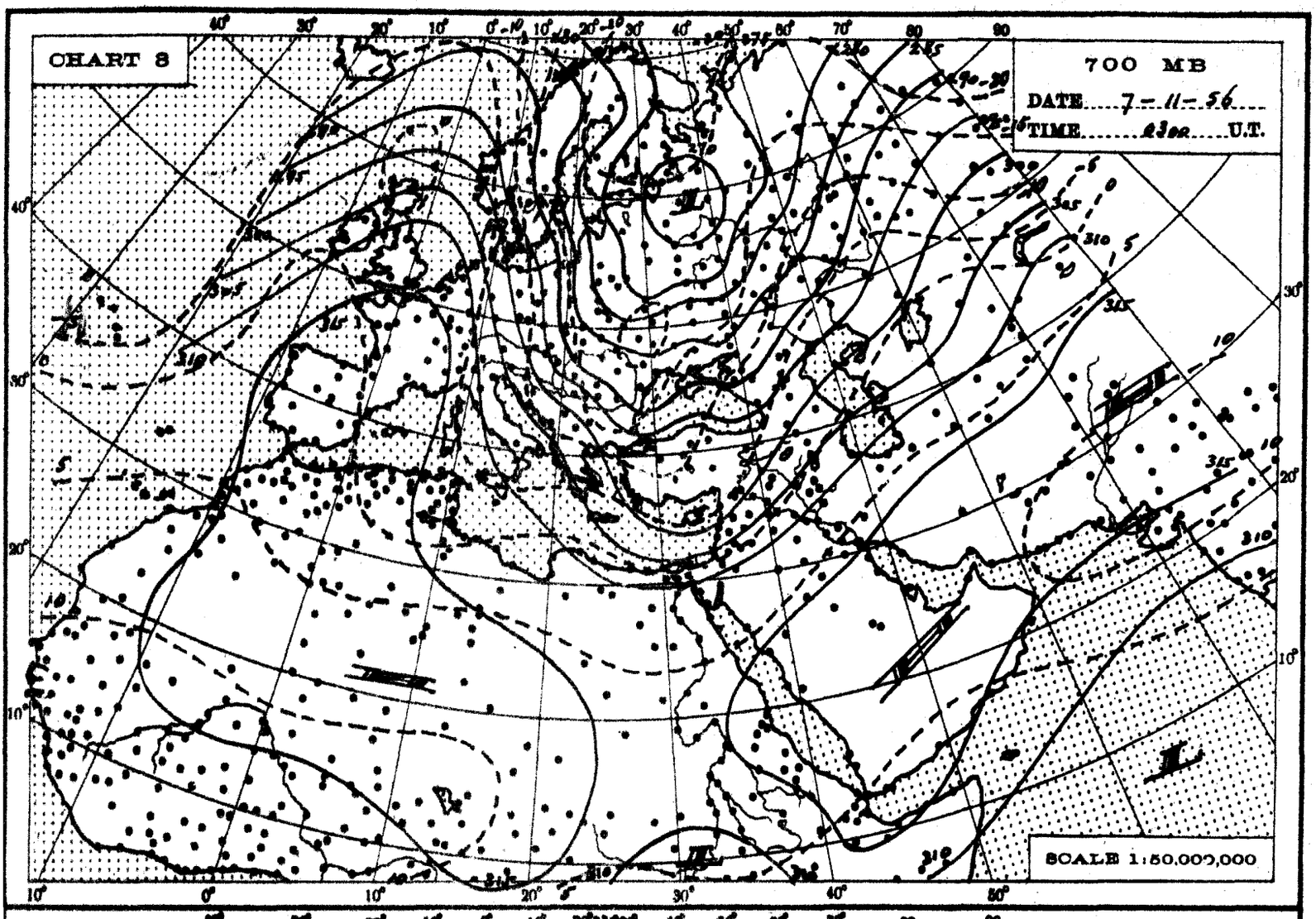
CHART 3
700 MB
DATE 7-11-56
TIME 0300 U.T.
SCALE 1:50,000,000

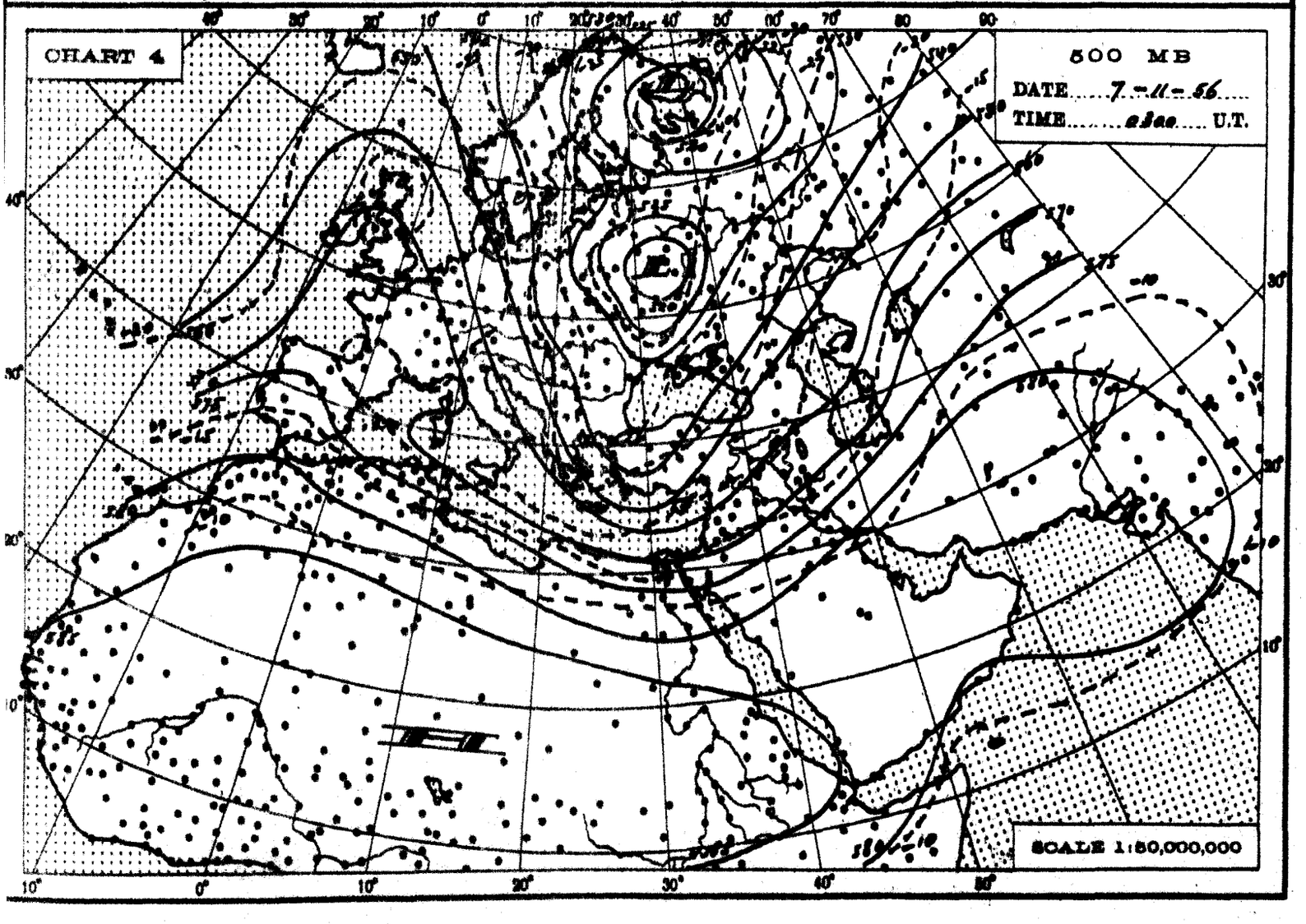
CHART 4
500 MB
DATE 7-11-56
TIME 0300 U.T.
SCALE 1:50,000,000

THE DAILY WEATHER REPORT

REPUBLIC OF EGYPT – METEOROLOGICAL DEPT. – CAIRO

SYNOPTIC CHARTS

EXPLANATIONS:

CHARTS 1 & 2 (Surface Charts)

SCALE 1:20,000,000; Projection Conical orthomorphic with two standard parallels 30° & 60° N.

BAROMETRIC PRESSURE: M. S. L. Isobars are drawn every 2 millibars.

WIND: Arrows fly with the wind. A full length feather indicates 10 knots, and a short feather 5 kts. Calm is indicated by a circle outside the station.

TEMPERATURE: In whole degrees centigrade inserted inside the station circle.

CLOUD SYMBOLS: (Total amount N. octas) clear sky.

sky 1/8 covered. sky 2/8 covered. sky 3/8 covered.

sky 4/8 covered. sky 5/8 covered. sky 6/8 covered.

sky 7/8 covered. sky 8/8 covered. sky obscured.

PRESENT WEATHER SYMBOLS: Inserted to the left of station circle.

Rising sand. Sand or Duststorm. Mist. Fog. Haze.

Drizzle. Rain. Showers of Rain. Showers of Hail. Showers of Snow.

Lightning. Thunderstorm. Snow.

Note: These symbols show the nature of the phenomena, but not the intensity or duration.

FRONTS: Or surfaces of separation between different air masses.

direction of motion of Fronts

Warm front at the ground.

" " above " "

Cold " at " "

" " above " "

Occluded front at the ground.

" " above " "

Quasi stationary front.

CHARTS 3 & 4 (Upper Air Charts)

SCALE 1:50,000,000; Projection (same as Charts 1 & 2).

Contours are drawn every 50 g.p.m. of Altitudes (Continuous lines).

Isotherms " " " 5° C. (Broken lines).

WIND: Arrows fly with the wind. A full length feather indicates 10 knots, and a short feather 5 knots. Calm is indicated by a circle outside the station.

Calm. Wind speed 5 knots. Wind speed 10 knots. Wind speed 25 knots.

Wind speed 50 knots. Wind speed 85 knots. Wind speed 125 knots.

TEMPERATURE: In whole degrees centigrade

CHART 1 DATE 6 11 1956 TIME 1200 U.T.

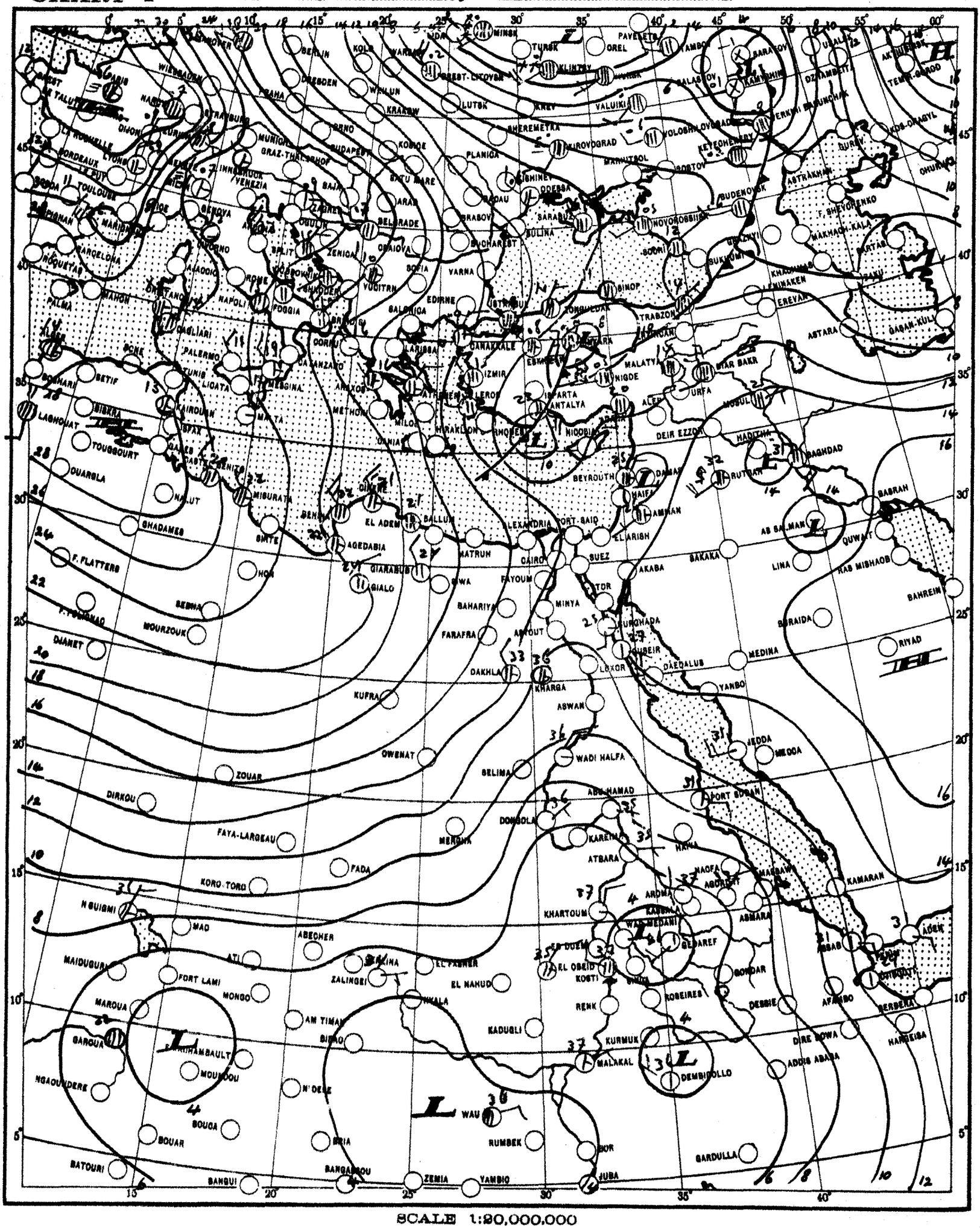

SCALE 1:20,000,000

CHART 2 DATE 7 . 11 . 1956 TIME 0600 U.T.

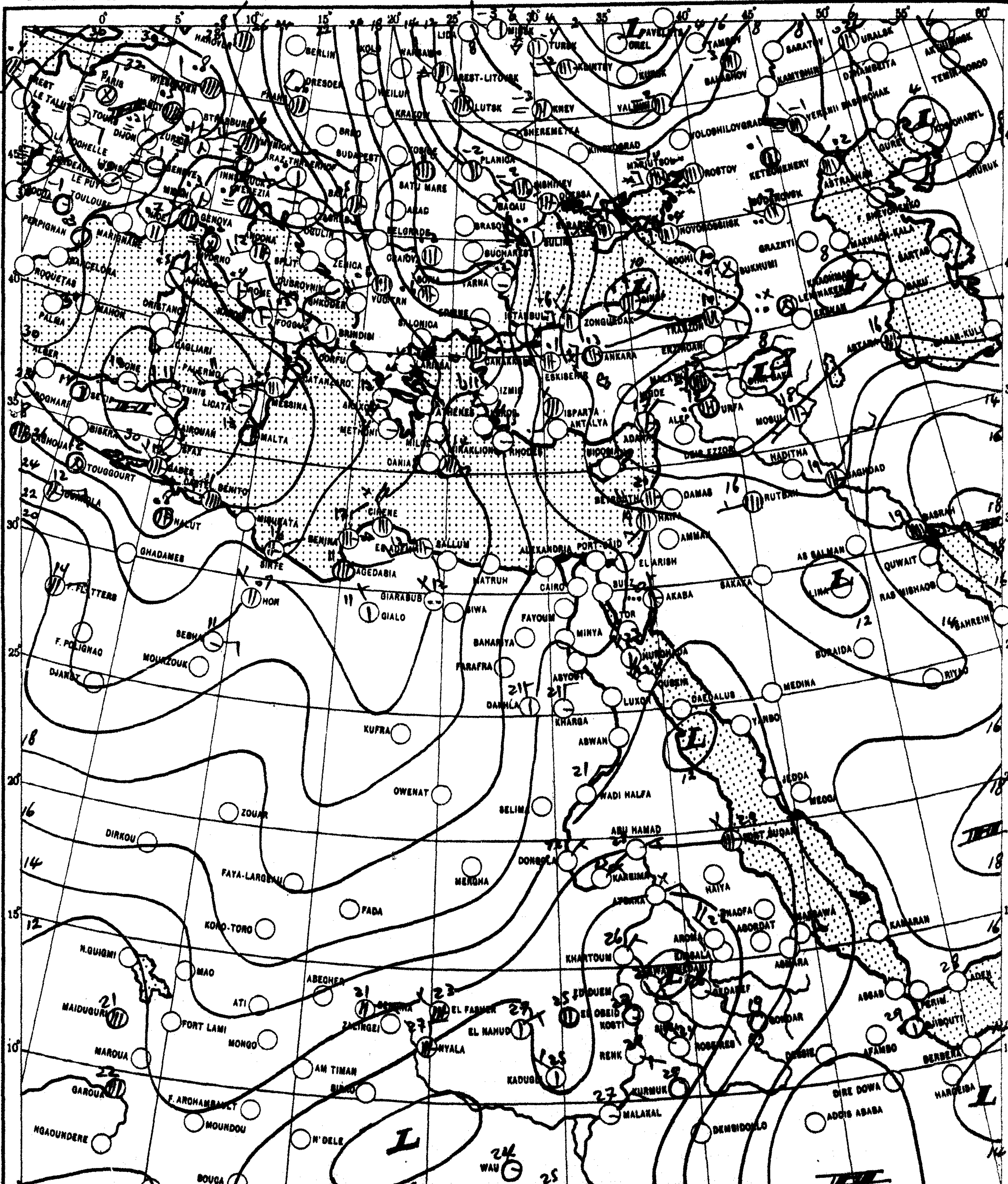

SCALE 1:20,000,000

مصلحة المساحة سنة ١٩٥٦ (٥٦/٣٠٣) إعادة طبع التقرير اليومي

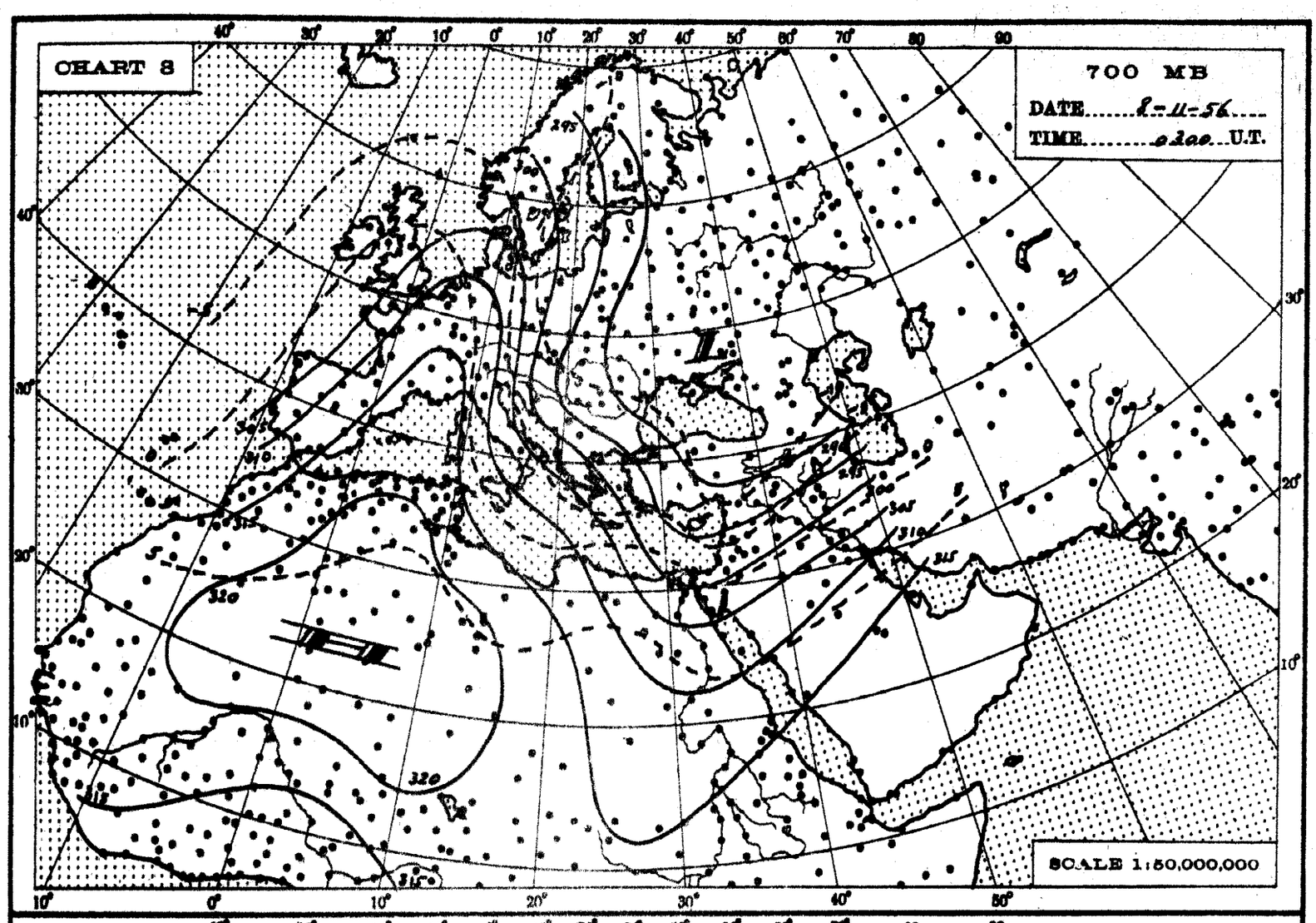
CHART 3
700 MB
DATE 8-11-56
TIME 0200 U.T.
SCALE 1:50,000,000

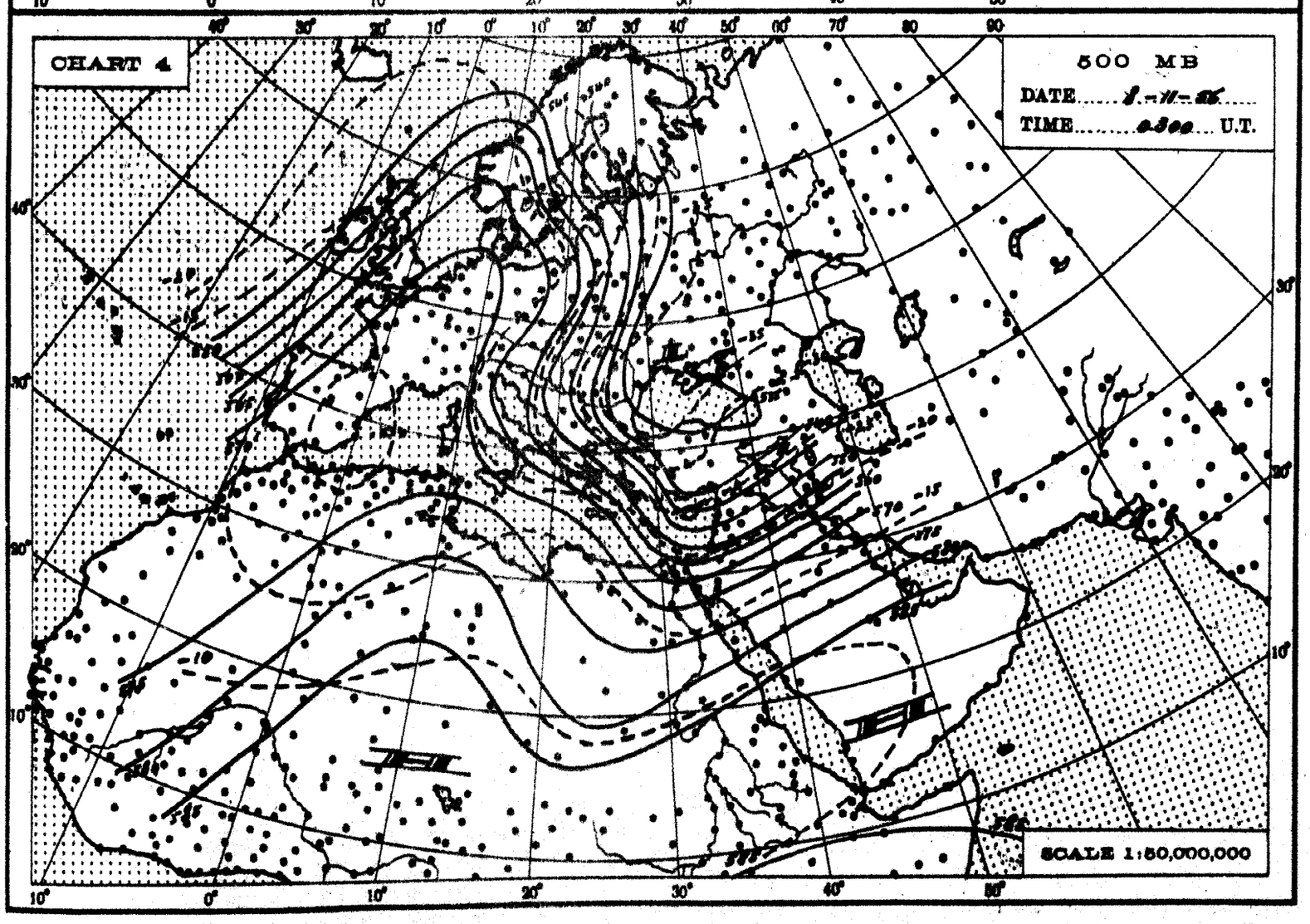
CHART 4
500 MB
DATE 8-11-56
TIME 0300 U.T.
SCALE 1:50,000,000

THE DAILY WEATHER REPORT

REPUBLIC OF EGYPT – METEOROLOGICAL DEPT. – CAIRO

SYNOPTIC CHARTS

EXPLANATIONS:

CHARTS 1 & 2 (Surface Charts)

SCALE 1:20,000,000; Projection Conical orthomorphic with two standard parallels 30° & 60° N.

BAROMETRIC PRESSURE: M. S. L. Isobars are drawn every 2 millibars.

WIND: Arrows fly with the wind. A full length feather indicates 10 knots, and a short feather 5 kts. Calm is indicated by a circle outside the station.

TEMPERATURE: In whole degrees centigrade inserted inside the station circle.

CLOUD SYMBOLS: (Total amount N. octas) clear sky.

sky 1/8 covered. sky 2/8 covered. sky 3/8 covered.

sky 4/8 covered. sky 5/8 covered. sky 6/8 covered.

sky 7/8 covered. sky 8/8 covered. sky obscured.

PRESENT WEATHER SYMBOLS: Inserted to the left of station circle.

Rising sand. Sand or Duststorm. Mist. Fog. Haze.

Drizzle. Rain. Showers of Rain. Showers of Hail. Showers of Snow.

Lightning. Thunderstorm. Snow.

Note: These symbols show the nature of the phenomena, but not the intensity or duration.

FRONTS: Or surfaces of separation between different air masses.

direction of motion of Fronts

Warm front at the ground.

" " above " "

Cold " at " "

" " above " "

Occluded front at the ground.

" " above " "

Quasi stationary front.

CHARTS 3 & 4 (Upper Air Charts)

SCALE 1:50,000,000; Projection (same as Charts 1 & 2).

Contours are drawn every 50 g.p.m. of Altitudes (Continuous lines).

Isotherms " " " 5° C. (Broken lines).

WIND: Arrows fly with the wind. A full length feather indicates 10 knots, and a short feather 5 knots. Calm is indicated by a circle outside the station.

Calm. Wind speed 5 knots. Wind speed 10 knots. Wind speed 25 knots.

Wind speed 50 knots. Wind speed 85 knots. Wind speed 125 knots.

TEMPERATURE: In whole degrees centigrade

CHART 1 DATE 7 11 1956 TIME 1200 U.T.

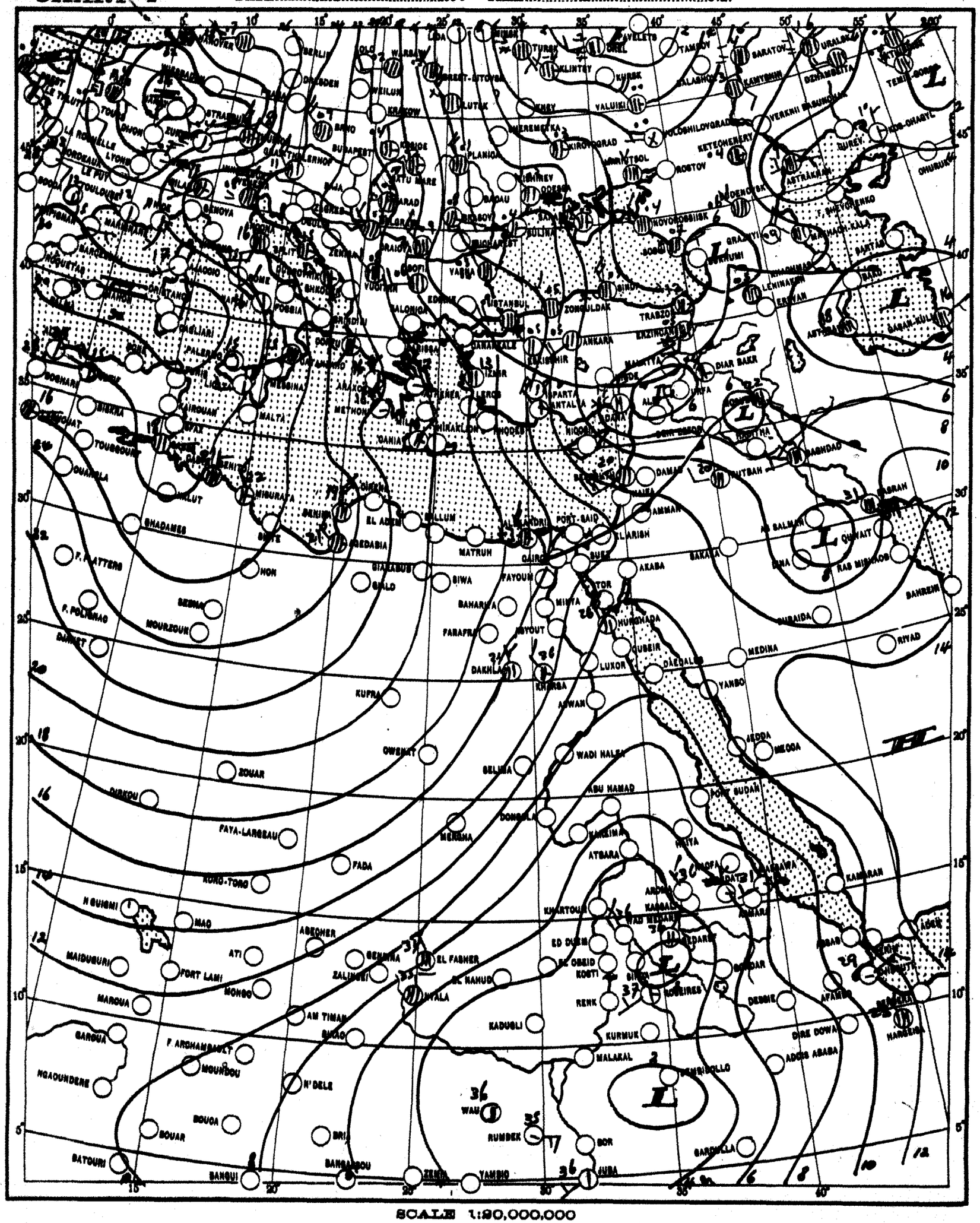

SCALE 1:20,000,000

CHART 2 DATE 3 . 11 . 1956 TIME 0600 U.T.

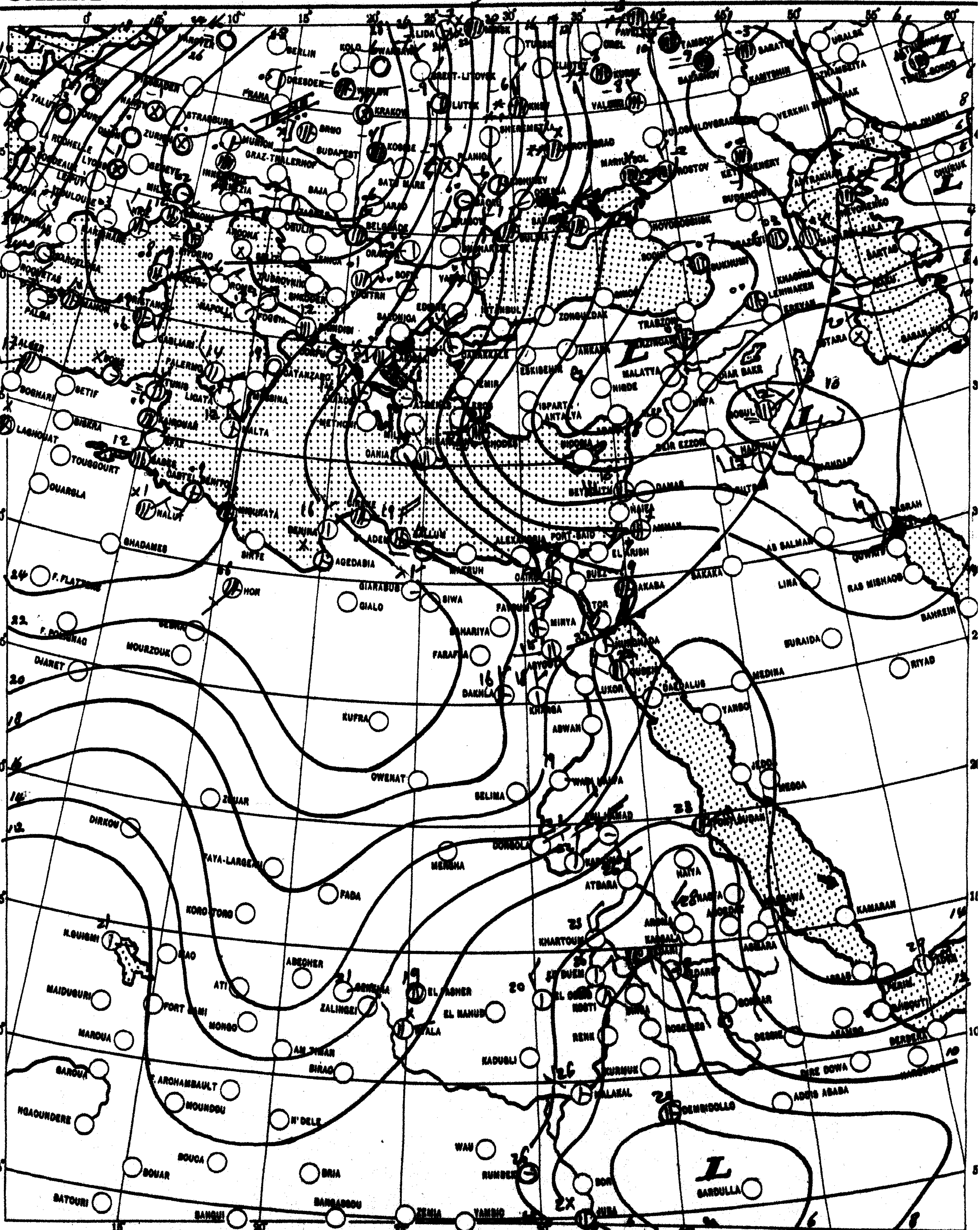

SCALE 1:20,000,000

مصلحة المساحة طبعة (٥٦/٣٠٣) إعادة طبع التقرير الجوي

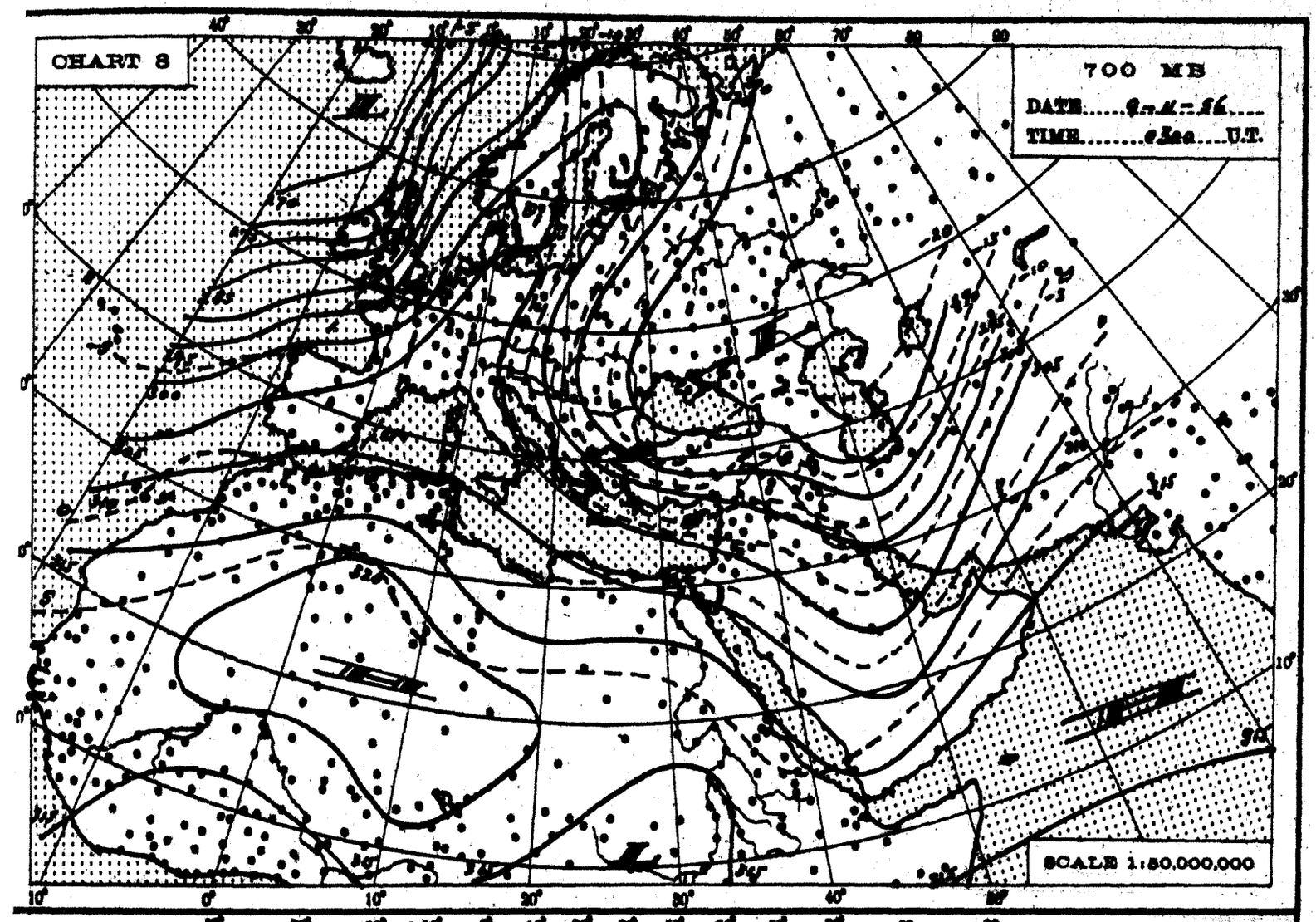
CHART 3
700 MB
DATE
TIME
U.T.
SCALE 1:50,000,000

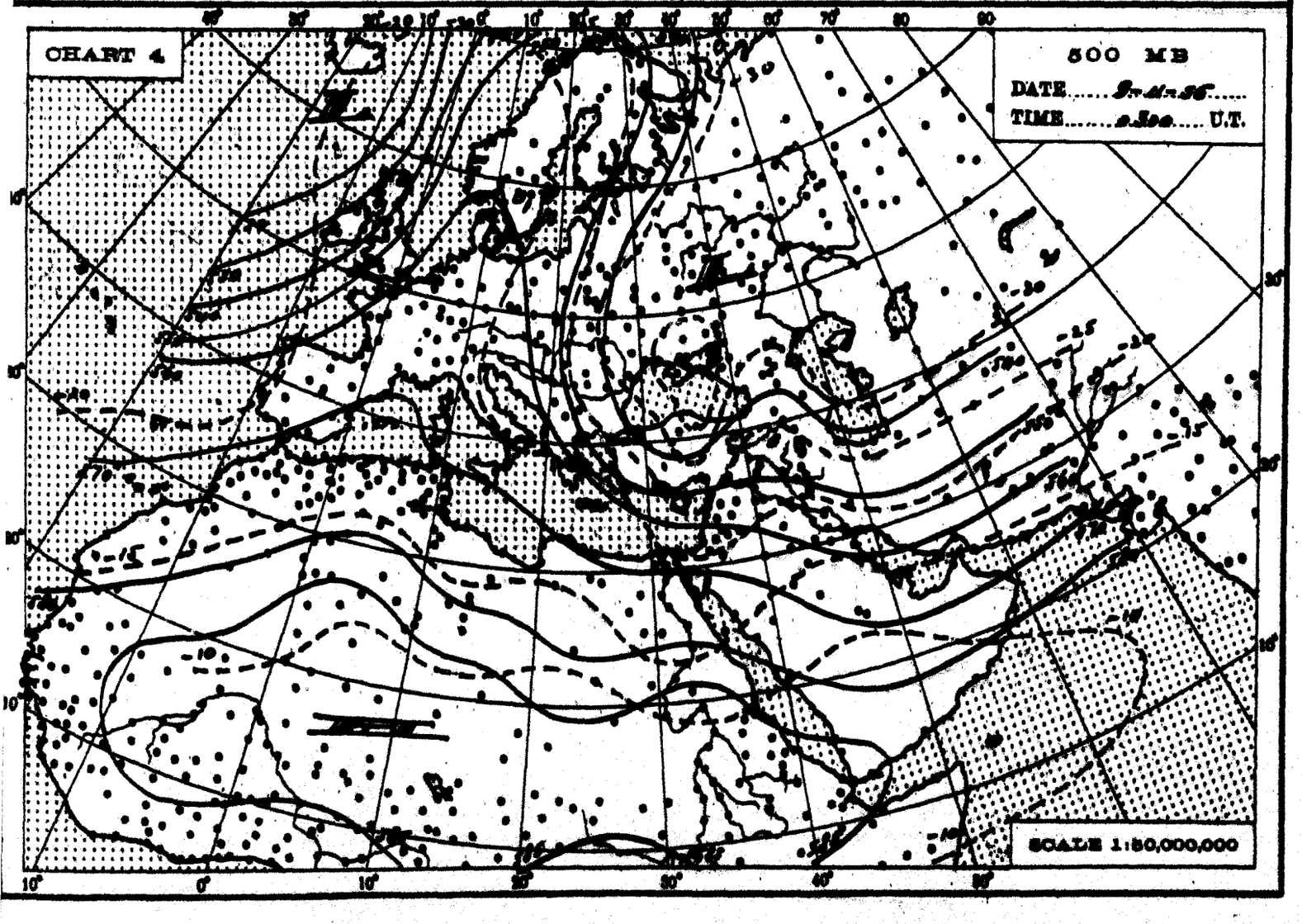
CHART 4
500 MB
DATE
TIME
U.T.
SCALE 1:50,000,000

THE DAILY WEATHER REPORT

REPUBLIC OF EGYPT – METEOROLOGICAL DEPT. – CAIRO

SYNOPTIC CHARTS

EXPLANATIONS:

CHARTS 1 & 2 (Surface Charts)

SCALE 1:20,000,000; Projection Conical orthomorphic with two standard parallels 30° & 60° N.

BAROMETRIC PRESSURE: M. S. L. Isobars are drawn every 2 millibars.

WIND: Arrows fly with the wind. A full length feather indicates 10 knots, and a short feather 5 kts. Calm is indicated by a circle outside the station.

TEMPERATURE: In whole degrees centigrade inserted inside the station circle.

CLOUD SYMBOLS: (Total amount N. octas) clear sky.

sky 1/8 covered. sky 2/8 covered. sky 3/8 covered.

sky 4/8 covered. sky 5/8 covered. sky 6/8 covered.

sky 7/8 covered. sky 8/8 covered. sky obscured.

PRESENT WEATHER SYMBOLS: Inserted to the left of station circle.

$	Rising sand.		Sand or Duststorm.	=	Mist.	≡	Fog.	∞	Haze.
,	Drizzle.	•	Rain.		Showers of Rain.		Showers of Hail.		Showers of Snow.
<	Lightning.		Thunderstorm.	*	Snow.				

Note: These symbols show the nature of the phenomena, but not the intensity or duration.

FRONTS: Or surfaces of separation between different air masses.

direction of motion of Fronts

Warm front at the ground. Occluded front at the ground.

" " above " " " " above " "

Cold " at " " Quasi stationary front.

" " above " "

CHARTS 3 & 4 (Upper Air Charts)

SCALE 1:50,000,000; Projection (same as Charts 1 & 2).

Contours are drawn every 50 g.p.m. of Altitudes (Continuous lines).

Isotherms " " " 5° C. (Broken lines).

WIND: Arrows fly with the wind. A full length feather indicates 10 knots, and a short feather 5 knots. Calm is indicated by a circle outside the station.

Calm. Wind speed 5 knots. Wind speed 10 knots. Wind speed 25 knots.

Wind speed 50 knots. Wind speed 85 knots. Wind speed 125 knots.

TEMPERATURE: In whole degrees centigrade

CHART 1 DATE 8 . 11 1956 TIME 12.00 U.T.

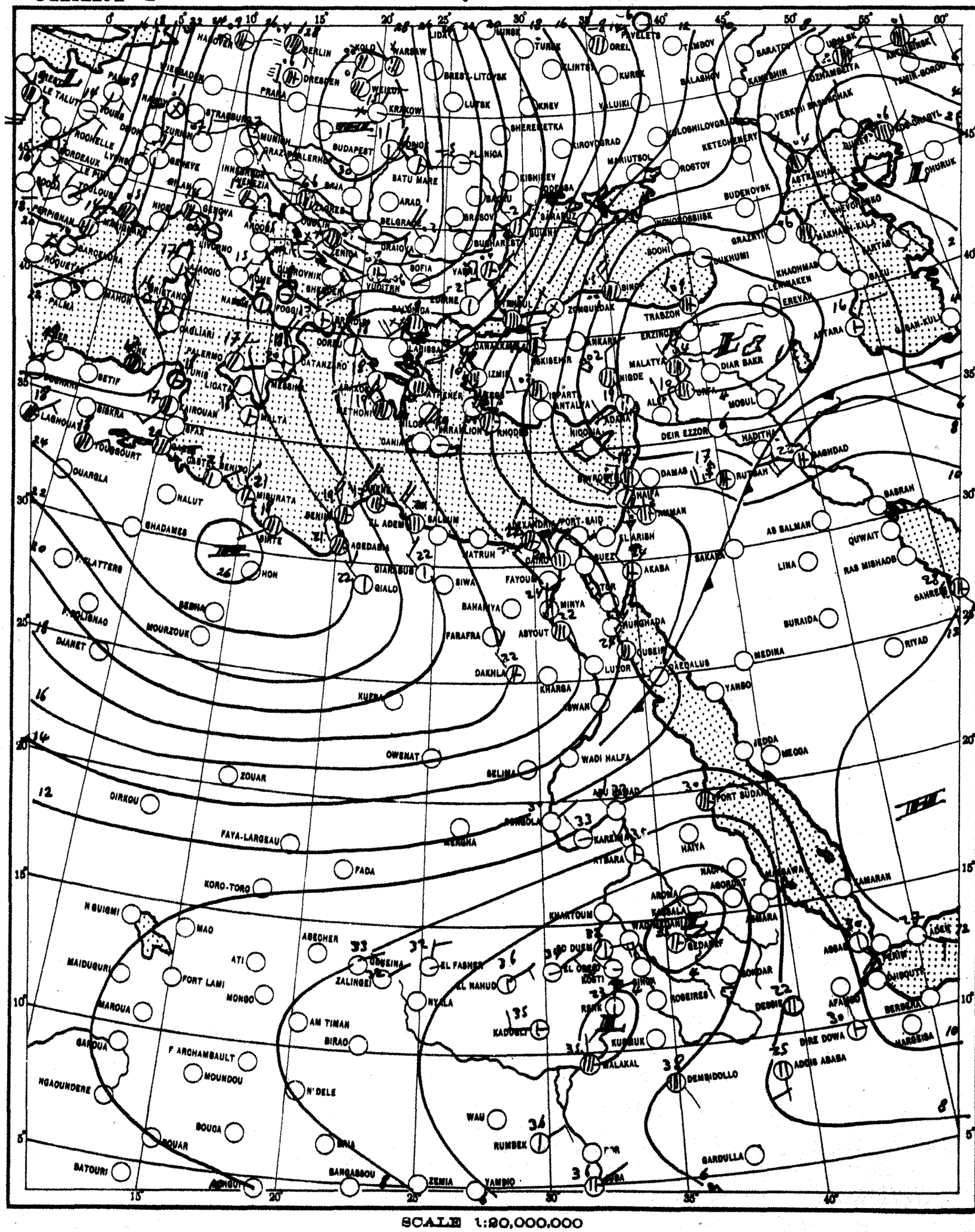

CHART 2 DATE 9 . 11 . 1956 TIME 0600 U.T.

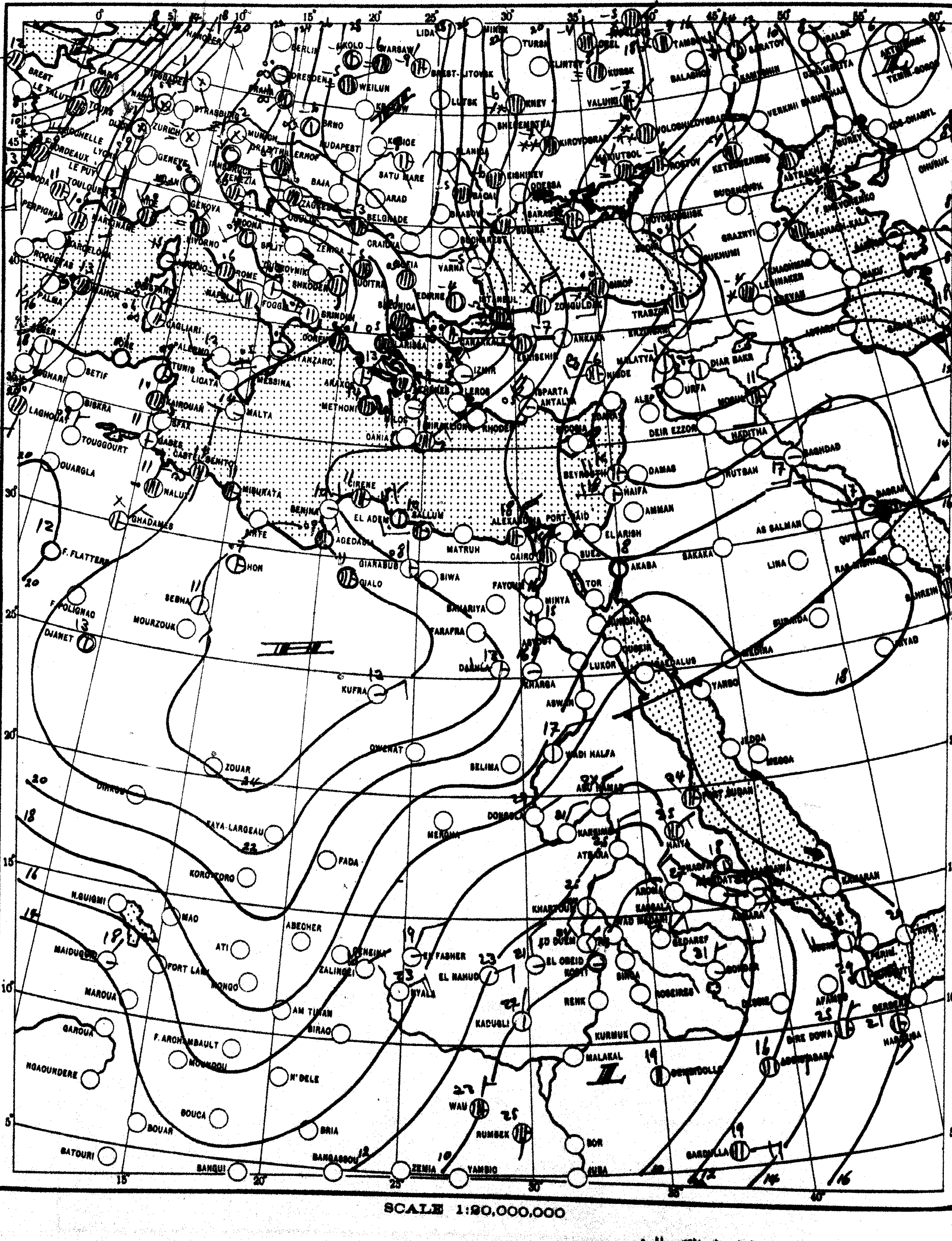

SCALE 1:20,000,000

مصلحة المساحة (٥٦/٣٠٣) إعادة طبع التقرير الجوى

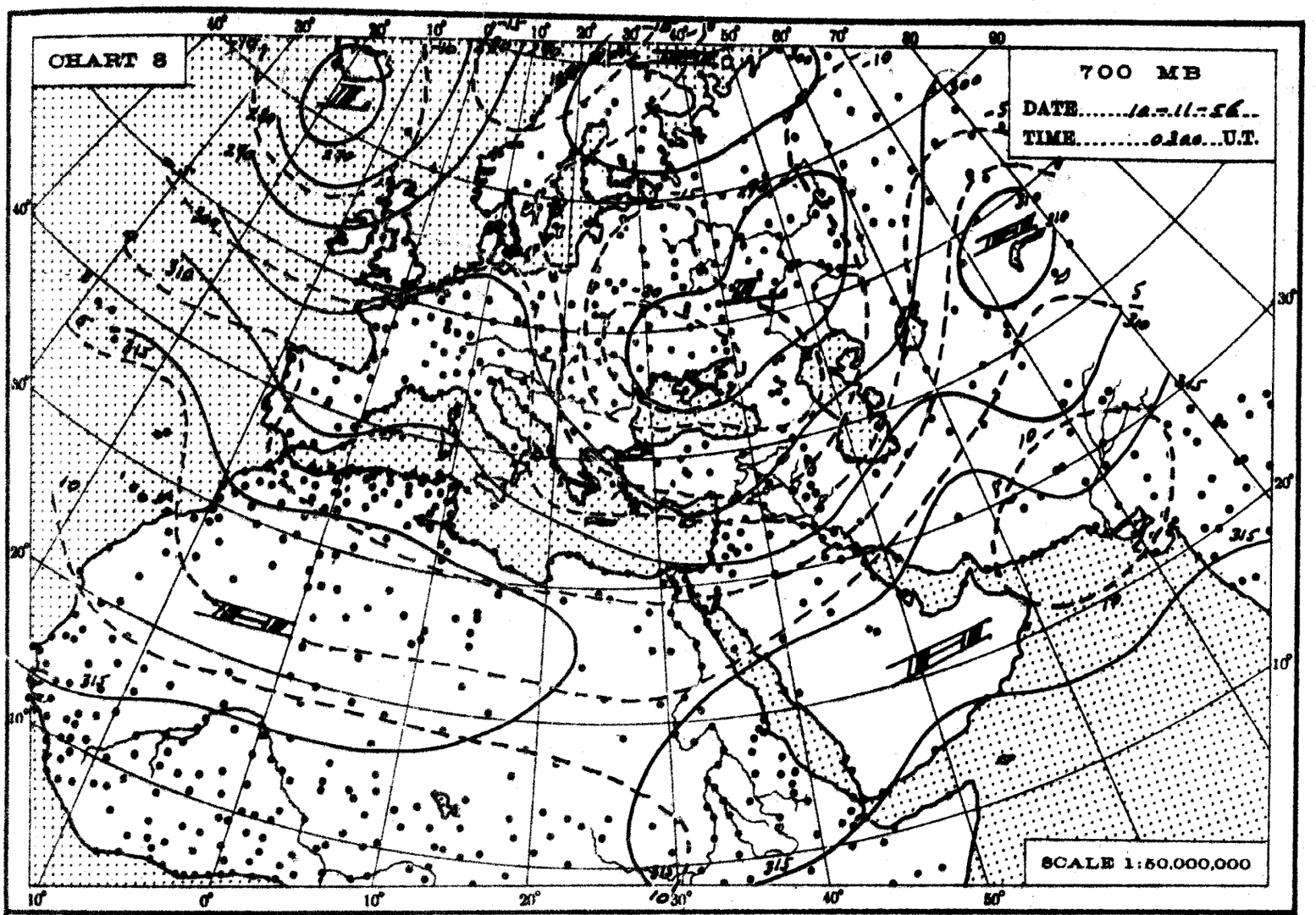
CHART 3
700 MB
DATE 18-11-56
TIME 0300 U.T.
SCALE 1:50,000,000

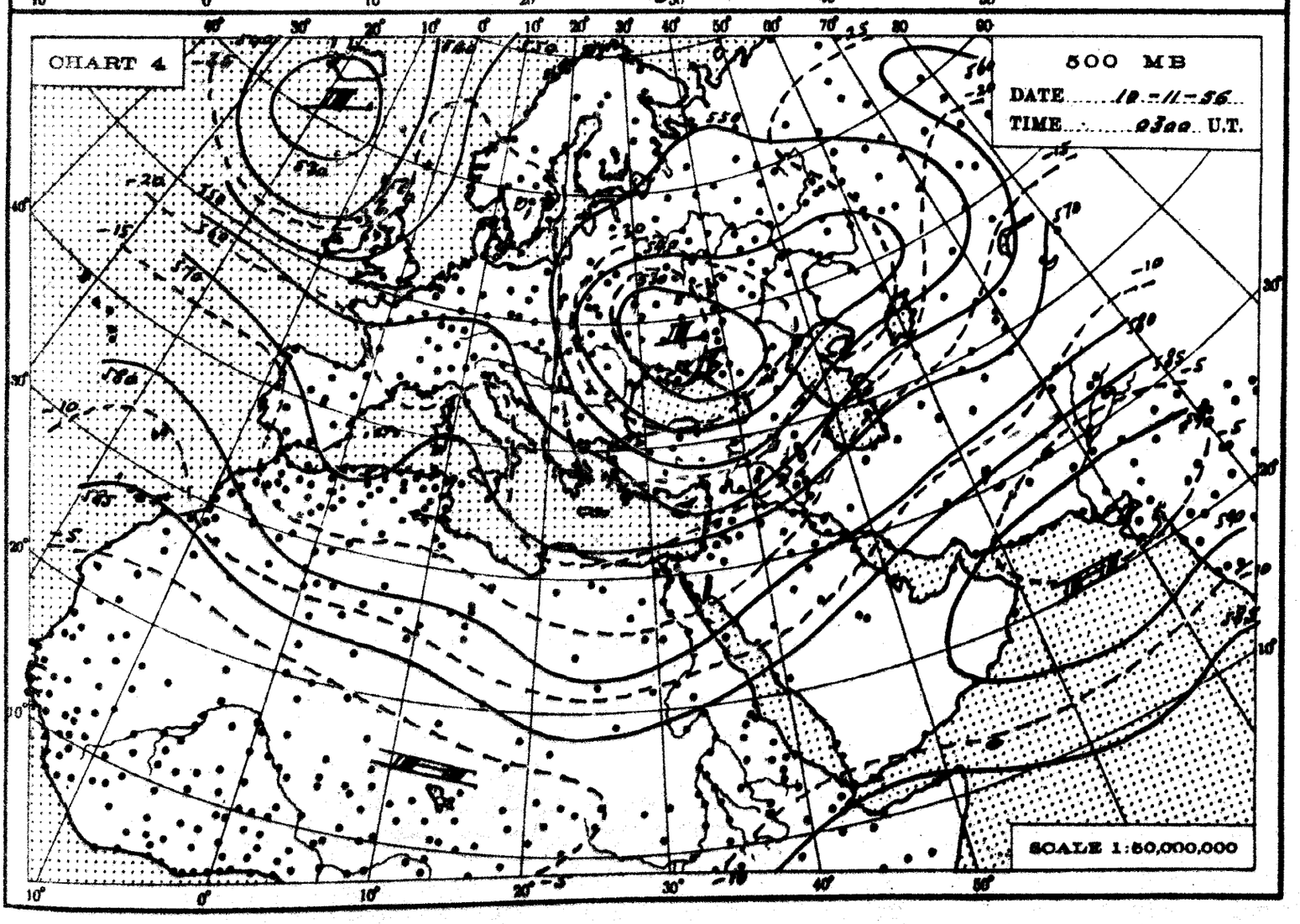
CHART 4
500 MB
DATE 18-11-56
TIME 0300 U.T.
SCALE 1:50,000,000

THE DAILY WEATHER REPORT

REPUBLIC OF EGYPT – METEOROLOGICAL DEPT. – CAIRO

SYNOPTIC CHARTS

EXPLANATIONS:

CHARTS 1 & 2 (Surface Charts)

SCALE 1:20,000,000; Projection Conical orthomorphic with two standard parallels 30° & 60° N.

BAROMETRIC PRESSURE: M. S. L. Isobars are drawn every 2 millibars.

WIND: Arrows fly with the wind. A full length feather indicates 10 knots, and a short feather 5 kts. Calm is indicated by a circle outside the station.

TEMPERATURE: In whole degrees centigrade inserted inside the station circle.

CLOUD SYMBOLS: (Total amount N. octas) clear sky.

sky 1/8 covered. sky 2/8 covered. sky 3/8 covered.

sky 4/8 covered. sky 5/8 covered. sky 6/8 covered.

sky 7/8 covered. sky 8/8 covered. sky obscured.

PRESENT WEATHER SYMBOLS: Inserted to the left of station circle.

$	Rising sand.		Sand or Duststorm.	=	Mist.	≡	Fog.	∞	Haze.
,	Drizzle.	•	Rain.		Showers of Rain.		Showers of Hail.		Showers of Snow.
<	Lightning.		Thunderstorm.	*	Snow.				

Note: These symbols show the nature of the phenomena, but not the intensity or duration.

FRONTS: Or surfaces of separation between different air masses.

direction of motion of Fronts

Warm front at the ground. Occluded front at the ground.

" " above " " " " above " "

Cold " at " " Quasi stationary front.

" " above " "

CHARTS 3 & 4 (Upper Air Charts)

SCALE 1:50,000,000; Projection (same as Charts 1 & 2).

Contours are drawn every 50 g.p.m. of Altitudes (Continuous lines).

Isotherms " " " 5° C. (Broken lines).

WIND: Arrows fly with the wind. A full length feather indicates 10 knots, and a short feather 5 knots. Calm is indicated by a circle outside the station.

Calm. Wind speed 5 knots. Wind speed 10 knots. Wind speed 25 knots.

Wind speed 50 knots. Wind speed 85 knots. Wind speed 125 knots.

TEMPERATURE: In whole degrees centigrade

CHART 1 DATE 9 . 11 . 1956 TIME 1200 U.T.

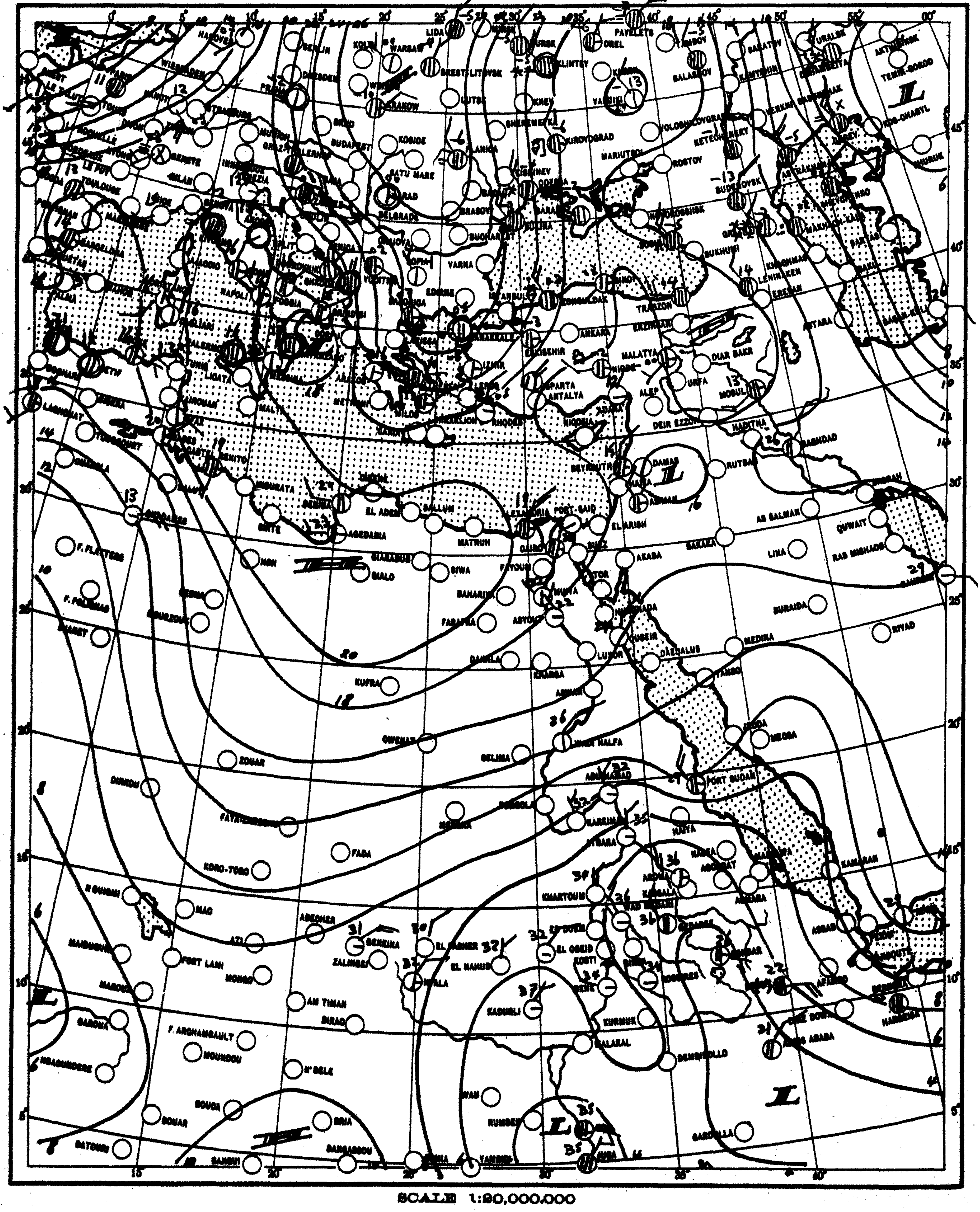

CHART 2 DATE 10 11 1956 TIME 600 U.T.

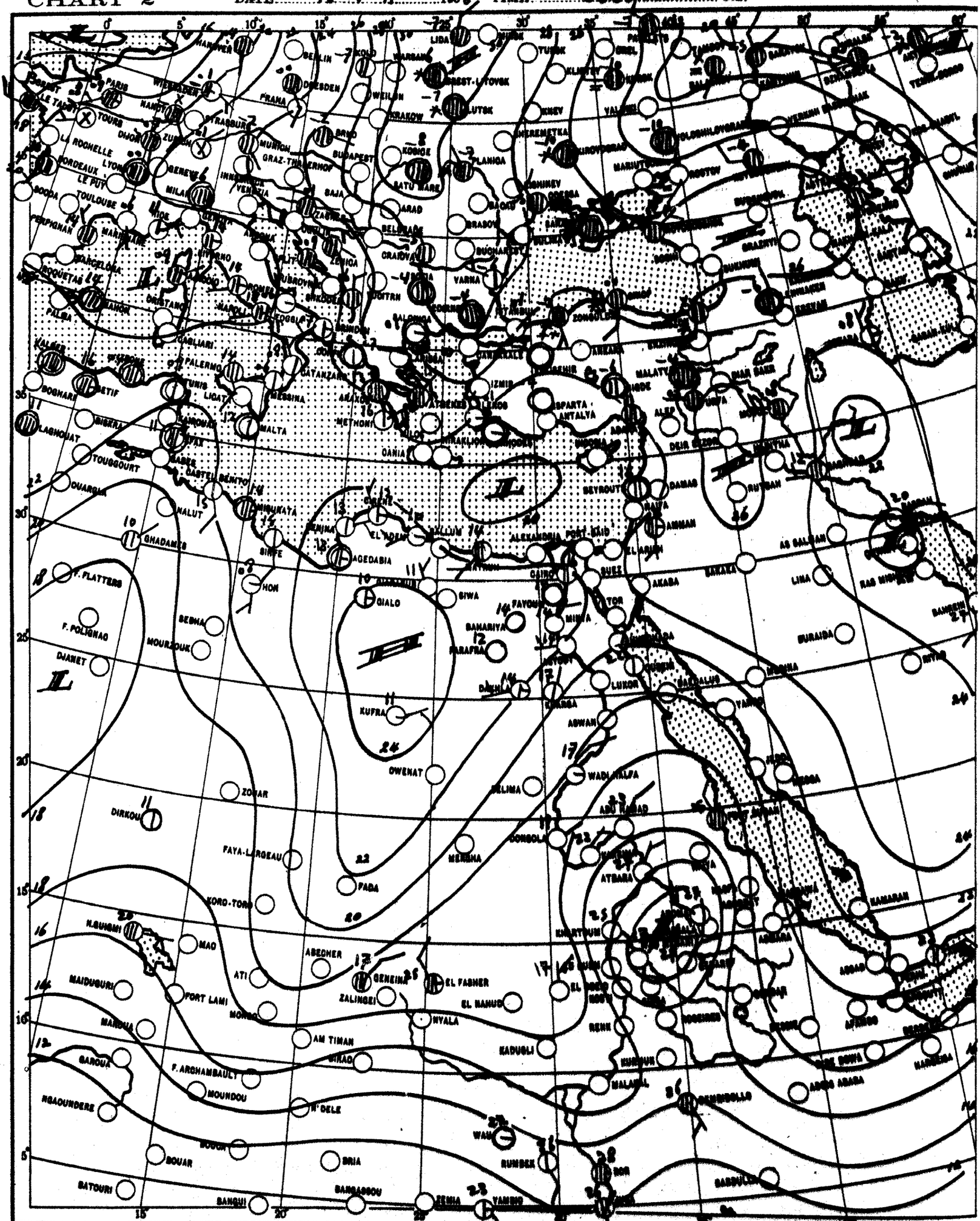

مطبعة المساحة بالقاهرة (٣٠٣/٥٦) إدارة طبع التقويم البحري

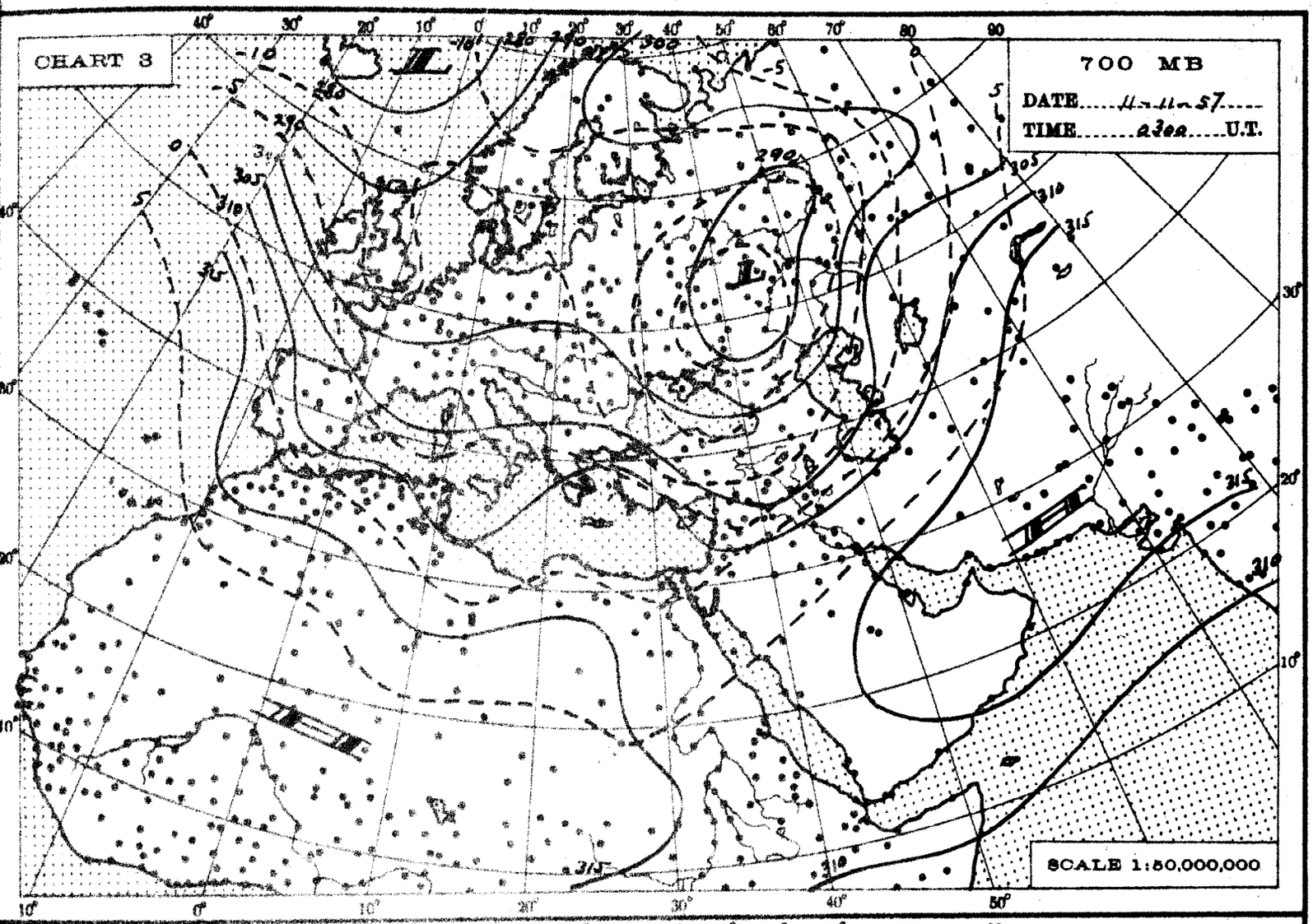
CHART 3
700 MB
DATE 11-11-57
TIME 0300 U.T.
SCALE 1:50,000,000

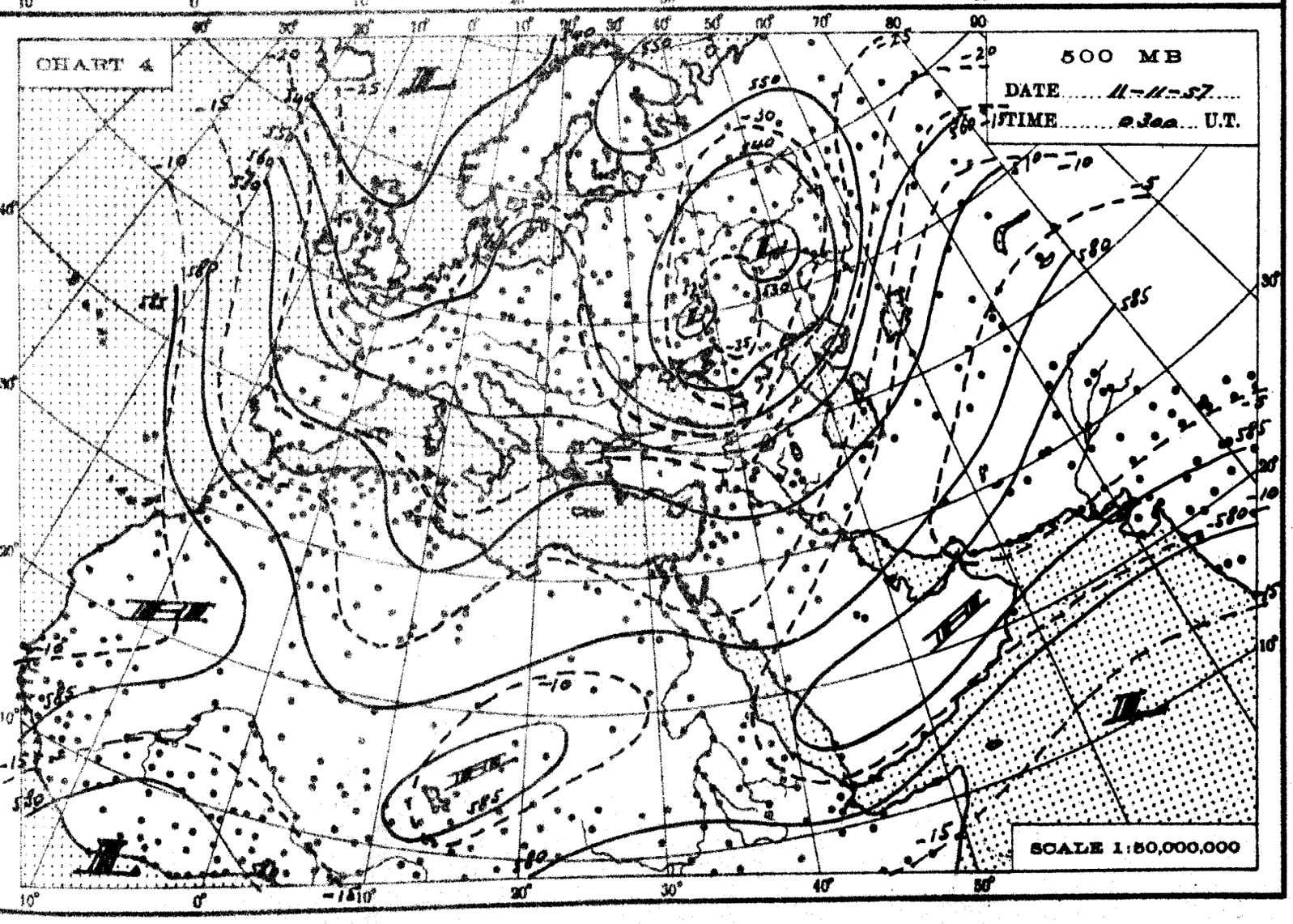
CHART 4
500 MB
DATE 11-11-57
TIME 0300 U.T.
SCALE 1:50,000,000

THE DAILY WEATHER REPORT

REPUBLIC OF EGYPT – METEOROLOGICAL DEPT. – CAIRO

SYNOPTIC CHARTS

EXPLANATIONS:

CHARTS 1 & 2 (Surface Charts)

SCALE 1:20,000,000; Projection Conical orthomorphic with two standard parallels 30° & 60° N.

BAROMETRIC PRESSURE: M. S. L. Isobars are drawn every 2 millibars.

WIND: Arrows fly with the wind. A full length feather indicates 10 knots, and a short feather 5 kts. Calm is indicated by a circle outside the station.

TEMPERATURE: In whole degrees centigrade inserted inside the station circle.

CLOUD SYMBOLS: (Total amount N. octas)

					clear sky.
	sky 1/8 covered.		sky 2/8 covered.		sky 3/8 covered.
	sky 4/8 covered.		sky 5/8 covered.		sky 6/8 covered.
	sky 7/8 covered.		sky 8/8 covered.		sky obscured.

PRESENT WEATHER SYMBOLS: Inserted to the left of station circle.

	Rising sand.		Sand or Duststorm.	=	Mist.	≡	Fog.	∞	Haze.
,	Drizzle.	•	Rain.		Showers of Rain.		Showers of Hail.		Showers of Snow.
<	Lightning.		Thunderstorm.	*	Snow.				

Note: These symbols show the nature of the phenomena, but not the intensity or duration.

FRONTS: Or surfaces of separation between different air masses.

direction of motion of Fronts

Warm front at the ground.		Occluded front at the ground.	
" " above " "		" " above " "	
Cold " at " "		Quasi stationary front.	
" " above " "			

CHARTS 3 & 4 (Upper Air Charts)

SCALE 1:50,000,000; Projection (same as Charts 1 & 2).

Contours are drawn every 50 g.p.m. of Altitudes (Continuous lines).

Isotherms " " " 5° C. (Broken lines).

WIND: Arrows fly with the wind. A full length feather indicates 10 knots, and a short feather 5 knots. Calm is indicated by a circle outside the station.

Calm.	Wind speed 5 knots.	Wind speed 10 knots.	Wind speed 25 knots.
Wind speed 50 knots.	Wind speed 85 knots.	Wind speed 125 knots.	

TEMPERATURE: In whole degrees centigrade

CHART 1 DATE 10 - 11 - 1956 TIME 1200 U.T.

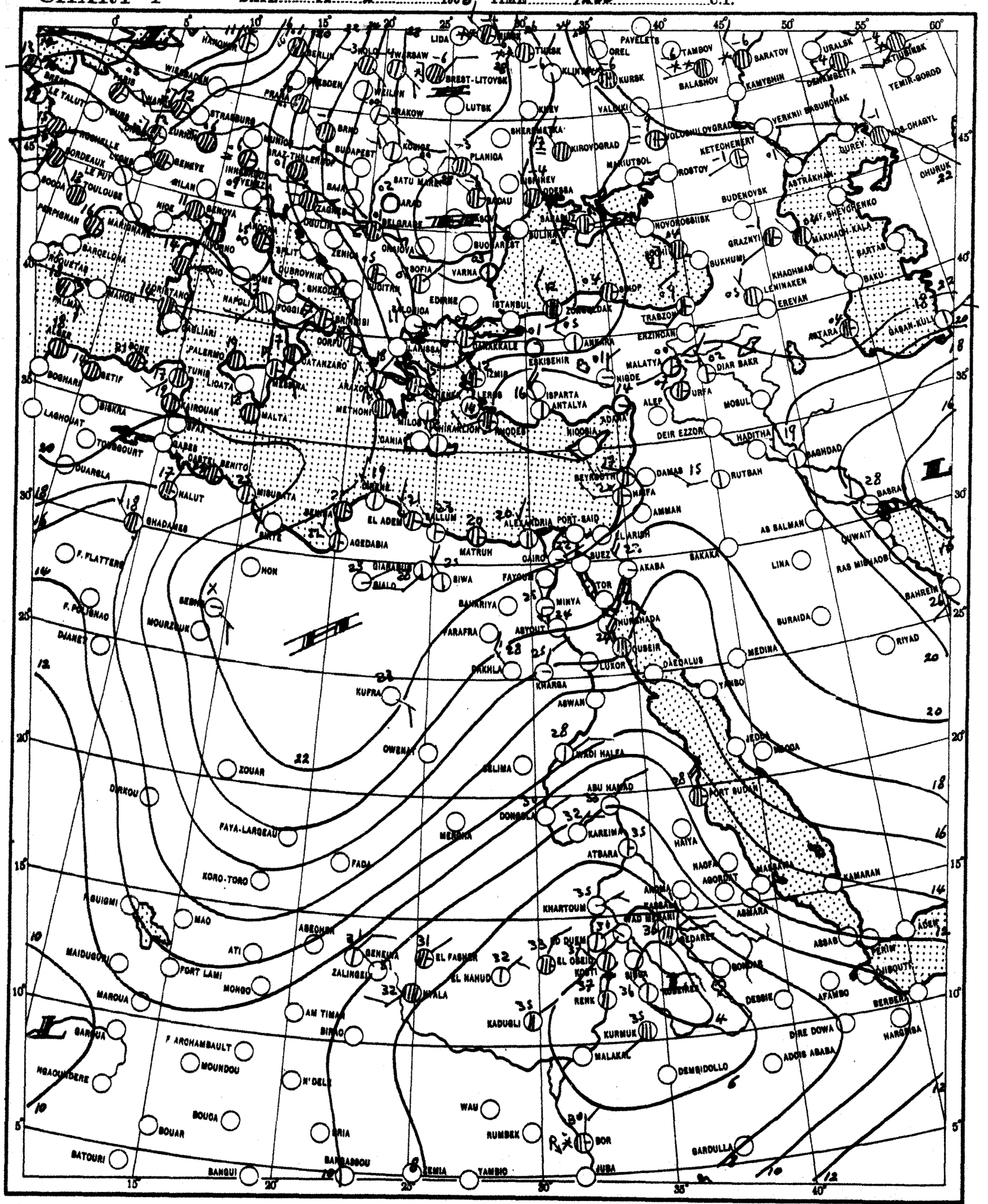

SCALE 1:20,000,000

CHART 2 DATE 11-11- 1956 TIME 0600 U.T.

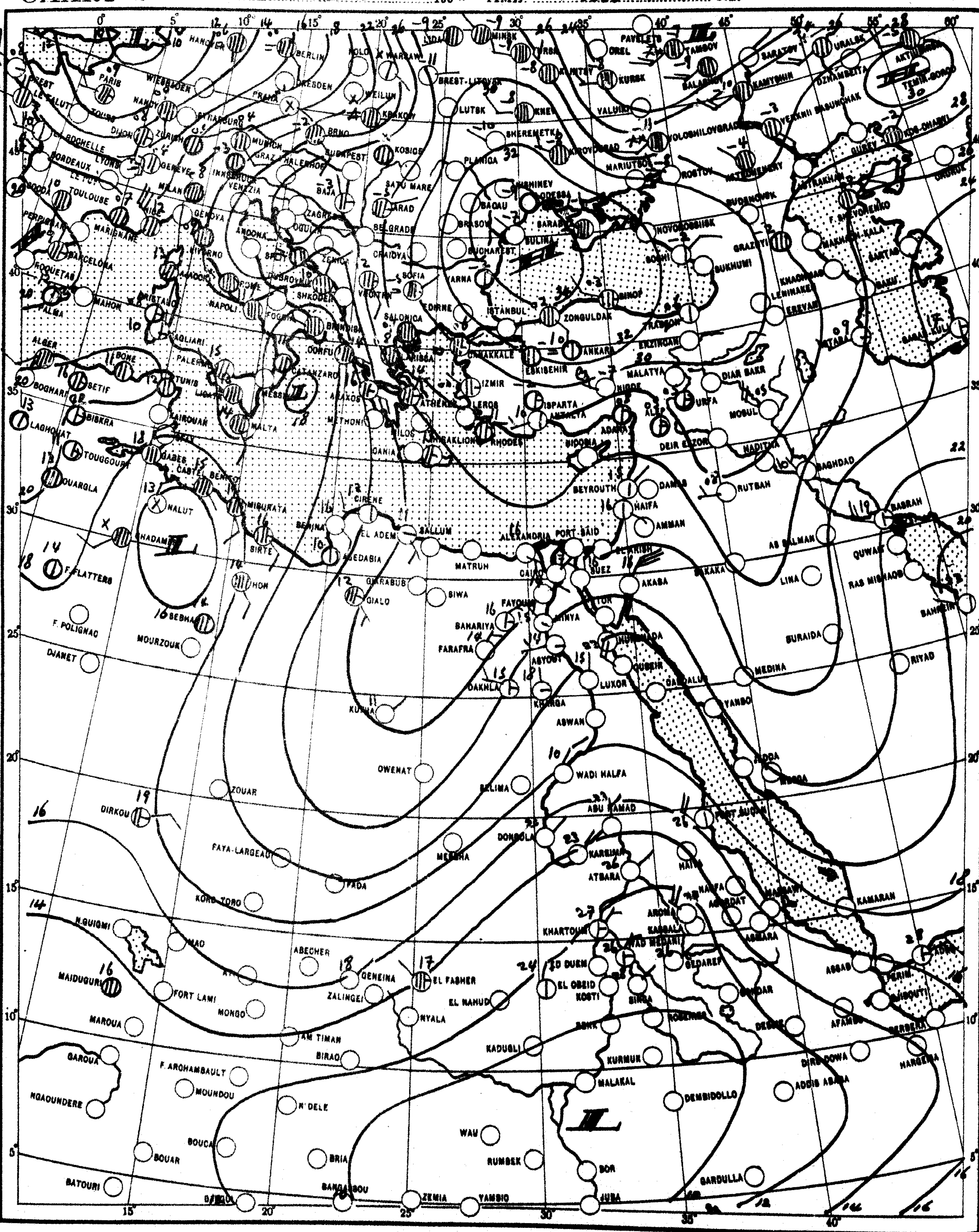

SCALE 1:20,000,000

مصلحة المساحة سنة ١٩٥٦ (٣٠٣/٥٦) إعادة طبع التقرير اليومي

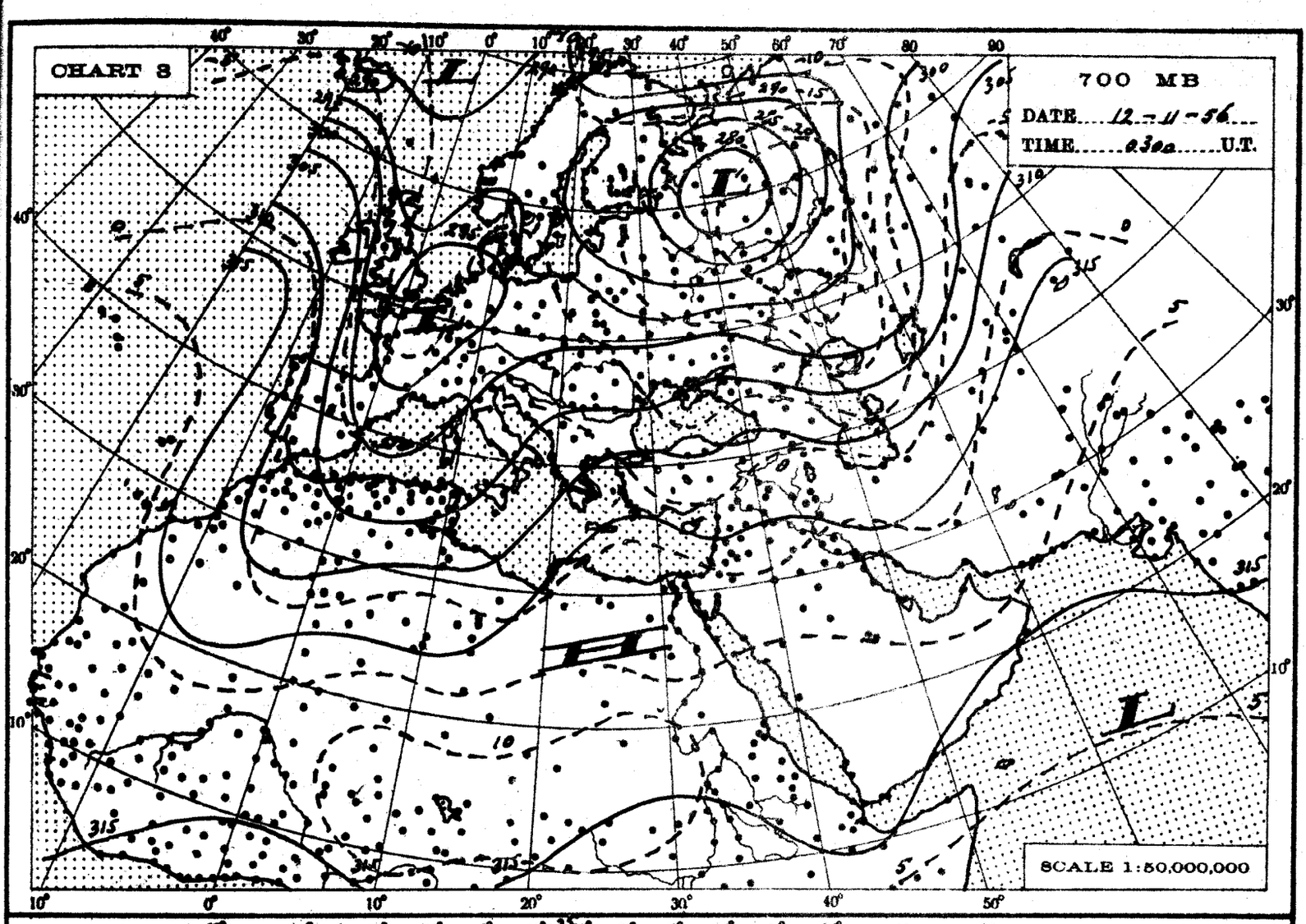
CHART 3
700 MB
DATE 12-11-56
TIME 0300 U.T.
SCALE 1:50,000,000

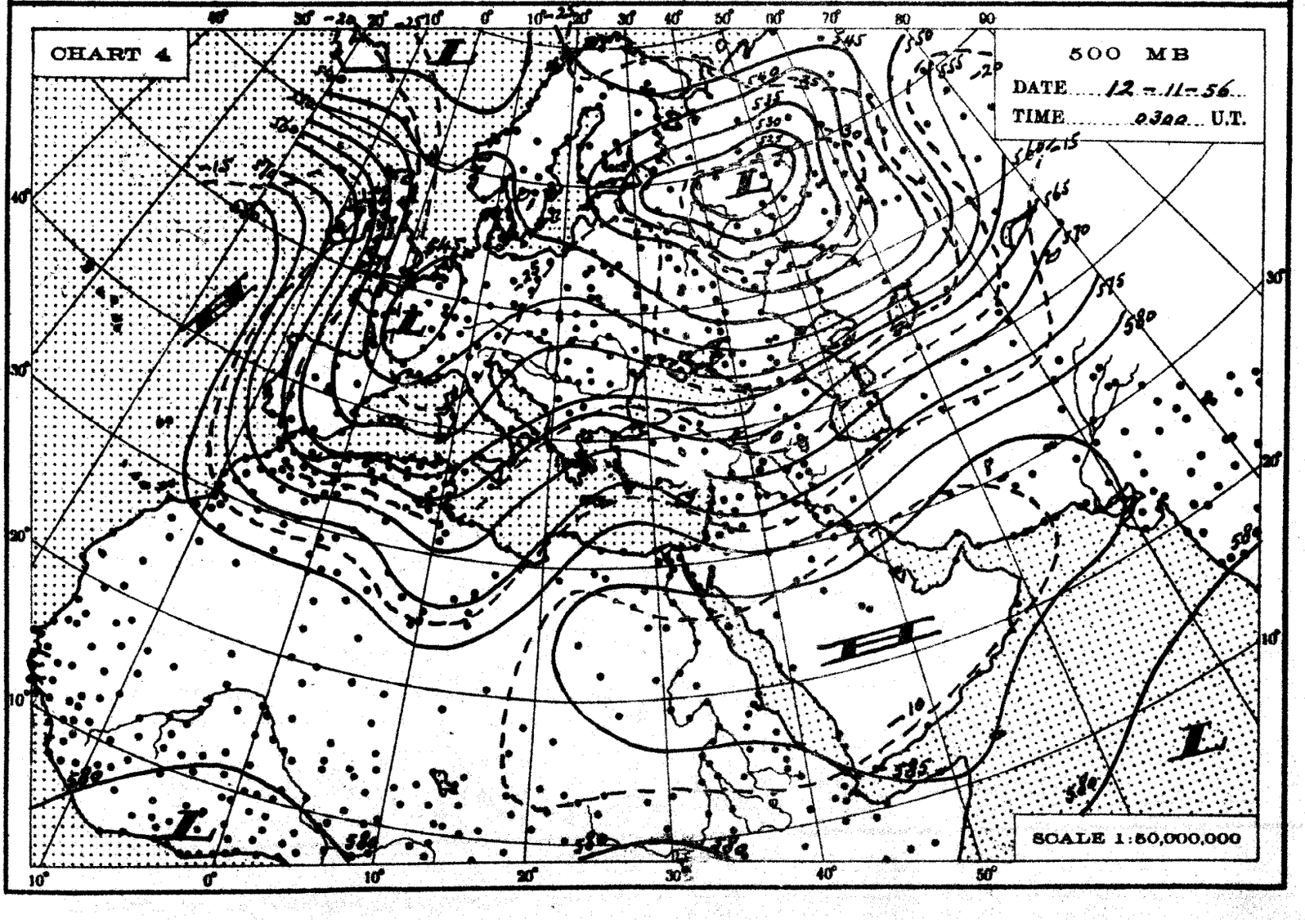
CHART 4
500 MB
DATE 12-11-56
TIME 0300 U.T.
SCALE 1:50,000,000

THE DAILY WEATHER REPORT

REPUBLIC OF EGYPT – METEOROLOGICAL DEPT. – CAIRO

SYNOPTIC CHARTS

EXPLANATIONS:

CHARTS 1 & 2 (Surface Charts)

SCALE 1:20,000,000; Projection Conical orthomorphic with two standard parallels 30° & 60° N.

BAROMETRIC PRESSURE: M. S. L. Isobars are drawn every 2 millibars.

WIND: Arrows fly with the wind. A full length feather indicates 10 knots, and a short feather 5 kts. Calm is indicated by a circle outside the station.

TEMPERATURE: In whole degrees centigrade inserted inside the station circle.

CLOUD SYMBOLS: (Total amount N. octas)

					clear sky.
	sky 1/8 covered.		sky 2/8 covered.		sky 3/8 covered.
	sky 4/8 covered.		sky 5/8 covered.		sky 6/8 covered.
	sky 7/8 covered.		sky 8/8 covered.		sky obscured.

PRESENT WEATHER SYMBOLS: Inserted to the left of station circle.

	Rising sand.		Sand or Duststorm.	=	Mist.	≡	Fog.	∞	Haze.
,	Drizzle.	•	Rain.		Showers of Rain.		Showers of Hail.		Showers of Snow.
<	Lightning.		Thunderstorm.	*	Snow.				

Note: These symbols show the nature of the phenomena, but not the intensity or duration.

FRONTS: Or surfaces of separation between different air masses.

direction of motion of Fronts

	Warm front at the ground.		Occluded front at the ground.
	" " above " "		" " above " "
	Cold " at " "		Quasi stationary front.
	" " above " "		

CHARTS 3 & 4 (Upper Air Charts)

SCALE 1:50,000,000; Projection (same as Charts 1 & 2).

Contours are drawn every 50 g.p.m. of Altitudes (Continuous lines).

Isotherms " " " 5° C. (Broken lines).

WIND: Arrows fly with the wind. A full length feather indicates 10 knots, and a short feather 5 knots. Calm is indicated by a circle outside the station.

	Calm.		Wind speed 5 knots.		Wind speed 10 knots.		Wind speed 25 knots.
	Wind speed 50 knots.		Wind speed 85 knots.		Wind speed 125 knots.		

TEMPERATURE: In whole degrees centigrade

CHART 1 DATE 11.m.11 1956 TIME 12.00 U.T.

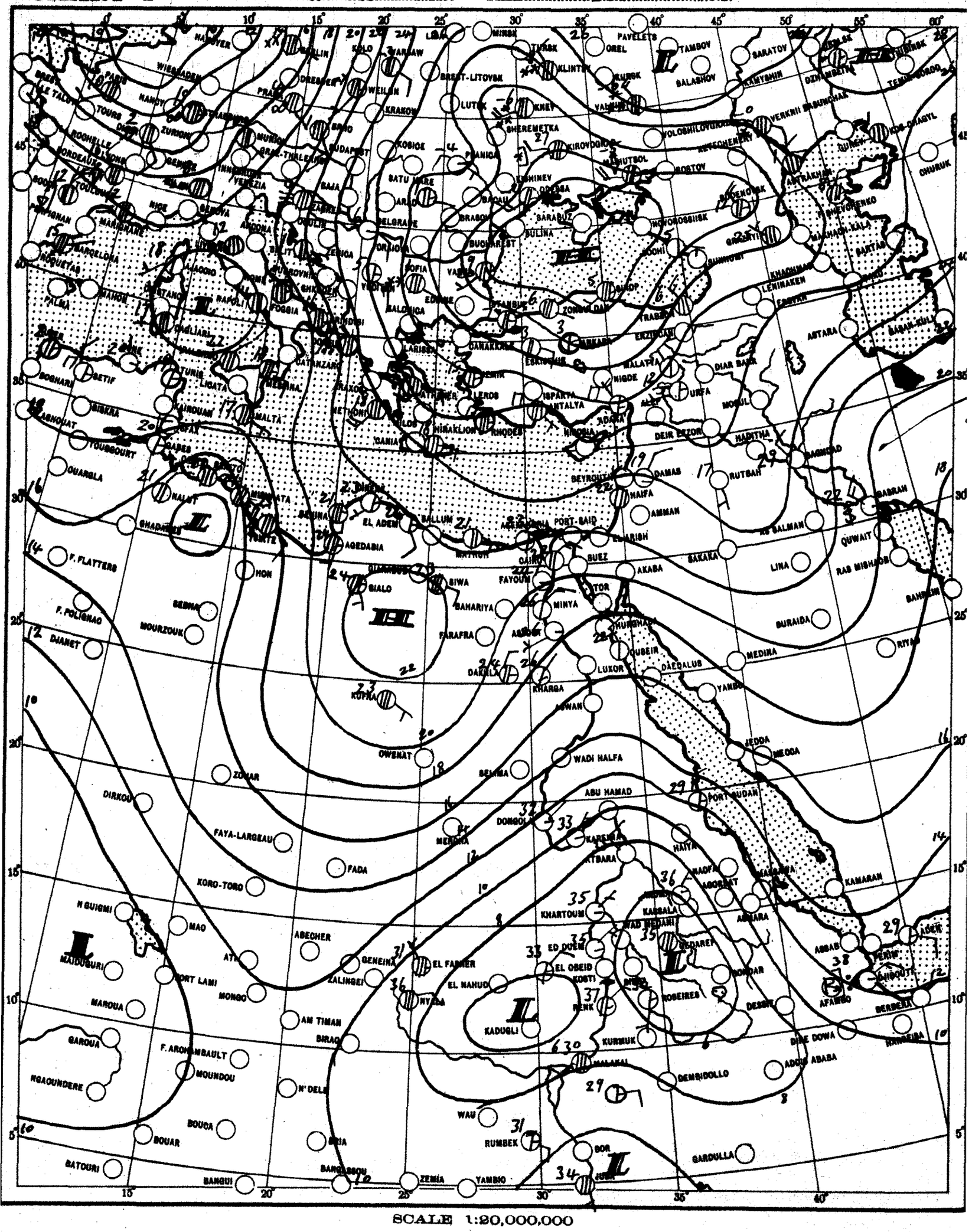

SCALE 1:20,000,000

CHART 2 DATE 12 - 11 1956 TIME 06.0 U.T.

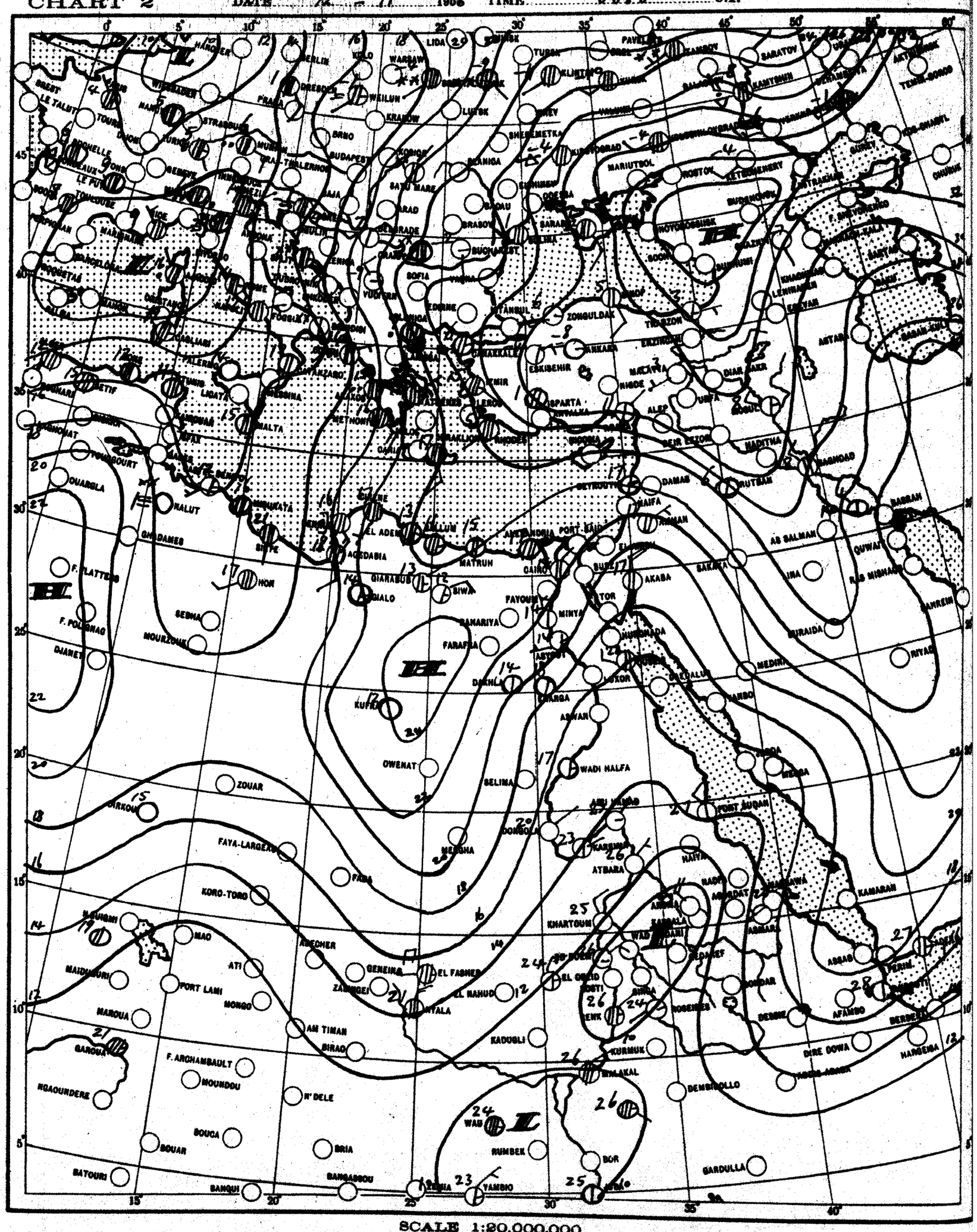

SCALE 1:20,000,000

مصلحة المساحة ٥٦/٣٠٣ (٥٦/٣٠٣) إعادة طبع التقرير اليومي

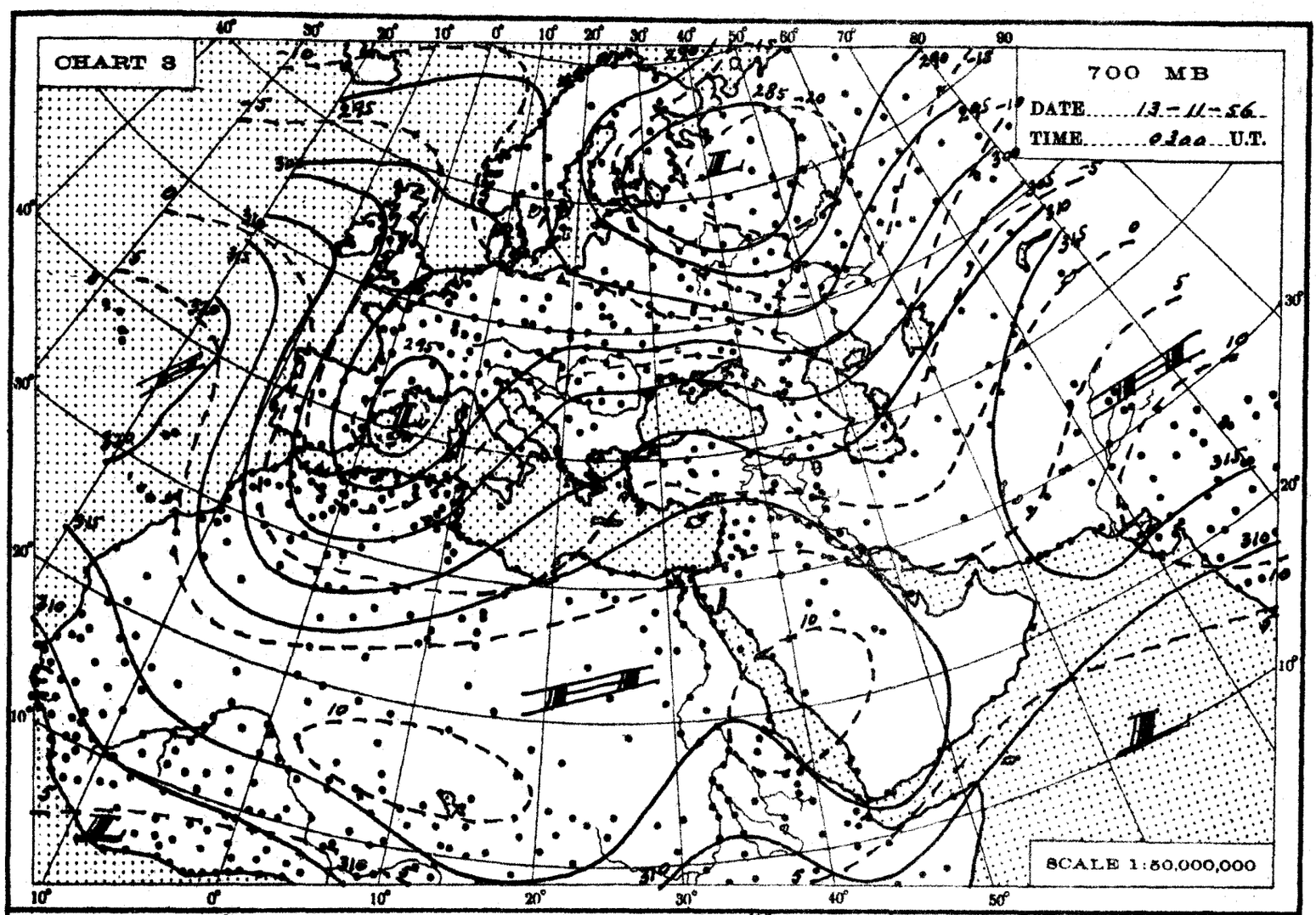
CHART 3
700 MB
DATE 13-11-56
TIME 0300 U.T.
SCALE 1:50,000,000

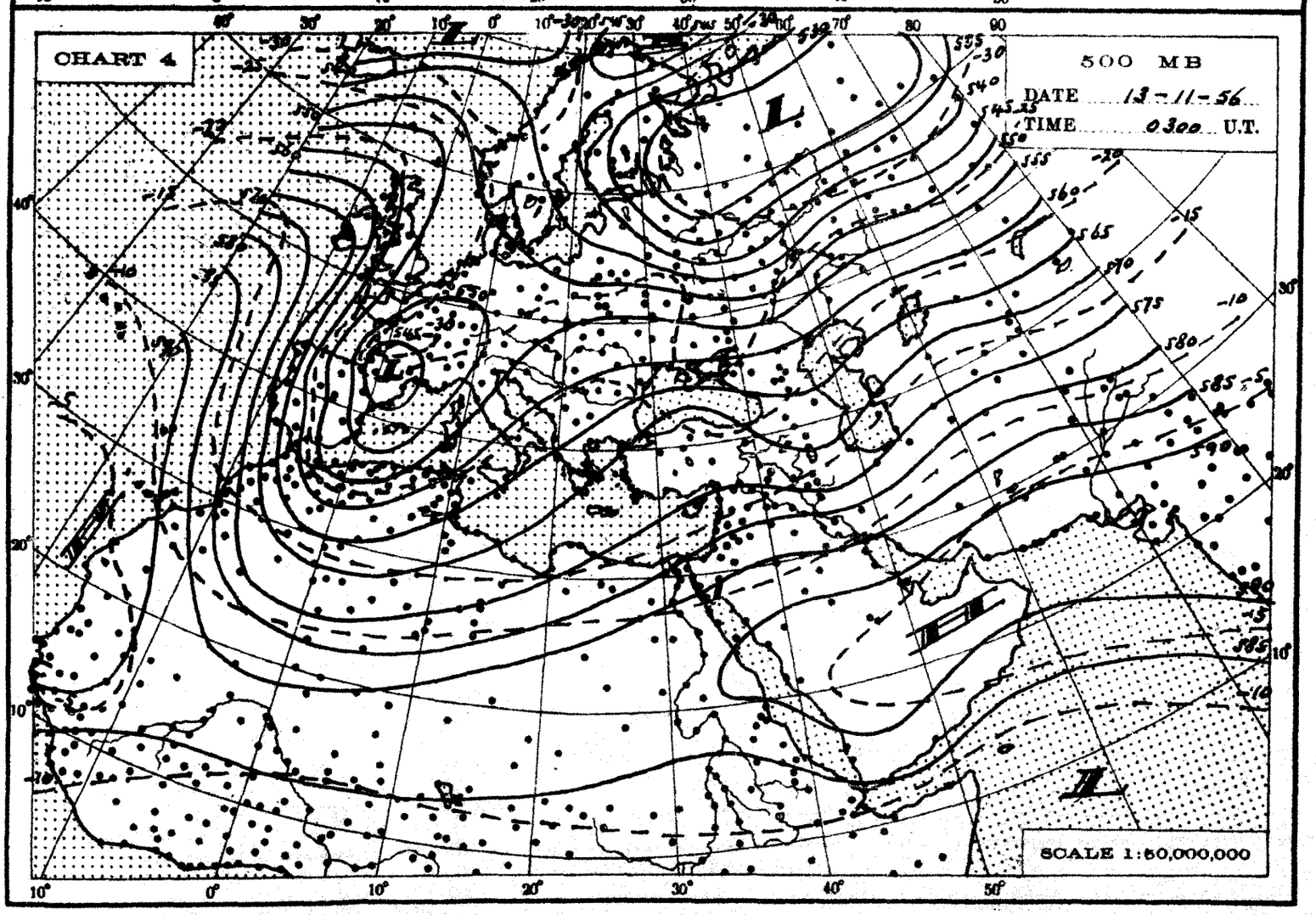
CHART 4
500 MB
DATE 13-11-56
TIME 0300 U.T.
SCALE 1:50,000,000

THE DAILY WEATHER REPORT

REPUBLIC OF EGYPT – METEOROLOGICAL DEPT. – CAIRO

SYNOPTIC CHARTS

EXPLANATIONS:

CHARTS 1 & 2 (Surface Charts)

SCALE 1:20,000,000; Projection Conical orthomorphic with two standard parallels 30° & 60° N.

BAROMETRIC PRESSURE: M. S. L. Isobars are drawn every 2 millibars.

WIND: Arrows fly with the wind. A full length feather indicates 10 knots, and a short feather 5 kts. Calm is indicated by a circle outside the station.

TEMPERATURE: In whole degrees centigrade inserted inside the station circle.

CLOUD SYMBOLS: (Total amount N. octas) clear sky.

sky 1/8 covered. sky 2/8 covered. sky 3/8 covered.

sky 4/8 covered. sky 5/8 covered. sky 6/8 covered.

sky 7/8 covered. sky 8/8 covered. sky obscured.

PRESENT WEATHER SYMBOLS: Inserted to the left of station circle.

Rising sand. Sand or Duststorm. Mist. Fog. Haze.

Drizzle. Rain. Showers of Rain. Showers of Hail. Showers of Snow.

Lightning. Thunderstorm. Snow.

Note: These symbols show the nature of the phenomena, but not the intensity or duration.

FRONTS: Or surfaces of separation between different air masses.

direction of motion of Fronts

Warm front at the ground. Occluded front at the ground.

" " above " " " " above " "

Cold " at " " Quasi stationary front.

" " above " "

CHARTS 3 & 4 (Upper Air Charts)

SCALE 1:50,000,000; Projection (same as Charts 1 & 2).

Contours are drawn every 50 g.p.m. of Altitudes (Continuous lines).

Isotherms " " " 5° C. (Broken lines).

WIND: Arrows fly with the wind. A full length feather indicates 10 knots, and a short feather 5 knots. Calm is indicated by a circle outside the station.

Calm. Wind speed 5 knots. Wind speed 10 knots. Wind speed 25 knots.

Wind speed 50 knots. Wind speed 85 knots. Wind speed 125 knots.

TEMPERATURE: In whole degrees centigrade

CHART 1 DATE 12 11 1956 TIME 12.00 U.T.

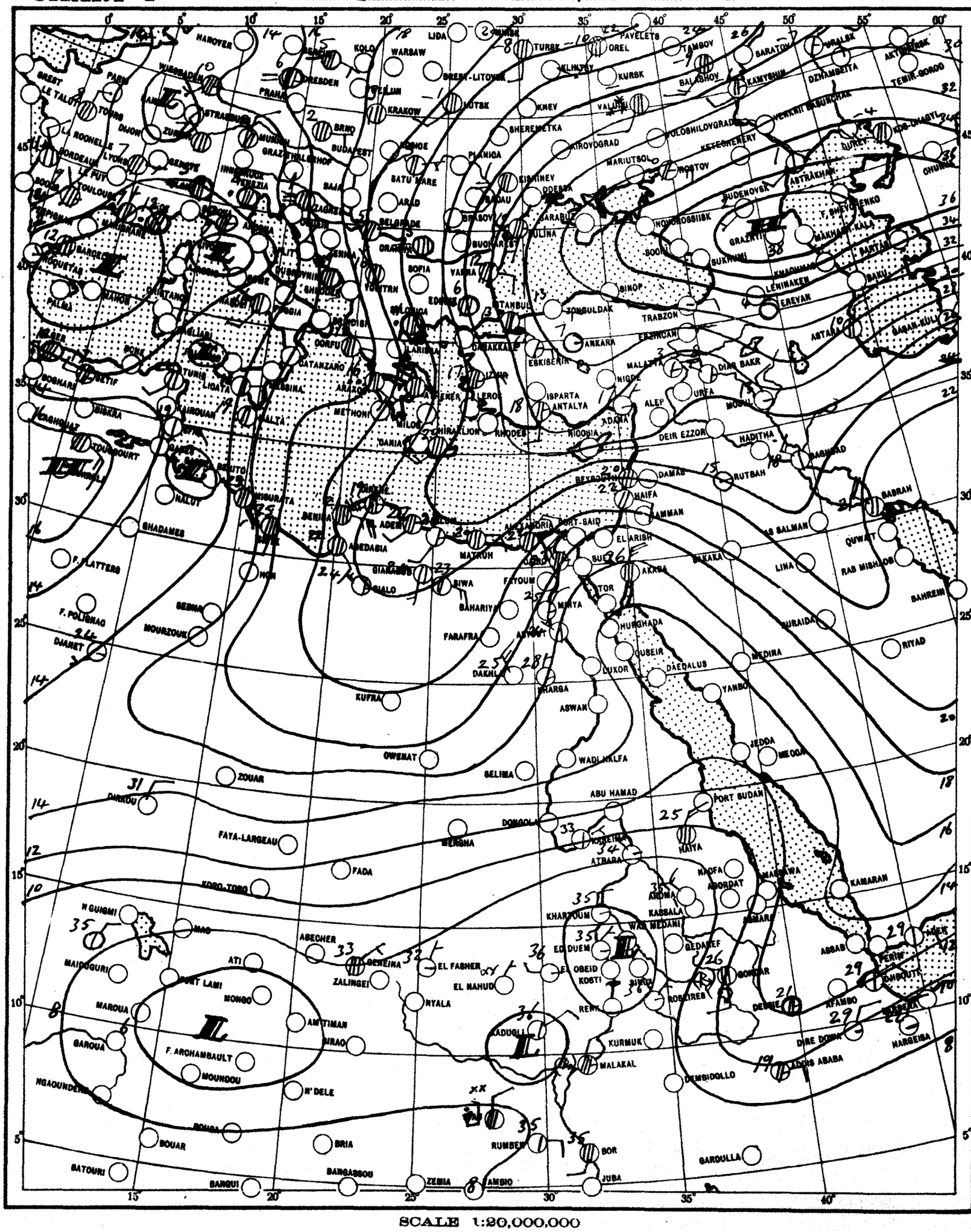

SCALE 1:20,000,000

CHART 2 DATE 13 11 1956 TIME 0600 U.T.

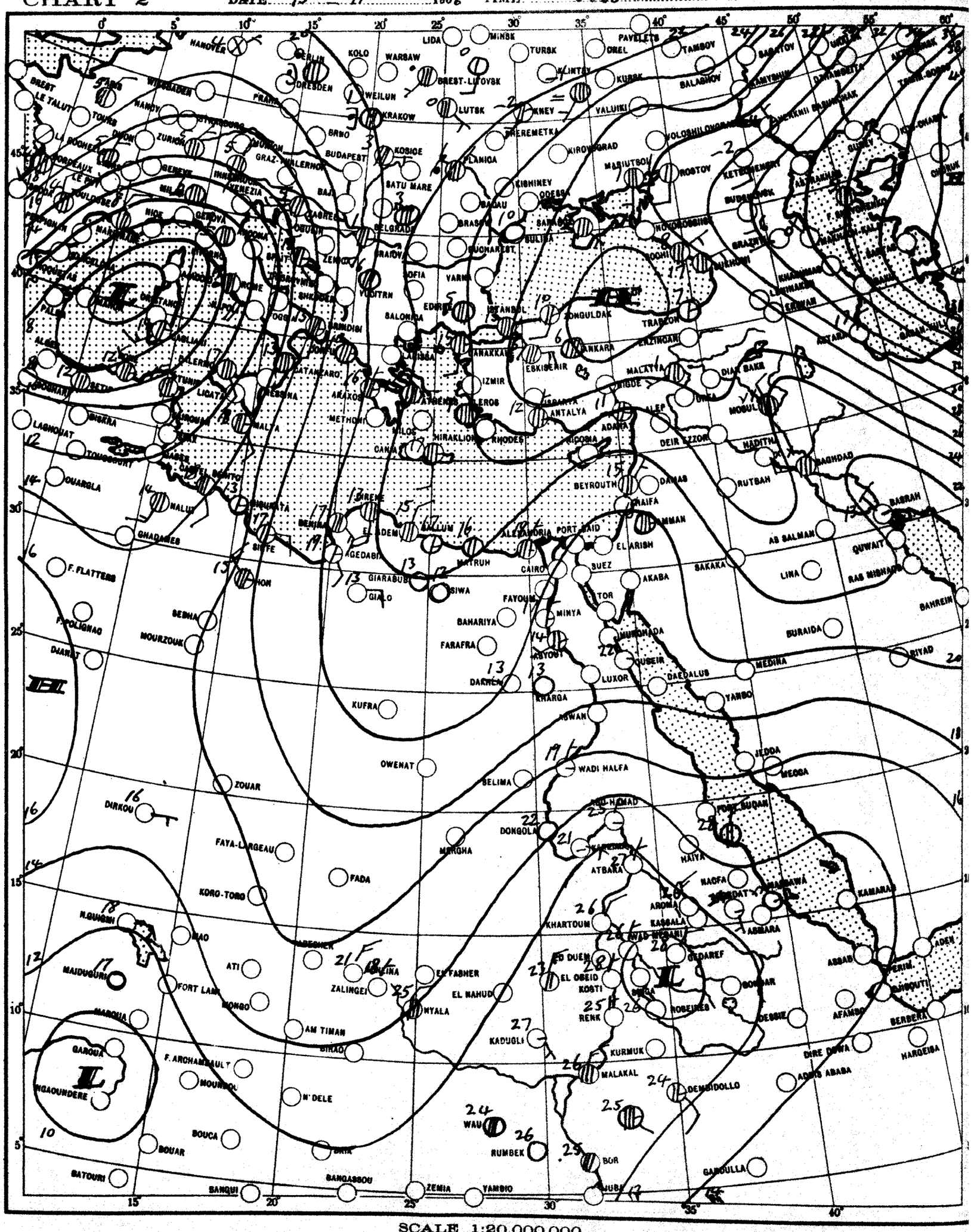

SCALE 1:20,000,000

مصلحة المساحة ١٩٥٦ (٥٦/٣٠٣) إعادة طبع التقرير اليومي

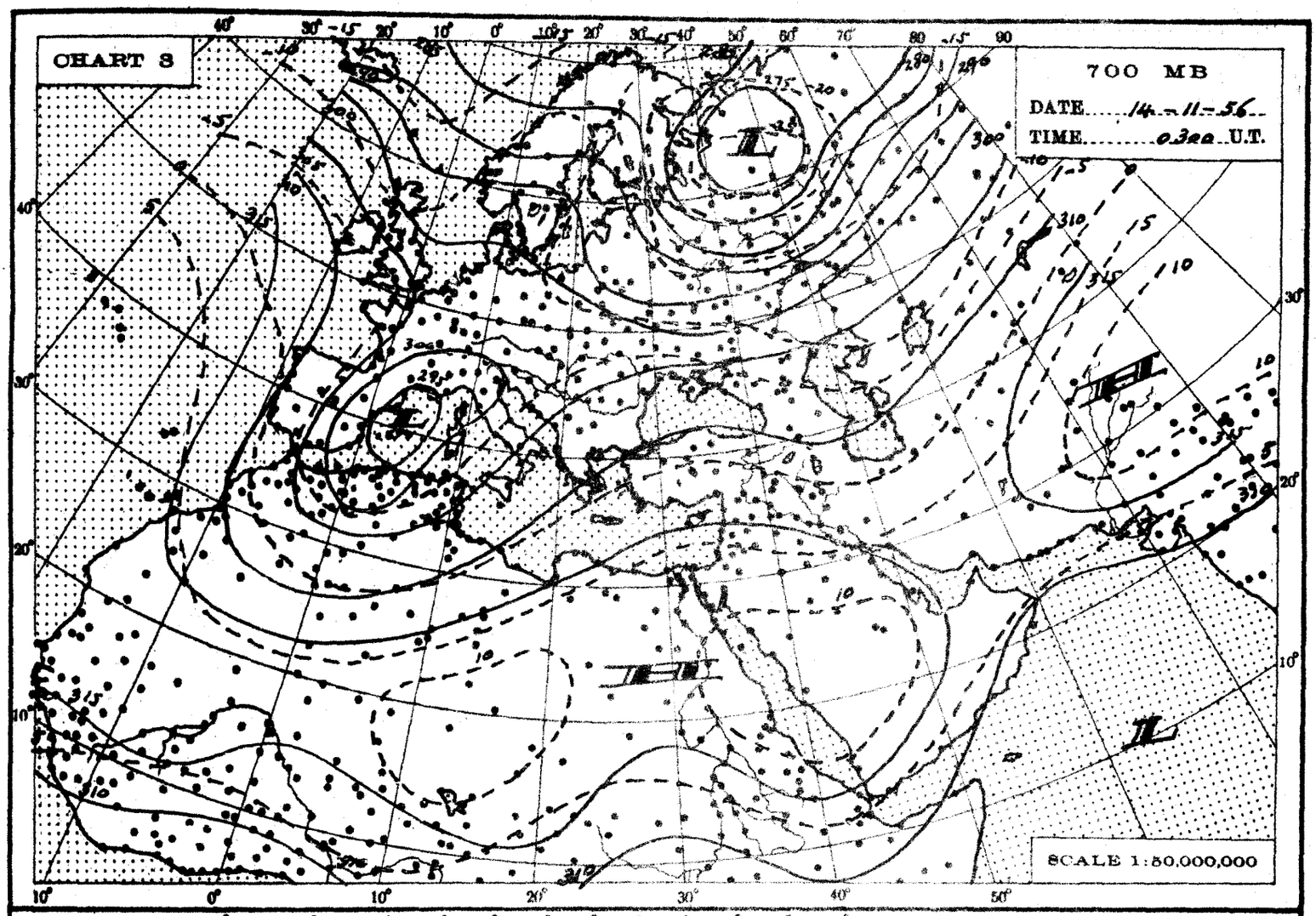
CHART 3
700 MB
DATE 14-11-56
TIME 0300 U.T.
SCALE 1:50,000,000

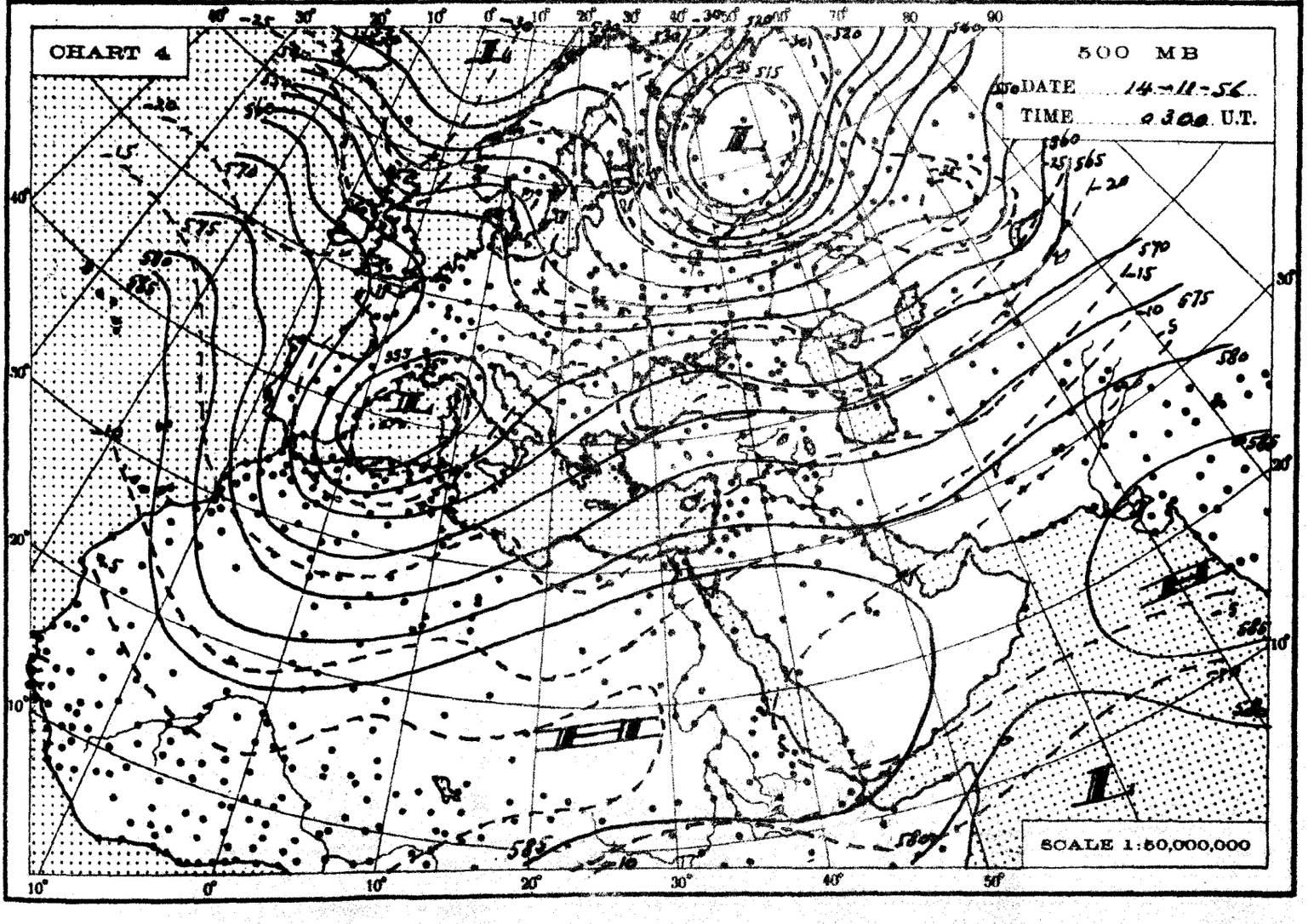
CHART 4
500 MB
DATE 14-11-56
TIME 0300 U.T.
SCALE 1:50,000,000

THE DAILY WEATHER REPORT

REPUBLIC OF EGYPT – METEOROLOGICAL DEPT. – CAIRO

SYNOPTIC CHARTS

EXPLANATIONS:

CHARTS 1 & 2 (Surface Charts)

SCALE 1:20,000,000; Projection Conical orthomorphic with two standard parallels 30° & 60° N.

BAROMETRIC PRESSURE: M. S. L. Isobars are drawn every 2 millibars.

WIND: Arrows fly with the wind. A full length feather indicates 10 knots, and a short feather 5 kts. Calm is indicated by a circle outside the station.

TEMPERATURE: In whole degrees centigrade inserted inside the station circle.

CLOUD SYMBOLS: (Total amount N. octas)

					clear sky.
	sky 1/8 covered.		sky 2/8 covered.		sky 3/8 covered.
	sky 4/8 covered.		sky 5/8 covered.		sky 6/8 covered.
	sky 7/8 covered.		sky 8/8 covered.		sky obscured.

PRESENT WEATHER SYMBOLS: Inserted to the left of station circle.

	Rising sand.		Sand or Duststorm.		Mist.		Fog.		Haze.
	Drizzle.		Rain.		Showers of Rain.		Showers of Hail.		Showers of Snow.
	Lightning.		Thunderstorm.		Snow.				

Note: These symbols show the nature of the phenomena, but not the intensity or duration.

FRONTS: Or surfaces of separation between different air masses.

direction of motion of Fronts

Warm front at the ground.		Occluded front at the ground.	
" " above " "		" " above " "	
Cold " at " "		Quasi stationary front.	
" " above " "			

CHARTS 3 & 4 (Upper Air Charts)

SCALE 1:50,000,000; Projection (same as Charts 1 & 2).

Contours are drawn every 50 g.p.m. of Altitudes (Continuous lines).

Isotherms " " " 5° C. (Broken lines).

WIND: Arrows fly with the wind. A full length feather indicates 10 knots, and a short feather 5 knots. Calm is indicated by a circle outside the station.

Calm.	Wind speed 5 knots.	Wind speed 10 knots.	Wind speed 25 knots.
Wind speed 50 knots.	Wind speed 85 knots.	Wind speed 125 knots.	

TEMPERATURE: In whole degrees centigrade

CHART 1 DATE 13 - 4 1956 TIME 12 00 U.T.

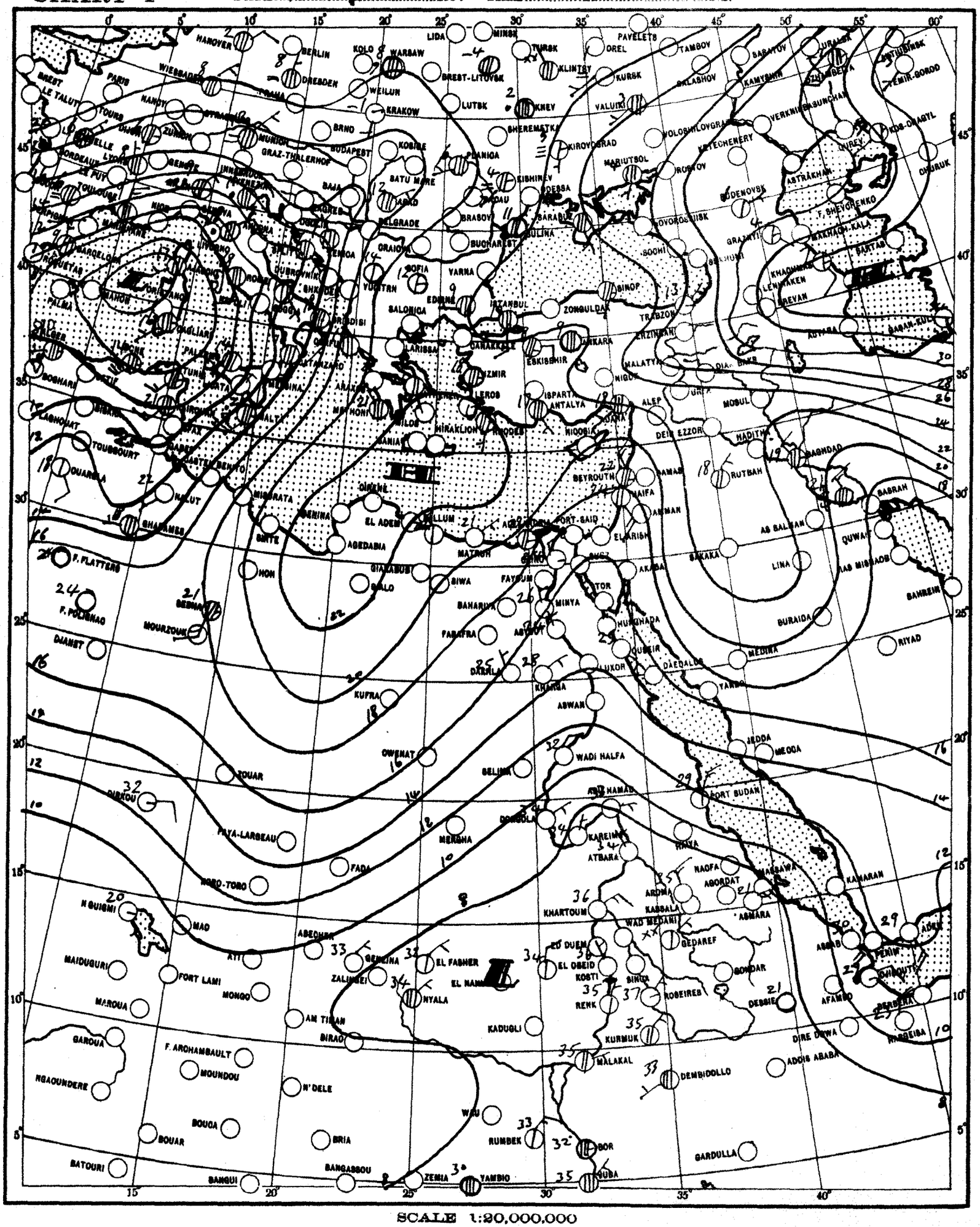

SCALE 1:20,000,000

CHART 2 DATE 14 - 11 1956 TIME 06 00 U.T.

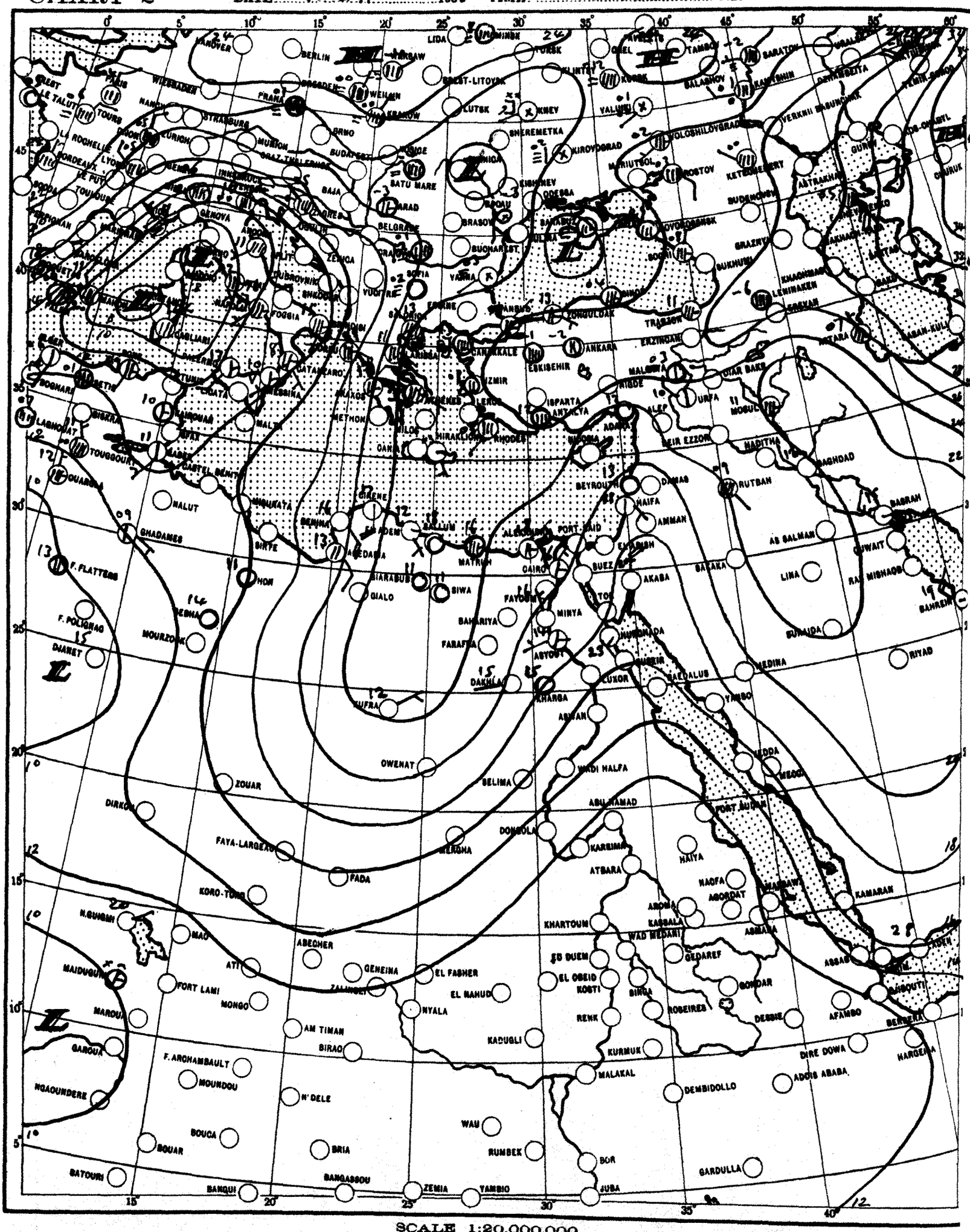

SCALE 1:20,000,000

مصلحة المساحة ١٩٥٦ (٥٦/٣٠٣) إعادة طبع التقرير اليومي

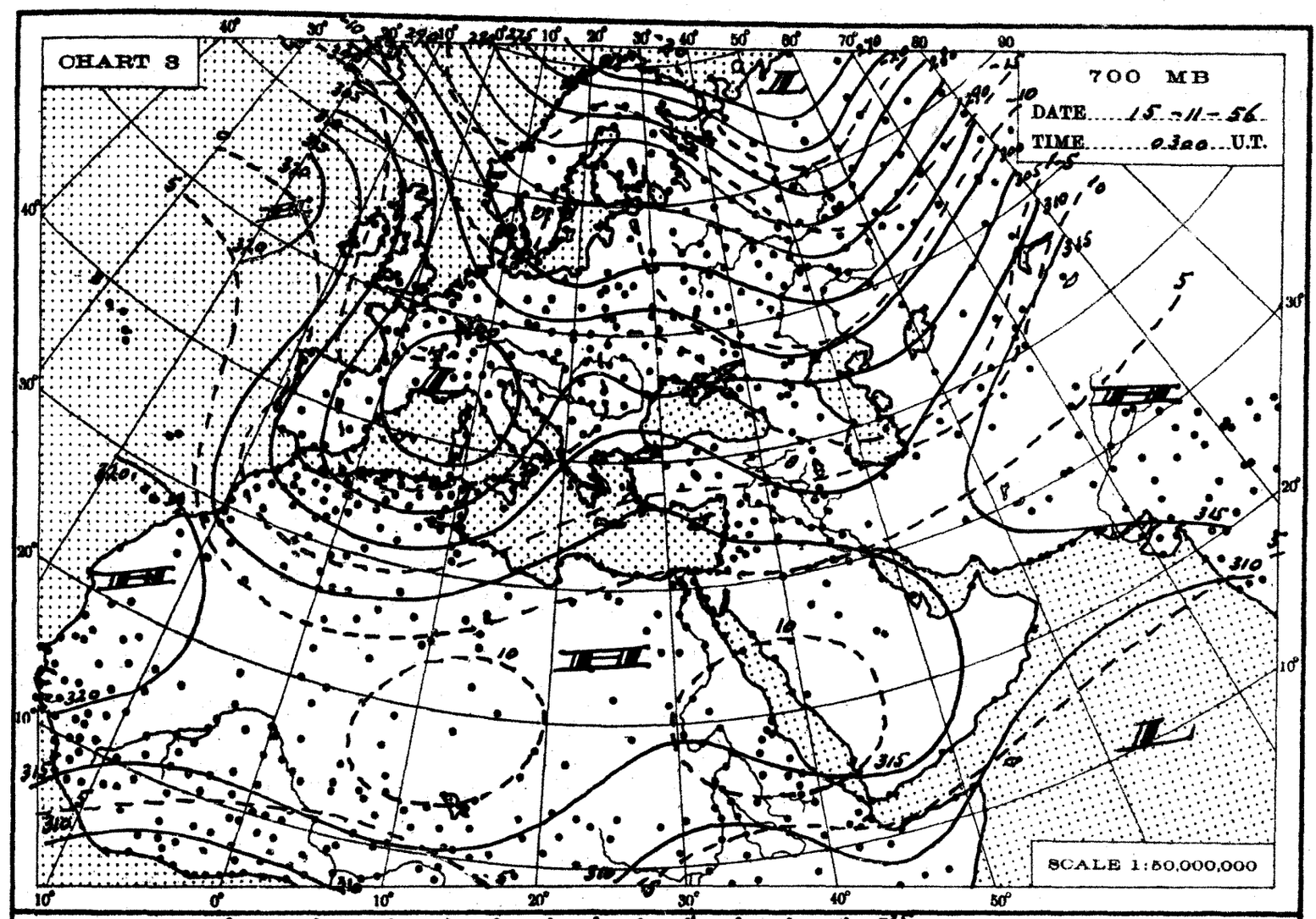
CHART 3
700 MB
DATE 15-11-56
TIME 0300 U.T.
SCALE 1:50,000,000

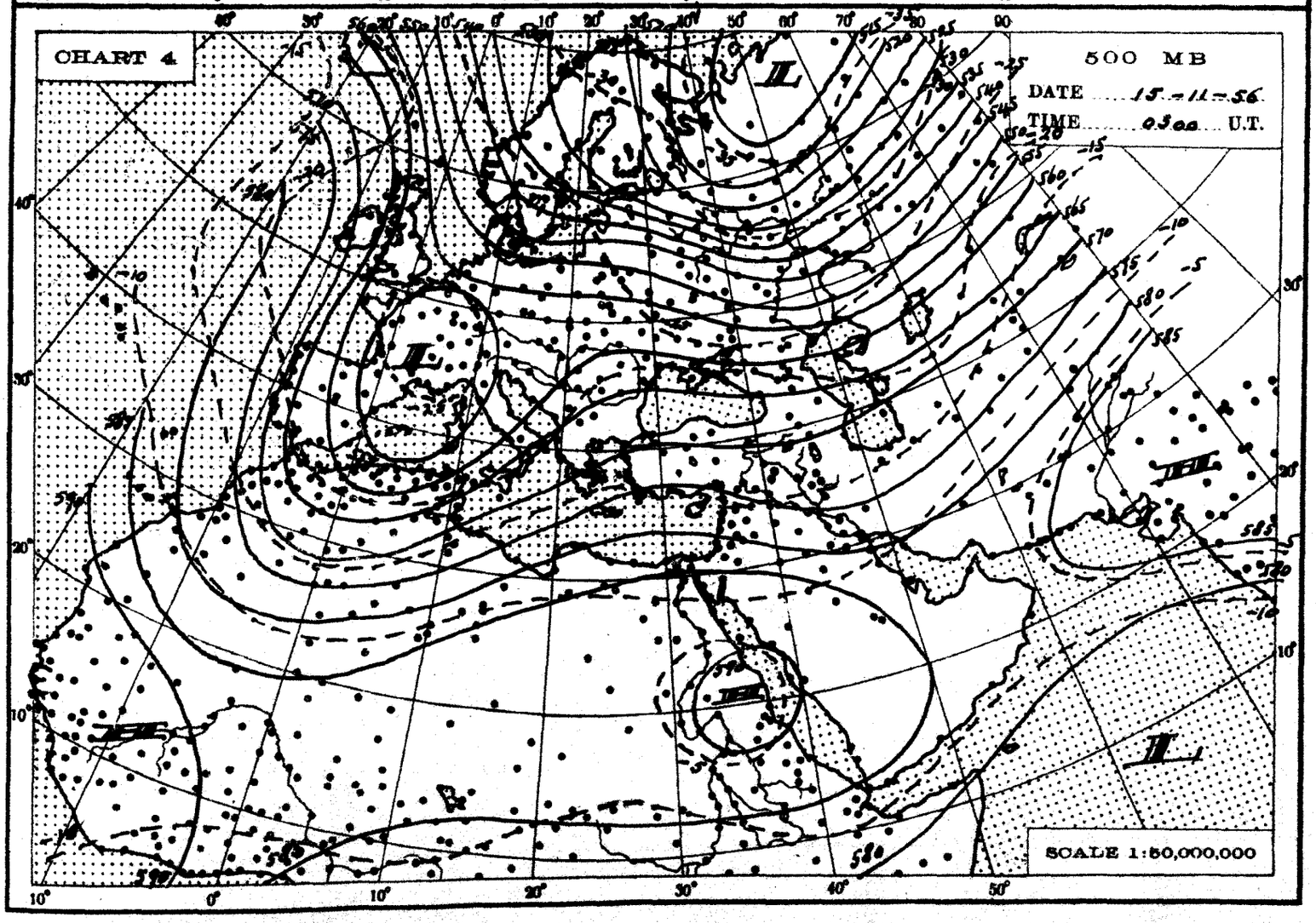
CHART 4
500 MB
DATE 15-11-56
TIME 0300 U.T.
SCALE 1:50,000,000

THE DAILY WEATHER REPORT

REPUBLIC OF EGYPT – METEOROLOGICAL DEPT. – CAIRO

SYNOPTIC CHARTS

EXPLANATIONS:

CHARTS 1 & 2 (Surface Charts)

SCALE 1:20,000,000; Projection Conical orthomorphic with two standard parallels 30° & 60° N.

BAROMETRIC PRESSURE: M. S. L. Isobars are drawn every 2 millibars.

WIND: Arrows fly with the wind. A full length feather indicates 10 knots, and a short feather 5 kts. Calm is indicated by a circle outside the station.

TEMPERATURE: In whole degrees centigrade inserted inside the station circle.

CLOUD SYMBOLS: (Total amount N. octas) clear sky.

sky 1/8 covered. sky 2/8 covered. sky 3/8 covered.

sky 4/8 covered. sky 5/8 covered. sky 6/8 covered.

sky 7/8 covered. sky 8/8 covered. sky obscured.

PRESENT WEATHER SYMBOLS: Inserted to the left of station circle.

Rising sand. Sand or Duststorm. Mist. Fog. Haze.

Drizzle. Rain. Showers of Rain. Showers of Hail. Showers of Snow.

Lightning. Thunderstorm. Snow.

Note: These symbols show the nature of the phenomena, but not the intensity or duration.

FRONTS: Or surfaces of separation between different air masses.

direction of motion of Fronts

Warm front at the ground.

" " above " "

Cold " at " "

" " above " "

Occluded front at the ground.

" " above " "

Quasi stationary front.

CHARTS 3 & 4 (Upper Air Charts)

SCALE 1:50,000,000; Projection (same as Charts 1 & 2).

Contours are drawn every 50 g.p.m. of Altitudes (Continuous lines).

Isotherms " " " 5° C. (Broken lines).

WIND: Arrows fly with the wind. A full length feather indicates 10 knots, and a short feather 5 knots. Calm is indicated by a circle outside the station.

Calm. Wind speed 5 knots. Wind speed 10 knots. Wind speed 25 knots.

Wind speed 50 knots. Wind speed 85 knots. Wind speed 125 knots.

TEMPERATURE: In whole degrees centigrade

CHART 1 DATE 14-11 1956 TIME 1200 U.T.

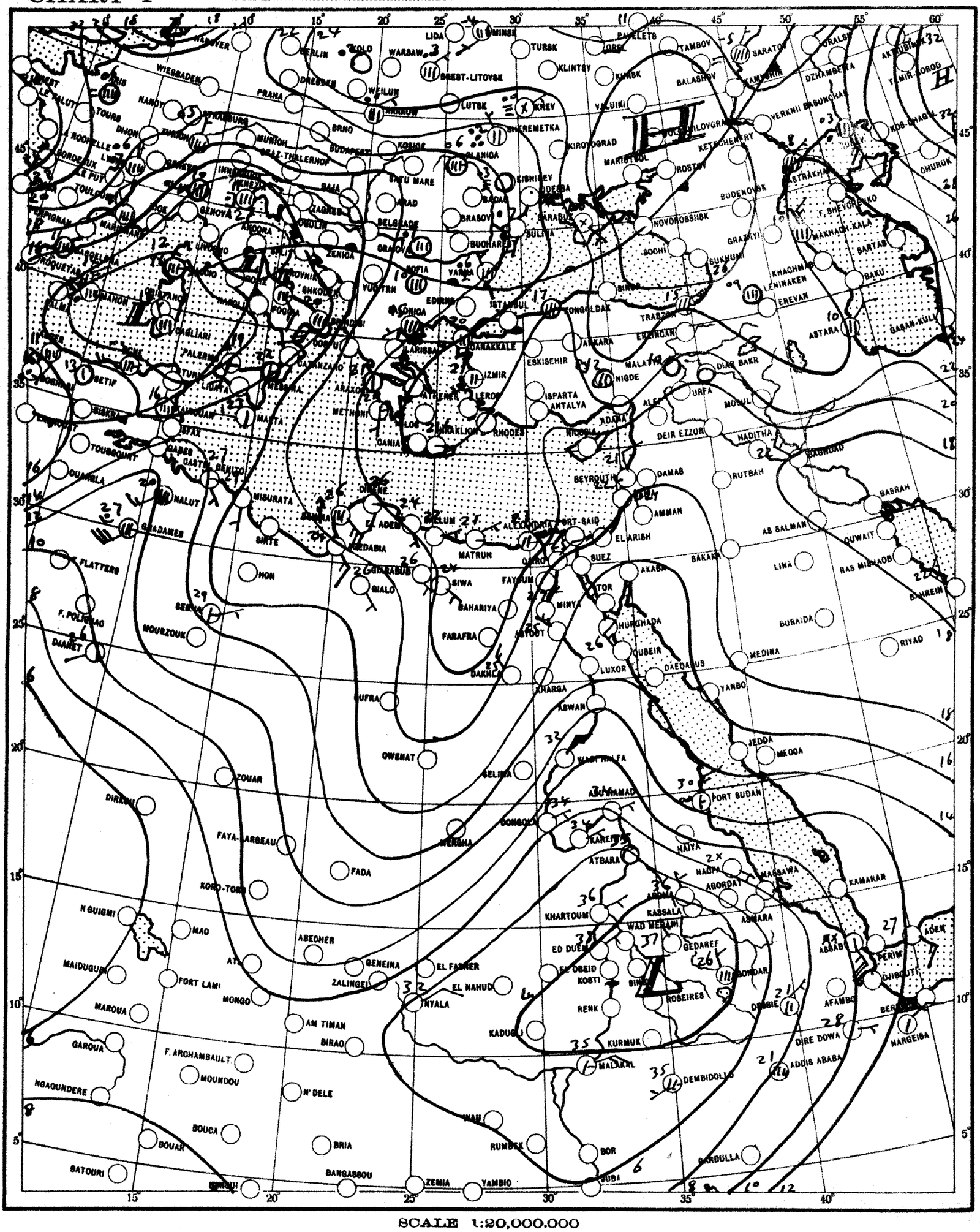

SCALE 1:20,000,000

CHART 2 DATE 15 - 11 1956 TIME 0600 U.T.

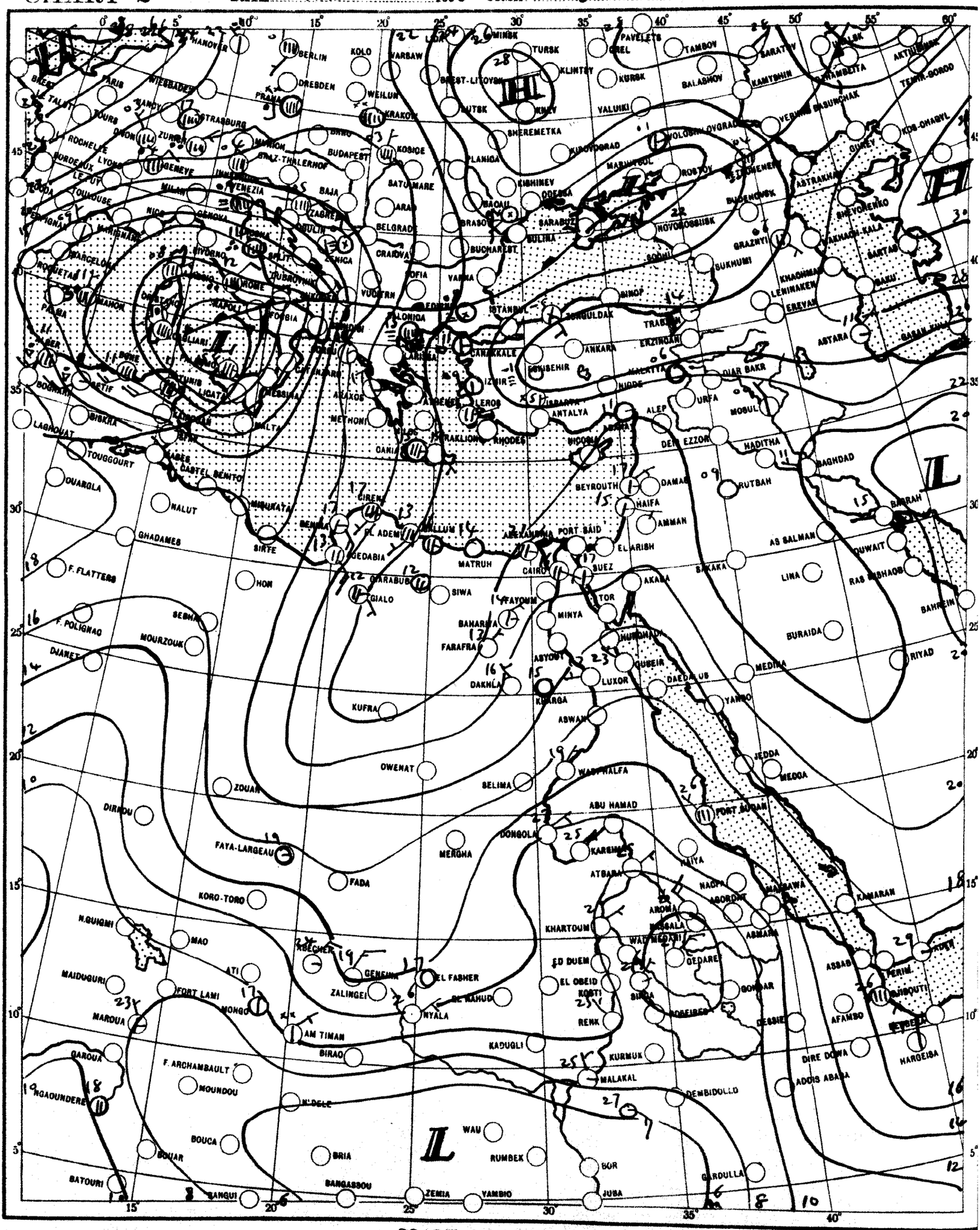

SCALE 1:20,000,000

مصلحة المساحة سنة ١٩٥٦ (٥٦/٣٠٣) إعادة طبع التقرير اليومي

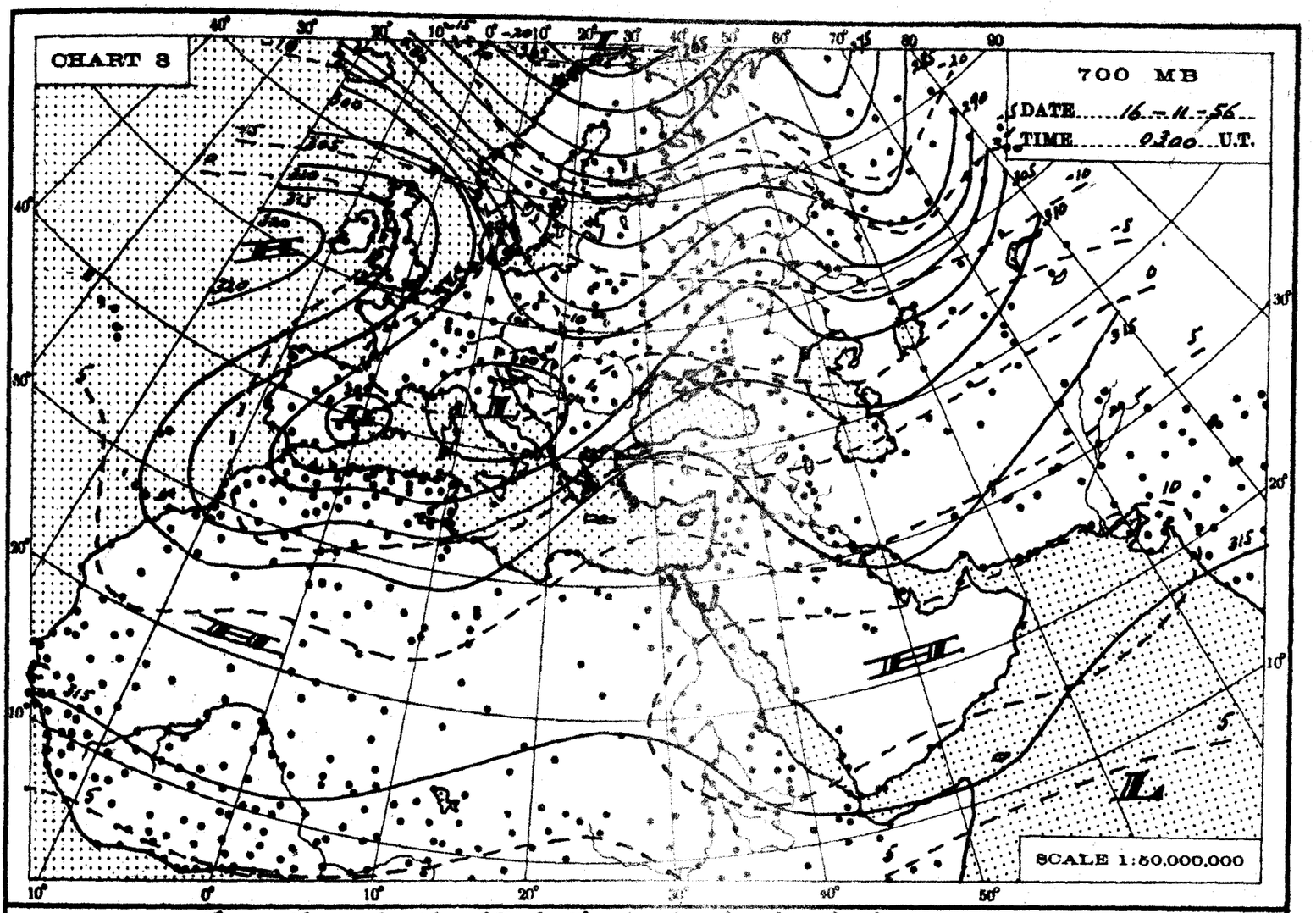
CHART 3
700 MB
DATE 16-11-56
TIME 0300 U.T.
SCALE 1:50,000,000

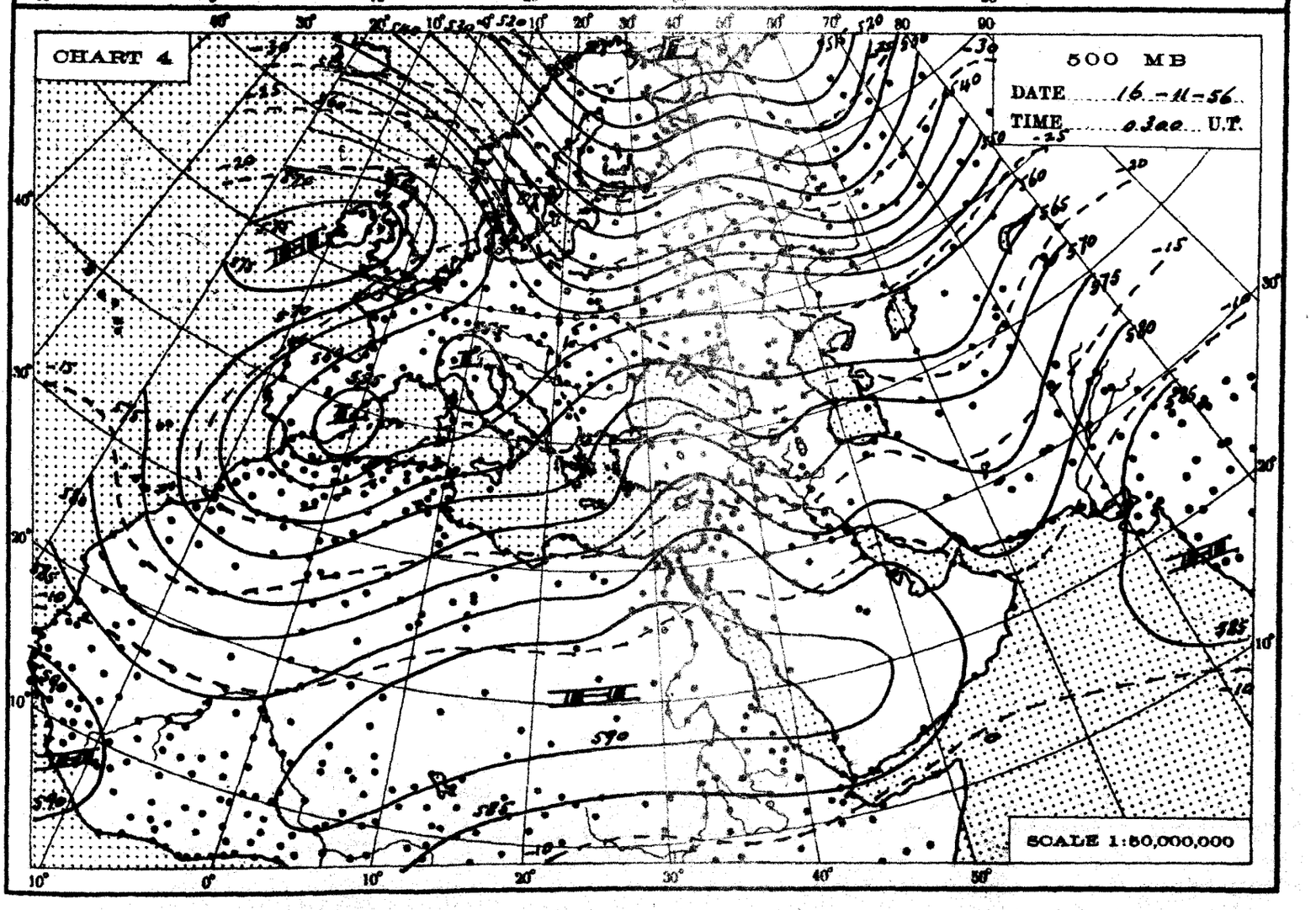
CHART 4
500 MB
DATE 16-11-56
TIME 0300 U.T.
SCALE 1:50,000,000

THE DAILY WEATHER REPORT

REPUBLIC OF EGYPT – METEOROLOGICAL DEPT. – CAIRO

SYNOPTIC CHARTS

EXPLANATIONS:

CHARTS 1 & 2 (Surface Charts)

SCALE 1:20,000,000; Projection Conical orthomorphic with two standard parallels 30° & 60° N.

BAROMETRIC PRESSURE: M. S. L. Isobars are drawn every 2 millibars.

WIND: Arrows fly with the wind. A full length feather indicates 10 knots, and a short feather 5 kts. Calm is indicated by a circle outside the station.

TEMPERATURE: In whole degrees centigrade inserted inside the station circle.

CLOUD SYMBOLS: (Total amount N. octas) clear sky.

sky 1/8 covered. sky 2/8 covered. sky 3/8 covered.

sky 4/8 covered. sky 5/8 covered. sky 6/8 covered.

sky 7/8 covered. sky 8/8 covered. sky obscured.

PRESENT WEATHER SYMBOLS: Inserted to the left of station circle.

Rising sand. Sand or Duststorm. Mist. Fog. Haze.

Drizzle. Rain. Showers of Rain. Showers of Hail. Showers of Snow.

Lightning. Thunderstorm. Snow.

Note: These symbols show the nature of the phenomena, but not the intensity or duration.

FRONTS: Or surfaces of separation between different air masses.

direction of motion of Fronts

Warm front at the ground. Occluded front at the ground.

" " above " " " " above " "

Cold " at " " Quasi stationary front.

" " above " "

CHARTS 3 & 4 (Upper Air Charts)

SCALE 1:50,000,000; Projection (same as Charts 1 & 2).

Contours are drawn every 50 g.p.m. of Altitudes (Continuous lines).

Isotherms " " " 5° C. (Broken lines).

WIND: Arrows fly with the wind. A full length feather indicates 10 knots, and a short feather 5 knots. Calm is indicated by a circle outside the station.

Calm. Wind speed 5 knots. Wind speed 10 knots. Wind speed 25 knots.

Wind speed 50 knots. Wind speed 85 knots. Wind speed 125 knots.

TEMPERATURE: In whole degrees centigrade

CHART 1 DATE 15-11-1956 TIME 1200 U.T.

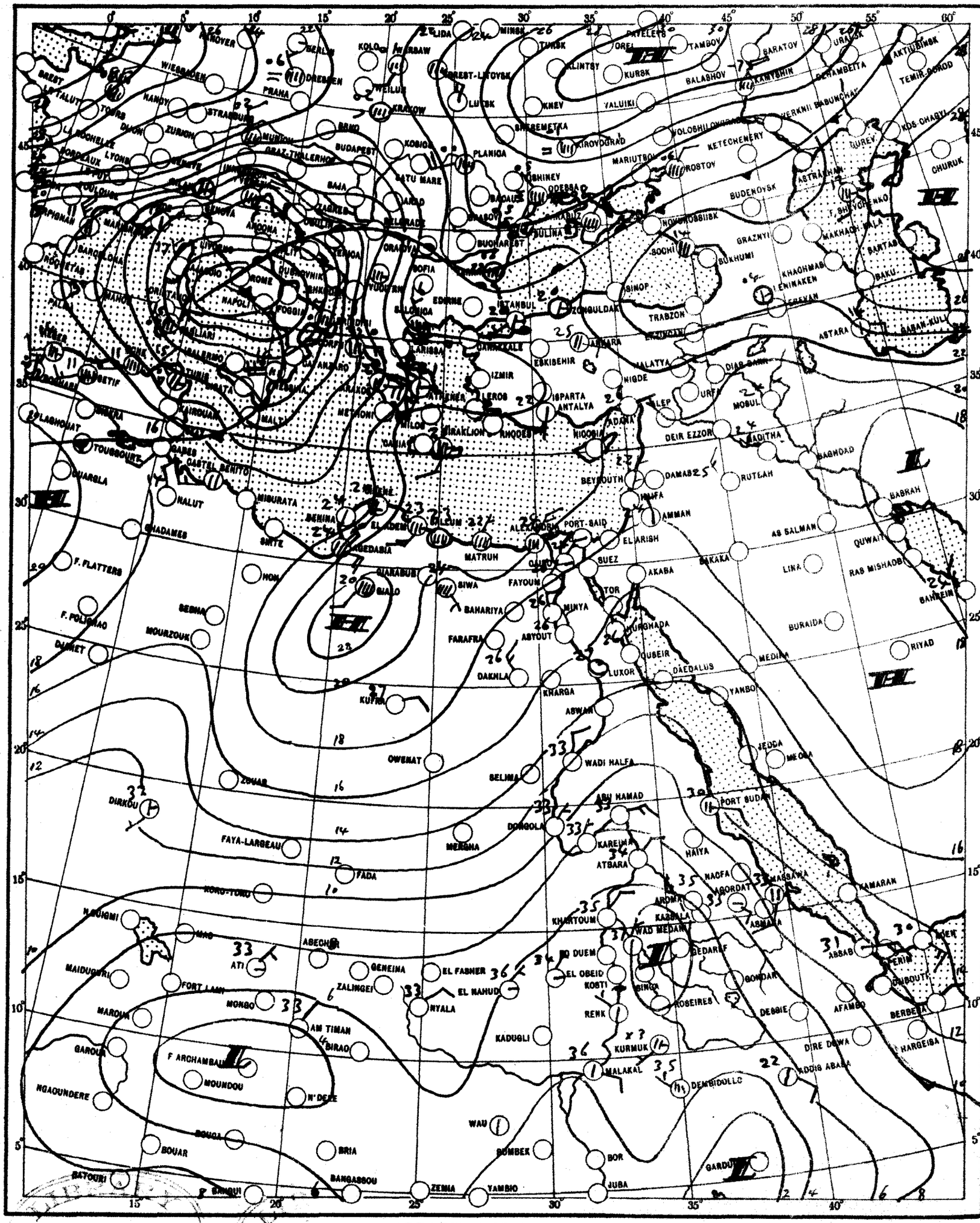

SCALE 1:20,000,000

SEP 18 1957

CHART 2 DATE 16-11-1956 TIME .... U.T.

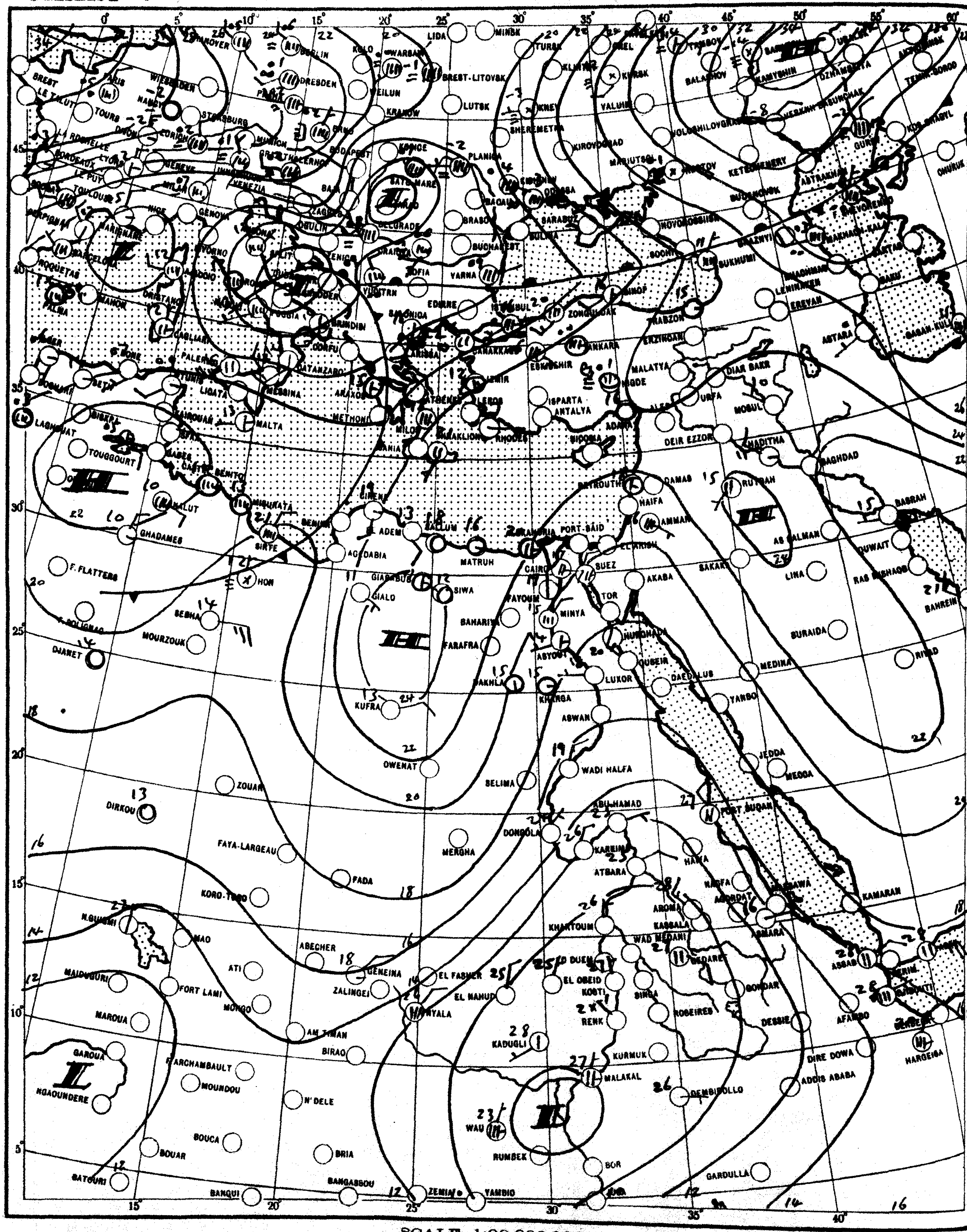

مصلحة المساحة سنة ١٩٥٦ (٣٠٣/٥٦) إعادة طبع التقرير اليومي

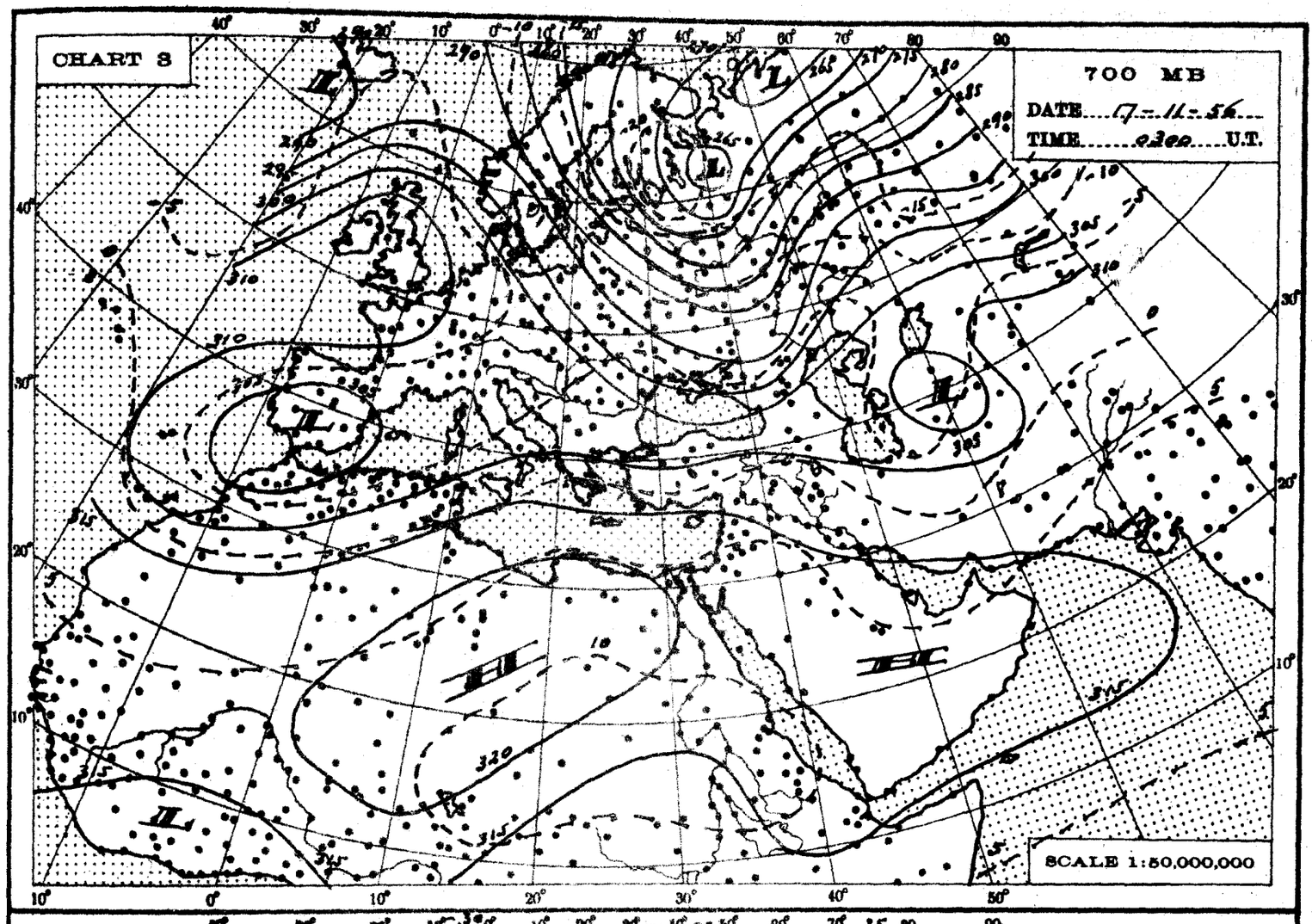
CHART 3
700 MB
DATE 17-11-56
TIME 0300 U.T.
SCALE 1:50,000,000

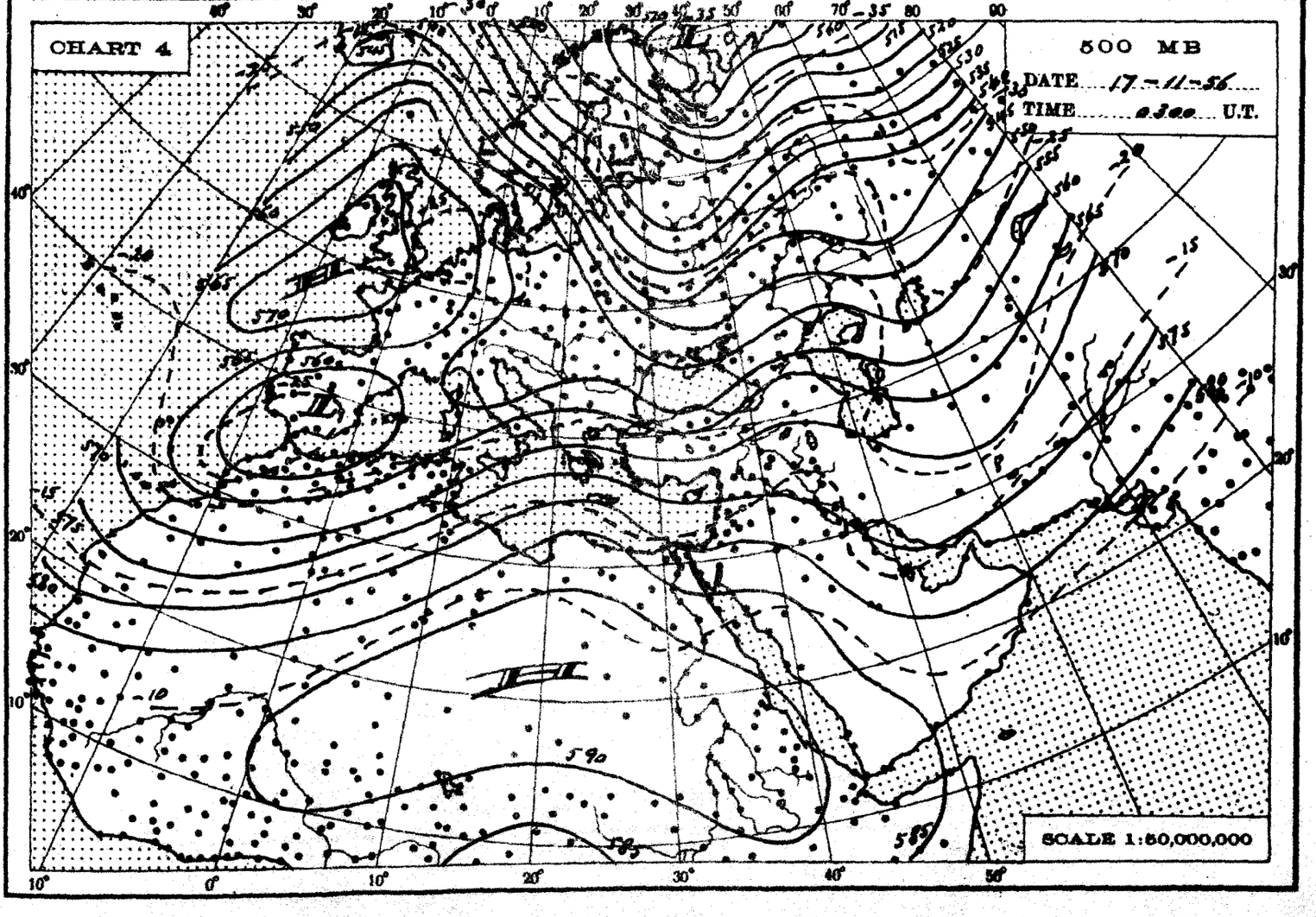
CHART 4
500 MB
DATE 17-11-56
TIME 0300 U.T.
SCALE 1:50,000,000

THE DAILY WEATHER REPORT

REPUBLIC OF EGYPT – METEOROLOGICAL DEPT. – CAIRO

SYNOPTIC CHARTS

EXPLANATIONS:

CHARTS 1 & 2 (Surface Charts)

SCALE 1:20,000,000; Projection Conical orthomorphic with two standard parallels 30° & 60° N.

BAROMETRIC PRESSURE: M. S. L. Isobars are drawn every 2 millibars.

WIND: Arrows fly with the wind. A full length feather indicates 10 knots, and a short feather 5 kts. Calm is indicated by a circle outside the station.

TEMPERATURE: In whole degrees centigrade inserted inside the station circle.

CLOUD SYMBOLS: (Total amount N. octas)

				○	clear sky.
⊖	sky 1/8 covered.	⦶	sky 2/8 covered.	⊕	sky 3/8 covered.
⦵	sky 4/8 covered.	⦶	sky 5/8 covered.	⦵	sky 6/8 covered.
⦵	sky 7/8 covered.	⦵	sky 8/8 covered.	⊗	sky obscured.

PRESENT WEATHER SYMBOLS: Inserted to the left of station circle.

$	Rising sand.	-S-	Sand or Duststorm.	=	Mist.	≡	Fog.	∞	Haze.
,	Drizzle.	•	Rain.	▽	Showers of Rain.	▽	Showers of Hail.	▽	Showers of Snow.
<	Lightning.	⚡	Thunderstorm.	*	Snow.				

Note: These symbols show the nature of the phenomena, but not the intensity or duration.

FRONTS: Or surfaces of separation between different air masses.

direction of motion of Fronts

Warm front at the ground.		Occluded front at the ground.	
" " above " "		" " above " "	
Cold " at " "		Quasi stationary front.	
" " above " "			

CHARTS 3 & 4 (Upper Air Charts)

SCALE 1:50,000,000; Projection (same as Charts 1 & 2).

Contours are drawn every 50 g.p.m. of Altitudes (Continuous lines).

Isotherms " " " 5° C. (Broken lines).

WIND: Arrows fly with the wind. A full length feather indicates 10 knots, and a short feather 5 knots. Calm is indicated by a circle outside the station.

Calm.	Wind speed 5 knots.	Wind speed 10 knots.	Wind speed 25 knots.
Wind speed 50 knots.	Wind speed 85 knots.	Wind speed 125 knots.	

TEMPERATURE: In whole degrees centigrade

LIBRARY
16 1957
WEATHER BUREAU

CHART 1 DATE 16 — 11 1958 TIME 12 00 U.T.

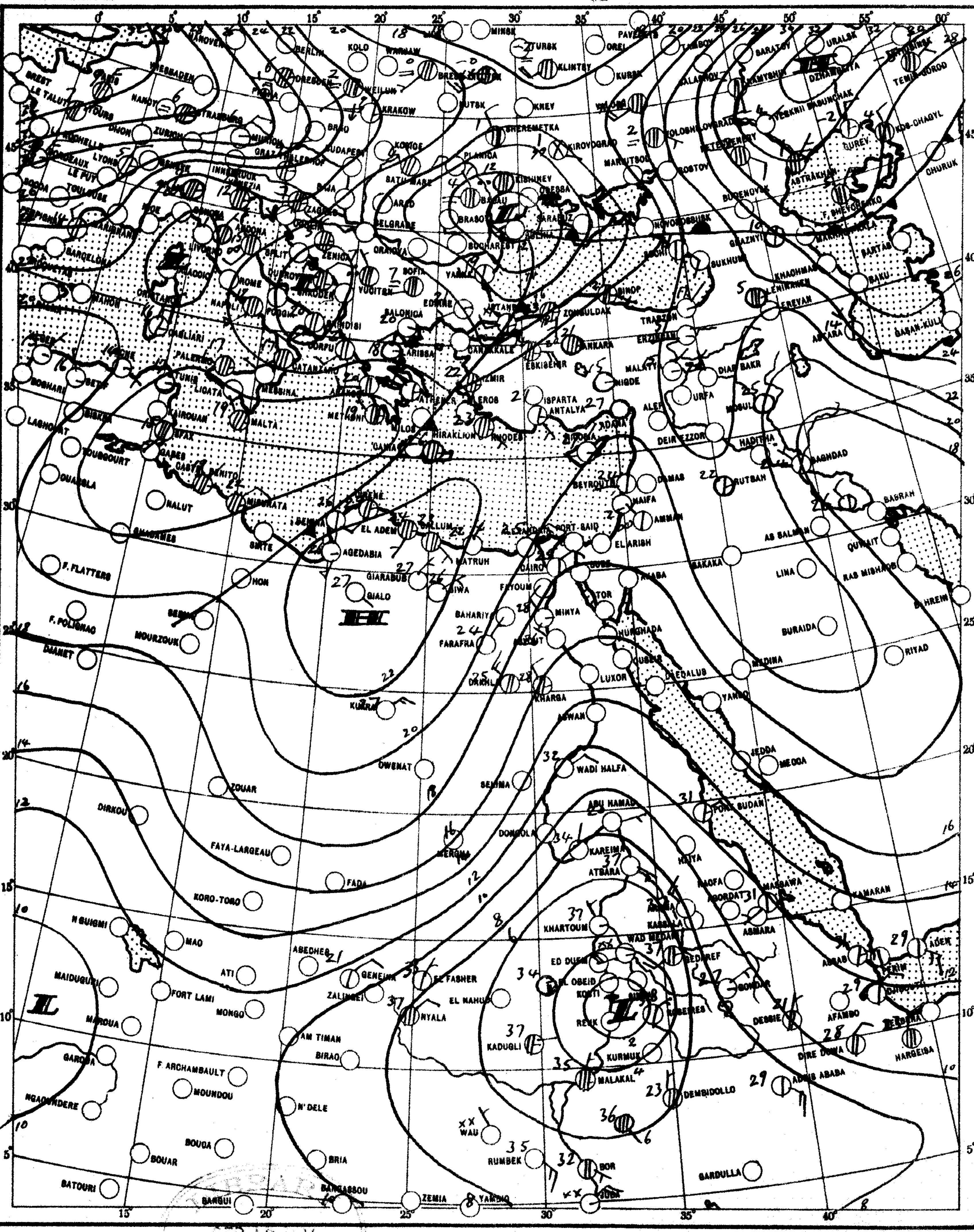

SCALE 1:20,000,000

SEP 16 1957

CHART 2 DATE 17 – 11 1956 TIME 0600 U.T.

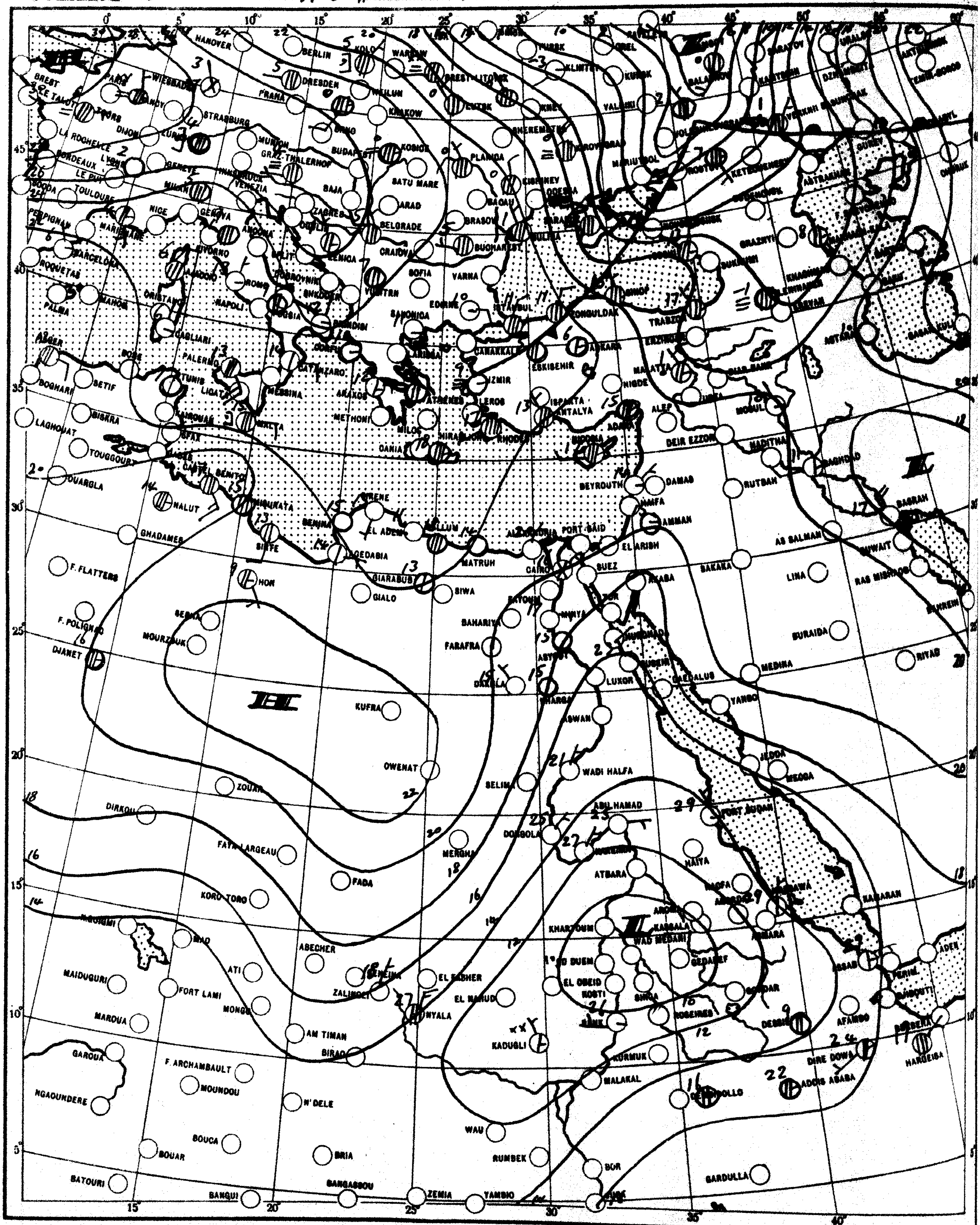

SCALE 1:20,000,000

مصلحة المساحة سنة ١٩٥٦ (٣٠٣/٥٦) إعادة طبع التقرير اليومي

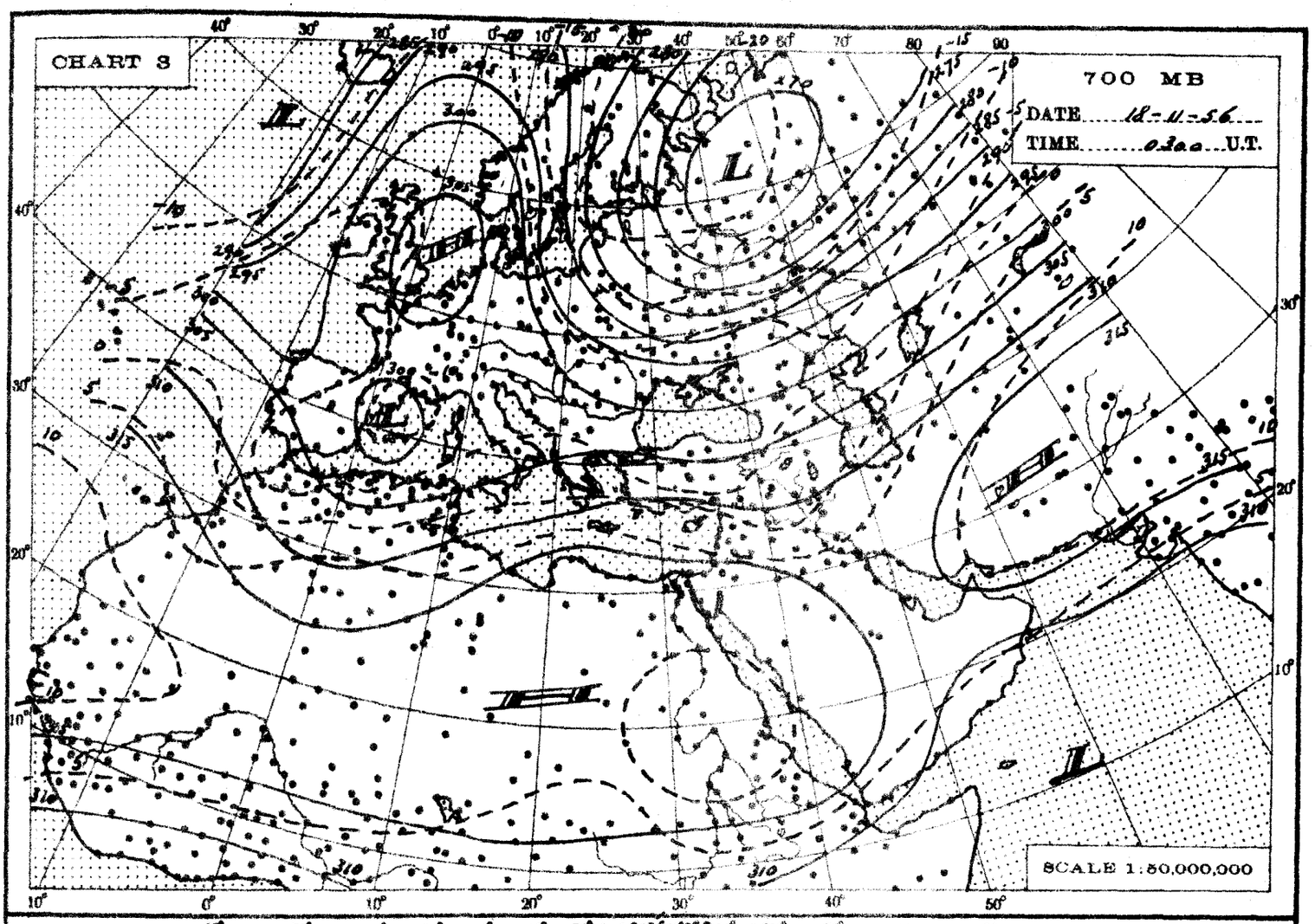
CHART 3
700 MB
DATE 18-11-56
TIME 0300 U.T.
SCALE 1:50,000,000

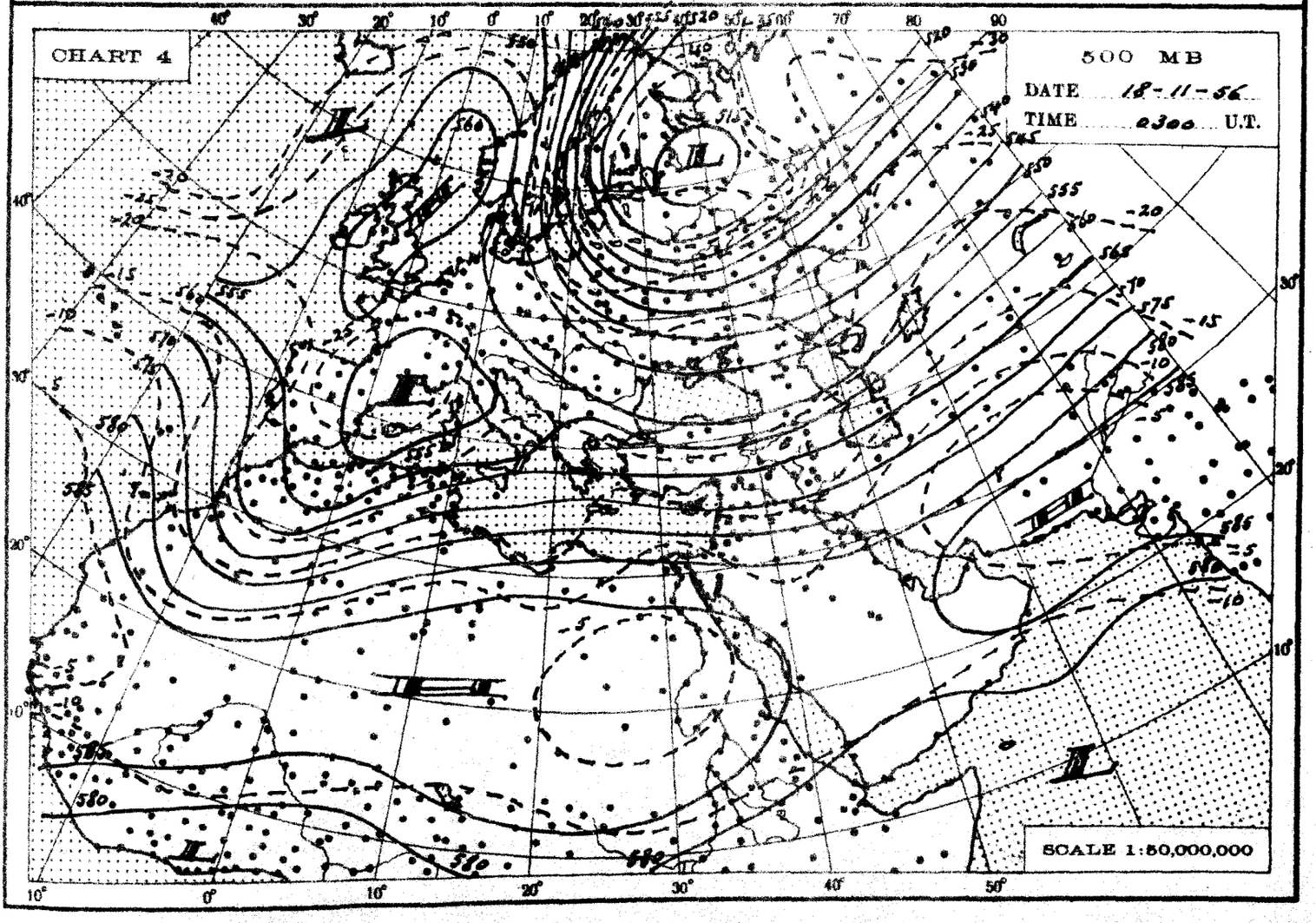
CHART 4
500 MB
DATE 18-11-56
TIME 0300 U.T.
SCALE 1:50,000,000

THE DAILY WEATHER REPORT

REPUBLIC OF EGYPT — METEOROLOGICAL DEPT. — CAIRO

SYNOPTIC CHARTS

EXPLANATIONS:

CHARTS 1 & 2 (Surface Charts)

SCALE: 1:[illegible] Conical orthomorphic with two standard parallels 30° & 60° N.

BAROMETRIC PRESSURE: [illegible] are drawn every 2 millibars.

WIND: Arrows fly with the wind, a full length feather indicates 10 knots, and a short feather 5 kts. Calm is indicated by a circle outside the station.

TEMPERATURE: In whole degrees centigrade inserted inside the station circle.

CLOUD SYMBOLS: Total amount in octas. Clear sky.

sky 1/8 covered. sky 2/8 covered. sky 3/8 covered.

sky 4/8 covered. sky 5/8 covered. sky 6/8 covered.

sky 7/8 covered. sky 8/8 covered. sky obscured.

PRESENT WEATHER SYMBOLS: Inserted in the left of station circle.

$	Rising sand.	[illegible]	Sand or Dust-storm.	[illegible]	Mist.	≡	Fog.	∞	Haze.
,	Drizzle.	[illegible]	Rain.	[illegible]	Showers of Rain.	[illegible]	Showers of Hail.	[illegible]	Showers of Snow.
<	Lightning.	[illegible]	Thunderstorm.	[illegible]	Snow.				

Note: These symbols show the nature of the phenomena but not the intensity or duration.

FRONTS: Or surfaces of separation between different air masses.

direction of motion of Fronts

[illegible]	Warm front at the ground.	[illegible]	Occluded front at the ground.
[illegible]	" " above " "	[illegible]	" " above " "
[illegible]	Cold " at " "	[illegible]	Quasi stationary front.
[illegible]	" " above " "		

CHARTS 3 & 4 (Upper Air Charts)

SCALE: 1:50,000,000 Conic (same as Charts 1 & 2).

Contours are drawn every 50 g.p.m. of Altitudes (Continuous lines).

Isotherms " " 5° C (Broken lines).

WIND: Arrows fly with the wind, a full length feather indicates 10 knots, and a short feather 5 knots. Calm is indicated by a circle outside the station.

Calm. Wind speed 5 knots. Wind speed 10 knots. Wind speed 25 knots.

Wind speed 50 knots. Wind speed 85 knots. Wind speed 125 knots.

TEMPERATURE: In whole degrees centigrade.

LIBRARY
SEP 16 1957
WEATHER BUREAU

CHART 1 DATE 17 - 11 1956 TIME 1200 U.T.

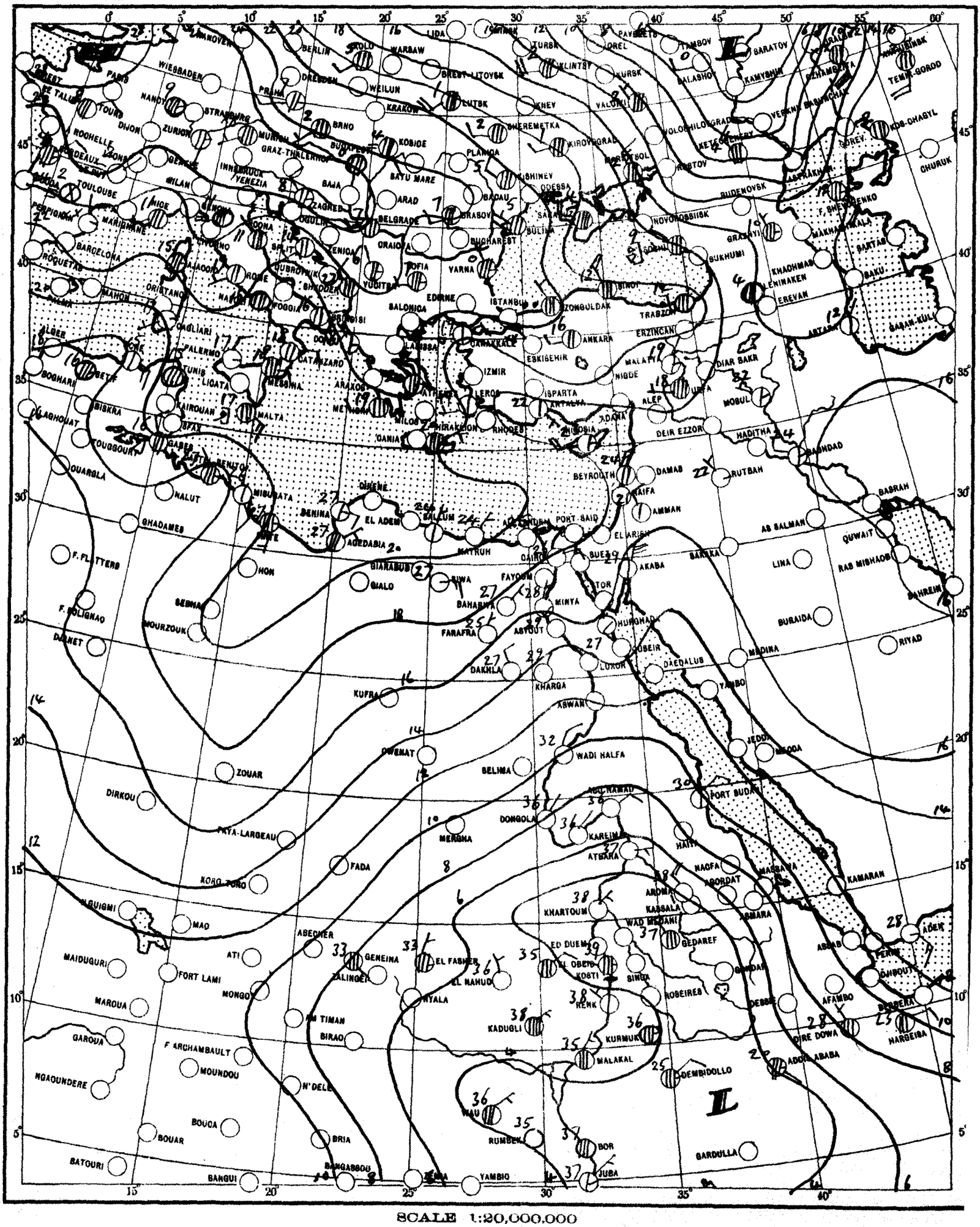

SCALE 1:20,000,000

CHART 2 DATE 18 – 11 1956 TIME 06 U.T.

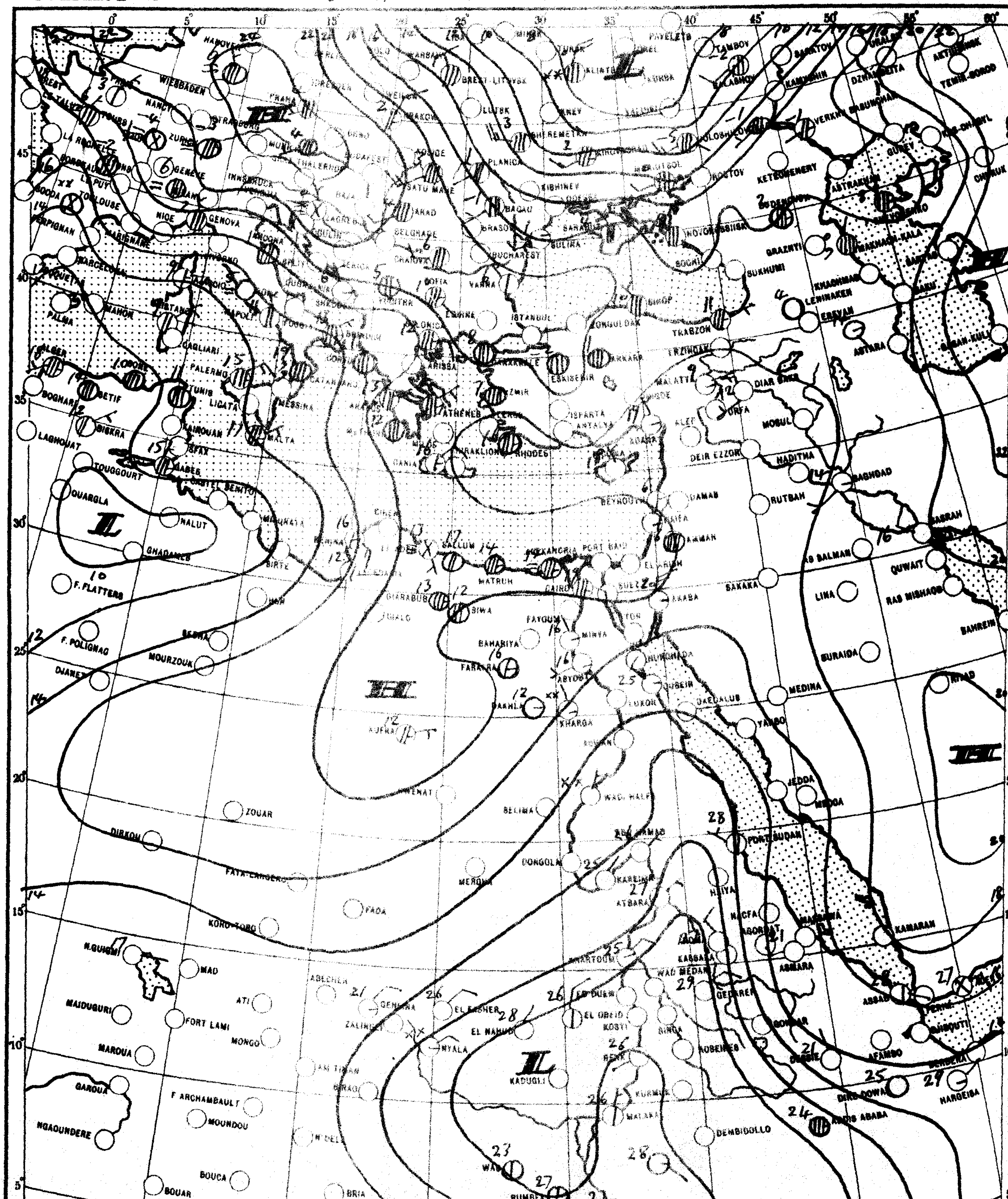

SCALE 1:20,000,000

مصلحة المساحة سنة ١٩٥٦ (٣٠٣/٥٦) إعادة طبع التقرير اليومي

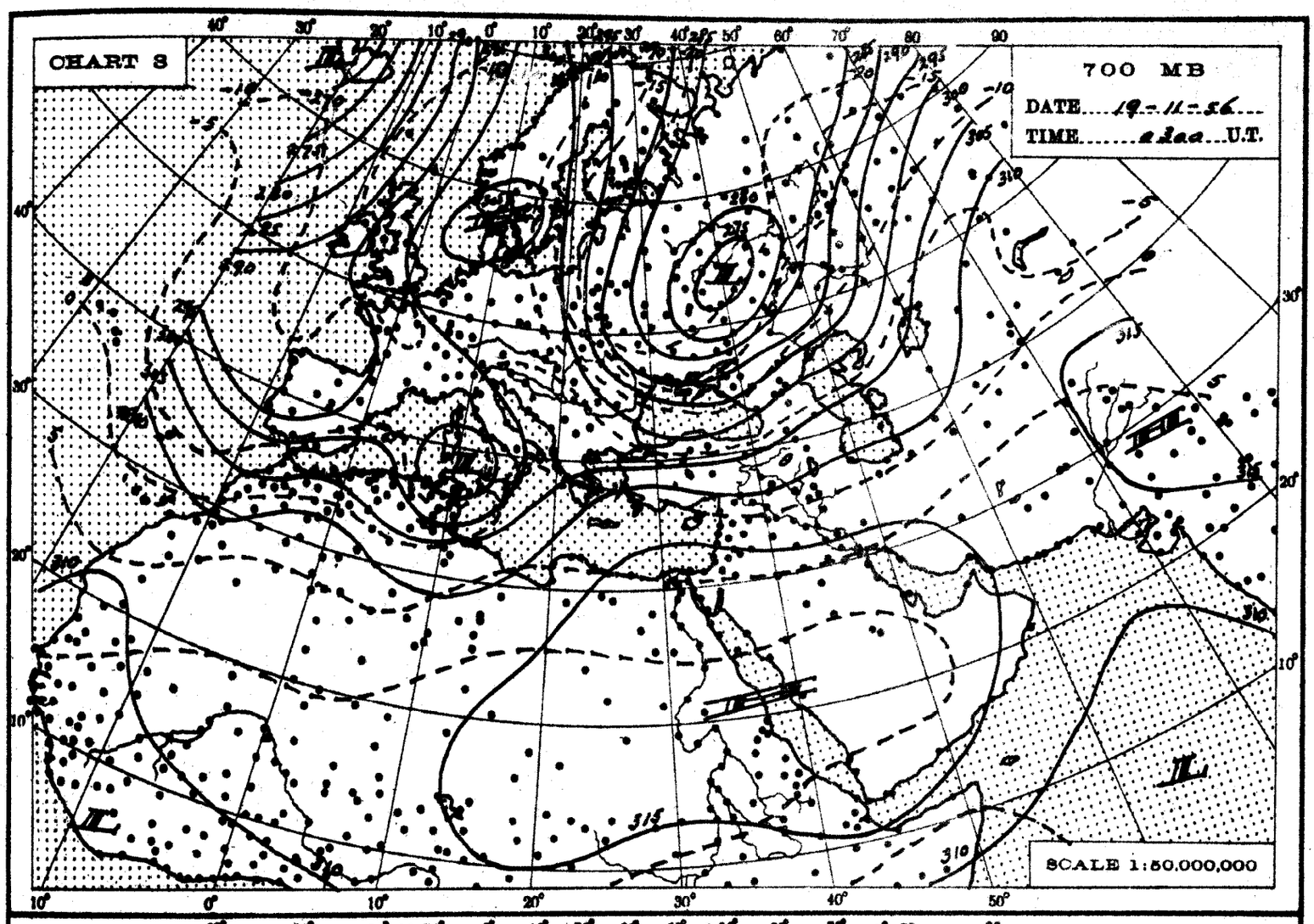
CHART 3
700 MB
DATE 19-11-56
TIME 0200 U.T.
SCALE 1:50,000,000

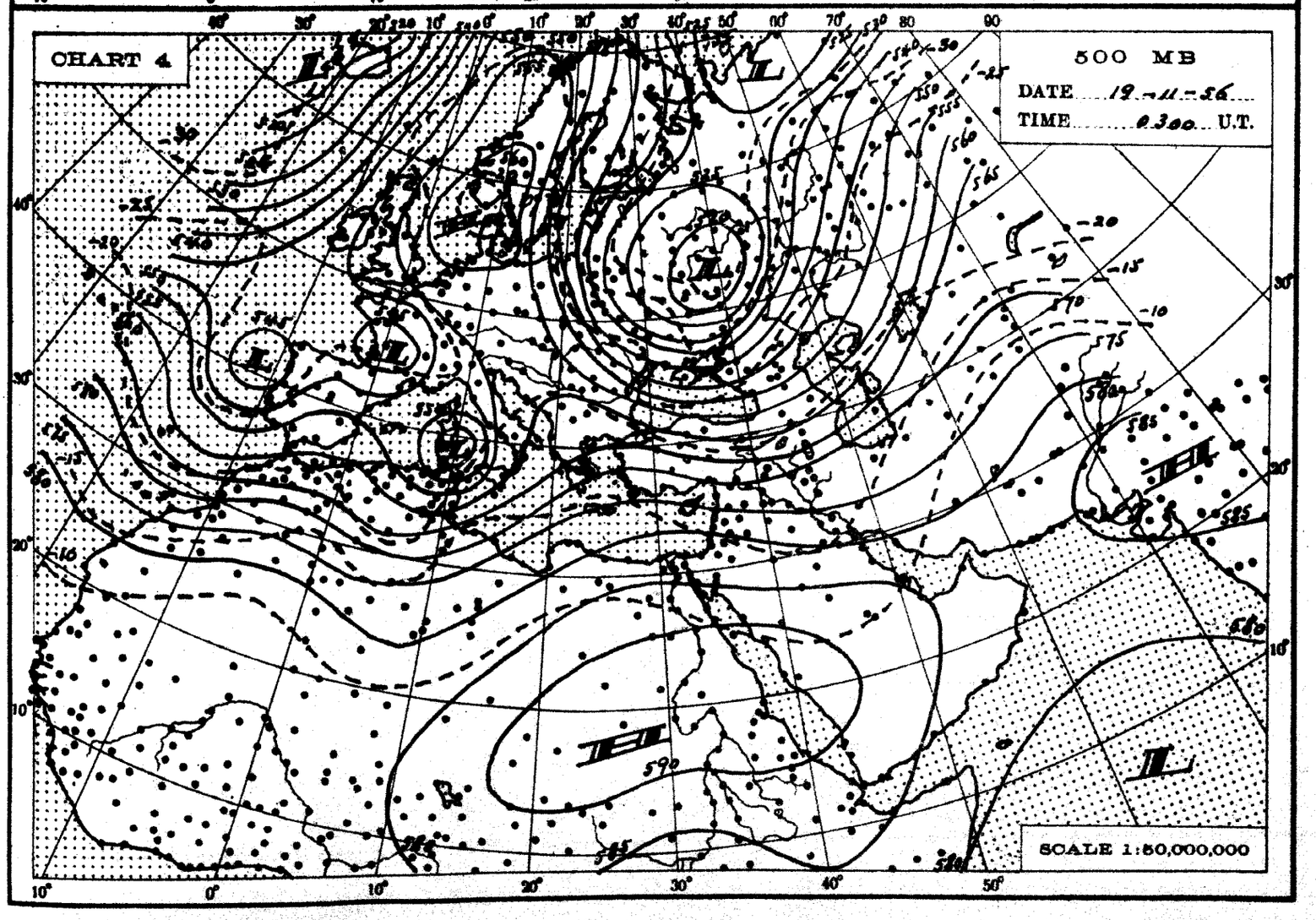
CHART 4
500 MB
DATE 19-11-56
TIME 0300 U.T.
SCALE 1:50,000,000

THE DAILY WEATHER REPORT

REPUBLIC OF EGYPT – METEOROLOGICAL DEPT. – CAIRO

SYNOPTIC CHARTS

EXPLANATIONS:

CHARTS 1 & 2 (Surface Charts)

SCALE 1:20,000,000; Projection Conical orthomorphic with two standard parallels 30° & 60° N.

BAROMETRIC PRESSURE: M. S. L. Isobars are drawn every 2 millibars.

WIND: Arrows fly with the wind. A full length feather indicates 10 knots, and a short feather 5 kts. Calm is indicated by a circle outside the station.

TEMPERATURE: In whole degrees centigrade inserted inside the station circle.

CLOUD SYMBOLS: (Total amount N. octas) clear sky.

sky 1/8 covered. sky 2/8 covered. sky 3/8 covered.

sky 4/8 covered. sky 5/8 covered. sky 6/8 covered.

sky 7/8 covered. sky 8/8 covered. sky obscured.

PRESENT WEATHER SYMBOLS: Inserted to the left of station circle.

$	Rising sand.		Sand or Duststorm.	=	Mist.	≡	Fog.	∞	Haze.
,	Drizzle.	•	Rain.		Showers of Rain.		Showers of Hail.		Showers of Snow.
<	Lightning.		Thunderstorm.	*	Snow.				

Note: These symbols show the nature of the phenomena, but not the intensity or duration.

FRONTS: Or surfaces of separation between different air masses.

direction of motion of Fronts

Warm front at the ground. Occluded front at the ground.

" " above " " " " above " "

Cold " at " " Quasi stationary front.

" " above " "

CHARTS 3 & 4 (Upper Air Charts)

SCALE 1:50,000,000; Projection (same as Charts 1 & 2).

Contours are drawn every 50 g.p.m. of Altitudes (Continuous lines).

Isotherms " " " 5° C. (Broken lines).

WIND: Arrows fly with the wind. A full length feather indicates 10 knots, and a short feather 5 knots. Calm is indicated by a circle outside the station.

Calm. Wind speed 5 knots. Wind speed 10 knots. Wind speed 25 knots.

Wind speed 50 knots. Wind speed 85 knots. Wind speed 125 knots.

TEMPERATURE: In whole degrees centigrade

CHART 1 DATE 18 - 11 1956 TIME 1200 U.T.

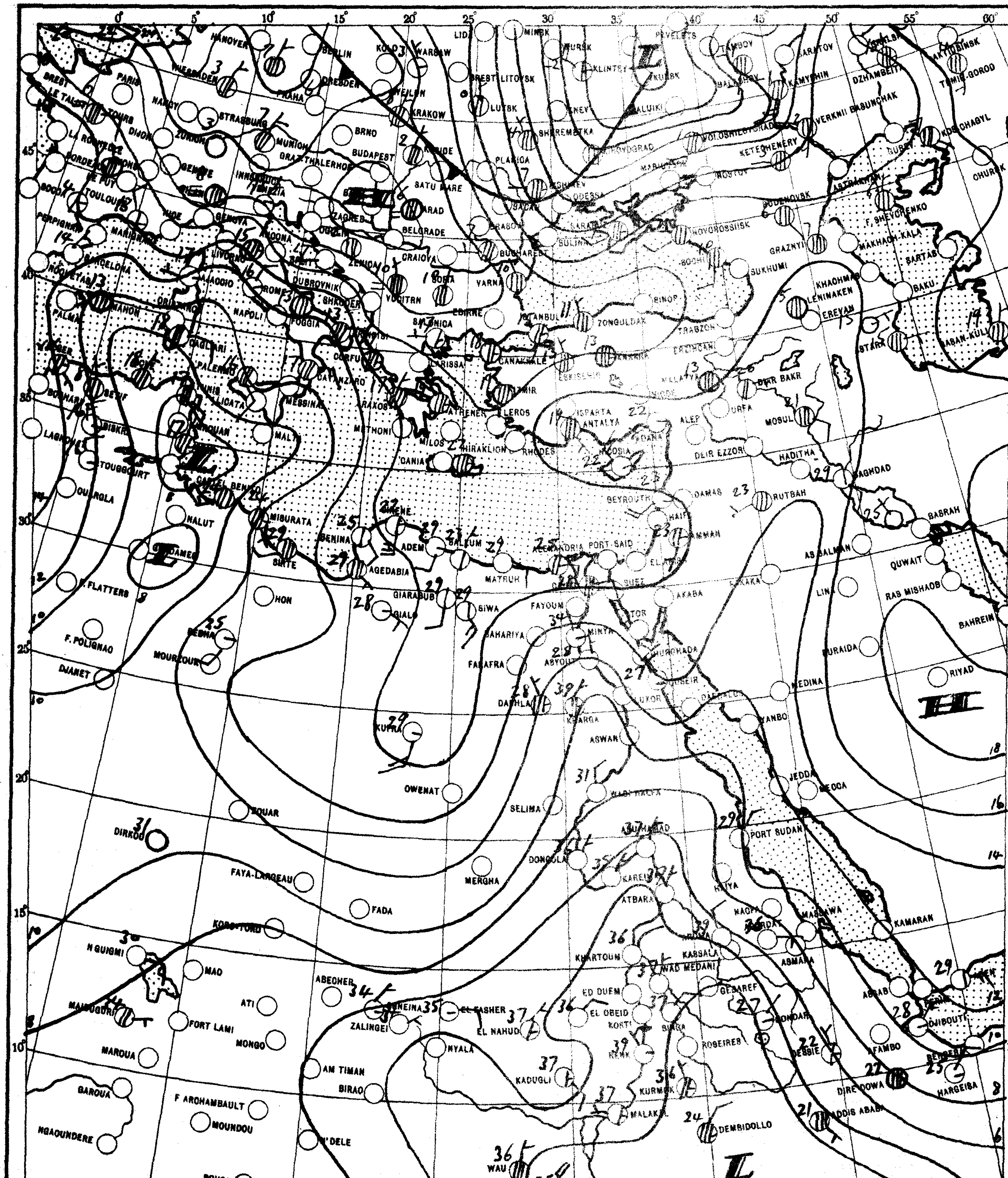

SCALE 1:20,000,000

CHART 2 DATE 19-11-1956 TIME 0600 U.T.

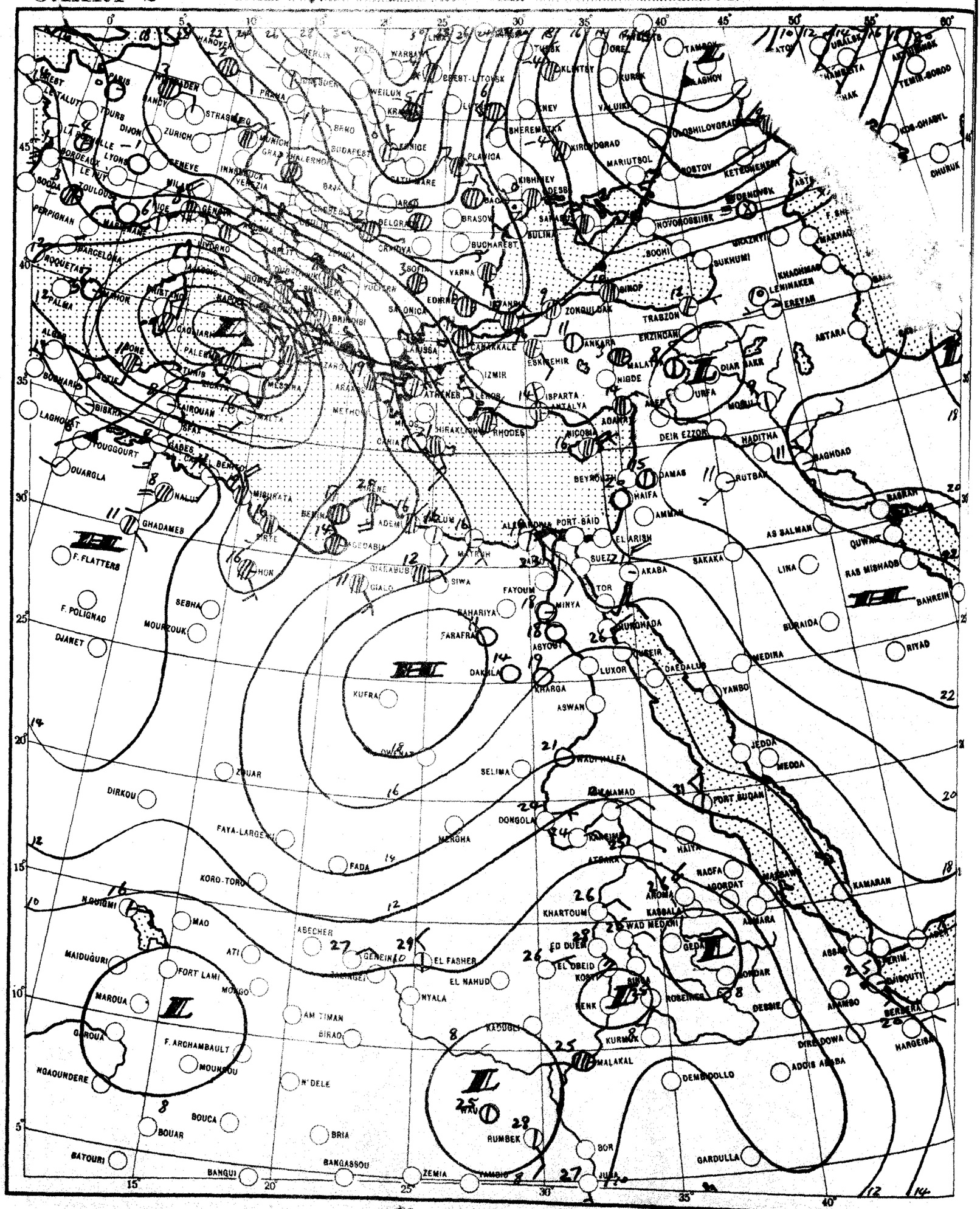

SCALE 1:20,000,000

مصلحة المساحة سنة ١٩٥٦ (٥٦/٣٠٣) إعادة طبع التقرير اليومي

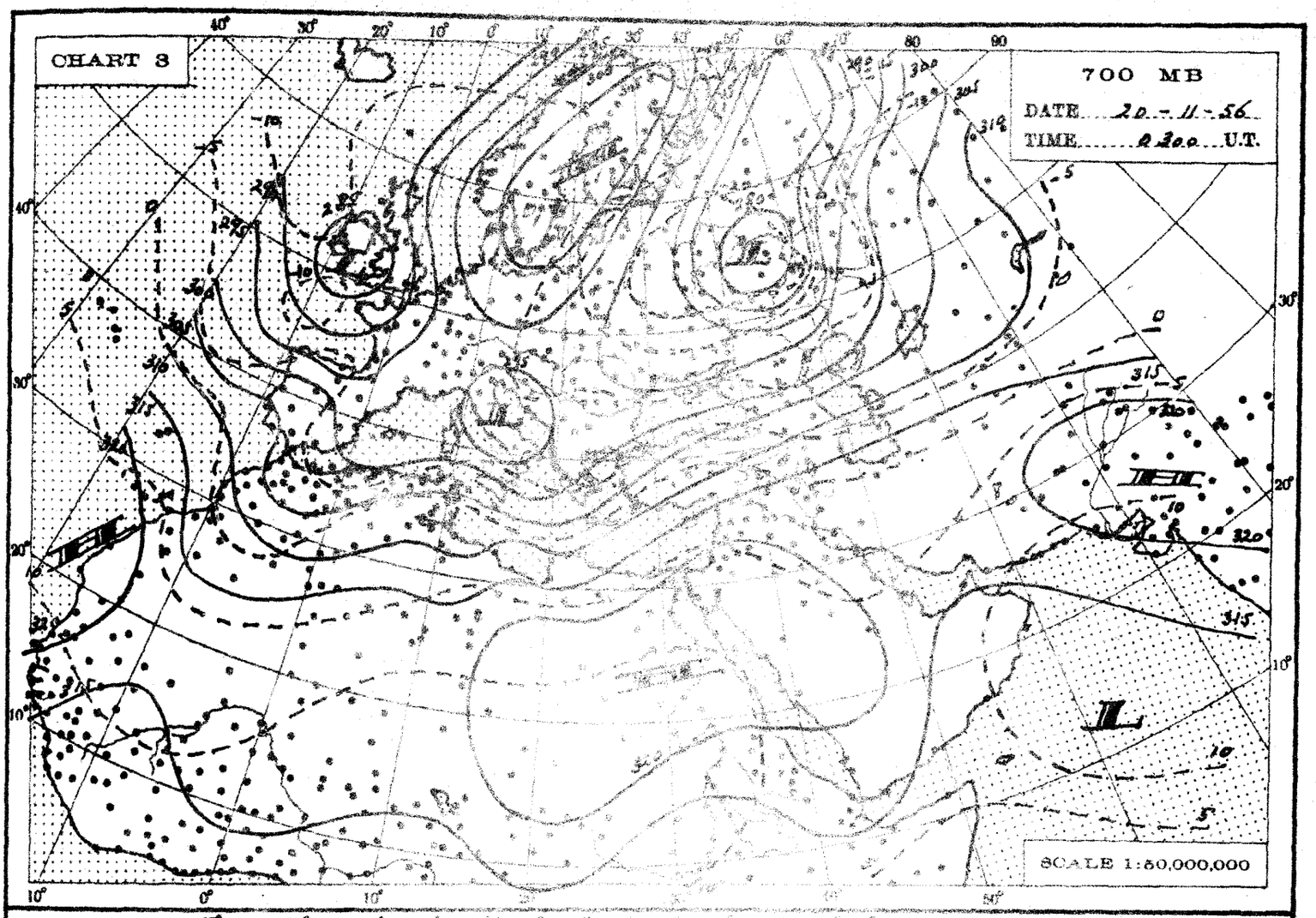
CHART 3
700 MB
DATE 20-11-56
TIME 0300 U.T.
SCALE 1:50,000,000

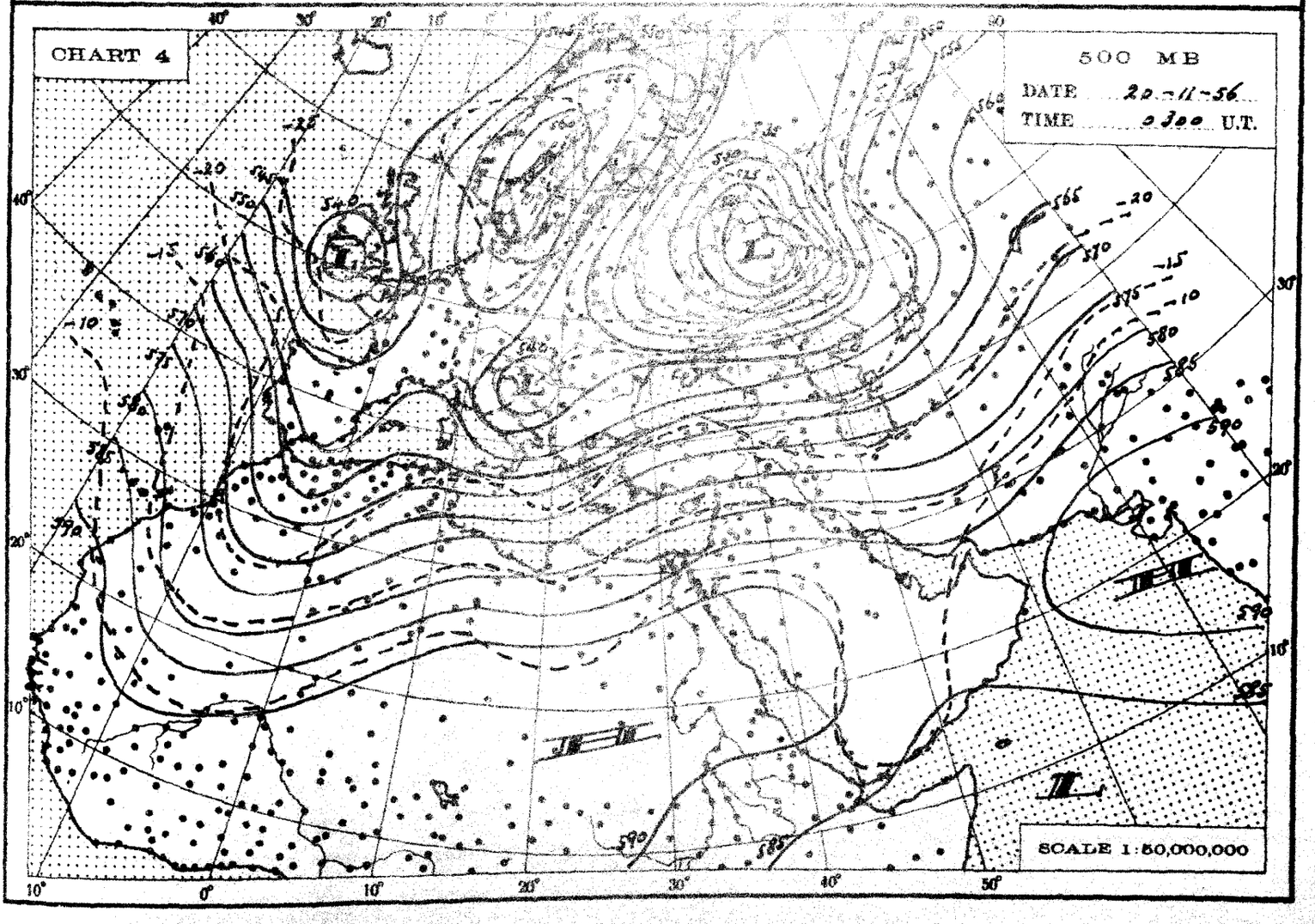
CHART 4
500 MB
DATE 20-11-56
TIME 0300 U.T.
SCALE 1:50,000,000

THE DAILY WEATHER REPORT

REPUBLIC OF EGYPT – METEOROLOGICAL DEPT. – CAIRO

SYNOPTIC CHARTS

EXPLANATIONS:

CHARTS 1 & 2 (Surface Charts)

SCALE 1:20,000,000; Projection: Conical orthomorphic with two standard parallels 30° & 60° N.

BAROMETRIC PRESSURE: M. S. L. Isobars are drawn every 2 millibars.

WIND: Arrows fly with the wind. A full length feather indicates 10 knots, and a short feather 5 kts. **Calm is indicated by a circle outside the station.**

TEMPERATURE: In whole degrees centigrade inserted inside the station circle.

CLOUD SYMBOLS: (Total amount N. octas) clear sky.

sky 1/8 covered. sky 2/8 covered sky 3/8 covered.

sky 4/8 covered. sky 5/8 covered. sky 6/8 covered.

sky 7/8 covered. sky 8/8 covered. sky obscured.

PRESENT WEATHER SYMBOLS: Inserted to the left of station circle.

Rising sand. Sand or Duststorm. Mist. Fog. **Haze.**

Drizzle. Rain. Showers of Rain. Showers of Hail. **Showers of Snow.**

Lightning. Thunderstorm. Snow.

Note: These symbols show the nature of the phenomena, but not the intensity or duration.

FRONTS: Or surfaces of separation between different air masses.

direction of motion of Fronts

Warm front at the ground. **Occluded front at the ground.**

" " above " " " " **above** " "

Cold " at " " **Quasi stationary front.**

" " above " "

CHARTS 3 & 4 (Upper Air Charts)

SCALE 1:50,000,000; Projection (same as Charts 1 & 2).

Contours are drawn every 50 g.p.m. of Altitudes (Continuous lines).

Isotherms " " " 5° C. (Broken lines).

WIND: Arrows fly with the wind. A full length feather indicates 10 knots, and a short feather 5 knots. Calm is indicated by a circle outside the station.

Calm. Wind speed 5 knots. Wind speed 10 knots. **Wind speed 25 knots.**

Wind speed 50 knots. Wind speed 85 knots. Wind speed 125 knots.

TEMPERATURE: In whole degrees centigrade

CHART 1 DATE 17-11 1956 TIME 12 00 U.T.

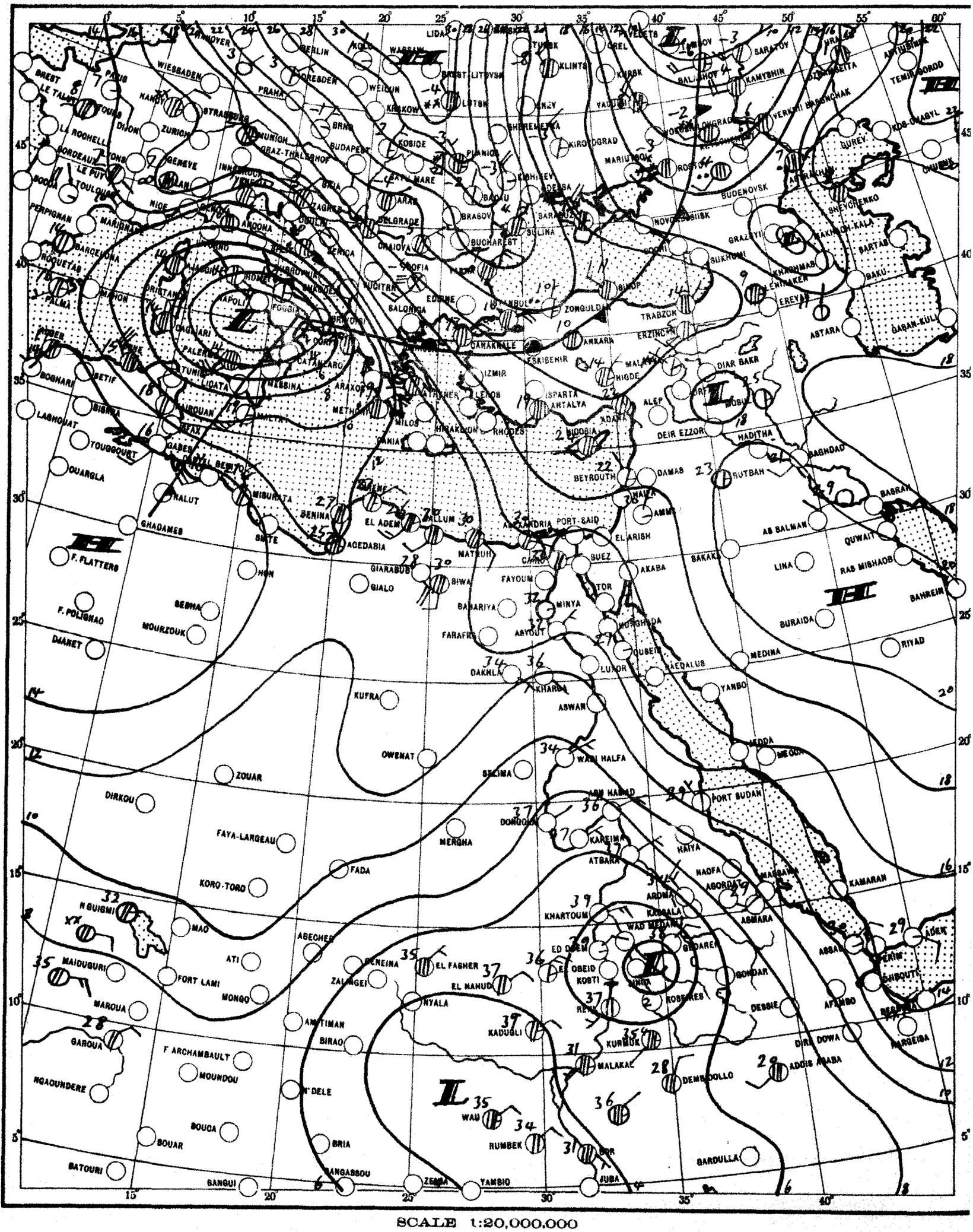

SCALE 1:20,000,000

CHART 2 DATE 29 – 11 1956 TIME 0600 U.T.

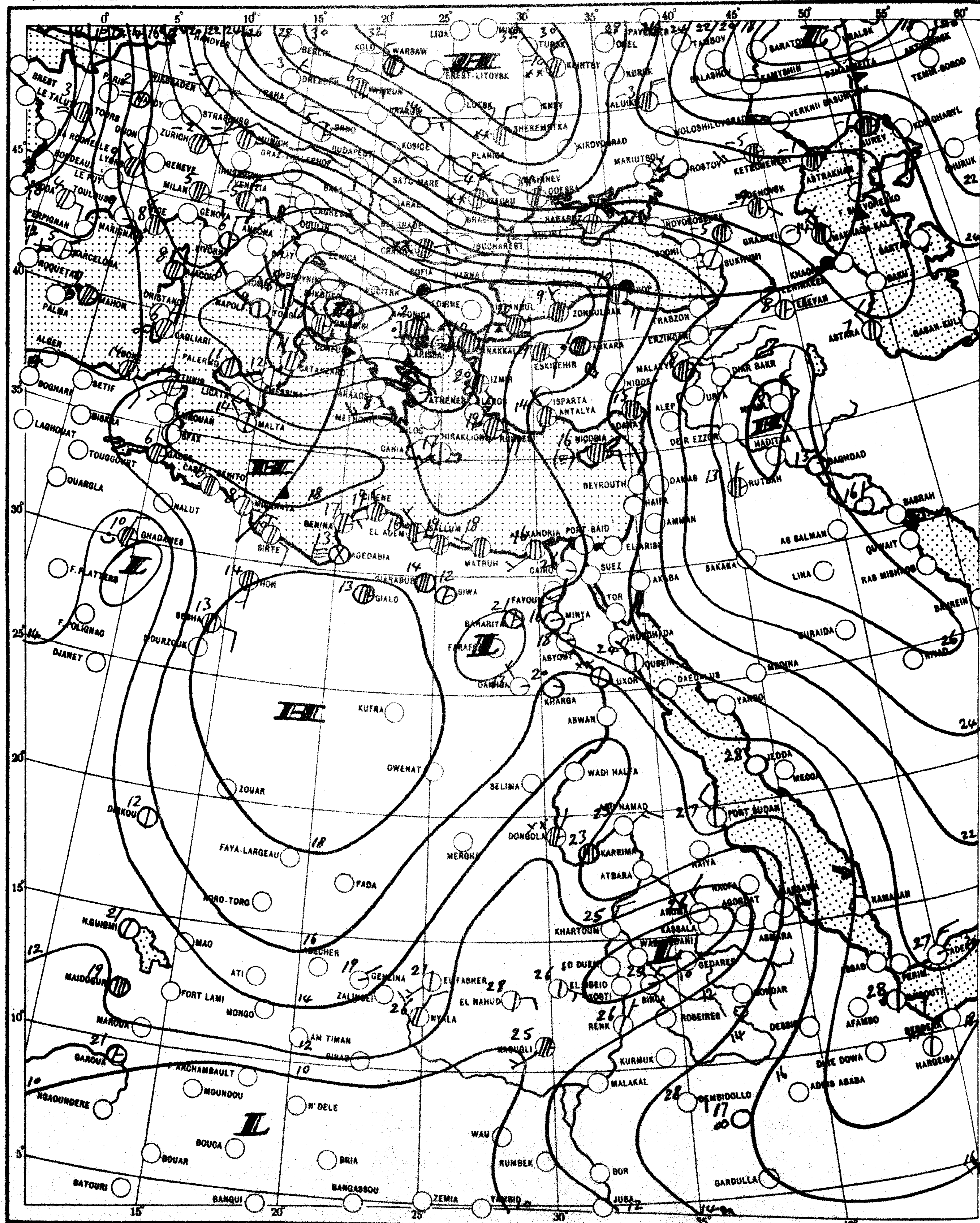

SCALE 1:20,000,000

مصلحة المساحة طبعة (٣٠٣/٥٦) إعادة طبع التقرير اليومي

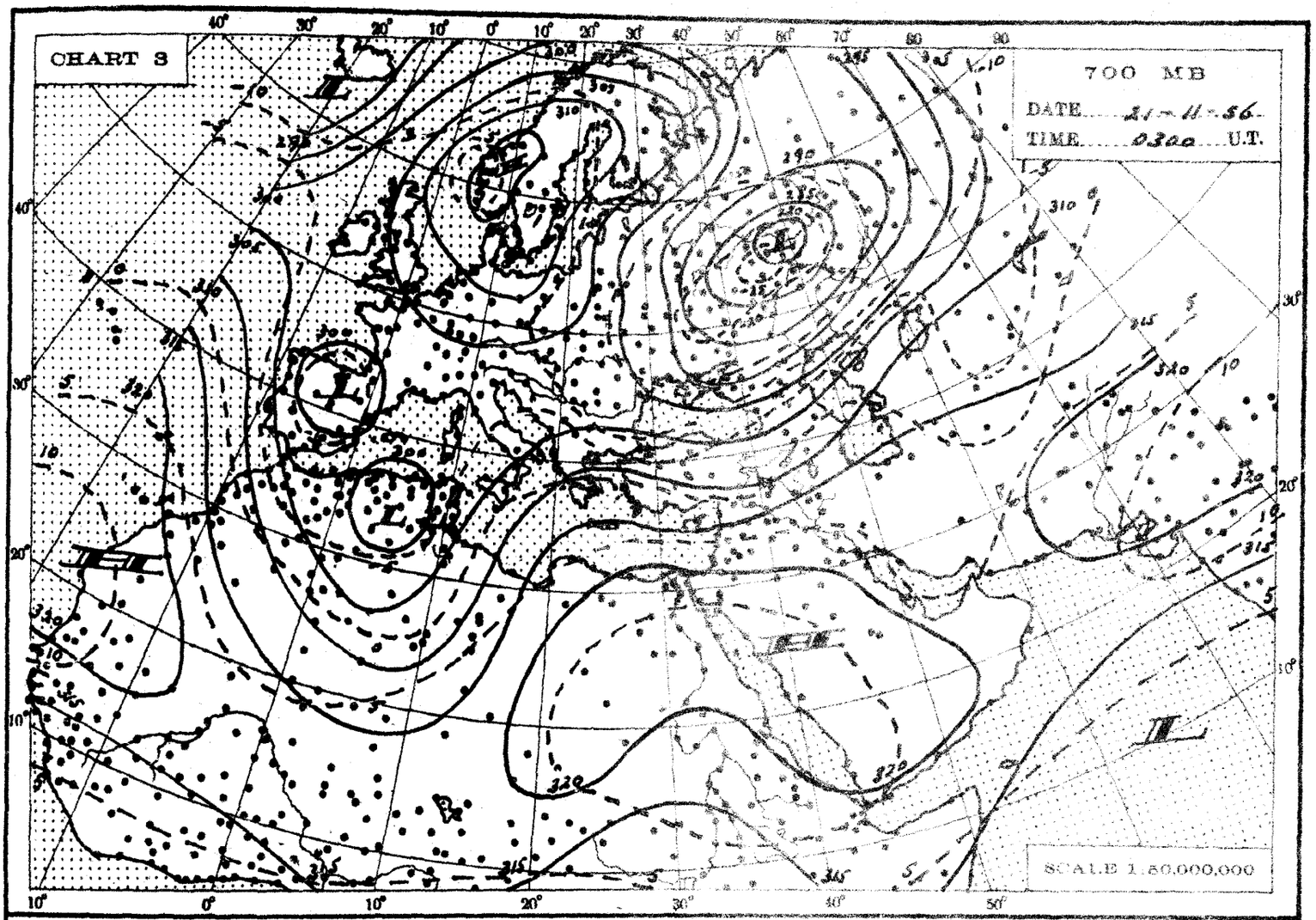
CHART 3
700 MB
DATE 21-11-56
TIME 0300 U.T.
SCALE 1:50,000,000

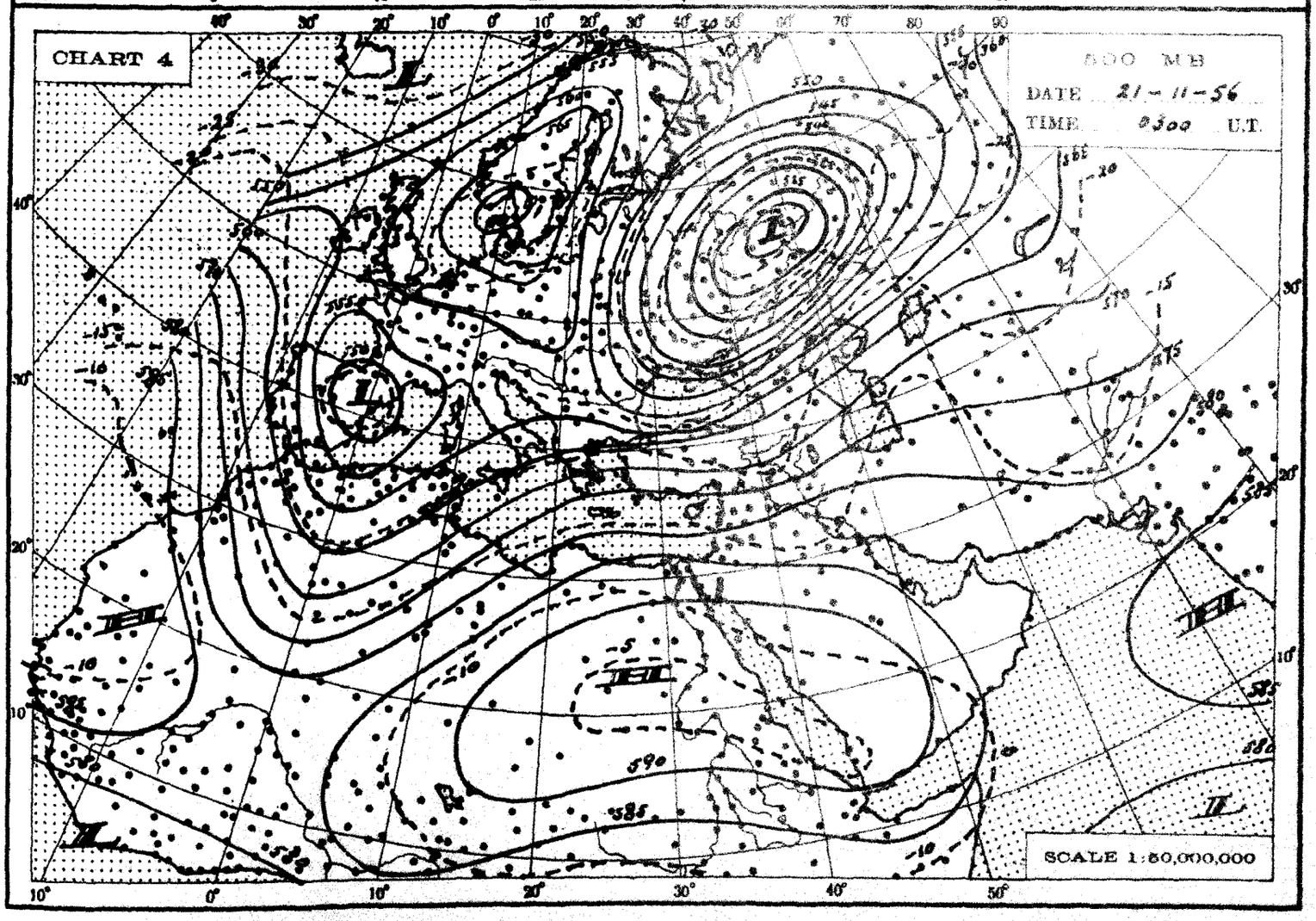
CHART 4
500 MB
DATE 21-11-56
TIME 0300 U.T.
SCALE 1:50,000,000

THE DAILY WEATHER REPORT

REPUBLIC OF EGYPT – METEOROLOGICAL DEPT. – CAIRO

SYNOPTIC CHARTS

EXPLANATIONS:

CHARTS 1 & 2 (Surface Charts)

SCALE 1:20,000,000; Projection Conical orthomorphic with two standard parallels 30° & 60° N.

BAROMETRIC PRESSURE: M. S. L. Isobars are drawn every 2 millibars.

WIND: Arrows fly with the wind. A full length feather indicates 10 knots, and a short feather 5 kts. Calm is indicated by a circle outside the station.

TEMPERATURE: In whole degrees centigrade inserted inside the station circle.

CLOUD SYMBOLS: (Total amount N. octas)

clear sky.

sky 1/8 covered. sky 2/8 covered. sky 3/8 covered.

sky 4/8 covered. sky 5/8 covered. sky 6/8 covered.

sky 7/8 covered. sky 8/8 covered. sky obscured.

PRESENT WEATHER SYMBOLS: Inserted to the left of station circle.

$	Rising sand.		Sand or Duststorm.		Mist.	≡	Fog.	∞	Haze.
,	Drizzle.	•	Rain.		Showers of Rain.		Showers of Hail.		Showers of Snow.
<	Lightning.	R	Thunderstorm.		Snow.				

Note: These symbols show the nature of the phenomena, but not the intensity or duration.

FRONTS: Or surfaces of separation between different air masses.

direction of motion of Fronts

Warm front at the ground. Occluded front at the ground.

" " above " " " " above " "

Cold " at " " Quasi stationary front.

" " above " "

CHARTS 3 & 4 (Upper Air Charts)

SCALE 1:50,000,000; Projection (same as Charts 1 & 2).

Contours are drawn every 50 g.p.m. of Altitudes (Continuous lines).

Isotherms " " " 5° C. (Broken lines).

WIND: Arrows fly with the wind. A full length feather indicates 10 knots, and a short feather 5 knots. Calm is indicated by a circle outside the station.

Calm. Wind speed 5 knots. Wind speed 10 knots. Wind speed 25 knots.

Wind speed 50 knots. Wind speed 85 knots. Wind speed 125 knots.

TEMPERATURE: In whole degrees centigrade

CHART 1 DATE 20 – 11 1956 TIME 1200 U.T.

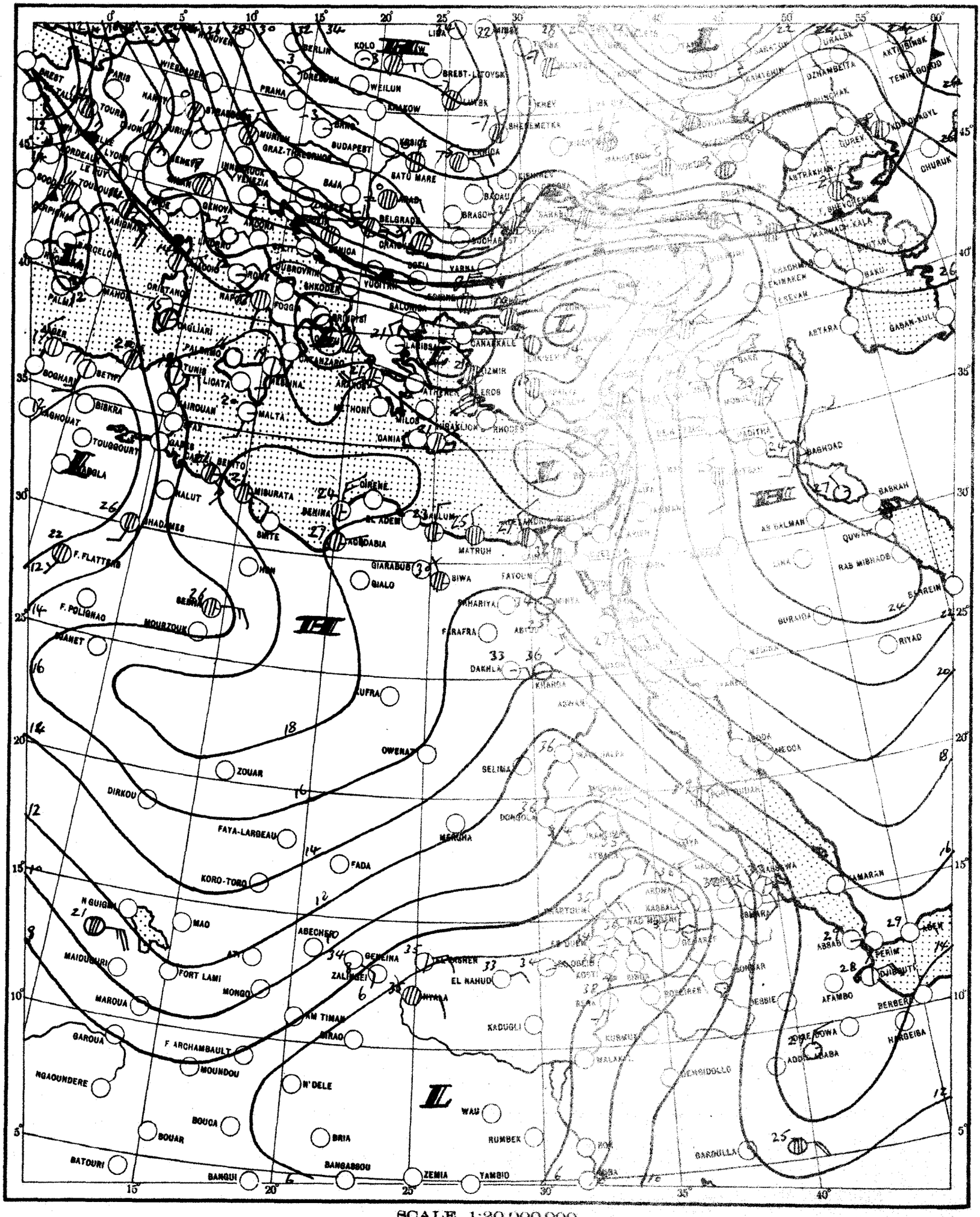

SCALE 1:20,000,000

CHART 2 DATE 21 – 11 – 1956 TIME 0600 U.T.

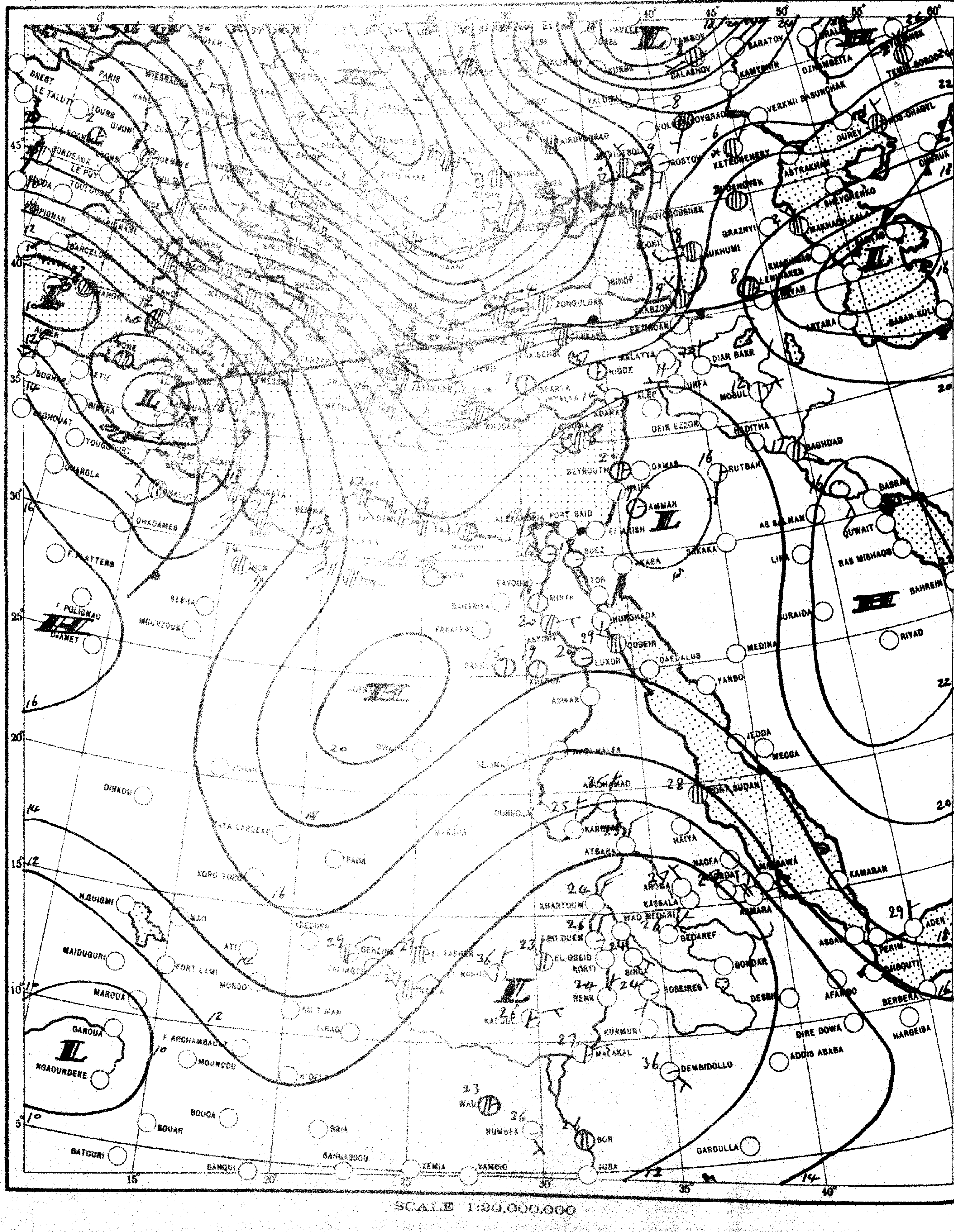

SCALE 1:20,000,000

مصلحة المساحة سنة ١٩٥٦ (٥٦/٣٠٣) إعادة طبع التقرير اليومي

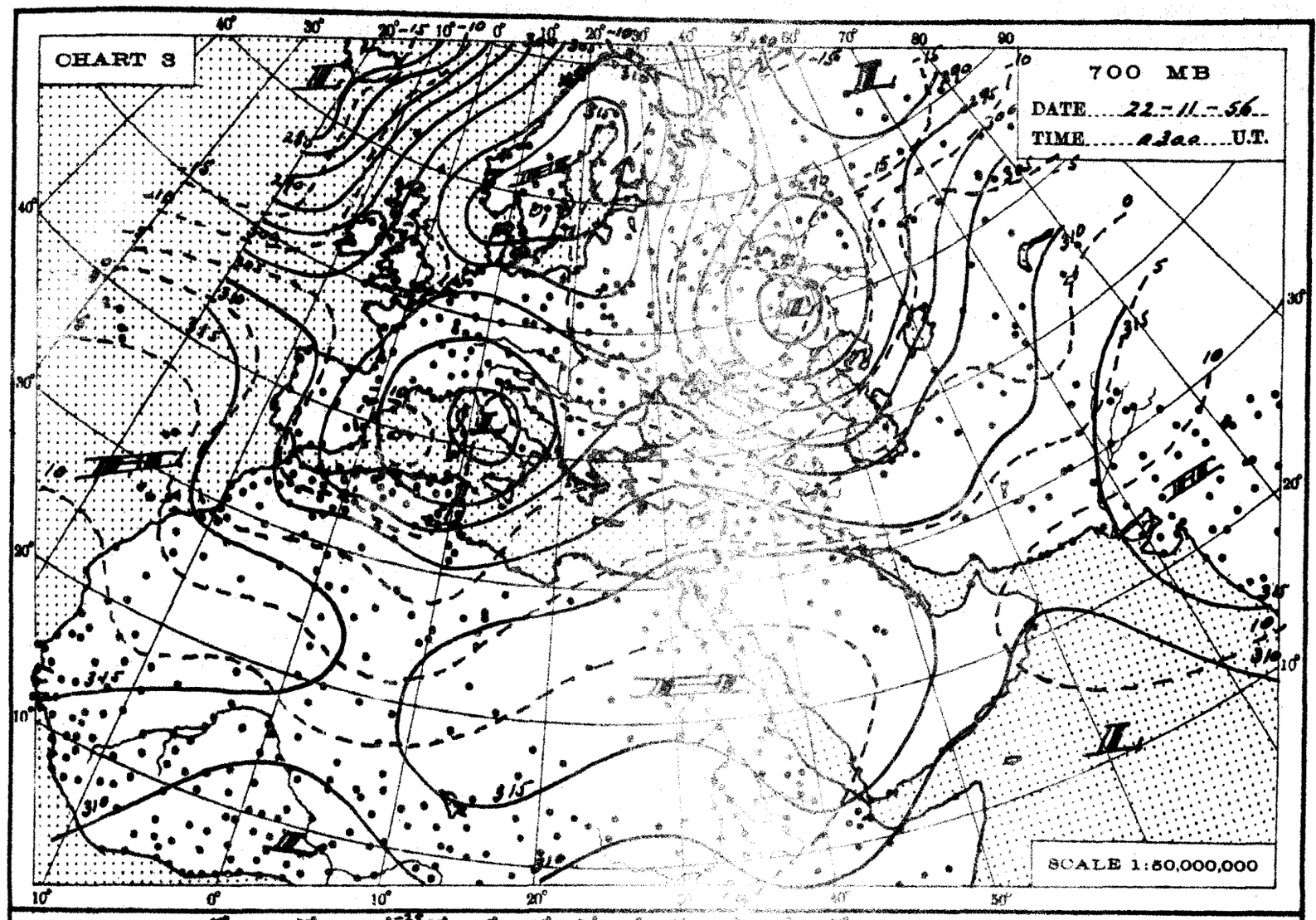
CHART 3
700 MB
DATE 22-11-56
TIME 0300 U.T.
SCALE 1:50,000,000

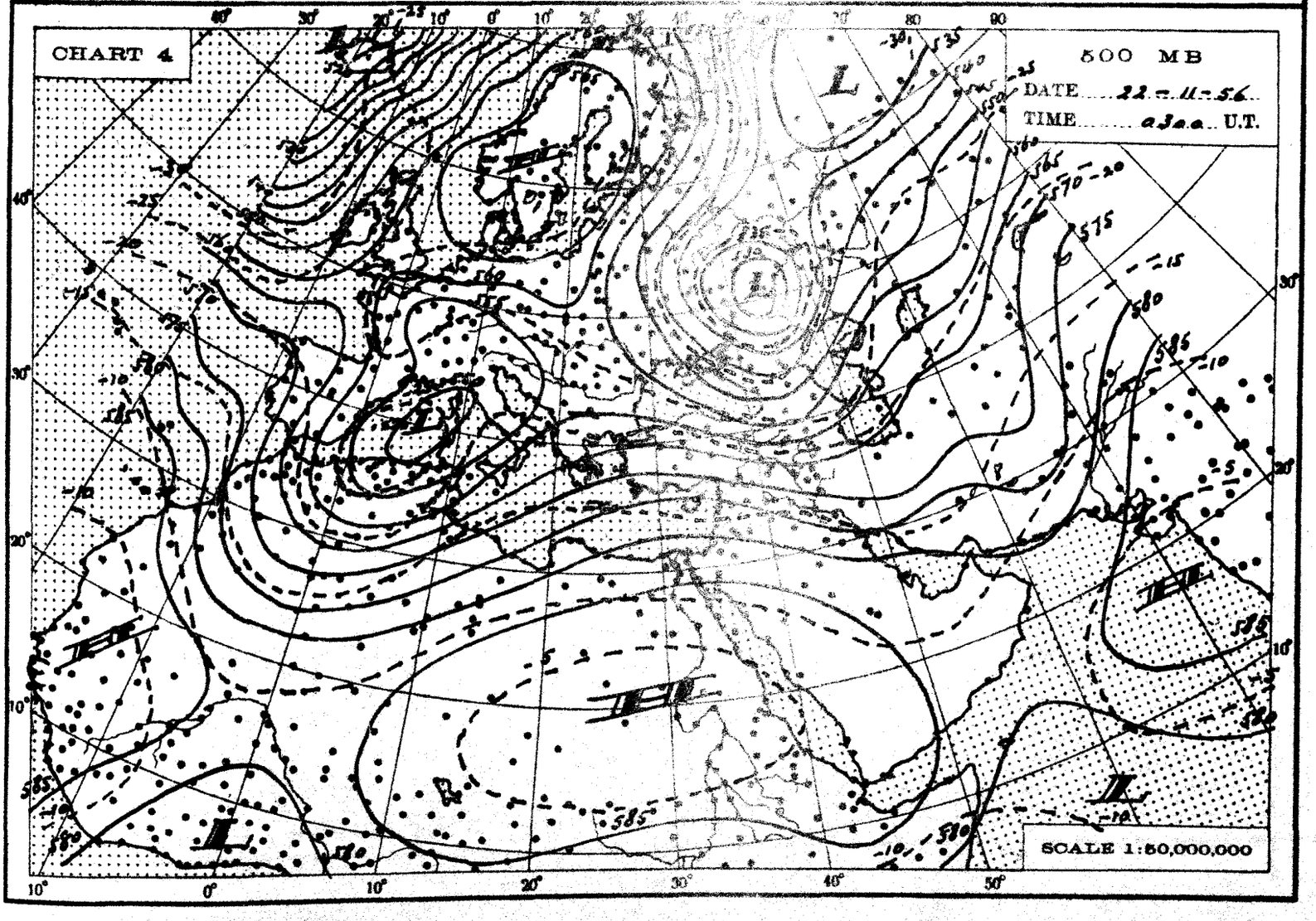
CHART 4
500 MB
DATE 22-11-56
TIME 0300 U.T.
SCALE 1:50,000,000

THE DAILY WEATHER REPORT

REPUBLIC OF EGYPT – METEOROLOGICAL DEPT. – CAIRO

SYNOPTIC CHARTS

EXPLANATIONS:

CHARTS 1 & 2 (Surface Charts)

SCALE 1:20,000,000; Projection [illegible] standard parallels 30° & 60° N.

BAROMETRIC PRESSURE: M.S.L. [illegible] millibars.

WIND: Arrows fly with the wind. A full length feather indicates 10 knots, and a short feather 5 kts. **Calm is indicated by a circle outside the station.**

TEMPERATURE: In whole degrees centigrade [illegible] inside the station circle.

CLOUD SYMBOLS: (Total amount N [illegible]) [illegible] sky

⊖	sky 1/8 covered.	[illegible]	[illegible]	[illegible]	[illegible] covered.
◍	sky 4/8 covered.	[illegible]	[illegible]	[illegible]	[illegible] covered.
⦶	sky 7/8 covered.	[illegible]	sky [illegible] covered.	[illegible]	sky obscured.

PRESENT WEATHER SYMBOLS: [illegible]

$	Rising sand.	[illegible]	[illegible]	[illegible]	[illegible]	[illegible]	Fog.	∞	**Haze.**
,	Drizzle.	[illegible]	Rain.	[illegible]	Showers of Rain.	[illegible]	Showers of Hail.	∇	**Showers of Snow.**
<	Lightning.	[illegible]	Thunderstorm.	[illegible]	[illegible]				

Note: These symbols show [illegible] but not the intensity or duration.

FRONTS: Or surfaces of separation between different [illegible]

direction of motion of Fronts

[illegible]	Cold front at the ground.	[illegible]	**Occluded front at the ground.**
[illegible]	" " above " "	[illegible]	**" " above " "**
[illegible]	Cold " "	[illegible]	**Quasi stationary front.**
[illegible]	" " above " "		

CHARTS 3 & 4 (Upper Air Charts)

SCALE 1:50,000,000; Projection (same as Charts 1 & 2).

Contours are drawn every 50 gpm of Altitudes (Continuous lines).

Isotherms " " " 5° C. (Broken lines).

WIND: Arrows fly with the wind. A full length feather indicates 10 knots, and a short feather 5 knots. **Calm is indicated by a circle outside the station.**

◎	**Calm.**	[illegible]	Wind speed 5 knots.	[illegible]	Wind speed 10 knots.	[illegible]	**Wind speed 25 knots.**		
[illegible]	**Wind speed 50 knots.**	[illegible]	Wind speed 85 knots.	[illegible]	Wind speed 125 knots.				

TEMPERATURE: In whole degrees centigrade.

CHART 1 DATE 21 – 11 – 1956 TIME 1200 U.T.

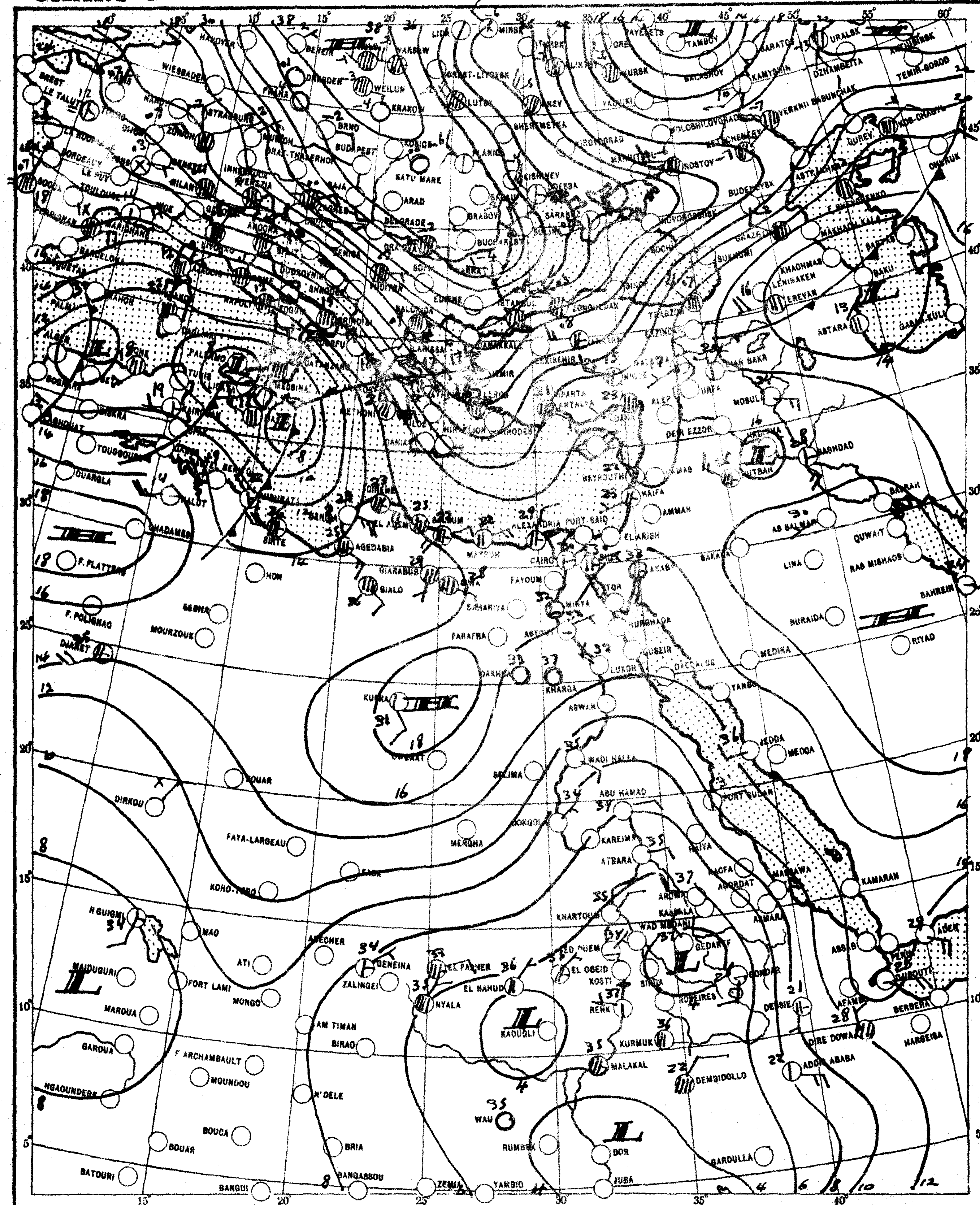

SCALE 1:20,000,000

CHART 2 DATE 22-11- 1956 TIME 0600 U.T.

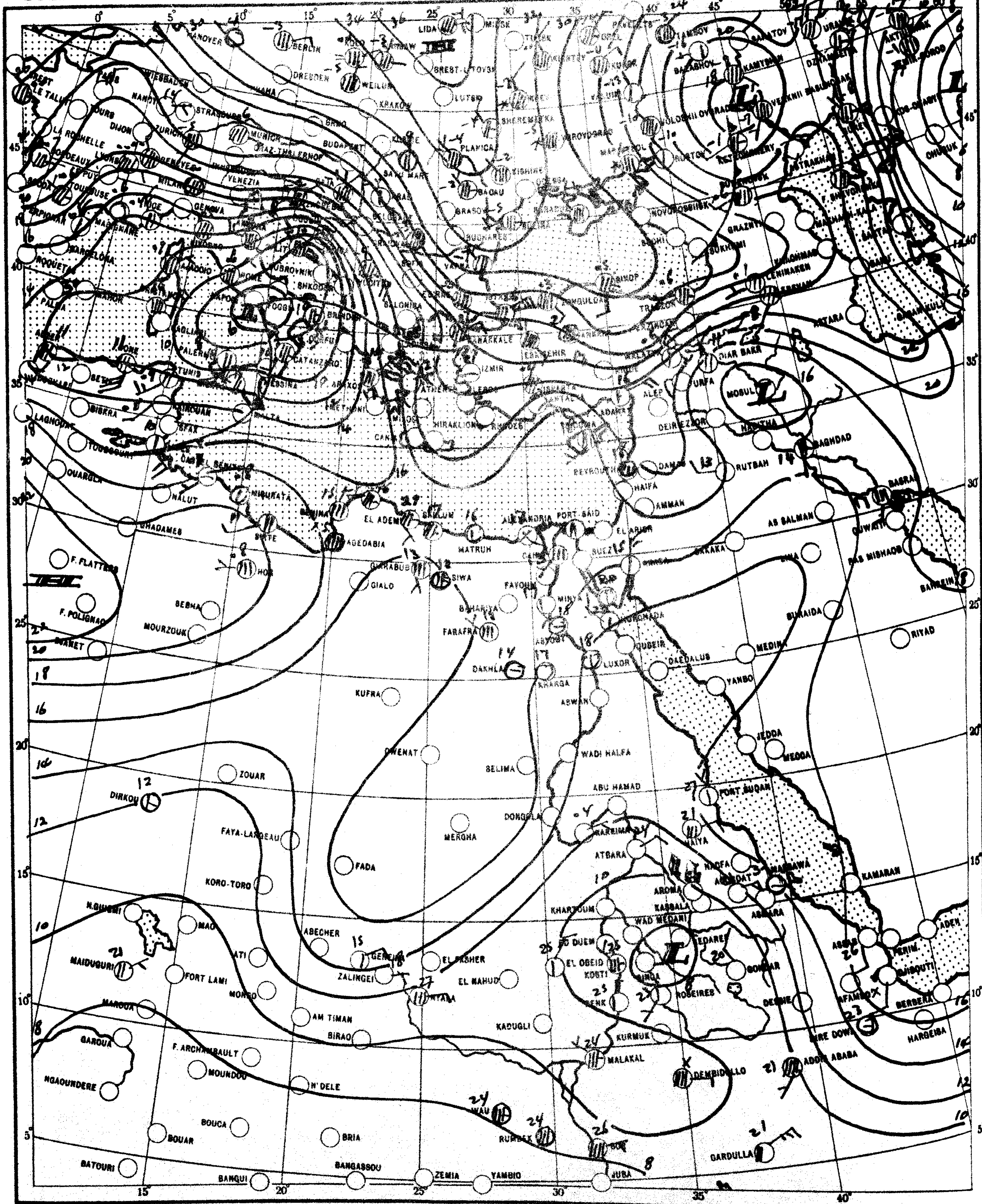

SCALE 1:20,000,000

مصلحة المساحة سنة ١٩٥٦ (٣٠٣/٥٦) إعادة طبع التقرير اليومى

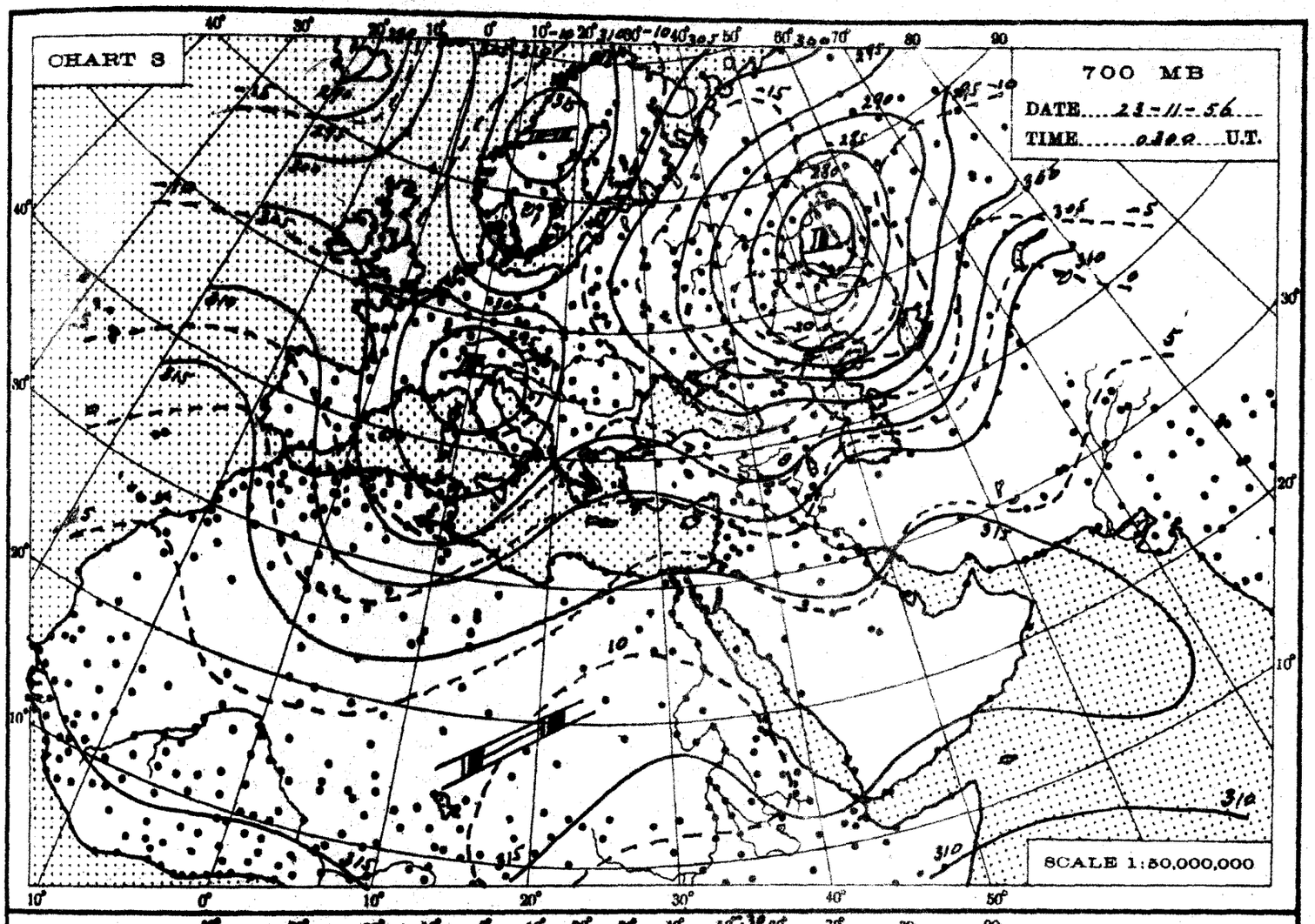
CHART 3
700 MB
DATE 23-11-56
TIME 0300 U.T.
SCALE 1:50,000,000

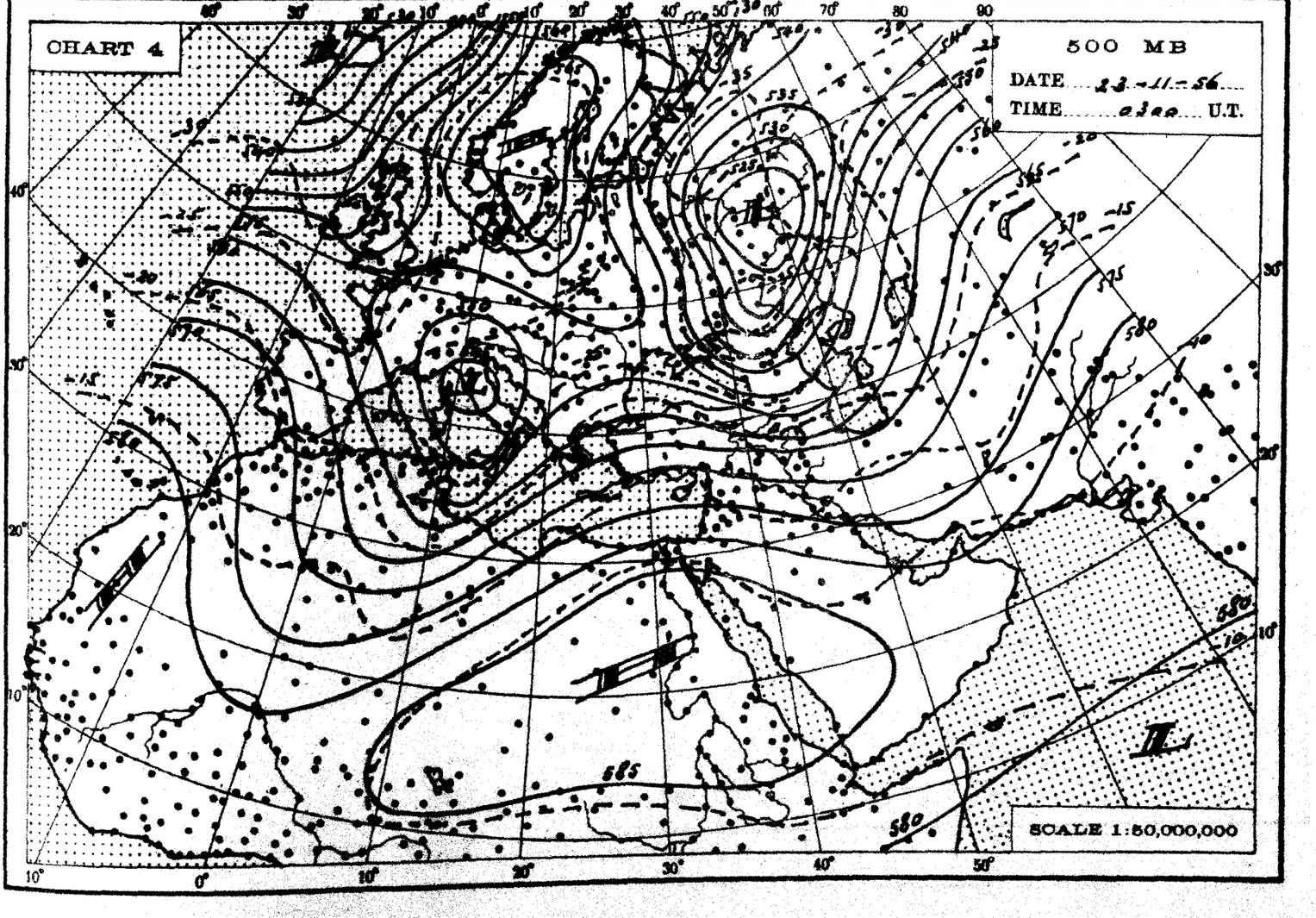
CHART 4
500 MB
DATE 23-11-56
TIME 0300 U.T.
SCALE 1:50,000,000

THE DAILY WEATHER REPORT

REPUBLIC OF EGYPT – METEOROLOGICAL DEPT. – CAIRO

SYNOPTIC CHARTS

EXPLANATIONS:

CHARTS 1 & 2 (Surface Charts)

SCALE 1:20,000,000; Projection Conical orthomorphic with two standard parallels 30° & 60° N.

BAROMETRIC PRESSURE: M. S. L. Isobars are drawn every 2 millibars.

WIND: Arrows fly with the wind. A full length feather indicates 10 knots, and a short feather 5 kts. Calm is indicated by a circle outside the station.

TEMPERATURE: In whole degrees centigrade inserted inside the station circle.

CLOUD SYMBOLS: (Total amount N. octas)

clear sky.

sky 1/8 covered. sky 2/8 covered. sky 3/8 covered.

sky 4/8 covered. sky 5/8 covered. sky 6/8 covered.

sky 7/8 covered. sky 8/8 covered. sky obscured.

PRESENT WEATHER SYMBOLS: Inserted to the left of station circle

Rising sand. Sand or Duststorm. Mist. Fog. Haze.

Drizzle. Rain. Showers of Rain. Showers of Hail. Showers of Snow.

Lightning. Thunderstorm. Snow.

Note: These symbols show the nature of the phenomena, but not the intensity or duration.

FRONTS: Or surfaces of separation between different air masses.

direction of motion of Fronts

Warm front at the ground.

" " above " "

Cold " at " "

" " above " "

Occluded front at the ground.

" " above " "

Quasi stationary front.

CHARTS 3 & 4 (Upper Air Charts)

SCALE 1:50,000,000; Projection (same as Charts 1 & 2).

Contours are drawn every 50 g.p.m. of Altitudes (Continuous lines).

Isotherms " " " 5° C. (Broken lines).

WIND: Arrows fly with the wind. A full length feather indicates 10 knots, and a short feather 5 knots. Calm is indicated by a circle outside the station.

Calm. Wind speed 5 knots. Wind speed 10 knots. Wind speed 25 knots.

Wind speed 50 knots. Wind speed 85 knots. Wind speed 125 knots.

TEMPERATURE: In whole degrees centigrade

CHART 1 DATE 22-11 1956 TIME 1200 U.T.

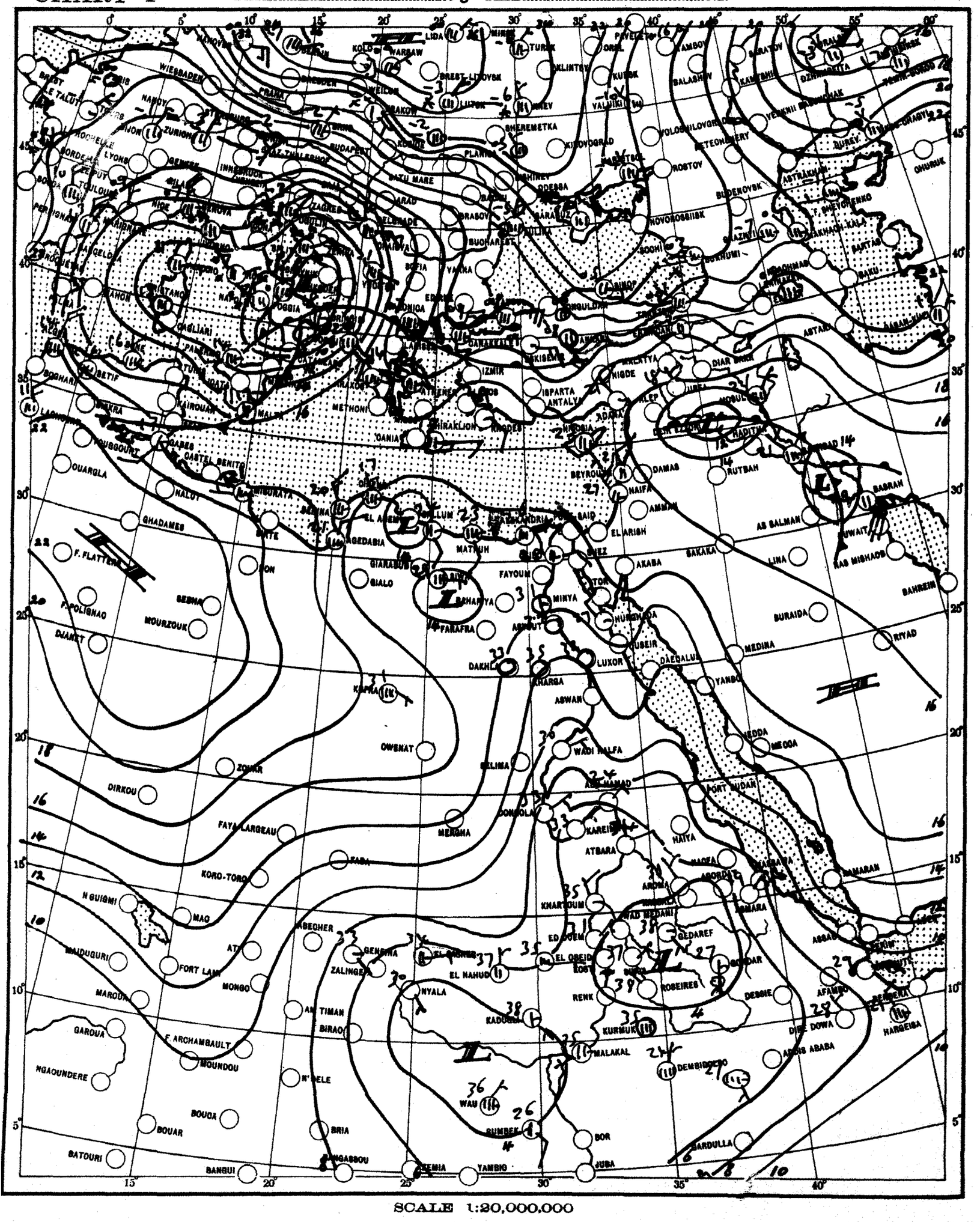

CHART 2 DATE 23-11 1956 TIME 0600 U.T.

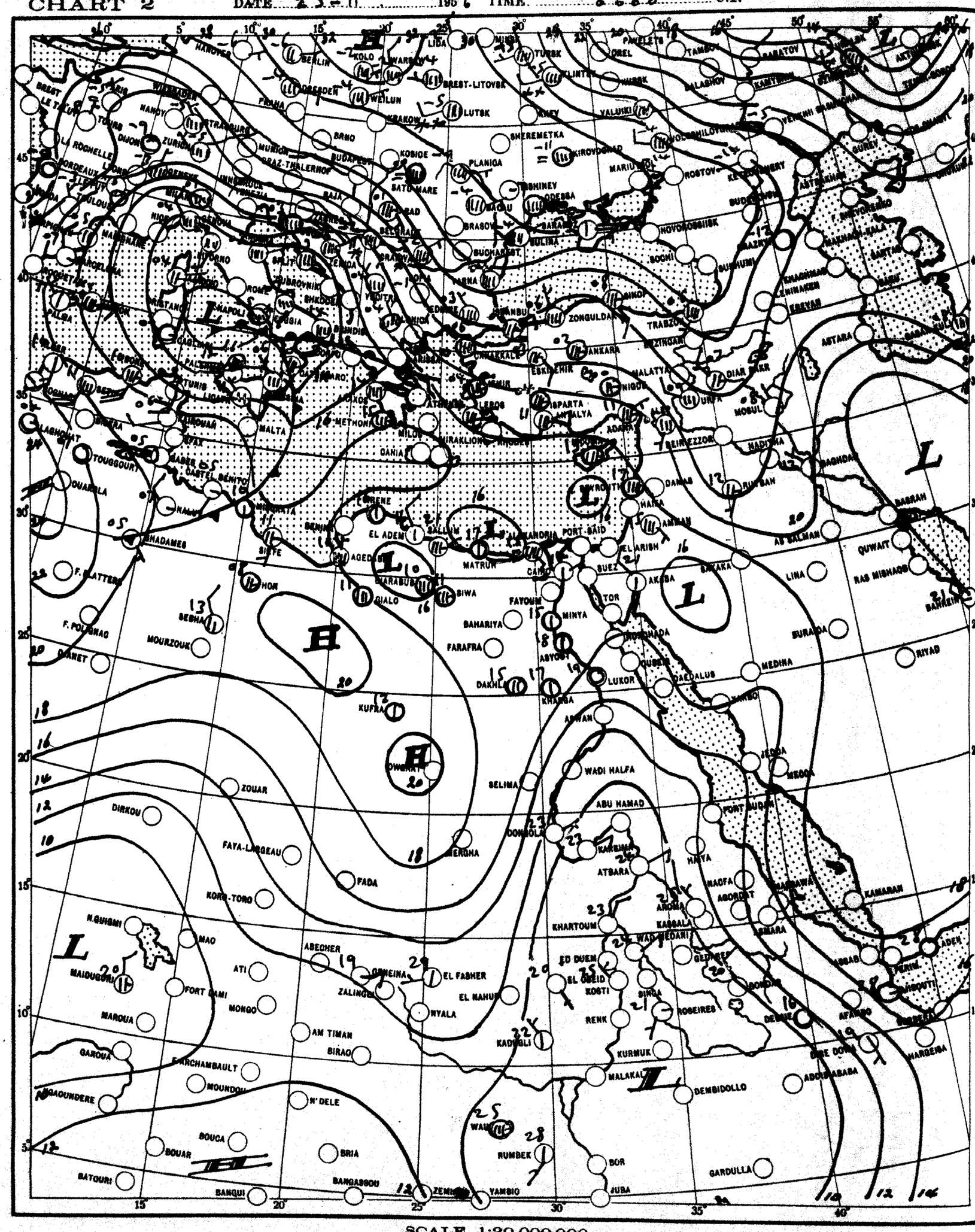

SCALE 1:20,000,000

مصلحة المساحة ١٩٥٦ (٥٦/٣٠٣) إعادة طبع التقرير اليومي

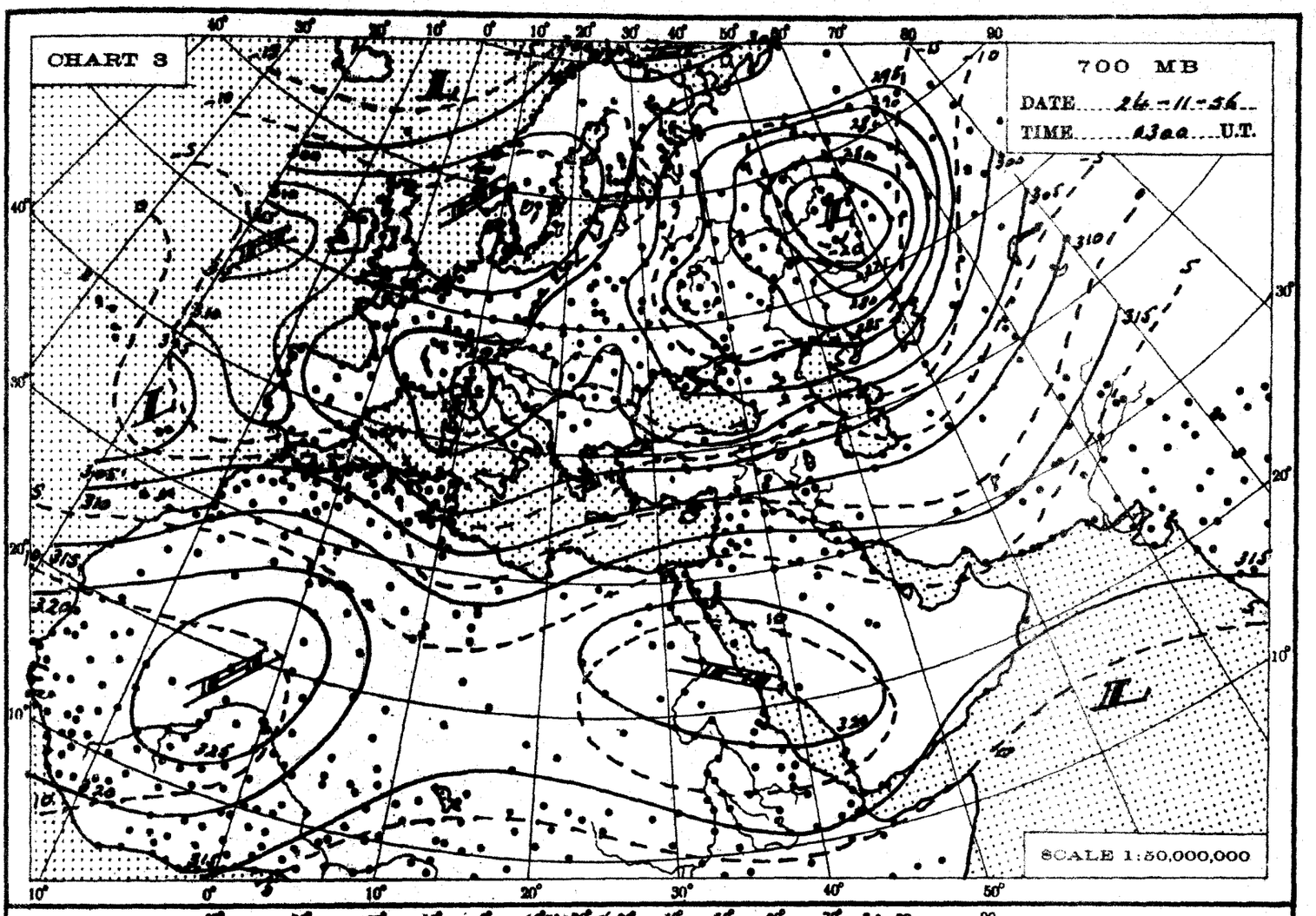
CHART 3
700 MB
DATE 24-11-56
TIME 0300 U.T.
SCALE 1:50,000,000

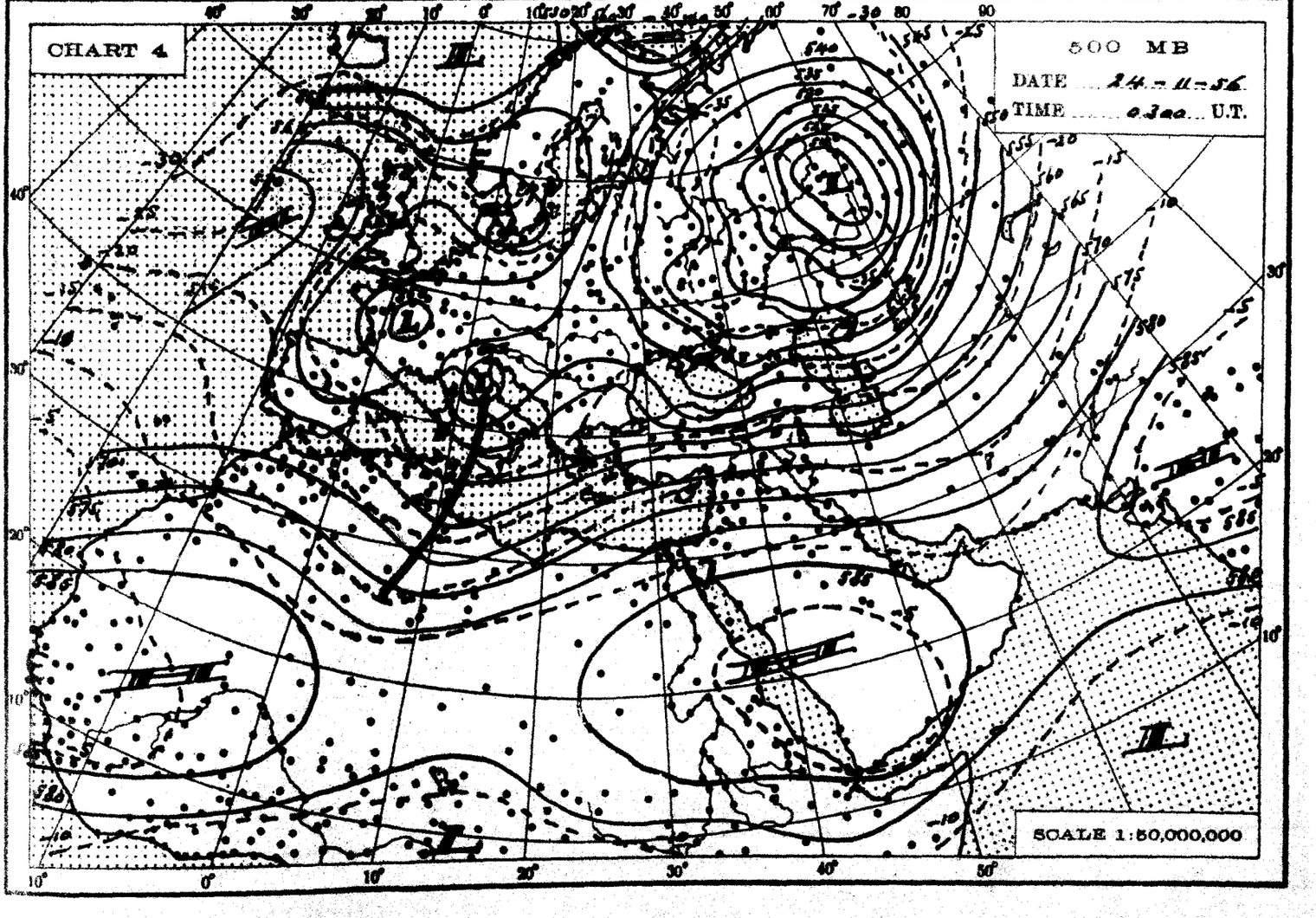
CHART 4
500 MB
DATE 24-11-56
TIME 0300 U.T.
SCALE 1:50,000,000

THE DAILY WEATHER REPORT

REPUBLIC OF EGYPT – METEOROLOGICAL DEPT. – CAIRO

SYNOPTIC CHARTS

EXPLANATIONS:

CHARTS 1 & 2 (Surface Charts)

SCALE 1:20,000,000; Projection Conical orthomorphic with two standard parallels 30° & 60° N.

BAROMETRIC PRESSURE: M. S. L. Isobars are drawn every 2 millibars.

WIND: Arrows fly with the wind. A full length feather indicates 10 knots, and a short feather 5 kts. Calm is indicated by a circle outside the station.

TEMPERATURE: In whole degrees centigrade inserted inside the station circle.

CLOUD SYMBOLS: (Total amount N. octas)

					clear sky.
	sky 1/8 covered.		sky 2/8 covered.		sky 3/8 covered.
	sky 4/8 covered.		sky 5/8 covered.		sky 6/8 covered.
	sky 7/8 covered.		sky 8/8 covered.		sky obscured.

PRESENT WEATHER SYMBOLS: Inserted to the left of station circle.

	Rising sand.		Sand or Duststorm.		Mist.		Fog.		Haze.
	Drizzle.		Rain.		Showers of Rain.		Showers of Hail.		Showers of Snow.
	Lightning.		Thunderstorm.		Snow.				

Note: These symbols show the nature of the phenomena, but not the intensity or duration.

FRONTS: Or surfaces of separation between different air masses.

direction of motion of Fronts

	Warm front at the ground.		Occluded front at the ground.
	" " above " "		" " above " "
	Cold " at " "		Quasi stationary front.
	" " above " "		

CHARTS 3 & 4 (Upper Air Charts)

SCALE 1:50,000,000; Projection (same as Charts 1 & 2).

Contours are drawn every 50 g.p.m. of Altitudes (Continuous lines).

Isotherms " " " 5° C. (Broken lines).

WIND: Arrows fly with the wind. A full length feather indicates 10 knots, and a short feather 5 knots. Calm is indicated by a circle outside the station.

	Calm.		Wind speed 5 knots.		Wind speed 10 knots.		Wind speed 25 knots.
	Wind speed 50 knots.		Wind speed 85 knots.		Wind speed 125 knots.		

TEMPERATURE: In whole degrees centigrade

CHART 1 DATE 23 - 11 1956 TIME 12 00 U.T.

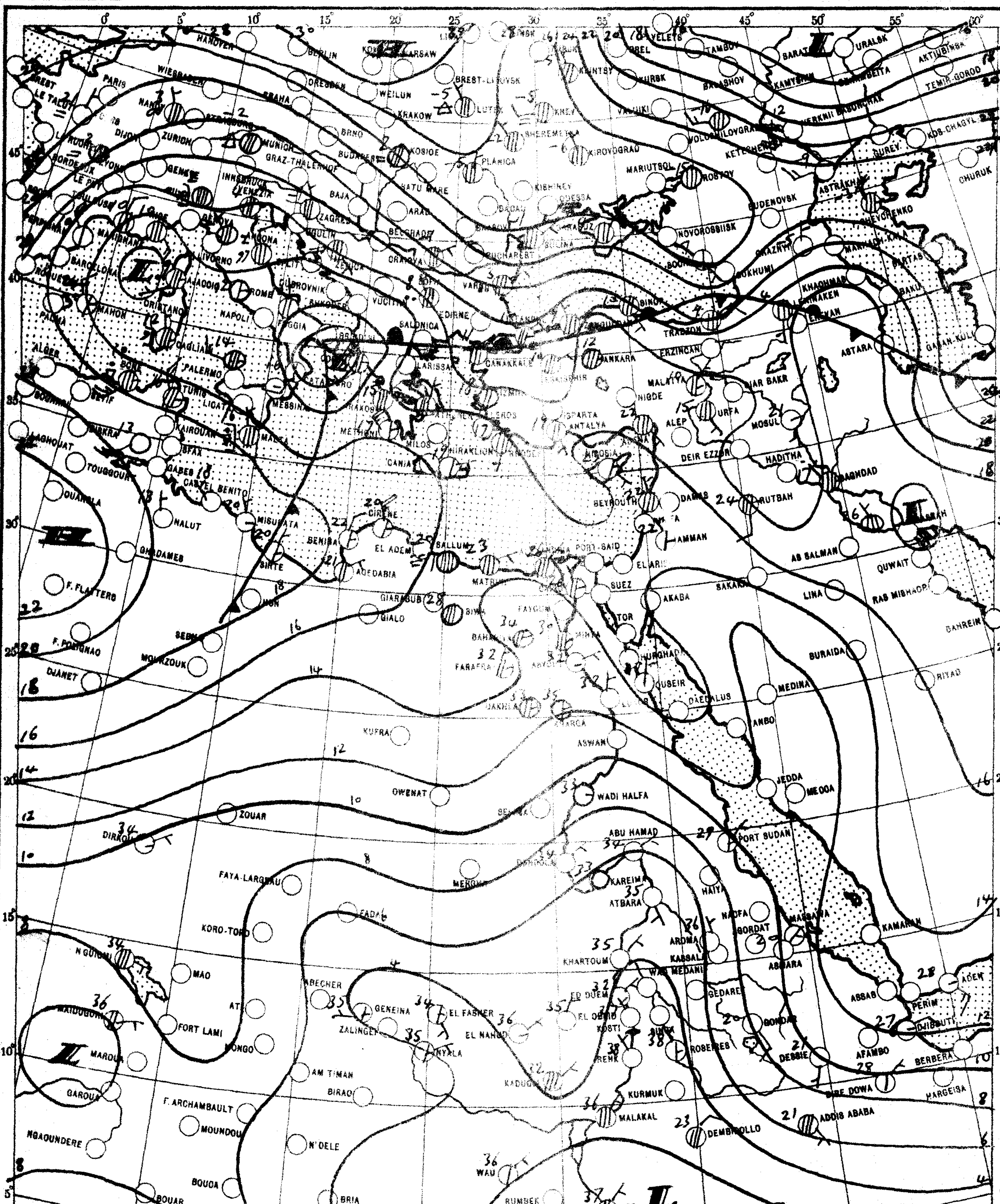

CHART 2 DATE 24 - 11 1956 TIME 0600 U.T.

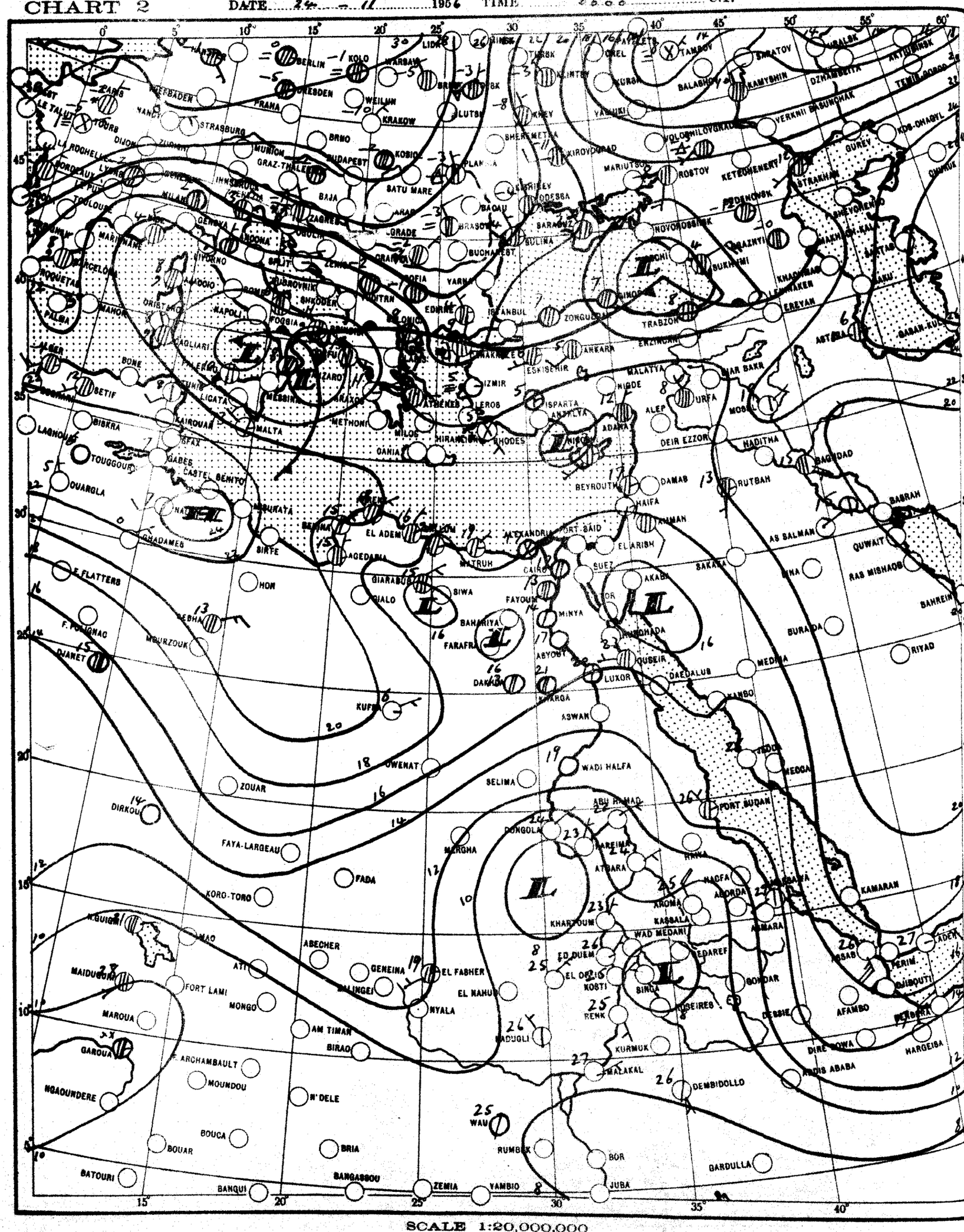

SCALE 1:20,000,000

مصلحة المساحة سنة ١٩٥٦ (٥٦/٣٠٣) إعادة طبع التقرير اليومي

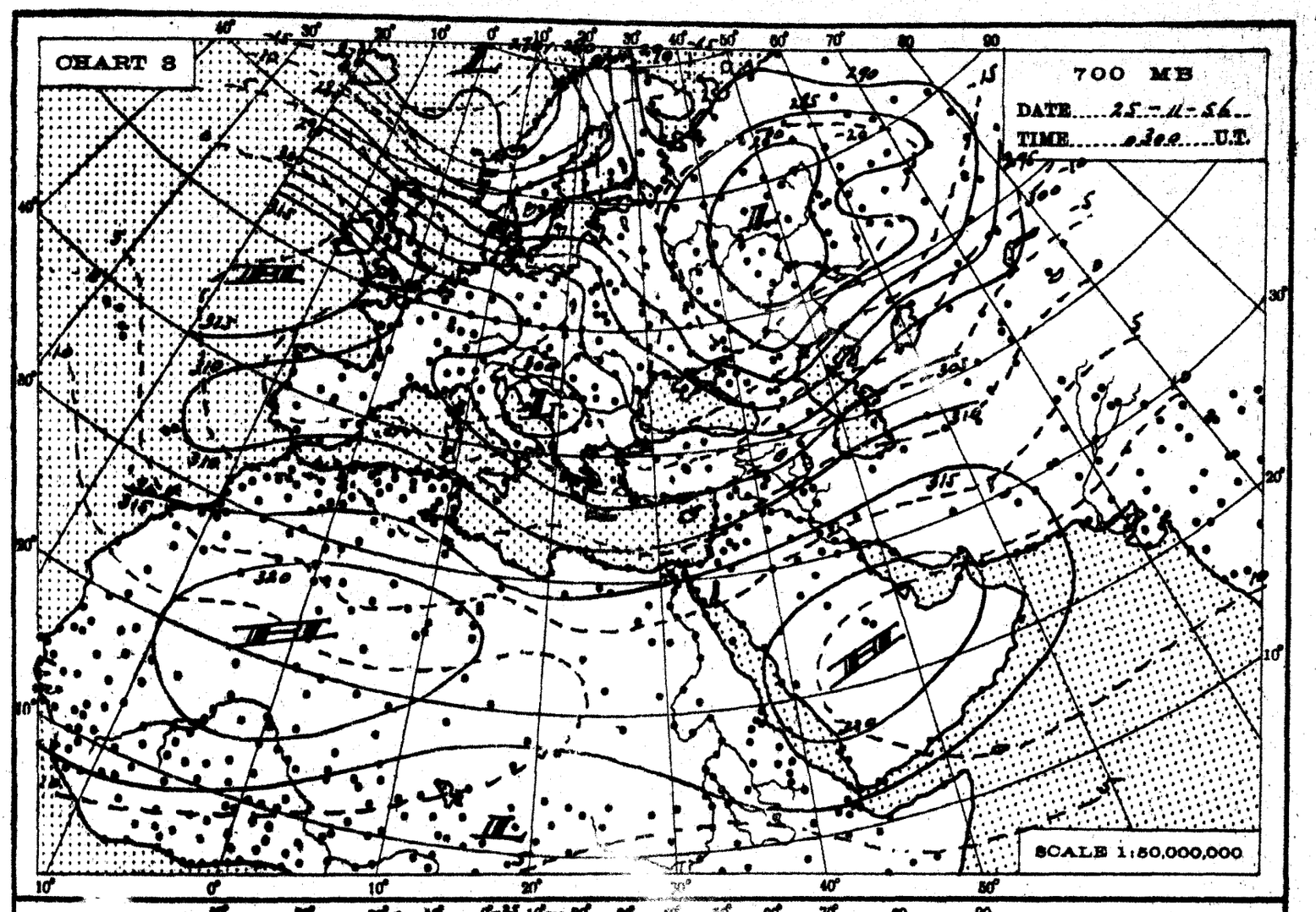
CHART 3
700 MB
DATE 25-11-56
TIME 0300 U.T.
SCALE 1:50,000,000

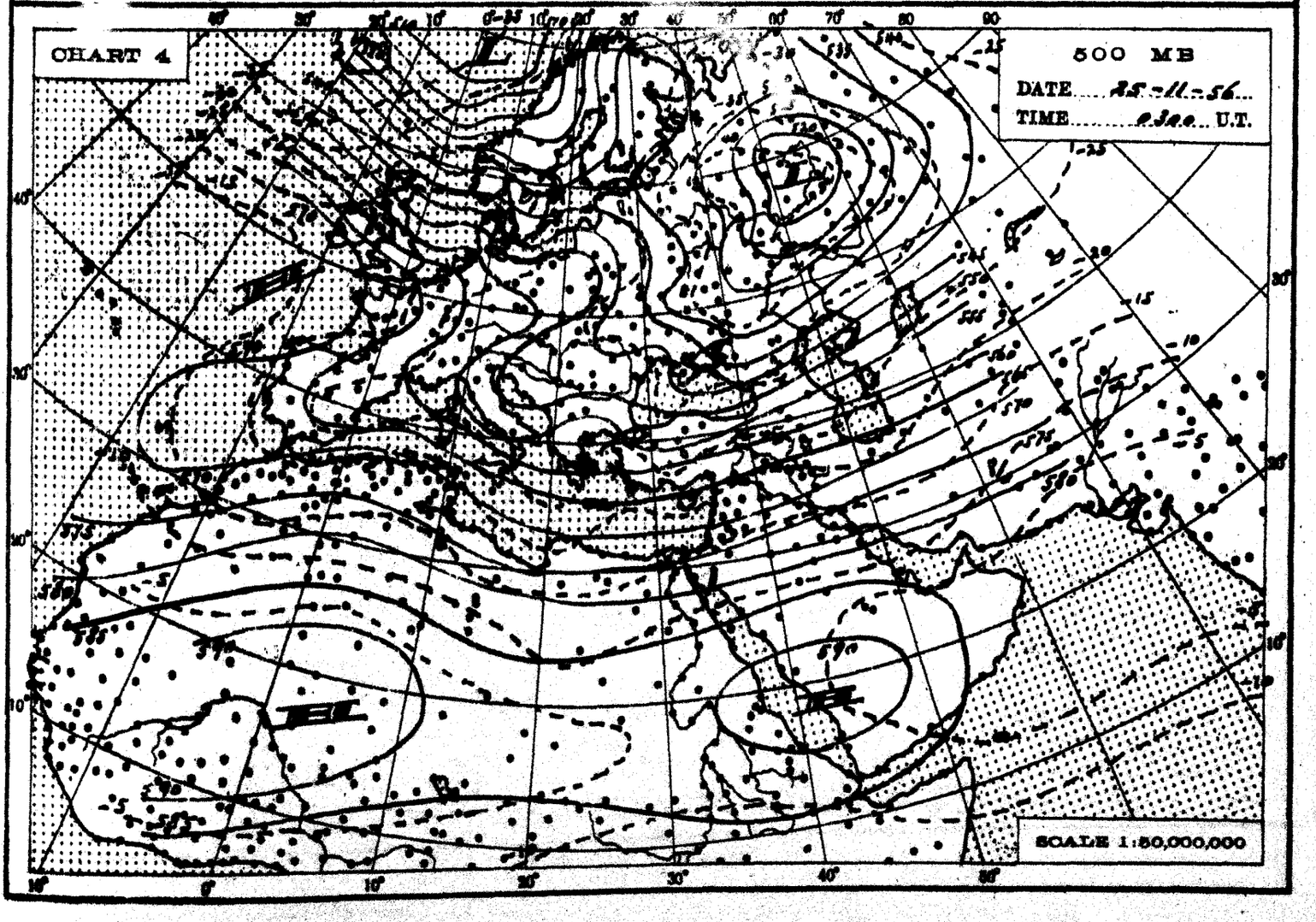
CHART 4
500 MB
DATE 25-11-56
TIME 0300 U.T.
SCALE 1:50,000,000

THE DAILY WEATHER REPORT

REPUBLIC OF EGYPT – METEOROLOGICAL DEPT. – CAIRO

SYNOPTIC CHARTS

EXPLANATIONS:

CHARTS 1 & 2 (Surface Charts)

SCALE 1:20,000,000; Projection Conical orthomorphic with two standard parallels 30° & 60° N.

BAROMETRIC PRESSURE: M. S. L. Isobars are drawn every 2 millibars.

WIND: Arrows fly with the wind. A full length feather indicates 10 knots, and a short feather 5 kts. Calm is indicated by a circle outside the station.

TEMPERATURE: In whole degrees centigrade inserted inside the station circle.

CLOUD SYMBOLS: (Total amount N. octas) clear sky.

sky 1/8 covered. sky 2/8 covered. sky 3/8 covered.

sky 4/8 covered. sky 5/8 covered. sky 6/8 covered.

sky 7/8 covered. sky 8/8 covered. sky obscured.

PRESENT WEATHER SYMBOLS: Inserted to the left of station circle.

Rising sand. Sand or Dustetorm. Mist. Fog. Haze.

Drizzle. Rain. Showers of Rain. Showers of Hail. Showers of Snow.

Lightning. Thunderstorm. Snow.

Note: These symbols show the nature of the phenomena, but not the intensity or duration.

FRONTS: Or surfaces of separation between different air masses.

direction of motion of Fronts

Warm front at the ground. Occluded front at the ground.

" " above " " " " above " "

Cold " at " " Quasi stationary front.

" " above " "

CHARTS 3 & 4 (Upper Air Charts)

SCALE 1:50,000,000; Projection (same as Charts 1 & 2).

Contours are drawn every 50 g.p.m. of Altitudes (Continuous lines).

Isotherms " " " 5° C. (Broken lines).

WIND: Arrows fly with the wind. A full length feather indicates 10 knots, and a short feather 5 knots. Calm is indicated by a circle outside the station.

Calm. Wind speed 5 knots. Wind speed 10 knots. Wind speed 25 knots.

Wind speed 50 knots. Wind speed 85 knots. Wind speed 125 knots.

TEMPERATURE: In whole degrees centigrade

CHART 1 DATE 24 - 11 1956 TIME 1200 U.T.

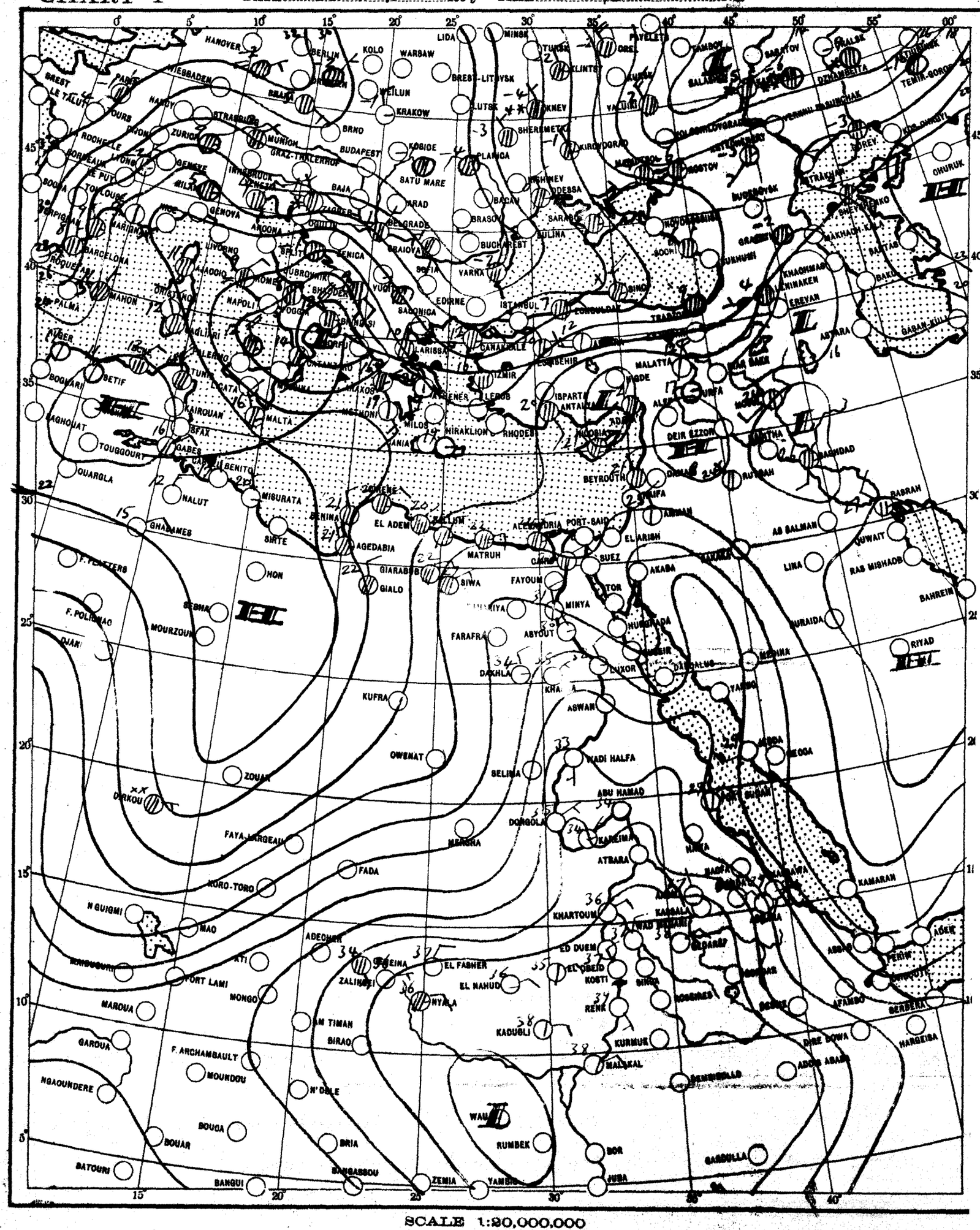

SCALE 1:20,000,000

CHART 2 DATE 25 — 11 1956 TIME 600 U.T.

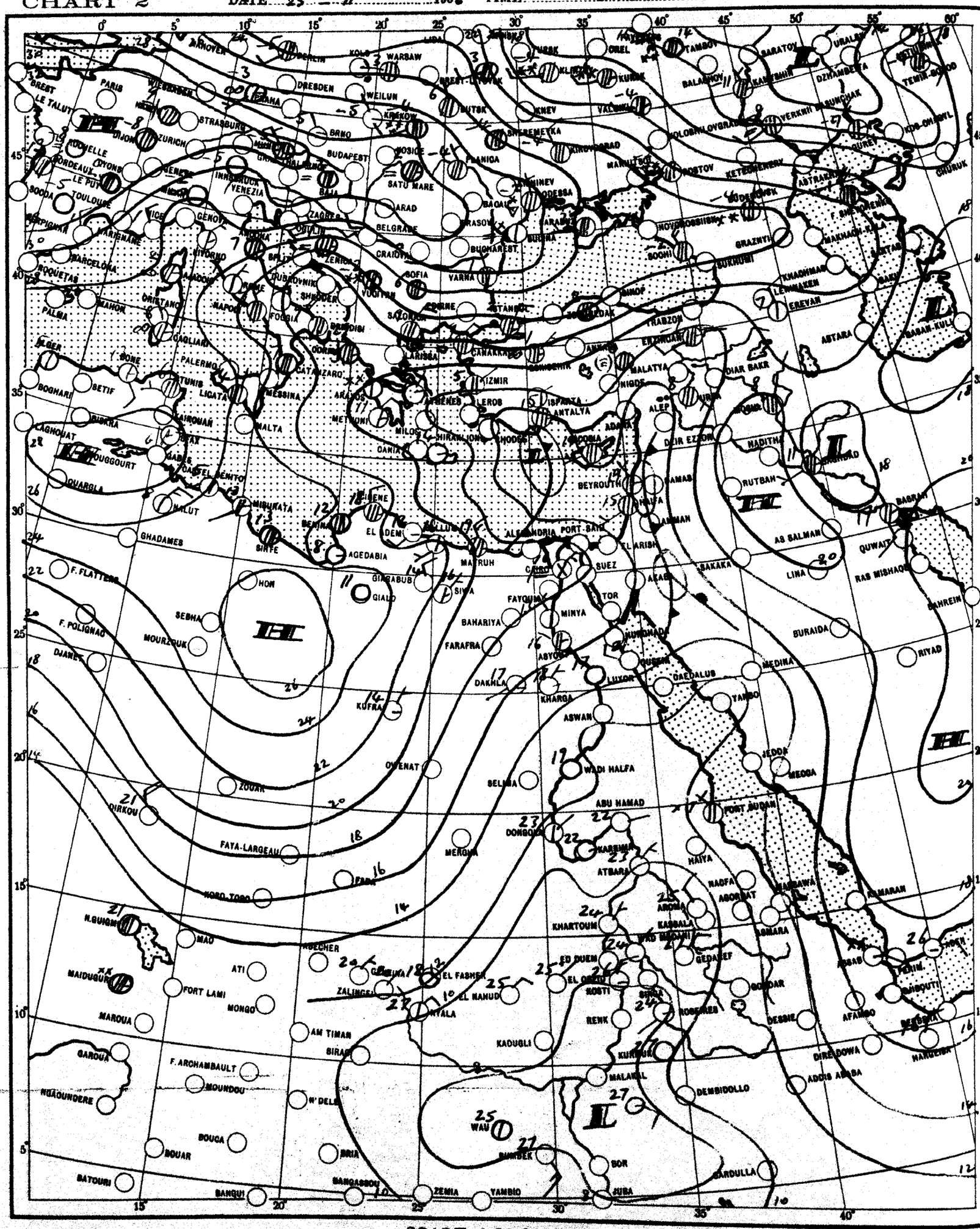

SCALE 1:20,000,000

مصلحة المساحة ١٩٥٦ (٥٦/٣٠٣) إعادة طبع التقرير اليومي

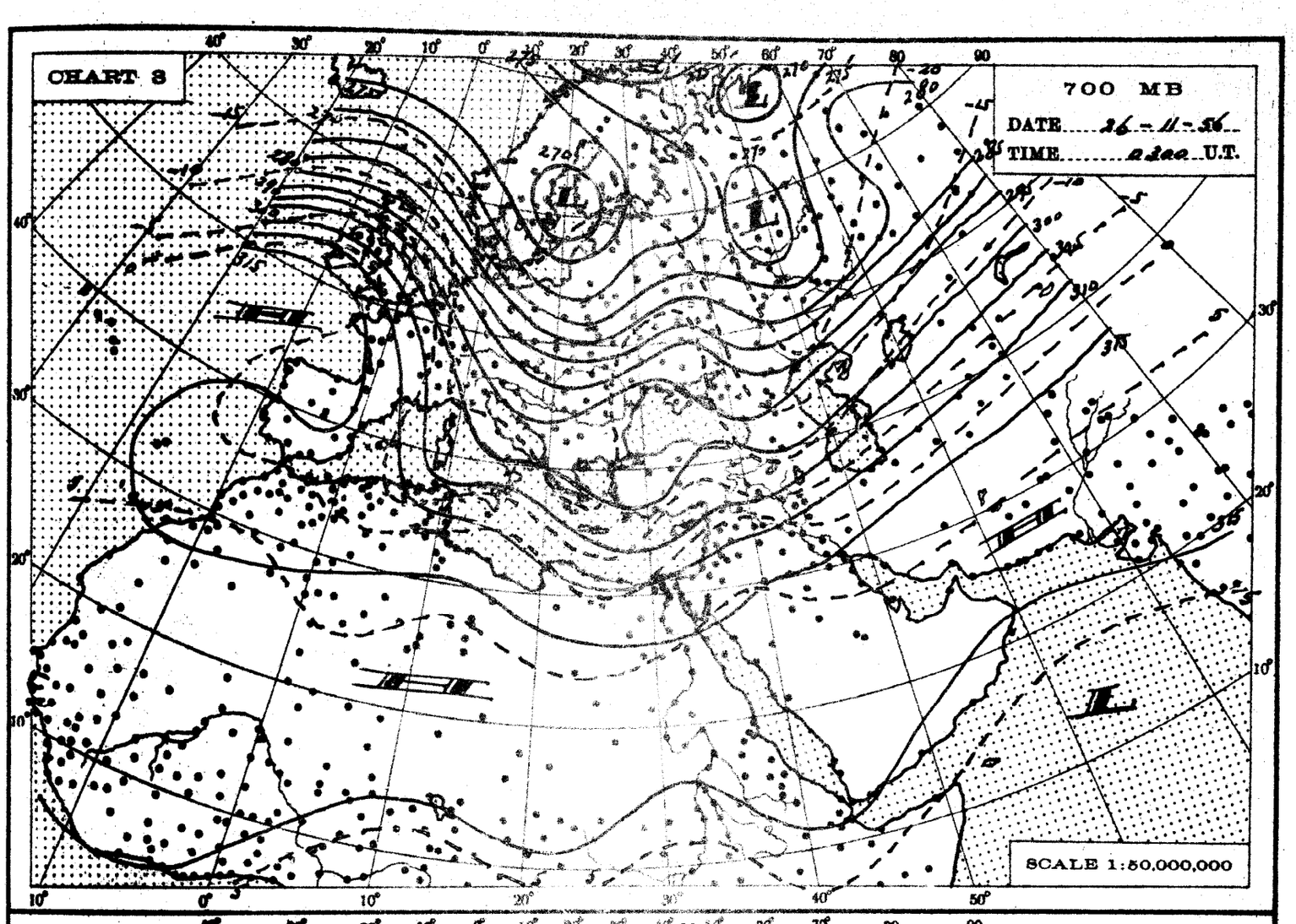
CHART 3
700 MB
DATE 26-11-56
TIME 0300 U.T.
SCALE 1:50,000,000

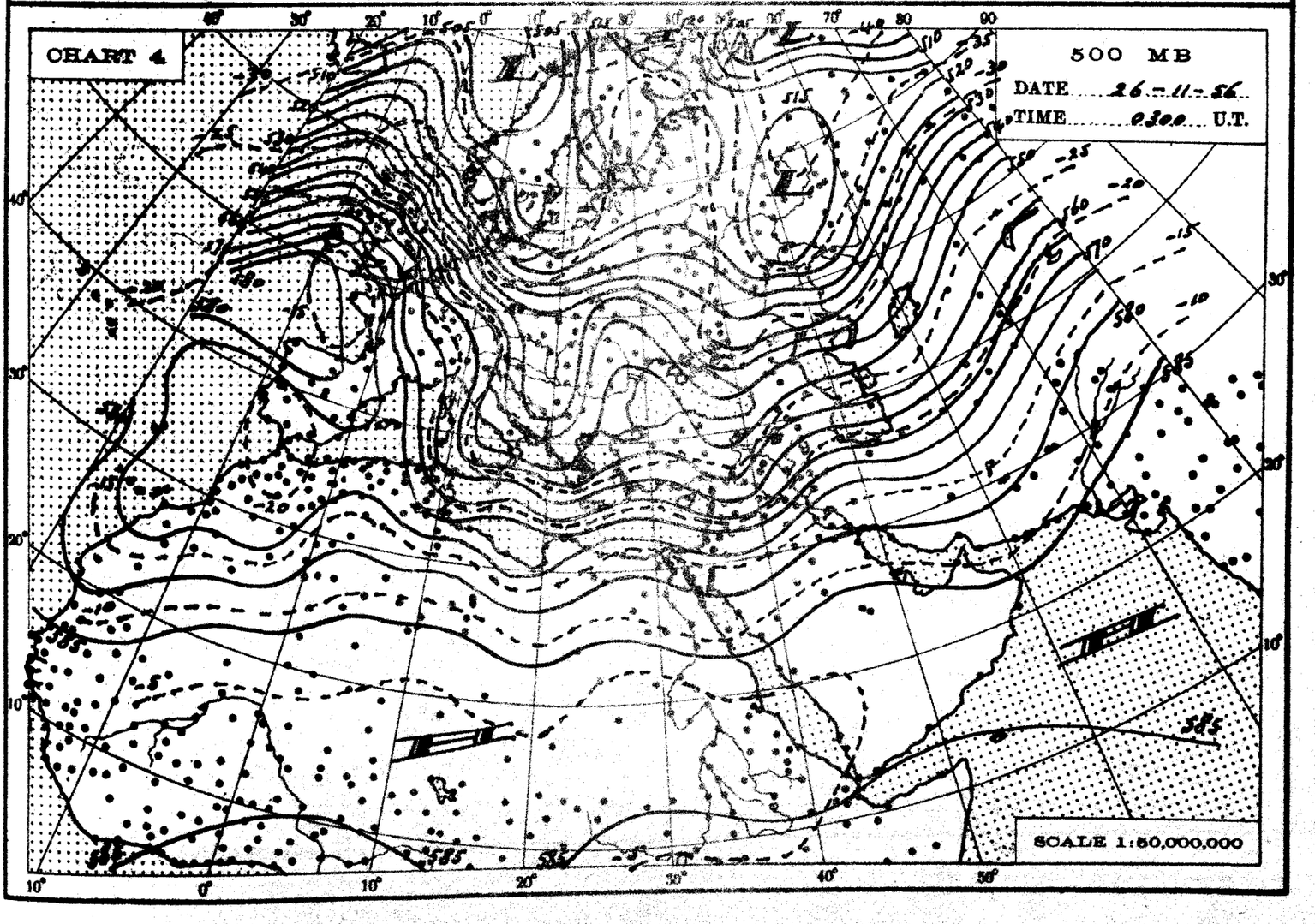
CHART 4
500 MB
DATE 26-11-56
TIME 0300 U.T.
SCALE 1:50,000,000

THE DAILY WEATHER REPORT

REPUBLIC OF EGYPT – METEOROLOGICAL DEPT. – CAIRO

SYNOPTIC CHARTS

EXPLANATIONS:

CHARTS 1 & 2 (Surface Charts)

SCALE 1:20,000,000; Projection Conical orthomorphic with two standard parallels 30° & 60° N.

BAROMETRIC PRESSURE: M. S. L. Isobars are drawn every 2 millibars.

WIND: Arrows fly with the wind. A full length feather indicates 10 knots, and a short feather 5 kts. Calm is indicated by a circle outside the station.

TEMPERATURE: In whole degrees centigrade inserted inside the station circle.

CLOUD SYMBOLS: (Total amount N. octas) clear sky.

sky 1/8 covered. sky 2/8 covered. sky 3/8 covered.

sky 4/8 covered. sky 5/8 covered. sky 6/8 covered.

sky 7/8 covered. sky 8/8 covered. sky obscured.

PRESENT WEATHER SYMBOLS: Inserted to the left of station circle.

$	Rising sand.		Sand or Duststorm.	=	Mist.	≡	Fog.	∞	Haze.
,	Drizzle.	•	Rain.		Showers of Rain.		Showers of Hail.		Showers of Snow.
<	Lightning.		Thunderstorm.	*	Snow.				

Note: These symbols show the nature of the phenomena, but not the intensity or duration.

FRONTS: Or surfaces of separation between different air masses.

direction of motion of Fronts

Warm front at the ground. Occluded front at the ground.

" " above " " " " above " "

Cold " at " " Quasi stationary front.

" " above " "

CHARTS 3 & 4 (Upper Air Charts)

SCALE 1:50,000,000; Projection (same as Charts 1 & 2).

Contours are drawn every 50 g.p.m. of Altitudes (Continuous lines).

Isotherms " " " 5° C. (Broken lines).

WIND: Arrows fly with the wind. A full length feather indicates 10 knots, and a short feather 5 knots. Calm is indicated by a circle outside the station.

Calm. Wind speed 5 knots. Wind speed 10 knots. Wind speed 25 knots.

Wind speed 50 knots. Wind speed 85 knots. Wind speed 125 knots.

TEMPERATURE: In whole degrees centigrade

CHART 1 DATE 25-11 1956 TIME 12.00 U.T.

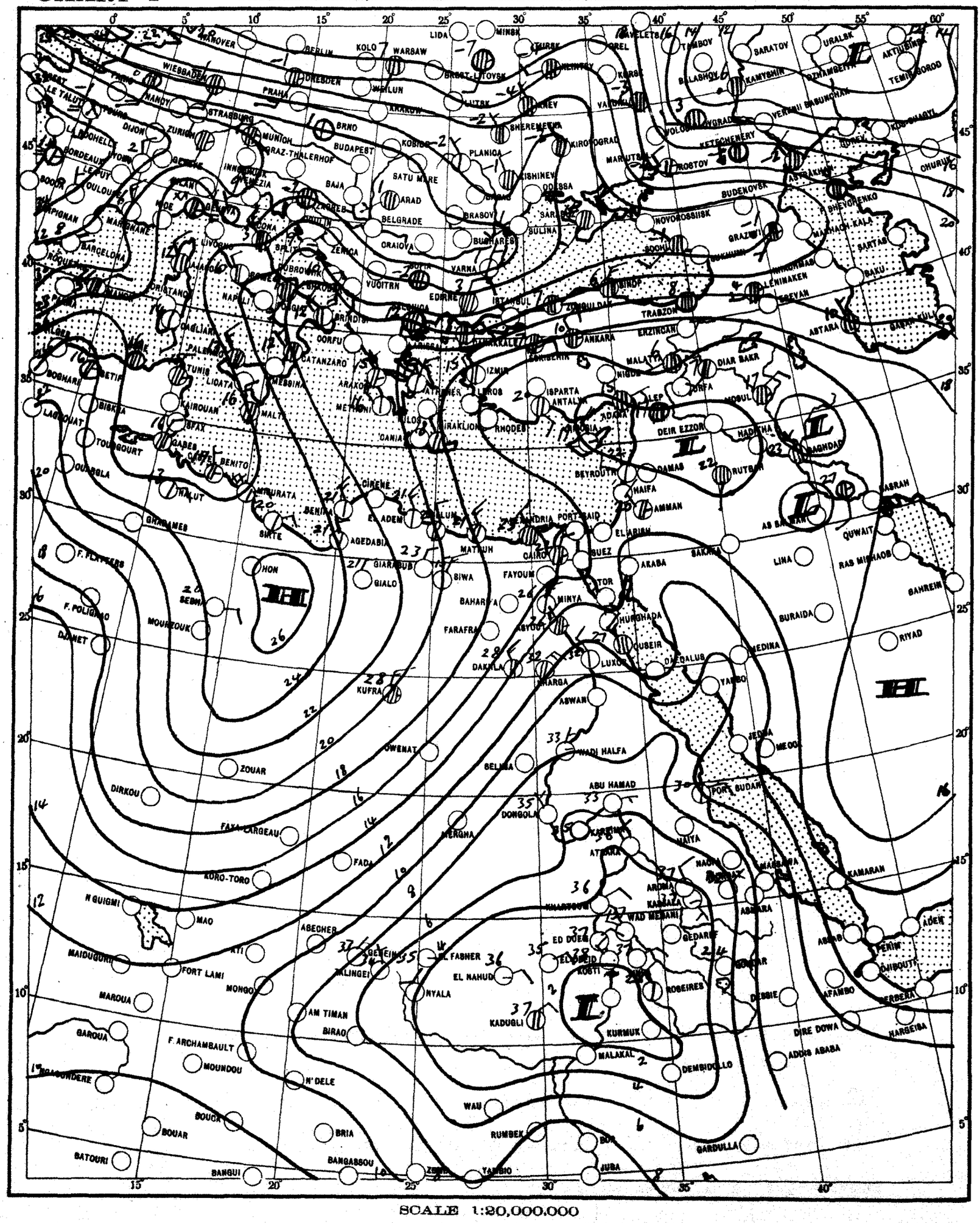

SCALE 1:20,000,000

CHART 2 DATE 26 – 11 1956 TIME 0600 U.T.

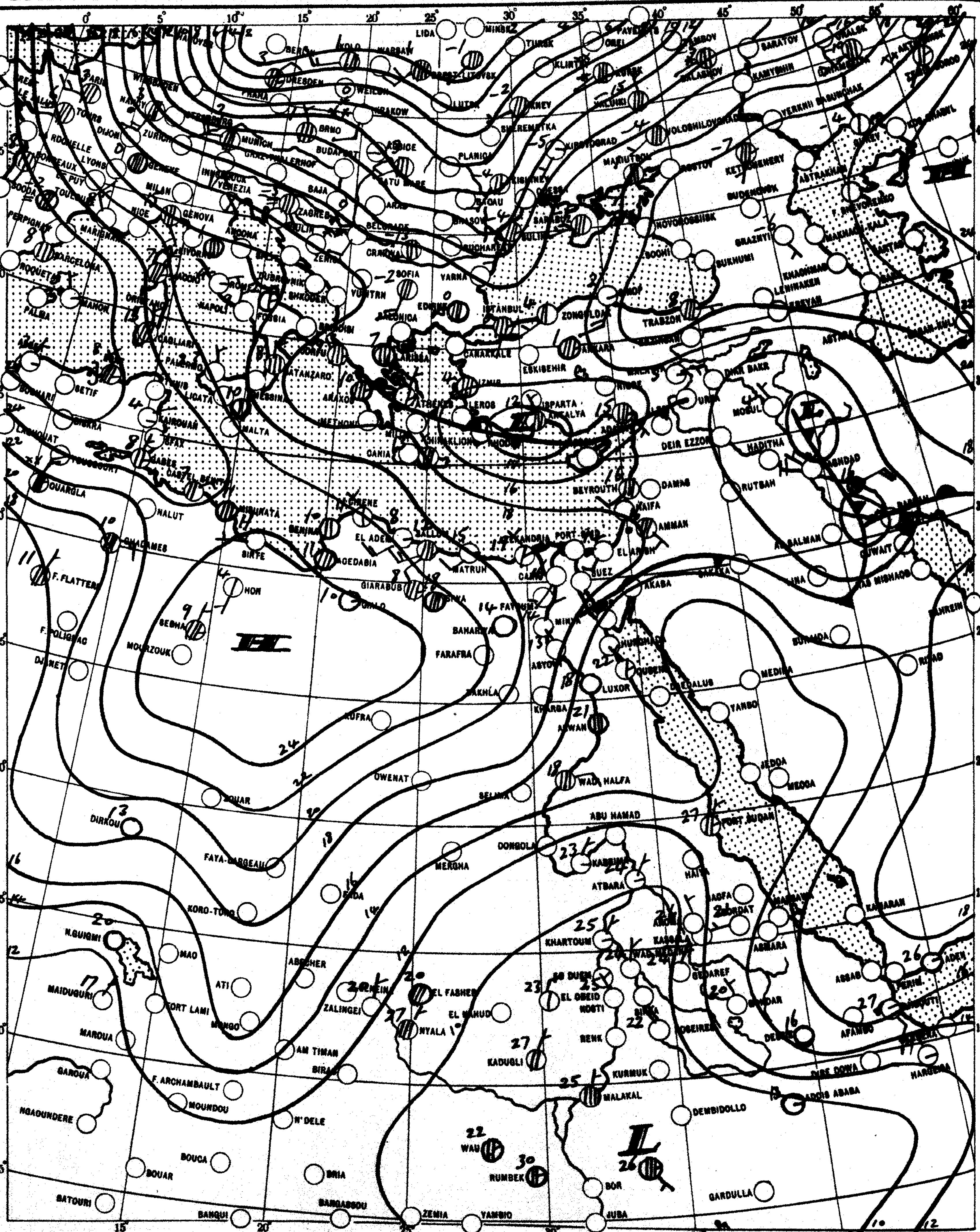

SCALE 1:20,000,000

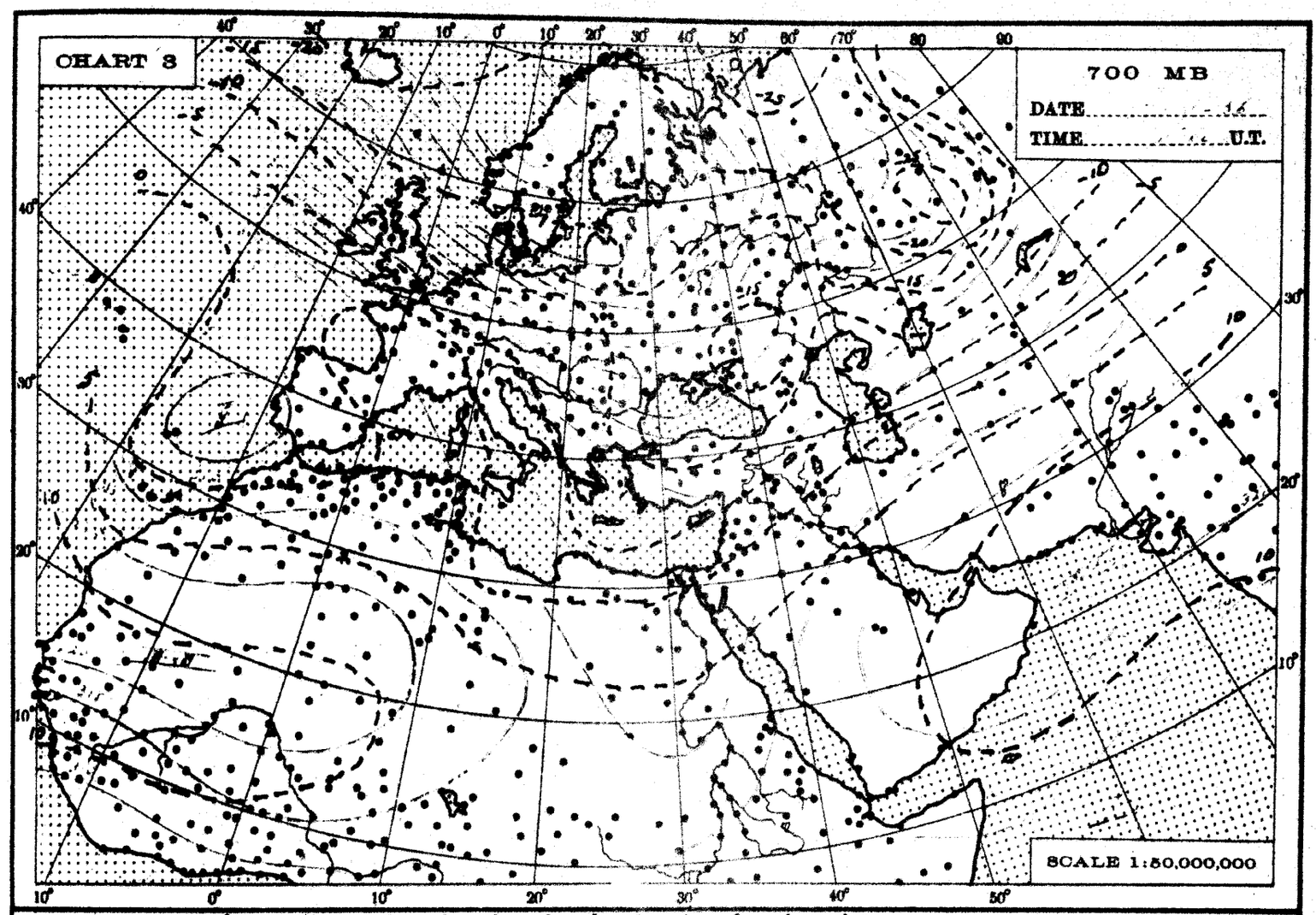
CHART 3
700 MB
DATE
TIME U.T.
SCALE 1:50,000,000

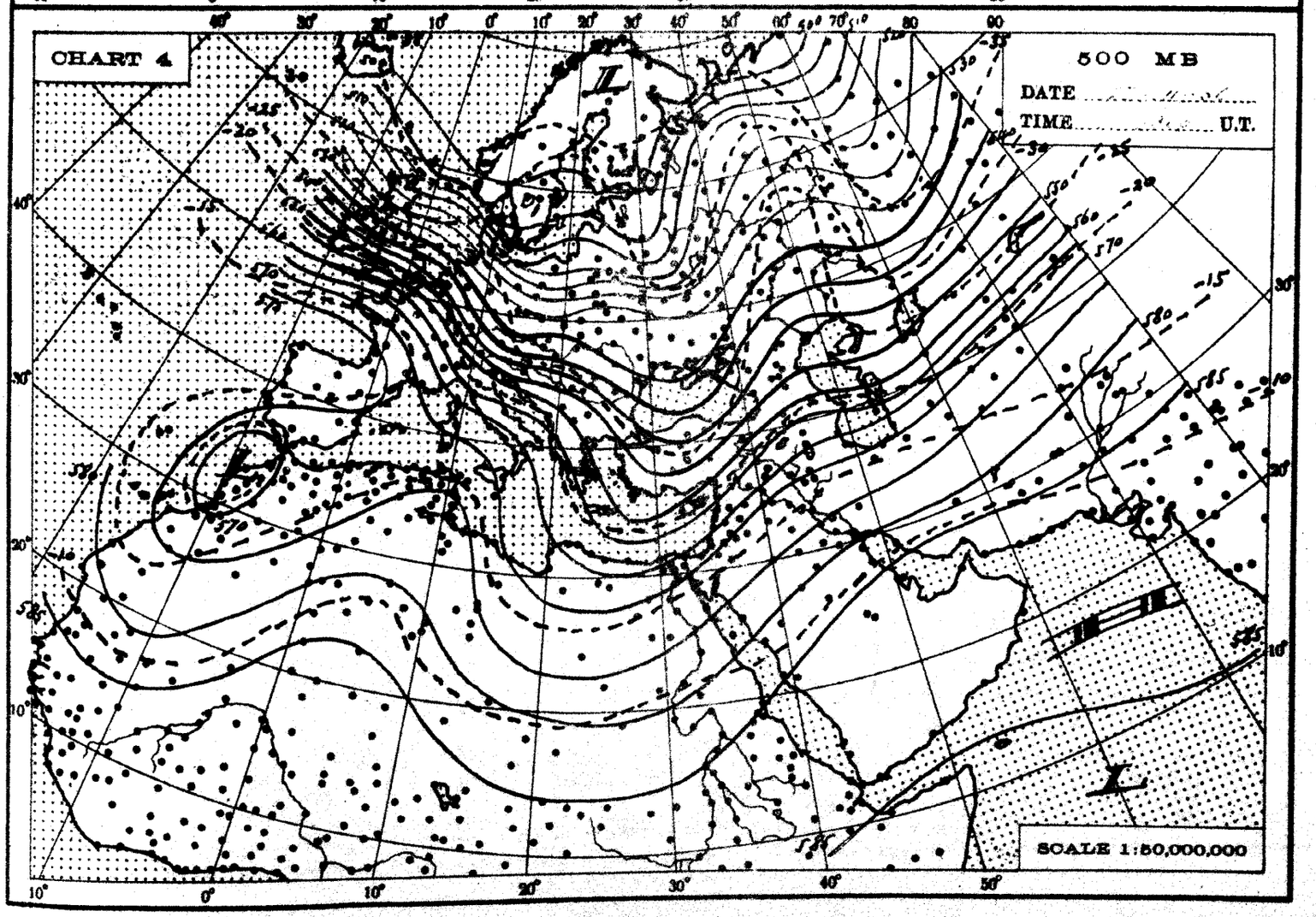
CHART 4
500 MB
DATE
TIME U.T.
SCALE 1:50,000,000

THE DAILY WEATHER REPORT

REPUBLIC OF EGYPT – METEOROLOGICAL DEPT. – CAIRO

SYNOPTIC CHARTS

EXPLANATIONS:

CHARTS 1 & 2 (Surface Charts)

SCALE 1:20,000,000; Projection Conical orthomorphic with two standard parallels 30° & 60° N.

BAROMETRIC PRESSURE: M. S. L. Isobars are drawn every 2 millibars.

WIND: Arrows fly with the wind. A full length feather indicates 10 knots, and a short feather 5 kts. Calm is indicated by a circle outside the station.

TEMPERATURE: In whole degrees centigrade inserted inside the station circle.

CLOUD SYMBOLS: (Total amount N. octas) clear sky.

sky 1/8 covered. sky 2/8 covered. sky 3/8 covered.

sky 4/8 covered. sky 5/8 covered. sky 6/8 covered.

sky 7/8 covered. sky 8/8 covered. sky obscured.

PRESENT WEATHER SYMBOLS: Inserted to the left of station circle.

Rising sand. Sand or Duststorm. Mist. Fog. Haze.

Drizzle. Rain. Showers of Rain. Showers of Hail. Showers of Snow.

Lightning. Thunderstorm. Snow.

Note: These symbols show the nature of the phenomena, but not the intensity or duration.

FRONTS: Or surfaces of separation between different air masses.

direction of motion of Fronts

Warm front at the ground. Occluded front at the ground.

" " above " " " " above " "

Cold " at " " Quasi stationary front.

" " above " "

CHARTS 3 & 4 (Upper Air Charts)

SCALE 1:50,000,000; Projection (same as Charts 1 & 2).

Contours are drawn every 50 g.p.m. of Altitudes (Continuous lines).

Isotherms " " " 5° C. (Broken lines).

WIND: Arrows fly with the wind. A full length feather indicates 10 knots, and a short feather 5 knots. Calm is indicated by a circle outside the station.

Calm. Wind speed 5 knots. Wind speed 10 knots. Wind speed 25 knots.

Wind speed 50 knots. Wind speed 85 knots. Wind speed 125 knots.

TEMPERATURE: In whole degrees centigrade

CHART 1 DATE 26 - 11 1956 TIME 12.00 U.T.

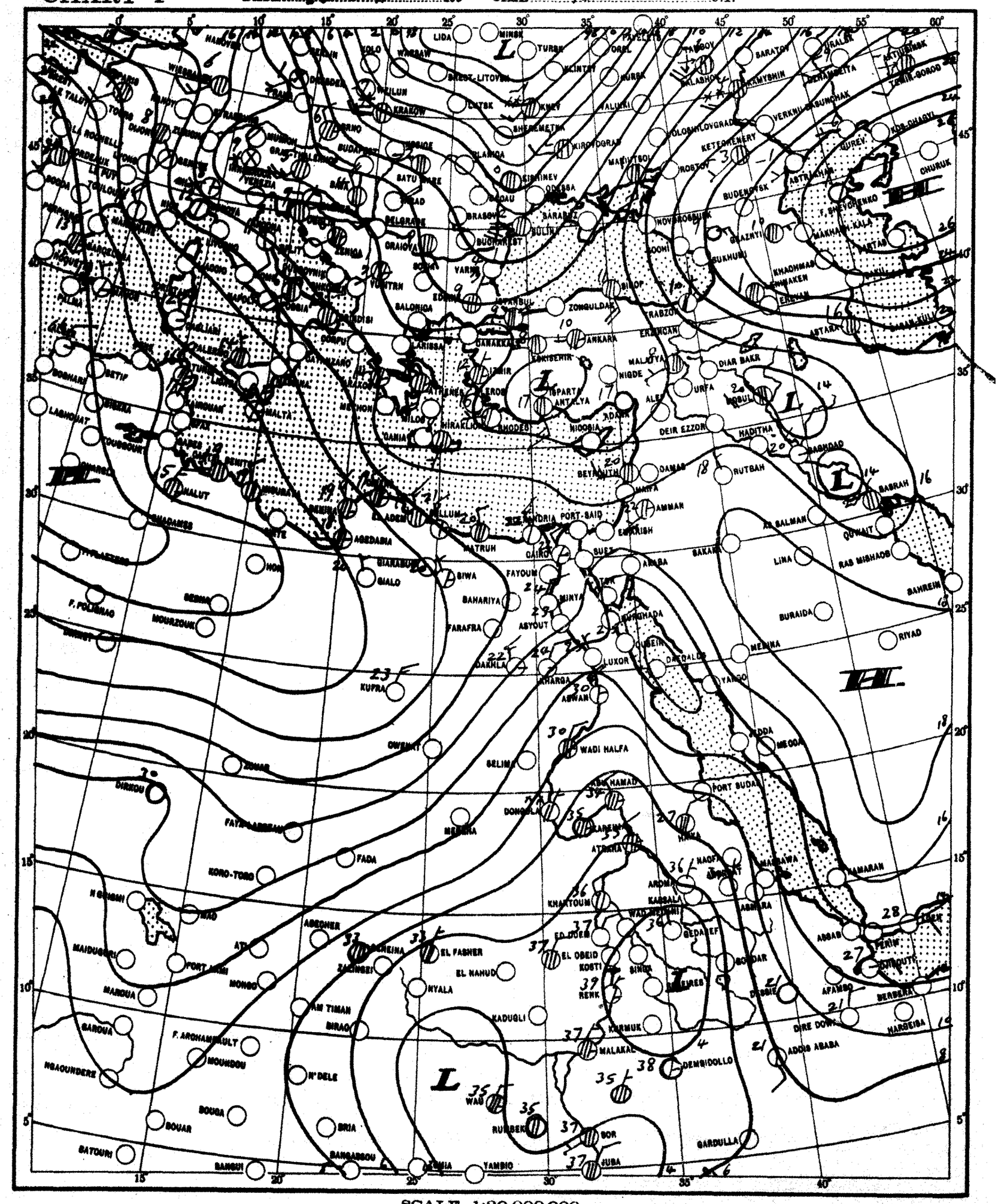

SCALE 1:20,000,000

CHART 2 DATE 27 — 11 1956 TIME 06.00 U.T.

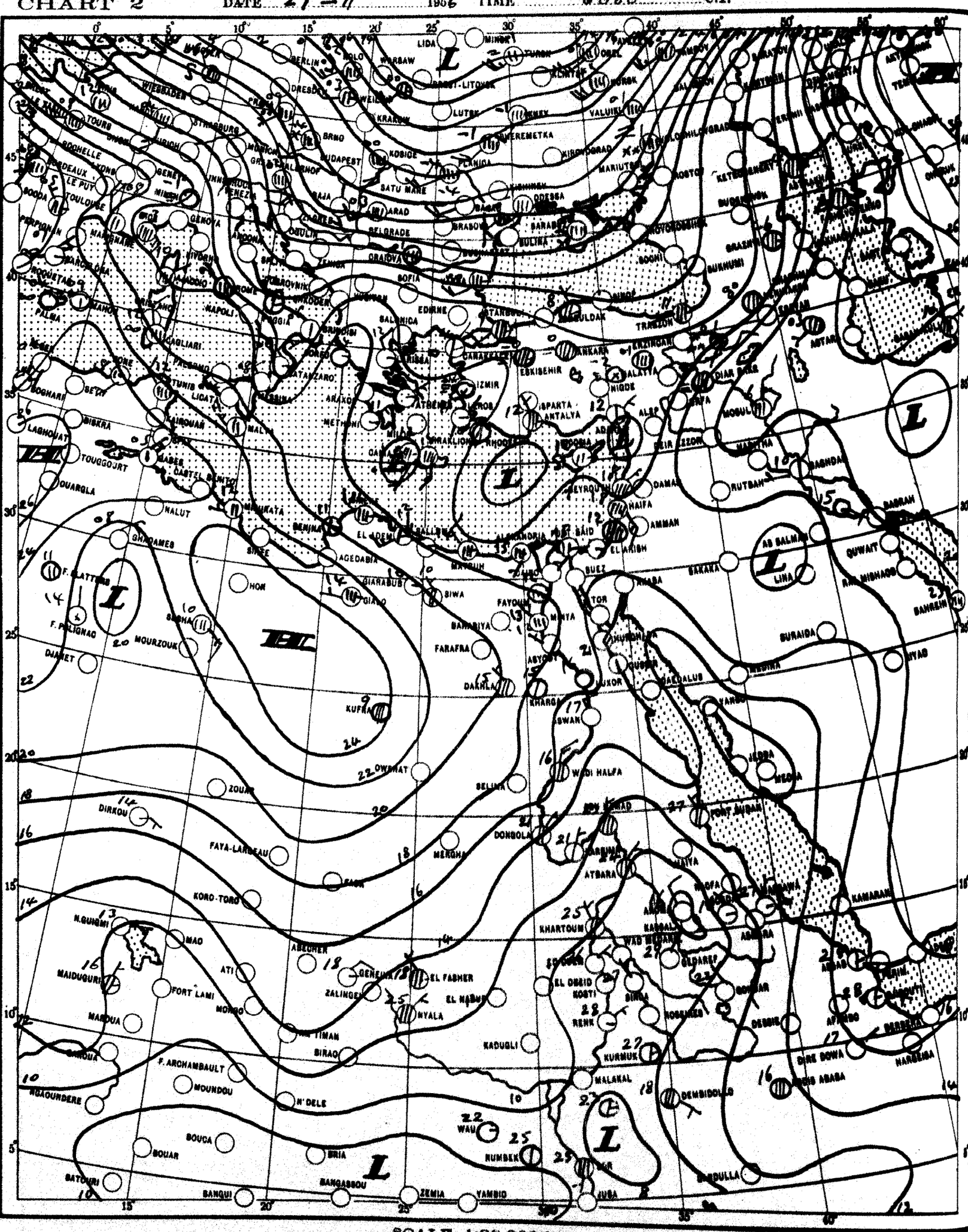

مصلحة المساحة ملكية (٥٦/٣٠٣) إعادة طبع التقرير الجوى

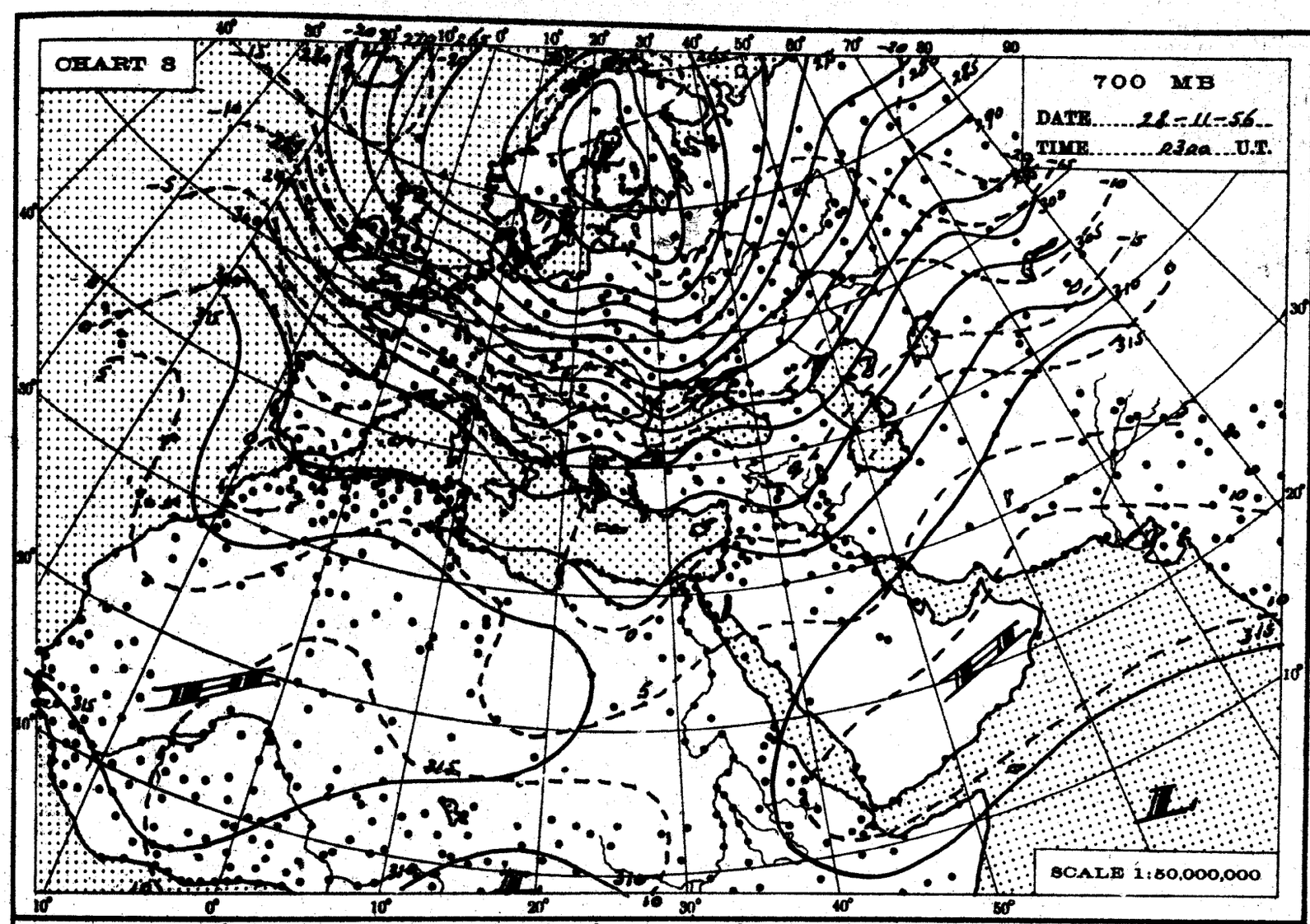
CHART 8
700 MB
DATE 28-11-56
TIME 0300 U.T.
SCALE 1:50,000,000

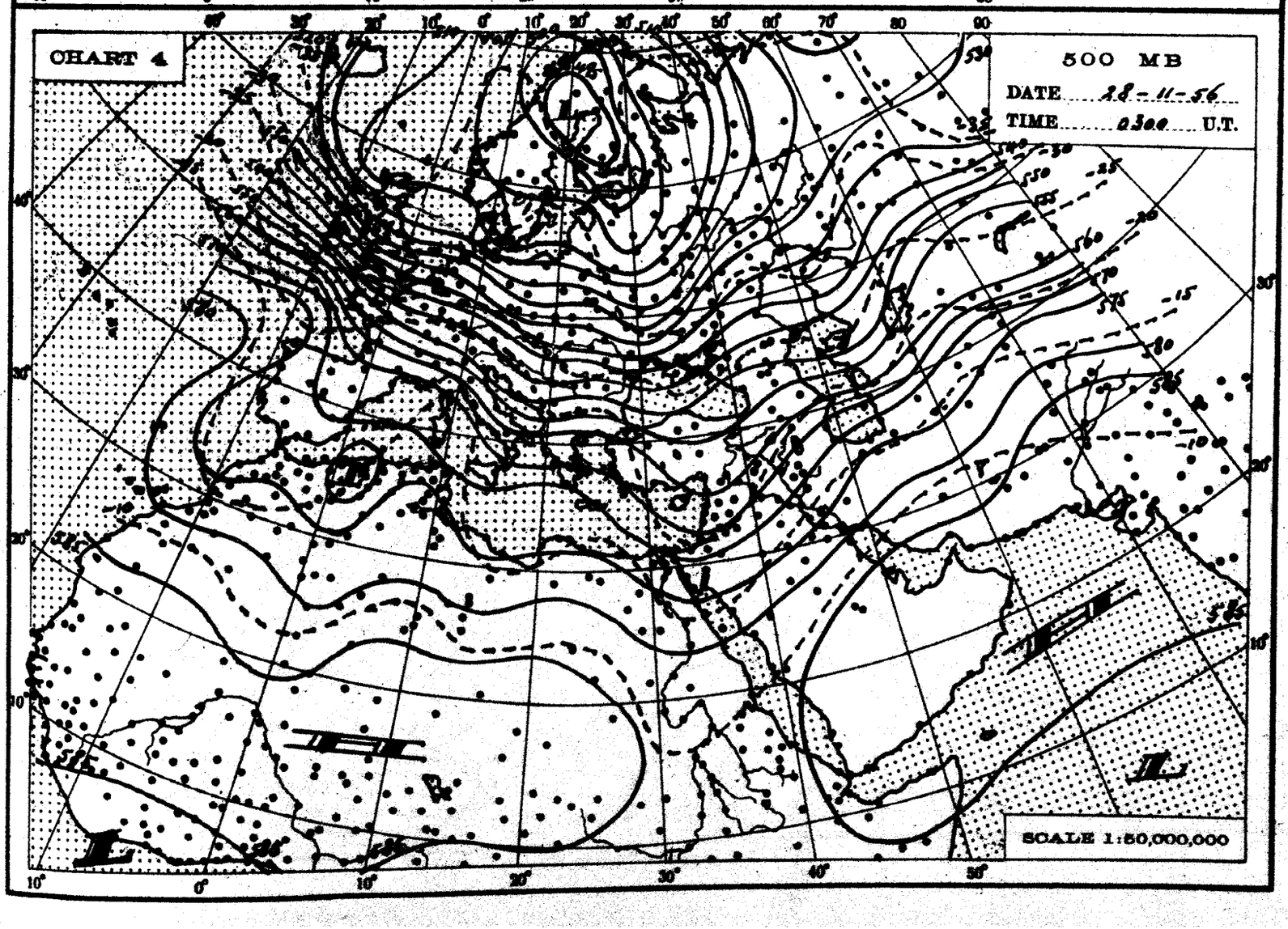
CHART 4
500 MB
DATE 28-11-56
TIME 0300 U.T.
SCALE 1:50,000,000

THE DAILY WEATHER REPORT

REPUBLIC OF EGYPT – METEOROLOGICAL DEPT. – CAIRO

SYNOPTIC CHARTS

EXPLANATIONS:

CHARTS 1 & 2 (Surface Charts)

SCALE 1:20,000,000; Projection Conical orthomorphic with two standard parallels 30° & 60° N.

BAROMETRIC PRESSURE: M. S. L. Isobars are drawn every 2 millibars.

WIND: Arrows fly with the wind. A full length feather indicates 10 knots, and a short feather 5 kts. Calm is indicated by a circle outside the station.

TEMPERATURE: In whole degrees centigrade inserted inside the station circle.

CLOUD SYMBOLS: (Total amount N. octas)

				○	clear sky.
⊖	sky 1/8 covered.	⦶	sky 2/8 covered.	⊕	sky 3/8 covered.
◐	sky 4/8 covered.	⊕	sky 5/8 covered.	◍	sky 6/8 covered.
◍	sky 7/8 covered.	◍	sky 8/8 covered.	⊗	sky obscured.

PRESENT WEATHER SYMBOLS: Inserted to the left of station circle.

$	Rising sand.	-S→	Sand or Duststorm.	=	Mist.	≡	Fog.	∞	Haze.
,	Drizzle.	•	Rain.	▽	Showers of Rain.	▽	Showers of Hail.	▽	Showers of Snow.
<	Lightning.	⊼	Thunderstorm.	*	Snow.				

Note: These symbols show the nature of the phenomena, but not the intensity or duration.

FRONTS: Or surfaces of separation between different air masses.

direction of motion of Fronts

Warm front at the ground.	Occluded front at the ground.
„ „ above „ „	„ „ above „ „
Cold „ at „ „	Quasi stationary front.
„ „ above „ „	

CHARTS 3 & 4 (Upper Air Charts)

SCALE 1:50,000,000; Projection (same as Charts 1 & 2).

Contours are drawn every 50 g.p.m. of Altitudes (Continuous lines).

Isotherms „ „ „ 5° C. (Broken lines).

WIND: Arrows fly with the wind. A full length feather indicates 10 knots, and a short feather 5 knots. Calm is indicated by a circle outside the station.

◎	Calm.		Wind speed 5 knots.		Wind speed 10 knots.		Wind speed 25 knots.
	Wind speed 50 knots.		Wind speed 85 knots.		Wind speed 125 knots.		

TEMPERATURE: In whole degrees centigrade

CHART 1 DATE 27 11 1956 TIME 12 00 U.T.

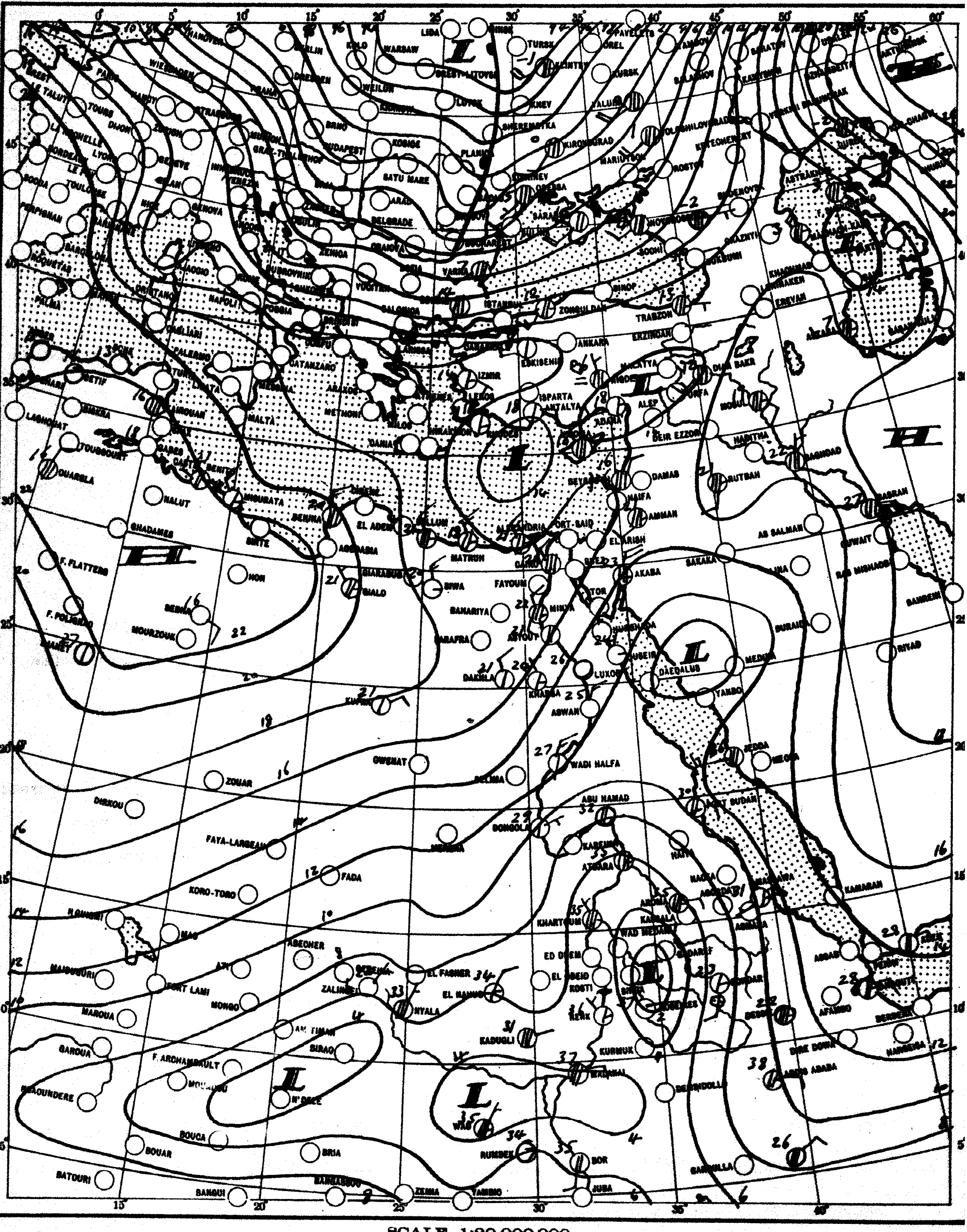

SCALE 1:20,000,000

CHART 2 DATE 27 — 11 1956 TIME 06.00 U.T.

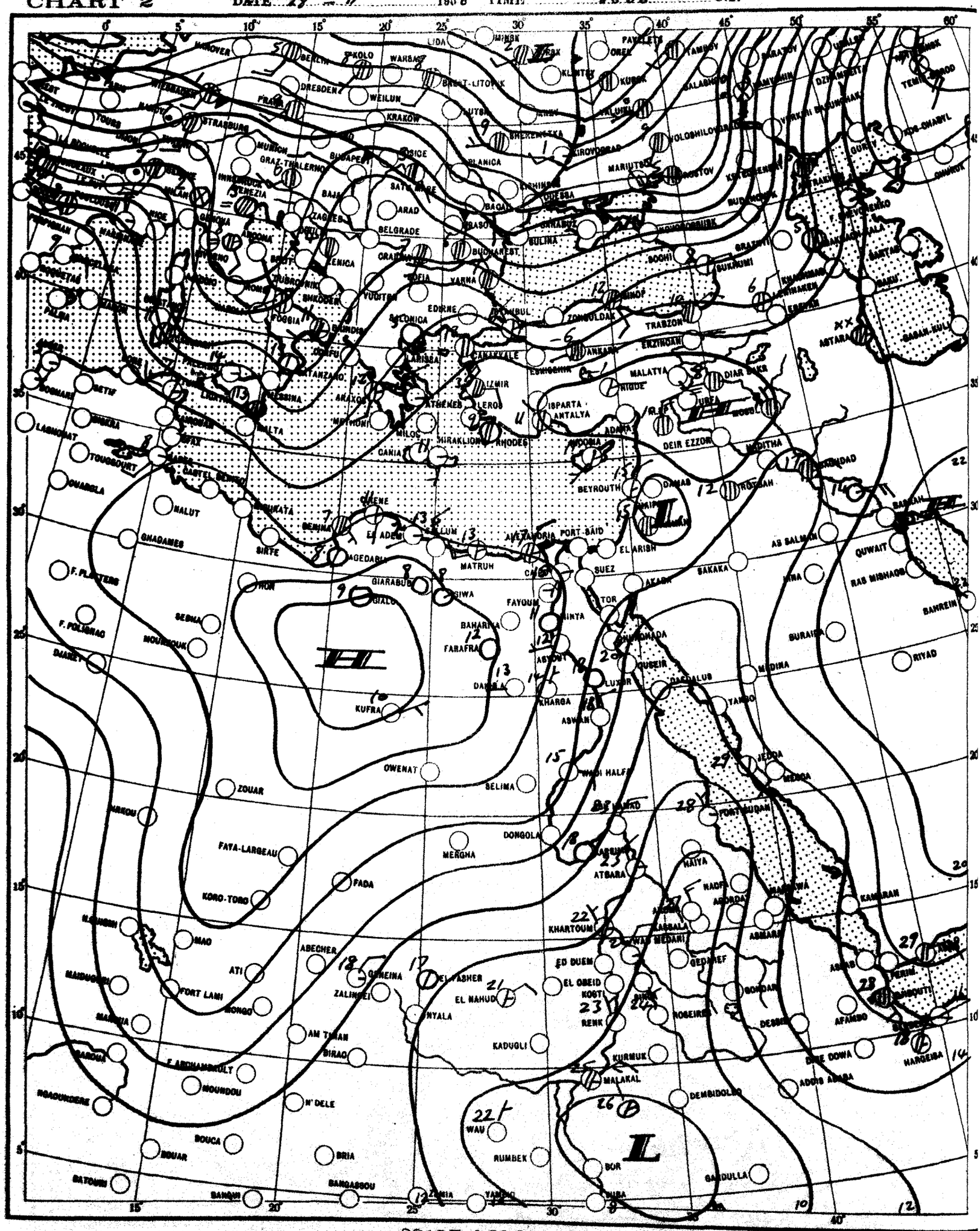

مصلحة المساحة ١٩٥٦ (٥٦/٣٠٣) إعادة طبع التقرير اليومى

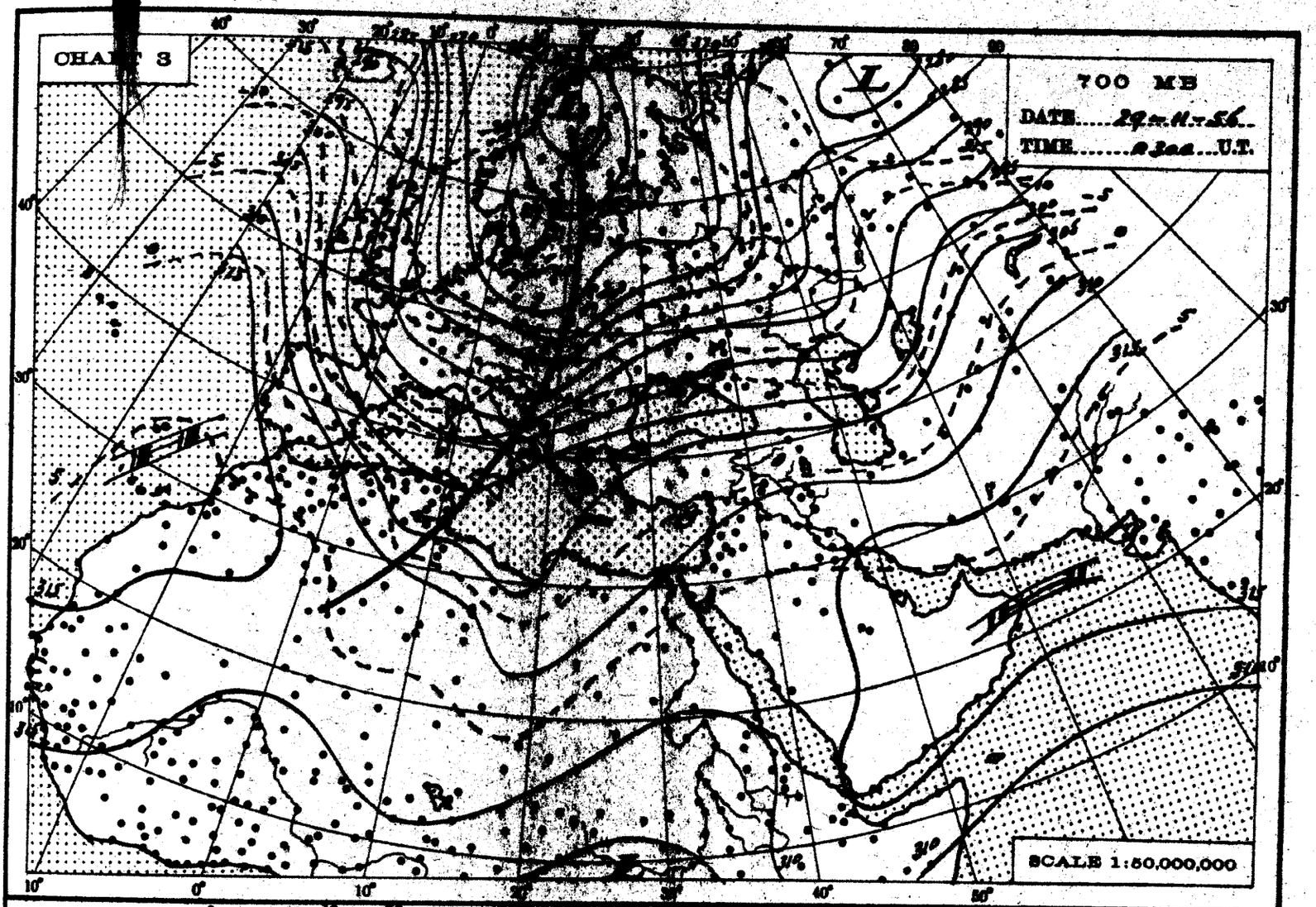
CHART 3
700 MB
DATE 29-11-56
TIME 0300 U.T.
SCALE 1:50,000,000

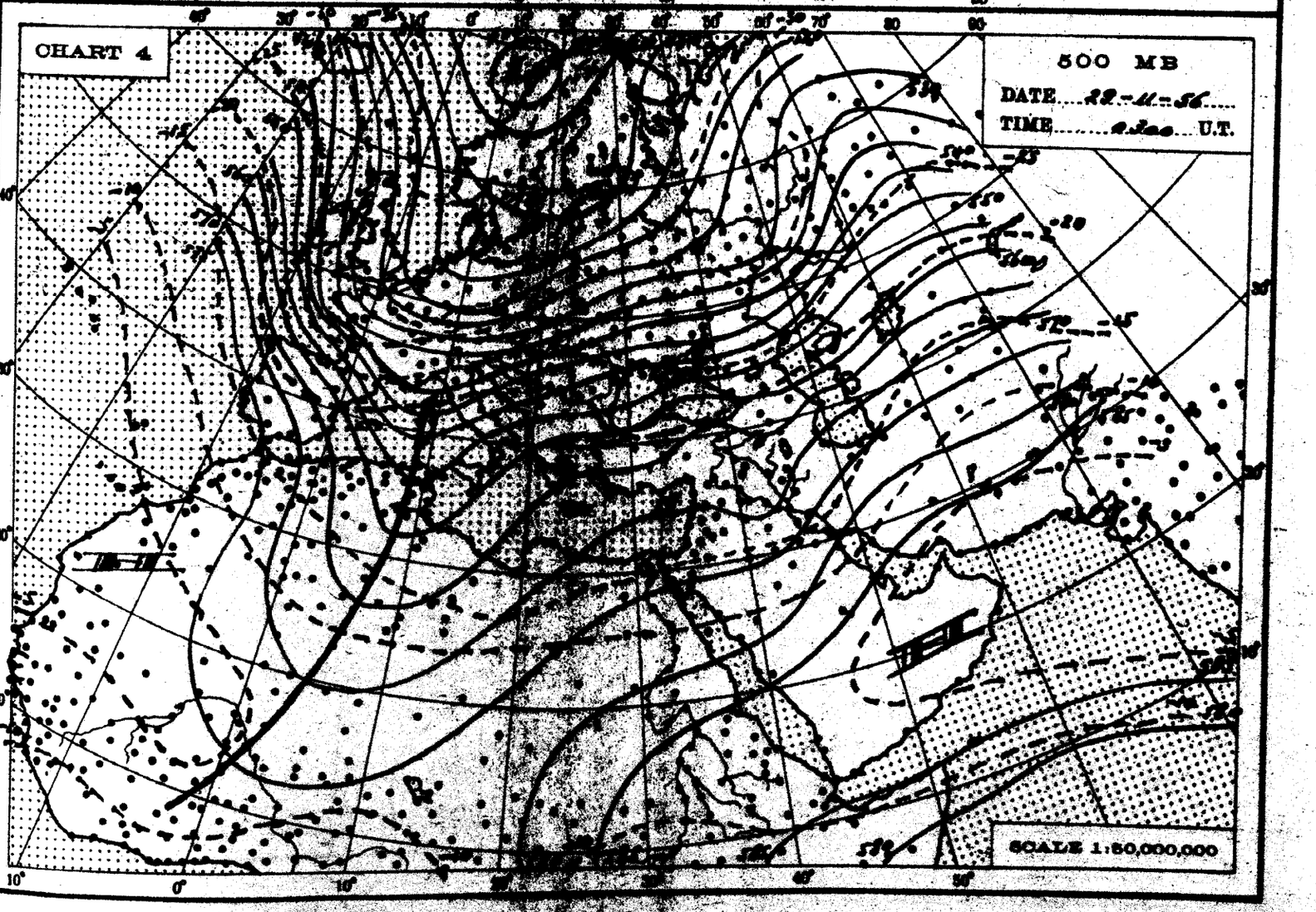
CHART 4
500 MB
DATE 29-11-56
TIME 0300 U.T.
SCALE 1:50,000,000

THE DAILY WEATHER REPORT

REPUBLIC OF EGYPT - METEOROLOGICAL DEPT. - CAIRO

SYNOPTIC CHARTS

EXPLANATIONS:

CHARTS 1 & 2 (Surface Charts)

SCALE 1:20,000,000; Projection Conical orthomorphic with two standard parallels 30° & 60° N.

BAROMETRIC PRESSURE: M. S. L. Isobars are drawn every 2 millibars.

WIND: Arrows fly with the wind. A full length feather indicates 10 knots, and a short feather 5 kts. Calm is indicated by a circle outside the station.

TEMPERATURE: In whole degrees centigrade inserted inside the station circle.

CLOUD SYMBOLS: (Total amount N. octas)

					clear sky.
	sky 1/8 covered.		sky 2/8 covered.		sky 3/8 covered.
	sky 4/8 covered.		sky 5/8 covered.		sky 6/8 covered.
	sky 7/8 covered.		sky 8/8 covered.		sky obscured.

PRESENT WEATHER SYMBOLS: Inserted to the left of station circle.

	Rising sand.		Sand or Duststorm.		Mist.		Fog.		Haze.
	Drizzle.		Rain.		Showers of Rain.		Showers of Hail.		Showers of Snow.
	Lightning.		Thunderstorm.		Snow.				

Note: These symbols show the nature of the phenomena, but not the intensity or duration.

FRONTS: Or surfaces of separation between different air masses.

direction of motion of Fronts

Warm front at the ground.		Occluded front at the ground.	
" " above " "		" " above " "	
Cold " at " "		Quasi stationary front.	
" " above " "			

CHARTS 3 & 4 (Upper Air Charts)

SCALE 1:50,000,000; Projection (same as Charts 1 & 2).

Contours are drawn every 50 g.p.m. of Altitudes (Continuous lines).

Isotherms " " " 5° C. (Broken lines).

WIND: Arrows fly with the wind. A full length feather indicates 10 knots, and a short feather 5 knots. Calm is indicated by a circle outside the station.

Calm.	Wind speed 5 knots.	Wind speed 10 knots.	Wind speed 25 knots.
Wind speed 50 knots.	Wind speed 85 knots.	Wind speed 125 knots.	

TEMPERATURE: In whole degrees centigrade

CHART 1 DATE 28 - 11 1956 TIME 12.0 U.T.

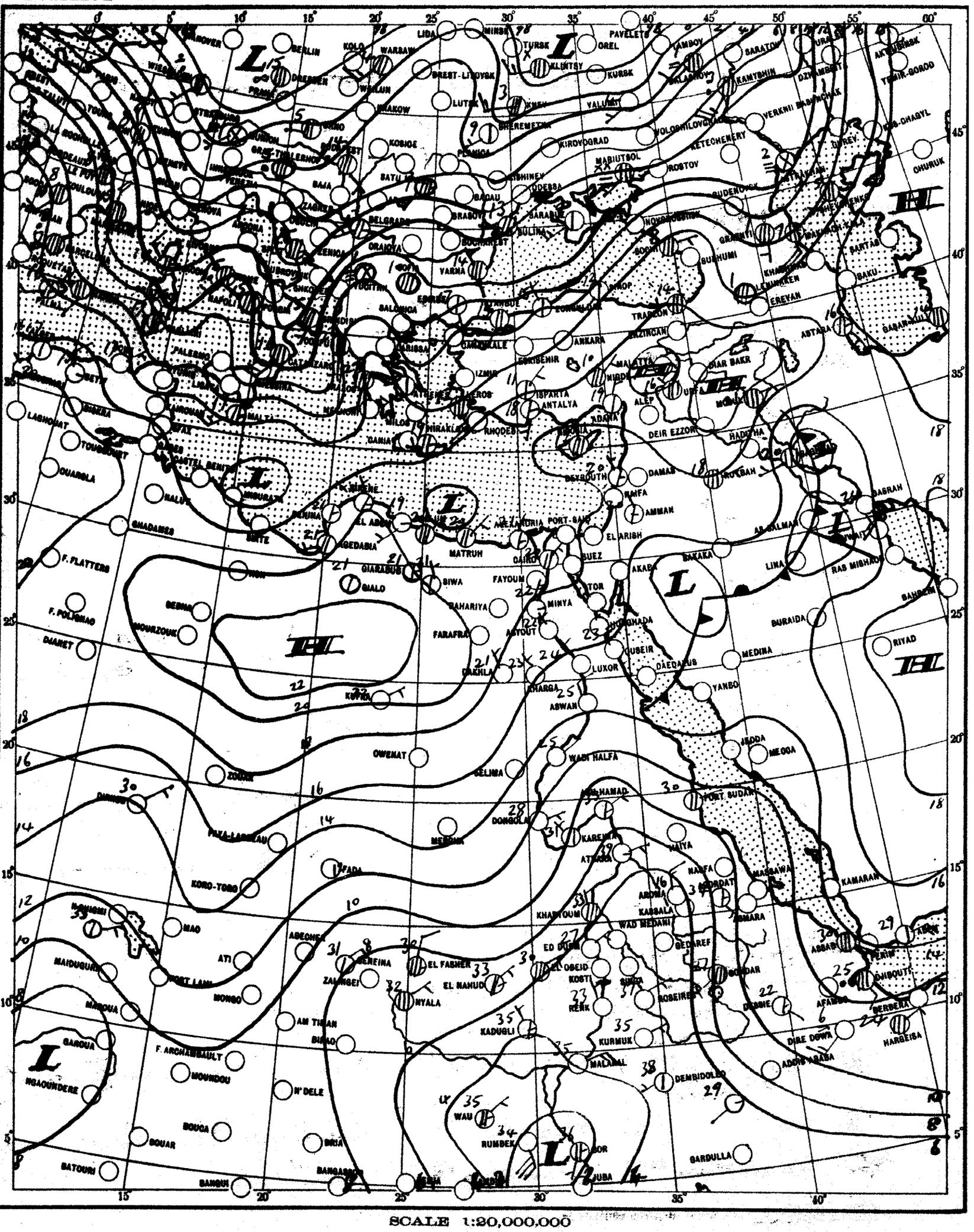

SCALE 1:20,000,000

CHART 2 DATE 29 — 11 1956 TIME 06 U.T.

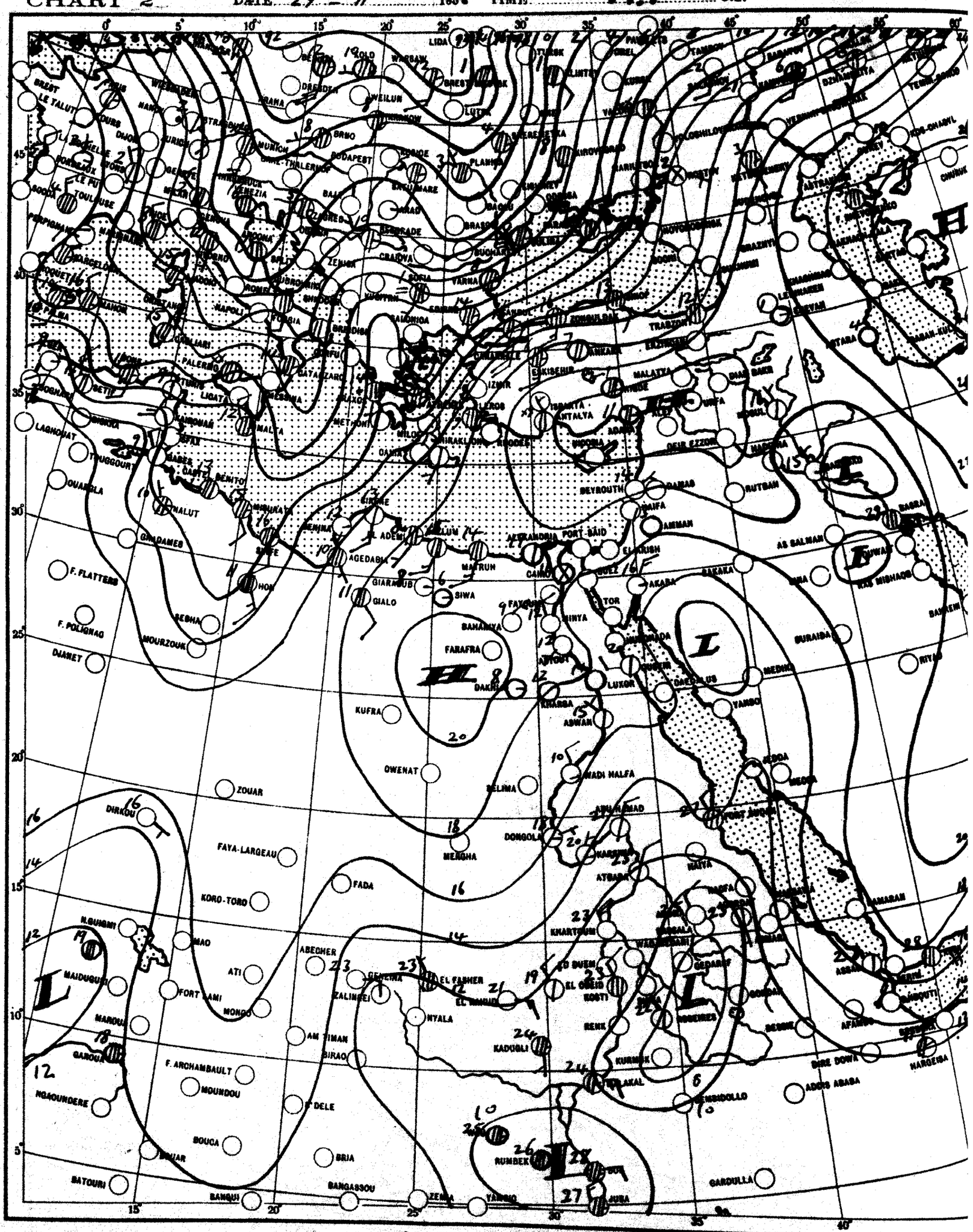

SCALE 1:20,000,000

مصلحة المساحة ١٩٥٦ (٥٦/٣٠٣) إعادة طبع التقرير الجوي

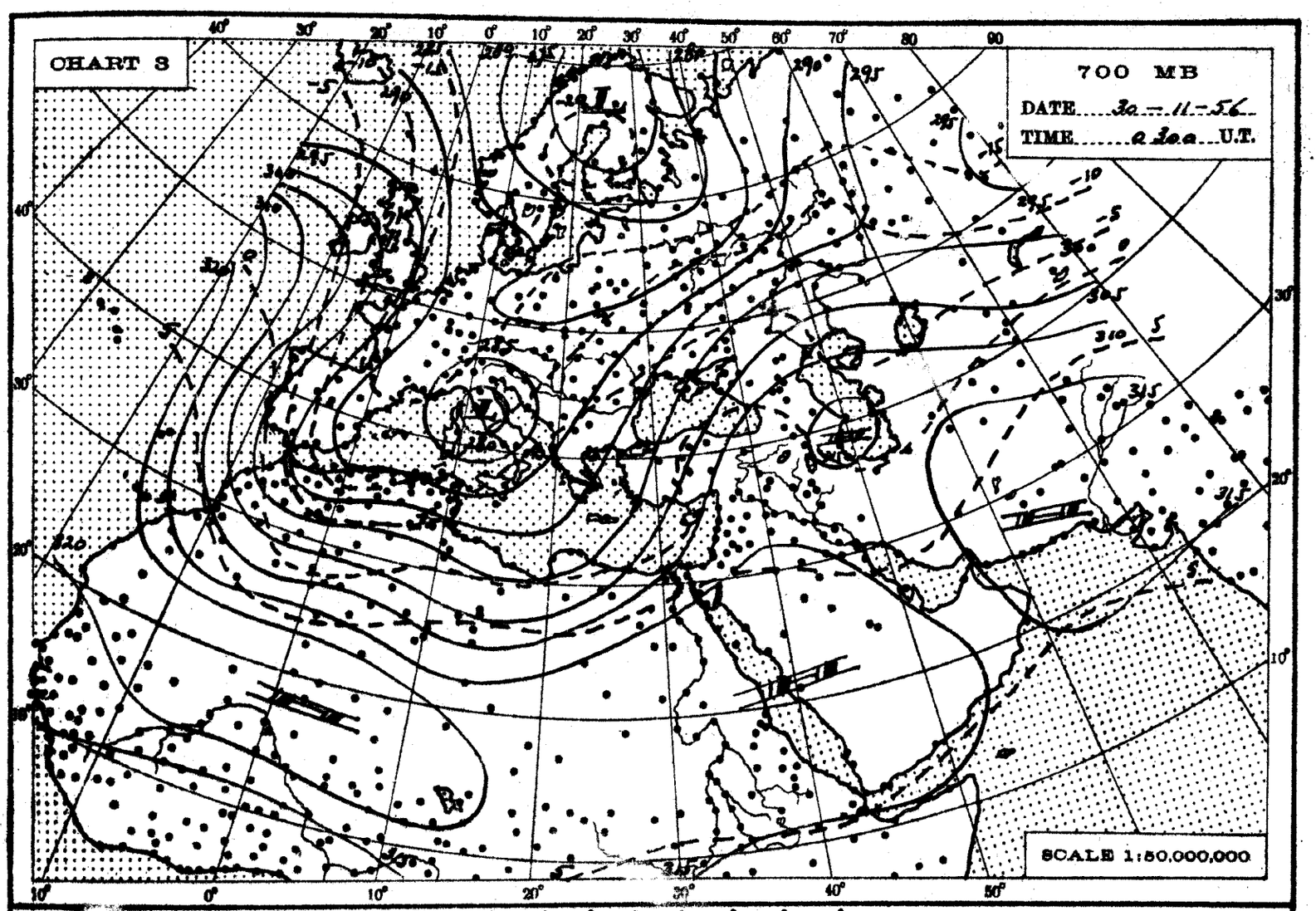
CHART 3
700 MB
DATE 30-11-56
TIME 0300 U.T.
SCALE 1:50,000,000

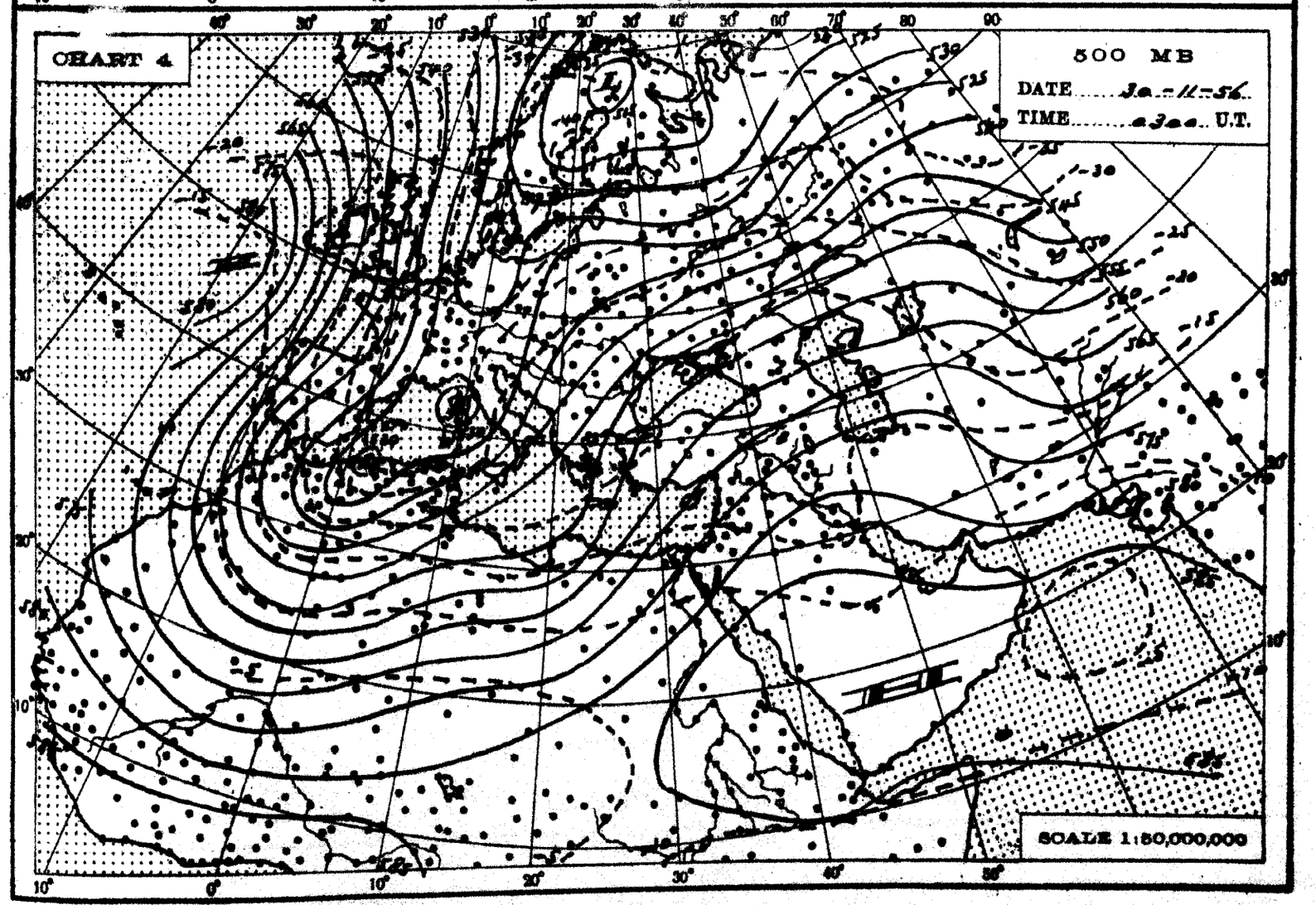
CHART 4
500 MB
DATE 30-11-56
TIME 0300 U.T.
SCALE 1:50,000,000

THE DAILY WEATHER REPORT

REPUBLIC OF EGYPT – METEOROLOGICAL DEPT. – CAIRO

SYNOPTIC CHARTS

EXPLANATIONS:

CHARTS 1 & 2 (Surface Charts)

SCALE 1:20,000,000; Projection Conical orthomorphic with two standard parallels 30° & 60° N.

BAROMETRIC PRESSURE: M. S. L. Isobars are drawn every 2 millibars.

WIND: Arrows fly with the wind. A full length feather indicates 10 knots, and a short feather 5 kts. Calm is indicated by a circle outside the station.

TEMPERATURE: In whole degrees centigrade inserted inside the station circle.

CLOUD SYMBOLS: (Total amount N. octas)

					clear sky.
	sky 1/8 covered.		sky 2/8 covered.		sky 3/8 covered.
	sky 4/8 covered.		sky 5/8 covered.		sky 6/8 covered.
	sky 7/8 covered.		sky 8/8 covered.		sky obscured.

PRESENT WEATHER SYMBOLS: Inserted to the left of station circle.

$	Rising sand.		Sand or Duststorm.	=	Mist.	≡	Fog.	∞	Haze.
,	Drizzle.	•	Rain.		Showers of Rain.		Showers of Hail.		Showers of Snow.
<	Lightning.		Thunderstorm.	*	Snow.				

Note: These symbols show the nature of the phenomena, but not the intensity or duration.

FRONTS: Or surfaces of separation between different air masses.

direction of motion of Fronts

	Warm front at the ground.		Occluded front at the ground.
	" " above " "		" " above " "
	Cold " at " "		Quasi stationary front.
	" " above " "		

CHARTS 3 & 4 (Upper Air Charts)

SCALE 1:50,000,000; Projection (same as Charts 1 & 2).

Contours are drawn every 50 g.p.m. of Altitudes (Continuous lines).

Isotherms " " " 5° C. (Broken lines).

WIND: Arrows fly with the wind. A full length feather indicates 10 knots, and a short feather 5 knots. Calm is indicated by a circle outside the station.

Calm.	Wind speed 5 knots.	Wind speed 10 knots.	Wind speed 25 knots.
Wind speed 50 knots.	Wind speed 85 knots.	Wind speed 125 knots.	

TEMPERATURE: In whole degrees centigrade

CHART 1 DATE 29-11-1956 TIME 1200 U.T.

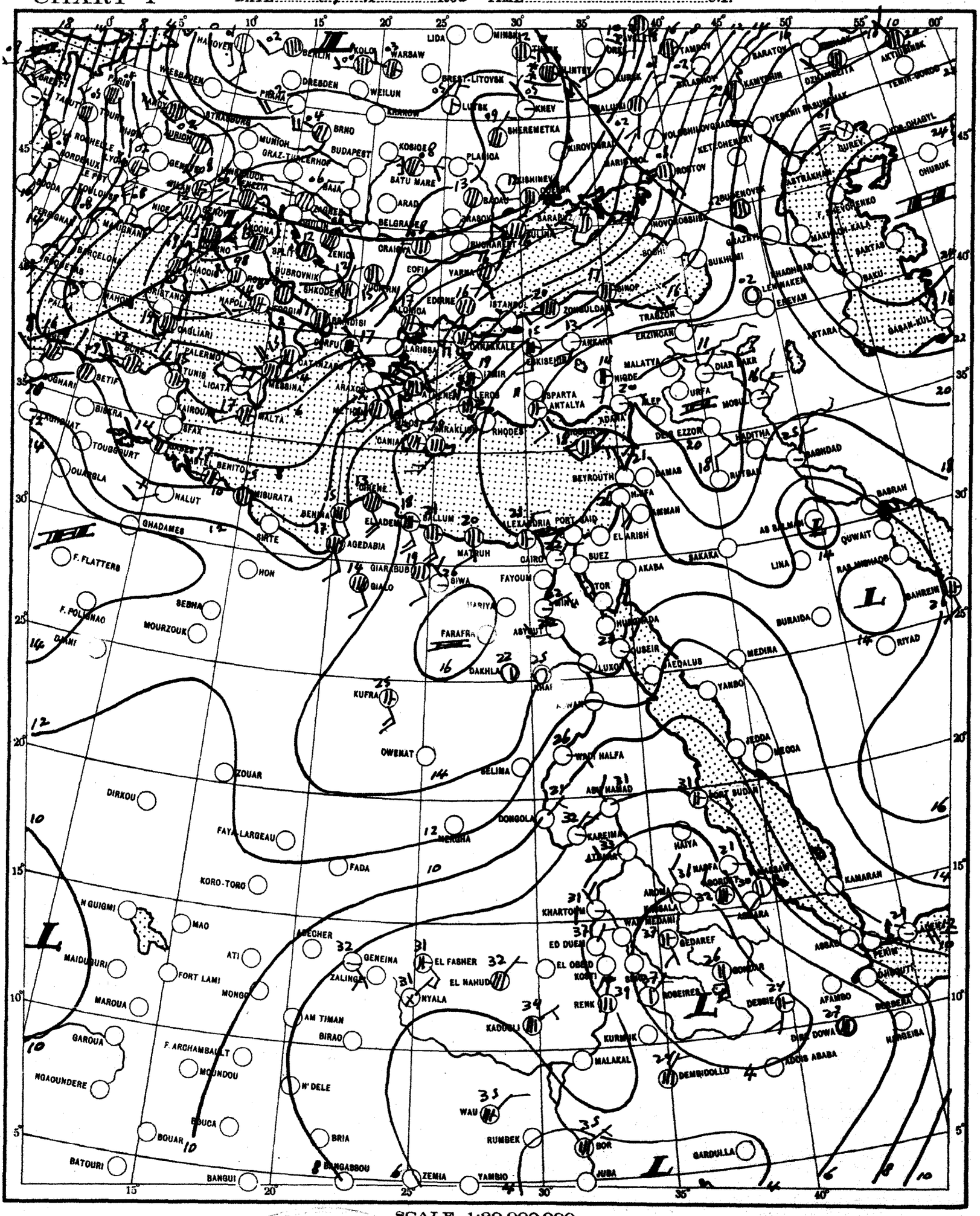

SCALE 1:20,000,000

CHART 2 DATE 30 - 11 - 1956 TIME 0600 U.T.

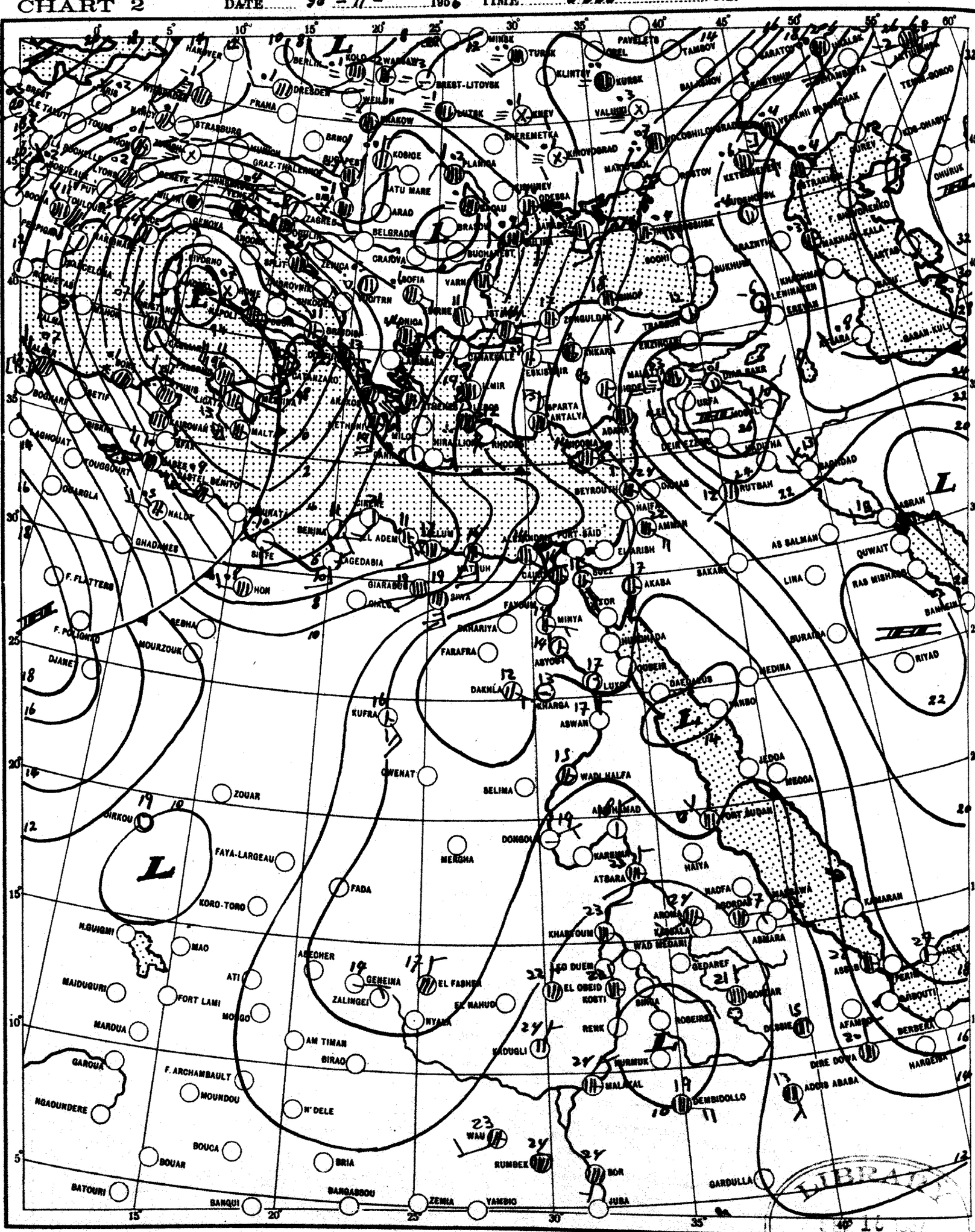

SCALE 1:20,000,000

LIBRARY

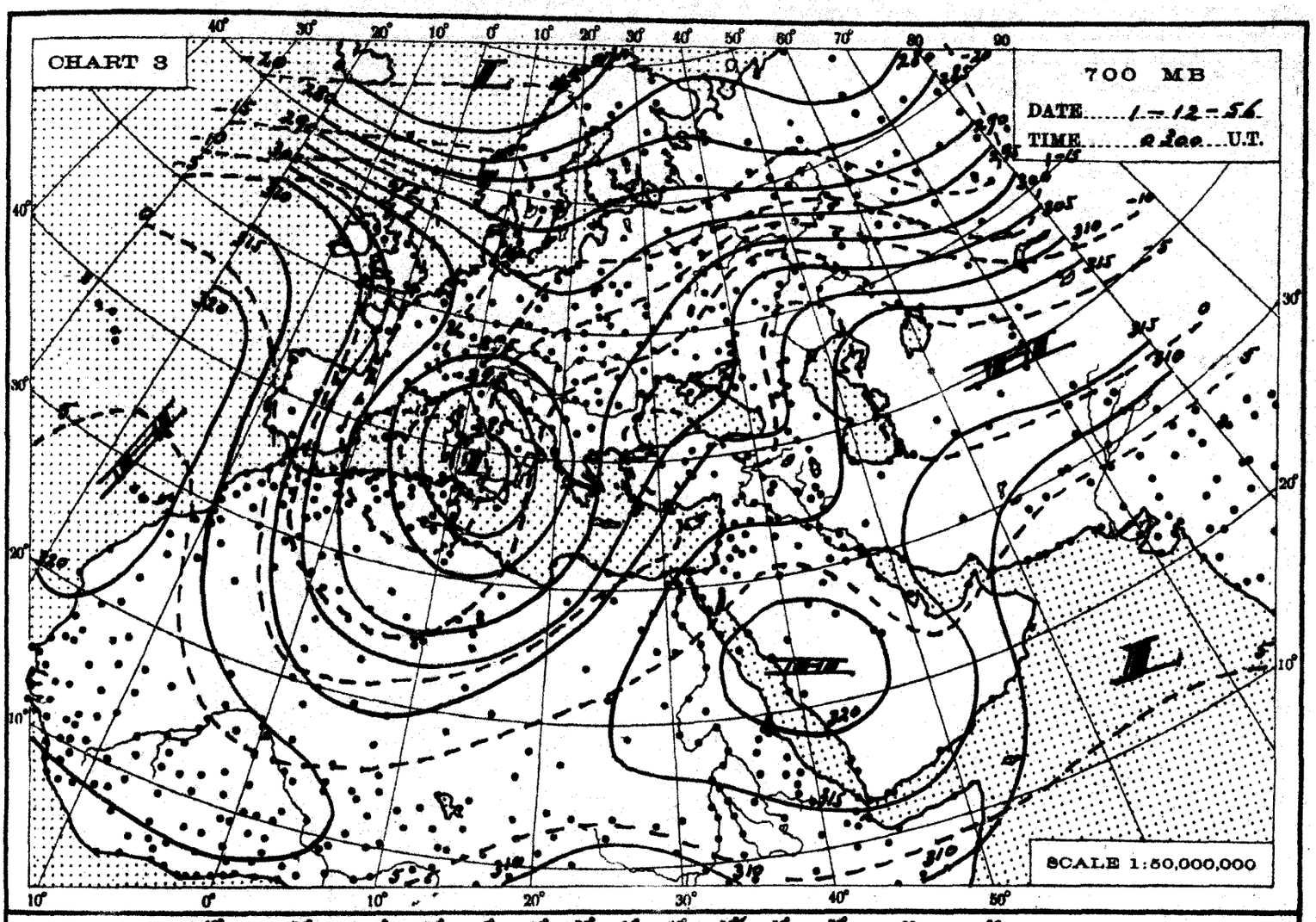
CHART 3
700 MB
DATE 1-12-56
TIME 0300 U.T.
SCALE 1:50,000,000

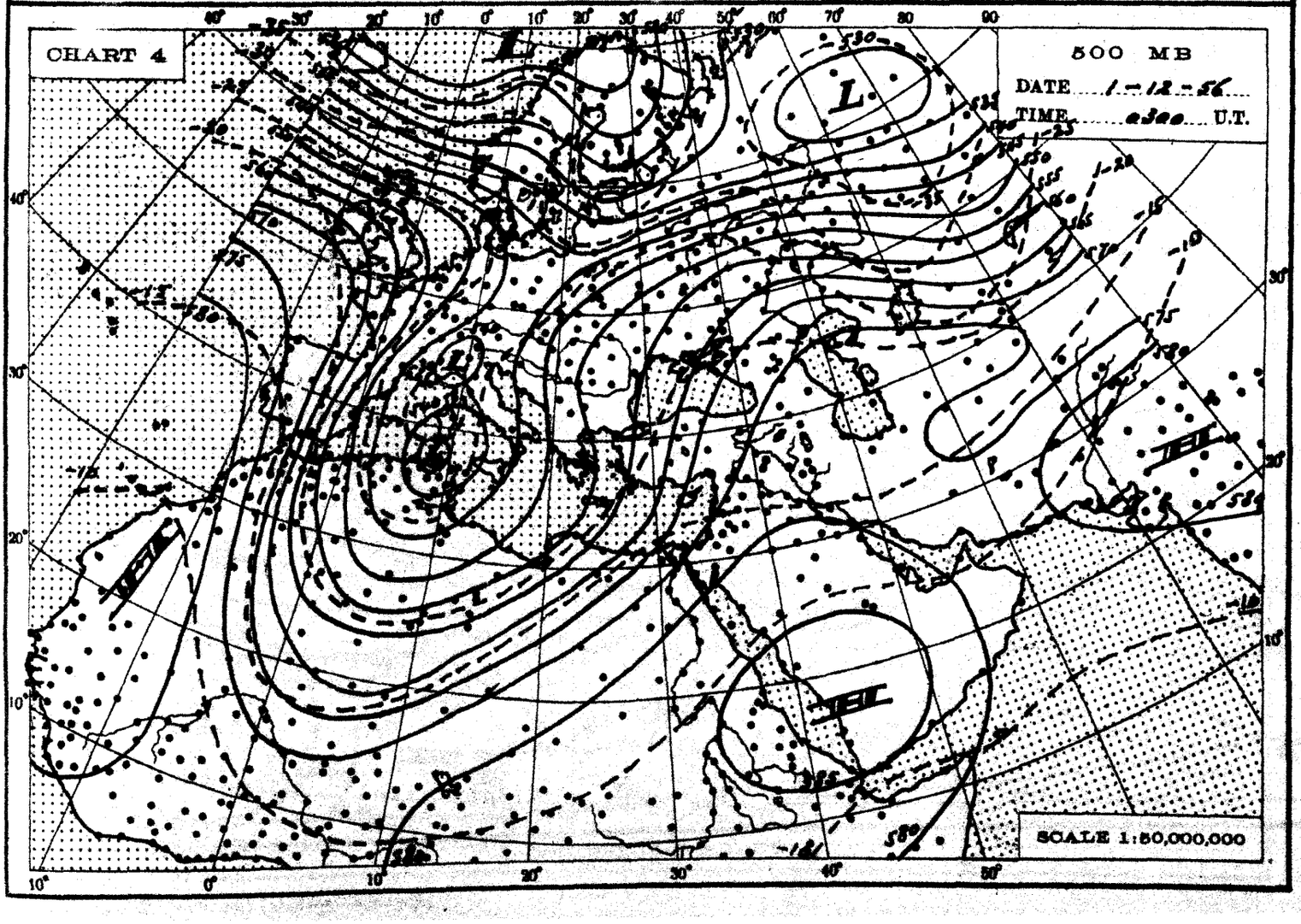
CHART 4
500 MB
DATE 1-12-56
TIME 0300 U.T.
SCALE 1:50,000,000

Egypt Met. Dept.

THE DAILY WEATHER REPORT [charts]

REPUBLIC OF EGYPT – METEOROLOGICAL DEPT. – CAIRO

SYNOPTIC CHARTS

Dec 1-31, 1956

LIBRARY
MAY 13 1957
WEATHER BUREAU

EXPLANATIONS:

CHARTS 1 & 2 (Surface Charts)

SCALE 1:20,000,000; Projection Conical orthomorphic with two standard parallels 30° & 60° N.

BAROMETRIC PRESSURE: M. S. L. Isobars are drawn every 2 millibars.

WIND: Arrows fly with the wind. A full length feather indicates 10 knots, and a short feather 5 kts. Calm is indicated by a circle outside the station.

TEMPERATURE: In whole degrees centigrade inserted inside the station circle.

CLOUD SYMBOLS: (Total amount N. octas)

					clear sky.
	sky 1/8 covered.		sky 2/8 covered.		sky 3/8 covered.
	sky 4/8 covered.		sky 5/8 covered.		sky 6/8 covered.
	sky 7/8 covered.		sky 8/8 covered.		sky obscured.

PRESENT WEATHER SYMBOLS: Inserted to the left of station circle.

$	Rising sand.		Sand or Duststorm.	=	Mist.	≡	Fog.	∞	Haze.
,	Drizzle.	•	Rain.		Showers of Rain.		Showers of Hail.		Showers of Snow.
<	Lightning.		Thunderstorm.	*	Snow.				

Note: These symbols show the nature of the phenomena, but not the intensity or duration.

FRONTS: Or surfaces of separation between different air masses.

direction of motion of Fronts

Warm front at the ground.		Occluded front at the ground.	
,, ,, above ,, ,,		,, ,, above ,, ,,	
Cold ,, at ,, ,,		Quasi stationary front.	
,, ,, above ,, ,,			

CHARTS 3 & 4 (Upper Air Charts)

SCALE 1:50,000,000; Projection (same as Charts 1 & 2).

Contours are drawn every 50 g.p.m. of Altitudes (Continuous lines).

Isotherms ,, ,, ,, 5° C. (Broken lines).

WIND: Arrows fly with the wind. A full length feather indicates 10 knots, and a short feather 5 knots. Calm is indicated by a circle outside the station.

Calm.	Wind speed 5 knots.	Wind speed 10 knots.	Wind speed 25 knots.
Wind speed 50 knots.	Wind speed 85 knots.	Wind speed 125 knots.	

TEMPERATURE: In whole degrees centigrade

CHART 1 DATE 30-11-1956 TIME 1200 U.T.

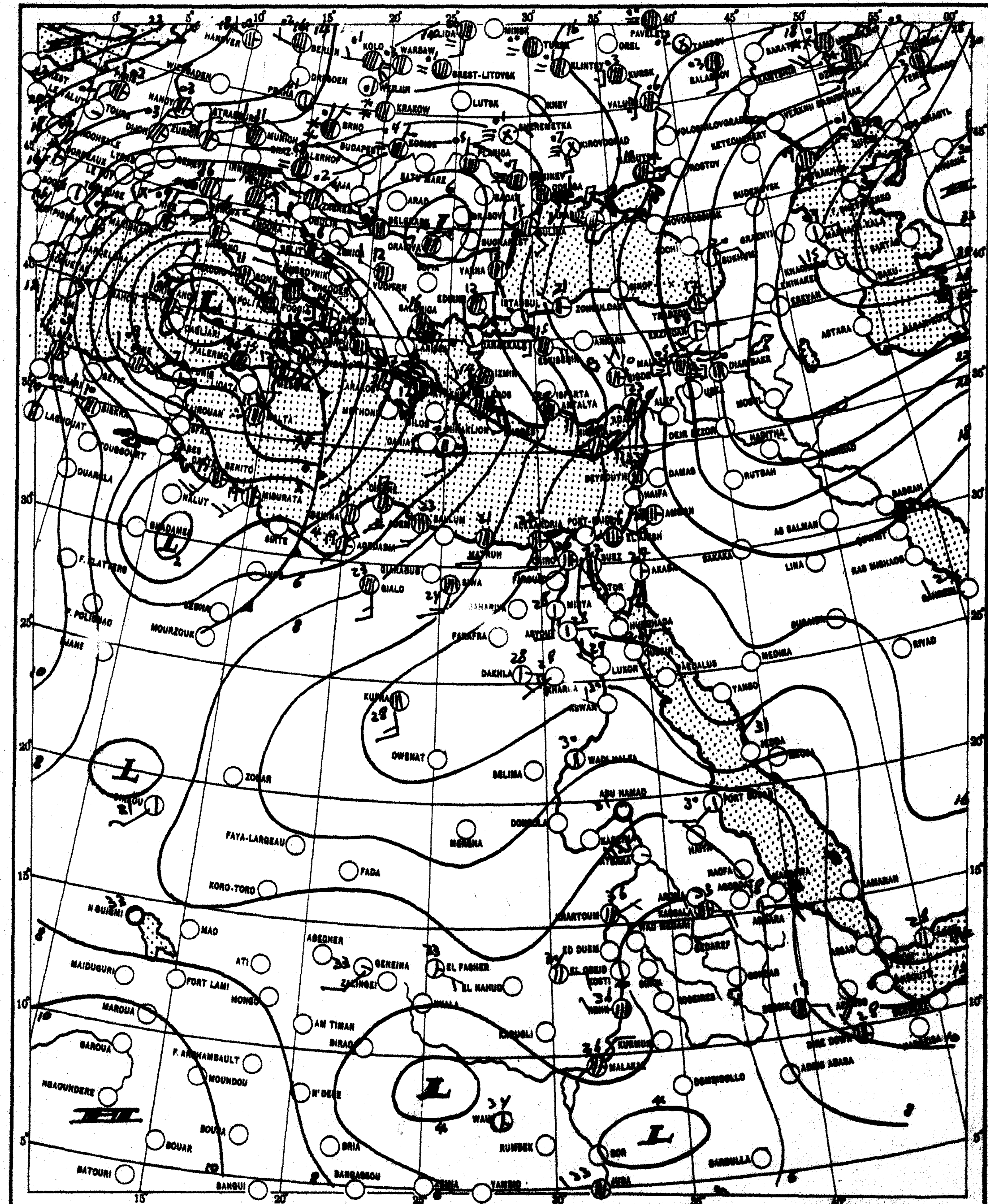

CHART 2 DATE 1-12-1956 TIME 0600 U.T.

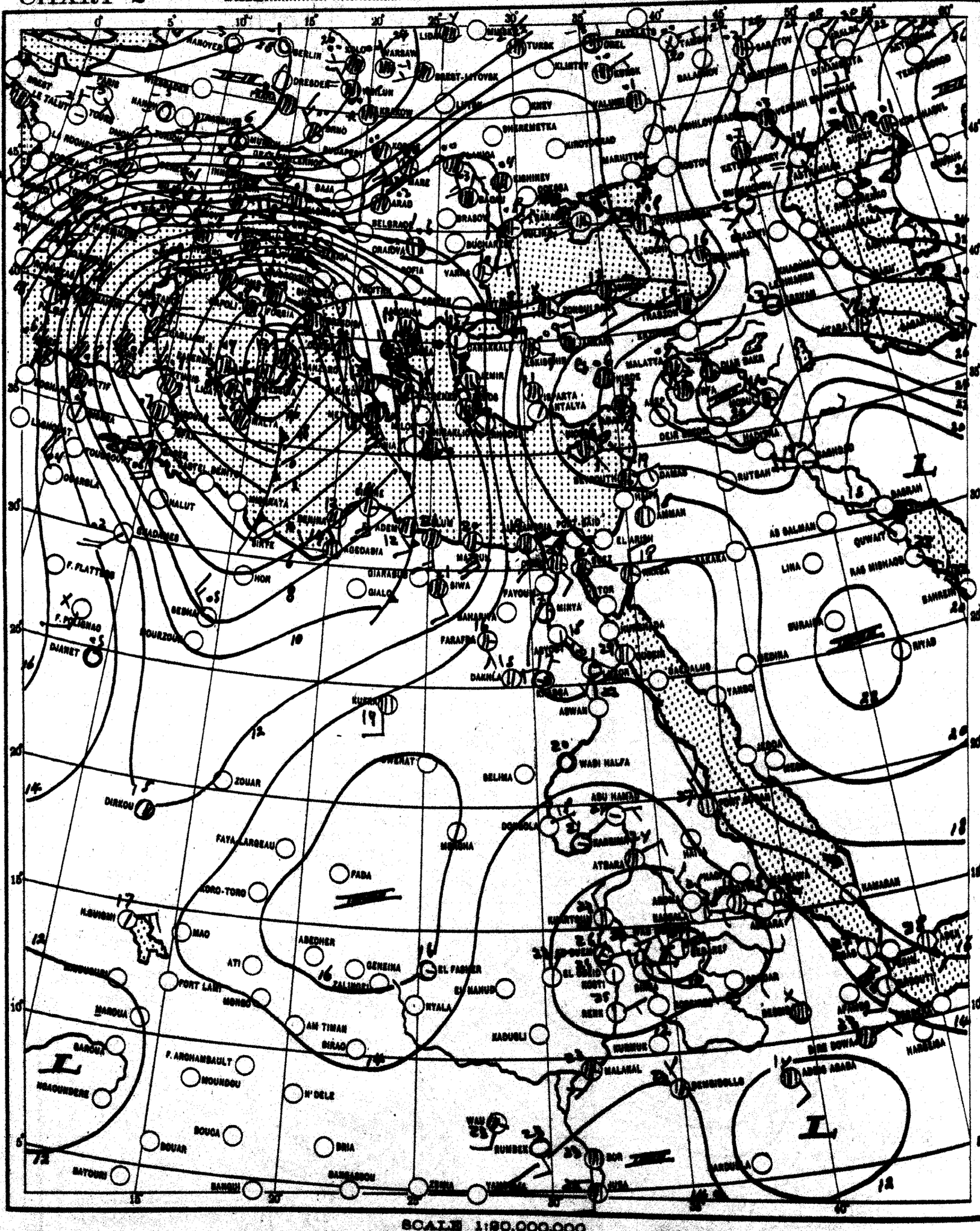

مصلحة المساحة شكلة (٥٦/٣٠٣) إعادة طبع التكرم الدولى

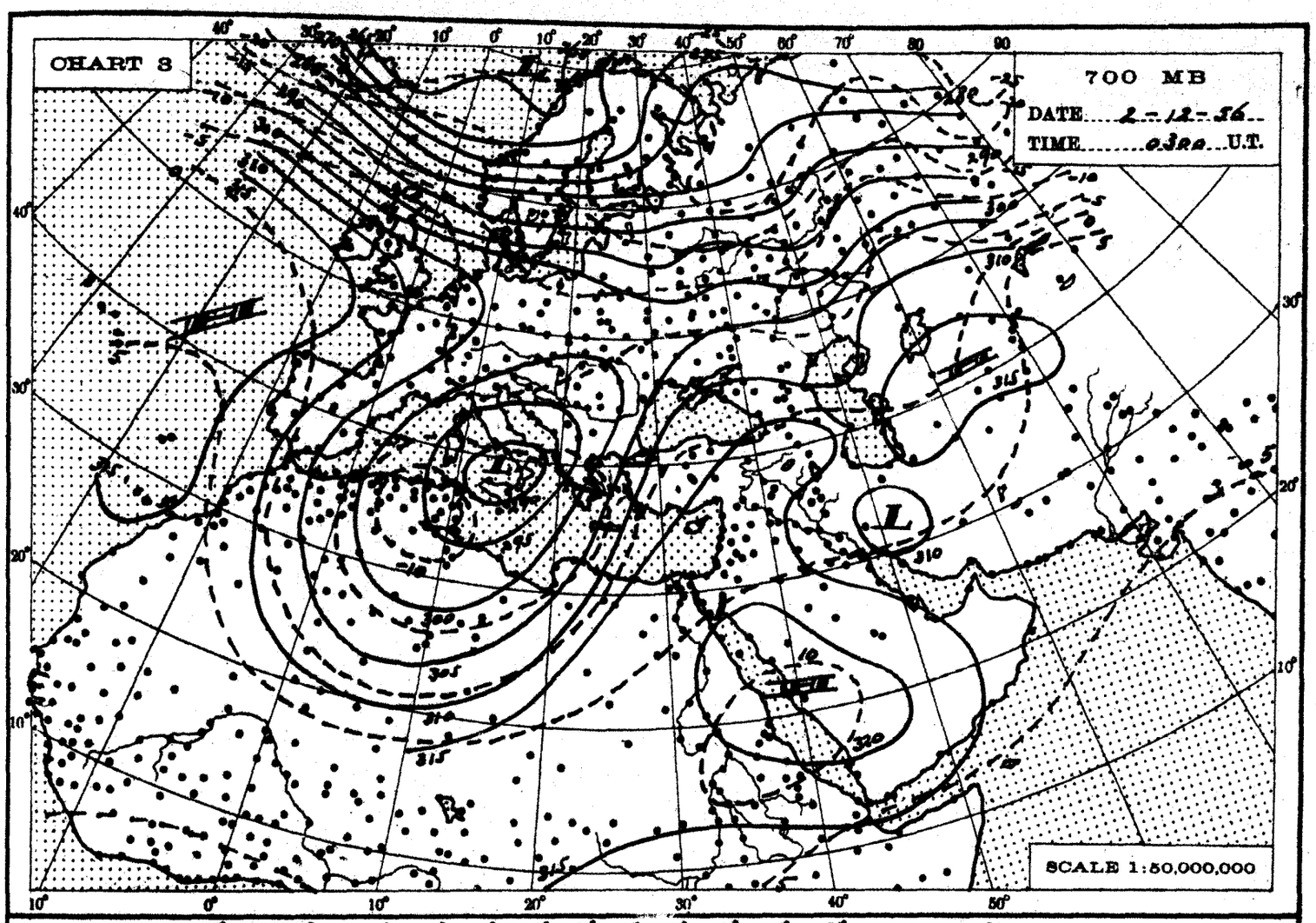
CHART 3
700 MB
DATE 2-12-56
TIME 0300 U.T.
SCALE 1:50,000,000

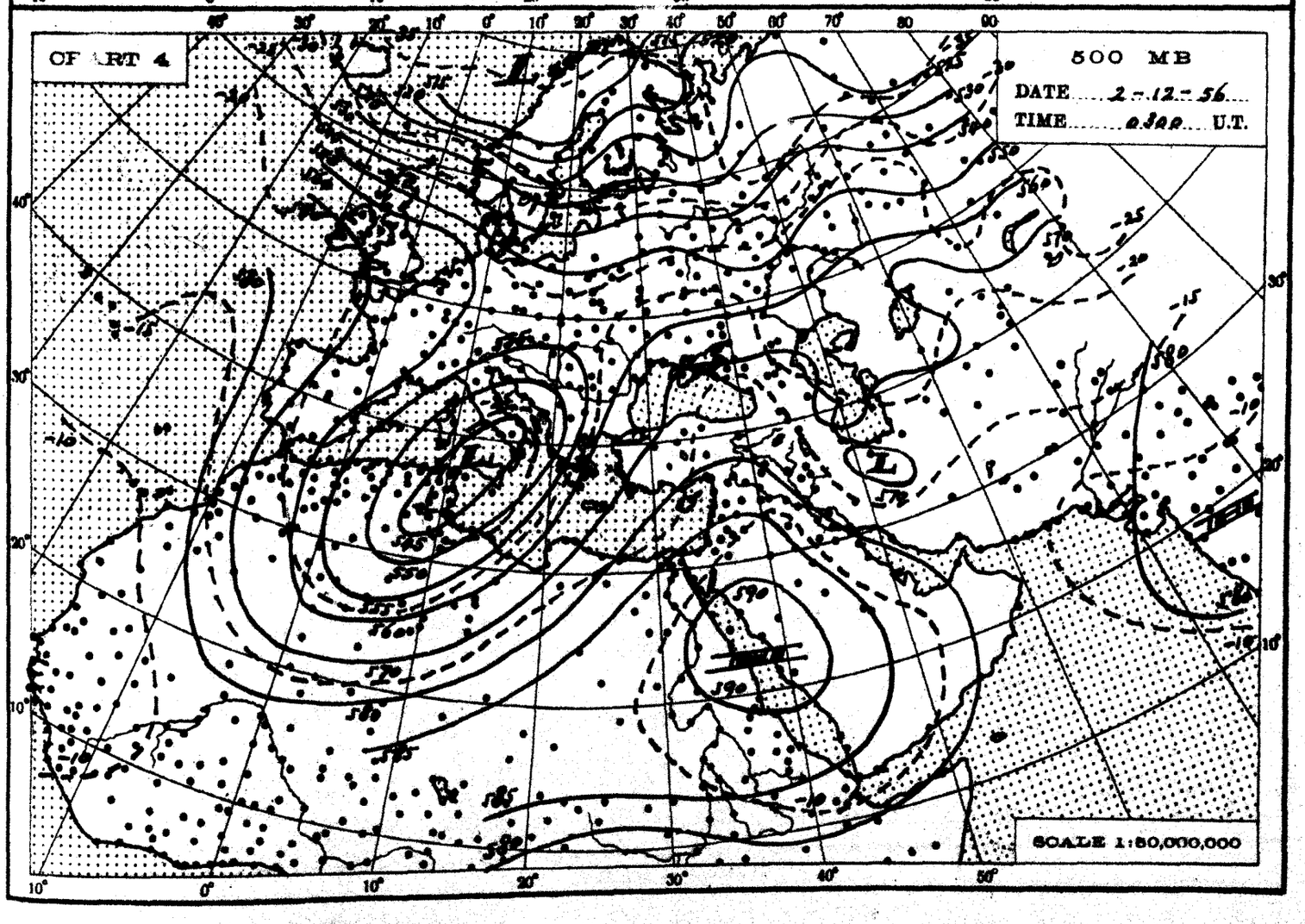
CHART 4
500 MB
DATE 2-12-56
TIME 0300 U.T.
SCALE 1:50,000,000

THE DAILY WEATHER REPORT

REPUBLIC OF EGYPT – METEOROLOGICAL DEPT. – CAIRO

SYNOPTIC CHARTS

EXPLANATIONS:

CHARTS 1 & 2 (Surface Charts)

SCALE 1:20,000,000; Projection Conical orthomorphic with two standard parallels 30° & 60° N.

BAROMETRIC PRESSURE: M. S. L. Isobars are drawn every 2 millibars.

WIND: Arrows fly with the wind. A full length feather indicates 10 knots, and a short feather 5 kts. Calm is indicated by a circle outside the station.

TEMPERATURE: In whole degrees centigrade inserted inside the station circle.

CLOUD SYMBOLS: (Total amount N. octas) clear sky.

sky 1/8 covered. sky 2/8 covered. sky 3/8 covered.

sky 4/8 covered. sky 5/8 covered. sky 6/8 covered.

sky 7/8 covered. sky 8/8 covered. sky obscured.

PRESENT WEATHER SYMBOLS: Inserted to the left of station circle.

$	Rising sand.		Sand or Duststorm.	=	Mist.	≡	Fog.	∞	Haze.
,	Drizzle.	•	Rain.		Showers of Rain.		Showers of Hail.		Showers of Snow.
<	Lightning.		Thunderstorm.	*	Snow.				

Note: These symbols show the nature of the phenomena, but not the intensity or duration.

FRONTS: Or surfaces of separation between different air masses.

direction of motion of Fronts

Warm front at the ground. Occluded front at the ground.

" " above " " " " above " "

Cold " at " " Quasi stationary front.

" " above " "

CHARTS 3 & 4 (Upper Air Charts)

SCALE 1:50,000,000; Projection (same as Charts 1 & 2).

Contours are drawn every 50 g.p.m. of Altitudes (Continuous lines).

Isotherms " " " 5° C. (Broken lines).

WIND: Arrows fly with the wind. A full length feather indicates 10 knots, and a short feather 5 knots. Calm is indicated by a circle outside the station.

Calm. Wind speed 5 knots. Wind speed 10 knots. Wind speed 25 knots.

Wind speed 50 knots. Wind speed 85 knots. Wind speed 125 knots.

TEMPERATURE: In whole degrees centigrade

CHART 1 DATE 1-12 1956 TIME 12.00 U.T.

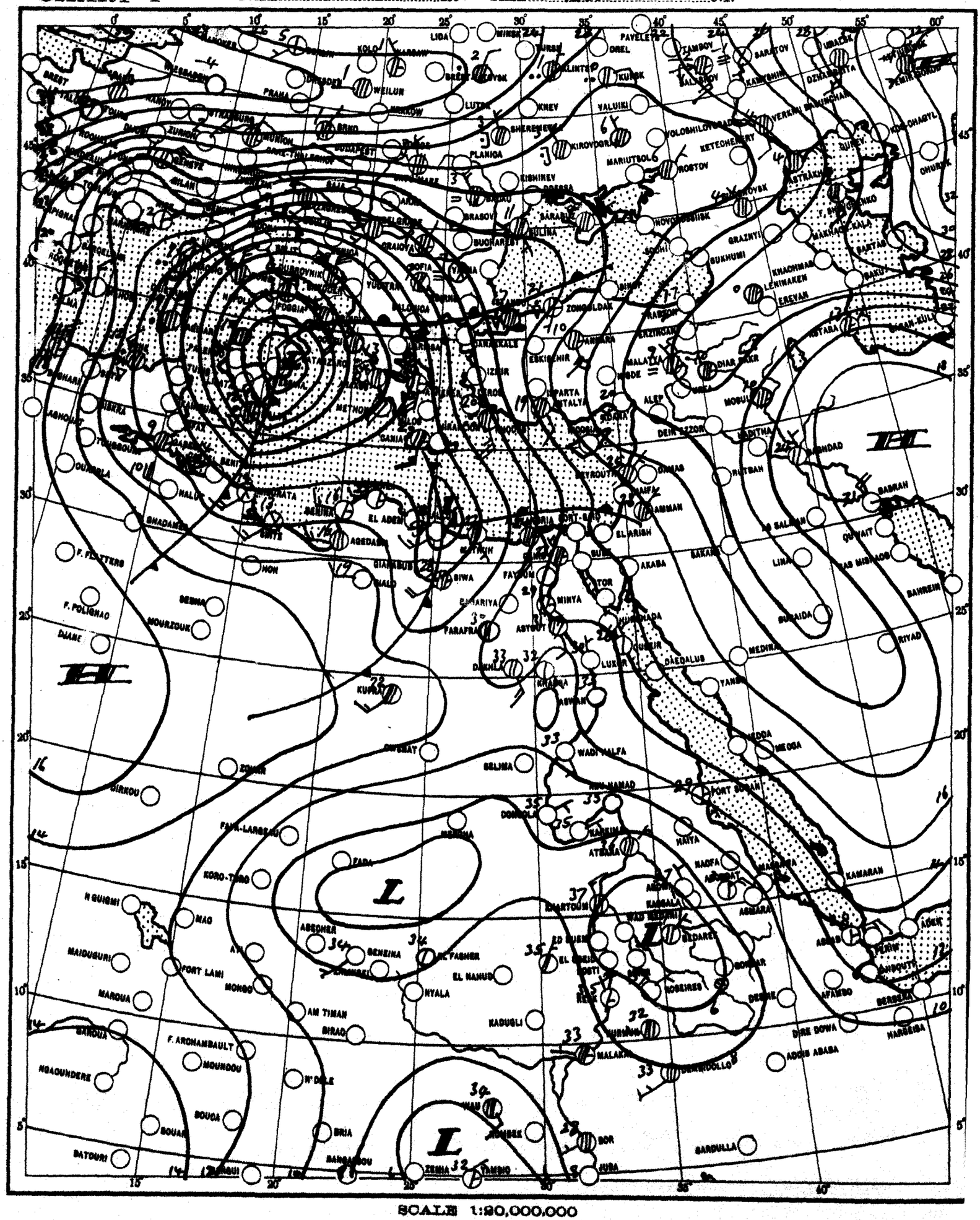

SCALE 1:20,000,000

CHART 2 DATE 2-12 1956 TIME 0600 U.T.

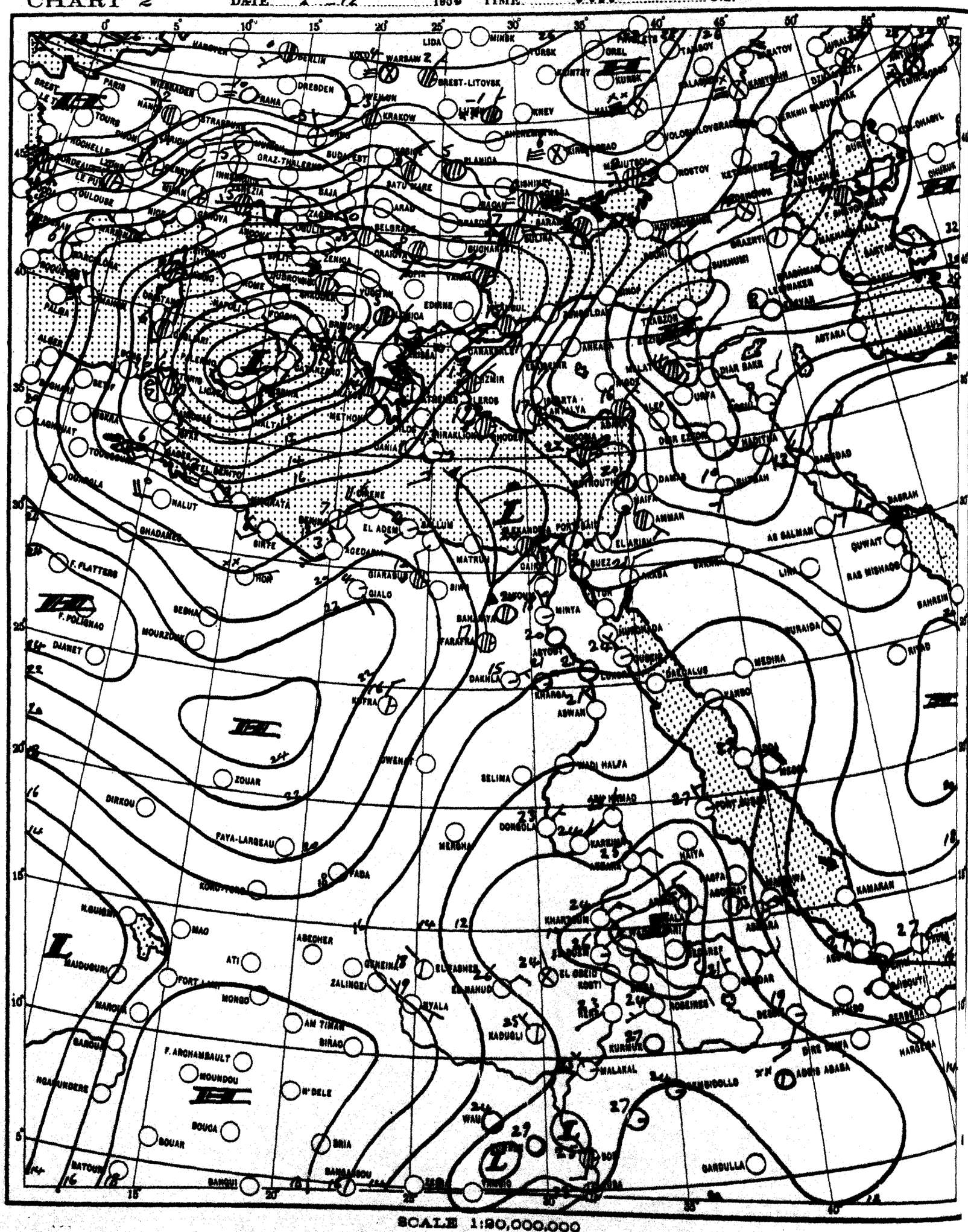

SCALE 1:20,000,000

مصلحة المساحة سنة ١٩٥٦ (٥٦/٣٠٣) إعادة طبع التقرير اليومي

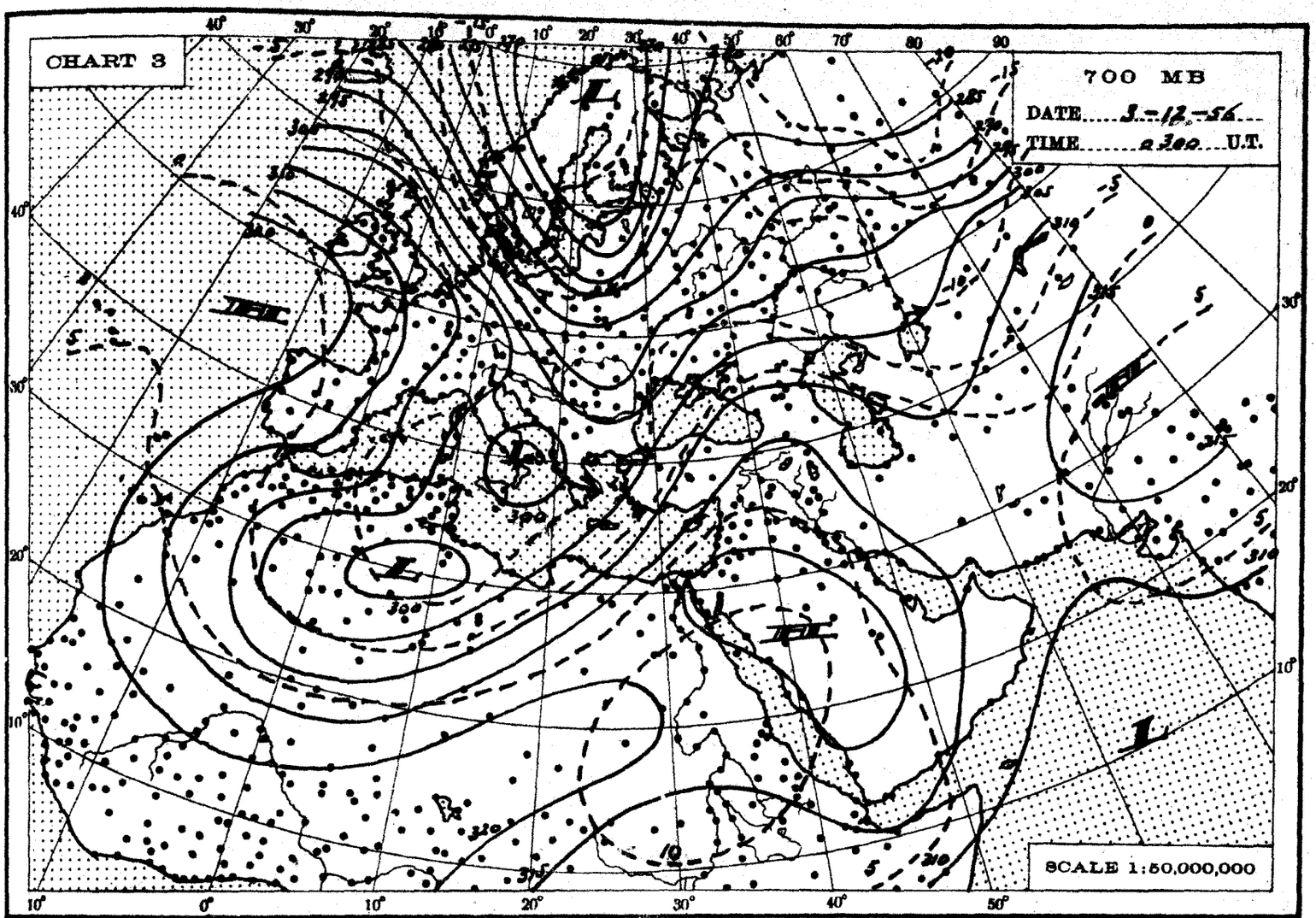
CHART 3
700 MB
DATE 3-12-56
TIME 0300 U.T.
SCALE 1:50,000,000

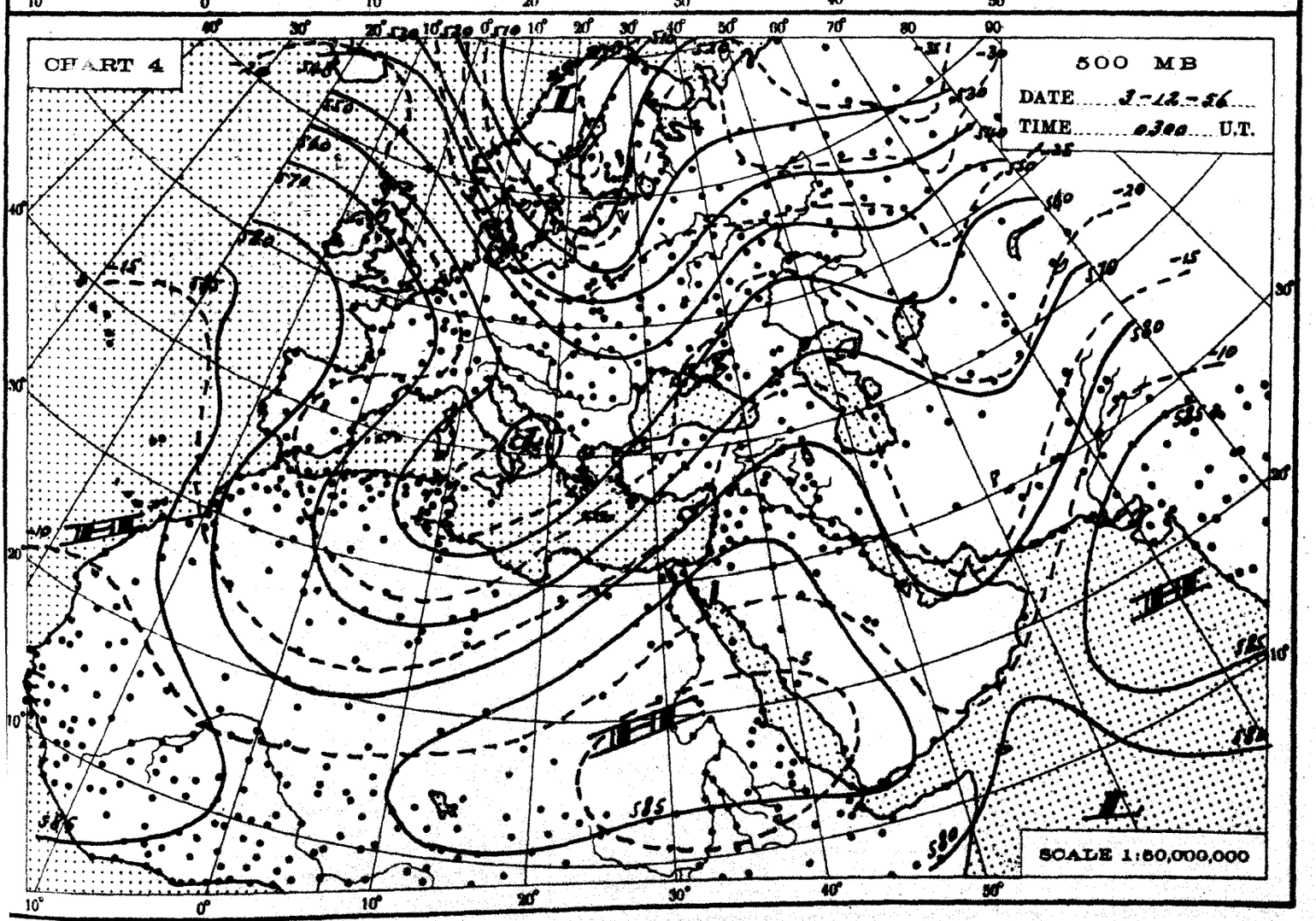
CHART 4
500 MB
DATE 3-12-56
TIME 0300 U.T.
SCALE 1:50,000,000

THE DAILY WEATHER REPORT

REPUBLIC OF EGYPT – METEOROLOGICAL DEPT. – CAIRO

SYNOPTIC CHARTS

EXPLANATIONS:

CHARTS 1 & 2 (Surface Charts)

SCALE 1:20,000,000; Projection Conical orthomorphic with two standard parallels 30° & 60° N.

BAROMETRIC PRESSURE: M. S. L. Isobars are drawn every 2 millibars.

WIND: Arrows fly with the wind. A full length feather indicates 10 knots, and a short feather 5 kts. Calm is indicated by a circle outside the station.

TEMPERATURE: In whole degrees centigrade inserted inside the station circle.

CLOUD SYMBOLS: (Total amount N. octas)

					clear sky.
	sky 1/8 covered.		sky 2/8 covered.		sky 3/8 covered.
	sky 4/8 covered.		sky 5/8 covered.		sky 6/8 covered.
	sky 7/8 covered.		sky 8/8 covered.		sky obscured.

PRESENT WEATHER SYMBOLS: Inserted to the left of station circle.

$	Rising sand.		Sand or Duststorm.	=	Mist.	≡	Fog.	∞	Haze.
,	Drizzle.	•	Rain.		Showers of Rain.		Showers of Hail.		Showers of Snow.
<	Lightning.		Thunderstorm.	*	Snow.				

Note: These symbols show the nature of the phenomena, but not the intensity or duration.

FRONTS: Or surfaces of separation between different air masses.

direction of motion of Fronts

Warm front at the ground.		Occluded front at the ground.	
" " above " "		" " above " "	
Cold " at " "		Quasi stationary front.	
" " above " "			

CHARTS 3 & 4 (Upper Air Charts)

SCALE 1:50,000,000; Projection (same as Charts 1 & 2).

Contours are drawn every 50 g.p.m. of Altitudes (Continuous lines).

Isotherms " " " 5° C. (Broken lines).

WIND: Arrows fly with the wind. A full length feather indicates 10 knots, and a short feather 5 knots. Calm is indicated by a circle outside the station.

Calm.	Wind speed 5 knots.	Wind speed 10 knots.	Wind speed 25 knots.
Wind speed 50 knots.	Wind speed 85 knots.	Wind speed 125 knots.	

TEMPERATURE: In whole degrees centigrade

CHART 1 DATE 2-12 1956 TIME 1200 U.T.

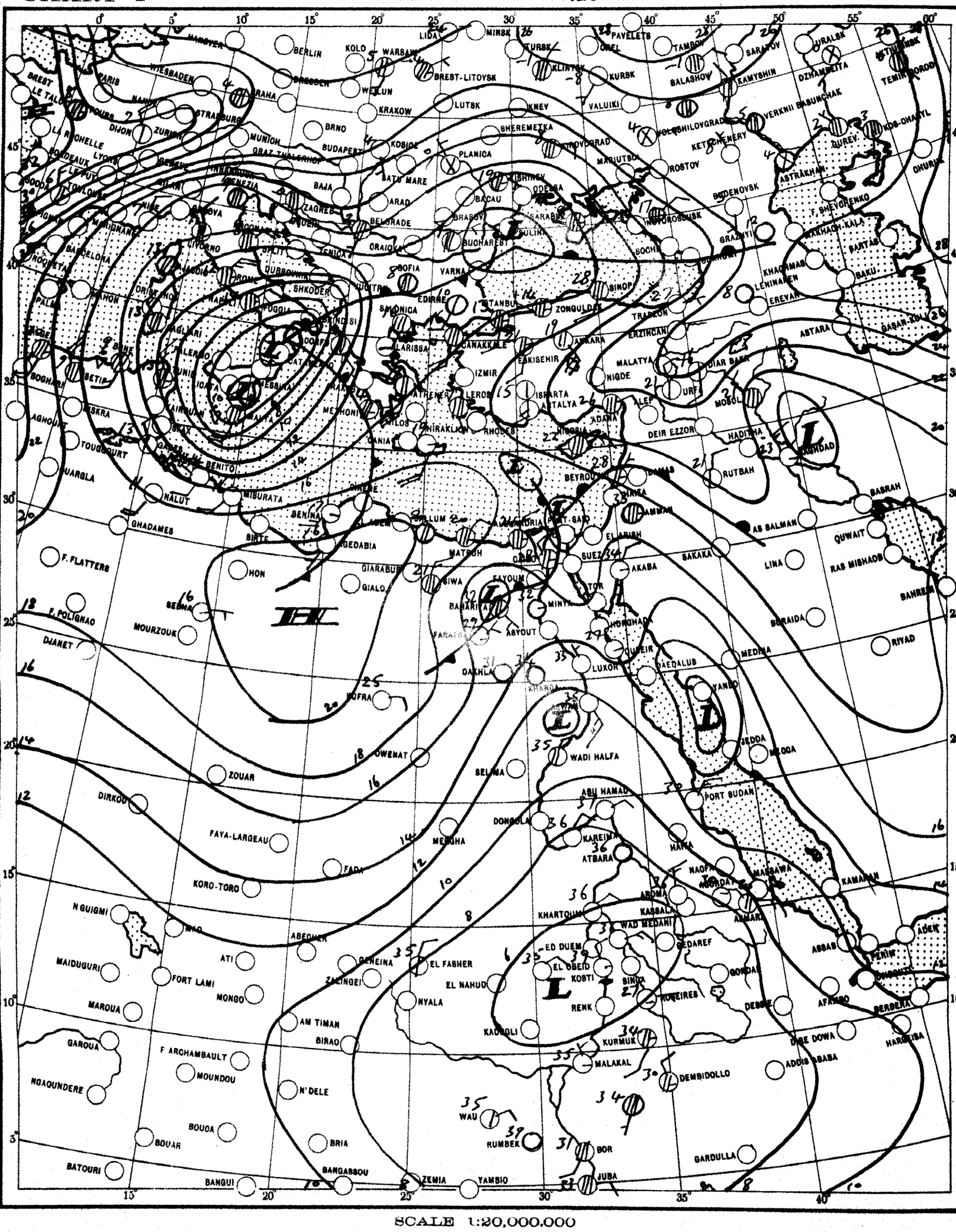

SCALE 1:20,000,000

CHART 2 DATE 3 - 12 1956 TIME 0600 U.T.

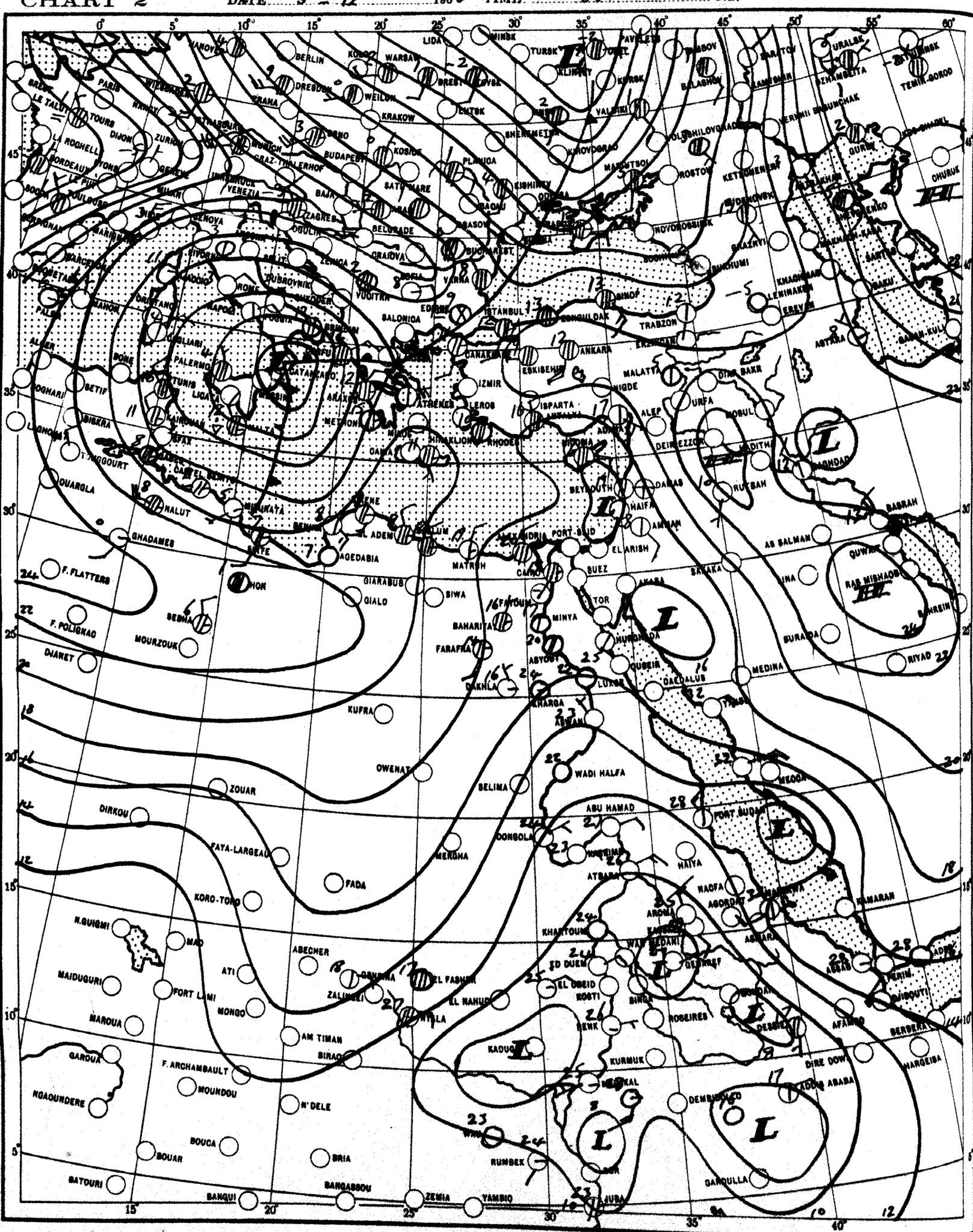

SCALE 1:20,000,000

مصلحة المساحة سنة ١٩٥٦ (٥٦/٣٠٣) إعادة طبع التقرير اليومي

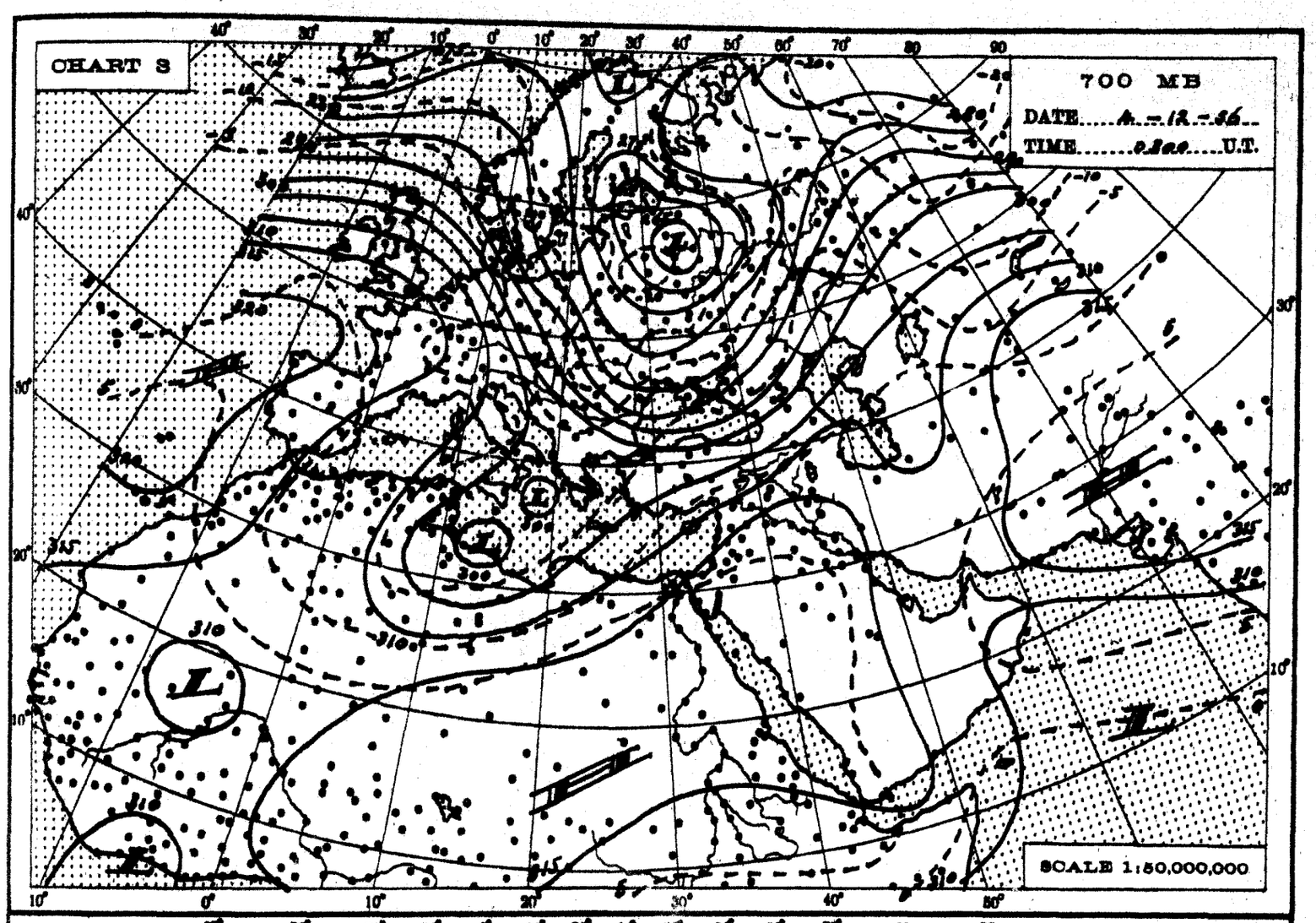
CHART 3
700 MB
DATE 4-12-56
TIME 0300 U.T.
SCALE 1:50,000,000

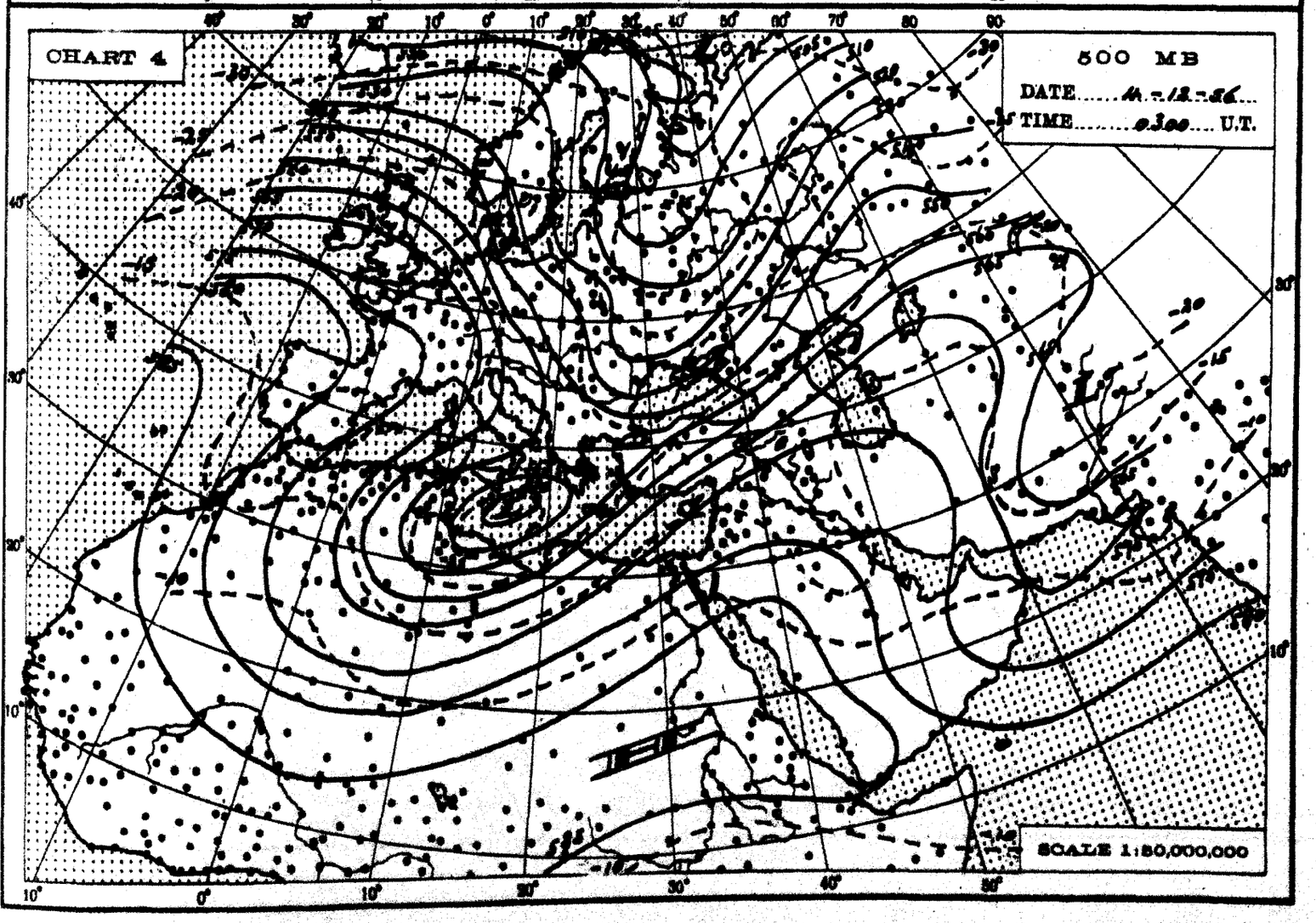
CHART 4
500 MB
DATE 4-12-56
TIME 0300 U.T.
SCALE 1:50,000,000

THE DAILY WEATHER REPORT

REPUBLIC OF EGYPT – METEOROLOGICAL DEPT. – CAIRO

SYNOPTIC CHARTS

EXPLANATIONS:

CHARTS 1 & 2 (Surface Charts)

SCALE 1:20,000,000; Projection Conical orthomorphic with two standard parallels 30° & 60° N.

BAROMETRIC PRESSURE: M. S. L. Isobars are drawn every 2 millibars.

WIND: Arrows fly with the wind. A full length feather indicates 10 knots, and a short feather 5 kts. Calm is indicated by a circle outside the station.

TEMPERATURE: In whole degrees centigrade inserted inside the station circle.

CLOUD SYMBOLS: (Total amount N. octas)

				○	clear sky.
⊖	sky 1/8 covered.	⦶	sky 2/8 covered.	⊕	sky 3/8 covered.
⦵	sky 4/8 covered.	⊕	sky 5/8 covered.	⦶	sky 6/8 covered.
⦶	sky 7/8 covered.	⦶	sky 8/8 covered.	⊗	sky obscured.

PRESENT WEATHER SYMBOLS: Inserted to the left of station circle.

$	Rising sand.	~S~	Sand or Duststorm.	=	Mist.	≡	Fog.	∞	Haze.
,	Drizzle.	•	Rain.	⊕	Showers of Rain.	⊕	Showers of Hail.	⊕	Showers of Snow.
<	Lightning.	⊼	Thunderstorm.	*	Snow.				

Note: These symbols show the nature of the phenomena, but not the intensity or duration.

FRONTS: Or surfaces of separation between different air masses.

direction of motion of Fronts

Warm front at the ground.		Occluded front at the ground.	
" " above " "		" " above " "	
Cold " at " "		Quasi stationary front.	
" " above " "			

CHARTS 3 & 4 (Upper Air Charts)

SCALE 1:50,000,000; Projection (same as Charts 1 & 2).

Contours are drawn every 50 g.p.m. of Altitudes (Continuous lines).

Isotherms " " " 5° C. (Broken lines).

WIND: Arrows fly with the wind. A full length feather indicates 10 knots, and a short feather 5 knots. Calm is indicated by a circle outside the station.

Calm.	Wind speed 5 knots.	Wind speed 10 knots.	Wind speed 25 knots.
Wind speed 50 knots.	Wind speed 85 knots.	Wind speed 125 knots.	

TEMPERATURE: In whole degrees centigrade

CHART 1 DATE 3 - 12 1956 TIME 1200 U.T.

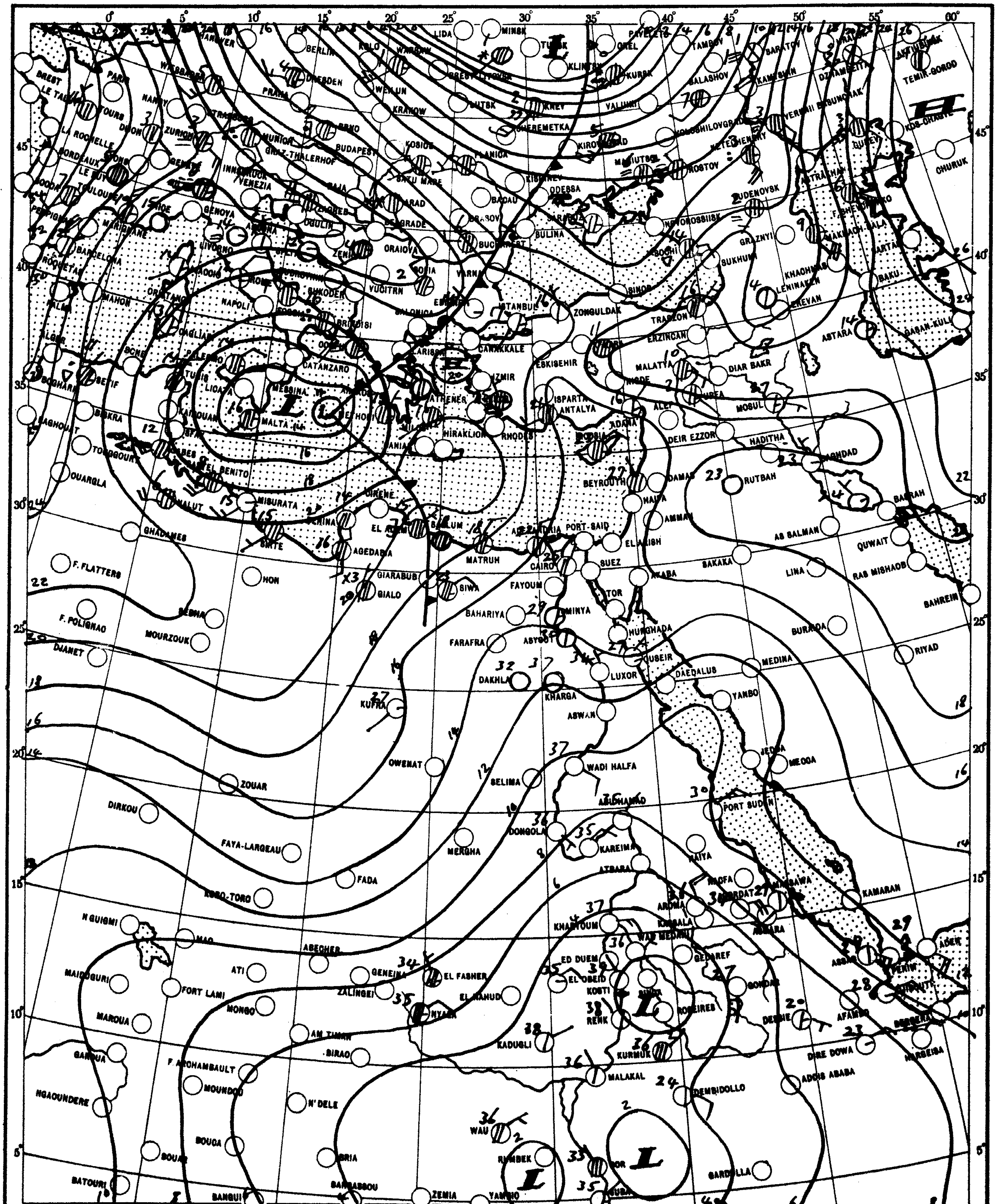

SCALE 1:20,000,000

CHART 2 DATE 4-12 1956 TIME 0600 U.T.

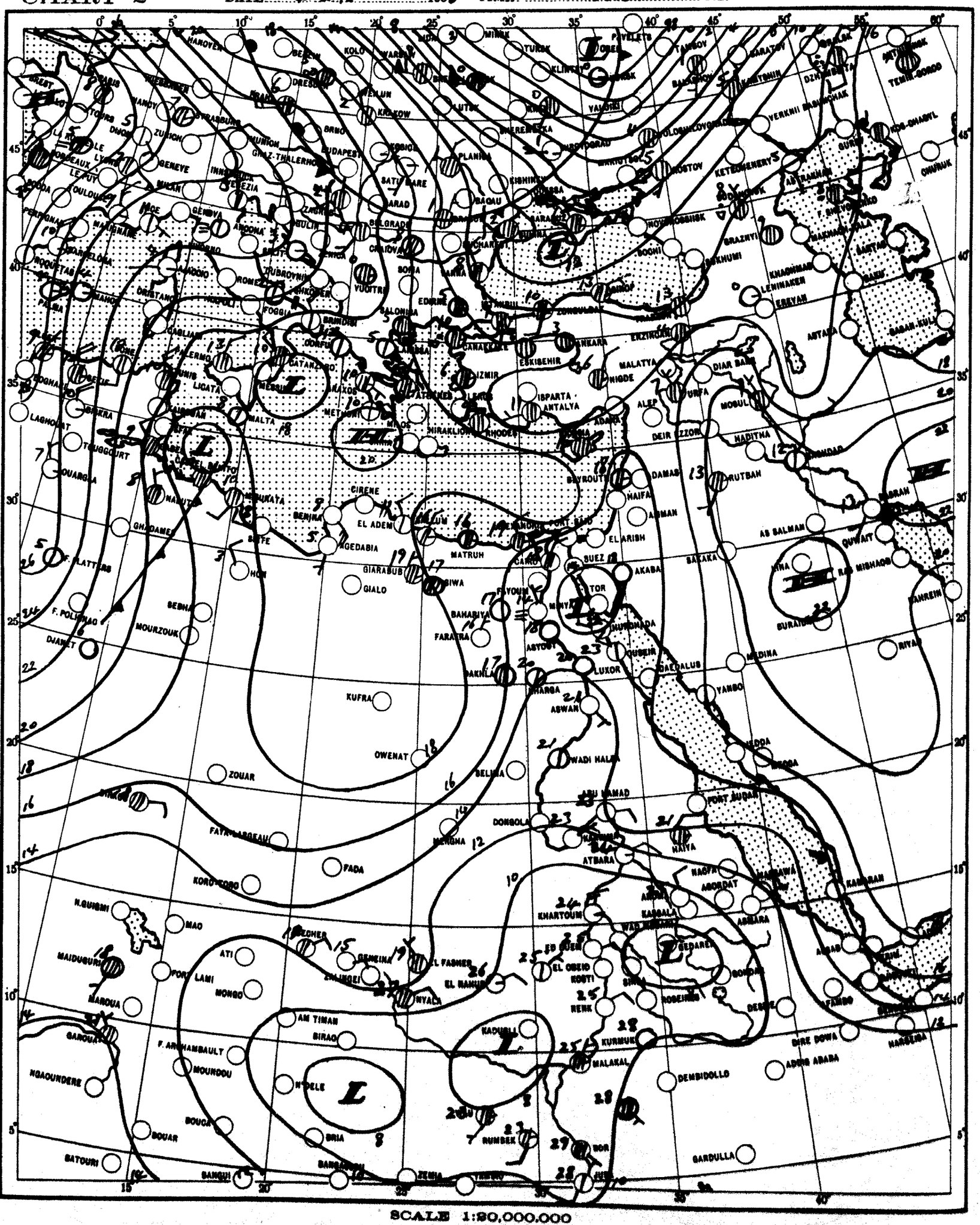

SCALE 1:90,000,000

مطبعة المساحة العسكرية (٥٦/٣٠٣) إعادة طبع التقرير الجوي

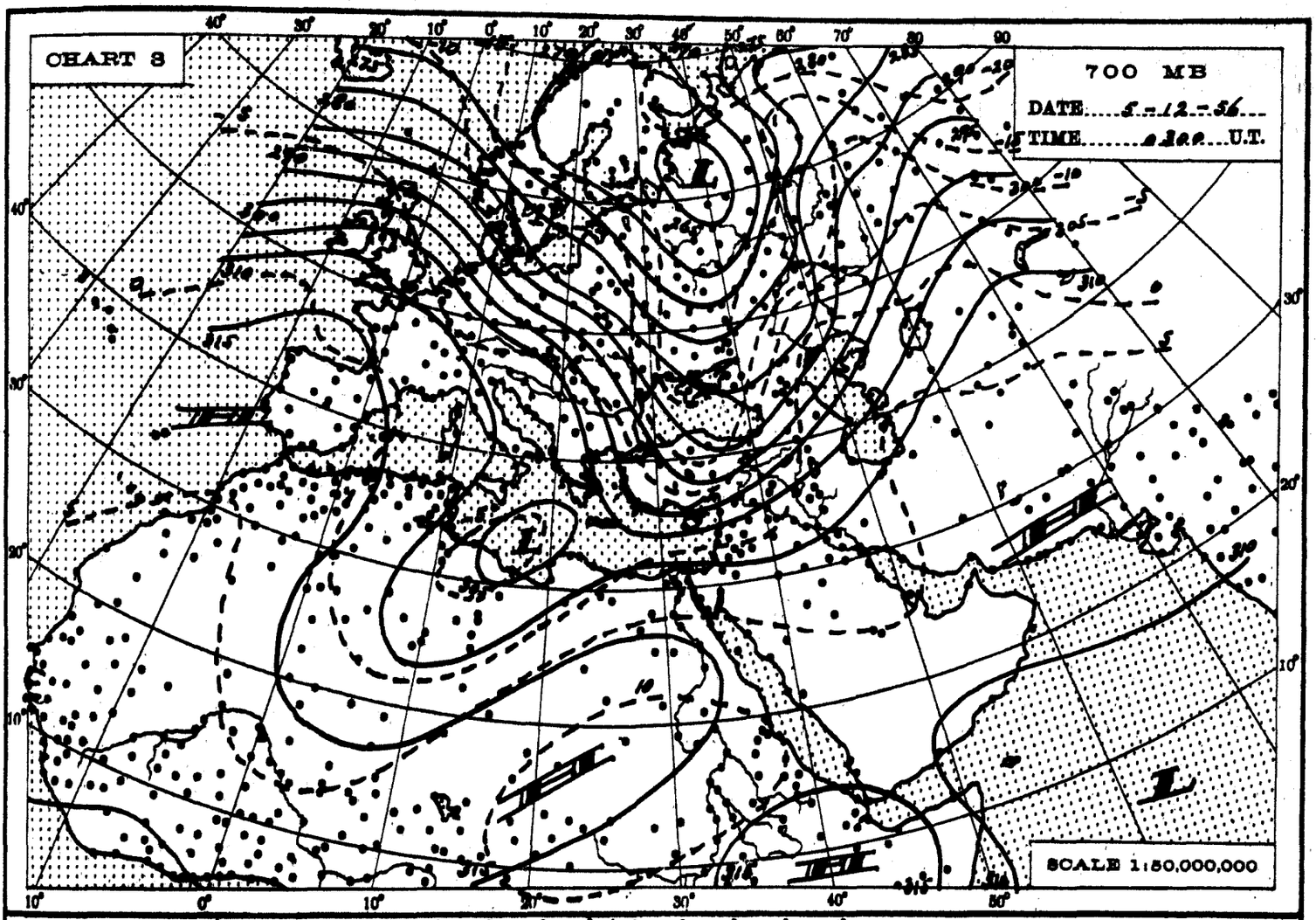
CHART 3
700 MB
DATE 5-12-56
TIME 0300 U.T.
SCALE 1:50,000,000

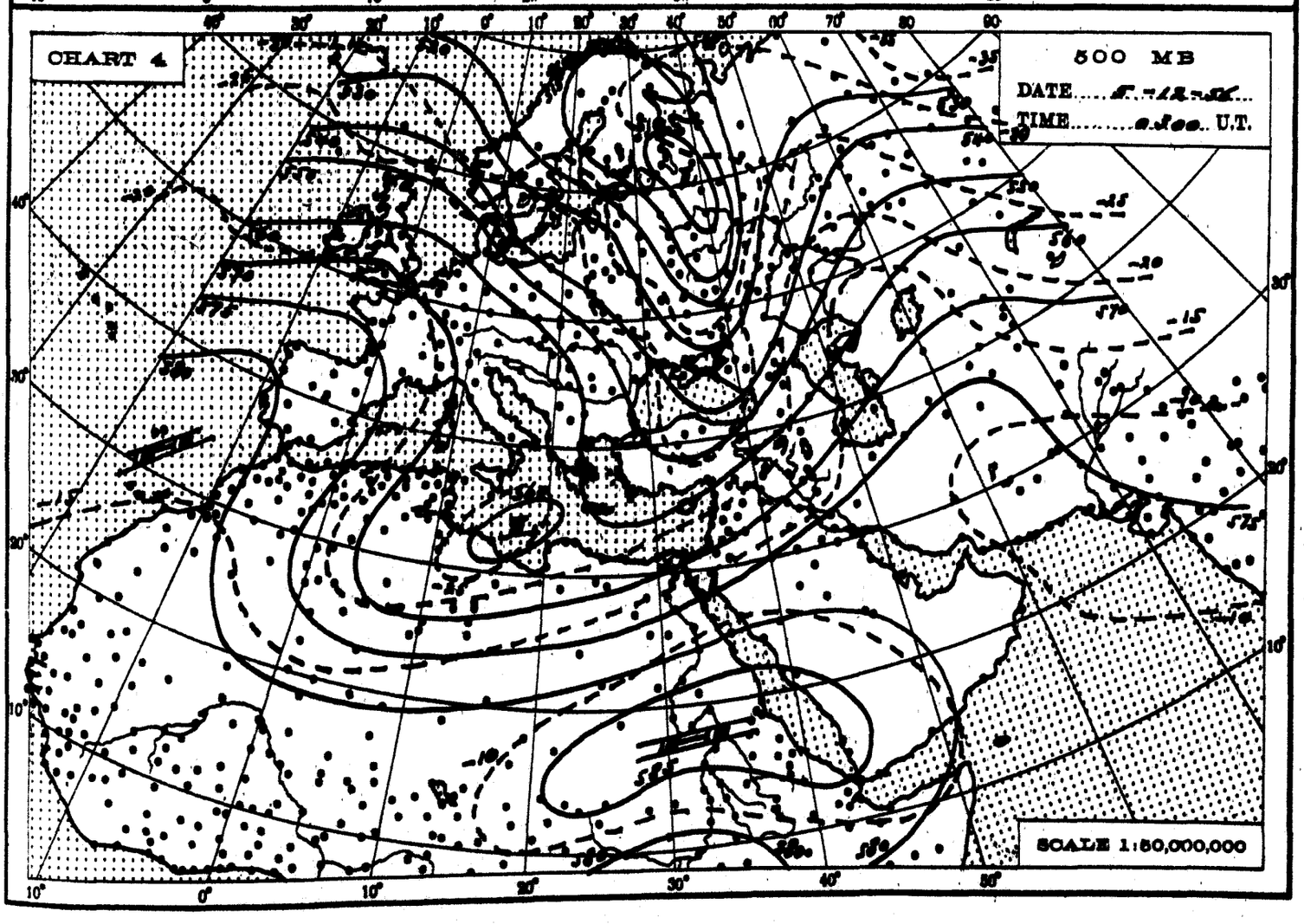
CHART 4
500 MB
DATE 5-12-56
TIME 0300 U.T.
SCALE 1:50,000,000

THE DAILY WEATHER REPORT

REPUBLIC OF EGYPT – METEOROLOGICAL DEPT. – CAIRO

SYNOPTIC CHARTS

EXPLANATIONS:

CHARTS 1 & 2 (Surface Charts)

SCALE 1:20,000,000; Projection Conical orthomorphic with two standard parallels 30° & 60° N.

BAROMETRIC PRESSURE: M. S. L. Isobars are drawn every 2 millibars.

WIND: Arrows fly with the wind. A full length feather indicates 10 knots, and a short feather 5 kts. Calm is indicated by a circle outside the station.

TEMPERATURE: In whole degrees centigrade inserted inside the station circle.

CLOUD SYMBOLS: (Total amount N. octas)

					clear sky.
	sky 1/8 covered.		sky 2/8 covered.		sky 3/8 covered.
	sky 4/8 covered.		sky 5/8 covered.		sky 6/8 covered.
	sky 7/8 covered.		sky 8/8 covered.		sky obscured.

PRESENT WEATHER SYMBOLS: Inserted to the left of station circle.

$	Rising sand.		Sand or Duststorm.	=	Mist.	≡	Fog.	∞	Haze.
,	Drizzle.	•	Rain.		Showers of Rain.		Showers of Hail.		Showers of Snow.
<	Lightning.		Thunderstorm.	*	Snow.				

Note: These symbols show the nature of the phenomena, but not the intensity or duration.

FRONTS: Or surfaces of separation between different air masses.

direction of motion of Fronts

	Warm front at the ground.		Occluded front at the ground.
	" " above " "		" " above " "
	Cold " at " "		Quasi stationary front.
	" " above " "		

CHARTS 3 & 4 (Upper Air Charts)

SCALE 1:50,000,000; Projection (same as Charts 1 & 2).

Contours are drawn every 50 g.p.m. of Altitudes (Continuous lines).

Isotherms " " " 5° C. (Broken lines).

WIND: Arrows fly with the wind. A full length feather indicates 10 knots, and a short feather 5 knots. Calm is indicated by a circle outside the station.

Calm.	Wind speed 5 knots.	Wind speed 10 knots.	Wind speed 25 knots.
Wind speed 50 knots.	Wind speed 85 knots.	Wind speed 125 knots.	

TEMPERATURE: In whole degrees centigrade

CHART 1 DATE 4-12 1956 TIME 12 U.T.

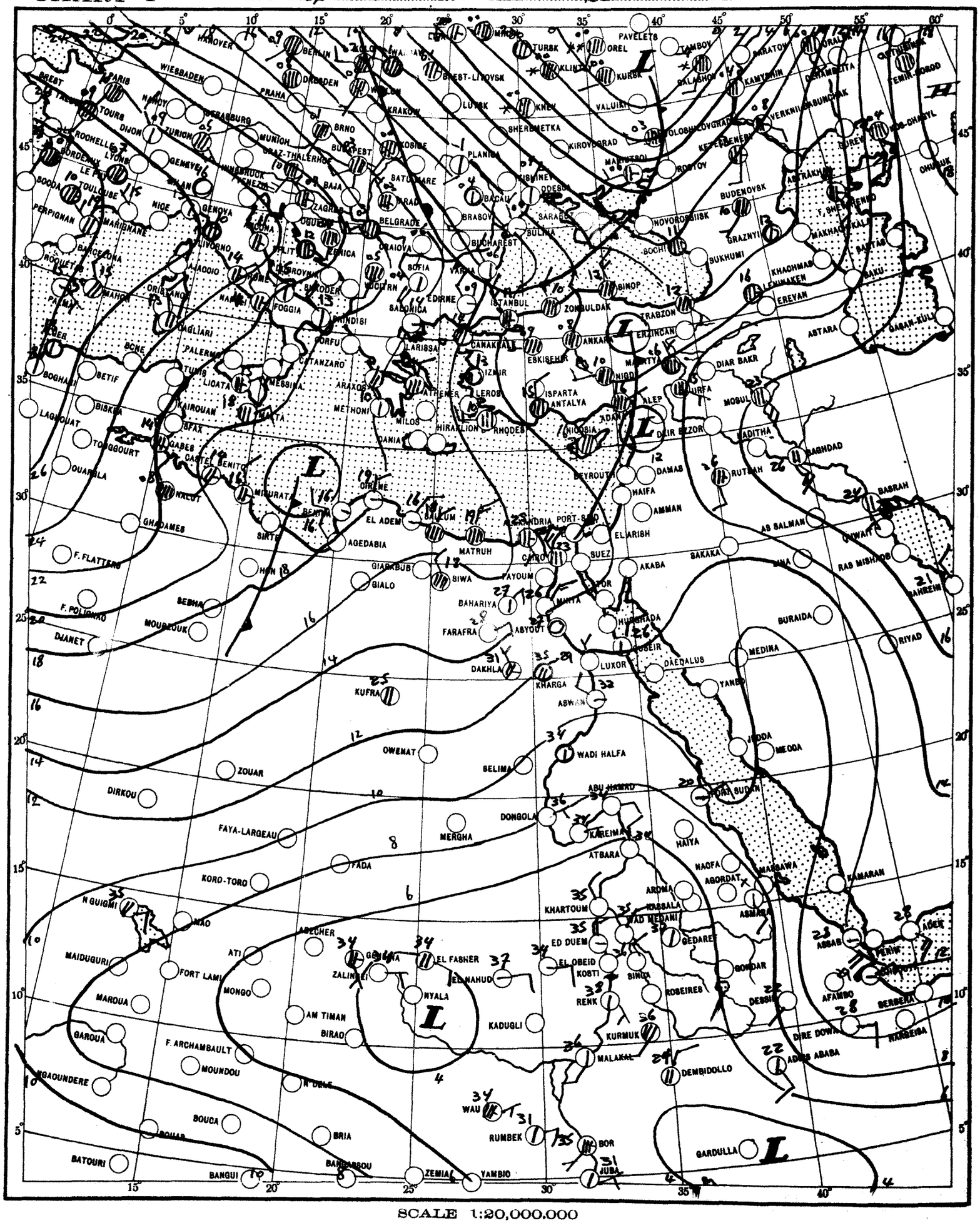

SCALE 1:20,000,000

CHART 2 DATE 5-12 1956 TIME 06.00 U.T.

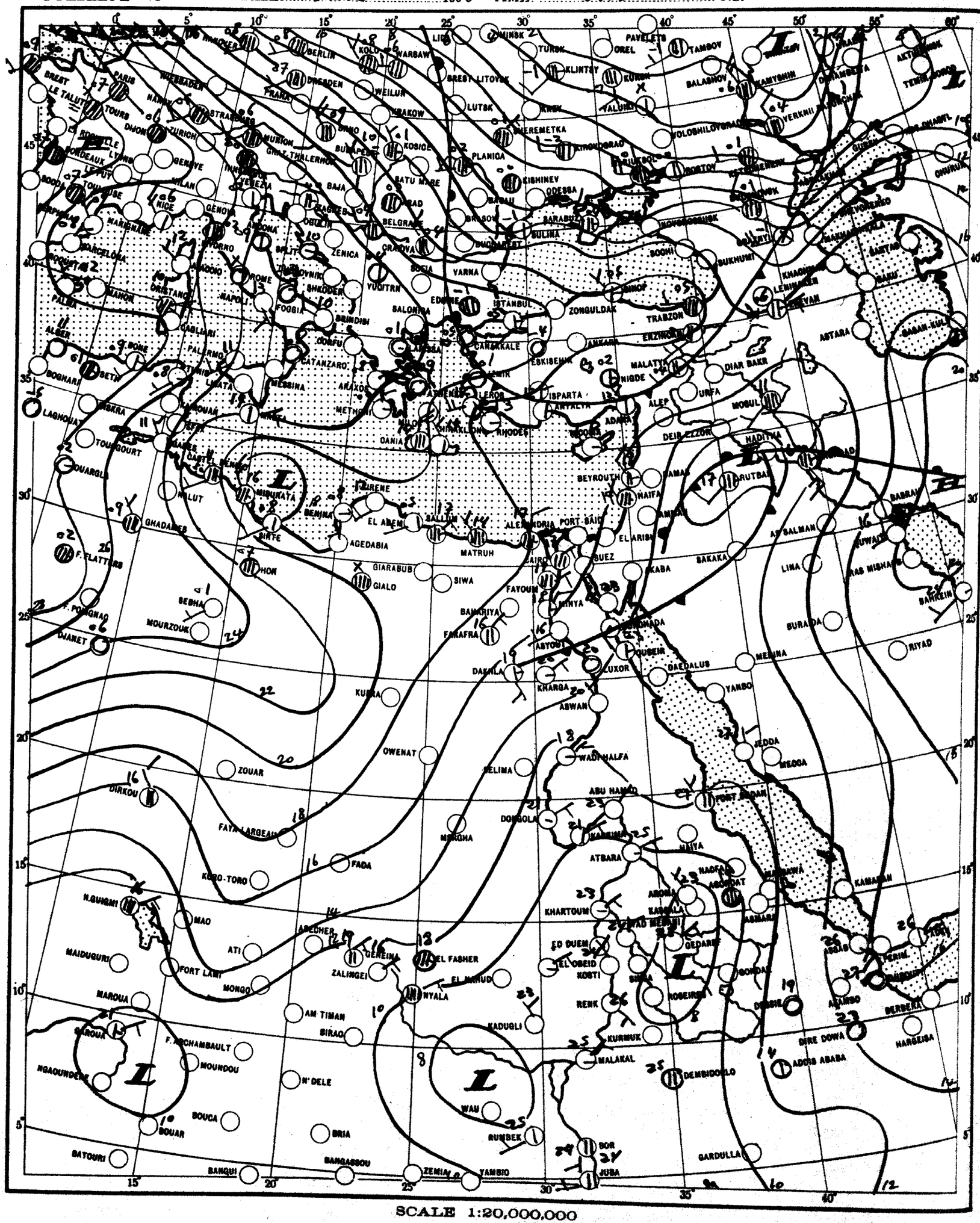

SCALE 1:20,000,000

مصلحة المساحة ٥٦/٣٠٣ (٥٦/٣٠٣) إعادة طبع التقرير اليومي

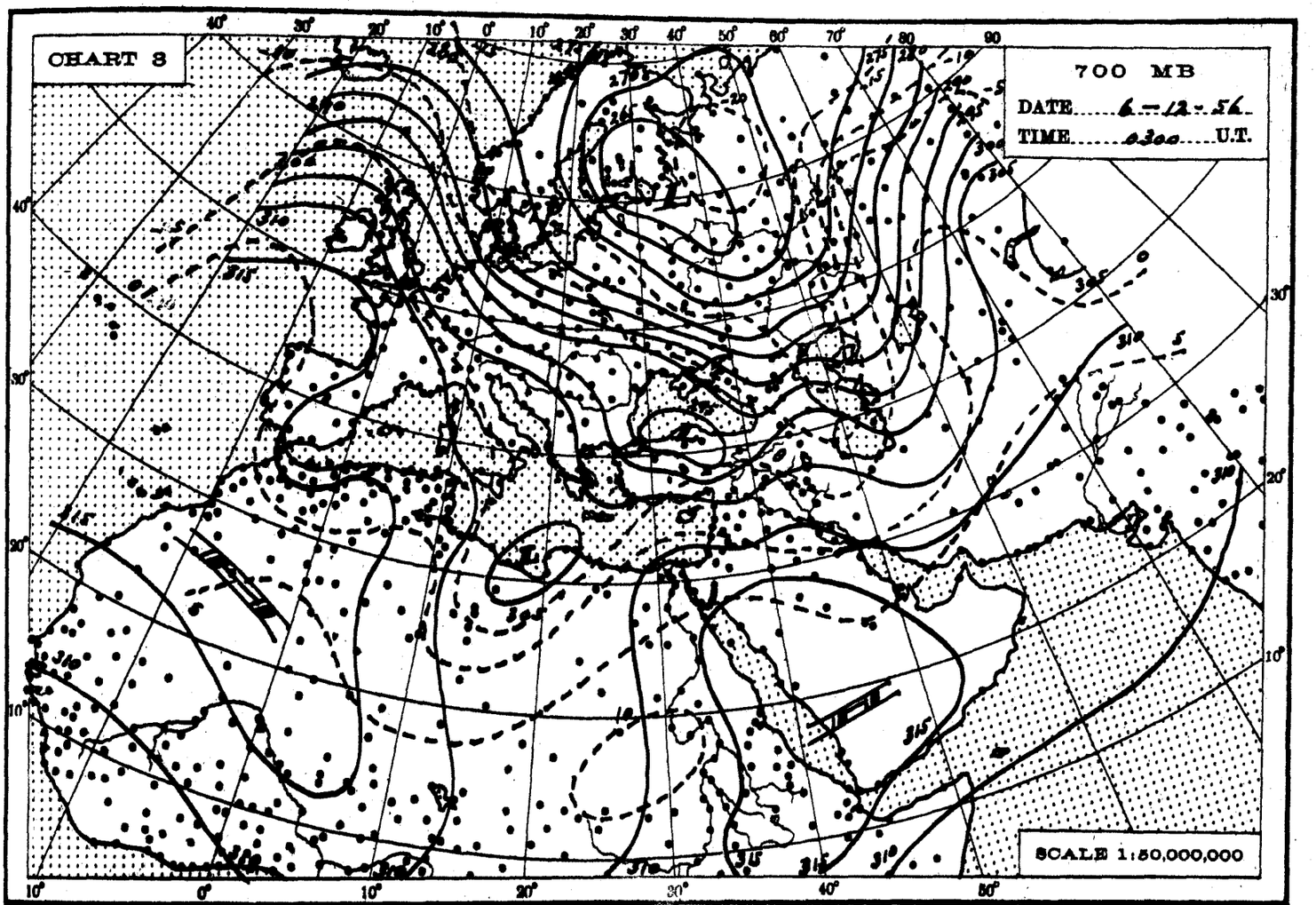
CHART 3
700 MB
DATE 6-12-56
TIME 0300 U.T.
SCALE 1:50,000,000

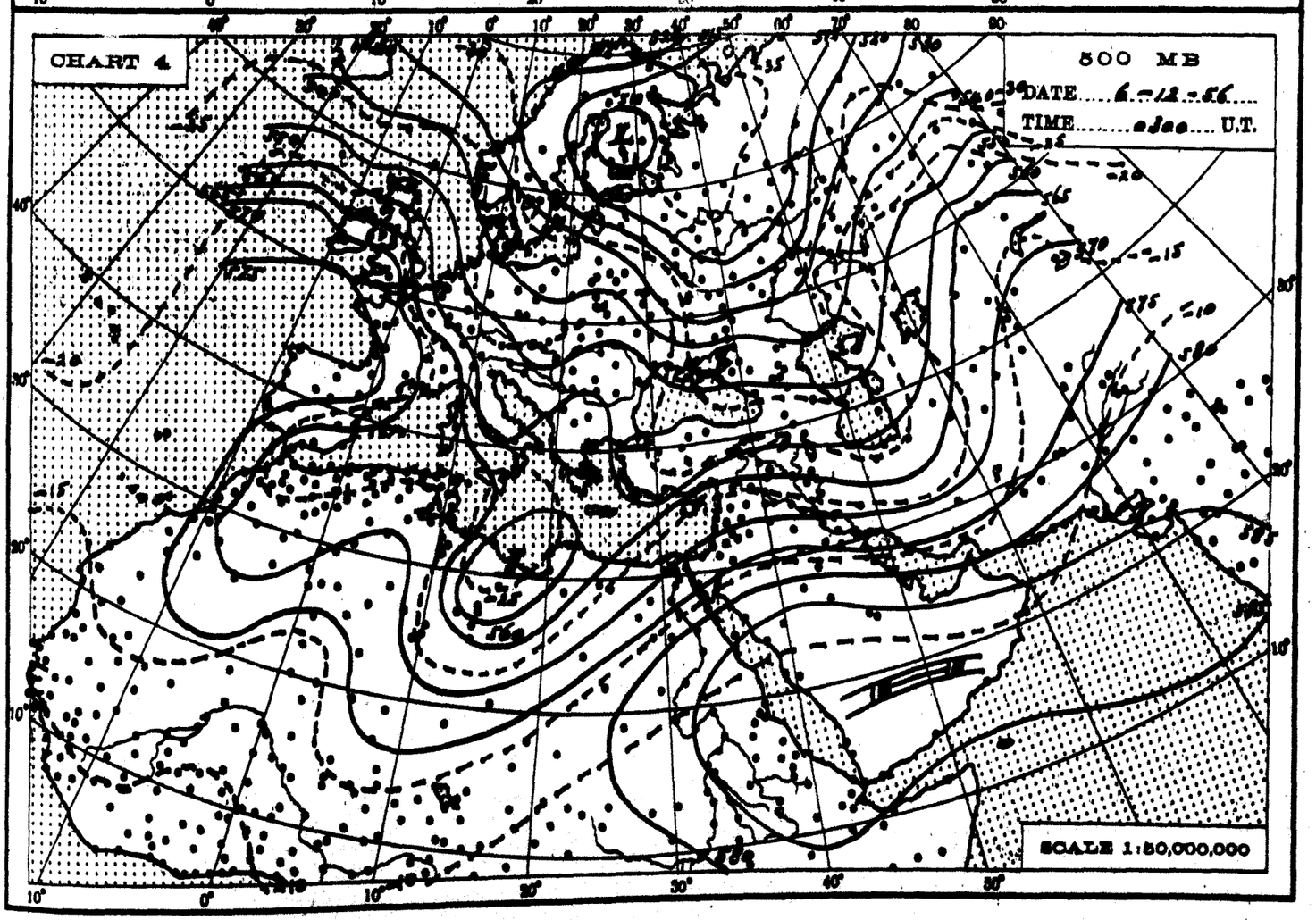
CHART 4
500 MB
DATE 6-12-56
TIME 0300 U.T.
SCALE 1:50,000,000

THE DAILY WEATHER REPORT

REPUBLIC OF EGYPT – METEOROLOGICAL DEPT. – CAIRO

SYNOPTIC CHARTS

EXPLANATIONS:

CHARTS 1 & 2 (Surface Charts)

SCALE 1:20,000,000; Projection Conical orthomorphic with two standard parallels 30° & 60° N.

BAROMETRIC PRESSURE: M. S. L. Isobars are drawn every 2 millibars.

WIND: Arrows fly with the wind. A full length feather indicates 10 knots, and a short feather 5 kts. Calm is indicated by a circle outside the station.

TEMPERATURE: In whole degrees centigrade inserted inside the station circle.

CLOUD SYMBOLS: (Total amount N. octas) clear sky.

sky 1/8 covered. sky 2/8 covered. sky 3/8 covered.

sky 4/8 covered. sky 5/8 covered. sky 6/8 covered.

sky 7/8 covered. sky 8/8 covered. sky obscured.

PRESENT WEATHER SYMBOLS: Inserted to the left of station circle.

Rising sand. Sand or Duststorm. Mist. Fog. Haze.

Drizzle. Rain. Showers of Rain. Showers of Hail. Showers of Snow.

Lightning. Thunderstorm. Snow.

Note: These symbols show the nature of the phenomena, but not the intensity or duration.

FRONTS: Or surfaces of separation between different air masses.

direction of motion of Fronts

Warm front at the ground. Occluded front at the ground.

" " above " " " " above " "

Cold " at " " Quasi stationary front.

" " above " "

CHARTS 3 & 4 (Upper Air Charts)

SCALE 1:50,000,000; Projection (same as Charts 1 & 2).

Contours are drawn every 50 g.p.m. of Altitudes (Continuous lines).

Isotherms " " " 5° C. (Broken lines).

WIND: Arrows fly with the wind. A full length feather indicates 10 knots, and a short feather 5 knots. Calm is indicated by a circle outside the station.

Calm. Wind speed 5 knots. Wind speed 10 knots. Wind speed 25 knots.

Wind speed 50 knots. Wind speed 85 knots. Wind speed 125 knots.

TEMPERATURE: In whole degrees centigrade

CHART 1 DATE 5-12 1956 TIME 1200 U.T.

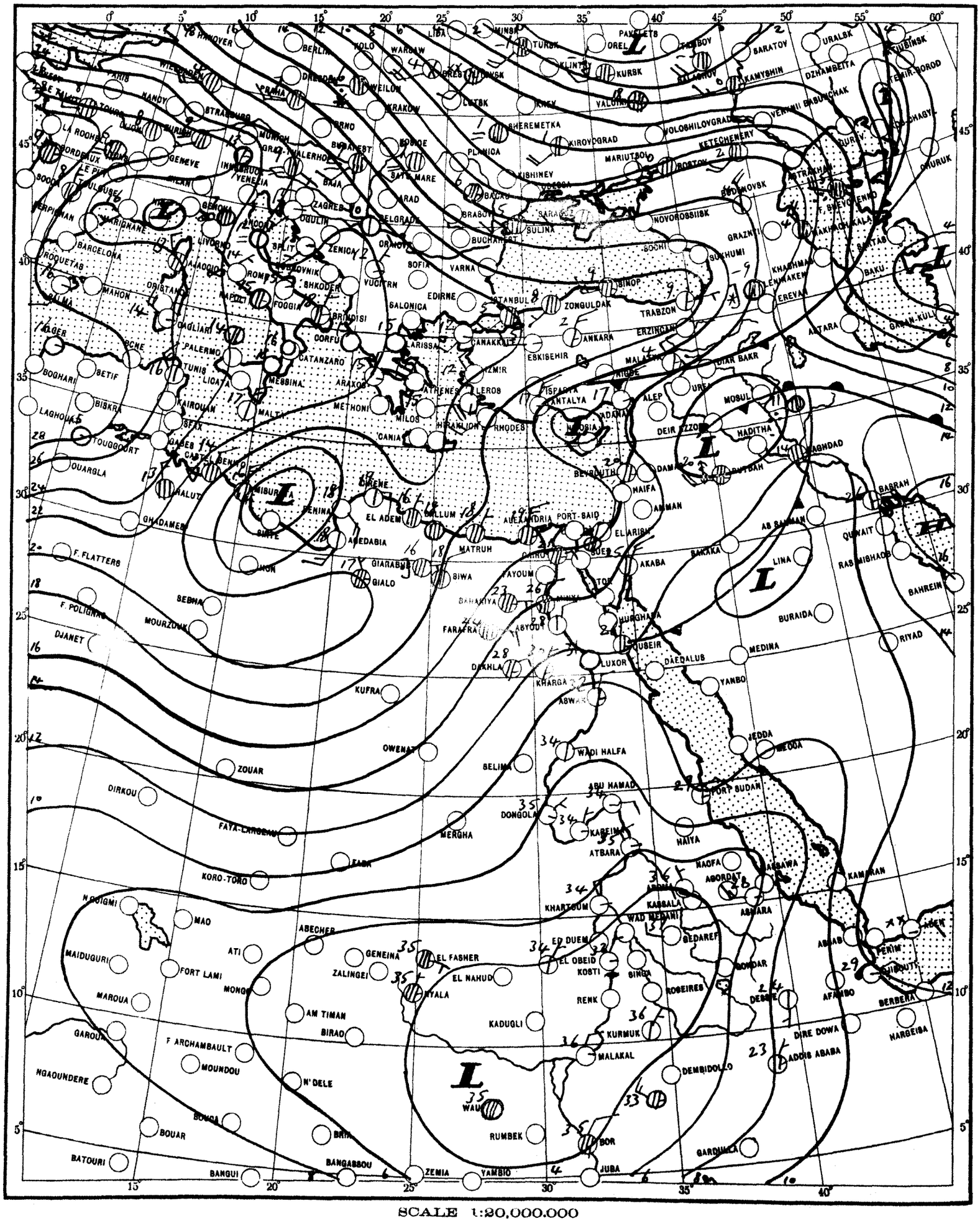

SCALE 1:20,000,000

CHART 2 DATE 6 — 12 1956 TIME 06 U.T.

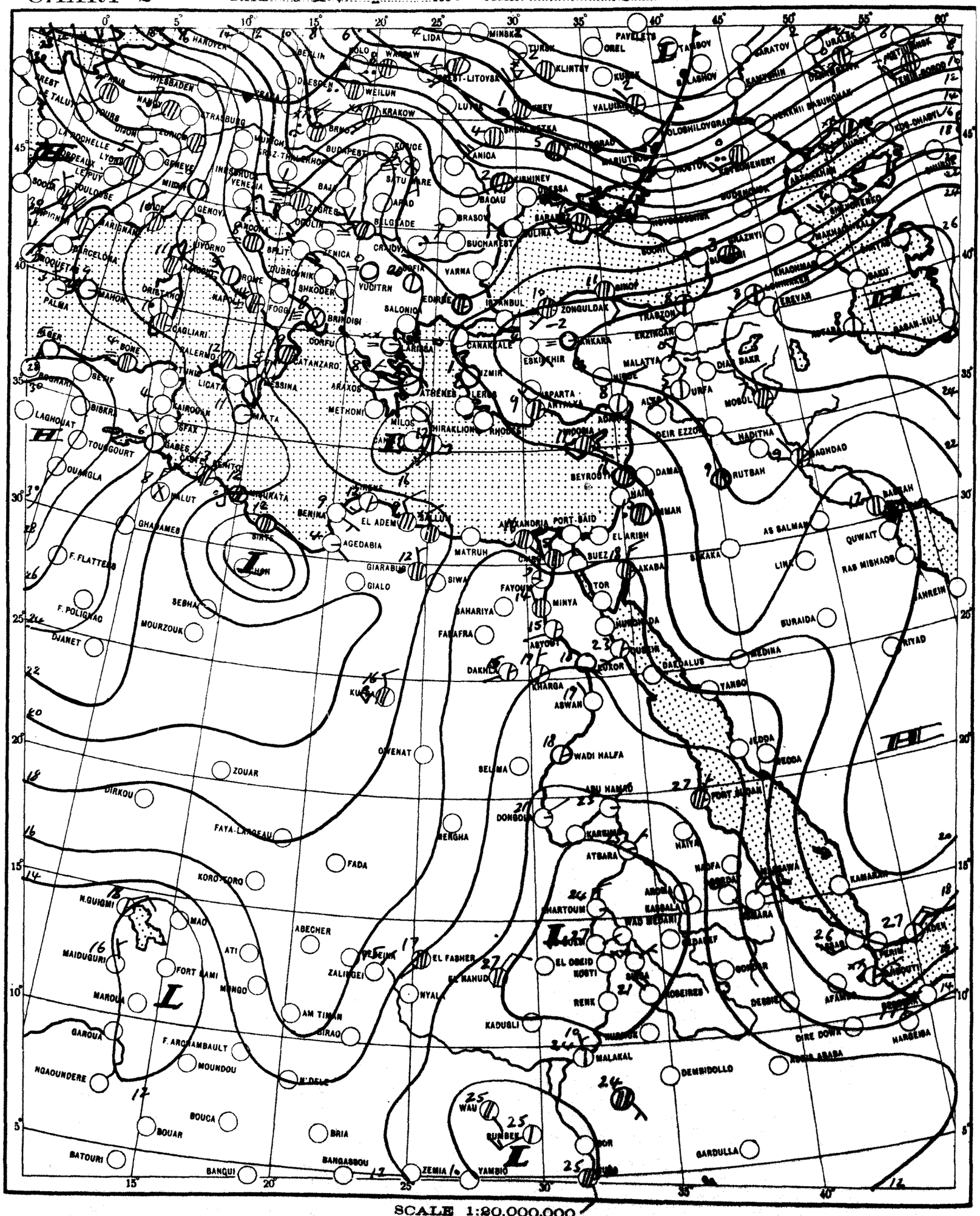

مصلحة المساحة ١٩٥٦ (٣٠٣/٥٦) إعادة طبع التقرير اليومي

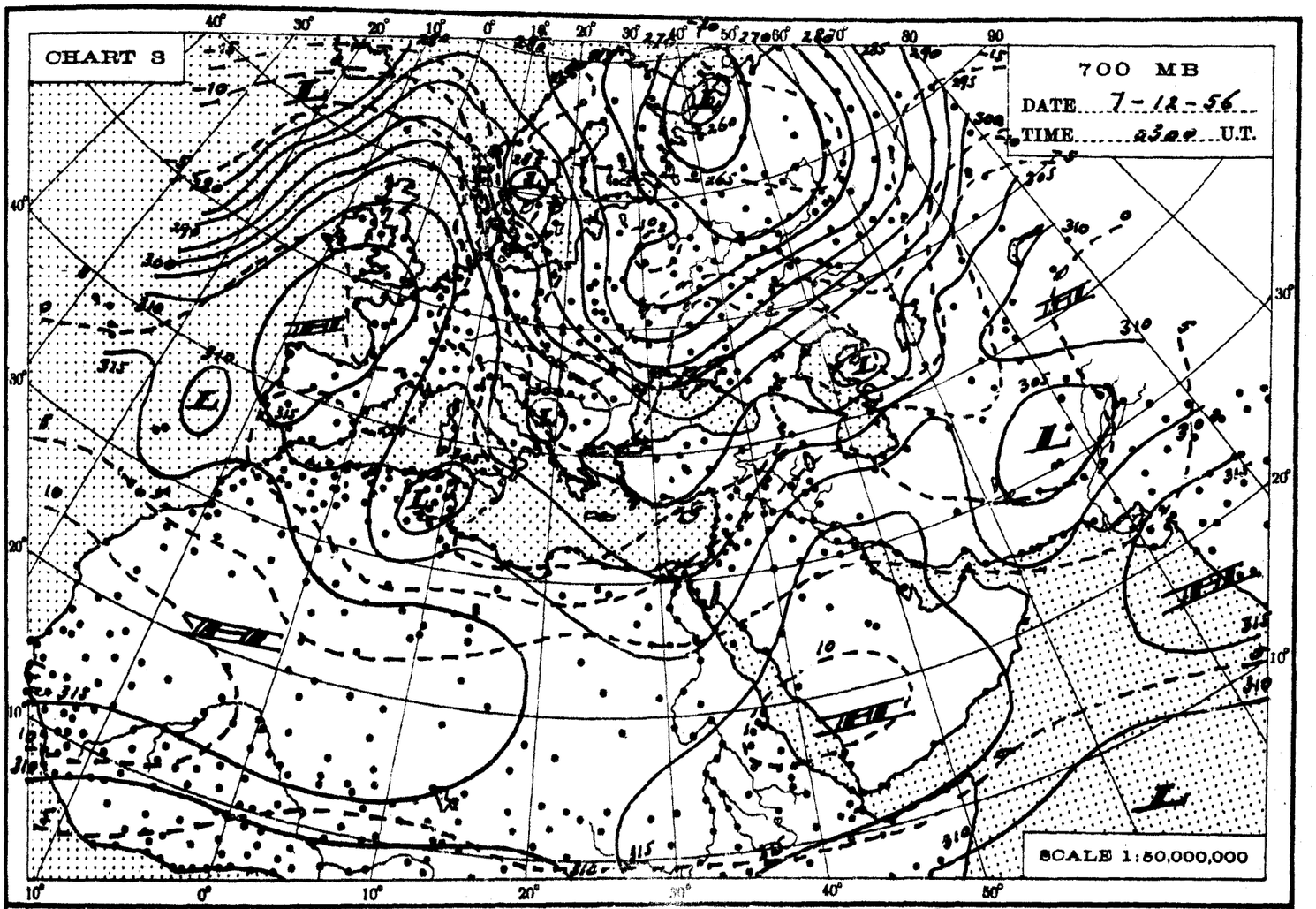
CHART 3
700 MB
DATE 7-12-56
TIME 2300 U.T.
SCALE 1:50,000,000

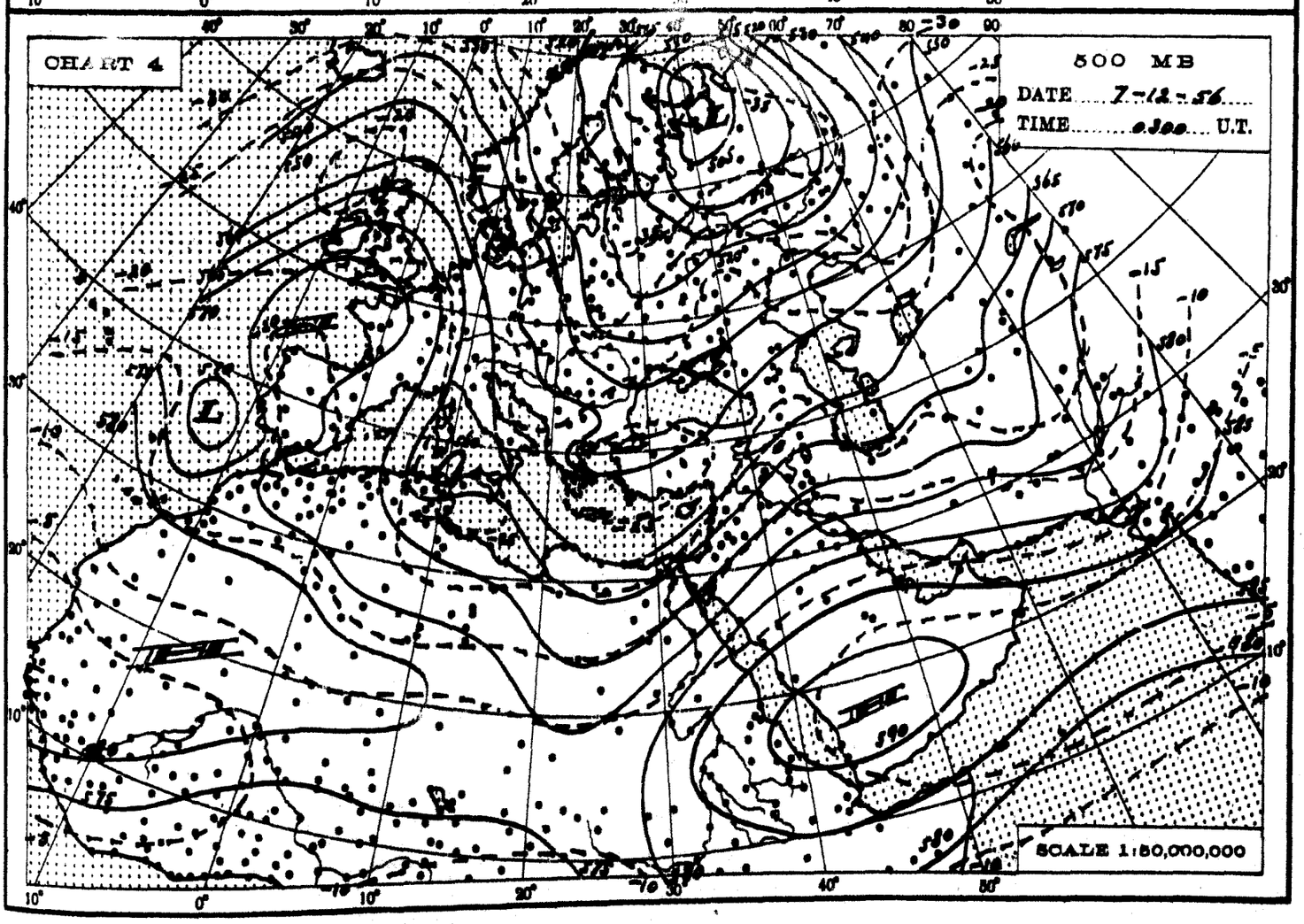
CHART 4
500 MB
DATE 7-12-56
TIME 0300 U.T.
SCALE 1:50,000,000

THE DAILY WEATHER REPORT

REPUBLIC OF EGYPT – METEOROLOGICAL DEPT. – CAIRO

SYNOPTIC CHARTS

EXPLANATIONS:

CHARTS 1 & 2 (Surface Charts)

SCALE 1:20,000,000; Projection Conical orthomorphic with two standard parallels 30° & 60° N.

BAROMETRIC PRESSURE: M. S. L. Isobars are drawn every 2 millibars.

WIND: Arrows fly with the wind. A full length feather indicates 10 knots, and a short feather 5 kts. Calm is indicated by a circle outside the station.

TEMPERATURE: In whole degrees centigrade inserted inside the station circle.

CLOUD SYMBOLS: (Total amount N. octas) clear sky.

sky 1/8 covered. sky 2/8 covered. sky 3/8 covered.

sky 4/8 covered. sky 5/8 covered. sky 6/8 covered.

sky 7/8 covered. sky 8/8 covered. sky obscured.

PRESENT WEATHER SYMBOLS: Inserted to the left of station circle.

Rising sand. Sand or Duststorm. Mist. Fog. Haze.

Drizzle. Rain. Showers of Rain. Showers of Hail. Showers of Snow.

Lightning. Thunderstorm. Snow.

Note: These symbols show the nature of the phenomena, but not the intensity or duration.

FRONTS: Or surfaces of separation between different air masses.

direction of motion of Fronts

Warm front at the ground. Occluded front at the ground.

" " above " " " " above " "

Cold " at " " Quasi stationary front.

" " above " "

CHARTS 3 & 4 (Upper Air Charts)

SCALE 1:50,000,000; Projection (same as Charts 1 & 2).

Contours are drawn every 50 g.p.m. of Altitudes (Continuous lines).

Isotherms " " " 5° C. (Broken lines).

WIND: Arrows fly with the wind. A full length feather indicates 10 knots, and a short feather 5 knots. Calm is indicated by a circle outside the station.

Calm. Wind speed 5 knots. Wind speed 10 knots. Wind speed 95 knots.

Wind speed 50 knots. Wind speed 85 knots. Wind speed 125 knots.

TEMPERATURE: In whole degrees centigrade

CHART 1 DATE 6 – 12 1956 TIME 1200 U.T.

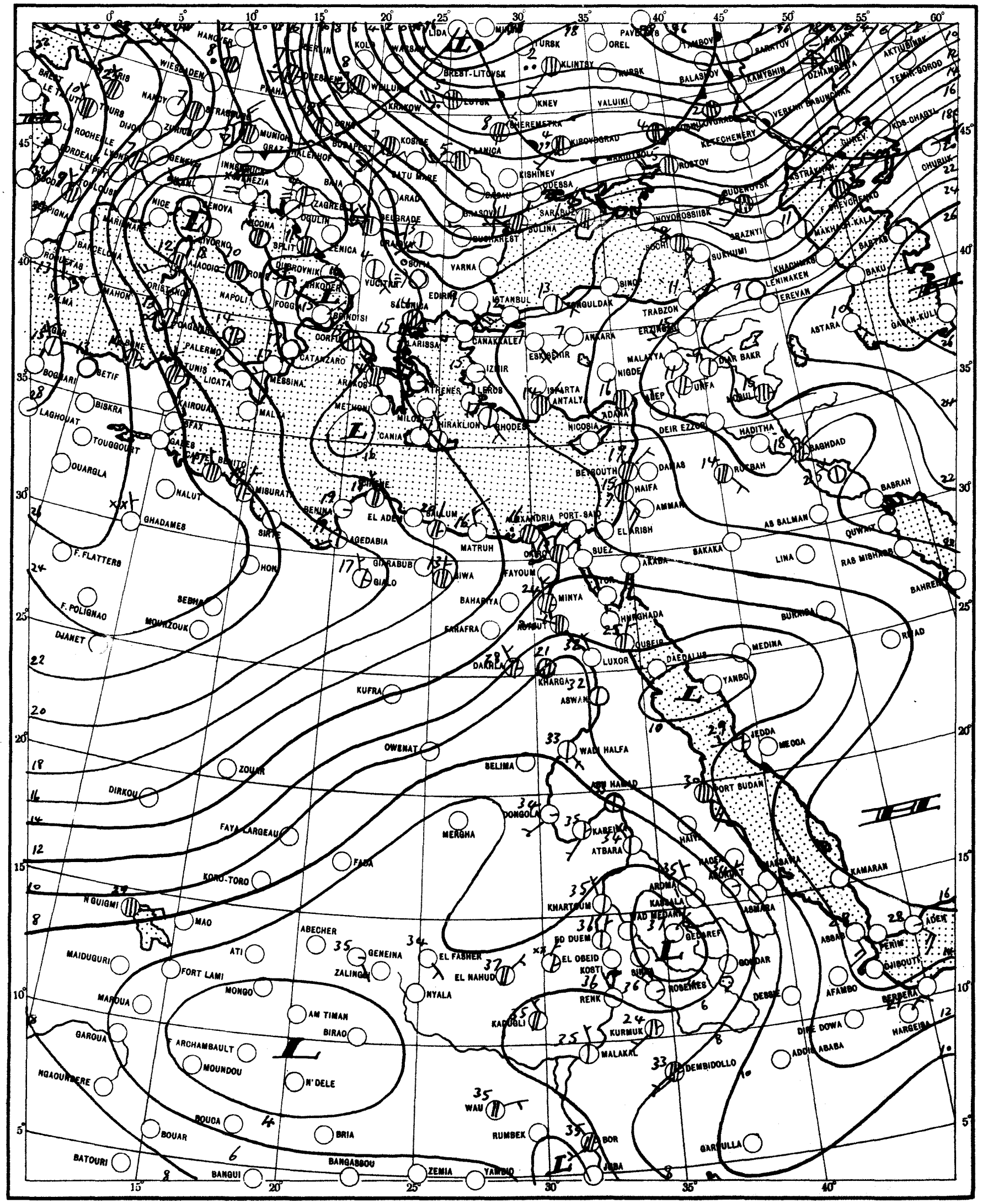

CHART 2 DATE 7-12-1956 TIME 0600 U.T.

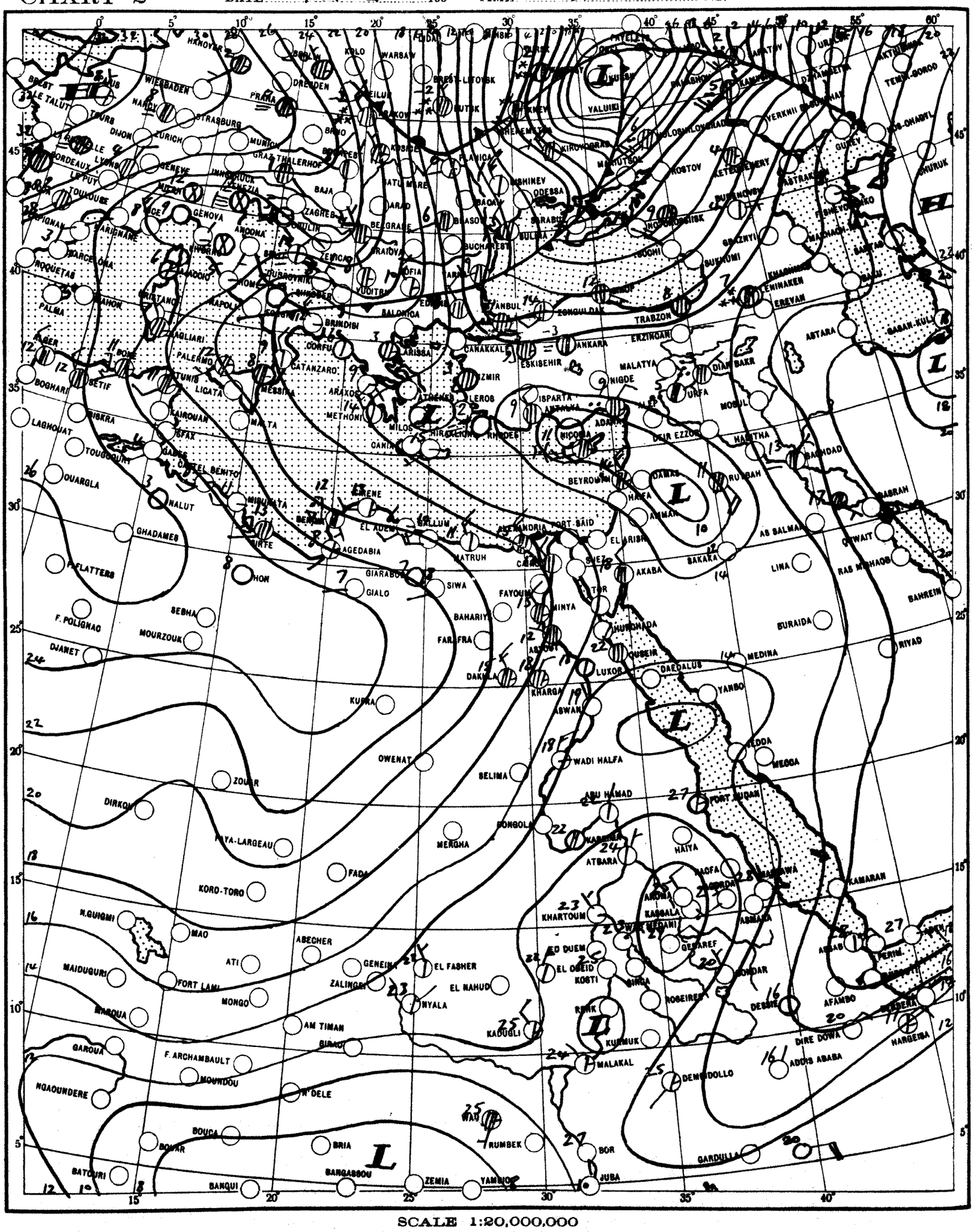

SCALE 1:20,000,000

مصلحة المساحة ١٩٥٦ (٥٦/٣٠٣) إعادة طبع التقرير اليومى

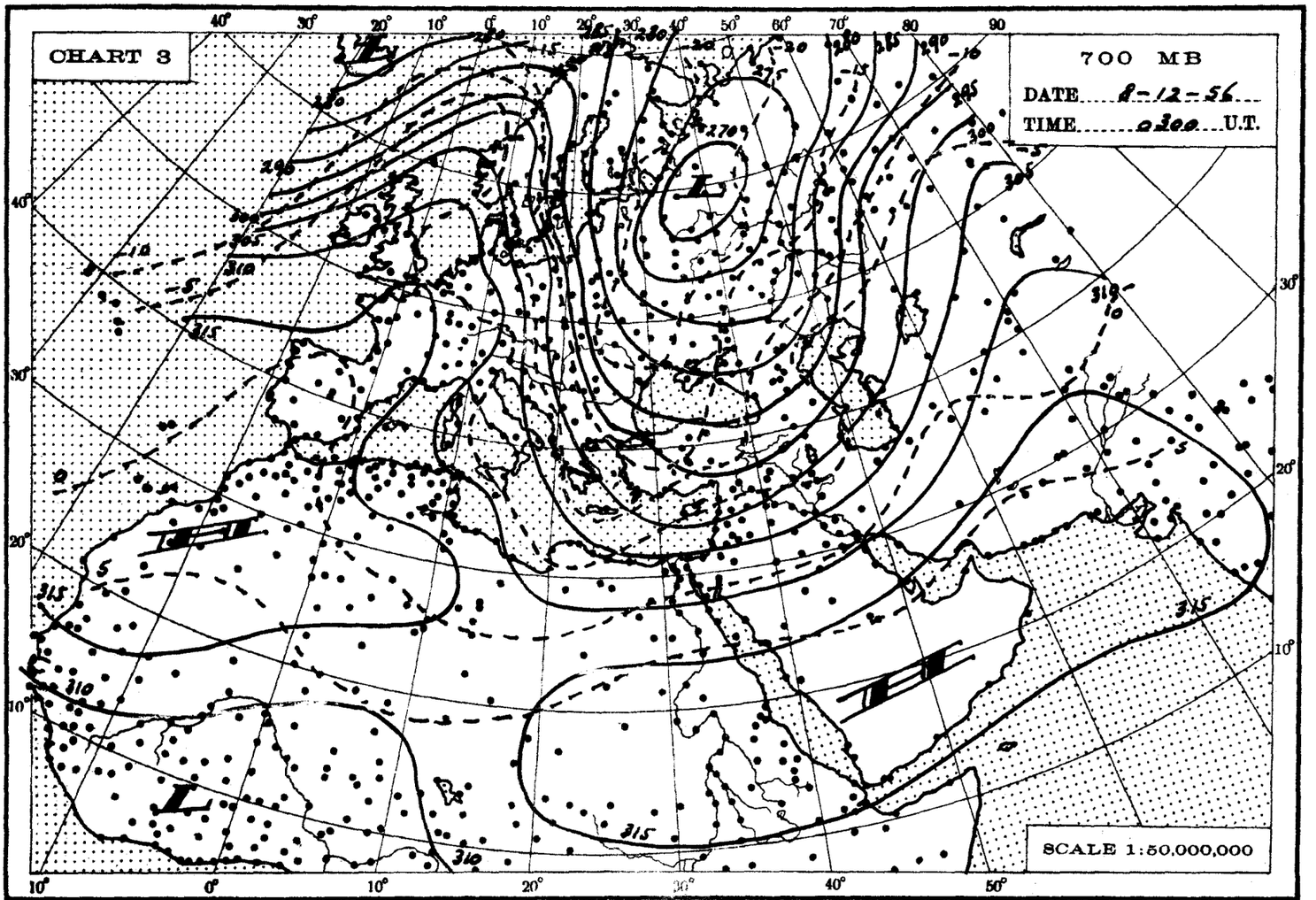
CHART 3
700 MB
DATE 8-12-56
TIME 0300 U.T.
SCALE 1:50,000,000

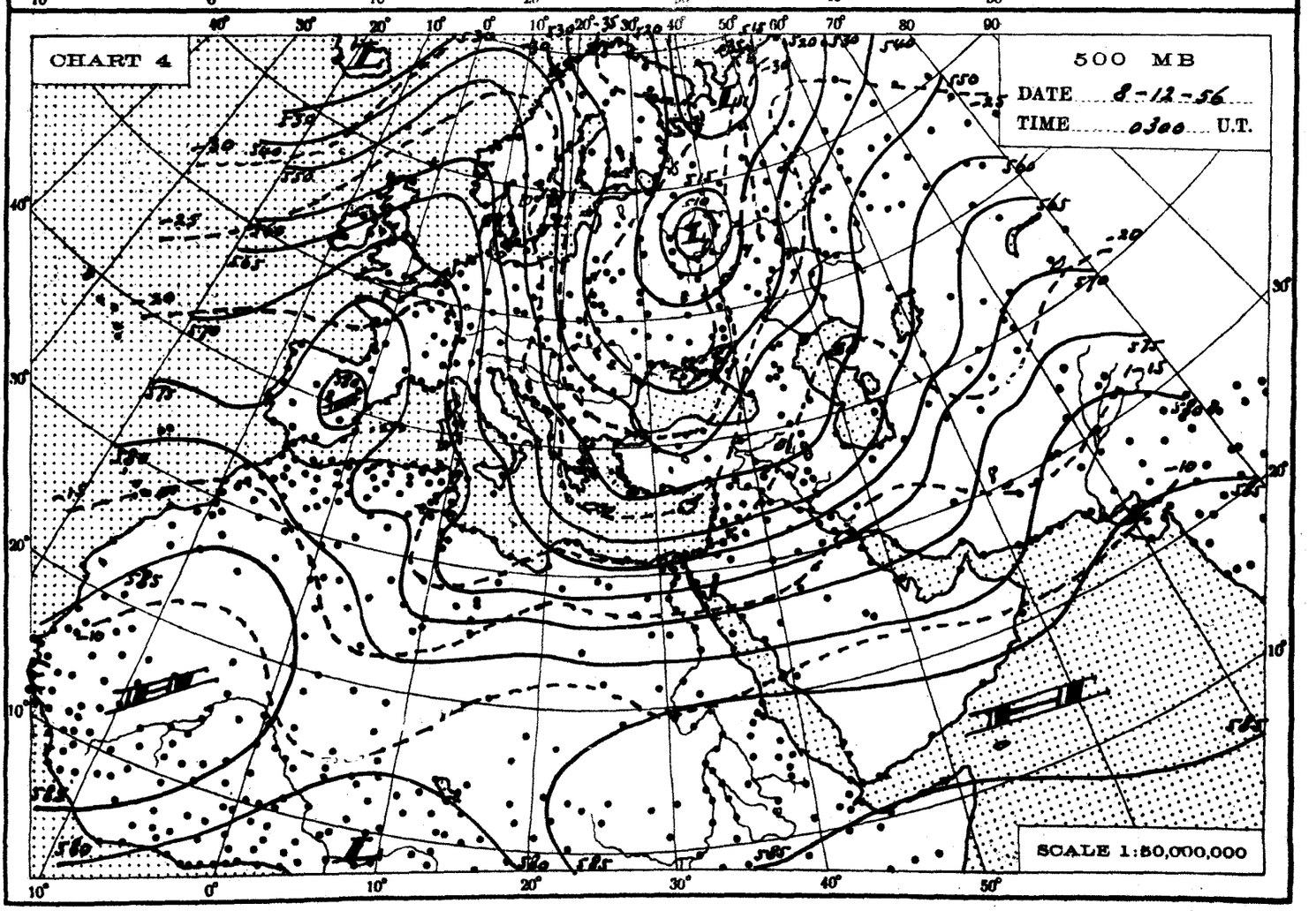
CHART 4
500 MB
DATE 8-12-56
TIME 0300 U.T.
SCALE 1:50,000,000

THE DAILY WEATHER REPORT

REPUBLIC OF EGYPT – METEOROLOGICAL DEPT. – CAIRO

SYNOPTIC CHARTS

EXPLANATIONS:

CHARTS 1 & 2 (Surface Charts)

SCALE 1:20,000,000; Projection Conical orthomorphic with two standard parallels 30° & 60° N.

BAROMETRIC PRESSURE: M. S. L. Isobars are drawn every 2 millibars.

WIND: Arrows fly with the wind. A full length feather indicates 10 knots, and a short feather 5 kts. Calm is indicated by a circle outside the station.

TEMPERATURE: In whole degrees centigrade inserted inside the station circle.

CLOUD SYMBOLS: (Total amount N. octas) clear sky.

sky 1/8 covered. sky 2/8 covered. sky 3/8 covered.

sky 4/8 covered. sky 5/8 covered. sky 6/8 covered.

sky 7/8 covered. sky 8/8 covered. sky obscured.

PRESENT WEATHER SYMBOLS: Inserted to the left of station circle.

Rising sand. Sand or Duststorm. Mist. Fog. Haze.

Drizzle. Rain. Showers of Rain. Showers of Hail. Showers of Snow.

Lightning. Thunderstorm. Snow.

Note: These symbols show the nature of the phenomena, but not the intensity or duration.

FRONTS: Or surfaces of separation between different air masses.

direction of motion of Fronts

Warm front at the ground. Occluded front at the ground.

" " above " " " " above " "

Cold " at " " Quasi stationary front.

" " above " "

CHARTS 3 & 4 (Upper Air Charts)

SCALE 1:50,000,000; Projection (same as Charts 1 & 2).

Contours are drawn every 50 g.p.m. of Altitudes (Continuous lines).

Isotherms " " " 5° C. (Broken lines).

WIND: Arrows fly with the wind. A full length feather indicates 10 knots, and a short feather 5 knots. Calm is indicated by a circle outside the station.

Calm. Wind speed 5 knots. Wind speed 10 knots. Wind speed 25 knots.

Wind speed 50 knots. Wind speed 85 knots. Wind speed 125 knots.

TEMPERATURE: In whole degrees centigrade

CHART 1 DATE 7 – 12 1956 TIME 12.00 U.T.

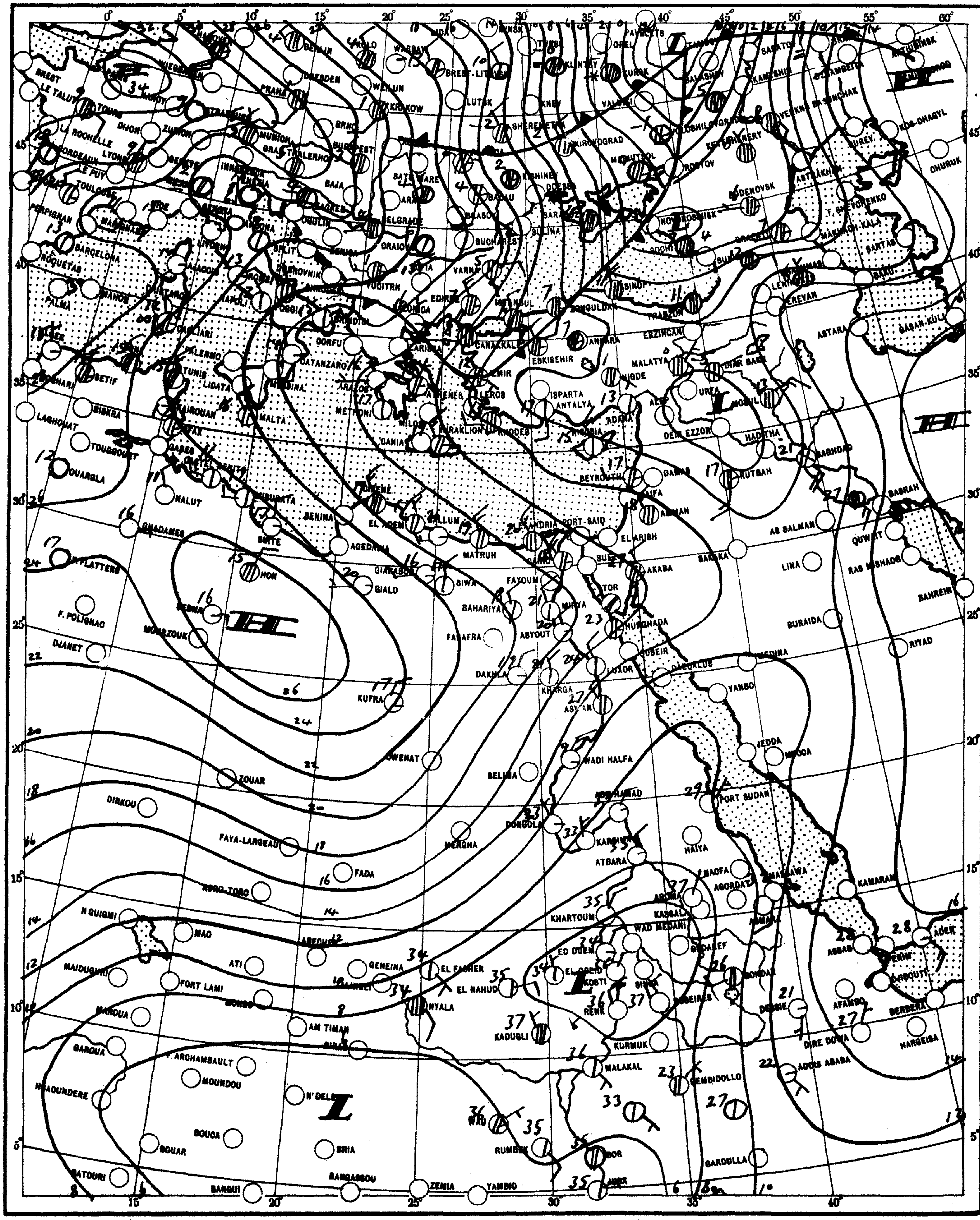

SCALE 1:20,000,000

CHART 2 DATE 8 - 12 1956 TIME 06 00 U.T.

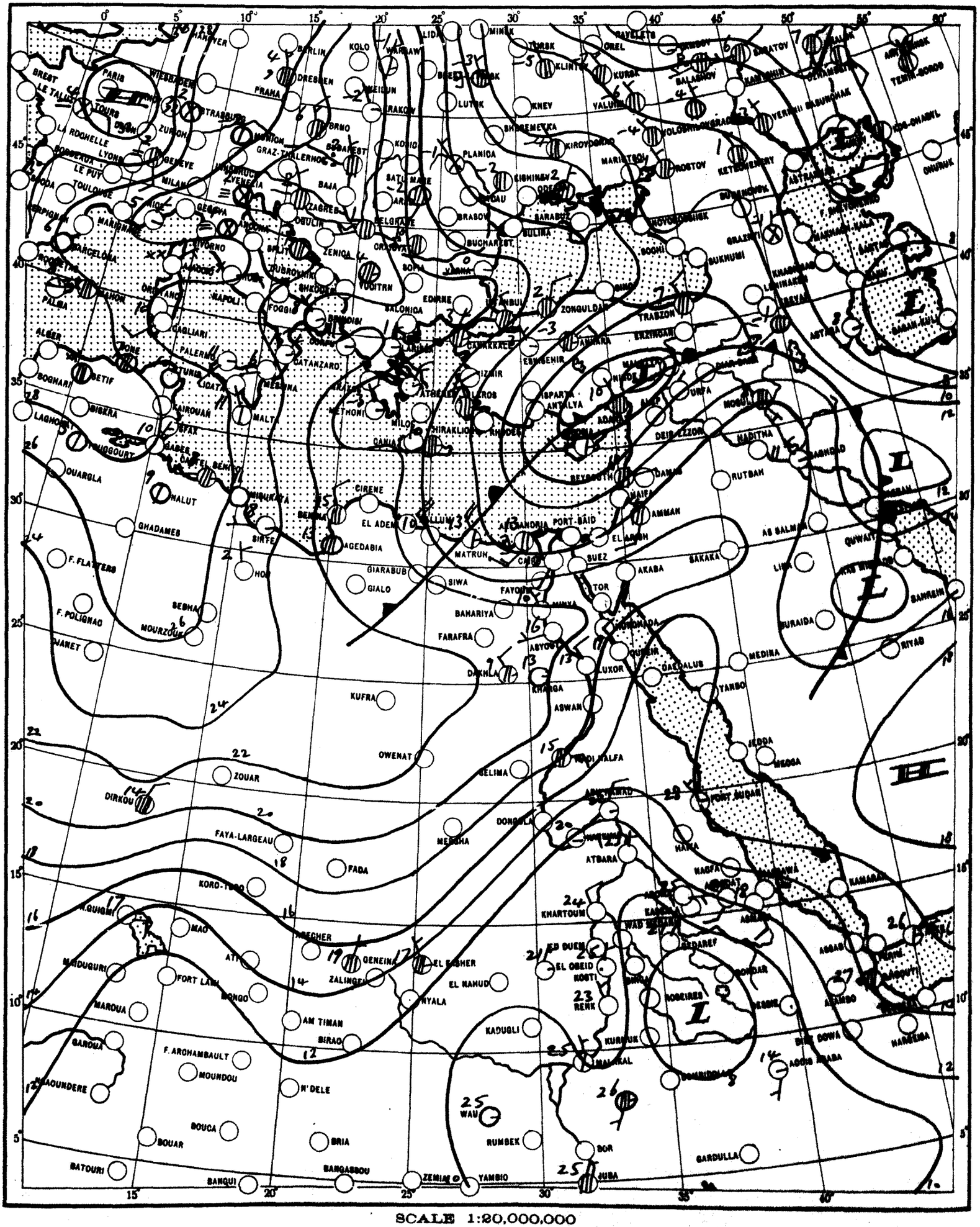

SCALE 1:20,000,000

مصلحة المساحة ملكية (٥٦/٣٠٣) إعادة طبع التقرير اليومي

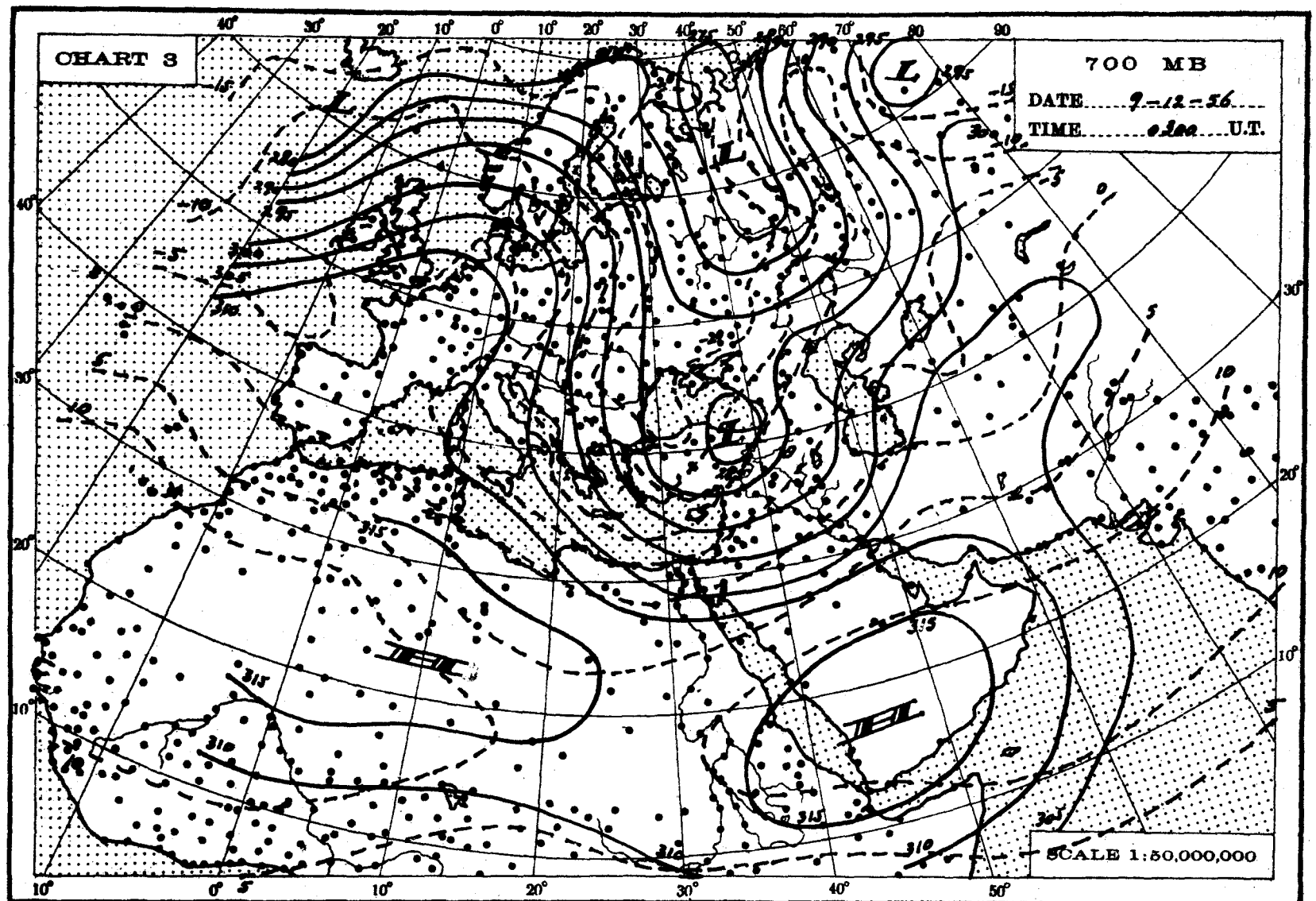
CHART 3
700 MB
DATE 9-12-56
TIME 0300 U.T.
SCALE 1:50,000,000

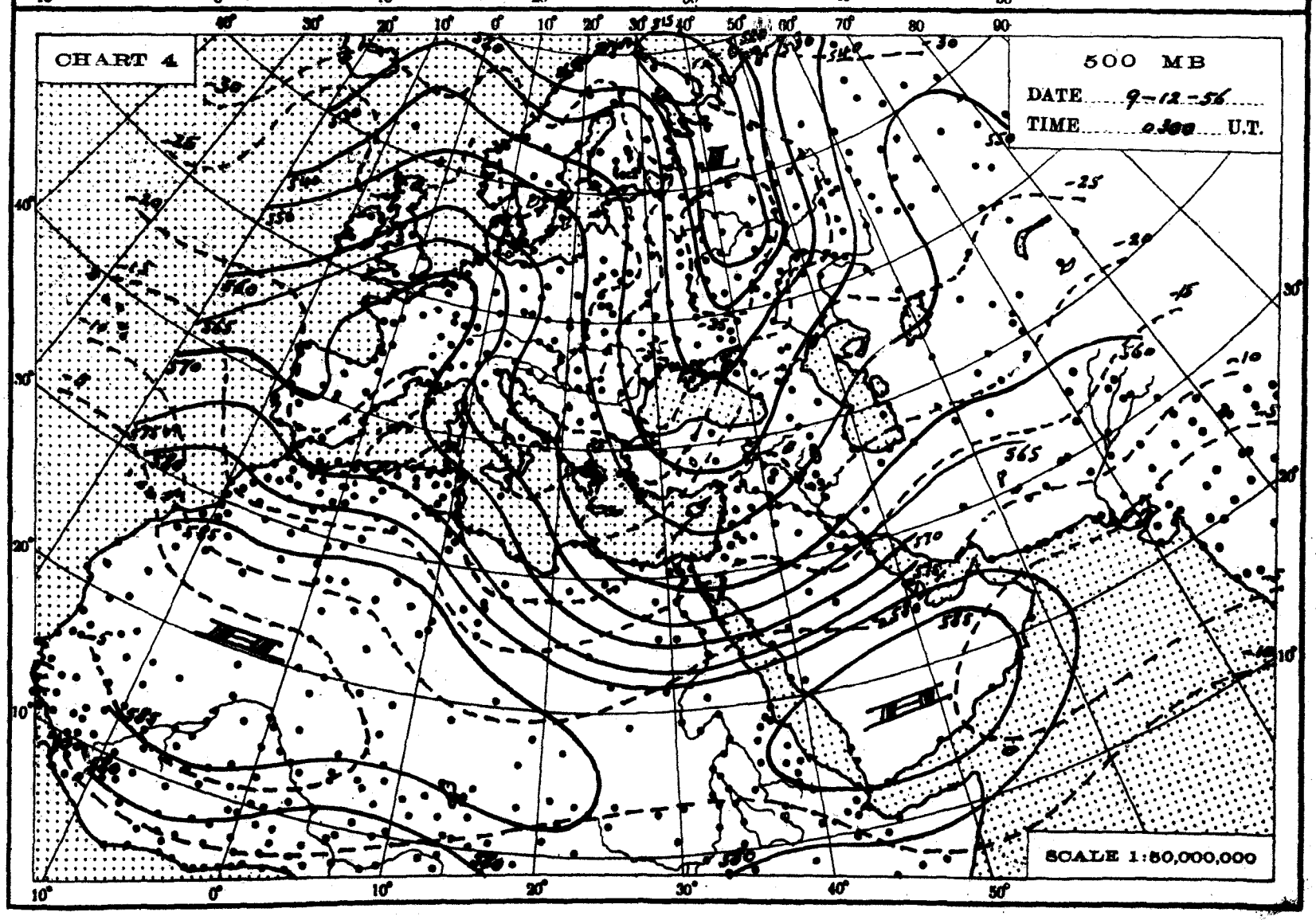
CHART 4
500 MB
DATE 9-12-56
TIME 0300 U.T.
SCALE 1:50,000,000

THE DAILY WEATHER REPORT

REPUBLIC OF EGYPT – METEOROLOGICAL DEPT. – CAIRO

SYNOPTIC CHARTS

EXPLANATIONS:

CHARTS 1 & 2 (Surface Charts)

SCALE 1:20,000,000; Projection Conical orthomorphic with two standard parallels 30° & 60° N.

BAROMETRIC PRESSURE: M. S. L. Isobars are drawn every 2 millibars.

WIND: Arrows fly with the wind. A full length feather indicates 10 knots, and a short feather 5 kts. Calm is indicated by a circle outside the station. ◎

TEMPERATURE: In whole degrees centigrade inserted inside the station circle.

CLOUD SYMBOLS: (Total amount N. octas) ○ clear sky.

⊖	sky 1/8 covered.	⦶	sky 2/8 covered.	⊕	sky 3/8 covered.
◐	sky 4/8 covered.	⊕	sky 5/8 covered.	◍	sky 6/8 covered.
◍	sky 7/8 covered.	◍	sky 8/8 covered.	⊗	sky obscured.

PRESENT WEATHER SYMBOLS: Inserted to the left of station circle.

$	Rising sand.	-S→	Sand or Duststorm.	=	Mist.	≡	Fog.	∞	Haze.
,	Drizzle.	•	Rain.	▽	Showers of Rain.	▽	Showers of Hail.	▽	Showers of Snow.
<	Lightning.	⊼	Thunderstorm.	*	Snow.				

Note: These symbols show the nature of the phenomena, but not the intensity or duration.

FRONTS: Or surfaces of separation between different air masses.

direction of motion of Fronts

Warm front at the ground.		Occluded front at the ground.	
„ „ above „ „		„ „ above „ „	
Cold „ at „ „		Quasi stationary front.	
„ „ above „ „			

CHARTS 3 & 4 (Upper Air Charts)

SCALE 1:50,000,000; Projection (same as Charts 1 & 2).

Contours are drawn every 50 g.p.m. of Altitudes (Continuous lines).

Isotherms „ „ „ 5° C. (Broken lines).

WIND: Arrows fly with the wind. A full length feather indicates 10 knots, and a short feather 5 knots. Calm is indicated by a circle outside the station.

◎	Calm.		Wind speed 5 knots.		Wind speed 10 knots.		Wind speed 25 knots.
	Wind speed 50 knots.		Wind speed 85 knots.		Wind speed 125 knots.		

TEMPERATURE: In whole degrees centigrade

CHART 1 DATE 8 . 12 1956 TIME 1200 U.T.

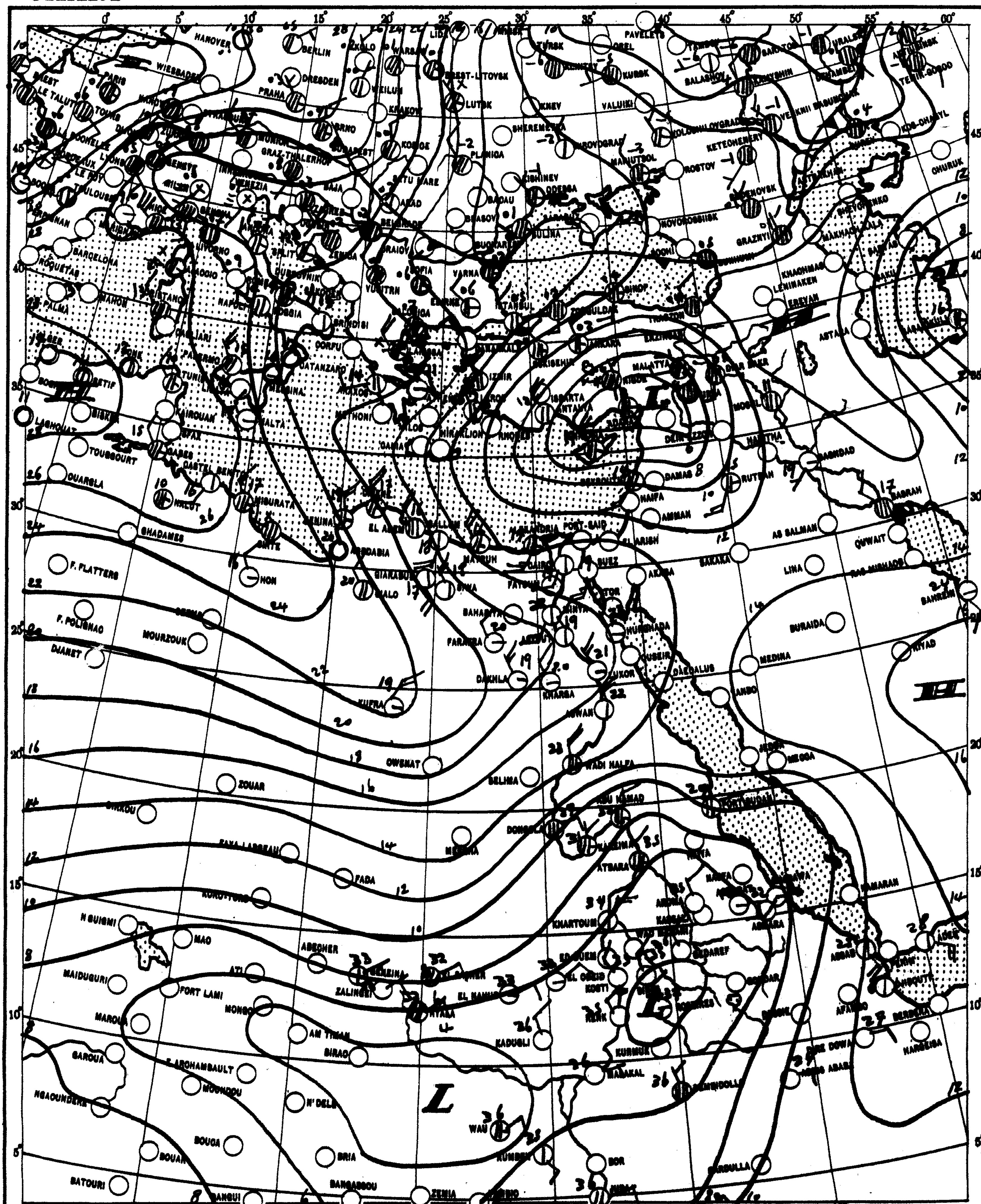

SCALE 1:20,000,000

CHART 2 DATE 9 — 12 1956 TIME 06 U.T.

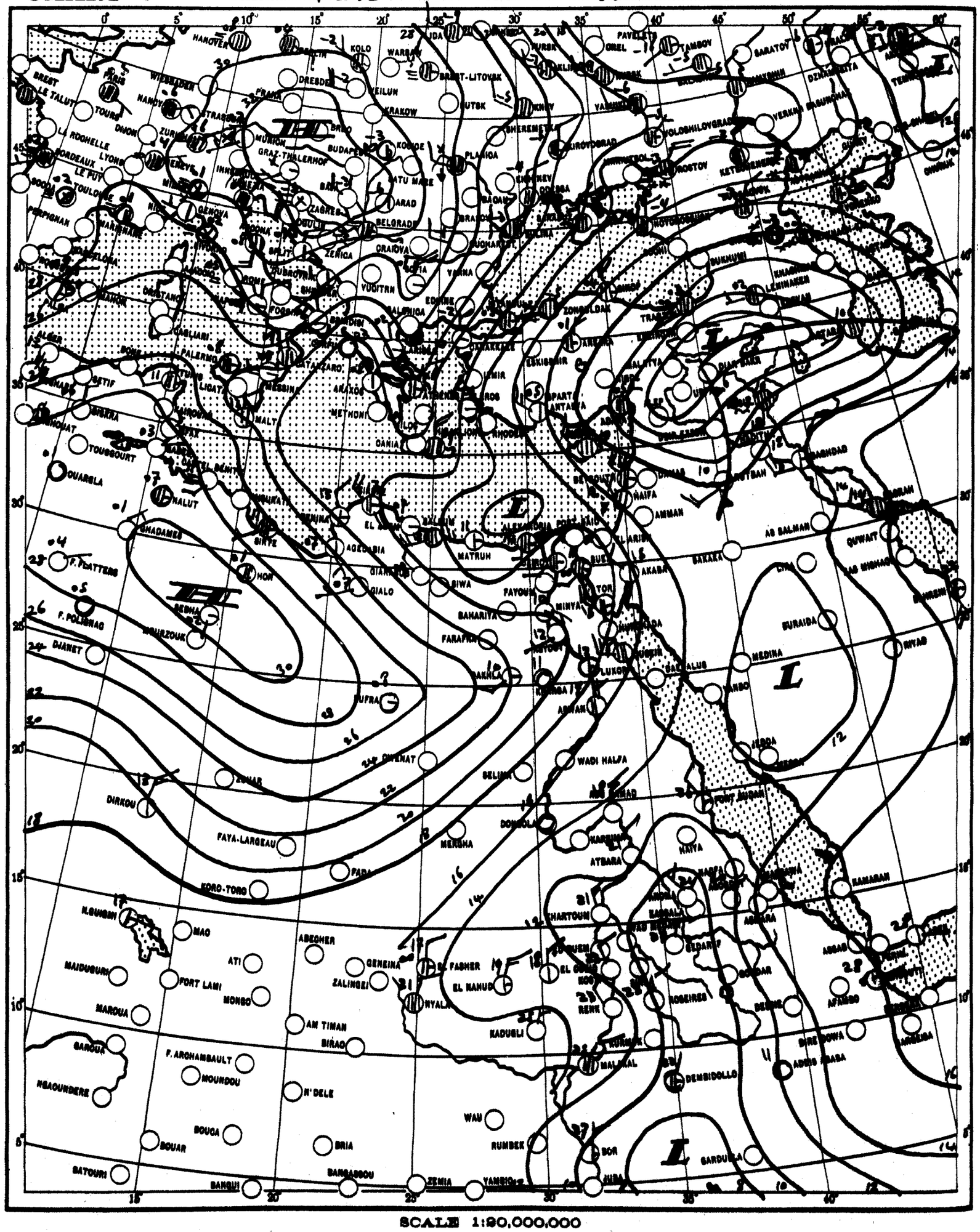

SCALE 1:20,000,000

مطبعة المساحة ملكية (٥٦/٣٠٣) إعادة طبع التقرير النوى

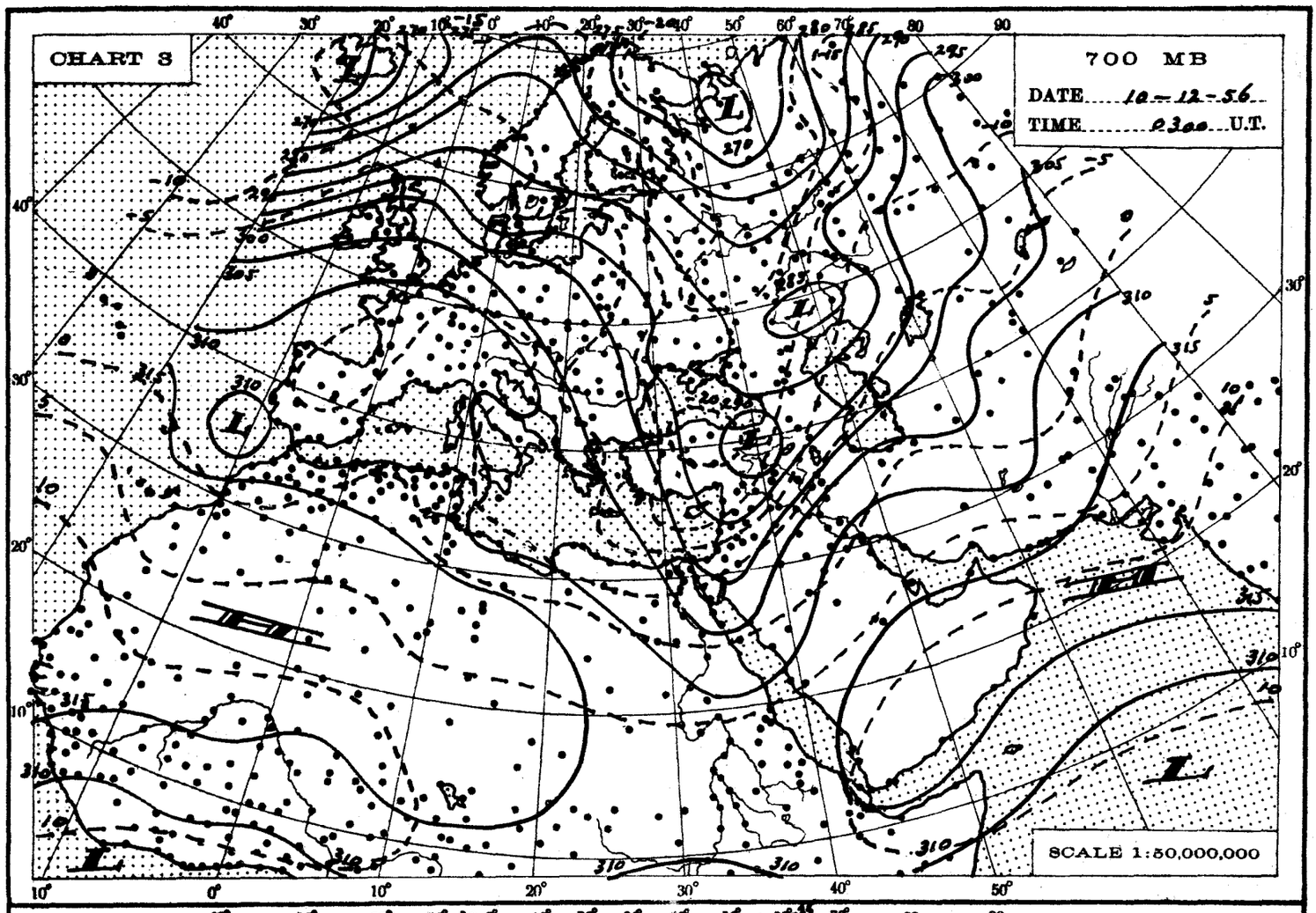
CHART 3
700 MB
DATE 10-12-56
TIME 0300 U.T.
SCALE 1:50,000,000

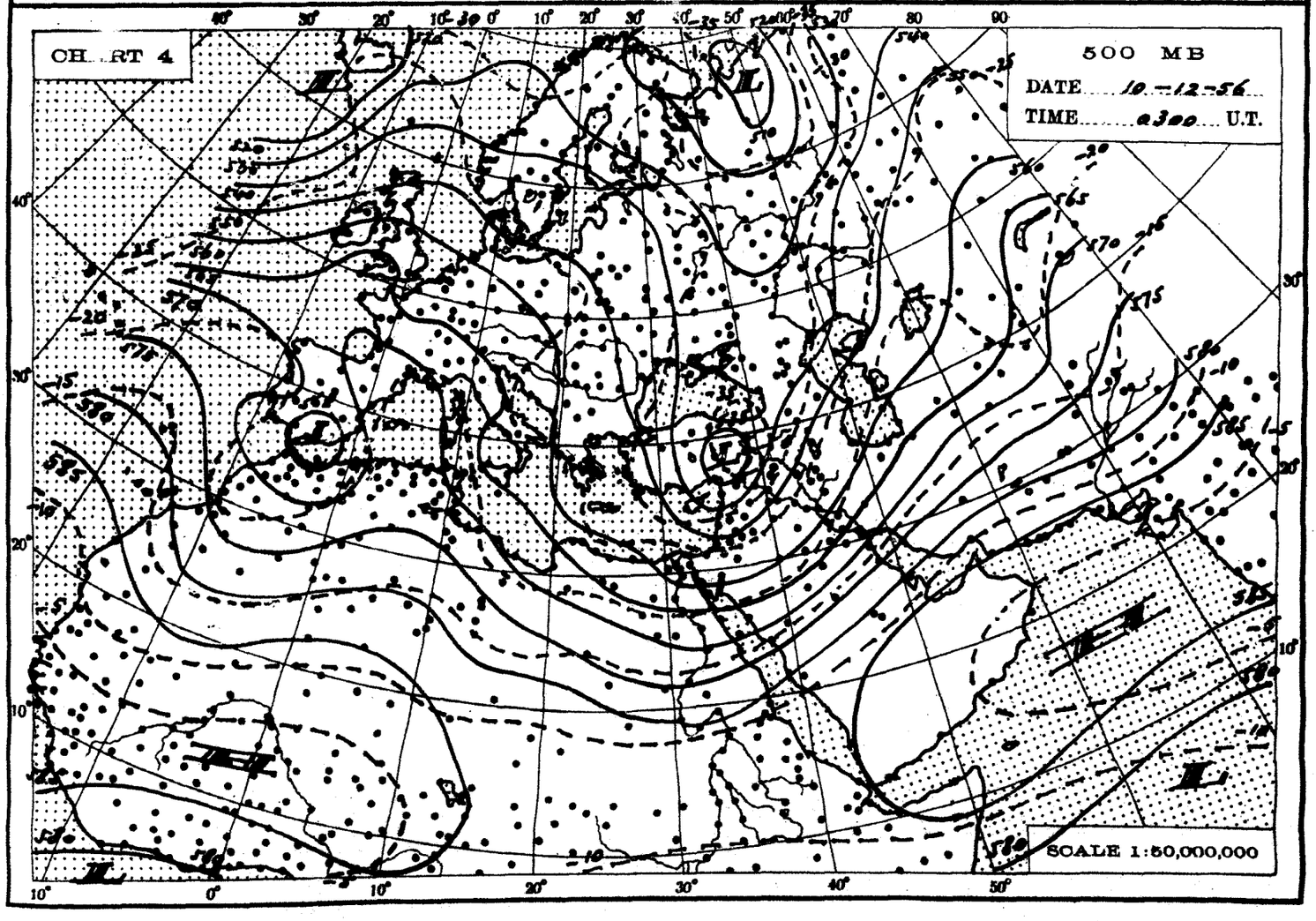
CHART 4
500 MB
DATE 10-12-56
TIME 0300 U.T.
SCALE 1:50,000,000

THE DAILY WEATHER REPORT

REPUBLIC OF EGYPT – METEOROLOGICAL DEPT. – CAIRO

SYNOPTIC CHARTS

EXPLANATIONS:

CHARTS 1 & 2 (Surface Charts)

SCALE 1:20,000,000; Projection Conical orthomorphic with two standard parallels 30° & 60° N.

BAROMETRIC PRESSURE: M. S. L. Isobars are drawn every 2 millibars.

WIND: Arrows fly with the wind. A full length feather indicates 10 knots, and a short feather 5 kts. Calm is indicated by a circle outside the station.

TEMPERATURE: In whole degrees centigrade inserted inside the station circle.

CLOUD SYMBOLS: (Total amount N. octas)

				○	clear sky.
⊖	sky 1/8 covered.	◐	sky 2/8 covered.	⊕	sky 3/8 covered.
◐	sky 4/8 covered.	⊕	sky 5/8 covered.	◍	sky 6/8 covered.
◍	sky 7/8 covered.	◍	sky 8/8 covered.	⊗	sky obscured.

PRESENT WEATHER SYMBOLS: Inserted to the left of station circle.

$	Rising sand.	~S~	Sand or Duststorm.	=	Mist.	≡	Fog.	∞	Haze.		
,	Drizzle.	•	Rain.	▼	Showers of Rain.	▲	Showers of Hail.	* ▽	Showers of Snow.		
<	Lightning.	K	Thunderstorm.	*	Snow.						

Note: These symbols show the nature of the phenomena, but not the intensity or duration.

FRONTS: Or surfaces of separation between different air masses.

direction of motion of Fronts

Warm front at the ground.		Occluded front at the ground.	
,, ,, above ,, ,,		,, ,, above ,, ,,	
Cold ,, at ,, ,,		Quasi stationary front.	
,, ,, above ,, ,,			

CHARTS 3 & 4 (Upper Air Charts)

SCALE 1:50,000,000; Projection (same as Charts 1 & 2).

Contours are drawn every 50 g.p.m. of Altitudes (Continuous lines).

Isotherms ,, ,, ,, 5° C. (Broken lines).

WIND: Arrows fly with the wind. A full length feather indicates 10 knots, and a short feather 5 knots. Calm is indicated by a circle outside the station.

Calm.	Wind speed 5 knots.	Wind speed 10 knots.	Wind speed 25 knots.
Wind speed 50 knots.	Wind speed 85 knots.	Wind speed 125 knots.	

TEMPERATURE: In whole degrees centigrade

CHART 1 DATE 9 12 1956 TIME 1200 U.T.

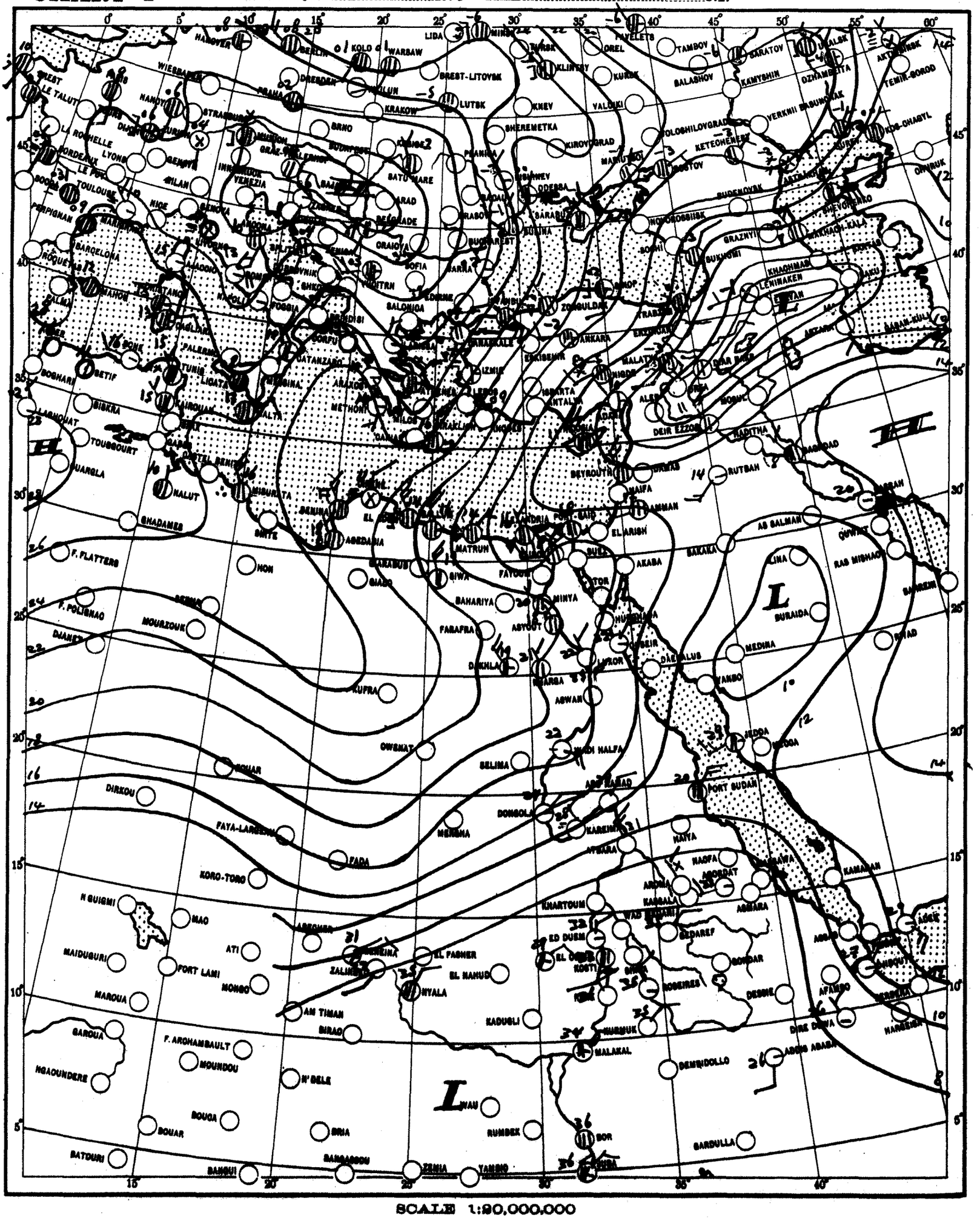

SCALE 1:20,000,000

CHART 2 DATE 10 . 12 1956 TIME 0600 U.T.

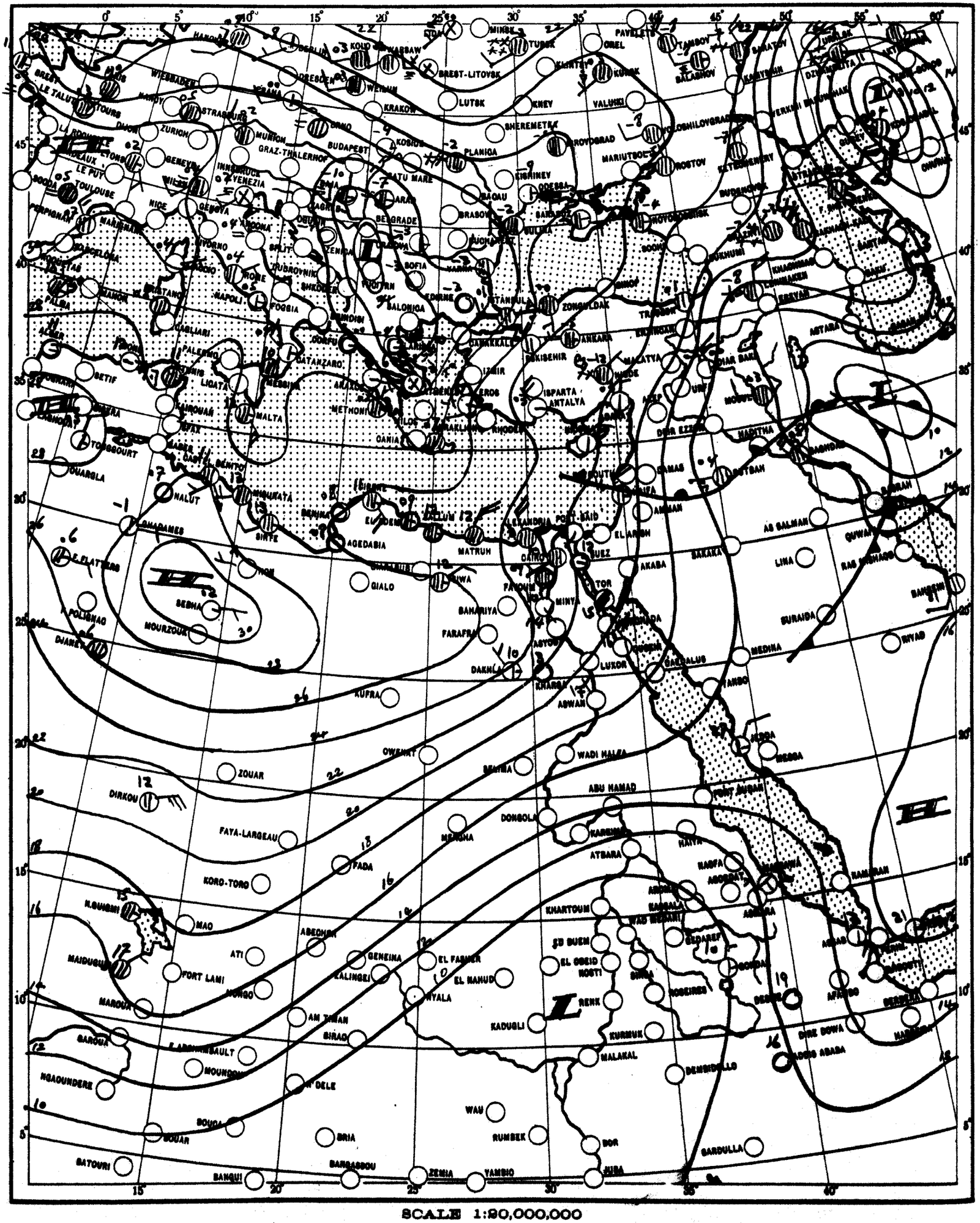

مصلحة المساحة ملكية (٥٦/٣٠٣) إعادة طبع التقرير اليومي

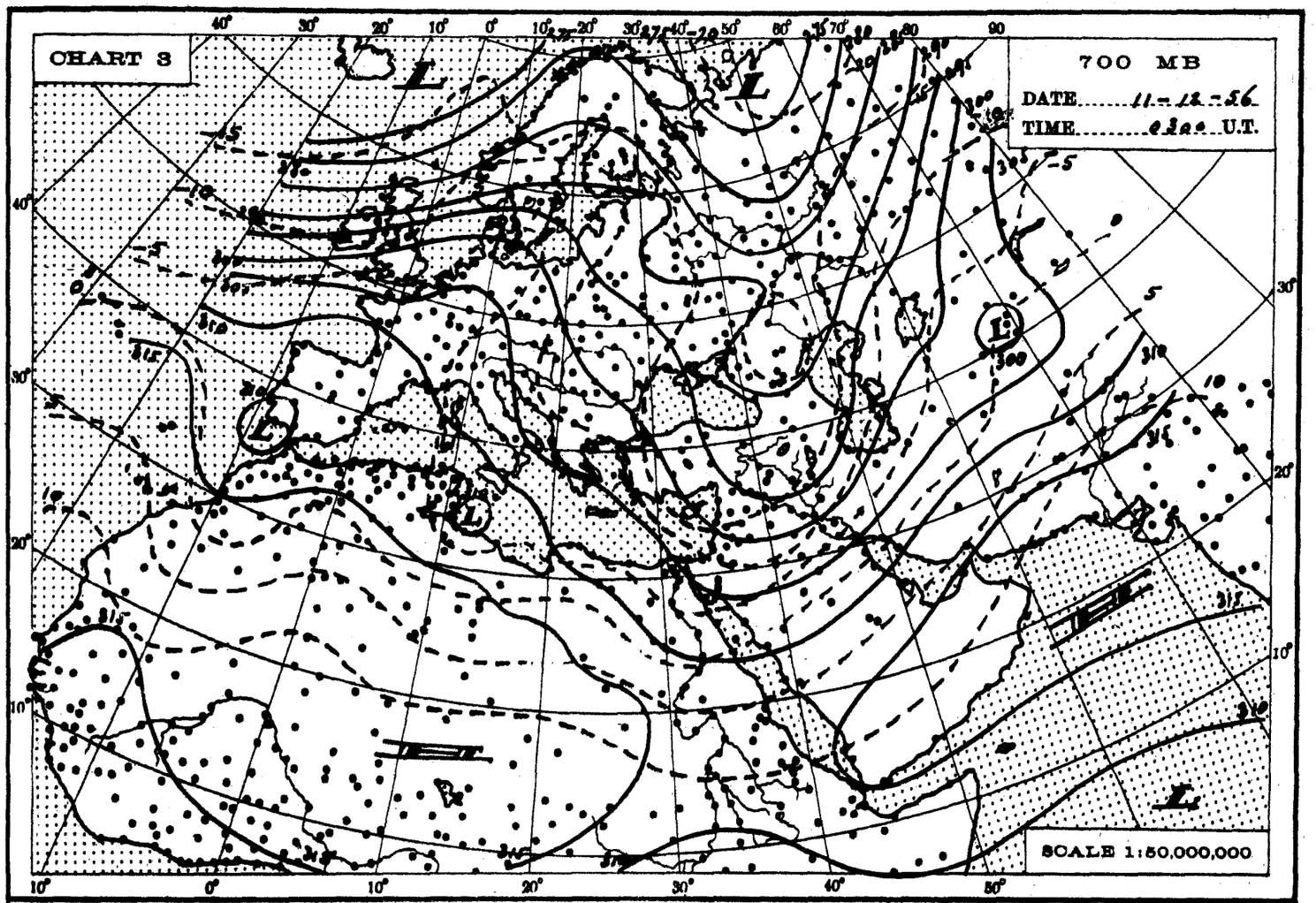
CHART 3
700 MB
DATE 11-12-56
TIME 0300 U.T.
SCALE 1:50,000,000

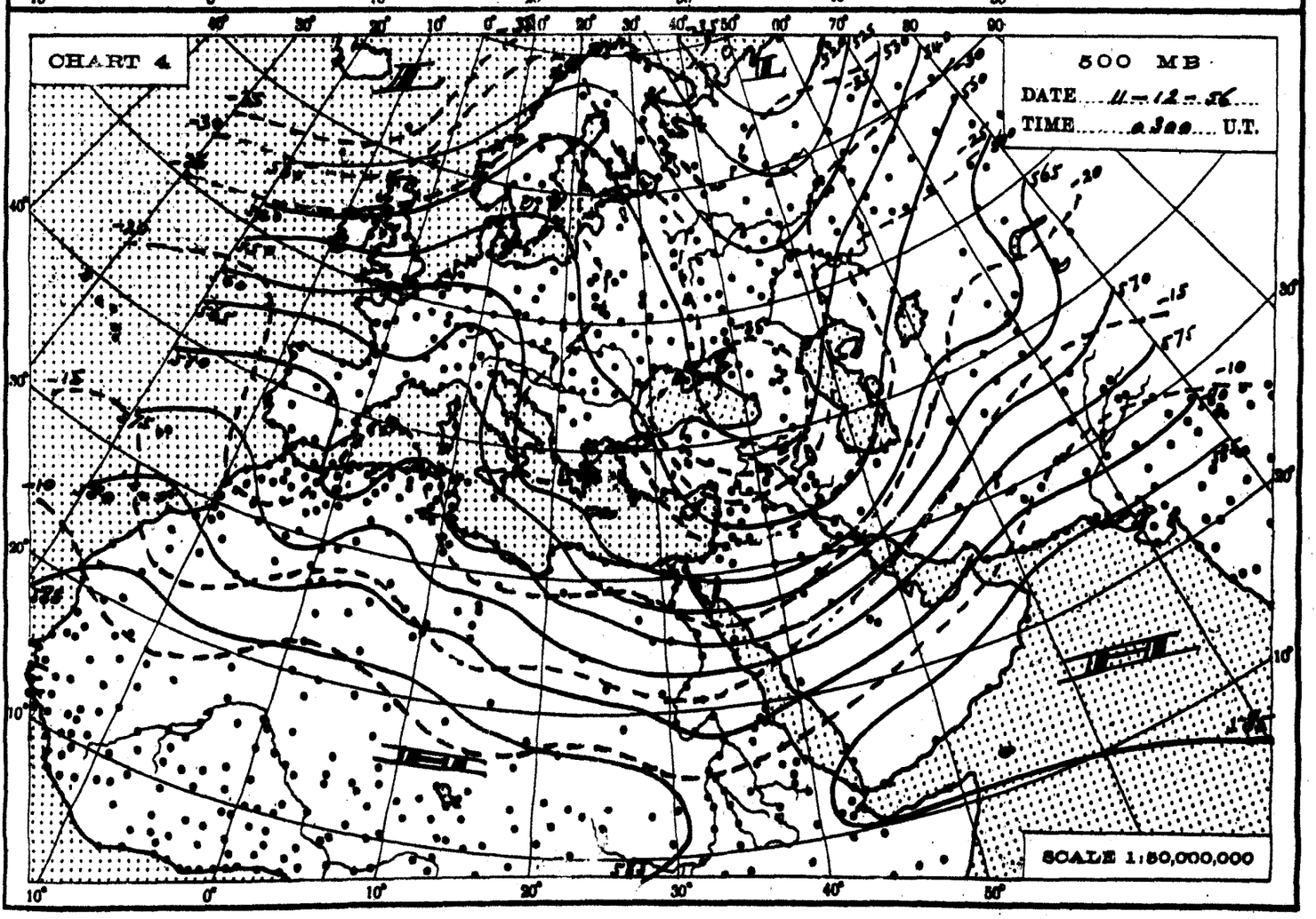
CHART 4
500 MB
DATE 11-12-56
TIME 0300 U.T.
SCALE 1:50,000,000

THE DAILY WEATHER REPORT

REPUBLIC OF EGYPT – METEOROLOGICAL DEPT. – CAIRO

SYNOPTIC CHARTS

EXPLANATIONS:

CHARTS 1 & 2 (Surface Charts)

SCALE 1:20,000,000; Projection Conical orthomorphic with two standard parallels 30° & 60° N.

BAROMETRIC PRESSURE: M. S. L. Isobars are drawn every 2 millibars.

WIND: Arrows fly with the wind. A full length feather indicates 10 knots, and a short feather 5 kts. Calm is indicated by a circle outside the station.

TEMPERATURE: In whole degrees centigrade inserted inside the station circle.

CLOUD SYMBOLS: (Total amount N. octas) clear sky.

sky 1/8 covered. sky 2/8 covered. sky 3/8 covered.

sky 4/8 covered. sky 5/8 covered. sky 6/8 covered.

sky 7/8 covered. sky 8/8 covered. sky obscured.

PRESENT WEATHER SYMBOLS: Inserted to the left of station circle.

Rising sand. Sand or Duststorm. Mist. Fog. Haze.

Drizzle. Rain. Showers of Rain. Showers of Hail. Showers of Snow.

Lightning. Thunderstorm. Snow.

Note: These symbols show the nature of the phenomena, but not the intensity or duration.

FRONTS: Or surfaces of separation between different air masses.

direction of motion of Fronts

Warm front at the ground. Occluded front at the ground.

" " above " " " " above " "

Cold " at " " Quasi stationary front.

" " above " "

CHARTS 3 & 4 (Upper Air Charts)

SCALE 1:50,000,000; Projection (same as Charts 1 & 2).

Contours are drawn every 50 g.p.m. of Altitudes (Continuous lines).

Isotherms " " " 5° C. (Broken lines).

WIND: Arrows fly with the wind. A full length feather indicates 10 knots, and a short feather 5 knots. Calm is indicated by a circle outside the station.

Calm. Wind speed 5 knots. Wind speed 10 knots. Wind speed 25 knots.

Wind speed 50 knots. Wind speed 85 knots. Wind speed 125 knots.

TEMPERATURE: In whole degrees centigrade

CHART 1 DATE 10 . 12 1956 TIME 1200 U.T.

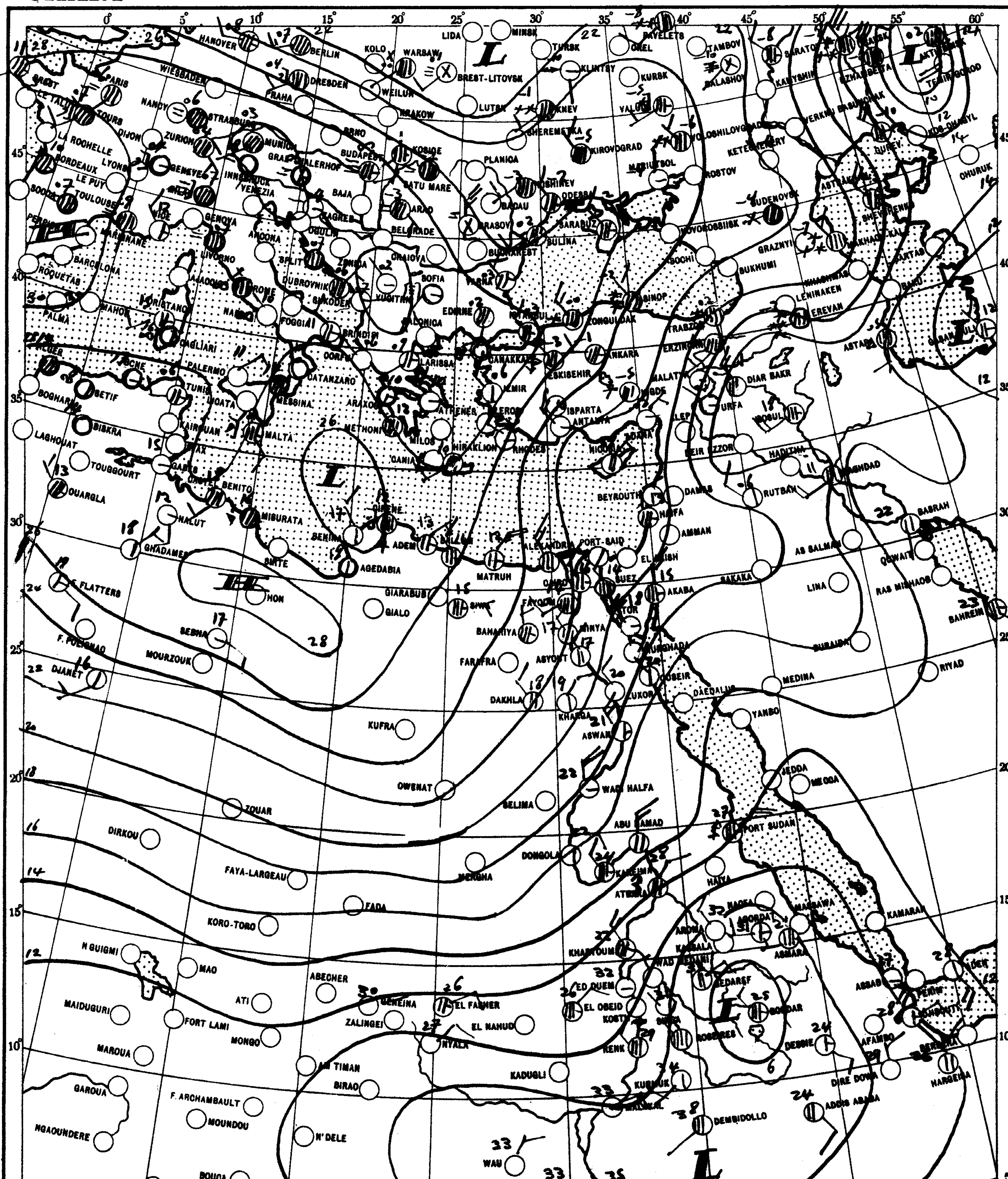

SCALE 1:20,000,000

CHART 2 DATE 11 12 1956 TIME 06 00 U.T.

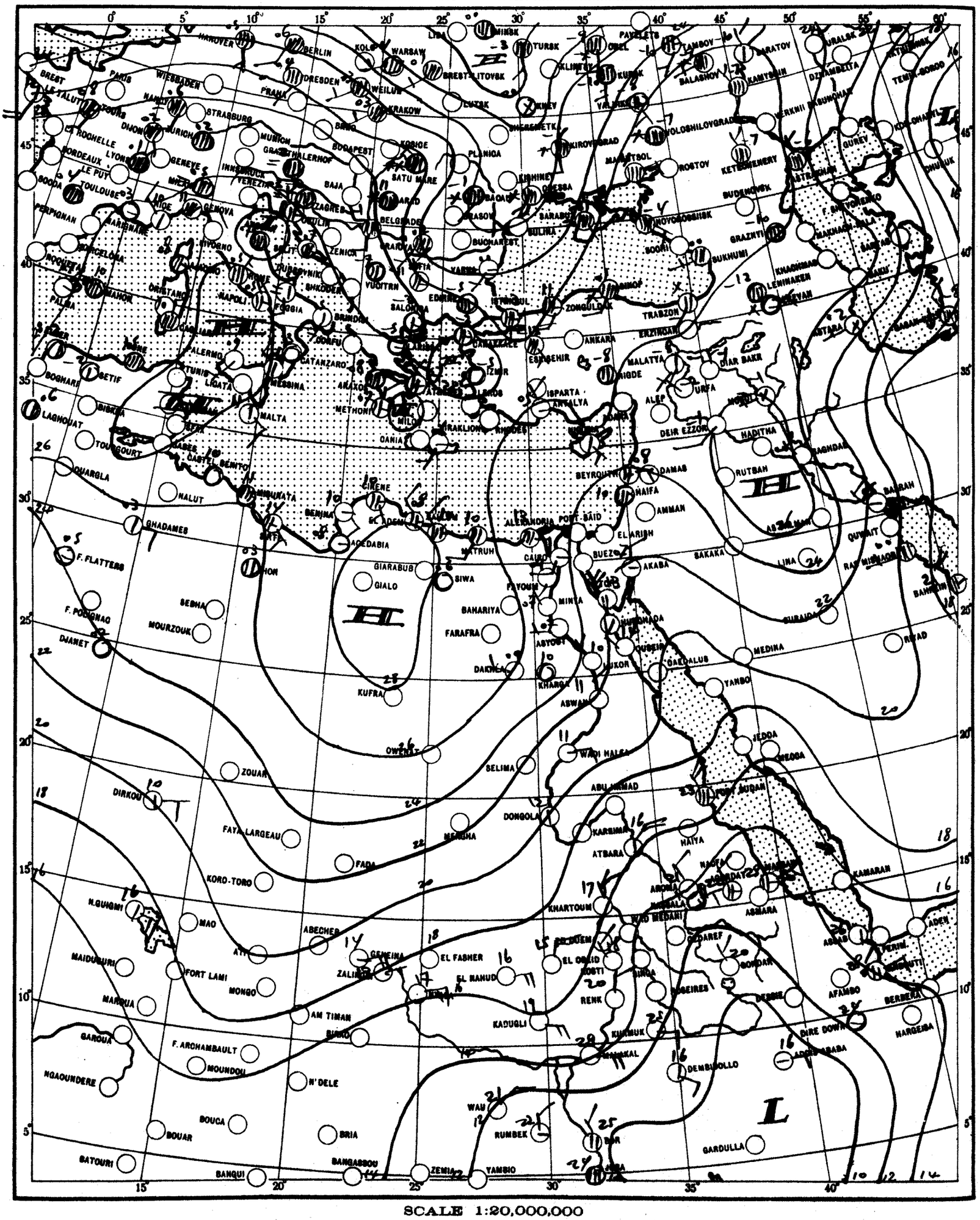

SCALE 1:20,000,000

مصلحة المساحة ١٩٥٦ (٥٦/٣٠٣) إعادة طبع التقرير اليومى

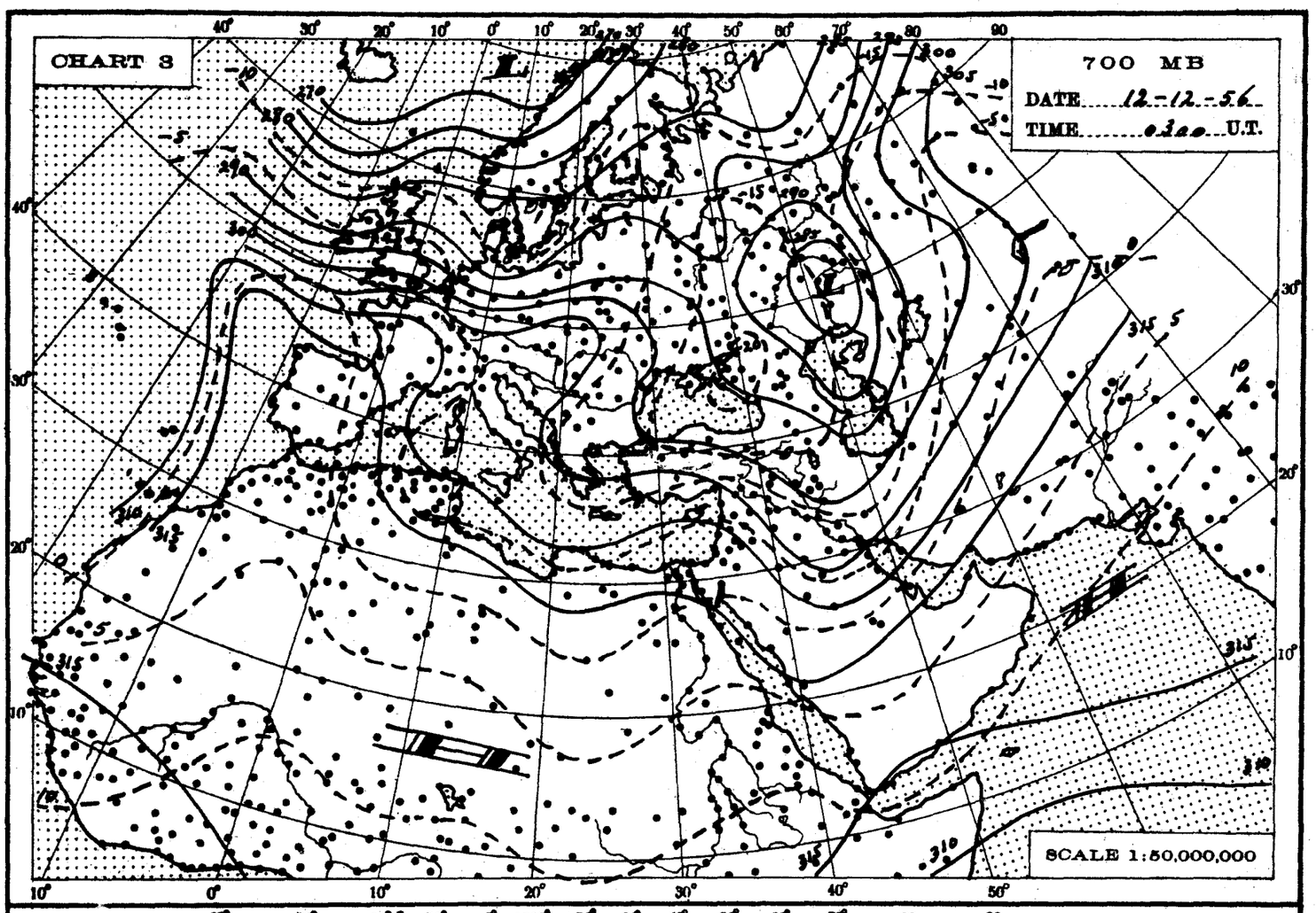
CHART 3
700 MB
DATE 12-12-56
TIME 0300 U.T.
SCALE 1:50,000,000

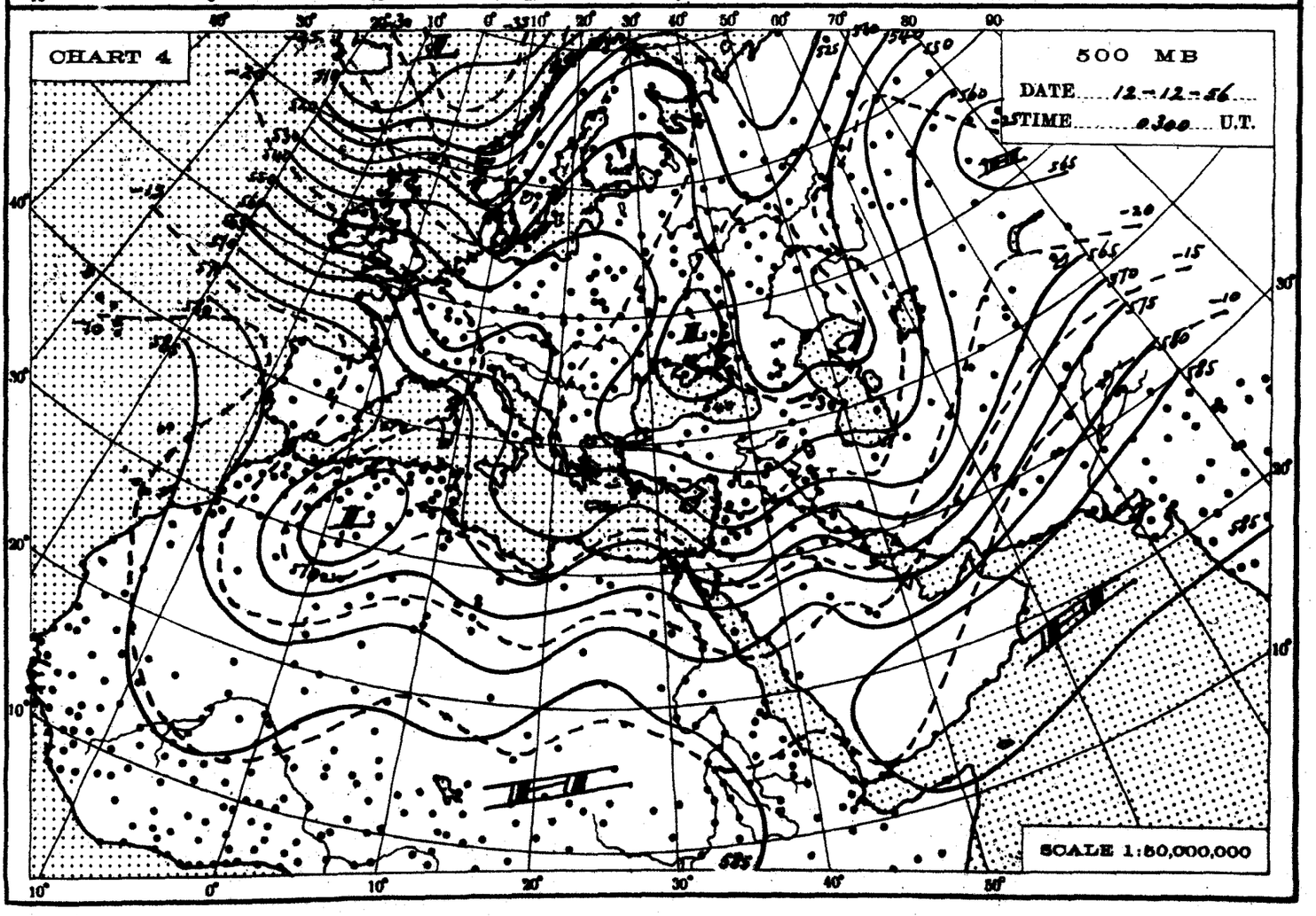
CHART 4
500 MB
DATE 12-12-56
TIME 0300 U.T.
SCALE 1:50,000,000

THE DAILY WEATHER REPORT

REPUBLIC OF EGYPT – METEOROLOGICAL DEPT. – CAIRO

SYNOPTIC CHARTS

EXPLANATIONS:

CHARTS 1 & 2 (Surface Charts)

SCALE 1:20,000,000; Projection Conical orthomorphic with two standard parallels 30° & 60° N.

BAROMETRIC PRESSURE: M. S. L. Isobars are drawn every 2 millibars.

WIND: Arrows fly with the wind. A full length feather indicates 10 knots, and a short feather 5 kts. Calm is indicated by a circle outside the station.

TEMPERATURE: In whole degrees centigrade inserted inside the station circle.

CLOUD SYMBOLS: (Total amount N. octas)

					clear sky.
	sky 1/8 covered.		sky 2/8 covered.		sky 3/8 covered.
	sky 4/8 covered.		sky 5/8 covered.		sky 6/8 covered.
	sky 7/8 covered.		sky 8/8 covered.		sky obscured.

PRESENT WEATHER SYMBOLS: Inserted to the left of station circle.

$	Rising sand.		Sand or Duststorm.	=	Mist.	≡	Fog.	∞	Haze.
,	Drizzle.	•	Rain.		Showers of Rain.		Showers of Hail.		Showers of Snow.
<	Lightning.		Thunderstorm.	*	Snow.				

Note: These symbols show the nature of the phenomena, but not the intensity or duration.

FRONTS: Or surfaces of separation between different air masses.

direction of motion of Fronts

	Warm front at the ground.		Occluded front at the ground.
	" " above " "		" " above " "
	Cold " at " "		Quasi stationary front.
	" " above " "		

CHARTS 3 & 4 (Upper Air Charts)

SCALE 1:50,000,000; Projection (same as Charts 1 & 2).

Contours are drawn every 50 g.p.m. of Altitudes (Continuous lines).

Isotherms " " " 5° C. (Broken lines).

WIND: Arrows fly with the wind. A full length feather indicates 10 knots, and a short feather 5 knots. Calm is indicated by a circle outside the station.

	Calm.		Wind speed 5 knots.		Wind speed 10 knots.		Wind speed 25 knots.
	Wind speed 50 knots.		Wind speed 85 knots.		Wind speed 125 knots.		

TEMPERATURE: In whole degrees centigrade

CHART 1 DATE 11-12 1956 TIME 12.00 U.T.

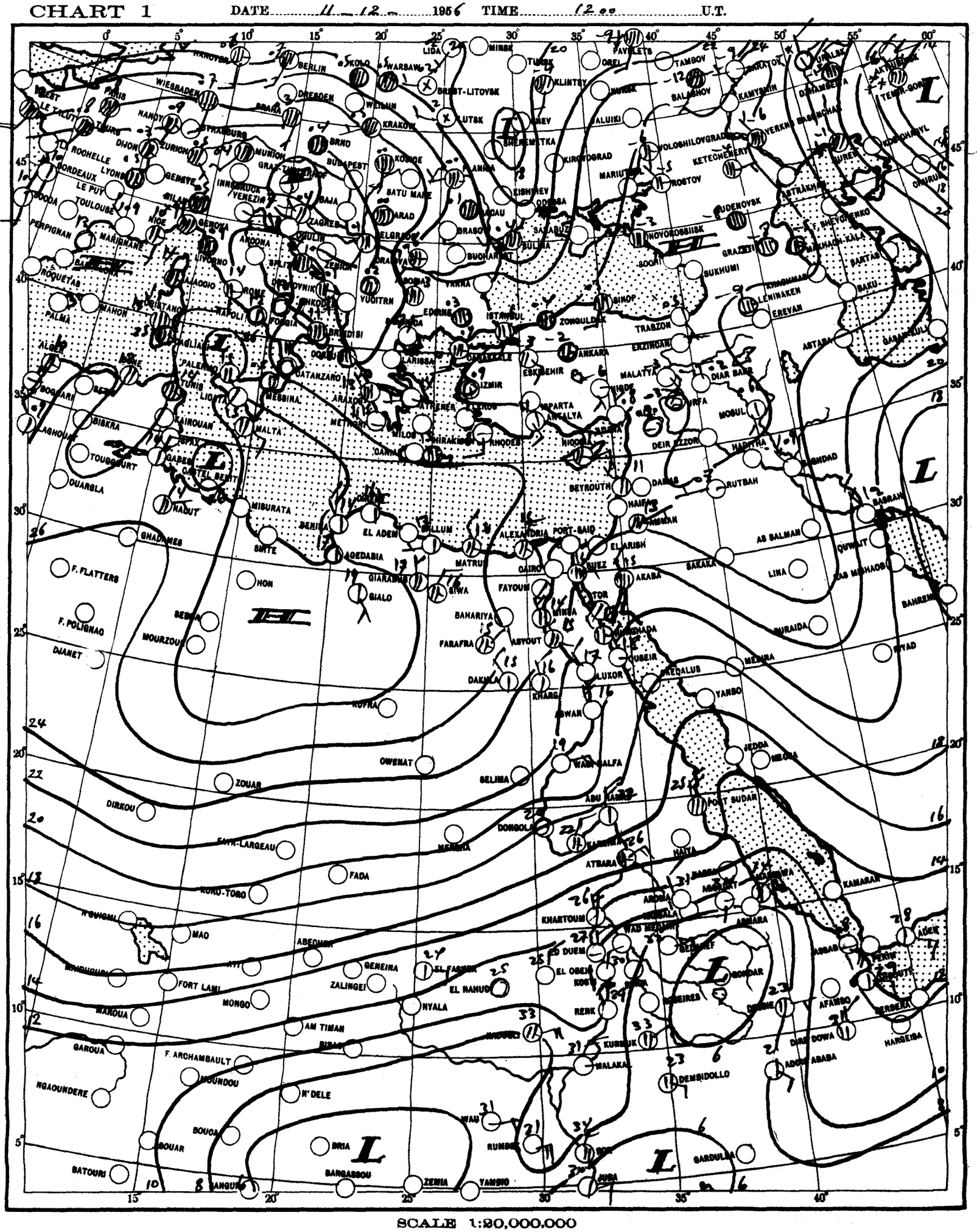

SCALE 1:20,000,000

CHART 2 DATE 12-12 1956 TIME 6 U.T.

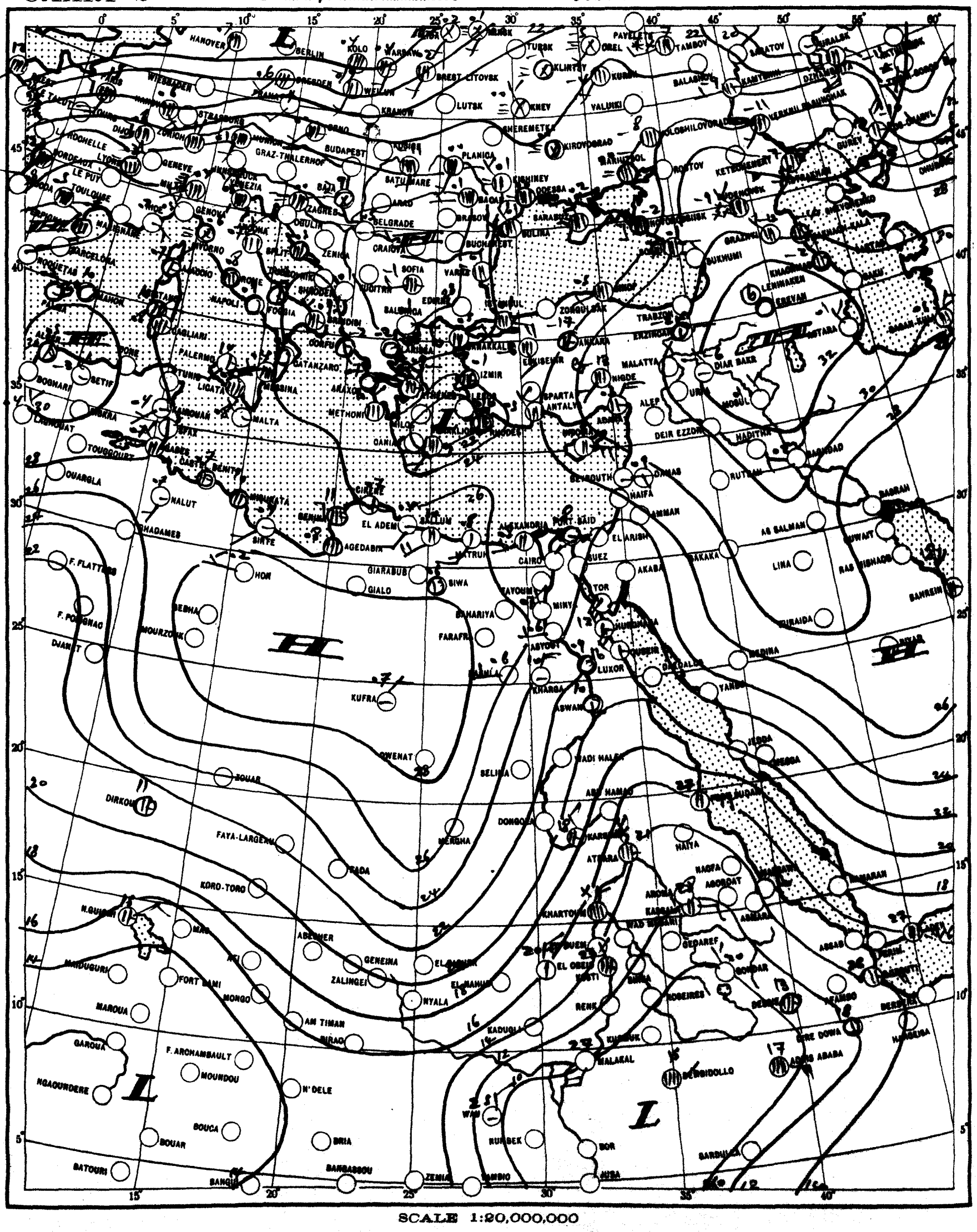

SCALE 1:20,000,000

مصلحة المساحة سنة ١٩٥٦ (٥٦/٣٠٣) إعادة طبع التقرير اليومي

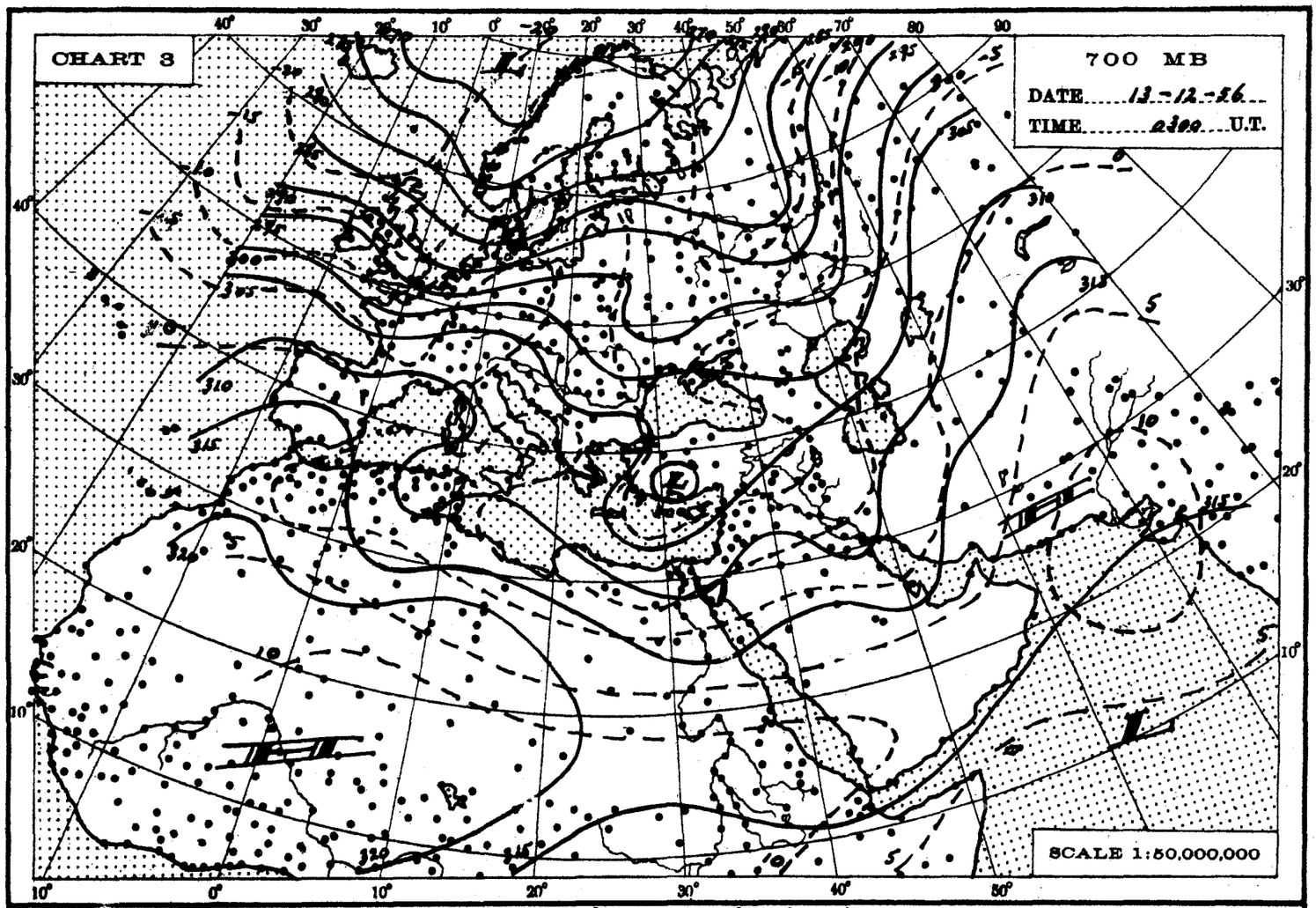
CHART 3
700 MB
DATE 13-12-56
TIME 0300 U.T.
SCALE 1:50,000,000

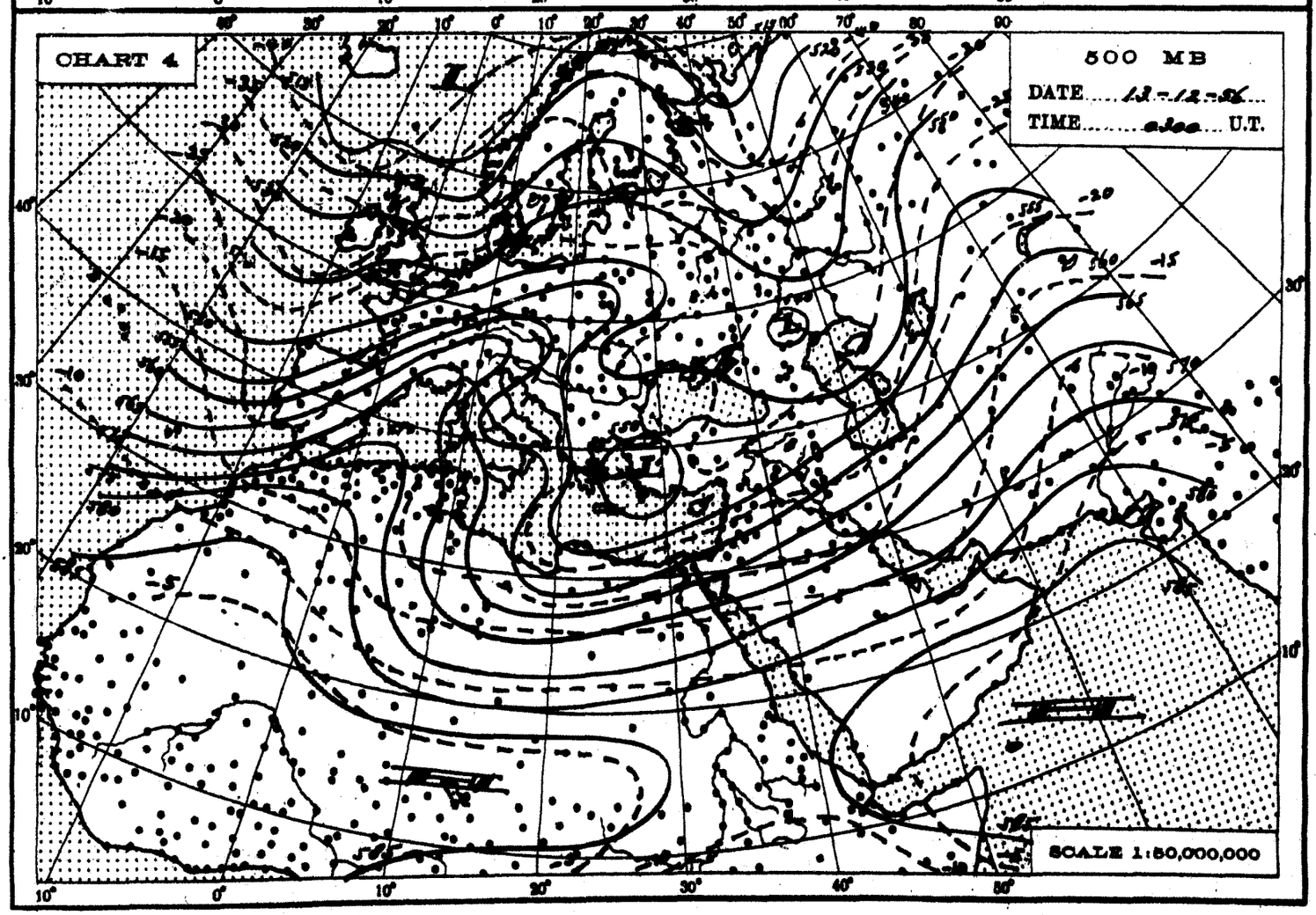
CHART 4
500 MB
DATE 13-12-56
TIME 0300 U.T.
SCALE 1:50,000,000

THE DAILY WEATHER REPORT

REPUBLIC OF EGYPT – METEOROLOGICAL DEPT. – CAIRO

SYNOPTIC CHARTS

EXPLANATIONS:

CHARTS 1 & 2 (Surface Charts)

SCALE 1:20,000,000; Projection Conical orthomorphic with two standard parallels 30° & 60° N.

BAROMETRIC PRESSURE: M. S. L. Isobars are drawn every 2 millibars.

WIND: Arrows fly with the wind. A full length feather indicates 10 knots, and a short feather 5 kts. Calm is indicated by a circle outside the station.

TEMPERATURE: In whole degrees centigrade inserted inside the station circle.

CLOUD SYMBOLS: (Total amount N. octas)

					clear sky.
	sky 1/8 covered.		sky 2/8 covered.		sky 3/8 covered.
	sky 4/8 covered.		sky 5/8 covered.		sky 6/8 covered.
	sky 7/8 covered.		sky 8/8 covered.		sky obscured.

PRESENT WEATHER SYMBOLS: Inserted to the left of station circle.

	Rising sand.		Sand or Duststorm.		Mist.		Fog.		Haze.
	Drizzle.		Rain.		Showers of Rain.		Showers of Hail.		Showers of Snow.
	Lightning.		Thunderstorm.		Snow.				

Note: These symbols show the nature of the phenomena, but not the intensity or duration.

FRONTS: Or surfaces of separation between different air masses.

direction of motion of Fronts

Warm front at the ground.		Occluded front at the ground.	
" " above " "		" " above " "	
Cold " at " "		Quasi stationary front.	
" " above " "			

CHARTS 3 & 4 (Upper Air Charts)

SCALE 1:50,000,000; Projection (same as Charts 1 & 2).

Contours are drawn every 50 g.p.m. of Altitudes (Continuous lines).

Isotherms " " " 5° C. (Broken lines).

WIND: Arrows fly with the wind. A full length feather indicates 10 knots, and a short feather 5 knots. Calm is indicated by a circle outside the station.

Calm.	Wind speed 5 knots.	Wind speed 10 knots.	Wind speed 25 knots.
Wind speed 50 knots.	Wind speed 85 knots.	Wind speed 125 knots.	

TEMPERATURE: In whole degrees centigrade

CHART 1 DATE 12 – 12 – 1956 TIME 1200 U.T.

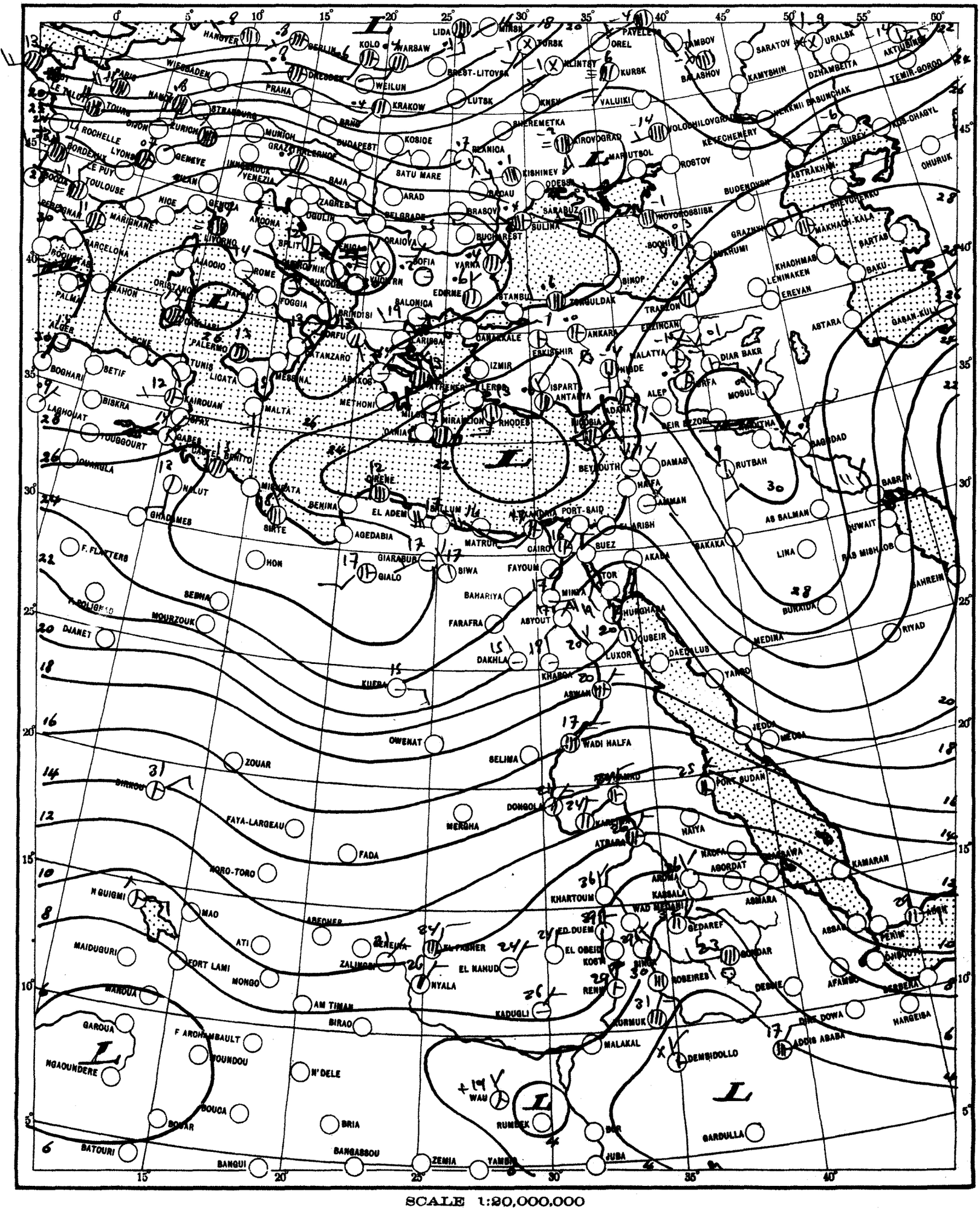

SCALE 1:20,000,000

CHART 2 DATE 13 - 12 - 1956 TIME 0600 U.T.

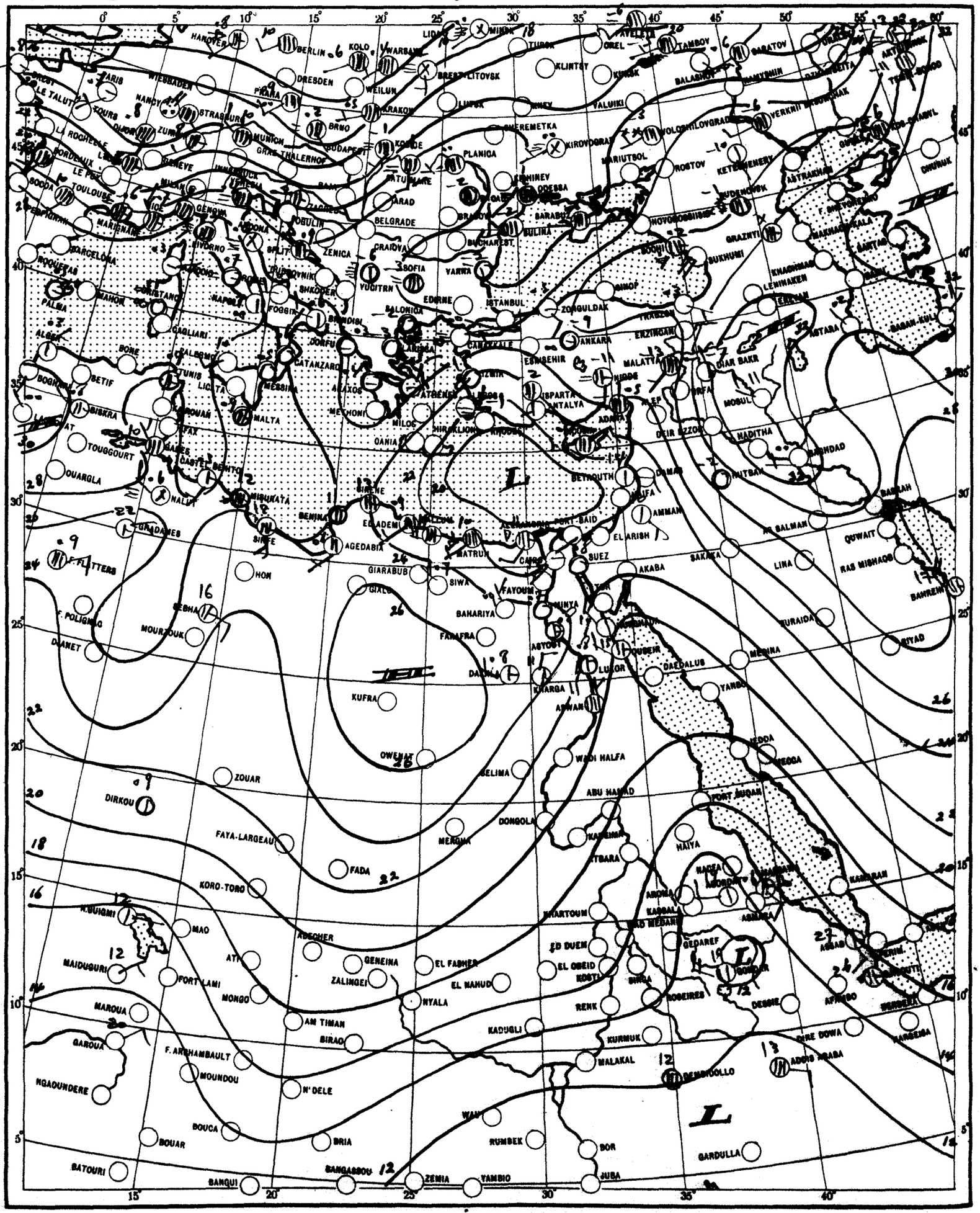

SCALE 1:20,000,000

مطبعة المساحة ١٩٥٦ (٥٦/٣٠٣) إعادة طبع التقرير اليومي

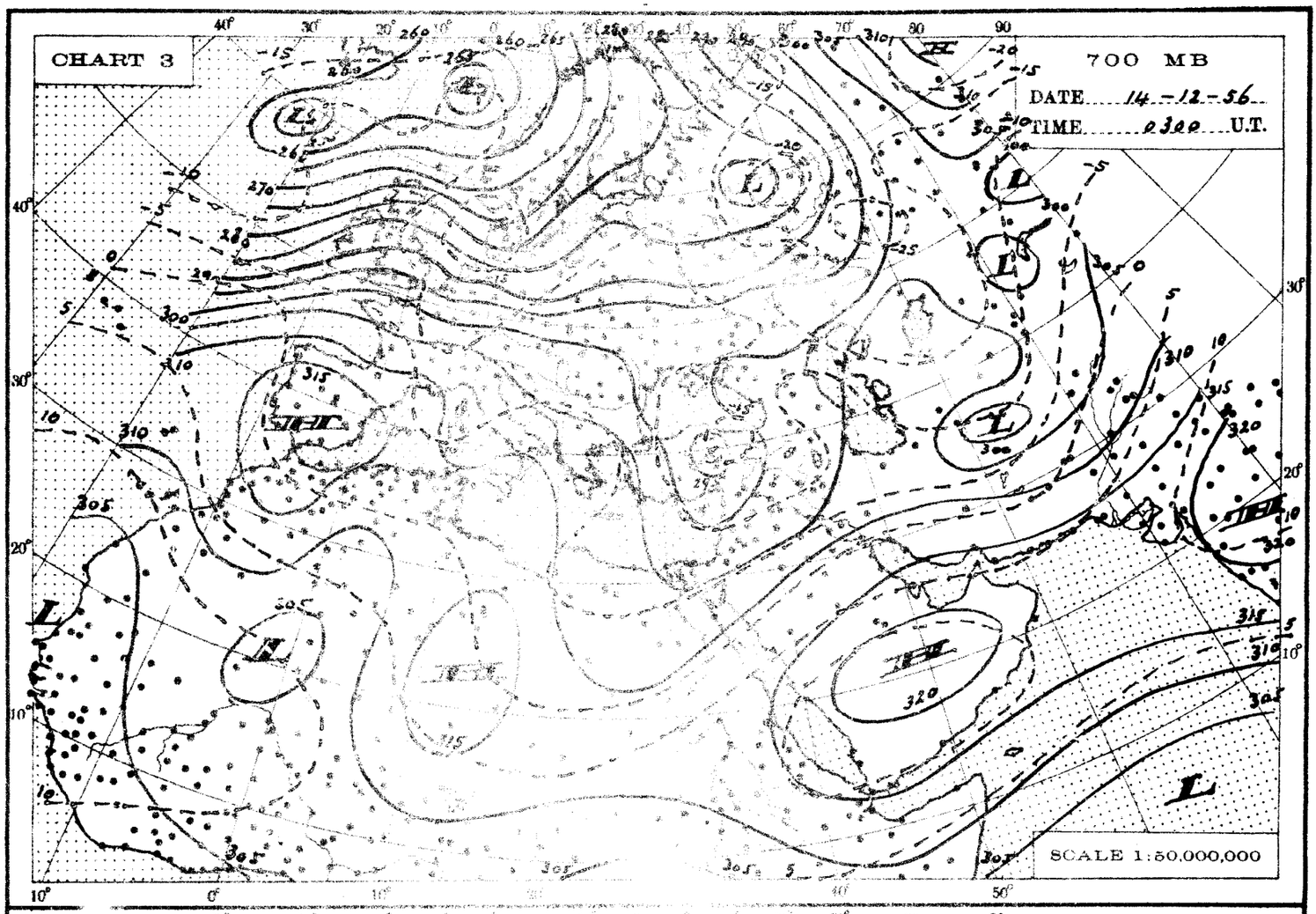
CHART 3
700 MB
DATE 14-12-56
TIME 0300 U.T.
SCALE 1:50,000,000

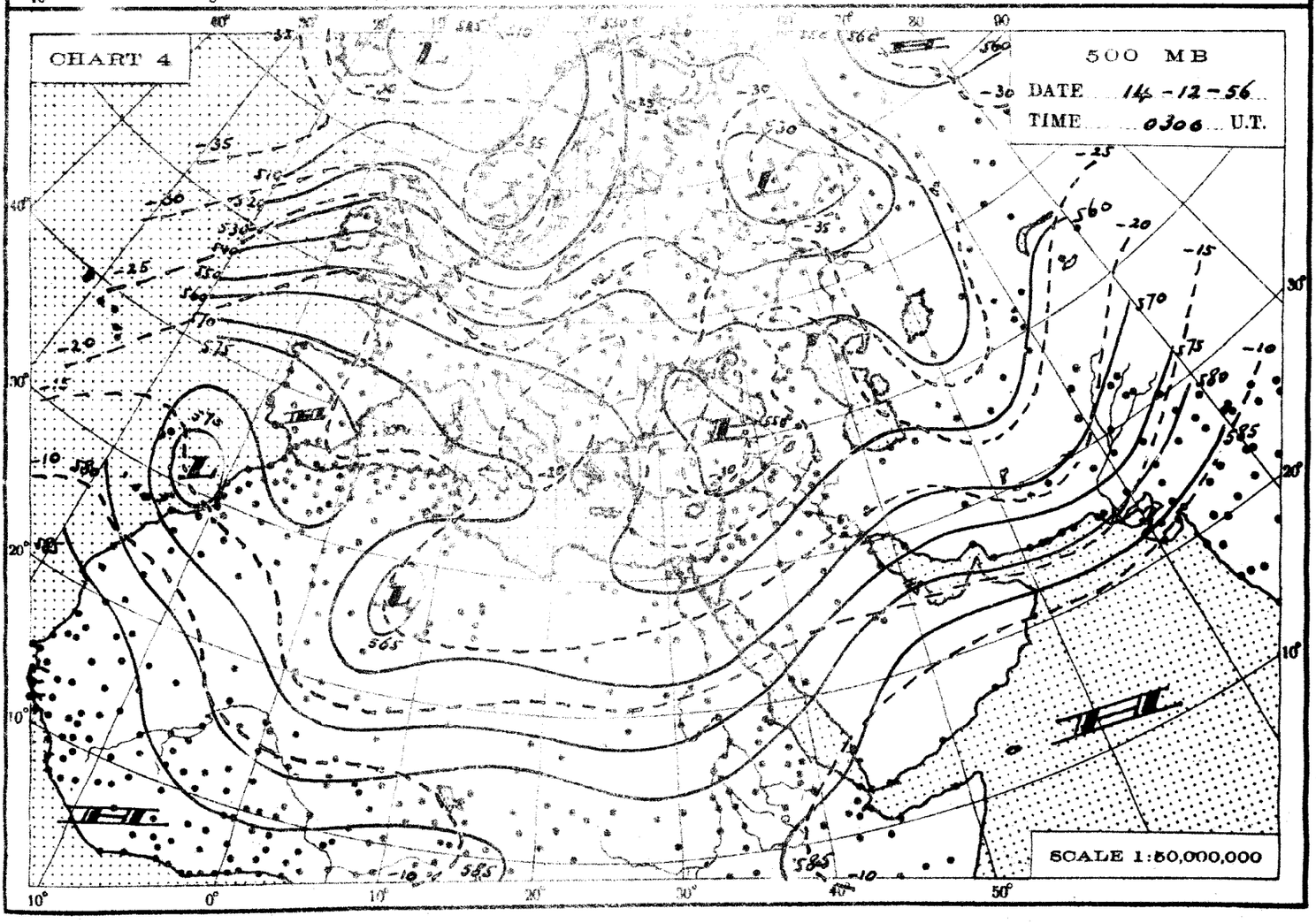
CHART 4
500 MB
DATE 14-12-56
TIME 0306 U.T.
SCALE 1:50,000,000

THE DAILY WEATHER REPORT

REPUBLIC OF EGYPT – METEOROLOGICAL DEPT. – CAIRO

SYNOPTIC CHARTS

EXPLANATIONS:

CHARTS 1 & 2 (Surface Charts)

SCALE 1:20,000,000; Projection Conical orthomorphic with two standard parallels 30° & 60° N.

BAROMETRIC PRESSURE: M. S. L. Isobars are drawn every 2 millibars.

WIND: Arrows fly with the wind. A full length feather indicates 10 knots, and a short feather 5 kts. Calm is indicated by a circle outside the station.

TEMPERATURE: In whole degrees centigrade inserted inside the station circle.

CLOUD SYMBOLS: (Total amount N. octas) clear sky.

sky 1/8 covered. sky 2/8 covered. sky 3/8 covered.

sky 4/8 covered. sky 5/8 covered. sky 6/8 covered.

sky 7/8 covered. sky 8/8 covered. sky obscured.

PRESENT WEATHER SYMBOLS: Inserted to the left of station circle.

$	Rising sand.	S	Sand or Duststorm.	=	Mist.	≡	Fog.	∞	Haze.
,	Drizzle.	•	Rain.	▽	Showers of Rain.	▽	Showers of Hail.	▽	Showers of Snow.
<	Lightning.	⊼	Thunderstorm.	*	Snow.				

Note: These symbols show the nature of the phenomena, but not the intensity or duration.

FRONTS: Or surfaces of separation between different air masses.

direction of motion of Fronts

Warm front at the ground.

" " above " "

Cold " at " "

" " above " "

Occluded front at the ground.

" " above " "

Quasi stationary front.

CHARTS 3 & 4 (Upper Air Charts)

SCALE 1:50,000,000; Projection (same as Charts 1 & 2).

Contours are drawn every 50 g.p.m. of Altitudes (Continuous lines).

Isotherms " " " 5° C. (Broken lines).

WIND: Arrows fly with the wind. A full length feather indicates 10 knots, and a short feather 5 knots. Calm is indicated by a circle outside the station.

Calm. Wind speed 5 knots. Wind speed 10 knots. Wind speed 25 knots.

Wind speed 50 knots. Wind speed 85 knots. Wind speed 125 knots.

TEMPERATURE: In whole degrees centigrade

CHART 1 DATE 13 - 12 1956 TIME 12.00 U.T.

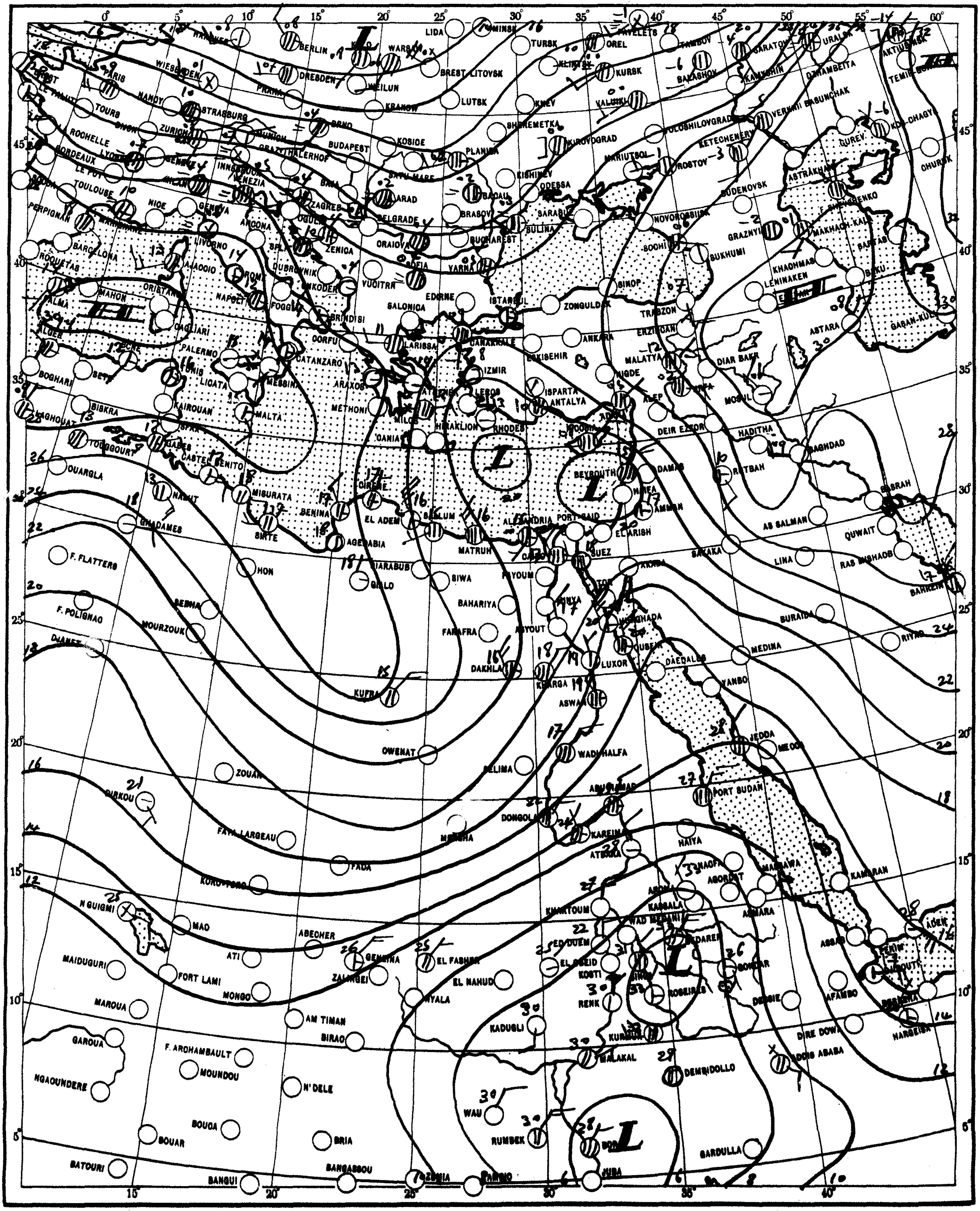

SCALE 1:20,000,000

CHART 2 DATE 14 - 12 1956 TIME 06.. U.T.

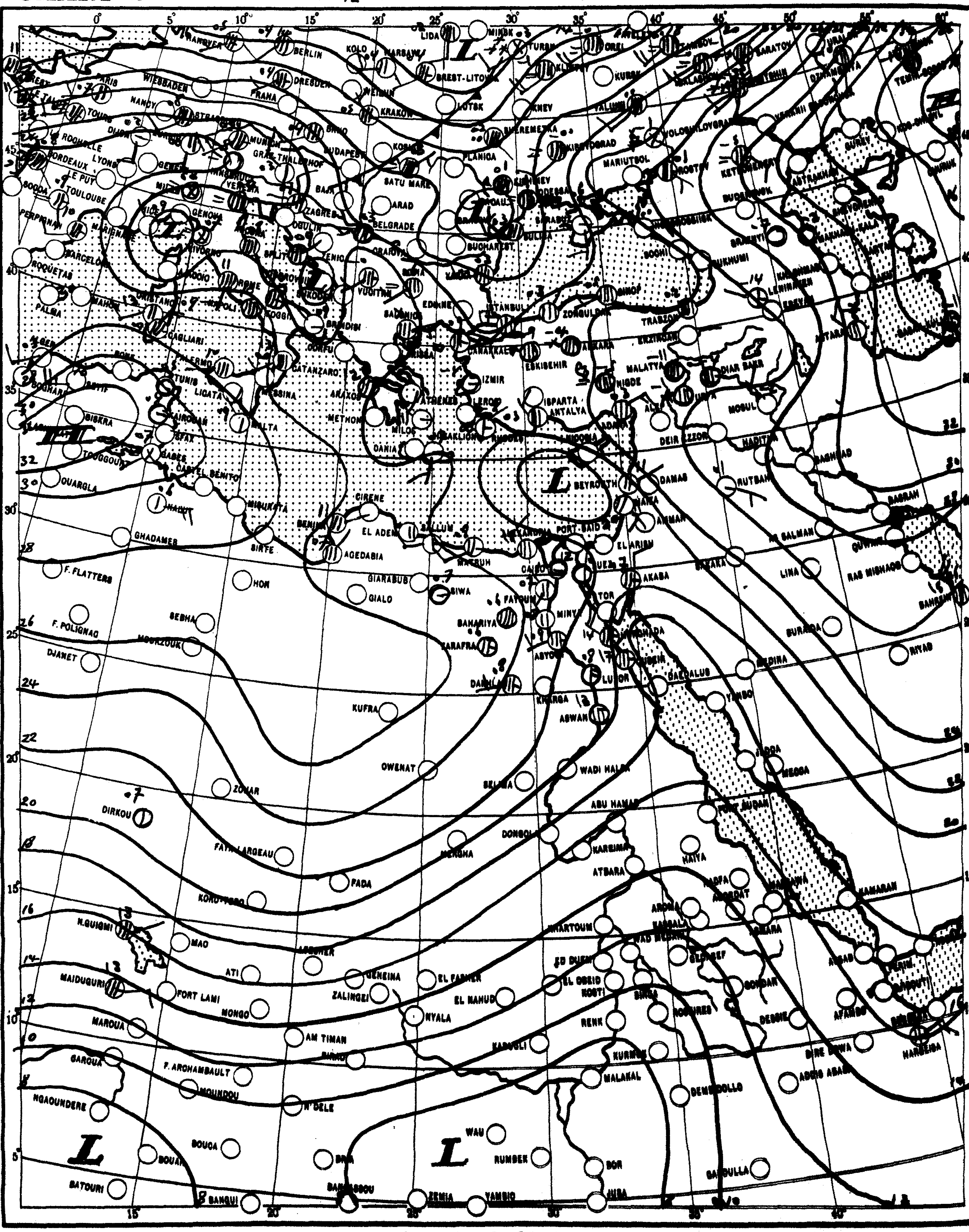

SCALE 1:20,000,000

مصلحة المساحة بالقاهرة (٣٠٣/٥٦) إعادة طبع التقرير اليومي

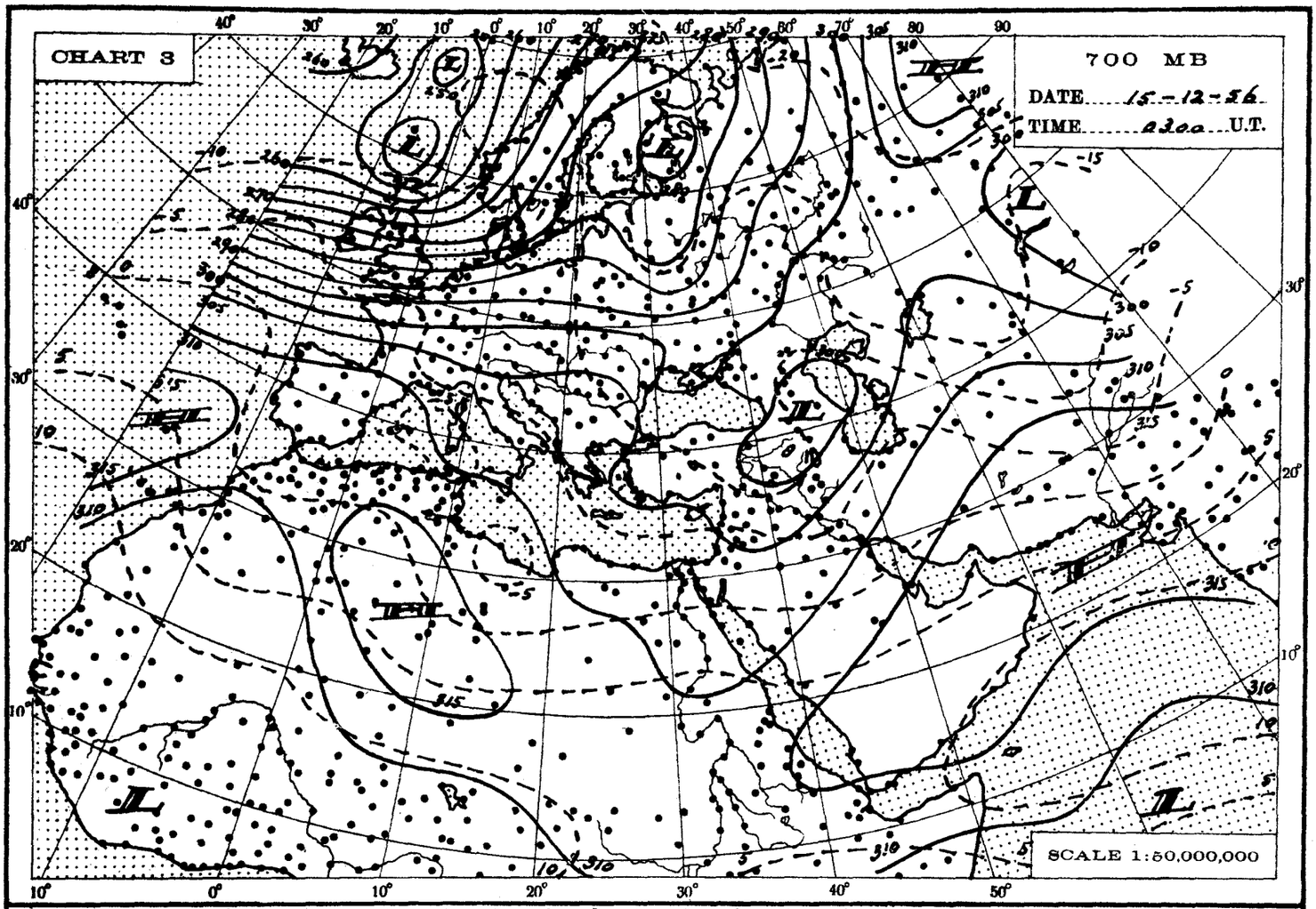
CHART 3
700 MB
DATE 15-12-56
TIME 0300 U.T.
SCALE 1:50,000,000

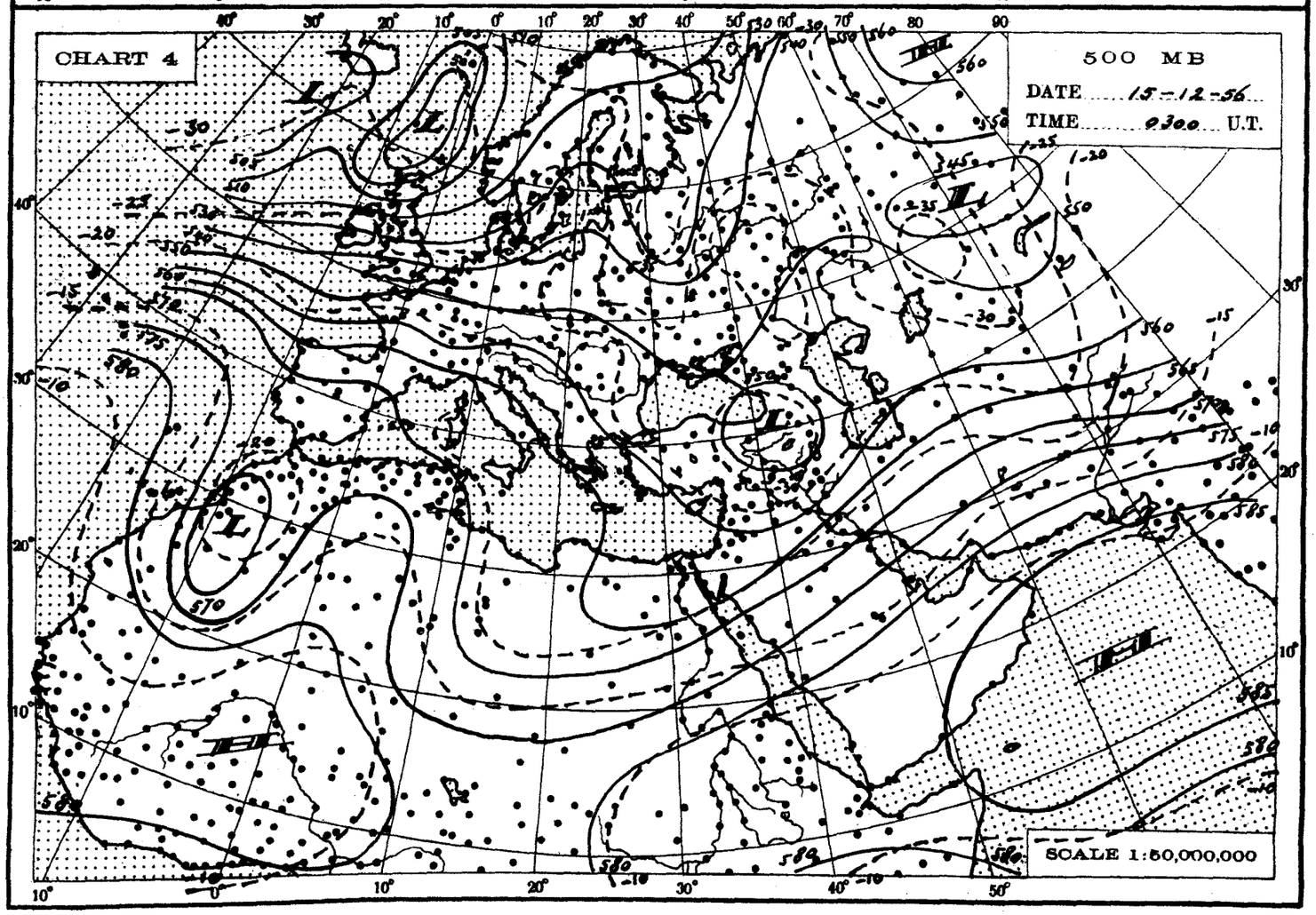
CHART 4
500 MB
DATE 15-12-56
TIME 0300 U.T.
SCALE 1:50,000,000

THE DAILY WEATHER REPORT

REPUBLIC OF EGYPT – METEOROLOGICAL DEPT. – CAIRO

SYNOPTIC CHARTS

LIBRARY
MAY 13 1957
WEATHER BUREAU

EXPLANATIONS:

CHARTS 1 & 2 (Surface Charts)

SCALE 1:20,000,000; Projection Conical orthomorphic with two standard parallels 30° & 60° N.

BAROMETRIC PRESSURE: M. S. L. Isobars are drawn every 2 millibars.

WIND: Arrows fly with the wind. A full length feather indicates 10 knots, and a short feather 5 kts. Calm is indicated by a circle outside the station.

TEMPERATURE: In whole degrees centigrade inserted inside the station circle.

CLOUD SYMBOLS: (Total amount N. octas) clear sky.

sky 1/8 covered. sky 2/8 covered. sky 3/8 covered.

sky 4/8 covered. sky 5/8 covered. sky 6/8 covered.

sky 7/8 covered. sky 8/8 covered. sky obscured.

PRESENT WEATHER SYMBOLS: Inserted to the left of station circle.

Rising sand. Sand or Duststorm. Mist. Fog. Haze.

Drizzle. Rain. Showers of Rain. Showers of Hail. Showers of Snow.

Lightning. Thunderstorm. Snow.

Note: These symbols show the nature of the phenomena, but not the intensity or duration.

FRONTS: Or surfaces of separation between different air masses.

direction of motion of Fronts

Warm front at the ground. Occluded front at the ground.

" " above " " " " above " "

Cold " at " " Quasi stationary front.

" " above " "

CHARTS 3 & 4 (Upper Air Charts)

SCALE 1:50,000,000; Projection (same as Charts 1 & 2).

Contours are drawn every 50 g.p.m. of Altitudes (Continuous lines).

Isotherms " " " 5° C. (Broken lines).

WIND: Arrows fly with the wind. A full length feather indicates 10 knots, and a short feather 5 knots. Calm is indicated by a circle outside the station.

Calm. Wind speed 5 knots. Wind speed 10 knots. Wind speed 25 knots.

Wind speed 50 knots. Wind speed 85 knots. Wind speed 125 knots.

TEMPERATURE: In whole degrees centigrade

CHART 1 DATE 14 - 12 1956 TIME 12.00 U.T.

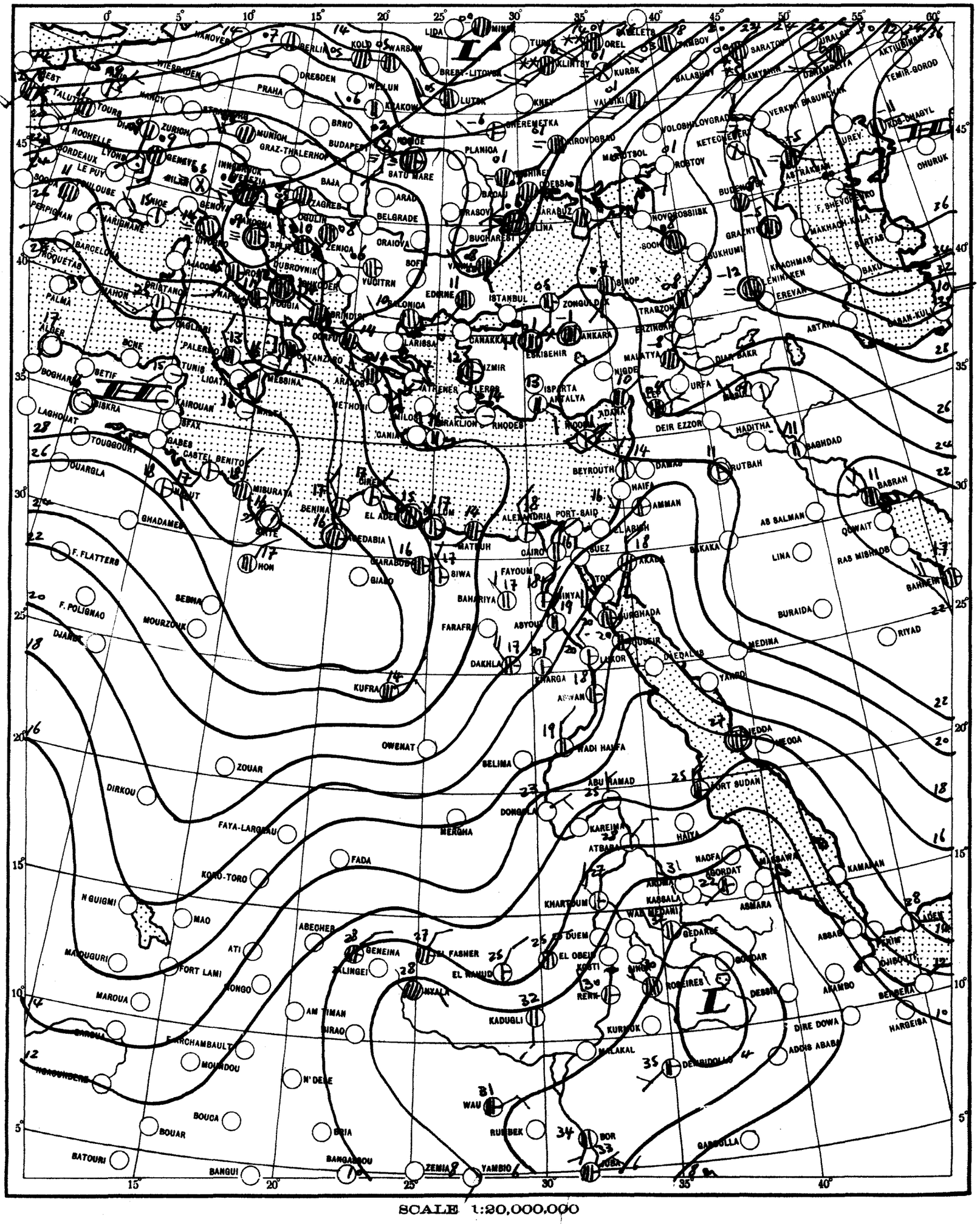

SCALE 1:20,000,000

CHART 2 DATE 15 - 12 1956 TIME 0600 U.T.

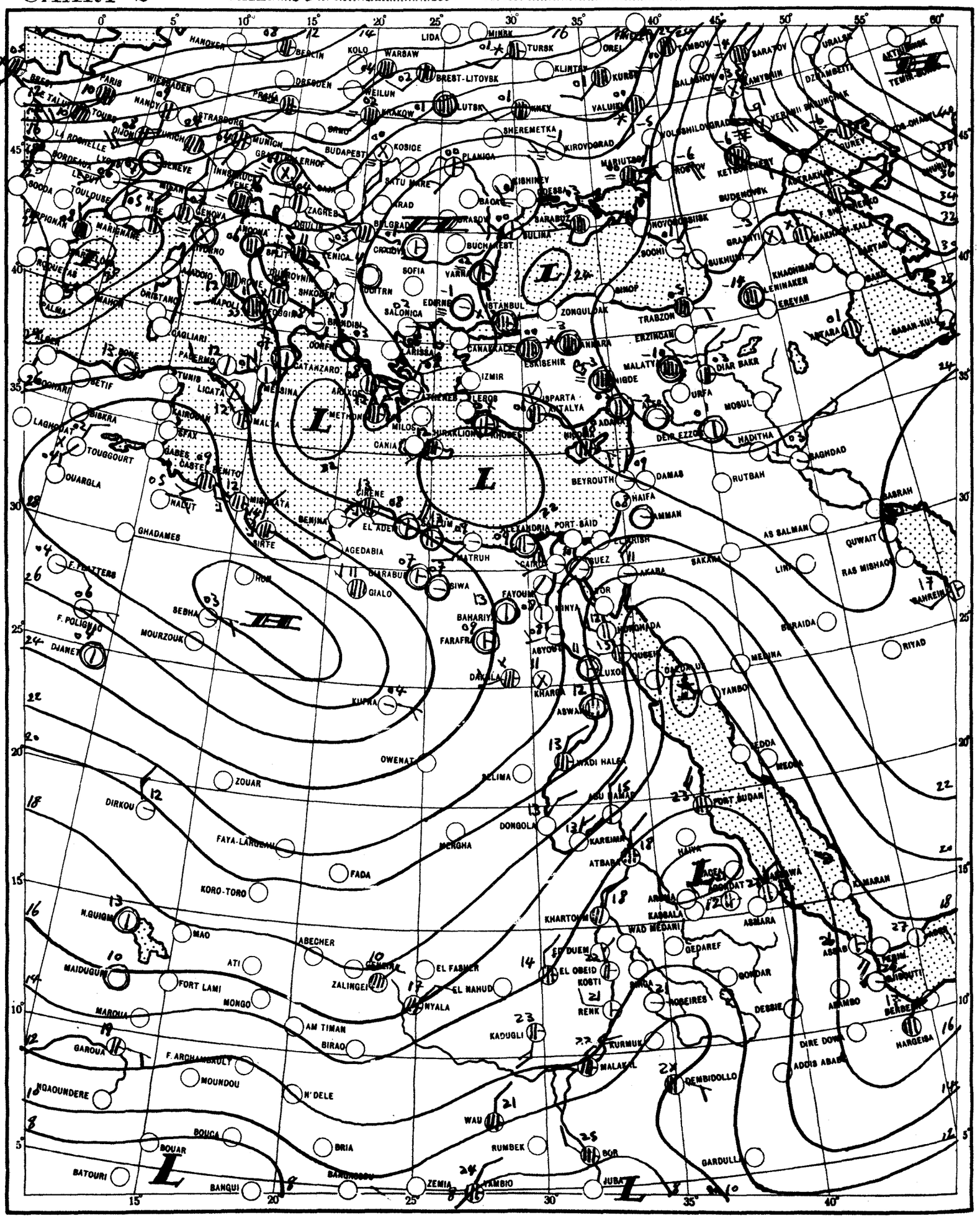

SCALE 1:20,000,000

مصلحة المساحة سنة ١٩٥٦ (٥٦/٣٠٣) إعادة طبع التقرير اليومى

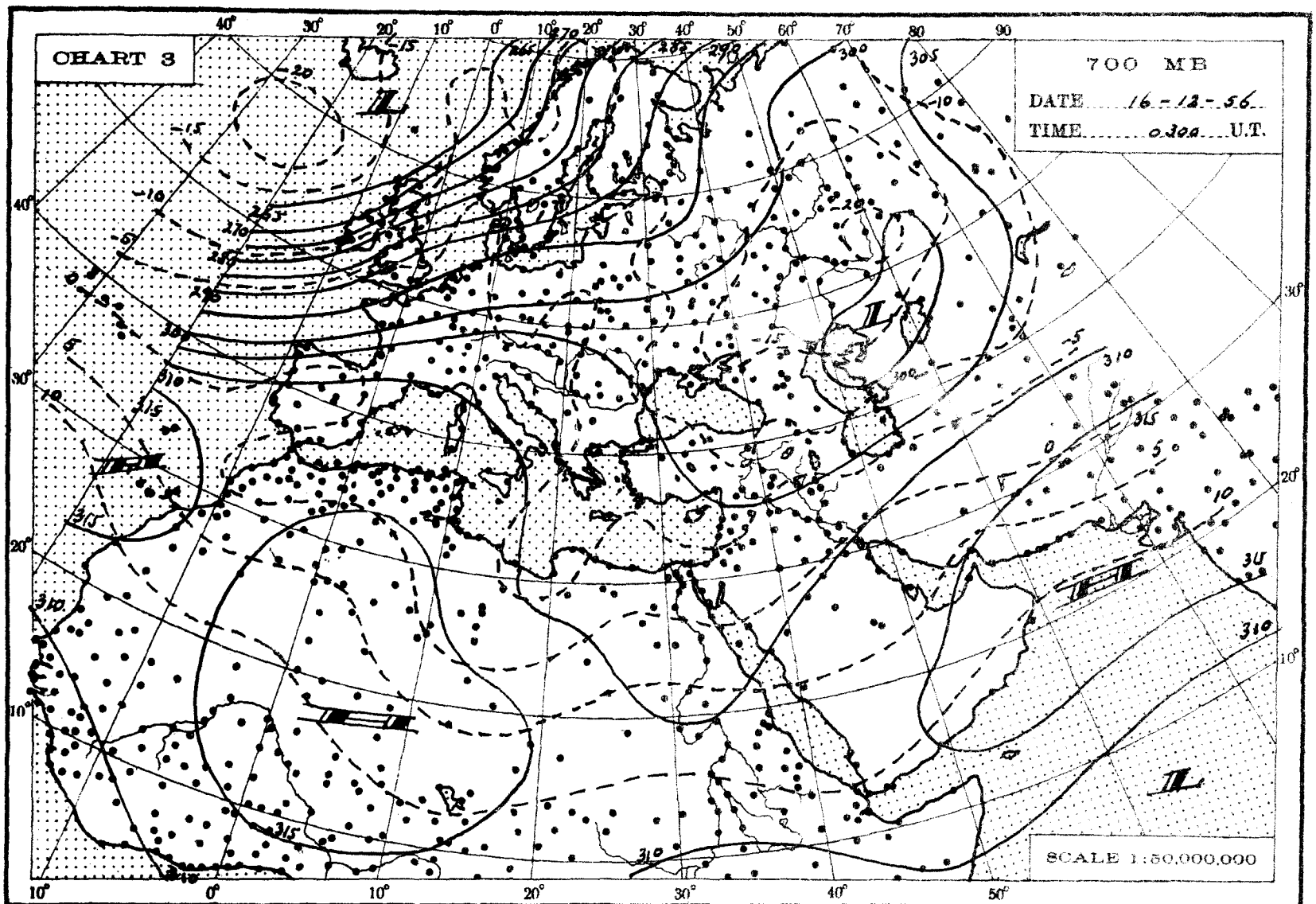
CHART 3
700 MB
DATE 16-12-56
TIME 0300 U.T.
SCALE 1:50,000,000

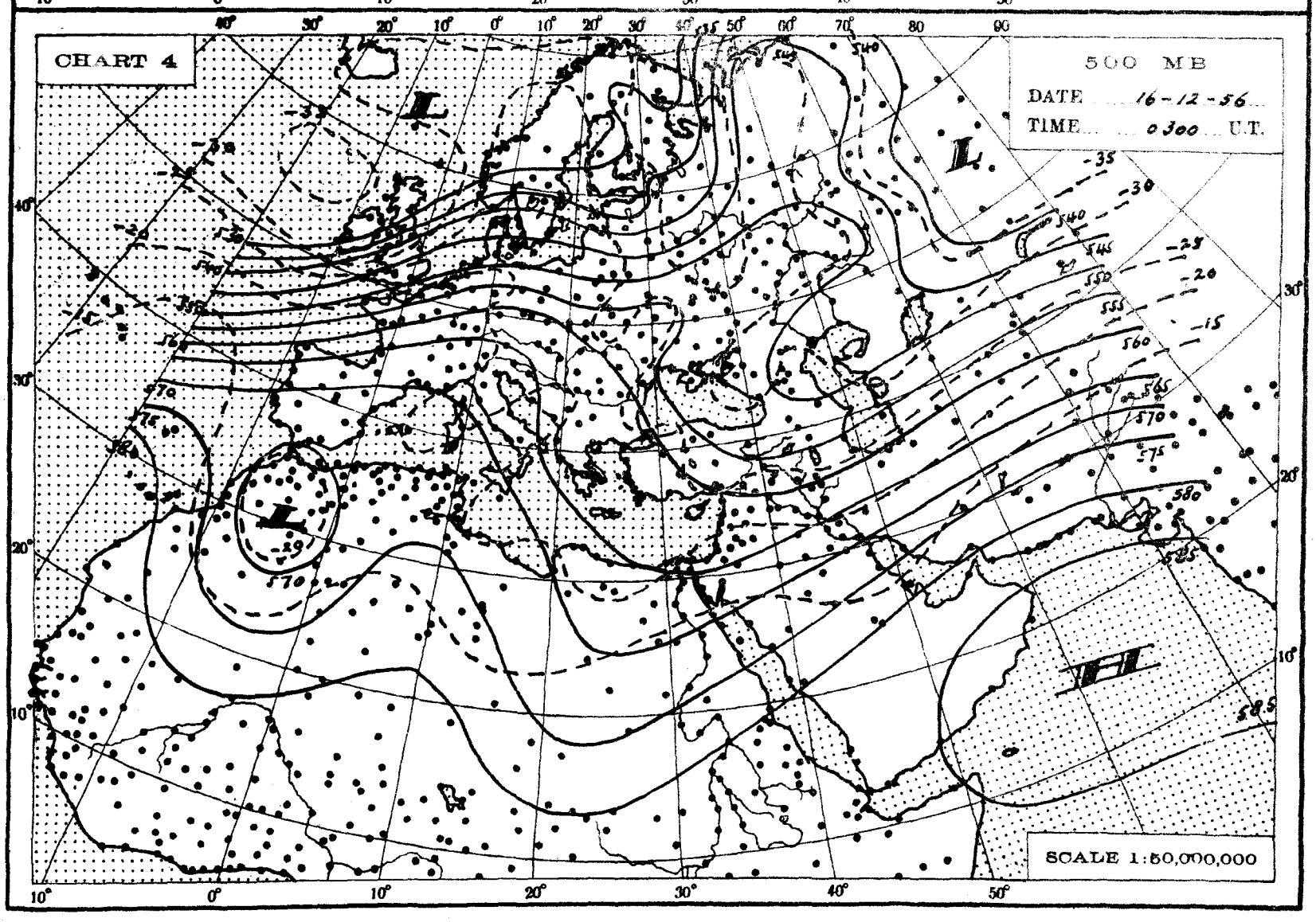
CHART 4
500 MB
DATE 16-12-56
TIME 0300 U.T.
SCALE 1:50,000,000

THE DAILY WEATHER REPORT

REPUBLIC OF EGYPT – METEOROLOGICAL DEPT. – CAIRO

SYNOPTIC CHARTS

LIBRARY
MAY 13 1957
WEATHER BUREAU

EXPLANATIONS:

CHARTS 1 & 2 (Surface Charts)

SCALE 1:20,000,000; Projection Conical orthomorphic with two standard parallels 30° & 60° N.

BAROMETRIC PRESSURE: M. S. L. Isobars are drawn every 2 millibars.

WIND: Arrows fly with the wind. A full length feather indicates 10 knots, and a short feather 5 kts. Calm is indicated by a circle outside the station.

TEMPERATURE: In whole degrees centigrade inserted inside the station circle.

CLOUD SYMBOLS: (Total amount N. octas) clear sky.

sky 1/8 covered. sky 2/8 covered. sky 3/8 covered.

sky 4/8 covered. sky 5/8 covered. sky 6/8 covered.

sky 7/8 covered. sky 8/8 covered. sky obscured.

PRESENT WEATHER SYMBOLS: Inserted to the left of station circle.

Rising sand. Sand or Duststorm. Mist. Fog. Haze.

Drizzle. Rain. Showers of Rain. Showers of Hail. Showers of Snow.

Lightning. Thunderstorm. Snow.

Note: These symbols show the nature of the phenomena, but not the intensity or duration.

FRONTS: Or surfaces of separation between different air masses.

direction of motion of Fronts

Warm front at the ground. Occluded front at the ground.

" " above " " " " above " "

Cold " at " " Quasi stationary front.

" " above " "

CHARTS 3 & 4 (Upper Air Charts)

SCALE 1:50,000,000; Projection (same as Charts 1 & 2).

Contours are drawn every 50 g.p.m. of Altitudes (Continuous lines).

Isotherms " " " 5° C. (Broken lines).

WIND: Arrows fly with the wind. A full length feather indicates 10 knots, and a short feather 5 knots. Calm is indicated by a circle outside the station.

Calm. Wind speed 5 knots. Wind speed 10 knots. Wind speed 25 knots.

Wind speed 50 knots. Wind speed 85 knots. Wind speed 125 knots.

TEMPERATURE: In whole degrees centigrade

CHART 1 DATE 15 . 12 . 1956 TIME 1200 U.T.

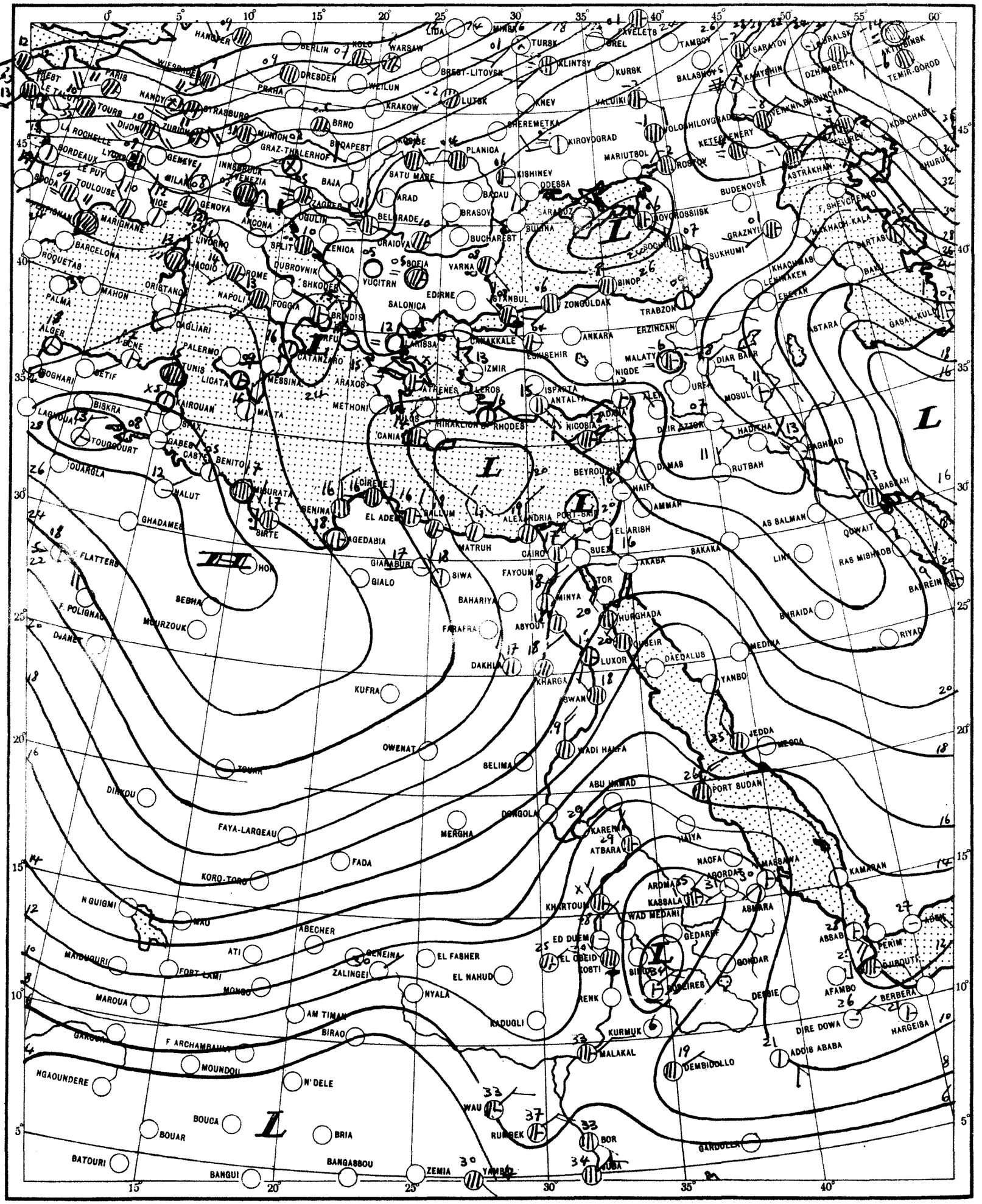

SCALE 1:20,000,000

CHART 2 DATE 16 . 12 . 1956 TIME 0600 U.T.

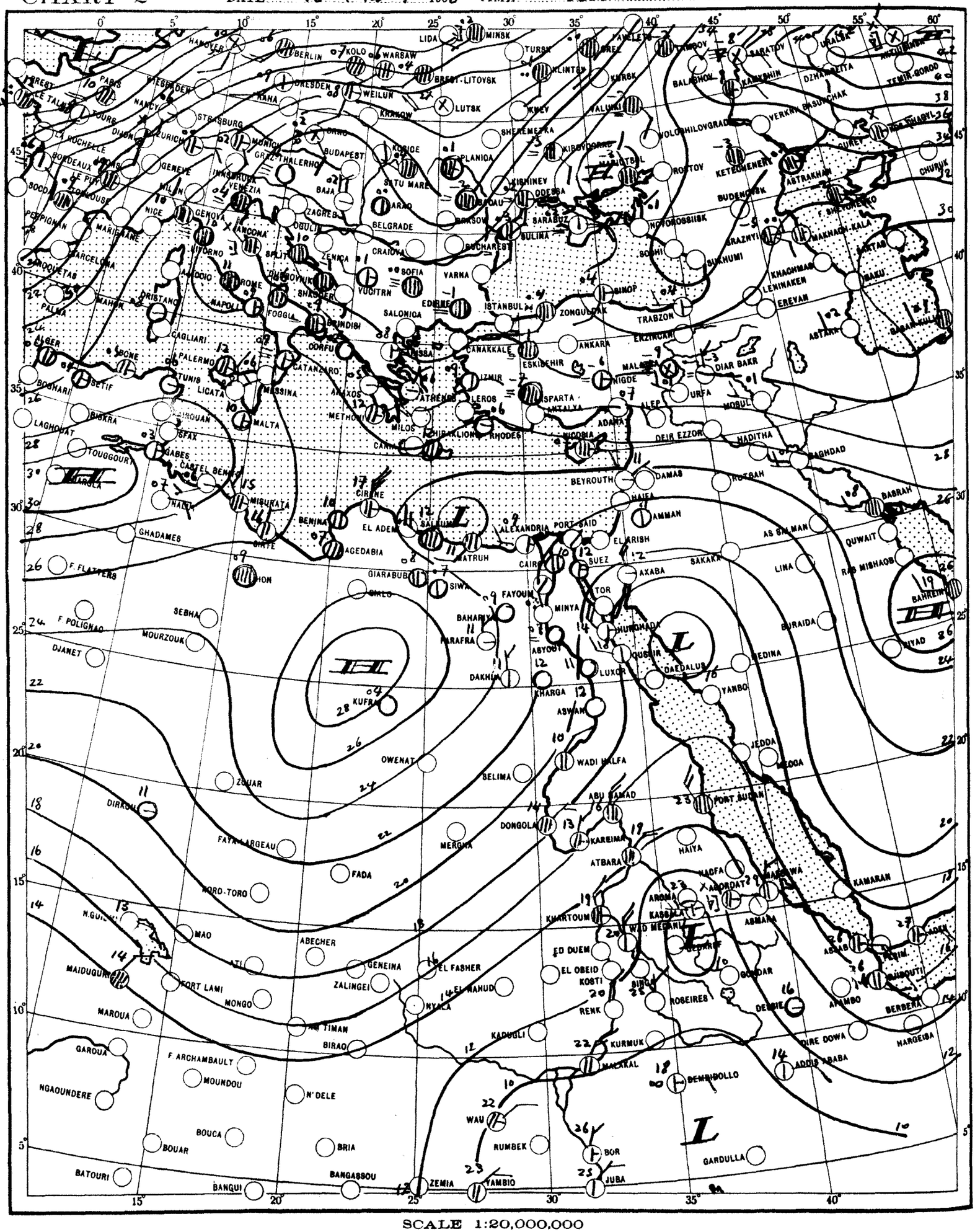

مصلحة المساحة سنة ١٩٥٦ (٥٦/٣٠٣) إعادة طبع التقرير اليومى

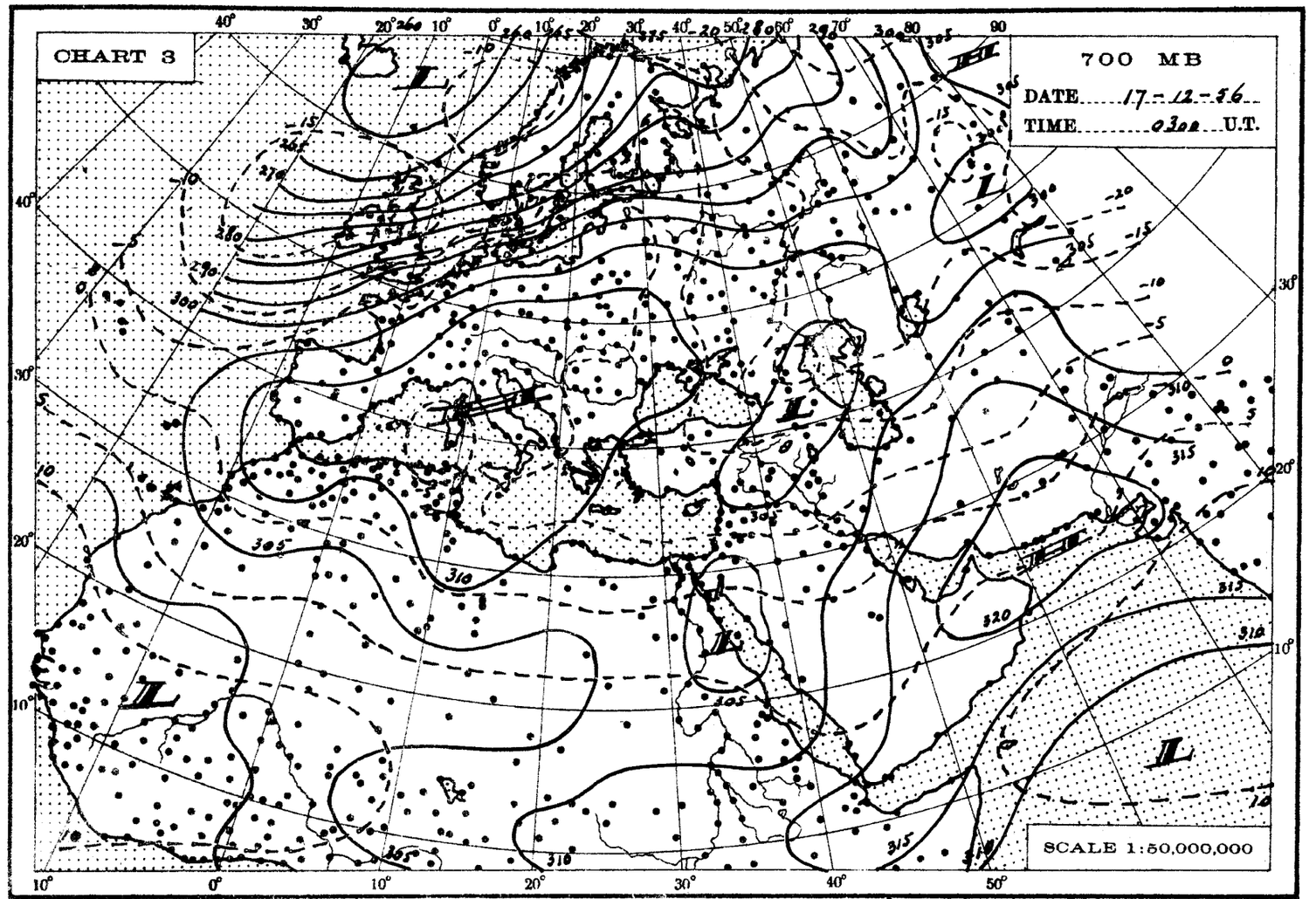
CHART 3
700 MB
DATE 17-12-56
TIME 0300 U.T.
SCALE 1:50,000,000

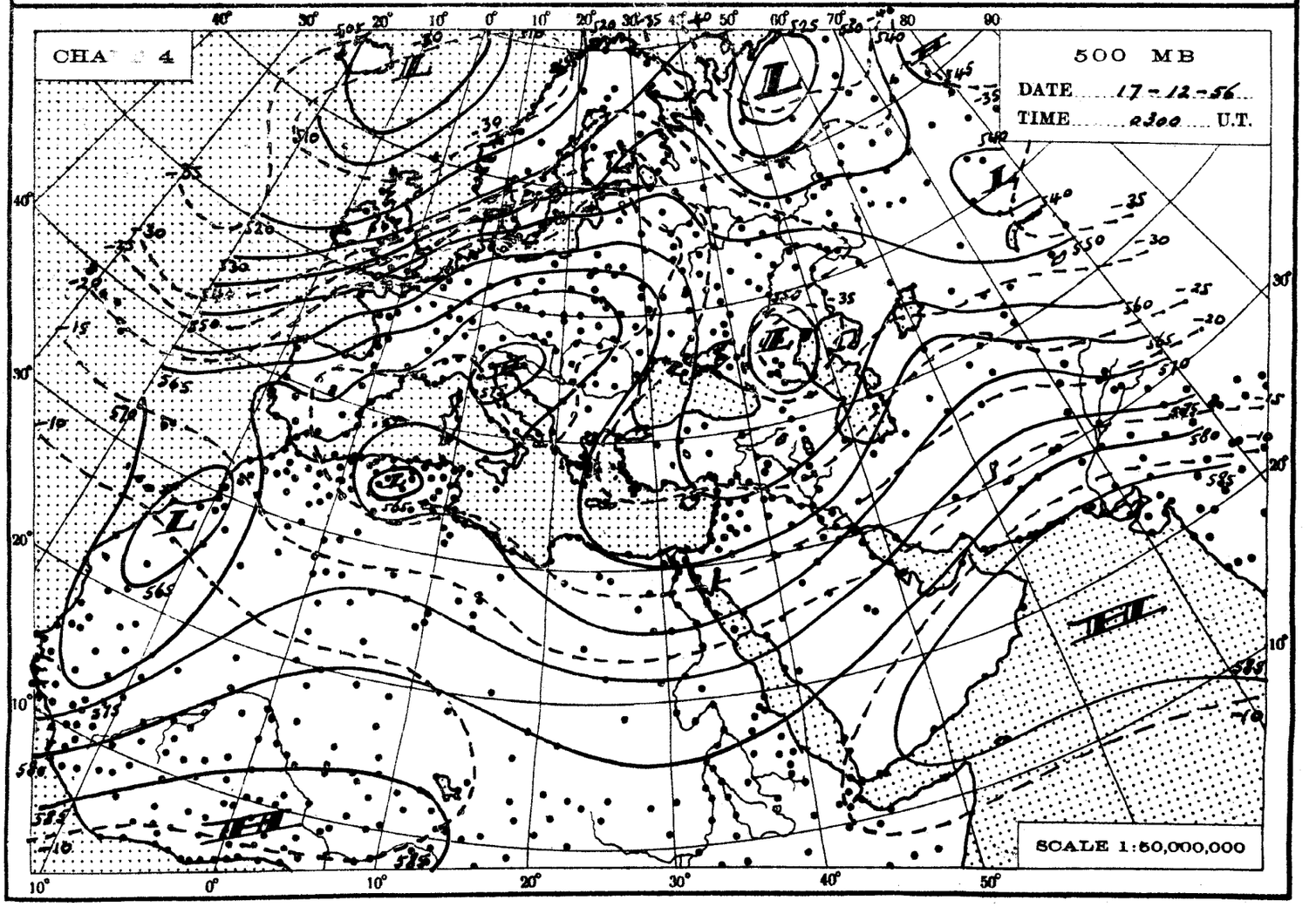
CHART 4
500 MB
DATE 17-12-56
TIME 0300 U.T.
SCALE 1:50,000,000

THE DAILY WEATHER REPORT

REPUBLIC OF EGYPT – METEOROLOGICAL DEPT. – CAIRO

SYNOPTIC CHARTS

EXPLANATIONS:

CHARTS 1 & 2 (Surface Charts)

SCALE 1:20,000,000; Projection Conical orthomorphic with two standard parallels 30° & 60° N.

BAROMETRIC PRESSURE: M. S. L. Isobars are drawn every 2 millibars.

WIND: Arrows fly with the wind. A full length feather indicates 10 knots, and a short feather 5 kts. Calm is indicated by a circle outside the station.

TEMPERATURE: In whole degrees centigrade inserted inside the station circle.

CLOUD SYMBOLS: (Total amount N. octas)

					clear sky.
	sky 1/8 covered.		sky 2/8 covered.		sky 3/8 covered.
	sky 4/8 covered.		sky 5/8 covered.		sky 6/8 covered.
	sky 7/8 covered.		sky 8/8 covered.		sky obscured.

PRESENT WEATHER SYMBOLS: Inserted to the left of station circle.

$	Rising sand.		Sand or Duststorm.	=	Mist.	≡	Fog.	∞	Haze.
,	Drizzle.	•	Rain.		Showers of Rain.		Showers of Hail.		Showers of Snow.
⟨	Lightning.		Thunderstorm.	*	Snow.				

Note: These symbols show the nature of the phenomena, but not the intensity or duration.

FRONTS: Or surfaces of separation between different air masses.

direction of motion of Fronts

Warm front at the ground.		Occluded front at the ground.	
„ „ above „ „		„ „ above „ „	
Cold „ at „ „		Quasi stationary front.	
„ „ above „ „			

CHARTS 3 & 4 (Upper Air Charts)

SCALE 1:50,000,000; Projection (same as Charts 1 & 2).

Contours are drawn every 50 g.p.m. of Altitudes (Continuous lines).

Isotherms „ „ „ 5° C. (Broken lines).

WIND: Arrows fly with the wind. A full length feather indicates 10 knots, and a short feather 5 knots. Calm is indicated by a circle outside the station.

Calm.	Wind speed 5 knots.	Wind speed 10 knots.	Wind speed 25 knots.
Wind speed 50 knots.	Wind speed 85 knots.	Wind speed 125 knots.	

TEMPERATURE: In whole degrees centigrade

CHART 1 DATE 16 12 1956 TIME 12.00 U.T.

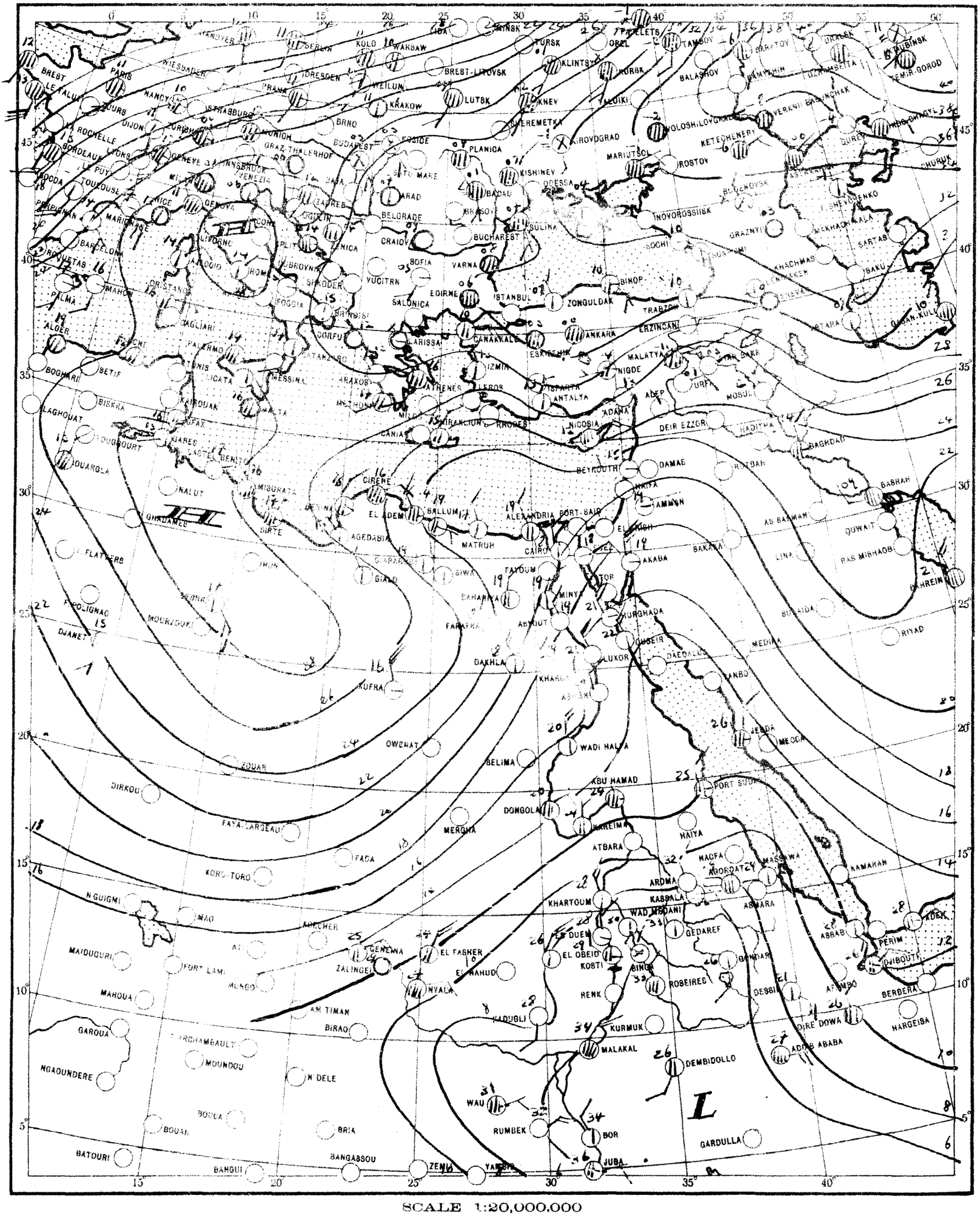

SCALE 1:20,000,000

CHART 2 DATE 17 . 12 . 1956 TIME 0600 U.T

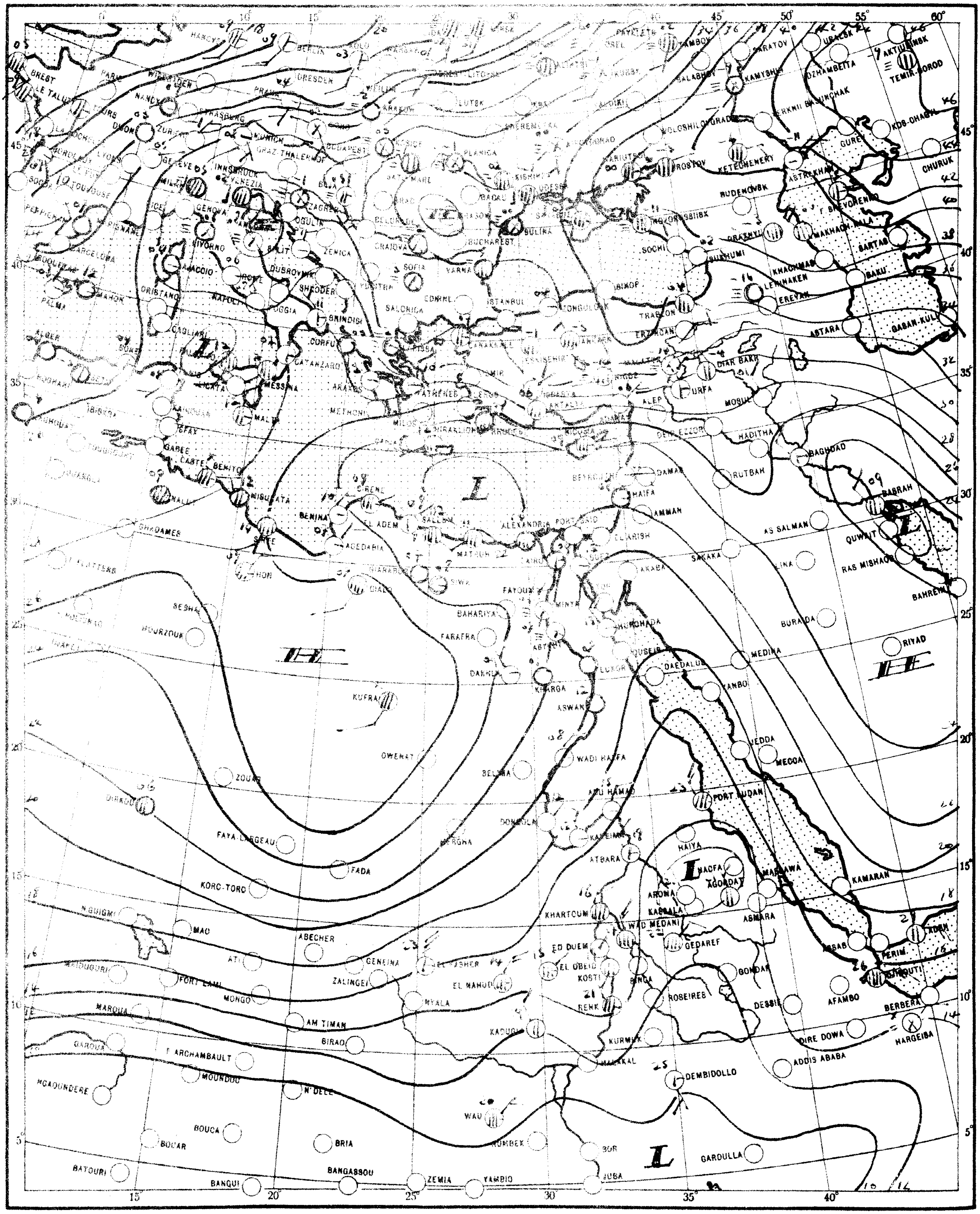

SCALE 1:20,000,000

مصلحة المساحة سنة ١٩٥٦ (٥٦/٣٠٣) إعادة طبع التقرير اليومي

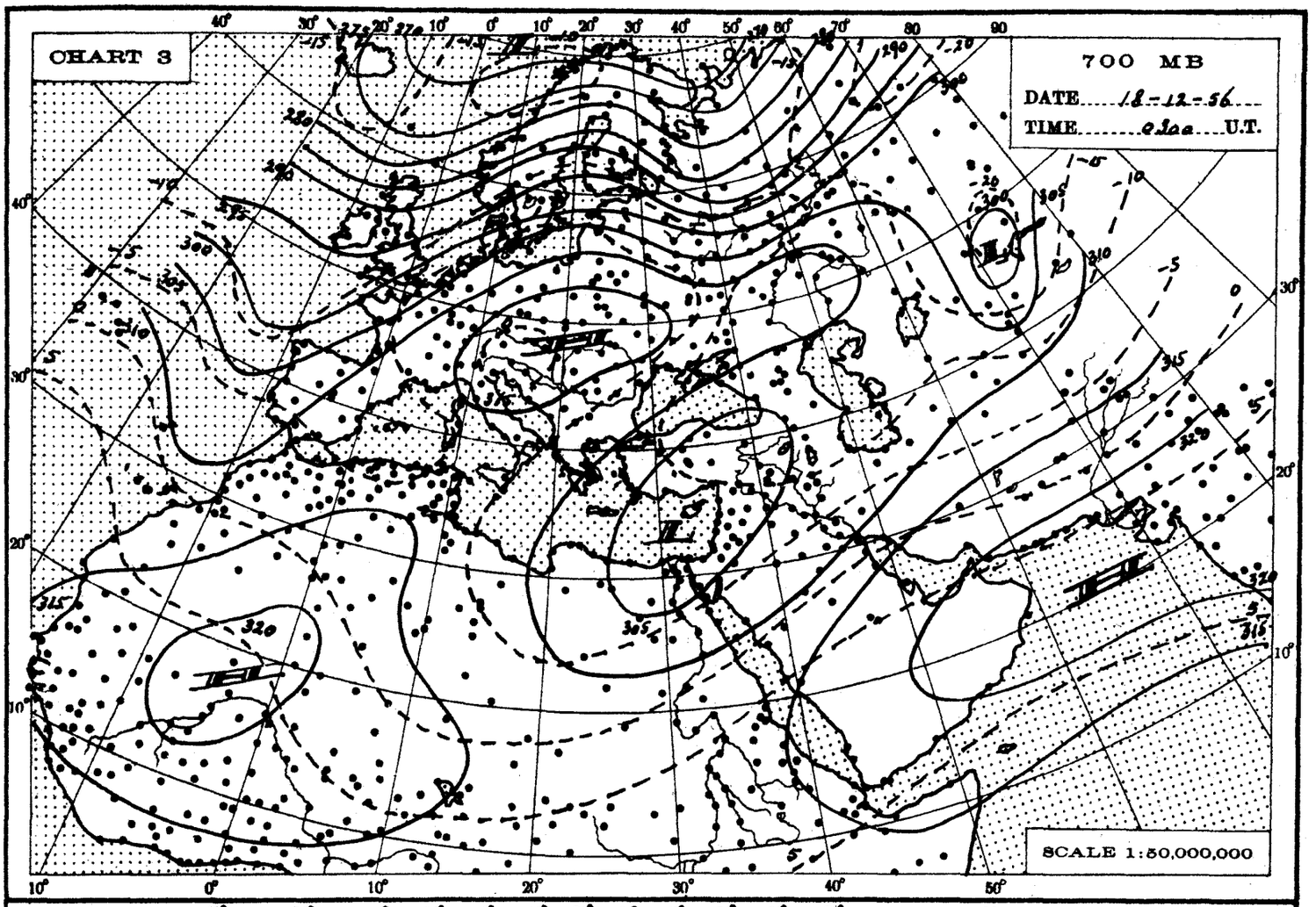
CHART 3
700 MB
DATE 18-12-56
TIME 0300 U.T.
SCALE 1:50,000,000

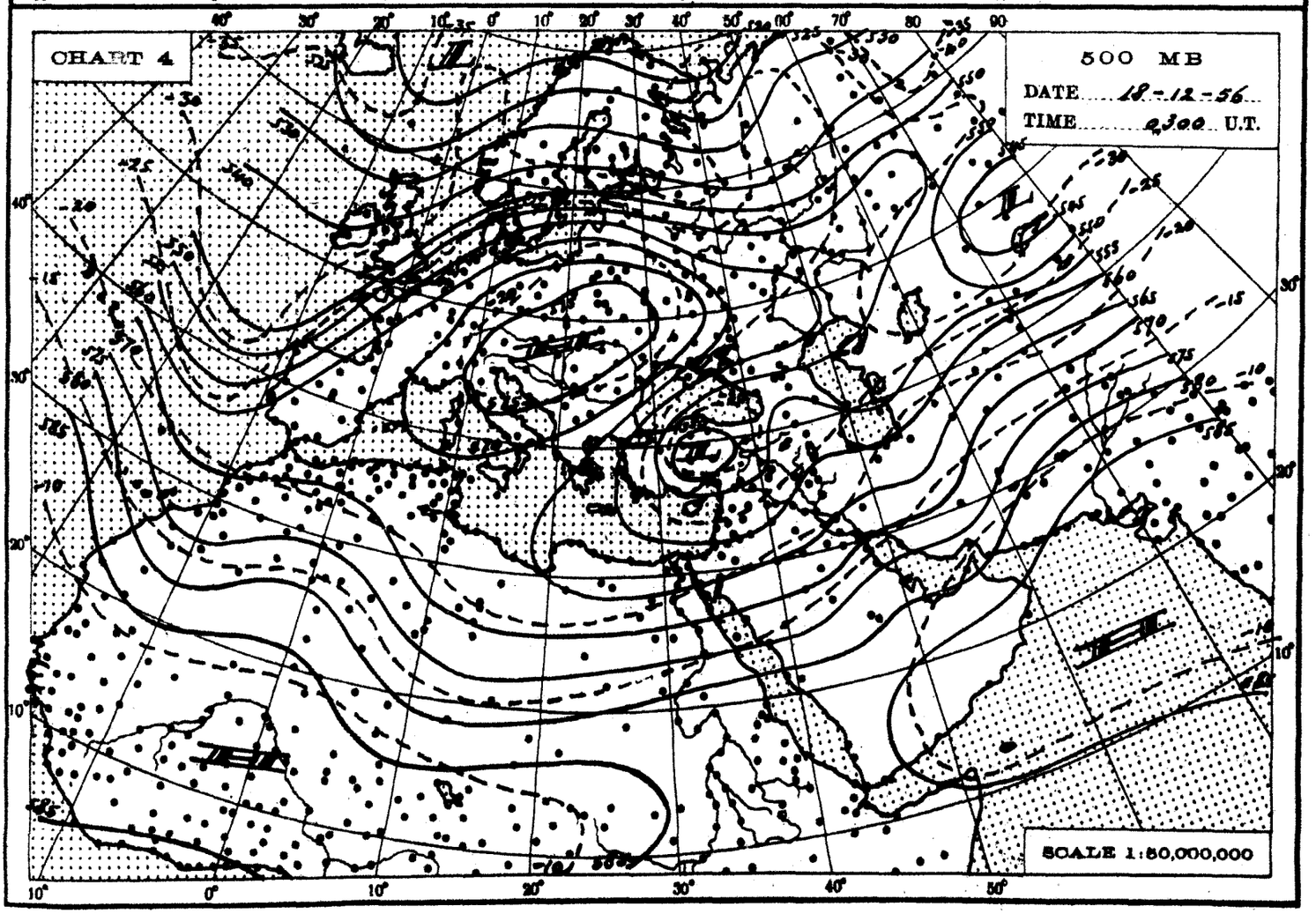
CHART 4
500 MB
DATE 18-12-56
TIME 0300 U.T.
SCALE 1:50,000,000

THE DAILY WEATHER REPORT

REPUBLIC OF EGYPT – METEOROLOGICAL DEPT. – CAIRO

SYNOPTIC CHARTS

EXPLANATIONS:

CHARTS 1 & 2 (Surface Charts)

SCALE 1:20,000,000; Projection Conical orthomorphic with two standard parallels 30° & 60° N.

BAROMETRIC PRESSURE: M. S. L. Isobars are drawn every 2 millibars.

WIND: Arrows fly with the wind. A full length feather indicates 10 knots, and a short feather 5 kts. Calm is indicated by a circle outside the station.

TEMPERATURE: In whole degrees centigrade inserted inside the station circle.

CLOUD SYMBOLS: (Total amount N. octas) clear sky.

sky 1/8 covered. sky 2/8 covered. sky 3/8 covered.

sky 4/8 covered. sky 5/8 covered. sky 6/8 covered.

sky 7/8 covered. sky 8/8 covered. sky obscured.

PRESENT WEATHER SYMBOLS: Inserted to the left of station circle.

$	Rising sand.		Sand or Duststorm.	=	Mist.	≡	Fog.	∞	Haze.
,	Drizzle.	•	Rain.		Showers of Rain.		Showers of Hail.		Showers of Snow.
<	Lightning.		Thunderstorm.	*	Snow.				

Note: These symbols show the nature of the phenomena, but not the intensity or duration.

FRONTS: Or surfaces of separation between different air masses.

direction of motion of Fronts

Warm front at the ground.

" " above " "

Cold " at " "

" " above " "

Occluded front at the ground.

" " above " "

Quasi stationary front.

CHARTS 3 & 4 (Upper Air Charts)

SCALE 1:50,000,000; Projection (same as Charts 1 & 2).

Contours are drawn every 50 g.p.m. of Altitudes (Continuous lines).

Isotherms " " " 5° C. (Broken lines).

WIND: Arrows fly with the wind. A full length feather indicates 10 knots, and a short feather 5 knots. Calm is indicated by a circle outside the station.

Calm. Wind speed 5 knots. Wind speed 10 knots. Wind speed 25 knots.

Wind speed 50 knots. Wind speed 85 knots. Wind speed 125 knots.

TEMPERATURE: In whole degrees centigrade

CHART 1 DATE 17 . 12 . 1956 TIME 1200 U.T.

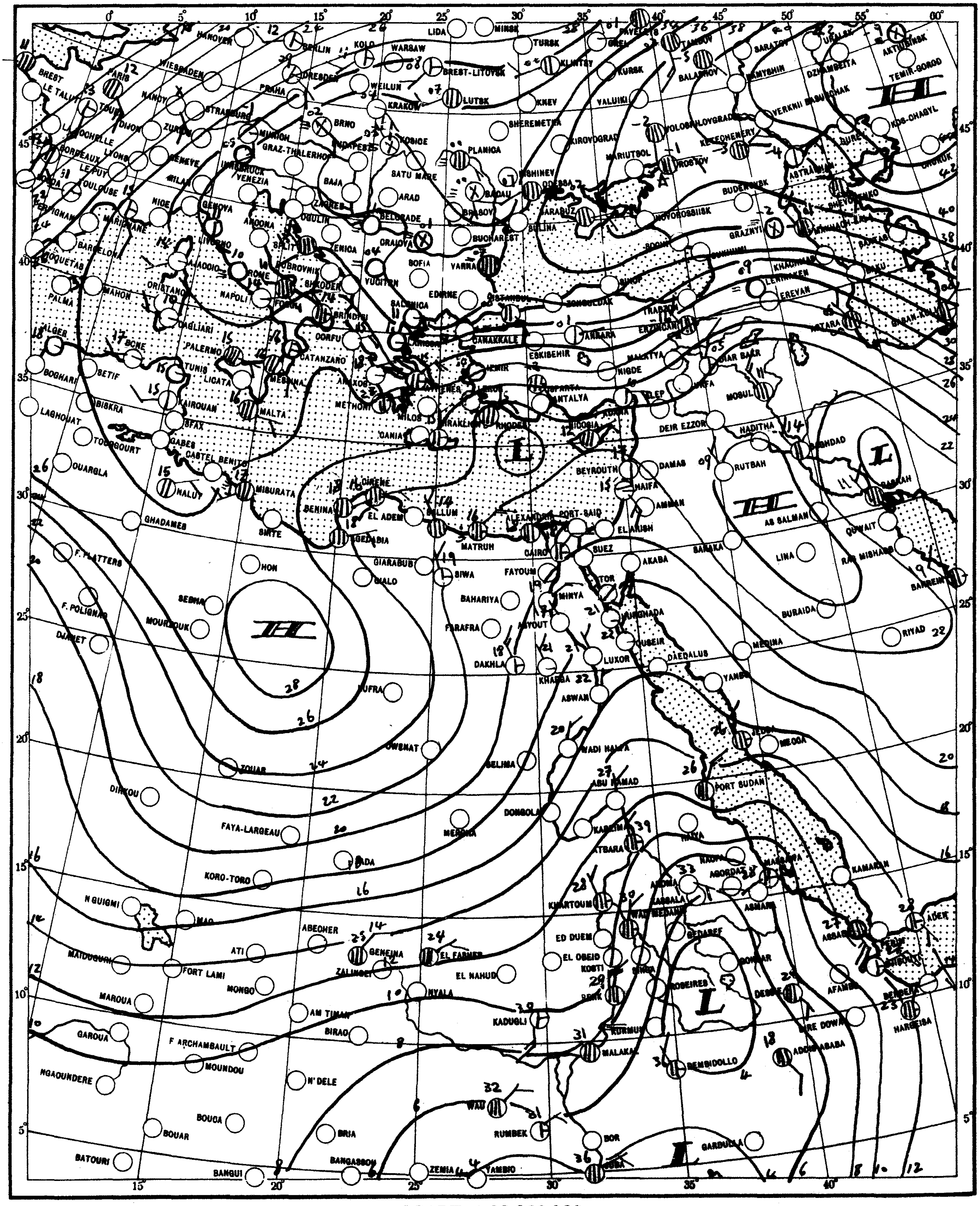

SCALE 1:20,000,000

CHART 2 DATE 18 . 12 . 1956 TIME 0600 U.T.

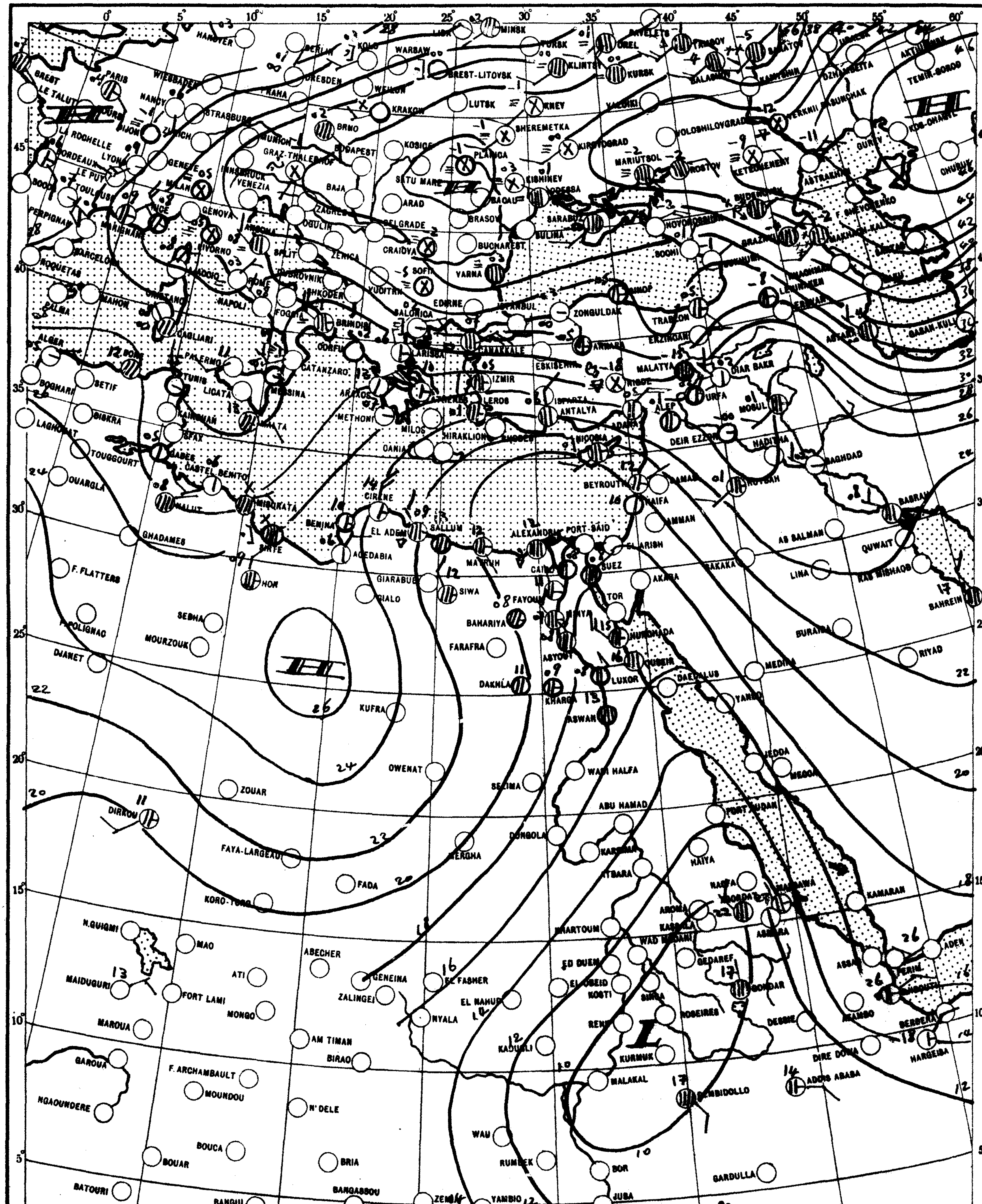

SCALE 1:20,000,000

مصلحة المساحة مطبعة (٣٠٣/٥٦) إعادة طبع التقرير اليومى

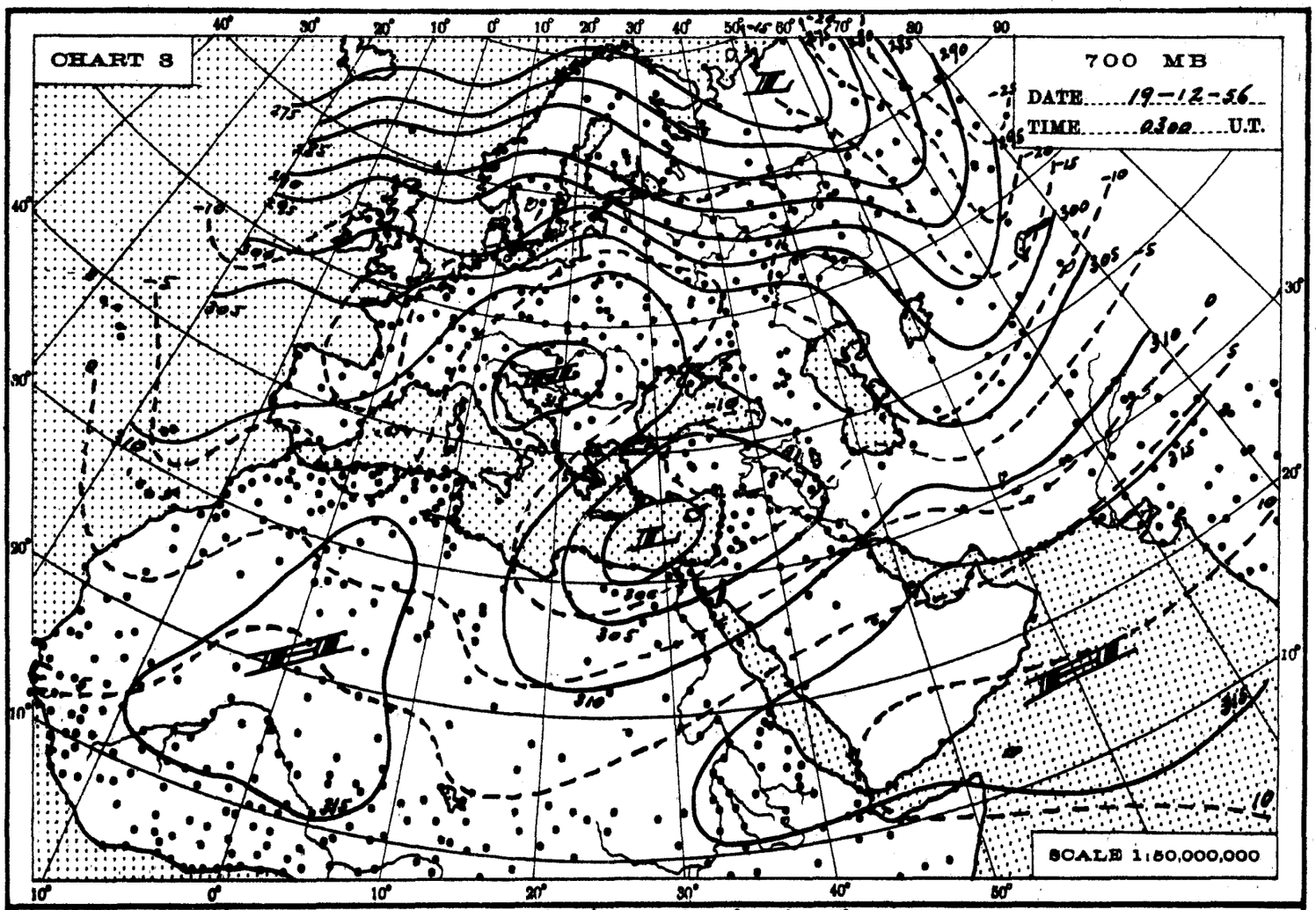
CHART 3
700 MB
DATE 19-12-56
TIME 0300 U.T.
SCALE 1:50,000,000

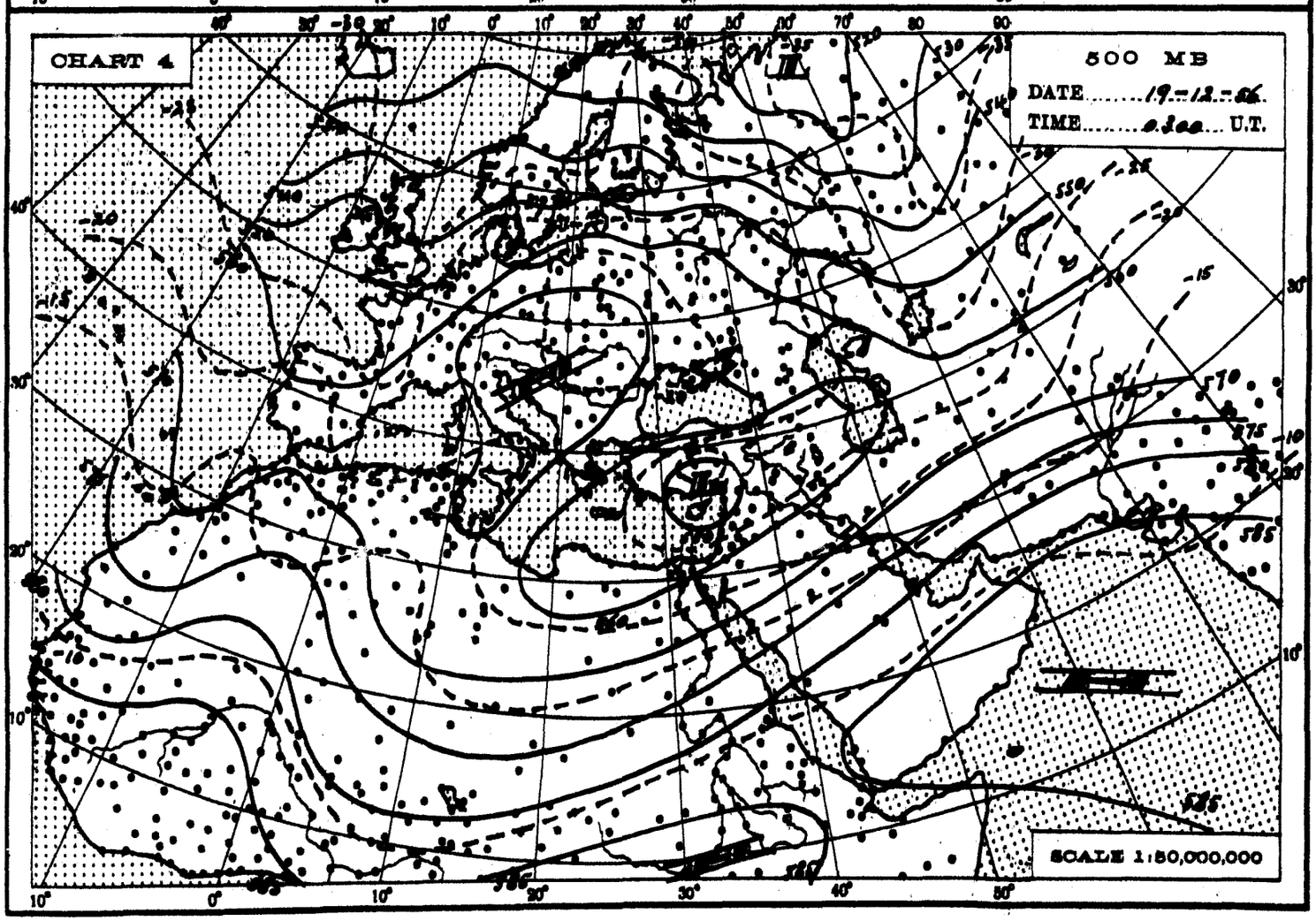
CHART 4
500 MB
DATE 19-12-56
TIME 0300 U.T.
SCALE 1:50,000,000

THE DAILY WEATHER REPORT

REPUBLIC OF EGYPT – METEOROLOGICAL DEPT. – CAIRO

SYNOPTIC CHARTS

EXPLANATIONS:

CHARTS 1 & 2 (Surface Charts)

SCALE 1:20,000,000; Projection Conical orthomorphic with two standard parallels 30° & 60° N.

BAROMETRIC PRESSURE: M. S. L. Isobars are drawn every 2 millibars.

WIND: Arrows fly with the wind. A full length feather indicates 10 knots, and a short feather 5 kts. Calm is indicated by a circle outside the station.

TEMPERATURE: In whole degrees centigrade inserted inside the station circle.

CLOUD SYMBOLS: (Total amount N. octas) clear sky.

sky 1/8 covered. sky 2/8 covered. sky 3/8 covered.

sky 4/8 covered. sky 5/8 covered. sky 6/8 covered.

sky 7/8 covered. sky 8/8 covered. sky obscured.

PRESENT WEATHER SYMBOLS: Inserted to the left of station circle.

$	Rising sand.		Sand or Duststorm.	=	Mist.	≡	Fog.	∞	Haze.
,	Drizzle.	•	Rain.		Showers of Rain.		Showers of Hail.		Showers of Snow.
<	Lightning.		Thunderstorm.	*	Snow.				

Note: These symbols show the nature of the phenomena, but not the intensity or duration.

FRONTS: Or surfaces of separation between different air masses.

direction of motion of Fronts

Warm front at the ground.

" " above " "

Cold " at " "

" " above " "

Occluded front at the ground.

" " above " "

Quasi stationary front.

CHARTS 3 & 4 (Upper Air Charts)

SCALE 1:50,000,000; Projection (same as Charts 1 & 2).

Contours are drawn every 50 g.p.m. of Altitudes (Continuous lines).

Isotherms " " " 5° C. (Broken lines).

WIND: Arrows fly with the wind. A full length feather indicates 10 knots, and a short feather 5 knots. Calm is indicated by a circle outside the station.

Calm. Wind speed 5 knots. Wind speed 10 knots. Wind speed 25 knots.

Wind speed 50 knots. Wind speed 85 knots. Wind speed 125 knots.

TEMPERATURE: In whole degrees centigrade

CHART 1 DATE 18 12 1956 TIME 1200 U.T.

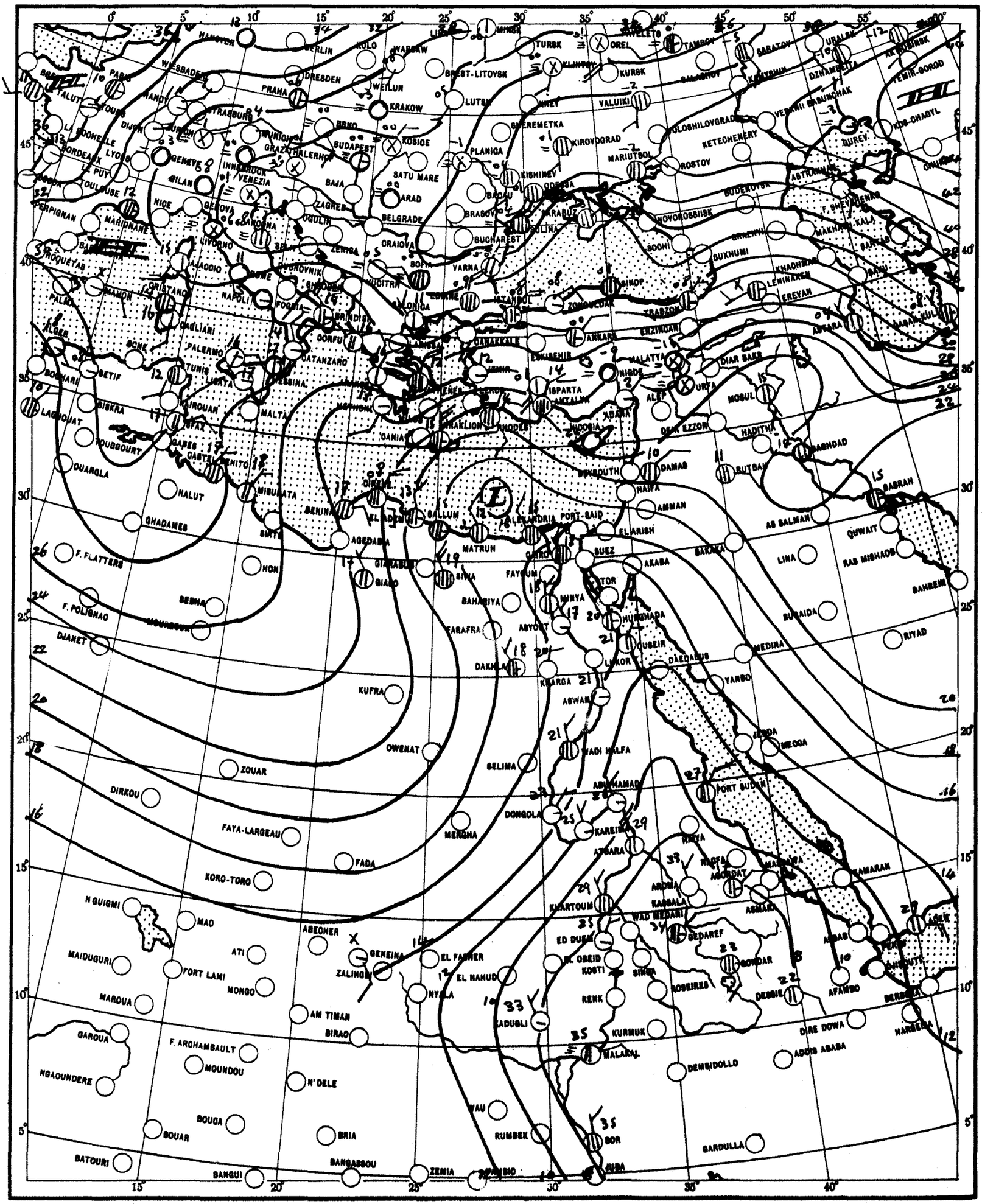

SCALE 1:20,000,000

CHART 2 DATE 19 12 1956 TIME 0600 U.T.

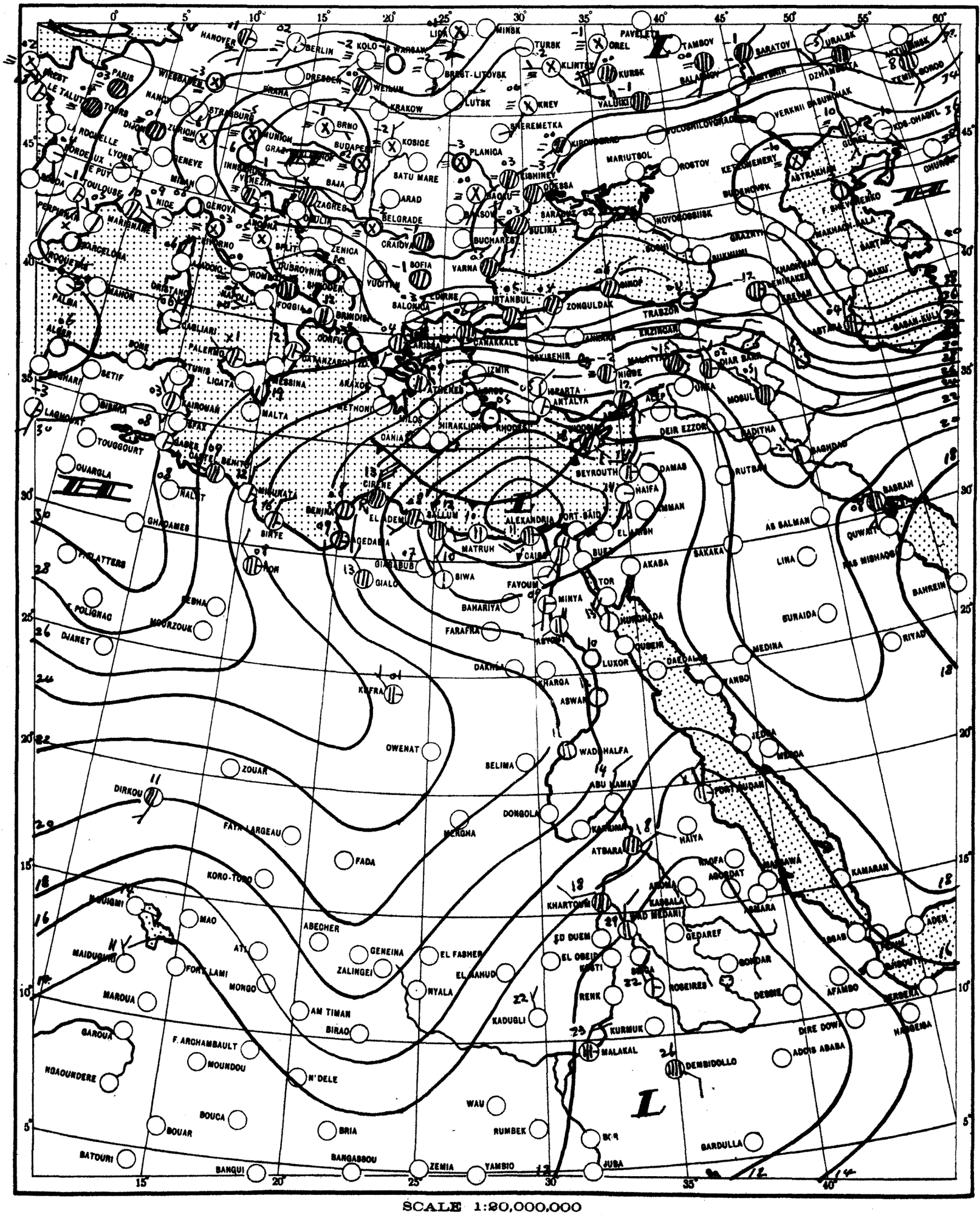

SCALE 1:20,000,000

مصلحة المساحة ٥٦/٣٠٣ إعادة طبع التقرير اليومي

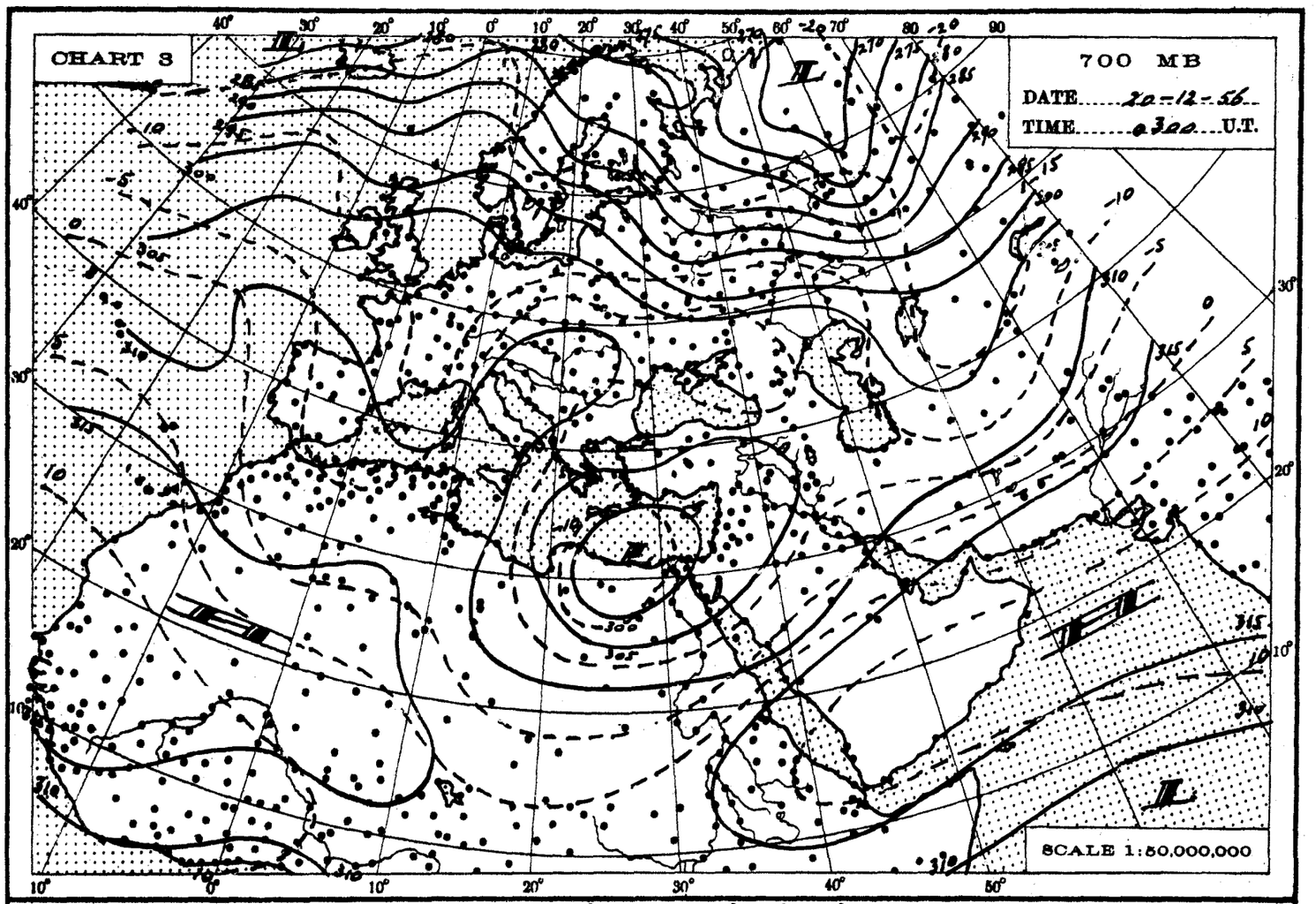
CHART 3
700 MB
DATE 20-12-56
TIME 0300 U.T.
SCALE 1:50,000,000

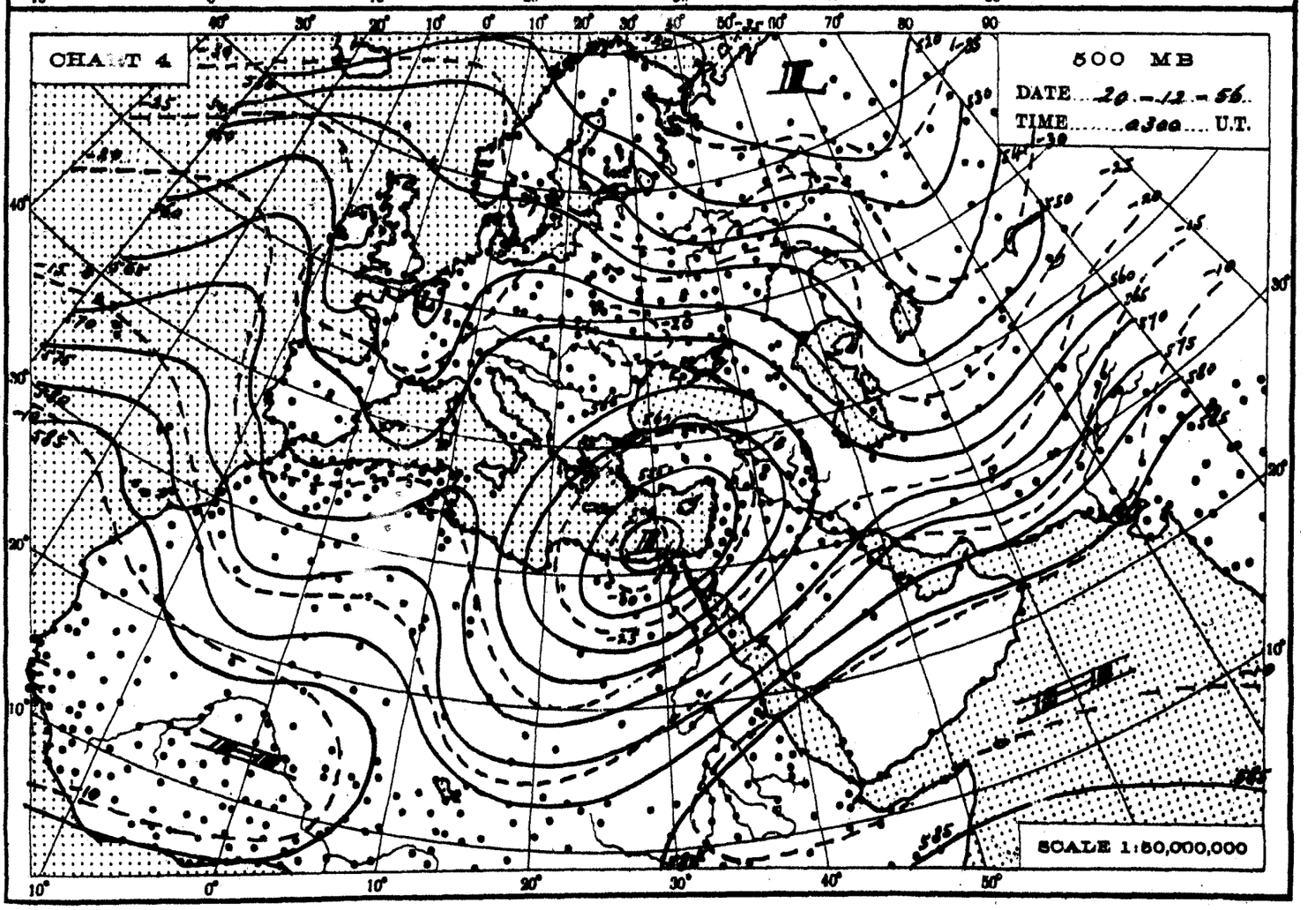
CHART 4
500 MB
DATE 20-12-56
TIME 0300 U.T.
SCALE 1:50,000,000

THE DAILY WEATHER REPORT

REPUBLIC OF EGYPT – METEOROLOGICAL DEPT. – CAIRO

SYNOPTIC CHARTS

EXPLANATIONS:

CHARTS 1 & 2 (Surface Charts)

SCALE 1:20,000,000; Projection Conical orthomorphic with two standard parallels 30° & 60° N.

BAROMETRIC PRESSURE: M. S. L. Isobars are drawn every 2 millibars.

WIND: Arrows fly with the wind. A full length feather indicates 10 knots, and a short feather 5 kts. Calm is indicated by a circle outside the station.

TEMPERATURE: In whole degrees centigrade inserted inside the station circle.

CLOUD SYMBOLS: (Total amount N. octas)

clear sky.

sky 1/8 covered. sky 2/8 covered. sky 3/8 covered.

sky 4/8 covered. sky 5/8 covered. sky 6/8 covered.

sky 7/8 covered. sky 8/8 covered. sky obscured.

PRESENT WEATHER SYMBOLS: Inserted to the left of station circle.

Rising sand. Sand or Duststorm. Mist. Fog. Haze.

Drizzle. Rain. Showers of Rain. Showers of Hail. Showers of Snow.

Lightning. Thunderstorm. Snow.

Note: These symbols show the nature of the phenomena, but not the intensity or duration.

FRONTS: Or surfaces of separation between different air masses.

direction of motion of Fronts

Warm front at the ground. Occluded front at the ground.

" " above " " " " above " "

Cold " at " " Quasi stationary front.

" " above " "

CHARTS 3 & 4 (Upper Air Charts)

SCALE 1:50,000,000; Projection (same as Charts 1 & 2).

Contours are drawn every 50 g.p.m. of Altitudes (Continuous lines).

Isotherms " " " 5° C. (Broken lines).

WIND: Arrows fly with the wind. A full length feather indicates 10 knots, and a short feather 5 knots. Calm is indicated by a circle outside the station

Calm. Wind speed 5 knots. Wind speed 10 knots. Wind speed 25 knots.

Wind speed 50 knots. Wind speed 85 knots. Wind speed 125 knots.

TEMPERATURE: In whole degrees centigrade

103 440

CHART 1 DATE 19-12-1956 TIME 1200 U.T.

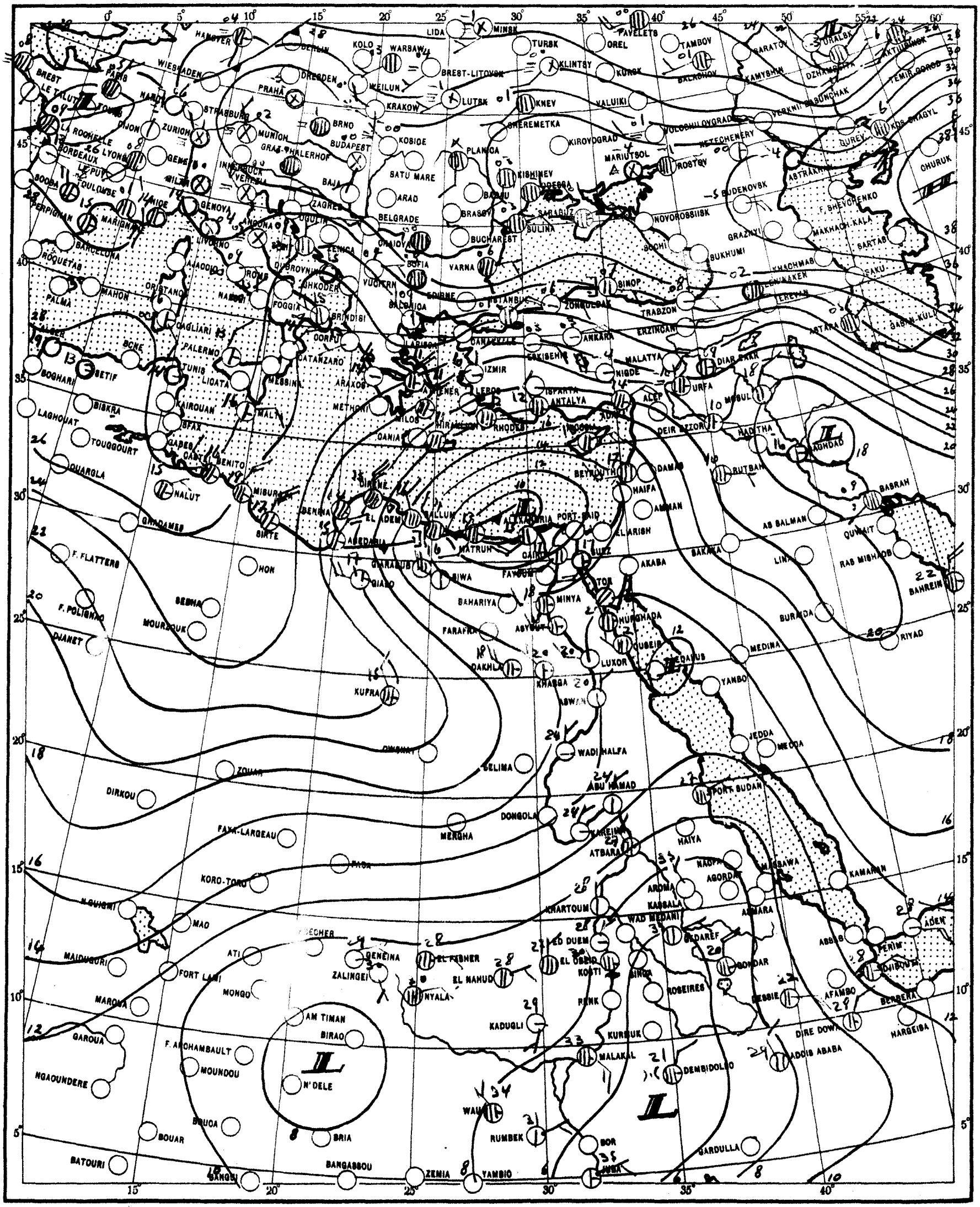

SCALE 1:20,000,000

CHART 2 DATE 20 - 12 - 1956 TIME 0600 U.T.

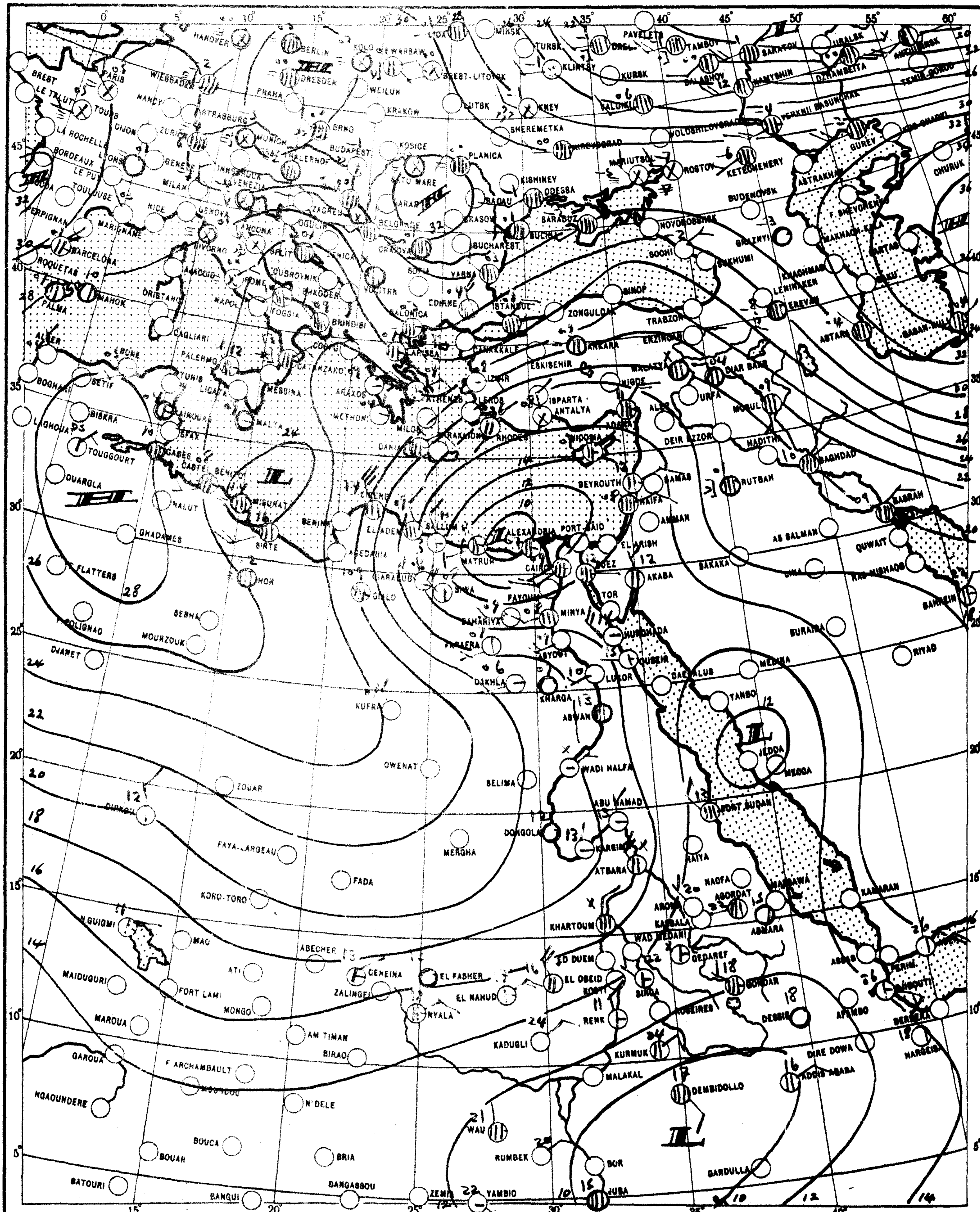

SCALE 1:20,000,000

مصلحة المساحة (٣٠٣/٥٦) إعادة طبع التقرير اليومى

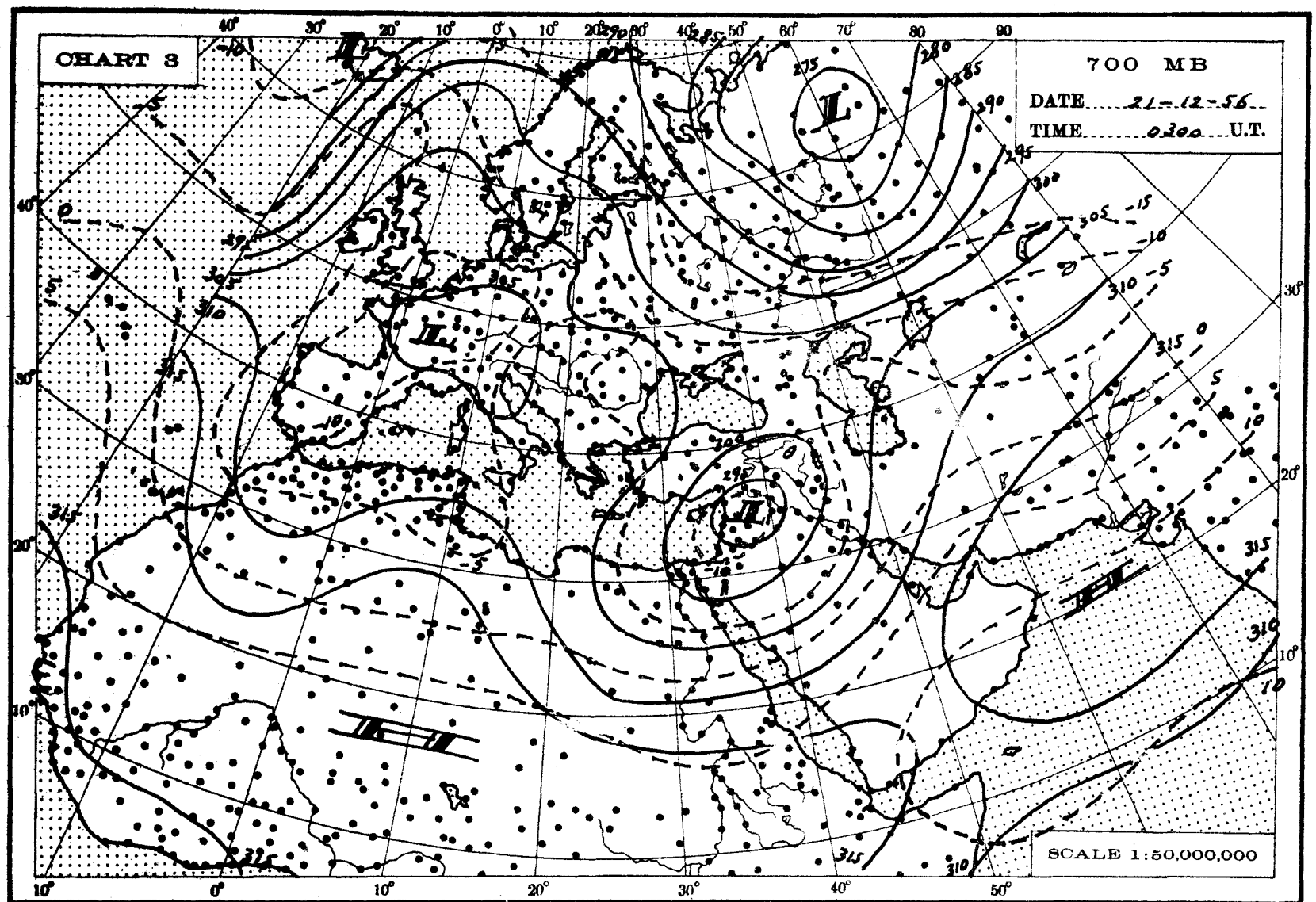
CHART 3
700 MB
DATE 21-12-56
TIME 0300 U.T.
SCALE 1:50,000,000

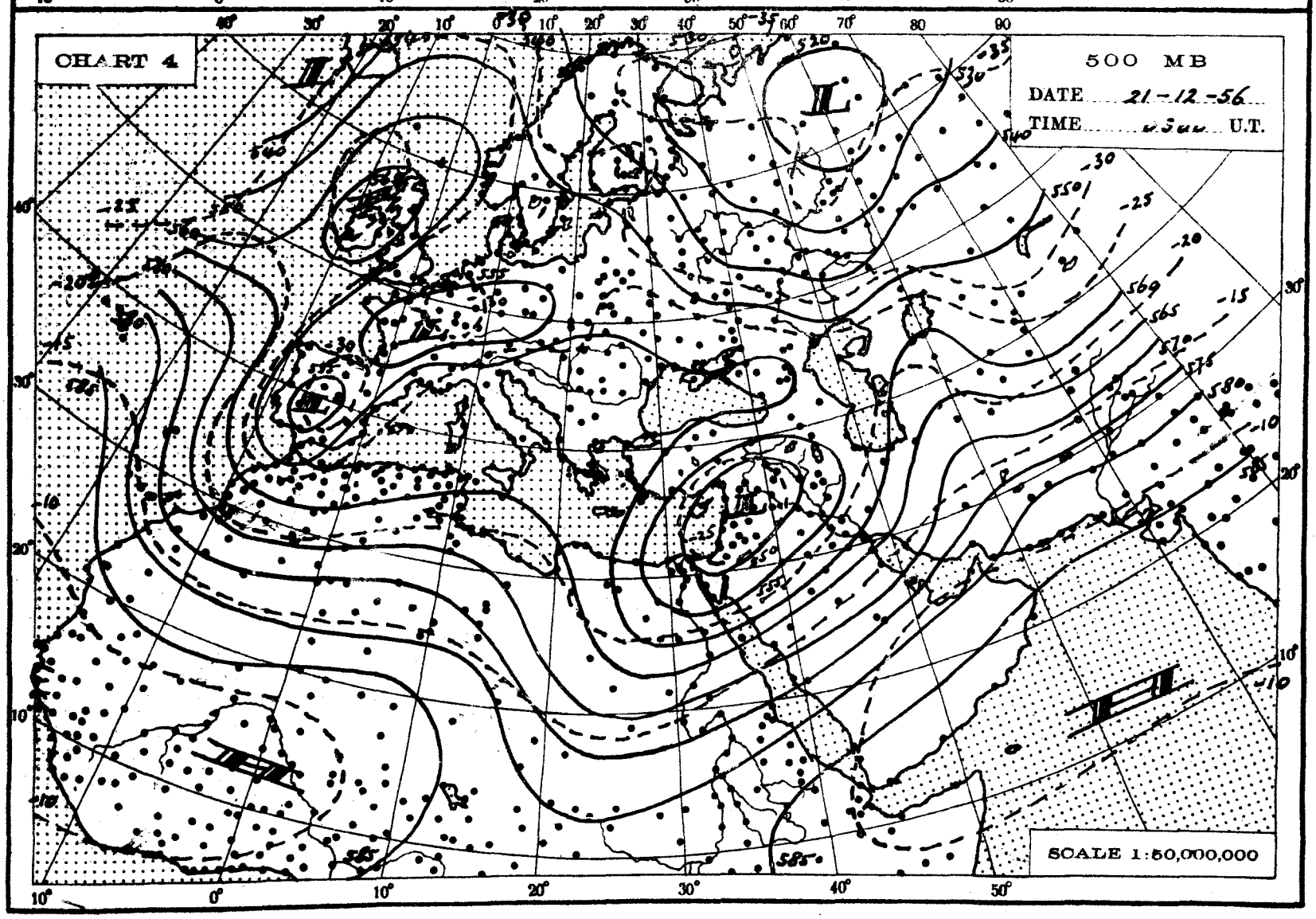
CHART 4
500 MB
DATE 21-12-56
TIME 0300 U.T.
SCALE 1:50,000,000

THE DAILY WEATHER REPORT

REPUBLIC OF EGYPT – METEOROLOGICAL DEPT. – CAIRO

SYNOPTIC CHARTS

EXPLANATIONS:

CHARTS 1 & 2 (Surface Charts)

SCALE 1:20,000,000; Projection Conical orthomorphic with two standard parallels 30° & 60° N.

BAROMETRIC PRESSURE: M. S. L. Isobars are drawn every 2 millibars.

WIND: Arrows fly with the wind. A full length feather indicates 10 knots, and a short feather 5 kts. Calm is indicated by a circle outside the station.

TEMPERATURE: In whole degrees centigrade inserted inside the station circle.

CLOUD SYMBOLS: (Total amount N. octas)

clear sky.

sky 1/8 covered. sky 2/8 covered. sky 3/8 covered.

sky 4/8 covered. sky 5/8 covered. sky 6/8 covered.

sky 7/8 covered. sky 8/8 covered. sky obscured.

PRESENT WEATHER SYMBOLS: Inserted to the left of station circle.

Rising sand. Sand or Duststorm. Mist. Fog. Haze.

Drizzle. Rain. Showers of Rain. Showers of Hail. Showers of Snow.

Lightning. Thunderstorm. Snow.

Note: These symbols show the nature of the phenomena, but not the intensity or duration.

FRONTS: Or surfaces of separation between different air masses.

direction of motion of Fronts

Warm front at the ground. Occluded front at the ground.

" " above " " " " above " "

Cold " at " " Quasi stationary front.

" " above " "

CHARTS 3 & 4 (Upper Air Charts)

SCALE 1:50,000,000; Projection (same as Charts 1 & 2).

Contours are drawn every 50 g.p.m. of Altitudes (Continuous lines).

Isotherms " " " 5° C. (Broken lines).

WIND: Arrows fly with the wind. A full length feather indicates 10 knots, and a short feather 5 knots. Calm is indicated by a circle outside the station.

Calm. Wind speed 5 knots. Wind speed 10 knots. Wind speed 25 knots.

Wind speed 50 knots. Wind speed 85 knots. Wind speed 125 knots.

TEMPERATURE: In whole degrees centigrade

CHART 1 DATE 20-12-1956 TIME 1200 U.T.

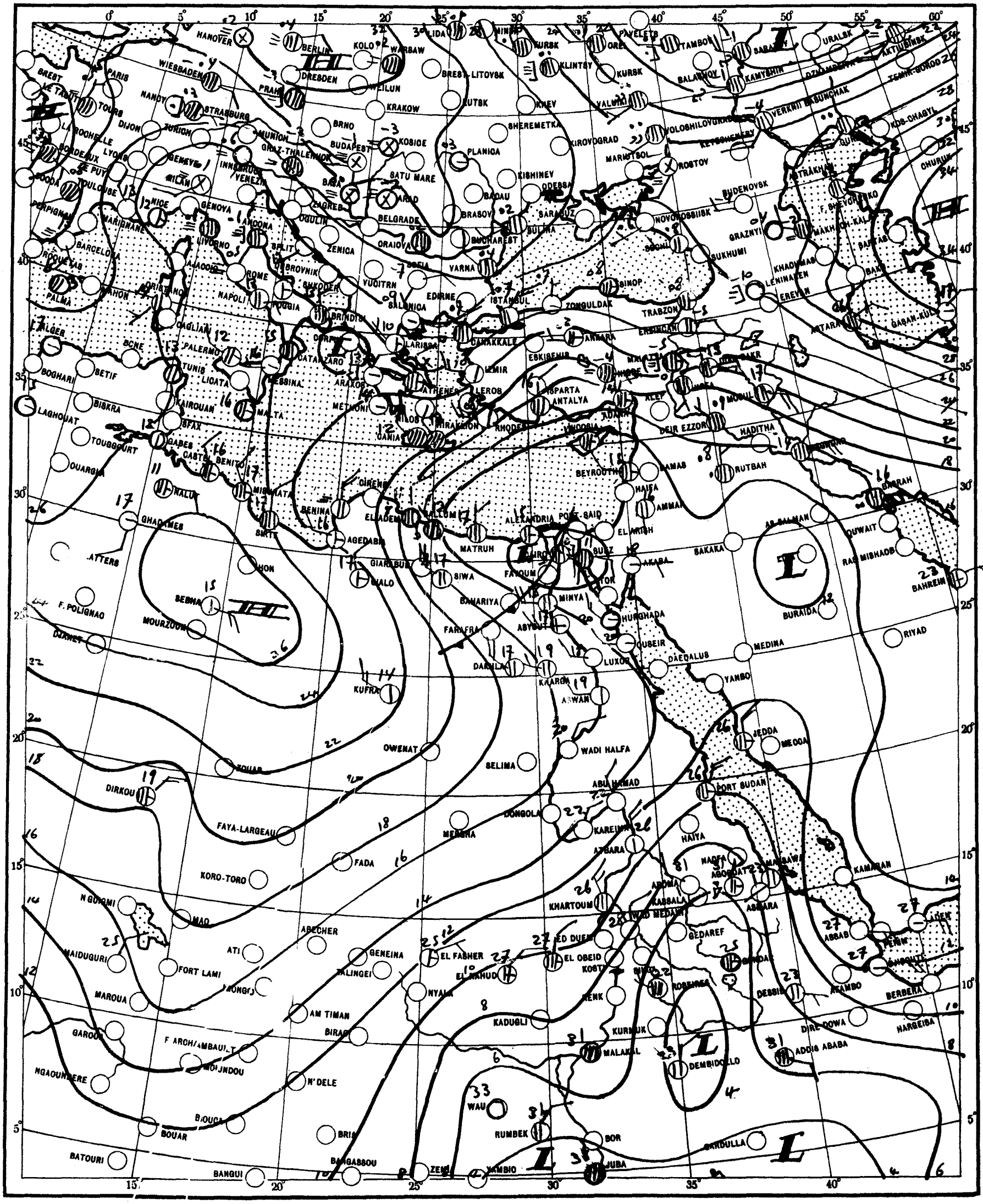

SCALE 1:20,000,000

CHART 2 DATE 21 – 12 – 1956 TIME 0600 U.T.

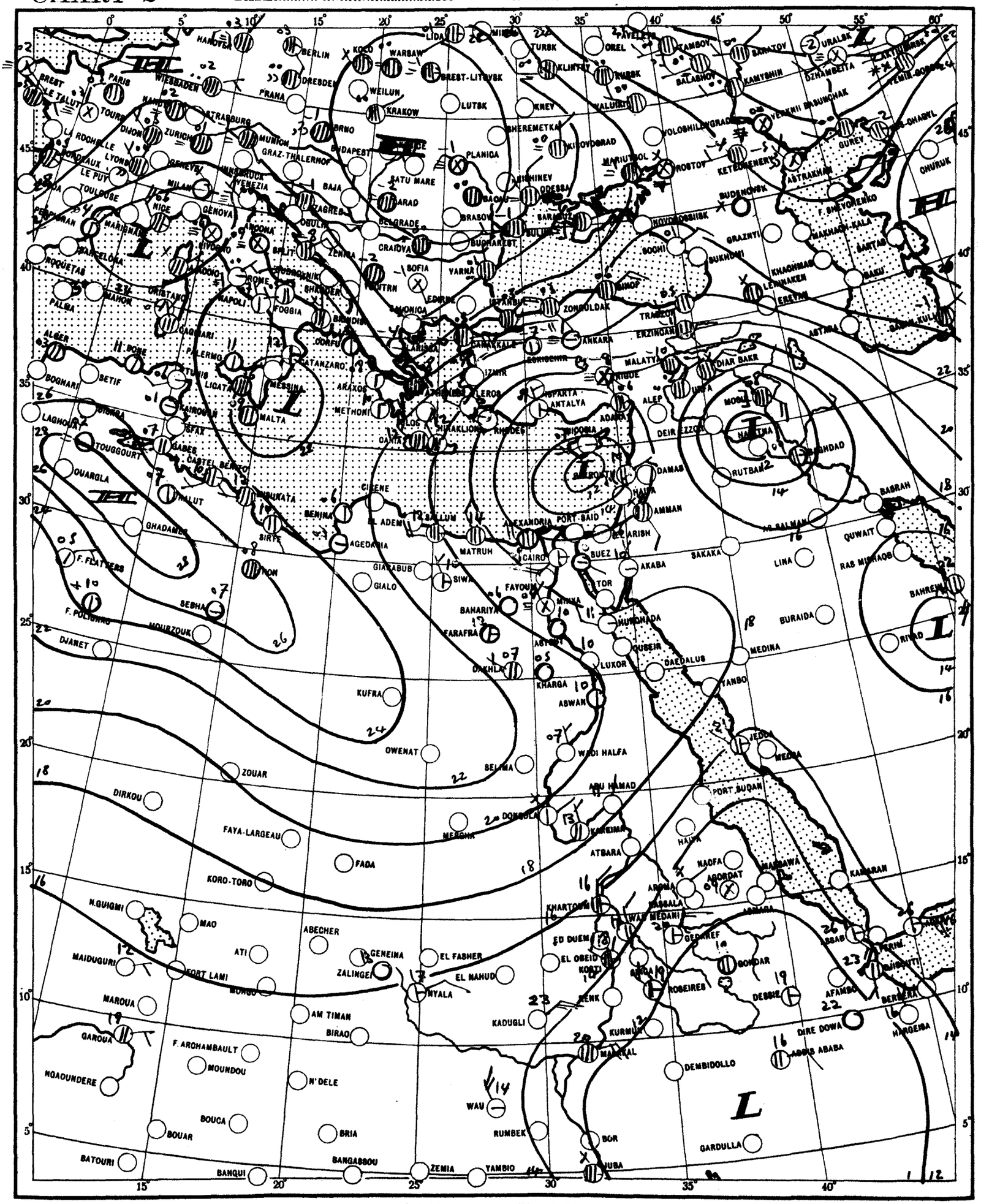

SCALE 1:20,000,000

مصلحة المساحة سنة ١٩٥٦ (٥٦/٣٠٣) إعادة طبع التقرير اليومى

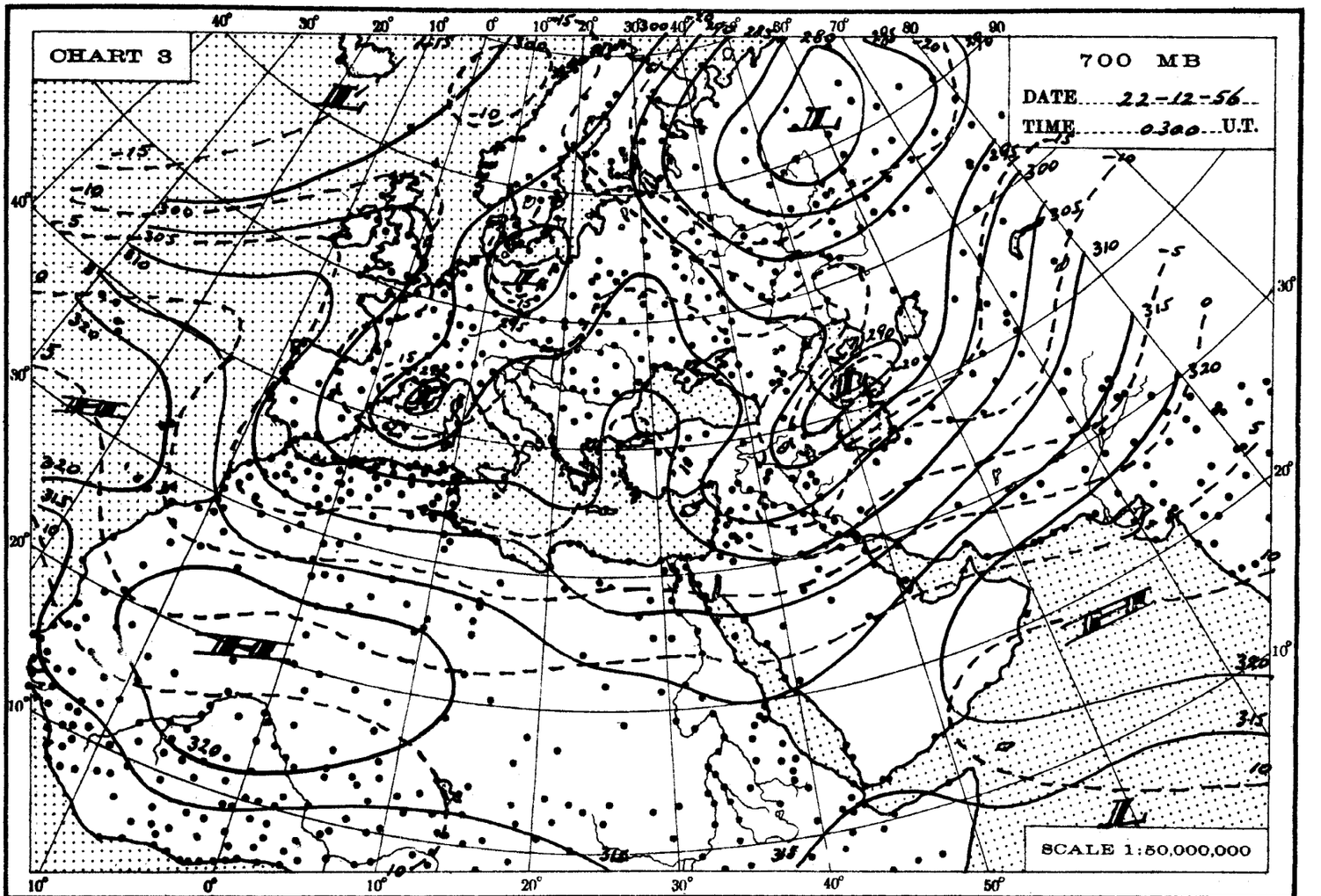
CHART 3
700 MB
DATE 22-12-56
TIME 0300 U.T.
SCALE 1:50,000,000

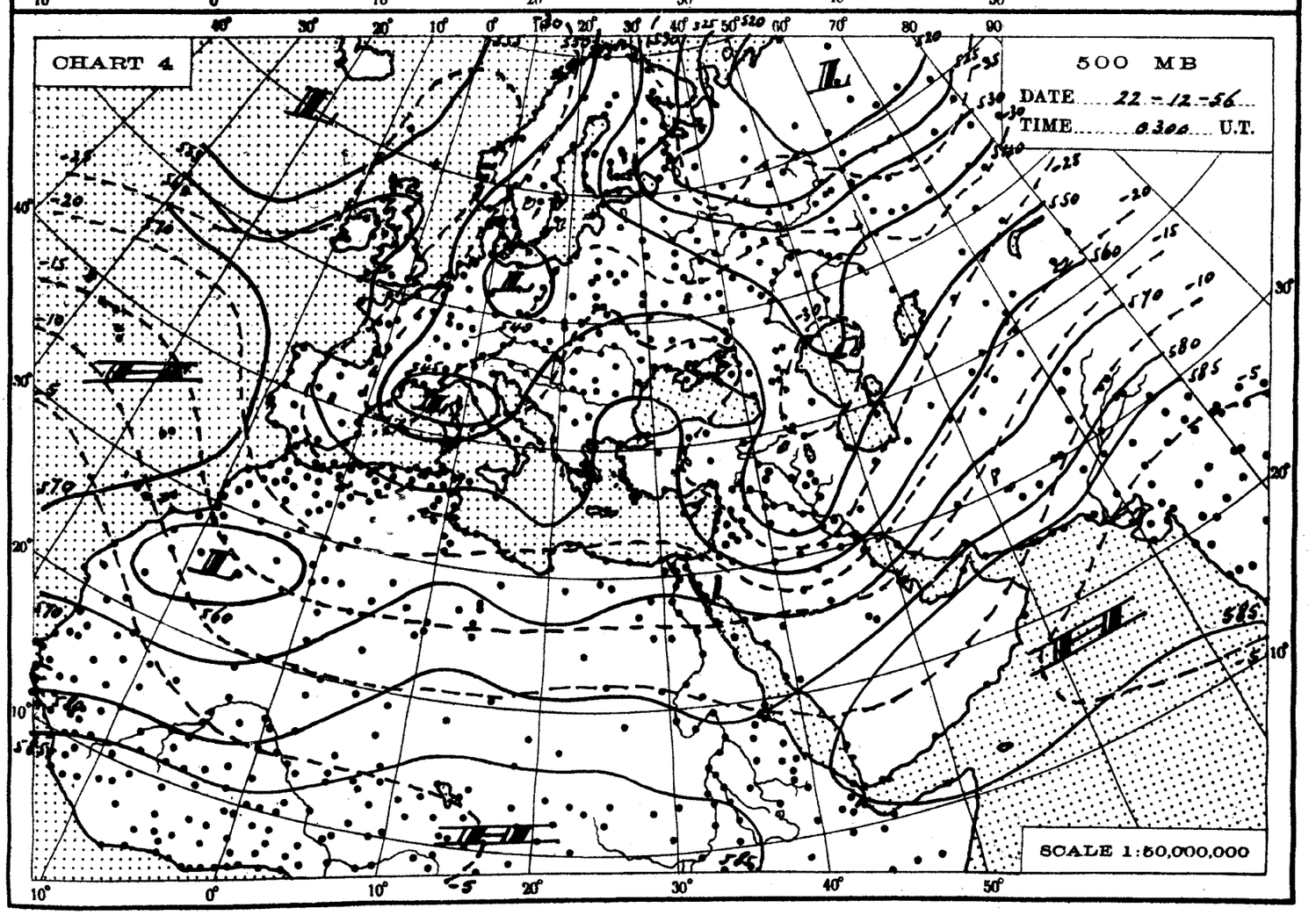
CHART 4
500 MB
DATE 22-12-56
TIME 0300 U.T.
SCALE 1:50,000,000

THE DAILY WEATHER REPORT

REPUBLIC OF EGYPT – METEOROLOGICAL DEPT. – CAIRO

SYNOPTIC CHARTS

EXPLANATIONS:

CHARTS 1 & 2 (Surface Charts)

SCALE 1:20,000,000; Projection Conical orthomorphic with two standard parallels 30° & 60° N.

BAROMETRIC PRESSURE: M. S. L. Isobars are drawn every 2 millibars.

WIND: Arrows fly with the wind. A full length feather indicates 10 knots, and a short feather 5 kts. Calm is indicated by a circle outside the station.

TEMPERATURE: In whole degrees centigrade inserted inside the station circle.

CLOUD SYMBOLS: (Total amount N. octas)

clear sky.

sky 1/8 covered. sky 2/8 covered. sky 3/8 covered.

sky 4/8 covered. sky 5/8 covered. sky 6/8 covered.

sky 7/8 covered. sky 8/8 covered. sky obscured.

PRESENT WEATHER SYMBOLS: Inserted to the left of station circle.

Rising sand. Sand or Duststorm. Mist. Fog. Haze.

Drizzle. Rain. Showers of Rain. Showers of Hail. Showers of Snow.

Lightning. Thunderstorm. Snow.

Note: These symbols show the nature of the phenomena, but not the intensity or duration.

FRONTS: Or surfaces of separation between different air masses.

direction of motion of Fronts

Warm front at the ground.

" " above " "

Cold " at " "

" " above " "

Occluded front at the ground.

" " above " "

Quasi stationary front.

CHARTS 3 & 4 (Upper Air Charts)

SCALE 1:50,000,000; Projection (same as Charts 1 & 2).

Contours are drawn every 50 g.p.m. of Altitudes (Continuous lines).

Isotherms " " " 5° C. (Broken lines).

WIND: Arrows fly with the wind. A full length feather indicates 10 knots, and a short feather 5 knots. Calm is indicated by a circle outside the station.

Calm. Wind speed 5 knots. Wind speed 10 knots. Wind speed 25 knots.

Wind speed 50 knots. Wind speed 85 knots. Wind speed 125 knots.

TEMPERATURE: In whole degrees centigrade

CHART 1 DATE 21 - 12 1956 TIME 1200 U.T.

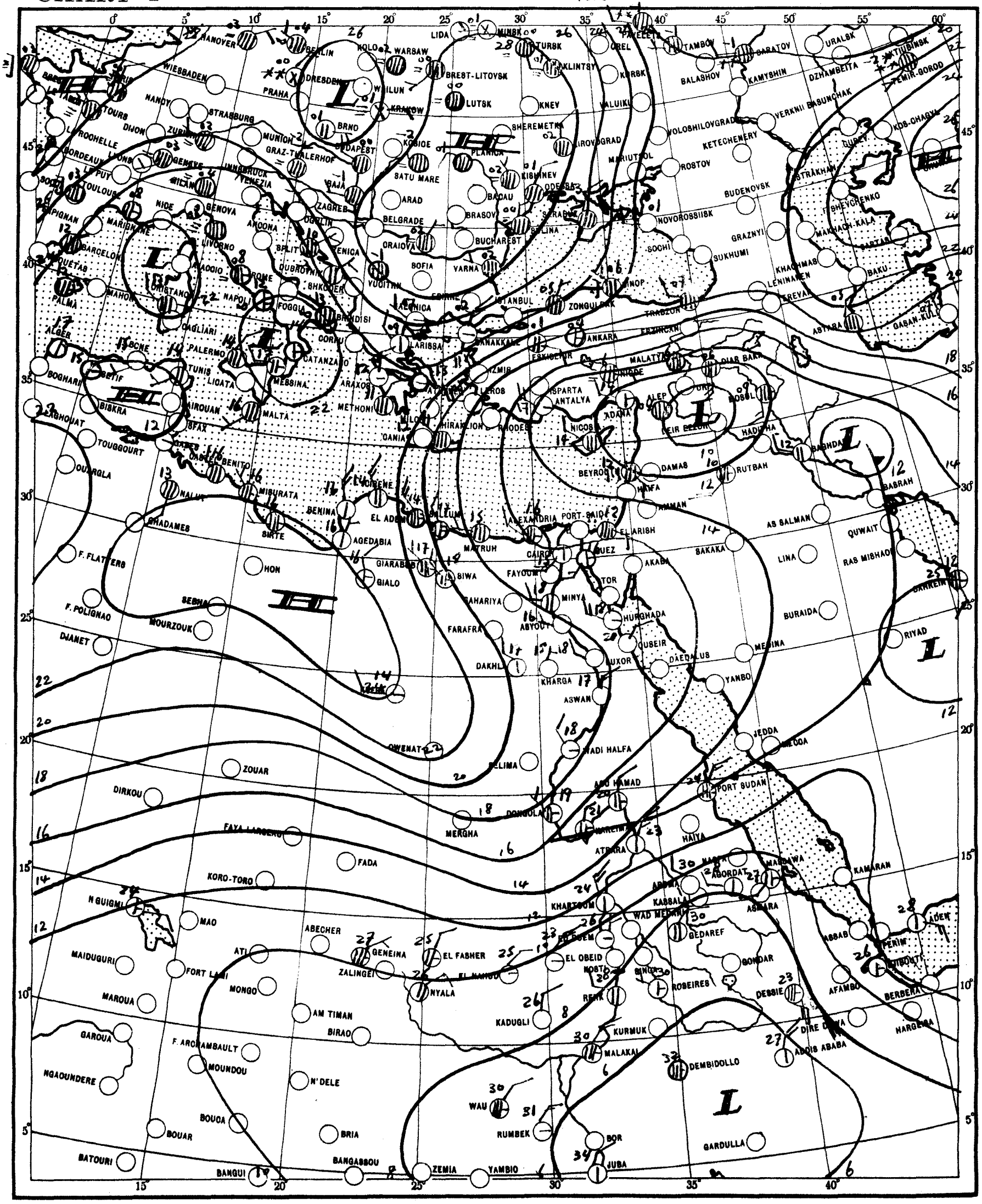

SCALE 1:20,000,000

CHART 2 DATE 22 . 12 1956 TIME 0600 U.T.

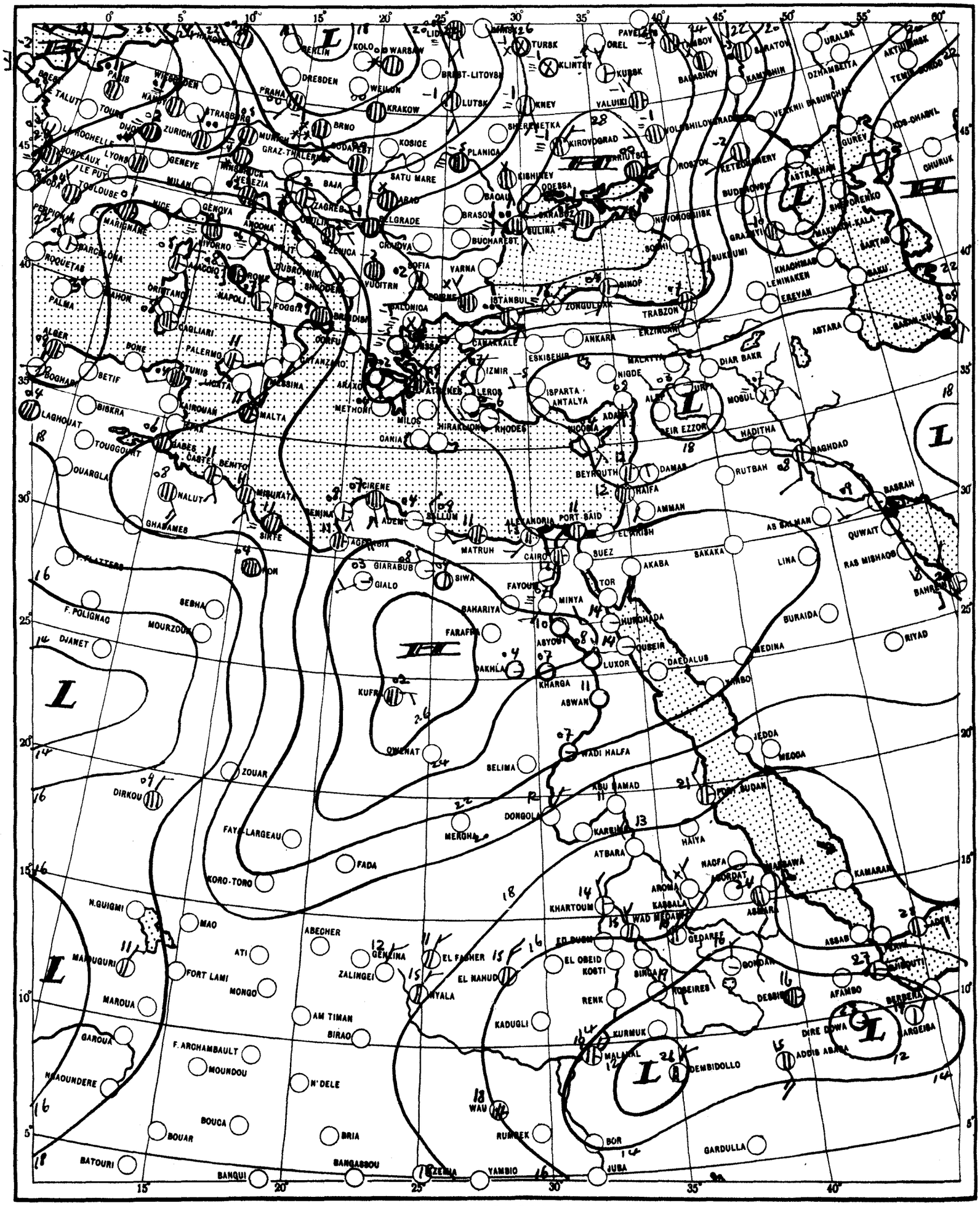

SCALE 1:20,000,000

مصلحة المساحة سنة ١٩٥٦ (٥٦/٣٠٣) إعادة طبع التقرير اليومي

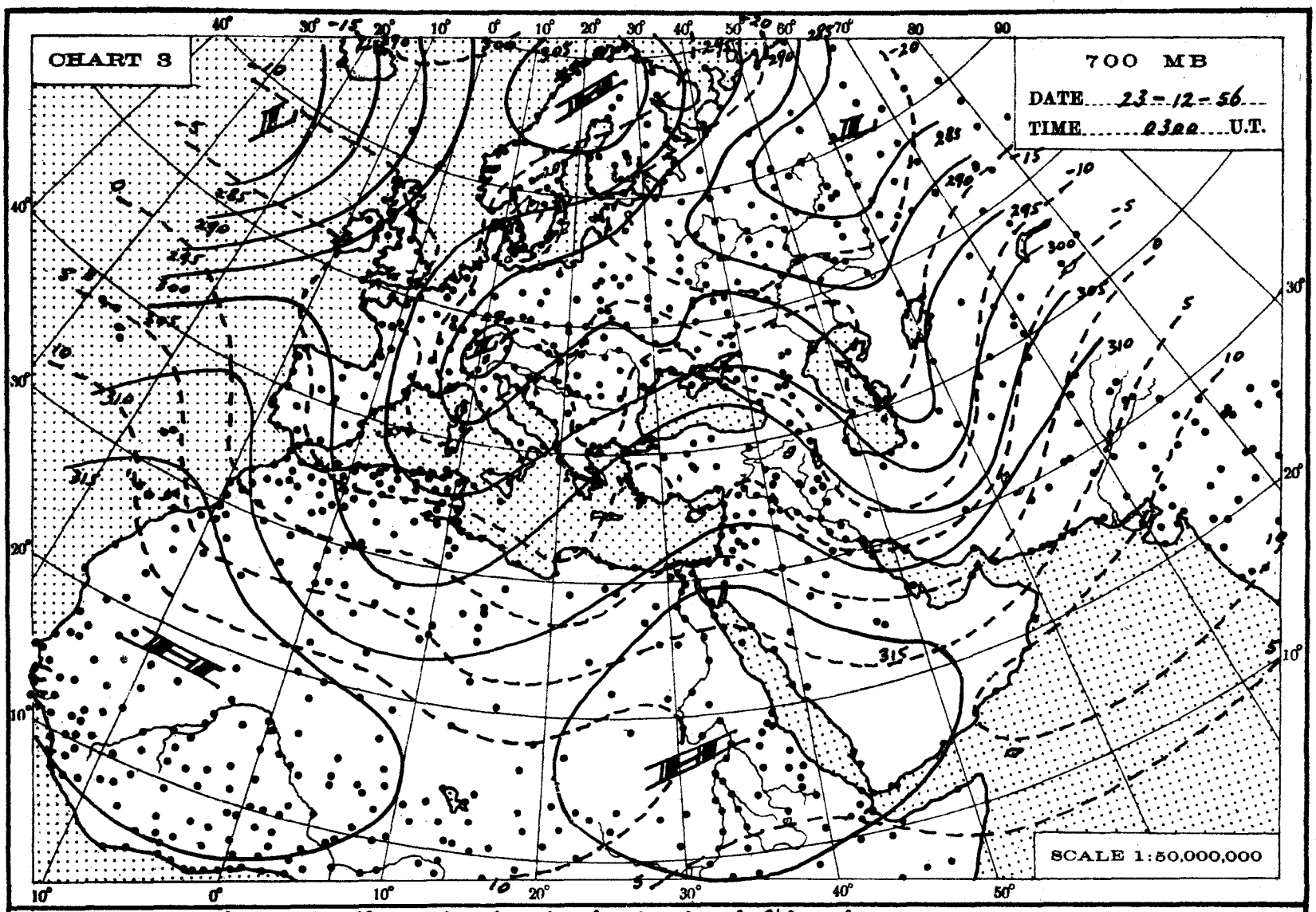
CHART 3
700 MB
DATE 23-12-56
TIME 0300 U.T.
SCALE 1:50,000,000

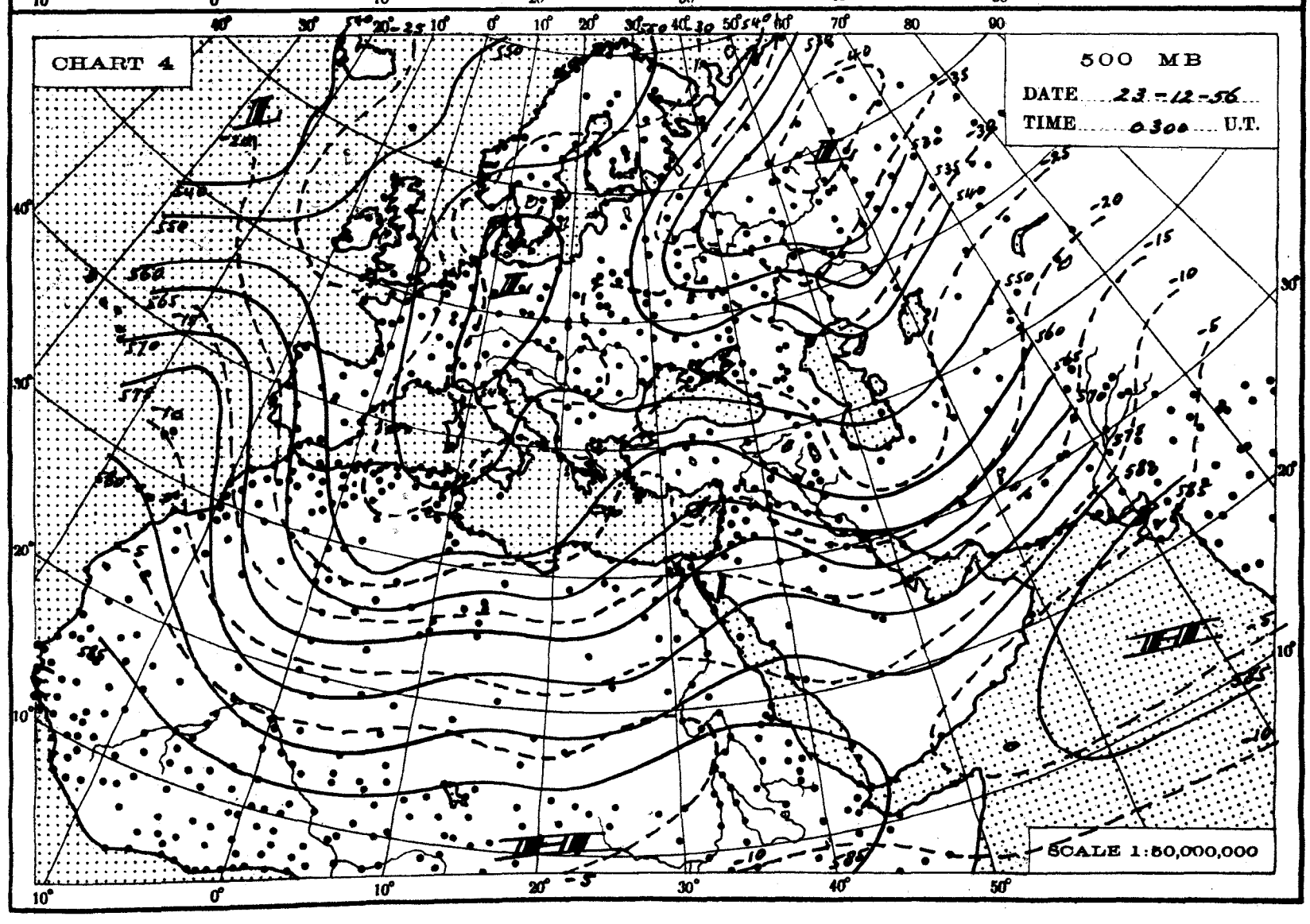
CHART 4
500 MB
DATE 23-12-56
TIME 0300 U.T.
SCALE 1:50,000,000

THE DAILY WEATHER REPORT

REPUBLIC OF EGYPT – METEOROLOGICAL DEPT. – CAIRO

SYNOPTIC CHARTS

EXPLANATIONS:

CHARTS 1 & 2 (Surface Charts)

SCALE 1:20,000,000; Projection Conical orthomorphic with two standard parallels 30° & 60° N.

BAROMETRIC PRESSURE: M. S. L. Isobars are drawn every 2 millibars.

WIND: Arrows fly with the wind. A full length feather indicates 10 knots, and a short feather 5 kts. Calm is indicated by a circle outside the station.

TEMPERATURE: In whole degrees centigrade inserted inside the station circle.

CLOUD SYMBOLS: (Total amount N. octas)

clear sky.

sky 1/8 covered. sky 2/8 covered. sky 3/8 covered.

sky 4/8 covered. sky 5/8 covered. sky 6/8 covered.

sky 7/8 covered. sky 8/8 covered. sky obscured.

PRESENT WEATHER SYMBOLS: Inserted to the left of station circle.

Rising sand. Sand or Duststorm. Mist. Fog. Haze.

Drizzle. Rain. Showers of Rain. Showers of Hail. Showers of Snow.

Lightning. Thunderstorm. Snow.

Note: These symbols show the nature of the phenomena, but not the intensity or duration.

FRONTS: Or surfaces of separation between different air masses.

direction of motion of Fronts

Warm front at the ground.

" " above " "

Cold " at " "

" " above " "

Occluded front at the ground.

" " above " "

Quasi stationary front.

CHARTS 3 & 4 (Upper Air Charts)

SCALE 1:50,000,000; Projection (same as Charts 1 & 2).

Contours are drawn every 50 g.p.m. of Altitudes (Continuous lines).

Isotherms " " " 5° C. (Broken lines).

WIND: Arrows fly with the wind. A full length feather indicates 10 knots, and a short feather 5 knots. Calm is indicated by a circle outside the station.

Calm. Wind speed 5 knots. Wind speed 10 knots. Wind speed 25 knots.

Wind speed 50 knots. Wind speed 85 knots. Wind speed 125 knots.

TEMPERATURE: In whole degrees centigrade

CHART 1 DATE 22 - 12 1956 TIME 1200 U.T.

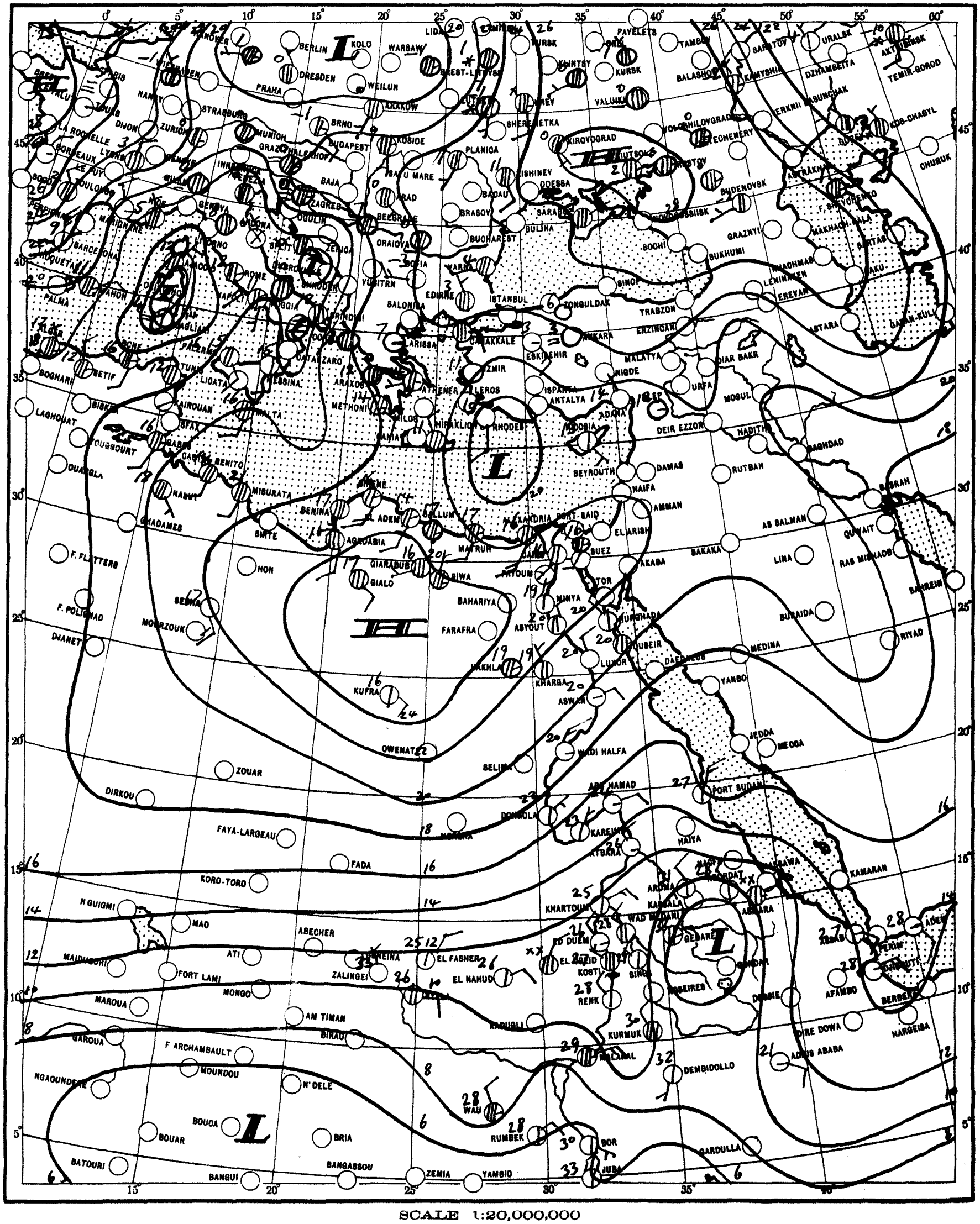

SCALE 1:20,000,000

CHART 2 DATE 23 - 12 1956 TIME 0600 U.T.

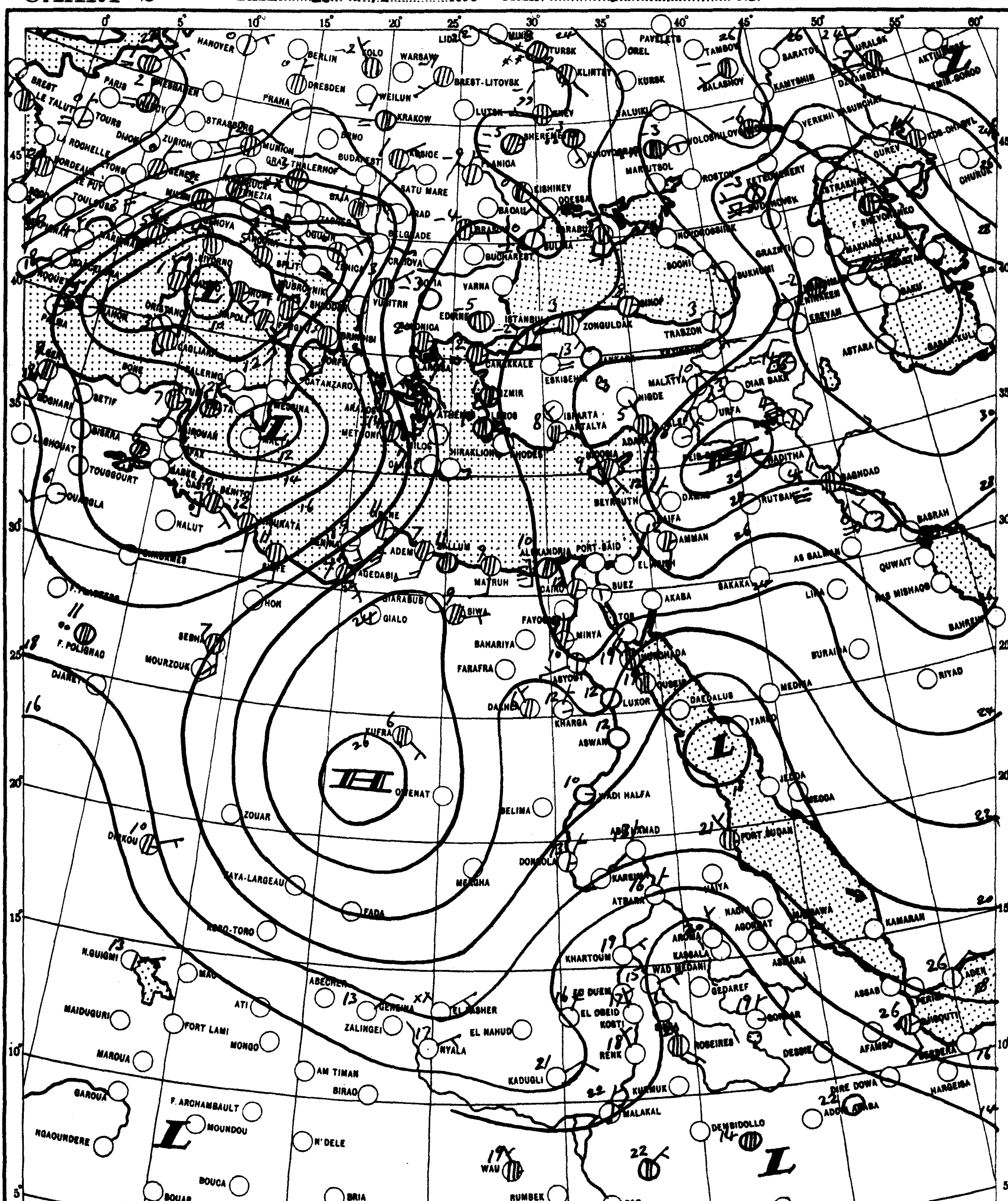

SCALE 1:20,000,000

مصلحة المساحة سنة ١٩٥٦ (٥٦/٣٠٣) إعادة طبع التقرير اليومى

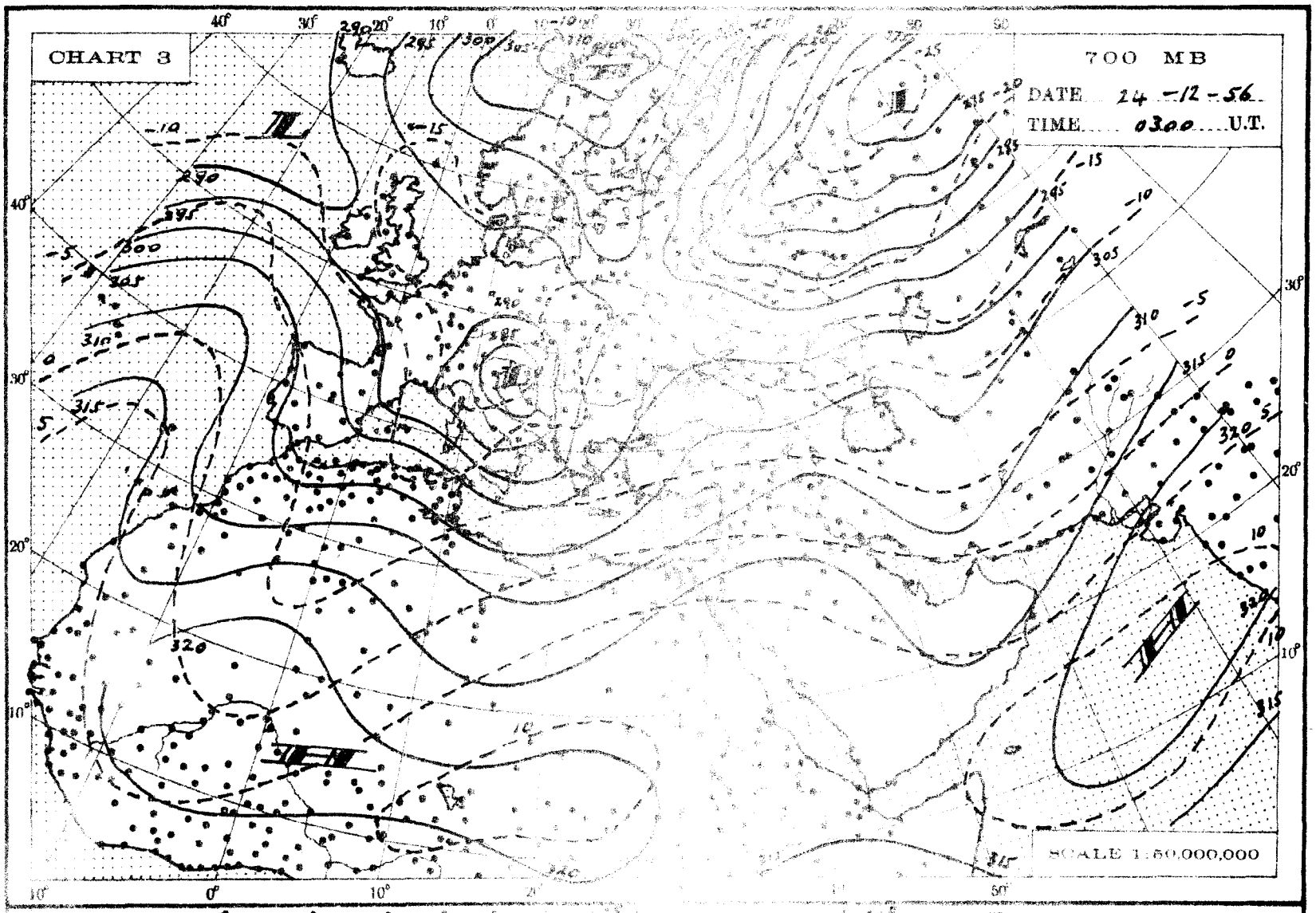
CHART 3
700 MB
DATE 24-12-56
TIME 0300 U.T.
SCALE 1:50,000,000

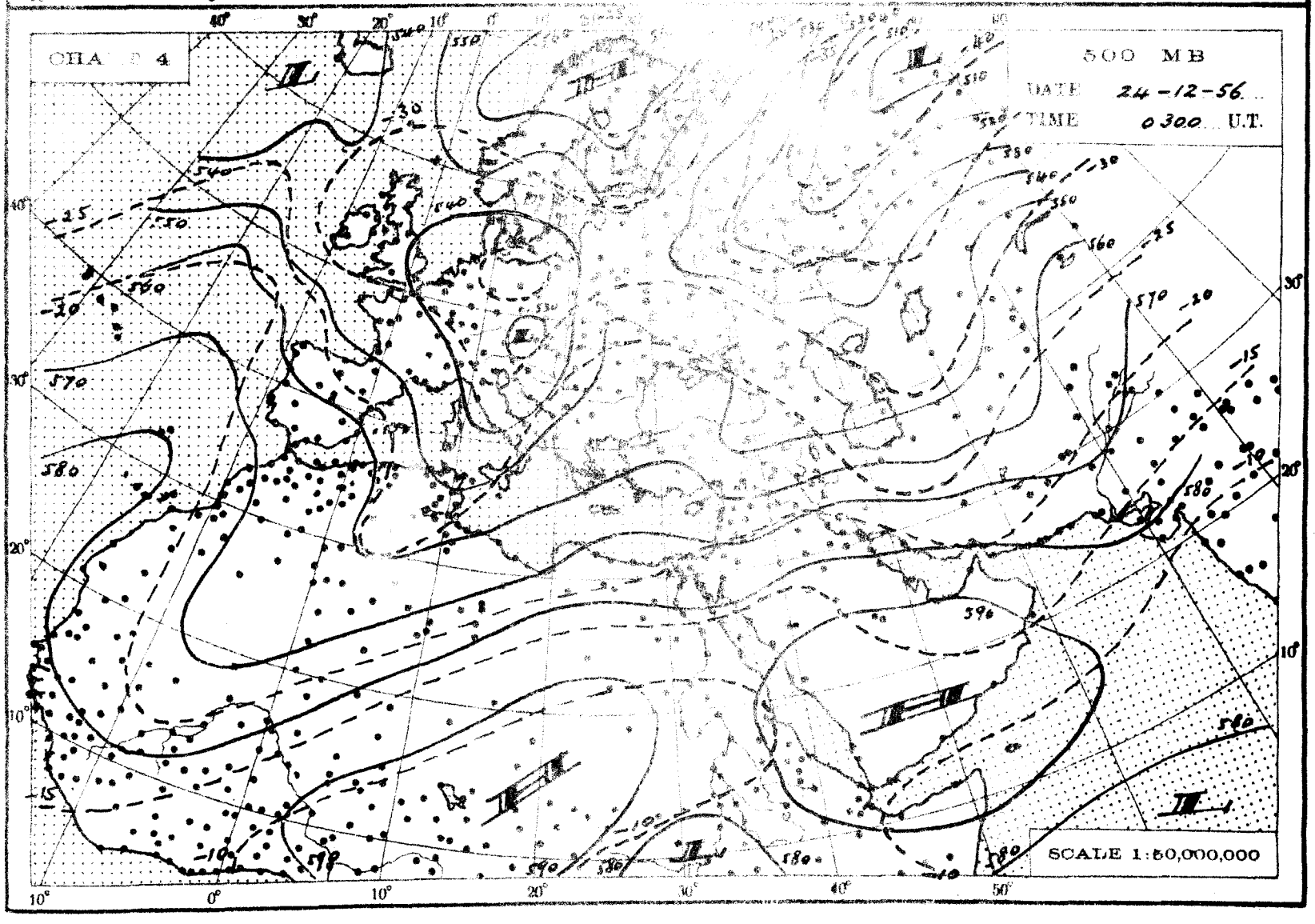
CHART 4
500 MB
DATE 24-12-56
TIME 0300 U.T.
SCALE 1:50,000,000

THE DAILY WEATHER REPORT

REPUBLIC OF EGYPT – METEOROLOGICAL DEPT. – CAIRO

SYNOPTIC CHARTS

EXPLANATIONS:

CHARTS 1 & 2 (Surface Charts)

SCALE 1:20,000,000; Projection Conical orthomorphic with two standard parallels 30° & 60° N.

BAROMETRIC PRESSURE: M. S. L. Isobars are drawn every 2 millibars.

WIND: Arrows fly with the wind. A full length feather indicates 10 knots, and a short feather 5 kts. Calm is indicated by a circle outside the station.

TEMPERATURE: In whole degrees centigrade inserted inside the station circle.

CLOUD SYMBOLS: (Total amount N. octas) clear sky.

sky 1/8 covered. sky 2/8 covered. sky 3/8 covered.

sky 4/8 covered. sky 5/8 covered. sky 6/8 covered.

sky 7/8 covered. sky 8/8 covered. sky obscured.

PRESENT WEATHER SYMBOLS: Inserted to the left of station circle.

Rising sand. Sand or Duststorm. Mist. Fog. Haze.

Drizzle. Rain. Showers of Rain. Showers of Hail. Showers of Snow.

Lightning. Thunderstorm. Snow.

Note: These symbols show the nature of the phenomena, but not the intensity or duration.

FRONTS: Or surfaces of separation between different air masses.

direction of motion of Fronts

Warm front at the ground.

" " above " "

Cold " at " "

" " above " "

Occluded front at the ground.

" " above " "

Quasi stationary front.

CHARTS 3 & 4 (Upper Air Charts)

SCALE 1:50,000,000; Projection (same as Charts 1 & 2).

Contours are drawn every 50 g.p.m. of Altitudes (Continuous lines).

Isotherms " " " 5° C. (Broken lines).

WIND: Arrows fly with the wind. A full length feather indicates 10 knots, and a short feather 5 knots. Calm is indicated by a circle outside the station.

Calm. Wind speed 5 knots. Wind speed 10 knots. Wind speed 25 knots.

Wind speed 50 knots. Wind speed 85 knots. Wind speed 125 knots.

TEMPERATURE: In whole degrees centigrade

CHART 1 DATE 23 - 12 - 1956 TIME 1200 U.T.

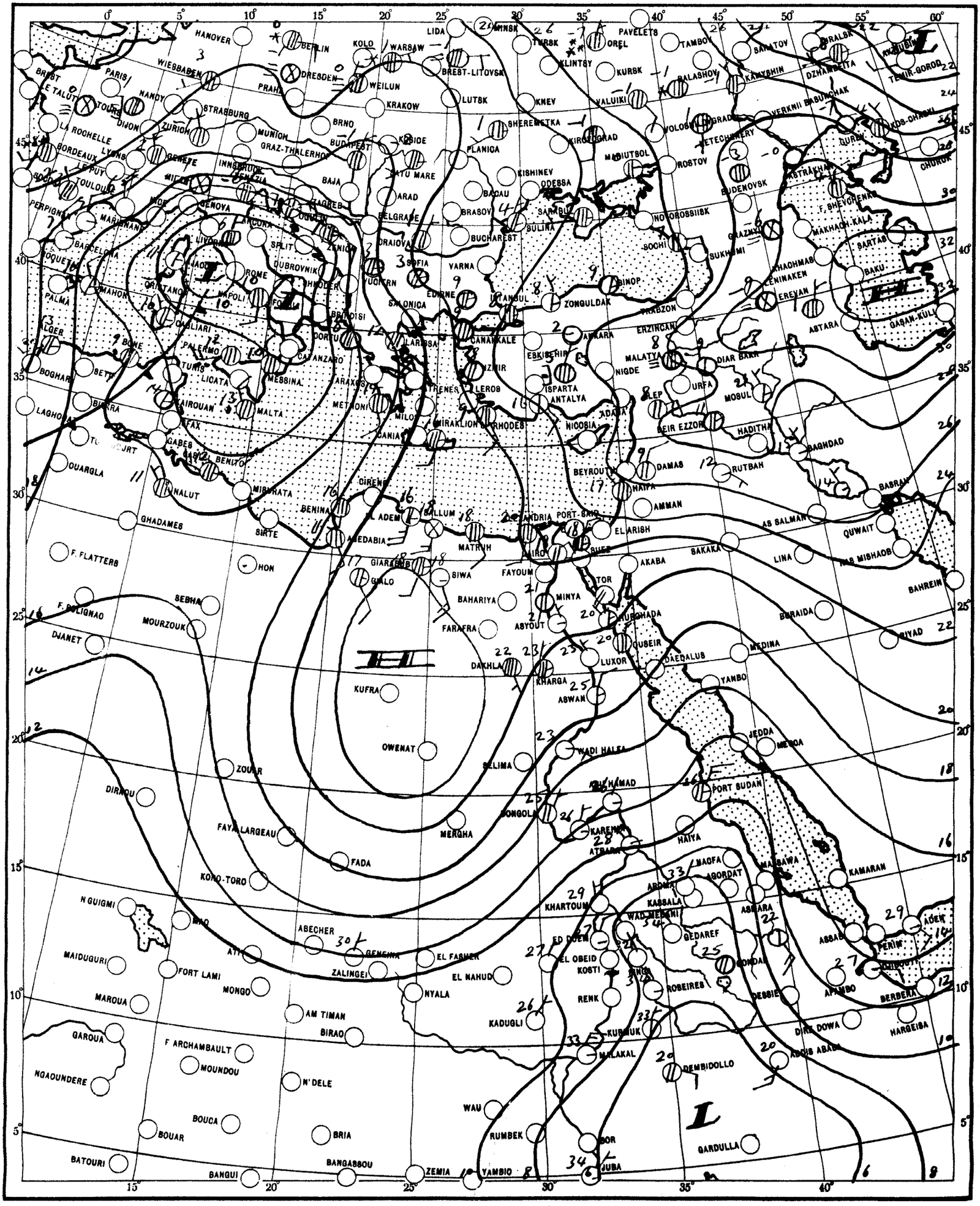

SCALE 1:20,000,000

CHART 2 DATE 24 - 12 - 1956 TIME 06 00 U.T.

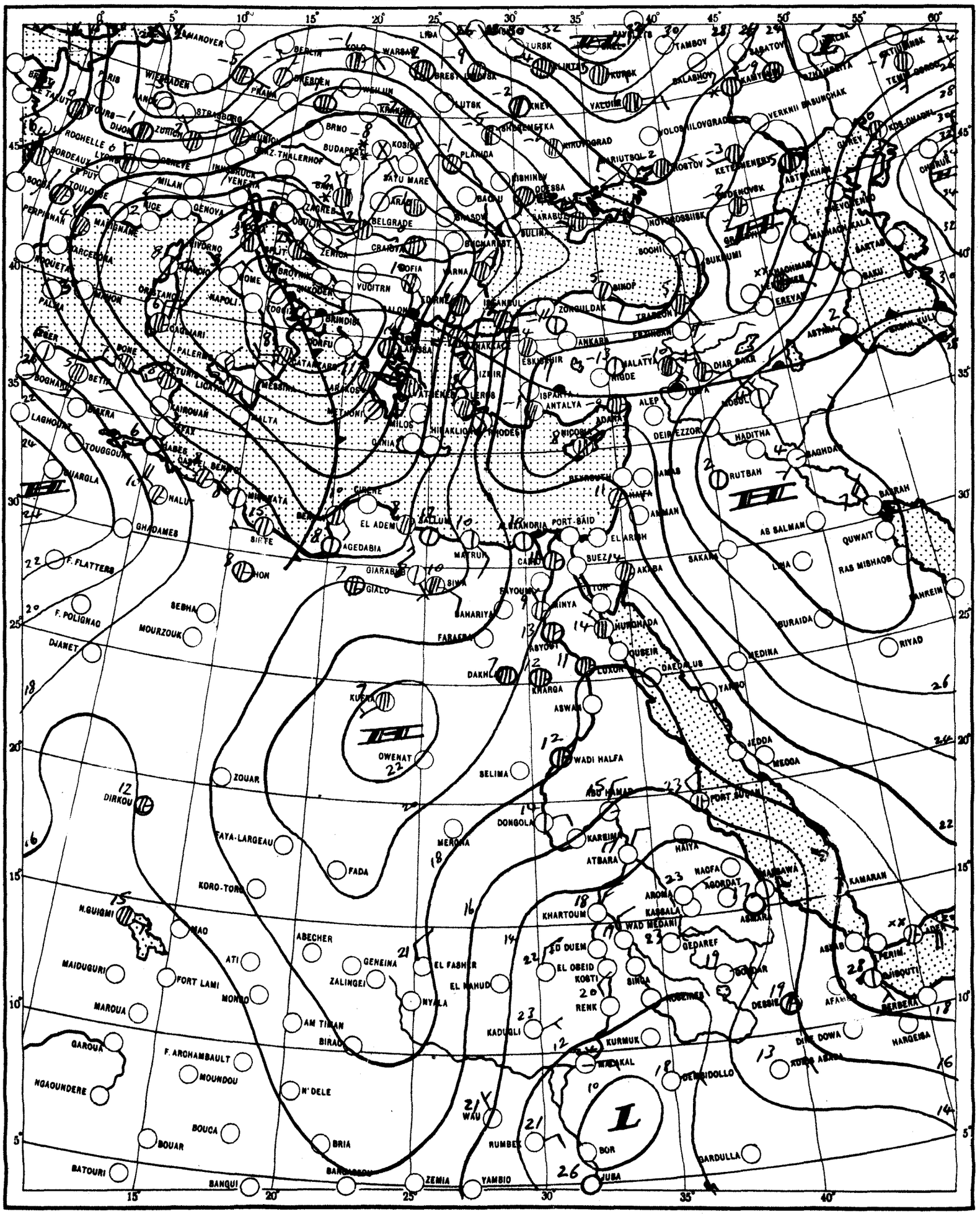

SCALE 1:20,000,000

مصلحة المساحة ٥٦/٣٠٣ إعادة طبع التقرير اليومي

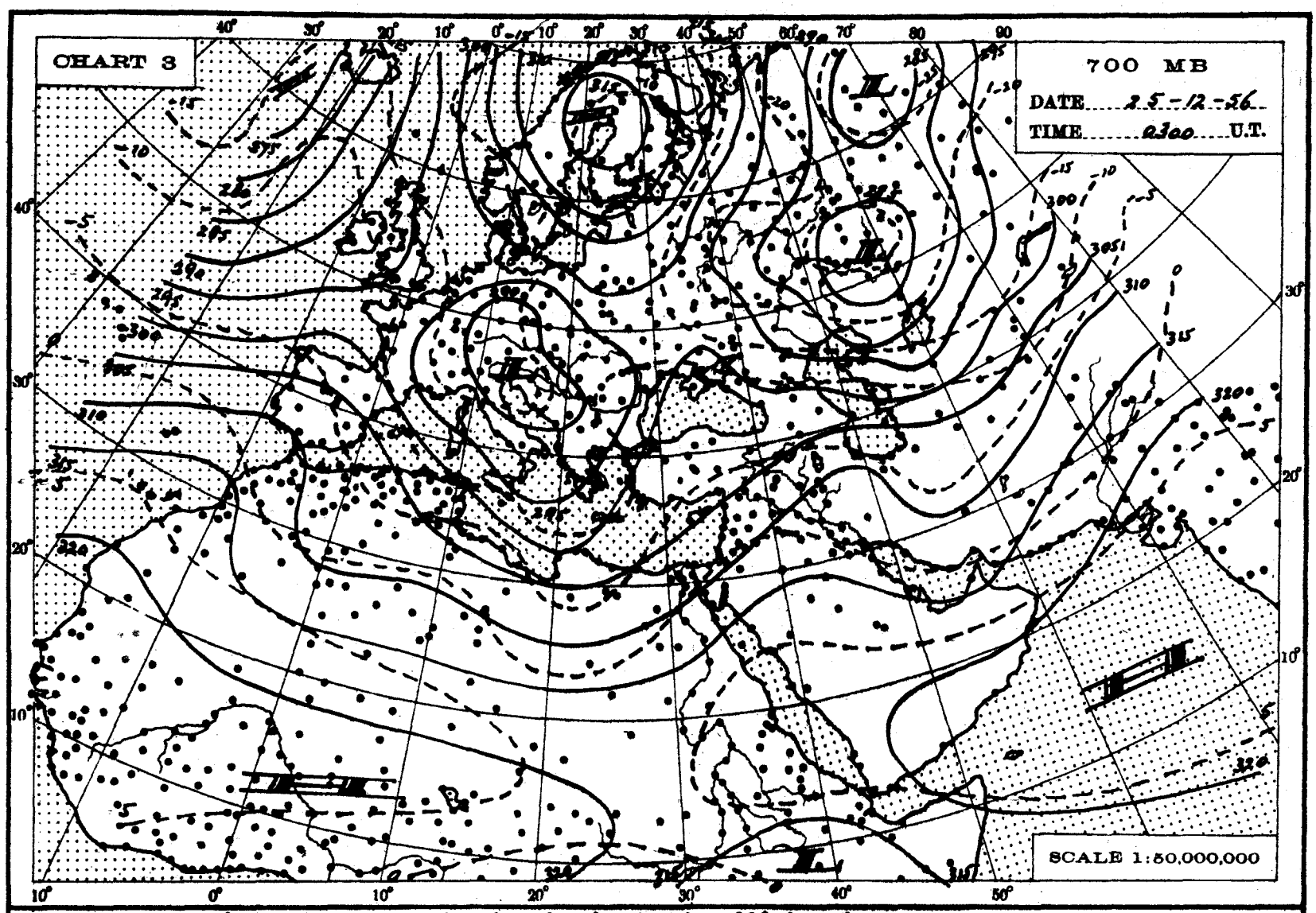
CHART 3
700 MB
DATE 25-12-56
TIME 0300 U.T.
SCALE 1:50,000,000

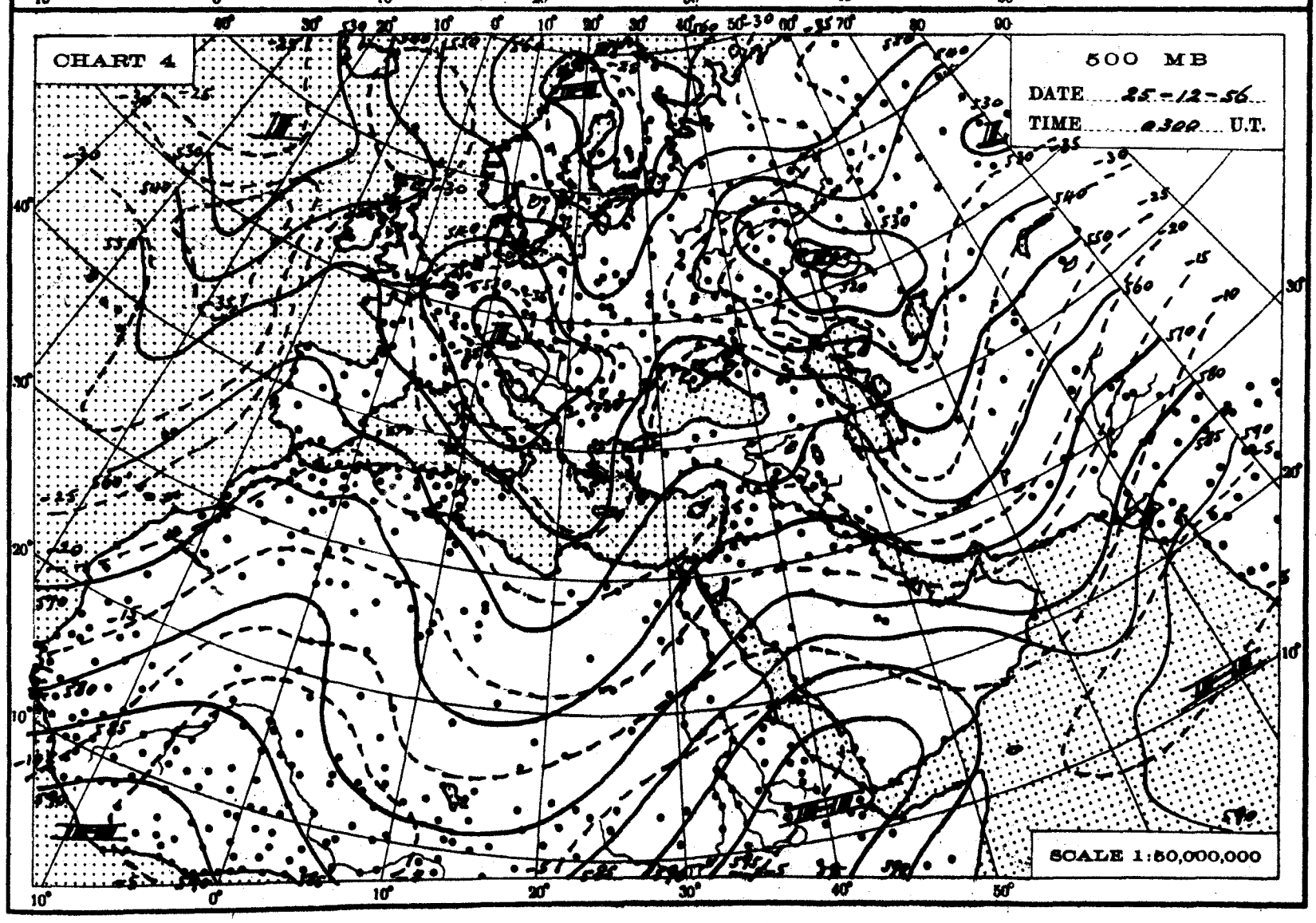
CHART 4
500 MB
DATE 25-12-56
TIME 0300 U.T.
SCALE 1:50,000,000

THE DAILY WEATHER REPORT

REPUBLIC OF EGYPT – METEOROLOGICAL DEPT. – CAIRO

SYNOPTIC CHARTS

EXPLANATIONS:

CHARTS 1 & 2 (Surface Charts)

SCALE 1:20,000,000; Projection Conical orthomorphic with two standard parallels 30° & 60° N.

BAROMETRIC PRESSURE: M. S. L. Isobars are drawn every 2 millibars.

WIND: Arrows fly with the wind. A full length feather indicates 10 knots, and a short feather 5 kts. Calm is indicated by a circle outside the station.

TEMPERATURE: In whole degrees centigrade inserted inside the station circle.

CLOUD SYMBOLS: (Total amount N. octas) clear sky.

sky 1/8 covered. sky 2/8 covered. sky 3/8 covered.

sky 4/8 covered. sky 5/8 covered. sky 6/8 covered.

sky 7/8 covered. sky 8/8 covered. sky obscured.

PRESENT WEATHER SYMBOLS: Inserted to the left of station circle.

Rising sand. Sand or Duststorm. Mist. Fog. Haze.

Drizzle. Rain. Showers of Rain. Showers of Hail. Showers of Snow.

Lightning. Thunderstorm. Snow.

Note: These symbols show the nature of the phenomena, but not the intensity or duration.

FRONTS: Or surfaces of separation between different air masses.

direction of motion of Fronts

Warm front at the ground. Occluded front at the ground.

" " above " " " " above " "

Cold " at " " Quasi stationary front.

" " above " "

CHARTS 3 & 4 (Upper Air Charts)

SCALE 1:50,000,000; Projection (same as Charts 1 & 2).

Contours are drawn every 50 g.p.m. of Altitudes (Continuous lines).

Isotherms " " " 5° C. (Broken lines).

WIND: Arrows fly with the wind. A full length feather indicates 10 knots, and a short feather 5 knots. Calm is indicated by a circle outside the station.

Calm. Wind speed 5 knots. Wind speed 10 knots. Wind speed 25 knots.

Wind speed 50 knots. Wind speed 85 knots. Wind speed 125 knots.

TEMPERATURE: In whole degrees centigrade

CHART 1 DATE 24-12-1956 TIME 1200 U.T.

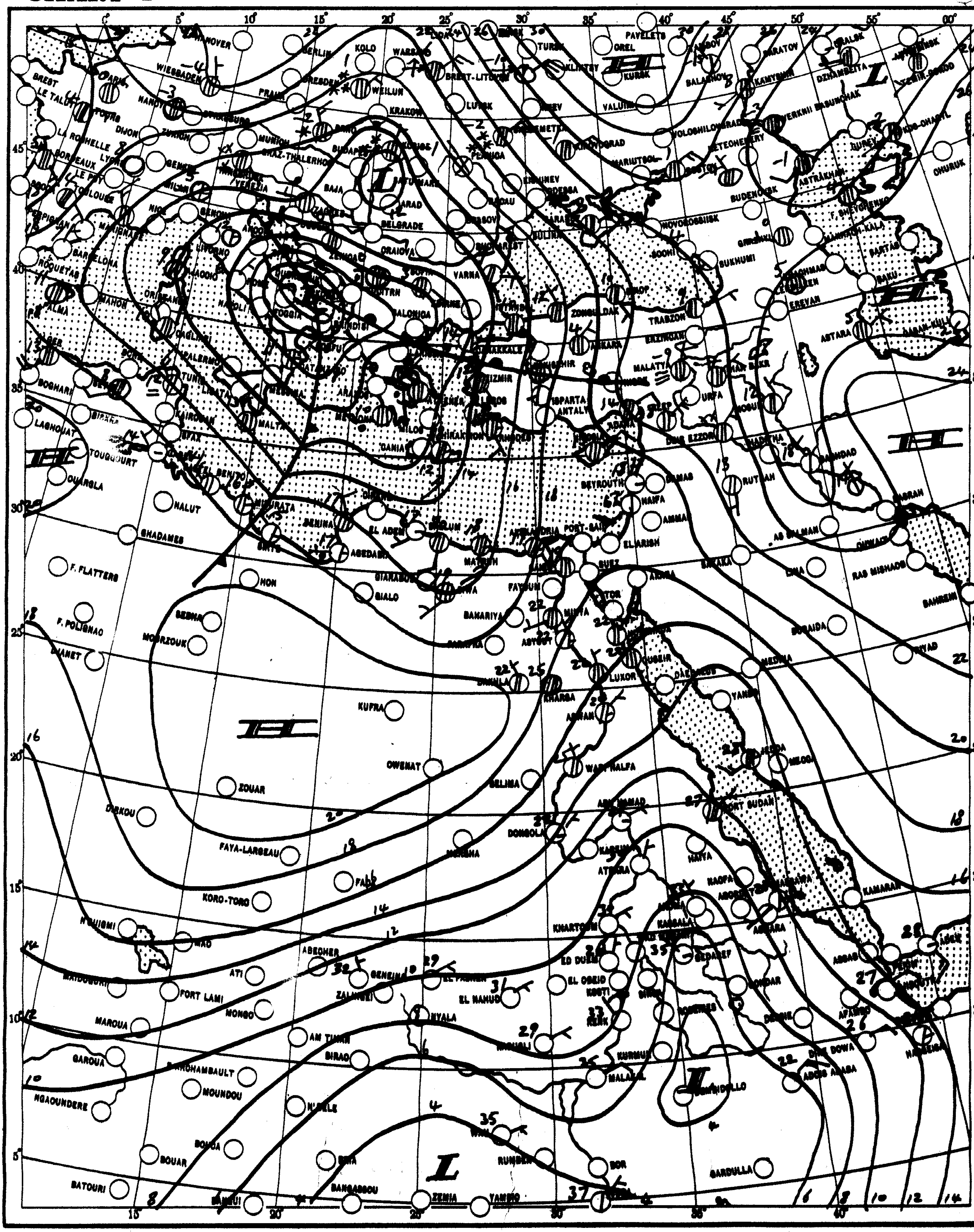

SCALE 1:20,000,000

CHART 2 DATE 25 12 1956 TIME 0600 U.T.

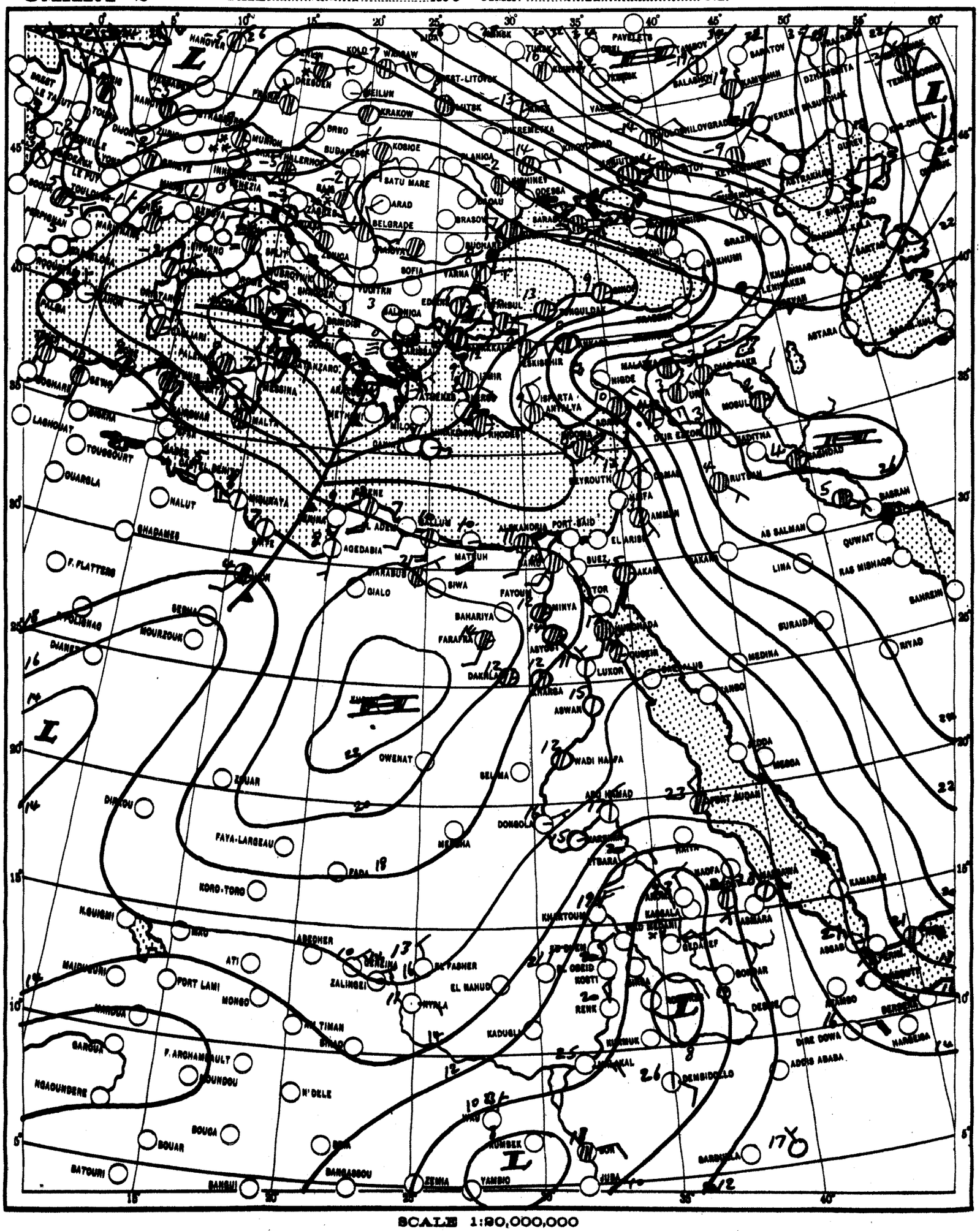

SCALE 1:20,000,000

مصلحة المساحة سنة ١٩٥٦ (٥٦/٣٠٣) إعادة طبع التقرير اليومي

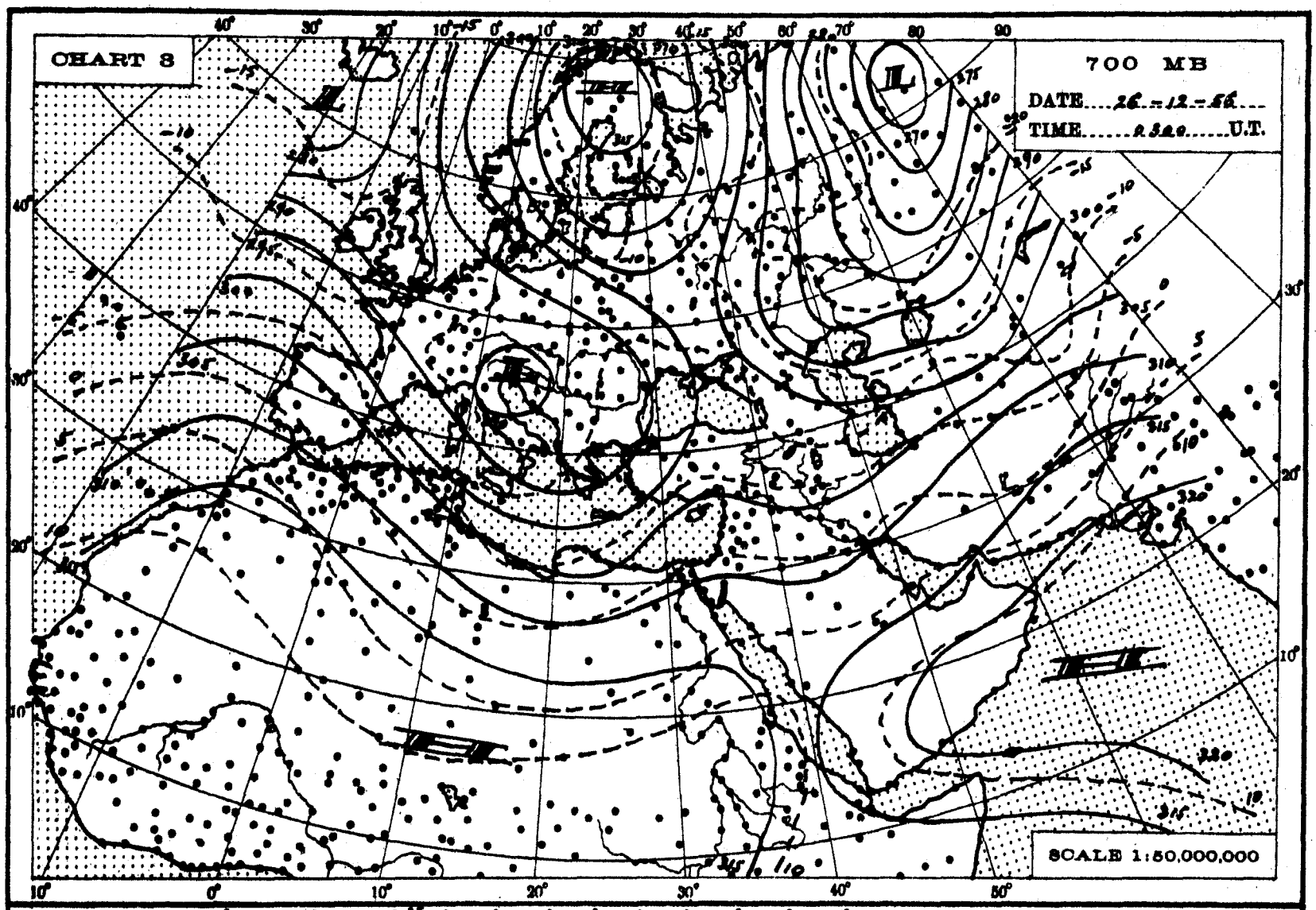
CHART 3
700 MB
DATE 26-12-56
TIME 0300 U.T.
SCALE 1:50,000,000

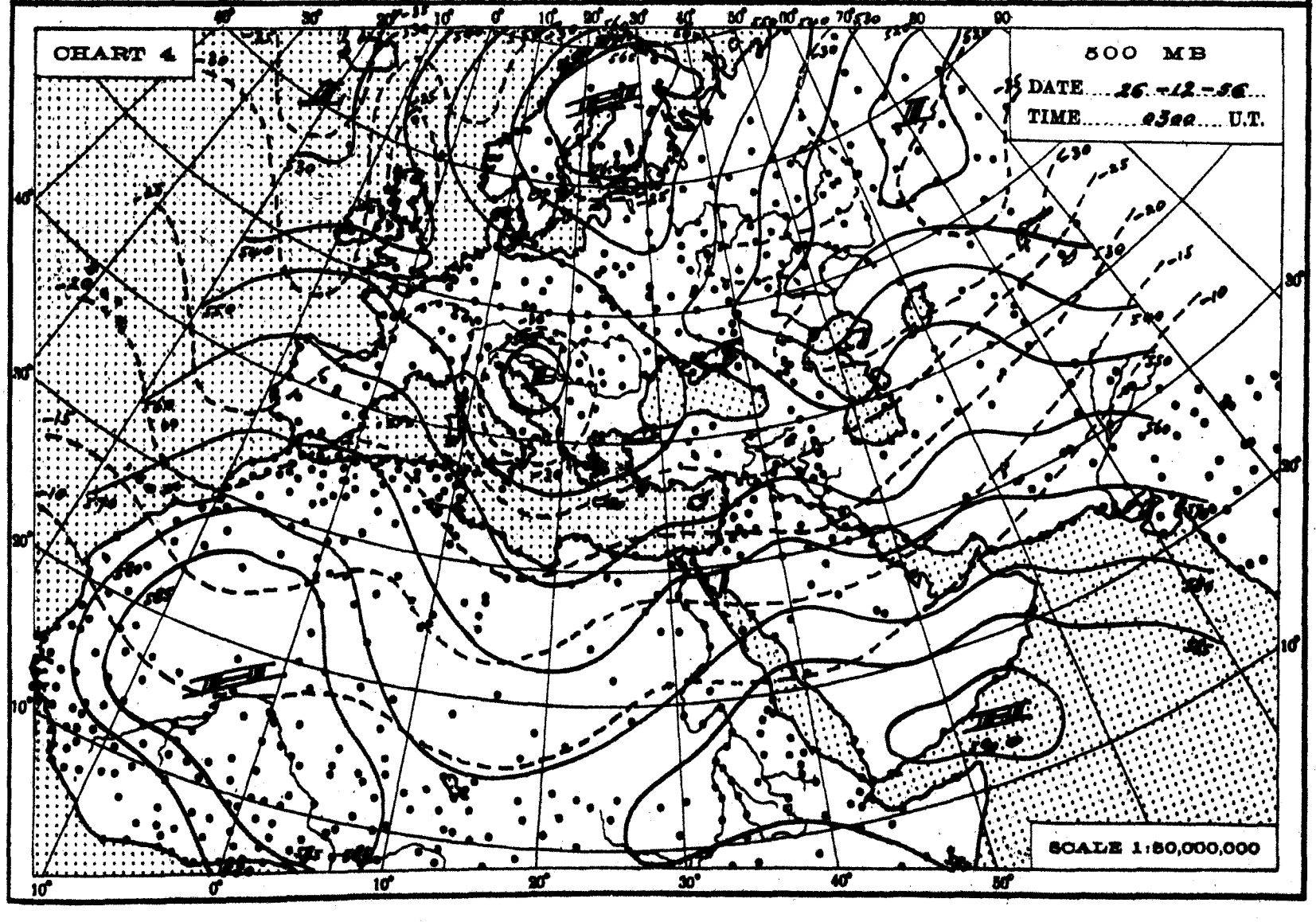
CHART 4
500 MB
DATE 26-12-56
TIME 0300 U.T.
SCALE 1:50,000,000

THE DAILY WEATHER REPORT

REPUBLIC OF EGYPT – METEOROLOGICAL DEPT. – CAIRO

SYNOPTIC CHARTS

EXPLANATIONS:

CHARTS 1 & 2 (Surface Charts)

SCALE 1:20,000,000; Projection Conical orthomorphic with two standard parallels 30° & 60° N.

BAROMETRIC PRESSURE: M. S. L. Isobars are drawn every 2 millibars.

WIND: Arrows fly with the wind. A full length feather indicates 10 knots, and a short feather 5 kts. Calm is indicated by a circle outside the station.

TEMPERATURE: In whole degrees centigrade inserted inside the station circle.

CLOUD SYMBOLS: (Total amount N. octas)

					clear sky.
	sky 1/8 covered.		sky 2/8 covered.		sky 3/8 covered.
	sky 4/8 covered.		sky 5/8 covered.		sky 6/8 covered.
	sky 7/8 covered.		sky 8/8 covered.		sky obscured.

PRESENT WEATHER SYMBOLS: Inserted to the left of station circle.

	Rising sand.		Sand or Duststorm.	=	Mist.	≡	Fog.	∞	Haze.
	Drizzle.	•	Rain.		Showers of Rain.		Showers of Hail.		Showers of Snow.
	Lightning.		Thunderstorm.	*	Snow.				

Note: These symbols show the nature of the phenomena, but not the intensity or duration.

FRONTS: Or surfaces of separation between different air masses.

direction of motion of Fronts

Warm front at the ground.		Occluded front at the ground.	
" " above " "		" " above " "	
Cold " at " "		Quasi stationary front.	
" " above " "			

CHARTS 3 & 4 (Upper Air Charts)

SCALE 1:50,000,000; Projection (same as Charts 1 & 2).

Contours are drawn every 50 g.p.m. of Altitudes (Continuous lines).

Isotherms " " " 5° C. (Broken lines).

WIND: Arrows fly with the wind. A full length feather indicates 10 knots, and a short feather 5 knots. Calm is indicated by a circle outside the station.

Calm.	Wind speed 5 knots.	Wind speed 10 knots.	Wind speed 25 knots.
Wind speed 50 knots.	Wind speed 85 knots.	Wind speed 125 knots.	

TEMPERATURE: In whole degrees centigrade

CHART 1 DATE 25 12 1956 TIME 12 00 U.T.

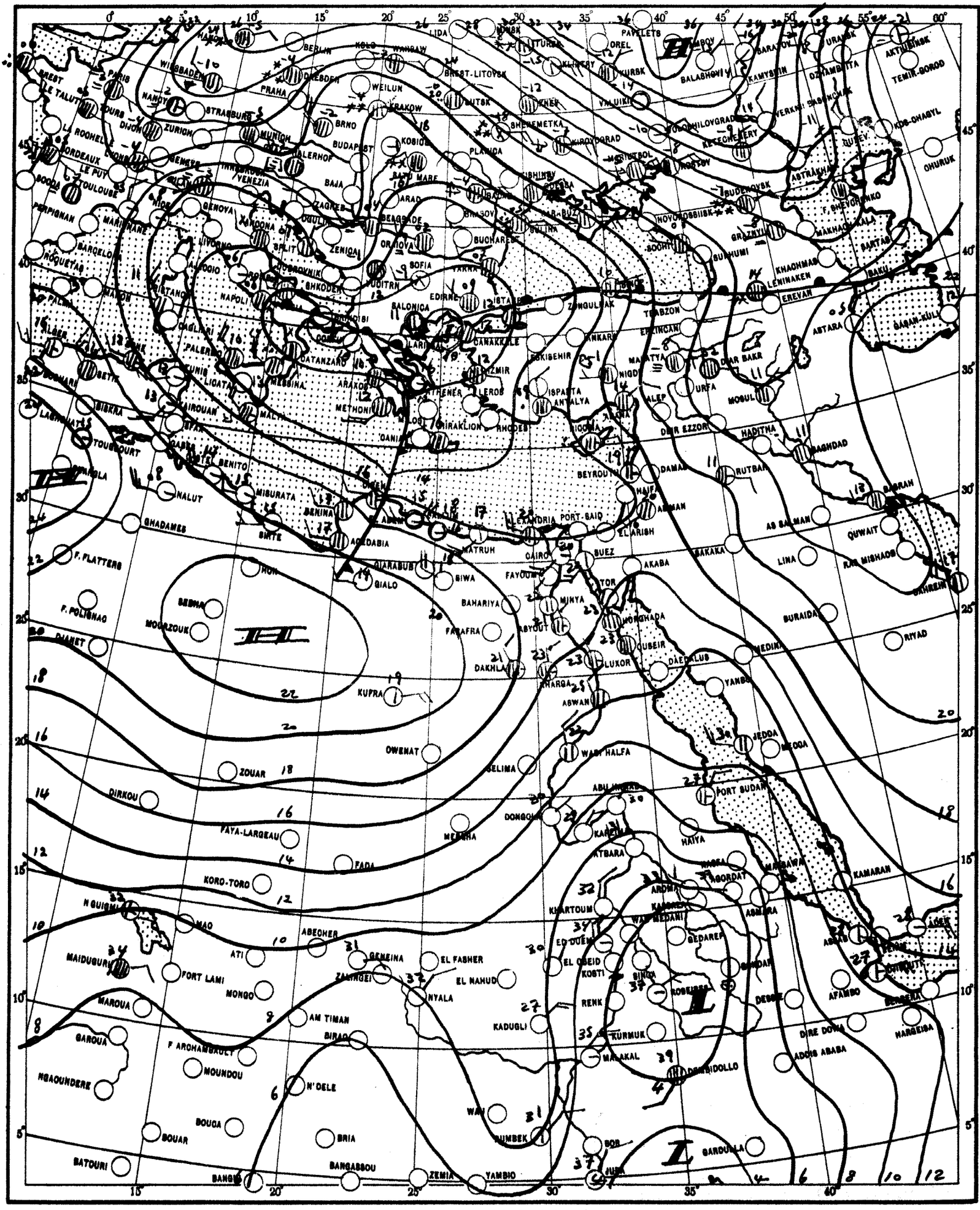

SCALE 1:20,000,000

CHART 2 DATE 26-12-1956 TIME 0600 U.T.

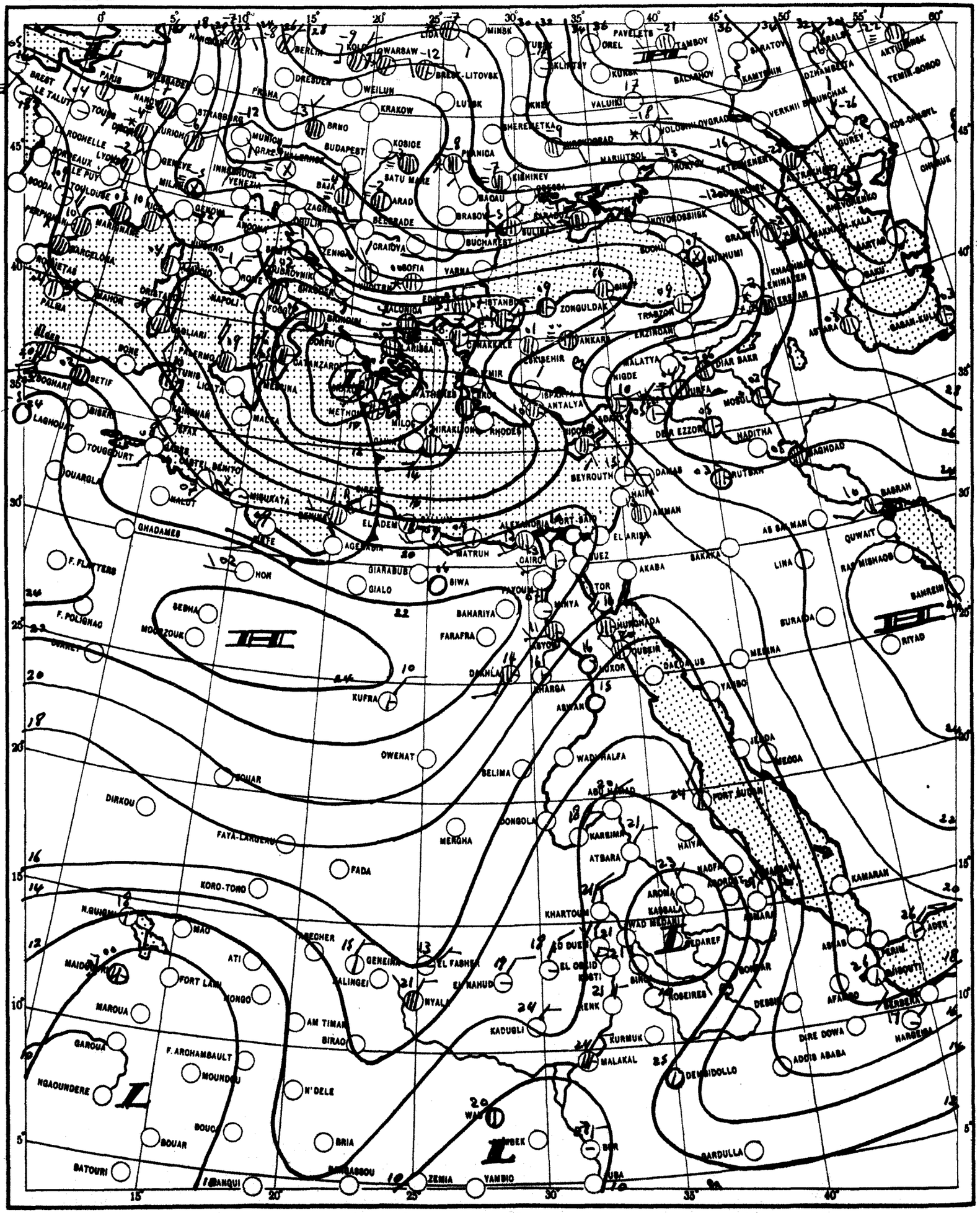

SCALE 1:20,000,000

مصلحة المساحة سنة ١٩٥٦ (٥٦/٣٠٣) إعادة طبع التقرير اليومي

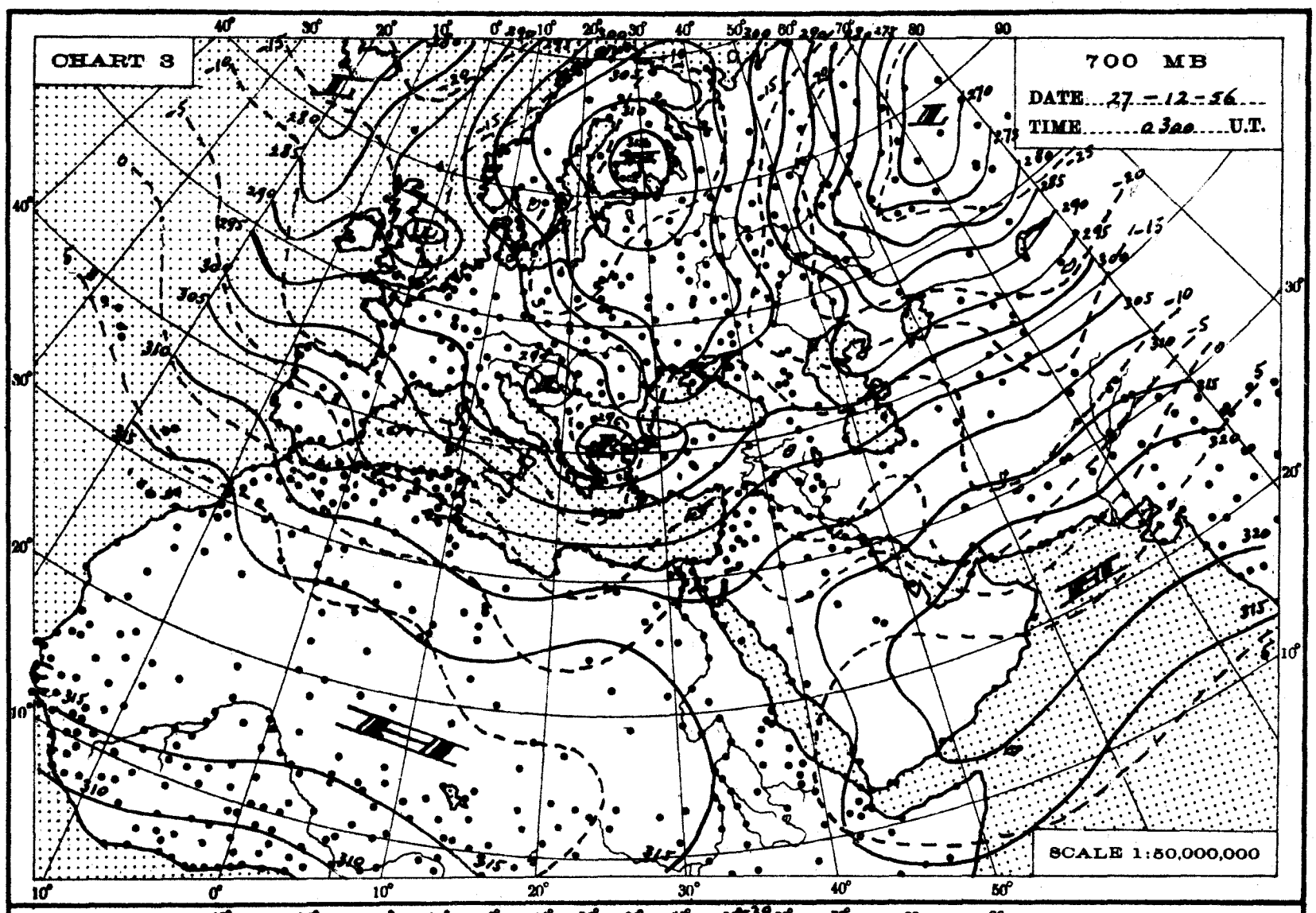
CHART 3
700 MB
DATE 27-12-56
TIME 0300 U.T.
SCALE 1:50,000,000

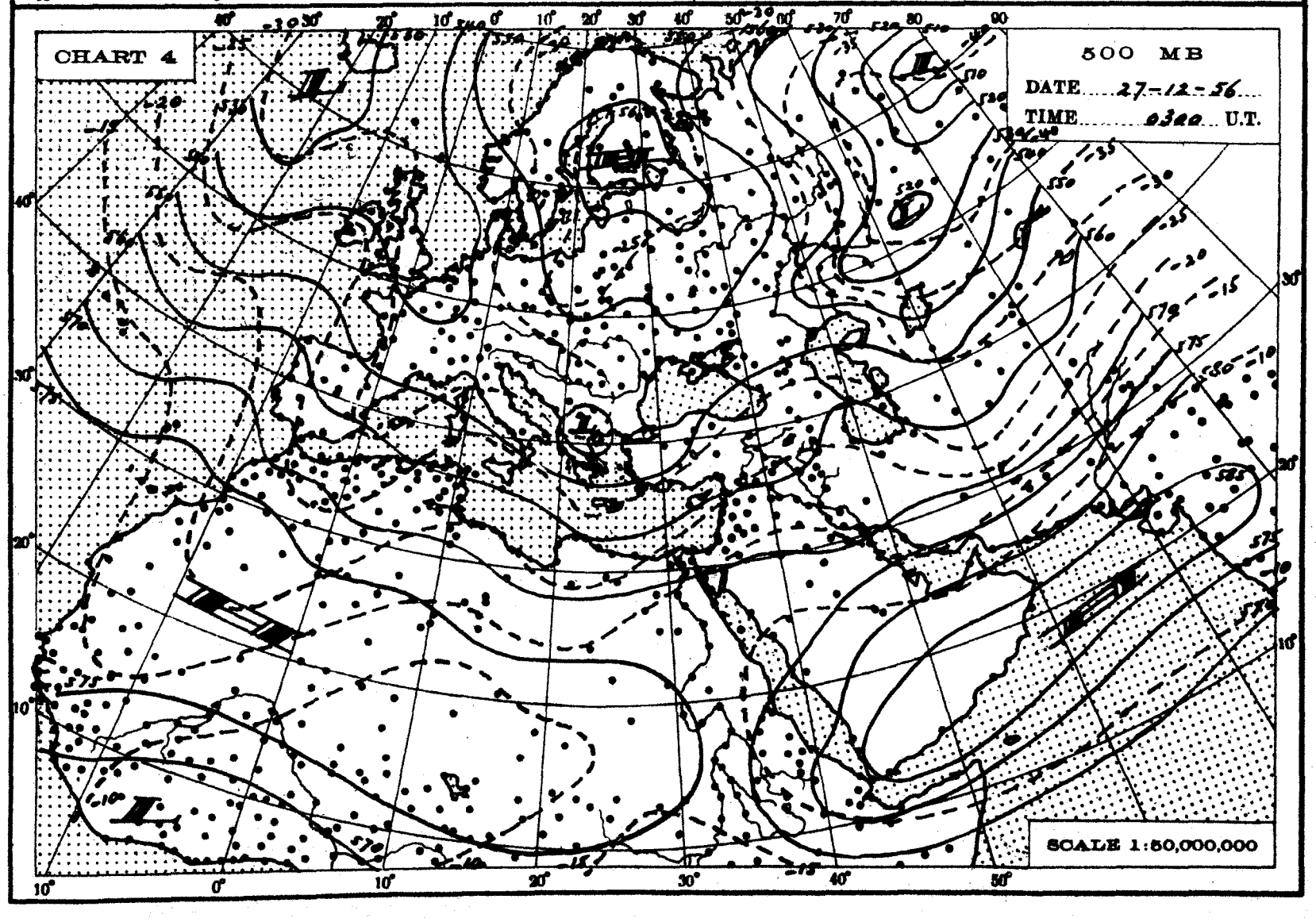
CHART 4
500 MB
DATE 27-12-56
TIME 0300 U.T.
SCALE 1:50,000,000

THE DAILY WEATHER REPORT

REPUBLIC OF EGYPT – METEOROLOGICAL DEPT. – CAIRO

SYNOPTIC CHARTS

EXPLANATIONS:

CHARTS 1 & 2 (Surface Charts)

SCALE 1:20,000,000; Projection Conical orthomorphic with two standard parallels 30° & 60° N.

BAROMETRIC PRESSURE: M. S. L. Isobars are drawn every 2 millibars.

WIND: Arrows fly with the wind. A full length feather indicates 10 knots, and a short feather 5 kts. Calm is indicated by a circle outside the station.

TEMPERATURE: In whole degrees centigrade inserted inside the station circle.

CLOUD SYMBOLS: (Total amount N. octas)

					clear sky.
	sky 1/8 covered.		sky 2/8 covered.		sky 3/8 covered.
	sky 4/8 covered.		sky 5/8 covered.		sky 6/8 covered.
	sky 7/8 covered.		sky 8/8 covered.		sky obscured.

PRESENT WEATHER SYMBOLS: Inserted to the left of station circle.

	Rising sand.		Sand or Duststorm.		Mist.		Fog.		Haze.
	Drizzle.		Rain.		Showers of Rain.		Showers of Hail.		Showers of Snow.
	Lightning.		Thunderstorm.		Snow.				

Note: These symbols show the nature of the phenomena, but not the intensity or duration.

FRONTS: Or surfaces of separation between different air masses.

direction of motion of Fronts

	Warm front at the ground.		Occluded front at the ground.
	" " above " "		" " above " "
	Cold " at " "		Quasi stationary front.
	" " above " "		

CHARTS 3 & 4 (Upper Air Charts)

SCALE 1:50,000,000; Projection (same as Charts 1 & 2).

Contours are drawn every 50 g.p.m. of Altitudes (Continuous lines).

Isotherms " " " 5° C. (Broken lines).

WIND: Arrows fly with the wind. A full length feather indicates 10 knots, and a short feather 5 knots. Calm is indicated by a circle outside the station.

	Calm.		Wind speed 5 knots.		Wind speed 10 knots.		Wind speed 25 knots.
	Wind speed 50 knots.		Wind speed 85 knots.		Wind speed 125 knots.		

TEMPERATURE: In whole degrees centigrade

CHART 1 DATE 26-12-1956 TIME 1200 U.T.

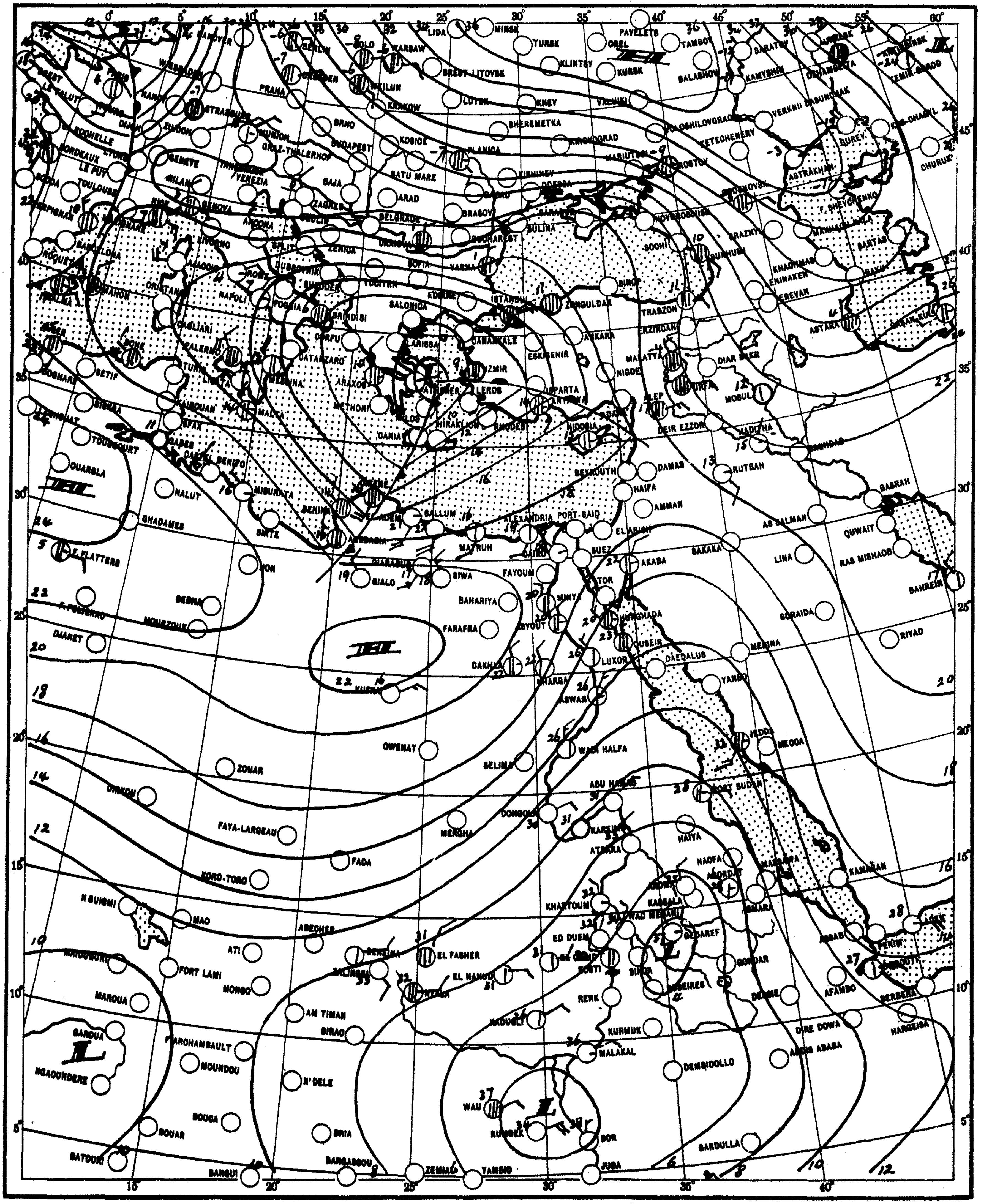

SCALE 1:20,000,000

CHART 2 DATE 27-12- 1956 TIME 0600 U.T.

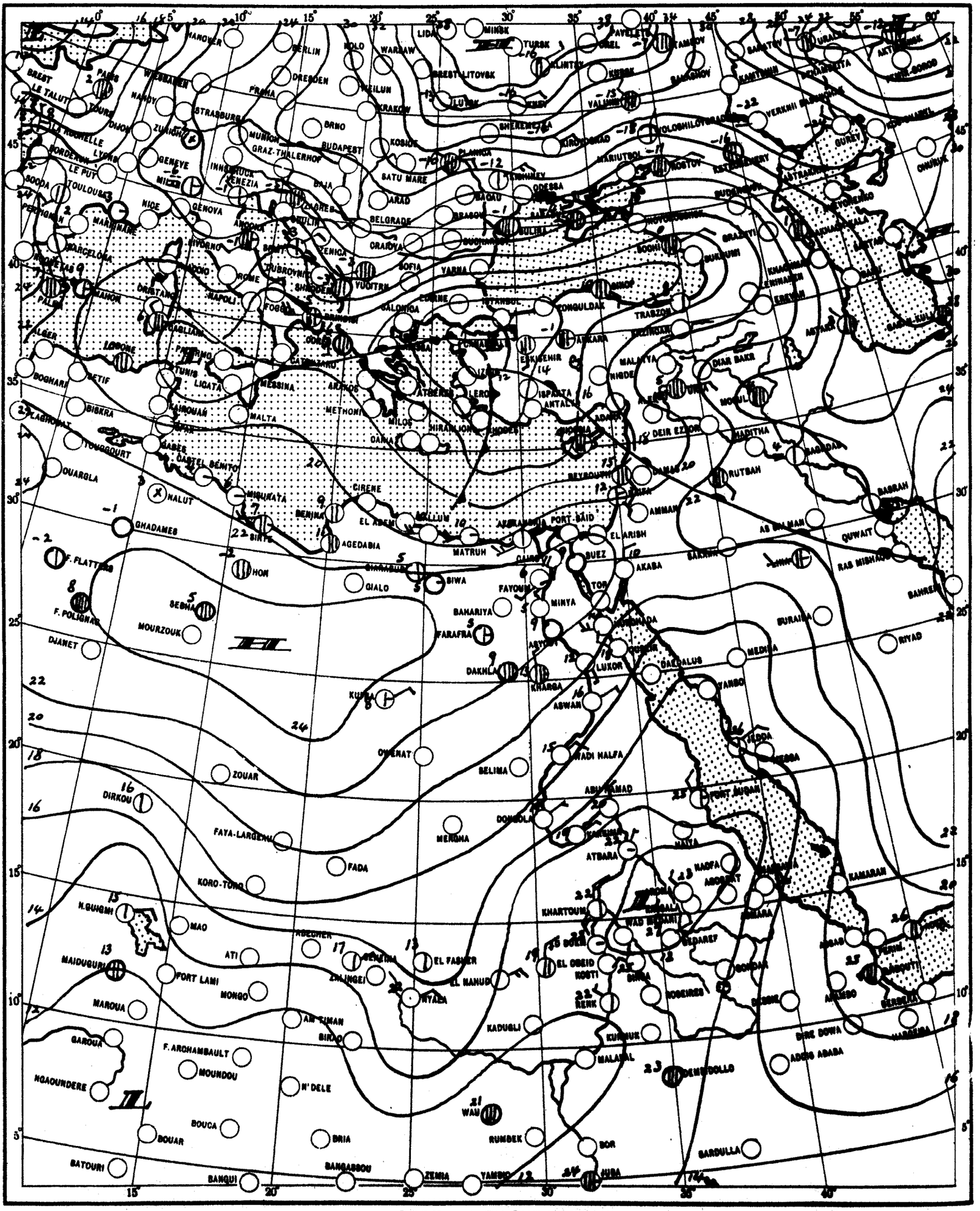

SCALE 1:20,000,000

مصلحة المساحة ملكية (٥٦/٣٠٣) إعادة طبع التقرير اليومي

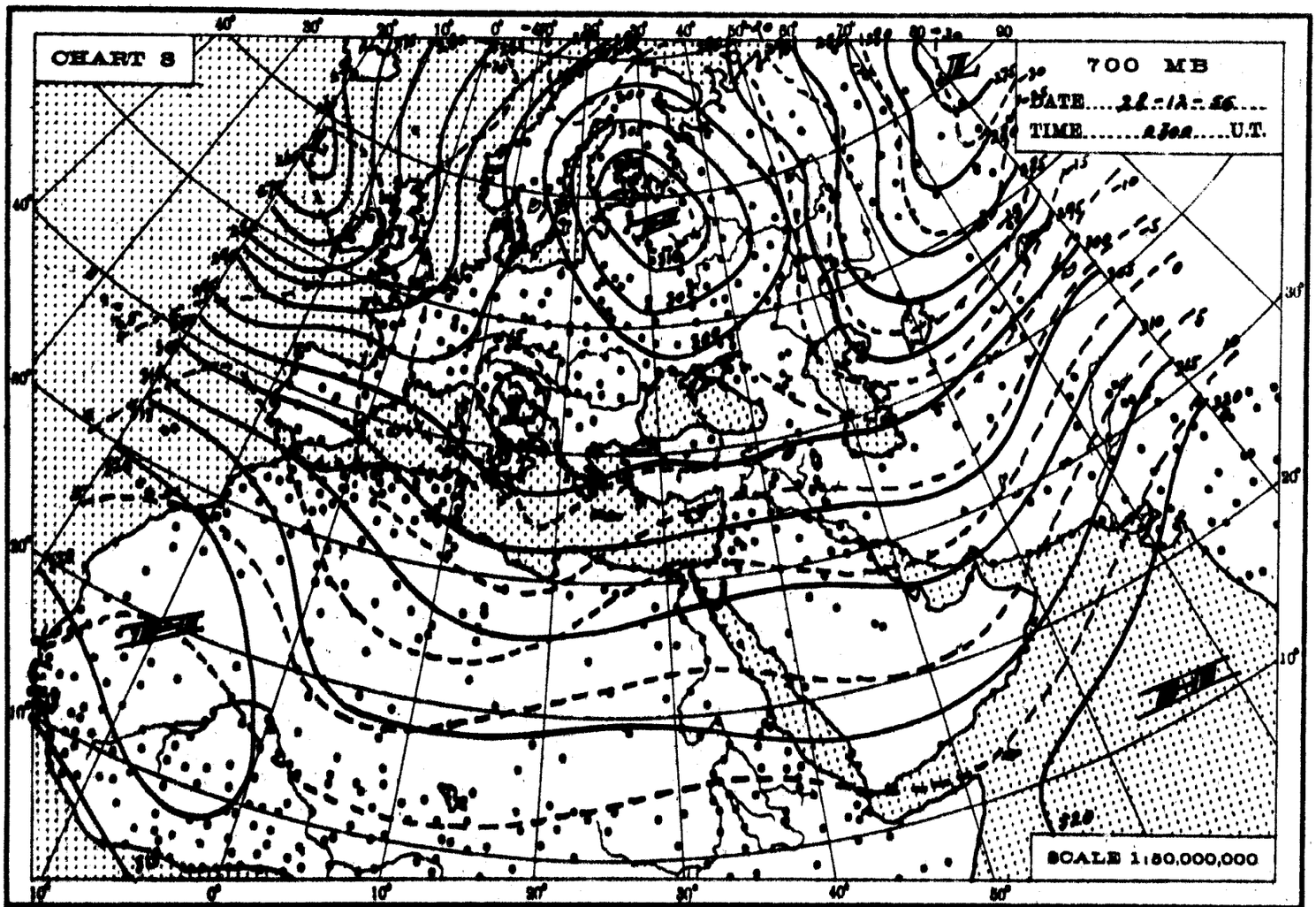
CHART 3
700 MB
DATE 28-12-56
TIME 0300 U.T.
SCALE 1:50,000,000

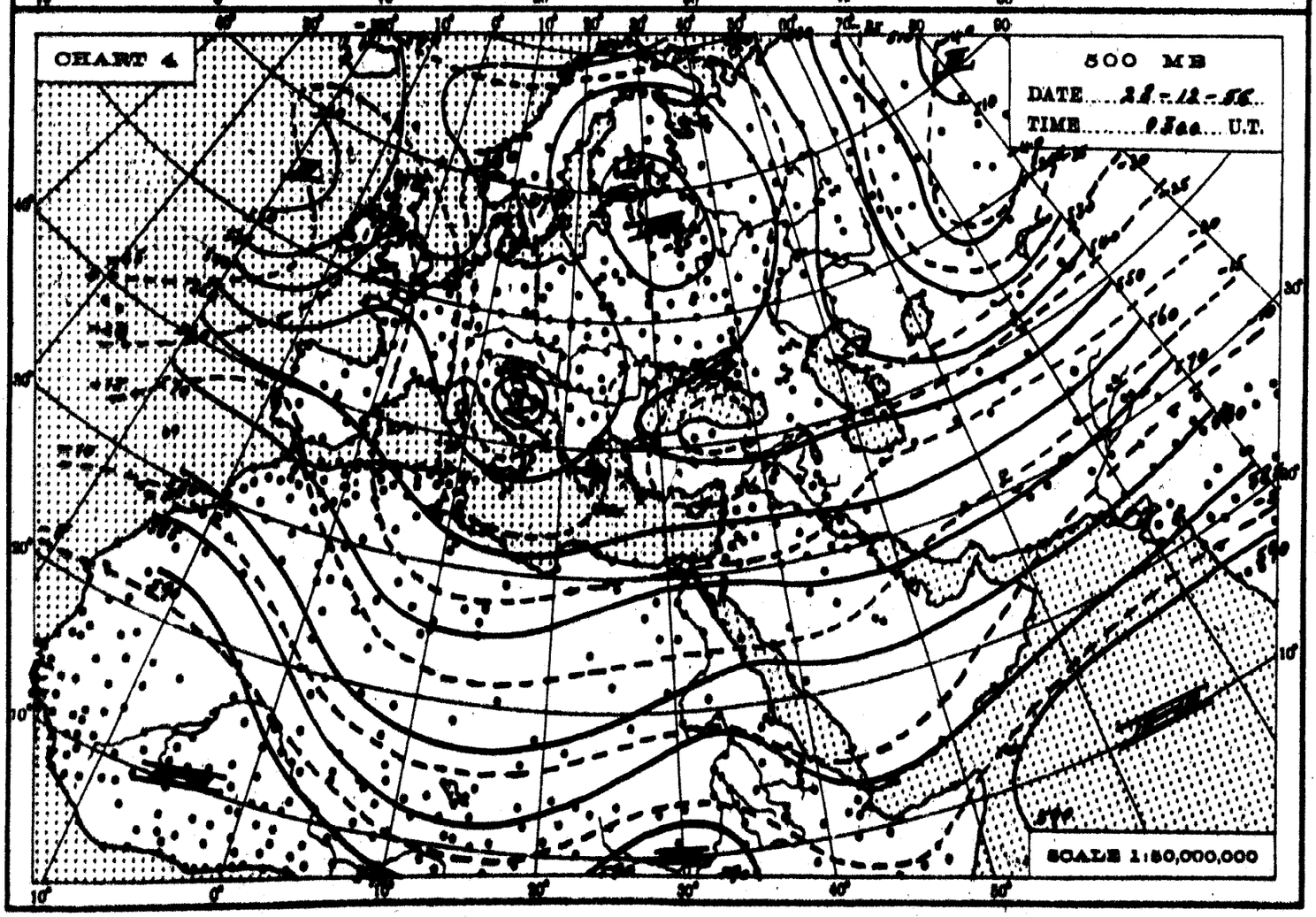
CHART 4
500 MB
DATE 28-12-56
TIME 0300 U.T.
SCALE 1:50,000,000

THE DAILY WEATHER REPORT

REPUBLIC OF EGYPT – METEOROLOGICAL DEPT. – CAIRO

SYNOPTIC CHARTS

EXPLANATIONS:

CHARTS 1 & 2 (Surface Charts)

SCALE 1:20,000,000; Projection Conical orthomorphic with two standard parallels 30° & 60° N.

BAROMETRIC PRESSURE: M. S. L. Isobars are drawn every 2 millibars.

WIND: Arrows fly with the wind. A full length feather indicates 10 knots, and a short feather 5 kts. Calm is indicated by a circle outside the station.

TEMPERATURE: In whole degrees centigrade inserted inside the station circle.

CLOUD SYMBOLS: (Total amount N. octas) clear sky.

sky 1/8 covered. sky 2/8 covered. sky 3/8 covered.

sky 4/8 covered. sky 5/8 covered. sky 6/8 covered.

sky 7/8 covered. sky 8/8 covered. sky obscured.

PRESENT WEATHER SYMBOLS: Inserted to the left of station circle.

Rising sand. Sand or Duststorm. Mist. Fog. Haze.

Drizzle. Rain. Showers of Rain. Showers of Hail. Showers of Snow.

Lightning. Thunderstorm. Snow.

Note: These symbols show the nature of the phenomena, but not the intensity or duration.

FRONTS: Or surfaces of separation between different air masses.

direction of motion of Fronts

Warm front at the ground. Occluded front at the ground.

" " above " " " " above " "

Cold " at " " Quasi stationary front.

" " above " "

CHARTS 3 & 4 (Upper Air Charts)

SCALE 1:50,000,000; Projection (same as Charts 1 & 2).

Contours are drawn every 50 g.p.m. of Altitudes (Continuous lines).

Isotherms " " " 5° C. (Broken lines).

WIND: Arrows fly with the wind. A full length feather indicates 10 knots, and a short feather 5 knots. Calm is indicated by a circle outside the station.

Calm. Wind speed 5 knots. Wind speed 10 knots. Wind speed 25 knots.

Wind speed 50 knots. Wind speed 85 knots. Wind speed 125 knots.

TEMPERATURE: In whole degrees centigrade

CHART 1 DATE 27-12-1956 TIME 1200 U.T.

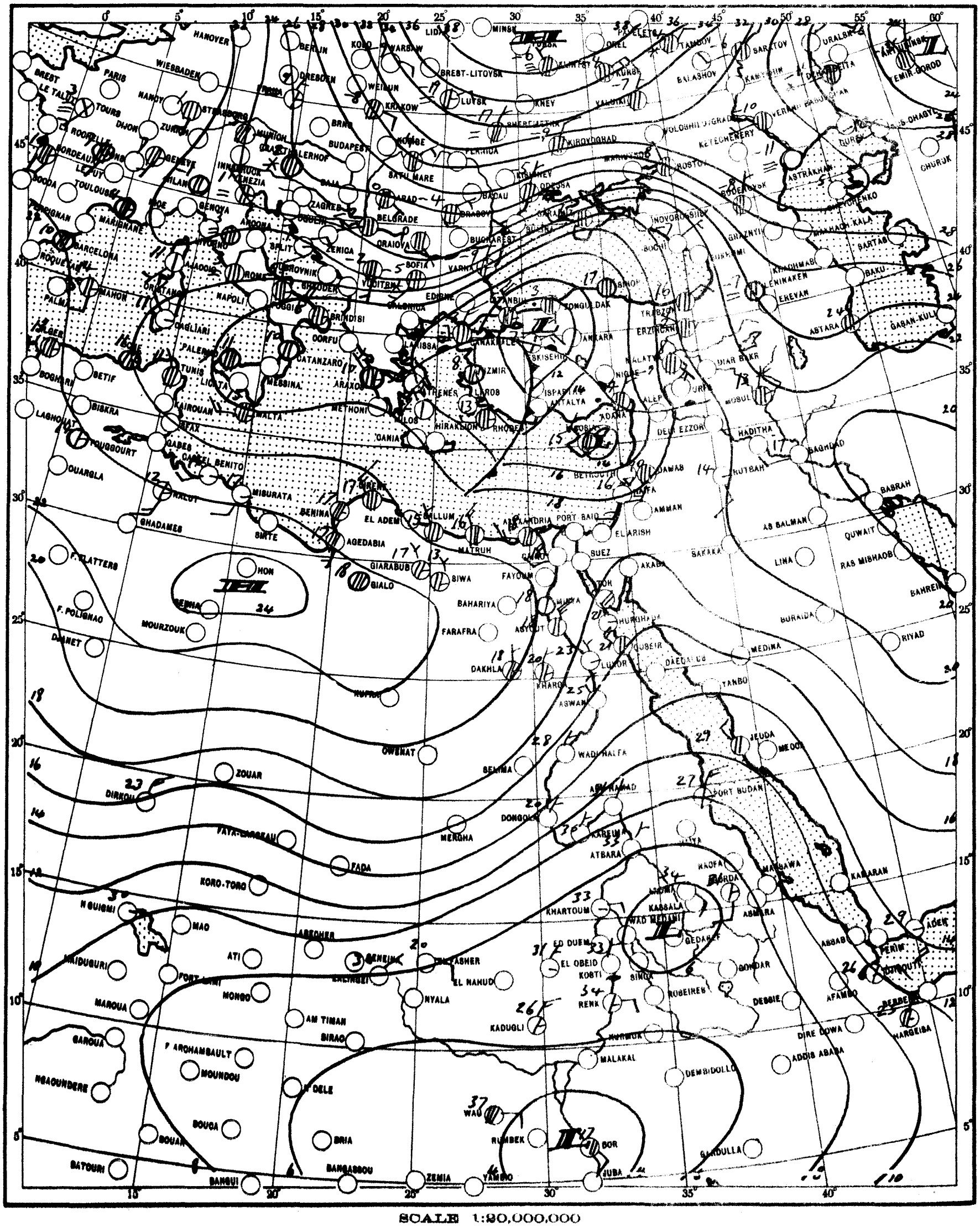

SCALE 1:20,000,000

CHART 2 DATE 28-12-1956 TIME 0600 U.T.

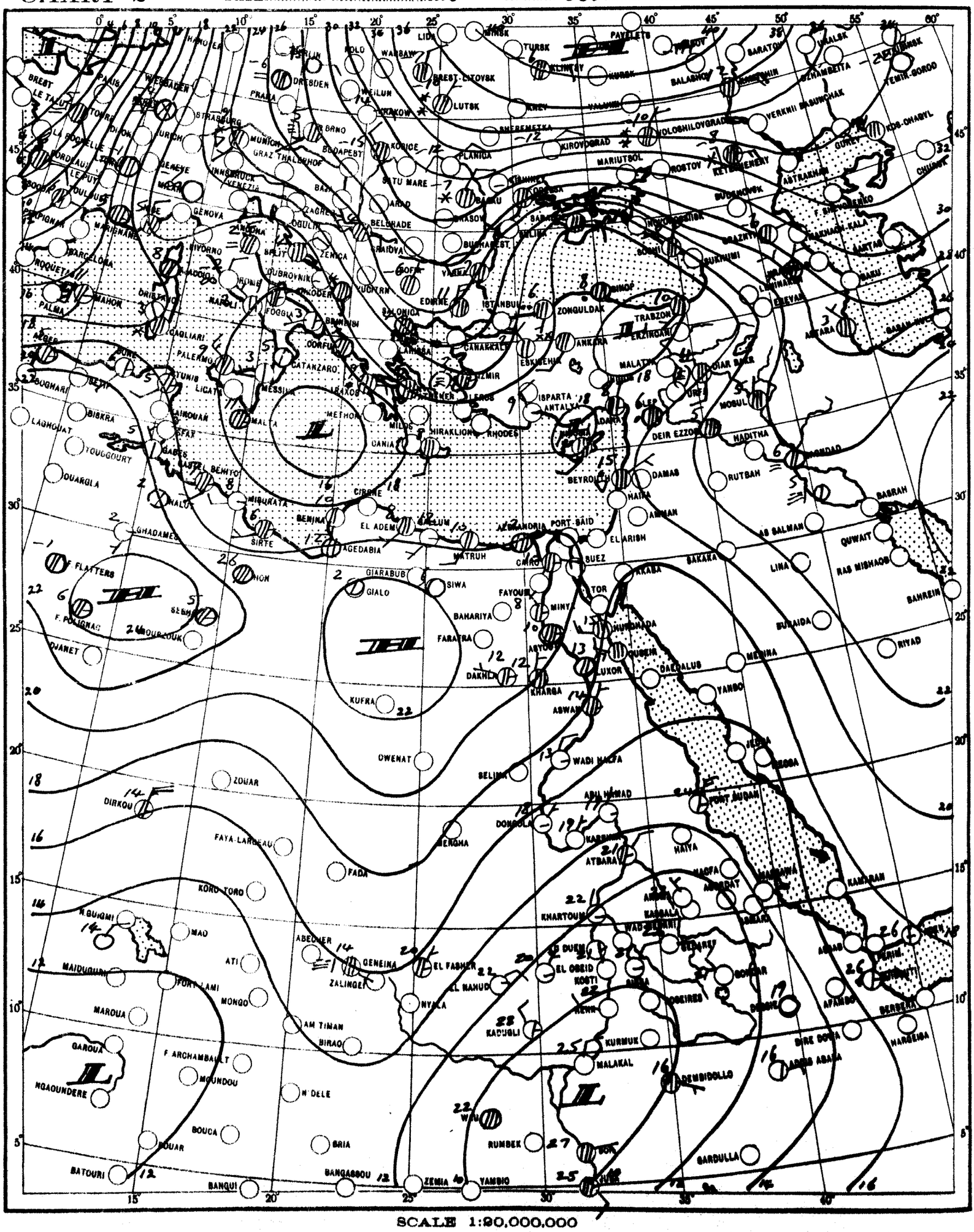

SCALE 1:20,000,000

مصلحة المساحة ملكية (٥٦/٣٠٣) إعادة طبع التقرير اليومي

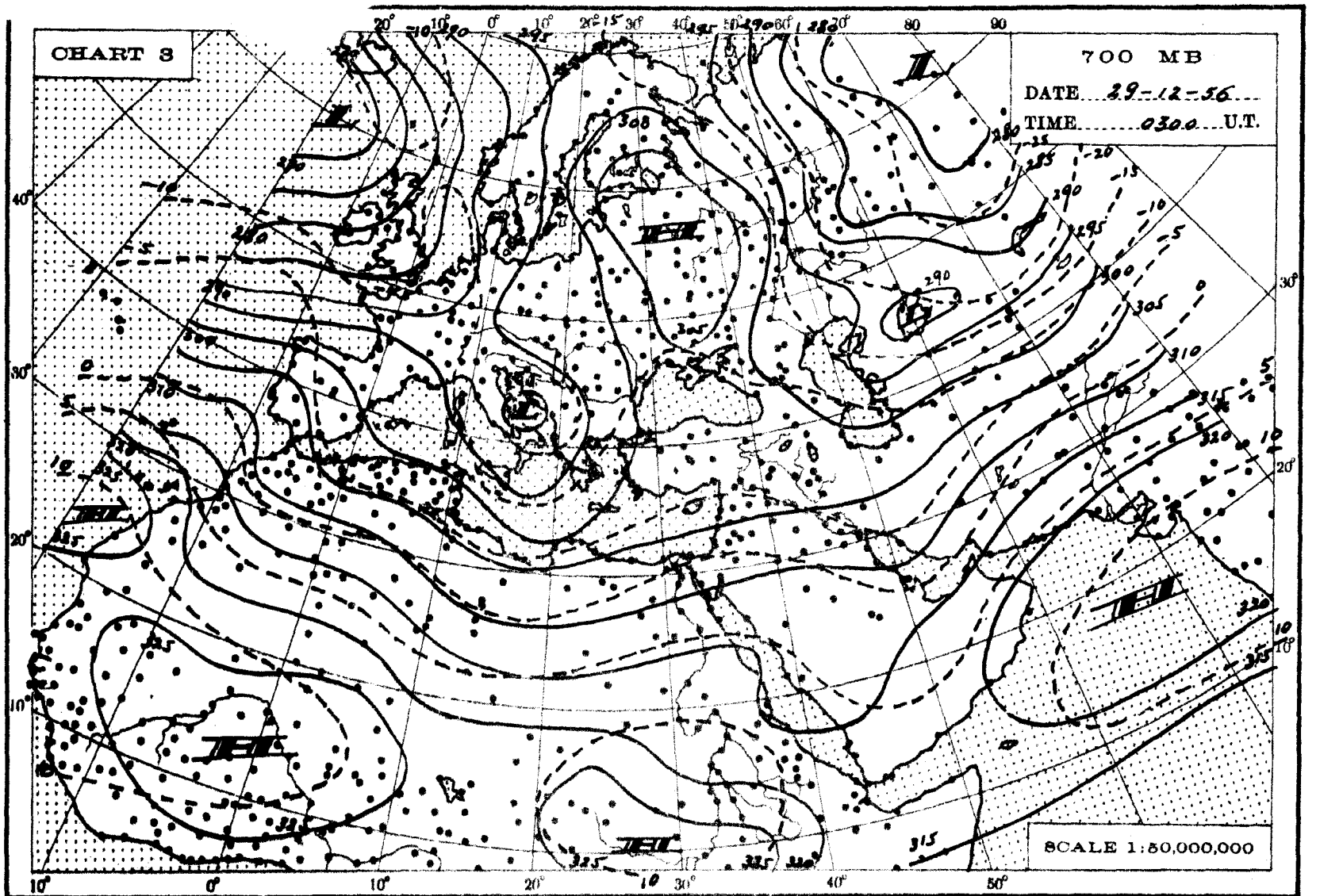
CHART 3
700 MB
DATE 29-12-56
TIME 0300 U.T.
SCALE 1:50,000,000

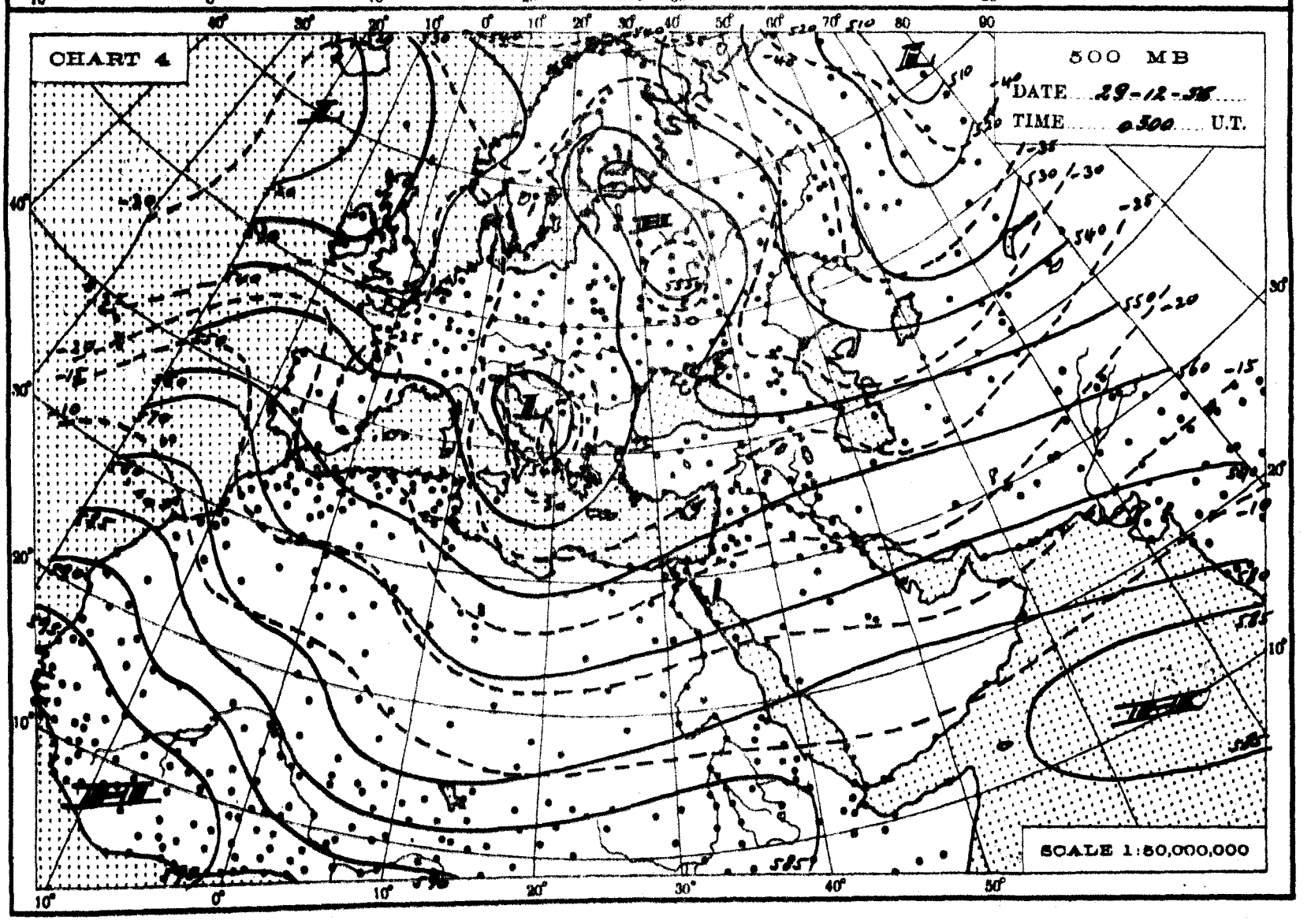
CHART 4
500 MB
DATE 29-12-56
TIME 0300 U.T.
SCALE 1:50,000,000

THE DAILY WEATHER REPORT

REPUBLIC OF EGYPT – METEOROLOGICAL DEPT. – CAIRO

SYNOPTIC CHARTS

EXPLANATIONS:

CHARTS 1 & 2 (Surface Charts)

SCALE 1:20,000,000; Projection Conical orthomorphic with two standard parallels 30° & 60° N.

BAROMETRIC PRESSURE: M. S. L. Isobars are drawn every 2 millibars.

WIND: Arrows fly with the wind. A full length feather indicates 10 knots, and a short feather 5 kts. Calm is indicated by a circle outside the station.

TEMPERATURE: In whole degrees centigrade inserted inside the station circle.

CLOUD SYMBOLS: (Total amount N. octas)

					clear sky.
	sky 1/8 covered.		sky 2/8 covered.		sky 3/8 covered.
	sky 4/8 covered.		sky 5/8 covered.		sky 6/8 covered.
	sky 7/8 covered.		sky 8/8 covered.		sky obscured.

PRESENT WEATHER SYMBOLS: Inserted to the left of station circle.

$	Rising sand.		Sand or Duststorm.	=	Mist.	≡	Fog.	∞	Haze.
,	Drizzle.	•	Rain.		Showers of Rain.		Showers of Hail.		Showers of Snow.
<	Lightning.		Thunderstorm.	*	Snow.				

Note: These symbols show the nature of the phenomena, but not the intensity or duration.

FRONTS: Or surfaces of separation between different air masses.

direction of motion of Fronts

Warm front at the ground.		Occluded front at the ground.	
" " above " "		" " above " "	
Cold " at " "		Quasi stationary front.	
" " above " "			

CHARTS 3 & 4 (Upper Air Charts)

SCALE 1:50,000,000; Projection (same as Charts 1 & 2).

Contours are drawn every 50 g.p.m. of Altitudes (Continuous lines).

Isotherms " " " 5° C. (Broken lines).

WIND: Arrows fly with the wind. A full length feather indicates 10 knots, and a short feather 5 knots. Calm is indicated by a circle outside the station.

Calm.	Wind speed 5 knots.	Wind speed 10 knots.	Wind speed 25 knots.
Wind speed 50 knots.	Wind speed 85 knots.	Wind speed 125 knots.	

TEMPERATURE: In whole degrees centigrade

22 . 12 . 1956 TIME 12 U.T.

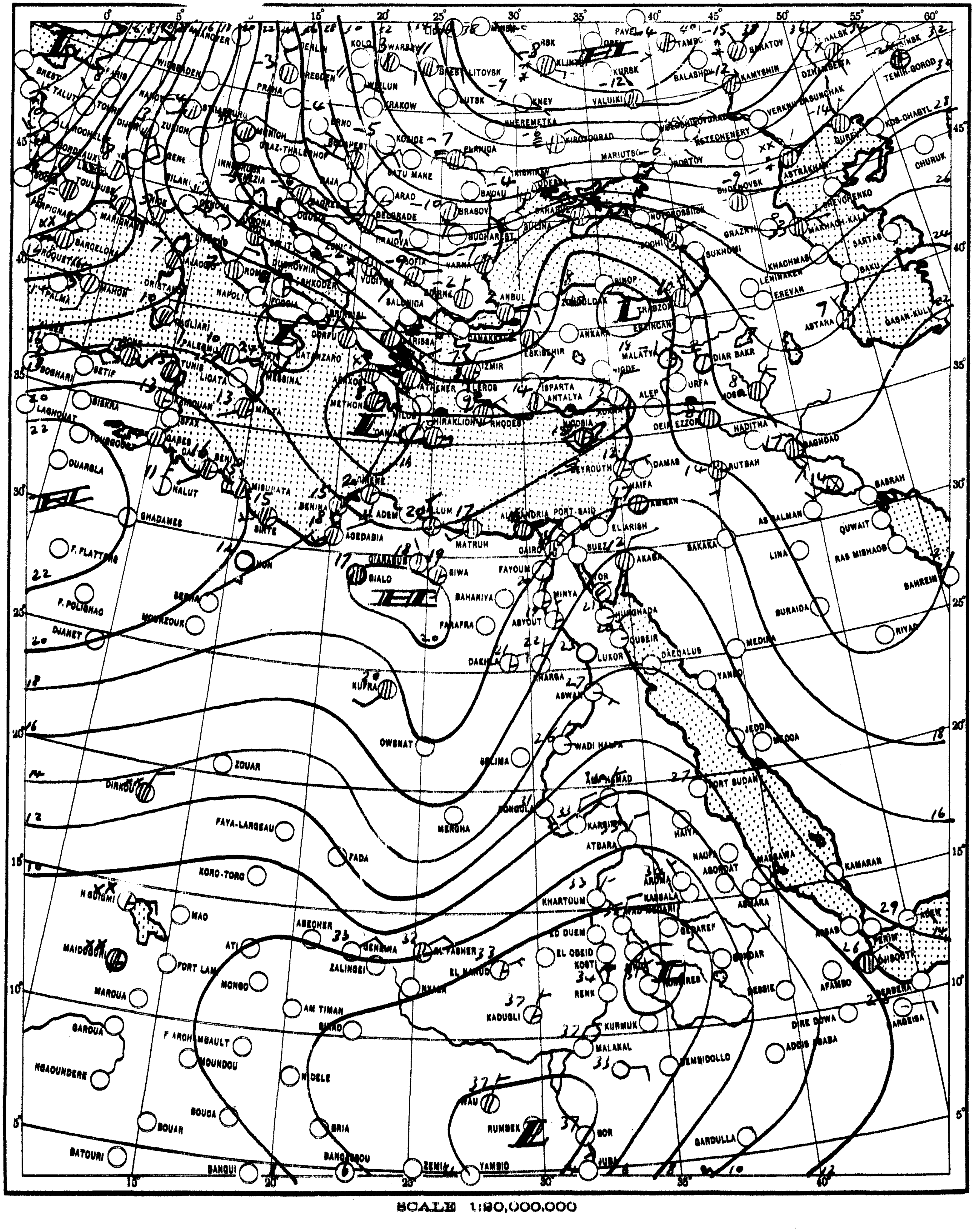

SCALE 1:20,000,000

CHART 2 DATE 29 - 12 1956 TIME 600 U.T.

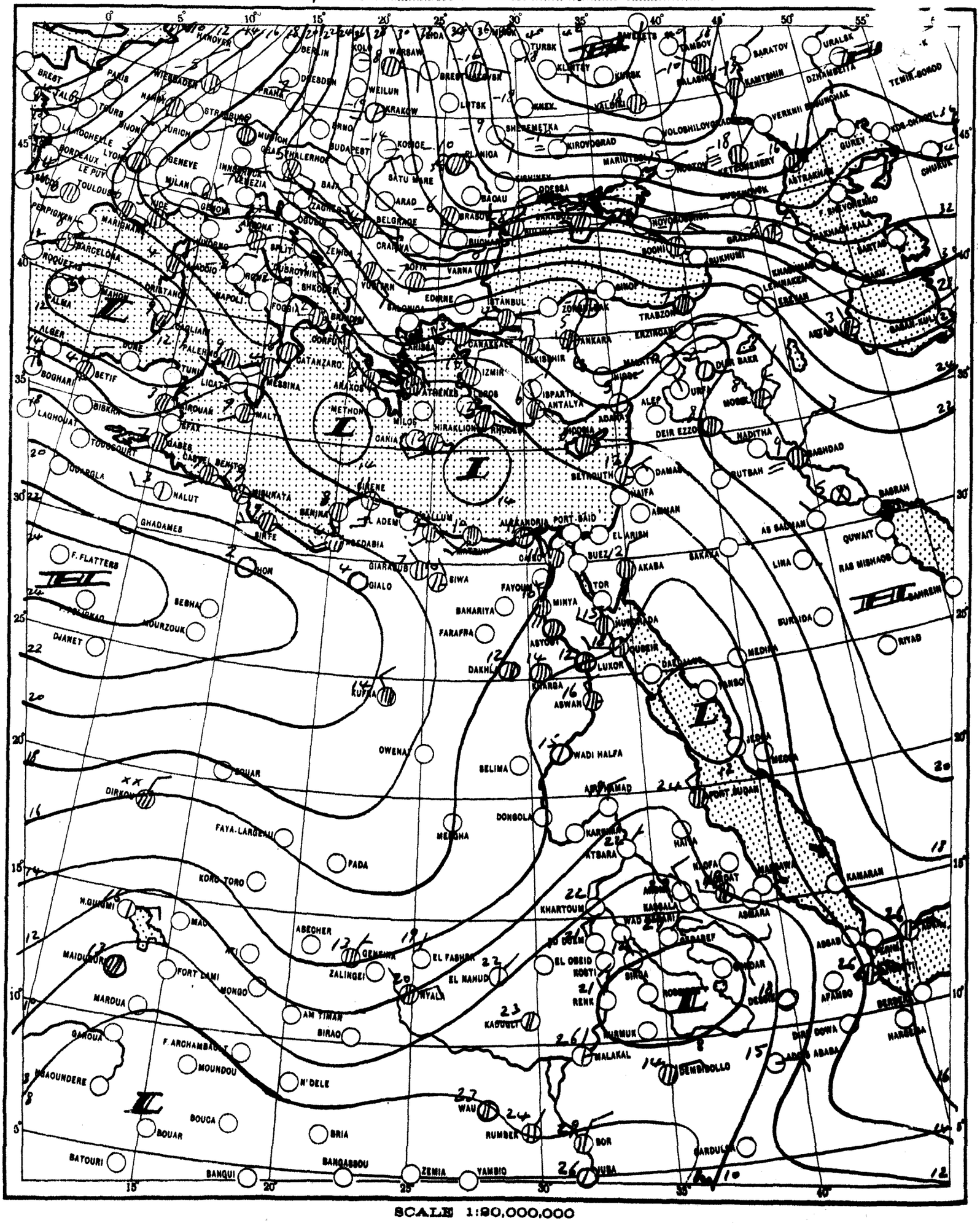

مصلحة المساحة ١٩٥٦ (٥٦/٣٠٣) إعادة طبع التقرير اليومي

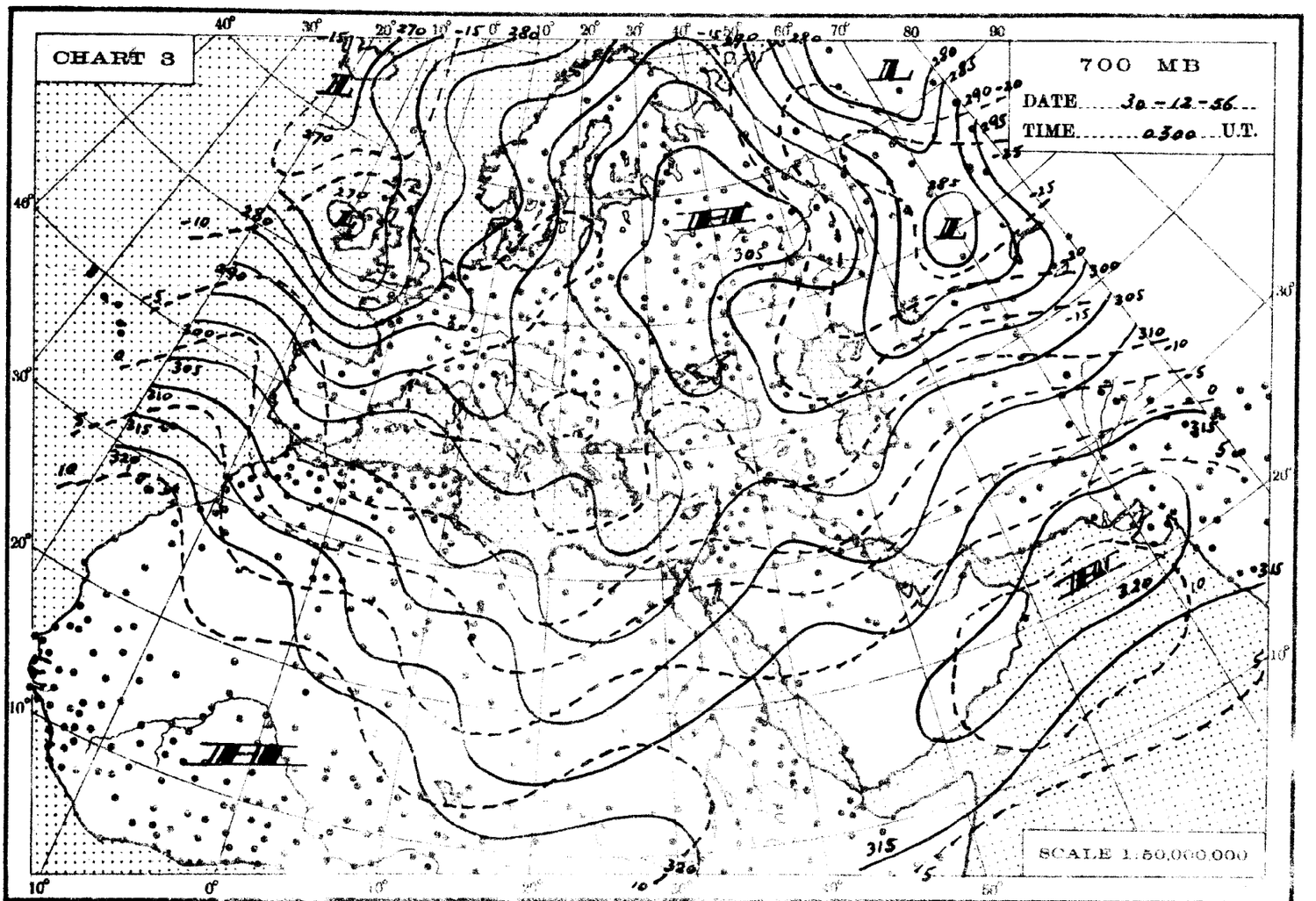
CHART 3
700 MB
DATE 30-12-56
TIME 0300 U.T.
SCALE 1:50,000,000

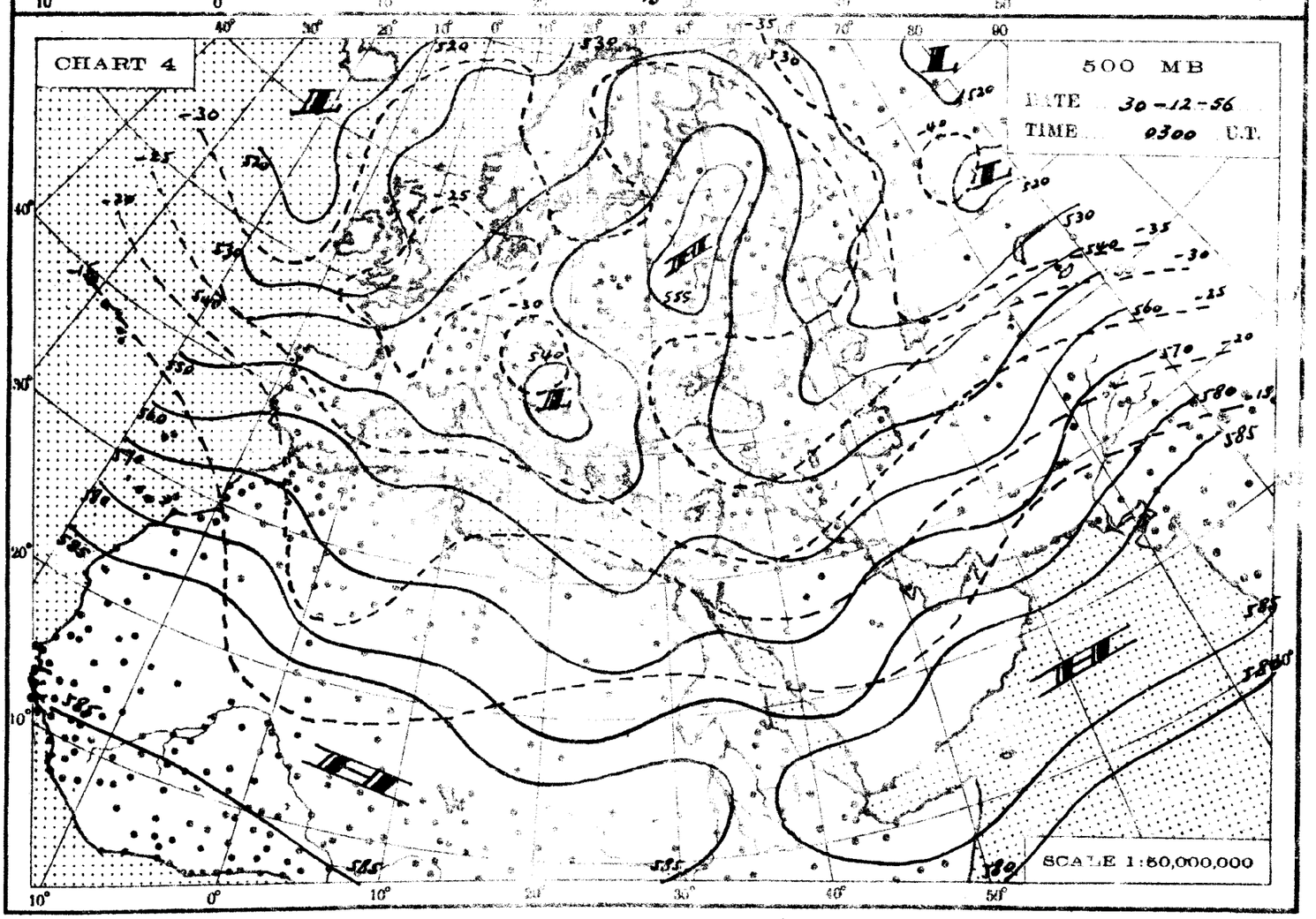
CHART 4
500 MB
DATE 30-12-56
TIME 0300 U.T.
SCALE 1:50,000,000

THE DAILY WEATHER REPORT

REPUBLIC OF EGYPT – METEOROLOGICAL DEPT. – CAIRO

SYNOPTIC CHARTS

EXPLANATIONS:

CHARTS 1 & 2 (Surface Charts)

SCALE 1:20,000,000; Projection Conical orthomorphic with two standard parallels 30° & 60° N.

BAROMETRIC PRESSURE: M. S. L. Isobars are drawn every 2 millibars.

WIND: Arrows fly with the wind. A full length feather indicates 10 knots, and a short feather 5 kts. Calm is indicated by a circle outside the station.

TEMPERATURE: In whole degrees centigrade inserted inside the station circle.

CLOUD SYMBOLS: (Total amount N. octas) clear sky.

sky 1/8 covered. sky 2/8 covered. sky 3/8 covered.

sky 4/8 covered. sky 5/8 covered. sky 6/8 covered.

sky 7/8 covered. sky 8/8 covered. sky obscured.

PRESENT WEATHER SYMBOLS: Inserted to the left of station circle.

Rising sand. Sand or Duststorm. Mist. Fog. Haze.

Drizzle. Rain. Showers of Rain. Showers of Hail. Showers of Snow.

Lightning. Thunderstorm. Snow.

Note: These symbols show the nature of the phenomena, but not the intensity or duration.

FRONTS: Or surfaces of separation between different air masses.

direction of motion of Fronts

Warm front at the ground. Occluded front at the ground.

" " above " " " " above " "

Cold " at " " Quasi stationary front.

" " above " "

CHARTS 3 & 4 (Upper Air Charts)

SCALE 1:50,000,000; Projection (same as Charts 1 & 2).

Contours are drawn every 50 g.p.m. of Altitudes (Continuous lines).

Isotherms " " " 5° C. (Broken lines).

WIND: Arrows fly with the wind. A full length feather indicates 10 knots, and a short feather 5 knots. Calm is indicated by a circle outside the station.

Calm. Wind speed 5 knots. Wind speed 10 knots. Wind speed 25 knots.

Wind speed 50 knots. Wind speed 85 knots. Wind speed 125 knots.

TEMPERATURE: In whole degrees centigra

CHART 1 DATE 28 12 1956 TIME 12 U.T.

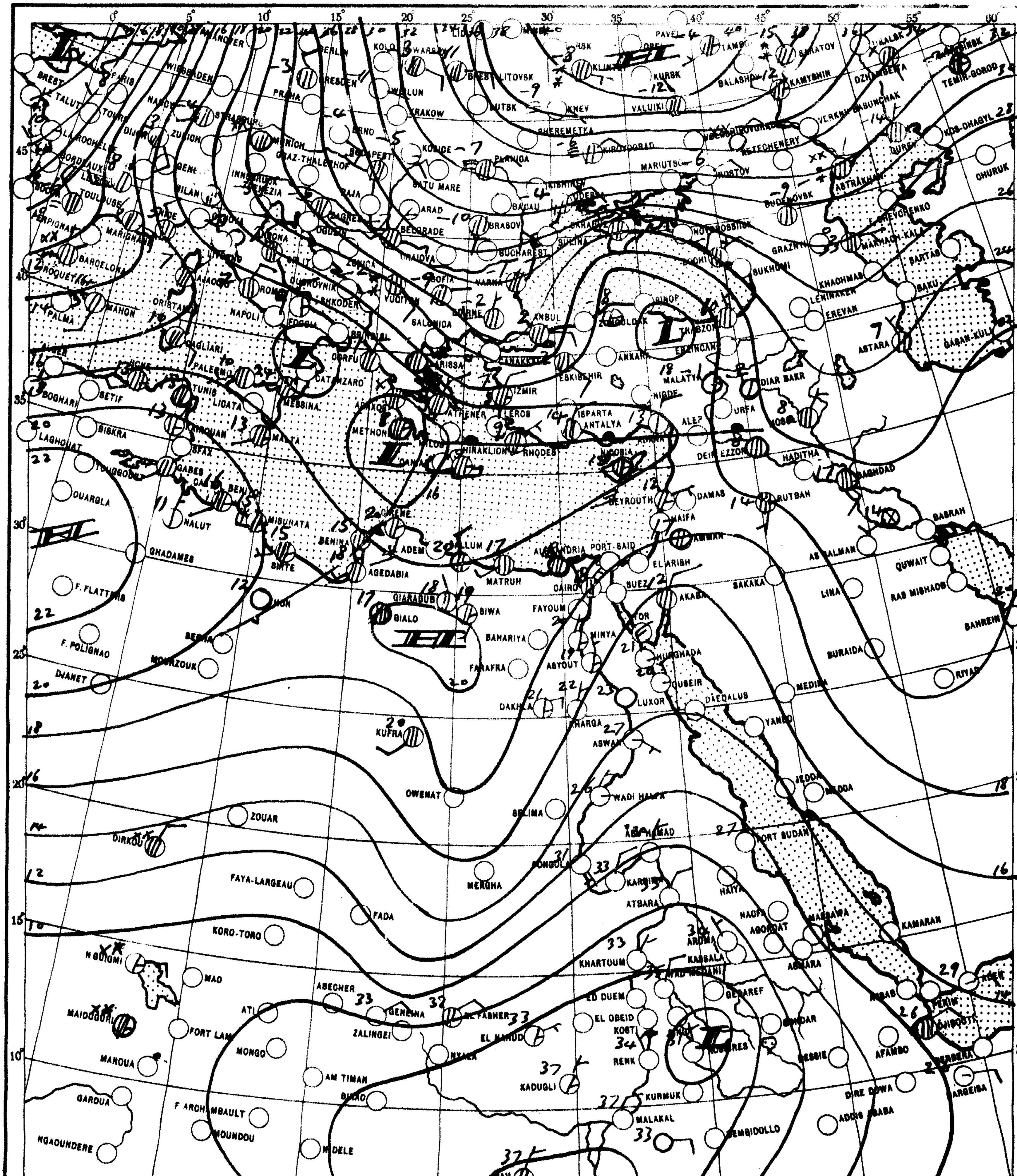

SCALE 1:20,000,000

30-12-1956 .....6 G.M.T. ..... U.T.

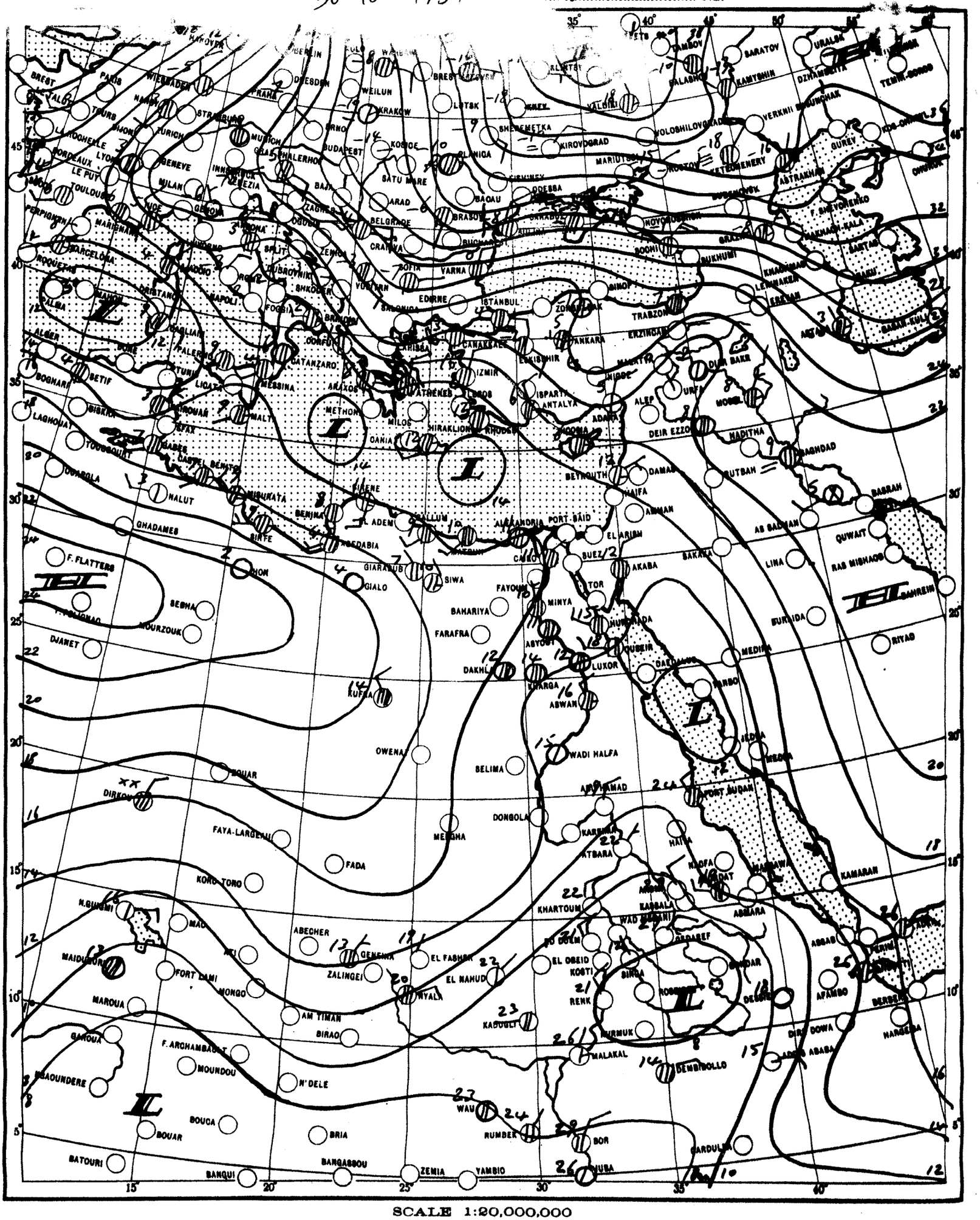

SCALE 1:20,000,000

مصلحة المساحة سنة ١٩٥٦ (٥٦/٣٠٣) إعادة طبع التقرير اليومي

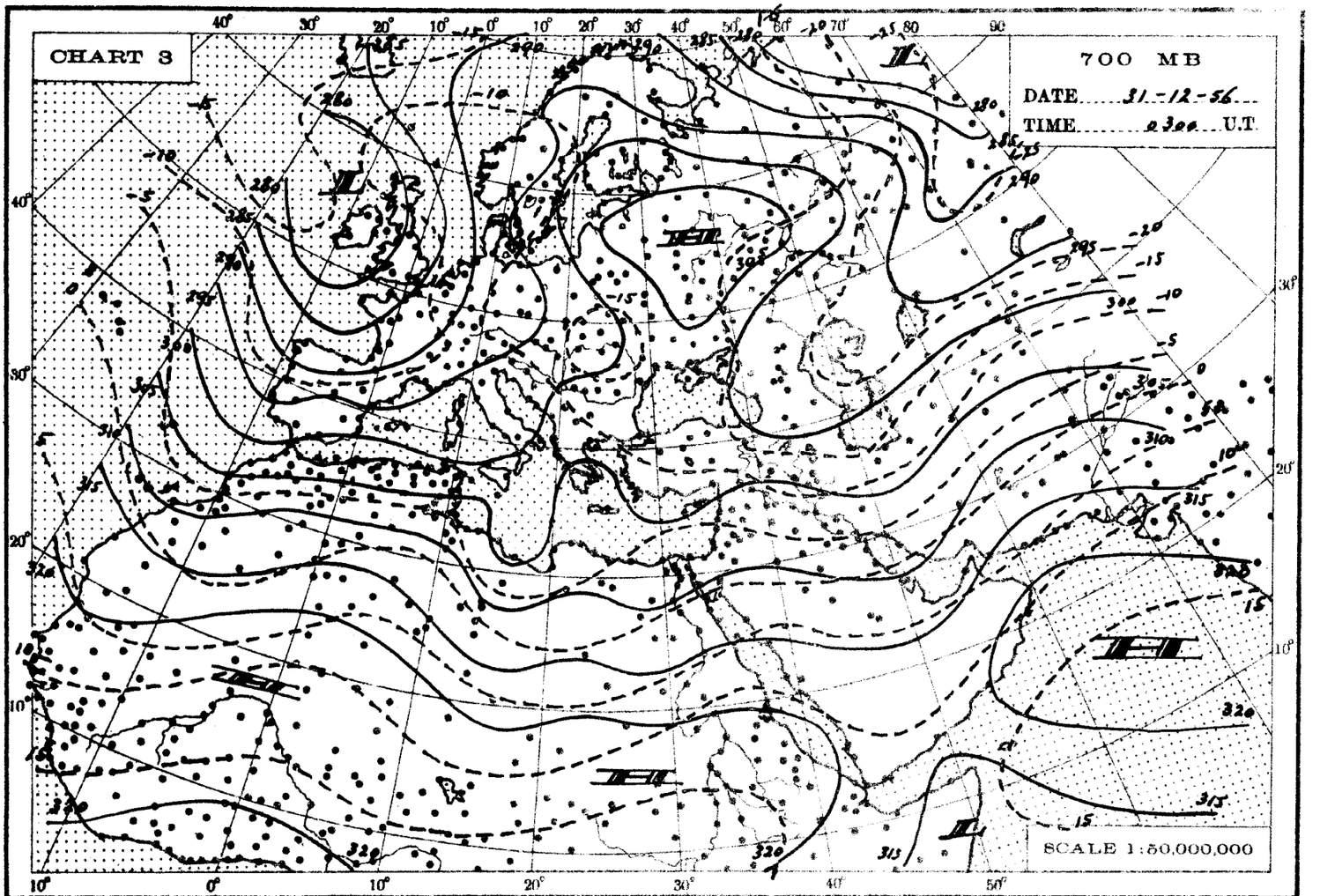
CHART 3
700 MB
DATE 31-12-56
TIME 0300 U.T.
SCALE 1:50,000,000

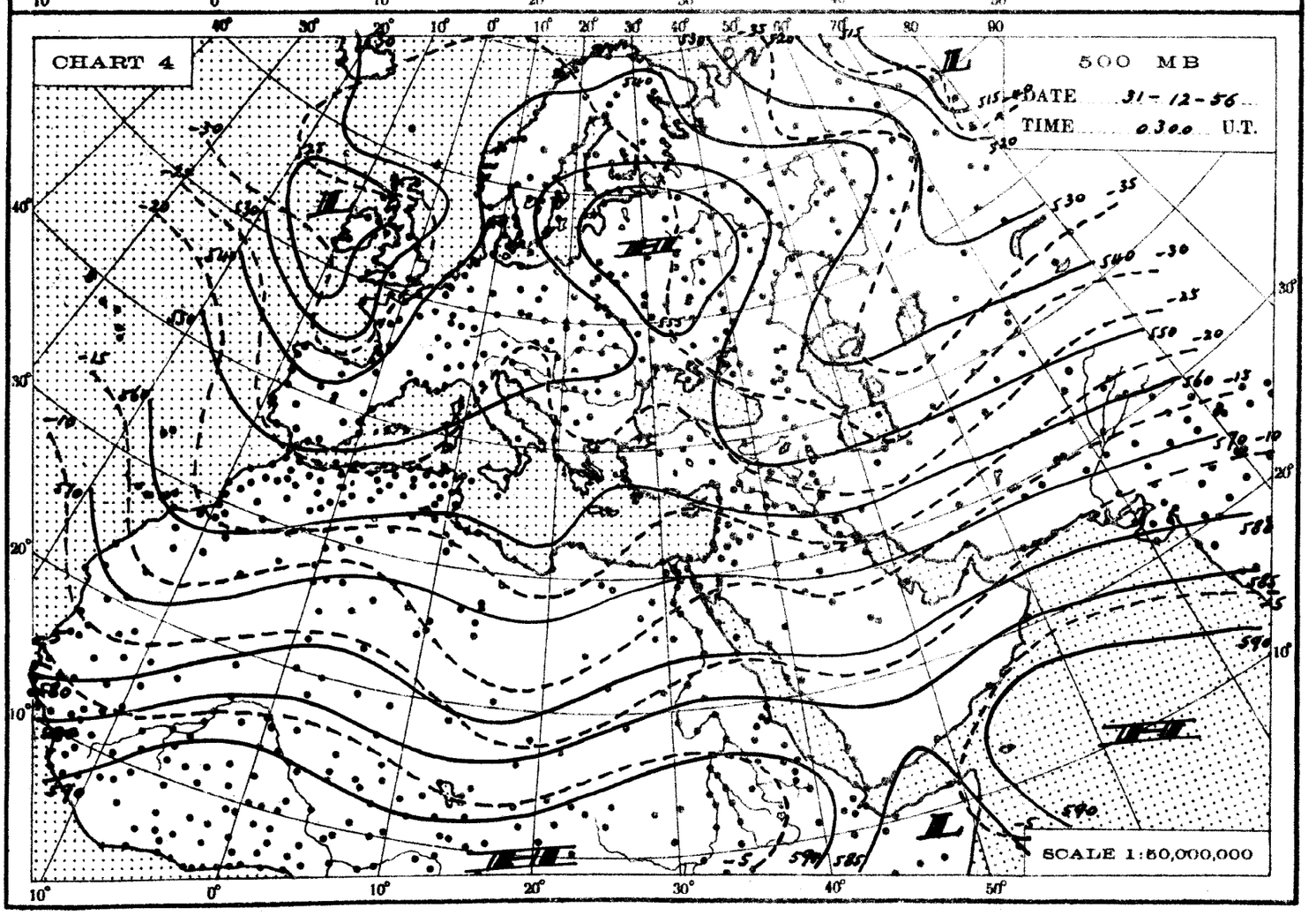
CHART 4
500 MB
DATE 31-12-56
TIME 0300 U.T.
SCALE 1:50,000,000

THE DAILY WEATHER REPORT

REPUBLIC OF EGYPT – METEOROLOGICAL DEPT. – CAIRO

SYNOPTIC CHARTS

LIBRARY
MAY 13 1957
WEATHER BUREAU

EXPLANATIONS:

CHARTS 1 & 2 (Surface Charts)

SCALE 1:20,000,000; Projection Conical orthomorphic with two standard parallels 30° & 60° N.

BAROMETRIC PRESSURE: M. S. L. Isobars are drawn every 2 millibars.

WIND: Arrows fly with the wind. A full length feather indicates 10 knots, and a short feather 5 kts. Calm is indicated by a circle outside the station.

TEMPERATURE: In whole degrees centigrade inserted inside the station circle.

CLOUD SYMBOLS: (Total amount N. octas)

clear sky.

sky 1/8 covered. sky 2/8 covered. sky 3/8 covered.

sky 4/8 covered. sky 5/8 covered. sky 6/8 covered.

sky 7/8 covered. sky 8/8 covered. sky obscured.

PRESENT WEATHER SYMBOLS: Inserted to the left of station circle.

Rising sand. Sand or Duststorm. Mist. Fog. Haze.

Drizzle. Rain. Showers of Rain. Showers of Hail. Showers of Snow.

Lightning. Thunderstorm. Snow.

Note: These symbols show the nature of the phenomena, but not the intensity or duration.

FRONTS: Or surfaces of separation between different air masses.

direction of motion of Fronts

Warm front at the ground. Occluded front at the ground.

" " above " " " " above " "

Cold " at " " Quasi stationary front.

" " above " "

CHARTS 3 & 4 (Upper Air Charts)

SCALE 1:50,000,000; Projection (same as Charts 1 & 2).

Contours are drawn every 50 g.p.m. of Altitudes (Continuous lines).

Isotherms " " " 5° C. (Broken lines).

WIND: Arrows fly with the wind. A full length feather indicates 10 knots, and a short feather 5 knots. Calm is indicated by a circle outside the station.

Calm. Wind speed 5 knots. Wind speed 10 knots. Wind speed 25 knots.

Wind speed 50 knots. Wind speed 85 knots. Wind speed 125 knots.

TEMPERATURE: In whole degrees centigrade

CHART 1 DATE 30-12-1956 TIME 12.00 U.T.

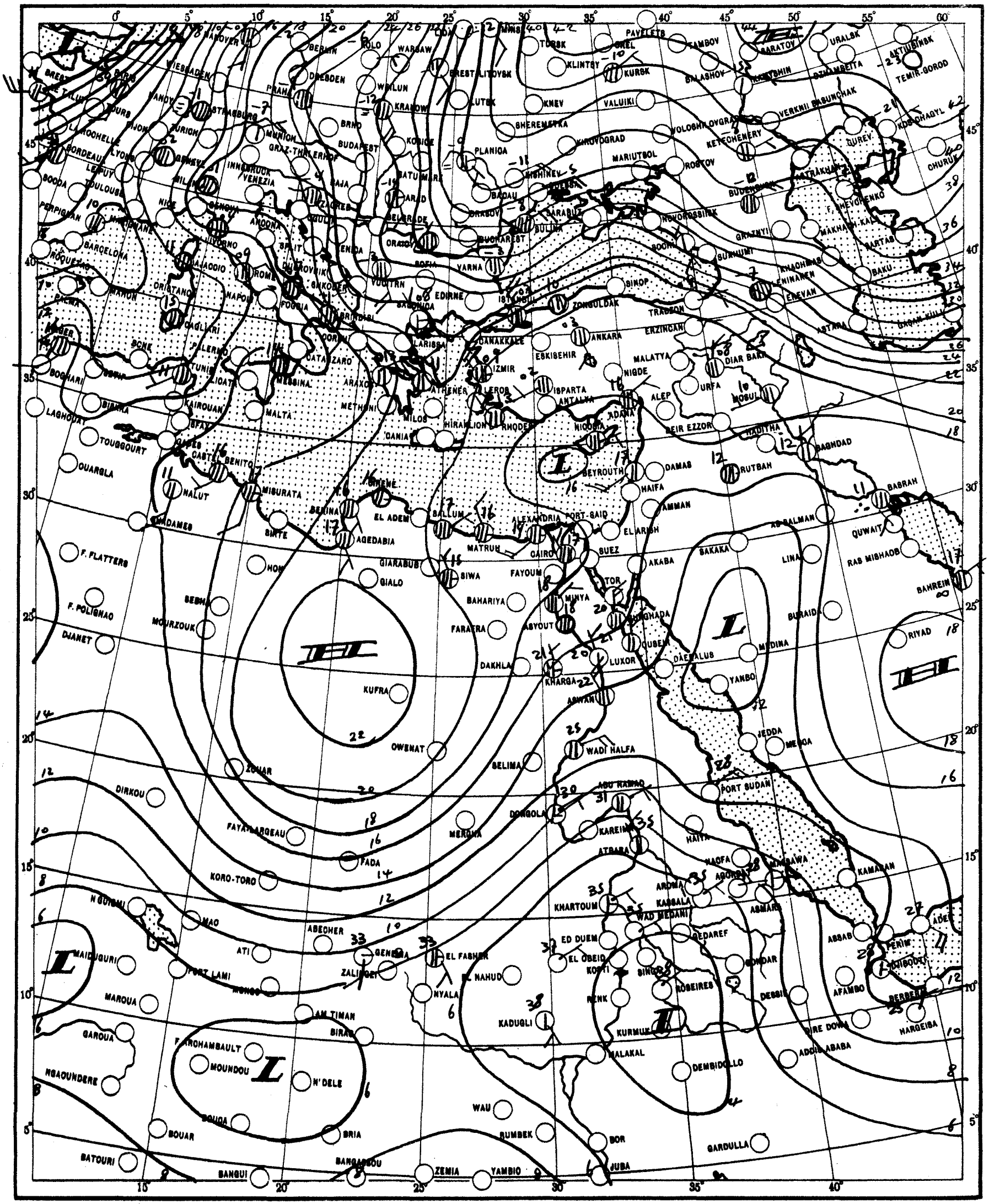

SCALE 1:20,000,000

CHART 2 DATE 26-12-1956 TIME 0600 U.T.

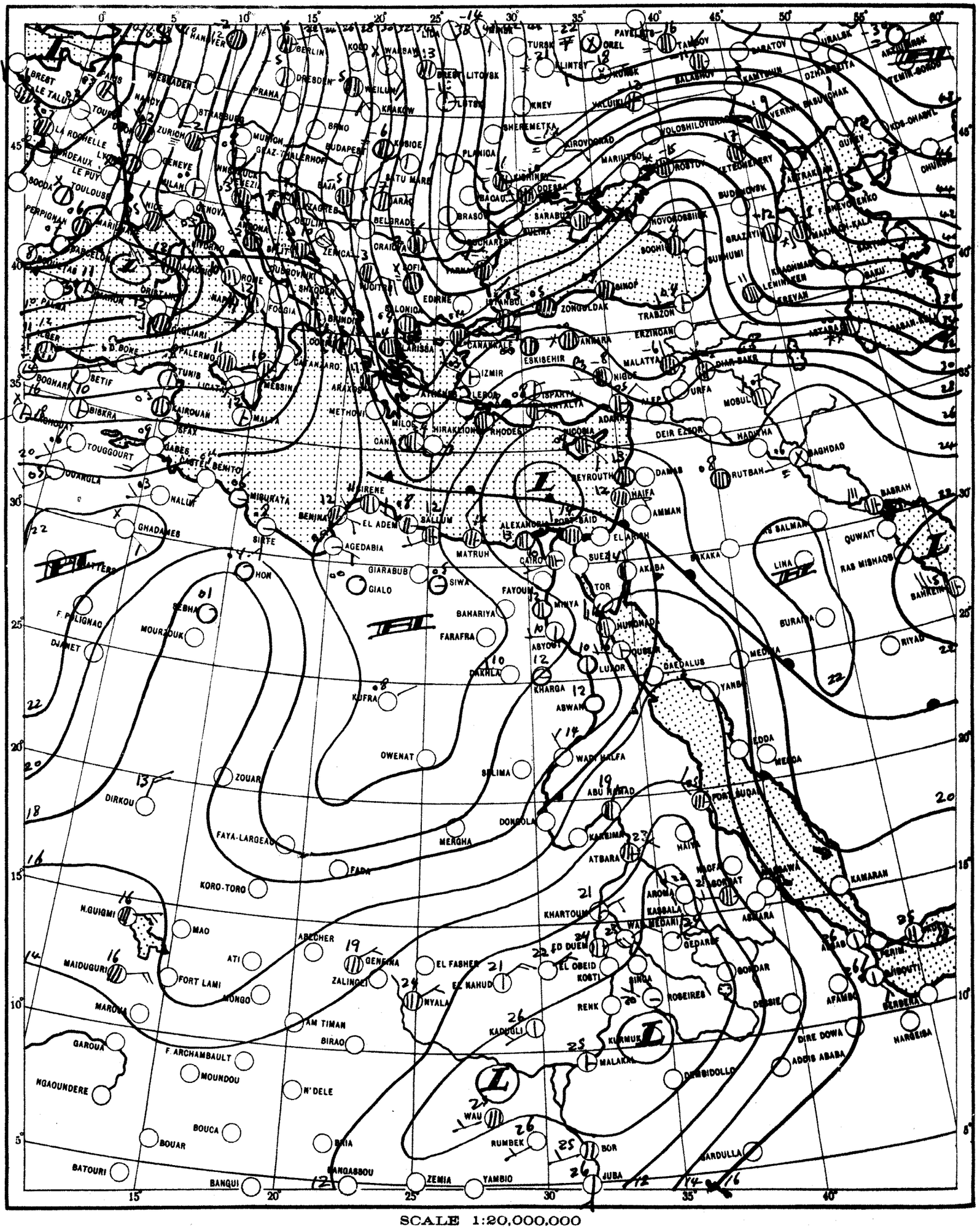

SCALE 1:20,000,000

مصلحة المساحة سكك حديد (٥٦/٣٠٣) إعادة طبع التقرير اليومى