ROYAL OBSERVATORY, HONGKONG.

MONTHLY METEOROLOGICAL BULLETIN.

JANUARY,

1924.

CONTAINING DETAILED RESULTS OF OBSERVATIONS MADE AT THE ROYAL OBSERVATORY, HONGKONG, AND THE DAILY WEATHER REPORTS FROM VARIOUS STATIONS IN THE FAR EAST.

PREPARED UNDER THE DIRECTION OF

T. F. CLAXTON, F.R.A.S.,

DIRECTOR.

QC
990
H85
M38
1924

LIBRARY
SEP 11
WEATHER BUREAU

LIBRARY

N.O.A.A.
U.S. Dept. of Commerce

HONGKONG:
PRINTED BY NORONHA & Co.
GOVERNMENT PRINTERS.

1924.

46838
WASHINGTON, D.C., U.S.A.

[Price 60c.]

National Oceanic and Atmospheric Administration

Environmental Data Rescue Program

ERRATA NOTICE

One or more conditions of the original document may affect the quality of the image, such as:

Discolored pages
Faded or light ink
Binding intrudes into the text

This document has been imaged through the NOAA Environmental Data Rescue Program. To view the original document, please contact the NOAA Central Library in Silver Spring, MD at (301) 713-2607 x124 or www.reference@nodc.noaa.gov.

Lason, Inc.
Imaging Subcontractor
Beltsville, MD
December 20, 2000

ROYAL OBSERVATORY, HONGKONG.

Latitude.....22° 18′ 13·2″ North.
Longitude.... 7ʰ 36ᵐ 41·86ˢ East.

MONTHLY METEOROLOGICAL BULLETIN, 1924.

INTRODUCTION.

§ 1. *Buildings and Instruments.*

A detailed description of the Observatory and Instruments is contained in the Introduction for 1913 and 1914.

An underground chamber for the seismographs and clocks was completed in the month of May. The diurnal variation of temperature in this chamber is about 0°1 F. The mean temperature varied from 73°2 in May to 79°5 in August.

The Marvin compensated syphon barometer has required frequent attention. In the month of June, 1923, a stiff wire 6 inches long was screwed into the armature of the buzzer and adjusted so as to vibrate the vertical wire on which the pen carrier slides. This has accentuated the action of the buzzer and kept the recording parts in correct tension. At the same time the hourly time-break was made to work directly from the hourly signal current, as the original arrangement by which the hand of the barograph clock diverted the minute signal from the seismograph to the barograph, every 60th minute, was occasionally uncertain in its action.

§ 2. *Reduction of the Observations.*

The continuous records of the temperature of the air and of evaporation, and direction of the wind are measured at each hour of the day, from 1ʰ to 24ʰ of Hongkong standard time. Those of wind velocity and amount of rainfall are measured at 30 minutes before the above hours, so as to obtain the value of these elements at the hour. The records of the duration of sunshine are measured so as to include the amount of sunshine recorded from 30 minutes before to 30 minutes after each hour of local apparent time.

The hourly values of the principal meteorological elements are given in Tables I to VII. Three-hourly observations of the character and direction of motion of the clouds are given in Table VIII and a list of phenomena observed during the month at the foot of Table IX. The daily values of the meteorological elements are collected in Table IX and the mean hourly values for the month in Table XI. The normals given in Tables IX and X refer to the periods 1884–1923.

Beginning with 1924, January, the blank space at the foot of Table X has been utilised for showing the adopted errors of the Time Ball.

The values given in Table I, barometric pressure, are derived from the hourly readings of the Kew pattern Station barometer No. 1323. The results are corrected for index error and reduced to the temperature 32° F. They are *not* reduced to sea level, nor to the gravity at latitude 45°. The height of the barometer cistern above mean sea level is 109 feet.

The temperature of the air and of evaporation (Tables II and III) are derived from the hourly measures of the Richard dry and wet-bulb thermograph. The highest and lowest temperatures given in Tables IX and X are the highest and lowest points on the thermograms. The records are obtained on plain paper, on which a base-line for each day's register is laid down from the eye observations of rotating thermometers. The registers are time-scaled electrically; an electro-magnet operated by the hourly time signal lifts the pens from the paper, and clock work apparatus, adapted by Mr. Evans in January, locks them until the 3rd minute when they are released and fall back on to the paper. The thermometers are aspirated from the 55th to the 60th minute of each hour by an electric fan, operated by a contact on one of the electric dials, air being drawn into the shelter through a 14-inch zinc pipe.

The index corrections of all thermometers in use are determined near mid-summer and mid-winter, by comparison in water with a standard thermometer (Kew No. 647) constructed at the Kew Observatory. Comparisons with a Griffin standard thermometer, purchased in the year 1914, indicate that Kew No. 674 reads 0°·10 F. too high. No correction has been applied on this account, however.

The vapour tension and relative humidity given in Tables IX and XI have been derived from the Hygrometric Tables in use in the India Meteorological Department.

In Table VIII the cloud classification adopted by the London Meteorological Office is used. Where the names of upper and lower clouds are given, but only one direction, the latter refers to the lower clouds.

The amount of sunshine given in Table V is derived from the hourly measures of the Campbell-Stokes Universal Sunshine Recorder, Lecky No. c51. The percentage of possible sunshine given in Tables IX and XI is obtained by dividing the observed amount by the number of hours the Sun's centre is above the horizon, using 34′ as the mean refraction on the horizon.

The shadow of the wireless mast, erected in the summer of 1917, falls on the sunshine recorder for a few minutes in the afternoon from January 16 to March 29 and September 16 to November 28. The mast has a skeleton frame the ribs of which partially eclipse the Sun and occasionally cause a slight loss of register. A more serious loss occurs when the sun passes behind the joints of the mast (which are steel plates 3 feet square) or when the Sun sets behind the mast. A list of corrections to the sunshine values in Tables V and IX of the Monthly Meteorological Bulletin, for the years 1917–19, on account of this interruption, is given in the Bulletin for December, 1919. The correction is never large enough to affect the values given in Table XI.

A second recorder, similar to the Lecky instrument, was obtained from Messrs. J. Hicks and set up on the south-west corner of the Main Building on January 6, 1921. The records of this instrument furnish the necessary corrections to those of the old Lecky instrument, as the interruption by the mast occurs at a different time.

The amount of rainfall given in Table VI is derived from the hourly measures of the Nakamura pluviograph, corrected when necessary by observation of the standard rain-gauge. In order to contrast the dry and wet hours the former are indicated by three dots, thus, ... and the same symbol has been used to indicate clear sky (Tables IV and VIII), no sunshine (Table V), and calms (Table VII). In Table VI the letter *d* indicates that drizzle occurred but that the amount was too small to be recorded on the pluviogram. As regards the duration of rain given in Tables IX–XI, it should be mentioned that frequently in the winter months very fine drizzle occurs at intervals during the day, but the amount collected in the gauge is less than 0·005 inch.

The direction and velocity of the wind (Table VII) are derived from the hourly measures of the Beckley anemograms. These measures are resolved into north and east components by the aid of a table giving the components for every point of direction and every mile of velocity, the values in the table being increased by 100 to avoid minus signs. The mean daily direction and velocity, and the mean hourly values in each month, given in Tables IX—XII, are derived from the north and east components by the aid of Table III (B) in Chapter VI of the International Meteorological Tables. For the sake of continuity Dr. Robinson's factor (3) has been retained for converting the velocity of the cups into wind velocity, in the above Tables.

Beginning with the year 1916, the daily and mean hourly values of the principal meteorological elements in each month have been published in both C.G.S. and British Units. (Tables IX–XII). It should be noted that before converting the barometric pressure given in Tables IX and XI into millibars the readings have been reduced to sea level and gravity at 45°, and also that the vapour tension has been reduced to latitude 45°. The wind components and velocity have been multiplied by $\frac{22}{30}$ before converting them into C.G.S. Units, in order to reduce them to the International Standard.

The conversion tables following the Introduction have been extracted from the *British Meteorological and Magnetic Year-Book for 1913.*

The unit of atmospheric pressure in the C.G.S. system is the megadyne per square centimetre, which is called the "bar" and is equivalent to a pressure of 750·076 millimetres of mercury (or 29·5306 inches) at the freezing point of water in latitude 45°.

The unit of rainfall measurement is the millimetre of rain.

The unit of wind velocity is the metre per second.

Temperature is measured in Centigrade degrees from the absolute Zero, or 273° below the zero of the Centigrade scale.

T. F. CLAXTON.

ROYAL OBSERVATORY, HONGKONG.

TABLES FOR CONVERTING FROM BRITISH TO C.G.S. UNITS.

Table I.—Pressure.

Inches of mercury (at 32° F. and 45° Latitude) to Millibars.

The fundamental equations are:—

acceleration of gravity in latitude 45° = 980·617 cm./sec².
density of mercury at normal freezing-point of water = 13·5955.
1 mercury-inch = 33·8632 millibars.
1000 millibars = 1 bar = 29·5306 mercury inches = 750·076 mercury millimetres using 1 inch = 2·54000 cm.

Hundredths.	00	·01	·02	·03	·04	·05	·06	·07	·08	·09
Inches and Tenths.	Millibars.									
27.0	914·31	914·65	914·98	915·32	915·66	916·00	916·34	916·68	917·02	917·35
27.1	917·69	918·03	918·37	918·71	919·05	919·39	919·72	920·06	920·40	920·74
27.2	921·08	921·42	921·76	922·09	922·43	922·77	923·11	923·45	923·79	924·13
27.3	924·47	924·80	925·14	925·48	925·82	926·16	926·50	926·84	927·17	927·51
27.4	927·85	928·19	928·53	928·87	929·21	929·54	929·88	930·22	930·56	930·90
27.5	931·24	931·58	931·92	932·25	932·59	932·93	933·27	933·61	933·95	934·29
27.6	934·62	934·96	935·30	935·64	935·98	936·32	936·66	936·99	937·33	937·67
27.7	938·01	938·35	938·69	939·03	939·37	939·70	940·04	940·38	940·72	941·06
27.8	941·40	941·74	942·07	942·41	942·75	943·09	943·43	943·77	944·11	944·44
27.9	944·78	945·12	945·46	945·80	946·14	946·48	946·82	947·15	947·49	947·83
28.0	948·17	948·51	948·85	949·19	949·52	949·86	950·20	950·54	950·88	951·22
28.1	951·56	951·89	952·23	952·57	952·91	953·25	953·59	953·93	954·26	954·60
28.2	954·94	955·28	955·62	955·96	956·30	956·64	956·97	957·31	957·65	957·99
28.3	958·33	958·67	959·01	959·34	959·68	960·02	960·36	960·70	961·04	961·38
28.4	961·71	962·05	962·39	962·73	963·07	963·41	963·75	964·09	964·42	964·76
28.5	965·10	965·44	965·78	966·12	966·46	966·79	967·13	967·47	967·81	968·15
28.6	968·49	968·83	969·16	969·50	969·84	970·18	970·52	970·86	971·20	971·54
28.7	971·87	972·21	972·55	972·89	973·23	973·57	973·91	974·24	974·58	974·92
28.8	975·26	975·60	975·94	976·28	976·61	976·95	977·29	977·63	977·97	978·31
28.9	978·65	978·99	979·32	979·66	980·00	980·34	980·68	981·02	981·36	981·69
29.0	982·03	982·37	982·71	983·05	983·39	983·73	984·06	984·40	984·74	985·08
29.1	985·42	985·76	986·10	986·44	986·77	987·11	987·45	987·79	988·13	988·47
29.2	988·81	989·14	989·48	989·82	990·16	990·50	990·84	991·18	991·51	991·85
29.3	992·19	992·53	992·87	993·21	993·55	993·88	994·22	994·56	994·90	995·24
29.4	995·58	995·92	996·26	996·59	996·93	997·27	997·61	997·95	998·29	998·63
29.5	998·96	999·30	999·64	999·98	1000·32	1000·66	1001·00	1001·33	1001·67	1002·01
29.6	1002·35	1002·69	1003·03	1003·37	1003·71	1004·04	1004·38	1004·72	1005·06	1005·40
29.7	1005·74	1006·08	1006·41	1006·75	1007·09	1007·43	1007·77	1008·11	1008·45	1008·78
29.8	1009·12	1009·46	1009·80	1010·14	1010·48	1010·82	1011·16	1011·49	1011·83	1012·17
29.9	1012·51	1012·85	1013·19	1013·53	1013·86	1014·20	1014·54	1014·88	1015·22	1015·56
30.0	1015·90	1016·23	1016·57	1016·91	1017·25	1017·59	1017·93	1018·27	1018·61	1018·94
30.1	1019·28	1019·62	1019·96	1020·30	1020·64	1020·98	1021·31	1021·65	1021·99	1022·33
30.2	1022·67	1023·01	1023·35	1023·68	1024·02	1024·36	1024·70	1025·04	1025·38	1025·72
30.3	1026·05	1026·39	1026·73	1027·07	1027·41	1027·75	1028·09	1028·43	1028·76	1029·10
30.4	1029·44	1029·78	1030·12	1030·46	1030·80	1031·13	1031·47	1031·81	1032·15	1032·49
30.5	1032·83	1033·17	1033·50	1033·84	1034·18	1034·52	1034·86	1035·20	1035·54	1035·88
30.6	1036·21	1036·55	1036·89	1037·23	1037·57	1037·91	1038·25	1038·58	1038·92	1039·26
30.7	1039·60	1039·94	1040·28	1040·62	1040·95	1041·29	1041·63	1041·97	1042·31	1042·65
30.8	1042·99	1043·33	1043·66	1044·00	1044·34	1044·68	1045·02	1045·36	1045·70	1046·03
30.9	1046·37	1046·71	1047·05	1047·39	1047·73	1048·07	1048·40	1048·74	1049·08	1049·42

Thousandths of an Inch.

Inch.	0	·001	·002	·003	·004	·005	·006	·007	·008	·009
Millibars.	0	·03	·07	·10	·14	·17	·20	·24	·27	·30

Table II.—Temperature.

Degrees Fahrenheit to Degrees Absolute.

The equations are $A = 273 + 5/9\ (F - 32)$, $F = 32 + 9/5\ (A - 273)$.

Tenths.	0	1	2	3	4	5	6	7	8	9
Degrees Fah.	Degrees Absolute.									
	200° +	200° +	200° +	200° +	200° +	200° +	200° +	200° +	200° +	200° +
32	73·0	73·1	73·1	73·2	73·2	73·3	73·3	73·4	73·4	73·5
33	73·6	73·6	73·7	73·7	73·8	73·8	73·9	73·9	74·0	74·1
34	74·1	74·2	74·2	74·3	74·3	74·4	74·4	74·5	74·6	74·6
35	74·7	74·7	74·8	74·8	74·9	74·9	75·0	75·1	75·1	75·2
36	75·2	75·3	75·3	75·4	75·4	75·5	75·6	75·6	75·7	75·7
37	75·8	75·8	75·9	75·9	76·0	76·1	76·1	76·2	76·2	76·3
38	76·3	76·4	76·4	76·5	76·6	76·6	76·7	76·7	76·8	76·8
39	76·9	76·9	77·0	77·1	77·1	77·2	77·2	77·3	77·3	77·4
40	77·4	77·5	77·6	77·6	77·7	77·7	77·8	77·8	77·9	77·9
41	78·0	78·1	78·1	78·2	78·2	78·3	78·3	78·4	78·4	78·5
42	78·6	78·6	78·7	78·7	78·8	78·8	78·9	78·9	79·0	79·1
43	79·1	79·2	79·2	79·3	79·3	79·4	79·4	79·5	79·6	79·6
44	79·7	79·7	79·8	79·8	79·9	79·9	80·0	80·1	80·1	80·2
45	80·2	80·3	80·3	80·4	80·4	80·5	80·6	80·6	80·7	80·7
46	80·8	80·8	80·9	80·9	81·0	81·1	81·1	81·2	81·2	81·3
47	81·3	81·4	81·4	81·5	81·6	81·6	81·7	81·7	81·8	81·8
48	81·9	81·9	82·0	82·1	82·1	82·2	82·2	82·3	82·3	82·4
49	82·4	82·5	82·6	82·6	82·7	82·7	82·8	82·8	82·9	82·9
50	83·0	83·1	83·1	83·2	83·2	83·3	83·3	83·4	83·4	83·5
51	83·6	83·6	83·7	83·7	83·8	83·8	83·9	83·9	84·0	84·1
52	84·1	84·2	84·2	84·3	84·3	84·4	84·4	84·5	84·6	84·6
53	84·7	84·7	84·8	84·8	84·9	84·9	85·0	85·1	85·1	85·2
54	85·2	85·3	85·3	85·4	85·4	85·5	85·6	85·6	85·7	85·7
55	85·8	85·8	85·9	85·9	86·0	86·1	86·1	86·2	86·2	86·3
56	86·3	86·4	86·4	86·5	86·6	86·6	86·7	86·7	86·8	86·8
57	86·9	86·9	87·0	87·1	87·1	87·2	87·2	87·3	87·3	87·4
58	87·4	87·5	87·6	87·6	87·7	87·7	87·8	87·8	87·9	87·9
59	88·0	88·1	88·1	88·2	88·2	88·3	88·3	88·4	88·4	88·5
60	88·6	88·6	88·7	88·7	88·8	88·8	88·9	88·9	89·0	89·1
61	89·1	89·2	89·2	89·3	89·3	89·4	89·4	89·5	89·6	89·6
62	89·7	89·7	89·8	89·8	89·9	89·9	90·0	90·1	90·1	90·2
63	90·2	90·3	90·3	90·4	90·4	90·5	90·6	90·6	90·7	90·7
64	90·8	90·8	90·9	90·9	91·0	91·1	91·1	91·2	91·2	91·3
65	91·3	91·4	91·4	91·5	91·6	91·6	91·7	91·7	91·8	91·8
66	91·9	91·9	92·0	92·1	92·1	92·2	92·2	92·3	92·3	92·4
67	92·4	92·5	92·6	92·6	92·7	92·7	92·8	92·8	92·9	92·9
68	93·0	93·1	93·1	93·2	93·2	93·3	93·3	93·4	93·4	93·5
69	93·6	93·6	93·7	93·7	93·8	93·8	93·9	93·9	94·0	94·1
70	94·1	94·2	94·2	94·3	94·3	94·4	94·4	94·5	94·6	94·6
71	94·7	94·7	94·8	94·8	94·9	94·9	95·0	95·1	95·1	95·2
72	95·2	95·3	95·3	95·4	95·4	95·5	95·6	95·6	95·7	95·7
73	95·8	95·8	95·9	95·9	96·0	96·1	96·1	96·2	96·2	96·3
74	96·3	96·4	96·4	96·5	96·6	96·6	96·7	96·7	96·8	96·8
75	96·9	96·9	97·0	97·1	97·1	97·2	97·2	97·3	97·3	97·4
76	97·4	97·5	97·6	97·6	97·7	97·7	97·8	97·8	97·9	97·9
77	98·0	98·1	98·1	98·2	98·2	98·3	98·3	98·4	98·4	98·5
78	98·6	98·6	98·7	98·7	98·8	98·8	98·9	98·9	99·0	99·1
79	99·1	99·2	99·2	99·3	99·3	99·4	99·4	99·5	99·6	99·6
80	99·7	99·7	99·8	99·8	99·9	99·9	100·0	100·1	100·1	100·2
81	100·2	100·3	100·3	100·4	100·4	100·5	100·6	100·6	100·7	100·7
82	100·8	100·8	100·9	100·9	101·0	101·1	101·1	101·2	101·2	101·3
83	101·3	101·4	101·4	101·5	101·6	101·6	101·7	101·7	101·8	101·8
84	101·9	101·9	102·0	102·1	102·1	102·2	102·2	102·3	102·3	102·4
85	102·4	102·5	102·6	102·6	102·7	102·7	102·8	102·8	102·9	102·9
86	103·0	103·1	103·1	103·2	103·2	103·3	103·3	103·4	103·4	103·5
87	103·6	103·6	103·7	103·7	103·8	103·8	103·9	103·9	104·0	104·1
88	104·1	104·2	104·2	104·3	104·3	104·4	104·4	104·5	104·6	104·6
89	104·7	104·7	104·8	104·8	104·9	104·9	105·0	105·1	105·1	105·2
90	105·2	105·3	105·3	105·4	105·4	105·5	105·6	105·6	105·7	105·7
91	105·8	105·8	105·9	105·9	106·0	106·1	106·1	106·2	106·2	106·3
92	106·3	106·4	106·4	106·5	106·6	106·6	106·7	106·7	106·8	106·8
93	106·9	106·9	107·0	107·1	107·1	107·2	107·2	107·3	107·3	107·4
94	107·4	107·5	107·6	107·6	107·7	107·7	107·8	107·8	107·9	107·9
95	108·0	108·1	108·1	108·2	108·2	108·3	108·3	108·4	108·4	108·5
96	108·6	108·6	108·7	108·7	108·8	108·8	108·9	108·9	109·0	109·1
97	109·1	109·2	109·2	109·3	109·3	109·4	109·4	109·5	109·6	109·6
98	109·7	109·7	109·8	109·8	109·9	109·9	110·0	110·1	110·1	110·2
99	110·2	110·3	110·3	110·4	110·4	110·5	110·6	110·6	110·7	110·7
100	110·8	110·8	110·9	110·9	111·0	111·1	111·1	111·2	111·2	111·3

Table III.

Rainfall. *Inches to Millimetres.*

Inches.	0	1	2	3	4	5	6	7	8	9
	Millimetres.									
0·0	0·0	0·3	0·5	0·8	1·0	1·3	1·5	1·8	2·0	2·3
0·1	2·5	2·8	3·0	3·3	3·6	3·8	4·1	4·3	4·6	4·8
0·2	5·1	5·3	5·6	5·8	6·1	6·4	6·6	6·9	7·1	7·4
0·3	7·6	7·9	8·1	8·4	8·6	8·9	9·1	9·4	9·7	9·9
0·4	10·2	10·4	10·7	10·9	11·2	11·4	11·7	11·9	12·2	12·4
0·5	12·7	13·0	13·2	13·5	13·7	14·0	14·2	14·5	14·7	15·0
0·6	15·2	15·5	15·7	16·0	16·3	16·5	16·8	17·0	17·3	17·5
0·7	17·8	18·0	18·3	18·5	18·8	19·1	19·3	19·6	19·8	20·1
0·8	20·3	20·6	20·8	21·1	21·3	21·6	21·8	22·1	22·4	22·6
0·9	22·9	23·1	23·4	23·6	23·9	24·1	24·4	24·6	24·9	25·1
1·0	25·4	25·7	25·9	26·2	26·4	26·7	26·9	27·2	27·4	27·7
1·1	27·9	28·2	28·4	28·7	29·0	29·2	29·5	29·7	30·0	30·2
1·2	30·5	30·7	31·0	31·2	31·5	31·8	32·0	32·3	32·5	32·8
1·3	33·0	33·3	33·5	33·8	34·0	34·3	34·5	34·8	35·1	35·3
1·4	35·6	35·8	36·1	36·3	36·6	36·8	37·1	37·3	37·6	37·8
1·5	38·1	38·4	38·6	38·9	39·1	39·4	39·6	39·9	40·1	40·4
1·6	40·6	40·9	41·1	41·4	41·7	41·9	42·2	42·4	42·7	42·9
1·7	43·2	43·4	43·7	43·9	44·2	44·5	44·7	45·0	45·2	45·5
1·8	45·7	46·0	46·2	46·5	46·7	47·0	47·2	47·5	47·8	48·0
1·9	48·3	48·5	48·8	49·0	49·3	49·5	49·8	50·0	50·3	50·5
2·0	50·8	51·1	51·3	51·6	51·8	52·1	52·3	52·6	52·8	53·1

Table IV.

Wind Velocity.

Miles per Hour into Metres per Second.

1 mile per hour = 0·44704 metres per second.

Miles per Hour.	0	1	2	3	4	5	6	7	8	9
	Metres per Second.									
0	0·0	0·4	0·9	1·3	1·8	2·2	2·7	3·1	3·6	4·0
10	4·5	4·9	5·4	5·8	6·3	6·7	7·2	7·6	8·0	8·5
20	8·9	9·4	9·8	10·3	10·7	11·2	11·6	12·1	12·5	13·0
30	13·4	13·9	14·3	14·8	15·2	15·6	16·1	16·5	17·0	17·4
40	17·9	18·3	18·8	19·2	19·7	20·1	20·6	21·0	21·5	21·9
50	22·4	22·8	23·2	23·7	24·1	24·6	25·0	25·5	25·9	26·4
60	26·8	27·3	27·7	28·2	28·6	29·1	29·5	30·0	30·4	30·8
70	31·3	31·7	32·2	32·6	33·1	33·5	34·0	34·4	34·9	35·3
80	35·8	36·2	36·7	37·1	37·6	38·0	38·4	38·9	39·3	39·8
90	40·2	40·7	41·1	41·6	42·0	42·5	42·9	43·4	43·8	44·3
100	44·7	45·2	45·6	46·0	46·5	46·9	47·4	47·8	48·3	48·7
110	49·2	49·6	50·1	50·5	51·0	51·4	51·9	52·3	52·8	53·2
120	53·6	54·1	54·5	55·0	55·4	55·9	56·3	56·8	57·2	57·7
130	58·1	58·6	59·0	59·5	59·9	60·4	60·8	61·2	61·7	62·1
140	62·6	63·0	63·5	63·9	64·4	64·8	65·3	65·7	66·2	66·6

ROYAL OBSERVATORY, HONGKONG.

RESULTS

OF

METEOROLOGICAL OBSERVATIONS.

JANUARY,

1924.

TABLE I.—BAROMETRIC PRESSURE at every HOUR of the DAY, in the MONTH of JANUARY, 1924.

Days of the Month.	Hours, Hongkong Standard Time.												Days of the Month.
	1	2	3	4	5	6	7	8	9	10	11	Noon.	
	ins.	ins.	ins	ins.	ins.	ins.	ins.	ins.	ins.	ins.	ins.	ins.	
1	30·252	30·243	30·230	30·229	30·225	30·237	30·262	30·274	30·279	30·288	30·276	30·246	1
2	30·239	30·239	30·223	30·227	30·231	30·229	30·262	30·281	30·303	30·296	30·286	30·249	2
3	30·176	30·172	30·172	30·168	30·166	30·186	30·205	30·215	30·228	30·248	30·233	30·202	3
4	30·138	30·126	30·116	30·112	30·116	30·124	30·134	30·157	30·182	30·198	30·178	30·148	4
5	30·106	30·092	30·084	30·078	30·082	30·087	30·093	30·107	30·129	30·138	30·130	30·102	5
6	30·049	30·027	30·015	30·013	30·015	30·021	30·047	30·066	30·094	30·107	30·098	30·072	6
7	30·050	30·046	30·040	30·030	30·030	30·046	30·066	30·078	30·098	30·110	30·102	30·082	7
8	30·111	30·112	30·118	30·114	30·111	30·122	30·141	30·155	30·168	30·186	30·175	30·148	8
9	30·163	30·168	30·160	30·147	30·147	30·158	30·185	30·201	30·223	30·234	30·219	30·184	9
10	30·156	30·146	30·139	30·137	30·141	30·150	30·173	30·194	30·218	30·225	30·214	30·192	10
11	30·132	30·120	30·120	30·112	30·116	30·122	30·135	30·134	30·149	30·136	30·136	30·107	11
12	30·019	30·007	29·999	29·991	29·995	30·017	30·024	30·040	30·046	30·044	30·020	29·995	12
13	29·961	29·947	29·939	29·942	29·944	29·958	29·977	29·989	30·005	30·004	29·976	29·948	13
14	29·874	29·872	29·866	29·867	29·871	29·881	29·906	29·937	29·950	29·950	29·926	29·893	14
15	29·889	29·889	29·888	29·889	29·896	29·910	29·936	29·962	29·974	29·990	29·981	29·954	15
16	29·948	29·938	29·928	29·936	29·944	29·960	29·978	30·003	30·032	30·045	30·028	29·998	16
17	29·980	29·966	29·952	29·947	29·948	29·965	29·989	30·018	30·048	30·051	30·034	30·001	17
18	29·961	29·954	29·938	29·928	29·918	29·936	29·968	29·991	30·013	30·026	29·993	29·973	18
19	29·957	29·947	29·935	29·913	29·919	29·929	29·953	29·980	29·989	29·971	29·942	29·926	19
20	29·966	29·961	29·945	29·937	29·929	29·945	29·980	29·994	30·010	30·034	30·025	29·998	20
21	30·026	30·032	30·030	30·022	30·012	30·035	30·066	30·070	30·091	30·108	30·088	30·080	21
22	30·040	30·045	30·039	30·038	30·032	30·050	30·076	30·092	30·103	30·120	30·107	30·094	22
23	30·032	30·020	30·012	30·000	30·002	30·012	30·020	30·042	30·050	30·061	30·053	30·032	23
24	29·986	29·982	29·952	29·930	29·942	29·948	29·969	29·980	30·004	30·021	30·018	30·005	24
25	30·087	30·087	30·084	30·089	30·106	30·133	30·156	30·195	30·213	30·227	30·212	30·198	25
26	30·198	30·185	30·185	30·178	30·189	30·198	30·211	30·228	30·241	30·259	30·259	30·249	26
27	30·169	30·135	30·153	30·139	30·117	30·118	30·133	30·133	30·127	30·167	30·172	30·143	27
28	30·167	30·166	30·154	30·162	30·147	30·169	30·185	30·181	30·206	30·236	30·215	30·188	28
29	30·116	30·100	30·082	30·059	30·060	30·061	30·084	30·118	30·116	30·137	30·121	30·092	29
30	30·036	30·021	30·004	29·988	29·992	30·003	30·011	30·032	30·028	30·054	30·045	30·016	30
31	29·989	29·975	29·957	29·953	29·935	29·943	29·964	29·970	29·996	29·994	29·997	29·960	31

Days of the Month.	13	14	15	16	17	18	19	20	21	22	23	Midn.	Days of the Month.
	ins.	ins.	ins	ins.	ins.	ins.	ins.	ins.	ins.	ins.	ins	ins.	
1	30·194	30·179	30·167	30·167	30·172	30·193	30·205	30·223	30·239	30·249	30·251	30·241	1
2	30·217	30·182	30·166	30·162	30·162	30·182	30·190	30·203	30·205	30·203	30·202	30·191	2
3	30·156	30·127	30·110	30·102	30·106	30·112	30·122	30·139	30·147	30·151	30·147	30·137	3
4	30·124	30·100	30·085	30·079	30·079	30·087	30·093	30·111	30·120	30·120	30·120	30·106	4
5	30·069	30·040	30·030	30·030	30·039	30·041	30·038	30·055	30·075	30·076	30·068	30·058	5
6	30·041	30·014	30·000	29·990	29·993	29·998	30·006	30·024	30·034	30·045	30·053	30·053	6
7	30·059	30·030	30·015	30·025	30·036	30·050	30·066	30·083	30·091	30·091	30·091	30·093	7
8	30·120	30·100	30·083	30·084	30·099	30·118	30·130	30·146	30·151	30·149	30·150	30·152	8
9	30·155	30·131	30·106	30·100	30·106	30·120	30·125	30·138	30·145	30·144	30·150	30·154	9
10	30·160	30·139	30·131	30·123	30·133	30·142	30·150	30·158	30·161	30·161	30·160	30·148	10
11	30·065	30·036	30·026	30·021	30·024	30·029	30·040	30·047	30·048	30·043	30·033	30·025	11
12	29·960	29·931	29·928	29·928	29·932	29·943	29·958	29·973	29·979	29·978	29·975	29·964	12
13	29·913	29.883	29·865	29·864	29·874	29·878	29·885	29·885	29·890	29·882	29·880	29·882	13
14	29·868	29·844	29·846	29·852	29·864	29·868	29·872	29·881	29·887	29·894	29·893	29·889	14
15	29·921	29·905	29·894	29·898	29·912	29·924	29·936	29·950	29·948	29·954	29·958	29·946	15
16	29·976	29·948	29·938	29·949	29·966	29·978	29·990	29·990	29·992	29·996	29·986	29·980	16
17	29·976	29·948	29·946	29·949	29·954	29·964	29·966	29·983	29·981	29·972	29·973	29·971	17
18	29·948	29·919	29·908	29·916	29·920	29·924	29·942	29·954	29·960	29·959	29·969	29·965	18
19	29·900	29·888	29·869	29·871	29·885	29·895	29·897	29·935	29·957	29·969	29·957	29·957	19
20	29·968	29·960	29·952	29·962	29·962	29·978	30·004	30·026	30·035	30·036	30·034	30·023	20
21	30·040	30·016	30·004	30.009	30·004	30·028	30·034	30·052	30·046	30·052	30·052	30·041	21
22	30·049	30·020	30·000	30·000	29·997	30·012	30·020	30·043	30·048	30·052	30·048	30·038	22
23	30·008	29·996	29·976	29·983	29·994	29·996	29·994	30·016	30·024	29·994	29·998	29·993	23
24	29·984	29·974	29·974	29·980	29·983	29·999	30·034	30·055	30·069	30·078	30·083	30·083	24
25	30·173	30·136	30·122	30·133	30·143	30·169	30·178	30·194	30·198	30·203	30·202	30·192	25
26	30·223	30·195	30·181	30·167	30·187	30·175	30·191	30·177	30·193	30·208	30·179	30·169	26
27	30·126	30·108	30·103	30·119	30·128	30·127	30·162	30·189	30·189	30·192	30·165	30·169	27
28	30·158	30·116	30·099	30·102	30·107	30·119	30·129	30·143	30·153	30·152	30·141	30·121	28
29	30·074	30·039	30·018	30·011	30·010	30·013	30·033	30·041	30·043	30·053	30·050	30·035	29
30	29·990	29·961	29·942	29·939	29·950	29·954	29·957	29·983	30·006	30·004	30·002	29·995	30
31	29·923	29·889	29·869	29·874	29·878	29·889	29·897	29·907	29·921	29·928	29·934	29·934	31

TABLE II.—TEMPERATURE of the AIR at every HOUR of the DAY, in the MONTH of JANUARY, 1924.

Days of the Month.	Hours, Hongkong Standard Time. 1	2	3	4	5	6	7	8	9	10	11	Noon.	Days of the Month.
	°	°	°	°	°	°	°	°	°	°	°	°	
1	49·3	48·8	48·3	47·6	47·6	48·2	48·9	50·6	52·4	53·3	54·9	56·3	1
2	58·7	59·0	59·0	58·3	58·7	58·4	58·0	57·9	60·2	61·8	63·0	63·5	2
3	60·5	60·6	60·7	60·1	59·5	59·6	59·7	60·2	62·6	66·0	66·4	67·1	3
4	62·4	62·1	62·3	62·5	62·5	62·6	62·5	63·7	70·0	71·2	72·0	69·8	4
5	65·6	65·2	65·4	65·7	65·6	65·4	65·6	65·7	66·1	66·6	67·6	67·7	5
6	63·0	62·5	62·6	62·1	62·2	62·4	62·7	63·1	63·3	64·3	65·4	66·4	6
7	65·6	65·8	66·0	66·1	66·4	66·4	67·2	67·9	70·8	71·0	72·8	72·6	7
8	66·1	65·6	64·1	63·7	63·6	63·1	63·0	62·8	63·9	64·0	63·7	64·0	8
9	61·5	61·2	59·9	59·0	59·7	58·4	57·8	57·6	59·9	62·5	63·3	65·0	9
10	60·7	61·0	61·3	61·5	61·0	60·5	60·0	60·1	62·3	63·6	64·0	64·1	10
11	62·0	61·9	61·8	61·7	61·4	61·4	61·1	61·9	64·2	65·4	66·5	67·6	11
12	62·5	62·4	62·5	62·6	62·5	63·0	63·0	65·4	68·2	69·0	70·5	70·0	12
13	62·4	62·0	61·7	61·4	61·3	61·8	62·3	63·6	66·5	71·4	71·2	73·1	13
14	63·5	62·6	63·1	62·7	62·9	62·4	62·8	63·9	67·2	69·2	68·2	70·0	14
15	67·7	67·5	67·3	67·3	67·4	67·5	67·6	67·4	67·8	68·8	70·0	70·8	15
16	67·2	67·3	68·1	68·0	67·8	67·6	67·6	68·1	66·0	65·0	64·7	64·6	16
17	64·6	64·4	64·6	64·6	64·3	64·1	64·3	65·9	66·5	67·2	69·4	68·7	17
18	65·7	65·6	65·5	65·4	65·0	64·8	64·6	65·1	65·7	66·4	66·7	66·8	18
19	63·7	63·5	63·2	63·0	63·1	62·6	63·0	63·3	63·5	63·9	64·8	63·7	19
20	63·8	63·8	63·6	63·4	62·7	62·3	61·6	61·3	61·9	62·3	62·7	62·5	20
21	61·5	61·1	60·4	60·6	60·1	60·2	60·4	60·2	60·3	61·4	61·3	62·0	21
22	61·6	61·5	61·4	60·8	60·8	61·0	60·6	60·2	60·0	60·7	61·6	61·5	22
23	62·5	62·5	62·4	62·2	62·3	62·3	62·2	62·1	62·3	62·9	62·5	62·0	23
24	62·5	62·1	61·8	61·8	62·0	62·1	61·9	61·7	64·3	65·7	66·6	66·9	24
25	62·5	62·4	61·9	60·5	59·4	58·8	58·3	58·4	58·5	59·2	60·9	60·9	25
26	57·3	56·5	56·5	56·4	56·2	55·3	55·6	55·1	54·9	53·7	54·3	54·7	26
27	55·1	54·6	54·3	54·4	54·7	54·7	54·5	55·0	55·4	55·3	54·8	55·1	27
28	51·4	50·7	49·8	48·9	48·5	48·5	49·4	50·7	52·5	53·8	54·6	54·9	28
29	56·5	56·5	56·5	56·6	56·4	56·5	56·8	56·9	57·0	56·9	57·4	57·1	29
30	59·6	59·6	59·6	59·8	59·7	60·0	60·0	60·0	60·7	61·1	61·5	62·1	30
31	61·2	61·0	61·0	61·1	61·0	61·2	61·2	61·4	61·8	62·3	62·0	62·5	31

Days of the Month.	13	14	15	16	17	18	19	20	21	22	23	Mdn.	Days of the Month.
	°	°	°	°	°	°	°	°	°	°	°	°	
1	56·9	59·0	58·9	59·4	58·6	57·9	57·3	57·2	57·4	58·6	58·4	58·8	1
2	63·2	63·0	62·0	61·5	60·6	59·6	59·0	58·8	59·4	59·6	59·4	60·3	2
3	68·4	67·4	67·8	67·3	66·5	65·9	65·0	64·1	64·0	63·2	63·0	63·0	3
4	69·7	68·2	68·6	67·8	66·8	66·3	64·5	64·4	64·3	64·5	64·1	64·8	4
5	69·4	69·2	68·9	68·4	67·3	65·9	64·6	64·2	63·8	63·3	63·0	63·0	5
6	67·0	67·6	67·4	67·0	67·0	66·6	65·7	65·0	64·7	64·9	65·1	65·6	6
7	73·3	74·5	73·4	72·6	71·0	69·5	68·0	66·6	64·9	65·3	65·2	64·9	7
8	64·5	64·6	63·5	62·9	62·1	61·7	61·6	61·7	61·6	61·6	61·6	61·4	8
9	66·1	67·0	66·3	66·0	65·1	64·5	63·4	62·2	60·7	59·9	60·3	60·3	9
10	63·6	62·8	62·7	62·3	61·2	60·7	60·3	60·2	60·2	61·0	61·7	62·0	10
11	67·8	68·1	68·0	66·4	65·2	63·7	62·8	62·6	62·6	62·6	62·6	62·8	11
12	69·2	69·6	69·6	69·1	67·9	67·4	66·1	63·8	64·3	63·8	63·0	62·3	12
13	73·8	73·8	73·4	72·0	70·5	68·7	66·6	66·3	65·7	65·1	64·5	64·3	13
14	71·1	69·4	66·8	67·0	66·2	65·7	65·7	66·4	67·1	67·4	67·5	67·4	14
15	70·2	70·3	70·5	69·9	69·1	68·5	68·3	67·9	67·6	67·5	68·0	67·8	15
16	64·8	65·1	65·6	65·5	65·4	65·4	65·5	65·7	65·5	65·4	64·8	64·8	16
17	68·1	67·6	67·3	64·4	64·3	63·9	64·5	64·9	64·7	65·6	65·7	65·8	17
18	66·8	66·5	66·0	65·2	64·6	63·8	63·7	63·9	63·8	63·6	63·7	64·0	18
19	63·6	63·3	63·3	63·2	63·4	63·9	64·0	64·2	64·4	64·5	64·4	64·1	19
20	62·5	62·2	61·9	61·5	61·3	61·1	60·7	60·5	60·9	61·1	60·7	61·0	20
21	62·2	62·1	61·7	61·0	61·2	61·5	61·7	62·0	62·5	62·6	63·0	62·2	21
22	61·9	62·5	62·8	63·1	62·6	61·8	61·5	61·4	62·0	62·0	62·0	62·3	22
23	61·9	61·6	61·7	61·9	61·8	61·9	62·2	62·6	62·8	62·9	62·7	62·4	23
24	66·6	66·1	65·2	64·4	63·6	63·0	63·2	63·2	62·8	63·0	62·6	62·6	24
25	60·1	61·2	60·7	60·3	60·5	60·4	59·9	59·4	59·1	58·2	57·8	57·6	25
26	54·8	54·5	54·1	53·2	53·4	53·6	53·5	53·6	55·3	55·6	55·4	55·2	26
27	54·9	53·5	52·7	52·3	51·7	52·0	52·2	52·3	52·1	51·9	52·0	52·9	27
28	55·6	55·3	55·7	55·7	55·3	55·0	54·9	54·3	54·6	55·1	55·8	56·3	28
29	57·1	56·9	56·8	57·3	57·9	57·7	57·6	57·2	57·9	58·3	58·7	59·0	29
30	63·1	63·3	62·8	63·2	62·5	61·7	61·5	61·7	61·8	61·4	61·5	61·3	30
31	62·0	61·6	61·2	60·9	61·0	61·3	61·6	61·5	61·8	62·0	62·1	62·2	31

TABLE III.—TEMPERATURE of EVAPORATION at every HOUR of the DAY, in the MONTH of JANUARY, 1924.

Days of the Month.	Hours, Hongkong Standard Time.												Days of the Month.
	1	2	3	4	5	6	7	8	9	10	11	Noon.	
	°	°	°	°	°	°	°	°	°	°	°	°	
1	47·2	47·2	47·1	47·0	47·4	47·5	47·9	49·0	50·3	51·0	52·2	53·5	1
2	53·4	54·3	54·5	53·8	54·1	54·0	53·7	53·3	54·1	54·7	55·4	52·9	2
3	57·3	57·2	57·0	56·7	56·5	56·2	55·5	55·9	57·2	59·5	60·0	59·3	3
4	58·4	58·5	58·5	58·3	58·4	58·5	58·9	59·8	61·0	62·5	62·9	62·0	4
5	59·0	59·7	59·0	58·8	58·8	58·4	58·6	58·7	59·5	59·3	59·5	58·9	5
6	61·1	60·8	60·5	60·3	59·8	59·4	59·0	59·2	59·5	59·6	59·0	59·0	6
7	61·0	60·2	60·3	60·3	60·0	59·9	59·9	60·0	61·4	61·5	62·1	62·0	7
8	60·3	61·6	61·7	61·0	60·6	60·0	59·5	59·4	59·9	59·2	59·3	59·3	8
9	58·3	58·0	57·1	56·7	56·1	55·0	54·0	53·5	53·8	55·1	55·1	55·7	9
10	55·1	57·0	57·8	58·2	57·3	56·6	55·7	56·0	57·7	58·4	58·4	58·5	10
11	58·9	58·7	58·4	58·0	57·8	58·0	57·3	57·6	58·7	59·8	60·5	61·3	11
12	59·7	59·2	58·9	58·7	59·6	59·5	59·4	61·2	62·0	62·2	62·8	62·8	12
13	60·8	60·1	60·4	60·1	60·2	60·6	60·9	61·4	63·3	65·2	65·0	67·1	13
14	60·8	60·5	61·0	60·9	60·7	60·4	61·2	62·5	65·3	65·7	65·5	66·4	14
15	66·9	66·7	66·4	66·5	66.7	66·8	66·5	66·6	67·0	67·1	68·0	67·6	15
16	66·8	67·0	67·1	67·1	67·2	67·2	67·0	67·1	64·8	64.5	64·0	63·5	16
17	63·9	63·4	63·4	63·5	63·4	63·5	63·6	64.5	65·0	65·5	66·4	65·9	17
18	63·9	63·7	63·5	63·5	63·2	63·0	62·9	62·8	63·3	63·3	63·1	63·1	18
19	60·9	60·8	60·3	60·4	60·3	60·3	60·2	60·2	60·4	60·5	61·3	60·9	19
20	61·8	61·6	61·5	61·6	61·5	61·2	61·0	60·3	60·6	60·5	59·8	60·6	20
21	59·1	58·3	58·1	58·0	57·5	57·6	57·7	57·0	56·4	56·7	56·6	56·5	21
22	58·6	58·5	58·1	58·0	58·4	58·7	58·7	59·0	58·8	59·0	59·3	59·2	22
23	59·6	59·6	59·5	59·4	59·4	59·5	59·3	59·4	59·4	59·7	59·5	59·3	23
24	60·7	60·6	60·4	60·5	60·4	60·4	60·4	60·6	61·6	62·1	62·6	63·4	24
25	61·5	61·3	60·6	59·0	57·5	56·7	56·5	55·6	55·5	56·1	57·3	57·6	25
26	53·9	53·4	53·3	53·1	53·1	51·7	51·5	51·5	51·5	51·4	52·3	52·5	26
27	51·9	51·6	51·3	51·3	51·1	51·2	51·1	51·2	51·5	51·2	51·1	51·3	27
28	47·5	46·9	46·6	46·6	46·5	46·2	47·0	48·0	49·2	50.1	49·7	49·8	28
29	52·8	52·8	52·9	53·2	53·3	53·6	53·8	53·6	53·9	54·4	54·8	54·9	29
30	59·2	59·2	59·1	59·3	59·4	59·5	59·5	59·6	60·0	60·2	60·5	61·0	30
31	61·0	60·9	60·7	60·7	60·5	60·7	60·9	60·9	60·9	61·0	60·9	61·0	31

Days of the Month.	13	14	15	16	17	18	19	20	21	22	23	Midn.	Days of the Month.
	°	°	°	°	°	°	°	°	°	°	°	°	
1	53·5	55·0	54·2	54·4	54·1	53·9	53·4	53·0	53·3	53·5	52·6	52·6	1
2	54·0	53·0	53·2	53·1	53·4	53·8	54·0	54·7	55·0	55·5	55·6	57·0	2
3	60·4	61·4	61·0	60·9	60·2	59·9	59·8	59·7	59·5	60·0	59·6	59·4	3
4	61·9	61·5	61·5	61·0	59·8	58·7	58·6	58·3	58·7	59·0	58·6	58·4	4
5	57·8	58·0	57·5	57·0	57·5	57·5	57·5	58·4	59·4	60·1	60·3	61·0	5
6	58·8	59·2	58·4	58·3	57·9	57·7	58·4	59·0	59.8	60·8	61·1	61·4	6
7	62·8	63·5	62·7	62·0	61·4	61.0	60·0	60·1	59·7	59·4	59·2	59·0	7
8	59·4	59·9	59·4	59·3	59·0	58·9	58·6	58·9	58·5	58·3	58·8	58·8	8
9	57·1	57·0	57·0	57·4	57·1	56·4	55·5	54·6	53·5	53·1	53·0	53·1	9
10	57·1	56·0	55·8	55·7	56·0	55·4	55·6	56·1	56·5	57·5	58·0	58·9	10
11	61·8	61·6	61·8	61·5	61·0	59·7	59·5	59·5	59·4	59·5	59·5	59·5	11
12	62·5	63·4	63·1	63·2	63·0	62·5	62·1	61·8	62·4	62·4	61·0	61·0	12
13	67·2	67·1	66·5	65·5	64·4	63·1	62·1	62·2	62·3	62·5	61·8	61·4	13
14	67·0	66·0	65·0	65·5	65·0	64·8	64·8	65·0	65·5	66·0	66·3	66·5	14
15	66·9	67·3	67·8	67·5	67·4	67·7	67·5	67·3	67·6	67·4	67·5	67·2	15
16	63·4	63·4	63·3	63·2	63·3	63·5	63·8	64·0	63·9	63·9	63·6	63·5	16
17	65·6	65·0	64·6	63·9	63·5	63·4	63·3	63·5	63·5	64·2	64·2	64·3	17
18	63·3	63·1	63·0	62·3	62·0	61·5	61·3	61·4	61·0	60·5	60·5	60·5	18
19	61·0	61·0	61·0	60·8	61·0	61·3	61·8	61·9	61·6	61·8	61·5	61·7	19
20	60·4	60·3	60·1	60·3	60·0	59·9	59·5	59·5	59·4	59·5	59·3	59·0	20
21	56·5	56·8	56·6	56·5	56·5	56·6	56·8	57·4	58·4	58·8	58·9	59·0	21
22	59·5	60·0	60·0	59·9	59·9	59·4	59·3	59·3	59·4	59·5	59·7	59·9	22
23	59·4	59·5	59·5	59·5	59·6	60·0	60·0	60·1	60·3	61·0	61·3	61·4	23
24	63·0	62·8	62·2	61·6	62·3	62·0	62·4	62·4	62·2	61·9	61·4	61·3	24
25	57·2	57·4	57·0	56·5	56·5	56·6	56·2	55·7	55·6	54·6	54·2	54·3	25
26	52·8	52·5	51·9	51·3	51·4	51·6	51·5	51·7	52·4	52·6	52·4	51·9	26
27	51·3	51·3	50·5	50·1	49·9	50·0	50·0	50·4	50·1	49·6	49·4	49·4	27
28	50·8	51·0	51·1	51·2	50·8	50·8	50·5	50·0	50·8	51·5	52·4	53·0	28
29	55·0	54·8	54·5	54·7	55·3	55·6	56·0	56·2	57·0	57·6	58·0	58·5	29
30	61·8	62·1	62·0	61·9	61·4	61·1	61·4	61·5	61·6	61·4	61·4	61·2	30
31	60·8	60·8	60·5	60·1	60·3	60·5	60·6	60·9	61·3	61·6	61·8	61·9	31

TABLE IV.—AMOUNT of CLOUD, (0-10), at every HOUR of the DAY, in the MONTH of JANUARY, 1924.
(... = Clear Sky.)

Days of the Month.	Hours, Hongkong Standard Time.																							Days of the Month.
	1	2	3	4	5	6	7	8	9	10	11	Noon.	13	14	15	16	17	18	19	20	21	22	23	Mdnt.	
1	10	10	10	10	10	10	10	10	10	10	10	10	10	10	4	9	3	1	...	4	9	10	10	10	1
2	10	10	10	10	10	10	10	10	3	...	1	2	...	...	1	...	...	3	...	...	...	...	2	8	2
3	6	6	8	5	3	2	7	8	7	4	3	3	6	10	10	9	4	9	9	5	3	2	2	4	3
4	4	3	5	10	10	10	10	9	7	4	3	...	...	...	...	...	...	2	1	...	...	..	...	...	4
5	8	10	10	8	8	8	10	10	10	9	8	8	4	1	1	8	6	5	3	...	2	2	2	7	5
6	8	10	8	9	3	8	10	10	10	10	10	10	10	10	10	10	10	10	10	10	10	10	10	10	6
7	10	10	10	10	10	10	10	10	8	8	4	3	3	3	3	2	6	6	...	...	...	...	...	...	7
8	...	1	7	6	7	10	10	6	2	10	10	10	10	8	10	10	10	10	10	10	9	7	4	7	8
9	10	10	10	10	8	7	9	3	...	...	...	...	...	...	...	...	1	2	...	1	...	...	...	...	9
10	2	...	4	10	8	1	2	2	3	3	3	6	10	9	8	7	3	...	...	...	...	8	10	10	10
11	8	10	9	10	10	4	3	3	2	...	1	3	3	4	4	7	7	4	4	5	7	7	4	3	11
12	...	1	1	...	7	10	7	8	5	3	2	3	2	1	1	...	...	1	1	...	...	...	...	...	12
13	...	...	...	...	...	...	...	...	...	...	...	...	1	1	...	..	1	2	...	...	...	...	...	...	13
14	...	...	...	...	...	...	6	7	2	3	7	4	4	5	4	7	6	8	9	10	10	10	10	10	14
15	10	10	10	8	10	10	10	10	10	10	8	9	10	10	6	4	3	3	4	10	10	10	10	10	15
16	10	10	10	10	10	10	10	10	10	10	10	10	10	10	10	10	10	10	10	10	10	6	2	1	16
17	2	5	1	...	...	1	3	8	10	8	8	10	10	10	10	10	10	10	10	10	10	10	10	10	17
18	9	10	10	10	10	10	10	10	10	10	10	10	10	10	10	10	10	9	9	9	4	4	9	10	18
19	10	10	10	10	10	10	10	10	10	10	10	10	10	10	10	10	10	10	10	10	10	10	10	10	19
20	10	10	10	10	10	10	10	10	10	10	10	10	10	10	10	10	10	10	10	10	10	10	10	10	20
21	10	10	10	10	10	10	10	10	10	10	10	10	10	10	10	10	10	10	10	10	10	10	10	10	21
22	10	10	10	10	10	10	10	10	10	10	10	10	10	10	10	9	8	7	10	10	10	10	10	10	22
23	10	10	10	10	10	10	10	10	10	10	10	10	10	10	10	10	10	10	10	10	10	10	10	10	23
24	10	10	10	10	10	10	10	10	10	10	10	10	10	10	10	10	10	10	10	10	10	10	10	10	24
25	10	10	10	10	10	10	10	10	10	10	10	10	10	10	10	10	10	10	10	10	10	10	10	10	25
26	10	10	10	10	10	10	10	10	10	10	10	10	10	10	10	10	10	10	10	10	10	10	10	10	26
27	10	10	10	10	10	10	10	10	10	10	10	10	10	10	10	10	10	10	10	10	10	10	10	10	27
28	10	10	10	10	10	10	10	10	10	10	10	10	10	10	10	10	10	10	10	9	10	10	10	10	28
29	10	10	10	10	10	10	10	10	10	10	10	10	10	10	10	10	10	10	10	10	10	10	10	10	29
30	10	10	10	10	10	10	10	10	10	10	10	10	10	10	10	10	10	10	10	10	10	10	10	10	30
31	10	10	10	10	10	10	10	10	10	10	10	10	10	10	10	10	10	10	10	10	10	10	10	10	31

TABLE V.—AMOUNT of SUNSHINE registered in each HOUR of the DAY, in the MONTH of JANUARY, 1924
(... = No Sunshine recorded.)

Days of the Month.	Hours, Hongkong Apparent Time.													Days of the Month.
	6	7	8	9	10	11	Noon	13	14	15	16	17	18	
	h.	h.	h.	h.	h.	h.	h.	h.	h.	h.	h.	h.	h.	
1		...	...	...	...	...	0·1	0·3	0·6	1·0	0·3	0·6		1
2		...	0·6	0·9	1·0	1·0	1·0	1·0	1·0	1·0	1·0	0·7		2
3		0·1	0·6	0·9	1·0	1·0	0·9	0·4	0·1	0·2	0·4	0·2		3
4		...	0·9	1·0	0·9	1·0	1·0	1·0	1·0	1·0	1·0	0·6		4
5		...	...	...	...	...	0·3	1·0	1·0	0·9	0·3	0·4		5
6		...	...	...	...	...	...	...	...	0·1	0·2	...		6
7		...	0·3	0·3	0·2	0·8	1·0	1·0	1·0	0·9	0·9	0·4		7
8		...	1·0	0·6	...	...	0·1	0·5	0·2	...	...	...		8
9		...	0·5	1·0	1·0	1·0	1·0	1·0	1·0	1·0	1·0	0·7		9
10		...	1·0	1·0	1·0	1·0	0·5	...	0·1	...	0·1	0·6		10
11		0·5	1·0	1·0	1·0	1·0	1·0	1·0	1·0	0·7	1·0	0·3		11
12		0·2	1·0	1·0	1·0	1·0	1·0	1·0	1·0	1·0	1·0	0·5		12
13		...	0·7	1·0	1·0	1·0	1·0	1·0	1·0	1·0	1·0	0·6		13
14		...	0·4	1·0	0·3	1·0	1·0	1·0	1·0	0·5	0·4	0·3		14
15		...	...	...	0·2	0·8	0·4	0·3	0·9	0.9	0·3	0·5		15
16		...	...	...	...	...	...	...	...	...	...	...		16
17		0·2	...	...	0·2	0·1	...	...	...	...	...	...		17
18		...	...	...	...	...	...	...	...	...	...	...		18
19		...	...	...	0·5	0·1	...	...	...	...	...	...		19
20		...	...	...	...	...	...	...	...	...	...	...		20
21		...	...	...	...	...	0·1	...	...	...	...	...		21
22		...	...	...	...	...	...	...	...	0·6	0·7	...		22
23		...	...	0·1	...	...	...	...	...	...	...	...		23
24		...	0·1	0·6	0·8	0·8	0·2	...	...	...	...	...		24
25		...	...	...	...	...	...	...	...	...	...	...		25
26		...	...	...	...	...	...	...	...	...	...	...		26
27		...	...	...	...	...	...	...	...	...	...	...		27
28		...	0·1	0·5	0·8	0·7	0·3	...	...	...	...	...		28
29	...	...	...	...	...	...	...	...	...	...	...	...	...	29
30	...	...	...	...	...	...	...	...	...	...	...	...	...	30
31	...	...	...	...	...	...	0·1	...	...	...	...	...	...	31

TABLE VI.—AMOUNT of RAINFALL registered in each HOUR of the DAY, in the MONTH of JANUARY, 1924.
(d = Unregistered Drizzle. ... = No Rainfall.)

Days of the Month.	Hours, Hongkong Standard Time.												Days of the Month.
	1	2	3	4	5	6	7	8	9	10	11	Noon.	
	ins.	ins.	ins.	ins.	ins.	ins.	ins.	ins.	ins.	ins.	ins.	ins.	
1	0·005	d	0·005	0·015	d	0·005	0·010	d	d	...	d	...	1
2	...	...	...	...	...	...	...	...	...	...	...	...	2
3	...	...	...	...	...	...	...	...	...	...	...	...	3
4	...	...	...	d	d	...	...	...	...	...	...	...	4
5	...	...	...	...	...	...	...	...	...	...	...	...	5
6	...	...	...	...	...	...	...	...	...	...	...	...	6
7	...	...	...	...	...	...	...	...	...	...	...	...	7
8	...	...	...	...	...	...	...	...	...	...	...	...	8
9	...	d	d	...	...	...	...	...	...	...	...	...	9
10	...	...	...	...	...	...	...	...	...	...	...	...	10
11	...	...	...	...	...	...	...	...	...	...	...	...	11
12	...	...	...	...	...	...	...	...	...	...	...	...	12
13	...	...	...	...	...	...	...	...	...	...	...	...	13
14	...	...	...	...	...	...	...	...	...	...	...	...	14
15	d	...	...	...	...	...	...	...	...	...	...	...	15
16	...	...	...	d	d	0·015	...	...	...	0·005	d	d	16
17	...	...	...	...	...	...	...	...	...	...	...	...	17
18	...	...	...	...	...	...	...	...	...	...	...	...	18
19	...	...	d	d	d	...	...	...	...	...	...	...	19
20	...	...	...	d	0·010	0·015	0·040	0·035	d	d	d	d	20
21	d	d	d	...	...	...	...	...	...	...	...	...	21
22	...	...	...	0·005	...	...	d	d	d	...	...	...	22
23	...	...	...	...	...	...	...	...	...	...	...	...	23
24	d	d	...	...	...	...	...	...	...	...	...	...	24
25	...	...	...	...	d	0·025	0·005	...	...	...	...	...	25
26	...	...	...	...	...	...	0·005	d	0·005	0·050	0·020	0·050	26
27	...	...	...	...	...	...	d	...	...	...	d	...	27
28	...	d	...	0·005	...	...	d	d	...	...	...	...	28
29	...	...	...	...	...	...	...	...	...	...	...	...	29
30	d	d	d	d	d	d	d	d	d	d	d	d	30
31	d	d	d	d	...	d	0·010	0·005	...	d	d	d	31

Days of the Month.	13	14	15	16	17	18	19	20	21	22	23	Midn.	Days of the Month.
	ins.	ins.	ins.	ins.	ins.	ins.	ins.	ins.	ins.	ins.	ins.	ins.	
1	...	...	...	...	...	...	...	...	...	...	...	...	1
2	...	...	...	...	...	...	...	...	...	...	...	...	2
3	...	...	...	...	...	...	...	...	...	...	...	...	3
4	...	...	...	...	...	...	...	...	...	...	...	...	4
5	...	...	...	...	...	...	...	...	...	...	...	...	5
6	...	...	...	...	...	...	...	...	...	...	...	...	6
7	...	...	...	...	...	...	...	...	...	...	...	...	7
8	...	...	...	...	...	d	...	...	...	...	...	...	8
9	...	...	...	...	...	...	...	...	...	...	...	...	9
10	...	...	...	...	...	...	...	...	...	...	...	...	10
11	...	...	...	...	...	...	...	...	...	...	...	...	11
12	...	...	...	...	...	...	...	...	...	...	...	...	12
13	...	...	...	...	...	...	...	...	...	...	...	...	13
14	...	...	...	...	...	...	...	...	...	...	...	...	14
15	...	...	...	...	...	...	...	...	...	...	...	...	15
16	d	d	...	...	...	...	...	...	...	...	...	...	16
17	...	...	...	d	d	d	d	d	...	...	...	...	17
18	...	...	...	...	...	...	...	...	...	...	...	...	18
19	d	d	d	...	...	...	...	...	...	...	...	...	19
20	d	0·005	d	0·015	d	0·005	0·005	0·020	0·010	0·020	0·005	d	20
21	...	...	...	...	...	...	...	...	...	...	...	...	21
22	...	...	...	...	...	...	...	...	...	...	...	...	22
23	d	d	d	...	d	d	...	...	...	...	...	d	23
24	...	d	...	d	0·015	d	d	0·040	0·005	d	d	...	24
25	...	...	...	...	...	...	...	...	...	...	...	...	25
26	0·020	0·020	0·030	0·030	0·005	...	...	...	...	...	...	...	26
27	...	d	d	0·020	0·020	0·015	0·015	0·150	0·185	0·040	0·005	d	27
28	...	...	...	...	...	...	...	...	...	...	...	...	28
29	0·005	d	...	...	...	...	d	d	d	0·005	0·005	0·005	29
30	d	...	...	...	d	d	d	d	d	d	d	d	30
31	d	d	d	0·010	0·005	...	d	d	d	d	d	d	31

TABLE VII.—DIRECTION and VELOCITY of the WIND at every HOUR of the DAY, in the MONTH of JANUARY, 1924.

(The Direction is given in points, and the Velocity in miles per hour.)

(8 = East. 16 = South, &c. ... = Calm.)

Days of the Month.	Hours, Hongkong Standard Time. 1		2		3		4		5		6		7		8		9		10		11		Noon.		Days of the Month.
	Dir.	Vel.	Dir.	Vel.	Dir.	Vel.	Dir.	Vel.	Dir.	Vel.	Dir.	Vel.	Dir.	Vel.	Dir	Vel.	Dir.	Vel.	Dir.	Vel.	Dir.	Vel.	Dir.	Vel.	
1	32	3	32	5	32	5	31	7	31	5	31	6	31	7	32	4	32	3	32	2	23	5	22	8	1
2	27	3	4	8	6	2	6	3	6	12	6	15	6	13	6	12	7	11	7	14	8	16	9	21	2
3	6	15	6	16	7	20	7	20	7	20	7	18	8	15	8	15	8	10	9	5	9	8	11	9	3
4	9	10	9	11	9	7	10	8	9	2	...	...	...	...	8	2	9	6	9	3	9	6	9	14	4
5	...	...	...	...	...	1	10	5	10	9	9	12	8	13	8	19	7	21	7	26	8	24	7	27	5
6	6	11	6	13	7	13	7	15	7	20	7	22	7	23	7	22	7	21	7	19	8	22	8	25	6
7	8	11	9	7	9	7	9	10	9	10	9	8	9	9	10	8	10	9	10	11	10	13	9	15	7
8	11	4	8	25	7	24	6	24	6	25	6	27	7	29	7	25	7	27	6	22	7	20	7	21	8
9	5	10	6	10	7	11	8	11	6	8	4	10	2	8	1	8	1	9	1	8	1	10	2	8	9
10	6	9	7	14	8	12	7	16	6	14	6	14	7	14	7	15	7	19	8	20	8	23	8	21	10
11	6	17	7	18	7	22	7	29	7	7	7	16	7	16	8	16	8	14	9	17	9	10	9	9	11
12	10	12	10	12	10	10	10	8	...	1	...	...	...	...	10	8	10	11	9	9	9	12	8	17	12
13	..	1	...	...	...	...	...	...	...	...	...	1	...	...	...	...	32	3	2	2	29	6	28	5	13
14	...	...	...	...	..	...	...	...	...	1	...	...	2	2	...	...	...	1	...	1	31	2	30	6	14
15	...	...	...	1	...	...	...	1	...	...	6	2	7	10	8	11	9	14	9	14	9	13	9	15	15
16	7	7	...	...	...	1	...	...	...	...	7	4	8	10	9	11	9	23	8	25	7	24	6	23	16
17	9	13	9	10	10	13	10	13	10	10	11	11	10	10	10	12	10	9	10	8	9	9	9	10	17
18	8	13	8	16	9	14	9	14	8	19	7	16	7	17	7	20	7	19	7	18	7	21	7	19	18
19	6	27	7	20	7	25	7	26	7	25	7	27	6	25	6	22	6	23	6	26	7	28	7	25	19
20	9	5	9	10	8	9	8	9	8	13	9	12	9	9	9	11	7	17	6	14	6	14	7	16	20
21	7	28	6	28	6	27	6	26	7	28	6	26	6	21	7	27	6	22	6	22	7	23	7	20	21
22	7	22	6	18	6	11	6	10	6	9	6	9	6	10	5	11	5	12	5	11	4	12	5	9	22
23	6	18	7	25	7	25	7	27	7	26	6	28	7	28	7	28	7	32	7	30	7	30	7	30	23
24	8	18	8	19	8	18	8	20	8	21	8	16	8	18	8	19	8	19	8	20	7	16	8	17	24
25	8	9	7	4	5	5	2	5	1	6	1	3	2	6	4	6	5	12	5	13	5	14	5	16	25
26	2	2	3	6	4	6	5	10	31	9	31	3	2	4	4	11	3	7	2	6	3	2	4	8	26
27	5	15	4	17	5	14	5	16	6	28	6	20	6	22	6	22	6	20	6	23	5	20	4	13	27
28	1	9	1	14	1	11	1	11	1	8	2	7	3	5	5	8	6	9	7	8	7	13	7	16	28
29	7	20	7	18	7	25	7	25	7	24	7	24	7	27	7	25	7	30	7	28	7	28	6	25	29
30	10	12	10	10	10	12	9	11	10	9	10	10	9	12	9	16	8	18	8	19	9	19	9	15	30
31	9	15	9	18	9	15	9	16	9	18	9	19	9	18	9	24	9	23	9	26	9	24	8	25	31

Days of the Month.	13		14		15		16		17		18		19		20		21		22		23		Midn.		Days of the Month.
	Dir.	Vel.	Dir.	Vel.	Dir.	Vel.	Dir.	Vel.	Dir.	Vel.	Dir.	Vel.	Dir.	Vel.	Dir.	Vel.	Dir	Vel	Dir.	Vel.	Dir.	Vel.	Dir.	Vel.	
1	21	8	22	8	23	7	24	7	24	2	...	...	...	...	...	...	...	...	...	...	...	...	...	...	1
2	9	24	9	23	10	24	8	22	7	18	6	16	6	15	6	16	6	20	6	16	6	13	6	15	2
3	19	4	24	6	23	6	23	6	23	4	23	2	...	...	...	1	11	9	10	10	9	11	9	13	3
4	9	15	9	18	9	15	9	13	9	13	9	13	9	12	9	9	9	9	10	7	...	1	...	...	4
5	7	23	7	24	7	27	8	26	7	22	7	17	7	17	6	18	6	15	6	14	6	12	6	8	5
6	8	23	8	23	8	24	8	21	8	19	9	15	9	12	10	14	9	16	8	14	7	13	8	11	6
7	9	14	9	15	10	13	11	8	11	5	11	8	11	5	...	...	...	...	...	...	11	2	11	3	7
8	7	18	7	20	7	16	7	18	7	17	7	17	7	17	7	15	7	14	7	15	6	15	5	14	8
9	19	6	12	7	15	2	19	5	23	2	29	3	2	8	2	7	3	5	5	3	5	8	6	8	9
10	8	21	8	30	8	7	9	15	9	14	8	10	7	10	7	11	6	8	6	15	6	10	6	14	10
11	9	9	9	5	9	6	9	7	9	5	9	13	8	13	8	12	9	10	8	12	9	14	10	12	11
12	8	16	9	13	8	9	9	7	8	7	6	4	5	5	...	1	32	2	...	...	...	...	...	...	12
13	28	7	28	8	28	9	29	8	29	8	29	5	...	...	29	3	...	1	...	...	...	...	...	...	13
14	1	5	5	10	7	15	9	14	9	15	9	13	9	12	8	10	7	8	6	6	6	5	6	4	14
15	9	18	9	14	9	15	9	17	8	13	8	14	8	12	9	10	9	11	9	9	9	7	8	8	15
16	7	18	7	24	7	21	7	20	7	19	7	17	7	14	8	17	8	15	9	12	9	12	9	10	16
17	9	12	10	11	10	12	9	10	9	14	9	13	8	12	8	6	8	9	8	9	8	9	8	9	17
18	7	18	7	19	7	19	7	19	7	22	7	23	7	20	7	22	7	26	6	23	7	23	7	26	18
19	7	22	7	18	7	20	7	19	8	18	8	22	8	20	8	15	7	15	7	9	8	8	8	7	19
20	7	14	7	14	6	14	6	13	7	12	7	16	7	15	7	16	7	24	7	24	7	28	7	29	20
21	8	20	8	20	8	19	8	20	7	20	7	15	7	14	7	12	7	19	7	20	6	21	6	23	21
22	6	11	7	9	8	13	7	16	7	16	8	14	8	14	5	11	6	10	7	16	7	19	7	20	22
23	7	24	7	23	7	24	7	26	7	24	7	25	7	21	7	24	7	21	7	20	7	24	7	22	23
24	8	16	8	15	8	18	8	20	8	18	8	18	8	17	8	16	8	16	8	14	8	10	9	8	24
25	5	13	6	15	6	11	6	12	5	10	3	6	2	7	2	6	2	8	2	11	2	11	3	8	25
26	5	8	5	9	5	14	6	16	5	14	5	20	5	15	5	19	5	22	5	15	5	16	5	16	26
27	3	12	2	11	1	11	2	9	2	7	1	10	1	6	32	4	2	4	2	9	1	6	2	9	27
28	6	12	7	10	8	11	8	13	9	9	7	6	6	11	6	12	6	12	6	11	7	15	7	21	28
29	6	19	5	17	6	22	6	17	6	17	6	18	7	10	8	10	8	12	8	12	9	10	10	9	29
30	9	17	9	14	9	14	9	17	9	17	9	17	9	17	9	15	9	13	9	14	9	9	9	16	30
31	9	22	9	21	9	22	9	21	9	20	8	19	8	23	8	19	8	19	8	18	8	8	8	17	31

TABLE VIII.—CHARACTER and DIRECTION of MOTION of the CLOUDS at THREE-HOURLY INTERVALS, in the MONTH of JANUARY, 1924.
(... = no clouds.)

Days of the Month.	Hours, Hongkong Standard Time.															
	1		4		7		10		13		16		19		22	
	Character.	Direction.	Character.	Direction.	Character.	Direction.	Character.	Direction.	Character.	Direction.	Character.	Direction.	Character.	Direction.	Character.	Direction.
1	nb	NE	nb	NE	nb	NE	nb	NE	st-cu	WSW	a-cu / cu	W / NE	...	...	st-cu	W
2	cu	ESE	st-cu	ESE	st-cu	E	...	...	...	...	...	...	...	...	...	...
3	cu	E	cu	E	cu	ENE	a-cu / cu	S / ENE	a-cu / cu	SSE / ENE	a-cu / cu	SSE / ENE	cu	W	cu	ENE
4	cu	ENE	nb	ENE	a-cu / cu	SE / ENE	a-cu	E	...	...	...	...	a-cu	ESE	...	...
5	cu	E	cu	E	a-cu / cu	SSE / E	a-cu	SE	a-cu	SE	a-cu	SE	a-cu	SE	cu	E
6	cu	E	cu	ESE	cu	ESE	st-cu	E	cu	ESE	a-cu / cu	SSW / E	st-cu	E	st-cu	E
7	st-cu	E	st-cu	E	st-cu	E	a-cu / cu	SW / E	cu	E	cu	NNE	...	...	...	...
8	...	...	cu	E	st-cu	E	cu-nb	E	cu	E	cu-nb	E	nb	E	cu	E
9	cu	NE	cu-nb	E	cu	ENE	...	...	...	...	...	...	...	...	...	...
10	cu	E	cu	E	cu	E	cu	ESE	cu	E	cu	E	...	...	cu	E
11	cu	E	st-cu	E	a-cu	SW	...	...	ci-st / cu	SW / E	ci-st	SSW	ci-st	SSW	ci-st	SSW
12	...	...	...	...	a-cu / cu	WNW / SE	ci-st	WSW	ci-st	WSW	...	...	ci-st	W	...	...
13	...	...	...	...	...	...	...	...	cu	WNW	...	...	...	...	...	...
14	...	..	...	...	st-cu	SW	cu	SSE	cu	SSW	cu	SW	cu	SSW	cu-nb	SSW
15	nb	SW	cu	SW	st-cu	SW	cu	WSW	cu	SW	cu	WSW	cu	SW	cu-nb	E
16	st-cu	E	nb	E	cu	SE	nb	E	nb	E	nb	E	cu-nb	E	cu	E
17	a-cu	WSW	...	...	a-cu	WSW	a-cu / cu	WSW / NE	st-cu	ENE	nb	E	nb	E	cu-nb	E
18	a-cu / cu	WSW / E	st-cu	E	st-cu	E	st-cu	E	st-cu	E	st-cu	E	a-cu / cu	W / E	a-cu / cu	W / E
19	cu-nb	E	nb	E	cu-nb	E	nb	E	cu-nb	E	cu-nb	E	st-cu	E	st-cu	E
20	st-cu	E	st-cu	E	nb	E	nb	E	cu-nb	E	nb	E	nb	E	nb	E
21	nb	E	cu-nb	E	cu-nb	E	cu-nb	E	st-cu	E	st-cu	ESE	st-cu	E	st-cu	E
22	st-cu	E	nb	E	nb	E	cu-nb	E	cu-nb	E	cu-nb	E	cu-nb	E	cu-nb	E
23	cu-nb	E	nb	E	st-cu	E	cu-nb	E	nb	E	cu-nb	E	cu-nb	E	cu-nb	E
24	nb	E	cu-nb	E	cu-nb	E	a-cu / cu	SW / E	st-cu	WSW	nb	SE	nb	E	nb	E
25	cu-nb	E	cu-nb	E	nb	E	cu-nb	E	cu-nb	E	st-cu	E	st-cu	E	st-cu	E
26	st-cu	E	st-cu	E	nb	ENE	nb	ENE	nb	ENE	nb	ENE	cu-nb	ENE	cu-nb	ENE
27	st-cu	ENE	cu-nb	ENE	st-cu	ENE	st-cu	E	cu	ENE	nb	ENE	nb	ENE	nb	ENE
28	st-cu	ENE	nb	ENE	st-cu	ENE	st-cu	ENE	cu	E	cu	E	cu	E	cu	E
29	cu-nb	E	cu-nb	E	st-cu	E	st-cu	E	nb	ENE	nb	ENE	nb	ENE	nb	ENE
30	nb	E	nb	E	nb	E	nb	E	nb	E	cu-nb	E	nb	E	nb	E
31	nb	E	nb	E	nb	E	nb	E	nb	E	nb	E	nb	E	nb	E

TABLE IX.—DAILY VALUES of METEOROLOGICAL ELEMENTS in the MONTH of JANUARY, 1924.
(*British Units.*)

Days of the Month.	Mean Barometric Pressure.	Temperature. Of the Air. Highest.	Temperature. Of the Air. Lowest.	Temperature. Of the Air. Range.	Temperature. Of the Air. Mean.	Temperature. Of Evaporation.	Mean Vapour Tension.	Mean Degree of Humidity (Saturation 100).	Mean Amount of Cloud (0-100).	Bright Sunshine. Daily Duration.	Bright Sunshine. Percentage of possible amount.	Rainfall. Amount.	Rainfall. Duration.	Wind. Components. North.	Wind. Components. East.	Wind. Resultant. Direction.*	Wind. Resultant. Velocity.	Wind. Observed Velocity.
	ins.	°	°	°	°	°	ins.	%	%	h	%	ins.	h.	m.p.h.	m.p.h.	°	m.p.h.	m.p.h.
1	30·230	59·7	47·5	12·2	54·4	51·3	0·339	79	83	2·9	27	0·040	7	+ 1·5	− 1·9	308	2·4	3·8
2	30·222	64·4	57·8	6·6	60·1	54·2	·343	66	42	9·2	86	...	...	+ 2·5	+ 13·8	80	14·0	14·7
3	30·164	69·0	59·4	9·6	63·7	58·8	·432	73	56	5·8	54	...	...	...	+ 7·5	90	7·5	10·1
4	30·123	72·0	62·0	10·0	65·7	59·7	·434	68	32	9·4	87	...	...	− 1·8	+ 8·0	103	8·2	8·1
5	30·077	69·6	62·8	6·8	66·0	58·8	·402	63	62	3·9	36	...	...	+ 2·4	+ 15·5	81	15·7	15·8
6	30·036	67·9	62·0	5·9	64·7	59·5	·441	72	94	0·3	3	...	...	+ 1·2	+ 17·8	86	17·9	18·0
7	30.053	74·8	64·5	10·3	68·7	60·8	·429	61	52	6·8	63	...	...	− 2·3	+ 7·5	107	7·9	8·0
8	30·131	66·3	61·4	4·9	63·2	59·6	·464	80	77	2·4	22	...	...	+ 4·6	+ 19·0	76	19·6	19·5
9	30·157	67·3	57·5	9·8	62·0	55·5	·356	63	30	9·2	85	...	...	+ 3·5	+ 3·6	46	5·0	7·3
10	30·160	64·4	59·8	4·6	61·6	56·9	·403	73	45	5·3	49	...	...	+ 1·9	+ 14·5	83	14·6	14·8
11	30·081	68·6	60·9	7·7	63·8	59·6	·456	77	51	9·5	88	...	...	...	+ 12·7	90	12·7	12·9
12	29·985	71·2	62·1	9·1	65·7	61·4	·488	77	22	9·7	90	...	...	− 1·0	+ 6·4	99	6·5	6·8
13	29·924	74·1	61·0	13·1	66·8	63·0	·526	80	2	9·3	86	...	...	+ 2·1	− 1·5	324	2·6	2·8
14	29·885	71·9	62·1	9·8	66·1	64·1	·573	89	51	6·9	63	...	...	+ 0·9	+ 4·6	79	4·7	5·4
15	29·929	72·0	67·2	4·8	68·4	67·2	·652	94	85	4·3	39	...	...	− 1·2	+ 9·5	97	9·6	9·5
16	29·976	68·6	64·4	4·2	66·1	64·8	·597	93	91	...	...	0·020	4	+ 1·3	+ 13·5	84	13·6	13·6
17	29·978	70·0	65·7	6·3	65·6	64·2	·583	93	73	0·5	5	...	2	− 2·6	+ 10·1	104	10·4	10·6
18	29·953	67·0	63·6	3·4	65·1	62·5	·533	86	93	...	...	...	..	+ 3·1	+ 19·3	81	19·5	19·4
19	29·931	65·0	62·5	2·5	63·6	61·0	·504	86	100	0·4	4	...	3	+ 4·2	+ 20·0	78	20·4	20·5
20	29·986	64·1	60·5	3·6	62·0	60·4	·505	91	100	...	...	0·185	16	+ 2·3	+ 14·7	81	14·9	14·9
21	30·043	63·1	60·0	3·1	61·4	57·4	·420	77	100	0·1	1	...	2	+ 5·2	+ 20·8	76	21·5	21·7
22	30·048	63·5	59·9	3·6	61·6	59·2	·473	86	97	1·3	12	0·005	2	+ 4·0	+ 12·2	72	12·9	13·0
23	30·013	63·0	61·5	1·5	62·3	59·8	·482	86	100	0·1	1	...	2	+ 5·3	+ 24·8	78	25·4	25·2
24	30·001	67·8	61·5	6·3	63·6	61·6	·523	89	100	2·5	23	0·060	6	...	+ 17·0	90	17·0	17·0
25	30·160	63·0	57·4	5·6	59·9	57·0	·428	83	100	...	...	0·030	2	+ 5·7	+ 6·2	47	8·5	9·0
26	30·201	57·8	53·0	4·8	54·9	52·2	·357	82	100	...	...	0·235	9	+ 6·7	+ 7·9	50	10·4	10·7
27	30·145	55·6	51·6	4·0	53·7	50·7	·332	80	100	...	...	0·450	9	+ 8·3	+ 9·5	49	12·6	13·7
28	30·155	56·3	48·4	7·9	53·2	49·5	·307	75	100	2·4	22	0·005	1	+ 4·5	+ 8·6	62	9·7	10·9
29	30·065	59·0	56·3	2·7	57·2	54·8	·403	85	100	...	...	0·020	7	+ 4·3	+ 19·0	77	19·5	19·7
30	29·996	63·7	59·5	4·2	61·2	60·6	·522	96	100	...	...	...	16	− 3·0	+ 14·3	102	14·6	14·5
31	29·936	62·7	60·9	1·8	61·5	60·9	·528	96	100	0·1	1	0·030	12	− 2·7	+ 20·0	98	20·2	20·0
Means	30·057	65·9	59·8	6·1	62·4	58·9	0·459	81	75	Sum. 102·3	30	Sum. 1·080	Sum 100	+ 2·0	+ 12·1	81	12·3	13·3
Normals	30·050	64·4	56·1	8·3	59·8	55·2	0·384	72	62	149·6	44	1·293	47	+ 2·4	+ 9·9	76	10·1	13·0
Absolute Max.	30·303	74·8	...	13·1	...	68·5	0·677	...	...	9·7	90	0·450	16	...	...	...	...	32·0†
Day.	2	7	...	13	...	15	15	...	...	12	12	27	20, 30	...	...	...	...	23rd 9 h.
Absolute Min.	29·844	...	47·5	1·5	...	46·2	0·262	44	...	...	...	...	...	...	...	...	...	...
Day.	14	...	1	23	...	28	2	2	...	...	...	...	...	...	...	...	...	...

Phenomena :—

Fog:— on the 4th.

Slight fog :—on the 13th, 14th, 15th and 16th.

Haze:—on the 11th.

Dew :—on the 13th and 17th.

Rain fell on 9 days. The mean hourly intensity was 0·011$^{in.}$, and the maximum fall in one hour was 0·185$^{in.}$ at 21^{h} on the 27th.

The maximum squall velocity, as recorded by the Dines-Baxendell anemograph, was at the rate of 48 miles per hour at 23^{h} 35^{m} on the 20th.

* 0° = N., 90° = E., &c. † Maximum velocity in one hour.

TABLE X.—DAILY VALUES of METEOROLOGICAL ELEMENTS in the MONTH of JANUARY, 1924.
(*C. G. S. Units*:—Derived from Table IX.)

Days of the Month.	Mean Barometric Pressure.	Temperature. Of the Air. Highest.	Lowest.	Range.	Mean.	Of Evaporation.	Mean Vapour Tension.	Rainfall. Amount.	Duration.	Wind. Components. North.	East.	Resultant. Direction.*	Velocity.	Observed Velocity.
	m.b.	°	°	°	°	°	m.b.	m.m.	hrs.	m.p.s.	m.p.s.	°	m.p.s.	m.p.s.
1	1025·9	288·4	281·6	6·8	285·4	283·7	11·4	1·0	7	+ 0·5	− 0·6	308	0·8	1·2
2	1025·5	291·0	287·3	3·7	288·6	285·3	11·5	...	...	+ 0·8	+ 4·5	80	4·6	4·8
3	1023·5	293·6	288·2	5·4	290·6	287·9	14·6	...	...	...	+ 2·5	90	2·5	3·3
4	1022·1	295·2	289·7	5·5	291·7	288·4	14·6	...	...	− 0·6	+ 2·6	103	2·7	2·7
5	1020·6	293·9	290·1	3·8	291·9	287·9	13·5	...	...	+ 0·8	+ 5·1	81	5·1	5·2
6	1019·2	292·9	289·7	3·2	291·2	288·3	14·9	...	...	+ 0·4	+ 5·8	86	5·9	5·9
7	1020·1	296·8	291·1	5·7	293·4	289·0	14·5	...	...	− 0·8	+ 2·5	107	2·6	2·6
8	1022·4	292·1	289·3	2·8	290·3	288·3	15·6	...	...	+ 1·5	+ 6·2	76	6·4	6·4
9	1023·3	292·6	287·2	5·4	289·7	286·1	12·0	...	...	+ 1·1	+ 1·2	46	1·6	2·4
10	1023·4	291·0	288·4	2·6	289·4	286·8	13·6	...	...	+ 0·6	+ 4·8	83	4·8	4·9
11	1020·7	293·3	289·1	4·2	290·7	288·3	15·4	...	...	...	+ 4·2	90	4·2	4·2
12	1017·4	294·8	289·7	5·1	291·7	289·3	16·4	...	...	− 0·3	+ 2·1	99	2·1	2·2
13	1015·4	296·4	289·1	7·3	292·3	290·2	17·7	...	...	+ 0·7	− 0·5	324	0·9	0·9
14	1014·0	295·2	289·7	5·5	291·9	290·8	19·3	...	...	+ 0·3	+ 1·5	79	1·5	1·8
15	1015·5	295·2	292·6	2·6	293·2	292·6	22·0	...	...	− 0·4	+ 3·1	97	3·1	3·1
16	1017·1	293·3	291·0	2·3	291·9	291·2	20·1	0·5	4	+ 0·4	+ 4·4	84	4·5	4·5
17	1017·2	294·1	290·6	3·5	291·7	290·9	19·7	...	2	− 0·9	+ 3·3	104	3·4	3·5
18	1016·4	292·4	290·6	1·8	291·4	289·9	18·0	...	...	+ 1·0	+ 6·3	81	6·4	6·4
19	1015·6	291·3	289·9	1·4	290·6	289·1	17·0	...	3	+ 1·4	+ 6·6	78	6·7	6·7
20	1017·5	290·8	288·8	2·0	289·7	288·8	17·0	4·7	16	+ 0·8	+ 4·8	81	4·9	4·9
21	1019·4	290·3	288·6	1·7	289·3	287·1	14·1	...	2	+ 1·7	+ 6·8	76	7·0	7·1
22	1019·6	290·5	288·5	2·0	289·4	288·1	15·9	0·1	2	+ 1·3	+ 4·0	72	4·2	4·3
23	1018·4	290·2	289·4	0·8	289·8	288·4	16·2	...	2	+ 1·7	+ 8·1	78	8·3	8·3
24	1018·0	292·9	289·4	3·5	290·6	289·4	17·6	1·5	6	...	+ 5·6	90	5·6	5·6
25	1023·4	290·2	287·1	3·1	288·5	286·9	14·4	0·8	2	+ 1·9	+ 2·0	47	2·8	3·0
26	1024·9	287·3	284·7	2·6	285·7	284·2	12·0	6·0	9	+ 2·2	+ 2·6	50	3·4	3·5
27	1023·0	286·1	283·9	2·2	285·1	283·4	11·2	11·4	9	+ 2·7	+ 3·1	49	4·1	4·5
28	1023·3	286·5	282·1	4·4	284·8	282·7	10·3	0·1	1	+ 1·5	+ 2·8	62	3·2	3·6
29	1020·2	288·0	286·5	1·5	287·0	285·7	13·6	0·5	7	+ 1·4	+ 6·2	77	6·4	6·5
30	1017·9	290·6	288·3	2·3	289·2	288·9	17·6	...	16	− 1·0	+ 4·7	102	4·8	4·8
31	1015·8	290·1	289·1	1·0	289·4	289·1	17·8	0·8	12	− 0·9	+ 6·6	98	6·6	6·6
Means.	1019·9	291·8	288·4	3·4	289·9	287·9	15·5	Sum. 27·4	Sum. 100	+ 0·7	+ 4·0	81	4·0	4·4
Normals	1019·7	291·0	286·4	4·6	288·4	285·9	12·9	32·8	47	+ 0·8	+ 3·2	76	3·3	4·3
Absolute Maximum	1028·3	296·8	...	7·3	...	293·3	22·8	11·4	16	...	...	...	...	10·5†
Day.	2	7	...	13	...	15	15	27	20, 30	...	...	...	...	23d 9h
Absolute Minimum.	1012·6	...	281·6	0·8	...	280·9	8·8	...	...	...	...	...	...	...
Day.	14	...	1	23	...	28	2	...	...	...	...	...	...	...

ADOPTED ERRORS OF TIMEBALL, JANUARY, 1924.

Date.	Error.	Date.	Error.	Date.	Error.
	s		s		s
1	−0·4	11	+0·1	21	−0·6
2	−0·4	12	+0·2	22	−0·4
3	−0·5	13	0·0	23	−0·5
4	−0·2	14	0·0	24	−0·6
5	−0·2	15	0·0	25	−0·5
6	−0·3	16	−0·1	26	−0·5
7	−0·2	17	+0·1	27	−0·5
8	−0·2	18	−0·4	28	−0·5
9	−0·1	19	+0·2	29	−0·3
10	0·0	20	−0·5	30	−0·2
				31	−0·3

+ = Late ; − = Early.
The above may also be regarded as the errors of the time signals by radiotelegraphy and by signal lights.
The probable error for the month was ± 0s·26

* 0° = N. 90° = E., &c.

† Maximum velocity in one hour.

TABLE XI.—MEAN HOURLY VALUES of METEOROLOGICAL ELEMENTS in the MONTH of JANUARY, 1924.
(*British Units.*)

Hours, Hongkong Standard Time.	Barometric Pressure.	Temperature. Of the Air.	Temperature. Of Evaporation.	Mean Vapour Tension	Degree of Humidity.	Mean Amount of Cloud (0-100)	Percentage of Possible Sunshine.	Rainfall. Percentage of Total Amount.	Rainfall. Percentage of Total Duration	Wind. Components. North.	Wind. Components. East.	Wind. Resultant. Direction. *	Wind. Resultant. Velocity.	Observed Velocity.
	ins.	°	°	ins.	%	%	%	%	%	m.p.h.	m.p.h.	°	m.p.h.	m.p.h.
1	30·064	61·6	58·8	0·466	84	76		...	4	+ 1·9	+ 9·9	79	10·1	10·9
2	30·055	61·3	58·7	·466	85	79		...	4	+ 2·5	+ 10·9	77	11·2	12·0
3	30·047	61·2	58·5	·462	85	82		...	4	+ 1·8	+ 10·9	81	11·1	11·8
4	30·041	61·0	58·4	·461	85	83		2	4	+ 2·3	+ 11·6	79	11·8	12·8
5	30·041	60·9	58·3	·459	85	82		1	3	+ 2·5	+ 11·1	77	11·4	12·5
6	30·053	60·7	58·1	·456	85	81	...	6	4	+ 2·7	+ 11·3	77	11·6	12·5
7	30·074	60·8	58·0	·451	84	86	3	7	5	+ 2·6	+ 11·8	78	12·1	12·9
8	30·091	61·2	58·2	·452	83	85	26	4	4	+ 2·0	+ 13·2	81	13·4	14·1
9	30·104	62·5	58·8	·454	80	77	35	...	3	+ 2·5	+ 14·2	80	14·4	15·3
10	30·118	63·4	59·3	·457	78	75	35	5	3	+ 2·5	+ 14·2	80	14·4	15·2
11	30·105	64·0	59·5	·455	76	74	40	2	4	+ 2·1	+ 14·3	82	14·5	15·7
Noon.	30·080	64·3	59·6	·454	76	75	35	5	3	+ 2·3	+ 14·6	81	14·8	16·4
13	30·050	64·5	59·7	·455	75	75	34	2	4	+ 1·2	+ 13·3	85	13·4	15·1
14	30·024	64·4	59·7	·456	76	75	35	2	5	+ 1·2	+ 13·4	85	13·5	15·3
15	30·011	64·1	59·4	·451	76	72	35	3	4	+ 1·1	+ 12·8	85	12·9	14·8
16	30·013	63·6	59·2	·451	77	75	31	7	4	+ 0·9	+ 13·1	86	13·1	14·9
17	30·019	63·1	59·1	·455	79	70	22	4	5	+ 1·3	+ 12·4	84	12·5	13·6
18	30·029	62·6	58·9	·455	80	72	...	2	4	+ 1·6	+ 12·1	82	12·2	13·2
19	30·040	62·2	58·8	·457	82	68		2	5	+ 1·8	+ 11·4	81	11·6	12·1
20	30·055	61·9	58·9	·464	84	69		20	6	+ 1·9	+ 10·4	80	10·6	11·3
21	30·062	61·9	59·0	·467	84	69		19	5	+ 2·1	+ 11·3	79	11·5	12·0
22	30·064	62·0	59·2	·472	85	70		6	5	+ 2·2	+ 10·7	78	10·9	11·5
23	30·061	61·9	59·1	·471	85	69		1	4	+ 2·2	+ 10·7	78	10·9	11·5
Midn.	30·055	62·0	59·2	·472	85	74		...	4	+ 2·0	+ 10·8	80	11·0	11·6

TABLE XII.—MEAN HOURLY VALUES of METEOROLOGICAL ELEMENTS in the MONTH of JANUARY, 1924.
(*C. G. S. Units*:—Derived from Table XI.)

Hours, Hongkong Standard Time.	Barometric Pressure.	Temperature. Of the Air.	Temperature. Of Evaporation.	Mean Vapour Tension.	Wind. Components. North.	Wind. Components. East.	Wind. Resultant. Direction. *	Wind. Resultant. Velocity.	Observed Velocity.
	m.b.	°	°	m.b.	m.p.s.	m.p.s.	°	m.p.s.	m.p.s.
1	1020·2	289·4	287·9	15·7	+ 0·6	+ 3·2	79	3·3	3·6
2	1019·9	289·3	287·8	15·7	+ 0·8	+ 3·6	77	3·7	3·9
3	1019·6	289·2	287·7	15·6	+ 0·6	+ 3·6	81	3·6	3·9
4	1019·4	289·1	287·7	15·5	+ 0·8	+ 3·8	79	3·9	4·2
5	1019·4	289·1	287·6	15·5	+ 0·8	+ 3·6	77	3·7	4·1
6	1019·8	288·9	287·5	15·4	+ 0·9	+ 3·7	77	3·8	4·1
7	1020·5	289·0	287·4	15·2	+ 0·9	+ 3·9	78	4·0	4·2
8	1021·1	289·2	287·6	15·2	+ 0·7	+ 4·3	81	4·4	4·6
9	1021·5	289·9	287·9	15·3	+ 0·8	+ 4·7	80	4·7	5·0
10	1022·0	290·4	288·2	15·4	+ 0·8	+ 4·7	80	4·7	5·0
11	1021·5	290·8	288·3	15·3	+ 0·7	+ 4·7	82	4·8	5·1
Noon.	1020·7	290·9	288·3	15·3	+ 0·8	+ 4·8	81	4·9	5·4
13	1019·6	291·1	288·4	15·3	+ 0·4	+ 4·4	85	4·4	5·0
14	1018·8	291·0	288·4	15·4	+ 0·4	+ 4·4	85	4·4	5·0
15	1018·3	290·8	288·2	15·2	+ 0·4	+ 4·2	85	4·2	4·9
16	1018·4	290·6	288·1	15·2	+ 0·3	+ 4·3	86	4·3	4·9
17	1018·6	290·3	288·1	15·3	+ 0·4	+ 4·1	84	4·1	4·5
18	1019·0	290·0	287·9	15·3	+ 0·5	+ 4·0	82	4·0	4·3
19	1019·3	289·8	287·9	15·4	+ 0·6	+ 3·7	81	3·8	4·0
20	1019·9	289·6	287·9	15·6	+ 0·6	+ 3·4	80	3·5	3·7
21	1020·1	289·6	288·0	15·7	+ 0·7	+ 3·7	79	3·8	3·9
22	1020·2	289·7	288·1	15·9	+ 0·7	+ 3·5	78	3·6	3·8
23	1020·1	289·6	288.1	15·9	+ 0·7	+ 3·5	78	3·6	3·8
Midn.	1019·9	289·7	288·1	15·9	+ 0·7	+ 3·5	80	3·6	3·8

* 0° = N., 90° = E., &c.

Blank page retained for pagination

ROYAL OBSERVATORY, HONGKONG.

DAILY WEATHER REPORT.

JANUARY,

1924.

Blank page retained for pagination

ROYAL OBSERVATORY, HONGKONG.

DAILY WEATHER REPORT.

Station.	31st December, 1923.								1st January, 1924.							
	Hongkong Standard Time.	Barometer at Sea Level.		Temperature.	Humidity.	Wind.		Weather.	Hongkong Standard Time.	Barometer at Sea Level.		Temperature.	Humidity.	Wind.		Weather.
		Inches.	Millrs.			Direction.	Force.			Inches.	Millrs.			Direction.	Force.	
Wladivostock,	12	...	...	...	...	...	...	...	6	...	...	...	...	...	...	...
Nemuro,	11	...	...	...	...	...	...	...	5	...	...	...	...	...	...	...
Hokodate,	"	...	...	...	...	...	...	...	"	...	...	...	...	...	...	...
Tokio,	"	...	...	...	...	...	...	...	"	...	...	...	...	...	...	...
Kochi,	"	...	...	...	...	...	...	...	"	...	...	...	...	...	...	...
Nagasaki,	"	...	...	...	...	...	...	...	"	...	...	...	...	...	...	...
Kagoshima,	"	...	...	...	...	...	...	...	"	...	...	...	...	...	...	...
Oshima,	"	...	...	...	...	...	...	...	"	...	...	...	...	...	...	...
Naha,	"	...	...	...	...	...	...	...	"	...	...	...	...	...	...	...
Ishigakijima,	"	...	...	...	...	...	...	...	"	...	...	...	...	...	...	...
Bonin Island,	"	...	...	...	...	...	...	...	"	...	...	...	...	...	...	...
Chefoo,	15	30.30	769.6	38	84	WNW	1	b	6	30.25	768.3	30	88	SW	1	b
Hankow,	"	...	...	...	...	...	...	...	"	...	...	...	...	...	...	...
Ichang,	"	...	...	...	...	...	...	...	"	...	...	...	...	...	...	...
Changsha,	"	...	...	...	...	...	...	...	"	...	...	...	...	...	...	...
Shanghai,	11	30.54	775.8	37	50	WNW	2	b	"	30.43	772.8	25	...	W	1	b
Gutzlaff,	14	30.47	773.9	40	100	NNW	1	b	"	30.43	772.8	34	100	...	0	b
Sharp Peak,	"	30.33	770.4	54	62	ENE	2	0	7	30.33	770.4	46	84	N	2	0
Amoy,	15	30.27	768.8	56	63	NE	2	0	9	30.28	769.1	52	73	NE	2	r
Swatow,	"	...	...	...	...	...	...	...	8	...	...	...	...	...	...	...
Taihoku,	11	30.37	771.3	55	71	E	4	0	5	30.32	770.1	52	97	...	0	r
Taichu,	"	30.28	769.2	59	...	...	0	0	"	30.28	769.2	55	...	...	0	0
Tainan,	"	30.28	769.2	61	...	N	4	0	"	30.22	767.7	54	...	N	4	b
Koshun,	"	30.24	768.0	68	...	NNE	6	0	"	30.22	767.7	72	...	...	0	b
Pescadores,	"	30.31	769.8	59	...	NNE	6	0	"	30.28	769.2	59	...	NNE	6	0
Canton,	14	...	...	...	...	...	...	...	6	...	...	...	...	...	...	...
Hongkong,	"	30.25	768.3	52	67	N	2	0	"	30.30	769.6	48	97	N	2	cd
Gap Rock,	"	30.24	768.1	...	...	NNE	4	0	"	30.29	769.3	...	...	NNE	4	0
Macao,	"	30.26	768.6	45	74	NNW	4	0	"	30.30	769.5	45	94	NNW	4	0
Wuchow,	15	...	...	...	...	...	...	...	9	...	...	...	...	...	...	...
Pakhoi,	"	...	...	...	...	...	...	...	"	...	...	...	...	...	...	...
Hoihow,	"	...	...	...	...	...	...	...	"	...	...	...	...	...	...	...
Phulien,	"	30.30	769.5	61	50	NW	2	b	7	...	...	...	...	...	...	...
Tourane,	"	30.14	765.6	63	...	NW	6	0	"	...	...	...	...	...	...	...
Cape St. James,	"	29.86	758.4	79	...	ENE	6	0	"	...	...	...	...	...	...	...
Basco,	14	30.12	765.0	70	...	NE	4	0	6	...	...	...	...	...	...	...
Aparri,	"	30.08	764.1	73	71	NE	4	0	"	30.08	764.1	68	94	...	0	0
Manila,	"	29.93	760.2	84	55	SW	1	0	"	30.02	762.6	66	100	...	0	b
Legaspi,	"	29.93	760.2	77	89	NE	4	0	"	29.99	761.7	77	76	NNE	4	0
Taoloban,	"	...	...	...	...	...	...	...	"	...	...	...	...	...	...	...
Iloilo,	"	29.85	758.1	81	76	NE	6	0	"	29.91	759.6	75	85	N	6	0
Surigao,	"	29.84	757.8	79	89	ENE	10	0	"	...	...	...	...	...	...	...
Guam,	12.20	29.84	757.8	...	...	ENE	4	0	4.20	29.89	759.3	...	...	ENE	4	0
Yap,	12.47	29.80	756.9	...	...	ENE	6	0	4.47	29.87	758.7	...	...	ENE	6	b
Labuan,	14	29.78	756.4	86	80	N	2	b	6	29.83	757.7	78	91	NE	2	b

January 1*d*. 11*h*. 20*m*.—Pressure has decreased slightly from Chefoo to Shanghai. It is nearly stationary at other reporting stations.

The anticyclone has weakened. It is probably moving eastward.

Fresh monsoon may be expected along the S.E. coast of China and over the N. China Sea.

Hongkong rainfall for the 24 hours ending at 10 a.m. to-day, 0·06 inch. Total since January 1st, 0·04 inches, against an average of 0·03 inches.

FORECAST FOR THE 24 HOURS ENDING AT NOON ON THE 2ND.

District.	Forecast.
1.—Formosa Channel,	N.E. winds, strong.
2.—South coast of China between Hongkong and Lamocks,	N.E. winds, fresh; fair.
3.—Hongkong to Gap Rock,	N.E. winds, fresh; fair.
4.—South coast of China between Hongkong and Hainan,	N.E. winds, fresh; fair.

T. F. CLAXTON *Director.*

ROYAL OBSERVATORY, HONGKONG.

DAILY WEATHER REPORT.

Station.	1st JANUARY, 1924.								2nd JANUARY, 1924.							
	Hongkong Standard Time.	Barometer at Sea Level.		Temperature.	Humidity.	Wind.		Weather.	Hongkong Standard Time.	Barometer at Sea Level.		Temperature.	Humidity.	Wind.		Weather.
		Inches.	Millrs.			Direction.	Force.			Inches.	Millrs.			Direction.	Force.	
Wladivostock,	12	29.93	760.3	39	...	...	0	b	6	30.16	766.0	39	...	NNW	2	b
Nemuro,	11	...	...	...	...	...	...	...	5	...	...	...	...	...	...	...
Hokodate,	"	...	...	...	...	...	...	...	"	...	...	...	...	...	...	...
Tokio,	"	...	...	...	...	...	...	...	"	...	...	...	...	...	...	...
Kochi,	"	...	...	...	...	...	...	...	"	...	...	...	...	...	...	...
Nagasaki,	"	...	...	...	...	...	...	...	"	...	...	...	...	...	...	...
Kagoshima,	"	...	...	...	...	...	...	...	"	...	...	...	...	...	...	...
Oshima,	"	...	...	...	...	...	...	...	"	...	...	...	...	...	...	...
Naha,	"	...	...	...	...	...	...	...	"	...	...	...	...	...	...	...
Ishigakijima,	"	...	...	...	...	...	...	...	"	...	...	...	...	...	...	...
Bonin Island,	"	...	...	...	...	...	...	...	"	...	...	...	...	...	...	...
Chefoo,	15	30.20	767.1	38	91	NNW	1	b	6	30.40	772.1	28	88	SW	1	b
Hankow,	"	...	...	...	...	...	...	...	"	...	...	...	...	...	...	...
Ichang,	"	...	...	...	...	...	...	...	"	...	...	...	...	...	...	...
Changsha,	"	...	...	...	...	...	...	...	"	...	...	...	...	...	...	...
Shanghai,	11	30.45	773.4	45	31	W	2	b	"	30.47	774.0	28	...	W	1	b
Gutzlaff,	14	30.40	772.1	46	100	WSW	2	b	"	30.48	774.2	34	100	NNW	4	b
Sharp Peak,	"	30.30	769.6	54	74	E	1	b	7	30.35	770.9	46	54	W	2	b
Amoy,	15	30.23	767.8	64	63	SSE	4	b	9	...	...	...	...	...	...	...
Swatow,	"	...	...	...	...	...	...	...	8	...	...	...	...	...	...	...
Taihoku,	11	30.37	771.3	54	95	...	0	r	5	30.39	771.9	34	85	E	4	b
Taichu,	"	30.18	766.5	64	...	NNW	4	b	"	30.28	769.2	48	...	...	0	o
Tainan,	"	30.14	765.6	70	...	N	4	b	"	30.25	768.3	50	...	N	4	b
Koshun,	"	30.13	765.3	68	...	NW	2	o	"	30.21	767.4	64	...	NNE	6	b
Pescadores,	"	30.20	767.1	63	...	N	6	o	"	30.30	769.5	59	...	NNE	2	b
Canton,	14	30.27	768.8	62	51	N	1	b	6	...	...	...	...	...	...	...
Hongkong,	"	30.24	768.1	59	75	W	2	o	"	30.29	769.3	59	74	ENE	4	o
Gap Rock,	"	30.26	768.6	...	...	N	4	o	"	30.29	769.3	...	...	ENE	4	o
Macao,	"	30.24	768.0	54	76	NNW	4	o	"	30.30	769.5	52	69	NNW	4	o
Wuchow,	15	...	...	...	...	...	...	...	9	...	...	...	...	...	...	...
Pakhoi,	"	...	...	...	...	...	...	...	"	...	...	...	...	...	...	...
Hoihow,	"	...	...	...	...	...	...	...	"	...	...	...	...	...	...	...
Phulien,	"	30.26	768.6	63	43	WNW	1	b	7	30.32	770.1	54	92	N	4	of
Tourane,	"	30.15	765.9	64	...	NNW	6	o	"	30.19	766.8	64	...	NNW	6	o
Cape St. James,	"	29.91	759.6	77	...	ENE	6	o	"	30.01	762.3	72	...	ENE	4	b
Basco,	14	30.07	763.8	77	...	N	2	o	6	30.18	766.5	68	...	...	0	o
Aparri,	"	...	...	...	...	...	...	...	"	...	...	...	...	...	...	...
Manila,	"	29.95	760.8	84	58	W	2	o	"	30.02	762.6	68	87	NE	2	o
Legaspi,	"	29.92	759.9	81	76	NNE	4	o	"	29.97	761.1	79	80	NNE	4	o
Tacloban,	"	...	...	...	...	...	...	...	"	...	...	...	...	...	...	...
Iloilo,	"	29.85	758.1	79	84	N	6	o	"	...	...	...	...	...	...	...
Surigao,	"	...	...	...	...	...	...	...	"	...	...	...	...	...	...	...
Guam,	12.20	29.84	757.8	...	...	ENE	4	o	4.20	...	...	...	...	...	...	...
Yap,	12.47	29.82	757.5	...	...	ENE	6	o	4.47	29.85	758.1	...	...	NE	6	o
Labuan,	14	29.84	757.9	86	76	NW	4	b	6	29.86	758.4	78	91	NE	6	b

January 2*d*. 10*h*. 40*m*.—Pressure has increased considerably from Wladivostock to Chefoo and moderately over Formosa. It is nearly stationary at other reporting stations.

The anticyclone has now strengthened.

Fresh monsoon may be expected over the China Sea.

Hongkong rainfall for the 24 hours ending at 10 a.m. to-day, 0·00 inch. Total since January 1st, 0·04 inches, against an average of 0·06 inches.

FORECAST FOR THE 24 HOURS ENDING AT NOON ON THE 3RD.

District.	Forecast.
1.—Formosa Channel,	N.E. winds, moderate; fine.
2.—South coast of China between Hongkong and Lamocks,	
3.—Hongkong to Gap Rock,	
4.—South coast of China between Hongkong and Hainan,	

T. F. CLAXTON *Director.*

ROYAL OBSERVATORY, HONGKONG.

DAILY WEATHER REPORT.

Station.	2nd January, 1924.								3rd January, 1924.							
	Hongkong Standard Time.	Barometer at Sea Level.		Temperature.	Humidity.	Wind.		Weather.	Hongkong Standard Time.	Barometer at Sea Level.		Temperature.	Humidity.	Wind.		Weather.
		Inches.	Millrs.			Direction.	Force.			Inches.	Millrs.			Direction.	Force.	
Wladivostock,	12	30.19	766.8	14	...	NNE	4	b	6	30.13	765.2	11	...	...	0	f
Nemuro,	11	...	...	...	...	...	...	...	5	...	...	...	...	...	...	...
Hokodate,	"	...	...	...	...	...	...	...	"	...	...	...	...	...	...	...
Tokio,	"	...	...	...	...	...	...	...	"	...	...	...	...	...	...	...
Kochi,	"	...	...	...	...	...	...	...	"	...	...	...	...	...	...	...
Nagasaki,	"	...	...	...	...	...	...	...	"	...	...	...	...	...	...	...
Kagoshima,	"	...	...	...	...	...	...	...	"	...	...	...	...	...	...	...
Oshima,	"	...	...	...	...	...	...	...	"	...	...	...	...	...	...	...
Naha,	"	...	...	...	...	...	...	...	"	...	...	...	...	...	...	...
Ishigakijima,	"	...	...	...	...	...	...	...	"	...	...	...	...	...	...	...
Bonin Island,	"	...	...	...	...	...	...	...	"	...	...	...	...	...	...	...
Chefoo,	15	30.33	770.4	42	75	SW	2	b	6	30.30	769.6	36	83	S	2	b
Hankow,	"	...	...	...	...	...	...	...	"	...	...	...	...	...	...	...
Ichang,	"	...	...	...	...	...	...	...	"	...	...	...	...	...	...	...
Changsha,	"	...	...	...	...	...	...	...	"	...	...	...	...	...	...	...
Shanghai,	11	30.54	775.8	43	34	WNW	1	b	"	30.37	771.3	32	...	WNW	1	b
Gutzlaff,	14	30.48	774.2	47	100	W	2	b	"	30.40	772.1	40	100	SSE	2	b
Sharp Peak,	"	30.34	770.6	62	67	NE	1	b	7	30.30	769.6	50	72	W	1	b
Amoy,	15	30.25	768.3	66	45	E	4	b	9	30.24	768.1	54	68	NNW	2	b
Swatow,	"	...	...	...	...	...	...	...	8	...	...	...	...	...	...	...
Taihoku,	11	30.39	771.9	64	58	E	6	b	5	30.25	768.3	57	77	E	4	b
Taichu,	"	30.27	768.9	72	...	NW	2	b	"	30.22	767.7	54	...	...	0	o
Tainan,	"	30.28	769.2	75	...	N	2	b	"	30.21	767.4	54	...	NNE	2	o
Koshun,	"	30.26	768.6	70	...	NNE	6	b	"	30.15	765.9	64	...	NNE	7	b
Pescadores,	"	30.33	770.4	66	...	NNE	7	o	"	30.24	768.0	63	...	N	6	b
Canton,	14	30.24	768.1	67	50	SW	1	b	6	...	...	...	...	...	...	...
Hongkong,	"	30.24	768.1	62	49	E	4	b	"	30.25	768.3	60	81	E	4	b
Gap Rock,	"	30.24	768.1	...	...	ENE	5	b	"	30.23	767.8	...	...	ENE	4	b
Macao,	"	30.24	768.0	61	59	NNE	4	b	"	30.22	767.7	54	90	NNW	4	of
Wuchow,	15	...	...	...	...	...	...	...	9	...	...	...	...	...	...	...
Pakhoi,	"	...	...	...	...	...	...	...	"	...	...	...	...	...	...	...
Hoihow,	"	...	...	...	...	...	...	...	"	...	...	...	...	...	...	...
Phulien,	"	30.24	768.0	68	48	SSW	1	b	7	...	...	...	...	...	...	...
Tourane,	"	30.13	765.3	66	...	NW	6	o	"	...	...	...	...	...	...	...
Cape St. James,	"	29.92	759.9	77	...	ENE	6	b	"	...	...	...	...	...	...	...
Basco,	14	...	...	...	...	...	...	...	6	30.12	765.0	72	...	N	4	o
Aparri,	"	30.08	764.1	75	76	ENE	4	o	"	30.11	764.7	68	94	...	0	o
Manila,	"	29.97	761.1	82	57	ESE	2	o	"	29.99	761.7	70	91	...	0	o
Legaspi,	"	29.98	761.4	70	...	NNE	2	r	"	29.97	761.1	75	91	NNE	4	o
Tacloban,	"	29.88	759.0	81	84	N	4	r	"	...	...	...	...	...	...	...
Iloilo,	"	29.86	758.4	84	71	NE	6	o	"	29.87	758.7	75	88	N	6	o
Surigao,	"	29.85	758.1	81	87	WNW	4	o	"	29.86	758.4	77	96	ENE	4	o
Guam,	12.20	29.82	757.5	...	...	ENE	4	o	4.20	29.81	757.2	...	...	ENE	4	r
Yap,	12.47	29.79	756.6	...	...	ENE	6	o	4.47	29.85	758.1	...	...	NE	4	b
Labuan,	14	29.85	758.2	86	80	N	6	b	6	29.84	757.9	76	98	N	2	o

January 3*d*. 12*h*. 05*m*.—Pressure has decreased considerably at Shanghai, and slightly to moderately elsewhere. The anticyclone has moved into the Eastern Sea and the monsoon will be interrupted to the north of the Formosa Channel, but will continue to blow freshly along the S.E. coast of China and over the north part of the China Sea.

Hongkong rainfall for the 24 hours ending at 10 a.m. to-day, 0·00 inch. Total since January 1st, 0·04 inches, against an average of 0·08 inches.

FORECAST FOR THE 24 HOURS ENDING AT NOON ON THE 4TH.

District.	Forecast.
1.—Formosa Channel,	N.E. winds, strong.
2.—South coast of China between Hongkong and Lamocks,	N.E. winds, fresh; fair.
3.—Hongkong to Gap Rock,	N.E. winds, fresh; fair.
4.—South coast of China between Hongkong and Hainan,	N.E. winds, fresh; fair.

C. W. JEFFRIES,—*Chief Assistant.*

ROYAL OBSERVATORY, HONGKONG.

DAILY WEATHER REPORT.

Station.	3rd January, 1924.								4th January, 1924.							
	Hongkong Standard Time.	Barometer at Sea Level.		Temperature.	Humidity.	Wind.		Weather.	Hongkong Standard Time.	Barometer at Sea Level.		Temperature.	Humidity.	Wind.		Weather.
		Inches.	Millrs.			Direction.	Force.			Inches.	Millrs.			Direction.	Force.	
Wladivostock,	12	30.00	762.1	29	...	E	2	b	6	30.19	766.9	11	...	NNE	4	b
Nemuro,	11	...	...	...	...	...	...	...	5	...	...	...	...	...	...	...
Hokodate,	"	...	...	...	...	...	...	...	"	...	...	...	...	...	...	...
Tokio,	"	...	...	...	...	...	...	...	"	...	...	...	...	...	...	...
Kochi,	"	...	...	...	...	...	...	...	"	...	...	...	...	...	...	...
Nagasaki,	"	...	...	...	...	...	...	...	"	...	...	...	...	...	...	...
Kagoshima,	"	...	...	...	...	...	...	...	"	...	...	...	...	...	...	...
Oshima,	"	...	...	...	...	...	...	...	"	...	...	...	...	...	...	...
Naha,	"	...	...	...	...	...	...	...	"	...	...	...	...	...	...	...
Ishigakijima,	"	...	...	...	...	...	...	...	"	...	...	...	...	...	...	...
Bonin Island,	"	...	...	...	...	...	...	...	"	...	...	...	...	...	...	...
Chefoo,	15	30.14	765.5	50	65	SW	1	b	6	30.30	769.6	36	61	NW	1	b
Hankow,	"	...	...	...	...	...	...	...	"	...	...	...	...	...	...	...
Ichang,	"	...	...	...	...	...	...	...	"	...	...	...	...	...	...	...
Changsha,	"	...	...	...	...	...	...	...	"	...	...	...	...	...	...	...
Shanghai,	11	30.34	770.7	52	41	S	2	b	"	30.32	770.1	32	89	W	1	b
Gutzlaff,	14	30.28	769.1	54	100	SSW	2	b	"	30.34	770.6	40	100	NNW	2	b
Sharp Peak,	..	30.20	767.1	71	57	..	0	b	7	30.19	766.8	58	88	...	0	b
Amoy,	15	30.16	766.0	68	56	WNW	2	o	9	30.20	767.1	60	82	NNW	1	r
Swatow,	"	...	...	...	...	...	...	...	8	...	...	...	...	...	...	...
Taihoku,	11	30.27	768.9	73	52	S	4	b	5	30.22	767.7	59	93	...	0	o
Taichu,	"	30.26	768.6	72	...	NNW	2	b	"	30.20	767.2	57	...	...	0	o
Tainan,	"	30.24	768.0	75	...	NNW	4	b	"	30.15	765.9	59	...	NNE	4	b
Koshun,	"	30.21	767.4	73	...	NE	6	b	"	30.14	765.6	66	...	N	4	b
Pescadores,	"	30.28	769.2	68	...	N	6	b	"	30.19	766.8	63	...	NNE	4	o
Canton,	14	30.19	766.8	71	57	NW	1	b	6	...	...	...	...	...	...	...
Hongkong,	"	30.19	766.8	67	64	WSW	2	o	"	30.19	766.8	63	78	...	0	o
Gap Rock,	"	30.20	767.1	...	...	NNE	4	o	"	30.20	767.1	...	...	ENE	4	c
Macao,	"	30.18	766.5	61	74	NNE	4	o	"	30.18	766.5	59	85	N	2	o
Wuchow,	15	...	...	...	...	...	...	...	9	...	...	...	...	...	...	...
Pakhoi,	"	...	...	...	...	...	...	...	"	...	...	...	...	...	...	...
Hoihow,	"	...	...	...	...	...	...	...	"	...	...	...	...	...	...	...
Phulien,	"	30.17	766.2	66	60	WNW	2	o	7	30.20	767.1	59	96	NW	2	bf
Tourane,	"	30.11	764.7	68	...	NNW	4	o	"	30.12	765.0	66	...	WNW	2	o
Cape St. James,	"	29.89	759.3	77	...	ENE	6	b	"	29.97	761.1	70	...	NE	4	b
Basco,	14	30.08	764.1	73	...	NE	4	o	6	...	...	...	...	...	...	...
Aparri,	"	30.07	763.8	72	92	NE	4	o	"	30.08	764.1	68	94	...	0	o
Manila,	"	29.93	760.2	82	67	W	1	o	"	29.99	761.7	66	96	...	0	b
Legaspi,	"	29.92	759.9	81	80	NE	4	o	"	...	...	...	...	...	...	...
Tacloban,	"	...	...	...	...	...	...	...	"	...	...	...	...	...	...	...
Iloilo,	"	29.82	757.5	79	85	NE	6	r	"	29.89	759.3	73	98	N	4	o
Surigao,	"	29.82	757.5	82	70	ENE	4	o	"	...	...	...	...	...	...	...
Guam,	12.20	29.82	757.5	...	...	ENE	4	o	4.20	...	...	...	...	...	...	...
Yap,	12.47	29.80	756.9	...	...	ENE	2	r	4.47	29.81	757.2	...	...	ENE	6	o
Labuan,	14	29.84	757.9	84	75	NE	4	b	6	29.82	757.4	78	46	N	6	b

January 4*d*. 11*h*. 33*m*.—Pressure has increased moderately at Wladivostock and Chefoo. It has decreased slightly from Formosa to Indo-China and is nearly stationary over the Philippines.

A new anticyclone has formed over S.E. Mongolia.

Moderate monsoon may be expected over the China Sea.

Hongkong rainfall for the 24 hours ending at 10 a.m. to-day, 0·00 inch. Total since January 1st, 0·04 inches, against an average of 0·10 inches.

FORECAST FOR THE 24 HOURS ENDING AT NOON ON THE 5TH.

District.	Forecast.
1.—Formosa Channel,	N.E. winds, moderate; fine.
2.—South coast of China between Hongkong and Lamocks,	
3.—Hongkong to Gap Rock,	
4.—South coast of China between Hongkong and Hainan,	

T. F. CLAXTON *Director.*

ROYAL OBSERVATORY, HONGKONG.

DAILY WEATHER REPORT.

Station.	4th January, 1924.								5th January, 1924.							
	Hongkong Standard Time.	Barometer at Sea Level.		Temperature.	Humidity.	Wind.		Weather.	Hongkong Standard Time.	Barometer at Sea Level.		Temperature.	Humidity.	Wind.		Weather.
		Inches.	Millrs.			Direction.	Force.			Inches.	Millrs.			Direction.	Force.	
Wladivostock,	12	30.14	765.6	18	...	N	3	b	6	30.18	766.5	7	...	...	0	b
Nemuro,	11	...	...	...	...	...	...	...	5	...	...	...	...	...	...	...
Hokodate,	"	...	...	...	...	...	...	...	"	...	...	...	...	...	...	...
Tokio,	"	...	...	...	...	...	...	...	"	...	...	...	...	...	...	...
Kochi,	"	...	...	...	...	...	...	...	"	...	...	...	...	...	...	...
Nagasaki,	"	...	...	...	...	...	...	...	"	...	...	...	...	...	...	...
Kagoshima,	"	...	...	...	...	...	...	...	"	...	...	...	...	...	...	...
Oshima,	"	...	...	...	...	...	...	...	"	...	...	...	...	...	...	...
Naha,	"	...	...	...	...	...	...	...	"	...	...	...	...	...	...	...
Ishigakijima,	"	...	...	...	...	...	...	...	"	...	...	...	...	...	...	...
Bonin Island,	"	...	...	...	...	...	...	...	"	...	...	...	...	...	...	...
Chefoo,	15	30.32	770.1	36	83	N	1	b	6	30.29	769.3	34	90	NE	1	b
Hankow,	"	...	...	...	...	...	...	...	"	...	...	...	...	...	...	...
Ichang,	"	...	...	...	...	...	...	...	"	...	...	...	...	...	...	...
Changsha,	"	...	...	...	...	...	...	...	"	...	...	...	...	...	...	...
Shanghai,	11	30.38	771.6	52	57	W	1	b	"	30.34	770.7	25	...	N	1	bf
Gutzlaff,	14	30.32	770.1	50	100	..	0	b	"	30.33	770.4	40	100	N	1	b
Sharp Peak,	"	30.19	766.8	69	75	ENE	4	b	7	30.22	767.6	54	87	N	1	b
Amoy,	15	30.11	764.8	63	78	WNW	2	b	9	30.14	765.5	60	82	ENE	1	o
Swatow,	"	...	...	...	...	...	...	...	8	...	...	...	...	...	...	...
Taihoku,	11	30.25	768.3	72	65	...	0	b	5	30.19	766.8	59	98	...	0	o
Taichu,	"	30.19	766.8	77	...	NNW	2	b	"	30.22	767.7	63	...	...	0	b
Tainan,	"	30.20	767.1	77	...	NNW	4	b	"	30.13	765.3	57	...	N	2	b
Koshun,	"	30.19	766.8	77	...	NE	4	b	"	30.13	765.3	68	...	NNE	2	o
Pescadores,	"	30.25	768.3	72	...	NNE	6	b	"	30.15	765.9	63	...	NNE	6	b
Canton,	14	30.16	766.0	76	95	NW	1	b	6	...	...	...	...	...	...	...
Hongkong,	"	30.16	766.0	68	66	E	4	b	"	30.15	765.8	65	63	E	1	o
Gap Rock,	"	30.16	766.0	...	...	ENE	3	b	"	30.13	765.3	...	...	NE	4	o
Macao,	"	30.14	765.6	70	65	ESE	2	b	"	30.13	765.3	63	70	NNE	2	o
Wuchow,	15	...	...	...	...	...	...	...	9	...	...	...	...	...	...	...
Pakhoi,	"	...	...	...	...	...	...	...	"	...	...	...	...	...	...	...
Hoihow,	"	...	...	...	...	...	...	...	"	...	...	...	...	...	...	...
Phulien,	"	30.15	765.9	70	74	SSW	1	of	7	30.14	765.6	61	93	NNW	2	of
Tourane,	"	30.08	764.1	72	...	WNW	2	b	"	30.07	763.8	68	...	WNW	2	o
Cape St. James,	"	29.91	759.6	81	...	ENE	2	o	"	29.92	759.9	73	...	WSW	2	o
Basco,	14	30.06	763.5	77	...	NE	2	o	6	...	...	...	...	...	...	...
Aparri,	"	30.04	762.9	77	68	NE	4	o	"	30.04	762.9	66	96	...	0	o
Manila,	"	29.94	760.5	81	62	W	2	o	"	29.97	761.1	64	94	NE	1	b
Legaspi,	"	29.92	759.9	82	84	NE	4	o	"	29.94	760.5	77	86	NNE	4	o
Tacloban,	"	...	...	...	...	...	...	...	"	...	...	...	...	...	...	...
Iloilo,	"	29.84	757.8	79	84	NE	6	o	"	...	...	...	...	...	...	...
Surigao,	"	29.82	757.5	79	95	ENE	4	r	"	...	...	...	...	...	...	...
Guam,	12.20	29.81	757.2	...	...	ENE	4	r	4.20	...	...	...	...	...	...	...
Yap,	12.47	29.78	756.3	...	...	ENE	6	o	4.47	29.82	757.5	...	...	ENE	4	o
Labuan,	14	29.79	756.6	86	80	N	4	b	6	29.80	756.9	78	91	NE	2	b

January 5*d.* 11*h.* 23*m.*—Pressure has decreased slightly at the majority of reporting stations.

The anticyclone now appears to be central over N. China.

Fresh monsoon may be expected along the S.E. coast of China and over the N. China Sea.

Hongkong rainfall for the 24 hours ending at 10 a.m. to-day, 0·00 inch. Total since January 1st, 0·04 inches, against an average of 0·12 inches.

FORECAST FOR THE 24 HOURS ENDING AT NOON ON THE 6TH.

District.	Forecast.
1.—Formosa Channel,	N.E. winds, strong.
2.—South coast of China between Hongkong and Lamocks,	N.E. winds, fresh; fair.
3.—Hongkong to Gap Rock,	N.E. winds, fresh; fair.
4.—South coast of China between Hongkong and Hainan,	N.E. winds, fresh; fair.

T. F. CLAXTON *Director.*

ROYAL OBSERVATORY, HONGKONG.

DAILY WEATHER REPORT.

Station.	5th January, 1924.								6th January, 1924.							
	Hongkong Standard Time.	Barometer at Sea Level.		Temperature.	Humidity.	Wind.		Weather.	Hongkong Standard Time.	Barometer at Sea Level.		Temperature.	Humidity.	Wind.		Weather.
		Inches.	Millrs.			Direction.	Force.			Inches.	Millrs.			Direction.	Force.	
Wladivostock,	12	30.13	765.4	23	...	...	0	b	6	30.19	766.7	3	...	...	0	0
Nemuro	11	...	...	...	...	...	...	...	5	...	...	...	...	...	...	...
Hokodate,	,,	...	...	...	...	...	...	...	,,	...	...	...	...	...	...	...
Tokio,	,,	...	...	...	...	...	...	...	,,	...	...	...	...	...	...	...
Kochi,	,,	...	...	...	...	...	...	...	,,	...	...	...	...	...	...	...
Nagasaki,	,,	...	...	...	...	...	...	...	,,	...	...	...	...	...	...	...
Kagoshima,	,,	...	...	...	...	...	...	...	,,	...	...	...	...	...	...	...
Oshima,	,,	...	...	...	...	...	...	...	,,	...	...	...	...	...	...	...
Naha,	,,	...	...	...	...	...	...	...	,,	...	...	...	...	...	...	...
Ishigakijima,	,,	...	...	...	...	...	...	...	,,	...	...	...	...	...	...	...
Bonin Island,	,,	...	...	...	...	...	...	...	,,	...	...	...	...	...	...	...
Chefoo,	15	30.30	769.6	40	91	NNW	1	b	6	30.14	765.5	34	82	...	0	b
Hankow,	,,	...	...	...	...	...	...	...	,,	...	...	...	...	...	...	...
Ichang,	,,	...	...	...	...	...	...	...	,,	...	...	...	...	...	...	...
Changsha,	,,	...	...	...	...	...	...	...	,,	...	...	...	...	...	...	...
Shanghai,	11	30.36	771.0	52	51	SE	1	b	,,	30.18	766.5	43	94	ESE	1	0
Gutzlaff,	14	30.30	769.6	52	100	...	0	b	,,	30.20	767.1	50	100	SSE	4	0
Sharp Peak,	,,	30.18	766.6	69	61	E	2	b	7	30.15	765.8	56	81	W	1	0
Amoy,	15	30.12	765.0	69	65	WNW	2	b	9	30.10	764.5	58	90	NW	1	0
Swatow,	,,	...	...	...	...	...	...	...	8	...	...	...	...	...	...	...
Taihoku,	11	30.24	768.0	66	76	E	4	0	5	30.12	765.0	61	87	E	4	0
Taichu,	,,	30.19	766.2	73	...	...	0	b	,,	30.14	765.6	52	...	...	0	b
Tainan,	,,	30.15	765.9	73	...	NNE	4	b	,,	30.08	764.1	57	...	NNE	2	b
Koshun,	,,	30.14	765.6	75	...	NNE	4	b	,,	30.06	763.5	68	...	NNE	4	b
Pescadores,	,,	30.20	767.1	70	...	N	6	b	,,	...	...	...	...	...	...	...
Canton,	14	30.11	764.8	76	53	SSW	1	b	6	...	...	...	...	...	...	...
Hongkong,	,,	30.10	764.5	69	47	E	4	b	,,	30.08	764.0	63	82	E	4	0
Gap Rock,	,,	30.11	764.8	...	...	ENE	4	c	,,	30.08	764.0	...	...	ENE	4	c
Macao,	,,	30.10	764.4	73	52	E	2	o	,,	30.07	763.8	61	91	E	2	o
Wuchow,	15	...	...	...	...	...	...	...	9	...	...	...	...	...	...	...
Pakhoi,	,,	...	...	...	...	...	...	...	,,	...	...	...	...	...	...	...
Hoihow,	,,	...	...	...	...	...	...	...	,,	...	...	...	...	...	...	...
Phulien,	,,	30.07	763.8	75	60	SE	4	of	7	30.06	763.5	61	85	NE	2	bf
Tourane,	,,	30.02	762.6	72	...	E	2	o	,,	30.01	762.3	68	...	...	0	o
Cape St. James,	,,	29.88	759.0	77	...	ENE	6	b	,,	29.92	759.9	72	...	ENE	4	o
Basco,	14	30.02	762.6	75	...	NE	2	o	6	30.01	762.3	73	...	N	2	o
Aparri,	,,	30.01	762.3	77	64	NE	4	o	,,	30.01	762.3	68	92	S	2	o
Manila,	,,	29.91	759.6	84	58	WSW	2	o	,,	29.93	760.2	66	87	NW	1	b
Legaspi,	,,	29.88	759.0	84	81	NNE	4	o	,,	29.89	759.3	77	94	NNE	4	o
Tacloban,	,,	...	...	...	...	...	...	...	,,	...	...	...	...	...	...	...
Iloilo,	,,	29.80	756.9	84	68	NNE	6	o	,,	29.85	758.1	73	92	N	4	o
Surigao,	,,	...	...	...	...	...	..	...	,,	29.85	758.1	73	98	...	0	o
Guam,	12.20	29.80	756.9	...	...	ENE	4	o	4.20	29.87	758.7	...	...	ENE	4	o
Yap,	12.47	29.78	756.3	...	...	ENE	6	b	4.47	29.82	757.5	...	...	ENE	6	o
Labuan,	14	29.82	757.4	86	78	NE	4	b	6	29.81	757.2	77	94	NE	4	o

January *6d. 11h. 45m.*—Pressure has decreased moderately to slightly at the majority of reporting stations.

The anticyclone has weakened and moved eastward.

The monsoon will be interrupted to the north of Amoy. It has moderated over the China Sea.

Hongkong rainfall for the 24 hours ending at 10 a.m. to-day, 0·00 inch. Total since January 1st, 0·04 inches, against an average of 0·14 inches.

FORECAST FOR THE 24 HOURS ENDING AT NOON ON THE 7TH.

District.	Forecast.
1.—Formosa Channel,	N.E. winds, moderate; fair.
2.—South coast of China between Hongkong and Lamocks,	
3.—Hongkong to Gap Rock,	
4.—South coast of China between Hongkong and Hainan,	

T. F. CLAXTON *Director.*

ROYAL OBSERVATORY, HONGKONG.

DAILY WEATHER REPORT.

Station.	6th January, 1924.								7th January, 1924.							
	Hongkong Standard Time.	Barometer at Sea Level.		Temperature.	Humidity.	Wind.		Weather.	Hongkong Standard Time.	Barometer at Sea Level.		Temperature.	Humidity.	Wind.		Weather.
		Inches.	Millrs.			Direction.	Force.			Inches.	Millrs.			Direction.	Force.	
Wladivostock,	12	30.04	762.9	21	...	...	0	c	6	30.09	764.3	5	...	NW	5	b
Nemuro,	11	...	...	...	...	...	...	...	5	...	...	...	...	...	...	...
Hokodate,	"	...	...	...	...	...	...	...	"	...	...	...	...	...	...	...
Tokio,	"	...	...	...	...	...	...	...	"	...	...	...	...	...	...	...
Kochi,	"	...	...	...	...	...	...	...	"	...	...	...	...	...	...	...
Nagasaki,	"	...	...	...	...	...	...	...	"	...	...	...	...	...	...	...
Kagoshima,	"	...	...	...	...	...	...	...	"	...	...	...	...	...	...	...
Oshima,	"	...	...	...	...	...	...	...	"	...	...	...	...	...	...	...
Naha,	"	...	...	...	...	...	...	...	"	...	...	...	...	...	...	...
Ishigakijima,	"	...	...	...	...	...	...	...	"	...	...	...	...	...	...	...
Bonin Island,	"	...	...	...	...	...	...	...	"	...	...	...	...	...	...	...
Chefoo,	15	30.15	765.8	42	85	NW	2	b	6	30.49	774.4	24	77	NE	4	bf
Hankow,	"	...	...	...	...	...	...	...	"	...	...	...	...	...	...	...
Ichang,	"	...	...	...	...	...	...	...	"	...	...	...	...	...	...	...
Changsha,	"	...	...	...	...	...	...	...	"	...	...	...	...	...	...	...
Shanghai,	11	30.17	766.2	55	66	SSE	1	o	"	30.31	769.8	43	94	N	1	r
Gutzlaff,	14	30.14	765.5	54	100	SW	2	o	"	30.29	769.3	44	100	NNE	4	rf
Sharp Peak,	"	30.11	764.8	75	60	...	0	h	7	30.12	765.0	60	82	...	0	o
Amoy,	15	30.02	762.5	69	70	S	2	r	9	30.12	765.0	62	90	SSE	2	o
Swatow,	"	...	...	...	...	...	...	...	8	...	...	...	...	...	...	...
Taihoku,	11	30.15	765.9	77	64	S	2	b	5	30.13	765.3	61	93	...	0	o
Taichu,	"	30.15	765.9	73	...	...	0	b	"	30.13	765.3	55	...	...	0	b
Tainan,	"	30.13	765.3	77	...	NNW	4	b	"	30.08	764.1	63	...	E	2	o
Koshun,	"	30.12	765.0	72	...	ENE	2	o	"	30.08	764.1	61	...	...	0	b
Pescadores,	"	30.17	766.2	70	...	N	6	o	"	30.11	764.7	66	...	N	2	o
Canton,	14	30.06	763.5	75	95	S	1	b	6	...	...	...	...	...	...	...
Hongkong,	"	30.07	763.8	68	57	E	5	o	"	30.11	764.8	67	64	E	2	o
Gap Rock,	"	30.06	763.5	...	...	ENE	4	o	"	30.08	764.0	...	...	ENE	4	c
Macao,	"	30.06	763.5	66	71	ENE	2	o	"	30.07	763.8	64	71	NNE	2	of
Wuchow,	15	...	...	...	...	...	...	...	9	...	...	...	...	...	...	...
Pakhoi,	"	...	...	...	...	...	...	...	"	...	...	...	...	...	...	...
Hoihow,	"	...	...	...	...	...	...	...	"	...	...	...	...	...	...	...
Phulien,	"	30.00	762.0	79	61	SSE	2	bf	7	30.07	763.8	63	96	ENE	4	rf
Tourane,	"	30.00	762.0	72	...	NNE	2	o	"	30.06	763.5	66	...	S	2	o
Cape St. James,	"	29.88	759.0	77	...	ENE	6	b	"	29.95	760.8	73	...	ENE	4	o
Basco,	14	29.98	761.4	79	...	NE	4	o	6	...	...	...	...	...	...	...
Aparri,	"	29.98	761.4	79	69	ENE	2	o	"	...	...	...	...	...	...	...
Manila,	"	29.88	759.0	79	73	WNW	1	o	"	29.97	761.1	72	96	NNE	1	o
Legaspi,	"	29.87	758.7	82	81	NE	4	o	"	29.94	760.5	77	91	N	2	o
Tacloban,	"	...	...	...	...	...	...	...	"	...	...	...	...	...	...	...
Iloilo,	"	29.80	756.9	84	60	NE	6	o	"	29.92	759.9	73	96	NNE	2	o
Surigao,	"	29.82	757.5	79	92	SE	2	o	"	...	...	...	...	...	...	...
Guam,	12.20	29.84	757.8	...	...	ENE	6	o	4.20	...	...	...	...	...	...	...
Yap,	12.47	29.79	756.6	...	...	NE	6	o	4.47	29.84	757.8	...	...	ENE	4	o
Labuan,	14	29.79	756.6	86	84	N	6	b	6	29.87	758.7	76	98	NW	4	o

January 7*d.* 10*h.* 30*m.*—Pressure has increased considerably at Chefoo, moderately at Shanghai and slightly over the Philippines. It is nearly stationary at other reporting stations.

A new anticyclone has formed over S.E. Mongolia.

The monsoon will set in again along the E. and S.E. coasts of China and will freshen in the China Sea.

Hongkong rainfall for the 24 hours ending at 10 a.m. to-day, 0·00 inch. Total since January 1st, 0·04 inches, against an average of 0·16 inches.

FORECAST FOR THE 24 HOURS ENDING AT NOON ON THE 8TH.

District.	Forecast.
1.—Formosa Channel,	N.E. winds, freshening considerably.
2.—South coast of China between Hongkong and Lamocks,	N.E. winds, moderate to fresh; fair at first, some drizzle or mist later.
3.—Hongkong to Gap Rock,	
4.—South coast of China between Hongkong and Hainan,	

T. F. CLAXTON *Director.*

ROYAL OBSERVATORY, HONGKONG.

DAILY WEATHER REPORT.

Station.	7th January, 1924.								8th January, 1924.							
	Hongkong Standard Time.	Barometer at Sea Level.		Temperature.	Humidity.	Wind.		Weather.	Hongkong Standard Time.	Barometer at Sea Level.		Temperature.	Humidity.	Wind.		Weather.
		Inches.	Millrs.			Direction.	Force.			Inches.	Millrs.			Direction.	Force.	
Wladivostock,	12	30.07	763.9	6	...	WNW	4	b	6	30.22	767.5	−7	...	...	0	b
Nemuro,	11	...	...	...	...	...	...	...	5	...	...	...	...	...	...	...
Hokodate,	,,	...	...	...	...	...	...	...	,,	...	...	...	...	...	...	...
Tokio,	,,	...	...	...	...	...	...	...	,,	...	...	...	...	...	...	...
Kochi,	,,	...	...	...	...	...	...	...	,,	...	...	...	...	...	...	...
Nagasaki,	,,	...	...	...	...	...	...	...	,,	...	...	...	...	...	...	...
Kagoshima,	,,	...	...	...	...	...	...	...	,,	...	...	...	...	...	...	...
Oshima,	,,	...	...	...	...	...	...	...	,,	...	...	...	...	...	...	...
Naha,	,,	...	...	...	...	...	...	...	,,	...	...	...	...	...	...	...
Ishigakijima,	,,	...	...	...	...	...	...	...	,,	...	...	...	...	...	...	...
Bonin Island,	,,	...	...	...	...	...	...	...	,,	...	...	...	...	...	...	...
Chefoo,	15	30.51	774.9	26	87	WNW	1	0	6	30.38	771.6	24	87	SSE	2	b
Hankow,	,,	...	...	...	...	...	...	...	,,	...	...	...	...	...	...	...
Ichang,	,,	...	...	...	...	...	...	...	,,	...	...	...	...	...	...	...
Changsha,	,,	...	...	...	...	...	...	...	,,	...	...	...	...	...	...	...
Shanghai,	11	30.47	774.0	45	80	N	1	0	,,	30.54	775.8	32	...	N	1	b
Gutzlaff,	14	30.41	772.4	46	100	N	4	0	,,	30.53	775.4	36	100	NNE	4	0
Sharp Peak,	,,	30.14	765.5	62	77	ENE	4	0	7	30.30	769.6	48	85	N	2	r
Amoy,	15	30.08	764.0	70	70	WNW	1	0	9	30.26	768.6	56	81	ENE	4	0
Swatow,	,,	...	...	...	...	...	...	...	8	...	...	...	...	...	...	...
Taihoku,	11	30.18	766.5	73	71	...	0	0	5	30.27	768.9	59	89	E	4	0
Taichu,	,,	30.15	765.9	79	...	...	0	b	,,	30.18	766.5	59	...	N	2	0
Tainan,	,,	30.14	765.6	81	...	...	...	...	,,	30.17	766.5	57	...	N	4	0
Koshun,	,,	30.13	765.3	77	...	...	0	0	,,	30.12	765.0	68	...	NNE	6	0
Pescadores,	,,	30.17	766.2	73	...	NNE	4	0	,,	30.20	767.1	63	...	NNE	7	0
Canton,	14	30.10	764.5	76	49	...	0	c	6	...	...	...	...	...	...	...
Hongkong,	,,	30.09	764.3	75	52	E	3	c	,,	30.18	766.6	63	87	ENE	6	0
Gap Rock,	,,	30.11	764.8	...	...	ENE	3	h	,,	30.16	766.0	...	...	ENE	5	c
Macao,	,,	30.08	764.1	73	55	NE	2	b	,,	30.15	765.9	63	90	ESE	2	0
Wuchow,	15	...	...	...	...	...	...	...	9	...	...	...	...	...	...	...
Pakhoi,	,,	...	...	...	...	...	...	...	,,	...	...	...	...	...	...	...
Hoihow,	,,	...	...	...	...	...	...	...	,,	...	...	...	...	...	...	...
Phulien,	,,	30.05	763.2	75	71	ESE	1	of	7	30.13	765.3	68	87	ENE	4	of
Tourane,	,,	30.01	762.3	73	...	S	2	0	,,	30.07	763.8	70	...	...	0	of
Cape St. James,	,,	29.89	759.3	79	...	ENE	4	b	,,	29.95	760.8	72	...	ENE	4	b
Basco,	14	30.01	762.3	81	...	NNW	2	0	6	30.04	762.9	72	...	NE	1	0
Aparri,	,,	29.99	761.7	81	76	NE	4	0	,,	30.02	762.6	72	96	...	0	0
Manila,	,,	29.94	760.5	77	88	N	2	0	,,	29.95	760.8	72	96	...	0	0
Legaspi,	,,	29.92	759.9	86	75	NE	2	0	,,	29.94	760.5	77	88	N	4	0
Tacloban,	,,	...	...	...	...	...	...	...	,,	...	...	...	...	...	...	...
Iloilo,	,,	29.85	758.1	86	56	NE	6	b	,,	29.89	759.3	73	94	NNE	4	b
Surigao,	,,	...	...	...	...	...	...	...	,,	...	...	...	...	...	...	...
Guam,	12.20	29.84	757.8	...	...	ENE	4	0	4.20	29.89	759.3	...	...	NE	2	0
Yap,	12.47	29.82	757.5	...	...	ENE	6	b	4.47	29.84	757.8	...	...	ENE	6	b
Labuan,	14	29.82	757.4	86	76	N	4	b	6	29.86	758.4	78	94	SW	4	b

January 8*d*. 11*h*. 11*m*.—Pressure has increased moderately from Shanghai to Hongkong and over Formosa. It has increased slightly over Indo-China and decreased slightly over the Philippines.

The anticyclone has strengthened slightly. It is now central over the lower Yangtze Valley.

Strong monsoon may be expected along the S.E. coast of China and fresh monsoon over the China Sea.

Hongkong rainfall for the 24 hours ending at 10 a.m. to-day, 0·00 inch. Total since January 1st, 0·04 inches, against an average of 0·18 inches.

FORECAST FOR THE 24 HOURS ENDING AT NOON ON THE 9TH.

District.	Forecast.
1.—Formosa Channel,	N.E. winds, strong.
2.—South coast of China between Hongkong and Lamocks,	N.E. winds, fresh; cloudy, some drizzle or mist.
3.—Hongkong to Gap Rock,	N.E. winds, fresh; cloudy, some drizzle or mist.
4.—South coast of China between Hongkong and Hainan,	N.E. winds, fresh; cloudy, some drizzle or mist.

T. F. CLAXTON *Director*.

ROYAL OBSERVATORY, HONGKONG.

DAILY WEATHER REPORT.

Station.	8th January, 1924.								9th January, 1924.							
	Hongkong Standard Time.	Barometer at Sea Level.		Temperature.	Humidity.	Wind.		Weather.	Hongkong Standard Time.	Barometer at Sea Level.		Temperature.	Humidity.	Wind.		Weather.
		Inches.	Millrs.			Direction.	Force.			Inches.	Millrs.			Direction.	Force.	
Wladivostock,	12	30.12	764.9	23	...	E	2	o	6	29.84	757.9	1	...	...	o	f
Nemuro,	11	...	...	...	...	...	...	...	5	...	...	...	...	...	...	...
Hokodate,	"	...	...	...	...	...	...	...	"	...	...	...	...	...	...	...
Tokio,	"	...	...	...	...	...	...	...	"	...	...	...	...	...	...	...
Kochi,	"	...	...	...	...	...	...	...	"	...	...	...	...	...	...	...
Nagasaki,	"	...	...	...	...	...	...	...	"	...	...	...	...	...	...	...
Kagoshima,	"	...	...	...	...	...	...	...	"	...	...	...	...	...	...	...
Oshima,	"	...	...	...	...	...	...	...	"	...	...	...	...	...	...	...
Naha,	"	...	...	...	...	...	...	...	"	...	...	...	...	...	...	...
Ishigakijima,	"	...	...	...	...	...	...	...	"	...	...	...	...	...	...	...
Bonin Island,	"	...	...	...	...	...	...	...	"	...	...	...	...	...	...	...
Chefoo,	15	30.18	766.6	38	84	WSW	4	b	6	30.05	763.2	30	56	...	o	b
Hankow,	"	...	...	...	...	...	...	...	"	...	...	...	...	...	...	...
Ichang,	"	...	...	...	...	...	...	...	"	...	...	...	...	...	...	...
Changsha,	"	...	...	...	...	...	...	...	"	...	...	...	...	...	...	...
Shanghai,	11	30.49	774.3	41	25	N	1	b	"	30.31	769.8	32	92	W	1	b
Gutzlaff,	14	30.41	772.4	44	100	N	2	o	"	30.33	770.4	40	100	NNW	4	b
Sharp Peak,	"	30.22	767.6	50	98	N	4	b	7	30.27	768.8	50	86	N	1	o
Amoy,	15	30.22	767.6	60	65	ENE	6	o	9	30.27	768.8	54	74	ENE	4	o
Swatow,	"	...	...	...	...	...	...	...	8	...	...	...	...	...	...	...
Taihoku,	11	30.28	769.2	63	75	E	4	o	5	30.25	768.3	57	93	E	4	o
Taichu,	"	30.18	766.5	66	...	NNW	4	b	"	30.20	767.1	57	...	NNW	2	o
Tainan,	"	30.18	766.5	70	...	N	6	b	"	30.17	766.2	59	...	N	4	b
Koshun,	"	30.14	765.6	73	...	NNE	6	b	"	30.13	765.3	64	...	...	o	h
Pescadores,	"	30.22	767.7	66	...	NNE	7	o	"	30.21	767.4	63	...	N	6	o
Canton,	14	30.16	766.0	71	53	N	2	b	6	...	...	...	...	...	...	...
Hongkong,	"	30.16	766.0	66	74	E	4	o	"	30.22	767.6	58	81	E	2	o
Gap Rock,	"	30.15	765.8	...	...	ENE	5	c	"	30.20	767.1	...	...	ENE	4	o
Macao,	"	30.14	765.6	66	71	ESE	4	o	"	30.20	767.1	57	72	NNW	4	o
Wuchow,	15	...	...	...	...	...	...	...	9	...	...	...	...	...	...	...
Pakhoi,	"	...	...	...	...	...	...	...	"	...	...	...	...	...	...	...
Hoihow,	"	...	...	...	...	...	...	...	"	...	...	...	...	...	...	...
Phulien,	"	30.07	763.8	77	54	E	4	b	7	30.21	767.4	61	83	NE	4	of
Tourane,	"	30.05	763.2	70	...	NNW	4	of	"	30.08	764.1	70	...	ESE	2	o
Cape St. James,	"	29.89	759.3	77	...	ENE	6	b	"	29.92	759.9	73	...	ENE	4	b
Basco,	14	30.02	762.6	73	...	N	4	o	6	...	...	...	...	...	...	...
Aparri,	"	30.00	762.0	79	73	NE	4	o	"	...	...	...	...	...	...	...
Manila,	"	29.92	759.9	77	89	ESE	1	r	"	...	...	...	...	...	...	...
Legaspi,	"	29.89	759.3	86	71	NNE	4	o	"	...	...	...	...	...	...	...
Tacloban,	"	...	...	...	...	...	...	...	"	...	...	...	...	...	...	...
Iloilo,	"	29.84	757.8	84	58	NE	6	o	"	...	...	...	...	...	...	...
Surigao,	"	...	...	...	...	...	...	...	"	...	...	...	...	...	...	...
Guam,	12.20	29.84	757.8	...	...	ENE	4	o	4.20	...	...	...	...	...	...	...
Yap,	12.47	29.80	756.9	...	...	ENE	6	o	4.47	...	...	...	...	...	...	...
Labuan,	14	29.82	757.4	86	80	NW	4	b	6	29.86	758.4	78	93	NE	2	b

January 9*d.* 10*h.* 43*m.*—Pressure has decreased considerably at Wladivostock and moderately from Chefoo to Shanghai. It has increased moderately over Tongking and slightly from Hongkong to Formosa.

The anticyclone has weakened considerably. It now probably takes the form of a belt of high pressure from the Yangtze Valley to mid-Japan.

Moderate monsoon may be expected along the S.E. coast of China and over the N. China Sea.

Hongkong rainfall for the 24 hours ending at 10 a.m. to-day, 0·00 inch. Total since January 1st, 0·04 inches, against an average of 0·21 inches.

FORECAST FOR THE 24 HOURS ENDING AT NOON ON THE 10TH.

District.	Forecast.
1.—Formosa Channel,	N.E. winds, fresh.
2.—South coast of China between Hongkong and Lamocks,	N.E. winds, moderate; fine.
3.—Hongkong to Gap Rock,	N.E. winds, moderate; fine.
4.—South coast of China between Hongkong and Hainan,	N.E. winds, moderate; fine.

T. F. CLAXTON *Director.*

ROYAL OBSERVATORY, HONGKONG.

DAILY WEATHER REPORT.

Station.	9th January, 1924.								10th January, 1924.							
	Hongkong Standard Time.	Barometer at Sea Level.		Temperature.	Humidity.	Wind.		Weather.	Hongkong Standard Time.	Barometer at Sea Level.		Temperature.	Humidity.	Wind.		Weather.
		Inches.	Millrs.			Direction.	Force.			Inches.	Millrs.			Direction.	Force.	
Wladivostook,	12	...	...	...	...	...	...	...	6	...	...	...	...	...	...	...
Nemuro,	11	...	...	...	...	...	...	...	5	...	...	...	...	...	...	...
Hokodate,	"	...	...	...	...	...	...	...	"	...	...	...	...	...	...	...
Tokio,	"	...	...	...	...	...	...	...	"	...	...	...	...	...	...	...
Kochi,	"	...	...	...	...	...	...	...	"	...	...	...	...	...	...	...
Nagasaki,	"	...	...	...	...	...	...	...	"	...	...	...	...	...	...	...
Kagoshima,	"	...	...	...	...	...	...	...	"	...	...	...	...	...	...	...
Oshima,	"	...	...	...	...	...	...	...	"	...	...	...	...	...	...	...
Naha,	"	...	...	...	...	...	...	...	"	...	...	...	...	...	...	...
Ishigakijima,	"	...	...	...	...	...	...	...	"	...	...	...	...	...	...	...
Bonin Island,	"	...	...	...	...	...	...	...	"	...	...	...	...	...	...	...
Chefoo,	15	30.18	766.6	34	82	NW	2	b	6	30.27	768.8	28	65	SSW	1	b
Hankow,	"	...	...	...	...	...	...	...	"	...	...	...	...	...	...	...
Ichang,	"	...	...	...	...	...	...	...	"	...	...	...	...	...	...	...
Changsha,	"	...	...	...	...	...	...	...	"	...	...	...	...	...	...	...
Shanghai,	11	30.33	770.4	50	74	WSW	4	b	"	30.45	773.4	25	...	WSW	1	b
Gutzlaff,	14	30.30	769.6	48	100	NW	6	b	"	30.45	773.4	38	100	...	0	b
Sharp Peak,	"	30.25	768.3	60	74	E	1	b	7	30.29	769.3	52	79	NW	2	o
Amoy,	15	30.18	766.6	64	68	WNW	4	b	9	30.28	769.1	54	68	NE	4	b
Swatow,	"	...	...	...	...	...	...	...	8	...	...	...	...	...	...	...
Taihoku,	11	30.28	769.2	57	84	NW	2	o	5	30.28	769.2	57	67	E	4	b
Taichu,	"	30.21	767.4	66	...	NNW	4	b	"	30.19	766.8	48	...	...	0	b
Tainan,	"	30.20	767.1	59	...	N	6	b	"	30.17	766.2	52	...	NNE	4	b
Koshun,	"	30.15	765.9	75	...	N	4	b	"	30.12	765.0	66	...	NNE	4	o
Pescadores,	"	30.25	768.3	66	...	N	6	o	"	30.20	767.1	63	...	NNE	7	b
Canton,	14	30.22	767.6	65	63	N	2	b	6	...	...	...	...	...	...	...
Hongkong,	"	30.19	766.8	66	52	SE	2	b	"	30.21	767.3	61	77	E	3	b
Gap Rock,	"	30.21	767.3	...	...	NE	4	b	"	30.21	767.3	...	...	ENE	4	b
Macao,	"	30.19	766.8	61	55	NNE	4	b	"	30.20	767.1	54	70	NNW	4	o
Wuchow,	15	...	...	...	...	...	...	...	9	...	...	...	...	...	...	...
Pakhoi,	"	...	...	...	...	...	...	...	"	...	...	...	...	...	...	...
Hoihow,	"	...	...	...	...	...	...	...	"	...	...	...	...	...	...	...
Phulien,	"	30.19	766.8	66	63	WNW	1	of	7	...	...	...	...	...	...	...
Tourane,	"	30.06	763.5	73	...	E	2	bf	"	...	...	...	...	...	...	...
Cape St. James,	"	29.89	759.3	77	...	ENE	6	b	"	...	...	...	...	...	...	...
Basco,	14	30.02	762.6	72	...	N	2	r	6	30.07	763.8	68	...	N	4	r
Aparri,	"	30.00	762.0	79	73	ENE	4	o	"	30.05	763.2	68	96	...	0	b
Manila,	"	29.95	760.8	77	84	SSE	2	o	"	29.98	761.4	72	92	...	0	o
Legaspi,	"	29.93	760.2	79	87	NE	4	o	"	29.95	760.8	77	79	N	4	b
Tacloban,	"	...	...	...	...	...	...	...	"	...	...	...	...	...	...	...
Iloilo,	"	29.86	758.4	82	77	NE	6	o	"	29.92	759.9	75	83	N	4	o
Surigao,	"	29.87	758.7	75	94	ESE	1	r	"	29.89	759.3	73	96	...	0	r
Guam,	12.20	29.84	757.8	...	...	ENE	4	o	4.20	29.91	759.6	...	...	ENE	4	r
Yap,	12.47	29.85	758.1	...	...	ENE	4	o	4.47	29.86	758.4	...	...	ENE	6	o
Labuan,	14	29.83	757.7	86	78	NW	4	b	6	29.85	758.2	78	91	N	2	b

January 10*d*. 11*h*. 20*m*.—Pressure has increased moderately from Chefoo to Shanghai and slightly at Keelung and Foochow. It is nearly stationary at the majority of other reporting stations.

The anticyclone has re-developed over China.

Fresh monsoon may be expected along the S.E. coast of China and over the N. China Sea.

Hongkong rainfall for the 24 hours ending at 10 a.m. to-day, 0·00 inch. Total since January 1st, 0·04 inches, against an average of 0·24 inches.

FORECAST FOR THE 24 HOURS ENDING AT NOON ON THE 11TH.

District.	Forecast.
1.—Formosa Channel,	N.E. winds, strong.
2.—South coast of China between Hongkong and Lamocks,	N.E. winds, fresh; fair at first, some drizzle or mist later.
3.—Hongkong to Gap Rock,	
4.—South coast of China between Hongkong and Hainan,	

ROYAL OBSERVATORY, HONGKONG.

DAILY WEATHER REPORT.

Station.	10th January, 1924.								11th January, 1924.							
	Hongkong Standard Time.	Barometer at Sea Level.		Temperature.	Humidity.	Wind.		Weather.	Hongkong Standard Time.	Barometer at Sea Level.		Temperature.	Humidity.	Wind.		Weather.
		Inches.	Millrs.			Direction.	Force.			Inches.	Millrs.			Direction.	Force.	
Wladivostock,	12	30.17	766.3	4	...	N	3	o	6	30.28	769.2	−1	...	...	o	c
Nemuro,	11	...	...	...	...	...	...	...	5	...	...	...	...	...	...	...
Hokodate,	,,	...	...	...	...	...	...	...	,,	...	...	...	...	...	...	...
Tokio,	,,	...	...	...	...	...	...	...	,,	...	...	...	...	...	...	...
Kochi,	,,	...	...	...	...	...	...	...	,,	...	...	...	...	...	...	...
Nagasaki,	,,	...	...	...	...	...	...	...	,,	...	...	...	...	...	...	...
Kagoshima,	,,	...	...	...	...	...	...	...	,,	...	...	...	...	...	...	...
Oshima,	,,	...	...	...	...	...	...	...	,,	...	...	...	...	...	...	...
Naha,	,,	...	...	...	...	...	...	...	,,	...	...	...	...	...	...	...
Ishigakijima,	,,	...	...	...	...	...	...	...	,,	...	...	...	...	...	...	...
Bonin Island,	,,	...	...	...	...	...	...	...	,,	...	...	...	...	...	...	...
Chefoo,	15	30.30	769.6	46	54	W	1	b	6	30.23	767.8	38	72	SW	2	b
Hankow,	,,	...	...	...	...	...	...	...	,,	...	...	...	...	...	...	...
Ichang,	,,	...	...	...	...	...	...	...	,,	...	...	...	...	...	...	...
Changsha,	,,	...	...	...	...	...	...	...	,,	...	...	...	...	...	...	...
Shanghai,	11	30.49	774.3	48	25	WSW	1	b	,,	30.32	770.1	41	69	ESE	1	o
Gutzlaff,	14	30.42	772.6	48	100	...	o	b	,,	30.33	770.4	46	100	SE	2	o
Sharp Peak,	,,	30.24	768.1	54	74	N	4	of	7	30.30	769.6	52	73	W	2	o
Amoy,	15	30.18	766.6	65	58	ENE	4	b	9	30.25	768.3	54	74	NNW	4	b
Swatow,	,,	...	...	...	...	...	...	...	8	...	...	...	...	...	...	...
Taihoku,	11	30.32	770.1	66	59	ESE	7	b	5	30.20	767.1	63	98	E	4	b
Tajchu,	,,	30.21	767.4	68	...	...	o	o	,,	30.18	766.5	57	...	...	o	b
Tainan,	,,	30.21	767.4	70	...	NNW	2	b	,,	30.14	765.6	61	...	NNE	6	b
Koshun,	,,	30.18	766.5	70	...	NNE	7	o	,,	30.10	764.4	68	...	NNE	4	b
Pescadores,	,,	30.25	768.3	68	...	N	7	b	,,	30.18	766.5	63	...	NNE	6	o
Canton,	14	30.20	767.1	63	57	...	o	o	6	...	...	...	...	...	...	...
Hongkong,	,,	30.20	767.1	63	65	E	4	o	,,	30.18	766.6	61	82	E	3	c
Gap Rock,	,,	30.18	766.6	...	...	ENE	4	c	,,	30.17	766.3	...	...	ENE	5	c
Macao,	,,	30.19	766.8	61	69	NNW	2	o	,,	30.15	765.9	57	89	N	4	o
Wuchow,	15	...	...	...	...	...	...	...	9	...	...	...	...	...	...	...
Pakhoi,	,,	...	...	...	...	...	...	...	,,	...	...	...	...	...	...	...
Hoihow,	,,	...	...	...	...	...	...	...	,,	...	...	...	...	...	...	...
Phulien,	,,	30.12	765.0	70	61	SSE	1	of	7	30.13	765.3	63	94	NNE	2	of
Tourane,	,,	30.07	763.8	72	...	E	4	o	,,	30.10	764.4	70	...	SE	2	b
Cape St. James,	,,	29.91	759.6	77	...	ENE	6	b	,,	29.97	761.1	75	...	NE	6	b
Basco,	14	...	...	...	...	...	...	...	6	...	...	...	...	...	...	...
Aparri,	,,	30.02	762.6	81	66	NE	4	b	,,	30.04	762.9	70	94	...	o	o
Manila,	,,	29.94	760.5	82	68	SW	2	o	,,	29.95	760.8	70	94	...	o	b
Legaspi,	,,	29.92	759.9	75	94	NNE	4	o	,,	...	...	...	...	...	...	...
Tacloban,	,,	29.88	759.0	86	78	SE	4	o	,,	...	...	...	...	...	...	...
Iloilo,	,,	29.86	758.4	82	63	NE	6	o	,,	29.91	759.6	73	94	N	4	b
Surigao,	,,	29.88	759.0	79	84	SE	1	o	,,	...	...	...	...	...	...	...
Guam,	12.20	29.84	757.8	...	...	ENE	4	o	4.20	...	...	...	...	...	...	...
Yap,	12.47	29.82	757.5	...	...	ENE	4	o	4.47	29.86	758.4	...	...	NE	4	o
Labuan,	14	29.81	757.2	86	80	N	4	b	6	29.86	758.4	78	91	N	2	b

January 11*d*. 10*h*. 35*m*.—Pressure has decreased moderately to slightly at the majority of reporting stations.

The anticyclone has again weakened and moved eastward.

The monsoon will be interrupted to the north of Amoy and will moderate over the China Sea.

Hongkong rainfall for the 24 hours ending at 10 a.m. to-day, 0·00 inch. Total since January 1st, 0·04 inches, against an average of 0·27 inches.

FORECAST FOR THE 24 HOURS ENDING AT NOON ON THE 12TH.

District.	Forecast.
1.—Formosa Channel,	N.E. winds, fresh.
2.—South coast of China between Hongkong and Lamocks,	N.E. winds, moderate; fine.
3.—Hongkong to Gap Rock,	N.E. winds, moderate; fine.
4.—South coast of China between Hongkong and Hainan,	N.E. winds, moderate; fine.

T. F. CLAXTON *Director.*

ROYAL OBSERVATORY, HONGKONG.

DAILY WEATHER REPORT.

Station.	11th January, 1924.								12th January, 1924.							
	Hongkong Standard Time.	Barometer at Sea Level.		Temperature.	Humidity.	Wind.		Weather.	Hongkong Standard Time.	Barometer at Sea Level.		Temperature.	Humidity.	Wind.		Weather.
		Inches.	Millrs.			Direction.	Force.			Inches.	Millrs.			Direction.	Force.	
Wladivostock,	12	...	...	...	...	...	...	...	6	...	...	...	...	...	...	...
Nemuro,	11	...	...	...	...	...	...	...	5	...	...	...	...	...	...	...
Hokodate,	"	...	...	...	...	...	...	...	"	...	...	...	...	...	...	...
Tokio,	"	...	...	...	...	...	...	...	"	...	...	...	...	...	...	...
Kochi,	"	...	...	...	...	...	...	...	"	...	...	...	...	...	...	...
Nagasaki,	"	...	...	...	...	...	...	...	"	...	...	...	...	...	...	...
Kagoshima,	"	...	...	...	...	...	...	...	"	...	...	...	...	...	...	...
Oshima,	"	...	...	...	...	...	...	...	"	...	...	...	...	...	...	...
Naha,	"	...	...	...	...	...	...	...	"	...	...	...	...	...	...	...
Ishigakijima,	"	...	...	...	...	...	...	...	"	...	...	...	...	...	...	...
Bonin Island,	"	...	...	...	...	...	...	...	"	...	...	...	...	...	...	...
Chefoo,	15	30.10	764.5	50	58	S	2	b	6	30.05	763.2	38	84	...	0	b
Hankow,	"	...	...	...	...	...	...	...	"	...	...	...	...	...	...	...
Ichang,	"	...	...	...	...	...	...	...	"	...	...	...	...	...	...	...
Changsha,	"	...	...	...	...	...	...	...	"	...	...	...	...	...	...	...
Shanghai,	11	...	...	...	...	...	...	...	"	30.12	765.0	46	87	S	1	0
Gutzlaff,	14	...	...	...	...	...	...	...	"	30.14	765.5	48	100	...	0	0
Sharp Peak,	"	30.17	766.3	64	68	WNW	2	0	7	...	...	60	64	W	1	0
Amoy,	15	30.07	763.8	65	73	WSW	4	0	9	30.09	764.3	60	94	SSE	4	r
Swatow,	"	...	...	...	...	...	...	...	8	...	...	...	...	...	...	...
Taihoku,	11	30.17	766.2	77	57	E	6	b	5	30.08	764.1	55	98	...	0	bf
Taichu,	"	30.15	765.9	72	...	NW	4	0	"	30.10	764.4	37	...	...	0	b
Tainan,	"	30.14	765.6	75	...	N	4	b	"	...	...	...	...	...	...	...
Koshun,	"	30.12	765.0	75	...	NNE	1	b	"	...	...	...	...	...	...	...
Pescadores,	"	30.17	766.2	72	...	N	6	0	"	...	...	...	...	...	...	...
Canton,	14	30.09	764.3	72	62	...	0	c	6	...	...	...	...	...	...	...
Hongkong,	"	30.10	764.5	69	63	E	1	c	"	30.08	764.0	63	80	...	0	0
Gap Rock,	"	30.12	765.0	...	...	E	4	b	"	30.07	763.8	...	...	NNE	4	0
Macao,	"	30.10	764.4	70	65	ESE	4	0	"	30.04	762.9	61	91	NW	2	of
Wuchow,	15	...	..	...	...	...	...	...	9	...	...	...	...	...	...	...
Pakhoi,	"	...	...	...	...	...	...	...	"	...	...	...	...	...	...	...
Hoihow,	"	...	...	...	...	...	...	...	"	...	...	...	...	...	...	...
Phulien,	"	30.04	762.9	72	82	ESE	2	of	7	30.02	762.6	64	98	ESE	4	of
Tourane,	"	30.02	762.6	75	...	ESE	2	b	"	30.00	762.0	68	...	SW	4	b
Cape St. James,	"	29.89	759.3	77	...	ENE	4	b	"	29.93	760.2	75	...	ENE	4	b
Basco,	14	29.98	761.4	77	...	NE	2	r	6	29.98	761.4	75	92	ESE	2	0
Aparri,	"	29.95	760.8	82	67	NE	4	0	"	...	...	...	...	...	...	...
Manila,	"	29.88	759.0	84	64	SSE	1	0	"	29.94	760.5	73	98	N	4	r
Legaspi,	"	29.88	759.0	82	84	NNE	4	0	"	29.92	759.9	77	96	NE	1	0
Tacloban,	"	29.85	758.1	90	72	S	4	0	"	29.91	759.6	75	94	N	4	0
Iloilo,	"	29.82	757.5	86	61	NE	6	b	"	29.87	758.7	73	96	N	2	b
Surigao,	"	29.82	757.5	82	77	ENE	4	b	"	29.87	758.7	73	98	ESE	1	0
Guam,	12.20	...	...	...	...	...	...	...	4.20	...	...	...	...	...	...	...
Yap,	12.47	...	...	...	...	...	...	...	4.47	29.82	757.5	...	...	ENE	6	0
Labuan,	14	29.80	756.9	84	77	NW	4	b	6	29.85	758.2	75	90	SW	2	0

January 12*d*. 11*h*. 13*m*.—Pressure has decreased moderately from Shanghai to Haiphong and slightly over Formosa. It is nearly stationary over the Philippines.

Gradients are unusually shallow for the time of year.

Moderate to light monsoon may be expected over the China Sea.

Hongkong rainfall for the 24 hours ending at 10 a.m. to-day, 0·00 inch. Total since January 1st, 0·04 inches, against an average of 0·30 inches.

FORECAST FOR THE 24 HOURS ENDING AT NOON ON THE 13TH.

District.	Forecast.
1.—Formosa Channel, ...	N.E. or variable winds, moderate to light, generally fine; fog in morning.
2.—South coast of China between Hongkong and Lamocks,	
3.—Hongkong to Gap Rock, ...	
4.—South coast of China between Hongkong and Hainan, .	

T. F. CLAXTON *Director.*

ROYAL OBSERVATORY, HONGKONG.

DAILY WEATHER REPORT.

Station.	12th January, 1924.								13th January, 1924.							
	Hongkong Standard Time.	Barometer at Sea Level.		Temperature.	Humidity.	Wind.		Weather.	Hongkong Standard Time.	Barometer at Sea Level.		Temperature.	Humidity.	Wind.		Weather.
		Inches.	Millrs.			Direction.	Force.			Inches.	Millrs.			Direction.	Force.	
Wladivostock,	12	...	...	...	...	...	...	...	6	...	...	...	...	...	...	...
Nemuro,	11	...	...	...	...	...	...	...	5	...	...	...	...	...	...	...
Hokodate,	"	...	...	...	...	...	...	...	"	...	...	...	...	...	...	...
Tokio,	"	...	...	...	...	...	...	...	"	...	...	...	...	...	...	...
Kochi,	"	...	...	...	...	...	...	...	"	...	...	...	...	...	...	...
Nagasaki,	"	...	...	...	...	...	...	...	"	...	...	...	...	...	...	...
Kagoshima,	"	...	...	...	...	...	...	...	"	...	...	...	...	...	...	...
Oshima,	"	...	...	...	...	...	...	...	"	...	...	...	...	...	...	...
Naha,	"	...	...	...	...	...	...	...	"	...	...	...	...	...	...	...
Ishigakijima,	"	...	...	...	...	...	...	...	"	...	...	...	...	...	...	...
Bonin Island,	"	...	...	...	...	...	...	...	"	...	...	...	...	...	...	...
Chefoo.	15	30.09	764.3	42	75	WNW	1	b	6	30.04	763.0	28	100	...	0	b
Hankow,	"	...	...	...	...	...	...	...	"	...	...	...	...	...	...	...
Ichang,	"	...	...	...	...	...	...	...	"	...	...	...	...	...	...	...
Changsha,	"	...	...	...	...	...	...	...	"	...	...	...	...	...	...	...
Shanghai,	11	...	...	...	...	...	...	...	"	30.19	766.8	46	92	NNE	1	o
Gutzlaff,	14	...	...	...	...	...	...	...	"	30.08	764.0	47	93	NE	1	o
Sharp Peak,	"	29.98	761.5	73	72	E	1	o	7	30.02	762.5	60	88	...	0	o
Amoy,	15	29.96	761.0	71	71	WSW	1	h	9	29.98	761.5	60	94	SSE	2	b
Swatow,	"	29.88	758.9	68	85	ESE	2	b	8	...	...	...	...	...	...	...
Taihoku,	11	30.06	763.5	72	75	...	0	b	5	30.02	762.6	64	96	...	0	b
Taichu,	"	30.05	763.2	77	...	...	0	b	"	30.02	762.6	64	...	...	0	o
Tainan,	"	30.04	762.9	77	...	N	4	b	"	29.99	761.7	64	...	N	4	o
Koshun,	"	30.04	762.9	75	...	...	0	o	"	29.97	761.1	72	...	...	0	r
Pescadores,	"	30.07	763.8	72	...	NNE	4	b	"	30.01	762.3	68	...	NE	2	b
Canton,	14	29.99	761.7	75	68	SSW	1	b	6	...	...	...	...	...	...	...
Hongkong,	"	29.99	761.7	70	70	E	3	b	"	30.02	762.5	62	94	...	0	bm
Gap Rock,	"	30.00	762.0	...	...	E	3	b	"	30.02	762.5	...	...	ENE	1	b
Macao,	"	29.99	761.7	73	71	SE	1	o	"	30.01	762.3	63	94	...	0	bf
Wuchow,	15	...	...	...	...	...	...	...	9	...	...	...	...	...	...	...
Pakhoi,	"	...	...	...	...	...	...	...	"	...	...	...	...	...	...	...
Hoihow,	"	...	...	...	...	...	...	...	"	...	...	...	...	...	...	...
Phulien,	"	29.95	760.8	73	79	SE	2	of	7	30.00	762.0	66	98	E	4	bf
Tourane,	"	29.95	760.8	75	...	SSE	2	b	"	29.99	761.7	70	...	SE	2	o
Cape St. James,	"	29.88	759.0	77	...	ENE	4	b	"	...	...	...	...	...	...	...
Basco,	14	29.91	759.6	81	...	E	1	o	6	...	...	...	...	...	...	...
Aparri,	"	29.89	759.3	86	65	S	2	o	"	...	...	...	...	...	...	...
Manila,	"	29.87	758.7	79	87	SW	2	r	"	29.92	759.9	73	94	...	0	o
Legaspi,	"	29.87	758.7	77	92	NE	4	o	"	29.93	760.2	72	94	...	0	o
Tacloban,	"	29.82	757.5	90	60	S	4	o	"	...	...	...	...	...	...	...
Iloilo,	"	29.80	756.9	86	71	NE	4	b	"	29.89	759.3	75	92	N	4	b
Surigao,	"	29.81	757.2	79	92	ESE	1	o	"	...	...	...	...	...	...	...
Guam,	12.20	...	...	...	...	...	...	...	4.20	...	...	...	...	...	...	...
Yap,	12.47	...	...	...	...	...	...	...	4.47	29.84	757.8	...	...	ENE	2	b
Labuan,	14	29.77	756.1	86	84	NW	2	b	6	29.84	757.9	76	94	N	2	o

January 13*d.* 11*h.* 20*m.*—Pressure has decreased slightly at Chefoo and increased slightly at Shanghai and over the Philippines. It is nearly stationary at the majority of other reporting stations.

An anticyclone appears to be forming over China.

Hongkong rainfall for the 24 hours ending at 10 a.m. to-day, 0·00 inch. Total since January 1st, 0·04 inches, against an average of 0·33 inches.

FORECAST FOR THE 24 HOURS ENDING AT NOON ON THE 14TH.

District.	Forecast.
1.—Formosa Channel,	N.E. winds, freshening considerably.
2.—South coast of China between Hongkong and Lamocks,	Light, variable winds freshening from N.E.; fine.
3.—Hongkong to Gap Rock,	
4.—South coast of China between Hongkong and Hainan,	

T. F. CLAXTON *Director.*

ROYAL OBSERVATORY, HONGKONG.

DAILY WEATHER REPORT.

Station.	13th JANUARY, 1924.								14th JANUARY, 1924.							
	Hongkong Standard Time.	Barometer at Sea Level.		Temperature.	Humidity.	Wind.		Weather.	Hongkong Standard Time.	Barometer at Sea Level.		Temperature.	Humidity.	Wind.		Weather.
		Inches.	Millrs.			Direction.	Force.			Inches.	Millrs.			Direction.	Force.	
Wladivostook,	12	...	...	...	...	...	...	...	6	...	...	...	...	...	...	...
Nemuro,	11	...	...	...	...	...	...	...	5	...	...	...	...	...	...	...
Hokodate,	"	...	...	...	...	...	...	...	"	...	...	...	...	...	...	...
Tokio,	"	...	...	...	...	...	...	...	"	...	...	...	...	...	...	...
Kochi,	"	...	...	...	...	...	...	...	"	...	...	...	...	...	...	...
Nagasaki,	"	...	...	...	...	...	...	...	"	...	...	...	...	...	...	...
Kagoshima,	"	...	...	...	...	...	...	...	"	...	...	...	...	...	...	...
Oshima,	"	...	...	...	...	...	...	...	"	...	...	...	...	...	...	...
Naha,	"	...	...	...	...	...	...	...	"	...	...	...	...	...	...	...
Ishigakijima,	"	...	...	...	...	...	...	...	"	...	...	...	...	...	...	...
Bonin Island,	"	...	...	...	...	...	...	...	"	...	...	...	...	...	...	...
Chefoo,	15	29.90	759.4	48	56	...	0	b	6	30.10	764.5	36	83	NE	1	0
Hankow,	"	...	...	...	...	...	...	...	"	...	...	...	...	...	...	...
Ichang,	"	...	...	...	...	...	...	...	"	...	...	...	...	...	...	...
Changsha,	"	...	...	...	...	...	...	...	"	...	...	...	...	...	...	...
Shanghai,	11	30.07	763.8	52	83	...	0	0	"	30.05	763.2	41	100	WNW	1	bf
Gutzlaff,	14	30.04	763.0	50	100	...	0	b	"	30.08	764.0	44	100	SSE	1	of
Sharp Peak,	"	29.97	761.2	68	79	N	1	of	7	29.98	761.5	60	93	W	2	0
Amoy,	15	29.92	759.9	67	84	SSE	4	b	9	...	...	...	...	...	...	...
Swatow,	"	...	...	...	...	...	...	...	8	...	...	...	...	...	...	...
Taihoku,	11	30.04	762.9	72	82	...	0	0	5	29.97	761.1	61	98	...	0	b
Taichu,	"	30.02	762.6	73	...	NNW	2	b	"	29.99	761.7	64	...	...	0	0
Tainan,	"	29.99	761.7	75	...	NNE	4	0	"	29.97	761.1	64	...	N	2	0
Koshun,	"	29.99	761.7	77	...	...	0	b	"	29.94	760.5	66	...	...	0	b
Pescadores,	"	30.04	762.9	72	...	N	4	0	"	29.98	761.4	66	...	N	4	b
Canton,	14	29.93	760.2	80	55	S	2	b	6	...	...	...	...	...	...	...
Hongkong,	"	29.94	760.5	74	70	NW	2	b	"	29.94	760.5	62	89	N	1	bf
Gap Rock,	"	29.96	761.0	...	...	W	2	b	"	29.95	760.7	...	...	WNW	3	f
Macao,	"	29.94	760.5	75	71	SE	2	b	"	29.92	759.9	61	98	S	2	of
Wuchow,	15	...	...	...	...	...	...	...	9	...	...	...	...	...	...	...
Pakhoi,	"	...	...	...	...	...	...	...	"	...	...	...	...	...	...	...
Hoihow,	"	...	...	...	...	...	...	...	"	...	...	...	...	...	...	...
Phulien,	"	29.92	759.9	79	66	SSE	4	0	7	29.91	759.6	68	98	SSE	4	of
Tourane,	"	29.92	759.9	77	...	SE	2	b	"	29.93	760.2	70	...	SSW	2	b
Cape St. James,	"	29.85	758.1	79	...	ENE	4	b	"	29.93	760.2	75	...	ENE	4	b
Basco,	14	29.87	758.7	82	81	E	1	b	6	29.92	759.9	75	...	...	0	0
Aparri,	"	29.89	759.3	84	68	N	2	0	"	...	...	...	...	...	...	...
Manila,	"	29.87	758.7	81	76	WNW	2	0	"	29.89	759.3	70	96	N	...	...
Legaspi,	"	29.87	758.7	84	71	NE	4	0	"	29.89	759.3	75	88	N	2	b
Tacloban,	"	29.85	758.1	84	68	ENE	2	0	"	...	...	...	...	...	...	...
Iloilo,	"	...	...	...	...	...	...	...	"	...	...	...	...	...	...	...
Surigao,	"	29.82	757.5	73	98	S	1	r	"	...	...	...	...	...	...	...
Guam,	12.20	29.80	756.9	...	...	ENE	4	0	4.20	...	...	...	...	...	...	...
Yap,	12.47	...	...	...	...	...	...	...	4.47	29.82	757.5	...	...	ENE	4	0
Labuan,	14	29.81	757.2	86	76	NW	2	b	6	29.80	756.9	78	91	SW	2	0

January 14*d.* 10*h.* 30*m.*—Pressure has increased considerably at Chefoo and decreased slightly over S. China and the Philippines. It has increased slightly from Cochin China to Borneo.

An anticyclone is forming over N. China.

Hongkong rainfall for the 24 hours ending at 10 a.m. to-day, 0·00 inch. Total since January 1st, 0·04 inches, against an average of 0·37 inches.

FORECAST FOR THE 24 HOURS ENDING AT NOON ON THE 15TH.

District.	Forecast.
1.—Formosa Channel,	N.E. winds, freshening considerably.
2.—South coast of China between Hongkong and Lamocks,	E. winds, light to moderate; fair at first, some rain later.
3.—Hongkong to Gap Rock,	
4.—South coast of China between Hongkong and Hainan,	

F. CLAXTON *Director.*

ROYAL OBSERVATORY, HONGKONG.

DAILY WEATHER REPORT.

Station.	14th January, 1924.								15th January, 1924.							
	Hongkong Standard Time.	Barometer at Sea Level.		Temperature.	Humidity.	Wind.		Weather.	Hongkong Standard Time.	Barometer at Sea Level.		Temperature.	Humidity.	Wind.		Weather.
		Inches.	Millrs.			Direction.	Force.			Inches.	Millrs.			Direction.	Force.	
Wladivostock,	12	30.04	763.0	9	...	N	3	b	6	30.36	771.1	5	...	N	3	b
Nemuro,	11	...	...	...	...	...	...	...	5	...	...	...	...	...	...	...
Hokodate,	"	...	...	...	...	...	...	...	"	...	...	...	...	...	...	...
Tokio,	"	...	...	...	...	...	...	...	"	...	...	...	...	...	...	...
Kochi,	"	...	...	...	...	...	...	...	"	...	...	...	...	...	...	...
Nagasaki,	"	...	...	...	...	...	...	...	"	...	...	...	...	...	...	...
Kagoshima,	"	...	...	...	...	...	...	...	"	...	...	...	...	...	...	...
Oshima,	"	...	...	...	...	...	...	...	"	...	...	...	...	...	...	...
Naha,	"	...	...	...	...	...	...	...	"	...	...	...	...	...	...	...
Ishigakijima,	"	...	...	...	...	...	...	...	"	...	...	...	...	...	...	...
Bonin Island,	"	...	...	...	...	...	...	...	"	...	...	...	...	...	...	...
Chefoo,	15	30.25	768.3	36	61	NNW	1	b	6	30.39	771.9	30	80	N	4	b
Hankow,	"	...	...	...	...	...	...	...	"	...	...	...	...	...	...	...
Ichang,	"	...	...	...	...	...	...	...	"	...	...	...	...	...	...	...
Changsha,	"	...	...	...	...	...	...	...	"	...	...	...	...	...	...	...
Shanghai,	11	...	...	...	...	...	...	...	"	30.13	765.3	45	100	NNE	6	r
Gutzlaff,	14	...	...	...	...	...	...	...	"	30.09	764.3	47	100	NNE	6	rf
Sharp Peak,	"	29.95	760.7	69	75	...	0	0	7	29.91	759.7	58	94	S	1	bf
Amoy,	15	29.89	759.2	64	91	SSW	2	0	9	29.97	761.2	60	94	WSW	4	of
Swatow,	"	...	...	...	...	...	...	...	8	...	...	...	...	...	...	...
Taihoku,	11	30.00	762.0	72	75	WSW	2	b	5	30.01	762.3	64	92	NW	2	0
Taichu,	"	29.99	761.7	75	...	...	0	0	"	29.93	760.2	63	...	...	0	b
Tainan,	"	29.98	761.4	81	...	N	2	b	"	29.98	761.4	64	...	NNE	2	0
Koshun,	"	29.98	761.4	79	...	...	0	b	"	29.95	760.8	68	...	...	0	b
Pescadores,	"	30.01	762.3	72	...	NE	4	0	"	30.00	762.0	66	...	NNW	4	0
Canton,	14	29.87	758.7	77	65	SE	2	b	6	...	...	...	...	...	...	...
Hongkong,	"	29.90	759.4	69	83	E	3	cf	"	29.97	761.2	68	95	...	0	of
Gap Rock,	"	29.92	759.9	...	...	ESE	3	f	"	29.97	761.2	...	...	NE	3	f
Macao,	"	29.89	759.3	73	75	SE	2	0	"	29.95	760.8	66	100	...	2	of
Wuchow,	15	...	...	...	...	...	...	...	9	...	...	...	...	...	...	...
Pakhoi,	"	...	...	...	...	...	...	...	"	...	...	...	...	...	...	...
Hoihow,	"	...	...	...	...	...	...	...	"	...	...	...	...	...	...	...
Phulien,	"	29.82	757.5	79	73	SSE	6	b	7	29.91	759.6	70	98	SE	4	of
Tourane,	"	29.85	758.1	79	...	S	2	b	"	29.92	759.9	72	...	NW	2	b
Cape St. James,	"	29.85	758.1	77	...	ENE	6	b	"	29.91	759.6	75	...	ENE	6	0
Basco,	14	29.86	758.4	81	...	E	1	0	6	29.92	759.9	75	...	E	1	0
Aparri,	"	29.87	758.7	84	71	NE	4	b	"	29.93	760.2	68	91	S	2	b
Manila,	"	29.85	758.1	86	78	SE	4	b	"	29.93	760.2	64	94	NE	1	b
Legaspi,	"	29.86	758.4	86	65	NE	2	b	"	29.92	759.9	77	84	NNE	4	b
Tacloban,	"	...	...	...	...	...	...	...	"	...	...	...	...	...	...	...
Iloilo,	"	29.81	757.2	86	58	NE	4	0	"	29.88	759.0	75	86	NNE	4	b
Surigao,	"	29.81	757.2	86	88	ENE	1	0	"	29.87	758.7	75	94	...	0	r
Guam,	12.20	29.80	756.9	...	...	NE	4	0	4.20	29.86	758.4	...	...	ENE	2	0
Yap,	12.47	29.79	756.6	...	...	ENE	6	0	4.47	29.86	758.4	...	...	ENE	4	0
Labuan,	14	29.76	755.9	88	76	NE	2	b	6	29.83	757.7	77	94	NW	1	b

January 15*d*. 11*h*. 40*m*.—Pressure has increased considerably from Wladivostock to Chefoo and slightly at the majority of other reporting stations.

The anticyclone is moving eastward. It is now central to the north of the gulf of Chi-li.

Light to moderate monsoon may be expected over the China Sea.

Hongkong rainfall for the 24 hours ending at 10 a.m. to-day, 0·00 inch. Total since January 1st, 0·04 inches, against an average of 0·41 inches.

FORECAST FOR THE 24 HOURS ENDING AT NOON ON THE 16TH.

District.	Forecast.
1.—Formosa Channel,	N.E. winds, strong.
2.—South coast of China between Hongkong and Lamocks,	N.E. winds, moderate; fair.
3.—Hongkong to Gap Rock,	N.E. winds, moderate; fair.
4.—South coast of China between Hongkong and Hainan,	N.E. winds, moderate; fair.

T. F. CLAXTON *Director.*

ROYAL OBSERVATORY, HONGKONG.

DAILY WEATHER REPORT.

Station.	15th January, 1924.								16th January, 1924.							
	Hongkong Standard Time.	Barometer at Sea Level.		Temperature.	Humidity.	Wind.		Weather.	Hongkong Standard Time.	Barometer at Sea Level.		Temperature.	Humidity.	Wind.		Weather.
		Inches.	Millrs.			Direction.	Force.			Inches.	Millrs.			Direction.	Force.	
Wladivostock,	12	30.36	771.1	14	...	N	4	b	6	30.36	771.2	−2	...	...	0	b
Nemuro,	11	...	...	...	...	...	...	...	5	...	...	...	...	...	...	...
Hokodate,	"	...	...	...	...	...	...	...	"	...	...	...	...	...	...	...
Tokio,	"	...	...	...	...	...	...	...	"	...	...	...	...	...	...	...
Kochi,	"	...	...	...	...	...	...	...	"	...	...	...	...	...	...	...
Nagasaki,	"	...	...	...	...	...	...	...	"	...	...	...	...	...	...	...
Kagoshima,	"	...	...	...	...	...	...	...	"	...	...	...	...	...	...	...
Oshima,	"	...	...	...	...	...	...	...	"	...	...	...	...	...	...	...
Naha,	"	...	...	...	...	...	...	...	"	...	...	...	...	...	...	...
Ishigakijima,	"	...	...	...	...	...	...	...	"	...	...	...	...	...	...	...
Bonin Island,	"	...	...	...	...	...	...	...	"	...	...	...	...	...	...	...
Chefoo,	15	30.43	772.9	34	90	N	2	b	6	30.32	770.1	28	100	...	0	o
Hankow,	"	...	...	...	...	...	...	...	"	...	...	...	...	...	...	...
Ichang,	"	...	...	...	...	...	...	...	"	...	...	...	...	...	...	...
Changsha,	"	...	...	...	...	...	...	...	"	...	...	...	...	...	...	...
Shanghai,	11	30.30	769.5	45	86	NNE	2	o	"	30.25	768.3	43	85	NNE	1	o
Gutzlaff,	14	30.20	767.1	44	100	NNE	4	o	"	30.21	767.3	44	100	NNE	2	o
Sharp Peak,	"	29.99	761.7	67	79	E	2	of	7	30.11	764.8	56	87	NW	1	o
Amoy,	15	29.92	759.9	71	76	SSE	4	b	9	30.04	763.0	60	90	ENE	6	b
Swatow,	"	...	...	...	...	...	...	...	8	...	...	...	...	...	...	...
Taihoku,	11	30.04	762.9	75	71	WNW	2	b	5	30.06	763.5	64	96	E	2	o
Taichu,	"	30.02	762.6	81	...	...	0	b	"	30.02	762.6	64	...	NNW	2	o
Tainan,	"	30.02	762.6	79	...	NNW	4	o	"	30.00	762.0	61	...	NNE	2	b
Koshun,	"	30.00	762.0	79	...	NNE	4	b	"	29.99	761.7	72	...	NNE	2	o
Pescadores,	"	30.04	762.9	73	...	W	1	b	"	30.11	764.7	66	...	NNE	6	o
Canton,	14	29.95	760.7	79	66	S	1	c	6	...	...	...	...	...	...	...
Hongkong,	"	29.96	761.0	70	85	E	3	o	"	30.02	762.5	68	98	...	0	of
Gap Rock,	"	29.96	761.0	...	...	ENE	3	o	"	30.00	762.0	...	...	NE	3	om
Macao,	"	29.95	760.8	72	82	ESE	2	of	"	30.00	762.0	63	98	...	2	of
Wuchow,	15	...	...	...	...	...	...	...	9	...	...	...	...	...	...	...
Pakhoi,	"	...	...	...	...	...	...	...	"	...	...	...	...	...	...	...
Hoihow,	"	...	...	...	...	...	...	...	"	...	...	...	...	...	...	...
Phulien,	"	29.88	759.0	81	62	SSE	6	bf	7	29.94	760.5	72	98	SSE	2	of
Tourane,	"	29.88	759.0	79	...	ESE	2	b	"	29.94	760.5	72	...	SSW	4	b
Cape St. James,	"	29.87	758.7	79	...	ENE	6	b	"	29.92	759.9	75	...	ENE	6	o
Basco,	14	29.89	759.3	81	...	E	2	o	6	29.98	761.4	73	...	NE	1	o
Aparri,	"	29.89	759.3	86	49	S	2	b	"	29.95	760.8	68	96	...	0	b
Manila,	"	29.86	758.4	82	60	W	2	b	"	29.94	760.5	72	91	E	1	b
Legaspi,	"	29.88	759.0	82	77	NE	2	o	"	29.94	760.5	77	85	NNE	4	o
Tacloban,	"	29.86	758.4	79	91	S	4	r	"	...	...	...	...	...	...	...
Iloilo,	"	...	...	...	...	...	...	...	"	29.88	759.0	75	85	N	4	o
Surigao,	"	29.84	757.8	79	92	N	1	o	"	29.88	759.0	77	96	ENE	1	o
Guam,	12.20	29.80	756.9	...	...	ENE	4	r	4.20	29.89	759.3	...	...	ENE	2	o
Yap,	12.47	29.81	757.2	...	...	NE	4	o	4.47	29.87	758.7	...	...	NE	4	b
Labuan,	14	29.80	756.9	86	78	N	1	b	6	29.83	757.7	80	91	E	1	b

January 16*d*. 11*h*. 02*m*.—Pressure has decreased moderately at Chefoo and increased slightly from Formosa to Indo-China and over the Philippines. It has decreased slightly at Shanghai.

Fresh monsoon may be expected along the S.E. coast of China and over the N. China Sea.

Hongkong rainfall for the 24 hours ending at 10 a.m. to-day, 0·02 inch. Total since January 1st, 0·06 inches, against an average of 0·45 inches.

FORECAST FOR THE 24 HOURS ENDING AT NOON ON THE 17TH.

District.	Forecast.
1.—Formosa Channel,	N.E. winds, strong.
2.—South coast of China between Hongkong and Lamocks,	N.E. winds, fresh; overcast, drizzle, cooler.
3.—Hongkong to Gap Rock,	
4.—South coast of China between Hongkong and Hainan,	

T. F. CLAXTON, *Director.*

ROYAL OBSERVATORY, HONGKONG.

DAILY WEATHER REPORT.

Station.	16th January, 1924.								17th January, 1924.							
	Hongkong Standard Time.	Barometer at Sea Level.		Temperature.	Humidity.	Wind.		Weather.	Hongkong Standard Time.	Barometer at Sea Level.		Temperature.	Humidity.	Wind.		Weather.
		Inches.	Millrs.			Direction.	Force.			Inches.	Millrs.			Direction.	Force.	
Wladivostock,	12	30.21	767.3	14	...	...	0	0	6	30.27	768.8	10	...	NNW	2	b
Nemuro,	11	...	...	...	...	...	...	...	5	...	...	...	...	...	...	...
Hokodate,	"	...	...	...	...	...	...	...	"	...	...	...	...	...	...	...
Tokio,	"	...	...	...	...	...	...	...	"	...	...	...	...	...	...	...
Kochi,	"	...	...	...	...	...	...	...	"	...	...	...	...	...	...	...
Nagasaki,	"	...	...	...	...	...	...	...	"	...	...	...	...	...	...	...
Kagoshima,	"	...	...	...	...	...	...	...	"	...	...	...	...	...	...	...
Oshima,	"	...	...	...	...	...	...	...	"	...	...	...	...	...	...	...
Naha,	"	...	...	...	...	...	...	...	"	...	...	...	...	...	...	...
Ishigakijima,	"	...	...	...	...	...	...	...	"	...	...	...	...	...	...	...
Bonin Island,	"	...	...	...	...	...	...	...	"	...	...	...	...	...	...	...
Chefoo,	15	30.33	770.4	36	70	NW	4	b	6	30.33	770.4	32	82	NE	1	b
Hankow,	"	...	...	...	...	...	...	...	"	...	...	...	...	...	...	...
Ichang,	"	...	...	...	...	...	...	...	"	...	...	...	...	...	...	...
Changsha,	"	...	...	...	...	...	...	...	"	...	...	...	...	...	...	...
Shanghai,	11	30.22	767.7	45	80	NNE	4	o	"	30.30	769.5	37	90	NNW	1	o
Gutzlaff,	14	30.15	765.8	44	100	NNE	2	o	"	30.28	769.1	40	100	NNW	4	o
Sharp Peak,	"	30.07	763.8	64	78	WNW	1	o	7	30.10	764.5	56	93	ENE	4	o
Amoy,	15	30.00	762.0	66	84	SSE	4	b	9	30.04	763.0	60	94	ENE	6	b
Swatow,	"	...	...	...	...	...	...	...	8	...	...	...	...	...	...	...
Taihoku,	11	30.11	764.7	66	88	NW	2	r	5	30.08	764.1	63	96	...	o	o
Taichu,	"	30.11	764.7	66	...	NNW	2	o	"	30.05	763.2	63	...	NNW	2	b
Tainan,	"	30.07	763.8	75	...	N	4	o	"	30.01	762.3	63	...	NNE	2	b
Koshun,	"	30.06	763.5	75	...	NNW	2	o	"	30.00	762.0	63	...	...	o	b
Pescadores,	"	30.11	764.7	68	...	NNE	6	o	"	30.04	762.9	68	...	NE	4	b
Canton,	14	...	...	...	...	...	...	...	6	...	...	...	...	...	...	...
Hongkong,	"	30.01	762.2	65	93	E	4	cd	"	30.03	762.7	64	94	ESE	2	b
Gap Rock,	"	30.00	762.0	...	...	ENE	4	om	"	30.02	762.5	...	...	ENE	4	o
Macao,	"	29.93	760.2	68	91	E	4	o	"	30.02	762.6	64	94	SE	2	of
Wuchow,	15	...	...	...	...	...	...	...	9	...	...	...	...	...	...	...
Pakhoi,	"	...	...	...	...	...	...	...	"	...	...	...	...	...	...	...
Hoihow,	"	...	...	...	...	...	...	...	"	...	...	...	...	...	...	...
Phulien,	"	29.92	759.9	81	73	SSE	4	of	7	29.97	761.1	72	98	SE	4	of
Tourane,	"	29.91	759.6	77	...	SE	2	b	"	29.98	761.4	72	...	SSE	2	o
Cape St. James,	"	29.86	758.4	77	...	ENE	7	b	"	29.92	759.9	73	...	ENE	4	b
Basco,	14	...	...	...	...	...	...	...	6	29.98	761.4	73	...	...	o	b
Aparri,	"	29.91	759.6	82	70	NE	4	b	"	29.95	760.8	68	96	...	o	b
Manila,	"	29.88	759.0	86	58	WSW	4	b	"	29.94	760.5	66	92	E	1	b
Legaspi,	"	29.89	759.3	86	65	NE	2	b	"	29.93	760.2	75	88	N	2	b
Tacloban,	"	29.85	758.1	90	60	S	2	o	"	...	...	...	...	...	...	...
Iloilo,	"	29.82	757.5	84	60	NE	6	b	"	29.91	759.6	73	92	N	4	b
Surigao,	"	29.84	757.8	79	73	ENE	4	b	"	29.89	759.3	70	...	S	1	b
Guam,	12.20	29.81	757.2	...	...	ENE	4	r	4.20	29.86	758.4	...	...	ENE	4	o
Yap,	12.47	29.80	756.9	...	...	ENE	6	b	4.47	29.85	758.1	...	...	ENE	2	o
Labuan,	14	29.78	756.4	88	76	N	2	b	6	29.83	757.7	78	94	NE	1	b

January 17*d*. 11*h*. 30*m*.—Pressure has increased moderately at Shanghai and slightly from Foochow to Amoy. It is nearly stationary at other reporting stations.

The anticyclone appears to be central over N. China.

Moderate to fresh monsoon may be expected along the S.E. coast of China and over the northern portion of the N. China Sea.

Hongkong rainfall for the 24 hours ending at 10 a.m. to-day, 0·00 inch. Total since January 1st, 0·06 inches, against an average of 0·49 inches.

FORECAST FOR THE 24 HOURS ENDING AT NOON ON THE 18TH.

District.	Forecast.
1.—Formosa Channel,	N.E. winds, fresh.
2.—South coast of China between Hongkong and Lamocks,	N.E. winds, moderate; cloudy, drizzle or mist.
3.—Hongkong to Gap Rock,	
4.—South coast of China between Hongkong and Hainan,	

T. F. CLAXTON *Director.*

ROYAL OBSERVATORY, HONGKONG.

DAILY WEATHER REPORT.

Station.	17th January, 1924.								18th January, 1924.							
	Hongkong Standard Time.	Barometer at Sea Level.		Temperature.	Humidity.	Wind.		Weather.	Hongkong Standard Time.	Barometer at Sea Level.		Temperature.	Humidity.	Wind.		Weather.
		Inches.	Millrs.			Direction.	Force.			Inches.	Millrs.			Direction.	Force.	
Wladivostook,	12	...	...	...	...	...	...	...	6	...	...	...	...	...	...	...
Nemuro,	11	...	...	...	...	...	...	...	5	...	...	...	...	...	...	...
Hokodate,	"	...	...	...	...	...	...	...	"	...	...	...	...	...	...	...
Tokio,	"	...	...	...	...	...	...	...	"	...	...	...	...	...	...	...
Kochi,	"	...	...	...	...	...	...	...	"	...	...	...	...	...	...	...
Nagasaki,	"	...	...	...	...	...	...	...	"	...	...	...	...	...	...	...
Kagoshima,	"	...	...	...	...	...	...	...	"	...	...	...	...	...	...	...
Oshima,	"	...	...	...	...	...	...	...	"	...	...	...	...	...	...	...
Naha,	"	...	...	...	...	...	...	...	"	...	...	...	...	...	...	...
Ishigakijima,	"	...	...	...	...	...	...	...	"	...	...	...	...	...	...	...
Bonin Island,	"	...	...	...	...	...	...	...	"	...	...	...	...	...	...	...
Chefoo,	15	30.31	769.9	34	100	N	1	b	6	30.19	766.8	28	88	...	0	b
Hankow,	"	...	...	...	...	...	...	...	"	...	...	...	...	...	...	...
Ichang,	"	...	...	...	...	...	...	...	"	...	...	...	...	...	...	...
Changsha,	"	...	...	...	...	...	...	...	"	...	...	...	...	...	...	...
Shanghai,	11	30.30	769.5	41	79	NNW	1	0	"	30.28	769.2	37	93	WNW	1	0
Gutzlaff,	14	30.22	767.6	44	86	NNW	4	b	"	30.29	769.3	38	100	NNW	4	0
Sharp Peak,	"	30.10	764.5	56	87	NE	2	0	7	30.02	762.5	52	90	ENE	2	0
Amoy,	15	29.98	761.5	64	76	NNE	2	0	9	30.09	764.3	58	90	ENE	6	b
Swatow,	"	...	...	...	...	...	...	...	8	...	...	...	...	...	...	...
Taihoku,	11	30.11	764.7	66	80	ENE	4	0	5	30.11	764.7	59	89	...	0	0
Taichu,	"	30.06	763.5	75	...	...	0	b	"	30.02	762.6	59	...	NNW	2	b
Tainan,	"	30.06	763.5	75	...	N	2	b	"	30.00	762.0	61	...	N	4	b
Koshun,	"	30.04	762.9	81	...	NNE	4	b	"	29.97	761.1	64	...	...	0	b
Pescadores,	"	30.10	764.4	73	...	NNE	6	b	"	30.04	762.9	64	...	NNE	6	0
Canton,	14	30.01	762.2	65	84	N	2	0	6	...	...	...	...	...	...	...
Hongkong,	"	30.01	762.2	68	83	ESE	2	0	"	30.00	762.0	65	90	E	3	0
Gap Rock,	"	29.99	761.7	...	...	ENE	3	b	"	29.99	761.7	...	...	ENE	4	0
Macao,	"	29.98	761.4	73	75	ESE	2	0	"	29.99	761.7	64	90	E	4	0
Wuchow,	15	...	...	...	...	...	...	...	9	...	...	...	...	...	...	...
Pakhoi,	"	...	...	...	...	...	...	...	"	...	...	...	...	...	...	...
Hoihow,	"	...	...	...	...	...	...	...	"	...	...	...	...	...	...	...
Phulien,	"	29.91	759.6	81	69	SSE	4	bf	7	29.93	760.2	72	98	SSE	2	rf
Tourane,	"	29.91	759.6	77	...	SSE	2	b	"	29.92	759.9	73	...	SSE	2	0
Cape St. James,	"	29.86	758.4	79	...	ENE	4	b	"	29.87	758.7	75	...	ENE	6	b
Basco,	14	29.92	759.9	82	...	E	1	0	6	...	...	...	...	...	...	...
Aparri,	"	29.92	759.9	84	64	NE	4	b	"	29.91	759.6	68	94	...	0	b
Manila,	"	29.88	759.0	84	60	SW	2	b	"	29.89	759.3	66	92	N	1	b
Legaspi,	"	29.88	759.0	86	65	NE	2	b	"	29.88	759.0	75	85	N	4	0
Tacloban,	"	...	...	...	...	...	...	...	"	...	...	...	...	...	...	...
Iloilo,	"	29.82	757.5	84	55	NE	4	b	"	...	...	...	...	...	...	...
Surigao,	"	29.82	757.5	82	67	ENE	2	b	"	...	...	...	...	...	...	...
Guam,	12.20	29.81	757.2	...	...	ENE	6	b	4.20	...	...	...	...	...	...	...
Yap,	12.47	29.80	756.9	...	...	ENE	6	0	4.47	29.84	757.8	...	...	ENE	4	0
Labuan,	14	29.78	756.4	88	75	N	1	b	6	29.81	757.2	78	91	E	2	b

January 18*d*. 10*h*. 55*m*.—Pressure is nearly stationary at Shanghai. It has decreased moderately at Chefoo and slightly at the majority of other reporting stations.

The anticyclone is now central over the lower Yangtze Valley.

Fresh monsoon may be expected along the S.E. coast of China and moderate monsoon over the N. China Sea.

Hongkong rainfall for the 24 hours ending at 10 a.m. to-day, 0·00 inch. Total since January 1st, 0·06 inches, against an average of 0·53 inches.

FORECAST FOR THE 24 HOURS ENDING AT NOON ON THE 19TH.

District.	Forecast.
1.—Formosa Channel,	N.E. winds, strong.
2.—South coast of China between Hongkong and Lamocks,	N.E. winds, moderate; overcast, drizzle or mist.
3.—Hongkong to Gap Rock,	
4.—South coast of China between Hongkong and Hainan,	

T. F. CLAXTON *Director.*

ROYAL OBSERVATORY, HONGKONG.
DAILY WEATHER REPORT.

Station.	18th January, 1924.								19th January, 1924.							
	Hongkong Standard Time.	Barometer at Sea Level.		Temperature.	Humidity.	Wind.		Weather.	Hongkong Standard Time.	Barometer at Sea Level.		Temperature.	Humidity.	Wind.		Weather.
		Inches.	Millrs.			Direction.	Force.			Inches.	Millrs.			Direction.	Force.	
Wladivostock,	12	30.20	767.2	6	...	N	4	o	6	30.09	764.2	2	...	N	4	o
Nemuro,	11	...	...	...	...	...	...	...	5	30.06	763.5	...	...	WSW	2	...
Hokodate,	"	...	...	...	...	...	...	...	"	30.08	764.0	...	...	NNW	1	...
Tokio,	"	...	...	...	...	...	...	...	"	30.08	760.4	...	...	NW	1	...
Kochi,	"	...	...	...	...	...	...	...	"	30.00	762.0	...	...	SW	1	...
Nagasaki,	"	...	...	...	...	...	...	...	"	30.08	764.0	...	...	...	0	...
Kagoshima,	"	...	...	...	...	...	...	...	"	30.08	764.0	...	...	W	1	...
Oshima,	"	...	...	...	...	...	...	...	"	30.06	763.5	...	...	NNW	2	...
Naha,	"	...	...	...	...	...	...	...	"	30.08	764.0	...	...	NE	1	...
Ishigakijima,	"	...	...	...	...	...	...	...	"	30.04	763.0	...	...	NE	3	...
Bonin Island,	"	...	...	...	...	...	...	...	"	29.90	759.5	...	...	NW	1	...
Chefoo,	15	30.08	764.0	44	45	SW	1	b	6	30.01	762.2	32	90	SSW	1	b
Hankow,	"	...	...	...	...	...	...	...	"	...	...	...	...	...	...	...
Ichang,	"	...	...	...	...	...	...	...	"	...	...	...	...	...	...	...
Changsha,	"	...	...	...	...	...	...	...	"	...	...	...	...	...	...	...
Shanghai,	11	30.28	769.2	41	79	WNW	1	o	"	30.21	767.4	28	100	SW	1	b
Gutzlaff,	14	30.22	767.6	42	75	NNW	2	o	"	30.23	767.8	36	90	...	0	b
Sharp Peak,	"	30.02	762.5	52	86	ENE	4	o	7	30.02	762.5	50	89	N	1	o
Amoy,	15	29.98	761.5	63	72	NNE	4	o	9	30.08	764.0	56	89	ENE	6	b
Swatow,	"	29.95	760.7	62	83	E	2	o	8	29.97	761.2	57	81	NNE	3	o
Taihoku,	11	30.12	765.0	64	80	E	4	o	5	30.07	763.8	59	93	E	4	o
Taichu,	"	30.02	762.6	72	...	SW	2	b	"	30.02	762.6	59	...	NNW	2	b
Tainan,	"	30.01	762.3	73	...	N	4	h	"	29.99	761.7	59	...	N	4	b
Koshun,	"	29.99	761.7	75	...	NNE	6	b	"	29.95	760.8	68	...	NNE	2	h
Pescadores,	"	30.04	762.9	70	...	NNE	7	o	"	30.01	762.3	63	...	NNE	6	h
Canton,	14	30.02	762.5	56	87	N	2	o	6	...	...	...	...	...	...	...
Hongkong,	"	29.98	761.5	67	83	E	4	o	"	29.99	761.7	63	90	E	5	od
Gap Rock,	"	29.96	761.0	...	...	ENE	4	o	"	29.98	761.5	...	...	E	4	o
Macao,	"	29.97	761.1	64	84	NW	2	o	"	29.98	761.5	59	93	NNW	2	of
Wuchow,	15	...	...	...	...	...	...	...	9	...	...	...	...	...	...	...
Pakhoi,	"	...	...	...	...	...	...	...	"	...	...	...	...	...	...	...
Hoihow,	"	...	...	...	...	...	...	...	"	...	...	...	...	...	...	...
Phulien,	"	29.86	758.4	72	89	ESE	6	of	7	29.91	759.6	66	94	ENE	4	of
Tourane,	"	29.88	759.0	77	...	SSE	2	b	"	29.89	759.3	72	...	SSE	2	o
Cape St. James,	"	29.86	758.4	77	...	ENE	6	b	"	29.87	758.7	75	...	ENE	6	o
Basco,	14	29.86	758.4	79	...	NE	2	o	6	29.92	759.9	68	...	...	0	o
Aparri,	"	29.85	758.1	82	67	NE	4	b	"	29.89	759.3	70	91	S	2	b
Manila,	"	29.85	758.1	82	63	W	2	o	"	29.91	759.6	68	94	N	1	b
Legaspi,	"	29.85	758.1	81	86	NE	2	o	"	29.88	759.0	75	91	NNE	4	b
Tacloban,	"	...	...	...	...	...	...	...	"	...	...	...	...	...	...	...
Iloilo,	"	29.80	756.9	82	70	NE	4	b	"	29.86	758.4	73	96	N	4	o
Surigao,	"	29.81	757.2	81	86	ENE	4	o	"	29.85	758.1	75	98	...	0	o
Guam,	12.20	29.79	756.6	...	...	NE	4	o	4.20	29.84	757.8	...	...	NE	4	o
Yap,	12.47	29.80	756.9	...	...	ENE	4	o	4.47	29.85	758.1	...	...	ENE	2	b
Labuan,	14	29.79	756 6	86	80	N	2	b	6	29.81	757.2	76	94	SW	2	o

January 19*d*. 11*h*. 30*m*.—Pressure has decreased slightly from Chefoo to Shanghai and increased moderately to slightly over Japan. It is nearly stationary elsewhere.

The anticyclone is central in the vicinity of Shanghai.

Hongkong rainfall for the 24 hours ending at 10 a.m. to-day, 0·00 inch. Total since January 1st, 0·06 inches, against an average of 0·58 inches.

FORECAST FOR THE 24 HOURS ENDING AT NOON ON THE 20TH.

District.	Forecast.
1.—Formosa Channel,	N.E. winds, strong, moderating.
2.—South coast of China between Hongkong and Lamocks,	N.E. winds, fresh to moderate; overcast, some drizzle or mist.
3.—Hongkong to Gap Rock,	
4.—South coast of China between Hongkong and Hainan,	

T. F. CLAXTON *Director.*

ROYAL OBSERVATORY, HONGKONG.
DAILY WEATHER REPORT.

Station.	19th January, 1924.								20th January, 1924.							
	Hongkong Standard Time.	Barometer at Sea Level.		Temperature.	Humidity.	Wind.		Weather.	Hongkong Standard Time.	Barometer at Sea Level.		Temperature.	Humidity.	Wind.		Weather.
		Inches.	Millrs.			Direction.	Force.			Inches.	Millrs.			Direction.	Force.	
Wladivostock, .	12	...	...	...	...	...	...	...	6	...	...	...	...	...	...	...
Nemuro,	11	30.02	762.5	...	...	WSW	1	...	5	...	...	...	...	...	...	...
Hokodate,	"	30.00	762.0	...	...	...	0	...	"	...	...	...	...	...	...	...
Tokio,	"	30.02	762.5	...	...	N	1	...	"	...	...	...	...	...	...	...
Kochi,	"	29.98	761.5	...	...	W	1	...	"	...	...	...	...	...	...	...
Nagasaki,	"	30.10	764.5	...	...	NW	3	...	"	...	...	...	...	...	...	...
Kagoshima,	"	30.06	763.5	...	...	NNW	2	...	"	...	...	...	...	...	...	...
Oshima,	"	30.06	763.5	...	...	NNW	2	...	"	...	...	...	...	...	...	...
Naha,	"	30.06	763.0	...	...	NE	1	...	"	...	...	...	...	...	...	...
Ishigakijima,	"	30.04	763.0	...	...	E	5	...	"	...	...	...	...	...	...	...
Bonin Island,	"	29.92	760.0	...	...	W	2	...	"	...	...	...	...	...	...	...
Chefoo,	15	30.03	762.7	40	74	NW	4	b	6	30.37	761.4	26	78	NW	6	b
Hankow,	"	...	...	...	...	...	...	...	"	...	...	...	...	...	...	...
Ichang,	"	...	...	...	...	...	...	...	"	...	...	...	...	...	...	...
Changsha,	"	...	...	...	...	...	...	...	"	...	...	...	...	...	...	...
Shanghai,	11	30.22	767.7	45	71	SW	2	b	"	30.28	769.2	36	100	WNW	1	b
Gutzlaff,	14	30.16	766.0	42	85	WNW	1	o	"	30.28	769.1	40	100	N	2	o
Sharp Peak,	"	30.02	762.5	52	86	W	1	r	7	30.08	764.0	50	93	ENE	4	r
Amoy,	15	29.95	760.7	64	73	NNE	2	o	9	30.08	764.0	56	94	ENE	6	r
Swatow,	"	29.87	758.7	62	89	ESE	2	c	8	...	...	...	...	...	...	...
Taihoku,	11	30.01	762.3	68	77	E	6	b	5	30.07	763.8	59	89	E	6	o
Taichu,	"	30.00	762.0	73	...	...	0	b	"	30.01	762.3	61	...	NNW	2	o
Tainan,	"	30.01	762.3	73	...	N	4	b	"	29.95	760.8	61	...	N	4	b
Koshun,	"	29.98	761.4	79	...	NNE	4	b	"	29.94	760.5	64	...	...	0	b
Pescadores,	"	30.06	763.5	66	...	N	6	o	"	30.01	762.3	64	...	N	6	o
Canton,	14	29.97	30.12	55	94	N	2	or	6	...	...	...	...	...	...	...
Hongkong,	"	29.95	760.7	63	91	E	4	cd	"	30.01	762.2	63	92	E	2	od
Gap Rock,	"	29.93	760.2	...	...	ENE	4	om	"	30.00	762.0	...	...	NE	4	o
Macao,	"	29.92	759.9	61	89	NNW	2	of	"	29.99	761.7	55	100	NNW	4	r
Wuchow,	15	...	...	...	...	...	...	...	9	...	...	...	...	...	...	...
Pakhoi,	"	...	...	...	...	...	...	...	"	...	...	...	...	...	...	...
Hoihow,	"	...	...	...	...	...	...	...	"	...	...	...	...	...	...	...
Phulien,	"	29.86	758.4	66	94	ENE	4	of	7	30.00	762.0	61	98	NNE	2	rf
Tourane,	"	29.82	757.5	79	...	SSE	4	b	"	29.89	759.3	72	...	SSE	4	b
Cape St. James,	"	29.82	757.5	77	...	ENE	6	o	"	29.88	759.0	75	...	ENE	6	b
Basco,	14	29.85	758.1	77	...	N	2	o	6	...	...	...	...	...	...	...
Aparri,	"	29.84	757.8	86	56	SSE	4	b	"	29.91	759.6	70	94	S	2	b
Manila,	"	29.84	757.8	86	56	WSW	4	b	"	29.89	759.3	66	90	N	1	b
Legaspi,	"	29.84	757.8	82	86	NE	4	b	"	29.88	759.0	75	92	N	4	b
Tacloban,	"		...	...	...	...	...	...	"	...	...	...	...	...	...	...
Iloilo,	"	29.79	756.6	84	64	NE	6	o	"	...	...	...	...	...	...	...
Surigao,	"	29.81	757.2	57	79	ENE	2	o	"	...	...	...	...	...	...	...
Guam,	12.20	29.80	756.9	...	...	NE	4	o	4.20	...	...	...	...	...	...	...
Yap,	12.47	29.81	757.2	...	...	ENE	4	o	4.47	29.84	757.8	...	...	ENE	4	b
Labuan,	14	29.76	755.9	86	82	NW	4	b	6	29.78	756.4	78	94	S	2	o

January 20*d*. 11*h*. 39*m*.—Pressure has increased considerably at Chefoo, moderately at Shanghai and slightly from Hongkong to Indo-China. Another anticyclone has formed over S.E. Mongolia.

Fresh monsoon may be expected along the S.E. coast of China and moderate monsoon over the China Sea.

Hongkong rainfall for the 24 hours ending at 10 a.m. to-day, 0·10 inch. Total since January 1st, 0·16 inches, against an average of 0·63 inches.

FORECAST FOR THE 24 HOURS ENDING AT NOON ON THE 21st.

District.	Forecast.
1.—Formosa Channel,	N.E. winds, strong.
2.—South coast of China between Hongkong and Lamocks,	N.E. winds, moderate; overcast, some drizzle or mist.
3.—Hongkong to Gap Rock,	
4.—South coast of China between Hongkong and Hainan,	

T. F. CLAXTON *Director.*

ROYAL OBSERVATORY, HONGKONG.

DAILY WEATHER REPORT.

Station.	20th January, 1924.								21st January, 1924.							
	Hongkong Standard Time.	Barometer at Sea Level.		Temperature.	Humidity.	Wind.		Weather.	Hongkong Standard Time.	Barometer at Sea Level.		Temperature.	Humidity.	Wind.		Weather.
		Inches.	Millrs.			Direction.	Force.			Inches.	Millrs.			Direction.	Force.	
Wladivostook,	12	30.16	766.0	8	...	N	3	b	6	30.32	770.1	−3	...	N	3	b
Nemuro,	11	29.80	757.0	...	...	E	3	...	5	...	...	...	...	...	...	...
Hokodate,	,,	29.78	756.5	...	...	N	2	...	,,	...	...	...	...	...	...	...
Tokio,	,,	29.78	756.5	...	...	NE	1	...	,,	...	...	...	...	...	...	...
Kochi,	,,	29.92	760.0	...	...	SSW	1	...	,,	...	...	...	...	...	...	...
Nagasaki,	,,	30.08	764.0	...	...	NW	6	...	,,	...	...	...	...	...	...	...
Kagoshima,	,,	...	...	...	...	NNW	4	...	,,	...	...	...	...	...	...	...
Oshima,	,,	30.04	763.0	...	...	NNW	3	...	,,	...	...	...	...	...	...	...
Naha,	,,	30.02	762.5	...	...	NNE	4	...	,,	...	...	...	...	...	...	...
Ishigakijima,	,,	30.04	763.0	...	...	N	4	...	,,	...	...	...	...	...	...	...
Bonin Island,	,,	29.92	760.0	...	...	SW	2	...	,,	...	...	...	...	...	...	...
Chefoo,	15	30.42	772.6	28	79	NNW	4	o	6	30.32	770.1	24	87	...	o	b
Hankow,	,,	...	...	...	...	...	...	...	,,	...	...	...	...	...	...	...
Ichang,	,,	...	...	...	...	...	...	...	,,	...	...	...	...	...	...	...
Changsha,	,,	...	...	...	...	...	...	...	,,	...	...	...	...	...	...	...
Shanghai,	11	30.38	771.6	48	42	N	1	b	,,	30.39	771.9	28	91	NNE	1	b
Gutzlaff,	14	30.32	770.1	48	93	N	4	b	,,	30.37	771.4	36	90	...	o	b
Sharp Peak,	,,	30.13	765.3	54	68	NE	4	o	7	30.20	767.1	59	79	NNE	4	o
Amoy,	15	30.01	762.2	60	82	ENE	4	o	9	30.15	765.8	52	79	NE	4	r
Swatow,	,,	...	...	...	...	...	...	...	8	30.06	763.5	53	100	NNE	2	o
Taihoku,	11	30.14	765.6	61	89	E	4	r	5	30.21	767.4	54	95	E	4	r
Taichu,	,,	30.05	763.2	64	...	NNW	2	o	,,	30.10	764.4	57	...	NNW	2	o
Tainan,	,,	30.00	762.0	73	...	NNE	4	b	,,	30.07	763.8	57	...	NNE	4	o
Koshun,	,,	30.01	762.3	75	...	NNE	4	o	,,	30.04	762.9	66	...	NE	6	o
Pescadores,	,,	30.06	763.5	68	...	NNE	8	o	,,	30.10	764.4	61	...	NNE	7	o
Canton,	14	30.07	763.8	55	94	N	1	or	6	...	...	...	...	...	...	...
Hongkong,	,,	30.02	762.5	63	90	E	3	cd	,,	30.10	764.5	60	86	E	5	o
Gap Rock,	,,	30.01	762.2	...	...	ENE	4	om	,,	30.07	763.8	...	...	ENE	5	o
Macao,	,,	30.00	762.0	57	98	NNW	4	r	,,	30.08	764.1	57	91	NW	4	o
Wuchow,	15	...	...	...	...	...	...	...	9	...	...	...	...	...	...	...
Pakhoi,	,,	...	...	...	...	...	...	...	,,	...	...	...	...	...	...	...
Hoihow,	,,	...	...	...	...	...	...	...	,,	...	...	...	...	...	...	...
Phulien,	,,	29.99	761.7	64	82	...	o	of	7	30.07	763.8	61	96	ENE	4	rf
Tourane,	,,	29.89	759.3	77	...	SE	4	b	,,	30.01	762.3	70	...	SSE	2	b
Cape St. James,	,,	29.85	758.1	77	...	ENE	6	b	,,	29.91	759.6	75	...	ENE	6	b
Basco,	14	29.91	759.6	68	...	N	4	o	6	30.00	762.0	72	...	NE	4	o
Aparri,	,,	29.91	759.6	84	64	N	4	b	,,	29.97	761.1	75	83	NE	4	o
Manila,	,,	29.86	758.4	84	64	WSW	2	o	,,	29.93	760.2	68	96	SE	1	b
Legaspi,	,,	29.87	758.7	86	85	NE	4	b	,,	29.92	759.9	73	98	NNE	2	b
Tacloban,	,,	...	...	...	...	...	...	...	,,	...	...	...	...	...	...	...
Iloilo,	,,	29.81	757.2	86	58	NNE	4	b	,,	29.88	759.0	72	91	N	4	b
Surigao,	,,	29.84	757.8	82	70	ENE	2	b	,,	29.88	759.0	68	98	...	o	b
Guam,	12.20	29.78	756.3	...	...	ENE	4	o	4.20	29.85	758.1	...	...	SE	2	r
Yap,	12.47	29.81	757.2	...	...	ENE	4	o	4.47	29.86	758.4	...	...	NNE	2	b
Labuan,	14	29.77	756.1	86	80	SW	2	b	6	29.83	757.7	78	98	S	2	b

January 21*d*. 11*h*. 20*m*.—Pressure has decreased moderately at Chefoo and increased slightly to moderately at other reporting stations.

The northern portion of the anticyclone has moved eastward, leaving a separate anticyclone over China.

Fresh monsoon will continue along the S.E. coast of China and over the northern portion of the N. China Sea.

Hongkong rainfall for the 24 hours ending at 10 a.m. to-day, 0·12 inch. Total since January 1st, 0·18 inches, against an average of 0·68 inches.

FORECAST FOR THE 24 HOURS ENDING AT NOON ON THE 22ND.

District.	Forecast.
1.—Formosa Channel,	N.E. winds, strong.
2.—South coast of China between Hongkong and Lamocks,	N.E. winds, fresh; cloudy.
3.—Hongkong to Gap Rock,	N.E. winds, fresh; cloudy.
4.—South coast of China between Hongkong and Hainan,	N.E. winds, fresh; cloudy.

T. F. CLAXTON *Director.*

ROYAL OBSERVATORY, HONGKONG.

DAILY WEATHER REPORT.

Station.	21st January, 1924.								22nd January, 1924.							
	Hongkong Standard Time.	Barometer at Sea Level.		Temperature.	Humidity.	Wind.		Weather.	Hongkong Standard Time.	Barometer at Sea Level.		Temperature.	Humidity.	Wind.		Weather.
		Inches.	Millrs.			Direction.	Force.			Inches.	Millrs.			Direction.	Force.	
Wladivostock,	12	...	...	...	...	...	...	...	6	...	...	...	...	...	...	...
Nemuro,	11	29.86	758.5	...	...	NE	5	...	5	...	...	...	...	...	...	...
Hokodate,	"	29.94	760.5	...	...	NNW	1	...	"	...	...	...	...	...	...	...
Tokio,	"	29.96	761.0	...	...	NNW	5	...	"	...	...	...	...	...	...	...
Kochi,	"	30.14	765.5	...	...	SW	1	...	"	...	...	...	...	...	...	...
Nagasaki,	"	30.22	767.5	...	...	N	1	...	"	...	...	...	...	...	...	...
Kagoshima,	"	30.18	766.5	...	...	NNE	2	...	"	...	...	...	...	...	...	...
Oshima,	"	30.14	765.5	...	...	NNW	3	...	"	...	...	...	...	...	...	...
Naha,	"	30.16	766.0	...	...	N	1	...	"	...	...	...	...	...	...	...
Ishigakijima,	"	30.18	766.5	...	...	NE	3	...	"	...	...	...	...	...	...	...
Bonin Island,	"	29.88	759.0	...	...	NW	1	...	"	...	...	...	...	...	...	...
Chefoo,	15	30.14	765.5	44	45	WSW	1	b	6	30.32	770.1	32	82	...	0	b
Hankow,	"	...	...	...	...	...	...	...	"	...	...	...	...	...	...	...
Ichang,	"	...	...	...	...	...	...	...	"	...	...	...	...	...	...	...
Changsha,	"	...	...	...	...	...	...	...	"	...	...	...	...	...	...	...
Shanghai,	11	30.39	771.9	39	59	NNE	1	o	"	30.32	770.1	28	100	NE	1	b
Gutzlaff,	14	30.31	769.9	42	85	...	0	o	"	30.33	770.4	38	91	N	1	b
Sharp Peak,	"	30.19	766.8	52	76	NE	2	o	7	30.19	766.8	48	43	NNW	1	o
Amoy,	15	30.11	764.8	58	76	WNW	2	o	9	30.13	765.3	54	94	NE	1	o
Swatow,	"	30.02	762.5	62	67	ENE	3	c	8	...	...	...	...	...	...	...
Taihoku,	11	30.20	767.1	55	93	E	4	r	5	30.15	765.9	55	96	E	2	o
Taichu,	"	30.12	765.0	61	...	...	0	o	"	30.11	764.7	57	...	...	0	o
Tainan,	"	30.13	765.3	66	...	NE	2	o	"	30.08	764.1	57	...	N	4	o
Koshun,	"	30.11	764.7	68	...	NNE	6	o	"	30.06	763.5	63	...	...	0	o
Pescadores,	"	30.15	765.9	64	...	NNE	6	o	"	30.12	765.0	61	...	NE	6	o
Canton,	14	30.11	764.8	58	81	N	2	o	6	...	...	...	...	...	...	...
Hongkong,	"	30.08	764.0	63	71	E	4	o	"	30.11	764.8	61	86	ENE	2	o
Gap Rock,	"	30.07	763.8	...	...	ENE	5	om	"	30.11	764.8	...	...	ENE	4	o
Macao,	"	30.05	763.2	59	83	N	4	o	"	30.10	764.4	57	98	NNW	4	of
Wuchow,	15	...	...	...	...	...	...	...	9	...	...	...	...	...	...	...
Pakhoi,	"	...	...	...	...	...	...	...	"	...	...	...	...	...	...	...
Hoihow,	"	...	...	...	...	...	...	...	"	...	...	...	...	...	...	...
Phulien,	"	30.04	762.9	64	90	N	2	of	7	30.07	763.8	61	100	NE	4	of
Tourane,	"	29.97	761.1	73	...	N	2	b	"	30.00	762.0	70	...	...	0	o
Cape St. James,	"	29.86	758.4	79	...	E	6	b	"	29.91	759.6	75	...	ENE	6	b
Basco,	14	29.98	761.4	72	...	N	4	o	6	29.97	761.1	70	...	N	2	o
Aparri,	"	29.94	760.5	81	66	NE	4	b	"	29.97	761.1	72	92	...	0	o
Manila,	"	29.88	759.0	84	58	W	4	b	"	29.93	760.2	68	92	NE	1	o
Legaspi,	"	29.88	759.0	86	75	NE	2	b	"	29.92	759.9	75	79	N	2	b
Tacloban,	"	...	...	...	...	...	...	...	"	...	...	...	...	...	...	...
Iloilo,	"	29.84	757.8	84	55	NE	6	b	"	29.89	759.3	75	88	N	4	b
Surigao,	"	29.85	758.1	81	87	NNW	4	o	"	29.87	758.7	73	98	S	1	r
Guam,	12.20	29.84	757.8	...	...	NE	1	r	4.20	29.88	759.0	...	...	ENE	2	o
Yap,	12.47	29.82	757.5	...	...	NE	4	b	4.47	29.87	758.7	...	...	NNE	2	o
Labuan,	14	29.79	756.6	86	80	NW	4	b	6	29.81	757.2	78	94	E	4	b

January 22*d*. 11*h*. 17*m*.—Pressure has increased considerably at Chefoo. Changes are slight at other reporting stations.

The centre of the anticyclone appears to be farther North this morning.

Fresh monsoon will continue along the S.E. coast of China and over the N. China Sea.

Hongkong rainfall for the 24 hours ending at 10 a.m. to-day, 0·01 inch. Total since January 1st, 0·25 inches, against an average of 0·74 inches.

FORECAST FOR THE 24 HOURS ENDING AT NOON ON THE 23RD.

District.	Forecast.
1.—Formosa Channel,	N.E. winds, strong.
2.—South coast of China between Hongkong and Lamocks,	N.E. winds, fresh; overcast, drizzle or mist.
3.—Hongkong to Gap Rock,	
4.—South coast of China between Hongkong and Hainan,	

T. F. CLAXTON *Director.*

ROYAL OBSERVATORY, HONGKONG.

DAILY WEATHER REPORT.

Station.	22nd January, 1924.								23rd January, 1924.							
	Hongkong Standard Time.	Barometer at Sea Level.		Temperature.	Humidity.	Wind.		Weather.	Hongkong Standard Time.	Barometer at Sea Level.		Temperature.	Humidity.	Wind.		Weather.
		Inches.	Millrs.			Direction.	Force.			Inches.	Millrs.			Direction.	Force.	
Wladivostock. .	12	30.12	765.0	2	...	NNW	3	c	6	30.39	771.8	−6	...	N	2	b
Nemuro,	11	30.00	762.0	...	...	...	...	...	5	...	...	...	...	...	...	...
Hokodate,	,,	29.94	760.5	...	...	W	1	...	,,	...	...	...	...	...	...	...
Tokio,	,,	30.00	762.0	...	...	SSE	1	...	,,	...	...	...	...	...	...	...
Kochi,	,,	30.08	764.0	...	...	SW	1	...	,,	...	...	...	...	...	...	...
Nagasaki,	,,	30.20	767.0	...	...	NW	3	...	,,	...	...	...	...	...	...	...
Kagoshima,	,,	...	...	...	...	...	...	...	,,	...	...	...	...	...	...	...
Oshima,	,,	30.14	765.5	...	...	NW	1	...	,,	...	...	...	...	...	...	...
Naha,	,,	30.14	765.5	...	...	NNW	1	...	,,	...	...	...	...	...	...	...
Ishigakijima,	,,	30.14	765.5	...	...	NE	3	...	,,	...	...	...	...	...	...	...
Bonin Island,	,,	30.04	763.0	...	...	E	1	...	,,	...	...	...	...	...	...	...
Chefoo,	15	30.43	772.9	30	67	NW	4	b	6	30.53	775.4	24	87	...	0	b
Hankow,	,,	...	...	...	...	...	..	...	,,	...	...	...	...	...	...	...
Ichang,	,,	...	...	...	...	...	...	...	,,	...	...	...	...	...	...	...
Changsha,	,,	...	...	...	...	...	...	...	,,	...	...	...	...	...	...	...
Shanghai,	11	30.36	771.0	46	19	N	1	b	,,	30.41	772.5	37	83	NE	2	b
Gutzlaff,	14	30.34	770.6	48	63	N	2	b	,,	30.39	771.9	42	100	NE	4	b
Sharp Peak,	,,	30.17	766.3	54	74	NW	2	of	7	30.19	766.8	50	72	N	1	o
Amoy,	15	30.10	764.5	60	76	NE	1	o	9	30.13	765.3	54	68	NE	4	o
Swatow,	,,	30.01	762.2	59	82	E	2	o	8	30.03	762.7	57	75	NE	3	c
Taihoku,	11	30.18	766.5	63	80	ESE	4	o	5	30.19	766.8	55	88	E	4	o
Taichu,	,,	30.14	765.6	64	...	NNW	2	o	,,	30.10	764.4	57	...	...	o	o
Tainan,	,,	30.12	765.0	68	...	N	4	o	,,	30.07	763.8	55	...	NNE	4	o
Koshun,	,,	30.10	764.4	75	...	NNE	2	b	,,	30.05	763.2	66	...	N	6	b
Pescadores,	,,	30.15	765.9	66	...	NNE	6	o	,,	30.10	764.4	63	..	NNE	7	o
Canton,	14	30.08	764.0	61	82	NE	1	o	6	...	...	...	...	...	...	...
Hongkong,	,,	30.08	764.0	62	85	E	2	o	,,	30.07	763.8	62	85	E	5	o
Gap Rock,	,,	30.07	763.8	...	...	ENE	4	o	,,	30.05	763.2	...	...	E	5	o
Macao,	,,	30.06	763.5	59	89	N	4	o	,,	30.04	762.9	61	87	E	4	o
Wuchow,	15	...	..	...	...	...	...	...	9	...	...	...	...	...	...	...
Pakhoi,	,,	...	...	...	...	...	...	...	,,	...	...	...	...	...	...	...
Hoihow,	,,	...	...	...	...	...	...	...	,,	...	...	...	...	...	...	...
Phulien,	,,	30.02	762.6	63	88	E	1	of	7	29.99	761.7	63	100	...	0	if
Tourane,	,,	29.94	760.5	63	...	...	0	o	,,	29.98	761.4	70	...	S	2	b
Cape St. James,	,,	29.86	758.4	77	...	NE	7	o	,,	29.91	759.6	75	...	ENE	7	b
Basco,	14	...	...	...	...	...	..	...	6	30.00	762.0	70	...	...	0	o
Aparri,	,,	29.95	760.8	79	73	NE	4	o	,,	29.98	761.4	68	96	...	0	b
Manila,	,,	29.91	759.6	79	85	...	0	o	,,	29.93	760.2	72	88	N	1	o
Legaspi,	,,	29.89	759.3	86	61	ENE	4	b	,,	29.92	759.9	75	88	NNE	2	o
Tacloban,	,,	29.87	758.7	82	70	SE	4	o	,,	...	...	...	...	...	...	...
Hoilo,	,,	29.84	757.8	79	55	NE	6	o	,,	29.88	759.0	72	88	N	4	o
Surigao,	,,	29.84	757.8	82	77	ENE	4	b	,,	29.87	758.7	77	89	ESE	2	o
Guam,	12.20	29.84	757.8	...	...	ENE	4	o	4.20	29.87	758.7	...	...	ENE	1	b
Yap,	12.47	29.82	757.5	...	...	NE	4	o	4.47	29.86	758.4	...	...	NE	4	o
Labuan,	14	29.78	756.4	86	84	E	2	b	6	29.80	756.9	98	91	E	4	b

January 23*d*. 10*h*. 46*m*.—Pressure has increased considerably at Wladivostock and slightly from Chefoo to Amoy. It has decreased slightly from Hongkong to Haiphong and is nearly stationary at other reporting stations.

An intense anticyclone is now central over N. China.

Fresh monsoon may be expected along the S.E. coast of China and moderate monsoon over the China Sea.

Hongkong rainfall for the 24 hours ending at 10 a.m. to-day, 0·00 inch. Total since January 1st, 0·25 inches, against an average of 0·80 inches.

FORECAST FOR THE 24 HOURS ENDING AT NOON ON THE 24TH.

District.	Forecast.
1.—Formosa Channel,	N.E. winds, strong.
2.—South coast of China between Hongkong and Lamocks,	N.E. winds, fresh; cloudy, some drizzle or mist.
3.—Hongkong to Gap Rock,	
4.—South coast of China between Hongkong and Hainan,	

T. F. CLAXTON *Director.*

ROYAL OBSERVATORY, HONGKONG.
DAILY WEATHER REPORT.

Station.	23rd January, 1924.								24th January, 1924.							
	Hongkong Standard Time.	Barometer at Sea Level.		Temperature.	Humidity.	Wind.		Weather.	Hongkong Standard Time.	Barometer at Sea Level.		Temperature.	Humidity.	Wind.		Weather.
		Inches.	Millrs.			Direction.	Force.			Inches.	Millrs.			Direction.	Force.	
Wladivostock,	12	...	...	...	...	...	...	...	6	...	...	...	...	...	...	...
Nemuro,	11	29.71	754.5	...	...	E	5	...	5	...	...	...	...	...	...	...
Hokodate,	"	29.72	755.0	...	...	WSW	7	...	"	...	...	...	...	...	...	...
Tokio,	"	29.82	757.5	...	...	NW	6	...	"	...	...	...	...	...	...	...
Kochi,	"	30.12	765.0	...	...	NW	4	...	"	...	...	...	...	...	...	...
Nagasaki,	"	30.28	769.0	...	...	NNW	4	...	"	...	...	...	...	...	...	...
Kagoshima,	"	30.22	767.5	...	...	NW	3	...	"	...	...	...	...	...	...	...
Oshima,	"	...	...	...	...	...	...	...	"	...	...	...	...	...	...	...
Naha,	"	30.20	767.0	...	...	NE	3	...	"	...	...	...	...	...	...	...
Ishigakijima,	"	30.16	766.0	...	...	E	5	...	"	...	...	...	...	...	...	...
Bonin Island,	"	...	...	...	...	...	...	...	"	...	...	...	...	...	...	...
Chefoo,	15	30.44	773.2	30	88	NE	1	o	6	30.42	772.6	26	87	...	o	o
Hankow,	"	...	...	...	...	...	...	...	"	...	...	...	...	...	...	...
Ichang,	"	...	...	...	...	...	...	...	"	...	...	...	...	...	...	...
Changsha,	"	...	...	...	...	...	...	...	"	...	...	...	...	...	...	...
Shanghai,	11	30.40	772.2	45	58	ENE	2	o	"	30.25	768.3	39	97	NE	2	r
Gutzlaff,	14	30.34	770.6	42	92	ENE	4	o	"	30.22	767.6	40	100	ENE	4	r
Sharp Peak,	"	30.19	766.8	54	74	NNW	1	o	7	30.05	763.2	52	93	...	o	r
Amoy,	15	30.08	764.0	65	68	WNW	4	o	9	29.99	761.7	58	90	N	1	o
Swatow,	"	30.01	762.2	61	71	E	2	o	8	29.94	760.5	58	88	N	2	c
Taihoku,	11	30.15	765.9	64	82	ENE	6	o	5	30.02	762.6	61	93	...	o	o
Taichu,	"	30.11	764.7	70	...	...	o	b	"	30.05	763.2	61	...	...	o	o
Tainan,	"	30.11	764.7	70	...	W	2	b	"	30.01	762.3	59	...	NNE	2	b
Koshun,	"	30.08	764.1	73	...	NNE	7	o	"	29.99	761.7	64	...	...	o	b
Pescadores,	"	30.14	765.6	68	...	N	6	o	"	30.04	762.9	61	...	N	2	o
Canton,	14	30.05	763.2	65	84	SE	1	o	6	...	...	...	...	...	...	...
Hongkong,	"	30.06	763.5	62	83	E	5	o	"	30.01	762.2	62	91	E	4	o
Gap Rock,	"	30.03	762.7	...	...	E	5	om	"	30.01	762.2	...	...	ENE	4	om
Macao,	"	30.01	762.3	63	86	E	4	o	"	29.98	761.4	63	98	E	4	o
Wuchow,	15	...	...	...	...	...	...	...	9	...	...	...	...	...	...	...
Pakhoi,	"	...	...	...	...	...	...	...	"	...	...	...	...	...	...	...
Hoihow,	"	...	...	...	...	...	...	...	"	...	...	...	...	...	...	...
Phulien,	"	29.93	760.2	68	96	N	2	of	7	29.97	761.1	68	96	...	o	of
Tourane,	"	29.93	760.2	77	...	SSE	2	b	"	29.91	759.6	72	...	S	4	o
Cape St. James,	"	29.89	759.3	77	...	ENE	6	b	"	29.88	759.0	75	...	ENE	6	b
Basco,	14	29.97	761.1	75	...	NNE	2	o	6	29.95	760.8	68	...	...	o	o
Aparri,	"	29.95	760.8	81	69	NE	4	o	"	29.94	760.5	68	96	S	2	o
Manila,	"	29.89	759.3	84	68	E	4	o	"	29.94	760.5	72	94	E	1	b
Legaspi,	"	29.89	759.3	81	73	NE	4	o	"	29.93	760.2	75	91	NE	2	o
Tacloban,	"	...	...	...	...	...	...	...	"	...	...	...	...	...	...	...
Iloilo,	"	29.84	757.8	86	49	NE	6	o	"	29.89	759.3	72	88	N	4	b
Surigao,	"	29.85	758.1	82	74	ENE	4	o	"	29.92	759.9	70	...	...	o	b
Guam,	12.20	29.85	758.1	...	...	ENE	4	o	4.20	29.86	758.4	...	...	E	1	b
Yap,	12.47	29.85	758.1	...	...	NE	6	o	4.47	29.86	758.4	...	...	NNE	2	o
Labuan,	14	29.80	756.9	86	82	E	2	b	6	29.83	757.7	78	94	E	4	b

January 24*d*. 11*h*. 23*m*.—Pressure has decreased moderately from Shanghai to Hongkong and slightly over Formosa and Indo-China. It is nearly stationary over the Philippines.

The anticyclone is probably moving eastward.

Moderate monsoon may be expected along the S.E. coast of China and over the N. China Sea.

Hongkong rainfall for the 24 hours ending at 10 a.m. to-day, 0·00 inch. Total since January 1st, 0·25 inches, against an average of 0·87 inches.

FORECAST FOR THE 24 HOURS ENDING AT NOON ON THE 25TH.

District.	Forecast.
1.—Formosa Channel,	N.E. winds, fresh.
2.—South coast of China between Hongkong and Lamocks,	N.E. winds, moderate; fair.
3.—Hongkong to Gap Rock,	N.E. winds, moderate; fair.
4.—South coast of China between Hongkong and Hainan,	N.E. winds, moderate; fair.

T. F. CLAXTON *Director.*

ROYAL OBSERVATORY, HONGKONG.
DAILY WEATHER REPORT.

Station.	24th January, 1924.								25th January, 1924.							
	Hongkong Standard Time.	Barometer at Sea Level.		Temperature.	Humidity.	Wind.		Weather.	Hongkong Standard Time.	Barometer at Sea Level.		Temperature.	Humidity.	Wind.		Weather.
		Inches.	Millrs.			Direction.	Force.			Inches.	Millrs.			Direction.	Force.	
Wladivostock,	12	30.55	775.9	−1	...	N	5	b	6	30.56	776.2	−6	...	N	7	c
Nemuro,	11	29.80	757.0	...	...	N	9	...	5	...	...	...	...	...	...	...
Hokodate,	"	30.08	764.0	...	...	NNW	8	...	"	...	...	...	...	...	...	...
Tokio,	"	30.18	766.5	...	...	N	4	...	"	...	...	...	...	...	...	...
Kochi,	"	30.22	767.5	...	...	W	1	...	"	...	...	...	...	...	...	...
Nagasaki,	"	30.18	766.5	...	...	E	2	...	"	...	...	...	...	...	...	...
Kagoshima,	"	30.18	766.5	...	...	NE	3	...	"	...	...	...	...	...	...	...
Oshima,	"	...	...	...	...	...	...	...	"	...	...	...	...	...	...	...
Naha,	"	30.04	763.0	...	...	ESE	2	...	"	...	...	...	...	...	...	...
Ishigakijima,	"	30.02	762.5	...	...	WNW	5	...	"	...	...	...	...	...	...	...
Bonin Island,	"	30.04	763.0	...	...	WNW	1	...	"	...	...	...	...	...	...	...
Chefoo,	15	30.45	773.4	34	82	NW	1	o	6	30.38	771.6	30	88	...	o	b
Hankow,	"	...	...	...	...	...	...	...	"	...	...	...	...	...	...	...
Ichang,	"	...	...	...	...	...	...	...	"	...	...	...	...	...	...	...
Changsha,	"	...	...	...	...	...	...	...	"	...	...	...	...	...	...	...
Shanghai,	11	30.37	771.3	39	90	NNE	4	r	"	30.52	775.2	32	92	NW	1	b
Gutzlaff,	14	30.30	769.6	42	92	N	4	o	"	30.48	774.2	38	91	N	4	b
Sharp Peak,	"	30.09	764.3	54	80	E	1	o	7	30.29	769.3	50	79	NNE	4	o
Amoy,	15	29.98	761.5	60	90	SSE	2	o	9	30.23	767.8	54	80	ENE	6	o
Swatow,	"	30.01	762.2	59	88	ESE	1	o	8	30.15	765.8	55	94	N	2	or
Taihoku,	11	30.13	765.3	61	91	NW	4	r	5	30.30	769.5	55	96	S	2	r
Taichu,	"	30.11	764.7	66	...	...	o	o	"	30.17	766.2	57	...	N	4	o
Tainan,	"	30.06	763.5	77	...	NNE	4	b	"	30.14	765.6	57	...	N	4	o
Koshun,	"	30.02	762.6	77	...	NNW	2	b	"	30.11	764.7	66	...	N	4	b
Pescadores,	"	30.11	764.7	68	...	NNE	4	b	"	30.18	766.5	61	...	NNE	8	o
Canton,	14	30.07	763.8	59	94	N	2	or	6	...	...	...	...	...	...	...
Hongkong,	"	30.03	762.7	66	85	E	3	o	"	30.20	767.1	59	92	NNW	1	od
Gap Rock,	"	30.03	762.7	...	...	ENE	4	cm	"	30.18	766.6	...	...	NNE	4	cmd
Macao,	"	30.01	762.3	64	88	...	2	r	"	30.19	766.8	54	95	N	4	o
Wuchow,	15	...	...	...	...	...	...	...	9	...	...	...	...	...	...	...
Pakhoi,	"	...	...	...	...	...	...	...	"	...	...	...	...	...	...	...
Hoihow,	"	...	...	...	...	...	...	...	"	...	...	...	...	...	...	...
Phulien,	"	29.97	761.1	75	76	NW	2	o	7	30.11	764.7	64	98	ENE	4	rf
Tourane,	"	29.92	759.9	77	...	SSE	2	b	"	30.05	763.2	72	...	SE	2	b
Cape St. James,	"	29.87	758.7	77	...	ENE	6	b	"	29.93	760.2	73	...	ENE	6	b
Basco,	14	29.94	760.5	81	...	ESE	1	o	6	30.07	763.8	72	...	N	4	r
Aparri,	"	29.91	759.6	86	58	SSE	2	o	"	30.01	762.3	73	92	NW	2	r
Manila,	"	29.88	759.0	86	56	ESE	2	o	"	29.99	761.7	73	89	NE	1	o
Legaspi,	"	29.91	759.6	84	71	NE	4	b	"	29.99	761.7	75	88	NNE	2	b
Taoloban,	"	...	...	...	...	...	...	...	"	...	...	...	...	...	...	...
Iloilo,	"	29.85	758.1	86	56	ENE	4	b	"	29.94	760.5	73	92	N	4	b
Surigao,	"	29.87	758.7	84	68	ENE	2	b	"	29.94	760.5	73	98	...	o	b
Guam,	12.20	29.85	758.1	...	...	SE	4	o	4.20	29.92	759.9	...	...	NE	1	o
Yap,	12.47	29.85	758.1	...	...	ENE	2	o	4.47	29.91	759.6	...	...	ENE	2	b
Labuan,	14	29.78	756.4	86	84	SE	2	b	6	29.86	758.4	77	94	NE	1	b

January *25d. 11h. 08m.*—Pressure has increased considerably from Shanghai to Amoy, moderately from Formosa to Indo-China and slightly over the Philippines. It has decreased slightly at Chefoo.

The northern portion of the anticyclone has moved eastward, leaving a separate anticyclone over China.

Strong monsoon may be expected along the S.E. coast of China and over the northern portion of the China Sea.

Hongkong rainfall for the 24 hours ending at 10 a.m. to-day, 0·09 inch. Total since January 1st, 0·34 inches, against an average of 0·94 inches.

FORECAST FOR THE 24 HOURS ENDING AT NOON ON THE 26TH.

District.	Forecast.
1.—Formosa Channel,	N.E. winds, strong..
2.—South coast of China between Hongkong and Lamocks,	N.E. winds, fresh; overcast, some drizzle or mist, colder.
3.—Hongkong to Gap Rock,	
4.—South coast of China between Hongkong and Hainan,	

T. F. CLAXTON *Director.*

ROYAL OBSERVATORY, HONGKONG.

DAILY WEATHER REPORT.

Station.	25th JANUARY, 1924.								26th JANUARY, 1924.							
	Hongkong Standard Time.	Barometer at Sea Level.		Temperature.	Humidity.	Wind.		Weather.	Hongkong Standard Time.	Barometer at Sea Level.		Temperature.	Humidity.	Wind.		Weather.
		Inches.	Millrs.			Direction.	Force.			Inches.	Millrs.			Direction.	Force.	
Wladivostock,	12	30.47	767.0	0	...	N	5	o	6	30.28	769.0	−2	...	N	8	o
Nemuro,	11	...	...	...	...	...	..	...	5	...	...	...	...	...	...	...
Hokodate,	"	30.20	767.0	...	...	NNW	7	...	"	...	...	...	...	...	...	...
Tokio,	"	30.18	766.5	...	...	NW	2	...	"	...	...	...	...	...	...	...
Kochi,	"	30.22	767.5	...	...	SW	1	...	"	...	...	...	...	...	...	...
Nagasaki,	"	30.26	768.5	...	...	S	2	...	"	...	...	...	...	...	...	...
Kagoshima,	"	30.24	768.0	...	...	ENE	1	...	"	...	...	...	...	...	...	...
Oshima,	"	30.18	766.5	...	...	NNW	3	...	"	...	...	...	...	...	...	...
Naha,	"	30.20	767.0	...	...	NNE	2	...	"	...	...	...	...	...	...	...
Ishigakijima,	"	30.24	768.0	...	...	N	4	...	"	...	...	...	...	...	...	...
Bonin Island,	"	...	...	...	...	...	...	...	"	...	...	...	...	...	...	...
Chefoo,	15	30.45	773.4	24	87	NNW	2	r	6	30.62	777.7	24	87	WNW	7	b
Hankow,	"	...	...	...	...	...	...	...	"	...	...	...	...	...	...	...
Ichang,	"	...	...	...	...	...	...	...	"	...	...	...	...	...	...	...
Changsha,	"	...	...	...	...	...	...	...	"	...	...	...	...	...	...	...
Shanghai,	11	30.54	775.8	34	56	NW	2	o	"	30.65	778.5	25	...	NNW	4	b
Gutzlaff,	14	30.45	773.4	44	92	NNW	4	b	"	30.60	777.2	30	100	NNW	6	o
Sharp Peak,	"	30.29	769.3	54	74	E	4	o	7	30.36	771.1	48	71	N	4	o
Amoy,	15	30.23	767.8	62	67	ENE	4	o	9	30.31	769.9	50	79	ENE	4	b
Swatow,	"	30.15	765.8	57	87	NE	2	o	8	...	...	...	...	...	...	...
Taihoku,	11	30.31	769.8	63	80	E	6	b	5	30.37	771.3	52	85	E	4	o
Taichu,	"	30.21	767.4	64	...	N	2	o	"	30.22	767.7	54	...	N	4	o
Tainan,	"	30.20	767.1	68	...	N	4	o	"	30.21	767.4	55	...	N	4	o
Koshun,	"	30.17	766.2	73	...	NNE	6	b	"	30.14	765.6	64	...	NNE	4	o
Pescadores,	"	30.24	768.0	66	...	NNE	7	o	"	30.26	768.6	59	...	NNE	7	o
Canton,	14	30.23	767.8	60	71	N	2	o	6	...	...	...	...	...	...	...
Hongkong,	"	30.20	767.1	61	79	E	3	o	"	30.26	768.6	56	75	N	1	o
Gap Rock,	"	30.19	766.8	...	...	NE	5	o	"	30.22	767.6	...	...	NE	5	o
Macao,	"	30.20	767.1	55	81	NNW	4	o	"	30.25	768.3	52	85	NNW	4	r
Wuchow,	15	...	...	...	...	...	...	...	9	...	...	...	...	...	...	...
Pakhoi,	"	...	...	...	...	...	...	...	"	...	...	...	...	...	...	...
Hoihow,	"	...	...	...	...	...	...	...	"	...	...	...	...	...	...	...
Phulien,	"	30.12	765.0	61	93	NE	4	rf	7	30.18	766.5	57	98	NE	4	of
Tourane,	"	30.00	762.0	73	...	ESE	4	o	"	30.04	762.9	72	...	ESE	6	o
Cape St. James,	"	29.89	759.3	77	...	ENE	7	b	"	29.95	760.8	73	...	ENE	6	b
Basco,	14	30.05	763.2	73	...	N	4	r	6	30.11	764.7	70	88	N	4	o
Aparri,	"	30.02	762.6	75	88	ENE	4	o	"	30.07	763.8	72	89	NE	4	r
Manila,	"	29.95	760.8	84	60	E	1	o	"	29.99	761.7	72	91	E	1	o
Legaspi,	"	29.93	760.2	86	68	NE	2	b	"	29.99	761.7	77	86	NNE	4	b
Tacloban,	"	...	...	...	...	...	...	...	"	...	...	...	...	...	...	...
Iloilo,	"	29.89	759.3	86	46	N	4	b	"	29.94	760.5	75	91	NNE	4	o
Surigao,	"	29.89	759.3	82	77	N	4	b	"	29.93	760.2	73	98	...	o	o
Guam,	12.20	29.86	758.4	...	...	NE	4	o	4.20	29.89	759.3	...	...	NE	1	b
Yap,	12.47	29.87	758.7	...	...	ENE	4	o	4.47	29.92	759.9	...	...	ENE	2	b
Labuan,	14	29.82	757.4	86	84	NE	4	b	6	29.86	758.4	77	91	E	4	b

January 26*d*. 11*h*. 40*m*.—Pressure has decreased considerably at Wladivostock. It has increased moderately from Chefoo to Shanghai and slightly from Formosa to Hongkong. It is nearly stationary over Indo-China and the Philippines.

The anticyclone has again strengthened slightly.

Strong monsoon may be expected along the S.E. coast of China and over the northern portion of the China Sea.

Hongkong rainfall for the 24 hours ending at 10 a.m. to-day, 0·06 inch. Total since January 1st, 0·40 inches, against an average of 1·02 inches.

FORECAST FOR THE 24 HOURS ENDING AT NOON ON THE 27TH.

District.	Forecast.
1.—Formosa Channel,	N.E. winds, strong.
2.—South coast of China between Hongkong and Lamocks,	N.E. winds, fresh; overcast, drizzle.
3.—Hongkong to Gap Rock,	N.E. winds, fresh; overcast, drizzle.
4.—South coast of China between Hongkong and Hainan,	N.E. winds, fresh; overcast, drizzle.

T. F. CLAXTON *Director.*

ROYAL OBSERVATORY, HONGKONG.

DAILY WEATHER REPORT.

Station.	26th JANUARY, 1924.								27th JANUARY, 1924.							
	Hongkong Standard Time.	Barometer at Sea Level.		Temperature.	Humidity.	Wind.		Weather.	Hongkong Standard Time.	Barometer at Sea Level.		Temperature.	Humidity.	Wind.		Weather.
		Inches.	Millrs.			Direction.	Force.			Inches.	Millrs.			Direction.	Force.	
Wladivostock.	12	...	...	...	...	...	...	...	6	...	...	...	...	...	...	...
Nemuro,	11	30.00	762.0	...	...	NNE	3	...	5	...	...	...	...	...	...	...
Hokodate,	"	29.98	761.5	...	...	...	...	...	"	...	...	...	...	...	...	...
Tokio,	"	29.92	760.0	...	...	NE	1	...	"	...	...	...	...	...	...	...
Kochi,	"	29.98	761.5	...	...	SSW	4	...	"	...	...	...	...	...	...	...
Nagasaki,	"	30.24	768.0	...	...	NW	5	...	"	...	...	...	...	...	...	...
Kagoshima,	"	30.16	766.0	...	...	NNW	4	...	"	...	...	...	...	...	...	...
Oshima,	"	30.22	767.5	...	...	N	5	...	"	...	...	...	...	...	...	...
Naha,	"	30.28	769.0	...	...	NNW	6	...	"	...	...	...	...	...	...	...
Ishigakijima,	"	30.31	770.0	...	...	NNW	5	...	"	...	...	...	...	...	...	...
Bonin Island,	"	29.94	760.5	...	...	NNW	1	...	"	...	...	...	...	...	...	...
Chefoo,	15	30.69	779.5	24	87	NW	6	r	6	30.67	779.0	48	93	NW	7	r
Hankow,	"	...	...	...	...	...	...	...	"	...	...	...	...	...	...	...
Ichang,	"	...	...	...	...	...	...	...	"	...	...	...	...	...	...	...
Changsha,	"	...	...	...	...	...	...	...	"	...	...	...	...	...	...	...
Shanghai,	11	30.70	779.7	28	...	NW	4	b	"	30.60	777.3	25	...	NW	2	o
Gutzlaff,	14	30.61	777.5	32	100	NNW	4	o	"	30.56	776.2	30	100	NNW	4	o
Sharp Peak,	"	30.36	771.1	48	71	WNW	4	o	7	30.38	771.6	42	83	WNW	4	o
Amoy,	15	30.31	769.9	56	51	ENE	4	o	9	30.27	768.8	47	77	NE	6	r
Swatow,	"	30.21	767.3	54	80	ENE	3	o	8	...	...	...	...	...	...	...
Taihoku,	11	30.43	772.8	54	76	E	4	o	5	30.34	770.7	50	95	NE	8	b
Taichu,	"	30.25	768.3	61	...	NNW	4	o	"	30.20	767.1	50	...	NNW	2	r
Tainan,	"	30.24	768.0	64	...	NNE	4	o	"	30.18	766.5	50	...	N	4	o
Koshun,	"	30.21	767.4	68	...	NE	8	b	"	30.17	766.2	61	...	NE	7	o
Pescadores,	"	30.30	769.5	59	...	NNE	8	o	"	30.21	767.4	55	...	NNE	7	f
Canton,	14	30.29	769.3	50	93	N	2	or	6	...	...	...	...	...	...	...
Hongkong,	"	30.26	768.6	55	86	ENE	2	or	"	30.18	766.6	55	73	E	5	o
Gap Rock,	"	30.24	768.1	...	...	NE	5	o	"	30.17	766.3	...	...	ENE	6	o
Macao,	"	30.26	768.6	50	92	NNW	4	o	"	30.17	766.2	52	87	N	4	o
Wuchow,	15	...	...	...	...	...	...	...	9	...	...	...	...	...	...	...
Pakhoi,	"	...	...	...	...	...	...	...	"	...	...	...	...	...	...	...
Hoihow,	"	...	...	...	...	...	...	...	"	...	...	...	...	...	...	...
Phulien,	"	30.15	765.9	59	87	NE	4	rf	7	30.18	766.5	55	100	NNE	4	rf
Tourane,	"	30.02	762.6	68	...	NW	2	rf	"	30.02	762.6	68	...	NW	2	of
Cape St. James,	"	29.88	759.0	79	...	ENE	6	b	"	29.93	760.2	75	...	ENE	6	b
Basco,	14	30.07	763.8	70	...	N	4	o	6	30.13	765.3	66	...	N	4	o
Aparri,	"	30.04	762.9	73	85	NE	4	r	"	...	...	...	...	...	...	...
Manila,	"	29.93	760.2	82	67	ESE	2	o	"	29.97	761.1	72	86	NE	1	o
Legaspi,	"	29.93	760.2	86	61	NE	4	o	"	...	...	...	...	...	...	...
Tacloban,	"	...	...	...	...	...	...	...	"	...	...	...	...	...	...	...
Iloilo,	"	29.87	758.7	84	58	NE	6	o	"	29.92	759.9	75	85	N	4	o
Surigao,	"	29.88	759.0	81	80	ENE	2	o	"	...	...	...	...	...	...	...
Guam,	12.20	29.85	758.1	...	...	ENE	4	o	4.20	...	...	...	...	...	...	...
Yap,	12.47	29.86	758.4	...	...	E	4	b	4.47	29.89	759.3	...	...	ENE	4	o
Labuan,	14	29.80	756.9	86	76	NE	2	b	6	...	...	...	...	...	...	...

January 27*d*. 11*h*. 03*m*.—Pressure has decreased moderately at Shanghai and Hongkong. It has decreased slightly over Formosa and Indo-China and is nearly stationary elsewhere.

The anticyclone has weakened slightly and moved eastward.

The monsoon will moderate along the S.E. coast of China and over the N. China Sea.

Hongkong rainfall for the 24 hours ending at 10 a.m. to-day, 0·17 inch. Total since January 1st, 0·57 inches, against an average of 1·11 inches.

FORECAST FOR THE 24 HOURS ENDING AT NOON ON THE 28TH.

District.	Forecast.
1.—Formosa Channel,	N.E. winds, strong.
2.—South coast of China between Hongkong and Lamocks,	N.E. winds, fresh; overcast, drizzle.
3.—Hongkong to Gap Rock,	N.E. winds, fresh; overcast, drizzle.
4.—South coast of China between Hongkong and Hainan,	N.E. winds, fresh; overcast, drizzle.

T. F. CLAXTON *Director.*

ROYAL OBSERVATORY, HONGKONG.

DAILY WEATHER REPORT.

Station.	27th January, 1924.								28th January, 1924.							
	Hongkong Standard Time.	Barometer at Sea Level.		Temperature.	Humidity.	Wind.		Weather.	Hongkong Standard Time.	Barometer at Sea Level.		Temperature.	Humidity.	Wind.		Weather.
		Inches.	Millrs.			Direction.	Force.			Inches.	Millrs.			Direction.	Force.	
Wladivostock,	12	...	...	...	...	...	...	...	6	...	...	...	...	...	...	...
Nemuro,	11	29.90	759.5	...	...	NNE	5	...	5	...	...	...	...	...	...	...
Hokodate,	"	...	...	...	...	...	...	...	"	...	...	...	...	...	...	...
Tokio,	"	29.80	757.0	...	...	N	2	...	"	...	...	...	...	...	...	...
Kochi,	"	29.96	761.0	...	...	NW	2	...	"	...	...	...	...	...	...	...
Nagasaki,	"	30.24	768.0	...	...	NNW	3	...	"	...	...	...	...	...	...	...
Kagoshima,	"	30.20	767.0	...	...	NNW	2	...	"	...	...	...	...	...	...	...
Oshima,	"	...	...	...	...	...	...	...	"	...	...	...	...	...	...	...
Naha,	"	30.24	768.0	...	...	N	5	...	"	...	...	...	...	...	...	...
Ishigakijima,	"	30.28	769.0	...	...	NNE	3	...	"	...	...	...	...	...	...	...
Bonin Island,	"	29.90	759.5	...	...	W	5	...	"	...	...	...	...	...	...	...
Chefoo,	15	30.55	775.9	24	87	NNW	6	r	6	30.51	774.9	24	100	WNW	4	o
Hankow,	"	...	...	...	...	...	...	...	"	...	...	...	...	...	...	...
Ichang,	"	...	...	...	...	...	...	...	"	...	...	...	...	...	...	...
Changsha,	"	...	...	...	...	...	...	...	"	...	...	...	...	...	...	...
Shanghai,	11	30.59	777.0	28	...	NNW	2	o	"	30.53	775.5	25	...	NW	1	b
Gutzlaff,	14	30.48	774.2	30	100	N	4	o	"	30.52	775.2	28	100	NW	4	o
Sharp Peak,	"	30.22	767.6	40	39	WNW	2	r	7	30.21	767.3	42	92	NNE	4	of
Amoy,	15	30.21	767.3	62	90	N	4	r	9	30.29	769.3	44	92	ENE	1	b
Swatow,	"	30.14	765.5	48	100	N	2	r	8	...	...	...	...	...	...	...
Taihoku,	11	30.28	769.2	54	88	E	6	r	5	30.32	770.1	50	97	...	o	o
Taichu,	"	30.18	766.5	59	...	NE	2	o	"	30.20	767.1	50	...	N	2	o
Tainan,	"	30.17	766.2	68	...	N	2	b	"	30.18	766.5	50	...	N	6	o
Koshun,	"	30.17	766.2	68	...	NE	6	o	"	30.12	765.0	63	...	NNE	6	o
Pescadores,	"	30.20	767.1	59	...	NNE	7	o	"	30.21	767 4	55	...	NNE	7	o
Canton,	14	30.24	768.1	47	93	N	2	or	6	...	...	...	...	...	...	...
Hongkong,	"	30.17	766.3	53	85	N	1	od	"	30.24	768.1	48	85	N	2	o
Gap Rock,	"	30.16	766.0	...	...	NNE	6	om	"	30.22	767.6	...	...	NNE	5	o
Macao,	"	30.15	765.9	50	92	N	4	r	"	...	...	45	82	N	4	r
Wuchow,	15	...	...	...	...	...	...	...	9	...	...	...	...	...	...	...
Pakhoi,	"	...	...	...	...	...	...	...	"	...	...	...	...	...	...	...
Hoihow,	"	...	...	...	...	...	...	...	"	...	...	...	...	...	...	...
Phulien,	"	30.12	765.0	63	82	...	o	o	7	30.19	766.8	55	96	ENE	2	rf
Tourane,	"	29.99	761.7	68	...	NNW	4	o	"	30.05	763.2	66	...	NW	2	r
Cape St. James,	"	29.88	759.0	77	...	ENE	7	o	"	29.92	759.9	75	...	ENE	7	o
Basco,	14	30 04	762.9	72	...	N	4	o	6	30.06	763.5	68	...	N	4	o
Aparri,	"	30.04	762.9	72	82	NE	4	o	"	30.04	762.9	66	96	...	o	o
Manila,	"	29.91	759.6	79	80	SSW	2	o	"	29.98	761.4	72	94	NE	1	o
Legaspi,	"	29.92	759.9	81	69	NE	4	o	"	29.97	761.1	73	92	...	o	o
Tacloban,	"	...	...	...	...	...	...	...	"	...	...	...	...	...	...	...
Iloilo,	"	29.85	758.1	86	56	NE	6	o	"	29.94	760.5	73	91	N	4	b
Surigao,	"	29.87	758.7	79	90	ENE	1	o	"	29.93	760.2	73	98	S	4	r
Guam,	12.20	29.86	758.4	...	...	N	4	o	4.20	29.88	759.0	...	...	NE	4	b
Yap,	12.47	29.86	758.4	...	...	ENE	4	o	4.47	29.89	759.3	...	...	NE	4	o
Labuan,	14	29.84	757.9	86	80	E	2	b	6	29.85	758.2	76	91	E	2	b

January 28*d*. 11*h*. 07*m*.—Pressure has decreased slightly from Chefoo to Shanghai and over N. Luzon. It has increased slightly from Formosa to Indo-China and is nearly stationary from the Visayas to Cochin China.

The anticyclone has weakened slightly.

Fresh monsoon may be expected along the S.E. coast of China and over the N. China Sea.

An earthquake recorded at 24 minutes past noon yesterday was felt by the S.S. Rhexenor, in Lat. 19° 30′ N. and Long. 121° 0′ E.

Hongkong rainfall for the 24 hours ending at 10 a.m. to-day, 0·46 inch. Total since January 1st, 1·03 inches, against an average of 1·20 inches.

FORECAST FOR THE 24 HOURS ENDING AT NOON ON THE 29TH.

District.	Forecast.
1.—Formosa Channel,	N.E. winds, strong.
2.—South coast of China between Hongkong and Lamocks,	N.E. winds, fresh; fair.
3.—Hongkong to Gap Rock,	N.E. winds, fresh; fair.
4.—South coast of China between Hongkong and Hainan,	N.E. winds, fresh; fair.

T. F. CLAXTON *Director.*

ROYAL OBSERVATORY, HONGKONG.

DAILY WEATHER REPORT.

Station.	28th January, 1924.								29th January, 1924.							
	Hongkong Standard Time.	Barometer at Sea Level.		Temperature.	Humidity.	Wind.		Weather.	Hongkong Standard Time.	Barometer at Sea Level.		Temperature.	Humidity.	Wind.		Weather.
		Inches.	Millrs.			Direction.	Force.			Inches.	Millrs.			Direction.	Force.	
Wladivostook,	12	30.41	772.3	5	...	N	5	b	6	30.40	772.1	−0	...	N	4	b
Nemuro,	11	30.02	762.5	...	...	N	6	...	5	...	...	...	...	...	...	...
Hokodate,	"	30.04	763.0	...	...	N	2	...	"	...	...	...	...	...	...	...
Tokio,	"	30.04	763.0	...	...	N	3	...	"	...	...	...	...	...	...	...
Kochi,	"	30.12	765.0	...	...	N	2	...	"	...	...	...	...	...	...	...
Nagasaki,	"	30.22	767.5	...	...	NNW	2	...	"	...	...	...	...	...	...	...
Kagoshima,	"	30.18	766.5	...	...	NW	1	...	"	...	...	...	...	...	...	...
Oshima,	"	30.20	767.0	...	...	N	4	...	"	...	...	...	...	...	...	...
Naha,	"	30.24	768.0	...	...	N	6	...	"	...	...	...	...	...	...	...
Ishigakijima,	"	30.28	769.0	...	...	N	4	...	"	...	...	...	...	...	...	...
Bonin Island,	"	...	...	...	...	...	...	...	"	...	...	...	...	...	...	...
Chefoo,	15	30.45	773.4	26	87	WNW	1	o	6	30.44	773.2	24	77	...	o	b
Hankow,	"	...	...	...	...	...	...	...	"	...	...	...	...	...	...	...
Ichang,	"	...	...	...	...	...	...	...	"	...	...	...	...	...	...	...
Changsha,	"	...	...	...	...	...	...	...	"	...	...	...	...	...	...	...
Shanghai,	11	30.53	775.5	34	...	NW	1	b	"	30.40	772.2	25	...	NNW	1	b
Gutzlaff,	14	30.48	774.2	38	54	NNW	4	b	"	30.39	771.9	32	82	NE	2	b
Sharp Peak,	"	30.26	768.6	44	76	ENE	4	o	7	30.27	768.8	44	84	N	2	o
Amoy,	15	30.20	767.1	56	69	NE	4	b	9	30.23	767.8	52	73	NE	2	b
Swatow,	"	...	...	...	...	...	...	...	8	...	...	...	...	...	...	...
Taihoku,	11	30.33	770.4	55	81	ESE	4	o	5	30.25	768.3	54	95	E	2	r
Taichu,	"	30.21	767.4	61	...	NNW	4	b	"	30.18	766.5	54	...	NNE	2	o
Tainan,	"	30.24	768.0	59	...	N	2	o	"	30.14	765.6	54	...	NNE	4	o
Koshun,	"	30.18	766.5	68	...	NE	6	o	"	30.10	764.4	64	...	NE	4	b
Pescadores,	"	30.27	768.9	59	...	NNE	7	o	"	30.19	766.8	59	...	NNE	6	o
Canton,	14	30.21	767.4	54	68	N	2	o	6	...	...	...	...	...	...	...
Hongkong,	"	30.18	766.6	56	73	NNE	2	o	"	30.12	765.0	57	81	E	4	o
Gap Rock,	"	30.15	765.8	...	...	ENE	5	o	"	30.10	764.5	...	...	E	5	o
Macao,	"	30.05	763.2	52	69	NNE	4	o	"	30.10	764.5	52	87	N	4	of
Wuchow,	15	...	...	...	...	...	...	...	9	...	...	...	...	...	...	...
Pakhoi,	"	...	...	...	...	...	...	...	"	...	...	...	...	...	...	...
Hoihow,	"	...	...	...	...	...	...	...	"	...	...	...	...	...	...	...
Phulien,	"	30.12	765.0	61	79	E	1	o	7	30.08	764.1	55	98	ENE	4	of
Tourane,	"	30.00	762.0	68	...	NNW	4	rf	"	30.02	762.6	66	...	NW	2	rf
Cape St. James,	"	29.86	758.4	79	...	ENE	6	b	"	29.91	759.6	75	...	ENE	7	b
Basco,	14	30.04	762.9	68	...	N	4	r	6	30.07	763.8	68	...	N	2	r
Aparri,	"	30.01	762.3	73	88	N	4	o	"	30.04	762.9	70	92	...	o	o
Manila,	"	29.91	759.6	86	56	ESE	2	o	"	29.98	761.4	73	91	E	1	o
Legaspi,	"	29.93	760.2	77	84	NE	4	o	"	29.98	761.4	77	84	NNE	4	o
Tacloban,	"	...	...	...	...	...	...	...	"	...	...	...	...	...	...	...
Iloilo,	"	29.89	759.3	86	58	NE	4	b	"	29.93	760.2	75	89	N	4	o
Surigao,	"	29.89	759.3	82	70	E	2	o	"	29.92	759.9	77	85	ENE	4	o
Guam,	12.20	29.87	758.7	...	...	NE	4	b	4.20	29.92	759.9	...	...	NE	4	o
Yap,	12.47	29.89	759.3	...	...	ENE	6	o	4.47	29.92	759.9	...	...	NE	4	o
Labuan,	14	29.79	756.6	86	84	N	2	b	6	29.86	758.4	77	98	S	2	b

January 29*d*. 11*h*. 15*m*.—Pressure has decreased moderately at Shanghai and from Hongkong to Haiphong. It has decreased slightly over Formosa and is nearly stationary at other reporting stations.

The northern portion of the anticyclone has moved eastward, leaving a weakened anticyclone over China.

Fresh monsoon may be expected along the S.E. coast of China and over the N. China Sea.

Hongkong rainfall for the 24 hours ending at 10 a.m. to-day, 0·00 inch. Total since January 1st, 1·03 inches, against an average of 1·28 inches.

FORECAST FOR THE 24 HOURS ENDING AT NOON ON THE 30TH.

District.	Forecast.
1.—Formosa Channel,	N.E. winds, fresh; overcast, some drizzle or mist.
2.—South coast of China between Hongkong and Lamocks,	
3.—Hongkong to Gap Rock,	
4.—South coast of China between Hongkong and Hainan,	

T. F. CLAXTON *Director.*

ROYAL OBSERVATORY, HONGKONG.

DAILY WEATHER REPORT.

Station.	29th January, 1924.								30th January, 1924.							
	Hongkong Standard Time.	Barometer at Sea Level.		Temperature.	Humidity.	Wind.		Weather.	Hongkong Standard Time.	Barometer at Sea Level.		Temperature.	Humidity.	Wind.		Weather.
		Inches.	Millrs.			Direction.	Force.			Inches.	Millrs.			Direction.	Force.	
Wladivostock,	12	...	...	...	...	...	...	...	6	...	...	...	...	...	...	...
Nemuro,	11	30.12	765.0	...	...	NNW	3	...	5	...	...	...	...	...	...	...
Hokodate,	"	30.20	767.0	...	...	NW	5	...	"	...	...	...	...	...	...	...
Tokio,	"	30.14	765.5	...	...	NNW	2	...	"	...	...	...	...	...	...	...
Kochi,	"	30.22	767.5	...	...	WSW	1	...	"	...	...	...	...	...	...	...
Nagasaki,	"	30.26	768.5	...	...	WNW	3	...	"	...	...	...	...	...	...	...
Kagoshima,	"	30.24	768.0	...	...	NW	1	...	"	...	...	...	...	...	...	...
Oshima,	"	30.24	768.0	...	...	N	2	...	"	...	...	...	...	...	...	...
Naha,	"	30.26	768.5	...	...	NNE	1	...	"	...	...	...	...	...	...	...
Ishigakijima,	"	30.24	768.0	...	...	E	3	...	"	...	...	...	...	...	...	...
Bonin Island,	"	30.00	762.0	...	...	W	3	...	"	...	...	...	...	...	...	...
Chefoo,	15	30.37	771.4	32	82	S	1	o	6	30.36	771.1	24	87	...	o	b
Hankow,	"	...	...	...	...	...	...	...	"	...	...	...	...	...	...	...
Ichang,	"	...	...	...	...	...	...	...	"	...	...	...	...	...	...	...
Changsha,	"	...	...	...	...	...	...	...	"	...	...	...	...	...	...	...
Shanghai,	11	30.41	772.5	37	70	NE	1	o	"	30.32	770.1	37	96	NE	2	r
Gutzlaff,	14	30.36	771.1	40	74	ENE	4	o	"	30.36	771.1	42	100	E	2	r
Sharp Peak,	"	30.18	766.6	50	72	NNW	2	o	7	30.15	765.8	50	86	NW	1	r
Amoy,	15	30.09	764.3	58	81	WNW	2	o	9	30.09	764.3	54	94	NE	1	o
Swatow,	"	30.04	763.0	58	70	ENE	2	o	8	30.02	762.5	55	94	NE	1	or
Taihoku,	11	30.21	767.4	64	76	E	6	o	5	30.13	765.3	57	96	W	2	r
Taichu,	"	30.18	766.5	64	...	NNW	2	o	"	30.13	765.3	57	...	...	o	o
Tainan,	"	30.18	766.5	66	...	N	4	o	"	30.10	764.4	57	...	NNE	4	o
Koshun,	"	30.15	765.9	72	...	NE	4	o	"	30.06	763.5	66	...	...	o	o
Pescadores,	"	30.20	767.1	64	...	N	6	o	"	30.12	765.0	61	...	NNE	4	r
Canton,	14	30.12	765.0	55	80	N	2	o	6	...	...	...	...	...	...	...
Hongkong,	"	30.10	764.5	57	86	ENE	3	od	"	30.07	763.8	61	95	E	2	od
Gap Rock,	"	30.10	764.5	...	...	ENE	5	om	"	30.05	763.2	...	...	NE	4	o
Macao,	"	30.08	764.1	55	81	N	4	o	"	30.06	763.5	54	100	NNW	4	of
Wuchow,	15	...	...	...	...	...	...	...	9	...	...	...	...	...	...	...
Pakhoi,	"	...	...	...	...	...	...	...	"	...	...	...	...	...	...	...
Hoihow,	"	...	...	...	...	...	...	...	"	...	...	...	...	...	...	...
Phulien,	"	30.02	762.6	63	10	ENE	2	rf	7	30.02	762.6	61	100	NNE	2	rf
Tourane,	"	29.98	761.4	70	...	NNW	2	o	"	30.01	762.3	68	...	NW	2	o
Cape St. James,	"	29.88	759.0	77	...	ENE	7	b	"	29.93	760.2	75	...	ENE	7	o
Basco,	14	30.04	762.9	72	...	N	2	r	6	30.00	762.0	72	...	NNE	4	r
Aparri,	"	29.99	761.7	77	79	NE	4	o	"	30.00	762.0	70	96	...	o	o
Manila,	"	29.91	759.6	86	49	ESE	4	o	"	29.98	761.4	72	89	NE	1	o
Legaspi,	"	29.94	760.5	82	70	NE	4	b	"	30.00	762.0	75	86	NE	4	o
Tacloban,	"	...	...	...	..	...	..	...	"	...	...	...	...	...	...	...
Hoilo,	"	29.87	758.7	86	58	NE	6	b	"	29.94	760.5	73	88	N	4	o
Surigao,	"	29.91	759.6	82	70	ENE	4	o	"	29.94	760.5	77	86	ENE	2	o
Guam,	12.20	29.89	759.3	...	...	ENE	4	o	4.20	29.93	760.2	...	...	NE	6	o
Yap,	12.47	29.89	759.3	...	...	NE	6	o	4.47	29.92	759.9	...	...	NE	4	o
Labuan,	14	29.85	758.2	84	83	S	4	b	6	29.88	758.2	80	87	E	6	b

January 30*d*. 11*h*. 23*m*.—Pressure has decreased slightly at stations north of latitude 18°. It is nearly stationary from Cochin China to Guam.

The anticyclone has weakened further and is probably moving eastward.

Moderate monsoon may be expected along the S.E. coast of China and over the N. China Sea.

Hongkong rainfall for the 24 hours ending at 10 a.m. to-day, 0·02 inch. Total since January 1st, 1·05 inches, against an average of 1·36 inches.

FORECAST FOR THE 24 HOURS ENDING AT NOON ON THE 31st.

District.	Forecast.
1.—Formosa Channel, ...	N.E. winds, moderate; overcast, drizzle, mist
2.—South coast of China between Hongkong and Lamocks,	
3.—Hongkong to Gap Rock, ...	
4.—South coast of China between Hongkong and Hainan, .	

T. F. CLAXTON *Director.*

ROYAL OBSERVATORY, HONGKONG.

DAILY WEATHER REPORT.

Station.	30th January, 1924.								31st January, 1924.							
	Hongkong Standard Time.	Barometer at Sea Level.		Temperature.	Humidity.	Wind.		Weather.	Hongkong Standard Time.	Barometer at Sea Level.		Temperature.	Humidity.	Wind.		Weather.
		Inches.	Millrs.			Direction.	Force.			Inches.	Millrs.			Direction.	Force.	
Wladivostock,	12	30.29	769.4	19	...	...	0	b	6	30.24	768.1	9	...	...	0	f
Nemuro,	11	30.12	765.0	...	...	...	0	...	5	30.08	764.0	...	...	WNW	1	...
Hokodate,	,,	30.22	767.5	...	...	N	1	...	,,	30.20	767.0	...	...	WNW	4	...
Tokio,	,,	30.28	769.0	...	...	NNE	1	...	,,	30.24	768.0	...	...	NNW	1	...
Kochi,	,,	30.24	768.0	...	...	...	...	...	,,	30.24	768.0	...	...	ESE	1	...
Nagasaki,	,,	30.30	769.5	...	...	NW	1	...	,,	30.22	767.5	...	..	...	0	...
Kagoshima,	,,	30.26	768.5	...	...	NE	1	...	,,	30.18	766.5	...	...	NW	1	...
Oshima,	,,	30.22	767.5	...	...	N	1	...	,,	30.04	763.0	...	...	ESE	2	...
Naha,	,,	30.14	765.5	...	...	SSE	1	...	,,	30.04	763.0	...	...	WSW	1	...
Ishigakijima,	,,	30.10	764.5	...	...	SW	5	...	,,	30.02	762.5	...	...	NNE	1	...
Bonin Island,	,,	30.18	766.5	...	...	NW	1	..	,,	...	...	...	...	...	...	...
Chefoo,	15	30.28	769.1	44	68	SSE	1	o	6	30.26	768.6	32	90	...	0	h
Hankow,	,,	...	...	...	...	...	...	...	,,	...	...	...	...	...	...	...
Ichang,	,,	...	...	...	...	...	...	...	,,	...	...	...	...	...	...	...
Changsha,	,,	...	...	...	...	...	...	...	,,	...	...	...	...	...	...	...
Shanghai,	11	30.34	770.7	43	91	NE	2	o	,,	30.20	767.1	43	91	NNE	1	o
Gutzlaff,	14	30.25	768.3	42	92	ENE	2	r	,,	30.21	767.3	44	92	ENE	2	o
Sharp Peak,	,,	30.12	765.0	54	87	N	1	rf	7	30.08	764.0	52	93	W	1	rf
Amoy,	15	30.04	763.0	58	94	NE	1	o	9	30.04	763.0	56	94	...	0	of
Swatow,	,,	...	...	...	...	...	...	...	8	...	...	...	...	...	...	...
Taihoku,	11	30.19	766.8	63	84	WSW	2	o	5	30.08	764.1	59	96	ENE	1	r
Taichu,	,,	30.15	765.9	66	...	NNW	2	o	,,	30.07	763.8	57	...	...	0	o
Tainan,	,,	30.11	764.7	75	...	NNE	4	b	,,	30.01	762.3	61	...	NNE	4	o
Koshun,	,,	30.07	763.8	81	...	SE	2	b	,,	29.99	761.7	66	...	...	0	b
Pescadores,	,,	30.15	765.9	66	...	NNE	6	o	,,	30.05	763.2	63	...	NNE	4	r
Canton,	14	30.04	763.0	57	94	N	2	o	6	...	...	...	...	...	...	...
Hongkong,	,,	30.02	762.5	63	94	E	3	om	,,	30.01	762.2	61	99	E	4	omd
Gap Rock,	,,	30.00	762.0	...	...	ENE	5	o	,,	30.00	762.0	...	...	ENE	4	o
Macao,	,,	29.97	761.1	63	88	...	2	o	,,	29.98	761.4	59	100	NNE	2	of
Wuchow,	15	...	...	...	...	...	...	...	9	...	...	...	...	...	...	...
Pakhoi,	,,	...	...	...	...	...	...	...	,,	...	...	...	...	...	...	...
Hoihow,	,,	...	...	...	...	...	...	...	,,	...	...	...	...	...	...	...
Phulien,	,,	29.97	761.1	66	94	WNW	1	or	7	29.97	761.1	63	100	E	2	rf
Tourane,	,,	29.94	760.5	77	...	SE	2	b	,,	29.95	760.8	72	...	S	2	r
Cape St. James,	,,	29.89	759.3	77	...	ENE	6	b	,,	29.92	759.9	75	...	ENE	7	o
Basco,	14	29.95	760.8	81	...	SE	4	o	6	29.99	761.7	73	...	...	0	o
Aparri,	,,	29.94	760.5	82	74	NE	4	o	,,	29.99	761.7	72	91	S	2	b
Manila,	,,	29.93	760.2	84	64	WSW	2	o	,,	29.99	761.7	70	91	NE	1	b
Legaspi,	,,	29.95	760.8	84	68	NE	4	b	,,	29.99	761.7	77	79	N	4	b
Tacloban,	,,	...	...	...	...	...	..	...	,,	...	...	...	...	...	...	...
Iloilo,	,,	29.88	759.0	84	64	NE	6	b	,,	29.95	760.8	73	88	N	4	o
Surigao,	,,	29.91	759.6	77	91	E	1	o	,,	29.94	760.5	73	96	...	0	b
Guam,	12.20	29.88	759.0	...	...	NE	6	r	4.20	29.93	760.2	...	...	NE	4	o
Yap,	12.47	29.86	758.4	...	...	NE	6	o	4.47	29.89	759.3	...	...	ENE	4	o
Labuan,	14	29.79	756.6	86	84	E	4	b	6	29.87	758.7	78	94	NE	4	b

January 31*d.* 11*h.* 42*m.*—Pressure has decreased slightly at all stations north of latitude 20°. It is nearly stationary from Cochin China to Guam.

The anticyclone is probably central over S. Manchuria.

Moderate to light monsoon may be expected along the S.E. coast of China and over the China Sea.

Hongkong rainfall for the 24 hours ending at 10 a.m. to-day, 0·02 inch. Total since January 1st, 1·07 inches, against an average of 1·44 inches.

FORECAST FOR THE 24 HOURS ENDING AT NOON ON THE 1st.

District.	Forecast.
1.—Formosa Channel,	N.E. winds, moderate; overcast, drizzle or mist.
2.—South coast of China between Hongkong and Lamocks,	
3.—Hongkong to Gap Rock,	
4.—South coast of China between Hongkong and Hainan,	

T. F. CLAXTON *Director.*

ROYAL OBSERVATORY, HONGKONG.

MONTHLY METEOROLOGICAL BULLETIN.

FEBRUARY,

1924.

CONTAINING DETAILED RESULTS OF OBSERVATIONS MADE AT THE ROYAL OBSERVATORY, HONGKONG, AND THE DAILY WEATHER REPORTS FROM VARIOUS STATIONS IN THE FAR EAST.

PREPARED UNDER THE DIRECTION OF

T. F. CLAXTON, F.R.A.S.,

DIRECTOR.

HONGKONG:

PRINTED BY NORONHA & Co.

GOVERNMENT PRINTERS.

1924.

[*Price* 60c.]

365020

WASHINGTON D.C. U.S.A.

ROYAL OBSERVATORY, HONGKONG.

RESULTS

OF

METEOROLOGICAL OBSERVATIONS.

FEBRUARY,

1924.

TABLE I.—BAROMETRIC PRESSURE at every HOUR of the DAY, in the MONTH of FEBRUARY, 1924.

Days of the Month.	Hours, Hongkong Standard Time.												Days of the Month.
	1	2	3	4	5	6	7	8	9	10	11	Noon.	
	ins.	ins.	ins	ins.	ins.	ins.	ins.	ins.	ins.	ins.	ins.	ins.	
1	29·928	29·912	29·913	29·926	29·934	29·941	29·982	30·022	30·052	30·064	30·061	30·044	1
2	30·132	30·130	30·122	30·117	30·114	30·135	30·150	30·166	30·198	30·223	30·221	30·188	2
3	30·181	30·164	30·153	30·147	30·145	30·157	30·169	30·183	30·203	30·212	30·211	30·188	3
4	30·093	30·097	30·077	30·062	30·039	30·063	30·078	30·082	30·090	30·094	30·087	30·056	4
5	30·001	29·977	29·955	29·953	29·947	29·949	29·952	29·970	30·003	29·984	29·980	29·962	5
6	29·888	29·867	29·850	29·834	29·815	29·826	29·803	29·821	29·829	29·818	29·804	29·777	6
7	29·749	29·743	29·741	29·733	29·733	29·740	29·760	29·772	29·789	29·794	29·784	29·767	7
8	29·708	29·689	29·675	29·627	29·640	29·656	29·666	29·686	29·690	29·694	29·678	29·656	8
9	29·652	29·630	29·626	29·620	29·621	29·640	29·661	29·682	29·693	29·709	29·704	29·688	9
10	29·737	29·728	29·721	29·735	29·740	29·741	29·769	29·790	29·820	29·832	29·836	29·825	10
11	29·860	29·863	29·855	29·849	29·852	29·866	29·890	29·913	29·941	29·937	29·919	29·908	11
12	29·920	29·914	29·902	29·908	29·916	29·930	29·952	29·979	29·985	29·990	29·982	29·957	12
13	30·039	30·039	30·027	30·025	30·032	30·057	30·063	30·078	30·090	30·098	30·105	30·078	13
14	30·013	29·999	29·991	29·973	29·963	29·973	29·988	30·004	30·019	30·036	30·026	30·005	14
15	29·919	29·910	29·896	29·912	29·901	29·916	29·928	29·955	29·968	29·983	29·978	29·962	15
16	30·003	29·990	29·981	29·983	29·999	30·038	30·029	30·058	30·059	30·075	30·080	30·065	16
17	30·052	30·035	30·027	30·013	30·009	30·030	30·049	30·068	30·082	30·080	30·060	30·043	17
18	29·909	29·894	29·856	29·853	29·841	29·849	29·861	29·862	29·869	29·859	29·862	29·835	18
19	29·797	29·797	29·791	29·774	29·762	29·774	29·779	29·793	29·811	29·834	29·803	29·800	19
20	29·866	29·869	29·869	29·869	29·876	29·881	29·890	29·898	29·911	29·905	29·905	29·883	20
21	29·834	29·818	29·788	29·784	29·768	29·759	29·772	29·785	29·798	29·807	29·791	29·755	21
22	29·670	29·670	29·664	29·667	29·678	29·684	29·698	29·721	29·723	29·743	29·737	29·709	22
23	29·807	29·815	29·823	29·833	29·847	29·868	29·904	29·931	29·963	29·984	30·000	30·000	23
24	30·099	30·097	30·089	30·085	30·090	30·100	30·114	30·129	30·141	30·153	30·154	30·147	24
25	30·139	30·118	30·112	30·110	30·115	30·127	30·147	30·159	30·161	30·170	30·148	30·122	25
26	30·063	30·040	30·039	30·039	30·046	30·063	30·081	30·086	30·088	30·107	30·103	30·071	26
27	29·989	29·976	29·971	29·972	29·973	29·988	30·003	30·033	30·034	30·039	30·021	29·997	27
28	29·960	29·944	29·946	29·950	29·948	29·958	29·981	29·994	29·997	30·021	30·012	29·989	28
29	29·974	29·968	29·974	29·956	29·957	29·957	29·986	30·006	30·011	30·044	30·037	30·015	29

Days of the Month.	13	14	15	16	17	18	19	20	21	22	23	Midn.	Days of the Month.
	ins.	ins.	ins	ins.	ins.	ins.	ins.	ins.	ins.	ins.	ins	ins.	
1	30·008	29·982	29·974	29·990	30·000	30·022	30·056	30·095	30·111	30·122	30·123	30·134	1
2	30·146	30·128	30·124	30·116	30·118	30·131	30·144	30·164	30·169	30·181	30·183	30·177	2
3	30·174	30·131	30·111	30·109	30·111	30·114	30·113	30·114	30·121	30·121	30·104	30·098	3
4	30·037	30·001	29·985	29·974	29·995	30·005	30·014	30·019	30·031	30·031	30·015	30·008	4
5	29·922	29·891	29·873	29·879	29·897	29·900	29·895	29·921	29·920	29·928	29·900	29·900	5
6	29·761	29·724	29·733	29·716	29·712	29·686	29·670	29·747	29·746	29·777	29·744	29·755	6
7	29·738	29·717	29·694	29·687	29·696	29·700	29·711	29·731	29·740	29·746	29·742	29·734	7
8	29·626	29.602	29·582	29·595	29·588	29·604	29·608	29·624	29·634	29·643	29·648	29·652	8
9	29·657	29·633	29·627	29·631	29·637	29·655	29·666	29·693	29·708	29·717	29·733	29·737	9
10	29·795	29·780	29·767	29·767	29·777	29·792	29·812	29·834	29·850	29·854	29·869	29·869	10
11	29·886	29·876	29·860	29·862	29·867	29·883	29·890	29·897	29·906	29·914	29·933	29·928	11
12	29·953	29·941	29·927	29·930	29·939	29·959	29·976	30·001	30·021	30·033	30·036	30·038	12
13	30·051	30·022	30·005	30·004	29·995	30·008	30·023	30·029	30·044	30·033	30·039	30·035	13
14	29·969	29·937	29·905	29·906	29·917	29·911	29·935	29·928	29·939	29·935	29·936	29·917	14
15	29·928	29·904	29·894	29·909	29·917	29·938	29·963	29·979	29·987	30·008	30·023	30·009	15
16	30·041	30·006	29·996	29·998	30·011	30·001	30·005	30·029	30·031	30·033	30·043	30·054	16
17	29·986	29·960	29·937	29·929	29·932	29·919	29·909	29·925	29·915	29·907	29·915	29·919	17
18	29·791	29·759	29·720	29·724	29·723	29·723	29·730	29·733	29·743	29·756	29·777	29·778	18
19	29·781	29·740	29·730	29·737	29·735	29·743	29·767	29·794	29·816	29·834	29·849	29·852	19
20	29·843	29·816	29·800	29·795	29·789	29·807	29·810	29·828	29·852	29·842	29·844	29·828	20
21	29·723	29·680	29·649	29·631	29·626	29·617	29·621	29·642	29·651	29·654	29·656	29·666	21
22	29·682	29·650	29·640	29·643	29·647	29·657	29·675	29·694	29·729	29·747	29·771	29·791	22
23	29·985	29·985	29·979	29·981	30·002	30·019	30·033	30·053	30·073	30·082	30·100	30·101	23
24	30·111	30·094	30·080	30·068	30·076	30·082	30·098	30·114	30·134	30·146	30·154	30·159	24
25	30·099	30·077	30·048	30·039	30·042	30·046	30·047	30·060	30·072	30·076	30·090	30·085	25
26	30·036	30·002	29·974	29·972	29·976	29·978	29·992	30·002	30·006	30·020	30·012	30·021	26
27	29·968	29·943	29·919	29·901	29·902	29·914	29·930	29·952	29·973	29·981	29·985	29·975	27
28	29·961	29·938	29·919	29·912	29·914	29·918	29·924	29·940	29·952	29·960	29·959	29·973	28
29	30·005	~~30~~·977	29·955	29·964	29·966	29·972	29·987	29·998	30·023	30·030	30·040	30·033	29
		29											

TABLE II.—TEMPERATURE of the AIR at every HOUR of the DAY, in the MONTH of FEBRUARY, 1924.

Days of the Month.	Hours, Hongkong Standard Time. 1	2	3	4	5	6	7	8	9	10	11	Noon.	Days of the Month.
	°	°	°	°	°	°	°	°	°	°	°	°	
1	62·6	62·6	63·6	63·5	63·5	63·1	62·0	62·0	61·4	63·3	66·9	68·5	1
2	52·2	51·3	50·3	49·6	49·4	49·7	50·5	51·5	54·7	56·0	55·6	56·6	2
3	55·5	56·0	55·5	54·7	54·3	53·9	53·6	54·5	56·6	58·3	58·4	58·5	3
4	57·6	57·7	57·4	57·4	57·2	57·3	57·6	58·4	59·0	59·9	61·4	63·0	4
5	61·4	61·6	61·8	62·3	62·6	63·0	63.3	62·7	62·3	63·0	63·2	63·1	5
6	63·6	63·7	63·8	64·5	65.2	67·5	67·6	69·8	72·4	72·8	73·2	73·0	6
7	65·3	65·9	66·5	66·5	67·1	66·9	67·6	68·3	70·1	71·2	72·9	72·5	7
8	70·5	71·7	71·9	69·6	72·6	72.3	72·2	72·2	72·5	72·9	73·6	73·9	8
9	72·2	72.0	72·1	71·3	70.9	70·8	67·0	65·6	65·3	66·0	67·9	67·4	9
10	65·5	65·7	65·4	64·8	64·7	65·1	64·8	64·4	64·5	64·5	65·3	65·4	10
11	61·5	61·4	61·3	60·8	60·5	60·8	60·3	60.8	60·2	59·4	60·5	61·2	11
12	58·0	56·9	57·2	57·0	56·9	55.6	56.4	56·4	57·9	59·0	60·8	60·6	12
13	52·7	52·6	52·2	51·9	51·4	51·7	52·0	52·2	51·7	52·7	53·3	51·6	13
14	50·9	51·3	51·4	50·7	50·9	51·4	51·9	52·0	52·2	52·8	52·2	52.4	14
15	55·7	55·6	55·0	53·4	54·1	54·8	54·9	55·5	57·0	58·0	59·2	59·5	15
16	55·0	54·9	54·6	54·5	53·9	52·8	53·0	52·7	53·3	54·0	54·6	55·3	16
17	53·5	53·1	52·3	52·0	51·9	51·6	51·0	50·9	51·4	52·5	54·0	55·4	17
18	56·5	56·6	56·8	57·1	57·1	57·2	57.3	57·6	58·1	59·0	59·5	59·3	18
19	61·9	62·1	62·2	62·0	61·9	61·1	60·8	61·2	62·0	62·5	63·0	63·0	19
20	62·5	61·5	60·0	60·0	60·0	60·1	60·5	59·9	59·6	59·2	59·5	59·3	20
21	59·7	59.6	59·7	59.4	59·3	59·7	59·2	59·5	59.6	59·7	59·4	59·4	21
22	62·6	63·0	62·6	62·4	62·2	62·4	62·7	62·9	62·4	61.8	61·7	62·2	22
23	62·2	62·0	61·2	60·8	59·5	59.2	58·7	56·9	56·5	55·6	55·9	55·7	23
24	50·3	50·1	49.8	49·5	49·5	49·8	50·2	51·2	53·2	54·1	55·1	55·0	24
25	53·6	53·5	53·9	54·3	54·5	54·7	54·3	54·7	55·3	56·2	57·1	58·4	25
26	57·9	57·5	57·8	58·0	58·2	58·2	58·8	59.5	60·0	60·1	60·4	61·2	26
27	63·5	63·7	63·1	63·4	63·5	62·9	62·7	63·7	65.3	67·5	68·4	68·8	27
28	65·1	65·0	64·7	64·8	65·4	65·4	65·2	65·2	66·4	66·8	67·6	69.3	28
29	64·5	64·8	64·7	64·8	64·2	63·5	63·4	63·3	63·4	63·2	62·8	62·7	29

Days of the Month.	13	14	15	16	17	18	19	20	21	22	23	Midn.	Days of the Month.
	°	°	°	°	°	°	°	°	°	°	°	°	
1	68·5	68·4	67·3	66·3	64.4	62·0	59·2	56·8	55·2	54·3	53·6	52·8	1
2	58·7	58·9	58·4	57·5	57·0	56·9	56·5	56·1	55·9	55·2	54·9	54·5	2
3	59·1	58·9	58·6	58·3	57.3	56·3	56·4	56·8	57·5	58·4	58·5	58·5	3
4	63·6	62·8	63·8	62·6	61·3	60·6	60·5	60·5	60·7	60·5	60·6	60·9	4
5	63·2	63·6	63·5	63·6	63·6	63·6	63·9	63·9	63·6	62·9	62·5	62·4	5
6	72·8	72·9	72·5	71·0	69.7	69·3	68·6	64·6	64·9	66·5	65·7	65·5	6
7	73·3	73·5	74·1	74·4	71·4	69·2	67·8	67·4	67·5	67·6	68·1	68·9	7
8	72·7	73·1	73·3	73·4	73·5	72·4	72·5	71·9	72·5	73·3	71·5	72·0	8
9	66·5	66·3	66·0	66·0	66·2	65·5	65.2	65·0	64·8	65·0	65·2	65·5	9
10	64·8	63·6	62·8	62·9	63·0	63·2	63·2	63·0	63·2	62·9	62·7	62·4	10
11	61·1	60·5	60·2	59·6	59·2	58·9	58·6	58·5	58·2	57·6	58·0	57·8	11
12	60·2	60·0	59·2	58·4	58·0	55·7	55·2	54·6	53·7	53·8	53·7	52·6	12
13	52·4	52·4	51·9	51.5	50·9	51·1	51·0	51·1	51·2	51·3	51·6	51·9	13
14	52·0	53·8	53·9	54·2	53·6	53·4	53·5	53·8	54·4	54·8	55·1	55·6	14
15	58·8	58·9	58·0	57·5	56·9	55·3	53·9	54·7	55·0	55·6	54·9	54·6	15
16	55·4	54·3	53·9	54·4	54·6	54·3	54·6	54·9	55·9	55·9	55·0	52·8	16
17	56·7	57·1	57·0	56·4	56·0	55·9	55·9	56·4	56·7	56·6	56·6	56.2	17
18	61·2	60·3	61·0	59·6	59·4	59·4	59·4	59·9	60·0	60·1	60·3	60·9	18
19	62·2	64·4	64·5	63·0	63·0	63·0	62·9	63·0	63·1	62·9	62·5	62·3	19
20	59·7	60·3	59·7	59·1	59·2	59·5	59·8	59·6	59·8	60·2	60·5	60·6	20
21	59·1	59·4	61·2	61·4	61·4	61·4	61·4	61·6	61·6	61·9	62·6	62·0	21
22	61·7	61·9	61·9	62·0	63·3	63·5	63·4	63·6	64·0	63·7	63·4	62·9	22
23	55·6	54·2	53·5	53·2	52·9	52·5	51·6	50·9	50·7	50·7	50·5	50·2	23
24	55·1	55·8	55·8	55·9	55·5	54·9	54·0	53·6	53·4	53·3	53·5	53·5	24
25	58·1	57·7	57·4	57·1	57·3	57·3	57·5	57·3	57·2	57·1	57·3	57·4	25
26	62·5	62·1	62·2	62·2	62·0	61·6	61·7	62·1	62·2	62·4	62·9	63·0	26
27	69·3	68·8	67·0	66·4	65·9	64·7	63·8	63·5	63·6	64·6	65·0	64·6	27
28	69·2	67·6	66·2	65·5	64·9	65·3	65·1	65·0	65·2	65·6	64·3	64·0	28
29	62·3	62·7	64·2	64·6	64·7	64·7	64·8	63·1	62·2	62·6	63·0	63·4	29

TABLE III.—TEMPERATURE of EVAPORATION at every HOUR of the DAY, in the MONTH of FEBRUARY, 1924.

Days of the Month.	Hours, Hongkong Standard Time.												Days of the Month.
	1	2	3	4	5	6	7	8	9	10	11	Noon.	
	°	°	°	°	°	°	°	°	°	°	°	°	
1	62·2	62·2	62·8	63·1	62·7	62·5	60·9	60·5	59·1	59·4	60·0	60·3	1
2	45·6	45·3	45·6	44·9	44·5	44·2	44·8	45·9	47·7	48·5	48·2	48·7	2
3	49·5	50·0	50·1	50·0	49·9	49·3	49·0	49·9	51·0	51·5	51·9	52·2	3
4	54·7	54·5	54·5	54·4	54·5	54·2	54·3	54·7	55·0	55·6	56·7	58·1	4
5	60·1	59·9	60·0	60·0	60·1	60·3	60·5	60·8	60·9	61·3	61·2	61·1	5
6	62·6	62·6	62·7	63·4	64·4	66·8	67·5	68·6	69·9	70·2	70·1	70·0	6
7	64·8	65·1	65·5	65·2	65·9	65·9	66·5	67·2	69·0	69·3	69·7	69·5	7
8	70·1	70·5	70·1	68·9	70·9	71·3	71·4	71·2	71·2	71·3	71·5	71·3	8
9	71·5	71·0	71·3	70·8	70·5	70·1	66·6	65·4	64·9	64·9	66·4	66·1	9
10	65·3	65·1	65·1	64·5	64·4	64·5	64·1	63·7	63·3	63·2	63·4	63·6	10
11	60·5	60·2	59·9	59·4	59·0	59·1	58·4	58·7	58·3	57·8	58·2	58·3	11
12	57·1	55·8	55·9	55·8	55·5	55·1	54·9	54·7	55·7	56·9	57·6	57·5	12
13	50·3	49·6	49·5	49·1	48·8	48·9	48·8	48·4	48·1	49·7	50·4	49·3	13
14	49·6	49·8	49·7	49·5	49·5	49·9	50·5	50·4	50·6	51·2	50·9	50·7	14
15	54·9	54·5	54·2	52·6	53·4	53·5	53·1	54·1	55·3	55·2	55·5	55·6	15
16	52·4	52·4	52·3	52·5	52·2	51·7	52·1	51·0	51·4	51·8	52·0	52·4	16
17	52·5	52·2	51·6	51·0	50·5	50·0	50·0	50·1	50·8	51·9	52·8	54·0	17
18	55·4	55·6	55·8	56·2	56·1	56·2	56·4	57·0	57·5	58·1	58·5	58·5	18
19	61·1	61·8	61·6	61·4	61·8	60·9	60·8	60·9	61·6	61·9	62·3	62·5	19
20	58·3	58·1	56·3	57·4	57·2	57·0	56·9	57·4	58·0	57·3	57·4	56·9	20
21	58·0	57·5	57·6	57·6	57·5	57·7	57·3	57·7	58·1	58·0	57·8	58·0	21
22	62·0	62·2	61·9	61·6	61·5	61·9	62·0	62·0	61·5	61·3	60·9	61·1	22
23	58·9	58·9	57·2	56·6	55·6	54·9	54·2	52·9	52·2	51·4	51·8	51·5	23
24	46·2	46·1	45·8	45·5	45·3	45·2	45·8	46·2	47·2	47·8	48·5	49·0	24
25	48·1	48·5	49·1	50·0	50·3	50·8	50·2	50·3	51·1	52·2	52·3	53·1	25
26	55·1	54·4	54·7	54·4	54·5	54·7	55·3	56·1	56·6	56·4	56·7	57·3	26
27	61·9	61·8	61·3	61·8	61·5	61·1	61·2	61·8	62·5	64·0	64·1	64·1	27
28	64·2	64·4	64·1	64·3	64·9	64·6	64·2	64·3	65·2	65·4	66·3	66·8	28
29	64·3	64·1	64·2	64·1	63·7	62·9	62·4	62·3	62·2	61·8	61·5	61·5	29

Days of the Month.	13	14	15	16	17	18	19	20	21	22	23	Midn.	Days of the Month.
	°	°	°	°	°	°	°	°	°	°	°	°	
1	60·2	59·8	58·0	57·5	56·8	55·6	52·7	50·3	48·5	47·1	46·2	45·5	1
2	50·9	51·2	50·9	50·4	50·4	50·2	49·8	49·9	49·3	49·0	49·0	48·8	2
3	53·4	53·4	53·0	52·4	51·4	50·9	51·0	52·0	52·6	53·0	53·6	54·1	3
4	58·5	58·7	59·3	59·1	59·0	59·4	59·6	59·6	59·9	59·7	59·9	59·8	4
5	61·2	61·4	61·6	61·9	62·1	62·3	62·5	62·5	62·2	61·9	61·7	61·5	5
6	69·8	69·0	68·3	67·3	67·4	67·3	67·5	63·4	64·5	65·7	65·0	64·8	6
7	69·6	70·1	71·0	71·3	69·3	68·0	67·4	67·4	67·5	67·6	68·1	68·8	7
8	70·6	70·8	71·3	71·6	71·7	70·9	71·5	71·2	72·2	72·7	71·3	72·0	8
9	65·4	65·1	64·5	64·5	65·1	64·3	64·4	64·5	64·2	64·3	64·7	65·0	9
10	63·4	62·6	62·1	62·2	62·1	62·1	62·3	61·9	62·0	61·6	61·6	61·3	10
11	58·1	57·7	57·6	57·3	57·2	57·0	57·0	56·7	56·7	56·4	57·2	57·3	11
12	56·9	56·9	56·6	56·0	55·5	53·8	53·3	52·9	52·1	52·2	51·8	50·5	12
13	50·0	49·8	49·9	49·5	49·3	49·4	49·3	49·6	49·6	49·7	50·1	50·5	13
14	50·6	51·7	51·5	52·0	52·2	52·2	52·4	52·7	53·2	53·6	53·9	54·0	14
15	55·5	55·4	55·3	54·9	54·3	53·3	52·6	53·5	53·6	53·8	53·7	53·5	15
16	52·3	52·0	51·6	51·2	51·5	51·4	51·7	51·8	52·5	53·0	52·9	52·0	16
17	55·1	55·3	55·2	54·9	54·8	54·8	55·1	55·5	55·4	55·3	55·4	55·5	17
18	59·7	59·2	59·8	59·0	59·0	59·1	59·3	59·6	59·7	60·0	60·2	60·5	18
19	62·1	64·0	63·7	61·4	61·5	61·7	61·2	61·5	61·9	60·3	59·8	59·3	19
20	56·5	56·3	56·1	56·1	56·5	56·9	57·2	57·5	57·9	57·6	57·8	57·8	20
21	58·1	58·3	59·4	59·8	59·9	59·9	60·0	60·2	60·2	60·9	61·5	61·6	21
22	60·7	61·1	61·3	61·5	62·5	63·0	62·9	63·2	63·5	63·5	62·2	61·3	22
23	52·1	50·4	49·6	49·0	48·2	48·2	47·1	46·6	46·6	46·5	46·3	46·1	23
24	49·0	49·5	49·5	49·7	49·6	49·8	48·9	48·2	48·0	47·8	48·0	48·1	24
25	52·7	52·7	52·3	51·9	52·4	53·0	54·2	54·2	54·7	55·0	55·0	55·4	25
26	58·0	58·0	58·1	58·4	58·6	59·0	59·5	60·0	60·3	60·8	61·1	61·2	26
27	64·8	64·5	63·4	63·3	62·9	62·2	61·8	62·0	62·8	64·1	64·5	64·2	27
28	66·9	65·3	64·3	63·6	63·2	64·3	64·6	64·3	64·6	64·9	63·1	63·0	28
29	61·1	61·2	62·1	62·7	62·7	62·5	62·7	61·1	60·9	61·0	61·3	61·8	29

TABLE IV.—AMOUNT of CLOUD, (0-10), at every HOUR of the DAY, in the MONTH of FEBRUARY, 1924.
(... = Clear Sky.)

Days of the Month.	Hours, Hongkong Standard Time.																								Days of the Month.
	1	2	3	4	5	6	7	8	9	10	11	Noon.	13	14	15	16	17	18	19	20	21	22	23	Midn.	
1	10	10	10	10	10	9	10	10	10	8	9	9	8	8	...	2	2	2	2	...	...	...	2	...	1
2	...	2	1	...	4	7	10	10	9	8	10	10	10	10	10	10	10	10	10	10	10	8	8	6	2
3	10	10	9	7	2	2	4	8	6	6	8	7	7	8	6	8	5	8	7	5	6	9	10	9	3
4	6	10	10	10	4	8	10	9	10	10	9	7	8	9	10	10	10	10	10	10	10	10	10	10	4
5	10	10	10	10	10	10	10	10	10	10	10	10	10	10	10	10	10	10	10	10	10	10	10	10	5
6	10	10	10	10	10	10	10	10	10	10	10	10	10	10	10	10	10	10	10	10	10	10	10	10	6
7	6	10	10	10	6	10	10	9	10	6	8	10	7	10	9	7	7	10	10	10	9	10	10	9	7
8	10	10	10	10	10	10	10	10	10	10	10	10	10	10	10	10	10	10	10	10	10	10	10	10	8
9	9	9	10	10	10	10	10	10	10	10	10	10	10	10	10	10	9	10	10	10	5	3	9	10	9
10	10	10	10	10	10	5	10	10	10	10	10	10	10	10	10	10	10	10	10	10	10	10	10	10	10
11	10	10	10	10	10	10	10	10	10	10	10	10	10	10	10	10	10	10	10	10	10	10	10	10	11
12	10	10	10	10	10	10	10	10	10	10	10	10	10	10	10	10	10	10	10	10	10	10	10	10	12
13	10	10	10	10	10	10	10	10	10	10	10	10	10	10	10	10	10	10	10	10	10	10	10	10	13
14	10	10	10	10	10	10	10	10	10	10	10	10	10	10	10	10	10	10	10	10	10	10	10	10	14
15	10	10	10	10	10	10	10	10	10	10	10	10	10	10	10	10	10	10	10	10	10	10	10	10	15
16	10	10	10	10	10	10	10	10	10	10	10	10	10	10	10	10	10	10	10	10	10	10	10	10	16
17	10	10	10	10	10	10	10	10	10	10	10	10	10	10	10	10	10	10	10	10	10	10	10	10	17
18	10	10	10	10	10	10	10	10	10	10	10	10	10	10	10	10	10	10	10	10	10	10	10	10	18
19	10	10	10	10	10	10	10	10	10	10	10	10	10	10	10	10	10	10	10	10	10	10	10	10	19
20	10	2	2	9	10	10	10	10	10	10	10	10	10	10	10	10	10	10	10	10	10	10	10	10	20
21	10	10	10	10	10	10	10	10	10	10	10	10	10	10	10	10	10	10	10	10	10	10	10	10	21
22	10	10	10	10	10	10	10	10	10	10	10	10	10	10	10	10	10	10	10	10	10	10	10	10	22
23	10	10	10	10	10	10	10	10	10	10	10	10	10	10	10	10	10	10	10	10	10	10	10	10	23
24	10	10	10	10	10	10	10	10	10	10	10	10	10	10	10	10	10	10	10	10	10	10	10	10	24
25	10	10	10	10	10	10	10	10	10	10	10	9	10	10	10	10	10	10	10	10	10	10	10	10	25
26	10	10	10	10	10	9	10	9	8	10	10	10	9	8	4	6	8	8	10	8	8	7	6	10	26
27	10	10	10	10	10	10	10	10	10	9	2	1	1	2	1	1	2	3	3	10	10	10	10	10	27
28	10	10	10	10	10	10	10	10	10	10	10	10	10	10	10	10	10	10	10	10	10	8	10	10	28
29	10	10	10	10	10	10	10	10	10	10	10	10	10	10	10	10	10	10	10	2	2	3	3	6	29

TABLE V.—AMOUNT of SUNSHINE registered in each HOUR of the DAY, in the MONTH of FEBRUARY, 1924
(... = No Sunshine recorded.)

Days of the Month.	Hours, Hongkong Apparent Time.													Days of the Month.
	6	7	8	9	10	11	Noon	13	14	15	16	17	18	
	h.	h.	h.	h.	h.	h.	h.	h.	h.	h.	h.	h.	h.	
1	...	...	...	0·6	1·0	1·0	1·0	1·0	1·0	1·0	1·0	0·6	...	1
2	...	0·2	0·7	0·4	...	...	0·1	...	...	...	...	...	...	2
3	...	...	0·8	1·0	0·9	0·8	1·0	1·0	0·7	0·4	0·3	0·4	...	3
4	...	...	0·1	...	0·5	0·9	1·0	1·0	0·9	...	...	...	...	4
5	...	...	...	...	...	...	...	...	...	...	...	...	...	5
6	...	...	0·2	...	...	...	...	...	...	...	...	...	...	6
7	...	...	...	1·0	1·0	0·7	0·6	0·7	0·1	0·7	0·7	0·1	...	7
8	...	...	...	...	...	...	...	...	...	...	...	...	...	8
9	...	...	0·1	...	0·4	0·2	...	0·1	...	...	0·1	...	...	9
10	...	...	...	...	0·1	...	...	...	...	...	...	...	...	10
11	...	...	...	...	...	...	...	...	...	...	...	...	...	11
12	...	...	...	...	...	...	...	...	...	...	...	...	...	12
13	...	...	...	...	...	...	...	...	...	...	...	...	...	13
14	...	...	...	...	...	...	...	...	...	...	...	...	...	14
15	...	...	...	...	...	...	...	...	...	...	...	...	...	15
16	...	...	...	...	...	...	...	...	...	...	...	...	...	16
17	...	...	...	...	...	...	...	...	...	...	...	...	...	17
18	...	...	...	...	...	...	0·2	0·1	0·6	0·2	...	...	...	18
19	...	...	...	...	...	...	...	0·2	0·5	0·1	...	...	...	19
20	...	...	...	...	...	...	...	...	0·1	...	...	...	...	20
21	...	...	0·1	...	...	...	...	...	0·2	0·1	0·2	...	...	21
22	...	...	...	...	...	...	...	0·1	...	...	...	...	...	22
23	...	...	...	...	...	...	...	...	...	...	...	...	...	23
24	...	...	...	...	...	...	...	...	...	...	...	...	...	24
25	...	...	...	...	...	0·3	0·4	...	...	...	...	...	...	25
26	...	0·2	0·2	...	...	...	0·4	0·9	1·0	1·0	0·9	0·1	...	26
27	...	...	0·3	0·6	0·9	1·0	1·0	1·0	1·0	1·0	1·0	0·6	...	27
28	...	...	...	...	...	...	0·1	0·2	...	...	...	...	...	28
29	...	...	...	...	...	...	...	...	...	...	...	...	...	29

TABLE VI.—AMOUNT of RAINFALL registered in each HOUR of the DAY, in the MONTH of FEBRUARY, 1924.
(d = Unregistered Drizzle. ... = No Rainfall.)

Days of the Month.	Hours, Hongkong Standard Time.												Days of the Month.
	1	2	3	4	5	6	7	8	9	10	11	Noon.	
	ins.	ins.	ins.	ins.	ins.	ins.	ins.	ins.	ins.	ins.	ins.	ins.	
1	0·070	0·030	0·190	0·015	0·005	...	...	...	...	...	...	...	1
2	...	...	...	...	...	...	...	...	...	...	...	...	2
3	...	...	...	...	...	...	...	...	...	...	...	...	3
4	...	...	...	...	...	...	...	...	...	...	...	...	4
5	d	d	d	d	...	...	d	d	d	...	...	...	5
6	0·010	0·005	d	d	d	d	d	...	0·005	...	...	...	6
7	0.015	...	0·005	...	...	d	...	...	...	...	...	...	7
8	0·005	0·005	d	d	0·030	0·020	0·030	0·055	0·040	0·005	d	d	8
9	...	...	...	...	...	...	d	d	0·005	...	...	...	9
10	...	...	...	...	...	...	...	...	...	...	...	...	10
11	d	...	...	...	...	...	...	...	d	d	...	...	11
12	d	d	...	...	...	...	d	...	...	...	...	...	12
13	...	...	...	...	...	...	...	...	...	...	0·005	d	13
14	d	...	...	...	d	d	d	0·010	d	d	d	...	14
15	d	0·005	0·015	0·070	0·010	0·005	...	...	...	...	0·010	...	15
16	...	...	...	d	0·010	0·070	0·005	...	...	d	0·005	...	16
17	0·035	0·020	0·030	0·025	0·025	0·055	0·055	0·035	0·040	0·025	d	...	17
18	...	...	...	...	...	...	d	d	d	...	...	...	18
19	...	...	...	...	...	...	...	...	...	0·120	0·190	0·105	19
20	...	...	...	...	...	...	...	...	0·095	0·010	...	d	20
21	...	...	...	0·045	0·010	0·140	0·045	...	...	d	0·005	0·015	21
22	d	...	...	...	...	...	...	...	0·005	d	0·005	0·030	22
23	...	...	...	...	...	...	...	...	...	...	...	...	23
24	...	...	...	...	...	...	...	...	...	...	...	...	24
25	...	...	...	...	...	...	...	...	...	...	...	...	25
26	...	...	...	...	...	...	...	...	...	...	...	...	26
27	...	...	...	...	...	...	...	...	...	...	...	...	27
28	...	...	...	...	...	...	...	...	...	...	...	...	28
29	...	...	...	...	...	...	...	...	...	...	...	...	29

Days of the Month.	13	14	15	16	17	18	19	20	21	22	23	Midn.	Days of the Month.
	ins.	ins.	ins.	ins.	ins.	ins.	ins.	ins.	ins.	ins.	ins.	ins.	
1	...	...	...	...	...	...	...	...	...	...	...	...	1
2	...	...	...	...	...	...	...	...	...	...	...	...	2
3	...	...	...	...	...	...	...	...	...	...	...	...	3
4	...	...	...	...	d	d	d	d	d	d	d	d	4
5	...	...	...	...	d	d	...	d	...	...	...	...	5
6	0·005	d	...	d	d	...	0·680	0·150	0·230	0·260	0·015	0·220	6
7	...	...	...	...	...	...	d	...	...	...	...	...	7
8	...	...	...	...	d	0·040	0·020	0·025	d	d	0·020	d	8
9	...	...	...	...	...	...	...	...	...	...	...	...	9
10	...	...	d	d	...	...	...	...	d	...	d	d	10
11	...	...	...	...	...	...	...	...	...	...	d	d	11
12	...	...	...	...	...	...	d	...	...	...	...	...	12
13	...	...	...	...	...	...	...	...	...	...	...	d	13
14	0·010	...	...	...	0·040	0·005	...	...	...	...	...	0·005	14
15	d	...	d	d	...	0·020	0·060	...	...	0·015	0·035	d	15
16	0·005	0·040	0·010	...	...	...	...	...	...	...	0·020	0·040	16
17	...	...	...	d	0·005	0·005	0·020	d	0·010	d	...	0·005	17
18	...	...	...	...	...	...	...	...	...	...	...	...	18
19	0·140	0·030	...	...	...	...	...	...	...	...	...	...	19
20	d	...	...	d	...	...	...	...	...	...	...	d	20
21	0·155	0·010	...	...	0·005	d	...	...	...	...	0·050	0·070	21
22	0·010	0·020	0·050	0·005	d	d	...	...	...	...	...	...	22
23	d	...	...	...	...	...	...	...	...	...	...	...	23
24	...	...	...	...	...	...	...	...	...	...	...	...	24
25	...	...	...	...	...	...	...	...	...	...	...	...	25
26	...	...	...	...	...	...	...	...	...	...	...	...	26
27	...	...	...	...	...	...	...	d	d	d	d	...	27
28	...	...	...	d	...	...	...	...	...	...	...	...	28
29	d	...	...	...	...	...	...	...	...	...	...	...	29

TABLE VII.—DIRECTION and VELOCITY of the WIND at every HOUR of the DAY, in the MONTH of FEBRUARY, 1924.

(The Direction is given in points, and the Velocity in miles per hour.)

(8 = East. 16 = South, &c. ... = Calm.)

Hours, Hongkong Standard Time.

Days of the Month.	1		2		3		4		5		6		7		8		9		10		11		Noon.		Days of the Month.
	Dir.	Vel.	Dir.	Vel.	Dir.	Vel.	Dir.	Vel.	Dir.	Vel.	Dir.	Vel.	Dir.	Vel.	Dir.	Vel.	Dir.	Vel.	Dir.	Vel.	Dir.	Vel.	Dir.	Vel.	
1	9	14	10	8	26	12	24	14	24	11	26	11	29	16	31	7	31	8	2	9	3	10	2	9	1
2	32	4	32	6	1	2	1	8	2	9	...	1	...	...	...	...	2	4	2	8	2	8	3	8	2
3	4	3	4	8	4	12	5	12	5	12	5	11	6	11	6	14	7	18	7	17	7	17	8	17	3
4	6	21	7	16	7	20	8	18	8	24	8	21	7	23	7	25	7	26	7	23	7	24	8	25	4
5	8	17	8	20	8	16	8	14	8	10	8	17	8	25	8	22	8	27	6	25	7	26	7	20	5
6	7	15	6	14	7	10	7	10	6	9	7	7	8	11	10	12	12	18	13	20	14	22	14	26	6
7	27	7	28	6	28	7	28	2	28	6	28	4	28	6	28	2	28	4	28	7	27	7	...	1	7
8	12	13	14	12	13	14	13	22	16	20	18	10	18	7	18	9	19	14	18	17	19	19	21	19	8
9	22	14	22	10	23	12	23	6	24	2	3	4	7	11	7	18	7	18	6	13	6	13	7	16	9
10	9	13	9	16	8	17	8	13	8	10	9	15	8	15	8	17	7	16	7	21	8	18	8	15	10
11	6	5	5	4	4	2	4	2	5	2	7	8	9	9	7	9	4	6	6	9	7	11	6	12	11
12	31	2	...	1	...	1	1	4	..	1	3	3	2	5	1	4	32	3	...	1	8	6	8	11	12
13	3	2	2	3	1	6	1	6	1	8	2	9	2	9	2	5	2	5	1	3	1	3	1	7	13
14	4	13	4	12	5	15	5	14	5	14	5	17	5	16	5	14	5	9	5	8	3	8	1	6	14
15	32	4	...	1	28	5	27	6	...	...	28	2	3	3	...	...	...	...	...	1	4	2	27	3	15
16	5	20	5	20	4	20	3	17	2	13	2	7	3	13	2	6	3	15	5	16	5	18	4	11	16
17	2	3	2	3	2	8	1	7	2	7	2	5	3	6	3	2	2	2	4	4	8	12	9	9	17
18	8	20	8	19	8	23	8	23	8	23	8	24	8	24	8	20	8	22	8	26	8	22	8	22	18
19	10	15	10	11	9	16	9	16	8	16	8	17	9	20	9	17	8	13	25	10	25	5	24	6	19
20	7	6	7	4	7	3	6	3	5	3	7	7	7	19	7	19	8	24	7	21	8	20	7	23	20
21	8	18	7	18	7	18	7	10	7	33	7	26	7	23	7	31	7	29	7	27	7	25	7	22	21
22	8	17	8	19	8	19	8	23	8	19	8	23	8	22	8	26	8	28	8	27	9	28	8	26	22
23	1	4	1	7	1	11	1	4	2	5	2	10	1	15	1	15	1	12	2	17	1	8	1	7	23
24	32	11	32	9	32	11	32	8	1	9	2	5	3	5	3	3	2	4	5	6	5	9	6	7	24
25	4	8	5	13	5	13	6	11	6	11	6	12	6	10	6	15	6	18	6	18	6	22	7	24	25
26	8	23	7	27	7	27	7	28	7	26	7	22	8	22	8	22	8	20	7	23	7	23	7	22	26
27	9	12	9	16	10	11	10	12	10	12	10	12	10	13	9	10	9	17	8	15	8	18	9	18	27
28	8	13	9	14	9	13	10	4	9	6	9	11	9	11	9	10	9	7	11	7	9	7	10	11	28
29	10	11	10	14	11	9	10	16	9	18	8	24	7	18	7	19	7	18	7	18	8	18	9	19	29

Days of the Month.	13		14		15		16		17		18		19		20		21		22		23		Midn.		Days of the Month.
	Dir.	Vel.	Dir.	Vel.	Dir.	Vel.	Dir.	Vel.	Dir.	Vel.	Dir.	Vel.	Dir.	Vel.	Dir.	Vel.	Dir	Vel	Dir.	Vel.	Dir.	Vel.	Dir.	Vel.	
1	31	8	31	9	31	16	31	11	31	12	32	11	32	13	32	13	32	4	1	9	2	13	1	9	1
2	3	3	1	7	1	9	1	6	2	6	2	5	2	3	2	5	2	6	2	3	...	...	3	3	2
3	8	16	8	21	8	17	9	19	8	21	7	18	7	19	7	19	7	18	7	20	7	20	7	22	3
4	8	20	7	22	7	19	7	22	7	17	8	18	8	17	8	15	9	19	9	19	8	15	8	17	4
5	7	19	8	21	8	19	8	19	8	17	8	17	9	17	9	17	9	16	8	17	8	16	8	16	5
6	15	27	16	19	16	9	17	8	20	3	12	5	29	23	27	13	21	7	24	12	27	8	24	10	6
7	26	7	26	3	26	4	27	3	30	3	7	6	8	10	8	15	8	15	7	15	6	13	7	6	7
8	21	16	21	17	20	21	19	17	21	19	22	6	21	12	21	8	20	12	20	20	21	15	21	14	8
9	7	16	7	18	7	18	7	17	7	18	7	18	8	17	8	17	8	18	8	18	9	16	9	14	9
10	9	18	9	16	9	13	9	8	9	10	9	10	9	10	9	11	9	12	8	13	8	10	7	12	10
11	7	14	8	12	7	10	4	8	3	2	...	1	5	3	7	7	9	9	8	11	4	4	...	1	11
12	9	9	18	6	31	4	8	4	30	4	1	10	1	5	1	4	1	4	1	2	1	4	1	4	12
13	32	4	32	5	32	7	32	6	1	6	2	6	3	7	4	8	4	12	5	14	4	15	4	9	13
14	1	6	1	3	2	5	3	3	...	1	...	1	...	1	...	...	...	1	...	...	...	1	10	8	14
15	16	5	8	8	5	7	4	7	2	6	1	8	3	8	5	4	5	6	3	7	2	4	5	12	15
16	4	9	5	10	5	9	4	13	5	14	5	14	5	15	5	14	6	22	5	18	4	13	3	8	16
17	9	14	10	10	10	11	10	10	9	8	8	15	7	19	7	22	7	21	6	25	6	22	6	19	17
18	8	25	8	23	8	24	8	23	8	23	8	23	8	22	8	25	8	22	8	22	8	20	9	20	18
19	21	9	...	1	23	7	23	10	23	6	24	5	24	6	25	2	...	1	4	3	7	4	...	1	19
20	7	21	7	24	8	21	8	19	8	18	8	16	7	17	8	18	8	15	8	20	8	22	7	20	20
21	9	20	9	24	9	21	9	23	9	24	8	23	8	22	9	24	9	23	9	19	9	20	9	15	21
22	9	25	9	23	9	21	9	23	9	21	9	21	9	21	9	13	9	7	7	3	...	1	2	2	22
23	32	7	1	8	1	8	2	7	2	10	2	10	1	14	1	17	1	16	1	14	32	12	32	12	23
24	6	6	5	4	4	4	2	6	2	8	1	5	1	9	2	7	1	4	2	4	1	4	2	5	24
25	7	23	7	23	7	23	7	24	7	21	7	19	7	21	7	16	7	16	8	17	8	14	9	14	25
26	8	21	8	24	8	21	9	18	9	18	10	16	10	14	10	14	9	14	9	14	9	13	9	13	26
27	8	16	8	16	9	17	8	18	8	15	9	15	8	13	9	11	7	5	5	5	7	7	8	12	27
28	11	11	11	11	10	12	10	11	10	12	10	12	11	14	11	11	11	10	10	13	10	16	10	14	28
29	9	16	9	14	10	12	10	13	10	10	10	13	10	15	10	15	10	16	9	16	9	15	9	10	29

TABLE VIII.—CHARACTER and DIRECTION of MOTION of the CLOUDS at THREE-HOURLY INTERVALS, in the MONTH of FEBRUARY, 1924.
(... = no clouds.)

Days of the Month.	Hours, Hongkong Standard Time.															
	1		4		7		10		13		16		19		22	
	Character.	Direction.	Character.	Direction.	Character.	Direction.	Character.	Direction.	Character.	Direction.	Character.	Direction.	Character.	Direction.	Character.	Direction.
1	nb	E	nb	E	cu / cu-nb	WSW / ENE	cu	ENE	ci-st	W	ci-st	W	ci-st	WNW	...	...
2	...	...	...	...	st-cu	E	ci-st / cu	WNW / ENE	ci-st / cu	W / ENE	st-cu	NE	st-cu	NE	st-cu	NE
3	cu	ENE	ci-st	W	ci-st	W	ci-st	WSW	a-cu / cu	WSW / NE	a-cu	WSW	a-cu / cu	W / ENE	cu	ENE
4	cu	ENE	st-cu	E	cu	E	a-cu / cu	W / ESE	a-cu / cu	W / ESE	cu	ESE	nb	E	nb	E
5	nb	E	nb	E	cu-nb	ESE	nb	E	cu-nb	E	st-cu	E	nb	E	nb	E
6	nb	E	cu-nb	E	nb	SE	cu-nb	SE	nb	SSE	nb	SSW	nb	ESE	nb	ESE
7	cu	E	cu	E	nb	WNW	ci-st / cu	SSW / NW	ci-st / cu	NE / WSW	ci-st / cu	NE / WSW	nb	ENE	st	E
8	nb	SW	nb	WSW	nb	SW	nb	SW	cu-nb	SW	cu-nb	SW	nb	SW	nb	SW
9	cu-nb	SW	cu-nb	SW	cu-nb	SSW	cu-nb	SSW	cu-nb	SSW	cu	SW	cu	SW	cu	E
10	cu-nb	E	cu-nb	E	a-st	E	cu-nb	E	cu-nb	E	nb	E	cu-nb	E	cu-nb	E
11	nb	E	st-cu	E	st-cu	E	nb	E	st-cu	E	st-cu	E	st-cu	E	st-cu	E
12	nb	E	cu-nb	E	nb	E	cu	E	st-cu	E	st-cu	E	cu-nb	E	cu-nb	E
13	cu-nb	E	cu-nb	E	st-cu	ENE	st-cu	ENE	st-cu	ENE	st-cu	NE	cu-nb	NE	cu-nb	ENE
14	cu-nb	ENE	cu-nb	ENE	nb	ENE	nb	ENE	nb	ENE	cu-nb	NE	cu-nb	NE	cu-nb	NE
15	nb	NE	nb	NE	nb	NNE	cu-nb	NE	nb	NE	nb	NE	nb	NNE	nb	NNE
16	nb	NE	nb	NE	nb	ENE	nb	E	nb	ENE	cu-nb	E	cu-nb	E	cu-nb	E
17	nb	E	nb	E	nb	NNE	nb	NE	cu-nb	E	cu-nb	E	nb	ENE	nb	ENE
18	cu-nb	E	cu-nb	E	cu-nb	E	nb	E	st-cu	E	nb	E	cu-nb	E	cu-nb	E
19	a-st	WSW	st-cu	WSW	cu-nb	ENE	nb	E	nb	ENE	cu-nb	NE	st-cu	NNW	st-cu	NNW
20	cu	WSW	a-cu / cu	W / ENE	st-cu	ENE	nb	E	cu-nb	E	cu-nb	E	cu-nb	E	cu-nb	E
21	cu-nb	E	nb	E	cu-nb	E	nb	E	nb	E	nb	E	nb	E	nb	E
22	cu-nb	E	cu-nb	E	cu-nb	E	nb	E	nb	E	nb	E	nb	E	nb	E
23	cu-nb	E	st-cu	E	st-cu	ENE	st-cu	NNE	nb	NNE	st-cu	NNE	st-cu	NNE	st-cu	NNE
24	st-cu	NE	st-cu	NE	st-cu	NE	st-cu	WNW	cu	ENE	st-cu	NE	st-cu	NE	st-cu	NE
25	st-cu	NE	st-cu	NE	st-cu	NE	st-cu	NE	st-cu	ESE	st-cu	ESE	st-cu	E	st-cu	E
26	st-cu	E	st-cu	E	a-cu / cu	WSW / E	cu	E	a-cu / cu	WNW / E	cu	E	cu	E	cu	E
27	cu	E	st-cu	E	a-cu / cu	W / ESE	a-cu / cu	WSW / ESE	cu	ESE	cu	ESE	cu	ESE	nb	E
28	nb	E	cu-nb	E	st-cu	ESE	st-cu	E	st-cu	E	nb	E	cu-nb	SE	cu-nb	SE
29	st-cu	ESE	st-cu	ESE	cu-nb	E	cu-nb	E	nb	E	st-cu	E	cu	E	cu	E

TABLE IX.—DAILY VALUES of METEOROLOGICAL ELEMENTS in the MONTH of FEBRUARY, 1924.
(*British Units.*)

Days of the Month.	Mean Barometric Pressure.	Temperature. Of the Air. Highest.	Temperature. Of the Air. Lowest.	Temperature. Of the Air. Range.	Temperature. Of the Air. Mean.	Temperature. Of Evaporation.	Mean Vapour Tension.	Mean Degree of Humidity (Saturation 100).	Mean Amount of Cloud (0-10).	Bright Sunshine. Daily Duration.	Bright Sunshine. Percentage of possible amount.	Rainfall. Amount.	Rainfall. Duration.	Wind. Components. North.	Wind. Components. East.	Wind. Resultant. Direction.	Wind. Resultant. Velocity.	Wind. Observed Velocity.
	ins.	°	°	°	°	°	ins.	%	%	h	%	ins.	h.	m.p.h.	m.p.h.	°	m.p.h.	m.p.h
1	30·016	69·3	52·8	16·5	62·2	57·2	0·410	72	59	8·2	74	0·330	4	+ 7·6	− 1·1	352	7·7	10·7
2	30·153	59·0	49·2	9·8	54·5	48·1	·253	59	76	1·4	13	...	...	+ 4·5	+ 1·5	18	4·7	4·7
3	30·147	60·3	53·5	6·8	56·8	51·5	·319	67	70	7·3	66	...	...	+ 3·3	+ 15·3	78	15·7	15·9
4	30·043	64·1	57·1	7·0	60·1	57·2	·432	83	92	4·4	39	...	4	+ 1·9	+ 20·2	85	20·3	20·2
5	29·936	64·0	61·0	3·0	62·9	61·2	·519	91	100	..	...	...	4	+ 0·6	+ 18·7	88	18·7	18·7
6	29·779	73·4	62·2	11·2	68·4	66·6	·630	91	100	0·2	2	1·580	8	− 4·3	+ 3·0	145	5·3	13·2
7	29·739	74·6	65·2	9·4	69·3	67·9	·665	93	89	5·6	50	0·020	1	+ 2·5	+ 0·9	20	2·7	6·6
8	29·645	74·4	69·3	5·1	72·4	71·1	·745	94	100	...	...	0·295	12	− 10·8	− 6·4	211	12·6	14·7
9	29·667	72·5	64·8	7·7	67·3	66·5	·641	96	93	0·9	8	0·005	1	+ 1·2	+ 10·5	83	10·6	14·2
10	29·793	66·0	62·4	3·6	64·1	63·1	·566	95	98	0·1	1	...	1	− 0·9	+ 13·7	94	13·7	13·7
11	29·890	61·7	57·4	4·3	59·9	58·1	·461	89	100	...	...	...	2	+ 1·7	+ 6·1	74	6·3	6·7
12	29·962	61·1	52·6	8·5	57·0	55·0	·408	87	100	...	...	...	1	+ 2·2	+ 1·6	36	2·7	4·2
13	30·042	53·6	50·6	3·0	51·8	49·5	·325	84	100	...	...	0·005	1	+ 6·0	+ 2·9	26	6·7	6·9
14	29·964	55·6	50·7	4·9	52·8	51·3	·360	90	100	...	...	0·070	6	+ 4·3	+ 5·2	50	6·8	7·3
15	29·945	59·8	53·4	6·4	56·1	54·2	·396	88	100	...	...	0·245	9	+ 2·6	+ 1·8	35	3·2	4·5
16	30·025	56·0	52·4	3·6	54·4	52·0	·357	85	100	...	...	0·205	7	+ 9·0	+ 10·2	49	13·6	14·0
17	29·988	57·6	50·7	6·9	54·5	53·3	·393	92	100	...	...	0·390	14	+ 2·5	+ 9·5	75	9·8	11·0
18	29·804	61·5	56·3	5·2	58·9	58·2	·478	96	100	1·1	10	...	1	− 0·2	+ 22·5	91	22·5	22·5
19	29·787	65·2	60·7	4·5	62·5	61·5	·534	94	100	0·8	7	0·585	3	− 1·1	+ 3·4	108	3·6	9·0
20	29·853	62·6	59·1	3·5	60·0	57·2	·433	83	93	0·1	1	0·105	3	+ 1·6	+ 15·9	84	16·0	16·0
21	29·720	62·8	58·9	3·9	60·4	58·9	·479	91	100	0·6	5	0·550	6	+ 0·4	+ 22·2	89	22·2	22·4
22	29·695	64·2	61·6	2·6	62·7	61·9	·545	95	100	0·1	1	0·125	4	− 1·5	+ 19·0	95	19·1	19·1
23	29·965	62·8	50·1	12·7	55·4	51·4	·328	74	100	...	...	...	...	+ 10·2	+ 2·3	13	10·5	10·4
24	30·113	56·1	49·3	6·8	53·0	47·7	·269	65	100	...	...	...	...	+ 5·5	+ 2·4	24	6·0	6·4
25	30·100	59·1	53·5	5·6	56·2	52.1	·336	74	100	0·7	6	...	...	+ 4·2	+ 16·3	76	16·9	16·9
26	30·033	63·1	57·5	5·6	60·6	57·5	·434	81	87	4·7	41	...	...	...	+ 20·0	90	20·0	20·2
27	29·972	70·0	62·6	7·4	65·2	62·8	·541	87	69	8·4	72	...	2	− 1·7	+ 12·9	98	13·0	13·2
28	29·957	70·1	63·9	6·2	65·8	64·6	·594	94	99	0·3	3	...	...	− 3·8	+ 10·1	111	10·8	10·9
29	29·993	65·1	62·0	3·1	63·6	62·3	·546	93	86	...	...	...	...	− 2·6	+ 14·8	100	15·0	15·3
Means	29·922	63·6	57·3	6·3	60·3	57·9	0·462	86	93	Sum. 44·9	14	Sum. 4·510	Sum 94	+ 1·5	+ 9·5	81	9·6	12·8
Normals	30·015	63·0	55·3	7·7	58·8	54·9	0·391	76	74	100·0	31	1·679	65	+ 2·1	+ 11·2	79	11·4	14·2
Absolute Max.	30·223	74·6	...	16·5	...	73·1	0·812	...	...	8·4	74	1·580	14	...	...	...	...	33·0†
Day.	2	7	...	1	...	8	8	...	...	27	1	6	17	...	...	...	...	21d. 5h
Absolute Min.	29·582	...	49·2	2·6	...	44·1	0·210	52	...	...	...	...	...	...	...	...	...	...
Day	8	...	2	22	...	2	1	1	...	...	...	...	...	...	...	...	...	...

Phenomena :—

Lunar corona :—on the 20th.
Fog :—on the 8th and 19th.
Slight fog :—on the 6th, 7th, 8th, 9th, 15th and 28th.
Unusual visibility :—on the 1st, 12th nad 17th.
Lightning :—on the 6th, 7th and 8th.

Thunderstorms as follows :—
6d 19h 01m to 20h 45m S.S.E. to N.N.W.; nearest at 19h 02m (6·).
6d 23h 45m to 7d 0h 15m in N.W.; distant.
8d 3h 10m to 4h 06m in N.N.E. ; distant.

Rain fell on 12 days. The mean hourly intensity was 0·048in., and the maximum fall in one hour was 0·680in. at 19h on the 6th.

The maximum squall velocity, as recorded by the Dines-Baxendell anemograph, was at the rate of 55 miles per hour at 19h 10m on the 6th.

0° = N., 90° = E., &c. † Maximum velocity in one hour.

TABLE X.—DAILY VALUES of METEOROLOGICAL ELEMENTS in the MONTH of FEBRUARY, 1924.
(*C. G. S. Units*:—Derived from Table IX.)

Days of the Month.	Mean Barometric Pressure.	Temperature. Of the Air. Highest.	Lowest.	Range.	Mean.	Of Evaporation.	Mean Vapour Tension.	Rainfall. Amount.	Duration.	Wind. Components. North.	East.	Resultant. Direction.*	Velocity.	Observed Velocity.
	m.b.	°	°	°	°	°	m.b.	m.m.	hrs.	m.p.s.	m.p.s.	°	m.p.s.	m.p.s.
1	1018·5	293·7	284·6	9·1	289·8	287·0	13·8	8·4	4	+ 2·5	− 0·4	352	2·5	3·5
2	1023·2	288·0	282·6	5·4	285·5	281·9	8·5	...	...	+ 1·5	+ 0·5	18	1·5	1·5
3	1023·0	288·7	284·9	3·8	286·8	283·8	10·7	...	...	+ 1·1	+ 5·0	78	5·1	5·2
4	1019·4	290·8	286·9	3·9	288·6	287·0	14·6	...	4	+ 0·6	+ 6·6	85	6·7	6·6
5	1015·8	290·8	289·1	1·7	290·2	289·2	17·5	...	4	+ 0·2	+ 6·1	88	6·1	6·1
6	1010·4	296·0	289·8	6·2	293·2	292·2	21·3	40·1	8	− 1·4	+ 1·0	145	1·7	4·3
7	1009·0	296·7	291·4	5·3	293·7	292·9	22·4	0·5	1	+ 0·8	+ 0·3	20	0·9	2·2
8	1005·9	296·6	293·7	2·9	295·4	294·7	25·1	7·5	12	− 3·5	− 2·1	211	4·1	4·8
9	1006·6	295·5	291·2	4·3	292·6	292·2	21·6	0·1	1	+ 0·4	+ 3·4	83	3·5	4·7
10	1011·0	291·9	289·9	2·0	290·8	290·3	19·1	...	1	− 0·3	+ 4·5	94	4·5	4·5
11	1014·3	289·5	287·1	2·4	288·5	287·5	15·5	...	2	+ 0·6	+ 2·0	74	2·1	2·2
12	1016·7	289·2	284·4	4·8	286·9	285·8	13·7	...	1	+ 0·7	+ 0·5	36	0·9	1·4
13	1019·5	285·0	283·3	1·7	284·0	282·7	10·9	0·1	1	+ 2·0	+ 1·0	26	2·2	2·3
14	1016·8	286·1	283·4	2·7	284·6	283·7	12·1	1·8	6	+ 1·4	+ 1·7	50	2·2	2·4
15	1016·2	288·4	284·9	3·5	286·4	285·3	13·3	6·2	9	+ 0·9	+ 0·6	35	1·0	1·5
16	1018·9	286·3	284·3	2·0	285·4	284·1	12·0	5·2	7	+ 3·0	+ 3·3	49	4·5	4·6
17	1017·7	287·2	283·4	3·8	285·5	284·8	13·2	9·9	14	+ 0·8	+ 3·1	75	3·2	3·6
18	1011·4	289·4	286·5	2·9	287·9	287·6	16·1	...	1	− 0·1	+ 7·4	91	7·4	7·4
19	1010·7	291·4	288·9	2·5	289·9	289·4	18·0	14·9	3	− 0·4	+ 1·1	108	1·2	3·0
20	1013·0	290·0	288·1	1·9	288·6	287·0	14·6	2·7	3	+ 0·5	+ 5·2	84	5·2	5·2
21	1008·5	290·1	287·6	2·2	288·8	287·9	16·1	14·0	6	+ 0·1	+ 7·3	89	7·3	7·3
22	1007·6	290·9	289·4	1·5	290·1	289·6	18·4	3·2	4	− 0·5	+ 6·2	95	6·3	6·3
23	1016·8	290·1	283·1	7·0	286·0	283·8	11·0	...	...	+ 3·3	+ 0·8	13	3·4	3·4
24	1021·9	286·4	282·6	3·8	284·7	281·7	9·0	...	...	+ 1·8	+ 0·8	24	2·0	2·1
25	1021·4	288·1	284·9	3·2	286·4	284·2	11·3	...	...	+ 1·4	+ 5·3	76	5·5	5·5
26	1019·1	290·3	287·2	3·1	288·9	287·2	14·6	...	...	...	+ 6·6	90	6·6	6·6
27	1017·0	294·1	290·0	4·1	291·4	290·1	18·2	...	2	− 0·6	+ 4·2	98	4·3	4·3
28	1016·5	294·2	290·7	3·5	291·8	291·1	20·0	...	...	− 1·2	+ 3·3	111	3·5	3·6
29	1017·7	291·4	289·7	1·7	290·6	289·8	18·4	...	...	− 0·9	+ 4·9	100	4·9	5·0
Means.	1015·4	290·6	287·1	3·5	288·7	287·4	15·6	Sum. 114·6	Sum. 94	+ 0·5	+ 3·1	81	3·1	4·2
Normals	1018·5	290·2	285·9	4·3	287·9	285·7	13·2	42·7	65	+ 0·7	+ 3·7	79	3·7	4·7
Absolute Maximum	1025·6	296·7	...	9·1	...	295·8	27·4	40·1	14	...	...	...	...	10·8†
Day.	2	7	...	1	...	8	8	6	17	...	...	...	...	21d. 5h
Absolute Minimum.	1003·7	...	282·6	1·5	...	279·7	7·0	...	...	...	...	...	...	...
Day.	8	...	2	22	...	2	1	...	...	...	...	...	...	...

ADOPTED ERRORS OF TIMEBALL, FEBRUARY, 1924.

Date.	Error.	Date.	Error.	Date.	Error.
	s		s		s
1	−0·4	11	0·0	21	0·0
2	−0·1	12	0·0	22	0·0
3	0·0	13	0·0	23	0·0
4	+0·1	14	0·0	24	−0·1
5	+0·1	15	0·0	25	0·0
6	+0·3	16	0·0	26	0·0
7	+0·3	17	0·0	27	0·0
8	+0·4	18	0·0	28	−0·1
9	+0·4	19	−0·1	29	−0·2
10	0·0	20	0·0		

+ = Late ; − = Early.
The above may also be regarded as the errors of the time signals by radiotelegraphy and by signal lights.
The probable error for the month was ± 0·13

* 0° = N. 90° = E., &c. † Maximum velocity in one hour.

TABLE XI.—MEAN HOURLY VALUES of METEOROLOGICAL ELEMENTS in the MONTH of FEBRUARY, 1924.
(*British Units.*)

Hours, Hongkong Standard Time.	Barometric Pressure.	Temperature. Of the Air.	Temperature. Of Evaporation.	Mean Vapour Tension	Degree of Humidity.	Mean Amount of Cloud (0-10)	Percentage of Possible Sunshine.	Rainfall. Percentage of Total Amount.	Rainfall. Percentage of Total Duration.	Wind. Components. North.	Wind. Components. East.	Wind. Resultant. Direction.*	Wind. Resultant. Velocity.	Observed Velocity.
	ins.	°	°	ins.	%	%	%	%	%	m.p.h.	m.p.h.	°	m.p.h.	m.p.h.
1	29·930	59·8	57·8	0·466	88	93		3	4	+ 1·5	+ 8·4	80	8·6	11·3
2	29·920	59·8	57·7	·462	87	94		2	4	+ 1·7	+ 8·7	79	8·9	11·4
3	29·912	59·6	57·6	·462	88	94		5	4	+ 2·6	+ 7·9	72	8·3	12·2
4	29·907	59·3	57·4	·460	89	95		4	4	+ 1·7	+ 7·6	77	7·8	11·5
5	29·907	59·4	57·5	·462	89	92		2	6	+ 2·0	+ 8·2	76	8·5	11·7
6	29·920	59·4	57·4	·459	88	93	...	7	5	+ 2·1	+ 9·2	77	9·5	11·9
7	29·935	59·3	57·2	·454	87	98	1	3	5	+ 2·9	+ 10·5	75	10·9	13·4
8	29·953	59·5	57·4	·457	87	98	19	2	5	+ 2·3	+ 11·0	78	11·3	12·9
9	29·966	60·1	57·8	·461	86	98	12	4	6	+ 2·3	+ 11·3	78	11·5	14·0
10	29·975	60·8	58·1	·461	84	96	17	4	4	+ 2·6	+ 10·8	76	11·1	14·4
11	29·969	61·5	58·4	·461	82	95	17	5	4	+ 1·7	+ 11·4	82	11·5	14·8
Noon.	29·948	61·8	58·6	·463	82	94	20	3	3	+ 1·0	+ 11·0	85	11·1	14·6
13	29·919	61·9	58·7	·465	82	93	22	7	5	— 0·6	+ 10·1	93	10·1	14·2
14	29·893	61·9	58·7	·465	82	95	21	2	2	...	+ 10·4	90	10·4	13·9
15	29·873	61·7	58·5	·462	82	90	16	1	2	+ 0·8	+ 9·2	85	9·2	13·4
16	29·875	61·3	58·3	·461	82	91	14	...	1	+ 0·6	+ 9·3	86	9·3	13·0
17	29·880	60·9	58·2	·463	84	91	6	1	4	+ 1·2	+ 8·5	82	8·6	12·2
18	29·886	60·4	58·0	·463	86	93	...	2	5	+ 1·6	+ 9·4	80	9·5	12·0
19	29·897	60·1	57·9	·464	87	94		17	5	+ 2·3	+ 9·1	76	9·4	13·3
20	29·915	59·8	57·7	·462	87	91		4	4	+ 1·5	+ 9·5	81	9·6	12·6
21	29·927	59·8	57·8	·466	88	90		5	4	+ 0·8	+ 9·6	85	9·6	12·1
22	29·935	59·9	57·9	·467	88	89		6	4	+ 1·6	+ 9·6	81	9·7	12·9
23	29·939	59·8	57·8	·466	88	92		3	5	+ 1·9	+ 8·7	78	8·9	11·6
Midn.	29·938	69·6	57·8	·468	89	93		8	5	+ 1·3	+ 8·1	81	8·2	11·1

TABLE XII.—MEAN HOURLY VALUES of METEOROLOGICAL ELEMENTS in the MONTH of FEBRUARY, 1924.
(*C. G. S. Units*:—Derived from Table XI.)

Hours, Hongkong Standard Time.	Barometric Pressure.	Temperature. Of the Air.	Temperature. Of Evaporation.	Mean Vapour Tension.	Wind. Components. North.	Wind. Components. East.	Wind. Resultant. Direction.*	Wind. Resultant. Velocity.	Observed Velocity.
	m.b.	°	°	m.b.	m.p.s.	m.p.s.	°	m.p.s.	m.p.s.
1	1015·6	288·4	287·3	15·7	+ 0·5	+ 2·8	80	2·8	3·7
2	1015·3	288·4	287·3	15·6	+ 0·6	+ 2·9	79	2·9	3·7
3	1015·0	288·3	287·2	15·6	+ 0·9	+ 2·6	72	2·7	4·0
4	1014·8	288·2	287·1	15·5	+ 0·6	+ 2·5	77	2·6	3·8
5	1014·8	288·2	287·2	15·6	+ 0·7	+ 2·7	76	2·8	3·8
6	1015·3	288·2	287·1	15·5	+ 0·7	+ 3·0	77	3·1	3·9
7	1015·8	288·2	287·0	15·3	+ 1·0	+ 3·4	75	3·6	4·4
8	1016·4	288·3	287·1	15·4	+ 0·8	+ 3·6	78	3·7	4·2
9	1016·8	288·6	287·3	15·5	+ 0·8	+ 3·7	78	3·8	4·6
10	1017·1	289·0	287·5	15·5	+ 0·9	+ 3·5	76	3·6	4·7
11	1016·9	289·4	287·7	15·5	+ 0·6	+ 3·7	82	3·8	4·9
Noon.	1016·2	289·6	287·8	15·6	+ 0·3	+ 3·6	85	3·6	4·8
13	1015·2	289·6	287·8	15·7	— 0·2	+ 3·3	93	3·3	4·7
14	1014·4	289·6	287·8	15·7	...	+ 3·4	90	3·4	4·6
15	1013·7	289·5	287·7	15·6	+ 0·3	+ 3·0	85	3·0	4·4
16	1013·8	289·3	287·6	15·5	+ 0·2	+ 3·0	86	3·0	4·3
17	1013·9	289·1	287·6	15·6	+ 0·4	+ 2·8	82	2·8	4·0
18	1014·1	288·8	287·4	15·6	+ 0·5	+ 3·1	80	3·1	3·9
19	1014·5	288·6	287·4	15·6	+ 0·8	+ 3·0	76	3·1	4·4
20	1015·1	288·4	287·3	15·6	+ 0·5	+ 3·1	81	3·1	4·1
21	1015·5	288·4	287·3	15·7	+ 0·3	+ 3·1	85	3·1	4·0
22	1015·8	288·5	287·4	15·7	+ 0·5	+ 3·1	81	3·2	4·2
23	1015·9	288·4	287.3	15·7	+ 0·6	+ 2·9	78	3·9	3·8
Midn.	1015·9	288·3	287·3	15·8	+ 0·4	+ 2·7	81	2·7	3·6

* 0° = N., 90° = E., &c.

ROYAL OBSERVATORY, HONGKONG.

DAILY WEATHER REPORT.

FEBRUARY,

1924.

ROYAL OBSERVATORY, HONGKONG.

DAILY WEATHER REPORT.

Station.	31st January, 1924.								1st February, 1924.							
	Hongkong Standard Time.	Barometer at Sea Level.		Temperature.	Humidity.	Wind.		Weather.	Hongkong Standard Time.	Barometer at Sea Level.		Temperature.	Humidity.	Wind.		Weather.
		Inches.	Millrs.			Direction.	Force.			Inches.	Millrs.			Direction.	Force.	
Wladivostock,	12	30.12	765.0	23	...	SE	3	o	6	30.26	768.7	7	...	NNE	2	b
Nemuro,	11	30.57	776.5	...	...	...	...	...	5	29.92	760.0	...	...	NW	2	...
Hokodate,	,,	30.18	766.5	...	...	N	1	...	,,	29.82	757.5	...	...	SW	3	...
Tokio,	,,	30.20	767.0	...	...	NE	1	...	,,	29.96	761.0	...	...	NNW	1	...
Kochi,	,,	30.20	767.0	...	...	...	...	...	,,	29.98	761.5	...	...	SW	1	...
Nagasaki,	,,	30.18	766.5	...	...	ENE	1	...	,,	30.02	762.5	...	...	N	1	...
Kagoshima,	,,	30.16	766.0	...	...	NNE	1	...	,,	29.98	761.5	...	...	NW	5	...
Oshima,	,,	30.00	762.0	...	...	S	1	...	,,	...	...	...	...	...	...	...
Naha,	,,	30.06	763.5	...	...	WSW	2	...	,,	...	...	...	...	...	...	...
Ishigakijima,	,,	30.06	763.5	...	...	NNW	1	...	,,	29.88	759.0	...	...	NNE	5	...
Bonin Island,	,,	30.22	767.5	...	...	N	1	...	,,	30.02	762.5	...	...	S	5	...
Chefoo,	15	30.28	769.1	34	90	NNW	1	b	6	30.42	772.6	28	88	N	4	b
Hankow,	,,	...	...	...	...	...	...	...	,,	...	...	...	...	...	...	...
Ichang,	,,	...	...	...	...	...	...	...	,,	...	...	...	...	...	...	...
Changsha,	,,	...	...	...	...	...	...	...	,,	...	...	...	...	...	...	...
Shanghai,	11	30.27	768.9	43	81	NE	4	o	,,	30.20	767.1	39	97	N	1	r
Gutzlaff,	14	30.18	766.6	44	92	NNE	4	o	,,	30.17	766.3	40	100	N	4	r
Sharp Peak,	,,	30.03	762.7	56	94	...	o	rf	7	29.93	760.2	54	100	...	o	rf
Amoy,	15	29.94	760.5	60	94	...	o	o	9	29.97	761.2	58	100	...	o	o
Swatow,	,,	...	...	...	...	...	...	...	8	...	...	...	...	...	...	...
Taihoku,	11	30.07	763.8	72	75	...	o	o	5	29.97	761.1	61	98	NW	2	r
Taichu,	,,	30.07	763.8	68	...	...	o	o	,,	29.98	761.4	61	...	...	o	r
Tainan,	,,	30.06	763.5	75	...	NNW	2	o	,,	29.93	760.2	64	...	NE	2	o
Koshun,	,,	30.05	763.2	81	...	E	2	o	,,	29.93	760.2	72	...	NNE	2	o
Pescadores,	,,	30.08	764.1	68	...	SE	4	o	,,	29.97	761.1	64	...	N	4	o
Canton,	14	...	...	...	...	...	...	...	6	...	...	...	...	...	...	...
Hongkong,	,,	29.95	760.7	62	97	E	4	om d	,,	30.00	762.0	63	96	W	2	om
Gap Rock,	,,	29.95	760.7	...	...	ENE	4	om	,,	30.00	762.0	...	...	NNW	5	o
Macao,	,,	29.93	760.2	63	94	NNE	2	o	,,	30.04	762.9	57	86	NNW	4	o
Wuchow,	15	...	...	...	...	...	...	...	9	...	...	...	...	...	...	...
Pakhoi,	,,	...	...	...	...	...	...	...	,,	...	...	...	...	...	...	...
Hoihow,	,,	...	...	...	...	...	...	...	,,	...	...	...	...	...	...	...
Phulien,	,,	29.92	759.9	68	91	S	1	o	7	30.02	762.6	68	100	ENE	2	of
Tourane,	,,	29.92	759.9	79	...	SE	2	o	,,	29.94	760.5	73	...	...	o	o
Cape St. James,	,,	29.88	759.0	77	...	ENE	7	b	,,	29.91	759.6	75	...	ENE	4	b
Basco,	14	29.93	760.2	81	...	S	2	o	6	29.91	759.6	70	...	...	o	o
Aparri,	,,	29.93	760.2	86	56	SSE	2	b	,,	29.95	760.8	70	92	S	2	r
Manila,	,,	29.92	759.9	86	49	SE	4	b	,,	29.95	760.8	68	88	NE	2	o
Legaspi,	,,	29.95	760.8	86	61	NE	2	o	,,	29.95	760.8	77	79	N	4	b
Tacloban,	,,	...	...	...	...	...	...	...	,,	...	...	...	...	...	...	...
Iloilo,	,,	29.89	759.3	86	52	NE	4	b	,,	29.92	759.9	75	88	N	4	o
Surigao,	,,	29.89	759.3	84	71	ENE	2	b	,,	29.91	759.6	72	98	...	o	o
Guam,	12.20	29.89	759.3	...	...	NE	6	r	4.20	29.91	759.6	...	...	NE	2	r
Yap,	12.47	29.86	758.4	...	...	ENE	6	o	4.47	29.87	758.7	...	...	NE	4	o
Labuan,	14	29.84	757.9	86	76	NE	2	b	6	29.81	757.2	80	91	SW	1	b

February 1*d*. 12*h*. 02*m*.—Pressure has increased moderately from Wladivostock to Chefoo and slightly from Hongkong to Haiphong. It has decreased considerably over N.E. Japan and moderately from S.W. Japan to Formosa.

A new anticyclone has formed over S.E. Mongolia and a depression to the east of Formosa.

Hongkong rainfall for the 24 hours ending at 10 a.m. to-day, 0·34 inch. Total since January 1st, 1·41 inches, against an average of 1·51 inches.

FORECAST FOR THE 24 HOURS ENDING AT NOON ON THE 2ND.

District.	Forecast.
1.—Formosa Channel,	N. winds, strong; fine.
2.—South coast of China between Hongkong and Lamocks,	N. winds, strong; fine.
3.—Hongkong to Gap Rock,	N. winds, strong; fine.
4.—South coast of China between Hongkong and Hainan,	N.E. winds, fresh.

T. F. CLAXTON *Director.*

ROYAL OBSERVATORY, HONGKONG.

DAILY WEATHER REPORT.

Station.	1st February, 1924.								2nd February, 1924.							
	Hongkong Standard Time.	Barometer at Sea Level.		Temperature.	Humidity.	Wind.		Weather.	Hongkong Standard Time.	Barometer at Sea Level.		Temperature.	Humidity.	Wind.		Weather.
		Inches.	Millrs.			Direction.	Force.			Inches.	Millrs.			Direction.	Force.	
Wladivostock,	12	30.13	765.3	15	...	SE	3	b	6	30.13	765.3	5	...	N	4	b
Nemuro,	11	29.67	753.5	...	...	SSE	5	...	5	...	...	...	...	...	...	...
Hokodate,	"	29.84	758.0	...	...	WNW	6	...	"	...	...	...	...	...	...	...
Tokio,	"	29.88	759.0	...	...	NE	1	...	"	...	...	...	...	...	...	...
Kochi,	"	29.92	760.0	...	...	SW	1	...	"	...	...	...	...	...	...	...
Nagasaki,	"	29.94	760.5	...	...	NE	2	...	"	...	...	...	...	...	...	...
Kagoshima,	"	29.90	759.5	...	...	NE	1	...	"	...	...	...	...	...	...	...
Oshima,	"	...	...	...	...	...	...	...	"	...	...	...	...	...	...	...
Naha,	"	...	...	...	...	...	...	...	"	...	...	...	...	...	...	...
Ishigakijima,	"	29.96	761.0	...	...	NNW	2	...	"	...	...	...	...	...	...	...
Bonin Island,	"	...	...	...	...	...	...	...	"	...	...	...	...	...	...	...
Chefoo.	15	30.28	769.1	32	90	NW	2	b	6	30.29	769.3	32	90	NW	2	b
Hankow,	"	...	...	...	...	...	...	...	"	...	...	...	...	...	...	...
Ichang,	"	...	...	...	...	...	...	...	"	...	...	...	...	...	...	...
Changsha,	"	...	...	...	...	...	...	...	"	...	...	...	...	...	...	...
Shanghai,	11	30.31	769.8	36	96	NNW	2	r	"	30.38	771.6	28	...	NW	1	b
Gutzlaff,	14	30.23	767.8	36	100	N	6	r	"	30.38	771.6	30	88	NW	4	b
Sharp Peak,	"	30.03	762.7	64	58	W	2	b	7	30.21	767.3	46	77	N	2	o
Amoy,	15	29.98	761.5	67	64	NE	2	b	9	30.18	766.6	50	79	NNE	1	b
Swatow,	"	29.95	760.7	65	78	N	2	c	8	30.14	765.5	46	77	N	2	c
Taihoku,	11	30.05	763.2	63	88	NW	4	r	5	30.25	768.3	48	92	...	o	b
Taichu,	"	30.07	763.8	64	...	...	o	o	"	30.13	765.3	48	...	N	4	b
Tainan,	"	30.02	762.6	68	...	NNE	4	o	"	30.11	764.7	52	...	N	4	b
Koshun,	"	29.98	761.4	77	...	WNW	4	r	"	30.08	764.1	63	...	NE	4	b
Pescadores,	"	30.07	763.8	66	...	NNW	4	o	"	30.15	765.9	55	...	NNE	7	b
Canton,	14	30.13	765.3	62	61	N	3	b	6	...	...	...	...	...	...	...
Hongkong,	"	30.04	763.0	68	58	NW	3	o	"	30.20	767.1	49	69	NNE	1	c
Gap Rock,	"	30.06	763.5	...	...	NNW	6	c	"	30.19	766.8	...	...	N	4	b
Macao,	"	30.06	763.5	61	64	NNW	4	o	"	30.19	766.8	45	64	N	4	o
Wuchow,	15	...	...	...	...	...	...	...	9	...	...	...	...	...	...	...
Pakhoi,	"	...	...	...	...	...	...	...	"	...	...	...	...	...	...	...
Hoihow,	"	...	...	...	...	...	...	...	"	...	...	...	...	...	...	...
Phulien,	"	30.07	763.8	70	57	E	2	o	7	...	...	...	...	...	...	...
Tourane,	"	29.95	760.8	72	...	NNW	4	o	"	...	...	...	...	...	...	...
Cape St. James,	"	29.86	758.4	79	...	ENE	6	b	"	...	...	...	...	...	...	...
Basco,	14	29.88	759.0	79	...	SW	4	o	6	30.04	762.9	68	...	N	4	o
Aparri,	"	29.92	759.9	84	68	NNW	4	o	"	30.00	762.0	73	75	N	4	o
Manila,	"	29.89	759.3	84	60	WSW	4	b	"	29.95	760.8	70	92	E	1	b
Legaspi,	"	29.89	759.3	84	77	NE	2	o	"	29.94	760.5	77	86	N	2	o
Tacloban,	"	...	...	...	...	...	...	...	"	...	...	...	...	...	...	...
Iloilo,	"	29.85	758.1	86	58	NE	4	o	"	29.92	759.9	72	88	N	4	o
Surigao,	"	29.87	758.7	82	77	ENE	2	o	"	29.89	759.3	77	89	NE	2	o
Guam,	12.20	29.86	758.4	...	...	E	4	r	4.20	29.88	759.0	...	...	E	1	o
Yap,	12.47	29.84	757.8	...	...	E	4	o	4.47	29.88	759.0	...	...	E	2	o
Labuan,	14	29.78	756.4	88	76	S	1	b	6	29.83	757.7	78	94	NW	4	b

February 2*d*. 12*h*. 20*m*.—Pressure has increased moderately from Shanghai to Formosa and Tongking. It is nearly stationary at the majority of other reporting stations

The anticyclone is now central over the lower Yangtze Valley.

The Formosa depression has either filled up or moved towards Japan.

Fresh monsoon may be expected along the S.E. coast of China and over the N. China Sea.

Hongkong rainfall for the 24 hours ending at 10 a.m. to-day, 0·00 inch. Total since January 1st, 1·41 inches, against an average of 1·58 inches.

FORECAST FOR THE 24 HOURS ENDING AT NOON ON THE 3RD.

District.	Forecast.
1.—Formosa Channel,	N.E. winds, strong.
2.—South coast of China between Hongkong and Lamocks,	N.E. winds, fresh; fair.
3.—Hongkong to Gap Rock,	N.E. winds, fresh; fair.
4.—South coast of China between Hongkong and Hainan,	N.E. winds, fresh; fair.

T. F. CLAXTON *Director.*

ROYAL OBSERVATORY, HONGKONG.

DAILY WEATHER REPORT.

Station.	2nd February, 1924.								3rd February, 1924.							
	Hongkong Standard Time.	Barometer at Sea Level.		Temperature.	Humidity.	Wind.		Weather.	Hongkong Standard Time.	Barometer at Sea Level.		Temperature.	Humidity.	Wind.		Weather.
		Inches.	Millrs.			Direction.	Force.			Inches.	Millrs.			Direction.	Force.	
Wladivostock,	12	...	...	...	...	...	...	...	6	...	...	...	...	...	...	...
Nemuro,	11	29.82	757.5	...	...	NNE	4	...	5	...	...	...	...	...	...	...
Hokodate,	"	29.70	754.5	...	...	NNW	1	...	"	...	...	...	...	...	...	...
Tokio,	"	29.65	753.0	...	...	N	1	...	"	...	...	...	...	...	...	...
Kochi,	"	29.80	757.0	...	...	NW	2	...	"	...	...	...	...	...	...	...
Nagasaki,	"	29.98	761.5	...	...	SE	4	...	"	...	...	...	...	...	...	...
Kagoshima,	"	29.96	761.0	...	...	NNW	4	...	"	...	...	...	...	...	...	...
Oshima,	"	...	...	...	...	...	...	...	"	...	...	...	...	...	...	...
Naha,	"	30.16	766.0	...	...	NNW	6	...	"	...	...	...	...	...	...	...
Ishigakijima,	"	30.24	768.0	...	...	N	3	...	"	...	...	...	...	...	...	...
Bonin Island,	"	...	...	...	...	...	...	...	"	...	...	...	...	...	...	...
Chefoo.	15	30.40	772.1	30	88	N	2	b	6	30.71	780.0	24	100	...	0	b
Hankow,	"	...	...	...	...	...	...	...	"	...	...	...	...	...	...	...
Ichang,	"	...	...	...	...	...	...	...	"	...	...	...	...	...	...	...
Changsha,	"	...	...	...	...	...	...	...	"	...	...	...	...	...	...	...
Shanghai,	11	30.47	774.0	37	50	WNW	4	b	"	30.47	774.0	28	...	NNW	1	b
Gutzlaff,	14	30.36	771.1	40	56	NNW	4	b	"	30.47	773.9	32	82	...	0	b
Sharp Peak,	"	30.24	768.1	58	64	E	2	b	7	30.28	769.1	47	77	NNW	4	o
Amoy,	15	30.18	766.6	60	60	NNE	2	b	9	30.26	768.6	48	78	NE	2	b
Swatow,	"	30.14	765.5	56	69	E	2	c	8	30.18	766.6	52	86	ENE	2	c
Taihoku,	11	30.32	770.1	54	59	E	4	o	5	30.30	769.5	52	75	E	4	o
Taichu,	"	30.19	766.8	59	...	N	4	o	"	30.21	767.4	50	...	N	2	b
Tainan,	"	30.19	766.8	59	...	N	4	o	"	30.18	766.5	52	...	N	4	o
Koshun,	"	30.15	765.9	68	...	NE	6	o	"	30.14	765.6	61	...	NE	6	o
Pescadores,	"	30.22	767.7	59	...	N	7	o	"	30.21	767.4	55	...	NNE	7	o
Canton,	14	30.22	767.6	59	63	NE	1	o	6	...	...	...	...	...	...	...
Hongkong,	"	30.19	766.8	59	55	N	2	o	"	30.22	767.6	54	70	ENE	3	b
Gap Rock,	"	30.20	767.1	...	...	NE	4	o	"	30.20	767.1	...	...	NE	4	c
Macao,	"	30.19	766.8	52	63	N	4	o	"	30.20	767.1	52	69	NNW	4	o
Wuchow,	15	...	...	...	...	...	..	...	9	...	...	...	...	...	...	...
Pakhoi,	"	...	...	...	...	...	...	...	"	...	...	...	...	...	...	...
Hoihow,	"	...	...	...	...	...	...	...	"	...	...	...	...	...	...	...
Phulien,	"	30.17	766.2	75	71	ENE	1	cf	7	30.20	767.1	57	72	NE	4	of
Tourane,	"	30.05	763.2	70	...	ENE	4	o	"	30.08	764.1	66	...	NW	2	o
Cape St. James,	"	29.85	758.1	77	...	ENE	7	b	"	29.94	760.5	75	...	ENE	7	b
Basco,	14	...	...	...	...	...	...	...	6	...	...	...	...	...	...	...
Aparri,	"	30.02	762.6	79	72	NE	4	o	"	30.06	763.5	72	78	E	4	o
Manila,	"	29.92	759.9	86	61	SW	2	o	"	29.97	761.1	72	86	NNE	1	o
Legaspi,	"	29.92	759.9	86	56	NNE	4	b	"	...	...	...	...	...	...	...
Tacloban,	"	...	...	...	..	...	..	...	"	...	...	...	...	...	...	...
Iloilo,	"	29.87	758.7	84	68	NE	6	o	"	29.91	759.6	73	86	N	6	b
Surigao,	..	29.87	758.7	75	88	NNW	2	o	"	...	...	...	...	...	...	...
Guam,	12.20	29.86	758.4	...	...	E	4	o	4.20	...	...	...	...	...	...	...
Yap,	12.47	29.85	758.1	...	...	S	4	o	4.47	29.89	759.3	...	...	NE	4	o
Labuan,	14	29.80	756.9	86	78	NW	6	b	6	29.84	757.9	80	91	N	4	b

February 3*d*. 11*h*. 34*m*.—Pressure has increased considerably at Chefoo and slightly from Shanghai to Formosa. It is nearly stationary at other reporting stations.

The anticyclone has further strengthened. Its centre is farther north this morning.

Fresh monsoon may be expected along the S.E. coast of China and over the China Sea.

Hongkong rainfall for the 24 hours ending at 10 a.m. to-day, 0·00 inch. Total since January 1st, 1·41 inches, against an average of 1·65 inches.

FORECAST FOR THE 24 HOURS ENDING AT NOON ON THE 4TH.

District.	Forecast.
1.—Formosa Channel,	N.E. winds, strong.
2.—South coast of China between Hongkong and Lamocks,	N.E. winds, fresh; fair.
3.—Hongkong to Gap Rock,	N.E. winds, fresh; fair.
4.—South coast of China between Hongkong and Hainan,	N.E. winds, fresh; fair.

T. F. CLAXTON *Director.*

ROYAL OBSERVATORY, HONGKONG.

DAILY WEATHER REPORT.

Station.	3rd February, 1924.								4th February, 1924.							
	Hongkong Standard Time.	Barometer at Sea Level.		Temperature.	Humidity.	Wind.		Weather.	Hongkong Standard Time.	Barometer at Sea Level.		Temperature.	Humidity.	Wind.		Weather.
		Inches.	Millrs.			Direction.	Force.			Inches.	Millrs.			Direction.	Force.	
Wladivostock,	12	30.24	768.1	16	...	SE	2	b	6	30.03	762.7	15	...	NE	2	f
Nemuro,	11	29.72	755.0	...	...	NW	6	...	5	...	...	...	...	...	...	...
Hokodate,	"	29.92	760.0	...	...	W	6	...	"	...	...	...	...	...	...	...
Tokio,	"	30.04	763.0	...	...	N	6	...	"	...	...	...	...	...	...	...
Kochi,	"	30.24	768.0	...	...	N	2	...	"	...	...	...	...	...	...	...
Nagasaki,	"	30.28	769.0	...	...	N	1	...	"	...	...	...	...	...	...	...
Kagoshima,	"	30.26	768.5	...	...	NE	1	...	"	...	...	...	...	...	...	...
Oshima,	"	30.24	768.0	...	...	N	3	...	"	...	...	...	...	...	...	...
Naha,	"	30.28	769.0	...	...	NNW	3	...	"	...	...	...	...	...	...	...
Ishigakijima,	"	30.28	769.0	...	...	NNE	3	...	"	...	...	...	...	...	...	...
Bonin Island,	"	30.00	762.0	...	...	WNW	2	...	"	...	...	...	...	...	...	...
Chefoo.	15	30.28	769.1	44	86	SW	1	b	6	30.20	767.1	30	88	SSW	1	b
Hankow,	"	...	...	...	...	...	...	...	"	...	...	...	...	...	...	...
Ichang,	"	...	...	...	...	...	...	...	"	...	...	...	...	...	...	...
Changsha,	"	...	...	...	...	...	...	...	"	...	...	...	...	...	...	...
Shanghai,	11	30.47	774.0	41	69	...	0	b	"	30.30	769.5	34	96	SE	1	b
Gutzlaff,	14	30.41	772.4	44	60	...	0	b	"	30.33	770.4	40	91	SSE	2	o
Sharp Peak,	"	30.25	768.3	54	74	ENE	7	b	7	30.11	764.8	47	85	W	1	of
Amoy,	15	30.23	767.8	58	70	E	4	o	9	30.18	766.6	54	80	NE	2	o
Swatow,	"	...	...	...	...	...	...	...	8	...	...	...	...	...	...	...
Taihoku,	11	30.34	770.7	55	66	SE	4	o	5	30.18	766.5	55	88	E	4	o
Taichu,	"	30.22	767.7	61	...	N	2	o	"	30.19	766.8	52	...	...	o	o
Tainan,	"	30.17	766.2	68	...	NNW	2	o	"	...	...	54	...	NE	...	...
Koshun,	"	30.18	766.5	68	...	NE	6	b	"	30.11	764.7	64	...	NE	4	o
Pescadores,	"	30.26	768.6	61	...	NNE	7	o	"	30.17	766.2	59	...	NNE	6	o
Canton,	14	30.19	766.8	60	65	S	1	o	6	...	...	...	...	...	...	...
Hongkong,	"	30.19	766.8	59	67	ESE	4	o	"	30.13	765.2	57	77	E	4	o
Gap Rock,	"	30.19	766.8	...	...	NE	5	o	"	30.14	765.5	...	...	ENE	5	o
Macao,	"	30.17	766.2	57	67	NNE	4	o	"	30.10	764.4	57	81	ESE	4	o
Wuchow,	15	...	...	...	...	...	...	...	9	...	...	...	...	...	...	...
Pakhoi,	"	...	...	...	...	...	...	...	"	...	...	...	...	...	...	...
Hoihow,	"	...	...	...	...	...	...	...	"	...	...	...	...	...	...	...
Phulien,	"	30.11	764.7	64	76	E	2	of	7	30.02	762.6	59	100	NE	1	rf
Tourane,	"	30.05	763.2	66	...	N	2	o	"	30.01	762.3	70	...	S	2	o
Cape St. James,	"	29.88	759.0	79	...	ENE	7	b	"	29.92	759.9	75	...	ENE	7	b
Basco,	14	...	...	...	...	...	...	...	6	...	...	...	...	...	...	...
Aparri,	"	30.05	763.2	75	67	ENE	4	o	"	30.06	763.5	70	91	E	4	r
Manila,	"	29.92	759.9	81	73	NE	2	o	"	29.98	761.4	70	94	NE	1	b
Legaspi,	"	29.93	760.2	84	68	NE	4	b	"	29.97	761.1	75	86	N	4	o
Tacloban,	"	...	...	...	...	...	...	...	"	...	...	...	...	...	...	...
Iloilo,	"	29.86	758.4	86	56	NE	6	b	"	...	...	...	...	...	...	...
Surigao,	"	29.87	758.7	81	86	ENE	4	o	"	...	...	...	...	...	...	...
Guam,	12.20	29.91	759.6	...	...	E	2	o	4.20	...	...	...	...	...	...	...
Yap,	12.47	29.86	758.4	...	...	ENE	6	o	4.47	29.88	759.0	...	...	NE	4	o
Labuan,	14	29.78	756.4	86	80	NE	4	b	6	29.85	758.2	78	94	N	4	b

February 4*d.* 11*h.* 06*m.*—Pressure has decreased considerably at Wladivostock and moderately from Chefoo to Formosa and Tongking. It has decreased slightly from Tourane to Aparri and is nearly stationary from Cape St. James to the Visayas.

The anticyclone is central midway between Shanghai and Nagasaki.

Hongkong rainfall for the 24 hours ending at 10 a.m. to-day, 0·00 inch. Total since January 1st, 1·41 inches, against an average of 1·71 inches.

FORECAST FOR THE 24 HOURS ENDING AT NOON ON THE 5TH.

District.	Forecast.
1.—Formosa Channel,	N.E. winds, fresh.
2.—South coast of China between Hongkong and Lamocks,	N.E. winds, moderate; fair at first, drizzle or mist later.
3.—Hongkong to Gap Rock,	
4.—South coast of China between Hongkong and Hainan,	

T. F. CLAXTON, *Director.*

ROYAL OBSERVATORY, HONGKONG.

DAILY WEATHER REPORT.

Station.	4th February, 1924.								5th February, 1924.							
	Hongkong Standard Time.	Barometer at Sea Level.		Temperature.	Humidity.	Wind.		Weather.	Hongkong Standard Time.	Barometer at Sea Level.		Temperature.	Humidity.	Wind.		Weather.
		Inches.	Millrs.			Direction.	Force.			Inches.	Millrs.			Direction.	Force.	
Wladivostock,	12	30.05	763.3	32	...	N	3	b	6	30.51	774.9	2	...	N	4	b
Nemuro,	11	29.74	755.5	...	...	NW	7	...	5	...	...	...	...	...	...	...
Hokodate,	"	30.04	763.0	...	...	W	1	...	"	...	...	...	...	...	...	...
Tokio,	"	30.10	764.5	...	...	...	0	...	"	...	...	...	...	...	...	...
Kochi,	"	30.22	767.5	...	...	SW	1	...	"	...	...	...	...	...	...	...
Nagasaki,	"	30.31	770.0	...	...	E	1	...	"	...	...	...	...	...	...	...
Kagoshima,	"	29.96	761.0	...	...	NNW	2	...	"	...	...	...	...	...	...	...
Oshima,	"	...	...	...	...	...	...	...	"	...	...	...	...	...	...	...
Naha,	"	30.29	769.5	...	...	NNE	1	...	"	...	...	...	...	...	...	...
Ishigakijima,	"	30.24	768.0	...	...	E	3	...	"	...	...	...	...	...	...	...
Bonin Island,	"	30.14	765.5	...	...	NNW	1	...	"	...	...	...	...	...	...	...
Chefoo,	15	30.28	769.1	38	91	NE	2	b	6	30.37	771.4	30	80	...	0	b
Hankow,	"	...	...	...	...	...	...	...	"	...	...	...	...	...	...	...
Ichang,	"	...	...	...	...	...	...	...	"	...	...	...	...	...	...	...
Changsha,	"	...	...	...	...	...	...	...	"	...	...	...	...	...	...	...
Shanghai,	11	30.30	769.5	50	62	SSE	4	o	"	30.18	766.5	48	100	E	1	r
Gutzlaff,	14	30.30	769.6	50	79	SE	4	b	"	30.20	767.1	47	100	ESE	4	r
Sharp Peak,	"	30.14	765.5	60	71	N	1	o	7	30.08	764.0	54	94	WNW	1	o
Amoy,	15	30.07	763.8	56	81	SSE	1	r	9	30.08	764.0	58	94	ENE	1	rf
Swatow,	"	30.05	763.2	59	82	ESE	2	c	8	...	...	...	...	...	...	...
Taihoku,	11	30.19	766.8	66	71	E	4	o	5	30.10	764.4	57	96	...	0	b
Taichu,	"	30.20	767.1	61	...	...	0	o	"	30.08	764.1	57	...	...	0	o
Tainan,	"	30.17	766.2	68	...	N	4	o	"	30.06	763.5	59	...	N	2	o
Koshun,	"	30.14	765.6	73	...	ENE	4	o	"	30.02	762.6	68	...	ENE	6	b
Pescadores,	"	30.19	766.8	64	...	NNE	6	o	"	30.07	763.8	63	...	NNE	2	o
Canton,	14	...	...	...	...	...	...	...	6	...	...	...	...	...	...	...
Hongkong,	"	30.06	763.5	63	77	E	4	o	"	30.01	762.2	63	85	E	4	o
Gap Rock,	"	30.05	763.2	...	...	ENE	5	o	"	30.00	762.0	...	...	ENE	5	o
Macao,	"	30.04	762.9	61	83	ESE	4	o	"	29.98	761.4	61	93	ENE	4	o
Wuchow,	15	...	...	...	...	...	...	...	9	...	...	...	...	...	...	...
Pakhoi,	"	...	...	...	...	...	...	...	"	...	...	...	...	...	...	...
Hoihow,	"	...	...	...	...	...	...	...	"	...	...	...	...	...	...	...
Phulien,	"	29.92	759.9	72	75	SSE	2	of	7	29.88	759.0	66	100	SE	4	of
Tourane,	"	29.94	760.5	75	...	SSE	4	b	"	29.91	759.6	68	...	S	2	o
Cape St. James,	"	29.87	758.7	77	...	ENE	6	b	"	29.89	759.3	75	...	ENE	6	b
Basco,	14	...	...	...	...	...	...	...	6	30.02	762.6	72	...	E	4	o
Aparri,	"	30.04	762.9	77	72	NE	4	o	"	30.01	762.3	68	96	...	0	b
Manila,	"	29.92	759.9	84	60	WNW	4	o	"	29.94	760.5	68	94	NE	1	b
Legaspi,	"	30.05	760.8	79	84	NNE	4	o	"	29.95	760.8	75	91	NNE	4	o
Tacloban,	"	...	...	...	...	...	..	...	"	...	...	...	...	...	...	...
Iloilo,	"	29.87	758.7	79	84	NE	6	o	"	29.89	759.3	73	96	N	4	o
Surigao,	"	29.86	758.4	84	77	ENE	4	r	"	29.87	758.7	77	98	ENE	2	o
Guam,	12.20	29.87	758.7	...	...	NE	4	o	4.20	29.91	759.6	...	...	NE	2	o
Yap,	12.47	29.86	758.4	...	...	E	6	o	4.47	29.87	758.7	...	...	NE	4	o
Labuan,	14	29.82	757.4	84	81	NE	6	b	6	29.83	757.7	78	94	N	4	b

February 5*d*. 11*h*. 15*m*.—Pressure has increased considerably at Wladivostock and moderately at Chefoo. It has decreased slightly to moderately at other reporting stations.

A strong anticyclone which has developed over S.E. Mongolia is moving eastward.

Hongkong rainfall for the 24 hours ending at 10 a.m. to-day, 0·00 inch. Total since January 1st, 1·41 inches, against an average of 1·77 inches.

FORECAST FOR THE 24 HOURS ENDING AT NOON ON THE 6TH.

District.	Forecast.
1.—Formosa Channel,	N.E. winds, moderate.
2.—South coast of China between Hongkong and Lamocks,	E. winds, moderate; drizzle, mist.
3.—Hongkong to Gap Rock,	
4.—South coast of China between Hongkong and Hainan,	

T. F. CLAXTON *Director.*

ROYAL OBSERVATORY, HONGKONG.

DAILY WEATHER REPORT.

Station.	5th February, 1924.								6th February, 1924.							
	Hongkong Standard Time.	Barometer at Sea Level.		Temperature.	Humidity.	Wind.		Weather.	Hongkong Standard Time.	Barometer at Sea Level.		Temperature.	Humidity.	Wind.		Weather.
		Inches.	Millrs.			Direction.	Force.			Inches.	Millrs.			Direction.	Force.	
Wladivostook,	12	30.50	774.6	11	...	N	4	b	6	30.37	771.3	3	...	NNE	5	o
Nemuro,	11	29.63	752.5	...	...	NW	4	...	5	...	...	...	...	...	...	...
Hokodate,	"	30.08	764.0	...	...	W	12	...	"	...	...	...	...	...	...	...
Tokio,	"	30.14	765.5	...	...	WNW	4	...	"	...	...	...	...	...	...	...
Kochi,	"	30.26	768.5	...	...	SW	1	...	"	...	...	...	...	...	...	...
Nagasaki,	"	30.30	769.5	...	...	SSE	2	...	"	...	...	...	...	...	...	...
Kagoshima,	"	30.30	769.5	...	...	SSE	1	...	"	...	...	...	...	...	...	...
Oshima,	"	...	...	...	..	...	...	...	"	...	...	...	...	...	...	...
Naha,	"	...	...	...	..	...	...	...	"	...	...	...	...	...	...	...
Ishigakijima,	"	...	...	...	...	...	...	...	"	...	...	...	...	...	...	...
Bonin Island,	"	...	...	...	...	...	...	...	"	...	...	...	...	...	...	...
Chefoo,	15	30.27	768.8	40	85	E	2	b	6	30.20	767.1	36	90	NE	2	b
Hankow,	"	...	...	...	...	...	...	...	"	...	...	...	...	...	...	...
Ichang,	"	...	...	...	...	...	...	...	"	...	...	...	...	...	...	...
Changsha,	"	...	...	...	...	...	...	...	"	...	...	...	...	...	...	...
Shanghai,	11	30.18	766.5	50	100	E	1	r	"	30.01	762.3	48	100	N	1	of
Gutzlaff,	14	30.10	764.5	50	100	SE	4	of	"	30.03	762.7	54	100	S	4	of
Sharp Peak,	"	30.05	763.2	62	83	N	1	r	7	29.99	761.7	56	93	N	1	o
Amoy,	15	...	...	...	...	...	...	...	9	29.95	760.7	58	100	S	2	o
Swatow,	"	...	...	...	...	...	...	...	8	29.85	758.2	62	100	ESE	2	or
Taihoku,	11	30.08	764.1	73	66	NE	2	b	5	29.99	761.7	61	93	S	2	b
Taichu,	"	30.07	763.8	73	...	...	0	b	"	30.00	762.0	61	...	...	0	o
Tainan,	"	30.06	763.5	72	...	NNW	2	o	"	29.97	761.1	59	...	NNE	4	of
Koshun,	"	30.06	763.5	75	...	ENE	6	b	"	30.01	762.3	70	...	ENE	4	b
Pescadores,	"	30.10	764.4	68	...	NNE	4	o	"	29.97	761.1	55	...	NE	4	o
Canton,	14	...	...	...	...	...	...	...	6	...	...	...	...	...	...	...
Hongkong,	"	29.95	760.7	64	89	E	4	o	"	29.89	759.2	68	99	ENE	1	om
Gap Rock,	"	29.97	761.2	...	...	ENE	5	o	"	29.90	759.4	...	...	E	4	f
Macao,	"	29.92	759.9	66	82	ENE	4	o	"	29.84	757.8	64	100	SE	2	of
Wuchow,	15	...	...	...	...	...	...	...	9	...	...	...	...	...	...	...
Pakhoi,	"	...	...	...	...	...	...	...	"	...	...	...	...	...	...	...
Hoihow,	"	...	...	...	...	...	...	...	"	...	...	...	...	...	...	...
Phulien,	"	29.80	756.9	72	91	ESE	4	of	7	29.78	756.3	63	98	SSW	4	r
Tourane,	"	29.79	756.6	75	...	S	4	b	"	29.88	759.0	73	...	W	2	o
Cape St. James,	"	29.84	757.8	79	...	ENE	4	b	"	29.88	759.0	75	...	NE	2	o
Basco,	14	...	...	...	...	...	...	...	6	...	...	...	...	...	...	...
Aparri,	"	29.95	760.8	81	66	NE	4	b	"	29.95	760.8	68	91	SE	2	o
Manila,	"	29.87	758.7	82	89	ESE	4	o	"	29.91	759.6	68	83	...	0	b
Legaspi,	"	29.88	759.0	82	81	NE	4	o	"	29.93	760.2	75	91	NNE	2	o
Tacloban,	"	...	...	...	...	...	...	...	"	...	...	...	...	...	...	...
Iloilo,	"	29.81	757.2	84	64	NE	6	o	"	...	...	...	...	...	...	...
Surigao,	"	29.81	757.2	77	94	ENE	4	r	"	...	...	...	...	...	...	...
Guam,	12.20	29.82	757.5	...	...	NE	4	o	4.20	...	...	...	...	...	...	...
Yap,	12.47	29.84	757.8	...	...	ENE	6	o	4.47	29.86	758.4	...	...	NE	2	o
Labuan,	14	29.78	756.4	84	83	N	2	b	6	29.78	756.4	78	98	N	1	b

February *6d.* 11*h.* 00*m.*—Pressure has decreased slightly to moderately at all reporting stations, except at Manila and Legaspi where it is stationary.

A depression lies over Indo-China.

Hongkong rainfall for the 24 hours ending at 10 a.m. to-day, 0·02 inch. Total since January 1st, 1·43 inches, against an average of 1·83 inches.

FORECAST FOR THE 24 HOURS ENDING AT NOON ON THE 7TH.

District.	Forecast.
1.—Formosa Channel,	N.E. winds, moderate.
2.—South coast of China between Hongkong and Lamocks,	E. winds, moderate; overcast, rain, fog.
3.—Hongkong to Gap Rock,	E. winds, moderate; overcast, rain, fog.
4.—South coast of China between Hongkong and Hainan,	S.E. winds, moderate.

T. F. CLAXTON *Director.*

ROYAL OBSERVATORY, HONGKONG.

DAILY WEATHER REPORT.

Station.	6th February, 1924.								7th February, 1924.							
	Hongkong Standard Time.	Barometer at Sea Level.		Temperature.	Humidity.	Wind.		Weather.	Hongkong Standard Time.	Barometer at Sea Level.		Temperature.	Humidity.	Wind.		Weather.
		Inches.	Millrs.			Direction.	Force.			Inches.	Millrs.			Direction.	Force.	
Wladivostock,	12	30.33	770.3	11	...	N	4	o	6	30.17	766.3	15	...	...	o	s
Nemuro,	11	30.14	765.5	...	...	NW	3	...	5	...	...	...	...	...	...	...
Hokodate,	"	30.20	767.0	...	...	W	5	...	"	...	...	...	...	...	...	...
Tokio,	"	30.26	768.5	...	...	NNE	1	...	"	...	...	...	...	...	...	...
Kochi,	"	30.26	768.5	...	...	S	1	...	"	...	...	...	...	...	...	...
Nagasaki,	"	30.20	767.0	...	...	SE	1	...	"	...	...	...	...	...	...	...
Kagoshima,	"	30.22	767.5	...	...	ENE	1	...	"	...	...	...	...	...	...	...
Oshima,	"	...	...	...	...	...	...	...	"	...	...	...	...	...	...	...
Naha,	"	...	...	...	...	...	...	...	"	...	...	...	...	...	...	...
Ishigakijima,	"	...	...	...	...	...	...	...	"	...	...	...	...	...	...	...
Bonin Island,	"	30.16	766.0	...	...	NNE	1	..	"	...	...	...	...	...	...	...
Chefoo.	15	30.07	763.8	40	85	NE	1	of	6	29.75	755.6	56	90	NW	2	r
Hankow,	"	...	...	...	...	...	...	...	"	...	...	...	...	...	...	...
Ichang,	"	...	...	...	...	...	...	...	"	...	...	...	...	...	...	...
Changsha,	"	...	...	...	...	...	...	...	"	...	...	...	...	...	...	...
Shanghai,	11	30.01	762.3	52	100	E	1	of	"	29.60	751.8	57	100	SSW	1	r
Gutzlaff,	14	29.97	761.2	56	100	S	4	if	"	29.62	752.3	52	100	SW	6	o
Sharp Peak,	"	29.93	760.2	65	84	...	o	o	7	29.78	756.4	58	100	...	o	of
Amoy,	15	29.78	756.4	62	94	S	1	o	9	29.77	756.1	60	100	...	o	o
Swatow,	"	...	...	...	...	...	...	...	8	...	...	...	...	...	...	...
Taihoku,	11	29.98	761.4	79	61	E	2	o	5	...	...	61	96	WSW	4	r
Taichu,	"	29.99	761.7	72	...	...	o	o	"	29.86	758.4	61	...	NNE	4	r
Tainan,	"	29.98	761.4	75	...	N	2	o	"	29.81	757.2	66	...	NE	4	r
Koshun,	"	30.01	762.3	75	...	ENE	4	o	"	29.84	757.8	73	...	ESE	2	o
Pescadores,	"	29.99	761.7	75	...	NE	2	b	"	29.84	757.8	63	...	NW	4	r
Canton,	14	...	...	...	...	...	...	...	6	...	...	...	...	...	...	...
Hongkong,	"	29.78	756.4	73	83	SSW	5	odq	"	29.80	756.9	67	96	NW	1	od
Gap Rock,	"	29.77	756.1	...	...	SSE	5	o	"	29.80	756.9	...	...	WNW	4	om
Macao,	"	29.75	755.7	70	87	SSW	4	o	"	29.76	756.0	66	98	...	2	o
Wuchow,	15	...	...	...	...	...	...	...	9	...	...	...	...	...	...	...
Pakhoi,	"	...	...	...	...	...	...	...	"	...	...	...	...	...	...	...
Hoihow,	"	...	...	...	...	...	...	...	"	...	...	...	...	...	...	...
Phulien,	"	29.68	753.9	82	57	S	4	b	7	29.72	754.8	66	98	ESE	4	bf
Tourane,	"	29.75	755.7	82	...	SSW	4	b	"	...	...	...	...	...	...	...
Cape St. James,	"	29.81	757.2	82	...	ENE	2	b	"	...	...	...	...	...	...	...
Basco,	14	...	...	...	...	...	...	...	6	29.84	757.8	75	...	SSE	4	o
Aparri,	"	29.88	759.0	82	70	NE	4	o	"	29.85	758.1	72	88	S	4	o
Manila,	"	29.84	757.8	90	48	ENE	4	b	"	29.86	758.4	70	88	NE	1	o
Legaspi,	"	29.87	758.7	81	80	NE	4	o	"	29.86	758.4	75	96	NNE	2	o
Tacloban,	"	29.87	758.7	79	92	SE	2	b	"	...	...	...	...	...	...	...
Iloilo,	"	29.81	757.2	84	71	NE	6	b	"	29.81	757.2	75	96	N	4	b
Surigao,	"	29.82	757.5	82	77	ENE	2	b	"	29.80	756.9	75	98	...	o	o
Guam,	12.20	29.84	757.8	...	...	NE	4	r	4.20	29.84	757.8	...	...	NE	2	o
Yap,	12.47	29.82	757.5	...	...	NE	4	o	4.47	29.81	757.2	...	...	ENE	4	o
Labuan,	14	29.74	755.4	88	75	NE	4	b	6	29.77	756.1	80	91	N	1	b

February 7*d*. 11*h*. 11*m*.—Pressure has decreased considerably at Chefoo and Shanghai, moderately from Sharp Peak to S. Formosa and slightly over the Philippines.

A somewhat deep depression has developed over China.

Hongkong rainfall for the 24 hours ending at 10 a.m. to-day, 1·58 inch. Total since January 1st, 3·01 inches, against an average of 1·89 inches.

FORECAST FOR THE 24 HOURS ENDING AT NOON ON THE 8TH.

District.	Forecast.
1.—Formosa Channel, ...	W. or variable winds, moderate; generally cloudy, fog.
2.—South coast of China between Hongkong and Lamocks,	
3.—Hongkong to Gap Rock, ...	
4.—South coast of China between Hongkong and Hainan, .	

T. F. CLAXTON *Director.*

ROYAL OBSERVATORY, HONGKONG.

DAILY WEATHER REPORT.

Station.	7th February, 1924.								8th February, 1924.							
	Hongkong Standard Time.	Barometer at Sea Level.		Temperature.	Humidity.	Wind.		Weather.	Hongkong Standard Time.	Barometer at Sea Level.		Temperature.	Humidity.	Wind.		Weather.
		Inches.	Millrs.			Direction.	Force.			Inches.	Millrs.			Direction.	Force.	
Wladivostock,	12	...	...	...	...	...	...	...	6	...	...	...	...	...	...	...
Nemuro,	11	30.24	768.0	...	...	NNE	1	...	5	...	...	...	...	...	...	...
Hokodate,	"	30.18	766.5	...	...	NE	1	...	"	...	...	...	...	...	...	...
Tokio,	"	30.14	765.5	...	...	NW	1	...	"	...	...	...	...	...	...	...
Kochi,	"	30.06	763.5	...	...	SW	1	...	"	...	...	...	...	...	...	...
Nagasaki,	"	29.78	756.5	...	...	SSE	7	...	"	...	...	...	...	...	...	...
Kagoshima,	"	29.88	759.0	...	...	SSE	3	...	"	...	...	...	...	...	...	...
Oshima,	"	...	...	...	...	...	...	...	"	...	...	...	...	...	...	...
Naha,	"	...	...	...	...	...	...	...	"	...	...	...	...	...	...	...
Ishigakijima,	"	...	...	...	...	...	...	...	"	...	...	...	...	...	...	...
Bonin Island,	"	30.14	765.5	...	...	S	1	...	"	...	...	...	...	...	...	...
Chefoo,	15	29.75	755.6	32	100	NNW	4	0	6	30.16	766.0	26	87	NNW	7	0
Hankow,	"	...	...	...	...	...	...	...	"	...	...	...	...	...	...	...
Ichang,	"	...	...	...	...	...	...	...	"	...	...	...	...	...	...	...
Changsha,	"	...	...	...	...	...	...	...	"	...	...	...	...	...	...	...
Shanghai,	11	29.76	756.0	52	83	W	4	b	"	30.10	764.4	39	84	N	4	0
Gutzlaff,	14	29.74	755.4	48	93	NW	6	0	"	30.15	765.8	38	91	N	4	0
Sharp Peak,	"	29.77	756.1	69	80	S	1	0	7	29.89	759.2	54	92	N	4	0
Amoy,	15	29.73	755.1	66	91	SSE	2	0	9	29.82	757.4	60	100	ENE	2	of
Swatow,	"	...	...	...	...	...	...	...	8	...	...	...	...	...	...	...
Taihoku,	11	29.80	756.9	73	62	W	2	b	5	29.91	759.6	61	98	...	0	b
Taichu,	"	29.92	759.9	66	...	...	0	0	"	29.86	758.4	61	...	...	0	b
Tainan,	"	29.91	759.6	68	...	ENE	4	r	"	29.82	757.5	66	...	NE	2	b
Koshun,	"	29.85	758.1	77	...	...	0	r	"	29.82	757.5	70	...	...	0	r
Pescadores,	"	...	...	...	...	...	...	...	"	...	...	...	...	...	...	...
Canton,	14	...	...	...	...	...	...	...	6	...	...	...	...	...	...	...
Hongkong,	"	29.78	756.4	73	83	...	0	of	"	29.71	754.6	73	94	S	2	od
Gap Rock,	"	29.82	757.4	...	...	ENE	3	f	"	29.71	754.6	...	...	S	4	f
Macao,	"	29.75	755.7	70	85	NNE	2	0	"	29.67	753.6	70	100	SSE	4	rf
Wuchow,	15	...	...	...	...	...	...	...	9	...	...	...	...	...	...	...
Pakhoi,	"	...	...	...	...	...	...	...	"	...	...	...	...	...	...	...
Hoihow,	"	...	...	...	...	...	...	...	"	...	...	...	...	...	...	...
Phulien,	"	29.62	752.4	82	60	S	4	b	7	29.65	753.0	68	98	S	2	bf
Tourane,	"	29.69	754.2	79	...	SE	2	b	"	29.74	755.4	77	...	SSW	4	b
Cape St. James,	"	29.76	756.0	86	...	SSE	2	b	"	29.80	756.9	73	...	...	0	0
Basco,	14	29.79	756.6	82	...	S	2	0	6	...	...	...	...	...	...	...
Aparri,	"	29.80	756.9	84	64	SSE	4	0	"	29.81	757.2	72	96	...	0	b
Manila,	"	29.78	756.3	86	61	NE	4	0	"	29.81	757.2	73	91	...	0	0
Legaspi,	"	29.79	756.6	84	81	NE	4	0	"	29.82	757.5	77	88	NE	2	0
Tacloban,	"	...	...	...	...	...	...	...	"	29.81	757.2	73	96	NNW	2	0
Iloilo,	"	29.74	755.4	86	56	N	4	b	"	29.79	756.6	75	92	NNE	...	...
Surigao,	"	29.76	756.0	82	77	ENE	4	b	"	29.79	756.6	75	94	...	0	0
Guam,	12.20	29.79	756.6	...	...	NE	6	r	4.20	29.82	757.5	...	...	NE	2	0
Yap,	12.47	29.75	755.7	...	...	ENE	6	0	4.47	29.80	756.9	...	...	NE	4	0
Labuan,	14	29.74	755.4	88	80	SE	1	b	6	29.73	755.1	78	93	N	1	b

February 8*d*. 11*h*. 00*m*.—Pressure has increased considerably from Chefoo to Shanghai and moderately from Foochow to N. Formosa and at Hongkong. It is nearly stationary over Indo-China and the Philippines.

A somewhat deep depression lies over S.W. China.

An anticyclone has formed over N. China.

Hongkong rainfall for the 24 hours ending at 10 a.m. to-day, 0·19 inch. Total since January 1st, 3·20 inches, against an average of 1·94 inches.

FORECAST FOR THE 24 HOURS ENDING AT NOON ON THE 9TH.

District.	Forecast.
1.—Formosa Channel,	N.E. winds, fresh.
2.—South coast of China between Hongkong and Lamocks,	S. or variable winds, moderate, equally; overcast, rain, fog.
3.—Hongkong to Gap Rock,	
4.—South coast of China between Hongkong and Hainan,	

T. F. CLAXTON *Director.*

ROYAL OBSERVATORY, HONGKONG.

DAILY WEATHER REPORT.

Station.	8th February, 1924.								9th February, 1924.							
	Hongkong Standard Time.	Barometer at Sea Level.		Temperature.	Humidity.	Wind.		Weather.	Hongkong Standard Time.	Barometer at Sea Level.		Temperature.	Humidity.	Wind.		Weather.
		Inches.	Millrs.			Direction.	Force.			Inches.	Millrs.			Direction.	Force.	
Wladivostock,	12	30.06	763.4	17	...	N	3	b	6	30.53	775.4	5	...	N	2	b
Nemuro,	11	29.43	747.5	...	...	ESE	7	...	5	...	...	...	...	...	...	...
Hokodate,	"	29.11	739.5	...	...	ESE	4	...	"	...	...	...	...	...	...	...
Tokio,	"	29.43	747.5	...	...	NNE	1	...	"	...	...	...	...	...	...	...
Kochi,	"	29.78	756.5	...	...	SW	2	...	"	...	...	...	...	...	...	...
Nagasaki,	"	...	...	...	...	NW	2	...	"	...	...	...	...	...	...	...
Kagoshima,	"	29.94	760.5	...	...	NW	4	...	"	...	...	...	...	...	...	...
Oshima,	"	...	...	...	...	...	...	...	"	...	...	...	...	...	...	...
Naha,	"	...	...	...	...	...	...	...	"	...	...	...	...	...	...	...
Ishigakijima,	"	29.90	759.5	...	...	NE	4	...	"	...	...	...	...	...	...	...
Bonin Island,	"	30.00	762.0	...	...	SW	3	...	"	...	...	...	...	...	...	...
Chefoo,	15	30.18	766.6	34	90	ENE	4	b	6	30.19	766.8	30	88	NE	1	b
Hankow,	"	...	...	...	...	...	...	...	"	...	...	...	...	...	...	...
Ichang,	"	...	...	...	...	...	...	...	"	...	...	...	...	...	...	...
Changsha,	"	...	...	...	...	...	...	...	"	...	...	...	...	...	...	...
Shanghai,	11	30.13	765.3	39	80	NNE	2	o	"	29.98	761.4	41	100	NE	4	r
Gutzlaff,	14	30.07	763.8	42	92	NNE	2	o	"	29.95	760.7	44	100	N	4	rf
Sharp Peak,	"	29.91	759.7	54	92	NNE	4	r	7	29.73	755.1	56	84	...	...	...
Amoy,	15	29.72	754.9	60	94	ENE	2	r	9	29.76	755.9	60	94	...	o	o
Swatow,	"	...	...	...	...	...	...	...	8	...	...	...	...	...	...	...
Taihoku,	11	29.89	759.3	70	82	ENE	6	o	5	29.81	757.2	61	93	WSW	4	r
Taichu,	"	29.84	757.8	73	...	...	o	o	"	29.78	756.3	61	...	NNW	2	r
Tainan,	"	29.86	758.4	72	...	SSE	4	r	"	29.73	755.1	73	...	S	4	o
Koshun,	"	29.85	758.1	77	...	ENE	2	r	"	29.74	755.4	75	...	...	o	o
Pescadores,	"	...	...	...	...	...	...	...	"	...	...	...	...	...	...	...
Canton,	14	29.65	753.1	68	90	N	2	o	6	...	...	...	...	...	...	...
Hongkong,	"	29.66	753.3	73	90	WSW	4	cq	"	29.70	754.4	71	96	E	1	of
Gap Rock,	"	29.66	753.3	...	...	S	4	b	"	29.69	754.1	...	...	SW	3	f
Macao,	"	29.62	752.4	75	88	SSW	4	o	"	29.67	753.6	68	100	...	4	of
Wuchow,	15	...	...	...	...	...	...	...	9	...	...	...	...	...	...	...
Pakhoi,	"	...	...	...	...	...	...	...	"	...	...	...	...	...	...	...
Hoihow,	"	...	...	...	...	...	...	...	"	...	...	...	...	...	...	...
Phulien,	"	29.56	750.9	86	36	SSW	6	bf	7	29.63	752.7	77	50	SW	4	bf
Tourane,	"	29.65	753.0	84	...	SE	2	b	"	29.72	754.8	77	...	SSW	2	b
Cape St. James,	"	29.73	755.1	86	...	SE	2	b	"	29.74	755.4	75	...	SW	2	b
Basco,	14	...	...	...	...	...	...	...	6	...	...	...	...	...	...	...
Aparri,	"	29.74	755.4	86	68	SSE	4	o	"	29.76	756.0	72	94	SE	4	b
Manila,	"	29.74	755.4	90	48	SE	4	b	"	29.79	756.6	72	89	...	o	o
Legaspi,	"	29.76	756.0	84	77	NE	4	o	"	...	...	...	...	...	...	...
Tacloban,	"	29.74	755.4	86	68	S	4	o	"	...	...	...	...	...	...	...
Iloilo,	"	29.72	754.8	86	61	N	4	o	"	29.75	755.7	75	91	NE	4	o
Surigao,	"	29.73	755.1	82	98	ENE	2	o	"	...	...	...	...	...	...	...
Guam,	12.20	29.79	756.6	...	...	NE	4	r	4.20	...	...	...	...	...	...	...
Yap,	12.47	29.75	755.7	...	...	ENE	6	o	4.47	29.79	756.6	...	...	E	2	o
Labuan,	14	29.73	755.1	88	76	NW	1	b	6	29.81	754.6	80	87	N	1	b

February 9*d.* 10*h.* 45*m.*—Pressure has increased considerably at Wladivostock and decreased moderately from Shanghai to Formosa. It has increased slightly over Tongking and is nearly stationary over the Philippines.

The anticyclone is now central over S. Manchuria.

A depression still lies over S.W. China.

Hongkong rainfall for the 24 hours ending at 10 a.m. to-day, 0·11 inch. Total since January 1st, 3·31 inches, against an average of 1·99 inches.

FORECAST FOR THE 24 HOURS ENDING AT NOON ON THE 10TH.

District.	Forecast.
1.—Formosa Channel,	N.E. winds, fresh.
2.—South coast of China between Hongkong and Lamocks,	S. or variable winds, moderate; overcast, rain, fog.
3.—Hongkong to Gap Rock,	
4.—South coast of China between Hongkong and Hainan,	

F. CLAXTON *Director.*

ROYAL OBSERVATORY, HONGKONG.

DAILY WEATHER REPORT.

Station.	9th February, 1924.								10th February, 1924.							
	Hongkong Standard Time.	Barometer at Sea Level.		Temperature.	Humidity.	Wind.		Weather.	Hongkong Standard Time.	Barometer at Sea Level.		Temperature.	Humidity.	Wind.		Weather.
		Inches.	Millrs.			Direction.	Force.			Inches.	Millrs.			Direction.	Force.	
Wladivostock,	12	30.45	773.4	10	...	N	4	o	6	30.39	771.8	−4	...	N	5	o
Nemuro,	11	29.88	759.0	...	...	NW	9	...	5	...	...	...	...	...	...	...
Hokodate,	"	30.18	766.5	...	...	W	6	...	"	...	...	...	...	...	...	...
Tokio,	"	30.14	765.5	...	...	NE	1	...	"	...	...	...	...	...	...	...
Kochi,	"	30.04	763.0	...	...	...	...	...	"	...	...	...	...	...	...	...
Nagasaki,	"	29.90	759.5	...	...	NE	1	...	"	...	...	...	...	...	...	...
Kagoshima,	"	29.90	759.5	...	...	NE	2	...	"	...	...	...	...	...	...	...
Oshima,	"	...	...	...	...	...	...	...	"	...	...	...	...	...	...	...
Naha,	"	...	...	...	...	...	...	...	"	...	...	...	...	...	...	...
Ishigakijima,	"	...	...	...	...	...	...	...	"	...	...	...	...	...	...	...
Bonin Island,	"	29.98	761.5	...	...	S	1	...	"	...	...	...	...	...	...	...
Chefoo,	15	30.15	765.8	32	90	NNW	2	o	6	...	...	28	79	N	4	o
Hankow,	"	...	...	...	...	...	...	...	"	...	...	...	...	...	...	...
Ichang,	"	...	...	...	...	...	...	...	"	...	...	...	...	...	...	...
Changsha,	"	...	...	...	...	...	...	...	"	...	...	...	...	...	...	...
Shanghai,	11	30.00	762.0	46	89	NNE	2	o	"	30.12	765.0	36	93	NW	4	r
Gutzlaff,	14	29.96	761.0	42	100	N	4	of	"	30.06	763.5	38	100	NNW	6	o
Sharp Peak,	"	29.80	756.9	60	82	E	2	o	7	29.90	759.4	52	86	N	2	o
Amoy,	15	29.69	754.1	62	94	...	o	o	9	29.89	759.2	58	94	ENE	4	o
Swatow,	"	...	...	...	...	...	...	...	8	...	...	...	...	...	...	...
Taihoku,	11	29.80	756.9	66	85	NW	2	o	5	29.89	759.3	61	96	E	2	o
Taichu,	"	29.81	757.2	73	...	...	o	o	"	29.85	758.1	63	...	NE	2	o
Tainan,	"	29.80	756.9	79	...	...	o	b	"	29.82	757.5	66	...	NNE	4	o
Koshun,	"	29.79	756.6	79	...	W	2	o	"	29.81	757.2	70	...	...	2	o
Pescadores,	"	...	...	...	...	...	...	...	"	29.82	757.5	66	...	NNE	6	b
Canton,	14	29.70	754.4	71	85	N	1	o	6	...	...	...	...	...	...	...
Hongkong,	"	29.69	754.1	66	95	E	3	of	"	29.80	756.9	65	96	ESE	3	cm
Gap Rock,	"	29.71	754.6	...	...	ESE	3	f	"	29.82	757.4	...	...	NE	3	f
Macao,	"	29.66	753.3	75	86	...	o	o	"	29.79	756.6	61	100	NW	2	of
Wuchow,	15	...	...	...	...	...	...	...	9	...	...	...	...	...	...	...
Pakhoi,	"	...	...	...	...	...	...	...	"	...	...	...	...	...	...	...
Hoihow,	"	...	...	...	...	...	...	...	"	...	...	...	...	...	...	...
Phulien,	"	29.59	751.5	90	44	SSW	6	bf	7	29.75	755.7	64	90	E	4	bf
Tourane,	"	29.66	753.3	84	...	SE	2	b	"	29.75	755.7	73	...	W	2	b
Cape St. James,	"	29.72	754.8	86	...	SSE	2	b	"	29.79	756.6	75	...	S	2	o
Basco,	14	...	...	...	...	...	...	...	6	...	...	...	...	...	...	...
Aparri,	"	29.73	755.1	86	68	NNW	4	b	"	29.82	757.5	73	94	...	o	b
Manila,	"	29.71	754.5	90	44	SE	4	b	"	...	...	...	...	...	...	...
Legaspi,	"	29.75	755.7	84	68	NE	4	b	"	...	...	...	...	...	...	...
Tacloban,	"	29.73	755.1	86	58	S	4	o	"	...	...	...	...	...	...	...
Iloilo,	"	29.71	754.5	86	58	NE	4	b	"	29.78	756.3	75	88	N	4	o
Surigao,	"	29.71	754.5	81	90	ENE	4	o	"	29.78	756.3	75	98	...	o	o
Guam,	12.20	29.76	756.0	...	...	E	4	o	4.20	29.80	756.9	...	...	E	2	o
Yap,	12.47	29.72	754.8	...	...	E	4	o	4.47	...	...	...	...	...	...	...
Labuan,	14	29.69	754.1	88	80	N	1	b	6	29.73	755.1	78	91	NW	1	b

February 10*d*. 11*h*. 25*m*.—Pressure has increased moderately to slightly at the majority of reporting stations.

The depression over S.W. China is filling up.

Fresh monsoon may be expected along the S.E. coast of China and over the northern portion of the N. China Sea.

Hongkong rainfall for the 24 hours ending at 10 a.m. to-day, 0·00 inch. Total since January 1st, 3·31 inches, against an average of 2·04 inches.

FORECAST FOR THE 24 HOURS ENDING AT NOON ON THE 11TH.

District.	Forecast.
1.—Formosa Channel,	N.E. winds, strong.
2.—South coast of China between Hongkong and Lamocks,	N.E. winds, fresh; generally overcast.
3.—Hongkong to Gap Rock,	N.E. winds, fresh; generally overcast.
4.—South coast of China between Hongkong and Hainan,	N.E. winds, fresh; generally overcast.

T. F. CLAXTON *Director.*

ROYAL OBSERVATORY, HONGKONG.

DAILY WEATHER REPORT.

Station.	10th February, 1924.								11th February, 1924.							
	Hongkong Standard Time.	Barometer at Sea Level.		Temperature.	Humidity.	Wind.		Weather.	Hongkong Standard Time.	Barometer at Sea Level.		Temperature.	Humidity.	Wind.		Weather.
		Inches.	Millrs.			Direction.	Force.			Inches.	Millrs.			Direction.	Force.	
Vladivostock,	12	30.28	769.1	1	...	N	6	o	6	30.29	769.4	−4	...	N	3	b
Nemuro,	11	30.26	768.5	...	...	...	...	...	5	...	...	...	...	...	...	...
Hokodate,	"	30.14	765.5	...	...	NNE	3	...	"	...	...	...	...	...	...	...
Tokio,	"	29.80	757.0	...	...	N	5	...	"	...	...	...	...	...	...	...
Kochi,	"	29.76	756.0	...	...	NW	1	...	"	...	...	...	...	...	...	...
Nagasaki,	"	29.88	759.0	...	...	N	2	...	"	...	...	...	...	...	...	...
Kagoshima,	"	29.80	757.0	...	...	...	...	...	"	...	...	...	...	...	...	...
Oshima,	"	...	...	...	...	...	...	...	"	...	...	...	...	...	...	...
Naha,	"	...	...	...	...	...	...	...	"	...	...	...	...	...	...	...
Ishigakijima,	"	...	...	...	...	...	...	...	"	...	...	...	...	...	...	...
Bonin Island,	"	30.82	757.5	...	...	S	5	...	"	...	...	...	...	...	...	...
Chefoo,	15	30.26	768.6	28	79	NW	4	o	6	30.26	768.5	24	87	NNW	1	b
Hankow,	"	...	...	...	...	...	...	...	"	...	...	...	...	...	...	...
Ichang,	"	...	...	...	...	...	...	...	"	...	...	...	...	...	...	...
Changsha,	"	...	...	...	...	...	...	...	"	...	...	...	...	...	...	...
Shanghai,	11	30.17	766.2	37	93	NW	4	o	"	30.22	767.7	32	96	NW	1	r
Gutzlaff,	14	30.10	764.5	38	100	NNW	7	r	"	30.18	766.6	34	100	NW	6	r
Sharp Peak,	"	29.95	760.7	52	92	ENE	1	r	7	30.02	762.5	50	90	E	2	o
Amoy,	15	29.88	758.9	56	94	ENE	2	r	9	29.99	761.7	54	94	ENE	4	o
Swatow,	"	29.80	756.9	60	88	NNE	1	o	8	29.87	758.7	46	92	WSW	2	c
Taihoku,	11	29.94	760.5	61	87	E	6	o	5	30.01	762.3	55	98	E	2	r
Taichu,	"	29.89	759.3	72	...	NW	2	o	"	29.95	760.8	57	...	NNE	2	o
Tainan,	"	29.88	759.0	77	...	NNE	2	b	"	..	...	61	...	NNE	4	o
Koshun,	"	29.88	759.0	81	...	...	o	o	"	29.88	759.0	68	...	...	o	o
Pescadores,	"	29.92	759.9	68	...	N	4	o	"	29.95	760.8	79	...	NNE	6	o
Canton,	14	29.89	759.2	58	81	N	2	o	6	...	...	...	...	...	...	...
Hongkong,	"	29.84	757.9	64	94	ESE	4	om	"	29.93	760.2	61	90	E	2	om
Gap Rock,	"	29.83	757.7	...	...	NE	4	om	"	29.92	759.9	...	...	NNE	3	om
Macao,	"	29.82	757.5	61	100	NNW	2	of	"	29.93	760.2	54	92	NNW	4	o
Wuchow,	15	...	...	...	...	...	...	...	9	...	...	...	...	...	...	...
Pakhoi,	"	...	...	...	...	...	...	...	"	...	...	...	...	...	...	...
Hoihow,	"	...	...	...	...	...	...	...	"	...	...	...	...	...	...	...
Phulien,	"	29.75	755.7	72	78	ENE	4	of	7	29.88	759.0	64	92	ENE	4	of
Tourane,	"	29.73	755.1	86	...	...	o	b	"	29.82	757.5	72	...	W	2	b
Cape St. James,	"	...	...	...	...	...	...	...	"	29.81	757.2	75	...	ENE	2	o
Basco,	14	29.79	756.6	81	...	SW	1	b	6	...	...	...	...	...	...	...
Aparri,	"	...	...	...	...	...	...	...	"	...	...	...	...	...	...	...
Manila,	"	29.75	755.7	86	58	WSW	4	b	"	29.84	757.8	72	92	E	1	b
Legaspi,	"	29.76	756.0	86	75	NE	4	b	"	29.84	757.8	77	88	N	2	b
Tacloban,	"	...	...	...	...	...	...	...	"	...	...	...	...	...	...	...
Iloilo,	"	29.72	754.8	86	68	NE	6	o	"	29.79	756.6	75	92	N	4	o
Surigao,	"	29.75	755.7	82	87	E	2	o	"	...	...	...	...	...	...	...
Guam,	12.20	29.79	756.6	...	...	E	4	o	4.20	...	...	...	...	...	...	...
Yap,	12.47	29.76	756.0	...	...	NE	4	o	4.47	29.79	756.6	...	...	ENE	4	o
Labuan,	14	29.74	755.4	88	78	N	1	b	6	29.73	755.1	78	94	NE	1	b

February 11*d.* 10*h.* 55*m.*—Pressure has increased slightly to moderately at the majority of reporting stations.

A strong anticyclone is crossing Manchuria and a less intense anticyclone is central over N. China.

The depression over S.W. China has filled up.

Fresh monsoon may be expected along the S.E. coast of China and over the northern portion of the N. China Sea.

Hongkong rainfall for the 24 hours ending at 10 a.m. to-day, 0·00 inch. Total since January 1st, 3·31 inches, against an average of 2·09 inches.

FORECAST FOR THE 24 HOURS ENDING AT NOON ON THE 12TH.

District.	Forecast.
1.—Formosa Channel,	N.E. winds, strong.
2.—South coast of China between Hongkong and Lamocks,	N.E. winds, fresh; generally overcast, drizzle or mist, colder.
3.—Hongkong to Gap Rock,	
4.—South coast of China between Hongkong and Hainan,	

T. F. CLAXTON *Director.*

ROYAL OBSERVATORY, HONGKONG.

DAILY WEATHER REPORT.

Station.	11th February, 1924.								12th February, 1924.							
	Hongkong Standard Time.	Barometer at Sea Level.		Temperature.	Humidity.	Wind.		Weather.	Hongkong Standard Time.	Barometer at Sea Level.		Temperature.	Humidity.	Wind.		Weather.
		Inches.	Millrs.			Direction.	Force.			Inches.	Millrs.			Direction.	Force.	
Wladivostock,	12	30.21	767.3	5	...	NNE	4	b	6	30.16	766.1	−8	...	NNE	4	b
Nemuro,	11	29.90	759.5	...	...	NE	1	...	5	...	...	...	...	...	...	...
Hokodate,	"	29.92	760.0	...	...	ENE	2	...	"	...	...	...	...	...	...	...
Tokio,	"	29.86	758.5	...	...	...	...	...	"	...	...	...	...	...	...	...
Kochi,	"	29.92	760.0	...	...	NW	1	...	"	...	...	...	...	...	...	...
Nagasaki,	"	29.96	761.0	...	...	NE	1	...	"	...	...	...	...	...	...	...
Kagoshima,	"	29.90	759.5	...	...	...	...	...	"	...	...	...	...	...	...	...
Oshima,	"	...	...	...	...	...	...	...	"	...	...	...	...	...	...	...
Naha,	"	...	...	...	...	...	...	...	"	...	...	...	...	...	...	...
Ishigakijima,	"	...	...	...	...	...	...	...	"	...	...	...	...	...	...	...
Bonin Island,	"	29.84	758.0	...	...	SSE	2	...	"	...	...	...	...	...	...	...
Chefoo,	15	30.29	769.3	28	65	NNE	2	b	6	30.33	770.4	24	100	W	1	o
Hankow,	"	...	...	...	...	...	...	...	"	...	...	...	...	...	...	...
Ichang,	"	...	...	...	...	...	...	...	"	...	...	...	...	...	...	...
Changsha,	"	...	...	...	...	...	...	...	"	...	...	...	...	...	...	...
Shanghai,	11	30.26	768.6	36	85	NNW	4	o	"	30.27	768.9	32	92	NW	1	o
Gutzlaff,	14	30.19	766.8	36	90	NNW	4	o	"	30.28	769.1	34	100	N	4	o
Sharp Peak,	"	30.04	763.0	48	93	ENE	2	r	7	30.06	763.5	47	89	ENE	2	rf
Amoy,	15	29.94	760.5	56	94	ENE	4	o	9	30.02	762.5	52	93	NE	2	r
Swatow,	"	29.88	758.9	57	87	NE	2	o	8	29.95	760.7	52	100	NNE	2	or
Taihoku,	11	30.04	762.9	59	89	ESE	6	o	5	30.06	763.5	55	93	E	4	r
Taichu,	"	29.97	761.1	66	...	NNE	2	b	"	29.99	761.7	57	...	N	2	o
Tainan,	"	29.94	760.5	68	...	NNE	4	o	"	29.94	760.5	59	...	NNE	4	b
Koshun,	"	29.95	760.8	79	...	NE	2	b	"	29.93	760.2	66	...	...	o	o
Pescadores,	"	29.98	761.4	68	...	N	6	o	"	29.98	761.4	63	...	NNE	6	o
Canton,	14	30.00	762.0	51	86	N	2	o	6	...	...	...	...	...	...	...
Hongkong,	"	29.94	760.5	60	85	E	2	o	"	29.99	761.7	56	96	N	1	om
Gap Rock,	"	29.94	760.5	...	...	NNE	4	omd	"	30.00	762.0	...	...	N	4	om
Macao,	"	29.92	759.9	54	88	NW	4	o	"	29.98	761.4	50	92	N	4	o
Wuchow,	15	...	...	...	...	...	...	...	9	...	...	...	...	...	...	...
Pakhoi,	"	...	...	...	...	...	...	...	"	...	...	...	...	...	...	...
Hoihow,	"	...	...	...	...	...	...	...	"	...	...	...	...	...	...	...
Phulien,	"	29.86	758.4	70	77	ESE	2	of	7	29.95	760.8	61	93	ENE	4	of
Tourane,	"	29.81	757.2	75	...	NNW	4	o	"	29.91	759.6	70	...	SSE	2	o
Cape St. James,	"	29.76	756.0	82	...	ENE	2	b	"	29.80	756.9	75	...	ENE	6	o.
Basco,	14	29.82	757.5	79	...	N	4	o	6	...	...	...	...	...	...	...
Aparri,	"	29.82	757.5	84	74	NE	4	b	"	29.87	758.7	72	96	...	o	b
Manila,	"	29.76	756.0	90	57	S	2	o	"	29.85	758.1	72	91	NE	1	b
Legaspi,	"	29.80	756.9	86	68	NE	4	o	"	29.85	758.1	77	86	ENE	2	o
Tacloban,	"	...	...	...	...	...	...	...	"	...	...	...	...	...	...	...
Iloilo,	"	29.74	755.4	86	58	NE	6	o	"	...	...	...	...	...	...	...
Surigao,	"	29.76	756.0	82	74	ENE	2	b	"	...	...	...	...	...	...	...
Guam,	12.20	29.78	756.3	...	...	E	4	o	4.20	...	...	...	...	...	...	...
Yap,	12.47	29.76	756.0	...	...	E	4	o	4.47	29.80	756.9	...	...	ENE	2	b
Labuan,	14	29.74	755.4	88	76	N	1	b	6	29.72	754.9	78	93	S	1	b

February 12*d*. 11*h*. 00*m*.—Pressure has decreased slightly at Wladivostock and increased slightly at other reporting stations.

The anticyclone central over N. China has strengthened slightly.

Fresh monsoon may be expected along the S.E. coast of China and over the northern portion of the N. China Sea.

Hongkong rainfall for the 24 hours ending at 10 a.m. to-day, 0·00 inch. Total since January 1st, 3·31 inches, against an average of 2·14 inches.

FORECAST FOR THE 24 HOURS ENDING AT NOON ON THE 13TH.

District.	Forecast.
1.—Formosa Channel,	N.E. winds, strong.
2.—South coast of China between Hongkong and Lamocks,	N.E. winds, fresh; generally overcast.
3.—Hongkong to Gap Rock,	
4.—South coast of China between Hongkong and Hainan,	

T. F. CLAXTON *Director.*

ROYAL OBSERVATORY, HONGKONG.

DAILY WEATHER REPORT.

Station.	12th February, 1924.								13th February, 1924.							
	Hongkong Standard Time.	Barometer at Sea Level.		Temperature.	Humidity.	Wind.		Weather.	Hongkong Standard Time.	Barometer at Sea Level.		Temperature.	Humidity.	Wind.		Weather.
		Inches.	Millrs.			Direction.	Force.			Inches.	Millrs.			Direction.	Force.	
Wladivostock,	12	...	...	...	...	...	...	...	6	...	...	...	...	...	...	...
Nemuro,	11	29.76	756.0	...	...	N	1	...	5	...	...	...	...	...	...	...
Hokodate,	"	29.80	757.0	...	...	...	...	...	"	...	...	...	...	...	...	...
Tokio,	"	29.80	757.0	...	...	NNE	1	...	"	...	...	...	...	...	...	...
Kochi,	"	29.82	757.5	...	...	SSE	1	...	"	...	...	...	...	...	...	...
Nagasaki,	"	29.94	760.5	...	...	NNW	2	...	"	...	...	...	...	...	...	...
Kagoshima,	"	29.90	759.5	...	...	NW	2	...	"	...	...	...	...	...	...	...
Oshima,	"	...	...	...	...	...	...	...	"	...	...	...	...	...	...	...
Naha,	"	...	...	...	...	...	...	...	"	...	...	...	...	...	...	...
Ishigakijima,	"	...	...	...	...	...	...	...	"	...	...	...	...	...	...	...
Bonin Island,	"	29.80	757.0	...	...	W	4	...	"	...	...	...	...	...	...	...
Chefoo,	15	30.34	770.6	24	100	NW	4	0	6	30.31	769.9	24	100	...	0	b
Hankow,	"	...	...	...	...	...	...	...	"	...	...	...	...	...	...	...
Ichang,	"	...	...	...	...	...	...	...	"	...	...	...	...	...	...	...
Changsha,	"	...	...	...	...	...	...	...	"	...	...	...	...	...	...	...
Shanghai,	11	30.33	770.4	37	57	N	2	0	"	30.44	773.1	28	...	NNW	1	b
Gutzlaff,	14	30.28	769.1	38	72	N	4	0	"	30.41	772.4	30	80	NNW	4	0
Sharp Peak,	"	30.08	764.0	46	92	NNE	4	r	7	30.21	767.3	42	83	NE	4	0
Amoy,	15	30.08	764.0	52	100	NE	4	b	9	30.15	765.8	47	93	ENE	4	r
Swatow,	"	29.94	760.5	55	87	NE	2	0	8	...	...	...	...	...	...	...
Taihoku,	11	30.08	764.1	59	91	E	4	0	5	30.20	767.1	50	97	E	2	r
Taichu,	"	30.04	762.9	61	...	NNE	2	0	"	30.08	764.1	52	...	NNE	4	0
Tainan,	"	30.01	762.3	68	...	NNE	4	b	"	30.07	763.8	54	...	N	6	0
Koshun,	"	29.99	761.7	77	...	NE	2	0	"	30.00	762.0	63	...	NNE	6	0
Pescadores,	"	30.04	762.9	64	...	NNE	6	0	"	30.10	764.4	55	...	NNE	8	0
Canton,	14	...	...	...	...	...	...	...	6	...	...	...	...	...	...	...
Hongkong,	"	30.00	762.0	60	81	ESE	1	0	"	30.12	765.0	52	79	N	2	0
Gap Rock,	"	29.99	761.7	...	...	NNE	4	cm	"	30.09	764.3	...	...	NNE	4	0
Macao,	"	30.00	762.0	52	86	NNW	4	0	"	30.10	764.4	46	77	NNW	4	0
Wuchow,	15	...	...	...	...	...	...	...	9	...	...	...	...	...	...	...
Pakhoi,	"	...	...	...	...	...	...	...	"	...	...	...	...	...	...	...
Hoihow,	"	...	...	...	...	...	...	...	"	...	...	...	...	...	...	...
Phulien,	"	29.94	760.5	63	90	ENE	4	of	7	30.08	764.1	54	90	NE	4	0
Tourane,	"	29.87	758.7	77	...	SE	2	0	"	29.97	761.1	72	...	SE	2	0
Cape St. James,	"	29.79	756.6	81	...	ENE	4	b	"	29.84	757.8	77	...	ENE	6	b
Basco,	14	29.85	758.1	79	...	NNE	2	0	6	...	...	...	...	...	...	...
Aparri,	"	29.85	758.1	82	74	NNE	4	b	"	29.94	760.5	75	83	NE	4	0
Manila,	"	29.80	756.9	86	61	W	4	0	"	29.88	759.0	70	91	E	1	b
Legaspi,	"	29.82	757.5	82	77	NE	4	0	"	...	...	...	...	...	...	...
Tacloban,	"	...	...	...	...	...	...	...	"	...	...	...	...	...	...	...
Iloilo,	"	29.79	756.6	86	56	E	6	0	"	29.81	757.2	75	94	NNE	2	0
Surigao,	"	29.78	756.3	82	67	ENE	4	b	"	...	...	...	...	...	...	...
Guam,	12.20	29.76	756.0	...	...	E	2	0	4.20	...	...	...	...	...	...	...
Yap,	12.47	29.75	755.7	...	...	ENE	4	0	4.47	29.78	756.3	...	...	ENE	2	0
Labuan,	14	29.71	754.6	82	67	N	2	b	6	29.75	755.6	80	91	N	2	b

February 13*d*. 11*h*. 13*m*.—Pressure has increased moderately from Shanghai to Formosa and Tongking and slightly over Luzon. It has decreased slightly over N.E. China and over the Visayas.

The anticyclone has again strengthened.

Strong monsoon may be expected along the S.E. coast of China and fresh monsoon over the N. China Sea.

Hongkong rainfall for the 24 hours ending at 10 a.m. to-day, 0·00 inch. Total since January 1st, 3·31 inches, against an average of 2·19 inches.

FORECAST FOR THE 24 HOURS ENDING AT NOON ON THE 14TH.

District.	Forecast.
1.—Formosa Channel,	N.E. winds, strong.
2.—South coast of China between Hongkong and Lamocks,	N.E. winds, fresh; overcast, drizzle or mist.
3.—Hongkong to Gap Rock,	
4.—South coast of China between Hongkong and Hainan,	

T. F. CLAXTON *Director.*

ROYAL OBSERVATORY, HONGKONG.

DAILY WEATHER REPORT.

Station.	13th February, 1924.								14th February, 1924.							
	Hongkong Standard Time.	Barometer at Sea Level.		Temperature.	Humidity.	Wind.		Weather.	Hongkong Standard Time.	Barometer at Sea Level.		Temperature.	Humidity.	Wind.		Weather.
		Inches.	Millrs.			Direction.	Force.			Inches.	Millrs.			Direction.	Force.	
Wladivostock, .	12	29.87	758.8	10	...	ESE	2	c	6	29.79	756.6	.8	...	...	0	o
Nemuro,	11	29.43	747.5	...	...	NW	5	...	5	29.53	750.0	...	...	...	...	...
Hokodate,	,,	...	...	...	...	...	...	...	,,	29.73	755.0	...	...	WNW	2	...
Tokio,	,,	29.67	753.5	...	...	E	6	...	,,	29.90	759.5	...	...	WNW	1	...
Kochi,	,,	29.98	761.5	...	...	NW	3	...	,,	30.08	764.0	...	...	...	...	...
Nagasaki,	,,	30.16	766.0	...	...	N	5	...	,,	30.12	765.0	...	...	N	2	...
Kagoshima,	,,	30.12	765.0	...	...	NNW	3	...	,,	30.12	765.0	...	...	NW	1	...
Oshima,	,,	...	...	...	...	...	...	...	,,	30.10	764.5	...	...	SE	1	...
Naha,	,,	...	...	...	...	...	...	...	,,	30.10	764.5	...	...	NE	1	...
Ishigakijima,	,,	30.16	766.0	...	...	N	3	...	,,	30.04	763.0	...	...	NE	1	...
Bonin Island,	,,	29.78	756.5	...	...	WSW	6	...	,,	30.02	762.5	...	...	WNW	1	...
Chefoo,	15	30.28	769.1	32	90	W	4	b	6	29.98	761.5	30	88	WNW	1	o
Hankow,	,,	...	...	...	...	...	...	...	,,	...	...	...	...	...	...	...
Ichang,	,,	...	...	...	...	...	...	...	,,	...	...	...	...	...	...	...
Changsha,	,,	...	...	...	...	...	...	...	,,	...	...	...	...	...	...	...
Shanghai,	11	30.47	774.0	34	...	NNW	1	b	,,	30.22	767.7	28	...	E	1	b
Gutzlaff,	14	30.39	771.9	38	54	NNW	2	o	,,	30.23	767.8	32	82	SSW	1	o
Sharp Peak,	,,	30.20	767.1	44	76	NNE	4	o	7	30.13	765.3	44	84	W	2	r
Amoy,	15	30.12	765.0	48	87	ENE	4	o	9	30.10	764.5	47	93	ENE	2	r
Swatow,	,,	30.04	763.0	49	93	NNE	2	o	8	30.03	762.7	43	100	NNE	2	c
Taihoku,	11	30.24	768.0	52	90	E	4	o	5	30.08	764.1	52	97	E	4	r
Taichu,	,,	30.13	765.3	55	...	N	2	o	,,	30.07	763.8	52	...	N	2	r
Tainan,	,,	30.12	765.0	54	...	N	4	o	,,	30.01	762.3	55	...	N	4	o
Koshun,	,,	30.07	763.8	64	...	NNE	8	o	,,	29.99	761.7	64	...	NNE	2	o
Pescadores,	,,	30.15	765.9	57	...	NNE	7	r	,,	30.04	762.9	57	...	...	...	...
Canton,	14	30.14	765.8	47	85	N	2	o	6	...	...	...	...	...	...	...
Hongkong,	,,	30.09	764.3	52	83	N	1	o	,,	30.04	763.0	51	91	ENE	3	od
Gap Rock,	,,	30.06	763.5	...	...	NNE	5	cmd	,,	30.01	762.2	...	...	ENE	5	od
Macao,	,,	30.08	764.1	46	83	NNW	4	o	,,	30.02	762.6	46	97	N	4	r
Wuchow,	15	...	...	...	...	...	...	...	9	...	...	...	...	...	...	...
Pakhoi,	,,	...	...	...	...	...	...	...	,,	...	...	...	...	...	...	...
Hoihow,	,,	...	...	...	...	...	...	...	,,	...	...	...	...	...	...	...
Phulien,	,,	30.04	762.9	54	85	ENE	2	of	7	30.05	763.2	52	97	NNE	2	rf
Tourane,	,,	29.93	760.2	75	...	ESE	4	o	,,	29.94	760.5	66	...	NNW	4	o
Cape St. James,	,,	29.79	756.6	81	...	ENE	4	b	,,	29.81	757.2	75	...	ENE	6	b
Basco,	14	29.94	760.5	72	...	N	2	r	6	...	...	...	...	...	...	...
Aparri,	,,	29.91	759.6	82	63	NE	4	b	,,	29.91	759.6	72	94	...	0	b
Manila,	,,	29.81	757.2	90	51	SSE	4	b	,,	29.86	758.4	70	88	E	1	o
Legaspi,	,,	29.84	757.8	82	79	NNE	4	o	,,	29.86	758.4	75	88	NNE	4	o
Tacloban,	,,	...	...	...	...	...	...	...	,,	...	...	...	...	...	...	...
Iloilo,	,,	29.78	756.3	86	65	N	6	o	,,	...	...	...	...	...	...	...
Surigao,	,,	29.79	756.6	81	76	ENE	4	o	,,	...	...	...	...	...	...	...
Guam,	12.20	29.76	756.0	...	...	E	4	o	4.20	...	...	...	...	...	...	...
Yap,	12.47	29.75	755.7	...	...	E	4	o	4.47	29.80	756.9	...	...	ENE	2	o
Labuan,	14	29.76	755.9	86	76	NW	2	b	6	29.73	755.1	78	91	NE	1	b

February 14*d*. 11*h*. 30*m*.—Pressure has decreased considerably from Chefoo to Shanghai, moderately from Formosa to Kwangtung and slightly over Indo-China and Luzon.

The anticyclone has weakened and moved eastward.

The monsoon will moderate along the coast and over the China Sea.

Hongkong rainfall for the 24 hours ending at 10 a.m. to-day, 0·01 inch. Total since January 1st, 3·32 inches, against an average of 2·24 inches.

FORECAST FOR THE 24 HOURS ENDING AT NOON ON THE 15TH.

District.	Forecast.
1.—Formosa Channel,	N.E. winds, strong, moderating.
2.—South coast of China between Hongkong and Lamocks,	N.E. winds, moderate; overcast, fog, drizzle.
3.—Hongkong to Gap Rock,	
4.—South coast of China between Hongkong and Hainan,	

T. F. CLAXTON *Director.*

ROYAL OBSERVATORY, HONGKONG.

DAILY WEATHER REPORT.

Station.	14th February, 1924.								15th February, 1924.							
	Hongkong Standard Time.	Barometer at Sea Level.		Temperature.	Humidity.	Wind.		Weather.	Hongkong Standard Time.	Barometer at Sea Level.		Temperature.	Humidity.	Wind.		Weather.
		Inches.	Millrs.			Direction.	Force.			Inches.	Millrs.			Direction.	Force.	
Wladivostock,	12	29.65	753.2	23	...	WSW	4	o	6	29.65	753.2	2	...	NNE	3	o
Nemuro,	11	29.63	752.5	...	...	W	2	...	5	...	...	...	...	...	...	...
Hokodate,	"	29.70	754.5	...	...	SW	6	...	"	...	...	...	...	...	...	...
Tokio,	"	29.86	758.5	...	...	S	1	...	"	...	...	...	...	...	...	...
Kochi,	"	30.02	762.5	...	...	SE	1	...	"	...	...	...	...	...	...	...
Nagasaki,	"	30.08	764.0	...	...	SE	r	...	"	...	...	...	...	...	...	...
Kagoshima,	"	30.08	764.0	...	...	...	o	...	"	...	...	...	...	...	...	...
Oshima,	"	..	...	...	...	...	...	...	"	...	...	...	...	...	...	...
Naha,	"	30.08	764.0	...	...	NE	1	...	"	...	...	...	...	...	...	...
Ishigakijima,	"	30.02	762.5	...	...	NE	3	...	"	...	...	...	...	...	...	...
Bonin Island,	"	30.04	763.0	...	...	WNW	1	...	"	...	...	...	...	...	...	...
Chefoo,	15	29.92	759.9	36	90	WNW	4	b	6	30.14	765.5	24	87	NW	4	r
Hankow,	"	...	...	...	...	...	...	...	"	...	...	...	...	...	...	...
Ichang,	"	...	...	...	...	...	...	...	"	...	...	...	...	...	...	...
Changsha,	"	...	...	...	...	...	...	...	"	...	...	...	...	...	...	...
Shanghai,	11	30.19	766.8	41	61	SW	2	b	"	30.13	765.3	37	90	NW	1	b
Gutzlaff,	14	30.14	765.5	44	68	WSW	2	b	"	30.13	765.3	38	100	NNW	2	o
Sharp Peak,	"	30.05	763.2	50	86	N	1	o	7	30.05	763.2	50	92	N	1	o
Amoy,	15	30.01	762.2	50	93	...	o	r	9	30.00	762.0	52	100	ENE	1	r
Swatow,	"	29.91	759.7	51	93	NNE	1	o	8	29.93	760.2	51	93	N	2	or
Taihoku,	11	30.08	764.1	55	98	...	o	r	5	30.04	762.9	54	97	...	o	r
Taichu,	"	30.08	764.1	57	...	...	o	o	"	29.99	761.7	55	...	N	2	o
Tainan,	"	30.05	763.2	66	...	N	4	b	"	29.95	760.8	57	...	N	o	b
Koshun,	"	30.01	762.3	73	...	N	2	b	"	29.92	759.9	61	...	...	6	b
Pescadores,	"	30.07	763.8	61	...	NNE	6	o	"	29.97	761.1	61	...	NNE	4	o
Canton,	14	30.05	763.2	47	93	N	2	o	6	...	...	...	...	...	...	...
Hongkong,	"	30.00	762.0	54	91	N	1	o	"	29.98	761.5	55	92	NW	1	od
Gap Rock,	"	29.97	761.2	...	...	NNE	5	cd.	"	29.95	760.7	...	...	ENE	4	o
Macao,	"	29.99	761.7	48	97	N	4	r	"	29.99	761.7	48	92	NNW	4	o
Wuchow,	15	...	...	...	...	...	...	...	9	...	...	...	...	...	...	...
Pakhoi,	"	...	...	...	...	...	...	...	"	...	...	...	...	...	...	...
Hoihow,	"	...	...	...	...	...	...	...	"	...	...	...	...	...	...	...
Phulien,	"	29.99	761.7	55	96	NW	1	of	7	29.99	761.7	54	97	NNE	2	of
Tourane,	"	29.89	759.3	66	...	NW	4	o	"	29.89	759.3	66	...	NNW	2	o
Cape St. James,	"	29.76	756.0	81	...	ENE	7	b	"	29.78	756.3	77	...	ENE	7	b
Basco,	14	29.85	758.1	73	...	N	2	o	6	...	...	...	...	...	...	...
Aparri,	"	29.85	758.1	82	70	NE	4	b	"	29.87	758.7	68	96	...	o	b
Manila,	"	29.78	756.3	86	56	WSW	2	of	"	29.84	757.8	66	90	E	1	b
Legaspi,	"	29.81	757.2	86	68	NE	4	o	"	29.82	757.5	77	79	NNE	2	b
Tacloban,	"	...	...	...	...	...	...	...	"	...	...	...	...	...	...	...
Iloilo,	"	29.74	755.4	86	56	NE	1	o	"	...	...	...	...	...	...	...
Surigao,	"	29.75	755.7	81	80	ENE	4	o	"	...	...	...	...	...	...	...
Guam,	12.20	29.76	756.0	...	...	ENE	2	b	4.20	...	...	...	...	...	...	...
Yap,	12.47	29.74	755.4	...	...	ENE	4	o	4.47	29.78	756.3	...	...	NE	2	o
Labuan,	14	29.74	755.4	86	78	NW	4	b	6	29.71	754.6	78	94	N	4	b

February 15*d*. 10*h*. 43*m*.—Pressure has increased considerably at Chefoo. Changes at other reporting stations are slight.

Another anticyclone is forming over S.E. Mongolia.

Moderate monsoon may be expected along the S.E. coast of China and over the N. China Sea.

Hongkong rainfall for the 24 hours ending at 10 a.m. to-day, 0·17 inch. Total since January 1st, 3·49 inches, against an average of 2·29 inches.

FORECAST FOR THE 24 HOURS ENDING AT NOON ON THE 16TH.

District.	Forecast.
1.—Formosa Channel,	N.E. winds, moderate; overcast, fog, drizzle.
2.—South coast of China between Hongkong and Lamocks,	
3.—Hongkong to Gap Rock,	
4.—South coast of China between Hongkong and Hainan,	

T. F. CLAXTON *Director.*

ROYAL OBSERVATORY, HONGKONG.

DAILY WEATHER REPORT.

Station.	15th February, 1924.								16th February, 1924.							
	Hongkong Standard Time.	Barometer at Sea Level.		Temperature.	Humidity.	Wind.		Weather.	Hongkong Standard Time.	Barometer at Sea Level.		Temperature.	Humidity.	Wind.		Weather.
		Inches.	Millrs.			Direction.	Force.			Inches.	Millrs.			Direction.	Force.	
Wladivostock,	12	...	...	...	...	...	...	...	6	...	...	...	...	...	...	...
Nemuro,	11	29.27	743.5	...	...	SSE	3	...	5	...	...	...	...	...	...	...
Hokodate,	"	29.27	743.5	...	...	NNW	5	...	"	...	...	...	...	...	...	...
Tokio,	"	29.43	747.5	...	...	SW	5	...	"	...	...	...	...	...	...	...
Kochi,	"	29.74	755.5	...	...	W	3	...	"	...	...	...	...	...	...	...
Nagasaki,	"	29.90	759.5	...	...	NW	8	...	"	...	...	...	...	...	...	...
Kagoshima,	"	29.86	758.5	...	...	NW	3	...	"	...	...	...	...	...	...	...
Oshima,	"	29.94	760.5	...	...	N	4	...	"	...	...	...	...	...	...	...
Naha,	"	29.98	761.5	...	...	N	4	...	"	...	...	...	...	...	...	...
Ishigakijima,	"	30.02	762.5	...	...	N	4	...	"	...	...	...	...	...	...	...
Bonin Island,	"	29.86	758.5	...	...	SW	3	...	"	...	...	...	...	...	...	...
Chefoo,	15	30.17	766.3	28	79	WNW	6	b	6	30.18	766.6	30	88	NW	6	b
Hankow,	"	...	...	...	...	...	...	...	"	...	...	...	...	...	...	...
Ichang,	"	...	...	...	...	...	...	...	"	...	...	...	...	...	...	...
Changsha,	"	...	...	...	...	...	...	...	"	...	...	...	...	...	...	...
Shanghai,	11	30.32	770.1	39	52	NNW	4	b	"	30.39	771.9	28	...	NW	1	b
Gutzlaff,	14	30.28	769.1	40	56	NNW	6	b	"	30.39	771.9	30	80	NNW	4	b
Sharp Peak,	"	30.06	763.5	60	68	N	1	o	7	30.18	766.6	47	77	NE	4	of
Amoy,	15	29.99	761.7	58	76	ENE	4	o	9	30.16	766.0	52	88	ENE	4	o
Swatow,	"	29.93	760.2	58	88	NNE	2	o	8	30.05	763.2	53	80	NNE	2	c
Taihoku,	11	30.12	765.0	57	81	E	2	o	5	30.22	767.7	52	90	E	4	r
Taichu,	"	30.02	762.0	59	...	NNW	4	o	"	30.05	763.2	52	...	NNW	4	r
Tainan,	"	30.01	762.3	66	...	NNW	6	o	"	30.02	762.6	55	...	NNE	4	o
Koshur,	"	29.98	761.4	72	...	N	2	o	"	30.00	762.0	63	...	NE	7	b
Pescadores,	"	30.04	762.9	61	...	NNE	6	r	"	30.08	764.1	57	...	NNE	8	r
Canton,	14	30.02	762.5	54	80	N	2	o	6	...	...	...	...	...	...	...
Hongkong,	"	29.97	761.2	59	80	NE	2	of	"	30.10	764.5	53	94	N	1	or
Gap Rock,	"	29.97	761.2	...	...	NE	4	o	"	30.11	764.8	...	...	ENE	5	od
Macao,	"	29.95	760.8	52	95	NNW	4	r	"	30.06	763.5	73	94	N	4	o
Wuchow,	15	...	...	...	...	...	...	...	9	...	...	...	...	...	...	...
Pakhoi,	"	...	...	...	...	...	...	...	"	...	...	...	...	...	...	...
Hoihow,	"	...	...	...	...	...	...	...	"	...	...	...	...	...	...	...
Phulien,	"	29.97	761.1	57	98	SSE	1	cf	7	30.05	763.2	55	100	NE	4	rf
Tourane,	"	29.86	758.4	70	...	NNW	4	o	"	29.94	760.5	64	...	WNW	2	o
Cape St. James,	"	29.75	755.7	79	...	ENE	6	b	"	29.82	757.5	77	...	ENE	7	b
Basco,	14	29.85	758.1	77	...	N	2	o	6	30.02	762.6	68	...	N	4	o
Aparri,	"	29.84	757.8	82	67	NE	4	b	"	29.94	760.5	73	82	NE	4	o
Manila,	"	29.78	756.3	84	58	WSW	2	o	"	29.86	758.4	68	87	NE	1	b
Legaspi,	"	29.79	756.6	86	68	NE	4	o	"	29.86	758.4	75	71	NNE	2	b
Tacloban,	"	29.74	755.4	86	61	NNW	4	o	"	...	...	..	...	...	...	...
Iloilo,	"	...	...	...	...	...	...	...	"	29.80	756.9	72	82	N	4	b
Surigao,	"	29.76	756.0	75	95	ENE	4	r	"	29.79	756.6	75	96	NNE	2	r
Guam,	12.20	29.74	755.4	...	...	E	4	o	4.20	29.76	756.0	...	...	ENE	2	o
Yap,	12.47	29.71	754.5	...	...	ENE	4	o	4.47	29.74	755.4	...	...	ENE	4	o
Labuan,	14	29.70	754.4	84	83	N	4	b	6	29.73	755.1	80	91	N	2	b

February 16*d.* 11*h.* 16*m.*—Pressure has increased moderately from Hongkong to Shanghai and slightly over Indo-China and the Philippines. It is nearly stationary over N.E. China and in the extreme South.

The anticyclone over China has strengthened.

Strong monsoon may be expected along the S.E. coast of China and over the northern portion of the N. China Sea.

Hongkong rainfall for the 24 hours ending at 10 a.m. to-day, 0·22 inch. Total since January 1st, 3·71 inches, against an average of 2·35 inches.

FORECAST FOR THE 24 HOURS ENDING AT NOON ON THE 17TH.

District.	Forecast.
1.—Formosa Channel,	N.E. winds, strong; overcast, drizzle or mist.
2.—South coast of China between Hongkong and Lamocks,	
3.—Hongkong to Gap Rock,	
4.—South coast of China between Hongkong and Hainan,	

T. F. CLAXTON *Director.*

ROYAL OBSERVATORY, HONGKONG.

DAILY WEATHER REPORT.

Station.	16th February, 1924.								17th February, 1924.							
	Hongkong Standard Time.	Barometer at Sea Level.		Temperature.	Humidity.	Wind.		Weather.	Hongkong Standard Time.	Barometer at Sea Level.		Temperature.	Humidity.	Wind.		Weather.
		Inches.	Millrs.			Direction.	Force.			Inches.	Millrs.			Direction.	Force.	
Wladivostock,	12	...	...	...	...	...	...	...	6	...	...	...	...	...	...	...
Nemuro,	11	29.31	744.5	...	...	NW	6	...	5	...	...	...	...	...	...	...
Hokodate,	"	29.51	749.5	...	...	W	4	...	"	...	...	...	...	...	...	...
Tokio,	"	29.69	754.0	...	...	NW	1	...	"	...	...	...	...	...	...	...
Kochi,	"	30.00	762.0	...	...	NW	4	...	"	...	...	...	...	...	...	...
Nagasaki,	"	30.14	765.5	...	...	NNW	2	...	"	...	...	...	...	...	...	...
Kagoshima,	"	30.12	765.0	...	...	NW	1	...	"	...	...	...	...	...	...	...
Oshima,	"	30.16	766.0	...	...	NNW	5	...	"	...	...	...	...	...	...	...
Naha,	"	30.20	767.0	...	...	N	4	...	"	...	...	...	...	...	...	...
Ishigakijima,	"	30.22	767.5	...	...	NNE	4	...	"	...	...	...	...	...	...	...
Bonin Island,	"	29.90	759.5	...	...	WNW	5	...	"	...	...	...	...	...	...	...
Chefoo,	15	30.25	768.3	32	100	NW	4	b	6	30.15	765.8	30	88	S	2	b
Hankow,	"	...	...	...	...	...	...	...	"	...	...	...	...	...	...	...
Ichang,	"	...	...	...	...	...	...	...	"	...	...	...	...	...	...	...
Changsha,	"	...	...	...	...	...	...	...	"	...	...	...	...	...	...	...
Shanghai,	11	30.43	772.8	39	...	WNW	1	b	"	30.32	770.1	32	92	WSW	1	b
Gutzlaff,	14	30.38	771.6	42	42	NNW	2	b	"	30.33	770.4	36	61	SSW	1	o
Sharp Peak,	..	30.22	767.6	58	81	NE	2	o	7	30.19	766.8	44	76	N	1	o
Amoy,	15	30.13	765.3	54	74	ENE	4	o	9	30.14	765.5	50	88	ENE	1	r
Swatow,	"	30.02	762.5	52	79	NNE	2	o	8	...	...	...	...	...	...	...
Taihoku,	11	30.25	768.3	54	70	ESE	6	o	5	30.13	765.3	68	95	E	6	o
Taichu,	"	30.12	765.0	57	...	NW	2	o	"	30.08	764.1	52	...	...	o	o
Tainan,	"	30.11	764.7	57	...	NNE	4	o	"	30.05	763.2	54	...	NNE	6	b
Koshun,	"	30.08	764.1	68	...	NE	6	b	"	30.06	763.5	63	...	NNE	4	b
Pescadores,	"	30.15	765.9	57	...	NNE	7	r	"	...	...	...	...	...	...	...
Canton,	14	30.12	765.0	52	86	N	4	o	6	...	...	...	...	...	...	...
Hongkong,	"	30.07	763.8	54	90	NE	3	or	"	30.10	764.5	52	93	N	1	or
Gap Rock,	"	30.07	763.8	...	...	ENE	6	o	"	30.07	763.8	...	...	NNE	5	or
Macao,	"	30.07	763.8	50	95	N	4	r	"	30.08	764.1	50	95	N	4	r
Wuchow,	15	...	...	...	...	...	...	...	9	...	...	...	...	...	...	...
Pakhoi,	"	...	...	...	...	...	...	...	"	...	...	...	...	...	...	...
Hoihow,	"	...	...	...	...	...	...	...	"	...	...	...	...	...	...	...
Phulien,	"	30.02	762.6	59	91	NE	2	of	7	30.08	764.1	55	100	NNE	1	rf
Tourane,	"	29.91	759.6	68	...	NNW	4	o	"	29.95	760.8	66	...	NNW	2	o
Cape St. James,	"	29.79	756.6	79	...	ENE	6	of	"	29.81	757.2	75	...	ENE	6	b
Basco,	14	29.98	761.4	70	...	N	2	r	6	...	...	...	...	...	...	...
Aparri,	"	29.93	760.2	73	89	NE	4	r	"	...	...	...	...	...	...	...
Manila,	"	29.85	758.1	79	73	ESE	2	o	"	...	...	...	...	...	...	...
Legaspi,	"	29.82	757.5	86	58	NE	4	b	"	...	...	...	...	...	...	...
Tacloban,	"	...	...	...	...	...	...	...	"	...	...	...	...	...	...	...
Iloilo,	"	29.75	755.7	86	58	NE	6	o	"	...	...	...	...	...	...	...
Surigao,	"	29.76	756.0	82	77	ENE	4	o	"	...	...	...	...	...	...	...
Guam,	12.20	29.73	755.1	...	...	NE	4	o	4.20	...	...	...	...	...	...	...
Yap,	12.47	29.72	754.8	...	...	ENE	6	o	4.47	...	...	...	...	...	...	...
Labuan,	14	29.74	755.4	84	83	N	4	b	6	...	...	...	...	...	...	...

February 17*d.* 11*h.* 32*m.*—Pressure has decreased moderately from Chefoo to Shanghai and slightly over Formosa. It is nearly stationary over South China and Indo-China.

The anticyclone has weakened and moved eastward.

The monsoon will moderate along the coast and over the N. China Sea.

Hongkong rainfall for the 24 hours ending at 10 a.m. to-day, 0·47 inch. Total since January 1st, 4·18 inches, against an average of 2·41 inches.

FORECAST FOR THE 24 HOURS ENDING AT NOON ON THE 18TH.

District.	Forecast.
1.—Formosa Channel,	N.E. winds, strong, moderating.
2.—South coast of China between Hongkong and Lamocks.	N.E. winds, fresh; overcast, drizzle or mist.
3.—Hongkong to Gap Rock,	
4.—South coast of China between Hongkong and Hainan,	

T. F. CLAXTON *Director.*

ROYAL OBSERVATORY, HONGKONG.

DAILY WEATHER REPORT.

Station.	17th February, 1924.								18th February, 1924.							
	Hongkong Standard Time.	Barometer at Sea Level.		Temperature.	Humidity.	Wind.		Weather.	Hongkong Standard Time.	Barometer at Sea Level.		Temperature.	Humidity.	Wind.		Weather.
		Inches.	Millrs.			Direction.	Force.			Inches.	Millrs.			Direction.	Force.	
Wladivostock,	12	29.86	758.5	25	...	SW	2	b	6	29.80	757.0	8	...	...	0	f
Nemuro,	11	29.47	748.5	...	...	NNW	1	...	5	...	...	...	...	...	...	...
Hokodate,	"	29.27	743.5	...	...	W	8	...	"	...	...	...	...	...	...	...
Tokio,	"	29.57	751.0	...	...	SE	1	...	"	...	...	...	...	...	...	...
Kochi,	"	30.12	765.0	...	...	SE	1	...	"	...	...	...	...	...	...	...
Nagasaki,	"	30.18	766.5	...	...	NW	3	...	"	...	...	...	...	...	...	...
Kagoshima,	"	30.18	766.5	...	...	N	2	...	"	...	...	...	...	...	...	...
Oshima,	"	30.18	766.5	...	...	N	1	...	"	...	...	...	...	...	...	...
Naha,	"	30.20	767.0	...	...	E	1	...	"	...	...	...	...	...	...	...
Ishigakijima,	"	30.14	765.5	...	...	SE	3	...	"	...	...	...	...	...	...	...
Bonin Island,	"	30.02	762.5	...	...	WNW	1	...	"	...	...	...	...	...	...	...
Chefoo,	15	30.09	764.3	47	55	...	2	bf	6	29.98	761.5	42	75	SSW	1	b
Hankow,	"	...	...	...	...	...	...	...	"	...	...	...	...	...	...	...
Ichang,	"	...	...	...	...	...	...	...	"	...	...	...	...	...	...	...
Changsha,	"	...	...	...	...	...	...	...	"	...	...	...	...	...	...	...
Shanghai,	11	30.30	769.5	43	41	SSE	2	o	"	30.05	763.2	34	100	SE	1	b
Gutzlaff,	14	30.22	767.6	42	66	SSE	2	o	"	30.04	763.0	42	100	SSE	4	b
Sharp Peak,	"	30.12	765.0	56	63	N	1	o	7	29.96	761.0	50	93	...	...	...
Amoy,	15	30.11	764.8	54	89	ENE	1	o	9	29.98	761.5	34	89	WNW	1	o
Swatow,	"	...	...	...	...	...	...	...	8	...	...	...	...	...	...	...
Taihoku,	11	30.14	765.6	57	91	E	4	o	5	29.91	759.6	59	91	...	o	b
Taichu,	"	30.15	765.9	55	...	...	o	o	"	29.93	760.2	57	...	...	o	o
Tainan,	"	30.12	765.0	59	...	NNE	4	o	"	29.93	760.2	57	...	NE	2	o
Koshun,	"	30.07	763.8	68	...	NE	6	o	"	29.94	760.5	68	...	NNE	4	o
Pescadores,	"	30.13	765.3	59	...	NNE	...	o	"	29.91	759.6	63	...	N	4	r
Canton,	14	30.05	763.2	51	86	N	2	o	6	...	...	...	...	...	...	...
Hongkong,	"	30.02	762.5	58	85	ESE	2	o	"	29.91	759.7	58	93	E	4	o
Gap Rock,	"	30.03	762.7	...	...	ENE	5	o	"	29.92	759.9	...	...	ENE	5	o
Macao,	"	30.04	762.9	52	87	NNE	4	o	"	29.88	759.0	54	97	N	4	of
Wuchow,	15	...	...	...	...	...	...	...	9	...	...	...	...	...	...	...
Pakhoi,	"	...	...	...	...	...	...	...	"	...	...	...	...	...	...	...
Hoihow,	"	...	...	...	...	...	...	...	"	...	...	...	...	...	...	...
Phulien,	"	29.99	761.7	63	80	SE	2	o	7	29.87	758.7	57	100	ENE	2	rf
Tourane,	"	29.92	759.9	68	...	NNW	4	o	"	29.86	758.4	66	...	SSW	2	o
Cape St. James,	"	29.76	756.0	79	...	ENE	7	b	"	29.81	757.2	75	...	ENE	6	b
Basco,	14	29.93	760.2	73	...	ENE	1	o	6	...	...	...	...	...	...	...
Aparri,	"	29.89	759.3	77	79	ENE	4	o	"	29.89	759.3	68	94	SE	2	b
Manila,	"	29.81	757.2	84	60	NE	2	o	"	29.85	758.1	68	91	N	1	b
Legaspi,	"	29.81	757.2	84	71	NE	4	o	"	29.82	757.5	75	91	NNE	4	o
Tacloban,	"	...	...	...	...	...	...	...	"	...	...	...	...	...	...	...
Iloilo,	"	29.74	755.4	86	56	NE	6	o	"	...	...	...	...	...	...	...
Surigao,	"	29.74	755.4	77	89	ENE	2	r	"	...	...	...	...	...	...	...
Guam,	12.20	29.74	755.4	...	...	NE	6	o	4.20	...	...	...	...	...	...	...
Yap,	12.47	29.72	754.8	...	...	ENE	6	o	4.47	29.76	756.0	...	...	ENE	4	o
Labuan,	14	29.68	753.9	84	83	N	4	b	6	29.72	754.9	76	98	N	2	b

February 18*d*. 10*h*. 50*m*.—Pressure has decreased considerably from Shanghai to Haiphong, moderately over N.E. China and central Indo-China and slightly over the Philippines.

Moderate monsoon may be expected along the S.E. coast of China and over the China Sea.

Hongkong rainfall for the 24 hours ending at 10 a.m. to-day, 0·04 inch. Total since January 1st, 4·22 inches, against an average of 2·47 inches.

FORECAST FOR THE 24 HOURS ENDING AT NOON ON THE 19TH.

District.	Forecast.
1.—Formosa Channel,	N.E. winds, moderate.
2.—South coast of China between Hongkong and Lamocks,	E. winds, moderate; rain, fog, warmer.
3.—Hongkong to Gap Rock,	
4.—South coast of China between Hongkong and Hainan,	

T. F. CLAXTON *Director.*

ROYAL OBSERVATORY, HONGKONG.

DAILY WEATHER REPORT.

Station.	18th February, 1924.								19th February, 1924.							
	Hongkong Standard Time.	Barometer at Sea Level.		Temperature.	Humidity.	Wind.		Weather.	Hongkong Standard Time.	Barometer at Sea Level.		Temperature.	Humidity.	Wind.		Weather.
		Inches.	Millrs.			Direction.	Force.			Inches.	Millrs.			Direction.	Force.	
Wladivostock,	12	29.69	754.1	26	...	ESE	2	o	6	30.01	762.3	13	...	...	o	b
Nemuro,	11	29.51	749.5	...	...	WSW	1	...	5	...	...	...	...	...	...	...
Hokodate,	"	29.69	754.0	...	...	WSW	6	...	"	...	...	...	...	...	...	...
Tokio,	"	29.88	759.0	...	...	SSE	2	...	"	...	...	...	...	...	...	...
Kochi,	"	30.02	762.5	...	...	SSE	1	...	"	...	...	...	...	...	...	...
Nagasaki,	"	30.10	764.5	...	...	W	3	...	"	...	...	...	...	...	...	...
Kagoshima,	"	30.10	764.5	...	...	SE	1	...	"	...	...	...	...	...	...	...
Oshima,	"	...	...	...	...	...	...	...	"	...	...	...	...	...	...	...
Naha,	"	30.04	763.0	...	...	SE	2	...	"	...	...	...	...	...	...	...
Ishigakijima,	"	29.98	761.5	...	...	S	6	...	"	...	...	...	...	...	...	...
Bonin Island,	"	30.06	763.5	...	...	W	2	...	"	...	...	...	...	...	...	...
Chefoo,	15	30.05	763.2	40	56	NW	2	o	6	30.10	764.5	28	100	...	o	o
Hankow,	"	...	...	...	...	...	...	...	"	...	...	...	...	...	...	...
Ichang,	"	...	...	...	...	...	...	...	"	...	...	...	...	...	...	...
Changsha,	"	...	...	...	...	...	...	...	"	...	...	...	...	...	...	...
Shanghai,	11	30.00	762.0	50	74	SE	2	o	"	29.99	761.7	41	97	NNE	2	r
Gutzlaff,	14	29.98	761.5	47	93	SSE	2	o	"	29.96	761.0	40	100	NE	4	r
Sharp Peak,	"	29.90	759.4	62	83	...	o	o	7	29.89	759.2	54	94	...	o	r
Amoy,	15	29.82	757.4	58	94	WSW	1	o	9	29.84	757.9	56	94	...	o	o
Swatow,	"	...	...	...	...	...	...	...	8	...	...	...	...	...	...	...
Taiboku,	11	29.95	760.8	61	91	...	o	o	5	29.85	758.1	59	98	...	o	r
Taichu,	"	29.94	760.5	70	...	...	o	b	"	29.86	758.4	79	...	...	o	b
Tainan,	"	29.93	760.2	68	...	E	4	r	"	29.84	757.8	66	...	SE	4	o
Koshun,	"	29.93	760.2	72	...	E	4	r	"	29.82	757.5	70	...	SW	2	b
Pescadores,	"	29.94	760.5	68	...	N	4	o	"	29.86	758.4	68	...	N	2	r
Canton,	14	29.82	757.4	56	94	N	1	f	6	...	...	...	...	...	...	...
Hongkong,	"	29.82	757.4	61	93	E	5	o	"	29.84	757.9	61	99	E	3	of
Gap Rock,	"	29.82	757.4	...	...	ENE	5	cm	"	29.82	757.4	...	...	E	4	f
Macao,	"	29.81	757.2	61	96	...	o	o	"	29.82	757.5	61	100	SE	2	of
Wuchow,	15	...	...	...	...	...	...	...	9	...	...	...	...	...	...	...
Pakhoi,	"	...	...	...	...	...	...	...	"	...	...	...	...	...	...	...
Hoihow,	"	...	...	...	...	...	...	...	"	...	...	...	...	...	...	...
Phulien,	"	29.75	755.7	63	96	ESE	1	of	7	29.84	757.8	66	100	N	1	of
Tourane,	"	29.76	756.0	77	...	S	4	b	"	29.81	757.2	72	...	SSE	2	o
Cape St. James,	"	29.76	756.0	79	...	ENE	6	of	"	...	...	...	...	...	...	...
Basco,	14	29.81	757.2	77	...	ESE	4	r	6	...	...	...	...	...	...	...
Aparri,	"	29.81	757.2	82	86	NE	4	b	"	29.85	758.1	70	87	SE	2	b
Manila,	"	29.78	756.3	86	52	NNE	2	o	"	29.85	758.1	73	82	NE	1	o
Legaspi,	"	29.82	757.5	77	85	ENE	4	o	"	29.82	757.5	77	88	NE	2	b
Taoloban,	"	...	...	...	...	...	...	...	"	...	...	...	...	...	...	...
Iloilo,	"	29.76	756.0	79	80	NE	4	o	"	...	...	...	...	...	...	...
Surigao,	"	...	...	...	...	...	...	...	"	...	...	...	...	...	...	...
Guam,	12.20	29.78	756.3	...	...	NE	4	r	4.20	...	...	...	...	...	...	...
Yap,	12.47	29.72	754.8	...	...	ENE	6	o	4.47	29.78	756.3	...	...	N	4	o
Labuan,	14	29.72	754.9	88	75	N	1	b	6	29.68	753.9	80	91	N	4	b

February 19*d*. 11*h*. 30*m*.—Pressure has increased considerably at Wladivostock and slightly at Chefoo and Haiphong. It has decreased slightly over Formosa and is nearly stationary over Kwangtung and the Philippines.

An anticyclone has formed over S.E. Mongolia. Gradients are shallow over the China Sea.

Hongkong rainfall for the 24 hours ending at 10 a.m. to-day, 0·12 inch. Total since January 1st, 4·34 inches, against an average of 2·53 inches.

FORECAST FOR THE 24 HOURS ENDING AT NOON ON THE 20TH.

District.	Forecast.
1.—Formosa Channel,	N.E. winds, moderate.
2.—South coast of China between Hongkong and Lamocks,	E. winds, moderate; overcast, rain, fog.
3.—Hongkong to Gap Rock,	E. winds, moderate; overcast, rain, fog.
4.—South coast of China between Hongkong and Hainan,	E. winds, moderate; overcast, rain, fog.

T. F. CLAXTON *Director.*

ROYAL OBSERVATORY, HONGKONG.

DAILY WEATHER REPORT.

Station.	19th February, 1924.								20th February, 1924.							
	Hongkong Standard Time.	Barometer at Sea Level.		Temperature.	Humidity.	Wind.		Weather.	Hongkong Standard Time.	Barometer at Sea Level.		Temperature.	Humidity.	Wind.		Weather.
		Inches.	Millrs.			Direction.	Force.			Inches.	Millrs.			Direction.	Force.	
Wladivostock,	12	...	...	...	...	...	...	...	6	...	...	...	...	...	...	...
Nemuro,	11	29.67	753.5	...	...	S	1	...	5	...	...	...	...	...	...	...
Hokodate,	"	29.78	756.5	...	...	WNW	4	...	"	...	...	...	...	...	...	...
Tokio,	"	29.84	758.0	...	...	E	1	...	"	...	...	...	...	...	...	...
Kochi,	"	29.92	760.0	...	...	SE	1	...	"	...	...	...	...	...	...	...
Nagasaki,	"	29.92	760.0	...	...	NE	3	...	"	...	...	...	...	...	...	...
Kagoshima,	"	29.78	756.5	...	...	NNE	3	...	"	...	...	...	...	...	...	...
Oshima,	"	29.74	755.5	...	...	SSE	4	...	"	...	...	...	...	...	...	...
Naha,	"	29.76	756.0	...	...	SW	3	...	"	...	...	...	...	...	...	...
Ishigakijima,	"	29.82	757.5	...	...	NW	3	...	"	...	...	...	...	...	...	...
Bonin Island,	"	30.02	762.5	...	...	SSW	1	...	"	...	...	...	...	...	...	...
Chefoo,	15	30.03	762.7	44	30	SSE	1	b	6	30.06	763.5	34	90	N	1	b
Hankow,	"	...	...	...	...	...	...	...	"	...	...	...	...	...	...	...
Ichang,	"	...	...	...	...	...	...	...	"	...	...	...	...	...	...	...
Changsha,	"	...	...	...	...	...	...	...	"	...	...	...	...	...	...	...
Shanghai,	11	30.12	765.0	45	86	NNW	1	o	"	30.12	765.0	34	100	NNE	1	b
Gutzlaff,	14	30.08	764.0	42	100	N	2	o	"	30.13	765.3	63	94	...	o	o
Sharp Peak,	"	29.85	758.2	54	100	ENE	2	bf	7	30.02	762.5	50	79	N	1	o
Amoy,	15	29.77	756.1	63	94	SSW	1	o	9	30.00	762.0	54	89	NE	2	o
Swatow,	"	...	...	...	...	...	...	...	8	...	...	...	...	...	...	...
Taihoku,	11	29.91	759.6	63	96	...	o	o	5	30.02	762.6	55	96	E	4	r
Taichu,	"	29.91	759.6	75	...	...	o	b	"	29.94	760.5	57	...	NNW	2	o
Tainan,	"	29.89	759.3	75	...	E	4	o	"	29.92	759.9	59	...	N	4	r
Koshun,	"	29.87	758.7	77	...	W	4	o	"	29.87	758.7	66	...	N	4	r
Pescadores,	"	29.89	759.3	73	...	N	4	o	"	29.95	760.8	61	...	NNE	6	o
Canton,	14	29.84	757.9	68	65	N	2	c	6	...	...	...	...	...	...	...
Hongkong,	"	29.80	756.9	64	96	...	o	odf	"	29.94	760.5	60	82	SE	1	o
Gap Rock,	"	29.84	757.9	...	...	NNW	5	omd	"	29.97	761.2	...	...	ENE	4	o
Macao,	"	29.80	756.9	64	90	NW	4	o	"	29.91	759.6	57	81	N	4	o
Wuchow,	15	...	...	...	...	...	...	...	9	...	...	...	...	...	...	...
Pakhoi,	"	...	...	...	...	...	...	...	"	...	...	...	...	...	...	...
Hoihow,	"	...	...	...	...	...	...	...	"	...	...	...	...	...	...	...
Phulien,	"	29.81	757.2	64	98	SSE	2	of	7	29.92	759.9	63	90	E	2	of
Tourane,	"	29.74	755.4	81	...	SE	2	bf	"	29.85	758.1	68	...	NNW	4	o
Cape St. James,	"	29.79	756.6	84	...	ENE	2	b	"	29.84	757.8	75	...	NE	2	b
Basco,	14	29.78	756.3	82	...	S	1	b	6	...	...	...	...	...	...	...
Aparri,	"	29.80	756.9	84	58	NNE	4	b	"	...	...	...	...	...	...	...
Manila,	"	29.79	756.6	90	48	SSE	4	o	"	29.84	757.8	73	85	E	1	o
Legaspi,	"	29.81	757.2	84	74	ENE	2	o	"	29.85	758.1	75	96	...	o	o
Tacloban,	"	...	...	...	...	...	...	...	"	...	...	...	...	...	...	...
Iloilo,	"	29.81	757.2	86	65	NE	4	o	"	29.80	756.9	75	91	N	4	o
Surigao,	"	29.76	756.0	82	74	E	4	o	"	...	...	...	...	...	...	...
Guam,	12.20	29.78	756.3	...	...	ENE	4	o	4.20	29.82	757.5	...	...	ENE	4	o
Yap,	12.47	29.75	755.7	...	...	ENE	4	o	4.47	...	...	...	...	...	...	...
Labuan,	14	29.76	755.9	88	76	NW	2	b	6	29.77	756.1	77	94	N	2	o

February 20*d*. 11*h*. 02*m*.—Pressure is nearly stationary over Luzon. It has increased slightly to moderately in other districts.

The anticyclone is now central over the lower Yangtze Valley.

The depression over Indo-China has filled up.

Fresh monsoon may be expected along the S.E. coast of China and over the N. China Sea.

Hongkong rainfall for the 24 hours ending at 10 a.m. to-day, 0·57 inch. Total since January 1st, 4·91 inches, against an average of 2·59 inches.

FORECAST FOR THE 24 HOURS ENDING AT NOON ON THE 21st.

District.	Forecast.
1.—Formosa Channel,	N.E. winds, strong.
2.—South coast of China between Hongkong and Lamocks,	N.E. winds, fresh; overcast, some drizzle; colder.
3.—Hongkong to Gap Rock,	
4.—South coast of China between Hongkong and Hainan,	

T. F. CLAXTON, *Director*.

ROYAL OBSERVATORY, HONGKONG.

DAILY WEATHER REPORT.

Station.	20th February, 1924.								21st February, 1924.							
	Hongkong Standard Time.	Barometer at Sea Level.		Temperature.	Humidity.	Wind.		Weather.	Hongkong Standard Time.	Barometer at Sea Level.		Temperature.	Humidity.	Wind.		Weather.
		Inches.	Millrs.			Direction.	Force.			Inches.	Millrs.			Direction.	Force.	
Wladivostock,	12	29.89	759.2	79	...	...	0	0	6	30.04	763.1	4	...	NW	0	b
Nemuro,	11	29.70	754.5	...	...	W	1	...	5	29.80	757.0	...	...	WSW	1	...
Hokodate,	"	29.80	757.0	...	...	NW	4	...	"	29.86	758.5	...	...	...	0	...
Tokio,	"	29.82	757.5	...	...	S	2	...	"	29.80	757.0	...	...	SSW	3	...
Kochi,	"	29.98	761.5	...	...	W	1	...	"	29.96	761.0	...	...	SW	1	...
Nagasaki,	"	30.04	763.0	...	...	NNW	1	...	"	29.94	760.5	...	...	SSW	2	...
Kagoshima,	"	30.02	762.5	...	...	NE	1	...	"	29.96	761.0	...	...	WNW	1	...
Oshima,	"	29.98	761.5	...	...	N	3	...	"	29.92	760.0	...	...	...	0	...
Naha,	"	29.96	761.0	...	...	NE	2	...	"	...	...	...	...	...	...	...
Ishigakijima,	"	29.96	761.0	...	...	NE	2	...	"	29.88	759.0	...	...	NE	1	...
Bonin Island,	"	29.78	756.5	...	...	SW	3	...	"	29.96	761.0	...	...	ENE	1	...
Chefoo,	15	30.02	762.5	32	82	NW	1	0	6	30.09	764.3	24	87	SSW	1	b
Hankow,	"	...	...	...	...	...	...	...	"	...	...	...	...	...	...	...
Ichang,	"	...	...	...	...	...	...	...	"	...	...	...	...	...	...	...
Changsha,	"	...	...	...	...	...	...	...	"	...	...	...	...	...	...	...
Shanghai,	11	30.12	765.0	50	69	SW	1	b	"	29.93	760.2	37	96	E	1	b
Gutzlaff,	14	30.06	763.5	48	87	SE	1	b	"	29.99	761.7	42	85	SE	1	b
Sharp Peak,	"	29.96	761.0	58	76	E	1	0	7	29.86	758.4	54	87	...	0	0
Amoy,	15	30.18	766.6	62	77	NE	2	0	9	29.90	759.4	56	94	ENE	1	0
Swatow,	"	...	...	...	...	...	...	...	8	...	...	...	...	...	...	...
Taihoku,	11	30.00	762.0	63	80	E	4	0	5	29.93	760.2	61	96	E	2	0
Taichu,	"	29.94	760.5	66	...	NNE	2	0	"	29.92	759.9	61	...	...	0	b
Tainan,	"	29.93	760.2	68	...	NE	4	b	"	29.88	759.0	63	...	NNE	4	0
Koshun,	"	29.93	760.2	70	...	NE	6	0	"	29.86	758.4	66	...	..	0	0
Pescadores,	"	29.97	761.1	66	...	NNE	6	0	"	29.88	759.0	63	...	NE	4	0
Canton,	14	29.90	759.4	60	82	...	0	0	6	...	...	...	...	...	...	...
Hongkong,	"	29.88	758.9	60	76	E	4	0	"	29.82	757.4	60	88	ENE	5	cd
Gap Rock,	"	29.87	758.7	...	...	ENE	5	0	"	29.81	757.2	...	...	ENE	5	0
Macao,	"	29.87	758.7	57	89	NNW	2	0	"	29.80	756.9	57	98	NNW	4	r
Wuchow,	15	...	...	...	...	...	...	...	9	...	...	...	...	...	...	...
Pakhoi,	"	...	...	...	...	...	...	...	"	...	...	...	...	...	...	...
Hoihow,	"	...	...	...	...	...	...	...	"	...	...	...	...	...	...	...
Phulien,	"	29.81	757.2	70	69	SE	2	0	7	29.79	756.6	63	96	ENE	2	of
Tourane,	"	29.78	756.3	70	...	NNW	4	0	"	29.75	755.7	72	...	SSW	2	0
Cape St. James,	"	29.79	756.6	86	...	S	2	b	"	29.82	757.5	75	...	ESE	2	0
Basco,	14	...	...	...	...	...	...	...	6	29.84	757.8	68	...	...	0	0
Aparri,	"	29.81	757.2	82	70	N	4	b	"	29.82	757.5	72	96	...	0	0
Manila,	"	29.75	755.7	86	58	W	4	0	"	29.80	756.9	75	83	NE	2	0
Legaspi,	"	29.78	756.3	84	74	NE	2	0	"	29.80	756.9	77	88	NE	2	0
Tacloban,	"	29.76	756.0	86	78	SSE	1	0	"	...	..	...	...	...	...	...
Iloilo,	"	29.74	755.4	90	51	NE	4	0	"	29.78	756.3	75	91	N	2	b
Surigao,	"	29.74	755.4	82	81	E	4	0	"	29.79	756.6	75	96	...	0	0
Guam,	12.20	29.78	756.3	...	...	ENE	4	0	4.20	29.85	758.1	...	...	NE	2	0
Yap,	12.47	29.78	756.3	...	...	ENE	4	0	4.47	29.80	756.9	...	...	ENE	2	0
Labuan,	14	29.79	756.6	84	79	N	2	0	6	29.77	756.1	78	94	N	1	0

February 21*d.* 11*h.* 25*m.*—Pressure has decreased moderately from Shanghai to Hongkong and slightly over Tourane and Formosa. It has increased slightly from Chefoo to Wladivostock and is nearly stationary over the Philippines.

The Chinese anticyclone has broken up. An anticyclone which appeared over S.E. Mongolia yesterday is spreading southward.

Another depression has formed over Indo-China.

Hongkong rainfall for the 24 hours ending at 10 a.m. to-day, 0·24 inch. Total since January 1st, 5·15 inches, against an average of 2·65 inches.

FORECAST FOR THE 24 HOURS ENDING AT NOON ON THE 22nd.

District.	Forecast.
1.—Formosa Channel,	N.E. winds, fresh.
2.—South coast of China between Hongkong and Lamocks,	E. winds, fresh to moderate; overcast, rain, fog.
3.—Hongkong to Gap Rock,	
4.—South coast of China between Hongkong and Hainan,	

T. F. CLAXTON *Director.*

ROYAL OBSERVATORY, HONGKONG.

DAILY WEATHER REPORT.

Station.	21st February, 1924.								22nd February, 1924.							
	Hongkong Standard Time.	Barometer at Sea Level.		Temperature.	Humidity.	Wind.		Weather.	Hongkong Standard Time.	Barometer at Sea Level.		Temperature.	Humidity.	Wind.		Weather.
		Inches.	Millrs.			Direction.	Force.			Inches.	Millrs.			Direction.	Force.	
Wladivostock, .	12	30.00	762.1	14	...	W	2	o	6	30.09	764.2	−3	...	...	o	b
Nemuro,	11	29.78	756.5	...	...	WSW	1	...	5	...	...	...	...	...	...	...
Hokodate,	"	29.86	758.5	...	...	N	1	...	"	...	...	...	...	...	...	...
Tokio,	"	29.76	756.0	...	...	S	5	...	"	...	...	...	...	...	...	...
Kochi,	"	29.90	759.5	...	...	...	...	...	"	...	...	...	...	...	...	...
Nagasaki,	"	30.02	762.5	...	...	N	4	...	"	...	...	...	...	...	...	...
Kagoshima,	"	29.98	761.5	...	...	NW	2	...	"	...	...	...	...	...	...	...
Oshima,	"	29.90	759.5	...	...	N	3	...	"	...	...	...	...	...	...	...
Naha,	"	29.92	760.0	...	...	N	1	...	"	...	...	...	...	...	...	...
Ishigakijima,	"	29.90	759.5	...	...	SSE	3	...	"	...	...	...	...	...	...	...
Bonin Island,	"	29.94	760.5	...	...	S	3	...	"	...	...	...	...	...	...	...
Chefoo,	15	30.09	764.3	30	80	NNW	4	o	6	30.20	767.1	24	87	NW	4	o
Hankow,	"	...	...	...	...	...	...	...	"	...	...	...	...	...	...	...
Ichang,	"	...	...	...	...	...	...	...	"	...	...	...	...	...	...	...
Changsha,	"	...	...	...	...	...	...	...	"	...	...	...	...	...	...	...
Shanghai,	11	30.01	762.3	52	69	E	2	b	"	30.06	763.5	43	85	NE	2	o
Gutzlaff,	14	29.96	761.0	47	87	E	4	b	"	30.02	762.5	42	92	NNE	2	o
Sharp Peak,	"	29.84	757.9	56	81	...	o	o	7	29.83	757.7	54	94	...	o	o
Amoy,	15	29.79	756.6	58	90	ENE	1	o	9	29.81	757.2	58	94	ENE	1	o
Swatow,	"	...	...	...	...	...	...	...	8	...	...	...	...	...	...	...
Taihoku,	11	29.87	758.7	68	81	E	4	o	5	29.84	757.8	61	98	...	o	r
Taichu,	"	29.89	759.3	68	...	...	o	o	"	29.80	756.9	63	...	NE	2	o
Tainan,	"	29.89	759.3	68	...	NNE	2	o	"	29.79	756.6	64	...	ENE	2	r
Koshun,	"	29.86	758.4	73	...	...	o	o	"	29.76	756.0	73	...	NW	4	o
Pescadores,	"	29.88	759.0	68	...	NNE	4	o	"	29.80	756.9	66	...	NNE	4	r
Canton,	14	29.66	753.3	59	94	N	1	o	6	...	...	...	...	...	...	...
Hongkong,	"	29.74	755.4	59	93	E	4	od	"	29.75	755.6	62	97	E	4	o
Gap Rock,	"	29.74	755.4	...	...	ENE	5	om	"	29.76	755.9	...	...	ENE	4	om
Macao,	"	29.71	754.5	61	98	NNE	4	o	"	29.71	754.5	61	100	NNW	2	of
Wuchow,	15	...	...	...	...	...	...	...	9	...	...	...	...	...	...	...
Pakhoi,	"	...	...	...	...	...	...	...	"	...	...	...	...	...	...	...
Hoihow,	"	...	...	...	...	...	...	...	"	...	...	...	...	...	...	...
Phulien,	"	29.63	752.7	72	82	SE	2	of	7	29.68	753.9	63	98	ENE	4	bf
Tourane,	"	29.67	753.6	72	...	NW	4	of	"	29.67	753.6	77	...	SE	2	b
Cape St. James,	"	29.75	755.7	86	...	S	2	b	"	29.81	757.2	75	...	S	2	b
Basco,	14	29.74	755.4	79	...	E	2	o	6	29.78	756.3	77	...	SE	1	b
Aparri,	"	29.74	755.4	82	77	N	4	b	"	29.81	757.2	73	96	...	o	o
Manila,	"	29.73	755.1	90	57	SSW	2	o	"	29.81	757.2	75	86	...	o	o
Legaspi,	"	29.75	755.7	86	75	NE	4	b	"	29.79	756.6	75	96	N	1	b
Tacloban,	"	...	...	...	...	...	...	...	"	...	...	...	...	...	...	...
Iloilo,	"	29.72	757.8	86	65	NE	4	o	"	29.79	756.6	77	89	SW	1	b
Surigao,	"	29.74	755.4	86	75	ENE	4	b	"	29.79	756.6	73	98	...	o	b
Guam,	12.20	29.81	757.2	...	...	ENE	4	o	4.20	29.87	758.7	...	...	NE	2	o
Yap,	12.47	29.78	756.3	...	...	ENE	4	o	4.47	29.82	757.5	...	...	ENE	4	o
Labuan,	14	29.77	756.1	84	75	N	2	o	6	29.78	756.4	78	94	N	1	b

February 22*d*. 11*h*. 40*m*.—Pressure has increased moderately from Chefoo to Shanghai and decreased slightly over Formosa. It is nearly stationary in other districts.

The anticyclone is central to the north of Chefoo.

A depression is still shown over Tongking.

Fresh monsoon may be expected along the S.E. coast of China.

Hongkong rainfall for the 24 hours ending at 10 a.m. to-day, 0·32 inch. Total since January 1st, 5·47 inches, against an average of 2·71 inches.

FORECAST FOR THE 24 HOURS ENDING AT NOON ON THE 23RD.

District.	Forecast.
1.—Formosa Channel,	N.E. winds, fresh.
2.—South coast of China between Hongkong and Lamocks.	E. winds, moderate; overcast, occasional rain.
3.—Hongkong to Gap Rock,	
4.—South coast of China between Hongkong and Hainan, .	

T. F. CLAXTON *Director.*

ROYAL OBSERVATORY, HONGKONG.

DAILY WEATHER REPORT.

Station.	22nd February, 1924.								23rd February, 1924.							
	Hongkong Standard Time.	Barometer at Sea Level.		Temperature.	Humidity.	Wind.		Weather.	Hongkong Standard Time.	Barometer at Sea Level.		Temperature.	Humidity.	Wind.		Weather.
		Inches.	Millrs.			Direction.	Force.			Inches.	Millrs.			Direction.	Force.	
Wladivostock,	12	...	...	...	...	...	...	...	6	...	...	...	...	...	...	...
Nemuro,	11	29.82	757.5	...	...	WSW	3	...	5	...	...	...	...	...	...	...
Hokodate,	"	29.94	760.5	...	...	W	1	...	"	...	...	...	...	...	...	...
Tokio,	"	29.82	757.5	...	...	ENE	1	...	"	...	...	...	...	...	...	...
Kochi,	"	29.88	759.0	...	...	SW	1	...	"	...	...	...	...	...	...	...
Nagasaki,	"	29.92	760.0	...	...	NNW	3	...	"	...	...	...	...	...	...	...
Kagoshima,	"	29.86	758.5	...	...	NNW	1	...	"	...	...	...	...	...	...	...
Oshima,	"	29.74	755.5	...	...	NNW	2	...	"	...	...	...	...	...	...	...
Naha,	"	29.76	756.0	...	...	NNW	1	...	"	...	...	...	...	...	...	...
Ishigakijima,	"	29.82	757.5	...	...	NNE	2	...	"	...	...	...	...	...	...	...
Bonin Island,	"	29.86	758.5	...	...	S	4	...	"	...	...	...	...	...	...	...
Chefoo,	15	30.18	766.6	26	87	NNW	4	0	6	30.26	768.6	24	100	SSW	1	b
Hankow,	"	...	...	...	...	...	...	...	"	...	...	...	...	...	...	...
Ichang,	"	...	...	...	...	...	...	...	"	...	...	...	...	...	...	...
Changsha,	"	...	...	...	...	...	...	...	"	...	...	...	...	...	...	...
Shanghai,	11	30.15	765.9	41	69	NNE	2	0	"	30.36	771.0	32	...	NNW	1	b
Gutzlaff,	14	30.13	765.3	38	91	NNE	6	0	"	30.33	770.4	32	82	N	4	b
Sharp Peak,	"	29.88	758.9	50	96	E	1	r	7	30.08	764.0	44	96	ENE	2	r
Amoy,	15	29.76	755.9	60	94	ENE	1	0	9	30.03	762.7	50	93	ENE	4	0
Swatow,	"	29.68	753.9	63	83	ENE	2	0	8	...	...	...	...	...	...	...
Taihoku,	11	29.87	758.7	64	90	...	0	r	5	30.07	763.8	54	88	E	4	r
Taichu,	"	29.88	759.0	66	...	SE	2	r	"	29.93	760.2	54	...	N	4	r
Tainan,	"	29.87	758.7	70	...	ENE	4	r	"	29.87	758.7	55	...	N	6	r
Koshun,	"	29.84	757.8	75	...	NNW	4	b	"	29.82	757.5	70	...	NE	4	0
Pescadores,	"	29.86	758.4	72	...	SE	2	0	"	29.93	760.2	59	...	NNE	10	0
Canton,	14	29.74	755.4	61	94	N	2	0	6	...	...	...	...	...	...	...
Hongkong,	"	29.71	754.6	62	95	E	5	od	"	29.93	760.2	59	72	NNE	3	0
Gap Rock,	"	29.70	754.4	...	...	ENE	4	op	"	29.93	760.2	...	...	NNE	4	0
Macao,	"	29.69	754.2	63	100	...	2	of	"	29.94	760.5	55	79	NNW	4	0
Wuchow,	15	...	...	...	...	...	...	...	9	...	...	...	...	...	...	...
Pakhoi,	"	...	...	...	...	...	...	...	"	...	...	...	...	...	...	...
Hoihow,	"	...	...	...	...	...	...	...	"	...	...	...	...	...	...	...
Phulien,	"	29.65	753.0	77	68	ESE	1	bf	7	29.91	759.6	63	88	ENE	4	bf
Tourane,	"	29.62	752.4	86	...	SSE	2	b	"	29.78	756.3	75	...	NW	4	b
Cape St. James,	"	29.78	756.3	86	...	S	2	b	"	29.81	757.2	75	...	SW	2	0
Basco,	14	29.75	755.7	82	...	WSW	2	0	6	...	...	...	...	...	...	...
Aparri,	"	29.78	756.3	81	76	W	2	0	"	29.84	757.8	73	94	...	0	b
Manila,	"	29.78	756.3	86	61	W	4	b	"	29.82	757.5	73	91	SW	1	b
Legaspi,	"	29.78	756.3	86	71	NE	4	b	"	29.84	757.8	73	96	...	0	0
Tacloban,	"	...	...	...	...	...	...	...	"	...	...	...	...	...	...	...
Iloilo,	"	29.78	756.3	86	68	S	4	0	"	...	...	...	...	...	...	...
Surigao,	"	29.78	756.3	84	74	NNE	1	b	"	...	...	...	...	...	...	...
Guam,	12.20	29.82	757.5	...	...	NE	4	0	4.20	...	...	...	...	...	...	...
Yap,	12.47	29.80	756.9	...	...	ENE	4	0	4.47	29.82	757.5	...	...	ENE	2	b
Labuan,	14	29.75	755.6	86	80	N	2	b	6	29.77	756.1	78	94	NE	1	b

February 23*d*. 9*h*. 05*m*.—Warning to Hongkong, and Coast Ports,:—N.N.E. gale in Formosa Channel.

February 23*d*. 10*h*. 45*m*.—Pressure has increased considerably from Shanghai to Haiphong and moderately at Tourane. It is nearly stationary over the Philippines.

The anticyclone has strengthened. It is now central over the lower Yangtze Valley.

The depression over Indo-China is filling up.

Strong monsoon may be expected along the S.E. coast of China and fresh monsoon over the N. China Sea.

Hongkong rainfall for the 24 hours ending at 10 a.m. to-day, 0·12 inch. Total since January 1st, 5·59 inches, against an average of 2·77 inches.

FORECAST FOR THE 24 HOURS ENDING AT NOON ON THE 24TH.

District.	Forecast.
1.—Formosa Channel,	N.E. gale.
2.—South coast of China between Hongkong and Lamocks,	N.E. winds, strong.
3.—Hongkong to Gap Rock,	N.E. winds, fresh; overcast.
4.—South coast of China between Hongkong and Hainan,	N.E. winds, fresh; overcast.

T. F. CLAXTON *Director.*

ROYAL OBSERVATORY, HONGKONG.

DAILY WEATHER REPORT.

Station.	23rd February, 1924.								24th February, 1924.							
	Hongkong Standard Time.	Barometer at Sea Level.		Temperature.	Humidity.	Wind.		Weather.	Hongkong Standard Time.	Barometer at Sea Level.		Temperature.	Humidity.	Wind.		Weather.
		Inches.	Millrs.			Direction.	Force.			Inches.	Millrs.			Direction.	Force.	
Wladivostock,	12	...	...	...	...	...	...	...	6	...	...	...	...	...	...	...
Nemuro,	11	29.39	746.5	...	...	W	5	...	5	...	...	...	...	...	...	...
Hokodate,	"	29.65	753.0	...	...	W	6	...	"	...	...	...	...	...	...	...
Tokio,	"	29.63	752.5	...	...	NE	1	...	"	...	...	...	...	...	...	...
Kochi,	"	29.84	758.0	...	...	WNW	3	...	"	...	...	...	...	...	...	...
Nagasaki,	"	30.06	763.5	...	...	N	4	...	"	...	...	...	...	...	...	...
Kagoshima,	"	30.00	762.0	...	...	NW	4	...	"	...	...	...	...	...	...	...
Oshima,	"	30.00	762.0	...	...	NNW	5	...	"	...	...	...	...	...	...	...
Naha,	"	30.02	762.5	...	...	N	6	...	"	...	...	...	...	...	...	...
Ishigakijima,	"	30.04	763.0	...	...	N	4	...	"	...	...	...	...	...	...	...
Bonin Island,	"	29.76	756.0	...	...	SW	2	...	"	...	...	...	...	...	...	...
Chefoo,	15	30.30	769.6	26	63	NW	6	o	6	30.27	768.8	24	77	SSW	1	b
Hankow,	"	...	...	...	...	...	...	...	"	...	...	...	...	...	...	...
Ichang,	"	...	...	...	...	...	...	...	"	...	...	...	...	...	...	...
Changsha,	"	...	...	...	...	...	...	...	"	...	...	...	...	...	...	...
Shanghai,	11	30.39	771.9	39	...	NNW	2	b	"	30.41	772.5	25	...	NNE	1	b
Gutzlaff,	14	30.33	770.4	38	45	NNW	4	b	"	30.40	772.1	30	80	NNW	2	b
Sharp Peak,	"	30.12	765.0	44	80	NNE	2	o	7	30.22	767.6	44	68	N	2	o
Amoy,	15	30.05	763.2	54	80	ENE	6	o	9	30.21	767.3	46	86	ENE	4	o
Swatow,	"	...	...	...	...	...	...	...	8	...	...	...	...	...	...	...
Taihoku,	11	30.14	765.6	54	85	E	4	o	5	30.25	768.3	48	92	E	4	o
Taichu,	"	29.98	761.4	59	...	N	4	o	"	30.11	764.7	50	...	N	2	o
Tainan,	"	29.97	761.1	61	...	N	6	o	"	30.08	764.1	50	...	N	6	o
Koshun,	"	29.97	761.1	66	...	NE	7	o	"	30.06	763.5	61	...	NE	6	o
Pescadores,	"	30.04	762.9	59	...	NNE	8	o	"	...	...	...	...	...	...	...
Canton,	14	30.11	764.8	53	73	N	2	o	6	...	...	...	...	...	...	...
Hongkong,	"	30.05	763.2	54	74	NNE	2	o	"	30.17	766.3	50	68	NE	1	o
Gap Rock,	"	30.04	763.0	...	...	N	4	o	"	30.15	765.8	...	...	NNE	4	o
Macao,	"	30.04	762.9	50	82	N	4	o	"	30.14	765.6	48	67	N	4	o
Wuchow,	15	...	...	...	...	...	...	...	9	...	...	...	...	...	...	...
Pakhoi,	"	...	...	...	...	...	...	...	"	...	...	...	...	...	...	...
Hoihow,	"	...	...	...	...	...	...	...	"	...	...	...	...	...	...	...
Phulien,	"	29.98	761.4	68	64	ENE	2	of	7	...	...	...	...	...	...	...
Tourane,	"	29.86	758.4	72	...	NW	6	o	"	...	...	...	...	...	...	...
Cape St. James,	"	29.81	757.2	86	...	S	2	b	"	...	...	...	...	...	...	...
Basco,	14	29.86	758.4	70	...	N	4	o	6	...	...	...	...	...	...	...
Aparri,	"	29.82	757.5	84	77	N	4	o	"	...	...	...	...	...	...	...
Manila,	"	29.80	756.9	86	61	SW	2	b	"	...	...	...	...	...	...	...
Legaspi,	"	29.79	756.6	86	71	NE	4	o	"	...	...	...	...	...	...	...
Taoloban,	"	29.80	756.9	90	66	S	4	o	"	...	...	...	...	...	...	...
Iloilo,	"	...	...	...	...	...	...	...	"	...	...	...	...	...	...	...
Surigao,	"	29.80	756.9	84	77	ENE	1	o	"	...	...	...	...	...	...	...
Guam,	12.20	29.80	756.9	...	...	E	4	o	4.20	...	...	...	...	...	...	...
Yap,	12.47	29.79	756.6	...	...	NE	4	o	4.47	...	...	...	...	...	...	...
Labuan,	14	29.79	756.6	86	80	N	1	b	6	...	...	...	...	...	...	...

February 24*d.* 11*h.* 50*m.*—Pressure has increased moderately from Formosa at N. Indo-China and slightly at Shanghai.

The anticyclone has strengthened slightly.

Strong monsoon may be expected along the S.E. coast of China and over the northern portion of the N. China Sea.

Hongkong rainfall for the 24 hours ending at 10 a.m. to-day, 0·00 inch. Total since January 1st, 5·59 inches, against an average of 2·83 inches.

FORECAST FOR THE 24 HOURS ENDING AT NOON ON THE 25TH.

District.	Forecast.
1.—Formosa Channel,	N.E. gale.
2.—South coast of China between Hongkong and Lamocks,	N.E. gale.
3.—Hongkong to Gap Rock,	N.E. winds, fresh; overcast at first, possibly clearing later.
4.—South coast of China between Hongkong and Hainan,	N.E. winds, fresh; overcast at first, possibly clearing later.

T. F. CLAXTON *Director.*

ROYAL OBSERVATORY, HONGKONG.

DAILY WEATHER REPORT.

Station.	24th February, 1924.								25th February, 1924.							
	Hongkong Standard Time.	Barometer at Sea Level.		Temperature.	Humidity.	Wind.		Weather.	Hongkong Standard Time.	Barometer at Sea Level.		Temperature.	Humidity.	Wind.		Weather.
		Inches.	Millrs.			Direction.	Force.			Inches.	Millrs.			Direction.	Force.	
Wladivostock,	12	...	...	...	...	...	...	...	6	...	...	...	...	...	...	...
Nemuro,	11	29.55	750.5	...	...	W	3	...	5	29.78	756.5	...	...	W	1	...
Hokodate,	"	29.70	754.5	...	...	WNW	6	...	"	29.88	759.0	...	...	W	3	...
Tokio,	"	29.84	758.0	...	...	NNW	4	...	"	29.98	761.5	...	...	NNW	1	...
Kochi,	"	30.04	763.0	...	...	SW	2	...	"	...	...	...	...	...	...	...
Nagasaki,	"	30.18	766.5	...	...	N	3	...	"	30.24	768.0	...	...	NNW	3	...
Kagoshima,	"	30.14	765.5	...	...	NNW	3	...	"	30.22	767.5	...	...	...	...	...
Oshima,	"	30.12	765.0	...	...	N	4	...	"	30.22	767.5	...	...	NNW	3	...
Naha,	"	30.18	766.5	...	...	N	5	...	"	30.24	768.0	...	...	N	3	...
Ishigakijima,	"	30.20	767.0	...	...	N	3	...	"	30.20	767.0	...	...	NNE	2	...
Bonin Island,	"	29.86	758.5	...	...	...	...	...	"	30.04	763.0	...	...	WNW	2	...
Chefoo,	15	30.23	767.8	30	88	NW	4	b	6	30.28	769.1	24	87	WSW	1	b
Hankow,	"	...	...	...	...	...	...	...	"	...	...	...	...	...	...	...
Ichang,	"	...	...	...	...	...	...	...	"	...	...	...	...	...	...	...
Changsha,	"	...	...	...	...	...	...	...	"	...	...	...	...	...	...	...
Shanghai,	11	30.43	772.8	41	97	WNW	2	b	"	30.38	771.6	28	...	NW	1	b
Gutzlaff,	14	30.37	771.4½	42	50	NNW	2	b	"	30.40	772.1	34	60	...	0	b
Sharp Peak,	"	30.20	767.1	50	72	ENE	4	b	7	30.24	768.1	50	86	N	1	b
Amoy,	15	30 19	766.8	58	58	E	2	b	9	30.27	768.8	50	72	ENE	2	o
Swatow,	"	30.11	764.8	53	80	ENE	1	c	8	...	...	...	...	...	...	...
Taihoku,	11	30.26	768.6	50	90	E	4	r	5	30.25	768.3	50	95	E	4	o
Taichu,	"	30.15	765.9	55	...	NNW	2	o	"	30.19	766.8	54	...	N	2	o
Tainan,	"	30.14	765.6	59	...	N	4	o	"	30.17	766.2	52	...	N	2	b
Koshun,	"	30.12	765.0	64	...	NE	6	b	"	30.17	766.2	61	...	NW	2	o
Pescadores,	"	30.19	766.8	57	...	NNE	7	o	"	30.20	767.1	57	...	NNE	6	o
Canton,	14	30.19	766.8	84	68	N	2	o	6	...	...	...	...	...	...	...
Hongkong,	"	30.16	766.0	55	60	E	1	o	"	30.19	766.8	55	76	ENE	2	o
Gap Rock,	"	30.14	765.5	...	...	NE	4	o	"	30.17	766.3	...	...	ENE	4	o
Macao,	"	30.14	765.6	52	63	N	4	o	"	30.17	766.2	50	69	NNW	4	o
Wuchow,	15	...	...	...	...	...	...	...	9	...	...	...	...	...	...	...
Pakhoi,	"	...	...	...	...	...	...	...	"	...	...	...	...	...	...	...
Hoihow,	"	...	...	...	...	...	...	...	"	...	...	...	...	...	...	...
Phulien,	"	30.14	765.0	57	72	NNW	2	of	7	30.19	766.8	54	85	NE	4	of
Tourane,	"	30.01	762.3	66	...	NNE	2	of	"	30.08	764.1	64	...	NNW	4	of
Cape St. James,	"	29.82	757.5	81	...	ENE	4	b	"	29.92	759.9	77	...	ENE	4	of
Basco,	14	29.98	761.4	72	...	NNE	4	r	6	30.11	764.7	70	...	N	2	o
Aparri,	"	29.95	760.8	81	62	NE	4	o	"	...	...	...	...	...	...	...
Manila,	"	29.82	757.5	86	65	NE	2	o	"	29.94	760.5	75	85	...	0	o
Legaspi,	"	29.81	757.2	86	68	NE	2	o	"	29.93	760.2	77	79	NNE	2	o
Tacloban,	"	...	...	...	...	...	...	...	"	...	...	...	...	...	...	...
Iloilo,	"	29.76	756.0	86	58	NE	6	o	"	...	...	...	...	...	...	...
Surigao,	"	29.79	756.6	86	65	NE	2	b	"	...	...	...	...	...	...	...
Guam,	12.20	29.78	756.3	...	...	E	4	o	4.20	...	...	...	...	...	...	...
Yap,	12.47	29.78	756.3	...	...	WNW	4	o	4.47	29.85	758.1	...	...	WSW	2	o
Labuan,	14	29.78	756.4	86	84	N	2	b	6	29.83	757.7	78	94	NW	2	r

February 25*d*. 10*h*. 55*m*.—Pressure has increased considerably over N.E. Japan, moderately from S.W. Japan to Formosa and slightly over the Philippines.

The anticyclone has weakened slightly and moved eastward. It is now central in the neighbourhood of Shanghai.

Fresh monsoon may be expected along the S.E. coast of China and over the N. China Sea.

Hongkong rainfall for the 24 hours ending at 10 a.m. to-day, 0·00 inch. Total since January 1st, 5·59 inches, against an average of 2·90 inches.

FORECAST FOR THE 24 HOURS ENDING AT NOON ON THE 26TH.

District.	Forecast.
1.—Formosa Channel,	N.E. winds, strong.
2.—South coast of China between Hongkong and Lamocks,	N.E. winds, fresh; cloudy.
3.—Hongkong to Gap Rock,	N.E. winds, fresh; cloudy.
4.—South coast of China between Hongkong and Hainan,	N.E. winds, fresh; cloudy.

T. F. CLAXTON *Director.*

ROYAL OBSERVATORY, HONGKONG.

DAILY WEATHER REPORT.

Station.	25th February, 1924.								26th February, 1924.							
	Hongkong Standard Time.	Barometer at Sea Level.		Temperature.	Humidity.	Wind.		Weather.	Hongkong Standard Time.	Barometer at Sea Level.		Temperature.	Humidity.	Wind.		Weather.
		Inches.	Millrs.			Direction.	Force.			Inches.	Millrs.			Direction.	Force.	
Wladivostock,	12	30.20	767.0	15	...	NE	3	b	6	30.24	768.1	1	...	...	0	b
Nemuro,	11	29.82	757.5	...	...	WSW	2	...	5	...	...	...	...	...	...	...
Hokodate,	"	29.94	760.5	...	...	NNW	2	...	"	...	...	...	...	...	...	...
Tokio,	"	30.00	762.0	...	...	NNE	2	...	"	...	...	...	...	...	...	...
Kochi,	"	30.18	766.5	...	...	SW	1	...	"	...	...	...	...	...	...	...
Nagasaki,	"	30.28	769.0	...	...	N	2	...	"	...	...	...	...	...	...	...
Kagoshima,	"	30.24	768.0	...	...	NNW	1	...	"	...	...	...	...	...	...	...
Oshima,	"	30.24	768.0	...	...	NNW	3	...	"	...	...	...	...	...	...	...
Naha,	"	30.28	769.0	...	...	N	3	...	"	...	...	...	...	...	...	...
Ishigakijima,	"	30.26	768.5	...	...	NE	3	...	"	...	...	...	...	...	...	...
Bonin Island,	"	30.06	763.5	...	...	W	1	...	"	...	...	...	...	...	...	...
Chefoo,	15	30.21	767.3	44	37	N	1	b	6	30.23	767.8	34	82	S	2	b
Hankow,	"	...	...	...	...	...	...	...	"	...	...	...	...	...	...	...
Ichang,	"	...	...	...	...	...	...	...	"	...	...	...	...	...	...	...
Changsha,	"	...	...	...	...	...	...	...	"	...	...	...	...	...	...	...
Shanghai,	11	30.40	772.2	50	38	SSE	2	b	"	30.25	768.3	37	90	SE	1	b
Gutzlaff,	14	30.36	771.1	46	47	SSE	2	o	"	30.26	768.6	42	85	SSE	4	o
Sharp Peak,	"	30.25	768.3	58	70	NE	1	b	7	30.22	767.6	50	82	W	1	r
Amoy,	15	30.17	766.3	60	71	NE	2	o	9	30.20	767.1	54	89	NNW	4	o
Swatow,	"	...	...	...	...	...	...	...	8	30.10	764.5	54	87	NNE	1	c
Taihoku,	11	30.28	769.2	57	72	E	4	o	5	30.19	766.8	54	95	...	0	o
Taichu,	"	30.24	768.0	57	...	...	0	o	"	30.18	766.5	54	...	...	0	o
Tainan,	"	30.21	767.4	64	...	NNE	4	b	"	30.14	765.6	55	...	NNE	4	b
Koshun,	"	30.18	766.5	70	...	NNE	4	b	"	30.13	765.3	64	...	NW	4	o
Pescadores,	"	30.25	768.3	61	...	NNE	6	o	"	30.17	766.2	61	...	NNE	4	o
Canton,	14	30.15	765.8	54	74	N	2	o	6	...	...	...	...	...	...	...
Hongkong,	"	30.14	765.5	58	69	E	4	o	"	30.13	765.3	58	79	E	4	o
Gap Rock,	"	30.12	765.0	...	...	ENE	5	o	"	30.12	765.0	...	...	ENE	5	o
Macao,	"	30.11	764.7	55	71	NNE	4	o	"	30.10	764.4	55	88	NE	4	o
Wuchow,	15	...	...	...	...	...	...	...	9	...	...	...	...	...	...	...
Pakhoi,	"	...	...	...	...	...	...	...	"	...	...	...	...	...	...	...
Hoihow,	"	...	...	...	...	...	...	...	"	...	...	...	...	...	...	...
Phulien,	"	30.10	764.4	59	73	NNE	1	of	7	30.06	763.5	55	100	ENE	2	rf
Tourane,	"	30.02	762.6	68	...	NW	2	o	"	30.01	762.3	70	...	SSW	4	b
Cape St. James,	"	29.88	759.0	81	...	ENE	4	o	"	29.92	759.9	77	...	NE	6	b
Basco,	14	30.04	762.9	72	...	N	2	o	6	...	...	...	...	...	...	...
Aparri,	"	30.01	762.3	75	76	ENE	4	o	"	30.07	763.8	70	94	...	0	r
Manila,	"	29.92	759.9	81	69	NE	4	o	"	29.97	761.1	72	89	...	0	o
Legaspi,	"	29.91	759.6	81	73	ENE	4	o	"	29.98	761.4	77	76	NE	4	o
Tacloban,	"	...	...	...	...	...	...	...	"	...	...	...	...	...	...	...
Iloilo,	"	...	...	...	...	...	...	...	"	...	...	...	...	...	...	...
Surigao,	"	29.84	757.8	84	71	NE	6	o	"	...	...	...	...	...	...	...
Guam,	12.20	29.85	758.1	...	...	NE	4	o	4.20	...	...	...	...	...	...	...
Yap,	12.47	29.84	757.8	...	...	NE	4	o	4.47	29.88	759.0	...	...	ENE	4	o
Labuan,	14	29.83	757.7	86	76	N	2	b	6	29.86	758.4	77	94	N	2	o

February 26*d*. 11*h*. 25*m*.—Pressure has decreased moderately at Shanghai and slightly from Formosa to Tongking. It is nearly stationary over the Philippines.

The anticyclone is probably central over S.W. Japan.

Moderate monsoon may be expected along the S.E. coast of China and over the N. China Sea.

Hongkong rainfall for the 24 hours ending at 10 a.m. to-day, 0·00 inch. Total since January 1st, 5·59 inches, against an average of 2·97 inches.

FORECAST FOR THE 24 HOURS ENDING AT NOON ON THE 27TH.

District.	Forecast.
1.—Formosa Channel,	N.E. winds, fresh.
2.—South coast of China between Hongkong and Lamocks.	E. winds, moderate; overcast, some drizzle or mist later.
3.—Hongkong to Gap Rock,	
4.—South coast of China between Hongkong and Hainan,	

T. F. CLAXTON *Director.*

ROYAL OBSERVATORY, HONGKONG.

DAILY WEATHER REPORT.

Station.	26th February, 1924.								27th February, 1924.							
	Hongkong Standard Time.	Barometer at Sea Level.		Temperature.	Humidity.	Wind.		Weather.	Hongkong Standard Time.	Barometer at Sea Level.		Temperature.	Humidity.	Wind.		Weather.
		Inches.	Millrs.			Direction.	Force.			Inches.	Millrs.			Direction.	Force.	
Wladivostock,	12	...	...	...	...	...	...	...	6	...	...	...	...	...	...	...
Nemuro,	11	30.08	764.0	...	...	W	1	...	5	...	...	...	...	...	...	...
Hokodate,	"	30.10	764.5	...	...	N	1	...	"	...	...	...	...	...	...	...
Tokio,	"	30.18	766.5	...	...	ENE	1	...	"	...	...	...	...	...	...	...
Kochi,	"	30.24	768.0	...	...	SSE	1	...	"	...	...	...	...	...	...	...
Nagasaki,	"	29.94	760.5	...	...	W	1	...	"	...	...	...	...	...	...	...
Kagoshima,	"	30.31	770.0	...	...	WNW	1	...	"	...	...	...	...	...	...	...
Oshima,	"	30.26	768.5	...	...	S	1	...	"	...	...	...	...	...	...	...
Naha,	"	30.24	768.0	...	...	SSE	1	...	"	...	...	...	...	...	...	...
Ishigakijima,	"	30.20	767.0	...	...	S	5	...	"	...	...	...	...	...	...	...
Bonin Island,	"	30.18	766.5	...	...	NW	1	...	"	...	...	...	...	...	...	...
Chefoo,	15	30.16	766.0	40	65	NNW	1	0	6	30.28	769.1	32	82	N	2	b
Hankow,	"	...	...	...	...	...	...	...	"	...	...	...	...	...	...	...
Ichang,	"	...	...	...	...	...	...	...	"	...	...	...	...	...	...	...
Changsha,	"	...	...	...	...	...	...	...	"	...	...	...	...	...	...	...
Shanghai,	11	30.26	768.6	50	69	SE	4	0	"	30.17	766.2	45	100	...	0	rf
Gutzlaff,	14	30.23	767.8	44	92	SE	4	0	"	30.16	766.0	46	100	NE	1	rf
Sharp Peak,	"	30.11	764.8	66	73	ENE	1	b	7	30.08	764.0	54	94	ESE	1	of
Amoy,	15	30.06	763.5	65	73	W	4	b	9	30.09	764.3	58	94	SSE	2	o
Swatow,	"	...	...	...	...	...	...	...	8	...	...	...	...	...	...	...
Taihoku,	11	30.19	766.8	68	68	SSW	2	b	5	30.11	764.7	54	98	SW	1	o
Taichu,	"	30.18	766.5	68	...	NNW	2	b	"	30.11	764.7	55	...	...	0	b
Tainan,	"	30 17	766.2	72	...	NNW	4	b	"	30.07	763.8	61	...	NNE	4	b
Koshun,	"	30.18	766.5	75	...	SW	4	o	"	30.05	763.2	64	...	...	0	b
Pescadores,	"	30.18	766.5	68	...	NNE	4	o	"	30.07	763.8	64	...	NNE	4	b
Canton,	14	30.06	763.5	65	73	...	0	o	6	...	...	...	...	...	...	...
Hongkong,	"	30.06	763.5	62	75	E	5	o	"	30.05	763.2	63	91	E	3	o
Gap Rock,	"	30.05	763.2	...	...	ENE	5	o	"	30.05	763.2	...	...	ENE	4	o
Macao,	"	30.06	763.5	63	80	NNE	2	o	"	30.05	763.2	63	96	ENE	2	of
Wuchow,	15	...	...	...	...	...	...	...	9	...	...	...	...	...	...	...
Pakhoi,	"	...	...	...	...	...	...	...	"	...	...	...	...	...	...	...
Hoihow,	"	...	...	...	...	...	...	...	"	...	...	...	...	...	...	...
Phulien,	"	30.00	762.0	63	98	NNE	1	rf	7	29.99	761.7	61	100	NW	1	rf
Tourane,	"	29.98	761.4	77	...	SE	2	b	"	29.98	761.4	70	...	S	4	o
Cape St. James,	"	29.88	759.0	81	...	ENE	6	o	"	29.89	759.3	77	...	ENE	6	o
Basco,	14	30.02	762.6	77	...	E	4	o	6	...	...	...	...	...	...	...
Aparri,	"	29.99	761.7	81	66	ENE	4	b	"	...	...	...	...	...	...	...
Manila,	"	29.93	760.2	82	63	WSW	2	o	"	29.95	760.8	68	94	NE	1	b
Legaspi,	"	29.94	760.5	81	69	NNE	4	o	"	29.95	760.8	77	79	NNE	4	o
Tacloban,	"	...	...	...	...	...	...	...	"	...	...	...	...	...	...	...
Iloilo,	"	29.87	758.7	84	64	NE	6	o	"	29.89	759.3	75	91	N	4	o
Surigao,	"	29.85	758.1	84	74	ENE	4	b	"	...	...	...	...	...	...	...
Guam,	12.20	29.87	758.7	...	...	NE	4	o	4.20	...	...	...	...	...	...	...
Yap,	12.47	29.85	758.1	...	...	NE	6	o	4.47	29.86	758.4	...	...	NE	4	o
Labuan,	14	29.82	757.4	88	76	SW	2	b	6	29.83	757.7	81	83	N	6	b

February 27*d*. 11*h*. 12*m*.—Pressure has increased moderately at Chefoo and decreased slightly at other reporting stations.

Another anticyclone has formed over N.E. China.

Moderate monsoon may be expected along the S.E. coast of China and over the N. China Sea.

Hongkong rainfall for the 24 hours ending at 10 a.m. to-day, 0·00 inch. Total since January 1st, 5·59 inches, against an average of 3·04 inches.

FORECAST FOR THE 24 HOURS ENDING AT NOON ON THE 28TH.

District.	Forecast.
1.—Formosa Channel,	N.E. winds, moderate; fair.
2.—South coast of China between Hongkong and Lamocks,	
3.—Hongkong to Gap Rock,	
4.—South coast of China between Hongkong and Hainan,	

T. F. CLAXTON *Director.*

ROYAL OBSERVATORY, HONGKONG.

DAILY WEATHER REPORT.

Station.	27th February, 1924.								28th February, 1924.							
	Hongkong Standard Time.	Barometer at Sea Level.		Temperature.	Humidity.	Wind.		Weather.	Hongkong Standard Time.	Barometer at Sea Level.		Temperature.	Humidity.	Wind.		Weather.
		Inches.	Millrs.			Direction.	Force.			Inches.	Millrs.			Direction.	Force.	
Wladivostock,	12	30.07	763.9	19	...	NNE	3	o	6	30.34	770.7	3	...	...	o	b
Nemuro,	11	29.94	760.5	...	...	W	2	...	5	...	...	...	...	...	...	...
Hokodate,	"	29.98	761.5	...	...	NE	1	...	"	...	...	...	...	...	...	...
Tokio,	"	30.14	765.5	...	...	S	2	...	"	...	...	...	...	...	...	...
Kochi,	"	30.22	767.5	...	...	W	1	...	"	...	...	...	...	...	...	...
Nagasaki,	"	30.22	767.5	...	...	ESE	2	...	"	...	...	...	...	...	...	...
Kagoshima,	"	30.18	766.5	...	...	NE	2	...	"	...	...	...	...	...	...	...
Oshima,	"	30.08	764.0	...	...	SSE	4	...	"	...	...	...	...	...	...	...
Naha,	"	30.14	765.5	...	...	SSW	2	...	"	...	...	...	...	...	...	...
Ishigakijima,	"	30.14	765.5	...	...	SW	10	...	"	...	...	...	...	...	...	...
Bonin Island,	"	30.26	768.5	...	...	WSW	1	...	"	...	...	...	...	...	...	...
Chefoo,	15	30.43	772.9	30	67	N	2	o	6	30.50	774.7	26	78	N	2	b
Hankow,	"	...	...	...	...	...	...	...	"	...	...	...	...	...	...	...
Ichang,	"	...	...	...	...	...	...	...	"	...	...	...	...	...	...	...
Changsha,	"	...	...	...	...	...	...	...	"	...	...	...	...	...	...	...
Shanghai,	11	30.21	767.4	52	87	...	o	o	"	30.33	770.4	37	96	NE	4	r
Gutzlaff,	14	30.18	766.6	46	100	E	2	of	"	30.31	769.9	40	100	NNE	6	r
Sharp Peak,	"	30.06	763.5	68	85	E	1	of	7	30.07	763.8	56	93	...	o	of
Amoy,	15	29.97	761.2	66	79	SSE	4	b	9	30.03	762.7	60	94	ENE	2	of
Swatow,	"	...	...	...	...	...	...	...	8	...	...	...	...	...	...	...
Taihoku,	11	30.13	765.3	66	76	W	2	b	5	30.10	764.4	61	98	...	o	o
Taichu,	"	30.11	764.7	73	...	...	o	b	"	30.06	763.5	59	...	...	o	b
Tainan,	"	30.10	764.4	73	...	NNE	4	b	"	30.04	762.9	63	...	...	o	b
Koshun,	"	30.10	764.4	72	...	ENE	4	o	"	30.04	762.9	64	...	...	o	b
Pescadores,	"	30.11	764.7	72	...	NE	4	b	"	30.05	763.2	68	...	N	4	o
Canton,	14	29.99	761.7	72	81	...	o	o	6	...	...	...	...	...	...	...
Hongkong,	"	30.00	762.0	69	76	E	4	b	"	30.02	76.25	65	97	ESE	2	of
Gap Rock,	"	29.99	761.7	...	...	ENE	4	o	"	30.01	762.2	...	...	ENE	3	of
Macao,	"	30.06	763.5	73	75	ESE	2	o	"	29.99	761.7	64	96	NE	2	of
Wuchow,	15	...	...	...	...	...	...	...	9	...	...	...	...	...	...	...
Pakhoi,	"	...	...	...	...	...	...	...	"	...	...	...	...	...	...	...
Hoihow,	"	...	...	...	...	...	...	...	"	...	...	...	...	...	...	...
Phulien,	"	29.91	759.6	66	98	ENE	1	of	7	29.95	760.8	68	100	ENE	2	rf
Tourane,	"	29.91	759.6	75	...	SE	4	b	"	29.93	760.2	70	...	E	2	o
Cape St. James,	"	29.85	758.1	81	...	ENE	6	b	"	29.89	759.3	75	...	ENE	4	b
Basco,	14	29.95	760.8	81	...	ESE	4	o	6	30.01	762.3	73	...	NE	2	o
Aparri,	"	29.94	760.5	84	64	NE	4	b	"	29.99	761.7	66	94	SE	2	b
Manila,	"	29.89	759.3	84	64	WSW	4	o	"	29.94	760.5	68	91	E	1	b
Legaspi,	"	29.92	759.9	77	85	N	4	o	"	29.93	760.2	75	98	N	4	o
Tacloban,	"	...	...	...	...	...	...	...	"	...	...	...	...	...	...	...
Iloilo,	"	29.86	758.4	75	96	N	6	o	"	29.88	759.0	73	88	N	4	o
Surigao,	"	29.85	758.1	81	84	ENE	2	o	"	29.86	758.4	73	96	...	o	o
Guam,	12.20	29.88	759.0	...	...	NE	4	o	4.20	29.89	759.3	...	...	ENE	4	o
Yap,	12.47	29.82	757.5	...	...	ENE	6	o	4.47	29.88	759.0	...	...	ENE	4	o
Labuan,	14	29.80	756.9	86	80	E	2	o	6	29.80	756.9	80	87	E	4	b

February 28*d*. 11*h*. 28*m*.—Pressure has increased moderately at Shanghai and slightly at Chefoo. It has decreased slightly from Borneo to the Visayas and is nearly stationary elsewhere.

The anticyclone has strengthened slightly and spread southward.

Fresh monsoon may be expected along the S.E. coast of China and moderate monsoon over the China Sea.

Hongkong rainfall for the 24 hours ending at 10 a.m. to-day, 0·00 inch. Total since January 1st, 5·59 inches, against an average of 3·11 inches.

FORECAST FOR THE 24 HOURS ENDING AT NOON ON THE 29TH.

District.	Forecast.
1.—Formosa Channel,	N.E. winds, freshening considerably.
2.—South coast of China between Hongkong and Lamocks,	N.E. winds, moderate to fresh; overcast, some drizzle or mist.
3.—Hongkong to Gap Rock,	
4.—South coast of China between Hongkong and Hainan,	

T. F. CLAXTON *Director*.

ROYAL OBSERVATORY, HONGKONG.

DAILY WEATHER REPORT.

Station.	28th February, 1924.								29th February, 1924.							
	Hongkong Standard Time.	Barometer at Sea Level.		Temperature.	Humidity.	Wind.		Weather.	Hongkong Standard Time.	Barometer at Sea Level.		Temperature.	Humidity.	Wind.		Weather.
		Inches.	Millrs.			Direction.	Force.			Inches.	Millrs.			Direction.	Force.	
Wladivostock,	12	30.24	768.2	18	...	NE	2	b	6	30.29	769.4	1	...	...	0	dh
Nemuro,	11	29.74	755.5	...	...	NW	4	...	5	...	...	...	...	...	...	...
Hokodate,	"	30.02	762.5	...	...	WSW	5	...	"	...	...	...	...	...	...	...
Tokio,	"	30.02	762.5	...	...	N	4	...	"	...	...	...	...	...	...	...
Kochi,	"	30.14	765.5	...	...	NNW	1	...	"	...	...	...	...	...	...	...
Nagasaki,	"	30.22	767.5	...	...	N	1	...	"	...	...	...	...	...	...	...
Kagoshima,	"	30.18	766.5	...	...	WNW	1	...	"	...	...	...	...	...	...	...
Oshima,	"	...	...	...	...	...	...	...	"	...	...	...	...	...	...	...
Naha,	"	...	...	...	...	...	...	...	"	...	...	...	...	...	...	...
Ishigakijima,	"	...	...	...	...	...	...	...	"	...	...	...	...	...	...	...
Bonin Island,	"	30.08	764.0	...	...	WSW	1	...	"	...	...	...	...	...	...	...
Chefoo,	15	30.38	771.6	32	82	NE	1	b	6	30.37	771.4	28	88	...	0	b
Hankow,	"	...	...	...	...	...	...	...	"	...	...	...	...	...	...	...
Ichang,	"	...	...	...	...	...	...	...	"	...	...	...	...	...	...	...
Changsha,	"	...	...	...	...	...	...	...	"	...	...	...	...	...	...	...
Shanghai,	11	30.38	771.6	39	80	NE	4	r	"	30.27	768.9	37	96	NNE	1	r
Gutzlaff,	14	30.31	769.9	40	91	NE	4	r	"	30.27	768.8	40	100	NNE	2	r
Sharp Peak,	"	30.07	763.8	54	94	ENE	4	o	7	30.10	764.5	52	92	...	4	o
Amoy,	15	30.03	762.7	62	94	WNW	4	o	9	30.09	764.3	56	94	ENE	2	o
Swatow,	"	29.92	759.9	65	84	E	2	c	8	...	...	...	...	...	...	...
Taihoku,	11	30.12	765.0	66	87	...	0	o	5	30.05	763.2	61	96	N	1	o
Taichu,	"	30.06	763.5	77	...	NW	2	b	"	30.07	763.8	61	...	NNW	2	o
Tainan,	"	30.08	764.1	79	...	WNW	4	b	"	30.05	763.2	63	...	N	1	o
Koshun,	"	30.07	763.8	79	...	ENE	4	b	"	30.02	762.6	63	...	...	0	h
Pescadores,	"	30.10	764.4	70	...	NNE	4	o	"	30.02	762.6	64	...	NNE	6	o
Canton,	14	29.97	761.2	77	73	S	1	c	6	...	...	...	...	...	...	...
Hongkong,	"	30.00	762.0	67	88	ESE	2	om	"	30.02	762.5	64	97	E	4	om
Gap Rock,	"	29.99	761.7	...	...	ENE	4	om	"	30.00	762.0	...	...	E	5	om
Macao,	"	29.98	761.4	73	79	...	2	o	"	30.01	762.3	63	98	E	2	of
Wuchow,	15	...	...	...	...	...	...	...	9	...	...	...	...	...	...	...
Pakhoi,	"	...	...	...	...	...	...	...	"	...	...	...	...	...	...	...
Hoihow,	"	...	...	...	...	...	...	...	"	...	...	...	...	...	...	...
Phulien,	"	29.91	759.6	68	100	SSW	1	of	7	29.99	761.7	68	98	ENE	4	of
Tourane,	"	29.87	758.7	77	...	SE	4	b	"	29.93	760.2	73	...	SSE	2	of
Cape St. James,	"	29.85	758.1	79	...	ENE	6	b	"	29.87	758.7	77	...	ENE	6	b
Basco,	14	29.95	760.8	79	...	ENE	4	o	6	29.98	761.4	70	...	E	1	o
Aparri,	"	29.93	760.2	84	64	NE	4	b	"	29.94	760.5	70	87	S	2	o
Manila,	"	29.87	758.7	86	49	SSE	4	o	"	29.89	759.3	72	78	N	1	o
Legaspi,	"	...	...	...	...	...	...	...	"	29.89	759.3	77	84	NE	4	o
Tacloban,	"	...	...	...	...	...	...	...	"	...	...	...	...	...	...	...
Iloilo,	"	29.81	757.2	84	64	NE	6	o	"	29.84	757.8	73	94	N	4	b
Surigao,	"	29.84	757.8	79	89	ENE	4	o	"	29.84	757.8	79	84	E	4	o
Guam,	12.20	29.89	759.3	...	...	ENE	6	o	4.20	29.87	758.7	...	...	ENE	4	r
Yap,	12.47	29.81	757.2	...	...	E	4	o	4.47	29.82	757.5	...	...	E	4	o
Labuan,	14	29.79	756.6	86	76	N	2	b	6	29.83	757.7	76	94	N	1	o

February 29*d*. 11*h*. 24*m*.—Pressure has decreased slightly at Shanghai and from the Philippines to Guam. It has increased slightly over N. Indo-China and is nearly stationary at Hongkong.

The centre of the anticyclone is farther north this morning.

Fresh monsoon may be expected along the S.E. coast of China and moderate monsoon over the China Sea.

Hongkong rainfall for the 24 hours ending at 10 a.m. to-day, 0·00 inch. Total since January 1st, 5·59 inches, against an average of 3·17 inches.

FORECAST FOR THE 24 HOURS ENDING AT NOON ON THE 1st.

District.	Forecast.
1.—Formosa Channel,	N.E. winds, strong.
2.—South coast of China between Hongkong and Lamocks.	N.E. winds, moderate; overcast, some drizzle or mist.
3.—Hongkong to Gap Rock,	N.E. winds, moderate; overcast, some drizzle or mist.
4.—South coast of China between Hongkong and Hainan,	N.E. winds, moderate; overcast, some drizzle or mist.

T. F. CLAXTON *Director.*

ROYAL OBSERVATORY, HONGKONG.

MONTHLY METEOROLOGICAL BULLETIN.

MARCH,

1924.

CONTAINING DETAILED RESULTS OF OBSERVATIONS MADE AT THE ROYAL OBSERVATORY, HONGKONG, AND THE DAILY WEATHER REPORTS FROM VARIOUS STATIONS IN THE FAR EAST.

PREPARED UNDER THE DIRECTION OF

T. F. CLAXTON, F.R.A.S.,

DIRECTOR.

HONGKONG:

PRINTED BY NORONHA & Co.

GOVERNMENT PRINTERS.

1924.

[*Price* 60c.]

ROYAL OBSERVATORY, HONGKONG.

RESULTS

OF

METEOROLOGICAL OBSERVATIONS.

MARCH,

1924.

TABLE I.—BAROMETRIC PRESSURE at every HOUR of the DAY, in the MONTH of MARCH, 1924.

Days of the Month.	Hours, Hongkong Standard Time.												Days of the Month.
	1	2	3	4	5	6	7	8	9	10	11	Noon.	
	ins.	ins.	ins.	ins.	ins.	ins.	ins.	ins.	ins.	ins.	ins.	ins.	
1	30·020	30·003	30·007	30·016	30·024	30·037	30·067	30·090	30·112	30·126	30·133	30·095	1
2	30·106	30·120	30·113	30·109	30·111	30·113	30·121	30·126	30·136	30·134	30·130	30·104	2
3	30·082	30·072	30·057	30·051	30·050	30·058	30·048	30·065	30·074	30·087	30·086	30·061	3
4	30·042	30·041	30·043	30·017	30·025	30·035	30·050	30·055	30·057	30·052	30·045	30·009	4
5	29·978	29·970	29·954	29·949	29·954	29·958	29·962	29·978	29·994	30·005	30·012	29·988	5
6	29·967	29·967	29·961	29·954	29·957	29·975	30·005	30·025	30·041	30·044	30·032	30·015	6
7	30·055	30·043	30·038	30·028	30·028	30·042	30·052	30·077	30·088	30·103	30·085	30·068	7
8	30·027	30·028	30·026	30·008	29·998	30·006	30·016	30·032	30·041	30·049	30·032	30·002	8
9	29·936	29·932	29·921	29·911	29·907	29·929	29·944	29·962	29·980	29·981	29·960	29·942	9
10	29·904	29·895	29·894	29·884	29·880	29·895	29·931	29·944	29·969	29·986	29·983	29·964	10
11	30·002	29·998	29·997	29·991	29·996	30·011	30·039	30·065	30·078	30·074	30·038	30·020	11
12	30·000	29·968	29·958	29·942	29·950	29·962	29·981	29·978	29·979	29·978	29·982	29·957	12
13	29·978	29·974	29·970	29·979	29·993	30·003	30·026	30·043	30·063	30·076	30·070	30·054	13
14	30·111	30·092	30·083	30·076	30·080	30·106	30·140	30·159	30·179	30·186	30·175	30·152	14
15	30·151	30·141	30·138	30·131	30·130	30·152	30·162	30·172	30·183	30·205	30·203	30·165	15
16	30·142	30·120	30·122	30·118	30·127	30·144	30·162	30·165	30·170	30·183	30·176	30·150	16
17	30·172	30·156	30·144	30·134	30·142	30·168	30·192	30·208	30·220	30·237	30·230	30·214	17
18	30·201	30·199	30·182	30·177	30·175	30·185	30·217	30·235	30·249	30·257	30·245	30·226	18
19	30·182	30·164	30·164	30·154	30·146	30·167	30·180	30·203	30·209	30·227	30·220	30·198	19
20	30·157	30·148	30·130	30·128	30·132	30·140	30·159	30·147	30·174	30·155	30·152	30·122	20
21	30·055	30·038	30·026	30·002	30·002	30·008	30·020	30·026	30·035	30·033	30·005	29·982	21
22	29·922	29·916	29·902	29·903	29·898	29·900	29·911	29·922	29·946	29·957	29·939	29·934	22
23	29·906	29·884	29·871	29·868	29·869	29·884	29·910	29·934	29·942	29·960	29·948	29·944	23
24	29·908	29·910	29·900	29·894	29·877	29·877	29·895	29·917	29·914	29·923	29·913	29·905	24
25	29·881	29·863	29·849	29·842	29·846	29·868	29·882	29·911	29·933	29·929	29·924	29·910	25
26	29·899	29·866	29·855	29·840	29·853	29·880	29·908	29·939	29·951	29·956	29·956	29·946	26
27	29·942	29·934	29·936	29·925	29·927	29·952	29·968	29·988	29·993	30·005	29·973	29·941	27
28	29·938	29·914	29·906	29·882	29·893	29·910	29·937	29·952	29·975	29·972	29·954	29·925	28
29	29·885	29·877	29·867	29·851	29·855	29·871	29·882	29·900	29·910	29·913	29·884	29·863	29
30	29·836	29·834	29·814	29·820	29·826	29·843	29·860	29·880	29·885	29·875	29·869	29·838	30
31	29·820	29·811	29·818	29·789	29·789	29·799	29·803	29·827	29·813	29·819	29·808	29·794	31

Days of the Month.	13	14	15	16	17	18	19	20	21	22	23	Midn.	Days of the Month.
	ins.	ins.	ins	ins.	ins.	ins.	ins.	ins.	ins.	ins.	ins	ins.	
1	30·066	30·050	30·034	30·026	30·040	30·041	30·045	30·064	30·090	30·105	30·111	30·117	1
2	30·082	30·050	30·020	30·017	30·017	30·035	30·033	30·053	30·077	30·089	30·090	30·089	2
3	30·038	30·006	29·984	29·972	29·978	29·981	29·989	30·011	30·035	30·044	30·050	30·042	3
4	29·978	29·956	29·936	29·921	29·917	29·920	29·936	29·956	29·972	29·988	29·990	29·992	4
5	29·965	29·939	29·910	29·909	29·913	29·920	29·926	29·937	29·953	29·957	29·963	29·968	5
6	29·995	29·967	29·947	29·947	29·953	29·952	29·971	30·001	30·025	30·040	30·042	30·047	6
7	30·033	30·001	29·976	29·960	29·967	29·974	29·986	30·004	30·010	30·023	30·035	30·025	7
8	29·970	29.942	29·908	29·894	29·888	29·896	29·904	29·923	29·937	29·954	29·944	29·938	8
9	29·908	29·882	29·860	29·840	29·830	29·835	29·844	29·866	29·888	29·902	29·908	29·908	9
10	29·945	29·932	29·915	29·910	29·917	29·915	29·927	29·947	29·974	29·986	29·994	30·006	10
11	29·998	29·974	29·952	29·942	29·940	29·946	29·953	29·976	29·992	29·998	30·005	30·005	11
12	29·925	29·915	29·889	29·888	29·892	29·911	29·925	29·937	29·955	29·973	29·988	29·984	12
13	30·048	30·024	30·018	30·022	30·025	30·038	30·055	30·079	30·096	30·119	30·120	30·122	13
14	30·118	30·088	30·083	30·077	30·086	30·094	30·107	30·122	30·140	30·172	30·178	30·172	14
15	30·138	30·113	30·196	30·078	30·093	30·095	30·117	30·145	30·154	30·168	30·164	30·158	15
16	30·128	30·103	30·085	30·071	30·077	30·080	30·106	30·124	30·145	30·163	30·162	30·178	16
17	30·180	30·146	30·121	30·119	30·111	30·126	30·148	30·166	30·192	30·205	30·218	30·219	17
18	30·200	30·166	30·145	30·129	30·132	30·146	30·160	30·172	30·191	30·197	30·204	30·191	18
19	30·164	30·129	30·099	30·100	30·087	30·096	30·114	30·140	30·154	30·176	30·157	30·154	19
20	30·094	30·055	30·016	30·009	30·001	29·998	30·007	30·035	30·054	30·063	30·063	30·071	20
21	29·946	29·916	29·898	29·886	29·882	29·885	29·894	29·905	29·920	29·926	29·930	29·916	21
22	29·913	29·890	29·866	29·851	29·859	29·868	29·868	29·874	29·891	29·910	29·912	29·914	22
23	29·926	29·911	29·885	29·869	29·852	29·850	29·874	29·892	29·897	29·912	29·930	29·935	23
24	29·869	29·835	29·823	29·814	29·816	29·827	29·839	29·852	29·872	29·883	29·883	29·883	24
25	29·882	29·860	29.842	29·853	29·844	29·866	29·875	29·880	29·887	29·897	29·901	29·901	25
26	29·923	29·908	29·889	29·887	29·892	29·898	29·915	29·937	29·955	29·966	29·963	29·957	26
27	29·933	29·903	29·887	29·867	29·885	29·880	29·901	29·898	29·930	29·952	29·958	29·962	27
28	29·900	29·865	29·834	29·832	29·817	29·821	29·848	29·859	29·879	29·892	29·899	29·899	28
29	29·846	29·818	29·790	29·780	29·783	29·788	29·799	29·801	29·840	29·844	29·850	29·840	29
30	29·820	29·781	29·755	29·757	29·764	29·778	29·788	29·789	29·802	29·827	29·825	29·822	30
31	29·755	29·712	29·672	29·660	29·643	29·642	29·650	29·654	29·669	29·679	29·680	29·678	31

TABLE II.—TEMPERATURE of the AIR at every HOUR of the DAY, in the MONTH of MARCH, 1924.

Days of the Month.	Hours, Hongkong Standard Time.												Days of the Month.
	1	2	3	4	5	6	7	8	9	10	11	Noon.	
	°	°	°	°	°	°	°	°	°	°	°	°	
1	63·1	62·6	62·8	62·3	61·5	61·0	60·4	60·4	60·2	61·3	61·3	61·3	1
2	59·4	58·9	58·4	58·2	58·2	58·6	58·7	59·0	60·0	63·0	64·0	64·0	2
3	59·8	59·5	59·3	59·2	59·2	59·0	59·1	60·5	62·6	62·4	62·4	62·5	3
4	61·8	61·0	60·3	59·5	59·5	59·5	58·5	60·2	62·1	63·1	63·6	65·4	4
5	61·5	61·1	61·2	61·1	61·2	61·1	61·5	62·7	65·9	67·2	68·2	69·4	5
6	62·6	61·8	61·3	61·2	61·4	61·3	61·3	61·2	61·7	63·7	64·4	65·6	6
7	60·9	60·2	60·0	59·9	59·9	59·8	60·0	60·4	61·2	62·2	62·3	63·2	7
8	61·8	61·0	60·1	59·7	59·4	59·6	60·0	60·2	61·2	61·4	62·2	62·3	8
9	62·0	62·5	62·9	63·1	63.9	64·2	64·2	64·9	65·9	66·6	68·4	69·6	9
10	65·8	66·2	66·3	66·4	65·2	65·1	66·2	69·0	69·8	70·3	71·1	71·7	10
11	61·4	61·2	60·5	60·3	59·9	60·2	60·5	60·3	61·4	61·6	62·6	64·6	11
12	59·8	59·5	60·0	59·9	59·5	59·7	59·8	60·1	62·9	64·2	65·7	65·6	12
13	62·5	61·1	60·2	59·5	58·5	58·4	58·2	58·8	59·0	59·4	59·4	59·8	13
14	55·4	54·5	54·3	53·4	52·3	52·7	53·0	52·9	53·1	55·3	55·3	57·2	14
15	55·4	54·9	54·7	55·0	54·3	54·4	55·3	56·9	59·9	60·0	60·3	62·2	15
16	58·6	58·6	58·3	58·4	58·9	58·6	58·5	59·1	60·3	61·3	64·9	63·4	16
17	60·2	59·6	59·1	59·1	59·4	58·9	58·9	59·2	59·2	60·3	61·6	62·5	17
18	56·0	55·1	54·4	54·4	54·1	53·7	53·7	54·6	55·9	57·8	60·3	61·8	18
19	56·5	56·5	56·1	55·9	55·5	55·5	55·6	55·7	60·7	61·2	61·7	61·6	19
20	58·1	58·4	58·4	58·5	58·3	57·6	58·1	58·3	59·1	60·4	59·6	60·2	20
21	59·0	59·6	58·8	58·3	57·8	57·3	57·1	59·6	64·3	67·2	67·2	69·9	21
22	59·3	59·6	59·4	59·5	58·4	58·9	60·0	65·2	68·0	67·9	70·0	69·3	22
23	66·8	66·9	66·4	66·9	65·5	65·7	64·7	65·3	65·1	63·9	65·0	64·2	23
24	62·3	63·0	63·1	62·9	62·4	62·4	62·5	63·2	63·4	63·5	64·5	64·8	24
25	63·2	64·2	64·0	62·9	62·4	62·2	62·5	62·3	63·7	66·1	68·9	69·9	25
26	63·5	62·6	62·1	61·5	60·8	61·1	61·0	64·8	66·6	67·0	66·6	68·6	26
27	62·1	61·8	62·2	61·5	61·3	60·4	61·5	61·9	62·4	63·0	63·2	64·4	27
28	63·4	63·2	62·6	62·4	62·1	62·0	61·6	61·8	62·5	62·9	63·1	63·5	28
29	63·9	64·0	64·3	64·5	64·8	65·2	66·0	66·4	68·3	70·8	70·0	70·9	29
30	66·0	66·0	66·3	67·1	66·7	66·7	66·7	66·7	67·5	71·5	74·3	75·0	30
31	63·4	62·9	62·4	62·3	62·5	62·3	62·4	62·8	63·3	63·5	63·2	64·4	31

Days of the Month.	13	14	15	16	17	18	19	20	21	22	23	Midn.	Days of the Month.
	°	°	°	°	°	°	°	°	°	°	°	°	
1	61·7	61·3	61·3	61·6	61·4	61·3	61·2	61·6	61·5	61·4	61·1	60·2	1
2	63·9	63·7	62·9	62·1	61·5	61·3	61·3	61·9	61·4	61·1	61·2	60·9	2
3	61·6	61·5	61·4	61·9	61·4	61·3	62·1	62·1	62·3	62·2	61·8	61·3	3
4	65·8	66·2	64·3	63·9	63·1	62·6	62·0	62·3	62·1	61·7	61·8	61·3	4
5	70·6	67·6	67·4	66·6	66·2	65·6	65·2	64·8	63·9	63·5	63·2	63·3	5
6	66·6	65·9	65·9	64·2	63·1	62·2	61·1	61·5	61·9	62·2	61·5	61·4	6
7	63·5	63·8	63·4	63·3	63·0	62·1	62·1	62·1	61·6	61·2	61·2	61·4	7
8	62·9	62·5	62·8	62·4	62·7	61·9	61·4	61·2	61·6	61·6	61·8	62·0	8
9	69·0	69·0	68·9	68·3	67·2	66·3	65·4	65·7	65·9	65·8	65·7	66·2	9
10	70·0	65·2	64·4	64·1	64·4	64·2	64·1	64·0	63·0	63·5	62·6	62·0	10
11	63·5	64·3	63·7	63·2	62·4	61·7	61·5	61·6	62·0	61·4	61·6	60·7	11
12	66·1	65·7	66·2	66·8	65·8	65·6	65·6	64·7	63·5	63·4	62·7	63·1	12
13	60·0	60·0	59·7	59·2	59·0	58·2	58·0	57·7	57·4	57·4	56·9	56·0	13
14	56·2	55·5	55·4	55·4	54·1	55·7	54·8	55·7	55·7	56·2	55·5	54·9	14
15	64·3	64·5	63.0	62·1	60·4	60·0	59·6	59·8	59·0	59·2	59·4	59·1	15
16	63·5	63·8	64.2	63·9	62·2	61·0	60·5	60·4	60·5	60·5	60·1	60·2	16
17	64·4	64·5	63·9	65·0	64·3	63·2	61·7	60·4	58·9	58·1	57·1	56·4	17
18	63·6	62·3	61·6	61·6	61·2	60·5	60·2	59·1	58·3	57·5	57·9	57·5	18
19	61·4	65·6	64·4	62·9	61·1	59·4	59·8	59·5	59·3	59·4	59·1	58·3	19
20	62·4	64·9	64·0	64·5	64·5	62·3	60·5	59·9	59·1	58·7	58·4	58·8	20
21	68·5	68·9	69·2	69·3	68·3	66·5	64·5	63·3	61·3	60·4	60·8	60·1	21
22	69·6	72·1	69·9	69·4	68·9	67·8	66·7	66·5	65·6	66·0	66·3	66·5	22
23	63·0	63·5	64·0	64·1	63·5	62·6	62·5	63·1	63·3	63·1	62·9	62·3	23
24	66·3	66·1	66·0	65·2	64·2	63·3	63·2	63·8	63·6	63·3	64·5	64·0	24
25	68·6	67·6	67·4	65·2	64·6	64·2	63·8	63·4	63·4	63·2	63·0	63·2	25
26	69·2	68·5	67·3	67·4	66·5	65·0	63·2	62·4	62·3	62·6	61·8	62·0	26
27	64·2	63·4	64·4	63·4	63·2	62·1	61·6	62·8	63·3	63·4	63·5	63·8	27
28	64·9	66·0	65·9	65·4	65·0	63·6	63·3	63·2	63·2	63·5	63·6	63·3	28
29	70·3	70·7	70·2	69·9	69·4	67·7	66·5	66·4	65·5	65·8	65·8	66·1	29
30	74·4	72·4	71·3	70·4	69·4	69·1	67·2	66·5	66·4	66·0	65·3	64·3	30
31	65·4	68·0	66·4	67·1	66·7	66·8	67·2	67·5	67·9	67·7	68·5	68·6	31

TABLE III.—TEMPERATURE of EVAPORATION at every HOUR of the DAY, in the MONTH of MARCH, 1924.

Days of the Month.	Hours, Hongkong Standard Time. 1	2	3	4	5	6	7	8	9	10	11	Noon.	Days of the Month.
	°	°	°	°	°	°	°	°	°	°	°	°	
1	61·7	61·5	62·0	61·0	60·1	60·1	60·1	60·0	59·8	60·2	60·1	59·9	1
2	56·5	56·4	56·1	56·2	56·5	57·0	57·0	57·4	57·9	58·5	57·4	57·9	2
3	56·7	56·6	56·3	56·7	56·8	56·9	57·0	57·9	58·9	58·6	58·5	58·1	3
4	59·0	58·3	57·6	57·2	57·4	57·5	57·4	58·5	59·5	59·7	59·4	60·5	4
5	60·0	59·3	59·4	59·1	59·8	59·8	60·0	61·0	62·4	63·3	64·0	64·5	5
6	61·2	60·7	60·2	60·0	60·1	60·0	59·8	59·6	59·6	60·5	60·3	60·8	6
7	57·0	57·0	56·8	56·7	56·6	56·5	56·9	57·0	57·3	58·2	58·3	58·7	7
8	59·0	58·3	57·8	57·5	57·5	56·9	56·7	57·2	57·9	58·0	58·5	59·0	8
9	60·0	60·2	60·7	60·2	60·7	61·0	61·1	61·6	61·9	62·1	63·2	64·0	9
10	64·9	65·2	65·0	65·0	64·3	64·1	64·9	66·5	66·6	67·3	68·2	68·2	10
11	59·8	59·2	58·3	58·1	57·9	58·1	58·1	57·7	58·0	58·2	59·0	60·1	11
12	57·6	57·5	57·6	58·2	58·1	58·3	58·4	58·9	59·9	60·0	61·2	61·0	12
13	58·2	58·6	58·1	57·3	57·1	56·2	55·8	56·3	56·3	56·0	56·1	56·0	13
14	53·1	52·0	51·8	50·8	49·9	49·8	50·1	50·1	50·2	51·5	51·6	53·4	14
15	52·3	52·1	52·0	51·9	51·2	51·3	51·9	52·9	54·3	54·4	54·4	55·9	15
16	56·0	55·5	55·6	56·0	56·1	56·5	56·7	56·1	57·2	58·2	59·5	58·4	16
17	57·2	57·1	57·3	57·5	57·6	57·8	57·2	57·3	57·0	57·4	57·6	58·0	17
18	50·7	50·0	49·6	49·1	49·0	48·3	48·5	49·0	49·5	50·9	52·6	53·0	18
19	51·2	52·0	52·5	51·9	51·5	51·5	51·4	51·6	54·3	54·0	55·1	55·3	19
20	54·5	54·5	54·6	55·0	53·7	52·7	53·4	53·2	54·1	55·0	54·8	54·2	20
21	54·6	54·5	53·1	53·1	53·9	53·0	52·9	55·2	55·0	55·6	56·0	56·6	21
22	56·9	57·8	57·3	57·4	56·8	56·9	57·8	60·0	61·1	61·3	62·7	61·7	22
23	62·0	62·6	62·9	63·0	62·2	62·0	61·0	61·3	60·2	60·1	61·0	60·5	23
24	59·0	59·1	59·3	59·3	59·1	59·3	59·7	60·0	60·0	60·0	60·5	61·0	24
25	61·1	62·1	62·1	60·7	60·8	60·5	60·1	57·8	58·3	59·0	62·6	62·2	25
26	59·5	58·6	58·0	57·9	57·3	56·7	56·5	58·9	59·5	59·7	59·8	60·6	26
27	56·1	55·4	54·5	54·2	54·2	55·1	54·3	54·2	55·0	55·4	55·6	55·1	27
28	57·7	57·3	57·1	57·1	57·1	57·3	57·3	57·5	57·8	58·0	58·1	58·7	28
29	59·8	60·0	64·4	61·0	61·5	62·0	62·5	63·0	64·0	65·9	65·3	65·9	29
30	65·7	65·5	66·1	66·7	66·6	66·7	66·6	66·3	67·0	69·0	69·0	69·5	30
31	62·2	61·9	61·2	61·4	61·5	61·5	61·8	62·0	62·4	62·5	62·8	64·0	31

Days of the Month.	13	14	15	16	17	18	19	20	21	22	23	Midn.	Days of the Month.
	°	°	°	°	°	°	°	°	°	°	°	°	
1	59·7	59·2	58·8	58·8	58·9	59·2	59·2	59·2	59·3	59·0	58·1	57·4	1
2	58·0	57·3	58·1	57·6	57·7	58·0	57·9	58·0	59·5	57·3	57·3	56·4	2
3	58·1	58·1	58·2	58·7	58·6	59·0	59·4	60·1	60·3	60·4	60·1	59·6	3
4	60·2	60·9	59·7	59·5	60·0	60·0	60·0	60·6	60·7	60·4	60·6	60·4	4
5	65·0	63·2	63·0	62·8	63·0	63·0	62·5	62·1	61·5	61·2	61·3	61·2	5
6	60·8	60·3	60·5	59·7	59·4	59·1	58·9	59·1	59·3	59·3	58·6	57·9	6
7	58·6	58·4	58·1	58·2	59·1	58·9	59·1	59·3	59·0	58·9	59·0	59·0	7
8	59·4	59·5	59·9	59·8	59·8	59·9	59·8	60·2	60·6	60·5	60·5	60·2	8
9	63·6	63·5	63·5	63·3	63·1	63·0	62·8	62·9	63·5	64·1	64·8	65·1	9
10	67·2	64·4	63·3	63·1	62·9	62·4	62·1	61·5	61·1	60·5	60·0	59·9	10
11	59·5	59·8	59·0	58·1	58·0	57·6	57·9	58·9	59·6	60·0	60·4	59·5	11
12	62·0	61·8	62·0	62·8	61·9	61·8	62·2	62·0	61·3	60·8	60·3	59·6	12
13	56·0	55·9	55·5	55·5	55·1	54·2	54·1	53·5	53·0	53·4	53·2	53·1	13
14	52·1	52·5	52·6	52·5	51·5	52·4	52·6	52·7	52·8	53·2	52·8	52·0	14
15	57·7	58·2	57·5	57·3	56·6	56·5	56·2	56·7	56·5	56·8	57·2	57·1	15
16	58·9	59·5	59·4	59·1	58·3	57·9	57·6	57·9	57·6	57·8	57·4	57·3	16
17	58·9	59·0	58·1	58·2	58·0	57·4	56·6	55·4	53·9	52·2	51·1	50·9	17
18	54·6	53·5	53·6	53·7	53·5	53·4	53·5	52·1	51·6	51·3	51·4	51·3	18
19	54·9	57·5	57·1	56·3	55·1	54·0	54·7	55·0	55·0	54·4	54·4	54·6	19
20	54·3	56·0	55·0	55·6	56·2	56·2	56·2	55·6	55·4	55·3	55·2	56·1	20
21	56·0	58·1	59·1	59·1	59·5	58·9	58·6	58·1	57·8	57·1	57·8	57·2	21
22	61·6	64·3	62·2	62·3	62·1	61·1	60·6	60·6	60·2	60·6	60·8	61·2	22
23	59·7	59·6	59·0	58·8	59·0	59·1	59·6	59·9	59·1	59·2	58·9	58·8	23
24	62·0	61·8	61·9	61·2	61·2	61·0	60·9	61·1	61·3	61·2	62·2	61·7	24
25	60·4	58·9	60·2	60·6	59·9	59·3	59·1	59·1	58·9	59·2	59·6	59·5	25
26	60·3	60·1	60·0	59·4	56·5	54·5	54·8	55·4	56·3	57·1	57·1	56·3	26
27	55·5	56·0	55·9	56·2	56·4	56·2	56·1	56·1	56·5	56·4	57·4	57·3	27
28	60·0	60·4	60·3	60·2	59·6	59·3	59·2	59·6	59·5	59·5	59·9	59·9	28
29	66·0	66·4	66·2	66·2	65·9	65·3	65·0	65·1	64·9	65·0	65·0	65·3	29
30	68·9	68·2	68·2	68·1	68·0	68·3	67·0	66·3	65·9	65·2	64·3	63·1	30
31	64·7	66·2	65·1	66·0	65·3	66·0	67·0	66·9	67·9	67·7	68·2	68·6	31

TABLE IV.—AMOUNT of CLOUD, (0-10), at every HOUR of the DAY, in the MONTH of MARCH, 1924.

(... = Clear Sky.)

Days of the Month.	Hours, Hongkong Standard Time.																								Days of the Month.
	1	2	3	4	5	6	7	8	9	10	11	Noon.	13	14	15	16	17	18	19	20	21	22	23	Mdn.	
1	9	2	10	10	10	10	10	10	10	10	10	10	10	10	10	10	10	10	10	10	10	10	10	10	1
2	10	10	10	10	10	10	10	10	10	2	2	1	7	6	6	5	4	7	9	10	10	10	10	10	2
3	10	10	10	10	10	10	3	2	3	9	8	10	10	10	10	10	10	10	10	10	10	10	10	8	3
4	10	10	10	7	9	3	1	1	...	...	1	...	...	...	...	...	...	...	1	1	1	...	...	...	4
5	1	1	1	...	9	10	1	4	10	10	10	10	10	10	4	...	...	6	10	2	...	...	10	10	5
6	10	10	10	10	10	10	10	10	10	10	4	2	2	1	1	...	1	1	2	1	2	1	1	1	6
7	6	10	10	10	10	10	9	10	10	10	9	10	7	5	4	2	3	9	10	10	10	10	10	10	7
8	10	10	10	10	10	10	8	7	3	5	10	10	10	10	10	10	10	10	10	10	10	10	10	10	8
9	10	10	10	10	10	10	10	10	10	4	2	3	2	1	1	1	1	2	3	4	8	10	10	10	9
10	10	10	10	10	5	2	1	1	2	10	10	10	10	10	10	10	10	10	10	10	10	10	10	10	10
11	10	10	10	10	10	10	10	10	10	10	10	10	7	9	7	5	3	5	8	10	10	10	10	10	11
12	10	10	10	10	10	10	10	10	10	10	9	10	10	10	10	10	10	10	10	10	10	10	10	10	12
13	10	10	10	10	10	10	10	10	10	10	10	10	10	10	10	10	10	10	10	10	10	10	10	10	13
14	10	10	10	10	10	10	10	10	10	10	10	10	10	10	10	10	10	10	10	10	10	10	10	10	14
15	10	10	10	10	10	10	10	9	8	10	9	10	9	9	8	9	10	10	10	10	10	10	10	10	15
16	10	10	10	10	10	10	10	10	10	10	10	10	10	10	10	10	10	10	10	10	10	10	10	10	16
17	10	10	10	10	10	10	10	10	10	10	10	10	10	10	10	10	10	10	10	10	10	10	10	10	17
18	10	10	10	10	10	10	10	10	10	10	10	10	6	8	9	10	10	10	10	10	10	10	10	10	18
19	10	10	10	10	10	10	10	10	6	7	5	6	7	6	9	10	10	10	10	10	10	10	10	10	19
20	10	10	10	10	10	10	10	10	10	10	10	10	10	9	10	4	4	6	6	9	10	10	10	10	20
21	10	10	10	10	9	7	4	2	6	1	3	2	2	1	1	...	...	...	...	...	...	...	...	...	21
22	...	...	...	...	2	1	...	...	7	4	3	3	2	1	2	2	6	9	7	8	9	9	9	10	22
23	10	10	10	10	9	9	9	10	10	6	10	10	10	10	10	10	10	10	10	10	10	9	10	10	23
24	9	10	10	10	10	10	10	10	10	10	10	10	10	10	10	10	10	10	10	10	10	10	10	10	24
25	10	10	10	10	10	10	10	10	10	9	9	8	9	9	10	9	10	10	10	10	10	10	10	10	25
26	10	10	10	9	1	1	1	...	7	10	7	3	...	...	...	...	1	1	1	1	1	...	...	...	26
27	1	1	2	1	2	3	8	10	9	10	7	10	10	10	9	3	8	10	10	9	10	10	10	10	27
28	10	10	10	10	10	10	10	10	10	10	10	10	10	7	9	9	5	6	8	10	10	10	10	10	28
29	9	10	10	10	10	10	10	10	7	4	2	1	1	4	2	1	...	...	...	...	...	10	10	10	29
30	10	10	10	10	10	10	10	10	10	10	7	6	5	6	6	8	10	10	10	10	10	10	10	10	30
31	10	10	10	10	10	10	10	10	10	10	10	10	10	10	10	9	10	10	10	10	10	10	10	10	31

TABLE V.—AMOUNT of SUNSHINE registered in each HOUR of the DAY, in the MONTH of MARCH, 1924

(... = No Sunshine recorded.)

Days of the Month.	Hours, Hongkong Apparent Time.													Days of the Month.
	6	7	8	9	10	11	Noon	13	14	15	16	17	18	
	h.	h.	h.	h.	h.	h.	h.	h.	h.	h.	h.	h.	h.	
1	...	...	...	...	...	...	...	...	...	...	...	...	...	1
2	...	...	0·5	0·9	1·0	1·0	0·9	0·7	1·0	1·0	0·9	0·2	...	2
3	...	0·7	1·0	0·4	...	...	...	...	...	...	...	...	...	3
4	...	0·8	1·0	1·0	1·0	1·0	1·0	1·0	1·0	1·0	1·0	0·7	...	4
5	...	...	...	...	...	...	0·4	0·5	0·6	1·0	1·0	0·3	...	5
6	...	...	...	0·3	0·8	1·0	1·0	1·0	1·0	1·0	1·0	0·8	...	6
7	...	...	0·1	0·4	0·1	0·2	0·9	1·0	0·9	0·9	1·0	0·1	...	7
8	...	0·1	0·5	0·8	0·7	...	...	...	...	...	...	...	...	8
9	...	...	0·2	0·3	1·0	1·0	1·0	1·0	1·0	1·0	1·0	0·6	...	9
10	...	0·8	1·0	0·3	0·1	...	...	...	...	...	...	...	...	10
11	...	...	...	...	...	0·4	1·0	1·0	1·0	0·9	0·9	0·5	...	11
12	...	...	0·9	0·9	1·0	0·1	...	...	...	...	...	...	...	12
13	...	...	...	...	...	...	...	...	...	...	...	...	...	13
14	...	...	...	...	...	...	...	...	...	...	...	...	...	14
15	..	0·1	0·4	0·2	...	0·6	1·0	1·0	1·0	0·7	0·2	...	...	15
16	...	...	...	...	0·5	...	...	...	...	...	...	...	...	16
17	...	...	...	...	...	...	...	...	...	...	...	...	...	17
18	...	...	...	...	0·3	0·4	0·8	0·9	0·2	...	...	...	...	18
19	...	...	0·4	1·0	1·0	1·0	0·9	0·8	0·6	0·1	...	...	...	19
20	...	...	...	...	...	...	0·3	0·4	0·4	0·5	0·6	0·2	...	20
21	...	0·2	0·9	0·9	1·0	1·0	1·0	1·0	1·0	1·0	1·0	0·8	...	21
22	...	0·7	0·9	0·9	0·9	0·7	1·0	1·0	1·0	1·0	1·0	0·1	...	22
23	...	...	0·8	0·8	0·7	0·2	0·1	...	...	...	...	...	...	23
24	...	...	0·1	...	...	0·2	0·1	0·3	...	...	...	...	...	24
25	...	...	...	...	0·8	0·9	0·5	0·4	...	...	...	...	...	25
26	...	0·7	0·9	0·7	0·6	1·0	1·0	1·0	1·0	1·0	0·8	0·4	...	26
27	...	...	0·4	...	0·4	0·8	1·0	0·9	1·0	0·9	0·5	0·1	...	27
28	...	...	...	...	...	...	...	0·2	1·0	0·7	0·8	0·3	...	28
29	...	...	0·4	0·9	1·0	1·0	1·0	1·0	1·0	1·0	1·0	0·5	...	29
30	...	...	...	0·2	0·9	1·0	1·0	0·5	0·6	0·2	...	...	...	30
31	...	...	...	...	...	...	...	0·6	0·2	0·6	0·1	...	...	31

TABLE VI.—AMOUNT of RAINFALL registered in each HOUR of the DAY, in the MONTH of MARCH, 1924.
(d = Unregistered Drizzle. ... = No Rainfall.)

Days of the Month.	Hours, Hongkong Standard Time.												Days of the Month.
	1	2	3	4	5	6	7	8	9	10	11	Noon.	
	ins.	ins.	ins.	ins.	ins.	ins.	ins.	ins.	ins.	ins.	ins.	ins.	
1	...	...	...	...	...	...	d	d	d	d	...	...	1
2	...	...	...	...	...	...	d	...	...	...	...	...	2
3	...	...	...	...	...	...	...	...	...	...	...	...	3
4	d	d	...	...	...	...	...	...	...	...	...	...	4
5	...	...	...	...	...	...	...	...	...	...	...	...	5
6	...	...	d	d	d	d	...	...	...	...	...	...	6
7	...	...	...	...	...	...	...	...	...	...	...	...	7
8	...	...	...	...	...	...	...	...	...	...	...	...	8
9	...	...	...	...	...	...	...	...	...	...	...	...	9
10	d	...	...	...	...	...	...	...	...	...	...	...	10
11	d	...	...	...	d	...	d	...	...	...	...	...	11
12	d	...	...	d	...	d	0·005	...	...	...	...	...	12
13	...	...	...	0·005	0·015	d	...	...	...	...	...	...	13
14	...	...	...	d	d	d	...	d	...	d	d	d	14
15	...	...	...	...	...	...	...	...	...	...	...	...	15
16	...	...	0·010	d	d	d	...	...	...	...	...	...	16
17	...	...	d	...	d	0·010	d	d	...	...	...	...	17
18	...	...	...	...	...	...	...	...	...	...	...	...	18
19	...	...	...	...	...	...	...	...	...	...	...	...	19
20	...	...	...	...	...	...	...	...	...	...	...	...	20
21	...	...	...	...	...	...	...	...	...	...	...	...	21
22	...	...	...	...	...	...	...	...	...	...	...	...	22
23	...	...	...	...	...	...	...	...	...	...	...	...	23
24	...	...	...	d	d	...	...	...	...	...	...	...	24
25	...	d	0·010	d	...	...	...	...	...	...	...	...	25
26	...	...	...	...	...	...	...	...	...	...	...	...	26
27	...	...	...	...	...	...	...	...	...	...	...	...	27
28		...	...	...	...	...	...	...	...	...	d	...	28
29	...	...	...	...	...	...	...	...	...	...	...	...	29
30	...	...	...	...	...	...	...	...	...	...	...	...	30
31	d	0·010	0·020	0·020	d	d	d	d	...	...	...	d	31

Days of the Month.	13	14	15	16	17	18	19	20	21	22	23	Midn.	Days of the Month.
	ins.	ins.	ins.	ins.	ins.	ins.	ins.	ins.	ins.	ins.	ins.	ins.	
1	...	...	...	...	...	...	...	...	d	...	...	...	1
2	...	...	...	...	...	...	...	...	...	...	...	...	2
3	...	...	...	...	...	...	...	d	d	d	...	d	3
4	...	...	...	...	...	...	...	...	...	...	...	...	4
5	...	...	...	...	...	...	...	...	...	...	...	...	5
6	...	...	...	...	...	...	...	...	...	...	...	...	6
7	...	...	...	...	...	...	...	...	...	...	...	...	7
8	...	...	...	...	...	d	d	d	d	d	d	...	8
9	...	...	...	...	...	...	...	...	...	...	...	d	9
10	...	d	...	...	...	...	d	...	d	...	...	d	10
11	...	...	...	...	...	...	...	...	...	...	d	0·015	11
12	...	...	...	...	...	...	...	...	...	...	d	...	12
13	...	...	...	...	...	...	...	...	d	...	...	d	13
14	0·005	0·005	0·010	0·005	d	...	...	...	...	...	...	...	14
15	...	...	...	...	...	...	...	...	...	...	d	...	15
16	...	...	...	...	...	...	...	...	...	...	...	...	16
17	...	...	...	...	...	...	...	...	...	...	...	...	17
18	...	...	...	...	...	...	...	...	...	...	...	...	18
19	...	...	...	...	...	...	...	...	...	...	...	...	19
20	...	...	...	...	...	...	...	...	...	...	...	...	20
21	...	...	...	...	...	...	...	...	...	...	...	...	21
22	...	...	...	...	...	...	...	...	...	...	...	...	22
23	...	...	...	...	...	...	...	...	...	...	...	d	23
24	...	...	...	...	...	...	...	...	...	...	...	...	24
25	...	...	...	...	...	...	...	...	...	...	...	...	25
26	...	...	...	...	...	...	...	...	...	...	...	...	26
27	...	...	...	...	...	...	...	...	...	...	...	...	27
28	...	...	...	...	...	...	...	...	...	...	...	...	28
29	...	...	...	...	...	...	...	...	...	...	...	...	29
30	...	...	...	...	...	d	0·010	d	0·005	0·015	0·005	d	30
31	...	...	...	...	...	...	d	d	d	...	...	...	31

TABLE VII.—DIRECTION and VELOCITY of the WIND at every HOUR of the DAY, in the MONTH of MARCH, 1924.

(The Direction is given in points, and the Velocity in miles per hour.)

(8 = East. 16 = South, &c. ... = Calm.)

Hours, Hongkong Standard Time.

Days of the Month.	1		2		3		4		5		6		7		8		9		10		11		Noon.		Days of the Month.
	Dir.	Vel.	Dir.	Vel.	Dir.	Vel.	Dir.	Vel.	Dir.	Vel.	Dir.	Vel.	Dir.	Vel.	Dir.	Vel.	Dir.	Vel.	Dir.	Vel.	Dir.	Vel.	Dir.	Vel.	
1	9	11	9	15	8	16	7	17	7	17	8	16	8	15	8	17	8	16	7	17	7	19	7	18	1
2	7	25	7	22	7	13	9	16	9	18	9	18	8	24	8	23	7	24	7	25	6	30	7	26	2
3	7	22	7	25	7	21	8	21	8	24	8	23	8	25	8	19	8	22	7	21	7	22	8	24	3
4	7	28	8	22	8	21	9	26	9	19	8	22	8	22	8	23	8	24	7	24	8	18	8	18	4
5	...	...	...	1	...	1	...	...	..	...	...	1	10	2	5	3	...	1	...	1	25	6	23	9	5
6	9	15	8	16	8	17	7	19	7	21	7	22	7	22	7	22	7	21	8	21	8	26	8	26	6
7	7	25	8	28	8	29	8	27	7	23	7	23	8	29	8	31	7	30	7	28	7	29	7	28	7
8	6	26	6	23	6	23	6	21	7	22	8	22	8	21	8	23	8	22	8	23	8	22	7	22	8
9	8	23	8	15	8	19	8	21	8	20	8	14	9	18	9	14	9	14	9	19	8	23	8	22	9
10	8	9	8	4	8	2	8	4	9	7	9	9	10	10	10	5	10	11	9	10	9	4	10	2	10
11	7	21	7	24	7	25	7	25	6	26	7	22	7	20	7	23	6	15	7	20	8	30	8	27	11
12	7	20	7	26	7	25	7	24	7	19	8	17	8	20	8	22	8	23	8	21	8	19	7	16	12
13	7	23	7	14	5	9	3	6	2	3	2	6	2	9	3	6	4	9	5	12	5	10	4	9	13
14	1	10	1	7	1	10	32	13	1	8	1	12	2	10	2	6	2	6	1	3	3	4	5	8	14
15	3	7	2	7	3	8	2	6	3	5	3	5	...	1	4	6	4	6	9	9	10	3	10	7	15
16	7	21	7	21	7	15	7	10	6	6	...	...	...	1	8	14	9	15	8	13	8	12	8	13	16
17	7	15	8	13	8	11	9	9	8	10	8	10	7	8	7	7	7	7	4	4	3	2	1	3	17
18	1	10	32	8	32	9	1	9	32	10	1	10	1	12	2	10	2	9	32	9	1	6	1	4	18
19	5	15	7	15	7	19	7	23	8	21	8	20	7	17	6	10	7	7	10	12	9	13	9	9	19
20	8	10	9	4	8	5	...	1	5	4	4	6	4	4	5	8	7	5	30	5	31	7	1	6	20
21	25	4	24	4	...	...	...	1	...	...	...	...	...	1	...	1	13	4	9	7	8	14	8	14	21
22	23	3	22	5	23	4	23	4	23	3	...	...	23	4	3	7	6	9	7	12	8	16	8	16	22
23	9	2	...	1	...	1	9	6	9	6	8	17	7	22	7	20	7	28	8	26	9	25	9	21	23
24	7	23	7	23	7	22	7	25	7	26	7	27	8	22	8	23	8	24	7	26	7	22	7	23	24
25	8	2	...	1	6	3	4	3	6	3	3	3	31	7	32	10	1	6	2	6	32	6	28	7	25
26	...	1	30	2	8	7	9	7	8	4	...	1	...	...	9	2	9	8	9	9	9	15	9	16	26
27	7	32	7	40	8	32	8	28	8	28	8	23	8	32	8	31	7	34	8	28	7	35	8	37	27
28	8	24	8	28	8	27	9	32	8	31	8	28	9	27	8	28	9	25	9	29	9	27	9	24	28
29	9	24	10	17	11	13	10	13	10	13	10	12	10	14	9	18	9	19	8	17	8	20	8	22	29
30	10	8	...	...	...	...	...	1	11	4	11	5	10	9	8	7	8	7	7	5	8	9	7	10	30
31	9	25	9	25	9	26	9	27	8	28	8	25	8	24	8	22	8	25	8	23	8	24	7	22	31

Days of the Month.	13		14		15		16		17		18		19		20		21		22		23		Midn.		Days of the Month.
	Dir.	Vel.	Dir.	Vel.	Dir.	Vel.	Dir.	Vel.	Dir.	Vel.	Dir.	Vel.	Dir.	Vel.	Dir.	Vel.	Dir.	Vel	Dir.	Vel	Dir.	Vel.	Dir.	Vel.	
1	7	19	7	19	7	18	7	25	7	23	7	25	6	25	6	27	7	27	7	30	7	27	8	28	1
2	7	27	7	25	7	27	7	22	8	25	7	20	7	18	8	18	7	19	7	20	8	22	7	25	2
3	8	22	8	29	7	27	7	24	8	23	8	19	7	17	7	15	7	19	8	18	8	18	7	23	3
4	9	19	8	19	8	22	8	21	8	20	8	18	9	10	10	7	10	2	...	1	10	2	...	...	4
5	25	8	3	6	7	11	6	9	6	3	6	4	6	7	7	6	8	7	9	11	9	11	8	17	5
6	8	25	8	26	9	25	9	25	9	22	8	23	7	24	7	20	7	23	6	23	7	29	7	25	6
7	8	29	8	27	7	29	7	28	7	30	7	23	6	24	6	23	6	18	6	24	6	29	6	29	7
8	6	19	7	19	6	20	7	20	7	19	9	14	9	15	9	16	8	21	7	23	7	24	8	22	8
9	9	19	9	20	9	20	9	21	9	25	8	19	9	16	9	16	10	13	10	11	11	3	...	1	9
10	8	15	8	22	8	18	7	17	7	19	7	20	7	21	6	20	6	26	7	25	7	28	7	26	10
11	8	28	7	22	7	23	7	24	7	21	7	21	7	24	7	19	7	22	6	21	7	21	6	18	11
12	8	14	9	11	10	14	11	11	10	12	10	10	10	12	10	14	9	17	8	19	7	18	7	20	12
13	3	7	2	4	2	7	1	9	1	8	1	10	1	7	1	8	1	10	1	5	1	5	1	7	13
14	5	11	4	10	3	7	1	7	2	9	3	6	4	3	4	8	4	7	3	8	2	6	2	9	14
15	10	13	9	13	9	14	9	18	8	18	8	19	8	18	8	16	7	19	7	18	7	21	7	21	15
16	10	8	16	5	23	7	23	6	16	8	10	13	9	13	8	13	8	12	8	12	7	15	7	12	16
17	26	5	26	8	27	13	30	4	1	5	1	7	1	10	1	11	1	12	2	16	1	14	1	7	17
18	20	3	15	3	16	7	19	3	19	5	...	1	25	4	2	4	5	3	5	3	4	7	5	10	18
19	10	4	24	5	25	10	26	7	4	6	3	6	2	2	...	1	5	4	6	10	7	13	8	13	19
20	30	5	25	4	2	5	5	3	17	3	22	5	24	5	28	2	30	2	30	3	28	2	26	3	20
21	8	14	7	10	6	5	...	1	14	3	20	4	...	1	...	...	...	...	...	...	23	2	23	4	21
22	9	13	9	4	8	13	8	17	8	14	8	11	7	6	8	4	8	6	8	8	9	8	9	6	22
23	8	22	8	18	8	20	7	24	7	26	6	21	6	15	6	15	7	22	7	20	7	24	7	20	23
24	8	22	9	20	9	17	9	15	9	12	9	11	9	10	8	7	9	3	8	3	...	...	...	...	24
25	31	7	4	4	20	6	23	10	23	8	22	5	24	7	27	5	...	1	...	...	...	...	...	...	25
26	9	17	9	16	9	18	9	15	9	20	8	18	7	18	7	18	7	20	7	22	7	26	6	28	26
27	7	34	8	31	8	27	8	27	8	23	8	24	8	26	8	32	8	33	8	24	9	18	9	16	27
28	9	26	8	26	8	26	8	24	8	27	8	22	8	25	8	22	7	23	7	25	8	21	8	23	28
29	9	19	9	18	8	19	8	15	8	18	8	17	8	15	8	14	7	14	7	10	8	10	8	9	29
30	8	14	8	14	8	19	8	18	8	19	8	15	8	17	8	20	9	22	8	21	9	24	9	24	30
31	6	20	7	17	8	18	8	18	8	16	8	16	8	14	8	15	8	11	8	8	9	8	9	6	31

TABLE VIII.—CHARACTER and DIRECTION of MOTION of the CLOUDS at THREE-HOURLY INTERVALS, in the MONTH of MARCH, 1924.
(... = no clouds.)

Days of the Month.	Hours, Hongkong Standard Time.															
	1		4		7		10		13		16		19		22	
	Character.	Direction.	Character.	Direction.	Character.	Direction.	Character.	Direction.	Character.	Direction.	Character.	Direction.	Character.	Direction.	Character.	Direction.
1	cu	E	cu	E	nb	E	nb	E	st-cu	E	st-cu	E	st-cu	E	cu-nb	E
2	cu	E	st-cu	E	nb	E	a-cu	W	cu	E	cu	E	cu	E	st-cu	E
3	st-cu	E	st-cu	E	a-cu / cu	NE / E	cu	E	cu	E	cu	E	cu	E	nb	E
4	nb	E	cu	E	cu	E	...	...	...	...	...	...	cu	E	...	...
5	cu	E	...	...	cu	E	st-cu	ENE	cu	NNW	..	...	st-cu	ENE	...	...
6	st-cu	E	nb	E	cu-nb	E	cu-nb	E	cu	E	...	...	ci-st	WNW	cu	E
7	cu	E	cu	E	cu	ENE	a-cu / cu	SW / E	cu	E	cu	E	st-cu	E	st-cu	E
8	st-cu	E	cu	E	a-cu / cu	WSW / E	a-cu / cu	SW / E	st-cu	E	st-cu	E	nb	E	nb	E
9	cu-nb	E	cu	E	cu-nb	E	a-cu / cu	SW / E	a-cu	SW	cu	E	cu	E	st-cu	ESE
10	nb	E	st-cu	E	cu	E	cu	E	st-cu	E	nb	E	nb	E	cu-nb	E
11	nb	E	nb	E	nb	E	st-cu	ESE	a-cu / cu	W / E	a-cu / cu	W / E	st-cu	E	st-cu	E
12	nb	E	nb	E	nb	E	a-cu / cu	WSW / E	st-cu	E	st-cu	E	nb	E	nb	E
13	cu-nb	E	nb	E	cu-nb	E	st-cu	E	st-cu	E	st-cu	E	st-cu	E	nb	E
14	nb	E	nb	E	st-cu	ENE	nb	ENE	nb	ENE	nb	E	cu	ENE	cu	ENE
15	st-cu	ENE	st-cu	ENE	a-cu / cu	SW / ENE	a-cu / cu	SW / ENE	a-cu	WNW	cu	ESE	st-cu	E	st-cu	E
16	st-cu	E	nb	E	nb	ENE	st-cu	E	st-cu	E	st-cu	E	st-cu	E	st-cu	E
17	st-cu	E	st-cu	E	nb	E	cu-nb	E	st-cu	ENE	st-cu	NE	st-cu	NE	st-cu	NE
18	st-cu	NE	st-cu	E	st-cu	NE	st-cu	NE	a-cu	WSW	st-cu	SW	cu	SW	a-cu / cu	WNW / SSE
19	st-cu	ENE	st-cu	ENE	cu	E	ci-st / cu	NNW / E	ci-st / cu	WNW / ENE	a-cu	WSW	st-cu	E	st-cu	E
20	st-cu	E	st-cu	E	st-cu	NNW	st-cu	NW	a-cu / cu	SW / WSW	a-cu	WSW	a-cu	W	cu	W SW
21	cu	W	cu	WSW	ci-st	W	a-cu	W	a-cu	W	...	...	...	...	...	...
22	...	...	...	...	...	...	a-cu / cu	SE / E	a-cu	S	ci-st	SSW	a-cu / cu	WNW / ESE	a-cu / cu	W / ENE
23	cu	ESE	a-cu / cu	W / SE	cu	SE	a-cu / cu	SSE / SE	st-cu	SE	st-cu	SE	st-cu	SE	st-cu	E
24	cu	SE	nb	ESE	cu	SE	cu-nb	E	cu	SSE	st-cu	SE	st-cu	SE	cu-nb	ESE
25	st-cu	ESE	nb	ENE	cu-nb	ENE	a-cu / cu	NW / ENE	a-cu / cu	WNW / E	a-cu	WNW	st-cu	SW	st-cu	SW
26	cu	SSW	a-cu	WSW	a-cu	W	a-cu	W	...	...	...	...	a-cu	WSW	...	...
27	cu	E	ci-st	W	a-cu / cu	WNW / E	cu	SE	cu	ESE	cu	ESE	cu	SE	cu	SE
28	cu	SE	cu	SE	cu	E	cu	E	cu	ESE	cu	ESE	cu	ESE	st-cu	E
29	st-cu	E	st-cu	ESE	cu-nb	ESE	cu	SE	cu	ESE	cu	E	...	...	st	E
30	st	ESE	st	ESE	st-cu	E	cu	E	cu	ESE	cu	E	nb	E	nb	E
31	nb	ESE	nb	ESE	nb	E	nb	E	cu-nb	E	cu	SSW	nb	E	nb	E

TABLE IX.—DAILY VALUES of METEOROLOGICAL ELEMENTS in the MONTH of MARCH, 1924.
(*British Units.*)

Days of the Month.	Mean Barometric Pressure.	Temperature. Of the Air. Highest.	Temperature. Of the Air. Lowest.	Temperature. Of the Air. Range.	Temperature. Of the Air. Mean.	Temperature. Of Evaporation.	Mean Vapour Tension.	Mean Degree of Humidity (Saturation 100).	Mean Amount of Cloud (0-100).	Bright Sunshine. Daily Duration.	Bright Sunshine. Percentage of possible amount.	Rainfall. Amount.	Rainfall. Duration.	Wind. Components. North.	Wind. Components. East.	Wind. Resultant. Direction.*	Wind. Resultant. Velocity.	Wind. Observed Velocity.
	ins.	°	°	°	°	°	ins.	%	%	h	%	ins.	h.	m.p.h.	m.p.h.	°	m.p.h.	m.p.h.
1	30·063	63·5	60·2	3·3	61·4	59·7	0·491	90	96	...	...	...	2	+ 3·1	+ 20·0	81	20·2	20·3
2	30·086	64·4	58·0	6·4	61·0	57·3	·423	78	79	8·1	69	...	...	+ 2·8	+ 22·0	83	22·2	22·2
3	30·038	63·4	58·9	4·5	61·1	58·3	·452	83	89	2·1	18	...	1	+ 1·9	+ 21·7	85	21·8	21·8
4	29·997	66·9	58·3	8·6	62·1	59·4	·472	85	23	10·5	90	...	...	− 0·4	+ 16·9	91	16·9	17·0
5	29·957	71·2	60·8	10·4	64·6	61·8	·516	85	54	3·8	32	...	...	+ 0·6	+ 2·8	78	2·9	5·2
6	29·993	67·1	61·1	6·0	62·7	59·8	·477	84	50	7·9	67	...	2	+ 1·7	+ 22·3	86	22·4	22·4
7	30.029	64·2	59·6	4·6	61·6	58·0	·436	79	85	5·6	47	...	...	+ 4·7	+ 26·0	80	26·5	26·8
8	29·973	64·0	59·2	4·8	61·4	58·9	·466	85	93	2·1	18	...	4	+ 3·0	+ 20·5	82	20·7	20·9
9	29·907	69·7	61·9	7·8	65·9	62·5	·522	82	63	8·1	69	...	...	− 2·2	+ 16·7	98	16·9	16·9
10	29·937	72·7	62·0	10·7	66·0	64·1	·574	90	84	2·2	18	...	1	+ 1·3	+ 13·6	85	13·7	13·9
11	30·000	64·6	59·8	4·8	61·8	58·3	·458	83	89	5·7	48	0·015	3	+ 4·3	+ 22·3	79	22·7	22·6
12	29·951	67·4	59·1	8·3	63·2	60·2	·483	83	100	2·9	24	0·005	2	...	+ 17·4	90	17·4	17·7
13	30·041	63·2	56·0	7·3	58·9	55·6	·400	80	100	...	...	0·020	2	+ 6·2	+ 4·5	36	7·7	8·5
14	30·124	57·6	52·1	5·5	54·8	51·8	·347	80	100	...	...	0·025	7	+ 6·8	+ 3·2	25	7·5	7·8
15	30·148	65·3	54·0	11·3	58·9	55·0	·382	77	96	5·2	43	...	...	+ 1·5	+ 10·5	82	10·6	11·6
16	30·133	65·2	58·3	6·9	60·8	57·5	·431	80	100	0·5	4	0·010	2	− 0·4	+ 9·3	92	9·3	11·0
17	30·174	65·3	56·3	9·0	60·7	56·6	·406	76	100	...	...	0·010	2	+ 4·6	+ 3·7	39	5·9	8·8
18	30·191	64·2	53·6	10·6	58·0	51·4	·293	60	97	2·6	22	...	...	+ 4·4	+ 1·1	14	4·5	6·6
19	30·158	65·9	55·3	10·6	59·3	54·0	·355	69	90	5·8	48	...	...	+ 1·7	+ 8·5	79	8·7	10·9
20	30·092	66·5	57·2	9·3	60·1	54·9	·364	70	91	2·4	20	...	...	+ 2·0	+ 0·8	22	2·2	4·5
21	29·964	70·6	56·6	14·0	63·2	56·3	·363	63	32	9·8	81	...	...	− 0·3	+ 2·1	98	2·1	3·9
22	29·903	73·1	58·4	14·7	65·4	60·2	·454	72	39	9·2	76	...	...	− 0·1	+ 6·0	91	6·0	8·0
23	29·902	67·0	62·3	4·7	64·3	60·4	·475	79	97	2·6	21	...	...	+ 2·0	+ 17·3	83	17·4	17·6
24	29·876	66·5	62·4	4·1	63·8	60·6	·488	82	100	0·7	6	...	...	+ 1·0	+ 16·9	87	16·9	16·9
25	29·880	70·4	61·8	8·6	64·6	60·1	·461	76	97	2·6	21	0·010	2	+ 2·0	− 1·1	331	2·3	4·6
26	29·914	69·2	60·5	8·7	64·3	57·9	·397	66	31	9·1	75	...	...	+ 0·2	+ 12·5	89	12·5	12·8
27	29·935	65·0	60·4	4·6	62·7	55·6	·349	61	72	6·0	49	...	...	+ 1·2	+ 28·7	88	28·9	29·0
28	29·896	66·2	61·4	4·8	63·4	58·7	·433	74	93	3·0	25	...	...	− 1·2	+ 25·7	93	25·7	25·8
29	29·847	71·6	63·5	8·1	67·2	64·2	·562	84	55	8·8	72	...	...	− 2·0	+ 15·5	97	15·7	15·8
30	29·820	75·3	64·3	11·0	68·5	66·9	·639	92	91	4·4	36	0·035	7	− 0·9	+ 12·0	94	12·0	12·2
31	29·741	68·6	62·2	6·4	65·1	64·4	·597	96	100	1·5	12	0·050	8	− 0·3	+ 19·2	91	19·2	19·3
Means	29·989	67·0	59·2	7·8	62·5	58·7	0·451	79	80	Sum. 133·2	36	Sum. 0·180	Sum. 45	+ 1·6	+ 13·5	83	13·6	14·9
Normals	29·942	67·3	59·8	7·5	63·1	60·0	0·488	83	83	90·4	24	2·739	76	+ 1·3	+ 13·1	84	13·1	15·3
Absolute Max.	30·257	75·3	...	14·7	...	70·2	0·703	...	...	10·5	90	0·050	8	...	...	...	...	40·0†
Day.	18	30	...	22	...	30	31	...	...	4	4	31	31	...	...	...	...	27d. 2h
Absolute Min.	29·642	...	52·1	3·3	...	48·3	0·263	39	...	...	...	...	...	...	...	...	...	...
Day	31	...	14	1	...	18	26	21	...	...	...	...	...	...	...	...	...	...

Phenomena :—

Solar halo :—on the 19th.

Lunar halo :—on the 21st.

Fog :—on the 30th.

Slight fog :—on the 5th.

Unusual visibility :—on the 14th.

Dew :—on the 5th and 22nd.

Rain fell on 8 days. The mean hourly intensity was 0·004in., and the maximum fall in one hour was 0·020in. at 3h and 4h on the 31st.

The maximum squall velocity, as recorded by the Dines-Baxendell anemograph, was at the rate of 50 miles per hour at 11h 54m on the 27th.

* 0° = N., 90° = E., &c. † Maximum velocity in one hour.

TABLE X.—DAILY VALUES of METEOROLOGICAL ELEMENTS in the MONTH of MARCH, 1924.

(*C. G. S. Units*:—Derived from Table IX.)

Days of the Month.	Mean Barometric Pressure.	Temperature. Of the Air. Highest.	Temperature. Of the Air. Lowest.	Temperature. Of the Air. Range.	Temperature. Of the Air. Mean.	Temperature. Of Evaporation.	Mean Vapour Tension.	Rainfall. Amount.	Rainfall. Duration.	Wind. Components. North.	Wind. Components. East.	Wind. Resultant. Direction.*	Wind. Resultant. Velocity.	Observed Velocity.
	m.b.	°	°	°	°	°	m.b.	m.m.	hrs.	m.p.s.	m.p.s.	°	m.p.s.	m.p.s.
1	1020·1	290·5	288·7	1·8	289·3	288·4	16·5	...	2	+ 1·0	+ 6·6	81	6·6	6·7
2	1020·9	291·0	287·4	3·6	289·1	287·1	14·2	...	...	+ 0·9	+ 7·2	83	7·3	7·3
3	1019·3	290·4	287·9	2·5	289·2	287·6	15·2	...	1	+ 0·6	+ 7·1	85	7·1	7·1
4	1017·9	292·4	287·6	4·8	289·7	288·2	15·9	...	...	− 0·1	+ 5·5	91	5·5	5·6
5	1016·5	294·8	289·0	5·8	291·1	289·6	17·4	...	...	+ 0·2	+ 0·9	78	1·0	1·7
6	1017·8	292·5	289·2	3·3	290·1	288·4	16·1	...	2	+ 0·6	+ 7·3	86	7·3	7·3
7	1019·0	290·9	288·3	2·6	289·4	287·4	14·7	...	...	+ 1·5	+ 8·5	80	8·7	8·8
8	1017·1	290·8	288·1	2·7	289·3	287·9	15·7	...	4	+ 1·0	+ 6·7	82	6·8	6·9
9	1014·8	293·9	289·6	4·3	291·8	289·9	17·6	...	...	− 0·7	+ 5·5	98	5·5	5·5
10	1015·8	295·6	289·7	5·9	291·9	290·8	19·4	...	1	+ 0·4	+ 4·5	85	4·5	4·6
11	1018·0	291·1	288·4	2·7	289·6	287·9	15·4	0·4	3	+ 1·4	+ 7·3	79	7·4	7·4
12	1016·3	292·7	288·1	4·6	290·3	288·7	16·3	0·1	2	...	+ 5·7	90	5·7	5·8
13	1019·4	290·3	286·3	4·0	287·9	286·1	13·5	0·5	2	+ 2·0	+ 1·5	36	2·5	2·8
14	1022·3	287·2	284·2	3·0	285·7	284·0	11·7	0·6	7	+ 2·2	+ 1·0	25	2·5	2·6
15	1023·0	291·5	285·2	6·3	287·9	285·8	12·9	...	...	+ 0·5	+ 3·4	82	3·5	3·8
16	1022·5	291·4	287·6	3·8	289·0	287·2	14·5	0·2	2	− 0·1	+ 3·0	92	3·0	3·6
17	1023·9	291·5	286·5	5·0	288·9	286·7	13·7	0·3	2	+ 1·5	+ 1·2	39	1·9	2·9
18	1024·5	290·9	285·0	5·9	287·4	283·8	9·8	...	...	+ 1·4	+ 0·4	14	1·5	2·2
19	1023·4	291·8	285·9	5·9	288·2	285·2	11·9	...	...	+ 0·6	+ 2·8	79	2·9	3·6
20	1021·1	292·2	287·0	5·2	288·6	285·7	12·3	...	...	+ 0·7	+ 0·3	22	0·7	1·5
21	1016·7	294·4	286·7	7·7	290·3	286·5	12·2	...	...	− 0·1	+ 0·7	98	0·7	1·3
22	1014·7	295·8	287·7	8·1	291·6	288·7	15·3	...	...	...	+ 2·0	91	2·0	2·6
23	1014·6	292·4	289·8	2·6	290·9	288·8	16·0	...	...	+ 0·7	+ 5·7	83	5·7	5·8
24	1013·8	292·2	289·9	2·3	290·7	288·9	16·4	...	...	+ 0·3	+ 5·5	87	5·5	5·5
25	1013·9	294·3	289·6	4·7	291·1	288·6	15·5	0·3	2	+ 0·7 + 0·1	− 0·4	331	0·8	1·5
26	1015·0	293·7	288·8	4·9	290·9	287·4	13·4	...	...		+ 4·1	89	4·1	4·2
27	1015·8	291·3	288·8	2·5	290·1	286·1	11·7	...	...	+ 0·4	+ 9·4	88	9·5	9·5
28	1014·4	292·0	289·3	2·7	290·4	287·8	14·6	...	...	− 0·4	+ 8·4	93	8·4	8·5
29	1012·7	295·0	290·5	4·5	292·6	290·9	19·0	...	...	− 0·7	+ 5·1	97	5·1	5·2
30	1011·8	297·1	290·9	6·2	293·3	292·4	21·6	0·9	7	− 0·3	+ 3·9	94	3·9	4·0
31	1009·2	293·3	289·8	3·5	291·4	291·0	20·1	1·3	8	− 0·1	+ 6·3	91	6·3	6·3
Means.	1017·6	292·4	288·1	4·3	289·9	287·8	15·2	Sum. 4·6	Sum. 45	+ 0·5	+ 4·4	83	4·5	4·9
Normals	1016·0	292·6	288·4	4·2	290·3	288·6	16·4	69·6	76	+ 0·4	+ 4·3	84	4·3	5·0
Absolute Maximum	1026·7	297·1	...	8·1	...	294·2	23·7	1·3	8	...	...	...	...	13·1†
Day.	18	30	...	22	...	30	31	31	31	...	...	...	...	27d 8h
Absolute Minimum.	1005·8	...	284·2	1·8	...	282·1	8·8	...	...	...	...	...	...	...
Day.	31	...	14	1	...	18	26	...	...	...	...	...	...	...

ADOPTED ERRORS OF TIMEBALL, MARCH, 1924.

Date.	Error.	Date.	Error.	Date.	Error.
	s		s		s
1	−0·3	11	−0·1	21	−0·2
2	0·0	12	0·0	22	−0·3
3	−0·1	13	−0·1	23	−0·3
4	−0·4	14	−0·2	24	−0·2
5	−0·3	15	−0·1	25	0·0
6	−0·3	16	−0·2	26	0·0
7	+0·3	17	−0·3	27	+0·1
8	−0·1	18	−0·2	28	+0·1
9	+0·1	19	−0·2	29	−0·2
10	0·0	20	−0·2	30	−0·3
				31	−0·3

+ = Late ; − = Early.
The above may also be regarded as the errors of the time signals by radiotelegraphy and by signal lights.
The probable error for the month was ± 0″·17

* 0° = N. 90° = E., &c. † Maximum velocity in one hour.

TABLE XI.—MEAN HOURLY VALUES of METEOROLOGICAL ELEMENTS in the MONTH of MARCH, 1924. (*British Units.*)

Hours, Hongkong Standard Time.	Barometric Pressure.	Temperature. Of the Air.	Temperature. Of Evaporation.	Mean Vapour Tension.	Degree of Humidity.	Mean Amount of Cloud (0-100).	Percentage of Possible Sunshine.	Rainfall. Percentage of Total. Amount.	Rainfall. Percentage of Total. Duration.	Wind. Components. North.	Wind. Components. East.	Wind. Resultant. Direction.*	Wind. Resultant. Velocity.	Wind. Observed. Velocity.
	ins.	°	°	ins.	%	%	%	%	%	m.p.h.	m.p.h.	°	m.p.h.	m.p.h.
1	30·007	61·1	58·1	0·450	82	89		...	5	+ 2·4	+ 14·3	80	14·5	15·6
2	29·996	60·9	58·0	·449	83	88		6	3	+ 1·8	+ 13·2	82	13·3	14·7
3	29·989	60·7	57·9	·449	83	91		22	7	+ 1·8	+ 12·8	82	12·9	14·0
4	29·980	60·5	57·7	·445	83	89		14	7	+ 1·4	+ 12·9	84	13·0	14·4
5	29·982	60·2	57·5	·443	84	89		8	9	+ 1·5	+ 12·8	83	12·9	13·8
6	29·996	60·1	57·5	·444	84	86	...	5	8	+ 1·3	+ 12·5	84	12·6	13·5
7	30·014	60·2	57·5	·443	84	79	13	3	7	+ 1·1	+ 13·1	85	13·2	14·6
8	30·030	61·1	57·9	·443	81	79	34	...	5	+ 1·7	+ 13·8	83	13·9	14·9
9	30·042	62·5	58·5	·443	77	83	35	...	1	+ 1·5	+ 14·4	84	14·5	15·4
10	30·048	63·5	59·0	·445	75	81	45	...	1	+ 1·5	+ 14·7	84	14·8	15·6
11	30·037	64·4	59·5	·449	74	76	44	...	1	+ 1·6	+ 15·4	84	15·5	16·7
Noon.	30·016	65·1	59·8	·449	71	76	51	...	1	+ 1·3	+ 14·9	85	15·0	16·4
13	29·990	65·3	59·8	·446	71	73	52	3	2	+ 0·8	+ 14·5	87	14·5	16·4
14	29·962	65·3	60·0	·453	72	72	50	3	3	+ 0·5	+ 13·7	88	13·7	15·3
15	29·943	64·9	59·7	·449	72	70	47	6	2	+ 0·8	+ 13·6	87	13·6	16·5
16	29·932	64·5	59·6	·451	74	64	41	3	2	+ 1·1	+ 13·3	85	13·4	15·7
17	29·932	63·8	59·4	·434	76	66	18	...	1	+ 0·4	+ 13·9	88	13·9	15·8
18	29·939	63·1	59·1	·454	78	75	...	...	2	+ 1·2	+ 12·7	85	12·8	14·4
19	29·952	62·5	59·1	·462	81	79		5	5	+ 1·9	+ 12·0	81	12·2	13·8
20	29·968	62·4	59·1	·463	81	79		...	5	+ 2·2	+ 12·1	80	12·3	13·4
21	29·986	62·1	59·0	·464	82	81		3	6	+ 2·5	+ 13·1	79	13·4	14·1
22	30·000	62·0	58·9	·462	82	84		8	5	+ 3·0	+ 13·2	77	13·6	14·3
23	30·004	61·8	58·9	·465	83	87		3	5	+ 2·4	+ 13·6	80	13·8	14·7
Midn.	30·003	61·6	58·6	·458	83	87		8	7	+ 2·6	+ 13·3	79	13·6	14·6

TABLE XII.—MEAN HOURLY VALUES of METEOROLOGICAL ELEMENTS in the MONTH of MARCH, 1924. (*C. G. S. Units*:—Derived from Table XI.)

Hours, Hongkong Standard Time.	Barometric Pressure.	Temperature. Of the Air.	Temperature. Of Evaporation.	Mean Vapour Tension.	Wind. Components. North.	Wind. Components. East.	Wind. Resultant. Direction.*	Wind. Resultant. Velocity.	Wind. Observed Velocity.
	m.b.	°	°	m.b.	m.p.s.	m.p.s.	°	m.p.s.	m.p.s.
1	1018·2	289·2	287·5	15·2	+ 0·8	+ 4·7	80	4·8	5·1
2	1017·9	289·1	287·4	15·1	+ 0·6	+ 4·3	82	4·4	4·8
3	1017·6	288·9	287·4	15·1	+ 0·6	+ 4·2	82	4·2	4·6
4	1017·3	288·8	287·3	15·0	+ 0·5	+ 4·2	84	4·3	4·7
5	1017·4	288·7	287·2	14·9	+ 0·5	+ 4·2	83	4·2	4·5
6	1017·9	288·6	287·2	15·0	+ 0·4	+ 4·1	84	4·1	4·4
7	1018·5	288·7	287·2	14·9	+ 0·4	+ 4·3	85	4·3	4·8
8	1019·0	289·2	287·4	14·9	+ 0·6	+ 4·5	83	4·6	4·9
9	1019·4	289·9	287·7	14·9	+ 0·5	+ 4·7	84	4·8	5·0
10	1019·6	290·5	288·0	15·0	+ 0·5	+ 4·8	84	4·9	5·1
11	1019·2	291·0	288·3	15·1	+ 0·5	+ 5·0	84	5·1	5·5
Noon.	1018·5	291·4	288·4	15·1	+ 0·4	+ 4·9	85	4·9	5·4
13	1017·6	291·5	288·4	15·0	+ 0·3	+ 4·8	87	4·8	5·4
14	1016·7	291·5	288·6	15·3	+ 0·2	+ 4·5	88	4·5	5·0
15	1016·0	291·3	288·4	15·1	+ 0·3	+ 4·5	87	4·5	5·4
16	1015·7	291·1	288·3	15·2	+ 0·4	+ 4·4	85	4·4	5·1
17	1015·7	290·7	288·2	15·3	+ 0·1	+ 4·6	88	4·6	5·2
18	1015·9	290·3	288·1	15·3	+ 0·4	+ 4·2	85	4·2	4·7
19	1016·4	289·9	288·1	15·6	+ 0·6	+ 3·9	81	4·0	4·5
20	1016·9	289·9	288·1	15·6	+ 0·7	+ 4·0	80	4·0	4·4
21	1017·5	289·7	288·0	15·6	+ 0·8	+ 4·3	79	4·4	4·6
22	1018·0	289·7	287·9	15·6	+ 1·0	+ 4·3	77	4·5	4·7
23	1018·1	289·6	287·9	15·7	+ 0·8	+ 4·5	80	4·5	4·8
Midn.	1018·1	289·4	287·8	15·4	+ 0·9	+ 4·4	79	4·5	4·8

* 0° = N., 90° = E., &c.

ROYAL OBSERVATORY, HONGKONG.

DAILY WEATHER REPORT.

MARCH,

1924.

ROYAL OBSERVATORY, HONGKONG.

DAILY WEATHER REPORT.

Station.	29th February, 1924.								1st March, 1924.							
	Hongkong Standard Time.	Barometer at Sea Level.		Temperature.	Humidity.	Wind.		Weather.	Hongkong Standard Time.	Barometer at Sea Level.		Temperature.	Humidity.	Wind.		Weather.
		Inches.	Millrs.			Direction.	Force.			Inches.	Millrs.			Direction.	Force.	
Wladivostock,	12	30.19	766.7	21	...	...	0	b	6	30.27	768.8	5	...	NE	2	b
Nemuro,	11	29.96	761.0	...	...	W	4	...	5	...	...	...	...	...	...	...
Hokodate,	"	30.12	765.0	...	...	WSW	1	...	"	...	...	...	...	...	...	...
Tokio,	"	30.16	766.0	...	...	E	1	...	"	...	...	...	...	...	...	...
Kochi,	"	...	...	...	...	...	...	...	"	...	...	...	...	...	...	...
Nagasaki,	"	30.20	767.0	...	...	N	1	...	"	...	...	...	...	...	...	...
Kagoshima,	"	30.12	765.0	...	...	NW	1	...	"	...	...	...	...	...	...	...
Oshima,	"	30.04	763.0	...	...	N	1	...	"	...	...	...	...	...	...	...
Naha,	"	30.06	763.5	...	...	SSW	1	...	"	...	...	...	...	...	...	...
Ishigakijima,	"	30.08	764.0	...	...	S	1	...	"	...	...	...	...	...	...	...
Bonin Island,	"	30.06	763.5	...	...	WNW	1	...	"	...	...	...	...	...	...	...
Chefoo,	15	30.28	769.1	36	90	NE	1	0	6	30.43	772.9	30	88	W	2	b
Hankow,	"	...	...	...	...	...	...	...	"	...	...	...	...	...	...	...
Ichang,	"	...	...	...	...	...	...	...	"	...	...	...	...	...	...	...
Changsha,	"	...	...	...	...	...	...	...	"	...	...	...	...	...	...	...
Shanghai,	11	30.33	770.4	41	85	NNE	2	0	"	30.41	772.5	39	84	N	1	0
Gutzlaff,	14	30.25	768.3	44	86	NNE	1	0	"	30.40	772.1	38	84	N	4	0
Sharp Peak,	"	30.10	764.5	54	87	E	2	0	7	30.22	767.6	50	92	ENE	4	0
Amoy,	15	30.02	762.5	63	78	WNW	2	b	9	30.17	766.3	56	94	ENE	4	0
Swatow,	"	...	...	...	...	...	...	...	8	...	...	...	...	...	...	...
Taihoku,	11	30.11	764.7	66	88	WNW	2	0	5	30.18	766.5	59	93	E	4	0
Taichu,	"	30.07	763.8	72	...	N	4	b	"	30.10	764.4	61	...	...	0	0
Tainan,	"	30.07	763.8	72	...	NNE	4	0	"	30.07	763.8	61	...	N	4	0
Koshun,	"	30.05	763.2	81	...	E	2	b	"	30.04	762.9	70	...	NE	4	b
Pescadores,	"	30.12	765.0	68	...	N	4	b	"	30.11	764.7	64	...	NNE	6	r
Canton,	14	30.02	762.5	72	85	...	0	0	6	...	...	...	...	...	...	...
Hongkong,	"	30.04	763.0	62	93	E	3	cm	"	30.10	764.5	61	90	E	4	0
Gap Rock,	"	30.00	762.0	...	...	NE	4	of	"	30.08	764.0	...	...	ENE	4	0
Macao,	"	30.01	762.3	64	90	NE	2	of	"	30.08	764.1	63	98	E	2	of
Wuchow,	15	...	...	...	...	...	...	...	9	...	...	...	...	...	...	...
Pakhoi,	"	...	...	...	...	...	...	...	"	...	...	...	...	...	...	...
Hoihow,	"	...	...	...	...	...	...	...	"	...	...	...	...	...	...	...
Phulien,	"	29.95	760.8	73	82	ESE	1	of	7	30.05	763.2	66	98	E	4	of
Tourane,	"	29.93	760.2	77	...	SE	2	cf	"	30.00	762.0	72	...	SE	2	b
Cape St. James,	"	29.85	758.1	82	...	ENE	4	b	"	29.87	758.7	77	...	ENE	4	b
Basco,	14	29.92	759.9	75	...	NNE	2	0	6	30.00	762.0	73	...	NNE	2	0
Aparri,	"	29.89	759.3	84	68	NE	4	b	"	29.95	760.8	70	96	...	0	b
Manila,	"	29.86	758.4	84	68	SW	1	0	"	29.91	759.6	70	91	E	1	h
Legaspi,	"	29.87	758.7	86	71	ENE	4	0	"	29.91	759.6	77	91	NE	2	0
Tacloban,	"	...	...	...	...	...	...	...	"	...	...	...	...	...	...	...
Iloilo,	"	29.82	757.5	86	58	NE	6	b	"	29.86	758.4	73	92	N	4	b
Surigao,	"	29.81	757.2	86	61	E	2	b	"	29.85	758.1	73	98	...	0	0
Guam,	12.20	29.80	756.9	...	...	ENE	6	0	4.20	29.85	758.1	...	...	ENE	4	0
Yap,	12.47	29.78	756.3	...	...	E	6	0	4.47	29.80	756.9	...	...	NE	4	0
Labuan,	14	29.80	756.9	84	83	NE	2	b	6	29.81	757.2	78	94	S	2	r

March *1d.* **10***h.* **58***m.*—**Pressure has increased moderately from Chefoo to Shanghai and slightly at the majority of other reporting stations.**

The northern portion of the anticyclone is moving eastward, leaving a separate anticyclone over China.

Fresh monsoon may be expected along the S.E. coast of China and over the northern portion of the N. China Sea.

Hongkong rainfall for the 24 hours ending at 10 a.m. to-day, 0·00 inch. Total since January 1st, 5·59 inches, against an average of 3·23 inches.

FORECAST FOR THE 24 HOURS ENDING AT NOON ON THE 2ND.

District.	Forecast.
1.—Formosa Channel,	N.E. winds, strong.
2.—South coast of China between Hongkong and Lamocks,	N.E. winds, fresh; overcast, drizzle or mist, colder.
3.—Hongkong to Gap Rock,	
4.—South coast of China between Hongkong and Hainan,	

T. F. CLAXTON *Director.*

ROYAL OBSERVATORY, HONGKONG.

DAILY WEATHER REPORT.

Station.	1st March, 1924.								2nd March, 1924.							
	Hongkong Standard Time.	Barometer at Sea Level.		Temperature.	Humidity.	Wind.		Weather.	Hongkong Standard Time.	Barometer at Sea Level.		Temperature.	Humidity.	Wind.		Weather.
		Inches.	Millrs.			Direction.	Force.			Inches.	Millrs.			Direction.	Force.	
Wladivostook,	12	30.20	767.2	14	...	NNE	4	c	6	30.38	771.7	7	...	...	0	b
Nemuro,	11	29.98	761.5	...	...	W	2	...	5	...	...	...	...	...	...	...
Hokodate,	"	29.96	761.0	...	...	...	0	...	"	...	...	...	...	...	...	...
Tokio,	"	29.94	760.5	...	...	N	1	...	"	...	...	...	...	...	...	...
Kochi,	"	30.02	762.5	...	...	WSW	1	...	"	...	...	...	...	...	...	...
Nagasaki,	"	30.16	766.0	...	...	W	6	...	"	...	...	...	...	...	...	...
Kagoshima,	"	30.16	766.0	...	...	NNW	2	...	"	...	...	...	...	...	...	...
Oshima,	"	...	...	...	...	...	...	...	"	...	...	...	...	...	...	...
Naha,	"	...	...	...	...	...	...	...	"	...	...	...	...	...	...	...
Ishigakijima,	"	...	...	...	...	...	...	...	"	...	...	...	...	...	...	...
Bonin Island,	"	29.98	761.5	...	...	SW	2	...	"	...	...	...	...	...	...	...
Chefoo.	15	30.51	774.9	32	90	SW	2	b	6	30.53	775.4	28	65	...	0	b
Hankow,	"	...	...	...	...	...	...	...	"	...	...	...	...	...	...	...
Ichang,	"	...	...	...	...	...	...	...	"	...	...	...	...	...	...	...
Changsha,	"	...	...	...	...	...	...	...	"	...	...	...	...	...	...	...
Shanghai,	11	30.51	774.9	46	52	N	2	b	"	30.53	775.5	34	79	N	1	o
Gutzlaff,	14	30.46	773.7	46	92	N	4	b	"	30.53	775.4	38	63	N	4	o
Sharp Peak,	"	30.24	768.1	50	86	E	2	o	7	30.27	768.8	50	79	NE	1	o
Amoy,	15	30.15	765.8	62	77	ENE	4	o	9	30.27	768.8	54	80	ENE	4	o
Swatow,	"	30.05	763.2	61	88	E	2	c	8	30.09	764.3	55	74	NE	3	c
Taihoku,	11	30.28	769.2	63	80	E	6	o	5	30.25	768.3	57	89	E	6	o
Taichu,	"	30.15	765.9	70	...	NNW	4	b	"	30.17	766.2	55	...	...	0	o
Tainan,	"	30.14	765.6	68	...	NNE	4	b	"	30.15	765.9	57	...	NNW	4	b
Koshun,	"	30.13	765.3	72	...	NNE	4	r	"	30.11	764.7	66	...	NE	7	b
Pescadores,	"	30.17	766.2	66	...	NNE	7	o	"	30.18	766.5	63	...	NNE	7	o
Canton,	14	30.08	764.0	70	85	SSE	1	o	6	...	...	...	...	...	...	...
Hongkong,	"	30.11	764.8	62	86	E	4	o	"	30.18	766.6	59	87	E	4	om
Gap Rock,	"	30.09	764.3	...	...	ENE	5	o	"	30.16	766.0	...	...	ENE	6	o
Macao,	"	30.08	764.1	64	90	SE	2	o	"	30.14	765.6	59	93	ESE	4	o
Wuchow,	15	...	...	...	...	...	...	...	9	...	...	...	...	...	...	...
Pakhoi,	"	...	...	...	...	...	...	...	"	...	...	...	...	...	...	...
Hoihow,	"	...	...	...	...	...	...	...	"	...	...	...	...	...	...	...
Phulien,	"	30.00	762.0	70	88	ESE	6	of	7	30.07	763.8	66	98	ENE	4	of
Tourane,	"	29.99	761.7	77	...	ESE	2	b	"	30.04	762.9	72	...	SE	2	b
Cape St. James,	"	29.86	758.4	81	...	ENE	6	b	"	29.86	758.4	77	...	ENE	6	b
Basco,	14	30.01	762.3	77	...	N	2	o	6	30.11	764.7	72	...	N	4	o
Aparri,	"	29.97	761.1	68	73	NE	4	o	"	30.04	762.9	70	96	...	0	r
Manila,	"	29.87	758.7	86	58	ESE	4	o	"	29.94	760.5	72	89	...	0	h
Legaspi,	"	29.88	759.0	84	71	NNE	4	o	"	29.94	760.5	77	85	NNE	2	o
Tacloban,	"	...	...	...	...	...	...	...	"	...	...	...	...	...	...	...
Iloilo,	"	29.81	757.2	86	61	NE	6	o	"	29.88	759.0	75	94	N	4	o
Surigao,	"	29.81	757.2	84	77	ENE	2	o	"	29.87	758.7	73	96	...	0	o
Guam,	12.20	29.79	756.6	...	...	NE	2	o	4.20	29.85	758.1	...	...	NE	4	o
Yap,	12.47	29.79	756.6	...	...	NE	4	o	4.47	29.84	757.8	...	...	ENE	2	o
Labuan,	14	29.80	756.9	83	87	NE	2	o	6	29.81	757.2	80	91	SE	2	b

March *2d.* 11*h.* 50*m.*—Pressure has decreased moderately at Chefoo and slightly from Borneo to Cochin China. It has increased slightly in other districts.

The anticyclone has strengthened slightly.

Strong monsoon may be expected along the S.E. coast of China and over the northern portion of the N. China Sea.

Hongkong rainfall for the 24 hours ending at 10 a.m. to-day, 0·00 inch. Total since January 1st, 5·59 inches, against an average of 3·29 inches.

FORECAST FOR THE 24 HOURS ENDING AT NOON ON THE 3RD.

District.	Forecast.
1.—Formosa Channel,	N.E. winds, strong; fair.
2.—South coast of China between Hongkong and Lamocks,	
3.—Hongkong to Gap Rock,	
4.—South coast of China between Hongkong and Hainan,	

T. F. CLAXTON *Director.*

ROYAL OBSERVATORY, HONGKONG.

DAILY WEATHER REPORT.

Station.	2nd March, 1924.								3rd March, 1924.							
	Hongkong Standard Time.	Barometer at Sea Level.		Temperature.	Humidity.	Wind.		Weather.	Hongkong Standard Time.	Barometer at Sea Level.		Temperature.	Humidity.	Wind.		Weather.
		Inches.	Millrs.			Direction.	Force.			Inches.	Millrs.			Direction.	Force.	
Wladivostock,	12	30.34	770.6	22	...	NNE	1	b	6	30.38	771.7	7	...	...	0	f
Nemuro,	11	...	...	...	...	...	...	...	5	...	...	...	...	...	...	...
Hokodate,	"	30.10	764.5	...	...	NW	6	...	"	...	...	...	...	...	...	...
Tokio,	"	30.14	765.5	...	...	N	4	...	"	...	...	...	...	...	...	...
Kochi,	"	30.26	768.5	...	...	SE	1	...	"	...	...	...	...	...	...	...
Nagasaki,	"	30.35	771.0	...	...	NNW	6	...	"	...	...	...	...	...	...	...
Kagoshima,	"	30.30	769.5	...	...	WNW	1	...	"	...	...	...	...	...	...	...
Oshima,	"	...	...	...	...	...	...	...	"	...	...	...	...	...	...	...
Naha,	"	...	...	...	...	...	...	...	"	...	...	...	...	...	...	...
Ishigakijima,	"	...	...	...	...	...	...	...	"	...	...	...	...	...	...	...
Bonin Island,	"	30.12	765.0	...	...	NW	1	...	"	...	...	...	...	...	...	...
Chefoo,	15	30.45	773.4	38	63	NE	1	o	6	30.44	773.2	28	79	...	o	o
Hankow,	"	...	...	...	...	...	...	...	"	...	...	...	...	...	...	...
Ichang,	"	...	...	...	...	...	...	...	"	...	...	...	...	...	...	...
Changsha,	"	...	...	...	...	...	...	...	"	...	...	...	...	...	...	...
Shanghai,	11	30.52	775.2	43	62	NE	1	o	"	30.40	772.2	36	85	NNE	1	b
Gutzlaff,	14	30.44	773.2	46	62	N	1	o	"	30.41	772.4	40	65	NE	2	o
Sharp Peak,	"	30.25	768.3	50	79	N	1	o	7	30.22	767.6	50	90	N	1	r
Amoy,	15	30.18	766.6	60	71	SE	4	o	9	30.16	766.0	56	89	ENE	2	bf
Swatow,	"	30.04	763.0	59	76	ENE	3	o	8	...	...	...	...	...	...	...
Taihoku,	11	30.27	768.9	63	84	E	6	o	5	30.18	766.5	61	98	NE	2	o
Taichu,	"	30.20	767.1	66	...	NW	2	o	"	30.14	765.6	61	...	...	o	b
Tainan,	"	30.19	766.8	72	...	N	4	b	"	30.11	764.7	63	...	N	4	b
Koshun,	"	30.18	766.5	72	...	NE	6	b	"	30.10	764.4	68	...	NNE	4	o
Pescadores,	"	30.22	767.7	66	...	NNE	6	o	"	30.14	765.6	63	...	NNE	6	o
Canton,	14	30.10	764.4	67	84	N	1	o	6	...	...	...	...	...	...	...
Hongkong,	"	30.11	764.8	63	67	E	5	c	"	30.12	765.0	59	88	E	4	o
Gap Rock,	"	30.09	764.3	...	...	ENE	5	o	"	30.09	764.3	...	...	E	5	o
Macao,	"	30.10	764.4	64	80	ESE	4	o	"	30.08	764.1	59	89	SE	4	o
Wuchow,	15	...	...	...	...	...	...	...	9	...	...	...	...	...	...	...
Pakhoi,	"	...	...	...	...	...	...	...	"	...	...	...	...	...	...	...
Hoihow,	"	...	...	...	...	...	...	...	"	...	...	...	...	...	...	...
Phulien,	"	30.02	762.6	70	91	ESE	4	of	7	30.02	762.6	66	98	ENE	4	of
Tourane,	"	30.00	762.0	79	...	SE	2	b	"	30.00	762.0	68	...	S	2	b
Cape St. James,	"	29.84	757.8	82	...	ENE	6	o	"	29.88	759.0	77	...	ENE	4	b
Basco,	14	30.02	762.6	73	...	N	2	o	6	...	...	...	...	...	...	...
Aparri,	"	...	...	...	...	...	...	...	"	...	...	...	...	...	...	...
Manila,	"	29.88	759.0	90	38	E	4	o	"	29.94	760.5	68	87	E	1	b
Legaspi,	"	29.91	759.6	81	80	ENE	6	o	"	29.94	760.5	75	89	NE	4	o
Tacloban,	"	29.84	757.8	84	68	NNW	4	o	"	...	...	...	...	...	...	...
Iloilo,	"	29.81	757.2	84	60	NE	6	b	"	29.89	759.3	73	88	N	4	b
Surigao,	"	29.84	757.8	84	71	ENE	4	b	"	...	...	...	...	...	...	...
Guam,	12.20	29.79	756.6	...	...	NE	6	o	4.20	...	...	...	...	...	...	...
Yap,	12.47	29.76	756.0	...	...	NE	6	o	4.47	29.81	757.2	...	...	ENE	4	o
Labuan,	14	29.79	756.6	86	80	N	4	b	6	29.80	756.9	80	87	S	2	b

March 3d. 10h. 55m.—Pressure has decreased slightly from Shanghai to Formosa and over N. Indo-China and Borneo. It is nearly stationary elsewhere.

The anticyclone has again weakened slightly.

Fresh monsoon may be expected along the S.E. coast of China and over the northern portion of the N. China Sea.

Hongkong rainfall for the 24 hours ending at 10 a.m. to-day, 0·00 inch. Total since January 1st, 5·59 inches, against an average of 3·35 inches.

FORECAST FOR THE 24 HOURS ENDING AT NOON ON THE 4TH.

District.	Forecast.
1.—Formosa Channel,	N.E. winds, strong.
2.—South coast of China between Hongkong and Lamocks,	N.E. winds, fresh; overcast, some drizzle or mist.
3.—Hongkong to Gap Rock,	
4.—South coast of China between Hongkong and Hainan,	

T. F. CLAXTON *Director.*

ROYAL OBSERVATORY, HONGKONG.

DAILY WEATHER REPORT.

Station.	3rd March, 1924.								4th March, 1924.							
	Hongkong Standard Time.	Barometer at Sea Level.		Temperature.	Humidity.	Wind.		Weather.	Hongkong Standard Time.	Barometer at Sea Level.		Temperature.	Humidity.	Wind.		Weather.
		Inches.	Millrs.			Direction.	Force.			Inches.	Millrs.			Direction.	Force.	
Wladivostock, .	12	...	...	...	...	...	...	...	6	...	...	...	...	...	...	...
Nemuro, ...	11	30.08	764.0	...	...	SSW	1	...	5	30.16	766.0	...	...	NW	2	...
Hokodate, ...	"	30.20	767.0	...	...	WNW	5	...	"	30.20	767.0	...	...	NNW	1	...
Tokio, ...	"	30.22	767.5	...	...	NNW	2	...	"	30.22	767.5	...	...	N	2	...
Kochi, ...	"	30 28	769.0	...	...	ESE	1	...	"	30.65	778.5	...	...	WSW	1	...
Nagasaki, ...	"	30.30	769.5	...	...	N	1	...	"	30.28	769.0	...	...	E	1	...
Kagoshima, ...	"	30.31	770.0	...	...	E	1	...	"	30.26	768.5	...	...	NW	1	...
Oshima, ...	"	...	...	...	...	...	...	...	"	...	...	...	...	...	...	...
Naha, ...	"	...	...	...	...	...	...	...	"	...	...	...	...	...	...	...
Ishigakijima, ...	"	...	...	...	...	...	...	...	"	...	...	...	...	...	...	...
Bonin Island, ...	"	30.10	764.5	...	...	WSW	1	...	"	30.12	765.0	...	...	N	1	...
Chefoo.	15	30.44	773.2	40	74	E	1	b	6	30.38	771.6	32	100	E	1	o
Hankow, ...	"	...	...	...	...	...	...	...	"	...	...	...	...	...	...	...
Ichang, ...	"	...	...	...	...	...	...	...	"	...	...	...	...	...	...	...
Changsha, ...	"	...	...	...	...	...	...	...	"	...	...	...	...	...	...	...
Shanghai, ...	11	30.44	773.1	50	50	ENE	2	b	"	30.27	768.9	39	90	ENE	2	r
Gutzlaff, ...	14	30.39	771.9	44	68	NE	2	b	"	30.28	769.1	40	91	E	4	r
Sharp Peak, ...	"	30.20	767.1	52	92	N	1	r	7	30.17	766.3	52	86	NNW	1	o
Amoy, ...	15	30.11	764.8	65	68	ENE	2	o	9	30.08	764.0	58	90	ENE	2	b
Swatow, ...	"	30.01	762.2	58	100	ESE	2	c	8	...	...	...	...	...	...	...
Taihoku, ...	11	30.22	767.7	68	77	E	6	b	5	30.08	764.1	63	96	E	4	o
Taichu, ...	"	30.14	765.6	73	...	NNW	4	b	"	30.07	763.8	63	...	NNW	2	o
Tainan, ...	"	30.13	765.3	75	...	NNW	4	b	"	30.05	763.2	63	...	N	4	o
Koshun, ...	"	30.12	765.0	75	...	NE	4	o	"	30.02	762.6	70	...	NNE	4	b
Pescadores, ...	"	30.15	765.9	68	...	NNE	6	o	"	30.08	764.1	63	...	N	6	r
Canton, ...	14	30.03	762.7	73	72	S	2	b	6	...	...	...	...	...	...	...
Hongkong, ...	"	30.07	763.8	62	81	E	5	o	"	30.10	764.5	59	88	E	4	c
Gap Rock, ...	"	30.06	763.5	...	...	ENE	5	om	"	30.06	763.5	...	...	ENE	5	b
Macao, ...	"	30.04	762.9	64	80	ESE	4	o	"	30.07	763.8	61	91	ENE	4	o
Wuchow, ...	15	...	...	...	...	...	...	...	9	...	...	...	...	...	...	...
Pakhoi, ...	"	...	...	...	...	...	...	...	"	...	...	...	...	...	...	...
Hoihow, ...	"	...	...	...	...	...	...	...	"	...	...	...	...	...	...	...
Phulien, ...	"	29.95	760.8	72	92	ESE	6	of	7	29.99	761.7	68	96	E	4	of
Tourane, ...	"	29.95	760.8	79	...	ESE	2	b	"	29.95	760.8	70	...	S	2	b
Cape St. James,	"	29.84	757.8	81	...	ENE	7	b	"	29.87	758.7	77	...	ENE	6	o
Basco, ...	14	29.99	761.7	75	...	ENE	2	r	6	30.00	762.0	72	...	ENE	4	o
Aparri, ...	"	29.94	760.5	82	67	NE	4	o	"	30.04	762.9	72	82	S	2	b
Manila, ...	"	29.88	759.0	90	48	ESE	4	o	"	29.93	760.2	70	87	E	1	h
Legaspi, ...	"	29.91	759.6	86	61	NE	4	b	"	29.92	759.9	77	79	NNE	4	b
Tacloban, ...	"	...	...	...	...	...	...	...	"	...	...	...	...	...	...	...
Iloilo, ...	"	29.82	757.5	86	46	NE	6	b	"	29.87	758.7	73	85	N	4	b
Surigao, ...	"	29.84	757.8	82	74	NE	4	o	"	29.86	758.4	75	94	ENE	2	r
Guam, ...	12.20	29.79	756.6	...	...	ENE	4	o	4.20	29.82	757.5	...	...	ENE	2	r
Yap, ...	12.47	29.76	756.0	...	...	ENE	6	o	4.47	29.80	756.9	...	...	ENE	4	o
Labuan, ...	14	29.78	756.4	86	80	N	2	b	6	29.79	756.6	80	87	E	4	b

March 4*d.* 11*h.* 23*m.*—Pressure has decreased moderately at Shanghai and slightly over Shantung and Formosa. It has increased slightly over the Philippines and is nearly stationary elsewhere.

The anticyclone has weakened. It appears to be central over Korea.

Fresh to moderate monsoon may be expected along the S.E. coast of China and over the N. China Sea.

Hongkong rainfall for the 24 hours ending at 10 a.m. to-day, 0·00 inch. Total since January 1st, 5·59 inches, against an average of 3·41 inches.

FORECAST FOR THE 24 HOURS ENDING AT NOON ON THE 5TH.

District.	Forecast.
1.—Formosa Channel, ...	N.E. winds, fresh.
2.—South coast of China between Hongkong and Lamocks.	N.E. winds, moderate; fine to cloudy.
3.—Hongkong to Gap Rock, ...	
4.—South coast of China between Hongkong and Hainan, .	

T. F. CLAXTON *Director.*

ROYAL OBSERVATORY, HONGKONG.

DAILY WEATHER REPORT.

Station.	4th March, 1924.								5th March, 1924.							
	Hongkong Standard Time.	Barometer at Sea Level.		Temperature.	Humidity.	Wind.		Weather.	Hongkong Standard Time.	Barometer at Sea Level.		Temperature.	Humidity.	Wind.		Weather.
		Inches.	Millrs.			Direction.	Force.			Inches.	Millrs.			Direction.	Force.	
Wladivostock,	12	30.21	767.4	28	...	ESE	2	b	6	30.16	766.0	17	...	NNE	2	b
Nemuro,	11	30.16	766.0	...	...	NE	1	...	5	29.98	761.5	...	...	S	1	...
Hokodate,	"	30.14	765.5	...	...	...	...	...	"	30.02	762.5	...	...	NNW	1	...
Tokio,	"	30.18	766.5	...	...	NW	3	...	"	30.06	763.5	...	...	NW	2	...
Kochi,	"	30.20	767.0	...	...	SE	1	...	"	30.06	763.5	...	...	...	...	...
Nagasaki,	"	30.26	768.5	...	...	E	2	...	"	30.02	762.5	...	...	NE	1	...
Kagoshima,	"	30.20	767.0	...	...	NE	1	...	"	29.98	761.5	...	...	N	1	...
Oshima,	"	...	...	...	...	...	...	...	"	...	...	...	...	...	...	...
Naha,	"	...	...	...	...	...	...	...	"	...	...	...	...	...	...	...
Ishigakijima,	"	...	...	...	...	...	...	...	"	...	...	...	...	...	...	...
Bonin Island,	"	30.10	764.5	...	...	NW	1	...	"	30.08	764.0	...	...	...	...	...
Chefoo,	15	30.34	770.6	38	84	E	1	o	6	30.10	764.5	36	83	SSW	1	o
Hankow,	"	...	...	...	...	...	...	...	"	...	...	...	...	...	...	...
Ichang,	"	...	...	...	...	...	...	...	"	...	...	...	...	...	...	...
Changsha,	"	...	...	...	...	...	...	...	"	...	...	...	...	...	...	...
Shanghai,	11	30 28	769.2	39	97	ENE	2	r	"	30.19	766.8	36	96	NW	1	b
Gutzlaff,	14	30.22	767.6	40	100	NE	2	r	"	30.17	766.3	38	91	NNW	4	o
Sharp Peak,	"	30.08	764.0	66	68	E	1	o	7	30.06	763.5	50	92	ENE	4	o
Amoy,	15	29.99	761.7	64	73	SE	4	b	9	30.00	762.0	58	90	E	2	o
Swatow,	"	29.93	760.2	62	89	ESE	2	c	8	29.98	761.5	58	94	NE	2	b
Taihoku,	11	30.10	764.4	72	82	E	4	o	5	30.05	763.2	59	96	E	2	r
Taichu,	"	30.08	764.1	72	...	NNW	2	b	"	30.01	762.3	63	...	...	o	o
Tainan,	"	30.08	764.1	77	...	N	4	b	"	29.98	761.4	63	...	NNE	4	bf
Koshun,	"	30.06	763.5	75	...	NNE	4	r	"	29.93	760.2	72	...	NNW	4	b
Pescadores,	"	30.13	765.3	63	...	N	4	o	"	30.00	762.0	64	...	NNE	4	o
Canton,	14	29.99	761.7	76	73	SSW	1	b	6	...	...	...	...	...	...	...
Hongkong,	"	30.02	762.5	66	70	E	4	b	"	30.02	762.5	61	95	...	o	om
Gap Rock,	"	30.03	762.7	...	...	ENE	4	c	"	30.01	762.2	...	...	NE	3	c
Macao,	"	29.99	761.7	70	74	SE	4	o	"	29.99	761.7	63	96	...	2	of
Wuchow,	15	...	...	...	...	...	...	...	9	...	...	...	...	...	...	...
Pakhoi,	"	...	...	...	...	...	...	...	"	...	...	...	...	...	...	...
Hoihow,	"	...	...	...	...	...	...	...	"	...	...	...	...	...	...	...
Phulien,	"	29.95	760.8	72	89	ENE	4	of	7	30.01	762.3	66	94	ESE	4	of
Tourane,	"	29.92	759.9	79	...	SE	4	o	"	29.99	761.7	72	...	SE	2	b
Cape St. James,	"	29.82	757.5	79	...	ENE	6	o	"	29.86	758.4	75	...	ENE	6	o
Basco,	14	29.91	759.6	77	...	ENE	4	r	6	29.93	760.2	75	...	SE	2	o
Aparri,	"	29.91	759.6	82	63	ENE	4	b	"	29.92	759.9	70	87	S	2	b
Manila,	"	29.87	758.7	86	56	W	2	b	"	29.91	759.6	66	88	E	1	b
Legaspi,	"	29.88	759.0	84	77	NE	4	b	"	...	...	...	...	...	...	...
Tacloban,	"	...		...	...	...	...	...	"	29.86	758.4	72	96	N	4	o
Iloilo,	"	29.81	757.2	84	60	NE	6	o	"	29.85	758.1	72	88	N	6	b
Surigao,	"	29.81	757.2	81	76	ENE	4	o	"	29.82	757.5	73	96	...	o	o
Guam,	12.20	29.78	756.3	...	...	E	4	o	4.20	29.82	757.5	...	...	NE	2	o
Yap,	12.47	29.76	756.0	...	...	ENE	4	o	4.47	29.79	756.6	...	...	NE	2	o
Labuan,	14	29.81	757.2	88	80	NE	2	b	6	29.79	756.6	75	94	SE	2	r

March 5*d*. 11*h*. 45*m*.—Pressure has decreased considerably at Chefoo and slightly at Shanghai, over Borneo, N. Luzon and S. Formosa. It is nearly stationary elsewhere.

The position of the anticyclone is uncertain.

The monsoon is interrupted over the northern portion of the N. China Sea.

Hongkong rainfall for the 24 hours ending at 10 a.m. to-day, 0·00 inch. Total since January 1st, 5·59 inches, against an average of 3·47 inches.

FORECAST FOR THE 24 HOURS ENDING AT NOON ON THE 6TH.

District.	Forecast.
1.—Formosa Channel,	N.E. winds, moderate.
2.—South coast of China between Hongkong and Lamocks,	E. or variable winds, moderate to light; generally overcast, foggy.
3.—Hongkong to Gap Rock,	
4.—South coast of China between Hongkong and Hainan,	

T. F. CLAXTON *Director.*

ROYAL OBSERVATORY, HONGKONG.

DAILY WEATHER REPORT.

Station.	5th March, 1924.								6th March, 1924.							
	Hongkong Standard Time.	Barometer at Sea Level.		Temperature.	Humidity.	Wind.		Weather.	Hongkong Standard Time.	Barometer at Sea Level.		Temperature.	Humidity.	Wind.		Weather.
		Inches.	Millrs.			Direction.	Force.			Inches.	Millrs.			Direction.	Force.	
Wladivostock,	12	30.13	765.3	19	...	NNE	4	o	6	30.08	764.0	5	...	N	2	b
Nemuro,	11	29.92	760.0	...	...	SW	2	...	5	...	...	...	...	...	...	...
Hokodate,	"	29.98	761.5	...	...	W	1	...	"	...	...	...	...	...	...	...
Tokio,	"	29.98	761.5	...	...	N	3	...	"	...	...	...	...	...	...	...
Kochi,	"	29.98	761.5	...	...	...	...	...	"	...	...	...	...	...	...	...
Nagasaki,	"	30.02	762.5	...	...	NNW	2	...	"	...	...	...	...	...	...	...
Kagoshima,	"	29.98	761.5	...	...	N	1	...	"	...	...	...	...	...	...	...
Oshima,	"	29.96	761.0	...	...	NNW	4	...	"	...	...	...	...	...	...	...
Naha,	"	...	...	...	...	...	...	...	"	...	...	...	...	...	...	...
Ishigakijima,	"	...	...	...	...	...	...	...	"	...	...	...	...	...	...	...
Bonin Island,	"	29.98	761.5	...	...	SSW	3	...	"	...	...	...	...	...	...	...
Chefoo,	15	30.05	763.2	42	85	WSW	2	o	6	30.33	770.4	28	79	NW	6	b
Hankow,	"	...	...	...	...	...	...	...	"	...	...	...	...	...	...	...
Ichang,	"	...	...	...	...	...	...	...	"	...	...	...	...	...	...	...
Changsha,	"	...	...	...	...	...	...	...	"	...	...	...	...	...	...	...
Shanghai,	11	30.21	767.4	48	60	WNW	1	b	"	30.24	768.0	36	100	SW	1	b
Gutzlaff,	14	30.17	766.3	48	71	WNW	1	b	"	30.25	768.3	40	100	WNW	2	b
Sharp Peak,	"	30.06	763.5	54	80	E	2	o	7	30.10	764.5	52	86	N	1	o
Amoy,	15	29.97	761.2	64	73	ENE	4	o	9	30.08	764.0	56	81	NE	4	o
Swatow,	"	29.91	759.7	61	88	E	2	o	8	30.03	762.7	57	94	NE	2	c
Taihoku,	11	30.10	764.4	63	82	ESE	4	o	5	30.11	764.7	59	79	E	6	o
Taichu,	"	30.01	762.3	72	...	NNW	4	b	"	30.04	762.9	57	...	N	2	b
Tainan,	"	30.00	762.0	73	...	N	4	b	"	30.02	762.6	57	...	N	4	b
Koshun,	"	29.97	761.1	82	...	WSW	2	b	"	30.01	762.3	68	...	NE	4	b
Pescadores,	"	30.07	763.8	66	...	N	6	o	"	30.05	763.2	63	...	SW	1	o
Canton,	14	30.01	762.2	70	75	NW	2	o	6	...	...	...	...	...	...	...
Hongkong,	"	30.00	762.0	68	77	E	2	o	"	30.04	763.0	61	92	E	4	omd
Gap Rock,	"	30.01	762.2	...	...	N	3	cm	"	30.01	762.2	...	...	ENE	4	o
Macao,	"	29.99	761.7	70	69	NE	4	o	"	30.01	762.3	63	92	E	2	o
Wuchow,	15	...	...	...	...	...	...	...	9	...	...	...	...	...	...	...
Pakhoi,	"	...	...	...	...	...	...	...	"	...	...	...	...	...	...	...
Hoihow,	"	...	...	...	...	...	...	...	"	...	...	...	...	...	...	...
Phulien,	"	29.95	760.8	72	82	SSE	4	o	7	29.95	760.8	66	92	ENE	4	of
Tourane,	"	29.95	760.8	77	...	ESE	2	b	"	29.95	760.8	70	...	SSW	2	b
Cape St. James,	"	29.81	757.2	81	...	ENE	6	o	"	29.86	758.4	77	...	ENE	4	o
Basco,	14	29.87	758.7	82	...	SW	2	b	6	29.97	761.1	72	...	NNE	4	o
Aparri,	"	29.87	758.7	86	61	NNW	4	b	"	29.93	760.2	70	96	S	2	o
Manila,	"	29.86	758.4	86	58	WSW	4	b	"	29.88	759.0	64	86	NE	1	h
Legaspi,	"	29.86	758.4	86	52	NE	2	b	"	29.87	758.7	75	89	NNE	4	o
Tacloban,	"	...	...	...	...	...	...	...	"	...	...	...	...	...	...	...
Iloilo,	"	29.80	756.9	86	46	NE	6	b	"	29.82	757.5	75	86	N	4	o
Surigao,	"	29.81	757.2	79	84	N	1	o	"	29.80	756.9	73	98	...	o	o
Guam,	12.20	29.78	756.3	...	...	ENE	4	o	4.20	29.81	757.2	...	...	ENE	2	o
Yap,	12.47	29.74	755.4	...	...	NE	4	o	4.47	29.80	756.9	...	...	NE	2	o
Labuan,	14	29.79	756.6	83	91	SE	2	b	6	29.77	756.1	78	94	N	2	b

March 6*d*. 11*h*. 38*m*.—Pressure has increased considerably at Chefoo and slightly from Shanghai to Formosa and Hongkong. It has decreased slightly over the Philippines and N. Indo-China.

The V-shaped depression to the west of Luzon is not so pronounced this morning.

A Mongolian anticyclone has spread southward.

Fresh monsoon may be expected along the S.E. coast of China and over the northern portion of the N. China Sea.

Hongkong rainfall for the 24 hours ending at 10 a.m. to-day, 0·00 inch. Total since January 1st, 5·59 inches, against an average of 3·53 inches.

FORECAST FOR THE 24 HOURS ENDING AT NOON ON THE 7TH.

District.	Forecast.
1.—Formosa Channel,	N.E. winds, strong.
2.—South coast of China between Hongkong and Lamocks,	N.E. winds, fresh; fine to cloudy.
3.—Hongkong to Gap Rock,	N.E. winds, fresh; fine to cloudy.
4.—South coast of China between Hongkong and Hainan,	N.E. winds, fresh; fine to cloudy.

T. F. CLAXTON *Director.*

ROYAL OBSERVATORY, HONGKONG.

DAILY WEATHER REPORT.

Station.	6th March, 1924.								7th March, 1924.							
	Hongkong Standard Time.	Barometer at Sea Level.		Temperature.	Humidity.	Wind.		Weather.	Hongkong Standard Time.	Barometer at Sea Level.		Temperature.	Humidity.	Wind.		Weather.
		Inches.	Millrs.			Direction.	Force.			Inches.	Millrs.			Direction.	Force.	
Wladivostock,	12	30.03	762.9	25	...	N	3	c	6	30.23	767.8	11	...	WSW	2	b
Nemuro,	11	...	...	...	...	...	...	...	5	...	...	...	...	...	...	...
Hokodate,	"	29.72	755.0	...	...	NW	1	...	"	...	...	...	...	...	...	...
Tokio,	"	29.80	757.0	...	...	SSE	2	...	"	...	...	...	...	...	...	...
Kochi,	"	29.92	760.0	...	...	WNW	3	...	"	...	...	...	...	...	...	...
Nagasaki,	"	30.08	764.0	...	...	NW	5	...	"	...	...	...	...	...	...	...
Kagoshima,	"	30.00	762.0	...	...	NW	5	...	"	...	...	...	...	...	...	...
Oshima,	"	...	...	...	...	...	...	...	"	...	...	...	...	...	...	...
Naha,	"	...	...	...	...	...	...	...	"	...	...	...	...	...	...	...
Ishigakijima,	"	..	...	...	...	...	...	...	"	...	...	...	...	...	...	...
Bonin Island,	"	29.90	759.5	...	...	W	2	...	"	...	...	...	...	...	...	...
Chefoo,	15	30.43	772.9	30	88	NW	6	o	6	30.43	772.9	28	79	NW	2	of
Hankow,	"	...	...	...	...	...	...	...	"	...	...	...	...	...	...	...
Ichang,	"	...	...	...	...	...	...	...	"	...	...	...	...	...	...	...
Changsha,	"	...	...	...	...	...	...	...	"	...	...	...	...	...	...	...
Shanghai,	11	30.39	771.9	45	64	NNE	2	b	"	30.44	773.1	36	78	N	1	o
Gutzlaff,	14	30.34	770.6	44	76	N	4	b	"	30.42	772.6	38	45	N	4	o
Sharp Peak,	"	30.14	765.5	56	78	E	4	o	7	30.19	766.8	50	82	NE	4	of
Amoy,	15	30.05	763.2	65	68	ENE	4	b	9	30.13	765.3	58	81	ENE	2	o
Swatow,	"	30.00	762.0	60	82	ESE	3	o	8	...	...	...	...	...	...	...
Taihoku,	11	30.13	765.3	66	63	E	7	b	5	30.18	766.5	37	86	E	4	o
Taichu,	"	30.06	763.5	70	...	NNW	4	b	"	30.12	765.0	59	...	N	2	b
Tainan,	"	30.06	763.5	75	...	NNW	4	b	"	30.10	764.4	61	...	N	4	o
Koshun,	"	30.04	762.9	75	...	NE	4	b	"	30.05	763.2	68	...	NE	6	b
Pescadores,	"	30.10	764.4	66	...	N	6	o	"	30.12	765.0	63	...	NNE	6	o
Canton,	14	...	...	...	...	...	...	...	6	...	...	...	...	...	...	...
Hongkong,	"	30.03	762.7	66	69	E	4	b	"	30.10	764.5	60	79	E	4	o
Gap Rock,	"	30.02	762.5	...	...	ENE	5	b	"	30.07	763.8	...	...	ENE	5	o
Macao,	"	29.99	761.7	70	74	ESE	4	b	"	30.06	763.5	63	82	ESE	6	o
Wuchow,	15	...	...	...	...	...	...	...	9	...	...	...	...	...	...	...
Pakhoi,	"	...	...	...	...	...	...	...	"	...	...	...	...	...	...	...
Hoihow,	"	...	...	...	...	...	...	...	"	...	...	...	...	...	...	...
Phulien,	"	29.91	759.6	70	91	ESE	4	of	7	29.99	761.7	68	94	E	6	of
Tourane,	"	29.89	759.3	77	...	SE	2	b	"	29.94	760.5	72	...	S	2	b
Cape St. James,	"	29.84	757.8	79	...	ENE	6	o	"	29.88	759.0	77	...	ENE	4	b
Basco,	14	29.94	760.5	73	...	N	4	o	6	30.02	762.6	72	...	NE	2	o
Aparri,	"	29.89	759.3	82	67	NNE	4	b	"	29.98	761.4	70	94	S	2	b
Manila,	"	29.84	757.8	86	52	W	4	o	"	29.91	759.6	70	88	N	1	b
Legaspi,	"	29.84	757.8	86	68	NNE	4	o	"	29.91	759.6	77	86	NNE	4	o
Tacloban,	"	...		...	...	...	...	...	"	...	...	...	...	...	...	...
Iloilo,	"	29.80	756.9	84	64	NE	4	o	"	29.86	758.4	72	96	N	4	o
Surigao,	"	29.79	756.6	81	84	N	2	o	"	29.84	757.8	75	98	...	o	o
Guam,	12.20	29.78	756.3	...	...	ENE	4	o	4.20	29.84	757.8	...	...	NE	4	o
Yap,	12.47	29.78	756.3	...	...	ENE	4	o	4.47	29.80	756.9	...	...	NE	2	o
Labuan,	14	29.78	756.4	88	80	NW	2	b	6	29.78	756.4	80	91	N	4	b

March 7*d*. 11*h*. 30*m*.—Pressure has increased considerably at Wladivostock and slightly at the majority of other reporting stations.

The northern portion of the anticyclone is probably moving eastward. There is very little change in the conditions over China.

Fresh monsoon may be expected along the S.E. and S. coasts of China and moderate monsoon over the China Sea generally.

Hongkong rainfall for the 24 hours ending at 10 a.m. to-day, 0·00 inch. Total since January 1st, 5·59 inches, against an average of 3·59 inches.

FORECAST FOR THE 24 HOURS ENDING AT NOON ON THE 8TH.

District.	Forecast.
1.—Formosa Channel,	N.E. winds, strong.
2.—South coast of China between Hongkong and Lamocks,	N.E. winds, fresh; fair.
3.—Hongkong to Gap Rock,	N.E. winds, fresh; fair.
4.—South coast of China between Hongkong and Hainan,	N.E. winds, fresh; fair.

T. F. CLAXTON *Director*.

ROYAL OBSERVATORY, HONGKONG.

DAILY WEATHER REPORT.

Station.	7th March, 1924.								8th March, 1924.							
	Hongkong Standard Time.	Barometer at Sea Level.		Temperature.	Humidity.	Wind.		Weather.	Hongkong Standard Time.	Barometer at Sea Level.		Temperature.	Humidity.	Wind.		Weather.
		Inches.	Millrs.			Direction.	Force.			Inches.	Millrs.			Direction.	Force.	
Wladivostock,	12	...	...	...	...	...	...	...	6	...	...	...	...	...	...	...
Nemuro,	11	29.69	754.0	...	...	NNW	6	...	5	30.02	762.5	...	...	W	1	...
Hokodate,	,,	29.88	759.0	...	...	NNW	5	...	,,	30.06	763.5	...	...	N	1	...
Tokio,	,,	29.92	760.0	...	...	SE	7	...	,,	30.20	767.0	...	...	...	0	...
Kochi,	,,	30.14	765.5	...	...	SE	1	...	,,	30.26	768.5	...	...	SW	1	...
Nagasaki,	,,	30.22	767.5	...	...	NNW	2	...	,,	30.26	768.5	...	...	...	0	...
Kagoshima,	,,	30.18	766.5	...	...	WNW	2	...	,,	30.24	768.0	...	...	WNW	1	...
Oshima,	,,	...	...	...	...	...	...	...	,,	...	...	...	...	...	...	...
Naha,	,,	...	...	...	...	...	...	...	,,	...	...	...	...	...	...	...
Ishigakijima,	,,	..	...	...	...	...	...	...	,,	...	...	...	...	...	...	...
Bonin Island,	,,	29.96	761.0	...	...	WNW	1	...	,,	30.10	764.5	...	...	NW	1	...
Chefoo,	15	30.41	772.4	34	69	NW	1	b	6	30.33	770.4	28	79	W	1	b
Hankow,	,,	...	...	...	...	...	...	...	,,	...	...	...	...	...	...	...
Ichang,	,,	...	...	...	...	...	...	...	,,	...	...	...	...	...	...	...
Changsha,	,,	...	...	...	...	...	...	...	,,	...	...	...	...	...	...	...
Shanghai,	11	30.45	773.4	45	51	NE	2	b	,,	30.32	770.1	37	83	ENE	2	r
Gutzlaff,	14	30.38	771.6	44	60	NNE	2	b	,,	30.34	770.6	40	65	E	2	o
Sharp Peak,	,,	30.22	767.6	50	72	NNE	4	o	7	30.18	766.6	50	93	WNW	2	o
Amoy,	15	30.10	764.5	64	68	ENE	4	o	9	30.10	764.5	58	81	ENE	2	o
Swatow,	,,	30.00	762.0	60	88	E	4	o	8	...	...	...	...	...	...	...
Taihoku,	11	30.20	767.1	63	80	E	6	o	5	30.10	764.4	61	93	E	4	o
Taichu,	,,	30.12	765.0	73	...	NNW	4	b	,,	30.10	764.4	57	...	...	0	o
Tainan,	,,	30.11	764.7	75	...	NNW	4	b	,,	30.07	763.8	59	...	N	4	b
Koshun,	,,	30.10	764.4	77	...	ENE	4	b	,,	30.05	763.2	68	...	NNE	6	b
Pescadores,	,,	30.14	765.6	68	...	N	6	o	,,	30.11	764.7	61	...	N	6	o
Canton,	14	30.02	762.5	73	76	SSE	2	c	6	...	...	...	...	...	...	...
Hongkong,	,,	30.06	763.5	63	71	E	5	c	,,	30.07	763.8	59	87	E	4	o
Gap Rock,	,,	30.04	763.0	...	...	ENE	5	om	,,	30.03	762.7	...	...	E	5	om
Macao,	,,	30.02	762.6	68	73	ESE	4	b	,,	...	...	...	...	...	...	...
Wuchow,	15	...	...	...	...	...	...	...	9	...	...	...	...	...	...	...
Pakhoi,	,,	...	...	...	...	...	...	...	,,	...	...	...	...	...	...	...
Hoihow,	,,	...	...	...	...	...	...	...	,,	...	...	...	...	...	...	...
Phulien,	,,	29.94	760.5	75	67	ESE	6	bf	7	...	...	...	...	...	...	...
Tourane,	,,	29.91	759.6	79	...	SE	2	o	,,	...	...	...	...	...	...	...
Cape St. James,	,,	29.84	757.8	79	...	ENE	6	b	,,	...	...	...	...	...	...	...
Basco,	14	29.84	757.8	73	...	N	4	o	6	30.00	762.0	72	...	N	4	o
Aparri,	,,	29.93	760.2	82	70	NE	4	b	,,	29.95	760.8	70	91	SE	2	o
Manila,	,,	29.86	758.4	84	58	SW	4	o	,,	29.89	759.3	72	78	E	1	o
Legaspi,	,,	29.85	758.1	79	80	NE	4	o	,,	29.88	759.0	79	84	NNE	4	o
Tacloban,	,,	...	...	...	...	...	...	...	,,	...	..	...	...	...	...	...
Iloilo,	,,	29.82	757.5	79	87	N	6	o	,,	29.85	758.1	75	89	N	4	o
Surigao,	,,	29.80	756.9	77	94	...	o	o	,,	29.85	758.1	73	98	...	o	r
Guam,	12.20	29.78	756.3	...	...	NE	4	o	4.20	29.86	758.4	...	...	NE	2	o
Yap,	12.47	29.79	756.6	...	...	E	4	o	4.47	29.82	757.5	...	...	NE	2	o
Labuan,	14	29.78	756.4	86	84	N	2	b	6	29.78	756.4	78	94	N	1	b

March 8*d*. 11*h*. 42*m*.—Pressure has increased considerably over N.E. Japan and moderately over S.W. Japan and the Bonins. It has decreased moderately from Chefoo to Shanghai and slightly over Indo-China and is nearly stationary over Formosa and the Philippines.

The anticyclone has weakened slightly and spread eastward.

Fresh monsoon may be expected along the S.E. coast of China and over the northern portion of the N. China Sea.

Hongkong rainfall for the 24 hours ending at 10 a.m. to-day, 0·00 inch. Total since January 1st, 5·59 inches, against an average of 3·66 inches.

FORECAST FOR THE 24 HOURS ENDING AT NOON ON THE 9TH.

District.	Forecast.
1.—Formosa Channel,	N.E. winds, strong.
2.—South coast of China between Hongkong and Lamocks.	N.E. winds, fresh; fair.
3.—Hongkong to Gap Rock,	
4.—South coast of China between Hongkong and Hainan,	

T. F. CLAXTON *Director.*

ROYAL OBSERVATORY, HONGKONG.

DAILY WEATHER REPORT.

Station.	8th March, 1924.								9th March, 1924.							
	Hongkong Standard Time.	Barometer at Sea Level.		Temperature.	Humidity.	Wind.		Weather.	Hongkong Standard Time.	Barometer at Sea Level.		Temperature.	Humidity.	Wind.		Weather.
		Inches.	Millrs.			Direction.	Force.			Inches.	Millrs.			Direction.	Force.	
Wladivostook,	12	30.04	763.1	31	...	ESE	2	b	6	30.03	762.9	21	...	...	0	0
Nemuro,	11	29.96	761.0	...	...	SW	2	...	5	...	...	...	...	...	...	...
Hokodate,	"	30.02	762.5	...	...	WSW	6	...	"	...	...	...	...	...	...	...
Tokio,	"	30.20	767.0	...	...	NE	1	...	"	...	...	...	...	...	...	...
Kochi,	"	30.22	767.5	...	...	W	1	...	"	...	...	...	...	...	...	...
Nagasaki,	"	30.26	768.5	...	...	WNW	1	...	"	...	...	...	...	...	...	...
Kagoshima,	"	30.24	768.0	...	...	ENE	2	...	"	...	...	...	...	...	...	...
Oshima,	"	...	...	...	...	...	...	...	"	...	...	...	...	...	...	...
Naha,	"	...	...	...	...	...	...	...	"	...	...	...	...	...	...	...
Ishigakijima,	"	...	...	...	...	...	...	...	"	...	...	...	...	...	...	...
Bonin Island,	"	30.14	765.5	...	...	...	2	...	"	...	...	...	...	...	...	...
Chefoo,	15	30.25	768.3	44	45	NNW	1	b	6	30.28	769.1	36	61	WNW	1	0
Hankow,	"	...	...	...	...	...	...	...	"	...	...	...	...	...	...	...
Ichang,	"	...	...	...	...	...	...	...	"	...	...	...	...	...	...	...
Changsha,	"	...	...	...	...	...	...	...	"	...	...	...	...	...	...	...
Shanghai,	11	30.33	770.4	39	93	ENE	2	0	"	30.10	764.4	43	100	E	2	r
Gutzlaff,	14	30.36	771.1	42	92	E	4	0	"	30.11	764.8	44	100	E	4	r
Sharp Peak,	"	30.12	765.0	56	81	N	1	0	7	30.05	763.2	56	93	...	0	0
Amoy,	15	29.99	761.7	67	74	NE	2	b	9	...	...	...	...	...	...	...
Swatow,	"	...	...	...	...	...	...	...	8	...	...	...	...	...	...	...
Taihoku,	11	...	...	77	64	ENE	4	b	5	30.01	762.3	63	98	...	0	b
Taichu,	"	30.06	763.5	75	...	NW	2	b	"	30.02	762.6	63	...	...	0	b
Tainan,	"	30.11	764.7	73	...	N	4	b	"	30.00	762.0	63	...	N	4	0
Koshun,	"	30.08	764.1	75	...	ENE	4	0	"	29.99	761.7	72	...	NNE	2	0
Pescadores,	"	30.14	765.6	63	...	N	6	0	"	30.01	762.3	63	...	NNE	4	0
Canton,	14	29.96	761.0	74	76	S	2	c	6	...	...	...	...	...	...	...
Hongkong,	"	30.00	762.0	62	83	E	4	0	"	29.99	761.7	64	86	E	3	0
Gap Rock,	"	29.97	761.2	...	...	E	5	om	"	29.98	761.5	...	...	ENE	4	0
Macao,	"	29.97	761.1	64	84	E	4	0	"	30.00	762.0	64	90	NE	4	0
Wuchow,	15	...	...	...	...	...	...	...	9	...	...	...	...	...	...	...
Pakhoi,	"	...	...	...	...	...	...	...	"	...	...	...	...	...	...	...
Hoihow,	"	...	...	...	...	...	...	...	"	...	...	...	...	...	...	...
Phulien,	"	29.87	758.7	72	88	ESE	7	of	7	29.91	759.6	70	98	ESE	4	of
Tourane,	"	29.87	758.7	79	...	SE	2	b	"	29.88	759.0	72	...	...	4	b
Cape St. James,	"	29.79	756.6	81	...	ENE	4	b	"	29.86	758.4	75	...	ENE	4	0
Basco,	14	29.94	760.5	77	...	NNE	4	0	6	...	...	...	...	...	...	...
Aparri,	"	29.92	759.9	84	58	SE	4	0	"	29.89	759.3	72	92	...	0	of
Manila,	"	29.85	758.1	86	49	E	4	0	"	29.88	759.0	72	62	NW	1	0
Legaspi,	"	29.85	758.1	84	68	NNE	4	0	"	29.87	758.7	77	91	N	2	0
Tacloban,	"	...	...	...	...	...	...	...	"	...	...	...	...	...	...	...
Iloilo,	"	29.80	756.9	86	61	NE	6	0	"	...	...	...	...	...	...	...
Surigao,	"	29.80	756.9	81	84	N	4	0	"	...	...	...	...	...	...	...
Guam,	12.20	29.81	757.2	...	...	ENE	4	0	4.20	...	...	...	...	...	...	...
Yap,	12.47	29.78	756.3	...	...	NE	6	0	4.47	29.84	757.8	...	...	ENE	6	0
Labuan,	14	29.79	756.6	86	76	N	2	b	6	...	...	...	...	...	...	...

March 9*d*. 11*h*. 10*m*.—Pressure has increased slightly at Chefoo. It has decreased considerably at Shanghai and slightly at the majority of other reporting stations.

The anticyclone has moved eastward. Another has formed over N. China.

Moderate monsoon may be expected along the S.E. coast of China and over the N. China Sea.

Hongkong rainfall for the 24 hours ending at 10 a.m. to-day, 0·00 inch. Total since January 1st, 5·59 inches, against an average of 3·74 inches.

FORECAST FOR THE 24 HOURS ENDING AT NOON ON THE 10th.

District.	Forecast.
1.—Formosa Channel,	N.E. winds, fresh.
2.—South coast of China between Hongkong and Lamocks,	N.E. or variable winds, moderate; fine to cloudy.
3.—Hongkong to Gap Rock,	
4.—South coast of China between Hongkong and Hainan,	

T. F. CLAXTON *Director.*

ROYAL OBSERVATORY, HONGKONG.

DAILY WEATHER REPORT.

Station.	9th March, 1924.								10th March, 1924.							
	Hongkong Standard Time.	Barometer at Sea Level.		Temperature.	Humidity.	Wind.		Weather.	Hongkong Standard Time.	Barometer at Sea Level.		Temperature.	Humidity.	Wind.		Weather.
		Inches.	Millrs.			Direction.	Force.			Inches.	Millrs.			Direction.	Force.	
Wladivostock,	12	30.06	763.5	31	...	N	2	o	6	30.26	768.5	15	...	NW	2	b
Nemuro,	11	30.04	763.0	...	...	SE	1	...	5	...	...	...	...	...	...	...
Hokodate,	"	29.86	758.5	...	...	NNE	4	...	"	...	...	...	...	...	...	...
Tokio,	"	30.04	763.0	...	...	SSE	1	...	"	...	...	...	...	...	...	...
Kochi,	"	30.14	765.5	...	...	...	...	...	"	...	...	...	...	...	...	...
Nagasaki,	"	30.20	767.0	...	...	ESE	1	...	"	...	...	...	...	...	...	...
Kagoshima,	"	30.14	765.5	...	...	...	...	...	"	...	...	...	...	...	...	...
Oshima,	"	...	...	...	...	...	...	...	"	...	...	...	...	...	...	...
Naha,	"	...	...	...	...	...	...	...	"	...	...	...	...	...	...	...
Ishigakijima,	"	...	...	...	...	...	...	...	"	...	...	...	...	...	...	...
Bonin Island,	"	30.20	767.0	...	...	SSE	1	...	"	...	...	...	...	...	...	...
Chefoo,	15	30.39	771.9	36	61	NW	4	o	6	30.46	773.7	30	80	NW	1	b
Hankow,	"	...	...	...	...	...	...	...	"	...	...	...	...	...	...	...
Ichang,	"	...	...	...	...	...	...	...	"	...	...	...	...	...	...	...
Changsha,	"	...	...	...	...	...	...	...	"	...	...	...	...	...	...	...
Shanghai,	11	30.18	766.5	43	97	ENE	2	r	"	30.38	771.6	39	67	N	1	o
Gutzlaff,	14	30.13	765.3	42	100	ENE	4	r	"	30.32	770.1	42	66	NNE	4	o
Sharp Peak,	"	29.98	761.5	66	73	SE	1	o	7	30.13	765.3	50	93	N	2	o
Amoy,	15	29.94	760.5	63	83	SSE	6	o	9	29.99	761.7	56	94	ENE	6	o
Swatow,	"	29.86	758.4	64	89	ESE	2	b	8	...	...	...	...	...	...	...
Taihoku,	11	30.02	762.6	72	78	...	o	o	5	30.07	763.8	63	88	E	4	o
Taichu,	"	30.01	762.3	77	...	...	o	b	"	30.00	762.0	64	...	NNW	2	b
Tainan,	"	30.04	762.9	73	...	NW	2	o	"	29.97	761.1	66	...	N	4	b
Koshun,	"	30.02	762.6	77	...	E	4	o	"	29.93	760.2	70	...	...	o	b
Pescadores,	"	30.04	762.9	73	...	NE	4	b	"	30.00	762.0	66	...	NNE	7	o
Canton,	14	29.92	759.9	78	78	S	1	b	6	...	...	...	...	...	...	...
Hongkong,	"	29.94	760.5	69	72	E	4	b	"	29.96	761.0	65	96	E	2	b
Gap Rock,	"	29.94	760.5	...	...	E	4	o	"	29.97	761.2	...	...	ENE	4	o
Macao,	"	29.93	760.2	72	75	SE	4	b	"	29.95	760.8	66	98	...	o	of
Wuchow,	15	...	...	...	...	...	...	...	9	...	...	...	...	...	...	...
Pakhoi,	"	...	...	...	...	...	...	...	"	...	...	...	...	...	...	...
Hoihow,	"	...	...	...	...	...	...	...	"	...	...	...	...	...	...	...
Phulien,	"	29.85	758.1	73	88	SSE	6	of	7	29.92	759.9	70	98	E	4	rf
Tourane,	"	29.84	757.8	79	...	SE	4	b	"	29.88	759.0	73	...	SSE	2	b
Cape St. James,	"	29.86	758.4	79	...	ENE	6	o	"	29.89	759.3	77	...	ENE	2	o
Basco,	14	29.87	758.7	82	...	E	4	o	6	29.91	759.6	77	...	SSE	2	o
Aparri,	"	29.89	759.3	81	76	ENE	4	o	"	29.86	758.4	73	92	S	4	r
Manila,	"	29.82	757.5	86	68	WSW	4	o	"	29.89	759.3	75	96	NE	1	o
Legaspi,	"	29.85	758.1	84	74	ENE	4	o	"	29.89	759.3	73	94	...	o	b
Tacloban,	"	...	...	...	...	...	...	...	"	...	...	...	...	...	...	...
Iloilo,	"	29.80	756.9	90	57	NE	4	b	"	29.84	757.8	73	91	N	4	o
Surigao,	"	...	...	...	...	...	...	...	"	29.84	757.8	75	98	E	2	o
Guam,	12.20	29.85	758.1	...	...	ENE	6	o	4.20	29.87	758.7	...	...	ENE	4	o
Yap,	12.47	29.84	757.8	...	...	ENE	6	o	4.47	29.80	756.9	...	...	ENE	4	o
Labuan,	14	29.84	757.9	86	80	S	1	bf	6	29.83	757.7	76	94	...	o	r

March 10*d.* 11*h.* 25*m.*—Warning to Hongkong, Coast Ports, &c.:—Depression or typhoon of unknown intensity within 60 miles of Lat. 18° N. Long. 118° E., direction unknown.

March 10*d.* 11*h.* 20*m.*—Pressure has increased considerably at Shanghai and Wladivostock. It has decreased slightly at Koshun and Aparri and is nearly stationary at the majority of other reporting stations.

The anticyclone has again strengthened.

There appears to be depression about 200 miles West of Aparri. Its direction of motion is unknown.

Strong monsoon may be expected along the S.E. coast of China.

Hongkong rainfall for the 24 hours ending at 10 a.m. to-day, 0·00 inch. Total since January 1st, 5·59 inches, against an average of 3·82 inches.

FORECAST FOR THE 24 HOURS ENDING AT NOON ON THE 11TH.

District.	Forecast.
1.—Formosa Channel,	N.E. winds, strong.
2.—South coast of China between Hongkong and Lamocks.	
3.—Hongkong to Gap Rock,	N.E. winds, fresh; some rain later.
4.—South coast of China between Hongkong and Hainan,	

T. F. CLAXTON *Director.*

ROYAL OBSERVATORY, HONGKONG.
DAILY WEATHER REPORT.

Station.	10th March, 1924.								11th March, 1924.							
	Hongkong Standard Time.	Barometer at Sea Level.		Temperature.	Humidity.	Wind.		Weather.	Hongkong Standard Time.	Barometer at Sea Level.		Temperature.	Humidity.	Wind.		Weather.
		Inches.	Millrs.			Direction.	Force.			Inches.	Millrs.			Direction.	Force.	
Wladivostock,	12	30.22	767.5	27	...	ESE	2	o	6	30.32	770.1	17	...	NW	2	b
Nemuro,	11	29.90	759.5	...	...	SSE	1	...	5	30.28	769.0	...	...	NW	4	...
Hokodate,	,,	29.96	761.0	...	...	SW	5	...	,,	30.06	763.5	...	...	NW	2	...
Tokio,	,,	29.98	761.5	...	...	NE	6	...	,,	30.14	765.5	...	...	N	3	...
Kochi,	,,	30.08	764.9	...	...	NNW	3	...	,,	30.20	767.0	...	...	WSW	1	...
Nagasaki,	,,	30.14	765.5	...	...	E	2	...	,,	30.22	767.5	...	...	NE	1	...
Kagoshima,	,,	30.08	764.0	...	...	...	o	...	,,	30.18	766.5	...	...	NW	1	...
Oshima,	,,	...	...	...	...	...	...	...	,,	...	...	...	...	...	...	...
Naha,	,,	30.04	763.0	...	...	NNE	...	...	,,	...	...	...	...	...	...	...
Ishigakijima,	,,	30.06	763.5	...	...	N	4	...	,,	...	...	...	...	...	...	...
Bonin Island,	,,	29.94	760.5	...	...	SSW	2	...	,,	29.94	760.5	...	...	NW	1	...
Chefoo.	15	30.45	773.4	38	45	N	1	o	6	30.33	770.4	26	78	SE	1	b
Hankow,	,,	...	...	...	...	...	...	...	,,	...	...	...	...	...	...	...
Ichang,	,,	...	...	...	...	...	...	...	,,	...	...	...	...	...	...	...
Changsha,	,,	...	...	...	...	...	...	...	,,	...	...	...	...	...	...	...
Shanghai,	11	30.41	772.5	41	69	N	1	o	,,	30.41	772.5	37	90	N	1	b
Hutzlaff,	14	30.37	771.4	40	85	N	4	o	,,	30.39	771.9	40	72	N	4	o
Sharp Peak,	,,	30.17	766.3	52	79	NNE	4	o	7	30.20	767.1	48	78	NE	6	o
Amoy,	15	30.06	763.5	60	76	ENE	6	o	9	30.13	765.3	52	79	ENE	4	o
Swatow,	,,	...	...	...	...	...	...	...	8	...	...	...	...	...	...	...
Taihoku,	11	30.18	766.5	64	76	E	4	o	5	30.18	766.5	50	87	E	4	o
Taichu,	,,	30.05	763.2	70	...	N	4	o	,,	30.07	763.8	57	...	N	4	o
Tainan,	,,	30.02	762.6	77	...	N	6	b	,,	30.05	763.2	59	...	NNE	4	o
Koshun,	,,	29.99	761.7	82	...	NE	4	b	,,	30.01	762.3	68	...	NE	6	b
Pescadores,	,,	30.08	764.1	66	...	NNE	8	o	,,	30.10	764.4	61	...	NNE	7	o
Canton,	14	29.97	761.2	73	76	N	2	o	6	...	...	...	...	...	...	...
Hongkong,	,,	29.99	761.7	65	94	E	4	od	,,	30.07	763.8	60	87	E	4	od
Gap Rock,	,,	29.99	761.7	...	...	NE	4	om	,,	30.04	763.0	...	...	ENE	6	o
Macao,	,,	29.97	761.1	72	84	ESE	4	o	,,	30.10	764.4	63	94	ESE	4	o
Wuchow,	15	...	...	...	...	...	...	...	9	...	...	...	...	...	...	...
Pakhoi,	,,	...	...	...	...	...	...	...	,,	...	...	...	...	...	...	...
Hoihow,	,,	...	...	...	...	...	...	...	,,	...	...	...	...	...	...	...
Phulien,	,,	29.94	760.5	73	91	ESE	4	o	7	29.95	760.8	68	98	E	6	of
Tourane,	,,	29.86	758.4	79	...	SE	4	b	,,	29.92	759.9	73	...	SSE	4	of
Cape St. James,	,,	29.81	757.2	81	...	ENE	4	b	,,	29.87	758.7	75	...	ENE	6	b
Basco,	14	29.91	759.6	84	...	E	2	o	6	29.95	760.8	72	...	N	4	o
Aparri,	,,	29.85	758.1	86	68	NE	4	b	,,	29.91	759.6	73	94	...	o	o
Manila,	,,	29.84	757.8	90	51	ESE	4	b	,,	29.88	759.0	73	91	...	o	b
Legaspi,	,,	...	...	...	...	...	...	...	,,	29.89	759.3	79	89	N	2	o
Tacloban,	,,	29.84	757.8	86	78	S	4	o	,,	...	...	...	...	...	...	...
Iloilo,	,,	29.81	757.2	86	52	NE	4	b	,,	29.85	758.1	75	91	N	4	b
Surigao,	,,	29.82	757.5	86	65	E	4	b	,,	29.85	758.1	75	96	...	o	o
Guam,	12.20	29.84	757.8	...	...	E	4	o	4.20	29.87	758.7	...	...	ENE	1	o
Yap,	12.47	29.78	756.3	...	...	ENE	6	o	4.47	29.85	758.1	...	...	ENE	4	o
Labuan,	14	29.82	757.4	86	76	E	2	o	6	29.81	757.2	80	91	E	1	o

March 10*d*. 17*h*. 30*m*.—Warning to Hongkong, Coast Ports, &c.:—Depression or typhoon in Lat. 16° N. Long. 118° E., filling up, position uncertain.

March 11*d*. 11*h*. 30*m*.—Pressure has increased moderately at Wladivostock and over Japan and slightly from Formosa to Kwangtung. It has decreased slightly over Tongking and is nearly stationary over the Philippines.

The northern portion of the anticyclone has moved eastward leaving a separate anticyclone over China.

Strong monsoon may be expected along the S.E. coast of China and over the northern portion of the N. China Sea.

Hongkong rainfall for the 24 hours ending at 10 a.m. to-day, 0·00 inch. Total since January 1st, 5·59 inches, against an average of 3·90 inches.

FORECAST FOR THE 24 HOURS ENDING AT NOON ON THE 12TH.

District.	Forecast.
1.—Formosa Channel,	N.E. winds, strong.
2.—South coast of China between Hongkong and Lamocks,	N.E. winds, strong.
3.—Hongkong to Gap Rock,	N.E. winds, strong to fresh; fair.
4.—South coast of China between Hongkong and Hainan,	N.E. winds, strong to fresh; fair.

T. F. CLAXTON *Director.*

ROYAL OBSERVATORY, HONGKONG.

DAILY WEATHER REPORT.

Station.	11th March, 1924.								12th March, 1924.							
	Hongkong Standard Time.	Barometer at Sea Level.		Temperature.	Humidity.	Wind.		Weather.	Hongkong Standard Time.	Barometer at Sea Level.		Temperature.	Humidity.	Wind.		Weather.
		Inches.	Millrs.			Direction.	Force.			Inches.	Millrs.			Direction.	Force.	
Wladivostock,	12	30.23	767.8	31	...	ESE	2	o	6	30.17	766.1	17	...	...	o	b
Nemuro,	11	...	...	...	...	...	...	...	5	...	...	...	...	...	...	...
Hokodate,	"	30.06	763.5	...	...	W	7	...	"	30.06	763.5	...	...	NNW	1	...
Tokio,	"	30.08	764.0	...	...	NNW	5	...	"	30.16	766.0	...	...	NW	1	...
Kochi,	"	30.16	766.0	...	...	NW	1	...	"	30.16	766.0	...	...	SW	1	...
Nagasaki,	"	30.24	768.0	...	...	NNW	3	...	"	30.12	765.0	...	...	NNE	1	...
Kagoshima,	"	30.18	766.5	...	...	SSE	1	...	"	30.10	764.5	...	...	NW	1	...
Oshima,	"	30.14	765.5	...	...	N	3	...	"	...	...	...	...	...	...	...
Naha,	"	30.12	765.0	...	...	N	2	...	"	...	...	...	...	...	...	...
Ishigakijima,	"	30.14	765.5	...	...	NNE	3	...	"	...	...	...	...	...	...	...
Bonin Island,	"	29.94	760.5	...	...	WSW	2	...	"	30.02	762.5	...	...	N	2	...
Chefoo,	15	30.38	771.6	40	48	NNE	1	o	6	30.27	768.8	36	83	...	o	o
Hankow,	"	...	...	...	...	...	...	...	"	...	...	...	...	...	...	...
Ichang,	"	...	...	...	...	...	...	...	"	...	...	...	...	...	...	...
Changsha,	"	...	...	...	...	...	...	...	"	...	...	...	...	...	...	...
Shanghai,	11	30.40	772.1	46	52	NE	2	b	"	30.20	767.1	39	84	NNE	1	r
Gutzlaff,	14	30.35	771.9	44	60	NNE	2	o	"	...	...	40	85	NE	1	r
Sharp Peak,	"	30.15	765.8	52	73	E	4	o	7	30.15	765.8	48	85	SE	1	b
Amoy,	15	30.01	762.2	65	63	NNE	2	o	9	30.06	763.5	54	89	ENE	2	o
Swatow,	"	...	...	...	...	...	...	...	8	...	...	...	...	...	...	...
Taihoku,	11	30.15	765.9	63	80	E	6	b	5	30.02	762.6	61	93	E	4	o
Taichu,	"	30.08	764.1	70	...	N	2	b	"	30.04	762.9	59	...	...	o	o
Tainan,	"	30.08	764.1	70	...	NNW	4	o	"	30.00	762.0	61	...	N	4	o
Koshun,	"	30.05	763.2	75	...	NE	7	b	"	29.98	761.4	70	...	N	4	o
Pescadores,	"	30.12	765.0	64	...	NNE	7	o	"	30.04	762.9	61	...	N	6	o
Canton,	14	30.04	763.0	63	89	N	2	o	6	...	...	...	...	...	...	...
Hongkong,	"	30.03	762.7	64	73	E	4	o	"	30.02	762.5	60	89	E	3	od
Gap Rock,	"	30.01	762.2	...	...	ENE	6	o	"	30.03	762.7	...	...	ENE	5	o
Macao,	"	30.00	762.0	64	80	ESE	4	o	"	30.00	762.0	61	100	NE	2	r
Wuchow,	15	...	...	...	...	...	...	...	9	...	...	...	...	...	...	...
Pakhoi,	"	...	...	...	...	...	...	...	"	...	...	...	...	...	...	...
Hoihow,	"	...	...	...	...	...	...	...	"	...	...	...	...	...	...	...
Phulien,	"	29.91	759.6	72	88	ENE	6	o	7	29.92	759.9	68	96	E	4	of
Tourane,	"	29.89	759.3	75	...	ESE	4	o	"	29.89	759.3	73	...	S	2	o
Cape St. James,	"	29.80	756.9	81	...	ENE	6	o	"	29.84	757.8	75	...	ENE	2	o
Basco,	14	...		...	...	...	...	...	6	29.91	759.6	72	...	NNE	4	o
Aparri,	"	29.88	759.0	79	87	NNE	4	o	"	29.88	759.0	75	94	S	1	o
Manila,	"	29.84	757.8	90	60	E	2	o	"	29.87	758.7	72	91	NE	1	b
Legaspi,	"	29.87	758.7	90	69	NE	4	o	"	29.86	758.4	79	87	NNE	4	b
Tacloban,	"	29.85	758.1	93	61	S	4	o	"	...	...	...	...	...	...	...
Iloilo,	"	29.81	757.2	90	51	NE	6	b	"	29.82	757.5	75	94	N	4	b
Surigao,	"	29.81	757.2	84	74	ENE	4	o	"	29.86	758.4	79	80	ENE	2	o
Guam,	12.20	29.81	757.2	...	...	E	4	o	4.20	29.84	757.8	...	...	ENE	4	o
Yap,	12.47	29.82	757.5	...	...	NE	4	o	4.47	29.81	757.2	...	...	ENE	2	o
Labuan,	14	29.78	756.4	86	84	NE	2	b	6	29.80	756.9	78	91	N	2	b

March 12*d*. 11*h*. 50*m*.—Pressure has decreased considerably at Shanghai, moderately at Chefoo and slightly at the majority of other reporting stations.

The anticyclone has weakened.

Fresh to moderate monsoon may be expected along the S.E. coast of China and over the N. China Sea.

Hongkong rainfall for the 24 hours ending at 10 a.m. to-day, 0·02 inch. Total since January 1st, 5·61 inches, against an average of 4·00 inches.

FORECAST FOR THE 24 HOURS ENDING AT NOON ON THE 13TH.

District.	Forecast.
1.—Formosa Channel,	N.E. winds, fresh.
2.—South coast of China between Hongkong and Lamocks,	E. winds, moderate; fair.
3.—Hongkong to Gap Rock,	E. winds, moderate; fair.
4.—South coast of China between Hongkong and Hainan,	E. winds, moderate; fair.

T. F. CLAXTON *Director.*

ROYAL OBSERVATORY, HONGKONG.

DAILY WEATHER REPORT.

Station.	12th March, 1924.								13th March, 1924.							
	Hongkong Standard Time.	Barometer at Sea Level.		Temperature.	Humidity.	Wind.		Weather.	Hongkong Standard Time.	Barometer at Sea Level.		Temperature.	Humidity.	Wind.		Weather.
		Inches.	Millrs.			Direction.	Force.			Inches.	Millrs.			Direction.	Force.	
Wladivostock,	12	30.14	765.5	30	...	NE	3	b	6	30.15	765.7	16	...	NE	3	o
Nemuro,	11	29.96	761.0	...	...	NW	3	...	5	...	...	...	...	...	...	...
Hokodate,	"	30.08	764.0	...	...	WNW	2	...	"	...	...	...	...	...	...	...
Tokio,	"	30.12	765.0	...	...	E	1	...	"	...	...	...	...	...	...	...
Kochi,	"	30.10	764.5	...	...	SW	1	...	"	...	...	...	...	...	...	...
Nagasaki,	"	30.08	764.0	...	...	N	1	...	"	...	...	...	...	...	...	...
Kagoshima,	"	30.00	762.0	...	...	ENE	2	...	"	...	...	...	...	...	...	...
Oshima,	"	29.96	761.0	...	...	SE	3	...	"	...	...	...	...	...	...	...
Naha,	"	30.00	762.0	...	...	S	1	...	"	...	...	...	...	...	...	...
Ishigakijima,	"	30.00	762.0	...	...	SE	2	...	"	...	...	...	...	...	...	...
Bonin Island,	"	30.02	762.5	...	...	NE	6	...	"	...	...	...	...	...	...	...
Chefoo,	15	30.31	769.9	34	51	NNE	2	o	6	30.38	771.6	30	80	NNW	2	b
Hankow,	"	...	...	...	...	...	...	...	"	...	...	...	...	...	...	...
Ichang,	"	...	...	...	...	...	...	...	"	...	...	...	...	...	...	...
Changsha,	"	...	...	...	...	...	...	...	"	...	...	...	...	...	...	...
Shanghai,	11	30.31	769.8	39	84	NNE	1	o	"	30.40	772.2	32	100	NNW	1	b
Gutzlaff,	14	30.25	768.3	42	85	N	1	o	"	30.38	771.6	40	85	N	2	b
Sharp Peak,	"	30.07	763.8	52	86	E	2	o	7	30.18	766.6	47	85	NE	4	o
Amoy,	15	29.97	761.2	66	68	SE	2	b	9	30.10	764.5	54	74	NNE	4	o
Swatow,	"	...	...	...	...	...	...	...	8	...	...	...	...	...	...	...
Taihoku,	11	30.10	764.4	61	91	WSW	4	r	5	30.18	766.5	54	90	E	4	o
Taichu,	"	30.06	763.5	73	...	NW	2	o	"	30.04	762.9	57	...	N	4	b
Tainan,	"	30.02	762.6	72	...	NNE	4	o	"	30.01	762.3	57	...	N	4	b
Koshun,	"	30.00	762.0	81	...	NNE	2	b	"	29.97	761.1	70	...	NE	6	b
Pescadores,	"	30.07	763.8	66	...	NNE	4	o	"	30.05	763.2	61	...	NNE	8	o
Canton,	14	29.99	761.7	61	88	N	2	o	6	...	...	...	...	...	...	...
Hongkong,	"	29.98	761.5	66	79	E	3	o	"	30.07	763.8	58	88	NE	2	o
Gap Rock,	"	29.95	760.7	...	...	NE	5	o	"	30.05	763.2	...	...	NE	4	omd
Macao,	"	29.95	760.8	66	80	NE	2	o	"	30.05	763.2	54	95	N	4	o
Wuchow,	15	...	...	...	...	...	...	...	9	...	...	...	...	...	...	...
Pakhoi,	"	...	...	...	...	...	...	...	"	...	...	...	...	...	...	...
Hoihow,	"	...	...	...	...	...	...	...	"	...	...	...	...	...	...	...
Phulien,	"	29.86	758.4	79	69	ESE	4	of	7	29.98	761.4	66	96	ENE	4	if
Tourane,	"	29.82	757.5	81	...	SE	2	b	"	29.91	759.6	72	...	SE	2	r
Cape St. James,	"	29.75	755.7	81	...	ENE	4	b	"	29.82	757.5	75	...	ENE	4	b
Basco,	14	29.86	758.4	75	...	N	4	r	6	...	...	...	...	...	...	...
Aparri,	"	29.84	757.8	86	71	NNE	4	b	"	29.87	758.7	77	96	...	o	o
Manila,	"	29.81	757.2	90	55	WSW	2	o	"	29.85	758.1	70	...	NE	1	b
Legaspi,	"	29.84	757.8	82	63	NE	4	o	"	29.82	757.5	77	85	N	2	b
Tacloban,	"	...	...	...	...	...	...	...	"	...	...	...	...	...	...	...
Iloilo,	"	29.76	756.0	86	46	NE	6	o	"	...	...	...	...	...	...	...
Surigao,	"	29.78	756.3	75	96	SSE	2	r	"	...	...	...	...	...	...	...
Guam,	12.20	29.79	756.6	...	...	ENE	4	o	4.20	...	...	...	...	...	...	...
Yap,	12.47	29.79	756.6	...	...	ENE	6	o	4.47	29.80	756.9	...	...	ENE	2	o
Labuan,	14	29.79	756.6	86	84	N	2	b	6	29.81	757.2	78	94	N	2	b

March 13*d*. 11*h*. 00*m*.—Pressure is nearly stationary over the Philippines. It has increased moderately from Shanghai to Amoy and slightly at other reporting stations.

A new Mongolian anticyclone has spread southward.

Strong monsoon may be expected along the S.E. coast of China and fresh monsoon over the N. China Sea.

Hongkong rainfall for the 24 hours ending at 10 a.m. to-day, 0·02 inch. Total since January 1st, 5·63 inches, against an average of 4·10 inches.

FORECAST FOR THE 24 HOURS ENDING AT NOON ON THE 14TH.

District.	Forecast.
1.—Formosa Channel,	N.E. winds, strong.
2.—South coast of China between Hongkong and Lamocks,	N.E. winds, strong.
3.—Hongkong to Gap Rock,	N.E. winds, fresh; cloudy, some drizzle or mist.
4.—South coast of China between Hongkong and Hainan,	N.E. winds, fresh; cloudy, some drizzle or mist.

T. F. CLAXTON *Director.*

ROYAL OBSERVATORY, HONGKONG.

DAILY WEATHER REPORT.

Station.	13th March, 1924.								14th March, 1924.							
	Hongkong Standard Time.	Barometer at Sea Level.		Temperature.	Humidity.	Wind.		Weather.	Hongkong Standard Time.	Barometer at Sea Level.		Temperature.	Humidity.	Wind.		Weather.
		Inches.	Millrs.			Direction.	Force.			Inches.	Millrs.			Direction.	Force.	
Wladivostock,	12	30.09	764.2	24	...	NNE	4	o	6	30.19	766.9	13	...	NW	2	b
Nemuro,	11	29.96	761.0	...	...	W	1	...	5	29.88	759.0	...	...	...	...	...
Hokodate,	"	..	...	...	...	...	...	...	"	29.86	758.5	...	...	NNW	6	...
Tokio,	"	29.82	757.5	...	...	N	2	...	"	29.92	760.0	...	...	NNW	3	...
Kochi,	"	29.94	760.5	...	...	WNW	1	...	"	30.14	765.5	...	...	SW	1	...
Nagasaki,	"	30.14	765.5	...	...	NNW	5	...	"	30.32	770.0	...	...	NNW	6	...
Kagoshima,	"	30.10	764.5	...	...	NNW	3	...	"	30.28	769.0	...	...	NNW	3	...
Oshima,	"	...	...	...	...	...	...	...	"	...	...	...	...	...	...	...
Naha,	"	...	...	...	...	...	...	...	"	...	...	...	...	...	...	...
Ishigakijima,	"	...	...	...	...	...	...	...	"	...	...	...	...	...	...	...
Bonin Island,	"	29.88	759.0	...	...	W	3	...	"	30.04	763.0	...	...	WNW	2	...
Chefoo,	15	30.42	772.6	34	42	NW	4	b	6	30.48	774.2	26	78	NW	1	b
Hankow,	"	...	...	...	...	...	...	...	"	...	...	...	...	...	...	...
Ichang,	"	...	...	...	...	...	...	...	"	...	...	...	...	...	...	...
Changsha,	"	...	...	...	...	...	...	...	"	...	...	...	...	...	...	...
Shanghai,	11	30.47	774.0	45	51	N	2	b	"	30.56	776.1	28	100	N	1	b
Gutzlaff,	14	30.38	771.6	44	66	N	4	o	"	30.54	775.7	36	70	N	4	b
Sharp Peak,	"	30.21	767.3	50	69	NE	4	o	7	30.27	768.8	46	92	NNE	4	r
Amoy,	15	30.12	765.0	56	75	ENE	4	o	9	30.22	767.6	52	73	NNE	6	o
Swatow,	"	...	...	...	...	...	...	...	8	...	...	...	...	...	...	...
Taihoku,	11	30.25	768.3	57	77	E	4	o	5	29.88	759.0	54	92	E	4	r
Taichu,	"	30.08	764.1	66	...	NNW	4	b	"	30.12	765.0	57	...	N	4	o
Tainan,	"	30.06	763.5	72	...	N	4	b	"	30.10	764.4	57	...	NNE	4	o
Koshun,	"	30.04	762.9	73	...	NE	7	b	"	30.07	763.8	64	...	NE	7	b
Pescadores,	"	30.12	765.0	61	...	NNE	8	o	"	30.15	765.9	59	...	NNE	8	o
Canton,	14	30.13	765.3	55	80	N	2	o	6	...	...	...	...	...	...	...
Hongkong,	"	30.09	764.3	60	75	NE	2	o	"	30.17	766.3	52	82	N	3	od
Gap Rock,	"	30.07	763.8	...	...	ENE	5	o	"	30.19	766.8	...	...	N	5	o
Macao,	"	30.08	764.1	55	79	N	4	o	"	30.17	766.2	50	90	NNW	4	o
Wuchow,	15	...	...	...	...	...	...	...	9	...	...	...	...	...	...	...
Pakhoi,	"	...	...	...	...	...	...	...	"	...	...	...	...	...	...	...
Hoihow,	"	...	...	...	...	...	...	...	"	...	...	...	...	...	...	...
Phulien,	"	30.01	762.3	63	88	NE	4	o	7	30.14	765.6	54	97	NNE	4	rf
Tourane,	"	29.88	759.0	73	...	ENE	2	rf	"	29.95	760.8	75	...	ENE	4	rf
Cape St. James,	"	29.81	757.2	81	...	ENE	6	o	"	29.86	758.4	77	...	ENE	6	o
Basco,	14	29.93	760.2	72	...	N	4	r	6	30.05	763.2	68	...	N	4	o
Aparri,	"	29.87	758.7	75	91	NNE	6	o	"	29.97	761.1	73	91	NE	6	r
Manila,	"	29.80	756.9	86	61	WSW	4	o	"	29.88	759.0	73	88	...	o	o
Legaspi,	"	29.80	756.9	86	68	NE	4	o	"	29.88	759.0	77	85	N	4	o
Tacloban,	"	...	...	...	...	...	...	...	"	...	...	...	...	...	...	...
Iloilo,	"	29.75	755.7	86	56	NE	6	o	"	29.82	757.5	75	94	NE	2	o
Surigao,	"	29.75	755.7	79	91	NE	1	r	"	29.82	757.5	73	98	...	o	o
Guam,	12.20	29.79	756.6	...	...	ENE	4	o	4.20	29.87	758.7	...	...	ENE	4	o
Yap,	12.47	29.78	756.3	...	...	E	4	o	4.47	29.85	758.1	...	...	ENE	4	o
Labuan,	14	29.78	756.4	86	84	N	6	b	6	29.81	757.2	78	94	W	1	b

March 14*d*. 11*h*. 35*m*.—Pressure has increased considerably over S.W. Japan, moderately at Shanghai and slightly at the majority of other reporting stations.

The anticyclone has again strengthened.

Strong monsoon may be expected along the S.E. coast of China and fresh monsoon over the N. China Sea.

Hongkong rainfall for the 24 hours ending at 10 a.m. to-day, 0·00 inch. Total since January 1st, 5·63 inches, against an average of 4·20 inches.

FORECAST FOR THE 24 HOURS ENDING AT NOON ON THE 16TH.

District.	Forecast.
1.—Formosa Channel,	N.E. winds, strong.
2.—South coast of China between Hongkong and Lamocks.	N.E. winds, strong.
3.—Hongkong to Gap Rock,	N.E. winds, fresh; overcast at first, improving later.
4.—South coast of China between Hongkong and Hainan,	N.E. winds, fresh; overcast at first, improving later.

T. F. CLAXTON *Director*.

ROYAL OBSERVATORY, HONGKONG.

DAILY WEATHER REPORT.

Station.	14th March, 1924.								15th March, 1924.							
	Hongkong Standard Time.	Barometer at Sea Level.		Temperature.	Humidity.	Wind.		Weather.	Hongkong Standard Time.	Barometer at Sea Level.		Temperature.	Humidity.	Wind.		Weather.
		Inches.	Millrs.			Direction.	Force.			Inches.	Millrs.			Direction.	Force.	
Wladivostock,	12	30.17	766.3	22	...	NE	3	o	6	30.38	771.5	12	...	...	o	b
Nemuro,	11	29.86	758.5	...	...	NE	1	...	5	...	...	...	...	...	...	...
Hokodate,	,,	29.90	759.5	...	...	WNW	5	...	,,	30.08	764.0	...	...	NNW	3	...
Tokio,	,,	30.00	762.0	...	...	NNW	6	...	,,	30.22	767.5	...	...	N	1	...
Kochi,	,,	30.16	766.0	...	...	NW	10	...	,,	30.36	771.0	...	...	SW	1	...
Nagasaki,	,,	30.35	771.0	...	...	NNW	4	...	,,	30.43	773.0	...	...	N	1	...
Kagoshima,	,,	30.31	770.0	...	...	NW	4	...	,,	30.43	773.0	...	...	W	1	...
Oshima,	,,	...	...	...	...	...	...	...	,,	...	...	...	...	...	...	...
Naha,	,,	...	...	...	...	...	...	...	,,	...	...	...	...	...	...	...
Ishigakijima,	,,	...	...	...	...	...	...	...	,,	...	...	...	...	...	...	...
Bonin Island,	,,	30.04	763.0	...	...	W	10	...	,,	30.18	766.5	...	...	...	...	...
Chefoo,	15	30.46	773.7	36	54	NW	4	b	6	30.52	775.2	30	88	...	o	b
Hankow,	,,	...	...	...	...	...	...	...	,,	...	...	...	...	...	...	...
Ichang,	,,	...	...	...	...	...	...	...	,,	...	...	...	...	...	...	...
Changsha,	,,	...	...	...	...	...	...	...	,,	...	...	...	...	...	...	...
Shanghai,	11	30.51	774.9	46	33	E	1	b	,,	30.57	776.4	34	77	E	1	b
Gutzlaff,	14	...	...	44	37	NE	2	b	,,	30.59	777.0	38	54	N	2	b
Sharp Peak,	,,	30.31	769.9	47	77	N	2	o	7	30.34	770.6	44	84	N	4	o
Amoy,	15	30.20	767.1	56	69	NNE	6	o	9	30.26	768.6	52	79	NE	6	o
Swatow,	,,	30.11	764.8	58	76	ENE	3	o	8	30.13	765.3	54	80	NE	3	o
Taihoku,	11	30.31	769.8	54	92	E	6	r	5	30.31	769.8	55	96	E	6	r
Taichu,	,,	30 17	766.2	63	...	N	2	o	,,	30.19	766.8	57	...	N	2	o
Tainan,	,,	30.14	765.6	66	...	N	4	o	,,	30.15	765.9	57	...	N	2	o
Koshun,	,,	30.12	765.0	70	...	NE	7	o	,,	30.12	765.0	66	...	NE	7	r
Pescadores,	,,	30.15	765.9	61	...	NNE	7	o	,,	30.20	767.1	59	...	NNE	8	o
Canton,	14	30.19	766.8	54	80	N	2	o	6	...	...	...	...	...	...	...
Hongkong,	,,	30.15	765.8	55	79	ENE	2	od	,,	30.22	767.6	54	81	N	1	o
Gap Rock,	,,	30.13	765.3	...	...	NE	5	o	,,	30.20	767.1	...	...	NE	5	o
Macao,	,,	30.14	765.6	52	90	N	4	r	,,	30.19	766.8	54	83	N	4	o
Wuchow,	15	...	...	...	...	...	...	...	9	...	...	...	...	...	...	...
Pakhoi,	,,	...	...	...	...	...	...	...	,,	...	...	...	...	...	...	...
Hoihow,	,,	...	...	...	...	...	...	...	,,	...	...	...	...	...	...	...
Phulien,	,,	30.12	765.0	57	91	NE	1	of	7	30.19	766.8	55	93	NE	1	of
Tourane,	,,	29.92	759.9	72	...	ENE	4	rf	,,	30.02	762.6	68	...	WNW	4	o
Cape St. James,	,,	29.82	757.5	81	...	ENE	4	b	,,	29.86	758.4	75	...	ENE	4	b
Basco,	14	29.97	761.1	72	...	N	4	o	6	30.08	764.1	70	...	N	4	r
Aparri,	,,	29.94	760.5	75	86	NE	6	r	,,	30.00	762.0	73	91	ENE	4	r
Manila,	,,	29.85	758.1	84	60	ESE	4	o	,,	29.91	759.6	75	92	SE	1	o
Legaspi,	,,	29.87	758.7	79	89	NNE	2	o	,,	29.91	759.6	77	88	NE	4	o
Tacloban,	,,	...	...	...	...	...	...	...	,,	...	...	...	...	...	...	...
Iloilo,	,,	29.79	756.6	81	84	N	4	o	,,	29.85	758.1	75	86	N	4	o
Surigao,	,,	29.78	756.3	82	77	ENE	4	o	,,	29.84	757.8	79	87	ENE	2	o
Guam,	12.20	29.85	758.1	...	...	ENE	4	o	4.20	29.91	759.6	...	...	ENE	4	o
Yap,	12.47	29.81	757.2	...	...	ENE	6	o	4.47	29.88	759.0	...	...	ENE	6	o
Labuan,	14	29.68	753.9	82	87	N	2	b	6	29.79	756.6	78	94	SW	1	b

March 15*d.* 11*h.* 37*m.*—Pressure has increased considerably at Wladivostock, moderately at Shanghai and slightly from Formosa to Tongking and from Borneo to Yap. It is nearly stationary over Luzon.

The anticyclone is moving eastward.

Strong to fresh monsoon may be expected along the S.E. coast of China and over the northern portion of the N. China Sea.

Hongkong rainfall for the 24 hours ending at 10 a.m. to-day, 0·03 inch. Total since January 1st, 5·66 inches, against an average of 4·30 inches.

FORECAST FOR THE 24 HOURS ENDING AT NOON ON THE 16TH.

District.	Forecast.
1.—Formosa Channel,	N.E. winds, strong.
2.—South coast of China between Hongkong and Lamocks,	N.E. winds, fresh; fair.
3.—Hongkong to Gap Rock,	N.E. winds, fresh; fair.
4.—South coast of China between Hongkong and Hainan,	N.E. winds, fresh; fair.

T. F. CLAXTON *Director.*

ROYAL OBSERVATORY, HONGKONG.

DAILY WEATHER REPORT.

Station.	15th March, 1924.								16th March, 1924.							
	Hongkong Standard Time.	Barometer at Sea Level.		Temperature.	Humidity.	Wind.		Weather.	Hongkong Standard Time.	Barometer at Sea Level.		Temperature.	Humidity.	Wind.		Weather.
		Inches.	Millrs.			Direction.	Force.			Inches.	Millrs.			Direction.	Force.	
Wladivostock,	12	30.34	770.5	24	...	NNE	3	b	6	30.43	772.9	18	...	N	2	b
Nemuro,	11	30.04	763.0	...	...	NW	4	...	5	...	...	...	...	...	...	...
Hokodate,	"	30.12	765.0	...	...	N	4	...	"	...	...	...	...	...	...	...
Tokio,	"	30.20	767.0	...	...	N	2	...	"	...	...	...	...	...	...	...
Kochi,	"	30.31	770.0	...	...	SW	1	...	"	...	...	...	...	...	...	...
Nagasaki,	"	30.47	774.0	...	...	N	3	...	"	...	...	...	...	...	...	...
Kagoshima,	"	30.41	772.5	...	...	NNW	2	...	"	...	...	...	...	...	...	...
Oshima,	"	...	...	...	...	...	...	...	"	...	...	...	...	...	...	...
Naha,	"	...	...	...	...	...	...	...	"	...	...	...	...	...	...	...
Ishigakijima,	"	...	...	...	...	...	...	...	"	...	...	...	...	...	...	...
Bonin Island,	"	30.20	767.0	...	...	NW	2	...	"	...	...	...	...	...	...	...
Chefoo.	15	30.52	775.2	38	45	NE	2	b	6	30.56	776.2	30	80	S	1	b
Hankow,	"	...	...	...	...	...	...	...	"	...	...	...	...	...	...	...
Ichang,	"	...	...	...	...	...	...	...	"	...	...	...	...	...	...	...
Changsha,	"	...	...	...	...	...	...	...	"	...	...	...	...	...	...	...
Shanghai,	11	30.60	777.3	50	21	ENE	2	b	"	30.56	776.1	41	72	E	1	o
Gutzlaff,	14	30.57	776.5	47	48	NE	2	o	"	30.61	777.5	42	50	ENE	4	o
Sharp Peak,	"	30.38	771.6	48	85	NE	2	o	7	30.33	770.4	46	84	NW	2	o
Amoy,	15	30.23	767.8	62	72	NNE	4	o	9	30.23	767.8	56	75	NNE	4	o
Swatow,	"	30.12	765.0	58	88	ENE	3	o	8	30.12	765.0	56	87	NE	3	o
Taihoku,	11	30.31	769.8	63	86	E	6	r	5	30.30	769.5	59	98	E	4	r
Taichu,	"	30.20	767.1	66	...	NNW	4	o	"	30.19	766.8	59	...	N	2	r
Tainan,	"	30.20	767.1	66	...	N	4	o	"	30.14	765.6	59	...	N	4	o
Koshun,	"	30 18	766.5	68	...	NE	6	o	"	30.10	764.4	70	...	NE	6	o
Pescadores,	"	30.25	768.3	61	...	N	8	o	"	30.20	767.1	57	...	N	7	r
Canton,	14	30.20	767.1	63	72	N	2	o	6	...	...	...	...	...	...	...
Hongkong,	"	30.17	766.3	64	66	ESE	2	o	"	30.21	762.3	58	87	...	o	od
Gap Rock,	"	30.19	766.8	...	...	NE	5	o	"	30.22	767.6	...	...	ENE	5	o
Macao,	"	30.04	762.9	59	68	NNE	4	o	"	30.18	766.5	57	81	N	4	o
Wuchow,	15	...	...	...	...	...	...	...	9	...	...	...	...	...	...	...
Pakhoi,	"	...	...	...	...	...	...	...	"	...	...	...	...	...	...	...
Hoihow,	"	...	...	...	...	...	...	...	"	...	...	...	...	...	...	...
Phulien,	"	30.18	766.5	61	79	NNW	2	o	7	30.20	767.1	57	100	N	2	rf
Tourane,	"	30.01	762.3	79	...	NW	2	o	"	30.06	763.5	66	...	NW	2	rf
Cape St. James,	"	29.82	757.5	81	...	ENE	6	b	"	29.88	759.0	75	...	ENE	2	b
Basco,	14	30.04	762.9	73	...	N	2	r	6	30.06	763.5	75	...	NE	2	o
Aparri,	"	29.98	761.4	79	84	NE	4	r	"	...	...	...	...	...	...	...
Manila,	"	29.89	759.3	84	64	ENE	4	o	"	29.95	760.8	75	86	...	o	o
Legaspi,	"	29.89	759.3	86	75	NE	4	o	"	...	...	...	...	...	...	...
Tacloban,	"	...	...	...	...	...	...	...	"	...	...	...	...	...	...	...
Iloilo,	"	29.81	757.2	73	58	NE	6	o	"	29.89	759.3	75	89	N	4	o
Surigao,	"	29.85	758.1	84	74	ENE	4	o	"	...	...	...	...	...	...	...
Guam,	12.20	29.88	759.0	...	...	ENE	4	o	4.20	...	...	...	...	...	...	...
Yap,	12.47	29.87	758.7	...	...	ENE	6	b	4.47	29.91	759.6	...	...	ENE	4	o
Labuan,	14	29.79	756.6	86	84	NE	2	b	6	...	...	...	...	...	...	...

March *16d. 11h. 13m.*—Pressure has increased moderately at Wladivostock. Changes are slight at other reporting stations.

The anticyclone is probably central over the Yellow Sea.

Fresh monsoon may be expected along the S.E. coast of China and over the N. China Sea.

Hongkong rainfall for the 24 hours ending at 10 a.m. to-day, 0·01 inch. Total since January 1st, 5·67 inches, against an average of 4·41 inches.

FORECAST FOR THE 24 HOURS ENDING AT NOON ON THE 17TH.

District.	Forecast.
1.—Formosa Channel,	N.E. winds, strong.
2.—South coast of China between Hongkong and Lamocks,	N.E. winds, fresh; cloudy.
3.—Hongkong to Gap Rock,	N.E. winds, fresh; cloudy.
4.—South coast of China between Hongkong and Hainan,	N.E. winds, fresh; cloudy.

T. F. CLAXTON *Director.*

ROYAL OBSERVATORY, HONGKONG.

DAILY WEATHER REPORT.

Station.	16th March, 1924.								17th March, 1924.							
	Hongkong Standard Time.	Barometer at Sea Level.		Temperature.	Humidity.	Wind.		Weather.	Hongkong Standard Time.	Barometer at Sea Level.		Temperature.	Humidity.	Wind.		Weather.
		Inches.	Millrs.			Direction.	Force.			Inches.	Millrs.			Direction.	Force.	
Wladivostock,	12	30.43	772.9	24	...	NNE	4	b	6	30.60	777.2	16	...	NNE	2	b
Nemuro,	11	30.14	765.5	...	...	NW	5	...	5	30.12	765.0	...	...	NW	6	...
Hokodate,	,,	30.24	768.0	...	...	SW	1	...	,,	30.26	768.5	...	...	N	1	...
Tokio,	,,	30.28	769.0	...	...	W	1	...	,,	30.30	769.5	...	...	N	2	...
Kochi,	,,	30.37	771.5	...	...	SSW	1	...	,,	30.39	772.0	...	...	SW	1	...
Nagasaki,	,,	30.45	773.5	...	...	NNW	2	...	,,	...	...	...	...	...	...	...
Kagoshima,	,,	30.43	773.0	...	...	ESE	1	...	,,	...	...	...	...	NW	1	...
Oshima,	,,	30.39	772.0	...	...	N	4	...	,,	...	...	...	...	...	...	...
Naha,	,,	30.33	770.5	...	...	NE	3	...	,,	...	...	...	...	...	...	...
Ishigakijima,	,,	30.26	768.5	...	...	ENE	4	...	,,	...	...	...	...	...	...	...
Bonin Island,	,,	30.24	768.0	...	...	WNW	2	...	,,	30.22	767.5	...	...	WNW	1	...
Chefoo,	15	...	...	...	...	...	...	...	6	...	...	32	82	NNE	2	o
Hankow,	,,	...	...	...	...	...	...	...	,,	...	...	...	...	...	...	...
Ichang,	,,	...	...	...	...	...	...	...	,,	...	...	...	...	...	...	...
Changsha,	,,	...	...	...	...	...	...	...	,,	...	...	...	...	...	...	...
Shanghai,	11	.	...	46	52	E	2	o	,,	30.60	777.3	41	81	NE	1	o
Gutzlaff,	14	30.56	776.2	44	60	ENE	2	o	,,	30.58	776.7	42	75	NE	2	o
Sharp Peak,	,,	30.34	770.6	52	86	NE	2	o	7	30.35	770.9	47	85	N	2	o
Amoy,	15	30 18	766.6	67	64	E	4	o	9	30.26	768.6	58	76	NE	4	o
Swatow,	,,	...	...	...	...	...	...	...	8	...	...	...	...	...	...	...
Taihoku,	11	30.32	770.1	63	92	ESE	4	r	5	30.32	770.1	59	93	E	4	o
Taichu,	,,	30.21	767.4	66	...	NNW	4	o	,,	30.18	766.5	57	...	N	4	o
Tainan,	,,	30.18	766.5	68	...	N	6	o	,,	30.15	765.9	59	...	NNE	6	o
Koshun,	,,	30.13	765.3	73	...	NE	7	o	,,	30.10	764.4	72	...	NNE	6	o
Pescadores,	,,	30.22	767.7	61	...	NNE	7	o	,,	30.21	767.4	57	...	N	8	r
Canton,	14	30.19	766.8	65	73	N	2	o	6	...	...	...	...	...	...	...
Hongkong,	,,	30.16	766.0	64	78	E	1	o	,,	30.23	767.8	59	90	E	2	od
Gap Rock,	,,	30.18	766.6	...	...	NE	4	o	,,	30.22	767.6	...	...	NE	4	o
Macao,	,,	30.17	766.2	63	70	NE	4	o	,,	30.21	767.4	55	93	NNW	4	o
Wuchow,	15	...	...	...	...	...	...	...	9	...	...	...	...	...	...	...
Pakhoi,	,,	...	...	...	...	...	...	...	,,	...	...	...	...	...	...	...
Hoihow,	,,	...	...	...	...	...	...	...	,,	...	...	...	...	...	...	...
Phulien,	,,	30.14	765.6	64	84	SE	1	o	7	30.22	767.7	59	100	NNE	2	rf
Tourane,	,,	30.04	762.9	70	...	NW	4	o	,,	30.10	764.4	68	...	NNW	2	of
Cape St. James,	,,	29.82	757.5	81	...	ENE	6	o	,,	29.95	760.8	75	...	ENE	4	o
Basco,	14	30.02	762.6	72	...	ENE	4	r	6	30.05	763.2	73	...	N	4	o
Aparri,	,,	29.98	761.4	82	77	ENE	4	b	,,	30.02	762.6	72	92	...	o	o
Manila,	,,	29.91	759.6	90	38	E	4	o	,,	29.99	761.7	72	84	E	1	o
Legaspi,	,,	29.93	760.2	86	75	ENE	4	b	,,	29.99	761.7	79	87	NE	4	o
Tacloban,	,,	...	...	...	...	...	...	...	,,	...	...	...	...	...	...	...
Iloilo,	,,	29.85	758.1	86	58	NE	6	o	,,	29.93	760.2	75	89	N	4	o
Surigao,	,,	...	...	...	...	...	..	...	,,	29.92	759.9	79	85	ENE	4	o
Guam,	12.20	29.89	759.3	...	...	NE	6	o	4.20	29.93	760.2	...	...	ENE	2	d
Yap,	12.47	29.87	758.7	...	...	ENE	6	o	4.47	29.91	759.6	...	...	ENE	6	o
Labuan,	14	29.78	756.4	88	69	NE	1	b	6	29.83	757.7	80	91	SE	4	b

March 17*d*. 11*h*. 41*m*.—Pressure has increased moderately at Wladivostock, and is nearly stationary over Japan and Formosa. It has increased slightly over the Philippines, Indo-China and S. China.

A strong Mongolian anticyclone has spread southward.

Strong monsoon may be expected along the S.E. coast of China and fresh monsoon over the N. China Sea.

Hongkong rainfall for the 24 hours ending at 10 a.m. to-day, 0·01 inch. Total since January 1st, 5·68 inches, against an average of 4·52 inches.

FORECAST FOR THE 24 HOURS ENDING AT NOON ON THE 18TH.

District.	Forecast.
1.—Formosa Channel,	N.E. winds, strong.
2.—South coast of China between Hongkong and Lamocks,	N.E. winds, fresh; overcast, some drizzle or mist.
3.—Hongkong to Gap Rock,	N.E. winds, fresh; overcast, some drizzle or mist.
4.—South coast of China between Hongkong and Hainan,	N.E. winds, fresh; overcast, some drizzle or mist.

T. F. CLAXTON *Director.*

ROYAL OBSERVATORY, HONGKONG.

DAILY WEATHER REPORT.

Station.	17th March, 1924.								18th March, 1924.							
	Hongkong Standard Time.	Barometer at Sea Level.		Temperature.	Humidity.	Wind.		Weather.	Hongkong Standard Time.	Barometer at Sea Level.		Temperature.	Humidity.	Wind.		Weather.
		Inches.	Millrs.			Direction.	Force.			Inches.	Millrs.			Direction.	Force.	
Wladivostock,	12	30.54	775.6	29	...	NW	2	b	6	30.45	773.3	16	...	...	0	b
Nemuro,	11	30.14	765.5	...	...	NNW	3	...	5	...	...	...	...	...	...	...
Hokodate,	"	30.28	769.0	...	...	NNW	6	...	"	...	...	...	...	...	...	...
Tokio,	"	30.26	768.5	...	...	N	5	...	"	...	...	...	...	...	...	...
Kochi,	"	30.37	771.5	...	...	SW	1	...	"	...	...	...	...	...	...	...
Nagasaki,	"	30.41	772.5	...	...	NNW	3	...	"	...	...	...	...	...	...	...
Kagoshima,	"	30.37	771.5	...	...	NNW	1	...	"	...	...	...	...	...	...	...
Oshima,	"	30.33	770.5	...	...	N	4	...	"	...	...	...	...	...	...	...
Naha,	"	30.30	769.5	...	...	NE	3	...	"	...	...	...	...	...	...	...
Ishigakijima,	"	30.20	767.0	...	...	NE	6	...	"	...	...	...	...	...	...	...
Bonin Island,	"	30.20	767.0	...	...	NW	1	...	"	...	...	...	...	...	...	...
Chefoo,	15	...	...	...	...	...	...	...	6	30.54	775.7	28	79	...	0	0
Hankow,	"	...	...	...	...	...	...	...	"	...	...	...	...	...	...	...
Ichang,	"	...	...	...	...	...	...	...	"	...	...	...	...	...	...	...
Changsha,	"	...	...	...	...	...	...	...	"	...	...	...	...	...	...	...
Shanghai,	11	30.64	778.2	43	62	NE	2	0	"	30.56	776.1	28	...	N	1	b
Gutzlaff,	14	30.56	776.2	42	66	N	4	0	"	30.54	775.7	36	70	N	4	0
Sharp Peak,	"	30.33	770.4	50	75	N	1	0	7	30.33	770.4	47	77	N	2	0
Amoy,	15	30.18	766.6	63	78	ENE	4	b	9	30.26	768.6	52	79	NE	4	0
Swatow,	"	...	...	...	...	...	...	...	8	...	...	...	...	...	...	...
Taihoku,	11	30.33	770.4	64	82	E	6	0	5	30.32	770.1	54	92	E	2	r
Taichu,	"	30.19	766.8	68	...	NNW	4	b	"	30.19	766.8	54	...	N	4	0
Tainan,	"	30.18	766.5	68	...	N	6	0	"	30.17	766.2	55	...	N	6	0
Koshun,	"	30.13	765.3	79	...	NE	6	0	"	30.11	764.7	66	...	NE	4	b
Pescadores,	"	30.25	768.3	68	...	N	8	0	"	30.24	768.0	55	...	NNE	8	0
Canton,	14	30.27	768.8	59	76	N	2	0	6	...	...	...	...	...	...	...
Hongkong,	"	30.21	767.3	65	71	NW	1	0	"	30.25	768.3	54	65	N	2	0
Gap Rock,	"	30.21	767.3	...	...	NNW	5	or	"	30.27	768.8	...	...	NNE	4	0
Macao,	"	30.22	767.7	59	73	N	4	0	"	30.24	768.0	52	63	NNW	4	0
Wuchow,	15	...	...	...	...	...	...	...	9	...	...	...	...	...	...	...
Pakhoi,	"	...	...	...	...	...	...	...	"	...	...	...	...	...	...	...
Hoihow,	"	...	...	...	...	...	...	...	"	...	...	...	...	...	...	...
Phulien,	"	30.22	767.7	66	67	N	2	0	7	30.27	768.9	57	67	ENE	2	0
Tourane,	"	30.07	763.8	72	...	ENE	6	0	"	30.12	765.0	70	...	ENE	6	0
Cape St. James,	"	29.88	759.0	77	...	ENE	6	0	"	29.91	759.6	75	...	ENE	2	b
Basco,	14	29.98	761.4	75	...	N	4	0	6	30.04	762.9	70	...	N	4	0
Aparri,	"	29.95	760.8	84	71	NE	4	0	"	...	...	...	...	...	...	...
Manila,	"	29.91	759.6	...	...	E	4	b	"	29.95	760.8	73	86	E	1	b
Legaspi,	"	29.93	760.2	86	65	NE	4	b	"	29.94	760.5	77	88	NNE	2	b
Tacloban,	"	29.89	759.3	90	63	SSE	4	0	"	...	...	...	...	...	...	...
Iloilo,	"	29.85	758.1	86	52	NE	6	b	"	...	...	...	...	...	...	...
Surigao,	"	...	...	...	...	...	..	...	"	...	...	...	...	...	...	...
Guam,	12.20	29.88	759.0	...	...	ENE	4	0	4.20	...	...	...	...	...	...	...
Yap,	12.47	29.86	758.4	...	...	NE	6	0	4.47	29.87	758.7	...	...	ENE	6	0
Labuan,	14	29.78	756.4	84	79	N	2	b	6	29.86	758.4	78	94	N	4	b

March 18*d*. 10*h*. 55*m*.—Pressure has decreased slightly to moderately in the North and increased slightly from Formosa to Hongkong. It is nearly stationary over Indo-China and the Philippines.

The anticyclone has weakened.

Fresh monsoon may be expected along the S.E. coast of China and over the N. China Sea.

Hongkong rainfall for the 24 hours ending at 10 a.m. to-day, 0·00 inch. Total since January 1st, 5·68 inches, against an average of 4·64 inches.

FORECAST FOR THE 24 HOURS ENDING AT NOON ON THE 19TH.

District.	Forecast.
1.—Formosa Channel,	N.E. winds, strong.
2.—South coast of China between Hongkong and Lamocks,	N.E. winds, fresh; fair.
3.—Hongkong to Gap Rock,	N.E. winds, fresh; fair.
4.—South coast of China between Hongkong and Hainan,	N.E. winds, fresh; fair.

T. F. CLAXTON *Director.*

ROYAL OBSERVATORY, HONGKONG.

DAILY WEATHER REPORT.

Station.	18th March, 1924.								19th March, 1924.							
	Hongkong Standard Time.	Barometer at Sea Level.		Temperature.	Humidity.	Wind.		Weather.	Hongkong Standard Time.	Barometer at Sea Level.		Temperature.	Humidity.	Wind.		Weather.
		Inches.	Millrs.			Direction.	Force.			Inches.	Millrs.			Direction.	Force.	
Wladivostock,	12	30.36	771.1	34	...	NNW	2	o	6	30.26	768.5	18	...	...	o	b
Nemuro,	11	30.26	768.5	...	...	N	1	...	5	...	...	...	...	...	...	...
Hokodate,	"	30.31	770.0	...	...	...	o	...	"	...	...	...	...	...	...	...
Tokio,	"	30.33	770.5	...	...	NE	1	...	"	...	...	...	...	...	...	...
Kochi,	"	...	...	...	...	...	...	...	"	...	...	...	...	...	...	...
Nagasaki,	"	30.33	770.5	...	...	NE	1	...	"	...	...	...	...	...	...	...
Kagoshima,	"	30.28	769.0	...	...	NE	2	...	"	...	...	...	...	...	...	...
Oshima,	"	...	...	...	...	...	...	...	"	...	...	...	...	...	...	...
Naha,	"	...	...	...	...	...	...	...	"	...	...	...	...	...	...	...
Ishigakijima,	"	...	...	...	...	...	...	...	"	...	...	...	...	...	...	...
Bonin Island,	"	30 12	765.0	...	...	N	1	...	"	...	...	...	...	...	...	...
Chefoo.	15	30.39	771.9	44	92	E	2	b	6	30.32	770.1	36	83	SW	1	o
Hankow,	"	...	...	...	...	...	...	...	"	...	...	...	...	...	...	...
Ichang,	"	...	...	...	...	...	...	...	"	...	...	...	...	...	...	...
Changsha,	"	...	...	...	...	...	...	...	"	...	...	...	...	...	...	...
Shanghai.	11	30.58	776.7	45	51	NNW	1	b	"	30.47	774.0	32	96	NE	1	b
Gutzlaff,	14	30.51	774.9	46	62	N	2	b	"	30.48	774.2	40	85	N	2	b
Sharp Peak,	"	30.33	770.4	54	68	ENE	4	b	7	30.36	771.1	46	84	N	4	b
Amoy,	15	30.22	767.6	62	56	ENE	2	o	9	30.25	768.3	52	53	NNE	4	o
Swatow,	"	...	...	...	...	...	...	...	8	...	...	...	...	...	...	...
Taihoku,	11	30.36	771.0	57	86	ESE	4	o	5	30.25	768.3	55	71	E	4	o
Taichu,	"	30.20	767.1	59	...	N	4	o	"	30.19	766.8	55	...	...	o	o
Tainan,	"	30.20	767.1	64	...	NNE	6	o	"	30.14	765.6	55	...	N	4	o
Koshun,	"	30.15	765.9	72	...	NE	7	b	"	30.13	765.3	63	...	NE	6	o
Pescadores,	"	30.25	768.3	59	...	NNE	8	o	"	30.18	766.5	57	...	N	7	o
Canton,	14	30.25	768.3	60	71	N	2	c	6	...	...	...	...	...	...	...
Hongkong,	"	30.23	767.8	62	51	SE	1	o	"	30.23	767.8	55	74	E	3	o
Gap Rock,	"	30.24	768.1	...	...	ENE	4	c	"	30.20	767.1	...	...	ENE	4	o
Macao,	"	30.22	767.7	57	56	NNE	4	o	"	30.21	767.4	54	76	N	4	o
Wuchow,	15	...	...	...	...	...	...	...	9	...	...	...	...	...	...	...
Pakhoi,	"	...	...	...	...	...	...	...	"	...	...	...	...	...	...	...
Hoihow,	"	...	...	...	...	...	...	...	"	...	...	...	...	...	...	...
Phulien,	"	30.20	767.1	66	59	ESE	1	o	7	30.22	767.7	57	77	ENE	4	of
Tourane,	"	30.11	764.7	68	...	ENE	4	o	"	30.08	764.1	66	...	NW	2	of
Cape St. James,	"	29.86	758.4	79	...	ENE	7	o	"	29.92	759.9	73	...	NE	2	b
Basco,	14	30.02	762.6	72	...	N	4	o	6	30.10	764.4	68	...	N	6	o
Aparri,	"	30.00	762.0	75	83	NNE	6	o	"	...	...	...	...	...	...	...
Manila,	"	29.89	759.3	90	76	WSW	4	o	"	29.93	760.2	72	82	NE	1	b
Legaspi,	"	29.92	759.9	90	60	NE	2	b	"	29.94	760.5	79	84	NNE	4	o
Tacloban,	"	...	...	...	...	...	..	...	"	...	...	...	...	...	...	...
Iloilo,	"	29.85	758.1	86	49	NE	6	o	"	...	...	...	...	...	...	...
Surigao,	"	29.87	758.7	84	74	ENE	4	o	"	...	...	...	...	...	...	...
Guam,	12.20	29.85	758.1	...	...	ENE	4	o	4.20	...	...	...	...	...	...	...
Yap,	12.47	29.85	758.1	...	...	ENE	6	o	4.47	29.87	758.7	...	...	ENE	4	o
Labuan,	14	29.81	757.2	78	94	NE	2	o	6	29.80	756.9	80	87	NE	6	b

March 19*d*. 11*h*. 23*m*.—Pressure has decreased moderately to slightly at the majority of reporting stations.

The anticyclone over China has weakened.

Fresh monsoon may be expected along the S.E. coast of China and moderate monsoon over the N. China Sea.

Hongkong rainfall for the 24 hours ending at 10 a.m. to-day, 0·00 inch. Total since January 1st, 5·68 inches, against an average of 4·76 inches.

FORECAST FOR THE 24 HOURS ENDING AT NOON ON THE 20TH.

District.	Forecast.
1.—Formosa Channel,	N.E. winds, strong.
2.—South coast of China between Hongkong and Lamocks.	N.E. winds, fresh to moderate; fair.
3.—Hongkong to Gap Rock,	
4.—South coast of China between Hongkong and Hainan,	

T. F. CLAXTON *Director.*

ROYAL OBSERVATORY, HONGKONG.

DAILY WEATHER REPORT.

Station.	19th March, 1924.								20th March, 1924.							
	Hongkong Standard Time.	Barometer at Sea Level.		Temperature.	Humidity.	Wind.		Weather.	Hongkong Standard Time.	Barometer at Sea Level.		Temperature.	Humidity.	Wind.		Weather.
		Inches.	Millrs.			Direction.	Force.			Inches.	Millrs.			Direction.	Force.	
Wladivostock,	12	...	...	...	...	...	...	...	6	...	...	...	...	...	...	...
Nemuro,	11	30.06	763.5	...	...	S	1	...	5	...	...	...	...	...	...	...
Hokodate,	"	30.14	765.5	...	...	WNW	6	...	"	...	...	...	...	...	...	...
Tokio,	"	30.20	767.0	...	...	NNW	1	...	"	...	...	...	...	...	...	...
Kochi,	"	30.24	768.0	...	...	NNW	1	...	"	...	...	...	...	...	...	...
Nagasaki,	"	30.33	770.5	...	...	NNW	3	...	"	...	...	...	...	...	...	...
Kagoshima,	"	30.32	770.0	...	...	NW	1	...	"	...	...	...	...	...	...	...
Oshima,	"	...	...	...	...	...	...	...	"	...	...	...	...	...	...	...
Naha,	"	...	...	...	...	...	...	...	"	...	...	...	...	...	...	...
Ishigakijima,	"	...	...	...	...	...	...	...	"	...	...	...	...	...	...	...
Bonin Island,	"	30.00	762.0	...	...	NNW	2	...	"	...	...	...	...	...	...	...
Chefoo,	15	30.30	769.6	47	63	E	1	b	6	30.12	765.0	42	58	S	1	o
Hankow,	"	...	...	...	...	...	...	...	"	...	...	...	...	...	...	...
Ichang,	"	...	...	...	...	...	...	...	"	...	...	...	...	...	...	...
Changsha,	"	...	...	...	...	...	...	...	"	...	...	...	...	...	...	...
Shanghai,	11	30.50	774.6	52	35	...	0	o	"	30.26	768.6	41	94	SE	1	r
Gutzlaff,	14	30.43	772.9	52	60	N	1	o	"	30.28	769.1	42	92	SE	1	b
Sharp Peak,	"	30.25	768.3	52	79	N	4	o	7	30.17	766.3	50	79	...	o	r
Amoy,	15	30.18	766.6	64	53	NE	2	o	9	30.17	766.3	56	81	N	2	o
Swatow,	"	...	...	...	...	...	...	...	8	...	...	...	...	...	...	...
Taihoku,	11	30.28	769.2	59	63	E	4	o	5	30.11	764.7	57	96	E	2	r
Taichu,	"	30.22	767.7	61	...	...	0	o	"	30.17	766.2	57	...	...	o	r
Tainan,	"	30.21	767.4	63	...	NNW	4	o	"	30.12	765.0	59	...	N	4	o
Koshun,	"	30 17	766.2	70	...	NE	7	b	"	30.07	763.8	64	...	...	o	o
Pescadores,	"	30.25	768.3	57	...	N	7	o	"	30.14	765.6	55	...	N	6	r
Canton,	14	30.20	767.1	65	63	NNW	2	c	6	...	...	...	...	...	...	...
Hongkong,	"	30.19	766.8	65	57	W	2	o	"	30.20	767.1	58	72	NNE	1	o
Gap Rock,	"	30.21	767.3	...	...	ENE	4	c	"	30.21	767.3	...	...	NNW	4	o
Macao,	"	30.19	766.8	59	68	NE	4	o	"	30.19	766.8	55	71	NNW	4	o
Wuchow,	15	...	...	...	...	...	...	...	9	...	...	...	...	...	...	...
Pakhoi,	"	...	...	...	...	...	...	...	"	...	...	...	...	...	...	...
Hoihow,	"	...	...	...	...	...	...	...	"	...	...	...	...	...	...	...
Phulien,	"	30.19	766.8	63	65	ENE	1	of	7	30.26	768.6	57	79	NNW	2	of
Tourane,	"	30.08	764.1	68	...	NNW	2	o	"	30.11	764.7	66	...	NNW	2	rf
Cape St. James,	"	29.84	757.8	79	...	ENE	6	b	"	29.88	759.0	73	...	ENE	4	b
Basco,	14	...	...	...	...	...	...	...	6	30.01	762.3	70	...	...	o	o
Aparri,	"	30.00	762.0	77	79	NE	4	o	"	29.97	761.1	73	92	NE	4	r
Manila,	"	29.89	759.3	81	73	NNE	1	o	"	29.94	760.5	70	91	...	o	o
Legaspi,	"	29.91	759.6	86	61	NE	4	b	"	29.93	760.2	77	84	N	2	b
Tacloban,	"	29.87	758.7	93	57	SSE	4	o	"	...	...	...	...	...	...	...
Iloilo,	"	29.84	757.8	86	58	NE	6	b	"	29.88	759.0	75	91	N	4	o
Surigao,	"	...	...	...	...	.	..	...	"	29.88	759.0	75	96	...	o	o
Guam,	12.20	29.86	758.4	...	...	E	4	o	4.20	29.91	759.6	...	...	ENE	1	r
Yap,	12.47	29.86	758.4	...	...	ENE	6	o	4.47	29.87	758.7	...	...	ENE	4	o
Labuan,	14	29 80	756.9	84	83	NE	6	b	6	29.80	756.9	78	94	NE	2	b

March 20*d*. 11*h*. 58*m*.—Pressure has decreased considerably from Chefoo to Shanghai, and slightly to moderately elsewhere; except over Tongking, where a slight increase has occurred. An anticyclonic area extends from Tongking to Japan, and gradients are steep over the China Sea.

Fresh monsoon will prevail along the S.E. coast of China and over the north part of the China Sea.

Hongkong rainfall for the 24 hours ending at 10 a.m. to-day, 0·00 inch. Total since January 1st, 5·68 inches, against an average of 4·88 inches.

FORECAST FOR THE 24 HOURS ENDING AT NOON ON THE 21st.

District.	Forecast.
1.—Formosa Channel,	N. winds, strong.
2.—South coast of China between Hongkong and Lamocks,	N. winds, fresh; cloudy, probably some rain.
3.—Hongkong to Gap Rock,	
4.—South coast of China between Hongkong and Hainan,	

C. W. JEFFRIES,—*Chief Assistant.*

ROYAL OBSERVATORY, HONGKONG.

DAILY WEATHER REPORT.

Station.	20th March, 1924.								21st March, 1924.							
	Hongkong Standard Time.	Barometer at Sea Level.		Temperature.	Humidity.	Wind.		Weather.	Hongkong Standard Time.	Barometer at Sea Level.		Temperature.	Humidity.	Wind.		Weather.
		Inches.	Millrs.			Direction.	Force.			Inches.	Millrs.			Direction.	Force.	
Wladivostock,	12	30.07	763.8	39	...	ESE	2	b	6	30.01	762.1	32	...	SSE	2	o
Nemuro,	11	30.04	763.0	...	...	SW	1	...	5	...	...	...	...	...	...	...
Hokodate,	"	30.12	765.0	...	...	W	5	...	"	...	...	...	...	...	...	...
Tokio,	"	30.18	766.5	...	...	SSW	1	...	"	...	...	...	...	...	...	...
Kochi,	"	30.20	767.0	...	...	SSE	1	...	"	...	...	...	...	...	...	...
Nagasaki,	"	30.20	767.0	...	...	SE	4	...	"	...	...	...	...	...	...	...
Kagoshima,	"	30.18	766.5	...	...	NE	2	...	"	...	...	...	...	...	...	...
Oshima,	"	...	...	...	...	...	...	...	"	...	...	...	...	...	...	...
Naha,	"	...	...	...	...	...	...	...	"	...	...	...	...	...	...	...
Ishigakijima,	"	...	...	...	...	...	...	...	"	...	...	...	...	...	...	...
Bonin Island,	"	30.12	765.0	...	...	NE	1	...	"	...	...	...	...	...	...	...
Chefoo.	15	30.01	762.2	46	86	S	1	o	6	29.84	757.9	40	85	SE	1	o
Hankow,	"	...	...	...	...	...	...	...	"	...	...	...	...	...	...	...
Ichang,	"	...	...	...	...	...	...	...	"	...	...	...	...	...	...	...
Changsha,	"	...	...	...	...	...	...	...	"	...	...	...	...	...	...	...
Shanghai,	11	30.22	767.7	46	72	S	2	o	"	29.98	761.4	39	100	SSW	1	b
Gutzlaff,	14	30 17	766.3	48	71	SSW	2	b	"	30.02	762.5	44	92	WSW	4	b
Sharp Peak,	"	30.09	764.3	63	67	S	1	b	7	30.07	763.8	50	92	..	o	b
Amoy,	15	30.05	763.2	60	82	SSE	2	o	9	30.07	763.8	56	94	SE	1	o
Swatow,	"	...	...	...	...	...	...	...	8	...	...	...	...	...	...	...
Taihoku,	11	30.18	766.5	54	90	NW	2	r	5	30.12	765.0	46	97	...	o	o
Taichu,	"	30.19	766 8	57	...	NNW	2	r	"	30.10	764.4	48	...	...	o	o
Tainan,	"	30.17	766.2	59	...	N	2	r	"	30.05	763.2	54	...	NNE	4	o
Koshun,	"	30.07	763.8	72	...	NE	4	o	"	30.02	762.6	63	...	...	o	o
Pescadores,	"	30.19	766.8	55	...	NNE	4	o	"	30.07	763.8	55	...	NNE	4	o
Canton,	14	30.11	764.8	69	61	N	2	c	6	...	...	...	...	...	...	...
Hongkong,	"	30.12	765.0	63	59	W	1	o	"	30.07	763.8	57	73	...	o	cm
Gap Rock,	"	30.13	765.3	...	...	NNE	4	c	"	30.05	763.2	...	...	NNW	2	c
Macao,	"	30.11	764.7	63	47	N	4	o	"	30.05	763.2	55	71	NNW	4	of
Wuchow,	15	...	...	...	...	...	...	...	9	...	...	...	...	...	...	...
Pakhoi,	"	...	...	...	...	...	...	...	"	...	...	...	...	...	...	...
Hoihow,	"	...	...	...	...	...	...	...	"	...	...	...	...	...	...	...
Phulien,	"	30.15	765.9	64	67	SW	2	of	7	30.13	765.3	70	85	NW	1	of
Tourane,	"	30.05	763.2	68	...	NNE	4	of	"	30.06	763.5	64	...	NNW	2	o
Cape St. James,	"	29.84	757.8	81	...	ENE	6	b	"	29.88	759.0	75	...	E	4	o
Basco,	14	29.93	760.2	72	...	...	o	r	6	29.95	760.8	68	...	N	4	o
Aparri,	"	29.89	759.3	79	80	N	4	r	"	29.94	760.5	72	92	W	2	o
Manila,	"	29.86	758.4	90	57	SW	2	b	"	29.89	759.3	70	91	...	o	b
Legaspi,	"	29.88	759.0	86	68	NE	2	o	"	29.91	759.6	77	89	E	1	o
Tacloban,	"		...	...	...		..	...	"	...	...	...	...	...	...	...
Iloilo,	"	29.84	757.8	84	68	NE	4	o	"	29.86	758.4	75	92	N	4	b
Surigao,	"	29.84	757.8	86	75	E	2	b	"	...	...	....	...	...	...	...
Guam,	12.20	29.85	758.1	...	...	NE	4	o	4.20	29.88	759.0	...	...	ENE	4	r
Yap,	12.47	29.82	757.5	...	...	ENE	6	o	4.47	29.84	757.8	...	...	ENE	2	b
Labuan,	14	29.82	757.4	80	87	N	4	b	6	29.79	756.6	80	91	N	1	b

March 21*d*. 12*h*. 10*m*.—Pressure has decreased considerably from Chefoo to Shanghai, and slightly to moderately elsewhere; a weak anticyclonic area extends from Haiphong to Formosa, and a depression is approaching Shantung from the West.

Moderate monsoon will prevail over the north part of the China Sea.

Hongkong rainfall for the 24 hours ending at 10 a.m. to-day, 0·00 inch. Total since January 1st, 5·68 inches, against an average of 5·00 inches.

FORECAST FOR THE 24 HOURS ENDING AT NOON ON THE 22ND.

District.	Forecast.
1.—Formosa Channel,	N. winds, moderate.
2.—South coast of China between Hongkong and Lamocks.	Northerly or variable winds, light to moderate; fine.
3.—Hongkong to Gap Rock,	
4.—South coast of China between Hongkong and Hainan,	

C. W. JEFFRIES,—*Chief Assistant.*

ROYAL OBSERVATORY, HONGKONG.

DAILY WEATHER REPORT.

Station.	21st March, 1924.								22nd March, 1924.							
	Hongkong Standard Time.	Barometer at Sea Level.		Temperature.	Humidity.	Wind.		Weather.	Hongkong Standard Time.	Barometer at Sea Level.		Temperature.	Humidity.	Wind.		Weather.
		Inches.	Millrs.			Direction.	Force.			Inches.	Millrs.			Direction.	Force.	
Wladivostock,	12	30.01	762.3	38	...	SE	4	b	6	30.01	762.1	30	...	N	2	o
Nemuro,	11	30.14	765.5	...	...	...	...	...	5	...	...	...	...	...	...	...
Hokodate,	"	30.10	764.5	...	...	ESE	2	...	"	...	...	...	...	...	...	...
Tokio,	"	29.98	761.5	...	...	NW	2	...	"	...	...	...	...	...	...	...
Kochi,	"	29.84	758.0	...	...	WSW	1	...	"	...	...	...	...	...	...	...
Nagasaki,	"	29.92	760.0	...	...	W	5	...	"	...	...	...	...	...	...	...
Kagoshima,	"	29.92	760.0	...	...	NW	4	...	"	...	...	...	...	...	...	...
Oshima,	"	29.98	761.5	...	...	N	4	...	"	...	...	...	...	...	...	...
Naba,	"	30.04	763.0	...	...	NNW	3	...	"	...	...	...	...	...	...	...
Ishigakijima,	"	30.08	764.0	...	...	NE	1	...	"	...	...	...	...	...	...	...
Bonin Island,	"	29.94	760 5	...	...	SSE	3	...	"	...	...	...	...	...	...	...
Chefoo,	15	29.65	753.1	50	79	S	1	o	6	29.78	756.4	38	84	NW	4	o
Hankow,	"	...	...	...	...	...	...	...	"	...	...	...	...	...	...	...
Ichang,	"	...	...	...	...	...	...	...	"	...	...	...	...	...	...	...
Changsha,	"	...	...	...	...	...	...	...	"	...	...	...	...	...	...	...
Shanghai,	11	29.93	760.2	63	43	SSW	2	b	"	30.00	762.0	46	46	W	6	b
Gutzlaff,	14	29.88	758.9	54	62	S	4	o	"	29.97	761.2	47	48	NW	7	b
Sharp Peak,	"	30.03	762.7	70	61	E	1	b	7	29.91	759.7	50	81	...	o	b
Amoy,	15	29.94	760.5	66	68	SSE	4	b	9	29.96	761.0	58	90	SE	1	o
Swatow,	"	...	...	...	...	...	...	...	8	...	...	...	...	...	...	...
Taihoku,	11	30.01	762.3	68	56	N	2	b	5	30.00	762.0	50	97	...	o	b
Taichu,	"	30.05	763.2	72	...	...	o	b	"	30.01	762.3	52	...	...	o	b
Tainan,	"	30.02	762.6	73	...	NNE	4	b	"	29.98	761.4	57	...	E	2	b
Koshun,	"	30.04	762.9	75	...	E	4	o	"	29.97	761.1	59	...	...	o	b
Pescadores,	"	30.04	762.9	68	...	NNE	4	b	"	29.99	761.7	59	...	NNW	2	b
Canton,	14	29.95	760.7	74	59	S	2	b	6	...	...	...	...	...	...	...
Hongkong,	"	29.98	761.5	69	50	E	2	b	"	29.96	761.0	59	88	...	o	b
Gap Rock,	"	29.99	761.7	...	...	...	o	b	"	29.96	761.0	...	...	NE	2	b
Macao,	"	29.97	761.1	57	41	ESE	2	b	"	29.93	760.2	59	89	...	2	of
Wuchow,	15	...	...	...	...	...	...	...	9	...	...	...	...	...	...	...
Pakhoi,	"	...	...	...	...	...	...	...	"	...	...	...	...	...	...	...
Hoihow,	"	...	...	...	...	...	...	...	"	...	...	...	...	...	...	...
Phulien,	"	29.95	760.8	75	49	SSW	4	bf	7	29.92	759.9	59	96	ENE	4	of
Tourane,	"	29.97	761.1	66	...	NNW	2	b	"	29.89	759.3	66	...	SSW	2	b
Cape St. James,	"	29.81	757.2	81	...	E	4	b	"	29.86	758.4	77	...	NNW	6	o
Basco,	14	29.89	759.3	75	...	E	2	o	6	29.93	760.2	72	...	E	1	o
Aparri,	"	29.89	759.3	73	92	NE	4	r	"	29.88	759.0	70	94	...	o	o
Manila,	"	29.81	757.2	90	55	SW	4	o	"	29.86	758.4	73	88	E	1	o
Legaspi,	"	29.85	758.1	86	71	NE	1	b	"	29.87	758.7	73	92	...	o	b
Tacloban,	"	...	...	...	...	...	..	...	"	...	...	...	...	...	...	...
Iloilo,	"	29.78	756.3	86	53	NE	6	b	"	29.84	757.8	75	91	N	4	b
Surigao,	"	...	...	...	...	...	...	...	"	...	...	...	...	...	...	...
Guam,	12.20	29.84	757.8	...	...	ENE	4	o	4.20	29.91	759.6	...	...	E	4	o
Yap,	12.47	29.81	757.2	...	...	ESE	4	o	4.47	29.84	757.8	...	...	ENE	4	o
Labuan,	14	29.80	756.9	83	79	NE	4	b	6	29.81	757.2	78	91	NE	6	b

March 22*d*. 11*h*. 12*m*.—Pressure has increased moderately from Chefoo to Shanghai. It has decreased moderately over Indo-China and slightly from Hongkong to Formosa and the Philippines.

A belt of high pressure extends from the Yangtze Valley to the Loochoos.

The depression is now central over the Gulf of Pechili.

Hongkong rainfall for the 24 hours ending at 10 a.m. to-day, 0·00 inch. Total since January 1st, 5·68 inches, against an average of 5·12 inches.

FORECAST FOR THE 24 HOURS ENDING AT NOON ON THE 23RD.

District.	Forecast.
1.—Formosa Channel,	N.E. winds, moderate; fair.
2.—South coast of China between Hongkong and Lamocks,	
3.—Hongkong to Gap Rock,	
4.—South coast of China between Hongkong and Hainan,	

T. F. CLAXTON *Director.*

ROYAL OBSERVATORY, HONGKONG.

DAILY WEATHER REPORT.

Station.	22nd March, 1924.								23rd March, 1924.							
	Hongkong Standard Time.	Barometer at Sea Level.		Temperature.	Humidity.	Wind.		Weather.	Hongkong Standard Time.	Barometer at Sea Level.		Temperature.	Humidity.	Wind.		Weather.
		Inches.	Millrs.			Direction.	Force.			Inches.	Millrs.			Direction.	Force.	
Wladivostock,	12	29.92	760.0	37	...	WSW	3	o	6	29.91	759.8	22	...	S	3	o
Nemuro,	11	...	...	...	...	...	...	...	5	...	...	...	...	...	...	...
Hokodate,	"	29.72	755.0	...	...	ESE	2	...	"	...	...	...	...	...	...	...
Tokio,	"	29.72	755.0	...	...	S	3	...	"	...	...	...	...	...	...	...
Kochi,	"	29.76	756.0	...	...	SE	1	...	"	...	...	...	...	...	...	...
Nagasaki,	"	29.76	756.0	...	...	W	10	...	"	...	...	...	...	...	...	...
Kagoshima,	"	29.82	757.5	...	...	W	6	...	"	...	...	...	...	...	...	...
Oshima,	"	29.94	760.5	...	...	SSE	8	...	"	...	...	...	...	...	...	...
Naha,	"	30.04	763.0	...	...	SW	3	...	"	...	...	...	...	...	...	...
Ishigakijima,	"	30.04	763.0	...	...	SW	2	...	"	...	...	...	...	...	...	...
Bonin Island,	"	30.00	762.0	...	...	W	1	...	"	...	...	...	...	...	...	...
Chefoo.	15	29.91	759.7	44	92	SE	1	b	6	30.05	763.2	40	98	N	4	o
Hankow,	"	...	...	...	...	...	...	...	"	...	...	...	...	...	...	...
Ichang,	"	...	...	...	...	...	...	...	"	...	...	...	...	...	...	...
Changsha,	"	...	...	...	...	...	...	...	"	...	...	...	...	...	...	...
Shanghai.	11	30.14	765.6	55	44	WNW	4	b	"	30.15	765.9	41	87	SSW	1	b
Gutzlaff,	14	30.12	765.0	56	57	NW	4	b	"	30 17	766.3	44	86	SW	4	b
Sharp Peak,	"	30.02	762.5	63	70	E	4	b	7	30.10	764.5	56	81	NE	1	o
Amoy,	15	29.89	759.2	75	56	WSW	2	b	9	...	...	...	...	...	...	...
Swatow,	"	...	...	...	...	...	...	...	8	...	...	...	...	...	...	...
Taihoku,	11	30.05	763.2	73	55	WNW	2	b	5	30.00	762.0	63	94	E	4	b
Taichu,	"	30.04	762.9	75	...	...	0	b	"	30.00	762.0	55	...	...	0	b
Tainan,	"	30.01	762.3	81	...	NW	2	bf	"	29.95	760.8	61	...	WNW	4	b
Koshun,	"	29.99	761.7	81	...	SE	2	b	"	29.93	760.2	72	...	NE	4	o
Pescadores,	"	30.02	762.6	73	...	NNW	2	b	"	29.98	761.4	61	...	N	6	o
Canton,	14	29.93	760.2	75	64	S	1	b	6	...	...	...	...	...	...	...
Hongkong,	"	29.95	760.7	71	64	NE	1	b	"	29.94	760.5	66	79	E	3	o
Gap Rock,	"	29.96	761.0	...	...	NE	2	b	"	29.93	760.2	...	...	NE	3	o
Macao,	"	29.92	759.9	75	67	SSE	2	b	"	29.92	759.9	64	82	...	2	of
Wuchow,	15	...	...	...	...	...	...	...	9	...	...	...	...	...	...	...
Pakhoi,	"	...	...	...	...	...	...	...	"	...	...	...	...	...	...	...
Hoihow,	"	...	...	...	...	...	...	...	"	...	...	...	...	...	...	...
Phulien,	"	29.91	759.6	68	83	ENE	4	of	7	...	...	...	...	...	...	...
Tourane,	"	29.87	758.7	73	...	SE	2	b	"	...	...	...	...	...	...	...
Cape St. James,	"	29.80	756.9	79	...	ENE	4	b	"	...	...	...	...	...	...	...
Basco,	14	29.88	759.0	81	...	E	2	o	6	...	...	...	...	...	...	...
Aparri,	"	29.86	758.4	82	77	NE	4	o	"	29.86	758.4	73	94	S	2	o
Manila,	"	29.82	757.5	90	48	SE	2	o	"	29.86	758.4	68	91	E	1	o
Legaspi,	"	29.85	758.1	84	68	NE	4	o	"	29.86	758.4	77	85	NNE	4	bf
Tacloban,	"	...	...	...	...	...	..	...	"	...	...	...	...	...	...	...
Iloilo,	"	29.78	756.3	86	52	NE	4	b	"	...	...	...	...	...	...	...
Surigao,	"	...	...	...	...		...	...	"	...	...	...	...	...	...	...
Guam,	12.20	29.82	757.5	...	...	SE	4	o	4.20	...	...	...	...	...	...	...
Yap,	12.47	29.79	756.6	...	...	SE	6	o	4.47	29.81	757.2	...	...	ENE	2	o
Labuan,	14	29.76	755.9	88	80	N	1	b	6	29.73	755.1	80	95	NE	1	b

March 23*d*. 12*h*. 05*m*.—Pressure has increased moderately at Chefoo and slightly at Shanghai. It has decreased slightly in the South.

The anticyclonic conditions are uncertain.

Hongkong rainfall for the 24 hours ending at 10 a.m. to-day, 0·00 inch. Total since January 1st, 5·68 inches, against an average of 5·24 inches.

FORECAST FOR THE 24 HOURS ENDING AT NOON ON THE 24TH.

District.	Forecast.
1.—Formosa Channel,	N.E. winds, fresh.
2.—South coast of China between Hongkong and Lamocks,	N.E. winds, moderate; generally overcast, some drizzle or mist.
3.—Hongkong to Gap Rock,	
4.—South coast of China between Hongkong and Hainan,	

T. F. CLAXTON *Director.*

ROYAL OBSERVATORY, HONGKONG.

DAILY WEATHER REPORT.

Station.	23rd March, 1924.								24th March, 1924.							
	Hongkong Standard Time.	Barometer at Sea Level.		Temperature.	Humidity.	Wind.		Weather.	Hongkong Standard Time.	Barometer at Sea Level.		Temperature.	Humidity.	Wind.		Weather.
		Inches.	Millrs.			Direction.	Force.			Inches.	Millrs.			Direction.	Force.	
Wladivostook,	12	...	...	...	...	...	...	...	6	...	...	...	...	...	...	...
Nemuro,	11	29.51	749.5	...	...	NNW	5	...	5	29.80	757.0	...	...	NW	5	...
Hokodate,	"	29.67	753.5	...	...	SE	1	...	"	29.80	757.0	...	...	W	5	...
Tokio,	"	29.69	754.0	...	...	SSE	1	...	"	29.98	761.5	...	...	NNW	1	...
Kochi,	"	29.92	760.0	...	...	SW	3	...	"	30.12	765.0	...	...	SW	1	...
Nagasaki,	"	30.08	764.0	...	...	WNW	5	...	"	30.14	765.5	...	...	WNW	5	...
Kagoshima,	"	30.06	763.5	...	...	WNW	3	...	"	30.18	766.5	...	...	WNW	1	...
Oshima,	"	30.12	765.0	...	...	NNW	3	...	"	...	...	...	...	...	...	...
Naba,	"	30.12	765.0	...	...	N	2	...	"	...	...	...	...	...	...	...
Ishigakijima,	"	30.08	764.0	...	...	NNW	4	...	"	...	...	...	...	...	...	...
Bonin Island,	"	30.02	762.5	...	...	WSW	2	...	"	30.06	763.5	...	...	...	0	...
Chefoo.	15	30.19	766.8	38	75	NNE	2	b	6	30.23	767.8	30	80	...	0	b
Hankow,	"	...	...	...	...	...	...	...	"	...	...	...	...	...	...	...
Ichang,	"	...	...	...	...	...	...	...	"	...	...	...	...	...	...	...
Changsha,	"	...	...	...	...	...	...	...	"	...	...	...	...	...	...	...
Shanghai,	11	30.19	766.8	64	32	SW	2	b	"	30.21	767.4	45	92	NNE	2	r
Gutzlaff,	14	30.18	766.6	54	55	SW	2	b	"	30.20	767.1	47	100	NE	4	o
Sharp Peak,	"	30.05	763.2	60	76	NE	4	b	7	30.03	762.7	56	81	N	1	o
Amoy,	15	29.91	759.7	72	62	E	4	b	9	29.98	761.5	62	94	W	1	r
Swatow,	"	...	...	...	...	...	...	...	8	...	...	...	...	...	...	...
Taihoku,	11	30.02	762.6	77	61	E	4	b	5	29.97	761.1	66	82	E	4	r
Taichu,	"	30.01	762.3	75	...	N	2	b	"	29.95	760.8	61	...	...	0	o
Tainan,	"	30.00	762.0	73	...	N	4	b	"	29.94	760.5	61	...	..	0	b
Koshun,	"	29.97	761.1	81	...	ENE	4	b	"	29.92	759.9	72	...	ENE	4	b
Pescadores,	"	30.04	762.9	68	...	N	6	o	"	29.95	760.8	64	...	N	4	o
Canton,	14	29.93	760.2	72	81	SSE	1	o	6	...	...	...	...	...	...	...
Hongkong,	"	29.97	761.2	63	79	E	3	o	"	29.94	760.5	62	82	E	5	o
Gap Rock,	"	29.97	761.2	...	...	E	4	o	"	29.92	759.9	...	...	ENE	5	o
Macao,	"	29.94	760.5	66	80	SE	2	o	"	29.91	759.6	63	88	E	4	o
Wuchow,	15	...	...	...	...	...	...	...	9	...	...	...	...	...	...	...
Pakhoi,	"	...	...	...	...	...	...	...	"	...	...	...	...	...	...	...
Hoihow,	"	...	...	...	...	...	...	...	"	...	...	...	...	...	...	...
Phulien,	"	29.88	759.0	66	100	ENE	2	1f	7	29.86	758.4	66	98	ENE	6	of
Tourane,	"	29.84	757.8	75	...	SE	2	o	"	29.86	758.4	72	...	SE	4	o
Cape St. James,	"	29.78	756.3	79	...	ENE	6	b	"	29.80	756.9	77	...	E	4	b
Basco,	14	29.86	758.4	77	...	NE	2	r	6	29.88	759.0	75	...	NE	2	o
Aparri,	"	29.81	757.2	86	68	NE	4	b	"	29.87	758.7	73	91	S	2	b
Manila,	"	29.79	756.6	90	51	WSW	4	b	"	29.85	758.1	72	84	NNE	1	b
Legaspi,	"	29.81	757.2	86	77	NE	2	o	"	29.85	758.1	75	83	NNE	2	b
Tacloban,	"	...	...	...	...	...	..	...	"	...	...	...	...	...	...	...
Iloilo,	"	29.74	755.4	90	51	NE	6	o	"	29.81	757.2	77	91	N	4	o
Surigao,	"	...	...	...	...	...	...	...	"	...	...	...	...	...	...	...
Guam,	12.20	29.81	757.2	...	...	ENE	6	o	4.20	29.88	759.0	...	...	ENE	2	o
Yap,	12.47	29.78	756.3	...	...	ENE	6	o	4.47	29.84	757.8	...	...	ENE	4	o
Labuan,	14	29.78	756.4	86	88	NE	6	b	6	29.80	756.9	81	91	N	2	b

March 24*d*. 10*h*. 33*m*.—Pressure has increased considerably over N.E. Japan and moderately over S.W. Japan. It has increased slightly at Shanghai and Chefoo and decreased slightly from Hongkong to Haiphong. It is nearly stationary in the South.

A weak anticyclone is central over N.E. China.

Hongkong rainfall for the 24 hours ending at 10 a.m. to-day, 0·00 inch. Total since January 1st, 5·68 inches, against an average of 5·36 inches.

FORECAST FOR THE 24 HOURS ENDING AT NOON ON THE 25TH.

District.	Forecast.
1.—Formosa Channel,	N.E. winds, fresh; generally overcast.
2.—South coast of China between Hongkong and Lamocks,	
3.—Hongkong to Gap Rock,	
4.—South coast of China between Hongkong and Hainan,	

T. F. CLAXTON, *Director.*

ROYAL OBSERVATORY, HONGKONG.

DAILY WEATHER REPORT.

Station.	24th March, 1924.								25th March, 1924.							
	Hongkong Standard Time.	Barometer at Sea Level.		Temperature.	Humidity.	Wind.		Weather.	Hongkong Standard Time.	Barometer at Sea Level.		Temperature.	Humidity.	Wind.		Weather.
		Inches.	Millrs.			Direction.	Force.			Inches.	Millrs.			Direction.	Force.	
Wladivostock,	12	30.04	763.0	30	...	N	3	b	6	30.19	766.8	13	...	...	0	c
Nemuro,	11	...	...	...	...	...	...	...	5	...	...	...	...	...	..	...
Hokodate,	"	29.84	758.0	...	...	WNW	3	...	"	29.94	760.5	...	...	WNW	6	...
Tokio,	"	29.96	761.0	...	...	SSE	2	...	"	30.06	763.5	...	...	N	2	...
Kochi,	"	30.10	764.5	...	...	WNW	2	...	"	30.00	762.0	...	...	SW	1	...
Nagasaki,	"	30.14	765.5	...	...	NW	2	...	"	29.96	761.0	...	...	...	...	...
Kagoshima,	"	30.14	765.5	...	...	ESE	1	...	"	29.96	761.0	...	...	...	...	...
Oshima,	"	...	...	...	...	...	...	...	"	...	...	...	...	...	...	...
Naha,	"	...	...	...	...	...	...	...	"	...	...	...	...	...	...	...
Ishigakijima,	"	.	...	...	...	...	...	...	"	...	...	...	...	...	...	...
Bonin Island,	"	30.08	764.0	...	...	NW	1	...	"	29.98	761.5	...	...	...	...	...
Chefoo.	15	30.14	765.5	50	45	...	0	b	6	29.78	756.4	40	65	SSE	4	0
Hankow,	"	...	...	...	...	...	...	...	"	...	...	...	...	...	...	...
Ichang,	"	...	...	...	...	...	...	...	"	...	...	...	...	...	...	...
Changsha,	"	...	...	...	...	...	...	...	"	...	...	...	...	...	...	...
Shanghai,	11	30.24	768.0	50	84	SE	1	0	"	30.01	762.3	43	100	SSW	1	0
Gutzlaff,	14	30.21	767.3	48	93	NE	4	0	"	30.03	762.7	44	92	W	2	0
Sharp Peak,	"	29.98	761.5	54	87	N	1	r	7	29.97	761.2	54	92	N	1	0
Amoy,	15	29.88	758.9	64	95	ENE	2	r	9	29.90	759.4	56	94	ENE	2	0
Swatow,	"	...	...	...	...	...	...	...	8	...	...	...	...	...	...	...
Taihoku,	11	29.99	761.7	68	83	WSW	1	0	5	...	...	59	89	WNW	4	0
Taichu,	"	29.99	761.7	68	...	NNW	2	b	"		...	59	...	E	2	0
Tainan,	"	29.97	761.1	75	...	NNW	4	0	"	29.85	758.1	61	...	N	4	0
Koshun,	"	29.95	760.8	82	...	ENE	4	b	"	29.87	758.7	68	...	NNW	4	0
Pescadores,	"	29.99	761.7	64	...	NNE	6	0	"	29.88	759.0	61	...	NNE	6	0
Canton,	14	29.90	759.4	69	80	S	1	0	6	...	...	...	...	...	...	...
Hongkong,	"	29.89	759.2	66	76	E	4	0	"	29.93	760.2	62	88	NNW	2	om
Gap Rock,	"	29.90	759.4	...	...	ENE	4	0	"	29.93	760.2	...	...	N	4	0
Macao,	"	29.87	758.7	64	84	ESE	4	r	"	29.89	759.3	59	83	NNW	4	0
Wuchow,	15	...	...	...	...	...	...	...	9	...	...	...	...	...	...	...
Pakhoi,	"	...	...	...	...	...	...	...	"	...	...	...	...	...	...	...
Hoihow,	"	...	...	...	...	...	...	...	"	...	...	...	...	...	...	...
Phulien,	"	29.84	757.8	72	91	ESE	4	of	7	29.98	761.4	63	84	NE	2	0
Tourane,	"	29.81	757.2	77	...	SE	4	b	"	29.91	759.6	72	...	ESE	2	0
Cape St. James,	"	29.76	756.0	79	...	E	6	b	"	29.81	757.2	75	...	ENE	7	0
Basco,	14	29.80	756.9	82	...	ENE	2	0	6	29.79	756.6	77	...	SW	2	0
Aparri,	"	29.78	756.3	86	68	NE	4	b	"	29.81	757.2	73	92	...	0	0
Manila,	"	29.76	756.0	90	48	SE	4	b	"	29.81	757.2	72	91	E	1	b
Legaspi,	"	29.79	756.6	86	65	NE	4	b	"	29.81	757.2	77	92	N	1	0
Tacloban,	"	...	...	...	...	...	..	...	"	29.76	756.0	75	92	NNE	1	b
Iloilo,	"	29.72	754.8	90	48	NE	6	b	"	29.76	756.0	77	85	N	4	0
Surigao,	"	...	...	...	...	...	...	...	"	...	...	...	...	...	...	...
Guam,	12.20	29.81	757.2	...	...	E	4	0	4.20	29.84	757.8	...	...	E	1	0
Yap,	12.47	29.79	756.6	...	...	ENE	6	0	4.47	29.80	756.9	...	...	ENE	4	0
Labuan,	14	29.78	756.4	86	88	N	2	b	6	29.73	755.1	81	95	NE	2	b

March 25*d*. 12*h*. 10*m*.—Pressure has decreased considerably from Chefoo to Shanghai and increased moderately at Wladivostock and Haiphong. It has increased slightly at Hongkong and Tourane and is nearly stationary over the Philippines.

The Chinese anticyclone has broken up and a depression has formed over N.E. China.

Hongkong rainfall for the 24 hours ending at 10 a.m. to-day, 0·01 inch. Total since January 1st, 5·69 inches, against an average of 5·48 inches.

FORECAST FOR THE 24 HOURS ENDING AT NOON ON THE 26TH.

District.	Forecast.
1.—Formosa Channel,	N.E. winds, fresh.
2.—South coast of China between Hongkong and Lamocks.	N. or variable winds, moderate; fair.
3.—Hongkong to Gap Rock,	
4.—South coast of China between Hongkong and Hainan,	

T. F. CLAXTON *Director.*

ROYAL OBSERVATORY, HONGKONG.

DAILY WEATHER REPORT.

Station.	25th March, 1924.								26th March, 1924.							
	Hongkong Standard Time.	Barometer at Sea Level.		Temperature.	Humidity.	Wind.		Weather.	Hongkong Standard Time.	Barometer at Sea Level.		Temperature.	Humidity.	Wind.		Weather.
		Inches.	Millrs.			Direction.	Force.			Inches.	Millrs.			Direction.	Force.	
Wladivostock,	12	30.16	766.0	31	...	ESE	3	o	6	30.11	764.7	28	...	SE	2	o
Nemuro,	11	29.92	760.0	...	...	NNW	5	...	5	29.98	761.5	...	...	W	2	...
Hokodate,	,,	30.06	763.5	...	...	N	5	...	,,	30.02	762.5	...	...	W	1	...
Tokio,	,,	30.08	764.0	...	...	NE	1	...	,,	29.88	759.0	...	...	NW	3	...
Kochi,	,,	29.94	760.5	...	...	...	...	...	,,	29.78	756.5	...	...	SW	1	...
Nagasaki,	,,	29.90	759.5	...	...	SE	1	...	,,	29.84	758.0	...	...	NW	1	...
Kagoshima,	,,	29.90	759.5	...	...	...	0	...	,,	29.82	757.5	...	...	...	...	...
Oshima,	,,	...	...	...	...	...	...	...	,,	...	...	...	...	...	...	...
Naha,	,,	...	...	...	...	...	...	...	,,	...	...	...	...	...	...	...
Ishigakijima,	,,	...	...	...	...	...	...	...	,,	...	...	...	...	...	...	...
Bonin Island,	,,	29.88	759.0	...	...	ESE	2	...	,,	29.65	753.0	...	...	W	1	...
Chefoo.	15	29.78	756.4	38	84	NW	6	o	6	30.17	766.3	30	67	NNW	2	b
Hankow,	,,	...	...	...	...	...	...	...	,,	...	...	...	...	...	...	...
Ichang,	,,	...	...	...	...	...	...	...	,,	...	...	...	...	...	...	...
Changsha,	,,	...	...	...	...	...	...	...	,,	...	...	...	...	...	...	...
Shanghai.	11	29.98	761.4	57	62	SW	4	b	,,	30.15	765.9	37	79	NNW	1	o
Gutzlaff,	14	29.96	761.0	52	73	SW	2	b	,,	30.14	765.5	40	85	N	6	o
Sharp Peak,	,,	29.93	760.2	69	70	E	2	o	7	30.00	762.0	54	92	N	1	b
Amoy,	15	29.88	758.9	62	83	SE	2	o	9	29.93	760.2	56	94	SSE	1	bf
Swatow,	,,	...	...	...	...	...	...	...	8	...	...	...	...	...	...	...
Taihoku,	11	29.98	761.4	64	80	NW	4	o	5	29.97	761.1	59	83	E	1	r
Taichu,	,,	29.92	759.9	64	...	N	4	o	,,	29.91	759.6	59	...	...	o	o
Tainan,	,,	29.88	759.0	72	...	N	6	o	,,	29.88	759.0	61	...	...	o	o
Koshun,	,,	29.87	758.7	75	...	NNW	4	b	,,	29.87	758.7	68	...	NE	4	o
Pescadores,	,,	29.95	760.8	64	...	N	6	o	,,	29.92	759.9	63	...	N	6	o
Canton,	14	29.96	761.0	66	73	N	2	o	6	...	...	...	...	...	...	...
Hongkong,	,,	29.92	759.9	68	57	N	2	o	,,	29.94	760.5	61	75	...	o	b
Gap Rock,	,,	29.95	760.7	...	...	NNW	4	o	,,	29.96	761.0	...	...	NNE	3	b
Macao,	,,	29.92	759.9	64	67	NNE	4	o	,,	29.94	760.5	59	93	NW	4	o
Wuchow,	15	...	...	...	...	...	...	...	9	...	...	...	...	...	...	...
Pakhoi,	,,	...	...	...	...	...	...	...	,,	...	...	...	...	...	...	...
Hoihow,	,,	...	...	...	...	...	...	...	,,	...	...	...	...	...	...	...
Phulien,	,,	29.98	761.4	61	85	NNW	4	r	7	29.97	761.1	59	96	E	1	of
Tourane,	,,	29.87	758.7	73	...	NE	2	of	,,	29.91	759.6	66	...	NNW	4	o
Cape St. James,	,,	29.79	756.6	81	...	ENE	4	b	,,	29.81	757.2	82	...	ENE	7	o
Basco.	14	...	...	...	...	...	...	...	6	29.87	758.7	72	...	N	2	o
Aparri,	,,	29.78	756.3	84	71	NNW	4	b	,,	29.82	757.5	73	89	...	o	o
Manila,	,,	29.75	755.7	90	55	WSW	4	b	,,	29.80	756.9	79	85	N	2	b
Legaspi,	,,	29.79	756.6	86	68	NE	4	b	,,	29.79	756.6	79	80	NE	2	o
Tacloban,	,,	29.78	756.3	90	72	S	4	o	,,	...	...	...	...	...	...	...
Iloilo,	,,	29.73	755.1	86	61	NE	4	o	,,	29.75	755.7	77	89	N	4	b
Surigao,	,,	...	...	...	...	...	...	...	,,	...	...	...	...	...	...	...
Guam,	12.20	29.79	756.6	...	...	E	4	o	4.20	29.82	757.5	...	...	SE	1	o
Yap,	12.47	29.76	756.0	...	...	E	4	o	4.47	29.76	756.0	...	...	NE	1	b
Labuan,	14	29.78	756.4	86	88	NE	4	b	6	29.81	757.2	80	91	N	6	b

March 26*d*. 11*h*. 05*m*.—Pressure has increased considerably from Chefoo to Shanghai and slightly over Formosa. It has decreased considerably from Tokio to the Bonins and slightly over Tongking. It is nearly stationary in the South.

The depression has moved rapidly to the north of the Bonins.

An anticyclone has formed over N. China and S.E. Mongolia.

Hongkong rainfall for the 24 hours ending at 10 a.m. to-day, 0·00 inch. Total since January 1st, 5·69 inches, against an average of 5·59 inches.

FORECAST FOR THE 24 HOURS ENDING AT NOON ON THE 27TH.

District.	Forecast.
1.—Formosa Channel,	N.E. winds, strong.
2.—South coast of China between Hongkong and Lamocks.	N.E. winds, moderate; fair.
3.—Hongkong to Gap Rock,	N.E. winds, moderate; fair.
4.—South coast of China between Hongkong and Hainan,	N.E. winds, moderate; fair.

T. F. CLAXTON *Director.*

ROYAL OBSERVATORY, HONGKONG.

DAILY WEATHER REPORT.

Station.	26th March, 1924.								27th March, 1924.							
	Hongkong Standard Time.	Barometer at Sea Level.		Temperature.	Humidity.	Wind.		Weather.	Hongkong Standard Time.	Barometer at Sea Level.		Temperature.	Humidity.	Wind.		Weather.
		Inches.	Millrs.			Direction.	Force.			Inches.	Millrs.			Direction.	Force.	
Wladivostock,	12	30.08	764.0	33	...	N	4	o	6	30.08	764.1	19	...	N	4	b
Nemuro,	11	...	...	...	...	...	...	...	5	...	...	...	...	...	...	...
Hokodate,	"	29.98	761.5	...	...	...	o	...	"	...	...	...	...	...	...	...
Tokio,	"	29.78	756.5	...	...	NW	4	...	"	...	...	...	...	...	...	...
Kochi,	"	29.76	756.0	...	...	SW	2	...	"	...	...	...	...	...	...	...
Nagasaki,	"	29.88	759.0	...	...	N	3	...	"	...	...	...	...	...	...	...
Kagoshima,	"	29.86	758.5	...	...	NW	2	...	"	...	...	...	...	...	...	...
Oshima,	"	...	...	...	...	...	...	...	"	...	...	...	...	...	...	...
Naha,	"	...	...	...	...	...	...	...	"	...	...	...	...	...	...	...
Ishigakijima,	"	...	...	...	...	...	...	...	"	...	...	...	...	...	...	...
Bonin Island,	"	29.74	755.5	...	...	...	o	...	"	...	...	...	...	...	...	...
Chefoo.	15	30.21	767.3	38	63	NW	2	b	6	30.25	768.3	28	88	...	o	b
Hankow,	"	...	...	...	...	...	...	...	"	...	...	...	...	...	...	...
Ichang,	"	...	...	...	...	...	...	...	"	...	...	...	...	...	...	...
Changsha,	"	...	...	...	...	...	...	...	"	...	...	...	...	...	...	...
Shanghai,	11	30.25	768.3	46	59	NW	2	b	"	30.24	768.0	36	96	NE	1	b
Gutzlaff,	14	30.22	767.6	52	60	NNW	2	b	"	30.25	768.3	42	75	ENE	2	b
Sharp Peak,	"	30.03	762.7	62	67	ENE	4	b	7	30.15	765.8	52	86	NE	2	b
Amoy,	15	29.94	760.5	70	61	SE	4	b	9	30.05	763.2	56	81	ENE	1	b
Swatow,	"	...	...	...	...	...	...	...	8	...	...	...	...	...	...	...
Taihoku,	11	30.05	763.2	70	53	E	6	o	5	30.08	764.1	59	73	E	6	o
Taichu,	"	29.98	761.4	73	...	...	o	b	"	30.01	762.3	57	...	...	o	b
Tainan,	"	29.97	761.1	75	...	WSW	2	o	"	29.98	761.4	59	...	N	2	b
Koshun,	"	29.94	760.5	70	...	NE	7	o	"	29.98	761.4	66	...	NE	6	b
Pescadores,	"	29.98	761.4	70	...	NNE	7	b	"	30.01	762.3	61	...	NNE	6	b
Canton,	14	29.96	761.0	73	67	S	1	b	6	...	..	...	...	...	...	...
Hongkong,	"	29.97	761.2	68	59	E	3	b	"	30.01	762.2	60	71	E	4	c
Gap Rock,	"	29.96	761.0	...	...	ENE	4	b	"	29.99	761.7	...	...	ENE	5	o
Macao,	"	29.94	760.5	72	65	ESE	2	b	"	29.95	760.8	63	60	ESE	4	o
Wuchow,	15	...	...	...	...	...	...	...	9	...	...	...	...	...	...	...
Pakhoi,	"	...	...	...	...	...	...	...	"	...	...	...	...	...	...	...
Hoihow,	"	...	...	...	...	...	...	...	"	...	...	...	...	...	...	...
Phulien,	"	29.91	759.6	68	81		o	of	7	29.93	760.2	63	100	ENE	4	rf
Tourane,	"	29.86	758.4	72	...	NW	4	b	"	29.91	759.6	68	...	NW	2	o
Cape St. James,	"	29.78	756.3	82	...	ENE	6	o	"	29.82	757.5	77	...	E	4	o
Basco,	14	29.81	757.2	72	...	NNE	4	o	6	29.97	761.1	70	...	NE	2	o
Aparri,	"	29.82	757.5	81	73	NE	4	o	"	29.89	759.3	73	91	NE	4	r
Manila,	"	29.75	755.7	86	61	SW	4	o	"	29.82	757.5	73	88	...	o	b.
Legaspi,	"	29.78	756.3	90	63	NE	4	b	"	29.84	757.8	79	80	NE	2	o
Tacloban,	"	...	...	...	...	...	...	...	"	...	...	...	...	...	...	...
Iloilo,	"	29.72	754.8	86	58	NE	4	o	"	29.79	756.6	75	83	N	4	o
Surigao,	"	...	...	...	...	...	...	...	"	...	...	...	...	...	...	...
Guam,	12.20	29.78	756.3	...	...	E	2	o	4.20	29.85	758.1	...	...	E	2	o
Yap,	12.47	29.75	755.7	...	...	ENE	4	o	4.47	29.81	757.2	...	...	NE	4	o
Labuan,	14	29.79	756.6	84	91	N	4	b	6	29.73	755.1	78	94	N	1	o

March 27*d*. 11*h*. 55*m*.—Pressure has increased slightly at the majority of reporting stations.

A fairly strong anticyclone covers China and S.E. Mongolia.

Fresh monsoon may be expected along the coast and moderate monsoon over the N. China Sea.

Hongkong rainfall for the 24 hours ending at 10 a.m. to-day, 0·00 inch. Total since January 1st, 5·69 inches, against an average of 5·70 inches.

FORECAST FOR THE 24 HOURS ENDING AT NOON ON THE 28TH.

District.	Forecast.
1.—Formosa Channel,	N.E. winds, strong.
2.—South coast of China between Hongkong and Lamocks,	N.E. winds, strong to fresh; cloudy.
3.—Hongkong to Gap Rock,	N.E. winds, strong to fresh; cloudy.
4.—South coast of China between Hongkong and Hainan,	N.E. winds, strong to fresh; cloudy.

T. F. CLAXTON *Director*.

ROYAL OBSERVATORY, HONGKONG.

DAILY WEATHER REPORT.

Station.	27th March, 1924.								28th March, 1924.							
	Hongkong Standard Time.	Barometer at Sea Level.		Temperature.	Humidity.	Wind.		Weather.	Hongkong Standard Time.	Barometer at Sea Level.		Temperature.	Humidity.	Wind.		Weather.
		Inches.	Millrs.			Direction.	Force.			Inches.	Millrs.			Direction.	Force.	
Wladivostock,	12	30.04	763.0	30	...	N	4	c	6	30.10	764.6	22	...	N	2	b
Nemuro,	11	...	...	...	...	...	...	...	5	...	...	...	...	...	...	...
Hokodate,	"	29.84	758.0	...	...	WSW	2	...	"	...	...	...	...	...	...	...
Tokio,	"	29.78	756.5	...	...	NNW	3	...	"	...	...	...	...	...	...	...
Kochi,	"	29.90	759.5	...	...	W	1	...	"	...	...	...	...	...	...	...
Nagasaki,	"	30.08	764.0	...	...	WNW	1	...	"	...	...	...	...	...	...	...
Kagoshima,	"	30.04	763.0	...	...	WNW	3	...	"	...	...	...	...	...	...	...
Oshima,	"	30.09	764.5	...	...	NNW	3	...	"	...	...	...	...	...	...	...
Naha,	"	30.09	764.5	...	...	NNE	3	...	"	...	...	...	...	...	...	...
Ishigakijima,	"	30.12	765.0	...	...	ENE	4	...	"	...	...	...	...	...	...	...
Bonin Island,	"	29.88	759.0	...	...	W	2	...	"	...	...	...	...	...	...	...
Chefoo,	15	30.23	767.8	36	100	ENE	1	b	6	30.32	770.1	28	79	...	0	b
Hankow,	"	...	...	...	...	...	...	...	"	...	...	...	...	...	...	...
Ichang,	"	...	...	...	...	...	...	...	"	...	...	...	...	...	...	...
Changsha,	"	...	...	...	...	...	...	...	"	...	...	...	...	...	...	...
Shanghai,	11	30.26	768.6	59	43	ESE	2	b	"	30.20	767.1	45	71	E	2	0
Gutzlaff,	14	30.23	767.8	52	53	SE	4	b	"	30.24	768.1	46	69	ESE	6	0
Sharp Peak,	"	30.10	764.5	65	68	N	1	b	7	30.07	763.8	56	87	NW	2	b
Amoy,	15	29.93	760.2	70	53	ENE	2	b	9	30.00	762.0	62	83	N	1	0
Swatow,	"	...	...	...	...	...	...	...	8	...	...	...	...	...	...	...
Taihoku,	11	30.12	765.0	70	61	E	6	b	5	30.00	762.0	63	80	N	4	0
Taichu,	"	30.05	763.2	72	...	NW	2	b	"	30.00	762.0	57	...	...	0	b
Tainan,	"	30.04	762.9	77	...	N	4	b	"	29.99	761.7	59	...	NE	2	b
Koshun,	"	30.02	762.6	75	...	NE	6	b	"	29.99	761.7	68	...	NE	6	0
Pescadores,	"	30.07	763.8	68	...	N	7	b	"	30.00	762.0	63	...	NNE	4	0
Canton,	14	...	...	...	...	...	...	...	6	...	...	...	...	...	...	...
Hongkong,	"	29.96	761.0	65	60	E	5	0	"	29.97	761.2	62	71	E	5	0
Gap Rock,	"	29.96	761.0	...	...	ENE	6	c	"	29.96	761.0	...	...	ENE	5	0
Macao,	"	29.95	760.8	66	63	ESE	4	0	"	29.94	760.5	63	80	E	4	0
Wuchow,	15	...	...	...	...	...	...	...	9	...	...	...	...	...	...	...
Pakhoi,	"	...	...	...	...	...	...	...	"	...	...	...	...	...	...	...
Hoihow,	"	...	...	...	...	...	...	...	"	...	...	...	...	...	...	...
Phulien,	"	29.86	758.4	66	100	ENE	2	rf	7	29.88	759.0	70	100	E	4	rf
Tourane,	"	29.85	758.1	73	...	...	0	0	"	29.87	758.7	72	...	SE	4	bf
Cape St. James,	"	29.78	756.3	81	...	E	4	b	"	29.81	757.2	75	...	ENE	6	0
Basco,	14	29.92	759.9	86	...	N	4	0	6	29.98	761.4	72	...	NE	4	0
Aparri,	"	29.87	758.7	77	84	NE	4	0	"	29.93	760.2	73	82	ENE	6	0
Manila,	"	29.78	756.3	82	74	SE	2	0	"	29.82	757.5	77	76	E	2	0
Legaspi,	"	29.79	756.6	90	60	NE	4	0	"	29.82	757.5	79	80	N	2	0
Tacloban,	"	...	...	...	...	...	...	...	"	...	...	...	...	...	...	...
Iloilo,	"	29.76	756.0	86	52	NE	6	b	"	29.79	756.6	75	88	N	4	b
Surigao,	"	...	...	...	...	...	...	...	"	...	...	...	...	...	...	...
Guam,	12.20	29.78	756.3	...	...	ENE	4	0	4.20	29.80	756.9	...	...	NE	2	0
Yap,	12.47	29.76	756.0	...	...	NE	4	0	4.47	29.78	756.3	...	...	ENE	4	0
Labuan,	14	29.79	756.6	86	84	N	4	b	6	29.80	756.9	78	94	N	4	b

March 28*d*. 11*h*. 47*m*.—Pressure has increased slightly from Wladivostock to Chefoo and decreased slightly from Shanghai to Formosa. It is nearly stationary over Indo-China and the Philippines.

The anticyclone now appears to be central over N.E. China.

Fresh monsoon may be expected along the coast and moderate monsoon over the N. China Sea.

Hongkong rainfall for the 24 hours ending at 10 a.m. to-day, 0·00 inch. Total since January 1st, 5·69 inches, against an average of 5·81 inches.

FORECAST FOR THE 24 HOURS ENDING AT NOON ON THE 29TH.

District.	Forecast.
1.—Formosa Channel,	N.E. winds, strong, moderating; generally overcast, some drizzle or mist.
2.—South coast of China between Hongkong and Lamocks,	
3.—Hongkong to Gap Rock,	
4.—South coast of China between Hongkong and Hainan,	

T. F. CLAXTON *Director.*

ROYAL OBSERVATORY, HONGKONG.

DAILY WEATHER REPORT.

Station.	28th March, 1924.								29th March, 1924.							
	Hongkong Standard Time.	Barometer at Sea Level.		Temperature.	Humidity.	Wind.		Weather.	Hongkong Standard Time.	Barometer at Sea Level.		Temperature.	Humidity.	Wind.		Weather.
		Inches.	Millrs.			Direction.	Force.			Inches.	Millrs.			Direction.	Force.	
Wladivostock,	12	...	...	...	...	...	...	...	6	...	...	...	...	...	...	...
Nemuro,	11	29.65	753.0	...	...	WNW	1	...	5	...	...	...	...	...	...	...
Hokodate,	"	29.74	753.5	...	...	WNW	4	...	"	...	...	...	...	...	...	...
Tokio,	"	29.86	758.5	...	...	NW	1	...	"	...	...	...	...	...	...	...
Kochi,	"	30.08	764.0	...	...	NNW	6	...	"	...	...	...	...	...	...	...
Nagasaki,	"	30.22	767.5	...	...	N	3	...	"	...	...	...	...	...	...	...
Kagoshima,	"	30.16	766.0	...	...	N	3	...	"	...	...	...	...	...	...	...
Oshima,	"	...	...	...	...	...	...	...	"	...	...	...	...	...	...	...
Naha,	"	...	...	...	...	...	...	...	"	...	...	...	...	...	...	...
Ishigakijima,	"	...	...	...	...	...	...	...	"	...	...	...	...	...	...	...
Bonin Island,	"	29.92	760.0	...	...	W	4	...	"	...	...	...	...	...	...	...
Chefoo,	15	30.23	767.8	46	62	E	1	b	6	30.09	764.3	42	75	SSW	2	o
Hankow,	"	...	...	...	...	...	...	...	"	...	...	...	...	...	...	...
Ichang,	"	...	...	...	...	...	...	...	"	...	...	...	...	...	...	...
Changsha,	"	...	...	...	...	...	...	...	"	...	...	...	...	...	...	...
Shanghai,	11	30.26	768.6	48	60	ESE	4	o	"	30.06	763.5	45	100	E	2	r
Gutzlaff,	14	30.20	767.1	46	69	SE	6	o	"	30.05	763.2	47	100	ENE	4	rf
Sharp Peak,	"	30.03	762.7	58	81	N	1	o	7	29.92	759.9	58	93	...	o	of
Amoy,	15	29.92	759.9	67	74	SSE	4	b	9	29.92	759.9	62	90	SSE	2	o
Swatow,	"	...	...	...	...	...	...	...	8	...	...	...	...	...	...	...
Taihoku,	11	30.04	762.9	79	55	ESE	4	b	5	29.94	760.5	64	94	...	o	o
Taichu,	"	30.04	762.9	77	...	SW	2	b	"	29.97	761.1	63	...	...	o	o
Tainan,	"	30.02	762.6	79	...	NNW	2	b	"	29.94	760.5	59	...	NE	2	o
Koshun,	"	30.02	762.6	75	...	ENE	6	b	"	29.95	760.8	72	...	ESE	2	o
Pescadores,	"	30.04	762.9	68	...	N	4	c	"	29.92	759.9	66	...	N	4	o
Canton,	14	29.89	759.2	73	76	...	o	o	6	...	...	...	...	...	...	...
Hongkong,	"	29.93	760.2	66	70	E	4	c	"	29.93	760.2	65	83	E	2	o
Gap Rock,	"	29.92	759.9	...	...	ENE	6	o	"	29.91	759.7	...	...	ENE	5	o
Macao,	"	29.89	759.3	68	77	ESE	4	o	"	29.91	759.6	64	94	ESE	4	of
Wuchow,	15	...	...	...	...	...	...	...	9	...	...	...	...	...	...	...
Pakhoi,	"	...	...	...	...	...	...	...	"	...	...	...	...	...	...	...
Hoihow,	"	...	...	...	...	...	...	...	"	...	...	...	...	...	...	...
Chulien,	"	29.79	756.6	70	100	SSE	4	rf	7	29.86	758.4	68	100	E	4	rf
Tourane,	"	29.79	756.6	77	...	SE	4	of	"	29.82	757.5	73	...	NW	2	bf
Cape St. James,	"	29.76	756.0	82	...	ENE	4	b	"	29.81	757.2	75	...	ENE	6	o
Basco,	14	29.91	759.6	75	...	ENE	4	o	6	29.92	759.9	75	...	ENE	4	o
Aparri,	"	29.88	759.0	77	76	ENE	4	o	"	29.91	759.6	73	88	SE	2	o
Manila,	"	29.80	756.9	82	74	NNW	1	o	"	29.84	757.8	72	89	E	1	o
Legaspi,	"	29.81	757.2	79	90	NNE	4	o	"	29.85	758.1	75	96	NNE	2	b
Tacloban,	"	...	...	...	...	...	...	...	"	...	...	...	...	...	...	...
Iloilo,	"	29.73	755.1	90	55	NE	4	b	"	29.80	756.9	75	88	N	4	o
Surigao,	"	...	...	...	...	...	...	...	"	...	...	...	...	...	...	...
Guam,	12.20	29.76	756.0	...	...	ENE	4	o	4.20	29.84	757.8	...	...	NE	2	o
Yap,	12.47	29.76	756.0	...	...	ENE	4	o	4.47	29.81	757.2	...	...	E	2	b
Labuan,	14	29.79	756.6	86	84	N	2	b	6	29.73	755.1	78	94	S	1	b

March 29*d*. 11*h*. 05*m*.—Pressure has decreased considerably at Shanghai, moderately at Chefoo and slightly over Formosa. It is nearly stationary at other reporting stations.

The anticyclone has weakened and moved eastward.

Moderate monsoon may be expected along the coast and over the N. China Sea.

Hongkong rainfall for the 24 hours ending at 10 a.m. to-day, 0·00 inch. Total since January 1st, 5·69 inches, against an average of 5·92 inches.

FORECAST FOR THE 24 HOURS ENDING AT NOON ON THE 30TH.

District.	Forecast.
1.—Formosa Channel,	N.E. winds, moderate; fine to cloudy, fog later.
2.—South coast of China between Hongkong and Lamocks,	
3.—Hongkong to Gap Rock,	
4.—South coast of China between Hongkong and Hainan,	

T. F. CLAXTON *Director.*

ROYAL OBSERVATORY, HONGKONG.

DAILY WEATHER REPORT.

Station.	29th March, 1924.								30th March, 1924.							
	Hongkong Standard Time.	Barometer at Sea Level.		Temperature.	Humidity.	Wind.		Weather.	Hongkong Standard Time.	Barometer at Sea Level.		Temperature.	Humidity.	Wind.		Weather.
		Inches.	Millrs.			Direction.	Force.			Inches.	Millrs.			Direction.	Force.	
Wladivostock,	12	29.99	761.7	34	...	SE	5	o	6	29.91	759.6	32	...	...	o	o
Nemuro,	11	29.94	760.5	...	...	NNW	3	...	5	30.10	764.5	...	...	W	1	...
Hokodate,	"	30.02	762.5	...	...	NNW	3	...	"	30.06	763.5	...	...	...	o	...
Tokio,	"	30.18	766.5	...	...	W	2	...	"	30.12	765.0	...	...	N	1	...
Kochi,	"	30.22	767.5	...	...	SE	1	...	"	...	...	...	...	...	...	...
Nagasaki,	"	30.16	766.0	...	...	ESE	2	...	"	30.04	763.0	...	...	N	2	...
Kagoshima,	"	30.16	766.0	...	...	E	1	...	"	29.94	760.5	...	...	NE	3	...
Oshima,	"	...	...	...	...	...	...	...	"	...	...	...	...	...	...	...
Naha,	"	...	...	...	...	...	...	...	"	...	...	...	...	...	...	...
Ishigakijima,	"	...	...	...	...	...	...	...	"	...	...	...	...	...	...	...
Bonin Island,	"	30.12	765.0	...	...	N	1	...	"	30.14	765.5	...	...	ENE	3	...
Chefoo,	15	30.04	763.0	52	79	WSW	4	o	6	30.05	763.2	42	75	SW	1	b
Hankow,	"	...	...	...	...	...	...	...	"	...	...	...	...	...	...	...
Ichang,	"	...	...	...	...	...	...	...	"	...	...	...	...	...	...	...
Changsha,	"	...	...	...	...	...	...	...	"	...	...	...	...	...	...	...
Shanghai,	11	30.05	763.2	50	95	ENE	2	r	"	30.14	765.6	46	100	NE	1	o
Gutzlaff,	14	29.98	761.5	48	100	NNE	4	rf	"	30.14	765.5	46	100	NNE	2	o
Sharp Peak,	"	29.90	759.4	66	84	...	o	rf	7	29.99	761.7	52	93	NE	2	r
Amoy,	15	29.83	757.7	71	66	SSE	2	o	9	29.90	759.4	64	91	ENE	6	o
Swatow,	"	...	...	...	...	...	...	...	8	...	...	...	...	...	...	...
Taihoku,	11	29.95	760.8	77	64	...	o	o	5	29.95	760.8	64	92	E	4	o
Taichu,	"	29.98	761.4	73	...	...	o	o	"	29.93	760.2	64	...	...	o	b
Tainan,	"	29.95	760.8	81	...	WSW	4	b	"	29.88	759.0	68	...	E	2	b
Koshun,	"	29.94	760.5	77	...	E	4	o	"	29.86	758.4	73	...	...	o	b
Pescadores,	"	29.98	761.4	73	...	NW	4	b	"	29.89	759.3	72	...	N	4	b
Canton,	14	29.86	758.4	79	78	...	o	c	6	...	...	...	...	...	...	...
Hongkong,	"	29.88	758.9	71	78	E	3	c	"	29.90	759.4	67	99	E	1	of
Gap Rock,	"	29.90	759.4	...	...	ENE	4	o	"	29.91	759.7	...	...	ENE	3	f
Macao,	"	29.86	758.4	75	71	SE	2	o	"	29.87	758.7	66	100	...	2	of
Wuchow,	15	...	...	...	...	...	...	...	9	...	...	...	...	...	...	...
Pakhoi,	"	...	...	...	...	...	...	...	"	...	...	...	...	...	...	...
Hoihow,	"	...	...	...	...	...	...	...	"	...	...	...	...	...	...	...
Phulien,	"	29.81	757.2	73	91	E	4	of	7	29.84	757.8	73	100	E	4	rf
Tourane,	"	29.78	756.3	79	...	SE	4	bf	"	29.82	757.5	70	...	...	o	o
Cape St. James,	"	29.80	756.9	81	...	ENE	4	o	"	29.82	757.5	75	...	E	4	b
Basco,	14	29.84	757.8	82	...	ENE	4	o	6	29.86	758.4	79	...	E	2	o
Aparri,	"	29.78	756.3	84	68	NE	4	o	"	29.87	758.7	73	91	E	2	b
Manila,	"	29.81	757.2	86	58	SE	4	o	"	29.86	758.4	72	94	S	o	o
Legaspi,	"	29.81	757.2	86	65	NE	4	b	"	29.87	758.7	77	88	NE	1	b
Tacloban,	"	...	...	...	...	...	...	...	"	...	...	...	...	...	...	...
Iloilo,	"	29.75	755.7	86	52	NE	4	o	"	29.81	757.2	79	84	N	4	b
Surigao,	"	...	...	...	...	...	...	...	"	...	...	...	...	...	...	...
Guam,	12.20	29.79	756.6	...	...	NE	4	o	4.20	29.87	758.7	...	...	ENE	2	o
Yap,	12.47	29.79	756.6	...	...	ENE	6	o	4.47	29.85	758.1	...	...	SE	4	o
Labuan,	14	29.76	755.9	88	76	N	1	b	6	29.75	755.6	80	87	SE	1	b

March 30*d*. 12*h*. 08*m*.—Pressure has increased moderately at Shanghai and slightly from N. Formosa to Amoy, and has decreased moderately over central and S.W. Japan. It is nearly stationary in the South.

A fresh anticyclone is forming over China.

Hongkong rainfall for the 24 hours ending at 10 a.m. to-day, 0·00 inch. Total since January 1st, 5·69 inches, against an average of 6·04 inches.

FORECAST FOR THE 24 HOURS ENDING AT NOON ON THE 31ST.

District.	Forecast.
1.—Formosa Channel,	N.E. winds, freshening.
2.—South coast of China between Hongkong and Lamocks,	N.E. winds, moderate; fair.
3.—Hongkong to Gap Rock,	
4.—South coast of China between Hongkong and Hainan,	

T. F. CLAXTON *Director.*

ROYAL OBSERVATORY, HONGKONG.

DAILY WEATHER REPORT.

Station.	30th March, 1924.								31st March, 1924.							
	Hongkong Standard Time.	Barometer at Sea Level.		Temperature.	Humidity.	Wind.		Weather.	Hongkong Standard Time.	Barometer at Sea Level.		Temperature.	Humidity.	Wind.		Weather.
		Inches.	Millrs.			Direction.	Force.			Inches.	Millrs.			Direction.	Force.	
Wladivostock,	12	29.95	760.7	43	...	NNE	2	o	6	30.05	763.2	33	...	ESE	4	o
Nemuro,	11	30.10	764.5	...	...	W	3	...	5	30.08	764.0	...	...	...	...	...
Hokodate,	"	29.98	761.5	...	...	ESE	5	...	"	30.08	764.0	...	...	NE	1	...
Tokio,	"	30.04	763.0	...	...	ESE	2	...	"	30.12	765.0	...	...	NNW	1	...
Kochi,	"	30.04	763.0	...	...	SE	1	...	"	30.08	764.0	...	...	WSW	1	...
Nagasaki,	"	30.00	762.0	...	...	NNW	4	...	"	30.04	763.0	...	...	...	0	...
Kagoshima,	"	29.94	760.5	...	...	NNE	3	...	"	30.00	762.0	...	...	WNW	1	...
Oshima,	"	...	...	...	...	...	...	...	"	...	...	...	...	...	...	...
Naha,	"	...	...	...	...	...	...	...	"	...	...	...	...	...	...	...
Ishigakijima,	"	...	...	...	...	...	...	...	"	...	...	...	...	...	...	...
Bonin Island,	"	30.10	764.5	...	...	S	1	...	"	29.98	761.5	...	...	W	1	...
Chefoo,	15	29.96	761.0	68	47	SSW	2	b	6	30.04	763.0	42	92	SSE	1	b
Hankow,	"	...	...	...	...	...	...	...	"	...	...	...	...	...	...	...
Ichang,	"	...	...	...	...	...	...	...	"	...	...	...	...	...	...	...
Changsha,	"	...	...	...	...	...	...	...	"	...	...	...	...	...	...	...
Shanghai,	11	30 17	766.2	55	66	E	2	o	"	29.98	761.4	48	97	E	2	r
Gutzlaff,	14	30.13	765.3	50	72	E	2	b	"	30.00	762.0	48	100	ESE	4	r
Sharp Peak,	"	30.06	763.5	54	92	NE	2	o	7	29.90	759.4	56	93	N	2	rf
Amoy,	15	29.89	759.2	63	78	ENE	6	o	9	29.85	758.2	60	94	SE	2	of
Swatow,	"	...	...	...	...	...	...	...	8	...	...	...	...	...	...	...
Taihoku,	11	30.04	762.9	68	81	E	6	o	5	29.88	759.0	64	94	...	0	r
Taichu,	"	29.93	760.2	79	...	N	2	b	"	29.91	759.6	66	...	...	0	o
Tainan,	"	29.92	759.9	84	...	NNE	2	b	"	29.87	758.7	68	...	NNE	2	o
Koshun,	"	29.91	759.6	86	...	SSE	2	b	"	29.87	758.7	72	...	...	0	o
Pescadores,	"	29.97	761.1	70	...	N	4	o	"	29.91	759.6	68	...	N	4	r
Canton,	14	29.81	757.2	79	82	S	2	o	6	...	...	...	...	...	...	...
Hongkong,	"	29.84	757.9	73	76	E	3	c	"	29.86	758.4	62	94	E	4	omd
Gap Rock,	"	29.86	758.4	...	...	ENE	3	om	"	29.84	757.9	...	...	ENE	4	om
Macao,	"	29.84	757.8	73	82	SE	2	o	"	29.80	756.9	64	100	SE	4	of
Wuchow,	15	...	...	...	...	...	...	...	9	...	...	...	...	...	...	...
Pakhoi,	"	...	...	...	...	...	...	...	"	...	...	...	...	...	...	...
Hoihow,	"	...	...	...	...	...	...	...	"	...	...	...	...	...	...	...
Phulien,	"	29.74	755.4	73	92	SSE	6	of	7	29.75	755.9	73	100	SSE	4	rf
Tourane,	"	29.75	755.7	81	...	WSW	4	b	"	29.76	756.0	73	...	SSW	2	b
Cape St. James,	"	29.80	756.9	82	...	ESE	4	b	"	29.81	757.2	75	...	E	2	o
Basco,	14	29.81	757.2	84	...	ESE	1	o	6	...	...	...	...	...	...	...
Aparri,	"	...	...	...	...	...	...	...	"	29.86	758.4	75	96	S	2	o
Manila,	"	29.80	756.9	70	29	SE	4	o	"	29.86	758.4	72	89	NE	1	b
Legaspi,	"	29.84	757.8	86	65	ENE	4	b	"	29.87	758.7	77	88	N	1	o
Tacloban,	"	29.82	757.5	75	...	S	4	b	"	...	...	...	...	...	...	...
Iloilo,	"	29.79	756.6	86	58	NE	4	o	"	...	...	...	...	...	...	...
Surigao,	"	...	...	...	...	...	...	...	"	...	...	...	...	...	...	...
Guam,	12.20	29.80	756.9	...	...	E	4	b	4.20	...	...	...	...	...	...	...
Yap,	12.47	29.80	756.9	...	...	NE	4	o	4.47	29.85	758.1	...	...	NE	2	o
Labuan,	14	29.79	756.6	86	72	NE	1	o	6	29.74	755.4	80	87	N	1	b

March 31*d*. 11*h*. 40*m*.—Pressure has increased slightly to moderately over Japan and from Chefoo to Wladivostock. It has decreased slightly from Hongkong to Indo-China and Borneo and is nearly stationary over the Philippines.

The anticyclone has moved E.N.E. and now covers Japan.

Moderate monsoon may be expected along the coast and over the N. China Sea.

Hongkong rainfall for the 24 hours ending at 10 a.m. to-day, 0·08 inch. Total since January 1st, 5·77 inches, against an average of 6·16 inches.

FORECAST FOR THE 24 HOURS ENDING AT NOON ON THE 1st.

District.	Forecast.
1.—Formosa Channel,	N.E. winds, moderate.
2.—South coast of China between Hongkong and Lamocks,	E. winds, moderate; overcast, mist, rain.
3.—Hongkong to Gap Rock,	E. winds, moderate; overcast, mist, rain.
4.—South coast of China between Hongkong and Hainan,	S.E. winds, moderate.

T. F. CLAXTON *Director.*

ROYAL OBSERVATORY, HONGKONG.

MONTHLY METEOROLOGICAL BULLETIN.

APRIL,

1924.

CONTAINING DETAILED RESULTS OF OBSERVATIONS MADE AT THE ROYAL OBSERVATORY, HONGKONG, AND THE DAILY WEATHER REPORTS FROM VARIOUS STATIONS IN THE FAR EAST.

PREPARED UNDER THE DIRECTION OF

T. F. CLAXTON, F.R.A.S.,

DIRECTOR.

HONGKONG:
PRINTED BY NORONHA & Co.
GOVERNMENT PRINTERS.

1924.

[*Price* 60c.]

ROYAL OBSERVATORY, HONGKONG.

RESULTS

OF

METEOROLOGICAL OBSERVATIONS.

APRIL,

1924.

TABLE I.—BAROMETRIC PRESSURE at every HOUR of the DAY, in the MONTH of APRIL, 1924.

Days of the Month.	Hours, Hongkong Standard Time.												Days of the Month.
	1	2	3	4	5	6	7	8	9	10	11	Noon.	
	ins.	ins.	ins.	ins.	ins.	ins.	ins.	ins.	ins.	ins.	ins.	ins.	
1	29·674	29·646	29·629	29·611	29·613	29·605	29·620	29·628	29·629	29·623	29·611	29·595	1
2	29·559	29·553	29·537	29·533	29·539	29·543	29·553	29·557	29·571	29·574	29·563	29·543	2
3	29·660	29·659	29·652	29·646	29·666	29·701	29·737	29·782	29·798	29·806	29·820	29·810	3
4	29·916	29·878	29·918	29·900	29·924	29·938	29·928	29·976	29·988	29·997	29·986	29·970	4
5	29·952	29·943	29·911	29·905	29·850	29·890	29·895	29·960	29·961	29·953	29·928	29·876	5
6	29·820	29·802	29·780	29·766	29·771	29·782	29·802	29·815	29·825	29·829	29·826	29·818	6
7	29·738	29·773	29·734	29·736	29·740	29·746	29·770	29·788	29·778	29·785	29·785	29·773	7
8	29·824	29·802	29·792	29·804	29·808	29·831	29·850	29·880	29·900	29·908	29·905	29·895	8
9	29·917	29·897	29·891	29·881	29·889	29·899	29·924	29·947	29·947	29·950	29·936	29·923	9
10	29·894	29·874	29·875	29·871	29·874	29·885	29·887	29·909	29·931	29·932	29·936	29·924	10
11	29·882	29·856	29·843	29·853	29·850	29·866	29·894	29·900	29·914	29·912	29·921	29·916	11
12	29·896	29·870	29·842	29·832	29·832	29·844	29·852	29·889	29·900	29·919	29·912	29·885	12
13	29·851	29·839	29·829	29·827	29·827	29·837	29·837	29·856	29·870	29·873	29·852	29·830	13
14	29·775	29·759	29·743	29·736	29·736	29·761	29·779	29·778	29·788	29·797	29·784	29·783	14
15	29·694	29·670	29·642	29·625	29·635	29·643	29·655	29·677	29·684	29·665	29·664	29·641	15
16	29·587	29·573	29·575	29·574	29·581	29·597	29·615	29·630	29·654	29·651	29·649	29·640	16
17	29·678	29·662	29·650	29·658	29·672	29·687	29·725	29·750	29·778	29·804	29·805	29·800	17
18	29·952	29·928	29·896	29·896	29·914	29·916	29·948	29·973	29·989	30·012	30·014	30·006	18
19	29·984	29·968	29·965	29·961	29·970	29·982	29·997	30·014	30·033	30·034	30·019	30·008	19
20	29·945	29·939	29·937	29·939	29·939	29·947	29·959	29·967	29·981	29·976	29·964	29·934	20
21	29·883	29·864	29·834	29·832	29·844	29·860	29·876	29·890	29·897	29·896	29·888	29·875	21
22	29·829	29·825	29·819	29·824	29·837	29·862	29·889	29·908	29·921	29·924	29·916	29·908	22
23	29·912	29·904	29·880	29·887	29·893	29·907	29·932	29·939	29·960	29·972	29·957	29·954	23
24	29·888	29·874	29·862	29·866	29·872	29·884	29·888	29·898	29·907	29·907	29·886	29·867	24
25	29·788	29·772	29·749	29·742	29·750	29·757	29·769	29·782	29·781	29·790	29·780	29·754	25
26	29·810	29·799	29·780	29·777	29·780	29·795	29·810	29·829	29·848	29·844	29·852	29·850	26
27	29·857	29·852	29·824	29·823	29·827	29·828	29·856	29·877	29·886	29·886	29·885	29·871	27
28	29·844	29·828	29·824	29·826	29·829	29·846	29·868	29·884	29·896	29·902	29·903	29·881	28
29	29·833	29·813	29·791	29·789	29·783	29·795	29·808	29·813	29·829	29·836	29·825	29·809	29
30	29·758	29·744	29·732	29·726	29·728	29·753	29·767	29·790	29·807	29·811	29·804	29·776	30

Days of the Month.	13	14	15	16	17	18	19	20	21	22	23	Midn.	Days of the Month.
	ins.	ins.	ins	ins.	ins.	ins.	ins.	ins.	ins.	ins.	ins	ins.	
1	29·565	29·531	29·511	29·497	29·495	29·497	29·511	29·534	29·550	29·563	29·565	29·566	1
2	29·519	29·489	29·471	29·474	29·486	29·501	29·533	29·556	29·587	29·619	29·643	29·653	2
3	29·789	29·780	29·744	29·769	29·772	29·781	29·788	29·815	29·845	29·893	29·924	29·727	3
4	29·957	29·919	29·914	29·898	29·922	29·908	29·911	29·955	29·971	29·981	29·985	29·975	4
5	29·852	29·820	29·780	29·765	29·752	29·776	29·781	29·775	29·795	29·822	29·830	29·830	5
6	29·775	29·747	29·747	29·735	29·717	29·717	29·743	29·754	29·753	29·759	29·755	29·749	6
7	29·784	29·751	29·742	29·743	29·755	29·753	29·765	29·784	29·793	29·816	29·826	29·818	7
8	29·893	29·877	29·866	29·869	29·875	29·887	29·905	29·917	29·923	29·935	29·935	29·931	8
9	29·897	29·875	29·860	29·853	29·865	29·876	29·892	29·914	29·922	29·926	29·921	29·909	9
10	29·894	29·866	29·852	29·840	29·835	29·846	29·874	29·889	29·902	29·912	29·914	29·890	10
11	29·886	29·865	29·848	29·836	29·843	29·846	29·878	29·893	29·904	29·903	29·889	29·914	11
12	29·862	29·848	29·826	29·813	29·819	29·817	29·829	29·833	29·850	29·858	29·864	29·856	12
13	29·802	29·773	29·756	29·747	29·744	29·749	29·760	29·778	29·800	29·817	29·805	29·789	13
14	29·751	29·724	29·700	29·683	29·678	29·673	29·690	29·699	29·712	29·722	29·724	29·713	14
15	29·625	29·591	29·571	29·551	29·542	29·544	29·556	29·573	29·589	29·599	29·603	29·596	15
16	29·608	29·588	29·562	29·556	29·553	29·568	29·592	29·615	29·649	29·662	29·668	29·684	16
17	29·802	29·776	29·766	29·778	29·789	29·812	29·829	29·859	29·888	29·942	29·948	29·954	17
18	30·003	29·980	29·954	29·962	29·972	29·976	29·984	29·992	30·013	30·016	30·018	30·001	18
19	29·994	29·960	29·934	29·914	29·916	29·923	29·924	29·937	29·951	29·966	29·970	29·961	19
20	29·910	29·875	29·859	29·840	29·843	29·847	29·858	29·877	29·888	29·892	29·891	29·893	20
21	29·848	29·823	29·801	29·793	29·794	29·791	29·806	29·814	29·825	29·839	29·848	29·848	21
22	29·891	29·879	29·873	29·865	29·859	29·866	29·871	29·882	29·896	29·919	29·929	29·928	22
23	29·931	29·901	29·889	29·873	29·871	29·866	29·877	29·881	29·899	29·913	29·913	29·899	23
24	29·839	29·813	29·792	29·778	29·764	29·757	29·764	29·770	29·789	29·803	29·809	29·800	24
25	29·734	29·713	29·702	29·708	29·718	29·740	29·753	29·776	29·789	29·811	29·831	29·815	25
26	29·834	29·824	29·810	29·800	29·786	29·801	29·819	29·839	29·858	29·870	29·862	29·869	26
27	29·848	29·838	29·825	29·808	29·802	29·808	29·819	29·842	29·856	29·874	29·874	29·856	27
28	29·867	29·846	29·832	29·818	29·808	29·814	29·830	29·839	29·844	29·858	29·854	29·850	28
29	29·783	29·761	29·738	29·720	29·716	29·730	29·736	29·745	29·768	29·778	29·778	29·778	29
30	29·760	29·735	29·709	29·689	29·683	29·696	29·703	29·711	29·724	29·733	29·743	29·747	30

TABLE II.—TEMPERATURE of the AIR at every HOUR of the DAY, in the MONTH of APRIL, 1924.

Days of the Month.	Hours, Hongkong Standard Time.												Days of the Month.
	1	2	3	4	5	6	7	8	9	10	11	Noon.	
	°	°	°	°	°	°	°	°	°	°	°	°	
1	70·0	71·0	71·6	72·2	73·8	72·6	74·7	75·3	76·3	76·8	76·8	76·6	1
2	77·0	76·3	75·4	75·1	74·7	74·8	74·9	75·3	76·1	76·4	77·3	79·5	2
3	72·5	72·8	71·5	70·5	69·8	69·0	68·2	68·1	67·4	64·9	64·3	64·3	3
4	59·5	60·1	60·6	59·8	60·0	59·6	60·2	59·5	59·5	58·5	59·3	61·0	4
5	59·2	59·3	59·3	59·4	59·4	59·0	58·5	58·5	58·3	58·7	59·3	59·7	5
6	60·4	60·5	60·0	59·9	60·2	59·9	60·4	60·3	60·8	61·0	60·7	60·9	6
7	61·1	61·2	60·7	61·4	61·5	61·5	61·6	62·0	62·0	62·5	62·2	61·4	7
8	63·3	63·4	63·1	63·0	62·6	62·4	62·2	61·7	62·7	63·7	63·4	62·8	8
9	63·3	63·4	63·4	63·2	63·4	63·8	64·0	64·5	66·6	67·3	69·1	70·6	9
10	64·2	63·6	63·9	63·8	64·2	63·8	64·0	64·5	66·2	68·3	70·1	70·5	10
11	65·4	64·2	64·5	64·5	64·5	64·8	65·4	67·0	67·1	66·9	67·5	69·7	11
12	65·9	66·0	65·4	65·6	65·5	65·2	65·4	66·4	67·2	67·3	67·7	70·0	12
13	66·4	66·5	66·5	66·6	66·7	66·5	66·8	70·5	71·4	75·4	77·3	78·2	13
14	70·4	71·5	71·1	71·2	70·6	70·7	70·8	72·3	73·4	76·6	76·6	77·8	14
15	76·0	76·0	75·9	76·1	76·4	76·5	76·5	76·6	77·2	78·4	79·0	79·3	15
16	77·8	77·0	75·4	75·5	76·0	76·2	76·0	75·5	75·4	76·7	78·5	79·8	16
17	74·0	73·3	74·0	73·7	73·8	73·0	73·3	72·3	68·3	67·8	67·3	67·5	17
18	62·6	62·6	62·5	62·7	62·8	63·2	63·4	63·7	64·0	63·1	63·0	63·5	18
19	64·4	64·3	64·4	64·5	64·5	64·6	64·7	65·6	66·6	67·2	68·1	69·0	19
20	67·0	67·0	67·0	66·6	67·0	67·0	67·5	68·5	71·5	71·7	73·0	74·0	20
21	67·7	67·7	67·3	67·0	66·7	66·8	67·6	71·1	74·2	76·6	79·3	80·4	21
22	70·4	70·6	70·5	69·8	69·6	69·4	69·6	69·3	69·7	73·1	73·4	72·7	22
23	70·3	70·1	69·9	70·0	70·6	69·4	68·9	71·0	71·4	72·9	72·3	72·9	23
24	70·3	69·7	69·5	69·4	69·6	69·7	70·6	71·9	73·1	74·2	76·5	81·7	24
25	70·8	70·3	69·6	68·6	68·0	68·0	69·4	71·9	75·2	77·6	79·1	81·6	25
26	67·0	66·8	66·7	67·3	67·5	68·0	68·5	69·0	69·4	69·9	69·0	69·5	26
27	67·1	67·1	67·2	67·2	67·0	67·4	68·0	69·0	70·8	70·5	72·0	71·6	27
28	69·4	69·1	69·1	68·8	68·7	68·4	68·7	69·3	69·4	70·0	70·8	71·5	28
29	70·6	70·4	69·8	69·6	69·6	69·3	69·9	70·4	70·5	71·6	73·6	73·9	29
30	72·5	72·5	72·9	73·2	73·3	73·5	73·0	73·3	73·5	77·1	76·6	79·8	30

Days of the Month.	13	14	15	16	17	18	19	20	21	22	23	Midn.	Days of the Month.
	°	°	°	°	°	°	°	°	°	°	°	°	
1	76·0	75·4	75·3	75·2	75·2	76·0	75·9	76·0	76·0	76·4	76·4	76·8	1
2	77·7	77·9	75·7	76·0	75·4	75·9	73·0	73·3	73·2	73·4	73·6	74·0	2
3	64·5	64·1	64·0	64·0	63·2	62·1	62·5	61·2	60·2	59·8	58·9	58·4	3
4	60·6	60·3	60·1	60·1	59·5	57·6	58·2	58·4	57·6	57·8	58·0	58·2	4
5	61·3	63·3	63·6	61·9	61·4	60·3	60·1	59·9	60·5	60·5	60·7	60·7	5
6	59·3	60·0	60·4	60·6	59·9	60·0	60·2	60·2	60·7	60·2	60·9	61·4	6
7	61·3	61·0	61·8	61·3	61·6	61·5	62·1	62·7	63·0	63·3	63·4	63·5	7
8	63·2	65·2	65·3	65·6	64·7	64·6	64·4	64·2	64·7	63·6	63·2	63·3	8
9	69·8	71·2	70·0	68·7	67·5	67·4	66·9	66·1	65·8	65·3	64·7	64·2	9
10	69·0	69·5	72·1	70·8	70·1	69·2	68·0	66·2	66·5	65·7	65·5	64·8	10
11	70·1	70·1	70·6	69·8	68·2	67·7	67·3	67·2	67·2	66·5	66·3	65·5	11
12	70·2	71·3	72·0	73·2	73·0	71·6	68·3	68·4	68·0	67·4	66·8	66·6	12
13	79·0	80·0	79·0	78·5	76·2	74·0	70·6	70·1	69·6	69·9	69·7	69·0	13
14	79·2	76·2	76·7	77·5	76·4	76·1	76·0	75·6	75·5	73·3	74·4	76·2	14
15	79·6	80·1	78·6	77·8	78·0	78·0	78·1	78·4	78·4	78·1	78·3	78·2	15
16	81·4	82·4	82·1	81·1	80·3	79·2	77·9	77·8	77·2	74·4	73·8	74·0	16
17	67·0	67·1	65·0	65·3	65·2	65·0	64·4	64·4	64·2	64·2	64·4	63·7	17
18	63·0	64·0	65·6	65·6	66·2	65·3	65·2	64·4	64·3	64·4	64·4	64·2	18
19	68·6	69·5	71·3	71·1	70·5	68·5	67·0	66·3	66·2	66·3	66·3	66·5	19
20	74·5	75·6	76·5	76·0	75·1	74·7	72·3	71·1	70·1	70·2	69·6	69·0	20
21	81·4	82·3	82·4	80·2	78·2	76·4	74·0	73·2	72·8	72·3	71·9	70·5	21
22	73·0	73·5	73·0	73·0	72·6	71·6	70·9	70·6	70·0	69·7	70·0	70·1	22
23	74·9	74·2	75·1	74·9	73·4	72·0	71·3	70·9	72·0	72·2	72·4	70·8	23
24	79·0	80·3	80·4	79·5	78·8	76·5	74·4	73·3	71·9	71·6	71·0	70·4	24
25	81·4	80·5	79·4	76·4	74·4	73·7	73·3	72·0	69·6	68·7	68·4	67·0	25
26	69·0	68·9	67·3	67·0	66·8	66·5	66·4	66·0	64·6	65·9	66·3	66·6	26
27	73·4	72·5	73·5	72·0	71·9	71·5	69·8	69·4	69·5	69·4	69·4	69·4	27
28	72·0	72·3	72·0	71·6	71·2	70·9	70·6	70·7	70·6	70·9	71·0	70·8	28
29	76·0	73·7	73·5	74·6	73·6	72·6	72·1	71·3	70·5	70·9	71·4	71·4	29
30	82·6	84·6	81·0	80·5	79·5	78·6	78·4	77·7	76·6	75·1	75·4	75·4	30

TABLE III.—TEMPERATURE of EVAPORATION at every HOUR of the DAY, in the MONTH of APRIL, 1924.

Days of the Month.	Hours, Hongkong Standard Time.												Days of the Month.
	1	2	3	4	5	6	7	8	9	10	11	Noon.	
	°	°	°	°	°	°	°	°	°	°	°	°	
1	69·0	71·0	70·7	71·4	72·1	71·5	72·1	72·4	73·0	73·3	73·2	73·1	1
2	74·3	74·1	74·0	73·9	73·7	73·4	73·7	73·6	73·8	74·1	74·0	75·3	2
3	68·0	65·3	62·7	62·2	62·1	62·1	61·4	62·1	61·6	61·8	61·2	60·6	3
4	58·0	58·2	59·0	58·1	58·0	56·9	57·0	55·8	56·4	55·2	56·3	57·6	4
5	57·9	58·1	57·3	57·3	57·6	57·2	57·2	57·2	57·2	57·3	57·2	57·8	5
6	58·9	58·5	58·3	58·6	58·6	59·2	59·3	59·4	59·0	59·4	59·2	59·0	6
7	59·7	60·0	59·8	60·2	60·5	60·3	60·2	60·3	60·2	60·3	59·5	59·4	7
8	62·2	62·1	62·0	62·0	61·7	61·8	61·4	61·0	61·4	62·0	61·9	61·6	8
9	61·9	62·0	61·8	61·9	61·5	61·3	61·3	62·0	63·0	62·9	63·2	64·6	9
10	62·1	61·9	62·1	62·1	61·4	61·7	61·5	62·1	62·8	63·3	64·0	64·9	10
11	63·3	62·6	62·5	62·6	62·0	62·0	62·5	63·7	64·0	63·9	64·3	65·5	11
12	64·8	65·0	64·5	64·8	64·8	64·3	64·5	65·1	65·9	66·0	66·2	67·7	12
13	65·4	65·7	65·6	65·4	65·5	65·5	65·8	68·2	68·9	69·8	70·0	70·2	13
14	68·3	69·2	69·4	69·6	69·2	69·2	69·8	70·5	71·1	72·8	72·5	73·3	14
15	74·5	74·2	74·2	74·1	74·0	73·9	74·0	74·0	74·2	75·0	74·8	75·2	15
16	74·3	74·4	74·0	74·2	74·3	74·2	74·0	74·0	74·0	74·5	75·0	75·0	16
17	74·0	73·1	73·8	73·5	73·8	72·5	72·7	72·4	67·2	66·4	65·9	65·6	17
18	61·3	61·2	61·5	61·5	62·0	62·1	62·1	61·7	62·3	61·8	61·7	62·3	18
19	62·5	62·2	62·0	61·9	61·8	62·0	61·2	61·3	61·8	62·2	63·2	63·3	19
20	64·0	64·4	64·4	64·3	64·1	63·6	63·2	63·8	64·4	64·9	65·0	66·6	20
21	66·0	65·3	65·3	65·3	65·6	65·5	66·2	67·9	69·0	71·0	72·7	72·5	21
22	68·3	68·0	67·2	67·3	67·9	68·7	67·6	66·9	67·0	68·0	68·2	67·9	22
23	68·0	67·0	65·2	62·4	61·6	62·5	63·3	65·1	65·4	65·2	64·0	64·0	23
24	66·9	67·3	67·9	67·9	68·3	69·0	69·0	69·7	70·0	70·6	71·4	73·6	24
25	69·3	69·2	69·0	68·0	67·7	67·5	68·9	70·1	71·0	72·0	72·0	73·1	25
26	64·2	64·7	64·0	62·2	61·7	61·8	62·0	62·2	61·9	61·7	62·7	63·3	26
27	63·8	63·6	64·1	64·2	64·3	64·2	64·1	65·0	66·2	65·6	66·3	65·6	27
28	66·9	66·0	65·7	65·2	65·5	65·2	65·2	65·6	65·6	66·0	66·4	66·7	28
29	69·3	69·4	69·1	69·1	68·9	68·4	68·2	68·1	68·5	69·5	70·4	70·6	29
30	71·6	72·0	72·0	72·1	72·2	72·5	71·9	72·0	72·6	74·4	74·2	76·3	30

Days of the Month.	13	14	15	16	17	18	19	20	21	22	23	Midn.	Days of the Month.
	°	°	°	°	°	°	°	°	°	°	°	°	
1	73·2	73·2	73·2	73·1	73·0	73·0	73·0	73·0	73·3	73·5	73·7	74·2	1
2	73·9	73·9	73·9	74·1	74·0	74·0	71·9	72·6	73·1	73·0	73·2	73·5	2
3	60·7	60·4	60·3	60·2	59·7	59·2	59·3	59·3	57·8	57·9	57·6	57·6	3
4	57·6	56·4	56·5	55·3	55·9	56·0	56·1	56·5	56·4	56·8	57·0	56·9	4
5	58·9	60·0	60·0	60·0	59·8	59·4	59·1	58·3	58·3	59·4	58·4	58·6	5
6	58·7	58·0	58·2	58·4	58·2	58·0	58·8	59·1	59·1	59·1	59·5	59·9	6
7	59·5	59·5	60·1	60·1	61·0	61·0	61·1	61·4	61·9	62·0	62·2	62·2	7
8	61·4	62·6	63·0	63·4	63·0	63·0	63·0	62·9	62·2	62·1	62·0	61·9	8
9	64·0	64·1	65·0	64·0	63·5	63·3	63·2	63·0	62·6	62·4	62·0	62·0	9
10	64·0	64·4	65·9	65·2	65·0	64·2	63·8	63·5	63·3	63·9	64·0	63·0	10
11	65·2	65·0	65·3	65·1	65·0	65·1	64·3	64·7	64·9	65·1	65·2	64·9	11
12	67·5	67·5	68·0	68·5	68·9	67·8	66·0	66·0	65·9	66·3	65·4	65·4	12
13	71·0	71·2	70·5	70·3	69·5	68·7	67·3	67·0	66·9	67·0	67·3	67·2	13
14	74·0	72·3	73·2	73·7	73·2	73·5	73·5	73·7	73·9	72·4	73·2	74·3	14
15	75·4	75·1	74·9	74·3	74·5	74·4	74·4	74·4	74·4	74·6	74·4	74·4	15
16	75·8	75·9	75·3	75·0	74·4	75·2	74·7	74·9	75·0	72·9	73·2	73·4	16
17	65·2	65·5	64·8	64·6	64·3	63·9	63·0	63·1	63·3	63·2	63·5	62·9	17
18	62·1	62·8	63·4	63·7	63·9	63·2	62·8	63·0	63·0	63·1	63·1	62·9	18
19	63·0	63·6	64·4	64·4	64·0	62·6	62·7	63·0	63·4	63·3	63·9	64·0	19
20	67·0	67·8	68·7	69·0	67·5	68·8	68·2	67·6	67·0	66·8	66·8	65·6	20
21	73·1	74·0	74·2	72·7	72·2	70·8	69·4	69·5	69·1	69·0	69·0	68·0	21
22	67·7	68·0	68·2	68·1	68·2	67·8	67·7	67·9	67·6	67·0	67·0	67·5	22
23	65·0	63·3	63·3	63·5	65·3	65·5	64·9	65·2	65·5	65·5	65·2	65·8	23
24	73·2	72·9	73·1	72·2	72·1	71·1	70·6	70·0	70·1	70·2	70·2	70·3	24
25	72·5	73·4	73·3	71·3	69·9	68·5	67·5	67·0	66·2	66·3	66·5	65·1	25
26	64·1	64·7	64·2	64·3	64·4	64·2	64·0	65·0	64·5	64·9	64·3	64·0	26
27	67·0	66·5	67·0	66·2	66·5	67·1	67·1	66·9	66·8	67·1	67·2	67·2	27
28	67·1	67·3	67·3	67·3	67·2	67·2	67·7	68·5	69·0	69·0	69·1	69·2	28
29	71·9	70·9	70·9	71·5	71·0	70·5	70·5	70·2	70·1	70·5	71·0	71·0	29
30	76·6	77·3	76·2	76·3	76·2	75·9	75·5	75·2	75·0	74·5	74·9	74·8	30

TABLE IV.—AMOUNT of CLOUD, (0-10), at every HOUR of the DAY, in the MONTH of APRIL, 1924.
(... = Clear Sky.)

Days of the Month.	Hours, Hongkong Standard Time.																								Days of the Month.
	1	2	3	4	5	6	7	8	9	10	11	Noon.	13	14	15	16	17	18	19	20	21	22	23	Mdn.	
1	10	10	10	10	10	10	10	10	10	10	10	10	10	10	10	10	10	10	10	10	10	10	10	10	1
2	10	10	10	10	10	10	10	10	10	10	10	10	10	10	10	10	10	10	10	10	10	10	10	10	2
3	10	10	10	6	9	10	10	10	10	10	10	10	10	10	10	10	10	10	10	10	10	10	10	10	3
4	10	10	10	10	10	10	10	10	10	10	10	10	10	10	10	10	10	10	10	10	10	10	10	10	4
5	10	10	10	10	10	10	10	10	10	10	10	10	10	10	10	10	10	10	10	10	10	10	10	10	5
6	10	10	10	10	10	10	10	10	10	10	10	10	10	10	10	10	10	10	10	10	10	10	10	10	6
7	10	10	10	10	10	10	10	10	10	10	10	10	10	10	10	10	10	10	10	10	10	10	10	10	7
8	10	10	10	10	10	10	10	10	10	10	10	10	10	10	10	10	10	10	10	10	10	10	10	10	8
9	10	10	10	10	10	10	10	10	10	10	10	10	10	8	10	10	10	10	10	9	10	10	6	5	9
10	5	10	8	10	8	10	10	10	10	9	8	9	9	9	8	8	9	9	9	9	9	9	10	10	10
11	10	9	7	10	9	10	9	10	10	10	10	10	10	10	9	10	10	10	10	10	10	10	10	10	11
12	10	10	10	10	10	10	10	10	10	10	10	10	10	10	10	7	10	10	10	9	8	7	8	10	12
13	7	6	10	10	9	8	5	2	1	1	6	1	1	2	...	...	...	1	1	...	...	...	4	8	13
14	10	10	10	10	10	10	10	8	7	10	8	9	9	10	10	10	10	10	10	9	10	10	10	10	14
15	10	10	10	10	10	10	10	10	10	10	10	10	10	10	10	10	10	10	10	10	10	10	10	10	15
16	10	10	10	10	10	10	10	10	10	10	10	9	4	8	5	3	3	8	10	8	10	10	10	10	16
17	9	10	10	10	10	10	10	10	10	10	10	10	10	10	10	10	10	10	10	10	10	10	10	10	17
18	10	10	10	10	10	10	10	10	10	10	10	10	10	10	10	10	10	10	10	10	10	10	10	10	18
19	10	10	10	10	10	10	10	10	10	10	10	10	10	9	6	4	5	1	...	...	1	1	10	10	19
20	10	10	10	10	10	10	10	10	6	...	...	...	...	...	1	...	1	1	...	...	...	...	...	...	20
21	...	...	...	...	...	2	...	...	...	...	...	...	...	...	...	...	...	...	...	...	...	...	2	10	21
22	10	10	8	3	7	10	10	10	10	5	5	6	4	5	8	6	4	8	8	8	7	9	10	10	22
23	10	10	9	9	7	7	9	10	10	10	10	10	6	8	7	7	6	4	5	2	1	...	2	2	23
24	2	7	10	10	10	10	10	10	10	10	10	9	6	7	5	3	2	...	...	...	...	...	...	...	24
25	...	...	...	7	6	10	5	8	10	7	4	4	7	7	7	10	10	10	10	10	10	10	10	10	25
26	10	10	10	10	10	10	10	10	10	10	10	10	10	10	10	10	10	10	10	10	10	10	10	8	26
27	10	10	10	10	10	10	10	10	10	10	9	9	8	8	9	10	10	9	8	4	8	7	8	9	27
28	9	10	10	10	10	10	10	10	10	10	10	10	10	10	10	10	10	10	10	10	10	10	10	10	28
29	10	10	10	10	10	10	10	10	10	9	9	8	8	10	10	7	9	9	10	10	10	10	6	6	29
30	10	8	9	10	10	10	10	7	10	10	10	10	6	4	8	9	9	10	9	3	6	9	8	10	30

TABLE V.—AMOUNT of SUNSHINE registered in each HOUR of the DAY, in the MONTH of APRIL, 1924
(... = No Sunshine recorded.)

Days of the Month.	Hours, Hongkong Apparent Time.													Days of the Month.
	6	7	8	9	10	11	Noon	13	14	15	16	17	18	
	h.	h.	h.	h.	h.	h.	h.	h.	h.	h.	h.	h.	h.	
1	...	...	0·1	...	...	...	...	...	...	...	...	...	...	1
2	...	...	...	...	0·3	0·9	0·6	...	...	...	...	...	...	2
3	...	...	...	...	...	...	...	...	...	...	...	...	...	3
4	...	...	...	...	...	...	...	...	...	...	...	...	...	4
5	...	...	...	...	...	...	...	...	...	...	...	...	...	5
6	...	...	...	...	...	...	...	...	...	...	...	...	...	6
7	...	...	...	...	...	...	...	0·1	...	...	...	...	...	7
8	...	...	...	...	...	...	...	...	...	...	...	...	...	8
9	...	...	...	...	...	0·2	0·5	0·1	0·4	...	...	...	...	9
10	...	...	...	0·4	0·6	0·7	...	0·2	0·9	0·1	...	0·1	...	10
11	...	0·3	0·1	...	...	0·2	0·2	...	0·2	0·1	...	...	...	11
12	...	...	...	...	...	0·1	...	...	...	0·2	0·8	0·3	...	12
13	...	0·8	1·0	1·0	1·0	1·0	1·0	1·0	1·0	1·0	1·0	1·0	0·3	13
14	...	0·1	0·4	0·3	0·1	0·3	1·0	0·1	0·3	0·9	0·2	...	...	14
15	..	...	...	0·3	0·8	0·6	0·4	0·8	0·2	...	...	...	...	15
16	...	...	...	...	0·1	0·8	0·8	1·0	1·0	1·0	1·0	1·0	0·2	16
17	...	...	...	...	...	...	...	...	...	...	...	...	...	17
18	...	...	...	...	...	...	...	...	0·1	0·3	...	...	...	18
19	...	...	...	...	...	...	...	...	0·9	0·7	0·5	0·7	0·5	19
20	...	0.1	0·9	1·0	1·0	1·0	1·0	1·0	1·0	1·0	1·0	1·0	0·4	20
21	0·1	1·0	1·0	1·0	1·0	1·0	1·0	1·0	1·0	1·0	1·0	1·0	0·2	21
22	...	...	...	0·8	1·0	0·9	1·0	1·0	1·0	0·6	1·0	0·8	0·3	22
23	...	0·3	0·2	0·5	...	...	0·2	0·8	0·7	1·0	1·0	0·9	0·3	23
24	...	...	...	...	0·4	0·5	0·9	0·8	1·0	1·0	1·0	1·0	0·4	24
25	...	0·9	0·6	0·8	1·0	1·0	1·0	1·0	1·0	0·4	...	...	...	25
26	...	...	...	...	...	...	...	...	...	...	...	...	...	26
27	...	...	0·2	0·1	0·7	0·3	0·2	0·5	0·7	0·4	...	0·2	0·1	27
28	...	...	...	...	0·1	...	...	...	0·2	...	...	...	...	28
29	...	...	...	0·1	0·3	1·0	0·3	...	0·1	0·6	1·0	0·4	...	29
30	...	0·1	0·6	0·6	0·4	0·8	1·0	1·0	0·9	0·5	0·1	...	...	30

TABLE VI.—AMOUNT of RAINFALL registered in each HOUR of the DAY, in the MONTH of APRIL, 1924.
(d = Unregistered Drizzle. ... = No Rainfall.)

Days of the Month.	Hours, Hongkong Standard Time.												Days of the Month.
	1	2	3	4	5	6	7	8	9	10	11	Noon.	
	ins.	ins.	ins.	ins.	ins.	ins.	ins.	ins.	ins.	ins.	ins.	ins.	
1	...	...	...	...	...	...	...	...	..	...	...	...	1
2	d	0·015	0·020	0·045	0·035	0·035	0·015	0·010	0·005	0·010	...	...	2
3	d	...	...	...	...	...	...	...	...	...	...	...	3
4	0·020	d	0·030	d	0·005	...	...	...	...	...	...	...	4
5	...	d	d	d	d	d	d	0·005	0·020	0·005	d	...	5
6	...	...	...	...	...	d	d	d	...	0·005	...	0·080	6
7	0·115	0·780	0·015	0·005	d	...	...	d	...	...	0·020	0·060	7
8	...	...	...	d	d	d	d	d	...	...	...	...	8
9	...	...	...	...	...	...	...	..	...	...	...	...	9
10	...	...	...	...	...	...	...	...	...	...	...	...	10
11	...	...	...	...	...	...	...	...	...	d	d	...	11
12	0·010	0·010	0·005	d	0·020	0·005	...	...	d	0·005	...	...	12
13	...	...	d	...	...	...	...	...	...	...	...	...	13
14	...	...	...	d	...	...	...	...	...	...	...	...	14
15	...	...	...	...	...	...	...	...	...	...	...	...	15
16	...	...	d	d	...	...	0·055	0·055	1·430	...	...	...	16
17	...	...	...	...	...	...	...	d	d	d	d	d	17
18	0·060	d	...	...	...	...	...	...	d	d	d	d	18
19	...	...	...	...	...	...	...	...	...	...	...	...	19
20	...	...	...	...	...	...	...	...	...	...	...	...	20
21	...	...	...	...	...	...	...	...	...	...	...	...	21
22	...	...	...	...	...	...	...	...	...	...	...	...	22
23	...	...	...	...	...	...	...	...	...	...	...	...	23
24	...	...	...	...	...	...	...	...	...	...	...	...	24
25	...	...	...	...	...	...	...	...	...	...	...	...	25
26	0·050	0·020	0·025	d	...	...	...	...	...	d	d	...	26
27	...	...	...	d	d	...	...	...	...	...	...	...	27
28	...	...	...	...	...	...	...	...	...	...	...	...	28
29	d	d	d	d	d	d	d	...	d	...	d	...	29
30	...	...	...	...	...	...	d	...	d	...	...	...	30

Days of the Month.	13	14	15	16	17	18	19	20	21	22	23	Midn.	Days of the Month.
	ins.	ins.	ins.	ins.	ins.	ins.	ins.	ins.	ins.	ins.	ins.	ins.	
1	d	d	0·005	d	d	d	d	d	d	d	...	...	1
2	...	...	d	0·005	0·005	d	...	...	...	...	...	...	2
3	d	d	d	d	...	0·020	d	0·045	0·065	0·045	0·070	0·150	3
4	d	...	...	...	d	d	...	d	0·010	0·090	0·005	...	4
5	...	...	...	0·050	0·025	0·040	d	...	...	...	...	...	5
6	0·080	...	...	0·020	0·030	0·010	0·010	d	0·025	0·030	0·005	0·005	6
7	0·010	0·115	0·010	0·010	0·020	0·020	0·010	0·005	d	0·020	0·005	...	7
8	...	...	...	...	...	...	...	...	...	...	...	...	8
9	...	...	...	...	...	...	...	...	...	...	...	...	9
10	...	...	...	...	...	...	...	...	...	...	...	...	10
11	...	...	...	...	...	...	d	...	d	0·030	d	0·045	11
12	...	...	...	...	...	...	...	...	...	...	...	...	12
13	...	...	...	...	...	...	...	...	...	...	...	...	13
14	...	...	...	...	...	...	...	...	...	...	...	...	14
15	...	...	...	...	...	...	...	d	d	d	d	d	15
16	...	...	...	...	...	...	...	...	...	...	...	...	16
17	d	d	d	d	d	d	d	d	0·070	0·160	0·080	0·330	17
18	d	...	...	...	...	...	...	...	...	...	...	...	18
19	...	...	...	...	...	...	...	...	...	...	...	...	19
20	...	...	...	...	...	...	...	...	...	...	...	...	20
21	...	...	...	...	...	...	...	...	...	...	...	...	21
22	...	...	...	...	...	...	...	...	...	...	...	...	22
23	...	...	...	...	...	...	...	...	...	...	...	...	23
24	...	...	...	...	...	...	...	...	...	...	...	...	24
25	...	...	...	...	d	d	d	d	0·005	0·115	0·230	0·045	25
26	...	0·020	0·020	0·005	d	d	0·040	0·625	0·210	d	0·010	...	26
27	...	...	...	...	...	...	...	...	...	...	...	...	27
28	...	...	...	...	...	...	...	...	...	..	...	...	28
29	...	...	...	...	...	...	...	...	...	...	...	...	29
30	...	...	...	...	...	...	...	...	...	...	...	...	30

TABLE VII.—DIRECTION and VELOCITY of the WIND at every HOUR of the DAY, in the MONTH of APRIL, 1924.

(The Direction is given in points, and the Velocity in miles per hour.)

(8 = East. 16 = South, &c. ... = Calm.)

Hours, Hongkong Standard Time.

Days of the Month.	1		2		3		4		5		6		7		8		9		10		11		Noon.		Days of the Month.
	Dir.	Vel.	Dir.	Vel.	Dir.	Vel.	Dir.	Vel.	Dir.	Vel.	Dir.	Vel.	Dir.	Vel.	Dir	Vel.	Dir.	Vel.	Dir.	Vel.	Dir.	Vel.	Dir.	Vel.	
1	11	6	13	6	15	5	16	4	16	7	16	7	16	9	17	11	17	12	18	9	18	15	18	16	1
2	19	11	19	9	19	10	18	7	17	5	17	8	17	8	17	14	18	23	17	20	17	22	18	21	2
3	1	11	2	21	4	14	3	4	1	4	2	12	2	13	3	8	5	21	6	28	6	25	6	25	3
4	7	13	7	15	7	7	5	9	3	8	2	12	2	3	2	8	3	11	5	12	6	10	7	18	4
5	7	16	7	15	7	19	7	20	7	27	7	12	8	21	8	12	9	13	9	6	8	3	...	1	5
6	...	...	10	3	8	2	8	5	8	10	8	15	8	17	8	18	7	15	7	18	6	17	7	15	6
7	6	23	6	13	9	17	9	12	9	14	9	20	9	20	8	22	8	23	8	30	7	32	7	27	7
8	...	1	...	...	...	...	...	1	...	1	...	...	...	1	8	5	8	2	5	2	8	6	9	11	8
9	...	...	...	...	...	1	..	...	..	...	...	1	32	3	26	4	24	4	23	3	24	5	24	7	9
10	10	10	10	6	10	9	11	8	10	8	9	10	9	10	8	9	8	8	8	6	9	5	8	3	10
11	8	7	8	13	8	12	9	14	9	13	9	11	9	9	9	11	10	14	9	16	9	16	9	12	11
12	24	2	...	...	...	...	...	1	...	...	23	3	25	2	25	5	25	5	25	2	25	2	23	2	12
13	...	...	...	...	...	...	...	..	...	1	...	...	...	...	...	...	24	2	24	4	27	6	27	7	13
14	...	1	28	2	28	4	...	...	...	1	..	...	...	...	3	4	9	6	13	4	15	7	16	8	14
15	16	10	17	12	17	10	16	14	16	11	16	11	17	14	18	16	18	19	18	18	18	19	19	18	15
16	19	18	19	22	20	12	20	15	21	15	22	10	24	9	24	7	22	17	21	11	21	12	21	12	16
17	7	7	7	7	8	5	7	4	8	7	8	11	9	11	9	24	8	31	9	32	9	30	9	33	17
18	9	9	8	12	9	18	9	20	8	16	9	16	8	15	8	15	8	11	5	8	6	8	8	11	18
19	7	20	7	19	7	17	7	17	7	15	7	17	7	19	7	17	7	19	8	21	8	18	9	18	19
20	7	10	6	9	5	4	...	...	7	6	9	8	10	9	9	11	9	12	7	12	9	15	9	14	20
21	...	...	...	...	...	...	...	...	...	...	...	...	...	...	...	...	28	3	26	7	26	6	27	7	21
22	...	1	5	4	7	6	8	14	7	19	7	19	6	21	7	23	7	26	8	27	8	25	9	25	22
23	8	19	9	19	9	24	9	26	9	24	9	22	9	17	9	17	10	15	10	11	10	15	10	14	23
24	11	15	10	14	10	11	9	9	...	1	...	...	...	1	...	...	...	...	9	4	10	2	14	3	24
25	...	1	...	...	...	...	...	1	...	...	...	...	...	...	29	2	28	4	26	7	25	6	25	6	25
26	6	27	6	20	6	28	7	25	7	25	7	21	6	21	6	16	6	16	7	27	7	26	7	26	26
27	6	26	7	24	7	27	7	25	6	24	6	23	6	22	7	19	6	22	7	19	8	21	8	22	27
28	7	21	7	24	7	24	7	23	7	25	6	29	7	29	6	30	7	32	7	30	6	27	7	26	28
29	8	16	8	14	8	22	9	14	9	14	9	16	9	18	9	17	9	14	9	16	8	18	7	17	29
30	6	7	6	6	6	6	6	7	6	7	7	7	7	10	8	10	6	4	...	1	2	4	12	3	30

Days of the Month.	13		14		15		16		17		18		19		20		21		22		23		Midn.		Days of the Month.
	Dir.	Vel.	Dir.	Vel.	Dir.	Vel.	Dir.	Vel.	Dir.	Vel.	Dir.	Vel.	Dir.	Vel.	Dir.	Vel.	Dir.	Vel	Dir.	Vel.	Dir.	Vel.	Dir.	Vel.	
1	19	15	19	15	19	13	19	9	20	12	20	14	19	6	20	11	19	19	19	16	19	14	19	17	1
2	19	16	20	13	20	21	20	19	19	23	21	18	25	7	29	9	28	8	27	6	27	5	...	1	2
3	7	17	7	19	7	26	7	18	7	21	7	25	7	27	7	31	6	27	6	22	6	16	6	11	3
4	7	17	7	18	7	16	7	22	6	15	7	21	7	19	7	10	7	10	7	14	7	14	7	15	4
5	31	3	...	1	...	1	...	1	...	1	...	1	..	...	...	...	...	...	...	...	...	1	...	...	5
6	7	22	7	22	7	18	7	19	7	19	7	24	7	21	7	24	7	23	7	23	7	27	7	24	6
7	7	15	9	16	9	10	9	4	...	...	...	...	...	...	...	1	12	2	...	...	...	...	...	...	7
8	9	5	10	4	12	2	15	3	18	8	20	4	...	...	...	1	4	6	8	10	10	10	10	5	8
9	24	4	25	7	25	4	26	5	26	6	26	5	...	1	...	1	...	...	...	1	6	10	9	11	9
10	7	4	32	6	28	8	26	6	27	5	...	...	...	1	28	4	28	4	28	2	...	...	2	3	10
11	9	8	9	9	8	7	30	4	25	9	23	8	24	9	24	5	24	3	24	2	24	2	24	4	11
12	...	1	...	1	25	2	27	5	27	3	27	2	...	1	...	...	...	...	...	...	...	...	...	...	12
13	26	8	25	10	25	9	26	9	27	7	28	5	29	8	29	5	28	3	28	4	...	...	28	3	13
14	16	10	16	9	16	11	16	12	16	12	16	10	16	9	16	11	15	8	15	8	15	8	16	10	14
15	19	18	19	18	20	13	20	13	19	17	18	13	19	22	18	18	19	16	19	15	20	19	20	13	15
16	21	16	20	19	20	22	20	20	22	10	24	6	24	4	...	1	24	2	28	8	6	11	7	8	16
17	9	32	9	30	9	30	9	23	9	33	9	33	9	30	9	35	9	29	9	14	9	16	9	12	17
18	9	8	10	12	10	12	8	3	8	2	9	8	9	11	8	13	7	13	7	17	7	19	7	17	18
19	9	19	9	17	9	19	10	17	10	20	9	18	9	14	8	16	8	16	7	13	7	14	8	9	19
20	9	14	9	11	9	10	8	4	2	3	28	3	...	1	...	1	...	...	...	...	...	...	...	...	20
21	28	8	29	7	29	7	29	8	29	9	30	6	30	4	30	4	30	4	...	1	...	...	...	...	21
22	10	24	9	20	8	19	8	19	9	16	8	16	8	16	7	17	7	20	7	17	7	17	8	21	22
23	9	19	9	22	8	25	7	25	8	18	8	17	9	11	11	10	11	9	11	10	11	13	12	14	23
24	...	1	23	4	25	8	25	9	27	6	28	4	...	...	28	4	28	4	29	5	29	4	...	1	24
25	25	8	25	12	24	13	25	15	3	10	3	12	2	11	1	17	2	15	5	14	7	21	6	30	25
26	7	26	7	23	7	24	8	27	8	29	7	31	7	28	7	28	8	24	7	24	7	29	7	28	26
27	8	19	9	17	10	17	10	18	9	18	8	15	8	17	8	19	7	13	6	12	6	15	7	19	27
28	7	30	8	25	7	25	6	23	7	26	7	21	7	19	6	18	6	21	6	16	8	9	8	13	28
29	7	12	7	14	7	17	7	16	7	18	8	15	8	15	8	15	8	15	8	14	7	12	7	12	29
30	18	8	20	7	20	6	18	10	18	8	17	4	17	3	15	3	13	6	11	8	10	2	10	2	30

TABLE VIII.—CHARACTER and DIRECTION of MOTION of the CLOUDS at THREE-HOURLY INTERVALS, in the MONTH of APRIL, 1924.
(... = no clouds.)

Days of the Month.	Hours, Hongkong Standard Time.															
	1		4		7		10		13		16		19		22	
	Character.	Direction.	Character.	Direction.	Character.	Direction.	Character.	Direction.	Character.	Direction.	Character.	Direction.	Character.	Direction.	Character.	Direction.
1	cu	E	cu	E	cu-nb	SSW	cu-nb	SSW	nb	SSW	nb	SSW	nb	SW	nb	SW
2	nb	SW	nb	SW	nb	SW	nb	SW	st-cu	SW	nb	SW	nb	SW	cu-nb	SW
3	cu-nb	SW	cu	SW	st-cu	SE	st-cu	SE	nb	SE	nb	ENE	nb	ESE	nb	ESE
4	nb	ESE	nb	ESE	cu-nb	ESE	nb	E	cu-nb	E	nb	E	nb	E	nb	E
5	nb	E	nb	E	nb	E	nb	ENE	cu-nb	ENE	nb	E	nb	E	nb	E
6	cu-nb	E	cu	E	nb	E	nb	E	nb	E	cu-nb	E	nb	E	nb	E
7	nb	E	nb	E	nb	E	nb	E	nb	E	nb	E	nb	E	nb	E
8	nb	E	nb	E	nb	E	cu-nb	E	cu-nb	E	cu-nb	E	cu-nb	E	cu-nb	E
9	st-cu	ESE	st-cu	ESE	cu	ENE	cu	ENE	cu	ENE	cu	NNE	cu	ENE	cu	ENE
10	cu	ESE	cu	ESE	a-cu / cu	W / ESE	a-cu / cu	WSW / E	a-cu / cu	W / E	a-cu	W	a-cu	W	a-cu / cu	W / E
11	cu	E	cu	E	a-cu / cu	W / E	a-cu / cu	W / SE	cu	SW	cu	SW	st-cu	WNW	nb	WNW
12	nb	W	nb	W	cu-nb	WNW	nb	W	cu	SSW	cu	WSW	st-cu	W	cu	W
13	cu	W	cu-nb	W	cu	WSW	cu	W	cu	W	...	...	ci-st	W	...	...
14	st-cu	ESE	nb	ESE	cu	SSE	cu	S	cu	S	cu	SSW	cu-nb	SW	cu	SSW
15	cu	SSW	cu	SSW	cu	SSW	cu	SSW	cu	SW	cu	SW	cu	SW	nb	SW
16	nb	SW	nb	SW	st-cu	WSW	cu-nb	SW	cu	SW	cu	SW	cu	SSW	cu	SW
17	cu	SW	cu	SW	st	SE	nb	SE	nb	ESE	nb	ESE	nb	E	nb	E
18	nb	E	cu-nb	E	cu-nb	E	nb	E	nb	E	cu-nb	ESE	cu-nb	SE	cu-nb	SE
19	cu	SSE	cu-nb	SSE	st-cu	ESE	st-cu	ESE	st-cu	ESE	a-cu / cu	WSW / ESE	...	...	cu	SE
20	st-cu	ESE	cu-nb	E	cu	ESE	...	...	...	...	...	...	...	...	...	...
21	...	...	...	...	...	...	...	...	...	...	...	...	...	...	...	...
22	a-cu	SSW	cu	E	cu	E	ci-st / cu	SW / E	ci-st / cu	WSW / E	ci-st / cu	W / ESE	cu	ESE	cu	ESE
23	cu-nb	ESE	ci-cu / cu	WSW / ESE	a-cu / cu	W / ESE	cu	ESE	ci-st / a-cu / cu	WSW / W / E	ci-st / cu	WSW / E	a-cu	WSW	...	...
24	ci-cu / cu	W / E	cu	ESE	cu	E	cu	ESE	cu	ESE	cu	ESE	...	...	...	...
25	...	...	...	...	a-cu / cu	WSW / E	a-cu / cu	WSW / ESE	ci-st / cu	WNW / ESE	a-cu / cu	W / ESE	nb	E	nb	E
26	nb	E	cu-nb	E	cu-nb	SE	cu-nb	SE	nb	ESE	nb	ESE	nb	ESE	nb	ESE
27	cu-nb	ESE	nb	ESE	st-cu	SE	cu	ESE	a-cu / cu	WNW / E	cu	ESE	cu	ESE	cu	ESE
28	cu	E	st-cu	E	st-cu	E	cu	ESE	cu	ESE	cu	ESE	cu-nb	ESE	cu	ESE
29	nb	ESE	nb	ESE	nb	ESE	cu	SSE	a-cu / cu	SW / SSE	a-cu / cu	SW / SSE	cu	SE	cu	SE
30	st	SE	cu	ESE	cu	SSE	cu	SSW	cu	SSW	cu	SSW	cu	SSW	cu	SE

TABLE IX.—DAILY VALUES of METEOROLOGICAL ELEMENTS in the MONTH of APRIL, 1924.
(*British Units.*)

Days of the Month.	Mean Barometric Pressure.	Temperature. Of the Air. Highest.	Temperature. Of the Air. Lowest.	Temperature. Of the Air. Range.	Temperature. Of the Air. Mean.	Temperature. Of Evaporation.	Mean Vapour Tension.	Mean Degree of Humidity (Saturation 100).	Mean Amount of Cloud (0-100).	Bright Sunshine. Daily Duration.	Bright Sunshine. Percentage of possible amount.	Rainfall. Amount.	Rainfall. Duration.	Wind. Components. North.	Wind. Components. East.	Wind. Resultant. Direction.*	Wind. Resultant. Velocity.	Observed Velocity.
	ins.	°	°	°	°	°	ins.	%	%	h	%	ins.	h.	m.p.h.	m.p.h.	°	m.p.h.	m.p.h.
1	29·578	77·0	69·4	7·6	74·9	72·6	0·772	89	100	0·1	1	0·005	6	− 9·5	− 4·4	205	10·5	11·2
2	29·548	79·9	72·9	7·0	75·5	73·7	·808	91	100	1·8	15	0·200	12	− 8·6	− 6·4	217	10·7	12·7
3	29·773	75·0	58·4	16·6	65·3	60·9	·477	76	98	...	...	0·395	7	+ 7·7	+ 15·7	64	17·5	18·6
4	29·942	61·3	57·4	3·9	59·3	56·8	·430	85	100	...	...	0·160	6	+ 4·4	+ 12·0	70	12·8	13·2
5	29·858	64·0	58·1	5·9	60·1	58·3	·465	89	100	...	...	0·145	9	+ 0·8	+ 6·7	83	6·8	7·2
6	29·774	61·4	59·0	2·4	60·4	58·8	·476	90	100	...	...	0·300	9	+ 2·8	+ 16·6	80	16·8	16·7
7	29·770	63·7	60·5	3·2	61·9	60·5	·510	92	100	0·1	1	1·220	16	+ 0·2	+ 12·2	89	12·2	12·5
8	29·875	66·2	61·6	4·6	63·6	62·1	·539	92	100	...	...	...	2	− 0·8	+ 2·5	108	2·6	3·7
9	29·905	72·5	63·1	9·4	66·3	62·8	·526	81	95	1·2	10	...	...	+ 0·6	− 1·4	293	1·5	3·5
10	29·888	73·7	63·4	10·3	66·9	63·3	·535	81	90	3·0	24	...	...	+ 0·3	+ 2·9	84	2·9	5·6
11	29·880	71·9	64·1	7·8	67·0	64·1	·561	86	97	1·1	9	0·075	3	− 1·0	+ 5·3	101	5·4	9·1
12	29·856	73·5	65·2	8·3	68·1	66·1	·616	90	95	1·4	11	0·055	3	+ 0·3	− 1·4	282	1·4	1·6
13	29·810	80·3	65·9	14·4	71·8	67·9	·632	81	35	11·1	88	...	...	+ 1·7	− 3·1	299	3·5	3·8
14	29·737	80·9	69·3	11·6	74·4	71·9	·750	88	96	3·7	29	...	...	− 5·4	+ 0·5	175	5·4	6·5
15	29·618	80·6	75·8	4·8	77·7	74·5	·812	85	100	3·1	25	...	3	−13·4	− 6·4	206	14·8	15·3
16	29·610	82·9	73·4	9·5	77·6	74·5	·814	86	87	6·9	54	1·540	2	− 5·6	− 7·9	235	9·7	12·0
17	29·784	74·2	63·7	10·5	68·3	67·4	·661	95	100	...	...	0·640	12	− 3·5	+ 21·2	99	21·5	21·6
18	29·971	66·5	62·2	4·3	63·9	62·4	·545	92	100	0·4	3	0·060	4	− 0·4	+ 12·1	92	12·1	12·2
19	29·970	71·7	64·2	7·5	66·9	62·8	·519	78	74	3·3	26	...	...	...	+ 16·9	90	16·9	17·0
20	29·912	77·1	66·6	10·5	70·9	66·0	·575	76	37	10·4	82	...	...	− 0·3	+ 6·0	93	6·0	6·5
21	29·845	83·0	66·5	16·5	73·7	69·3	·659	79	6	11·3	89	...	...	+ 2·5	− 2·1	320	3·3	3·4
22	29·880	74·3	69·2	5·1	71·1	67·7	·633	83	75	8·4	66	...	...	+ 0·8	+ 17·7	87	17·7	18·0
23	29·909	75·9	68·9	7·0	71·8	64·7	·517	66	67	5·9	46	...	...	− 3·7	+ 16·7	103	17·1	17·3
24	29·837	82·9	69·3	13·6	73·9	70·3	·694	83	55	7·0	55	...	...	− 0·1	+ 0·5	101	0·5	4·6
25	29·763	81·7	67·0	14·7	73·1	69·4	·670	82	72	7·7	60	0·395	6	+ 4·2	+ 0·7	9	4·3	8·5
26	29·823	70·0	63·8	6·2	67·5	63·5	·534	79	99	...	...	1·025	9	+ 5·2	+ 24·3	78	24·9	25·0
27	29·847	74·5	66·4	8·1	69·9	65·8	·581	79	90	3·4	26	...	1	+ 2·7	+ 19·1	82	19·3	19·7
28	29·850	72·9	68·4	4·5	70·3	66·9	·616	83	100	0·3	2	...	...	+ 5·5	+ 22·9	76	23·6	23·6
29	29·781	76·2	69·3	6·9	71·7	70·0	·712	92	92	3·8	29	...	4	...	+ 15·5	90	15·5	15·5
30	29·743	85·4	72·3	13·1	76·5	74·3	·820	90	85	6·0	47	...	...	− 1·4	+ 2·5	119	2·9	5·8
Means	29·811	74·4	65·8	8·6	69·3	66·3	0·615	85	85	Sum. 101·4	27	Sum. 6·215	Sum 114	− 0·5	+ 7·2	94	7·3	11·7
Normals	29·843	74·8	67·1	7·7	70·4	67·4	0·638	84	80	116·0	31	5·287	74	0·0	+ 11·4	90	11·4	14·1
Absolute Max.	30·034	85·4	...	16·6	...	78·9	0·919	...	...	11·3	89	1·540	16	...	...	...	...	35·0†
Day.	19	30	...	3	...	30	30	...	...	21	21	16	7	...	...	...	...	17d. 22h
Absolute Min.	29·471	...	57·4	2·4	...	55·2	0·375	49	...	...	...	...	...	...	...	...	...	...
Day	2	...	4	6	...	4	4	23	...	...	...	...	...	...	...	...	...	...

Phenomena :—
Solar halo :—on the 22nd and 25th.
Solar corona :—on the 25th.
Lunar corona :—on the 21st and 23rd.
Thick fog :—on the 25th and 30th.
Fog :—on the 7th, 12th, 13th, 16th, 17th, 21st and 25th.
Slight fog :—on the 1st, 8th, 9th, 14th and 29th.
Unusual visibility :—on the 19th.
Lightning :—on the 3rd, 4th, 7th and 11th.
Thunder :—on the 3rd and 6th.

Thunderstorms as follows :—
$4^d\ 20^h\ 56^m$ to $21^h\ 47^m$ N.N.E. to S.S.W.; nearest at $21^h\ 34^m$ (13°).
$6^d\ 12^h\ 20^m$ to $12^d\ 56^m$ in S.; distant.
$6^d\ 21^h\ 12^m$ to $22^h\ 37^m$ in W.N.W.; distant.
$7^d\ 1^h\ 37^m$ to $3^h\ 20^m$ S.S.E. to N.N.W.; nearest at $1^h\ 48^m$ (¼°).

Rain fell on 13 days. The mean hourly intensity was 0·055in., and the maximum fall in one hour was 1·430in. at 9^h on the 16th.

The maximum squall velocity, as recorded by the Dines-Baxendell anemograph, was at the rate of 47 miles per hour at $10^h\ 50^m$ on the 15th.

* 0° = N., 90° = E., &c. † Maximum velocity in one hour.

TABLE X.—DAILY VALUES of METEOROLOGICAL ELEMENTS in the MONTH of APRIL, 1924.
(*C. G. S. Units*:—Derived from Table IX.)

Days of the Month.	Mean Barometric Pressure.	Temperature. Of the Air. Highest.	Lowest.	Range.	Mean.	Of Evaporation.	Mean Vapour Tension.	Rainfall. Amount.	Duration.	Wind. Components. North.	East.	Resultant. Direction.*	Velocity.	Observed Velocity.
	m.b.	°	°	°	°	°	m.b.	m.m.	hrs.	m.p.s.	m.p.s.	°	m.p.s.	m.p.s.
1	1003·6	298·0	293·8	4·2	296·8	295·6	26·0	0·1	6	− 3·1	− 1·4	205	3·4	3·7
2	1002·5	299·6	295·7	3·9	297·2	296·2	27·3	5·1	12	− 2·8	− 2·1	217	3·5	4·2
3	1010·2	296·9	287·7	9·2	291·5	289·1	16·1	10·0	7	+ 2·5	+ 5·1	64	5·7	6·1
4	1016·0	289·3	287·1	2·2	288·2	286·8	14·5	4·1	6	+ 1·4	+ 3·9	70	4·2	4·3
5	1013·2	290·8	287·5	3·3	288·6	287·6	15·7	3·7	9	+ 0·3	+ 2·2	83	2·2	2·4
6	1010·3	289·3	288·0	1·3	288·8	287·9	16·0	7·6	9	+ 0·9	+ 5·4	80	5·5	5·5
7	1010·2	290·6	288·8	1·8	289·6	288·8	17·2	31·0	16	+ 0·1	+ 4·0	89	4·0	4·1
8	1013·7	292·0	289·4	2·6	290·6	289·7	18·2	...	2	− 0·3	+ 0·8	108	0·9	1·2
9	1014·7	295·5	290·3	5·2	292·1	290·1	17·7	...	...	+ 0·2	− 0·5	293	0·5	1·1
10	1014·1	296·2	290·4	5·8	292·4	290·4	18·0	...	...	+ 0·1	+ 1·0	84	1·0	1·8
11	1013·9	295·2	290·8	4·4	292·4	290·8	18·9	1·9	3	− 0·3	+ 1·7	101	1·8	3·0
12	1013·0	296·1	291·4	4·7	293·1	291·9	20·8	1·4	3	+ 0·1	− 0·5	282	0·5	0·5
13	1011·5	299·8	291·8	8·0	295·1	292·9	21·3	...	...	+ 0·6	− 1·0	299	1·1	1·2
14	1008·9	300·2	293·7	6·5	296·6	295·2	25·3	...	...	− 1·8	+ 0·2	175	1·8	2·1
15	1004·9	300·0	297·3	2·7	298·4	296·6	27·4	...	3	− 4·4	− 2·1	206	4·9	5·0
16	1004·6	301·3	296·0	5·3	298·3	296·6	27·5	39·1	2	− 1·8	− 2·6	235	3·2	3·9
17	1010·6	296·4	290·6	5·8	293·2	292·7	22·3	16·3	12	− 1·1	+ 6·9	99	7·0	7·1
18	1017·0	292·2	289·8	2·4	290·7	289·9	18·4	1·5	3	− 0·1	+ 4·0	92	4·0	4·0
19	1016·9	295·1	290·9	4·2	292·4	290·1	17·5	...	...	...	+ 5·5	90	5·5	5·6
20	1014·9	298·1	292·2	5·9	294·6	291·9	19·4	...	...	− 0·1	+ 2·0	93	2·0	2·1
21	1012·6	301·3	292·2	9·1	296·2	293·7	22·2	...	...	+ 0·8	− 0·7	320	1·1	1·1
22	1013·8	296·5	293·7	2·8	294·7	292·8	21·4	...	...	+ 0·3	+ 5·8	87	5·8	5·9
23	1014·8	297·4	293·5	3·9	295·1	291·2	17·4	...	...	− 1·2	+ 5·5	103	5·6	5·7
24	1012·4	301·3	293·7	7·6	296·3	294·3	23·4	...	...	...	+ 0·2	101	0·2	1·5
25	1009·9	300·6	292·4	8·2	295·8	293·8	22·6	10·0	6	+ 1·4	+ 0·2	9	1·4	2·8
26	1011·9	294·1	290·7	3·4	292·7	290·5	18·0	26·0	9	+ 1·7	+ 8·0	78	8·2	8·2
27	1012·7	296·6	292·1	4·5	294·1	291·8	19·6	...	1	+ 0·9	+ 6·3	82	6·3	6·5
28	1012·8	295·7	293·2	2·5	294·3	292·4	20·8	...	...	+ 1·8	+ 7·5	76	7·7	7·7
29	1010·5	297·6	293·7	3·9	295·1	294·1	24·0	...	4	...	+ 5·1	90	5·1	5·1
30	1009·1	302·7	295·4	7·3	297·7	296·5	27·7	...	...	− 0·5	+ 0·8	119	1·0	1·9
Means.	1011·5	296·6	291·8	4·8	293·7	292·1	20·7	Sum. 157·8	Sum. 114	− 0·2	+ 2·4	94	2·4	3·8
Normals	1012·6	296·8	292·5	4·3	294·3	292·7	21·5	134·3	74	0·0	+ 3·7	90	3·7	4·6
Absolute Maximum	1019·1	302·7	...	9·2	...	299·1	31·0	39·1	16	...	...	...	...	11·5†
Day.	19	30	...	3	...	30	30	16	7	...	...	...	...	17d 10h
Absolute Minimum.	999·9	...	287·1	1·3	...	285·9	12·6	...	...	...	...	...	...	...
Day.	2	...	4	6	...	4	4	...	...	...	...	...	...	...

ADOPTED ERRORS OF TIMEBALL, APRIL, 1924.

Date.	Error.	Date.	Error.	Date.	Error.
	s		s		s
1	−0·3	11	−0·2	21	+0·1
2	−0·2	12	−0·1	22	0·0
3	−0·3	13	−0·3	23	+0·4
4	−0·1	14	−0·3	24	−0·7
5	−0·1	15	−0·3		+0·1
6	−0·5	16	−0·4	25	+0·2
7	−0·7	17	−0·1	26	+0·3
8	−0·7	18	+0·1	27	+0·2
9	−0·4	19	+0·3	28	+0·3
10	−0·4	20	+0·5	29	+0·4
				30	+0·5

+ = Late ; − = Early.
The above may also be regarded as the errors of the time signals by radiotelegraphy and by signal lights.
The probable error for the month was ± 0·27

* 0° = N. 90° = E., &c. † Maximum velocity in one hour.

TABLE XI.—MEAN HOURLY VALUES of METEOROLOGICAL ELEMENTS in the MONTH of APRIL, 1924.
(*British Units.*)

Hours, Hongkong Standard Time.	Barometric Pressure.	Temperature. Of the Air.	Temperature. Of Evaporation.	Mean Vapour Tension	Degree of Humidity.	Mean Amount of Cloud (0-10).	Percentage of Possible Sunshine.	Rainfall. Percentage of Total. Amount.	Rainfall. Percentage of Total. Duration.	Wind. Components. North.	Wind. Components. East.	Wind. Resultant. Direction. *	Wind. Resultant. Velocity.	Observed Velocity.
	ins.	°	°	ins.	%	%	%	%	%	m.p.h.	m.p.h.	°	m.p.h.	m.p.h
1	29·820	67·9	66·0	0·622	90	87		4	4	+ 0·3	+ 7·5	88	7·5	10·3
2	29·806	67·8	65·9	·620	90	90		13	4	+ 0·2	+ 7·4	88	7·4	10·3
3	29·791	67·6	65·6	·612	90	90		2	5	— 0·1	+ 8·1	91	8·1	10·5
4	29·788	67·5	65·4	·606	89	92		1	4	— 0·8	+ 7·9	96	8·0	10·0
5	29·792	67·6	65·4	·605	89	92		1	3	— 0·1	+ 8·0	91	8·0	10·3
6	29·806	67·5	65·3	·603	89	96	...	1	2	+ 0·2	+ 8·3	89	8·3	10·7
7	29·323	67·8	65·4	·602	88	93	12	1	3	+ 0·1	+ 8·4	89	8·4	11·1
8	29·843	68·5	65·8	·607	86	92	17	1	4	— 0·1	+ 8·5	91	8·5	11·8
9	29·855	69·2	66·0	·605	84	91	23	23	3	— 0·5	+ 8·3	93	8·3	13·5
10	29·859	70·1	66·4	·607	82	87	29	...	4	— 0·8	+ 9·1	95	9·1	13·7
11	29·853	70·8	66·6	·605	79	86	38	...	2	— 1·1	+ 8·7	97	8·8	14·1
Noon.	29·857	11·7	67·1	·601	78	85	37	2	2	— 1·7	+ 8·5	101	8·7	14·3
13	29·817	71·9	67·2	·612	77	79	35	2	3	— 1·9	+ 7·3	105	7·6	13·6
14	29·792	72·2	67·2	·608	76	82	42	2	3	— 2·1	+ 6·5	108	6·9	13·6
15	29·774	72·1	67·4	·616	77	81	36	1	4	— 1·7	+ 5·9	106	6·2	13·8
16	29·766	71·7	67·2	·615	78	78	32	1	5	— 1·0	+ 4·6	102	4·7	12·9
17	29·766	70·9	67·0	·618	81	79	28	1	5	— 1·2	+ 5·2	103	5·3	12·8
18	29·772	70·2	66·8	·621	83	80	11	2	5	— 0·4	+ 6·1	94	6·1	12·0
19	29·786	69·3	66·4	·618	85	80		1	4	— 0·1	+ 6·2	91	6·2	10·5
20	29·802	68·9	66·4	·623	87	74		11	6	+ 0·5	+ 6·6	86	6·6	11·1
21	29·818	68·6	66·3	·623	88	77		6	7	+ 0·5	+ 6·3	85	6·3	10·7
22	29·833	68·2	66·3	·629	90	77		8	7	+ 0·6	+ 6·1	84	6·1	9·9
23	29·837	68·2	66·3	·629	90	81		7	6	+ 0·3	+ 7·3	88	7·3	10·3
Midn.	29·833	68·0	66·3	·632	91	86		9	5	— 0·2	+ 7·3	92	7·3	10·1

TABLE XII.—MEAN HOURLY VALUES of METEOROLOGICAL ELEMENTS in the MONTH of APRIL, 1924.
(*C. G. S. Units*:—Derived from Table XI.)

Hours, Hongkong Standard Time.	Barometric Pressure.	Temperature. Of the Air.	Temperature. Of Evaporation.	Mean Vapour Tension.	Wind. Components. North.	Wind. Components. East.	Wind. Resultant. Direction. *	Wind. Resultant. Velocity.	Observed Velocity.
	m.b.	°	°	m.b.	m.p.s.	m.p.s.	°	m.p.s.	m.p.s.
1	1011·8	292·9	291·9	21·0	+ 0·1	+ 2·5	88	2·5	3·4
2	1011·4	292·9	291·8	20·9	+ 0·1	+ 2·4	88	2·4	3·4
3	1010·8	292·8	291·7	20·6	...	+ 2·7	91	2·7	3·4
4	1010·7	292·7	291·6	20·5	— 0·3	+ 2.6	96	2·6	3·3
5	1010·9	292·8	291·6	20·4	...	+ 2·6	91	2·6	3·4
6	1011·4	292·7	291·5	20·3	+ 0·1	+ 2·7	89	2·7	3·5
7	1011·9	292·9	291·6	20·3	...	+ 2·8	89	2·8	3·6
8	1012·6	293·3	291·8	20·5	...	+ 2·8	91	2·8	3·9
9	1013·0	293·7	291·9	20·4	— 0·2	+ 2·7	93	2·7	4·4
10	1013·1	294·2	292·1	20·5	— 0·3	+ 3·0	95	3·0	4·5
11	1012·9	294·6	292·2	20·4	— 0·4	+ 2·9	97	2·9	4·6
Noon.	1013·0	295·1	292·5	20·3	— 0·6	+ 2·8	101	2·9	4·7
13	1011·7	295·2	292·6	20·6	— 0·6	+ 2·4	105	2·5	4·5
14	1010·8	295·3	292·6	20·5	— 0·7	+ 2·1	108	2·3	4·5
15	1010·2	295·3	292·7	20·8	— 0·6	+ 1·9	106	2·0	4·5
16	1010·0	295·1	292·6	20·7	— 0·3	+ 1·5	102	1·5	4·2
17	1010·0	294·6	292·4	20·8	— 0·4	+ 1·7	103	1·7	4·2
18	1010·2	294·2	292·3	20·9	— 0·1	+ 2·0	94	2·0	3·9
19	1010·7	293·7	292·1	20·8	...	+ 2·0	91	2·0	3·4
20	1011·2	293·5	292·1	21·0	+ 0·2	+ 2·2	86	2·2	3·6
21	1011·8	293·3	292·1	21·0	+ 0·2	+ 2·1	85	2·1	3·5
22	1012·3	293·1	292·1	21·2	+ 0·2	+ 2·0	84	2·0	3·2
23	1012·4	293·1	292·1	21·2	+ 0·1	+ 2·4	88	2·4	3·4
Midn.	1012·3	293·0	292·1	21·3	— 0·1	+ 2·4	92	2·4	3·3

* 0° = N., 90° = E., &c.

ROYAL OBSERVATORY, HONGKONG.

DAILY WEATHER REPORT.

APRIL,

1924.

ROYAL OBSERVATORY, HONGKONG.

DAILY WEATHER REPORT.

Station.	31st March, 1924.								1st April, 1924.							
	Hongkong Standard Time.	Barometer at Sea Level.		Temperature.	Humidity.	Wind.		Weather.	Hongkong Standard Time.	Barometer at Sea Level.		Temperature.	Humidity.	Wind.		Weather.
		Inches.	Millrs.			Direction.	Force.			Inches.	Millrs.			Direction.	Force.	
Wladivostook,	12	...	...	...	...	...	...	...	6	...	...	...	...	...	...	...
Nemuro,	11	30.12	765.0	...	...	SSW	1	...	5	...	...	...	...	...	...	...
Hokodate,	"	30.10	764.5	...	...	SE	2	...	"	...	...	...	...	...	...	...
Tokio,	"	30.14	765.5	...	...	SSE	2	...	"	...	...	...	...	...	...	...
Kochi,	"	...	...	...	...	...	...	...	"	...	...	...	...	...	...	...
Nagasaki,	"	30.04	763.0	...	...	SE	1	...	"	...	...	...	...	...	...	...
Kagoshima,	"	30.02	762.5	...	...	ENE	2	...	"	...	...	...	...	...	...	...
Oshima,	"	...	...	...	...	...	...	...	"	...	...	...	...	...	...	...
Naha,	"	...	...	...	...	...	...	...	"	...	...	...	...	...	...	...
Ishigakijima,	"	...	...	...	...	...	...	...	"	...	...	...	...	...	...	...
Bonin Island,	"	29.92	760.0	...	...	SW	1	...	"	...	...	...	...	...	...	...
Chefoo,	15	29.92	759.9	62	41	SSE	1	b	6	29.73	755.1	46	86	SSE	1	b
Hankow,	"	...	...	...	...	...	...	...	"	...	...	...	...	...	...	...
Ichang,	"	...	...	...	...	...	...	...	"	...	...	...	...	...	...	...
Changsha,	"	...	...	...	...	...	...	...	"	...	...	...	...	...	...	...
Shanghai,	11	29.95	760.8	54	90	ESE	2	r	"	29.62	752.4	54	100	SSE	4	r
Gutzlaff,	14	29.89	759.2	50	100	ESE	4	rf	"	29.65	753.1	50	100	SSE	4	rf
Sharp Peak,	"	29.82	757.4	58	90	SE	1	of	7	29.65	753.1	56	94	...	0	of
Amoy,	15	29.77	756.1	62	94	...	0	r	9	29.63	752.6	63	94	...	0	of
Swatow,	"	...	...	...	...	...	...	...	8	...	...	...	...	...	...	...
Taihoku,	11	29.87	758.7	66	87	NW	4	o	5	29.74	755.4	63	96	...	0	of
Taichu,	"	29.89	759.3	75	...	...	0	o	"	29.74	755.4	70	...	SSE	2	o
Tainan,	"	29.87	758.7	82	...	SE	1	o	"	29.74	755.4	70	...	SE	2	b
Koshun,	"	29.87	758.7	82	...	NNW	2	b	"	29.74	755.4	72	...	...	0	b
Pescadores,	"	29.86	758.4	79	...	SE	4	b	"	29.71	754.5	75	...	S	4	o
Canton,	14	...	...	...	...	...	...	...	6	...	...	...	...	...	...	...
Hongkong,	"	29.77	756.1	68	89	ENE	4	om	"	29.66	753.3	74	91	S	2	of
Gap Rock,	"	29.79	756.6	...	...	E	4	f	"	29.68	753.9	...	...	SSE	4	f
Macao,	"	29.74	755.4	70	91	SE	4	of	"	29.62	752.4	70	98	SSE	4	of
Wuchow,	15	...	...	...	...	...	...	...	9	...	...	...	...	...	...	...
Pakhoi,	"	...	...	...	...	...	...	...	"	...	...	...	...	...	...	...
Hoihow,	"	...	...	...	...	...	...	...	"	...	...	...	...	...	...	...
Phulien,	"	29.65	753.0	73	100	SE	4	of	7	29.59	751.5	72	98	SE	4	of
Tourane,	"	29.68	753.9	84	...	SSE	2	b	"	29.66	753.3	81	...	SSW	2	b
Cape St. James,	"	29.75	755.7	84	...	E	2	b	"	29.69	754.2	75	...	S	2	b
Basco,	14	29.75	755.7	84	...	SW	2	o	6	...	...	...	...	...	...	...
Aparri,	"	...	...	...	...	...	...	...	"	...	...	...	...	...	...	...
Manila,	"	29.76	756.0	93	50	SSE	4	b	"	29.78	756.3	72	91	...	0	b
Legaspi,	"	29.79	756.6	90	63	ENE	4	b	"	29.79	756.6	79	84	NE	2	b
Tacloban,	"	...	...	...	...	...	...	...	"	...	...	...	...	...	...	...
Iloilo,	"	...	...	...	...	...	...	...	"	29.74	755.4	75	88	N	4	b
Surigao,	"	...	...	...	...	...	...	...	"	...	...	...	...	...	...	...
Guam,	12.20	29.80	756.9	...	...	E	4	o	4.20	...	...	...	...	...	...	...
Yap,	12.47	29.78	756.3	...	...	ENE	...	...	4.47	29.80	756.9	...	...	ENE	6	b
Labuan,	14	29.79	756.6	77	95	N	...	...	6	29.81	757.2	80	87	N	1	b

April 1*d.* 10*h.* 40*m.*—Pressure has decreased considerably from Chefoo to Foochow, moderately from Formosa to Tongking, and slightly over the Philippines.

A somewhat deep depression covers China.

Hongkong rainfall for the 24 hours ending at 10 a.m. to-day, 0·00 inch. Total since January 1st, 5·77 inches, against an average of 6·29 inches.

FORECAST FOR THE 24 HOURS ENDING AT NOON ON THE 2ND.

District.	Forecast.
1.—Formosa Channel, 2.—South coast of China between Hongkong and Lamocks, 3.—Hongkong to Gap Rock, 4.—South coast of China between Hongkong and Hainan,	S. winds, moderate, squally; overcast, rain, fog.

T. F. CLAXTON *Director.*

ROYAL OBSERVATORY, HONGKONG.

DAILY WEATHER REPORT.

Station.	1st April, 1924.								2nd April, 1924.							
	Hongkong Standard Time.	Barometer at Sea Level.		Temperature.	Humidity.	Wind.		Weather.	Hongkong Standard Time.	Barometer at Sea Level.		Temperature.	Humidity.	Wind.		Weather.
		Inches.	Millrs.			Direction.	Force.			Inches.	Millrs.			Direction.	Force.	
Wladivostock,	12	29.89	759.3	36	...	SSE	3	f	6	29.77	756.2	32	...	N	3	f
Nemuro,	11	30.04	763.0	...	...	SSW	3	...	5	30.02	762.5	...	...	...	0	...
Hokodate,	"	30.08	764.0	...	...	SW	2	...	"	30.00	762.0	...	...	N	1	...
Tokio,	"	30.18	766.5	...	...	S	2	...	"	30.12	765.0	...	...	N	1	...
Kochi,	"	30.08	764.0	...	...	SE	1	...	"	29.75	755.5	...	...	ESE	3	...
Nagasaki,	"	29.86	758.5	...	...	ESE	5	...	"	29.45	748.0	...	...	NE	2	...
Kagoshima,	"	29.90	759.5	...	...	ESE	4	...	"	29.45	748.0	...	...	...	...	...
Oshima,	"	...	...	...	...	...	...	...	"	...	...	...	...	...	...	...
Naha,	"	...	...	...	...	...	...	...	"	...	...	...	...	...	...	...
Ishigakijima,	"	...	...	...	...	...	...	...	"	...	...	...	...	...	...	...
Bonin Island,	"	29.90	759.5	...	...	ENE	2	...	"	29.90	759.5	...	...	E	5	...
Chefoo,	15	29.64	752.8	44	100	...	0	r	6	29.68	753.9	40	100	ESE	1	0
Hankow,	"	...	...	...	...	...	...	...	"	...	...	...	...	...	...	...
Ichang,	"	...	...	...	...	...	...	...	"	...	...	...	...	...	...	...
Changsha,	"	...	...	...	...	...	...	...	"	...	...	...	...	...	...	...
Shanghai,	11	29.58	751.2	59	89	S	2	o	"	29.67	753.6	55	90	WNW	6	o
Gutzlaff,	14	29.52	749.8	56	100	WSW	4	o	"	29.69	754.1	52	93	NW	6	o
Sharp Peak,	"	29.53	750.0	67	89	...	0	o	7	29.60	751.8	60	93	N	2	of
Amoy,	15	29.60	751.8	68	95	WSW	2	o	9	29.57	751.1	67	95	NE	1	of
Swatow,	"	...	...	...	...	...	...	...	8	...	...	...	...	...	...	...
Taihoku,	11	29.62	752.4	82	67	NNW	2	b	5	29.62	752.4	70	98	SE	1	o
Taichu,	"	29.71	754.5	84	...	S	4	b	"	29.69	754.2	75	...	SE	2	o
Tainan,	"	29.73	755.1	86	...	SSW	4	b	"	29.71	754.5	75	...	SE	4	o
Koshun,	"	29.73	755.1	84	...	WSW	4	b	"	29.71	754.5	77	...	NW	4	b
Pescadores,	"	29.69	754.2	81	...	S	7	b	"	29.67	753.6	77	...	SSE	4	o
Canton,	14	29.53	750.0	74	95	SE	2	o	6	...	...	...	...	...	...	...
Hongkong,	"	29.59	751.6	75	89	SSW	3	odq	"	29.60	751.8	75	94	SW	2	orf
Gap Rock,	"	29.58	751.3	...	...	S	4	om	"	29.61	752.1	...	...	SSW	4	om
Macao,	"	...	...	73	94	SW	4	of	"	29.56	750.9	68	98	SW	4	of
Wuchow,	15	...	...	...	...	...	...	...	9	...	...	...	...	...	...	...
Pakhoi,	"	...	...	...	...	...	...	...	"	...	...	...	...	...	...	...
Hoihow,	"	...	...	...	...	...	...	...	"	...	...	...	...	...	...	...
Phulien,	"	29.45	747.9	84	77	S	1	bf	7	29.46	748.2	73	91	SSW	4	bf
Tourane,	"	29.53	750.0	90	...	SE	2	b	"	29.59	751.5	84	...	SSE	2	bf
Cape St. James,	"	29.68	753.9	90	...	S	2	b	"	29.73	755.1	77	...	SSE	2	o
Basco,	14	29.62	752.4	86	...	SSW	2	o	6	29.73	755.1	79	...	SW	2	o
Aparri,	"	29.63	752.7	93	50	SSE	4	b	"	29.74	755.4	75	92	...	0	b
Manila,	"	29.66	753.3	93	46	SE	4	b	"	29.75	755.7	73	85	SE	1	b
Legaspi,	"	29.71	754.5	90	66	NE	4	o	"	29.78	756.3	77	94	...	0	b
Tacloban,	"	...	...	...	...	...	...	...	"	...	...	...	...	...	...	...
Iloilo,	"	29.67	753.6	90	44	NE	4	b	"	29.74	755.4	79	89	N	2	o
Surigao,	"	...	...	...	...	...	...	...	"	...	...	...	...	...	...	...
Guam,	12.20	29.75	755.7	...	...	E	4	o	4.20	29.81	757.2	...	...	E	1	o
Yap,	12.47	29.75	755.7	...	...	ENE	4	o	4.47	29.79	756.6	...	...	ENE	2	o
Labuan,	14	...	...	90	73	N	1	b	6	29.70	754.4	78	94	N	2	b

April 2*d.* 11*h.* 55*m.*—Pressure has decreased considerably over S.W. Japan and slightly over Tongking. It has increased moderately at Shanghai and slightly over Formosa and the Philippines.

The Chinese depression has deepened and moved towards S.W. Japan.

A separate depression is left over Tongking.

Hongkong rainfall for the 24 hours ending at 10 a.m. to-day, 0·19 inch. Total since January 1st, 5·96 inches, against an average of 6·42 inches.

FORECAST FOR THE 24 HOURS ENDING AT NOON ON THE 3RD.

District.	Forecast.
1.—Formosa Channel, ...	S.W. to S.E. winds, moderate; squally.
2.—South coast of China between Hongkong and Lamocks,	
3.—Hongkong to Gap Rock	

ROYAL OBSERVATORY, HONGKONG.

DAILY WEATHER REPORT.

Station.	2nd April, 1924.								3rd April, 1924.							
	Hongkong Standard Time.	Barometer at Sea Level.		Temperature.	Humidity.	Wind.		Weather.	Hongkong Standard Time.	Barometer at Sea Level.		Temperature.	Humidity.	Wind.		Weather.
		Inches.	Millrs.			Direction.	Force.			Inches.	Millrs.			Direction.	Force.	
Wladivostock,	12	29.64	752.9	33	...	N	4	r	6	29.56	750.8	34	...	NW	4	of
Nemuro,	11	30.00	762.0	...	...	ESE	1	...	5	29.84	758.0	...	...	SE	6	...
Hokodate,	"	29.90	759.5	...	...	SSW	1	...	"	29.55	750.5	...	...	E	2	...
Tokio,	"	...	...	...	...	SE	1	...	"	29.51	749.5	...	...	SSW	1	...
Kochi,	"	29.47	748.5	...	...	WNW	2	...	"	29.55	750.5	...	...	...	0	...
Nagasaki,	"	29.47	748.5	...	...	SW	1	...	"	29.67	753.5	...	...	NW	3	...
Kagoshima,	"	29.45	748.0	...	...	NW	3	...	"	29.65	753.0	...	...	WNW	1	...
Oshima,	"	...	...	...	...	...	...	...	"	...	...	...	...	...	...	...
Naha,	"	29.53	750.0	...	...	W	2	...	"	...	...	...	...	...	...	...
Ishigakijima,	"	29.70	754.5	...	...	S	2	...	"	...	...	...	...	...	...	...
Bonin Island,	"	29.92	760.0	...	...	ESE	4	...	"	29.86	758.5	...	...	SSW	4	...
Chefoo,	15	29.85	758.2	44	68	NW	4	o	6	30.12	765.0	36	70	NW	1	b
Hankow,	"	...	...	...	...	...	...	...	"	...	...	...	...	...	...	...
Ichang,	"	...	...	...	...	...	...	...	"	...	...	...	...	...	...	...
Changsha,	"	...	...	...	...	...	...	...	"	...	...	...	...	...	...	...
Shanghai,	11	29.75	755.7	54	80	NNW	4	o	"	30.06	763.5	43	70	NNW	1	b
Gutzlaff,	14	29.74	755.4	52	93	NNW	6	o	"	30.08	764.0	46	77	N	4	b
Sharp Peak,	"	29.63	752.6	60	94	N	1	rf	7	29.92	759.9	54	94	E	4	r
Amoy,	15	29.51	749.5	70	95	E	2	rf	9	29.82	757.4	69	95	ENE	6	o
Swatow,	"	...	...	...	...	...	...	...	8	...	...	...	...	...	...	...
Taihoku,	11	29.67	753.6	72	91	W	2	r	5	29.94	760.5	59	87	E	4	o
Taichu,	"	29.72	754.8	77	...	SE	4	r	"	29.78	756.3	61	...	NNW	4	o
Tainan,	"	29.73	755.1	84	...	S	4	o	"	29.74	755.4	66	...	NNE	4	o
Koshun,	"	29.73	755.1	84	...	WSW	4	o	"	29.72	754.8	73	...	NNW	4	r
Pescadores,	"	29.69	754.2	75	...	S	6	of	"	29.79	756.6	66	...	NNE	7	o
Canton,	14	29.50	749.5	82	83	SW	1	o	6	...	...	...	...	...	...	...
Hongkong,	"	29.55	750.5	77	85	SW	3	omq	"	29.76	756.0	69	65	NE	3	oq
Gap Rock,	"	29.55	750.5	...	...	S	4	om	"	29.78	756.4	...	...	NE	4	o
Macao,	"	29.50	749.4	77	88	SW	4	o	"	29.80	756.9	66	76	NNW	4	o
Wuchow,	15	...	...	...	...	...	...	...	9	...	...	...	...	...	...	...
Pakhoi,	"	...	...	...	...	...	...	...	"	...	...	...	...	...	...	...
Hoihow,	"	...	...	...	...	...	...	...	"	...	...	...	...	...	...	...
Phulien,	"	29.42	747.3	86	65	E	2	bf	7	29.68	753.9	75	79	ENE	6	of
Tourane,	"	29.56	750.9	90	...	SE	2	bf	"	29.62	752.4	84	...	...	0	of
Cape St. James,	"	29.68	753.9	90	...	S	2	b	"	...	...	...	...	...	...	...
Basco,	14	29.63	752.7	90	...	SW	2	o	6	29.74	755.4	81	...	SSW	4	o
Aparri,	"	29.65	753.0	86	71	NNE	4	b	"	29.74	755.4	77	92	S	2	b
Manila,	"	29.69	754.2	90	57	WSW	4	b	"	29.78	756.3	75	92	SE	1	b
Legaspi,	"	29.72	754.8	90	66	ENE	4	b	"	29.81	757.2	81	80	NNE	2	b
Tacloban,	"	...	...	...	...	...	...	...	"	...	...	...	...	...	...	...
Iloilo,	"	29.69	754.2	86	68	S	4	b	"	29.78	756.3	79	87	N	2	o
Surigao,	"	...	...	...	...	...	...	...	"	...	...	...	...	...	...	...
Guam,	12.20	29.76	756.0	...	...	ENE	4	o	4.20	29.85	758.1	...	...	ENE	2	r
Yap,	12.47	29.75	755.7	...	...	ENE	4	b	4.47	29.84	757.8	...	...	ENE	4	b
Labuan,	14	29.78	756.4	88	84	N	2	b	6	29.80	756.9	78	94	N	2	b

April 3*d.* 11*h.* 46*m.*—Pressure has increased considerably over China and slightly from Cochin China to the Philippines. It has decreased considerably over central Japan, the depression having moved into the Sea of Japan.

The depression over Tongking is filling up.

A fresh anticyclone has formed over China.

Fresh monsoon may be expected along the coast and over the northern portion of the N. China Sea.

Hongkong rainfall for the 24 hours ending at 10 a.m. to-day, 0·01 inch. Total since January 1st, 5·97 inches, against an average of 6·55 inches.

FORECAST FOR THE 24 HOURS ENDING AT NOON ON THE 4TH.

District.	Forecast.
1.—Formosa Channel,	N.E. winds, strong.
2.—South coast of China between Hongkong and Lamocks,	N.E. winds, fresh; overcast, some rain.
3.—Hongkong to Gap Rock,	N.E. winds, fresh; overcast, some rain.
4.—South coast of China between Hongkong and Hainan,	N.E. winds, fresh; overcast, some rain.

T. F. CLAXTON *Director.*

ROYAL OBSERVATORY, HONGKONG.

DAILY WEATHER REPORT.

Station.	3rd April, 1924.								4th April, 1924.							
	Hongkong Standard Time.	Barometer at Sea Level.		Temperature.	Humidity.	Wind.		Weather.	Hongkong Standard Time.	Barometer at Sea Level.		Temperature.	Humidity.	Wind.		Weather.
		Inches.	Millrs.			Direction.	Force.			Inches.	Millrs.			Direction.	Force.	
Wladivostook,	12	29.49	749.1	38	...	NNE	3	o	6	29.76	755.8	30	...	WSW	4	o
Nemuro,	11	29.65	753.0	...	...	ESE	3	...	5	29.53	750.0	...	...	S	3	...
Hokodate,	"	29.39	746.5	...	...	SE	3	...	"	...	...	...	...	WNW	11	...
Tokio,	"	29.47	748.5	...	...	SSE	1	...	"	29.75	755.5	...	...	N	2	...
Kochi,	"	29.98	761.5	...	...	W	1	...	"	30.02	762.5	...	...	W	1	...
Nagasaki,	"	29.82	757.5	...	...	N	6	...	"	30.18	766.5	...	...	N	3	...
Kagoshima,	"	29.76	756.0	...	...	WNW	5	...	"	30.12	765.0	...	...	NW	1	...
Oshima,	"	...	...	...	...	...	...	...	"	...	...	...	...	...	...	...
Naha,	"	...	...	...	...	...	...	...	"	...	...	...	...	...	...	...
Ishigakijima,	"	...	...	...	...	...	...	...	"	...	...	...	...	...	...	...
Bonin Island,	"	29.90	759.5	...	...	SSW	4	...	"	30.00	762.0	...	...	SSW	4	...
Chefoo,	15	30.07	763.8	42	34	NW	2	b	6	30.13	765.3	34	98	NW	1	b
Hankow,	"	...	...	...	...	...	...	...	"	...	...	...	...	...	...	...
Ichang,	"	...	...	...	...	...	...	...	"	...	...	...	...	...	...	...
Changsha,	"	...	...	...	...	...	...	...	"	...	...	...	...	...	...	...
Shanghai,	11	30 17	766.2	52	35	NNE	2	o	"	30.25	768.3	41	85	ESE	1	b
Gutzlaff,	14	30.17	766.3	50	88	N	2	b	"	30.27	768.8	44	68	SE	2	o
Sharp Peak,	"	29.98	761.5	60	60	ENE	4	o	7	30.17	766.3	50	58	NE	4	rf
Amoy,	15	29.86	758.4	68	91	ENE	4	o	9	30.06	763.5	52	88	NE	4	o
Swatow,	"	...	...	...	...	...	...	...	8	...	...	...	...	...	...	...
Taiboku,	11	30.02	762.6	63	75	E	6	o	5	30.13	765.3	54	92	E	4	r
Taichu,	"	29.86	758.4	64	...	N	4	o	"	29.98	761.4	55	...	N	4	r
Tainan,	"	29.87	758.7	64	...	N	4	o	"	...	...	57	...	N	6	r
Koshun,	"	29.88	759.0	70	...	NE	4	r	"	29.91	759.6	61	...	NNE	7	r
Pescadores,	"	29.91	759.6	64	...	NNE	8	o	"	30.00	762.0	57	...	NNE	10	r
Canton,	14	29.85	758.2	68	79	...	o	o	6	...	...	...	...	...	...	...
Hongkong,	"	29.84	757.9	64	78	E	4	od	"	30.00	762.0	60	84	NE	3	o
Gap Rock,	"	29.86	758.4	...	...	ENE	5	omr	"	29.97	761.2	...	...	ENE	5	o
Macao,	"	29.81	757.2	63	92	ESE	4	o	"	29.97	761.1	59	83	NNE	4	o
Wuchow,	15	...	...	...	...	...	...	...	9	...	...	...	...	...	...	...
Pakhoi,	"	...	...	...	...	...	...	...	"	...	...	...	...	...	...	...
Hoihow,	"	...	...	...	...	...	...	...	"	...	...	...	...	...	...	...
Phulien,	"	29.74	755.4	73	75	ENE	2	of	7	29.98	761.4	63	80	NE	4	of
Tourane,	"	29.63	752.7	90	...	SSE	2	bf	"	29.87	758.7	72	...	NNW	6	of
Cape St. James,	"	29.74	755.4	90	...	SSE	2	b	"	29.85	758.1	77	...	...	o	b
Basco,	14	29.78	756.3	73	...	N	2	r	6	29.88	759.0	73	...	NNE	2	o
Aparri,	"	29.76	756.0	86	78	NE	4	o	"	29.86	758.4	79	90	ENE	4	o
Manila,	"	29.74	755.4	93	50	W	4	b	"	29.86	758.4	79	91	...	o	o
Legaspi,	"	29.78	756.3	90	66	NE	4	b	"	29.87	758.7	77	91	...	o	b
Taoloban,	"	...	...	...	...	...	...	...	"	...	...	...	...	...	...	...
Iloilo,	"	29.73	755.1	90	51	NE	4	b	"	29.84	757.8	79	87	N	2	o
Surigao,	"	...	...	...	...	...	...	...	"	...	...	...	...	...	...	...
Guam,	12.20	29.81	757.2	...	...	E	4	o	4.20	29.89	759.3	...	...	NE	2	b
Yap,	12.47	29.79	756.6	...	...	ENE	4	o	4.47	29.86	758.4	...	...	ENE	2	o
Labuan,	14	29.79	756.6	84	91	N	4	b	6	29.82	757.4	78	91	N	2	b

April 4*d.* 8*h.* 40*m.*—Warning to Hongkong and Coast Ports, :—N.N.E. gale in Formosa Channel.

April 4*d.* 12*h.* 07*m.*—Pressure has increased considerably from central Japan to Indo-China, moderately at Shanghai and slightly over the Philippines.

The anticyclone is now central near Shanghai.

The monsoon will moderate along the coast and over the northern portion of the N. China Sea.

Hongkong rainfall for the 24 hours ending at 10 a.m. to-day, 0·45 inch. Total since January 1st, 6·42 inches, against an average of 6·69 inches.

FORECAST FOR THE 24 HOURS ENDING AT NOON ON THE 5TH.

District.	Forecast.
1.—Formosa Channel,	N.E. gale, moderating.
2.—South coast of China between Hongkong and Lamocks,	N.E. winds, fresh to moderate; overcast at first, improving later.
3.—Hongkong to Gap Rock,	
4.—South coast of China between Hongkong and Hainan,	

T. F. CLAXTON *Director.*

ROYAL OBSERVATORY, HONGKONG.

DAILY WEATHER REPORT.

Station.	4th April, 1924.								5th April, 1924.							
	Hongkong Standard Time.	Barometer at Sea Level.		Temperature.	Humidity.	Wind.		Weather.	Hongkong Standard Time.	Barometer at Sea Level.		Temperature.	Humidity.	Wind.		Weather.
		Inches.	Millrs.			Direction.	Force.			Inches.	Millrs.			Direction.	Force.	
Wladivostook,	12	29.76	756.0	36	...	SW	5	b	6	29.82	757.5	33	...	SW	4	o
Nemuro,	11	29.69	754.0	...	...	...	...	...	5	30.04	763.0	...	...	S	3	...
Hokodate,	"	29.84	758.0	...	...	W	7	...	"	30.04	763.0	...	...	WSW	4	...
Tokio,	"	29.90	759.5	...	...	NNE	3	...	"	30.16	766.0	...	...	N	1	...
Kochi,	"	30.10	764.5	...	...	ESE	1	...	"	30.22	767.5	...	...	WSW	1	...
Nagasaki,	"	30.24	768.0	...	...	SW	1	...	"	30.28	769.0	...	...	...	0	...
Kagoshima,	"	30.20	767.0	...	...	NE	2	...	"	30.26	768.5	...	...	NW	1	...
Oshima,	"	...	...	...	...	...	...	...	"	...	...	...	...	...	...	...
Naha,	"	...	...	...	...	...	...	...	"	...	...	...	...	...	...	...
Ishigakijima,	"	...	...	...	...	...	...	...	"	...	...	...	...	...	...	...
Bonin Island,	"	30.00	762.0	...	...	SSW	1	...	"	30.06	763.5	...	...	NE	1	...
Chefoo,	15	30.11	764.8	46	62	NE	2	b	6	30.03	762.7	46	77	SW	1	b
Hankow,	"	...	...	...	...	...	...	...	"	...	...	...	...	...	...	...
Ichang,	"	...	...	...	...	...	...	...	"	...	...	...	...	...	...	...
Changsha,	"	...	...	...	...	...	...	...	"	...	...	...	...	...	...	...
Shanghai,	11	30.24	768.0	59	39	SSE	2	o	"	30.19	766.8	43	88	SE	2	b
Gutzlaff,	14	30.28	769.1	54	55	S	2	o	"	30.22	767.6	48	71	SE	4	o
Sharp Peak,	"	30.12	765.0	56	75	N	2	o	7	30.05	763.2	50	51	N	4	r
Amoy,	15	30.00	762.0	62	72	NE	4	o	9	30.02	762.5	54	89	NE	1	r
Swatow,	"	...	...	...	...	...	...	...	8	...	...	...	...	...	...	...
Taihoku,	11	30.14	765.6	57	96	E	6	r	5	29.99	761.7	61	98	E	4	r
Taichu,	"	30.02	762.6	57	...	N	2	r	"	29.97	761.1	59	...	NE	2	o
Tainan,	"	29.99	761.7	59	...	NNW	4	o	"	29.94	760.5	63	...	ESE	2	o
Koshun,	"	29.93	760.2	72	...	NE	8	o	"	29.92	759.9	70	...	NE	6	o
Pescadores,	"	30.06	763.5	61	...	N	8	r	"	29.95	760.8	64	...	NNE	6	r
Canton,	14	29.99	761.7	59	88	NE	2	o	6	...	...	...	...	...	...	...
Hongkong,	"	29.98	761.5	60	77	E	4	o	"	29.95	760.7	59	88	E	3	o
Gap Rock,	"	29.98	761.5	...	...	ENE	5	o	"	29.96	761.0	...	...	ENE	5	o
Macao,	"	29.97	761.1	59	87	ESE	4	o	"	29.93	760.2	59	91	SE	4	r
Wuchow,	15	...	...	...	...	...	...	...	9	...	...	...	...	...	...	...
Pakhoi,	"	...	...	...	...	...	...	...	"	...	...	...	...	...	...	...
Hoihow,	"	...	...	...	...	...	...	...	"	...	...	...	...	...	...	...
Phulien,	"	29.95	760.8	68	73	E	1	o	7	29.97	761.1	59	100	NE	2	r
Tourane,	"	29.86	758.4	72	...	NNW	6	o	"	29.92	759.9	70	...	NW	2	o
Cape St. James,	"	29.79	756.6	90	...	S	2	b	"	29.88	759.0	77	...	E	2	b
Basco,	14	...	...	...	...	...	...	...	6	29.89	759.3	73	...	...	0	o
Aparri,	"	29.85	758.1	82	81	N	4	o	"	29.88	759.0	77	92	...	0	o
Manila,	"	29.80	756.9	93	53	W	4	b	"	29.86	758.4	79	84	...	0	o
Legaspi,	"	29.82	757.5	90	69	NE	4	b	"	29.87	758.7	79	84	NE	2	b
Tacloban,	"	29.81	757.2	93	61	S	4	o	"	..	...	...	...	...	...	...
Iloilo,	"	29.76	756.0	90	48	N	4	o	"	29.82	757.5	70	85	N	4	o
Surigao,	"	...	...	...	...	...	...	...	"	...	...	...	...	...	...	...
Guam,	12.20	29.82	757.5	...	...	E	4	o	4.20	29.88	759.0	...	...	ENE	2	o
Yap,	12.47	29.79	756.6	...	...	E	4	o	4.47	29.85	758.1	...	...	NE	4	o
Labuan,	14	29.80	756.9	84	83	N	2	b	6	29.83	757.7	77	94	S	1	o

April 5*d*. 12*h*. 03*m*.—Pressure has increased considerably over N.E. Japan and slightly over S.W. Japan. It has decreased slightly from Chefoo to Haiphong and is nearly stationary in the South.

The anticyclone is central over S.W. Japan.

Moderate monsoon may be expected along the S.E. coast of China and over the N. China Sea.

Hongkong rainfall for the 24 hours ending at 10 a.m. to-day, 0·14 inch. Total since January 1st, 6·56 inches, against an average of 6·83 inches.

FORECAST FOR THE 24 HOURS ENDING AT NOON ON THE 6TH.

District.	Forecast.
1.—Formosa Channel,	N.E. winds, fresh.
2.—South coast of China between Hongkong and Lamocks,	E. winds, moderate; overcast at first, improving later and becoming warmer.
3.—Hongkong to Gap Rock,	
4.—South coast of China between Hongkong and Hainan,	

T. F. CLAXTON *Director.*

ROYAL OBSERVATORY, HONGKONG.

DAILY WEATHER REPORT.

Station.	5th April, 1924.								6th April, 1924.							
	Hongkong Standard Time.	Barometer at Sea Level.		Temperature.	Humidity.	Wind.		Weather.	Hongkong Standard Time.	Barometer at Sea Level.		Temperature.	Humidity.	Wind.		Weather.
		Inches.	Millrs.			Direction.	Force.			Inches.	Millrs.			Direction.	Force.	
Wladivostock,	12	29.76	755.8	44	...	SSW	3	c	6	29.91	759.7	39	...	NNE	4	o
Nemuro,	11	29.98	761.5	...	...	SW	6	...	5	30.04	763.0	...	...	SSW	6	...
Hokodate,	"	30.04	763.0	...	...	SW	6	...	"	30.10	764.5	...	...	SW	6	...
Tokio,	"	30.18	766.5	...	...	N	2	...	"	30.20	767.0	...	...	N	1	...
Kochi,	"	30.18	766.5	...	...	S	1	...	"	30.08	764.0	...	...	SW	1	...
Nagasaki,	"	30.22	767.5	...	...	NNW	2	...	"	30.02	762.5	...	...	SE	1	...
Kagoshima,	"	30.20	767.0	...	...	SSE	1	...	"	29.98	761.5	...	...	NE	2	...
Oshima,	"	...	...	...	...	...	...	...	"	...	...	...	...	...	...	...
Naha,	"	...	...	...	...	...	...	...	"	...	...	...	...	...	...	...
Ishigakijima,	"	...	...	...	...	...	...	...	"	...	...	...	...	...	...	...
Bonin Island,	"	30.04	763.0	...	...	...	...	...	"	30.00	762.0	...	...	S	1	...
Chefoo,	15	29.88	758.9	30	...	SW	2	b	6	29.87	758.7	46	92	SSE	2	b
Hankow,	"	...	...	...	...	...	...	...	"	...	...	...	...	...	...	...
Ichang,	"	...	...	...	...	...	...	...	"	...	...	...	...	...	...	...
Changsha,	"	...	...	...	...	...	...	...	"	...	...	...	...	...	...	...
Shanghai,	11	30.08	764.1	54	70	SE	4	o	"	29.99	761.7	45	100	E	1	o
Gutzlaff,	14	30.13	765.3	50	88	SE	4	o	"	29.98	761.5	48	100	NE	1	o
Sharp Peak,	"	29.94	760.5	52	92	W	2	r	7	29.89	759.2	56	93	N	1	o
Amoy,	15	29.85	758.2	56	94	NNE	2	r	9	29.84	757.9	56	94	NE	2	b
Swatow,	"	...	...	...	...	...	...	...	8	...	...	...	...	...	...	...
Taihoku,	11	29.89	759.3	63	94	SW	2	r	5	29.85	758.1	59	91	NW	4	r
Taichu,	"	29.93	760.2	64	...	...	0	o	"	29.86	758.4	59	...	N	2	o
Tainan,	"	29.91	759.6	73	...	NW	2	o	"	29.80	756.9	61	...	N	4	o
Koshun,	"	29.87	758.7	79	...	E	4	b	"	29.75	755.7	70	...	NW	4	o
Pescadores,	"	29.94	760.5	63	...	N	6	o	"	29.85	758.1	61	...	N	6	o
Canton,	14	29.91	759.7	58	94	N	1	o	6	...	...	...	...	...	...	...
Hongkong,	"	29.88	758.9	63	81	...	0	o	"	29.84	757.9	60	94	E	2	od
Gap Rock,	"	29.88	758.9	...	...	NNE	4	o	"	29.84	757.9	...	...	NE	4	o
Macao,	"	29.87	758.7	61	81	N	4	o	"	29.82	757.5	59	89	NE	2	o
Wuchow,	15	...	...	...	...	...	...	...	9	...	...	...	...	...	...	...
Pakhoi,	"	...	...	...	...	...	...	...	"	...	...	...	...	...	...	...
Hoihow,	"	...	...	...	...	...	...	...	"	...	...	...	...	...	...	...
Phulien,	"	29.89	759.3	63	88	ENE	2	of	7	...	...	...	...	...	...	...
Tourane,	"	29.85	758.1	72	...	NW	4	o	"	...	...	...	...	...	...	...
Cape St. James,	"	29.82	757.5	90	...	ESE	4	b	"	...	...	...	...	...	...	...
Basco,	14	29.74	755.4	82	...	ESE	2	o	6	29.76	756.0	73	...	...	o	o
Aparri,	"	29.78	756.3	86	75	NE	4	b	"	29.82	757.5	77	96	...	o	b
Manila,	"	29.75	755.7	93	57	SW	2	b	"	29.81	757.2	72	84	SE	1	b
Legaspi,	"	...	...	...	...	...	...	...	"	29.82	757.5	70	94	N	1	b
Tacloban,	"	...	...	..	...	...	...	...	"	...	...	...	...	...	...	...
Iloilo,	"	29.75	755.7	90	44	N	6	o	"	29.80	756.9	75	88	NNE	2	b
Surigao,	"	...	...	...	...	...	...	...	"	...	...	...	...	...	...	...
Guam,	12.20	29.79	756.6	...	...	ENE	4	o	4.20	29.79	756.6	...	...	ENE	4	b
Yap,	12.47	29.75	755.7	...	...	NE	6	o	4.47	29.78	756.3	...	...	ENE	2	b
Labuan,	14	29.80	756.9	84	79	NE	1	b	6	29.83	757.7	77	94	N	2	b

April 6*d.* 12*h.* 35*m.*—Pressure has decreased considerably over S.W. Japan and slightly from Shanghai to Haiphong. It is nearly stationary over the Philippines.

The anticyclone is central to the east of Tokio.

Moderate monsoon may be expected along the S.E. coast of China and over the N. China Sea.

Hongkong rainfall for the 24 hours ending at 10 a.m. to-day, 0·12 inch. Total since January 1st, 6·68 inches, against an average of 6·98 inches.

FORECAST FOR THE 24 HOURS ENDING AT NOON ON THE 7TH.

District.	Forecast.
1.—Formosa Channel,	N.E. winds, fresh.
2.—South coast of China between Hongkong and Lamocks,	N.E. or variable winds, moderate; overcast, mist, rain.
3.—Hongkong to Gap Rock,	
4.—South coast of China between Hongkong and Hainan,	

T. F. CLAXTON *Director.*

ROYAL OBSERVATORY, HONGKONG.

DAILY WEATHER REPORT.

Station.	6th April, 1924.								7th April, 1924.							
	Hongkong Standard Time.	Barometer at Sea Level.		Temperature.	Humidity.	Wind.		Weather.	Hongkong Standard Time.	Barometer at Sea Level.		Temperature.	Humidity.	Wind.		Weather.
		Inches.	Millrs.			Direction.	Force.			Inches.	Millrs.			Direction.	Force.	
Wladivostock,	12	29.99	761.7	38	...	N	4	o	6	30.20	767.0	27	...	N	3	o
Nemuro,	11	30.00	762.0	...	...	SSW	6	...	5	...	...	...	...	...	...	...
Hokodate,	"	30.04	763.0	...	...	SW	4	...	"	...	...	...	...	...	...	...
Tokio,	"	30.10	764.5	...	...	ENE	1	...	"	...	...	...	...	...	...	...
Kochi,	"	30.00	762.0	...	...	...	...	...	"	...	...	...	...	...	...	...
Nagasaki,	"	29.90	759.5	...	...	NE	1	...	"	...	...	...	...	...	...	...
Kagoshima,	"	29.84	758.0	...	...	NE	3	...	"	...	...	...	...	...	...	...
Oshima,	"	29.65	753.0	...	...	SSE	1	...	"	...	...	...	...	...	...	...
Naha,	"	...	...	...	...	S	4	...	"	...	...	...	...	...	...	...
Ishigakijima,	"	29.82	757.5	...	...	NW	5	...	"	...	...	...	...	...	...	...
Bonin Island,	"	29.98	761.5	...	...	SSE	4	...	"	...	...	...	...	...	...	...
Chefoo,	15	29.80	756.9	66	45	SSW	4	b	6	30.07	763.8	40	91	N	2	o
Hankow,	"	...	...	...	...	...	...	...	"	...	...	...	...	...	...	...
Ichang,	"	...	...	...	...	...	...	...	"	...	...	...	...	...	...	...
Changsha,	"	...	...	...	...	...	...	...	"	...	...	...	...	...	...	...
Shanghai,	11	29.92	759.9	63	56	SE	1	o	"	29.99	761.7	45	97	ESE	1	b
Gutzlaff,	14	29.97	761.2	60	76	NE	1	b	"	30.01	762.2	48	100	SE	2	o
Sharp Peak,	"	29.94	760.5	69	75	N	1	b	7	29.93	760.2	58	88	W	1	o
Amoy,	15	29.83	757.7	64	78	SSE	2	b	9	29.88	758.9	58	94	NE	4	rf
Swatow,	"	...	...	...	...	...	...	...	8	...	...	...	...	...	...	...
Taihoku,	11	29.92	759.9	63	84	NW	1	o	5	29.89	759.3	63	90	E	4	o
Taichu,	"	29.86	758.4	72	...	NNW	4	b	"	29.88	759.0	64	...	...	o	o
Tainan,	"	29.86	758.4	72	...	NNW	4	b	"	29.84	757.8	66	...	NE	2	r
Koshun,	"	29.85	758.1	73	...	NNW	7	o	"	29.84	757.8	68	...	E	4	o
Pescadores,	"	29.89	759.3	66	...	N	4	o	"	29.85	758.1	66	...	N	4	o
Canton,	14	29.82	757.4	60	94	...	o	or	6	...	...	...	...	...	...	...
Hongkong,	"	29.81	757.2	60	89	E	4	o	"	29.81	757.2	62	93	ESE	3	o
Gap Rock,	"	29.80	756.9	...	...	ENE	4	o	"	29.80	756.0	...	...	NNE	5	o
Macao,	"	29.80	756.9	61	98	ESE	2	o	"	29.78	756.3	61	100	N	2	o
Wuchow,	15	...	...	...	...	...	...	...	9	...	...	...	...	...	...	...
Pakhoi,	"	...	...	...	...	...	...	...	"	...	...	...	...	...	...	...
Hoihow,	"	...	...	...	...	...	...	...	"	...	...	...	...	...	...	...
Phulien,	"	29.71	754.5	66	94	E	2	rf	7	29.82	757.5	63	100	NW	2	of
Tourane,	"	29.75	755.7	72	...	NNW	2	o	"	29.74	755.4	72	...	WNW	2	of
Cape St. James,	"	29.76	756.0	90	...	S	2	b	"	29.81	757.2	77	...	S	2	b
Basco,	14	29.74	755.4	79	...	WSW	1	o	6	29.80	756.9	73	...	...	o	o
Aparri,	"	29.78	756.3	81	89	N	4	o	"	29.81	757.2	73	92	S	2	o
Manila,	"	29.74	755.4	90	51	WSW	4	b	"	29.81	757.2	75	83	E	1	o
Legaspi,	"	29.76	756.0	90	66	NE	2	b	"	29.81	757.2	77	92	...	o	b
Tacloban,	"	...	...	...	...	...	...	...	"	...	...	...	...	...	...	...
Iloilo,	"	29.71	754.5	77	76	N	2	b	"	29.80	756.9	75	79	NE	2	b
Surigao,	"	...	...	...	...	...	...	...	"	...	...	...	...	...	...	...
Guam,	12.20	29.75	755.7	...	...	ENE	4	b	4.20	29.82	757.5	...	...	NE	2	b
Yap,	12.47	29.75	755.7	...	...	SE	2	b	4.47	29.80	756.9	...	...	NE	1	o
Labuan,	14	29.79	756.6	84	83	NE	1	o	6	29.78	756.4	78	94	N	2	o

April *6d.* 17*h.* 20*m.*—Warning to Hongkong, Coast Ports, &c.:—Depression or typhoon of unknown intensity within 120 miles of Lat. 28° N. Long. 127° E., moving N.N.E.

April *7d.* 13*h.* 10*m.*—Pressure has increased considerably from Wladivostock to Chefoo and slightly from Shanghai to Formosa. It is nearly stationary in the South.

The depression or typhoon has probably moved north-eastward.

The monsoon conditions are uncertain.

Hongkong rainfall for the 24 hours ending at 10 a.m. to-day, 1·21 inch. Total since January 1st, 7·89 inches, against an average of 7·13 inches.

FORECAST FOR THE 24 HOURS ENDING AT NOON ON THE 8TH.

District.	Forecast.
1.—Formosa Channel,	N.E. winds, moderate; overcast, rain.
2.—South coast of China between Hongkong and Lamocks,	
3.—Hongkong to Gap Rock,	
4.—South coast of China between Hongkong and Hainan,	

T. F. CLAXTON *Director.*

ROYAL OBSERVATORY, HONGKONG.

DAILY WEATHER REPORT.

Station.	7th April, 1924.								8th April, 1924.							
	Hongkong Standard Time.	Barometer at Sea Level.		Temperature.	Humidity.	Wind.		Weather.	Hongkong Standard Time.	Barometer at Sea Level.		Temperature.	Humidity.	Wind.		Weather.
		Inches.	Millrs.			Direction.	Force.			Inches.	Millrs.			Direction.	Force.	
Wladivostock,	12	*30.12	765.1	38	...	NNE	3	b	6	30.20	767.1	31	...	ESE	2	b
Nemuro,	11	29.92	760.0	...	...	N	4	...	5	...	...	...	...	...	...	...
Hokodate,	,,	29.92	760.0	...	...	WSW	2	...	,,	...	...	...	...	...	...	...
Tokio,	,,	29.88	759.0	...	...	N	2	...	,,	...	...	...	...	...	...	...
Koobi,	,,	29.88	759.0	...	...	S	1	...	,,	...	...	...	...	...	...	...
Nagasaki,	,,	29.98	761.5	...	...	N	2	...	,,	...	...	...	...	...	...	...
Kagoshima,	,,	29.92	760.0	...	...	ENE	1	...	,,	...	...	...	...	...	...	...
Oshima,	,,	...	...	...	...	...	...	...	,,	...	...	...	...	...	...	...
Naha,	,,	...	...	...	...	...	...	...	,,	...	...	...	...	...	...	...
Ishigakijima,	,,	...	...	...	...	...	...	...	,,	...	...	...	...	...	...	...
Bonin Island,	,,	29.94	760.5	...	...	S	10	...	,,	...	...	...	...	...	...	...
Chefoo,	15	30.13	765.3	44	60	NW	2	b	6	30.24	768.1	36	61	W	1	b
Hankow,	,,	...	...	...	...	...	...	...	,,	...	...	...	...	...	...	...
Ichang,	,,	...	...	...	...	...	...	...	,,	...	...	...	...	...	...	...
Changsha,	,,	...	...	...	...	...	...	...	,,	...	...	...	...	...	...	...
Shanghai,	11	30.02	762.6	75	33	SE	1	b	,,	30.14	765.6	48	95	E	1	b
Gutzlaff,	14	30.07	763.8	58	81	SE	4	b	,,	30.17	766.3	50	93	ESE	2	o
Sharp Peak,	,,	29.99	761.7	58	88	...	4	of	7	30.05	763.2	56	93	NW	2	r
Amoy,	15	29.86	758.4	62	90	ENE	2	r	9	29.89	759.2	58	94	NE	2	o
Swatow,	,,	...	...	...	...	...	...	...	8	...	...		...	...	...	...
Taihoku,	11	29.94	760.5	66	87	E	6	o	5	29.94	760.5	61	93	E	4	r
Taichu,	,,	29.94	760.5	68	...	...	0	r	,,	29.87	758.7	63	...	NNW	4	o
Tainan,	,,	29.94	760.5	66	...	...	0	r	,,	29.84	757.8	64	...	NNE	4	r
Koshun,	,,	29.93	760.2	70	...	NE	2	r	,,	29.84	757.8	70	...	ESE	4	o
Pescadores,	,,	29.93	760.2	66	...	NE	6	r	,,	29.87	758.7	82	...	NNE	7	r
Canton,	14	29.84	757.9	62	94	N	1	or	6	...	...	...	...	...	...	...
Hongkong,	,,	29.81	757.2	61	94	ESE	4	or	,,	29.89	759.2	63	97	...	0	om
Gap Rock,	,,	29.81	757.2	...	...	ENE	5	or	,,	29.89	759.2	...	...	NE	4	om
Macao,	,,	29.80	756.9	61	100	NNW	2	rf	,,	29.88	759.0	61	100	N	4	rf
Wuchow,	15	...	...	...	...	...	...	...	9	...	...	...	...	...	...	...
Pakhoi,	,,	...	...	...	...	...	...	...	,,	...	...	...	...	...	...	...
Hoihow,	,,	...	...	...	...	...	...	...	,,	...	...	...	...	...	...	...
Phulien,	,,	29.81	757.2	73	71	WNW	2	o	7	29.98	761.4	64	100	WNW	4	of
Tourane,	,,	29.73	755.1	73	...	NNW	4	o	,,	29.87	758.7	70	...	NW	4	o
Cape St. James,	,,	29.78	756.3	90	...	...	0	b	,,	29.80	756.9	77	...	S	2	b
Basco,	14	...	...	...	...	...	...	...	6	...	...	...	...	...	...	...
Aparri,	,,	29.79	756.6	81	80	NNE	4	o	,,	...	...	...	...	...	...	...
Manila,	,,	29.76	756.0	93	40	SE	2	b	,,	29.81	757.2	75	91	E	1	b
Legaspi,	,,	29.79	756.6	90	60	NE	2	b	,,	29.81	757.2	79	85	NNE	2	b
Tacloban,	,,	29.76	756.0	97	47	S	4	b	,,	...	...	...	...	...	...	...
Iloilo,	,,	29.74	755.4	90	38	NE	2	b	,,	29.79	756.6	77	86	N	4	b
Surigao,	,,	...	...	...	...	...	...	...	,,	...	...	...	...	...	...	...
Guam,	12.20	29.78	756.3	...	...	E	4	o	4.20	...		...	...	...	...	...
Yap,	12.47	29.76	756.0	...	...	E	4	o	4.47	29.78	756.3	...	...	NE	2	b
Labuan,	14	29.76	755.9	84	75	N	2	b	6	29.81	757.2	78	94	N	4	b

April 8*d.* 11*h.* 36*m.*—Pressure has increased slightly to moderately at all reporting stations, except over the Philippines where it is nearly stationary.

An anticyclone covers S.E. Mongolia and N.E. China.

Fresh to moderate monsoon may be expected along the coast and over the N. China Sea.

Hongkong rainfall for the 24 hours ending at 10 a.m. to-day, 0·30 inch. Total since January 1st, 8·19 inches, against an average of 7·29 inches.

FORECAST FOR THE 24 HOURS ENDING AT NOON ON THE 9TH.

District.	Forecast.
1.—Formosa Channel,	N.E. winds, strong.
2.—South coast of China between Hongkong and Lamocks,	N.E. winds, moderate to fresh; overcast, occasional rain.
3.—Hongkong to Gap Rock,	
4.—South coast of China between Hongkong and Hainan,	

T. F. CLAXTON *Director.*

ROYAL OBSERVATORY, HONGKONG.

DAILY WEATHER REPORT.

Station.	8th April, 1924.								9th April, 1924.							
	Hongkong Standard Time.	Barometer at Sea Level.		Temperature.	Humidity.	Wind.		Weather.	Hongkong Standard Time.	Barometer at Sea Level.		Temperature.	Humidity.	Wind.		Weather.
		Inches.	Millrs.			Direction.	Force.			Inches.	Millrs.			Direction.	Force.	
Wladivostock,	12	...	...	...	...	...	...	...	6	...	...	...	...	...	...	...
Nemuro,	11	30.06	763.5	...	...	SE	2	...	5	...	...	...	...	...	...	...
Hokodate,	"	30.14	765.5	...	...	SW	1	...	"	...	...	...	...	...	...	...
Tokio,	"	30.12	765.0	...	...	SSE	1	...	"	...	...	...	...	...	...	...
Kochi,	"	30.12	765.0	...	...	E	1	...	"	...	...	...	...	...	...	...
Nagasaki,	"	30.12	765.0	...	...	NW	1	...	"	...	...	...	...	...	...	...
Kagoshima,	"	30.12	765.0	...	...	ENE	1	...	"	...	...	...	...	...	...	...
Oshima,	"	...	...	...	...	...	...	...	"	...	...	...	...	...	...	...
Naha,	"	...	...	...	...	...	...	...	"	...	...	...	...	...	...	...
Ishigakijima,	"	...	...	...	...	...	...	...	"	...	...	...	...	...	...	...
Bonin Island,	"	30.00	762.0	...	...	WSW	1	...	"	...	...	...	...	...	...	...
Chefoo,	15	30.18	766.6	54	38	E	1	b	6	30.02	762.5	50	45	NNE	1	o
Hankow,	"	...	...	...	...	...	...	...	"	...	...	...	...	...	...	...
Ichang,	"	...	...	...	...	...	...	...	"	...	...	...	...	...	...	...
Changsha,	"	...	...	...	...	...	...	...	"	...	...	...	...	...	...	...
Shanghai,	11	30.21	767.4	64	32	E	2	b	"	30.17	766.2	48	97	E	2	o
Gutzlaff,	14	30.22	767.6	56	76	NE	4	o	"	30.19	766.8	50	100	SE	2	of
Sharp Peak,	"	30.00	762.0	58	88	NE	4	o	7	30.00	762.0	58	81	N	4	o
Amoy,	15	29.92	759.9	64	84	NE	4	o	9	29.91	759.7	62	83	N	1	o
Swatow,	"	...	...	...	...	...	...	...	8	...	...	...	...	...	...	...
Taihoku,	11	30.01	762.3	64	96	E	4	r	5	29.93	760.2	66	94	E	6	o
Taichu,	"	29.91	759.6	70	...	...	o	r	"	29.88	759.0	66	...	...	o	o
Tainan,	"	29.88	759.0	64	...	N	4	r	"	29.86	758.4	64	...	SE	1	o
Koshun,	"	29.87	758.7	75	...	...	o	o	"	..		...	...	...	...	...
Pescadores,	"	29.91	759.6	68	...	NNE	8	r	"	29.89	759.3	64	...	N	7	o
Canton,	14	29.95	760.7	73	76	N	1	o	6	...	...	...	...	...	...	...
Hongkong,	"	29.94	760.5	65	85	SE	1	o	"	29.96	761.0	63	89	...	o	o
Gap Rock,	"	29.95	760.7	...	...	NE	4	o	"	29.97	761.2	...	...	NNE	3	o
Macao,	"	29.93	760.2	64	80	N	4	o	"	29.94	760.5	63	88	...	2	o
Wuchow,	15	...	...	...	...	...	...	...	9	...	...	...	...	...	...	...
Pakhoi,	"	...	...	...	...	...	...	...	"	...	...	...	...	...	...	...
Hoihow,	"	...	...	...	...	...	...	...	"	...	...	...	...	...	...	...
Phulien,	"	29.97	761.1	68	81	NNW	1	of	7	30.02	762.6	63	98	NW	4	of
Tourane,	"	29.87	758.7	72	...	NNW	6	b	"	29.94	760.5	68	...	N	6	o
Cape St. James,	"	29.76	756.0	90	...	SSE	2	b	"	29.80	756.9	79	...	NE	4	b
Basco,	14	29.76	756.0	82	...	SW	2	r	6	...	...	...	...	...	...	...
Aparri,	"	29.78	756.3	86	61	...	o	o	"	29.84	757.8	73	92	...	o	o
Manila,	"	29.76	756.0	90	48	WSW	4	b	"	29.81	757.2	75	85	...	o	b
Legaspi,	"	29.78	756.3	90	60	NE	4	b	"	...	...	...	...	...	...	...
Tacloban,	"	...	...	..	...	...	...	...	"	...	...	...	...	...	...	...
Iloilo,	"	29.73	755.1	90	44	NE	6	b	"	29.79	756.6	77	85	N	2	b
Surigao,	"	...	...	...	...	..	...	...	"	...	...	...	...	...	...	...
Guam,	12.20	29.76	756.0	...	...	E	4	o	4.20	...	...	...	...	...	...	...
Yap,	12.47	29.76	756.0	...	...	E	4	o	4.47	29.85	758.1	...	...	E	4	o
Labuan,	14	29.79	756.6	86	92	N	4	b	6	29.75	755.6	80	91	SW	2	b

April 9*d.* 10*h.* 48*m.*—Pressure has decreased moderately at Chefoo and slightly at Shanghai. It is nearly stationary at other reporting stations.

The anticyclone has weakened and moved eastward.

Moderate monsoon may be expected along the S.E. coast of China and over the N. China Sea.

Hongkong rainfall for the 24 hours ending at 10 a.m. to-day, 0·00 inch. Total since January 1st, 8·19 inches, against an average of 7·45 inches.

FORECAST FOR THE 24 HOURS ENDING AT NOON ON THE 10th.

District.	Forecast.
1.—Formosa Channel,	N.E. winds, fresh.
2.—South coast of China between Hongkong and Lamocks,	N.E. winds, moderate; overcast, some drizzle or mist.
3.—Hongkong to Gap Rock,	
4.—South coast of China between Hongkong and Hainan,	

T. F. CLAXTON *Director.*

ROYAL OBSERVATORY, HONGKONG.

DAILY WEATHER REPORT.

Station.	9th April, 1924.								10th April, 1924.							
	Hongkong Standard Time.	Barometer at Sea Level.		Temperature.	Humidity.	Wind.		Weather.	Hongkong Standard Time.	Barometer at Sea Level.		Temperature.	Humidity.	Wind.		Weather.
		Inches.	Millrs.			Direction.	Force.			Inches.	Millrs.			Direction.	Force.	
Wladivostook,	12	29.95	760.8	38	...	ESE	6	o	6	29.84	757.9	39	...	...	o	b
Nemuro,	11	30.18	766.5	...	...	S	3	...	5	...	...	...	...	...	...	...
Hokodate,	"	30.24	768.0	...	...	SW	3	...	"	...	...	...	...	...	...	...
Tokio,	"	30.28	769.0	...	...	NNW	1	...	"	...	...	...	...	...	...	...
Kochi,	"	30.20	767.0	...	...	SE	1	...	"	...	...	...	...	...	...	...
Nagasaki,	"	30.18	766.5	...	...	W	1	...	"	...	...	...	...	...	...	...
Kagoshima,	"	30.18	766.5	...	...	SE	1	...	"	...	...	...	...	...	...	...
Oshima,	"	30.10	764.5	...	...	ENE	2	...	"	...	...	...	...	...	...	...
Naha,	"	30.04	763.0	...	...	E	2	...	"	...	...	...	...	...	...	...
Ishigakijima,	"	29.94	760.5	...	...	ENE	5	...	"	...	...	...	...	...	...	...
Bonin Island,	"	30.08	764.0	...	...	ENE	2	...	"	...	...	...	...	...	...	...
Chefoo.	15	29.92	759.9	40	74	SW	1	b	6	29.92	759.9	50	79	...	o	b
Hankow,	"	...	...	...	...	...	...	...	"	...	...	...	...	...	...	...
Ichang,	"	...	...	...	...	...	...	...	"	...	...	...	...	...	...	...
Changsha,	"	...	...	...	...	...	...	...	"	...	...	...	...	...	...	...
Shanghai,	11	30.12	765.0	70	45	SE	1	o	"	30.05	763.2	54	83	SE	1	o
Gutzlaff,	14	30.16	766.0	54	94	ESE	4	of	"	30.08	764.0	54	100	E	1	o
Sharp Peak,	"	30.00	762.0	58	88	N	4	r	7	29.98	761.5	62	93	W	1	o
Amoy,	15	29.92	759.9	65	84	S	1	o	9	29.88	758.9	62	94	SSE	2	o
Swatow,	"	29.86	758.4	66	79	E	2	o	8	29.86	758.4	62	94	E	1	c
Taihoku,	11	29.94	760.5	73	85	ENE	6	o	5	...	...	66	92	NE	2	r
Taichu,	"	29.92	759.9	72	...	...	o	o	"	29.91	759.6	66	...	NNW	2	o
Tainan,	"	29.92	759.9	73	...	N	2	o	"	29.88	759.0	68	...	N	4	o
Koshun,	"	29.88	759.0	81	...	NNE	6	b	"	29.87	758.7	72	...	...	o	o
Pescadores,	"	29.95	760.8	66	...	N	6	o	"	29.91	759.6	64	...	NNE	4	r
Canton,	14	29.94	760.5	75	72	N	1	o	6	...	...	...	...	...	...	...
Hongkong,	"	29.93	760.2	72	69	WNW	1	o	"	29.95	760.7	63	89	ESE	2	o
Gap Rock,	"	29.99	761.7	...	...	N	3	b	"	29.93	760.2	...	...	NE	3	o
Macao,	"	29.93	760.2	68	77	ESE	2	o	"	29.91	759.6	63	94	...	o	of
Wuchow,	15	...	...	...	...	...	...	...	9	...	...	...	...	...	...	...
Pakhoi,	"	...	...	...	...	...	...	...	"	...	...	...	...	...	...	...
Hoihow,	"	...	...	...	...	...	...	...	"	...	...	...	...	...	...	...
Phulien,	"	29.98	761.4	73	66	S	1	o	7	29.97	761.1	66	85	WNW	4	of
Tourane,	"	29.92	759.9	70	...	NNW	4	o	"	29.93	760.2	68	...	NNW	2	o
Cape St. James,	"	29.76	756.0	84	...	NE	7	b	"	29.84	757.8	75	...	NW	2	b
Basco,	14	29.80	756.9	84	...	NE	2	o	6	...	...	...	...	...	...	...
Aparri,	"	29.79	756.6	86	68	NE	4	b	"	29.82	757.5	75	91	S	2	b
Manila,	"	29.75	755.7	90	57	NE	4	b	"	29.84	757.8	72	82	NE	2	b
Legaspi,	"	29.79	756.6	90	57	NE	4	b	"	29.82	757.5	81	86	NE	2	b
Taoloban,	"	...	...	..	...	...	...	...	"	...	...	...	...	...	...	...
Iloilo,	"	29.72	754.8	90	44	NE	4	b	"	...	...	...	...	...	...	...
Surigao,	"	...	...	...	...	...	...	...	"	...	...	...	...	...	...	...
Guam,	12.20	29.81	757.2	...	...	E	4	o	4.20	...	...	...	...	...	...	...
Yap,	12.47	29.79	756.6	...	...	E	4	o	4.47	29.84	757.8	...	...	ENE	2	o
Labuan,	14	29.75	755.6	88	80	N	1	b	6	29.78	756.4	81	87	NE	1	b

April 10*d.* 10*h.* 52*m.*—Pressure has decreased moderately at Wladivostock and Shanghai and slightly over Tongking. It is nearly stationary at other reporting stations.

Moderate monsoon may be expected along the coast and over the N. China Sea.

Hongkong rainfall for the 24 hours ending at 10 a.m. to-day, 0·00 inch. Total since January 1st, 8·19 inches, against an average of 7·61 inches.

FORECAST FOR THE 24 HOURS ENDING AT NOON ON THE 11TH.

District.	Forecast.
1.—Formosa Channel,	N.E. winds, moderate; fair.
2.—South coast of China between Hongkong and Lamocks,	
3.—Hongkong to Gap Rock,	
4.—South coast of China between Hongkong and Hainan,	

T. F. CLAXTON *Director.*

ROYAL OBSERVATORY, HONGKONG.

DAILY WEATHER REPORT.

Station.	10th April, 1924. Hongkong Standard Time.	Barometer at Sea Level. Inches.	Barometer at Sea Level. Millrs.	Temperature.	Humidity.	Wind. Direction.	Wind. Force.	Weather.	11th April, 1924. Hongkong Standard Time.	Barometer at Sea Level. Inches.	Barometer at Sea Level. Millrs.	Temperature.	Humidity.	Wind. Direction.	Wind. Force.	Weather.
Wladivostock,	12	29.89	759.1	53	...	WNW	3	b	6	30.13	765.2	38	...	...	0	c
Nemuro,	11	29.86	758.5	...	...	SW	4	...	5	29.80	757.0	...	...	SW	4	...
Hokodate,	"	29.86	758.5	...	...	SW	6	...	"	30.04	763.0	...	...	...	...	...
Tokio,	"	30.08	764.0	...	...	SSW	4	...	"	30.12	765.0	...	...	NW	1	...
Kochi,	"	30.18	766.5	...	...	SSE	1	...	"	30.14	765.5	...	...	WSW	1	...
Nagasaki,	"	30.16	766.0	...	...	SE	3	...	"	...	...	...	...	...	...	...
Kagoshima,	"	30.12	765.0	...	...	...	...	...	"	30.08	764.0	...	...	NNE	1	...
Oshima,	"	30.04	763.0	...	...	...	...	...	"	...	...	...	...	...	...	...
Naha,	"	29.96	761.0	...	...	...	2	...	"	...	...	...	...	...	...	...
Ishigakijima,	"	29.92	760.0	...	...	S	1	...	"	...	...	...	...	...	...	...
Bonin Island,	"	30.08	764.0	...	...	ENE	2	...	"	30.04	763.0	...	...	...	0	...
Chefoo,	15	29.96	761.0	50	88	NE	1	b	6	29.91	759.7	54	80	NE	1	b
Hankow,	"	...	...	...	...	...	...	...	"	...	...	...	...	...	...	...
Ichang,	"	...	...	...	...	...	...	...	"	...	...	...	...	...	...	...
Changsha,	"	...	...	...	...	...	...	...	"	...	...	...	...	...	...	...
Shanghai,	11	30.01	762.3	75	53	SSE	1	b	"	29.99	761.7	55	100	E	2	of
Gutzlaff,	14	30.05	763.2	60	90	SE	1	o	"	30.01	762.2	54	100	E	4	of
Sharp Peak,	"	29.96	761.0	66	91	...	0	o	7	29.95	760.7	62	94	...	0	o
Amoy,	15	...	...	...	...	...	...	...	9	29.89	759.2	62	90	NE	2	o
Swatow,	"	...	...	...	...	...	...	...	8	...	...	...	...	...	...	...
Taihoku,	11	29.95	760.8	70	91	SW	2	o	5	29.93	760.2	64	98	...	0	o
Taichu,	"	29.95	760.8	75	...	NW	2	o	"	29.94	760.5	66	...	...	0	o
Tainan,	"	29.94	760.5	72	...	N	4	o	"	29.89	759.3	68	...	N	2	d
Koshun,	"	29.92	759.9	81	...	NNW	2	o	"	29.87	758.7	75	...	...	0	o
Pescadores,	"	29.98	761.4	68	...	N	4	o	"	29.92	759.9	68	...	N	4	o
Canton,	14	29.93	760.2	73	76	NW	1	o	6	...	...	...	...	...	...	...
Hongkong,	"	29.93	760.2	69	74	E	1	o	"	29.93	760.2	64	87	ESE	3	om
Gap Rock,	"	29.93	760.2	...	...	N	2	c	"	29.91	759.7	...	...	NNW	2	c
Macao,	"	29.95	760.8	75	71	SE	2	o	"	29.91	759.6	64	96	SE	1	of
Wuchow,	15	...	...	...	...	...	...	...	9	...	...	...	...	...	...	...
Pakhoi,	"	...	...	...	...	...	...	...	"	...	...	...	...	...	...	...
Hoihow,	"	...	...	...	...	...	...	...	"	...	...	...	...	...	...	...
Phulien,	"	29.99	761.7	66	98	W	4	rf	7	29.97	761.1	63	100	NW	2	rf
Tourane,	"	29.92	759.9	70	...	NNW	2	o	"	29.92	759.9	68	...	NNW	2	o
Cape St. James,	"	29.79	756.6	84	...	NE	2	b	"	29.82	757.5	77	...	E	4	b
Basco,	14	29.81	757.2	84	...	E	2	o	6	29.86	758.4	79	...	ENE	2	o
Aparri,	"	29.79	756.6	86	61	NE	4	b	"	29.85	758.1	75	89	S	2	b
Manila,	"	29.78	756.3	90	55	SW	2	o	"	29.84	757.8	73	89	...	0	b
Legaspi,	"	29.81	757.2	90	66	NNE	4	b	"	29.84	757.8	81	84	NE	4	b
Tacloban,	"	...	...	...	...	...	...	...	"	...	...	...	...	...	...	...
Iloilo,	"	29.75	755.7	90	51	NE	4	o	"	29.80	756.9	79	85	N	4	o
Surigao,	"	...	...	...	...	...	...	...	"	...	...	...	...	...	...	...
Guam,	12.20	29.81	757.2	...	...	ENE	4	o	4.20	29.86	758.4	...	...	ENE	2	o
Yap,	12.47	29.80	756.9	...	...	NE	4	o	4.47	29.84	757.8	...	...	NE	4	o
Labuan,	14	29.73	755.1	90	73	N	1	b	6	29.76	755.9	80	87	E	1	b

April 11*d*. 12*h*. 00*m*.—Pressure has increased considerably at Wladivostock and decreased slightly from Chefoo to Shanghai and over N. Indo-China. It is nearly stationary at other reporting stations.

Anticyclones cover Japan and Manchuria.

Moderate monsoon may be expected along the coast and over the N. China Sea.

Hongkong rainfall for the 24 hours ending at 10 a.m. to-day, 0·00 inch. Total since January 1st, 8·19 inches, against an average of 7·78 inches.

FORECAST FOR THE 24 HOURS ENDING AT NOON ON THE 12TH.

District.	Forecast.
1.—Formosa Channel,	N.E. winds, moderate; cloudy.
2.—South coast of China between Hongkong and Lamocks,	
3.—Hongkong to Gap Rock,	
4.—South coast of China between Hongkong and Hainan,	

T. F. CLAXTON *Director.*

ROYAL OBSERVATORY, HONGKONG.

DAILY WEATHER REPORT.

Station.	11th April, 1924.								12th April, 1924.							
	Hongkong Standard Time.	Barometer at Sea Level.		Temperature.	Humidity.	Wind.		Weather.	Hongkong Standard Time.	Barometer at Sea Level.		Temperature.	Humidity.	Wind.		Weather.
		Inches.	Millrs.			Direction.	Force.			Inches.	Millrs.			Direction.	Force.	
Wladivostock,	12	30.09	764.2	50	...	SW	4	o	6	29.98	761.5	39	...	SE	2	o
Nemuro,	11	29.80	757.0	...	...	WSW	1	...	5	...	...	...	...	...	...	...
Hokodate,	,,	30.06	763.5	...	...	WNW	6	...	,,	...	...	...	...	...	...	...
Tokio,	,,	30.08	764.0	...	...	S	1	...	,,	...	...	...	...	...	...	...
Kochi,	,,	30.10	764.5	...	...	SE	1	...	,,	...	...	...	...	...	...	...
Nagasaki,	,,	30.08	764.0	...	...	SE	2	...	,,	...	...	...	...	...	...	...
Kagoshima,	,,	30.02	762.5	...	...	S	1	...	,,	...	...	...	...	...	...	...
Oshima,	,,	...	...	...	...	...	...	...	,,	...	...	...	...	...	...	...
Naha,	,,	...	...	...	...	...	...	...	,,	...	...	...	...	...	...	...
Ishigakijima,	,,	...	...	...	...	...	...	...	,,	...	...	...	...	...	...	...
Bonin Island,	,,	30.00	762.0	...	...	SSW	1	...	,,	...	...	...	...	...	...	...
Chefoo,	15	29.83	757.7	73	51	SSW	2	b	6	29.82	757.4	58	94	SSE	2	b
Hankow,	,,	...	...	...	...	...	...	...	,,	...	...	...	...	...	...	...
Ichang,	,,	...	...	...	...	...	...	...	,,	...	...	...	...	...	...	...
Changsha,	,,	...	...	...	...	...	...	...	,,	...	...	...	...	...	...	...
Shanghai,	11	29.94	760.5	70	82	SE	2	o	,,	29.86	758.4	59	100	SE	1	o
Gutzlaff,	14	30.05	763.2	58	100	ESE	2	of	,,	29.92	759.9	58	100	S	2	rf
Sharp Peak,	,,	29.94	760.5	71	57	...	0	o	7	29.95	760.7	64	93	...	0	of
Amoy,	15	29.85	758.2	67	91	SSE	4	o	9	...	...	...	...	...	...	...
Swatow,	,,	...	...	...	...	...	...	...	8	...	...	...	...	...	...	...
Taihoku,	11	29.95	760.8	73	85	NW	2	o	5	29.91	759.6	68	98	...	0	o
Taichu,	,,	29.94	760.5	79	...	...	0	b	,,	29.92	759.9	72	...	...	0	o
Tainan,	,,	29.92	759.9	82	...	NNW	2	b	,,	29.91	759.6	73	...	...	0	b
Koshun,	,,	29.92	759.9	86	...	E	2	o	,,	29.91	759.6	73	...	...	0	b
Pescadores,	,,	29.95	760.8	75	...	N	4	o	,,	29.89	759.3	72	...	E	2	b
Canton,	14	29.93	760.2	69	85	NW	1	o	6	...	...	...	...	...	...	...
Hongkong,	,,	29.92	759.9	70	75	ESE	2	o	,,	29.91	759.7	65	99	NW	1	om
Gap Rock,	,,	29.93	760.2	...	...	NE	3	o	,,	29.90	759.4	...	...	NNW	2	cd
Macao,	,,	29.91	759.6	68	88	...	0	o	,,	29.88	759.0	64	98	...	0	of
Wuchow,	15	...	...	...	...	...	...	...	9	...	...	...	...	...	...	...
Pakhoi,	,,	...	...	...	...	...	...	...	,,	...	...	...	...	...	...	...
Hoihow,	,,	...	...	...	...	...	...	...	,,	...	...	...	...	...	...	...
Phulien,	,,	29.94	760.5	70	82	SSE	2	o	7	29.93	760.2	64	96	ENE	2	of
Tourane,	,,	29.91	759.6	72	...	NNW	4	o	,,	29.93	760.2	68	...	...	0	o
Cape St. James,	,,	29.79	756.6	86	...	E	4	b	,,	29.88	759.0	79	...	E	4	b
Basco,	14	29.84	757.8	84	...	ENE	2	o	6	...	...	...	...	...	...	...
Aparri,	,,	29.81	757.2	90	63	NNE	4	b	,,	29.87	758.7	77	84	S	2	o
Manila,	,,	29.78	756.3	93	46	SE	4	b	,,	29.87	758.7	73	86	NE	1	b
Legaspi,	,,	29.81	757.2	90	63	NE	4	b	,,	29.87	758.7	70	87	NE	4	b
Tacloban,	,,	...	...	...	...	...	...	...	,,	...	...	...	...	...	...	...
Iloilo,	,,	29.74	755.4	86	58	NE	6	o	,,	...	...	...	...	...	...	...
Surigao,	,,	...	...	...	...	...	...	...	,,	...	...	...	...	...	...	...
Guam,	12.20	29.78	756.3	...	...	SW	4	b	4.20	...	...	...	...	...	...	...
Yap,	12.47	29.76	756.0	...	...	NE	4	o	4.47	29.82	757.5	...	...	ENE	2	b
Labuan,	14	29.77	756.1	90	73	N	1	b	6	29.82	757.4	80	87	N	6	b

April 12*d*. 11*h*. 11*m*.—Pressure has decreased moderately at Wladivostock and Shanghai, and slightly over Tongking. It is nearly stationary at other reporting stations.

A depression is now shown over N. China.

The monsoon will be interrupted.

Hongkong rainfall for the 24 hours ending at 10 a.m. to-day, 0·13 inch. Total since January 1st, 8·32 inches, against an average of 7·95 inches.

FORECAST FOR THE 24 HOURS ENDING AT NOON ON THE 13TH.

District.	Forecast.
1.—Formosa Channel,	N. or variable winds, moderate to light; overcast, fog, rain.
2.—South coast of China between Hongkong and Lamocks,	
3.—Hongkong to Gap Rock,	
4.—South coast of China between Hongkong and Hainan,	

T. F. CLAXTON *Director*.

ROYAL OBSERVATORY, HONGKONG.

DAILY WEATHER REPORT.

Station.	12th April, 1924.								13th April, 1924.							
	Hongkong Standard Time.	Barometer at Sea Level.		Temperature.	Humidity.	Wind.		Weather.	Hongkong Standard Time.	Barometer at Sea Level.		Temperature.	Humidity.	Wind.		Weather.
		Inches.	Millrs.			Direction.	Force.			Inches.	Millrs.			Direction.	Force.	
Vladivostock,	12	29.99	761.8	43	...	S	2	o	6	30.08	764.0	37	...	SSE	2	o
Kemuro,	11	30.14	765.5	...	...	W	1	...	5	30.16	766.0	...	...	SE	1	...
Hokodate,	"	30.12	765.0	...	...	NNW	1	...	"	30.06	763.5	...	...	...	o	...
Tokio,	"	30.10	764.5	...	...	SSW	1	...	"	30.04	763.0	...	...	S	1	...
Kochi,	"	30.06	763.5	...	...	NW	1	...	"	29.88	759.0	...	...	SW	1	...
Nagasaki,	"	30.30	769.5	...	...	SE	2	...	"	29.86	758.5	...	...	WSW	2	...
Kagoshima,	"	...	...	...	...	...	...	...	"	29.88	759.0	...	...	...	...	...
Nishima,	"	29.94	760.5	...	...	SE	8	...	"	...	...	...	...	SE	1	...
Taiha,	"	29.98	761.5	...	...	SSW	2	...	"	29.94	760.5	...	...	SSW	1	...
Ishigakijima,	"	29.98	761.5	...	...	S	2	...	"	29.86	758.5	...	...	S	3	...
Bonin Island,	"	30.00	762.0	...	...	ENE	1	...	"	30.00	762.0	...	...	...	o	...
Chefoo,	15	29.80	756.9	56	89	NE	2	b	6	29.84	757.9	52	93	ESE	1	o
Hankow,	"	...	...	...	...	...	...	...	"	...	...	...	...	...	...	...
Ichang,	"	...	...	...	...	...	...	...	"	...	...	...	...	...	...	...
Changsha,	"	...	...	...	...	...	...	...	"	...	...	...	...	...	...	...
Shanghai,	11	29.86	758.4	72	75	SSW	2	o	"	29.84	757.8	59	100	SSE	1	of
Hutzlaff,	14	29.92	759.9	60	100	SW	4	r	"	29.86	758.4	58	100	S	2	bf
Sharp Peak,	"	29.92	759.9	66	89	...	o	of	7	29.85	758.2	65	97	...	o	of
Amoy,	15	29.84	757.9	68	91	S	1	o	9	...	...	...	...	...	...	...
Swatow,	"	...	...	...	...	...	...	...	8	...	...	...	...	...	...	...
Taihoku,	11	29.93	760.2	81	76	N	2	o	5	29.87	758.7	68	98	...	o	o
Taichu,	"	29.94	760.5	82	...	SW	2	o	"	29.91	759.6	70	...	...	o	b
Tainan,	"	29.93	760.2	84	...	SSE	4	o	"	29.88	759.0	72	...	N	2	o
Koshun,	"	29.93	760.2	86	...	S	4	b	"	29.86	758.4	73	...	...	o	b
Pescadores,	"	29.94	760.5	77	...	W	2	o	"	29.89	759.3	72	...	W	4	o
Canton,	14	29.89	759.2	75	81	S	1	o	6	...	...	...	...	...	...	...
Hongkong,	"	29.91	759.7	71	80	...	o	om	"	29.90	759.4	67	93	...	o	om
Gap Rock,	"	29.87	758.7	...	...	NNW	2	o	"	29.89	759.2	...	...	NNE	1	b
Macao,	"	29.89	759.3	70	88	ESE	2	o	"	29.87	758.7	66	100	...	2	of
Wuchow,	15	...	...	...	...	...	...	...	9	...	...	...	...	...	...	...
Makhoi,	"	...	...	...	...	...	...	...	"	...	...	...	...	...	...	...
Toihow,	"	...	...	...	...	...	...	...	"	...	...	...	...	...	...	...
Shulien,	"	29.86	758.4	73	79	SSE	2	o	7	29.88	759.0	68	100	ESE	4	rf
Tourane,	"	29.86	758.4	77	...	E	2	b	"	29.88	759.0	73	...	SSW	2	b
Cape St. James,	"	29.82	757.5	84	...	ENE	4	b	"	29.89	759.3	77	...	ENE	2	o
Basco,	14	29.84	757.8	82	...	E	4	o	6	29.84	757.8	81	...	NW	4	o
Aparri,	"	29.81	757.2	90	60	NE	4	b	"	29.86	758.4	75	89	S	4	o
Manila,	"	29.80	756.9	90	55	SE	1	o	"	29.86	758.4	73	66	NE	1	o
Legaspi,	"	29.84	757.8	90	63	NE	4	o	"	29.87	758.7	77	84	N	2	o
Tacloban,	"	...	...	...	...	...	...	...	"	...	...	...	...	...	...	...
Iloilo,	"	29.78	756.3	90	44	NE	6	o	"	29.84	757.8	77	89	N	4	o
Surigao,	"	...	...	...	...	...	...	...	"	...	...	...	...	...	...	...
Guam,	12.20	29.79	756.6	...	...	E	4	o	4.20	29.86	758.4	...	...	ENE	2	o
Yap,	12.47	29.78	756.3	...	...	NE	4	o	4.47	29.81	757.2	...	...	NNE	2	o
Labuan,	14	29.78	756.4	88	76	NE	2	b	6	...	...	...	...	...	...	...

April 13*d*. 11*h*. 35*m*.—Pressure has increased slightly at Chefoo and Wladivostock and decreased slightly over Japan and from Shanghai to Koshun. It is nearly stationary elsewhere.

The depression is now shown as a vague area of relatively low pressure extending from the Yangtze Valley to S.W. Japan.

Hongkong rainfall for the 24 hours ending at 10 a.m. to-day, 0·00 inch. Total since January 1st, 8·32 inches, against an average of 8·13 inches.

FORECAST FOR THE 24 HOURS ENDING AT NOON ON THE 14th.

District.	Forecast.
1.—Formosa Channel,	Light, variable winds; fair.
2.—South coast of China between Hongkong and Lamocks,	
3.—Hongkong to Gap Rock,	
4.—South coast of China between Hongkong and Hainan,	

T. F. CLAXTON *Director.*

ROYAL OBSERVATORY, HONGKONG.

DAILY WEATHER REPORT.

Station.	13th April, 1924.								14th April, 1924.							
	Hongkong Standard Time.	Barometer at Sea Level.		Temperature.	Humidity.	Wind.		Weather.	Hongkong Standard Time.	Barometer at Sea Level.		Temperature.	Humidity.	Wind.		Weather.
		Inches.	Millrs.			Direction.	Force.			Inches.	Millrs.			Direction.	Force.	
Wladivostock,	12	30.03	762.8	46	...	WSW	2	o	6	29.98	761.5	34	...	WSW	3	o
Nemuro,	11	30.16	766.0	...	...	ESE	1	...	5	30.14	765.5	...	...	E	2	...
Hokodate,	,,	30.02	762.5	...	...	ESE	3	...	,,	30.02	762.5	...	...	ESE	4	...
Tokio,	,,	29.94	760.5	...	...	NNE	2	...	,,	29.88	759.0	...	...	...	...	...
Kochi,	,,	29.88	759.0	...	...	...	...	...	,,	29.84	758.0	...	...	SSW	1	...
Nagasaki,	,,	29.86	758.5	...	...	WSW	1	...	,,	29.86	758.5	...	...	SSW	1	...
Kagoshima,	,,	29.86	758.5	...	...	SSW	1	...	,,	29.84	758.0	...	...	...	...	...
Oshima,	,,	29.86	758.5	...	...	SE	2	...	,,	29.86	758.5	...	...	...	...	...
Naha,	,,	29.92	760.0	...	...	S	2	...	,,	29.86	758.5	...	...	S	1	...
Ishigakijima,	,,	29.92	760.0	...	...	SW	2	...	,,	...	...	...	...	...	...	...
Bonin Island,	,,	29.98	761.5	...	...	SSW	1	...	,,	29.98	761.5	...	...	...	...	...
Chefoo,	15	...	...	68	79	SSE	2	b	6	29.82	757.4	47	100	...	o	of
Hankow,	,,	...	...	...	...	...	...	...	,,	...	...	...	...	...	...	...
Ichang,	,,	...	...	...	...	...	...	...	,,	...	...	...	...	...	...	...
Changsha,	,,	...	...	...	...	...	...	...	,,	...	...	...	...	...	...	...
Shanghai,	11	29.78	756.3	79	58	E	1	o	,,	29.86	758.4	57	100	ESE	1	of
Gutzlaff,	14	29.83	757.7	66	91	WSW	1	bf	,,	29.86	758.4	54	100	SE	2	bf
Sharp Peak,	,,	29.79	756.6	80	74	S	2	b	7	29.81	757.2	66	89	N	1	o
Amoy,	15	29.77	756.1	80	62	SSE	4	o	9	29.80	756.9	66	95	SE	2	o
Swatow,	,,	...	...	...	...	...	...	...	8	...	...	...	...	...	...	...
Taihoku,	11	29.86	758.4	82	67	W	2	b	5	29.87	758.7	66	96	...	o	b
Taichu,	,,	29.91	759.6	82	...	SW	2	b	,,	29.87	758.7	64	...	...	o	b
Tainan,	,,	29.89	759.3	84	...	NNW	4	b	,,	29.85	758.1	68	...	E	2	b
Koshun,	,,	29.87	758.7	82	...	NNE	4	b	,,	29.84	757.8	70	...	...	o	b
Pescadores,	,,	29.91	759.6	81	...	W	2	b	,,	29.84	757.8	73	...	SSW	4	b
Canton,	14	29.81	757.2	82	75	...	o	c	6	...	...	...	...	...	...	...
Hongkong,	,,	29.83	757.7	80	63	NW	2	b	,,	29.82	757.4	70	94	E	1	om
Gap Rock,	,,	29.86	758.4	...	...	S	1	b	,,	29.81	757.2	...	...	SE	2	om
Macao,	,,	29.84	757.8	73	75	...	...	o	,,	29.78	756.3	72	88	S	2	b
Wuchow,	15	...	...	...	...	...	...	...	9	...	...	...	...	...	...	...
Pakhoi,	,,	...	...	...	...	...	...	...	,,	...	...	...	...	...	...	...
Hoihow,	,,	...	...	...	...	...	...	...	,,	...	...	...	...	...	...	...
Phulien,	,,	29.78	756.3	73	91	SE	4	of	7	29.76	756.0	72	98	ESE	4	bf
Tourane,	,,	29.78	756.3	82	...	E	2	b	,,	29.78	756.3	79	...	SW	4	b
Cape St. James,	,,	29.81	757.2	90	...	SE	2	b	,,	29.82	757.5	77	...	SW	2	b
Basco,	14	29.79	756.6	82	...	NW	2	o	6	29.81	757.2	77	...	E	2	b
Aparri,	,,	29.80	756.9	82	74	NW	4	o	,,	29.84	757.8	73	94	S	2	b
Manila,	,,	29.78	756.3	90	55	WSW	4	b	,,	29.82	757.5	75	88	E	1	b
Legaspi,	,,	29.80	756.9	86	71	NE	4	b	,,	29.84	757.8	79	89	NE	1	o
Tacloban,	,,	...	...	...	...	...	...	...	,,	...	...	...	...	...	...	...
Iloilo,	,,	29.76	756.0	90	48	NE	6	o	,,	29.79	756.6	77	86	N	4	o
Surigao,	,,	...	...	...	...	...	...	...	,,	...	...	...	...	...	...	...
Guam,	12.20	29.79	756.6	...	...	ENE	2	r	4.20	29.85	758.1	...	...	ENE	2	o
Yap,	12.47	29.75	755.7	...	...	NE	2	o	4.47	29.81	757.2	...	...	ENE	2	o
Labuan,	14	29.77	756.1	90	77	N	2	b	6	29.82	757.4	80	87	N	2	b

April 14*d*. 11*h*. 06*m*.—Pressure has decreased slightly over Indo-China and is nearly stationary elsewhere. Gradients are shallow from Japan to the Yangtze Valley and the Philippines.

A shallow depression is shown over S.W. China.

Hongkong rainfall for the 24 hours ending at 10 a.m. to-day, 0·00 inch. Total since January 1st, 8·32 inches, against an average of 8·30 inches.

FORECAST FOR THE 24 HOURS ENDING AT NOON ON THE 15TH.

District.	Forecast.
1.—Formosa Channel,	S.E. or variable winds, moderate to light; fair.
2.—South coast of China between Hongkong and Lamocks,	
3.—Hongkong to Gap Rock,	
4.—South coast of China between Hongkong and Hainan,	

T. F. CLAXTON *Director.*

ROYAL OBSERVATORY, HONGKONG.

DAILY WEATHER REPORT.

Station.	14th April, 1924.								15th April, 1924.							
	Hongkong Standard Time.	Barometer at Sea Level.		Temperature.	Humidity.	Wind.		Weather.	Hongkong Standard Time.	Barometer at Sea Level.		Temperature.	Humidity.	Wind.		Weather.
		Inches.	Millrs.			Direction.	Force.			Inches.	Millrs.			Direction.	Force.	
Wladivostock,	12	29.97	761.3	36	...	WNW	2	o	6	30.01	762.1	34	...	SSE	2	o
Nemuro,	11	30.10	764.5	...	...	ESE	3	...	5	...	...	...	...	...	...	...
Hokodate,	,,	30.02	762.5	...	...	ESE	5	...	,,	...	...	...	...	...	...	...
Tokio,	,,	29.90	759.5	...	...	SSE	1	...	,,	...	...	...	...	...	...	...
Kochi,	,,	29.88	759.0	...	...	SSE	1	...	,,	...	...	...	...	...	...	...
Nagasaki,	,,	...	...	...	...	SE	3	...	,,	...	...	...	...	...	...	...
Kagoshima,	,,	29.88	759.0	...	...	SSE	1	...	,,	...	...	...	...	...	...	...
Oshima,	,,	29.90	759.5	...	...	WNW	1	...	,,	...	...	...	...	...	...	...
Naha,	,,	29.92	760.0	...	...	S	1	...	,,	...	...	...	...	...	...	...
Ishigakijima,	,,	29.88	759.0	...	...	S	3	...	,,	...	...	...	...	...	...	...
Bonin Island,	,,	29.96	761.0	...	...	SE	1	...	,,	...	...	...	...	...	...	...
Chefoo.	15	29.80	756.9	50	93	NE	1	of	6	29.80	756.9	50	93	...	o	of
Hankow,	,,	...	...	...	...	...	...	...	,,	...	...	...	...	...	...	...
Ichang,	,,	...	...	...	...	...	...	...	,,	...	...	...	...	...	...	...
Changsha,	,,	...	...	...	...	...	...	...	,,	...	...	...	...	...	...	...
Shanghai,	11	29.78	756.3	86	46	SSE	2	b	,,	29.71	754.5	59	100	E	1	o
Gutzlaff,	14	29.83	757.7	88	96	SE	4	of	,,	29.67	753.6	56	100	SSE	6	of
Sharp Peak,	,,	29.80	756.9	76	73	...	o	b	7	29.75	755.6	68	97	S	1	r
Amoy,	15	29.70	754.4	78	74	SE	2	o	9	29.73	755.1	71	95	S	2	o
Swatow,	,,	...	...	...	...	...	...	...	8	...	...	...	...	...	...	...
Taihoku,	11	29.86	758.4	82	60	NNW	2	b	5	29.78	756.3	79	96	...	o	r
Taichu,	,,	29.86	758.4	84	...	SW	2	b	,,	29.79	756.6	68	...	...	o	b
Tainan,	,,	29.87	758.7	84	...	W	2	o	,,	29.79	756.6	70	...	SE	4	b
Koshun,	,,	29.87	758.7	84	...	NW	2	b	,,	29.80	756.9	66	...	...	o	b
Pescadores,	,,	29.88	759.0	81	...	SW	4	o	,,	29.76	756.0	75	...	SSE	4	b
Canton,	14	29.73	755.1	80	74	S	2	o	6	...	...	...	...	...	...	...
Hongkong,	,,	29.78	756.3	76	81	SSW	2	o	,,	29.70	754.4	76	89	SW	3	oq
Gap Rock,	,,	29.79	756.6	...	...	S	2	b	,,	29.70	754.4	...	...	SE	4	c
Macao,	,,	29.81	757.2	75	89	SSE	2	b	,,	29.66	753.3	73	98	SSW	2	of
Wuchow,	15	...	...	...	...	...	...	...	9	...	...	...	...	...	...	...
Pakhoi,	,,	...	...	...	...	...	...	...	,,	...	...	...	...	...	...	...
Hoihow,	,,	...	...	...	...	...	...	...	,,	...	...	...	...	...	...	...
Phulien,	,,	29.66	753.3	77	88	SE	4	of	7	29.62	752.4	72	94	ESE	4	bf
Tourane,	,,	29.73	755.1	82	...	ESE	2	b	,,	29.69	754.2	81	...	...	o	b
Cape St. James,	,,	29.79	756.6	90	...	SE	2	b	,,	29.79	756.6	77	...	SW	2	b
Basco,	14	...	...	...	...	...	...	...	6	29.78	756.3	...	...	E	2	o
Aparri,	,,	29.76	756.0	86	68	NE	4	b	,,	29.80	756.9	75	94	...	o	o
Manila,	,,	29.75	755.7	93	50	SE	2	o	,,	29.79	756.6	73	86	E	1	b
Legaspi,	,,	29.79	756.6	86	71	NE	2	b	,,	29.80	756.9	77	92	...	o	b
Tacloban,	,,	29.78	756.3	93	57	S	4	b	,,	...	...	...	...	...	...	...
Iloilo,	,,	29.76	756.0	93	40	NE	4	o	,,	29.78	756.3	75	89	NNE	2	b
Surigao,	,,	...	...	...	...	...	...	...	,,	...	...	...	...	...	...	...
Guam,	12.20	29.79	756.6	...	...	ENE	4	o	4.20	29.80	756.9	...	...	NE	2	o
Yap,	12.47	29.76	756.0	...	...	ENE	4	o	4.47	29.78	756.3	...	...	ENE	2	o
Labuan,	14	29.78	756.4	90	73	E	1	b	6	29.77	756.1	80	95	SE	2	o

April 15*d.* 11*h.* 17*m.*—Pressure has decreased slightly to moderately from Shanghai to Indo-China and the Philippines. It is nearly stationary in the North.

The depression has deepened and now covers the whole of China.

Hongkong rainfall for the 24 hours ending at 10 a.m. to-day, 0·00 inch. Total since January 1st, 8·32 inches, against an average of 8·47 inches.

FORECAST FOR THE 24 HOURS ENDING AT NOON ON THE 16TH.

District.	Forecast.
1.—Formosa Channel,	S. winds, moderate; squally, overcast.
2.—South coast of China between Hongkong and Lamocks,	
3.—Hongkong to Gap Rock,	
4.—South coast of China between Hongkong and Hainan,	

T. F. CLAXTON *Director.*

ROYAL OBSERVATORY, HONGKONG.

DAILY WEATHER REPORT.

Station.	15th April, 1924.								16th April, 1924.							
	Hongkong Standard Time.	Barometer at Sea Level.		Temperature.	Humidity.	Wind.		Weather.	Hongkong Standard Time.	Barometer at Sea Level.		Temperature.	Humidity.	Wind.		Weather.
		Inches.	Millrs.			Direction.	Force.			Inches.	Millrs.			Direction.	Force.	
Wladivostock,	12	29.96	761.0	37	...	SE	3	o	6	29.83	757.6	33	...	...	o	f
Nemuro,	11	29.98	761.5	...	...	...	o	...	5	29.96	761.0	...	...	...	...	...
Hokodate,	,,	30.00	762.0	...	...	S	2	...	,,	29.86	758.5	...	...	...	...	...
Tokio,	,,	29.94	760.5	...	...	E	1	...	,,	29.88	759.0	...	...	SSE	2	...
Kochi,	,,	29.92	760.0	...	...	SE	1	...	,,	29.76	756.0	...	...	...	o	...
Nagasaki,	,,	29.84	758.0	...	...	W	3	...	,,	...	...	...	...	SE	2	...
Kagoshima,	,,	29.88	759.0	...	...	S	1	...	,,	...	...	...	...	S	1	...
Oshima,	,,	29.86	758.5	...	...	...	o	...	,,	29.73	755.0	...	...	SSE	1	...
Naha,	,,	29.84	758.0	...	...	SSW	3	...	,,	29.76	756.0	...	...	S	3	...
Ishigakijima,	,,	29.82	757.5	...	...	SSW	3	...	,,	29.71	754.5	...	...	SSW	2	...
Bonin Island,	,,	29.96	761.0	...	...	N	1	...	,,	29.96	761.0	...	...	NNE	1	...
Chefoo,	15	29.75	755.6	50	93	NE	1	of	6	...	...	48	71	NW	1	b
Hankow,	,,	...	...	...	...	...	...	...	,,	...	...	...	...	...	...	...
Ichang,	,,	...	...	...	...	...	...	...	,,	...	...	...	...	...	...	...
Changsha,	,,	...	...	...	...	...	...	...	,,	...	...	...	...	...	...	...
Shanghai,	11	29.62	752.4	86	49	SE	1	b	,,	29.66	753.3	61	98	NNE	2	o
Gutzlaff,	14	29.67	753.6	64	84	SSE	4	o	,,	29.69	754.1	58	100	N	2	of
Sharp Peak,	,,	29.72	754.9	72	94	S	1	r	7	29.67	753.6	70	94	S	2	o
Amoy,	15	29.64	752.8	74	95	SSE	4	o	9	29.59	751.6	74	95	SSW	4	o
Swatow,	,,	...	...	...	...	...	...	...	8	...	...	...	...	...	...	...
Taihoku,	11	29.78	756.3	84	58	NNW	4	b	5	29.66	753.3	72	89	E	2	o
Taichu,	,,	29.79	756.6	86	...	S	2	b	,,	29.73	755.1	72	...	...	o	b
Tainan,	,,	29.79	756.6	86	...	SSW	4	b	,,	29.72	754.8	72	...	ESE	2	o
Koshun,	,,	29.79	756.6	86	...	S	4	b	,,	29.72	754.8	75	...	...	o	o
Pescadores,	,,	29.79	756.6	75	...	S	6	b	,,	29.69	754.2	77	...	S	4	b
Canton,	14	29.57	751.1	85	75	SSW	2	o	6	...	...	...	...	...	...	...
Hongkong,	,,	29.65	753.1	80	78	SW	4	oq	,,	29.65	753.1	76	91	W	3	oq
Gap Rock,	,,	29.63	752.6	...	...	S	4	b	,,	29.65	753.1	...	...	SW	4	f
Macao,	,,	29.61	752.1	77	89	SW	2	o	,,	29.61	752.1	75	91	SW	6	o
Wuchow,	15	...	...	...	...	...	...	...	9	...	...	...	...	...	...	...
Pakhoi,	,,	...	...	...	...	...	...	...	,,	...	...	...	...	...	...	...
Hoihow,	,,	...	...	...	...	...	...	...	,,	...	...	...	...	...	...	...
Phulien,	,,	29.52	749.7	90	69	SSE	2	bf	7	29.56	750.9	73	94	ESE	4	bf
Tourane,	,,	29.61	752.1	86	...	SE	2	b	,,	29.65	752.7	84	...	SW	2	b
Cape St. James,	,,	29.73	755.1	90	...	E	2	b	,,	29.74	755.4	79	...	SW	2	b
Basco,	14	29.69	754.2	86	...	SE	4	b	6	...	...	...	...	...	...	...
Aparri,	,,	29.68	753.9	90	66	NE	4	b	,,	29.74	755.4	75	92	S	2	o
Manila,	,,	29.71	754.5	93	40	ESE	1	b	,,	29.76	756.0	75	88	E	1	b
Legaspi,	,,	29.74	755.4	90	63	NE	4	o	,,	29.76	756.0	73	96	...	o	b
Tacloban,	,,	...	...	...	...	...	...	...	,,	29.78	756.3	77	94	NNW	2	o
Iloilo,	,,	29.71	754.5	90	44	NE	4	o	,,	29.75	755.7	68	77	N	2	b
Surigao,	,,	...	...	...	...	...	...	...	,,	...	...	...	...	...	...	...
Guam,	12.20	29.75	755.7	...	...	ENE	4	o	4.20	29.79	756.6	...	...	E	2	r
Yap,	12.47	29.71	754.5	...	...	NE	4	o	4.47	29.76	756.0	...	...	ENE	2	o
Labuan,	14	29.73	755.1	80	91	SW	1	r	6	29.78	756.4	78	94	N	2	b

April 16*d*. 13*h*. 05*m*.—Pressure has decreased moderately over Japan, and slightly elsewhere, except in the vicinity of Shanghai, where it has increased slightly.

The depression remains over China.

Hongkong rainfall for the 24 hours ending at 10 a.m. to-day, 1·54 inch. Total since January 1st, 9·86 inches, against an average of 8·66 inches.

FORECAST FOR THE 24 HOURS ENDING AT NOON ON THE 17TH.

District.	Forecast.
1.—Formosa Channel,	S.W. winds, moderate, squally; fair to showery.
2.—South coast of China between Hongkong and Lamocks,	
3.—Hongkong to Gap Rock,	
4.—South coast of China between Hongkong and Hainan,	

C. W. JEFFRIES.—*Chief Assistant.*

ROYAL OBSERVATORY, HONGKONG.

DAILY WEATHER REPORT.

Station.	16th April, 1924.								17th April, 1924.							
	Hongkong Standard Time.	Barometer at Sea Level.		Temperature.	Humidity.	Wind.		Weather.	Hongkong Standard Time.	Barometer at Sea Level.		Temperature.	Humidity.	Wind.		Weather.
		Inches.	Millrs.			Direction.	Force.			Inches.	Millrs.			Direction.	Force.	
Wladivostock,	12	29.72	755.0	47	...	WSW	2	b	6	29.84	757.8	38	...	NW	2	b
Nemuro,	11	29.84	758.0	...	...	SSE	1	...	5	...	...	...	...	...	...	...
Hokodate,	"	29.76	756.0	...	...	S	1	...	"	...	...	...	...	...	...	...
Tokio,	"	29.82	757.5	...	...	S	3	...	"	...	...	...	...	...	...	...
Kochi,	"	29.63	752.5	...	...	...	0	...	"	...	...	...	...	...	...	...
Nagasaki,	"	29.63	752.5	...	...	NE	2	...	"	...	...	...	...	...	...	...
Kagoshima,	"	29.61	752.0	...	...	ESE	1	...	"	...	...	...	...	...	...	...
Oshima,	"	29.70	754.5	...	...	SE	3	...	"	...	...	...	...	...	...	...
Naha,	"	29.72	754.0	...	...	S	3	...	"	...	...	...	...	...	...	...
Ishigakijima,	"	29.72	755.0	...	...	SW	5	...	"	...	...	...	...	...	...	...
Bonin Island,	"	29.94	760.5	...	...	SE	1	...	"	...	...	...	...	...	...	...
Chefoo,	15	30.03	762.7	50	58	NW	4	b	6	30.09	764.3	48	49	SW	2	b
Hankow,	"	...	...	...	...	...	...	...	"	...	...	...	...	...	...	...
Ichang,	"	...	...	...	...	...	...	...	"	...	...	...	...	...	...	...
Changsha,	"	...	...	...	...	...	...	...	"	...	...	...	...	...	...	...
Shanghai,	11	29.88	759.0	54	85	N	6	o	"	30.14	765.6	50	50	N	2	o
Gutzlaff,	14	29.83	757.7	56	100	N	6	o	"	30.12	765.0	50	65	N	6	o
Sharp Peak,	"	29.64	752.8	76	86	NNE	2	of	7	29.95	760.7	58	79	E	4	o
Amoy,	15	29.55	750.5	82	75	SSE	2	o	9	29.84	757.9	66	84	ENE	4	o
Swatow,	"	...	...	...	...	...	...	...	8	...	...	...	...	...	...	...
Taihoku,	11	29.68	753.9	77	88	...	o	r	5	29.87	758.7	64	92	E	4	r
Taichu,	"	29.73	755.1	84	...	SSW	4	o	"	29.79	756.6	70	...	N	2	o
Tainan,	"	29.76	756.0	86	...	S	4	o	"	29.78	756.3	72	...	SE	1	o
Koshun,	"	29.74	755.4	86	...	WNW	4	b	"	29.78	756.3	73	...	...	o	o
Pescadores,	"	29.84	757.8	79	...	S	6	r	"	29.80	756.9	73	...	NNE	6	o
Canton,	14	29.61	752.1	85	79	...	o	o	6	...	...	...	...	...	...	...
Hongkong,	"	29.64	752.8	82	74	W	4	o	"	29.75	755.7	73	98	ESE	2	of
Gap Rock,	"	29.67	753.6	...	...	SW	3	c	"	29.73	755.1	...	...	SE	3	f
Macao,	"	29.62	752.4	84	74	SW	4	b	"	29.73	755.1	73	100	SE	2	of
Wuchow,	15	...	...	...	...	...	...	...	9	...	...	...	...	...	...	...
Pakhoi,	"	...	...	...	...	...	...	...	"	...	...	...	...	...	...	...
Hoihow,	"	...	...	...	...	...	...	...	"	...	...	...	...	...	...	...
Phulien,	"	29.53	750.0	90	66	SE	2	bf	7	29.67	753.6	75	88	E	4	bf
Tourane,	"	29.60	751.8	90	...	SSE	2	b	"	29.67	753.6	81	...	SW	4	o
Cape St. James,	"	29.66	753.3	90	...	S	2	bf	"	29.75	755.7	79	...	SSW	2	b
Basco,	14	29.69	754.2	86	71	SSW	2	o	6	29.78	756.3	79	91	...	o	o
Aparri,	"	29.71	754.5	86	68	NNE	4	b	"	29.78	756.3	75	94	S	1	b
Manila,	"	29.69	754.2	90	57	WSW	4	b	"	29.76	756.0	79	80	SE	1	b
Legaspi,	"	29.73	755.1	90	60	NE	4	b	"	29.78	756.3	81	84	NNE	2	o
Tacloban,	"	29.73	755.1	93	67	S	4	o	"	...	...	...	...	...	...	...
Iloilo,	"	...	...	...	...	...	...	...	"	29.74	755.4	77	84	N	2	b
Surigao,	"	...	...	...	...	...	...	...	"	...	...	...	...	...	...	...
Guam,	12.20	29.74	755.4	...	...	ENE	4	o	4.20	29.81	757.2	...	...	NE	2	o
Yap,	12.47	...	...	...	...	...	...	...	4.47	29.79	756.6	...	...	ENE	2	o
Labuan,	14	29.77	756.1	90	88	N	4	b	6	29.73	755.1	80	91	S	1	b

April 17*d*. 11*h*. 30*m*.—Pressure has increased considerably from Shanghai to Amoy, and moderately to slightly at all other reporting stations.

The anticyclone over China has strengthened and extended southward.

The depression remains over Indo-China.

Fresh monsoon may be expected along the S.E. coast of China and over the northern portion of the N. China Sea.

Hongkong rainfall for the 24 hours ending at 10 a.m. to-day, 0·00 inch. Total since January 1st, 9·86 inches, against an average of 8·85 inches.

FORECAST FOR THE 24 HOURS ENDING AT NOON ON THE 18TH.

District.	Forecast.
1.—Formosa Channel,	N.E. winds, fresh to strong.
2.—South coast of China between Hongkong and Lamocks.	N.E. winds, moderate to fresh; overcast, fog, drizzle.
3.—Hongkong to Gap Rock,	
4.—South coast of China between Hongkong and Hainan,	

B. D. EVANS,—*First Assistant.*

ROYAL OBSERVATORY, HONGKONG.

DAILY WEATHER REPORT.

Station.	17th April, 1924.								18th April, 1924.							
	Hongkong Standard Time.	Barometer at Sea Level.		Temperature.	Humidity.	Wind.		Weather.	Hongkong Standard Time.	Barometer at Sea Level.		Temperature.	Humidity.	Wind.		Weather.
		Inches.	Millrs.			Direction.	Force.			Inches.	Millrs.			Direction.	Force.	
Wladivostock,	12	29.86	758.4	45	...	NNE	2	o	6	30.08	764.1	40	...	ESE	2	b
Nemuro,	11	29.59	751.5	...	...	NNW	4	...	5	29.86	758.5	...	...	S	1	...
Hokodate,	,,	29.72	755.0	...	...	NW	4	...	,,	30.02	762.5	...	...	W	4	...
Tokio,	,,	29.65	753.0	...	...	ESE	1	...	,,	30.12	765.0	...	...	ENE	3	...
Kochi,	,,	29.72	755.0	...	...	NNW	1	...	,,	30.06	763.5	...	...	S	1	...
Nagasaki,	,,	29.90	759.5	...	...	N	3	...	,,	30.04	763.0	...	...	NE	6	...
Kagoshima,	,,	29.82	757.5	...	...	WSW	1	...	,,	30.00	762.0	...	...	NE	1	...
Oshima,	,,	29.86	758.5	...	...	NW	2	...	,,	29.98	761.5	...	...	NW	1	...
Naha,	,,	29.86	758.5	...	...	N	1	...	,,	29.96	761.0	...	...	NE	1	...
Ishigakijima,	,,	29.90	759.5	...	...	NNW	3	...	,,	30.08	764.0	...	...	N	1	...
Bonin Island,	,,	29.94	760.5	...	...	SSW	3	...	,,	30.00	762.0	...	...	SW	1	...
Chefoo,	15	30.08	764.0	56	57	N	1	b	6	30.10	764.5	52	47	SW	1	b
Hankow,	,,	...	...	...	...	...	...	...	,,	...		...	...	...	...	...
Ichang,	,,	...	...	...	...	...	...	...	,,	...	...	...	...	...	...	...
Changsha,	,,	...	...	...	...	...	...	...	,,	...	...	...	...	...	...	...
Shanghai,	11	30.24	768.0	52	57	NNW	1	o	,,	30.21	767.4	48	89	NW	1	o
Gutzlaff,	14	30.22	767.6	48	63	NNE	6	o	,,	30.32	770.1	52	41	NNE	1	o
Sharp Peak,	..	30.02	762 5	60	60	ENE	4	o	7	30.10	764.5	56	81	N	2	o
Amoy,	15	29.90	759.4	67	95	ENE	4	o	9	30.05	763.2	56	75	NNE	2	o
Swatow,	,,	...	...	...	...	...	...	...	8	...	...	...	...	...	...	...
Taihoku,	11	30.02	762.6	64	80	E	6	c	5	30.08	764.1	59	96	E	6	r
Taichu,	,,	29.89	759.3	72	...	N	4	o	,,	30.00	762.0	59	...	N	2	r
Tainan,	,,	29.87	758.7	79	...	NNE	4	o	,,	29.95	76 8	63	...	N	4	b
Koshun,	,,	29.88	759.0	81	...	NNE	4	b	,,	29.95	760.8	70	...	NE	2	o
Pescadores,	,,	29.92	759.9	72	...	NNE	7	o	,,	29.99	761.7	64	...	NNE	7	o
Canton,	14	29.84	757.9	67	90	N	2	or	6	...	...	...	...	...	...	...
Hongkong,	,,	29.84	757.9	67	91	ESE	6	omd	,,	29.98	761.5	63	94	ESE	3	o
Gap Rock,	,,	29.82	757.4	...	...	E	5	omd	,,	29.96	761.0	...	...	ENE	5	o
Macao,	,,	29.79	756.6	68	85	ESE	4	o	,,	29.95	760.8	63	98	NNE	4	r
Wuchow,	15	...	...	...	...	...	...	...	9	...	...	...	...	...	...	...
Pakhoi,	,,	...	...	...	...	...	...	...	,,	...	...	...	...	...	...	...
Hoihow,	,,	...	...	...	...	...	...	...	,,	...	...	...	...	...	...	...
Phulien,	,,	29.71	754.5	84	64	ESE	6	bf	7	29.97	761.1	68	77	NNE	2	o
Tourane,	,,	29.68	753.9	84	...	SE	2	b	,,	29.86	758.4	75	...	NW	2	b
Cape St. James,	,,	29.73	755.1	93	...	SSE	2	b	,,	29.82	757.5	79	...	SE	2	o
Basco,	14	29.81	757.2	84	77	NW	2	o	6	...	...	...	...	...	...	...
Aparri,	,,	29.79	756.6	86	68	NNE	4	o	,,	29.87	758.7	73	96	...	o	b
Manila,	,,	29.73	755.1	93	53	SW	2	b	,,	29.85	758.1	75	86	...	o	o
Legaspi,	,,	29.76	756.0	90	63	NE	4	b	,,	...	...	...	...	...	...	...
Tacloban,	,,	...	...	..	...	...	...	...	,,	...	...	...	...	...	...	...
Iloilo,	,,	29.71	754.5	93	46	NE	4	b	,,	29.78	756.3	77	92	ENE	4	o
Surigao,	,,	...	...	...	...	...	...	...	,,	...	...	...	...	...	...	...
Guam,	12.20	29.78	756.3	...	...	E	4	o	4.20	...	...	...	...	...	...	...
Yap,	12.47	29.78	756.3	...	...	ENE	4	o	4.47	29.79	756.6	...	...	ENE	2	o
Labuan,	14	29.74	755.4	88	76	N	2	b	6	29.80	756.9	78	91	NE	1	b

April 18*d.* 11*h.* 58*m.*—Pressure has increased considerably over Japan and Tongking, moderately from the Loochoos to Hongkong and Cochin China and slightly over the Philippines.

Gradients are shallower this morning.

Fresh monsoon may be expected along the S.E. coast of China and moderate monsoon over the N. China Sea.

Hongkong rainfall for the 24 hours ending at 10 a.m. to-day, 0·70 inch. Total since January 1st, 10·56 inches, against an average of 9·04 inches.

FORECAST FOR THE 24 HOURS ENDING AT NOON ON THE 19TH.

District.	Forecast.
1.—Formosa Channel,	N.E. winds, strong.
2.—South coast of China between Hongkong and Lamocks,	N.E. winds, fresh to moderate; overcast with drizzle at first, improving later.
3.—Hongkong to Gap Rock,	
4.—South coast of China between Hongkong and Hainan,	

T. F. CLAXTON *Director.*

ROYAL OBSERVATORY, HONGKONG.

DAILY WEATHER REPORT.

Station.	18th April, 1924.								19th April, 1924.							
	Hongkong Standard Time.	Barometer at Sea Level.		Temperature.	Humidity.	Wind.		Weather.	Hongkong Standard Time.	Barometer at Sea Level.		Temperature.	Humidity.	Wind.		Weather.
		Inches.	Millrs.			Direction.	Force.			Inches.	Millrs.			Direction.	Force.	
Wladivostock,	12	29.98	761.4	43	...	SE	4	o	6	29.92	760.0	41	...	SE	5	o
Nemuro,	11	29.96	761.0	...	...	S	3	...	5	30.18	766.5	...	...	S	2	...
Hokodate,	"	30.12	765.0	...	...	WNW	5	...	"	30.22	767.5	...	...	N	1	...
Tokio,	"	30.20	767.0	...	...	E	2	...	"	30.26	768.5	...	...	N	1	...
Kochi,	"	30.10	764.5	...	...	...	...	...	"	30.14	765.5	...	...	SW	1	...
Nagasaki,	"	30.08	764.0	...	...	ESE	2	...	"	30.12	765.0	...	...	NNE	1	...
Kagoshima,	"	30.08	764.0	...	...	NE	3	...	"	30.18	766.5	...	...	NW	1	...
Oshima,	"	30.02	762.5	...	...	NNW	2	...	"	30.06	763.5	...	...	NE	3	...
Naha,	"	30.02	762.5	...	...	N	2	...	"	30.06	763.5	...	...	NE	1	...
Ishigakijima,	"	30.04	763.0	...	...	NNW	2	...	"	30.06	763.5	...	...	NNE	1	...
Bonin Island,	"	29.98	761.5	...	...	SW	1	...	"	30.00	762.0	...	...	SW	1	...
Chefoo,	15	30.08	764.0	72	42	SW	2	b	6	30.05	763.2	48	71	...	0	o
Hankow,	"	...	...	...	...	...	...	...	"	...	...	...	...	...	...	...
Ichang,	"	...	...	...	...	...	...	...	"	...	...	...	...	...	...	...
Changsha,	"	...	...	...	...	...	...	...	"	...	...	...	...	...	...	...
Shanghai,	11	30.21	767.4	66	30	NE	1	b	"	30.18	766.5	43	94	ESE	1	b
Gutzlaff,	14	30.23	767.8	60	60	NNE	2	b	"	30.20	767.1	50	72	SE	1	b
Sharp Peak,	"	30.08	764.0	60	71	E	2	b	7	30.09	764.3	58	70	N	1	b
Amoy,	15	30.07	763.8	64	73	ENE	2	o	9	30.06	763.5	60	82	ENE	2	o
Swatow,	"	...	...	...	...	...	...	...	8	...	...	...	...	...	...	...
Taihoku,	11	30.14	765.6	63	92	E	4	r	5	30.07	763.8	64	88	E	4	o
Taichu,	"	30.05	763.2	66	...	N	4	o	"	30.05	763.2	63	...	...	o	o
Tainan,	"	30.04	762.9	72	...	N	4	o	"	30.01	762.3	64	...	N	2	b
Koshun,	"	30.00	762.0	77	...	NE	4	b	"	30.01	762.3	73	...	NE	2	o
Pescadores,	"	30.06	763.5	68	...	NNE	6	o	"	30.04	762.9	68	...	NNE	4	o
Canton,	14	30.08	764.0	61	88	N	2	o	6	...		...	...	...	...	...
Hongkong,	"	30.04	763.0	64	94	SE	2	o	"	30.04	763.0	65	86	ESE	4	o
Gap Rock,	"	30.04	763.0	...	...	NE	5	o	"	30.03	762.7	...	...	ENE	4	o
Macao,	"	30.00	762.0	64	86	NNE	4	o	"	30.01	762.3	64	94	NNW	4	o
Wuchow,	15	...	...	...	...	...	...	...	9	...	...	...	...	...	...	...
Pakhoi,	"	...	...	...	...	...	...	...	"	...	...	...	...	...	...	...
Hoihow,	"	...	...	...	...	...	...	...	"	...	...	...	...	...	...	...
Phulien,	"	29.99	761.7	72	89	ESE	1	o	7	30.01	765.3	66	100	ENE	2	of
Tourane,	"	29.88	759.0	81	...	NW	2	o	"	29.94	760.5	70	...	NNW	2	o
Cape St. James,	"	29.80	756.9	86	...	E	2	b	"	...	...	...	...	...	...	...
Basco,	14	29.89	759.3	81	76	NNE	4	o	6	29.95	760.8	77	84	NE	4	o
Aparri,	"	29.88	759.0	86	68	NNE	4	b	"	29.93	760.2	75	94	...	o	o
Manila,	"	29.82	757.5	86	61	NNW	2	o	"	29.87	758.7	73	85	NE	1	b
Legaspi,	"	29.84	757.8	86	61	NE	4	o	"	29.88	759.0	77	92	NNE	1	o
Tacloban,	"	...	...	...	...	...	...	...	"	...	...	...	...	...	...	...
Iloilo,	"	29.75	755.7	90	55	NE	6	b	"	29.84	757.8	79	89	N	4	o
Surigao,	"	...	...	...	...	...	...	...	"	...	...	...	...	...	...	...
Guam,	12.20	29.80	756.9	...	...	ENE	4	o	4.20	29.82	757.5	...	...	NE	2	o
Yap,	12.47	29.76	756.0	...	...	ENE	4	o	4.47	29.79	756.6	...	...	NE	2	o
Labuan,	14	29.78	756.4	88	84	N	2	b	6	29.76	755.9	78	94	N	1	b

April 19*d.* 11*h.* 57*m.*—Pressure has increased slightly to moderately over China and decreased slightly from Chefoo to Shanghai. It is nearly stationary elsewhere.

The anticyclone is now shown as a belt of high pressure extending from China to the east of Japan, with maximum near Tokio.

Moderate monsoon may be expected along the S.E. coast of China and over the N. China Sea.

Hongkong rainfall for the 24 hours ending at 10 a.m. to-day, 0·00 inch. Total since January 1st, 10·56 inches, against an average of 9·24 inches.

FORECAST FOR THE 24 HOURS ENDING AT NOON ON THE 20TH.

District.	Forecast.
1.—Formosa Channel,	N.E. winds, moderate; cloudy at first, clearing later.
2.—South coast of China between Hongkong and Lamocks.	
3.—Hongkong to Gap Rock,	
4.—South coast of China between Hongkong and Hainan,	

T. F. CLAXTON *Director.*

ROYAL OBSERVATORY, HONGKONG.

DAILY WEATHER REPORT.

Station.	19th April, 1924. Hongkong Standard Time.	Barometer at Sea Level. Inches.	Barometer at Sea Level. Millrs.	Temperature.	Humidity.	Wind. Direction.	Wind. Force.	Weather.	20th April, 1924. Hongkong Standard Time.	Barometer at Sea Level. Inches.	Barometer at Sea Level. Millrs.	Temperature.	Humidity.	Wind. Direction.	Wind. Force.	Weather.
Wladivostock,	12	29.85	758.3	45	...	ESE	4	0	6	29.94	760.4	45	...	NNE	4	0
Nemuro,	11	30.12	765.0	...	...	SW	6	...	5	30.04	763.0	...	...	SSW	6	...
Hokodate,	,,	30.16	766.0	...	...	SSE	3	...	,,	30.08	764.0	...	...	SW	3	...
Tokio,	,,	30.24	768.0	...	...	SE	1	...	,,	30.24	768.0	...	...	...	0	...
Kochi,	,,	30.16	766.0	...	...	SE	1	...	,,	30.18	766.5	...	...	...	...	...
Nagasaki,	,,	30.16	766.0	...	...	SW	2	...	,,	30.08	764.0	...	...	SE	6	...
Kagoshima,	,,	30.14	765.5	...	...	SE	1	...	,,	30.12	765.0	...	...	SE	1	...
Oshima,	,,	30.08	764.0	...	...	NNW	4	...	,,	30.04	763.0	...	...	SE	1	...
Naha,	,,	30.10	764.5	...	...	N	2	...	,,	30.02	762.5	...	...	N	1	...
Ishigakijima,	,,	30.08	764.0	...	...	NE	1	...	,,	29.98	761.5	...	...	E	2	...
Bonin Island,	,,	29.94	760.5	...	...	SSW	2	...	,,	29.98	761.5	...	...	NE	2	...
Chefoo,	15	29.89	759.2	68	47	SW	4	b	6	29.85	758.2	54	80	...	0	0
Hankow,	,,	...	...	...	...	...	...	...	,,	...	...	...	...	...	...	...
Ichang,	,,	...	...	...	...	...	...	...	,,	...	...	...	...	...	...	...
Changsha,	,,	...	...	...	...	...	...	...	,,	...	...	...	...	...	...	...
Shanghai,	11	30.07	763.8	72	29	SSE	2	b	,,	29.95	760.8	57	84	SSE	1	0
Gutzlaff,	14	30.13	765.3	58	70	SE	4	b	,,	29.96	760.0	62	83	SSE	4	0
Sharp Peak,	..	30.15	765.8	71	62	E	1	b	7	30.07	763.8	64	91	...	0	b
Amoy,	15	30.03	762.7	69	56	NE	4	0	9	30.00	762.0	56	94	ENE	1	b
Swatow,	,,	...	...	...	...	...	...	...	8	...	...	...	...	...	...	...
Taihoku,	11	30.10	764.4	73	75	E	6	b	5	29.99	761.7	63	96	...	0	b
Taichu,	,,	30.08	764.1	75	...	...	0	0	,,	30.00	762.0	68	...	...	0	0
Tainan,	,,	30.06	763.5	77	...	NNE	4	0	,,	29.97	761.1	70	...	NNE	2	0
Koshun,	,,	30.04	762.9	81	...	NNE	4	0	,,	29.89	759.3	72	...	...	0	b
Pescadores,	,,	30.08	764.1	75	...	NNE	6	0	,,	29.99	761.7	70	...	NNE	4	b
Canton,	14	...	...	...	...	...	...	...	6	...	...	...	...	...	...	...
Hongkong,	,,	30.02	762.5	69	69	ESE	4	0	,,	30.01	762.2	67	83	SE	1	0
Gap Rock,	,,	30.00	762.0	...	...	ENE	4	0	,,	29.99	761.7	...	...	ENE	4	0
Macao,	,,	30.01	762.3	72	78	E	2	0	,,	29.98	761.4	68	85	NNE	4	0
Wuchow,	15	...	...	...	...	...	...	...	9	...	...	...	...	...	...	...
Pakhoi,	,,	...	...	...	...	...	...	...	,,	...	...	...	...	...	...	...
Hoihow,	,,	...	...	...	...	...	...	...	,,	...	...	...	...	...	...	...
Phulien,	,,	29.95	760.8	68	87	SSE	1	0	7	29.95	760.8	68	98	SSE	1	of
Tourane,	,,	29.92	759.9	75	...	NNW	4	b	,,	29.92	759.9	73	...	...	0	0
Cape St. James,	,,	29.76	756.0	84	...	ENE	4	b	,,	29.80	756.9	77	...	E	2	b
Basco,	14	29.91	759.6	81	38	NNE	4	0	6	29.92	759.9	72	86	E	1	0
Aparri,	,,	...	...	...	...	...	...	...	,,	29.91	759.6	73	94	S	2	b
Manila,	,,	29.79	756.6	93	40	E	2	b	,,	29.86	758.4	80	82	N	1	b
Legaspi,	,,	29.84	757.8	90	66	NE	4	b	,,	29.85	758.1	79	80	NE	4	0
Tacloban,	,,	29.87	758.7	86	49	NNE	4	b	,,	...	...	...	...	...	...	...
Iloilo,	,,	...	...	...	...	...	...	...	,,	29.81	757.2	77	84	N	4	b
Surigao,	,,	...	...	...	...	...	...	...	,,	...	...	...	...	...	...	...
Guam,	12.20	29.76	756.0	...	...	ENE	4	0	4.20	29.79	756.6	...	...	ENE	2	0
Yap,	12.47	29.73	755.1	...	...	NE	6	0	4.47	29.76	756.0	...	...	ENE	2	0
Labuan,	14	29.71	754.6	88	80	NW	1	b	6	...	...	...	...	...	...	...

April 20*d*. 11*h*. 31*m*.—Pressure has increased slightly at Wladivostock, and has decreased slightly to moderately at the majority of other reporting stations.

Pressure is still highest in the neighbourhood of Tokio.

Hongkong rainfall for the 24 hours ending at 10 a.m. to-day, 0·00 inch. Total since January 1st, 10·56 inches, against an average of 9·45 inches.

FORECAST FOR THE 24 HOURS ENDING AT NOON ON THE 21st.

District.	Forecast.
1.—Formosa Channel,	E. or variable winds, moderate to light; fine to cloudy.
2.—South coast of China between Hongkong and Lamocks.	
3.—Hongkong to Gap Rock,	
4.—South coast of China between Hongkong and Hainan,	

T. F. CLAXTON *Director.*

ROYAL OBSERVATORY, HONGKONG.

DAILY WEATHER REPORT.

Station.	20th April, 1924.								21st April, 1924.							
	Hongkong Standard Time.	Barometer at Sea Level.		Temperature.	Humidity.	Wind.		Weather.	Hongkong Standard Time.	Barometer at Sea Level.		Temperature.	Humidity.	Wind.		Weather.
		Inches.	Millrs.			Direction.	Force.			Inches.	Millrs.			Direction.	Force.	
Wladivostock,	12	29.87	758.8	55	...	N	4	o	6	29.88	759.0	40	...	N	4	o
Nemuro,	11	30.02	762.5	...	...	S	7	...	5	...	...	...	...	...	...	...
Hokodate,	"	30.04	763.0	...	...	SSW	6	...	"	...	...	...	...	...	...	...
Tokio,	"	30.20	767.0	...	...	SSW	2	...	"	...	...	...	...	...	...	...
Kochi,	"	30.16	766.0	...	...	SE	2	...	"	...	...	...	...	...	...	...
Nagasaki,	"	30.04	763.0	...	...	ESE	6	...	"	...	...	...	...	...	...	...
Kagoshima,	"	30.08	764.0	...	...	E	1	...	"	...	...	...	...	...	...	...
Oshima,	"	30.02	762.5	...	...	ESE	2	...	"	...	...	...	...	...	...	...
Naha,	"	30.04	763.0	...	...	NW	1	...	"	...	...	...	...	...	...	...
Ishigakijima,	"	30.00	762.0	...	...	S	3	...	"	...	...	...	...	...	...	...
Bonin Island,	"	30.00	762.0	...	...	ENE	2	...	"	...	...	...	...	...	...	...
Chefoo,	15	29.83	757.7	70	66	E	1	b	6	30.04	763.0	48	93	ESE	1	bf
Hankow,	"	...	...	...	...	...	...	...	"	...	...	...	...	...	...	...
Ichang,	"	...	...	...	...	...	...	...	"	...	...	...	...	...	...	...
Changsha,	"	...	...	...	...	...	...	...	"	...	...	...	...	...	...	...
Shanghai,	11	29.86	758.4	81	56	W	1	o	"	29.98	761.4	59	100	...	o	cf
Gutzlaff,	14	29.90	759.4	64	73	S	2	b	"	29.99	761.7	63	100	NNW	1	of
Sharp Peak,	"	29.94	760.5	78	65	E	1	b	7	29.85	758.2	66	91	...	o	b
Amoy,	15	29.88	758.9	73	76	SSE	4	b	9	29.85	758.2	67	91	ENE	1	o
Swatow,	"	...	...	...	...	...	...	...	8	...	...	...	...	...	...	...
Taihoku,	11	29.99	761.7	82	67	N	2	b	5	29.92	759.9	68	94	S	2	b
Taichu,	"	30.00	762.0	81	...	SW	2	b	"	29.94	760.5	68	...	...	o	b
Tainan,	"	29.99	761.7	84	...	NNW	4	b	"	29.89	759.3	70	...	SE	2	b
Koshun,	"	29.97	761.1	82	...	NNW	2	o	"	29.91	759.6	73	...	...	o	o
Pescadores,	"	30.02	762.6	75	...	NNW	4	b	"	29.91	759.6	72	...	...	o	b
Canton,	14	29.94	760.5	80	78	S	1	c	6	...	...	...	...	...	...	...
Hongkong,	"	29.93	760.2	75	66	SE	3	b	"	29.92	759.9	67	94	...	o	bf
Gap Rock,	"	29.94	760.5	...	...	ENE	3	b	"	29.91	759.7	...	...	NNE	1	b
Macao,	"	29.93	760.2	77	68	SE	2	b	"	29.89	759.3	68	98	...	o	of
Wuchow,	15	...	...	...	...	...	...	...	9	...	...	...	...	...	...	...
Pakhoi,	"	...	...	...	...	...	...	...	"	...	...	...	...	...	...	...
Hoihow,	"	...	...	...	...	...	...	...	"	...	...	...	...	...	...	...
Phulien,	"	29.89	759.3	82	74	SSE	2	o	7	29.92	759.9	72	65	E	2	of
Tourane,	"	29.87	758.7	81	...	...	o	o	"	29.87	758.7	75	...	ESE	2	o
Cape St. James,	"	29.75	755.7	84	...	ENE	6	b	"	29.79	756.6	79	...	ENE	2	b
Basco,	14	29.85	758.1	84	71	ESE	2	b	6	29.87	758.7	79	89	NNE	2	o
Aparri,	"	29.82	757.5	86	68	NNE	4	b	"	...	...	...	...	...	...	...
Manila,	"	29.75	755.7	93	40	NW	2	b	"	29.82	757.5	70	87	E	1	b
Legaspi,	"	29.79	756.6	84	74	NE	4	o	"	...	...	...	...	...	...	...
Tacloban,	"	...	...	..	...	...	...	...	"	...	...	...	...	...	...	...
Iloilo,	"	29.74	755.4	90	51	NE	6	o	"	29.76	756.0	77	91	N	4	b
Surigao,	"	...	...	...	...	...	...	...	"	...	...	...	...	...	...	...
Guam,	12.20	29.72	754.8	...	...	NE	4	o	4.20	29.76	756.0	...	...	NE	2	b
Yap,	12.47	29.72	754.8	...	...	ENE	4	o	4.47	29.76	756.0	...	...	NE	2	o
Labuan,	14	29.73	755.1	88	80	SW	1	b	6	29.73	755.1	78	94	E	1	b

April 21*d.* 11*h.* 40*m.*—Pressure has increased considerably at Chefoo and moderately at Shanghai. It has decreased slightly from Formosa to Indo-China.

Another anticyclone has formed over N. China.

Hongkong rainfall for the 24 hours ending at 10 a.m. to-day, 0·00 inch. Total since January 1st, 10·56 inches, against an average of 9·66 inches.

FORECAST FOR THE 24 HOURS ENDING AT NOON ON THE 22ND.

District.	Forecast.
1.—Formosa Channel,	Light, variable winds, freshening from N.E. later; fine to cloudy.
2.—South coast of China between Hongkong and Lamocks,	
3.—Hongkong to Gap Rock,	
4.—South coast of China between Hongkong and Hainan,	

T. F. CLAXTON *Director.*

ROYAL OBSERVATORY, HONGKONG.

DAILY WEATHER REPORT.

Station.	21st April, 1924.								22nd April, 1924.							
	Hongkong Standard Time.	Barometer at Sea Level.		Temperature.	Humidity.	Wind.		Weather.	Hongkong Standard Time.	Barometer at Sea Level.		Temperature.	Humidity.	Wind.		Weather.
		Inches.	Millrs.			Direction.	Force.			Inches.	Millrs.			Direction.	Force.	
Wladivostock,	12	30.04	762.9	42	...	N	4	o	6	30.20	767.1	33	...	SE	6	f
Nemuro,	11	30.04	763.0	...	...	SSE	6	...	5	29.94	760.5	...	...	NW	2	...
Hokodate,	"	29.86	758.5	...	...	SE	1	...	"	29.94	760.5	...	...	NW	5	...
Tokio,	"	29.96	761.0	...	...	E	5	...	"	30.02	762.5	...	...	NNW	1	...
Kochi,	"	30.02	762.5	...	...	...	...	...	"	30.10	764.5	...	...	SSW	1	...
Nagasaki,	"	29.94	760.5	...	...	W	1	...	"	30.10	764.5	...	...	W	1	...
Kagoshima,	"	29.96	761.0	...	...	...	0	...	"	30.06	763.5	...	...	NNE	1	...
Oshima,	"	29.94	760.5	...	...	N	1	...	"	29.96	761.0	...	...	N	1	...
Naha,	"	29.96	761.0	...	...	WSW	1	...	"	29.94	760.5	...	...	NNE	1	...
Ishigakijima,	"	29.96	761.0	...	...	SSW	1	...	"	29.92	760.0	...	...	NNE	1	...
Bonin Island,	"	29.96	761.0	...	...	ENE	1	...	"	29.94	760.5	...	...	WSW	1	...
Chefoo,	15	30.04	763.0	56	81	SSE	1	b	6	29.98	761.5	62	72	SSW	4	b
Hankow,	"	...	...	...	...	...	...	...	"	...	...	...	...	...	...	...
Ichang,	"	...	...	...	...	...	...	...	"	...	...	...	...	...	...	...
Changsha,	"	...	...	...	...	...	...	...	"	...	...	...	...	...	...	...
Shanghai,	11	30.07	763.8	77	44	ENE	2	b	"	30.10	764.4	52	97	E	1	of
Gutzlaff,	14	30.08	764.0	63	83	NE	1	b	"	30.13	765.3	50	100	SE	1	of
Sharp Peak,	"	29.83	757.7	72	71	SE	2	b	7	30.00	762.0	67	89	N	1	o
Amoy,	15	29.81	757.2	80	66	SE	4	o	9	29.93	760.2	68	85	SE	2	o
Swatow,	"	...	...	...	...	...	...	...	8	...	...	...	...	...	...	...
Taihoku,	11	29.94	760.5	84	58	N	2	b	5	29.93	760.2	70	94	E	4	o
Taichu,	"	29.95	760.8	84	...	W	2	b	"	29.94	760.5	70	...	...	0	o
Tainan,	"	29.94	760.5	84	...	WSW	4	b	"	29.91	759.6	72	...	N	4	o
Koshun,	"	29.92	759.9	86	...	ESE	2	b	"	29.89	759.3	75	...	..	0	o
Pescadores,	"	29.95	760.8	81	...	WSW	2	b	"	29.92	759.9	73	...	NNE	4	o
Canton,	14	29.87	758.7	88	62	NNW	1	b	6	...	...	...	...	...	...	...
Hongkong,	"	29.88	758.9	83	62	NNW	2	b	"	29.92	759.9	69	98	ESE	4	om
Gap Rock,	"	29.90	759.4	...	...	WSW	1	b	"	29.91	759.7	...	...	ENE	3	o
Macao,	"	29.87	758.7	82	74	...	2	b	"	29.88	759.0	70	91	SE	2	o
Wuchow,	15	...	...	...	...	...	...	...	9	...	...	...	...	...	...	...
Pakhoi,	"	...	...	...	...	...	...	...	"	...	...	...	...	...	...	...
Hoihow,	"	...	...	...	...	...	...	...	"	...	...	...	...	...	...	...
Phulien,	"	29.89	759.3	82	70	SE	4	b	7	29.87	758.7	72	98	...	0	of
Tourane,	"	29.87	758.7	77	...	...	0	r	"	29.85	758.1	73	...	...	0	b
Cape St. James,	"	29.74	755.4	82	...	ENE	6	o	"	29.79	756.6	75	...	ENE	4	b
Basco	14	29.85	758.1	86	71	E	2	o	6	29.89	759.3	79	89	E	2	o
Aparri,	"	29.80	756.9	90	63	NE	4	b	"	29.85	758.1	75	96	...	0	b
Manila,	"	29.74	755.4	93	46	ESE	4	o	"	29.82	757.5	73	85	NE	1	b
Legaspi,	"	29.78	756.3	90	66	NE	4	b	"	29.79	756.6	77	92	...	0	b
Tacloban,	"	...	...	..	...	...	...	...	"	...	...	...	...	...	...	...
Iloilo,	"	29.71	754.5	90	51	NE	6	o	"	29.78	756.3	77	88	N	4	o
Surigao,	"	...	...	...	...	...	...	...	"	...	...	...	...	...	...	...
Guam,	12.20	29.71	754.5	...	...	ENE	4	o	4.20	29.75	755.7	...	...	NE	1	o
Yap,	12.47	29.72	754.8	...	...	NE	4	o	4.47	29.75	755.7	...	...	NE	2	o
Labuan,	14	29.79	756.6	86	76	N	4	b	6	29.74	755.4	80	91	NE	1	o

April 22*d*. 11*h*. 45*m*.—Pressure has increased moderately from Wladivostock to S.W. Japan and decreased slightly over N.E. China and Indo-China. It is nearly stationary elsewhere.

The anticyclone is now central near Wladivostock.

Hongkong rainfall for the 24 hours ending at 10 a.m. to-day, 0·00 inch. Total since January 1st, 10·56 inches, against an average of 9·88 inches.

FORECAST FOR THE 24 HOURS ENDING AT NOON ON THE 23rd.

District.	Forecast.
1.—Formosa Channel,	N.E. winds, moderate.
2.—South coast of China between Hongkong and Lamocks,	E. winds, moderate; fine to cloudy.
3.—Hongkong to Gap Rock,	E. winds, moderate; fine to cloudy.
4.—South coast of China between Hongkong and Hainan,	E. winds, moderate; fine to cloudy.

T. F. CLAXTON *Director.*

ROYAL OBSERVATORY, HONGKONG.

DAILY WEATHER REPORT.

Station.	22nd April, 1924.								23rd April, 1924.							
	Hongkong Standard Time.	Barometer at Sea Level.		Temperature.	Humidity.	Wind.		Weather.	Hongkong Standard Time.	Barometer at Sea Level.		Temperature.	Humidity.	Wind.		Weather.
		Inches.	Millrs.			Direction.	Force.			Inches.	Millrs.			Direction.	Force.	
Wladivostock,	12	30.19	766.9	34	...	SE	7	f	6	30.15	765.9	39	...	SE	3	f
Nemuro,	11	30.12	765.0	...	...	N	6	...	5	30.24	768.0	...	...	E	1	...
Hokodate,	"	30.12	765.0	...	...	SW	3	...	"	30.26	768.5	...	...	...	0	...
Tokio,	"	30.06	763.5	...	...	N	4	...	"	30.26	768.5	...	...	E	1	...
Kochi,	"	30.12	765.0	...	...	SE	1	...	"	30.22	767.5	...	...	SW	1	...
Nagasaki,	"	30.14	765.5	...	...	WSW	1	...	"	30.18	766.5	...	...	SE	1	...
Kagoshima,	"	30.12	765.0	...	...	ENE	2	...	"	30.16	766.0	...	...	NW	1	...
Oshima,	"	30.04	763.0	...	...	N	2	...	"	30.10	764.5	...	...	ESE	2	...
Naha,	"	30.00	762.0	...	...	E	3	...	"	30.04	763.0	...	...	ESE	1	...
Ishigakijima,	"	30.00	762.0	...	...	ENE	3	...	"	29.98	761.5	...	...	NE	1	...
Ionia Island,	"	29.96	761.0	...	...	N	2	...	"	...	...	...	...	...	...	...
Chefoo,	15	30.00	762.0	78	61	SW	4	b	6	30.18	766.6	50	88	ESE	1	b
Hankow,	"	...	...	...	...	...	..	...	"	...	...	...	...	...	...	...
Ichang,	"	...	...	...	...	...	...	...	"	...	...	...	...	...	...	...
Changsha,	"	...	...	...	...	...	...	...	"	...	...	...	...	...	...	...
Shanghai,	11	30.10	764.4	75	39	SE	4	o	"	30.04	762.9	57	100	SE	2	b
Gutzlaff,	14	30.13	765.3	58	90	SE	2	o	"	30.07	763.8	58	100	SSE	4	of
Sharp Peak,	..	29.99	761.7	67	79	ENE	4	b	7	30.02	762.5	63	89	NW	1	o
Amoy,	15	29.93	760.2	73	76	SSE	4	o	9	29.96	761.0	65	91	...	o	o
Swatow,	"	...	...	...	...	...	...	...	8	...	...	...	...	...	...	...
Taiboku,	11	29.99	761.7	79	73	E	6	b	5	29.97	761.1	70	94	ESE	2	o
Taichu,	"	29.95	760.8	84	...	NW	2	b	"	29.98	761.4	70	...	...	o	o
Tainan,	"	29.95	760.8	84	...	NW	2	b	"	29.95	760.8	70	...	NE	1	o
Koshun,	"	29.95	760.8	81	...	ENE	2	o	"	29.94	760.5	73	...	..	o	o
Pescadores,	"	29.99	761.7	75	...	NNE	6	o	"	29.97	761.1	72	...	NNE	4	o
Canton,	14	29.93	760.2	82	75	SSE	2	o	6	...	...	...	...	...	...	...
Hongkong,	"	29.94	760.5	73	74	ESE	4	c	"	29.97	761.2	69	66	ESE	4	c
Gap Rock,	"	29.93	760.2	...	...	ENE	4	o	"	29.97	761.2	...	...	ENE	3	b
Macao,	"	29.92	759.9	73	82	ESE	4	o	"	...	...	...	...	...	...	...
Wuchow,	15	...	...	...	...	...	...	...	9	...	...	...	...	...	...	...
Pakhoi,	"	...	...	...	...	...	...	...	"	...	...	...	...	...	...	...
Hoihow,	"	...	...	...	...	...	...	...	"	...	...	...	...	...	...	...
Phulien,	"	29.87	758.7	79	69	ESE	2	of	7	29.95	760.8	72	100	NNW	1	rf
Tourane,	"	29.85	758.1	82	...	SE	2	b	"	29.91	759.6	73	...	S	2	b
Cape St. James,	"	...	...	...	...	...	...	...	"	29.82	757.5	79	...	E	2	b
Basco,	14	...	...	...	...	...	...	...	6	29.91	759.6	79	58	E	2	o
Aparri,	"	29.78	756.3	86	61	NE	4	b	"	29.89	759.3	61	96	S	2	b
Manila,	"	29.79	756.6	90	57	WSW	4	o	"	29.85	758.1	73	89	E	1	b
Legaspi,	"	29.81	757.2	90	63	NE	4	o	"	29.84	757.8	79	89	NNE	2	b
Tacloban,	"	...	...	..	...	...	..	...	"	...	...	...	...	...	...	...
Iloilo,	"	29.74	755.4	90	48	NE	6	b	"	29.80	756.9	77	88	S	4	o
Surigao,	"	...	...	...	...	...	...	...	"	...	...	...	...	...	...	...
Guam,	12.20	29.73	755.1	...	...	E	4	o	4.20	29.80	756.9	...	...	ENE	2	b
Yap,	12.47	29.74	755.4	...	...	E	4	o	4.47	29.79	756.6	...	...	NE	2	b
Labuan,	14	29.74	755.4	88	76	N	1	b	6	29.80	756.9	81	91	SE	4	b

April 23*d*. 11*h*. 33*m*.—Pressure has increased moderately from Chefoo to E. Japan and slightly from the Loochoos to Tongking. It has decreased slightly at Shanghai and is nearly stationary over the Philippines.

The anticyclone is now central to the east of Japan.

Hongkong rainfall for the 24 hours ending at 10 a.m. to-day, 0·00 inch. Total since January 1st, 10·56 inches, against an average of 10·10 inches.

FORECAST FOR THE 24 HOURS ENDING AT NOON ON THE 24TH.

District.	Forecast.
1.—Formosa Channel,	N.E. winds, moderate.
2.—South coast of China between Hongkong and Lamocks.	E. winds, moderate; generally overcast, some rain.
3.—Hongkong to Gap Rock,	
4.—South coast of China between Hongkong and Hainan,	

T. F. CLAXTON *Director.*

ROYAL OBSERVATORY, HONGKONG.

DAILY WEATHER REPORT.

Station.	23rd April, 1924.								24th April, 1924.							
	Hongkong Standard Time.	Barometer at Sea Level.		Temperature.	Humidity.	Wind.		Weather.	Hongkong Standard Time.	Barometer at Sea Level.		Temperature.	Humidity.	Wind.		Weather.
		Inches.	Millrs.			Direction.	Force.			Inches.	Millrs.			Direction.	Force.	
Wladivostock,	12	30.08	764.1	41	...	SE	3	o	6	30.15	765.7	34	...	...	o	b
Nemuro,	11	30.18	766.5	...	...	SE	3	...	5	30.00	762.0	...	...	...	...	...
Hokodate,	,,	30.16	766.0	...	...	S	1	...	,,	30.04	763.0	...	...	WNW	3	...
Tokio,	,,	30.22	767.5	...	...	S	1	...	,,	30.08	764.0	...	...	WNW	1	...
Kochi,	,,	30.20	767.0	...	...	SE	1	...	,,	30.10	764.5	...	...	SW	1	...
Nagasaki,	,,	30.18	766.5	...	...	SW	2	...	,,	30.04	763.0	...	...	SE	2	...
Kagoshima,	,,	30.18	766.5	...	...	S	1	...	,,	30.06	763.5	...	...	...	...	...
Oshima,	,,	30.10	764.5	...	...	ESE	3	...	,,	30.00	762.0	...	...	SE	2	...
Naha,	,,	30.06	763.5	...	...	SSE	3	...	,,	29.98	761.5	...	...	SSE	1	...
Ishigakijima,	,,	30.02	762.5	...	...	SSE	2	...	,,	29.94	760.5	...	...	S	2	...
Bonin Island,	,,	30.08	764.0	...	...	NNE	2	...	,,	30.06	763.5	...	...	NE	1	...
Chefoo,	15	30.20	767.1	56	75	NW	1	o	6	30.07	763.8	46	92	E	1	o
Hankow,	,,	...	...	...	...	...	...	...	,,	...	...	...	...	...	...	...
Ichang,	,,	...	...	...	...	...	...	...	,,	...	...	...	...	...	...	...
Changsha,	,,	...	...	...	...	...	...	...	,,	...	...	...	...	...	...	...
Shanghai,	11	30.01	762.3	72	65	SSE	2	o	,,	29.94	760.5	59	98	NW	2	r
Gutzlaff,	14	30.03	762.7	62	100	SE	4	of	,,	29.93	760.2	58	100	WNW	4	rf
Sharp Peak,	,,	30.02	762.5	76	60	...	o	o	7	29.98	761.5	67	89	...	o	b
Amoy,	15	29.92	759.9	71	76	SSE	4	o	9	29.90	759.4	67	95	...	o	o
Swatow,	,,	...	...	...	...	...	...	...	8	...	...	...	...	...	...	...
Taihoku,	11	29.99	761.7	86	68	E	4	b	5	29.93	760.2	72	96	...	o	o
Taichu,	,,	29.99	761.7	82	...		o	b	,,	29.97	761.1	84	...	...	2	o
Tainan,	,,	29.99	761.7	84	...	WSW	2	b	,,	29.93	760.2	72	...	NE	2	o
Koshun,	,,	29.98	761.4	84	...	NE	4	o	,,	29.92	759.9	72	...	...	o	o
Pescadores,	,,	30.02	762.6	75	...	NNW	4	o	,,	29.94	760.5	70	...	N	2	b
Canton,	14	29.94	760.5	82	75	S	1	o	6	...	...	...	...	...	...	...
Hongkong,	,,	29.96	761.0	74	51	ESE	4	o	,,	29.94	760.5	70	97	SE	1	om
Gap Rock,	,,	29.96	761.0	...	...	ENE	4	o	,,	29.94	760.5	...	...	ENE	3	f
Macao,	,,	29.91	759.6	79	66	SE	4	o	,,	29.92	759.9	70	96	SSE	4	of
Wuchow,	15	...	...	...	...	...	...	...	9	...	...	...	...	...	...	...
Pakhoi,	,,	...	...	...	...	...	...	...	,,	...	...	...	...	...	...	...
Hoihow,	,,	...	...	...	...	...	...	...	,,	...	...	...	...	...	...	...
Phulien,	,,	29.89	759.3	82	77	SSE	2	b	7	29.94	760.5	72	96	ENE	2	of
Tourane,	,,	29.87	758.7	82	...	ESE	2	b	,,	29.88	759.0	73	...	SSW	2	b
Cape St. James,	,,	29.79	756.6	82	...	E	4	b	,,	29.81	757.2	81	...	ENE	6	b
Basco,	14	29.88	759.0	84	74	E	4	o	6	...	...	...	...	...	...	...
Aparri,	,,	29.86	758.4	86	61	NE	4	b	,,	29.87	758.7	73	92	...	o	b
Manila,	,,	29.79	756.6	93	50	SSW	2	o	,,	29.85	758.1	72	89	NE	1	b
Legaspi,	,,	29.81	757.2	90	63	NE	4	o	,,	29.80	756.9	75	94	...	o	o
Tacloban,	,,	...	...	...	...	...	...	...	,,	...	...	...	...	...	...	...
Iloilo,	,,	29.75	755.7	90	51	NE	6	b	,,	...	...	...	...	...	...	...
Surigao,	,,	...	...	...	...	...	...	...	,,	...	...	...	...	...	...	...
Guam,	12.20	29.74	755.4	...	...	NE	4	o	4.20	...	...	...	...	...	...	...
Yap,	12.47	29.75	755.7	...	...	NE	4	b	4.47	29.79	756.6	...	...	NE	1	b
Labuan,	14	29.77	756.1	90	84	N	1	b	6	29.78	756.4	80	91	E	1	b

April 24*d*. 11*h*. 32*m*.—Pressure has increased slightly at Wladivostock. It has decreased moderately from Chefoo to Shanghai and slightly from Formosa to the Philippines and Cochin China. It is now decreasing at Hongkong.

The anticyclone is still central to the east of Japan; another is shown over Manchuria.

Gradients are shallow from Shanghai to Indo-China.

Hongkong rainfall for the 24 hours ending at 10 a.m. to-day, 0·00 inch. Total since January 1st, 10·56 inches, against an average of 10·32 inches.

FORECAST FOR THE 24 HOURS ENDING AT NOON ON THE 25TH.

District.	Forecast.
1.—Formosa Channel,	Light, variable winds; fair.
2.—South coast of China between Hongkong and Lamocks.	
3.—Hongkong to Gap Rock,	
4.—South coast of China between Hongkong and Hainan,	

T. F. CLAXTON *Director.*

ROYAL OBSERVATORY, HONGKONG.

DAILY WEATHER REPORT.

Station.	24th April, 1924.								25th April, 1924.							
	Hongkong Standard Time.	Barometer at Sea Level.		Temperature.	Humidity.	Wind.		Weather.	Hongkong Standard Time.	Barometer at Sea Level.		Temperature.	Humidity.	Wind.		Weather.
		Inches.	Millrs.			Direction.	Force.			Inches.	Millrs.			Direction.	Force.	
Wladivostock,	12	30.08	764.0	53	...	SE	3	o	6	29.96	760.9	37	...	...	o	f
Nemuro,	11	29.90	759.5	...	...	...	...	...	5	30.16	766.0	...	...	S	1	...
Hokodate,	"	30.04	763.0	...	...	WSW	3	...	"	30.10	764.5	...	...	E	2	...
Tokio,	"	30.08	764.0	...	...	S	3	...	"	29.92	760.0	...	...	S	2	...
Kochi,	"	30.04	763.0	...	...	SSE	1	...	"	29.67	753.5	...	...	S	1	...
Nagasaki,	"	29.92	760.0	...	...	SE	4	...	"	29.71	754.5	...	...	W	5	...
Kagoshima,	"	29.96	761.0	...	...	SE	1	...	"	29.71	754.5	...	...	NW	1	...
Oshima,	"	29.94	760.5	...	...	SE	2	...	"	29.76	756.0	...	...	SSE	2	...
Naha,	"	29.94	760.5	...	...	S	1	...	"	29.88	759.0	...	...	...	...	...
Ishigakijima,	"	29.94	760.5	...	...	SSW	3	...	"	29.84	758.0	...	...	...	o	...
Bonin Island,	"	30.02	762.5	...	...	NNE	1	...	"	30.02	762.5	...	...	...	...	...
Chefoo,	15	29.90	759.4	54	74	ENE	2	o	6	29.95	760.7	46	86	NW	4	o
Hankow,	"	...	...	...	...	...	...	...	"	...	...	...	...	...	...	...
Ichang,	"	...	...	...	...	...	...	...	"	...	...	...	...	...	...	...
Changsha,	"	...	...	...	...	...	...	...	"	...	...	...	...	...	...	...
Shanghai,	11	29.91	759.6	59	87	WNW	4	o	"	29.93	760.2	50	100	WNW	1	b
Gutzlaff,	14	29.90	759.4	58	100	WNW	6	o	"	29.96	761.0	54	94	NW	2	o
Sharp Peak,	"	29.83	757.7	80	74	S	1	b	7	29.88	758.9	64	93	N	1	b
Amoy,	15	29.77	756.1	80	70	SSE	2	b	9	29.80	756.9	72	95	ENE	1	o
Swatow,	"	...	...	...	...	...	...	...	8	...	...	...	...	...	...	...
Taihoku,	11	29.89	759.3	84	64	W	2	b	5	29.84	757.8	73	55	...	o	o
Taichu,	"	29.99	761.7	84	...	WNW	2	b	"	29.87	758.7	72	...	...	o	o
Tainan,	"	29.93	760.2	84	...	WSW	2	b	"	29.82	757.5	72	...	NNE	2	b
Koshun,	"	29.92	759.9	84	...	SE	2	o	"	29.81	757.2	73	...	...	o	o
Pescadores,	"	29.94	760.5	81	...	W	2	b	"	29.84	757.8	73	...	...	o	o
Canton,	14	...	...	...	...	...	...	...	6	...	...	...	...	...	...	...
Hongkong,	"	29.87	758.7	80	71	W	1	c	"	29.82	757.4	68	99	...	o	of
Gap Rock,	"	29.88	758.9	...	...	ENE	1	b	"	29.82	757.4	...	...	...	2	bf
Macao,	"	29.87	758.7	81	73	S	4	o	"	29.79	756.6	70	96	...	o	o
Wuchow,	15	...	...	...	...	...	...	...	9	...	...	...	...	...	...	...
Pakhoi,	"	...	...	...	...	...	...	...	"	...	...	...	...	...	...	...
Hoihow,	"	...	...	...	...	...	...	...	"	...	...	...	...	...	...	...
Phulien,	"	29.85	758.1	82	70	SSE	4	o	7	29.86	758.4	72	100	ESE	2	of
Tourane,	"	29.84	757.8	82	...	ESE	2	b	"	29.81	757.2	75	...	SSW	2	o
Cape St. James,	"	29.76	756.0	84	...	E	4	b	"	29.79	756.6	79	...	ENE	4	b
Basco,	14	29.80	756.9	86	68	E	2	b	6	29.82	757.5	79	87	E	1	o
Aparri,	"	29.76	756.0	86	65	NE	4	b	"	29.78	756.3	75	94	...	o	b
Manila,	"	29.74	755.4	93	50	SE	2	b	"	29.80	756.9	75	79	E	1	o
Legaspi,	"	29.76	756.0	90	63	NE	4	b	"	29.82	757.5	73	96	N	1	o
Tacloban,	"	...	...	...	...	...	...	...	"	...	...	...	...	...	...	...
Iloilo,	"	29.73	755.1	90	44	NE	4	b	"	29.78	756.3	77	85	N	4	b
Surigao,	"	...	...	...	...	...	...	...	"	...	...	...	...	...	...	...
Guam,	12.20	29.73	755.1	...	...	E	4	r	4.20	29.76	756.0	...	...	ENE	2	o
Yap,	12.47	29.72	754.8	...	...	NE	4	o	4.47	29.78	756.3	...	...	NE	2	o
Labuan,	14	29.74	755.4	88	80	N	1	b	6	...	...	...	...	...	...	...

April 25*d*. 11*h*. 33*m*.—Pressure has decreased considerably over S.W. Japan and slightly from the Loochoos to N. Indo-China. It is nearly stationary over the Philippines.

A somewhat deep depression has formed over S.W. Japan.

Gradients appear to be shallow over the China Sea.

Hongkong rainfall for the 24 hours ending at 10 a.m. to-day, 0·00 inch. Total since January 1st, 10·56 inches, against an average of 10·54 inches.

FORECAST FOR THE 24 HOURS ENDING AT NOON ON THE 26TH.

District.	Forecast.
1.—Formosa Channel,	Light, variable winds; fine.
2.—South coast of China between Hongkong and Lamocks,	
3.—Hongkong to Gap Rock,	
4.—South coast of China between Hongkong and Hainan,	

T. F. CLAXTON *Director.*

ROYAL OBSERVATORY, HONGKONG.

DAILY WEATHER REPORT.

Station.	25th April, 1924.								26th April, 1924.							
	Hongkong Standard Time.	Barometer at Sea Level.		Temperature.	Humidity.	Wind.		Weather.	Hongkong Standard Time.	Barometer at Sea Level.		Temperature.	Humidity.	Wind.		Weather.
		Inches.	Millrs.			Direction.	Force.			Inches.	Millrs.			Direction.	Force.	
Wladivostock,	12	29.87	758.8	51	...	SSE	3	o	6	29.81	757.2	43	...	NNW	2	o
Nemuro,	11	30.14	765.5	...	...	S	2	...	5	29.80	757.0	...	...	ESE	10	...
Hokodate,	"	30.00	762.0	...	...	E	4	...	"	...	...	...	...	...	...	...
Tokio,	"	29.86	758.5	...	...	SSE	6	...	"	29.65	753.0	...	...	...	...	...
Kochi,	"	29.65	753.0	...	...	WSW	1	...	"	29.78	756.5	...	...	NNW	1	...
Nagasaki,	"	29.78	756.5	...	...	W	4	...	"	29.96	761.0	...	...	NNW	2	...
Kagoshima,	"	29.74	755.5	...	...	WNW	1	...	"	29.90	759.5	...	...	NW	2	...
Osbima,	"	29.78	756.5	...	...	NNW	1	...	"	29.88	759.0	...	...	NNW	4	...
Naha,	"	29.84	758.0	...	...	NNW	3	...	"	29.88	759.0	...	...	N	4	...
Ishigakijima,	"	29.84	758.0	...	...	SSW	1	...	"	29.90	759.5	...	...	NNE	3	...
Bonin Island,	"	29.98	761.5	...	...	SSE	3	.	"	29.98	761.5	...	...	...	...	...
Chefoo,	15	30.00	762.0	50	58	NW	4	b	6	30.01	762.2	47	48	SW	1	o
Hankow,	"	...	...	...	...	...	...	...	"	...	..	...	...	...	...	...
Ichang,	"	...	...	...	...	...	...	...	"	...	..	...	...	...	...	...
Changsha,	"	...	...	...	...	...	...	...	"	...	...	...	...	...	...	...
Shanghai,	11	29.98	761.4	64	48	WNW	2	o	"	30.07	763.8	43	79	E	1	b
Gutzlaff,	14	29.96	761.0	67	74	NNW	2	o	"	30.09	764.3	52	41	E	4	b
Sharp Peak,	"	29.89	759.2	62	89	NNE	2	r	7	29.95	760.7	63	78	N	2	o
Amoy,	15	29.83	757.7	69	91	ENE	2	rf	9	29.89	759.2	65	91	NE	4	o
Swatow,	"	...	...	...	...	...	...	...	8	...	..	...	...	...	...	...
Taihoku,	11	29.89	759.3	70	77	ESE	6	o	5	29.92	759.9	64	86	E	4	r
Taichu,	"	29.84	757.8	82	...	NNW	4	b	"	29.84	757.8	68	...	...	o	o
Tainan,	"	29.86	758.4	79	...	NNW	4	b	"	29.81	757.2	68	...	...	4	o
Koshun,	"	29.82	757.5	84	...	SW	2	b	"	29.82	757.5	72	...	NE	6	b
Pescadores,	"	29.86	758.4	79	...	NNW	4	b	"	29.84	757.8	73	...	NNE	6	o
Canton,	14	29.84	757.9	68	95	N	2	o	6	...		...	...	...	...	...
Hongkong,	"	29.77	756.1	81	69	NW	3	o	"	29.86	758.4	68	70	ESE	4	o
Gap Rock,	"	29.80	756.9	...	...	SW	2	o	"	29.83	757.7	...	...	ENE	5	o
Macao,	"	29.76	756.0	77	84	ESE	2	o	"	29.84	757.8	66	76	NE	4	o
Wuchow,	15	...	...	...	...	...	...	...	9	...	...	...	...	...	...	...
Pakhoi,	"	...	...	...	...	...	...	...	"	...	...	...	...	...	...	...
Hoihow,	"	...	...	...	...	...	...	...	"	...	...	...	...	...	...	...
Phulien,	"	29.79	756.6	77	84	S	1	o	7	29.82	757.5	70	85	ENE	4	o
Tourane,	"	29.73	755.1	82	...	ESE	2	b	"	29.78	756.3	75	...	...	o	o
Cape St. James,	"	29.74	755.4	86	...	ENE	2	b	"	29.78	756.3	75	...	ENE	2	o
Basco,	14	...	...	..	...	...	...	...	6	29.80	756.9	75	85	N	6	r
Aparri,	"	29.69	754.2	86	65	NNE	4	b	"	29.78	756.3	72	92	S	2	o
Manila,	"	29.71	754.5	93	50	WNW	2	o	"	29.78	756.3	77	92	SE	1	o
Legaspi,	"	29.74	755.4	90	63	NE	2	b	"	29.80	756.9	73	94	...	o	b
Tacloban,	"	29.74	755.4	93	50	NNW	4	b	"	...	...	...	...	...	...	...
Iloilo,	"	29.69	754.2	90	44	NE	4	o	"	29.79	756.6	77	79	NNE	4	o
Surigao,	"	..	...	...	...	...	...	...	"	...		...	...	...	...	...
Guam,	12.20	29.73	755.1	...	...	ENE	4	o	4.20	29.76	756.0	...	...	ENE	2	r
Yap,	12.47	29.72	754.8	...	...	NE	4	o	4.47	29.74	755.4	...	...	NE	2	o
Labuan,	14	29.81	757.2	77	91	N	2	r	6	29.74	755.4	76	94	E	1	o

April 26*d*. 11*h*. 43*m*.—Pressure is highest over China. It has decreased considerably over central and N.E. Japan, and has increased moderately over S.W. Japan and slightly from Shanghai to Hongkong and the Philippines. It is nearly stationary over Indo-China.

The Japanese depression continues to move north-eastward.

There are now no signs of a depression forming to the east of Luzon.

Hongkong rainfall for the 24 hours ending at 10 a.m. to-day, 0·49 inch. Total since January 1st, 11·05 inches, against an average of 10·76 inches.

FORECAST FOR THE 24 HOURS ENDING AT NOON ON THE 27TH.

District.	Forecast.
1.—Formosa Channel,	N.E. winds, fresh.
2.—South coast of China between Hongkong and Lamocks.	N.E. winds, moderate; cloudy, some rain.
3.—Hongkong to Gap Rock,	N.E. winds, moderate; cloudy, some rain.
4.—South coast of China between Hongkong and Hainan,	N.E. winds, moderate; cloudy, some rain.

T. F. CLAXTON *Director.*

ROYAL OBSERVATORY, HONGKONG.

DAILY WEATHER REPORT.

Station.	26th April, 1924. Hongkong Standard Time.	Barometer at Sea Level. Inches.	Millrs.	Temperature.	Humidity.	Wind. Direction.	Force.	Weather.	27th April, 1924. Hongkong Standard Time.	Barometer at Sea Level. Inches.	Millrs.	Temperature.	Humidity.	Wind. Direction.	Force.	Weather.
Wladivostock,	12	...	...	...	...	...	...	...	6	...	...	...	...	...	...	...
Nemuro,	11	29.67	753.5	...	...	ESE	...	...	5	29.75	755.5	...	...	SW	1	...
Hokodate,	"	29.63	752.5	...	...	SSW	3	...	"	30.00	762.0	...	...	W	6	...
Tokio,	"	29.63	752.5	...	...	SSW	6	...	"	30.00	762.0	...	...	NW	2	...
Kochi,	"	29.84	758.0	...	...	SW	1	...	"	30.04	763.0	...	...	SW	1	...
Nagasaki,	"	30.02	762.5	...	...	NNW	3	...	"	30.08	764.0	...	...	ENE	1	...
Kagoshima,	"	30.00	762.0	...	...	W	1	...	"	30.04	763.0	...	...	NW	1	...
Oshima,	"	30.00	762.0	...	...	NNW	3	...	"	30.00	762.0	...	...	SE	1	...
Naha,	"	30.00	762.0	...	...	N	5	...	"	29.98	761.5	...	...	NE	1	...
Ishigakijima,	"	29.98	761.5	...	...	NNE	5	...	"	29.92	760.0	...	...	NE	4	...
Bonin Island,	"	29.96	761.0	...	...	S	1	...	"	29.98	761.5	...	...	...	...	...
Chefoo,	15	30.01	762.2	60	49	NNE	1	o	6	30.11	764.8	50	65	SW	1	b
Hankow,	"	...	...	...	...	...	...	...	"	...	...	...	...	...	...	...
Ichang,	"	...	...	...	...	...	...	...	"	...	...	...	...	...	...	...
Changsha,	"	...	...	...	...	...	...	...	"	...	...	...	...	...	...	...
Shanghai,	11	30.06	763.5	68	32	SE	2	b	"	30.07	763.8	54	83	E	4	o
Gutzlaff,	14	30.11	764.8	58	47	SE	4	b	"	30.10	764.5	52	79	ESE	4	o
Sharp Peak,	"	29.96	761.0	62	83	ENE	4	o	7	29.98	761.5	63	83	N	1	o
Amoy,	15	29.89	759.2	70	75	E	4	r	9	29.92	759.9	66	91	...	o	o
Swatow,	"	...	...	...	...	...	...	...	8	...	...	...	...	...	...	...
Taihoku,	11	29.99	761.7	64	90	ENE	6	r	5	29.93	760.2	66	98	ESE	4	o
Taichu,	"	29.91	759.6	73	...	...	o	o	"	29.92	759.9	66	...	...	o	o
Tainan,	"	29.89	759.3	75	...	NNW	2	o	"	29.88	759.0	68	...	N	4	o
Koshun,	"	29.89	759.3	79	...	NE	6	o	"	29.87	758.7	72	...	N	4	b
Pescadores,	"	29.92	759.9	72	...	NNE	6	r	"	29.89	759.3	68	...	NNE	4	o
Canton,	14	29.89	759.2	70	85	SE	1	or	6	...	...	...	...	...	...	...
Hongkong,	"	29.88	758.9	69	80	FSE	5	od	"	29.89	759.2	67	83	ESE	5	o
Gap Rock,	"	29.87	758.7	...	...	ENE	4	o	"	29.87	758.7	...	...	ENE	4	o
Macao,	"	29.86	758.4	66	92	ENE	4	r	"	29.88	759.0	68	91	E	4	r
Wuchow,	15	...	...	...	...	...	...	...	9	...	...	...	...	...	...	...
Pakhoi,	"	...	...	...	...	...	...	...	"	...	...	...	...	...	...	...
Hoihow,	"	...	...	...	...	...	...	...	"	...	...	...	...	...	...	...
Phulien,	"	29.79	756.6	79	69	ESE	2	o	7	29.82	757.5	72	98	ENE	4	rf
Tourane,	"	29.76	756.0	79	...	NNE	2	o	"	29.80	756.9	75	...	SSW	2	b
Cape St. James,	"	29.73	755.1	90	...	ENE	2	b	"	29.80	756.9	79	...	...	o	o
Basco,	14	29.78	756.3	81	80	NE	6	r	6	...	...	...	...	...	...	...
Aparri,	"	29.74	755.4	86	68	NNE	4	o	"	29.81	757.2	75	91	S	2	o
Manila,	"	29.72	754.8	90	60	WNW	4	h	"	29.80	756.9	77	79	...	o	o
Legaspi,	"	29.75	755.7	90	60	NE	2	b	"	29.80	756.9	75	92	NE	1	b
Tacloban,	"	...	...	...	...	...	...	...	"	...	...	...	...	...	...	...
Iloilo,	"	29.72	754.8	93	50	SSW	4	o	"	...	...	...	...	...	...	...
Surigao,	"	...	...	...	...	...	...	...	"	...	...	...	...	...	...	...
Guam,	12.20	29.76	756.0	...	...	E	4	o	4.20	...	...	...	...	...	...	...
Yap,	12.47	29.73	755.1	...	...	NNW	1	o	4.47	...	...	...	...	WSW	2	o
Labuan,	14	29.77	756.1	90	88	N	1	b	6	29.81	757.2	78	91	N	1	r

April 27*d*. 11*h*. 15*m*.—Pressure has increased considerably over central Japan and slightly from S.W. Japan to Chefoo. It is nearly stationary at other reporting stations. The Japanese depression has passed into the Pacific.

The anticyclone has spread eastward.

Moderate monsoon may be expected along the coast and light monsoon over the China Sea.

Hongkong rainfall for the 24 hours ending at 10 a.m. to-day, 0·93 inch. Total since January 1st, 11·98 inches, against an average of 10·98 inches.

FORECAST FOR THE 24 HOURS ENDING AT NOON ON THE 28TH.

District.	Forecast.
1.—Formosa Channel,	N.E. winds, moderate; generally cloudy.
2.—South coast of China between Hongkong and Lamocks.	
3.—Hongkong to Gap Rock,	
4.—South coast of China between Hongkong and Hainan,	

T. F. CLAXTON *Director.*

ROYAL OBSERVATORY, HONGKONG.

DAILY WEATHER REPORT.

Station.	27th April, 1924.								28th April, 1924.							
	Hongkong Standard Time.	Barometer at Sea Level.		Temperature.	Humidity.	Wind.		Weather.	Hongkong Standard Time.	Barometer at Sea Level.		Temperature.	Humidity.	Wind.		Weather.
		Inches.	Millrs.			Direction.	Force.			Inches.	Millrs.			Direction.	Force.	
Wladivostook,	12	29.94	760.6	43	...	SE	4	b	6	30.05	763.2	41	...	SSE	3	f
Nemuro,	11	29.90	759.5	...	...	N	3	...	5	...	...	...	...	...	...	...
Hokodate,	"	30.08	764.0	...	...	W	3	...	"	...	...	...	...	...	...	...
Tokio,	"	30.02	762.5	...	...	E	2	...	"	...	...	...	...	...	...	...
Kochi,	"	30.04	763.0	...	...	SE	1	...	"	...	...	...	...	...	...	...
Nagasaki,	"	30.08	764.0	...	...	SSW	2	...	"	...	...	...	...	...	...	...
Kagoshima,	"	30.04	763.0	...	...	SSE	1	...	"	...	...	...	...	...	...	...
Oshima,	"	30.02	762.5	...	...	NNW	2	...	"	...	...	...	...	...	...	...
Naha,	"	30.02	762.5	...	...	NNE	2	...	"	...	...	...	...	...	...	...
Ishigakijima,	"	29.96	761.0	...	...	ENE	4	...	"	...	...	...	...	...	...	...
Bonin Island,	"	29.96	761.0	...	...	ESE	2	...	"	...	...	...	...	...	...	...
Chefoo,	15	30.07	763.8	71	42	SSE	2	b	6	30.11	764.8	50	58	S	1	b
Hankow,	"	...	...	...	...	...	...	...	"	...	...	...	...	...	...	...
Ichang,	"	...	...	...	...	...	...	...	"	...	...	...	...	...	...	...
Changsha,	"	...	...	...	...	...	...	...	"	...	...	...	...	...	...	...
Shanghai,	11	30.06	763.5	64	45	E	2	b	"	30.11	764.7	50	95	E	2	b
Gutzlaff,	14	30.17	766.3	56	63	E	4	b	"	30.14	765.5	54	89	SE	4	b
Sharp Peak,	"	29.98	761.5	75	68	E	2	b	7	30.08	764.0	64	86	NE	2	o
Amoy,	15	29.89	759.2	77	73	SSE	4	b	9	29.95	760.7	68	85	ENE	2	o
Swatow,	"	...	...	...	...	...	...	...	8	...	...	...	...	...	...	...
Taihoku,	11	29.98	761.4	77	76	ENE	4	o	5	29.93	760.2	70	87	E	6	b
Taichu,	"	29.93	760.2	81	...	NNW	4	b	"	29.92	759.9	68	...	...	o	o
Tainan,	"	29.92	759.9	82	...	N	4	b	"	29.89	759.3	72	...	...	o	o
Koshun,	"	29.91	759.6	84	...	N	2	b	"	29.89	759.3	73	...	ENE	4	b
Pescadores,	"	29.95	760.8	75	...	N	6	b	"	29.91	759.6	72	...	NNE	6	b
Canton,	14	29.89	759.2	75	81	ENE	1	o	6	...	...	...	...	...	...	...
Hongkong,	"	29.90	759.4	72	71	SE	4	o	"	29.91	759.7	68	85	ESE	5	o
Gap Rock,	"	29.89	759.2	...	...	ENE	4	o	"	29.90	759.4	...	...	ENE	4	o
Macao,	"	29.88	759.0	75	79	SE	2	o	"	29.87	758.7	70	85	ESE	4	o
Wuchow,	15	...	...	...	...	...	...	...	9	...	...	...	...	...	...	...
Pakhoi,	"	...	...	...	...	...	...	...	"	...	...	...	...	...	...	...
Hoihow,	"	...	...	...	...	...	...	...	"	...	...	...	...	...	...	...
Phulien,	"	29.79	756.6	72	100	E	4	rf	7	29.82	757.5	73	100	ESE	4	rf
Tourane,	"	29.74	755.4	82	...	ESE	2	b	"	29.80	756.9	75	...	SSE	2	o
Cape St. James,	"	29.75	755.7	86	...	WSW	2	b	"	29.79	756.6	79	...	E	2	o
Basco,	14	29.79	756.6	84	71	E	2	o	6	...	...	...	...	...	...	...
Aparri,	"	29.76	756.0	86	71	NNE	4	o	"	...	...	...	...	...	...	...
Manila,	"	29.74	755.4	90	57	SW	2	o	"	29.82	757.5	75	79	SE	1	b
Legaspi,	"	29.76	756.0	90	63	NE	4	b	"	29.81	757.2	77	91	...	o	o
Tacloban,	"	...	...	..	...	...	...	...	"	...	...	...	...	...	...	...
Iloilo,	"	...	...	...	...	...	...	...	"	29.78	756.3	79	84	N	4	b
Surigao,	"	...	...	...	...	...	...	...	"	...	...	...	...	...	...	...
Guam,	12.20	29.78	756.3	...	...	E	4	o	4.20	...	...	...	...	...	...	...
Yap,	12.47	29.73	755.1	...	...	WSW	4	b	4.47	29.80	756.9	...	...	SW	2	o
Labuan,	14	29.78	756.4	86	80	E	1	b	6	29.74	755.4	81	95	S	1	b

April 28*d*. 11*h*. 29*m*.—Pressure has increased moderately at Wladivostock and slightly from Chefoo to Shanghai. It is nearly stationary at other reporting stations.

The anticyclone appears to be central over S.W. Japan.

Fresh to moderate monsoon may be expected along the coast and light monsoon over the China Sea.

Hongkong rainfall for the 24 hours ending at 10 a.m. to-day, 0·00 inch. Total since January 1st, 11·98 inches, against an average of 11·20 inches.

FORECAST FOR THE 24 HOURS ENDING AT NOON ON THE 29TH.

District.	Forecast.
1.—Formosa Channel,	N.E. winds, fresh to moderate; generally cloudy.
2.—South coast of China between Hongkong and Lamocks,	
3.—Hongkong to Gap Rock,	
4.—South coast of China between Hongkong and Hainan,	

T. F. CLAXTON *Director.*

ROYAL OBSERVATORY, HONGKONG.

DAILY WEATHER REPORT.

Station.	28th April, 1924.								29th April, 1924.							
	Hongkong Standard Time.	Barometer at Sea Level.		Temperature.	Humidity.	Wind.		Weather.	Hongkong Standard Time.	Barometer at Sea Level.		Temperature.	Humidity.	Wind.		Weather.
		Inches.	Millrs.			Direction.	Force.			Inches.	Millrs.			Direction.	Force.	
Wladivostock,	12	30.00	762.0	43	...	SE	4	c	6	29.97	761.1	41	...	SE	3	f
Nemuro,	11	30.08	764.0	...	...	SSE	3	...	5	30.16	766.0	...	...	...	...	...
Hokodate,	,,	30.12	765.0	...	...	SSW	1	...	,,	30.16	766.0	...	...	W	1	...
Tokio,	,,	30.10	764.5	...	...	NE	1	...	,,	30.22	767.5	...	...	...	0	...
Kochi,	,,	30.10	764.5	...	...	SE	1	...	,,	30.16	766.0	...	...	SW	1	...
Nagasaki,	,,	30.14	765.5	...	...	W	2	...	,,	30.12	765.0	...	...	ESE	2	...
Kagoshima,	,,	30.12	765.0	...	...	SSE	1	...	,,	30.10	764.5	...	...	NW	1	...
Oshima,	,,	30.08	764.0	...	...	NNW	3	...	,,	30.04	763.0	...	...	SE	1	...
Naha,	,,	30.08	764.0	...	...	NE	3	...	,,	30.02	762.5	...	...	E	1	...
Ishigakijima,	,,	30.02	762.5	...	...	ESE	5	...	,,	29.94	760.5	...	...	SSE	3	...
Bonin Island,	,,	29.98	761.5	...	...	E	1	...	,,	30.08	764.0	...	...	NNE	1	...
Chefoo,	15	29.94	760.5	60	71	S	4	b	6	29.96	761.0	56	81	SE	1	b
Hankow,	,,	...	...	...	...	...	...	...	,,	...	...	...	...	...	...	...
Ichang,	,,	...	...	...	...	...	...	...	,,	...	...	...	...	...	...	...
Changsha,	,,	...	...	...	...	...	...	...	,,	...	...	...	...	...	...	...
Shanghai,	11	30.00	762.0	72	57	SE	4	b	,,	29.81	757.2	61	91	SE	4	b
Gutzlaff,	14	30.05	763.2	60	82	SE	6	b	,,	29.86	758.4	60	94	SSE	6	b
Sharp Peak,	,,	30.03	762.7	68	85	E	2	o	7	29.93	760.2	70	90	W	1	b
Amoy,	15	29.88	758.9	74	92	SSW	2	o	9	29.89	759.2	70	95	ENE	2	r
Swatow,	,,	...	...	...	...	...	...	...	8	...	...	...	...	...	...	...
Taihoku,	11	29.98	761.4	81	69	E	6	b	5	29.88	759.0	68	94	...	0	b
Taichu,	,,	29.94	760.5	84	...	WNW	2	b	,,	29.91	759.6	72	...	...	0	o
Tainan,	,,	29.94	760.5	82	...	WSW	2	b	,,	29.87	758.7	70	...	NE	2	b
Koshun,	,,	29.94	760.5	82	...	ENE	4	b	,,	29.88	759.0	72	...	...	0	r
Pescadores,	,,	29.97	761.1	77	...	N	4	o	,,	29.88	759.0	72	...	N	2	o
Canton,	14	29.89	759.2	77	91	SSE	2	o	6	...	...	...	...	...	...	...
Hongkong,	,,	29.90	759.4	72	76	ESE	5	o	,,	29.86	758.4	69	96	ESE	3	omd
Gap Rock,	,,	29.89	759.2	...	...	ENE	5	o	,,	29.84	757.9	...	...	E	3	om
Macao,	,,	29.88	759.0	73	82	ESE	4	o	,,	29.82	757.5	70	98	ESE	4	o
Wuchow,	15	...	...	...	...	...	...	...	9	...	...	...	...	...	...	...
Pakhoi,	,,	...	...	...	...	...	...	...	,,	...	...	...	...	...	...	...
Hoihow,	,,	...	...	...	...	...	...	...	,,	...	...	...	...	...	...	...
Phulien,	,,	29.76	756.0	79	90	SSE	6	of	7	29.78	756.3	75	98	SSE	4	of
Tourane,	,,	29.76	756.0	81	...	SE	2	o	,,	29.78	756.3	75	...	SSW	2	b
Cape St. James,	,,	29.76	756.0	84	...	E	2	b	,,	29.84	757.8	79	...	E	2	b
Basco,	14	29.87	758.7	84	74	E	4	o	6	...	...	...	...	...	...	...
Aparri,	,,	29.80	756.9	86	65	NNE	4	b	,,	29.85	758.1	73	92	...	0	b
Manila,	,,	29.75	755.7	93	83	SE	4	b	,,	29.85	758.1	86	85	E	1	b
Legaspi,	,,	29.79	756.6	90	63	NE	4	b	,,	...	...	...	...	...	...	...
Tacloban,	,,	...	...	...	...	...	...	...	,,	...	...	...	...	...	...	...
Iloilo,	,,	...	...	...	...	...	...	...	,,	29.81	757.2	77	86	N	4	b
Surigao,	,,	...	...	...	...	...	...	...	,,	...	...	...	...	...	...	...
Guam,	12.20	29.78	756.3	...	...	W	2	r	4.20	...	...	...	...	...	...	...
Yap,	12.47	29.76	756.0	...	...	SSW	1	b	4.47	29.81	757.2	...	...	...	0	b
Labuan,	14	29.78	756.4	86	84	SE	6	b	6	29.86	758.4	78	91	N	2	b

April 29*d*. 10*h*. 55*m*.—Pressure has decreased considerably at Shanghai and slightly from Formosa to Indo-China. It has increased slightly at Manila.

A depression has formed over the Yangtze Valley.

Hongkong rainfall for the 24 hours ending at 10 a.m. to-day, 0·00 inch. Total since January 1st, 11·98 inches, against an average of 11·43 inches.

FORECAST FOR THE 24 HOURS ENDING AT NOON ON THE 30TH.

District.	Forecast.
1.—Formosa Channel, ... 2.—South coast of China between Hongkong and Lamocks, 3.—Hongkong to Gap Rock, ... 4.—South coast of China between Hongkong and Hainan, .	E. winds, veering to S. or S.W. moderate; fair at first, becoming rainy and squally later; fog in morning, warmer.

T. F. CLAXTON *Director.*

ROYAL OBSERVATORY, HONGKONG.

DAILY WEATHER REPORT.

Station.	29th April, 1924.								30th April, 1924.							
	Hongkong Standard Time.	Barometer at Sea Level.		Temperature.	Humidity.	Wind.		Weather.	Hongkong Standard Time.	Barometer at Sea Level.		Temperature.	Humidity.	Wind.		Weather.
		Inches.	Millrs.			Direction.	Force.			Inches.	Millrs.			Direction.	Force.	
Wladivostock,	12	29.91	759.7	45	...	SE	4	o	6	29.80	756.8	43	...	ESE	2	f
Nemuro,	11	30.02	762.5	...	...	S	3	...	5	29.98	761.5	...	...	SSE	1	...
Hokodate,	"	30.14	765.5	...	...	W	1	...	"	29.96	761.0	...	...	...	...	...
Tokio,	"	30.20	767.0	...	...	SSE	2	...	"	30.10	764.5	...	...	...	...	...
Kochi,	"	30.16	766.0	...	...	SE	2	...	"	30.02	762.5	...	...	S	1	...
Nagasaki,	"	30.06	763.5	...	...	S	4	...	"	29.86	758.5	...	...	SSE	7	...
Kagoshima,	"	30.10	764.5	...	...	S	1	...	"	29.92	760.0	...	...	SSE	1	...
Oshima,	"	30.04	763.0	...	...	ESE	3	...	"	29.90	759.5	...	...	SE	3	...
Naha,	"	30.00	762.0	...	...	S	3	...	"	29.88	759.0	...	...	SSE	1	...
Ishigakijima,	"	30.02	762.5	...	...	S	4	...	"	29.84	758.0	...	...	SSW	4	...
Bonin Island,	"	30.06	763.5	...	...	E	1	...	"	30.08	764.0	...	...	...	...	...
Chefoo,	15	29.68	753.9	50	100	NE	1	o	6	29.78	756.4	47	93	W	2	bf
Hankow,	"	...	...	...	...	...	...	...	"	...	...	...	...	...	...	...
Ichang,	"	...	...	...	...	...	...	...	"	...	...	...	...	...	...	...
Changsha,	"	...	...	...	...	...	...	...	"	...	...	...	...	...	...	...
Shanghai,	11	29.71	754.5	82	55	SSE	4	b	"	29.84	757.8	59	93	NNW	1	o
Gutzlaff,	14	29.76	755.9	66	91	S	6	o	"	29.87	758.7	56	100	NNW	2	o
Sharp Peak,	"	29.86	758.4	76	77	ESE	1	o	7	29.80	756.9	72	93	...	o	bf
Amoy,	15	29.81	757.2	74	86	SSE	2	o	9	29.79	756.6	72	95	SSE	2	o
Swatow,	"	...	...	...	...	...	...	...	8	...	...	...	...	...	...	...
Taihoku,	11	29.88	759.0	84	60	NW	2	b	5	29.81	757.2	72	89	SSW	2	b
Taichu,	"	29.91	759.6	84	...	NW	2	b	"	29.85	758.1	72	...	...	o	o
Tainan,	"	29.89	759.3	86	...	W	4	b	"	29.82	757.5	70	...	...	o	b
Koshun,	"	29.91	759.6	82	...	ENE	4	o	"	29.82	757.5	75	...	...	o	b
Pescadores,	"	29.92	759.9	79	...	N	4	b	"	29.81	757.2	77	...	S	4	r
Canton,	14	29.78	756.4	79	91	SE	2	o	6	29.80	756.9	75	95	SE	1	o
Hongkong,	"	29.82	757.4	74	86	ESE	4	o	"	29.81	757.2	73	96	E	1	of
Gap Rock,	"	29.83	757.7	...	...	ENE	3	cm	"	29.82	757.4	...	...	SE	2	f
Macao,	"	29.80	756.9	75	89	SE	4	of	"	29.78	756.3	75	98	SSE	4	o
Wuchow,	15	...	...	...	...	...	...	...	9	...	...	...	...	...	...	...
Pakhoi,	"	...	...	...	...	...	...	...	"	...	...	...	...	...	...	...
Hoihow,	"	...	...	...	...	...	...	...	"	...	...	...	...	...	...	...
Phulien,	"	29.69	754.2	81	87	SSE	4	of	7	29.75	755.7	75	98	SE	4	of
Tourane,	"	29.73	755.1	82	...	SE	2	b	"	29.75	755.7	77	...	SSW	4	b
Cape St. James,	"	29.76	756.0	86	...	E	4	b	"	29.81	757.2	77	...	E	2	o
Basco,	14	...	...	...	...	...	...	...	6	...	...	...	...	...	...	...
Aparri,	"	29.79	756.6	84	74	NNE	4	o	"	29.81	757.2	75	94	S	2	b
Manila,	"	29.75	755.7	90	51	W	2	o	"	29.81	757.2	75	86	E	1	b
Legaspi,	"	29.80	756.9	90	63	NE	4	b	"	29.81	757.2	77	91	SE	1	b
Tacloban,	"	29.78	756.3	97	47	SSW	4	b	"	...	...	...	...	...	...	...
Iloilo,	"	29.73	755.1	93	46	NE	6	b	"	...	...	...	...	...	...	...
Surigao,	"	...	...	...	...	...	...	...	"	...	...	...	...	...	...	...
Guam,	12.20	29.80	756.9	...	...	ESE	4	o	4.20	...	...	...	...	...	...	...
Yap,	12.47	29.78	756.4	...	...	SE	2	o	4.47	...	759.2	...	...	SE	8	b
Labuan,	14	29.78	756.4	88	73	N	1	b	6	29.75	755.6	78	94	SW	1	b

April 30*d*. 12*h*. 10*m*.—Pressure has increased moderately from Chefoo to Shanghai. It has decreased considerably over S.W. Japan and moderately over central and N.E. Japan. It is nearly stationary elsewhere.

The Chinese depression has moved into the Eastern Sea.

There appears to be a shallow depression over N. Indo-China.

Hongkong rainfall for the 24 hours ending at 10 a.m. to-day, 0·00 inch. Total since January 1st, 11·98 inches, against an average of 11·67 inches.

FORECAST FOR THE 24 HOURS ENDING AT NOON ON THE 1st.

District.	Forecast.
1.—Formosa Channel,	E. winds, moderate; generally cloudy, foggy.
2.—South coast of China between Hongkong and Lamocks,	
3.—Hongkong to Gap Rock,	
4.—South coast of China between Hongkong and Hainan,	

T. F. CLAXTON *Director.*

ROYAL OBSERVATORY, HONGKONG.

MONTHLY METEOROLOGICAL BULLETIN.

MAY,

1924.

CONTAINING DETAILED RESULTS OF OBSERVATIONS MADE AT THE ROYAL OBSERVATORY, HONGKONG, AND THE DAILY WEATHER REPORTS FROM VARIOUS STATIONS IN THE FAR EAST.

PREPARED UNDER THE DIRECTION OF

T. F. CLAXTON, F.R.A.S.,

DIRECTOR.

HONGKONG:

PRINTED BY NORONHA & Co.

GOVERNMENT PRINTERS.

1924.

[*Price* 60c.]

ROYAL OBSERVATORY, HONGKONG.

RESULTS

OF

METEOROLOGICAL OBSERVATIONS.

MAY,

1924.

TABLE I.—BAROMETRIC PRESSURE at every HOUR of the DAY, in the MONTH of MAY, 1924.

Days of the Month.	Hours, Hongkong Standard Time.												Days of the Month.
	1	2	3	4	5	6	7	8	9	10	11	Noon.	
	ins.	ins.	ins.	ins.	ins.	ins.	ins.	ins.	ins.	ins.	ins.	ins.	
1	29·732	29·718	29·710	29·706	29·702	29·719	29·735	29·750	29·762	29·764	29·771	29·760	1
2	29·734	29·720	29·707	29·698	29·706	29·711	29·720	29·744	29·758	29·765	29·758	29·750	2
3	29·689	29·681	29·673	29·673	29·660	29·666	29·680	29·700	29·708	29·701	29·689	29·689	3
4	29·625	29·616	29·605	29·604	29·614	29·616	29·632	29·647	29·669	29·677	29·673	29·667	4
5	29·639	29·622	29·613	29·603	29·613	29·626	29·653	29·665	29·678	29·691	29·675	29·665	5
6	29·678	29·666	29·656	29·656	29·659	29·669	29·686	29·708	29·729	29·741	29·739	29·731	6
7	29·718	29·710	29·701	29·709	29·717	29·718	29·733	29·750	29·753	29·770	29·763	29·759	7
8	29·721	29·708	29·706	29·700	29·701	29·715	29·736	29·753	29·772	29·783	29·779	29·769	8
9	29·760	29·750	29·739	29·737	29·742	29·756	29·770	29·784	29·788	29·804	29·803	29·790	9
10	29·811	29·806	29·794	29·792	29·784	29·795	29·809	29·826	29·840	29·846	29·833	29·814	10
11	29·756	29·753	29·745	29·738	29·742	29·756	29·772	29·785	29·793	29·788	29·792	29·781	11
12	29·736	29·738	29·732	29·732	29·737	29·747	29·767	29·788	29·796	29·807	29·805	29·794	12
13	29·802	29·798	29·788	29·790	29·792	29·805	29·817	29·832	29·848	29·849	29·854	29·850	13
14	29·792	29·772	29·758	29·752	29·752	29·769	29·782	29·787	29·792	29·796	29·787	29·756	14
15	29·743	29·720	29·702	29·696	29·699	29·722	29·756	29·765	29·760	29·766	29·746	29·728	15
16	29·762	29·746	29·742	29·749	29·744	29·759	29·765	29·782	29·797	29·808	29·806	29·802	16
17	29·798	29·784	29·778	29·762	29·768	29·768	29·790	29·805	29·820	29·826	29·821	29·819	17
18	29·784	29·766	29·750	29·748	29·754	29·764	29·774	29·790	29·802	29·804	30·802	29·782	18
19	29·749	29·740	29·713	29·721	29·723	29·722	29·744	29·743	29·752	29·756	29·790	29·789	19
20	29·710	29·698	29·698	29·699	29·709	29·719	29·730	29·747	29·766	29·770	29·765	29·756	20
21	29·738	29·727	29·712	29·706	29·712	29·720	29·732	29·741	29·741	29·754	29·746	29·724	21
22	29·691	29·679	29·668	29·664	29·666	29·681	29·685	29·706	29·700	29·700	29·702	29·705	22
23	29·689	29·681	29·665	29·663	29·671	29·674	29·713	29·723	29·717	29·717	29·723	29·708	23
24	29·671	29·627	29·627	29·623	29·644	29·643	29·644	29·655	29·667	29·673	29·669	29·668	24
25	29·657	29·666	29·666	29·669	29·677	29·689	29·715	29·716	29·719	29·714	29·703	29·701	25
26	29·726	29·718	29·714	29·718	29·721	29·737	29·752	29·760	29·768	29·776	29·772	29·763	26
27	29·762	29·754	29·738	29·741	29·743	29·753	29·775	29·776	29·784	29·780	29·780	29·765	27
28	29·730	29·711	29·702	29·704	29·704	29·727	29·747	29·760	29·767	29·772	29·772	29·763	28
29	29·711	29·701	29·684	29·678	29·682	29·698	29·709	29·725	29·732	29·735	29·731	29·724	29
30	29·704	29·691	29·691	29·688	29·688	29·697	29·699	29·706	29·713	29·717	29·713	29·702	30
31	29·678	29·666	29·654	29·650	29·658	29·658	29·672	29·689	29·690	29·700	29·682	29·662	31

Days of the Month.	13	14	15	16	17	18	19	20	21	22	23	Midn.	Days of the Month.
	ins.	ins.	ins	ins.	ins.	ins.	ins.	ins.	ins.	ins.	ins	ins.	
1	29·749	29·725	29·708	29·695	29·679	29·689	29·697	29·702	29·722	29·750	29·750	29·748	1
2	29·727	29·698	29·677	29·660	29·655	29·651	29·659	29·659	29·687	29·702	29·701	29·703	2
3	29·668	29·646	29·633	29·616	29·608	29.603	29·617	29·627	29·637	29·641	29·645	29·641	3
4	29·649	29·627	29·607	29·593	29·585	29·585	29·589	29·605	29·621	29·647	29·653	29·645	4
5	29·650	29·627	29·615	29·603	29·601	29·605	29·609	29·627	29·645	29·664	29·670	29·678	5
6	29·716	29·700	29·682	29·672	29·671	29·671	29·671	29·673	29·699	29·716	29·720	29·727	6
7	29·738	29·717	29·698	29·669	29·687	29·690	29·695	29·706	29·710	29·720	29·730	29·731	7
8	29·755	29·736	29·726	29·712	29·699	29·700	29·714	29·727	29·752	29·766	29·768	29·767	8
9	29·776	29·751	29·736	29·720	29·714	29·716	29·736	29·754	29·778	29·800	29·813	29·816	9
10	29·799	29·777	29·755	29·737	29·715	29·728	29·730	29·742	29·751	29·753	29·760	29·760	10
11	29·769	29·748	29·731	29·718	29·709	29·703	29·707	29·727	29·748	29·756	29·757	29·748	11
12	29·786	29·774	29·756	29·736	29·738	29·753	29·764	29·772	29·793	29·804	29·804	29·804	12
13	29·834	29·812	29·786	29·766	29·764	29·762	29·772	29·788	29·800	29·804	29·806	29·800	13
14	29·734	29·719	29·692	29·670	29·674	29·683	29·700	29·717	29·731	29·741	29·749	29·751	14
15	29·707	29·687	29·671	29·658	29·674	29·683	29·703	29·731	29·767	29·788	29·800	29·785	15
16	29·788	29·782	29·762	29·742	29·746	29·754	29·757	29·775	29·785	29·807	29·814	29·808	16
17	29·799	29·773	29·749	29·723	29·725	29·732	29·750	29·771	29·798	29·805	29·805	29·794	17
18	29·754	29·734	29·718	29·702	29·700	29·713	29·726	29·744	29·757	29·768	29·774	29·767	18
19	29·783	29·757	29·730	29·724	29·728	29·718	29·715	29·713	29·713	29·717	29·721	29·719	19
20	29·744	29·722	29·705	29·697	29·677	29·692	29·698	29·712	29·718	29·728	29·744	29·739	20
21	29·704	29·695	29·678	29·658	29·652	29·668	29·683	29·694	29·694	29·707	29·730	29·715	21
22	29·701	29·687	29·674	29·665	29·640	29·655	29·667	29·685	29·689	29·679	29·705	29·699	22
23	29·710	29·672	29·651	29·633	29·625	29·633	29·642	29·648	29·657	29·653	29·647	29·685	23
24	29·666	29·657	29·645	29·632	29·640	29·640	29·644	29·664	29·665	29·669	29·649	29·648	24
25	29·696	29·696	29·688	29·672	29·672	29·680	29·705	29·723	29·752	29·763	29·762	29·749	25
26	29·751	29·744	29·725	29·704	29·705	29·713	29·725	29·749	29·751	29·770	29·778	29·770	26
27	29·748	29·713	29·704	29·688	29·685	29·699	29·716	29·742	29·755	29·768	29·774	29·750	27
28	29·744	29·724	29·704	29·688	29·683	29·686	29·694	29·709	29·733	29·743	29·745	29·730	28
29	29·712	29·699	29·695	29·677	29·675	29·673	29·685	29·706	29·714	29·727	29·732	29·721	29
30	29·694	29·672	29·652	29·632	29·622	29·624	29·641	29·660	29·676	29·688	29·696	29·696	30
31	29·654	29·636	29·614	29·604	29·596	29·600	29·611	29·623	29·645	29·652	29·633	29·621	31

TABLE II.—TEMPERATURE of the AIR at every HOUR of the DAY, in the MONTH of MAY, 1924.

Days of the Month.	Hours, Hongkong Standard Time. 1	2	3	4	5	6	7	8	9	10	11	Noon.	Days of the Month.
	°	°	°	°	°	°	°	°	°	°	°	°	
1	76·2	76·4	76·8	76·8	77·0	77·0	77·8	79·0	81·0	82·5	83·8	84·0	1
2	78·4	78·4	78·5	78·1	78·4	78·0	78·8	79·0	80·3	82·0	82·9	83·9	2
3	79·0	79·2	79·6	78·7	79·2	79·7	80·4	80·0	80·3	78·9	84·0	81·5	3
4	80·6	80·1	80·1	80·2	80·1	79·8	79·8	80·5	81·0	81·4	82·5	82·6	4
5	80·6	80·6	80·4	80·2	80·2	80.3	80·3	83·2	82·6	83·3	85·5	84·8	5
6	80·3	80·0	79·6	79·5	79·6	79·7	80·4	81·2	81·3	81·7	82·7	82·9	6
7	79·4	79·3	79·5	79·3	79·2	79·3	81·1	82·8	83·2	82·0	84·2	85·3	7
8	79·7	80·0	80·0	79·8	79·6	79·2	81·2	81·7	83·5	84·4	85·1	86·8	8
9	78·4	77·9	77·3	76·6	76·6	76·7	79·4	81·1	82·9	81·7	84·1	84·5	9
10	77·0	75·9	75·3	75·0	74·9	74·9	75·4	76·4	76·6	77·0	77·5	78·7	10
11	77·5	77·3	77·0	77·0	77·0	77·4	78·0	79·2	81·6	81·8	82·6	81·7	11
12	78·0	77·7	77·5	76·7	76·5	76·5	79·1	79·9	83·1	84·2	84·6	84·7	12
13	80·1	79·8	79·5	79·4	79·7	78·9	81·2	82·6	84·5	85·7	84·7	87·0	13
14	81·1	81·1	80·5	80·7	80·8	80·5	83·2	84·0	84·7	83·7	84·4	84·0	14
15	82·3	79·7	81·2	78·6	78·3	78·1	77·3	76·8	77·3	81·1	82·1	85·6	15
16	76·2	76·2	76·3	76·0	76·2	76·4	77·4	79·0	80·0	80·3	81·7	81·5	16
17	79·1	79·1	79·4	79·6	79·2	79·3	77·5	77·7	79·0	81·1	80·2	82·9	17
18	80·6	81·0	80·5	80·7	8·02	80·0	81·1	82·1	81·2	82·2	83·9	86·5	18
19	78·6	76·1	76·8	76·8	77·0	76·6	76·4	76·7	77·9	77·4	75·7	74·9	19
20	73·7	73·8	73·7	73·8	74·0	74·0	75·0	77·8	80·0	80·4	81·0	81·7	20
21	76·2	75·5	75·1	75·9	76·2	76·3	78·2	79·3	81·0	79·8	77·8	81·3	21
22	77·6	77·5	77·3	77·2	76·5	76·5	76·3	76·3	75·7	75·2	75·5	75·4	22
23	77·1	77·0	76·9	77·1	77·4	76·1	75·6	75·5	76·1	77·7	78·3	81·4	23
24	75·6	75·3	75·5	75·8	75·0	76·3	76·4	77·0	77·0	77·0	77·4	76·2	24
25	76·2	75·5	75·3	75·4	7·55	74·6	76·5	77·4	79·2	82·8	83·3	83·0	25
26	75·7	75·0	74·3	74·3	73·7	73·8	76·4	78·7	80·1	81·5	81·3	82·0	26
27	76·5	75·5	75·2	75·2	75·7	76·1	78·0	78·9	78·3	80·3	81·7	81·2	27
28	77·2	77·0	76·6	76·5	76·6	76·5	77·6	78·3	80·0	80·6	82·6	79·2	28
29	78·3	78·0	78·2	78·8	78·4	78·4	79·8	80·6	80·3	81·4	83·6	84·7	29
30	77·7	77·3	76·8	76·4	76·5	76·8	76·4	77·3	77·2	78·1	79·9	80·6	30
31	78·2	78·6	78·3	78·4	78·5	78·5	78·4	78·4	78·6	78·9	79·5	78·9	31

Days of the Month.	13	14	15	16	17	18	19	20	21	22	23	Midn.	Days of the Month.
	°	°	°	°	°	°	°	°	°	°	°	°	
1	85·0	84·2	83·6	81·4	80·6	79·8	78·4	76·7	76·5	77·2	77·4	79·0	1
2	83·0	82·3	83·6	81·6	82·7	81·4	80·1	79·4	79·5	79·7	79·0	79·0	2
3	81·3	84·0	82·4	81·7	81·0	80·7	80·4	80·4	80·5	80·8	80·2	80·2	3
4	82·1	84·2	82·8	82·5	83·3	81·8	81·1	81·4	80·7	80·1	80·5	80·7	4
5	84·1	84·2	83·9	83·6	83·1	81·5	81·1	80·6	80·5	80·5	80·6	80·4	5
6	83·0	83·6	84·0	82·4	81·4	81·3	80·6	80·0	80·0	79·8	79·9	79·6	6
7	84·1	84·3	84·0	83·0	82·1	81·6	80·6	80·0	79·6	79·4	79·7	79·4	7
8	86·3	85·4	83·7	85·0	84·4	82·3	81·2	81·0	80·4	79·5	78·6	78·6	8
9	84·5	87·4	86·2	86·8	82·7	81·5	80·9	79·5	79·3	79·0	78·4	76·5	9
10	78·6	79·0	79·2	79·9	78·8	78·0	77·1	76·8	77·0	77·0	77·5	77·5	10
11	82·9	81·4	80·5	80·6	83·1	81·8	80·0	78·2	77·7	77·6	77·5	77·4	11
12	85·4	87·0	84·7	85·2	83·5	82·5	81·1	80·8	80·4	80·2	79·7	79·4	12
13	87·5	87·0	85·5	84·4	84·0	82·8	81·6	81·3	81·1	81·1	80·6	80·5	13
14	84·9	84·4	85·5	84·4	85·9	83·7	82·6	83·0	82·6	82·5	82·0	81·6	14
15	85·1	86·7	85·2	83·1	83·1	82·9	82·2	77·2	77·2	76·8	76·5	76·4	15
16	81·9	81·0	80·6	80·1	79·4	79·1	78·7	78·5	78·5	79·0	79·3	79·4	16
17	84·9	81·3	83·8	83·5	82·5	81·4	80·5	80·6	80·2	79·0	78·6	79·0	17
18	85·9	84·2	84·5	79·8	81·4	81·7	81·8	80·5	79·7	78·9	78·6	78·5	18
19	74·6	74·8	74·2	74·6	75·1	75·6	75·1	74·8	74·1	74·4	74·4	74·2	19
20	80·6	81·0	80·9	80·8	79·9	79·0	78·2	77·0	76·9	77·0	76·5	75·6	20
21	80·6	77·1	79·4	78·7	78·5	79·0	77·7	77·6	77·5	77·5	77·6	77·4	21
22	74·8	75·2	76·0	76·3	76·4	76·6	76·5	76·5	76·6	76·2	76·5	77·1	22
23	81·0	81·4	82·5	82·5	81·1	80·2	79·0	80·5	80·6	81·6	82;0	75·6	23
24	76·3	76·6	78·7	79·7	80·0	78·9	77·9	77·0	76·9	77·1	78·6	79·4	24
25	81·8	79·3	79·9	79·0	78·4	77·5	77·1	77·1	77·4	77·3	76·5	75·5	25
26	82·2	81·1	81·2	80·6	81·5	80·6	79·0	78·9	78·4	77·4	76·5	76·4	26
27	82·6	81·6	81·8	80·9	80·2	79·1	78·4	78·3	78·6	78·6	78·3	77·9	27
28	79·7	79·4	79·9	80·2	80·0	79·2	78·8	78·5	78·0	78·1	78·5	78·7	28
29	84·8	84·1	83·4	82·3	81·6	81·1	80·5	79·7	79·4	79·3	79·3	77·5	29
30	79·3	79·2	79·3	78·9	78·9	79·0	78·3	78·3	78·2	78·5	78·5	78·5	30
31	78·6	79·7	79·5	79·8	79·0	79·0	78·7	78·6	78·5	78·5	78·5	78·6	31

TABLE III.—TEMPERATURE of EVAPORATION at every HOUR of the DAY, in the MONTH of MAY, 1924.

Days of the Month.	Hours, Hongkong Standard Time. 1	2	3	4	5	6	7	8	9	10	11	Noon.	Days of the Month.
	°	°	°	°	°	°	°	°	°	°	°	°	
1	75·1	75·3	75·6	75·3	75·2	74·9	75·0	75·1	76·9	77·0	77·3	76·9	1
2	75·6	75·3	75·6	75·7	75·5	75·1	75·7	75·8	76·3	77·3	77·0	76·0	2
3	76·0	76·0	76·1	76·2	75·7	75·7	75·6	76·1	76·0	76·2	78·0	76·3	3
4	76·3	76·3	76·0	76·1	76·2	76·1	76·1	76·9	76·9	77·0	77·6	77·6	4
5	77·2	77·1	77·0	76·9	76·9	76·6	76·7	78·6	77·4	77·8	79·2	78·2	5
6	77·2	76·9	76·9	76·5	76·3	76·8	77·0	77·2	77·3	78·1	78·4	77·3	6
7	76·5	76·0	75·9	75·7	75·4	75·5	77·1	77·1	76·5	75·7	77·0	78·0	7
8	76·2	76·0	75·9	75·5	75·3	75·0	76·5	77·1	76·4	78·0	77·7	78·0	8
9	76·4	76·6	76·2	75·5	75·4	75·7	77·2	78·0	78·1	77·9	78·1	77·8	9
10	74·4	73·9	73·2	73·3	73·5	73·6	73·5	74·0	74·1	74·0	74·5	75·0	10
11	75·1	75·2	75·0	75·2	75·1	75·0	75·4	75·6	76·6	76·5	77·2	77·1	11
12	75·3	74·8	74·7	74·4	74·1	74·6	76·0	76·0	77·8	77·5	76·8	77·7	12
13	76·2	76·1	75·1	75·3	75·5	75·5	77·5	77·9	78·1	77·0	76·7	77·5	13
14	77·3	77·2	77·1	76·9	77·0	77·0	78·1	79·0	78·5	78·0	78·2	78·3	14
15	78·5	76·9	78·0	76·1	75·9	75·1	75·0	75·0	75·8	78·1	77·5	78·5	15
16	74·3	74·1	74·2	74·2	74·8	75·1	75·5	76·2	76·8	76·7	77·2	77·0	16
17	77·3	77·2	77·2	77·2	77·9	77·6	75·6	75·5	75·2	77·4	77·8	76·7	17
18	76·9	77·0	77·0	77·0	76·9	76·5	77·4	77·9	77·7	77·7	78·0	78·5	18
19	76·9	75·5	75·3	75·2	75·3	75·1	75·0	75·1	76·1	76·0	74·8	74·0	19
20	72·8	72·8	73·0	72·7	72·9	73·2	74·2	74·7	74·4	74·5	75·0	74·7	20
21	74·7	74·1	74·0	74·1	74·2	74·8	75·6	77·0	77·2	76·8	75·2	77·0	21
22	75·2	75·5	75·4	75·3	75·3	75·2	75·2	75·3	74·9	74·4	74·4	74·8	22
23	75·5	75·7	75·7	75·9	75·9	75·1	75·2	75·1	75·1	76·1	76·8	77·3	23
24	74·9	74·4	73·6	73·9	73·9	73·4	74·0	74·8	75·0	75·1	76·0	74·9	24
25	70·6	73·3	73·0	73·5	72·7	72·2	73·2	73·5	74·1	73·9	74·0	73·6	25
26	71·2	71·3	71·0	71·2	70·5	71·0	71·5	70·5	69·6	69·5	69·9	71·7	26
27	72·9	72·6	73·0	73·1	73·1	73·2	73·9	74·3	74·9	74·7	75·0	73·7	27
28	73·7	73·5	73·2	73·5	73·3	72·7	73·2	74·4	75·0	75·1	75·9	75·3	28
29	73·6	73·0	71·2	68·8	68·5	68·4	68·5	68·4	69·4	69·8	69·0	70·2	29
30	70·2	70·5	70·9	70·8	72·0	71·8	72·0	73·0	73·3	73·9	74·7	75·1	30
31	74·9	74·8	75·0	75·0	75·1	74·6	75·8	75·8	75·9	76·0	76·0	75·9	31

Days of the Month.	13	14	15	16	17	18	19	20	21	22	23	Midn.	Days of the Month.
	°	°	°	°	°	°	°	°	°	°	°	°	
1	77·5	76·0	76·0	75·4	75·2	75·2	75·2	74·7	75·0	75·2	75·4	75·3	1
2	76·8	76·1	77·0	76·3	76·2	77·0	76·3	76·3	76·3	75·8	75·5	75·9	2
3	76·9	78·2	77·1	77·0	76·9	76·1	76·5	76·1	76·2	76·2	76·1	76·2	3
4	77·1	78·5	77·9	77·5	77·7	76·9	76·5	76·6	76·7	76·9	77·0	77·2	4
5	77·9	77·9	78·2	78·2	78·0	77·6	77·4	77·3	77·2	77·7	77·1	77·0	5
6	78·0	78·1	78·4	77·4	77·0	77·0	77·0	76·7	76·6	76·6	76·5	76·1	6
7	77·2	77·4	77·8	77·0	76·8	76·8	76·3	76·4	76·5	76·2	76·1	76·2	7
8	78·5	77·2	76·9	77·3	76·5	76·6	76·8	76·7	76·9	76·6	76·2	76·3	8
9	77·5	77·5	76·3	74·1	76·0	75·5	75·0	75·4	75·5	75·7	76·4	75·3	9
10	75·0	74·7	75·5	75·9	75·3	75·1	74·7	74·8	75·0	75·4	75·3	75·2	10
11	77·1	77·0	76·3	76·8	76·0	75·5	75·5	76·0	76·2	76·0	75·5	74·9	11
12	76·8	77·4	76·6	76·2	76·1	76·0	76·4	76·5	76·8	76·7	76·5	76·3	12
13	77·3	77·5	76·5	77·3	76·0	76·1	76·8	76·7	76·6	76·8	76·5	77·2	13
14	78·1	77·1	77·4	77·4	78·8	78·1	77·9	78·0	78·4	78·2	78·2	78·0	14
15	77·5	79·4	76·3	77·2	77·2	77·4	78·3	75·0	75·3	74·9	75·0	75·2	15
16	77·7	77·2	76·8	76·4	76·8	77·1	77·0	76·9	77·2	77·3	77·1	77·4	16
17	78·5	77·0	77·2	77·0	77·5	76·8	77·3	77·1	77·2	77·4	77·3	77·3	17
18	78·4	78·0	77·3	76·3	77·1	77·9	77·9	77·7	78·1	77·6	77·2	77·1	18
19	74·0	73·5	73·1	73·3	73·8	74·0	73·2	72·9	72·6	73·1	73·0	72·9	19
20	75·0	75·8	74·8	74·5	74·4	74·4	74·5	74·1	74·4	74·5	74·5	74·0	20
21	76·7	74·8	75·8	76·2	76·2	76·3	75·9	76·1	76·3	76·2	75·9	75·3	21
22	74·3	74·5	74·9	75·1	75·1	75·5	75·1	75·5	75·5	75·3	75·4	75·9	22
23	76·7	76·7	76·1	77·0	76·2	77·0	77·6	78·2	78·2	78·3	78·8	74·9	23
24	74·0	73·1	74·1	73·3	74·0	72·9	73·1	73·5	73·5	71·3	69·6	68·5	24
25	75·0	74·0	73·9	73·5	72·5	71·3	70·8	70·9	71·1	71·8	71·4	72·0	25
26	72·9	73·2	73·1	72·7	72·7	72·3	72·3	73·4	72·9	73·4	72·9	73·2	26
27	73·7	75·0	74·1	73·3	74·9	74·0	73·8	74·2	73·8	73·9	73·8	73·0	27
28	76·1	75·4	75·8	75·0	75·0	74·4	74·1	74·6	74·6	74·9	73·1	72·5	28
29	69·0	66·0	66·0	68·1	68·0	67·6	67·0	67·1	67·2	67·0	67·2	68·5	29
30	75·0	74·2	74·0	74·3	73·2	73·6	73·6	74·2	74·2	74·5	74·4	74·8	30
31	75·9	76·5	76·6	76·6	76·0	75·9	76·0	76·5	76·3	76·3	76·2	76·2	31

TABLE IV.—AMOUNT of CLOUD, (0-10), at every HOUR of the DAY, in the MONTH of MAY, 1924.
(... = Clear Sky.)

Days of the Month.	Hours, Hongkong Standard Time.																							Days of the Month.
	1	2	3	4	5	6	7	8	9	10	11	Noon.	13	14	15	16	17	18	19	20	21	22	23	Mdn.	
1	10	10	10	10	10	10	8	9	9	8	6	7	6	5	6	9	8	8	9	9	9	8	7	9	1
2	7	9	10	10	10	10	9	9	10	10	9	9	9	9	8	10	8	9	9	8	10	10	10	9	2
3	10	10	10	10	10	10	10	10	10	10	9	10	10	8	9	10	10	10	10	9	8	9	10	10	3
4	10	10	10	10	10	10	10	9	10	10	10	10	10	9	9	9	9	10	10	9	9	9	9	10	4
5	10	7	9	9	10	9	9	9	7	9	9	9	8	8	9	9	8	9	10	10	10	9	10	9	5
6	10	10	10	9	10	10	9	10	10	10	8	10	10	10	10	10	10	10	10	10	9	9	10	8	6
7	7	9	10	10	10	9	9	9	8	9	8	8	7	8	7	7	9	10	8	7	8	7	9	9	7
8	9	9	8	8	7	8	7	4	7	5	6	7	7	9	8	6	6	4	7	7	7	8	7	7	8
9	7	2	...	...	3	2	2	1	1	6	3	2	1	1	1	...	1	2	1	2	1	1	10	9	9
10	10	10	10	10	10	10	10	8	10	10	10	9	10	10	10	10	8	9	8	10	9	9	10	10	10
11	10	8	7	10	9	8	7	7	3	7	3	7	7	5	5	5	4	3	3	2	1	2	2	1	11
12	2	2	2	...	3	6	7	4	4	3	4	6	5	4	4	2	6	5	6	5	6	4	2	2	12
13	8	6	6	7	7	6	4	6	7	7	7	6	4	3	3	4	2	2	5	3	4	7	9	10	13
14	9	10	10	8	10	4	6	7	7	7	8	9	10	9	10	10	9	9	10	8	8	8	8	10	14
15	10	10	10	10	10	10	10	10	10	10	9	5	6	8	10	10	10	10	10	10	10	10	10	10	15
16	10	10	10	10	10	10	10	10	9	10	10	10	9	10	10	10	10	10	10	10	10	9	10	9	16
17	10	10	10	10	10	10	9	10	10	10	10	10	9	9	10	8	10	10	10	10	10	10	8	8	17
18	9	8	9	9	6	8	7	10	9	8	9	9	9	10	10	10	10	10	10	10	10	10	10	10	18
19	10	10	10	10	10	10	10	10	10	10	10	10	10	10	10	10	10	10	10	6	2	6	1	5	19
20	8	10	10	10	10	10	10	9	8	9	9	10	10	7	8	2	2	1	...	...	...	...	...	...	20
21	1	1	7	10	10	8	4	6	9	10	9	8	10	8	9	8	9	9	7	3	4	7	10	10	21
22	6	9	10	9	9	10	10	10	10	10	10	10	10	10	10	10	10	10	10	10	10	9	10	10	22
23	10	10	10	10	10	10	10	10	10	10	10	10	10	10	8	9	10	10	10	10	10	10	10	10	23
24	10	10	10	10	10	10	10	10	10	10	10	10	10	10	10	6	8	9	10	8	4	8	5	...	24
25	2	5	10	10	10	2	2	1	1	2	1	2	6	9	10	5	8	3	8	6	10	9	2	2	25
26	1	2	2	...	2	1	...	...	...	...	...	...	...	7	7	2	2	3	5	6	3	...	...	...	26
27	...	...	...	2	2	3	9	4	9	9	8	...	2	7	1	2	3	7	10	10	10	10	10	10	27
28	9	5	3	10	8	7	9	9	8	9	8	10	10	9	10	9	7	9	10	10	10	10	10	10	28
29	10	10	10	10	10	10	10	9	10	8	5	9	5	8	9	10	10	9	9	6	2	5	4	2	29
30	6	8	4	8	10	10	10	10	10	10	10	10	10	10	10	10	10	9	10	9	10	10	10	10	30
31	10	10	10	10	10	10	10	10	10	10	10	10	10	10	10	10	10	10	10	10	9	8	7	9	31

TABLE V.—AMOUNT of SUNSHINE registered in each HOUR of the DAY, in the MONTH of MAY, 1924
(... = No Sunshine recorded.)

Days of the Month.	Hours, Hongkong Apparent Time.													Days of the Month.
	6	7	8	9	10	11	Noon	13	14	15	16	17	18	
	h.	h.	h.	h.	h.	h.	h.	h.	h.	h.	h.	h.	h.	
1	0·1	0·7	0·6	1·0	1·0	1·0	1·0	1·0	0·5	0·7	0·4	...	0·3	1
2	...	0·1	...	0·1	0·4	1·0	1·0	1·0	1·0	0·9	1·0	1·0	0·2	2
3	0·1	...	...	0·1	1·0	0·9	0·4	0·5	1·0	0·9	0·5	0·1	...	3
4	...	0·2	0·2	0·3	0·5	0·7	0·6	0·7	1·0	0·7	1·0	0·9	0·2	4
5	...	0·6	0·6	0·7	0·9	1·0	0·7	0·6	0·1	0·4	0·8	0·6	...	5
6	...	0·1	0·1	...	0·2	0.3	0·3	0·8	1·0	1·0	0·9	0·7	0·1	6
7	0·5	0·9	0·9	1·0	0·8	0·8	1·0	1·0	1·0	1·0	0·5	0·8	0·4	7
8	0·6	1·0	1·0	1·0	1·0	1·0	1·0	1·0	0·7	0·7	1·0	1·0	0·8	8
9	0·7	1·0	1·0	1·0	0·8	1·0	1·0	1·0	1·0	1·0	1·0	1·0	0·6	9
10	...	0·3	0·5	...	...	0·2	0·2	0·1	0·5	0·9	0·8	0·9	0·5	10
11	0·3	0·4	0·8	0·9	1·0	1·0	1·0	0·7	1·0	0·9	1·0	1·0	0·6	11
12	0·4	0·7	0·8	1·0	1·0	1·0	0·9	1·0	0·9	1·0	1·0	0·9	0·1	12
13	0·4	1·0	1·0	1·0	1·0	1·0	1·0	0·9	1·0	0·7	1·0	1·0	0·4	13
14	0·7	1·0	1·0	0·9	0·5	0·2	0·6	0·4	0·3	0·1	0·3	0·8	0·1	14
15	..	...	...	...	0·1	0·9	1·0	1·0	0·9	0·1	...	...	...	15
16	...	0·1	0·2	0·1	...	...	0·2	0·4	0·2	...	...	...	...	16
17	...	0·1	0·1	0·4	0·4	0·1	0·2	0·7	0·6	0·3	...	...	...	17
18	...	0·4	...	0·3	0·5	0.6	1·0	0·9	0·6	...	...	...	...	18
19	...	...	...	...	...	...	...	...	...	...	...	...	...	19
20	...	0.4	0·4	0·1	0·2	0·4	0·3	0·2	0·9	0·4	1·0	0·9	0·7	20
21	0·3	0·9	0·8	0·4	...	0·4	0·1	0·1	0·7	0·7	0·3	0·4	0·6	21
22	...	...	...	...	...	...	...	...	...	...	...	0·1	...	22
23	...	...	...	0·1	0·4	0·2	0·3	0·3	0·7	1·0	0·6	...	...	23
24	...	...	...	...	...	...	...	...	...	0·2	0·4	0·6	...	24
25	0·5	1·0	1·0	1·0	1·0	1·0	1·0	0·7	0·8	0·2	1·0	0·4	...	25
26	0·6	1·0	1·0	1·0	1·0	1·0	1·0	1·0	1·0	1·0	1·0	1·0	0·4	26
27	0·2	0·7	0·3	...	0·2	1·0	1·0	1·0	1·0	1·0	1·0	0·4	...	27
28	...	...	0·1	0·5	0·6	0·3	...	...	...	0·3	...	0·1	...	28
29	0·1	0·6	...	0·1	0·7	1·0	1·0	0·6	0·4	...	0·1	...	0·1	29
30	...	...	...	...	...	0·3	0·2	0·1	...	...	...	0·5	0·5	30
31	...	...	...	...	...	...	...	...	0·1	0·2	0·1	...	0·1	31

TABLE VI.—AMOUNT of RAINFALL registered in each HOUR of the DAY, in the MONTH of MAY, 1924.
(d = Unregistered Drizzle. ... = No Rainfall.)

Days of the Month.	Hours, Hongkong Standard Time.												Days of the Month.
	1	2	3	4	5	6	7	8	9	10	11	Noon.	
	ins.	ins.	ins.	ins.	ins.	ins.	ins.	ins.	ins.	ins.	ins.	ins.	
1	...	...	d	...	...	...	...	...	...	...	...	...	1
2	...	...	...	...	...	...	...	...	...	...	...	...	2
3	...	...	0·005	0·005	...	...	...	...	...	...	...	...	3
4	...	...	...	...	0·005	0·005	d	d	d	...	...	...	4
5	0·005	d	...	...	d	...	...	...	...	...	...	...	5
6	...	...	d	...	...	...	...	...	...	...	...	...	6
7	...	...	...	...	...	...	...	...	...	...	...	...	7
8	...	...	...	...	...	...	...	...	...	...	...	...	8
9	...	...	...	...	...	...	...	...	...	...	...	...	9
10	d	...	...	d	0·005	d	d	d	...	...	...	...	10
11	...	...	...	...	...	...	...	...	...	...	...	...	11
12	...	...	...	...	...	...	...	...	...	...	...	...	12
13	...	...	...	...	...	...	...	...	...	...	...	...	13
14	...	...	...	...	...	...	...	...	...	...	...	...	14
15	0·005	...	0·015	0·740	0·600	0·710	0.620	0·280	0·075	0·070	...	...	15
16	0·015	0·005	0·010	d	d	...	...	...	...	...	...	...	16
17	...	...	...	...	...	0·320	...	...	...	...	0·040	...	17
18	...	...	...	...	...	...	...	...	...	...	...	...	18
19	0·750	0·430	0·025	0·125	0·040	0·005	0·005	d	...	0·070	0·520	0·285	19
20	...	...	...	...	...	...	...	...	...	...	...	...	20
21	...	...	...	...	...	...	...	...	...	0·140	0·015	...	21
22	...	...	d	0·010	...	0·020	0·080	0·880	0·045	0·510	0·390	1·250	22
23	0·010	0·020	...	0·020	0·100	0·245	1·335	0·260	0·130	...	...	d	23
24	0·065	0·010	d	...	0·010	0·005	0·020	0·015	0·005	0·070	0·100	0·045	24
25	...	...	...	...	...	...	...	...	...	...	...	...	25
26	...	...	...	...	...	...	...	...	...	...	...	...	26
27	...	...	...	...	...	...	...	...	...	...	...	...	27
28	...	...	...	...	...	...	...	...	...	...	...	0·060	28
29	...	...	...	...	...	...	...	...	...	...	...	...	29
30	...	...	...	...	...	d	...	...	d	...	...	...	30
31	...	...	...	...	...	d	...	d	d	d	d	d	31

Days of the Month.	13	14	15	16	17	18	19	20	21	22	23	Midn.	Days of the Month.
	ins.	ins.	ins.	ins.	ins.	ins.	ins.	ins.	ins.	ins.	ins.	ins.	
1	...	...	...	...	...	...	...	...	...	...	...	...	1
2	...	...	...	...	...	...	...	...	...	...	...	...	2
3	0·010	...	...	...	...	...	d	...	...	...	...	d	3
4	d	...	...	...	...	...	...	...	...	...	...	...	4
5	...	...	...	...	...	...	...	...	...	...	...	...	5
6	...	...	...	...	...	...	...	...	...	...	...	...	6
7	...	...	...	...	...	...	...	...	...	...	...	...	7
8	...	...	...	...	...	...	...	...	...	...	...	...	8
9	...	...	...	...	...	...	...	...	...	...	d	...	9
10	...	...	...	...	...	...	...	...	...	...	...	...	10
11	...	...	...	...	...	...	...	...	...	...	...	...	11
12	...	...	...	...	...	...	...	...	...	...	...	...	12
13	...	...	...	...	...	...	...	...	...	...	...	...	13
14	...	...	...	...	...	d	...	...	...	...	...	...	14
15	...	...	...	...	...	...	0·005	0·110	0·090	0·030	0·095	0·015	15
16	...	...	...	d	0·010	0·005	...	...	...	...	...	...	16
17	...	...	...	...	...	...	...	...	0·020	d	...	...	17
18	...	...	...	0·125	0·005	0·005	0·030	0·050	...	...	...	...	18
19	0·200	0·195	0·025	...	...	...	...	...	...	...	...	...	19
20	...	...	...	...	...	...	...	...	...	...	...	...	20
21	0·425	0·015	...	...	...	...	...	...	...	d	d	d	21
22	1·740	0·235	0·025	0·015	d	...	...	d	...	...	...	0·035	22
23	...	...	...	...	...	0·170	0·460	0·080	0·020	...	0·850	0·110	23
24	0·005	...	...	...	...	...	...	...	...	...	...	...	24
25	...	...	...	...	...	...	...	...	...	...	...	...	25
26	...	...	...	...	...	...	...	...	...	...	...	...	26
27	...	...	...	...	...	...	...	...	...	...	...	...	27
28	...	...	...	...	...	...	...	...	...	...	...	...	28
29	...	...	...	...	...	...	...	...	...	...	...	...	29
30	d	...	...	...	...	...	...	...	d	...	...	...	30
31	d	d	0·010	d	...	...	...	...	d	...	...	...	31

TABLE VII.—DIRECTION and VELOCITY of the WIND at every HOUR of the DAY, in the MONTH of MAY, 1924.

(The Direction is given in points, and the Velocity in miles per hour.)

(8 = East. 16 = South, &c. ... = Calm.)

Hours, Hongkong Standard Time.

Days of the Month.	1		2		3		4		5		6		7		8		9		10		11		Noon.		Days of the Month.
	Dir.	Vel.	Dir.	Vel.	Dir.	Vel.	Dir.	Vel.	Dir.	Vel.	Dir.	Vel.	Dir.	Vel.	Dir	Vel.	Dir.	Vel.	Dir.	Vel.	Dir.	Vel.	Dir.	Vel.	
1	12	2	...	...	...	1	15	4	17	3	16	3	17	6	18	6	17	8	16	8	17	10	17	12	1
2	16	7	17	6	16	8	15	8	15	9	15	10	16	10	18	11	18	10	18	9	19	11	20	10	2
3	17	5	17	12	17	10	17	13	18	12	18	17	17	19	18	16	17	15	18	28	18	30	18	22	3
4	19	16	18	15	18	14	17	13	17	10	18	11	17	13	17	13	17	14	17	19	18	17	18	18	4
5	17	15	18	18	17	13	18	13	17	10	17	11	18	11	18	12	18	13	18	15	18	15	19	12	5
6	16	7	17	5	18	7	17	8	16	7	16	6	16	8	16	9	16	8	16	7	16	8	16	12	6
7	16	10	16	7	15	7	15	4	15	5	15	7	16	4	15	8	15	11	16	10	17	8	16	10	7
8	15	7	16	5	16	5	16	6	17	6	16	7	16	6	17	6	20	9	20	6	18	9	17	9	8
9	...	1	...	1	...	...	12	3	11	2	...	1	11	2	10	6	9	11	8	11	8	11	8	10	9
10	7	19	7	19	7	20	7	20	7	22	7	20	7	20	7	19	7	20	6	17	7	20	7	21	10
11	9	12	8	9	9	10	9	8	9	6	8	8	8	7	8	6	9	10	8	16	8	15	8	19	11
12	15	2	17	2	...	1	...	...	12	2	...	1	...	1	...	1	1	3	26	5	24	3	16	5	12
13	17	2	18	2	18	5	...	...	18	3	.	...	...	...	15	2	15	4	16	8	16	9	16	12	13
14	14	6	15	7	16	10	15	9	16	8	16	8	15	6	16	11	16	12	16	13	16	13	17	10	14
15	18	9	22	3	24	6	25	9	24	5	23	11	20	6	18	8	18	7	18	14	19	17	19	17	15
16	9	10	9	9	9	13	9	11	9	10	9	13	9	14	9	11	8	11	8	12	8	15	8	15	16
17	7	5	6	6	6	7	7	6	8	5	9	9	8	9	7	6	7	8	9	8	11	9	12	12	17
18	14	10	15	12	15	11	15	10	14	7	14	7	14	6	14	6	11	3	12	5	16	8	16	10	18
19	13	10	15	4	...	1	...	...	14	3	26	3	...	1	27	2	29	5	29	5	28	9	24	8	19
20	...	1	...	...	...	...	...	...	...	...	...	...	...	...	...	...	26	4	24	5	23	2	10	9	20
21	...	...	...	...	...	1	8	3	8	4	8	3	8	6	8	9	8	10	11	8	12	7	8	8	21
22	8	15	9	18	7	13	8	10	8	11	8	13	8	16	8	12	7	16	7	19	6	13	5	11	22
23	8	16	9	15	8	13	8	14	8	15	8	15	28	9	7	8	10	3	25	5	28	5	16	5	23
24	24	9	24	4	24	5	...	1	23	6	24	5	...	...	...	...	25	4	25	6	23	7	29	2	24
25	12	7	11	10	10	9	9	8	8	6	8	4	8	4	8	5	10	5	1	9	11	5	11	10	25
26	9	2	...	1	...	1	...	...	..	...	...	...	10	7	9	12	9	11	9	11	10	9	10	9	26
27	...	...	...	...	...	1	10	4	11	6	12	3	7	6	8	8	9	11	9	10	9	11	9	11	27
28	...	...	11	2	...	...	8	2	7	2	7	3	7	5	8	5	9	5	9	7	9	3	9	12	28
29	9	2	9	2	9	5	7	7	6	8	7	6	7	7	6	6	7	4	8	12	8	17	9	16	29
30	8	20	7	21	7	13	8	10	8	13	7	14	7	15	8	17	8	17	8	18	7	18	8	17	30
31	10	16	9	14	9	15	9	15	10	13	11	11	8	9	8	13	8	13	8	13	8	15	8	17	31

Days of the Month.	13		14		15		16		17		18		19		20		21		22		23		Midn.		Days of the Month.
	Dir.	Vel.	Dir.	Vel.	Dir.	Vel.	Dir.	Vel.	Dir.	Vel.	Dir.	Vel.	Dir.	Vel.	Dir.	Vel.	Dir.	Vel	Dir.	Vel.	Dir.	Vel.	Dir.	Vel.	
1	16	11	17	8	17	10	16	11	16	8	15	8	14	8	13	4	14	2	14	2	15	5	15	7	1
2	18	9	18	10	18	10	19	10	18	10	18	11	17	11	17	11	17	9	17	7	17	6	17	10	2
3	18	22	19	26	19	27	19	27	20	23	19	22	19	18	18	14	19	15	19	14	19	19	19	18	3
4	19	18	19	21	19	16	19	16	18	16	18	14	18	15	18	20	18	16	18	14	18	14	18	14	4
5	19	13	18	14	18	13	17	9	15	6	16	6	16	8	16	8	16	8	15	4	15	7	16	7	5
6	16	10	16	11	16	9	16	9	16	12	16	11	15	8	15	7	15	9	15	9	16	10	16	10	6
7	15	12	15	11	15	12	15	11	16	9	16	10	15	8	15	8	15	7	15	5	14	8	15	6	7
8	16	10	17	8	16	8	16	8	16	9	16	7	16	7	16	6	...	1	13	4	12	6	11	5	8
9	9	7	10	4	13	6	12	8	9	16	9	14	11	9	11	10	10	9	9	9	8	14	7	15	9
10	7	17	8	16	8	14	9	13	9	14	9	15	8	14	8	10	8	10	9	13	9	13	9	11	10
11	8	16	9	18	9	17	11	13	15	7	15	8	13	7	11	10	11	5	11	3	12	3	13	2	11
12	16	6	16	9	17	11	17	9	17	8	16	8	16	4	16	5	16	2	...	...	16	2	16	4	12
13	17	13	17	11	17	12	17	11	16	9	16	9	17	5	...	1	19	3	...	1	...	...	...	1	13
14	17	11	18	15	17	14	18	12	18	11	17	9	17	6	17	5	16	5	15	4	15	5	16	5	14
15	19	20	19	17	18	17	18	11	18	14	19	8	19	6	20	10	6	3	6	5	7	5	8	7	15
16	8	17	8	16	9	16	9	16	9	10	9	9	10	9	10	9	9	8	8	5	8	3	7	5	16
17	12	8	12	13	14	11	13	9	13	7	13	5	11	7	12	7	12	5	11	7	11	7	11	4	17
18	16	11	16	12	16	11	16	6	16	2	17	2	19	4	20	3	...	1	14	4	10	5	9	9	18
19	21	4	19	9	19	2	...	1	24	2	...	...	28	2	...	1	26	3	24	5	...	1	24	3	19
20	7	10	8	11	8	11	8	12	9	12	10	9	10	6	9	8	8	6	8	3	...	...	...	...	20
21	12	13	10	8	8	12	8	15	8	16	9	17	8	17	8	17	8	19	8	21	8	21	7	20	21
22	6	8	8	8	9	15	9	19	9	15	8	12	8	8	9	6	8	7	8	12	9	14	8	15	22
23	16	5	19	8	24	5	29	2	29	2	29	5	22	5	18	14	19	16	19	20	20	20	26	10	23
24	3	4	2	4	2	2	1	5	1	2	...	...	29	2	29	3	...	...	1	3	2	10	...	1	24
25	9	13	10	14	9	15	9	15	9	15	10	13	11	9	12	9	12	6	12	6	11	5	8	2	25
26	9	10	8	13	8	14	9	11	13	8	14	3	...	1	...	1	...	...	31	2	...	...	...	...	26
27	8	12	8	13	8	14	8	14	8	12	9	12	8	13	8	9	8	9	8	9	7	5	...	1	27
28	10	11	10	14	10	12	10	9	10	12	10	12	11	9	11	6	8	3	8	4	8	8	9	6	28
29	8	19	8	22	7	20	8	22	7	24	8	27	9	28	8	38	8	26	8	27	8	28	8	21	29
30	8	18	7	16	7	18	8	20	8	19	8	18	7	20	8	19	9	18	9	13	9	15	10	16	30
31	7	15	3	15	9	17	9	16	9	17	9	16	10	15	10	13	10	14	11	14	11	11	10	13	31

TABLE VIII.—CHARACTER and DIRECTION of MOTION of the CLOUDS at THREE-HOURLY INTERVALS, in the MONTH of MAY, 1924.
(... = no clouds.)

Days of the Month.	Hours, Hongkong Standard Time.															
	1		4		7		10		13		16		19		22	
	Character.	Direction.	Character.	Direction.	Character.	Direction.	Character.	Direction.	Character.	Direction.	Character.	Direction.	Character.	Direction.	Character.	Direction.
1	cu	SE	cu	SSE	cu	SSW	cu	SSW	ci-st / cu	NNE / SW	a-cu / cu	NE / SW	ci-st / cu	NNW / SSW	cu	SSW
2	cu	SW	cu	SSW	cu	SSW	cu	S	cu	S	cu	SSW	cu	S	cu	SW
3	cu	SSW	cu	SSW	cu-nb	SSW	cu	SSW	nb	SSW	cu	SSW	nb	SW	cu	SW
4	cu-nb	SW	cu	SW	cu	SSW	cu	SSW	cu	SSW	cu	SW	cu-nb	SSW	cu	SSW
5	nb	SSW	cu	SSW	cu	SSW	cu	SSW	cu	SSW	cu	SW	cu	SW	cu	SSW
6	cu	SSW	cu	SSW	cu	SW	cu	SSW	cu	SW	cu	SW	cu	SW	cu	SW
7	cu	SW	cu	SW	cu	SSW	cu	S	cu	SSW	cu	SSW	cu	SSW	cu	SSW
8	cu	SSW	cu	SSW	cu	SSW	cu	SW	cu	SSW	cu	SSW	cu	SSW	cu	SSW
9	cu	SSW	...	...	cu	S	cu	S	cu	SSW	...	...	cu	SSE	cu	SSE
10	cu-nb	SE	nb	SE	cu-nb	ESE	cu-nb	E	cu	ESE	cu	ESE	cu	SE	cu	SE
11	cu	SE	cu	SE	cu	SE	cu	SE	ci-st / cu	WSW / SSE	ci-st / cu	WSW / SSE	ci-st / cu	W / SSE	cu	SE
12	cu	SE	...	...	cu	SSW	cu	SSW	cu	SSW	ci-st / cu	WSW / SSE	ci-st / cu	WSW / SSW	cu	SSW
13	cu	SSW	cu	SSW	cu	SSW	cu	SSW	cu	SSW	cu	SSW	a-cu / cu	NW / SSE	cu	SSW
14	cu	SSW	cu	SSW	cu	SSW	cu	SSW	cu	SSW	cu	SSW	cu-nb	SSW	cu	SSW
15	nb	SW	nb	SSW	nb	SSW	nb	SSW	cu	WSW	cu	WSW	nb	WSW	nb	WSW
16	nb	SSW	cu-nb	SSE	cu	SSE	cu	SSE	cu	S	cu	SSE	cu-nb	E	cu	SE
17	a-cu / cu	WSW / SSW	cu	SSW	cu	SSW	cu	SSW	cu	SSW	a-cu / cu	NE / SSW	cu	SE	cu	SE
18	cu	SSE	cu	S	cu	S	ci-st / cu	NE / SSW	ci-st / cu	NE / SSW	cu-nb	SSW	nb	SSW	cu-nb	SSW
19	nb	S	nb	S	nb	SSW	nb	SSW	nb	SSW	cu-nb	SSW	st-cu	SSW	cu	WSW
20	cu	SW	cu	WNW	a-cu	WSW	cu	W	cu	W	cu	W	...	...	...	...
21	a-cu	W SW	a-cu / cu	WSW / SSE	a-cu / cu	W / SSE	nb	SSE	nb	SSE	cu	SSE	cu	SE	cu	SSE
22	a-cu / cu	W / SE	a-cu / cu	WNW / SE	nb	SE	nb	SSW	nb	SSE	nb	SSE	cu-nb	SSE	cu-nb	SSE
23	nb	SSE	nb	S	nb	SSW	cu-nb	SSW	cu	SSW	ci-st / cu	W / SW	nb	SW	nb	SSW
24	nb	WSW	cu-nb	W	nb	WNW	nb	W	cu-nb	WNW	a-cu / cu	W / WNW	a-cu / cu	W / NW	cu	NW
25	cu	ENE	cu	ENE	cu	ENE	cu	ENE	cu	NE	cu	NE	cu	ENE	cu	ENE
26	cu	E	...	...	...	...	...	...	...	...	a-cu	WNW	a-cu	NW	...	...
27	...	...	a-cu	NW	a-cu / cu	WNW / ESE	a-cu / cu	W / SE	ci-st / cu	W / SE	a-cu	W	a-cu / cu	W / SE	cu	SE
28	cu	ESE	cu	ENE	cu	ENE	a-cu / cu	WSW / ESE	cu	ESE	cu	E	cu	ESE	cu	ESE
29	cu	ESE	cu	ESE	cu	ESE	cu	ESE	a-cu	WSW	a-cu / cu	W / ESE	a-cu / cu	WNW / E	cu	E
30	cu	E	cu	E	st-cu	E	cu-nb	SE	nb	ESE	cu	E	cu-nb	SSE	cu	SSE
31	cu	ESE	st-cu	ESE	cu-nb	E	nb	E	nb	E	nb	E	cu-nb	ESE	cu	ESE

TABLE IX.—DAILY VALUES of METEOROLOGICAL ELEMENTS in the MONTH of MAY, 1924.
(*British Units.*)

Days of the Month.	Mean Barometric Pressure.	Temperature. Of the Air. Highest.	Temperature. Of the Air. Lowest.	Temperature. Of the Air. Range.	Temperature. Of the Air. Mean.	Temperature. Of Evaporation.	Mean Vapor Tension.	Mean Degree of Humidity (Saturation 100).	Mean Amount of Cloud (0-100).	Bright Sunshine. Daily Duration.	Bright Sunshine. Percentage of possible amount.	Rainfall. Amount.	Rainfall. Duration.	Wind. Components. North.	Wind. Components. East.	Wind. Resultant. Direction.*	Wind. Resultant. Velocity.	Observed Velocity.
	ins.	°	°	°	°	°	ins.	%	%	h	%	ins.	h.	m.p.h.	m.p.h.	°	m.p.h.	m.p.h.
1	29·727	85·8	76·2	9·6	79·5	75·7	0·839	83	83	8·3	64	...	...	− 6·0	...	180	6·0	6·1
2	29·706	85·3	78·0	7·3	80·3	76·1	·845	81	92	7·7	59	...	...	− 8·7	− 2·3	195	9·0	9·3
3	29·658	85·3	78·6	6·7	80·6	76·4	·854	82	97	5·5	42	0·020	1	− 16·4	− 8·1	206	18·4	18·5
4	29·627	84·8	79·6	5·2	81·2	76·9	·868	82	96	7·0	54	0·010	1	− 14·0	− 5·9	203	15·2	15·3
5	29·639	86·2	80·2	6·0	81·9	77·5	·885	81	90	7·0	54	0·005	1	− 10·3	− 3·0	196	10·7	10·9
6	29·693	85·5	79·3	6·2	81·0	77·1	·879	83	97	5·5	42	...	...	− 8·6	...	180	8·6	8·6
7	29·720	87·1	79·1	8·0	81·3	76·5	·849	79	84	10·6	82	...	...	− 8·2	+ 1·0	173	8·3	8·2
8	29·736	88·0	78·5	9·5	82·0	76·7	·849	78	70	11·8	90	...	...	− 6·2	− 0·3	183	6·2	6·7
9	29·764	87·4	76·4	11·0	80·8	76·4	·851	81	25	12·1	92	...	...	− 1·7	+ 6·9	104	7·1	7·5
10	29·782	80·0	74·7	5·3	77·1	74·5	·820	88	96	4·9	37	0·005	1	+ 1·5	+ 16·5	85	16·6	16·5
11	29·751	83·5	77·0	6·5	79·4	75·9	·849	85	52	10·6	81	...	...	− 2·5	+ 8·8	106	9·2	9·8
12	29·769	87·5	76·2	11·3	81·2	76·2	·837	78	39	10·7	82	...	...	− 3·0	− 0·5	189	3·0	3·9
13	29·805	88·1	78·9	9·2	82·5	76·7	·842	76	55	11·4	87	...	...	− 5·0	− 0·6	187	5·0	5·1
14	29·744	87·5	80·5	7·0	83·0	77·8	·884	78	85	6·9	53	...	...	− 8·8	− 0·8	185	8·8	9·0
15	29·727	87·7	76·4	11·3	80·4	76·6	·866	83	95	4·0	30	3·460	10	− 6·3	− 4·1	213	7·5	9·8
16	29·774	82·0	76·0	6·0	78·9	76·3	·873	89	98	1·2	9	0·045	5	− 1·5	+ 11·0	98	11·1	11·1
17	29·782	87·3	76·4	10·9	80·4	77·1	·888	86	96	2·9	22	0·380	2	− 3·0	+ 6·0	117	6·7	7·5
18	29·757	87·9	78·5	9·4	81·5	77·5	·890	83	92	4·3	33	0·215	3	− 6·1	+ 1·5	166	6·3	6·9
19	29·737	79·4	74·1	5·3	75·7	74·3	·831	93	87	...	...	2·675	10	− 0·3	− 1·7	260	1·7	3·5
20	29·723	82·1	73·1	9·0	77·6	74·2	·801	84	60	5·9	45	...	...	− 0·3	+ 3·5	95	3·5	4·5
21	29·710	82·8	75·0	7·8	78·0	75·7	·859	90	74	5·7	43	0·595	1	− 0·8	+ 10·2	95	10·2	10·6
22	29·683	78·4	74·2	4·2	76·3	75·1	·856	94	97	0·1	1	5·235	11	+ 0·2	+ 12·6	89	12·6	12·7
23	29·675	83·9	75·2	8·7	78·9	76·5	·881	89	99	3·6	27	3·810	9	− 2·3	+ 0·7	163	2·4	9·8
24	29·651	81·0	75·1	5·9	77·1	73·5	·779	84	87	1·2	9	0·350	7	+ 1·4	− 1·6	311	2·1	3·5
25	29·702	84·6	74·6	10·0	78·0	72·7	·734	76	52	9·6	72	...	...	− 2·6	+ 7·4	110	7·9	8·5
26	29·742	82·6	73·3	9·3	78·4	71·8	·692	72	18	12·0	90	...	...	− 1·1	+ 4·6	103	4·7	5·2
27	29·746	83·0	74·9	8·1	78·7	73·8	·769	78	53	7·8	59	...	...	− 0·6	+ 7·9	94	7·9	8·1
28	29·727	83·4	76·3	7·1	78·7	74·3	·790	80	87	1·9	14	0·060	1	− 1·7	+ 6·0	106	6.3	6·3
29	29·705	85·6	77·5	8·1	80·6	68·6	·539	52	79	4·7	35	...	...	+ 0·4	+ 16·3	89	16·3	16·4
30	29·682	81·4	76·1	5·3	78·2	73·3	·755	78	93	1·6	12	...	1	+ 0·5	+ 17·0	88	17·0	17·0
31	29·648	80·4	78·2	2·2	78·8	75·8	·852	87	97	0·5	4	0·010	3	− 2·9	+ 13·7	102	14·0	14·2
Means	29·719	84·4	76·7	7·7	79·6	75·4	0·826	82	78	Sum. 187·0	46	Sum. 16·875	Sum 67	− 4·0	+ 4·0	135	5·7	9·4
Normals	29·746	81·4	73·5	7·9	76·8	73·2	0·773	83	75	155·2	38	11·856	91	− 1·5	+ 7·7	101	7·9	12·6
Absolute Max.	29·854	88·1	...	11·3	...	80·1	0·953	...	...	12·1	92	5·235	11	...	...	...	...	38·0†
Day.	13	13	...	12, 15	...	12, 14	14	...	...	9	9	22	22	...	...	...	...	22d. 20h.
Absolute Min.	29·585	...	73·1	2·2	...	64·8	0·355	30	...	...	...	...	...	...	...	...	...	...
Day.	4	...	20	31	...	29	29	29	...	...	...	...	...	...	...	...	...	...

Phenomena :—
Lunar halo :—on the 17th and 18th.
Unusual visibility :—on the 2nd.
Dew :—on the 9th, 13th and 21st.
Rainbow :—on the 14th.
Lightning :—on the 15th, 21st, 23rd and 24th.
Thunder :—on the 19th, 22nd, 23rd and 24th.

Thunderstorms as follows :—
15d 0h 30m to 1h 22m in N.N.W.; distant.
15d 5h 20m to 7h 20m in E.N.E.; distant.
15d 8h 55m to 9h 25m in N.N.E.; distant.
15d 19h 06m to 20h 37m N.E. to S.W.; nearest at 19h 46m (8s).
19d 0h 00m to 5h 17m N.W. to S.E.; nearest at 1h 20m (10s).
19d 11h 46m to 12h 15m N.N.W. to S.S.E.; nearest at 11h 46m (15s).
21d 13h 20m to 13h 50m in N.E.; distant.
22d 7h 33m to 9h 10m W.S.W. to E.N.E.; nearest at 8h 23m (14s).
22d 19h 50m to 20h 20m in S.S.E.; distant.
23d 0h 07m to 1h 27m in E.S.E.; distant.
23d 2h 56m to 4h 32m in S.; distant.
23d 6h 35m to 7h 40m S.S.W. to N.N.E.; nearest at 6h 42m (2s).
23d 23h 18m to 0h 00m in N.N.W.; distant,

Rain fell on 13 days. The mean hourly intensity was 0·252in., and the maximum fall in one hour was 1·740in. at 13h on the 22nd.

The maximum squall velocity, as recorded by the Dines-Baxendell anemograph, was at the rate of 49 miles per hour at 16h 03m on the 3rd.

* 0° = N., 90° = E., &c. † Maximum velocity in one hour.

TABLE X.—DAILY VALUES of METEOROLOGICAL ELEMENTS in the MONTH of MAY, 1924.
(*C. G. S. Units*:—Derived from Table IX.)

Days of the Month.	Mean Barometric Pressure.	Temperature. Of the Air. Highest.	Lowest.	Range.	Mean.	Of Evaporation.	Mean Vapour Tension.	Rainfall. Amount.	Duration.	Wind. Components. North.	East.	Resultant. Direction.*	Velocity.	Observed Velocity.
	m.b.	°	°	°	°	°	m.b.	m.m.	hrs.	m.p.s.	m.p.s.	°	m.p.s.	m.p.s.
1	1008·6	302·9	297·6	5·3	299·4	297·3	28·3	...	...	− 2·0	...	180	2·0	2·0
2	1007·9	302·6	298·6	4·0	299·8	297·5	28·5	...	...	− 2·9	− 0·8	195	3·0	3·0
3	1006·2	302·6	298·9	3·7	300·0	297·7	28·8	0·5	1	− 5·4	− 2·7	206	6·0	6·1
4	1005·2	302·3	299·4	2·9	300·3	297·9	29·3	0·3	1	− 4·6	− 1·9	203	5·0	5·0
5	1005·6	303·1	299·8	3·3	300·7	298·3	29·9	0·1	1	− 3·4	− 1·0	196	3·5	3·6
6	1007·4	302·7	299·3	3·4	300·2	298·1	29·7	...	...	− 2·8	...	180	2·8	2·8
7	1008·3	303·6	299·2	4·4	300·4	297·7	28·6	...	...	− 2·7	+ 0·3	173	2·7	2·7
8	1008·9	304·1	298·8	5·3	300·8	297·8	28·6	...	...	− 2·0	− 0·1	183	2·0	2·2
9	1009·8	303·8	297·7	6·1	300·1	297·7	28·7	...	...	− 0·6	+ 2·3	104	2·3	2·5
10	1010·5	299·7	296·7	3·0	298·1	296·6	27·7	0·1	1	+ 0·5	+ 5·4	85	5·4	5·4
11	1009·4	301·6	298·0	3·6	299·3	297·4	28·6	...	...	− 0·8	+ 2·9	106	3·0	3·2
12	1010·0	303·8	297·6	6·2	300·3	297·6	28·2	...	...	− 1·0	− 0·2	189	1·0	1·3
13	1011·2	304·2	299·1	5·1	301·1	297·8	28·4	...	...	− 1·6	− 0·2	187	1·6	1·7
14	1009·1	303·8	299·9	3·9	301·3	298·4	29·8	...	...	− 2·9	− 0·3	185	2·9	3·0
15	1008·6	303·9	297·7	6·2	299·9	297·8	29·2	87·9	10	− 2·1	− 1·3	213	2·5	3·2
16	1010·2	300·8	297·4	3·4	299·1	297·6	29·5	1·1	5	− 0·5	+ 3·6	98	3·6	3·6
17	1010·4	303·7	297·7	6·0	299·9	298·1	30·0	9·7	2	− 1·0	+ 2·0	117	2·2	2·5
18	1009·6	304·1	298·8	5·3	300·5	298·3	30·0	5·5	3	− 2·0	+ 0·5	166	2·1	2·3
19	1008·9	299·3	296·4	2·9	297·3	296·5	28·0	67.9	10	− 0·1	− 0·6	260	0·6	1·1
20	1008·5	300·8	295·8	5·0	298·3	296·4	27·0	...	...	− 0·1	+ 1·1	95	1·1	1·5
21	1008·0	301·2	296·9	4·3	298·6	297·3	29·0	15·1	1	− 0·3	+ 3·3	95	3·3	3·5
22	1007·1	298·8	296·4	2·4	297·6	296·9	28·9	133·0	11	+ 0·1	+ 4·1	89	4·1	4·2
23	1006·8	301·8	297·0	4·8	299·1	297·7	29·7	96·8	9	− 0·8	+ 0·2	163	0·8	3·2
24	1006·0	300·2	296·9	3·3	298·1	296·1	26·3	8·9	7	+ 0·5	− 0·5	311	0·7	1·1
25	1007·7	302·2	296·7	5·5	298·6	295·6	24·7	...	...	− 0·9	+ 2·4	110	2·6	2·8
26	1009·1	301·1	295·9	5·2	298·8	295·1	23·3	...	...	− 0·4	+ 1·5	103	1·5	1·7
27	1009·2	301·3	296·8	4·5	298·9	296·2	25·9	...	...	− 0·2	+ 2·6	94	2·6	2·7
28	1008·6	301·6	297·6	4·0	298·9	296·5	26·6	1·5	1	− 0·6	+ 2·0	106	2·1	2·1
29	1007·8	302·8	298·3	4·5	300·0	293·3	18·2	...	...	+ 0·1	+ 5·3	89	5·3	5·4
30	1007·0	300·4	297·5	2·9	298·7	295·9	25·5	...	1	+ 0·2	+ 5·6	88	5·6	5·6
31	1005·9	299.9	298·7	1·2	299·0	29·73	28·7	0·2	3	− 1·0	+ 4·5	102	4·6	4·7
Means.	1008·3	302·1	297·8	4·3	299·4	297.1	27·9	Sum. 428·6	Sum. 67	− 1·3	+ 1·3	135	1·9	3·1
Normals	1009·3	300·4	296·1	4·3	297·9	295·9	26·1	301·1	91	− 0·5	+ 2·5	101	2·6	4·1
Absolute Maximum	1012·8	304·2	...	6·2	...	299·7	32·2	133·0	11	...	...	...	...	12·5†
Day.	13	13	...	12, 15	...	12, 14	14	22	22	...	...	...	...	29d 20h
Absolute Minimum.	1003·7	...	295·8	1·2	...	291·2	11·9	...	...	...	...	...	...	...
Day.	4	...	20	31	...	29	29	...	...	...	...	...	...	...

ADOPTED ERRORS OF TIMEBALL, MAY, 1924.

Date.	Error.	Date.	Error.	Date.	Error.
	s		s		s
1	+0·6	11	+0·2		
2	+0·6	22	+0·2		
3	+0·7	23	+0·3		
4	+0·8	24	+0·7		
5	+0·8	25	−0·1		
6	+0·6	26	−0·1		
7	+0·3	27	−0·1		
8	+0·1	28	+0·1		
9	−0·1	29	+0·1		
10	+0·1	30	+0·1		
		31	+0·1		

+ = Late ; − = Early.
The probable error for the month was ± 0s·23
The Timeball was under repair from June 12 to 21 inclusive. Its place was taken by flag Z, which was dropped by hand from the yard arm of the storm signal mast, at a telephonic signal from the Observatory.

* 0° = N. 90° = E., &c. † Maximum velocity in one hour.

TABLE XI.—MEAN HOURLY VALUES of METEOROLOGICAL ELEMENTS in the MONTH of MAY, 1924.
(*British Units.*)

Hours, Hongkong Standard Time.	Barometric Pressure.	Temperature. Of the Air.	Temperature. Of Evaporation.	Mean Vapour Tension	Degree of Humidity.	Mean Amount of Cloud (0-100)	Percentage of Possible Sunshine.	Rainfall. Percentage of Total Amount.	Rainfall. Percentage of Total Duration.	Wind. Components. North.	Wind. Components. East.	Wind. Resultant. Direction.*	Wind. Resultant. Velocity.	Observed Velocity.
	ins.	°	°	ins.	%	%	%	%	%	m.p.h.	m.p.h.	°	m.p.h.	m.p.h.
1	29·726	78·2	75·1	0·831	86	78		5	4	− 3·5	+ 3·5	135	5·0	7·8
2	29·714	77·8	75·0	·833	87	77		3	4	− 3·3	+ 3·3	135	4·7	7·4
3	29·704	77·7	74·9	·830	88	80		...	4	− 2·8	+ 3·0	133	4·1	7·2
4	29·702	77·6	74·7	·823	87	84		5	4	− 3·0	+ 3·4	131	4·5	7·1
5	29·706	77·5	74·7	·825	87	86	...	5	5	− 2·8	+ 3·4	130	4·4	7·1
6	29·716	77·5	74·6	·821	87	81	18	8	7	− 2·9	+ 3·0	134	4·2	7·4
7	29·732	78·4	75·1	·829	85	80	43	12	5	− 2·7	+ 3·5	128	4·4	7·5
8	29·745	79·3	75·5	·834	83	77	40	8	6	− 3·2	+ 3·9	129	5·1	8·2
9	29·754	80·2	75·7	·830	80	79	42	2	5	− 3·2	+ 4·0	129	5·1	9·2
10	29·760	80·8	75·9	·830	78	83	49	5	7	− 3·8	+ 3·5	137	5·2	10·9
11	29·756	81·4	76·2	.826	78	77	59	6	6	− 4·6	+ 3·0	147	5·5	11·3
Noon.	29·746	82·2	76·1	.831	75	78	58	10	6	− 5·5	+ 4·4	141	7·1	12·0
13	29·732	82·2	76·2	·825	75	77	57	14	5	− 5·6	+ 4·6	141	7·3	12·0
14	29·713	82·0	76·0	·819	75	81	61	3	4	− 6·3	+ 4·3	146	7·6	12·7
15	29·696	81·9	75·7	·807	74	81	53	...	3	− 6·0	+ 4·8	141	7·7	12·6
16	29·680	81·4	75·6	·810	75	75	54	1	2	− 5·5	+ 5·2	137	7·6	11·9
17	29·676	81·1	75·6	·814	77	76	49	...	2	− 5·2	+ 4·9	137	7·2	11·2
18	29·681	80·3	75·4	·816	78	77	22	1	3	− 5·1	+ 4·8	137	7·0	10·3
19	29·691	79·5	75·3	·823	81	82	...	3	4	− 4·4	+ 4·3	136	6·2	9·3
20	29·706	79·0	75·4	·834	84	75		1	5	− 4·5	+ 4·3	136	6·2	9·4
21	29·721	78·8	75·4	·836	85	72		1	2	− 3·4	+ 3·7	133	5·0	7·9
22	29·732	78·7	75·4	·837	85	75		...	2	− 3·2	+ 4·2	127	5·3	8·2
23	29·737	78·6	75·2	·830	85	74		6	2	− 3·4	+ 4·4	128	5·6	8·7
Midn.	29·733	78·2	75·0	·827	85	74		1	3	− 2·8	+ 3·8	126	4·7	8·0

TABLE XII.—MEAN HOURLY VALUES of METEOROLOGICAL ELEMENTS in the MONTH of MAY, 1924.
(*C. G. S. Units*:—Derived from Table XI.)

Hours, Hongkong Standard Time.	Barometric Pressure.	Temperature. Of the Air.	Temperature. Of Evaporation.	Mean Vapour Tension.	Wind. Components. North.	Wind. Components. East.	Wind. Resultant. Direction.*	Wind. Resultant. Velocity.	Observed Velocity.
	m.b.	°	°	m.b.	m.p.s.	m.p.s.	°	m.p.s.	m.p.s.
1	1008·5	298·7	296·9	28·0	− 1·1	+ 1·1	135	1·6	2·6
2	1008·1	298·4	296·9	28·1	− 1·1	+ 1·1	135	1·5	2·4
3	1007·8	298·4	296·8	28·0	− 0·9	+ 1·0	133	1·3	2·4
4	1007·8	298·3	296·7	27·8	− 1·0	+ 1·1	131	1·5	2·3
5	1007·9	298·3	296·7	27·8	− 0·9	+ 1·1	130	1·4	2·3
6	1008·2	298·3	296·7	27·7	− 1·0	+ 1·0	134	1·4	2·4
7	1008·7	298·8	296·9	28·0	− 0·9	+ 1·1	128	1·4	2·5
8	1009·2	299·3	297·2	28·1	− 1·0	+ 1·3	129	1·7	2·7
9	1009·5	299·8	297·3	28·0	− 1·0	+ 1·3	129	1·7	3·0
10	1009·7	300·1	297·4	28·0	− 1·2	+ 1·1	137	1·7	3·6
11	1009·6	300·4	297·6	28·2	− 1·5	+ 1·0	147	1·8	3·7
Noon.	1009·2	300·9	297·5	27·7	− 1·8	+ 1·4	141	2·3	3·9
13	1008·7	300·9	297·6	27·8	− 1·8	+ 1·5	141	2·4	3·9
14	1008·1	300·8	297·4	27·6	− 2·1	+ 1·4	146	2·5	4·2
15	1007·5	300·7	297·3	27·2	− 2·0	+ 1·6	141	2·5	4·1
16	1007·0	300·4	297·2	27·3	− 1·8	+ 1·7	137	2·5	3·9
17	1006·8	300·3	297·2	27·5	− 1·7	+ 1·6	137	2·4	3·7
18	1007·0	299·8	297·1	27·5	− 1·7	+ 1·6	137	2·3	3·4
19	1007·4	299·4	297·1	27·8	− 1·4	+ 1·4	136	2·0	3·0
20	1007·9	299·1	297·1	28·1	− 1·5	+ 1·4	136	2·0	3·1
21	1008·4	299·0	297·1	28·2	− 1·1	+ 1·2	133	1·6	2·6
22	1008·7	298·9	297·1	28·2	− 1·0	+ 1·4	127	1·7	2·7
23	1008·9	298·9	297·0	28·0	− 1·1	+ 1·4	128	1·8	2·9
Midn.	1008·8	298·7	296·9	27·9	− 0·9	+ 1·2	126	1·5	2·6

* 0° = N., 90° = E., &c.

ROYAL OBSERVATORY, HONGKONG.

DAILY WEATHER REPORT.

MAY,

1924.

ROYAL OBSERVATORY, HONGKONG.

DAILY WEATHER REPORT.

Station.	30th April, 1924.								1st May, 1924.							
	Hongkong Standard Time.	Barometer at Sea Level.		Temperature.	Humidity.	Wind.		Weather.	Hongkong Standard Time.	Barometer at Sea Level.		Temperature.	Humidity.	Wind.		Weather.
		Inches.	Millrs.			Direction.	Force.			Inches.	Millrs.			Direction.	Force.	
Wladivostock,	12	29.76	755.8	46	...	SE	3	b	6	29.84	757.9	44	...	NNE	4	o
Nemuro,	11	29.84	758.0	...	...	SW	6	...	5	29.76	756.0	...	...	...	...	...
Hokodate,	"	29.86	758.5	...	...	SSE	1	...	"	29.84	758.0	...	...	...	...	...
Tokio,	"	29.96	761.0	...	...	S	6	...	"	29.86	758.5	...	...	SSW	2	...
Kochi,	"	29.96	761.0	...	...	N	1	...	"	29.82	757.5	...	...	SW	1	...
Nagasaki,	"	29.76	756.0	...	...	S	7	...	"	29.84	758.0	...	...	...	0	...
Kagoshima,	"	...	...	...	...	S	1	...	"	29.84	758.0	...	...	...	...	...
Oshima,	"	29.90	759.5	...	...	SE	2	...	"	29.82	757.5	...	...	SE	2	...
Naha,	"	29.90	759.5	...	...	S	2	...	"	29.82	757.5	...	...	S	1	...
Ishigakijima,	"	29.88	759.0	...	...	SSW	4	...	"	29.80	757.0	...	...	SSW	4	...
Bonin Island,	"	30.06	763.5	...	...	SSE	2	...	"	30.04	763.0	...	...	S	1	...
Chefoo,	15	29.89	759.2	58	58	E	2	b	6	29.88	758.9	52	93	SW	1	bf
Hankow,	"	...	...	...	...	...	...	...	"	...	...	...	...	...	...	...
Ichang,	"	...	...	...	...	...	...	...	"	...	...	...	...	...	...	...
Changsha,	"	...	...	...	...	...	...	...	"	...	...	...	...	...	...	...
Shanghai,	11	29.91	759.6	68	64	N	1	b	"	29.85	758.1	54	92	ESE	1	o
Gutzlaff,	14	29.92	759.9	58	90	N	2	o	"	29.89	759.2	54	94	NE	4	o
Sharp Peak,	"	29.81	757.2	78	84	ESE	1	o	7	29.84	757.9	66	95	E	1	of
Amoy,	15	29.68	753.9	80	78	SE	2	o	9	29.68	753.9	72	92	ENE	2	o
Swatow,	"	...	...	...	...	...	...	...	8	...	...	...	...	...	...	...
Taihoku,	11	29.85	758.1	84	68	SW	4	b	5	29.80	756.9	73	91	...	o	o
Taichu,	"	29.87	758.7	82	...	...	o	r	"	29.80	756.9	72	...	...	o	o
Tainan,	"	29.86	758.4	84	...	S	2	o	"	29.79	756.6	72	...	...	o	b
Koshun,	"	29.85	758.1	86	...	SW	4	b	"	29.79	756.6	73	...	...	o	b
Pescadores,	"	29.87	758.7	81	...	SW	2	o	"	29.80	756.9	73	...	SSW	2	b
Canton,	14	29.73	755.1	86	80	S	2	c	6	...	...	...	...	...	...	...
Hongkong,	"	29.79	756.6	84	71	SW	2	c	"	29.78	756.4	77	91	SSW	1	om
Gap Rock,	"	29.80	756.9	...	...	ESE	2	cf	"	29.78	756.4	...	...	SSE	3	c
Macao,	"	29.78	756.3	82	86	SE	4	o	"	29.76	756.0	75	98	SSE	4	of
Wuchow,	15	...	...	...	...	...	...	...	9	...	...	...	...	...	...	...
Pakhoi,	"	...	...	...	...	...	...	...	"	...	...	...	...	...	...	...
Hoihow,	"	...	...	...	...	...	...	...	"	...	...	...	...	...	...	...
Phulien,	"	29.69	754.2	82	84	SSE	4	bf	7	29.66	753.3	75	100	ESE	4	of
Tourane,	"	29.71	754.5	84	...	ESE	2	b	"	29.71	754.5	77	...	SSW	4	o
Cape St. James,	"	29.73	755.1	86	...	E	2	b	"	29.78	756.3	79	...	E	2	b
Basco,	14	29.79	756.6	84	74	ESE	2	o	6	...	...	...	...	...	...	...
Aparri,	"	29.76	756.0	86	75	N	4	b	"	...	...	...	...	...	...	...
Manila,	"	29.74	755.4	93	50	W	4	b	"	29.79	756.6	77	85	E	2	b
Legaspi,	"	29.76	756.0	90	66	ENE	2	b	"	29.79	756.6	81	86	NE	1	b
Tacloban,	"	...	...	...	...	...	...	...	"	...	...	...	...	...	...	...
Iloilo,	"	29.72	754.8	93	40	NE	4	b	"	29.78	756.3	79	85	N	4	o
Surigao,	"	...	...	...	...	...	...	...	"	...	...	...	...	...	...	...
Guam,	12.20	29.78	756.3	...	...	E	4	o	4.20	...	...	...	...	...	...	...
Yap,	12.47	29.78	756.3	...	...	SE	4	o	4.47	29.82	757.5	...	...	ENE	2	o
Labuan,	14	29.78	756.4	88	84	N	1	b	6	29.86	758.4	82	87	S	2	b

May 1*d.* 10*h.* 58*m.*—Pressure has increased moderately from Wladivostock to S.W. Japan. It has decreased slightly from Shanghai to the Loochoos and Formosa; also over N. Indo-China. It is nearly stationary over the Philippines.

The northern depression is probably central over the Sea of Japan.

The depression over Tongking has deepened slightly.

The anticyclone over N. China has not developed.

Hongkong rainfall for the 24 hours ending at 10 a.m. to-day, 0·00 inch. Total since January 1st, 11·98 inches, against an average of 11·90 inches.

FORECAST FOR THE 24 HOURS ENDING AT NOON ON THE 2ND.

District.	Forecast.
1.—Formosa Channel,	S.E. winds, moderate; fair.
2.—South coast of China between Hongkong and Lamocks,	
3.—Hongkong to Gap Rock,	
4.—South coast of China between Hongkong and Hainan,	

T. F. CLAXTON *Director.*

ROYAL OBSERVATORY, HONGKONG.

DAILY WEATHER REPORT.

Station.	1st May, 1924.								2nd May, 1924.							
	Hongkong Standard Time.	Barometer at Sea Level.		Temperature.	Humidity.	Wind.		Weather.	Hongkong Standard Time.	Barometer at Sea Level.		Temperature.	Humidity.	Wind.		Weather.
		Inches.	Millrs.			Direction.	Force.			Inches.	Millrs.			Direction.	Force.	
Wladivostock,	12	29.82	757.3	50	...	SW	2	o	6	30.04	762.9	47	...	WNW	2	b
Nemuro,	11	29.72	755.0	...	...	S	5	...	5	...	...	...	...	...	...	...
Hokodate,	"	29.80	757.0	...	...	S	2	...	"	29.86	758.5	...	...	WNW	3	...
Tokio,	"	29.84	758.0	...	...	N	1	...	"	29.86	758.5	...	...	N	1	...
Kochi,	"	29.86	758.5	...	...	SSW	1	...	"	29.86	758.5	...	...	...	0	...
Nagasaki,	"	29.86	758.5	...	...	W	2	...	"	29.86	758.5	...	...	W	1	...
Kagoshima,	"	29.86	758.5	...	...	S	1	...	"	29.84	758.0	...	...	...	0	...
Oshima,	"	29.84	758.0	...	...	NNW	1	...	"	29.84	758.0	...	...	...	...	...
Naha,	"	29.88	759.0	...	...	SSW	1	...	"	29.84	758.0	...	...	S	1	...
Ishigakijima,	"	29.84	758.0	...	...	SW	3	...	"	29.80	757.0	...	...	SW	3	...
Bonin Island,	"	30.02	762.5	...	...	SSE	3	...	"	30.00	762.0	...	...	SSE	2	...
Chefoo,	15	29.95	760.7	52	100	NE	1	if	6	30.02	762.5	50	45	NW	1	b
Hankow,	"	...	...	...	...	...	...	...	"	...	...	...	...	...	...	...
Ichang,	"	...	...	...	...	...	...	...	"	...	...	...	...	...	...	...
Changsha,	"	...	...	...	...	...	...	...	"	...	...	...	...	...	...	...
Shanghai,	11	29.82	757.5	72	65	SE	1	b	"	29.73	755.1	59	100	E	2	r
Gutzlaff,	14	29.86	758.4	62	83	SE	2	o	"	29.83	757.7	60	100	SE	2	r
Sharp Peak,	"	29.82	757.4	72	85	E	1	o	7	29.84	757.9	69	94	...	0	b
Amoy,	15	29.73	755.1	74	86	SSE	4	o	9	29.75	755.6	74	95	SSW	1	o
Swatow,	"	...	...	...	...	...	...	...	8	...	...	...	...	...	...	...
Taihoku,	11	29.84	757.8	82	74	NNW	2	b	5	29.78	756.3	72	91	S	2	b
Taichu,	"	29.85	758.1	73	...	SW	2	b	"	29.85	758.1	72	...	...	0	b
Tainan,	"	29.86	758.4	86	...	W	4	b	"	29.81	757.2	72	...	...	0	o
Koshun,	"	29.84	757.8	73	...	NNW	2	b	"	29.80	756.9	77	...	S	4	b
Pescadores,	"	29.86	758.4	82	...	SSW	2	b	"	29.80	756.9	73	...	E	2	b
Canton,	14	29.73	755.1	86	76	S	2	c	6	...	...	...	...	...	...	...
Hongkong,	"	29.78	756.4	84	67	SW	2	c	"	29.77	756.1	78	86	SSW	3	cq
Gap Rock,	"	29.80	756.9	...	...	SE	3	c	"	29.78	756.4	...	...	SE	3	o
Macao,	"	29.75	755.7	86	78	SSE	4	o	"	29.74	755.4	77	96	SSE	4	o
Wuchow,	15	...	...	...	...	...	...	...	9	...	...	...	...	...	...	...
Pakhoi,	"	...	...	...	...	...	...	...	"	...	...	...	...	...	...	...
Hoihow,	"	...	...	...	...	...	...	...	"	...	...	...	...	...	...	...
Phulien,	"	29.66	753.3	81	87	SSE	4	of	7	29.68	753.9	77	98	SSE	6	of
Tourane,	"	29.67	753.6	84	...	SE	2	b	"	29.74	755.4	79	...	SW	2	o
Cape St. James,	"	29.74	755.4	86	...	ENE	2	o	"	29.78	756.3	79	...	E	2	o
Basco,	14	29.75	755.7	84	74	ESE	2	b	6	29.79	756.6	82	81	E	2	o
Aparri,	"	...	...	...	...	...	...	...	"	29.80	756.9	75	88	E	2	b
Manila,	"	29.73	755.1	90	66	WNW	4	b	"	29.80	756.9	77	86	...	0	b
Legaspi,	"	29.76	756.0	90	66	NE	4	b	"	29.80	756.9	81	84	NNE	2	b
Tacloban,	"	...	...	...	...	...	...	...	"	...	...	...	...	...	...	...
Iloilo,	"	29.73	755.1	93	50	NE	4	b	"	29.78	756.3	75	88	NE	2	o
Surigao,	"	...	...	...	...	...	...	...	"	...	...	...	...	...	...	...
Guam,	12.20	29.79	756.6	...	...	NE	4	o	4.20	29.85	758.1	...	...	NE	2	r
Yap,	12.47	29.79	756.6	...	...	ESE	4	o	4.47	29.81	757.2	...	...	NE	1	b
Labuan,	14	29.77	756.1	90	84	N	1	b	6	...	...	80	95	E	1	o

May *2d.* 11*h.* 55*m.*—Pressure is highest in the extreme North. It has increased considerably at Wladivostock and slightly at Chefoo. It has decreased moderately at Shanghai and slightly at Haiphong. It is nearly stationary from Hongkong to the Philippines.

A depression now covers China.

Hongkong rainfall for the 24 hours ending at 10 a.m. to-day, 0·00 inch. **Total since January 1st, 11·98 inches, against an average of 12·14 inches.**

FORECAST FOR THE 24 HOURS ENDING AT NOON ON THE 3RD.

District.	Forecast.
1.—Formosa Channel,	S. winds, moderate; fair.
2.—South coast of China between Hongkong and Lamocks,	
3.—Hongkong to Gap Rock,	
4.—South coast of China between Hongkong and Hainan,	

T. F. CLAXTON *Director.*

ROYAL OBSERVATORY, HONGKONG.

DAILY WEATHER REPORT.

Station.	2nd May, 1924.								3rd May, 1924.							
	Hongkong Standard Time.	Barometer at Sea Level.		Temperature.	Humidity.	Wind.		Weather.	Hongkong Standard Time.	Barometer at Sea Level.		Temperature.	Humidity.	Wind.		Weather.
		Inches.	Millrs.			Direction.	Force.			Inches.	Millrs.			Direction.	Force.	
Wladivostock,	12	30.00	761.9	...	...	SSW	4	b	6	29.97	761.2	45	...	SE	4	b
Nemuro,	11	29.74	755.5	...	...	NNW	2	...	5	...	...	...	...	...	...	...
Hokodate,	,,	29.94	760.5	...	...	WNW	6	...	,,	...	...	...	...	...	...	...
Tokio,	,,	29.86	758.5	...	...	E	2	...	,,	...	...	...	...	...	...	...
Kochi,	,,	29.84	758.0	...	...	SE	1	...	,,	...	...	...	...	...	...	...
Nagasaki,	,,	29.84	758.0	...	...	SE	2	...	,,	...	...	...	...	...	...	...
Kagoshima,	,,	29.84	758.0	...	...	S	1	...	,,	...	...	...	...	...	...	...
Oshima,	,,	29.82	757.5	...	...	SE	2	...	,,	...	...	...	...	...	...	...
Naha,	,,	29.86	758.5	...	...	SSW	4	...	,,	...	...	...	...	...	...	...
Ishigakijima,	,,	29.84	758.0	...	...	SW	3	...	,,	...	...	...	...	...	...	...
Bonin Island,	,,	30.00	762.0	...	...	S	2	...	,,	...	...	...	...	...	...	...
Chefoo,	15	29.96	761.0	56	69	NE	1	b	6	29.85	758.2	46	77	NW	1	o
Hankow,	,,	...	...	...	...	...	...	...	,,	...	...	...	...	...	...	...
Ichang,	,,	...	...	...	...	...	...	...	,,	...	...	...	...	...	...	...
Changsha,	,,	...	...	...	...	...	...	...	,,	...	...	...	...	...	...	...
Shanghai,	11	29.79	756.6	59	96	NE	2	r	,,	29.80	756.9	55	100	NNE	1	r
Gutzlaff,	14	29.76	755.9	58	100	ENE	4	of	,,	29.82	757.4	56	100	NE	2	o
Sharp Peak,	,,	29.74	755.4	80	80	SE	4	b	7	29.73	755.1	73	94	...	o	o
Amoy,	15	29.68	753.9	81	87	SSE	4	o	9	29.73	755.1	76	95	SSW	2	b
Swatow,	,,	...	...	...	...	...	...	...	8	...	...	...	...	...	...	...
Taihoku,	11	29.81	757.2	86	58	WSW	4	b	5	29.75	755.7	73	92	SE	1	o
Taichu,	,,	29.86	758.4	86	...	SSW	2	o	,,	29.81	757.2	72	...	...	o	o
Tainan,	,,	29.87	758.7	86	...	WSW	4	b	,,	29.79	756.6	73	...	SE	2	o
Koshun,	,,	29.85	758.1	86	...	W	2	b	,,	29.78	756.3	73	...	...	o	o
Pescadores,	,,	29.88	759.0	84	...	SSW	4	o	,,	29.78	756.3	77	...	S	4	o
Canton,	14	29.68	753.9	83	87	S	2	o	6	...	...	...	...	...	...	...
Hongkong,	,,	29.75	755.6	82	74	SSW	3	o	,,	29.72	754.9	79	84	SSW	4	cq
Gap Rock,	,,	29.75	755.6	...	...	SE	3	b	,,	29.73	755.1	...	...	SE	4	c
Macao,	,,	29.72	754.8	84	81	S	4	o	,,	29.68	753.9	79	91	S	6	o
Wuchow,	15	...	...	...	...	...	...	...	9	...	...	...	...	...	...	...
Pakhoi,	,,	...	...	...	...	...	...	...	,,	...	...	...	...	...	...	...
Hoihow,	,,	...	...	...	...	...	...	...	,,	...	...	...	...	...	...	...
Phulien,	,,	29.62	752.4	84	71	SSE	6	b	7	29.62	752.4	75	100	ESE	4	b
Tourane,	,,	29.67	753.6	90	...	SSW	2	b	,,	29.73	755.1	77	...	SSW	2	o
Cape St. James,	,,	29.74	755.4	86	...	E	2	b	,,	29.79	756.6	81	...	E	2	b
Basco,	14	29.79	756.6	84	68	ESE	2	o	6	29.75	755.7	82	81	E	2	o
Aparri,	,,	29.79	756.6	86	74	NNE	4	o	,,	...	...	...	...	...	...	...
Manila,	,,	29.73	755.1	93	50	WSW	2	b	,,	29.80	756.9	77	88	...	o	b
Legaspi,	,,	29.78	756.3	93	61	NE	4	b	,,	29.80	756.9	77	92	...	o	b
Tacloban,	,,	...	...	...	...	...	...	...	,,	29.80	756.9	79	89	...	o	o
Iloilo,	,,	29.72	754.8	93	50	NE	4	b	,,	29.78	756.3	79	85	N	2	o
Surigao,	,,	...	...	...	...	...	...	...	,,	...	...	...	...	...	...	...
Guam,	12.20	29.76	756.0	...	...	E	4	o	4.20	29.79	756.6	...	...	S	1	o
Yap,	12.47	29.79	756.6	...	...	ENE	2	o	4.47	29.78	756.3	...	...	NE	1	b
Labuan,	14	29.73	755.1	90	73	N	1	b	6	29.76	755.9	82	83	N	2	b

May 3*d.* 11*h.* 20*m.*—Pressure has decreased moderately at Chefoo and slightly from S. Formosa to Haiphong. It is nearly stationary over the Philippines, and at Shanghai.

Hongkong rainfall for the 24 hours ending at 10 a.m. to-day, 0·01 inch. Total since January 1st, 11·99 inches, against an average of 12·38 inches.

FORECAST FOR THE 24 HOURS ENDING AT NOON ON THE 4TH.

District.	Forecast.
1.—Formosa Channel,	S. winds, fresh, squally; fair.
2.—South coast of China between Hongkong and Lamocks,	
3.—Hongkong to Gap Rock,	
4.—South coast of China between Hongkong and Hainan,	

T. F. CLAXTON *Director.*

ROYAL OBSERVATORY, HONGKONG.

DAILY WEATHER REPORT.

Station.	3rd May, 1924.								4th May, 1924.							
	Hongkong Standard Time.	Barometer at Sea Level.		Temperature.	Humidity.	Wind.		Weather.	Hongkong Standard Time.	Barometer at Sea Level.		Temperature.	Humidity.	Wind.		Weather.
		Inches.	Millrs.			Direction.	Force.			Inches.	Millrs.			Direction.	Force.	
Wladivostock,	12	29.92	759.9	46	...	SE	4	b	6	29.84	757.8	44	...	SE	2	b
Nemuro,	11	30.06	763.5	...	...	S	4	...	5	...	...	...	...	...	...	...
Hokodate,	,,	30.02	762.5	...	...	SSE	2	...	,,	...	...	...	...	...	...	...
Tokio,	,,	29.63	752.5	...	...	NNE	3	...	,,	...	...	...	...	...	...	...
Kochi,	,,	29.74	755.5	...	...	SW	1	...	,,	...	...	...	...	...	...	...
Nagasaki,	,,	29.72	755.0	...	...	N	1	...	,,	...	...	...	...	...	...	...
Kagoshima,	,,	29.72	755.0	...	...	S	1	...	,,	...	...	...	...	...	...	...
Oshima,	,,	29.78	756.5	...	...	S	1	...	,,	...	...	...	...	...	...	...
Naha,	,,	29.82	757.5	...	...	SW	1	...	,,	...	...	...	...	...	...	...
Ishigakijima,	,,	29.80	757.0	...	...	SW	1	...	,,	...	...	...	...	...	...	...
Bonin Island,	,,	29.92	760.0	...	...	S	3	...	,,	...	...	...	...	...	...	...
Chefoo,	15	29.80	756.9	58	70	E	1	b	6	29.80	756.9	56	75	SSE	1	of
Hankow,	,,	...	...	...	...	...	...	...	,,	...	...	...	...	...	...	...
Ichang,	,,	...	...	...	...	...	...	...	,,	...	...	...	...	...	...	...
Changsha,	,,	...	...	...	...	...	...	...	,,	...	...	...	...	...	...	...
Shanghai,	11	29.78	756.3	59	91	ENE	1	o	,,	29.74	755.4	57	100	E	1	r
Gutzlaff,	14	29.80	756.9	56	100	ENE	2	of	,,	29.78	756.4	56	100	E	2	of
Sharp Peak,	,,	29.72	754.9	78	86	SSW	4	o	7	29.70	754.4	73	90	...	o	of
Amoy,	15	29.64	752.8	80	87	SSW	4	o	9	29.63	752.6	42	92	SSE	2	b
Swatow,	,,	...	...	...	...	...	...	...	8	...	...	...	...	...	...	...
Taihoku,	11	29.78	756.3	86	58	WSW	4	b	5	29.74	755.4	75	91	S	2	b
Taiohu,	,,	29.81	757.2	86	...	S	4	b	,,	29.79	756.6	73	...	...	o	b
Tainan,	,,	29.82	757.5	86	...	WSW	4	b	,,	29.75	755.7	73	...	E	2	b
Koshun,	,,	29.81	757.2	90	...	WSW	2	b	,,	29.75	755.7	77	...	NNW	2	b
Pescadores,	,,	29.81	757.2	86	...	S	4	b	,,	29.74	755.4	77	...	S	4	o
Canton,	14	29.63	752.6	88	76	S	2	o	6	...	...	...	...	...	...	...
Hongkong,	,,	29.70	754.4	84	75	WSW	6	oq	,,	29.67	753.6	80	85	SW	3	cq
Gap Rock,	,,	29.70	754.4	...	...	SSE	4	b	,,	29.67	753.6	...	...	S	4	o
Macao,	,,	29.67	753.6	84	81	SSW	6	o	,,	29.65	753.0	77	94	S	4	r
Wuchow,	15	...	...	...	...	...	...	...	9	...	...	...	...	...	...	...
Pakhoi,	,,	...	...	...	...	...	...	...	,,	...	...	...	...	...	...	...
Hoihow,	,,	...	...	...	...	...	...	...	,,	...	...	...	...	...	...	...
Phulien,	,,	29.59	751.5	86	71	SSE	6	b	7	29.58	751.2	79	80	S	2	b
Tourane,	,,	29.69	754.2	86	...	SE	2	b	,,	29.68	753.9	81	...	SSW	2	b
Cape St. James,	,,	29.75	755.7	86	...	ENE	2	b	,,	29.74	755.4	81	...	E	2	o
Basco,	14	29.76	756.0	84	74	SW	2	o	6	...	...	...	...	...	...	...
Aparri,	,,	29.75	755.7	93	61	NNW	4	b	,,	29.75	755.7	79	95	...	o	b
Manila,	,,	29.73	755.1	99	...	W	4	b	,,	29.76	756.0	79	84	...	o	o
Legaspi,	,,	29.75	755.7	90	63	NE	2	b	,,	29.76	756.0	81	87	...	o	b
Tacloban,	,,	...	...	...	...	...	...	...	,,	...	...	...	...	...	...	...
Iloilo,	,,	29.71	754.5	93	40	NE	4	b	,,	...	...	...	...	...	...	...
Surigao,	,,	...	...	...	...	...	...	...	,,	...	...	...	...	...	...	...
Guam,	12.20	29.74	755.4	...	...	ENE	2	o	4.20	...	...	...	...	...	...	...
Yap,	12.47	29.74	755.4	...	...	NE	4	o	4.47	29.76	756.0	...	...	NE	1	o
Labuan,	14	29.74	755.4	90	73	NE	4	b	6	29.67	753.6	82	91	N	1	b

May 4*d*. 11*h*. 03*m*.—Pressure has decreased slightly at the majority of reporting stations.

A depression is central over S.W. China.

Hongkong rainfall for the 24 hours ending at 10 a.m. to-day, 0·02 inch. Total since January 1st, 12·01 inches, against an average of 12·63 inches.

FORECAST FOR THE 24 HOURS ENDING AT NOON ON THE 5TH.

District.	Forecast.
1.—Formosa Channel,	S. winds, moderate, squally; fair to showery.
2.—South coast of China between Hongkong and Lamocks,	
3.—Hongkong to Gap Rock,	
4.—South coast of China between Hongkong and Hainan,	

T. F. CLAXTON *Director.*

ROYAL OBSERVATORY, HONGKONG.

DAILY WEATHER REPORT.

Station.	4th May, 1924.								5th May, 1924.							
	Hongkong Standard Time.	Barometer at Sea Level.		Temperature.	Humidity.	Wind.		Weather.	Hongkong Standard Time.	Barometer at Sea Level.		Temperature.	Humidity.	Wind.		Weather.
		Inches.	Millrs.			Direction.	Force.			Inches.	Millrs.			Direction.	Force.	
Vladivostock,	12	29.75	755.5	47	...	SE	4	f	6	29.98	761.4	44	...	N	3	b
Kemuro,	11	29.90	759.5	...	...	S	5	...	5	...	...	...	...	...	...	...
Hokodate,	"	29.86	758.5	...	...	SE	3	...	"	29.71	754.5	...	...	...	...	...
Tokio,	"	29.86	758.5	...	...	NE	1	...	"	29.80	757.0	...	...	NNW	1	...
Kochi,	"	29.74	755.5	...	...	WSW	1	...	"	29.73	755.0	...	...	SW	1	...
Nagasaki,	"	29.72	755.0	...	...	...	...	...	"	29.69	754.0	...	...	...	...	...
Kagoshima,	"	29.70	754.5	...	...	S	1	...	"	29.67	753.5	...	...	NE	1	...
Oshima,	"	29.74	755.5	...	...	NNW	1	...	"	29.71	754.5	...	...	...	...	...
Naha,	"	29.78	756.5	...	...	SSW	3	...	"	29.75	755.5	...	...	SW	2	...
Ishigakijima,	"	29.76	756.0	...	...	SW	5	...	"	29.71	754.5	...	...	SW	3	...
Bonin Island,	"	29.88	759.0	...	...	SSW	2	...	"	29.8[illegible]	758.5	...	...	SSW	3	...
Chefoo,	15	29.78	756.4	65	73	E	2	b	6	29.85	758.2	52	100	NW	1	b
Hankow,	"	...	...	...	...	...	...	...	"	...	...	...	...	...	...	...
Ichang,	"	...	...	...	...	...	...	...	"	...	...	...	...	...	...	...
Changsha,	"	...	...	...	...	...	...	...	"	...	...	...	...	...	...	...
Shanghai,	11	29.72	754.8	64	84	E	1	o	"	29.73	755.1	57	100	NE	2	o
Hutzlaff,	14	29.74	755.4	58	100	E	2	cf	"	29.75	755.6	56	100	NNE	4	1f
Sharp Peak,	"	29.70	754.4	50	75	S	4	b	7	29.67	753.6	76	91	S	1	b
Amoy,	15	29.60	751.8	50	72	...	...	...	9	29.62	752.3	75	95	SSE	2	b
Swatow,	"	...	...	...	...	...	...	...	8	...	...	...	...	...	...	...
Taihoku,	11	29.72	754.8	90	48	SW	4	b	5	29.69	754.2	73	94	...	0	b
Taichu,	"	29.78	756.3	90	...	SSW	4	b	"	29.75	755.7	73	...	...	0	b
Tainan,	"	29.80	756.9	86	...	SW	4	o	"	29.75	755.7	73	...	SE	2	b
Koshun,	"	29.78	756.3	86	...	WSW	4	b	"	29.72	754.8	79	...	WNW	2	b
Pescadores,	"	29.76	756.0	84	...	S	4	b	"	29.73	755.1	77	...	S	4	b
Canton,	14	29.61	752.1	90	76	S	2	c	6	...	...	...	...	...	...	...
Hongkong,	"	29.68	753.9	84	76	WSW	5	cq	"	29.68	753.9	80	84	SW	3	cq
Gap Rock,	"	29.69	754.1	...	...	S	4	c	"	29.69	754.1	...	...	S	4	b
Macao,	"	29.66	753.3	84	81	SW	4	o	"	29.66	753.3	79	92	S	4	o
Wuchow,	15	...	...	...	...	...	...	...	9	...	...	...	...	...	...	...
Pakhoi,	"	...	...	...	...	...	...	...	"	...	...	...	...	...	...	...
Hoihow,	"	...	...	...	...	...	...	...	"	...	...	...	...	...	...	...
Phulien,	"	29.52	749.7	97	47	SW	4	b	7	29.55	750.6	77	92	ESE	2	bf
Tourane,	"	29.65	753.0	90	...	...	0	b	"	29.65	753.0	84	...	...	0	b
Cape St. James,	"	29.72	754.8	93	...	SE	2	b	"	29.74	755.4	81	...	W	2	o
Basco,	14	...	...	...	...	...	...	...	6	29.74	755.4	81	80	NNE	1	b
Aparri,	"	29.71	754.5	90	69	NNE	4	b	"	29.75	755.7	79	92	...	0	b
Manila,	"	29.68	753.9	93	53	WSW	2	o	"	29.76	756.0	77	86	E	1	o
Legaspi,	"	29.72	754.8	90	60	NE	4	o	"	29.76	756.0	79	91	NE	1	b
Tacloban,	"	29.72	754.8	93	50	S	4	o	"	...	...	...	...	...	...	...
Iloilo,	"	29.68	753.9	93	46	NE	4	b	"	29.74	755.4	79	80	N	4	o
Surigao,	"	...	...	...	...	...	...	...	"	...	...	...	...	...	...	...
Guam,	12.20	29.74	755.4	...	...	E	4	o	4.20	29.80	756.9	...	...	ENE	1	o
Yap,	12.47	29.74	755.4	...	...	E	4	b	4.47	29.76	756.0	...	...	...	o	o
Labuan,	14	29.70	754.4	90	77	N	1	b	6	...	...	...	...	...	...	...

May 5*d.* 11*h.* 10*m.*—Pressure is highest in the extreme North. It has increased considerably at Wladivostock and slightly at Chefoo. It has decreased slightly from S.W. Japan to the Loochoos and over Indo-China. It is nearly stationary over the Philippines.

Depressions are shown over the Eastern Sea and over Tongking.

Hongkong rainfall for the 24 hours ending at 10 a.m. to-day, 0·01 inch. Total since January 1st, 12·02 inches, against an average of 12·89 inches.

FORECAST FOR THE 24 HOURS ENDING AT NOON ON THE 6TH.

District.	Forecast.
1.—Formosa Channel,	S. winds, moderate, squally; fair to showery.
2.—South coast of China between Hongkong and Lamocks,	
3.—Hongkong to Gap Rock,	
4.—South coast of China between Hongkong and Hainan,	

T. F. CLAXTON *Director.*

ROYAL OBSERVATORY, HONGKONG.

DAILY WEATHER REPORT.

Station.	5th May, 1924.								6th May, 1924.							
	Hongkong Standard Time.	Barometer at Sea Level.		Temperature.	Humidity.	Wind.		Weather.	Hongkong Standard Time.	Barometer at Sea Level.		Temperature.	Humidity.	Wind.		Weather.
		Inches.	Millrs.			Direction.	Force.			Inches.	Millrs.			Direction.	Force.	
Wladivostock,	12	29.96	760.9	55	...	NNE	4	b	6	30.11	764.7	42	...	...	0	f
Nemuro,	11	...	...	...	...	...	...	...	5	29.84	758.0	...	...	NNW	1	...
Hokodate,	,,	29.65	753.0	...	...	SW	2	...	,,	30.02	762.5	...	...	...	...	...
Tokio,	,,	29.74	755.5	...	...	S	2	...	,,	29.96	761.0	...	...	ENE	4	...
Kochi,	,,	...	...	...	...	...	...	...	,,	29.86	758.5	...	...	WSW	1	...
Nagasaki,	,,	29.71	754.5	...	...	N	1	...	,,	29.88	759.0	...	...	N	1	...
Kagoshima,	,,	29.67	753.5	...	...	NE	1	...	,,	29.84	758.0	...	...	...	0	...
Oshima,	,,	29.69	754.0	...	...	SSE	3	...	,,	29.76	756.0	...	...	...	0	...
Naha,	,,	29.76	756.0	...	...	SSW	4	...	,,	29.78	756.5	...	...	SW	1	...
Ishigakijima,	,,	29.76	756.0	...	...	SW	3	...	,,	29.76	756.0	...	...	SSW	2	...
Bonin Island,	,,	29.90	759.5	...	...	SSW	1	...	,,	29.88	759.0	...	...	SSW	1	...
Chefoo,	15	29.95	760.7	62	41	NE	1	b	6	29.91	759.7	54	89	...	0	b
Hankow,	,,	...	...	...	...	...	...	...	,,	...	...	...	...	...	...	...
Ichang,	,,	...	...	...	...	...	...	...	,,	...	...	...	...	...	...	...
Changsha,	,,	...	...	...	...	...	...	...	,,	...	...	...	...	...	...	...
Shanghai,	11	29.84	757.8	61	83	NE	2	0	,,	29.86	758.4	57	98	E	1	0
Gutzlaff,	14	29.85	758.2	58	94	NE	2	0	,,	29.88	758.9	58	94	ESE	1	0
Sharp Peak,	,,	29.70	754.4	83	79	SSE	2	0	7	29.93	760.2	68	90	E	4	0
Amoy,	15	29.60	751.8	84	79	SSE	2	b	9	29.69	754.1	77	92	SSE	2	0
Swatow,	,,	...	...	...	...	...	...	...	8	...	...	...	...	...	...	...
Taihoku,	11	29.72	754.8	90	55	WSW	2	b	5	29.79	756.6	73	94	...	0	b
Taichu,	,,	29.76	756.0	90	...	S	4	b	,,	29.80	756.9	73	...	...	0	0
Tainan,	,,	29.78	756.3	86	...	WSW	4	b	,,	29.78	756.3	73	...	SE	2	b
Koshun,	,,	29.76	756.0	86	...	WNW	4	b	,,	29.78	756.3	77	...	...	0	b
Pescadores,	,,	29.79	756.6	86	...	S	4	b	,,	29.79	756.6	73	...	SSW	2	b
Canton,	14	29.63	752.6	91	74	S	2	c	6	...	...	...	...	...	...	...
Hongkong,	,,	29.68	753.9	84	75	SW	4	0	,,	29.73	755.1	80	87	SSW	2	0
Gap Rock,	,,	29.68	753.9	...	...	S	4	b	,,	29.72	754.9	...	...	SSE	4	0
Macao,	,,	29.66	753.3	93	77	SSW	4	0	,,	29.69	754.2	79	92	SSW	4	0
Wuchow,	15	...	...	...	...	...	...	...	9	...	...	...	...	...	...	...
Pakhoi,	,,	...	...	...	...	...	...	...	,,	...	...	...	...	...	...	...
Hoihow,	,,	...	...	...	...	...	...	...	,,	...	...	...	...	...	...	...
Phulien,	,,	29.52	749.7	93	67	SSE	4	b	7	29.60	751.8	79	91	ESE	6	hf
Tourane,	,,	29.62	752.4	90	...	SSE	2	b	,,	29.67	753.6	84	...	ESE	2	b
Cape St. James,	,,	29.69	754.2	93	...	S	2	b	,,	29.74	755.4	81	...	E	2	0
Basco,	14	29.73	755.1	90	57	SW	2	b	6	29.78	756.3	77	94	S	1	b
Aparri,	,,	29.72	754.8	90	63	N	4	b	,,	29.78	756.3	79	89	S	2	0
Manila,	,,	29.72	754.8	93	50	W	2	b	,,	29.76	756.0	75	88	E	1	b
Legaspi,	,,	29.73	755.1	90	60	NE	4	b	,,	29.76	756.0	81	86	NE	2	b
Tacloban,	,,	29.74	755.4	97	55	S	4	0	,,	...	...	...	...	...	...	...
Iloilo,	,,	29.72	754.8	90	51	NE	6	0	,,	29.74	755.4	79	91	NE	4	b
Surigao,	,,	...	...	...	...	...	...	...	,,	...	...	...	...	...	...	...
Guam,	12.20	29.75	755.7	...	...	ENE	4	0	4.20	29.81	757.2	...	...	NNE	1	0
Yap,	12.47	...	...	...	...	...	...	...	4.47	29.78	756.3	...	...	ENE	2	0
Labuan,	14	29.77	756.1	90	77	N	1	b	6	29.70	754.4	80	95	NE	2	0

May *6d.* 11*h.* 55*m.*—Pressure has increased considerably over Japan and slightly from the Loochoos to Indo-China. It is nearly stationary over the Philippines.

The depression over the Eastern Sea has filled up and the Japanese depression has passed into the Pacific.

The depression over Tongking is not so deep this morning.

Hongkong rainfall for the 24 hours ending at 10 a.m. to-day, 0·00 inch. Total since January 1st, 12·02 inches, against an average of 13·16 inches.

FORECAST FOR THE 24 HOURS ENDING AT NOON ON THE 7TH.

District.	Forecast.
1.—Formosa Channel,	S.E. winds, moderate; cloudy.
2.—South coast of China between Hongkong and Lamocks,	
3.—Hongkong to Gap Rock,	
4.—South coast of China between Hongkong and Hainan,	

T. F. CLAXTON *Director.*

ROYAL OBSERVATORY, HONGKONG.

DAILY WEATHER REPORT.

Station.	6th May, 1924. Hongkong Standard Time.	Barometer at Sea Level. Inches.	Barometer at Sea Level. Millrs.	Temperature.	Humidity.	Wind. Direction.	Wind. Force.	Weather.	7th May, 1924. Hongkong Standard Time.	Barometer at Sea Level. Inches.	Barometer at Sea Level. Millrs.	Temperature.	Humidity.	Wind. Direction.	Wind. Force.	Weather.
Vladivostock,	12	30.04	763.1	55	...	SE	3	b	6	29.88	758.9	45	...	SE	4	f
Gemuro,	11	29.94	760.5	...	...	NNW	5	...	5	30.08	764.0	...	...	SSE	1	...
Hokodate,	,,	30.02	762.5	...	...	WNW	5	...	,,	30.10	764.5	...	...	...	0	...
Tokio,	,,	30.06	763.5	...	...	NE	4	...	,,	30.18	766.5	...	...	N	1	...
Kochi,	,,	29.92	760.0	...	...	SE	1	...	,,	30.02	762.5	...	...	WNW	1	...
Nagasaki,	,,	29.63	752.5	...	...	SE	3	...	,,	29.88	759.0	...	...	ESE	1	...
Kagoshima,	,,	29.88	759.0	...	...	S	1	...	,,	29.88	759.0	...	...	NE	1	...
Oshima,	,,	29.82	757.5	...	...	E	1	...	,,	29.82	757.5	...	...	SSE	1	...
Naha,	,,	29.84	758.0	...	...	SW	2	...	,,	29.84	758.0	...	...	SSW	1	...
Ishigakijima,	,,	...	...	...	...	...	...	...	,,	29.82	757.5	...	...	SSW	4	...
Bonin Island,	,,	29.88	759.0	...	...	SW	1	...	,,	29.88	759.0	...	...	WSW	1	...
Chefoo,	15	29.84	757.9	77	65	S	2	o	6	29.73	755.1	50	93	SSE	1	o
Hankow,	,,	...	...	...	...	...	...	...	,,	...	...	...	...	...	...	...
Ichang,	,,	...	...	...	...	...	...	...	,,	...	...	...	...	...	...	...
Changsha,	,,	...	...	...	...	...	...	...	,,	...	...	...	...	...	...	...
Shanghai,	11	29.80	756.9	63	94	ESE	2	r	,,	29.67	753.6	61	100	SE	1	of
Gutzlaff,	14	29.84	757.9	60	100	SE	4	rf	,,	29.69	754.1	62	100	S	1	o
Sharp Peak,	,,	29.82	757.4	73	86	...	0	o	7	29.78	756.4	72	94	...	0	of
Amoy,	15	29.69	754.1	82	83	SSE	4	b	9	29.73	755.1	76	95	...	0	b
Swatow,	,,	...	...	...	...	...	...	...	8	...	...	...	...	...	...	...
Taihoku,	11	29.81	757.2	90	57	WSW	4	b	5	29.80	756.9	75	94	...	0	b
Taichu,	,,	29.84	757.8	90	...	SW	2	b	,,	29.84	757.8	75	...	...	0	o
Tainan,	,,	29.84	757.8	90	...	WSW	4	b	,,	29.81	757.2	75	...	SE	2	b
Koshun,	,,	29.84	757.8	86	...	SSW	2	b	,,	29.82	757.5	72	...	...	0	b
Pescadores,	,,	29.84	757.8	86	...	S	4	b	,,	29.81	757.2	77	...	SSW	2	o
Canton,	14	29.69	754.1	90	77	S	2	c	6	...	...	...	...	...	...	...
Hongkong,	,,	29.76	755.9	84	77	SW	3	o	,,	29.78	756.4	79	82	SW	2	o
Gap Rock,	,,	29.76	755.9	...	...	SSE	4	b	,,	29.76	755.9	...	...	SSE	4	b
Macao,	,,	29.73	755.1	86	78	SSE	4	o	,,	29.73	755.1	79	92	S	4	o
Wuchow,	15	...	...	...	...	...	...	...	9	...	...	...	...	...	...	...
Pakhoi,	,,	...	...	...	...	...	...	...	,,	...	...	...	...	...	...	...
Hoihow,	,,	...	...	...	...	...	...	...	,,	...	...	...	...	...	...	...
Phulien,	,,	29.58	751.2	86	75	SSE	6	bf	7	29.65	753.0	79	92	SSE	4	bf
Tourane,	,,	29.66	753.3	86	...	SE	2	b	,,	29.69	754.2	79	...	SSW	2	b
Cape St. James,	,,	29.71	754.5	93	...	S	2	b	,,	29.79	756.6	81	...	SE	2	o
Basco,	14	29.76	756.0	90	69	E	4	b	6	...	...	...	...	...	...	...
Aparri,	,,	29.74	755.4	90	60	NE	4	b	,,	29.79	756.6	77	91	S	2	b
Manila,	,,	29.72	754.8	93	46	SW	1	o	,,	29.78	756.3	75	85	...	0	b
Legaspi,	,,	29.75	755.7	90	69	NE	4	b	,,	29.80	756.9	79	95	NE	2	o
Tacloban,	,,	...	...	...	...	...	...	...	,,	...	...	...	...	...	...	...
Iloilo,	,,	29.68	753.9	93	46	NE	4	b	,,	...	...	...	...	...	...	...
Surigao,	,,	...	...	...	...	...	...	...	,,	...	...	...	...	...	...	...
Guam,	12.20	29.78	756.3	...	...	E	4	o	4.20	...	...	...	...	...	...	...
Yap,	12.47	29.76	756.0	...	...	E	2	o	4.47	29.78	756.3	...	...	ENE	4	o
Labuan,	14	29.79	756.6	86	76	N	1	b	6	29.73	755.1	78	94	N	2	b

May 7*d*. 11*h*. 35*m*.—Pressure has increased moderately over Japan and decreased moderately from Wladivostock to Chefoo and Shanghai. It is nearly stationary in the South.

Depressions now lie over the Yangtze Valley and Tongking.

An anticyclone covers Japan.

Hongkong rainfall for the 24 hours ending at 10 a.m. to-day, 0·00 inch. Total since January 1st, 12·02 inches, against an average of 13·44 inches.

FORECAST FOR THE 24 HOURS ENDING AT NOON ON THE 8TH.

District.	Forecast.
1.—Formosa Channel,	S. winds, moderate; fair.
2.—South coast of China between Hongkong and Lamocks,	
3.—Hongkong to Gap Rock,	
4.—South coast of China between Hongkong and Hainan,	

T. F. CLAXTON *Director.*

ROYAL OBSERVATORY, HONGKONG.

DAILY WEATHER REPORT.

Station.	7th May, 1924.								8th May, 1924.							
	Hongkong Standard Time.	Barometer at Sea Level.		Temperature.	Humidity.	Wind.		Weather.	Hongkong Standard Time.	Barometer at Sea Level.		Temperature.	Humidity.	Wind.		Weather.
		Inches.	Millrs.			Direction.	Force.			Inches.	Millrs.			Direction.	Force.	
Wladivostock,	12	29.75	755.6	45	...	SSE	3	f	6	29.66	753.4	41	...	N	4	r
Nemuro,	11	29.98	761.5	...	...	SW	5	...	5	...	...	...	...	...	...	...
Hokodate,	"	29.98	761.5	...	...	WSW	1	...	"	29.76	756.0	...	...	...	...	...
Tokio,	"	30.12	765.0	...	...	SSE	2	...	"	29.85	758.5	...	...	WSW	1	...
Kochi,	"	30.02	762.5	...	...	SE	1	...	"	29.73	755.0	...	...	...	...	...
Nagasaki,	"	29.82	757.5	...	...	ESE	5	...	"	...	...	...	...	W	5	...
Kagoshima,	"	29.86	758.5	...	...	SSE	1	...	"	29.71	754.5	...	...	WSW	1	...
Oshima,	"	29.80	757.0	...	...	ESE	1	...	"	29.78	756.5	...	...	..	0	...
Naha,	"	29.84	758.0	...	...	SW	3	...	"	29.80	757.0	...	...	SSW	4	...
Ishigakijima,	"	29.86	758.5	...	...	SW	4	...	"	29.78	756.5	...	...	SW	5	...
Bonin Island,	"	29.88	759.0	...	...	WSW	1	...	"	29.84	758.0	...	...	WSW	3	...
Chefoo,	15	...	...	65	91	E	1	o	6	29.72	754.9	52	100	NW	2	o
Hankow,	"	...	...	...	...	...	...	...	"	...	...	...	...	...	...	...
Ichang,	"	...	...	...	...	...	...	...	"	...	...	...	...	...	...	...
Changsha,	"	...	...	...	...	...	...	...	"	...	...	...	...	...	...	...
Shanghai,	11	29.66	753.3	73	91	SSE	1	r	"	29.72	754.8	66	100	WNW	1	r
Gutzlaff,	14	29.69	754.1	66	91	S	2	b	"	29.72	754.9	66	100	NNW	1	of
Sharp Peak,	"	29.73	755.1	84	83	S	2	b	7	29.73	755.1	76	94	S	2	b
Amoy,	15	29.68	753.9	86	76	SSW	4	b	9	29.71	754.6	76	95	SSW	1	b
Swatow,	"	...	...	...	...	...	...	...	8	...	...	...	...	...	...	...
Taihoku,	11	29.80	756.9	90	60	NW	2	b	5	29.76	756.0	73	91	...	0	b
Taichu,	"	29.84	757.8	90	...	SSW	4	b	"	29.82	757.5	72	...	...	0	b
Tainan,	"	29.85	758.1	86	...	WSW	4	b	"	29.80	756.9	73	...	SE	2	b
Koshun,	"	29.84	757.8	90	...	WSW	2	b	"	29.79	756.6	75	...	...	0	o
Pescadores,	"	29.85	758.1	86	...	S	4	b	"	29.79	756.6	77	...	SSW	4	b
Canton,	14	29.71	754.6	89	77	S	2	c	6	29.72	754.9	83	83	S	3	b
Hongkong,	"	29.77	756.1	84	73	SSW	3	o	"	29.77	756.1	80	81	SSW	2	o
Gap Rock,	"	29.80	756.9	...	...	SSE	4	b	"	29.78	756.4	...	...	SSE	4	b
Macao,	"	29.74	755.4	86	78	SSE	4	b	"	29.74	755.4	79	92	S	4	o
Wuchow,	15	...	...	...	...	...	...	...	9	...	...	...	...	...	...	...
Pakhoi,	"	...	...	...	...	...	...	...	"	...	...	...	...	...	...	...
Hoihow,	"	...	...	...	...	...	...	...	"	...	...	...	...	...	...	...
Phulien,	"	29.62	752.4	86	78	SSE	6	bf	7	29.67	753.6	79	95	SSE	4	of
Tourane,	"	29.68	753.9	86	...	SSE	2	b	"	29.72	754.8	81	...	...	0	b
Cape St. James,	"	29.74	755.4	93	...	ESE	2	b	"	29.75	755.7	79	...	E	2	o
Basco,	14	29.75	755.7	90	60	E	4	o	6	29.78	756.3	81	94	S	2	o
Aparri,	"	29.74	755.4	93	59	NE	6	b	"	29.78	756.3	75	85	SE	4	b
Manila,	"	29.72	754.8	...		SE	4	o	"	29.79	756.6	77	86	...	0	b
Legaspi,	"	29.75	755.7	90	65	NE	4	b	"	29.80	756.9	81	87	NNE	2	o
Tacloban,	"	...	...	...	...	...	...	...	"	...	...	...	...	...	...	...
Iloilo,	"	29.69	754.2	90	55	NE	4	b	"	29.75	755.7	81	86	N	4	o
Surigao,	"	...	...	...	...	...	...	...	"	...	...	...	...	...	...	...
Guam,	12.20	29.76	756.0	...	...	E	4	o	4.20	29.79	756.6	...	...	NE	4	r
Yap,	12.47	29.74	755.4	...	...	ENE	4	o	4.47	29.76	756.0	...	...	ENE	4	o
Labuan,	14	29.77	756.1	88	84	W	4	b	6	29.70	754.4	80	95	N	2	b

May 8*d.* 11*h.* 40*m.*—Pressure has decreased considerably over S.W. Japan and slightly from Wladivostock to N.E. Japan. It has increased slightly at Shanghai and is nearly stationary elsewhere.

The Yangtze Valley depression has moved rapidly into the Sea of Japan. The Tongking depression is unchanged.

Hongkong rainfall for the 24 hours ending at 10 a.m. to-day, 0·00 inch. Total since January 1st, 12·02 inches, against an average of 13·73 inches.

FORECAST FOR THE 24 HOURS ENDING AT NOON ON THE 9TH.

District.	Forecast.
1.—Formosa Channel,	S. winds, moderate; fair.
2.—South coast of China between Hongkong and Lamocks,	
3.—Hongkong to Gap Rock,	
4.—South coast of China between Hongkong and Hainan,	

T. F. CLAXTON *Director.*

ROYAL OBSERVATORY, HONGKONG.

DAILY WEATHER REPORT.

Station.	8th May, 1924.								9th May, 1924.							
	Hongkong Standard Time.	Barometer at Sea Level.		Temperature.	Humidity.	Wind.		Weather.	Hongkong Standard Time.	Barometer at Sea Level.		Temperature.	Humidity.	Wind.		Weather.
		Inches.	Millrs.			Direction.	Force.			Inches.	Millrs.			Direction.	Force.	
Wladivostock,	12	29.63	752.5	41	...	NNE	5	o	6	29.78	756.3	50	...	NW	2	b
Nemuro,	11	...	...	...	...	...	...	...	5	29.17	741.5	...	...	S	2	...
Hokodate,	,,	29.59	751.5	...	...	ESE	3	...	,,	29.19	741.5	...	...	SW	5	...
Tokio,	,,	29.78	756.5	...	...	S	1	...	,,	29.41	747.0	...	...	W	1	...
Kochi,	,,	29.65	753.0	...	...	SSW	1	...	,,	29.69	754.0	...	...	NNW	1	...
Nagasaki,	,,	29.67	753.5	...	...	NNW	2	...	,,	29.84	758.0	...	...	NNW	2	...
Kagoshima,	,,	29.67	753.5	...	...	WSW	4	...	,,	29.78	756.5	...	...	...	...	...
Oshima,	,,	29.78	756.5	...	...	SW	1	...	,,	29.82	757.5	...	...	NNW	1	...
Naha,	,,	29.84	758.0	...	...	SW	3	...	,,	29.88	759.0	...	...	N	2	...
Ishigakijima,	,,	29.84	758.0	...	...	SW	3	...	,,	29.86	758.5	...	...	SW	1	...
Bonin Island,	,,	29.78	756.5	...	...	W	2	...	,,	29.82	757.5	...	...	WSW	2	...
Chefoo,	15	29.88	758.9	58	70	SE	4	b	6	30.04	763.0	52	69	SSW	1	b
Hankow,	,,	...	...	...	...	...	...	...	,,	...	...	...	...	...	...	...
Ichang,	,,	...	...	...	...	...	...	...	,,	...	...	...	...	...	...	...
Changsha,	,,	...	...	...	...	...	...	...	,,	...	...	...	...	...	...	...
Shanghai,	11	29.87	758.7	66	82	NNW	2	o	,,	30.04	762.9	57	91	NE	1	o
Gutzlaff,	14	29.86	758.4	60	100	N	4	o	,,	30.06	763.5	56	89	NE	2	o
Sharp Peak,	,,	29.73	755.1	84	83	SSE	2	b	7	29.93	760.2	68	90	N	2	o
Amoy,	15	29.65	753.1	88	69	SSW	2	b	9	29.80	756.9	76	86	E	2	b
Swatow,	,,	...	...	...	...	...	...	...	8	...	...	...	...	...	...	...
Taihoku,	11	29.79	756.6	90	55	W	4	b	5	29.85	758.1	75	91	ENE	4	b
Taichu,	,,	29.86	758.4	86	...	SW	4	b	,,	29.85	758.1	72	...	...	o	b
Tainan,	,,	29.86	758.4	86	...	WNW	4	b	,,	29.82	757.5	72	...	...	o	b
Koshun,	,,	29.82	757.5	86	...	NW	4	b	,,	29.84	757.8	72	...	...	o	b
Pescadores,	,,	29.86	758.4	86	...	SW	4	b	,,	29.84	757.8	77	...	S	2	o
Canton,	14	29.75	755.6	90	73	SSE	2	c	6	...	...	...	...	...	...	...
Hongkong,	,,	29.79	756.6	85	66	SW	2	o	,,	29.81	757.2	77	96	...	o	b
Gap Rock,	,,	29.81	757.2	...	...	SSE	3	c	,,	29.82	757.4	...	...	SSE	3	b
Macao,	,,	29.79	756.6	86	78	SSE	4	b	,,	29.79	756.6	79	91	SE	2	o
Wuchow,	15	...	...	...	...	...	...	...	9	...	...	...	...	...	...	...
Pakhoi,	,,	...	...	...	...	...	...	...	,,	...	...	...	...	...	...	...
Hoihow,	,,	...	...	...	...	...	...	...	,,	...	...	...	...	...	...	...
Phulien,	,,	29.67	753.6	86	75	SSE	6	of	7	29.72	754.8	79	91	SE	4	of
Tourane,	,,	29.71	754.5	84	...	SE	2	b	,,	29.74	755.4	77	...	...	o	b
Cape St. James,	,,	29.72	754.8	93	...	S	2	b	,,	29.74	755.4	81	...	SE	2	o
Basco,	14	29.76	756.0	90	66	ESE	4	b	6	29.76	756.0	82	81	E	2	o
Aparri,	,,	29.74	755.4	93	61	NE	4	b	,,	29.80	756.9	77	91	S	2	b
Manila,	,,	29.72	754.8	97	...	SE	4	b	,,	29.79	756.6	77	84	E	1	b
Legaspi,	,,	29.76	756.0	90	66	NE	4	b	,,	...	...	...	...	...	...	...
Tacloban,	,,	...	...	...	...	...	...	...	,,	29.78	756.3	77	94	NNW	2	o
Iloilo,	,,	29.69	754.2	90	60	NE	6	o	,,	29.74	755.4	79	85	N	4	o
Surigao,	,,	29.72	754.8	84	74	ENE	2	o	,,	...	...	...	...	...	...	...
Guam,	12.20	29.74	755.4	...	...	NE	4	r	4.20	29.81	757.2	...	...	NE	1	r
Yap,	12.47	29.74	755.4	...	...	ENE	4	o	4.47	29.75	755.7	...	...	NE	2	o
Labuan,	14	29.78	756.4	88	84	NE	1	b	6	29.71	754.6	81	91	N	4	b

May 9*d*. 11*h*. 55*m*.—Pressure has decreased very considerably over N.E. Japan, which is now covered by a deep depression.

Pressure has increased considerably at Chefoo and Shanghai, an anticyclone having formed over N. China.

Conditions are unchanged in the South.

Hongkong rainfall for the 24 hours ending at 10 a.m. to-day, 0·00 inch. **Total since January 1st, 12·02 inches, against an average of 14·04 inches.**

FORECAST FOR THE 24 HOURS ENDING AT NOON ON THE 10TH.

District.	Forecast.
1.—Formosa Channel,	E. winds, moderate; fine to cloudy.
2.—South coast of China between Hongkong and Lamocks,	
3.—Hongkong to Gap Rock,	
4.—South coast of China between Hongkong and Hainan,	

T. F. CLAXTON *Director.*

ROYAL OBSERVATORY, HONGKONG.

DAILY WEATHER REPORT.

Station.	9th May, 1924.								10th May, 1924.							
	Hongkong Standard Time.	Barometer at Sea Level.		Temperature.	Humidity.	Wind.		Weather.	Hongkong Standard Time.	Barometer at Sea Level.		Temperature.	Humidity.	Wind.		Weather.
		Inches.	Millrs.			Direction.	Force.			Inches.	Millrs.			Direction.	Force.	
Wladivostock,	12	29.83	757.8	63	...	N	4	b	6	29.88	759.0	44	...	...	0	f
Nemuro,	11	28.96	735.5	...	...	S	4	...	5	...	...	...	...	...	...	...
Hokodate,	,,	29.31	744.5	...	...	NW	6	...	,,	29.69	754.0	...	...	NW	6	...
Tokio,	,,	29.45	748.0	...	...	NNW	6	...	,,	29.94	760.5	...	...	SW	1	...
Kochi,	,,	29.80	757.0	...	...	WNW	3	...	,,	30.04	763.0	...	...	SW	1	...
Nagasaki,	,,	29.94	760.5	...	...	N	3	...	,,	30.00	762.0	...	...	E	2	...
Kagoshima,	,,	29.88	759.0	...	...	WNW	1	...	,,	30.00	762.0	...	...	W	1	...
Oshima,	,,	29.92	760.0	...	...	N	2	...	,,	29.94	760.5	...	...	...	0	...
Naha,	,,	29.92	760.0	...	...	N	2	...	,,	29.94	760.5	...	...	...	...	...
Ishigakijima,	,,	29.92	760.0	...	...	SW	1	...	,,	29.88	759.0	...	...	SSW	3	...
Bonin Island,	,,	29.80	757.0	...	...	WSW	4	...	,,	29.88	759.0	...	...	N	...	...
Chefoo,	15	30.00	762.0	69	56	E	1	b	6	29.89	759.2	58	70	SSW	1	b
Hankow,	,,	...	...	...	...	...	...	...	,,	...	...	...	...	...	...	...
Ichang,	,,	...	...	...	...	...	...	...	,,	...	...	...	...	...	...	...
Changsha,	,,	...	...	...	...	...	...	...	,,	...	...	...	...	..	...	...
Shanghai,	11	30.08	764.1	64	45	E	1	o	,,	29.94	760.5	54	92	ESE	2	o
Gutzlaff,	14	30.09	764.3	58	70	E	1	r	,,	29.99	761.7	54	100	SE	2	r
Sharp Peak,	,,	30.00	762.0	69	82	E	4	b	7	30.01	762.2	68	82	N	1	o
Amoy,	15	29.83	757.7	77	73	ENE	1	o	9	29.88	758.9	72	85	E	2	o
Swatow,	,,	...	...	...	...	...	...	...	8	...	...	...	...	...	...	...
Taihoku,	11	29.89	759.3	84	71	ENE	6	b	5	29.88	759.0	75	92	SW	2	o
Taichu,	,,	29.88	759.0	86	...	NNW	2	b	,,	29.89	759.3	75	...	...	0	o
Tainan,	,,	29.88	759.0	90	...	W	4	b	,,	29.87	758.7	73	...	NNE	2	o
Koshun,	,,	29.87	758.7	86	...	NNW	2	b	,,	29.87	758.7	75	...	...	0	b
Pescadores,	,,	29.89	759.3	81	...	NNE	4	r	,,	29.88	759.0	75	...	NNE	4	b
Canton,	14	29.77	756.2	89	77	S	2	b	6	...	...	...	...	...	...	...
Hongkong,	,,	29.81	757.2	87	61	...	0	h	,,	29.85	758.2	75	94	ESE	4	od
Gap Rock,	,,	29.83	757.7	...	...	SE	3	b	,,	29.83	757.7	...	...	E	4	o
Macao,	,,	29.80	756.9	90	72	SE	4	b	,,	29.81	757.2	77	92	ESE	4	r
Wuchow,	15	...	...	...	...	...	...	...	9	...	...	...	...	...	...	...
Pakhoi,	,,	...	...	...	...	...	...	...	,,	...	...	...	...	...	...	...
Hoihow,	,,	...	...	...	...	...	...	...	,,	...	...	...	...	...	...	...
Phulien,	,,	29.68	753.9	84	77	SSE	6	of	7	29.76	756.0	77	86	E	1	of
Tourane,	,,	29.71	754.5	82	...	SSE	4	b	,,	29.78	756.3	75	...	SSW	4	b
Cape St. James,	,,	29.72	754.8	90	...	ESE	2	b	,,	29.75	755.7	79	...	NE	2	o
Basco,	14	29.76	756.0	90	48	E	4	o	6	29.82	757.5	81	84	E	4	o
Aparri,	,,	29.75	755.7	93	57	NE	4	b	,,	29.84	757.8	79	76	S	2	b
Manila,	,,	29.73	755.1	...	.	ESE	4	o	,,	29.80	756.9	75	83	...	0	o
Legaspi,	,,	29.78	756.3	86	71	NE	4	b	,,	29.80	756.9	81	89	NE	2	o
Tacloban,	,,	...	...	...	...	...	...	...	,,	29.76	756.0	77	91	...	0	of
Iloilo,	,,	29.68	753.9	90	55	NE	6	b	,,	29.76	756.0	81	80	N	4	o
Surigao,	,,	...	...	...	...	...	...	...	,,	...	...	...	...	...	...	...
Guam,	12.20	29.75	755.7	...	...	NE	4	o	4.20	29.81	757.2	...	...	NE	2	b
Yap,	12.47	29.75	755.7	...	...	SW	1	o	4.47	29.80	756.9	...	...	ENE	2	b
Labuan,	14	29.70	754.4	88	84	N	4	b	6	...	...	76	94	N	1	o

May 10*d*. 12*h*. 00*m*.—Pressure has increased considerably over N.E. Japan and slightly from S.W. Japan to Indo-China. It has decreased moderately from Chefoo to Shanghai.

The anticyclone is now central over S.W. Japan.

Hongkong rainfall for the 24 hours ending at 10 a.m. to-day, 0·00 inch. Total since January 1st, 12·02 inches, against an average of 14·37 inches.

FORECAST FOR THE 24 HOURS ENDING AT NOON ON THE 11TH.

District.	Forecast.
1.—Formosa Channel,	E. winds, moderate; cloudy.
2.—South coast of China between Hongkong and Lamocks.	
3.—Hongkong to Gap Rock,	
4.—South coast of China between Hongkong and Hainan,	

T. F. CLAXTON *Director.*

ROYAL OBSERVATORY, HONGKONG.

DAILY WEATHER REPORT.

Station.	10th May, 1924.								11th May, 1924.							
	Hongkong Standard Time.	Barometer at Sea Level.		Temperature.	Humidity.	Wind.		Weather.	Hongkong Standard Time.	Barometer at Sea Level.		Temperature.	Humidity.	Wind.		Weather.
		Inches.	Millrs.			Direction.	Force.			Inches.	Millrs.			Direction.	Force.	
Wladivostock,	12	...	...	...	...	...	...	...	6	...	...	...	...	...	...	...
Nemuro,	11	...	...	...	...	...	...	...	5	...	...	...	...	...	...	...
Hokodate,	,,	29.63	752.5	...	...	NW	7	...	,,	...	...	...	...	...	...	...
Tokio,	,,	29.90	759.5	...	...	WSW	1	...	,,	...	...	...	...	...	...	...
Kochi,	,,	30.04	763.0	...	...	ENE	1	...	,,	...	...	...	...	...	...	...
Nagasaki,	,,	30.02	762.5	...	...	S	4	...	,,	...	...	...	...	...	...	...
Kagoshima,	,,	30.06	763.5	...	...	E	1	...	,,	...	...	...	...	...	...	...
Oshima,	,,	29.96	761.0	...	...	SE	3	...	,,	...	...	...	...	...	...	...
Naha,	,,	29.92	760.0	...	...	SE	1	...	,,	...	...	...	...	...	...	...
Ishigakijima,	,,	29.92	760.0	...	...	SW	4	...	,,	...	...	...	...	...	...	...
Bonin Island,	,,	29.92	760.0	...	...	NE	1	...	,,	...	...	...	...	...	...	...
Chefoo,	15	29.85	758.2	75	60	S	2	b	6	29.85	758.2	54	100	...	0	b
Hankow,	,,	...	...	...	...	...	...	...	,,	...	...	...	...	...	...	...
Ichang,	,,	...	...	...	...	...	...	...	,,	...	...	...	...	...	...	...
Changsha,	,,	...	...	...	...	...	...	...	,,	...	...	...	...	...	...	...
Shanghai,	11	29.85	758.1	63	80	SE	2	o	,,	29.79	756.6	57	100	...	0	of
Gutzlaff,	14	29.89	759.2	58	94	SE	4	r	,,	29.83	757.7	60	94	S	1	b
Sharp Peak,	,,	29.90	759.4	80	70	SE	2	b	7	29.84	757.9	70	94	...	0	bf
Amoy,	15	29.78	756.4	80	70	SSW	2	b	9	...	...	...	...	...	...	...
Swatow,	,,	...	...	...	...	...	...	...	8	...	...	...	...	...	...	...
Taihoku,	11	29.91	759.6	82	77	NW	4	b	5	29.86	758.4	73	98	...	0	o
Taichu,	,,	29.91	759.6	86	...	W	2	b	,,	29.87	758.7	73	...	...	0	b
Tainan,	,,	29.89	759.3	86	...	SW	4	b	,,	29.84	757.8	73	...	E	2	b
Koshun,	,,	29.88	759.0	90	...	SW	2	b	,,	29.85	758.1	84	...	ESE	2	b
Pescadores,	,,	29.93	760.2	79	...	NNW	4	o	,,	29.85	758.1	84	...	ESE	2	b
Canton,	14	29.78	756.4	89	73	SE	2	c	6	...	...	...	...	...	...	...
Hongkong,	,,	29.83	757.7	79	84	ESE	4	o	,,	29.81	757.2	77	92	ESE	2	o
Gap Rock,	,,	29.83	757.7	...	...	E	4	c	,,	29.80	756.9	...	...	ESE	4	c
Macao,	,,	29.80	756.9	82	81	ESE	4	o	,,	...	...	...	...	...	...	...
Wuchow,	15	...	...	...	...	...	...	...	9	...	...	...	...	...	...	...
Pakhoi,	,,	...	...	...	...	...	...	...	,,	...	...	...	...	...	...	...
Hoihow,	,,	...	...	...	...	...	...	...	,,	...	...	...	...	...	...	...
Phulien,	,,	29.69	754.2	84	77	SSE	7	of	7	29.74	755.4	79	95	SSE	4	of
Tourane,	,,	29.71	754.5	84	...	SE	4	b	,,	29.74	755.4	77	...	SSW	4	b
Cape St. James,	,,	29.71	754.5	84	...	ENE	2	o	,,	29.78	756.3	75	...	NE	2	o
Basco,	14	29.80	756.9	90	69	E	4	o	6	...	...	...	...	...	...	...
Aparri,	,,	29.78	756.3	90	63	N	4	b	,,	29.80	756.9	77	85	S	2	bf
Manila,	,,	29.73	755.1	97		ESE	4	b	,,	29.80	756.9	73	79	NE	1	b
Legaspi,	,,	29.75	755.7	90	63	NE	4	b	,,	29.80	756.9	79	87	NNE	2	o
Tacloban,	,,	...	...	...	...	...	...	...	,,	...	...	...	...	...	...	...
Iloilo,	,,	29.68	753.9	90	51	NE	6	o	,,	...	...	...	...	...	...	...
Surigao,	,,	29.71	754.5	79	89	SE	2	r	,,	...	...	...	...	...	...	...
Guam,	12.20	29.75	755.7	...	...	ENE	4	o	4.20	...	...	...	...	...	...	...
Yap,	12.47	29.74	755.4	...	...	ENE	4	o	4.47	29.78	756.3	...	...	ENE	2	o
Labuan,	14	29.79	756.6	86	84	NE	1	b	6	29.73	755.1	80	87	NE	2	b

May 11*d.* 11*h.* 39*m.*—Pressure has decreased moderately at Shanghai. Changes are slight at other reporting stations.

Gradients appear to be shallow over China.

Hongkong rainfall for the 24 hours ending at 10 a.m. to-day, 0·00 inch. Total since January 1st, 12·02 inches, against an average of 14·72 inches.

FORECAST FOR THE 24 HOURS ENDING AT NOON ON THE 12TH.

District.	Forecast.
1.—Formosa Channel,	E. or variable winds, moderate to light; fair.
2.—South coast of China between Hongkong and Lamocks,	
3.—Hongkong to Gap Rock,	
4.—South coast of China between Hongkong and Hainan,	

T. F. CLAXTON *Director.*

ROYAL OBSERVATORY, HONGKONG.

DAILY WEATHER REPORT.

Station.	11th May, 1924.								12th May, 1924.							
	Hongkong Standard Time.	Barometer at Sea Level.		Temperature.	Humidity.	Wind.		Weather.	Hongkong Standard Time.	Barometer at Sea Level.		Temperature.	Humidity.	Wind.		Weather.
		Inches.	Millrs.			Direction.	Force.			Inches.	Millrs.			Direction.	Force.	
Wladivostock,	12	29.72	754.8	57	...	N	3	c	6	30.03	762.8	48	...	N	5	b
Nemuro,	11	29.51	749.5	...	...	NNW	11	...	5	...	...	...	...	...	...	...
Hokodate,	,,	29.55	750.5	...	...	WNW	1	...	,,	...	...	...	...	...	...	...
Tokio,	,,	29.67	753.5	...	...	SSE	4	...	,,	...	...	...	...	...	...	...
Kochi,	,,	29.86	758.5	...	...	SE	1	...	,,	...	...	...	...	...	...	...
Nagasaki,	,,	29.78	756.5	...	...	SSE	2	...	,,	...	...	...	...	...	...	...
Kagoshima,	,,	29.80	757.0	...	...	SE	2	...	,,	...	...	...	...	...	...	...
Oshima,	,,	29.84	758.0	...	...	SW	2	...	,,	...	...	...	...	...	...	...
Naha,	,,	29.88	759.0	...	...	SW	3	...	,,	...	...	...	...	...	...	...
Ishigakijima,	,,	29.88	759.0	...	...	SW	3	...	,,	...	...	...	...	...	...	...
Bonin Island,	,,	29.94	760.5	...	...	SW	2	...	,,	...	...	...	...	...	...	...
Chefoo,	15	29.80	756.9	65	53	N	2	b	6	29.99	761.7	58	70	N	4	b
Hankow,	,,	...	...	...	...	...	...	...	,,	...	...	...	...	...	...	...
Ichang,	,,	...	...	...	...	...	...	...	,,	...	...	...	...	...	...	...
Changsha,	,,	...	...	...	...	...	...	...	,,	...	...	...	...	...	...	...
Shanghai,	11	29.72	754.8	81	66	E	1	o	,,	29.87	758.7	57	98	NE	6	o
Gutzlaff,	14	29.78	756.4	66	91	ESE	4	b	,,	29.86	758.4	56	100	NE	6	r
Sharp Peak,	,,	29.81	757.2	86	72	SSE	2	b	7	29.86	758.4	78	86	S	1	b
Amoy,	15	29.74	755.4	86	76	SSE	4	o	9	29.79	756.6	77	92	SSW	1	b
Swatow,	,,	...	...	...	...	...	...	...	8	...	...	...	...	...	...	...
Taihoku,	11	29.85	758.1	90	57	W	4	b	5	29.81	757.2	73	96	SE	1	b
Taichu,	,,	29.86	758.4	90	...	W	2	b	,,	29.85	758.1	73	...	...	0	b
Tainan,	,,	29.85	758.1	90	...	SSW	4	b	,,	29.82	757.5	75	...	SE	2	b
Koshun,	,,	29.86	758.4	90	...	SE	2	b	,,	29.84	757.8	77	...	ESE	2	b
Pescadores,	,,	29.85	758.1	90	...	S	4	b	,,	29.81	757.2	79	...	NNE	4	b
Canton,	14	29.77	756.1	86	80	SSE	2	b	6	...	...	...	...	...	...	...
Hongkong,	,,	29.80	756.9	81	81	ESE	4	c	,,	29.81	757.2	77	91	ESE	2	o
Gap Rock,	,,	29.83	757.7	...	...	ESE	3	c	,,	29.82	757.4	...	...	SE	3	b
Macao,	,,	29.79	756.6	86	75	SE	4	o	,,	29.78	756.3	79	89	S	4	o
Wuchow,	15	...	...	...	...	...	...	...	9	...	...	...	...	...	...	...
Pakhoi,	,,	...	...	...	...	...	...	...	,,	...	...	...	...	...	...	...
Hoihow,	,,	...	...	...	...	...	...	...	,,	...	...	...	...	...	...	...
Phulien,	,,	29.69	754.2	84	77	SSE	6	of	7	29.74	755.4	79	92	SE	4	bf
Tourane,	,,	29.72	754.8	86	...	SE	4	o	,,	29.75	755.7	77	...	SW	2	b
Cape St. James,	,,	29.73	755.1	82	...	ENE	2	o	,,	29.73	755.1	75	...	ENE	2	of
Basco,	14	29.80	756.9	84	68	E	4	o	6	...	...	...	...	...	...	...
Aparri,	,,	29.76	756.0	90	60	NNE	4	b	,,	29.82	757.5	77	...	S	2	b
Manila,	,,	29.73	755.1	97		SE	4	b	,,	29.81	757.2	77	76	...	0	b
Legaspi,	,,	29.76	756.0	90	69	ENE	4	b	,,	29.81	757.2	79	91	NE	1	b
Tacloban,	,,	...	...	...	...	...	...	...	,,	29.81	757.2	79	90	...	0	bf
Iloilo,	,,	29.71	754.5	90	51	NE	6	b	,,	29.79	756.6	81	84	N	4	b
Surigao,	,,	29.73	755.1	86	71	ENE	4	o	,,	29.80	756.9	66	94	...	0	r
Guam,	12.20	29.78	756.3	...	...	ENE	4	b	4.20	29.85	758.1	...	...	NE	1	o
Yap,	12.47	29.75	755.7	...	...	ENE	6	o	4.47	29.81	757.2	...	...	WNW	2	o
Labuan,	14	29.79	756.6	88	80	N	4	b	6	29.79	756.6	76	94	S	4	o

May 12*d*. 11*h*. 38*m*.—Pressure has increased considerably at Chefoo and Wladivostock and moderately at Shanghai. It is nearly stationary in the South.

An anticyclone has formed over N.E. China and S.E. Mongolia.

Hongkong rainfall for the 24 hours ending at 10 a.m. to-day, 0·00 inch. **Total since January 1st,** 12·02 **inches, against an average of** 15·08 **inches.**

FORECAST FOR THE 24 HOURS ENDING AT NOON ON THE 13TH.

District.	Forecast.
1.—Formosa Channel,	E. winds, moderate; fine to cloudy, some rain later.
2.—South coast of China between Hongkong and Lamocks,	
3.—Hongkong to Gap Rock,	
4.—South coast of China between Hongkong and Hainan,	

T. F. CLAXTON *Director.*

ROYAL OBSERVATORY, HONGKONG.

DAILY WEATHER REPORT.

Station.	12th May, 1924.								13th May, 1924.							
	Hongkong Standard Time.	Barometer at Sea Level.		Temperature.	Humidity.	Wind.		Weather.	Hongkong Standard Time.	Barometer at Sea Level.		Temperature.	Humidity.	Wind.		Weather.
		Inches.	Millrs.			Direction.	Force.			Inches.	Millrs.			Direction.	Force.	
Vladivostock,	12	...	...	...	...	...	...	...	6	...	...	...	...	...	...	...
Nemuro,	11	...	...	...	...	...	...	...	5	...	...	...	...	...	...	...
Hokodate,	,,	29.84	758.0	...	...	SSE	2	...	,,	...	...	...	...	...	...	...
Tokio,	,,	29.78	756.5	...	...	E	3	...	,,	...	...	...	...	...	...	...
Kochi,	,,	29.84	758.0	...	...	W	1	...	,,	...	...	...	...	...	...	...
Nagasaki,	,,	29.82	757.5	...	...	NE	1	...	,,	...	...	...	...	...	...	...
Kagoshima,	,,	29.80	757.0	...	...	...	0	...	,,	...	...	...	...	...	...	...
Oshima,	,,	29.82	757.5	...	...	SW	1	...	,,	...	...	...	...	...	...	...
Naha,	,,	29.88	759.0	...	...	SW	3	...	,,	...	...	...	...	...	...	...
Ishigakijima,	,,	29.88	759.0	...	...	WSW	4	...	,,	...	...	...	...	...	...	...
Bonin Island,	,,	29.84	758.0	...	...	SW	2	...	,,	...	...	...	...	...	...	...
Chefoo,	15	30.04	763.0	58	81	NE	1	b	6	30.03	762.7	56	89	...	0	b
Hankow,	,,	...	...	...	...	...	...	...	,,	...	...	...	...	...	...	...
Ichang,	,,	...	...	...	...	...	...	...	,,	...	...	...	...	...	...	...
Changsha,	,,	...	...	...	...	...	...	...	,,	...	...	...	...	...	...	...
Shanghai,	11	29.97	761.1	57	81	NNE	2	r	,,	30.00	762.0	55	94	...	0	o
Gutzlaff,	14	29.94	760.5	56	94	NNE	4	r	,,	30.03	762.7	56	100	E	2	rf
Sharp Peak,	,,	29.80	756.9	82	92	S	4	b	7	29.93	760.2	67	95	E	2	o
Amoy,	15	29.73	755.1	88	69	SSE	4	b	9	29.85	758.2	78	92	NE	4	o
Swatow,	,,	...	...	...	...	...	...	...	8	...	...	...	...	...	...	...
Taihoku,	11	29.85	758.1	90	60	W	2	b	5	29.91	759.6	75	91	S	1	b
Taichu,	,,	29.86	758.4	90	...	S	2	b	,,	29.92	759.9	75	...	...	0	o
Tainan,	,,	29.87	758.7	90	...	SW	4	b	,,	29.88	759.0	73	...	SE	2	b
Koshun,	,,	29.86	758.4	90	...	SSE	4	b	,,	29.91	759.6	73	...	...	0	b
Pescadores,	,,	29.88	759.0	86	...	SW	4	b	,,	29.88	759.0	77	...	SSW	2	b
Canton,	14	29.78	756.4	87	76	SE	2	lt	6	29.85	758.2	78	95	SE	1	c
Hongkong,	,,	29.83	757.7	86	63	SSW	2	c	,,	29.86	758.4	79	87	...	0	c
Gap Rock,	,,	29.84	757.9	...	...	SE	2	c	,,	29.86	758.4	...	...	SE	2	b
Macao,	,,	29.80	756.9	86	75	SSE	4	o	,,	29.84	757.8	79	87	S	4	o
Wuchow,	15	...	...	...	...	...	...	...	9	...	...	...	...	...	...	...
Pakhoi,	,,	...	...	...	...	...	...	...	,,	...	...	...	...	...	...	...
Hoihow,	,,	...	...	...	...	...	...	...	,,	...	...	...	...	...	...	...
Phulian,	,,	29.73	755.1	86	75	SSE	6	of	7	29.81	757.2	79	92	SSE	4	of
Tourane,	,,	29.73	755.1	86	...	SE	2	b	,,	29.80	756.9	77	...	SSW	2	o
Cape St. James,	,,	29.74	755.4	79	...	ENE	2	r	,,	29.80	756.9	77	...	NNE	2	of
Basco,	14	...	...	...	...	...	...	...	6	...	...	...	...	...	...	...
Aparri,	,,	...	...	...	...	...	...	...	,,	...	...	...	...	...	...	...
Manila,	,,	29.76	756.0	97	53	SE	4	o	,,	29.86	758.4	79	84	...	0	o
Legaspi,	,,	...	...	...	...	...	...	...	,,	29.86	758.4	81	86	NE	4	o
Tacloban,	,,	29.81	757.2	63	43	...	2	r	,,	...	...	...	...	...	...	...
Iloilo,	,,	29.74	755.4	90	57	NE	4	o	,,	29.82	757.5	79	85	N	4	o
Surigao,	,,	29.76	756.0	79	92	E	1	r	,,	...	...	...	...	...	...	...
Guam,	12.20	29.80	756.9	...	...	E	4	c	4.20	...	...	...	...	...	...	...
Yap,	12.47	29.76	756.0	...	...	ENE	4	o	4.47	29.84	757.8	...	...	ENE	2	o
Labuan,	14	29.80	756.9	86	76	SE	2	o	6	29.81	757.2	78	91	N	4	o

May 13*d*. 10*h*. 33*m*.—Pressure is nearly stationary at Shanghai and Chefoo. It has increased slightly at other reporting stations.

The anticyclone appears to be stationary.

Hongkong rainfall for the 24 hours ending at 10 a.m. to-day, 0·00 inch. Total since January 1st, 12·02 inches, against an average of 15·45 inches.

FORECAST FOR THE 24 HOURS ENDING AT NOON ON THE 14TH.

District.	Forecast.
1.—Formosa Channel,	S.E. winds, moderate; fair.
2.—South coast of China between Hongkong and Lamocks,	
3.—Hongkong to Gap Rock,	
4.—South coast of China between Hongkong and Hainan,	

T. F. CLAXTON *Director.*

ROYAL OBSERVATORY, HONGKONG.

DAILY WEATHER REPORT.

Station.	13th May, 1924. Hongkong Standard Time.	Barometer at Sea Level. Inches.	Barometer at Sea Level. Millrs.	Temperature.	Humidity.	Wind. Direction.	Wind. Force.	Weather.	14th May, 1924. Hongkong Standard Time.	Barometer at Sea Level. Inches.	Barometer at Sea Level. Millrs.	Temperature.	Humidity.	Wind. Direction.	Wind. Force.	Weather.
Wladivostock,	12	29.93	760.3	65	...	SE	2	o	6	29.91	759.8	48	...	SE	4	o
Nemuro,	11	...	...	...	...	...	...	...	5	...	...	...	...	...	...	...
Hokodate,	"	29.96	761.0	...	...	NW	6	...	"	30.08	764.0	...	...	NNE	1	...
Tokio,	"	30.06	763.5	...	...	SSE	2	...	"	30.10	764.5	...	...	NW	1	...
Kochi,	"	30.04	763.0	...	...	S	1	...	"	30.02	762.5	...	...	...	...	...
Nagasaki,	"	30.00	762.0	...	...	E	1	...	"	29.82	757.5	...	...	ESE	2	...
Kagoshima,	"	30.00	762.0	...	...	NNE	3	...	"	29.86	758.5	...	...	E	1	...
Oshima,	"	29.90	759.5	...	...	N	1	...	"	29.86	758.5	...	...	...	...	...
Naha,	"	29.94	760.5	...	...	NNW	1	...	"	29.90	759.5	...	...	SSW	1	...
Ishigakijima,	"	29.94	760.5	...	...	SW	3	...	"	29.86	758.5	...	...	SW	5	...
Bonin Island,	"	29.86	758.5	...	...	SW	3	...	"	29.96	761.0	...	...	ENE	2	...
Chefoo,	15	29.94	760.5	65	84	SE	4	b	6	29.83	757.7	54	100	...	0	0
Hankow,	"	...	...	...	...	...	...	...	"	...	...	...	...	...	...	...
Ichang,	"	...	...	...	...	...	...	...	"	...	...	...	...	...	...	...
Changsha,	"	...	...	...	...	...	...	...	"	...	...	...	...	...	...	...
Shanghai,	11	29.93	760.2	63	86	ESE	1	o	"	29.81	757.2	61	100	W	1	r
Gutzlaff,	14	29.96	761.0	62	94	SE	4	o	"	29.80	756.9	62	100	SSW	1	rf
Sharp Peak,	"	29.94	760.5	78	82	E	2	o	7	29.90	759.4	74	88	...	0	b
Amoy,	15	29.83	757.7	80	87	ENE	1	o	9	29.79	756.6	76	95	SSE	2	o
Swatow,	"	...	...	...	...	...	...	...	8	...	...	...	...	...	...	...
Taihoku,	11	29.92	759.9	86	65	NW	2	b	5	29.85	758.1	73	94	SSE	2	o
Taichu,	"	29.92	759.9	86	...	SW	2	b	"	29.89	759.3	73	...	...	0	b
Tainan,	"	29.92	759.9	90	...	WSW	4	b	"	29.89	759.3	72	...	ESE	2	b
Koshun,	"	29.89	759.3	90	...	S	4	b	"	29.86	758.4	77	...	...	0	b
Pescadores,	"	29.94	760.5	84	...	WSW	4	b	"	29.85	758.1	79	...	S	4	b
Canton,	14	29.81	757.2	88	73	SE	2	c	6	29.82	757.4	80	91	WSW	1	c
Hongkong,	"	29.87	758.7	87	63	SW	2	c	"	29.83	757.7	81	83	SSW	3	c
Gap Rock,	"	29.89	759.2	...	...	SE	2	b	"	29.83	757.7	...	...	SE	4	c
Macao,	"	29.84	757.8	93	71	SSE	4	o	"	29.80	756.9	81	89	SSW	4	o
Wuchow,	15	...	...	...	...	...	...	...	9	...	...	...	...	...	...	...
Pakhoi,	"	...	...	...	...	...	...	...	"	...	...	...	...	...	...	...
Hoihow,	"	...	...	...	...	...	...	...	"	...	...	...	...	...	...	...
Phulien,	"	29.75	755.7	86	78	SSE	6	of	7	...	...	...	...	...	...	...
Tourane,	"	29.78	756.3	84	...	SSE	4	b	"	...	...	...	...	...	...	...
Cape St. James,	"	...	...	...	...	...	...	...	"	...	...	...	...	...	...	...
Basco,	14	29.79	756.6	86	65	E	4	o	6	29.82	757.5	79	85	ESE	4	o
Aparri,	"	29.80	756.9	93	64	NE	4	b	"	29.85	758.1	75	86	S	2	b
Manila,	"	29.79	756.6	93	53	SE	4	o	"	29.85	758.1	75	85	E	1	o
Legaspi,	"	29.85	758.1	90	66	NE	4	b	"	29.85	758.1	79	80	NE	4	o
Tacloban,	"	...	...	...	...	...	...	...	"	...	...	...	...	...	...	...
Iloilo,	"	29.78	756.3	90	57	NE	6	o	"	29.82	757.5	79	87	N	4	o
Surigao,	"	29.80	756.9	86	75	E	4	o	"	29.81	757.2	75	94	...	0	o
Guam,	12.20	29.82	757.5	...	...	ENE	4	o	4.20	29.85	758.1	...	...	NE	2	o
Yap,	12.47	29.81	757.2	...	...	ENE	4	o	4.47	29.82	757.5	...	...	ENE	4	o
Labuan,	14	29.79	756.6	88	84	N	2	b	6	29.85	758.2	76	94	E	2	r

May 14*d*. 12*h*. 35*m*.—Pressure has increased moderately over N. Japan and the Bonins, slightly over N. Luzon, and has decreased slightly to moderately elsewhere. It is highest over Japan, the descending gradients to the China coast and the southern areas being shallow.

Hongkong rainfall for the 24 hours ending at 10 a.m. to-day, 0·00 inch. Total since January 1st, 12·02 inches, against an average of 15·83 inches.

FORECAST FOR THE 24 HOURS ENDING AT NOON ON THE 15TH.

District.	Forecast.
1.—Formosa Channel,	S.E. winds, moderate; fair to showery.
2.—South coast of China between Hongkong and Lamocks.	
3.—Hongkong to Gap Rock,	
4.—South coast of China between Hongkong and Hainan,	

C. W. JEFFRIES,—*Chief Assistant.*

ROYAL OBSERVATORY, HONGKONG.

DAILY WEATHER REPORT.

Station.	14th May, 1924.								15th May, 1924.							
	Hongkong Standard Time.	Barometer at Sea Level.		Temperature.	Humidity.	Wind.		Weather.	Hongkong Standard Time.	Barometer at Sea Level.		Temperature.	Humidity.	Wind.		Weather.
		Inches.	Millrs.			Direction.	Force.			Inches.	Millrs.			Direction.	Force.	
Wladivostock,	12	29.88	759.0	49	...	SE	3	o	6	29.63	752.5	46	...	N	3	o
Nemuro,	11	...	...	...	...	...	...	...	5	...	...	...	...	...	...	...
Hokodate,	,,	30.06	763.5	...	...	SSW	2	...	,,	29.71	754.5	...	...	ESE	4	...
Tokio,	,,	30.06	763.5	...	...	SSE	2	...	,,	29.78	756.5	...	...	SE	1	...
Kochi,	,,	29.94	760.5	...	...	ESE	2	...	,,	29.67	753.5	...	...	SW	1	...
Nagasaki,	,,	29.76	756.0	...	...	SSW	3	...	,,	29.76	756.0	...	...	WNW	2	...
Kagoshima,	,,	29.80	757.0	...	...	ESE	1	...	,,	29.76	756.0	...	...	WNW	1	...
Oshima,	,,	29.84	758.0	...	...	SE	3	...	,,	29.78	756.5	...	...	SSE	1	...
Naha,	,,	29.88	759.0	...	...	SW	2	...	,,	29.88	759.0	...	...	SW	1	...
Ishigakijima,	,,	29.88	759.0	...	...	SW	6	...	,,	29.84	758.0	...	...	SW	4	...
Bonin Island,	,,	29.96	761.0	...	...	E	1	...	,,	29.92	760.0	...	...	...	...	...
Chefoo,	15	29.68	753.9	65	91	NNE	1	o	6	29.73	755.1	58	70	W	2	b
Hankow,	,,	...	...	...	...	...	...	...	,,	...	..	...	...	...	...	...
Ichang,	,,	...	...	...	...	...	...	...	,,	...	..	...	...	...	...	...
Changsha,	,,	...	...	...	...	...	...	...	,,	...	...	...	...	...	...	...
Shanghai,	11	29.82	757.5	59	91	WNW	2	r	,,	29.91	759.6	57	100	WNW	1	o
Gutzlaff,	14	29.96	761.0	58	100	NW	4	o	,,	29.94	760.5	58	100	...	o	o
Sharp Peak,	,,	29.76	755.9	86	80	S	2	b	7	29.84	757.9	72	94	E	1	r
Amoy,	15	29.65	753.1	86	72	SSW	4	b	9	29.77	756.1	78	86	ENE	2	o
Swatow,	,,	...	...	...	...	...	...	...	8	...	..	...	...	...	...	...
Taihoku,	11	29.84	757.8	90	63	W	4	b	5	29.82	757.5	77	91	E	1	o
Taichu,	,,	29.87	758.7	90	...	SSW	4	b	,,	29.85	758.1	75	...	...	o	o
Tainan,	,,	29.85	758.1	90	...	SW	4	b	,,	29.81	757.2	75	...	SE	2	b
Koshun,	,,	29.86	758.4	90	...	SSE	2	b	,,	29.82	757.5	75	...	...	o	b
Pescadores,	,,	29.87	758.7	86	...	SW	4	b	,,	29.81	757.2	79	...	S	2	b
Canton,	14	29.73	755.1	84	83	SSW	1	c	6	29.77	756.1	79	95	SSE	1	c
Hongkong,	,,	29.77	756.1	85	68	SW	4	o	,,	29.78	756.4	78	84	SW	2	cplt
Gap Rock,	,,	29.77	756.1	...	...	SE	4	c	,,	29.74	755.4	...	...	SW	4	o
Macao,	,,	29.75	755.7	86	71	SW	4	o	,,	29.75	755.7	79	92	SSW	4	r
Wuchow,	15	...	...	...	...	...	...	...	9	...	...	...	...	...	...	...
Pakhoi,	,,	...	...	...	...	...	...	...	,,	...	...	...	...	...	...	...
Hoihow,	,,	...	...	...	...	...	...	...	,,	...	...	...	...	...	...	...
Phulien,	,,	29.69	754.2	86	71	SSE	6	o	7	29.74	755.4	79	95	SSE	2	of
Tourane,	,,	29.69	754.2	84	...	E	2	b	,,	29.73	755.1	77	...	...	o	o
Cape St. James,	,,	29.75	755.7	84	...	S	2	o	,,	29.75	755.7	79	...	SW	4	b
Basco,	14	29.79	756.6	90	55	ESE	4	b	6	...	...	...	...	...	...	...
Aparri,	,,	29.76	756.0	93	59	NE	4	b	,,	...	...	...	...	...	...	...
Manila,	,,	29.76	756.0	93	40	SE	4	b	,,	29.84	757.8	75	83	NE	1	b
Legaspi,	,,	29.82	757.5	84	77	NNE	2	o	,,	29.82	757.5	79	91	...	o	o
Tacloban,	,,	...	..	...	...	...	...	...	,,	...	...	..	...	...	...	...
Iloilo,	,,	29.74	755.4	90	55	NE	4	o	,,	29.80	756.9	79	84	N	4	o
Surigao,	,,	...	...	...	...	...	...	...	,,	...	...	...	...	...	...	...
Guam,	12.20	29.78	756.3	...	...	NE	4	o	4.20	...	...	...	...	...	...	...
Yap,	12.47	29.78	756.3	...	...	ENE	4	o	4.47	29.80	756.9	...	...	ENE	2	o
Labuan,	14	29.80	756.9	84	79	N	1	o	6	29.78	756.4	78	91	NE	4	o

May 15*d.* 11*h.* 10*m.*—Pressure has decreased considerably from Wladivostock to central and N.E. Japan. It has increased slightly from Shanghai to Foochow, and is nearly stationary from Hongkong to N. Indo-China and over the Philippines.

The northern depression has moved into the Sea of Japan.

A wedge of relatively high pressure lies over the Yangtze Valley.

Hongkong rainfall for the 24 hours ending at 10 a.m. to-day, 3·12 inch. Total since January 1st, 15·14 inches, against an average of 16·22 inches.

FORECAST FOR THE 24 HOURS ENDING AT NOON ON THE 16TH.

District.	Forecast.
1.—Formosa Channel, ...	S.W. to S.E. winds, moderate; generally overcast, rain.
2.—South coast of China between Hongkong and Lamocks,	
3.—Hongkong to Gap Rock, ...	
4.—South coast of China between Hongkong and Hainan, .	

T. F. CLAXTON *Director.*

ROYAL OBSERVATORY, HONGKONG.

DAILY WEATHER REPORT.

Station.	15th May, 1924.								16th May, 1924.							
	Hongkong Standard Time.	Barometer at Sea Level.		Temperature.	Humidity.	Wind.		Weather.	Hongkong Standard Time.	Barometer at Sea Level.		Temperature.	Humidity.	Wind.		Weather.
		Inches.	Millrs.			Direction.	Force.			Inches.	Millrs.			Direction.	Force.	
Wladivostock,	12	29.57	751.0	56	...	NE	2	o	6	29.66	753.4	46	...	W	2	f
Nemuro,	11	...	...	...	...	...	...	...	5	29.54	750.5	...	...	SSE	3	...
Hokodate,	"	29.57	751.0	...	...	SE	2	...	"	29.57	751.0	...	...	SW	1	...
Tokio,	"	29.61	752.0	...	...	NNW	4	...	"	29.73	755.0	...	...	NW	1	...
Kochi,	"	29.65	753.0	...	...	SSE	1	...	"	29.80	757.0	...	...	SW	1	...
Nagasaki,	"	29.80	757.0	...	...	WSW	2	...	"	29.88	759.0	...	...	...	...	...
Kagoshima,	"	29.78	756.5	...	...	NW	1	...	"	29.90	759.5	...	...	...	...	...
Oshima,	"	29.80	757.0	...	...	N	1	...	"	29.88	759.0	...	...	NNW	3	...
Naha,	"	...	...	...	...	...	...	...	"	...	...	...	...	...	...	...
Ishigakijima,	"	29.84	758.0	...	...	SW	5	...	"	29.82	757.5	...	...	SW	3	...
Bonin Island,	"	29.88	759.0	...	...	SW	1	...	"	29.92	760.0	...	...	WSW	1	...
Chefoo,	15	29.73	755.1	67	74	NW	4	b	6	29.89	759.2	58	76	...	o	b
Hankow,	"	...	...	...	...	...	...	...	"	...	...	...	...	...	...	...
Ichang,	"	...	...	...	...	...	...	...	"	...	...	...	...	...	...	...
Changsha,	"	...	...	...	...	...	...	...	"	...	...	...	...	...	...	...
Shanghai,	11	29.91	759.6	75	56	SW	1	o	"	29.97	761.1	55	100	SSW	1	b
Gutzlaff,	14	29.93	760.2	66	79	SW	7	b	"	30.00	762.0	60	94	SW	1	b
Sharp Peak,	"	29.85	758.2	75	90	E	1	r	7	29.89	759.2	69	94	N	1	o
Amoy,	15	29.74	755.4	80	92	ENE	1	r	9	29.82	757.4	74	95	ENE	2	o
Swatow,	"	...	...	...	...	...	...	...	8	...	...	...	...	...	...	...
Taihoku,	11	29.86	758.4	81	84	N	4	o	5	29.85	758.1	84	92	SSE	2	b
Taichu,	"	29.84	757.8	90	...	W	2	o	"	29.86	758.4	73	...	...	o	o
Tainan,	"	29.84	757.8	86	...	WSW	4	b	"	29.84	757.8	77	...	E	2	o
Koshun,	"	29.82	757.5	90	...	W	2	b	"	29.82	757.5	77	...	...	o	o
Pescadores,	"	29.85	758.1	86	...	SSW	4	b	"	29.86	758.4	77	...	NE	2	o
Canton,	14	29.74	755.4	78	95	SW	1	or	6	29.81	757.2	75	100	ESE	2	or
Hongkong,	"	29.74	755.4	87	70	SW	4	oq	"	29.82	757.4	76	94	SE	4	o
Gap Rock,	"	29.78	756.4	...	...	SW	4	o	"	29.82	757.4	...	...	E	4	od
Macao,	"	29.75	755.7	86	75	SSW	4	o	"	29.79	756.6	77	94	SE	2	r
Wuchow,	15	...	...	...	...	...	...	...	9	...	...	...	...	...	...	...
Pakhoi,	"	...	...	...	...	...	...	...	"	...	...	...	...	...	...	...
Hoihow,	"	...	...	...	...	...	...	...	"	...	...	...	...	...	...	...
Phulien,	"	29.67	753.6	86	71	ENE	6	b	7	...	...	...	..	...	...	...
Tourane,	"	29.66	753.3	84	...	SE	4	b	"	...	...	...	...	...	...	...
Cape St. James,	"	...	...	...	...	...	...	...	"	...	...	...	...	...	...	...
Basco,	14	29.80	756.9	90	55	ESE	4	b	6	29.82	757.5	79	84	E	4	o
Aparri,	"	29.75	755.7	90	63	NNE	4	b	"	29.81	757.2	77	91	S	2	b
Manila,	"	29.74	755.4	93	46	ESE	2	o	"	29.81	757.2	73	82	...	o	b
Legaspi,	"	29.79	756.6	90	66	NE	4	b	"	29.84	757.8	81	84	NE	1	b
Tacloban,	"	...	...	...	...	...	...	...	"	...	...	...	...	...	...	...
Iloilo,	"	29.72	754.8	90	55	NE	6	o	"	29.79	756.6	75	86	N	4	o
Surigao,	"	29.75	755.7	86	75	ENE	2	o	"	29.79	756.6	72	98	...	o	o
Guam,	12.20	29. 6	756.0	...	...	ENE	4	o	4.20	29.80	756.9	...	...	ENE	2	o
Yap,	12.47	29.76	756.0	...	...	NE	4	o	4.47	29.76	756.0	...	...	ENE	2	o
Labuan,	14	29.79	756.6	86	84	N	2	b	6	...	...	...	...	...	...	...

May 16*d*. 11*h*. 13*m*.—Pressure has increased moderately over S.W. and central Japan and from Chefoo to Wladivostock. It has increased slightly from Shanghai to Hongkong and is nearly stationary over the Philippines.

A feeble anticyclone is central near Shanghai.

The depression is now central over N.E. Japan.

Hongkong rainfall for the 24 hours ending at 10 a.m. to-day, 0·37 inch. Total since January 1st, 15·51 inches, against an average of 16·62 inches.

FORECAST FOR THE 24 HOURS ENDING AT NOON ON THE 17TH.

District.	Forecast.
1.—Formosa Channel,	E. winds, moderate; cloudy.
2.—South coast of China between Hongkong and Lamocks,	
3.—Hongkong to Gap Rock,	
4.—South coast of China between Hongkong and Hainan,	

T. F. CLAXTON *Director.*

ROYAL OBSERVATORY, HONGKONG.

DAILY WEATHER REPORT.

Station.	16th May, 1924.								17th May, 1924.							
	Hongkong Standard Time.	Barometer at Sea Level.		Temperature.	Humidity.	Wind.		Weather.	Hongkong Standard Time.	Barometer at Sea Level.		Temperature.	Humidity.	Wind.		Weather.
		Inches.	Millrs.			Direction.	Force.			Inches.	Millrs.			Direction.	Force.	
Wladivostock,	12	29.70	754.5	54	...	N	3	o	6	29.95	760.7	45	...	...	o	o
Nemuro,	11	...	...	...	...	...	...	...	5	29.49	749.0	...	...	WSW	1	...
Hokodate,	,,	29.59	751.5	...	...	NW	5	...	,,	...	...	...	...	WNW	6	...
Tokio,	,,	29.69	754.0	...	...	SSE	2	...	,,	29.80	757.0	...	...	WNW	1	...
Kochi,	,,	29.78	756.5	...	...	SSW	2	...	,,	...	...	...	...	SW	1	...
Nagasaki,	,,	29.94	760.5	...	...	W	3	...	,,	30.00	762.0	...	...	...	...	...
Kagoshima,	,,	29.92	760.0	...	...	WSW	3	...	,,	29.98	761.5	...	...	NW	1	...
Oshima,	,,	29.94	760.5	...	...	N	2	...	,,	29.96	761.0	...	...	NNE	1	...
Naha,	,,	...	...	...	...	...	...	...	,,	...	...	...	...	...	...	...
Ishigakijima,	,,	29.90	759.5	...	...	SW	4	...	,,	29.88	759.0	...	...	W	2	...
Bonin Island,	,,	29.92	760.0	...	...	SW	5	...	,,	29.94	760.5	...	...	WSW	2	...
Chefoo,	15	29.92	759.9	71	71	NE	2	b	6	30.02	762.5	60	71	...	o	b
Hankow,	,,	...	...	...	...	...	...	...	,,	...	...	...	...	...	...	...
Ichang,	,,	...	...	...	...	...	...	...	,,	...	...	...	...	...	...	...
Changsha,	,,	...	...	...	...	...	...	...	,,	...	...	...	...	...	...	...
Shanghai,	11	29.98	761.4	82	44	SE	2	b	,,	30.04	762.9	61	69	...	o	o
Gutzlaff,	14	30.02	762.5	72	76	ENE	1	b	,,	30.06	763.5	65	40	NNE	2	o
Sharp Peak,	,,	29.92	759.9	69	87	ENE	2	o	7	29.94	760.5	65	94	N	1	o
Amoy,	15	29.83	757.7	76	92	ENE	2	o	9	29.85	758.2	71	100	ENE	1	of
Swatow,	,,	...	...	...	...	...	...	...	8	...	...	...	...	...	...	...
Taihoku,	11	29.92	759.9	79	92	ESE	2	r	5	29.88	759.0	73	96	E	4	o
Taichu,	,,	29.89	759.3	86	...	...	o	o	,,	29.89	759.3	75	...	...	o	o
Tainan,	,,	29.88	759.0	90	...	NNE	4	o	,,	29.86	758.4	77	...	...	o	o
Koshun,	,,	29.88	759.0	84	...	W	2	r	,,	29.86	758.4	75	...	...	o	b
Pescadores,	,,	29.81	759.6	82	...	NNW	4	o	,,	29.88	759.0	77	...	N	4	o
Canton,	14	29.87	758.7	82	83	S	2	o	6	29.83	757.7	76	95	E	1	o
Hongkong,	,,	29.84	757.9	81	83	SE	3	o	,,	29.83	757.7	79	93	ESE	2	op
Gap Rock,	,,	29.83	757.7	...	...	SE	4	o	,,	29.84	757.9	...	...	SE	4	c
Macao,	,,	29.82	757.5	81	94	SE	4	r	,,	29.80	756.9	79	95	SE	4	o
Wuchow,	15	...	...	...	...	...	...	...	9	...	...	...	...	...	...	...
Pakhoi,	,,	...	...	...	...	...	...	...	,,	...	...	...	...	...	...	...
Hoihow,	,,	...	...	...	...	...	...	...	,,	...	...	...	...	...	...	...
Phulien,	,,	29.72	754.8	82	84	SE	6	o	7	29.73	755.1	77	98	E	6	rf
Tourane,	,,	29.69	754.2	84	...	SSE	4	o	,,	29.73	755.1	77	...	SSW	2	o
Cape St. James,	,,	...	...	...	...	...	...	...	,,	29.78	756.3	75	...	E	2	b
Basco,	14	29.80	756.9	86	68	E	4	o	6	...	...	...	...	...	...	...
Aparri,	,,	29.78	756.3	90	60	NE	4	b	,,	...	...	...	...	...	...	...
Manila,	,,	29.[illegible]6	756.0	97	...	SE	4	b	,,	29.82	757.5	73	82	...	o	b
Legaspi,	,,	29.81	757.2	90	66	ENE	4	b	,,	29.81	757.2	81	87	ENE	1	b
Tacloban,	,,	...	...	...	...	...	...	...	,,	...	...	...	...	...	...	...
Iloilo,	,,	29.73	755.1	93	50	NE	6	b	,,	29.80	756.9	77	85	N	2	o
Surigao,	,,	29.76	756.0	86	61	ENE	4	b	,,	...	...	...	...	...	...	...
Guam,	12.20	29.79	756.6	...	...	ENE	4	o	4.20	...	...	...	...	...	...	...
Yap,	12.47	29.76	756.0	...	...	ENE	2	o	4.47	29.79	756.6	...	...	ENE	4	o
Labuan,	14	29.79	756.6	86	88	N	2	b	6	29.78	756.4	80	87	NE	1	b

May 17*d*. 10*h*. 55*m*.—Pressure has increased considerably at Wladivostock and slightly from the Bonins to Shanghai and Chefoo. It is nearly stationary in the South.

The Japanese depression has passed into the Pacific.

The anticyclone is now central over the Yellow Sea.

Hongkong rainfall for the 24 hours ending at 10 a.m. to-day, 0·34 inch. Total since January 1st, 15·85 inches, against an average of 17·03 inches.

FORECAST FOR THE 24 HOURS ENDING AT NOON ON THE 18TH.

District.	Forecast.
1.—Formosa Channel,	S.E. winds, moderate; cloudy, showery.
2.—South coast of China between Hongkong and Lamocks,	
3.—Hongkong to Gap Rock,	
4.—South coast of China between Hongkong and Hainan,	

T. F. CLAXTON *Director.*

ROYAL OBSERVATORY, HONGKONG.

DAILY WEATHER REPORT.

Station.	17th May, 1924.								18th May, 1924.							
	Hongkong Standard Time.	Barometer at Sea Level.		Temperatures.	Humidity.	Wind.		Weather.	Hongkong Standard Time.	Barometer at Sea Level.		Temperatures.	Humidity.	Wind.		Weather.
		Inches.	Millrs.			Direction.	Force.			Inches.	Millrs.			Direction.	Force.	
Wladivostock,	12	29.91	759.6	62	...	W	2	c	6	29.97	761.2	49	...	...	0	f
Nemuro,	11	29.53	750.0	...	...	N	2	...	5	29.75	755.5	...	...	NW	5	...
Hokodate,	,,	29.74	755.5	...	...	N	6	...	,,	29.94	760.5	...	...	W	3	...
Tokio,	,,	29.80	757.0	...	...	S	3	...	,,	30.02	762.5	...	...	N	1	...
Kochi,	,,	29.90	759.5	...	...	SSE	1	...	,,	30.02	762.5	...	...	SW	1	...
Nagasaki,	,,	29.98	761.5	...	...	SW	2	...	,,	30.06	763.5	...	...	...	...	...
Kagoshima,	,,	29.98	761.5	...	...	WSW	1	...	,,	30.04	763.0	...	...	NW	1	...
Oshima,	,,	29.98	761.5	...	...	N	2	...	,,	30.00	762.0	...	...	SSE	1	...
Naha,	,,	...	...	...	...	...	...	...	,,	...	...	...	...	...	...	...
Ishigakijima,	,,	29.88	759.0	...	...	SW	3	...	,,	29.84	758.0	...	...	WSW	1	...
Bonin Island,	,,	29.92	760.0	...	...	SSW	1	...	,,	30.00	762.0	...	...	NNE	2	...
Chefoo,	15	29.91	759.7	54	21	NW	1	b	6	29.97	761.2	66	59	SW	1	b
Hankow,	,,	...	...	...	...	...	...	...	,,	...	...	...	...	...	...	...
Ichang,	,,	...	...	...	...	...	...	...	,,	...	...	...	...	...	...	...
Changsha,	,,	...	...	...	...	...	...	...	,,	...	...	...	...	...	...	...
Shanghai,	11	30.05	763.2	72	62	E	1	o	,,	30.06	763.5	57	98	ESE	4	r
Gutzlaff,	14	30.07	763.8	65	73	SE	2	o	,,	30.08	764.0	58	90	N	1	o
Sharp Peak,	,,	29.99	761.7	67	89	E	1	r	7	30.00	762.0	64	89	NW	2	o
Amoy,	15	29.83	757.7	76	82	SSE	2	o	9	29.87	758.7	70	85	ENE	2	o
Swatow,	,,	...	...	...	...	...	...	...	8	...	...	...	...	...	...	...
Taihoku,	11	29.89	759.3	84	74	E	4	o	5	29.87	758.7	73	96	...	o	o
Taichu,	,,	29.89	759.3	86	...	...	o	o	,,	29.89	759.3	72	...	...	o	o
Tainan,	,,	29.88	759.0	93	...	SSW	4	o	,,	29.85	758.1	73	...	NE	4	b
Koshun,	,,	29.88	759.0	86	...	...	o	b	,,	29.84	757.8	79	...	...	o	o
Pescadores,	,,	29.93	760.2	81	...	NNW	4	o	,,	29.87	758.7	73	...	NNE	4	o
Canton,	14	29.77	756.1	87	80	S	2	c	6	29.83	757.7	81	91	SW	2	or
Hongkong,	,,	29.83	757.7	82	81	SE	3	o	,,	29.82	757.4	80	86	S	2	o
Gap Rock,	,,	29.85	758.2	...	...	SE	4	c	,,	29.85	758.2	...	...	SE	4	o
Macao,	,,	29.80	756.9	86	81	SE	4	o	,,	29.85	758.2	77	98	SSE	4	r
Wuchow,	15	...	...	...	...	...	...	...	9	...	...	...	...	...	...	...
Pakhoi,	,,	...	...	...	...	...	...	...	,,	...	...	...	...	...	...	...
Hoihow,	,,	...	...	...	...	...	...	...	,,	...	...	...	...	...	...	...
Phulien,	,,	29.72	754.8	81	94	SSE	2	of	7	...	...	...	...	...	...	...
Tourane,	,,	29.72	754.8	84	...	SE	4	o	,,	...	...	...	...	...	...	...
Cape St. James,	,,	29.76	756.0	86	...	ENE	2	b	,,	...	...	...	...	...	...	...
Basco,	14	29.80	756.9	90	63	E	4	o	6	29.84	757.8	81	80	E	2	o
Aparri,	,,	29.76	756.0	93	59	NE	4	b	,,	...	...	...	...	...	...	...
Manila,	,,	29.75	755.7	93	46	SE	4	o	,,	29.84	757.8	75	86	ENE	1	b
Legaspi,	,,	29.78	756.3	90	63	NE	4	b	,,	...	...	...	...	...	...	...
Tacloban,	,,	...	...	...	...	...	...	...	,,	...	...	...	...	...	...	...
Iloilo,	,,	29.74	755.4	90	48	NE	4	o	,,	29.81	757.2	79	84	N	4	b
Surigao,	,,	29.74	755.4	86	65	ENE	4	o	,,	...	...	...	...	...	...	...
Guam,	12.20	29.78	756.3	...	...	ENE	4	o	4.20	...	...	...	...	...	...	...
Yap,	12.47	29.79	756.6	...	...	E	2	o	4.47	29.82	757.5	...	...	ENE	2	b
Labuan,	14	29.78	756.4	88	84	N	2	b	6	29.78	756.4	80	91	N	1	b

May 18*d*. 11*h*. 56*m*.—Pressure has increased considerably over N.E. Japan and slightly from Chefoo to Wladivostock and over S.W. Japan. It is nearly stationary elsewhere.

The anticyclone is now central over S.W. Japan.

Gradients appear to be shallow over China.

Hongkong rainfall for the 24 hours ending at 10 a.m. to-day, 0·06 inch. Total since January 1st, 15·91 inches, against an average of 17·44 inches.

FORECAST FOR THE 24 HOURS ENDING AT NOON ON THE 19TH.

District.	Forecast.
1.—Formosa Channel,	S.E. winds, moderate to light; fair.
2.—South coast of China between Hongkong and Lamocks,	
3.—Hongkong to Gap Rock,	
4.—South coast of China between Hongkong and Hainan,	

T. F. CLAXTON *Director.*

ROYAL OBSERVATORY, HONGKONG.

DAILY WEATHER REPORT.

Station.	18th May, 1924.								19th May, 1924.							
	Hongkong Standard Time.	Barometer at Sea Level.		Temperature.	Humidity.	Wind.		Weather.	Hongkong Standard Time.	Barometer at Sea Level.		Temperature.	Humidity.	Wind.		Weather.
		Inches.	Millrs.			Direction.	Force.			Inches.	Millrs.			Direction.	Force.	
Wladivostock,	12	29.98	761.4	48	...	SW	4	o	6	29.91	759.7	43	...	SE	3	f
Nemuro,	11	...	...	...	...	...	...	...	5	30.04	763.0	...	...	...	...	...
Hokodate,	,,	29.92	760.0	...	...	SW	4	...	,,	30.02	762.5	...	...	N	1	...
Tokio,	,,	30.02	762.5	...	...	S	2	...	,,	30.04	763.0	...	...	NNW	1	...
Kochi,	,,	30.02	762.5	...	...	SSE	1	...	,,	30.02	762.5	...	...	WSW	1	...
Nagasaki,	,,	30.04	763.0	...	...	E	1	...	,,	29.94	760.5	...	...	SE	1	...
Kagoshima,	,,	30.04	763.0	...	...	S	1	...	,,	29.94	760.5	...	...	NW	1	...
Oshima,	,,	30.00	762.0	...	...	...	...	...	,,	29.80	757.0	...	...	E	1	...
Naha,	,,	...	...	...	...	...	...	...	,,	29.82	757.5	...	...	E	1	...
Ishigakijima,	,,	29.86	758.5	...	...	W	4	...	,,	29.78	756.5	...	...	SSW	1	...
Bonin Island,	,,	29.98	761.5	...	...	SW	1	...	,,	29.94	760.5	...	...	NNE	1	...
Chefoo,	15	29.90	759.4	63	52	SSW	2	o	6	29.89	759.2	64	73	S	1	o
Hankow,	,,	...	...	...	...	...	...	...	,,	...	...	...	...	...	...	...
Ichang,	,,	...	...	...	...	...	...	...	,,	...	...	...	...	...	...	...
Changsha,	,,	...	...	...	...	...	...	...	,,	...	...	...	...	...	...	...
Shanghai,	11	30.00	762.0	70	53	ESE	1	o	,,	29.82	757.5	59	100	ESE	1	r
Gutzlaff,	14	30.02	762.5	63	91	SE	2	o	,,	29.85	758.2	58	100	ENE	2	rf
Sharp Peak,	,,	29.94	760.5	65	94	...	1	r	7	29.80	756.9	68	94	W	1	o
Amoy,	15	29.84	757.9	74	86	ENE	1	o	9	29.75	755.6	71	95	SE	2	o
Swatow,	,,	...	...	...	...	...	...	...	8	...	...	...	...	...	...	...
Taihoku,	11	29.87	758.7	84	71	E	2	o	5	29.80	756.9	73	91	W	2	o
Taichu,	,,	29.88	759.0	86	...	NW	2	o	,,	29.82	757.5	73	...	...	o	o
Tainan,	,,	29.86	758.4	90	...	NNE	4	o	,,	29.79	756.6	73	...	NNE	4	b
Koshun,	,,	29.85	758.1	90	...	SSE	2	b	,,	29.76	756.0	75	...	...	o	b
Pescadores,	,,	29.88	759.0	81	...	NNW	4	o	,,	29.79	756.6	73	...	NNE	4	o
Canton,	14	...	...	.	...	...	...	...	6	...	...	...	...	...	...	...
Hongkong,	,,	29.79	756.6	83	77	SW	4	o	,,	29.78	756.4	76	94	WNW	1	om
Gap Rock,	,,	29.79	756.6	...	...	S	4	c	,,	29.78	756.4	...	...	SW	4	o
Macao,	,,	29.75	755.7	86	78	SSW	4	o	,,	29.75	755.7	77	91	...	2	o
Wuchow,	15	...	...	...	...	...	...	...	9	...	...	...	...	...	...	...
Pakhoi,	,,	...	...	...	...	...	...	...	,,	...	...	...	...	...	...	...
Hoihow,	,,	...	...	...	...	...	...	...	,,	...	...	...	...	...	...	...
Phulien,	,,	29.72	754.8	82	84	SE	6	o	7	29.76	756.0	77	96	S	2	b
Tourane,	,,	29.71	754.5	84	...	SSE	4	b	,,	29.78	756.3	77	...	ENE	2	b
Cape St. James,	,,	29.75	755.7	82	...	E	2	o	,,	...	...	...	...	...	...	...
Basco,	14	29.80	756.9	53	43	E	4	o	6	29.82	757.5	93	83	E	2	b
Aparri,	,,	29.73	755.1	93	61	NE	1	b	,,	29.79	756.6	77	88	S	2	b
Manila,	,,	29.73	755.1	63	10	SE	4	b	,,	29.80	756.9	79	80	...	o	o
Legaspi,	,,	29.78	756.3	86	71	NNE	4	b	,,	29.80	756.9	79	90	...	o	o
Tacloban,	,,	...	...	...	...	...	...	...	,,	...	...	...	...	...	...	...
Iloilo,	,,	29.72	754.8	90	55	NE	6	o	,,	29.85	758.1	81	84	N	.4	o
Surigao,	,,	29.75	755.7	79	87	SE	2	o	,,	29.78	756.3	75	94	...	o	o
Guam,	12.20	29.81	757.2	...	...	ENE	4	o	4.20	29.84	757.8	...	...	NE	1	b
Yap,	12.47	29.67	753.6	...	...	ENE	2	o	4.47	29.82	757.5	...	...	E	2	o
Labuan,	14	29.77	756.1	90	84	N	2	b	6	29.81	757.2	78	91	NE	1	b

May 19*d*. 12*h*. 24*m*.—Pressure has decreased considerably over the Eastern Sea, and slightly to moderately elsewhere; it is highest over Japan, and relatively low on the continent. Gradients are shallow throughout the area.

A depression appears to be forming over the Eastern Sea.

Hongkong rainfall for the 24 hours ending at 10 a.m. to-day, 1·66 inch. Total since January 1st, 17·57 inches, against an average of 17·86 inches.

FORECAST FOR THE 24 HOURS ENDING AT NOON ON THE 20TH.

District.	Forecast.
1.—Formosa Channel,	S. winds, moderate; cloudy, rain.
2.—South coast of China between Hongkong and Lamocks,	
3.—Hongkong to Gap Rock,	
4.—South coast of China between Hongkong and Hainan,	

C. W. JEFFRIES,—*Chief Assistant.*

ROYAL OBSERVATORY, HONGKONG.

DAILY WEATHER REPORT.

Station.	19th May, 1924.								20th May, 1924.							
	Hongkong Standard Time.	Barometer at Sea Level.		Temperature.	Humidity.	Wind.		Weather.	Hongkong Standard Time.	Barometer at Sea Level.		Temperature.	Humidity.	Wind.		Weather.
		Inches.	Millrs.			Direction.	Force.			Inches.	Millrs.			Direction.	Force.	
Wladivostock,	12	29.91	759.7	50	...	WSW	2	o	6	29.91	759.7	46	...	W	2	o
Nemuro,	11	...	...	...	...	...	...	...	5	...	...	...	...	...	...	...
Hokodate,	"	30.02	762.5	...	...	SSE	2	...	"	29.90	759.5	...	...	ESE	2	...
Tokio,	"	30.00	762.0	...	...	S	3	...	"	29.86	758.5	...	...	SSE	1	...
Kochi,	"	29.96	761.0	...	...	ESE	1	...	"	29.59	751.5	...	...	SW	1	...
Nagasaki,	"	29.88	759.0	...	...	ESE	2	...	"	29.55	750.5	...	...	NNE	1	...
Kagoshima,	"	29.88	759.0	...	...	E	1	...	"	...	...	...	...	NNE	4	...
Oshima,	"	29.72	755.0	...	...	...	...	...	"	29.53	750.0	...	...	SW	2	...
Naha,	"	29.76	756.0	...	...	WSW	1	...	"	29.73	755.0	...	...	NNW	4	...
Ishigakijima,	"	29.74	755.5	...	...	SW	2	...	"	29.71	754.5	...	...	N	1	...
Bonin Island,	"	30.00	762.0	...	...	ENE	1	...	"	29.80	757.0	...	...	ESE	5	...
Chefoo,	15	29.83	757.7	38	38	N	1	o	6	29.80	756.9	60	76	W	1	b
Hankow,	"	...	...	...	...	...	...	...	"	...	...	...	...	...	...	...
Ichang,	"	...	...	...	...	...	...	...	"	...	...	...	...	...	...	...
Changsha,	"	...	...	...	...	...	...	...	"	...	...	...	...	...	...	...
Shanghai,	11	29.75	755.7	66	85	WSW	1	r	"	29.86	758.4	55	93	NNW	1	o
Gutzlaff,	14	29.77	756.1	63	94	ENE	1	o	"	29.86	758.4	56	100	N	4	r
Sharp Peak,	"	29.94	760.5	82	75	W	2	b	7	29.78	756.4	70	70	W	2	b
Amoy,	15	29.69	754.1	80	82	SW	1	o	9	29.71	754.6	73	95	SE	1	b
Swatow,	"	...	...	...	...	...	...	...	8	...	...	...	...	...	...	...
Taihoku,	11	29.76	756.0	81	73	W	4	o	5	29.76	756.0	72	91	S	2	o
Taichu,	"	29.81	757.2	84	...	W	2	o	"	29.79	756.6	82	...	...	o	o
Tainan,	"	29.81	757.2	86	...	WSW	2	o	"	29.74	755.4	73	...	...	o	b
Koshun,	"	29.79	756.6	86	...	NNW	4	b	"	29.72	754.8	77	...	NNW	2	b
Pescadores,	"	29.81	757.2	81	...	WNW	4	o	"	29.74	755.4	77	...	SSW	2	o
Canton,	14	...	...	...	...	...	...	...	6	29.79	756.6	74	95	...	o	c
Hongkong,	"	29.81	757.2	76	90	SW	3	r	"	29.78	756.4	74	94	...	o	o
Gap Rock,	"	29.84	757.9	...	...	WNW	4	omtr	"	29.79	756.6	...	...	N	3	o
Macao,	"	29.79	756.6	75	100	S	4	r	"	29.76	756.0	75	91	NNW	2	of
Wuchow,	15	...	...	...	...	...	...	...	9	...	...	...	...	...	...	...
Pakhoi,	"	...	...	...	...	...	...	...	"	...	...	...	...	...	...	...
Hoihow,	"	...	...	...	...	...	...	...	"	...	...	...	...	...	...	...
Phulien,	"	29.71	754.5	82	87	SSE	6	o	7	29.76	756.0	75	100	E	4	rf
Tourane,	"	29.69	754.2	86	...	SE	2	b	"	29.75	755.7	77	...	...	o	o
Cape St. James,	"	...	...	...	...	...	...	...	"	29.75	755.7	79	...	E	2	o
Basco,	14	29.79	756.6	90	63	WSW	4	o	6	...	...	...	...	...	...	...
Aparri,	"	29.73	755.1	93	64	NW	4	b	"	29.75	755.7	77	89	S	2	b
Manila,	"	29.71	754.5	97	...	ESE	4	b	"	29.75	755.7	79	84	NNE	2	b
Legaspi,	"	29.75	755.7	90	66	NE	4	o	"	29.78	756.3	77	94	...	o	o
Tacloban,	"	...	...	...	...	...	...	...	"	...	...	...	...	...	...	...
Iloilo,	"	...	...	90	75	S	2	o	"	...	...	...	...	...	...	...
Surigao,	"	29.73	755.1	86	65	ENE	2	o	"	...	...	...	...	...	...	...
Guam,	12.20	29.79	756.6	...	...	ENE	4	o	4.20	...	...	...	...	...	...	...
Yap,	12.47	29.79	756.6	...	...	ESE	2	o	4.47	29.79	756.6	...	...	E	2	o
Labuan,	14	29.77	756.1	90	84	N	2	b	6	29.70	754.4	81	95	NE	2	b

May 20*d*. 12*h*. 00*m*.—Pressure has increased moderately at Shanghai and slightly at Taiboku and Tourane; it has decreased considerably over S. Japan, the Loochoos and the Bonins. The depression has become deeper and now covers S. Japan.

Hongkong rainfall for the 24 hours ending at 10 a.m. to-day, 1·23 inch. Total since January 1st, 18·80 inches, against an average of 18·28 inches.

FORECAST FOR THE 24 HOURS ENDING AT NOON ON THE 21st.

District.	Forecast.
1.—Formosa Channel,	N. or variable winds, moderate; fair.
2.—South coast of China between Hongkong and Lamocks,	
3.—Hongkong to Gap Rock,	
4.—South coast of China between Hongkong and Hainan,	

C. W. JEFFRIES,—*Chief Assistant.*

ROYAL OBSERVATORY, HONGKONG.

DAILY WEATHER REPORT.

Station.	20th May, 1924.								21st May, 1924.							
	Hongkong Standard Time.	Barometer at Sea Level.		Temperature.	Humidity.	Wind.		Weather.	Hongkong Standard Time.	Barometer at Sea Level.		Temperature.	Humidity.	Wind.		Weather.
		Inches.	Millrs.			Direction.	Force.			Inches.	Millrs.			Direction.	Force.	
Wladivostock,	12	29.86	758.4	57	...	SSE	3	c	6	29.78	756.4	55	...	N	4	b
Nemuro,	11	29.94	760.5	...	...	S	5	...	5	29.88	759.0	...	...	...	...	...
Hokodate,	,,	29.84	758.0	...	...	SE	4	...	,,	29.73	755.0	...	...	E	1	...
Tokio,	,,	29.78	756.5	...	...	NW	2	...	,,	29.37	746.0	...	...	NW	5	...
Kochi,	,,	29.47	748.5	...	...	SSW	1	...	,,	29.65	753.0	...	...	W	1	...
Nagasaki,	,,	29.59	751.5	...	...	NNE	1	...	,,	29.80	757.0	...	...	...	...	...
Kagoshima,	,,	29.51	749.5	...	...	NNW	1	...	,,	29.80	757.0	...	...	NNW	1	...
Oshima,	,,	29.59	751.5	...	...	WSW	2	...	,,	29.78	756.5	...	...	NNW	3	...
Naha,	,,	29.78	756.5	...	...	N	3	...	,,	29.88	759.0	...	...	N	1	...
Ishigakijima,	,,	29.80	757.0	...	...	N	3	...	,,	29.84	758.0	...	...	N	1	...
Bonin Island,	,,	29.72	755.0	...	...	SSW	5	...	,,	29.69	754.0	...	...	SW	1	...
Chefoo,	15	29.78	756.4	65	91	E	1	b	6	29.78	756.4	63	91	SW	1	b
Hankow,	,,	...	...	...	...	...	...	...	,,	...	...	...	...	...	...	...
Ichang,	,,	...	...	...	...	...	...	...	,,	...	...	...	...	...	...	...
Changsha,	,,	...	...	...	...	...	...	...	,,	...	...	...	...	...	...	...
Shanghai,	11	29.88	759.0	72	57	...	0	b	,,	29.91	759.6	57	100	SE	2	b
Gutzlaff,	14	29.90	759.4	67	91	NNW	2	b	,,	29.92	759.9	58	94	SSE	2	b
Sharp Peak,	,,	29.82	757.4	81	62	E	2	b	7	29.86	758.4	68	85	N	1	o
Amoy,	15	29.74	755.4	81	67	SSW	4	b	9	29.80	756.9	71	85	NE	4	r
Swatow,	,,	...	...	...	...	...	...	...	8	...	...	...	...	...	...	...
Taihoku,	11	29.85	758.1	77	76	SE	2	o	5	29.85	758.1	68	85	E	4	o
Taichu,	,,	29.80	756.9	84	...	N	4	b	,,	29.81	757.2	73	...	...	o	o
Tainan,	,,	29.80	756.9	86	...	WSW	4	b	,,	29.79	756.6	73	...	ENE	2	b
Koshun,	,,	29.78	756.3	86	...	NNW	4	b	,,	29.79	756.6	77	...	ENE	2	o
Pescadores,	,,	29.82	757.5	82	...	NNE	6	b	,,	29.82	757.5	73	...	N	6	o
Canton,	14	29.78	756.4	80	87	S	2	o	6	29.77	756.1	77	95	SE	1	c
Hongkong,	,,	29.78	756.3	81	73	ESE	3	c	,,	29.78	756.4	76	93	E	1	o
Gap Rock,	,,	29.80	756.9	...	...	N	3	c	,,	29.79	756.6	...	...	SSE	3	b
Macao,	,,	29.78	756.3	93	74	SE	2	o	,,	29.75	755.7	81	86	SE	4	b
Wuchow,	15	...	...	...	...	...	...	...	9	...	...	...	...	...	...	...
Pakhoi,	,,	...	...	...	...	...	...	...	,,	...	...	...	...	...	...	...
Hoihow,	,,	...	...	...	...	...	...	...	,,	...	...	...	...	...	...	...
Shulien,	,,	29.69	754.2	82	84	SSE	6	o	7	29.68	753.9	79	95	SSE	4	bf
Tourane,	,,	29.73	755.1	86	...	SE	2	b	,,	29.75	755.7	77	...	SW	4	o
Cape St. James,	,,	29.75	755.7	90	...	E	2	b	,,	29.81	757.2	77	...	...	o	b
Basco,	14	29.73	755.1	86	68	W	2	o	6	...	...	...	...	...	...	...
Aparri,	,,	29.73	755.1	90	63	NNW	4	b	,,	29.78	756.3	77	94	S	2	o
Manila,	,,	29.72	754.8	93	59	SW	4	o	,,	29.79	756.6	79	85	...	o	o
Legaspi,	,,	29.74	755.4	90	69	NE	4	o	,,	29.79	756.6	77	92	NE	1	b
Tacloban,	,,	...	...	...	...	...	...	...	,,	...	...	...	...	...	...	...
Iloilo,	,,	29.71	754.5	90	66	SSW	4	o	,,	...	...	...	...	...	...	...
Surigao,	,,	...	...	...	...	...	...	...	,,	...	...	...	...	...	...	...
Guam,	12.20	29.74	755.1	...	...	E	4	o	4.20	...	...	...	...	...	...	...
Yap,	12.47	29.79	756.6	...	...	E	2	o	4.47	29.82	757.5	...	...	E	2	o
Labuan,	14	29.77	756.1	90	84	N	2	b	6	29.72	754.9	92	92	NE	1	b

May 21*d*. 11*h*. 40*m*.—Pressure has decreased very considerably at Tokio, moderately over N. Japan, and has increased considerably over S. Japan; other changes are slight. The depression has moved to the east of Tokio and the anticyclone appears to be central over the Eastern Sea.

A depression has also formed to the West of Haiphong.

Hongkong rainfall for the 24 hours ending at 10 a.m. to-day, 0·14 inch. Total since January 1st, 18·94 inches, against an average of 18·71 inches.

FORECAST FOR THE 24 HOURS ENDING AT NOON ON THE 22ND.

District.	Forecast.
1.—Formosa Channel,	N. or variable winds, fresh to moderate.
2.—South coast of China between Hongkong and Lamocks,	S. winds, moderate; fair to showery.
3.—Hongkong to Gap Rock,	S. winds, moderate; fair to showery.
4.—South coast of China between Hongkong and Hainan,	S. winds, moderate; fair to showery.

C. W. JEFFRIES,—*Chief Assistant.*

ROYAL OBSERVATORY, HONGKONG.

DAILY WEATHER REPORT.

Station.	21st May, 1924.								22nd May, 1924.							
	Hongkong Standard Time.	Barometer at Sea Level.		Temperature.	Humidity.	Wind.		Weather.	Hongkong Standard Time.	Barometer at Sea Level.		Temperature.	Humidity.	Wind.		Weather.
		Inches.	Millrs.			Direction.	Force.			Inches.	Millrs.			Direction.	Force.	
Wladivostock,	12	29.71	754.6	71	...	E	2	o	6	29.97	761.2	49	...	E	2	c
Nemuro,	11	29.80	757.0	...	...	NNE	3	...	5	...	...	...	...	...	...	...
Hokodate,	"	29.72	755.0	...	...	SSE	3	...	"	...	...	...	...	...	...	...
Tokio,	"	29.47	748.5	...	...	N	3	...	"	...	...	...	...	...	...	...
Kochi,	"	29.65	753.0	...	...	S	1	...	"	...	...	...	...	...	...	...
Nagasaki,	"	29.84	758.0	...	...	SSW	3	...	"	...	...	...	...	...	...	...
Kagoshima,	"	29.80	757.0	...	...	NW	3	...	"	...	...	...	...	...	...	...
Oshima,	"	29.84	758.0	...	...	NNW	2	...	"	...	...	...	...	...	...	...
Naha,	"	29.92	760.0	...	...	E	1	...	"	...	...	...	...	...	...	...
Ishigakijima,	"	29.86	758.5	...	...	NNW	3	...	"	...	...	...	...	...	...	...
Bonin Island,	"	29.72	755.0	...	...	S	4	...	"	...	...	...	...	...	...	...
Chefoo,	15	29.83	757.7	69	80	ENE	1	b	6	29.80	756.9	68	65	SW	...	...
Hankow,	"	...	...	...	...	...	...	...	"	...	...	...	...	...	...	...
Ichang,	"	...	...	...	...	...	...	...	"	...	...	...	...	...	...	...
Changsha,	"	...	...	...	...	...	...	...	"	...	...	...	...	...	...	...
Shanghai,	11	29.82	757.2	79	55	SE	2	b	"	29.85	758.1	57	100	E	1	b
Gutzlaff,	14	29.88	758.9	68	74	SSE	4	b	"	29.87	758.7	62	100	SE	4	b
Sharp Peak,	"	29.93	760.2	76	88	E	1	b	7	29.90	759.4	68	85	W	1	b
Amoy,	15	29.82	757.4	72	81	SSE	1	o	9	29.78	756.4	69	95	NE	2	r
Swatow,	"	...	...	...	...	...	...	...	8	...	...	...	...	...	...	...
Taihoku,	11	29.86	758.4	79	69	E	4	o	5	29.87	758.7	68	94	...	o	r
Taichu,	"	29.82	757.5	86	...	...	o	b	"	29.85	758.1	72	...	N	2	o
Tainan,	"	29.82	757.5	86	...	WSW	2	b	"	29.80	756.9	73	...	N	2	o
Koshun,	"	29.81	757.2	84	...	NNE	4	o	"	29.78	756.3	72	...	...	o	b
Pescadores,	"	29.85	758.1	81	...	N	6	o	"	29.81	757.2	75	...	NNE	6	o
Canton,	14	29.72	754.9	79	91	S	2	o	6	...	...	...	...	...	...	...
Hongkong,	"	29.75	755.6	77	90	ENE	3	o	"	29.74	755.4	76	94	SE	3	op
Gap Rock,	"	29.74	755.4	...	...	S	4	b	"	29.72	754.9	...	...	SSE	3	c
Macao,	"	29.71	754.5	86	78	S	4	o	"	29.68	753.9	81	94	S	4	o
Wuchow,	15	...	...	...	...	...	...	...	9	...	...	...	...	...	...	...
Pakhoi,	"	...	...	...	...	...	...	...	"	...	...	...	...	...	...	...
Hoihow,	"	...	...	...	...	...	...	...	"	...	...	...	...	...	...	...
Phulien,	"	...	...	...	...	...	...	...	7	29.63	752.7	81	96	SSE	4	bf
Tourane,	"	...	...	...	...	...	...	...	"	29.71	754.5	82	...	SW	2	b
Cape St. James,	"	...	...	...	...	...	...	...	"	29.79	756.6	77	...	W	2	o
Basco,	14	29.75	755.7	86	58	S	2	o	6	...	...	...	...	...	...	...
Aparri,	"	29.73	755.1	90	72	NE	4	o	"	...	...	...	...	...	...	...
Manila,	"	29.75	755.7	90	63	SW	4	o	"	...	...	...	...	...	...	...
Legaspi,	"	29.75	755.7	90	63	NE	4	o	"	...	...	...	...	...	...	...
Tacloban,	"	...	...	...	...	...	...	...	"	...	...	...	...	...	...	...
Iloilo,	"	29.72	754.8	90	66	SSW	4	o	"	...	...	...	...	...	...	...
Surigao,	"	29.73	755.1	86	75	ENE	2	b	"	...	...	...	...	...	...	...
Guam,	12.20	29.78	756.3	...	...	E	4	o	4.20	...	...	...	...	...	...	...
Yap,	12.47	29.76	756.0	...	...	ENE	4	o	4.47	...	...	...	...	...	...	...
Labuan,	14	29.77	756.1	90	84	N	2	b	6	29.79	756.6	78	94	NW	2	b

May 22*d*. 12*h*. 10*m*.—Telegraphic communication with Hongkong is interrupted.

Pressure has increased considerably at Wladivostock; other changes are slight. The depression over Indo-China has become deeper.

Hongkong rainfall for the 24 hours ending at 10 a.m. to-day, 2·00 inch. Total since January 1st, 20·94 inches, against an average of 19·14 inches.

FORECAST FOR THE 24 HOURS ENDING AT NOON ON THE 23RD.

District.	Forecast.
1.—Formosa Channel,	S. winds, moderate; cloudy, rain.
2.—South coast of China between Hongkong and Lamocks.	
3.—Hongkong to Gap Rock,	
4.—South coast of China between Hongkong and Hainan,	

C. W. JEFFRIES,—*Chief Assistant.*

ROYAL OBSERVATORY, HONGKONG.

DAILY WEATHER REPORT.

Station.	22nd May, 1924.								23rd May, 1924.							
	Hongkong Standard Time.	Barometer at Sea Level.		Temperature.	Humidity.	Wind.		Weather.	Hongkong Standard Time.	Barometer at Sea Level.		Temperature.	Humidity.	Wind.		Weather.
		Inches.	Millrs.			Direction.	Force.			Inches.	Millrs.			Direction.	Force.	
Wladivostock,	12	30.02	762.5	54	...	SE	4	b	6	30.06	763.4	46	...	SSE	3	f
Nemuro,	11	...	...	...	...	...	...	...	5	30.08	764.0	...	...	WNW	1	...
Hokodate,	,,	29.86	758.5	...	...	SSW	1	...	,,	30.12	765.0	...	...	NNW	1	...
Tokio,	,,	29.90	759.5	...	...	S	2	...	,,	30.16	766.0	...	...	SE	1	...
Kochi,	,,	29.90	759.5	...	...	WSW	1	...	,,	30.08	764.0	...	...	SW	1	...
Nagasaki,	,,	29.92	760.0	...	...	W	2	...	,,	29.98	761.5	...	...	SE	2	...
Kagoshima,	,,	29.92	760.0	...	...	ESE	1	...	,,	30.00	762.0	...	...	NW	1	...
Oshima,	,,	29.92	760.0	...	...	SSE	1	...	,,	29.96	761.0	...	...	...	0	...
Naha,	,,	29.96	761.0	...	...	SW	1	...	,,	29.94	760.5	...	...	ESE	1	...
Ishigakijima,	,,	29.88	759.0	...	...	ESE	3	...	,,	29.80	757.0	...	...	SSE	4	...
Bonin Island,	,,	29.92	760.0	...	...	W	1	...	,,	30.00	762.0	...	...	ESE	1	...
Chefoo,	15	29.74	755.4	47	55	SE	4	b	6	29.86	758.4	56	100	WNW	1	r
Hankow,	,,	...	...	...	...	...	...	...	,,	...	...	...	...	...	...	...
Ichang,	,,	...	...	...	...	...	...	...	,,	...	...	...	...	...	...	...
Changsha,	,,	...	...	...	...	...	...	...	,,	...	...	...	...	...	...	...
Shanghai,	11	29.80	756.9	79	61	SE	2	o	,,	29.76	756.0	66	90	SSE	2	o
Hutzlaff,	14	29.85	758.2	67	91	SSE	4	o	,,	29.80	756.9	65	100	SSE	6	o
Sharp Peak,	,,	29.85	758.2	75	81	E	1	o	7	29.84	757.9	72	94	...	o	b
Amoy,	15	29.75	755.6	72	92	ENE	1	o	9	29.76	755.9	72	95	ENE	1	o
Swatow,	,,	...	...	...	...	...	...	...	8	...	...	...	...	...	...	...
Taihoku,	11	29.84	757.8	75	88	ENE	4	r	5	29.81	757.2	72	96	...	o	r
Taichu,	,,	29.84	757.8	79	...	...	o	r	,,	29.84	757.8	73	...	...	o	b
Tainan,	,,	29.81	757.2	84	...	S	2	o	,,	29.79	756.6	75	...	...	o	o
Koshun,	,,	29.80	756.9	86	...	...	o	o	,,	29.79	756.6	73	...	...	o	b
Pescadores,	,,	29.84	757.8	77	...	NNE	4	o	,,	29.80	756.9	75	...	NNE	4	o
Canton,	14	29.68	753.9	80	91	SE	2	or	6	29.72	754.9	77	95	ESE	2	o
Hongkong,	,,	29.74	755.4	75	96	ESE	3	ort	,,	29.73	755.1	76	96	E	4	ort
Gap Rock,	,,	29.73	755.1	...	...	SSW	4	orlt	,,	29.72	754.9	...	...	S	3	o
Macao,	,,	29.68	753.9	79	96	WSW	4	o	,,	29.71	754.5	77	98	SW	4	o
Wuchow,	15	...	...	...	...	...	...	...	9	...	...	...	...	...	...	...
Pakhoi,	,,	...	...	...	...	...	...	...	,,	...	...	...	...	...	...	...
Hoihow,	,,	...	...	...	...	...	...	...	,,	...	...	...	...	...	...	...
Chulien,	,,	29.59	751.5	90	72	SSE	4	b	7	29.65	753.0	81	92	S	2	of
Courane,	,,	29.67	753.6	86	...	SE	2	b	,,	29.73	755.1	81	...	...	o	b
Cape St. James,	,,	29.73	755.1	90	...	S	2	b	,,	29.82	757.5	77	...	SW	2	r
Basco,	14	29.72	754.8	86	71	W	2	b	6	...	...	...	...	...	...	...
Aparri,	,,	29.73	755.1	93	50	N	4	b	,,	...	...	...	...	...	...	...
Manila,	,,	29.73	755.1	90	57	WSW	2	b	,,	29.76	756.0	79	91	...	o	bf
Legaspi,	,,	...	...	...	...	...	..	...	,,	29.81	757.2	79	95	...	o	o
Tacloban,	,,	29.82	757.5	93	64	E	4	o	,,	...	...	...	...	...	...	...
Iloilo,	,,	29.71	754.5	90	63	S	4	o	,,	29.79	756.6	79	84	...	o	o
Surigao,	,,	29.73	755.1	86	68	WSW	2	b	,,	...	...	...	...	...	...	...
Guam,	12.20	29.76	756.0	...	...	E	4	o	4.20	...		...	...	...	...	...
Yap,	12.47	29.76	756.0	...	...	E	4	o	4.47	29.76	756.0	...	...	E	2	o
Sabuan,	14	29.78	756.4	88	84	N	2	b	6	29.82	757.4	78	82	N	2	b

May 23*d*. 11*h*. 05*m*.—Pressure has increased considerably over Japan and moderately at Shanghai and the Bonins; other changes are slight. A weak anticyclone is central to the east of Japan; the depression remains over Tongking.

Hongkong rainfall for the 24 hours ending at 10 a.m. to-day, 5·81 inch. Total since January 1st, 26·75 inches, against an average of 19·58 inches.

FORECAST FOR THE 24 HOURS ENDING AT NOON ON THE 24TH.

District.	Forecast.
1.—Formosa Channel,	S. and S.W. winds, moderate; cloudy, occasional rain.
2.—South coast of China between Hongkong and Lamocks,	
3.—Hongkong to Gap Rock,	
4.—South coast of China between Hongkong and Hainan,	

C. W. JEFFRIES,—*Chief Assistant.*

ROYAL OBSERVATORY, HONGKONG.

DAILY WEATHER REPORT.

Station.	23rd May, 1924.								24th May, 1924.							
	Hongkong Standard Time.	Barometer at Sea Level.		Temperature.	Humidity.	Wind.		Weather.	Hongkong Standard Time.	Barometer at Sea Level.		Temperature.	Humidity.	Wind.		Weather.
		Inches.	Millrs.			Direction.	Force.			Inches.	Millrs.			Direction.	Force.	
Wladivostock,	12	30.02	762.5	50	...	SE	4	b	6	29.84	757.9	51	...	SE	3	o
Nemuro,	11	30.06	763.5	...	...	S	6	...	5	30.04	763.0	...	...	WSW	1	...
Hokodate,	"	30.12	765.0	...	...	W	1	...	"	30.04	763.0	...	...	...	...	...
Tokio,	"	30.14	765.5	...	...	SSE	3	...	"	30.10	764.5	...	...	SE	1	...
Kochi,	"	30.06	763.5	...	...	SE	1	...	"	29.88	759.0	...	...	SW	1	...
Nagasaki,	"	29.96	761.0	...	...	SE	3	...	"	29.73	755.0	...	...	SE	5	...
Kagoshima,	"	29.98	761.5	...	...	SSE	1	...	"	29.69	754.0	...	...	W	4	...
Oshima,	"	29.90	759.5	...	...	SE	3	...	"	29.61	752.0	...	...	N	5	...
Naha,	"	29.90	759.5	...	...	E	2	...	"	29.67	753.5	...	...	N	3	...
Ishigakijima,	"	29.80	757.0	...	...	SSE	4	...	"	29.67	753.5	...	...	WNW	1	...
Bonin Island,	"	30.04	763.0	...	...	E	2	...	"	29.96	761.0	...	...	ENE	1	...
Chefoo,	15	29.72	754.9	67	84	N	1	o	6	29.66	753.3	58	81	SW	1	h
Hankow,	"	...	...	...	...	...	...	...	"	...	...	...	...	...	...	...
Ichang,	"	...	...	...	...	...	...	...	"	...	...	...	...	...	...	...
Changsha,	"	...	...	...	...	...	...	...	"	...	...	...	...	...	...	...
Shanghai,	11	29.75	755.7	70	96	SSW	1	r	"	29.76	756.0	61	96	NNW	1	h
Gutzlaff,	14	29.77	756.1	66	100	SSW	1	rf	"	29.77	756.1	60	94	N	4	b
Sharp Peak,	"	29.78	756.4	82	79	ESE	2	o	7	29.74	755.4	58	64	ENE	1	o
Amoy,	15	29.70	754.4	76	86	SW	1	o	9	29.61	752.1	75	95	...	o	rf
Swatow,	"	...	...	...	...	...	...	...	8	...	...	...	...	...	...	...
Taihoku,	11	29.78	756.3	86	65	NW	2	o	5	29.66	753.3	73	89	S	2	o
Taichu,	"	29.80	756.9	86	...	S	2	o	"	29.74	755.4	75	...	SE	2	r
Tainan,	"	29.80	756.9	86	...	SW	4	o	"	29.72	754.8	77	...	ESE	2	o
Koshun,	"	29.80	756.9	86	...	S	2	o	"	29.69	754.2	79	...	NNW	4	o
Pescadores,	"	29.80	756.9	86	...	S	4	o	"	29.69	754.2	77	...	S	4	r
Canton,	14	29.68	753.9	87	80	S	2	c	6	...	...	...	...	...	...	...
Hongkong,	"	29.73	755.1	81	81	SW	4	o	"	29.70	754.4	76	88	W	2	od
Gap Rock,	"	29.74	755.4	...	...	SW	4	ort	"	29.71	754.6	...	...	ESE	3	or
Macao,	"	29.71	754.5	84	85	...	4	o	"	29.68	753.9	73	98	...	4	r
Wuchow,	15	...	...	...	...	...	...	...	9	...	...	...	...	...	...	...
Pakhoi,	"	...	...	...	...	...	...	...	"	...	...	...	...	...	...	...
Hoihow,	"	...	...	...	...	...	...	...	"	...	...	...	...	...	...	...
Phulien,	"	29.63	752.7	93	59	SSW	1	o	7	29.78	756.3	75	96	NNE	1	rf
Tourane,	"	29.69	754.2	90	...	SSE	2	o	"	29.72	754.8	82	...	...	o	o
Cape St. James,	"	29.78	756.3	90	...	S	2	b	"	29.81	757.2	79	...	NW	2	b
Basco,	14	29.73	755.1	86	75	W	2	b	6	...	...	...	...	...	...	...
Aparri,	"	29.75	755.7	90	60	N	4	o	"	29.74	755.4	77	91	S	4	o
Manila,	"	29.74	755.4	93	59	SW	4	b	"	29.79	756.6	77	92	...	o	b
Legaspi,	"	29.75	755.7	90	72	NE	4	b	"	...	...	...	...	...	...	...
Tacloban,	"	...	...	...	...	...	...	...	"	...	...	...	...	...	...	...
Iloilo,	"	29.73	755.1	90	60	S	4	o	"	29.78	756.3	81	87	...	o	o
Surigao,	"	29.75	755.7	86	71	ENE	4	b	"	...	...	...	...	...	...	...
Guam,	12.20	29.78	756.3	...	...	ENE	4	o	4.20	...		...	...	...	...	...
Yap,	12.47	29.75	755.7	...	...	E	6	o	4.47	29.78	756.3	...	...	SE	2	o
Labuan,	14	29.80	756.9	84	83	NE	2	b	6	29.81	757.2	76	94	E	1	o

May 24*d*. 11*h*. 37*m*.—Pressure has increased moderately over Tongking, decreased considerably over the Loochoos and S. Japan, and decreased slightly to moderately elsewhere. It is highest in the Pacific to the east of Japan, and depressions are situated to the north of Shantung and to the south east of Oshima; a trough of relatively low pressure is situated over the north part of the China Sea.

Hongkong rainfall for the 24 hours ending at 10 a.m. to-day, 1·89 inch. Total since January 1st, 28·64 inches, against an average of 20·03 inches.

FORECAST FOR THE 24 HOURS ENDING AT NOON ON THE 25TH.

District.	Forecast.
1.—Formosa Channel,	S. winds, moderate.
2.—South coast of China between Hongkong and Lamocks,	Westerly or variable winds, moderate; cloudy, rain.
3.—Hongkong to Gap Rock,	
4.—South coast of China between Hongkong and Hainan,	

C. W. JEFFRIES,—*Chief Assistant.*

ROYAL OBSERVATORY, HONGKONG.

DAILY WEATHER REPORT.

Station.	24th May, 1924.								25th May, 1924.							
	Hongkong Standard Time.	Barometer at Sea Level.		Temperature.	Humidity.	Wind.		Weather.	Hongkong Standard Time.	Barometer at Sea Level.		Temperature.	Humidity.	Wind.		Weather.
		Inches.	Millrs.			Direction.	Force.			Inches.	Millrs.			Direction.	Force.	
Wladivostock,	12	29.69	754.1	55	...	ESE	5	or	6	29.57	750.9	55	...	E	3	r
Nemuro,	11	30.04	763.0	...	...	SW	5	...	5	29.98	761.5	...	...	ESE	4	...
Hokodate,	,,	29.98	761.5	...	...	SSE	1	...	,,	29.73	755.0	...	...	ESE	6	...
Tokio,	,,	30.02	762.5	...	...	SSE	2	...	,,	29.37	746.0	...	...	NW	5	...
Kochi,	,,	29.76	756.0	...	...	NE	1	...	,,	29.59	751.5	...	...	W	1	...
Nagasaki,	,,	29.61	752.0	...	...	NE	6	...	,,	29.65	753.0	...	...	W	2	...
Kagoshima,	,,	29.47	748.5	...	...	NE	4	...	,,	29.69	754.0	...	...	NW	1	...
Oshima,	,,	29.51	749.5	...	...	S	6	...	,,	29.73	755.0	...	...	NNW	4	...
Naha,	,,	29.69	754.0	...	...	SW	2	...	,,	29.78	756.5	...	...	NNW	1	...
Ishigakijima,	,,	29.67	755.5	...	...	NNW	4	...	,,	29.75	755.5	...	...	N	1	...
Bonin Island,	,,	29.92	760.0	...	...	SSE	2	...	,,	29.86	758.5	...	...	SW	6	...
Chefoo.	15	29.59	751.6	67	84	NNE	2	b	6	29.65	753.1	58	90	NW	1	b
Hankow,	,,	...	...	...	...	...	...	...	,,	...	...	...	...	...	...	...
Ichang,	,,	...	...	...	...	...	...	...	,,	...	...	...	...	...	...	...
Changsha,	,,	...	...	...	...	...	...	...	,,	...	...	...	...	...	...	...
Shanghai,	11	29.75	755.7	81	46	WNW	1	b	,,	29.74	755.4	63	96	SSW	1	b
Dutzlaff,	14	29.77	756.1	74	63	NNE	1	b	,,	29.77	756.1	65	84	SW	4	b
Sharp Peak,	,,	29.74	755.4	77	77	E	1	o	7	29.79	756.6	71	76	...	o	o
Amoy,	15	29.66	753.3	74	92	ENE	4	o	9	29.72	754.9	71	91	WNW	1	o
Swatow,	,,	...	...	...	...	...	...	...	8	...	...	...	...	...	...	...
Taihoku,	11	29.78	756.3	72	92	SE	4	r	5	29.80	756.9	68	92	...	o	o
Taichu,	,,	29.74	755.4	75	...	S	1	r	,,	29.74	755.4	70	...	N	4	o
Tainan,	,,	29.72	754.8	77	...	ESE	2	o	,,	29.69	754.2	75	...	SE	2	o
Koshun,	,,	29.72	754.8	82	...	NW	4	o	,,	29.69	754.2	75	...	ENE	2	o
Pescadores,	,,	29.69	754.2	82	...	S	4	o	,,	29.72	754.8	73	...	NE	6	o
Canton,	14	29.73	755.1	83	71	N	2	o	6	29.76	755.9	72	90	N	1	o
Hongkong,	,,	29.71	754.6	77	84	NE	2	o	,,	29.75	755.6	74	89	E	2	b
Gap Rock,	,,	29.73	755.1	...	...	NNW	4	o	,,	29.74	755.4	...	...	ENE	3	c
Macao,	,,	29.71	754.5	75	83	N	4	o	,,	29.72	754.8	73	82	...	2	b
Wuchow,	15	...	...	...	...	...	...	...	9	...	...	...	...	...	...	...
Pakhoi,	,,	...	...	...	...	...	...	...	,,	...	...	...	...	...	...	...
Hoihow,	,,	...	...	...	...	...	...	...	,,	...	...	...	...	...	...	...
Thulien,	,,	29.76	756.0	82	74	WNW	1	o	7	29.80	756.9	75	96	SSE	2	o
Tourane,	,,	29.71	754.5	86	...	W	2	o	,,	29.75	755.7	77	...	NW	2	b
Cape St. James,	,,	29.76	756.0	90	...	S	2	b	,,	29.78	756.3	79	...	SW	4	o
Basco,	14	29.69	754.2	86	75	W	2	b	6	29.74	755.4	79	87	SSW	1	o
Aparri,	,,	29.69	754.2	93	53	WSW	4	o	,,	29.72	754.8	77	92	S	4	o
Manila,	,,	29.74	755.4	90	60	SW	4	o	,,	29.75	755.7	77	91	E	1	o
Legaspi,	,,	29.73	755.1	93	64	ENE	4	b	,,	29.76	756.0	75	94	...	o	b
Tacloban,	,,	...	...	...	...	...	...	...	,,	...	...	...	...	...	...	...
Iloilo,	,,	29.71	754.5	86	68	SSW	4	o	,,	29.75	755.7	77	85	...	o	b
Surigao,	,,	...	...	...	...	...	...	...	,,	29.76	756.0	73	94	...	o	b
Guam,	12.20	29.79	756.6	...	...	ENE	4	o	4.20	29.85	758.1	...	...	E	1	b
Yap,	12.47	29.78	756.3	...	...	NE	2	o	4.47	29.81	757.2	...	...	ENE	2	o
Labuan,	14	29.82	757.4	84	83	NE	4	b	6	29.81	757.2	78	82	NE	2	b

May 25*d*. 11*h*. 13*m*.—Warning to Hongkong, Coast Ports, &c.:—Depression or typhoon forming in Lat. 20° N. Long. 118° E., position uncertain.

May 25*d*. 12*h*. 30*m*.—Pressure has decreased considerably over S. Japan, especially in the vicinity of Tokio, the depression of the Loochoos having moved rapidly north eastward. Corresponding increases have occurred over the Loochoos; other changes are slight.

A depression appears to be forming in the China Sea trough to the S.E. of Pratas shoal.

Hongkong rainfall for the 24 hours ending at 10 a.m. to-day, 0·15 inch. Total since January 1st, 28·79 inches, against an average of 20·49 inches.

FORECAST FOR THE 24 HOURS ENDING AT NOON ON THE 26TH.

District.	Forecast.
1.—Formosa Channel,	N. winds, fresh.
2.—South coast of China between Hongkong and Lamocks,	N.E. or variable winds, moderate; fine to cloudy.
3.—Hongkong to Gap Rock,	N.E. or variable winds, moderate; fine to cloudy.
4.—South coast of China between Hongkong and Hainan,	N.E. or variable winds, moderate; fine to cloudy.

C. W. JEFFRIES,—*Chief Assistant.*

ROYAL OBSERVATORY, HONGKONG.

DAILY WEATHER REPORT.

Station.	25th May, 1924. Hongkong Standard Time.	Barometer at Sea Level. Inches.	Millrs.	Temperature.	Humidity.	Wind. Direction.	Force.	Weather.	26th May, 1924. Hongkong Standard Time.	Barometer at Sea Level. Inches.	Millrs.	Temperature.	Humidity.	Wind. Direction.	Force.	Weather.
Wladivostock,	12	29.50	749.3	57	...	...	0	r	6	29.50	749.2	51	...	...	0	0
Nemuro,	11	29.78	756.5	...	...	ESE	5	...	5	29.12	739.5	...	..	S	7	...
Hokodate,	,,	29.49	749.0	...	...	NE	3	...	,,	29.23	743.5	...	...	WSW	6	...
Tokio,	,,	29.37	746.0	...	...	S	9	...	,,	29.53	750.0	...	...	..	...	...
Kochi,	,,	29.57	751.0	...	...	SW	1	...	,,	29.67	753.5	...	.	WNW	1	...
Nagasaki,	,,	29.59	751.5	...	...	NW	3	...	,,	29.80	757.0	...	..	...	..	...
Kagoshima,	,,	29.69	754.0	...	...	W	2	...	,,	29.80	757.0	...	..		...	...
Oshima,	,,	29.76	756.0	...	...	N	1	...	,,	29.84	758.0	..	...	SSE	1	...
Naha,	,,	29.82	757.5	...	...	...	0	...	,,	29.88	759.0	...	..	...	...	...
Ishigakijima,	,,	29.78	756.3	...	...	ENE	10	...	,,	29.78	756.5	..		NE	5	...
Bonin Island,	,,	30.24	768.0	...	...	SSW	6		,,	29.86	758.5		..	SSW	3	...
Chefoo,	15	29.67	753.6	70	85	NW	4	b	6	29.73	755.1	65	78	NW	1	h
Hankow,	,,	...	...	...	...	...	..	...	,,	...	.		...	...	...	...
Ichang,	,,	...	...	...	...	.	...	...	,,	...		.	.	...	...	...
Changsha,	,,	...	...	...	...	...	...	...	,,	...	...	...	...	...	...	...
Shanghai,	11	29.73	755.1	86	...	WSW	1	b	,,	29.84	757.8	64	98	E	1	h
Gutzlaff,	14	29.76	755.9	74	68	WSW	4	b	,,	29.86	758.4	67	91	ENE	2	b
Sharp Peak,	,,	29.79	756.6	83	63	E	1	b	7	29.88	759.0	78	82	SW	2	b
Amoy,	15	29.73	755.1	81	62	E	6	r	9	29.79	756.6	72	95	...	0	b
Swatow,	,,	...	...	...	...	...	...	...	8	..	.	...	...	...	...	...
Taihoku,	11	29.81	757.2	72	75	ENE	4	r	5	29.80	756.9	72	51	N	2	0
Taichu,	,,	29.78	756.3	73	...	N	2	r	,,	29.78	756.3	73	...	...	0	r
Tainan,	,,	29.74	755.4	72	...	NE	2	r	,,	29.74	755.4	75	..	...	0	0
Koshun,	,,	29.73	755.1	82	...	ESE	2	o	,,	29.74	755.4	75	...	NE	4	o
Pescadores,	,,	29.78	756.3	77	..	NNE	4	o	,,	29.76	756.0	75		NNW	4	b
Canton,	14	29.74	755.4	87	62	WNW	2	b	6	29.80	756.9	74	95	ENE	1	h
Hongkong,	,,	29.75	755.6	80	74	SE	3	o	,,	29.80	756.9	74	86	...	0	h
Gap Rock,	,,	29.76	755.9	...	...	NE	3	b	,,	29.78	756.4	...	...	E	3	h
Macao,	,,	29.73	755.1	82	60	E	4	b	,,	29.76	756.0	77	85	SE	4	b
Wuchow,	15	...	...	...	...	...	..	...	9	...	...	...	...	...	...	...
Pakhoi,	,,	...	.	...	...	...	...	...	,,	...	...	..	...	...	...	...
Hoihow,	,,	...	...	...	...	..	...	...	,,		...	...	...	...	...	...
Phulien,	,,	29.74	755.4	82	77	SSW	2	o	7	29.78	756.3	79	85	...	0	of
Tourane,	,,	29.73	755.1	84	...	NW	2	o	,,	29.76	756.0	79	...	...	0	o
Cape St. James,	,,	29.73	755.1	90	...	SW	2	b	,,	29.82	757.5	75	...	E	2	o
Basco,	14	...	...	...	...	...	...	...	6		...	...	..	...	...	...
Aparri,	,,	...	...	...	...	..	..	...	,,	29.78	756.3	75	86	S	2	o
Manila,	,,	29.73	755.1	90	63	SW	4	o	,,	29.80	756.9	77	92	...	0	b
Legaspi,	,,	29.69	754.2	90	55	NE	2	b	,,	...	...		...	...	...	...
Tacloban,	,,	29.74	755.4	97	58	S	4	o	,,	...	...	...	...	...	...	...
Iloilo,	,,	29.71	754.5	90	66	S	4	b	,,	29.78	756.3	87	87	...	0	b
Surigao,	,,	29.72	754.8	86	68	N	2	b	,,	...	...	...	...	...	...	...
Guam,	12.20	29.80	756.9	...	...	E	4	o	4.20	...	...	...	..	...	...	...
Yap,	12.47	29.79	756.6	...	...	NE	4	o	4.47	29.82	757.5	...	...	NE	2	o
Labuan,	14	29.82	757.4	84	83	N	4	o	6	29.78	756.4	78	91	N	1	o

May 25*d*. 17*h*. 35*m*.—Warning to Hongkong, Coast Ports, &c.:—Depression of unknown intensity within 60 miles of Lat. 21° N. Long. 119° E., moving N.E.

May 26*d*. 12*h*. 08*m*.—Pressure has decreased very considerably over N. Japan, a depression being situated to the north of Hokkaido. It has increased considerably over S. Japan, and slightly to moderately elsewhere. A weak anticyclonic area extends from the Yangtze Valley to the Bonins; the depression of the China Sea has probably filled up to the south of Formosa.

Hongkong rainfall for the 24 hours ending at 10 a.m. to-day, 0·00 inch. Total since January 1st, 28·79 inches, against an average of 20·96 inches.

FORECAST FOR THE 24 HOURS ENDING AT NOON ON THE 27TH.

District.	Forecast.
1.—Formosa Channel,	E. or variable winds, moderate; fine generally.
2.—South coast of China between Hongkong and Lamocks.	
3.—Hongkong to Gap Rock,	
4.—South coast of China between Hongkong and Hainan,	

C. W. JEFFRIES,—*Chief Assistant.*

ROYAL OBSERVATORY, HONGKONG.

DAILY WEATHER REPORT.

Station.	26th May, 1924. Hongkong Standard Time.	Barometer at Sea Level. Inches.	Millrs.	Temperature.	Humidity.	Wind. Direction.	Force.	Weather.	27th May, 1924. Hongkong Standard Time.	Barometer at Sea Level. Inches.	Millrs.	Temperature.	Humidity.	Wind. Direction.	Force.	Weather.
Wladivostock,	12	29.45	748.1	61	...	ESE	2	o	6	29.57	751.0	55	...	N	3	b
Nemuro,	11	29.04	737.5	...	...	SW	7	...	5	29.27	743.5	...	...	NNW	2	...
Hokodate,	,,	29.27	743.5	...	...	WSW	5	...	,,	29.47	748.5	...	...	W	2	...
Tokio	,,	29.49	749.0	...	...	NW	4	...	,,	29.59	751.5	...	...	E	1	...
Kochi,	,,	29.69	754.0	...	...	SW	2	...	,,	29.69	754.0	...	...	SW	1	...
Nagasaki,	,,	29.82	757.5	...	...	W	3	...	,,	29.78	756.5	...	...	WNW	3	...
Kagoshima,	,,	29.84	758.0	...	...	NW	3	...	,,	29.80	757.0	...	...	...	...	...
Oshima,	,,	29.86	758.5	...	...	NNE	1	...	,,	29.84	758.0	...	...	SSE	1	...
Naha,	,,	29.90	759.5	...	...	S	1	...	,,	29.90	759.5	...	...	...	...	...
Ishigakijima,	,,	29.82	757.5	...	...	NE	6	...	,,	29.80	757.0	...	...	NE	2	...
Bonin Island,	,,	29.90	759.5	...	...	W	1	...	,,	29.88	759.0	...	...	SSW	1	...
Chefoo.	15	29.89	759.2	66	84	NW	2	b	6	29.86	758.4	64	68	SW	2	b
Hankow,	,,	...	...	...	...	...	...	...	,,	...	...	...	...	...	...	...
Ichang,	,,	...	...	...	...	...	...	...	,,	...	...	...	...	...	...	...
Changsha,	,,	...	...	...	...	...	...	...	,,	...	...	...	...	...	...	...
Shanghai,	11	29.82	757.5	86	41	SW	1	b	,,	29.92	759.9	63	39	ENE	1	o
Gutzlaff.	14	29.87	758.7	78	70	SW	1	b	,,	29.92	759.9	66	59	E	4	o
Sharp Peak,	,,	29.85	758.2	84	65	E	1	b	7	29.86	758.4	73	94	N	2	b
Amoy,	15	29.72	754.9	82	63	E	2	b	9	29.79	756.6	75	95	ENE	1	o
Swatow,	,,	...	...	...	...	...	...	...	8	...	...	...	...	...	...	...
Taihoku,	11	29.81	757.2	84	68	ENE	4	o	5	29.80	756.9	73	92	E	4	b
Taichu,	,,	29.81	757.2	82	...	...	o	o	,,	29.82	757.5	73	...	...	o	o
Tainan,	,,	29.81	757.2	77	...	NNE	4	r	,,	29.78	756.3	77	...	...	o	r
Koshun,	,,	29.78	756.3	86	...	ESE	2	o	,,	29.78	756.3	84	...	ESE	2	o
Pescadores,	,,	29.81	757.2	82	...	N	4	b	,,	29.79	756.6	77	...	N	4	o
Canton,	14	29.77	756.1	87	72	SW	1	c	6	29.81	757.2	76	95	SSE	1	c
Hongkong,	,,	29.80	756.9	81	67	E	3	c	,,	29.81	757.2	76	86	SE	1	c
Gap Rock,	,,	29.81	757.2	...	...	E	3	b	,,	29.81	757.2	...	...	E	3	b
Macao,	,,	29.80	756.9	84	71	ESE	4	o	,,	29.80	756.9	77	86	SE	2	o
Wuchow,	15	...	...	...	...	...	...	...	9	...	...	...	...	...	...	...
Pakhoi,	,,	...	...	...	...	...	...	...	,,	...	...	...	...	...	...	...
Hoihow,	,,	...	...	...	...	...	...	...	,,	...	...	...	...	...	...	...
Phulien,	,,	29.73	755.1	86	75	SSE	4	of	7	29.80	756.9	75	94	...	o	b
Tourane,	,,	29.73	755.1	86	...	NW	2	o	,,	29.79	756.6	77	...	...	o	b
Cape St. James,	,,	29.76	756.0	86	...	W	4	o	,,	29.80	756.9	79	...	W	2	o
Basco	14	...	...	...	...	...	...	...	6	29.75	755.7	84	85	E	4	o
Aparri,	,,	29.72	754.8	90	69	N	4	o	,,	29.78	756.3	75	94	S	2	o
Manila,	,,	29.74	755.4	90	60	SW	4	o	,,	29.79	756.6	79	90	SE	1	o
Legaspi,	,,	29.73	755.1	93	64	NE	4	o	,,	29.75	755.7	75	89	W	2	o
Tacloban,	,,	...	...	...	...	...	...	...	,,	...	...	...	...	...	...	...
Iloilo,	,,	29.72	754.8	90	66	SSW	4	o	,,	29.79	756.6	77	92	...	o	o
Surigao,	,,	29.73	755.1	82	84	...	o	o	,,	29.79	756.6	75	96	...	o	b
Guam,	12.20	29.80	756.9	...	...	E	4	o	4.20	29.86	758.4	...	...	NE	2	o
Yap,	12.47	29.79	756.6	...	...	ESE	4	o	4.47	29.84	757.8	...	...	ENE	2	o
Labuan,	14	29.78	756.4	88	84	N	1	b	6	29.83	757.7	78	82	N	2	b

May 27*d*. 12*h*. 30*m*.—Pressure has decreased slightly over S. Japan; it has increased considerably over N. Japan, and moderately to slightly elsewhere. The depression is still situated to the N.E. of Hokkaido, and weak anticyclonic areas are situated over the lower Yangtze Valley and to the south-east of the Bonins.

Hongkong rainfall for the 24 hours ending at 10 a.m. to-day, 0·00 inch. Total since January 1st, 28·79 inches, against an average of 21·44 inches.

FORECAST FOR THE 24 HOURS ENDING AT NOON ON THE 28TH.

District.	Forecast.
1.—Formosa Channel,	N. winds, moderate.
2.—South coast of China between Hongkong and Lamocks,	E. winds, moderate; fair.
3.—Hongkong to Gap Rock,	E. winds, moderate; fair.
4.—South coast of China between Hongkong and Hainan,	E. winds, moderate; fair.

C. W. JEFFRIES,—*Chief Assistant.*

ROYAL OBSERVATORY, HONGKONG.

DAILY WEATHER REPORT.

Station.	27th May, 1924.								28th May, 1924.							
	Hongkong Standard Time.	Barometer at Sea Level.		Temperature.	Humidity.	Wind.		Weather.	Hongkong Standard Time.	Barometer at Sea Level.		Temperature.	Humidity.	Wind.		Weather.
		Inches.	Millrs.			Direction.	Force.			Inches.	Millrs.			Direction.	Force.	
Wladivostock,	12	29.57	751.0	64	...	N	2	o	6	29.66	753.4	52	...	N	3	o
Nemuro,	11	...	...	...	...	...	...	...	5	29.57	751.0	...	...	ESE	1	...
Hokodate,	,,	29.37	746.0	...	...	...	...	...	,,	29.61	752.0	...	...	SE	1	...
Tokio,	,,	29.49	749.0	...	...	NW	4	...	,,	29.63	752.5	...	...	N	1	...
Kochi,	,,	29.65	753.0	...	...	SW	1	...	,,	29.75	755.5	...	...	...	o	...
Nagasaki,	,,	29.80	757.0	...	...	W	1	...	,,	29.75	755.5	...	...	W	1	...
Kagoshima,	,,	29.78	756.5	...	...	W	3	...	,,	29.78	756.5	...	...	...	o	...
Oshima,	,,	29.82	757.5	...	...	N	1	...	,,	29.86	758.5	...	...	SSE	1	...
Naha,	,,	29.90	759.5	...	...	E	1	...	,,	29.86	758.5	...	...	NE	1	...
Ishigakijima,	,,	29.82	757.5	...	...	NE	3	...	,,	29.80	757.0	...	...	NNE	1	...
Bonin Island,	,,	29.82	757.5	...	...	NW	1	...	,,	29.82	757.5	...	...	SW	1	...
Chefoo.	15	29.81	757.2	65	91	NW	2	o	6	29.85	758.2	58	76	SW	1	b
Hankow,	,,	...	...	...	...	...	...	...	,,	...	...	...	...	...	...	...
Ichang,	,,	...	...	...	...	...	...	...	,,	...	...	...	...	...	...	...
Changsha,	,,	...	...	...	...	...	...	...	,,	...	...	...	...	...	...	...
Shanghai,	11	29.86	758.4	77	40	SSE	1	o	,,	29.84	757.8	61	100	SE	1	b
Gutzlaff,	14	29.90	759.4	67	60	SE	2	o	,,	29.86	758.4	64	95	S	1	b
Sharp Peak,	,,	29.85	758.2	84	60	...	o	o	7	29.85	758.2	74	59	N	2	o
Amoy,	15	29.74	755.4	86	61	SE	4	o	9	...	...	...	...	...	...	...
Swatow,	,,	...	...	...	...	...	...	...	8	...	...	...	.	...	...	...
Taiboku,	11	29.82	757.5	82	70	ENE	4	o	5	29.79	756.6	72	84	E	4	o
Taichu,	,,	29.81	757.2	84	...	SSW	2	b	,,	29.81	757.2	75	...	...	o	o
Tainan,	,,	29.80	756.9	81	...	...	o	r	,,	29.76	756.0	75	...	...	o	b
Koshun,	,,	29.81	757.2	82	...	E	4	o	,,	29.74	755.4	77	...	...	..	r
Pescadores,	,,	29.82	757.5	82	...	NNE	4	o	,,	29.76	756.0	77	...	WNW	4	o
Canton,	14	29.75	755.6	87	72	W	1	o	6	29.80	756.9	76	95	N	1	o
Hongkong,	,,	29.77	756.1	81	74	ESE	4	c	,,	29.76	755.9	76	83	SSE	1	c
Gap Rock,	,,	29.79	756.6	...	...	E	3	b	,,	29.77	756.1	...	...	E	3	o
Macao,	,,	29.76	756.0	86	71	SE	2	o	,,	29.78	756.3	77	88	NNE	2	o
Wuchow,	15	...	...	...	...	...	...	...	9	...	...	...	...	...	...	...
Pakhoi,	,,	...	...	...	...	...	...	...	,,	...	...	...	...	...	...	...
Hoihow,	,,	...	...	...	...	...	...	...	,,	...	...	...	...	...	...	...
Phulien,	,,	29.72	754.8	86	71	SW	4	o	7	29.80	756.9	77	94	E	4	rf
Tourane,	,,	29.72	754.8	84	...	NNE	2	b	,,	29.75	755.7	79	...	SW	2	b
Cape St. James,	,,	29.74	755.4	86	...	...	o	o	,,	29.76	756.0	75	...	NW	2	b
Basco,	14	29.71	754.5	86	75	S	2	o	6	...	...	...	...	...	...	...
Aparri,	,,	29.71	754.5	93	64	NNE	4	o	,,	29.73	755.1	77	96	SW	2	o
Manila,	,,	29.72	754.8	86	81	SW	2	o	,,	29.78	756.3	75	96	...	o	r
Legaspi,	,,	29.73	755.1	81	92	S	4	o	,,	29.76	756.0	77	92	...	o	b
Tacloban,	,,	...	...	...	...	...	...	...	,,	...	...	...	...	...	...	...
Iloilo,	,,	29.71	754.5	86	71	SSW	4	o	,,	...	...	...	...	...	...	...
Surigao,	,,	29.73	755.1	86	71	ENE	4	o	,,	...	...	...	...	...	...	...
Guam,	12.20	29.81	757.2	...	...	ENE	4	o	4.20	...	.	...	...	...	...	...
Yap,	12.47	29.79	756.6	...	...	ENE	4	o	4.47	29.85	758.1	...	...	ENE	2	o
Labuan,	14	29.78	756.4	88	84	N	2	b	6	29.78	756.4	78	94	N	1	b

May 28*d*. 11*h*. 43*m*.—Pressure has increased considerably over N. Japan, other changes are slight; it remains highest over N. China and to the S.E. of the Bonin Islands.

Hongkong rainfall for the 24 hours ending at 10 a.m. to-day, 0·00 inch. Total since January 1st, 28·79 inches, against an average of 21·92 inches.

FORECAST FOR THE 24 HOURS ENDING AT NOON ON THE 29TH.

District.	Forecast.
1.—Formosa Channel,	Variable winds, moderate.
2.—South coast of China between Hongkong and Lamocks,	E. winds, moderate; cloudy, rain.
3.—Hongkong to Gap Rock,	E. winds, moderate; cloudy, rain.
4.—South coast of China between Hongkong and Hainan,	E. winds, moderate; cloudy, rain.

C. W. JEFFRIES,—*Chief Assistant.*

ROYAL OBSERVATORY, HONGKONG.

DAILY WEATHER REPORT.

Station.	28th May, 1924. Hongkong Standard Time.	Barometer at Sea Level. Inches.	Barometer at Sea Level. Millrs.	Temperature.	Humidity.	Wind. Direction.	Wind. Force.	Weather.	29th May, 1924. Hongkong Standard Time.	Barometer at Sea Level. Inches.	Barometer at Sea Level. Millrs.	Temperature.	Humidity.	Wind. Direction.	Wind. Force.	Weather.
Wladivostock,	12	29.66	753.4	53	...	E	2	o	6	29.78	756.5	46	...	E	2	f
Nemuro,	11	29.61	752.0	...	...	N	1	...	5	...	...	...	..	...	...	...
Hokodate,	"	29.59	751.5	...	...	SE	3	...	"	29.53	750.0	...	...	...	...	...
Tokio,	"	29.53	750.0	...	...	SE	2	...	"	29.55	750.5	...	..	...	1	...
Kochi,	"	29.59	751.5	...	...	WSW	3	...	"	29.78	756.5	...	..	WSW	1	...
Nagasaki,	"	29.76	756.0	...	...	W	4	...	"	29.86	758.5	...	..	SE	1	...
Kagoshima,	"	29.74	753.5	...	...	WNW	3	...	"	29.86	758.5	...	...	NW	1	...
Oshima,	"	29.78	756.5	...	...	NW	2	...	"	29.82	757.5	..	...	SSE	1	...
Naha,	"	29.88	759.0	...	...	ENE	1	...	"	29.88	759.0	...	...	...	...	...
Ishigakijima,	"	29.82	757.5	...	...	SE	2	...	"	29.82	757.5	...	...	ESE	1	...
Bonin Island,	"	29.80	757.0	...	...	WSW	1		"	29.78	756.5	...	...	ESE	2	...
Chefoo,	15	29.86	758.4	69	70	NE	1	b	6	29.80	756.9	66	73	SW	1	b
Hankow,	"	...	...	...	...	...	...	...	"	...	...	...	...	...	...	...
Ichang,	"	...	...	...	...	...	...	...	"	...	...	...	...	...	...	...
Changsha,	"	...	...	...	...	...	...	...	"	...	...	...	...	...	...	...
Shanghai,	11	29.85	758.1	86	36	NNE	1	b	"	29.88	759.0	63	96	E	1	b
Gutzlaff,	14	29.88	758.9	76	77	N	1	b	"	29.92	759.9	64	95	ESE	2	b
Sharp Peak,	..	29.85	758.2	84	60	...	o	b	7	29.85	758.2	73	72	NNW	1	o
Amoy,	15	29.73	755.1	86	51	SE	2	b	9	29.77	756.1	74	92	ENE	1	o
Swatow,	"	...	...	...	...	...	...	...	8	...	.	...	...	...	...	...
Taihoku,	11	29.84	757.8	82	57	E	4	o	5	29.78	756.3	70	85	ENE	4	b
Taichu,	"	29.80	756.9	86	...	...	o	b	"	29.78	756.3	72	...	...	o	b
Tainan,	"	29.80	756.9	82	...	ENE	...	b	"	29.74	755.4	75	...	...	o	o
Koshun,	"	29.80	756.9	84	...	NE	4	o	"	29.75	755.7	77	...	NE	4	o
Pescadores,	"	29.80	756.9	84	...	N	4	o	"	29.75	755.7	75	...	NNW	4	b
Canton,	14	29.86	758.4	82	83	N	1	o	6	29.79	756.6	75	95	NNE	1	or
Hongkong,	"	29.78	756.4	79	81	SE	3	o	"	29.76	756.0	79	58	ENE	3	o
Gap Rock,	"	29.78	756.4	...	...	E	3	c	"	29.75	755.6	...	...	ENE	4	c
Macao,	"	29.76	756.0	82	77	E	4	o	"	29.74	755.4	79	85	E	2	o
Wuchow,	15	...	...	...	...	...	...	...	9	...	...	...	...	...	...	...
Pakhoi,	"	...	...	...	...	...	...	...	"	...	...	..	...	...	...	...
Hoihow,	"	...	...	...	...	...	...	...	"	...	...	...	...	...	...	...
Phulien,	"	29.75	755.7	81	86	ENE	2	o	7	29.75	755.7	73	100	SSE	2	rf
Tourane,	"	29.72	754.8	86	...		o	o	"	29.72	754.8	79	...	...	o	b
Cape St. James,	"	29.71	754.5	86	...	NW	2	o	"	29.85	758.1	75	...	W	4	bf
Basco,	14	29.69	754.2	90	72	NW	2	o	6	...	...		...	...	...	...
Aparri,	"	29.69	754.2	86	68	ENE	4	o	"	29.71	754.5	77	91	...	o	o
Manila,	"	29.73	755.1	84	77	SW	4	o	"	29.74	755.4	77	96	...	o	b
Legaspi,	"	29.73	755.1	86	78	SW	2	o	"	29.75	755.7	77	96	WSW	1	b
Tacloban,	"	...	...	...	...	...	...	...	"	...	.	...	...	...	...	...
Iloilo,	"	29.73	755.1	86	68	SSW	6	o	"	...	...	...	...	...	...	...
Surigao,	"	29.72	754.8	86	36	...	2	o	"	...	...	...	...	...	...	...
Guam,	12.20	29.80	756.9	...	...	E	4	o	4.20	...	...	...	...	...	...	...
Yap,	12.47	29.81	757.2	...	...	...	o	o	4.47	29.86	758.4	...	...	NE	1	o
Labuan,	14	29.78	756.4	88	80	N	2	b	6	29.79	756.6	80	82	NE	1	b

May 29*d*. 11*h*. 20*m*.—Pressure has decreased slightly over the north part of the China Sea, also at Chefoo and Hakodate; it has increased considerably at Kochi, and slightly to moderately elsewhere. Weak anticyclonic conditions continue from N. China southeastward to the Caroline Islands; a depression is moving eastwards across Japan and a trough of relatively low pressure covers the north part of the China Sea.

Hongkong rainfall for the 24 hours ending at 10 a.m. to-day, 0·06 inch. Total since January 1st, 28·85 inches, against an average of 22·40 inches.

FORECAST FOR THE 24 HOURS ENDING AT NOON ON THE 30TH.

District.	Forecast.
1.—Formosa Channel,	N. winds, moderate.
2.—South coast of China between Hongkong and Lamocks.	E. and N.E. winds, moderate; fair.
3.—Hongkong to Gap Rock,	
4.—South coast of China between Hongkong and Hainan,	

C. W. JEFFRIES,—*Chief Assistant.*

ROYAL OBSERVATORY, HONGKONG.

DAILY WEATHER REPORT.

Station.	29th May, 1924.								30th May, 1924.							
	Hongkong Standard Time.	Barometer at Sea Level.		Temperature.	Humidity.	Wind.		Weather.	Hongkong Standard Time.	Barometer at Sea Level.		Temperature.	Humidity.	Wind.		Weather.
		Inches.	Millrs.			Direction.	Force.			Inches.	Millrs.			Direction.	Force.	
Wladivostock,	12	29.73	755.1	61	...	WSW	3	b	6	29.79	756.7	52	...	ESE	2	o
Nemuro,	11	29.55	750.5	...	...	NNE	5	...	5	...	...	...	...	...	...	...
Hokodate,	"	29.57	751.0	...	...	WNW	2	...	"	29.90	759.5	...	...	WSW	1	...
Tokio,	"	29.59	751.5	...	...	NW	2	...	"	29.98	761.5	...	...	NNW	2	...
Kochi,	"	29.82	757.5	...	...	WNW	1	...	"	29.98	761.5	...	...	WSW	1	...
Nagasaki,	"	29.90	759.5	...	...	W	2	...	"	30.00	762.0	...	...	ESE	1	...
Kagoshima,	"	29.86	758.5	...	...	SE	1	...	"	30.00	762.0	...	...	NW	1	...
Oshima,	"	29.86	758.5	...	...	N	2	...	"	29.92	760.0	...	...	SSE	1	...
Naha,	"	29.90	759.5	...	...	N	1	...	"	29.90	759.5	...	...	...	...	...
Ishigakijima,	"	29.86	758.5	...	...	E	4	...	"	29.80	757.0	...	...	E	3	...
Bonin Island,	"	29.84	758.0	...	...	WNW	1	.	"	30.00	762.0	...	...	...	...	...
Chefoo,	15	29.74	755.4	60	44	N	1	b	6	29.78	756.4	36	45	SSW	1	b
Hankow,	"	...	...	...	...	...	...	...	"	...	...	...	...	...	...	...
Ichang,	"	...	...	...	...	...	...	...	"	...	...	...	...	...	...	...
Changsha,	"	...	...	...	...	...	...	...	"	...	...	...	...	...	...	...
Shanghai,	11	29.88	759.0	82	48	E	1	b	"	29.88	759.0	64	92	SE	2	b
Gutzlaff,	14	29.92	759.9	66	79	SE	4	b	"	29.91	759.7	65	95	SE	4	b
Sharp Peak,	"	29.85	758.2	81	67	ENE	2	o	7	29.91	759.7	74	81	NE	4	b
Amoy,	15	29.77	756.1	80	74	...	o	o	9	29.76	755.9	73	86	E	6	o
Swatow,	"	...	...	...	...	...	...	...	8	...	...	...	...	...	...	...
Taihoku,	11	29.80	756.9	86	49	E	6	o	5	29.80	756.9	73	79	E	4	b
Taichu,	"	29.75	755.7	84	...	WSW	2	o	"	29.78	756.3	84	...	...	o	b
Tainan,	"	...	...	...	...	...	...	...	"	29.75	755.7	73	...	ESE	2	b
Koshun,	"	29.78	756.3	86	...	N	6	o	"	29.73	755.1	77	...	NE	4	b
Pescadores,	"	...	...	.	...	...	...	...	"	29.75	755.7	75	...	NNW	4	b
Canton,	14	29.77	756.1	76	91	N	2	o	6	..	...	...	...	...	...	...
Hongkong,	"	29.75	755.6	84	33	E	4	o	"	29.76	755.9	77	77	E	3	o
Gap Rock,	"	29.76	755.9	...	...	ENE	5	o	"	29.73	755.1	...	...	ENE	4	o
Macao,	"	29.74	755.4	81	66	NNE	4	o	"	29.72	754.8	77	84	E	4	o
Wuchow,	15	...	...	...	...	...	...	...	9	...	...	...	...	...	...	...
Pakhoi,	"	...	...	...	...	...	...	...	"	...	...	...	...	...	...	...
Hoihow,	"	...	...	...	...	...	...	...	"	...	...	...	...	...	...	...
Phulien,	"	29.71	754.5	77	96	ENE	1	rf	7	29.69	754.2	77	96	WSW	2	o
Tourane,	"	29.67	753.6	86	...	ENE	2	o	"	29.73	755.1	77	...	SW	2	b
Cape St. James,	"	29.74	755.4	81	...	W	4	o	"	29.78	756.3	79	...	SW	4	o
Basco,	14	29.71	754.5	77	79	N	2	r	6	29.71	754.5	81	89	...	o	o
Aparri,	"	29.69	754.2	86	75	NNW	4	o	"	...	...	...	...	...	...	...
Manila,	"	29.69	754.2	86	65	W	4	o	"	29.74	755.4	79	91	SSE	1	o
Legaspi,	"	29.72	754.8	90	66	SSW	4	o	"	29.76	756.0	79	95	SSW	1	o
Tacloban,	"	...	...	...	...	...	...	...	"	..	...	...	...	...	...	...
Iloilo,	"	29.73	755.1	86	56	SW	4	o	"	...	...	...	...	...	...	...
Surigao,	"	...	...	...	...	...	...	...	"	...	...	...	...	...	...	...
Guam,	12.20	29.80	756.9	...	...	NE	2	o	4.20	...	...	...	...	...	...	...
Yap,	12.47	29.82	757.5	...	...	NE	2	o	4.47	29.87	758.7	...	...	ENE	2	o
Labuan,	14	29.82	757.5	86	76	N	2	o	6	29.78	756.4	80	91	N	1	b

May 30*d*. 11*h*. 40*m*.—Pressure has decreased slightly along the coast from Haiphong to Shanghai; it has increased very considerably over central and northern Japan, moderately over southern Japan, and slightly elsewhere.

The anticyclone has gained intensity and is central in the Pacific to the south east of Japan. The trough remains stationary over the China Sea.

Hongkong rainfall for the 24 hours ending at 10 a.m. to-day, 0·00 inch. Total since January 1st, 28·85 inches, against an average of 22·89 inches.

FORECAST FOR THE 24 HOURS ENDING AT NOON ON THE 31st.

District.	Forecast.
1.—Formosa Channel,	N. winds, moderate.
2.—South coast of China between Hongkong and Lamocks.	E. winds, fresh; cloudy, rain later.
3.—Hongkong to Gap Rock,	
4.—South coast of China between Hongkong and Hainan,	

C. W. JEFFRIES,—*Chief Assistant.*

ROYAL OBSERVATORY, HONGKONG.

DAILY WEATHER REPORT.

Station.	30th May, 1924.								31st May, 1924.							
	Hongkong Standard Time.	Barometer at Sea Level.		Temperature.	Humidity.	Wind.		Weather.	Hongkong Standard Time.	Barometer at Sea Level.		Temperature.	Humidity.	Wind.		Weather.
		Inches.	Millrs.			Direction.	Force.			Inches.	Millrs.			Direction.	Force.	
Wladivostock,	12	29.78	756.4	57	...	SE	2	o	6	29.91	759.8	46	...	S	2	o
Nemuro,	11	...	...	...	...	...	...	...	5	...	...	...	...	...	...	...
Hokodate,	"	29.92	760.0	...	...	NNW	1	...	"	30.04	763.0	...	...	...	o	...
Tokio,	"	30.00	762.0	...	...	SE	2	...	"	30.18	766.5	...	...	NW	1	...
Kochi,	"	30.02	762.5	...	...	SE	1	...	"	30.08	764.0	...	...	SW	1	...
Nagasaki,	"	30.00	762.0	...	...	SE	2	...	"	30.02	762.5	...	...	SE	3	...
Kagoshima,	"	30.02	762.5	...	...	ESE	1	...	"	30.00	762.0	...	...	NE	1	...
Oshima,	"	30.00	762.0	...	...	SE	2	...	"	29.86	758.5	...	...	NNE	1	...
Naha,	"	29.90	759.5	...	...	NE	3	...	"	29.78	756.5	...	...	NE	3	...
Ishigakijima,	"	29.82	757.5	...	...	ESE	5	...	"	29.75	755.5	...	...	...	o	...
Bonin Island,	"	30.04	763.0	...	...	...	...		"	30.06	763.5	...	...	NE	1	...
Chefoo,	15	29.79	756.6	60	55	S	2	b	6	29.86	758.4	67	74	SSE	2	b
Hankow,	"	...	...	...	...	...	...	...	"	...	...	...	...	...	...	...
Ichang,	"	...	...	...	...	...	...	...	"	...	...	...	...	...	...	...
Changsha,	"	...	...	...	...	...	...	...	"	...	...	...	...	...	...	...
Shanghai,	11	29.85	758.1	75	67	SE	2	o	"	29.85	758.1	66	98	SE	1	o
Gutzlaff,	14	29.89	759.2	68	85	NE	4	o	"	29.89	759.2	66	100	SE	4	o
Sharp Peak,	"	29.85	758.2	77	86	N	2	o	7	29.83	757.7	71	85	W	2	o
Amoy,	15	29.68	753.9	86	68	ENE	2	o	9	...	...	...	...	...	...	...
Swatow,	"	...	...	...	...	...	...	...	8	...	...	...	...	...	...	...
Taihoku,	11	29.79	756.6	86	52	E	6	o	5	29.74	755.4	73	89	...	o	o
Taichu,	"	29.78	756.3	90	...	...	o	o	"	29.75	755.7	73	...	...	o	b
Tainan,	"	29.76	756.0	86	...	W	4	b	"	29.72	754.8	75	...	...	o	b
Koshun,	"	29.75	755.7	86	...	NE	6	b	"	29.72	754.8	77	...	ENE	2	b
Pescadores,	"	29.80	756.9	84	...	W	4	o	"	29.72	754.8	77	...	NNW	2	b
Canton,	14	29.70	754.4	83	79	S	1	o	6	29.73	755.1	76	95	E	1	o
Hongkong,	"	29.73	755.1	79	77	E	4	o	"	29.72	754.9	79	82	E	3	o
Gap Rock,	"	29.73	755.1	...	...	E	4	o	"	29.71	754.6	...	...	E	4	c
Macao,	"	29.71	754.5	79	91	ESE	4	r	"	29.69	754.2	77	94	ESE	4	o
Wuchow,	15	...	...	...	...	...	...	...	9	...	...	...	...	...	...	...
Pakhoi,	"	...	...	...	...	...	...	...	"	...	...	...	...	...	...	...
Hoihow,	"	...	...	...	...	...	...	...	"	...	...	...	...	...	...	...
Phulien,	"	29.63	752.7	82	90	SSE	6	r	7	29.63	752.7	81	98	ESE	4	o
Tourane,	"	29.66	753.3	86	...	NNW	2	b	"	29.67	753.6	82	...	...	o	b
Cape St. James,	"	29.74	755.4	84	...	WNW	4	o	"	29.76	756.0	77	...	WNW	4	b
Basco,	14	29.68	753.9	79	94	N	2	r	6	29.72	754.8	81	89	...	o	o
Aparri,	"	29.68	753.9	86	71	...	o	o	"	29.73	755.1	75	94	S	2	o
Manila,	"	29.73	755.1	79	89	SW	1	o	"	29.78	756.3	79	89	SSW	4	r
Legaspi,	"	29.73	755.1	84	77	S	4	o	"	...	...	...	...	...	...	...
Tacloban,	"	...	...	...	...	...	...	...	"	...	...	...	...	...	...	...
Iloilo,	"	29.74	755.4	86	71	SW	4	o	"	...	...	...	...	...	...	...
Surigao,	"	29.73	755.1	90	66	ENE	1	b	"	...	...	...	...	...	...	...
Guam,	12.20	29.82	757.5	...	...	ENE	4	o	4.20	...	...	...	...	...	...	...
Yap,	12.47	29.82	757.5	...	...	ESE	2	o	4.47	29.86	758.4	...	...	ENE	4	o
Labuan,	14	29.78	756.4	88	84	N	2	b	6	...	...	...	...	...	...	...

May 31*d*. 10*h*. 39*m*.—The anticyclone has further increased in intensity; pressure has increased considerably at Tokio, and slightly to moderately over the north eastern portion of the area. It has decreased moderately over the Loochoos, and slightly elsewhere.

The Tongking depression has become deeper and the trough is still indicated over the north part of the China Sea.

Hongkong rainfall for the 24 hours ending at 10 a.m. to-day, 0·00 inch. Total since January 1st, 28·85 inches, against an average of 23·38 inches.

FORECAST FOR THE 24 HOURS ENDING AT NOON ON THE 1st.

District.	Forecast.
1.—Formosa Channel,	E. winds, moderate; cloudy, rain.
2.—South coast of China between Hongkong and Lamocks,	
3.—Hongkong to Gap Rock,	
4.—South coast of China between Hongkong and Hainan,	

C. W. JEFFRIES,—*Chief Assistant.*

ROYAL OBSERVATORY, HONGKONG.

MONTHLY METEOROLOGICAL BULLETIN.

JUNE,

1924.

CONTAINING DETAILED RESULTS OF OBSERVATIONS MADE AT THE ROYAL OBSERVATORY, HONGKONG, AND THE DAILY WEATHER REPORTS FROM VARIOUS STATIONS IN THE FAR EAST.

PREPARED UNDER THE DIRECTION OF

T. F. CLAXTON, F.R.A.S.,

DIRECTOR.

LIBRARY
SEP 9 1924
SURGEON GENERAL'S OFFICE

HONGKONG:
PRINTED BY NORONHA & Co.
GOVERNMENT PRINTERS.

1924.

ROYAL OBSERVATORY, HONGKONG.

RESULTS

OF

METEOROLOGICAL OBSERVATIONS.

JUNE,

1924.

TABLE I.—BAROMETRIC PRESSURE at every HOUR of the DAY, in the MONTH of June, 1924.

Days of the Month.	Hours, Hongkong Standard Time.												Days of the Month.
	1	2	3	4	5	6	7	8	9	10	11	Noon.	
	ins.	ins.	ins.	ins.	ins.	ins.	ins.	ins.	ins.	ins.	ins.	ins.	
1	29·615	29·601	29·588	29·584	29·590	29·612	29·635	29·645	29·654	29·653	29·647	29·635	1
2	29·612	29·604	29·600	29·600	29·600	29·600	29·614	29·627	29·633	29·643	29·635	29·630	2
3	29·589	29·583	29·570	29·548	29·550	29·554	29·553	29·559	29·575	29·582	29·577	29·559	3
4	29·519	29·505	29·491	29·479	29·487	29·481	29·505	29·511	29·499	29·515	29·501	29·478	4
5	29·522	29·518	29·528	29·526	29·524	29·536	29·558	29·577	29·603	29·625	29·634	29·634	5
6	29·683	29·670	29·662	29·652	29·662	29·678	29·691	29·698	29·698	29·700	29·716	29·703	6
7	29·674	29·662	29·652	29·656	29·659	29·665	29·682	29·697	29·706	29·711	29·709	29·706	7
8	29·660	29·649	29·637	29·631	29·630	29·641	29·649	29·669	29·671	29·685	29·679	29·674	8
9	29·673	29·661	29·655	29·653	29·653	29·658	29·679	29·688	29·697	29·697	29·695	29·687	9
10	29·616	29·607	29·593	29·591	29·591	29·601	29·605	29·619	29·625	29·617	29·608	29·599	10
11	29·575	29·547	29·537	29·539	29·541	29·545	29·559	29·565	29·567	29·566	29·554	29·547	11
12	29·545	29·518	29·530	29·540	29·548	29·563	29·593	29·598	29·607	29·592	29·586	29·581	12
13	29·613	29·603	29·607	29·615	29·615	29·629	29·638	29·657	29·670	29·685	29·683	29·676	13
14	29·701	29·693	29·682	29·676	29·671	29·694	29·706	29·710	29·716	29·719	29·727	29·716	14
15	29·726	29·705	29·695	29·693	29·696	29·706	29·715	29·728	29·732	29·740	29·740	29·746	15
16	29·696	29·674	29·656	29·650	29·658	29·674	29·684	29·678	29·692	29·685	29·715	29·697	16
17	29·665	29·656	29·656	29·640	29·640	29·644	29·656	29·665	29·680	29·675	29·679	29·667	17
18	29·657	29·635	29·626	29·616	29·616	29·622	29·642	29·648	29·648	29·649	29·641	29·627	18
19	29·636	29·616	29·608	29·610	29·608	29·610	29·617	29·627	29·641	29·639	29·629	29·631	19
20	29·593	29·586	29·577	29·582	29·584	29·594	29·590	29·597	29·606	29·620	29·618	29·609	20
21	29·539	29·529	29·519	29·511	29·501	29·495	29·515	29·520	29·530	29·537	29·536	29·523	21
22	29·501	29·485	29·479	29·477	29·473	29·487	29·498	29·505	29·511	29·522	29·497	29·503	22
23	29·525	29·513	29·503	29·514	29·517	29·533	29·572	29·590	29·593	29·578	29·585	29·581	23
24	29·657	29·649	29·645	29·652	29·647	29·656	29·674	29·681	29·702	29·704	29·706	29·704	24
25	29·721	29·712	29·702	29·702	29·704	29·712	29·730	29·741	29·747	29·753	29·755	29·746	25
26	29·751	29·750	29·745	29·742	29·746	29·746	29·759	29·766	29·777	29·775	29·766	29·751	26
27	29·732	29·711	29·692	29·686	29·685	29·689	29·703	29·716	29·719	29·721	29·714	29·707	27
28	29·635	29·619	29·615	29·621	29·619	29·627	29·639	29·639	29·643	29·645	29·635	29·627	28
29	29·627	29·621	29·621	29·615	29·603	29·595	29·611	29·629	29·643	29·649	29·648	29·650	29
30	29·679	29·675	29·659	29·665	29·657	29·670	29·678	29·697	29·712	29·719	29·719	29·717	30

Days of the Month.	13	14	15	16	17	18	19	20	21	22	23	Midn.	Days of the Month.
	ins.	ins.	ins	ins.	ins.	ins.	ins.	ins.	ins.	ins.	ins	ins.	
1	29·623	29·607	29·595	29·579	29·575	29·579	29·601	29·608	29·619	29·638	29·644	29·636	1
2	29·611	29·596	29·572	29·558	29·551	29·551	29·549	29·561	29·591	29·599	29·613	29·617	2
3	29·535	29·503	29·478	29·459	29·454	29·463	29·480	29·500	29·502	29·524	29·521	29·525	3
4	29·468	29·455	29·439	29·428	29·425	29·439	29·462	29·481	29·497	29·513	29·546	29·541	4
5	29·630	29·619	29·618	29·613	29·613	29·621	29·627	29·644	29·662	29·682	29·689	29·691	5
6	29·697	29·685	29·671	29·669	29·659	29·660	29·668	29·680	29·694	29·700	29·706	29·692	6
7	29·693	29·681	29·669	29·662	29·660	29·652	29·651	29·667	29·693	29·710	29·698	29·675	7
8	29·674	29·654	29·647	29·635	29·626	29·631	29·645	29·665	29·667	29·685	29·685	29·685	8
9	29·673	29·655	29·634	29·613	29·595	29·602	29·607	29·627	29·637	29·637	29·639	29·623	9
10	29·577	29·563	29·549	29·544	29·532	29·530	29·546	29·559	29·585	29·595	29·599	29·587	10
11	29·523	29·513	29·493	29·485	29·489	29·504	29·520	29·532	29·544	29·557	29·553	29·558	11
12	29·580	29·568	29·558	29·556	29·549	29·576	29·592	29·608	29·620	29·630	29·635	29·617	12
13	29·661	29·659	29·647	29·635	29·637	29·653	29·664	29·682	29·694	29·710	29·716	29·711	13
14	29·711	29·694	29·684	29·681	29·671	29·670	29·689	29·713	29·733	29·748	29·752	29·744	14
15	29·738	29·712	29·694	29·656	29·646	29·652	29·676	29·694	29·712	29·724	29·720	29·706	15
16	29·682	29·658	29·632	29·630	29·607	29·622	29·662	29·667	29·693	29·710	29·702	29.682	16
17	29·654	29·643	29·639	29·629	29·623	29·635	29·648	29·656	29·661	29·668	29·680	29·675	17
18	29·619	29·600	29·592	29·572	29·569	29·561	29·575	29·600	29·610	29·628	29·642	29·636	18
19	29·614	29·603	29·581	29·580	29·582	29·590	29·608	29·612	29·612	29·620	29·624	29·605	19
20	29·586	29·566	29·556	29·530	29·515	29·513	29·526	29·541	29·543	29·555	29·559	29·551	20
21	29·509	29·495	29·475	29·463	29·458	29·458	29·470	29·482	29·501	29·519	29·531	29·522	21
22	29·498	29·488	29·478	29·478	29·470	29·478	29·482	29·501	29·529	29·540	29·544	29·547	22
23	29·591	29·559	29·564	29·609	29·589	29·587	29·579	29·581	29·590	29·614	29·648	29·642	23
24	29·698	29·690	29·676	29·674	29·666	29·680	29·684	29·703	29·714	29·719	29·731	29·725	24
25	29·732	29·714	29·707	29·696	29·694	29·702	29·711	29·723	29·739	29·749	29·763	29·758	25
26	29·740	29·724	29·707	29·692	29·685	29·684	29·690	29·701	29·713	29·727	29·742	29·742	26
27	29·677	29·665	29·643	29·629	29·618	29·608	29·611	29·623	29·631	29·645	29·657	29·655	27
28	29·626	29·613	29·595	29·588	29·579	29·576	29·590	29·604	29·621	29·638	29·641	29·639	28
29	29·635	29·614	29·614	29·616	29·622	29·629	29·637	29·643	29·661	29·679	29·683	29·687	29
30	29·695	29·690	29·678	29·680	29·684	29·688	29·691	29·712	29·732	29·742	29·742	29·738	30

TABLE II.—TEMPERATURE of the AIR at every HOUR of the DAY, in the MONTH of JUNE, 1924.

Days of the Month.	Hours, Hongkong Standard Time. 1	2	3	4	5	6	7	8	9	10	11	Noon.	Days of the Month.
	°	°	°	°	°	°	°	°	°	°	°	°	
1	78·4	78·4	78·4	78·2	78·3	78·2	78·6	79·8	80·7	82·0	82·2	82·5	1
2	78·6	78·6	78·4	78·4	78·4	78·4	80·1	81·6	82·7	83·0	84·6	83·3	2
3	79·4	79·4	78·5	78·4	78·1	78·5	80·0	82·1	83·3	84·4	87·3	87·0	3
4	81·5	81·4	81·1	81·3	81·0	80·5	81·4	83·3	84·1	87·0	87·6	88·2	4
5	78·2	7·80	78·2	78·2	77·6	78·0	79·0	80·0	80·4	76·5	76·3	77·2	5
6	78·3	78·4	78·0	78·4	78·4	78·5	80·0	82·1	83·3	84·2	81·8	80·8	6
7	77·7	77·3	77·1	77·1	77·1	77·2	77·5	79·0	80·3	79·5	79·1	74·8	7
8	76·8	75·9	76·3	76·2	76·2	75·4	76·4	75·6	75·5	74·6	75·2	77·9	8
9	76·6	77·0	77·4	77·5	77·2	77·7	80·0	80·7	82·6	80·2	83·9	83·7	9
10	30·4	89·6	80·8	80·7	80·7	81·3	81·4	81·7	82·4	83·5	86·0	84·7	10
11	81·4	81·9	81·3	81·3	81·2	81·4	81·7	82·3	83·1	84·1	83·9	86·4	11
12	78·4	77·7	77·5	78·2	77·8	76·0	76·4	76·7	77·4	78·0	78·3	79·9	12
13	76·3	75·7	75·8	75·2	74·5	74·1	74·3	74·3	74·4	74·3	74·0	74·4	13
14	75·4	74·7	73·6	74·2	75·2	75·4	74·4	75·3	78·9	79·5	78·1	78·8	14
15	77·3	77·0	75·5	76·6	76·6	76·6	77·9	77·3	78·2	79·6	78·9	78·5	15
16	77·5	77·5	77·6	77·6	77·5	77·8	78·2	79·3	79·4	81·3	80·8	76·9	16
17	79·4	79·8	79·8	80·3	80·4	80·2	81·1	81·5	81·2	82·0	83·0	84·5	17
18	81·4	81·6	81·6	81·2	81·4	81·5	81·4	80·5	81·1	81·5	81·6	82·2	18
19	78·4	78·8	78·9	78·5	78·5	79·9	80·4	82·0	82·4	83·1	83·6	83·5	19
20	80·4	81·1	78·3	77·5	77·0	77·7	77·5	77·3	79·1	78·3	78·6	78·0	20
21	81·6	81·6	81·0	82·0	82·0	82·5	81·5	82·0	82·7	83·9	84·6	85·6	21
22	82·7	82·7	82·3	82·4	82·0	82·4	82·6	83·2	83·6	84·2	84·6	84·5	22
23	82·0	82·0	82·0	81·0	81·4	81·7	81·9	81·8	81·6	82·2	82·3	82·2	23
24	77·0	76·6	76·1	75·9	76·0	75·6	76·4	77·6	77·7	78·3	78·1	81·0	24
25	81·9	81·7	81·7	81·5	81·5	81·4	81·6	81·8	82·2	82·6	83·7	83·7	25
26	81·6	81·5	81·0	81·0	81·2	80·6	81·5	81·8	83·5	81·8	85·6	84·8	26
27	81·6	81·6	81·4	81·3	81·0	80·7	82·0	82·0	82·6	81·9	85·3	84·8	27
28	81·0	81·0	81·3	80·9	81·0	80·9	81·4	81·6	81·3	83·4	85·4	84·3	28
29	81·9	82·2	81·6	81·6	81·7	81·5	81·8	82·2	82·4	83·2	85·5	81·4	29
30	82·0	81·7	81·4	82·0	78·0	81·0	81·9	82·5	82·0	84·3	83·9	84·4	30

Days of the Month.	13	14	15	16	17	18	19	20	21	22	23	Midn.	Days of the Month.
	°	°	°	°	°	°	°	°	°	°	°	°	
1	81·5	81·5	81·4	81·8	80·5	79·7	79·1	79·1	79·3	79·1	78·9	78·6	1
2	84·4	83·4	83·4	82·8	81·6	81·1	80·2	79·8	79·6	79·4	79·9	80·0	2
3	86·5	86·4	88·2	87·2	87·1	84·2	82·5	82·1	81·7	81·5	81·5	81·5	3
4	87·9	88·9	89·9	87·3	86·3	85·4	84·0	83·2	82·4	83·0	77·8	77·9	4
5	76·6	77·0	77·2	76·8	76·5	77·0	78·0	77·7	78·0	78·4	78·4	78·4	5
6	81·3	81·5	82·1	81·9	80·0	79·2	78·4	79·5	79·2	78·5	78·4	78·3	6
7	75·1	77·0	75·6	72·9	73·6	75·2	76·3	76·3	76·1	74·5	75·4	76·5	7
8	79·3	77·5	76·9	76·8	77·0	77·2	77·4	76·8	76·8	77·2	77·2	77·2	8
9	83·3	83·4	84·7	83·4	83·1	81·3	80·6	80·5	80·3	80·7	80·5	80·2	9
10	85·3	85·9	84·5	84·0	84·6	83·0	82·4	82·0	81·8	81·6	81·5	81·4	10
11	87·0	85·6	87·4	85·3	84·8	83·8	83·3	82·4	81·8	80·7	80·2	80·3	11
12	78·7	79·6	79·2	78·6	78·0	77·5	77·6	77·6	77·5	77·2	76·4	76·1	12
13	75·3	75·4	74·7	74·5	74·4	75·0	75·6	75·6	75·5	74·6	75·0	75·5	13
14	79·1	79·1	79·3	79·0	78·9	78·0	77·6	78·0	77·5	77·5	78·1	77·6	14
15	79·3	81·0	80·7	80·3	79·3	78·5	77·7	78·2	77·8	77·5	77·6	77·5	15
16	77·7	79·3	80·3	80·4	80·8	79·6	79·0	78·5	78·8	79·0	78·4	78·5	16
17	83·9	82·7	83·2	82·4	82·4	81·6	81·3	81·1	81·0	81·2	81·5	81·5	17
18	80·0	79·1	79·9	80·5	80·2	81·0	79·2	79·0	79·0	78·8	78·6	78·7	18
19	84·3	80·7	79·0	79·7	78·5	77·9	77·9	78·5	78·7	78·6	78·8	80·5	19
20	78·6	78·9	79·8	81·7	81·5	81·6	81·6	81·9	82·3	82·0	82·1	82·1	20
21	85·4	85·6	84·6	84·1	84·2	83·6	83·1	83·0	82·9	83·0	82·5	82·8	21
22	84·5	84·8	84·4	84·4	83·7	83·7	82·8	82·5	82·5	82·5	82·8	82·7	22
23	82·5	81·6	78·8	75·6	75·9	75·0	75·8	78·5	80·5	81·5	75·9	77·2	23
24	81·7	82·5	82·4	81·6	82·7	82·4	81·8	81·7	81·5	81·4	81·6	81·8	24
25	83·5	84·8	84·9	84·7	83·8	84·1	82.8	82·2	82·0	82·3	81·9	81·6	25
26	86·2	87·2	85·8	83·1	82·7	82·1	82·0	81·8	81·6	81·8	81·7	81·6	26
27	85·3	86·5	86·2	85·1	83·4	83·3	82·3	82·0	81·9	81·8	82·0	81·0	27
28	85·5	85·6	87·2	83·4	84·4	83·0	82·0	81·8	81·9	81·7	81·7	81·5	28
29	82·8	83·7	83·7	84·2	83·4	80·0	82·0	82·0	82·0	81·9	81·8	81·8	29
30	84·8	84·9	82·7	84·2	83·0	83·3	83·4	80·8	81·5	81·5	81·6	81·4	30

TABLE III.—TEMPERATURE OF EVAPORATION at every HOUR of the DAY, in the MONTH of JUNE, 1924.

Days of the Month.	Hours, Hongkong Standard Time. 1	2	3	4	5	6	7	8	9	10	11	Noon.	Days of the Month.
	°	°	°	°	°	°	°	°	°	°	°	°	
1	76·2	76·2	76·2	76·3	76·1	76·1	76·5	76·9	77·2	78·0	77·8	78·0	1
2	77·5	77·5	77·2	77·0	77·0	77·3	77·8	78·0	78·2	78·2	79·0	78·3	2
3	77·0	76·4	76·2	77·0	76·8	77·0	77·4	78·1	77·5	78·5	78·5	78·0	3
4	78·4	78·2	78·0	78·0	78·1	78·2	79·0	80·2	79·0	79·3	80·1	80·0	4
5	76·0	76·1	75·9	75·6	75·9	76·4	77·2	78·5	78·0	75·7	74·8	75·2	5
6	73·5	72·5	72·5	71·1	71·6	71·4	72·0	71·1	73·0	70·1	70·9	71·1	6
7	70·7	71·0	71·5	71·1	71·2	71·2	71·1	69·5	69·2	67·9	70·0	71·1	7
8	72·3	73·0	72·9	73·4	73·1	73·0	74·1	74·3	74·2	74·2	74·3	76·0	8
9	75·1	76·0	76·2	76·1	76·4	76·3	77·2	78·0	78·9	77·2	78·3	78·6	9
10	76·1	76·5	76·8	77·1	76·9	77·0	77·2	77·5	78·1	78·9	80·1	78·9	10
11	77·1	77·1	78·0	78·3	78·0	78·1	78·5	78·8	79·1	79·4	79·0	80·6	11
12	75·9	76·1	76·0	76·2	76·5	75·0	75·2	75·4	76·1	76·2	76·2	77·0	12
13	74·5	74·1	74·2	73·5	72·9	72·8	73·1	72·8	72·7	72·4	72·8	72·8	13
14	72·2	72·3	72·3	72·5	72·1	72·1	71·9	72·2	73·3	73·5	72·7	73·3	14
15	72·0	72·0	72·2	72·2	72·6	73·2	73·1	72·9	73·5	74·9	74·3	74·2	15
16	75·5	75·5	75·9	75·8	76·0	76·0	76·3	77·0	76·4	77·9	77·5	75·6	16
17	77·1	76·3	76·4	76·9	75·8	75·7	77·0	78·0	77·0	78·0	77·1	77·7	17
18	78·4	78·2	78·1	78·3	78·1	78·3	78·5	78·2	78·0	78·0	78·4	78·0	18
19	75·9	76·6	76·5	76·0	75·9	76·5	76·9	78·0	77·8	77·9	78·1	78·0	19
20	77·5	77·7	75·8	76·3	75·5	75·8	75·7	75·6	77·0	76·2	76·5	75·9	20
21	78·6	78·8	78·3	78·0	77·8	77·7	78·6	78·8	78·9	79·4	79·5	80·0	21
22	78·4	78·2	78·8	78·5	78·9	78·7	79·0	78·8	79·2	79·1	78·8	79·3	22
23	79·7	79·8	79·5	78·8	79·0	79·4	78·9	78·0	77·8	79·1	79·1	78·3	23
24	75·0	74·4	74·0	74·2	74·2	74·0	74·5	74·8	75·7	76·1	76·8	78·6	24
25	77·7	76·7	77·4	77·7	77·0	77·8	78·0	78·0	78·0	78·2	79·7	79·4	25
26	77·3	77·4	76·7	76·9	76·6	76·2	77·0	77·0	77·8	77·2	79·6	78·7	26
27	76·7	76·7	77·0	76·9	76·9	76·7	77·0	76·8	77·2	76·1	78·6	78·8	27
28	76·0	75·8	76·0	75·8	75·8	75·8	76·1	76·6	76·7	78·0	78·2	77·2	28
29	76·7	77·2	77·8	77·0	77·5	77·9	77·4	77·8	77·9	78·0	79·7	78·0	29
30	77·9	78·0	77·5	77·6	75·2	77·5	77·5	78·1	77·3	78·3	78·5	79·0	30

Days of the Month.	13	14	15	16	17	18	19	20	21	22	23	Midn.	Days of the Month.
	°	°	°	°	°	°	°	°	°	°	°	°	
1	77·8	77·4	77·2	77·4	77·0	76·6	76·9	77·1	77·3	77·2	77·5	78·0	1
2	78·3	78·2	78·2	77·2	78·0	77·7	77·5	78·0	78·0	78·2	78·0	78·0	2
3	79·1	79·0	80·0	78·9	78·3	78·9	78·5	78·6	78·0	78·9	79·0	79·3	3
4	80·2	80·0	81·0	79·9	79·2	80·0	79·7	79·4	80·0	80·2	75·6	75·9	4
5	75·3	75·2	74·1	73·7	73·0	72·9	71·9	72·8	73·5	73·2	72·1	73·0	5
6	71·5	71·9	72·1	71·7	71·2	71·1	72·2	68·5	69·0	70·3	70·5	70·3	6
7	70·9	71·7	72·5	71·5	71·8	71·6	72·4	72·6	73·0	72·6	72·8	72·9	7
8	76·1	75·2	74·7	74·5	75·1	75·7	75·8	75·6	75·5	75·9	75·7	75·8	8
9	77·5	77·5	78·0	78·0	77·4	77·9	77·6	77·1	76·2	76·3	77·0	77·0	9
10	78·7	78·8	78·6	78·0	78·9	78·0	78·1	78·2	78·0	78·2	77·7	77·2	10
11	79·9	79·0	80·2	79·2	79·1	79·1	79·2	79·4	79·1	78·6	77·9	77·1	11
12	75·9	76·4	76·2	75·4	75·5	75·5	76·3	76·2	76·0	75·9	75·6	75·2	12
13	73·0	73·2	73·2	73·1	72·8	72·6	73·0	73·2	73·1	73·0	73·3	73·2	13
14	73·1	73·4	74·4	73·3	73·7	73·0	73·4	73·7	73·3	73·7	73·1	72·9	14
15	75·5	75·0	75·1	75·3	75·2	75·5	75·3	75·3	75·5	75·3	75·5	75·4	15
16	75·7	76·9	77·2	77·0	77·0	77·0	76·2	75·4	75·2	75·9	75·4	75·9	16
17	77·2	77·2	77·7	77·6	78·0	77·8	77·4	77·6	78·0	78·4	78·5	78·6	17
18	77·4	76·7	76·8	77·3	77·0	76·4	75·9	75·5	75·3	75·7	75·5	75·7	18
19	78·3	78·0	76·9	77·1	76·2	76·5	76·8	77·0	76·8	76·4	76·8	77·4	19
20	76·5	76·8	77·2	79·3	79·2	79·1	78·9	78·9	78·5	78·7	78·5	78·9	20
21	79·6	79·7	79·7	79·2	79·0	78·9	78·5	78·3	78·3	78·2	79·0	78·9	21
22	79·5	79·8	79·3	79·3	79·0	79·0	78·8	78·9	78·7	78·5	79·0	79·0	22
23	78·4	78·0	76·2	73·4	73·5	73·0	74·4	77·2	79·0	78·9	75·1	75·3	23
24	78·6	78·7	78·9	78·4	78·8	78·4	78·4	78·6	78·6	78·3	78·5	78·6	24
25	79·3	79·0	79·4	79·0	78·5	78·9	77·7	77·6	78·0	77·6	77·7	77·1	25
26	78·5	78·5	78·5	79·0	77·9	78·0	77·2	77·0	77·0	77·0	76·8	76·6	26
27	78·3	79·1	78·6	77·9	76·9	77·0	76·7	77·0	76·8	76·6	76·5	76·6	27
28	77·7	77·8	78·5	77·3	77·4	77·0	76·7	77·3	77·7	77·2	76·8	76·9	28
29	78·7	78·6	78·2	78·5	77·9	75·2	78·0	78·3	78·5	78·0	77·8	78·0	29
30	79·1	78·8	78·9	78·0	78·5	78·3	78·2	77·2	78·5	78·1	77·8	78·1	30

TABLE IV.—AMOUNT of CLOUD, (0-10), at every HOUR of the DAY, in the MONTH of JUNE, 1924.
(... = Clear Sky.)

Days of the Month.	Hours, Hongkong Standard Time.																							Days of the Month.
	1	2	3	4	5	6	7	8	9	10	11	Noon	13	14	15	16	17	18	19	20	21	22	23	Midn.	
1	9	7	5	3	10	10	10	9	8	7	7	3	3	2	6	8	6	7	3	2	2	2	1	4	1
2	3	3	3	...	3	8	3	4	6	3	2	3	5	6	7	7	9	7	3	2	2	3	9	9	2
3	7	2	1	1	3	7	6	6	5	7	4	8	9	8	6	4	5	7	7	8	5	8	8	4	3
4	6	7	3	4	8	9	9	10	7	7	7	8	10	10	9	10	10	10	6	7	8	9	10	10	4
5	10	9	9	8	10	10	10	10	10	10	10	10	10	10	10	10	10	10	10	10	10	10	10	10	5
6	10	8	4	6	6	8	3	5	2	2	1	1	1	4	6	7	8	8	9	10	5	2	2	4	6
7	6	9	9	8	10	9	8	8	9	10	10	10	10	10	10	10	10	10	10	10	10	10	10	10	7
8	10	10	10	10	10	10	10	10	10	10	10	8	9	10	10	10	10	9	10	10	6	9	10	10	8
9	10	3	2	2	8	8	9	9	10	7	8	10	9	8	10	10	9	10	9	10	10	10	10	9	9
10	9	10	9	10	10	10	10	10	10	9	6	6	7	6	8	7	8	8	8	9	10	10	10	9	10
11	9	9	9	10	10	10	10	10	10	10	10	10	10	10	10	10	10	10	10	10	10	10	10	10	11
12	9	7	10	10	10	10	10	10	10	10	10	10	10	10	10	10	10	10	10	10	10	10	10	10	12
13	10	10	10	10	10	10	10	10	10	10	10	10	10	10	10	10	10	10	10	10	10	10	10	10	13
14	10	10	10	10	10	10	10	10	10	8	9	10	9	9	10	8	9	10	10	10	10	10	10	10	14
15	10	7	4	8	10	10	9	10	8	8	10	10	10	9	9	10	10	10	9	10	9	10	10	10	15
16	10	10	10	10	10	10	10	9	9	9	10	10	10	10	10	10	10	10	10	10	10	10	10	10	16
17	10	10	10	10	9	10	10	10	10	10	10	9	10	10	10	10	10	10	10	10	10	10	10	10	17
18	10	10	10	10	10	10	10	10	10	10	10	10	10	10	10	10	10	10	10	10	10	10	9	10	18
19	10	10	10	10	9	10	10	10	10	10	9	10	10	10	10	10	10	10	10	10	10	10	10	10	19
20	10	10	10	10	10	10	10	10	10	10	10	10	10	10	10	10	10	10	10	10	9	9	10	10	20
21	10	10	10	10	10	10	10	10	10	10	9	8	9	9	10	10	9	10	10	10	10	9	10	10	21
22	10	10	10	10	10	10	10	10	10	10	10	10	10	10	10	10	10	10	10	10	10	10	10	10	22
23	10	10	10	10	10	10	10	10	10	10	10	10	10	10	10	10	10	10	10	10	10	10	10	10	23
24	10	10	10	10	10	10	10	10	10	10	10	10	10	10	10	10	10	10	10	10	9	3	9	9	24
25	9	10	10	10	9	10	10	10	9	10	8	10	10	9	9	9	9	10	8	9	7	9	9	9	25
26	9	10	9	9	10	9	8	9	8	9	6	8	6	6	10	7	8	9	9	10	10	9	9	7	26
27	9	8	10	10	10	9	8	7	5	8	6	7	8	9	10	10	10	10	10	10	9	9	9	10	27
28	9	10	10	10	10	9	9	9	8	7	8	6	7	7	7	8	7	8	5	8	7	4	3	2	28
29	9	8	10	10	10	10	9	10	10	10	10	10	10	10	10	10	10	10	10	10	10	10	9	9	29
30	9	9	10	9	10	10	10	10	10	10	9	8	10	10	10	10	10	10	10	10	10	9	9	10	30

TABLE V.—AMOUNT of SUNSHINE registered in each HOUR of the DAY, in the MONTH of JUNE, 1924
(... = No Sunshine recorded.)

Days of the Month.	Hours, Hongkong Apparent Time.													Days of the Month.
	6	7	8	9	10	11	Noon	13	14	15	16	17	18	
	h.	h.	h.	h.	h.	h.	h.	h.	h.	h.	h.	h.	h.	
1	0·1	0·1	0·5	0·8	1·0	1·0	1·0	1·0	1·0	1·0	1·0	0·6	...	1
2	0·4	1·0	1·0	1·0	1·0	1·0	1·0	1·0	1·0	0·9	0·4	0·8	0·5	2
3	0·2	1·0	0·9	0·9	1·0	1·0	1·0	1·0	1·0	1·0	1·0	1·0	0·6	3
4	0·1	1·0	1·0	1·0	1·0	1·0	0·8	1·0	1·0	0·8	...	...	...	4
5	...	...	...	...	...	...	...	...	...	...	...	...	...	5
6	0·5	1·0	1·0	1·0	1·0	1·0	1·0	1·0	1·0	1·0	0·7	...	0·1	6
7	...	1·0	0·6	0·2	...	...	...	...	...	...	...	...	...	7
8	...	...	...	...	...	...	0·8	0·6	...	...	0·1	0·5	0·1	8
9	0·2	0·4	0·3	...	0·8	0·8	0·9	0·9	0·9	0·5	0·9	0·1	...	9
10	...	...	...	0·4	1·0	1·0	1·0	1·0	1·0	0·7	0·6	0·2	...	10
11	...	...	...	...	...	0·6	1·0	0·9	0·7	0·8	0·3	...	...	11
12	..	...	...	...	...	...	...	0·4	...	...	...	...	...	12
13	...	...	...	...	...	...	...	...	...	0·2	...	...	...	13
14	...	...	0·3	0·9	0·1	0·2	0·9	0·1	...	...	0·1	0·2	0·3	14
15	0·2	0·2	0·2	0·7	0·4	..	...	0·5	0·8	0·5	0·4	...	...	15
16	...	0·5	0·7	0·6	0·7	...	...	...	...	...	...	...	...	16
17	...	...	...	...	0·1	0·5	0·9	0·4	...	...	...	...	...	17
18	...	...	...	...	...	...	...	...	...	...	...	...	...	18
19	...	...	...	0·1	0·4	0.1	0·4	0·1	...	...	...	...	...	19
20	...	...	...	...	...	...	...	...	...	...	...	...	...	20
21	...	...	...	...	0·9	1·0	1·0	1·0	1·0	0·2	..	0·2	...	21
22	...	...	...	...	...	...	...	...	...	...	...	...	...	22
23	...	...	...	...	...	...	...	...	...	...	...	...	...	23
24	...	...	...	...	...	...	...	...	...	...	0·1	...	0·1	24
25	...	0·2	...	0·4	0·3	0·3	0·2	0·9	0·9	0·9	0·6	0·6	0·3	25
26	0·3	0·4	0·9	0·8	1·0	1·0	1·0	1·0	1·0	0·4	1·0	0·4	0·2	26
27	0·1	0·4	0·6	0·6	0·7	1·0	1·0	1·0	1·0	1·0	1·0	...	0·1	27
28	0·2	0·5	1·0	1·0	1·0	0·7	1·0	1·0	1·0	0·8	0·9	0·5	0·3	28
29	...	...	0·1	...	0·1	0·3	...	...	...	...	...	...	...	29
30	...	...	...	0·2	0·7	0·1	0·8	0·1	0·1	0·1	0·2	...	...	30

TABLE VI.—AMOUNT of RAINFALL registered in each HOUR of the DAY, in the MONTH of JUNE, 1924.
(d = Unregistered Drizzle. ... = No Rainfall.)

Days of the Month.	Hours, Hongkong Standard Time.												Days of the Month.
	1	2	3	4	5	6	7	8	9	10	11	Noon.	
	ins.	ins.	ins.	ins.	ins.	ins.	ins.	ins.	ins.	ins.	ins.	ins.	
1	...	...	d	...	d	d	...	...	...	...	...	...	1
2	...	...	...	...	...	...	...	...	...	...	...	...	2
3	...	...	...	...	...	...	...	...	...	...	...	...	3
4	...	...	...	...	...	...	...	...	...	...	...	...	4
5	0·030	0·010	...	...	...	...	0·090	...	0·130	0·900	0·720	0·010	5
6	...	...	...	...	...	...	...	...	...	...	...	...	6
7	...	...	...	...	...	...	...	...	...	...	...	0·005	7
8	d	d	d	d	d	0·025	0·020	0·115	0·135	0·720	0·250	d	8
9	0·090	d	...	...	...	...	...	...	...	0·050	...	...	9
10	...	...	...	...	d	...	...	d	...	...	...	...	10
11	...	d	d	...	...	...	...	...	...	...	...	...	11
12	...	...	...	0·010	0·010	0·770	0·385	0·070	0·115	0·070	0·010	0·005	12
13	0·030	0·175	0·175	0·175	0·360	0·280	0·080	0·055	0·010	0·040	0·130	0·030	13
14	d	...	d	d	...	...	d	...	...	...	...	...	14
15	...	...	...	...	...	...	...	...	...	...	...	d	15
16	...	d	d	d	...	d	d	...	...	...	0·670	0·425	16
17	...	...	...	...	...	...	d	d	d	0·005	...	...	17
18	...	...	d	d	...	d	0·020	0·060	0·005	0·030	...	...	18
19	...	...	...	...	...	...	...	...	...	...	...	...	19
20	0·015	d	0·030	0·890	0·400	0·130	0.020	0·010	0·230	0·295	0·190	0·105	20
21	...	...	...	...	...	0·070	0·180	0·005	...	...	...	...	21
22	...	...	...	...	d	...	d	d	d	...	...	...	22
23	0·040	0·050	0·030	0·310	0·015	0·050	0·130	0·110	0·065	0·025	0·005	0·005	23
24	0·180	0·110	0·110	0·715	0·170	0·020	...	...	d	0·045	0·175	0·015	24
25	...	...	...	d	0·005	0·005	...	...	...	0·035	d	...	25
26	...	d	...	...	...	...	...	...	...	...	...	...	26
27	...	...	...	...	d	...	d	0·020	...	...	...	...	27
28	...	...	d	...	...	...	...	...	...	...	...	...	28
29	...	...	0·055	...	0·020	...	...	0·150	0·005	0·120	...	0·160	29
30	...	0·015	d	...	0·405	0·005	...	...	...	...	...	...	30

Days of the Month.	13	14	15	16	17	18	19	20	21	22	23	Midn.	Days of the Month.
	ins.	ins.	ins.	ins.	ins.	ins.	ins.	ins.	ins.	ins.	ins.	ins.	
1	...	...	...	...	...	...	...	...	...	...	...	...	1
2	...	...	...	...	...	...	...	...	...	...	...	...	2
3	...	...	...	...	...	...	...	...	...	...	...	...	3
4	...	...	...	...	...	...	...	...	...	d	0·180	0·030	4
5	0·025	0·005	...	d	...	...	...	...	...	...	...	...	5
6	...	...	...	...	...	...	...	...	...	...	...	...	6
7	d	d	0·035	0·060	0·015	...	...	...	d	0·005	0·005	...	7
8	0·005	0·020	0·005	...	0·005	d	0·005	...	...	d	0·005	0·005	8
9	...	...	...	...	...	...	...	...	...	...	...	...	9
10	...	...	...	...	...	...	...	...	...	...	...	...	10
11	...	...	...	...	...	...	d	...	0·055	0·125	0·040	d	11
12	...	...	...	d	0·030	0·073	0·140	0·120	0·080	0·040	0·020	0·015	12
13	0·005	...	d	d	d	d	...	d	0·005	d	0·005	d	13
14	...	...	...	...	...	...	...	d	d	...	...	...	14
15	...	...	...	...	...	...	...	...	...	...	...	...	15
16	0·005	...	...	...	...	...	...	...	...	...	...	...	16
17	...	...	...	...	...	...	...	...	...	...	...	...	17
18	0·340	0·155	0·005	d	0·010	...	...	...	...	...	...	...	18
19	...	0·030	0·030	0·900	0·150	0·130	0·250	0·035	0·010	d	0·005	d	19
20	0·050	0·015	d	d	0·010	d	...	...	...	...	...	...	20
21	...	...	...	...	...	...	...	...	...	...	d	d	21
22	...	...	0·005	0·025	...	...	...	...	...	d	0·010	0·220	22
23	0·060	0·635	0·800	1·330	0·410	0·290	0·025	0·605	0·310	0·050	1·080	0·170	23
24	d	...	...	0·025	...	...	...	...	...	...	...	...	24
25	...	...	...	...	...	...	...	...	...	...	...	...	25
26	...	...	0·030	...	0·005	...	...	...	...	...	...	...	26
27	...	...	...	...	...	...	...	...	...	...	...	0·010	27
28	...	...	...	...	...	...	...	...	...	...	...	...	28
29	0·020	...	...	...	...	0·015	...	...	...	...	...	...	29
30	...	...	0·015	...	0·010	...	0·010	0·065	0·155	...	0·015	...	30

TABLE VII.—DIRECTION and VELOCITY of the WIND at every HOUR of the DAY, in the MONTH of JUNE, 1924.

(The Direction is given in points, and the Velocity in miles per hour.)

(8 = East. 16 = South, &c. ... = Calm.)

Hours, Hongkong Standard Time.

Days of the Month.	1		2		3		4		5		6		7		8		9		10		11		Noon.		Days of the Month.
	Dir.	Vel.	Dir.	Vel.	Dir.	Vel.	Dir.	Vel.	Dir.	Vel.	Dir.	Vel.	Dir.	Vel.	Dir.	Vel.	Dir.	Vel.	Dir.	Vel.	Dir.	Vel.	Dir.	Vel.	
1	10	12	9	12	10	11	9	9	8	11	7	7	7	12	7	14	8	16	9	15	9	15	9	13	1
2	9	8	9	6	...	...	9	3	9	4	9	5	9	6	9	8	9	9	10	13	9	11	9	13	2
3	10	4	...	...	...	1	...	...	...	...	...	...	...	...	11	2	...	1	26	4	23	6	24	8	3
4	23	4	19	8	20	3	22	4	24	4	..	...	...	...	26	3	29	6	22	7	24	8	24	9	4
5	9	7	10	3	10	2	...	1	10	2	...	1	...	1	...	...	3	10	6	13	6	17	6	17	5
6	7	24	6	21	5	13	5	12	6	13	6	14	5	12	5	13	6	15	9	23	9	26	9	26	6
7	7	32	8	34	7	35	7	34	7	30	7	28	6	22	7	26	7	31	7	30	7	32	8	30	7
8	7	21	6	24	7	23	6	24	6	23	6	24	7	26	6	27	7	24	7	21	6	23	8	22	8
9	8	12	8	12	9	14	9	16	10	13	8	10	9	9	14	7	15	12	16	12	17	7	16	9	9
10	18	8	18	8	19	12	19	14	19	13	19	17	19	14	20	13	20	12	20	13	20	13	21	15	10
11	20	17	19	20	20	16	21	14	20	11	21	14	21	13	21	12	21	9	20	12	20	15	19	16	11
12	10	3	9	10	9	9	8	12	9	15	15	7	3	5	9	10	11	5	11	4	7	7	8	15	12
13	7	23	7	22	7	22	7	22	7	23	7	24	8	23	8	21	8	20	8	21	8	21	8	18	13
14	9	19	9	20	9	20	8	16	8	17	8	17	7	15	7	15	8	16	8	18	9	18	9	16	14
15	7	26	7	26	7	27	8	26	7	23	7	19	7	24	7	21	6	21	7	18	7	18	7	18	15
16	9	12	8	13	7	14	7	14	8	12	9	11	8	14	8	16	8	17	7	16	20	15	13	5	16
17	16	8	17	11	16	10	17	13	17	12	18	8	17	13	16	18	16	15	16	16	17	12	18	13	17
18	16	15	16	15	16	18	16	12	17	13	16	13	16	13	16	14	16	14	16	14	17	11	18	9	18
19	...	1	14	2	...	...	...	...	19	3	17	4	19	3	17	6	18	12	18	10	18	10	19	12	19
20	17	13	18	14	28	16	28	18	21	15	23	10	28	5	29	2	16	6	19	15	20	17	21	9	20
21	19	24	19	26	19	26	19	30	19	31	19	35	19	32	19	29	20	27	19	31	19	27	19	35	21
22	18	28	18	31	19	22	19	25	19	26	19	24	19	29	19	34	19	35	19	37	19	37	18	38	22
23	19	29	19	26	19	32	19	26	19	27	19	27	19	24	18	19	17	21	16	16	17	17	17	22	23
24	18	7	15	5	14	2	15	5	1	4	3	4	4	3	6	9	7	14	9	14	14	13	18	18	24
25	16	17	17	13	17	13	17	9	17	9	17	12	18	13	17	13	18	15	18	14	18	13	18	10	25
26	17	6	17	8	18	9	18	4	19	8	19	7	19	5	20	7	20	5	20	9	19	8	19	8	26
27	18	12	18	12	19	12	19	15	20	13	20	12	19	13	19	14	19	17	20	15	20	17	20	15	27
28	18	11	18	11	19	10	19	14	19	17	20	17	19	18	19	19	20	16	20	15	20	17	20	18	28
29	15	12	16	16	17	11	18	9	17	9	17	14	16	12	16	13	17	14	17	16	18	13	18	12	29
30	16	14	16	13	16	13	17	15	17	14	17	12	16	16	16	17	16	12	17	14	17	17	17	12	30

Days of the Month.	13		14		15		16		17		18		19		20		21		22		23		Midn.		Days of the Month.
	Dir.	Vel.	Dir.	Vel.	Dir.	Vel.	Dir.	Vel.	Dir.	Vel.	Dir.	Vel.	Dir.	Vel.	Dir.	Vel.	Dir.	Vel.	Dir.	Vel.	Dir.	Vel.	Dir.	Vel.	
1	9	17	9	20	9	18	9	18	9	16	9	15	9	12	8	12	9	11	9	10	9	8	9	6	1
2	8	15	8	19	8	11	8	12	8	13	8	11	8	10	9	11	9	11	10	11	9	9	9	5	2
3	25	8	24	9	24	8	24	6	18	6	14	9	14	10	15	6	16	5	17	5	17	3	17	3	3
4	23	9	23	7	22	8	24	6	25	3	28	5	28	3	...	...	28	2	28	5	8	13	10	12	4
5	7	18	7	20	7	23	7	28	6	25	7	19	6	18	6	22	6	24	6	21	7	25	7	24	5
6	7	24	7	27	7	26	7	26	7	30	6	29	7	32	7	33	7	28	7	33	7	29	6	26	6
7	7	23	7	27	7	29	7	31	6	23	6	23	7	29	8	28	7	28	7	20	7	23	7	23	7
8	6	26	7	22	6	21	7	23	6	20	6	18	7	18	7	15	8	19	8	20	8	20	8	18	8
9	16	11	17	15	19	12	18	10	16	5	16	7	18	7	18	7	17	5	17	7	18	8	18	6	9
10	21	16	19	16	18	18	19	14	19	13	19	10	18	4	18	6	19	8	18	8	18	7	19	12	10
11	19	12	19	15	18	11	19	11	18	7	18	7	20	4	...	1	...	...	15	4	14	3	...	1	11
12	7	21	7	20	7	21	7	20	7	17	8	16	7	12	6	13	6	19	7	17	7	19	7	21	12
13	8	18	8	22	8	20	8	23	7	19	7	19	8	21	8	21	7	21	7	16	8	20	7	21	13
14	7	20	9	20	9	18	9	20	9	21	8	22	8	23	8	24	8	28	8	25	7	28	7	26	14
15	7	14	7	15	9	20	8	18	9	21	9	21	10	20	8	21	7	20	8	21	9	19	8	17	15
16	8	3	7	8	7	11	12	9	13	8	11	10	14	11	16	8	15	9	14	10	14	5	13	3	16
17	18	14	18	14	18	13	17	11	17	10	17	6	16	8	16	8	16	7	16	5	16	11	17	11	17
18	17	12	17	12	22	13	20	14	19	15	20	11	21	7	25	4	...	...	...	...	...	...	...	1	18
19	19	11	27	12	28	8	16	11	21	7	23	5	...	1	29	2	...	1	...	1	...	1	17	10	19
20	22	4	25	4	23	7	18	14	18	15	18	20	18	19	18	15	18	20	19	17	19	22	19	25	20
21	20	32	17	30	17	26	17	29	17	32	17	32	17	30	17	29	18	27	17	25	18	22	18	28	21
22	19	34	19	32	19	30	19	26	19	24	18	23	18	20	18	24	18	21	18	19	18	24	19	27	22
23	17	18	18	22	20	23	23	18	27	8	30	5	7	4	14	13	16	18	19	21	21	20	20	22	23
24	18	16	18	16	17	12	16	14	17	13	17	15	17	17	16	12	15	13	15	11	15	11	16	16	24
25	17	13	18	14	17	15	18	11	17	11	17	8	17	8	16	6	16	9	16	10	16	8	16	6	25
26	19	10	17	12	19	13	19	9	18	9	18	10	18	8	18	6	18	8	18	9	17	9	18	11	26
27	20	15	20	17	20	14	19	15	19	12	19	12	18	12	18	9	18	9	18	11	18	10	17	12	27
28	20	17	20	15	19	11	18	13	17	11	17	9	17	6	16	8	16	10	16	13	16	11	16	10	28
29	18	14	17	9	17	10	17	9	18	12	17	10	16	11	16	11	16	11	16	12	16	12	16	12	29
30	18	11	18	14	18	12	17	11	17	11	16	10	16	11	15	8	15	5	15	11	15	12	15	14	30

TABLE VIII.—CHARACTER and DIRECTION of MOTION of the CLOUDS at THREE-HOURLY INTERVALS, in the MONTH of JUNE, 1924.
(... = no clouds.)

Days of the Month.	Hours, Hongkong Standard Time.															
	1		4		7		10		13		16		19		22	
	Character.	Direction.	Character.	Direction.	Character.	Direction.	Character.	Direction.	Character.	Direction.	Character.	Direction.	Character.	Direction.	Character.	Direction.
1	cu	ESE	cu	ESE	cu	ESE	cu	ESE	cu	SSW	ci-st / cu	WSW / S	cu	SE	cu	SE
2	cu	SE	...	...	ci-st / cu	W / ESE	ci-st / cu	W / ESE	ci-st / cu	NW / SE	ci-st / cu	NNW / SE	ci-st / cu	NW / SE	cu	SE
3	cu	ESE	cu	ESE	a-cu / cu	NE / SE	ci-st / cu	NNE / SE	ci-st / cu	NE / WSW	ci-st / cu	ENE / WSW	ci-st / cu	ENE / WSW	cu	WSW
4	cu	WSW	cu	WSW	cu	W	ci-st / cu	NE / W	ci-cu / cu	NE / WSW	ci-st / cu	NE / WSW	ci-cu / cu	NE / W	cu	W
5	nb	E	cu-nb	ENE	nb	ENE	nb	ENE	nb	ENE	nb	E	cu-nb	E	cu	ENE
6	cu	ENE	cu	ENE	cu	ENE	cu	E	a-cu	WSW	a-cu / cu	WSW / ENE	cu	ENE	cu	ENE
7	cu	E	cu	E	a-cu / cu	SW / ENE	cu	E	nb	E	nb	E	cu-nb	E	nb	E
8	cu-nb	E	nb	E	nb	ENE	nb	E	cu	E	cu-nb	E	nb	E	nb	E
9	nb	E	cu	E	ci-cu / cu	S / SSW	ci-st / cu	S / SSW	cu	SSW	cu	SSW	cu-nb	SW	cu	SSW
10	cu	SSW	cu-nb	SSW	cu	SW	cu	SW	ci-st / cu	ENE / SW	ci-st / cu	ENE / SW	ci-st / cu	ESE / W	cu	WSW
11	cu	WSW	cu	WSW	cu	SW	cu	WSW	a-cu / cu	NE / WSW	cu	WSW	nb	SSW	nb	SSW
12	cu	SW	st-cu	ENE	nb	ENE	nb	ESE	cu	ESE	nb	E	nb	E	nb	E
13	nb	E	nb	E	nb	E	nb	E	nb	E	nb	E	cu-nb	E	nb	E
14	nb	E	nb	E	nb	E	ci-cu / cu	W / E	a-cu / cu	SW / E	a-cu / cu	WSW / E	cu	ENE	cu-nb	E
15	cu	E	cu	E	cu	E	cu	E	cu-nb	E	cu	E	a-cu / cu	NW / SE	cu-nb	E
16	cu	E	nb	E	cu	SE	cu	ESE	cu-nb	SSW	cu	SSW	cu	S	cu-nb	SSW
17	cu-nb	SSE	cu	SSW	cu	SSW	nb	SSW	cu	SSW	cu	SSW	cu	SSW	cu	SSW
18	cu	SSW	nb	SSW	nb	SW	cu-nb	SW	nb	SW	nb	WSW	cu	WSW	st-cu	WSW
19	cu	SW	cu	SW	cu	SW	cu	SSW	cu	SW	nb	SSW	nb	SSW	nb	SSW
20	nb	SW	nb	SW	nb	WSW	nb	WSW	nb	SSW	nb	SSW	nb	SW	cu	SW
21	cu-nb	WSW	cu	SW	nb	SSW	cu	SW	cu	SW	cu	SW	cu-nb	SW	cu	SW
22	cu	SW	cu	SW	nb	SW	cu-nb	SW	cu	SW	nb	SW	cu-nb	SW	nb	SW
23	nb	SW	nb	SW	nb	SW	nb	SW	nb	SW	nb	SW	nb	SW	nb	SW
24	nb	SW	nb	SW	cu-nb	SSE	nb	SSE	nb	S	nb	S	cu-nb	SSW	cu	SSW
25	cu-nb	SSW	cu-nb	SW	ci-st / cu	E / SSW	nb	SW	cu-nb	SSW	cu	SSW	cu	SSW	cu	SSW
26	cu	SSW	cu	SSW	cu	SW	cu	SW	ci-st / cu	NE / SW	cu	SW	ci-st / cu	NE / SW	cu	SW
27	cu	SW	cu	SW	nb	SW	cu	SW	cu	SW	cu	WSW	cu	WSW	cu	WSW
28	cu	WSW	cu	WSW	cu	SW	cu	SW	ci-st / cu	NW / SW	ci-st / cu	WNW / SW	ci-st / cu	NW / SW	cu	SW
29	cu	SSW	cu-nb	SW	cu	SSW	cu-nb	SW	nb	SW	cu	SSW	cu-nb	SSW	cu	SSW
30	cu	SSW	cu	SSW	cu	SSW	cu	SSW	cu	SSW	cu	SSW	cu-nb	SSW	nb	SSW

TABLE IX.—DAILY VALUES of METEOROLOGICAL ELEMENTS in the MONTH of JUNE, 1924.
(*British Units.*)

Days of the Month.	Mean Barometric Pressure.	Temperature. Of the Air. Highest.	Temperature. Of the Air. Lowest.	Temperature. Of the Air. Range.	Temperature. Of the Air. Mean.	Temperature. Of Evaporation.	Mean Vapour Tension.	Mean Degree of Humidity (Saturation 100).	Mean Amount of Cloud (0-100).	Bright Sunshine. Daily Duration.	Bright Sunshine. Percentage of possible amount.	Rainfall. Amount.	Rainfall. Duration.	Wind. Components. North.	Wind. Components. East.	Wind. Resultant. Direction.*	Wind. Resultant. Velocity.	Wind. Observed Velocity.
	ins.	°	°	°	°	°	ins.	%	%	h	%	ins.	h.	m.p.h.	m.p.h.	°	m.p.h.	m. p.h
1	29·615	83·6	78·1	5·5	79·8	77·0	0·891	88	56	9·1	68	...	...	− 1·9	+ 12·8	98	13·0	12·9
2	29·599	85·2	78·2	7·0	80·9	77·8	·912	87	46	11·0	82	...	...	− 1·3	+ 9·2	98	9·3	9·3
3	29·531	88·5	78·1	10·4	82·8	78·1	·900	80	57	11·0	87	...	...	− 1·9	− 1·7	222	2·6	4·3
4	29·486	90·3	77·5	12·8	83·8	79·1	·932	80	81	8·7	65	0·210	2	− 0·4	− 2·7	262	2·7	5·4
5	29·604	80·6	76·1	4·5	77·8	74·8	·823	86	98	...	...	1·920	6	+ 3·9	+ 13·4	74	14·0	14·2
6	29·683	84·6	78·0	6·6	80·0	71·3	·651	63	51	10·3	77	...	...	+ 4·9	+ 22·0	77	22·6	23·0
7	29·679	80·6	72·9	7·7	76·6	71·3	·697	76	94	1·8	13	0·125	6	+ 5·2	+ 27·2	79	27·7	28·0
8	29·657	80·2	74.8	5·4	76·6	74·6	·831	91	96	2·1	16	1·315	11	+ 5·2	+ 21·0	76	21·6	21·7
9	29·652	86·0	76·7	9·3	80·7	77·2	·888	85	83	6·7	50	0·140	1	− 6·3	+ 2·6	158	6·8	9·6
10	29·585	87·0	80·2	6·8	82·6	77·9	·893	80	87	6·9	51	..	...	− 9·5	− 6·8	216	11·7	11·8
11	29·538	87·4	79·5	7·9	83·0	78·7	·924	82	99	4·3	32	0·220	2	− 7·5	− 6·5	221	9·9	10·2
12	29·579	80·8	76·0	4·8	77·8	75·9	·871	91	98	0·4	3	1·965	14	+ 1·1	+ 12·7	85	12·8	13·2
13	29·657	76·6	74·0	2·6	74·9	73·1	·792	91	100	0·2	1	1·555	18	+ 1·8	+ 20·9	85	21·0	20·9
14	29·704	80·2	73·3	6·9	77·2	73·0	·757	81	97	3·1	23	...	1	− 0·6	+ 20·0	92	20·0	20·1
15	29·705	81·8	76·5	5·3	78·2	74·2	·793	82	92	3·9	29	...	...	+ 1·6	+ 20·4	85	20·5	20·6
16	29·671	82·1	76·9	5·2	78·8	76·3	·874	89	99	2·5	19	1·100	3	− 2·8	+ 7·7	110	8·2	10·6
17	29·656	86·2	78·5	7·7	81·5	77·4	·886	83	99	1·9	14	0·005	...	− 10·9	− 1·8	189	11·0	11·1
18	29·618	83·0	78·3	4·7	80·5	77·2	·891	86	100	...	...	0·625	4	− 9·3	− 2·5	195	9·6	10·4
19	29·613	85·3	77·3	8·0	80·0	77·0	·889	87	99	1·1	8	1·540	8	− 3·1	− 2·5	219	4·0	5·5
20	29·571	82·4	76·5	5·9	79·8	77·3	·905	89	99	...	...	2·390	14	− 8·0	− 7·3	222	10·8	13·4
21	29·506	86·6	80·8	5·8	83·2	78·8	·926	81	97	5·3	39	0·255	2	− 25·5	− 12·3	206	28·5	29·0
22	29·498	85·1	82·0	3·1	83·3	78·9	·929	81	100	...	...	0·260	2	− 24·1	− 13·8	210	27·8	27·9
23	29·573	83·0	75·0	8·0	80·0	77·5	·911	89	100	...	...	6·600	24	− 15·6	− 8·9	210	18·0	19·9
24	29·685	83·0	75·6	7·4	79·6	76·9	·889	88	96	0·2	1	1·565	9	− 8·3	+ 1·0	173	8·4	11·0
25	29·726	86·0	81·1	4·9	82·7	78·1	·901	81	92	5·6	41	0·045	1	− 11·0	− 2·5	193	11·3	11·2
26	29·734	88·0	80·6	7·4	82·6	77·5	·876	79	85	9·4	70	0·035	...	− 7·2	− 3·5	206	8·0	8·2
27	29·672	86·9	80·6	6·3	82·8	77·2	·860	77	88	8·5	63	0·030	1	− 10·7	− 7·4	215	13·0	13·1
28	29·620	87·8	80·6	7·2	82·6	76·9	·849	76	74	9·9	73	...	...	− 11·1	− 6·3	210	12.8	13·2
29	29·635	85·5	79·8	5·7	82·3	77·9	·897	81	97	0·5	4	0·545	2	− 11·6	− 1·8	189	11·7	11·8
30	29·697	86·0	75·9	10·1	82·4	78·0	·900	81	97	2·3	17	0·695	3	− 12·3	− 1·0	185	12·3	12·5
Means	29·625	84·3	77·6	6·7	80·5	76·6	0·865	83	89	Sum. 127·3	32	Sum. 23·140	Sum 134	− 5·9	+ 3·4	150	6·8	14·5
Normals	29·648	85·3	77·7	7·6	81·0	77·0	0·875	83	77	164·2	41	15·663	86	− 4·9	+ 2·7	151	5·6	11·7
Absolute Max.	29·777	90·3	...	12·8	...	82·8	1·023	...	...	11·6	87	6·600	24	...	...	...	...	38·0†
Day.	26	4	...	4	...	4	4	...	...	3	3	23	23	...	...	...	...	22/ 12.h
Absolute Min.	29·425	...	72·9	2·6	...	67·9	0·529	46	...	...	...	...	...	...	...	...	...	...
Day.	4	...	7	13	...	7	7	6	...	...	...	...	...	...	...	...	...	...

Phenomena :—
Lunar halo :—on the 18th.
Lunar corona :—on the 19th.
Unusual visibility :—on the 9th.
Rainbow :—on the 21st and 27th.
Lightning :—on the 4th, 5th, 10th, 11th, 12th, 13th, 20th, 21st, 22nd, 23rd, 25th, 29th and 30th.
Thunder :—on the 5th, 11th, 13th, 16th, 18th, 19th, 20th, 22nd and 24th.

Thunderstorms as follows :—
4ᵈ 21ʰ 47ᵐ to 24ʰ 00ᵐ E.N.E. to W.S.W.; nearest at 23ʰ 14ᵐ (5ᵉ)
5ᵈ 9ʰ 05ᵐ to 10ʰ 40ᵐ in E.N.E.; distant.
11ᵈ 20ʰ 54ᵐ to 22ʰ 50ᵐ W.S.W. to E.N.E.; nearest at 20ʰ 54ᵐ (8ᵉ)
12ᵈ 3ʰ 52ᵐ to 6ʰ 20ᵐ in S.W.; distant.
13ᵈ 1ʰ 46ᵐ to 2ʰ 37ᵐ in S.W.; distant.
22ᵈ 22ʰ 40ᵐ to 23ʰ 45ᵐ in N.N.E.; distant.
23ᵈ 2ʰ 10ᵐ to 4ʰ 27ᵐ E.N.E. to W.S.W.; nearest at 3ʰ 49ᵐ (3ᵉ).
23ᵈ 5ʰ 01ᵐ to 7ʰ 12ᵐ N.W. to S.E.; nearest at 6ʰ 45ᵐ (4ᵉ).
23ᵈ 14ʰ 46ᵐ to 16ʰ 20ᵐ N.N.W. to S.S.E.; nearest at 16ʰ 04ᵐ (4ᵉ).
23ᵈ 17ʰ 36ᵐ to 23ʰ 20ᵐ N. to S.; nearest at 17ʰ 36ᵐ (1ᵉ).

Rain fell on 21 days. The mean hourly intensity was 0·173ⁱⁿ, and the maximum fall in one hour was 1·330ⁱⁿ at 16ʰ on the 23rd.

The maximum squall velocity, as recorded by the Dines-Baxendell anemograph, was at the rate of 61 miles per hour at 6ʰ 26ᵐ on the 21st.

* 0° = N., 90° = E., &c. † Maximum velocity in one hour.

TABLE X.—DAILY VALUES of METEOROLOGICAL ELEMENTS in the MONTH of JUNE, 1924.
(*C. G. S. Units*:—Derived from Table IX.)

Days of the Month.	Mean Barometric Pressure.	Temperature. Of the Air. Highest.	Lowest.	Range.	Mean.	Of Evaporation.	Mean Vapour Tension.	Rainfall. Amount.	Duration.	Wind. Components. North.	East.	Resultant. Direction.*	Velocity.	Observed Velocity.
	m.b.	°	°	°	°	°	m.b.	m.m.	hrs.	m.p.s.	m.p.s.	°	m.p.s.	m.p.s.
1	1004·8	301·7	298·6	3·1	299·6	298·0	30·1	...	...	− 0·6	+ 4·2	98	4·3	4·2
2	1004·2	302·6	298·7	3·9	300·2	298·4	30·8	...	...	− 0·4	+ 3·0	98	3·0	3·0
3	1001·9	304·4	298·6	5·8	301·2	298·6	30·4	...	...	− 0·6	− 0·6	222	0·9	1·4
4	1000·4	305·4	298·3	7·1	301·8	299·2	31·4	5·3	2	− 0·1	− 0·9	262	0·9	1·8
5	1004·4	300·0	297·5	2·5	298·4	296·8	27·8	48·8	6	+ 1·3	+ 4·4	74	4·6	4·7
6	1007·1	302·2	298·6	3·6	299·7	294·8	21·9	...	...	+ 1·6	+ 7·2	77	7·4	7·5
7	1007·0	300·0	293·7	4·3	297·8	294·8	23·5	3·2	6	+ 1·7	+ 8·9	79	9·1	9·2
8	1006·2	299·8	296·8	3·0	297·8	296·7	28·0	33·4	11	+ 1·7	+ 6·9	76	7·1	7·1
9	1006·0	303·0	297·8	5·2	300·1	298·1	30·0	3·6	1	− 2·1	+ 0·9	158	2·2	3·1
10	1003·7	303·6	299·8	3·8	301·1	298·5	30·1	...	...	− 3·1	− 2·2	216	3·8	3·9
11	1002·1	303·8	299·4	4·4	301·3	298·9	31·2	5·6	2	− 2·5	− 2·1	221	3·2	3·3
12	1003·6	300·1	297·4	2·7	298·4	297·4	29·4	49·9	14	+ 0·4	+ 4·2	85	4·2	4·3
13	1006·2	297·8	296·3	1·5	296·8	295·8	26·7	39·5	18	+ 0·6	+ 6·9	85	6·9	6·9
14	1007·8	299·8	295·9	3·9	298·1	295·8	25·5	...	1	− 0·2	+ 6·6	92	6·6	6·6
15	1007·9	300·7	297·7	3·0	298·7	296·4	26·7	...	...	+ 0·5	+ 6·7	85	6·7	6·8
16	1006·7	300·8	297·9	2·9	299·0	297·6	29·5	27·9	3	− 0·9	+ 2·5	110	2·7	3·5
17	1006·2	303·1	298·8	4·3	300·5	298·2	29·9	0·1	...	− 3·6	− 0·6	189	3·6	2·6
18	1004·9	301·3	298·7	2·6	299·9	298·1	30·1	15·9	4	− 3·0	− 0·8	195	3·1	3·4
19	1004·7	302·6	298·2	4·4	299·7	298·0	30·0	39·1	8	− 1·0	− 0·8	219	1·3	1·8
20	1003·3	301·0	297·7	3·3	299·6	298·2	30·5	60·7	14	− 2·6	− 2·4	222	3·5	4·4
21	1001·1	303·3	300·1	3·2	301·4	299·0	31·2	6·5	2	− 8·4	− 4·0	206	9·3	9·5
22	1000·8	302·5	300·8	1·7	301·5	299·1	31·3	6·6	2	− 7·9	− 4·5	210	9·1	9·1
23	1003·4	301·3	296·9	4·4	299·7	298·3	30·7	167·6	24	− 5·1	− 2·9	210	5·9	6·5
24	1007·2	301·3	297·2	4·1	299·4	297·9	30·0	39·7	9	− 2·7	+ 0·3	173	2·8	3·6
25	1008·5	303·0	300·3	2·7	301·2	298·6	30·4	1·1	1	− 3·6	− 0·8	193	3·7	3·7
26	1008·8	304·1	300·0	4·1	301·1	298·3	29·6	0·9	...	− 2·4	− 1·1	206	2·6	2·7
27	1006·7	303·5	300·0	3·5	301·2	298·1	29·0	0·8	1	− 3·5	− 2·4	215	4·3	4·3
28	1005·0	304·0	300·0	4·0	301·1	297·9	28·6	...	...	− 3·6	− 2·1	210	4·2	4·3
29	1005·4	302·7	299·6	3·1	300·9	298·5	30·3	13·8	2	− 3·8	− 0·6	189	3·8	3·9
30	1007·5	303·0	297·4	5·6	301·0	298·6	30·4	17·7	3	− 4·0	− 0·3	185	4·0	4·1
Means.	1005·1	302·1	298·3	3·8	299·9	297.8	29·2	Sum. 587·7	Sum. 134	− 1·9	+ 1·1	150	2·2	4·8
Normals	1005·9	302·6	298·4	4·2	300·2	298·0	29·5	397·9	86	− 1·6	+ 0·9	151	1·8	3·8
Absolute Maximum	1010·2	305·4	...	7·1	...	301·2	34·5	167·6	24	...	...	...	...	12·5†
Day.	26	4	...	4	...	4	4	23	23	...	...	...	...	22d 12h
Absolute Minimum.	998·3	...	295·7	1·5	...	292·9	17·8	...	...	...	...	...	...	...
Day.	4	...	7	13	...	7	7	...	...	...	...	...	...	...

ADOPTED ERRORS OF TIMEBALL, JUNE, 1924.

Date.	Error.	Date.	Error.	Date.	Error.
	s		s		s
1	+0·1	11	+0·4	21	+0·3
2	+0·1	12	+0·5	22	+0·3
3	+0·1	13	+0·5	23	+0·3
4	+0·2	14	+0·5	24	+0·3
5	+0·1	15	+0·6	25	+0·1
6	+0·1	16	+0·6	26	−0·1
7	+0·4	17	+0·6	27	−0·2
8	+0·2	18	+0·3	28	−0·3
9	+0·3	19	+0·3	29	−0·3
10	+0·4	20	+0·4	30	−0·5

+ = Late ; − = Early.
The above may also be regarded as the errors of the time signals by radiotelegraphy and by signal lights.
The probable error for the month was ± 0·27

* 0° = N. 90° = E., &c.

† Maximum velocity in one hour.

TABLE XI.—MEAN HOURLY VALUES of METEOROLOGICAL ELEMENTS in the MONTH of JUNE, 1924.
(*British Units.*)

Hours, Hongkong Standard Time.	Barometric Pressure.	Temperature. Of the Air.	Temperature. Of Evaporation.	Mean Vapour Tension	Degree of Humidity.	Mean Amount of Cloud (0-100)	Percentage of Possible Sunshine.	Rainfall. Percentage of Total. Amount.	Rainfall. Percentage of Total. Duration	Wind. Components. North.	Wind. Components. East.	Wind. Resultant. Direction.*	Wind. Resultant. Velocity.	Observed Velocity.
	ins.	°	°	ins.	%	%	%	%	%	m.p.h.	m.p.h.	°	m.p.h.	m.p.h.
1	29·631	79·5	76·1	0·858	85	91		2	4	— 6·5	+ 4·3	147	7·8	14·3
2	29·619	79·4	76·1	·859	86	85		1	4	— 6·8	+ 4·1	149	8·0	14·7
3	29·611	79·2	76·1	·862	87	82		2	4	— 5·2	+ 3·0	150	6·0	13·9
4	29·609	79·2	76·0	·858	86	83		9	3	— 4·8	+ 2·4	153	5·4	13·9
5	29·609	79·0	75·8	·851	86	92	...	6	5	— 5·5	+ 2·3	157	6·0	13·8
6	29·617	79·1	76·0	·859	87	95	8	6	5	— 5·4	+ 1·5	165	5·6	13·2
7	29·632	79·7	76·3	·864	85	90	26	4	5	— 5·1	+ 2·2	157	5·6	13·2
8	29·642	80·3	76·5	·865	83	92	30	3	5	— 5·8	+ 2·9	153	6·5	14·1
9	29·650	81·0	76·7	·864	81	88	35	3	4	— 5·8	+ 3·0	153	6·5	14·8
10	29·653	81·4	76·7	·858	80	87	44	10	6	— 7·4	+ 2·8	159	7·9	15·9
11	29·651	82·1	77·2	·871	79	83	42	9	5	— 7·5	+ 1·4	169	7·6	16·0
Noon.	29·644	82·0	77·2	·873	80	84	52	3	5	— 8·0	+ 1·6	169	8·1	16·0
13	29·632	82·2	77·2	·870	79	87	50	2	4	— 6·2	+ 1·7	165	6·4	15·9
14	29·616	82·4	77·2	·867	78	87	45	4	3	— 6·7	+ 2·9	157	7·3	16·8
15	29·603	82·3	77·2	·869	79	92	36	4	3	— 6·0	+ 2·6	157	6·6	16·1
16	29·595	81·6	76·8	·860	80	92	31	10	4	— 6·5	+ 3·7	150	7·5	16·0
17	29·588	81·2	76·7	·861	81	92	17	3	4	— 5·6	+ 3·8	146	6·8	14·6
18	29·593	80·6	76·6	·865	83	94	9	2	3	— 5·2	+ 4·3	140	6·8	13·9
19	29·605	80·3	76·6	·869	84	89	...	2	3	— 5·4	+ 5·0	137	7·4	13·2
20	29·619	80·1	76·6	·872	85	92		3	3	— 4·9	+ 5·6	131	7·5	12·8
21	29·633	80·1	76·7	·877	85	86		3	5	— 4·8	+ 5·7	130	7·5	13·2
22	29·647	80·0	76·7	·878	86	85		1	4	— 5·5	+ 5·0	138	7·5	13·3
23	29·653	79·7	76·4	·869	86	89		6	5	— 5·4	+ 5·3	136	7·6	13·7
Midn.	29·646	79·7	76·4	·869	86	88		2	4	— 6·1	+ 4·2	145	7·4	14·3

TABLE XII.—MEAN HOURLY VALUES of METEOROLOGICAL ELEMENTS in the MONTH of JUNE, 1924.
(*C. G. S. Units*:—Derived from Table XI.)

Hours, Hongkong Standard Time.	Barometric Pressure.	Temperature. Of the Air.	Temperature. Of Evaporation.	Mean Vapour Tension.	Wind. Components. North.	Wind. Components. East.	Wind. Resultant. Direction.*	Wind. Resultant. Velocity.	Observed Velocity.
	m.b.	°	°	m.b.	m.p.s.	m.p.s.	°	m.p.s.	m.p.s.
1	1005·3	299·4	297·5	28·9	— 2·1	+ 1·4	147	2·6	4·7
2	1004·9	299·3	297·5	29·0	— 2·2	+ 1·3	149	2·6	4·8
3	1004·6	299·2	297·5	29·1	— 1·7	+ 1·0	150	2·0	4·6
4	1004·6	299·2	297·4	28·9	— 1·6	+ 0·8	153	1·8	4·6
5	1004·6	299·1	297·3	28·7	— 1·8	+ 0·8	157	2·0	4·5
6	1004·9	299·2	297·4	29·0	— 1·8	+ 0·5	165	1·8	4·3
7	1005·4	299·5	297·6	29·1	— 1·7	+ 0·7	157	1·8	4·3
8	1005·7	299·8	297·7	29·2	— 1·9	+ 1·0	153	2·1	4·6
9	1006·0	300·2	297·8	29·1	— 1·9	+ 1·0	153	2·1	4·9
10	1006·1	300·4	297·8	28·9	— 2·4	+ 0·9	159	2·6	5·2
11	1006·0	300·8	298·1	29·4	— 2·5	+ 0·5	169	2·5	5·2
Noon.	1005·7	300·8	298·1	29·5	— 2·6	+ 0·5	169	2·7	5·2
13	1005·3	300·9	298·1	29·4	— 2·0	+ 0·6	165	2·1	5·2
14	1004·8	301·0	298·1	29·3	— 2·2	+ 1·0	157	2·4	5·5
15	1004·3	300·9	298·1	29·3	— 2·0	+ 0·9	157	2·2	5·3
16	1004·1	300·6	297·9	29·0	— 2·1	+ 1·2	150	2·5	5·2
17	1003·9	300·3	297·8	29·0	— 1·8	+ 1·2	146	2·2	4·8
18	1004·0	300·0	297·8	29·2	— 1·7	+ 1·4	140	2·2	4·6
19	1004·4	299·8	297·8	29·3	— 1·8	+ 1·6	137	2·4	4·3
20	1004·9	299·7	297·8	29·4	— 1·6	+ 1·8	131	2·5	4·2
21	1005·4	299·7	297·8	29·6	— 1·6	+ 1·9	130	2·5	4·3
22	1005·9	299·7	297·8	29·6	— 1·8	+ 1·6	138	2·5	4·4
23	1006·1	299·5	297·7	29·3	— 1·8	+ 1·7	136	2·5	4·5
Midn.	1005·8	299·5	297·7	29·3	— 2·0	+ 1·4	145	2·4	4·7

* 0° = N., 90° = E., &c.

ROYAL OBSERVATORY, HONGKONG.

DAILY WEATHER REPORT.

JUNE,

1924.

ROYAL OBSERVATORY, HONGKONG.

DAILY WEATHER REPORT.

Station.	31st May, 1924. Hongkong Standard Time.	Barometer at Sea Level. Inches.	Barometer at Sea Level. Millrs.	Temperature.	Humidity.	Wind. Direction.	Wind. Force.	Weather.	1st June, 1924. Hongkong Standard Time.	Barometer at Sea Level. Inches.	Barometer at Sea Level. Millrs.	Temperature.	Humidity.	Wind. Direction.	Wind. Force.	Weather.
Wladivostock,	12	...	...	...	...	...	...	...	6	...	...	...	...	...	...	...
Nemuro,	11	...	...	...	...	...	...	...	5	29.98	761.5	...	...	SSE	3	...
Hokodate,	,,	30.04	763.0	...	...	SE	2	...	,,	29.98	761.5	...	...	...	...	...
Tokio,	,,	30.12	765.0	...	...	SSE	3	...	,,	30.12	765.0	...	...	...	0	...
Kochi,	,,	30.08	764.0	...	...	SE	1	...	,,	29.98	761.5	...	...	SW	1	...
Nagasaki,	,,	30.00	762.0	...	...	SE	3	...	,,	29.86	758.5	...	...	ENE	1	...
Kagoshima,	,,	29.98	761.5	...	...	E	2	...	,,	29.82	757.5	...	...	NE	3	...
Oshima,	,,	29.86	758.5	...	...	E	1	...	,,	29.67	753.5	...	...	...	0	...
Naha,	,,	29.76	756.0	...	...	E	2	...	,,	29.69	754.0	...	...	SW	1	...
Ishigakijima,	,,	29.76	756.0	...	...	NNE	2	...	,,	29.69	754.0	...	...	...	0	...
Bonin Island,	,,	...	...	...	...	ENE	1	...	,,	30.00	762.0	...	...	SE	4	...
Chefoo,	15	29.89	759.2	52	60	S	2	b	6	29.89	759.2	64	100	E	1	o
Hankow,	,,	...	...	...	...	...	...	...	,,	...	...	...	...	...	...	...
Ichang,	,,	...	...	...	...		...	...	,,	...	...	...	...	...	...	...
Changsha,	,,	...	...	...	...	...	...	...	,,	...	...	...	...	...	...	...
Shanghai,	11	29.82	757.5	82	54	SSE	4	b	,,	29.79	756.6	66	98	E	1	r
Gutzlaff,	14	29.87	758.7	71	85	SE	4	b	,,	29.80	756.9	66	91	E	4	r
Sharp Peak,	,,	29.82	757.4	75	81	N	2	o	7	29.75	755.6	72	94	...	0	o
Amoy,	15	29.65	753.1	86	76	ENE	4	b	9	29.67	753.6	77	82	ESE	1	o
Swatow,	,,	...	...	...	...	..	...	...	8	...	...	...	...	...	...	...
Taihoku,	11	29.76	756.0	90	57	NE	2	o	5	29.69	754.2	73	44	...	0	o
Taichu,	,,	29.76	756.0	86	...	W	2	b	,,	29.74	755.4	72	...	...	0	b
Tainan,	,,	29.75	755.7	90	...	N	4	b	,,	29.68	753.9	75	...	...	c	b
Koshun,	,,	29.74	755.4	86	...	ENE	2	o	,,	29.67	753.6	75	...	...	0	o
Pescadores,	,,	29.76	756.0	84	...	NNW	4	b	,,	29.68	753.9	77	...	N	2	b
Canton,	14	29.67	753.6	80	91	SSE	2	o	6	29.67	753.6	77	95	E	1	c
Hongkong,	,,	29.69	754.1	79	88	E	4	od	,,	29.67	753.6	78	90	E	3	op
Gap Rock,	,,	29.69	754.1	...	...	ESE	4	op	,,	29.66	753.3	...	...	ESE	3	b
Macao,	,,	29.66	753.3	79	90	ESE	4	o	,,	29.65	753.0	81	92	ESE	4	o
Wuchow,	15	29.61	752.1	86	68	E	3	b	9	...	...	...	...	...	...	...
Pakhoi,	,,	...	...	...	...	...	...	...	,,	...	...	...	...	...	...	...
Hoihow,	,,	...	...	...	...	...	...	...	,,	...	...	...	...	...	...	...
Phulien,	,,	29.58	751.2	90	82	SE	4	o	7	29.59	751.5	81	97	SE	6	of
Tourane,	,,	29.63	752.7	90	...	SE	2	b	,,	29.60	751.8	84	...	SW	2	b
Cape St. James,	,,	29.72	754.8	90	...	W	4	b	,,	29.69	754.2	77	...	WSW	4	o
Basco,	14	29.71	754.5	81	89	...	0	o	6	29.74	755.4	77	92	...	0	o
Aparri,	,,	29.66	753.3	93	79	SSE	2	o	,,	29.66	753.3	77	94	...	0	o
Manila,	,,	29.73	755.1	86	75	SW	2	o	,,	29.72	754.8	79	95	...	0	o
Legaspi,	,,	29.72	754.8	82	81	WSW	2	o	,,	29.76	756.0	77	96	SW	1	o
Tacloban,	,,	...	...	...	...	...	...	...	,,	...	...	...	...	...	...	...
Iloilo,	,,	29.74	755.4	86	75	SW	4	o	,,	29.76	756.0	81	87	SW	4	o
Surigao,	,,	29.74	755.4	82	67	N	1	o	,,	29.78	756.3	77	94	...	0	o
Guam,	12.20	29.82	757.5	...	...	ENE	4	o	4.20	29.85	758.1	...	...	ENE	4	o
Yap,	12.47	29.80	756.9	...	...	ESE	2	o	4.47	29.82	757.5	...	...	ENE	1	b
Labuan,	14	29.78	756.4	88	84	N	2	b	6	29.78	756.4	78	91	NW	2	b

June 1*d*. 12*h*. 20*m*.—Pressure has decreased considerably over south Japan and the Loochoos, and slightly to moderately elsewhere. It remains highest in the Pacific to the east of Japan and lowest over Tongking. A shallow depression covers the Loochoos; the Tongking depression still extends across the north part of the China Sea; but there is no indication of the formation of a secondary at present.

Hongkong rainfall for the 24 hours ending at 10 a.m. to-day, 0·01 inch. Total since January 1st, 28·86 inches, against an average of 23·88 inches.

FORECAST FOR THE 24 HOURS ENDING AT NOON ON THE 2ND.

District.	Forecast.
1.—Formosa Channel,	N. or variable winds, light to moderate.
2.—South coast of China between Hongkong and Lamocks.	S.E. winds, moderate; fair to showery.
3.—Hongkong to Gap Rock,	S.E. winds, moderate; fair to showery.
4.—South coast of China between Hongkong and Hainan,	S.E. winds, moderate; fair to showery.

C. W. JEFFRIES,—*Chief Assistant.*

ROYAL OBSERVATORY, HONGKONG.

DAILY WEATHER REPORT.

Station.	1st June, 1924.								2nd June, 1924.							
	Hongkong Standard Time.	Barometer at Sea Level.		Temperature.	Humidity.	Wind.		Weather.	Hongkong Standard Time.	Barometer at Sea Level.		Temperature.	Humidity.	Wind.		Weather.
		Inches.	Millrs.			Direction.	Force.			Inches.	Millrs.			Direction.	Force.	
Wladivostock,	12	29.88	758.9	62	...	W	2	b	6	29.82	757.4	58	...	...	0	dm
Nemuro,	11	...	...	...	...	...	...	...	5	29.92	760.0	...	...	NE	1	...
Hokodate,	"	29.94	760.5	...	...	SW	2	...	"	29.90	759.5	...	...	ESE	1	...
Tokio,	"	30.08	764.0	...	...	S	2	...	"	29.71	754.5	...	...	E	4	...
Kochi,	"	29.92	760.0	...	...	SE	1	...	"	29.49	749.0	...	...	SW	1	...
Nagasaki,	"	29.82	757.5	...	...	NNE	1	...	"	29.69	754.0	...	...	W	1	...
Kagoshima,	"	29.76	756.0	...	...	S	1	...	"	29.67	753.5	...	...	...	...	...
Oshima,	"	29.63	752.5	...	...	...	0	...	"	29.71	754.5	...	...	...	...	...
Naha,	"	29.70	754.5	...	...	WSW	1	...	"	29.71	754.5	...	...	WNW	1	...
Ishigakijima,	"	29.74	755.5	...	...	SW	1	...	"	29.67	753.5	...	...	S	1	...
Bonin Island,	"	29.98	761.5	...	...	SSW	3	...	"	29.94	760.5	...	...	S	3	...
Chefoo,	15	29.82	757.4	73	72	E	1	b	6	29.74	755.4	64	95	SW	1	of
Hankow,	"	...	...	...	...	...	...	...	"	...	...	...	...	...	...	...
Ichang,	"	...	...	...	...	...	...	...	"	...	...	...	...	...	...	...
Changsha,	"	...	...	...	...	...	...	...	"	...	...	...	...	...	...	...
Shanghai,	11	29.79	756.6	72	84	E	1	r	"	29.78	756.3	66	98	E	1	r
Gutzlaff,	14	29.80	756.9	65	100	E	2	r	"	29.79	756.6	65	100	SE	2	rf
Sharp Peak,	"	29.76	755.9	78	82	E	1	o	7	29.74	755.4	73	95	...	0	r
Amoy,	15	29.63	752.6	83	79	S	4	b	9	29.66	753.3	78	86	SE	2	o
Swatow,	"	...	...	...	...	...	...	...	8	...	...	...	...	...	...	...
Taihoku,	11	29.71	754.5	90	63	WNW	2	b	5	29.69	754.2	73	91	...	0	o
Taichu,	"	29.71	754.5	90	...	NNW	2	b	"	29.71	754.5	75	...	...	0	b
Tainan,	"	29.71	754.5	86	...	SW	4	b	"	29.68	753.9	77	...	SE	2	b
Koshun,	"	29.71	754.5	90	...	SSW	2	o	"	29.67	753.6	77	...	NNE	2	o
Pescadores,	"	29.72	754.8	82	...	NNW	4	b	"	29.68	753.9	79	...	N	2	b
Canton,	14	29.64	752.8	87	80	SE	1	c	6	29.66	753.3	78	95	SE	1	c
Hongkong,	"	29.66	753.3	82	82	E	4	b	"	29.66	753.3	78	94	E	2	o
Gap Rock,	"	29.67	753.6	...	...	ESE	3	c	"	29.66	753.3	...	...	ESE	3	b
Macao,	"	29.65	753.0	84	85	SE	4	o	"	29.62	752.4	79	98	ESE	4	o
Wuchow,	15	...	...	...	...	...	...	...	9	...	...	...	...	...	...	...
Pakhoi,	"	...	...	...	...	...	...	...	"	...	...	...	...	...	...	...
Hoihow,	"	...	...	...	...	...	...	...	"	...	...	...	...	...	...	...
Phulien,	"	29.55	750.6	86	85	ESE	6	o	7	29.61	752.1	81	94	SSE	4	o
Tourane,	"	29.58	751.2	86	...	ESE	2	b	"	29.60	751.8	81	...	SSW	2	o
Cape St. James,	"	29.66	753.3	84	...	WSW	6	o	"	29.73	755.1	77	...	SW	4	o
Basco,	14	29.65	753.0	79	80	SW	4	o	6	...	...	...	...	...	...	...
Aparri,	"	29.65	753.0	90	60	SE	4	o	"	29.71	754.5	75	96	S	2	o
Manila,	"	29.69	754.2	90	63	W	4	o	"	29.76	756.0	79	92	SE	1	o
Legaspi,	"	29.71	754.5	90	57	S	4	o	"	29.76	756.0	79	95	SW	1	o
Tacloban,	"	...	...	...	...	...	...	...	"	...	...	...	...	...	...	...
Iloilo,	"	29.71	754.5	86	68	SW	4	o	"	...	...	...	...	...	...	...
Surigao,	"	29.72	754.8	86	68	NNE	1	b	"	...	...	...	...	...	...	...
Guam,	12.20	29.82	757.5	...	...	E	4	o	4.20	...	...	...	...	...	...	...
Yap,	12.47	29.79	756.6	...	...	E	4	o	4.47	29.81	757.2	...	...	ESE	2	o
Labuan,	14	29.78	756.4	88	84	N	2	b	6	29.78	756.4	80	82	N	2	b

June 2*d*. 11*h*. 50*m*.—The Loochoos depression has moved to the Inland Sea and very considerable decreases of pressure have occurred over S. Japan. Other changes are comparatively slight, the southern depression remaining stationary over Tongking.

Hongkong rainfall for the 24 hours ending at 10 a.m. to-day, 0·00 inch. Total since January 1st, 28·86 inches, against an average of 24·39 inches.

FORECAST FOR THE 24 HOURS ENDING AT NOON ON THE 3RD.

District.	Forecast.
1.—Formosa Channel,	N. or variable winds, light to moderate.
2.—South coast of China between Hongkong and Lamocks,	E. and S.E. winds, moderate; fair.
3.—Hongkong to Gap Rock,	E. and S.E. winds, moderate; fair.
4.—South coast of China between Hongkong and Hainan,	E. and S.E. winds, moderate; fair.

C. W. JEFFRIES,—*Chief Assistant.*

ROYAL OBSERVATORY, HONGKONG.

DAILY WEATHER REPORT.

Station.	2nd June, 1924. Hongkong Standard Time.	Barometer at Sea Level. Inches.	Barometer at Sea Level. Millrs.	Temperature.	Humidity.	Wind. Direction.	Wind. Force.	Weather.	3rd June, 1924. Hongkong Standard Time.	Barometer at Sea Level. Inches.	Barometer at Sea Level. Millrs.	Temperature.	Humidity.	Wind. Direction.	Wind. Force.	Weather.
Wladivostock,	12	29.82	757.3	58	...	SW	2	b	6	29.76	756.0	53	...	ENE	2	o
Nemuro,	11	30.00	762.0	...	...	ENE	4	...	5	...	...	...	...	...	...	...
Hokodate,	"	29.94	760.5	...	...	ESE	7	...	"	29.88	759.0	...	...	E	6	...
Tokio,	"	29.63	752.5	...	...	SSW	1	...	"	29.51	749.5	...	...	S	3	...
Kochi,	"	29.51	749.5	...	...	SW	1	...	"	29.57	751.0	...	...	NW	1	...
Nagasaki,	"	29.70	754.5	...	...	NNW	4	...	"	29.69	754.0	...	...	...	...	...
Kagoshima,	"	29.69	754.0	...	...	NNW	1	...	"	29.67	753.5	...	...	NW	1	...
Oshima,	"	29.72	755.0	...	...	...	...	...	"	29.71	754.5	...	...	SSE	1	...
Naha,	"	29.72	755.0	...	...	E	1	...	"	29.65	753.0	...	...	NNE	1	...
Ishigakijima,	"	29.69	754.0	...	...	W	2	...	"	29.65	753.0	...	...	...	0	...
Bonin Island,	"	29.90	759.5	...	...	SSW	4	...	"	29.80	757.0	...	...	SSW	5	...
Chefoo,	15	29.66	753.3	75	86	E	2	b	6	29.64	752.8	66	95	SSE	1	of
Hankow,	"	...	...	...	...	...	...	...	"	...	...	...	...	...	...	...
Ichang,	"	...	...	...	...	...	...	...	"	...	...	...	...	...	...	...
Changsha,	"	...	...	...	...	...	...	...	"	...	...	...	...	...	...	...
Shanghai,	11	29.78	756.3	75	76	ENE	1	o	"	29.72	754.8	63	98	E	1	b
Gutzlaff,	14	29.79	756.6	68	95	E	2	o	"	29.75	755.6	65	95	SE	2	o
Sharp Peak,	"	29.74	755.4	78	74	S	1	o	7	29.72	754.9	74	90	ENE	1	o
Amoy,	15	29.61	752.1	80	87	SSE	2	o	9	29.62	752.3	80	87	SSE	4	o
Swatow,	"	...	...	...	...	...	...	...	8	...	..	...	...	...	...	...
Taihoku,	11	29.72	754.8	86	75	SW	2	o	5	29.63	752.7	75	94	ENE	2	o
Taichu,	"	29.71	754.5	90	...	W	2	b	"	29.67	753.6	75	...	...	o	o
Tainan,	"	29.71	754.5	90	...	S	4	o	"	29.63	752.7	77	...	SE	2	b
Koshun,	"	29.72	754.8	86	...	WSW	4	o	"	29.65	753.0	77	...	...	o	r
Pescadores,	"	29.71	754.5	84	...	N	2	b	"	29.62	752.4	79	...	...	o	b
Canton,	14	29.62	752.3	88	80	WSW	2	o	6	29.62	752.3	79	95	SSE	1	c
Hongkong,	"	29.65	753.1	83	75	E	4	c	"	29.61	752.1	78	93	...	o	cm
Gap Rock,	"	29.67	753.6	...	...	E	3	b	"	29.61	752.1	...	...	ESE	3	b
Macao,	"	29.65	753.0	90	79	SE	4	o	"	29.59	751.5	79	95	S	4	o
Wuchow,	15	...	...	...	...	...	...	...	9	...	...	...	...	...	...	...
Pakhoi,	"	...	...	...	...	...	...	...	"	...	...	...	...	...	...	...
Hoihow,	"	...	...	...	...	...	...	...	"	...	...	...	...	...	...	...
Phulien,	"	29.59	751.5	86	78	SE	6	o	7	29.58	751.2	81	92	SE	4	o
Tourane,	"	29.58	751.2	86	...	NNE	2	o	"	29.58	751.5	82	...	...	o	b
Cape St. James,	"	29.73	755.1	79	...	WSW	6	o	"	29.69	754.2	79	...	SW	4	o
Basco,	14	29.66	753.3	84	...	SSW	2	o	6	...	...	...	...	...	...	...
Aparri,	"	29.66	753.3	90	66	S	4	o	"	29.66	753.3	79	95	...	o	o
Manila,	"	29.74	755.4	86	75	W	2	o	"	29.72	754.8	79	92	SE	1	o
Legaspi,	"	29.75	755.7	86	68	SW	4	o	"	29.75	755.7	77	96	WSW	1	b
Tacloban,	"	...	...	...	...	...	...	...	"	...	...	...	...	...	...	...
Iloilo,	"	29.74	755.4	86	75	SW	6	o	"	...	...	...	...	...	...	...
Surigao,	"	29.73	755.1	86	68	N	1	o	"	...	...	...	...	...	...	...
Guam,	12.20	29.78	756.3	...	...	ENE	4	o	4.20	...	..	...	...	...	...	...
Yap,	12.47	29.76	756.0	...	...	ENE	2	o	4.47	29.78	756.3	...	...	ENE	2	o
Labuan,	14	29.78	756.4	88	88	NE	1	b	6	29.74	755.4	80	95	N	1	b

June 3*d*. 11*h*. 30*m*.—Pressure has decreased slightly at the majority of stations. The northern depression is situated to the west of Tokio, moving N.E. The southern depression remains stationary, the area of relatively low pressure remaining over the north part of the China Sea.

Hongkong rainfall for the 24 hours ending at 10 a.m. to-day, 0·00 inch. Total since January 1st, 28·86 inches, against an average of 24·90 inches.

FORECAST FOR THE 24 HOURS ENDING AT NOON ON THE 4TH.

District.	Forecast.
1.—Formosa Channel,	Light variable winds, freshening from South.
2.—South coast of China between Hongkong and Lamocks,	E. and S.E. winds, moderate; fair to showery.
3.—Hongkong to Gap Rock,	
4.—South coast of China between Hongkong and Hainan,	

C. W. JEFFRIES,—*Chief Assistant.*

ROYAL OBSERVATORY, HONGKONG.
DAILY WEATHER REPORT.

Station.	3rd June, 1924. Hongkong Standard Time.	Barometer at Sea Level. Inches.	Barometer at Sea Level. Millrs.	Temperature.	Humidity.	Wind. Direction.	Wind. Force.	Weather.	4th June, 1924. Hongkong Standard Time.	Barometer at Sea Level. Inches.	Barometer at Sea Level. Millrs.	Temperature.	Humidity.	Wind. Direction.	Wind. Force.	Weather.
Wladivostock,	12	29.75	755.5	65	...	WSW	2	o	6	29.80	756.8	54	...	E	2	c
Nemuro,	11	...	...	...	...	...	...	...	5	29.92	760.0	...	...	E	5	...
Hokodate,	,,	29.84	758.0	...	...	ENE	7	...	,,	29.71	754.5	...	...	E	2	...
Tokio,	,,	29.49	749.0	...	...	SSE	6	...	,,	29.55	750.5	...	...	E	1	...
Kochi,	,,	29.55	750.5	...	...	NE	1	...	,,	29.61	752.0	...	...	...	0	...
Nagasaki,	,,	29.69	754.0	...	...	SW	3	...	,,	29.69	754.0	...	...	...	0	...
Kagoshima,	,,	29.65	753.0	...	...	W	1	...	,,	29.67	753.5	...	...	NW	1	...
Oshima,	,,	29.67	753.5	...	...	NNW	1	...	,,	29.65	753.0	...	...	SSE	1	...
Naha,	,,	29.67	753.5	...	...	NE	1	...	,,	29.63	752.5	...	...	E	1	...
Ishigakijima,	,,	29.65	753.0	...	...	S	1	...	,,	29.59	751.5	...	...	SE	3	...
Bonin Island,	,,	29.78	756.5	...	...	SSW	4	...	,,	29.78	756.5	...	...	SSW	5	...
Chefoo,	15	29.66	753.3	67	100	E	1	r	6	29.69	754.1	63	94	NNE	1	of
Hankow,	,,	...	...	...	...	...	...	...	,,	...	...	...	...	...	...	...
Ichang,	,,	...	...	...	...	...	...	...	,,	...	...	...	...	...	...	...
Changsha,	,,	...	...	...	...	...	...	...	,,	...	...	...	...	...	...	...
Shanghai,	11	29.68	753.9	82	60	E	2	b	,,	29.66	753.3	64	100	ESE	1	b
Gutzlaff,	14	29.71	754.6	71	80	SE	4	b	,,	29.69	754.1	66	100	SE	4	o
Sharp Peak,	,,	29.70	754.4	74	98	E	1	r	7	29.64	752.8	74	90	N	1	o
Amoy,	15	29.51	749.5	84	79	SSE	2	b	9	29.56	750.8	77	92	NE	1	o
Swatow,	,,	...	...	...	...	...	...	...	8	...	...	...	...	...	...	...
Taihoku,	11	29.65	753.0	86	71	E	4	o	5	29.55	750.6	75	92	E	2	b
Taichu,	,,	29.65	753.0	84	...	NNW	2	b	,,	29.55	750.6	75	...	...	0	b
Tainan,	,,	29.63	752.7	84	...	SSE	4	o	,,	29.52	749.7	75	...	...	0	b
Koshun,	,,	29.66	753.3	79	...	...	0	r	,,	29.49	749.1	77	...	...	0	o
Pescadores,	,,	29.63	752.7	79	...	NNW	2	r	,,	29.54	750.3	79	...	N	1	o
Canton,	14	29.53	750.0	91	74	S	1	c	6	29.55	750.5	81	96	SE	1	o
Hongkong,	,,	29.56	750.8	86	70	W	2	o	,,	29.54	750.3	80	90	...	0	om
Gap Rock,	,,	29.58	751.3	...	...	ESE	1	b	,,	29.55	750.5	...	...	S	3	c
Macao,	,,	29.55	750.6	90	76	S	2	o	,,	29.52	749.7	81	94	...	2	o
Wuchow,	15	...	...	...	...	...	...	...	9	...	...	...	...	...	...	...
Pakhoi,	,,	...	...	...	...	...	...	...	,,	...	...	...	...	...	...	...
Hoihow,	,,	...	...	...	...	...	...	...	,,	...	...	...	...	...	...	...
Phulien,	,,	29.52	749.7	86	81	SE	6	o	7	29.53	750.0	82	92	ESE	4	o
Tourane,	,,	29.55	750.6	86	...	ENE	2	o	,,	29.55	750.6	82	...	WNW	2	o
Cape St. James,	,,	29.65	753.0	84	...	SW	2	o	,,	29.67	753.6	79	...	SW	4	o
Basco,	14	...	...	...	...	...	...	...	6	...	...	...	...	...	...	...
Aparri,	,,	29.58	751.2	90	69	SE	4	r	,,	29.58	751.2	77	91	S	4	r
Manila,	,,	29.66	753.3	90	69	WSW	4	o	,,	29.71	754.5	75	98	W	1	r
Legaspi,	,,	29.66	753.3	93	53	SSW	4	o	,,	29.71	754.5	81	92	WSW	2	o
Tacloban,	,,	29.69	754.2	90	69	S	4	o	,,	29.71	754.5	77	92	SSW	4	o
Iloilo,	,,	29.66	753.3	86	68	SW	4	b	,,	29.71	754.5	82	84	SW	4	o
Surigao,	,,	29.67	753.6	90	63	ENE	2	b	,,	...	...	...	...	...	...	...
Guam,	12.20	29.73	755.1	...	...	E	4	r	4.20	29.76	756.0	...	...	NE	1	r
Yap,	12.47	29.72	754.8	...	...	ENE	4	o	4.47	29.74	755.4	...	...	NE	2	o
Labuan,	14	29.79	756.6	88	84	NE	1	b	6	29.71	754.6	86	84	N	1	bf

June 4*d.* 9*h.* 47*m.*—Warning to Hongkong, Coast Ports, &c.:—Depression or typhoon of unknown intensity within 60 miles of Lat. 21° N. Long. 118° E., direction unknown.

June 4*d.* 12*h.* 05*m.*—Pressure has decreased moderately over Formosa generally, and considerably at Koshun; it has decreased moderately at Hakodate, and, with few exceptions, has decreased slightly elsewhere. The northern depression appears to have partially filled up; a depression has formed in the China Sea at about 60 miles N.E. of Pratas.

Hongkong rainfall for the 24 hours ending at 10 a.m. to-day, 0·00 inch. Total since January 1st, 28·86 inches, against an average of 25·41 inches.

FORECAST FOR THE 24 HOURS ENDING AT NOON ON THE 5TH.

District.	Forecast.
1.—Formosa Channel,	N. winds, fresh to strong.
2.—South coast of China between Hongkong and Lamocks.	S.W. or variable winds, moderate; cloudy, rain later.
3.—Hongkong to Gap Rock,	
4.—South coast of China between Hongkong and Hainan,	

C. W. JEFFRIES,—*Chief Assistant.*

ROYAL OBSERVATORY, HONGKONG.

DAILY WEATHER REPORT.

Station.	4th June, 1924. Hongkong Standard Time.	Barometer at Sea Level. Inches.	Barometer at Sea Level. Millrs.	Temperature.	Humidity.	Wind. Direction.	Wind. Force.	Weather.	5th June, 1924. Hongkong Standard Time.	Barometer at Sea Level. Inches.	Barometer at Sea Level. Millrs.	Temperature.	Humidity.	Wind. Direction.	Wind. Force.	Weather.
Wladivostock,	12	29.77	756.1	65	...	SW	3	b	6	29.90	759.4	53	...	SE	3	b
Nemuro,	11	...	...	...	...	...	...	...	5	...	...	...	...	...	...	...
Hokodate,	"	...	...	...	...	...	...	...	"	29.75	755.5	...	...	SSW	1	...
Tokio,	"	29.55	750.5	...	...	NNE	1	...	"	29.75	755.5	...	...	NE	1	...
Kochi,	"	29.61	752.0	...	...	SE	2	...	"	29.65	753.0	...	...	SW	1	...
Nagasaki,	"	29.67	753.5	...	...	N	1	...	"	29.73	755.0	...	...	NE	1	...
Kagoshima,	"	29.61	752.0	...	...	SSE	1	...	"	29.69	754.0	...	...	NW	1	...
Oshima,	"	29.65	753.0	...	...	N	2	...	"	29.63	752.5	...	...	...	...	...
Naha,	"	29.65	753.0	...	...	E	1	...	"	29.65	753.0	...	...	NE	1	...
Ishigakijima,	"	29.57	751.0	...	...	SSW	5	...	"	29.53	750.0	...	...	NNW	5	...
Bonin Island,	"	29.76	756.0	...	...	SSW	5		"	29.88	759.0	...	...	SW	3	...
Chefoo,	15	29.73	755.1	72	85	NE	1	b	6	29.77	756.1	65	95	SW	1	of
Hankow,	"	...	...	...	...	...	...	...	"	...	...	...	...	...	...	...
Ichang,	"	...	...	...	...	...	...	...	"	...	...	...	...	...	...	...
Changsha,	"	...	...	...	...	...	...	...	"	...	...	...	...	...	...	...
Shanghai,	11	29.71	754.5	79	66	E	2	o	"	29.81	757.2	59	100	NNW	1	b
Gutzlaff,	14	29.73	755.1	70	85	ESE	2	b	"	29.81	757.2	65	84	N	2	o
Sharp Peak,	"	29.63	752.6	75	90	ESE	4	o	7	29.73	755.1	74	86	N	2	o
Amoy,	15	29.45	748.0	86	72	SSE	4	b	9	29.64	752.8	76	86	NE	4	o
Swatow,	"	...	...	...	...	...	...	...	8	...	...	...	...	...	...	...
Taihoku,	11	29.53	750.0	90	64	NW	2	b	5	29.65	753.0	73	92	ESE	2	b
Taichu,	"	29.54	750.3	90	...	NNW	2	o	"	29.58	751.2	75	...	...	o	o
Tainan,	"	29.53	750.0	90	...	W	4	o	"	29.58	751.2	86	...	SE	2	b
Koshun,	"	29.52	749.7	86	...	NNW	4	b	"	29.59	751.5	77	...	...	o	o
Pescadores,	"	29.52	749.7	81	...	NNW	4	o	"	29.59	751.5	77	...	NNE	6	o
Canton,	14	29.50	749.3	89	77	NW	1	o	6	...	...	...	...	...	...	...
Hongkong,	"	29.51	749.5	88	69	WSW	3	o	"	29.59	751.6	78	93	...	o	om
Gap Rock,	"	29.54	750.3	...	...	S	3	o	"	29.59	751.6	...	...	ESE	3	o
Macao,	"	29.50	749.4	90	82	SE	2	o	"	29.58	751.2	77	98	NNW	2	o
Wuchow,	15	...	...	...	...	...	...	...	9	...	...	...	...	...	...	...
Pakhoi,	"	...	...	...	...	...	...	...	"	...	...	...	...	...	...	...
Hoihow,	"	...	...	...	...	...	...	...	"	...	...	...	...	...	...	...
Phulien,	"	29.49	749.1	86	71	ESE	2	o	7	29.62	752.4	79	95	ENE	2	o
Tourane,	"	29.53	750.0	90	...	SE	2	b	"	29.59	751.5	81	...	...	o	o
Cape St. James,	"	29.66	753.3	86	...	SW	4	o	"	29.68	753.9	79	...	SW	2	o
Basco,	14	29.63	752.7	90	72	W	2	b	6	29.63	752.7	77	96	SSE	2	r
Aparri,	"	...	...	...	...	...	...	...	"	29.61	752.1	77	88	S	2	o
Manila,	"	29.65	753.0	86	75	W	2	o	"	29.68	753.9	77	98	E	2	r
Legaspi,	"	29.63	752.7	93	57	WSW	4	o	"	29.71	754.5	79	92	...	o	o
Tacloban,	"	29.66	753.3	86	61	S	4	o	"	...	...	...	...	...	...	...
Iloilo,	"	29.66	753.3	90	63	SW	4	o	"	29.72	754.8	81	84	SW	2	o
Surigao,	"	...	...	...	...	...	...	...	"	29.72	754.8	77	92	...	o	b
Guam,	12.20	29.72	754.8	...	...	E	4	o	4.20	29.81	757.2	...	...	E	2	o
Yap,	12.47	29.68	753.9	...	...	E	4	o	4.47	29.79	756.6	...	...	ESE	2	o
Labuan,	14	29.78	756.4	88	84	NE	1	b	6	29.70	754.4	82	87	S	2	b

June 4*d*. 17*h*. 50*m*.—**Warning to Hongkong, Coast Ports, &c.:**—Depression or typhoon in Lat. 22° N. Long. 118° E., stationary or very slow, position uncertain.

June 5*d*. 11*h*. 50*m*.—Pressure has increased considerably at Taihoku, Tokio and the Bonins, and slightly to moderately elsewhere. An area of relatively low pressure extends from Tongking across Formosa and the Loochoos to S. Japan; a depression is situated to the south east of Ishigakijima, and there are indications of another developing over the China Sea. The depression over the south part of the Formosa Channel has probably filled up.

Hongkong rainfall for the 24 hours ending at 10 a.m. to-day, 1·37 inch. Total since January 1st, 30·23 inches, against an average of 25·92 inches.

FORECAST FOR THE 24 HOURS ENDING AT NOON ON THE 6TH.

District.	Forecast.
1.—Formosa Channel,	N. winds, fresh.
2.—South coast of China between Hongkong and Lamocks,	E. winds, moderate to fresh; cloudy, rain.
3.—Hongkong to Gap Rock,	E. winds, moderate to fresh; cloudy, rain.
4.—South coast of China between Hongkong and Hainan,	E. winds, moderate to fresh; cloudy, rain.

C. W. JEFFRIES,—*Chief Assistant.*

ROYAL OBSERVATORY, HONGKONG.

DAILY WEATHER REPORT.

Station.	5th June, 1924. Hongkong Standard Time.	Barometer at Sea Level. Inches.	Millrs.	Temperature.	Humidity.	Wind. Direction.	Force.	Weather.	6th June, 1924. Hongkong Standard Time.	Barometer at Sea Level. Inches.	Millrs.	Temperature.	Humidity.	Wind. Direction.	Force.	Weather.
Wladivostock,	12	29.97	761.2	56	...	S	4	b	6	30.01	762.2	54	...	ESE	2	o
Nemuro,	11	29.78	756.5	...	...	NE	4	...	5	29.88	759.0	...	...	NE	6	...
Hokodate,	,,	29.76	756.0	...	...	SE	1	...	,,	29.88	759.0	...	...	SE	1	...
Tokio,	,,	29.74	755.5	...	...	ENE	1	...	,,	29.80	757.0	...	...	E	1	...
Kochi,	,,	29.69	754.0	...	...	SE	1	...	,,	29.78	756.5	...	...	SW	1	...
Nagasaki,	,,	29.72	755.0	...	...	NNW	3	...	,,	29.82	757.5	...	...	N	1	...
Kagoshima,	,,	29.69	754.0	...	...	SSE	1	...	,,	29.80	757.0	...	...	WNW	1	...
Oshima,	,,	29.70	754.5	...	...	N	1	...	,,	29.80	757.0	...	...	NNW	2	...
Naha,	,,	29.70	754.5	...	...	NE	1	...	,,	29.80	757.0	...	...	NE	1	...
Ishigakijima,	,,	29.67	753.5	...	...	NNE	6	...	,,	29.80	757.0	...	...	...	0	...
Bonin Island,	,,	29.86	758.5	...	...	SSW	5		,,	29.92	760.0	...	...	SSW	3	...
Chefoo,	15	29.85	758.2	73	72	ENE	1	o	6	29.87	758.7	64	95	NW	1	of
Hankow,	,,	...	...	...	...	...	...	...	,,	...	...	...	...	...	...	...
Ichang,	,,	...	...	...	...	...	...	...	,,	...	...	...	...	...	...	...
Changsha,	,,	...	...	...	...	...	...	...	,,	...	...	...	...	...	...	...
Shanghai,	11	29.87	758.7	79	52	N	1	b	,,	29.94	760.5	61	100	SE	1	b
Gutzlaff,	14	29.89	759.2	75	68	NNE	1	b	,,	29.96	761.0	64	95	SSE	1	b
Sharp Peak,	,,	29.77	756.1	78	78	ENE	4	o	7	29.87	758.7	72	85	NE	2	b
Amoy,	15	29.63	752.6	86	80	ENE	4	b	9	29.82	757.4	73	72	NE	4	b
Swatow,	,,	...	...	...	...	...	...	...	8	...	...	...	...	...	...	...
Taihoku,	11	29.74	755.4	84	60	E	4	b	5	29.85	758.1	70	87	ESE	4	b
Taichu,	,,	29.67	753.6	86	...	...	0	o	,,	29.78	756.3	70	...	N	2	o
Tainan,	,,	29.65	753.0	90	...	S	4	b	,,	29.74	755.4	75	...	NE	2	o
Koshun,	,,	29.65	753.0	84	...	NE	6	b	,,	29.71	754.5	79	...	ENE	6	o
Pescadores,	,,	29.69	754.2	84	...	NNE	6	b	,,	29.78	756.3	77	...	NNE	6	o
Canton,	14	29.65	753.1	90	70	E	1	o	6	29.76	755.9	76	91	NNE	1	o
Hongkong,	,,	29.68	753.9	77	91	E	4	od	,,	29.74	755.4	79	69	ENE	4	o
Gap Rock,	,,	29.68	753.7	...	...	ENE	6	od	,,	29.74	755.4	...	...	ENE	6	c
Macao,	,,	29.63	752.7	79	91	ESE	4	o	,,	29.72	754.8	77	84	N	4	o
Wuchow,	15	...	...	...	...	...	...	...	9	...	...	...	...	...	...	...
Pakhoi,	,,	...	...	...	...	..	...	...	,,	...	...	...	...	...	...	...
Hoihow,	,,	...	...	...	...	...	...	...	,,	...	...	...	...	...	...	...
Phulien,	,,	29.63	752.7	81	76	NE	2	o	7	29.74	755.4	77	98	E	4	rf
Tourane,	,,	29.61	752.1	84	...	SE	2	o	,,	29.63	752.7	52	...	WNW	4	o
Cape St. James,	,,	29.69	754.2	79	...	WSW	2	r	,,	29.74	755.4	79	...	SW	2	o
Basco,	14	...	...	...	...	...	...	...	6	29.72	754.8	79	96	ESE	2	o
Aparri,	,,	29.65	753.0	90	63	S	2	o	,,	29.74	755.4	77	91	...	o	o
Manila,	,,	29.72	754.8	86	75	WSW	4	o	,,	29.74	755.4	77	96	E	1	o
Legaspi,	,,	29.69	754.2	93	59	SW	4	o	,,	29.76	756.0	77	92	...	o	o
Tacloban,	,,	29.72	754.8	93	64	S	8	r	,,	...	...	...	...	...	...	...
Iloilo,	,,	29.71	754.5	90	66	SW	4	o	,,	29.76	756.0	77	91	N	1	o
Surigao,	,,	29.69	754.2	90	63	..	o	b	,,	29.76	756.0	77	92	...	o	b
Guam,	12.20	29.81	757.2	...	...	ENE	4	o	4.20	29.88	759.0	...	...	ENE	2	o
Yap,	12.47	29.76	756.0	...	...	ESE	4	o	4.47	29.84	757.8	...	...	ESE	4	o
Labuan,	14	29.77	756.1	90	81	N	1	b	6	29.81	757.2	80	82	NE	1	o

June 6*d*. 11*h*. 44*m*.—Pressure has increased considerably in the vicinity of N. Formosa and slightly to moderately elsewhere. A weak anticyclone is situated over Manchuria, with an extension over N. China; an area of relatively low pressure covers the north part of the China Sea.

Hongkong rainfall for the 24 hours ending at 10 a.m. to-day, 0·76 inch. Total since January 1st, 30·99 inches, against an average of 26·43 inches.

FORECAST FOR THE 24 HOURS ENDING AT NOON ON THE 7TH.

District.	Forecast.
1.—Formosa Channel,	N. winds, fresh.
2.—South coast of China between Hongkong and Lamocks,	N.E. winds, fresh; fine.
3.—Hongkong to Gap Rock,	N.E. winds, fresh; fine.
4.—South coast of China between Hongkong and Hainan,	N.E. winds, fresh; fine.

C. W. JEFFRIES,—*Chief Assistant.*

ROYAL OBSERVATORY, HONGKONG.

DAILY WEATHER REPORT.

Station.	6th June, 1924. Hongkong Standard Time.	Barometer at Sea Level. Inches.	Barometer at Sea Level. Millrs.	Temperature.	Humidity.	Wind. Direction.	Wind. Force.	Weather.	7th June, 1924. Hongkong Standard Time.	Barometer at Sea Level. Inches.	Barometer at Sea Level. Millrs.	Temperature.	Humidity.	Wind. Direction.	Wind. Force.	Weather.
Wladivostock,	12	29.99	761.8	63	...	SSE	3	b	6	30.02	762.4	54	...	...	0	0
Nemuro,	11	29.88	759.0	...	...	NE	5	...	5	...	...	...	...	...	...	...
Hokodate,	"	29.84	758.0	...	...	SE	3	...	"	29.90	759.5	...	...	...	...	...
Tokio,	"	29.78	756.5	...	...	ESE	1	...	"	29.88	759.0	...	...	E	1	...
Kochi,	"	29.76	756.0	...	...	WSW	1	...	"	29.76	756.0	...	...	SW	1	...
Nagasaki,	"	29.84	758.0	...	...	NNW	4	...	"	29.92	760.0	...	...	N	2	...
Kagoshima,	"	29.78	756.5	...	...	WNW	2	...	"	29.82	757.5	...	...	NW	1	...
Oshima,	"	29.82	757.5	...	...	N	4	...	"	29.82	757.5	...	...	N	3	...
Naha,	"	29.88	759.0	...	...	NNE	2	...	"	29.86	758.5	...	...	E	1	...
Ishigakijima,	"	29.82	757.5	...	...	NE	3	...	"	29.82	757.5	...	..	NE	2	...
Bonin Island,	"	29.88	759.0	...	...	SSW	4	...	"	29.86	758.5	...	...	S	2	...
Chefoo,	15	29.91	757.7	80	72	ENE	1	b	6	29.87	758.7	66	84	...	1	b
Hankow,	"	...	...	...	...	...	...	...	"	...	...	...	...	...	...	...
Ichang,	"	...	...	...	...	...	...	...	"	...	...	...	..	...	...	...
Changsha,	"	...	...	...	...	...	...	...	"	...	...	...	...	...	...	...
Shanghai,	11	29.92	759.9	82	60	ESE	1	b	"	29.93	760.2	63	100	ESE	1	b
Gutzlaff,	14	29.96	761.0	72	81	SE	1	b	"	29.94	760.5	66	95	SE	2	b
Sharp Peak,	..	29.86	758.4	78	74	E	2	b	7	29.89	759.2	71	80	N	1	b
Amoy,	15	29.77	756.1	86	51	ENE	4	b	9	29.81	757.2	75	68	ENE	2	0
Swatow,	"	...	...	...	...	...	...	...	8	...	...	...	...	...	...	...
Taihoku,	11	29.85	758.1	82	63	E	6	b	5	29.84	757.8	73	91	E	4	0
Taichu,	"	29.80	756.9	86	...	NNW	2	0	"	29.82	757.5	73	...	...	0	r
Tainan,	"	29.80	756.9	81	...	N	4	0	"	29.78	756.3	77	...	N	2	0
Koshun,	"	29.80	756.9	81	...	ENE	2	0	"	29.75	755.7	75	...	...	0	0
Pescadores,	"	29.81	757.2	82	...	NNE	7	0	"	29.76	756.0	77		N	2	0
Canton,	14	29.72	754.9	89	69	E	1	b	6	...	...	...	...	...	...	...
Hongkong,	"	29.74	755.4	81	61	E	6	c	"	29.72	754.9	77	72	E	7	0
Gap Rock,	"	29.72	754.9	...	...	ENE	7	0	"	29.71	754.6	...	...	ENE	6	0
Macao,	"	29.72	754.8	84	68	ESE	4	b	"	29.71	754.5	77	68	ENE	4	0
Wuchow,	15	29.69	754.2	88	56	E	1	c	9	...	...	...	...	...	...	...
Pakhoi,	"	...	...	...	...	...	...	...	"	...	...	...	...	...	...	...
Hoihow,	"	...	...	...	...	...	...	...	"	...	...	...	...	...	...	...
Phulien,	"	29.74	755.4	82	81	NNW	1	of	7	29.74	755.4	77	96	NNW	4	bf
Tourane,	"	29.69	754.2	79	...	NW	2	0	"	29.72	754.8	75	...	...	0	0
Cape St. James,	"	29.71	754.5	86	...	SSW	2	0	"	29.78	756.3	77	...	SW	2	0
Basco,	14	29.74	755.4	81	92	E	2	r	6	29.78	756.3	79	89	S	1	0
Aparri,	"	29.72	754.8	90	69	N	4	0	"	29.78	756.3	73	92	S	2	0
Manila,	"	29.73	755.1	90	63	NNE	4	0	"	29.76	756.0	75	96	E	1	0
Legaspi,	"	29.74	755.4	93	64	NE	2	0	"	29.78	756.3	77	92	...	0	0
Tacloban,	"	29.71	754.5	86	71	WNW	1	0	"	...	...	...	...	...	...	...
Iloilo,	"	29.71	754.5	90	69	SW	2	0	"	29.76	756.0	75	94	NE	2	0
Surigao,	"	...	...	...	...	...	...	...	"	29.74	755.4	77	94	...	0	0
Guam,	12.20	29.80	756.9	...	...	ENE	4	0	4.20	29.81	757.2	...	...	NE	2	0
Yap,	12.47	29.78	756.3	...	...	E	4	0	4.47	29.80	756.9	...	...	ENE	2	0
Labuan,	14	29.78	756.4	88	88	N	1	b	6	29.77	756.1	80	91	N	2	0

June 7*d*. 11*h*. 02*m*.—Warning to Hongkong, Coast Ports, &c.:—Depression or typhoon of unknown intensity within 60 miles of Lat. 20° N. Long. 114° E., direction unknown.

June 7*d*. 11*h*. 40*m*.—Local signal No. 4 hoisted.

June 7*d*. 11*h*. 24*m*.—Pressure has increased slightly over Japan, the Loochoos and Formosa, and decreased slightly elsewhere. The anticyclone is moving eastwards and a depression has developed at about 150 miles south of Hongkong; it direction is at present unknown.

Hongkong rainfall for the 24 hours ending at 10 a.m. to-day, 0·00 inch. Total since January 1st, 30·99 inches, against an average of 26·94 inches.

FORECAST FOR THE 24 HOURS ENDING AT NOON ON THE 8TH.

District.	Forecast.
1.—Formosa Channel,	N. winds moderate.
2.—South coast of China between Hongkong and Lamocks,	E. winds, strong, moderating; cloudy, rain.
3.—Hongkong to Gap Rock,	E. winds, strong, moderating; cloudy, rain.
4.—South coast of China between Hongkong and Hainan,	E. winds, strong, moderating; cloudy, rain.

C. W. JEFFRIES,—*Chief Assistant.*

ROYAL OBSERVATORY, HONGKONG.

DAILY WEATHER REPORT.

Station.	7th June, 1924.								8th June, 1924.							
	Hongkong Standard Time.	Barometer at Sea Level.		Temperature.	Humidity.	Wind.		Weather.	Hongkong Standard Time.	Barometer at Sea Level.		Temperature.	Humidity.	Wind.		Weather.
		Inches.	Millrs.			Direction.	Force.			Inches.	Millrs.			Direction.	Force.	
Wladivostook,	12	29.94	760.4	69	...	SSE	3	b	6	29.90	759.5	59	...	...	0	b
Nemuro,	11	29.90	759.5	...	...	N	3	...	5	29.88	759.0	...	...	NNW	1	...
Hokodate,	,,	29.92	760.0	...	...	SE	2	...	,,	29.90	759.5	...	...	...	...	...
Tokio,	,,	29.86	758.5	...	...	NE	2	...	,,	29.90	759.5	...	...	NNE	1	...
Kochi,	,,	29.74	755.5	...	...	SW	1	...	,,	29.75	755.5	...	...	SW	1	...
Nagasaki,	,,	29.86	758.5	...	...	N	3	...	,,	29.86	758.5	...	...	N	1	...
Kagoshima,	,,	29.78	756.5	...	...	N	2	...	,,	29.80	757.0	...	...	...	...	...
Oshima,	,,	29.82	757.5	...	...	NNW	3	...	,,	29.82	757.5	...	...	NW	1	...
Naha,	,,	29.88	759.0	...	...	N	1	...	,,	29.86	758.5	...	...	E	1	...
Ishigakijima,	,,	29.86	758.5	...	...	SSE	3	...	,,	29.84	758.0	...	...	ESE	1	...
Bonin Island,	,,	29.84	758.0	...	...	SSW	5	...	,,	29.88	759.0	...	...	SW	1	...
Chefoo,	15	29.82	757.4	82	49	ESE	1	b	6	29.70	754.4	65	91	SSW	6	of
Hankow,	,,	...	...	...	...	...	...	...	,,	...	...	...	...	...	...	...
Ichang,	,,	...	...	...	...	...	...	...	,,	...	...	...	...	...	...	...
Changsha,	,,	...	...	...	...	...	...	...	,,	...	...	...	...	...	...	...
Shanghai,	11	29.88	759.0	86	52	ESE	1	b	,,	29.86	758.4	64	98	SE	1	b
Gutzlaff,	14	29.91	759.7	72	81	SE	4	b	,,	29.88	758.9	67	91	SSE	2	h
Sharp Peak,	,,	29.89	759.2	78	74	E	1	b	7	29.88	758.9	72	81	NW	1	o
Amoy,	15	29.69	754.1	86	58	ESE	4	b	9	29.75	755.6	76	77	ENE	2	o
Swatow,	,,	...	...	...	...	...	...	...	8	...	...	...	...	...	...	...
Taihoku,	11	29.84	757.8	86	61	E	6	r	5	29.79	756.6	72	84	ENE	2	o
Taichu,	,,	29.82	757.5	73	...	SSW	2	r	,,	29.78	756.3	73	...	...	0	r
Tainan,	,,	29.80	756.9	77	...	NNE	4	r	,,	29.73	755.1	75	...	...	0	o
Koshun,	,,	29.78	756.3	82	...	E	4	b	,,	29.74	755.4	73	...	ENE	4	o
Pescadores,	,,	29.81	757.2	77	...	ENE	4	r	,,	29.75	755.7	73	...	...	0	o
Canton,	14	29.74	755.4	87	65	ESE	2	c	6	...	...	...	...	...	...	...
Hongkong,	,,	29.74	755.4	77	77	E	6	od	,,	29.70	754.4	76	88	E	5	or
Gap Rock,	,,	29.72	754.9	...	...	ENE	6	omd	,,	29.69	754.1	...	...	E	5	or
Macao,	,,	29.72	754.8	77	85	SE	4	r	,,	29.67	753.6	77	92	E	6	r
Wuchow,	15	...	...	...	...	...	...	...	9	...	...	...	...	...	...	...
Pakhoi,	,,	...	...	...	...	...	...	...	,,	...	...	...	...	...	...	...
Hoihow,	,,	...	...	...	...	...	...	...	,,	...	...	...	...	...	...	...
Phulien,	,,	29.66	753.3	90	63	SW	2	o	7	29.66	753.3	75	98	SSE	4	of
Tourane,	,,	29.68	753.9	77	...	NW	2	o	,,	29.68	753.3	75	...	SSW	2	o
Cape St. James,	,,	29.72	754.8	86	...	S	2	o	,,	29.75	755.7	77	...	SW	2	b
Basco,	14	29.73	755.1	86	78	N	4	o	6	29.73	755.1	82	96	...	0	o
Aparri,	,,	29.72	754.8	90	...	SSE	2	o	,,	29.76	756.0	75	96	S	2	o
Manila,	,,	29.71	754.5	86	71	SW	4	o	,,	29.75	755.7	77	92	NE	1	o
Legaspi,	,,	29.73	755.1	90	66	NE	4	o	,,	29.74	755.4	79	91	NE	2	o
Tacloban,	,,	...	...	...	...	...	...	...	,,	...	...	...	...	...	...	...
Iloilo,	,,	29.69	754.2	86	65	NE	4	o	,,	29.73	755.1	77	94	N	1	o
Surigao,	,,	29.69	754.2	86	71	ENE	2	o	,,	29.72	754.8	75	96	...	0	o
Guam,	12.20	29.81	757.2	...	...	E	4	o	4.20	29.82	757.5	...	...	ENE	1	o
Yap,	12.47	29.79	756.6	...	...	ESE	2	o	4.47	29.79	756.6	...	...	E	4	o
Labuan,	14	29.80	756.9	86	84	N	2	b	6	29.82	757.4	78	82	N	2	r

June 7*d*. 17*h*. 42*m*.—Warning to Hongkong, Coast Ports, &c.:—Depression or typhoon of unknown intensity within 60 miles of Lat. 20° N. Long. 113° E., moving West.

June 8*d*. 12*h*. 10*m*.—Warning to Hongkong, Coast Ports, &c.:—Depression or typhoon of unknown intensity within 60 miles of Lat. 20° N. Long. 112° E., moving W.N.W.

June 8*d*. 12*h*. 15*m*.—Pressure has increased slightly at Tokio and over the Bonin Islands; it has decreased slightly elsewhere. A weak anticyclonic area lies over Manchuria with an extension over Korea and the Eastern Sea. Depressions are situated to the northwest of Shantung and over central Japan.

The depression of the China Sea is moving slowly to W.N.W. It was situated in Lat. 20° N. Long. 112° E. at 6 a.m. this morning.

Hongkong rainfall for the 24 hours ending at 10 a.m. to-day, 1·14 inch. Total since January 1st, 32·13 inches, against an average of 27·45 inches.

FORECAST FOR THE 24 HOURS ENDING AT NOON ON THE 9TH.

District.	Forecast.
1.—Formosa Channel,	N. or variable, winds, moderate.
2.—South coast of China between Hongkong and Lamocks,	E. and S.E. winds, strong, moderating; cloudy, showery, improving later.
3.—Hongkong to Gap Rock,	
4.—South coast of China between Hongkong and Hainan,	

C. W. JEFFRIES,—*Chief Assistant.*

ROYAL OBSERVATORY, HONGKONG.

DAILY WEATHER REPORT.

Station.	8th June, 1924.								9th June, 1924.							
	Hongkong Standard Time.	Barometer at Sea Level.		Temperature.	Humidity.	Wind.		Weather.	Hongkong Standard Time.	Barometer at Sea Level.		Temperature.	Humidity.	Wind.		Weather.
		Inches.	Millrs.			Direction.	Force.			Inches.	Millrs.			Direction.	Force.	
Wladivostock,	12	29.87	758.8	65	...	SSE	3	b	6	29.85	758.2	52	...	SE	3	f
Nemuro,	11	...	...	...	...	...	...	...	5	...	...	...	...	...	...	...
Hokodate,	"	29.90	759.5	...	...	SSE	1	...	"	...	...	...	...	...	...	...
Tokio,	"	29.86	758.5	...	...	NNE	2	...	"	...	...	...	...	...	...	...
Kochi,	"	29.72	755.0	...	...	SE	1	...	"	...	...	...	...	...	...	...
Nagasaki,	"	29.86	758.5	...	...	NNW	3	...	"	...	...	...	...	...	...	...
Kagoshima,	"	29.80	757.0	...	...	NW	1	...	"	...	...	...	...	...	...	...
Oshima,	"	29.84	758.0	...	...	N	3	...	"	...	...	...	...	...	...	...
Naha,	"	29.86	758.5	...	...	NNE	1	...	"	...	...	...	...	...	...	...
Ishigakijima,	"	29.82	757.5	...	...	ESE	4	...	"	...	...	...	...	...	...	...
Bonin Island,	"	29.82	757.5	...	...	SW	2	...	"	...	...	...	...	...	...	...
Chefoo,	15	29.74	755.4	70	85	WNW	1	of	6	29.74	755.4	62	100	WNW	2	o
Hankow,	"	...	...	...	...	...	...	...	"	...	...	...	...	...	...	...
Ichang,	"	...	...	...	...	...	...	...	"	...	...	...	...	...	...	...
Changsha,	"	...	...	...	...	...	...	...	"	...	...	...	...	...	...	...
Shanghai,	11	29.79	756.6	82	54	SSE	1	b	"	29.80	756.9	84	98	...	o	r
Gutzlaff,	14	29.82	757.4	72	85	SE	4	b	"	29.82	757.4	69	95	S	1	o
Sharp Peak,	"	29.86	758.4	81	71	NE	1	o	7	29.83	757.7	74	86	W	1	o
Amoy,	15	29.71	754.6	86	61	SE	4	b	9	29.79	756.6	78	82	ENE	1	o
Swatow,	"	...	...	...	...	...	...	...	8	...	...	...	...	...	...	...
Taihoku,	11	29.79	756.6	82	63	E	4	o	5	29.79	756.6	72	96	...	o	o
Taichu,	"	29.79	756.6	84	...	W	2	o	"	29.81	757.2	73	...	...	o	b
Tainan,	"	29.78	756.3	86	...	...	o	o	"	29.78	756.3	75	...	SE	2	o
Koshun,	"	29.79	756.6	82	...	E	4	o	"	29.78	756.3	73	...	...	o	o
Pescadores,	"	29.78	756.3	81	...	S	2	o	"	29.76	756.0	73	...	S	2	r
Canton,	14	...	...	...	...	...	...	...	6	29.71	754.6	76	95	E	2	or
Hongkong,	"	29.71	754.6	77	89	E	5	op	"	29.72	754.9	76	93	E	3	o
Gap Rock,	"	29.69	754.1	...	...	ENE	4	op	"	29.71	754.6	...	...	SE	4	b
Macao,	"	29.68	753.9	81	87	ESE	4	r	"	29.68	753.9	77	96	S	4	o
Wuchow,	15	...	...	...	...	...	...	...	9	...	...	...	...	...	...	...
Pakhoi,	"	...	...	...	...	...	...	...	"	...	...	...	...	...	...	...
Hoihow,	"	...	...	...	...	...	...	...	"	...	...	...	...	...	...	...
Phulien,	"	29.62	752.4	86	78	SSW	4	o	7	29.67	753.6	79	96	NNE	2	bf
Tourane,	"	29.65	753.0	84	...	SE	2	o	"	29.71	754.5	81	...	SW	2	o
Cape St. James,	"	29.74	755.4	86	...	S	2	b	"	...	...	...	...	...	...	...
Basco,	14	29.72	754.8	86	81	W	2	o	6	29.78	756.3	68	91	...	o	o
Aparri,	"	29.69	754.2	90	63	NE	4	o	"	29.76	756.0	77	79	S	2	b
Manila,	"	29.71	754.5	86	71	W	1	o	"	29.78	756.3	77	96	NE	1	r
Legaspi,	"	29.72	754.8	86	71	NE	2	o	"	29.78	756.3	77	96	...	o	o
Tacloban,	"	...	...	...	...	...	...	...	"	...	...	...	...	...	...	...
Iloilo,	"	29.67	753.6	84	77	SW	4	o	"	29.75	755.7	79	90	SW	4	o
Surigao,	"	29.72	754.8	79	90	W	1	r	"	29.78	756.3	75	96	SW	1	o
Guam,	12.20	29.80	756.9	...	...	ENE	4	o	4.20	29.82	757.5	...	...	NE	7	b
Yap,	12.47	29.78	756.3	...	...	ESE	2	o	4.47	29.86	758.4	...	...	...	o	o
Labuan,	14	29.83	757.7	80	82	NE	1	o	6	29.81	757.2	78	82	NE	1	b

June 8*d*. 13*h*. 20*m*.—Local signal No. 4 lowered.

June 8*d*. 18*h*. 20*m*.—Warning to Hongkong, Coast Ports, &c.:—Depression or typhoon of unknown intensity within 60 miles of Lat. 20° N. Long. 110° E., moving W.N.W.

June 9*d*. 12*h*. 04*m*.—Pressure has increased slightly at the majority of stations. The depression is probably filling up over the Gulf of Tongking.

Hongkong rainfall for the 24 hours ending at 10 a.m. to-day, 0·44 inch. Total since January 1st, 32·57 inches, against an average of 27·96 inches.

FORECAST FOR THE 24 HOURS ENDING AT NOON ON THE 10TH.

District.	Forecast.
1.—Formosa Channel,	S. winds, moderate; fair to showery.
2.—South coast of China between Hongkong and Lamocks,	
3.—Hongkong to Gap Rock,	
4.—South coast of China between Hongkong and Hainan,	

C. W. JEFFRIES,—*Chief Assistant.*

ROYAL OBSERVATORY, HONGKONG.

DAILY WEATHER REPORT.

Station.	9th June, 1924.								10th June, 1924.							
	Hongkong Standard Time.	Barometer at Sea Level.		Temperature.	Humidity.	Wind.		Weather.	Hongkong Standard Time.	Barometer at Sea Level.		Temperature.	Humidity.	Wind.		Weather.
		Inches.	Millrs.			Direction.	Force.			Inches.	Millrs.			Direction.	Force.	
Wladivostook,	12	...	...	...	...	...	...	...	6	...	...	...	...	...	...	...
Nemuro,	11	...	...	...	...	...	...	...	5	...	...	...	...	...	...	...
Hokodate,	"	29.90	759.5	...	...	SE	4	...	"	...	...	...	...	...	...	...
Tokio,	"	29.84	758.0	...	...	E	1	...	"	...	...	...	...	...	...	...
Kochi,	"	29.78	756.5	...	...	ESE	1	...	"	...	...	...	...	...	...	...
Nagasaki,	"	29.84	758.0	...	...	WSW	1	...	"	...	...	...	...	...	...	...
Kagoshima,	"	29.82	757.5	...	...	SE	1	...	"	...	...	...	...	...	...	...
Oshima,	"	29.86	758.5	...	...	NNE	1	...	"	...	...	...	...	...	...	...
Naha,	"	29.88	759.0	...	...	ENE	1	...	"	...	...	...	...	...	...	...
Ishigakijima,	"	29.78	756.5	...	...	S	3	...	"	...	...	...	...	...	...	...
Bonin Island,	"	29.86	758.5	...	...	SW	1	...	"	...	...	...	...	...	...	...
Chefoo,	15	29.75	755.6	64	95	NW	1	rf	6	29.63	752.6	62	90	S	1	b
Hankow,	"	...	...	...	...	...	...	...	"	...	...	...	...	...	...	...
Ichang,	"	...	...	...	...	...	...	...	"	...	...	...	...	...	...	...
Changsha,	"	...	...	...	...	...	...	...	"	...	...	...	...	...	...	...
Shanghai,	11	29.74	755.4	77	72	SE	1	o	"	29.69	754.2	68	98	...	o	o
Gutzlaff,	14	29.77	756.1	73	92	SSE	2	o	"	29.74	755.4	72	92	WSW	1	o
Sharp Peak,	"	29.80	756.9	81	74	SE	1	o	7	29.75	755.6	74	90	E	1	r
Amoy,	15	29.70	754.4	83	71	SSE	1	r	9	...	...	...	...	...	...	...
Swatow,	"	...	...	...	...	...	...	...	8	...	...	...	...	...	...	...
Taihoku,	11	29.81	757.2	77	94	...	o	r	5	29.69	754.2	73	96	...	o	b
Taichu,	"	29.80	756.9	86	...	SW	2	o	"	29.72	754.8	73	...	...	o	b
Tainan,	"	29.80	756.9	86	...	SSW	4	b	"	29.72	754.8	75	...	SE	2	b
Koshun,	"	29.80	756.9	86	...	WSW	2	b	"	29.72	754.8	77	...	...	o	b
Pescadores,	"	29.81	757.2	82	...	SW	4	o	"	29.69	754.2	81	...	S	4	b
Canton,	14	29.67	753.6	85	83	SSE	2	o	6	...	...	...	...	...	...	...
Hongkong,	"	29.71	754.6	84	76	S	4	o	"	29.66	753.3	81	81	SW	3	oq
Gap Rock,	"	29.72	754.9	...	...	S	4	c	"	29.70	754.4	...	...	SW	4	c
Macao,	"	29.68	753.9	81	89	S	4	r	"	29.62	752.4	79	92	SSW	4	o
Wuchow,	15	...	...	...	...	...	...	...	9	...	...	...	...	...	...	...
Pakhoi,	"	...	...	...	...	...	...	...	"	...	...	...	...	...	...	...
Hoihow,	"	...	...	...	...	...	...	...	"	...	...	...	...	...	...	...
Phulien,	"	29.65	753.0	90	79	ESE	4	o	7	29.62	752.4	82	92	ESE	4	b
Tourane,	"	29.69	754.2	86	...	ESE	2	o	"	29.68	753.9	82	...	SE	2	b
Cape St. James,	"	29.76	756.0	82	...	WSW	2	b	"	29.76	756.0	75	...	WNW	2	o
Basco,	14	29.75	755.7	86	81	ESE	4	o	6	...	...	...	...	...	...	...
Aparri,	"	29.71	754.5	93	67	NE	4	b	"	29.71	754.5	77	96	SE	2	b
Manila,	"	29.72	754.8	82	84	E	2	o	"	29.74	755.4	77	96	NE	1	o
Legaspi,	"	29.74	755.4	82	87	ENE	1	o	"	29.76	756.0	77	94	SW	2	o
Tacloban,	"	...	...	...	...	...	...	...	"	...	...	...	...	...	...	...
Iloilo,	"	29.74	755.4	84	77	SW	4	o	"	...	...	...	...	...	...	...
Surigao,	"	29.73	755.1	86	...	ENE	1	b	"	...	...	...	...	...	...	...
Guam,	12.20	29.82	757.5	...	...	ENE	4	o	4.20	...	...	...	...	...	...	...
Yap,	12.47	29.80	756.9	...	...	ENE	1	o	4.47	29.81	757.2	...	...	NE	1	o
Labuan,	14	29.82	757.4	84	83	N	1	b	6	29.81	757.2	80	91	N	1	b

June 10*d*. 10*h*. 33*m*.—Pressure has decreased slightly to moderately at all stations. It is low over China generally with indications of a centre over Tongking.

Hongkong rainfall for the 24 hours ending at 10 a.m. to-day, 0·00 inch. Total since January 1st, 32·57 inches, against an average of 28·47 inches.

FORECAST FOR THE 24 HOURS ENDING AT NOON ON THE 11TH.

District.	Forecast.
1.—Formosa Channel, 2.—South coast of China between Hongkong and Lamocks, 3.—Hongkong to Gap Rock, 4.—South coast of China between Hongkong and Hainan,	S.W. winds, moderate; fair to showery.

C. W. JEFFRIES,—*Chief Assistant.*

ROYAL OBSERVATORY, HONGKONG.

DAILY WEATHER REPORT.

Station.	10th June, 1924.								11th June, 1924.							
	Hongkong Standard Time.	Barometer at Sea Level.		Temperature.	Humidity.	Wind.		Weather.	Hongkong Standard Time.	Barometer at Sea Level.		Temperature.	Humidity.	Wind.		Weather.
		Inches.	Millrs.			Direction.	Force.			Inches.	Millrs.			Direction.	Force.	
Wladivostock,	12	29.70	754.3	51	...	SSE	2	r	6	29.78	756.4	52	...	SW	2	o
Nemuro,	11	...	...	...	...	...	...	...	5	29.86	758.5	...	...	ENE	2	...
Hokodate,	,,	29.82	757.5	...	...	E	6	...	,,	29.80	757.0	...	...	ENE	2	...
Tokio,	,,	29.78	756.5	...	...	ENE	1	...	,,	29.76	756.0	...	...	NE	1	...
Kochi,	,,	...	...	...	...	...	...	...	,,	29.69	754.0	...	...	...	...	...
Nagasaki,	,,	29.71	754.5	...	...	SE	1	...	,,	29.67	753.5	...	...	SE	2	...
Kagoshima,	,,	29.74	755.5	...	...	SSE	1	...	,,	29.67	753.5	...	...	...	...	...
Oshima,	,,	29.72	755.0	...	...	...	0	...	,,	29.59	751.5	...	...	...	...	...
Naha,	,,	29.69	754.0	...	...	SW	1	...	,,	29.57	751.0	...	...	SSW	3	...
Ishigakijima,	,,	29.69	754.0	...	...	SW	5	...	,,	29.57	751.0	...	...	SW	4	...
Bonin Island,	,,	29.80	757.0	...	...	NE	1	...	,,	29.80	757.0	...	...	SSW	1	...
Chefoo.	15	...	...	81	59	SE	4	b	6	29.42	747.2	60	100	...	0	b
Hankow,	,,	...	...	...	...	...	...	...	,,	...	...	...	...	...	...	...
Ichang,	,,	...	...	...	...	...	...	...	,,	...	...	...	...	...	...	...
Changsha,	,,	...	...	...	...	...	...	...	,,	...	...	...	...	...	...	...
Shanghai,	11	29.65	753.0	81	66	S	2	o	,,	29.63	752.7	66	92	S	1	o
Gutzlaff,	14	29.70	754.4	72	85	SW	2	o	,,	29.66	753.3	66	91	SSW	2	o
Sharp Peak,	,,	29.68	753.9	72	94	N	2	r	7	29.69	754.1	68	94	NW	1	rf
Amoy,	15	29.52	749.8	84	83	SE	4	o	9	29.58	751.3	74	92	ENE	4	r
Swatow,	,,	...	...	...	...	...	...	...	8	...	...	...	...	...	...	...
Taihoku,	11	29.66	753.3	90	69	SW	2	o	5	29.61	752.1	75	94	NNW	2	r
Taichu,	,,	29.71	754.5	84	...	SSW	4	o	,,	29.66	753.3	75	...	SSE	2	o
Tainan,	,,	29.72	754.8	86	...	S	4	o	,,	29.65	753.0	77	...	ENE	2	r
Koshun,	,,	29.71	754.5	86	...	W	2	o	,,	29.63	752.7	81	...	W	4	o
Pescadores,	,,	29.72	754.8	81	...	S	4	r	,,	29.62	752.4	81	...	SSW	4	o
Canton,	14	29.58	751.3	89	77	W	1	o	6	...	...	...	...	...	...	...
Hongkong,	,,	29.62	752.4	86	72	SSW	4	c	,,	29.60	751.8	81	86	SW	4	o
Gap Rock,	,,	29.64	752.8	...	...	SW	4	c	,,	29.61	752.1	...	...	SW	4	c
Macao,	,,	29.60	751.8	90	79	SSW	4	o	,,	29.58	751.2	81	92	SW	4	o
Wuchow,	15	...	...	...	...	...	...	...	9	...	...	...	...	...	...	...
Pakhoi,	,,	...	...	...	...	...	...	...	,,	...	...	...	...	...	...	...
Hoihow,	,,	...	...	...	...	...	...	...	,,	...	...	...	...	...	...	...
Phulien,	,,	29.58	751.2	90	76	SE	2	o	7	29.54	750.3	82	89	SSE	2	o
Tourane,	,,	29.63	752.7	86	...	SE	2	b	,,	29.65	753.0	82	...	...	o	b
Cape St. James,	,,	29.78	756.3	75	...	WSW	4	r	,,	29.75	755.7	77	...	W	4	o
Basco,	14	29.61	752.1	86	71	SW	4	o	6	29.67	753.6	79	96	NNW	6	o
Aparri,	,,	29.63	752.7	86	71	NNW	4	o	,,	...	...	...	...	...	...	...
Manila,	,,	29.71	754.5	84	81	WSW	4	o	,,	29.74	755.4	79	95	SW	1	r
Legaspi,	,,	29.72	754.8	86	68	SSW	4	o	,,	...	...	...	...	...	...	...
Tacloban,	,,	...	...	...	...	...	...	...	,,	...	...	...	...	...	...	...
Iloilo,	,,	29.74	755.4	84	74	ESE	4	o	,,	29.79	756.6	81	87	SSW	4	o
Surigao,	,,	...	...	...	...	...	...	...	,,	...	...	...	...	...	...	...
Guam,	12.20	29.74	755.4	...	...	ENE	4	r	4.20	...	...	...	...	...	...	...
Yap,	12.47	29.75	755.7	...	...	ENE	4	o	4.47	29.80	756.9	...	...	...	o	b
Labuan,	14	29.79	756.6	88	88	N	2	b	6	29.80	756.9	80	82	N	2	b

June 11*d.* 11*h.* 27*m.*—Pressure has increased moderately at Wladivostock, and with few exceptions has decreased slightly to moderately elsewhere. It is highest over N. Japan with depression centres indicated to the north west of Shantung, over the Eastern Sea, and over Tongking.

Hongkong rainfall for the 24 hours ending at 10 a.m. to-day, 0·00 inch. Total since January 1st, 32·57 inches, against an average of 28·98 inches.

FORECAST FOR THE 24 HOURS ENDING AT NOON ON THE 12TH.

District.	Forecast.
1.—Formosa Channel,	S.W. winds, moderate, equally; fair to showery.
2.—South coast of China between Hongkong and Lamocks.	
3.—Hongkong to Gap Rock,	
4.—South coast of China between Hongkong and Hainan,	

C. W. JEFFRIES,—*Chief Assistant.*

ROYAL OBSERVATORY, HONGKONG.

DAILY WEATHER REPORT.

Station.	11th June, 1924.								12th June, 1924.							
	Hongkong Standard Time.	Barometer at Sea Level.		Temperature.	Humidity.	Wind.		Weather.	Hongkong Standard Time.	Barometer at Sea Level.		Temperature.	Humidity.	Wind.		Weather.
		Inches.	Millrs.			Direction.	Force.			Inches.	Millrs.			Direction.	Force.	
Wladivostock,	12	29.75	755.6	57	...	WSW	4	o	6	29.73	755.1	53	...	NNE	2	o
Nemuro,	11	29.86	758.5	...	...	NNE	2	...	5	29.88	759.0	...	...	NE	3	...
Hokodate,	"	29.80	757.0	...	...	E	4	...	"	29.84	758.0	...	...	ENE	2	...
Tokio,	"	29.74	755.5	...	...	NE	1	...	"	29.76	756.0	...	...	NNE	2	...
Kochi,	"	29.69	754.0	...	...	WSW	1	...	"	29.69	754.0	...	...	SW	1	...
Nagasaki,	"	29.65	753.0	...	...	SW	2	...	"	29.69	754.0	...	...	SW	2	...
Kagoshima,	"	29.65	753.0	...	...	WSW	1	...	"	29.80	757.0	...	...	NW	1	...
Oshima,	"	...	...	...	...	...	...	...	"	29.69	754.0	...	...	SE	1	...
Naha,	"	29.57	751.0	...	...	SSW	3	...	"	29.69	754.0	...	...	NNE	1	...
Ishigakijima,	"	29.59	751.5	...	...	NNW	2	...	"	29.67	753.5	...	...	N	1	...
Bonin Island,	"	29.74	755.5	...	...	SSW	3	...	"	29.84	758.0	...	...	SW	1	...
Chefoo.	15	29.46	748.3	69	91	NW	4	o	6	29.61	752.1	58	90	...	o	b
Hankow,	"	...	...	...	...	...	...	...	"	...	...	...	...	...	...	...
Ichang.	"	...	...	...	...	...	...	...	"	...	...	...	...	...	...	...
Changsha,	"	...	...	...	...	...	...	...	"	...	...	...	...	...	...	...
Shanghai,	11	29.58	751.2	84	52	WSW	2	b	"	29.72	754.8	64	90	SE	1	b
Gutzlaff,	14	29.64	752.8	73	86	SW	1	o	"	29.75	755.6	69	95	SE	1	o
Sharp Peak,	"	29.69	754.1	72	90	N	1	r	7	29.79	756.6	70	92	NNE	1	r
Amoy,	15	29.62	752.3	75	92	ENE	2	o	9	29.67	753.6	73	86	ENE	2	o
Swatow,	"	...	...	...	...	...	...	...	8	...	...	...	...	...	...	...
Taihoku,	11	29.61	752.1	81	80	WNW	4	o	5	29.71	754.5	68	96	...	o	o
Taichu,	"	29.66	753.3	86	...	S	4	o	"	29.67	753.6	70	...	...	o	r
Tainan,	"	29.66	753.3	86	...	...	o	o	"	29.62	752.4	75	...	SE	2	b
Koshun,	"	29.65	753.0	82	...	NW	4	o	"	29.66	753.3	75	...	ENE	2	o
Pescadores,	"	29.65	753.0	82	...	SSW	4	o	"	29.65	753.0	75	...	NNE	6	o
Canton,	14	29.54	750.3	89	77	N	1	c	6	29.64	752.8	74	95	N	2	o
Hongkong,	"	29.57	751.1	86	74	SW	3	oq	"	29.62	752.3	75	98	S	2	orli
Gap Rock,	"	29.60	751.8	...	...	SSW	4	c	"	29.65	753.1	...	...	S	4	or
Macao,	"	29.55	750.6	90	72	SSW	4	o	"	29.60	751.8	77	94	NW	2	o
Wuchow,	15	...	...	...	...	...	...	...	9	...	...	...	...	...	...	...
Pakhoi,	"	...	...	...	...	..	...	...	"	...	...	...	...	...	...	...
Hoihow,	"	...	...	...	...	...	...	...	"	...	...	...	...	...	...	...
Phulien,	"	29.53	750.0	81	87	NNE	6	o	7	29.63	752.7	75	94	NE	2	rf
Tourane,	"	29.58	751.2	90	...	SE	2	o	"	29.65	753.0	81	...	W	2	o
Cape St. James,	"	29.75	755.7	82	...	SW	4	o	"	29.76	756.0	79	...	SW	4	o
Basco,	14	29.62	752.4	82	84	WSW	6	o	6	29.67	753.6	81	92	SW	4	o
Aparri,	"	29.66	753.3	84	81	N	4	r	"	29.68	753.9	77	96	S	4	o
Manila,	"	29.69	754.2	86	75	WSW	4	o	"	29.72	754.8	77	94	SE	1	o
Legaspi,	"	29.68	753.9	90	60	SSW	4	b	"	29.75	755.7	79	92	SW	1	b
Tacloban,	"	...	...	...	...	...	...	...	"		...	...	...	...	...	...
Iloilo,	"	29.71	754.5	86	71	S	6	o	"	29.76	756.0	81	...	SW	4	o
Surigao,	"	29.68	753.9	90	57	W	2	b	"	29.74	755.4	75	92	..	o	b
Guam,	12.20	29.78	756.3	...	...	SW	1	r	4.20	29.81	757.2	...	...	E	1	b
Yap,	12.47	29.75	755.7	...	...	SSW	1	o	4.47	29.78	756.3	...	...	NE	2	o
Labuan,	14	29.78	756.4	88	88	N	2	b	6	29.79	756.6	78	94	SW	2	r

June 12*d*. 12*h*. 07*m*.—Pressure has decreased slightly over the Philippines, and increased slightly to moderately elsewhere. It is highest in the Pacfic and relatively low over China generally, the gradient being everywhere shallow.

Hongkong rainfall for the 24 hours ending at 10 a.m. to-day, 1·65 inch. Total since January 1st, 34·22 inches, against an average of 29·49 inches.

FORECAST FOR THE 24 HOURS ENDING AT NOON ON THE 13TH.

District.	Forecast.
1.—Formosa Channel,	N. or variable winds, moderate.
2.—South coast of China between Hongkong and Lamocks,	S. winds, moderate; cloudy, rain.
3.—Hongkong to Gap Rock,	
4.—South coast of China between Hongkong and Hainan,	

C. W. JEFFRIES,—*Chief Assistant.*

ROYAL OBSERVATORY, HONGKONG.

DAILY WEATHER REPORT.

Station.	12th June, 1924.								13th June, 1924.							
	Hongkong Standard Time.	Barometer at Sea Level.		Temperature.	Humidity.	Wind.		Weather.	Hongkong Standard Time.	Barometer at Sea Level.		Temperature.	Humidity.	Wind.		Weather.
		Inches.	Millrs.			Direction.	Force.			Inches.	Millrs.			Direction.	Force.	
Wladivostock,	12	29.74	755.5	55	...	...	0	r	6	29.80	757.0	54	...	N	3	o
Nemuro,	11	29.90	759.5	...	...	NNE	4	...	5	...	...	...	...	...	...	...
Hokodate,	"	29.84	758.0	...	...	ESE	5	...	"	29.92	760.0	...	...	ENE	3	...
Tokio,	"	29.78	756.5	...	...	NNE	2	...	"	29.84	758.0	...	...	N	1	...
Kochi,	"	29.70	754.5	...	...	E	2	...	"	29.80	757.0	...	...	SW	1	...
Nagasaki,	"	29.76	756.0	...	...	W	2	...	"	29.82	757.5	...	...	...	0	...
Kagoshima,	"	29.72	755.0	...	...	S	1	...	"	29.82	757.5	...	...	WNW	1	...
Oshima,	"	29.74	755.5	...	...	...	...	...	"	29.78	756.5	...	...	SE	1	...
Naha,	"	29.72	755.0	...	...	NE	2	...	"	29.75	755.5	...	...	NE	1	...
Ishigakijima,	"	29.70	754.5	...	...	NE	4	...	"	29.73	755.0	...	...	NE	2	...
Bonin Island,	"	29.78	756.5	...	...	SSW	2	...	"	29.84	758.0	...	...	SSW	2	...
Chefoo,	15	29.64	752.8	70	70	NE	1	b	6	29.76	755.9	60	90	...	0	b
Hankow,	"	...	...	...	...	...	...	...	"	...	...	...	...	...	...	...
Ichang,	"	...	...	...	...	...	...	...	"	...	...	...	...	...	...	...
Changsha,	"	...	...	...	...	...	...	...	"	...	...	...	...	...	...	...
Shanghai,	11	29.71	754.5	82	33	SW	1	o	"	29.76	756.0	68	98	SSE	1	b
Gutzlaff,	14	29.78	756.4	74	92	SW	1	o	"	29.79	756.6	70	91	S	4	o
Sharp Peak,	"	29.75	755.6	70	80	NW	2	r	7	29.80	756.9	67	94	N	1	o
Amoy,	15	29.68	753.9	72	92	ENE	2	r	9	29.74	755.4	72	85	NE	1	o
Swatow,	"	...	...	...	...	...	...	...	8	...	...	...	...	...	...	...
Taihoku,	11	29.75	755.7	72	94	ENE	4	o	5	29.75	755.7	70	94	E	4	o
Taichu,	"	29.69	754.2	81	...	...	0	o	"	29.72	754.8	73	...	...	0	r
Tainan,	"	29.68	753.9	84	...	S	4	o	"	29.69	754.2	75	...	SSE	4	o
Koshun,	"	29.71	754.5	79	...	ENE	2	r	"	29.73	755.1	73	...	...	0	r
Pescadores,	"	29.71	754.5	77	...	NNE	4	r	"	29.69	754.2	75	...	N	4	o
Canton,	14	29.63	752.6	78	86	N	2	o	6	...	...	...	...	...	...	...
Hongkong,	"	29.62	752.3	79	87	E	4	o	"	29.69	754.1	74	91	E	5	or
Gap Rock,	"	29.63	752.6	...	...	S	3	c	"	29.66	753.3	...	...	ENE	4	ort
Macao,	"	29.60	751.8	82	84	SE	2	o	"	...	...	...	...	...	...	...
Wuchow,	15	...	...	...	...	...	...	...	9	...	...	...	...	...	...	...
Pakhoi,	"	...	...	...	...	...	...	...	"	...	...	...	...	...	...	...
Hoihow,	"	...	...	...	...	...	...	...	"	...	...	...	...	...	...	...
Phulien,	"	29.60	751.8	82	81	NW	1	o	7	...	...	...	...	...	...	...
Tourane,	"	29.60	751.8	86	...	SE	2	b	"	...	...	...	...	...	...	...
Cape St. James,	"	29.73	755.1	82	...	WSW	4	b	"	...	...	...	...	...	..	...
Basco,	14	29.68	753.9	82	90	SW	4	o	6	29.71	754.5	79	95	...	0	o
Aparri,	"	29.66	753.3	90	69	NE	4	o	"	29.72	754.8	75	96	S	4	o
Manila,	"	29.69	754.2	90	69	SW	4	o	"	29.74	755.4	75	94	S	1	o
Legaspi,	"	29.72	754.8	90	66	SSW	4	o	"	29.75	755.7	77	91	SW	1	b
Tacloban,	"	...	...	...	...	...	...	...	"	..	...	...	...	...	...	...
Iloilo,	"	29.71	754.5	86	71	S	6	o	"	29.76	756.0	77	94	...	0	o
Surigao,	"	29.71	754.5	86	65	W	2	b	"	29.78	756.3	75	94	...	0	o
Guam,	12.20	29.75	755.7	...	...	ENE	2	o	4.20	29.82	757.5	...	...	NE	2	b
Yap,	12.47	29.75	755.7	...	...	E	2	b	4.47	29.82	757.2	...	...	NE	1	b
Labuan,	14	29.78	756.4	88	84	N	2	b	6	29.78	756.4	82	83	N	2	b

June 13*d*. 12*h*. 03*m*.—Warning to Hongkong and Phulien:—Depression in Lat. 18° N. Long. 112° E., direction unknown, position uncertain.

June 13*d*. 12*h*. 04*m*.—Pressure has increased slightly to moderately at the majority of reporting stations. It is highest over N. Japan and lowest over the north part of the China Sea, where a shallow depression has formed.

Hongkong rainfall for the 24 hours ending at 10 a.m. to-day, 1·91 inch. Total since January 1st, 36·13 inches, against an average of 30·00 inches.

FORECAST FOR THE 24 HOURS ENDING AT NOON ON THE 14TH.

District.	Forecast.
1.—Formosa Channel,	N. winds, moderate.
2.—South coast of China between Hongkong and Lamocks,	E. and S.E. winds, fresh; cloudy, rain.
3.—Hongkong to Gap Rock,	
4.—South coast of China between Hongkong and Hainan,	

C. W. JEFFRIES,—*Chief Assistant.*

ROYAL OBSERVATORY, HONGKONG.

DAILY WEATHER REPORT.

Station.	13th June, 1924.								14th June, 1924.							
	Hongkong Standard Time.	Barometer at Sea Level.		Temperature.	Humidity.	Wind.		Weather.	Hongkong Standard Time.	Barometer at Sea Level.		Temperature.	Humidity.	Wind.		Weather.
		Inches.	Millrs.			Direction.	Force.			Inches.	Millrs.			Direction.	Force.	
Wladivostock,	12	29.80	757.0	57	...	SW	2	o	6	29.91	759.6	51	...	SW	3	o
Nemuro,	11	29.96	761.0	...	...	NE	2	...	5	...	...	...	...	...	...	...
Hokodate,	"	29.92	760.0	...	...	ESE	4	...	"	...	...	...	...	...	...	...
Tokio,	"	29.88	759.0	...	...	NNE	1	...	"	...	...	...	...	...	...	...
Kochi,	"	29.82	757.5	...	...	...	0	...	"	...	...	...	...	...	...	...
Nagasaki,	"	29.84	758.0	...	...	W	2	...	"	...	...	...	...	...	...	...
Kagoshima,	"	29.86	758.5	...	...	NE	1	...	"	...	...	...	...	...	...	...
Oshima,	"	29.86	758.5	...	...	WNW	3	...	"	...	...	...	...	...	...	...
Naha,	"	...	...	...	...	...	...	...	"	...	...	...	...	...	...	...
Ishigakijima,	"	29.72	755.0	...	...	E	3	...	"	...	...	...	...	...	...	...
Bonin Island,	"	29.86	758.5	...	...	SSW	1	...	"	...	...	...	...	...	...	...
Chefoo,	15	29.78	756.4	70	75	NW	4	b	6	29.83	757.7	65	95	...	0	b
Hankow,	"	...	...	...	...	...	...	...	"	...	...	...	...	...	...	...
Ichang,	"	...	...	...	...	...	...	...	"	...	...	...	...	...	...	...
Changsha,	"	...	...	...	...	...	...	...	"	...	...	...	...	...	...	...
Shanghai,	11	29.76	756.0	86	36	NNE	2	b	"	29.91	759.6	59	100	NE	1	b
Gutzlaff,	14	29.83	757.7	76	77	SW	1	b	"	29.92	759.9	68	95	NE	1	b
Sharp Peak,	"	29.82	757.4	74	81	E	2	o	7	29.83	757.7	73	81	N	1	o
Amoy,	15	29.75	755.6	76	77	NNE	2	o	9	29.77	756.1	72	92	NNE	1	o
Swatow,	"	...	...	...	...	...	...	...	8	...	...	...	...	...	...	...
Taihoku,	11	29.81	757.2	72	88	E	4	r	5	29.81	757.2	70	94	E	2	o
Taichu,	"	29.78	756.3	75	...	N	2	r	"	29.79	756.6	73	...	...	0	r
Tainan,	"	29.75	755.7	75	...	SE	2	r	"	29.76	756.0	72	...	S	4	r
Koshun,	"	29.75	755.7	75	...	...	0	r	"	29.79	756.6	72	...	...	0	r
Pescadores,	"	29.78	756.3	77	...	NNE	4	r	"	29.78	756.3	75	...	N	4	o
Canton,	14	29.72	754.9	77	91	N	2	or	6	29.75	755.6	75	95	N	2	or
Hongkong,	"	29.72	754.9	75	88	E	4	o	"	29.75	755.6	75	85	E	4	o
Gap Rock,	"	29.72	754.9	...	...	ENE	4	od	"	29.73	755.1	...	...	ENE	5	o
Macao,	"	...	...	...	...	...	...	...	"	...	...	...	...	...	...	...
Wuchow,	15	...	...	...	...	...	...	...	9	...	...	...	...	...	...	...
Pakhoi,	"	...	...	...	...	...	...	...	"	...	...	...	...	...	...	...
Hoihow,	"	...	...	...	...	...	...	...	"	...	...	...	...	...	...	...
Phulien,	"	29.66	753.3	79	90	ENE	4	o	7	29.69	754.2	77	92	ENE	4	o
Tourane,	"	29.67	753.6	86	...	NNE	2	o	"	29.68	753.9	79	...	...	0	o
Cape St. James,	"	29.74	755.4	75	...	W	2	r	"	29.76	756.0	77	...	WSW	4	o
Basco,	14	29.69	754.2	81	90	W	4	o	6	29.75	755.7	79	95	NNE	2	o
Aparri,	"	29.71	754.5	86	68	N	4	o	"	29.76	756.0	77	89	S	4	o
Manila,	"	29.74	755.4	90	69	WSW	4	o	"	29.79	756.6	77	96	SE	2	o
Legaspi,	"	29.73	755.1	90	66	SW	4	o	"	29.76	756.0	77	94	SW	1	b
Tacloban,	"	...	...	...	...	...	...	...	"	..	...	...	...	...	...	...
Iloilo,	"	29.72	754.8	86	71	SW	4	o	"	29.80	756.9	77	94	NW	1	o
Surigao,	"	29.73	755.1	90	66	ENE	2	o	"	29.79	756.6	75	94	...	0	b
Guam,	12.20	29.79	756.6	...	...	ENE	4	o	4.20	29.85	758.1	...	...	E	1	o
Yap,	12.47	29.79	756.6	...	...	E	4	o	4.47	29.85	758.1	...	...	NE	4	o
Labuan,	14	29.74	755.4	90	73	N	1	b	6	29.78	756.4	80	87	NE	2	b

June 14*d*. 11*h*. 15*m*.—Warning to Hongkong and Phulien:—Depression of unknown intensity within 60 miles of Lat. 19° N. Long. 110° E., moving West.

June 14*d*. 11*h*. 35*m*.—Pressure has decreased slightly over Indo-China and increased slightly to moderately elsewhere. The depression is moving westwards across Hainan.

Hongkong rainfall for the 24 hours ending at 10 a.m. to-day, 0·18 inch. Total since January 1st, 36·31 inches, against an average of 30·51 inches.

FORECAST FOR THE 24 HOURS ENDING AT NOON ON THE 15th.

District.	Forecast.
1.—Formosa Channel,	N. winds, moderate.
2.—South coast of China between Hongkong and Lamocks.	E. winds, fresh; fair.
3.—Hongkong to Gap Rock,	E. winds, fresh; fair.
4.—South coast of China between Hongkong and Hainan,	E. winds, fresh; fair.

C. W. JEFFRIES,—*Chief Assistant.*

ROYAL OBSERVATORY, HONGKONG.

DAILY WEATHER REPORT.

Station.	14th June, 1924.								15th June, 1924.							
	Hongkong Standard Time.	Barometer at Sea Level.		Temperature.	Humidity.	Wind.		Weather.	Hongkong Standard Time.	Barometer at Sea Level.		Temperature.	Humidity.	Wind.		Weather.
		Inches.	Millrs.			Direction.	Force.			Inches.	Millrs.			Direction.	Force.	
Wladivostock,	12	29.90	759.5	55	...	SW	3	0	6	29.97	761.2	50	...	SSE	2	0
Nemuro,	11	...	...	...	...	...	...	...	5	...	...	...	...	...	...	...
Hokodate,	,,	29.98	761.5	...	...	ESE	1	...	,,	...	...	...	...	...	...	...
Tokio,	,,	29.92	760.0	...	...	E	2	...	,,	...	...	...	...	...	...	...
Kochi,	,,	29.88	759.0	...	...	ESE	1	...	,,	...	...	...	...	...	...	...
Nagasaki,	,,	29.86	758.5	...	...	SW	4	...	,,	...	...	...	...	...	...	...
Kagoshima,	,,	29.88	759.0	...	...	S	2	...	,,	...	...	...	...	...	...	...
Oshima,	,,	29.88	759.0	...	...	NNE	1	...	,,	...	...	...	...	...	...	...
Naha,	,,	29.86	758.5	...	...	E	1	...	,,	...	...	...	...	...	...	...
Ishigakijima,	,,	29.88	759.0	...	...	NE	4	...	,,	...	...	...	...	...	...	...
Bonin Island,	,,	29.92	760.0	...	...	SSW	3	...	,,	...	...	...	...	...	...	...
Chefoo,	15	29.82	757.4	78	92	E	2	b	6	29.74	755.4	74	95	S	6	0
Hankow,	,,	...	...	...	...	...	...	...	,,	...	...	...	...	...	...	...
Ichang,	,,	...	...	...	...	...	...	...	,,	...	...	...	...	...	...	...
Changsha,	,,	...	...	...	...	...	...	...	,,	...	...	...	...	...	...	...
Shanghai,	11	29.93	760.2	86	36	E	2	b	,,	29.93	760.2	64	94	ESE	2	b
Gutzlaff,	14	29.97	761.2	74	68	E	2	b	,,	29.97	761.2	67	95	SE	4	0
Sharp Peak,	,,	29.76	755.9	80	95	N	1	0	7	29.88	758.9	74	88	N	1	0
Amoy,	15	29.76	755.9	80	74	NNE	4	0	9	29.79	756.6	76	86	ENE	1	0
Swatow,	,,	...	...	...	...	...	...	...	8	...	...	...	...	...	...	...
Taihoku,	11	29.85	758.1	77	76	E	4	0	5	29.85	758.1	72	89	E	6	0
Taichu,	,,	29.82	757.5	75	...	SE	2	r	,,	29.84	757.8	73	...	...	0	0
Tainan,	,,	29.80	756.9	79	...	E	4	0	,,	29.80	756.9	75	...	ESE	2	0
Koshun,	,,	29.79	756.6	81	...	NNE	4	0	,,	29.81	757.2	72	...	...	0	r
Pescadores,	,,	29.80	756.9	79	...	NE	4	0	,,	29.80	756.9	77	...	ENE	2	0
Canton,	14	29.74	755.4	85	76	S	1	c	6	29.77	756.1	75	95	E	1	c
Hongkong,	,,	29.75	755.6	79	76	E	4	0	,,	29.76	755.9	77	81	E	4	0
Gap Rock,	,,	29.74	755.4	...	...	ENE	4	0	,,	29.74	755.4	...	...	ENE	4	0
Macao,	,,	...	...	...	...	...	...	...	,,	...	...	...	...	...	...	...
Wuchow,	15	...	...	...	...	...	...	...	9	...	...	...	...	...	...	...
Pakhoi,	,,	...	...	...	...	...	...	...	,,	...	...	...	...	...	...	...
Hoihow,	,,	...	...	...	...	...	...	...	,,	...	...	...	...	...	...	...
Phulien,	,,	29.66	753.3	84	77	SSE	4	0	7	29.67	753.6	77	98	ESE	2	rf
Tourane,	,,	29.67	753.6	86	...	E	2	0	,,	29.72	754.8	77	...	...	0	0
Cape St. James,	,,	29.75	755.7	86	...	SW	2	0	,,	29.79	756.6	77	...	SW	2	0
Basco,	14	29.76	756.0	79	96	...	0	r	6	...	...	...	...	...	...	...
Aparri,	,,	29.73	755.1	86	68	NNE	4	0	,,	29.80	756.9	77	96	S	2	0
Manila,	,,	29.75	755.7	86	71	W	4	0	,,	29.81	757.2	77	96	ENE	1	0
Legaspi,	,,	29.74	755.4	90	66	NE	2	b	,,	29.81	757.2	77	94	...	0	0
Tacloban,	,,	...	...	...	..	...	...	...	,,	...	...	...	...	...	...	...
Iloilo,	,,	29.75	755.7	86	68	SE	4	0	,,	29.81	757.2	77	91	...	0	0
Surigao,	,,	29.73	755.1	86	65	NE	2	b	,,	...	...	...	...	...	...	...
Guam,	12.20	29.81	757.2	...	...	E	4	0	4.20	...	...	...	...	...	...	...
Yap,	12.47	29.81	757.2	...	...	...	0	0	4.47	...	...	...	...	...	...	...
Labuan,	14	29.77	756.1	90	81	NE	2	b	6	...	...	...	...	...	...	...

June 15*d*. 11*h*. 10*m*.—Pressure has decreased moderately at Chefoo and slightly at Shanghai and Haiphong; it has increased slightly elsewhere. The depression has probably filled up.

Hongkong rainfall for the 24 hours ending at 10 a.m. to-day, 0·00 inch. Total since January 1st, 36·31 inches, against an average of 31·02 inches.

FORECAST FOR THE 24 HOURS ENDING AT NOON ON THE 16TH.

District.	Forecast.
1.—Formosa Channel,	N.E. winds, moderate.
2.—South coast of China between Hongkong and Lamocks.	E. winds, fresh; cloudy, occasional rain.
3.—Hongkong to Gap Rock,	E. winds, fresh; cloudy, occasional rain.
4.—South coast of China between Hongkong and Hainan,	E. winds, fresh; cloudy, occasional rain.

C. W. JEFFRIES,—*Chief Assistant.*

ROYAL OBSERVATORY, HONGKONG.

DAILY WEATHER REPORT.

Station.	15th June, 1924.								16th June, 1924.							
	Hongkong Standard Time.	Barometer at Sea Level.		Temperature.	Humidity.	Wind.		Weather.	Hongkong Standard Time.	Barometer at Sea Level.		Temperature.	Humidity.	Wind.		Weather.
		Inches.	Millrs.			Direction.	Force.			Inches.	Millrs.			Direction.	Force.	
Wladivostook,	12	...	...	...	...	...	...	...	6	...	...	...	...	...	...	...
Nemuro,	11	29.98	761.5	...	...	N	1	...	5	...	...	...	...	...	...	...
Hokodate,	"	29.96	761.0	...	...	SE	1	...	"	29.98	761.5	...	...	...	0	...
Tokio,	"	29.98	761.5	...	...	SE	2	...	"	30.00	762.0	...	...	N	1	...
Kochi,	"	29.94	760.5	...	...	SE	1	...	"	29.98	761.5	...	...	...	...	...
Nagasaki,	"	29.98	761.5	...	...	W	2	...	"	29.96	761.0	...	...	ESE	1	...
Kagoshima,	"	29.96	761.0	...	...	SE	1	...	"	29.96	761.0	...	...	WNW	1	...
Oshima,	"	29.94	760.5	...	...	NNW	2	...	"	29.90	759.5	...	...	...	...	...
Naha,	"	29.94	760.5	...	...	SE	1	...	"	29.84	758.0	...	...	WSW	2	...
Ishigakijima,	"	29.88	759.0	...	...	ESE	1	...	"	29.84	758.0	...	...	SW	3	...
Bonin Island,	"	29.96	761.0	...	...	SW	1	...	"	29.98	761.5	...	...	SW	1	...
Chefoo,	15	29.67	753.6	81	100	SSE	4	b	6	29.85	758.2	67	69	E	1	b
Hankow,	"	...	...	...	...	...	...	...	"	...	...	...	...	...	...	...
Ichang,	"	...	...	...	...	...	...	...	"	...	...	...	...	...	...	...
Changsha,	"	...	...	...	...	...	...	...	"	...	...	...	...	...	...	...
Shanghai,	11	29.91	759.6	72	47	SE	2	b	"	29.86	758.4	70	94	SE	1	o
Gutzlaff,	14	29.93	760.2	73	86	SE	4	o	"	29.89	759.2	69	100	SSE	4	o
Sharp Peak,	"	29.88	758.9	80	82	NE	1	b	7	29.85	758.2	71	94	W	2	r
Amoy,	15	29.77	756.1	80	78	ENE	1	r	9	...	...	...	...	...	...	...
Swatow,	"	...	...	...	...	...	...	...	8	...	...	...	...	...	...	...
Taihoku,	11	29.86	758.4	84	71	E	6	o	5	29.80	756.9	72	96	...	o	o
Taichu,	"	29.82	757.5	86	...	...	o	b	"	29.84	757.8	73	...	ESE	2	o
Tainan,	"	29.82	757.5	84	...	NNE	1	o	"	29.81	757.2	73	...	SE	6	o
Koshun,	"	29.82	757.5	81	...	ESE	4	o	"	29.82	757.5	73	...	SE	1	o
Pescadores,	"	29.85	758.1	81	...	E	2	o	"	29.82	757.5	75	...	SSE	6	r
Canton,	14	29.74	755.4	85	76	ESE	2	c	6	29.73	755.1	82	87	S	1	o
Hongkong,	"	29.77	756.1	81	74	E	4	o	"	29.73	755.1	77	94	E	2	op
Gap Rock,	"	29.77	756.1	...	...	ENE	4	c	"	29.71	754.5	...	...	E	4	c
Macao,	"	29.71	754.5	84	77	SE	4	o	"	29.68	753.9	79	92	ESE	4	r
Wuchow,	15	...	...	...	...	...	...	...	9	...	...	...	...	...	...	...
Pakhoi,	"	...	...	...	...	...	...	...	"	...	...	...	...	...	...	...
Hoihow,	"	...	...	...	...	...	...	...	"	...	...	...	...	...	...	...
Phulien,	"	29.63	752.7	84	85	ESE	2	o	7	29.63	752.7	81	53	SSE	2	of
Tourane,	"	29.68	753.9	86	...	SE	2	o	"	29.69	754.2	81	...	WSW	2	o
Cape St. James,	"	29.74	755.4	86	...	SW	2	b	"	29.82	757.5	79	...	SW	2	o
Basco,	14	29.79	756.6	81	90	S	2	o	6	...	...	...	...	...	...	...
Aparri,	"	29.79	756.6	86	96	...	o	o	"	29.80	756.9	77	91	S	2	o
Manila,	"	29.76	756.0	90	66	WSW	4	o	"	29.81	757.2	77	96	...	o	o
Legaspi,	"	29.81	757.2	75	89	SSW	1	o	"	...	...	...	...	...	...	...
Tacloban,	"	...	...	...	...	...	...	...	"	...	...	...	...	...	...	...
Iloilo,	"	29.76	756.0	86	68	SSW	4	o	"	29.82	757.5	77	92	...	o	o
Surigao,	"	29.78	756.3	86	65	...	o	b	"	...	...	...	...	...	...	...
Guam,	12.20	29.86	758.4	...	...	NE	4	o	4.20	...	...	...	...	...	...	...
Yap,	12.47	29.85	758.1	...	...	W	2	o	4.47	29.86	758.4	...	...	E	6	o
Labuan,	14	29.78	756.4	88	84	NE	2	b	6	29.87	757.4	77	94	NE	2	r

June 16*d*. 10*h*. 34*m*.—Pressure has increased moderately at Chefoo, and decreased moderately from Shanghai to Naha; other changes are slight. The anticyclone is now central to the east of Tokio; the depression remains over Indo-China.

Hongkong rainfall for the 24 hours ending at 10 a.m. to-day, 0·00 inch. Total since January 1st, 36·31 inches, against an average of 31·53 inches.

FORECAST FOR THE 24 HOURS ENDING AT NOON ON THE 17th.

District.	Forecast.
1.—Formosa Channel,	S.E. winds, moderate; fair to showery.
2.—South coast of China between Hongkong and Lamocks,	
3.—Hongkong to Gap Rock,	
4.—South coast of China between Hongkong and Hainan,	

. W. JEFFRIES,—*Chief Assistant.*

ROYAL OBSERVATORY, HONGKONG.

DAILY WEATHER REPORT.

Station.	16th June, 1924.								17th June, 1924.							
	Hongkong Standard Time.	Barometer at Sea Level.		Temperature.	Humidity.	Wind.		Weather.	Hongkong Standard Time.	Barometer at Sea Level.		Temperature.	Humidity.	Wind.		Weather.
		Inches.	Millrs.			Direction.	Force.			Inches.	Millrs.			Direction.	Force.	
Wladivostock,	12	30.04	762.9	53	...	W	2	o	6	29.99	761.8	55	...	NNE	4	f
Nemuro,	11	...	...	...	...	...	...	...	5	...	...	...	...	...	...	...
Hokodate,	,,	29.98	761.5	...	...	SSE	4	...	,,	29.96	761.0	...	...	N	1	...
Tokio,	,,	29.96	761.0	...	...	SSE	2	...	,,	29.92	760.0	...	...	ENE	1	...
Kochi,	,,	29.98	761.5	...	...	SE	1	...	,,	29.90	759.5	...	...	SW	1	...
Nagasaki,	,,	29.94	760.5	...	...	S	1	...	,,	29.90	759.5	...	...	...	...	...
Kagoshima,	,,	29.94	760.5	...	...	...	...	...	,,	29.86	758.5	...	...	...	...	...
Oshima,	,,	29.90	759.5	...	...	NNE	2	...	,,	29.84	758.0	...	...	SSW	1	...
Naha,	,,	29.88	759.0	...	...	SW	3	...	,,	29.82	757.5	...	...	SSW	3	...
Ishigakijima,	,,	29.88	759.0	...	...	SW	3	...	,,	29.80	757.0	...	...	SW	5	...
Bonin Island,	,,	29.98	761.5	...	...	SSW	1	...	,,	29.94	760.5	...	...	SW	1	...
Chefoo,	15	29.84	757.9	83	60	E	4	b	6	29.92	759.9	65	95	...	o	o
Hankow,	,,	...	...	...	...	...	...	...	,,	...	...	...	...	...	...	...
Ichang,	,,	...	...	...	...	...	...	...	,,	...	...	...	...	...	...	...
Changsha,	,,	...	...	...	...	...	...	...	,,	...	...	...	...	...	...	...
Shanghai,	11	29.85	758.1	73	75	SSE	4	o	,,	29.72	754.8	68	100	E	1	r
Gutzlaff,	14	29.87	758.7	70	80	SSE	4	o	,,	29.72	754.9	68	100	SE	6	r
Sharp Peak,	,,	29.83	757.7	81	82	E	1	o	7	29.76	755.9	77	91	S	2	o
Amoy,	15	29.72	754.9	81	92	SSE	2	b	9	29.73	755.1	78	92	SSW	2	o
Swatow,	,,	...	...	...	...	...	...	...	8	...	...	...	...	...	...	...
Taihoku,	11	29.84	757.8	86	61	WSW	2	b	5	29.74	755.4	73	96	SSE	2	b
Taichu,	,,	29.86	758.4	81	...	ESE	2	r	,,	29.82	757.5	73	...	...	o	b
Tainan,	,,	29.85	758.1	81	...	SE	4	o	,,	29.79	756.6	73	...	S	2	b
Koshun,	,,	29.85	758.1	86	...	S	2	o	,,	29.79	756.6	75	...	...	o	o
Pescadores,	,,	29.84	757.8	77	...	SE	6	r	,,	29.78	756.3	77	...	SSE	6	b
Canton,	14	29.67	753.6	86	80	SSE	2	o	6	29.70	754.4	77	95	SE	1	c
Hongkong,	,,	29.71	754.6	79	89	ENE	2	o	,,	29.70	754.4	80	81	S	2	op
Gap Rock,	,,	29.70	754.4	...	...	S	3	o	,,	29.70	754.4	...	...	S	3	o
Macao,	,,	29.69	754.2	81	90	SSE	4	o	,,	29.66	753.3	79	91	S	4	o
Wuchow,	15	29.60	751.8	86	80	W	1	ortg	9	...	...	...	...	...	...	...
Pakhoi,	,,	...	...	...	...	...	...	...	,,	...	...	...	...	...	...	...
Hoihow,	,,	...	...	...	...	...	...	...	,,	...	...	...	...	...	...	...
Phulien,	,,	29.56	750.9	86	78	SSE	4	o	7	29.60	751.8	81	96	SSE	4	o
Tourane,	,,	29.65	753.0	90	...	W	2	o	,,	29.71	754.5	82	...	SW	2	o
Cape St. James,	,,	29.78	756.3	84	...	WSW	2	o	,,	29.80	756.9	77	...	WSW	2	b
Basco,	14	29.80	756.9	77	94	...	o	o	6	29.82	757.5	77	94	...	o	o
Aparri,	,,	29.79	756.6	86	71	N	4	o	,,	29.82	757.5	75	89	S	2	b
Manila,	,,	29.80	756.9	84	77	SW	2	o	,,	29.80	756.9	77	94	NE	2	o
Legaspi,	,,	29.80	756.9	90	66	NE	4	b	,,	29.82	757.5	79	91	NE	1	o
Tacloban,	,,	...	...	...	...	...	...	...	,,	...	...	...	...	...	...	...
Iloilo,	,,	29.85	758.1	86	68	SSW	4	o	,,	29.81	757.2	75	96	N	1	b
Surigao,	,,	29.79	756.6	84	55	ENE	4	o	,,	29.79	756.6	75	96	W	1	r
Guam,	12.20	29.86	758.4	...	...	E	4	o	4.20	29.85	758.1	...	...	NE	1	b
Yap,	12.47	29.84	757.8	...	...	ENE	4	o	4.47	29.86	758.4	...	...	E	2	o
Labuan,	14	29.79	756.6	86	92	N	2	b	6	29.83	757.7	80	87	N	2	b

June 17*d*. 11*h*. 40*m*.—Pressure has increased moderately at Chefoo, and decreased slightly to moderately elsewhere. It is highest over the north-eastern portion of the area, and depressions are situated over Tongking and to the south-west of Shanghai.

Hongkong rainfall for the 24 hours ending at 10 a.m. to-day, 1·10 inch. Total since January 1st, 37·41 inches, against an average of 32·05 inches.

FORECAST FOR THE 24 HOURS ENDING AT NOON ON THE 18TH.

District.	Forecast.
1.—Formosa Channel,	S. winds, moderate; fair to showery.
2.—South coast of China between Hongkong and Lamocks,	
3.—Hongkong to Gap Rock,	
4.—South coast of China between Hongkong and Hainan,	

C. W. JEFFRIES,—*Chief Assistant.*

ROYAL OBSERVATORY, HONGKONG.

DAILY WEATHER REPORT.

Station.	17th June, 1924.								18th June, 1924.							
	Hongkong Standard Time.	Barometer at Sea Level.		Temperature.	Humidity.	Wind.		Weather.	Hongkong Standard Time.	Barometer at Sea Level.		Temperature.	Humidity.	Wind.		Weather.
		Inches.	Millrs.			Direction.	Force.			Inches.	Millrs.			Direction.	Force.	
Wladivostook,	12	29.91	759.6	58	...	NNW	4	b	6	29.85	758.1	62	...	...	0	f
Nemuro,	11	...	...	...	...	...	...	...	5	29.82	757.5	...	...	S	1	...
Hokodate,	,,	29.90	759.5	...	...	SSE	2	...	,,	29.82	757.5	...	...	...	0	...
Tokio,	,,	29.86	758.5	...	...	ENE	1	...	,,	29.76	756.0	...	...	NE	1	...
Kochi,	,,	29.88	759.0	...	...	...	...	...	,,	29.75	755.5	...	...	SW	1	...
Nagasaki,	,,	29.88	759.0	...	...	SE	1	...	,,	29.78	756.5	...	...	NNE	1	...
Kagoshima,	,,	29.86	758.5	...	...	NE	2	...	,,	29.76	756.0	...	...	...	...	...
Oshima,	,,	29.78	756.5	...	...	...	...	...	,,	29.69	754.0	...	...	N	3	...
Naha,	,,	29.84	758.0	...	...	S	2	...	,,	29.75	755.5	...	...	SW	2	...
Ishigakijima,	,,	29.80	757.0	...	...	SW	5	...	,,	29.75	755.5	...	...	WSW	5	...
Bonin Island,	,,	29.92	760.0	...	...	WSW	1	...	,,	29.86	758.5	...	...	SW	1	...
Chefoo,	15	29.87	758.7	70	75	NE	1	b	6	29.92	759.9	62	94	...	0	b
Hankow,	,,	...	...	...	...	...	...	...	,,	...	...	...	...	...	...	...
Ichang,	,,	...	...	...	...	...	...	...	,,	...	...	...	...	...	...	...
Changsha,	,,	...	...	...	...	...	...	...	,,	...	...	...	...	...	...	...
Shanghai,	11	29.76	756.0	70	91	E	4	r	,,	29.80	756.9	66	92	ENE	2	o
Gutzlaff,	14	29.77	756.1	67	100	E	6	r	,,	29.76	755.9	67	95	NE	6	o
Sharp Peak,	,,	29.73	755.1	81	87	S	4	o	7	29.72	754.9	77	95	S	1	r
Amoy,	15	29.70	754.4	81	92	SW	4	o	9	29.70	754.4	78	95	SSW	1	o
Swatow,	,,	...	...	...	...	...	...	...	8	...	...	...	...	...	...	...
Taihoku,	11	29.76	756.0	90	63	SW	2	o	5	29.72	754.8	73	94	...	0	o
Taichu,	,,	29.80	756.9	90	...	SSW	2	o	,,	29.75	755.7	79	...	...	0	o
Tainan,	,,	29.82	757.5	86	...	SE	4	b	,,	29.76	756.0	75	...	...	0	o
Koshun,	,,	29.81	757.2	86	...	SSW	4	b	,,	29.75	755.7	79	...	SSE	4	o
Pescadores,	,,	29.80	756.9	86	...	SSE	6	o	,,	29.76	756.0	75	...	SE	2	o
Canton,	14	29.67	753.6	81	91	SSE	2	or	6	29.67	753.6	77	95	SE	1	or
Hongkong,	,,	29.70	754.4	83	77	SSW	3	o	,,	29.68	753.9	82	85	S	3	o
Gap Rock,	,,	29.72	754.9	...	...	S	4	c	,,	29.70	754.4	...	...	S	4	c
Macao,	,,	29.67	753.6	84	81	SSW	4	o	,,	29.65	753.0	79	92	SSE	4	o
Wuchow,	15	...	...	...	...	...	...	...	9	...	...	...	...	...	...	...
Pakhoi,	,,	...	...	...	...	...	...	...	,,	...	...	...	...	...	...	...
Hoihow,	,,	...	...	...	...	...	...	...	,,	...	...	...	...	...	...	...
Phulien,	,,	29.58	751.2	90	69	SSW	2	o	7	29.63	752.7	79	98	WNW	2	rf
Tourane,	,,	29.68	753.9	86	...	E	2	b	,,	29.71	754.5	82	...	...	0	o
Cape St. James,	,,	29.79	756.6	84	...	SW	2	o	,,	29.81	757.2	79	...	WSW	2	o
Basco,	14	29.75	755.7	90	69	SSW	4	o	6	...	...	...	...	...	...	...
Aparri,	,,	29.75	755.7	90	69	NE	4	o	,,	29.79	756.6	75	92	S	2	o
Manila,	,,	29.75	755.7	93	61	SE	4	o	,,	29.78	756.3	77	92	...	0	b
Legaspi,	,,	29.76	756.0	86	78	ENE	4	o	,,	29.73	755.1	77	96	NNW	2	o
Taoloban,	,,	...	...	...	...	...	...	...	,,	...	...	...	...	...	...	...
Iloilo,	,,	29.75	755.7	86	56	SSW	4	o	,,	...	...	...	...	...	...	...
Surigao,	,,	29.75	755.7	79	90	...	0	o	,,	...	...	...	...	...	...	...
Guam,	12.20	29.85	758.1	...	...	E	4	o	4.20	...	...	...	...	...	...	...
Yap,	12.47	29.84	757.8	...	...	ESE	2	o	4.47	29.89	759.3	...	...	NE	1	o
Labuan,	14	29.77	756.1	88	84	NE	2	b	6	29.78	756.4	80	91	NW	1	b

June 18*d*. 11*h*. 45*m*.—Pressure has increased slightly at Chefoo, Shanghai, Phulien and Yap; it has decreased slightly to moderately elsewhere. A weak anticyclonic area is situated over S. Manchuria; depressions are situated over the Eastern Sea, S.W. China and the Visayas.

N.B. The following was received by radio at 11*h*. 5*m*. "18th 6 a.m. Low pressure area little importance at present over northern Visayas and south eastern Luzon Manila Observatory."

Hongkong rainfall for the 24 hours ending at 10 a.m. to-day, 0·12 inch. Total since January 1st, 37·53 inches, against an average of 32·57 inches.

FORECAST FOR THE 24 HOURS ENDING AT NOON ON THE 19th.

District.	Forecast.
1.—Formosa Channel,	S. winds, moderate; cloudy, showery.
2.—South coast of China between Hongkong and Lamocks,	
3.—Hongkong to Gap Rock,	
4.—South coast of China between Hongkong and Hainan,	

C. W. JEFFRIES,—*Chief Assistant.*

ROYAL OBSERVATORY, HONGKONG.

DAILY WEATHER REPORT.

Station.	18th June, 1924.								19th June, 1924.							
	Hongkong Standard Time.	Barometer at Sea Level.		Temperature.	Humidity.	Wind.		Weather.	Hongkong Standard Time.	Barometer at Sea Level.		Temperature.	Humidity.	Wind.		Weather.
		Inches.	Millrs.			Direction.	Force.			Inches.	Millrs.			Direction.	Force.	
Wladivostook,	12	29.78	756.4	77	...	NW	2	c	6	29.76	756.0	63	...	...	0	f
Nemuro,	11	29.74	755.5	...	...	S	4	...	5	...	...	...	...	...	...	...
Hokodate,	"	29.76	756.0	...	...	SE	2	...	"	29.75	755.5	...	...	...	...	...
Tokio,	"	29.70	754.5	...	...	N	2	...	"	29.78	756.5	...	...	NNE	1	...
Kochi,	"	29.70	754.5	...	...	...	0	...	"	29.82	757.5	...	...	SW	1	...
Nagasaki,	"	29.76	756.0	...	...	N	1	...	"	29.86	758.5	...	...	...	...	...
Kagoshima,	"	29.72	755.0	...	...	NE	1	...	"	29.84	758.0	...	...	NW	1	...
Oshima,	"	29.67	753.5	...	...	...	0	...	"	29.76	756.0	...	...	...	...	...
Naha,	"	29.74	755.5	...	...	SW	3	...	"	29.75	755.5	...	...	SW	2	...
Ishigakijima,	"	29.76	756.0	...	...	SW	3	...	"	29.75	755.5	...	...	SW	4	...
Bonin Island,	"	29.84	758.0	...	...	SW	1	...	"	29.82	757.5	...	...	SSW	1	...
Chefoo,	15	29.81	757.2	74	86	E	1	b	6	29.88	758.9	65	84	...	0	b
Tientsin,	"	...	...	...	...	...	...	...	"	...	...	...	...	...	...	...
Ichang,	"	...	...	...	...	...	...	...	"	...	...	...	...	...	...	...
Changsha,	"	...	...	...	...	...	...	...	"	...	...	...	...	...	...	...
Shanghai,	11	29.86	758.4	75	63	ENE	4	b	"	29.85	758.1	66	85	E	2	o
Gutzlaff,	14	29.86	758.4	70	85	NE	4	o	"	29.86	758.4	67	84	ESE	4	o
Sharp Peak,	"	29.62	752.3	81	93	S	1	rf	7	29.76	755.9	72	95	WNW	1	rf
Amoy,	15	29.63	752.6	83	83	SSW	4	o	9	29.67	753.6	80	96	SSW	2	o
Swatow,	"	...	...	...	...	...	...	...	8	...	...	...	...	...	...	...
Taihoku,	11	29.73	755.1	84	74	W	2	r	5	29.73	755.1	75	98	...	0	o
Taichu,	"	29.78	756.3	90	...	S	4	o	"	29.78	756.3	75	...	...	0	b
Tainan,	"	29.79	756.6	86	...	SSE	2	o	"	29.73	755.1	77	...	SE	1	b
Koshun,	"	29.78	756.3	86	...	WSW	2	b	"	29.74	755.4	77	...	...	0	b
Pescadores,	"	29.78	756.3	86	...	S	4	o	"	29.72	754.8	79	...	S	2	b
Canton,	14	29.62	752.3	78	91	SSW	2	or	6	29.66	753.3	76	95	SSE	1	o
Hongkong,	"	29.66	753.3	79	90	S	3	or	"	29.67	753.6	80	87	S	2	o
Gap Rock,	"	29.67	753.6	...	...	SW	5	od	"	29.67	753.6	...	...	SW	4	o
Macao,	"	29.59	751.5	77	98	WSW	4	o	"	29.63	752.7	79	96	SSW	4	o
Wuchow,	15	...	...	...	...	...	...	...	9	...	...	...	...	...	...	...
Pakhoi,	"	...	...	...	...	...	...	...	"	...	...	...	...	...	...	...
Hoihow,	"	...	...	...	...	...	...	...	"	...	...	...	...	...	...	...
Thulien,	"	29.61	752.1	84	85	SSE	1	o	7	29.59	751.5	81	90	SSE	6	o
Tourane,	"	29.66	753.3	86	...	E	2	b	"	29.68	753.9	82	...	W	2	o
Cape St. James,	"	29.78	756.3	86	...	WSW	2	b	"	29.79	756.6	77	...	W	2	o
Basco,	14	29.72	754.8	93	50	SSW	2	o	6	...	...	...	...	...	...	...
Aparri,	"	29.72	754.8	93	50	SSE	4	o	"	29.72	754.8	79	92	...	0	r
Manila,	"	29.72	754.8	86	65	W	2	o	"	29.80	756.9	77	91	SW	4	r
Legaspi,	"	29.72	754.8	77	91	SW	4	o	"	29.81	757.2	75	96	SW	1	o
Tacloban,	"	...	...	...	...	...	...	...	"	...	...	...	...	...	...	...
Iloilo,	"	29.75	755.7	81	90	SSW	6	o	"	...	...	.	...	...	...	...
Surigao,	"	29.76	756.0	86	52	W	2	o	"	...	...	...	...	...	...	...
Guam,	12.20	29.87	758.7	...	...	E	4	o	4.20	...	...	...	...	...	...	...
Yap,	12.47	29.87	758.7	...	...	NNE	1	o	4.47	29.89	759.3	...	...	NE	1	b
Labuan,	14	29.80	756.9	86	92	N	2	o	6	29.79	756.6	80	87	N	2	b

June 19*d*. 11*h*. 32*m*.—Pressure has decreased slightly over Indo-China N. Luzon, and S. Formosa; it has increased slightly to moderately elsewhere. An area of relatively high pressure extends from N. China to the Ladrone Islands and the depression remains over S.W. China. Pressure is relatively low over the northern part of the China Sea.

N.B. The following was received by radio at 11*h*. 5*m*. "Six a.m. nineteenth low pressure area near western coast northern Luzon second signal Manila Observatory."

Hongkong rainfall for the 24 hours ending at 10 a.m. to-day, 0·51 inch. Total since January 1st, 38·04 inches, against an average of 33·10 inches.

FORECAST FOR THE 24 HOURS ENDING AT NOON ON THE 20TH.

District.	Forecast.
1.—Formosa Channel,	S. winds, moderate; cloudy, showery.
2.—South coast of China between Hongkong and Lamocks,	
3.—Hongkong to Gap Rock,	
4.—South coast of China between Hongkong and Hainan,	

C. W. JEFFRIES,—*Chief Assistant.*

ROYAL OBSERVATORY, HONGKONG.

DAILY WEATHER REPORT.

Station.	19th June, 1924.								20th June, 1924.							
	Hongkong Standard Time.	Barometer at Sea Level.		Temperature.	Humidity.	Wind.		Weather.	Hongkong Standard Time.	Barometer at Sea Level.		Temperature.	Humidity.	Wind.		Weather.
		Inches.	Millrs.			Direction.	Force.			Inches.	Millrs.			Direction.	Force.	
Wladivostock,	12	29.71	754.7	76	...	ESE	2	b	6	29.74	755.3	63	...	ESE	2	c
Nemuro,	11	...	...	...	...	...	...	...	5	29.63	752.5	...	...	NW	1	...
Hokodate,	"	29.74	755.5	...	...	SW	2	...	"	29.80	757.0	...	...	WNW	1	...
Tokio,	"	29.80	757.0	...	...	ENE	1	...	"	29.90	759.5	...	...	NNW	1	...
Kochi,	"	29.80	757.0	...	...	SSW	1	...	"	29.86	758.5	...	...	...	...	...
Nagasaki,	"	29.82	757.5	...	...	SSW	1	...	"	29.80	757.0	...	...	ESE	1	...
Kagoshima,	"	29.82	757.5	...	...	SSE	1	...	"	29.80	757.0	...	...	NW	1	...
Oshima,	"	29.80	757.0	...	...	ESE	1	...	"	29.71	754.5	...	...	SSE	1	...
Naha,	"	29.78	756.5	...	...	SW	4	...	"	29.71	754.5	...	...	SW	1	...
Ishigakijima,	"	29.78	756.5	...	...	SSW	3	...	"	29.69	754.0	...	...	S	1	...
Bonin Island,	"	29.84	758.0	...	...	SW	1	...	"	29.86	758.5	...	...	SW	1	...
Chefoo,	15	29.87	758.7	80	62	ESE	2	b	6	29.76	755.9	66	84	S	1	b
Hankow,	"	...	...	...	...	...	...	...	"	...	...	...	...	...	...	...
Ichang,	"	...	...	...	...	...	...	...	"	...	...	...	...	...	...	...
Changsha,	"	...	...	...	...	...	...	...	"	...	...	...	...	...	...	...
Shanghai,	11	29.80	756.9	73	66	ESE	2	o	"	29.67	753.6	68	100	E	2	r
Gutzlaff,	14	29.83	757.7	70	85	SE	4	o	"	29.68	753.9	69	100	SE	4	r
Sharp Peak,	"	29.77	756.1	77	91	NE	1	r	7	29.65	753.1	80	87	S	2	r
Amoy,	15	29.63	752.6	81	87	SSW	2	o	9	29.61	752.1	78	92	SSW	2	b
Swatow,	"	...	...	...	...	...	...	...	8	...	...	...	...	...	...	...
Taihoku,	11	29.75	755.7	86	68	NW	2	o	5	29.66	753.3	73	96	SSW	1	b
Taichu,	"	29.76	756.0	90	...	S	4	b	"	29.72	754.8	75	...	...	o	b
Tainan,	"	29.76	756.0	90	...	SSW	4	b	"	29.71	754.5	75	...	ESE	2	b
Koshun,	"	29.78	756.3	86	...	SSW	2	b	"	29.67	753.6	81	...	WNW	4	b
Pescadores,	"	29.76	756.0	82	...	S	4	o	"	29.68	753.9	79	...	S	4	o
Canton,	14	29.63	752.6	85	83	S	2	o	6	...	...	...	...	...	...	...
Hongkong,	"	29.66	753.3	80	89	NW	3	opt	"	29.65	753.1	78	91	WSW	4	or
Gap Rock,	"	29.69	754.1	...	...	SSW	4	o	"	29.66	753.3	...	...	SW	4	or
Macao,	"	29.65	753.0	79	92	SW	4	r	"	29.60	751.8	77	98	SSE	4	r
Wuchow,	15	...	...	...	...	...	...	...	9	...	...	...	...	...	...	...
Pakhoi,	"	...	...	...	...	...	...	...	"	...	...	...	...	...	...	...
Hoihow,	"	...	...	...	...	...	...	...	"	...	...	...	...	...	...	...
Phulien,	"	29.56	750.9	90	72	SSE	2	o	7	29.54	750.3	82	81	SSW	4	o
Tourane,	"	...	...	...	...	...	...	...	"	29.66	753.3	84	...	SW	2	b
Cape St. James,	"	...	...	...	...	...	...	...	"	29.84	757.8	75	...	W	2	o
Basco,	14	29.66	753.3	86	71	NNW	6	o	6	...	...	...	...	...	...	...
Aparri,	"	29.69	754.2	77	92	SW	4	r	"	29.73	755.1	77	94	S	4	o
Manila,	"	29.79	756.6	86	68	WSW	4	o	"	29.81	757.2	75	96	SE	1	o
Legaspi,	"	29.84	757.8	81	87	SSW	1	o	"	...	...	...	...	...	...	...
Tacloban,	"	...	...	...	...	...	...	...	"	...	...	...	...	...	...	...
Iloilo,	"	29.84	757.8	84	71	SSW	4	o	"	29.82	757.5	75	94	...	o	b
Surigao,	"	29.79	756.6	86	65	...	o	o	"	...	...	...	...	...	...	...
Guam,	12.20	29.88	759.0	...	...	N	2	o	4.20	...	...	...	...	...	...	...
Yap,	12.47	29.87	758.7	...	...	ENE	2	b	4.47	29.88	759.0	...	...	NE	1	o
Labuan,	14	29.77	756.1	90	84	NE	1	b	6	29.85	758.2	78	94	S	4	o

June 20*d*. 12*h*. 05*m*.—Pressure has increased slightly to moderately over northern Japan, and decreased slightly to moderately elsewhere. It is highest in the Pacific to the northeast of the Bonins, and lowest over S.W. China, where the depression remains stationary.

N.B. Received by radio at 3*h*. 10*m*. "Pressure low Pacific S.E. Japan Eastern Sea northern Indo-China southern China and north of Japan winds West or southwest quadrants Philippines weather still unsettled some rain light squalls or thunder showers Luzon Visayas changeable some passing showers Mindanao Manila Observatory."

Hongkong rainfall for the 24 hours ending at 10 a.m. to-day, 3·56 inch. Total since January 1st, 41·60 inches, against an average of 33·63 inches.

FORECAST FOR THE 24 HOURS ENDING AT NOON ON THE 21st.

District.	Forecast.
1.—Formosa Channel,	S.W. winds, moderate; cloudy, rain.
2.—South coast of China between Hongkong and Lamocks,	
3.—Hongkong to Gap Rock,	
4.—South coast of China between Hongkong and Hainan,	

C. W. JEFFRIES,—*Chief Assistant.*

ROYAL OBSERVATORY, HONGKONG.

DAILY WEATHER REPORT.

Station.	20th June, 1924.								21st June, 1924.							
	Hongkong Standard Time.	Barometer at Sea Level.		Temperature.	Humidity.	Wind.		Weather.	Hongkong Standard Time.	Barometer at Sea Level.		Temperature.	Humidity.	Wind.		Weather.
		Inches.	Millrs.			Direction.	Force.			Inches.	Millrs.			Direction.	Force.	
Wladivostock,	12	...	...	...	...	...	...	...	6	...	...	...	...	...	...	...
Nemuro,	11	...	...	...	...	...	...	...	5	...	...	...	...	...	...	...
Hokodate,	"	29.82	757.5	...	...	SSW	6	...	"	29.90	759.5	...	...	...	...	...
Tokio,	"	29.90	759.5	...	...	S	3	...	"	29.94	760.5	...	...	NW	1	...
Kochi,	"	29.90	759.5	...	...	SE	1	...	"	29.82	757.5	...	...	...	...	...
Nagasaki,	"	29.80	757.0	...	...	ESE	2	...	"	29.67	753.5	...	...	ENE	2	...
Kagoshima,	"	29.80	757.0	...	...	NE	1	...	"	29.67	753.5	...	...	ENE	3	...
Oshima,	"	29.70	754.5	...	...	ENE	3	...	"	29.63	752.5	...	...	NNW	1	...
Naha,	"	29.70	754.5	...	...	S	3	...	"	29.61	752.0	...	...	SW	3	...
Ishigakijima,	"	29.78	756.5	...	...	SSW	1	...	"	29.67	753.5	...	...	SW	5	...
Bonin Island,	"	29.88	759.0	...	...	SW	1	...	"	29.90	759.5	...	...	SW	1	...
Chefoo,	15	29.70	754.4	78	70	E	2	b	6	29.72	754.9	67	91	SE	1	b
Hankow,	"	...	...	...	...	...	...	...	"	...	...	...	...	...	...	...
Ichang,	"	...	...	...	...	...	...	...	"	...	...	...	...	...	...	...
Changsha,	"	...	...	...	...	...	...	...	"	...	...	...	...	...	...	...
Shanghai,	11	29.66	753.3	75	79	E	1	o	"	29.63	752.7	68	94	E	1	r
Gutzlaff,	14	29.67	753.6	71	95	ESE	4	o	"	29.64	752.8	68	95	NE	2	o
Sharp Peak,	"	29.63	752.6	83	87	S	2	o	7	29.57	751.1	80	87	S	2	o
Amoy,	15	29.54	750.3	84	79	SSW	2	b	9	29.54	750.3	80	92	SSE	4	o
Swatow,	"	...	...	...	...	...	...	...	8	...	...	...	...	...	...	...
Taihoku,	11	29.63	752.7	90	63	W	2	b	5	29.60	751.8	75	...	S	1	o
Taichu,	"	29.69	754.2	90	...	SW	4	b	"	29.68	753.9	75	...	SSE	2	o
Tainan,	"	29.71	754.5	90	...	SW	2	b	"	29.65	753.0	75	...	ESE	4	o
Koshun,	"	29.69	754.2	86	...	WNW	4	o	"	29.67	753.6	77	...	...	o	o
Pescadores,	"	29.71	754.5	86	...	S	4	b	"	29.63	752.7	79	...	S	4	o
Canton,	14	29.58	751.3	89	92	S	1	or	6	...	...	...	...	...	...	...
Hongkong,	"	29.62	752.3	79	91	NNW	3	od	"	29.55	750.5	83	79	SW	7	opq
Gap Rock,	"	29.64	752.8	...	...	SSW	4	o	"	29.58	751.3	...	...	SW	5	o
Macao,	"	29.59	751.5	82	92	SW	4	o	"	...	...	...	...	...	...	...
Wuchow,	15	...	...	...	...	...	...	...	9	...	...	...	...	...	...	...
Pakhoi,	"	...	...	...	...	...	...	...	"	...	...	...	...	...	...	...
Hoihow,	"	...	...	...	...	...	...	...	"	...	...	...	...	...	...	...
Phulien,	"	29.49	749.1	93	57	SSW	6	b	7	29.49	749.1	81	76	SSW	7	o
Fourane,	"	29.63	752.7	93	...	SW	4	o	"	29.67	753.6	84	...	...	o	b
Cape St. James,	"	29.79	756.6	86	...	SSW	2	b	"	29.82	757.5	77	...	SW	4	o
Basco,	14	29.68	753.9	79	95	SW	6	r	6	...	...	...	...	...	...	...
Aparri,	"	29.72	754.8	90	72	NW	2	o	"	29.74	755.4	75	88	S	2	o
Manila,	"	29.80	756.9	86	68	WSW	4	o	"	29.82	757.5	77	92	SE	1	o
Legaspi,	"	29.79	756.6	90	51	SW	4	o	"	29.84	757.8	77	94	SW	2	o
Tacloban,	"	29.81	757.2	86	71	S	4	o	"	...	...	...	...	...	...	...
Iloilo,	"	29.81	757.2	86	75	SW	4	o	"	...	...	...	...	...	...	...
Surigao,	"	...	...	...	...	...	...	...	"	...	...	...	...	...	...	...
Guam,	12.20	29.81	757.2	...	...	NE	4	o	4.20	...	...	...	...	...	...	...
Yap,	12.47	29.81	757.2	...	...	NE	4	o	4.47	29.85	758.1	...	...	NE	2	o
Sabuan,	14	29.78	756.4	88	92	NE	2	b	6	29.81	757.2	80	87	N	4	b

June 21*d*. 10*h*. 45*m*.—Pressure has decreased moderately over S. Japan and the Loochoos and slightly over the north part of the China Sea. It is highest to the east of Japan and lowest over S. China, which is covered by a depression of considerable intensity; a secondary centre may develope over the Eastern Sea.

Hongkong rainfall for the 24 hours ending at 10 a.m. to-day, 0·62 inch. Total since January 1st, 42·22 inches, against an average of 34·16 inches.

FORECAST FOR THE 24 HOURS ENDING AT NOON ON THE 22ND.

District.	Forecast.
1.—Formosa Channel,	S. winds, moderate.
2.—South coast of China between Hongkong and Lamocks,	S.W. winds, strong to fresh, squally; cloudy, rain.
3.—Hongkong to Gap Rock,	
4.—South coast of China between Hongkong and Hainan,	

C. W. JEFFRIES,—*Chief Assistant.*

ROYAL OBSERVATORY, HONGKONG.

DAILY WEATHER REPORT.

Station.	21st June, 1924.								22nd June, 1924.							
	Hongkong Standard Time.	Barometer at Sea Level.		Temperature.	Humidity.	Wind.		Weather.	Hongkong Standard Time.	Barometer at Sea Level.		Temperature.	Humidity.	Wind.		Weather.
		Inches.	Millrs.			Direction.	Force.			Inches.	Millrs.			Direction.	Force.	
Wladivostock,	12	29.83	757.7	59	...	SE	4	f	6	29.80	756.9	55	...	SSE	4	f
Nemuro,	11	...	...	...	...	...	...	...	5	...	...	...	...	...	...	...
Hokodate,	,,	29.90	759.5	...	...	NW	1	...	,,	29.78	756.5	...	...	...	0	...
Tokio,	,,	29.92	760.0	...	...	SE	2	...	,,	29.94	760.5	...	...	NNW	1	...
Kochi,	,,	29.78	756.5	...	...	ESE	1	...	,,	29.76	756.0	...	...	SW	1	...
Nagasaki,	,,	29.65	753.0	...	...	ENE	1	...	,,	29.57	751.0	...	...	ESE	5	...
Kagoshima,	,,	29.67	753.5	...	...	ESE	3	...	,,	29.63	752.5	...	...	...	...	...
Oshima,	,,	29.65	753.0	...	...	SSE	1	...	,,	29.65	753.0	...	...	S	3	...
Naha,	,,	29.67	753.5	...	...	SE	2	...	,,	29.69	754.0	...	...	SSW	3	...
Ishigakijima,	,,	29.65	753.0	...	...	WSW	6	...	,,	29.61	752.0	...	...	SW	8	...
Bonin Island,	,,	29.90	759.5	...	...	SW	1	...	,,	29.94	760.5	...	...	SW	1	...
Chefoo,	15	29.65	753.1	72	81	E	2	o	6	29.59	751.6	66	91	...	0	o
Hankow,	,,	...	...	...	...	...	...	...	,,	...	...	...	...	...	...	...
Ichang,	,,	...	...	...	...	...	...	...	,,	...	...	...	...	...	...	...
Changsha,	,,	...	...	...	...	...	...	...	,,	...	...	...	...	...	...	...
Shanghai,	11	29.54	750.3	68	98	ENE	4	r	,,	29.50	749.4	64	98	NW	2	r
Gutzlaff,	14	29.56	750.8	67	100	ESE	6	r	,,	29.51	749.5	66	95	NW	4	o
Sharp Peak,	,,	29.51	749.5	83	87	S	4	o	7	...	...	74	95	...	0	r
Amoy,	15	29.45	748.0	82	92	SW	4	o	9	29.46	748.3	81	92	SSW	6	o
Swatow,	,,	...	...	...	...	...	...	...	8	...	...	...	...	...	...	...
Taihoku,	11	29.63	752.7	82	86	...	0	r	5	29.52	749.7	75	92	...	0	o
Taichu,	,,	29.67	753.6	77	...	SSE	4	r	,,	29.66	753.3	84	...	S	4	o
Tainan,	,,	29.69	754.2	79	...	SSW	6	r	,,	29.63	752.7	81	...	S	4	o
Koshun,	,,	29.73	755.1	77	...	SW	4	r	,,	29.67	753.6	81	...	SSW	4	o
Pescadores,	,,	29.66	753.3	82	...	SSW	6	r	,,	29.59	756.5	81	...	S	6	b
Canton,	14	29.49	749.0	89	77	SSW	2	o	6	...	...	...	...	...	...	...
Hongkong,	,,	29.55	750.5	86	75	SW	6	oq	,,	29.54	750.3	82	85	SW	4	oq
Gap Rock,	,,	29.56	750.8	...	...	SW	6	c	,,	29.56	750.8	...	...	SW	6	o
Macao,	,,	29.52	749.7	86	78	SW	4	o	,,	29.52	749.7	82	86	SW	4	o
Wuchow,	15	...	...	...	...	...	...	...	9	...	...	...	...	...	...	...
Pakhoi,	,,	...	...	...	...	...	...	...	,,	...	...	...	...	...	...	...
Hoihow,	,,	...	...	...	...	...	...	...	,,	...	...	...	...	...	...	...
Phulien,	,,	29.45	747.9	93	61	SSW	4	b	7	29.47	748.5	81	76	SSW	8	o
Tourane,	,,	29.61	752.1	93	...	ESE	2	b	,,	29.65	753.0	84	...	SW	2	b
Cape St. James,	,,	29.80	756.9	86	...	SW	4	o	,,	29.84	757.8	77	...	SW	4	o
Basco,	14	29.71	754.5	82	81	SW	4	r	6	29.72	754.8	82	77	S	2	o
Aparri,	,,	29.72	754.8	93	53	SSW	2	o	,,	...	...	...	...	...	...	...
Manila,	,,	29.78	756.3	90	69	W	4	o	,,	29.84	757.8	79	92	SE	2	o
Legaspi,	,,	29.78	756.3	90	60	SSW	2	b	,,	29.85	758.1	77	94	W	1	o
Tacloban,	,,	...	...	...	...	...	...	...	,,	...	...	...	...	...	...	...
Iloilo,	,,	29.78	756.3	86	68	SSW	4	b	,,	...	...	...	...	...	...	...
Surigao,	,,	29.78	756.3	86	68	NNE	2	b	,,	...	...	...	...	...	...	...
Guam,	12.20	29.80	756.9	...	...	E	4	o	4.20	...	...	...	...	...	...	...
Yap,	12.47	29.82	757.5	...	...	ESE	4	o	4.47	29.86	758.4	...	...	NNE	1	o
Labuan,	14	29.77	756.1	90	84	NE	2	b	6	29.83	757.7	81	87	NE	2	b

June 22*d*. 11*h*. 58*m*.—Pressure has increased slightly over N. Luzon and the Bonins, and has decreased slightly to moderately elsewhere. It is highest in the Pacific to the south-east of Japan and lowest over south China which is still covered by the depression; centres to the N.W. of Haiphong and over the Eastern Sea are indicated this morning.

Gradients are moderately steep over the north part of the China Sea, where strong S.W. winds will prevail.

Hongkong rainfall for the 24 hours ending at 10 a.m. to-day, 0·00 inch. Total since January 1st, 42·22 inches, against an average of 34·70 inches.

FORECAST FOR THE 24 HOURS ENDING AT NOON ON THE 23RD.

District.	Forecast.
1.—Formosa Channel,	S.W. winds, strong, squally; cloudy, showery.
2.—South coast of China between Hongkong and Lamocks,	
3.—Hongkong to Gap Rock,	
4.—South coast of China between Hongkong and Hainan,	

C. W. JEFFRIES,—*Chief Assistant.*

ROYAL OBSERVATORY, HONGKONG.

DAILY WEATHER REPORT.

Station.	22nd June, 1924.								23rd June, 1924.							
	Hongkong Standard Time.	Barometer at Sea Level.		Temperature.	Humidity.	Wind.		Weather.	Hongkong Standard Time.	Barometer at Sea Level.		Temperature.	Humidity.	Wind.		Weather.
		Inches.	Millrs.			Direction.	Force.			Inches.	Millrs.			Direction.	Force.	
Wladivostook,	12	29.74	755.5	63	...	SSE	4	o	6	29.65	753.0	61	...	NW	2	f
Nemuro,	11	...	...	...	...	...	...	...	5	...	...	...	...	...	...	...
Hokodate,	"	29.86	758.5	...	...	SSE	2	...	"	29.70	754.5	...	...	N	2	...
Tokio,	"	29.92	760.0	...	...	SE	3	...	"	29.76	756.0	...	...	SE	1	...
Kochi,	"	29.70	754.5	...	...	...	0	...	"	29.65	753.0	...	...	S	1	...
Nagasaki,	"	29.55	750.5	...	...	SSW	6	...	"	29.59	751.5	...	...	WSW	4	...
Kagoshima,	"	29.61	752.0	...	...	S	2	...	"	29.61	752.0	...	...	WSW	2	...
Oshima,	"	29.69	754.0	...	...	SSE	2	...	"	29.75	755.5	...	...	...	...	...
Naha,	"	29.70	754.5	...	...	S	5	...	"	29.76	756.0	...	...	SW	2	...
Ishigakijima,	"	29.67	753.5	...	...	SW	7	...	"	29.73	755.0	...	...	SW	6	...
Bonin Island,	"	29.92	760.0	...	...	SSW	1	...	"	29.96	761.0	...	...	NNW	1	...
Chefoo,	15	29.54	750.3	75	77	N	1	o	6	29.67	753.6	66	68	...	o	b
Hankow,	"	...	...	...	...	...	...	...	"	...	...	...	...	...	...	...
Ichang,	"	...	...	...	...	...	...	...	"	...	...	...	...	...	...	...
Changsha,	"	...	...	...	...	...	...	...	"	...	...	...	...	...	...	...
Shanghai,	11	29.63	752.7	72	75	NNW	1	o	"	29.74	755.4	64	96	SW	1	b
Gutzlaff,	14	29.59	751.6	70	85	NW	6	o	"	29.76	755.9	67	100	WSW	2	o
Sharp Peak,	"	29.55	750.5	78	93	E	1	r	7	29.69	754.1	74	90	E	1	r
Amoy,	15	29.49	749.0	78	86	SSW	7	r	9	29.60	751.8	78	95	SSE	4	o
Swatow,	"	...	...	...	...	...	...	...	8	...	...	...	...	...	...	...
Taihoku,	11	29.60	751.8	82	81	S	2	o	5	29.73	755.1	73	96	...	o	r
Taichu,	"	29.69	754.2	79	...	SSE	4	o	"	29.73	755.1	73	...	SSE	4	r
Tainan,	"	29.69	754.2	86	...	S	4	o	"	29.73	755.1	77	...	SE	4	r
Koshun,	"	29.73	755.1	86	...	SSW	4	o	"	29.74	755.4	81	...	SSW	4	o
Pescadores,	"	29.63	752.7	81	...	S	6	o	"	29.68	753.9	79	...	S	6	o
Canton,	14	29.51	749.5	87	80	S	1	lt	6	...	...	...	...	...	...	...
Hongkong,	"	29.54	750.3	85	79	SW	6	oq	"	29.59	751.6	82	90	SW	6	orltq
Gap Rock,	"	29.54	750.3	...	...	SSW	6	o	"	29.59	751.6	...	...	SW	5	o
Macao,	"	29.50	749.4	84	85	SSW	4	o	"	29.58	751.2	79	98	WSW	4	o
Wuchow,	15	...	...	...	...	...	...	...	9	...	...	...	...	...	...	...
Pakhoi,	"	...	...	...	...	...	...	...	"	...	...	...	...	...	...	...
Hoihow,	"	...	...	...	...	...	...	...	"	...	...	...	...	...	...	...
Phulien,	"	29.46	748.2	93	57	SW	4	b	7	29.49	749.1	82	77	SSW	6	o
Tourane,	"	29.60	751.8	90	...	ESE	2	b	"	29.63	752.7	82	...	SW	2	o
Cape St. James,	"	29.79	756.6	86	...	SW	4	b	"	29.81	757.2	79	...	SW	4	b
Basco,	14	29.69	754.2	86	75	SW	6	r	6	...	...	...	...	...	...	...
Aparri,	"	29.72	754.8	97	47	SSW	4	o	"	29.79	756.6	77	88	...	o	o
Manila,	"	29.80	756.9	86	68	WSW	4	o	"	29.81	757.2	75	96	E	1	b
Legaspi,	"	29.79	756.6	90	55	S	4	b	"	29.84	757.8	73	96	SW	1	b
Tacloban,	"	...	...	...	...	...	...	...	"	...	...	...	...	...	...	...
Iloilo,	"	29.79	756.6	86	75	SSW	4	o	"	...	...	...	...	...	...	...
Surigao,	"	29.79	756.6	86	68	N	2	o	"	...	...	...	...	...	...	...
Guam,	12.20	29.81	757.2	...	...	NE	4	b	4.20	...	...	...	...	...	...	...
Yap,	12.47	29.81	757.2	...	...	ENE	4	o	4.47	29.84	757.8	...	...	NE	2	o
Labuan,	14	29.78	756.4	90	88	N	2	b	6	29.83	757.7	78	91	N	4	o

June 23*d*. 11*h*. 35*m*.—Pressure has decreased considerably over northern Japan, and slightly at Cape St. James and Manila; it has increased considerably from Chefoo to Taihoku, and slightly to moderately elsewhere. The depression now appears to be confined to S.W. China, the northern depression has moved in tothe Sea of Japan.

Hongkong rainfall for the 24 hours ending at 10 a.m. to-day, 1·09 inch. Total since January 1st, 43·31 inches, against an average of 35·24 inches.

FORECAST FOR THE 24 HOURS ENDING AT NOON ON THE 24TH.

District.	Forecast.
1.—Formosa Channel,	S. winds, strong.
2.—South coast of China between Hongkong and Lamocks,	S.W. winds, fresh, squally; cloudy, rain.
3.—Hongkong to Gap Rock,	
4.—South coast of China between Hongkong and Hainan,	

C. W. JEFFRIES,—*Chief Assistant.*

ROYAL OBSERVATORY, HONGKONG.

DAILY WEATHER REPORT.

Station.	23rd June, 1924.								24th June, 1924.							
	Hongkong Standard Time.	Barometer at Sea Level.		Temperature.	Humidity.	Wind.		Weather.	Hongkong Standard Time.	Barometer at Sea Level.		Temperature.	Humidity.	Wind.		Weather.
		Inches.	Millrs.			Direction.	Force.			Inches.	Millrs.			Direction.	Force.	
Wladivostock,	12	29.57	751.1	72	...	WSW	2	c	6	29.75	755.6	65	...	...	0	dm
Nemuro,	11	29.84	758.0	...	...	S	5	...	5	29.45	748.0	...	...	ESE	7	...
Hokodate,	"	29.61	752.0	...	...	ENE	2	...	"	29.45	748.0	...	...	WNW	10	...
Tokio,	"	29.63	752.5	...	...	S	4	...	"	29.51	749.5	...	...	SW	1	...
Kochi,	"	29.61	752.0	...	...	SW	2	...	"	29.78	756.5	...	...	W	1	...
Nagasaki,	"	...	...	...	...	...	...	...	"	29.86	758.5	...	...	...	0	...
Kagoshima,	"	29.72	755.0	...	...	W	3	...	"	29.88	759.0	...	...	NW	1	...
Oshima,	"	29.76	756.0	...	...	S	1	...	"	29.86	758.5	...	...	...	0	...
Naha,	"	29.82	757.5	...	...	SW	2	...	"	29.88	759.0	...	...	SW	1	...
Ishigakijima,	"	29.82	757.5	...	...	SW	4	...	"	29.84	758.0	...	...	SW	4	...
Bonin Island,	"	29.96	761.0	...	...	W	1	...	"	29.94	760.5	...	...	NNW	1	...
Chefoo.	15	29.71	754.6	84	60	NE	1	b	6	29.71	754.6	69	75	...	0	o
Hankow,	"	...	...	...	...	...	...	...	"	...	...	...	...	...	...	...
Ichang,	"	...	...	...	...	...	...	...	"	...	...	...	...	...	...	...
Changsha,	"	...	...	...	...	...	...	...	"	...	...	...	...	...	...	...
Shanghai,	11	29.78	756.3	90	44	SSW	1	b	"	29.76	756.0	68	98	SE	1	o
Gutzlaff,	14	29.81	757.2	76	82	WSW	1	b	"	29.79	756.6	69	100	SE	4	of
Sharp Peak,	"	29.75	755.6	72	93	E	2	r	7	29.79	756.6	73	98	...	0	r
Amoy,	15	29.66	753.3	78	95	SSW	2	o	9	29.72	754.9	80	92	SSW	6	r
Swatow,	"	...	...	...	...	...	...	...	8	...	...	...	...	...	...	...
Taihoku,	11	29.78	756.3	73	98	ENE	1	r	5	29.81	757.2	73	98	...	0	of
Taichu,	"	29.79	756.6	77	...	...	0	r	"	29.84	757.8	73	...	...	0	b
Tainan,	"	29.78	756.3	84	...	S	4	o	"	29.81	757.2	75	...	SSW	1	r
Koshun,	"	29.80	756.9	86	...	SW	4	o	"	29.84	757.8	77	...	...	0	o
Pescadores,	"	29.76	756.0	82	...	S	6	o	"	29.80	756.9	77	...	S	6	o
Canton,	14	29.60	751.8	80	91	S	2	or	6	29.69	754.1	76	95	SSE	2	or
Hongkong,	"	29.61	752.1	82	83	SW	5	ortq	"	29.71	754.6	75	94	N	1	od
Gap Rock,	"	29.64	752.8	...	...	SSW	6	oltr	"	29.72	754.9	...	...	S	4	o
Macao,	"	29.60	751.8	79	96	SSW	4	r	"	29.67	753.6	75	100	...	4	r
Wuchow,	15	...	...	...	...	...	...	...	9	...	...	...	...	...	...	...
Pakhoi,	"	...	...	...	...	...	...	...	"	...	...	...	...	...	...	...
Hoihow,	"	...	...	...	...	...	...	...	"	...	...	...	...	...	...	...
Phulien,	"	29.53	750.0	86	78	WNW	2	r	7	29.59	751.5	79	87	S	4	o
Tourane,	"	29.59	751.5	97	...	SE	2	b	"	29.66	753.3	82	...	WSW	2	o
Cape St. James,	"	29.74	755.4	86	...	SSW	2	b	"	29.82	757.5	77	...	WSW	2	o
Basco,	14	...	...	...	...	...	...	...	6	...	...	...	...	...	...	...
Aparri,	"	29.78	756.3	93	59	NE	2	o	"	29.84	757.8	75	89	S	2	b
Manila,	"	29.80	756.9	90	57	SW	4	o	"	29.85	758.1	75	92	E	1	b
Legaspi,	"	29.82	757.5	90	63	NE	4	b	"	29.84	757.8	77	92	...	0	b
Tacloban,	"	29.81	757.2	90	63	S	4	o	"	29.85	758.1	77	91	NW	4	o
Iloilo,	"	29.78	756.3	90	57	NNE	4	o	"	29.81	757.2	77	91	N	4	b
Surigao,	"	29.79	756.6	86	68	NE	2	b	"	29.82	757.5	75	94	SE	2	r
Guam,	12.20	29.82	757.5	...	...	SE	2	o	4.20	29.80	756.9	...	...	NE	1	o
Yap,	12.47	29.80	756.9	...	...	ENE	2	o	4.47	29.81	757.2	...	...	SE	4	o
Labuan,	14	29.77	756.1	90	84	NE	2	b	6	29.80	756.9	76	94	N	1	o

June 24*d*. 12*h*. 30*m*.—Pressure has decreased considerably over N. Japan, and slightly at Shanghai and over the Visayas; it has increased slightly to moderately elsewhere. The southern depression continues to weaken; the northern depression is crossing Japan.

Hongkong rainfall for the 24 hours ending at 10 a.m. to-day, 7·12 inch. Total since January 1st, 50·43 inches, against an average of 35·79 inches.

FORECAST FOR THE 24 HOURS ENDING AT NOON ON THE 25TH.

District.	Forecast.
1.—Formosa Channel, ...	S. winds, fresh, squally; cloudy, rain.
2.—South coast of China between Hongkong and Lamocks,	
3.—Hongkong to Gap Rock, ...	
4.—South coast of China between Hongkong and Hainan, .	

C. W. JEFFRIES,—*Chief Assistant.*

ROYAL OBSERVATORY, HONGKONG.

DAILY WEATHER REPORT.

Station.	24th June, 1924.								25th June, 1924.							
	Hongkong Standard Time.	Barometer at Sea Level.		Temperature.	Humidity.	Wind.		Weather.	Hongkong Standard Time.	Barometer at Sea Level.		Temperature.	Humidity.	Wind.		Weather.
		Inches.	Millrs.			Direction.	Force.			Inches.	Millrs.			Direction.	Force.	
Wladivostock,	12	29.71	754.7	78	...	WSW	2	c	6	29.69	754.2	63	...	...	0	f
Nemuro,	11	29.31	744.5	...	...	ENE	6	...	5	29.76	756.0	...	...	NNE	6	...
Hokodate,	,,	29.49	749.0	...	...	N	7	...	,,	29.79	756.6	...	...	NE	1	...
Tokio,	,,	29.57	751.0	...	...	NW	4	...	,,	29.84	758.0	...	...	...	0	...
Kochi,	,,	29.78	756.5	...	...	NW	1	...	,,	29.82	757.5	...	...	WSW	1	...
Nagasaki,	,,	29.88	759.0	...	...	W	1	...	,,	29.76	756.0	...	...	SE	4	...
Kagoshima,	,,	29.86	758.5	...	...	SSE	1	...	,,	29.76	756.0	...	...	ENE	1	...
Oshima,	,,	29.88	759.0	...	...	W	1	...	,,	29.84	758.0	...	...	SW	1	...
Naha,	,,	29.92	760.0	...	...	S	4	...	,,	29.88	759.0	...	...	S	2	...
Ishigakijima,	,,	...	...	...	...	...	...	...	,,	29.88	759.0	...	...	SW	4	...
Bonin Island,	,,	29.90	759.5	...	...	W	2	...	,,	29.84	758.0	...	...	WNW	2	...
Chefoo,	15	29.62	752.3	64	34	S	2	o	6	29.64	752.8	70	85	SSE	1	b
Hankow,	,,	...	...	...	...	...	...	...	,,	...	...	...	...	...	...	...
Ichang,	,,	...	...	...	...	...	...	...	,,	...	...	...	...	...	...	...
Changsha,	,,	...	...	...	...	...	...	...	,,	...	...	...	...	...	...	...
Shanghai,	11	29.71	754.5	84	74	SSE	2	o	,,	29.67	753.6	75	91	SSW	1	o
Gutzlaff,	14	29.82	757.4	76	92	SSW	2	o	,,	29.70	754.4	75	86	SSW	4	o
Sharp Peak,	,,	29.80	756.9	80	87	S	2	o	7	29.81	757.2	80	87	S	1	b
Amoy,	15	29.73	755.1	86	80	SSE	4	o	9	29.75	755.6	80	96	SSW	4	b
Swatow,	,,	...	...	...	...	...	...	...	8	...	...	...	...	...	...	...
Taihoku,	11	29.85	758.1	72	65	N	1	o	5	29.84	757.8	73	96	...	0	o
Taichu,	,,	29.86	758.4	90	...	SSW	4	b	,,	29.86	758.4	73	...	...	0	o
Tainan,	,,	29.88	759.0	90	...	S	4	b	,,	29.86	758.4	75	...	SE	2	b
Koshun,	,,	29.87	758.7	86	...	W	2	o	,,	29.85	758.1	79	...	...	0	o
Pescadores,	,,	29.87	758.7	84	...	SSE	4	o	,,	29.85	758.1	79	...	S	4	o
Canton,	14	29.72	754.9	78	91	SSE	1	or	6	29.76	755.9	76	95	SE	1	c
Hongkong,	,,	29.75	755.6	82	84	SW	3	oq	,,	29.77	756.1	82	83	S	3	oq
Gap Rock,	,,	29.75	755.6	...	...	SSW	4	o	,,	29.78	756.4	...	...	SSW	5	c
Macao,	,,	29.72	754.8	79	91	S	4	o	,,	29.74	755.4	79	91	SSW	4	o
Wuchow,	15	...	...	...	...	...	...	...	9	...	...	...	...	...	...	...
Pakhoi,	,,	...	...	...	...	...	...	...	,,	...	...	...	...	...	...	...
Hoihow,	,,	...	...	...	...	...	...	...	,,	...	...	...	...	...	...	...
Phulien,	,,	29.60	751.8	82	84	SSE	2	o	7	29.66	753.3	81	80	S	6	o
Tourane,	,,	29.68	753.9	86	...	E	2	o	,,	29.74	755.4	82	...	SSW	2	b
Cape St. James,	,,	29.76	756.0	86	...	SW	2	b	,,	29.80	756.9	79	...	W	2	b
Basco,	14	...	...	...	...	...	...	...	6	...	...	...	...	...	...	...
Aparri,	,,	29.82	757.5	90	51	NE	4	b	,,	29.85	758.1	77	91	S	2	b
Manila,	,,	29.79	756.6	90	66	WSW	4	b	,,	29.84	757.8	75	91	NE	2	b
Legaspi,	,,	29.81	757.2	90	63	NE	4	o	,,	29.84	757.8	79	90	NE	2	o
Tacloban,	,,	29.78	756.3	93	67	SSE	2	b	,,	...	...	...	...	...	...	...
Iloilo,	,,	29.74	755.4	90	57	NE	4	o	,,	...	...	...	...	...	...	...
Surigao,	,,	29.78	756.3	81	84	N	1	r	,,	...	...	...	...	...	...	...
Guam,	12.20	29.76	756.0	...	...	NE	2	o	4.20	...	...	...	...	...	...	...
Yap,	12.47	29.78	756.3	...	...	ENE	4	o	4.47	29.80	756.9	...	...	ENE	2	o
Labuan,	14	29.79	756.6	88	88	NE	2	b	6	29.84	757.9	78	86	N	2	o

June 25*d*. 11*h*. 20*m*.—Pressure is highest between the Bonins and Luzon. Changes are slight at all reporting stations.

The Mongolian depression is moving eastward.

The southern depression continues to weaken slightly.

Hongkong rainfall for the 24 hours ending at 10 a.m. to-day, 0·26 inch. Total since January 1st, 50·69 inches, against an average of 36·34 inches.

FORECAST FOR THE 24 HOURS ENDING AT NOON ON THE 26TH.

District.	Forecast.
1.—Formosa Channel,	S. winds, moderate, squally; fair to showery.
2.—South coast of China between Hongkong and Lamocks,	
3.—Hongkong to Gap Rock,	
4.—South coast of China between Hongkong and Hainan,	

T. F. CLAXTON *Director*.

ROYAL OBSERVATORY, HONGKONG.

DAILY WEATHER REPORT.

Station.	25th June, 1924. Hongkong Standard Time.	Barometer at Sea Level. Inches.	Barometer at Sea Level. Millrs.	Temperature.	Humidity.	Wind. Direction.	Wind. Force.	Weather.	26th June, 1924. Hongkong Standard Time.	Barometer at Sea Level. Inches.	Barometer at Sea Level. Millrs.	Temperature.	Humidity.	Wind. Direction.	Wind. Force.	Weather.
Wladivostock,	12	29.68	753.9	76	...	...	0	0	6	29.82	757.3	56	...	...	0	f
Nemuro,	11	29.82	757.5	...	...	NNE	6	...	5	29.92	760.0	...	...	NNE	3	...
Hokodate,	"	29.78	756.5	...	...	SSE	2	...	"	29.84	758.0	...	...	ENE	3	...
Tokio,	"	29.80	757.0	...	...	SE	2	...	"	29.82	757.5	...	...	NNE	1	...
Kochi,	"	29.76	756.0	...	...	SE	1	...	"	29.69	754.0	...	...	NW	3	...
Nagasaki,	"	29.72	755.0	...	...	SW	1	...	"	29.69	754.0	...	...	W	1	...
Kagoshima,	"	29.76	756.0	...	...	WSW	3	...	"	29.78	756.5	...	...	...	0	...
Oshima,	"	29.84	758.0	...	...	S	2	...	"	29.78	756.5	...	...	S	1	...
Naha,	"	29.88	759.0	...	...	SW	4	...	"	29.84	758.0	...	...	SW	3	...
Ishigakijima,	"	29.88	759.0	...	...	SW	4	...	"	29.84	758.0	...	...	SW	4	...
Bonin Island,	"	29.84	758.0	...	...	NW	1	...	"	29.84	758.0	...	...	W	1	...
Chefoo,	15	29.66	753.3	74	92	E	1	0	6	29.73	755.1	68	91	...	0	b
Hankow,	"	...	...	...	...	...	...	...	"	...	...	...	...	...	...	...
Ichang,	"	...	...	...	...	...	...	...	"	...	...	...	...	...	...	...
Changsha,	"	...	...	...	...	...	...	...	"	...	...	...	...	...	...	...
Shanghai,	11	29.67	753.6	79	87	WSW	2	0	"	29.66	753.3	73	98	SSW	1	r
Gutzlaff,	14	29.69	754.1	74	95	SW	6	0	"	29.68	753.9	72	100	SW	2	r
Sharp Peak,	"	29.79	756.6	86	80	SSE	2	b	7	29.76	755.9	80	91	S	1	b
Amoy,	15	29.71	754.6	86	80	SSW	4	b	9	29.76	755.9	80	92	SSW	2	b
Swatow,	"	...	...	...	...	...	...	...	8	...	...	...	...	...	...	...
Taihoku,	11	29.84	757.8	90	60	N	2	b	5	29.80	756.9	75	96	...	0	b
Taichu,	"	29.86	758.4	90	...	SW	4	b	"	29.86	758.4	73	...	...	0	b
Tainan,	"	29.86	758.4	86	...	SSW	4	0	"	29.84	757.8	75	...	...	0	b
Koshun,	"	29.86	758.4	82	...	SW	2	0	"	29.84	757.8	75	...	...	0	b
Pescadores,	"	29.87	758.7	86	...	S	4	b	"	29.82	757.5	77	...	...	0	b
Canton,	14	29.74	755.4	82	87	NNW	1	0	6	29.80	756.9	77	95	SE	1	c
Hongkong,	"	29.77	756.1	85	75	SSW	4	0	"	29.80	756.9	81	82	SSW	2	o
Gap Rock,	"	29.78	756.4	...	...	SSW	4	c	"	29.82	757.4	...	...	SSW	4	b
Macao,	"	29.75	755.7	86	81	S	4	o	"	29.78	756.3	79	91	S	4	o
Wuchow,	15	...	...	...	...	...	...	...	9	...	...	...	...	...	...	...
Pakhoi,	"	...	...	...	...	...	...	...	"	...	...	...	...	...	...	...
Hoihow,	"	...	...	...	...	...	...	...	"	...	...	...	...	...	...	...
Phulien,	"	29.65	753.0	86	75	SSE	6	o	7	29.73	755.1	81	97	SSE	6	of
Tourane,	"	29.72	754.8	86	...	SE	2	b	"	29.78	756.3	79	...	SSW	2	b
Cape St. James,	"	29.75	755.7	86	...	S	2	b	"	29.82	757.5	79	...	SSW	2	o
Basco,	14	29.78	756.3	90	66	ESE	2	b	6	...	...	...	...	...	...	...
Aparri,	"	29.78	756.3	93	61	NE	4	o	"	29.81	757.2	77	88	...	0	b
Manila,	"	29.76	756.0	90	60	SW	2	o	"	29.80	756.9	75	91	...	0	b
Legaspi,	"	29.79	756.6	86	75	NE	4	o	"	29.80	756.9	79	92	N	1	o
Tacloban,	"	...	...	...	...	...	...	...	"	...	...	...	...	...	...	...
Iloilo,	"	29.73	755.1	81	61	NNE	6	o	"	...	...	...	...	...	...	...
Surigao,	"	29.73	755.1	81	80	E	2	o	"	...	...	...	...	...	...	...
Guam,	12.20	29.78	756.3	...	...	SE	2	r	4.20	...	...	...	...	...	...	...
Yap,	12.47	29.78	756.3	...	...	SE	2	o	4.47	29.82	757.5	...	...	...	0	b
Labuan,	14	29.83	757.7	80	87	NE	2	b	6	29.76	756.9	77	94	NE	1	o

June *26d.* 11*h.* 30*m.*—Pressure has decreased slightly from S.W. Japan to Shanghai, and increased slightly over N.E. Japan and from Hongkong to Indo-China. It is nearly stationary over the Philippines.

A depression is now shown over the Yellow Sea. The depression over S.W. China has filled up.

Gradients are shallow over the China Sea and the Philippines.

Hongkong rainfall for the 24 hours ending at 10 a.m. to-day, 0·00 inch. Total since January 1st, 50·69 inches, against an average of 36·89 inches.

FORECAST FOR THE 24 HOURS ENDING AT NOON ON THE 27TH.

District.	Forecast.
1.—Formosa Channel,	S.W. winds, moderate, squally; fair.
2.—South coast of China between Hongkong and Lamocks,	
3.—Hongkong to Gap Rock,	
4.—South coast of China between Hongkong and Hainan,	

T. F. CLAXTON *Director.*

ROYAL OBSERVATORY, HONGKONG.

DAILY WEATHER REPORT.

Station.	26th June, 1924. Hongkong Standard Time.	Barometer at Sea Level. Inches.	Barometer at Sea Level. Millrs.	Temperature.	Humidity.	Wind. Direction.	Wind. Force.	Weather.	27th June, 1924. Hongkong Standard Time.	Barometer at Sea Level. Inches.	Barometer at Sea Level. Millrs.	Temperature.	Humidity.	Wind. Direction.	Wind. Force.	Weather.
Wladivostock,	12	29.74	755.4	67	...	WSW	3	b	6	29.83	757.7	58	...	SE	2	o
Nemuro,	11	29.90	759.5	...	...	NNE	2	...	5	29.88	759.0	...	...	NE	1	...
Hokodate,	"	29.82	757.5	...	...	ESE	5	...	"	29.78	756.5	...	...	ESE	4	...
Tokio,	"	29.76	756.0	...	...	E	1	...	"	29.76	756.0	...	...	ENE	1	...
Kochi,	"	29.70	754.5	...	...	SW	1	...	"	29.69	754.0	...	...	SW	1	...
Nagasaki,	"	29.70	754.5	...	...	WSW	1	...	"	29.65	753.0	...	...	NNW	1	...
Kagoshima,	"	29.72	755.0	...	...	...	...	...	"	29.63	752.5	...	...	...	...	...
Oshima,	"	29.76	756.0	...	...	S	2	...	"	29.65	753.0	...	...	S	3	...
Naha,	"	29.82	757.5	...	...	S	5	...	"	29.75	755.5	...	...	SSW	4	...
Ishigakijima,	"	29.82	757.5	...	...	SW	5	...	"	29.73	755.0	...	...	SW	5	...
Bonin Island,	"	29.80	756.9	...	...	SW	2	...	"	29.80	757.0	...	...	SW	3	...
Chefoo,	15	29.69	754.1	78	74	E	1	b	6	29.66	753.3	72	76	SW	1	b
Hankow,	"	...	...	...	...	...	...	...	"	...	...	...	...	...	...	...
Ichang,	"	...	...	...	...	...	...	...	"	...	...	...	...	...	...	...
Changsha,	"	...	...	...	...	...	...	...	"	...	...	...	...	...	...	...
Shanghai,	11	29.62	752.4	86	61	W	1	o	"	29.68	753.9	72	100	SE	1	o
Gutzlaff,	14	29.67	753.6	77	92	WSW	1	o	"	29.69	754.1	73	95	NNE	1	o
Sharp Peak,	"	29.73	755.1	84	85	S	2	o	7	29.72	754.9	80	87	S	1	b
Amoy,	15	29.67	753.6	86	80	SSW	2	b	9	29.68	753.9	80	92	SSW	2	o
Swatow,	"	...	...	...	...	...	...	...	8	...	...	...	...	...	...	...
Taihoku,	11	29.78	756.3	90	57	WNW	4	b	5	29.72	754.8	73	96	...	o	b
Taichu,	"	29.85	758.1	90	...	SW	4	b	"	29.81	757.2	73	...	...	o	b
Tainan,	"	29.84	757.8	86	...	SSW	4	b	"	29.76	756.0	73	...	ESE	2	b
Koshun,	"	29.82	757.5	90	...	WSW	2	b	"	29.76	756.0	79	...	NW	2	b
Pescadores,	"	29.85	758.1	86	...	SSW	4	o	"	29.78	756.3	77	...	SSW	4	b
Canton,	14	29.73	755.1	88	76	SE	2	o	6	29.73	755.1	78	91	SSE	1	b
Hongkong,	"	29.78	756.4	87	66	SSW	4	c	"	29.75	755.6	81	82	WSW	3	oq
Gap Rock,	"	29.79	756.6	...	...	SSW	4	c	"	29.75	755.6	...	...	WSW	4	c
Macao,	"	29.75	755.7	90	72	SSW	4	b	"	29.72	754.8	79	90	SW	4	o
Wuchow,	15	...	...	...	...	...	...	...	9	...	...	...	...	...	...	...
Pakhoi,	"	...	...	...	...	...	...	...	"	...	...	...	...	...	...	...
Hoihow,	"	...	...	...	...	...	...	...	"	...	...	...	...	...	...	...
Phulien,	"	29.68	753.9	90	66	SSE	4	o	7	29.72	754.8	81	94	SSE	4	of
Tourane,	"	29.74	755.4	86	...	SE	2	b	"	29.75	755.7	79	...	SSW	4	b
Cape St. James,	"	29.76	756.0	86	...	S	2	b	"	29.81	757.2	77	...	...	o	b
Basco,	14	29.75	755.7	90	69	ESE	2	o	6	29.74	755.4	81	89	S	o	o
Aparri,	"	29.74	755.4	90	60	NE	4	b	"	29.78	756.3	79	80	...	4	b
Manila,	"	29.75	755.7	84	77	NW	2	r	"	29.79	756.6	75	92	...	o	b
Legaspi,	"	29.74	755.4	86	75	NNE	4	o	"	29.80	756.9	75	96	SW	1	b
Tacloban,	"	...	...	...	...	...	...	...	"	...	...	...	...	...	...	...
Iloilo,	"	29.73	755.1	84	74	NE	4	o	"	...	...	...	...	...	...	...
Surigao,	"	29.71	754.5	61	59	WSW	1	o	"	29.79	756.6	73	96	SW	1	b
Guam,	12.20	29.80	756.9	...	...	SE	1	r	4.20	29.84	757.8	...	...	SE	1	o
Yap,	12.47	29.81	757.2	...	...	...	o	o	4.47	29.85	758.1	...	...	...	o	b
Labuan,	14	29.79	756.6	88	88	N	2	b	6	29.83	757.7	77	94	N	2	b

June 27*d*. 11*h*. 10*m*.—Pressure has decreased slightly at Chefoo and from Hongkong to Formosa and S.W. Japan. It has increased slightly at Wladivostock and is nearly stationary at other reporting stations.

The Yellow Sea depression is now central over S. Korea.

Gradients are shallow from Hongkong to the Philippines.

Hongkong rainfall for the 24 hours ending at 10 a.m. to-day, 0·06 inch. Total since January 1st, 50·75 inches, against an average of 37·44 inches.

FORECAST FOR THE 24 HOURS ENDING AT NOON ON THE 28TH.

District.	Forecast.
1.—Formosa Channel,	S.W. winds, moderate, squally; fair.
2.—South coast of China between Hongkong and Lamocks,	
3.—Hongkong to Gap Rock,	
4.—South coast of China between Hongkong and Hainan,	

T. F. CLAXTON *Director.*

ROYAL OBSERVATORY, HONGKONG.

DAILY WEATHER REPORT.

Station.	27th June, 1924. Hongkong Standard Time.	Barometer at Sea Level. Inches.	Barometer at Sea Level. Millrs.	Temperature.	Humidity.	Wind. Direction.	Wind. Force.	Weather.	28th June, 1924. Hongkong Standard Time.	Barometer at Sea Level. Inches.	Barometer at Sea Level. Millrs.	Temperature.	Humidity.	Wind. Direction.	Wind. Force.	Weather.
Wladivostock,	12	29.89	759.1	59	...	SSE	5	o	6	30.00	761.9	54	...	SSE	4	o
Nemuro,	11	29.90	759.5	...	...	NNE	2	...	5	29.94	760.5	...	...	ENE	1	...
Hokodate,	,,	29.82	757.5	...	...	ESE	5	...	,,	29.88	759.0	...	...	E	2	...
Tokio,	,,	29.67	753.5	...	...	E	1	...	,,	29.84	758.0	...	...	E	1	...
Kochi,	,,	29.72	755.0	...	...	SSW	1	...	,,	29.75	755.5	...	...	SW	1	...
Nagasaki,	,,	29.67	753.5	...	...	W	1	...	,,	29.67	753.5	...	...	E	1	...
Kagoshima,	,,	29.69	754.0	...	...	NNE	1	...	,,	29.65	753.0	...	...	ENE	3	...
Oshima,	,,	29.69	754.0	...	...	S	2	...	,,	29.61	752.0	...	...	S	1	...
Naha,	,,	29.74	755.5	...	...	W	5	...	,,	29.69	754.0	...	...	SW	1	...
Ishigakijima,	,,	29.74	755.5	...	...	SW	6	...	,,	29.65	753.0	...	...	WSW	6	...
Bonin Island,	,,	29.80	757.0	...	...	WSW	1	...	,,	29.84	758.0	...	...	WSW	1	...
Chefoo.	15	29.61	752.1	83	75	ESE	2	b	6	29.65	753.1	72	81	SSE	1	b
Hankow,	,,	...	...	...	...	...	...	...	,,	...	...	...	...	...	...	...
Ichang,	,,	...	...	...	...	...	...	...	,,	...	...	...	...	...	...	...
Changsha,	,,	...	...	...	...	...	...	...	,,	...	...	...	...	...	...	...
Shanghai.	11	29.67	753.6	79	80	ESE	1	o	,,	29.67	753.6	70	100	ESE	1	o
Gutzlaff,	14	29.69	754.1	73	95	E	1	o	,,	29.69	754.1	71	95	NE	1	o
Sharp Peak,	,,	29.69	754.1	86	84	S	2	o	7	29.65	753.1	86	88	S	1	o
Amoy,	15	29.58	751.3	90	73	SSE	4	b	9	29.58	751.3	80	82	SSW	4	b
Swatow,	,,	...	...	...	...	...	...	...	8	...	...	...	...	...	...	...
Taihoku,	11	29.72	754.8	90	57	W	4	b	5	29.66	753.3	72	89	S	2	b
Taichu,	,,	29.80	756.9	86	...	E	4	o	,,	29.75	755.7	75	...	SSE	2	b
Tainan,	,,	29.79	756.6	90	...	W	4	b	,,	29.73	755.1	75	...	SE	2	b
Koshun,	,,	29.75	755.7	86	...	W	4	o	,,	29.71	754.5	79	...	WNW	2	b
Pescadores,	,,	29.78	756.3	84	...	S	4	o	,,	29.69	754.2	77	...	S	4	b
Canton,	14	29.67	753.6	90	70	S	2	o	6	29.66	753.3	80	91	SSW	2	c
Hongkong,	,,	29.72	754.9	86	68	WSW	3	o	,,	29.68	753.9	81	78	SW	4	oq
Gap Rock,	,,	29.73	755.1	...	...	SW	5	b	,,	29.71	754.6	...	...	SW	5	c
Macao,	,,	29.71	754.5	86	75	SW	4	o	,,	29.65	753.0	79	94	NNW	4	o
Wuchow,	15	...	...	...	...	...	...	...	9	...	...	...	...	...	...	...
Pakhoi,	,,	...	...	...	...	...	...	...	,,	...	...	...	...	...	...	...
Hoihow,	,,	...	...	...	...	...	...	...	,,	...	...	...	...	...	...	...
Phulien,	,,	29.65	753.0	86	78	SSE	4	o	7	29.59	751.5	81	96	S	6	of
Tourane,	,,	29.69	754.2	86	...	SSE	2	b	,,	29.68	753.9	82	...	SSW	2	o
Cape St. James,	,,	29.76	756.0	86	...	S	2	b	,,	29.79	756.6	77	...	SW	4	o
Basco,	14	29.69	754.2	86	78	SW	4	o	6	29.72	754.8	79	91	...	o	b
Aparri,	,,	29.72	754.8	90	63	N	4	b	,,	29.73	755.1	77	91	S	2	b
Manila,	,,	29.74	755.4	90	63	SW	1	o	,,	29.79	756.6	77	94	...	o	o
Legaspi,	,,	29.76	756.0	90	72	NE	2	o	,,	29.81	757.2	77	94	SSW	1	b
Tacloban,	,,	...	...	...	...	...	...	...	,,	...	...	...	...	...	...	...
Iloilo,	,,	29.76	756.0	86	71	SW	4	o	,,	29.80	756.9	77	86	...	o	o
Surigao,	,,	...	...	...	...	...	...	...	,,	29.79	756.6	75	94	SW	1	b
Guam,	12.20	29.81	757.2	...	...	SE	2	r	4.20	29.84	757.8	...	...	E	1	o
Yap,	12.47	29.81	757.2	...	...	SSE	1	o	4.47	29.85	758.1	...	...	NE	1	o
Labuan,	14	29.79	756.6	86	88	N	2	b	6	29.80	756.9	76	94	SW	6	o

June 28*d*. 11*h*. 45*m*.—Pressure has decreased moderately over S.W. China and over the Eastern Sea. Changes are slight elsewhere.

The Yellow Sea depression has filled up, others have formed over S.W. China and over the Eastern Sea.

Hongkong rainfall for the 24 hours ending at 10 a.m. to-day, 0·01 inch. Total since January 1st, 50·76 inches, against an average of 37·99 inches.

FORECAST FOR THE 24 HOURS ENDING AT NOON ON THE 29TH.

District.	Forecast.
1.—Formosa Channel,	S.W. winds, fresh, squally; fine to showery.
2.—South coast of China between Hongkong and Lamocks,	
3.—Hongkong to Gap Rock,	
4.—South coast of China between Hongkong and Hainan,	

T. F. CLAXTON *Director.*

ROYAL OBSERVATORY, HONGKONG.

DAILY WEATHER REPORT.

Station.	28th June, 1924. Hongkong Standard Time.	Barometer at Sea Level. Inches.	Barometer at Sea Level. Millrs.	Temperature.	Humidity.	Wind. Direction.	Wind. Force.	Weather.	29th June, 1924. Hongkong Standard Time.	Barometer at Sea Level. Inches.	Barometer at Sea Level. Millrs.	Temperature.	Humidity.	Wind. Direction.	Wind. Force.	Weather.
Wladivostock,	12	30.01	762.3	61	...	S	4	o	6	30.05	763.2	55	...	SSE	4	o
Nemuro,	11	29.96	761.0	...	...	NW	1	...	5	30.04	763.0	...	...	ESE	1	...
Hokodate,	"	29.94	760.5	...	...	SE	3	...	"	30.04	763.0	...	...	E	1	...
Tokio,	"	29.86	758.5	...	...	ESE	2	...	"	29.98	761.5	...	...	...	1	...
Kochi,	"	29.78	756.5	...	...	...	0	...	"	29.92	760.0	...	...	WSW	1	...
Nagasaki,	"	29.72	755.0	...	...	ENE	1	...	"	29.88	759.0	...	...	WSW	1	...
Kagoshima,	"	29.70	754.5	...	...	NE	2	...	"	29.86	758.5	...	...	...	0	...
Oshima,	"	29.69	754.0	...	...	S	2	...	"	29.80	757.0	...	...	SE	1	...
Naha,	"	29.72	755.0	...	...	S	5	...	"	29.82	757.5	...	...	S	2	...
Ishigakijima,	"	29.72	755.0	...	...	SW	5	...	"	29.76	756.0	...	...	SW	5	...
Bonin Island,	"	29.88	759.0	...	...	SW	2	...	"	29.96	761.0	...	...	WNW	2	...
Chefoo,	15	29.69	754.1	81	78	ESE	2	b	6	29.85	758.2	72	95	...	0	b
Hankow,	"	...	...	...	...	...	...	...	"	...	...	...	...	...	...	...
Ichang,	"	...	...	...	...	...	...	...	"	...	...	...	...	...	...	...
Changsha,	"	...	...	...	...	...	...	...	"	...	...	...	...	...	...	...
Shanghai,	11	29.71	754.5	84	64	E	2	b	"	29.76	756.0	72	94	E	1	r
Gutzlaff,	14	29.74	755.4	76	86	SE	2	o	"	29.77	756.1	71	100	E	4	r
Sharp Peak,	"	29.66	753.3	83	79	S	4	o	7	29.73	755.1	80	87	S	1	b
Amoy,	15	29.60	751.8	86	72	SSW	2	o	9	29.69	754.1	80	92	SSW	4	b
Swatow,	"	...	...	...	...	...	...	...	8	...	...	...	...	...	...	...
Taihoku,	11	29.71	754.5	90	60	WSW	2	b	5	29.76	756.0	73	96	...	0	b
Taichu,	"	29.75	755.7	90	...	SSW	4	b	"	29.76	756.0	73	...	...	0	b
Tainan,	"	29.76	756.0	90	...	SSW	2	o	"	29.75	755.7	77	...	SE	2	b
Koshun,	"	29.74	755.4	86	...	NW	4	o	"	29.76	756.0	77	...	...	0	b
Pescadores,	"	29.76	756.0	90	...	S	4	b	"	29.75	755.7	79	...	S	4	o
Canton,	14	29.61	752.1	89	73	S	2	o	6	29.64	752.8	80	91	WNW	2	o
Hongkong,	"	29.67	753.6	86	68	SW	4	oq	"	29.65	753.1	82	83	SSW	4	oq
Gap Rock,	"	29.68	753.9	...	...	SW	5	c	"	29.65	753.1	...	...	S	5	o
Macao,	"	29.63	752.7	86	75	SSW	4	o	"	29.61	752.1	81	89	S	6	o
Wuchow,	15	...	...	...	...	...	...	...	9	...	...	...	...	...	...	...
Pakhoi,	"	...	...	...	...	...	...	...	"	...	...	...	...	...	...	...
Hoihow,	"	...	...	...	...	...	...	...	"	...	...	...	...	...	...	...
Phulien,	"	29.52	749.1	93	50	SW	4	o	7	29.53	750.0	81	87	SSW	6	o
Tourane,	"	29.61	752.1	86	...	SSW	2	b	"	29.62	752.4	82	...	WSW	2	o
Cape St. James,	"	29.73	755.1	79	...	SW	4	o	"	29.76	756.0	77	...	SW	4	o
Basco,	14	29.71	754.5	86	75	SSW	4	o	6	...	...	...	...	...	...	...
Aparri,	"	29.72	754.8	93	59	NNW	4	b	"	...	...	...	...	...	...	...
Manila,	"	29.74	755.4	82	84	SE	1	o	"	29.82	757.5	77	96	SW	1	o
Legaspi,	"	29.75	755.7	86	71	SSW	4	o	"	29.82	757.5	75	96	...	0	b
Tacloban,	"	...	...	...	...	...	...	...	"	...	...	...	...	...	...	...
Iloilo,	"	...	...	86	71	SSW	4	o	"	29.81	757.2	79	89	SE	2	o
Surigao,	"	29.76	756.0	86	75	N	2	b	"	...	...	...	...	...	...	...
Guam,	12.20	29.82	757.5	...	...	N	1	r	4.20	...	...	...	...	...	...	...
Yap,	12.47	29.80	756.9	...	...	E	2	o	4.47	29.82	757.5	...	...	NE	2	o
Labuan,	14	29.82	757.4	84	95	N	2	o	6	29.81	757.2	80	87	N	2	b

June 29*d*. 11*h*. 55*m*.—Pressure has increased considerably over Japan, and at Chefoo. It has increased slightly over E. China, Formosa and the Philippines. It has decreased slightly over S. China and Indo-China.

The anticyclone covering Manchuria and Japan has strengthened considerably.

The depression over the Eastern Sea has filled up.

The depression over S.W. China has strengthened.

Hongkong rainfall for the 24 hours ending at 10 a.m. to-day, 0·35 inch. Total since January 1st, 51·11 inches, against an average of 38·53 inches.

FORECAST FOR THE 24 HOURS ENDING AT NOON ON THE 30TH.

District.	Forecast.
1.—Formosa Channel,	S. winds, moderate.
2.—South coast of China between Hongkong and Lamocks,	S.W. winds, moderate to fresh, squally; overcast, rain.
3.—Hongkong to Gap Rock,	S.W. winds, moderate to fresh, squally; overcast, rain.
4.—South coast of China between Hongkong and Hainan,	S.W. winds, moderate to fresh, squally; overcast, rain.

B. D. EVANS,—*First Assistant.*

ROYAL OBSERVATORY, HONGKONG.

DAILY WEATHER REPORT.

Station.	29th June, 1924. Hongkong Standard Time.	Barometer at Sea Level. Inches.	Barometer at Sea Level. Millrs.	Temperature.	Humidity.	Wind. Direction.	Wind. Force.	Weather.	30th June, 1924. Hongkong Standard Time.	Barometer at Sea Level. Inches.	Barometer at Sea Level. Millrs.	Temperature.	Humidity.	Wind. Direction.	Wind. Force.	Weather.
Wladivostook,	12	30.02	762.6	58	...	SSE	4	f	6	29.92	759.9	60	...	SSE	2	f
Nemuro,	11	...	...	...	...	...	...	...	5	...	...	...	...	...	...	...
Hokodate,	,,	...	...	...	...	ESE	3	...	,,	30.04	763.0	...	...	...	0	...
Tokio,	,,	29.98	761.5	...	...	S	1	...	,,	30.06	763.5	...	...	ENE	1	...
Kochi,	,,	29.98	761.5	...	...	...	0	...	,,	30.04	763.0	...	...	SW	1	...
Nagasaki,	,,	29.90	759.5	...	...	NE	2	...	,,	29.96	761.0	...	...	SE	3	...
Kagoshima,	,,	29.92	760.0	...	...	NE	3	...	,,	29.98	761.5	...	...	ENE	1	...
Oshima,	,,	29.86	758.5	...	...	NNE	1	...	,,	29.92	760.0	...	...	...	...	...
Naha,	,,	29.86	758.5	...	...	S	3	...	,,	29.94	760.5	...	...	S	1	...
Ishigakijima,	,,	29.86	758.5	...	...	SW	2	...	,,	29.90	759.5	...	...	S	4	...
Bonin Island,	,,	29.96	761.0	...	...	SSW	3	...	,,	29.96	761.0	...	...	WSW	1	...
Chefoo,	15	29.82	757.4	88	84	SE	2	o	6	29.88	758.9	73	86	SSE	1	b
Hankow,	,,	...	...	...	...	...	...	...	,,	...	...	...	...	...	...	...
Ichang,	,,	...	...	...	...	...	...	...	,,	...	...	...	...	...	...	...
Changsha,	,,	...	...	...	...	...	...	...	,,	...	...	...	...	...	...	...
Shanghai,	11	29.84	757.8	75	89	ESE	1	r	,,	29.81	757.2	72	98	SE	1	r
Gutzlaff,	14	29.85	758.2	73	95	E	2	o	,,	29.83	757.7	71	100	SE	6	r
Sharp Peak,	,,	29.74	755.4	84	83	S	2	b	7	29.83	757.7	80	96	...	o	o
Amoy,	15	29.70	754.4	83	83	SSE	6	r	9	29.77	756.1	77	95	W	6	r
Swatow,	,,	...	...	...	...	...	...	...	8	...	...	...	...	...	...	...
Taihoku,	11	29.79	756.6	90	60	NNE	2	b	5	29.84	757.8	73	96	...	o	b
Taichu,	,,	29.80	756.9	90	...	SSW	4	b	,,	29.85	758.1	77	...	...	o	b
Tainan,	,,	29.81	757.2	90	...	S	4	b	,,	29.82	757.5	75	...	...	o	b
Koshun,	,,	29.85	758.1	82	...	SW	2	o	,,	29.79	756.6	81	...	SSE	4	b
Pescadores,	,,	29.79	756.6	86	...	SSE	6	o	,,	29.82	757.5	77	...	SSE	2	b
Canton,	14	29.64	752.8	86	84	S	2	o	6	29.71	754.5	76	95	S	2	or
Hongkong,	,,	29.67	753.6	84	79	SW	3	oq	,,	29.73	755.1	81	81	SSW	3	oq
Gap Rock,	,,	29.69	754.1	...	...	SSW	5	o	,,	29.73	755.1	...	...	S	4	o
Macao,	,,	29.63	752.7	86	81	S	4	o	,,	29.68	753.9	81	92	S	6	o
Wuchow,	15	...	...	...	...	...	...	...	9	...	...	...	...	...	...	...
Pakhoi,	,,	...	...	...	...	...	...	...	,,	...	...	...	...	...	...	...
Hoihow,	,,	...	...	...	...	...	...	...	,,	...	...	...	...	...	...	...
Phulien,	,,	29.59	751.5	81	89	NW	6	r	7	29.62	752.4	75	96	SSW	4	rf
Tourane,	,,	29.61	752.1	90	...	SE	2	b	,,	29.69	754.2	82	...	WNW	2	o
Cape St. James,	,,	29.75	755.7	84	...	S	2	o	,,	29.79	756.6	75	...	SW	2	o
Basco,	14	29.81	757.2	86	71	ESE	4	o	6	29.82	757.5	82	84	ESE	2	o
Aparri,	,,	29.78	756.3	86	68	NNE	4	b	,,	29.84	757.8	75	96	SSE	4	b
Manila,	,,	29.75	755.7	90	66	W	2	b	,,	29.85	758.1	75	92	...	o	b
Legaspi,	,,	29.82	757.5	79	91	SW	2	o	,,	29.84	757.8	73	96	W	1	b
Tacloban,	,,	...	...	...	...	...	...	...	,,	...	...	...	...	...	...	...
Iloilo,	,,	29.80	756.9	84	77	NE	4	o	,,	29.82	757.5	77	88	N	1	o
Surigao,	,,	29.80	756.9	82	81	N	4	o	,,	29.81	757.2	75	94	...	o	b
Guam,	12.20	29.80	756.9	...	...	NW	2	r	4.20	29.82	757.5	...	...	NE	2	r
Yap,	12.47	29.80	756.9	...	...	NE	4	o	4.47	29.82	757.5	...	...	NE	1	o
Labuan,	14	29.79	756.6	88	84	NE	2	b	6	29.81	757.2	78	91	N	1	b

June 30*d*. 12*h*. 10*m*.—Pressure is still highest over N.E. Japan. It has increased slightly at the majority of stations.

The depression over S.W. China remains stationary.

Hongkong rainfall for the 24 hours ending at 10 a.m. to-day, 0·62 inch. Total since January 1st, 51·73 inches, against an average of 39·06 inches.

FORECAST FOR THE 24 HOURS ENDING AT NOON ON THE 1st.

District.	Forecast.
1.—Formosa Channel, 2.—South coast of China between Hongkong and Lamocks, 3.—Hongkong to Gap Rock, 4.—South coast of China between Hongkong and Hainan,	S. winds, moderate, squally; generally overcast, occasional rain.

T. F. CLAXTON *Director.*

ROYAL OBSERVATORY, HONGKONG.

MONTHLY METEOROLOGICAL BULLETIN.

JULY,

1924.

CONTAINING DETAILED RESULTS OF OBSERVATIONS MADE AT THE ROYAL OBSERVATORY, HONGKONG, AND THE DAILY WEATHER REPORTS FROM VARIOUS STATIONS IN THE FAR EAST.

PREPARED UNDER THE DIRECTION OF

T. F. CLAXTON, F.R.A.S.,

HONGKONG:
PRINTED BY NORONHA & Co.
GOVERNMENT PRINTERS.

1924.

ROYAL OBSERVATORY, HONGKONG.

RESULTS

OF

METEOROLOGICAL OBSERVATIONS.

JULY,

1924.

TABLE I.—BAROMETRIC PRESSURE at every HOUR of the DAY, in the MONTH of July, 1924.

Days of the Month.	Hours, Hongkong Standard Time. 1	2	3	4	5	6	7	8	9	10	11	Noon.	Days of the Month.
	ins.	ins.	ins.	ins.	ins.	ins.	ins.	ins.	ins.	ins.	ins.	ins.	
1	29·734	29·724	29·714	29·714	29·716	29·724	29·743	29·749	29·756	29·777	29·776	29·784	1
2	29·763	29·750	29·745	29·746	29·744	29·748	29·757	29·766	29·775	29·782	29·776	29·772	2
3	29·762	29·752	29·742	29·746	29·746	29·752	29·758	29·766	29·773	29·776	29·769	29·759	3
4	29·756	29·752	29·744	29·735	29·741	29·744	29·754	29·767	29·768	29·769	29·768	29·767	4
5	29·772	29·762	29·755	29·753	29·754	29·764	29·764	29·776	29·789	29·780	29·777	29·781	5
6	29·768	29·742	29·744	29·744	29·746	29·754	29·772	29·777	29·792	29·798	29·802	29·789	6
7	29·750	29·741	29·729	29·729	29·729	29·741	29·740	29·752	29·755	29·765	29·738	29·731	7
8	29·682	29·674	29·674	29·664	29·672	29·678	29·680	29·687	29·690	29·691	29·691	29·688	8
9	29·631	29·617	29·618	29·626	29·626	29·629	29·636	29·643	29·647	29·644	29·629	29·619	9
10	29·553	29·533	29·519	29·525	29·535	29·535	29·535	29·543	29·554	29·547	29·551	29·537	10
11	29·521	29·509	29·505	29·495	29·496	29·497	29·509	29·535	29·539	29·542	29·541	29·535	11
12	29·560	29·547	29·545	29·539	29·536	29·556	29·556	29·567	29·579	29·587	29·590	29·584	12
13	29·601	29·589	29·586	29·582	29·583	29·585	29·594	29·599	29·618	29·627	29·625	29·603	13
14	29·551	29·547	29·525	29·517	29·521	29·508	29·509	29·510	29·512	29·516	29·505	29·483	14
15	29·447	29·408	29·397	29·397	29·405	29·407	29·419	29·425	29·431	29·437	29·428	29·431	15
16	29·436	29·427	29·425	29·419	29·417	29·419	29·429	29·443	29·453	29·467	29·482	29·495	16
17	29·471	29·457	29·448	29·449	29·449	29·461	29·478	29·492	29·512	29·510	29·487	29·487	17
18	29·484	29·473	29·454	29·457	29·445	29·453	29·460	29·466	29·467	29·466	29·474	29·469	18
19	29·499	29·473	29·467	29·469	29·475	29·478	29·497	29·501	29·507	29·513	29·509	29·507	19
20	29·460	29·450	29·446	29·460	29·476	29·495	29·519	29·544	29·567	29·581	29·588	29·571	20
21	29·612	29·598	29·580	29·578	29·574	29·592	29·612	29·627	29·640	29·636	29·627	29·613	21
22	29·636	29·626	29·614	29·606	29·594	29·612	29·614	29·632	29·627	29·633	29·621	29·615	22
23	29·582	29·578	29·558	29·550	29·550	29·559	29·566	29·577	29·587	29·587	29·586	29·577	23
24	29·602	29·589	29·585	29·571	29·580	29·594	29·597	29·608	29·618	29·625	29·625	29·621	24
25	29·670	29·650	29·656	29·662	29·659	29·662	29·666	29·676	29·675	29·671	29·673	29·676	25
26	29·677	29·665	29·658	29·654	29·654	29·664	29·680	29·676	29·675	29·685	29·673	29·651	26
27	29·653	29·627	29·614	29·597	29·605	29·609	29·625	29·631	29·633	29·641	29·630	29·625	27
28	29·605	29·583	29·567	29·549	29·543	29·541	29·543	29·551	29·573	29·579	29·599	29·590	28
29	29·565	29·553	29·539	29·525	29·534	29·537	29·545	29·547	29·569	29·576	29·573	29·569	29
30	29·529	29·515	29·515	29·507	29·505	29·511	29·533	29·548	29·556	29·559	29·547	29·531	30
31	29·529	29·522	29·522	29·510	29·510	29·524	29·528	29·526	29·542	29·557	29·550	29·544	31

Days of the Month.	13	14	15	16	17	18	19	20	21	22	23	Midn.	Days of the Month.
	ins.	ins.	ins.	ins.	ins.	ins.	ins.	ins.	ins.	ins.	ins.	ins.	
1	29·756	29·742	29·740	29·723	29·715	29·711	29·721	29·756	29·782	29·796	29·792	29·772	1
2	29·756	29·744	29·725	29·716	29·709	29·701	29·712	29·728	29·746	29·761	29·772	29·776	2
3	29·746	29·741	29·715	29·702	29·693	29·689	29·688	29·716	29·729	29·739	29·767	29·761	3
4	29·766	29·759	29·744	29·721	29·716	29·716	29·733	29·741	29·765	29·783	29·787	29·782	4
5	29·768	29·758	29·755	29·735	29·720	29·736	29·749	29·763	29·785	29·801	29·815	29·801	5
6	29·776	29·778	29·762	29·752	29·742	29·732	29·746	29·766	29·780	29·787	29·794	29·778	6
7	29·719	29·706	29·699	29·674	29·680	29·690	29·715	29·732	29·738	29·732	29·723	29·706	7
8	29·686	29·671	29·641	29·629	29·621	29·617	29·632	29·647	29·659	29·659	29·657	29·647	8
9	29·595	29·579	29·555	29·541	29·535	29·542	29·553	29·550	29·569	29·578	29·570	29·559	9
10	29·516	29·499	29·487	29·486	29·488	29·490	29·489	29·495	29·513	29·535	29·541	29·535	10
11	29·513	29·488	29·481	29·483	29·482	29·486	29·512	29·533	29·558	29·581	29·583	29·563	11
12	29·587	29·574	29·568	29·563	29·550	29·564	29·575	29·610	29·623	29·631	29·643	29·637	12
13	29·593	29·566	29·556	29·538	29·522	29·518	29·540	29·561	29·571	29·592	29·591	29·571	13
14	29·475	29·453	29·429	29·411	29·403	29·423	29·429	29·450	29·463	29·462	29·464	29·451	14
15	29·432	29·408	29·386	29·369	29·365	29·383	29·411	29·421	29·441	29·462	29·462	29·444	15
16	29·482	29·472	29·446	29·426	29·409	29·407	29·415	29·434	29·468	29·481	29·495	29·477	16
17	29·472	29·463	29·447	29·433	29·427	29·432	29·445	29·472	29·485	29·495	29·499	29·494	17
18	29·465	29·455	29·435	29·423	29·423	29·434	29·448	29·470	29·492	29·501	29·509	29·509	18
19	29·491	29·477	29·447	29·424	29·410	29·421	29·423	29·427	29·433	29·457	29·469	29·462	19
20	29·588	29·587	29·583	29·582	29·574	29·566	29·570	29·584	29·604	29·612	29·616	29·616	20
21	29·601	29·605	29·614	29·600	29·576	29·588	29·590	29·606	29·624	29·638	29·660	29·650	21
22	29·599	29·575	29·580	29·564	29·556	29·532	29·555	29·580	29·609	29·618	29·607	29·647	22
23	29·561	29·558	29·547	29·531	29·521	29·533	29·551	29·568	29·594	29·605	29·615	29·607	23
24	29·613	29·602	29·582	29·580	29·579	29·575	29·582	29·610	29·631	29·635	29·660	29·659	24
25	29·687	29·658	29·641	29·627	29·627	29·625	29·640	29·650	29·678	29·699	29·702	29·685	25
26	29·641	29·620	29·598	29·600	29·582	29·589	29·615	29·630	29·656	29·674	29·686	29·669	26
27	29·611	29·597	29·584	29·558	29·544	29·548	29·551	29·571	29·601	29·614	29·619	29·619	27
28	29·569	29·574	29·547	29·537	29·536	29·536	29·549	29·536	29·589	29·603	29·597	29·581	28
29	29·555	29·523	29·502	29·484	29·477	29·477	29·490	29·510	29·532	29·543	29·553	29·543	29
30	29·504	29·492	29·463	29·485	29·495	29·485	29·504	29·501	29·530	29·547	29·540	29·537	30
31	29·530	29·505	29·489	29·495	29·487	29·484	29·509	29·525	29·547	29·561	29·571	29·565	31

TABLE II.—TEMPERATURE of the AIR at every HOUR of the DAY, in the MONTH of JULY, 1924.

Hours, Hongkong Standard Time.

Days of the Month.	1	2	3	4	5	6	7	8	9	10	11	Noon.	Days of the Month.
	°	°	°	°	°	°	°	°	°	°	°	°	
1	82·1	82·1	81·7	81·5	82·1	80·6	79·3	79·1	79·6	80·0	80·7	80·8	1
2	81·4	81·0	80·4	80·2	80·5	80·6	81·8	84·0	83·9	83·8	86·0	85·4	2
3	80·9	80·5	81·3	81·0	80·4	79·6	79·4	84·1	82·0	85·5	86·0	86·0	3
4	81·4	81·2	81·0	80·7	80·8	81·0	82·8	82·3	84·4	86·2	85·6	87·0	4
5	80·9	81·0	78·8	79·2	78·5	78·9	80·1	81·6	79·2	82·7	86·5	85·1	5
6	79·9	80·3	79·7	79·5	79·3	79·7	80·9	81·1	79·9	80·0	79·8	81·1	6
7	79·1	79·0	79·0	78·5	78·5	78·5	79·6	82·1	83·2	81·0	83·7	83·0	7
8	79·4	78·6	78·3	78·0	78·2	78·1	79·6	81·4	82·8	83·9	85·3	85·8	8
9	80·4	80·1	80·1	79·9	80·1	80·0	81·0	82·0	83·5	84·6	85·5	87·3	9
10	81·4	80·9	80·2	80·2	79·5	79·8	81·0	82·7	84·0	86·3	85·7	84·2	10
11	80·3	80·1	80·0	80·0	79·7	79·6	80·7	81·1	83·4	83·6	81·0	80·9	11
12	84·2	80·8	80·6	79·6	78·8	79·7	79·8	83·8	83·4	80·2	83·7	84·7	12
13	83·2	83·9	83·8	83·3	83·2	83·3	83·9	85·4	85·6	87·0	86·6	87·4	13
14	82·1	78·0	79·0	79·3	76·6	77·7	78·6	80·2	81·1	80·5	81·4	83·6	14
15	79·8	79·2	79·3	79·3	79·4	79·3	81·0	82·1	84·0	83·1	84·9	83·3	15
16	80·4	80·2	80·0	80·0	80·0	80·0	80·8	82·3	83·3	83·4	80·3	77·1	16
17	79·9	80·0	79·8	80·4	80·7	79·4	78·5	78·8	78·5	79·5	83·0	84·1	17
18	81·1	81·1	81·0	80·3	80·9	80·5	80·5	82·6	82·9	84·6	85·0	85·6	18
19	82·4	82·1	81·7	81·5	81·6	80·5	80·6	82·0	83·4	82·7	82·2	79·8	19
20	79·0	79·6	79·2	80·6	80·1	80·0	82·5	82·0	83·4	83·6	79·3	81·9	20
21	80·2	80·2	79·7	77·9	78·7	78·0	77·9	79·0	78·4	79·4	83·0	83·0	21
22	78·8	79·0	77·9	78·1	77·8	78·5	79·2	81·2	83·6	82·5	83·3	80·0	22
23	80·0	79·0	80·0	79·9	79·5	77·9	80·5	82·0	83·1	83·2	81·0	83·0	23
24	80·3	81·5	81·5	82·0	80·6	79·7	81·0	81·0	82·7	83·0	79·9	83·2	24
25	79·1	79·2	78·5	77·7	77·9	78·0	78·7	79·4	81·8	82·6	83·4	84·1	25
26	80·9	81·5	79·6	79·9	80·2	80·1	79·4	80·2	82·1	79·6	83·5	81·9	26
27	82·0	81·0	78·9	80·4	80·9	80·9	82·2	81·8	83·1	83·7	84·5	84·6	27
28	82·0	82·2	82·0	82·2	81·7	81·2	81·8	83·3	81·2	82·5	83·5	85·3	28
29	82·0	81·5	81·2	80·8	80·4	80·0	81·4	82·5	84·0	86·5	86·7	86·7	29
30	81·4	81·2	81·4	81·1	81·0	80·6	81·4	81·8	83·9	84·4	85·8	85·0	30
31	80·1	78·3	78·4	78·8	79·2	78·7	78·2	78·0	78·2	78·5	79·5	80·5	31

Days of the Month.	13	14	15	16	17	18	19	20	21	22	23	Midn.	Days of the Month.
	°	°	°	°	°	°	°	°	°	°	°	°	
1	81·1	81·7	82·4	83·1	82·9	83·1	82·3	82·0	81·9	82·0	81·4	81·4	1
2	87·6	88·6	87·5	86·9	85·3	84·4	82·5	81·4	81·2	80·9	81·0	80·3	2
3	86·9	87·0	86·9	86·5	86·0	85·2	83·0	82·2	82·0	82·0	82·1	81·8	3
4	84·8	86·5	85·7	84·5	84·6	84·0	81·8	81·6	82·0	81·6	82·1	81·3	4
5	86·3	85·4	84·9	84·8	84·0	83·5	82·6	82·1	81·8	81·6	81·0	80·4	5
6	85·1	79·0	80·0	81·9	81·5	81·2	80·7	80·4	79·9	80·0	79·6	79·7	6
7	84·2	84·3	82·5	83·2	83·5	82·9	82·0	81·0	80·5	79·5	78·4	78·5	7
8	86·1	87·0	87·9	86·7	85·8	84·0	83·0	82·5	82·0	81·5	81·0	80·4	8
9	87·4	88·5	88·7	88·7	88·0	86·7	84·5	83·4	83·0	82·9	82·0	81·7	9
10	84·6	83·9	84·8	83·5	83·4	82·0	81·3	81·0	80·8	80·6	80·6	80·0	10
11	82·4	85·8	84·7	85·0	83·2	84·4	83·2	81·6	81·3	81·5	81·0	80·9	11
12	84·1	82·3	84·2	82·6	84·1	83·0	83·0	82·3	82·0	82·0	81·3	81·3	12
13	80·1	79·7	80·4	82·3	83·4	83·9	82·5	81·3	81·3	81·7	81·7	80·8	13
14	80·2	80·6	81·4	81·9	82·2	81·1	81·0	80·1	80·4	80·1	80·0	79·7	14
15	78·3	78·0	80·2	81·0	82·8	82·3	81·6	80·8	80·2	80·5	81·0	81·0	15
16	77·5	77·6	78·4	80·2	81·1	80·7	81·0	79·4	79·9	80·1	80·0	80·4	16
17	84·9	84·0	83·3	82·5	82·6	82·0	81·4	81·0	80·8	80·8	81·1	80·4	17
18	86·0	85·2	85·1	85·1	84·6	83·0	83·0	82·4	82·5	82·4	82·6	82·0	18
19	79·8	81·0	82·9	84·7	84·8	81·1	80·5	80·2	79·9	80·2	78·7	81·2	19
20	80·3	80·4	79·7	77·8	78·0	79·2	79·3	79·7	80·0	79·4	79·5	80·2	20
21	84·7	80·6	77·2	77·6	78·8	79·0	79·3	78·7	79·1	79·3	79·9	79·6	21
22	83·8	83·8	80·5	82·8	80·5	80·8	80·5	80·4	78·9	80·0	80·6	80·7	22
23	83·6	80·0	83·0	82·8	82·5	81·1	80·5	81·0	81·1	81·6	81·1	80·1	23
24	82·1	84·1	84·5	83·3	82·3	82·8	82·5	81·6	81·1	81·9	80·2	81·1	24
25	78·6	82·0	83·9	82·2	81·9	81·6	81·0	81·3	81·1	81·0	81·7	81·2	25
26	83·2	83·4	84·2	83·7	81·0	82·2	82·2	80·6	81·6	80·3	81·0	80·9	26
27	85·2	84·4	84·1	84·8	84·2	83·5	82·7	81·5	81·6	81·5	81·4	81·9	27
28	83·5	84·5	85·7	84·8	84·2	82·9	81·9	81·4	81·8	81·9	82·7	82·4	28
29	87·3	87·7	87·4	86·4	86·0	84·4	83·4	82·5	82·0	81·8	81·5	81·2	29
30	88·3	86·6	85·4	79·4	80·2	81·1	80·0	80·0	80·0	80·1	80·0	80·5	30
31	82·0	82·8	83·2	82·4	80·0	82·1	81·2	80·7	80·8	80·9	80·5	80·3	31

TABLE III.—TEMPERATURE of EVAPORATION at every HOUR of the DAY, in the MONTH of JULY, 1924.

Days of the Month.	Hours, Hongkong Standard Time. 1	2	3	4	5	6	7	8	9	10	11	Noon.	Days of the Month.
	°	°	°	°	°	°	°	°	°	°	°	°	
1	78·2	78·2	77·7	77·9	78·0	77·5	76·1	76·1	76·6	77·0	78·0	78·0	1
2	77·9	77·3	77·3	77·4	77·4	77·2	78·0	78·0	77·9	78·5	78·4	78·0	2
3	77·9	77·9	77·4	77·1	77·0	77·1	76·3	78·8	78·0	80·0	78·6	79·5	3
4	77·1	77·0	76·9	76·4	77·0	76·9	78·2	77·0	78·6	78·6	78·4	79·7	4
5	78·1	77·4	76·0	76·3	76·0	76·0	77·1	77·7	76·6	78·7	79·1	78·5	5
6	75·6	76·0	77·2	77·5	77·5	77·5	78·4	78·4	77·3	76·9	76·8	77·4	6
7	77·1	77·0	77·0	77·1	77·1	77·3	78·0	79·2	79·0	77·0	78·2	78·3	7
8	77·9	76·9	76·6	76·3	76·5	76·0	76·9	77·4	77·5	77·3	78·0	79·0	8
9	77·9	77·4	77·1	76·0	76·5	76·1	78·0	78·1	79·0	78·5	77·9	78·9	9
10	78·4	78·3	78·0	78·0	77·8	77·1	78·5	79·0	79·9	80·0	79·8	79·8	10
11	77·9	77·8	78·1	78·1	78·0	78·0	78·6	78·7	79·6	79·4	77·4	77·9	11
12	78·1	78·3	77·5	77·3	76·8	77·7	77·6	80·0	79·8	77·9	79·8	79·6	12
13	79·9	79·4	79·2	79·1	79·9	79·6	79·5	80·2	79·9	80·0	80·0	80·1	13
14	79·5	76·0	77·8	77·7	75·4	76·0	76·9	78·0	78·8	77·8	78·1	79·0	14
15	78·5	78·1	78·2	78·1	78·2	78·2	79·1	79·4	80·0	77·3	80·0	79·2	15
16	78·3	78·0	77·3	76·4	76·5	76·9	77·0	76·4	77·0	77·2	76·5	75·0	16
17	77·0	76·8	76·7	77·0	77·1	76·6	77·0	77·2	77·0	77·4	78·0	78·0	17
18	78·0	78·3	78·0	77·5	78·0	77·3	77·9	78·3	78·3	79·0	79·6	79·3	18
19	78·3	78·1	78·3	78·0	77·6	77·3	76·5	77·3	78·0	77·2	77·0	76·9	19
20	77·0	77·2	76·2	76·9	77·1	77·1	77·8	78·3	79·1	79·0	77·0	77·9	20
21	78·0	77·0	77·1	76·1	76·9	77·0	76·9	77·3	76·6	77·4	78·6	78·8	21
22	77·6	77·4	76·2	76·5	76·1	76·9	76·6	78·1	78·9	78·1	79·2	77·9	22
23	76·2	76·4	76·7	76·9	76·9	75·9	77·3	77·9	78·2	78·3	78·4	78·5	23
24	77·8	77·2	78·0	77·5	77·0	76·8	77·1	77·4	78·2	78·6	76·9	78·7	24
25	76·4	77·0	76·7	76·0	76·4	76·0	76·3	76·4	78·2	78·4	78·9	79·0	25
26	77·7	77·2	77·0	76·8	77·0	76·7	76·8	77·0	78·0	77·3	78·9	78·5	26
27	77·0	77·0	76·0	77·0	76·9	76·5	77·1	77·5	77·2	77·5	78·0	77·4	27
28	77·5	78·0	78·1	76·7	77·5	77·2	77·3	78·0	77·0	78·1	78·7	78·1	28
29	77·0	76·6	76·0	75·4	75·3	74·6	75·6	76·2	77·2	77·8	78·5	78·7	29
30	78·0	78·0	77·6	78·0	78·0	77·9	78·2	78·0	79·0	80·5	80·4	80·5	30
31	78·0	76·4	76·6	76·7	77·1	76·2	75·9	75·3	75·6	75·6	76·0	76·7	31

Days of the Month.	13	14	15	16	17	18	19	20	21	22	23	Midn.	Days of the Month.
	°	°	°	°	°	°	°	°	°	°	°	°	
1	77·7	78·2	78·2	78·1	77·9	78·1	78·0	78·3	78·4	78·3	78·1	77·9	1
2	79·5	79·2	79·1	78·5	78·0	78·6	77·9	77·7	77·4	77·1	77·2	77·6	2
3	79·0	78·2	78·2	78·5	78·7	78·0	77·2	77·5	77·5	77·8	77·7	77·8	3
4	79·4	79·3	78·8	78·1	78·2	78·3	78·3	78·0	78·2	78·0	78·1	77·4	4
5	78·0	78·2	78·0	78·1	78·4	78·5	78·0	77·6	77·6	78·0	77·7	77·4	5
6	79·1	76·5	77·3	78·0	78·1	77·5	77·7	77·4	77·4	77·4	77·4	77·2	6
7	79·4	78·7	77·8	77·7	78·2	77·5	77·2	76·5	77·0	77·3	77·0	76·7	7
8	78·8	78·7	78·5	79·5	79·0	78·6	78·0	77·9	77·5	77·6	77·5	77·6	8
9	78·4	79·2	80·1	80·3	79·1	79·7	79·0	79·0	78·6	78·5	78·5	78·5	9
10	79·0	78·1	79·1	78·9	79·6	79·0	78·1	78·0	78·2	78·0	78·1	78·0	10
11	77·2	78·0	77·5	77·1	77·9	78·8	78·6	78·7	78·5	78·9	78·3	78·2	11
12	78·8	78·9	77·4	77·6	78·5	77·6	76·6	77·5	77·8	78·0	78·2	78·7	12
13	75·3	76·7	77·6	79·0	79·2	80·0	79·4	79·2	79·2	79·5	79·8	79·4	13
14	77·1	78·1	78·8	78·9	79·3	78·7	79·0	78·4	78·4	78·4	78·5	78·2	14
15	76·1	75·8	76·9	76·6	77·9	77·4	78·2	78·2	78·1	78·1	78·5	78·4	15
16	75·5	76·2	77·0	78·0	77·6	77·1	77·1	76·9	76·9	76·9	76·9	77·2	16
17	77·9	78·9	78·3	78·0	78·1	78·1	78·0	78·0	78·2	78·3	78·0	78·0	17
18	79·2	79·3	78·1	78·8	79·1	78·9	78·6	78·2	78·5	78·3	78·3	78·3	18
19	76·9	77·7	78·1	78·9	78·0	78·1	77·7	78·0	77·5	77·5	77·4	78·2	19
20	77·0	77·2	77·2	76·3	75·9	77·0	77·0	77·5	77·9	76·7	76·9	77·3	20
21	80·3	78·0	75·5	75·8	76·6	77·0	77·3	77·1	77·1	77·2	77·9	77·8	21
22	79·4	79·7	78·0	78·8	77·8	78·0	77·0	77·1	76·5	77·1	77·1	77·1	22
23	78·5	78·0	78·3	77·9	78·2	78·0	77·5	77·5	77·8	77·8	77·1	77·4	23
24	77·7	78·2	79·0	78·6	78·2	78·2	78·3	77·8	77·3	77·9	77·2	77·9	24
25	76·9	79·0	78·0	78·3	78·0	78·0	77·7	78·0	77·4	77·8	77·3	76·9	25
26	79·0	78·6	78·9	78·5	78·0	78·2	78·3	77·0	77·9	77·6	77·1	77·2	26
27	78·1	78·6	79·2	77·5	78·2	78·1	77·9	77·9	77·5	77·5	77·0	77·4	27
28	78·0	78·2	78·7	78·7	78·6	78·0	78·0	77·0	78·0	78·3	78·0	78·5	28
29	78·8	79·9	79·6	79·4	79·5	78·1	77·5	77·1	77·0	77·2	77·6	78·0	29
30	81·5	80·5	80·5	76·2	76·3	75·9	76·6	77·0	76·0	76·7	76·9	77·5	30
31	77·7	78·5	78·6	78·7	76·5	77·7	77·0	77·0	77·0	76·4	[illegible]	77·0	31

TABLE IV.—AMOUNT of CLOUD, (0-10), at every HOUR of the DAY, in the MONTH of JULY, 1924.

(... = Clear Sky.)

Days of the Month.	Hours, Hongkong Standard Time.																							Days of the Month.
	1	2	3	4	5	6	7	8	9	10	11	Noon.	13	14	15	16	17	18	19	20	21	22	23	Mdn.	
1	10	9	8	9	10	9	10	10	10	10	10	10	10	10	10	10	9	10	9	9	9	8	7	6	1
2	7	8	9	7	8	9	7	7	8	8	7	7	6	4	4	3	3	2	2	1	1	1	2	3	2
3	7	7	4	4	6	5	3	4	9	6	5	6	4	2	1	2	2	2	7	8	2	3	8	4	3
4	4	6	7	5	8	10	7	7	6	7	8	9	8	7	8	8	9	10	8	5	9	8	7	6	4
5	9	10	10	10	10	10	6	9	10	10	8	8	9	10	10	10	10	10	9	10	10	9	8	8	5
6	7	7	4	3	6	7	9	9	9	9	10	10	10	10	9	10	10	10	10	10	8	9	8	7	6
7	5	4	5	7	3	8	9	6	10	8	7	8	9	9	9	7	8	10	10	9	3	2	1	1	7
8	2	2	1	...	3	8	8	8	9	10	10	9	8	6	7	4	6	4	6	3	2	2	2	2	8
9	...	...	...	...	2	4	7	8	8	9	9	8	7	7	7	6	8	9	8	5	7	8	9	4	9
10	6	4	2	1	2	7	8	7	6	7	7	10	9	10	9	9	10	10	10	8	8	9	8	5	10
11	4	7	6	7	8	5	6	7	8	8	9	10	9	9	7	6	9	7	9	6	6	8	7	5	11
12	8	2	8	10	7	8	6	8	9	8	9	8	9	10	10	10	10	10	10	10	9	10	9	10	12
13	10	10	10	9	10	10	10	8	10	10	10	10	10	10	10	10	10	10	10	10	10	10	10	10	13
14	9	10	10	10	10	10	10	10	10	10	10	10	10	10	10	10	10	10	10	10	10	10	10	10	14
15	10	8	9	10	10	7	5	4	6	7	8	10	10	10	10	7	6	8	9	10	10	10	9	7	15
16	9	9	9	10	8	6	7	10	10	10	10	10	10	10	10	10	9	4	6	8	8	8	5	7	16
17	9	9	10	9	10	10	10	10	10	10	8	7	7	6	5	6	5	5	4	8	4	2	1	4	17
18	8	9	10	7	9	10	7	9	9	8	7	7	9	9	4	5	7	8	7	6	8	8	9	8	18
19	10	7	10	9	10	10	9	10	10	10	10	10	10	10	9	9	10	10	10	10	10	10	10	10	19
20	10	10	10	10	10	10	10	9	9	10	10	10	10	10	10	10	10	10	10	10	10	10	10	10	20
21	10	10	10	10	10	10	10	10	10	10	10	10	9	10	10	10	10	10	10	10	10	9	10	9	21
22	9	10	10	10	10	10	7	4	6	10	7	10	7	9	10	10	4	2	4	2	8	6	4	4	22
23	8	10	10	6	10	10	8	4	8	10	7	9	8	10	9	9	8	10	10	10	10	10	9	8	23
24	10	8	8	10	10	10	10	10	8	7	9	9	8	7	7	9	9	10	10	8	8	9	7	8	24
25	10	9	10	9	10	10	10	4	5	4	7	10	10	9	9	6	9	8	8	8	9	10	9	7	25
26	9	8	10	9	10	9	10	9	9	10	6	9	7	6	7	8	9	8	8	4	8	10	4	6	26
27	5	6	9	10	9	9	7	6	9	7	8	7	7	8	9	7	7	9	8	4	3	1	1	5	27
28	8	9	10	10	9	10	8	6	10	9	9	7	9	7	6	6	5	7	9	5	9	8	7	7	28
29	4	2	1	2	2	2	3	2	4	7	5	6	4	5	5	1	...	...	3	5	2	...	2	10	29
30	10	10	10	7	9	8	10	9	10	6	9	8	7	9	10	10	10	10	10	10	9	9	7	8	30
31	10	10	10	10	10	10	10	10	10	10	10	10	10	10	10	10	10	10	10	10	10	10	10	10	31

TABLE V.—AMOUNT of SUNSHINE registered in each HOUR of the DAY, in the MONTH of JULY, 1924

(... = No Sunshine recorded.)

Days of the Month.	Hours, Hongkong Apparent Time.													Days of the Month.
	6	7	8	9	10	11	Noon	13	14	15	16	17	18	
	h.	h.	h.	h.	h.	h.	h.	h.	h.	h.	h.	h.	h.	
1	...	...	...	...	...	...	...	...	...	0·7	...	0·2	0·4	1
2	0·4	1·0	1·0	0·8	0·6	0·9	0·9	1·0	1·0	1·0	1·0	1·0	0·8	2
3	0·2	0·8	0·8	0·9	0·9	0·7	1·0	1·0	1·0	1·0	1·0	1·0	0·6	3
4	0·4	1·0	1·0	1·0	1·0	0·9	0·7	0·8	0·7	1·0	0·2	...	...	4
5	0·2	0·8	...	...	0·8	0·8	0·6	0·7	...	...	...	...	...	5
6	0·3	0·2	...	...	...	...	0·6	0·1	...	...	...	...	...	6
7	0·4	0·7	1·0	0·4	0·6	1·0	1·0	0·4	0·4	0·6	0·6	0·1	...	7
8	...	0·6	1·0	1·0	1·0	1·0	1·0	1·0	1·0	1·0	1·0	1·0	0·4	8
9	0·1	0·7	1·0	1·0	1·0	1·0	1·0	1·0	1·0	1·0	1·0	1·0	0·8	9
10	...	1·0	1·0	0·9	1·0	0·7	0·9	1·0	0·5	0·4	0·2	0·3	...	10
11	0·7	0·8	1·0	0·9	0·1	...	...	0·9	0·8	0·3	0·1	0·9	0·3	11
12	..	0·8	0·4	0·2	0·2	0·2	0·4	...	0·1	...	0·1	0·3	...	12
13	...	0·4	0·4	0·8	0·7	0·3	...	...	...	...	0·1	...	...	13
14	...	...	...	...	...	0·1	0·2	...	...	...	...	...	...	14
15	0·6	1·0	1·0	0·5	0·9	0·1	...	...	...	...	0·9	0·4	0·3	15
16	0·4	0·9	1·0	0·2	...	...	...	...	...	...	...	0·1	0·5	16
17	...	...	...	...	0·3	0·6	0·6	1·0	1·0	0·8	0·3	1·0	0·7	17
18	...	0·3	0·3	1·0	1·0	1·0	1·0	1·0	1·0	1·0	1·0	0·4	0·5	18
19	...	...	0·1	0·1	...	...	...	...	...	0·1	0·1	...	...	19
20	...	...	...	...	...	...	...	...	...	...	...	...	...	20
21	...	...	...	0·1	0·2	0·4	0·7	0·1	...	...	...	...	...	21
22	...	0·5	1·0	0·7	0·8	0·3	...	0·8	0·4	0·5	...	1·0	0·6	22
23	0·1	0·9	0·9	0·9	0·8	1·0	0·7	0·7	1·0	0·8	1·0	0·8	0·2	23
24	...	0·3	0·4	0·7	0·9	0·8	0·9	1·0	1·0	1·0	1·0	0·9	0·4	24
25	...	0·7	1·0	1·0	1·0	1·0	...	0·2	0·8	0·7	0·7	0·5	0·7	25
26	...	0·2	0·8	0·6	0·8	0·7	0·4	1·0	1·0	1·0	0·9	0·9	0·5	26
27	0·4	0·7	0·9	1·0	1·0	1·0	1·0	1·0	1·0	1·0	1·0	1·0	0·3	27
28	0·3	0·7	0·7	0·6	0·9	1·0	1·0	0·9	1·0	1·0	1·0	1·0	...	28
29	0·5	1·0	1·0	1·0	1·0	1·0	1·0	1·0	1·0	1·0	1·0	1·0	0·6	29
30	...	0·1	0·8	0·9	1·0	0·9	1·0	0·7	0·3	0·1	...	...	...	30
31	...	...	...	...	...	...	...	...	...	0·7	...	...	...	31

TABLE VI.—AMOUNT of RAINFALL registered in each HOUR of the DAY, in the MONTH of JULY, 1924.
(d = Unregistered Drizzle. ... = No Rainfall.)

Days of the Month.	Hours, Hongkong Standard Time.												Days of the Month.
	1	2	3	4	5	6	7	8	9	10	11	Noon.	
	ins.	ins.	ins.	ins.	ins.	ins.	ins.	ins.	ins.	ins.	ins.	ins.	
1	...	0·020	0·140	...	...	0·200	0·030	0·030	0·200	0·550	0·020	0·005	1
2	...	d	...	...	...	...	...	...	d	...	...	...	2
3	...	...	...	...	...	...	...	...	0·025	...	...	...	3
4	...	...	...	...	...	...	...	...	d	...	d	...	4
5	0·010	...	...	...	0·120	...	...	0·005	0·005	0·010	...	0·005	5
6	...	...	...	...	...	...	0·225	0·015	0·020	...	0·005	d	6
7	...	...	...	...	...	...	d	d	...	d	...	...	7
8	...	...	...	...	...	...	...	...	...	...	...	...	8
9	...	...	...	...	...	...	...	...	...	...	...	...	9
10	...	...	...	...	...	...	...	...	...	...	...	...	10
11	...	...	...	...	...	...	...	...	...	...	0·005	...	11
12	...	...	...	0·190	...	...	...	...	0·320	0·160	...	...	12
13	...	...	d	...	...	...	...	...	...	...	d	...	13
14	...	0·190	...	0·085	0·900	0·010	...	0·020	0·005	d	0·010	...	14
15	...	...	...	...	...	...	...	...	...	...	...	0·005	15
16	...	...	...	...	...	...	...	...	...	...	0·065	0·570	16
17	...	...	...	...	...	0·060	0·310	0·085	0·190	0·015	...	...	17
18	...	...	d	...	...	...	...	...	...	...	...	...	18
19	d	...	...	d	d	...	d	...	...	d	0·050	0·110	19
20	0·170	0·210	0·050	0·010	0·100	0·090	0.015	...	...	0·245	0·075	...	20
21	0·010	0·005	0·015	d	0·080	0·275	0·005	0·090	0·080	0·015	...	...	21
22	...	...	0·065	0·200	0·045	0·005	...	...	...	0·130	...	0·110	22
23	...	0·050	0·015	d	0·020	0·180	0·005	...	..	...	0·025	0·010	23
24	0·085	...	...	0·085	...	0·090	0·090	0·125	0·090	0·010	0·090	0·055	24
25	0·670	0·020	0·620	0·220	0·055	0·010	0·125	...	...	...	...	0·120	25
26	...	d	0·140	d	0·020	0·060	...	...	...	0·030	...	0·050	26
27	0·145	0·005	0·080	0·020	...	...	...	0·010	...	...	...	...	27
28	...	...	0·010	d	0·010	d	...	...	0·110	0·005	0·035	...	28
29	...	...	...	...	...	...	...	...	...	...	...	...	29
30	...	...	...	...	...	...	d	...	...	...	...	...	30
31	0·410	0·180	0·230	0·020	0·105	0·140	0·105	0·070	0·040	0·020	0·030	...	31

Days of the Month.	13	14	15	16	17	18	19	20	21	22	23	Midn.	Days of the Month.
	ins.	ins.	ins.	ins.	ins.	ins.	ins.	ins.	ins.	ins.	ins.	ins.	
1	d	...	...	...	...	...	...	...	...	...	...	...	1
2	...	...	...	...	...	...	...	...	...	...	...	...	2
3	...	...	...	...	...	...	...	...	...	...	...	...	3
4	0·010	...	...	...	...	...	0·015	...	...	d	...	0·070	4
5	...	...	...	...	...	...	...	...	...	...	...	...	5
6	0·045	0·245	...	...	...	...	...	...	...	...	0·005	...	6
7	...	...	...	...	...	...	...	...	...	...	...	...	7
8	...	...	...	...	...	...	...	...	...	...	...	...	8
9	...	...	...	...	...	...	...	...	...	...	...	...	9
10	...	...	...	...	...	...	...	...	...	...	...	...	10
11	...	...	...	...	...	...	...	...	...	...	...	...	11
12	...	0·005	...	...	...	...	...	...	...	...	...	...	12
13	0·070	0·030	d	d	...	d	...	d	...	...	...	...	13
14	0·400	...	...	0·010	d	...	...	...	...	...	...	...	14
15	1·205	0·050	0·010	...	...	...	...	...	...	...	...	...	15
16	0·676	0·850	0·245	0·020	...	...	...	...	...	...	...	...	16
17	...	...	...	...	...	...	...	...	...	...	...	...	17
18	...	...	...	...	...	...	...	...	...	...	...	...	18
19	0·055	...	...	...	0·005	0·015	0·180	0·280	0·350	0·280	0·075	0·030	19
20	0·010	0·025	0·145	0·050	...	...	...	d	d	...	...	...	20
21	...	0·025	0·060	0·090	0·035	0·005	d	...	...	...	0·005	0·010	21
22	...	0·095	0·030	...	...	...	...	0·140	0·090	d	d	0·005	22
23	...	0·150	...	d	0·025	0·020	0·005	...	0·010	d	...	0·030	23
24	...	...	...	d	...	...	0·005	0·020	0·015	...	0·030	0·030	24
25	0·690	0·020	0·025	0·025	0·020	...	0·005	0·005	0·010	0·010	...	...	25
26	...	...	...	d	0·040	...	d	0·030	d	0·020	...	...	26
27	...	d	0·025	...	...	...	...	...	...	...	...	...	27
28	0·005	...	...	...	...	...	...	...	...	..	...	d	28
29	...	...	...	...	...	...	...	...	...	...	...	...	29
30	...	...	0·030	0·010	...	...	...	...	...	...	...	...	30
31	...	...	...	0·015	0·210	0·010	...	0·040	0·010	...	...	d	31

TABLE VII.—DIRECTION and VELOCITY of the WIND at every HOUR of the DAY, in the MONTH of JULY, 1924.

(The Direction is given in points, and the Velocity in miles per hour.)

(8 = East. 16 = South, &c. ... = Calm.)

Hours, Hongkong Standard Time.

Days of the Month.	1		2		3		4		5		6		7		8		9		10		11		Noon.		Days of the Month.
	Dir.	Vel.	Dir.	Vel.	Dir.	Vel.	Dir.	Vel.	Dir.	Vel.	Dir.	Vel.	Dir.	Vel.	Dir	Vel.	Dir.	Vel.	Dir.	Vel.	Dir.	Vel.	Dir.	Vel.	
1	16	15	17	14	16	12	16	15	15	10	15	14	15	11	15	10	15	9	15	6	15	5	16	4	1
2	12	9	13	8	13	6	13	5	12	3	...	1	13	2	15	9	17	8	18	2	19	6	19	4	2
3	...	...	15	3	16	5	...	1	...	...	..	1	17	2	11	2	...	1	16	4	19	5	21	7	3
4	16	6	16	3	17	2	18	2	18	3	17	5	...	1	16	6	16	7	16	10	18	9	19	3	4
5	13	3	9	2	8	4	9	2	11	7	9	3	7	2	7	6	8	11	11	9	13	11	14	12	5
6	7	5	7	5	8	8	8	5	9	4	8	4	7	4	7	9	7	6	7	14	8	8	9	9	6
7	9	7	10	7	9	8	10	5	9	5	...	...	9	6	9	6	9	8	8	4	7	11	7	15	7
8	...	1	...	1	...	...	...	1	...	...	...	1	...	...	...	1	...	1	24	5	24	7	24	10	8
9	25	5	25	6	25	7	25	6	25	6	25	6	27	6	27	9	25	8	24	10	23	11	23	10	9
10	22	7	27	5	27	4	...	1	...	...	...	1	28	6	27	3	28	2	7	8	8	17	8	22	10
11	7	8	7	7	7	8	8	7	9	8	9	9	9	10	9	8	10	6	9	14	8	15	8	12	11
12	...	1	11	2	...	1	12	2	11	3	...	1	...	1	11	2	16	5	22	2	20	2	16	4	12
13	14	12	16	13	17	10	17	12	18	13	18	7	18	9	18	9	18	8	19	9	20	9	20	11	13
14	...	1	6	7	4	2	26	8	27	7	30	2	...	...	...	...	...	1	24	6	...	...	26	3	14
15	...	...	9	4	9	8	9	5	9	3	9	5	9	5	9	8	9	9	9	9	9	12	13	10	15
16	8	9	7	12	7	9	7	14	6	17	6	15	7	17	8	21	8	19	10	21	14	20	15	11	16
17	10	11	10	13	10	12	10	8	8	8	7	11	6	3	7	5	7	10	6	8	6	18	7	16	17
18	8	9	8	7	7	7	6	6	6	9	6	10	6	9	6	8	7	10	8	16	8	16	9	17	18
19	7	16	6	17	6	7	6	12	6	12	6	13	6	9	6	8	5	12	4	9	5	10	5	9	19
20	8	36	9	38	10	35	12	33	13	26	13	15	12	17	12	16	13	18	14	21	10	7	7	7	20
21	10	13	9	10	8	10	8	8	9	7	...	1	15	2	13	7	9	5	6	2	6	3	7	9	21
22	7	5	8	6	6	7	5	6	5	4	...	1	8	3	7	4	8	10	12	10	13	6	12	12	22
23	7	13	6	10	6	17	5	12	6	13	7	20	8	17	11	21	9	21	6	17	6	21	7	23	23
24	11	22	10	21	8	22	10	23	8	24	10	22	10	20	12	19	10	20	9	28	9	27	9	24	24
25	13	14	12	10	12	14	13	8	13	6	12	13	11	16	8	12	8	15	7	14	8	15	11	17	25
26	10	20	10	18	10	11	10	13	10	15	10	13	8	14	6	12	8	17	11	18	10	17	9	18	26
27	11	13	9	14	8	15	7	15	6	15	6	17	7	15	7	16	6	19	7	22	7	21	7	25	27
28	6	18	6	21	6	20	6	26	6	21	6	18	6	23	7	22	7	24	7	25	7	27	8	26	28
29	6	21	6	19	6	15	6	15	5	14	5	12	4	9	4	10	4	9	6	10	9	9	10	10	29
30	...	1	...	1	...	...	...	1	30	2	...	1	30	3	...	1	25	6	24	8	24	6	24	7	30
31	5	7	3	5	6	5	6	7	5	12	5	13	5	10	6	2	...	...	3	2	4	5	5	12	31

Days of the Month.	13		14		15		16		17		18		19		20		21		22		23		Midn.		Days of the Month.
	Dir.	Vel.	Dir.	vel.	Dir.	Vel.	Dir.	Vel.	Dir.	Vel.	Dir.	Vel.	Dir.	Vel.	Dir.	Vel.	Dir.	Vel.	Dir.	Vel.	Dir.	Vel.	Dir.	Vel	
1	17	6	17	6	17	7	17	9	16	7	16	5	15	8	15	6	16	6	15	7	14	8	13	10	1
2	18	8	17	6	16	9	16	8	16	7	16	8	15	8	15	7	15	5	15	7	...	1	15	3	2
3	22	8	22	9	21	7	21	7	21	7	20	8	19	7	18	3	17	4	16	4	16	2	16	4	3
4	17	9	16	10	16	7	15	10	15	8	15	10	14	8	14	10	13	7	13	6	13	8	13	8	4
5	15	15	14	9	14	8	14	12	14	12	13	12	13	8	12	7	12	4	11	2	10	4	8	6	5
6	10	11	7	11	...	1	...	...	...	1	9	5	9	6	9	3	9	5	9	7	9	4	9	5	6
7	9	15	15	13	19	5	19	3	18	3	17	3	17	4	...	1	...	1	...	...	...	...	...	...	7
8	24	9	24	9	23	9	22	11	21	12	21	14	21	10	21	11	23	5	26	5	26	5	26	5	8
9	23	9	23	10	23	10	22	10	21	9	20	9	20	8	20	8	23	3	...	1	23	5	22	7	9
10	8	18	8	15	8	16	8	15	8	16	8	14	9	11	9	8	8	9	9	9	8	9	8	7	10
11	7	11	7	5	11	9	12	8	11	8	13	6	14	5	13	5	...	1	11	3	12	3	11	2	11
12	17	10	18	8	18	10	19	9	21	7	23	3	...	1	22	3	...	1	13	3	11	3	11	5	12
13	20	10	18	5	...	1	13	4	13	2	15	6	31	5	6	5	8	2	...	...	..	...	11	4	13
14	17	4	14	6	15	4	16	2	...	1	16	2	...	1	16	3	14	3	...	1	...	...	...	...	14
15	28	6	...	4	...	1	...	...	6	7	8	12	9	8	9	7	9	8	8	9	8	14	8	13	15
16	10	3	...	1	7	6	7	5	8	10	7	11	8	8	9	7	9	6	9	8	9	9	10	11	16
17	9	17	9	16	10	16	10	18	10	18	10	18	10	13	10	9	10	8	10	10	9	10	9	9	17
18	8	20	7	19	7	21	9	21	9	16	9	21	8	20	7	17	7	16	7	20	7	19	6	14	18
19	5	9	3	5	1	10	1	8	2	11	2	11	3	11	6	21	8	32	9	30	10	28	8	31	19
20	6	10	8	10	14	8	...	1	13	4	9	10	7	14	7	15	9	15	10	13	10	11	10	12	20
21	13	13	15	12	14	6	...	...	12	5	12	7	11	2	11	2	10	2	8	5	5	3	4	4	21
22	11	7	11	16	11	6	10	8	8	4	9	9	9	13	9	13	8	9	7	10	7	15	8	14	22
23	8	23	6	21	6	24	6	26	6	24	6	20	7	22	8	23	8	25	8	25	8	25	8	20	23
24	8	28	8	23	8	30	8	28	8	23	8	27	9	27	11	25	12	20	12	15	11	19	12	18	24
25	11	8	9	8	9	22	7	19	8	21	9	19	9	18	10	23	10	19	9	20	9	23	10	24	25
26	10	20	10	20	9	21	8	17	8	20	9	20	9	16	8	17	7	16	7	17	9	20	9	14	26
27	7	22	8	25	8	22	8	26	8	23	8	23	7	20	7	17	7	19	6	18	6	14	6	21	27
28	7	30	7	27	8	26	7	21	7	20	7	16	7	14	7	16	7	14	7	15	7	24	7	20	28
29	11	9	10	9	10	8	9	10	12	6	14	6	12	2	11	2	...	1	9	4	9	3	...	...	29
30	23	8	17	7	3	11	7	9	7	6	7	11	7	11	8	10	9	10	9	4	8	3	6	6	30
31	3	13	5	13	6	17	7	22	7	27	6	26	6	24	6	29	6	31	7	26	6	24	6	22	

TABLE VIII.—CHARACTER and DIRECTION of MOTION of the CLOUDS at THREE-HOURLY INTERVALS, in the MONTH of JULY, 1924.
(... = no clouds.)

Days of the Month.	Hours, Hongkong Standard Time.															
	1		4		7		10		13		16		19		22	
	Character.	Direction.	Character.	Direction.	Character.	Direction.	Character.	Direction.	Character.	Direction.	Character.	Direction.	Character.	Direction.	Character.	Direction.
1	cu	SSW	nb	SSW	nb	SSW	nb	SSW	nb	SW	cu	SW	cu	SW	cu	SW
2	cu	SW	cu	SW	cu	SW	cu	SSW	cu	SW	cu	SW	cu	SW	cu	SW
3	cu	SSW	cu	SSW	cu	SSW	cu	SSW	cu	SW	cu	SW	ci-st / cu	NE / SW	cu	SW
4	cu	SW	cu	SW	ci-st / cu	NE / SW	cu	SW	nb	SW	cu	SW	cu-nb	S	cu-nb	S
5	cu-nb	SSW	cu	SSE	ci-st / cu	ENE / S	ci-st / cu / nb	ENE / S / SSW	cu	SSE	cu	SSE	cu	SSE	cu	SSE
6	cu	SE	cu	SE	a-cu / cu	NNW / SE	cu	SSE	cu	SSE	cu	SSE	cu-nb	SSE	cu	SSE
7	cu	SSE	cu	SE	cu	SE	ci-st / cu	S / SE	cu	SSE	ci-st / cu	NNE / SSE	ci-st / cu	NE / SSE	ci-st	NE
8	ci-st	NE	...	...	ci-st	NE	cu	WSW	ci-st / cu	NE / SW	ci-st / cu	NE / WSW	ci-st / cu	NE / SW	ci-st	NE
9	...	...	...	...	ci-st	WSW	ci-st	WSW	ci-st	ENE	ci-st	ENE	ci-st / cu	ENE / SW	ci-st	ENE
10	ci-st / cu	NE / SW	ci-st	NE	ci-st / cu	NE / WSW	ci-st / cu	NE / WSW	cu	E	a-cu / cu	WNW / E	a-cu / cu	WNW / E	a-cu / cu	WNW / E
11	ci-st	E	cu	E	ci-st / cu	WSW / SE	cu	SSE	cu	SSE	ci-st / cu	WSW / SE	ci-st / cu	WSW / SSE	cu	SSE
12	cu	SE	nb	SE	ci-st / cu	WSW / SE	ci-st / cu	WSW / SSW	cu	SSW	cu	SSW	cu	SW	cu	SSW
13	cu	SE	cu	SE	cu	SSW	cu	SW	nb	SW	cu	SSW	cu-nb	SSW	cu-nb	SSW
14	cu	SSW	nb	SSW	cu	SSW	cu-nb	SSW	nb	SW	nb	SW	cu	SW	cu	SSW
15	cu	SW	cu	SW	ci-st / a-cu / cu	NE / E / SW	ci-st / cu	ENE / SSE	nb	W	a-cu / cu	N / SSE	a-cu / cu	N / SE	a-cu / cu	N / SE
16	ci-st / cu	NE / SE	cu	SE	a-cu / cu	W / ESE	cu	SE	nb	SE	nb	SE	a-cu / cu	NNE / SE	cu	ESE
17	cu	ESE	cu	ESE	nb	ESE	nb	ESE	a-cu / cu	ENE / ESE	a-cu / cu	ENE / E	ci-st / cu	NE / E	cu	E
18	cu	E	cu	E	ci-st / cu	NE / E	ci-st / cu	NE / E	cu	E	ci-st / cu	NE / E	a-cu / cu	NE / ENE	cu	E
19	nb	E	cu	E	cu	E	cu	ENE	cu	ENE	cu	E	nb	E	nb	E
20	nb	E	nb	ESE	nb	E	nb	E	nb	E	nb	E	cu	E	nb	E
21	nb	E	nb	E	nb	ENE	cu	ESE	cu	ESE	nb	ESE	cu-nb	SSE	cu	SSE
22	cu	SE	nb	ESE	cu	ESE	nb	ESE	cu	SSE	nb	SSE	ci-st / cu	NE / ESE	cu	ESE
23	cu	ESE	cu	ESE	cu	ESE	cu	E	cu	E	cu	E	nb	E	nb	E
24	nb	E	cu	E	nb	E	cu	E	cu	E	nb	E	nb	E	nb	ESE
25	nb	ESE	nb	SE	cu-nb	ESE	cu	ESE	nb	SE	cu	E	cu	E	nb	E
26	cu	E	nb	E	cu-nb	ESE	nb	ESE	cu	E	cu	ESE	cu	E	nb	E
27	cu-nb	E	nb	E	ci-st / cu	WNW / E	cu	E	cu	E	cu	E	cu	E	cu	E
28	cu	E	nb	E	cu	E	cu	E	cu	E	cu	E	ci-st / cu	WNW / E	cu	E
29	cu	E	cu	E	ci-st / cu	NE / E	cu	E	ci-st / cu	NNE / ESE	cu	ESE	ci-st	NNE	...	...
30	cu	ESE	cu	ESE	cu-nb	NW	ci-st / cu	NE / E	cu	E	nb	E	nb	E	cu	E
31	nb	ESE	nb	ESE	nb	ENE	nb	ENE	cu-nb	ENE	nb	E	cu-nb	E	cu-nb	E

TABLE IX.—DAILY VALUES of METEOROLOGICAL ELEMENTS in the MONTH of JULY, 1924.
(*British Units.*)

Days of the Month.	Mean Barometric Pressure.	Temperature. Of the Air. Highest.	Lowest.	Range.	Mean.	Of Evaporation.	Mean Vapour Tension.	Mean Degree of Humidity (Saturation=100).	Mean Amount of Cloud (0-100).	Bright Sunshine. Daily Duration.	Percentage of possible amount.	Rainfall. Amount.	Duration.	Wind. Components. North.	East.	Resultant. Direction.	Velocity.	Observed Velocity.
	ins.	°	°	°	°	°	ins.	%	%	h	%	ins.	h.	m.p.h.	m.p.h.	°	m.p.h.	m.p.h.
1	29·747	85·4	78·9	6·5	81·5	77·8	0·904	84	92	1·3	10	1·195	6	− 8·6	+ 0·7	175	8·6	8·7
2	29·749	89·1	80·1	9·0	83·2	78·0	·890	78	52	11·4	85	...	...	− 5·3	+ 0·6	174	5·3	5·8
3	29·741	88·1	79·2	8·9	83·3	78·0	·889	78	46	10·9	81	0·025	...	− 2·9	− 2·1	216	3·6	4·2
4	29·753	88·6	80·5	8·1	83·1	78·0	·892	79	74	8·7	65	0·095	1	− 6·2	+ 0·7	174	6·2	6·6
5	29·767	87·6	77·7	9·9	82·1	77·6	·887	81	93	3·9	29	0·155	1	− 4·6	+ 4·4	136	6·4	7·1
6	29·768	86·5	77·5	9·0	80·4	77·4	·901	87	84	1·2	9	0·560	2	− 0·1	+ 5·7	91	5·7	5·8
7	29·726	85·5	78·1	7·4	81·1	77·6	·901	85	66	7·2	54	...	1	− 1·7	+ 3·8	114	4·2	5·4
8	29·664	88·0	77·8	10·2	82·4	77·7	·887	80	51	11·0	82	...	...	− 1·2	− 4·9	256	5·1	5·5
9	29·595	89·1	79·7	9·4	83·7	78·3	·897	77	58	11·6	87	...	...	− 1·1	− 6·8	261	6·9	7·5
10	29·523	87·0	79·5	7·5	82·2	78·6	·931	85	72	7·9	59	...	...	+ 0·2	+ 7·2	88	7·2	9·3
11	29·520	86·6	79·5	7·1	81·9	78·2	·917	84	72	6·8	51	0·005	...	− 1·6	+ 6·7	103	6·9	7·4
12	29·578	87·9	78·5	9·4	82·0	78·2	·915	84	87	2·7	20	0·675	1	− 2·6	− 0·6	193	2·7	3·7
13	29·580	89·0	79·1	9·9	83·2	79·2	·945	83	99	2·7	20	0·100	2	− 5·3	− 1·3	194	5·5	6·9
14	29·480	84·8	76·6	8·2	80·3	78·0	·929	90	100	0·3	2	1·630	5	− 0·4	− 0·5	231	0·6	2·7
15	29·417	86·0	77·9	8·1	80·9	78·1	·926	88	83	5·7	43	1·270	3	− 0·9	+ 6·1	98	6·2	6·8
16	29·447	84·4	77·0	7·4	80·2	76·9	·882	86	85	3·1	23	2·420	5	− 0·9	+ 10·1	95	10·2	11·2
17	29·469	85·4	78·3	7·1	81·1	77·6	·901	85	70	6·3	47	0·660	3	− 2·1	+ 11·3	101	11·5	11·9
18	29·464	87·0	80·2	6·8	82·9	78·5	·916	81	78	9·5	71	...	...	+ 1·3	+ 14·3	85	14·4	14·5
19	29·468	85·2	78·0	7·2	81·5	77·7	·899	84	97	0·4	3	1·430	9	+ 4·3	+ 11·8	70	12·6	14·2
20	29·552	84·5	77·5	7·0	80·2	77·3	·900	87	99	...	...	1·195	8	− 6·5	+ 13·1	116	14·7	16·3
21	29·610	84·7	77·2	7·5	79·5	77·3	·908	90	99	1·5	11	0·805	10	− 2·0	+ 4·4	114	4·8	5·7
22	29·600	84·9	77·5	7·4	80·5	77·6	·909	87	72	6·6	50	0·915	5	− 1·4	+ 7·5	101	7·6	8·2
23	29·569	84·2	77·9	6·3	81·1	77·6	·901	85	88	9·8	74	0·545	5	+ 3·3	+ 19·2	80	19·5	20·1
24	29·606	84·6	78·0	6·6	81·8	77·8	·900	83	87	9·3	70	0·820	5	− 6·2	+ 21·2	106	22·1	23·1
25	29·663	85·0	76·3	8·7	80·7	77·5	·902	86	83	8·3	63	2·650	5	− 4·7	+ 14·2	108	15·0	15·7
26	29·649	85·0	78·5	6·5	81·4	77·7	·901	84	80	8·8	67	0·390	3	− 3·3	+ 16·2	102	16·6	16·8
27	29·604	86·1	78·5	7·6	82·5	77·5	·877	79	67	11·3	86	0·285	1	+ 2·7	+ 18·7	82	18·9	19·0
28	29·567	86·2	79·6	6·6	82·8	77·9	·891	79	79	10·1	77	0·175	1	+ 5·0	+ 20·8	76	21·4	21·4
29	29·534	88·1	80·0	8·1	83·6	77·4	·858	74	32	12·1	92	...	...	+ 1·3	+ 7·5	80	7·6	8·9
30	29·518	89·0	78·8	10·2	82·1	78·2	·914	83	90	5·8	44	0·040	1	+ 0·4	+ 1·7	77	1·8	5·5
31	29·526	84·6	77·9	6·7	80·1	76·9	·883	86	100	0·7	5	1·635	11	+ 5·8	+ 13·4	67	14·6	14·7
Means	29·595	86·4	78·4	8·0	81·7	77·8	0·902	83	79	Sum. 196·9	48	Sum. 19·675	Sum. 94	− 1·5	+ 7·3	101	7·4	10·4
Normals	29·615	86·7	78·4	8·3	82·0	77·7	0·893	82	67	212·4	51	13·876	70	− 3·9	+ 3·3	140	5·1	11·1
Absolute Max.	29·815	89·1	...	10·2	...	82·1	1·032	...	...	12·1	92	2·650	11	...	...	...	...	38·0†
Day.	5	2, 9	...	8, 30	...	12, 30	12	...	...	29	29	25	31	...	...	...	...	20d. 2h
Absolute Min.	29·365	...	76·3	6·3	...	74·2	0·785	63	...	...	...	...	...	...	...	...	...	...
Day.	15	...	25	23	...	27	27	8	...	...	...	...	...	...	...	...	...	...

Phenomena :—

Solar halo :—on the 5th and 18th.
Lunar halo :—on the 9th and 17th.
Lunar corona :—on the 18th and 22nd.
Haze : —on the 9th.
Unusual visibility :—on the 5th, 18th, 23rd and 29th.
Dew :—on the 3rd, 7th and 9th.
Rainbow :—on the 5th, 25th, 26th and 30th.
Lightning :—on the 4th, 5th, 9th, 10th, 11th, 12th, 13th, 15th, 18th, 27th, 28th, 29th, 30th and 31st.
Thunder :—on the 1st, 6th, 7th, 10th, 11th, 12th, 13th, 14th, 15th and 25th.

Thunderstorms as follows :—

5d 0h 04m to *1h 37m* in W.N.W.; distant.
11d 0h 05m to *2h 25m* in W.S.W.; distant.
14d 2h 29m to *2h 45m* in E.; distant.
14d 4h 38m to *5h 10m* in S.W.; distant.
30d 15h 30m to *16h 27m* in N.; distant.

Rain fell on 23 days. The mean hourly intensity was 0·203*in*, and the maximum fall in one hour was 1·205*in* at 13*h* on the 15th.

The maximum squall velocity, as recorded by the Dines-Baxendell anemograph, was at the rate of 52 miles per hour at 1*h* 38*m* on the 20th.

† Maximum velocity in one hour.

TABLE X.—DAILY VALUES of METEOROLOGICAL ELEMENTS in the MONTH of JULY, 1924.
(*C. G. S. Units*:—Derived from Table IX.)

Days of the Month.	Mean Barometric Pressure.	Temperature. Of the Air. Highest.	Lowest.	Range.	Mean.	Of Evaporation.	Mean Vapour Tension.	Rainfall. Amount.	Duration.	Wind. Components. North.	East.	Resultant. Direction.*	Velocity.	Observed Velocity.
	m.b.	°	°	°	°	°	m.b.	m.m.	hrs.	m.p.s.	m.p.s.	°	m.p.s.	m.p.s.
1	1009·3	302·7	299·1	3·6	300·5	298·4	30·5	30·4	6	− 2·8	+ 0·2	175	2·8	2·9
2	1009·3	304·7	299·7	5·0	301·4	298·6	30·0	...	...	− 1·7	+ 0·2	174	1·7	1·9
3	1009·0	304·2	299·2	5·0	301·5	298·6	30·0	0·6	...	− 1·0	− 0·7	216	1·2	1·4
4	1009·4	304·4	299·9	4·5	301·4	298·6	30·1	2·4	1	− 2·0	+ 0·2	174	2·0	2·2
5	1009·9	303·9	298·4	5·5	300·8	298·3	29·9	3·9	1	− 1·5	+ 1·4	136	2·1	2·3
6	1010·0	303·3	298·3	5·0	299·9	298·2	30·4	14·2	2	...	+ 1·9	91	1·9	1·9
7	1008·5	302·7	298·6	4·1	300·3	298·3	30·4	...	1	− 0·6	+ 1·2	114	1·4	1·8
8	1006·4	304·1	298·4	5·7	301·0	298·4	29·9	...	...	− 0·4	− 1·6	256	1·7	1·8
9	1004·1	304·7	299·5	5·2	301·7	298·7	30·3	...	...	− 0·4	− 2·2	261	2·3	2·5
10	1001·6	303·6	299·4	4·2	300·9	298·9	31·4	...	...	+ 0·1	+ 2·4	88	2·4	3·0
11	1001·5	303·3	299·4	3·9	300·7	298·7	30·9	0·1	...	− 0·5	+ 2·2	103	2·3	2·4
12	1003·5	304·1	298·8	5·3	300·8	298·7	30·9	17·1	1	− 0·9	− 0·2	193	0·9	1·2
13	1003·6	304·7	299·2	5·5	301·4	299·2	31·9	2·5	2	− 1·7	− 0·4	194	1·8	2·3
14	1000·2	302·3	297·8	4·5	299·8	298·6	31·3	41·4	5	− 0·1	− 0·2	231	0·2	0·9
15	998·0	303·0	298·5	4·5	300·2	298·6	31·2	32·3	3	− 0·3	+ 2·0	98	2·0	2·2
16	999·1	302·1	298·0	4·1	299·8	297·9	29·8	61·5	5	− 0·3	+ 3·3	95	3·3	3·7
17	999·8	302·7	298·7	4·0	300·3	298·5	30·4	16·8	3	− 0·7	+ 3·7	101	3·8	3·9
18	999·6	303·6	299·8	3·8	301·3	298·8	30·9	...	...	+ 0·4	+ 4·7	85	4·7	4·8
19	999·8	302·6	298·6	4·0	300·5	298·4	30·3	36·3	9	+ 1·4	+ 3·9	70	4·1	4·7
20	1002·6	302·2	298·3	3·9	299·8	298·2	30·4	30·4	8	− 2·1	+ 4·3	116	4·8	5·3
21	1004·6	302·3	298·1	4·2	299·4	298·2	30·6	20·4	10	− 0·7	+ 1·4	114	1·6	1·9
22	1004·3	302·4	298·3	4·1	299·9	298·3	30·7	23·2	5	− 0·5	+ 2·5	101	2·5	2·7
23	1003·2	302·0	298·5	3·5	300·3	298·3	30·4	13·8	5	+ 1·1	+ 6·3	80	6·4	6·6
24	1004·4	302·2	298·6	3·6	300·7	298·4	30·4	20·8	5	− 2·0	+ 6·9	106	7·2	7·6
25	1006·4	302·4	297·6	4·8	300·1	298·3	30·4	67·3	5	− 1·5	+ 4·7	108	4·9	5·1
26	1005·9	302·4	298·8	3·6	300·4	298·4	30·4	9·9	3	− 1·1	+ 5·3	102	5·4	5·5
27	1004·4	303·1	298·8	4·3	301·1	298·3	29·6	7·2	1	+ 0·9	+ 6·1	82	6·2	6·2
28	1003·1	303·1	299·4	3·7	301·2	298·5	30·1	4·4	1	+ 1·6	+ 6·8	76	7·0	7·0
29	1002·0	304·2	299·7	4·5	301·7	298·2	28·9	...	...	+ 0·4	+ 2·5	80	2·5	2·9
30	1001·5	304·7	299·0	5·7	300·8	298·7	30·8	1·0	1	+ 0·1	+ 0·6	77	0·6	1·8
31	1001·8	302·2	298·5	3·7	299·7	297·9	29·8	41·5	11	+ 1·9	+ 4·4	67	4·8	4·8
								Sum.	Sum.					
Means.	1004·1	303·2	298·8	4·4	300·6	298·4	30·4	499·4	94	− 0·5	+ 2·4	101	2·4	3·4
Normals	1004·8	303·4	298·8	4·6	300·8	298·4	30·2	332·4	70	− 1·3	+ 1·1	140	1·7	3·6
Absolute Maximum	1011·6	304·7	...	5·7	...	300·8	34·8	67·3	11	...	...	...	...	12·5†
Day.	5	2, 9	...	8, 30	...	12, 30	12	25	31	...	...	...	...	20d 2h
Absolute Minimum.	996·3	...	297·6	3·5	...	296·4	26·5	...	...	...	...	...	...	...
Day.	15	...	25	23	...	27	27	...	...	...	...	...	...	...

ADOPTED ERRORS OF TIMEBALL, JULY, 1924.

Date.	Error.	Date.	Error.	Date.	Error.
	s		s		s
1	−0·6	12	+0·2	22	0·0
2	−0·2	13	+0·3	23	0·0
3	0·0	14	+0·3	24	−0·1
4	+0·2	15	+0·4	25	−0·2
5	+0·3	16	+0·5	26	0·0
6	−0·1	17	+0·5	27	−0·2
7	−0·7	18	+0·4	28	−0·1
8	−0·2	19	0·0	29	−0·1
9	−0·4	20	−0·6	30	−0·1
10	0·0	21	0·0	31	−0·1
11	+0·1				

+ = Late ; − = Early.
The above may also be regarded as the errors of the time signals by radiotelegraphy and by signal lights.
The probable error for the month was ± 0·21

TABLE XI.—MEAN HOURLY VALUES of METEOROLOGICAL ELEMENTS in the MONTH of JULY, 1924.
(*British Units.*)

Hours, Hongkong Standard Time.	Barometric Pressure.	Temperature. Of the Air.	Temperature. Of Evaporation.	Mean Vapour Tension	Degree of Humidity.	Mean Amount of Cloud (0-100).	Percentage of Possible Sunshine.	Rainfall. Percentage of Total Amount.	Rainfall. Percentage of Total Duration	Wind. Components. North.	Wind. Components. East.	Wind. Resultant. Direction. *	Wind. Resultant. Velocity.	Observed Velocity.
	ins.	°	°	ins.	%	%	%	%	%	m.p.h.	m.p.h.	°	m.p.h.	m.p.h
1	29·608	80·7	77·7	·912	87	76		8	3	− 2·0	+ 7·4	105	7·7	9·9
2	29·595	80·5	77·4	·901	87	74		3	3	− 1·4	+ 7·4	101	7·5	10·0
3	29·587	80·1	77·2	·898	87	77		7	5	− 1·1	+ 7·1	99	7·2	9·4
4	29·583	80·1	77·1	·893	87	74		4	5	− 1·2	+ 6·2	101	6·3	9·2
5	29·585	79·9	77·1	·896	88	80	...	7	5	− 0·5	+ 6·1	95	6·1	8·9
6	29·591	79·7	76·9	·889	88	84	16	6	7	− 0·4	+ 5·9	94	5·9	8·2
7	29·601	80·5	77·4	·901	87	80	52	5	5	− 0·4	+ 5·8	94	5·8	8·1
8	29·610	81·7	77·8	·902	83	75	60	2	5	− 1·4	+ 6·2	103	6·4	8·8
9	29·619	82·4	78·1	·906	82	85	55	5	6	− 1·2	+ 6·9	100	7·0	9·8
10	29·623	82·8	78·1	·901	80	85	60	6	5	− 1·6	+ 6·9	103	7·1	11·1
11	29·620	83·4	78·4	·907	79	84	56	2	5	− 1·5	+ 7·3	102	7·5	11·5
Noon.	29·613	83·6	78·5	·909	79	88	54	5	5	− 2·0	+ 7·6	105	7·9	12·2
13	29·602	83·5	78·2	·896	78	84	56	16	6	− 2·5	+ 7·0	110	7·5	12·5
14	29·588	83·4	78·3	·902	79	84	52	8	6	− 2·5	+ 6·6	111	7·1	11·5
15	29·573	83·6	78·3	·899	78	81	54	3	4	− 1·8	+ 7·2	104	7·4	11·5
16	29·561	83·3	78·2	·899	79	77	46	1	4	− 1·7	+ 7·2	103	7·4	11·2
17	29·554	83·0	78·1	·898	79	78	48	2	3	− 1·6	+ 7·4	102	7·6	11·1
18	29·556	82·6	78·1	·903	81	78	28	...	3	− 2·3	+ 8·2	106	8·5	12·0
19	29·569	81·8	77·8	·901	83	82	...	1	2	− 1·5	+ 7·8	101	8·0	10·7
20	29·586	81·2	77·7	·905	85	75		3	3	− 1·7	+ 8·2	102	8·4	10·7
21	29·606	81·0	77·7	·907	86	74		2	3	− 1·2	+ 8·3	98	8·4	9·9
22	29·619	81·0	77·7	·907	86	73		2	2	− 1·3	+ 8·5	99	8·6	9·8
23	29·624	80·9	77·7	·909	86	68		1	3	− 1·1	+ 8·8	97	8·9	10·2
Midn.	29·615	80·8	77·8	·915	87	67		1	2	− 1·2	+ 8·5	98	8·6	10·3

TABLE XII.—MEAN HOURLY VALUES of METEOROLOGICAL ELEMENTS in the MONTH of JULY, 1924.
(*C. G. S. Units*:—Derived from Table XI.)

Hours, Hongkong Standard Time.	Barometric Pressure.	Temperature. Of the Air.	Temperature. Of Evaporation.	Mean Vapour Tension.	Wind. Components. North.	Wind. Components. East.	Wind. Resultant. Direction. *	Wind. Resultant. Velocity.	Observed Velocity.
	m.b.	°	°	m.b.	m.p.s.	m.p.s.	°	m.p.s.	m.p.s.
1	1004·5	300·1	298·4	30·8	− 0·7	+ 2·4	105	2·5	3·2
2	1004·1	299·9	298·2	30·4	− 0·5	+ 2·4	101	2·5	3·3
3	1003·8	299·7	298·1	30·3	− 0·4	+ 2·3	99	2·4	3·1
4	1003·7	299·7	298·1	30·1	− 0·4	+ 2·0	101	2·1	3·0
5	1003·8	299·6	298·1	30·2	− 0·2	+ 2·0	95	2·0	2·9
6	1004·0	299·5	297·9	30·0	− 0·1	+ 1·9	94	1·9	2·7
7	1004·3	299·9	298·2	30·4	− 0·1	+ 1·9	94	1·9	2·7
8	1004·6	300·6	298·4	30·4	− 0·5	+ 2·0	103	2·1	2·9
9	1004·9	301·0	298·6	30·6	− 0·4	+ 2·3	100	2·3	3·2
10	1005·0	301·2	298·6	30·4	− 0·5	+ 2·3	103	2·3	3·6
11	1004·9	301·6	298·8	30·6	− 0·5	+ 2·4	102	2·5	3·8
Noon.	1004·7	301·7	298·8	30·7	− 0·7	+ 2·5	105	2·6	4·0
13	1004·3	301·6	298·7	30·2	− 0·8	+ 2·3	110	2·5	4·1
14	1003·8	301·6	298·7	30·4	− 0·8	+ 2·2	111	2·3	3·8
15	1003·3	301·7	298·7	30·3	− 0·6	+ 2·4	104	2·4	3·8
16	1002·9	301·5	298·7	30·3	− 0·6	+ 2·4	103	2·4	3·7
17	1002·7	301·3	298·6	30·3	− 0·5	+ 2·4	102	2·5	3·6
18	1002·8	301·1	298·6	30·5	− 0·8	+ 2·7	106	2·8	3·9
19	1003·2	300·7	298·4	30·4	− 0·5	+ 2·6	101	2·6	3·5
20	1003·8	300·3	298·4	30·5	− 0·6	+ 2·7	102	2·8	3·5
21	1004·5	300·2	298·4	30·6	− 0·4	+ 2·7	98	2·8	3·2
22	1004·9	300·2	298·4	30·6	− 0·4	+ 2·8	99	2·8	3·2
23	1005·1	300·2	298·4	30·7	− 0·4	+ 2·9	97	2·9	3·3
Midn.	1004·8	300·1	298·4	30·9	− 0·4	+ 2·8	98	2·8	3·4

ROYAL OBSERVATORY, HONGKONG.

DAILY WEATHER REPORT.

JULY,

1924.

ROYAL OBSERVATORY, HONGKONG.

DAILY WEATHER REPORT.

Station.	30th JUNE, 1924.								1st JULY, 1924.							
	Hongkong Standard Time.	Barometer at Sea Level.		Temperature.	Humidity.	Wind.		Weather.	Hongkong Standard Time.	Barometer at Sea Level.		Temperature.	Humidity.	Wind.		Weather.
		Inches.	Millrs.			Direction.	Force.			Inches.	Millrs.			Direction.	Force.	
Wladivostock,	12	29.83	757.8	62	...	SSE	4	f	6	29.80	756.8	62	...	...	0	f
Nemuro,	11	...	...	...	...	...	...	...	5	29.82	757.5	...	...	SW	1	...
Hokodate,	,,	30.00	762.0	...	...	SW	1	...	,,	29.82	757.5	...	...	SW	3	...
Tokio,	,,	30.04	763.0	...	...	SSE	1	...	,,	30.00	762.0	...	...	...	0	...
Kochi,	,,	30.06	763.5	...	...	...	0	...	,,	30.02	762.5	...	...	...	0	...
Nagasaki,	,,	30.02	762.5	...	...	SE	4	...	,,	29.96	761.0	...	...	SSE	5	...
Kagoshima,	,,	30.02	762.5	...	...	SE	1	...	,,	29.98	761.5	...	...	...	...	...
Oshima,	,,	29.96	761.0	...	...	NW	1	...	,,	29.98	761.5	...	...	...	0	...
Naha,	,,	29.94	760.5	...	...	SSE	2	...	,,	29.96	761.0	...	...	SE	2	...
Ishigakijima,	,,	29.92	760.0	...	...	SSW	4	...	,,	29.92	760.0	...	...	S	3	...
Bonin Island,	,,	29.90	759.5	...	...	N	1	...	,,	30.00	762.0	...	...	...	0	...
Chefoo,	15	29.84	757.9	80	74	SSE	1	o	6	29.68	753.9	69	100	E	1	o
Hankow,	,,	...	...	...	...	...	...	...	,,	...	...	...	...	...	...	...
Ichang,	,,	...	...	...	...	...	...	...	,,	...	...	...	...	...	...	...
Changsha,	,,	...	...	...	...	...	...	...	,,	...	...	...	...	...	...	...
Shanghai,	11	29.76	756.0	81	86	SSE	4	o	,,	29.76	756.0	75	89	S	1	o
Gutzlaff,	14	29.82	757.4	74	100	S	2	r	,,	29.81	757.2	74	100	SSE	4	r
Sharp Peak,	,,	29.84	757.9	80	91	SE	2	o	7	29.76	755.9	77	91	...	o	b
Amoy,	15	29.74	755.4	82	87	SE	2	o	9	29.84	757.9	78	92	SSE	1	b
Swatow,	,,	...	...	...	...	...	...	...	8	...	...	...	...	...	...	...
Taihoku,	11	29.88	759.0	90	66	WNW	2	b	5	29.88	759.0	73	98	...	o	b
Taichu,	,,	29.88	759.0	90	...	S	2	b	,,	29.92	759.9	72	...	...	o	b
Tainan,	,,	29.88	759.0	86	...	SSW	4	b	,,	29.85	758.1	77	...	...	o	b
Koshun,	,,	29.87	758.7	90	...	ESE	2	b	,,	29.86	758.4	79	...	...	o	b
Pescadores,	,,	29.89	759.3	84	...	S	4	o	,,	29.86	758.4	79	...	S	2	b
Canton,	14	29.72	754.9	87	80	S	1	o	6	29.88	758.9	78	95	SSE	2	o
Hongkong,	,,	29.75	755.6	85	76	S	4	o	,,	29.78	756.4	81	84	S	4	o
Gap Rock,	,,	29.75	755.6	...	...	S	4	o	,,	29.78	756.4	...	...	SSE	4	op
Macao,	,,	29.69	754.2	86	81	S	4	o	,,	29.67	753.6	79	92	SW	4	o
Wuchow,	15	...	...	...	...	...	...	...	9	...	...	...	...	...	...	...
Pakhoi,	,,	...	...	...	...	...	...	...	,,	...	...	...	...	...	...	...
Hoihow,	,,	...	...	...	...	...	...	...	,,	...	...	...	...	...	...	...
Phulien,	,,	29.63	752.7	81	80	WSW	4	o	7	29.67	753.6	81	90	SSE	6	o
Tourane,	,,	29.65	753.0	90	...	SSE	2	o	,,	29.75	755.7	81	...	SW	2	o
Cape St. James,	,,	29.78	756.3	82	...	SW	2	o	,,	29.81	757.2	77	...	SSW	2	o
Basco,	14	29.82	757.5	86	75	E	2	r	6	...	...	...	...	...	...	...
Aparri,	,,	29.80	756.9	90	69	NE	4	b	,,	29.84	757.8	77	92	...	o	b
Manila,	,,	29.80	756.9	84	81	NNE	4	o	,,	29.84	757.8	75	92	NNE	1	o
Legaspi,	,,	29.80	756.9	90	63	NE	2	b	,,	29.82	757.5	81	90	NNE	2	o
Tacloban,	,,	...	...	...	...	...	...	...	,,	...	...	...	...	...	...	...
Iloilo,	,,	29.75	755.7	86	68	WNW	4	b	,,	...	...	...	...	...	...	...
Surigao,	,,	29.76	756.0	86	75	N	2	b	,,	...	...	...	...	...	...	...
Guam,	12.20	29.79	756.6	...	...	E	4	o	4.20	...	...	...	...	...	...	...
Yap,	12.47	29.78	756.3	...	...	ENE	4	o	4.47	29.80	756.9	...	...	NE	1	o
Labuan,	14	29.80	756.9	86	92	NE	2	b	6	29.82	757.4	78	91	N	2	b

July 1*d.* 11*h.* 20*m.*—Pressure has decreased moderately at Chefoo and slightly over Japan. It has increased moderately over the Bonins and is nearly stationary at other reporting stations

The depression over S.W. China remains unchanged. Another has formed over N.E. China.

A feeble anticyclone is central between the Bonins and Japan.

Hongkong rainfall for the 24 hours ending at 10 a.m. to-day, 1·44 inch. Total since January 1st, 53·17 inches, against an average of 39·57 inches.

FORECAST FOR THE 24 HOURS ENDING AT NOON ON THE 2nd.

District.	Forecast.
1.—Formosa Channel,	S. winds, moderate, squally; overcast, rain.
2.—South coast of China between Hongkong and Lamocks,	
3.—Hongkong to Gap Rock,	
4.—South coast of China between Hongkong and Hainan,	

T. F. CLAXTON *Director.*

ROYAL OBSERVATORY, HONGKONG.

DAILY WEATHER REPORT.

Station.	1st July, 1924.								2nd July, 1924.							
	Hongkong Standard Time.	Barometer at Sea Level.		Temperature.	Humidity.	Wind.		Weather.	Hongkong Standard Time.	Barometer at Sea Level.		Temperature.	Humidity.	Wind.		Weather.
		Inches.	Millrs.			Direction.	Force.			Inches.	Millrs.			Direction.	Force.	
Wladivostook,	12	29.74	755.3	84	...	NNE	4	b	6	29.88	758.9	59	...	W	1	dm
Nemuro,	11	...	...	...	...	...	...	...	5	...	...	...	...	...	...	...
Hokodate,	"	29.74	755.5	...	...	SW	4	...	"	29.80	757.0	...	...	WNW	1	...
Tokio,	"	29.90	759.5	...	...	SSE	3	...	"	29.82	757.5	...	...	WNW	1	...
Kochi,	"	29.98	761.5	...	...	...	0	...	"	29.90	759.5	...	...	SW	1	...
Nagasaki,	"	29.94	760.5	...	...	SW	4	...	"	29.82	757.5	...	...	SSW	3	...
Kagoshima,	"	29.96	761.0	...	...	SE	1	...	"	29.94	760.5	...	...	...	0	...
Oshima,	"	29.96	761.0	...	...	SE	2	...	"	29.90	759.5	...	...	...	0	...
Naha,	"	29.96	761.0	...	...	SSE	3	...	"	29.92	760.0	...	...	SE	1	...
Ishigakijima,	"	29.94	760.5	...	...	S	5	...	"	29.86	758.5	...	...	S	2	...
Bonin Island,	"	29.98	761.5	...	...	S	1	...	"	29.94	760.5	...	...	...	0	...
Chefoo,	15	...	...	84	79	E	2	o	6	29.48	748.8	75	95	SSE	1	o
Hankow,	"	...	...	...	...	...	...	...	"	...	...	...	...	...	...	...
Ichang,	"	...	...	...	...	...	...	...	"	...	...	...	...	...	...	...
Changsha,	"	...	...	...	...	...	...	...	"	...	...	...	...	...	...	...
Shanghai,	11	29.75	755.7	79	89	S	2	o	"	29.72	754.8	75	96	SSE	1	o
Gutzlaff,	14	29.80	756.9	75	95	SSW	2	r	"	29.74	755.4	74	95	S	4	o
Sharp Peak,	"	29.85	758.2	84	79	FSE	2	b	7	29.85	758.2	80	78	...	0	b
Amoy,	15	29.78	756.4	84	79	S	4	o	9	29.77	756.1	80	92	SW	1	b
Swatow,	"	...	...	...	...	...	...	...	8	...	...	...	...	...	...	...
Taihoku,	11	29.88	759.0	90	63	N	2	b	5	29.86	758.4	73	96	SSW	2	b
Taichu,	"	29.91	759.6	90	...	W	2	b	"	29.89	759.3	77	...	...	0	b
Tainan,	"	29.88	759.0	90	...	SSW	2	b	"	29.84	757.8	77	...	...	0	o
Koshun,	"	29.88	759.0	90	...	E	6	b	"	29.84	757.8	77	...	...	0	b
Pescadores,	"	29.91	759.6	90	...	S	4	b	"	29.85	758.1	79	...	N	2	b
Canton,	14	29.76	755.9	87	80	SE	2	o	6	29.80	756.9	78	95	SE	1	b
Hongkong,	"	29.80	756.9	82	85	S	2	o	"	29.81	757.2	81	86	...	0	o
Gap Rock,	"	29.80	756.9	...	...	SSE	4	o	"	29.81	757.2	...	...	SE	3	b
Macao,	"	29.76	756.0	84	85	SSE	4	o	"	29.78	756.3	81	94	S	4	o
Wuchow,	15	...	...	...	...	...	...	...	9	...	...	...	...	...	...	...
Pakhoi,	"	...	...	...	...	...	...	...	"	...	...	...	...	...	...	...
Hoihow,	"	...	...	...	...	...	...	...	"	...	...	...	...	...	...	...
Phulien,	"	29.66	753.3	86	78	SSE	6	o	7	29.72	754.8	81	96	SSE	6	of
Tourane,	"	29.71	754.5	86	...	SE	2	b	"	29.74	755.4	79	...	...	0	b
Cape St. James,	"	29.79	756.6	86	...	S	2	b	"	29.79	756.6	75	...	N	2	b
Basco,	14	29.80	756.9	86	71	E	4	o	6	...	...	...	...	...	...	...
Aparri,	"	29.79	756.6	90	72	NE	4	o	"	29.80	756.9	77	92	S	2	b
Manila,	"	29.79	756.6	84	81	NNW	1	o	"	29.79	756.6	75	94	NE	7	b
Legaspi,	"	29.79	756.6	90	69	NE	2	o	"	29.78	756.3	77	96	...	0	b
Taoloban,	"	...	...	...	...	...	...	...	"	...	...	...	...	...	...	...
Iloilo,	"	29.78	756.3	79	89	NE	4	o	"	...	...	...	...	...	...	...
Surigao,	"	29.76	756.0	86	68	ENE	2	o	"	...	...	...	...	...	...	...
Guam,	12.20	29.78	756.3	...	...	ENE	4	o	4.20	...	...	...	...	...	...	...
Yap,	12.47	29.78	756.3	...	...	ENE	2	o	4.47	29.81	757.2	...	...	WNW	4	o
Labuan,	14	29.81	757.2	86	88	N	2	b	6	29.75	755.6	78	94	NE	1	b

July *2d.* 11*h.* 11*m.*—Pressure has decreased moderately at Chefoo and slightly from the Loochoos to the Philippines, Borneo and Cochin China.

The depression over N.E. China has deepened, that over S.W. China is beginning to fill up.

Hongkong rainfall for the 24 hours ending at 10 a.m. to-day, 0·02 inch. Total since January 1st, 53·19 inches, against an average of 40·04 inches.

FORECAST FOR THE 24 HOURS ENDING AT NOON ON THE 3RD.

District.	Forecast.
1.—Formosa Channel,	S. or variable winds, moderate to light; fair.
2.—South coast of China between Hongkong and Lamocks,	S. or variable winds, moderate to light; fair.
3.—Hongkong to Gap Rock,	S. or variable winds, moderate to light; fair.
4.—South coast of China between Hongkong and Hainan,	S. winds, moderate.

T. F. CLAXTON *Director.*

ROYAL OBSERVATORY, HONGKONG.

DAILY WEATHER REPORT.

Station.	2nd July, 1924.								3rd July, 1924.							
	Hongkong Standard Time.	Barometer at Sea Level.		Temperature.	Humidity.	Wind.		Weather.	Hongkong Standard Time.	Barometer at Sea Level.		Temperature.	Humidity.	Wind.		Weather.
		Inches.	Millrs.			Direction.	Force.			Inches.	Millrs.			Direction.	Force.	
Wladivostock,	12	29.88	758.9	63	...	SSE	4	o	6	29.91	759.7	57	...	SSE	5	o
Nemuro,	11	...	...	...	...	...	...	...	5	...	...	...	...	...	...	...
Hokodate,	"	29.84	758.0	...	...	ESE	5	...	"	...	...	...	...	...	...	...
Tokio,	"	29.78	756.5	...	...	...	...	...	"	...	...	...	...	...	...	...
Kochi,	"	29.86	758.5	...	...	SE	1	...	"	...	...	...	...	...	...	...
Nagasaki,	"	29.88	759.0	...	...	SW	5	...	"	...	...	...	...	...	...	...
Kagoshima,	"	29.88	759.0	...	...	SE	1	...	"	...	...	...	...	...	...	...
Oshima,	"	29.88	759.0	...	...	SE	3	...	"	...	...	...	...	...	...	...
Naha,	"	...	...	...	...	S	2	...	"	...	...	...	...	...	...	...
Ishigakijima,	"	29.88	759.0	...	...	S	3	...	"	...	...	...	...	...	...	...
Bonin Island,	"	...	...	...	...	N	2	...	"	...	...	...	...	...	...	...
Chefoo,	15	29.46	748.3	75	92	...	0	0	6	29.53	750.0	70	95	SSE	1	b
Hankow,	"	...	...	...	...	...	...	...	"	...	...	...	...	...	...	...
Ichang,	"	...	...	...	...	...	...	...	"	...	...	...	...	...	...	...
Changsha,	"	...	...	...	...	...	...	...	"	...	...	...	...	...	...	...
Shanghai,	11	29.63	752.7	93	67	SSW	4	o	"	29.68	753.9	77	94	SSE	1	o
Gutzlaff,	14	29.67	753.6	77	92	S	6	o	"	29.72	754.9	74	95	S	4	b
Sharp Peak,	"	29.83	757.7	84	83	SE	2	b	7	29.80	756.9	80	82	S	2	b
Amoy,	15	29.73	755.1	90	70	SSW	2	b	9	29.77	756.1	78	92	SW	2	b
Swatow,	"	...	...	...	...	...	...	...	8	...	...	...	...	...	...	...
Taihoku,	11	29.82	757.5	90	63	ENE	2	b	5	29.85	758.1	75	94	S	2	b
Taichu,	"	29.84	757.8	90	...	...	0	b	"	29.85	758.1	79	...	...	0	o
Tainan,	"	29.82	757.5	90	...	SW	2	b	"	29.84	757.8	79	...	...	0	b
Koshun,	"	29.84	757.8	90	...	ENE	4	b	"	29.84	757.8	79	...	...	0	b
Pescadores,	"	29.84	757.8	86	...	SW	2	b	"	29.84	757.8	79	...	SSW	4	b
Canton,	14	29.76	755.9	90	73	SSE	2	o	6	...	...	...	...	...	...	...
Hongkong,	"	29.80	756.9	89	64	SSW	3	o	"	29.81	757.2	79	90	...	0	o
Gap Rock,	"	29.81	757.2	...	...	SSE	3	b	"	29.81	757.2	...	...	SSE	3	b
Macao,	"	29.78	756.3	90	76	SE	4	o	"	29.78	756.3	79	91	SSW	4	o
Wuchow,	15	...	...	...	...	...	...	...	9	...	...	...	...	...	...	...
Pakhoi,	"	...	...	...	...	...	...	...	"	...	...	...	...	...	...	...
Hoihow,	"	...	...	...	...	...	...	...	"	...	...	...	...	...	...	...
Phulien,	"	29.68	753.9	90	63	SSE	6	b	7	29.73	755.1	81	92	SSE	7	of
Tourane,	"	29.73	755.1	86	...	SE	2	b	"	29.76	756.0	79	...	SW	4	b
Cape St. James,	"	29.76	756.0	86	...	SW	2	b	"	29.79	756.6	75	...	...	0	b
Basco,	14	29.80	756.9	86	71	E	4	o	6	...	...	...	...	...	...	...
Aparri,	"	29.76	756.0	90	63	SE	2	o	"	29.82	757.5	77	92	...	0	b
Manila,	"	29.76	756.0	86	71	SW	1	o	"	29.82	757.5	75	92	NE	1	o
Legaspi,	"	29.78	756.3	86	71	NE	2	o	"	29.82	757.5	77	98	...	0	b
Tacloban,	"	...	...	...	...	...	...	...	"	...	...	...	...	...	...	...
Iloilo,	"	29.73	755.1	90	57	NNE	2	b	"	...	...	...	...	...	...	...
Surigao,	"	29.74	755.4	86	68	ENE	4	b	"	...	...	...	...	...	...	...
Guam,	12.20	29.78	756.3	...	...	NW	1	o	4.20	...	...	...	...	...	...	...
Yap,	12.47	29.80	756.9	...	...	SE	2	o	4.47	29.85	758.1	...	...	NE	2	o
Labuan,	14	29.80	756.9	86	88	N	2	b	6	29.81	757.2	80	82	N	2	b

July 3*d*. 10*h*. 55*m*.—Pressure is nearly stationary from Hongkong to Indo-China. It has increased slightly in other districts.

The depression over S.W. China remains unchanged; that over N.E. China is filling up.

Hongkong rainfall for the 24 hours ending at 10 a.m. to-day, 0·03 inch. Total since January 1st, 53·22 inches, against an average of 40·48 inches.

FORECAST FOR THE 24 HOURS ENDING AT NOON ON THE 4TH.

District.	Forecast.
1.—Formosa Channel,	S. or variable winds, moderate to light; fair.
2.—South coast of China between Hongkong and Lamocks,	S. or variable winds, moderate to light; fair.
3.—Hongkong to Gap Rock,	S. or variable winds, moderate to light; fair.
4.—South coast of China between Hongkong and Hainan,	S. winds, moderate.

T. F. CLAXTON *Director.*

ROYAL OBSERVATORY, HONGKONG.

DAILY WEATHER REPORT.

Station.	3rd July, 1924. Hongkong Standard Time.	Barometer at Sea Level. Inches.	Barometer at Sea Level. Millrs.	Temperature.	Humidity.	Wind. Direction.	Wind. Force.	Weather.	4th July, 1924. Hongkong Standard Time.	Barometer at Sea Level. Inches.	Barometer at Sea Level. Millrs.	Temperature.	Humidity.	Wind. Direction.	Wind. Force.	Weather.
Wladivostock,	12	29.74	755.3	65	...	SSE	5	f	6	29.78	756.5	62	...	...	0	du
Nemuro,	11	...	...	...	...	...	...	...	5	30.12	765.0	...	...	SSE	1	...
Hokodate,	,,	30.00	762.0	...	...	SE	6	...	,,	30.00	762.0	...	...	E	3	...
Tokio,	,,	29.96	761.0	...	...	NNE	2	...	,,	30.02	762.5	...	...	...	0	...
Kochi,	,,	29.86	758.5	...	...	ESE	1	...	,,	...	...	...	...	...	...	...
Nagasaki,	,,	29.86	758.5	...	...	SW	5	...	,,	29.92	760.0	...	...	SW	2	...
Kagoshima,	,,	29.88	759.0	...	...	ENE	1	...	,,	29.96	761.0	...	...	...	...	...
Oshima,	,,	29.88	759.0	...	...	NNE	1	...	,,	29.94	760.5	...	...	...	0	...
Naha,	,,	29.90	759.5	...	...	ESE	2	...	,,	29.92	760.0	...	...	E	1	...
Ishigakijima,	,,	29.88	759.0	...	...	SSW	3	...	,,	29.88	759.0	...	...	SSW	3	...
Bonin Island,	,,	29.92	760.0	...	...	NNE	1	...	,,	29.94	760.5	...	...	E	1	...
Chefoo,	15	29.56	750.8	84	72	SE	1	o	6	29.58	751.3	71	95	E	1	o
Hankow,	,,	...	...	...	...	...	...	...	,,	...	...	...	...	...	...	...
Ichang,	,,	...	...	...	...	...	...	...	,,	...	...	...	...	...	...	...
Changsha,	,,	...	...	...	...	...	...	...	,,	...	...	...	...	...	...	...
Shanghai,	11	29.65	753.0	93	61	S	2	b	,,	29.69	754.2	75	94	SSW	1	b
Gutzlaff,	14	29.69	754.1	80	87	S	4	b	,,	29.73	755.1	75	95	S	6	o
Sharp Peak,	..	29.78	756.4	88	76	SE	4	b	7	29.87	758.7	80	87	...	0	b
Amoy,	15	29.71	754.6	88	69	SSE	4	b	9	...	...	...	...	...	...	...
Swatow,	,,	...	...	...	...	...	...	...	8	...	...	...	...	...	...	...
Taihoku,	11	29.82	757.5	90	63	W	2	b	5	29.84	757.8	77	96	...	0	o
Taichu,	,,	29.85	758.1	90	...	WSW	2	b	,,	29.86	758.4	75	...	...	0	b
Tainan,	,,	29.82	757.5	90	...	SW	2	b	,,	29.81	757.2	79	...	SSE	4	b
Koshun,	,,	29.85	758.1	84	...	S	2	o	,,	29.85	758.1	77	...	...	0	b
Pescadores,	,,	29.85	758.1	86	...	SSW	4	b	,,	29.84	757.8	81	...	SSW	4	b
Canton,	14	29.76	755.9	89	77	SSW	1	c	6	29.80	756.9	79	91	...	0	c
Hongkong,	,,	29.80	756.9	88	66	W	3	b	,,	29.80	756.9	81	83	SSW	2	o
Gap Rock,	,,	29.80	756.9	...	...	SE	3	b	,,	29.80	756.9	...	...	S	3	b
Macao,	,,	29.78	756.3	90	69	SSW	4	b	,,	29.78	756.3	79	90	SSE	4	o
Wuchow,	15	...	...	...	...	...	...	...	9	...	...	...	...	...	...	...
Pakhoi,	,,	...	...	...	...	...	...	...	,,	...	...	...	...	...	...	...
Hoihow,	,,	...	...	...	...	...	...	...	,,	...	...	...	...	...	...	...
Phulien,	,,	29.67	753.6	90	72	SSE	6	o	7	29.71	754.5	81	94	SSE	6	of
Tourane,	,,	29.74	755.4	86	...	SSE	2	b	,,	29.76	756.0	79	...	W	2	b
Cape St. James,	,,	29.75	755.7	86	...	E	2	b	,,	29.80	756.9	75	...	...	0	o
Basco,	14	29.78	756.3	90	60	SE	1	o	6	...	...	...	...	...	...	...
Aparri,	,,	29.76	756.0	90	66	N	4	o	,,	29.84	757.8	77	91	S	2	o
Manila,	,,	29.76	756.0	84	74	NW	1	o	,,	29.86	758.4	75	91	NNE	2	o
Legaspi,	,,	29.79	756.6	90	63	NE	2	b	,,	29.84	757.8	77	94	...	0	b
Tacloban,	,,	...	...	...	...	...	...	...	,,	...	...	...	...	...	...	...
Iloilo,	,,	...	...	...	...	...	...	...	,,	...	...	...	...	...	...	...
Surigao,	,,	29.78	756.3	84	71	ENE	2	o	,,	...	...	...	...	...	...	...
Guam,	12.20	29.80	756.9	...	...	SW	2	r	4.20	...	...	...	...	...	...	...
Yap,	12.47	29.82	757.5	..	...	SE	2	o	4.47	29.84	757.8	...	...	...	0	b
Labuan,	14	29.79	756.6	88	84	NE	2	b	6	29.81	757.2	74	94	SW	2	r

July 4*d.* 11*h.* 40*m.*—Pressure has increased slightly to moderately at the majority of stations. A weak anticyclone is situated to the east of Japan; the depression remains over N.E. China.

Hongkong rainfall for the 24 hours ending at 10 a.m. to-day, 0·00 inch. Total since January 1st, 53·22 inches, against an average of 40·88 inches.

FORECAST FOR THE 24 HOURS ENDING AT NOON ON THE 5TH.

District.	Forecast.
1.—Formosa Channel,	S. winds, moderate; fair to showery.
2.—South coast of China between Hongkong and Lamocks,	
3.—Hongkong to Gap Rock,	
4.—South coast of China between Hongkong and Hainan,	

C. W. JEFFRIES,—*Chief Assistant.*

ROYAL OBSERVATORY, HONGKONG.

DAILY WEATHER REPORT.

Station.	4th July, 1924.								5th July, 1924.							
	Hongkong Standard Time.	Barometer at Sea Level.		Temperature.	Humidity.	Wind.		Weather.	Hongkong Standard Time.	Barometer at Sea Level.		Temperature.	Humidity.	Wind.		Weather.
		Inches.	Millrs.			Direction.	Force.			Inches.	Millrs.			Direction.	Force.	
Wladivostock,	12	29.77	756.1	64	...	WSW	2	o	6	29.78	756.5	58	...	...	o	f
Nemuro,	11	...	...	...	...	...	...	...	5	...	...	...	...	...	...	...
Hokodate,	"	29.92	760.0	...	...	E	2	...	"	...	...	...	...	...	...	...
Tokio,	"	30.00	762.0	...	...	SSE	1	...	"	...	...	...	...	...	...	...
Kochi,	"	29.98	761.5	...	...	ESE	1	...	"	...	...	...	...	...	...	...
Nagasaki,	"	29.96	761.0	...	...	SW	3	...	"	...	...	...	...	...	...	...
Kagoshima,	"	29.96	761.0	...	...	SE	1	...	"	...	...	...	...	...	...	...
Oshima,	"	29.94	760.5	...	...	N	1	...	"	...	...	...	...	...	...	...
Naha,	"	29.94	760.5	...	...	S	2	...	"	...	...	...	...	...	...	...
Ishigakijima,	"	29.92	760.0	...	...	SSW	2	...	"	...	...	...	...	...	...	...
Bonin Island,	"	29.94	760.5	...	...	E	1	...	"	...	...	...	...	...	...	...
Chefoo,	15	29.61	752.1	86	72	S	2	b	6	29.67	753.6	72	95	ENE	1	b
Hankow,	"	...	...	...	...	...	...	...	"	...	...	...	...	...	...	...
Ichang,	"	...	...	...	...	...	...	...	"	...	...	...	...	...	...	...
Changsha,	"	...	...	...	...	...	...	...	"	...	...	...	...	...	...	...
Shanghai,	11	29.71	754.5	93	59	S	2	o	"	29.82	757.5	75	98	SE	1	b
Gutzlaff,	14	29.75	755.6	78	86	S	4	o	"	29.88	758.9	75	95	S	4	b
Sharp Peak,	"	29.83	757.7	86	80	SE	2	b	7	29.88	758.9	80	91	...	o	b
Amoy,	15	29.75	755.6	90	73	SE	4	b	9	29.80	756.9	82	92	SSW	1	b
Swatow,	"	...	...	...	...	...	...	...	8	...	...	...	...	...	...	...
Taihoku,	11	29.87	758.7	90	63	NNW	2	b	5	29.88	759.0	77	94	...	o	b
Taichu,	"	29.87	758.7	90	...	SW	4	b	"	29.88	759.0	75	...	...	o	b
Tainan,	"	29.88	759.0	86	...	SSW	4	o	"	29.86	758.4	77	...	E	2	b
Koshun,	"	29.91	759.6	79	...	...	o	r	"	29.85	758.1	77	...	...	o	b
Pescadores,	"	29.88	759.0	82	...	S	4	o	"	29.86	758.4	79	...	S	2	b
Canton,	14	29.77	756.1	88	76	SE	2	o	6	...	...	...	...	...	...	...
Hongkong,	"	29.81	757.2	87	70	SW	3	c	"	29.82	757.4	79	87	ESE	1	o
Gap Rock,	"	29.81	757.2	...	...	S	3	c	"	29.82	757.4	...	...	SSE	3	o
Macao,	"	29.80	756.9	86	81	SSE	4	o	"	29.79	756.6	75	94	SE	4	o
Wuchow,	15	...	...	...	...	...	...	...	9	...	...	...	...	...	...	...
Pakhoi,	"	...	...	...	...	...	...	...	"	...	...	...	...	...	...	...
Hoihow,	"	...	...	...	...	...	...	...	"	...	...	...	...	...	...	...
Phulien,	"	29.66	753.3	86	75	SSE	7	of	7	29.72	754.8	73	98	NE	4	rf
Tourane,	"	29.71	754.5	86	...	SE	2	o	"	29.73	755.1	77	...	SSW	2	b
Cape St. James,	"	29.75	755.7	84	...	ESE	2	b	"	29.79	756.6	75	...	...	o	b
Basco,	14	29.82	757.5	90	57	SE	2	o	6	...	...	...	...	...	...	...
Aparri,	"	29.80	756.9	93	55	SSE	2	b	"	29.82	757.5	75	92	S	2	b
Manila,	"	29.80	756.9	86	78	...	o	o	"	29.80	756.9	75	94	NE	1	o
Legaspi,	"	29.81	757.2	86	81	NNE	2	o	"	29.80	756.9	77	96	...	o	o
Tacloban,	"	...	...	...	...	...	...	...	"	...	...	...	...	...	...	...
Iloilo,	"	29.79	756.6	81	76	SW	2	o	"	...	...	...	...	...	...	...
Surigao,	"	29.78	756.3	84	71	...	o	o	"	...	...	...	...	...	...	...
Guam,	12.20	29.80	756.9	...	...	SW	1	r	4.20	...	...	...	...	...	...	...
Yap,	12.47	29.81	757.2	...	...	ENE	2	o	4.47	29.81	757.2	...	...	NE	1	o
Labuan,	14	29.83	757.7	78	91	N	2	o	6	29.83	757.7	78	91	N	2	b

July 5*d.* 11*h.* 17*m.*—Pressure has increased moderately at Shanghai and slightly at Chefoo and Haiphong. It has decreased slightly over the Philippines, and is nearly stationary at the majority of other reporting stations.

An ill-defined depression remains over S.W. China.

The northern depression now appears to be central to the N.W. of Korea.

Hongkong rainfall for the 24 hours ending at 10 a.m. to-day, 0·24 inch. Total since January 1st, 53·46 inches, against an average of 41·26 inches.

FORECAST FOR THE 24 HOURS ENDING AT NOON ON THE 6TH.

District.	Forecast.
1.—Formosa Channel,	S. winds, moderate; fair to showery.
2.—South coast of China between Hongkong and Lamooks,	
3.—Hongkong to Gap Rock,	
4.—South coast of China between Hongkong and Hainan,	

T. F. CLAXTON *Director.*

ROYAL OBSERVATORY, HONGKONG.

DAILY WEATHER REPORT.

Station.	5th July, 1924. Hongkong Standard Time.	Barometer at Sea Level. Inches.	Millrs.	Temperature.	Humidity.	Wind. Direction.	Force.	Weather.	6th July, 1924. Hongkong Standard Time.	Barometer at Sea Level. Inches.	Millrs.	Temperature.	Humidity.	Wind. Direction.	Force.	Weather.
Wladivostock,	12	29.77	756.1	68	...	ESE	4	b	6	29.85	758.1	64	...	...	0	f
Nemuro,	11	29.72	755.0	...	...	SSE	1	...	5	...	...	...	...	...	...	...
Hokodate,	,,	29.78	756.5	...	...	SW	5	...	,,	29.82	757.5	...	...	...	0	...
Tokio,	,,	29.98	761.5	...	...	SSE	3	...	,,	29.96	761.0	...	...	N	1	...
Kochi,	,,	29.98	761.5	...	...	SE	1	...	,,	30.00	762.0	...	...	SW	1	...
Nagasaki,	,,	30.00	762.0	...	...	...	0	...	,,	...	...	...	...	...	...	...
Kagoshima,	,,	29.94	760.5	...	...	ESE	1	...	,,	30.00	762.0	...	...	...	...	...
Oshima,	,,	29.96	761.0	...	...	N	2	...	,,	29.96	761.0	...	...	SE	1	...
Naha,	,,	29.96	761.0	...	...	NE	3	...	,,	29.92	760.0	...	...	NNE	1	...
Ishigakijima,	,,	29.94	760.5	...	...	SSE	3	...	,,	29.88	759.0	...	...	E	1	...
Bonin Island,	,,	29.94	760.5	...	...	E	2	...	,,	29.94	760.5	...	...	ESE	1	...
Chefoo,	15	29.74	755.4	94	55	NW	2	0	6	29.87	758.7	81	78	S	1	0
Hankow,	,,	...	...	...	...	...	...	...	,,	...	...	...	...	...	...	...
Ichang,	,,	...	...	...	...	...	...	...	,,	...	...	...	...	...	...	...
Changsha,	,,	...	...	...	...	...	...	...	,,	...	...	...	...	...	...	...
Shanghai,	11	29.86	758.4	93	64	SSE	1	b	,,	29.91	759.6	75	89	SSE	1	b
Gutzlaff,	14	29.90	759.4	82	87	S	1	b	,,	29.96	761.0	75	95	S	2	b
Sharp Peak,	..	29.90	759.4	88	80	S	1	b	7	29.92	759.9	80	91	N	1	b
Amoy,	15	29.77	756.1	90	70	SE	2	b	9	29.79	756.6	81	87	SSE	1	b
Swatow,	,,	...	...	...	...	...	...	...	8	...	...	...	...	...	...	...
Taihoku,	11	29.89	759.3	90	69	NW	4	b	5	29.88	759.0	77	92	...	0	b
Taichu,	,,	29.89	759.3	90	...	NW	2	b	,,	29.89	759.3	75	...	...	0	b
Tainan,	,,	29.89	759.3	93	...	WNW	4	b	,,	29.82	757.5	79	...	NNE	2	b
Koshun,	,,	29.88	759.0	90	...	ENE	4	b	,,	29.84	757.8	79	...	...	0	b
Pescadores,	,,	29.91	759.6	86	...	SW	2	b	,,	29.85	758.1	81	...	N	2	0
Canton,	14	29.80	756.9	82	87	SE	2	0	6	...	...	...	...	...	...	...
Hongkong,	,,	29.81	757.2	85	71	SSE	3	0	,,	29.81	757.2	80	89	E	1	0
Gap Rock,	,,	29.81	757.2	...	...	SSE	4	0	,,	29.80	756.9	...	...	SE	3	0
Macao,	,,	29.79	756.6	86	85	SE	4	0	,,	29.79	756.6	77	94	...	0	0
Wuchow,	15	...	...	...	...	...	...	...	9	...	...	...	...	...	...	...
Pakhoi,	,,	...	...	...	...	...	...	...	,,	...	...	...	...	...	...	...
Hoihow,	,,	...	...	...	...	...	...	...	,,	...	...	...	...	...	...	...
Phulien,	,,	29.67	753.6	82	84	SSE	6	0	7	29.71	754.5	81	97	SSE	6	of
Tourane,	,,	29.71	754.5	86	...	SE	2	b	,,	29.75	755.7	79	...	SSW	2	0
Cape St. James,	,,	29.76	756.0	86	...	S	2	b	,,	29.81	757.2	77	...	SSW	2	0
Basco,	14	29.80	756.9	90	66	ESE	4	0	6	29.82	757.5	81	92	NNE	2	0
Aparri,	,,	29.79	756.6	90	66	NE	2	0	,,	29.80	756.9	75	92	SW	2	0
Manila,	,,	29.76	756.0	84	74	WSW	4	0	,,	29.81	757.2	75	91	NE	1	0
Legaspi,	,,	29.79	756.6	90	72	...	0	0	,,	29.79	756.6	75	96	...	0	b
Tacloban,	,,	...	...	...	...	...	...	...	,,	...	...	...	...	...	...	...
Iloilo,	,,	29.76	756.0	82	81	NE	2	0	,,	29.79	756.6	75	92	NE	1	0
Surigao,	,,	...	...	...	...	...	...	...	,,	29.78	756.3	75	96	...	0	b
Guam,	12.20	29.76	756.0	...	...	W	2	r	4.20	29.78	756.3	...	...	W	1	0
Yap,	12.47	29.78	756.3	...	...	E	2	0	4.47	29.80	756.9	...	...	NE	2	0
Labuan,	14	29.78	756.4	88	84	N	2	b	6	29.76	755.9	78	91	NE	1	b

July 6*d.* 11*h.* 48*m.*—Pressure has decreased slightly over southern Formosa and the Philippines, and increased slightly to moderately elsewhere. A weak anticyclone is situated in the Pacific to the south of Japan; the depression remains over S.W. China.

Hongkong rainfall for the 24 hours ending at 10 a.m. to-day, 0·27 inch. Total since January 1st, 53·73 inches, against an average of 41·61 inches.

FORECAST FOR THE 24 HOURS ENDING AT NOON ON THE 7TH.

District.	Forecast.
1.—Formosa Channel,	S.E. winds, moderate; cloudy, showery.
2.—South coast of China between Hongkong and Lamocks,	
3.—Hongkong to Gap Rock,	
4.—South coast of China between Hongkong and Hainan,	

C. W. JEFFRIES,—*Chief Assistant.*

ROYAL OBSERVATORY, HONGKONG.

DAILY WEATHER REPORT.

Station.	6th July, 1924.									7th July, 1924.								
	Hongkong Standard Time.	Barometer at Sea Level.		Temperature.	Humidity.	Wind.		Weather.		Hongkong Standard Time.	Barometer at Sea Level.		Temperature.	Humidity.	Wind.		Weather.
		Inches.	Millrs.			Direction.	Force.				Inches.	Millrs.			Direction.	Force.	
Wladivostock,	12	29.76	755.8	...	...	WSW	1	c		6	29.83	757.7	69	...	...	0	o
Nemuro,	11	29.74	755.5	...	...	NNE	2	...		5	29.86	758.5	...	...	ESE	1	...
Hokodate,	,,	...	...	...	...	...	...	...		,,	29.86	758.5	...	...	...	0	...
Tokio,	,,	29.92	760.0	...	...	S	2	...		,,	29.88	759.0	...	...	N	1	...
Kochi,	,,	29.98	761.5	...	...	SE	1	...		,,	29.96	761.0	...	...	...	0	...
Nagasaki,	,,	...		...	...	...	...	...		,,	29.98	761.5	...	...	...	...	...
Kagoshima,	,,	30.00	762.0	...	...	SE	1	...		,,	29.96	761.0	...	...	...	...	...
Oshima,	,,	29.94	760.5	...	...	W	1	...		,,	29.90	759.5	...	...	...	...	...
Naha,	,,	29.59	751.5	...	...	NE	4	...		,,	29.84	758.0	...	...	ENE	1	...
Ishigakijima,	,,	29.86	758.5	...	...	NE	5	...		,,	29.78	756.5	...	...	E	3	...
Bonin Island,	,,	29.96	761.0	...	...	ESE	1	...		,,	29.94	760.5	...	...	ESE	1	...
Chefoo,	15	29.86	758.4	81	78	...	0	o		6	29.82	757.4	68	92	...	0	b
Hankow,	,,	...	...	...	...	...	...	...		,,	...	...	...	...	...	...	...
Ichang,	,,	...	...	...	...	...	...	...		,,	...	...	...	...	...	...	...
Changsha,	,,	...	...	...	...	...	...	...		,,	...	...	...	...	...	...	...
Shanghai,	11	29.89	759.3	90	60	SE	1	b		,,	29.91	759.6	75	98	...	2	b
Gutzlaff,	14	29.94	760.5	78	92	SSE	4	b		,,	29.95	760.7	74	100	SE	2	of
Sharp Peak,	,,	29.92	759.9	84	83	NE	4	b		7	29.89	759.2	80	87	N	2	b
Amoy,	15	29.82	757.4	86	80	SSE	2	o		9	29.78	756.4	82	83	SSE	1	b
Swatow,	,,	...	...	...	...	...	...	...		8	...	...	...	...	...	...	...
Taihoku,	11	29.85	758.1	93	59	ENE	4	b		5	29.79	756.6	77	94	E	4	b
Taichu,	,,	29.85	758.1	90	...	N	4	b		,,	29.78	756.3	77	...	...	0	b
Tainan,	,,	29.84	757.8	90	...	N	4	b		,,	29.61	752.1	75	...	SE	2	b
Koshun,	,,	29.85	758.1	90	...	NNE	4	b		,,	29.74	755.4	75	...	...	0	o
Pescadores,	,,	29.87	758.7	86	...	N	4	b		,,	29.73	755.1	81	...	N	6	b
Canton,	14	29.82	757.4	78	91	...	0	o		6	29.81	757.2	77	91	ENE	1	o
Hongkong,	,,	29.83	757.7	79	89	ESE	4	or		,,	29.80	756.9	79	81	...	0	o
Gap Rock,	,,	29.84	757.9	...	...	SE	3	o		,,	29.79	756.6	...	...	ESE	3	c
Macao,	,,	29.81	757.2	90	79	S	4	o		,,	...	...	...	...	...	...	...
Wuchow,	15	...	...	...	...	...	...	...		9	...	...	...	...	...	...	...
Pakhoi,	,,	...	...	...	...	...	...	...		,,	...	...	...	...	...	...	...
Hoihow,	,,	...	...	...	...	...	...	...		,,	...	...	...	...	...	...	...
Phulien,	,,	29.71	754.5	86	81	SSE	6	of		7	29.71	754.5	81	94	SSE	6	of
Tourane,	,,	29.73	755.1	86	...	SE	2	o		,,	29.75	755.7	77	...	...	0	o
Cape St. James,	,,	29.79	756.6	86	...	SSW	2	o		,,	29.81	757.2	77	...	...	0	o
Basco,	14	29.74	755.4	77	84	SE	2	o		6	29.67	753.6	77	92	SSW	4	o
Aparri,	,,	29.76	756.0	86	68	N	4	o		,,	29.73	755.1	75	94	SSW	2	o
Manila,	,,	29.75	755.7	86	65	WSW	4	o		,,	29.78	756.3	75	92	E	1	o
Legaspi,	,,	29.76	756.0	79	98	W	1	o		,,	...	...	...	...	...	...	...
Tacloban,	,,	...	...	...	...	...	...	...		,,	...	...	...	...	...	...	...
Iloilo,	,,	29.75	755.7	86	71	SSW	4	o		,,	...	...	...	...	...	...	...
Surigao,	,,	29.76	756.0	86	65	NW	1	b		,,	29.78	756.3	73	96	SW	1	b
Guam,	12.20	29.76	756.0	...	...	SW	2	o		4.20	29.79	756.6	...	...	SE	1	o
Yap,	12.47	29.79	756.6	...	...	S	2	o		4.47	29.79	756.6	...	...	WSW	1	b
Labuan,	14	29.77	756.1	86	92	N	2	b		6	29.81	757.2	78	86	N	2	b

July 7*d.* 10*h.* 45*m.*—Warning to Hongkong, Coast Ports, &c.:—Depression or typhoon of unknown intensity within 120 miles of Lat. 21° N. Long. 125° E., direction unknown.

July 7*d.* 11*h.* 35*m.*—Pressure has decreased moderately from the Loochoos to Basco and slightly from N. Luzon to Hongkong and Haiphong. It has increased slightly from Wladivostock to N.E. Japan.

The depression over S.W. China remains practically unchanged.

A typhoon has formed about 250 miles to the east of the Bashi Channel. Its direction of motion is at present unknown.

Hongkong rainfall for the 24 hours ending at 10 a.m. to-day, 0·30 inch. Total since January 1st, 54·03 inches, against an average of 41·93 inches.

FORECAST FOR THE 24 HOURS ENDING AT NOON ON THE 8TH.

District.	Forecast.
1.—Formosa Channel,	N. winds, strong.
2.—South coast of China between Hongkong and Lamocks,	S.E. to N.E. winds, moderate; fair.
3.—Hongkong to Gap Rock,	S.E. to N.E. winds, moderate; fair.
4.—South coast of China between Hongkong and Hainan,	S. winds, moderate.

T. F. CLAXTON *Director.*

ROYAL OBSERVATORY, HONGKONG.

DAILY WEATHER REPORT.

Station.	7th July, 1924.								8th July, 1924.							
	Hongkong Standard Time.	Barometer at Sea Level.		Temperature.	Humidity.	Wind.		Weather.	Hongkong Standard Time.	Barometer at Sea Level.		Temperature.	Humidity.	Wind.		Weather.
		Inches.	Millrs.			Direction.	Force.			Inches.	Millrs.			Direction.	Force.	
Wladivostock,	12	29.78	756.5	82	...	ESE	3	c	6	29.78	756.5	73	...	NNE	2	dn
Nemuro,	11	29.86	758.5	...	...	SSE	3	...	5	...	...	...	...	...	...	...
Hokodate,	,,	29.86	758.5	...	...	WSW	2	...	,,	29.82	757.5	...	...	...	...	...
Tokio,	,,	29.88	759.0	...	...	S	2	...	,,	29.88	759.0	...	...	S	1	...
Kochi,	,,	29.94	760.5	...	...	SE	1	...	,,	29.94	760.5	...	...	...	...	...
Nagasaki,	,,	29.94	760.5	...	...	SW	2	...	,,	...	...	...	...	...	...	...
Kagoshima,	,,	29.94	760.5	...	...	SSE	1	...	,,	29.94	760.5	...	...	NW	1	...
Oshima,	,,	29.90	759.5	...	...	NE	1	...	,,	29.86	758.5	...	...	...	...	...
Naha,	,,	29.86	758.5	...	...	E	3	...	,,	29.82	757.5	...	...	...	...	...
Ishigakijima,	,,	29.80	757.0	...	...	ESE	5	...	,,	29.75	755.5	...	...	SSE	3	...
Bonin Island,	,,	29.94	760.5	...	...	E	1	...	,,	29.92	760.0	...	...	ESE	1	...
Chefoo,	15	29.83	757.7	63	42	SE	2	b	6	29.86	758.4	78	86	SSE	1	b
Hankow,	,,	...	...	...	...	...	...	...	,,	...	...	...	...	...	...	...
Ichang,	,,	...	...	...	...	...	...	...	,,	...	...	...	...	...	...	...
Changsha,	,,	...	...	...	...	...	...	...	,,	...	...	...	...	...	...	...
Shanghai,	11	29.86	758.4	90	60	ESE	4	b	,,	29.87	758.7	75	98	ESE	1	o
Gutzlaff,	14	29.93	760.2	78	86	SE	4	b	,,	29.89	759.2	74	100	SE	2	b
Sharp Peak,	,,	29.85	758.2	86	80	NNE	4	b	7	29.80	756.9	80	87	NNE	2	o
Amoy,	15	29.70	754.4	92	61	E	2	b	9	29.69	754.1	82	79	N	2	o
Swatow,	,,	...	...	...	...	...	...	...	8	...	...	...	...	...	...	...
Taihoku,	11	29.81	757.2	77	96	E	4	r	5	29.71	754.5	75	94	E	4	o
Taichu,	,,	29.76	756.0	86	...	...	o	o	,,	29.69	754.2	77	...	...	o	o
Tainan,	,,	29.73	755.1	86	...	SW	2	o	,,	29.62	752.4	77	...	ESE	2	o
Koshun,	,,	29.74	755.4	81	...	NNE	4	o	,,	29.62	752.4	75	...	N	2	r
Pescadores,	,,	29.75	755.7	86	...	N	6	r	,,	29.63	752.7	81	...	N	4	o
Canton,	14	29.75	755.6	88	73	S	1	o	6	...	...	...	...	...	...	...
Hongkong,	,,	29.76	755.9	84	78	E	3	o	,,	29.74	755.4	78	93	...	o	om
Gap Rock,	,,	29.77	756.1	...	...	SSE	3	o	,,	29.73	755.1	...	...	WSW	2	c
Macao,	,,	29.74	755.4	86	75	SE	2	o	,,	29.72	754.8	77	100	...	o	of
Wuchow,	15	...	...	...	...	...	...	...	9	...	...	...	...	...	...	...
Pakhoi,	,,	...	...	...	...	...	...	...	,,	...	...	...	...	...	...	...
Hoihow,	,,	...	...	...	...	...	...	...	,,	...	...	...	...	...	...	...
Phulien,	,,	29.67	753.6	86	78	SSE	4	o	7	29.67	753.6	81	92	SSE	6	of
Tourane,	,,	29.71	754.5	84	...	E	2	o	,,	29.72	754.8	81	...	...	o	o
Cape St. James,	,,	29.76	756.0	86	...	S	2	o	,,	29.78	756.3	77	...	SW	2	o
Basco,	14	29.62	752.4	77	92	NNE	4	r	6	29.54	750.3	79	89	SSW	6	r
Aparri,	,,	29.71	754.5	79	87	...	o	r	,,	29.69	754.2	77	89	S	2	o
Manila,	,,	29.73	755.1	90	69	SW	4	o	,,	29.73	755.1	75	94	E	1	o
Legaspi,	,,	29.72	754.8	90	66	SW	4	o	,,	29.74	755.4	77	96	SW	1	b
Tacloban,	,,	...	...	...	...	...	...	...	,,	...	...	...	...	...	...	...
Iloilo,	,,	29.73	755.1	86	65	SW	4	o	,,	29.71	754.5	75	92	...	o	b
Surigao,	,,	29.72	754.8	86	68	NE	1	b	,,	29.75	755.7	73	96	...	o	b
Guam,	12.20	29.79	756.6	...	...	SE	2	o	4.20	29.79	756.6	...	...	E	2	r
Yap,	12.47	29.76	756.0		...	SSW	4	o	4.47	29.78	756.3	...	...	SW	1	o
Labuan,	14	29.78	756.4	88	84	N	2	b	6	29.75	755.6	78	94	SW	2	b

July 8*d.* 9*h.* 21*m.*—Warning to Hongkong, Coast Ports, &c.:—Typhoon of unknown intensity within 60 miles of Lat. 21° N. Long. 123° E., moving West.

July 8*d.* 11*h.* 45*m.*—Pressure has decreased moderately at Basco and over Formosa and slightly at the majority of other reporting stations.

At 6 a.m. this morning the typhoon was in about Lat. 21° N. and Long. 123° E., moving westward.

Manila warning :—Typhoon in Lat. 20° N. Long. 124° E., direction unknown. Recd at 20.21.

,, :—Typhoon in Lat. 21° N. Long. 122° E., direction W.N.W. Recd at 11.46.

Shanghai ,, :—Typhoon of unknown intensity within 120 miles of Lat. 19° N. Long. 127° E., direction W.N.W. Recd at 18.16.

Hongkong rainfall for the 24 hours ending at 10 a.m. to-day, 0·00 inch. Total since January 1st, 54·03 inches, against an average of 42·25 inches.

FORECAST FOR THE 24 HOURS ENDING AT NOON ON THE 9TH.

District.	Forecast.
1.—Formosa Channel.	N. winds, strong to a gale.
2.—South coast of China between Hongkong and Lamocks,	Light, variable winds, freshening from N.W. Fair at first,
3.—Hongkong to Gap Rock,	some rain later.
4.—South coast of China between Hongkong and Hainan,	S.E. to variable winds, moderate to light.

ROYAL OBSERVATORY, HONGKONG.

DAILY WEATHER REPORT.

Station.	8th July, 1924.								9th July, 1924.							
	Hongkong Standard Time.	Barometer at Sea Level.		Temperature.	Humidity.	Wind.		Weather.	Hongkong Standard Time.	Barometer at Sea Level.		Temperature.	Humidity.	Wind.		Weather.
		Inches.	Millrs.			Direction.	Force.			Inches.	Millrs.			Direction.	Force.	
Wladivostock,	12	...	...	...	...	...	...	...	6	...	...	...	...	...	...	...
Nemuro,	11	...	...	...	...	...	...	...	5	...	...	...	...	...	...	...
Hokodate,	,,	29.76	756.0	...	...	SW	6	...	,,	29.78	756.5	...	...	SSE	1	...
Tokio,	,,	29.86	758.5	...	...	SSE	2	...	,,	29.88	759.0	...	...	NW	1	...
Kochi,	,,	29.92	760.0	...	...	SE	1	...	,,	29.92	760.0	...	...	...	...	...
Nagasaki,	,,	29.92	760.0	...	...	SSW	1	...	,,	29.94	760.5	...	...	...	...	...
Kagoshima,	,,	29.92	760.0	...	...	SSE	1	...	,,	29.92	760.0	...	...	...	...	...
Oshima,	,,	29.88	759.0	...	...	ESE	2	...	,,	29.84	758.0	...	...	...	0	...
Naha,	,,	29.84	758.0	...	...	ENE	3	...	,,	29.80	757.0	...	...	ENE	4	...
Ishigakijima,	,,	29.78	756.5	...	...	SE	5	...	,,	29.75	755.5	...	...	SSE	3	...
Bonin Island,	,,	29.94	760.5	...	...	SE	1	...	,,	29.94	760.5	...	...	ESE	1	...
Chefoo,	15	29.81	757.2	90	56	S	2	h	6	29.76	755.9	77	86	SE	1	o
Hankow,	,,	...	...	...	...	...	...	...	,,	...	...	...	...	...	...	...
Ichang,	,,	...	...	...	...	...	...	...	,,	...	...	...	...	...	...	...
Changsha,	,,	...	...	...	...	...	...	...	,,	...	...	...	...	...	...	...
Shanghai,	11	29.85	758.2	90	60	SE	2	b	,,	29.81	757.2	75	98	SE	4	b
Gutzlaff,	14	29.89	759.2	80	98	SE	4	o	,,	29.85	758.2	75	100	SE	2	bf
Sharp Peak,	,,	29.79	756.6	85	87	N	4	o	7	29.73	755.1	80	91	N	2	o
Amoy,	15	29.57	751.1	94	55	ENE	4	b	9	29.57	751.1	84	83	S	1	o
Swatow,	,,	...	...	...	...	...	...	...	8	...	...	...	...	...	...	...
Taihoku,	11	29.71	754.5	82	96	E	4	o	5	29.63	752.7	81	73	E	6	b
Taichu,	,,	29.62	752.4	90	...	...	0	b	,,	29.62	752.4	77	...	...	0	o
Tainan,	,,	29.62	752.4	86	...	NW	2	o	,,	29.60	751.8	79	...	S	4	o
Koshun,	,,	29.62	752.4	75	...	NNE	6	r	,,	29.60	751.8	75	...	ESE	4	r
Pescadores,	,,	29.65	753.0	70	...	NNW	6	o	,,	29.58	751.2	79	...	SSW	1	o
Canton,	14	29.70	754.4	90	70	W	1	c	6	29.69	754.1	80	96	WNW	1	b
Hongkong,	,,	29.73	755.1	88	67	W	3	c	,,	29.69	754.1	80	83	W	2	c
Gap Rock,	,,	29.75	755.6	...	...	WSW	2	c	,,	29.69	754.1	...	...	WSW	4	c
Macao,	,,	29.72	754.8	90	69	SW	2	o	,,	29.67	753.6	79	90	W	4	o
Wuchow,	15	...	...	...	...	...	...	...	9	...	...	...	...	...	...	...
Pakhoi,	,,	...	...	...	...	...	...	...	,,	...	...	...	...	...	...	...
Hoihow,	,,	...	...	...	...	...	...	...	,,	...	...	...	...	...	...	...
Phulien,	,,	29.65	753.0	84	81	SE	4	o	7	29.65	753.0	79	95	E	2	b
Tourane,	,,	29.71	754.5	86	...	E	2	b	,,	29.73	755.1	79	...	...	0	b
Cape St. James,	,,	29.75	755.7	86	...	SW	2	b	,,	29.79	756.6	79	...	SW	4	o
Basco,	14	...	...	81	84	S	4	r	6	29.66	753.3	77	88	SSW	4	r
Aparri,	,,	29.67	753.6	90	63	NW	4	o	,,	29.67	753.6	77	92	SSE	2	o
Manila,	,,	29.72	754.8	90	69	WSW	4	o	,,	29.73	755.1	77	94	NE	1	o
Legaspi,	,,	29.72	754.8	93	61	SW	4	b	,,	29.71	754.5	77	91	SW	2	b
Tacloban,	,,	...	...	...	...	...	...	...	,,	...	...	...	...	...	...	...
Iloilo,	,,	29.73	755.1	86	65	SW	4	b	,,	29.73	755.1	82	77	SW	4	o
Surigao,	,,	...	...	...	...	...	...	...	,,	...	...	...	...	...	...	...
Guam,	12.20	29.76	756.0	...	...	S	2	r	4.20	29.79	756.6	...	...	S	1	o
Yap,	12.47	29.75	755.7	...	...	SW	4	o	4.47	29.79	756.6	...	...	W	2	o
Labuan,	14	29.79	756.6	86	92	NE	2	b	6	29.83	757.7	78	91	N	2	r

July 9*d*. 9*h*. 07*m*.—Warning to Hongkong, Coast Ports, &c.:—Typhoon of unknown intensity within 60 miles of Lat. 22° N. Long. 119° E., moving W.N.W.

July 9*d*. 9*h*. 05*m*.—Local signal No. 1 hoisted.

July 9*d*. 10*h*. 55*m*.—Pressure is highest from the Bonins to S.W. Japan. It is nearly stationary at Koshun, but has decreased slightly at Aparri, Hongkong and the Pescadores. It has also decreased slightly from Chefoo to Foochow.

At 6 a.m. this morning the typhoon was near Lat. 22° N. and Long. 119° E., moving apparently W.N.W. The coast near Swatow is threatened.

Shanghai warnings:— 1. Typhoon of unknown intensity within 60 miles of Lat. 21° N. Long. 121° E., direction N.W. Recd 8*d*. 22*h*. 25*m*. 2. Typhoon of unknown intensity within 120 miles of Lat. 12° N. Long. 140° E., direction W.N.W. Recd 8*d*. 22*h*. 25*m*.

Hongkong rainfall for the 24 hours ending at 10 a.m. to-day, 0·00 inch. Total since January 1st, 54·03 inches, against an average of 42.57 inches.

FORECAST FOR THE 24 HOURS ENDING AT NOON ON THE 10th.

District.	Forecast.
1.—Formosa Channel,	Cyclonic gales.
2.—South coast of China between Hongkong and Lamocks,	W. winds, possibly increasing to a gale; fair at first, rain later.
3.—Hongkong to Gap Rock,	
4.—South coast of China between Hongkong and Hainan,	Light, variable winds, freshening from West.

T. F. CLAXTON *Director.*

ROYAL OBSERVATORY, HONGKONG.

DAILY WEATHER REPORT.

Station.	9th July, 1924. Hongkong Standard Time.	Barometer at Sea Level. Inches.	Barometer at Sea Level. Millrs.	Temperature.	Humidity.	Wind. Direction.	Wind. Force.	Weather.	10th July, 1924. Hongkong Standard Time.	Barometer at Sea Level. Inches.	Barometer at Sea Level. Millrs.	Temperature.	Humidity.	Wind. Direction.	Wind. Force.	Weather.
Wladivostock,	12	...	...	...	...	...	...	...	6	...	...	...	...	...	...	...
Nemuro,	11	...	...	...	...	...	...	...	5	...	...	...	...	...	...	...
Hokodate,	"	29.78	756.5	...	...	...	0	...	"	...	...	...	...	...	...	...
Tokio,	"	29.84	758.0	...	...	SSE	3	...	"	...	...	...	...	...	...	...
Kochi,	"	29.90	759.5	...	...	SE	1	...	"	...	...	...	...	...	...	...
Nagasaki,	"	29.90	759.5	...	...	WSW	2	...	"	...	...	...	...	...	...	...
Kagoshima,	"	29.90	759.5	...	...	ESE	1	...	"	...	...	...	...	...	...	...
Oshima,	"	29.84	758.0	...	...	NE	1	...	"	...	...	...	...	...	...	...
Naha,	"	29.76	756.0	...	...	ENE	4	...	"	...	...	...	...	...	...	...
Ishigakijima,	"	29.74	755.5	...	...	SSE	3	...	"	...	...	...	...	...	...	...
Bonin Island,	"	29.96	761.0	...	...	E	1	...	"	...	...	...	...	...	...	...
Chefoo,	15	29.70	754.4	88	66	SSE	4	0	6	29.59	751.6	78	92	SSW	1	0
Hankow,	"	...	...	...	...	...	...	...	"	...	...	...	...	...	...	...
Ichang,	"	...	...	...	...	...	...	...	"	...	...	...	...	...	...	...
Changsha,	"	...	...	...	...	...	...	...	"	...	...	...	...	...	...	...
Shanghai,	11	29.78	756.3	90	60	SSE	4	b	"	29.74	755.4	77	94	SE	4	b
Gutzlaff,	14	29.82	757.5	81	87	SE	4	b	"	29.78	756.4	75	100	SSE	4	0
Sharp Peak,	"	29.73	755.1	84	81	NNE	2	0	7	29.68	753.9	80	93	NNE	1	0
Amoy,	15	29.56	750.8	94	61	ENE	4	0	9	29.53	750.0	83	83	NE	1	b
Swatow,	"	...	...	...	...	...	...	...	8	...	...	...	...	...	...	...
Taihoku,	11	29.62	752.4	86	61	SE	7	0	5	29.61	752.1	79	80	E	4	b
Taichu,	"	29.61	752.1	90	...	NW	2	0	"	29.62	752.4	84	...	...	0	0
Tainan,	"	29.61	752.1	81	...	...	0	r	"	29.56	750.9	75	...	NE	2	b
Koshun,	"	29.63	752.7	77	...	ESE	4	r	"	29.59	751.5	77	...	E	2	r
Pescadores,	"	29.61	752.1	84		S	2	0	"	29.56	750.9	79	...	...	0	b
Canton,	14	29.62	752.3	92	70	W	2	b	6	29.60	751.8	82	91	WSW	1	b
Hongkong,	"	29.63	752.6	88	64	W	3	c	"	29.59	751.6	80	88	...	0	c
Gap Rock,	"	29.65	753.1	...	...	W	4	c	"	29.59	751.6	...	...	WSW	4	b
Macao,	"	29.62	752.4	90	72	SW	4	0	"	29.56	750.9	81	80	W	4	0
Wuchow,	15	...	...	...	...	...	...	...	9	...	...	...	...	...	...	...
Pakhoi,	"	...	...	...	...	...	...	...	"	...	...	...	...	...	...	...
Hoihow,	"	...	...	...	...		...	...	"	...	...	...	...	...	...	...
Phulien,	"	29.60	751.8	90	72	SSE	4	b	7	29.58	751.2	79	95	E	4	0
Tourane,	"	29.67	753.6	86	...	E	2	b	"	29.63	752.7	82	...	SSW	2	b
Cape St. James,	"	29.73	755.1	86	...	WSW	4	b	"	29.75	755.7	77	...	W	4	0
Basco,	14	29.65	753.0	82	86	SE	2	0	6	29.60	751.8	77	96	...	...	...
Aparri,	"	29.60	751.8	86	68	N	4	0	"	29.59	751.5	75	89	S	4	0
Manila,	"	29.68	753.9	90	63	W	4	0	"	29.66	753.3	79	95	SW	4	0
Legaspi,	"	29.66	753.3	90	69	WSW	4	0	"	...	...	...	...	...	...	...
Tacloban,	"	...	...	...	...	...	...	...	"	...	...	...	...	...	...	...
Iloilo,	"	29.68	753.9	86	68	SW	6	0	"	...	...	...	...	...	...	...
Surigao,	"	29.68	753.9	86	65	WNW	2	0	"	...	...	...	...	...	...	...
Guam,	12.20	29.75	755.7	...	...	SE	2	0	4.20	...	...	...	...	...	...	...
Yap,	12.47	29.74	755.4	...	...	SSE	2	0	4.47	29.79	756.6	...	...	WNW	2	0
Labuan,	14	29.78	756.4	86	88	NE	2	b	6	29.77	756.1	76	94	SE	1	0

July 10*d*. 8*h*. 19*m*.—Warning to Hongkong, Coast Ports, &c.:—Typhoon in Lat. 24° N. Long. 117° E., direction unknown, position uncertain.

July 10*d*. 10*h*. 59*m*.—Warning to Hongkong, Coast Ports, &c.:—Typhoon in Lat. 20° N. Long. 121° E., direction unknown, position uncertain.

July 10*d*. 10*h*. 56*m*.—Local signal No. 5 lowered.
July 10*d*. 10*h*. 58*m*.— " " " 1 hoisted.

July 10*d*. 11*h*. 20*m*.—Pressure has decreased slightly at all reporting stations.

The typhoon near Swatow appears to be filling up. There are indications of another between Formosa and Luzon, but its position and direction of motion are uncertain.

Shanghai warning:— 1. Typhoon of unknown intensity within 60 miles of Lat. 25° N. Long. 118° E., direction W.N.W. 2. Typhoon of unknown intensity within 120 miles of Lat. 14° N. Long. 136° E., direction W.N.W. Recd. 9*d*. 18*h*. 13*m*. 3. Typhoon of unknown intensity within 120 miles of Lat. 15° N. Long. 132° E., direction W.N.W. Recd. 9*d*. 22*h*. 14*m*.

Hongkong rainfall for the 24 hours ending at 10 a.m. to-day, 0·00 inch. Total since January 1st, 54·03 inches, against an average of 42.88 inches.

FORECAST FOR THE 24 HOURS ENDING AT NOON ON THE 11TH.

District.	Forecast.
1.—Formosa Channel,	Variable winds, possibly increasing to a gale from N.E. later; thunder showers.
2.—South coast of China between Hongkong and Lamocks.	
3.—Hongkong to Gap Rock,	
4.—South coast of China between Hongkong and Hainan,	

T. F. CLAXTON *Director.*

ROYAL OBSERVATORY, HONGKONG.

DAILY WEATHER REPORT.

Station.	10th July, 1924. Hongkong Standard Time.	Barometer at Sea Level. Inches.	Barometer at Sea Level. Millrs.	Temperature.	Humidity.	Wind. Direction.	Wind. Force.	Weather.	11th July, 1924. Hongkong Standard Time.	Barometer at Sea Level. Inches.	Barometer at Sea Level. Millrs.	Temperature.	Humidity.	Wind. Direction.	Wind. Force.	Weather.
Wladivostock,	12	29.73	755.1	71	...	SSE	5	o	6	29.79	756.7	70	...	SE	2	dm
Nemuro	11	...	...	...	...	...	...	...	5	...	...	...	..	...	...	...
Hokodate,	,,	29.92	760.0	...	...	ESE	2	...	,,	...	...	...	...	...	...	...
Tokio,	,,	29.92	760.0	...	...	SSE	2	...	,,	...	...	...	...	...	...	...
Tochi,	,,	29.92	760.0	...	...	...	...	...	,,	...	...	...	...	...	...	...
Nagasaki,	,,	29.84	758.0	...	...	SE	2	...	,,	...	...	...	...	...	...	...
Kagoshima,	,,	29.87	758.5	...	...	S	1	...	,,	...	...	...	...	...	...	...
Ishima,	,,	29.74	755.5	...	...	ENE	3	...	,,	...	...	...	...	...	...	...
Naha,	,,	29.61	752.0	...	...	ENE	3	...	,,	...	...	...	..	...	...	...
Ishigakijima,	,,	29.61	752.0	...	...	NE	4	...	,,	...	...	...	...	...	...	...
Bonin Island,	,,	29.94	760.5	...	...	ESE	2	...	,,	...	...	.	...	...	...	...
Chefoo,	15	...	...	...	...	...	...	...	6	29.62	752.3	78	82	S	6	o
Hankow,	,,	...	...	...	...	...	...	...	,,	...	...	...	...	...	...	...
Ichang,	,,	...	...	...	...	...	...	...	,,	...	...	...	...	...	...	...
Changsha,	,,	...	...	...	...	...	...	...	,,	...	...	...	...	...	...	...
Shanghai,	11	29.72	754.8	90	63	SE	4	o	,,	29.73	755.1	77	98	SE	1	b
Gutzlaff,	14	29.76	755.9	81	92	SSE	4	o	,,	29.76	755.9	76	100	SE	2	b
Sharp Peak,	,,	29.68	753.9	84	83	NNE	4	o	7	29.64	752.8	81	87	N	1	b
Amoy,	15	29.50	749.3	94	61	ENE	4	b	9	29.49	749.0	83	98	NE	4	o
Swatow,	,,	..		...	..	...	...	...	8	...	...	...	...	...	...	...
Taihoku,	11	29.60	751.8	93	61	SE	6	b	5	29.54	750.3	77	91	...	c	o
Taichu,	,,	29.60	751.8	86	...	SW	2	o	,,	29.53	750.0	77	...	...	c	b
Tainan,	,,	29.59	751.5	86	...	WSW	2	b	,,	29.49	749.1	75	...	...	c	b
Koshun,	,,	29.62	752.4	79	...	ESE	2	o	,,	29.49	749.1	79	...	...	c	o
Pescadores,	,,	29.59	751.5	86		SW	4	b	,,	29.53	750.0	81	...	NNW	2	b
Canton,	14	29.51	749.5	93	67	SSW	2	b	6	...	...	...	...	...	...	...
Hongkong,	,,	29.55	750.5	84	77	E	4	o	,,	29.55	750.5	80	95	E	2	c
Gap Rock,	,,	29.57	751.1	...	...	WSW	4	b	,,	29.56	750.8	...	...	SW	3	c
Macao,	,,	29.53	750.0	93	71	SSW	4	o	,,	29.53	750.0	79	85	WSW	2	o
Wuchow,	15	..	...	...	...	...	...	...	9	...	...	...	...	...	...	...
Pakhoi,	,,	...	...	...	...	...	...	...	,,	...	...	...	...	...	...	...
Hoihow,	,,	...	...	...	...		...	...	,,	...	...	...	...	...	...	...
Phulien,	,,	29.49	749.1	90	60	SSW	1	b	7	29.50	749.4	79	95	E	2	o
Tourane,	,,	29.59	751.5	86	...	ESE	2	o	,,	29.58	751.2	82	...	SSW	2	o
Cape St. James,	,,	29.72	754.8	79	...	WSW	6	o	,,	29.73	755.1	77	...	SW	6	b
Basco,	14	29.56	750.9	79	89		o	o	6	29.50	749.4	81	89	SSE	2	o
Aparri,	,,	29.55	750.6	90	57	SW	2	o	,,	29.49	749.1	77	85	S	4	o
Manila,	,,	29.66	753.3	79	89	SW	6	r	,,	29.66	753.3	81	87	S	2	o
Legaspi,	,,	29.65	753.0	86	75	SW	4	o	,,	29.71	754.5	79	92	SE	2	o
Tacloban,	,,	...	...	...	..	...	...	...	,,	...	...	...		...	...	...
Iloilo,	,,	29.68	753.9	84	77	SW	6	o	,,	...	...	...	...	...	...	...
Surigao,	..	29.66	753.3	86	65	WNW	2	o	,,	29.73	755.1	77	89	...	o	b
Guam,	12.20	29.79	756.6	...	...	E	2	o	4.20	29.79	756.6	...	...	S	1	o
Yap,	12.47	29.75	755.7		...	...	2	o	4.47	29.79	756.6	...	...	...	o	o
Labuan,	14	29.79	756.6	86	88	N	2	b	6	29.82	757.4	78	86	N	4	o

July 11*d*. 11*h*. 10*m*.—Warning to Hongkong, Coast Ports, &c.:—Typhoon of unknown intensity within 120 miles of Lat. 21° N. Long. 119° E., direction unknown.

July 11*d*. 11*h*. 11*m*.—Pressure has decreased moderately from Koshun to Aparri and slightly at Manila and over Indo-China and N. Formosa. It is nearly stationary elsewhere. The typhoon to the west of the Bashi Channel is developing. Its direction of motion is still uncertain. No information to hand concerning the typhoon to the east of the Bashi Channel.

Shanghai warning:—Typhoon of unknown intensity within 120 miles of Lat. 19° N. Long. 127° E., direction N.W. Recd. 10*d*. 18*h*. 20*m*.

Manila warning:—1. Typhoon in Lat. 22° N. Long. 128° E., recurving northeastward.

,, ,, :—2. Typhoon over N.E. China Sea, direction unknown. Recd. 10*d*. 18*h*. 36*m*.

Hongkong rainfall for the 24 hours ending at 10 a.m. to-day, 0·00 inch. Total since January 1st, 54·03 inches, against an average of 43·18 inches.

FORECAST FOR THE 24 HOURS ENDING AT NOON ON THE 12TH.

District.	Forecast.
1.—Formosa Channel,	N.E. winds, possibly increasing to a gale; thunder showers.
2.—South coast of China between Hongkong and Lamocks,	
3.—Hongkong to Gap Rock,	
4.—South coast of China between Hongkong and Hainan,	

T. F. CLAXTON *Director.*

ROYAL OBSERVATORY, HONGKONG.

DAILY WEATHER REPORT.

Station.	11th July, 1924. Hongkong Standard Time.	Barometer at Sea Level. Inches.	Barometer at Sea Level. Millrs.	Temperature.	Humidity.	Wind. Direction.	Wind. Force.	Weather.	12th July, 1924. Hongkong Standard Time.	Barometer at Sea Level. Inches.	Barometer at Sea Level. Millrs.	Temperature.	Humidity.	Wind. Direction.	Wind. Force.	Weather.
Wladivostock,	12	...	...	...	...	...	...	...	6	...	...	...	...	...	...	...
Nemuro,	11	...	...	...	...	...	...	...	5	...	...	...	...	...	...	...
Hokodate,	"	29.96	761.0	...	...	SW	5	...	"	30.04	763.0	...	...	...	...	...
Tokio,	"	30.02	762.5	...	...	S	4	...	"	30.10	764.5	...	...	W	1	...
Kochi,	"	30.00	762.0	...	...	SE	2	...	"	30.04	763.0	...	...	ESE	1	...
Nagasaki,	"	29.82	757.5	...	...	E	4	...	"	29.80	757.0	...	...	ESE	6	...
Kagoshima,	"	29.82	757.5	...	...	ESE	5	...	"	29.82	757.5	...	...	SSE	5	...
Oshima,	"	29.41	747.0	...	...	ESE	6	...	"	29.71	754.5	...	...	SE	6	...
Naha,	"	...	...	...	...	...	...	...	"	29.67	753.5	...	...	SE	5	...
Ishigakijima,	"	...	...	...	...	...	...	...	"	29.55	750.5	...	...	SW	1	...
Bonin Island,	"	29.98	761.5	...	...	E	1	...	"	30.00	762.0	...	...	ENE	1	...
Chefoo,	15	29.73	755.1	88	69	SSE	2	o	6	...	...	...	...	...	...	...
Hankow,	"	...	...	...	...	...	...	...	"	...	...	...	...	...	...	...
Ichang,	"	...	...	...	...	...	...	...	"	...	...	...	...	...	...	...
Changsha,	"	...	...	...	...	...	...	...	"	...	...	...	...	...	...	...
Shanghai,	11	29.68	753.9	90	57	E	4	b	"	29.49	749.1	79	76	NNW	6	o
Gutzlaff,	14	29.69	754.1	80	87	ENE	4	b	"	29.35	745.5	75	95	NNW	8	r
Sharp Peak,	"	29.65	753.1	88	75	E	2	bf	7	29.59	751.6	80	87	...	o	b
Amoy,	15	29.50	749.3	92	64	NNW	4	b	9	...	...	...	...	...	...	...
Swatow,	"	...	...	...	...	...	...	...	8	...	...	...	...	...	...	...
Taihoku,	11	29.55	750.6	90	72	NE	2	b	5	29.56	750.9	75	96	...	o	b
Taichu,	"	29.50	749.4	90	...	...	o	o	"	29.56	750.9	77	...	...	o	o
Tainan,	"	29.52	749.7	90	...	NW	2	r	"	29.56	750.9	79	...	NNE	2	b
Koshun,	"	29.54	750.3	75	...	ENE	2	r	"	29.55	750.6	77	...	...	o	o
Pescadores,	"	29.54	750.3	84		NNW	6	o	"	29.58	751.2	79	...	WNW	4	o
Canton,	14	29.53	750.0	91	69	ESE	2	c	6	...	...	...	...	...	...	a.
Hongkong,	"	29.54	750.3	86	69	E	3	o	"	29.61	752.1	80	89	NE	1	o
Gap Rock,	"	29.56	750.8	...	...	ENE	3	c	"	29.61	752.1	...	...	E	3	o
Macao,	"	29.55	750.6	84	85	SE	4	o	"	29.58	751.2	79	82	...	o	r
Wuchow,	15	...	...	...	...	...	...	...	9	...	...	...	...	...	...	...
Pakhoi,	"	...	...	...	...	...	...	...	"	...	...	...	...	...	...	...
Hoihow,	"	...	...	...	...	...	...	...	"	...	...	...	...	...	...	...
Phulien,	"	29.46	748.2	90	63	S	2	o	7	29.50	749.4	82	90	SSE	2	o
Tourane,	"	29.54	750.3	90	...	...	o	b	"	29.59	751.5	84	...	SSW	4	b
Cape St. James,	"	29.65	753.0	82	...	WSW	4	o	"	29.75	755.7	75	...	WSW	2	o
Basco,	14	29.41	747.0	77	96	S	6	r	6	29.59	751.5	82	92	SW	4	r
Aparri,	"	29.59	751.5	77	94	SW	4	r	"	...	...	...	...	...	...	...
Manila,	"	29.67	753.6	86	75	WSW	6	o	"	29.75	755.7	79	76	SW	1	o
Legaspi,	"	29.66	753.3	90	66	SSW	4	o	"	29.78	756.3	79	95	SW	2	o
Tacloban,	"	...	...	...	...	...	...	...	"	...	...	...	...	...	...	...
Hoilo,	"	29.69	754.2	86	71	SW	6	o	"	...	...	...	...	...	...	...
Surigao,	"	...	...	...	...	...	...	...	"	...	...	...	...	...	...	...
Guam,	12.20	29.75	755.7	...	...	E	2	o	4.20	...	...	...	...	...	...	...
Yap,	12.47	29.79	756.6	...	...	SSW	1	o	4.47	29.80	756.9	...	...	NW	1	o
Labuan,	14	29.82	757.4	82	87	N	6	r	6	29.84	757.9	78	91	N	2	b

July 12*d*. 10*h*. 45*m*.—Pressure is highest over Japan. It has increased considerably at Basco and slightly from Hongkong to Formosa and over the Philippines.

The Naha typhoon is now about 150 miles S.E. of Shanghai moving N.N.W.

The other typhoon has filled up.

Shanghai warning:—A severe typhoon within 60 miles of Lat. 26° N. Long. 128° E., moving N. Recd. 11*d*. 18*h*. 05*m*.

Hongkong rainfall for the 24 hours ending at 10 a.m. to-day, 0·67 inch. Total since January 1st, 54·70 inches, against an average of 43·48 inches.

FORECAST FOR THE 24 HOURS ENDING AT NOON ON THE 13TH.

District.	Forecast.
1.—Formosa Channel,	S.E. or variable winds, moderate to light; showery.
2.—South coast of China between Hongkong and Lamocks,	S.E. or variable winds, moderate to light; showery.
3.—Hongkong to Gap Rock,	S.E. or variable winds, moderate to light; showery.
4.—South coast of China between Hongkong and Hainan,	S.E. winds, moderate.

T. F. CLAXTON *Director.*

ROYAL OBSERVATORY, HONGKONG.

DAILY WEATHER REPORT.

Station.	12th July, 1924.								13th July, 1924.							
	Hongkong Standard Time.	Barometer at Sea Level.		Temperature.	Humidity.	Wind.		Weather.	Hongkong Standard Time.	Barometer at Sea Level.		Temperature.	Humidity.	Wind.		Weather.
		Inches.	Millrs.			Direction.	Force.			Inches.	Millrs.			Direction.	Force.	
Wladivostook,	12	29.97	761.2	82	...	WNW	2	b	6	30.07	763.8	75	...	ESE	2	b
Nemuro,	11	...	...	...	...	...	...	...	5	30.00	762.0	...	...	...	...	...
Hokodate,	,,	30.02	762.5	...	...	SSE	2	...	,,	30.10	764.5	...	...	...	...	...
Tokio,	,,	30.08	764.0	...	...	E	3	...	,,	30.14	765.5	...	...	WSW	1	...
Kochi,	,,	30.06	763.5	...	...	SE	3	...	,,	30.06	763.5	...	...	...	...	...
Nagasaki,	,,	29.84	758.0	...	...	ESE	6	...	,,	29.92	760.0	...	...	SE	3	...
Kagoshima,	,,	29.88	759.0	...	...	SE	4	...	,,	29.94	760.5	...	...	E	1	...
Oshima,	,,	29.78	756.5	...	...	SE	4	...	,,	29.80	757.0	...	...	E	3	...
Naha,	,,	29.70	754.5	...	...	SSE	6	...	,,	29.53	750.0	...	...	SE	10	...
Ishigakijima,	,,	29.57	751.0	...	...	NNE	6	...	,,	29.65	753.0	...	...	WSW	3	...
Bonin Island,	,,	29.98	761.5	...	...	NE	2	..	,,	29.96	761.0	...	...	ENE	1	...
Chefoo,	15	29.74	755.4	78	82	ENE	2	o	6	29.27	743.4	69	100	ENE	4	o
Hankow,	,,	...	...	...	...	...	...	...	,,	...	...	...	...	...	...	...
Ichang,	,,	...	...	...	...	...	...	...	,,	...	...	...	...	...	...	...
Changsha,	,,	...	...	...	...	...	...	...	,,	...	...	...	...	...	...	...
Shanghai,	11	29.41	747.0	75	96	WNW	6	r	,,	29.63	752.7	75	98	SSE	1	b
Gutzlaff,	14	29.39	746.5	76	95	WNW	8	o	,,	29.69	754.1	76	100	SSE	4	o
Sharp Peak,	,,	29.59	751.6	90	81	S	2	b	7	29.67	753.6	82	83	SW	1	b
Amoy,	15	29.54	750.3	94	68	SSE	4	b	9	29.59	751.6	83	87	SSW	1	b
Swatow,	,,	...	...	...	...	...	...	...	8	...	...	...	...	...	...	...
Taihoku,	11	29.59	751.5	86	68	W	4	o	5	29.66	753.3	75	92	S	2	b
Taichu,	,,	29.66	753.3	90	...	W	2	b	,,	29.73	755.1	73	...	...	o	b
Tainan,	,,	29.67	753.6	90	...	W	4	b	,,	29.71	754.5	77	...	SSE	2	r
Koshun,	,,	29.67	753.6	84	...	W	4	o	,,	29.69	754.2	81	...	WSW	2	o
Pescadores,	,,	29.67	753.6	86		WSW	4	b	,,	29.68	753.9	81	...	S	4	o
Canton,	14	29.60	751.8	85	83	SSE	1	o	6	...	...	...	...	...	...	...
Hongkong,	,,	29.63	752.6	83	82	SW	3	o	,,	29.64	752.8	84	81	SSW	3	o
Gap Rock,	,,	29.64	752.8	...	...	SW	4	otr	,,	29.64	752.8	...	...	SSW	4	c
Macao,	,,	29.60	751.8	86	81	SSW	4	o	,,	29.61	752.1	81	92	SSW	4	o
Wuchow,	15	...	...	...	...	...	...	...	9	...	...	...	...	...	...	...
Pakhoi,	,,	...	...	...	...	...	...	...	,,	...	...	...	...	...	...	...
Hoihow,	,,	...	...	...	...	...	...	...	,,	...	...	...	...	...	...	...
Phulien,	,,	29.50	749.4	90	72	SSE	1	o	7	29.56	750.9	82	94	SSE	4	o
Tourane,	,,	29.58	751.2	86	...	SE	2	b	,,	29.66	753.3	82	...	SW	2	b
Cape St. James,	,,	29.74	755.4	81	...	WSW	6	o	,,	29.84	757.8	77	...	SW	4	o
Basco,	14	...	...	...	...	...	...	...	6	29.68	753.9	82	86	SW	6	o
Aparri,	,,	...	...	...	...	...	...	...	,,	...	...	...	...	...	...	...
Manila,	,,	29.75	755.7	90	69	WSW	4	o	,,	29.82	757.5	77	88	WNW	2	r
Legaspi,	,,	29.76	756.0	86	78	SW	4	o	,,	29.81	757.2	79	96	...	o	o
Tacloban,	,,	...	...	...	..	..	...	...	,,	...	...	...	...	...	...	...
Iloilo,	,,	29.78	756.3	86	71	SW	4	o	,,	...	...	...	...	...	...	...
Surigao,	,,	29.76	756.0	90	60	N	1	b	,,	...	...	...	...	...	...	...
Guam,	12.20	29.79	756.6	...	...	SE	2	o	4.20	...	...	...	...	...	...	...
Yap,	12.47	29.79	756.6	..	...	SW	2	o	4.47	29.76	756.0	...	...	WNW	2	o
Lamnan,	14	29.81	757.2	84	83	NE	2	b	6	29.83	757.7	78	91	N	2	b

July 13*d*. 12*h*. 12*m*.—Pressure has decreased very considerably at Chefoo and considerably at Naha. It has increased considerably at Shanghai, moderately over Formosa, and slightly over the Philippines and Indo-China.

The Naha typhoon is now less than 100 miles to the south of Chefoo moving N.N.W.

A typhoon is shown less than 100 miles to the west of Naha, moving N.N.E.

Hongkong rainfall for the 24 hours ending at 10 a.m. to-day, 0·01 inch. Total since January 1st, 54·71 inches, against an average of 43·81 inches.

FORECAST FOR THE 24 HOURS ENDING AT NOON ON THE 14TH.

District.	Forecast.
1.—Formosa Channel,	S.W. winds, moderate squally; showery.
2.—South coast of China between Hongkong and Lamocks,	
3.—Hongkong to Gap Rock,	
4.—South coast of China between Hongkong and Hainan,	

T. F. CLAXTON *Director.*

ROYAL OBSERVATORY, HONGKONG.

DAILY WEATHER REPORT.

Station.	13th July, 1924.								14th July, 1924.							
	Hongkong Standard Time.	Barometer at Sea Level.		Temperature.	Humidity.	Wind.		Weather.	Hongkong Standard Time.	Barometer at Sea Level.		Temperature.	Humidity.	Wind.		Weather.
		Inches.	Millrs.			Direction.	Force.			Inches.	Millrs.			Direction.	Force.	
Wladivostock,	12	30.03	762.7	83	...	SSE	4	c	6	29.89	759.2	69	...	SE	5	f
Nemuro,	11	30.02	762.5	...	...	SSE	2	...	5	...	...	...	...	...	...	...
Hokodate,	,,	30.06	763.5	...	...	WNW	1	...	,,	30.00	762.0	...	...	...	...	...
Tokio,	,,	30.10	764.5	...	...	SSE	2	...	,,	30.10	764.5	...	...	W	1	...
Kochi,	,,	30.10	764.5	...	...	SE	1	...	,,	30.00	762.0	...	...	SW	1	...
Nagasaki,	,,	29.92	760.0	...	...	ESE	4	...	,,	29.90	759.5	...	...	SE	1	...
Kagoshima,	,,	29.94	760.5	...	...	SE	2	...	,,	29.88	759.0	...	...	ENE	3	...
Oshima,	,,	29.84	758.0	...	...	ESE	3	...	,,	29.76	756.0	...	...	ESE	3	...
Naha,	,,	29.63	752.5	...	...	SE	7	...	,,	29.69	754.0	...	...	SE	5	...
Ishigakijima,	,,	29.67	753.5	...	...	WSW	3	...	,,	29.53	750.0	...	...	W	5	...
Bonin Island,	,,	29.92	760.0	...	...	ENE	2	...	,,	29.76	756.0	...	...	NE	2	...
Chefoo,	15	29.42	747.2	84	68	SW	4	o	6	[illegible]	752.8	74	100	SSE	2	o
Hankow,	,,	...	...	...	...	...	...	...	,,	...	...	...	...	...	...	...
Ichang,	,,	...	...	...	...	...	...	...	,,	...	...	...	...	...	...	...
Changsha,	,,	...	...	...	...	...	...	...	,,	...	...	...	...	...	...	...
Shanghai,	11	29.67	753.6	90	60	SE	2	b	,,	29.68	753.9	75	94	ESE	2	b
Gutzlaff,	14	29.70	754.4	78	92	SE	6	b	,,	29.72	754.9	75	95	SE	6	o
Sharp Peak,	,,	29.69	754.1	90	96	SSE	1	b	7	29.66	753.3	81	93	NNE	1	o
Amoy,	15	29.63	752.6	88	76	SSW	4	o	9	29.54	750.3	81	87	SSW	6	b
Swatow,	,,	...	...	...	...	...	...	...	8	...	...	...	...	...	...	...
Taihoku,	11	29.69	754.2	90	60	W	4	b	5	29.59	751.5	79	80	SW	2	o
Taichu,	,,	29.73	755.1	90	...	SE	2	o	,,	29.65	753.0	73	...	...	o	o
Tainan,	,,	29.73	755.1	79	...	E	2	r	,,	29.62	752.4	73	...	ESE	2	b
Koshun,	,,	29.73	755.1	84	...	SW	8	o	,,	29.59	751.5	84	...	NW	4	r
Pescadores,	,,	29.73	755.1	90	...	S	4	o	,,	29.61	752.1	79	...	S	4	b
Canton,	14	29.60	751.8	79	91	SSE	1	o	6	29.57	751.1	78	95	E	1	c
Hongkong,	,,	29.62	752.3	80	87	NNW	2	or	,,	29.57	751.1	78	92	N	2	od
Gap Rock,	,,	29.62	752.3	...	...	SW	4	o	,,	29.57	751.1	...	...	SSW	4	o
Macao,	,,	29.61	752.1	81	92	W	4	o	,,	29.54	750.3	79	90	SSW	4	o
Wuchow,	15	...	...	...	...	...	...	...	9	...	...	...	...	...	...	...
Pakhoi,	,,	...	...	...	...	...	...	...	,,	...	...	...	...	...	...	...
Hoihow,	,,	...	...	...	...	...	...	...	,,	...	...	...	...	...	...	...
Phulien,	,,	29.52	749.7	93	67	SSW	2	o	7	29.49	749.1	84	89	SW	4	o
Tourane,	,,	29.60	751.8	90	...	ESE	2	b	,,	29.60	751.8	82	...	...	o	o
Cape St. James,	,,	29.76	756.0	82	...	W	4	o	,,	29.78	756.3	82	...	SW	2	o
Basco,	14	29.67	753.6	86	78	SW	6	o	6	29.59	751.5	84	86	SW	6	o
Aparri,	,,	29.68	753.9	90	57	S	2	o	,,		...	...	...	...	...	...
Manila,	,,	29.76	756.0	81	84	S	1	o	,,	29.72	754.8	79	91	W	2	r
Legaspi,	,,	29.75	755.7	86	71	WSW	4	b	,,	29.69	754.2	77	94	SW	2	o
Tacloban,	,,	...	...	...	...	...	...	...	,,	...	...	...	...	...	...	...
Iloilo,	,,	29.78	756.3	86	75	SSW	6	o	,,	...	...	...	...	...	...	...
Surigao,	,,	29.75	755.7	86	75	WSW	4	o	,,	...	...	...	...	...	...	...
Guam,	12.20	29.71	754.5	...	...	S	4	o	4.20	...	...	...	...	...	...	...
Yap,	12.47	29.74	755.4	...	...	WSW	4	o	4.47	29.72	754.8	...	...	W	2	o
Labuan,	14	29.78	756.4	88	84	N	2	b	6	29.81	757.2	80	87	N	2	b

July 14*d*. 11*h*. 18*m*.—Warning to Hongkong, Coast Ports, &c.:—Typhoon of unknown intensity within 60 miles of Lat. 25° N. Long. 125° E., moving W.S.W.

July 14*d*. 11*h*. 20*m*.—Pressure has decreased moderately at Ishigakijima, Basco and over Formosa, and slightly from Hongkong to Haiphong. It has increased considerably at Chefoo and moderately at Naha.

The typhoon which was west of Naha yesterday morning now appears to have curved to W.S.W. and to be approaching N. Formosa.

There are also indications of a typhoon to the north of Guam.

Hongkong rainfall for the 24 hours ending at 10 a.m. to-day, 1·31 inch. Total since January 1st, 56·02 inches, against an average of 44·16 inches.

FORECAST FOR THE 24 HOURS ENDING AT NOON ON THE 15th.

District.	Forecast.
—Formosa Channel, ... —South coast of China between Hongkong and Lamocks.	Variable winds, freshening considerably from N.W.
—Hongkong to Gap Rock, ... —South coast of China between Hongkong and Hainan, .	S.W. to W. winds, fresh; occasional rain.

T. F. CLAXTON *Director.*

ROYAL OBSERVATORY, HONGKONG.

DAILY WEATHER REPORT.

Station.	14th July, 1924.								15th July, 1924.							
	Hongkong Standard Time.	Barometer at Sea Level.		Temperature.	Humidity.	Wind.		Weather.	Hongkong Standard Time.	Barometer at Sea Level.		Temperature.	Humidity.	Wind.		Weather.
		Inches.	Millrs.			Direction.	Force.			Inches.	Millrs.			Direction.	Force.	
Wladivostock,	12	29.85	758.3	72	...	SSE	4	f	6	29.88	758.9	69	...	SSE	4	f
Nemuro,	11	...	...	...	...	...	...	...	5	29.90	759.5	...	...	SSW	4	...
Hokodate,	"	29.98	761.5	...	...	SSE	2	...	"	29.96	761.0	...	...	...	...	...
Tokio,	"	30.04	763.0	...	...	S	2	...	"	30.04	763.0	...	...	NNW	1	...
Kochi,	"	29.96	761.0	...	...	ESE	1	...	"	29.76	756.0	...	...	SW	1	...
Nagasaki,	"	29.84	758.0	...	...	ESE	4	...	"	29.78	756.5	...	...	ENE	2	...
Kagoshima,	"	29.90	759.5	...	...	SE	1	...	"	29.73	755.0	...	...	NE	1	...
Oshima,	"	29.76	756.0	...	...	ESE	5	...	"	29.65	753.0	...	...	E	1	...
Naha,	"	29.67	753.5	...	...	SE	6	...	"	29.57	751.0	...	...	ESE	2	...
Ishigakijima,	"	29.55	750.5	...	...	SSW	8	...	"	29.37	746.0	...	...	SE	7	...
Bonin Island,	"	29.61	752.0	...	...	NE	2	...	"	29.73	755.0	...	...	ENE	1	...
Chefoo,	15	29.65	753.1	75	92	SSE	4	o	6	29.75	755.6	74	100	...	0	o
Hankow,	"	...	...	...	...	...	...	...	"	...	...	...	...	...	...	...
Ichang,	"	...	...	...	...	...	...	...	"	...	...	...	...	...	...	...
Changsha,	"	...	...	...	...	...	...	...	"	...	...	...	...	...	...	...
Shanghai,	11	29.66	753.3	86	68	SE	4	o	"	29.68	753.9	75	94	ESE	2	b
Gutzlaff,	14	29.69	754.1	78	86	SE	6	b	"	29.71	754.6	76	79	SE	4	b
Sharp Peak,	"	29.63	752.6	83	89	E	1	o	7	29.57	751.1	80	91	N	2	o
Amoy,	15	29.57	751.1	88	73	NNE	2	o	9	29.47	748.5	81	83	...	0	b
Swatow,	"	...	...	...	...	...	...	...	8	...	...	...	...	...	...	...
Taihoku,	11	29.58	751.2	86	71	W	4	o	5	29.46	748.2	75	96	W	2	r
Taichu,	"	29.62	752.4	90	...	W	2	o	"	29.49	749.1	75	...	SE	1	o
Tainan,	"	29.59	751.5	86	...	WNW	2	b	"	29.45	747.9	77	...	N	2	o
Koshun,	"	29.58	751.2	84	...	W	4	o	"	29.41	747.0	79	...	NNW	4	o
Pescadores,	"	29.59	751.5	86		SW	4	b	"	29.46	748.2	79	...	NNW	4	o
Canton,	14	29.47	748.5	83	87	E	2	o	6	29.48	748.8	76	95	...	0	c
Hongkong,	"	29.51	749.5	80	92	E	3	o	"	29.46	748.3	79	94	E	1	cm
Gap Rock,	"	29.53	750.0	...	...	SSW	2	odt	"	29.46	748.3	...	...	...	0	d
Macao,	"	29.48	748.8	90	76	SSW	2	o	"	29.45	747.9	79	95	NE	2	of
Wuchow,	15	...	...	...	...	...	...	...	9	...	...	...	...	...	...	...
Pakhoi,	"	...	...	...	...	...	...	...	"	...	...	...	...	...	...	...
Hoihow,	"	...	...	...	...	...	...	...	"	...	...	...	...	...	...	...
Phulien,	"	29.43	747.6	90	72	WNW	4	o	7	29.42	747.3	81	92	NW	2	r
Tourane,	"	29.52	749.7	86	...	SE	2	o	"	29.49	749.1	82	...	...	0	o
Cape St. James,	"	29.71	754.5	79	...	WSW	2	o	"	29.72	754.8	75	...	SW	4	o
Basco,	14	29.50	749.4	81	89	SW	6	o	6	29.42	747.3	82	63	SW	6	o
Aparri,	"	29.54	750.3	90	66	NNW	4	o	"	29.47	748.5	79	85	S	2	o
Manila,	"	29.66	753.3	81	86	SW	4	o	"	29.58	751.2	79	91	SW	4	r
Legaspi,	"	29.63	752.7	86	75	S	4	o	"	29.60	751.8	79	91	SSW	2	o
Tacloban,	"	...	...	...		...	...	...	"	...	...	...	..	...	...	...
Iloilo,	"	29.69	754.2	82	84	SW	6	o	"	29.65	753.0	79	76	SW	6	o
Surigao,	"	29.67	753.6	86	61	SW	2	o	"	29.63	752.7	81	69	WSW	2	o
Guam,	12.20	29.67	753.6	...	...	S	4	o	4.20	29.71	754.5	...	...	S	1	o
Yap,	12.47	29.66	753.3	...	...	SW	2	of	4.47	29.61	752.1	...	...	NNW	2	o
Labuan,	14	29.78	756.4	88	84	N	2	b	6	29.72	754.9	80	95	S	2	b

July 15*d.* 11*h.* 30*m.*—Warning to Hongkong, Coast Ports, &c.:—Typhoon of unknown intensity within 60 miles of Lat. 25° N. Long. 123° E., moving West.

July 15*d.* 11*h.* 38*m.*—Pressure has decreased considerably at Kochi and Ishigakijima and moderately over the Loochoos, Formosa and Luzon. It has decreased slightly over Kwangtung, Indo-China, and the Visayas.

At 6 a.m. this morning the typhoon was less than 100 miles east of Keelung, moving westward.

Another typhoon is shown about 100 miles east of Koshun. Its direction of motion is unknown.

The typhoon in the Pacific appears to be curving westward.

Hongkong rainfall for the 24 hours ending at 10 a.m. to-day, 0·42 inch. Total since January 1st, 56·44 inches, against an average of 44·54 inches.

FORECAST FOR THE 24 HOURS ENDING AT NOON ON THE 16TH.

District.	Forecast.
1.—Formosa Channel,	N.W. winds, freshening considerably.
2.—South coast of China between Hongkong and Lamocks,	Variable winds, freshening from N.W.; occasional rain.
3.—Hongkong to Gap Rock,	
4.—South coast of China between Hongkong and Hainan,	S.E. winds, moderate.

T. F. CLAXTON *Director.*

ROYAL OBSERVATORY, HONGKONG.

DAILY WEATHER REPORT.

Station.	15th JULY, 1924.								16th JULY, 1924.							
	Hongkong Standard Time.	Barometer at Sea Level.		Temperature.	Humidity.	Wind.		Weather.	Hongkong Standard Time.	Barometer at Sea Level.		Temperature.	Humidity.	Wind.		Weather.
		Inches.	Millrs.			Direction.	Force.			Inches.	Millrs.			Direction.	Force.	
Wladivostock,	12	...	...	...	...	...	...	...	6	...	...	...	...	...	...	...
Nemuro,	11	...	...	...	...	...	...	...	5	...	...	...	...	...	...	...
Hokodate,	,,	29.94	760.5	...	...	SSE	3	...	,,	...	...	...	...	...	...	...
Tokio,	,,	29.98	761.5	...	...	E	2	...	,,	...	...	...	...	...	...	...
Kochi,	,,	29.80	757.0	...	...	SE	1	...	,,	...	...	...	...	...	...	...
Nagasaki,	,,	29.63	752.5	...	...	N	4	...	,,	...	...	...	...	...	...	...
Kagoshima,	,,	29.53	750.0	...	...	NW	1	...	,,	...	...	...	...	...	...	...
Oshima,	,,	29.61	752.0	...	...	NNE	1	...	,,	...	...	...	...	...	...	...
Naha,	,,	29.59	751.5	...	...	E	4	...	,,	...	...	...	...	...	...	...
Ishigakijima,	,,	29.41	747.0	...	...	SE	6	...	,,	...	...	...	...	...	...	...
Bonin Island,	,,	29.65	753.0	...	...	SE	5	...	,,	...	...	...	...	...	...	...
Chefoo,	15	29.73	755.1	82	92	SE	1	o	6	29.74	755.4	66	100	...	o	of
Hankow,	,,	...	...	...	...	...	...	...	,,	...	...	...	...	...	...	...
Ichang,	,,	...	...	...	...	...	...	...	,,	...	...	...	...	...	...	...
Changsha,	,,	...	...	...	...	...	...	...	,,	...	...	...	...	...	...	...
Shanghai,	11	29.69	754.2	90	60	ESE	2	b	,,	29.63	752.7	70	100	E	1	b
Gutzlaff,	14	29.71	754.6	78	86	ESE	4	b	,,	29.65	753.1	73	95	...	o	b
Sharp Peak,	,,	29.57	751.1	84	83	E	2	o	7	29.52	749.8	80	82	NNW	2	b
Amoy,	15	29.51	749.5	92	61	ENE	4	b	9	29.46	748.3	81	74	ENE	6	o
Swatow,	,,	...	...	...	...	...	...	...	8	...	...	...	...	...	...	...
Taihoku,	11	29.47	748.5	84	81	E	2	o	5	29.49	749.1	73	96	S	1	b
Taichu,	,,	29.46	748.2	86	...	NNW	2	o	,,	29.45	747.9	79	...	...	o	o
Tainan,	,,	29.45	747.9	86	...	NW	4	o	,,	29.42	747.3	77	...	ESE	4	o
Koshun,	,,	29.42	747.3	82	...	WNW	4	r	,,	29.46	748.2	73	...	...	o	o
Pescadores,	,,	29.48	748.8	84		NNW	6	b	,,	29.41	747.0	81	...	E	4	b
Canton,	14	29.43	747.5	88	76	S	1	c	6	29.48	748.8	80	95	SE	1	c
Hongkong,	,,	29.46	748.3	78	88	S	2	or	,,	29.48	748.8	80	87	E	4	c
Gap Rock,	,,	29.46	748.3	...	...	NNE	3	o	,,	29.48	748.8	...	...	SSE	3	o
Macao,	,,	29.43	747.6	81	86	SE	4	o	,,	29.46	748.2	77	100	SE	2	r
Wuchow,	15	...	...	...	...	...	...	...	9	...	...	...	...	...	...	...
Pakhoi,	,,	...	...	...	...	...	...	...	,,	...	...	...	...	...	...	...
Hoihow,	,,	...	...	...	...	...	...	...	,,	...	...	...	...	...	...	...
Phulien,	,,	29.41	747.0	81	94	W	2	rf	7	29.41	747.0	79	95	SSE	1	of
Tourane,	,,	29.46	748.2	86	...	ESE	2	o	,,	29.49	749.1	81	...	...	o	o
Cape St. James,	,,	...	...	...	...	...	...	...	,,	29.71	754.5	75	...	WSW	4	o
Basco,	14	29.39	746.4	82	90	WSW	6	o	6	29.42	747.3	79	91	SW	4	o
Aparri,	,,	29.43	747.6	90	63	NW	2	o	,,	29.47	748.5	79	87	S	2	o
Manila,	,,	29.58	751.2	79	87	WSW	2	r	,,	29.60	751.8	75	98	SE	1	r
Legaspi,	,,	...	...	...	...	...	...	...	,,	29.62	752.4	79	89	SSW	4	o
Tacloban,	,,	29.63	752.7	90	63	SSW	4	o	,,	...	...	...	...	...	...	...
Iloilo,	,,	29.62	752.4	84	77	SW	6	r	,,	29.69	754.2	79	89	SW	4	r
Surigao,	,,	29.62	752.4	86	49	WSW	4	o	,,	29.69	754.2	82	77	SW	2	o
Guam,	12.20	29.74	755.4	...	...	S	4	o	4.20	29.79	756.6	...	...	SE	1	o
Yap,	12.47	29.73	755.1		...	SW	2	o	4.47	29.79	756.6	...	...	NNE	2	o
Labuan,	14	29.78	756.4	86	88	N	2	b	6	29.72	754.9	80	95	S	2	b

July *16d.* 10*h.* 49*m.*—Warning to Hongkong, Coast Ports, &c.:—Typhoon of unknown intensity within 60 miles of Lat. 21° N. Long. 118° E., direction unknown.

July *16d.* 10*h.* 49*m.*—Local signal No. 1 hoisted.

July *16d.* 11*h.* 03*m.*—Pressure has decreased slightly from Foochow to the Pescadores and at Haiphong. It is nearly stationary elsewhere.

The two typhoons to the east of Formosa appear to have merged.

Another has formed between Pratas and Koshun. Its direction of motion is unknown.

Manila warnings:—1. Typhoon near or over the southern part of Formosa Channel moving S.W.

,, ,, :—2. Typhoon east of southern Formosa inclining northward. Recd. *16d.* 10*h.* 36*m.*

Shanghai warning:—Typhoon of unknown intensity within 120 miles of Lat. 25° N. Long. 135° E., direction N.W. Recd. *15d.* 17*h.* 56*m.*

Hongkong rainfall for the 24 hours ending at 10 a.m. to-day, 1·27 inch. Total since January 1st, 57·71 inches, against an average of 44·95 inches.

FORECAST FOR THE 24 HOURS ENDING AT NOON ON THE 17th.

District.	Forecast.
1.—Formosa Channel.	N.E. winds, strong.
2.—South coast of China between Hongkong and Lamocks.	E. winds, possibly increasing to a gale from N.E.; overcast, rain.
3.—Hongkong to Gap Rock.	
4.—South coast of China between Hongkong and Hainan.	S.E. to variable winds, moderate.

T. F. CLAXTON *Director.*

ROYAL OBSERVATORY, HONGKONG.

DAILY WEATHER REPORT.

Station.	16th July, 1924. Hongkong Standard Time.	Barometer at Sea Level. Inches.	Barometer at Sea Level. Millrs.	Temperature.	Humidity.	Wind. Direction.	Wind. Force.	Weather.	17th July, 1924. Hongkong Standard Time.	Barometer at Sea Level. Inches.	Barometer at Sea Level. Millrs.	Temperature.	Humidity.	Wind. Direction.	Wind. Force.	Weather.
Wladivostock,	12	29.87	758.8	74	...	SE	4	o	6	29.89	759.1	74	...	NNE	2	f
Nemuro,	11	29.88	759.0	...	...	SSW	2	...	5	...	...	...	...	...	...	...
Hokodate,	"	...	...	...	...	...	...	...	"	29.90	759.5	...	...	...	...	...
Tokio,	"	30.02	762.5	...	...	S	3	...	"	30.04	763.0	...	...	S	3	...
Kochi,	"	29.69	754.0	...	...	SW	1	...	"	29.88	759.0	...	...	ESE	2	...
Nagasaki,	"	29.72	755.0	...	...	ESE	2	...	"	29.73	755.0	...	...	ESE	4	...
Kagoshima,	"	29.74	755.5	...	...	ESE	2	...	"	29.73	755.0	...	...	ESE	2	...
Oshima,	"	29.63	752.5	...	...	E	2	...	"	29.63	752.5	...	...	SSE	4	...
Naha,	"	29.51	749.5	...	...	SE	6	...	"	29.57	751.0	...	...	S	3	...
Ishigakijima,	"	29.41	747.0	...	...	WNW	7	...	"	29.55	750.5	...	...	SW	2	...
Bonin Island,	"	29.92	760.0	...	...	SSE	2	...	"	29.94	760.5	...	...	E	1	...
Chefoo.	15	29.69	754.1	70	75	ENE	1	of	6	29.70	754.4	68	100	SE	1	r
Hankow,	"	...	...	...	...	...	...	...	"	...	...	...	...	...	...	...
Ichang,	"	...	...	...	...	...	...	...	"	...	...	...	...	...	...	...
Changsha,	"	...	...	...	...	...	...	...	"	...	...	...	...	...	...	...
Shanghai.	11	29.61	752.1	93	53	E	1	b	"	29.62	752.4	73	96	ESE	1	b
Gutzlaff,	14	29.64	752.8	80	78	NE	1	b	"	29.63	752.6	75	95	NE	2	o
Sharp Peak,	"	29.58	751.3	86	76	E	1	b	7	29.57	751.1	78	82	...	o	b
Amoy,	15	29.47	748.5	90	60	ENE	2	o	9	29.50	749.3	80	82	...	o	b
Swatow,	"	...	...	...	...	...	...	...	8	...	...	...	...	...	...	...
Taihoku,	11	29.53	750.0	84	74	...	o	o	5	29.55	750.6	72	92	...	o	b
Taichu,	"	29.49	749.1	90	...	...	o	b	"	29.53	750.0	75	...	...	o	b
Tainan,	"	29.50	749.4	84	...	SSE	2	b	"	29.52	749.7	77	...	...	o	b
Koshun,	"	29.49	749.1	90	...	SE	2	b	"	29.53	750.0	75	...	...	o	b
Pescadores,	"	29.52	749.7	86		SSE	4	o	"	29.53	750.0	77	...	N	2	b
Canton,	14	29.48	748.8	87	80	S	2	o	6	29.52	749.8	79	91	E	1	c
Hongkong,	"	29.53	750.0	77	93	SE	2	or	"	29.52	740.8	79	89	NE	3	o
Gap Rock,	"	29.52	749.8	...	...	ESE	4	od	"	29.51	749.5	...	...	ESE	4	c
Macao,	"	29.49	749.1	82	86	SE	4	o	"	29.49	749.1	79	96	ESE	4	r
Wuchow,	15	...	...	...	...	...	...	...	9	...	...	...	...	...	...	...
Pakhoi,	"	...	...	...	...	...	...	...	"	...	...	...	...	...	...	...
Hoihow,	"	...	...	...	...	...	...	...	"	...	...	...	...	...	...	...
Phulien,	"	29.40	746.7	86	78	SW	1	o	7	...	...	...	...	...	...	...
Tourane,	"	29.50	749.4	86	...	ESE	2	o	"	...	...	...	...	...	...	...
Cape St. James,	"	29.73	755.1	72	...	WSW	6	r	"	...	...	...	...	...	...	...
Basco,	14	29.45	747.9	81	92	SW	2	o	6	29.50	749.4	81	92	SW	2	r
Aparri,	"	29.48	748.8	86	81	SSW	4	o	"	...	...	...	...	...	...	...
Manila,	"	29.63	752.7	75	94	W	2	r	"	29.68	753.9	75	96	SW	4	r
Legaspi,	"	29.65	753.0	81	87	SSW	4	o	"	29.67	753.6	79	89	SW	4	o
Tacloban,	"	...	...	...	...	...	...	...	"	...	...	...	...	...	...	...
Iloilo,	"	29.69	754.2	82	84	SW	6	r	"	...	...	...	...	...	...	...
Surigao,	"	29.71	754.5	86	58	WSW	2	o	"	...	...	...	...	...	...	...
Guam,	12.20	29.78	756.3	...	...	N	2	o	4.20	...	...	...	...	...	...	...
Yap,	12.47	29.79	756.6	...	...	WNW	2	o	4.47	29.80	756.9	...	...	N	2	o
Labuan,	14	29.78	756.4	88	88	N	2	b	6	29.78	756.4	80	91	NW	1	o

July 17*d*. 10*h*. 22*m*.—Warning to Hongkong, Coast Ports, &c.:—Typhoon in Lat. 21° N. Long. 118° E., filling up, position uncertain.

July 17*d*. 10*h*. 22*m*.—Local signal No. 1 lowered.

July 17*d*. 11*h*. 40*m*.—Pressure has increased moderately at Ishigakijima, and slightly at Naha and over Formosa. It is nearly stationary at other reporting stations.

The typhoon near Pratas is filling up. That to the east of Ishigakijima is either filling up or moving northward.

Manila warnings:—1. Typhoon W. of Bashi Channel moving S.W.

" " :—2. Typhoon E. of Meiacosima moving N.N.E. or N.E. Recd. 16*d*. 20*h*. 06*m*.

Hongkong rainfall for the 24 hours ending at 10 a.m. to-day, 3·08 inch. Total since January 1st, 60·79 inches, against an average of 45·36 inches.

FORECAST FOR THE 24 HOURS ENDING AT NOON ON THE 18TH.

District.	Forecast.
1.—Formosa Channel, ... 2.—South coast of China between Hongkong and Lamocks,	Variable winds, moderate.
3.—Hongkong to Gap Rock, ... 4.—South coast of China between Hongkong and Hainan,	E. winds, moderate; fair at first, rain later.

T. F. CLAXTON *Director.*

ROYAL OBSERVATORY, HONGKONG.

DAILY WEATHER REPORT.

Station.	17th JULY, 1924.								18th JULY, 1924.							
	Hongkong Standard Time.	Barometer at Sea Level.		Temperature.	Humidity.	Wind.		Weather.	Hongkong Standard Time.	Barometer at Sea Level.		Temperature.	Humidity.	Wind.		Weather.
		Inches.	Millrs.			Direction.	Force.			Inches.	Millrs.			Direction.	Force.	
Wladivostock,	12	...	...	...	...	...	...	...	6	...	...	...	...	...	...	...
Nemuro,	11	...	...	...	...	...	...	...	5	...	...	...	...	...	...	...
Hokodate,	,,	29.90	759.5	...	...	...	...	...	,,	29.94	760.5	...	...	...	...	...
Tokio,	,,	30.04	763.0	...	...	S	4	...	,,	30.02	762.5	...	...	SSW	2	...
Kochi,	,,	29.92	760.0	...	...	ESE	3	...	,,	29.92	760.0	...	...	E	2	...
Nagasaki,	,,	29.76	756.0	...	...	ESE	2	...	,,	29.75	755.5	...	...	SE	7	...
Kagoshima,	,,	29.80	757.0	...	...	ESE	3	...	,,	29.80	757.0	...	...	SSE	2	...
Oshima,	,,	29.67	753.5	...	...	SE	4	...	,,	29.75	755.5	...	...	SSE	2	...
Naha,	,,	29.65	753.0	...	...	S	4	...	,,	29.69	754.0	...	...	SSE	3	...
Ishigakijima,	,,	29.61	752.0	...	...	SSW	1	...	,,	29.61	752.0	...	...	SSE	1	...
Bonin Island,	..	29.96	761.0	...	..	E	1	..	..	29.98	761.5	..	...	ESE	1	...
Chefoo,	15	29.65	753.1	80	78	SE	2	0	6	29.66	753.3	72	100	...	0	0
Hankow,	,,	...	...	...	...	...	...	...	,,	...	...	...	...	...	...	...
Ichang,	,,	...	...	...	...	...	...	...	,,	...	...	...	...	...	...	...
Changsha,	,,	...	...	..	...	...	...	...	,,	...	...	...	...	...	...	...
Shanghai,	11	29.61	752.1	86	68	ENE	2	b	,,	29.61	752.1	75	96	...	0	0
Gutzlaff,	14	29.61	752.1	78	86	NE	4	0	,,	29.65	753.1	74	100	...	0	of
Sharp Peak,	,,	29.59	751.6	90	73	E	1	b	7	29.62	752.3	80	85	NNW	1	b
Amoy,	15	29.51	749.5	88	69	SSW	4	0	9	...	...	..	...	...	...	...
Swatow,	,,	...	...	...	...	...	...	...	8	...	...	...	...	...	...	...
Taihoku,	11	29.59	751.5	86	65	...	0	b	5	29.56	750.9	77	94	...	0	b
Taichu,	,,	29.56	750.9	86	...	NW	2	b	,,	29.58	751.2	79	...	...	0	b
Tainan,	,,	29.56	750.9	90	...	W	4	b	,,	29.54	750.3	79	...	NE	2	0
Koshun,	,,	29.56	750.9	86	...	...	0	b	,,	29.56	750.9	75	...	...	0	0
Pescadores,	,,	29.58	751.2	84	.	NNW	4	b	,,	29.55	750.6	79	..	NNW	2	0
Canton,	14	29.50	749.3	90	73	S	2	c	6	29.53	750.0	80	91	ENE	1	c
Hongkong,	,,	29.52	749.8	84	79	E	4	c	,,	29.51	749.5	81	85	E	3	0
Gap Rock,	,,	29.51	749.5	...	...	ENE	4	c	,,	29.50	749.3	...	...	ENE	3	c
Macao,	,,	29.50	749.4	86	78	ESE	4	b	,,	29.49	749.1	79	92	SW	2	0
Wuchow,	15	...	...	...	...	...	...	...	9	...	...	...	...	...	...	...
Pakhoi,	,,	...	...	...	...	...	...	...	,,	...	...	...	...	...	...	...
Hoihow,	,,	...	...	...	...	...	...	...	,,	...	...	...	...	...	...	...
Phulien,	,,	29.45	747.9	86	85	SW	2	0	7	29.43	747.6	81	94	SSW	1	of
Tourane,	,,	29.54	750.3	90	...	WNW	2	0	,,	29.54	750.3	81	...	...	0	0
Cape St. James,	,,	29.69	754.3	86	...	SSW	4	0	,,	29.74	755.4	73	...	W	6	0
Basco,	14	29.53	750.0	82	84	SW	4	0	6	...	...	...	...	...	...	...
Aparri,	,,	29.56	750.9	84	77	SW	4	0	,,	29.54	750.3	77	91	S	2	0
Manila,	,,	29.67	753.6	79	91	SW	4	0	,,	29.66	753.3	75	94	SSW	4	0
Legaspi,	,,	29.65	753.9	84	77	SW	4	0	,,	...	...	...	...	...	...	...
Tacloban,	,,	29.73	755.1	86	56	SSW	4	0	,,	...	...	...	...	...	...	...
Iloilo,	,,	...	...	...	...	...	...	...	,,	29.72	754.8	81	86	S	4	0
Surigao,	..	29.73	755.1	90	51	WSW	2	0	,,	...	...	...	...	...	...	...
Guam,	12.20	29.80	756.9	...	...	E	2	0	4.20	...	...	...	...	...	...	...
Yap,	12.47	29.76	756.0	...	...	ESE	2	0	4.47	29.78	756.3	...	...	SE	2	0
Labuan,	14	...	...	...	...	...	...	...	6	29.81	757.2	80	87	N	2	b

July 18*d*. 10*h*. 58*m*.—Pressure is lowest over S.W. China. It has decreased slightly over Luzon and Tongking. It is nearly stationary at other reporting stations.

Hongkong rainfall for the 24 hours ending at 10 a.m. to-day, 0·00 inch. Total since January 1st, 60·79 inches, against an average of 45·79 inches.

FORECAST FOR THE 24 HOURS ENDING AT NOON ON THE 19TH.

District.	Forecast.
1.—Formosa Channel, ...	E. winds, moderate; fair to showery.
2.—South coast of China between Hongkong and Lamocks.	
3.—Hongkong to Gap Rock, ...	
4.—South coast of China between Hongkong and Hainan, .	

T. F. CLAXTON *Director.*

ROYAL OBSERVATORY, HONGKONG.

DAILY WEATHER REPORT.

Station.	18th July, 1924.								19th July, 1924.							
	Hongkong Standard Time.	Barometer at Sea Level.		Temperature.	Humidity.	Wind.		Weather.	Hongkong Standard Time.	Barometer at Sea Level.		Temperature.	Humidity.	Wind.		Weather.
		Inches.	Millrs.			Direction.	Force.			Inches.	Millrs.			Direction.	Force.	
Vladivostock,	12	29.70	754.3	71	...	SSE	3	f	6	29.71	754.5	71	...	SE	4	or
Kemuro,	11	...	..	...	...	...	...	...	5	29.82	757.5	...	...	S	1	...
Hokodate,	,,	29.90	759.5	...	...	SE	2	...	,,	29.94	760.5	...	...	E	1	...
Tokio,	,,	30.00	762.0	...	...	SSE	4	...	,,	30.02	762.5	...	...	W	1	...
Kochi,	,,	29.94	760.5	...	...	ESE	3	...	,,	30.02	762.5	...	...	ESE	1	...
Nagasaki,	,,	29.82	757.5	...	...	SE	2	...	,,	29.92	760.0	...	...	...	0	...
Kagoshima,	,,	29.72	755.0	...	...	SSE	3	...	,,	29.94	760.5	...	...	S	1	...
Oshima,	,,	29.78	756.5	...	...	SE	2	...	,,	29.86	758.5	...	...	SE	1	...
Naha,	,,	29.74	755.5	...	...	SE	4	...	,,	29.82	757.5	...	...	SE	1	...
Ishigakijima,	,,	29.65	753.0	...	...	S	2	...	,,	29.71	754.5	...	...	S	4	...
Bonin Island,	..	29.96	761.0	...	...	E	1	...	,,	30.00	762.0	..	...	E	1	...
Chefoo,	15	29.60	751.8	76	92	E	1	o	6	29.75	755.6	75	95	...	o	o
Hankow,	,,	...	...	...	...	...	...	...	,,	...	...	..	...	...	...	...
Ichang,	,,	...	...	...	...	...	...	...	,,	...	...	...	...	...	...	...
Changsha,	,,	...	...	...	...	...	...	...	,,	...	...	...	...	...	...	...
Shanghai,	11	29.62	752.4	93	64	FSE	2	b	,,	29.68	753.9	77	94	SE	2	b
Gutzlaff,	14	29.67	753.6	81	83	SE	4	b	,,	29.73	755.1	77	95	SSE	4	o
Sharp Peak,	,,	29.62	752.3	83	87	ENE	4	o	7	29.70	754.4	81	95	E	1	of
Amoy,	15	29.52	749.8	90	63	SSW	4	b	9	29.55	750.5	81	92	ESE	4	o
Swatow,	,,	...	...	...	.	...	...	...	8	.	..	...	...	...	...	...
Taihoku,	11	29.58	751.2	86	71	NE	2	o	5	29.65	753.0	75	96	...	o	b
Taichu,	,,	29.58	751.2	86	...	WNW	2	o	,,	29.63	752.7	75	...	...	o	o
Tainan,	,,	29.58	751.2	82	...	S	4	o	,,	29.62	752.4	77	...	ESE	2	r
Koshun,	,,	29.63	752.7	79	...	...	o	o	,,	29.65	753.0	77	...	...	o	o
Pescadores,	,,	29.60	751.8	82		SSE	4	o	,,	29.61	752.1	81	.	SE	4	b
Canton,	14	29.49	749.0	91	67	ESE	1	b	6	29.57	751.1	80	96	NE	1	c
Hongkong,	,,	29.51	749.5	86	75	E	5	o	,,	29.53	750.0	81	85	E	4	o
Gap Rock,	,,	29.52	749.8	...	...	NE	5	o	,,	29.55	750.5	...	...	ENE	4	o
Macao,	,,	29.49	749.1	90	76	E	2	b	,,	29.52	749.7	79	89	NNE	4	o
Wuchow,	15	...	...	...	...	...	...	...	9	...	...	...	...	...	...	...
Pakhoi,	,,	...	...	...	...	...	...	...	,,	...	...	...	...	...	...	...
Hoihow,	,,	...	...	...	...	...	...	...	,,	...	...	...	...	...	...	...
Phulien,	,,	29.42	747.3	86	81	...	o	o	7	...	...	...	...	...	...	...
Tourane,	,,	29.53	750.0	86	...	...	o	o	,,	...	...	...	...	...	...	...
Cape St. James,	,,	29.71	754.5	82	...	SW	4	o	,,	...	.	...	...	...	...	...
Basco,	14	29.55	750.6	84	81	ENE	4	o	6	29.61	752.1	79	96	...	o	o
Aparri,	,,	29.55	750.6	86	68	WSW	4	o	,,	29.61	752.1	77	92	S	2	o
Manila,	,,	29.65	753.0	81	84	SSW	4	o	,,	29.69	754.2	75	94	SE	1	o
Legaspi,	,,	29.65	753.0	86	71	SW	4	o	,,	29.73	755.1	77	89	WSW	4	o
Tacloban,	,,	...	...	..	...	...	...	...	,,	...	...	...	..	...	...	...
Iloilo,	,,	29.69	754.2	84	77	S	6	o	,,	29.76	756.0	79	89	S	2	o
Surigao,	,,	29.65	753.0	86	58	SW	2	o	,,	...	...	...	...	...	...	...
Guam,	12.20	29.74	755.4	...	...	E	4	o	4.20	29.82	757.5	...	...	ESE	1	r
Yap,	12.47	29.72	754.8	...	...	SE	2	o	4.47	29.76	756.0	...	...	NE	2	o
Labuan,	14	29.78	756.4	88	84	NE	2	b	6	29.73	755.1	80	91	N	1	b

July 19d. 11h. 38m.—Pressure has increased slightly at the majority of stations. It is still lowest over S.W. China. A feeble anticyclone is shown to the east of Japan.

Hongkong rainfall for the 24 hours ending at 10 a.m. to-day, 0·00 inch. Total since January 1st, 60·79 inches, against an average of 46·22 inches.

FORECAST FOR THE 24 HOURS ENDING AT NOON ON THE 20th.

District.	Forecast.
.—Formosa Channel, ...	E. winds, moderate; generally overcast, occasional rain.
.—South coast of China between Hongkong and Lamocks.	
.—Hongkong to Gap Rock, ...	
.—South coast of China between Hongkong and Hainan, .	

T. F. CLAXTON *Director.*

DAILY WEATHER REPORT.

Station.	19th July, 1924.								20th July, 1924.							
	Hongkong Standard Time.	Barometer at Sea Level.		Temperature.	Humidity.	Wind.		Weather.	Hongkong Standard Time.	Barometer at Sea Level.		Temperature.	Humidity.	Wind.		Weather.
		Inches.	Millrs.			Direction.	Force.			Inches.	Millrs.			Direction.	Force.	
Wladivostock,	12	29.68	753.8	75	...	WSW	1	o	6	29.76	755.8	71	...	ESE	4	c
Nemuro,	11	...	...	...	...	...	...	...	5	29.88	759.0	...	...	SW	3	...
Hokodate,	,,	...	...	...	...	...	...	...	,,	29.88	759.0	...	...	WSW	4	...
Tokio,	,,	30.00	762.0	...	...	SSE	2	...	,,	30.02	762.5	...	...	...	...	...
Kochi,	,,	30.04	763.0	...	...	ESE	1	...	,,	30.06	763.5	...	...	...	...	...
Nagasaki,	,,	29.94	760.5	...	...	SSW	2	...	,,	30.00	762.0	...	...	S	1	...
Kagoshima,	,,	29.96	761.0	...	...	ENE	1	...	,,	...	...	...	...	...	...	...
Oshima,	,,	29.90	759.5	...	...	ESE	2	...	,,	29.90	759.5	...	...	ESE	3	...
Naha,	,,	29.84	758.0	...	...	ESE	3	...	,,	29.86	758.5	...	...	SSE	1	...
Ishigakijima,	,,	29.76	756.0	...	...	SSE	2	...	,,	29.78	756.5	...	...	S	3	...
Bonin Island,	,,	30.00	762.0	...	...	NE	1	...	,,	30.02	762.5	..	...	SE	6	...
Chefoo,	15	29.71	754.6	74	95	...	0	o	6	29.72	754.9	72	100	...	0	o
Hankow,	,,	...	...	...	...	...	...	...	,,	...	...	...	...	...	...	...
Ichang,	,,	...	...	...	...	...	...	...	,,	...	...	...	...	...	...	...
Changsha,	,,	...	...	...	...	...	...	...	,,	...	...	...	...	...	...	...
Shanghai,	11	29.71	754.5	90	57	SSE	6	b	,,	29.79	756.6	79	89	SSE	4	o
Gutzlaff,	14	29.76	755.9	81	87	SSE	6	o	,,	29.85	758.2	79	95	SSE	4	o
Sharp Peak,	,,	29.74	755.4	90	84	SSE	1	b	7	29.73	755.1	82	91	N	1	o
Amoy,	15	29.62	752.3	88	73	SSW	2	b	9	29.67	753.6	81	92	SSE	4	o
Swatow,	,,	...	...	...	...	...	...	...	8	...	...	...	...	...	...	...
Taihoku,	11	29.69	754.2	90	57	NW	2	b	5	29.72	754.8	79	91	...	o	of
Taichu,	,,	29.67	753.6	90	...	NW	2	o	,,	29.73	755.1	79	...	...	o	r
Tainan,	,,	29.65	753.0	90	...	NNE	2	b	,,	29.71	754.5	79	...	...	o	o
Koshun,	,,	29.65	753.0	86	...	NNE	4	b	,,	29.71	754.5	79	...	...	o	o
Pescadores,	,,	29.66	753.3	90	.	...	4	o	,,	29.71	754.5	81	.	S	4	o
Canton,	14	29.53	750.0	87	80	NW	2	c	6	29.55	750.5	80	87	E	5	or
Hongkong,	,,	29.53	750.0	81	86	N	2	od	,,	29.55	750.5	80	87	SE	5	op
Gap Rock,	,,	29.52	749.8	...	...	ENE	5	or	,,	29.54	750.3	...	...	S	6	o
Macao,	,,	...	...	82	81	E	4	r	,,	29.46	748.2	77	94	SE	4	o
Wuchow,	15	...	...	...	...	...	...	...	9	...	...	...	...	...	...	...
Pakhoi,	,,	...	...	...	...	...	...	...	,,	...	...	...	...	...	...	...
Hoihow,	,,	...	...	...	...	...	...	...	,,	...	...	...	...	...	...	...
Phulien,	,,	29.48	748.8	90	69	SSE	4	o	7	29.56	750.9	79	95	ENE	4	o
Tourane,	,,	29.55	750.6	84	...	ESE	2	o	,,	29.56	750.9	82	...	...	o	o
Cape St. James,	,,	29.68	753.9	79	...	SW	7	b	,,	29.73	755.1	75	...	WSW	4	o
Basco,	14	29.62	752.4	84	90	SE	4	o	6	29.69	754.2	81	97	...	o	r
Aparri,	,,	29.62	752.4	86	78	NW	2	o	,,	29.69	754.2	77	92	S	2	o
Manila,	,,	29.69	754.2	86	75	SW	2	o	,,	29.76	756.0	75	96	S	1	o
Legaspi,	,,	29.69	754.2	86	71	SW	4	o	,,	29.78	756.3	77	94	WSW	4	o
Tacloban,	,,	...	...	...	...	...	...	...	,,	...	...	...	...	...	...	...
Iloilo,	,,	29.73	755.1	82	84	S	4	o	,,	29.80	756.9	79	84	S	4	o
Surigao,	,,	29.72	754.8	86	68	WSW	2	o	,,	29.76	756.0	77	91	...	o	o
Guam,	12.20	29.81	757.2	...	...	ESE	2	o	4.20	29.84	757.8	...	...	SE	1	o
Yap,	12.47	29.75	753.7	...	...	SE	2	o	4.47	29.79	756.6	...	...	S	2	o
Labuan,	14	29.78	756.4	88	84	NE	2	b	6	29.78	756.4	82	87	N	2	b

July 20*d*. 6*h*. 22*m*.—Warning to Hongkong, Coast Ports, &c.:—Typhoon of unknown intensity within 120 miles of Lat. 22° N. Long. 112° E., moving W.N.W.

July 20*d*. 9*h*. 10*m*.—Warning to Hongkong, Coast Ports, &c.:—Typhoon in Lat. 23° N. Long. 111° E., filling up, position uncertain.

July 19*d*. 21*h*. 10*m*.—Local signal No. 1 lighted.

July 20*d*. 8*h*. 15*m*.— ,, ,, ,, 1 lowered.

July 20*d*. 11*h*. 55*m*.—Pressure has decreased slightly at Macao and increased slightly at the majority of other reporting stations.

An anticyclone is still shown to the east of Japan.

A typhoon which formed yesterday afternoon, to the S.E. of Hongkong, moved rapidly westward and west northwestward, filling up to the N.W. of Macao this morning.

Hongkong rainfall for the 24 hours ending at 10 a.m. to-day, 2·32 inch. Total since January 1st, 63·11 inches, against an average of 46·66 inches.

FORECAST FOR THE 24 HOURS ENDING AT NOON ON THE 21st.

District.	Forecast.
1.—Formosa Channel, ... 2.—South coast of China between Hongkong and Lamocks.	S.E. winds, fresh to moderate: generally overcast, occasional

ROYAL OBSERVATORY, HONGKONG.

DAILY WEATHER REPORT.

Station.	20th July, 1924.								21st July, 1924.							
	Hongkong Standard Time.	Barometer at Sea Level.		Temperature.	Humidity.	Wind.		Weather.	Hongkong Standard Time.	Barometer at Sea Level.		Temperature.	Humidity.	Wind.		Weather.
		Inches.	Millrs.			Direction.	Force.			Inches.	Millrs.			Direction.	Force.	
Wladivostock,	12	...	...	...	...	...	...	...	6	...	...	...	...	...	...	...
Nemuro,	11	...	...	...	...	...	...	...	5	...	...	...	...	...	...	...
Hokodate,	"	29.88	759.0	...	...	SW	6	...	"	...	...	...	...	...	...	...
Tokio,	"	30.00	762.0	...	...	SSE	4	...	"	30.02	762.5	...	...	...	...	...
Kochi,	"	29.67	763.5	...	...	ESE	1	...	"	30.02	762.5	...	...	W	1	...
Nagasaki,	"	30.00	762.0	...	...	SW	2	...	"	29.94	760.5	...	...	SE	2	...
Kagoshima,	"	30.00	762.0	...	...	SSE	1	...	"	29.98	761.5	...	...	NW	1	...
Oshima,	"	29.94	760.5	...	..	ESE	2	...	"	29.90	759.5	...	...	SE	1	...
Naha,	"	29.90	759.5	...	...	SSE	3	...	"	29.88	759.0	...	..	...	...	...
Ishigakijima,	"	29.84	758.0	...	...	SSE	4	...	"	29.82	757.5	...	...	S	2	...
Bonin Island,	"	30.02	762.5	...	...	SSE	2	...	"	30.02	762.5	...	...	SE	1	...
Chefoo,	15	29.64	752.8	76	95	...	0	0	6	29.72	754.9	76	95	SW	1	b
Hankow,	"	...	...	...	...	...	...	...	"	...	...	...	...	...	...	...
Ichang,	"	...	...	...	...	...	...	...	"	...	...	...	...	...	...	...
Changsha,	"	...	...	...	...	...	...	...	"	...	...	...	...	...	...	...
Shanghai,	11	29.79	756.6	93	59	SSE	4	b	"	29.76	756.0	79	90	SSE	4	b
Gutzlaff,	14	29.85	758.2	83	83	SSE	4	b	"	29.82	757.4	77	95	SSE	4	o
Sharp Peak,	"	29.78	756.4	88	82	E	1	b	7	29.79	756.6	81	91	W	1	o
Amoy,	15	29.72	754.9	88	76	SE	4	o	9	29.74	755.4	82	87	ESE	1	o
Swatow,	"	...	...	...	...	...	...	...	8	...	...	...	...	...	...	...
Taihoku,	11	29.78	756.3	90	66	...	0	o	5	29.79	756.6	77	96	...	0	o
Taichu,	"	29.76	756.0	90	...	...	0	o	"	29.79	756.6	73	...	...	0	o
Tainan,	"	29.76	756.0	90	...	W	2	o	"	29.75	755.7	77	...	...	0	o
Koshun,	"	29.76	756.0	86	...	NE	2	r	"	29.78	756.3	75	...	...	0	r
Pescadores,	"	29.78	756.3	86		S	4	o	"	29.76	756.0	79	...	SSE	2	o
Canton,	14	29.63	752.6	82	87	ESE	2	o	6	...	...	...	...	...	...	...
Hongkong,	"	29.64	752.8	80	87	E	3	or	"	29.65	753.1	78	95	...	0	op
Gap Rock,	"	29.64	752.8	...	...	SW	5	o	"	29.65	753.1	...	...	SSE	3	o
Macao,	"	29.62	752.4	75	98	WNW	4	r	"	29.62	752.4	77	98	E	4	r
Wuchow,	15	...	...	...	...	...	...	...	9	...	...	...	...	...	...	...
Pakhoi,	"	...	...	...	...	...	...	...	"	...	...	...	...	...	...	...
Hoihow,	"	...	...	...	...	...	...	...	"	...	...	...	...	...	...	...
Phulien,	"	29.55	750.6	86	78	WNW	1	o	7	29.54	750.3	81	97	SSW	2	rf
Tourane,	"	29.59	751.5	86	...	SE	2	o	"	29.60	751.8	82	...	SSW	2	o
Cape St. James,	"	29.72	754.8	84	...	SSW	2	o	"	...	...	...	...	...	...	...
Basco,	14	29.73	755.1	82	87	...	0	r	6	...	...	...	...	...	...	...
Aparri,	"	29.73	755.1	86	78	NE	4	o	"	29.76	756.0	75	96	...	0	r
Manila,	"	29.76	756.0	84	77	NW	2	o	"	29.79	756.6	75	96	...	0	o
Legaspi,	"	29.75	755.7	90	72	W	4	o	"	29.78	756.3	75	96	...	0	o
Tacloban,	"	...	...	...	...	...	...	...	"	...	...	...	...	...	...	...
Iloilo,	"	29.75	755.7	86	68	S	4	o	"	...	...	...	...	...	...	...
Surigao,	"	29.75	755.7	86	61	WSW	2	o	"	...	...	...	...	...	...	...
Guam,	12.20	29.82	757.5	...	...	ESE	2	o	4.20	...	...	...	...	...	...	...
Yap,	12.47	29.80	756.9	...	...	SW	2	o	4.47	29.84	757.8	...	...	SW	4	o
Labuan,	14	29.77	756.1	90	84	NE	2	b	6	29.77	756.1	80	87	N	2	o

July 21*d*. 10*h*. 52*m*.—Pressure has decreased slightly over Indo-China and from Shanghai to N. Formosa. It is nearly stationary at other reporting stations.

Depressions are shown over S.W. China and over S.E. Mongolia. The latter appears to be travelling eastward.

Hongkong rainfall for the 24 hours ending at 10 a.m. to-day, 0·88 inch. Total since January 1st, 63·99 inches, against an average of 47·11 inches.

FORECAST FOR THE 24 HOURS ENDING AT NOON ON THE 22ND.

District.	Forecast.
1.—Formosa Channel,	S.E. winds, moderate; generally overcast, occasional rain.
2.—South coast of China between Hongkong and Lamocks,	
3.—Hongkong to Gap Rock,	
4.—South coast of China between Hongkong and Hainan,	

T. F. CLAXTON *Director.*

ROYAL OBSERVATORY, HONGKONG.

DAILY WEATHER REPORT.

Station.	21st July, 1924.								22nd July, 1924.							
	Hongkong Standard Time.	Barometer at Sea Level.		Temperature.	Humidity.	Wind.		Weather.	Hongkong Standard Time.	Barometer at Sea Level.		Temperature.	Humidity.	Wind.		Weather.
		Inches.	Millrs.			Direction.	Force.			Inches.	Millrs.			Direction.	Force.	
Wladivostock,	12	29.59	751.5	74	...	ESE	4	o	6	29.71	754.8	70	...	NW	3	b
Nemuro,	11	...	...	...	...	...	...	...	5	...	...	...	...	...	...	...
Hokodate,	"	29.82	757.5	...	...	SW	6	...	"	29.71	754.5	...	...	N	3	...
Tokio,	"	29.96	761.0	...	...	SSE	5	...	"	29.[illegible]	759.5	...	...	SSW	2	...
Kochi,	"	30.00	762.0	...	...	SE	1	...	"	29.96	761.0	...	...	...	...	...
Nagasaki,	"	29.96	761.0	...	...	SSW	3	...	"	29.92	760.0	...	...	SSE	2	...
Kagoshima,	"	29.96	761.0	...	...	SSE	1	...	"	29.94	760.5	...	...	NW	1	...
Oshima,	"	29.90	759.5	...	...	SE	2	...	"	29.90	759.5	...	...	...	0	...
Naha,	"	29.88	759.0	...	...	SSE	2	...	"	29.88	759.0	...	...	SE	1	...
Ishigakijima,	"	29.80	757.0	...	...	SSE	3	...	"	29.80	757.0	...	...	S	4	...
Bonin Island,	"	30.02	762.5	...	...	ENE	1	...	"	30.02	762.5	...	...	ESE	1	...
Chefoo,	15	29.70	754.4	84	83	E	1	o	6	29.78	756.3	72	100	...	0	of
Hankow,	"	...	...	...	...	...	...	...	"	...	...	...	...	...	...	...
Ichang,	"	...	...	...	...	...	...	...	"	...	...	...	...	...	...	...
Changsha,	"	...	...	...	...	...	...	...	"	...	...	...	...	...	...	...
Shanghai,	11	29.74	755.4	93	61	SSE	4	b	"	29.73	755.1	79	89	SSE	1	o
Gutzlaff,	14	29.78	756.4	83	79	SSE	4	b	"	29.78	756.4	77	95	SSE	4	b
Sharp Peak,	"	29.84	757.9	92	77	SE	2	b	7	29.83	757.7	84	89	NNE	1	o
Amoy,	15	29.71	754.6	86	80	SE	2	o	9	29.70	754.4	80	96	SSE	1	r
Swatow,	"	...	...	...	...	...	...	...	8	...	...	...	...	...	...	...
Taihoku,	11	29.76	756.0	90	69	NNW	2	b	5	29.76	756.0	72	96	...	0	b
Taichu,	"	29.78	756.3	86	...	W	2	o	"	29.79	756.6	73	...	...	0	b
Tainan,	"	29.76	756.0	86	...	SSW	4	b	"	29.74	755.4	75	...	ENE	1	b
Koshun,	"	29.76	756.0	86	...	ESE	2	b	"	29.74	755.4	75	...	...	0	b
Pescadores,	"	29.78	756.3	86		S	4	o	"	29.72	754.8	79	..	SE	4	b
Canton,	14	29.64	752.8	85	79	ESE	2	c	6	29.66	753.3	78	95	ESE	2	o
Hongkong,	"	29.66	753.3	81	87	S	3	op	"	29.67	753.6	78	94	...	0	od
Gap Rock,	"	29.66	753.3	...	...	SW	4	o	"	29.66	753.3	...	...	ESE	4	c
Macao,	"	29.63	752.7	79	98	...	0	r	"	29.63	752.7	79	92	ESE	2	o
Wuchow,	15	...	...	...	...	...	...	...	9	...	...	...	...	...	...	...
Pakhoi,	"	...	...	...	...	...	...	...	"	...	...	...	...	...	...	...
Hoihow,	"	...	...	...	...	...	...	...	"	...	...	...	...	...	...	...
Phulien,	"	29.53	750.0	84	85	SSE	4	o	7	29.58	751.2	81	97	SSE	4	o
Tourane,	"	29.59	751.5	90	...	SE	2	o	"	29.66	753.3	79	...	...	0	o
Cape St. James,	"	29.74	755.4	82	...	SW	2	o	"	29.79	756.6	75	...	WSW	4	o
Basco,	14	29.72	754.8	84	85	SW	2	o	6	29.73	755.1	81	96	...	0	o
Aparri,	"	29.73	755.1	84	77	NE	4	o	"	29.74	755.4	75	94	S	2	o
Manila,	"	29.75	755.7	86	68	WNW	2	o	"	29.78	756.3	77	92	...	0	o
Legaspi,	"	29.73	755.1	79	87	WSW	2	o	"	29.74	755.4	77	92	SW	4	o
Tacloban,	"	...	...	...	...	...	...	...	"	...	...	...	...	...	...	...
Iloilo,	"	29.75	755.7	86	65	SSW	4	o	"	29.79	756.6	77	89	S	2	o
Surigao,	"	29.74	755.4	82	74	WSW	2	o	"	29.79	756.6	75	89	SW	2	r
Guam,	12.20	29.81	757.2	...	...	W	1	o	4.20	29.80	756.9	...	...	NE	2	r
Yap,	12.47	29.81	757.2	...	...	SE	2	o	4.47	29.82	757.5	...	...	ENE	2	o
Labuan,	14	29.78	756.4	88	84	N	2	b	6	29.82	757.4	78	91	N	2	b

July 22d. 11h. 36m.—Pressure has increased moderately at Wladivostock and slightly at Chefoo. It has decreased slightly over N.E. Japan and is nearly stationary at other reporting stations.

Hongkong rainfall for the 24 hours ending at 18 hours to-day, 0·67 inch. Total since January 1st, 64·66 inches, against an average of 47·56 inches.

FORECAST FOR THE 24 HOURS ENDING AT 18 HOURS ON THE 23RD.

District.	Forecast.
1.—Formosa Channel,	S.E. winds, moderate; generally overcast, showery.
2.—South coast of China between Hongkong and Lamocks,	
3.—Hongkong to Gap Rock,	
4.—South coast of China between Hongkong and Hainan,	

T. F. CLAXTON *Director.*

ROYAL OBSERVATORY, HONGKONG.

DAILY WEATHER REPORT.

Station.	22nd July, 1924. Hongkong Standard Time.	Barometer at Sea Level. Inches.	Millrs.	Temperature.	Humidity.	Wind. Direction.	Force.	Weather.	23rd July, 1924. Hongkong Standard Time.	Barometer at Sea Level. Inches.	Millrs.	Temperature.	Humidity.	Wind. Direction.	Force.	Weather.
Wladivostock,	12	29.67	753.6	80	...	NE	1	c	6	29.77	756.1	71	...	SW	3	b
Nemuro,	11	29.61	752.0	...	...	SW	7	...	5	29.78	756.5	...	...	SSW	1	...
Hokodate,	,,	29.69	754.0	...	...	SSE	1	...	,,	29.86	758.5	...	...	...	...	...
Tokio,	,,	29.84	758.0	...	...	S	4	...	,,	29.96	761.0	...	...	...	0	...
Kochi,	,,	29.92	760.0	...	...	ESE	1	...	,,	29.96	761.0	...	...	...	...	...
Nagasaki,	,,	29.92	760.0	...	...	S	1	...	,,	29.90	759.5	...	...	SSE	5	...
Kagoshima,	,,	29.92	760.0	...	...	S	1	...	,,	29.92	760.0	...	...	...	...	...
Oshima,	,,	29.90	759.5	...	...	ESE	2	...	,,	29.88	759.0	...	...	...	0	...
Naha,	,,	29.86	758.5	...	...	SSE	3	...	,,	29.84	758.0	...	...	ESE	3	...
Ishigakijima,	,,	29.80	757.0	...	...	SSE	4	...	,,	29.73	755.0	...	...	S	5	...
Botel Island,	,,	30.00	762.0	...	...	SE	1	...	,,	30.04	763.0	...	...	SE	1	...
Chefoo,	15	29.76	755.9	78	78	...	0	of	6	29.74	755.4	69	91	...	0	o
Hankow,	,,	...	...	...	...	...	...	...	,,	...	...	...	...	...	...	...
Ichang,	,,	...	...	...	...	...	...	...	,,	...	...	...	...	...	...	...
Changsha,	,,	...	...	...	...	...	...	...	,,	...	...	...	...	...	...	...
Shanghai,	11	29.72	754.8	90	63	SSE	2	b	,,	29.72	754.8	79	90	S	2	b
Gutzlaff,	14	29.73	755.1	83	83	SSE	4	o	,,	29.77	756.1	77	92	S	4	o
Sharp Peak,	,,	29.78	756.4	92	74	E	1	b	7	29.77	756.1	82	87	NNE	2	o
Amoy,	15	29.67	753.6	88	73	SSW	4	b	9	29.66	753.3	82	92	SW	2	o
Swatow,	,,	...	...	...	...	...	...	...	8	...	...	...	...	...	...	...
Taihoku,	11	29.74	755.4	90	69	WSW	4	o	5	29.69	754.2	79	85	E	4	b
Taichu,	,,	29.76	756.0	86	...	...	0	o	,,	29.72	754.8	77	...	...	0	b
Tainan,	,,	29.73	755.1	86	...	WNW	2	b	,,	29.68	753.9	77	...	...	0	o
Koshun,	,,	29.74	755.4	86	...	ENE	2	r	,,	29.68	753.9	75	...	...	0	b
Pescadores,	,,	29.74	755.4	86	...	S	4	o	,,	29.68	753.9	77	...	SSW	2	b
Canton,	14	29.64	752.8	80	91	S	1	or	6	29.64	752.8	79	95	SE	2	c
Hongkong,	,,	29.63	752.6	84	83	E	3	o	,,	29.62	752.3	79	87	E	5	or
Gap Rock,	,,	29.65	753.1	...	...	SE	3	c	,,	29.64	752.8	...	...	ENE	4	c
Macao,	,,	29.62	752.4	81	96	SW	4	r	,,	29.60	751.8	77	94	NE	4	o
Wuchow,	15	...	...	...	...	...	...	...	9	...	...	...	...	...	...	...
Pakhoi,	,,	...	...	...	...	...	...	...	,,	...	...	...	...	...	...	...
Hoihow,	,,	...	...	...	...	...	...	...	,,	...	...	...	...	...	...	...
Phulien,	,,	29.54	750.3	84	77	SSE	4	o	7	29.56	750.9	50	92	NE	4	o
Tourane,	,,	29.59	751.5	90	...	SE	2	o	,,	29.60	751.8	81	...	...	0	o
Cape St. James,	,,	29.74	755.4	81	...	SW	4	o	,,	29.80	756.9	75	...	W	2	o
Basco,	14	29.67	753.6	81	80	SW	1	r	6	29.67	753.6	81	92	SW	2	o
Aparri,	,,	29.67	753.6	86	65	N	2	o	,,	29.69	754.2	75	91	S	4	o
Manila,	,,	29.74	755.4	82	77	WSW	4	o	,,	29.73	755.1	75	96	SE	1	o
Legaspi,	,,	29.73	755.1	81	87	WSW	2	o	,,	29.73	755.1	77	92	SW	2	o
Tacloban,	,,	...	...	...	...	...	...	...	,,	...	...	...	...	...	...	...
Iloilo,	,,	...	...	...	...	...	...	...	,,	29.78	756.3	75	88	S	2	o
Surigao,	,,	...	...	...	...	...	...	...	,,	29.86	758.4	77	94	SE	1	o
Guam,	12.20	29.78	756.3	...	...	E	4	o	4.20	29.80	756.9	...	...	NE	8	r
Yap,	12.47	29.80	756.9	...	...	SE	2	o	4.47	29.82	757.5	...	...	NNE	1	o
Lamuan,	14	29.82	757.4	82	83	N	1	o	6	29.78	756.4	80	91	S	2	b

July 23*d*. 11*h*. 24*m*.—Warning to Hongkong, Coast Ports, &c.:—Typhoon of unknown intensity within 120 miles of Lat. 18° N. Long. 126° E., stationary or very slow.

July 23*d*. 11*h*. 37*m*.—Pressure has increased moderately over N.E. Japan and decreased slightly over Luzon and Formosa. It is nearly stationary from Hongkong to Haiphong.

The typhoon to the east of Aparri appears to be stationary. Another may be forming to the east of the Pratas.

A depression is also shown over the Gulf of Tongking.

Manila warning:—Typhoon in Lat. 18° N. Long. 126° E., almost stationary. Recd. 23*d*. 11*h*. 19*m*.

Hongkong rainfall for the 24 hours ending at 10 a.m. to-day, 0·74 inch. Total since January 1st, 65·40 inches, against an average of 48·01 inches.

FORECAST FOR THE 24 HOURS ENDING AT NOON ON THE 24TH.

District.	Forecast.
1.—Formosa Channel,	E. winds, fresh; fair to showery.
2.—South coast of China between Hongkong and Lamocks.	
3.—Hongkong to Gap Rock,	
4.—South coast of China between Hongkong and Hainan,	

T. F. CLAXTON *Director.*

ROYAL OBSERVATORY, HONGKONG.

DAILY WEATHER REPORT.

Station.	23rd JULY, 1924.								24th JULY, 1924.							
	Hongkong Standard Time.	Barometer at Sea Level.		Temperature.	Humidity.	Wind.		Weather.	Hongkong Standard Time.	Barometer at Sea Level.		Temperature.	Humidity.	Wind.		Weather.
		Inches.	Millrs.			Direction.	Force.			Inches.	Millrs.			Direction.	Force.	
Wladivostock,	12	29.76	755.9	71	...	SSE	4	o	6	29.68	753.9	69	...	...	o	f
Nemuro,	11	...	...	...	...	...	...	...	5	...	...	...	...	...	...	...
Hokodate,	,,	29.88	759.0	...	...	SSW	2	...	,,	29.80	757.0	...	...	SE	2	...
Tokio,	,,	29.98	761.5	...	...	S	3	...	,,	30.00	762.0	...	...	S	2	...
Kochi,	,,	...	...	...	...	...	...	...	,,	30.06	763.5	...	...	WSW	1	...
Nagasaki,	,,	29.92	760.0	...	...	S	3	...	,,	29.98	761.5	...	...	S	2	...
Kagoshima,	,,	29.96	761.0	...	...	SW	1	...	,,	30.02	762.5	...	...	S	1	...
Oshima,	,,	29.92	760.0	...	...	SW	3	...	,,	29.96	761.0	...	...	SSE	1	...
Naha,	,,	29.86	758.5	...	...	SE	5	...	,,	29.94	760.5	...	...	SE	3	...
Ishigakijima,	,,	29.76	756.0	...	...	SSE	6	...	,,	29.82	757.5	...	...	...	...	...
Bonin Island,	,,	30.06	763.5	...	...	ESE	2	...	,,	30.10	764.5	...	...	E	1	...
Chefoo,	15	29.65	753.1	73	100	...	o	r	6	29.74	755.4	70	95	...	o	o
Hankow,	,,	...	...	...	...	...	...	...	,,	...	...	...	...	...	...	...
Ichang,	,,	...	...	...	...	...	...	...	,,	...	...	...	...	...	...	...
Changsha,	,,	...	...	...	...	...	...	...	,,	...	...	...	...	...	...	...
Shanghai,	11	29.74	755.4	93	59	SSE	4	b	,,	29.79	756.6	79	92	SSE	2	h
Gutzlaff,	14	29.78	756.3	83	79	SSE	6	o	,,	29.83	757.7	78	95	SSE	4	o
Sharp Peak,	,,	29.75	755.6	88	76	E	4	b	7	29.78	756.4	80	91	...	o	b
Amoy,	15	29.63	752.6	92	67	SSW	4	b	9	29.74	755.4	82	92	ESE	1	o
Swatow,	,,	...	...	...	...	...	...	...	8	...	...	...	...	...	...	...
Taihoku,	11	29.69	754.2	66	46	E	4	b	5	29.87	758.7	75	96	...	o	b
Taichu,	,,	29.72	754.8	90	...	W	2	b	,,	29.80	756.9	75	...	...	o	b
Tainan,	,,	29.71	754.5	84	...	WSW	2	h	,,	29.76	756.0	75	...	ESE	2	h
Koshun,	,,	29.72	754.8	86	...	E	2	o	,,	29.78	756.3	77	...	...	o	b
Pescadores,	,,	29.72	754.8	86	...	SW	4	h	,,	29.76	756.0	81	...	SSW	4	h
Canton,	14	...	...	...	...	...	...	...	6	29.67	753.6	79	91	E	1	c
Hongkong,	,,	29.61	752.1	81	87	E	4	o	,,	29.65	753.1	80	87	E	4	op
Gap Rock,	,,	29.59	751.6	...	...	ENE	4	b	,,	29.61	752.1	...	...	E	5	c
Macao,	,,	29.58	751.2	84	77	ESE	4	o	,,	29.54	750.3	81	94	ENE	4	r
Wuchow,	15	...	...	...	...	...	...	...	9	...	...	...	...	...	...	...
Pakhoi,	,,	...	...	...	...	...	...	...	,,	...	...	...	...	...	...	...
Hoihow,	,,	...	...	...	...	...	...	...	,,	...	...	...	...	...	...	...
Phulien,	,,	29.59	751.5	81	...	ESE	2	o	7	29.63	752.7	77	98	ENE	4	hf
Tourane,	,,	29.60	751.8	86	...	E	2	o	,,	29.65	753.0	64	...	SW	2	o
Cape St. James,	,,	29.75	755.7	75	...	WSW	4	o	,,	...	...	73	...	WSW	6	o
Basco,	14	29.68	753.9	84	81	SW	4	o	6	...	...	...	...	...	...	...
Aparri,	,,	29.67	753.6	86	71	NE	4	o	,,	...	...	...	...	...	...	...
Manila,	,,	29.73	755.1	82	81	SW	4	o	,,	29.81	757.2	75	94	E	1	o
Legaspi,	,,	29.74	755.4	90	66	SSW	4	o	,,	29.81	757.2	77	92	SW	1	o
Tacloban,	,,	...	...	...	...	...	...	...	,,	...	...	...	...	...	...	...
Iloilo,	,,	29.75	755.7	86	71	SSW	6	o	,,	29.84	757.8	77	86	S	4	o
Surigao,	,,	29.76	756.0	84	68	WSW	1	o	,,	...	...	...	...	...	...	...
Guam,	12.20	29.78	756.3	...	...	E	4	o	4.20	...	...	...	...	...	...	...
Yap,	12.47	29.81	757.2	...	...	NW	2	o	4.47	29.85	758.1	...	...	WNW	2	o
Labuan,	14	29.80	756.9	86	88	N	2	b	6	29.78	756.4	80	91	S	2	b

July 24*d*. 7*h*. 15*m*.—Warning to Hongkong, Coast Ports, &c.:—Typhoon of unknown intensity within 60 miles of Lat. 20° N. Long. 113° E., moving West.

July 24*d*. 11*h*. 35*m*.—Pressure has increased moderately over Formosa and the Loochoos and slightly over the Philippines the Bonins and Hongkong.

An anticyclone is central near the Bonins.

The typhoon in the Pacific has filled up, apparently.

At 6 a.m. this morning the typhoon in the China Sea was near Lat. 20° N. and Long. 113° E., moving W. or W.N.W.

Hongkong rainfall for the 24 hours ending at 10 a.m. to-day, 0·85 inch. **Total since January 1st,** 66·25 inches, against an average of 48·46 inches.

FORECAST FOR THE 24 HOURS ENDING AT NOON ON THE 25TH.

District.	Forecast.
1.—Formosa Channel,	S.E. winds, moderate.
2.—South coast of China between Hongkong and Lamocks,	S.E. winds, fresh; generally cloudy, rain at times.
3.—Hongkong to Gap Rock,	S.E. winds, fresh; generally cloudy, rain at times.
4.—South coast of China between Hongkong and Hainan,	N. to N.E. winds, freshening considerably.

T. F. CLAXTON *Director.*

ROYAL OBSERVATORY, HONGKONG.

DAILY WEATHER REPORT.

Station.	24th July, 1924. Hongkong Standard Time.	Barometer at Sea Level. Inches.	Barometer at Sea Level. Millrs.	Temperature.	Humidity.	Wind. Direction.	Wind. Force.	Weather.	25th July, 1924. Hongkong Standard Time.	Barometer at Sea Level. Inches.	Barometer at Sea Level. Millrs.	Temperature.	Humidity.	Wind. Direction.	Wind. Force.	Weather.
Wladivostock,	12	29.63	752.6	77	...	WSW	2	f	6	29.84	757.8	73	...	...	0	f
Nemuro	11	...	...	...	...	...	...	...	5	...	...	...	...	...	...	...
Hokodate,	,,	29.78	756.5	...	...	WSW	6	...	,,	29.75	755.5	...	...	SW	2	...
Tokio	,,	29.94	760.5	...	...	SSW	3	...	,,	29.88	759.0	...	...	S	2	...
Kochi,	,,	30.04	763.0	...	...	SE	1	...	,,	30.02	762.5	...	...	...	...	...
Nagasaki,	,,	30.00	762.0	...	...	SSE	4	...	,,	30.00	762.0	...	...	S	1	...
Kagoshima,	,,	30.02	762.5	...	...	S	2	...	,,	30.02	762.5	...	...	NW	1	...
Oshima,	,,	29.94	760.5	...	...	SSE	2	...	,,	29.96	761.0	...	...	...	...	...
Naha,	,,	29.96	761.0	...	...	SE	4	...	,,	29.96	761.0	...	...	SSE	1	...
Ishigakijima,	,,	29.88	759.0	...	...	S	5	...	,,	29.90	759.5	...	...	S	3	...
Bonin Island,	,,	30.08	764.0	...	...	ENE	1	...	,,	30.04	763.0	...	...	ENE	1	...
Chefoo,	15	29.72	754.9	78	92	E	1	b	6	29.75	755.6	74	95	S	1	o
Hankow,	,,	...	...	...	...	...	...	...	,,	...	...	...	...	...	...	...
Ichang,	,,	...	...	...	...	...	...	...	,,	...	...	...	...	...	...	...
Changsha,	,,	...	...	...	...	...	...	...	,,	...	...	...	...	...	...	...
Shanghai,	11	29.76	756.0	90	55	SSE	2	b	,,	29.79	756.6	81	89	SSE	2	b
Gutzlaff	14	29.82	757.4	84	79	SSE	4	o	,,	29.84	757.9	78	92	S	6	o
Sharp Peak,	,,	29.81	757.2	88	84	E	1	b	7	29.86	758.4	82	87	...	0	b
Amoy,	15	29.76	755.9	90	73	SSW	4	b	9	29.79	756.6	82	92	E	1	o
Swatow,	,,	...	...	...	...	...	...	...	8	...		...	...	...	...	...
Taihoku,	11	29.84	757.8	86	56	ENE	4	o	5	29.85	758.1	75	94	...	0	b
Taichu,	,,	29.82	757.5	86	...	W	2	o	,,	29.85	758.1	75	...	...	0	b
Tainan,	,,	29.80	756.9	90	...	S	4	b	,,	29.82	757.5	73	...	E	2	b
Koshun,	,,	29.84	757.8	82	...	SSW	1	r	,,	29.82	757.5	75	...	...	0	b
Pescadores,	,,	29.80	756.9	86		S	4	b	,,	29.80	756.9	79	...	W	2	r
Canton,	14	29.64	752.8	88	76	ESE	2	c	6	29.71	754.6	78	91	E	3	o
Hongkong,	,,	29.66	753.3	84	77	E	5	c	,,	29.72	754.9	78	92	SE	4	od
Gap Rock,	,,	29.64	752.8	...	...	E	5	or	,,	29.72	754.9	...	...	E	4	o
Macao,	,,	29.62	752.4	84	85	ESE	4	o	,,	29.67	753.6	79	92	SE	6	o.
Wuchow,	15	...	...	...	...	...	...	...	9	...	...	...	...	...	...	...
Pakhoi,	,,	...	...	...	...	...	...	...	,,	...	...	...	...	...	...	...
Hoihow,	,,	...	...	...	...	...	...	...	,,	...	...	...	...	...	...	...
Phulien,	,,	29.61	752.1	90	69	ESE	2	b	7	29.62	752.4	77	98	NW	4	rf
Tourane,	,,	29.63	752.7	86	...	E	2	o	,,	29.65	753.0	79	...	...	0	o
Cape St. James.	,,	29.80	756.9	79	...	SW	4	o	,,	29.80	756.9	77	...	SSW	4	o
Basco,	14	29.75	755.7	82	94	SE	2	o	6	...	...	...	...	...	...	...
Aparri,	,,	29.75	755.7	86	65	NE	4	o	,,	29.79	756.6	81	96	E	2	o
Manila,	,,	29.79	756.6	84	74	SW	4	o	,,	29.81	757.2	75	83	S	2	o
Legaspi,	,,	29.78	756.3	82	87	SW	2	o	,,	29.81	757.2	75	96	...	0	o
Tacloban,	,,	...	...	...	...	...	...	...	,,	...	...	...	...	...	...	...
Iloilo,	,,	29.82	757.5	86	68	SW	4	o	,,	...	...	...	...	...	...	...
Surigao,	,,	29.78	756.3	82	74	W	2	o	,,	...	...	...	...	...	...	...
Guam,	12.20	29.81	757.2	...	...	NE	1	r	4.20	...	...	...	...	...	...	...
Yap,	12.47	29.81	757.2	...	...	WNW	2	o	4.47	29.81	757.2	...	...	W	2	o
Labuan,	14	29.78	756.4	88	84	N	2	b	6	29.80	756.9	81	87	S	1	b

July 25*d*. 11*h*. 33*m*.—Warning to Hongkong, Coast Ports, &c.:—Typhoon of unknown intensity within 120 miles of Lat. 22° N. Long. 109° E., filling up.

July 25*d*. 11*h*. 35*m*.—Pressure has increased considerably at Wladivostock and decreased slightly over N.E. Japan. It has increased slightly over Formosa and Kwangtung and is nearly stationary at other reporting stations.

The typhoon is filling up to the north of Pakhoi.

Hongkong rainfall for the 24 hours ending at 10 a.m. to-day, 1·97 inch. Total since January 1st, 68·22 inches, against an average of 48·91 inches.

FORECAST FOR THE 24 HOURS ENDING AT NOON ON THE 26TH.

District.	Forecast.
1.—Formosa Channel,	S.E. winds, fresh; fair to showery.
2.—South coast of China between Hongkong and Lamocks,	
3.—Hongkong to Gap Rock,	
4.—South coast of China between Hongkong and Hainan,	

T. F. CLAXTON *Director.*

ROYAL OBSERVATORY, HONGKONG.

DAILY WEATHER REPORT.

Station.	25th JULY, 1924.								26th JULY, 1924.							
	Hongkong Standard Time.	Barometer at Sea Level.		Temperature.	Humidity.	Wind.		Weather.	Hongkong Standard Time.	Barometer at Sea Level.		Temperature.	Humidity.	Wind.		Weather.
		Inches.	Millrs.			Direction.	Force.			Inches.	Millrs.			Direction.	Force.	
Wladivostook,	12	29.81	757.1	84	...	SE	2	b	6	29.75	755.5	71	...	SE	5	f
Nemuro,	11	29.63	752.5	...	...	SSW	2	...	5	...	...	...	...	...	...	...
Hokodate,	"	29.76	756.0	...	...	SSW	4	...	"	29.92	760.0	...	...	NNE	1	...
Tokio,	"	29.88	759.0	...	...	S	3	...	"	29.92	760.0	...	...	...	0	...
Kochi,	"	30.00	762.0	...	...	ESE	1	...	"	29.98	761.5	...	...	SW	1	...
Nagasaki,	"	30.00	762.0	...	...	SW	4	...	"	29.96	761.0	...	...	SSW	1	...
Kagoshima,	"	29.94	760.5	...	...	SE	2	...	"	29.98	761.5	...	...	NW	1	...
Oshima,	"	30.00	762.0	...	...	ESE	2	...	"	29.92	760.0	...	...	...	...	...
Naha,	"	29.96	761.0	...	...	SE	4	...	"	29.90	759.5	...	...	SE	1	...
Ishigakijima,	"	...	...	...	...	...	...	...	"	29.84	758.0	...	...	SSE	3	...
Bonin Island,	"	30.02	762.5	...	...	ENE	1	...	"	29.96	761.0	...	...	NE	1	...
Chefoo,	15	29.64	752.8	75	100	...	0	r	6	29.58	751.3	78	92	S	1	b
Hankow,	"	...	...	...	...	...	...	...	"	...	...	...	...	...	...	...
Ichang,	"	...	...	...	...	...	...	...	"	...	...	...	...	...	...	...
Changsha,	"	...	...	...	...	...	...	...	"	...	...	...	...	...	...	...
Shanghai,	11	29.78	756.3	97	55	S	2	b	"	...	...	...	...	...	...	...
Gutzlaff,	14	29.83	757.7	84	79	S	4	o	"	29.83	757.7	78	92	S	4	b
Sharp Peak,	"	29.86	758.4	90	77	E	1	b	7	29.84	757.9	82	87	NNW	1	o
Amoy,	15	29.78	756.4	90	73	SSW	4	o	9	29.75	755.6	81	92	W	1	o
Swatow,	"	...	...	...	.	...	...	...	8	...	...	...	...	...	...	...
Taihoku,	11	29.84	757.8	90	63	E	2	b	5	29.78	756.3	77	91	...	0	b
Taichu,	"	29.82	757.5	90	...	NNW	4	b	"	29.81	757.2	75	...	...	0	b
Tainan,	"	29.81	757.2	90	...	NW	2	b	"	29.78	756.3	75	...	ENE	2	b
Koshun,	"	29.81	757.2	86	...	ENE	4	b	"	29.79	756.6	77	...	E	4	r
Pescadores,	"	29.84	757.8	86	.	NW	4	o	"	29.79	756.6	81	...	N	2	b
Canton,	14	29.70	754.4	84	83	E	2	or	6	...	...	...	..	...	...	...
Hongkong,	"	29.71	754.6	82	87	E	2	o	"	29.72	754.9	80	85	ESE	3	o
Gap Rock,	"	29.69	754.1	...	...	SE	4	op	"	29.70	754.4	...	...	E	4	c
Macao,	"	29.68	753.9	82	89	E	4	o	"	29.69	754.2	79	91	ESE	4	o
Wuchow,	15	...	...	...	...	...	...	...	9	...	...	...	...	...	...	...
Pakhoi,	"	...	...	...	...	...	...	...	"	...	...	...	...	...	...	...
Hoihow,	"	...	...	...	...	...	...	...	"	...	...	...	...	...	...	...
Phulien,	"	29.58	751.2	79	96	WNW	4	rf	7	29.62	752.4	77	96	ENE	2	o
Tourane,	"	29.63	752.7	86	...	E	2	o	"	29.63	752.4	79	...	...	0	o
Cape St. James,	"	29.74	755.4	84	...	SW	4	o	"	29.75	755.7	77	...	SW	4	o
Basco,	14	29.76	756.0	82	86	SE	4	o	6	29.75	755.7	81	94	E	2	o
Aparri,	"	29.74	755.4	86	75	N	4	o	"	29.72	754.8	75	96	SW	2	r
Manila,	"	29.76	756.0	84	71	WSW	2	o	"	29.72	754.8	75	96	E	1	o
Legaspi,	"	29.75	755.7	82	81	SW	2	o	"	29.71	754.5	77	94	SW	2	o
Tacloban,	"	...	...	..	...	...	...	...	"	...	...	...	...	...	...	...
Iloilo,	"	29.76	756.0	84	74	S	4	o	"	29.74	755.4	77	91	...	0	o
Surigao,	"	29.75	755.7	86	58	WSW	2	o	"	29.73	755.1	73	94	SW	1	o
Guam,	12.20	29.73	755.1	...	...	SSW	1	o	4.20	29.74	755.4	...	...	SE	1	o
Yap,	12.47	29.76	756.0	...	...	W	4	o	4.47	29.75	755.7	...	...	WNW	2	o
Labuan,	14	29.78	756.4	88	84	N	2	b	6	29.81	757.2	78	91	N	1	r

July 26*d*. 11*h*. 45*m*.—Pressure has increased slightly over Japan and over the south coast of China; it has decreased slightly to moderately elsewhere. The anticyclone remains to the south of Japan and a depression is approaching Shantung from the west.

An area of relatively low pressure extends from Indo-China across Luzon to the Pacific; a typhoon may be developing in the eastern extremity; there are also indications of the formation of another centre in the China Sea.

Manila warnings:—1. Typhoon E. of Luzon more than 300 miles distant direction unknown.
" " :—2. Typhoon W. of Northern Luzon more than 100 miles distant direction unknown. Recd. 26*d*. 10*h*. 35*m*.

Hongkong rainfall for the 24 hours ending at 10 a.m. to-day, 1·13 inch. Total since January 1st, 69·35 inches, against an average of 49·36 inches.

FORECAST FOR THE 24 HOURS ENDING AT NOON ON THE 27th.

District.	Forecast.
1.—Formosa Channel,	E. winds, moderate; fair to showery.
2.—South coast of China between Hongkong and Lamocks,	
3.—Hongkong to Gap Rock,	
4.—South coast of China between Hongkong and Hainan,	

C. W. JEFFRIES,—*Chief Assistant.*

ROYAL OBSERVATORY, HONGKONG.

DAILY WEATHER REPORT.

Station.	26th July, 1924. Hongkong Standard Time.	Barometer at Sea Level. Inches.	Barometer at Sea Level. Millrs.	Temperature.	Humidity.	Wind. Direction.	Wind. Force.	Weather.	27th July, 1924. Hongkong Standard Time.	Barometer at Sea Level. Inches.	Barometer at Sea Level. Millrs.	Temperature.	Humidity.	Wind. Direction.	Wind. Force.	Weather.
Wladivostock,	12	...	...	...	...	...	...	...	6	...	...	...	...	...	...	...
Nemuro,	11	...	...	...	...	...	...	...	5	...	...	...	...	...	...	...
Hokodate,	"	...	...	...	...	...	...	...	"	...	...	...	...	...	...	...
Tokio,	"	29.92	760.0	...	...	SE	2	...	"	...	...	...	...	...	...	...
Kochi,	"	29.94	760.5	...	...	SE	1	...	"	...	...	...	...	...	...	...
Nagasaki,	"	29.96	61.0	...	...	W	1	...	"	...	...	...	...	...	...	...
Kagoshima,	"	29.94	760.5	...	...	SSE	1	...	"	...	...	...	...	...	...	...
Oshima,	"	29.92	760.0	...	...	SE	2	...	"	...	...	...	...	...	...	...
Naha,	"	29.88	759.0	...	...	ENE	3	...	"	...	...	...	...	...	...	...
Ishigakijima,	"	29.84	758.0	...	...	SSE	2	...	"	...	...	...	...	...	...	...
Bonin Island,	"	29.92	760.0	...	...	E	1	...	"	...	...	...	...	...	...	...
Chefoo,	15	29.53	750.0	94	71	SSW	2	b	6	29.67	753.6	76	95	...	0	b
Hankow,	"	...	...	...	...	...	...	...	"	...	...	...	...	...	...	...
Ichang,	"	...	...	...	...	...	...	...	"	...	...	...	...	...	...	...
Changsha,	"	...	...	...	...	...	...	...	"	...	...	...	...	...	...	...
Shanghai,	11	29.74	755.4	97	55	S	2	b	"	29.78	756.3	79	85	SSE	2	b
Gutzlaff,	14	29.80	756.9	84	79	SSE	4	b	"	29.83	757.7	77	92	SSE	4	b
Sharp Peak,	"	29.80	756.9	86	80	ENE	4	b	7	29.79	756.6	83	83	N	2	o
Amoy,	15	29.67	753.6	92	70	SSW	4	b	9	...	...	...	...	...	...	...
Swatow,	"	...	...	...	...	...	...	...	8	...	...	...	...	...	...	...
Taihoku,	11	29.76	756.0	93	59	E	4	b	5	29.73	755.1	77	84	E	4	b
Taichu,	"	29.78	756.3	90	...	NNW	2	b	"	29.75	755.7	77	...	...	0	o
Tainan,	"	29.75	755.7	90	...	NNW	2	b	"	29.69	754.2	75	...	NE	2	b
Koshun,	"	29.76	756.0	86	...	ENE	4	b	"	29.69	754.2	79	...	NE	4	o
Pescadores,	"	29.78	756.3	86	...	NNW	4	b	"	29.71	754.5	81	...	WNW	4	b
Canton,	14	29.68	753.3	85	83	E	2	c	6	...	...	...	...	...	...	...
Hongkong,	"	29.68	753.9	83	81	E	4	cp	"	29.67	753.6	81	83	E	4	o
Gap Rock,	"	29.68	753.9	...	...	E	4	b	"	29.66	753.3	...	...	E	4	c
Macao,	"	29.66	753.3	86	78	E	4	o	"	29.65	753.0	77	92	ESE	4	r
Wuchow,	15	...	...	...	...	...	...	...	9	...	...	...	...	...	...	...
Pakhoi,	"	...	...	...	...	...	...	...	"	...	...	...	...	...	...	...
Hoihow,	"	...	...	...	...	...	...	...	"	...	...	...	...	...	...	...
Phulien,	"	29.59	751.5	82	84	E	4	o	7	...	...	...	...	...	...	...
Tourane,	"	29.59	751.5	82	...	SE	2	o	"	...	...	...	...	...	...	...
Cape St. James,	"	29.69	754.2	86	...	SSW	6	o	"	...	...	...	...	...	...	...
Basco,	14	29.74	755.4	82	84	ESE	4	o	6	...	...	...	...	...	...	...
Aparri,	"	29.65	753.3	84	74	N	2	o	"	29.65	753.0	75	94	S	2	o
Manila,	"	29.68	753.9	82	81	W	4	o	"	29.67	753.6	75	94	S	1	o
Legaspi,	"	29.66	753.3	81	92	SW	4	o	"	29.68	753.9	79	91	SW	2	o
Tacloban,	"	...	...	...	...	...	...	...	"	...	...	...	...	...	...	...
Iloilo,	"	29.69	754.2	86	71	S	4	o	"	...	...	...	...	...	...	...
Surigao,	"	29.68	753.9	86	58	WSW	2	o	"	...	...	...	...	...	...	...
Guam,	12.20	29.68	753.9	...	...	SW	4	o	4.20	...	...	...	...	...	...	...
Yap,	12.47	29.74	755.4	...	...	WSW	4	o	4.47	29.73	755.1	...	...	W	2	o
Labuan,	14	29.83	757.7	80	91	N	1	o	6	...	...	...	...	...	...	...

July 27*d*. 10*h*. 13*m*.—Warning to Hongkong, Coast Ports, &c.:—Typhoon of unknown intensity within 60 miles of Lat. 17° N. Long. 116° E., stationary or very slow.

July 27*d*. 10*h*. 33*m*.—Pressure has increased moderately at Chefoo and decreased slightly from Formosa to the Visayas. It is nearly stationary at Hongkong.

The typhoon developing in the China Sea appears to be nearly stationary in about Lat. 17° N. and Long. 116° E.

The track of the typhoon to the east of Luzon is uncertain.

Hongkong rainfall for the 24 hours ending at 10 a.m. to-day, 0·40 inch. Total since January 1st, 69·80 inches, against an average of 49·81 inches.

FORECAST FOR THE 24 HOURS ENDING AT NOON ON THE 28TH.

District.	Forecast.
1.—Formosa Channel,	E. winds, moderate; fair to showery.
2.—South coast of China between Hongkong and Lamocks,	
3.—Hongkong to Gap Rock,	
4.—South coast of China between Hongkong and Hainan,	

T. F. CLAXTON *Director.*

ROYAL OBSERVATORY, HONGKONG.

DAILY WEATHER REPORT.

Station.	27th July, 1924. Hongkong Standard Time.	Barometer at Sea Level. Inches.	Barometer at Sea Level. Millrs.	Temperature.	Humidity.	Wind. Direction.	Wind. Force.	Weather.	28th July, 1924. Hongkong Standard Time.	Barometer at Sea Level. Inches.	Barometer at Sea Level. Millrs.	Temperature.	Humidity.	Wind. Direction.	Wind. Force.	Weather.
Wladivostock,	12	...	...	...	...	...	...	...	6	...		...	...	...	...	...
Nemuro,	11	...	...	...	...	...	...	...	5	29.82	757.5	...	.	S	1	...
Hokodate,	"	29.86	758.5	...	...	SW	6	...	"	29.90	759.5		..	WSW	4	...
Tokio,	"	29.96	761.0	...	...	NNW	1	...	"	30.00	762.0		..	...	0	...
Kochi,	"	...	...	...	...	...	...	...	"	30.00	762.0		.	...	...	...
Nagasaki,	"	29.96	761.0	..	...	WSW	1	...	"	29.98	761.5			...	...	...
Kagoshima,	"	29.96	761.0	...	...	SSE	1	...	"	29.96	761.0		.	NW	1	...
Oshima,	"	29.90	759.5	...	...	ESE	2	...	"	29.86	758.5		...	ESE	1	...
Naha,	"	29.86	758.5	...	...	ESE	3	...	"	29.78	756.5		.	ESE	4	...
Ishigakijima,	"	29.78	756.5	...	...	ESE	4	...	"	29.67	753.5			ENE	4	...
Bonin Island,	"	29.90	759.5	...	...	E	1	...	"	29.90	759.5		...	ENE	1	...
Chefoo,	15	29.72	754.9	86	76	ESE	1	b	6	29.82	757.4	77	92	S	2	o
Hankow,	"	...	...	...	...	...	...	...	"	...	...		...	...	...	...
Ichang,	"	...	...	...	...	...	...	...	"	...	...		...	...	...	...
Changsha,	"	...	...	...	...	...	...	...	"	...	.	...	...	...	...	...
Shanghai,	11	29.78	756.3	93	53	SSE	4	b	"	29.84	757.8	77	92	ESE	2	b
Gutzlaff,	14	29.83	757.7	83	79	SE	4	b	"	29.87	758.7	77	95	SE	2	o
Sharp Peak,	"	29.78	756.4	88	80	ENE	4	b	7	29.75	755.6	81	91	NNE	4	o
Amoy,	15	29.62	752.3	90	73	ENE	4	b	9	29.65	753.1	82	83	NNE	1	o
Swatow,	"	...	...	...	...	..	...	...	8	...	...	...	...	...	...	...
Taihoku,	11	29.72	755.8	90	57	ESE	6	b	5	29.71	754.5	79	84	E	4	o
Taichu,	"	29.73	755.1	90	...	WNW	2	b	"	29.69	754.2	75	...	...	o	b
Tainan,	"	29.71	754.5	90	...	WSW	2	b	"	29.66	753.3	77	...	E	2	b
Koshun,	"	29.74	755.4	77	...	E	2	r	"	29.66	753.3	75	...	N	2	b
Pescadores,	"	29.71	754.5	86		NW	4	b	"	29.63	752.7	81	.	W	2	b
Canton,	14	29.64	752.8	89	69	E	2	c	6	29.66	753.3	77	95	ENE	1	c
Hongkong,	"	29.65	753.1	83	80	E	5	op	"	29.60	751.8	81	83	E	5	o
Gap Rock,	"	29.64	752.8	...	...	ENE	4	c	"	29.59	751.6	...	...	ENE	4	c
Macao,	"	29.63	752.7	93	77	ESE	4	o	"	29.59	751.5	79	87	NNE	4	o
Wuchow,	15	...	...	...	...	...	...	...	9	...	...	...	...	...	...	...
Pakhoi,	"	...	...	...	...	...	...	...	"	...	...	...	...	...	...	...
Hoihow,	"	...	...	...	...	...	...	...	"	...	...	...	...	...	...	...
Phulien,	"	29.59	751.5	81	87	ENE	6	o	7	29.61	752.1	77	92	NW	4	bf
Tourane,	"	29.56	750.9	82	...	ESE	2	o	"	29.60	751.8	77	...	W	2	o
Cape St. James,	"	29.74	755.4	75	...	W	4	o	"	29.76	756.0	73	...	WSW	6	r
Basco,	14	29.63	752.7	82	90	NE	4	o	6	...	...	...	...	...	...	...
Aparri,	"	29.66	753.3	86	85	N	...	...	"	29.66	753.3	75	...	S	2	o
Manila,	"	29.71	754.5	77	89	WSW	4	r	"	29.71	754.5	75	96	SE	2	o
Legaspi,	"	29.67	753.6	81	71	SW	4	o	"	29.72	754.8	79	91	SW	2	o
Tacloban,	"	...	...	...	...	...	...	...	"	...	...	...	...	...	...	...
Iloilo,	"	29.69	754.2	86	75	S	4	o	"	...	...	...	...	...	...	...
Surigao,	"	29.68	753.9	86	65	W	2	b	"	...	...	...	...	...	...	...
Guam,	12.20	29.68	753.9	...	...	S	2	o	4.20	...	...	...	...	...	...	...
Yap,	12.47	29.74	755.4	...	...	SSW	2	o	4.47	29.73	755.1	...	...	W	1	r
Labuan,	14	29.82	757.4	84	83	N	1	o	6	29.82	757.4	74	81	N	2	b

July 28*d*. 10*h*. 22*m*.—Warning to Hongkong, Coast Ports, &c.:—Typhoon of unknown intensity within 60 miles of Lat. 19° N. Long. 113° E., moving N.W.

July 28*d*. 11*h*. 27*m*.—Pressure has decreased slightly from Naha to Hongkong and over Luzon. It has increased slightly from Shanghai to Chefoo and is nearly stationary at other stations.

At 6 a.m. this morning the China Sea typhoon was in about Lat. 19° N. and Long. 113° E., moving N.W.

The typhoon which appeared to be filling up yesterday afternoon has reappeared in Lat. 21° N. and Long. 126 E., travelling North.

Manila warnings:—1. Typhoon in Lat. 18° N. Long. 115° E., moving West. Recd. 27*d*. 23*h*. 30*m*.
" " :—2. Typhoon in Lat. 19° N. Long. 113° E., moving W.N.W. } Recd. 28*d*. 10*h*. 15*m*.
" " : 3. Typhoon in Lat. 21° N. Long. 127° E., moving North. }

Hongkong rainfall for the 24 hours ending at 10 a.m. to-day, 0·16 inch. Total since January 1st, 69·96 inches, against an average of 50·26 inches.

FORECAST FOR THE 24 HOURS ENDING AT NOON ON THE 29TH.

District.	Forecast.
1.—Formosa Channel.	N.W. winds, moderate.
2.—South coast of China between Hongkong and Lamocks.	E. winds, fresh to strong; fair to showery.
3.—Hongkong to Gap Rock,	E. winds, fresh to strong; fair to showery.
4.—South coast of China between Hongkong and Hainan.	E. winds, fresh to strong; fair to showery.

ROYAL OBSERVATORY, HONGKONG.

DAILY WEATHER REPORT.

Station.	28th July, 1924.								29th July, 1924.							
	Hongkong Standard Time.	Barometer at Sea Level.		Temperature.	Humidity.	Wind.		Weather.	Hongkong Standard Time.	Barometer at Sea Level.		Temperature.	Humidity.	Wind.		Weather.
		Inches.	Millrs.			Direction.	Force.			Inches.	Millrs.			Direction.	Force.	
Wladivostock,	12	29.82	757.3	87	...	WSW	2	b	6	29.94	760.4	75	...	...	0	f
Nemuro,	11	29.78	756.5	...	...	SSW	4	...	5	...	...	...	...	...	...	...
Hokodate,	"	29.90	759.5	...	...	SW	7	...	"	29.90	759.5	...	...	...	...	...
Tokio,	"	30.00	762.0	...	...	S	2	...	"	30.00	762.0	...	..	SSW	1	...
Kochi,	"	29.98	761.5	...	...	S	1	...	"	30.00	762.0	...	...	SW	1	...
Nagasaki,	"	30.26	768.5	..	...	SE	2	...	"	29.96	761.0	...	...	...	...	...
Kagoshima,	"	29.98	761.5	...	...	S	1	...	"	29.96	76 .0	...	...	NE	1	...
Oshima,	"	29.90	759.5	...	...	E	1	...	"	29.84	758.0	...	...	...	...	...
Naha,	"	29.80	757.0	...	...	ESE	6	...	"	29.80	757.0	...	...	ESE	8	...
Ishigakijima,	"	29.61	752.0	...	...	ENE	7	...	"	29.69	754.0	...	...	SSE	3	...
Bonin Island,	"	29.90	759 5	...	...	NE	1	...	"	29.88	759.0	...	...	E	1	...
Chefoo,	15	29.86	758.4	90	77	SSE	2	o	6	29.93	760.2	75	95	SSE	1	o
Hankow,	"	...	...	...	...	...	...	...	"	...	...	...	...	...	...	...
Ichang,	"	...	...	...	...	...	...	...	"	...	...	...	...	...	...	...
Changsha,	"	...	...	...	...	...	...	...	"	...	...	...	...	...	...	...
Shanghai,	11	29.84	757.8	90	60	ESE	4	o	"	29.82	757.5	77	94	E	2	o
Gutzlaff,	14	29.86	758.4	83	79	SE	4	o	"	29.86	758.4	78	86	SE	4	b
Sharp Peak,	"	29.76	755.9	84	75	ENE	4	o	7	29.64	752.8	78	86	W	1	o
Amoy,	15	29.63	752.6	92	70	E	4	b	9	29.60	751.8	82	92	NE	4	b
Swatow,	"	...	...	...	...	...	...	...	8	...	...	...	...	...	...	...
Taihoku,	11	29.71	754.5	77	92	ENE	4	r	5	29.63	752.7	73	96	S	1	o
Taichu,	"	29.66	753.3	86	...	NW	2	o	"	29.65	753.0	77	...	...	o	o
Tainan,	"	29.65	753.0	86	...	...	o	b	"	29.62	752.4	77	...	SE	4	r
Koshun,	"	29.66	753.3	86	...	NE	2	o	"	29.65	753.0	77	...	S	2	r
Pescadores,	"	29.65	753.0	90		NE	4	b	"	29.62	752.4	79	...	S	2	o
Canton,	14	29.68	753.9	88	73	E	2	c	6	29.61	752.1	80	91	...	o	o
Hongkong,	"	29.63	752.6	85	74	E	5	oq	"	29.59	751.6	80	76	NE	3	b
Gap Rock,	"	29.61	752.1	...	...	ENE	5	o	"	29.59	751.6	...	...	ENE	4	b
Macao,	"	29.60	751.8	86	75	ESE	4	o	"	29.56	750.9	81	76	NE	4	o
Wuchow,	15	...	...	...	...	...	...	...	9	...	...	...	...	...	...	...
Pakhoi,	"	...	...	...	...	...	...	...	"	...	...	...	...	...	...	...
Hoihow,	"	...	...	...	...	...	...	...	"	...	...	...	...	...	...	...
Phulien,	"	29.61	752.1	90	69	ESE	1	o	7	29.65	753.0	77	96	N	1	b
Tourane,	"	29.58	751.2	86	...	E	1	o	"	29.62	752.4	77	...		o	o
Cape St. James,	"	29.75	755.7	72	...	WSW	6	o	"	29.74	755.4	75	...	SW	4	o
Basco,	14	29.65	753.0	82	89	W	4	o	6	29.61	752.1	82	94	SE	2	o
Aparri,	"	29.63	752.7	86	65	S	2	b	"	29.65	753.0	77	94	S	2	o
Manila,	"	29.69	754.2	86	71	SW	4	o	"	29.72	754.8	79	89	S	2	o
Legaspi,	"	29.71	754.5	86	68	SSW	4	o	"	29.73	755.1	79	95	SW	2	o
Tacloban,	"	...	...	...	...	...	...	...	"	29.74	755.4	77	92	...	o	o
Iloilo,	"	29.76	756.0	79	85	SSE	4	o	"	...	...	...	...	...	...	...
Surigao,	"	29.74	755.4	86	58	WSW	2	o	"	29.73	755.1	81	76	SW	2	o
Guam,	12.20	29.69	754.2	...	...	SW	4	r	4.20	29.72	754.8	...	...	SW	4	r
Yap,	12.47	29.72	754.8	...	...	W	4	o	4.47	29.74	755.4	...	...	WSW	2	o
Labuan,	14	29.83	757.7	78	91	N	1	o	6	29.75	755.6	76	94	N	1	o

July 29*d*. 11*h*. 25*m*.—Warning to Hongkong, Coast Ports, &c.:—Typhoon forming within 120 miles of Lat. 19° N. Long. 117° E.

July 29*d*. 11*h*. 40*m*.—Warning to Coast Ports, &c.:—Typhoon in Lat. 20° N. Long. 112° E., filling up, position uncertain.

July 29*d*. 11*h*. 27*m*.—Pressure has decreased slightly at Foochow, Keelung and Hongkong. It is nearly stationary at the majority of other reporting stations.

The typhoon in the China Sea appears to have filled up. Another is forming about 100 miles to the south of the Pratas.

The typhoon which passed outside Formosa yesterday was in Lat. 27° N. and Long. 123° E., this morning, moving N.N.W.

Shanghai warning:—Typhoon of unknown intensity within 120 miles of Lat. 21° N. and Long. 125° E., direction N.W. Recd. 29*d*. 2*h*. 00*m*.

Hongkong rainfall for the 24 hours ending at 10 a.m. to-day, 0·04 inch. Total since January 1st, 70·00 inches, against an average of 50·71 inches.

FORECAST FOR THE 24 HOURS ENDING AT NOON ON THE 30TH.

District.	Forecast.
1.—Formosa Channel,	E. winds, moderate; fine at first, some rain later.
2.—South coast of China between Hongkong and Lamocks,	
3.—Hongkong to Gap Rock,	
4.—South coast of China between Hongkong and Hainan,	

T. F. CLAXTON *Director.*

ROYAL OBSERVATORY, HONGKONG.

DAILY WEATHER REPORT.

Station.	29th JULY, 1924.								30th JULY, 1924.							
	Hongkong Standard Time.	Barometer at Sea Level.		Temperature.	Humidity.	Wind.		Weather.	Hongkong Standard Time.	Barometer at Sea Level.		Temperature.	Humidity.	Wind.		Weather.
		Inches.	Millrs.			Direction.	Force.			Inches.	Millrs.			Direction.	Force.	
Wladivostock,	12	29.88	759.0	89	...	SW	2	o	6	29.86	758.5	76	...	...	o	f
Nemuro,	11	...	...	...	...	...	...	...	5	29.76	756.0	...	...	SSE	2	...
Hokodate,	"	29.86	758.5	...	...	SW	6	...	"	29.84	758.0	...	...	ENE	1	...
Tokio,	"	29.94	760.5	...	...	S	3	...	"	29.92	760.0	...	...	...	...	...
Kochi,	"	29.96	761.0	...	...	...	...	...	"	29.94	760.5	...	...	SW	1	...
Nagasaki,	"	29.96	761.0	...	...	WSW	2	...	"	29.94	760.5	...	...	SSW	1	...
Kagoshima,	"	29.98	761.5	...	...	E	1	...	"	29.94	760.5	...	...	NNW	1	...
Oshima,	"	29.86	758.5	...	...	NE	1	...	"	29.84	758.0	...	...	...	...	...
Naha,	"	29.82	757.5	...	...	SE	4	...	"	29.82	757.5	...	...	E	1	...
Ishigakijima,	"	29.74	755.5	...	...	S	2	...	"	29.75	755.5	...	...	E	4	...
Bonin Island,	"	29.88	759.0	...	...	ENE	1	...	"	29.88	759.0	.	...	ENE	1	...
Chefoo,	15	29.98	761.5	84	79	S	1	o	6	29.83	757.7	72	92	...	o	o
Hankow,	"	...	...	...	...	...	...	...	"	...	...	...	...	...	...	...
Ichang,	"	...	...	...	...	...	...	...	"	...	...	...	...	...	...	...
Changsha,	"	...	...	...	...	...	...	...	"	...	...	...	...	...	...	...
Shanghai,	11	29.85	758.1	90	55	ESE	4	b	"	29.85	758.1	77	94	ESE	2	b
Gutzlaff,	14	29.88	758.9	83	79	SE	2	o	"	29.88	758.9	78	92	SE	4	b
Sharp Peak,	"	29.70	754.4	88	76	E	1	o	7	29.72	754.9	81	93	E	4	r
Amoy,	15	29.69	754.1	88	80	E	4	rf	9	29.61	752.1	81	96	SSE	6	o
Swatow,	"	...	...	...	...	...	...	...	8	...		...	...	...	...	...
Taihoku,	11	29.68	753.9	86	71	W	2	o	5	29.69	754.2	77	92	...	o	o
Taichu,	"	29.65	753.0	90	...	NNW	2	o	"	29.68	753.9	75	...	...	o	o
Tainan,	"	29.65	753.0	81	...	SSE	4	r	"	29.67	753.6	77	...	SE	2	r
Koshun,	"	29.69	754.2	77	...	SSE	2	r	"	29.67	753.6	79	...	...	o	o
Pescadores,	"	29.65	753.0	84		SE	6	o	"	...	...	79	...	SSE	7	r
Canton,	14	29.56	750.8	94	68	N	1	c	6	...	...	...	...	...	...	...
Hongkong,	"	29.58	751.3	88	72	ESE	3	c	"	29.57	751.1	81	89	NW	1	o
Gap Rock,	"	29.59	751.6	...	...	NE	4	b	"	29.57	751.1	...	...	WSW	2	c
Macao,	"	29.58	751.2	86	65	NE	4	b	"	29.55	750.6	79	95	...	2	o
Wuchow,	15	...	...	...	...	...	...	...	9	...	...	...	...	...	...	...
Pakhoi,	"	...	...	...	...	...	...	...	"	...	...	...	...	...	...	...
Hoihow,	"	...	...	...	...	...	...	...	"	...	...	...	...	...	...	...
Phulien,	"	29.61	752.1	84	87	NNW	4	b	7	...	...	...	...	...	...	...
Tourane,	"	29.61	752.1	84	...	WNW	2	o	"	...	...	...	...	...	...	...
Cape St. James,	"	29.74	755.4	82	...	WSW	4	o	"	...	...	...	...	...	...	...
Basco,	14	29.66	753.3	84	89	...	o	o	6	...	...	...	...	...	...	...
Aparri,	"	29.67	753.6	86	75	WNW	2	r	"	29.67	753.6	77	89	S	2	o
Manila,	"	29.71	754.5	86	75	SW	4	o	"	29.71	754.5	79	90	SSW	2	o
Legaspi,	"	29.71	754.5	86	68	WSW	4	o	"	29.72	754.8	79	90	SSW	1	o
Tacloban,	"	...	...	...	...	...	...	...	"	...	...	...	...	...	...	...
Iloilo,	"	29.72	754.8	86	71	SSW	6	b	"	...	...	...	...	...	...	...
Surigao,	"	29.72	754.8	86	71	WSW	1	o	"	...	...	...	...	...	...	...
Guam,	12.20	29.71	754.5	...	...	S	2	r	4.20	...	...	...	...	...	...	...
Yap,	12.47	29.65	753.0	...	...	SW	4	of	4.47	29.76	756.0	...	...	SW	2	o
Labuan,	14	29.78	756.4	88	84	N	2	h	6	29.81	757.2	82	87	N	1	o

July 30*d.* 9*h.* 20*m.*—Warning to Hongkong, Coast Ports, &c.:—Typhoon forming in Lat. 18° N. Long. 115° E., position uncertain.

July 30*d.* 10*h.* 45*m.*—Pressure has decreased moderately at Chefoo and slightly at Amoy and over Luzon. It has increased slightly at Yap and over Formosa and is nearly stationary at the majority of other reporting stations.

The Nagoya, in Lat. 16° N. and Long. 115° E., reports fresh S.W. winds, with cloudy weather at 6 a.m. this morning; while 200 miles to northward, the weather was fine and nearly calm.

There are still indications of a typhoon forming between the Pratas and the Macclesfields. A local depression is also shown to the north of Swatow.

Hongkong rainfall for the 24 hours ending at 10 a.m. to-day, 0·00 inch. Total since January 1st, 70·00 inches, against an average of 51·16 inches.

FORECAST FOR THE 24 HOURS ENDING AT NOON ON THE 31st.

District.	Forecast.
1.—Formosa Channel,	S.E. winds, moderating.
2.—South coast of China between Hongkong and Lamocks,	S.W. winds, moderating.
3.—Hongkong to Gap Rock,	Light, variable winds; possibly freshening from E. fair to showery.
4.—South coast of China between Hongkong and Hainan,	

T. F. CLAYTON, *Director.*

ROYAL OBSERVATORY, HONGKONG.

DAILY WEATHER REPORT.

Station.	30th July, 1924.								31st July, 1924.							
	Hongkong Standard Time.	Barometer at Sea Level.		Temperature.	Humidity.	Wind.		Weather.	Hongkong Standard Time.	Barometer at Sea Level.		Temperature.	Humidity.	Wind.		Weather.
		Inches.	Millrs.			Direction.	Force.			Inches.	Millrs.			Direction.	Force.	
Wladivostook,	12	29.82	757.4	81	...	W	5	o		29.78	756.5	77	..	NNW	1	b
Nemuro,	11	29.72	755.0	...	...	SSE	2	...	5	29.63	752.5	...	..	SSE	1	...
Hakodate,	"	29.80	757.0	...	...	SW	5		"	29.76	756.0		...	W	3	...
Tokio,	"	29.86	758.5	...	...	SSE	2		"	29.84	758.0		..	...	0	...
Kochi,	"	29.92	760.0	...	...	ESE	1		"	29.88	759.0	..	..	SW	1	...
Nagasaki,	"	29.92	760.0	...	...	W	2		"	29.88	759.0		..	..	0	...
Kagoshima,	"	29.92	760.0	...	...	SSE	1	.	"	29.88	759.0		..	WNW	1	...
Oshima,	"	29.86	758.5	...	..	ESE	1		"	29.78	756.5		...	...	0	...
Naha,	"	29.82	757.5	...	...	ENE	3		"	29.75	755.5			ESE	1	...
Ishigakijima,	"	29.80	757.0	...	...	SSE	3		"	29.71	754.5			NE	1	..
Bonin Island,	"	29.86	758.5	...	..	ENE	1		"	29.84	758.0		..	E	1	.
Chefoo,	15	29.89	759.2	82	87	E	1	o	6	29.88	758.9	73	95	...	0	o
Hankow,	"	...		...	..	.	..	.	"	...	...		...	...	...	...
Ichang,	"	...	...	...	...		..	.	"	...	...		.	..	..	...
Changsha,	"	...	...	.	...	...	...	...	"	...	...	...	....	...	...	...
Shanghai,	11	29.87	758.7	86	56	E	4	o	"	...	...	...	.	...	...	...
Gutzlaff,	14	29.90	759.4	83	83	SE	2	o	"	...		...	...	...	...	...
Sharp Peak,	"	29.75	755.6	84	87	E	1	r	7	29.77	756.1	81	91	ENE	4	o
Amoy,	15	29.63	752.6	86	84	SSE	4	o	9	29.66	753.3	80	92	NE	4	o
Swatow,	..	..	...	...		...	...		8	...		...	..	..	...	...
Taihoku,	11	29.74	755.4	90	69	E	2	o	5	29.69	754.2	77	85	E	4	b
Taichu,	"	29.72	754.8	90	...	N	2	o	"	29.71	754.5	77	...	...	0	o
Tainan,	"	29.71	754.5	81	...	S	6	r	"	29.66	753.3	75	..	...	0	o
Koshun,	"	29.73	755.1	81	...	...	o	r	"	29.67	753.6	77	.	E	2	o
Pescadores,	"	29.72	754.8	81		S	2	o	"	29.67	753.6	75			0	b
Canton,	14	29.52	749.8	91	67	NNE	2	o	6	29.59	751.6	77	95	ENE	2	o
Hongkong,	"	29.55	750.5	86	78	SE	2	o	"	29.58	751.3	79	87	ENE	2	or
Gap Rock,	"	29.56	750.8	...	...	WNW	2	c	"	29.56	50.8	...	...	ENE	4	c
Macao,	"	29.53	750.0	90	76	ESE	2	o	"	29.54	750.3	79	89	NE	2	o
Wuchow,	15			...	.	...	...	...	9	...	...	...	...	...	...	...
Pakhoi,	"			...	.		...	.	"	...	..		..		...	...
Hoihow,	"	..	...	...	...	...	...	...	"		...	...	..	...	..	..
Phulien,	"	29.59	751.5	90	72	SSE	1	b	7	29.59	751.5	81	97	..	0	bf
Tourane,	"	29.60	751.8	86	...		0	b	"	29.61	752.1	79	...	...	0	b
Cape St. James,	..	29.73	755.1	79	...	SW	6	o	"	29.75	755.7	75	...	SW	6	o
Basco,	14	29.68	753.9	81	100	ESE	4	r	6	29.65	753.0	81	96	...	0	o
Aparri,	"	29.65	753.0	86	75	NE	2	o	"	29.65	753.0	73	94	S	7	o
Manila,	"	29.69	754.2	86	71	SW	4	o	"	29.67	753.6	77	88	SSW	4	o
Legaspi,	"	29.68	753.9	86	68	WSW	4	o	"	29.71	754.5	79	80	SW	2	o
Tacloban,	"	...		...	...	...	...	...	"	...		...	...		...	...
Iloilo,	"	29.72	754.8	84	77	S	4	o	"	29.74	755.4	79	91	S	6	o
Surigao,	"	29.69	754.2	86	65	WSW	2	o	"	29.74	755.4	81	76	WSW	1	o
Guam,	12.20	29.71	754.5	...	...	SSW	2	o	4.20	29.78	756.3	..		SW	4	o
Yap,	12.47	29.75	755.7	...	...	SW	4	o	4.47	29.80	756.9	...	...	SW	4	o
Labuan,	14	29.78	756.4	88	84	N	2	b	6	29.76	755.9	80	91	NE	2	b

July 31*d.* 11*h.* 07*m.*—Warning to Hongkong, Coast Ports, &c.:—Typhoon of unknown intensity within 60 miles of Lat. 20° N. Long. 115° E., direction unknown.

July 31*d.* 11*h.* 40*m.*—Pressure has increased slightly at Hongkong and decreased slightly at Haiphong and from Formosa to Luzon and Japan.

The typhoon appears to be developing in about Lat. 20° N. and Long. 115° E. It is of small diameter. Its direction of motion cannot be ascertained at present.

Hongkong rainfall for the 24 hours ending at 10 a.m. to-day, 1·36 inch. Total since January 1st, 71·36 inches, against an average of 51·62 inches.

FORECAST FOR THE 24 HOURS ENDING AT NOON ON THE 1st.

District.	Forecast.
1.—Formosa Channel,	E. winds, moderate.
2.—South coast of China between Hongkong and Lamocks,	N.E. winds, fresh; overcast, rainy.
3.—Hongkong to Gap Rock,	N.E. winds, fresh; overcast, rainy.
4.—South coast of China between Hongkong and Hainan,	N.E. to N.W. winds, moderate.

T. F. CLAXTON *Director.*

ROYAL OBSERVATORY, HONGKONG.

MONTHLY METEOROLOGICAL BULLETIN

AUGUST,

1924.

CONTAINING DETAILED RESULTS OF OBSERVATIONS MADE AT THE ROYAL OBSERVATORY, HONGKONG, AND THE DAILY WEATHER REPORTS FROM VARIOUS STATIONS IN THE FAR EAST.

PREPARED UNDER THE DIRECTION OF

T. F. CLAXTON, F.R.A.S.,

DIRECTOR.

HONGKONG:

PRINTED BY NORONHA & Co.

GOVERNMENT PRINTERS.

1924.

Price 60c.]

ROYAL OBSERVATORY, HONGKONG.

RESULTS

OF

METEOROLOGICAL OBSERVATIONS.

AUGUST,

1924.

TABLE I.—BAROMETRIC PRESSURE at every HOUR of the DAY, in the MONTH of AUGUST, 1924.

Days of the Month.	Hours, Hongkong Standard Time.												Days of the Month.
	1	2	3	4	5	6	7	8	9	10	11	Noon.	
	ins.	ins.	ins.	ins.	ins.	ins.	ins.	ins.	ins.	ins.	ins.	ins.	
1	29·553	29·540	29·520	29·504	29·518	29·525	29·541	29·550	29·555	29·559	29·560	29·558	1
2	29·517	29·503	29·487	29·478	29·482	29·486	29·497	29·499	29·517	29·526	29·526	29·517	2
3	29·491	29·459	29·474	29·468	29·460	29·460	29·472	29·487	29·501	29·507	29·502	29·491	3
4	29·491	29·489	29·469	29·455	29·469	29·477	29·483	29·485	29·485	29·488	29·485	29·469	4
5	29·477	29·461	29·444	29·430	29·432	29·456	29·466	29·480	29·481	29·498	29·499	29·492	5
6	29·511	29·504	29·502	29·502	29·500	29·506	29·503	29·510	29·515	29·518	29·523	29·521	6
7	29·495	29·483	29·487	29·483	29·482	29·499	29·503	29·528	29·529	29·529	29·518	29·505	7
8	29·511	29·501	29·483	29·479	29·487	29·497	29·509	29·525	29·531	29·538	29·541	29·531	8
9	29·525	29·503	29·497	29·493	29·495	29·509	29·535	29·533	29·558	29·570	29·578	29·575	9
10	29·589	29·578	29·572	29·560	29·570	29·574	29·580	29·596	29·605	29·612	29·622	29·608	10
11	29·570	29·546	29·536	29·520	29·515	29·525	29·524	29·541	29·551	29·552	29·539	29·529	11
12	29·469	29·451	29·442	29·428	29·440	29·452	29·470	29·485	29·485	29·481	29·480	29·459	12
13	29·454	29·438	29·432	29·442	29·446	29·442	29·441	29·442	29·456	29·471	29·472	29·471	13
14	29·491	29·487	29·479	29·480	29·484	29·491	29·501	29·523	29·539	29·530	29·531	29·521	14
15	29·525	29·525	29·511	29·511	29·507	29·511	29·535	29·545	29·552	29·563	29·562	29·555	15
16	29·557	29·535	29·523	29·519	29·521	29·527	29·539	29·557	29·577	29·587	29·593	29·565	16
17	29·575	29·575	29·569	29·573	29·584	29·604	29·613	29·622	29·622	29·620	29·614	29·613	17
18	29·601	29·589	29·581	29·584	29·587	29·589	29·598	29·601	29·603	29·604	29·601	29·589	18
19	29·567	29·567	29·558	29·560	29·563	29·565	29·576	29·596	29·599	29·597	29·596	29·583	19
20	29·599	29·597	29·587	29·594	29·596	29·603	29·618	29·620	29·629	29·642	29·641	29·640	20
21	29·655	29·655	29·653	29·651	29·655	29·661	29·683	29·691	29·700	29·716	29·716	29·717	21
22	29·726	29·712	29·704	29·704	29·707	29·716	29·738	29·752	29·771	29·789	29·785	29·774	22
23	29·752	29·734	29·728	29·725	29·725	29·738	29·765	29·771	29·782	29·780	29·776	29·756	23
24	29·721	29·710	29·700	29·698	29·696	29·698	29·702	29·712	29·734	29·735	29·743	29·722	24
25	29·746	29·732	29·718	29·712	29·722	29·730	29·750	29·759	29·778	29·789	29·796	29·781	25
26	29·801	29·788	29·773	29·772	29·771	29·784	29·797	29·804	29·816	29·823	29·818	29·798	26
27	29·792	29·770	29·759	29·745	29·753	29·767	29·798	29·802	29·804	29·809	29·796	29·786	27
28	29·754	29·738	29·730	29·732	29·739	29·747	29·752	29·766	29·779	29·796	29·794	29·786	28
29	29·778	29·772	29·762	29·758	29·762	29·770	29·792	29·809	29·820	29·834	29·837	29·828	29
30	29·832	29·825	29·820	29·822	29·822	29·804	29·850	29·860	29·883	29·871	29·865	29·843	30
31	29·828	29·829	29·829	29·832	29·840	29·855	29·880	29·857	29·852	29·865	29·868	29·850	31

Days of the Month.	13	14	15	16	17	18	19	20	21	22	23	Midn.	Days of the Month.
	ins.	ins.	ins.	ins.	ins.	ins.	ins.	ins.	ins.	ins.	ins.	ins.	
1	29·541	29·537	29·520	29·514	29·503	29·515	29·515	29·527	29·533	29·545	29·547	29·527	1
2	29·503	29·479	29·468	29·448	29·451	29·454	29·455	29·469	29·488	29·510	29·510	29·510	2
3	29·489	29·471	29·459	29·433	29·421	29·428	29·436	29·447	29·463	29·471	29·487	29·489	3
4	29·453	29·445	29·413	29·409	29·395	29·397	29·429	29·441	29·468	29·486	29·498	29·533	4
5	29·461	29·443	29·431	29·439	29·442	29·453	29·469	29·483	29·501	29·509	29·531	29·525	5
6	29·505	29·493	29·472	29·470	29·451	29·448	29·464	29·490	29·525	29·531	29·517	29·511	6
7	29·498	29·473	29·463	29·453	29·462	29·468	29·480	29·491	29·509	29·515	29·527	29·527	7
8	29·521	29·515	29·501	29·490	29·478	29·478	29·501	29·519	29·527	29·535	29·543	29·541	8
9	29·578	29·557	29·557	29·539	29·539	29·537	29·560	29·569	29·577	29·598	29·601	29·593	9
10	29·581	29·567	29·554	29·550	29·540	29·551	29·554	29·562	29·566	29·592	29·597	29·590	10
11	29·505	29·492	29·465	29·456	29·437	29·434	29·440	29·470	29·482	29·496	29·500	29·482	11
12	29·443	29·415	29·393	29·380	29·369	29·403	29·442	29·482	29·494	29·480	29·452	29·456	12
13	29·459	29·431	29·411	29·397	29·402	29·416	29·452	29·476	29·495	29·521	29·521	29·504	13
14	29·509	29·491	29·463	29·447	29·457	29·464	29·491	29·519	29·538	29·549	29·541	29·531	14
15	29·535	29·507	29·503	29·481	29·491	29·482	29·508	29·525	29·551	29·565	29·563	29·565	15
16	29·556	29·550	29·528	29·519	29·518	29·527	29·535	29·567	29·585	29·599	29·601	29·587	16
17	29·598	29·582	29·571	29·553	29·545	29·557	29·600	29·608	29·629	29·621	29·629	29·617	17
18	29·564	29·542	29·535	29·522	29·521	29·533	29·558	29·581	29·600	29·605	29·593	29·581	18
19	29·577	29·565	29·547	29·522	29·532	29·540	29·558	29·577	29·603	29·613	29·617	29·615	19
20	29·641	29·630	29·621	29·603	29·609	29·619	29·633	29·641	29·660	29·678	29·675	29·677	20
21	29·717	29·697	29·679	29·665	29·669	29·665	29·689	29·706	29·726	29·729	29·745	29·736	21
22	29·753	29·731	29·709	29·714	29·711	29·723	29·728	29·741	29·755	29·763	29·771	29·771	22
23	29·723	29·709	29·700	29·707	29·694	29·700	29·710	29·730	29·753	29·772	29·759	29·739	23
24	29·702	29·696	29·695	29·679	29·690	29·698	29·718	29·736	29·754	29·772	29·774	29·760	24
25	29·780	29·768	29·756	29·746	29·747	29·753	29·774	29·787	29·801	29·813	29·816	29·805	25
26	29·786	29·776	29·763	29·750	29·744	29·741	29·749	29·772	29·790	29·808	29·812	29·814	26
27	29·768	29·760	29·744	29·724	29·718	29·711	29·723	29·746	29·756	29·766	29·774	29·766	27
28	29·770	29·756	29·741	29·741	29·728	29·734	29·746	29·757	29·773	29·791	29·793	29·788	28
29	29·818	29·798	29·780	29·769	29·770	29·776	29·788	29·808	29·821	29·842	29·844	29·842	29
30	29·828	29·802	29·778	29·763	29·766	29·789	29·808	29·832	29·849	29·861	29·863	29·851	30
31	29·834	29·809	29·793	29·768	29·772	29·776	29·796	29·833	29·849	29·869	29·873	29·862	31

TABLE II.—TEMPERATURE of the AIR at every HOUR of the DAY, in the MONTH of AUGUST, 1924.

Days of the Month.	Hours, Hongkong Standard Time. 1	2	3	4	5	6	7	8	9	10	11	Noon.	Days of the Month.
	°	°	°	°	°	°	°	°	°	°	°	°	
1	81·0	79·5	79·5	80·2	79·0	78·1	78·2	80·3	81·5	83·9	84·9	84·8	1
2	80·2	80·1	80·0	79·7	79·7	79·7	80·3	81·8	82·9	84·1	83·8	83·8	2
3	80·3	79·9	79·4	78·9	78·6	78·3	79·8	81·6	82·7	83·8	85·5	85·4	3
4	82·2	82·3	82·0	81·5	79·9	79·2	80·6	82·4	84·5	85·3	86·8	88·0	4
5	77·4	77·8	78·1	78·0	78·0	78·5	78·9	82·4	82·9	84·8	85·3	86·5	5
6	79·0	79·2	79·2	80·1	79·2	79·1	80·0	81·9	83·2	84·9	85·0	86·2	6
7	81·1	80·5	79·7	79·6	79·5	80·0	80·0	81·2	80·5	82·9	83·4	85·0	7
8	83·2	82·3	81·7	81·3	80·1	80·1	82·5	81·9	83·3	83·0	80·5	82·8	8
9	80·0	80·0	80·0	79·9	79·4	79·0	77·9	78·2	79·6	79·0	79·3	79·0	9
10	79·0	78·6	79·0	79·2	77·3	77·3	77·5	79·5	79·8	80·2	80·6	80·0	10
11	77·3	77·3	77·3	77·2	77·6	77·4	78·9	78·5	79·6	80·5	81·2	81·7	11
12	78·8	78·4	77·8	78·2	78·7	78·5	80·1	80·7	82·7	84·8	85·6	86·7	12
13	78·4	77·6	77·5	77·5	77·6	78·2	79·7	80·5	83·0	84·5	85·7	86·0	13
14	80·3	80·1	80·0	79·4	79·1	79·2	81·8	83·0	84·3	86·1	85·8	85·5	14
15	80·5	80·3	80·1	79·8	79·9	80·0	81·0	82·5	84·9	85·1	82·3	85·8	15
16	80·6	81·2	80·3	80·3	80·0	79·4	80·5	82·9	82·2	80·4	79·0	82·2	16
17	80·2	79·7	79·4	78·5	78·8	78·7	79·4	81·6	83·3	84·6	85·7	86·3	17
18	81·1	79·8	80·3	79·3	79·0	79·0	80·6	81·5	82·8	84·3	86·3	86·0	18
19	81·5	80·7	79·5	79·2	78·9	79·2	81·5	81·3	81·5	82·1	84·7	86·1	19
20	80·9	80.1	79·1	79·4	79·1	78·5	78·9	79·2	80·2	80·3	79·9	82·0	20
21	81·5	81.7	81·9	80·9	81·7	81·5	82·1	83·0	83·2	82·2	84·2	78·7	21
22	81·8	81·8	81·5	81·6	81·3	81·0	81·9	83·1	83·4	84·2	85·2	86·4	22
23	80·9	81·0	80·0	80·3	80·4	80·8	81·3	83·1	84·8	83·5	85·3	86·6	23
24	82·7	82·5	82·2	82·3	82·7	79·9	82·3	82·9	81·6	83·0	83·4	84·0	24
25	81·5	81·2	81·5	81·7	81·4	81·3	81·0	81·3	81·9	84·4	85·6	85·2	25
26	80·6	80·1	80·4	80·6	80·8	80·5	81·8	82·9	82·5	84·9	83·7	84·1	26
27	79·0	78·5	78·2	78·1	77·8	77·6	78·0	79·9	81·6	83·0	84·0	83·6	27
28	79·1	78·6	79·0	78·8	78·1	78·0	78·8	82·8	83·5	85·0	85·5	84·7	28
29	81·2	80·9	80·8	80·1	80·0	80·7	81·0	82·7	83·0	83·7	83·4	86·1	29
30	79·5	78·8	78·7	78·7	78·8	78·8	79·8	82·9	84·9	85·2	86·7	87·4	30
31	80·1	79·1	79·3	79·3	79·7	77·6	76·3	81·0	81·3	83·8	86·1	86·6	31

Days of the Month.	13	14	15	16	17	18	19	20	21	22	23	Midn.	Days of the Month.
	°	°	°	°	°	°	°	°	°	°	°	°	
1	85·3	85·1	84·7	82·2	83·3	80·6	81·0	79·5	80·0	80·6	80·2	80·9	1
2	85·0	85·5	84·0	83·5	82·5	81·8	80·8	80·4	80·0	80·7	79·9	79·9	2
3	86·2	86·3	86·8	85·4	84·5	83·8	82·8	82·4	82·1	82·0	81·9	82·1	3
4	88·6	89·3	86·5	86·4	86·1	85·0	84·1	83·9	83·8	83·9	83·3	76·0	4
5	86·2	86·8	85·8	83·7	82·7	82·0	82·4	82·3	82·4	81·6	81·1	80·9	5
6	81·3	82·1	83·5	84·0	85·6	84·5	83·6	83·0	82·9	82·7	82·8	82·5	6
7	86·5	87·8	85·0	85·3	83·4	83·0	82·2	82·1	82·1	81·8	82·0	81·8	7
8	81·0	81·5	82·5	83·1	82·8	82·4	81·6	81·3	80·8	80·8	80·9	79·5	8
9	79·2	79·9	81·0	80·3	80·5	80·5	80·4	80·3	79·3	79·8	80·0	79·6	9
10	81·0	80·8	80·3	80·0	79·6	79·0	78·5	78·1	77·9	78·0	78·5	77·8	10
11	81·4	81·0	82·7	81·6	81·6	81·1	80·5	80·0	79·6	78·7	78·8	79·0	11
12	86·4	86·0	87·4	88·7	84·3	79·0	77·1	77·9	77·8	77·8	78·0	77·9	12
13	86·2	85·6	84·3	84·9	84·4	83·2	82·2	82·1	82·0	82·0	81·2	80·9	13
14	86·0	85·5	86·0	84·7	84·9	83·9	82·1	81·9	81·9	82·2	81·4	80·7	14
15	85·4	85·2	84·3	84·5	83·3	82·5	81·7	81·5	81·5	81·4	81·6	81·4	15
16	85·1	81·3	84·3	84·2	83·3	81·7	81·1	81·0	81·0	80·9	80·1	80·4	16
17	87·1	87·7	87·9	87·3	86·3	84·5	82·9	82·0	82·1	81·2	79·9	80·5	17
18	86·8	87·3	87·9	86·9	85·7	84·1	83·3	82·4	82·5	81·9	82·0	81·0	18
19	84·6	85·7	84·2	83·4	83·0	82·7	81·9	81·0	81·2	81·2	80·3	80·7	19
20	81·5	83·7	79·6	82.7	81·7	81·3	80·8	80·7	80·1	80·7	81·3	81·5	20
21	80·3	81·9	82·4	81·9	80·4	80·2	80·0	80·7	81·3	81·7	81·8	81·7	21
22	87·0	87·0	87·5	87·0	85·2	84·0	83·0	82·6	82·0	81·8	82·0	82·0	22
23	87·1	86·8	84·9	81·0	81·9	81·7	82·4	82·8	83·0	83·1	83·2	83·0	23
24	84·0	84·2	84·0	80·1	83·0	81·3	81·5	81·2	79·9	81·6	81·9	81·8	24
25	85·3	84·7	84·1	83·1	83·0	82·1	81·2	80·5	80·8	80·0	80·2	81·1	25
26	85·3	84·5	85·1	85·0	85·1	83·4	81·7	81·1	81·1	80·2	79·9	79·9	26
27	84·9	86·0	86·2	85·3	85·5	83·0	81·6	81·0	80·8	80·6	80·1	79·7	27
28	87·8	84·7	86·8	86·8	85·8	84·9	83·5	82·2	81·4	81·9	81·0	81·5	28
29	84·5	85·4	84·4	85·0	84·4	83·2	82·2	81·7	81·5	81·2	80·0	78·4	29
30	88·0	87·4	87·3	85·8	84·8	83·6	82·4	81·9	81·5	81·3	80·7	80·2	30
31	85·1	86·9	85·2	85·3	84·0	83·3	82·3	81·2	81·0	81·1	80·6	80·7	31

TABLE III.—TEMPERATURE of EVAPORATION at every HOUR of the DAY, in the MONTH of AUGUST, 1924.

Days of the Month.	Hours, Hongkong Standard Time. 1	2	3	4	5	6	7	8	9	10	11	Noon.	Days of the Month.
	°	°	°	°	°	°	°	°	°	°	°	°	
1	77·0	76·2	76·0	75·6	75·4	75·4	75·9	76·1	76·1	76·8	77·2	76·7	1
2	76·0	75·4	75·0	74·9	74·5	74·3	75·0	76·4	76·5	77·1	76·7	77·2	2
3	75·2	74·7	75·3	76·0	75·2	74·4	75·0	76·2	77·2	78·0	78·5	77·9	3
4	78·5	78·5	79·0	78·4	77·3	77·0	78·2	79·0	80·5	80·3	80·1	81·5	4
5	75·8	75·6	74·5	74·3	74·8	75·5	76·3	77·0	76·4	77·6	79·1	80·3	5
6	75·7	76·0	76·2	76·7	76·2	76·2	77·1	77·5	78·0	79·2	79·6	80·8	6
7	78·6	78·4	76·5	77·1	77·1	78·0	77·6	78·0	77·7	78·0	77·5	78·0	7
8	78·9	78·0	77·1	77·0	77·6	77·6	78·9	78·3	78·5	79·5	77·9	80·0	8
9	78·1	78·0	78·2	78·1	78·3	78·3	77·1	77·0	78·1	77·9	78·2	77·3	9
10	77·0	77·0	76·5	76·5	76·0	75·6	76·0	77·4	77·5	77·8	78·1	78·3	10
11	76·1	76·1	75·8	75·8	75·8	75·8	76·6	76·4	77·1	77·2	78·1	78·0	11
12	76·8	76·7	76·1	76·1	76·6	76·2	77·4	77·9	79·1	80·0	80·5	81·1	12
13	76·4	75·9	76·2	76·5	76·3	76·0	76·7	77·4	78·9	78·7	79·6	79·4	13
14	79·0	78·3	78·0	77·8	78·0	77·9	78·9	79·2	78·9	79·0	80·9	80·0	14
15	78·3	78·2	78·3	78·1	78·1	78·0	78·2	79·0	79·2	79·9	78·8	80.0	15
16	77·8	77·2	77·0	77·2	77·0	77·6	77·5	78·2	78·2	77·7	75·7	77·8	16
17	76·6	76·2	76·2	76·1	76·4	76·4	76·9	77·7	78·2	78·7	78·0	78·7	17
18	77·3	77·0	77·3	76·7	77·0	77·2	78·0	78·6	78·4	80·0	79·3	79·0	18
19	78·0	77·7	77·3	77·0	76·8	76·8	78·0	77·5	77·6	78·5	79·5	80·7	19
20	78·0	78·0	77·3	77·6	77·2	77·1	77·3	77·2	77·2	77·1	77·4	78·5	20
21	76·9	76·9	77·0	77·1	77·5	77·8	77·7	77·9	78·6	78·2	78·6	77·0	21
22	77·8	77·9	77·5	77·6	77·4	77·5	78·4	78·9	78·0	78·3	79·0	79·7	22
23	77·4	76·5	76·0	75·8	76·0	76·8	77·0	78·3	79·0	79·2	79·8	80·0	23
24	76·8	76·7	77·0	76·9	76·4	75·9	77·3	77·4	77·3	78·0	78·6	78·4	24
25	77·4	77·0	76·9	76·4	76·9	77·0	77·1	77·3	77·5	77·8	79·1	78·2	25
26	76.6	76·6	76·5	76·4	76·1	76·1	77·1	77·1	76·6	78·4	78·0	77·5	26
27	76·0	75·8	75·3	75·3	75·7	74·3	75·3	76·0	77·0	76·0	77·0	77·0	27
28	76·4	75·6	76·0	76·0	75·6	76·3	76·5	78·5	77·5	79·5	79·4	78·0	28
29	76·1	75·7	76·2	76·0	76·0	76·1	76·8	78·1	77·8	78·1	78·0	79·0	29
30	76·4	75·9	76·0	76·0	76·0	76·1	77·0	78·3	78·9	79·2	80·6	79·9	30
31	77·0	76·8	76·7	76·5	77·0	74·5	73·2	75·0	76·2	77·2	77·6	78·2	31

Days of the Month.	13	14	15	16	17	18	19	20	21	22	23	Midn.	Days of the Month.
	°	°	°	°	°	°	°	°	°	°	°	°	
1	77·9	78·0	78·1	76·9	76·2	75·8	76·2	75·8	76·2	76·8	76·8	76·1	1
2	77·9	78·0	77·7	77·5	76·5	75·0	74·5	75·1	75·0	75·4	75·1	75·0	2
3	78·0	77·9	77·1	76·9	78·0	78·7	78·0	78·3	78·1	78·2	78·5	78·8	3
4	81·3	81·0	80·5	80·2	80·3	79·8	80·1	80·0	80·0	80·0	80·4	74·4	4
5	80·7	81·5	80·9	79·5	79·3	79·9	79·6	79·9	80·1	79·7	79·2	78·4	5
6	78·1	79·5	79·3	80·3	80·2	79·4	79·0	79·1	78·9	78·5	78·3	78·7	6
7	79·4	80·7	79·1	78·5	78·5	78·4	78·0	77·3	78·0	77·5	78·5	78·3	7
8	78·5	78·6	78·8	78·2	78·0	78·4	77·7	78·1	78·0	77·9	77·9	78·2	8
9	77·6	77·8	78·7	78·5	78·3	78·4	77·5	77·9	77·5	76·8	77·0	77·0	9
10	78·7	78·6	77·6	77·0	76·5	76·3	75·8	76·1	76·3	76·3	76·6	76·5	10
11	78·2	78·0	79·0	77·8	77·7	77·8	76·8	76·9	76·7	76·9	77·0	77·0	11
12	80·9	80·0	81·1	81·0	80·0	76·4	75·5	75·8	76·2	76·1	76·4	76·2	12
13	80·1	80.1	78·6	79·5	79·0	78·9	78·8	78·5	78·7	79·0	78·8	79·0	13
14	79·9	80·5	80·2	79·3	79·0	79·0	78·9	78·4	78·4	78·5	78·6	78·0	14
15	79·1	80·0	79·0	79·2	78·1	78·3	78·4	78·2	78·0	77·8	77·5	78·0	15
16	78·0	76·6	77·4	78·2	77·4	76.8	76·6	76·9	76·9	76·9	77·0	77·0	16
17	79·7	79·7	79·1	77·0	77·2	77·2	77·2	77·3	78·2	77·7	76·4	77·4	17
18	78·9	80·3	79·8	79·1	77·5	79·0	78·2	78·0	78·1	78·1	78·0	77·5	18
19	78·9	79·8	79·0	78·5	78·0	78·7	77·8	77·5	77·3	77·2	76·6	76·7	19
20	78·0	78·8	76·4	77·0	76·9	76·8	76·3	77·0	77·1	77·5	77·3	77·2	20
21	78·1	78·0	78·6	78·3	78·0	78·2	78·0	78·3	78·6	78·3	78·4	77·9	21
22	79·8	79·3	79·3	78·3	78·7	77·8	77·3	77·1	77·6	78·2	78·6	78·0	22
23	79·3	79·4	79·2	77·8	77·3	77·8	78·0	77·9	77·2	77·6	76·5	76·7	23
24	78·5	77·8	78·0	76·1	76·6	76·6	76·1	76·7	76·2	77·5	77·2	77·0	24
25	78·6	77·8	77·1	77·5	77·8	77·4	76·0	76·4	76·8	76·5	76·6	76·3	25
26	78·2	77·9	78·0	77·6	77·7	76·6	76·0	76·3	76·0	76·1	75·9	76·3	26
27	78·5	77·3	77·9	78·0	78·0	77·3	77·1	77·0	76·9	76·7	76·5	76·3	27
28	78·4	77·0	77·4	76·7	75·2	74·9	75·5	76·0	75·5	75·6	75·5	76·0	28
29	78·6	78·0	77·4	78·3	77·5	76·5	76·1	76·4	76·5	76·5	76·0	76·1	29
30	81·9	80·8	81·0	79·8	79·0	77·8	77·6	76·4	76·3	76·6	76·7	77·0	30
31	79·5	79·5	78·1	78·0	77·6	77·3	77·9	77·0	76·9	77·0	76·8	76·8	31

TABLE IV.—AMOUNT of CLOUD, (0-10), at every HOUR of the DAY, in the MONTH of AUGUST, 1924.
(... = Clear Sky.)

Days of the Month.	Hours, Hongkong Standard Time.																							Days of the Month.
	1	2	3	4	5	6	7	8	9	10	11	Noon	13	14	15	16	17	18	19	20	21	22	23	Mdn.	
1	10	10	10	8	10	10	10	10	10	9	10	9	9	9	9	10	10	7	7	4	5	7	9	8	1
2	10	5	2	4	6	10	10	10	10	9	8	8	7	8	9	8	10	10	6	5	2	...	...	10	2
3	9	8	8	8	9	10	9	8	7	9	7	7	8	8	7	7	8	9	6	4	3	2	2	3	3
4	10	10	10	10	8	8	5	3	3	3	3	7	7	9	9	8	7	8	9	6	3	7	9	10	4
5	10	10	10	9	7	5	7	6	7	6	9	9	6	7	7	8	9	10	10	10	10	10	9	8	5
6	10	10	8	10	10	10	6	4	5	5	4	10	10	7	8	7	3	3	7	8	10	8	10	9	6
7	10	10	10	10	10	10	10	10	10	10	10	9	9	8	9	7	9	10	10	10	10	10	5	10	7
8	10	10	9	9	10	10	7	6	6	6	9	10	10	9	10	10	10	10	10	10	10	10	10	10	8
9	10	10	9	10	10	10	10	10	10	10	10	10	10	10	10	10	10	10	10	10	10	9	10	10	9
10	10	10	10	10	10	10	10	10	10	10	10	10	10	10	10	10	10	10	10	10	10	9	10	10	10
11	10	10	10	10	10	10	10	10	10	10	10	10	10	10	10	10	10	10	9	8	7	3	4	1	11
12	1	...	1	2	4	4	6	7	7	3	4	3	8	9	5	5	8	10	10	10	10	10	10	10	12
13	10	8	9	10	10	9	3	1	2	5	5	5	2	4	3	2	3	3	4	6	4	9	9	10	13
14	8	10	6	6	3	4	4	3	9	10	8	8	7	8	9	9	10	9	7	9	7	10	8	9	14
15	10	10	7	4	3	8	6	4	6	6	8	9	7	9	8	6	7	5	10	10	10	7	10	10	15
16	9	3	2	4	8	10	5	8	10	8	10	8	9	10	8	9	8	7	7	2	5	5	4	2	16
17	3	4	3	...	...	1	1	1	1	...	2	2	1	1	1	1	1	1	2	1	2	...	2	...	17
18	...	...	...	...	...	1	1	8	8	3	5	5	3	3	1	3	2	3	3	2	1	...	1	2	18
19	1	1	1	1	2	6	7	9	9	10	8	6	9	8	10	9	10	10	10	8	10	9	10	10	19
20	10	10	10	10	10	10	10	10	10	10	10	10	10	10	10	9	10	9	9	5	9	9	10	10	20
21	10	10	10	10	10	10	9	8	10	10	10	10	10	10	10	10	10	10	10	10	10	10	10	10	21
22	10	10	10	10	9	10	10	9	10	8	9	7	5	4	3	4	2	4	7	2	1	4	3	3	22
23	4	2	1	6	6	8	9	7	5	4	9	10	6	7	10	10	10	10	10	5	9	9	9	9	23
24	10	7	9	7	9	10	9	10	10	9	10	10	10	9	10	10	10	10	10	10	10	10	10	10	24
25	10	10	10	8	9	8	10	9	9	9	8	8	9	10	10	10	9	7	8	3	4	6	4	1	25
26	6	8	9	10	10	10	9	8	7	5	6	6	5	4	4	2	2	1	2	2	1	...	...	...	26
27	...	...	...	...	...	2	2	1	1	2	2	5	9	6	5	4	4	3	...	...	...	...	...	...	27
28	...	...	...	...	...	1	4	6	7	6	6	6	6	6	4	6	4	2	1	...	...	...	2	1	28
29	...	...	...	...	2	5	7	5	6	5	5	6	7	5	7	2	1	2	1	1	...	...	...	...	29
30	...	...	...	...	...	5	4	5	6	4	3	3	3	4	3	2	1	1	1	1	...	..	1	...	30
31	...	...	1	1	4	9	8	6	5	5	4	4	4	5	5	4	9	8	8	2	2	2	...	2	31

TABLE V.—AMOUNT of SUNSHINE registered in each HOUR of the DAY, in the MONTH of AUGUST, 1924
(... = No Sunshine recorded.)

Days of the Month.	Hours, Hongkong Apparent Time.													Days of the Month.
	6	7	8	9	10	11	Noon	13	14	15	16	17	18	
	h.	h.	h.	h.	h.	h.	h.	h.	h.	h.	h.	h.	h.	
1	...	0·2	0.4	0·9	0·9	1·0	1·0	1·0	0·7	0·8	0·7	0·5	...	1
2	...	0·5	1·0	0·9	0·9	1·0	1·0	1·0	0·9	1·0	0·1	...	0·4	2
3	...	0·7	1·0	0·9	1·0	0·9	1·0	1·0	1·0	0·9	0·9	0·9	0·4	3
4	0·5	1·0	1·0	1·0	1·0	1·0	1·0	1·0	0·2	...	0·7	...	...	4
5	0·1	0·8	0·8	0·9	0·7	0·5	0·6	1·0	1·0	0·9	...	...	...	5
6	0·3	1·0	1·0	1·0	1·0	0·9	0·1	...	0·8	0·5	1·0	0·8	0·6	6
7	...	...	...	0·2	0·9	0·5	0·6	1·0	0·4	0·4	0·1	...	...	7
8	0·5	0·1	0·7	0·9	0·5	0·2	...	...	...	...	...	...	...	8
9	...	...	...	...	...	...	...	...	...	...	...	...	...	9
10	...	...	...	...	...	...	...	...	...	...	...	...	...	10
11	..	0·1	...	...	...	0·1	...	...	0·2	0·4	0·4	...	...	11
12	0·4	0·2	1·0	1·0	1·0	1·0	0·7	0·4	0·4	1·0	0·2	...	...	12
13	0·3	1·0	1·0	1·0	1·0	1·0	1·0	1·0	0·8	0·6	1·0	1·0	0·1	13
14	0·6	0·7	1·0	0·3	0·1	0·5	1·0	0·6	0·8	0·9	0·8	0.6	0·1	14
15	...	1·0	1·0	1·0	0·7	0·5	0·7	1·0	0·5	1·0	0·9	0·7	...	15
16	0·1	0·3	...	0·1	0·1	...	0·3	0·9	1·0	1·0	1·0	0·9	0·4	16
17	0·4	1·0	1·0	1·0	1·0	1·0	1·0	1·0	1·0	1·0	1·0	1·0	0·5	17
18	0·3	0·7	1·0	1·0	1·0	1·0	1·0	1·0	1·0	1·0	0·9	1·0	0·3	18
19	0·6	0·1	...	...	0·1	1·0	0·8	0·1	0·4	...	...	...	...	19
20	...	...	...	...	...	...	...	...	0·2	0·9	0·3	0·1	0·1	20
21	0·1	0·9	0·8	0·1	...	...	...	...	...	...	...	...	...	21
22	0·1	1·0	0·8	0·2	1·0	1·0	1·0	1·0	1·0	1·0	1·0	1·0	0·4	22
23	...	0·7	1·0	0·7	0·9	1·0	1·0	1·0	1·0	0·5	...	...	...	23
24	...	0·1	...	0·5	0·8	0·6	0·6	0·6	1·0	0·9	0·2	0·6	...	24
25	...	0·1	0·9	1·0	1·0	1·0	1·0	1·0	0·9	0·7	0·6	0·8	...	25
26	0·2	0·7	0·9	1·0	1·0	1·0	0·9	0·9	1·0	1·0	1·0	1·0	0·5	26
27	0·1	1·0	1·0	1·0	1·0	0·9	0·8	0·7	1·0	1·0	0·8	0·9	0·2	27
28	0·4	1·0	1·0	1.0	1·0	1·0	1·0	0·8	0·9	1·0	1·0	1·0	0·6	28
29	0·2	1·0	1·0	0·9	0·7	0·7	0·6	0·8	0·9	0·5	1·0	1·0	0·3	29
30	...	1·0	1·0	1·0	1·0	1·0	1·0	1·0	1·0	1·0	1·0	0·9	0·4	30
31	...	0·4	1·0	0·2	1·0	0·9	1·0	0·9	0·6	0·7	0·5	0·5	0·2	31

Table VI.—Amount of Rainfall registered in each Hour of the Day, in the Month of August, 1924.
(d = Unregistered Drizzle. ... = No Rainfall.)

Days of the Month.	Hours, Hongkong Standard Time.												Days of the Month.
	1	2	3	4	5	6	7	8	9	10	11	Noon.	
	ins.	ins.	ins.	ins.	ins.	ins.	ins.	ins.	ins.	ins.	ins.	ins.	
1	0·075	0·015	0·010	d	0·025	0·005	0·080	...	...	...	...	...	1
2	0·005	...	...	...	...	...	...	...	...	...	...	...	2
3	...	...	...	...	...	...	...	...	...	...	...	...	3
4	...	...	d	0·030	d	...	...	...	...	...	...	...	4
5	...	...	...	...	...	...	...	...	...	...	...	...	5
6	0·010	...	...	0·010	0·015	...	...	...	...	...	...	...	6
7	...	...	0·010	0·010	0·005	d	...	...	...	...	...	...	7
8	0·010	...	...	0·005	...	...	d	...	...	...	0·035	0·010	8
9	0·040	...	00·35	d	0·005	...	0·380	0·020	0·400	0·310	0·005	0·065	9
10	...	...	0·010	0·585	0·250	0·045	0·105	0·035	0·055	0·015	0·130	0·105	10
11	0·105	0·015	0·080	0·005	...	...	...	d	d	...	...	...	11
12	...	...	...	...	...	...	...	...	...	...	...	...	12
13	...	...	...	d	...	...	...	...	...	...	...	...	13
14	...	...	...	...	...	...	...	...	...	...	...	...	14
15	...	...	...	...	...	d	...	...	...	...	...	...	15
16	...	...	...	...	0·020	...	...	d	0·030	0·090	d	...	16
17	...	...	...	...	...	...	...	...	...	...	...	...	17
18	...	...	...	...	...	...	...	...	...	...	...	...	18
19	...	...	...	...	...	...	...	...	...	...	...	...	19
20	0·050	0·090	0·130	0·090	0·070	0·005	d	0·005	...	0·010	0·005	d	20
21	...	0·005	0·010	d	...	...	...	...	...	0·035	0·035	1·250	21
22	...	...	...	...	...	...	...	...	...	...	...	...	22
23	...	...	...	...	...		...	...	..	0·110	d	...	23
24	...	...	...	...	...	0·045	...	0·010	0·060	. .	...	d	24
25	...	0·005	d	...	...	...	0·010	0·010	0·005	...	...	...	25
26	...	d	...	...	...	...	...	...	...	...	...	...	26
27	...	...	...	...	...	...	...	...	...	...	...	...	27
28	..	...	...	...	...	...	...	...	...	...	...	...	28
29	...	...	...	...	...	...	...	...	...	...	...	...	29
30	...	...	...	...	...	...	...	...	...	...	...	...	30
31	...	...	...	...	...	d	d	...	...	...	...	...	31

Days of the Month.	13	14	15	16	17	18	19	20	21	22	23	Midn.	Days of the Month.
	ins.	ins.	ins.	ins.	ins.	ins.	ins.	ins.	ins.	ins.	ins.	ins.	
1	...	...	...	0·015	0·010	...	...	...	...	...	d	...	1
2	...	...	...	d	d	...	...	...	...	...	...	...	2
3	...	...	...	...	...	...	...	...	...	...	...	...	3
4	...	...	...	...	...	...	...	...	...	...	...	0·670	4
5	...	...	...	d	0·010	0·050	0·030	0·025	0·005	...	...	...	5
6	0·525	0·010	...	...	...	...	...	...	...	...	...	...	6
7	...	...	...	...	...	...	...	...	...	...	...	...	7
8	0·005	...	...	...	...	...	...	d	...	...	...	0·040	8
9	0·120	0·030	0·005	d	d	...	...	d	...	...	...	...	9
10	0·005	0·015	0·005	0·010	...	...	d	0·005	d	...	0·050	0·330	10
11	0·010	...	...	...	...	...	...	...	...	...	...	...	11
12	...	...	...	0·015	0·060	1·085	0·705	0·305	0·110	0.035	...	...	12
13	...	...	...	...	...	...	...	...	...	...	...	...	13
14	...	...	...	...	...	...	...	...	...	...	...	...	14
15	...	...	...	...	...	...	...	...	...	...	...	...	15
16	...	0·015	...	...	...	...	...	...	...	...	...	...	16
17	...	...	...	...	...	...	...	...	...	...	...	...	17
18	...	...	...	...	...	...	...	...	...	...	...	...	18
19	...	...	...	...	...	...	...	...	...	d	...	...	19
20	0·005	0·015	0·005	...	...	...	...	...	...	0·010	...	d	20
21	0·005	d	0·015	0·005	0·050	...	...	0·130	0·010	...	...	...	21
22	...	...	...	...	...	...	...	...	...	...	...	...	22
23	d	d	0·180	0·160	d	...	...	...	...	...	...	...	23
24	0·010	...	0·030	0·100	...	0·005	d	0·010	0·105	0·005	d	d	24
25	...	...	...	d	...	...	0·040	...	0·075	...	d	0·005	25
26	...	...	...	...	...	...	...	...	...	...	...	...	26
27	...	...	...	...	...	...	...	...	...	...	...	...	27
28	...	...	...	...	...	...	...	...	...	..	...	...	28
29	...	...	...	...	...	...	...	...	...	...	...	...	29
30	...	...	...	...	...	...	...	...	...	...	...	...	30
31	...	...	...	...	...	...	...	...	...	...	...	...	31

TABLE VII.—DIRECTION and VELOCITY of the WIND at every HOUR of the DAY, in the MONTH of AUGUST, 1924.

(The Direction is given in points, and the Velocity in miles per hour.)

(8 = East. 16 = South, &c. ... = Calm.)

Days of the Month.	Hours, Hongkong Standard Time. 1		2		3		4		5		6		7		8		9		10		11		Noon.		Days of the Month.
	Dir.	Vel.	Dir.	Vel.	Dir.	Vel.	Dir.	Vel.	Dir.	Vel.	Dir.	Vel.	Dir.	Vel.	Dir.	Vel.	Dir.	Vel.	Dir.	Vel.	Dir.	Vel.	Dir.	Vel.	
1	5	20	4	19	5	19	5	23	5	19	5	18	5	20	5	17	5	18	5	19	6	24	6	25	1
2	5	15	4	11	5	11	5	15	5	12	5	10	4	9	4	9	4	13	6	16	8	18	8	19	2
3	30	3	...	1	27	2	27	5	28	5	28	7	27	5	25	8	25	9	25	7	25	10	24	9	3
4	21	7	20	5	19	6	19	11	21	7	24	6	...	1	...	1	23	4	23	5	24	6	23	7	4
5	...	1	17	2	28	2	...	...	...	...	...	1	...	...	2	2	6	3	9	6	11	9	11	5	5
6	10	8	1	3	...	...	5	9	11	3	...	..	...	...	...	1	11	2	11	2	10	4	11	2	6
7	26	2	29	5	30	2	...	...	...	1	23	3	19	3	..	...	19	4	23	5	27	6	29	4	7
8	11	3	12	5	13	5	13	2	13	6	13	3	13	5	12	2	11	3	10	11	11	8	13	3	8
9	7	4	9	7	8	4	...	1	...	1	...	1	9	3	...	1	12	3	21	4	21	3	18	2	9
10	...	...	...	...	...	...	8	4	...	1	...	1	...	...	...	...	...	...	11	2	...	...	...	...	10
11	...	...	...	...	...	1	6	2	...	...	...	...	...	...	8	2	...	...	...	1	12	3	...	1	11
12	...	...	...	...	...	1	...	1	24	2	...	...	25	6	25	9	24	8	24	7	23	9	22	12	12
13	...	1	26	2	...	...	...	1	...	...	...	...	...	...	...	...	29	3	8	7	8	8	9	8	13
14	...	...	...	...	...	...	...	...	...	...	...	...	...	...	10	2	10	4	10	5	10	6	9	8	14
15	...	...	...	...	...	...	15	2	11	4	8	8	7	7	8	8	9	7	9	13	9	11	9	13	15
16	...	...	5	6	...	1	4	2	...	1	...	1	3	4	4	6	5	11	6	12	6	19	5	11	16
17	6	6	...	1	...	1	...	...	...	...	...	1	...	...	...	...	...	...	26	3	...	1	24	6	17
18	...	...	...	...	...	...	...	...	...	...	...	...	...	...	...	1	26	3	25	6	24	4	25	8	18
19	...	1	...	1	...	1	...	1	...	...	17	2	...	1	...	...	...	...	15	3	12	6	10	12	19
20	...	...	...	1	..	...	...	..	...	...	...	...	...	...	...	1	22	2	...	...	23	4	23	6	20
21	16	11	16	12	16	13	16	9	16	10	16	12	17	12	17	16	17	16	17	16	18	14	19	18	21
22	16	13	16	9	16	6	16	7	15	7	15	5	14	4	15	7	15	4	16	05	16	7	16	10	22
23	7	12	6	13	5	5	4	10	3	11	4	10	4	13	5	13	05	18	6	21	6	18	6	26	23
24	7	33	7	33	8	33	7	33	7	38	8	33	8	38	8	39	08	39	9	37	9	36	10	37	24
25	11	24	12	26	12	24	12	28	11	23	12	23	13	18	12	18	13	17	13	14	13	15	13	17	25
26	13	14	13	14	13	14	12	12	12	14	12	12	12	11	14	10	13	8	11	8	8	13	8	14	26
27	...	...	...	...	...	1	...	...	...	...	...	...	...	...	...	...	26	5	26	3	25	6	26	8	27
28	...	...	...	...	...	...	...	...	...	...	...	...	...	...	...	1	14	3	12	2	11	5	14	4	28
29	13	5	12	4	13	4	12	5	13	4	12	4	...	...	...	1	10	5	8	10	8	10	8	12	29
30	...	...	...	1	...	...	...	...	...	...	...	...	...	...	10	2	10	4	10	6	10	8	10	11	30
31	...	...	...	...	...	...	...	1	...	1	1	6	3	15	8	8	10	8	8	9	8	11	8	13	31

Days of the Month.	13		14		15		16		17		18		19		20		21		22		23		Midn.		Days of the Month.
	Dir.	Vel.	Dir.	Vel.	Dir.	Vel.	Dir.	Vel.	Dir.	Vel.	Dir.	Vel.	Dir.	Vel.	Dir.	Vel.	Dir.	Vel.	Dir.	Vel.	Dir.	Vel.	Dir.	Vel.	
1	7	25	7	26	8	25	8	30	7	27	7	27	8	27	7	18	6	15	6	22	6	19	6	17	1
2	9	19	9	24	9	18	8	15	6	18	5	12	5	10	6	7	...	1	...	1	...	1	...	...	2
3	22	11	22	11	22	9	21	7	20	8	21	7	21	7	21	4	22	5	22	2	21	5	21	5	3
4	24	7	19	7	19	6	21	6	21	7	21	2	...	1	21	5	22	4	...	...	28	5	8	14	4
5	15	5	12	8	9	14	9	15	9	14	9	9	9	2	10	4	...	...	...	...	...	...	...	1	5
6	13	9	19	3	25	6	25	4	19	5	16	4	...	1	...	1	...	1	...	1	...	1	...	1	6
7	26	5	21	5	16	9	12	11	10	5	10	7	11	4	13	3	...	1	13	2	9	5	10	6	7
8	18	5	...	...	1	2	7	9	8	10	8	10	7	10	5	7	5	7	5	7	6	4	6	5	8
9	...	...	...	...	13	3	10	6	9	5	9	6	10	2	9	5	10	7	12	2	...	1	...	...	9
10	11	4	12	6	15	8	17	7	17	6	17	7	...	1	11	2	7	2	...	...	6	3	...	1	10
11	18	7	17	7	19	5	19	6	18	6	17	6	18	6	20	3	20	2	...	...	...	...	...	...	11
12	22	11	23	9	21	7	19	10	21	12	25	13	24	12	21	3	...	...	20	2	20	2	21	2	12
13	9	11	9	13	8	16	8	15	8	12	9	10	10	5	...	...	...	..	...	...	...	...	...	...	13
14	10	8	13	9	9	4	10	9	15	9	15	7	15	5	15	5	...	...	...	...	...	...	...	...	14
15	9	13	9	14	8	15	8	16	8	10	8	10	10	9	11	8	10	5	8	4	...	1	...	...	15
16	5	16	6	20	7	24	8	24	8	22	7	21	6	17	6	11	6	10	5	8	5	7	5	3	16
17	24	7	21	7	17	10	16	10	16	10	17	9	17	5	...	...	24	5	...	1	25	2	30	2	17
18	25	7	24	6	19	6	16	12	16	11	16	8	17	6	18	3	...	...	...	...	...	...	...	1	18
19	9	13	9	10	9	14	10	13	11	8	10	5	10	10	11	7	12	5	12	3	11	2	...	1	19
20	22	5	21	14	20	14	22	15	23	7	22	3	19	4	16	6	15	2	15	6	15	5	16	10	20
21	19	10	17	11	18	6	20	9	18	6	13	4	...	...	14	4	15	6	16	8	16	11	16	12	21
22	16	8	15	8	15	7	15	9	15	9	14	9	13	5	12	6	11	5	10	7	9	12	8	12	22
23	6	28	6	31	6	29	8	29	8	29	7	25	7	24	7	25	7	27	7	30	8	32	7	30	23
24	10	37	10	35	11	31	12	32	12	31	13	27	13	22	12	25	12	24	12	27	12	26	12	28	24
25	13	15	13	16	13	18	12	14	13	15	13	14	13	12	12	11	11	9	11	13	12	13	13	14	25
26	8	14	8	13	8	13	9	10	13	8	15	10	15	10	16	5	20	5	...	...	...	...	...	...	26
27	29	2	27	3	19	6	16	8	16	9	16	8	16	7	16	6	16	5	...	...	...	1	...	...	27
28	18	5	20	8	21	4	21	4	20	7	19	6	17	4	15	6	13	5	12	8	13	6	12	6	28
29	8	14	8	15	8	14	8	14	8	14	8	11	9	6	...	1	...	...	...	...	...	...	...	...	29
30	9	11	9	11	9	14	9	16	9	15	10	13	11	13	11	7	13	5	11	2	...	...	...	...	30
31	9	13	9	12	9	12	9	12	9	13	10	15	10	11	11	6	10	6	10	6	10	4	10	6	31

TABLE VIII.—CHARACTER and DIRECTION of MOTION of the CLOUDS at THREE-HOURLY INTERVALS, in the MONTH of AUGUST, 1924.
(... = no clouds.)

Days of the Month.	Hours, Hongkong Standard Time.															
	1		4		7		10		13		16		19		22	
	Character.	Direction.	Character.	Direction.	Character.	Direction.	Character.	Direction.	Character.	Direction.	Character.	Direction.	Character.	Direction.	Character.	Direction.
1	nb	E	cu-nb	ENE	nb	E	cu	E	cu	E	nb	E	a-cu / cu	WSW / E	cu	E
2	nb	E	cu	E	cu-nb	E	cu	ENE	cu	ENE	cu	ENE	cu	ENE	...	...
3	cu	NE	cu	NE	a-cu	ENE	ci-st / cu	ENE / WNW	ci-st / cu	W / SW	ci-st / cu	W / SW	ci-st / cu	W / SW	cu	WSW
4	cu	WSW	nb	WSW	ci-st / cu	WNW / WSW	cu	WSW	cu	WSW	cu	W	a-cu / cu	W / WSW	cu	WSW
5	nb	W	cu	W	a-cu / cu	NW / ESE	a-cu / cu	WNW / SSW	cu	SSW	cu / nb	SW / ESE	nb	E	cu-nb	E
6	nb	SSE	nb	E	a-cu / cu	WNW / SE	a-cu / cu	WNW / E	nb	E	a-cu / cu	W / SE	ci-st / cu	WNW / SE	ci-st / cu	WNW / SSE
7	cu-nb	SE	nb	SE	cu-nb	SE	cu	SSE	a-cu / cu	W / SSE	a-cu / cu	WSW / SSE	cu	WSW	cu	WSW
8	nb	SE	cu	SE	a-cu / cu	NW / S	a-cu / cu	NW / ESE	nb	ESE	cu	ESE	cu	ESE	cu	E
9	nb	ESE	nb	ESE	nb	SSW	nb	SSW	nb	E	nb	E	cu-nb	E	cu	E
10	cu	E	nb	E	nb	E	nb	E	cu-nb	SW	nb	SSW	nb	SSW	cu	SW
11	nb	SW	nb	SW	cu-nb	SSW	nb	SW	nb	SSW	cu	SW	ci-st / cu	W / SW	cu	SSW
12	ci-st	W	cu	WSW	a-cu / cu	NW / W	cu	NW	a-cu / cu	WNW / NNW	cu	WNW	nb	NW	nb	W
13	cu-nb	W	nb	W	a-cu	WNW	ci-st / cu	ESE / ENE	cu	ENE	cu	ENE	ci-st / cu	WNW / E	a-cu / cu	WNW / E
14	a-cu	WNW	a-cu / cu	W / SE	cu	E	a-cu / cu	WNW / E	a-cu / cu	WNW / ESE	a-cu / cu	WSW / E	ci-st / cu	W / SE	s-cu / cu	SSE / SE
15	ci-st / a-cu / cu	NNW / WNW / SSW	cu	SSW	a-cu / cu	W / ESE	ci-cu / cu	WNW / E	a-cu / cu	WSW / E	ci-st / a-cu / cu	SW / WSW / E	cu	E	ci-cu / cu	ESE / E
16	cu	E	cu	E	a-cu / cu	SW / ENE	cu / nb	ENE / E	ci-st / cu	WSW / ENE	ci-st / cu	WSW / ENE	ci-st / cu	WSW / ENE	s-cu / cu	W / ENE
17	cu	ENE	...	...	a-cu	W	...	...	cu	ENE	ci-st	NW	ci-st / cu	WNW / E	...	...
18	...	...	...	...	ci-st	WNW	ci-st / cu	WNW / ESE	cu	ESE	cu	E	cu	SE	...	...
19	cu	ESE	cu	ESE	ci-st / cu	WSW / ESE	ci-st / cu	WSW / ESE	ci-st / a-cu / cu	SW / WSW / E	ci-st / cu	SW / E	cu	E	nb	E
20	nb	E	nb	E	nb	E	nb	WSW	nb	SW	ci-st / cu	W / SW	cu	SSW	cu-nb	SSW
21	cu-nb	SSW	nb	SSW	cu	SSW	nb	SSW	nb	W	nb	WSW	cu-nb	SW	cu	SW
22	cu	SW	ci-st / cu	W / SSW	a-cu / cu	ENE / SW	ci-st / cu	NE / SSW	ci-st / cu	NE / SW	ci-st / cu	ENE / S	ci-st / cu	NE / S	cu	SSE
23	cu	SSE	cu	E	cu	E	cu	E	a-cu / cu	W / E	cu	E	cu	E	cu	E
24	cu	E	cu	ESE	cu	E	cu	E	ci-st / cu	WNW / SE	nb	SSE	cu-nb	SE	nb	SE
25	cu-nb	SE	cu	SE	a-cu / cu	WSW / SSE	cu	SSE	a-cu / cu	NNW / SSE	cu	SSE	cu	SE	cu	ESE
26	cu	ESE	cu	ESE	a-cu / cu	SSW / ESE	ci-st / cu	SSW / ENE	ci-st / cu	NNE / S	ci-st / cu	N / SSW	ci-st	N	...	...
27	...	...	...	...	ci-st	NNE	cu	ESE	cu	SE	cu	SE	...	...	...	...
28	...	...	...	...	ci-st / cu	ENE / SW	ci-st / cu	ENE / S	cu	SSW	ci-st / cu	E / SSW	cu	SSE	...	...
29	...	...	cu	SSE	a-cu / cu	NE / SSE	a-cu / cu	NE / S	ci-st / cu	W / ESE	cu	SE	ci-st	WNW	...	...
30	...	...	...	...	ci-st	E	cu	ENE	cu	ENE	cu	E	cu	E	...	...
31	...	...	cu	ENE	cu	E	cu	E	a-cu / cu	NE / ESE	a-cu / cu	NE / ESE	a-cu / cu	NE / ESE	a-cu	NE

TABLE IX.—DAILY VALUES of METEOROLOGICAL ELEMENTS in the MONTH of AUGUST, 1924.
(*British Units.*)

Days of the Month	Mean Barometric Pressure.	Temperature. Of the Air. Highest.	Temperature. Of the Air. Lowest.	Temperature. Of the Air. Range.	Temperature. Of the Air. Mean.	Temperature. Of Evaporation.	Mean Vapour Tension.	Mean Degree of Humidity (Saturation 100).	Mean Amount of Cloud (0-100).	Bright Sunshine. Daily Duration.	Bright Sunshine. Percentage of possible amount.	Rainfall. Amount.	Rainfall. Duration.	Wind. Components. North.	Wind. Components. East.	Wind. Resultant. Direction.*	Wind. Resultant. Velocity.	Wind. Observed Velocity.
	ins.	°	°	°	°	°	ins.	%	%	h	%	ins.	h.	m.p.h.	m.p.h.	°	m.p.h.	m.p.h
1	29·533	86·1	77·8	8·3	81·4	76·5	0·847	79	87	8·1	62	0·235	2	+ 7·5	+ 19·7	69	21·1	21·6
2	29·491	86·5	79·3	7·2	81·8	75·9	·817	75	70	8·7	66	0·005	...	+ 3·3	+ 10·4	72	10·9	11·8
3	29·469	87·3	78·1	9·2	82·5	77·1	·859	77	69	10·6	81	...	...	− 0·6	− 5·5	264	5·5	6·3
4	29·463	89·7	75·9	13·8	83·8	79·4	·946	81	72	8·4	64	0·700	1	− 2·0	− 3·2	238	3·8	5·4
5	29·471	89·0	75·6	13·4	81·9	78·2	·917	84	83	7·3	56	0·120	3	− 1·3	+ 3·5	110	3·8	4·3
6	29·500	87·1	79·0	8·1	82·3	78·3	·916	83	76	9·0	69	0·570	4	− 0·7	+ 0·7	135	1·0	3·0
7	29·496	88·3	79·4	8·9	82·3	78·1	·906	82	94	4·1	32	0·025	1	− 1·1	+ 0·1	175	1·1	4·1
8	29·512	85·8	79·5	6·3	81·7	78·2	·919	85	92	2·9	22	0·105	3	− 0·8	+ 4·3	101	4·4	5·5
9	29·549	81·0	77·8	3·2	79·7	77·8	·928	91	99	...	...	1·415	10	− 0·9	+ 2·0	114	2·2	3·0
10	29·578	81·2	77·1	4·1	79·1	76·9	·896	90	100	...	...	1·755	12	− 1·5	+ 0·8	152	1·7	2·3
11	29·504	84·0	77·0	7·0	79·6	77·0	·894	89	88	1·2	9	0·215	3	− 1·8	− 0·5	195	1·9	2·4
12	29·448	89·5	77·0	12·5	81·2	77·9	·913	86	61	7·3	57	2·315	6	− 1·3	− 5·2	256	5·4	5·7
13	29·454	87·5	77·3	10·2	81·9	78·2	·917	84	57	10·8	84	...	...	− 0·3	+ 4·2	94	4·2	4·7
14	29·502	88·1	79·0	9·1	82·7	78·9	·938	84	75	8·0	62	...	...	− 2·0	+ 2·2	132	3·0	3·4
15	29·528	87·1	79·6	7·5	82·4	78·6	·928	84	75	9·0	70	...	...	− 1·1	+ 7·2	99	7·3	7·4
16	29·553	86·2	78·6	7·6	81·4	77·3	·883	83	67	6·1	47	0·175	1	+ 3·5	+ 9·6	70	10·2	10·7
17	29·596	88·3	78·5	9·8	82·7	77·5	·875	78	15	11·9	93	...	...	− 1·8	− 1·2	214	2·2	3·6
18	29·578	88·4	78·9	9·5	83·0	78·3	·906	80	23	11·2	87	...	...	− 1·7	− 1·6	223	2·3	3·4
19	29·575	86·8	78·8	8·0	81·9	78·0	·907	83	72	3·1	24	...	...	− 1·9	+ 4·1	115	4·5	4·9
20	29·627	83·9	78·4	5·5	80·6	77·3	·894	86	96	1·6	12	0·490	8	− 2·6	− 2·6	225	3·7	4·4
21	29·691	84·7	78·7	6·0	81·5	77·9	·908	85	99	1·9	15	1·550	4	− 9·8	− 1·6	189	9·9	10·2
22	29·739	88·0	80·6	7·4	83·5	78·2	·895	78	64	10·5	83	...	...	− 6·2	+ 2·4	159	6·7	7·5
23	29·739	87·9	78·2	9·7	82·9	77·8	·885	79	73	7·8	61	0·450	1	+ 6·2	+ 19·7	73	20·7	21·2
24	29·719	85·0	75·9	9·1	82·2	77·1	·864	79	95	5·9	46	0·380	3	− 9·3	+ 28·2	108	29·7	32·2
25	29·765	86·5	79·0	7·5	82·3	77·2	·867	79	79	9·0	71	0·150	1	− 12·6	+ 11·2	138	16·8	17·1
26	29·785	85·6	79·4	6·2	82·3	76·9	·854	78	49	11·1	87	...	...	− 5·4	+ 6·5	130	8·5	9·7
27	29·764	87·0	77·6	9·4	81·4	76·6	·852	79	19	10·4	82	...	...	− 1·5	− 1·1	216	1·9	3·2
28	29·760	88·9	77·3	11·6	82·5	76·6	·837	75	28	11·7	93	...	...	− 2·7	+ 0·1	178	2·7	3·5
29	29·799	86·6	79·4	7·2	82·4	77·0	·856	77	28	9·6	76	...	...	− 0·9	+ 5·9	99	6·0	6·4
30	29·830	88·5	78·6	9·9	82·7	78·0	·897	80	20	11·3	90	...	...	− 1·9	+ 5·5	109	5·8	5·8
31	29·834	87·6	76·3	11·3	82·0	77·0	·862	79	41	7·9	63	...	...	− 0·8	+ 7·1	96	7·2	7·8
Means	29·608	86·7	78·2	8·5	81·9	77·6	0·890	82	67	Sum. 226·4	57	Sum. 10·655	Sum. 63	− 1·7	+ 4·3	112	4·6	7·8
Normals	29·617	86·5	77·8	8·7	81·6	77·5	0·891	83	66	199·1	50	14·743	70	− 2·3	+ 2·0	139	3·1	9·5
Absolute Max.	29·883	89·7	...	13·8	...	83·0	1·046	...	...	11·9	93	2·315	12	...	...	...	...	39·0†
Day.	30	4	...	4	...	4	12	...	...	17	17.28	12	10	...	...	...	...	24d 8h 9m
Absolute Min.	29·369	...	75·6	3·2	...	73·0	0·754	60	...	...	...	...	...	...	...	...	...	...
Day	12	...	5	9	...	31	2	17	...	...	...	...	...	...	...	...	...	...

Phenomena :—

Solar halo :—on the 3rd, 16th, 22nd and 24th.
Solar corona :—on the 2nd.
Lunar halo :—on the 15th and 22nd.
Lunar corona :—on the 9th, 13th, 14th and 16th.
Slight fog :—on the 27th and 30th.
Unusual visibility :—on the 2nd. 13th, 26th, 28th and 29th.
Dew :—on the 15th, 18th, 27th, 30th and 31st.
Rainbow :—on the 1st, 4th, 5th, 8th, 15th and 24th.
Lightning :—on the 1st, 3rd, 4th, 5th, 6th, 7th, 14th, 15th, 16th, 17th, 18th, 19th, 22nd, 30th and 31st.
Thunder :—on the 4th, 6th, 7th, 8th, 9th, 12th, 21st, 23rd and 31st.

Thunderstorms as follows :—

3d 23h 24m to *4d 0h 55m* N.N.E. to S.S.W.; nearest at *0h 12m* (½*s*).
5d 16h 10m to *18h 20m* N.N.E. to S.S.W.; nearest at *16h 37m* (6*s*).
7d 0h 10m to *3h 56m* in N.E.; distant.
9d 0h 12m to *1h 25m* in N.N.E.; distant.
9d 9h 45m to *10h 45m* in N.N.W.; distant.
12d 17h 10m to *20h 20m* N.N.W. to S.S.E ; nearest at *19h 57m* (1*s*).

Rain fell on 16 days. The mean hourly intensity was 0·169*in*, and the maximum fall in one hour was 1·250*in* at noon on the 21st.

The maximum squall velocity, as recorded by the Dines-Baxendell anemograph, was at the rate of 60 miles per hour at *8h 16m* on the 24th.

* 0° = N., 90° = E., &c. † Maximum velocity in one hour.

TABLE X.—DAILY VALUES of METEOROLOGICAL ELEMENTS in the MONTH of AUGUST, 1924.
(*C. G. S. Units*:—Derived from Table IX.)

Days of the Month.	Mean Barometric Pressure.	Temperature. Of the Air. Highest.	Lowest.	Range.	Mean.	Of Evaporation.	Mean Vapour Tension.	Rainfall. Amount.	Duration.	Wind. Components. North.	East.	Resultant. Direction.*	Velocity.	Observed Velocity.
	m.b.	°	°	°	°	°	m.b.	m.m.	hrs.	m.p.s.	m.p.s.	°	m.p.s.	m.p.s.
1	1002·0	303·1	298·4	4·7	300·4	297·7	28·6	6·0	2	+ 2·5	+ 6·5	69	6·9	7·1
2	1000·6	303·3	299·3	4·0	300·7	297·4	27·6	0·1	...	+ 1·1	+ 3·4	72	3·6	3·9
3	999·8	303·7	298·6	5·1	301·1	298·1	29·0	...	...	− 0·2	− 1·8	264	1·8	2·1
4	999·6	305·1	297·4	7·7	301·8	299·3	31·9	17·8	1	− 0·7	− 1·0	238	1·2	1·8
5	999·9	304·7	297·2	7·5	300·7	298·7	30·9	3·0	3	− 0·4	+ 1·1	110	1·2	1·4
6	1000·9	303·6	299·1	4·5	300·9	298·7	30·9	14·5	4	− 0·2	+ 0·2	135	0·3	1·0
7	1000·7	304·3	299·3	5·0	300·9	298·6	30·6	0·6	1	− 0·4	...	175	0·4	1·3
8	1001·3	302·9	299·4	3·5	300·6	298·7	31·0	2·7	3	− 0·3	+ 1·4	101	1·4	1·8
9	1002·5	300·2	298·4	1·8	299·5	298·4	31·3	35·9	10	− 0·3	+ 0·7	114	0·7	1·0
10	1003·5	300·3	298·1	2·2	299·2	297·9	30·2	44·6	12	− 0·5	+ 0·3	152	0·6	0·8
11	1001·0	301·9	298·0	3·9	299·4	298·0	30·2	5·5	3	− 0·6	− 0·2	195	0·6	0·8
12	999·1	304·9	298·0	6·9	300·3	298·5	30·8	58·8	6	− 0·4	− 1·7	256	1·8	1·9
13	999·3	303·8	298·2	5·6	300·7	298·7	30·9	...	...	− 0·1	− 1·4	94	1·4	1·5
14	1000·9	304·2	299·1	5·1	301·2	299·1	31·7	...	...	− 0·7	+ 0·7	132	1·0	1·1
15	1001·8	303·6	299·4	4·2	301·0	298·9	31·3	...	...	− 0·4	+ 2·4	99	2·4	2·4
16	1002·6	303·1	298·9	4·2	300·4	298·2	29·8	4·4	1	+ 1·1	+ 3·1	70	3·3	3·5
17	1004·1	304·3	298·8	5·5	301·2	298·3	29·5	...	...	− 0·6	− 0·4	214	0·7	1·2
18	1003·5	304·3	299·1	5·2	301·3	298·7	30·6	...	...	− 0·6	− 0·5	223	0·8	1·1
19	1003·4	303·4	299·0	4·4	300·7	298·6	30·6	...	...	− 0·6	+ 1·3	115	1·5	1·6
20	1005·2	301·8	298·8	3·0	300·0	298·2	30·2	12·4	8	− 0·9	− 0·9	225	1·2	1·4
21	1007·4	302·3	298·9	3·4	300·5	298·5	30·6	39·4	4	− 3·2	− 0·5	189	3·2	3·3
22	1008·9	304·1	300·0	4·1	301·6	298·7	30·2	...	...	− 2·0	+ 0·8	159	2·2	2·5
23	1008·9	304·1	298·7	5·4	301·3	298·4	29·9	11·4	1	+ 2·0	+ 6·5	73	6·8	6·9
24	1008·3	302·4	297·4	5·0	300·9	298·1	29·1	9·7	3	− 3·0	+ 9·2	108	9·7	10·6
25	1009·9	303·3	299·1	4·2	300·9	298·1	29·3	3·8	1	− 4·1	+ 3·7	138	5·5	5·6
26	1010·5	302·8	299·3	3·5	300·9	297·9	28·8	...	...	− 1·8	+ 2·1	130	2·8	3·2
27	1009·8	303·6	298·3	5·3	300·4	297·8	28·7	...	...	− 0·5	− 0·4	216	0·6	1·0
28	1009·7	304·6	298·2	6·4	301·1	297·8	28·2	...	...	− 0·9	...	178	0·9	1·1
29	1011·0	303·3	299·3	4·0	301·0	298·0	28·9	...	...	− 0·3	+ 1·9	99	2·0	2·1
30	1012·1	304·4	298·9	5·5	301·2	298·6	30·3	...	...	− 0·6	+ 1·8	109	1·9	1·9
31	1012·2	303·9	297·6	6·3	300·8	298·0	29·1	...	...	− 0·3	+ 2·3	96	2·4	2·6
								Sum.	Sum.					
Means.	1004·5	303·4	298·7	4·7	300·7	298·3	30·0	270·6	63	− 0·6	+ 1·4	112	1·5	2·6
Normals	1004·9	303·3	298·4	4·9	300·6	298·3	30·1	374·5	70	− 0·8	+ 0·7	139	1·0	3·1
Absolute Maximum	1013·8	305·1	...	7·7	...	301·3	35·3	58·8	12	...	...	...	...	12·8†
Day.	30	4	...	4	...	4	12	12	10	...	...	...	...	24d 8h 9h
Absolute Minimum.	996·4	...	297·2	1·8	...	295·8	25·4	...	...	...	...	...	...	...
Day.	12	...	5	9	...	31	2	...	...	...	...	...	...	...

ADOPTED ERRORS OF TIMEBALL, AUGUST, 1924.

Date.	Error.	Date.	Error.	Date.	Error.
	s		s		s
1	+ 0·2	11	− 0·2	21	0·0
2	0·0	12	− 0·4	22	− 0·1
3	+ 0·3	13	− 0·5	23	0·0
4	0·0	14	− 0·3	24	+ 0·2
5	0·0	15	− 0·1	25	+ 0·2
6	0·0	16	+ 0·2	26	+ 0·4
7	+ 0·2	17	+ 0·1	27	0·0
8	0·0	18	+ 0·1	28	+ 0·1
9	0·0	19	+ 0·2	29	+ 0·2
10	0·0	20	+ 0·1	30	+ 0·2
				31	+ 0·3

+ = Late ; − = Early.
The above may also be regarded as the errors of the time signals by radiotelegraphy and by signal lights.
The probable error for the month was ± 0s·16

* 0° = N. 90° = E., &c.

† Maximum velocity in one hour.

TABLE XI.—MEAN HOURLY VALUES of METEOROLOGICAL ELEMENTS in the MONTH of AUGUST, 1924.
(*British Units.*)

Hours, Hongkong Standard Time.	Barometric Pressure.	Temperature. Of the Air.	Temperature. Of Evaporation.	Mean Vapour Tension	Degree of Humidity.	Mean Amount of Cloud (0-10).	Percentage of Possible Sunshine.	Rainfall. Percentage of Total Amount.	Rainfall. Percentage of Total Duration	Wind. Components. North.	Wind. Components. East.	Wind. Resultant. Direction.*	Wind. Resultant. Velocity.	Observed Velocity.
	ins.	°	°	ins.	%	%	%	%	%	m.p.h.	m.p.h.	°	m.p.h.	m.p.h
1	29·611	80·4	77·1	0·888	86	68		3	6	− 0·9	+ 3·7	104	3·8	5·9
2	29·600	80·0	76·8	·880	86	63		1	3	− 0·6	+ 3·3	100	3·4	5·8
3	29·591	79·8	76·6	·874	86	60		3	5	− 1·2	+ 2·9	113	3·2	5·0
4	29·588	79·7	76·6	·875	87	61		7	7	− 0·5	+ 3·5	98	3·5	5·9
5	29·591	79·4	76·5	·874	87	64	...	4	7	− 0·6	+ 3·2	101	3·3	5·5
6	29·600	79·2	76·4	·873	88	75	18	1	3	− 0·5	+ 2·9	100	3·0	5·4
7	29·613	80·1	77·0	·888	87	70	56	5	4	...	+ 3·2	90	3·2	5·6
8	29·623	81·6	77·6	·894	83	68	69	1	4	− 0·5	+ 3·1	99	3·1	6·0
9	29·633	82·5	77·9	·895	81	73	64	5	4	− 0·7	+ 3·2	102	3·3	7·2
10	29·639	83·5	78·4	·904	79	67	69	5	5	− 1·0	+ 4·6	102	4·7	8·5
11	29·638	84·0	78·6	·907	77	72	68	2	5	− 1·4	+ 5·2	105	5·4	9·7
Noon.	29·627	84·7	78·8	·906	75	74	67	13	6	− 1·7	+ 4·8	110	5·1	10·7
13	29·613	34·8	79·0	·914	76	73	67	6	5	− 2·3	+ 5·3	113	5·8	11·1
14	29·596	85·0	79·0	·911	76	73	66	1	4	− 3·0	+ 5·8	117	6·5	11·7
15	29·581	84·7	78·7	·901	76	72	66	2	3	− 3·5	+ 6·5	118	7·4	11·9
16	29·569	84·2	78·3	·890	75	68	55	3	5	− 4·5	+ 7·3	122	8·6	12·8
17	29·567	83·6	77·9	·880	76	70	49	1	3	− 4·5	+ 6·3	126	7·8	11·9
18	29·573	82·5	77·7	·886	80	68	19	11	3	− 3·6	+ 5·6	123	6·7	10·5
19	29·591	81·7	77·3	·879	81	69	...	7	3	− 2·8	+ 4·5	122	5·3	8·3
20	29·609	81·3	77·3	·884	83	56		4	4	− 2·4	+ 4·0	121	4·7	6·6
21	29·626	81·2	77·4	·890	84	56		3	4	− 1·4	+ 3·0	115	3·3	5·4
22	29·639	81·1	77·4	·892	84	56		1	2	− 1·2	+ 3·8	108	4·0	5·2
23	29·641	80·9	77·3	·890	85	58		1	1	− 1·3	+ 3·5	110	3·7	5·4
Midn.	29·635	80·5	77·1	·886	85	61		10	4	− 1·5	+ 3·7	112	4·0	5·7

TABLE XII.—MEAN HOURLY VALUES of METEOROLOGICAL ELEMENTS in the MONTH of AUGUST, 1924.
(*C. G. S. Units*:—Derived from Table XI.)

Hours, Hongkong Standard Time.	Barometric Pressure.	Temperature. Of the Air.	Temperature. Of Evaporation.	Mean Vapour Tension.	Wind. Components. North.	Wind. Components. East.	Wind. Resultant. Direction.*	Wind. Resultant. Velocity.	Observed Velocity.
	m.b.	°	°	m.b.	m.p.s.	m.p.s.	°	m.p.s.	m.p.s.
1	1004·6	299·9	298·1	30·0	− 0·3	+ 1·2	104	1·2	1·9
2	1004·3	299·7	297·9	29·7	− 0·2	+ 1·1	100	1·1	1·9
3	1004·0	299·6	297·8	29·5	− 0·4	+ 1·0	113	1·0	1·6
4	1003·9	299·5	297·8	29·5	− 0·2	+ 1·1	98	1·1	1·9
5	1004·0	299·3	297·7	29·5	− 0·2	+ 1·0	101	1·1	1·8
6	1004·3	299·2	297·7	29·5	− 0·2	+ 1·0	100	1·0	1·8
7	1004·7	299·7	298·0	30·0	...	+ 1·0	90	1·0	1·8
8	1005·1	300·6	298·3	30·2	− 0·2	+ 1·0	99	1·0	2·0
9	1005·4	301·1	298·5	30·2	− 0·2	+ 1·0	102	1·1	2·4
10	1005·6	301·6	298·8	30·5	− 0·3	+ 1·5	102	1·5	2·8
11	1005·5	301·9	298·9	30·6	− 0·5	+ 1·7	105	1·8	3·2
Noon.	1005·2	302·3	299·0	30·6	− 0·6	+ 1·6	110	1·7	3·5
13	1004·7	302·3	299·1	30·8	− 0·8	+ 1·7	113	1·9	3·6
14	1004·1	302·4	299·1	30·7	− 1·0	+ 1·9	117	2·1	3·8
15	1003·6	302·3	298·9	30·4	− 1·1	+ 2·1	118	2·4	3·9
16	1003·2	302·0	298·7	30·0	− 1·5	+ 2·4	122	2·8	4·2
17	1003·1	301·7	298·5	29·7	− 1·5	+ 2·1	126	2·6	3·9
18	1003·3	301·1	298·4	29·9	− 1·2	+ 1·8	123	2·2	3·4
19	1003·9	300·6	298·2	29·7	− 0·9	+ 1·5	122	1·7	2·7
20	1004·6	300·4	298·2	29·8	− 0·8	+ 1·3	121	1·5	2·2
21	1005·2	300·3	298·2	30·0	− 0·5	+ 1·0	115	1·1	1·8
22	1005·6	300·3	298·2	30·1	− 0·4	+ 1·2	108	1·3	1·7
23	1005·7	300·2	298·2	30·0	− 0·4	+ 1·1	110	1·2	1·8
Midn.	1005·5	299·9	298·1	29·9	− 0·5	+ 1·2	112	1·3	1·9

* 0° = N., 90° = E., &c.

ROYAL OBSERVATORY, HONGKONG.

DAILY WEATHER REPORT.

AUGUST,

1924.

ROYAL OBSERVATORY, HONGKONG.

DAILY WEATHER REPORT.

Station.	31st JULY, 1924. Hongkong Standard Time.	Barometer at Sea Level. Inches.	Barometer at Sea Level. Millrs.	Temperature.	Humidity.	Wind. Direction.	Wind. Force.	Weather.	1st AUGUST, 1924. Hongkong Standard Time.	Barometer at Sea Level. Inches.	Barometer at Sea Level. Millrs.	Temperature.	Humidity.	Wind. Direction.	Wind. Force.	Weather.
Wladivostock,	12	29.72	754.8	91	...	WNW	2	b	6	29.81	757.1	72	...	SSE	4	f
Nemuro,	11	29.61	752.0	...	...	SSE	1	...	5	...	...	...	...	...	...	...
Hakodate,	"	29.75	755.5	...	...	SW	6	...	"	29.84	758.0	...	...	...	0	...
Tokio,	"	29.80	757.0	...	...	S	3	...	"	29.86	758.5	...	...	SW	1	...
Kochi,	"	29.84	758.0	...	...	ESE	1	...	"	29.84	758.0	...	...	...	0	...
Nagasaki,	"	29.84	758.0	...	...	WSW	2	...	"	29.82	757.5	...	...		...	...
Kagoshima,	"	29.84	758.0	...	...	SE	1	...	"	29.80	757.0	...	...	NW	1	...
Oshima,	"	29.80	757.0	...	...	...	0	...	"	29.73	755.0	...	...	...	0	...
Naha,	"	29.74	755.5	...	...	SE	3	...	"	29.71	754.5	...	...	SE	1	...
Ishigakijima,	"	29.72	755.0	...	...	NNE	2	...	"	29.67	753.5	...	...	S	1	...
Bonin Island,	"	29.80	757.0	...	...	E	1	...	"	29.78	756.5	...	...	ESE	1	...
Chefoo,	15	29.84	757.9	88	76	S	1	0	6	29.81	757.2	76	92	...	0	0
Hankow,	"	...	...	...	...	...	...	...	"	...	...	...	...	...	...	...
Ichang,	"	...	...	...	...	...	...	...	"	...	...	...	...	...	...	...
Changsha,	"	...	...	...	...	...	...	...	"	...	...	...	...	...	...	...
Shanghai,	11	29.82	757.5	93	53	E	1	b	"	29.81	757.2	75	96	ESE	2	b
Gutzlaff,	14	29.86	758.4	84	75	ESE	2	b	"	29.84	757.9	78	92	ESE	1	0
Sharp Peak,	"	29.77	756.1	84	79	ENE	2	b	7	29.73	755.1	80	82	NW	2	b
Amoy,	15	29.63	752.6	86	80	ENE	4	0	9	29.64	752.8	80	87	NE	2	0
Swatow,	"	...	...	...	...	...	...	...	8	...	...	...	...	...	...	...
Taihoku,	11	29.71	754.5	90	60	ESE	6	b	5	29.66	753.3	75	88	ESE	2	b
Taichu,	"	29.69	754.2	86	...	...	0	0	"	29.66	753.3	75	...	...	0	0
Tainan,	"	29.67	753.6	90	...	NNE	4	b	"	29.62	752.4	73	...	ESE	1	b
Koshun,	"	29.68	753.9	84	...	E	4	0	"	29.62	752.4	75	...	...	0	0
Pescadores,	"	29.69	754.2	86		WNW	2	b	"	...	...	79	...	SW	2	b
Canton,	14	29.63	752.6	84	83	ESE	2	c	6	29.63	752.6	78	91	N	2	b
Hongkong,	"	29.56	750.8	83	84	ENE	3	0	"	29.58	751.3	78	86	ENE	4	0
Gap Rock,	"	29.57	751.1	...	...	NE	5	0	"	29.58	751.3	...	...	ENE	5	c
Macao,	"	29.55	750.6	81	84	NE	4	0	"	29.56	750.9	79	84	NNE	4	0
Wuchow,	15	...	...	...	...	...	...	...	9	...	...	...	...	...	...	...
Pakhoi,	"	...	...	...	...	...	...	...	"	...	...	...	...	...	...	...
Hoihow,	"	...	...	...	...	...	...	...	"	...	...	...	...	...	...	...
Phulien,	"	29.53	750.0	90	69	WSW	2	0	7	29.55	750.6	75	98	ENE	4	r
Tourane,	"	29.56	750.9	86	...	NW	2	0	"	29.56	750.9	81	...	SW	2	0
Cape St. James,	"	29.71	754.5	81	...	SW	8	0	"	29.71	754.5	77	...	SW	6	0
Basco,	14	29.60	751.8	82	90	ESE	4	0	6	...	...	...	...	...	...	...
Aparri,	"	29.60	751.8	84	77	NE	4	0	"	29.61	752.1	73	96	S	2	0
Manila,	"	29.66	753.3	79	91	S	2	r	"	29.68	753.9	75	94	SW	1	0
Legaspi,	"	29.67	753.6	90	66	SW	4	0	"	29.71	754.5	79	89	SW	2	0
Taoloban,	"	...	...	...	...	...	...	...	"	...	...	...	...	...	...	...
Iloilo,	"	29.72	754.8	84	77	S	6	0	"	...	...	...	...	...	...	...
Surigao,	"	29.71	754.5	90	51	WSW	2	0	"	...	...	...	...	...	...	...
Guam,	12.20	29.75	755.7	...	...	SW	2	0	4.20	...	...	...	...	...	...	...
Yap,	12.47	29.79	756.6	...	...	SW	4	0	4.47	29.82	757.5	...	...	SW	2	0
Labuan,	14	29.80	756.9	86	88	NE	1	0	6	29.76	755.9	80	91	NE	2	b

August *1d.* *11h.* *40m.*—Warning to Hongkong, Coast Ports, &c.:—Typhoon of unknown intensity within 60 miles of Lat. 20° N. Long. 114° E., stationary or very slow.

August *1d.* *12h.* *00m.*—Pressure has increased moderately at Hakodate and slightly at Hongkong and Tokio; it has decreased slightly elsewhere. A weak anticyclonic area covers Korea and Japan, and an area of relatively low pressure extends from Tongking across the north part of the China Sea and Luzon to the Pacific. The depression or typhoon appears to be stationary at about 150 miles south of the Colony, or is moving very slowly westward.

Manila warning:—Typhoon in Lat. 19° N. Long. 115° E., almost stationary. Recd. *1d.* *9h.* *00m.*

Hongkong rainfall for the 24 hours ending at 10 a.m. to-day, 0·52 inch. Total since January 1st, 71·88 inches, against an average of 52·10 inches.

FORECAST FOR THE 24 HOURS ENDING AT NOON ON THE 2ND.

District.	Forecast.
1.—Formosa Channel,	N. or variable winds, moderate.
2.—South coast of China between Hongkong and Lamocks.	E. winds, strong; cloudy, rain.
3.—Hongkong to Gap Rock,	E. winds, strong; cloudy, rain.
4.—South coast of China between Hongkong and Hainan,	E. winds, strong; cloudy, rain.

C. W. JEFFRIES,—*Chief Assistant.*

Station.	1st August, 1924.								2nd August, 1924.							
	Hongkong Standard Time.	Barometer at Sea Level.		Temperature.	Humidity.	Wind.		Weather.	Hongkong Standard Time.	Barometer at Sea Level.		Temperature.	Humidity.	Wind.		Weather.
		Inches.	Millrs.			Direction.	Force.			Inches.	Millrs.			Direction.	Force.	
Wladivostock,	12	...	...	...	...	...	...	...	6	...	...	...	...	...	...	
Nemuro,	11	...	...	...	...	...	...	...	5	...	...	...	...	...	...	...
Hokodate,	"	29.82	757.5	...	...	SSE	2	...	"	29.80	757.0	...	...	WSW	1	...
Tokio,	"	29.82	757.5	...	...	S	3	...	"	29.86	758.5	...	...	SSW	1	...
Kochi,	"	29.82	757.5	...	...	ESE	1	...	"	29.80	757.0	...	...	SW	1	...
Nagasaki,	"	29.80	757.0	..	...	SW	1	...	"	29.73	755.0	...	...	NE	1	...
Kagoshima,	"	29.80	757.0	...	...	E	1	...	"	29.71	754.5	...	...	N	1	...
Oshima,	"	29.72	755.0	...	...	N	2	...	"	29.59	751.5	...	...	NNW	3	...
Naha,	"	29.72	755.0	...	...	NE	2	...	"	29.65	753.0	...	...	...	...	...
Ishigakijima,	"	29.70	754.5	...	...	ESE	3	...	"	29.63	752.5	...	...	E	1	...
Bonin Island,	"	29.78	756.5	...	...	ESE	2	...	"	29.75	755.5	...	...	E	1	...
Chefoo,	15	29.76	755.9	90	70	SW	1	0	6	29.72	754.9	75	86	SW	1	b
Hankow,	"	...	...	...	...	...	...	...	"	...	...	...	...	...	...	...
Ichang,	"	...	...	...	...	...	...	...	"	...	...	...	...	...	...	...
Changsha,	"	...	...	...	...	...	...	...	"	...	...	...	...	...	...	...
Shanghai,	11	29.78	756.3	93	50	ESE	2	b	"	29.75	755.7	75	100	ESE	1	b
Gutzlaff,	14	29.81	757.2	79	75	SE	2	b	"	29.76	755.9	77	95	SE	1	b
Sharp Peak,	"	29.74	755.4	83	83	ENE	2	0	7	29.74	755.4	80	88	NW	1	0
Amoy,	15	29.60	751.8	90	77	ENE	4	0	9	29.59	751.6	78	95	NE	4	0
Swatow,	"	...	...	...	...	...	...	...	8	...	...	...	...	...	...	...
Taihoku,	11	29.67	753.6	90	63	NE	4	0	5	29.62	752.4	75	89	S	2	b
Taichu,	"	29.66	753.3	90	...	...	0	b	"	29.67	753.6	73	...	...	0	b
Tainan,	"	29.66	753.3	86	...	WSW	2	b	"	29.61	752.1	73	...	ESE	2	b
Koshun,	"	29.66	753.3	86	...	ENE	2	0	"	29.61	752.1	75	...	...	0	0
Pescadores,	"	29.63	752.7	86	..	SW	4	0	"	29.60	751.8	79	..	E	2	b
Canton,	14	...	...	...	...	...	...	...	6	29.58	751.3	78	91	NNE	1	c
Hongkong,	"	29.59	751.6	85	72	E	5	0	"	29.54	750.3	80	76	ENE	3	0
Gap Rock,	"	29.58	751.3	...	...	ENE	6	0	"	29.53	750.0	...	...	NE	5	0
Macao,	"	29.58	751.2	86	71	E	4	0	"	29.53	750.0	79	80	NNE	4	0
Wuchow,	15	...	...	...	...	...	...	...	9	...	...	...	...	...	...	...
Pakhoi,	"	...	...	...	...	...	...	...	"	...	...	...	...	...	...	...
Hoihow,	"	...	...	...	...	...	...	...	"	..	...	...	...	...	...	...
Phulien,	"	29.56	750.9	81	84	ENE	2	0	7	29.55	750.6	77	92	NE	2	0
Tourane,	"	29.54	750.4	86	...	...	0	0	"	29.60	751.8	77	...	NW	2	0
Cape St. James,	"	29.69	754.2	79	...	SW	6	0	"	29.74	755.4	77	...	SW	4	0
Basco,	14	29.61	752.1	81	87	ESE	4	0	6	29.65	753.0	79	95	...	0	0
Aparri,	"	29.60	751.8	84	71	N	4	0	"	29.60	751.8	75	91	SE	2	0
Manila,	"	29.66	753.3	82	81	SSW	4	0	"	29.74	755.4	75	91	S	2	0
Legaspi,	"	29.69	754.2	86	68	SW	4	0	"	29.72	754.8	77	92	SW	2	b
Tacloban,	"	...	...	...	...	...	...	...	"	...	...	...	...	...	...	...
Iloilo,	"	29.73	755.1	86	75	S	6	0	"	29.75	755.7	81	89	S	4	0
Surigao,	"	29.73	755.1	86	41	WSW	1	0	"	...	...	...	...	...	...	...
Guam,	12.20	29.78	756.3	...	...	SW	1	0	4.20	29.76	756.0	...	...	SW	2	0
Yap,	12.47	29.81	757.2	...	...	SSW	2	0	4.47	29.82	757.5	...	...	...	0	b
Labuan,	14	29.78	756.4	88	84	N	2	b	6	29.78	756.4	80	87	S	6	b

August *2d. 9h. 44m.*—Warning to Hongkong, Coast Ports, &c.:—Typhoon of unknown intensity within 30 miles of Lat. 19° N. Long. 114° E., stationary or very slow.

August *1d. 20h. 55m.*—Local signal No. 1 lowered.

August *2d. 11h. 33m.*—Pressure has increased slightly at Tourane and Manila, and decreased slightly to moderately elsewhere. The anticyclone has moved into the Pacific and a typhoon or depression is situated to the south-east of Oshima. Wireless observations from ships received this morning indicate that yesterday's positions of the typhoon were too far to the north-west; at 6 a.m. this morning it was about 200 miles to the south of the Colony, apparently stationary.

Manila warnings: 1. Typhoon in Lat. 19° N. Long. 114° E., moving West. Recd. *1d. 21h. 14m.*
" " :—2. Typhoon S.E. of Naha direction unknown. Recd. *1d. 22h. 00m.*

Hongkong rainfall for the 24 hours ending at 10 a.m. to-day, 0·03 inch. Total since January 1st, 71·91 inches, against an average of 52·59 inches.

FORECAST FOR THE 24 HOURS ENDING AT NOON ON THE 3RD.

District.	Forecast.
1.—Formosa Channel, ...	N.E. winds, moderate to fresh.
2.—South coast of China between Hongkong and Lamocks.	
3.—Hongkong to Gap Rock, ...	N.E. winds, fresh to strong; fair at first, cloudy, with rain later.
4.—South coast of China between Hongkong and Hainan, .	

C. W. JEFFRIES,—*Chief Assistant.*

ROYAL OBSERVATORY, HONGKONG.

DAILY WEATHER REPORT.

Station.	2nd August, 1924.								3rd August, 1924.							
	Hongkong Standard Time.	Barometer at Sea Level.		Temperature.	Humidity.	Wind.		Weather.	Hongkong Standard Time.	Barometer at Sea Level.		Temperature.	Humidity.	Wind.		Weather.
		Inches.	Millrs.			Direction.	Force.			Inches.	Millrs.			Direction.	Force.	
Wladivostock,	12	...	...	...	...	...	...	...	6	...	...	...	...	...	...	...
Nemuro,	11	...	...	...	...	...	...	...	5	29.78	756.5	...	...	SSW	...	...
Hokodate,	"	29.92	760.0	...	...	SSE	2	...	"	29.80	757.0	...	...	...	...	...
Tokio,	"	29.84	758.0	...	...	SSE	3	...	"	29.82	757.5	...	...	...	0	...
Kochi,	"		..	...	...	...	...	...	"	29.75	755.5	...	...	SW	1	...
Nagasaki,	"	29.67	753.5	...	...	E	3	...	"	29.55	750.5	...	...	ENE	4	...
Kagoshima,	"	29.65	753.0	...	...	...	0	...	"	29.23	742.5	...	...	SSE	1	...
Oshima,	"	29.63	752.5	...	...	N	1	...	"	29.53	750.0	...	...	SE	1	...
Naha,	"	29.65	753.0	...	...	WNW	1	...	"	29.63	752.5	...	...	WSW	1	...
Ishigakijima,	"	29.67	753.5	...	...	ESE	2	...	"	29.59	751.5	...	...	S	1	...
Bonin Island,	"	29.72	755.0	...	...	NE	1	...	"	29.61	752.0	...	...	N	1	...
Chefoo,	15	29.67	753.6	84	75	ESE	1	b	6	29.67	753.6	75	92	...	0	b
Hankow,	"	...	...	...	...	...	...	...	"	...	...	...	...	...	...	...
Ichang,	"	...	...	...	...	...	...	...	"	...	...	...	...	...	...	...
Changsha,	"	...	...	...	...	...	...	...	"	...	...	...	...	...	...	...
Shanghai,	11	29.71	754.5	93	50	SE	1	b	"	29.63	752.7	73	98	E	1	b
Gutzlaff,	14	29.73	755.1	84	72	ESE	1	b	"	29.66	753.3	77	92	ESE	2	b
Sharp Peak,	"	29.70	754.4	83	89	E	4	o	7	29.62	752.3	78	88	N	1	o
Amoy,	15	29.63	752.6	77	95	SSW	2	r	9	29.51	749.5	78	92	NE	2	o
Swatow,	"	...	...	..		...	...	...	8	...	...	...	...	...	..	...
Taihoku,	11	29.63	752.7	90	66	ENE	4	o	5	29.55	750.6	75	92	...	0	o
Taichu,	"	29.65	753.0	86	...	NW	2	o	"	29.55	750.6	75	...	...	c	o
Tainan,	"	29.65	753.0	86	...	NW	2	o	"	29.54	750.3	73	...	...	c	r
Koshun,	"	29.69	754.2	86	...	E	2	o	"	29.53	750.0	77	...	SE	2	r
Pescadores,	"	29.66	753.3	84		E	2	o	"	29.52	749.7	79	...	NE	4	o
Canton,	14	29.61	752.1	88	73	E	1	c	6	...	...	...	...	...	...	...
Hongkong,	"	29.53	750.0	85	69	E	5	o	"	29.52	749.8	78	82	NW	2	o
Gap Rock,	"	29.56	750.8	...	...	ENE	5	c	"	29.54	750.3	...	...	NW	3	b
Macao,	"	29.53	750.0	90	69	E	4	o	"	29.50	749.4	79	89	NW	2	b
Wuchow,	15	...	...	...	.	...	...	...	9	...	...	...	...	...	...	...
Pakhoi,	"	...	...	...	...	...	...	...	"	...	...	...	...	...	...	...
Hoihow,	"	..	...	...	...	...	...	...	"	.	...	...	...	...	...	...
Phulien,	"	29.55	750.6	84	81	SE	4	o	7	29.53	750.0	77	96	ENE	1	of
Tourane,	"	29.56	750.9	86	...	W	2	b	"	29.58	751.2	79	...	WSW	2	o
Cape St. James,	"	29.73	755.1	77	...	SW	6	of	"	29.74	755.4	77	...	SW	4	o
Basco,	14	29.60	751.8	84	85	SSW	2	o	6	...	...	...	...	...	...	...
Aparri,	"	29.60	751.8	86	71	SSE	4	r	"	...	...	...	...	...	...	..
Manila,	"	29.69	754.2	81	84	SW	4	o	"	29.68	753.9	77	92	SSW	1	o
Legaspi,	"	29.73	755.1	86	65	SW	4	o	"	29.71	754.5	77	94	SW	2	o
Tacloban,	"	...	..	...	...	...	...	...	"	...	...	...	...	...	...	...
Iloilo,	"	29.75	755.7	82	77	S	6	o	"	29.74	755.4	81	84	SW	4	o
Surigao,	"	29.74	755.4	86	61	WSW	2	b	"	...	...	...	...	...	...	...
Guam,	12.20	29.69	754.2	...	...	SW	4	o	4.20	...	...	...	...	...	...	...
Yap,	12.47	29.76	756.0		...	WNW	2	o	4.47	29.76	756.0	...	...	W	2	o
Labuan,	12	29.80	756.9	86	88	N	2	b	6	29.81	757.2	80	87	N	2	b

August 2*d*. 22*h*. 35*m*.—Local signal No. 1 hoisted.

August 2*d*. 22*h*. 55*m*.—Warning to Hongkong, Coast Ports, &c.:—Typhoon within 60 miles of Lat. 20° N. Long. 115° E., recurving.

August 3*d*. 8*h*. 25*m*.—Warning to Hongkong, Coast Ports, &c.:—Typhoon of unknown intensity within 60 miles of Lat. 21° N. Long. 117° E. moving N.E.

August 3*d*. 12*h*. 14*m*.—Pressure has decreased slightly to moderately at all reporting stations. The northern typhoon is situated in the vicinity of Kagoshima moving northwards. The typhoon of the China Sea has recurved; at 6 a.m. this morning it was situated to the north of the Pratas, moving north-eastwards.

Manila warning:—Typhoon west of Bashi Channel moving N.E. Recd. 3*d*. 11*h*. 25*m*.

Hongkong rainfall for the 24 hours ending at 10 a.m. to-day, 0·00 inch. Total since January 1st, 71·91 inches, against an average of 53·08 inches.

FORECAST FOR THE 24 HOURS ENDING AT NOON ON THE 4TH.

District.	Forecast.
Formosa Channel,	Cyclonic gales.
South coast of China between Hongkong and Lamocks.	Westerly winds, moderate; cloudy, rain later.
Hongkong to Gap Rock,	Westerly winds, moderate; cloudy, rain later.
South coast of China between Hongkong and Hainan,	Westerly winds, moderate; cloudy, rain later.

C. W. JEFFRIES,—*Chief Assistant.*

ROYAL OBSERVATORY, HONGKONG.

DAILY WEATHER REPORT.

Station.	3rd August, 1924. Hongkong Standard Time.	Barometer at Sea Level. Inches.	Barometer at Sea Level. Millrs.	Temperature.	Humidity.	Wind. Direction.	Wind. Force.	Weather.	4th August, 1924. Hongkong Standard Time.	Barometer at Sea Level. Inches.	Barometer at Sea Level. Millrs.	Temperature.	Humidity.	Wind. Direction.	Wind. Force.	Weather.
Wladivostook,	12	...	...	...	...	...	...	...	6	...		...	...	...	...	...
Nemuro,	11	29.78	756.5	...	...	SSW	5	...	5	...	...	...	...	...	...	...
Hokodate,	"	29.80	757.0	...	...	S	3	...	"	29.61	752.0	...	...	...	...	...
Tokio,	"	29.80	757.0	...	...	SE	2	...	"	29.84	758.0	...	...	N	2	...
Kochi,	"	29.72	755.0	...	...	SE	2	...	"	29.76	756.0	...	...	SW	1	...
Nagasaki,	"	29.53	750.0	...	...	ENE	4	...	"	29.69	754.0	...	...	N	1	...
Kagoshima,	"	29.57	751.0	...	...	SSE	3	...	"	29.69	754.0	...	...	NE	2	...
Oshima,	"	29.55	750.5	...	...	S	1	...	"	29.61	752.0	...	...	...	...	...
Naha,	"	29.59	751.5	...	...	SW	2	...	"	29.59	751.5	...	...	SE	1	...
Ishigakijima,	"	29.59	751.5	...	...	SSW	3	...	"	29.41	747.0	...	...	SSE	9	...
Bonin Island,	"	29.53	750.0	...	...	N	2	...	"	...	...	...	...	NNW	3	...
Chefoo,	15	29.64	752.8	83	83	ESE	1	b	6	29.71	754.6	73	100	NW	1	of
Hankow,	"	...	...	...	...	...	...	...	"	...	...	...	...	...	...	...
Ichang,	"	...	...	...	...	...	...	...	"	...	...	...	...	...	...	...
Changsha,	"	...	...	...	...	...	...	...	"	...	...	...	...	...	...	...
Shanghai,	13	29.59	751.5	86	61	NE	1	o	"	29.56	750.9	75	96	NNE	1	b
Gutzlaff,	14	29.61	752.1	88	62	NNE	1	o	"	29.59	751.6	77	95	..	o	o
Sharp Peak,	"	29.69	754.1	81	87	ENE	4	o	7	29.55	750.5	80	80	N	1	b
Amoy,	15	29.43	747.5	86	84	E	4	o	9	29.48	748.8	80	96	SSW	1	o
Swatow,	"	...	...	...	...	...	...	...	8	...	...	...	...	...	...	...
Taihoku,	11	29.65	753.0	84	7	...	o	o	5	29.46	748.2	75	96	E	2	r
Taichu,	"	29.67	753.6	75	...	...	o	r	"	29.43	747.6	75	...	...	o	o
Tainan,	"	29.49	749.1	75	...	NE	4	r	"	29.45	747.9	77	...	NW	4	o
Koshun,	"	29.49	749.1	84	..	SSE	4	o	"	29.43	747.6	79	...	WNW	6	o
Pescadores,	"	29.52	749.7	75	.	ENE	6	r	"	...	...	...	.	...	...	...
Canton,	14	29.51	749.5	88	7	SW	2	c	6	29.54	750.3	80	96	SSW	1	c
Hongkong,	"	29.53	750.0	86	66	WSW	3	o	"	29.53	750.0	79	91	WSW	2	o
Gap Rock,	"	29.57	751.1	...	...	W	4	c	"	29.55	750.6	...	...	WSW	4	b
Macao,	"	29.52	749.7	86	75	SW	4	o	"	29.50	749.4	79	92	WSW	4	o
Wuchow,	15	..	...	...	..	...	...	...	9	...	...	...	...	...	...	...
Pakhoi,	"	...	...	...	...	...	...	...	"	...	...	...	...	...	...	...
Hoihow,	"	...	...	...	...	...	...	...	"	...	...	...	...	...	...	...
Phulien,	"	29.50	749.4	90	72	SSE	2	o	7	...	...	...	...	...	...	...
Tourane,	"	29.55	750.6	86	...	S	2	o	"	...	...	...	...	...	...	...
Cape St. James,	"	29.73	755.1	79	...	SW	4	o	"	...	...	...	...	...	...	...
Basco,	14	29.47	748.5	81	56	SSW	4	r	6	...	...	...	...	...	...	...
Aparri,	"	29.56	750.9	82	81	S	6	r	"	29.53	750.0	75	91	S	2	o
Manila,	"	29.66	753.3	82	77	SW	6	o	"	29.65	753.0	77	94	SW	4	r
Legaspi,	"	...	...	..	...	...	...	...	"	29.65	753.0	81	89	SW	4	o
Taoloban,	"	29.71	754.5	90	60	WSW	6	o	"	...	...	...	...	...	...	...
Iloilo,	"	29.71	754.5	86	71	S	6	b	"	...	...	...	...	...	...	...
Surigao,	"	..	...	...	...	...	...	...	"	...	...	...	...	...	...	...
Guam,	12.20	29.61	752.1	...	...	SW	4	o	4.20	.	...	...	...	.	...	...
Yap,	12.47	29.72	754.8	...	...	WNW	2	o	4.47	29.72	754.8	...	...	SSW	1	r
Labuan,	14	29.78	756.4	88	84	NE	2	b	6	29.73	755.1	77	94	N	1	b

August 4*d.* 9*h.* 35*m.*—Warning to Hongkong:—Typhoon in Lat. 23° N. Long. 123° E., direction unknown, position uncertain.

August 4*d.* 11*h.* 45*m.*—Warning to Hongkong, Coast Ports, &c.:—A severe typhoon within 60 miles of Lat. 24 N. Long. 123° E., moving E.N.E.

August 4*d.* 11*h.* 55*m.*—Pressure has decreased considerably over Formosa and Ishigakijima and slightly over the Philippines and at Shanghai. It has increased slightly to moderately over S.W. Japan.

The typhoon passed over S. Formosa last night. At 6 a.m. it is shown as a severe typhoon 50 miles to the W.N.W. of Ishigakijima, moving E.N.E.

There are indications of a typhoon to the east of the Bonins, moving northward.

Hongkong rainfall for the 24 hours ending at 10 a.m. to-day, 0·03 inch. Total since January 1st, 71·94 inches, against an average of 53·57 inches.

FORECAST FOR THE 24 HOURS ENDING AT NOON ON THE 5TH.

District.	Forecast.
1.—Formosa Channel,	W. winds, strong moderating.
2.—South coast of China between Hongkong and Lamocks.	W. or variable winds, moderate to light; fair.
3.—Hongkong to Gap Rock,	
4.—South coast of China between Hongkong and Hainan,	

T. F. CLAXTON *Director.*

ROYAL OBSERVATORY. HONGKONG.

DAILY WEATHER REPORT

Station.	4th August, 1924. Hongkong Standard Time.	Barometer at Sea Level. Inches.	Barometer at Sea Level. Millrs.	Temperature.	Humidity.	Wind. Direction.	Wind. Force.	Weather.	5th August, 1924. Hongkong Standard Time.	Barometer at Sea Level. Inches.	Barometer at Sea Level. Millrs.	Temperature.	Humidity.	Wind. Direction.	Wind. Force.	Weather.
Wladivostock,	12	...	...	...	...	...	...	...	6	...	...	...	...	...	...	
Nemuro,	11	...	...	...	...	...	...	...	5	...	...	...	...	...	...	...
Hokodate,	,,	29.92	760.0	...	...	SW	1	...	,,	30.00	762.0	...	...	E	2	...
Tokio,	,,	29.84	758.0	...	...	NNE	4	...	,,	29.86	758.5	...	...	ENE	1	...
Kochi,	,,	29.72	755.0	...	...	SW	1	...	,,	29.63	752.5	...	...	SW	1	...
Nagasaki,	,,	29.69	754.0	...	...	ENE	1	...	,,	29.67	753.5	...	...	ENE	2	...
Kagoshima,	,,	29.70	754.5	...	...	NE	2	...	,,	29.61	752.0	...	...	NNW	1	...
Oshima,	,,	29.63	752.5	...	...	NE	1	...	,,	29.57	751.0	...	...	SE	1	...
Naha,	,,	29.57	751.0	...	...	ESE	4	...	,,	29.55	750.5	...	...	ENE	3	...
Ishigakijima,	,,	29.31	744.5	...	...	SSE	7	...	,,	29.29	744.0	...	...	SSW	7	...
Bonin Island,	,,	29.21	742.0	...	...	WSW	5	...	,,	29.65	753.0	.	...	SSE	4	...
Chefoo,	15	29.70	754.4	78	92	E	1	r	6	29.77	756.1	78	86	SE	1	b
Hankow,	,,	...	...	...	...	...	...	...	,,	...	...	...	...	...	...	...
Ichang,	,,	...	...	...	...	...	...	...	,,	...	...	...	...	...	...	...
Changsha,	,,	...	...	...	...	...	...	...	,,	...	...	...	...	...	...	...
Shanghai,	11	29.60	751.8	75	96	SSE	1	r	,,	29.67	753.6	75	98		0	r
Gutzlaff,	14	29.62	752.3	82	83	NE	2	o	,,	29.70	754.4	78	86	ESE	2	o
Sharp Peak,	,,	29.51	749.5	86	76	NNE	1	b	7	29.54	750.3	78	91	N	2	o
Amoy,	15	29.46	748.3	88	76	SE	10	b	9	29.49	749.0	80	92	WNW	4	o
Swatow,	,,	...	...	...		...	...	...	8	...	...	...	...	...	...	...
Taihoku,	11	29.50	749.4	79	90	SW	2	r	5	29.42	747.3	77	96	NNW	4	r
Taichu,	,,	29.49	749.1	86	...	WNW	2	o	,,	29.50	749.4	75	...	...	0	r
Tainan,	,,	29.52	749.7	79	...	NW	4	r	,,	29.46	748.2	77	...	NNW	2	o
Koshun,	,,	29.48	748.8	84	...	NW	6	o	,,	29.42	747.3	77	...	NW	4	o
Pescadores,	,,	29.65	753.0	84		NW	6	o	,,	29.49	749.1	81	..	N	6	b
Canton,	14	29.55	750.5	89	77	WNW	1	c	6	29.53	750.0	77	95	N	1	c
Hongkong,	,,	29.49	749.0	89	69	WSW	2	o	,,	29.51	749.5	79	84	...	0	c
Gap Rock,	,,	29.51	749.5	...	...	WSW	4	b	,,	29.52	749.8	...	...	SW	3	o
Macao,	,,	29.49	749.1	86	85	...	2	o	,,	29.49	749.1	79	91	...	2	o
Wuchow,	15	...	...	...	...	...	...	...	9	...	...	...	...	...	...	...
Pakhoi,	,,	...	...	...	...	..	...	...	,,	...	...	...	...	...	...	...
Hoihow,	,,	...	...	...	...	...	...	...	,,	...	...	...	...	...	...	...
Phulien,	,,	29.48	748.8	90	63	SW	4	o	7	...	...	...	...	...	...	...
Tourane,	,,	29.59	751.5	86	...	SE	2	o	,,	...	...	...	...	...	...	...
Cape St. James,	,,	...	...	...	...	...	...	...	,,	...	...	...	...	...	...	...
Basco,	14	29.47	748.5	84	81	SW	6	o	6	29.42	747.3	81	94	SW	4	r
Aparri,	,,	29.53	750.0	86	71	SW	4	o	,,	29.50	749.4	75	94	SW	2	o
Manila,	,,	29.63	752.7	79	87	SW	4	o	,,	29.61	752.1	77	96	ENE	2	r
Legaspi,	,,	29.61	752.1	86	68	SW	6	o	,,	..	...	...	...	...	...	...
Tacloban,	,,	...	...	...	...	...	...	...	,,	...	...	...	...	...	...	...
Iloilo,	,,	...	...	...	...	...	...	...	,,	...	...	...	...	...	...	...
Surigao,	,,	...	...	...	...	...	...	...	,,	...	...	...	...	...	...	...
Guam,	12.20	29.63	752.7	...	...	SW	4	o	4.20	...	...	...	...	...	...	...
Yap,	12.47	29.76	756.0		...	SW	2	o	4.47	29.75	755.7	...	...	WSW	4	o
Labuan,	14	29.78	756.4	88	84	N	2	b	6	29.78	756.4	80	91	N	2	b

August 5*d.* 11*h.* 26*m.*—Warning to Hongkong, Coast Ports, &c.:—A severe typhoon within 60 miles of Lat. 25° N. Long. 124° E., moving N.E.

August 5*d.* 11*h.* 26*m.*—Pressure has decreased slightly over Formosa and Luzon and over S.W. Japan. It has increased very considerably over the Bonins and is nearly stationary at Hongkong.

The extimated position of the typhoon yesterday afternoon was too far east, owing to lack of observations. This morning at 6 a.m. it was shown near Lat. 25° N. and Long. 124° E., moving slowly N.E.

The Bonins typhoon has passed into the Pacific.

A new typhoon may be forming to the east of the Bashi Channel.

Hongkong rainfall for the 24 hours ending at 10 a.m. to-day, 0·67 inch. Total since January 1st, 72·61 inches, against an average of 54·06 inches.

FORECAST FOR THE 24 HOURS ENDING AT NOON ON THE 6TH.

District.	Forecast.
1.—Formosa Channel,	N.W. winds, strong.
2.—South coast of China between Hongkong and Lamocks,	Light, variable winds; thunder showers.
3.—Hongkong to Gap Rock,	Light, variable winds; thunder showers.
4.—South coast of China between Hongkong and Hainan,	Light, variable winds; thunder showers.

F. F. CLAXTON *Director.*

ROYAL OBSERVATORY, HONGKONG.

DAILY WEATHER REPORT.

Station.	5th August, 1924. Hongkong Standard Time.	Barometer at Sea Level. Inches.	Barometer at Sea Level. Millrs.	Temperature.	Humidity.	Wind. Direction.	Wind. Force.	Weather.	6th August, 1924. Hongkong Standard Time.	Barometer at Sea Level. Inches.	Barometer at Sea Level. Millrs.	Temperature.	Humidity.	Wind. Direction.	Wind. Force.	Weather.
Wladivostock,	12	29.98	761.7	78	...	WSW	3	c	6	29.96	761.0	74	...		0	h
Nemuro,	11	...	...	...	...	...	...	...	5	29.94	760.5	...	...	S	1	...
Hokodate,	,,	29.98	761.5	...	...	ESE	5	...	,,	29.90	759.5	...	...	N	3	...
Tokio,	,,	29.92	760.0	...	...	ESE	3	...	,,	29.96	761.0	...	...	ENE	1	...
Kochi,	,,	29.59	751.5	...	...	ENE	3	...	,,	29.73	755.0	...	...	ESE	1	...
Nagasaki,	,,	29.61	752.0	...	...	N	3	...	,,	...	...	...	...	...	...	...
Kagoshima,	,,	29.55	750.5	...	...	ENE	1	...	,,	...	..	...	...	SSW	3	...
Osbima,	,,	29.55	750.5	...	...	NNW	2	...	,,	29.57	751.0	...	...	...	0	...
Naha,	,,	29.57	751.0	...	...	E	3	...	,,	29.61	752.0	...	...	SSE	1	...
Ishigakijima,	,,	29.41	747.0	...	...	S	5	...	,,	29.53	750.0	...	...	SSE	3	...
Bonin Island,	,,	29.67	753.5	...	...	SE	4	...	,,	29.73	755.0	...	...	SE	2	...
Chefoo,	15	29.82	757.4	84	79	E	1	b	6	29.84	757.9	74	100	ESE	1	of
Hankow,	,,	...	..	...	...	...	...	...	,,	...	...	...	...	...	...	...
Ichang,	,,	...	...	...	...	...	...	...	,,	...	...	...	...	...	...	...
Changsha,	,,	...	...	...	...	...	...	...	,,	...	...	...	...	...	...	...
Shanghai,	11	29.69	754.2	90	57	E	2	b	,,	29.74	755.4	77	94	ENE	1	o
Gutzlaff,	14	29.71	754.6	83	75	ENE	4	b	,,	29.74	755.4	78	92	NE	1	b
Sharp Peak,	..	29.53	750.0	84	79	NNE	4	o	7	29.53	750.0	80	91	N	4	o
Amoy,	15	29.47	748.5	90	73	SSW	4	b	9	29.48	748.8	81	87	W	4	o
Swatow,	,,	...	...	...		...	...	...	8	...	...	...	...	...	...	...
Taihoku,	11	29.41	747.0	79	90	N	4	r	5	29.41	747.0	79	95	E	4	o
Taichu,	,,	...	...	...	...		...	...	,,	29.39	746.4	79	...	S	4	o
Tainan,	,,	29.47	748.5	82	...	N	4	o	,,	29.47	748.5	79	...	WNW	4	o
Koshun,	,,	29.41	747.0	81	...	WNW	6	o	,,	29.46	748.2	77	...	NW	4	o
Pescadores,	..	29.52	749.7	82		NNW	6	o	..	29.45	747.9	79	.	NW	8	o
Canton,	14	...	...	...	...	...	...	...	6	29.57	751.1	71	95	ENE	1	b
Hongkong,	,,	29.50	749.3	87	79	E	3	c	,,	29.56	750.8	79	88	...	0	o
Gap Rock,	,,	29.51	749.5	...	...	SW	2	b	,,	29.56	750.8	...	...	NNW	3	c
Macao,	,,	29.49	749.1	81	84	...	0	o	,,	29.54	750.3	75	96	NNW	2	o
Wuchow,	15	...	...	...	...	...	...	...	9	...	...	...	...	...	...	...
Pakhoi,	,,	...	...	...	...	...	...	...	,,	...	...	...	...	...	...	...
Hoihow,	,,	...	...	...	...	...	...	...	,,	...	...	...	...	...	..	.
Phulien,	,,	...	...	...	...	...	...	...	7	29.55	750.6	75	96	ENE	1	rf
Tourane,	,,	...	...	...	...	...	...	...	,,	29.59	751.5	81	...	W	2	o
Cape St. James,	,,	...	...	...	...	...	...	...	,,	29.74	755.4	77	...	SW	2	c
Basco,	14	29.45	747.9	82	87	SW	4	o	6	29.53	750.0	81	96	SSW	6	o
Aparri,	,,	29.47	748.5	90	69	NW	4	o	,,	29.56	750.9	77	84	SW	2	o
Manila,	,,	29.61	752.1	82	87	WSW	4	o	,,	29.67	753.6	75	96	S	1	r
Legaspi,	,,	29.62	752.4	84	81	SW	4	o	,,	29.67	753.6	79	85	S	2	o
Tacloban,	,,	29.66	753.3	86	58	SSW	4	o	,,	...	...	...	...	...	...	...
Iloilo,	,,	...	...	...	...	...	...	...	,,	29.72	754.8	81	86	SSW	6	r
Surigao,	..	29.65	753.0	90	79	WSW	4	b	,,	...	..	...	...	...	..	...
Guam,	12.20	29.74	755.4	...	...	S	4	o	4.20	29.80	756.9	...	...	S	1	o
Yap,	12.47	29.74	755.4	...	...	SW	4	o	4.47	29.81	757.2	...	...	SSW	2	o
Labuan,	14	29.79	756.6	86	88	N	2	b	6	29.77	756.1	82	87	NW	4	b

August 6*d.* 10*h.* 12*m.*—Warning to Hongkong, Coast Ports, &c.:—Typhoon of unknown intensity within 60 miles of Lat. 24° N. Long. 120° E., moving W.S.W.

August 6*d.* 11*h.* 22*m.*—Pressure has increased moderately at Ishigakijima and slightly over the Loochoos, Formosa, Luzon and S. China. It has decreased slightly at the Pescadores.

The typhoon curved to westward during the night.

At 6 a.m. this morning it was near Lat. 24° N. and Long. 120° E., moving W.S.W. It is of small diameter.

The depression or typhoon which was to the east of the Loochoos last evening has moved to S.W. Japan.

Manila warnings:—1. Typhoon in Lat. 25° N. Long. 122° E., inclining westward.
,, ,, :—2. Typhoon in Lat. 22° N. Long. 122° E., direction unknown.
,, ,, : 3. Typhoon in Lat. 29° N. Long. 134° E., moving West.
} Recd. 5*d.* 21*h.* 34*m.*

Hongkong rainfall for the 24 hours ending at 10 a.m. to-day, 0·16 inch. Total since January 1st, 72·77 inches, against an average of 54·56 inches.

FORECAST FOR THE 24 HOURS ENDING AT NOON ON THE 7TH.

District.	Forecast.
1.—Formosa Channel,	Cyclonic gales.
2.—South coast of China between Hongkong and Lamocks,	N.W. winds, freshening considerably.
3.—Hongkong to Gap Rock,	N.W. winds, light to moderate; generally cloudy, some rain
4.—South coast of China between Hongkong and Hainan,	N.W. winds, light to moderate; generally cloudy, some rain

T. F. CLAXTON *Director.*

ROYAL OBSERVATORY, HONGKONG.

DAILY WEATHER REPORT.

Station.	6th August, 1924. Hongkong Standard Time.	Barometer at Sea Level. Inches.	Barometer at Sea Level. Millrs.	Temperature.	Humidity.	Wind. Direction.	Wind. Force.	Weather.	7th August, 1924. Hongkong Standard Time.	Barometer at Sea Level. Inches.	Barometer at Sea Level. Millrs.	Temperature.	Humidity.	Wind. Direction.	Wind. Force.	Weather.
Wladivostock,	12	...	...	...	...	...	...	...	6	29.87	758.6	74	...	...	0	b
Nemuro,	11	...	...	...	...	...	...	...	5	29.80	757.0	...	...	WSW	1	...
Hokodate,	"	29.90	759.5	...	...	W	10	...	"	29.86	758.5	...	...	N	1	...
Tokio,	"	29.96	761.0	...	...	NW	1	...	"	29.92	760.0	...	...	NW	1	...
Kochi,	"	29.74	755.5	...	...	...	...	...	"	29.80	757.0	...	...	...	...	...
Nagasaki,	"	29.31	744.5	...	...	S	9	...	"	29.71	754.5	...	...	SE	3	...
Kagoshima,	"	29.53	750.0	...	...	SSE	3	...	"	29.73	755.0	...	...	ENE	2	...
Oshima,	"	29.61	752.0	...	...	NNW	1	...	"	29.67	753.5	...	...	SE	1	...
Naha,	"	29.65	753.0	...	...	S	1	...	"	29.65	753.0	...	...	...	...	...
Ishigakijima,	"	29.59	751.5	...	...	S	4	...	"	29.61	752.0	...	...	S	2	...
Bonin Island,	"	29.69	754.0	...	...	SE	5	...	"	29.88	759.0	...	...	SE	6	...
Chefoo,	15	29.78	756.4	84	79	N	1	b	6	29.73	755.1	78	86	N	1	of
Hankow,	"	...	...	...	...	...	...	...	"	...	...	...	...	...	...	...
Ichang,	"	...	...	...	...	...	...	...	"	...	...	...	...	...	...	...
Changsha,	"	...	...	...	...	...	...	...	"	...	...	...	...	...	...	...
Shanghai,	11	29.68	753.9	90	48	NNW	1	b	"	29.67	753.6	72	100	NW	1	b
Gutzlaff,	14	29.70	754.4	86	72	N	2	b	"	29.70	754.4	77	92	NNW	2	b
Sharp Peak,	"	29.52	749.8	83	87	ENE	6	o	7	29.60	751.8	80	95	E	1	o
Amoy,	15	29.49	749.0	77	95	NNW	6	r	9	29.56	750.8	76	95	ENE	1	r
Swatow,	"	...	...	...	...	...	...	...	8	...	...	...	...	...	...	...
Taihoku,	11	29.49	749.1	86	81	E	6	o	5	29.62	752.4	75	96	...	0	o
Taichu,	"	29.53	750.0	82	...	S	4	o	"	29.63	752.7	73	...	...	0	o
Tainan,	"	29.55	750.6	81	...	NE	2	o	"	29.59	751.5	75	...	ESE	2	b
Koshun,	"	29.52	749.7	73	...	WNW	6	b	"	29.59	751.5	77	...	...	0	h
Pescadores,	"	29.53	750.0	82	..	W	6	o	"	29.59	751.5	79	...	SSE	4	o
Canton,	14	...	...	...	...	...	...	...	6	29.55	750.5	79	91	N	1	b
Hongkong,	"	29.55	750.5	82	90	S	3	c	"	29.56	750.8	80	91	S	2	ot
Gap Rock,	"	29.58	751.3	...	...	S	1	b	"	29.57	751.1	...	...	N	3	op
Macao,	"	29.53	750.0	90	69	ESE	4	o	"	29.53	750.0	81	94	...	2	o
Wuchow,	15	...	...	...	...	...	...	...	9	...	...	...	...	...	...	...
Pakhoi,	"	...	...	...	...	...	...	...	"	...	...	...	...	...	...	...
Hoihow,	"	...	...	...	...	...	..	...	"	...	...	...	...	...	...	..
Phulien,	"	29.54	750.3	77	96	ESE	6	rf	7	29.54	750.3	77	96	NNE	2	b
Tourane,	"	29.58	751.2	86	...	E	2	o	"	29.60	751.8	77	...	WSW	2	o
Cape St. James,	"	29.72	754.8	79	...	WSW	6	r	"	29.75	755.7	77	...	WSW	4	o
Basco,	14	29.53	750.0	82	89	SW	6	r	6	29.53	750.0	81	97	SW	4	r
Aparri,	"	29.55	750.6	86	68	NW	4	o	"	29.61	752.1	77	94	...	0	o
Manila,	"	29.69	754.2	77	91	WSW	4	o	"	29.72	754.8	75	96	SW	1	o
Legaspi,	"	29.68	753.9	86	75	SSW	4	q	"	29.72	754.8	77	88	SW	2	o
Tacloban,	"	...	...	...	...	...	...	...	"	29.75	755.7	77	86	S	2	o
Iloilo,	"	29.72	754.8	90	48	WSW	4	b	"	...	...	...	...	...	...	...
Surigao,	"	29.71	754.5	86	75	SSW	6	o	"	...	...	...	...	...	...	...
Guam,	12.20	29.78	756.3	...	...	SSW	4	o	4.20	29.79	756.6	...	...	S	1	o
Yap,	12.47	29.80	756.9	...	...	SW	4	o	4.47	29.82	757.5	...	...	...	0	o
Labuan,	14	29.58	751.3	88	84	N	2	b	6	29.77	756.1	82	87	NW	2	b

August *7d.* 10*h.* 11*m.*—Warning to Hongkong:—Typhoon in Lat. 26° N. Long. 116° E., filling up, position uncertain.

August *7d.* 12*h.* 10*m.*—Pressure has increased considerably over south Japan N. Formosa and the Bonins, moderately along the east coast of China, and slightly over the Loochoos and north Luzon; it has decreased slightly elsewhere.

The typhoon probably entered the coast near Amoy last night and is filling up. The northern typhoon appears to be situated near Quelpart Island moving N.W. or N.N.W.

Manila warnings:—1. Typhoon in Lat. 25° N. Long. 119° E., moving West.
" " :—2. Typhoon in Lat. 32° N. Long. 128° E., moving N.N.W.
" " :—3. Typhoon E. of southern Formosa filling up.
} Recd. *6d.* 20*h.* 58*m.*

Hongkong rainfall for the 24 hours ending at 10 a.m. to-day, 0·56 inch. Total since January 1st, 73·33 inches, against an average of 55·07 inches.

FORECAST FOR THE 24 HOURS ENDING AT NOON ON THE 8TH.

District.	Forecast.
1.—Formosa Channel,	S. winds, moderate.
2.—South coast of China between Hongkong and Lamocks.	Variable winds, light to moderate; cloudy, rain later.
3.—Hongkong to Gap Rock,	Variable winds, light to moderate; cloudy, rain later.
4.—South coast of China between Hongkong and Hainan,	Variable winds, light to moderate; cloudy, rain later.

C. W. JEFFRIES,—*Chief Assistant.*

ROYAL OBSERVATORY, HONGKONG.

DAILY WEATHER REPORT.

Station.	7th August, 1924. Hongkong Standard Time.	Barometer at Sea Level. Inches.	Millrs.	Temperature.	Humidity.	Wind. Direction.	Force.	Weather.	8th August, 1924. Hongkong Standard Time.	Barometer at Sea Level. Inches.	Millrs.	Temperature.	Humidity.	Wind. Direction.	Force.	Weather.
Wladivostock, .	12	29.82	757.5	84	...	SSE	4	c	6	29.85	758.2	77	...	SE	2	o
Nemuro.....	11	29.82	757.5	...	...	NNE	2	...	5	29.88	759.0	...	...	SSE	2	...
Hokodate, ...	,,	29.84	758.0	...	...	SSE	2	...	,,	29.86	758.5	...	...	...	0	...
Tokio.....	,,	29.88	759.0	...	...	S	2	...	,,	29.92	760.0	...	...	SSW	1	...
Kochi, ...	,,	29.82	757.5	...	...	W	1	...	,,	29.80	757.0	...	...	SW	1	...
Nagasaki, ...	,,	29.74	755.5	...	...	SE	2	...	,,	29.78	756.5	...	...	S	1	...
Kagoshima, ...	,,	29.72	755.0	...	...	S	1	...	,,	29.75	755.5	...	...	NNE	1	...
Oshima, ...	,,	29.69	754.0	...	...	N	2	...	,,	29.63	752.5	...	...	...	0	...
Naha, ...	,,	29.67	753.5	...	...	NW	2	...	,,	29.61	752.0	...	...	NNE	2	...
Ishigakijima,...	,,	29.65	753.0	...	...	S	1	...	,,	29.63	752.5	...	...	NE	1	...
Bonin Island,...	,,	29.55	750.5	...	..	ESE	4	..	,,	...	...	...	...	ESE	3	...
Chefoo, ...	15	29.69	754.1	84	83	NE	2	o	6	29.63	752.6	75	100	E	6	o
Hankow, ...	,,	...	...	...	...	...	...	...	,,	...	...	...	...	...	...	...
Ichang, ...	,,	...	...	...	...	...	...	...	,,	...	...	...	...	...	...	...
Changsha, ...	,,	...	...	...	...	...	...	...	,,	...	...	...	...	..	...	...
Shanghai, ...	11	29.63	752.7	90	63	...	0	b	,,	29.68	753.9	72	100	ESE	1	b
Gutzlaff.....	14	29.68	753.9	88	66	WNW	1	b	,,	29.71	754.6	78	92	S	1	b
Sharp Peak, ...	,,	29.62	752.3	88	80	E	1	b	7	29.63	752.6	80	87	N	1	o
Amoy, ...	15	29.55	750.5	86	84	SSW	4	o	9	29.58	751.3	80	92	ENE	1	o
Swatow.....	,,	...	...	...	...	..	...	...	8	...	...	...	...	...	...	...
Taihoku, ...	11	29.65	753.0	86	71	W	1	o	5	29.62	752.4	75	98	...	0	o
Taichu, ...	,,	29.63	752.7	90	...	NW	1	b	,,	29.65	753.0	75	...	...	c	b
Tainan, ...	,,	29.62	752.4	86	...	W	1	o	,,	29.59	751.5	75	...	...	o	b
Koshun,.....	,,	29.62	752.4	90	...	...	0	b	,,	29.60	751.8	75	...	...	o	o
Pescadores, ...	,,	29.63	752.7	90		S	2	b	..	29.60	751.8	79	...	...	o	b
Canton, ...	14	29.52	749.8	90	73	W	1	o	6	...	...	...	...	...	...	...
Hongkong.....	,,	29.53	750.0	88	75	WNW	1	o	,,	29.55	750.5	79	94	SE	3	o
Gap Rock, ...	,,	29.55	750.5	...	...	SE	2	c	,,	29.55	750.5	...	...	SSE	3	o
Macao, ...	,,	29.52	749.7	90	79	SE	2	o	,,	29.53	750.0	81	94	S	2	o
Wuchow, ...	15	...	...	...	...	...	...	...	9	...	...	...	...	...	...	...
Pakhoi, ...	,,	...	...	...	...	...	...	...	,,	...	...	...	...	...	...	...
Hoihow, ...	,,	...	...	...	...	...	...	...	,,	...	...	...	...	...	...	...
Phulien, ...	,,	29.53	750.0	82	84	ENE	4	o	7	29.54	750.3	75	98	NNE	4	rf
Tourane,.....	,,	29.56	750.9	84	...	E	2	o	,,	29.59	751.5	81	...	SW	2	o
Cape St. James,	,,	29.74	755.4	82	...	WSW	4	o	,,	29.75	755.7	73	...	SW	6	r
Basco.....	14	29.60	751.8	81	92	SW	4	rf	6	29.60	751.8	81	94	SW	4	o
Aparri, ...	,,	29.61	752.1	82	98	SW	4	o	,,	29.62	752.4	77	89	S	2	o
Manila, ...	,,	29.69	754.2	81	84	SW	4	o	,,	29.71	754.5	75	98	...	o	o
Legaspi, ...	,,	29.69	754.2	84	77	SW	4	o	,,	29.73	755.1	79	91	SW	2	o
Tacloban, ...	,,	...	...	...	...	...	...	...	,,	...	...	...	...	...	...	...
Iloilo, ...	,,	29.73	755.1	79	89	S	6	o	,,	29.78	756.3	79	80	SSW	6	o
Surigao, ...	,,	...	...	...	...	...	...	...	,,	...	...	...	...	...	...	...
Guam,.....	12.20	29.73	755.1	...	...	SSW	2	b	4.20	29.74	755.4	...	...	SW	1	o
Yap, ...	12.47	29.76	756.0	...	...	SW	4	o	4.47	29.79	756.6	...	...	SW	2	o
Labuan, ...	14	29.80	756.9	86	88	N	2	b	6	29.76	755.9	81	91	N	1	b

August 8*d*. 11*h*. 44*m*.—Pressure changes are slight at all reporting stations.

The northern typhoon appears to have entered the coast to the south of Chefoo.

A trough of low pressure extends from Hongkong to Haiphong.

Hongkong rainfall for the 24 hours ending at 10 a.m. to-day, 0·01 inch. Total since January 1st. 75·34 inches, against an average of 55·59 inches.

FORECAST FOR THE 24 HOURS ENDING AT NOON ON THE 9TH.

District.	Forecast.
1.—Formosa Channel, ...	S.E. winds, moderate; overcast, occasional rain.
2.—South coast of China between Hongkong and Lamocks.	
3.—Hongkong to Gap Rock,.....	
4.—South coast of China between Hongkong and Hainan, .	

T. F. CLAXTON *Director.*

ROYAL OBSERVATORY, HONGKONG.

DAILY WEATHER REPORT.

Station.	8th August, 1924.								9th August, 1924.							
	Hongkong Standard Time.	Barometer at Sea Level.		Temperature.	Humidity.	Wind.		Weather.	Hongkong Standard Time.	Barometer at Sea Level.		Temperature.	Humidity.	Wind.		Weather.
		Inches.	Millrs.			Direction.	Force.			Inches.	Millrs.			Direction.	Force.	
Wladivostock, .	12	...	...	...	...	...	...	...	6	..	..	...	...	...	...	...
Nemuro,	11	29.84	758.0	...	...	S	3	...	5	...	...	...	...	...	...	...
Hokodate,	"	29.84	758.0	...	...	S	2	...	"	29.82	757.5	...	...	WSW	2	...
Tokio	"	29.90	759.5	...	...	SSE	3	...	"	29.96	761.0	...	..	..	0	...
Kochi,	"	29.80	757.0	...	...	SE	1	...	"	29.82	757.5	...	...	WSW	1	...
Nagasaki,	"	29.76	756.0	...	...	ENE	5	...	"	29.73	755.0	...	..	NE	4	...
Kagoshima,	"	29.74	755.5	...	...	NE	3	...	"	29.67	753.5	...	...	NE	2	...
Oshima,	"	...	...	...	...	...	...	...	"	29.47	748.5	...	...	N	4	...
Naha	"	29.63	752.5	...	...	N	3	...	"	29.51	749.5	...	...	N	4	...
Ishigakijima,	"	29.65	753.0	...	...	SE	2	...	"	29.59	751.5	...	.	N	1	...
Bonin Island,	"	29.61	752.0	...	...	SE	5	..	"	29.65	753.0		...	SE	6	..
Chefoo,	15	29.63	752.6	82	83	SSE	6	0	6	29.75	755.6	79	92	SE	1	b
Hankow,	"	...	...	...	...	...	...	...	"	...	...	...	...	...	...	...
Ichang,	"	...	...	...	...		...	...	"	...	...	...	...	...	...	...
Changsha,	"	...	...	...	...	...	...	...	"	...	..	...	...	..	...	...
Shanghai,	11	29.69	754.2	90	66	ESE	2	b	"	29.72	754.8	77	96	ESE	1	b
Gutzlaff,	14	29.73	755.1	86	65	SE	2	b	"	29.76	755.9	80	92	SE	2	b
Sharp Peak,	"	29.64	752.8	86	80	ENE	2	0	7	29.64	753.6	80	91	W	1	0
Amoy,	15	29.55	750.5	88	73	SSW	4	b	9	29.59	751.6	81	87	...	0	0
Swatow,	"	...	...	...	...		...	...	8	...	...	...	...	...	...	...
Taihoku,	11	29.63	752.7	90	69	E	1	0	5	29.63	752.7	75	94	E	1	b
Taichu,	"	29.63	752.7	90	...	NW	1	b	"	29.65	754.0	75	...	NNW	1	0
Tainan,	"	29.65	753.0	86	...	WSW	2	0	"	29.61	752.1	75	...	SSW	2	b
Koshun,	"	29.66	753.3	81	...	..	0	r	"	29.61	752.1	77	...	...	0	0
Pescadores,	"	29.65	753.0	84		NW	2	0	"	29.61	752.1	77	...	WNW	2	0
Canton,	14	29.60	751.8	81	91	...	0	r	6	...	...	...	...	...	...	...
Hongkong,	"	29.57	751.1	81	89	NW	1	0	"	29.57	751.1	79	95	...	0	0
Gap Rock,	"	29.58	751.3	...	...	SSE	2	0	"	29.57	751.1	...	...	SSW	3	0
Macao,	"	29.55	750.6	82	89	ESE	2	0	"	29.55	750.6	77	98	NW	2	0
Wuchow,	15	..	...	...	.	...	...	...	9	...	...	...	...	...	...	...
Pakhoi,	"	...	...	...			...	...	"	...	...	...	...	...	...	...
Hoihow,	"	...	...	...	...	...	...	...	"	...	...	...	...	...	...	.
Phulien,	"	29.52	749.7	82	87	ENE	4	0	7	29.55	750.6	84	98	E	2	rf
Tourane,	"	29.56	750.9	84	...	E	2	0	"	29.59	751.5	79	...	...	0	0
Cape St. James,	"	29.71	754.5	84	...	SSW	4	b	"	29.74	755.4	77	...	SW	4	0
Basco,	14	29.60	751.8	77	96	W	2	r	6	...	...	...	...	...	...	...
Aparri,	"	29.62	752.4	86	71	NW	4	r	"	29.62	752.4	75	96	...	0	r
Manila,	"	29.71	754.5	86	78	WSW	6	0	"	29.69	754.2	81	90	SW	4	0
Legaspi,	"	29.68	753.9	90	66	SW	4	0	"	29.71	754.5	79	91	SW	2	b
Tacloban,	"	...	...	...	...	...	...	...	"	...	...	...	...	...	...	...
Iloilo,	"	29.73	755.1	84	68	SSW	6	0	"	...	...	...	...	...	...	...
Surigao,	"	29.73	755.1	86	56	WSW	4	b	"	...	...	...	...	...	...	...
Guam,	12.20	29.75	755.7	...	...	SSW	2	r	4.20	...	...	...	...	...	...	...
Yap,	12.47	29.78	756.3	...	...	SSW	4	0	4.47	29.80	756.9	...	...	SW	2	b
Labuan,	14	29.78	756.4	88	84	N	2	b	6	...	..	...	...	...	...	...

August 9*d*. 10*h*. 50*m*.—Warning to Hongkong, Coast Ports, &c.:—Typhoon of unknown intensity within 120 miles of Lat. 26° N. Long. 130° E., moving W.N.W.

August 9*d*. 11*h*. 03*m*.—Pressure has increased moderately at Chefoo, and slightly over Formosa Channel and the Bonins; it has decreased moderately over the Loochoos and slightly elsewhere. A weak anticyclone is central over Japan, and an area of relatively low pressure covers S. China and the north part of the China Sea.

A typhoon is situated at about 150 miles south of Oshima, apparently moving W.N.W.

Hongkong rainfall for the 24 hours ending at 10 a.m. to-day, 1·28 inch. Total since January 1st, 74·62 inches, against an average of 56·12 inches.

FORECAST FOR THE 24 HOURS ENDING AT NOON ON THE 10TH.

District.	Forecast.
1.—Formosa Channel, ... 2.—South coast of China between Hongkong and Lamocks. 3.—Hongkong to Gap Rock, ... 4.—South coast of China between Hongkong and Hainan, .	S. to W. or variable winds, moderate; cloudy, rain.

C. W. JEFFRIES,—*Chief Assistant.*

ROYAL OBSERVATORY, HONGKONG.

DAILY WEATHER REPORT.

Station.	9th August, 1924. Hongkong Standard Time.	Barometer at Sea Level. Inches.	Millrs.	Temperature.	Humidity.	Wind. Direction.	Force.	Weather.	10th August, 1924. Hongkong Standard Time.	Barometer at Sea Level. Inches.	Millrs.	Temperature.	Humidity.	Wind. Direction.	Force.	Weather.
Wladivostock,	12	29.79	756.7	86	...	W	2	b	6	29.78	756.5	76	...	SE	1	f
Nemuro,	11	29.69	754.0	...	...	NNE	1	...	5	29.80	757.0	...	...	SW	1	...
Hokodate,	"	29.82	757.5	...	...	WNW	3	...	"	29.82	757.5	...	...	E	1	...
Tokio,	"	29.92	760.0	...	...	SSE	2	...	"	29.90	759.5	...	...	...	0	...
Kochi,	"	29.80	757.0	...	...	ESE	2	...	"	29.82	757.5	...	...	SW	1	...
Nagasaki,	"	29.67	753.5	...	...	NE	6	...	"	29.65	753.0	...	...	ENE	4	...
Kagoshima,	"	29.65	753.0	...	...	NNE	4	...	"	29.63	752.5	...	...	ENE	2	...
Oshima,	"	29.41	747.0	...	...	N	5	...	"	29.33	745.0	...	...	E	3	...
Naha,	"	29.47	748.5	...	...	N	5	...	"	29.06	738.0	...	...	SW	8	...
Ishigakijima,	"	29.61	752.0	...	...	NW	3	...	"	29.49	749.0	...	.	WNW	3	...
Bonin Island,	"	29.67	753.5	...	...	ESE	6	...	"	29.65	753.0	.	...	E	1	...
Chefoo,	15	29.77	756.1	92	75	S	1	b	6	29.77	756.1	76	95	SE	1	b
Hankow,	"	...	...	...	...	...	...	...	"	...	...	...	...	...	...	...
Ichang,	"	...	...	...	...		...	...	"	...	...	...	...	...	...	...
Changsha,	"	...	...	...	...	...	...	...	"	...	...	...	...	...	...	...
Shanghai,	11	29.73	755.1	93	57	E	2	b	"	29.69	754.2	79	89	NE	2	o
Gutzlaff,	14	29.74	755.4	86	68	NE	4	b	"	29.68	753.9	81	87	NNE	4	o
Sharp Peak,	"	29.67	753.6	88	80	E	4	b	7	29.62	752.3	80	87	W	1	b
Amoy,	15	29.58	751.3	90	70	NE	2	o	9	29.58	751.3	81	92	NE	2	o
Swatow,	"	...	...	...	...	...	...	...	8	...	...	...	...	...	...	...
Taihoku,	11	29.65	753.0	90	63	E	1	b	5	29.61	752.1	84	92	SW	2	o
Taichu,	"	29.65	753.0	90	...	...	o	o	"	29.63	752.7	75	...	...	o	b
Tainan,	"	29.66	753.3	86	...	WSW	2	b	"	29.60	751.8	75	...	ESE	6	b
Koshun,	"	29.54	750.3	86	...	NW	2	o	"	29.59	751.5	79	...	NW	2	o
Pescadores,	"	29.65	753.3	86	.	SW	2	b	"	29.61	752.1	79	...	...	o	b
Canton,	14	...	...		...	...	...	...	6	..	...	...	...	...	...	...
Hongkong,	"	29.61	752.1	80	90	...	o	or	"	29.63	752.6	77	94	...	o	od
Gap Rock,	"	29.61	752.1	...	...	WSW	3	od	"	29.65	753.1	...	...	SSE	3	o
Macao,	"	29.55	750.6	82	90	SSE	2	r	"	29.60	751.8	77	96	...	o	r
Wuchow,	15	...	...	...	...	...	...	...	9	...	...	...	...	...	...	...
Pakhoi,	"	...	...	...	...	...	...	...	"	...	...	...	...	...	...	...
Hoihow,	"	...	...	...	...	...	...	...	"	...	...	...	...	...	...	...
Phulien,	"	29.54	750.3	86	78	SE	4	o	7	29.58	751.2	77	96	ENE	4	r
Tourane,	"	29.56	750.9	86	...	SE	4	b	"	29.61	752.1	81	...	...	o	o
Cape St. James,	"	29.69	754.2	86	...	SW	2	b	"	29.74	755.4	77	...	WSW	4	b
Basco,	14	29.61	752.1	77	94	W	4	r	6	29.59	751.5	81	97	W	4	o
Aparri,	"	29.58	751.2	84	81	N	4	o	"	...	...	...	...	...	...	...
Manila,	"	29.71	754.5	84	77	WSW	4	o	"	29.73	755.1	79	92	...	o	o
Legaspi,	"	29.69	754.2	86	68	SSW	4	o	"	29.72	754.8	79	90	SW	2	o
Tacloban,	"	...	...	...	...	...	...	...	"	...	...	...	...	...	...	...
Iloilo,	"	29.73	755.1	86	78	SSW	4	o	"	...	...	...	...	...	...	...
Surigao,	"	29.72	754.8	90	69	WSW	2	b	"	...	...	...	...	...	...	...
Guam,	12.20	29.75	755.7	...	...	SW	4	o	4.20	...	...	...	...	...	...	...
Yap,	12.47	29.80	756.9	...	...	SW	4	o	4.47	29.81	757.2	...	...	SSW	2	o
Labuan,	14	29.78	756.4	88	84	N	2	b	6	29.73	755.1	76	94	N	1	o

August 10*d.* 12*h.* 53*m.*—Warning to Hongkong, Coast Ports, &c.:—A severe typhoon in Lat. 27° N. Long. 128° E., moving W.N.W.

August 10*d.* 12*h.* 55*m.*—Pressure has decreased considerably at Naha and moderately at the other Loochoo stations and at Shanghai. It has decreased slightly over central and S. Japan, Formosa and the Philippines. It has increased slightly over S. China and Indo-China.

At 6 a.m. this morning the typhoon was in Lat. 27° N. and Long. 128° E. moving W.N.W.

A trough of low pressure extends from Indo-China to S. Formosa.

Manila warning:—Typhoon in Lat. 27° N. Long. 127° E., moving W.N.W. Recd. 10*d.* 12*h.* 22*m.*

Hongkong rainfall for the 24 hours ending at 10 a.m. to-day, 1·33 inch. Total since January 1st, 75·95 inches, against an average of 56·65 inches.

FORECAST FOR THE 24 HOURS ENDING AT NOON ON THE 11TH.

District.	Forecast.
1.—Formosa Channel,	W. or variable winds, moderate.
2.—South coast of China between Hongkong and Lamocks,	S. or variable winds, light to moderate; cloudy, rain.
3.—Hongkong to Gap Rock,	
4.—South coast of China between Hongkong and Hainan,	

B. D. EVANS,—*First Assistant.*

ROYAL OBSERVATORY, HONGKONG.

DAILY WEATHER REPORT.

Station.	10th August, 1924.								11th August, 1924.							
	Hongkong Standard Time.	Barometer at Sea Level.		Temperature.	Humidity.	Wind.		Weather.	Hongkong Standard Time.	Barometer at Sea Level.		Temperature.	Humidity.	Wind.		Weather.
		Inches.	Millrs.			Direction.	Force.			Inches.	Millrs.			Direction.	Force.	
Wladivostock,	12	...	...	...	...	...	...	...	6	...	...	...	...	...	...	...
Nemuro,	11	29.76	756.0	...	...	S	3	...	5	...		...	...	...	...	...
Hokodate,	"	29.80	757.0	...	...	...	...	...	"	29.71	754.5	...	...	...	...	...
Tokio,	"	29.84	758.0	...	...	SSE	3	...	"	29.80	757.0	...	...	NNW	1	...
Kochi,	"	29.82	757.5	...	...	SE	1	...	"	29.76	756.0	...	...	SW	1	...
Nagasaki,	"	29.69	754.0	...	...	NE	3	...	"	29.69	754.0	...	...	...	0	...
Kagoshima,	"	29.67	753.5	...	...	E	2	...	"	29.65	753.0	...	...	ENE	2	...
Oshima,	"	29.39	746.5	...	...	ESE	4	...	"	29.47	48.5	...	...	ESE	2	...
Naha,	"	29.04	737.5	...	...	SSW	9	...	"	29.27	743.5	...	...	SSE	3	...
Ishigakijima,	"	29.47	748.5	...	...	WNW	7	...	"	29.31	744.5	...	...	W	9	...
Bonin Island,	"	29.65	753.0	...	...	E	1	..	"	29.63	752.5	...	...	E	1	...
Chefoo,	15	29.74	755.4	88	73	E	1	b	6	29.75	755.6	76	92	...	0	b
Hankow,	"	...	...	...	...	...	...	...	"	...	...	...	...	...	...	...
Ichang,	"	...	...	...	...	...	...	...	"	...	...	...	...	...	...	...
Changsha,	"	...	...	...	...	...	...	...	"	...	...	...	...	...	...	...
Shanghai,	11	29.67	753.6	90	60	NE	4	o	"	29.65	753.0	79	87	NNE	4	b
Gutzlaff,	14	29.65	753.3	88	69	NNE	6	o	"	29.63	752.6	78	92	NE	6	o
Sharp Peak,	"	29.60	751.8	92	77	SSE	1	b	7	29.54	750.3	82	83	W	1	o
Amoy,	15	29.54	750.3	75	56	SSE	6	r	9	29.57	751.1	80	87	WSW	2	o
Swatow,	"	...	...	...	...	...	...	...	8	...		...	...	...	...	...
Taihoku,	11	29.62	752.4	90	66	W	4	b	5	29.50	749.4	77	91	WSW	6	r
Taichu,	"	29.66	753.3	86	...	W	2	b	"	29.60	751.8	77	...	...	0	o
Tainan,	"	29.66	753.3	82	...	N	4	r	"	29.55	750.6	75	...	...	0	b
Koshun,	"	29.62	752.4	86	...	WNW	4	b	"	29.52	749.7	81	...	WNW	4	o
Pescadores,	"	29.67	753.6	86	.	NW	2	b	"	29.55	750.6	81	...	WSW	2	b
Canton,	14	29.60	751.8	82	87	S	1	o	6	29.58	751.3	78	95	SE	1	o
Hongkong,	"	29.62	752.3	81	90	E	2	or	"	29.58	751.3	77	93	...	0	om
Gap Rock,	"	29.64	752.8	...	...	S	3	or	"	29.58	751.3	...	...	SW	2	or
Macao,	"	29.61	752.1	79	98	SE	2	r	"	29.55	750.6	77	96	SW	2	o
Wuchow,	15	...	...	...	...	...	...	...	9	...	...	...	...	...	...	...
Pakhoi,	"	...	...	...	...	...	...	...	"	...	...	...	...	...	...	...
Hoihow,	"	...	...	...	...	...	...	...	"	...	...	...	...	...	...	...
Phulien,	"	29.54	750.3	90	72	SSW	1	o	7	29.59	751.5	77	98	NNE	1	of
Tourane,	"	29.60	751.8	86	...	SE	2	o	"	29.61	52.1	82	...	SSW	2	o
Cape St. James,	"	29.73	755.1	86	...	SSW	4	b	"	29.78	756.3	77	...	SW	2	of
Basco,	14	29.58	751.2	82	86	SW	6	o	6	29.53	750.0	81	97	WSW	6	r
Aparri,	"	29.62	752.4	86	78	N	2	r	"	29.58	751.2	77	91	S	4	o
Manila,	"	29.69	754.2	86	71	WSW	6	b	"	29.73	755.1	79	87	SW	2	o
Legaspi,	"	29.69	754.2	86	71	SW	4	o	"	29.71	754.5	77	88	SW	4	b
Tacloban,	"	...	...	...	...	...	...	...	"	...	...	...	...	...	...	...
Iloilo,	"	...	...	...	...	...	...	...	"	29.76	756.0	82	84	SSW	4	o
Surigao,	"	29.67	753.6	90	51	WSW	2	b	"	...	...	...	...	...	...	...
Guam,	12.20	29.74	755.4	...	...	SW	4	o	4.20	29.73	755.1	...	...	SW	2	o
Yap,	12.47	29.78	756.3	...	...	SSE	4	o	4.47	29.79	756.6	...	...	SSW	4	o
Labuan,	14	29.79	756.6	86	88	N	2	b	6	29.73	755.1	76	94	N	1	o

August 11*d.* 11*h.* 48*m.*—Warning to Hongkong, Coast Ports, &c.:—A severe typhoon within 60 miles of Lat. 27° N. Long. 125° E., moving West.

August 11*d.* 11*h.* 52*m.*—Pressure has increased considerably at Naha and decreased moderately at Ishigakijima and Taihoku. It has decreased slightly at the majority of other reporting stations.

At 6 a.m. this morning the typhoon was near Lat. 27° N. and Long. 125° E. moving West. Foochow is threatened.

Shanghai warning:—Typhoon of unknown intensity within 120 miles of Lat. 27° N. Long. 125° E., direction W. Recd. 11*d.* 11*h.* 33*m.*

Hongkong rainfall for the 24 hours ending at 10 a.m. to-day, 0·86 inch. Total since January 1st, 76·81 inches, against an average of 57·19 inches.

FORECAST FOR THE 24 HOURS ENDING AT NOON ON THE 12TH.

District.	Forecast.
1.—Formosa Channel,	S.W. winds, freshening.
2.—South coast of China between Hongkong and Lamocks,	S.W. winds, moderate; overcast, rain.
3.—Hongkong to Gap Rock,	S.W. winds, moderate; overcast, rain.
4.—South coast of China between Hongkong and Hainan,	Light, variable winds.

T. F. CLAXTON *Director.*

ROYAL OBSERVATORY, HONGKONG.

DAILY WEATHER REPORT.

Station.	11th August, 1924.								12th August, 1924.							
	Hongkong Standard Time.	Barometer at Sea Level.		Temperature.	Humidity.	Wind.		Weather.	Hongkong Standard Time.	Barometer at Sea Level.		Temperature.	Humidity.	Wind.		Weather.
		Inches.	Millrs.			Direction.	Force.			Inches.	Millrs.			Direction.	Force.	
Wladivostock,	12	...	...	...	...	...	...	...	6	...	...	...	...	...	...	...
Nemuro,	11	...	...	...	...	...	...	...	5	...	...	...	...	...	...	...
Hokodate,	,,	29.67	753.5	...	...	WSW	2	...	,,	29.69	754.0	...	...	...	...	...
Tokio,	,,	29.72	755.0	...	...	SSE	3	...	,,	29.73	755.0	...	...	W	1	...
Kochi,	,,	29.76	756.0	...	...	WSW	1	...	,,	29.75	755.5	...	...	SW	1	...
Nagasaki,	,,	29.67	753.5	...	...	SE	2	...	,,	29.69	754.0	...	...	...	0	...
Kagoshima,	,,	29.67	753.5	...	...	E	3	...	,,	29.67	753.5	...	...	NE	2	...
Oshima,	,,	29.51	749.5	...	...	E	2	...	,,	29.51	749.5	...	...	ESE	2	...
Naha,	,,	29.35	745.5	...	...	SE	5	...	,,	29.31	744.5	...	...	SE	5	...
Ishigakijima,	,,	29.29	744.0	...	...	W	9	...	,,	29.10	739.0	...	...	W	9	...
Bonin Island,	,,	29.59	751.5	...	...	NE	2	...	,,	29.59	751.5	...	...	...	0	...
Chefoo,	15	29.70	754.4	86	76	NNE	2	b	6	..	...	78	92	...	0	0
Hankow,	,,	...	...	...	...	...	...	...	,,	...	...	...	...	...	...	...
Ichang,	,,	...	...	...	...	...	...	...	,,	...	...	...	...	...	...	...
Changsha,	,,	...	...	...	...	...	...	...	,,	...	...	...	...	...	...	...
Shanghai,	11	29.65	753.0	90	60	NE	2	b	,,	29.62	752.4	81	87	NE	2	o
Gutzlaff,	14	29.64	752.8	84	75	NE	6	o	,,	29.61	752.1	78	100	NE	4	r
Sharp Peak,	,,	29.50	749.3	90	73	...	0	o	7	29.49	749.0	81	87	...	0	b
Amoy,	15	29.44	747.8	92	70	SSW	4	o	9	29.46	748.3	82	87	WNW	4	o
Swatow,	,,	...	...	...	...	...	...	...	8	...	...	...	...	...	...	...
Taiboku,	11	29.50	749.4	77	85	WSW	6	r	5	29.45	747.9	75	96	WSW	4	r
Taichu,	,,	29.59	751.5	82	...	SSE	2	b	,,	29.46	748.2	73	...	SE	4	o
Tainan,	,,	29.58	751.2	84	...	SW	6	o	,,	29.47	748.5	79	...	WSW	2	r
Koshun,	,,	29.55	750.6	79	...	NW	4	o	,,	29.45	747.9	81	...	WNW	4	o
Pescadores,	,,	29.56	750.9	86	...	SW	4	o	,,	29.47	748.5	79	...	W	4	r
Canton,	14	...	...	...	...	...	...	...	6	29.53	750.0	79	95	NW	1	o
Hongkong,	,,	29.55	750.5	82	84	S	2	o	,,	29.51	749.5	78	91	NW	1	cm
Gap Rock,	,,	29.57	751.1	...	...	SW	3	o	,,	29.52	749.8	...	...	WNW	4	o
Macao,	,,	29.54	750.3	82	90	NNE	2	r	,,	29.48	748.8	77	94	WNW	2	b
Wuchow,	15	...	...	...	...	...	...	...	9	...	...	...	...	...	...	...
Pakhoi,	,,	...	...	...	...	...	...	...	,,	...	...	...	...	...	...	...
Hoihow,	,,	...	...	...	...	...	...	...	,,	...	...	...	...	...	...	...
Phulien,	,,	29.54	750.3	81	92	WSW	4	r	7	29.55	750.6	77	98	NW	4	b
Tourane,	,,	29.58	751.2	86	...	...	0	o	,,	29.60	751.8	82	...	...	0	o
Cape St. James,	,,	...	...	...	...	...	...	...	,,	29.78	756.3	77	...	SW	4	b
Basco,	14	29.50	749.4	81	96	W	6	r	6	...	...	...	...	...	...	...
Aparri,	,,	29.56	750.9	86	71	S	2	o	,,	29.52	749.7	79	76	S	2	o
Manila,	,,	29.69	754.2	86	71	WSW	4	b	,,	29.69	754.2	81	80	SW	6	o
Legaspi,	,,	29.67	753.6	90	76	WSW	4	o	,,	29.69	754.2	79	89	SW	2	o
Tacloban,	,,	...	...	...	...	...	...	...	,,	...	...	...	...	...	...	...
Iloilo,	,,	29.72	754.8	86	71	SSW	4	o	,,	...	...	...	...	...	...	...
Surigao,	,,	29.69	754.2	90	69	WSW	2	o	,,	...	...	...	...	...	...	...
Guam,	12.20	29.73	755.1	...	...	SW	4	o	4.20	...	...	...	...	...	...	...
Yap,	12.47	29.78	756.3	...	...	SSW	2	b	4.47	29.79	756.6	...	...	SW	2	o
Labuan,	14	29.78	756.3	88	84	N	2	b	6	29.74	755.4	80	87	NE	2	b

August 12*d.* 10*h.* 30*m.*—Warning to Hongkong, Coast Ports, &c.:—A severe typhoon within 60 miles of Lat. 25 N. Long. 125° E., stationary or very slow.

August 12*d.* 10*h.* 50*m.*—Pressure has decreased considerably at Ishigakijima and slightly over Formosa, Kwangtung and the Philippines. It is nearly stationary along the east coast of China and over Japan.

At 6 a.m. this morning the typhoon was near Lat. 25° N. and Long. 125° E. It appears to be nearly stationary, or moving slowly S.W.

Hongkong rainfall for the 24 hours ending at 10 a.m. to-day, 0·01 inch. Total since January 1st, 76·82 inches, against an average of 57·72 inches.

FORECAST FOR THE 24 HOURS ENDING AT NOON ON THE 13TH.

District.	Forecast.
1.—Formosa Channel,	N.W. winds, freshening.
2.—South coast of China between Hongkong and Lamocks,	W. winds, moderate; fair.
3.—Hongkong to Gap Rock,	W. winds, moderate; fair.
4.—South coast of China between Hongkong and Hainan,	Light, variable winds.

T. F. CLAXTON *Director.*

ROYAL OBSERVATORY, HONGKONG.

DAILY WEATHER REPORT.

Station.	12th August, 1924.								13th August, 1924.							
	Hongkong Standard Time.	Barometer at Sea Level.		Temperature.	Humidity.	Wind.		Weather.	Hongkong Standard Time.	Barometer at Sea Level.		Temperature.	Humidity.	Wind.		Weather.
		Inches.	Millrs.			Direction.	Force.			Inches.	Millrs.			Direction.	Force.	
Wladivostock,	12	...	...	...	...	...	...	...	6	...	...	...	...	...	...	...
Nemuro,	11	29.67	753.5	...	...	SSE	2	...	5	...	...	...	...	...	...	...
Hokodate,	"	29.67	753.5	...	...	S	1	...	"	29.61	752.0	...	...	W	1	...
Tokio,	"	29.69	754.0	...	...	S	1	...	"	29.65	753.0	...	...	NW	1	...
Kochi,	"	...	...	...	...	...	...	...	"	29.69	754.0	...	...	SW	1	...
Nagasaki,	"	29.67	753.5	...	...	WSW	1	...	"	29.63	752.5	...	...	...	...	...
Kagoshima,	"	29.67	753.5	...	...	ENE	2	...	"	29.61	752.0	...	...	NNE	2	...
Oshima,	"	29.53	750.0	...	...	ESE	4	...	"	29.41	747.0	...	...	ESE	2	...
Naha,	"	29.29	744.0	...	...	ESE	6	...	"	29.08	738.5	...	...	SSE	4	...
Ishigakijima,	"	29.15	740.5	...	...	WNW	9	...	"	29.25	743.0	...	...	W	7	...
Bonin Island,	"	29.59	751.5	...	...	NNE	1	...	"	29.67	753.5	...	...	...	...	...
Chefoo,	15	29.66	753.3	86	76	NE	2	b	6	29.64	752.8	78	86	SW	1	bf
Hankow,	"	...	...	...	...	...	...	...	"	...	...	...	...	...	...	...
Ichang,	"	...	...	...	...	...	...	...	"	...	...	...	...	...	...	...
Changsha,	"	...	...	...	...	...	...	...	"	...	...	...	...	...	...	...
Shanghai,	11	29.62	752.4	90	66	ENE	4	b	"	29.62	752.4	77	94	NE	1	b
Gutzlaff,	14	29.62	752.3	82	83	NE	6	o	"	29.61	752.1	78	86	NE	4	b
Sharp Peak,	"	29.49	749.0	88	80	E	2	b	7	29.51	749.5	83	81	NNE	1	o
Amoy,	15	29.41	747.0	76	99	S	2	o	9	29.47	748.5	81	92	WSW	2	o
Swatow,	"	...	...	...	...	...	...	...	8	...	...	...	...	...	...	...
Taiboku,	11	29.47	748.5	82	81	NW	4	r	5	29.42	747.3	79	91	WNW	4	r
Taichu,	"	29.47	748.5	86	...	NNW	2	o	"	29.47	748.5	77	...	...	o	o
Tainan,	"	29.48	748.8	79	...	SSE	2	o	"	29.43	747.6	77	...	N	4	o
Koshun,	"	29.49	749.1	79	...	NW	4	rf	"	29.40	746.7	79	...	NW	6	o
Pescadores,	"	29.47	749.1	81		NNW	4	o	"	29.47	748.5	79	...	N	4	r
Canton,	14	29.56	750.8	88	80	N	2	b	6	29.52	749.8	78	95	NW	1	c
Hongkong,	"	29.47	748.5	86	76	W	3	o	"	29.50	749.3	78	90	...	o	o
Gap Rock,	"	29.51	749.5	...	...	NW	3	b	"	29.51	749.5	...	...	NNW	3	o
Macao,	"	29.47	748.5	93	77	SSE	2	o	"	29.48	748.8	77	91	NNE	4	o
Wuchow,	15	...	...	...	...	...	...	...	9	...	...	...	...	...	...	...
Pakhoi,	"	...	...	...	...	...	...	...	"	...	...	...	...	...	...	...
Hoihow,	"	...	...	...	...	...	...	...	"	...	...	...	...	...	...	...
Phulien,	"	29.55	750.6	75	100	NE	6	r	7	29.54	750.3	79	96	WNW	4	b
Tourane,	"	29.58	751.2	86	...	WSW	2	o	"	29.61	752.1	81	...	WSW	2	o
Cape St. James,	"	29.75	755.7	86	...	SW	2	b	"	29.78	756.3	79	...	SW	2	o
Basco,	14	29.45	747.9	81	92	WSW	6	o	6	29.46	748.2	81	97	W	6	o
Aparri,	"	29.52	749.7	86	68	SW	4	o	"	...	...	...	...	...	...	...
Manila,	"	29.68	753.9	86	68	WSW	4	o	"	29.68	753.9	81	84	SW	4	o
Legaspi,	"	29.66	753.3	90	66	SSW	4	o	"	29.69	754.2	79	92	...	o	o
Tacloban,	"	...	...	...	...	...	...	...	"	...	...	...	...	...	...	...
Iloilo,	"	29.71	754.5	86	68	SSW	6	o	"	...	...	...	...	...	...	...
Surigao,	"	29.71	754.5	90	60	W	2	b	"	...	...	...	...	...	...	...
Guam,	12.20	29.76	756.0	...	...	SSW	4	o	4.20	...	...	...	...	...	...	...
Yap,	12.47	29.78	756.3	.	...	SSW	4	o	4.47	29.80	756.9	...	...	SSW	1	o
Rabaul,	14	29.78	756.4	88	84	N	2	b	6	29.75	755.6	81	91	N	1	b

August 13*d.* 10*h.* 50*m.*—Warning to Hongkong, Coast Ports, &c. :—A severe typhoon within 60 miles of Lat. 27° N. Long. 127° E., moving N.E.

August 13*d.* 11*h.* 18*m.*—Pressure has increased considerably at Ishigakijima and decreased considerably at Naha and Oshima; it has decreased moderately over Japan. Other changes are slight.

The typhoon has recurved and is probably passing to the north of Naha on a northeasterly track.

An area of relatively low pressure remains over the north part of the China Sea and a secondary depression may be forming near the Pratas.

Hongkong rainfall for the 24 hours ending at 10 a.m. to-day, 2·31 inch. Total since January 1st, 79·13 inches, against an average of 58·24 inches.

FORECAST FOR THE 24 HOURS ENDING AT NOON ON THE 14TH.

District.	Forecast.
1.—Formosa Channel,	N. winds, fresh.
2.—South coast of China between Hongkong and Lamocks,	N.E. or variable winds, moderate; fair to showery.
3.—Hongkong to Gap Rock,	
4.—South coast of China between Hongkong and Hainan,	

C. W. JEFFRIES,—*Chief Assistant.*

ROYAL OBSERVATORY, HONGKONG.

DAILY WEATHER REPORT.

Station.	13th August, 1924.								14th August, 1924.							
	Hongkong Standard Time.	Barometer at Sea Level.		Temperature.	Humidity.	Wind.		Weather.	Hongkong Standard Time.	Barometer at Sea Level.		Temperature.	Humidity.	Wind.		Weather.
		Inches.	Millrs.			Direction.	Force.			Inches.	Millrs.			Direction.	Force.	
Wladivostock,	12	...	...	...	...	...	...	...	6	...	...	...	...	...	...	...
Nemuro,	11	...	...	...	...	...	...	...	5	...	...	...	...	...	...	...
Hokodate,	"	29.59	751.5	...	...	SW	1	...	"	29.61	752.0	...	...	NNW	1	...
Tokio,	"	29.61	752.0	...	...	E	1	...	"	29.65	753.0	...	...	NNW	1	...
Kochi,	"	29.65	753.0	...	...	SE	1	...	"	29.65	753.0	...	...	SW	1	...
Nagasaki,	"	29.59	751.5	...	...	SE	2	...	"	29.59	751.5	...	...	ESE	1	...
Kagoshima,	"	29.59	751.5	...	...	E	3	...	"	29.55	750.5	...	...	ENE	3	...
Oshima,	"	29.39	746.5	...	...	E	2	...	"	29.31	744.5	...	...	ESE	2	...
Naha,	"	29.11	739.5	...	...	SSE	6	...	"	28.80	731.5	...	...	S	8	...
Ishigakijima,	"	29.29	744.0	...	...	WNW	6	...	"	29.37	746.0	...	...	WNW	6	...
Bonin Island,	"	29.67	753.5	...	...	NNW	1	...	"	29.73	755.0	...	...	...	...	...
Chefoo,	15	29.70	754.4	88	73	ENE	1	b	6	29.72	754.9	78	92	NNW	2	o
Hankow,	"	...	...	...	...	...	...	...	"	...	...	...	...	...	...	...
Ichang,	"	...	...	...	...	...	...	...	"	...	...	...	...	...	...	...
Changsha,	"	...	...	...	...	...	...	...	"	...	...	...	...	...	...	...
Shanghai,	11	29.62	752.4	90	57	NNE	2	b	"	29.62	752.4	77	91	N	2	b
Gutzlaff,	14	29.61	752.1	83	79	NNE	4	o	"	29.61	752.1	78	86	NNE	6	o
Sharp Peak,	"	29.49	749.0	90	77	E	1	o	7	29.51	749.5	82	83	W	1	o
Amoy,	15	29.44	747.8	92	64	WSW	2	o	9	29.46	748.3	81	92	WSW	2	b
Swatow,	"	...	...	...	...	...	...	...	8	...	...	...	...	...	...	...
Taihoku,	11	29.48	748.8	82	89	WNW	4	r	5	29.48	748.8	79	87	WSW	4	b
Taichu,	"	29.49	749.1	86	...	N	4	b	"	29.53	750.0	75	...	...	0	b
Tainan,	"	29.50	749.4	90	...	NW	4	b	"	29.53	750.0	81	...	NW	4	o
Koshun,	"	29.49	749.1	82	...	WSW	4	o	"	29.49	749.1	81	...	W	2	o
Pescadores,	"	29.53	750.0	86		NNW	4	b	"	29.53	750.0	81	...	WNW	2	b
Canton,	14	29.54	750.3	88	80	NE	1	c	6	29.57	751.1	77	95	N	1	o
Hongkong,	"	29.49	749.0	86	77	E	4	c	"	29.55	750.5	79	94	...	0	cm
Gap Rock,	"	29.50	749.3	...	...	ENE	3	c	"	29.54	750.3	...	...	WNW	2	c
Macao,	"	29.49	749.1	86	78	SE	2	o	"	29.53	750.0	79	96	NNW	2	of
Wuchow,	15	...	...	...	...	...	...	...	9	...	...	...	...	...	...	...
Pakhoi,	"	...	...	...	...	...	...	...	"	...	...	...	...	...	...	...
Hoihow,	"	...	...	...	...	...	...	...	"	...	...	...	...	...	...	...
Phulien,	"	29.49	749.1	80	69	WSW	2	o	7	29.56	750.9	79	92	WSW	2	b
Tourane,	"	29.60	751.8	84	...	WNW	2	o	"	29.61	752.1	79	...	...	0	o
Cape St. James,	"	29.73	755.1	82	...	SSW	2	o	"	29.75	755.7	77	...	WSW	2	o
Basco,	14	29.49	749.1	82	92	SW	4	o	6	29.50	749.4	81	97	WSW	6	o
Aparri,	"	29.56	750.9	86	75	W	1	o	"	29.59	751.5	77	89	SW	2	o
Manila,	"	29.69	754.2	86	71	SW	4	o	"	29.72	754.8	81	84	SW	4	o
Legaspi,	"	29.71	754.5	90	69	SSW	4	o	"	...	...	...	...	...	...	...
Tacloban,	"	...	...	...	...	...	...	...	"	...	...	...	...	...	...	...
Iloilo,	"	29.74	755.4	86	71	SSW	4	o	"	...	...	...	...	...	...	...
Surigao,	"	29.71	754.5	90	55	W	2	b	"	...	...	...	...	...	...	...
Guam,	12.20	29.80	756.9	...	...	E	1	o	4.20	...	...	...	...	...	...	...
Yap,	12.47	29.80	756.9	...	...	S	2	o	4.47	29.86	758.4	...	...	SSE	4	o
Labuan,	14	29.74	755.4	88	84	N	2	b	6	29.76	755.9	81	91	N	1	b

August 14*d.* 10*h.* 22*m.*—Warning to Hongkong, Coast Ports, &c.:—A severe typhoon within 60 miles of Lat. 27° N. Long. 127° E., stationary or very slow.

August 14*d.* 10*h.* 29*m.*—Pressure has decreased considerably at Naha and slightly at Oshima. It has increased slightly from Formosa to Tongking and is nearly stationary at the majority of other reporting stations.

The typhoon is a few miles to the N.W. of Naha this morning. It appears to be stationary or moving very slowly to N.E.

Hongkong rainfall for the 24 hours ending at 10 a.m. to-day, 0·00 inch. Total since January 1st, 79·13 inches, against an average of 58·75 inches.

FORECAST FOR THE 24 HOURS ENDING AT NOON ON THE 15TH.

District.	Forecast.
1.—Formosa Channel, 2.—South coast of China between Hongkong and Lamocks, 3.—Hongkong to Gap Rock, 4.—South coast of China between Hongkong and Hainan,	S.W. or variable winds, moderate to light; fair to showery.

T. F. CLAXTON *Director.*

ROYAL OBSERVATORY, HONGKONG.

DAILY WEATHER REPORT.

Station.	14th August, 1924.								15th August, 1924.							
	Hongkong Standard Time.	Barometer at Sea Level.		Temperature.	Humidity.	Wind.		Weather.	Hongkong Standard Time.	Barometer at Sea Level.		Temperature.	Humidity.	Wind.		Weather.
		Inches.	Millrs.			Direction.	Force.			Inches.	Millrs.			Direction.	Force.	
Wladivostock,	12	29.78	756.5	80	...	NNE	5	b	6	29.95	760.7	66	...	NNE	5	b
Nemuro,	11	...	...	...	...	...	...	...	5	29.69	754.0	...	...	NNE	1	...
Hokodate,	"	29.59	751.5	...	...	NNW	3	...	"	29.76	756.0	...	...	NNW	5	...
Tokio,	"	29.59	751.5	...	...	SSE	2	...	"	29.67	753.5	...	...	ENE	1	...
Kochi,	"	29.65	753.0	...	...	SSW	1	...	"	29.63	752.5	...	...	...	0	...
Nagasaki,	"	29.55	750.5	...	...	NNE	2	...	"	29.57	751.0	...	...	NE	6	...
Kagoshima,	"	29.53	750.0	...	...	NE	4	...	"	29.53	750.0	...	...	NNE	3	...
Oshima,	"	29.27	743.5	...	...	ESE	4	...	"	29.21	742.0	...	...	NE	3	...
Naha,	"	28.74	730.0	...	...	SW	7	...	"	28.80	731.5	...	...	W	11	...
Ishigakijima,	"	29.43	747.5	...	...	WNW	7	...	"	29.43	747.5	...	...	WNW	7	...
Bonin Island,	"	29.69	754.0	...	...	SSW	1	...	"	29.65	753.0	...	...	SSW	1	...
Chefoo,	15	29.74	755.4	82	75	NW	4	b	6	29.74	755.4	75	86	W	1	b
Hankow,	"	...	...	...	...	...	...	...	"	...	...	...	...	...	...	...
Ichang,	"	...	...	...	...	...	...	...	"	...	...	...	...	...	...	...
Changsha,	"	...	...	...	...	...	...	...	"	...	...	...	...	...	...	...
Shanghai,	11	29.63	752.7	93	50	NNE	2	b	"	29.67	753.6	79	92	N	2	b
Gutzlaff,	14	29.61	752.1	83	83	N	6	o	"	29.65	753.1	78	82	NE	6	o
Sharp Peak,	"	29.55	750.5	92	64	E	1	o	7	29.58	751.3	83	75	W	2	b
Amoy,	15	29.48	748.8	92	81	WSW	4	b	9	29.49	749.0	82	87	S	1	b
Swatow,	"	...	...	...	...	...	...	...	8	...	...	...	...	...	...	...
Taihoku,	11	29.56	750.9	77	92	W	4	r	5	29.58	751.2	73	96	...	0	o
Taichu,	"	29.56	750.9	90	...	NNW	2	o	"	29.62	752.4	75	...	...	0	b
Tainan,	"	29.53	750.0	90	...	NW	4	b	"	29.58	751.2	77	...	...	0	b
Koshun,	"	29.49	749.1	86	...	WNW	4	b	"	29.55	750.6	79	...	NW	4	b
Pescadores,	"	29.58	751.2	90		W	4	b	"	29.59	751.5	81	...	W	4	b
Canton,	14	29.60	751.8	85	83	N	1	o	6	29.59	751.6	78	95	ENE	1	c
Hongkong,	"	29.55	750.5	86	79	E	3	o	"	29.57	751.1	80	91	E	2	o
Gap Rock,	"	29.56	750.8	...	...	ESE	3	c	"	29.57	751.1	...	...	ENE	2	o
Macao,	"	29.54	750.3	86	85	SSE	4	o	"	29.55	750.6	77	98	N	2	o
Wuchow,	15	...	...	...	...	...	...	...	9	...	...	...	...	...	...	...
Pakhoi,	"	...	...	...	...	...	...	...	"	...	...	...	...	...	...	...
Hoihow,	"	...	...	...	...	...	...	...	"	...	...	...	...	...	...	...
Phulien,	"	29.54	750.3	90	66	WSW	1	o	7	29.60	751.8	81	97	NE	1	hf
Tourane,	"	29.59	751.5	86	...	...	0	o	"	29.60	751.8	82	...	...	0	b
Cape St. James,	"	29.73	755.1	86	...	WSW	4	o	"	29.75	755.7	77	...	SW	4	b
Basco,	14	29.52	749.7	81	97	SW	6	r	6	29.58	751.2	81	96	SW	6	o
Aparri,	"	29.58	751.2	90	66	NW	2	o	"	29.59	741.5	79	80	S	4	o
Manila,	"	29.69	754.2	86	78	SW	4	o	"	29.73	755.1	77	92	...	0	o
Legaspi,	"	29.69	754.2	90	66	WSW	4	o	"	...	...	...	...	...	...	...
Tacloban,	"	...	...	...	...	...	...	...	"	...	...	...	...	...	...	...
Iloilo,	"	29.72	754.8	86	71	SSW	6	b	"	...	...	...	...	...	...	...
Surigao,	"	29.68	753.9	90	60	WNW	2	b	"	...	...	...	...	...	...	...
Guam,	12.20	29.78	756.3	...	...	SW	2	o	4.20	...	...	...	...	...	...	...
Yap,	12.47	29.80	756.9	...	...	SE	2	o	4.47	29.81	757.2	...	...	ESE	2	o
Labuan,	14	29.76	755.9	88	80	NW	2	b	6	29.76	755.9	80	95	N	1	b

August 15*d.* 10*h.* 58*m.*—Warning to Hongkong, Coast Ports, &c.:—A severe typhoon within 60 miles of Lat. 27° N. Long. 128° E., moving E.N.E.

August 15*d.* 11*h.* 07*m.*—Pressure has increased moderately from Wladivostock to N.E. Japan and slightly from Naha to Formosa. It has decreased slightly at Oshima and is nearly stationary at the majority of other reporting stations.

The typhoon is now a few miles to the N.E. of Naha moving very slowly E.N.E.

Hongkong rainfall for the 24 hours ending at 10 a.m. to-day, 0·00 inch. Total since January 1st, 79·13 inches, against an average of 59·26 inches.

FORECAST FOR THE 24 HOURS ENDING AT NOON ON THE 16TH.

District.	Forecast.
1.—Formosa Channel,	Light, variable winds; fair to showery.
2.—South coast of China between Hongkong and Lamocks.	
3.—Hongkong to Gap Rock,	
4.—South coast of China between Hongkong and Hainan,	

T. F. CLAXTON *Director.*

ROYAL OBSERVATORY, HONGKONG.

DAILY WEATHER REPORT.

Station.	15th August, 1924.								16th August, 1924.							
	Hongkong Standard Time.	Barometer at Sea Level.		Temperature.	Humidity.	Wind.		Weather.	Hongkong Standard Time.	Barometer at Sea Level.		Temperature.	Humidity.	Wind.		Weather.
		Inches.	Millrs.			Direction.	Force.			Inches.	Millrs.			Direction.	Force.	
Wladivostock,	12	29.89	759.1	82	...	WNW	2	b	6	29.94	760.3	64	...	E	1	f
Nemuro,	11	29.74	755.5	...	...	NNE	3	...	5	29.88	759.0	...	...	WSW	1	...
Hokodate,	"	29.80	757.0	...	...	NNW	4	...	"	29.88	759.0	...	...	...	...	...
Tokio,	"	29.70	754.5	...	...	ENE	3	...	"	29.82	757.5	...	...	N	2	...
Kochi,	"	29.59	751.5	...	...	ESE	1	...	"	29.67	753.5	...	...	...	...	...
Nagasaki,	"	29.53	750.0	...	...	NE	6	...	"	29.59	751.5	...	...	NE	2	...
Kagoshima,	"	29.53	750.0	...	...	ENE	6	...	"	29.53	750.0	...	...	ENE	4	...
Oshima,	"	29.25	743.0	...	...	NNE	2	...	"	29.25	743.0	...	...	NNE	4	...
Naba,	"	28.78	731.0	...	...	NW	10	...	"	29.19	741.5	...	...	NNW	7	...
Ishigakijima,	"	29.49	749.0	...	...	WNW	7	...	"	29.53	750.0	...	...	WNW	4	...
Bonin Island,	"	29.67	753.5	...	..	SW	2	...	"	29.69	754.0	...	...	SSW	4	
Chefoo,	15	29.72	754.9	86	76	NNE	4	b	6	29.74	755.4	76	92	ESE	1	bf
Hankow,	"	...	...	...	...	...	...	...	"	...	...	...	...	...	...	...
Ichang,	"	...	...	...	...	...	...	...	"	...	...	...	...	...	...	...
Changsha,	"	...	...	...	...	...	...	...	"	...	...	...	...	...	...	...
Shanghai,	11	29.71	754.5	86	65	NE	2	o	"	29.72	754.8	73	98	NE	1	b
Gutzlaff,	14	29.69	754.1	81	78	NE	4	o	"	29.72	754.9	77	86	NNE	2	o
Sharp Peak,	"	29.61	752.1	96	65	...	o	b	7	29.64	752.8	82	79	W	2	b
Amoy,	15	29.54	750.3	92	67	WSW	4	b	9	29.56	750.8	82	87	SE	2	b
Swatow,	"	...	...	...	...	...	...	...	8	...	...	...	...	...	...	...
Taihoku,	11	29.63	752.7	81	86	...	o	o	5	29.65	753.0	73	96	...	o	b
Taichu,	"	29.62	752.4	86	...	NNW	2	b	"	29.63	752.7	75	...	...	o	b
Tainan,	"	29.62	752.4	90	...	WNW	4	b	"	29.61	752.1	81	...	NW	4	b
Koshun,	"	29.60	751.8	86	...	NW	4	o	"	29.60	751.8	81	...	NW	4	b
Pescadores,	"	29.63	752.7	90		NW	4	b	"	29.63	752.7	81	...	N	4	b
Canton,	14	29.62	752.3	88	76	E	1	o	6	...	...	...	...	...	...	...
Hongkong,	"	29.56	750.8	85	79	E	4	o	"	29.58	751.3	79	91	ENE	1	o
Gap Rock,	"	29.57	751.1	...	...	S	3	o	"	29.57	751.1	...	...	NE	3	c
Macao,	"	29.55	750.6	82	90	ESE	4	r	"	29.56	750.9	79	92	NNE	2	of
Wuchow,	15	...	...	...	..	...	...	...	9	...	...	...	...	...	...	...
Pakhoi,	"	...	...	...	...	...	...	...	"	...	...	...	...	...	...	...
Hoihow,	"	...	...	...	...	...	...	...	"	...	...	...	...	...	...	...
Phulien,	"	29.56	750.9	79	84	S	2	r	7	29.61	752.1	77	98	NW	2	o
Tourane,	"	29.59	751.5	86	...	...	o	o	"	29.63	752.7	82	...	...	o	o
Cape St. James,	"	29.73	755.1	86	...	SSW	2	b	"	29.76	756.0	77	...	SW	4	b
Basco,	14	29.56	750.9	82	92	SW	6	o	6	...	...	...	...	...	...	...
Aparri,	"	29.65	753.0	81	86	...	o	o	"	29.65	753.0	77	86	SW	2	o
Manila,	"	29.73	755.1	84	74	WSW	4	o	"	29.76	756.0	79	92	SW	2	o
Legaspi,	"	29.73	755.1	86	68	SSW	4	o	"	29.75	755.7	79	90	SW	2	o
Tacloban,	"	...	...	...	...	...	...	...	"	...	...	...	...	...	...	...
Iloilo,	"	29.73	755.1	86	71	SSW	4	b	"	...	...	...	...	...	...	...
Surigao,	"	29.69	754.2	86	65	W	2	b	"	...	...	...	...	...	...	...
Guam,	12.20	29.79	756.6	...	...	SE	2	o	4.20	...	...	...	...	...	...	...
Yap,	12.47	29.79	756.6	...	...	SE	2	o	4.47	29.82	757.5	...	...	SSE	2	o
Labuan,	14	29.76	755.9	88	80	NE	2	o	6	29.78	756.4	80	95	NE	7	b

August 16*d*. 11*h*. 00*m*.—Warning to Hongkong, Coast Ports, &c.:—A severe typhoon within 60 miles of Lat. 27° N. Long. 129° E., moving E.N.E.

August 16*d*. 11*h*. 05*m*.—Pressure has increased considerably at Naba and moderately over Japan. It has increased slightly over China, Formosa and Indo-China, and has decreased slightly over the Philippines.

The typhoon at 6 a.m. this morning was in about Lat. 27° N. and Long. 129° E., moving slowly E.N.E.

A trough of relatively low pressure covers the northern portion of the N. China Sea.

Manila warning:—Typhoon over or near Naba moving East. Recd. 15*d*. 20*h*. 49*m*.

Hongkong rainfall for the 24 hours ending at 10 a.m. to-day, 0·16 inch. Total since January 1st, 79·29 inches, against an average of 59·77 inches.

FORECAST FOR THE 24 HOURS ENDING AT NOON ON THE 17TH.

District.	Forecast.
1.—Formosa Channel,	N.W. winds, moderate.
2.—South coast of China between Hongkong and Lamocks,	E. winds, moderate to fresh, squally; cloudy, occasional rain.
3.—Hongkong to Gap Rock,	
4.—South coast of China between Hongkong and Hainan,	

B. D. EVANS,—*First Assistant.*

ROYAL OBSERVATORY, HONGKONG.

DAILY WEATHER REPORT.

Station.	16th August, 1924. Hongkong Standard Time.	Barometer at Sea Level. Inches.	Barometer at Sea Level. Millrs.	Temperature.	Humidity.	Wind. Direction.	Wind. Force.	Weather.	17th August, 1924. Hongkong Standard Time.	Barometer at Sea Level. Inches.	Barometer at Sea Level. Millrs.	Temperature.	Humidity.	Wind. Direction.	Wind. Force.	Weather.
Wladivostock,	12	...	...	...	...	...	...	...	6	...	...	...	...	...	...	...
Nemuro,	11	...	...	...	...	...	...	...	5	30.08	764.0	...	...	SSE	1	...
Hokodate,	,,	29.92	760.0	...	...	NE	3	...	,,	30.00	762.0	...	...	ESE	2	...
Tokio,	,,	29.84	758.0	...	...	NE	2	...	,,	29.73	755.0	...	...	...	...	...
Kochi,	,,	29.65	753.0	...	...	SE	1	...	,,	29.71	754.5	...	...	NNE	1	...
Nagasaki,	,,	29.59	751.5	...	...	NE	4	...	,,	29.57	751.0	...	...	NE	...	...
Kagoshima,	,,	29.53	750.0	...	...	NNE	5	...	,,	29.51	749.5	...	...	NNE	2	...
Oshima,	,,	29.27	743.5	...		N	4	...	,,	29.25	743.0	...	...	N	6	...
Naha,	,,	29.31	744.5	...	...	NW	6	...	,,	29.37	746.0	...	...	WNW	4	...
Ishigakijima,	,,	29.59	751.5	...	...	WNW	4	...	,,	29.59	751.5	...	...	WNW	2	...
Bonin Island,	,,	29.69	754.0	...	...	SW	3	..	,,	29.75	755.5	...	...	WSW	3	
Chefoo,	15	29.75	755.6	84	75	E	1	b	6	29.76	755.9	70	85	...	0	bf
Hankow,	,,	...	..	...	...	...	...	...	,,	...	...	...	..	...	...	...
Ichang,	,,	...	...	...	...	...	...	...	,,	...	...	...	...	...	...	...
Changsha,	,,	...	...	...	...	...	...	...	,,	...	...	...	.	...	...	...
Shanghai,	11	29.72	754.8	90	51	NE	1	b	,,	29.73	755.1	72	96	ENE	1	b
Gutzlaff,	14	29.72	754.9	84	68	NNE	2	b	,,	29.72	754.9	76	86	NE	4	o
Sharp Peak,	,,	29.70	754.4	90	57	ESE	1	b	7	29.70	754.4	80	91	NNW	2	b
Amoy,	15	29.67	753.6	90	66	SSW	4	b	9	29.58	751.3	82	92	SSE	2	b
Swatow,	,,	...		..	...	...	...	...	8	...	...	...	...	...	...	...
Taihoku,	11	29.67	753.6	86	68	W	4	b	5	29.66	753.3	72	89	S	2	b
Taichu,	,,	29.63	752.7	90	...	...	2	b	,,	29.63	752.7	75	...	...	0	b
Tainan,	,,	29.63	752.7	90	...	NE	2	b	,,	29.61	752.1	77	...	SE	2	o
Keshun,	,,	29.66	753.3	86	...	NNW	2	o	,,	29.61	752.1	77	...	...	0	r
Pescadores,	,,	29.66	753.3	90		NNE	4	b	,,	29.62	752.4	79	...	NNE	4	b
Canton,	14	29.66	753.3	87	80	N	1	c	6	...	...	...	...	...	...	...
Hongkong,	,,	29.61	752.1	82	80	E	5	opq	,,	29.66	753.3	79	89	WNW	1	b
Gap Rock,	,,	29.61	752.1	...	...	NE	4	o	,,	29.65	753.1	...	...	NE	4	b
Macao,	,,	29.59	751.5	82	87	ESE	4	o	,,	29.63	752.7	77	91	NNW	2	o
Wuchow,	15	...	...	...	...	...	...	...	9	...	...	...	...	...	...	...
Pakhoi,	,,	...	...	...	...	...	...	...	,,	...	...	...	...	...	...	...
Hoihow,	,,	...	...	...	..	...	...	...	,,	...	...	...	...	...	...	...
Phulien,	,,	29.59	751.5	84	77	SE	4	o	7	29.65	753.0	77	96	ENE	1	of
Tourane,	,,	29.62	752.4	86	...	ENE	2	o	,,	29.67	753.6	81	...	...	0	o
Cape St. James,	,,	29.73	755.1	90	...	SW	2	b	,,	29.79	756.6	79	...	SW	4	b
Basco,	14	29.62	752.4	81	92	WSW	6	r	6	...	...	...	...	...	...	...
Aparri,	,,	29.65	753.0	86	65	SSW	4	o	,,	...	...	...	...	...	...	...
Manila,	,,	29.75	755.7	86	71	SW	4	o	,,	...	...	...	...	...	...	...
Legaspi,	,,	29.73	755.1	90	60	WSW	4	b	,,	...	...	...	...	...	...	...
Tacloban,	,,	...	...	...	...	...	...	...	,,	...	...	...	...	...	...	...
Iloilo,	,,	29.75	755.7	86	71	SSW	4	o	,,	...	...	...	...	...	...	...
Surigao,	,,	29.76	756.0	82	77	WSW	1	o	,,	...	...	...	...	...	...	...
Guam,	12.20	29.81	757.2	...	...	NE	2	o	4.20	...	...	...	...	...	...	...
Yap,	12.47	29.82	757.5	...	...	ESE	4	o	4.47	...	...	...	...	...	...	...
Labuan,	11	29.78	756.4	86	76	N	2	o	6	29.79	756.6	78	94	E	1	o

August 17*d.* 11*h.* 20*m.*—Warning to Hongkong, Coast Ports, &c.:—A severe typhoon within 60 miles of Lat. 27° N. Long. 131° E., moving East.

August 17*d.* 11*h.* 21*m.*—Pressure has increased slightly over N.E. Japan and from Hongkong to Haiphong. It is nearly stationary in other districts.

At 6 a.m. this morning the typhoon was near Lat. 27° N. and Long. 131° E., moving slowly eastward.

Hongkong rainfall for the 24 hours ending at 10 a.m. to-day, 0·02 inch. Total since January 1st, 79·31 inches, against an average of 60·25 inches.

FORECAST FOR THE 24 HOURS ENDING AT NOON ON THE 18TH.

District.	Forecast.
1.—Formosa Channel,	N.E. or variable winds, moderate; fine at first, some rain later
2.—South coast of China between Hongkong and Lamocks,	
3.—Hongkong to Gap Rock,	
4.—South coast of China between Hongkong and Hainan,	

T. F. CLAXTON *Director.*

ROYAL OBSERVATORY, HONGKONG.

DAILY WEATHER REPORT.

Station.	17th August, 1924.								18th August, 1924.							
	Hongkong Standard Time.	Barometer at Sea Level.		Temperature.	Humidity.	Wind.		Weather.	Hongkong Standard Time.	Barometer at Sea Level.		Temperature.	Humidity.	Wind.		Weather.
		Inches.	Millrs.			Direction.	Force.			Inches.	Millrs.			Direction.	Force.	
Wladivostock,	12	29.96	761.0	75	...	SE	5	c	6	29.96	761.0	69	...	SSE	4	c
Nemuro,	11	30.10	764.5	...	...	FSE	3	...	5	30.16	766.0	...	...	E	1	...
Hokodate,	,,	30.04	763.0	...	...	ESE	6	...	,,	30.04	763.0	...	...	ESE	3	...
Tokio,	,,	29.92	760.0	...	...	N	2	...	,,	29.92	760.0	...	...	N	3	...
Kochi,	,,	29.70	754.5	...	...	SE	1	...	,,	29.53	750.0	...	...	SW	1	...
Nagasaki,	,,	29.57	751.0	...	...	NE	4	...	,,	29.55	750.5	...	...	NE	6	...
Kagoshima,	,,	29.55	750.5	...	...	NE	2	...	,,	29.49	749.0	...	...	NE	2	...
Oshima,	,,	29.27	743.5	...	..	N	6	...	,,	29.02	737.0	...	...	NNW	8	...
Naba,	,,	29.43	747.5	...	...	W	3	...	,,	29.41	747.0	...	...	W	4	...
Ishigakijima,	,,	29.61	752.0	...	...	WNW	3	...	,,	29.55	750.5	...	...	WNW	2	...
Bonin Island,	..	29.76	756.0	...	...	SW	3	..	..	29.82	757.5	...	...	S	9	...
Chefoo,	15	29.74	755.4	84	75	NE	4	b	6	29.76	755.9	71	95	SE	1	b
Hankow,	,,	...	...	...	...	...	...	...	,,	...	...	...	..	...	...	...
Ichang,	,,	...	...	...	...	...	...	...	,,	...	...	...	...	...	...	...
Changsha,	,,	...	...	...	...	...	...	...	,,	...	...	...	..	...	...	...
Shanghai,	11	29.73	755.1	90	55	NE	1	b	,,	29.72	754.8	77	84	NE	1	o
Gutzlaff,	14	29.73	755.1	80	78	NE	4	o	,,	29.70	754.4	78	82	NNE	4	o
Sharp Peak,	..	29.65	753.1	90	75	E	2	b	7	29.64	752.8	80	82	W	1	b
Amoy,	15	29.56	750.8	90	77	SE	4	b	9	29.63	752.6	81	92	NNW	2	b
Swatow,	,,	.	...	..	...	...	...	...	8	...	...	...	...	...	...	...
Taihoku,	11	29.66	753.3	86	68	NNW	2	b	5	...	...	...	...	...	...	...
Taichu,	,,	29.63	752.7	90	...	NNW	4	b	,,	...	...	...	...	...	...	...
Tainan,	,,	29.63	752.7	86	...	SSW	2	b	,,	...	...	...	...	...	...	...
Koshun,	,,	29.63	752.7	86	...	...	0	o	,,	...	...	...	...	...	...	...
Pescadores,	,,	29.63	752.7	86	...	NE	4	b	,,	...	...	...	...	...	...	...
Canton,	14	29.61	752.1	92	70	SW	1	b	6	29.66	753.3	77	91	ENE	1	b
Hongkong,	,,	29.64	752.8	87	74	W	3	b	,,	29.65	753.1	79	91	...	0	b
Gap Rock,	,,	29.65	753.1	...	...	NE	3	b	,,	29.63	752.6	...	...	SE	2	b
Macao,	,,	29.63	752.7	90	66	SE	2	b	,,	29.62	752.4	79	95	...	2	bf
Wuchow,	15	...	...	...	...	...	...	...	9	...	...	...	...	...	...	...
Pakhoi,	,,	...	...	...	...	...	...	...	,,	...	...	...	...	...	...	...
Hoihow,	,,	...	...	...	...	...	...	...	,,	...	...	...	...	...	...	...
Phulien,	,,	29.62	752.4	82	89	SE	4	of	7	29.61	752.1	79	95	NE	2	o
Tourane,	,,	29.63	752.7	86	...		0	o	,,	29.68	753.9	79	...	...	0	o
Cape St. James,	,,	29.75	755.7	90	...	SSW	2	b	,,	29.79	756.6	79	...	E	2	b
Basco,	14	...	...	..	...	...	...	...	6	...	...	...	...	...	...	...
Aparri,	,,	29.63	752.7	82	74	S	2	o	,,	29.63	752.7	77	84	S	2	r
Manila,	,,	29.73	755.1	86	75	WSW	4	o	,,	29.74	755.4	81	89	SW	2	o
Legaspi,	,,	29.71	754.5	90	57	SW	4	b	..	29.75	755.7	77	92	SW	2	o
Tacloban,	,,	...	...	...	...	...	...	...	,,	...	...	...	...	...	...	...
Iloilo,	,,	29.74	755.4	86	71	S	4	o	,,	...	...	...	...	...	...	...
Surigao,	..	...	...	...	...		..	..	,,	...	...	...	...	...	...	...
Guam,	12.20	29.76	756.0	...	...	NE	4	o	4.20	...	...	...	...	...	...	...
Yap,	12.47	29.78	756.3	...	...	WNW	4	o	4.47	29.79	756.6	...	...	NNE	1	b
Labuan,	14	29.76	755.9	88	80	NE	2	b	6	29.75	755.6	81	91	N	1	b

August 18*d*. 11*h*. 38*m*.—Warning to Hongkong, Coast Ports, &c.:—A severe typhoon within 60 miles of Lat. 28 N. Long. 131 E., moving N.N.W.

August 18*d*. 11*h*. 51*m*.—Pressure has decreased considerably at Oshima and slightly over S.W. Japan and at Haiphong. It is nearly stationary at other reporting stations.

At 6 a.m. this morning the typhoon was less than 100 miles E.S.E. of Oshima, moving N.N.W.

Hongkong rainfall for the 24 hours ending at 10 a.m. to-day, 0·00 inch. Total since January 1st, 79·31 inches, against an average of 60·71 inches.

FORECAST FOR THE 24 HOURS ENDING AT NOON ON THE 19TH.

District.	Forecast.
1.—Formosa Channel.	Light, variable winds; fair.
2.—South coast of China between Hongkong and Lamocks.	
3.—Hongkong to Gap Rock,	
4.—South coast of China between Hongkong and Hainan,	

T. F. CLAXTON *Director.*

ROYAL OBSERVATORY, HONGKONG.

DAILY WEATHER REPORT.

Station.	18th August, 1924.								19th August, 1924.							
	Hongkong Standard Time.	Barometer at Sea Level.		Temperature.	Humidity.	Wind.		Weather.	Hongkong Standard Time.	Barometer at Sea Level.		Temperature.	Humidity.	Wind.		Weather.
		Inches.	Millrs.			Direction.	Force.			Inches.	Millrs.			Direction.	Force.	
Wladivostock,	12	...	...	...	...	...	...	...	6	...	...	...	...	...	...	...
Nemuro,	11	...	...	...	...	...	...	...	5	30.12	765.0	...	...	W	2	...
Hokodate,	,,	30.04	763.0	...	...	ESE	6	...	,,	...	...	...	...	...	...	...
Tokio,	,,	29.90	759.5	...	...	NNW	3	...	,,	29.84	758.0	...	...	NNW	3	...
Kochi,	,,	29.70	754.5	...	...	SW	1	...	,,	29.71	754.5	...	...	SE	1	...
Nagasaki,	,,	29.53	750.0	...	...	ENE	6	...	,,	29.49	749.0	...	...	ENE	..	...
Kagoshima,	,,	29.47	748.5	...	...	NNE	3	...	,,	29.47	748.5	...	...	SE	5	...
Oshima,	,,	28.64	727.5	...	...	NNW	7	...	,,	29.39	746.5	...	...	SSE	2	...
Naha,	,,	29.43	747.5	...	...	E	3	...	,,	29.51	749.5	...	...	SSW	3	...
Ishigakijima,	,,	29.57	751.0	...	...	WNW	1	...	,,	29.63	752.5	...	...	ENE	2	...
Bonin Island,	,,	29.88	759.0	...	..	S	4		,,	29.98	761.5		...	S	1	.
Chefoo,	15	29.74	755.4	84	72	NNE	1	bf	6	29.72	754.9	77	95	E	1	b
Hankow,	,,	...	...	...	...	...	...	...	,,	...	...	...	...	...	...	...
Ichang,	,,	...	...	...	...	...	...	...	,,	...	...	...	...	...	...	...
Changsha,	,,	...	...	...	...	...	...	...	,,	...	...	...	..	...	...	...
Shanghai,	11	29.68	753.9	86	65	NNE	2	o	,,	29.65	753.0	75	98	NW	1	o
Gutzlaff,	14	29.68	753.9	81	78	NNE	4	o	,,	29.64	752.8	78	92	N	4	o
Sharp Peak,	,,	29.64	752.8	96	65	...	o	b	7	29.63	752.6	83	81	...	o	o
Amoy,	15	29.53	750.0	92	74	SSW	4	b	9	...	...	...	...	...	...	...
Swatow,	,,	..	...	..	...	...	...	...	8	...	...	...	...	...	...	...
Taihoku,	11	29.62	752.4	84	68	NW	4	o	5	29.63	752.7	79	89	WNW	2	o
Taichu,	,,	29.61	752.1	90	...	N	2	b	,,	29.66	753.3	77	...	...	o	b
Tainan,	,,	29.62	752.4	90	...	NNE	4	b	,,	29.66	753.3	75	...	E	2	b
Koshun,	,,	29.62	752.4	86	...	WNW	2	o	,,	29.62	752.4	79	...	NW	2	o
Pescadores,	,,	29.66	753.3	86	...	...	4	b	,,	29.65	753.0	79	...	SW	2	b
Canton,	14	...	...	..	...	...	...	...	6	29.64	752.8	77	91	ENE	1	c
Hongkong,	,,	29.60	751.8	87	72	W	2	c	,,	29.62	752.3	79	90	...	o	c
Gap Rock,	,,	29.62	752.3	...	...	SE	2	b	,,	29.63	752.6	...	...	S	3	o
Macao,	,,	29.60	751.8	90	69	SE	2	b	,,	29.60	751.8	79	90	...	2	o
Wuchow,	15	...	...	...	...	...	...	...	9	...	...	...	...	...	...	...
Pakhoi,	,,	...	...	...	...	...	...	...	,,	...	...	...	...	...	...	...
Hoihow,	,,	...	...	...	..	...	...	..	,,	...	...	...	...	..	...	...
Phulien,	,,	29.60	751.8	77	98	S	6	rf	7	29.60	751.8	77	96	WNW	4	o
Tourane,	,,	29.65	753.0	86	...	...	o	o	,,	29.66	753.3	81	...	...	o	o
Cape St. James,	,,	29.75	755.7	86	...	SW	2	b	,,	29.76	756.0	79	...	WSW	4	o
Basco,	14	29.60	751.8	82	92	SW	4	o	6	29.65	753.3	79	95	SW	2	o
Aparri,	,,	29.67	753.6	79	95		o	r	,,	29.69	754.2	77	89	S	4	o
Manila,	,,	29.72	754.8	86	71	WSW	4	o	,,	29.76	756.0	77	91	NE	1	o
Legaspi,	,,	29.71	754.5	90	66	SSW	4	o	,,	29.76	756.0	61	91	SW	2	b
Tacloban,	,,	...	...	...	...	...	...	...	,,	...	...	...	...	...	...	...
Iloilo,	,,	29.71	754.5	86	71	SSW	4	o	,,	29.78	756.3	77	94	...	o	o
Surigao,	,,	29.69	754.2	86	68	N	1	b	,,	29.76	756.0	77	94	...	o	b
Guam,	12.20	29.75	755.7	...	...	E	2	o	4.20	29.80	756.9	...	...	E	1	o
Yap,	12.47	29.75	755.7	...	...	NE	4	o	4.47	29.79	756.6	...	...	W	1	o
Labuan,	14	29.74	755.4	88	80	N	2	b	6	29.78	756.4	76	94	NE	1	o

August 19*d*. 11*h*. 58*m*.—Warning to Hongkong, Coast Ports, &c.:—Typhoon of unknown intensity within 120 miles of Lat. 30° N. Long. 128° E., moving N.W.

August 19*d*. 12*h*. 00*m*.—Pressure has increased considerably at Oshima, moderately over the Bonins, and slightly from Naha to Formosa. It has decreased slightly at Shanghai and Haiphong and is nearly stationary over the Philippines.

At 6 a.m. this morning the typhoon was in about Lat. 30° N. and Long. 128° E., moving N.W.

Hongkong rainfall for the 24 hours ending at 10 a.m. to-day, 0·00 inch. Total since January 1st, 79·31 inches, against an average of 61·15 inches.

FORECAST FOR THE 24 HOURS ENDING AT NOON ON THE 20TH.

District.	Forecast.
1.—Formosa Channel,	S.W. winds, moderate.
2.—South coast of China between Hongkong and Lamocks,	E. or variable winds, light to moderate; fair.
3.—Hongkong to Gap Rock,	
4.—South coast of China between Hongkong and Hainan,	

T. F. CLAXTON *Director.*

ROYAL OBSERVATORY, HONGKONG.

DAILY WEATHER REPORT.

Station.	19th August, 1924.								20th August, 1924.							
	Hongkong Standard Time.	Barometer at Sea Level.		Temperature.	Humidity.	Wind.		Weather.	Hongkong Standard Time.	Barometer at Sea Level.		Temperature.	Humidity.	Wind.		Weather.
		Inches.	Millrs.			Direction.	Force.			Inches.	Millrs.			Direction.	Force.	
Wladivostock,	12	...	...	...	...	...	...	...	6	...	...	...	...	...	...	...
Nemuro,	11	...	...	...	...	...	...	...	5	30.04	763.0	...	...	SSE	1	...
Hokodate,	,,	29.98	761.5	...	...	ESE	6	...	,,	29.88	759.0	...	...	E	2	...
Tokio,	,,	29.82	757.5	...	...	WNW	2	...	,,	29.82	757.5	...	...	SW	1	...
Kochi,	,,	29.72	755.0	...	...	ESE	1	...	,,	29.73	755.0	...	...	SSE	1	...
Nagasaki,	,,	29.47	748.5	...	...	SE	6	...	,,	29.41	747.0	...	...	SSE	9	...
Kagoshima,	,,	29.53	750.0	...	...	SE	4	...	,,	29.59	751.5	...	...	SSE	5	...
Oshima,	,,	29.49	749.0	...	...	SSE	3	...	,,	29.71	754.5	...	...	SSE	1	...
Naha,	,,	29.59	751.5	...	...	S	3	...	,,	29.75	755.5	...	...	S	3	...
Ishigakijima,	,,	29.67	753.5	...	...	...	0	...	,,	29.75	755.5	...	...	ENE	1	...
Bonin Island,	,,	30.00	762.0	...	...	SSE	1	...	,,	29.98	761.5		...	ESE	1	...
Chefoo,	15	29.68	753.9	84	83	NE	2	b	6	29.69	754.1	76	95	E	1	b
Hankow,	,,	...	...	...	...	...	...	...	,,	...	...	...	...	...	...	...
Ichang,	,,	...	...	...	...	...	...	...	,,	...	...	...	...	...	...	...
Changsha,	,,	...	...	...	...	...	...	...	,,	...	...	...	...	...	...	...
Shanghai,	11	29.61	752.1	93	50	NW	2	b	,,	29.68	753.9	75	100	WNW	1	b
Gutzlaff,	14	29.63	752.6	86	80	N	4	b	,,	29.70	754.4	78	95	NW	2	b
Sharp Peak,	,,	29.64	752.8	94	71	S	2	b	7	29.71	754.6	82	91	W	1	b
Amoy,	15	29.58	751.3	92	69	SSW	4	b	9	29.68	753.9	82	87	SSW	2	b
Swatow,	,,	...	...	...	...	...	...	...	8	...	...	...	...	...	...	...
Taihoku,	11	29.66	753.3	90	66	W	4	o	5	29.74	755.4	77	91	S	2	b
Taichu,	,,	29.67	753.6	90	...	NNW	2	b	,,	29.75	755.7	75	...	...	0	b
Tainan,	,,	29.67	753.6	90	...	NW	2	b	,,	29.73	755.1	75	...	ESE	2	r
Koshun,	,,	29.67	753.6	86	...	NW	4	b	,,	29.74	755.4	79	...	W	2	o
Pescadores,	,,	29.67	753.6	90	...	S	4	b	,,	29.72	754.8	81	...	S	2	o
Canton,	14	29.66	753.3	87	76	ESE	1	b	6	29.67	753.6	76	95	NE	1	o
Hongkong,	,,	29.62	752.3	86	79	E	4	o	,,	29.66	753.3	79	94	...	0	or
Gap Rock,	,,	29.62	752.3	...	...	E	1	od	,,	29.66	753.3	...	...	WNW	4	or
Macao,	,,	29.61	752.1	86	78	ESE	2	o	,,	29.63	752.7	79	96	...	0	o
Wuchow,	15	...	...	...	...	...	...	...	9	...	...	...	...	...	...	...
Pakhoi,	,,	...	...	...	...	...	...	...	,,	...	...	...	...	...	...	...
Hoihow,	,,	...	...	...	...	...	...	...	,,	...	...	...	...	...	...	...
Phulien,	,,	29.59	751.5	84	87	WSW	4	r	7	29.66	753.3	77	94	NNW	4	of
Tourane,	,,	29.67	753.6	84	...	W	2	o	,,	29.72	754.8	81	...	...	0	o
Cape St. James,	,,	29.74	755.4	86	...	WSW	2	o	,,	29.79	756.6	77	...	SW	4	o
Basco,	14	29.68	753.9	79	...	SW	2	r	6	29.76	756.0	81	92	SW	2	o
Aparri,	,,	29.69	754.2	86	46	SW	4	o	,,	29.78	756.3	77	86	S	2	o
Manila,	,,	29.74	755.4	84	71	WSW	4	o	,,	29.80	756.9	75	83	SE	1	b
Legaspi,	,,	29.73	755.1	90	69	ENE	2	o	,,	29.80	756.9	77	96	SW	1	h
Tacloban,	,,	29.75	755.7	90	69	SSE	4	o	,,	...	...	...	...	...	...	...
Iloilo,	,,	...	...	...	...	...	...	...	,,	29.80	756.9	75	92	N	2	o
Surigao,	,,	29.72	754.8	90	60	NNE	1	b	,,	29.78	756.3	75	94	SW	1	o
Guam,	12.20	29.78	756.3	...	...	SW	4	o	4.20	29.81	757.2	...	...	E	1	o
Yap,	12.47	29.75	755.7	...	...	WNW	2	o	4.47	29.76	756.0	...	...	SSE	4	o
Labuan,	14	29.77	756.1	84	87	N	1	b	6	29.79	756.6	75	94	NW	1	o

August 20*d*. 11*h*. 20*m*.—Warning to Hongkong, Coast Ports, &c.:—A severe typhoon within 120 miles of Lat. 33° N. Long. 128° E., moving N.N.E.

August 20*d*. 11*h*. 28*m*.—Pressure has increased considerably at Oshima and Naha and has decreased slightly at Nagasaki. It has increased slightly at the majority of other reporting stations.

An area of relatively low pressure lies over S.W. China.

Hongkong rainfall for the 24 hours ending at 10 a.m. to-day, 0·45 inch. Total since January 1st, 79·76 inches, against an average of 61·58 inches.

FORECAST FOR THE 24 HOURS ENDING AT NOON ON THE 21st.

District.	Forecast.
1.—Formosa Channel,	Light, variable winds.
2.—South coast of China between Hongkong and Lamocks, 3.—Hongkong to Gap Rock, 4.—South coast of China between Hongkong and Hainan,	S.W. or variable winds, moderate; cloudy, rainy.

T. F. CLAXTON *Director.*

ROYAL OBSERVATORY, HONGKONG.

DAILY WEATHER REPORT.

Station.	20th August, 1924.								21st August, 1924.							
	Hongkong Standard Time.	Barometer at Sea Level.		Temperature.	Humidity.	Wind.		Weather.	Hongkong Standard Time.	Barometer at Sea Level.		Temperature.	Humidity.	Wind.		Weather.
		Inches.	Millrs.			Direction.	Force.			Inches.	Millrs.			Direction.	Force.	
Wladivostock.	12	29.78	756.5	74	...	...	0	0	6	29.68	753.8	75	...	...	0	r
Nemuro	11	.	...	...	...	...	...	...	5	...	...	...	...	...	...	...
Hokodate,	,,	29.84	758.0	...	...	ESE	5	...	,,	29.76	756.0	...	...	ESE	4	...
Tokio,	,,	29.80	757.0	...	...	SW	2	...	,,	29.76	756.0	...	...	SSW	1	...
Kochi,	,,	29.72	755.0	...	...	S	1	...	,,	29.71	754.5	...	...	SSW	3	...
Nagasaki,	,,	29.41	747.0	...	...	S	9	...	,,	29.73	755.0	...	...	WSW	7	...
Kagoshima,	,,	29.63	752.5	...	...	S	7	...	,,	29.86	758.5	...	...	SW	2	...
Oshima,	,,	29.76	756.0	...	...	S	2	...	,,	29.84	758.0	...	...	...	...	...
Naha,	,,	29.82	757.5	...	...	S	3	...	,,	29.84	758.0	...	...	S	1	...
Ishigakijima,	,,	29.78	756.5	...	...	S	2	...	,,	29.80	757.0	...	...	S	1	...
Bonin Island,	,,	29.98	761.5	...	.	NE	1		,,	29.94	760.5	...	...	E	1	...
Chefoo.	15	29.64	752.8	86	80	NE	1	bf	6	29.74	755.4	74	100	W	1	o
Hankow,	,,	...	...	...	...	...	...	...	,,	...	...	...	..	...	...	...
Ichang,	,,	...	...	...	...	...	...	...	,,	...	...	...	...	...	...	...
Changsha,	,,	...	...	...	...	..	...	...	,,	...	...	...	..	...	...	...
Shanghai.	11	29.71	754.5	93	50	NNW	2	b	,,	29.76	756.0	77	98	ESE	1	b
Gutzlaff,	14	29.74	755.4	88	69	NW	1	b	,,	29.80	756.9	80	96	ESE	1	b
Sharp Peak,	,,	29.76	755.9	90	77	S	4	b	7	29.81	757.2	82	87	S	2	b
Amoy,	15	29.67	753.6	90	70	SSW	4	b	9	29.75	755.6	81	83	SSW	2	o
Swatow,	,,	...	...	...	...	...	...	...	8	...	...	...	...	...	...	...
Taihoku,	11	29.76	756.0	90	60	NW	2	b	5	29.81	757.2	77	96	E	4	o
Taichu,	,,	29.78	756.3	90	...	SW	4	b	,,	29.82	757.5	77	...	...	o	b
Tainan,	,,	29.80	756.9	82	...	ESE	2	o	,,	29.80	756.9	75	...	ESE	4	o
Koshun,	,,	29.78	756.3	86	...	S	4	b	,,	29.80	756.9	84	...	...	o	o
Pescadores,	,,	29.80	756.9	84	...	...	o	o	,,	29.80	756.9	81	...	SSE	4	o
Canton,	14	29.65	753.0	78	91	SSE	2	or	6	29.73	755.1	78	95	NE	1	o
Hongkong,	,,	29.69	754.1	84	76	SW	3	o	,,	29.72	754.9	82	83	SSW	4	o
Gap Rock,	,,	29.70	754.4	...	...	WSW	4	o	,,	29.73	755.1	...	...	SSW	4	o
Macao,	,,	29.68	753.9	84	85	SE	2	o	,,	29.73	755.1	77	100	S	4	r
Wuchow,	15	...	...	...	...	...	...	...	9	...	...	...	...	...	...	...
Pakhoi,	,,	...	...	...	...	...	...	...	,,	...	...	...	...	...	...	...
Hoihow,	,,	...	...	...	...	...	...	...	,,	...	...	...	...	...	...	...
Phulien,	,,	29.63	752.7	86	85	SSE	4	o	7	29.73	755.1	79	96	NNW	1	b
Tourane,	,,	...	...	...	...	...	...	...	,,	29.76	756.0	79	...	W	2	o
Cape St. James,	,,	29.78	756.3	81	...	SW	2	o	..	29.80	756.9	72	...	W	2	b
Basco,	14	29.76	756.0	82	...	SW	2	o	6	29.80	756.9	79	96	...	o	o
Aparri,	,,	29.74	755.4	90	66	NE	4	o	,,	29.82	757.5	75	94	SW	2	o
Manila,	,,	29.74	755.4	90	66	SW	4	o	,,	29.80	756.9	75	92	NE	2	o
Legaspi,	,,	29.73	755.1	77	76	NE	2	o	..	29.76	756.0	77	96	...	o	o
Tacloban,	,,	...	...	..	...	...	..	...	,,	...	...	...	...	...	...	...
Iloilo,	,,	29.73	755.1	86	68	SW	4	o	,,	29.78	756.3	75	94	...	o	o
Surigao,	..	29.73	755.1	84	68	SW	2	o	,,	29.74	755.4	75	94	...	o	o
Guam,	12.20	29.78	756.3	...	...	NW	1	r	4.20	29.80	756.9	...	...	NE	2	o
Yap,	12.47	29.78	756.3	...	...	SSE	2	o	4.47	29.80	756.9	...	...	NE	2	o
Labuan.	14	29.78	756.4	88	84	N	2	b	6	29.83	757.7	77	94	N	1	r

August 21*d*. 11*h*. 45*m*.—Pressure has increased considerably at Nagasaki and decreased slightly from Tokio to Hakodato. It has increased slightly at the majority of other reporting stations. It is still relatively low over S.W. China.

The typhoon is now in the Sea of Japan, moving N.E.

Hongkong rainfall for the 24 hours ending at 10 a.m. to-day, 0·09 inch. Total since January 1st. 79·85 inches, against an average of 62·01 inches.

FORECAST FOR THE 24 HOURS ENDING AT NOON ON THE 22ND.

District.	Forecast.
1.—Formosa Channel,	S. winds, moderate; cloudy, occasional rain.
2.—South coast of China between Hongkong and Lamocks,	
3.—Hongkong to Gap Rock,	
4.—South coast of China between Hongkong and Hainan,	

T. F. CLAXTON *Director.*

ROYAL OBSERVATORY, HONGKONG.

DAILY WEATHER REPORT.

Station.	21st August, 1924.								22nd August, 1924.							
	Hongkong Standard Time.	Barometer at Sea Level.		Temperature.	Humidity.	Wind.		Weather.	Hongkong Standard Time.	Barometer at Sea Level.		Temperature.	Humidity.	Wind.		Weather.
		Inches.	Millrs.			Direction.	Force.			Inches.	Millrs.			Direction.	Force.	
Wladivostock,	12	...	...	...	...	...	...	...	6	...	...	...	...	...	...	...
Nemuro,	11	...	...	...	...	...	...	...	5	29.73	755.0	...	...	ESE	3	...
Hokodate,	,,	29.76	756.0	...	...	...	...	...	,,	29.63	752.5	...	...	E	1	...
Tokio,	,,	29.72	755.0	...	...	SW	5	...	,,	29.63	752.5	...	...	SSW	5	...
Kochi,	,,	29.72	755.0	...	...	NNE	1	...	,,	29.80	757.0	...	...	W	1	...
Nagasaki,	,,	29.76	756.0	...	...	W	4	...	,,	29.88	759.0	...	...	SW	3	...
Kagoshima,	,,	...	...	...	...	...	...	...	,,	29.88	759.0	...	...	...	...	...
Oshima,	,,	29.86	758.5	...	...	SE	1	...	,,	29.90	759.5	...	...	...	0	...
Naha,	,,	29.88	759.0	...	...	S	3	...	,,	29.90	759.5	...	...	SE	1	...
Ishigakijima,	,,	29.86	758.5	...	...	SW	2	...	,,	29.86	758.5	...	...	SW	1	...
Bonin Island,	,,	29.96	761.0	...	...	ENE	1	...	,,	29.94	760.5	...	...	...	...	...
Chefoo,	15	29.77	756.1	83	67	NW	4	b	6	29.86	758.4	70	95	...	0	b
Hankow,	,,	...	...	...	...	...	...	...	,,	...	...	...	...	...	...	...
Ichang,	,,	...	...	...	...	...	...	...	,,	...	...	...	...	...	...	...
Changsha,	,,	...	...	...	...	...	...	...	,,	...	...	...	...	...	...	...
Shanghai,	11	29.75	755.7	97	53	ESE	1	b	,,	29.78	756.3	79	96	E	1	o
Gutzlaff,	14	29.77	756.1	86	80	SE	2	b	,,	29.81	757.2	81	93	SSE	4	o
Sharp Peak,	,,	29.76	755.9	88	82	S	4	o	7	29.74	755.4	81	87	SW	1	b
Amoy,	15	29.76	755.9	82	83	SE	4	r	9	29.80	756.9	81	92	SSW	2	b
Swatow,	,,	...	...	...	...	...	...	...	8	...	...	...	...	...	...	...
Taihoku,	11	29.84	757.8	90	60	...	2	b	5	29.86	758.4	52	90	S	1	b
Taichu,	,,	29.84	757.8	90	...	SW	2	b	,,	29.86	758.4	77	...	...	0	b
Tainan,	,,	29.84	757.8	90	...	W	2	b	,,	29.82	757.5	77	...	ESE	2	b
Koshun,	,,	29.85	758.1	90	...	...	0	o	,,	29.81	757.2	77	...	...	0	b
Pescadores,	,,	29.85	758.1	90	...	S	4	o	,,	29.84	757.8	79	...	...	0	b
Canton,	14	29.72	754.9	83	83	SE	1	o	6	...	...	...	...	...	...	...
Hongkong,	,,	29.75	755.7	82	83	SSW	2	o	,,	29.77	756.1	81	85	S	2	o
Gap Rock,	,,	29.74	755.4	...	...	SW	5	c	,,	29.77	756.1	...	...	SSW	4	c
Macao,	,,	29.73	755.1	81	94	SW	4	o	,,	29.74	755.4	79	91	SSE	4	o
Wuchow,	15	...	...	...	...	...	...	...	9	...	...	...	...	...	...	...
Pakhoi,	,,	...	...	...	...	...	...	...	,,	...	...	...	...	...	...	...
Hoihow,	,,	...	...	...	...	...	...	...	,,	...	...	...	...	...	...	...
Phulien,	,,	29.69	754.2	90	79	SW	4	of	7	29.75	755.7	81	94	S	1	of
Tourane,	,,	29.73	755.1	86	...	...	0	b	,,	29.75	755.7	81	...	SW	2	b
Cape St. James,	,,	29.75	755.7	86	...	WSW	2	b	,,	29.80	756.9	77	...	W	2	o
Basco,	14	29.79	756.6	82	87	E	2	o	6	29.78	756.3	81	94	ESE	2	b
Aparri,	,,	29.79	756.6	86	71	NE	4	b	,,	...	...	...	...	...	...	...
Manila,	,,	29.73	755.1	86	71	WSW	4	o	,,	29.66	753.3	77	96	NNW	2	r
Legaspi,	,,	29.67	753.6	90	63	NNW	4	o	,,	...	...	...	...	...	...	...
Tacloban,	,,	29.68	753.9	86	71	NW	4	o	,,	...	...	...	...	...	...	...
Iloilo,	,,	...	...	...	...	...	...	...	,,	29.72	754.8	77	92	SE	4	o
Surigao,	,,	...	...	...	...	...	...	...	,,	...	...	...	...	...	...	...
Guam,	12.20	29.78	756.3	...	...	NE	2	o	4.20	...	...	...	...	...	...	...
Yap,	12.47	29.79	756.6	...	...	ENE	4	o	4.47	29.79	756.6	...	...	ENE	4	o
Labuan,	14	29.80	756.9	84	83	N	2	b	6	...	...	...	...	...	...	...

August 22*d*. 11*h*. 55*m*.—Warning to Hongkong, Coast Ports, &c.:—Typhoon of unknown intensity within 120 miles of Lat. 14° N. Long. 126° E., moving W.N.W.

August 22*d*. 12*h*. 02*m*.—Pressure has decreased moderately at Hakodate, Tokio and Manila; it has increased moderately over southern Japan, and slightly elsewhere. A weak anticyclonic area is situated between the Loochoos and the Bonins; depressions are situated in the Sea of Japan and over S.W. China, and a typhoon has formed in Lat. 14° N. and Long. 126° E., moving W.N.W.

Manila warnings:—1. Typhoon E. of southern Luzon, direction unknown. Recd. 21*d*. 20*h*. 02*m*.

,, ,, :—2. Typhoon E. of Luzon, less than 300 miles distant, moving W.N.W. Recd. 22*d*. 11*h*. 32*m*.

Hongkong rainfall for the 24 hours ending at 10 a.m. to-day, 1·50 inch. Total since January 1st, 81·35 inches, against an average of 62·43 inches.

FORECAST FOR THE 24 HOURS ENDING AT NOON ON THE 23RD.

District.	Forecast.
1.—Formosa Channel,	S. winds, moderate; fair.
2.—South coast of China between Hongkong and Lamocks,	
3.—Hongkong to Gap Rock,	
4.—South coast of China between Hongkong and Hainan,	

ROYAL OBSERVATORY, HONGKONG.

DAILY WEATHER REPORT.

Station.	22nd August, 1924.								23rd August, 1924.							
	Hongkong Standard Time.	Barometer at Sea Level.		Temperature.	Humidity.	Wind.		Weather.	Hongkong Standard Time.	Barometer at Sea Level.		Temperature.	Humidity.	Wind.		Weather.
		Inches.	Millrs.			Direction.	Force.			Inches.	Millrs.			Direction.	Force.	
Vladivostock,	12	...	...	...	...	...	...	...	6	...	...	...	...	...	...	...
Nemuro,	11	29.55	750.5	...	...	E	5	...	5	...	...	...	...	...	...	...
Hokodate,	"	29.55	750.5	...	...	ESE	3	...	"	29.65	753.0	...	...	W	3	...
Tokio,	"	29.63	752.5	...	...	S	2	...	"	29.75	755.5	...	...	WNW	1	...
Kochi,	"	29.80	757.0	...	...	SW	1	...	"	29.88	759.0	...	...	SW	1	...
Nagasaki,	"	29.90	759.5	...	...	W	2	...	"	29.92	760.0	...	...	WSW	1	...
Kagoshima,	"	29.92	760.0	...	...	WNW	2	...	"	29.88	759.0	...	...	NW	1	...
Oshima,	"	29.92	760.0	...	...	NNE	2	...	"	29.94	760.5	...	...	...	0	...
Taiwan,	"	29.94	760.5	...	...	SE	2	...	"	29.94	760.5	...	...	SSE	1	...
Ishigakijima,	"	29.92	760.0	...	...	S	2	...	"	29.92	760.0	...	...	SSW	3	...
Bonin Island,	"	29.94	760.5	...	...	ENE	2	.	"	29.98	761.5	...	...	WSW	1	...
Chefoo,	15	29.85	758.2	86	76	NW	1	b	6	29.85	758.2	70	100	...	0	b
Tankow,	"	...	...	...	...	...	...	...	"	...	...	...	...	...	...	...
Ichang,	"	...	...	...	...	...	...	...	"	...	...	...	...	...	...	...
Changsha,	"	...	...	...	...	...	...	...	"	...	...	...	...	...	...	...
Shanghai,	11	29.78	756.3	86	75	SW	1	0	"	29.81	757.2	59	98	S	1	0
Fitzlaff,	14	29.82	757.4	86	76	SSE	4	b	"	29.85	758.2	81	87	S	4	0
Sharp Peak,	"	29.81	757.2	90	77	SSE	1	b	7	29.84	757.9	84	83	...	0	b
Amoy,	15	29.79	756.6	90	70	SSW	4	b	9	29.77	756.1	81	92	WSW	4	b
Swatow,	"	...	...	...	...	...	...	...	8	...	...	...	...	...	...	...
Taihoku,	11	29.86	758.4	90	66	...	0	b	5	29.87	758.7	75	96	...	0	b
Taichu,	"	29.86	758.4	90	...	SW	2	b	"	29.88	759.0	73	...	...	0	0
Tainan,	"	29.85	758.1	90	...	W	2	b	"	29.84	757.8	75	...	...	0	b
Koshun,	"	29.87	758.7	86	...	E	4	b	"	29.86	758.4	79	...	ENE	4	0
Pescadores,	"	29.86	758.4	90	...	S	2	b	"	29.85	758.1	81	...	E	2	b
Canton,	14	...	...	...	...	...	..	...	6	29.82	757.4	77	95	N	1	c
Hongkong,	"	29.79	756.6	87	70	S	3	c	"	29.80	756.9	81	83	ENE	4	0
Gap Rock,	"	29.79	756.6	...	...	SSW	2	b	"	29.79	756.6	...	...	ENE	4	0
Macao,	"	29.76	756.0	90	76	SSE	4	0	"	29.79	756.6	81	86	NE	2	0
Wuchow,	15	...	...	...	...	...	...	...	9	...	...	...	...	...	...	...
Pakhoi,	"	...	...	...	...	...	...	...	"	...	...	...	...	...	...	...
Hoihow,	"	...	...	...	...	...	...	...	"	...	...	...	...	...	...	...
Phulien,	"	29.74	755.4	86	78	S	2	0	7	29.79	756.6	79	95	ENE	2	0
Tourane,	"	29.73	755.1	86	...	...	0	b	"	29.75	755.7	79	...	W	2	0
Cape St. James,	"	29.74	755.4	86	...	WSW	4	0	"	29.79	756.6	77	...	SW	4	0
Basco,	14	...	...	...	...	...	...	...	6	29.84	757.8	82	94	E	4	0
Aparri,	"	...	...	...	...	...	...	...	"	...	...	...	...	...	...	...
Manila,	"	29.38	746.1	79	95	WSW	6	r	"	29.79	756.6	73	96	SE	1	0
Legaspi,	"	...	...	..	...	...	...	...	"	...	...	...	...	...	...	...
Tacloban,	"	...	...	...	...	...	...	...	"	...	...	...	...	...	...	...
Iloilo,	"	...	...	...	...	...	...	...	"	...	...	...	...	...	...	...
Surigao,	"	...	...	...	...	...	...	...	"	...	...	...	...	...	...	...
Guam,	12.20	...	...	...	...	...	...	...	4.20	...	...	...	...	...	...	...
Yap,	12.47	29.80	756.9	...	...	ENE	4	0	4.47	29.81	757.2	...	...	SSW	1	0
Labuan,	14	29.80	756.9	86	88	N	2	b	6	29.76	755.9	77	94	SE	1	b

August 23*d*. 10*h*. 14*m*.—Warning to Hongkong, Coast Ports, &c.:—A severe typhoon within 120 miles of Lat. 17° N. Long. 116° E., moving W.N.W.

August 23*d*. 10*h*. 14*m*.—Local signal No. 1 hoisted.

August 23*d*. 11*h*. 29*m*.—Pressure has increased very considerably at Manila and slightly to moderately elsewhere. The typhoon entered the China Sea last night and is probably situated to the north of the Macclesfield Bank moving W.N.W.

Hongkong rainfall for the 24 hours ending at 10 a.m. to-day, 0·11 inch. Total since January 1st, 81·46 inches, against an average of 62·85 inches.

FORECAST FOR THE 24 HOURS ENDING AT NOON ON THE 24TH.

District.	Forecast.
1.—Formosa Channel,	N. winds, fresh.
2.—South coast of China between Hongkong and Lamocks,	N.E. and E. winds, fresh to strong; cloudy, squally, rain.
3.—Hongkong to Gap Rock,	
4.—South coast of China between Hongkong and Hainan,	

C. W. JEFFRIES,—*Chief Assistant.*

ROYAL OBSERVATORY, HONGKONG.

DAILY WEATHER REPORT.

Station.	23rd August, 1924.								24th August, 1924.							
	Hongkong Standard Time.	Barometer at Sea Level.		Temperature.	Humidity.	Wind.		Weather.	Hongkong Standard Time.	Barometer at Sea Level.		Temperature.	Humidity.	Wind.		Weather.
		Inches.	Millrs.			Direction.	Force.			Inches.	Millrs.			Direction.	Force.	
Wladivostock,	12	...	...	...	...	...	...	...	6	...	...	...	...	...	...	...
Nemuro,	11	...	...	...	...	...	...	...	5	29.63	752.5	...	...	W	6	...
Hokodate,	"	30.08	764.0	...	...	WNW	6	...	"	29.82	757.5	...	...	NW	3	...
Tokio,	"	30.14	765.5	...	...	NW	3	...	"	29.84	758.0	...	...	NNW	1	...
Kochi,	"	29.86	758.5	...	...	...	...	...	"	29.86	758.5	...	...	SW	1	...
Nagasaki,	"	29.92	760.0	...	...	SW	2	...	"	29.78	756.5	...	...	SW	5	...
Kagoshima,	"	29.92	760.0	...	...	S	1	...	"	29.86	758.5	...	...	...	...	...
Oshima,	"	29.96	761.0	...	...	N	2	...	"	29.92	760.0	...	...	SE	1	...
Naha,	"	29.98	761.5	...	...	SSW	2	...	"	29.94	760.5	...	...	S	2	...
Ishigakijima,	"	29.96	761.0	...	...	SSW	2	...	"	29.90	759.5	...	...	SW	2	...
Bonin Island,	"	29.96	761.0	...	...	W	1	..	"	29.92	760.0	...	...	WSW	1	...
Chefoo.	15	29.79	756.6	86	72	E	1	b	6	29.74	755.4	75	95	SSW	1	b
Hankow,	"	...	...	...	...	...	...	...	"	...	...	...	...	...	...	...
Ichang,	"	...	...	...	...	...	...	...	"	...	...	...	...	...	...	...
Changsha,	"	...	...	...	...	...	...	...	"	...	...	...	...	...	...	...
Shanghai,	11	29.78	756.4	90	63	WSW	2	b	"	29.82	757.5	77	98	SW	1	o
Gutzlaff,	14	29.82	757.4	86	76	SW	2	o	"	29.85	758.2	81	83	W	2	o
Sharp Peak,	"	29.85	758.2	94	71	S	2	b	7	29.85	758.2	84	75	W	1	b
Amoy,	15	29.83	757.7	92	64	SSW	4	b	9	29.86	758.4	83	87	SSW	1	b
Swatow,	"	...	...	...	...	...	...	...	8	...	...	...	...	...	...	...
Taihoku,	11	29.87	758.7	93	59	NE	6	b	5	29.89	759.3	75	89	SSE	2	b
Taichu,	"	29.87	758.7	90	...	NW	2	b	"	29.91	759.6	77	...	...	0	b
Tainan,	"	29.86	758.4	90	...	W	2	b	"	29.88	759.0	75	...	...	c	b
Koshun,	"	29.89	759.3	86	...	ENE	4	b	"	29.89	759.3	77	...	E	0	b
Pescadores,	"	29.88	759.0	90	...	SE	4	b	"	29.88	759.0	81	...	E	1	b
Canton,	14	29.78	756.4	92	67	E	2	b	6	29.80	756.9	78	86	NNE	2	c
Hongkong,	"	29.76	755.9	87	70	ENE	7	c	"	29.76	755.9	80	81	E	6	oq
Gap Rock,	"	29.76	755.9	...	...	ENE	5	c	"	29.69	754.1	...	...	ENE	7	c
Macao,	"	29.76	756.0	82	74	NE	4	o	"	29.69	754.2	82	74	ESE	7	o
Wuchow,	15	...	...	...	...	...	...	...	9	...	...	...	...	...	...	...
Pakhoi,	"	...	...	...	...	...	...	...	"	...	...	...	...	...	...	...
Hoihow,	"	...	...	...	...	...	...	...	"	...	...	...	...	...	...	...
Phulien,	"	29.74	755.4	79	90	NW	2	o	7	29.74	755.4	71	96	NW	4	b
Tourane,	"	29.68	753.9	86	...	NE	4	o	"	29.65	753.0	81	...	NNW	4	o
Cape St. James,	"	29.75	755.7	75	...	WNW	4	o	"	29.79	756.6	77	...	WSW	4	b
Basco,	14	...	...	...	...	...	...	...	6	29.85	758.1	81	92	ESE	6	r
Aparri,	"	...	...	...	...	...	...	...	"	...	...	...	...	...	...	...
Manila,	"	29.81	757.2	84	74	SE	4	o	"	29.87	758.7	73	92	E	1	o
Legaspi,	"	29.81	757.2	86	75	S	1	o	"	29.86	758.4	77	94	...	o	o
Tacloban,	"	29.81	757.2	84	77	SE	4	o	"	...	...	...	...	...	...	...
Iloilo,	"	29.81	757.2	82	77	SSW	4	o	"	...	...	...	...	...	...	...
Surigao,	"	29.79	756.6	82	77	ENE	2	o	"	...	...	...	...	...	...	...
Guam,	12.20	29.81	757.2	...	...	ENE	4	o	4.20	...	...	...	...	...	...	...
Yap,	12.47	29.82	757.5	...	...	SE	2	o	4.47	29.84	757.8	...	...	N	1	o
Labuan,	14	29.80	756.9	86	88	N	2	b	6	29.84	757.9	76	94	N	2	b

August 24*d*. 0*h*. 52*m*.—Local signal No. 4 lighted.

August 24*d*. 10*h*. 40*m*.—Warning to Hongkong, Coast Ports, &c.:—A severe typhoon within 120 miles of Lat. 19° N. Long. 113° E., moving W.N.W.

August 24*d*. 11*h*. 45*m*.—Pressure has increased slightly over the east coast of China, Formosa and Luzon; it has decreased considerably over N. Japan, and slightly elsewhere.

The typhoon is situated about 200 miles to the S.S.W. of Hongkong moving W.N.W.

Hongkong rainfall for the 24 hours ending at 10 a.m. to-day, 0·45 inch. Total since January 1st, 81·91 inches, against an average of 63·26 inches.

FORECAST FOR THE 24 HOURS ENDING AT NOON ON THE 25TH.

District.	Forecast.
1.—Formosa Channel,	E. winds, strong, moderating; cloudy, rain.
2.—South coast of China between Hongkong and Lamocks.	
3.—Hongkong to Gap Rock,	
4.—South coast of China between Hongkong and Hainan,	

C. W. JEFFRIES,—*Chief Assistant.*

ROYAL OBSERVATORY, HONGKONG.

DAILY WEATHER REPORT.

Station.	24th August, 1924.								25th August, 1924.							
	Hongkong Standard Time.	Barometer at Sea Level.		Temperature.	Humidity.	Wind.		Weather.	Hongkong Standard Time.	Barometer at Sea Level.		Temperature.	Humidity.	Wind.		Weather.
		Inches.	Millrs.			Direction.	Force.			Inches.	Millrs.			Direction.	Force.	
Wladivostock,	12	29.85	758.3	72	...	SE	7	o	6	29.84	758.0	69	...	SE	6	o
Nemuro,	11	29.67	753.5	...	...	NW	6	...	5	29.82	757.5	...	...	NNW	4	...
Hokodate,	,,	29.82	757.5	...	...	N	7	...	,,	29.90	759.5	...	...	N	1	...
Tokio,	,,	29.80	757.0	...	...	SSW	1	...	,,	29.82	757.5	...	...	NNW	1	...
Kochi,	,,	29.84	758.0	...	...	SW	1	...	,,	29.63	752.5	...	...	SSW	1	...
Nagasaki,	,,	29.70	754.5	...	...	SW	9	...	,,	29.75	753.5	...	...	NW	2	...
Kagoshima,	,,	29.78	756.5	...	...	SSW	2	...	,,	29.73	755.0	...	...	WNW	1	...
Oshima,	,,	29.88	759.0	...	...	SSW	8	...	,,	29.82	757.5	...	...	W	1	...
Naha,	,,	29.94	760.5	...	...	WSW	3	...	,,	29.88	759.0	...	...	SW	2	...
Ishigakijima,	,,	29.94	760.5	...	...	SW	2	...	,,	29.90	759.5	...	...	SW	3	...
Bonin Island,	,,	29.90	759.5	...		W	1		,,	29.88	759.0	...	...	W	2	...
Chefoo,	15	29.65	753.1	88	80	ESE	2	b	6	29.66	753.3	80	82	SSW	4	b
Hankow,	,,	...	...	...	...	...	...	...	,,	...	...	...	...	...	...	...
Ichang,	,,	...	...	...	...	...	...	...	,,	...	...	...	...	...	...	...
Changsha,	,,	...	...	...	...	...	...	...	,,	...	...	...	...	...	...	...
Shanghai,	11	29.80	756.9	84	74	WSW	2	o	,,	29.78	756.3	77	100	S	1	o
Gutzlaff,	14	29.83	757.7	78	86	ENE	2	r	,,	29.80	756.9	80	87	WSW	1	o
Sharp Peak,	,,	29.91	759.7	96	68	S	2	b	7	29.90	759.4	86	72	S	1	b
Amoy,	15	29.84	757.9	84	87	SSE	4	o	9	29.81	757.2	81	92	SSW	2	b
Swatow,	,,	...	...	...	...	...	...	...	8	...	...	...	...	...	...	...
Taihoku,	11	29.91	759.6	90	63	NW	2	b	5	29.87	758.7	72	92	SSW	2	b
Taichu,	,,	29.91	759.6	90	...	NNW	2	b	,,	29.91	759.6	73	...	...	o	o
Tainan,	,,	29.89	759.3	90	...	SW	2	b	,,	29.87	758.7	75	...	...	o	b
Koshun,	,,	29.92	759.9	90	...	ESE	2	b	,,	29.87	758.7	75	...	...	o	b
Pescadores,	,,	29.91	759.6	90	...	S	4	b	,,	...	...	...	...	...	...	...
Canton,	14	29.75	755.6	86	76	E	2	c	6	...	...	...	...	...	...	...
Hongkong,	,,	29.75	755.6	84	75	ESE	7	oq	,,	29.79	756.6	81	83	SE	4	oq
Gap Rock,	,,	29.73	755.1	...	...	ESE	8	oqp	,,	29.78	756.4	...	...	SSE	6	o
Macao,	,,	...	...	...	...	...	...	...	,,	...	...	...	...	...	...	...
Wuchow,	15	...	...	...	...	...	...	...	9	...	...	...	...	...	...	...
Pakhoi,	,,	...	...	...	...	...	...	...	,,	...	...	...	...	...	...	...
Hoihow,	,,	..	...	...	...	...	...	...	,,	...	...	...	...	...	...	...
Phulien,	,,	29.63	752.7	90	76	NW	4	o	7	29.47	748.5	79	84	NW	8	r
Tourane,	,,	29.62	752.4	81	...	NW	7	o	,,	29.63	752.7	79	...	W	2	o
Cape St. James,	,,	29.79	756.6	75	...	SW	4	r	,,	29.78	756.3	75	...	WSW	4	o
Basco,	14	...	...	...	...	...	...	...	6	...	...	...	...	...	...	...
Aparri,	,,	..	...	...	...	...	...	...	,,	...	...	...	...	...	...	...
Manila,	,,	29.82	757.5	86	68	NW	2	o	,,	29.84	757.8	75	92	NE	1	o
Legaspi,	,,	29.82	757.5	84	77	NNE	2	o	,,	29.82	757.5	75	98	...	o	o
Tacloban,	,,	29.82	757.5	79	92	...	o	r	,,	...	...	...	...	...	...	...
Iloilo,	,,	29.80	756.9	82	74	NNE	2	o	,,	...	...	...	...	...	...	...
Surigao,	,,	29.79	756.6	79	87	...	o	o	,,	29.81	757.2	73	96	...	o	o
Guam,	12.20	29.79	756.6	...	...	ENE	4	o	4.20	...	...	...	...	...	...	...
Yap,	12.47	29.89	759.3	...	...	SSE	2	o	4.47	29.80	756.9	...	...	E	1	o
Labuan,	14	29.79	756.6	86	88	N	2	b	6	...	...	...	...	...	...	...

August 25*d*. 10*h*. 55*m*.—Warning to Hongkong, Coast Ports, &c. :— A severe typhoon within 60 miles of Lat. 20° N. Long. 107° E., moving W.N.W.

August 25*d*. 11*h*. 10*m*.—Pressure has decreased considerably at Phulien and at Kochi. Changes are slight at other reporting stations.

At 6 a.m. this morning the typhoon was near Lat. 20° N. and Long. 107° E., moving towards Haiphong. A depression has formed over S.W. Japan and a feeble anticyclone is central midway between Guam and the Loochoos.

Hongkong rainfall for the 24 hours ending at 10 a.m. to-day, 0·30 inch. Total since January 1st, 82·21 inches, against an average of 63·67 inches.

FORECAST FOR THE 24 HOURS ENDING AT NOON ON THE 26TH.

District.	Forecast.
1.—Formosa Channel,	Light, variable winds.
2.—South coast of China between Hongkong and Lamocks,	S.E. winds, moderate.
3.—Hongkong to Gap Rock,	S.E. winds, fresh to moderate; fair.
4.—South coast of China between Hongkong and Hainan,	S.E. winds, strong, moderating.

T. F. CLAXTON *Director.*

ROYAL OBSERVATORY. HONGKONG.

DAILY WEATHER REPORT.

Station.	25th August, 1924.								26th August, 1924.							
	Hongkong Standard Time.	Barometer at Sea Level.		Temperature.	Humidity.	Wind.		Weather.	Hongkong Standard Time.	Barometer at Sea Level.		Temperature.	Humidity.	Wind.		Weather.
		Inches.	Millrs.			Direction.	Force.			Inches.	Millrs.			Direction.	Force.	
Wladivostock,	12	...	...	...	...	...	...	...	6	...	...	...	...	...	...	...
Nemuro,	11	...	...	...	...	...	...	...	5	29.88	759.0	...	...	NNW	1	...
Hokodate,	,,	29.86	758.5	...	...	SSE	3	...	,,	29.88	759.0	...	...	ENE	2	...
Tokio,	,,	29.78	756.5	...	...	...	...	...	,,	29.67	754.0	...	...	NNE	2	...
Kochi,	,,	29.61	752.0	...	...	SE	1	...	,,	29.65	753.0	...	...	SW	1	...
Nagasaki,	,,	29.72	755.0	...	...	WNW	2	...	,,	29.76	756.0	...	...	...	...	...
Kagoshima,	,,	29.72	755.0	...	...	WNW	2	...	,,	29.73	755.0	...	...	WNW	1	...
Oshima,	,,	29.82	757.5	...	..	SSE	1	...	,,	29.78	756.5	...	...	...	0	...
Naha,	,,	29.88	759.0	..	...	SW	3	...	,,	29.84	758.0	...	...	SW	2	...
Ishigakijima,	,,	29.92	760.0	...	...	SW	2	...	,,	29.86	758.5	...	...	SW	4	...
Bonin Island,	,,	29.86	758.5	...	...	W	2	..	,,	29.84	758.0	...	...	SW	2	...
Chefoo,	15	29.61	752.1	94	64	SE	2	b	6	29.65	753.1	78	86	S	1	b
Hankow,	,,	...	...	...	...	...	...	...	,,	...	...	...	...	...	...	...
Ichang,	,,	...	...	...	...	...	...	...	,,	...	...	...	...	...	...	...
Changsha,	,,	...	...	...	...	...	...	...	,,	...	...	...	...	...	...	...
Shanghai,	11	29.76	756.0	93	59	SW	2	b	,,	29.75	755.7	73	100	SW	1	b
Gutzlaff,	14	29.77	756.1	86	76	NW	1	b	,,	29.80	756.9	78	86	S	1	o
Sharp Peak,	,,	29.85	758.2	94	68	N	2	b	7	29.82	757.4	83	87	S	2	b
Amoy,	15	29.81	757.2	86	76	SSW	1	b	9	29.81	757.2	81	87	SW	2	b
Swatow,	,,	...	...	...	...	...	...	...	8	...	...	...	...	...	...	...
Taihoku,	11	29.89	759.3	90	60	W	2	b	5	29.85	758.1	75	92	...	0	b
Taichu,	,,	29.91	759.6	86	...	SW	2	b	,,	...	...	...	...	...	...	...
Tainan,	,,	29.89	759.3	86	...	SW	2	b	,,	29.86	758.4	77	...	...	0	b
Koshun,	,,	29.91	759.6	90	...	...	0	b	,,	29.86	758.4	77	...	...	0	b
Pescadores,	,,	29.92	759.9	90	...	S	4	b	,,	29.86	758.4	81	...	S	4	b
Canton,	14	29.79	756.6	87	76	SSE	2	c	6	...	...	...	...	...	...	...
Hongkong,	,,	29.82	757.4	85	74	SE	4	o	,,	29.84	757.9	80	81	SE	3	o
Gap Rock,	,,	29.81	757.2	...	...	SE	5	c	,,	29.82	757.4	...	...	ESE	4	c
Macao,	,,	29.68	753.9	81	76	SE	6	o	,,	29.81	757.2	79	87	SSE	6	o
Wuchow,	15	...	...	...	...	...	...	...	9	...	...	...	...	...	...	...
Pakhoi,	,,	...	...	...	...	...	...	...	,,	...	...	...	...	...	...	...
Hoihow,	,,	...	...	...	...	...	...	...	,,	...	...	...	...	...	...	...
Phulien,	,,	29.26	743.1	75	98	SW	12	rf	7	...	...	...	...	...	...	...
Tourane,	,,	...	...	...	...	...	..	...	,,	...	...	...	...	...	...	...
Cape St. James,	,,	29.75	755.7	81	...	SW	4	r	,,	...	...	...	...	...	...	...
Basco,	14	29.84	757.8	84	85	ESE	4	o	6	29.84	757.8	81	92	SE	4	b
Aparri,	,,	...	...	...	...	...	...	...	,,	29.84	757.8	75	92	SE	2	r
Manila,	,,	29.79	756.6	84	71	E	4	o	,,	29.84	757.8	75	96	...	0	o
Legaspi,	,,	29.80	756.9	82	81	NE	2	o	,,	29.82	757.5	77	96	...	0	o
Tacloban,	,,	...	...	...	...	...	...	...	,,	...	...	...	...	...	...	...
Iloilo,	,,	29.76	756.0	84	74	SSW	4	o	,,	29.79	756.6	75	91	N	2	o
Surigao,	,,	29.75	755.7	86	68	ENE	2	b	,,	29.79	756.6	75	92	SW	1	o
Guam,	12.20	29.80	756.9	...	...	ENE	2	o	4.20	29.84	757.8	...	...	S	1	o
Yap,	12.47	29.79	756.6	...	...	E	4	o	4.47	29.80	756.9	...	...	E	4	o
Labuan,	14	29.80	756.9	86	88	N	2	b	6	29.81	757.2	80	87	NE	1	r

August *26d. 11h. 10m.*—Pressure has decreased moderately at Tokio. Changes are slight at other reporting stations.

The Japanese depression is moving eastward.

A depression is still shown over N.E. China.

The typhoon passed very near Haiphong at 2 p.m. yesterday on a W.N.W. ocurse.

Hongkong rainfall for the 24 hours ending at 10 a.m. to-day, 0·12 inch. Total since January 1st, 82·33 inches, against an average of 64·08 inches.

FORECAST FOR THE 24 HOURS ENDING AT NOON ON THE 27TH.

District.	Forecast.
1.—Formosa Channel,	S.E. winds, moderate; fair.
2.—South coast of China between Hongkong and Lamocks,	
3.—Hongkong to Gap Rock,	
4.—South coast of China between Hongkong and Hainan,	

T. F. CLAXTON *Director.*

ROYAL OBSERVATORY, HONGKONG.

DAILY WEATHER REPORT.

Station.	26th August, 1924.								27th August, 1924.							
	Hongkong Standard Time.	Barometer at Sea Level.		Temperature.	Humidity.	Wind.		Weather.	Hongkong Standard Time.	Barometer at Sea Level.		Temperature.	Humidity.	Wind.		Weather.
		Inches.	Millrs.			Direction.	Force.			Inches.	Millrs.			Direction.	Force.	
Wladivostock,	12	...	...	...	...	...	...	...	6	...	...	...	...	...	...	...
Nemuro,	11	29.92	760.0	...	...	NNW	3	...	5	30.02	762.5	...	...	SE	1	...
Hokodate,	"	29.86	758.5	...	...	SE	5	...	"	29.90	759.5	...	...	ESE	2	...
Tokio,	"	29.65	753.0	...	...	NNW	4	...	"	29.69	754.0	...	...	N	6	...
Kochi,	"	29.65	753.0	...	...	WNW	1	...	"	29.73	755.0	...	...	W	1	...
Nagasaki,	"	29.76	756.0	...	...	WSW	2	...	"	29.76	756.0	...	...	W	1	...
Kagoshima,	"	29.74	755.5	...	...	W	2	...	"	29.76	756.0	...	...	WNW	1	...
Oshima,	"	29.82	757.5	...	..	W	1	...	"	29.78	756.5	...	...	SE	1	...
Naha,	"	29.88	759.0	..	...	SW	4	...	"	29.84	758.0	...	...	SW	2	...
Ishigakijima,	"	29.88	759.0	...	...	WSW	3	...	"	29.86	758.5	...	...	SW	4	...
Bonin Island,	"	29.82	757.5	...	...	WSW	4	...	"	29.82	757.5	...	...	SW	4	...
Chefoo,	15	29.67	753.6	78	100	SSW	2	...	6	29.65	753.1	76	95	NW	4	b
Hankow,	"	...	...	...	...	...	...	...	"	...	...	...	...	...	...	...
Ichang,	"	...	...	...	...	...	...	...	"	...	...	...	...	...	...	...
Changsha,	"	...	...	...	...	...	...	...	"	...	...	...	...	...	...	...
Shanghai,	11	29.73	755.1	93	57	SW	1	b	"	29.72	754.8	75	91	WSW	1	b
Gutzlaff,	14	29.76	755.9	86	72	SW	1	b	"	29.72	754.9	81	92	WNW	4	o
Sharp Peak,	"	29.81	757.2	96	65	S	1	b	7	29.79	756.6	84	83	S	1	b
Amoy,	15	29.79	756.6	92	64	SSW	4	b	9	29.77	756.1	81	87	S	2	b
Swatow,	"	...	...	...	...	...	...	...	8	...	...	...	...	...	...	...
Taiboku,	11	29.87	758.7	90	63	W	4	o	5	29.81	757.2	72	92	SW	2	b
Taichu,	"	29.89	759.3	90	...	W	2	b	"	29.89	759.3	73	...	...	o	b
Tainan,	"	29.88	759.0	90	...	SW	4	b	"	29.85	758.1	73	...	WNW	2	b
Koshun,	"	29.88	759.0	90	...	SSE	2	b	"	29.85	758.1	75	..	...	o	b
Pescadores,	"	29.89	759.3	90	...	SSW	4	b	"	29.84	757.8	81	...	S	4	b
Canton,	14	29.83	757.7	85	79	S	1	o	6	...	..	...	...	...	...	...
Hongkong,	"	29.83	757.7	85	75	E	3	c	"	29.82	757.4	78	88	...	o	bf
Gap Rock,	"	29.84	757.9	...	...	ESE	3	b	"	29.83	757.7	...	...	...	o	b
Macao,	"	29.81	757.2	90	72	SE	4	o	"	29.80	756.9	77	94	NW	2	o
Wuchow,	15	...	...	...	...	...	...	...	9	...	...	...	...	...	...	...
Pakhoi,	"	...	...	...	...	...	...	...	"	...	...	...	...	...	...	...
Hoihow,	"	...	...	...	...	...	...	...	"	...	...	...	...	...	...	...
Phulien,	"	29.69	754.2	84	85	SSE	7	of	7	29.79	756.6	77	92	SSE	4	of
Tourane,	"	29.71	754.5	84	...	...	o	o	"	29.76	756.0	79	...	...	o	o
Cape St. James,	"	29.74	755.4	84	...	WSW	4	o	"	29.80	756.9	73	...	NE	2	o
Basco,	14	29.82	757.5	84	81	SE	4	o	6	29.84	757.8	82	89	SE	4	o
Aparri,	"	29.82	757.5	86	58	SSE	4	o	"	29.85	758.1	73	92	S	2	b
Manila,	"	29.78	756.3	86	71	W	2	o	"	29.84	757.8	75	94	NE	1	o
Legaspi,	"	29.78	756.3	86	75	NE	2	o	"	29.82	757.5	79	91	N	2	o
Tacloban,	"	...	.	...	...	...	...	...	"	...	...	...	...	...	...	...
Iloilo,	"	29.73	755.1	86	56	NE	2	o	"	29.79	756.6	75	92	N	2	o
Surigao,	"	29.73	755.1	82	81	NE	2	r	"	29.80	756.9	73	96	...	o	r
Guam,	12.20	29.79	756.6	...	...	NE	1	o	4.20	29.81	757.2	...	...	SE	1	r
Yap,	12.47	29.79	756.6	...	...	ESE	2	o	4.47	29.81	757.2	...	...	...	o	o
Labuan,	14	29.82	757.4	80	87	N	1	r	6	29.80	756.9	78	91	NW	2	o

August 27*d*. 11*h*. 10*m*.—Pressure has increased slightly over N.E. Japan and decreased slightly from N. Formosa to Shanghai. It is nearly stationary elsewhere.

The Japanese depression is now central between Tokio and the Bonins. The other depression is central between Weihaiwei and Chemulpo.

Gradients are shallow over the S.W. portion of the map.

Hongkong rainfall for the 24 hours ending at 10 a.m. to-day, 0·00 inch. Total since January 1st, 82·33 inches, against an average of 64·48 inches.

FORECAST FOR THE 24 HOURS ENDING AT NOON ON THE 28TH.

District.	Forecast.
1.—Formosa Channel,	Light, variable winds; fair.
2.—South coast of China between Hongkong and Lamocks,	
3.—Hongkong to Gap Rock,	
4.—South coast of China between Hongkong and Hainan,	

T. F. CLAXTON *Director.*

ROYAL OBSERVATORY, HONGKONG.

DAILY WEATHER REPORT.

Station.	27th August, 1924.								28th August, 1924.							
	Hongkong Standard Time.	Barometer at Sea Level.		Temperature.	Humidity.	Wind.		Weather.	Hongkong Standard Time.	Barometer at Sea Level.		Temperature.	Humidity.	Wind.		Weather.
		Inches.	Millrs.			Direction.	Force.			Inches.	Millrs.			Direction.	Force.	
Wladivostock,	12	29.63	752.7	70	...	SSE	2	o	6	29.73	755.0	66	...	...	o	o
Nemuro,	11	...	...	...	...	...	...	...	5	30.06	763.0	...	...	ESE	2	...
Hokodate,	"	29.92	760.0	...	...	ESE	6	...	"	29.94	760.5	...	...	SE	4	...
Tokio,	"	29.72	755.0	...	...	NNW	4	...	"	29.84	758.0	...	...	N	3	...
Kochi,	"	29.69	754.0	...	...	NE	1	...	"	29.80	757.0	...	...	SW	1	...
Nagasaki,	"	29.76	756.0	...	...	SW	2	...	"	29.75	755.5	...	...	SE	5	...
Kagoshima,	"	29.76	756.0	...	...	SSE	1	...	"	29.78	756.5	...	...	...	1	...
Oshima,	"	29.78	756.5	..		...	o	...	"	29.76	756.0	...	...	SE	1	...
Naha,	"	29.84	758.0	...	...	SW	5	...	"	29.88	759.0	...	...	SW	2	...
Ishigakijima,	"	29.88	759.0	...	...	SW	5	...	"	29.86	758.5	...	...	WSW	6	...
Bonin Island,	"	29.88	759.0	...	.	WSW	4	..	"	29.86	758.5	...	...	SW	2	...
Chefoo,	15	29.70	754.4	80	58	NW	2	b	6	29.75	755.6	68	95	...	o	o
Hankow,	"	...	...	...	...	...	...	...	"	...	...	...	...	...	...	...
Ichang,	"	...	...	...	...	...	...	...	"	...	...	...	...	...	...	...
Changsha,	"	...	...	...	...	...	...	...	"	...	...	...	...	...	...	...
Shanghai,	11	29.75	755.7	81	76	SW	1	b	"	29.78	756.3	75	100	...	o	bf
Gutzlaff,	14	29.77	756.1	80	78	WNW	1	r	"	29.80	756.9	78	92	NW	1	b
Sharp Peak,	"	29.78	756.4	92	70	SSE	4	b	7	29.79	756.6	83	83	S	1	o
Amoy,	15	29.76	755.9	92	64	S	4	bf	9	29.75	755.6	81	87	SSE	2	o
Swatow,	"	...	...	...	...	...	...	...	8	...	...	...	...	...	...	...
Taihoku,	11	29.86	758.4	90	57	SW	4	b	5	29.84	757.8	75	88	NE	2	b
Taichu,	"	29.88	759.0	90	...	SSE	2	b	"	29.85	758.1	75	...	...	o	o
Tainan,	"	29.86	758.4	86	...	S	4	b	"	29.82	757.5	75	...	ESE	2	b
Koshun,	"	29.87	758.7	90	...	SSE	2	b	"	29.84	757.8	77	...	...	o	b
Pescadores,	"	29.87	758.7	90	...	S	6	b	"	29.82	757.5	81	...	S	2	o
Canton,	14	29.80	756.9	90	79	S	1	b	6	29.80	756.9	77	95	SE	1	b
Hongkong,	"	29.82	757.4	86	66	NNE	1	c	"	29.80	756.9	78	92	...	o	bm
Gap Rock,	"	29.83	757.7	...	...	...	o	c	"	29.79	756.6	...	...	SSE	1	b
Macao,	"	29.76	756.0	90	66	SE	2	b	"	29.76	756.0	79	89	SSE	2	o
Wuchow,	15	...	...	...	...	...	...	...	9	...	...	...	...	...	...	...
Pakhoi,	"	...	...	...	...	...	...	...	"	...	...	...	...	...	...	...
Hoihow,	"	...	...	...	...	...	...	...	"	...	...	...	...	..	...	...
Phulien,	"	29.74	755.4	81	97	ESE	4	r	7	29.75	755.7	77	98	ESE	2	b
Tourane,	"	29.72	754.8	86	...	...	o	o	"	29.74	755.4	77	...	...	o	b
Cape St. James,	"	29.75	755.7	82	...	WSW	2	b	"	29.80	756.9	75	...	WNW	4	o
Basco,	14	29.78	756.3	84	81	SE	2	o	6	29.82	757.5	81	94	SE	4	o
Aparri,	"	29.76	756.0	90	51	S	4	b	"	29.82	757.5	75	91	SSE	2	b
Manila,	"	29.76	756.0	86	68	WNW	4	o	"	29.81	757.2	75	96	...	o	o
Legaspi,	"	29.76	756.0	84	77	NNE	2	o	"	29.81	757.2	79	95	...	o	o
Tacloban,	"	...	...	...	...	...	...	...	"	...	...	...	...	...	...	...
Iloilo,	"	29.71	754.5	86	68	NE	4	o	"	29.78	756.3	77	92	S	4	o
Surigao,	"	29.72	754.8	81	80	N	1	o	"	29.78	756.3	73	96	...	o	o
Guam,	12.20	29.75	755.7	...	...	E	2	o	4.20	29.76	756.0	...	...	NE	4	o
Yap,	12.47	29.79	756.6	...	...	NW	2	o	4.47	29.82	757.5	...	...	WNW	1	o
Labuan,	14	29.73	755.1	88	80	NE	2	bf	6	29.81	757.2	80	87	N	2	b

August 28*d*. 10*h*. 42*m*.—Pressure is highest to the N.E. of Japan. It has increased slightly over central Japan and at Chefoo and is nearly stationary elsewhere.

Gradients are shallow over S. central districts.

A typhoon may be forming to the south of Guam.

Hongkong rainfall for the 24 hours ending at 10 a.m. to-day, 0·00 inch. Total since January 1st, 82·33 inches, against an average of 64·87 inches.

FORECAST FOR THE 24 HOURS ENDING AT NOON ON THE 29TH.

District.	Forecast.
1.—Formosa Channel,	S. or variable winds, light; fair.
2.—South coast of China between Hongkong and Lamocks,	
3.—Hongkong to Gap Rock,	
4.—South coast of China between Hongkong and Hainan,	

T. F. CLAXTON *Director.*

ROYAL OBSERVATORY, HONGKONG.

DAILY WEATHER REPORT.

Station.	28th August, 1924.								29th August, 1924.							
	Hongkong Standard Time.	Barometer at Sea Level.		Temperature.	Humidity.	Wind.		Weather.	Hongkong Standard Time.	Barometer at Sea Level.		Temperature.	Humidity.	Wind.		Weather.
		Inches.	Millrs.			Direction.	Force.			Inches.	Millrs.			Direction.	Force.	
Wladivostook. .	12	...	...	...	...	...	...	...	6	...	...	...	...	...	...	...
Nemuro,	11	30.12	765.0	...	...	ESE	4	...	5	30.14	765.5	...	...	ESE	4	...
Hokodate,	,,	29.98	761.5	...	...	ESE	6	...	,,	30.00	762.0	...	...	ESE	5	...
Tokio,	,,	29.84	758.0	...	...	NNE	3	...	,,	29.94	760.5	...	...	NNW	1	...
Kochi,	,,	29.84	758.0	...	...	SSE	1	...	,,	29.92	760.0	...	...	SW	1	...
Nagasaki,	,,	29.76	756.0	...	...	SE	4	...	,,	29.84	758.0	...	...	SSW	2	...
Kagoshima,	,,	29.84	758.0	...	...	ESE	2	...	,,	29.86	758.5	...	...	...	0	...
Ishima,	,,	29.82	757.5	...	..	W	1	...	,,	29.86	758.5	...	...	SSE	1	...
Naha,	,,	29.88	759.0	...	...	SW	3	...	,,	29.88	759.0	...	...	SSE	1	...
Ishigakijima,	,,	29.90	759.5	...	...	SW	3	...	,,	29.88	759.0	...	...	SSW	3	...
Bonin Island,	,,	29.90	759.5	...	..	SW	1	..	,,	29.98	761.5	...	...	SW	1	...
Chefoo.	15	29.73	755.1	80	58	SSW	2	0	6	29.81	757.2	70	91	SW	2	0
Hankow,	,,	...	...	...	...	...	...	...	,,	...	...	...	...	...	...	...
Ichang,	,,	...	...	...	...	...	...	...	,,	...	...	...	...	...	...	...
Changsha,	,,	...	...	...	...	...	...	...	,,	...	...	...	...	...	...	...
Shanghai,	11	29.76	756.0	81	92	ESE	2	r	,,	29.73	755.1	79	100	SE	1	0
Gutzlaff,	14	29.80	756.9	81	87	SE	1	0	,,	29.76	755.9	80	96	S	4	b
Sharp Peak,	,,	29.79	756.6	90	66	S	1	0	7	29.87	758.7	83	79	S	1	b
Amoy,	15	29.76	755.9	90	63	SSW	4	b	9	29.80	756.9	82	87	SSW	1	0
Swatow,	,,	...	...	...	...	...	...	...	8	...	...	...	...	...	...	...
Taiboku,	11	29.86	758.4	86	68	WNW	2	b	5	29.85	758.1	77	54	S	1	b
Taichu,	,,	29.91	759.6	86	...	SW	2	0	,,	29.87	758.7	75	...	...	0	b
Tainan,	,,	29.86	758.4	86	...	S	4	b	,,	29.85	758.1	73	...	SE	2	b
Koshun,	,,	29.88	759.0	90	...	SSE	2	b	,,	29.87	758.7	75	...	...	0	b
Pescadores,	,,	29.87	758.7	86	...	S	4	0	,,	29.86	758.4	81	...	S	4	b
Canton,	14	29.79	756.6	90	70	SSW	2	b	6	29.80	756.9	83	87	SE	1	b
Hongkong,	,,	29.81	757.2	85	72	W	3	c	,,	29.83	757.7	81	80	SE	2	c
Gap Rock,	,,	29.82	757.4	...	...	...	0	c	,,	29.84	757.9	...	...	SSE	3	c
Macao,	,,	29.80	756.9	90	66	SSE	4	b	,,	29.80	756.9	81	84	SSE	4	0
Wuchow,	15	...	...	...	...	...	...	...	9	...	...	...	...	...	...	...
Pakhoi,	,,	...	...	...	...	...	...	...	,,	...	...	...	...	...	...	...
Hoihow,	,,	...	...	...	...	...	...	...	,,	...	...	...	...	...	...	...
Phulien,	,,	29.73	755.1	86	81	SSE	6	0	7	29.76	756.0	77	94	ENE	2	b
Tourane,	,,	29.69	754.2	86	...	ESE	4	0	,,	29.74	755.4	77	...	SSW	4	of
Cape St. James.	,,	29.73	755.1	64	...	NNW	4	b	..	29.74	755.4	77	...	W	2	0
Basco,	14	29.80	756.9	84	81	SE	4	0	6	29.84	757.8	82	92	SE	2	0
Aparri,	,,	29.78	756.3	90	63	NE	4	b	,,	29.82	757.5	77	91	S	2	0
Manila.	,,	29.75	755.7	86	75	WNW	4	0	,,	29.81	757.2	75	96	...	0	0
Legaspi,	,,	29.76	756.0	90	69	NE	2	0	..	29.80	756.9	81	90	NNE	1	0
Tacloban,	,,	...	...	...	...	...	...	...	,,	...	...	...	...	...	...	...
Iloilo,	,,	29.74	755.4	82	77	SSW	4	0	,,	29.78	756.3	75	96	...	0	0
Surigao,	..	29.75	755.7	86	75	W	1	0	,,	29.78	756.3	73	96	...	0	b
Guam,	12.20	29.75	755.7	...	...	ENE	4	0	4.20	29.78	756.3	...	...	ENE	2	0
Yap,	12.47	29.79	756.6	...	...	NW	2	0	4.47	29.79	756.6	...	...	N	2	0
Labuan,	14	29.78	756.4	88	84	N	2	b	6	29.79	756.6	77	91	NE	2	0

August 29*d*. 10*h*. 57*m*.—Pressure has increased slightly over Japan and at Chefoo. It has decreased slightly at Shanghai and is nearly stationary at the majority of other reporting stations.

A depression has formed over the Yangtze Valley.

A typhoon may be forming to the south of Guam.

Hongkong rainfall for the 24 hours ending at 10 a.m. to-day, 0·00 inch. Total since January 1st, 82·33 inches, against an average of 65·25 inches.

FORECAST FOR THE 24 HOURS ENDING AT NOON ON THE 30TH.

District.	Forecast.
1.—Formosa Channel,	S. or variable winds, moderate; fair.
2.—South coast of China between Hongkong and Lamocks.	
3.—Hongkong to Gap Rock,	
4.—South coast of China between Hongkong and Hainan, .	

T. F. CLAXTON *Director.*

ROYAL OBSERVATORY, HONGKONG.

DAILY WEATHER REPORT.

Station.	29th August, 1924.								30th August, 1924.							
	Hongkong Standard Time.	Barometer at Sea Level.		Temperature.	Humidity.	Wind.		Weather.	Hongkong Standard Time.	Barometer at Sea Level.		Temperature.	Humidity.	Wind.		Weather.
		Inches.	Millrs.			Direction.	Force.			Inches.	Millrs.			Direction.	Force.	
Wladivostock,	12	...	...	...	...	...	...	...	6	...	...	...	...	...	...	...
Nemuro,	11	...	...	...	...	...	...	...	5	...	...	...	...	...	...	...
Hokodate,	,,	29.98	761.5	...	...	ESE	6	...	,,	...	...	...	...	...	...	...
Tokio,	,,	29.92	760.0	...	...	NNW	1	...	,,	...	...	...	...	...	...	...
Kochi,	,,	29.90	759.5	...	...	S	1	...	,,	...	...	...	...	...	...	...
Nagasaki,	,,	29.86	758.5	...	...	SW	2	...	,,	...	...	...	...	...	...	...
Kagoshima,	,,	29.86	758.5	...	...	ESE	1	...	,,	...	...	...	...	...	...	...
Oshima,	,,	29.88	759.0	...	...	WSW	1	...	,,	...	...	...	...	...	...	...
Naha,	,,	29.94	760.5	...	...	SSW	2	...	,,	...	...	...	...	...	...	...
Ishigakijima,	,,	29.92	760.0	...	...	SSW	3	...	,,	...	...	...	...	...	...	...
Bonin Island,	,,	29.94	760.5	...	...	SSW	2	...	,,	...	...	...	...	...	...	...
Chefoo,	15	29.86	758.4	81	56	SSW	1	0	6	29.80	756.9	78	54	SSW	1	0
Hankow,	,,	...	...	...	...	...	...	...	,,	...	...	...	...	...	...	...
Ichang,	,,	...	...	...	...	...	...	...	,,	...	...	...	...	...	...	...
Changsha,	,,	...	...	...	...	...	...	...	,,	...	...	...	...	...	...	...
Shanghai,	11	29.79	756.6	90	66	WNW	2	b	,,	29.89	759.3	70	100	WNW	1	b
Gutzlaff,	14	29.80	756.9	88	76	SSW	2	0	,,	29.92	759.9	74	92	NNW	4	0
Sharp Peak,	,,	29.82	757.4	92	74	SSE	2	b	7	29.90	759.4	84	83	S	1	b
Amoy,	15	29.80	756.9	92	69	SSW	4	b	9	...	...	...	...	...	...	...
Swatow,	,,	...	...	...	...	...	...	...	8	...	...	...	...	...	...	...
Taihoku,	11	29.89	759.3	90	66	WNW	2	b	5	29.91	759.6	75	94	...	0	0
Taichu,	,,	29.91	759.6	86	...	SSW	2	b	,,	29.92	759.9	77	...	...	0	0
Tainan,	,,	29.89	759.3	86	...	S	4	b	,,	29.87	758.7	77	...	ENE	2	b
Koshun,	,,	29.89	759.3	90	...	E	2	b	,,	29.88	759.0	77	...	...	0	b
Pescadores,	,,	29.91	759.6	90	...	S	4	b	,,	29.88	759.0	79	...	SSW	2	b
Canton,	14	29.84	757.9	90	70	S	1	b	6	29.90	759.4	78	95	NE	1	b
Hongkong,	,,	29.85	758.2	86	69	E	4	c	,,	29.89	759.2	79	87	...	0	c
Gap Rock,	,,	29.86	758.4	...	...	SE	3	b	,,	29.88	758.9	...	...	ESE	2	b
Macao,	,,	29.85	758.1	90	69	SE	4	b	,,	29.87	758.7	79	95	NNW	2	of
Wuchow,	15	...	...	...	...	...	...	...	9	...	...	...	...	...	...	...
Pakhoi,	,,	...	...	...	...	...	...	...	,,	...	...	...	...	...	...	...
Hoihow,	,,	...	...	...	...	...	...	...	,,	...	...	...	...	...	...	...
Phulien,	,,	29.80	756.9	86	78	SSE	4	0	7	29.87	758.7	77	89	ENE	4	0
Tourane,	,,	29.74	755.4	90	...	...	0	0	,,	29.79	756.6	77	...	SSW	4	0
Cape St. James,	,,	...	...	84	...	SW	2	b	,,	29.74	755.4	75	...	...	0	0
Basco,	14	29.82	757.5	84	81	SE	4	0	6	29.85	758.1	81	80	ESE	4	0
Aparri,	,,	29.79	756.6	93	46	SSE	2	b	,,	29.84	757.8	73	91	...	0	b
Manila,	,,	29.78	756.3	84	81	NW	2	0	,,	29.82	757.5	75	94	...	0	0
Legaspi,	,,	29.78	756.3	86	71	NNE	2	b	,,	29.81	757.2	77	94	N	2	0
Tacloban,	,,	...	...	...	...	...	...	...	,,	...	...	...	...	...	...	...
Iloilo,	,,	29.74	755.4	86	71	S	4	0	,,	29.79	756.6	75	92	NW	2	0
Surigao,	,,	...	...	...	...	...	...	...	,,	29.76	756.0	73	96	...	0	b
Guam,	12.20	29.75	755.7	...	...	ENE	4	0	4.20	29.76	756.0	...	...	E	1	0
Yap,	12.47	29.76	756.0	...	...	SE	4	0	4.47	29.79	756.6	...	...	...	0	0
Labuan,	14	29.79	756.6	86	88	N	2	b	6	29.83	757.7	78	86	N	2	b

August 30*d*. 11*h*. 24*m*.—Pressure has decreased slightly at Chefoo and is nearly stationary over the Philippines. It has increased slightly at the majority of other reporting stations.

A trough of relatively low pressure still extends from Indo-China to Guam.

Hongkong rainfall for the 24 hours ending at 10 a.m. to-day, 0·00 inch. Total since January 1st, 82·33 inches, against an average of 65·62 inches.

FORECAST FOR THE 24 HOURS ENDING AT NOON ON THE 31st.

District.	Forecast.
1.—Formosa Channel.	E. or variable winds, light; fine.
2.—South coast of China between Hongkong and Lamocks.	
3.—Hongkong to Gap Rock.	
4.—South coast of China between Hongkong and Hainan.	

T. F. CLAXTON *Director.*

ROYAL OBSERVATORY, HONGKONG.

DAILY WEATHER REPORT.

Station.	30th August, 1924.								31st August, 1924.							
	Hongkong Standard Time.	Barometer at Sea Level.		Temperature.	Humidity.	Wind.		Weather.	Hongkong Standard Time.	Barometer at Sea Level.		Temperature.	Humidity.	Wind.		Weather.
		Inches.	Millrs.			Direction.	Force.			Inches.	Millrs.			Direction.	Force.	
Vladivostock,	12	...	...	...	...	...	...	...	6	...	...	...	...	...	...	...
Nemuro,	11	...	...	...	...	...	...	...	5	...	...	...	...	...	...	...
Hakodate,	,,	29.67	753.5	...	...	SSW	6	...	,,	...	...	...	...	...	...	...
Tokio,	,,	29.84	758.0	...	...	NW	4	...	,,	...	...	...	...	...	...	...
Kochi,	,,	29.86	758.5	...	...	ESE	1	...	,,	...	...	...	...	...	...	...
Nagasaki,	,,	29.86	758.5	...	...	W	2	...	,,	...	...	...	...	...	...	...
Kagoshima,	,,	29.90	759.5	...	...	WSW	1	...	,,	...	...	...	...	...	...	...
Oshima,	,,	29.96	761.0	...	...	N	1	...	,,	...	...	...	...	...	...	...
Taiwan,	,,	30.00	762.0	...	...	SSW	1	...	,,	...	...	...	...	...	...	...
Ishigakijima,	,,	29.98	761.5	...	...	SSW	2	...	,,	...	...	...	...	...	...	...
Bonin Island,	,,	30.00	762.0	...	...	S	2	...	,,	...	...	...	...	...	...	...
Chefoo,	15	29.83	757.7	80	78	NNW	2	0	6	...	...	...	...	...	...	...
Taikow,	,,	...	...	...	...	...	...	...	,,	...	...	...	...	...	...	...
Tschang,	,,	...	...	...	...	...	...	...	,,	...	...	...	...	...	...	...
Shangsha,	,,	...	...	...	...	...	...	...	,,	...	...	...	...	...	...	...
Shanghai,	11	29.94	760.5	77	76	NW	2	0	,,	29.97	761.1	70	94	WNW	1	r
Sutzlaff,	14	29.95	760.7	82	75	NNW	1	0	,,	29.97	761.2	74	95	NNE	1	r
Sharp Peak,	,,	29.84	757.9	92	77	SSE	1	b	7	29.89	759.2	80	82	W	1	b
Amoy,	15	29.81	757.2	90	63	S	4	b	9	29.86	758.4	82	87	W	4	0
Swatow,	,,	...	...	...	...	...	...	...	8	...	...	...	...	...	...	...
Taihoku,	11	29.93	760.2	90	63	SSW	2	b	5	29.88	759.0	75	96	SSE	1	b
Taichu,	,,	29.94	760.5	90	...	SW	2	b	,,	29.92	759.9	73	...	..	0	b
Tainan,	,,	29.93	760.2	90	...	NNW	4	b	,,	29.89	759.3	77	...	E	2	0
Koshun,	,,	29.92	759.9	90	...	E	2	b	,,	29.88	759.0	79	...	NE	4	b
Pescadores,	,,	29.95	760.8	86	...	SW	4	b	,,	29.88	759.0	81	...	SSE	2	0
Canton,	14	29.94	760.5	88	73	SE	2	b	6	...	...	...	...	...	...	...
Hongkong,	,,	29.86	758.4	88	70	E	3	c	,,	29.91	759.7	78	88	N	4	0
Gap Rock,	,,	29.89	759.2	...	...	ENE	2	b	,,	29.92	759.9	...	...	ESE	3	b
Macao,	,,	29.86	758.4	90	63	ESE	4	b	,,	29.88	759.0	79	91	ENE	2	r
Wuchow,	15	...	...	...	...	...	...	...	9	...	...	...	...	...	...	...
Pakhoi,	,,	...	...	...	...	...	...	...	,,	...	...	...	...	...	...	...
Hoihow,	,,	...	...	...	...	...	...	...	,,	...	...	...	...	...	...	...
Phulien,	,,	29.86	758.4	86	75	SE	4	b	7	29.91	759.6	79	76	NNW	2	b
Tourane,	,,	29.80	756.9	84	...	ENE	1	0	,,	29.80	756.9	79	...	E	4	0
Cape St. James,	,,	29.73	755.1	79	...	ESE	2	0	,,	29.78	756.3	73	...	...	0	0
Basco,	14	29.85	758.1	84	74	ESE	4	b	6	...	...	...	...	...	..	...
Aparri,	,,	29.82	757.5	90	60	NE	4	b	,,	29.85	758.1	75	91	...	0	0
Manila,	,,	29.81	757.2	86	75	ENE	2	0	,,	29.81	757.2	73	96	NE	1	0
Legaspi,	,,	29.76	756.0	90	69	NE	4	0	,,	29.79	756.6	77	92	N	2	0
Tacloban,	,,	...	...	...	...	...	...	...	,,	...	...	...	...	...	...	...
Iloilo,	,,	29.74	755.4	82	77	NE	2	0	,,	...	...	...	...	...	...	...
Surigao,	,,	29.72	754.8	86	61	NE	1	b	,,	...	...	...	...	...	...	...
Guam,	12.20	29.74	755.4	...	...	ENE	2	0	4.20	...	...	...	...	...	...	...
Yap,	12.47	29.76	756.0	...	...	SSE	2	0	4.47	29.79	756.6	...	...	W	2	b
Labuan,	14	29.81	757.2	86	88	N	2	b	6	...	...	...	...	...	...	...

August 31*d.* 10*h.* 53*m.*—Pressure changes are slight at all reporting stations.

A trough of relatively low pressure extends from Indo-China to Guam and a feeble anticyclone is probably central to the S.E. of Japan.

Hongkong rainfall for the 24 hours ending at 10 a.m. to-day, 0·00 inch. Total since January 1st, 82·33 inches, against an average of 65·98 inches.

FORECAST FOR THE 24 HOURS ENDING AT NOON ON THE 1st.

District.	Forecast.
1.—Formosa Channel,	E. or variable winds, moderate: fine.
2.—South coast of China between Hongkong and Lamocks,	
3.—Hongkong to Gap Rock,	
4.—South coast of China between Hongkong and Hainan,	

T. F. CLAXTON *Director.*

ROYAL OBSERVATORY, HONGKONG.

MONTHLY METEOROLOGICAL BULLETIN.

SEPTEMBER,

1924.

CONTAINING DETAILED RESULTS OF OBSERVATIONS MADE AT THE ROYAL OBSERVATORY, HONGKONG, AND THE DAILY WEATHER REPORTS FROM VARIOUS STATIONS IN THE FAR EAST.

PREPARED UNDER THE DIRECTION OF

T. F. CLAXTON, F.R.A.S.,

DIRECTOR.

HONGKONG:

PRINTED BY NORONHA & Co.

GOVERNMENT PRINTERS.

1924.

ROYAL OBSERVATORY, HONGKONG.

RESULTS

OF

METEOROLOGICAL OBSERVATIONS.

SEPTEMBER,

1924.

TABLE I.—BAROMETRIC PRESSURE at every HOUR of the DAY, in the MONTH of SEPTEMBER, 1924.

Days of the Month.	Hours, Hongkong Standard Time.												Days of the Month.
	1	2	3	4	5	6	7	8	9	10	11	Noon.	
	ins.	ins.	ins.	ins.	ins.	ins.	ins.	ins.	ins.	ins.	ins.	ins.	
1	29·850	29·832	29·821	29·813	29·826	29·832	29·844	29·852	29·861	29·871	29·868	29·853	1
2	29·916	29·903	29·885	29·869	29·877	29·885	29·849	29·853	29·862	29·866	29·860	29·842	2
3	29·800	29·783	29·778	29·770	29·777	29·782	29·796	29·806	29·809	29·809	29·796	29·779	3
4	29·715	29·703	29·694	29·688	29·693	29·691	29·713	29·722	29·729	29·730	29·722	29·706	4
5	29·686	29·680	29·670	29·676	29·694	29·710	29·719	29·735	29·744	29·754	29·741	29·724	5
6	29·697	29·688	29·680	29·680	29·681	29·692	29·701	29·707	29·710	29·706	29·688	29·672	6
7	29·555	29·544	29·543	29·537	29·537	29·545	29·545	29·557	29·557	29·551	29·537	29·516	7
8	29·477	29·461	29·455	29·447	29·455	29·465	29·473	29·491	29·495	29·512	29·515	29·506	8
9	29·523	29·504	29·495	29·497	29·499	29·507	29·531	29·551	29·565	29·579	29·585	29·578	9
10	29·595	29·575	29·579	29·577	29·582	29·590	29·598	29·618	29·629	29·633	29·627	29·611	10
11	29·637	29·627	29·605	29·612	29·624	29·631	29·649	29·661	29·672	29·688	29·688	29·682	11
12	29·684	29·674	29·651	29·659	29·667	29·684	29·698	29·700	29·721	29·724	29·719	29·708	12
13	29·716	29·708	29·696	29·700	29·708	29·717	29·732	29·755	29·762	29·781	29·770	29·759	13
14	29·749	29·737	29·725	29·716	29·714	29·737	29·752	29·767	29·778	29·777	29·773	29·763	14
15	29·733	29·714	29·703	29·701	29·687	29·702	29·715	29·740	29·754	29·749	29·744	29·732	15
16	29·714	29·703	29·706	29·702	29·702	29·704	29·720	29·744	29·754	29·768	29·763	29·752	16
17	29·795	29·789	29·789	29·783	29·785	29·804	29·807	29·831	29·850	29·866	29·872	29·861	17
18	29·867	29·852	29·848	29·840	29·842	29·854	29·878	29·890	29·888	29·904	29·893	29·884	18
19	29·869	29·849	29·833	29·826	29·816	29·832	29·856	29·876	29·887	29·892	29·886	29·864	19
20	29·857	29·853	29·833	29·822	29·830	29·830	29·846	29·858	29·869	29·884	29·878	29·861	20
21	29·811	29·812	29·808	29·804	29·814	29·824	29·822	29·838	29·857	29·853	29·837	29·808	21
22	29·800	29·796	29·792	29·780	29·796	29·814	29·831	29·849	29·866	29·866	29·866	29·841	22
23	29·852	29·838	29·828	29·832	29·834	29·842	29·845	29·873	29·886	29·885	29·886	29·870	23
24	29·863	29·851	29·837	29·843	29·851	29·860	29·868	29·889	29·902	29·903	29·918	29·901	24
25	29·881	29·870	29·861	29·854	29·862	29·881	29·888	29·909	29·915	29·920	29·914	29·892	25
26	29·877	29·857	29·846	29·829	29·833	29·845	29·855	29·877	29·878	29·893	29·893	29·861	26
27	29·832	29·808	29·798	29·794	29·798	29·810	29·832	29·854	29·862	29·871	29·857	29·840	27
28	29·815	29·800	29·786	29·783	29·777	29·781	29·796	29·819	29·824	29·833	29·820	29·806	28
29	29·730	29·722	29·710	29·705	29·717	29·717	29·725	29·740	29·744	29·753	29·742	29·720	29
30	29·710	29·693	29·693	29·683	29·687	29·700	29·707	29·723	29·742	29·746	29·732	29·714	30

Days of the Month.	13	14	15	16	17	18	19	20	21	22	23	Midn.	Days of the Month.
	ins.	ins.	ins	ins.	ins.	ins.	ins.	ins.	ins.	ins.	ins	ins.	
1	29·854	29·821	29·801	29·792	29·796	29·803	29·816	29·845	29·867	29·869	29·873	29·865	1
2	29·830	29·800	29·782	29·771	29·769	29·776	29·796	29·806	29·819	29·827	29·817	29·813	2
3	29·752	29·728	29·706	29·692	29·691	29·694	29·702	29·714	29·726	29·742	29·744	29·736	3
4	29·684	29·665	29·643	29·631	29·633	29·646	29·650	29·664	29·680	29·683	29·689	29·685	4
5	29·702	29·684	29·671	29·654	29·647	29·652	29·663	29·678	29·694	29·710	29·702	29·700	5
6	29·638	29·616	29·588	29·578	29·564	29·566	29·575	29·580	29·591	29·589	29·581	29·569	6
7	29·484	29·455	29·436	29·434	29·442	29·452	29·467	29·479	29·489	29·517	29·517	29·499	7
8	29·478	29·462	29·450	29·446	29·454	29·456	29·483	29·506	29·520	29·523	29·521	29·526	8
9	29·571	29·548	29·539	29·540	29·538	29·539	29·559	29·567	29·586	29·603	29·615	29·617	9
10	29·599	29·584	29·566	29·563	29·561	29·579	29·593	29·614	29·631	29·635	29·645	29·647	10
11	29·661	29·637	29·625	29·617	29·619	29·629	29·647	29·655	29·683	29·693	29·697	29·698	11
12	29·680	29·658	29·633	29·631	29·637	29·638	29·657	29·683	29·697	29·719	29·720	29·726	12
13	29·739	29·716	29·706	29·705	29·706	29·709	29·725	29·728	29·746	29·766	29·774	29·769	13
14	29·749	29·720	29·694	29·687	29·687	29·683	29·706	29·728	29·748	29·756	29·756	29·737	14
15	29·706	29·691	29·679	29·665	29·693	29·695	29·698	29·714	29·746	29·752	29·753	29·735	15
16	29·744	29·718	29·710	29·724	29·733	29·736	29·747	29·773	29·792	29·802	29·803	29·799	16
17	29·842	29·832	29·810	29·800	29·786	29·802	29·812	29·842	29·865	29·869	29·869	29·865	17
18	29·868	29·840	29·837	29·832	29·831	29·831	29·848	29·857	29·869	29·869	29·867	29·867	18
19	29·844	29·826	29·814	29·822	29·816	29·836	29·839	29·857	29·867	29·857	29·853	29·851	19
20	29·831	29·805	29·789	29·783	29·780	29·775	29·790	29·806	29·828	29·829	29·836	29·820	20
21	29·788	29·758	29·741	29·731	29·730	29·740	29·752	29·783	29·803	29·804	29·810	29·794	21
22	29·821	29·801	29·793	29·792	29·799	29·812	29·822	29·845	29·860	29·874	29·876	29·872	22
23	29·854	29·836	29·816	29·816	29·821	29·825	29·854	29·866	29·892	29·896	29·896	29·893	23
24	29·877	29·849	29·837	29·831	29·828	29·832	29·854	29·861	29·883	29·899	29·899	29·892	24
25	29·867	29·839	29·819	29·813	29·820	29·832	29·854	29·874	29·898	29·908	29·896	29·894	25
26	29·840	29·808	29·786	29·787	29·789	29·800	29·825	29·844	29·862	29·866	29·858	29·850	26
27	29·814	29·788	29·768	29·757	29·755	29·770	29·779	29·790	29·813	29·826	29·822	29·822	27
28	29·779	29·747	29·728	29·714	29·720	29·712	29·721	29·731	29·752	29·752	29·749	29·738	28
29	29·696	29·674	29·656	29·652	29·660	29·669	29·673	29·681	29·710	29·726	29·718	29·706	29
30	29·692	29·675	29·653	29·653	29·661	29·665	29·690	29·698	29·718	29·728	29·728	29·730	30

TABLE II.—TEMPERATURE of the AIR at every HOUR of the DAY, in the MONTH of SEPTEMBER, 1924.

Days of the Month.	Hours, Hongkong Standard Time.												Days of the Month.
	1	2	3	4	5	6	7	8	9	10	11	Noon.	
	°	°	°	°	°	°	°	°	°	°	°	°	
1	80·8	80·8	80·1	79·5	79·1	78·4	79·0	80·2	83·5	85·2	86·2	86·1	1
2	81·5	80·9	80·2	79·8	79·2	79·5	79·6	83·1	82·4	83·9	86·8	86·5	2
3	80·1	79·7	79·3	78·7	79·0	79·0	80·0	81·8	82·9	85.6	86·5	87·1	3
4	79·1	79·3	79·6	79·1	79·2	78·8	79·3	81·2	83.8	83·0	84·1	83·3	4
5	81·8	81·0	80·4	80·1	80·0	80·2	81·0	83·0	84·9	85·7	87·9	87·8	5
6	84·3	83·0	82·6	82·2	82·2	81·9	82·9	85·3	86·7	88·0	88·[illegible]	90·0	6
7	85·4	84·7	84·7	84·6	83·4	83·5	83·8	85·3	87·3	88·6	90·5	92·2	7
8	87·0	86·2	85·5	85·7	85·4	84·6	85·0	85·0	85·4	88·0	88·2	90·5	8
9	84·1	84·1	84·1	83·8	84·3	84·1	85·0	85·4	86·0	86·0	87·1	86·7	9
10	82·9	82·9	82·2	82·8	82·8	82·3	82·2	83·0	84·1	86·8	88·0	89·0	10
11	84·3	82.7	83·2	78·7	78·0	78·8	79·8	81·6	83·7	84·2	84·3	85·1	11
12	83·1	83·3	79·8	77·2	77·2	78·0	77·6	79·0	80·2	83·0	84·0	85·0	12
13	82·8	81·8	81·2	80·8	79·5	79·5	79·5	82·0	84·3	85·1	86·0	86·2	13
14	81·2	81·0	80·9	79·8	78·0	78·2	79·0	79·6	80·3	81·2	82·7	81·8	14
15	78·8	78·8	79·0	79·1	78·0	78·5	78·9	79·2	79·0	82·8	82·6	82·0	15
16	77·8	77·3	78·2	78·0	78·1	78·7	78·8	81·4	82·4	81·4	83·9	84·4	16
17	78·7	78·7	78·9	78·6	78·7	78·4	78·0	77·2	78·4	76·3	76·3	76·7	17
18	78·8	78·2	78·1	78·4	78·0	78·4	78·1	77·6	80·5	77·7	80·9	80·7	18
19	79·1	79·1	78·6	78·3	78·2	78·0	78·4	79·4	80·0	80·7	80·5	80·8	19
20	80·1	79.6	79·2	78·0	78·2	78·0	78·4	79·1	79·6	81·6	82·7	82·2	20
21	75·4	75·0	75·0	74·9	75·4	74·8	77·6	79·2	82·0	84·0	84·9	86·1	21
22	81·0	80·4	79·9	79·6	80·1	79·3	79·8	83·0	84·1	85·1	85·7	85·5	22
23	80·0	79·8	80·4	77·4	79·0	79·1	79·2	80·8	82·1	83·1	82·4	81·8	23
24	80·0	79·9	79·2	79·2	79·3	78·5	78·8	80·2	81·5	82·0	82·6	83·2	24
25	78·2	77·2	77·0	76·9	77·3	76·5	77·3	78·6	79·6	80.8	82·4	82·5	25
26	79·8	79·9	79·9	79·6	79·4	79·0	79·0	79·4	81·3	82·1	83·0	83·5	26
27	80·0	80·1	80·0	80·1	79·9	80·0	80·2	81·1	83·3	82·4	82·7	84·4	27
28	79·3	79·4	79·5	79·0	79·0	79·3	80·2	81·5	83·5	82·3	84·4	86·0	28
29	79·1	78·7	78·8	78·3	78·2	78·1	78·7	80·1	81·2	83·3	84·9	86·1	29
30	79·9	78·9	79·4	79·2	78·7	78·8	79·2	82·0	83·1	84·7	84·9	86·1	30

Days of the Month.	13	14	15	16	17	18	19	20	21	22	23	Midn.	Days of the Month.
	°	°	°	°	°	°	°	°	°	°	°	°	
1	86·0	85·4	85·2	84·7	83·8	82·8	82·1	82·0	81·6	81·2	81·4	81·1	1
2	87·0	87·2	86·7	85·9	85·1	83·6	82·3	81·3	80·9	80·7	80·5	80·2	2
3	87·1	87·6	87·9	87·2	86·2	85·5	83·2	82·5	82·1	82·2	81·9	78·8	3
4	85·0	87·1	87·9	88·1	87·1	85·5	84·2	83·3	82·7	82·3	81·9	81·6	4
5	88·0	88·5	88·8	88·4	88·7	87·8	86·2	84·7	84·3	83·8	83·3	83·3	5
6	90·7	91·0	90·6	90·0	89·6	89·4	88·0	87·0	86·4	86·4	86·3	86·0	6
7	91·7	92·8	90·5	90·1	90·7	88·8	87·7	87·1	87·1	87·0	86·3	86·5	7
8	92·5	92·0	90·0	90·5	88·8	87·8	87·5	87·4	86·6	85·4	85·0	84·9	8
9	87·0	86·8	88·3	87·2	87·4	86·0	83·9	83·7	84·0	83·9	84·1	83·1	9
10	89·1	89·8	89·1	88·3	86·7	85·6	85·1	84·9	85·0	85·0	85·1	85·0	10
11	85·1	85·0	85·6	86·0	85·9	85·1	84·1	84·0	84·3	83·8	83·7	83·8	11
12	86·6	86·5	86·1	86·4	85·6	84·9	83·9	83·8	83·1	83·1	82·7	82·6	12
13	86·4	88·1	87·9	87·6	85·1	83·9	83·0	82·7	82·3	82·0	82·5	81·8	13
14	82·0	85·0	82·7	81·0	81·3	80·9	80·5	80·7	80·2	80·4	79·2	78·9	14
15	81·3	81·7	79·3	80·1	81·0	80·8	81·0	80·2	80·1	79·8	78·2	78·1	15
16	83·9	82·1	82·1	80·0	80·1	78·7	78·6	78·5	77·8	77·2	79·1	79·3	16
17	76·4	76·6	76·9	77·3	78·5	78·9	78·4	78·7	79·1	79·2	79·4	79·0	17
18	78·0	78·9	81·0	80·9	79·8	79·6	79·9	80·3	79·8	79·9	80·0	79·5	18
19	80·5	80·2	80·5	80·1	79·9	80·0	79·9	79·7	79·7	79·7	79·8	79·9	19
20	83·3	83·0	83·0	81·9	81·1	80·3	79·2	78·1	77·9	77·3	76·4	76·5	20
21	86·1	86·3	86·0	85·8	85·5	84·2	82·0	82·0	80·9	80·7	80·7	80·4	21
22	86·1	85·2	84·0	82·4	81·4	80·8	80·6	80·1	80·1	80·2	80·4	80·0	22
23	82·2	81·7	81·8	81·1	81·0	80·8	80·4	80·1	80·0	79.9	79·9	80·2	23
24	83·6	83·0	82·8	81·7	81·2	80·5	80·1	80·0	80·3	80·5	80·4	80·0	24
25	82·9	82·0	82·3	81·2	80·8	80·3	80·0	80·0	80·0	80·0	79·1	79·7	25
26	84·3	83·9	82·9	82·0	81·0	80·6	80·2	80·1	80·0	79·6	79·3	79·3	26
27	83·8	83·0	83·0	82·1	81·4	80·6	80·1	79·8	79·4	79·0	79·0	78·7	27
28	84·0	84·1	83·9	85·6	84·1	82·3	81·1	80·8	80·2	80·0	79·0	78·3	28
29	86·9	85·3	85·0	85·0	83·3	82·2	81·9	81·5	81·4	81·5	81·2	80·6	29
30	87·0	87·5	87·2	86·3	85.0	82·9	82·2	81·9	81·5	81·2	82·1	80·2	30

TABLE III.—TEMPERATURE of EVAPORATION at every HOUR of the DAY, in the MONTH of SEPTEMBER, 1924.

Days of the Month.	Hours, Hongkong Standard Time. 1	2	3	4	5	6	7	8	9	10	11	Noon.	Days of the Month.
	°	°	°	°	°	°	°	°	°	°	°	°	
1	77·2	76·4	76·9	76·4	76·1	75·5	77·0	76·9	78·2	78·0	78·1	77·8	1
2	78·4	77·8	77·3	77·2	77·1	76·9	77·7	78·7	77·8	78·9	78·9	79·1	2
3	77·3	77·1	76·8	76·8	76·6	76·8	77·3	77·3	77·2	79·1	77·2	77·2	3
4	75·1	75·6	75·7	76·0	76·0	76·0	76·5	77·1	78·3	78·8	77·9	79·5	4
5	78·1	78·5	78·2	77·1	78·0	78·0	78·2	79·1	80·1	80·0	81·1	81·0	5
6	79·7	80·0	80·0	79·8	79·5	79·9	80·7	81·1	81·0	80·7	81·5	81·1	6
7	80·9	81·2	81·1	79·8	79·0	79·3	77·8	79·0	79·3	79·1	80·1	80·1	7
8	78·2	78·1	76·5	77·0	77·1	76·3	75·4	76·3	76·5	78·0	77·0	78·8	8
9	79·2	80·0	80·3	78·9	76·2	75·0	76·0	77·5	78·7	79·2	79·9	79·1	9
10	79·1	79·0	79·1	78·7	79·2	78·5	78·0	77·8	76·7	77·5	78·2	78·2	10
11	79·7	78·9	80·3	76·1	76·1	76·9	76·9	78·1	79·0	79·6	79·2	79·8	11
12	79·1	79·0	77·2	74·0	75·6	76·2	76·0	76·6	75·6	78·2	78·6	79·0	12
13	77·9	78·0	77·8	78·0	75·8	75·1	76·4	76·6	78·3	78·4	80·0	79·5	13
14	77·1	77·3	77·0	76·8	75·6	76·4	76·9	76·7	77·5	78·2	78·1	77·6	14
15	77·3	77·7	77·2	77·2	76·8	76·8	77·0	77·1	77·1	77·2	78·3	77·5	15
16	75·2	75·5	75·9	75·9	76·0	76·0	75·5	76·7	76·8	76·7	78·0	77·6	16
17	75·3	75·2	75·1	75·0	74·9	74·7	74·8	74·5	75·0	75·0	75·2	75·1	17
18	76·1	75·2	75·8	75·8	75·3	75·0	75·5	75·0	76·2	75·5	76·0	75·6	18
19	76·0	76·1	75·0	74·6	74·2	74·0	74·2	74·6	74·7	75·0	75·2	75·2	19
20	74·9	74·8	75·0	75·0	74·9	74·8	75·0	75·1	75·3	76·1	76·2	76·6	20
21	73·1	73·0	73·0	72·0	72·2	72·2	74·1	74·4	75·2	77·0	77·3	78·3	21
22	77·8	78·0	76·4	76·8	75·6	75·3	76·7	77·5	78·3	79·4	78·2	78·5	22
23	75·8	75·4	74·7	74·2	74·9	74·8	75·1	75·7	76·3	76·3	76·8	76·0	23
24	72·7	72·8	72·8	73·0	73·5	73·6	73·5	74·3	75·0	75·1	75·8	76·1	24
25	75·7	74·8	74·8	74·3	74·3	74·1	73·9	74·5	74·9	74·9	75·2	75·4	25
26	75·1	75·0	75·0	75·0	75·1	74·7	74·4	74·5	74·8	74·8	75·1	74·4	26
27	75·9	75·8	75·8	76·3	75·6	75·8	76·0	76·1	77·1	77·0	77·4	78·0	27
28	75·8	75·9	75·7	75·8	75·4	75·4	76·2	76·7	77·7	77·0	77·0	78·4	28
29	76·0	76·1	76·2	76·1	76·1	76·0	76·6	77·6	77·9	78·5	79·1	78·0	29
30	76·5	75·9	76·0	76·0	76·0	76·0	76·5	77·7	77·8	78·1	77·5	78·2	30

Days of the Month.	13	14	15	16	17	18	19	20	21	22	23	Midn.	Days of the Month.
	°	°	°	°	°	°	°	°	°	°	°	°	
1	78·8	79·0	78·6	78·4	77·9	77·5	78·0	77·0	77·2	77·1	77·6	77·1	1
2	78·0	78·3	77·1	77·2	77·7	77·7	77·2	77·3	77·3	77·2	77·0	76·9	2
3	78·1	79·1	78·2	78·0	77·2	77·3	77·0	77·0	77·1	77·2	77·5	76·1	3
4	79·0	79·7	81·3	80·8	80·2	79·1	79·0	78·5	78·2	78·3	78·2	78·4	4
5	80·5	81·0	81·1	81·1	80·3	78·9	78·9	79·6	79·4	79·6	80·0	80·3	5
6	80·4	81·8	80·4	79·2	79·3	78·3	78·2	79·0	79·4	79·5	80·0	80·5	6
7	79·1	79·8	78·5	79·1	79·0	79·6	79·1	78·2	79·0	79·0	79·3	77·0	7
8	80·0	79·8	79·1	80·0	78·7	78·1	78·4	78·6	81·0	81·3	80·4	79·0	8
9	79·2	78·0	78·2	78·1	78·1	79·8	77·2	78·2	79·1	78·9	79·1	79·3	9
10	77·5	78·8	78·7	78·7	80·0	79·8	79·2	79·8	79·8	80·2	80·5	80·3	10
11	78·8	79·7	80·1	80·1	79·8	79·8	79·1	79·4	79·2	79·0	78·9	78·7	11
12	79·7	79·5	79·0	79·0	78·9	79·2	78·4	79·0	79·0	79·5	79·0	78·5	12
13	79·6	79·4	77·8	78·9	77·8	77·4	77·6	77·4	77·3	77·8	77·5	77·7	13
14	77·9	78·7	78·2	78·8	78·6	78·2	78·2	78·2	78·2	78·0	78·0	78·0	14
15	78·2	77·9	76·3	76·3	77·5	77·9	78·0	77·1	77·5	77·1	74·7	75·1	15
16	77·3	76·9	76·9	75·3	75·1	74·5	74·5	75·5	76·1	76·0	76·3	76·5	16
17	74·6	74·3	75·1	75·1	75·6	75·8	75·5	75·9	76·5	76·4	76·3	76·3	17
18	75·8	76·1	76·5	77·0	76·3	76·2	75·7	75·5	75·8	75·6	75·8	76·0	18
19	75·1	75·0	75·0	75·0	75·4	75·1	75·5	75·2	75·5	75·6	75·2	75·0	19
20	76·8	75·8	75·9	75·3	74·9	74·9	74·3	74·7	74·7	74·0	73·9	73·1	20
21	78·8	79·0	78·7	78·6	79·0	78·2	77·4	77·3	77·5	77·8	77·8	77·7	21
22	77·6	78·0	79·0	77·7	76·7	76·6	76·8	76·4	76·2	76·1	76·2	76·1	22
23	76·3	75·9	75·8	75·2	74·1	74·0	73·9	74·1	74·2	74·1	74·0	73·5	23
24	75·1	74·0	75·0	75·2	74·7	74·2	74·2	74·4	75·0	75·3	75·4	75·3	24
25	75·2	75·3	74·7	74·6	74·9	74·9	75·0	75·0	75·5	75·5	75·1	75·2	25
26	75·0	74·9	74·4	74·4	74·9	74·8	75·2	75·7	75·9	75·4	75·7	75·5	26
27	77·5	77·0	77·3	76·2	76·0	76·0	75·9	76·0	76·0	76·0	75·7	75·7	27
28	77·3	77·3	77·6	78·7	77·9	76·8	76·0	75·6	76·1	76·3	76·0	75·7	28
29	78·1	77·4	77·4	78·0	76·6	76·0	76·0	76·0	75·8	76·0	76·1	75·9	29
30	78·8	77·8	78·2	77·7	76·1	77·1	76·5	76·2	76·3	76·8	77·7	78·0	30

TABLE IV.—AMOUNT of CLOUD, (0-10), at every HOUR of the DAY, in the MONTH of SEPTEMBER, 1924.

(... = Clear Sky.)

Days of the Month.	Hours, Hongkong Standard Time.																							Days of the Month.
	1	2	3	4	5	6	7	8	9	10	11	Noon.	13	14	15	16	17	18	19	20	21	22	23	Midn.	
1	4	2	3	1	1	2	6	8	7	6	6	7	7	7	7	6	7	8	3	1	1	1	3	2	1
2	7	10	5	...	1	6	6	4	5	5	6	4	3	2	1	2	2	2	1	...	...	...	1	...	2
3	...	...	...	...	...	1	1	3	2	5	4	4	4	3	3	2	2	6	6	1	2	3	8	7	3
4	4	5	3	2	2	8	2	2	2	7	8	10	9	6	6	5	4	2	...	...	...	...	...	9	4
5	4	2	...	...	1	2	4	7	7	8	5	6	5	7	8	9	9	1	...	...	...	...	...	...	5
6	...	2	...	...	2	2	1	1	1	1	1	3	2	2	2	2	6	7	4	2	4	2	1	...	6
7	...	4	4	4	2	9	10	10	10	10	10	10	10	10	10	10	10	10	8	9	10	10	9	10	7
8	10	4	3	4	5	8	10	10	9	6	5	6	5	6	7	4	5	6	10	10	10	9	8	8	8
9	9	10	9	8	7	10	10	9	10	10	10	10	10	10	10	9	10	10	10	10	7	8	10	8	9
10	8	8	9	10	10	10	10	9	10	8	8	8	9	9	9	10	10	10	10	10	9	10	10	9	10
11	10	9	10	10	10	10	10	10	9	10	10	10	10	10	10	10	9	8	7	9	8	7	9	10	11
12	9	9	10	10	10	10	10	10	10	7	7	7	6	5	5	3	5	4	8	10	7	9	9	9	12
13	10	10	10	10	10	10	8	9	9	8	8	7	7	7	7	10	9	8	9	8	10	10	10	9	13
14	9	8	10	10	9	10	10	10	10	10	10	8	10	10	10	10	9	10	10	9	10	9	7	8	14
15	8	9	8	7	6	7	7	10	10	6	10	10	10	10	10	10	10	10	10	10	10	10	10	8	15
16	9	10	10	10	9	10	8	7	7	9	9	6	8	10	10	10	8	9	10	9	10	10	9	10	16
17	10	10	10	10	10	10	10	10	10	10	10	10	10	10	10	10	9	10	9	6	8	5	6	5	17
18	9	7	10	8	10	10	10	10	9	10	10	10	10	10	9	9	10	7	10	10	3	4	7	7	18
19	9	9	8	8	10	9	9	10	10	9	8	9	10	10	10	9	8	8	5	3	2	1	2	3	19
20	9	9	7	9	6	5	9	9	10	6	7	7	3	2	2	1	...	...	...	...	...	...	...	...	20
21	...	...	...	...	...	1	...	1	2	1	3	3	4	2	2	1	...	1	...	...	1	...	7	5	21
22	9	10	7	...	1	2	1	1	6	5	6	5	7	7	7	9	10	7	8	7	7	3	8	9	22
23	10	7	10	10	9	9	9	10	9	8	9	10	8	10	10	9	10	8	7	1	2	2	4	3	23
24	3	4	3	5	3	5	3	2	5	2	2	2	2	2	2	2	2	2	1	2	8	10	10	9	24
25	10	10	10	10	10	10	10	9	9	7	3	3	4	4	3	1	2	6	9	10	10	10	10	10	25
26	10	9	8	9	10	10	10	10	6	5	5	5	3	7	7	5	8	8	6	2	1	1	...	2	26
27	7	8	10	9	7	7	8	9	8	9	8	8	9	8	8	2	2	2	...	...	1	...	...	1	27
28	10	10	8	9	4	9	7	9	10	9	9	6	8	8	8	5	3	1	...	...	...	...	...	...	28
29	...	2	1	1	...	2	...	4	6	5	6	5	4	4	4	7	8	9	8	9	8	10	5	2	29
30	1	4	3	2	2	3	4	2	2	4	3	5	5	4	2	3	4	4	7	9	10	10	10	10	30

TABLE V.—AMOUNT of SUNSHINE registered in each HOUR of the DAY, in the MONTH of SEPTEMBER, 1924

(... = No Sunshine recorded.)

Days of the Month.	Hours, Hongkong Apparent Time.													Days of the Month.
	6	7	8	9	10	11	Noon	13	14	15	16	17	18	
	h.	h.	h.	h.	h.	h.	h.	h.	h.	h.	h.	h.	h.	
1	...	0·4	0.6	1·0	1·0	1·0	1·0	1·0	1·0	1·0	1·0	0·9	0·2	1
2	...	1·0	0·8	0·7	1·0	1·0	1·0	1·0	1·0	1·0	1·0	1·0	0·3	2
3	0·3	1·0	1·0	1·0	1·0	1·0	1·0	1·0	1·0	0·8	0·8	1·0	0·4	3
4	0·1	0·9	1·0	0·8	0·8	...	0·1	0·9	0·8	0·8	0·9	1·0	0·2	4
5	...	0·7	0·5	1·0	1·0	1.0	1·0	1·0	1·0	0·9	1·0	0·9	0·3	5
6	0·3	1·0	1·0	1·0	1·0	1·0	1·0	1.0	1·0	1·0	1·0	1·0	0·4	6
7	...	0·3	1·0	1·0	0·9	1·0	1·0	1·0	0·2	...	0·2	...	...	7
8	...	...	0·1	0·6	0·7	1·0	1·0	1·0	0·9	1·0	1·0	0·8	...	8
9	...	...	...	...	...	...	...	...	0·3	0·2	...	...	...	9
10	...	...	...	0·4	1·0	1·0	1·0	1·0	0·7	0·7	0·1	...	...	10
11	..	...	0·4	...	...	...	...	...	...	0·7	1·0	0.6	...	11
12	...	0·2	0.8	0·5	1·0	1·0	1·0	1·0	1·0	1·0	1·0	0·9	0·3	12
13	...	0·3	0.8	1·0	1.0	1·0	1·0	1·0	1·0	1·0	0·3	0·3	...	13
14	...	...	...	...	0·1	0·1	...	0·4	0·4	...	...	...	...	14
15	...	...	...	0·7	1·0	0·4	...	0·1	...	...	...	...	...	15
16	...	...	1·0	1·0	0·9	1·0	0·9	0·3	0·4	0·1	...	...	...	16
17	...	...	...	...	...	...	...	...	...	...	...	0·1	...	17
18	...	...	0·1	0·5	0·2	0·2	...	...	0·2	0·4	0·1	0·1	...	18
19	...	0·3	0·4	0·8	0·5	0·4	0·1	...	...	...	...	...	...	19
20	...	0·1	0·1	0·6	1·0	1·0	1·0	1·0	1·0	1·0	1·0	1·0	0·2	20
21	0·1	1·0	1·0	1·0	1·0	1·0	1·0	1·0	1·0	1·0	1·0	1·0	0·2	21
22	...	1·0	1·0	1·0	1·0	1·0	1·0	1·0	1·0	1·0	...	...	...	22
23	...	0·2	0·6	1·0	0·8	1·0	0·9	0·9	0·9	0·1	0·4	...	...	23
24	...	0·6	1·0	1·0	1·0	1·0	1·0	1·0	1·0	1·0	1·0	1·0	0·2	24
25	...	0·1	0·6	0·3	0·8	1·0	1·0	1·0	1·0	1·0	1·0	1·0	0·3	25
26	...	0·1	0·6	1·0	1·0	1·0	1·0	1·0	1·0	1·0	1·0	1·0	0·1	26
27	...	0·5	0·6	0·9	0·8	0·9	1·0	1·0	1·0	1·0	1·0	1·0	0·1	27
28	...	0·6	0·6	0·8	0·7	0·9	0·9	0·6	...	0·5	1·0	1·0	0·1	28
29	...	0·7	0·9	0·7	0·9	1·0	1·0	1·0	1·0	1·0	1·0	0·8	...	29
30	...	0·6	1·0	1·0	1·0	1·0	1·0	1·0	0·7	1·0	1·0	0·8	...	30

TABLE VI.—AMOUNT of RAINFALL registered in each HOUR of the DAY, in the MONTH of SEPTEMBER, 1924.
(d = Unregistered Drizzle. ... = No Rainfall.)

Days of the Month.	Hours, Hongkong Standard Time. 1	2	3	4	5	6	7	8	9	10	11	Noon.	Days of the Month.
	ins.	ins.	ins.	ins.	ins.	ins.	ins.	ins.	ins.	ins.	ins.	ins.	
1	...	...	...	...	...	...	...	d	d	...	...	...	1
2	d	0·010	...	...	...	...	...	...	...	...	...	...	2
3	...	...	...	...	...	...	...	...	...	...	...	...	3
4	...	...	...	...	...	...	...	...	...	...	0·010	0·040	4
5	...	...	...	...	...	...	...	...	...	...	...	...	5
6	...	...	...	...	...	...	...	...	...	...	...	...	6
7	...	...	...	...	...	...	...	...	...	...	...	...	7
8	...	...	...	...	...	...	...	...	...	...	...	...	8
9	...	...	...	...	...	...	...	...	...	...	...	...	9
10	...	...	...	...	...	...	...	...	...	...	...	...	10
11	0·225	0·105	0·250	0·590	d	...	...	...	...	...	...	...	11
12	...	...	0·525	0·505	0·140	0·150	0·030	...	...	...	...	...	12
13	...	...	...	...	d	...	...	...	...	...	...	...	13
14	...	...	0·085	0·010	...	...	d	0·050	0·005	...	...	...	14
15	...	...	...	...	...	...	...	...	...	...	...	0·030	15
16	...	...	...	...	...	...	...	...	...	...	...	...	16
17	0·005	0·025	...	...	...	d	0·020	0·010	0·110	0·460	0·680	0·055	17
18	...	...	...	...	...	d	d	...	0·010	0·040	...	0·100	18
19	...	...	...	...	...	...	...	...	...	...	...	...	19
20	...	...	...	...	...	...	...	...	...	...	...	...	20
21	...	...	...	...	...	...	...	...	...	...	...	...	21
22	...	...	...	...	...	...	...	...	...	...	...	...	22
23	d	...	...	0·075	0·005		...	d	d	0·020	...	d	23
24	...	...	...	...	...	...	...	...	...	...	...	...	24
25	0·160	0·055	0·080	0·050	...	0·010	d	...	...	...	...	...	25
26	...	...	...	...	...	...	...	...	...	...	...	...	26
27	...	...	...	...	...	...	...	...	...	d	...	...	27
28	..	d	...	...	...	...	...	...	...	...	...	...	28
29	...	...	...	...	...	...	...	...	...	...	...	...	29
30	...	...	...	...	...	...	...	...	...	...	...	...	30

Days of the Month.	13	14	15	16	17	18	19	20	21	22	23	Midn.	Days of the Month.
	ins.	ins.	ins.	ins.	ins.	ins.	ins.	ins.	ins.	ins.	ins.	ins.	
1	...	...	...	...	...	...	...	...	...	...	...	...	1
2	...	...	...	...	...	...	...	...	...	...	...	...	2
3	...	...	...	...	...	...	...	...	...	...	d	0·025	3
4	...	...	...	...	...	...	...	...	...	...	...	...	4
5	...	...	...	...	...	...	...	...	...	...	...	...	5
6	...	...	...	...	...	...	...	...	...	...	...	...	6
7	...	...	...	...	...	...	...	...	...	...	...	...	7
8	...	...	...	...	...	...	...	...	...	...	...	...	8
9	...	...	...	...	...	...	...	...	...	...	...	...	9
10	...	...	...	...	...	...	...	...	...	...	...	...	10
11	...	...	...	...	...	...	...	...	...	...	...	...	11
12	...	...	...	...	...	...	...	...	...	...	...	...	12
13	...	...	...	...	...	...	...	...	...	...	...	...	13
14	...	...	0·005	0·025	...	...	...	...	...	...	...	...	14
15	d	0·010	0·020	...	...	...	0·015	d	0·005	...	...	...	15
16	...	d	...	d	...	...	d	...	0·005	0·290	d	...	16
17	0·050	0·015	0·085	0·005	...	...	...	d	0·010	...	...	...	17
18	0·205	0·005	...	d	0·020	0·005	...	...	...	...	...	...	18
19	...	...	d	...	...	...	...	...	...	...	...	...	19
20	...	...	...	...	...	...	...	...	...	...	...	...	20
21	...	...	...	...	...	...	...	...	...	...	...	...	21
22	...	...	...	...	...	...	...	d	...	...	...	...	22
23	...	...	...	...	...	...	...	...	...	...	...	...	23
24	...	...	...	...	...	...	...	...	d	...	d	d	24
25	...	...	...	...	...	...	...	...	...	d	0·010	0·030	25
26	...	...	...	...	...	...	...	...	...	...	...	...	26
27	...	...	...	...	...	...	...	...	...	...	...	...	27
28	...	...	...	...	...	...	...	...	...	...	...	...	28
29	...	...	...	...	...	...	...	...	...	...	...	...	29
30	...	...	...	...	...	...	...	...	...	...	0·010	0·030	30

TABLE VII.—DIRECTION and VELOCITY of the WIND at every HOUR of the DAY, in the MONTH of SEPTEMBER, 1924.

(The Direction is given in points, and the Velocity in miles per hour.)

(8 = East. 16 = South, &c. ... = Calm.)

Hours, Hongkong Standard Time.

Days of the Month.	1		2		3		4		5		6		7		8		9		10		11		Noon.		Days of the Month.
	Dir.	Vel.	Dir.	Vel.	Dir.	Vel.	Dir.	Vel.	Dir.	Vel.	Dir.	Vel.	Dir.	Vel.	Dir.	Vel.	Dir.	Vel.	Dir.	Vel.	Dir.	Vel.	Dir.	Vel.	
1	10	4	8	5	...	..	...	...	...	...	...	...	...	...	4	2	6	10	7	11	8	13	9	17	1
2	9	2	11	2	...	...	...	...	...	...	...	...	...	1	10	2	8	6	8	8	8	12	9	7	2
3	...	1	...	...	...	...	...	...	..	...	...	...	...	...	...	1	26	5	24	6	24	6	25	5	3
4	8	5	...	1	...	...	...	...	...	...	...	...	...	...	10	2	17	3	23	3	24	7	21	4	4
5	...	...	...	...	...	...	...	...	...	...	...	...	...	...	23	2	25	7	24	7	24	9	24	9	5
6	25	2	25	3	25	5	25	4	25	3	...	...	...	...	25	5	24	8	23	9	23	10	24	9	6
7	24	7	26	4	28	6	27	8	27	5	27	4	26	9	25	8	26	10	27	12	27	15	28	16	7
8	24	11	25	7	25	7	26	10	26	9	27	9	27	12	28	10	28	16	28	15	28	14	27	13	8
9	25	4	24	5	24	7	25	8	26	6	27	6	27	8	25	9	24	8	24	8	23	9	23	12	9
10	...	1	28	2	26	2	25	6	24	5	24	5	24	5	24	5	23	7	23	9	23	7	25	6	10
11	20	16	20	15	23	15	27	7	29	2	...	...	...	...	...	1	27	3	27	3	28	4	23	2	11
12	17	10	18	7	23	14	25	15	27	6	28	5	28	2	27	7	26	6	26	5	26	6	25	6	12
13	21	5	23	4	23	4	23	6	24	4	27	3	...	...	...	1	...	1	25	7	25	9	25	10	13
14	...	...	...	...	...	1	27	3	29	2	...	...	...	1	...	...	...	...	...	...	29	2	...	1	14
15	...	...	...	...	...	...	...	...	11	2	11	4	10	4	8	5	8	7	9	6	9	7	2	6	15
16	...	...	...	...	...	1	13	2	10	8	7	13	6	14	7	14	8	10	9	13	9	12	9	14	16
17	5	11	4	9	5	10	4	12	4	10	5	13	6	15	6	16	6	13	7	11	7	11	7	11	17
18	6	14	6	12	6	11	6	12	6	13	6	14	6	15	5	14	5	19	5	19	6	23	6	24	18
19	6	15	6	17	6	20	6	19	5	19	5	19	6	18	6	21	6	20	6	22	6	22	6	21	19
20	7	15	6	11	6	12	6	12	6	14	6	14	6	11	7	12	7	14	8	13	9	13	9	13	20
21	...	...	...	...	...	...	...	...	...	...	...	...	...	...	...	1	22	4	22	7	22	7	22	8	21
22	...	1	...	...	...	1	9	4	9	5	...	1	...	...	9	2	9	7	9	7	10	10	9	13	22
23	7	17	7	19	7	20	7	18	7	20	7	21	7	20	7	19	6	18	6	20	7	20	7	21	23
24	7	20	7	19	8	18	8	16	7	16	6	12	6	16	6	15	6	18	7	21	7	19	8	18	24
25	8	17	7	13	5	10	4	13	4	18	5	14	5	12	5	13	6	15	7	23	8	19	8	18	25
26	8	23	7	22	7	19	7	21	6	19	5	14	6	15	7	20	7	23	7	21	7	19	7	17	26
27	7	12	8	15	8	16	8	16	8	14	7	13	7	13	7	14	8	12	8	16	8	16	9	14	27
28	...	...	...	1	9	3	9	2	...	1	9	2	9	2	9	4	9	7	9	11	9	8	10	9	28
29	...	...	...	...	...	...	...	...	...	...	...	...	...	...	...	...	22	6	25	8	25	10	24	8	29
30	...	...	...	...	...	...	...	...	...	...	...	...	...	1	24	2	26	5	26	7	25	7	24	6	30

Days of the Month.	13		14		15		16		17		18		19		20		21		22		23		Midn.		Days of the Month.
	Dir.	Vel.	Dir.	Vel.	Dir.	Vel.	Dir.	Vel.	Dir.	Vel.	Dir.	Vel.	Dir.	Vel.	Dir.	Vel.	Dir.	Vel.	Dir.	Vel.	Dir.	Vel.	Dir.	Vel.	
1	9	17	9	18	9	19	9	14	9	12	9	12	9	9	8	8	9	9	11	5	10	6	10	5	1
2	10	10	10	13	9	9	8	12	9	10	9	10	11	6	12	5	12	5	12	3	...	1	...	...	2
3	3	5	8	5	13	7	15	6	16	7	16	5	15	4	16	3	16	3	14	2	12	6	10	9	3
4	...	1	14	4	19	4	22	5	23	5	21	3	17	3	...	1	...	...	...	...	...	...	...	...	4
5	24	9	23	10	23	8	23	6	24	3	26	4	25	2	...	...	...	...	...	...	...	...	...	...	5
6	26	11	25	12	24	14	23	13	24	13	26	9	27	6	27	5	26	3	24	3	23	3	23	5	6
7	27	19	28	18	27	17	28	14	28	10	29	8	28	5	27	4	26	6	25	8	25	8	24	8	7
8	24	13	23	13	23	11	23	9	22	9	21	7	20	3	20	7	23	11	26	6	27	5	26	3	8
9	24	10	24	9	23	9	22	6	21	9	20	4	20	7	21	2	24	4	26	5	27	6	28	4	9
10	26	9	23	7	20	6	17	9	18	9	19	7	20	10	20	10	20	11	20	11	20	15	19	18	10
11	19	5	18	8	18	7	17	2	17	7	17	7	17	7	17	9	17	8	18	10	18	8	18	7	11
12	25	8	25	8	24	9	23	8	22	6	20	7	19	2	...	...	...	1	...	1	21	2	21	4	12
13	24	8	21	8	18	8	17	10	17	8	17	4	17	5	17	5	...	..	...	1	...	1	...	1	13
14	10	4	17	6	17	7	16	2	13	4	11	3	...	...	...	...	...	...	...	1	11	3	...	...	14
15	6	2	6	4	4	2	4	2	...	...	...	..	3	3	5	3	...	...	24	5	24	4	24	5	15
16	9	16	8	15	8	12	7	14	5	6	4	8	4	8	5	9	8	8	8	13	6	14	5	12	16
17	7	13	7	13	7	12	7	14	7	13	7	12	7	12	8	16	8	15	8	12	7	13	7	13	17
18	6	24	6	23	6	23	6	20	6	20	6	21	6	20	6	23	7	22	7	25	7	20	7	18	18
19	6	21	6	19	6	18	6	19	7	19	7	16	8	15	8	14	8	19	8	19	7	18	7	17	19
20	9	12	9	13	9	16	9	18	9	14	9	11	10	6	11	5	11	2	11	2	...	...	...	...	20
21	22	9	22	8	23	8	24	7	24	4	25	2	...	1	26	2	...	...	28	2	28	4	27	2	21
22	9	14	9	18	9	21	9	21	8	21	8	19	8	19	8	19	8	20	8	22	8	21	7	18	22
23	7	20	7	17	8	20	9	19	9	16	9	16	7	10	8	12	7	13	7	17	8	18	8	23	23
24	8	19	8	18	9	19	10	19	9	18	8	15	8	13	8	14	9	16	10	16	10	15	10	16	24
25	8	18	9	20	9	17	9	20	9	17	8	15	8	16	8	14	8	19	8	19	8	21	8	23	25
26	8	16	10	15	10	19	10	17	9	16	8	13	8	12	9	13	9	11	8	11	7	10	7	11	26
27	9	17	9	21	9	16	9	15	9	13	10	9	10	9	10	9	10	7	10	6	9	5	9	6	27
28	12	8	17	2	20	3	21	5	21	6	20	4	...	1	17	2	...	...	...	...	...	...	...	...	28
29	23	9	22	10	21	11	20	10	19	10	18	7	...	...	16	2	16	3	...	1	...	1	...	...	29
30	24	8	17	6	17	7	16	9	15	10	15	9	14	7	13	5	12	5	11	4	10	12	9	18	30

TABLE VIII.—CHARACTER and DIRECTION of MOTION of the CLOUDS at THREE-HOURLY INTERVALS, in the MONTH of SEPTEMBER, 1924.
(... = no clouds.)

Days of the Month.	Hours, Hongkong Standard Time.															
	1		4		7		10		13		16		19		22	
	Character.	Direction.	Character.	Direction.	Character.	Direction.	Character.	Direction.	Character.	Direction.	Character.	Direction.	Character.	Direction.	Character.	Direction.
1	cu	ESE	cu	E	ci-st / cu	NNE / E	ci-st / cu	NE / E	ci-st / cu	ESE / ENE	ci-st / cu	ESE / E	ci-st / cu	WSW / ESE	cu	ESE
2	cu / nb	ESE / E	...	...	cu	E	cu	E	a-cu	WNW	a-cu / cu	WNW / ESE	ci-st	W	...	...
3	...	...	...	...	a-cu	WSW	cu	W	cu	WNW	cu	W	ci-st	NW	ci-st / cu	NW / W
4	cu-nb	E	cu	E	a-cu	W	a-cu / cu	W / E	cu-nb	SSW	cu	SW	...	...	...	...
5	cu	SSW	...	...	cu	SSW	ci-st / cu	ENE / SW	ci-st / cu	WNW / WSW	ci-st / cu	WNW / WSW	ci-st	SW	...	...
6	...	...	...	...	cu	WSW	cu	W	cu	NNW	ci-st	ENE	ci-st	NE	ci-st	NE
7	...	...	ci-st	NE	ci-st	ENE	ci-st	E	ci-st	ENE	ci-st / cu	E / W	ci-st / cu	ENE / NW	ci-st / cu	ENE / WNW
8	cu	W	cu	W	ci-st / cu	NE / WNW	ci-cu / cu	NNW / W	a-cu / cu	ENE / NW	a-cu / cu	ENE / WNW	a-cu / cu	NE / NW	a-cu	NNE
9	a-cu / cu	NE / W	cu	W	ci-st / cu	NE / WNW	ci-st / cu	NE / WNW	cu	WNW	a-cu / cu	ENE / WNW	cu	WNW	a-cu / cu	SSE / WNW
10	cu	W	cu	W	cu	W	a-cu	WSW	ci-st	ESE	ci-st	ENE	ci-st / cu	ENE / SW	a-cu / cu	ENE / SW
11	cu	SW	nb	WSW	cu	WSW	a-cu / cu	ENE / WSW	a-cu / cu	ENE / SW	ci-st / cu	NE / SW	cu	SW	ci-st / cu	ENE / SW
12	cu	WSW	nb	WSW	nb	W	a-cu / cu	ENE / W	ci-cu / cu	NE / WSW	ci-st / cu	NE / WSW	ci-st / cu	NE / WSW	cu	SSW
13	cu	SW	cu-nb	SW	a-cu / cu	ENE / SW	a-cu / cu	ENE / SW	ci-st / cu	ENE / SSW	ci-st / cu	NE / SSW	ci-st / cu	ENE / SSW	cu	SW
14	cu	SW	nb	SW	cu	SW	cu-nb	SW	cu	ENE	nb	SW	cu-nb	SW	cu	WSW
15	ci-st / cu	ENE / WSW	ci-st	ENE	a-cu / cu	NNE / SSW	a-cu / cu	NNE / SSW	nb	SE	ci-st / cu	NW / SSW	nb	SW	cu-nb	SW
16	a-cu / cu	SSE / NW	a-cu / cu	ESE / SW	a-cu / cu	NW / E	a-cu / cu	WNW / ENE	a-cu / cu	W / ESE	nb	ESE	cu	ESE	nb	ESE
17	cu	E	cu-nb	E	nb	E	nb	E	nb	ENE	cu-nb	E	cu	E	cu	E
18	cu	E	cu	E	cu-nb	E	nb	E	nb	E	cu-nb	E	nb	E	cu	E
19	cu	E	cu	E	cu	E	cu	ESE	cu-nb	ESE	cu	E	a-cu / cu	SW / E	cu	E
20	cu	E	cu	E	cu	E	cu	E	cu	ESE	cu	ESE	...	...	...	...
21	...	...	...	...	...	...	cu	W	cu	ENE	cu	ENE	...	...	...	...
22	cu	NE	...	...	ci-st	ESE	cu	ESE	ci-st / cu	W / ESE	cu	E	ci-st / cu	WNW / E	cu	E
23	cu	E	nb	E	cu	E	ci-st / cu	ENE / E	cu	E	cu	E	ci-st / cu	W / ESE	cu	E
24	cu	ENE	cu	E	cu	E	cu	E	cu	ESE	ci-st / cu	W / ESE	cu	ESE	cu	ESE
25	nb	E	nb	E	cu-nb	ENE	cu	E	cu	ENE	cu	E	cu	E	nb	E
26	cu-nb	E	cu	E	cu	E	cu	E	ci-st / cu	WSW / E	ci-st / cu	NW / ESE	ci-st / cu	WNW / E	cu	E
27	cu	E	cu	E	cu	ENE	cu	ESE	ci-st / cu	WSW / ESE	ci-st / cu	W / E	...	...	...	...
28	cu	ESE	cu	ESE	cu	E	cu	E	cu	ESE	cu	NW	...	...	...	...
29	...	...	ci-st	W	...	...	ci-st / cu	W / SW	cu	WNW	ci-st / cu	WNW / W	cu	SW	cu	SSW
30	cu	SW	cu	SW	cu	SW	ci-st / cu	WNW / SW	ci-st / cu	WNW / WSW	ci-st / cu	NW / SSW	ci-st / cu	WNW / S	cu-nb	SSE

TABLE IX.—DAILY VALUES of METEOROLOGICAL ELEMENTS in the MONTH of SEPTEMBER, 1924.
(*British Units.*)

Days of the Month.	Mean Barometric Pressure.	Temperature. Of the Air. Highest.	Temperature. Of the Air. Lowest.	Temperature. Of the Air. Range.	Temperature. Of the Air. Mean.	Temperature. Of Evaporation.	Mean Vapour Tension.	Mean Degree of Humidity (Saturation 100).	Mean Amount of Cloud (0-100).	Bright Sunshine. Daily Duration.	Bright Sunshine. Percentage of possible amount.	Rainfall. Amount.	Rainfall. Duration.	Wind. Components. North.	Wind. Components. East.	Wind. Resultant. Direction.*	Wind. Resultant. Velocity.	Wind. Observed Velocity.
	ins.	°	°	°	°	°	ins.	%	%	h	%	ins.	h.	m.p.h.	m.p.h.	°	m.p.h.	m.p.h
1	29·839	87·1	78·4	8·7	82·3	77·4	0·876	79	44	10·1	81	...	...	− 1·1	+ 8·0	98	8·1	8·2
2	29·836	87·8	79·0	8·8	82·7	77·7	·884	79	30	10·8	86	0·010	...	− 1·2	+ 4·7	104	4·8	5·2
3	29·755	89·4	78·2	11·2	83·0	77·4	·866	77	28	11·3	90	0·025	...	− 1·5	+ 0·2	172	1·5	3·6
4	29·686	88·3	78·7	9·6	82·8	78·0	·895	80	40	8·3	66	0·050	...	− 0·9	− 0·8	222	1·2	2·1
5	29·695	90·0	80·0	10·0	84·6	79·5	·940	79	35	10·3	82	...	...	− 0·1	− 3·2	268	3·2	3·2
6	29·639	91·9	81·9	10·0	86·6	80·0	·936	74	20	11·7	94	...	...	+ 0·5	− 6·3	275	6·3	6·5
7	29·508	93·2	83·2	10·0	87·5	79·3	·891	68	83	6·6	53	...	...	+ 4·9	− 7·8	302	9·2	9·5
8	29·482	92·8	84·3	8·5	87·3	78·3	·848	65	70	8·1	65	...	...	+ 2·1	− 8·3	284	8·6	9·6
9	29·551	88·5	83·0	5·5	85·3	78·5	·884	73	93	0·5	4	...	...	...	− 6·5	270	6·5	6·9
10	29·601	89·9	82·1	7·8	85·3	78·9	·902	75	93	5·9	48	...	...	− 3·4	− 5·7	239	6·7	7·6
11	29·652	86·8	77·4	9·4	83·4	78·9	·929	81	94	2·7	22	1·170	2	− 3·8	− 3·3	221	5·0	6·4
12	29·682	87·2	76·1	11·1	82·6	78·1	·902	81	79	9·7	79	1·350	5	− 0·3	− 5·1	267	5·1	6·0
13	29·733	89·4	79·0	10·4	83·4	77·8	·878	77	89	8·7	71	...	...	− 1·8	− 3·1	240	3·6	4·7
14	29·735	85·4	78·0	7·4	80·7	77·7	·911	87	94	1·0	8	0·180	3	− 0·8	+ 0·2	166	0·8	1·7
15	29·717	86·1	77·9	8·2	79·9	77·1	·895	88	90	2·2	18	0·080	3	+ 0·3	+ 1·4	78	1·4	3·0
16	29·742	85·0	76·9	8·1	79·9	76·1	·851	83	90	5·6	46	0·295	2	+ 1·2	+ 9·2	83	9·3	9·8
17	29·826	79·7	76·1	3·6	78·1	75·3	·840	87	91	0·1	1	1·530	9	+ 3·7	+ 11·7	72	12·3	12·5
18	29·861	81·7	76·8	4·9	79·3	75·8	·846	85	87	1·8	15	0·385	3	+ 7·0	+ 17·2	68	18·6	18·7
19	29·849	81·4	77·8	3·6	79·6	75·1	·812	80	75	2·5	20	...	...	+ 5·8	+ 17·5	72	18·5	18·6
20	29·829	83·7	76·2	7·5	79·8	75·1	·809	79	42	9·0	74	...	...	+ 0·2	+ 10·2	89	10·2	10·5
21	29·797	86·5	74·3	12·2	81·0	76·2	·840	79	14	11·3	93	...	...	− 0·5	− 2·8	260	2·8	3·2
22	29·828	86·8	78·4	8·4	81·9	77·2	·872	80	59	9·0	74	...	...	− 0·9	+ 11·7	94	11·7	11·8
23	29·856	84·0	77·0	7·0	80·5	75·0	·794	76	77	6·8	56	0·100	1	+ 2·5	+ 18·0	82	18·2	18·1
24	29·868	83·7	78·1	5·6	80·8	74·4	·766	72	38	10·8	89	...	...	+ 0·3	+ 16·6	89	16·6	16·9
25	29·873	83·2	76·2	7·0	79·7	74·9	·802	79	75	9·1	76	0·395	5	+ 2·0	+ 16·1	83	16·3	16·8
26	29·844	85·0	78·9	6·1	80·8	75·0	·791	75	61	9·8	82	...	...	+ 1·2	+ 16·2	86	16·3	16·5
27	29·811	84·8	78·6	6·2	81·0	76·3	·844	79	55	9·8	82	...	...	− 1·0	+ 12·5	95	12·5	12·7
28	29·770	88·4	78·3	10·1	81·5	76·6	·850	79	55	7·7	64	...	...	− 1·3	+ 1·6	129	2·1	3·4
29	29·706	87·6	77·9	9·7	81·7	76·8	·856	79	46	10·0	84	...	...	− 1·5	− 3·1	244	3·5	4·0
30	29·701	88·1	78·3	9·8	82·5	77·1	·859	77	47	10·1	85	0·870	1	− 2·5	+ 0·4	171	2·5	5·3
Means	29·742	86·8	78·6	8·2	82·2	77·0	0·862	78	63	Sum. 221·3	60	Sum. 6·440	Sum 34	+ 0·3	+ 3·9	85	3·9	8·8
Normals	29·719	85·3	76·7	8·6	80·5	75·2	0·805	77	58	200·9	55	9·808	53	+ 1·0	+ 6·8	82	6·9	11·4
Absolute Max.	29·920	93·2	...	12·2	...	83·2	1·047	...	...	11·7	94	1·530	9	...	...	...	...	25·0†
Day.	25	7	...	21	...	6	6	...	...	6	6	17	17	...	...	...	...	18 *d* 22*h*
Absolute Min.	29·434	...	74·3	3·6	...	72·0	0·685	54	...	...	...	...	...	...	...	...	...	...
Day.	7	...	21	17, 19	...	21	24	7	...	...	...	...	...	...	...	...	...	...

Phenomena :—
Solar halo :—on the 7th.
Lunar halo :—on the 9th, 11th, 13th, 15th and 16th.
Lunar corona :—on the 10th, 14th and 17th.
Slight fog :—on the 3rd, 11th and 29th.
Unusual visibility :—on the 26th.
Dew :—on the 1st, 6th and 21st.
Rainbow :—on the 12th, 15th and 18th.
Lightning :—on the 1st, 2nd, 3rd, 4th, 5th, 8th, 9th, 10th, 11th, 12th, 13th, 14th, 15th, 16th, 18th, 19th, 21st, 22nd, 23rd, 24th, 25th, 29th, and 30th.
Thunder :—on the 9th, 10th, 11th, 13th, 14th, 15th, 16th, 18th and 22nd..

Thunderstorms as follows :—
4*d* 0*h* 06*m* to 0*h* 50*m* S.W. to N.E.; nearest at 0*h* 06*m* (12*s*).
9*d* 23*h* 20*m* to 0*h* 00*m* in S.S.E.; distant.
10*d* 0*h* 00*m* to 2*h* 42*m* in S.S.E.; distant.
11*d* 1*h* 50*m* to 2*h* 15*m* in N.N.E.; distant.
11*d* 3*h* 15*m* to 5*h* 50*m* in E.N.E.; distant.
12*d* 2*h* 07*m* to 4*h* 10*m* N.N.W. to S.S.E.; nearest at 3*h* 04*m* (3½*s*).
13*d* 2*h* 26*m* to 4*h* 37*m* in E.N.E.; distant.
14*d* 22*h* 21*m* to 23*h* 41*m* in S.S.W.; distant.
15*d* 19*h* 59*m* to 21*h* 50*m* in S.W.; distant.

Rain fell on 13 days. The mean hourly intensity was 0·189*in*, and the maximum fall in one hour was 0·830*in* at 24*h* on the 30th.

The maximum squall velocity, as recorded by the Dines-Baxendell anemograph, was at the rate of 40 miles per hour at 3*h* 27*m* on the 12th.

* 0° = N., 90° = E., &c.

† Maximum velocity in one hour.

TABLE X.—DAILY VALUES OF METEOROLOGICAL ELEMENTS in the MONTH of SEPTEMBER, 1924.

(*C. G. S. Units.*—Derived from Table IX.)

Days of the Month.	Mean Barometric Pressure	Temperature. Of the Air. Highest.	Lowest.	Range.	Mean.	Of Evaporation.	Mean Vapour Tension.	Rainfall. Amount.	Duration.	Wind. Components. North.	East.	Resultant. Direction.*	Velocity.	Observed Velocity.
	m.b.	°	°	°	°	°	m.b.	m.m.	hrs.	m.p.s.	m.p.s.	°	m.p.s.	m.p.s.
1	1012·4	303·6	298·8	4·8	300·9	298·2	29·6	...	...	− 0·4	+ 2·6	98	2·7	2·7
2	1012·3	304·0	299·1	4·9	301·2	298·4	29·8	0·3	...	− 0·4	+ 1·5	104	1·6	1·7
3	1009·5	304·9	298·7	6·2	301·3	298·2	29·2	0·6	...	− 0·5	+ 0·1	172	0·5	1·2
4	1007·2	304·3	298·9	5·4	301·2	298·6	30·2	1·3	...	− 0·3	− 0·3	222	0·4	0·7
5	1007·5	305·2	299·7	5·5	302·2	299·4	31·7	...	...	...	− 1·0	268	1·0	1·0
6	1005·6	306·3	300·7	5·6	303·3	299·7	31·6	...	...	+ 0·2	− 2·1	275	2·1	2·1
7	1001·1	307·0	301·4	5·6	303·8	299·3	30·1	...	...	+ 1·6	− 2·6	302	3·0	3·1
8	1000·2	306·8	302·1	4·7	303·7	298·7	28·6	...	...	+ 0·7	− 2·7	284	2·8	3·1
9	1002·6	304·4	301·3	3·1	302·6	298·8	29·8	...	...	...	− 2·1	270	2·1	2·3
10	1004·3	305·2	300·8	4·4	302·6	299·1	30·4	...	...	− 1·1	− 1·9	239	2·2	2·5
11	1006·0	303·4	298·2	5·2	301·6	299·1	31·3	29·7	2	− 1·2	− 1·1	221	1·6	2·1
12	1007·0	303·7	297·5	6·2	301·1	298·6	30·4	34·3	5	− 0·1	− 1·7	267	1·7	2·0
13	1008·7	304·9	299·1	5·8	301·6	298·4	29·6	...	...	− 0·6	− 1·0	240	1·2	1·5
14	1008·8	302·7	298·6	4·1	300·1	298·4	30·7	4·6	3	− 0·3	+ 0·1	166	0·3	0·6
15	1008·2	303·1	298·5	4·6	299·6	298·1	30·2	2·0	3	+ 0·1	+ 0·5	78	0·5	1·0
16	1009·1	302·4	297·9	4·5	299·6	297·5	28·7	7·5	2	+ 0·4	+ 3·0	83	3·0	3·2
17	1012·0	299·5	297·5	2·0	298·6	297·1	28·3	38·9	9	+ 1·2	+ 3·8	72	4·0	4·1
18	1013·1	300·6	297·9	2·7	299·3	297·3	28·5	9·8	3	+ 2·3	+ 5·6	68	6·1	6·1
19	1012·7	300·4	298·4	2·0	299·4	296·9	27·4	...	...	+ 1·9	+ 5·7	72	6·1	6·1
20	1012·0	301·7	297·6	4·1	299·6	296·9	27·3	...	...	+ 0·1	+ 3·3	89	3·3	3·4
21	1011·0	303·3	296·5	6·8	300·2	297·6	28·3	...	...	− 0·2	− 0·9	260	0·9	1·0
22	1012·0	303·4	298·8	4·6	300·7	298·1	29·4	...	...	− 0·3	+ 3·8	94	3·8	3·9
23	1012·9	301·9	298·0	3·9	300·0	296·9	26·8	2·5	1	+ 0·8	+ 5·9	82	6·0	5·9
24	1013·4	301·7	298·6	3·1	300·1	296·6	25·8	...	...	+ 0·1	+ 5·4	89	5·4	5·5
25	1013·5	301·4	297·6	3·8	299·5	296·8	27·0	10·0	5	+ 0·7	+ 5·3	83	5·3	5·5
26	1012·5	302·4	299·1	3·3	300·1	296·9	26·7	...	...	+ 0·4	+ 5·3	86	5·3	5·4
27	1011·4	302·3	298·9	3·4	300·2	297·6	28·5	...	...	− 0·3	+ 4·1	95	4·1	4·2
28	1010·0	304·3	298·7	5·6	300·5	297·8	28·7	...	...	− 0·4	+ 0·5	129	0·7	1·1
29	1007·9	303·9	298·5	5·4	300·6	297·9	28·9	...	...	− 0·5	− 1·0	244	1·1	1·3
30	1007·7	304·2	298·7	5·5	301·1	298·1	39·0	22·1	1	− 0·8	+ 0·1	171	0·8	1·7
Means.	1009·1	303·4	298·9	4·5	300·9	298·0	29·1	Sum. 163·6	Sum. 34	+ 0·1	+ 1·3	85	1·3	2·9
Normals	1008·3	302·6	297·8	4·8	299·9	297·0	27·2	249·1	53	+ 0·3	+ 2·2	82	2·3	3·7
Absolute Maximum	1015·1	307·0	...	6·8	...	301·4	35·3	38·9	9	...	...	...	...	8·2†
Day.	25	7	...	21	...	6	6	17	17	...	...	...	...	18d 22h
Absolute Minimum.	998·6	...	296·5	2·0	...	295·2	23·1	...	...	...	...	...	...	...
Day.	7	...	21	17, 19	...	21	24	...	...	...	...	...	...	...

ADOPTED ERRORS OF TIMEBALL, SEPTEMBER, 1924.

Date.	Error.	Date.	Error.	Date.	Error.
	s		s		s
1	+0·3	11	−0·2	21	+0·2
2	0·0	12	−0·2	22	−0·1
3	0·0	13	−0·1	23	−0·1
4	−0·1	14	+0·1	24	−0·1
5	−0·1	15	+0·1	25	−0·2
6	−0·3	16	−0·1	26	+0·1
7	−0·2	17	−0·2	27	−0·1
8	−0·2	18	−0·2	28	+0·1
9	−0·3	19	+0·1	29	0·0
10	−0·3	20	+0·2	30	0·0

+ = Late ; − = Early.

The above may also be regarded as the errors of the time signals by radiotelegraphy and by signal lights.

The probable error for the month was ± 0s·13

* 0° = N. 90° = E. &c.

† Maximum velocity in one hour.

TABLE XI.—MEAN HOURLY VALUES of METEOROLOGICAL ELEMENTS in the MONTH of SEPTEMBER, 1924. (*British Units.*)

Hours, Hongkong Standard Time.	Barometric Pressure.	Temperature. Of the Air.	Temperature. Of Evaporation.	Mean Vapour Tension	Degree of Humidity.	Mean Amount of Cloud (0-10).	Percentage of Possible Sunshine.	Rainfall. Percentage of Total. Amount.	Rainfall. Percentage of Total. Duration.	Wind. Components. North.	Wind. Components. East.	Wind. Resultant. Direction.*	Wind. Resultant. Velocity.	Wind. Observed. Velocity.
	ins.	°	°	ins.	%	%	%	%	%	m.p.h.	m.p.h.	°	m.p.h.	m.p.h.
1	29·754	80·8	76·9	0·873	82	66	...	6	3	+ 0·1	+ 3·7	88	3·7	7·1
2	29·741	80·4	76·8	·875	83	67	...	3	4	+ 0·7	+ 3·3	78	3·4	6·4
3	29·732	80·2	76·6	·869	83	63	...	15	8	+ 1·2	+ 2·4	63	2·7	6·7
4	29·727	79·6	76·2	·859	84	59	...	19	9	+ 2·0	+ 2·4	50	3·1	7·1
5	29·732	79·4	76·0	·853	84	56	...	2	4	+ 2·2	+ 3·5	58	4·1	6·7
6	29·742	79·3	75·9	·849	84	69	4	2	5	+ 2·4	+ 3·8	58	4·5	6·2
7	29·753	79·8	76·2	·857	83	68	39	1	6	+ 2·2	+ 3·8	60	4·4	6·5
8	29·769	81·2	76·7	·859	80	72	58	1	5	+ 2·2	+ 4·1	62	4·7	7·6
9	29·779	82·6	77·1	·858	76	73	71	2	4	+ 2·3	+ 3·7	58	4·4	9·6
10	29·786	83·5	77·6	·868	74	69	77	8	5	+ 1·9	+ 3·9	64	4·3	10·9
11	29·780	84·5	77·8	·863	72	69	76	11	4	+ 1·4	+ 3·6	69	3·9	11·5
Noon.	29·764	85·0	77·9	·862	71	68	73	4	6	+ 1·0	+ 3·6	74	3·7	11·3
13	29·743	85·1	77·8	·856	70	67	74	4	6	+ 0·5	+ 3·9	83	3·9	11·8
14	29·719	85·2	77·8	855	69	67	68	...	5	− 1·0	+ 4·3	103	4·4	12·0
15	29·703	85·0	77·7	·853	70	66	67	2	6	− 1·9	+ 4·1	115	4·5	12·0
16	29·697	84·5	77·6	·854	72	62	63	...	3	− 2·1	+ 4·7	114	5·2	11·5
17	29·699	83·9	77·3	·849	72	64	57	...	1	− 2·1	+ 4·2	117	4·7	10·5
18	29·705	83·0	77·1	·852	74	61	18	...	1	− 1·2	+ 4·3	106	4·5	8·9
19	29·720	82·2	76·9	·855	77	59	...	...	1	− 0·8	+ 4·2	101	4·3	7·4
20	29·736	81·9	76·9	·859	78	52	...	...	1	− 0·9	+ 4·4	102	4·5	7·4
21	29·754	81·6	77·2	·876	80	53	...	...	2	− 1·0	+ 4·4	103	4·5	7·4
22	29·763	81·4	77·2	·878	81	51	...	5	4	− 0·7	+ 4·4	99	4·5	7·7
23	29·763	81·3	77·2	·880	82	58	...	1	2	− 0·4	+ 4·4	95	4·4	8·0
Midn.	29·757	80·9	76·9	·872	82	58	...	14	5	− 0·4	+ 4·8	95	4·8	8·2

TABLE XII.—MEAN HOURLY VALUES of METEOROLOGICAL ELEMENTS in the MONTH of SEPTEMBER, 1924. (*C. G. S. Units*:—Derived from Table XI.)

Hours, Hongkong Standard Time.	Barometric Pressure.	Temperature. Of the Air.	Temperature. Of Evaporation.	Mean Vapour Tension.	Wind. Components. North.	Wind. Components. East.	Wind. Resultant. Direction.*	Wind. Resultant. Velocity.	Wind. Observed Velocity.
	m.b.	°	°	m.b.	m.p.s.	m.p.s.	°	m.p.s.	m.p.s.
1	1009·5	300·1	297·9	29·5	...	+ 1·2	88	1·2	2·3
2	1009·0	299·9	297·9	29·5	+ 0·2	+ 1·1	78	1·1	2·1
3	1008·7	299·8	297·8	29·3	+ 0·4	+ 0·8	63	0·9	2·2
4	1008·6	299·4	297·6	29·0	+ 0·7	+ 0·8	50	1·0	2·3
5	1008·7	299·3	297·4	28·8	+ 0·7	+ 1·1	58	1·3	2·2
6	1009·1	299·3	297·4	28·6	+ 0·8	+ 1·2	58	1·5	2·0
7	1009·5	299·6	297·6	28·9	+ 0·7	+ 1·2	60	1·4	1·1
8	1010·0	300·3	297·8	29·0	+ 0·7	+ 1·3	62	1·5	2·5
9	1010·3	301·1	298·1	28·9	+ 0·8	+ 1·2	58	1·4	3·1
10	1010·5	301·6	298·3	29·3	+ 0·6	+ 1·3	64	1·4	3·6
11	1010·3	302·2	298·4	29·1	+ 0·5	+ 1·2	69	1·3	3·8
Noon.	1009·8	302·4	298·5	29·1	+ 0·3	+ 1·2	74	1·2	3·7
13	1009·1	302·5	298·4	28·9	+ 0·2	+ 1·3	83	1·3	3·9
14	1008·3	302·6	298·4	28·8	− 0·3	+ 1·4	103	1·4	3·9
15	1007·7	302·4	298·4	28·8	− 0·6	+ 1·3	115	1·5	3·9
16	1007·5	302·2	298·3	28·8	− 0·7	+ 1·5	114	1·7	3·8
17	1007·6	301·8	298·2	28·6	− 0·7	+ 1·4	117	1·5	3·4
18	1007·8	301·3	298·1	28·7	− 0·4	+ 1·4	106	1·5	2·9
19	1008·3	300·9	297·9	28·8	− 0·3	+ 1·4	101	1·4	2·4
20	1008·9	300·7	297·9	29·0	− 0·3	+ 1·4	102	1·5	2·4
21	1009·5	300·6	298·1	29·6	− 0·3	+ 1·4	103	1·5	2·4
22	1009·8	300·4	298·1	29·6	− 0·2	+ 1·4	99	1·5	2·5
23	1009·8	300·4	298·1	29·7	− 0·1	+ 1·4	95	1·4	2·6
Midn.	1009·6	300·2	297·9	29·4	− 0·1	+ 1·6	95	1·6	2·7

* 0° = N., 90° = E., &c.

ROYAL OBSERVATORY, HONGKONG.

DAILY WEATHER REPORT.

SEPTEMBER,

1924.

ROYAL OBSERVATORY. HONGKONG.
DAILY WEATHER REPORT.

Station.	31st August, 1924.								1st September, 1924.							
	Hongkong Standard Time.	Barometer at Sea Level.		Temperature.	Humidity.	Wind.		Weather.	Hongkong Standard Time.	Barometer at Sea Level.		Temperature.	Humidity.	Wind.		Weather.
		Inches.	Millrs.			Direction.	Force.			Inches.	Millrs.			Direction.	Force.	
Wladivostock,	12	29.82	757.4	77	...	S	3	b	6	29.97	761.3	69	...	...	0	c
Nemuro,	11	29.78	756.5	...	...	NW	3	...	5	...	...	...	...	...	...	...
Hokodate,	,,	29.86	758.5	...	...	WSW	2	...	,,	30.02	762.5	...	...	...	...	...
Tokio,	,,	29.88	759.0	...	...	S	2	...	,,	30.02	762.5	...	...	SSW	1	...
Kochi,	,,	29.96	761.0	...	...	SW	1	...	,,	30.00	762.0	...	...	S	1	...
Nagasaki,	,,	29.94	760.5	...	...	...	...	...	,,	29.98	761.5	...	...	S	2	...
Kagoshima,	,,	29.96	761.0	...	...	SSE	1	...	,,	30.02	762.5	...	...	...	...	...
Ishima,	,,	29.98	761.5	...	..	NNE	2	...	,,	30.00	762.0	...	...	...	...	...
Naha,	,,	29.98	761.5	..	...	SW	1	...	,,	29.98	761.5	...	...	ESE	1	...
Ishigakijima,	,,	29.96	761.0	...	...	S	2	...	,,	29.94	760.5	...	...	ESE	3	...
Bonin Island,	,,	30.04	763.0	...	...	ESE	1	...	,,	30.06	763.5	...	...	ENE	1	...
Chefoo,	15	29.91	759.7	82	56	ENE	1	0	6	29.96	761.0	68	85	...	0	b
Hankow,	,,	...	..	...	...	...	...	...	,,	...	...	...	..	...	...	...
Ichang,	,,	...	...	...	...	...	...	...	,,	...	...	...	...	...	...	...
Changsha,	,,	...	...	...	...	...	...	...	,,	...	...	...	.	...	...	...
Shanghai,	11	29.97	761.1	75	96	N	1	0	,,	29.97	761.1	72	98	W	1	0
Gutzlaff,	14	29.96	761.0	76	82	N	2	0	,,	29.97	761.1	71	95	NE	1	r
Sharp Peak,	,,	29.89	759.2	94	74	E	2	b	7	29.90	759.4	82	87	N	1	0
Amoy,	15	29.82	757.4	94	58	SSE	4	b	9	29.84	757.9	82	79	WSW	4	b
Swatow,	,,	...	...	...	...	...	...	...	8	...	...	...	...	...	...	...
Taihoku,	11	29.88	759.0	90	60	N	1	0	5	29.92	759.9	73	98	...	0	b
Taichu,	,,	29.93	760.2	90	...	NW	2	b	,,	29.92	759.9	86	...	...	0	b
Tainan,	,,	29.92	759.9	90	...	N	4	b	,,	29.91	759.6	73	...	SE	2	b
Koshun,	,,	29.92	759.9	90	...	ENE	2	b	,,	29.89	759.3	77	...	...	0	b
Pescadores,	,,	29.94	760.5	86	...	SW	4	0	,,	29.91	759.6	79	...	...	0	b
Canton,	14	29.86	758.4	90	73	NNW	1	c	6	29.91	759.7	75	95	N	1	c
Hongkong,	,,	29.86	758.4	87	70	ESE	3	c	,,	29.89	759.2	78	89	...	0	1m
Gap Rock,	,,	29.87	758.7	...	...	ENE	3	c	,,	29.87	758.7	...	...	ENE	3	b
Macao,	,,	29.86	758.4	86	68	ESE	2	0	,,	29.87	758.7	79	89	NNW	2	0
Wuchow,	15	...	...	...	...	...	...	...	9	...	...	...	...	...	...	...
Pakhoi,	,,	...	...	...	...	...	...	...	,,	...	...	...	...	...	...	...
Hoihow,	,,	...	...	...	...	...	...	...	,,	...	...	...	...	...	...	...
Phulien,	,,	29.86	758.4	90	72	SSE	2	0	7	29.89	759.3	77	94	NE	4	b
Tourane,	,,	29.81	757.2	79	...	E	4	0	,,	29.84	757.8	75	...	...	0	0
Cape St. James,	,,	29.76	756.0	77	...	S	2	0	,,	29.82	757.5	75	...	WSW	2	0
Basco,	14	29.80	756.9	86	75	SE	4	0	6	29.85	758.1	82	89	ESE	2	0
Aparri,	,,	...	...	..	...	...	...	...	,,	...	...	...	...	...	...	...
Manila,	,,	29.79	756.6	81	80	N	1	0	,,	29.81	757.2	75	96	...	0	0
Legaspi,	,,	29.75	755.7	75	96	NNE	2	0	,,	...	...	...	...	...	...	...
Tacloban,	,,	...	...	...	...	...	...	...	,,	...	...	...	...	...	...	...
Iloilo,	,,	29.73	755.1	84	71	NNE	4	0	,,	...	...	...	...	...	...	...
Surigao,	,,	29.72	754.8	84	74	NNE	2	0	,,	...	...	...	...	...	...	...
Guam,	12.20	29.73	755.1	...	...	N	2	0	4.20	...	...	...	...	...	...	...
Yap,	12.47	...	...	...	...	...	...	...	4.47	29.80	756.9	...	...	...	0	0
Labuan,	14	29.80	756.9	86	88	N	2	b	6	29.83	757.7	78	86	N	2	b

September 1*d*. 11*h*. 12*m*.—Pressure has increased moderately from Wladivostock to N.E. Japan and slightly at Chefoo. It is nearly stationary at other reporting stations.

Gradients are shallow generally.

A feeble anticyclone is central to the north of the Bonins and a trough of relatively low pressure extends from Indo-China to Guam.

Hongkong rainfall for the 24 hours ending at 10 a.m. to-day, 0.00 inch. Total since January 1st, 82.33 inches, against an average of 66.33 inches.

FORECAST FOR THE 24 HOURS ENDING AT NOON ON THE 2ND.

District.	Forecast.
1.—Formosa Channel,	E. winds, moderate; fine.
2.—South coast of China between Hongkong and Lamocks,	
3.—Hongkong to Gap Rock,	
4.—South coast of China between Hongkong and Hainan,	

T. F. CLAXTON *Director.*

ROYAL OBSERVATORY, HONGKONG.

DAILY WEATHER REPORT.

Station.	1st September, 1924.								2nd September, 1924.							
	Hongkong Standard Time.	Barometer at Sea Level.		Temperature.	Humidity.	Wind.		Weather.	Hongkong Standard Time.	Barometer at Sea Level.		Temperature.	Humidity.	Wind.		Weather.
		Inches.	Millrs.			Direction.	Force.			Inches.	Millrs.			Direction.	Force.	
Wladivostock,	12	29.95	760.8	76	...	SE	3	b	6	30.03	762.7	67	...	E	1	c
Nemuro,	11	...	...	...	...	...	...	...	5	30.04	763.0	...	...	S	2	...
Hokodate,	,,	30.02	762.5	...	...	SW	1	...	,,	30.04	763.0	...	...	NNE	1	...
Tokio,	,,	30.00	762.0	...	...	SSE	3	...	,,	30.06	763.5	...	...	W	1	...
Kochi,	,,	30.00	762.0	...	...	SE	1	...	,,	30.04	763.0	...	...	SW	1	...
Nagasaki,	,,	30.02	762.5	...	...	W	4	...	,,	30.00	762.0	...	...	SE	3	...
Kagoshima,	,,	30.02	762.5	...	...	SSE	2	...	,,	30.02	762.5	...	...	NW	1	...
Oshima,	,,	30.00	762.0	...	...	SSE	1	...	,,	29.96	761.0	...	...	...	...	...
Naha,	,,	29.98	761.5	...	...	SE	2	...	,,	29.96	761.0	...	...	SE	1	...
Ishigakijima,	,,	29.94	760.5	...	...	SSE	2	...	,,	29.92	760.0	...	...	SSE	1	...
Bonin Island,	,,	30.02	762.5	...	...	E	1	...	,,	29.98	761.5	...	...	ENE	1	...
Chefoo,	15	29.94	760.5	84	72	E	1	b	6	29.97	761.2	71	85	SW	1	b
Hankow,	,,	...	...	...	...	...	...	...	,,	...	...	...	...	...	...	...
Ichang,	,,	...	...	...	...	...	...	...	,,	...	...	...	...	...	...	...
Changsha,	,,	...	...	...	...	...	...	...	,,	...	...	...	...	...	...	...
Shanghai,	11	29.99	761.7	73	86	N	1	o	,,	29.95	760.8	70	98	NNW	1	o
Gutzlaff,	14	29.96	761.0	72	100	NE	4	r	,,	29.96	761.0	73	95	N	2	r
Sharp Peak,	,,	29.91	759.7	94	68	E	1	o	7	29.95	760.7	80	85	W	1	b
Amoy,	15	29.82	757.4	94	58	SSW	4	b	9	29.84	757.9	81	87	WSW	4	b
Swatow,	,,	...	...	...	...	...	...	...	8	...	...	...	...	...	...	...
Taihoku,	11	29.92	759.9	90	66	NW	2	b	5	29.91	759.6	75	89	SSE	2	o
Taichu,	,,	29.93	760.2	90	...	W	2	b	,,	29.92	759.9	73	...	...	o	o
Tainan,	,,	29.92	759.9	86	...	NNW	2	b	,,	29.89	759.3	73	...	...	o	b
Koshun,	,,	29.91	759.6	90	...	ENE	2	b	,,	29.88	759.0	75	...	...	o	b
Pescadores,	,,	29.93	760.2	84	...	WNW	2	b	,,	29.91	759.6	77	...	...	o	b
Canton,	14	29.86	758.4	90	70	S	1	c	6	...	...	...	...	...	...	...
Hongkong,	,,	29.88	758.9	86	78	ESE	4	c	,,	29.89	759.2	79	89	...	o	c
Gap Rock,	,,	29.89	759.2	...	...	ENE	4	c	,,	29.89	759.2	...	...	E	3	c
Macao,	,,	29.87	758.7	90	69	ESE	2	o	,,	29.86	758.4	79	90	...	o	b
Wuchow,	15	...	...	...	...	...	...	...	9	...	...	...	...	...	...	...
Pakhoi,	,,	...	...	...	...	...	...	...	,,	...	...	...	...	...	...	...
Hoihow,	,,	...	...	...	...	...	...	...	,,	...	...	...	...	...	...	...
Phulien,	,,	29.86	758.4	86	71	SSE	2	b	7	29.93	760.2	77	94	NE	2	b
Tourane,	,,	29.81	757.2	82	...	E	4	b	,,	29.87	758.7	75	...	W	2	o
Cape St. James,	,,	29.80	756.9	84	...	SSE	2	b	,,	29.86	758.4	75	...	N	2	b
Basco,	14	29.85	758.1	84	85	NE	4	o	6	...	...	...	...	...	...	...
Aparri,	,,	29.85	758.1	75	88	NE	4	r	,,	...	...	...	...	...	...	...
Manila,	,,	29.79	756.6	79	85	E	1	o	,,	29.82	757.5	75	96	...	o	o
Legaspi,	,,	29.80	756.9	86	71	NE	2	o	,,	...	...	...	...	...	...	...
Tacloban,	,,	...	...	...	...	...	...	...	,,	29.85	758.1	75	92	...	o	o
Iloilo,	,,	29.78	756.3	86	71	SW	4	o	,,	...	...	...	...	...	...	...
Surigao,	,,	29.76	756.0	86	75	NE	1	o	,,	...	...	...	...	...	...	...
Guam,	12.20	29.73	755.1	...	...	NW	1	o	4.20	...	...	...	...	...	...	...
Yap,	12.47	29.78	756.3	...	...	NNE	4	o	4.47	29.79	756.6	...	...	W	2	o
Labuan,	14	29.80	756.9	82	87	N	2	b	6	29.83	757.7	77	91	NE	4	b

September *2d.* 11*h.* 34*m.*—Pressure has decreased slightly at Shanghai, Nagasaki and Oshima, and has increased slightly over Indo-China. It is nearly stationary elsewhere.

A feeble anticyclone covers Japan.

The trough of low pressure in the South is not so pronounced this morning.

Hongkong rainfall for the 24 hours ending at 10 a.m. to-day, 0·01 inch. Total since January 1st, 82·34 inches, against an average of 66·67 inches.

FORECAST FOR THE 24 HOURS ENDING AT NOON ON THE 3RD.

District.	Forecast.
1.—Formosa Channel, 2.—South coast of China between Hongkong and Lamocks, 3.—Hongkong to Gap Rock, 4.—South coast of China between Hongkong and Hainan,	E. winds, moderate; fine.

T. F. CLAXTON, *Director.*

ROYAL OBSERVATORY, HONGKONG.
DAILY WEATHER REPORT.

Station.	2nd September, 1924.								3rd September, 1924.							
	Hongkong Standard Time.	Barometer at Sea Level.		Temperature.	Humidity.	Wind.		Weather.	Hongkong Standard Time.	Barometer at Sea Level.		Temperature.	Humidity.	Wind.		Weather.
		Inches.	Millrs.			Direction.	Force.			Inches.	Millrs.			Direction.	Force.	
Wladivostock.	12	30.00	761.9	74	...	SE	3	c	6	30.02	762.4	67	...	...	0	0
Nemuro,	11	30.04	763.0	...	...	SSE	2	...	5	...	...	...	...	...	...	...
Hokodate,	"	30.04	763.0	...	...	ESE	2	...	"	29.98	761.5	...	...	W	1	...
Tokio.	"	30.00	762.0	...	...	SSE	3	...	"	30.00	762.0	...	...	WSW	1	...
Kochi,	"	30.04	763.0	...	...	SE	1	...	"	29.86	758.5	...	...	...	...	...
Nagasaki,	"	30.00	762.0	...	...	SE	2	...	"	29.92	760.0	...	...	SE	2	...
Kagoshima,	"	30.00	762.0	...	...	SSE	1	...	"	29.92	760.0	...	...	N	1	...
Oshima,	"	29.98	761.5	...	...	SE	2	...	"	29.88	759.0	...	...	...	...	...
Naha,	"	29.96	761.0	..	...	SE	2	...	"	29.98	761.5	...	...	...	0	...
Ishigakijima,	"	29.94	760.5	...	...	SSE	1	...	"	29.86	758.5	...	...	NE	2	...
Bonin Island,	"	29.92	760.0	...		NE	1	.	"	29.86	758.5	...	...	E	1	...
Chefoo.	15	29.94	760.5	86	68	NE	1	b	6	30.01	762.2	71	85	...	0	b
Hankow,	"	...	...	...	..	...	...	...	"	...	...	...	..	...	...	...
Ichang,	"	...	...	...	...	...	...	...	"	...	...	...	...	...	...	...
Changsha,	"	...	...	...	...	...	...	...	"	...	...	...	...	...	...	...
Shanghai,	11	29.99	761.7	72	94	NE	2	r	"	29.94	760.5	70	92	NNW	1	0
Gutzlaff.	14	29.97	761.2	75	92	NNE	4	o	"	29.92	759.9	74	92	NNE	4	o
Sharp Peak,	"	29.90	759.4	90	66	E	1	b	7	29.93	760.2	78	89	NW	2	o
Amoy,	15	29.80	756.9	92	61	SSW	4	b	9	29.80	756.9	80	82	W	4	b
Swatow.	"	...	...	...	...	...	..	...	8	...	...	...	...	...	...	...
Taihoku,	11	29.92	759.9	90	69	..	0	b	5	29.84	757.8	73	92	...	0	b
Taichu,	"	29.92	759.9	90	...	NNW	2	o	"	29.88	759.0	77	...	...	0	o
Tainan,	"	29.91	759.6	90	...	N	2	b	"	29.84	757.8	77	...	...	0	o
Koshun.	"	29.91	759.6	86	...	E	2	b	"	29.82	757.5	73	...	...	0	b
Pescadores,	"	29.92	759.9	90	...	NW	2	b	"	29.82	757.5	79	...	W	2	b
Canton.	14	29.84	757.9	90	70	..	0	c	6	29.85	758.2	78	95	...	0	c
Hongkong.	"	29.86	758.4	88	64	ESE	4	b	"	29.84	757.9	79	90	...	0	b
Gap Rock,	"	29.87	758.7	...	...	E	3	b	"	29.83	757.7	...	..	ENE	2	b
Macao,	"	29.89	759.3	86	75	ESE	4	b	"	29.82	757.5	79	96	N	2	bf
Wuchow,	15	..	..	...		...	...	...	9	...	...	...	...	...	...	...
Pakhoi,	"	...	...	...	...	...	...	...	"	...	...	...	...	...	...	...
Hoihow,	"	...	...	...	...	...	...	...	"	...	...	...	...	...	...	...
Phulien,	"	29.86	758.4	86	71	SSE	4	b	7	29.86	758.4	77	98	N	2	bf
Tourane,	"	29.84	757.8	81	...	N	4	o	"	29.82	757.5	75	...	W	2	r
Cape St. James.	"	29.80	756.9	84	...	SW	2	b	..	29.85	758.1	75	...	...	0	r
Basco,	14	29.81	757.2	82	84	ESE	4	o	6	...	...	..	...	...	..	...
Aparri,	"	29.79	756.6	86	68	ENE	4	o	"	29.78	756.3	73	96	S	2	o
Manila,	"	29.78	756.3	86	68	SW	4	o	"	29.79	756.6	75	96	...	0	o
Legaspi,	"	29.78	756.3	86	71	NE	2	b	..	29.78	756.3	75	96	...	0	b
Tacloban,	"	...	..	...	...	...	...	...	"	...	...	...	...	...	...	...
Iloilo,	"	29.87	758.7	86	65	SSW	4	o	"	...	...	...	...	...	...	...
Surigao,	..	29.75	755.7	86	68	WNW	2	b	"	...	...	...	...	...	...	...
Guam,	12.20	29.74	755.4	...	...	SW	2	o	4.20	...	...	...	...	...	...	...
Yap,	12.47	29.78	756.3	...	...	NW	2	o	4.47	29.78	756.3	...	...	WSW	4	o
Labuan,	14	29.80	756.9	86	88	N	2	b	6	29.81	757.2	80	91	N	2	b

September 3*d*. 10*h*. 58*m*.—Pressure has decreased moderately over S.W. Japan, and slightly at the majority of other reporting stations.

Feeble anticyclones are shown over Mongolia and to the east of Japan.

A trough of relatively low pressure extends from Indo-China to Guam and a shallow depression lies over S.W. Japan.

Hongkong rainfall for the 24 hours ending at 10 a.m. to-day, 0·00 inch. Total since January 1st, 82·34 inches, against an average of 67·00 inches.

FORECAST FOR THE 24 HOURS ENDING AT NOON ON THE 4TH.

District.	Forecast.
1.—Formosa Channel,	E. or variable winds, light; fine to cloudy.
2.—South coast of China between Hongkong and Lamocks,	
3.—Hongkong to Gap Rock,	
4.—South coast of China between Hongkong and Hainan,	

T. F. CLAXTON *Director.*

ROYAL OBSERVATORY. HONGKONG.

DAILY WEATHER REPORT.

Station.	3rd September, 1924.								4th September, 1924.							
	Hongkong Standard Time.	Barometer at Sea Level.		Temperature.	Humidity.	Wind.		Weather.	Hongkong Standard Time.	Barometer at Sea Level.		Temperature.	Humidity.	Wind.		Weather.
		Inches.	Millrs.			Direction.	Force.			Inches.	Millrs.			Direction.	Force.	
Wladivostock,	12	29.98	761.6	80	...	NW	2	b	6	30.08	763.9	66	...	NNE	4	b
Nemuro,	11	...	...	...	...	...	...	...	5	30.04	763.0	...	...	...	..	...
Hokodate,	"	29.98	761.5	...	...	W	1	...	"	30.02	762.5	...	...	...	0	...
Tokio,	"	29.96	761.0	...	...	SSE	3	...	"	29.96	761.0	...	...	SW	1	...
Kochi,	"	29.94	760.5	...	...	SE	1	...	"	29.92	760.0	...	...	SW	1	...
Nagasaki,	"	29.94	760.5	...	...	...	0	...	"	29.84	758.0	...	...	E	1	...
Kagoshima,	"	29.92	760.0	...	...	ESE	1	...	"	29.80	757.0	...	...	NNE	1	...
Oshima,	"	29.84	758.0	...	...	NNW	3	...	"	29.67	753.5	...	...	N	1	...
Naha,	"	29.82	757.5	...	...	NNW	3	...	"	29.61	752.0	...	...	N	6	...
Ishigakijima,	"	29.84	758.0	...	...	SE	2	...	"	29.71	754.5	...	...	N	1	...
Bonin Island,	"	29.84	758.0	...	...	ESE	4	..	"	29.90	759.5	...	...	ESE	1	...
Chefoo,	15	29.97	761.2	84	75	E	1	b	6	29.99	761.7	73	86	...	0	0
Hankow,	"	...	...	...	...	...	...	...	"	...	...	...	...	...	...	...
Ichang,	"	...	...	...	...	...	...	...	"	...	...	...	...	...	...	...
Changsha,	"	...	...	...	...	..	...	...	"	...	...	...	...	...	...	...
Shanghai,	11	29.92	759.9	81	76	NNE	2	b	"	29.88	759.0	72	91	NE	1	0
Gutzlaff,	14	29.91	759.7	78	86	NNE	4	0	"	29.87	758.7	75	86	NNE	4	0
Sharp Peak,	"	29.84	757.9	86	76	E	2	b	7	29.89	759.2	80	78	NE	1	b
Amoy,	15	29.74	755.4	90	66	SSW	4	b	9	29.70	754.4	81	83	WNW	4	b
Swatow,	"	...	...	...	...	...	...	...	8	...	...	...	...	...	...	...
Taihoku,	11	29.82	757.5	90	63	W	2	b	5	29.75	755.7	73	94	SE	2	b
Taichu,	"	29.86	758.4	90	...	NW	2	b	"	29.74	755.4	75	...	.	0	0
Tainan,	"	29.84	757.8	90	...	NW	4	b	"	29.72	754.8	75	...	ESE	2	b
Koshun,	"	29.82	757.5	90	...	...	0	b	"	29.73	755.1	72	...	...	0	b
Pescadores,	"	29.84	757.8	86	...	NW	4	0	"	29.71	754.5	81	...	N	4	b
Canton,	14	29.77	756.1	94	68	NNW	1	b	6	29.77	756.1	80	96	ENE	1	0
Hongkong,	"	29.78	756.4	88	67	E	3	0	"	29.75	755.6	79	87	...	0	0m
Gap Rock,	"	29.82	757.4	...	...	...	0	b	"	29.76	755.9	...	...	...	0	0
Macao,	"	29.79	756.6	90	66	SE	2	b	"	29.74	755.4	75	92	N	2	0
Wuchow,	15	..	...	...	...	...	...	...	9	...	...	...	...	...	...	...
Pakhoi,	"	...	...	...	...	...	...	...	"	...	...	...	...	...	...	...
Hoihow,	"	...	...	...	...	...	...	...	"	...	...	...	...	...	...	...
Phulien,	"	29.81	757.2	90	60	SSE	2	b	7	29.78	756.3	77	92	NE	2	b
Tourane,	"	29.79	756.6	81	...	N	4	0	"	29.78	756.3	75	...	...	0	b
Cape St. James,	"	29.79	756.6	79	...	NNW	4	0	"	29.78	756.3	73	...	NW	2	b
Basco,	14	29.73	755.1	82	81	NNW	4	0	6	...	...	...	...	...	...	...
Aparri,	"	29.73	755.1	86	68	NE	4	b	"	29.71	754.5	73	94	...	0	0
Manila,	"	29.73	755.1	86	65	WSW	4	0	"	29.72	754.8	77	94	...	0	0
Legaspi,	"	29.72	754.8	86	75	SSE	2	0	..	29.71	754.5	77	94	...	0	0
Tacloban,	"	...	...	...	...	...	...	...	"	...	...	...	...	...	...	...
Iloilo,	"	29.73	755.1	86	78	SSW	4	0	"	...	...	...	...	...	...	...
Surigao,	..	29.71	754.5	90	63	W	2	b	"	...	...	...	...	...	...	...
Guam,	12.20	29.68	753.9	...	...	SW	4	0	4.20	...	...	...	...	...	...	...
Yap,	12.47	29.72	754.8	...	...	WSW	4	0	4.47	29.75	755.7	...	...	W	2	0
Labuan,	14	29.78	756.4	86	88	N	2	b	6	29.76	755.9	76	94	NW	1	r

September 4*d.* 11*h.* 05*m.*—**Warning to Hongkong, Coast Ports, &c.:—Typhoon of unknown intensity within 120 miles of Lat. 24° N. Long. 130° E., moving N.W.**

September 4*d.* 11*h.* 12*m.*—**Pressure has decreased considerably over the Loochoos and slightly in S.W. districts.**

This morning a typhoon is shown about 200 miles S.E. of Naha, moving N.W.

There may be another to the east of the Philippines.

Hongkong rainfall for the 24 hours ending at 10 a.m. to-day, 0·02 inch. Total since January 1st, 82·36 inches, against an average of 67·31 inches.

FORECAST FOR THE 24 HOURS ENDING AT NOON ON THE 5TH.

District.	Forecast.
1.—Formosa Channel,	N.W. winds, moderate.
2.—South coast of China between Hongkong and Lamocks.	S.W. or variable winds, light to moderate; generally cloudy occasional rain.
3.—Hongkong to Gap Rock,	
4.—South coast of China between Hongkong and Hainan,	

T. F. CLAXTON *Director.*

ROYAL OBSERVATORY, HONGKONG.

DAILY WEATHER REPORT.

Station.	4th September, 1924. Hongkong Standard Time.	Barometer at Sea Level. Inches.	Millrs.	Temperature.	Humidity.	Wind. Direction.	Force.	Weather.	5th September, 1924. Hongkong Standard Time.	Barometer at Sea Level. Inches.	Millrs.	Temperature.	Humidity.	Wind. Direction.	Force.	Weather.
Wladivostock, .	12	30.04	763.0	80	...	NW	3	b	6	30.15	765.7	66	...	NNE	2	b
Nemuro,	11	30.02	762.5	...	...	S	3	...	5	30.00	762.0	...	...	WSW	1	...
Hokodate,	,,	30.00	762.0	...	...	SE	2	...	,,	30.08	764.0	...	...	...	0	...
Tokio,	,,	29.98	761.5	...	...	S	1	...	,,	30.02	762.5	...	...	NNW	1	...
Kochi,	,,	29.90	759.5	...	...	SW	1	...	,,	29.94	760.5	...	...	SW	1	...
Nagasaki,	,,	29.82	757.5	...	...	E	1	...	,,	29.88	759.0	...	...	ENE	1	...
Kagoshima,	,,	29.80	757.0	...	...	NE	2	...	,,	29.88	759.0	...	...	NE	1	...
Oshima,	,,	29.65	753.0	...	...	ESE	2	...	,,	29.73	755.0	...	...	ESE	3	...
Naha,	,,	29.55	750.5	...	...	NNE	5	...	,,	29.33	745.0	...	...	ENE	9	...
Ishigakijima,	,,	29.69	754.0	...	...	NNW	3	...	,,	29.53	750.0	...	...	WNW	5	...
Bonin Island,	,,	29.90	759.5	...	...	ESE	2	...	,,	29.96	761.0	...	...	...	0	...
Chefoo,	15	29.95	760.7	80	92	ENE	1	o	6	30.00	762.0	70	95	...	o	b
Hankow,	,,	...	...	...	...	...	...	...	,,	...	...	...	...	...	...	...
Ichang,	,,	...	...	...	...	...	...	...	,,	...	...	...	...	...	...	...
Changsha,	,,	...	...	...	...	...	...	...	,,	...	...	...	...	...	...	...
Shanghai,	11	29.85	758.1	81	76	NNE	1	o	,,	29.85	758.1	73	98	NNW	1	o
Gutzlaff,	14	29.84	757.9	81	78	NNE	4	o	,,	29.85	758.1	75	100	N	1	o
Sharp Peak,	,,	29.75	755.6	88	73	E	2	b	7	29.76	755.9	80	80	N	2	b
Amoy,	15	29.68	753.9	90	70	SSW	4	b	9	29.70	754.4	81	78	ENE	2	b
Swatow,	,,	...	...	...	...	...	...	...	8	...	...	...	...	...	...	...
Taihoku,	11	29.76	756.0	81	92	SE	2	r	5	29.69	754.2	77	98	...	o	o
Taichu,	,,	29.74	755.4	90	...	NW	2	o	,,	29.72	754.8	77	...	...	o	b
Tainan,	,,	29.74	755.4	86	...	W	2	b	,,	29.68	753.9	73	...	NE	2	o
Koshun,	,,	29.73	755.1	86	...	...	o	b	,,	29.67	753.6	75	...	...	o	o
Pescadores,	,,	29.75	755.7	90	...	N	4	b	,,	29.71	754.5	77	...	NNE	6	b
Canton,	14	29.70	754.4	91	77	SW	1	c	6	29.76	755.9	81	91	NW	1	c
Hongkong,	,,	29.72	754.9	88	74	ESE	2	c	,,	29.77	756.1	80	90	...	o	b.m
Gap Rock,	,,	29.74	755.4	...	...	W	1	b	,,	29.78	756.4	...	...	SSE	2	b
Macao,	,,	29.72	754.8	90	72	SE	2	b	,,	29.74	755.4	75	92	N	2	o
Wuchow,	15		...	...	...	...	...	...	9	...	...	...	...	...	...	...
Pakhoi,	,,	...	...	...	...	...	...	...	,,	...	...	...	...	...	...	...
Hoihow,	,,	...	...	...	...	...	...	...	,,	...	...	...	...	...	...	...
Phulien,	,,	29.72	754.8	90	57	S	1	b	7	29.79	756.6	79	87	SSW	2	b
Tourane,	,,	29.73	755.1	84	...	NNE	2	b	,,	29.76	756.0	75	...	...	o	o
Cape St. James,	,,	29.71	754.5	86	...	SW	2	b	,,	29.75	755.7	75	...	SSW	2	o
Basco,	14	29.65	753.0	84	77	WNW	4	o	6	29.65	753.0	82	90	W	4	b
Aparri,	,,	29.67	753.6	86	65	N	2	o	,,	29.69	754.2	75	94	SW	2	b
Manila,	,,	29.68	753.9	86	68	SW	4	o	,,	29.74	755.4	79	91	...	o	o
Legaspi,	,,	29.69	754.2	79	91	WSW	2	o	,,	...	...	...	...	...	...	...
Tacloban,	,,	29.68	753.9	84	77	NNW	4	o	,,	...	...	...	...	...	...	...
Iloilo,	,,	...	...	...	...	...	...	...	,,	...	...	...	...	...	...	...
Surigao,	,,	29.67	753.6	84	77	WSW	2	o	,,	...	...	...	...	...	...	...
Guam,	12.20	29.68	753.9	...	...	SW	4	o	4.20	...	...	...	...	...	...	...
Yap,	12.47	29.73	755.1		...	WSW	4	o	4.47	29.79	756.6	...	...	W	2	o
Labuan,	14	29.79	756.6	86	88	N	2	b	6	29.82	757.4	78	91	N	2	b

September 5*d.* 11*h.* 10*m.*—Warning to Hongkong, Coast Ports, &c. :—A severe typhoon within 60 miles of Lat. 25° N. Long. 127° E., moving West.

September 5*d.* 11*h.* 22*m.*—Pressure is highest in the extreme North. It has decreased considerably at Naha, moderately at Ishigakijima, and slightly over Formosa. It has increased slightly from the Bonins to S.W. Japan and from Hongkong to Haiphong.

At 6 a.m. this morning the typhoon was near Lat. 25° N. and Long. 127° E., moving West.

There are now no signs of a typhoon to the east of the Philippines.

Manila warning :— Typhoon in Lat. 25° N. Long. 127° E., moving W. Recd. 5*d.* 11*h.* 25*m.*

Hongkong rainfall for the 24 hours ending at 10 a.m. to-day, 0·05 inch. Total since January 1st, 82·41 inches, against an average of 67·61 inches.

FORECAST FOR THE 24 HOURS ENDING AT NOON ON THE 6TH.

District.	Forecast.
1.—Formosa Channel,	N. to N.W. winds, freshening.
2.—South coast of China between Hongkong and Lamocks.	Light, variable winds; freshening from W. fair to showery.
3.—Hongkong to Gap Rock,	Light, variable winds; freshening from W. fair to showery.
4.—South coast of China between Hongkong and Hainan, .	Light, variable winds.

T. F. CLAXTON *Director.*

ROYAL OBSERVATORY, HONGKONG.
DAILY WEATHER REPORT.

Station.	5th September, 1924.								6th September, 1924.							
	Hongkong Standard Time.	Barometer at Sea Level.		Temperature.	Humidity.	Wind.		Weather.	Hongkong Standard Time.	Barometer at Sea Level.		Temperature.	Humidity.	Wind.		Weather.
		Inches.	Millrs.			Direction.	Force.			Inches.	Millrs.			Direction.	Force.	
Wladivostock,	12	30.12	765.0	80	...	SW	2	c	6	30.10	764.6	65	...	...	0	c
Nemuro,	11	30.04	763.0	...	...	NNW	4	...	5	...	...	...	...	...	...	...
Hokodate,	"	...	...	...	...	...	...	...	"	30.10	764.5	...	...	NE	1	...
Tokio,	"	30.02	762.5	...	...	NNW	1	...	"	29.98	761.5	...	...	N	2	...
Kochi,	"	29.94	760.5	...	...	ESE	1	...	"	29.92	760.0	...	...	SW	1	...
Nagasaki,	"	29.90	759.5	...	...	ESE	1	...	"	29.96	761.0	...	...	N	1	...
Kagoshima,	"	29.90	759.5	...	...	SSE	1	...	"	29.96	761.0	...	...	WNW	1	...
Oshima,	"	29.76	756.0	...	...	ESE	4	...	"	29.86	758.5	...	...	ESE	3	...
Naha,	"	29.43	747.5	...	...	SE	7	...	"	29.73	755.0	...	...	...	6	...
Ishigakijima,	"	29.51	749.5	...	...	W	6	...	"	29.43	747.5	...	...	SW	9	...
Bonin Island,	"	29.96	761.0	...	...	ESE	1	...	"	...	...	...	...	...	...	...
Chefoo,	15	29.99	761.7	82	79	ENE	2	b	6	29.98	761.5	71	95	...	0	o
Hankow,	"	...	...	...	...	...	...	...	"	...	...	...	...	...	...	...
Ichang,	"	...	...	...	...	...	...	...	"	...	...	...	...	...	...	...
Changsha,	"	...	...	...	...	...	...	...	"	...	...	...	...	...	...	...
Shanghai,	11	29.84	757.8	86	75	ENE	1	o	"	29.87	758.7	75	98	ENE	2	b
Gutzlaff,	14	29.85	758.2	82	87	ENE	2	b	"	29.87	758.7	78	92	E	4	o
Sharp Peak,	"	29.74	755.4	92	67	E	1	b	7	29.73	755.1	84	75	NW	2	b
Amoy,	15	29.66	753.3	92	57	SSW	4	b	9	29.63	752.6	81	87	W	4	b
Swatow,	"	...	...	...	...	...	...	...	8	...	...	...	...	...	...	...
Taihoku,	11	29.74	755.4	81	89	NW	4	r	5	29.53	750.0	79	91	WNW	6	r
Taichu,	"	29.72	754.8	86	...	NNW	4	b	"	29.67	753.6	77	...	...	0	o
Tainan,	"	29.69	754.2	90	...	NNW	4	b	"	29.63	752.7	79	..	NNW	4	o
Koshun,	"	29.68	753.9	86	...	WNW	2	o	"	29.65	753.0	81	...	NW	4	o
Pescadores,	"	29.74	755.4	90	...	N	2	b	"	29.66	753.3	82	...	NNW	4	o
Canton,	14	..	...	...	...	...	...	...	6	29.76	755.9	80	91	N	1	b
Hongkong,	"	29.74	755.4	88	73	W	3	c	"	29.75	755.6	82	91	W	1	b
Gap Rock,	"	29.76	755.9	...	...	WNW	2	c	"	29.76	755.9	...	...	WSW	3	b
Macao,	"	29.74	755.4	90	72	ESE	2	o	"	29.73	755.1	81	94	...	0	b
Wuchow,	15	..	.	...	..	...	...	...	9	...	...	...	...	...	...	...
Pakhoi,	"	...	..	...	...	...	...	...	"	...	...	...	...	...	...	...
Hoihow,	"	..	...	...	...	..	...	...	"	...	...	...	...	...	..	...
Phulien,	"	29.78	756.3	90	60	SW	1	b	7	29.82	757.5	79	91	SW	2	b
Tourane,	"	29.75	755.7	82	...	NNE	2	b	"	29.80	756.9	77	...	...	0	o
Cape St. James,	"	29.74	755.4	86	...	S	2	o	"	29.87	758.7	75	...	SW	2	o
Basco,	14	29.63	752.7	84	81	SW	6	o	6	...	...	...	...	...	...	...
Aparri,	"	29.68	753.9	90	69	NNE	4	b	"	29.72	754.8	75	92	S	2	o
Manila,	"	29.74	755.4	79	89	SSW	4	r	"	29.79	756.6	79	91	SW	4	o
Legaspi,	"	29.73	755.1	86	75	SW	4	o	"	...	...	...	...	...	..	...
Taoloban,	"	...	...	...	...	...	...	...	"	...	...	...	...	...	...	...
Iloilo,	"	29.76	756.0	84	77	SW	4	o	"	29.81	757.2	79	85	SSW	4	o
Surigao,	..	29.73	755.1	86	65	SW	1	o	"	...	...	...	...	...	...	...
Guam,	12.20	29.75	755.7	...	...	S	4	r	4.20	...	...	...	...	...	...	...
Yap,	12.47	29.76	756.0		...	SW	4	o	4.47	29.86	758.4	...	...	NW	2	o
Lapuan,	14	29.78	756.4	88	84	N	2	b	6	29.79	756.6	76	94	N	2	b

September *6d. 11h. 15m.*—Warning to Hongkong, Coast Ports, &c.:—A severe typhoon within 60 miles of Lat. 26° N. Long. 124° E., moving West.

September *6d. 11h. 19m.*—Pressure has increased considerably at Naha and decreased considerably at Keelung. Changes elsewhere are slight.

An anticyclone covers Manchuria.

At 6 a.m. this morning the typhoon was near Lat. 26° N. and Long. 124° E., moving West.

Manila warning:— Typhoon in Lat. 26° N. Long. 124° E., moving W.N.W. Recd. *6d. 11h. 20m.*

Shanghai warning:— A severe typhoon within 120 miles of Lat. 26° N. Long. 126° E., direction W.N.W. Recd. *5d. 18h. 47m.*

Hongkong rainfall for the 24 hours ending at 10 a.m. to-day, 0·00 inch. Total since January 1st, 82·41 inches, against an average of 67·91 inches.

FORECAST FOR THE 24 HOURS ENDING AT NOON ON THE 7th.

District.	Forecast.
1.—Formosa Channel,	N.W. to W. winds, increasing to a gale.
2.—South coast of China between Hongkong and Lamocks,	W. winds, freshening; fine to cloudy.
3.—Hongkong to Gap Rock,	W. winds, freshening; fine to cloudy.
4.—South coast of China between Hongkong and Hainan,	Light, variable winds.

T. F. CLAXTON *Director.*

ROYAL OBSERVATORY. HONGKONG.

DAILY WEATHER REPORT.

Station.	6th September, 1924.								7th September, 1924.							
	Hongkong Standard Time.	Barometer at Sea Level.		Temperature.	Humidity.	Wind.		Weather.	Hongkong Standard Time.	Barometer at Sea Level.		Temperature.	Humidity.	Wind.		Weather.
		Inches.	Millrs.			Direction.	Force.			Inches.	Millrs.			Direction.	Force.	
Wladivostock,	12	30.02	762.5	75	...	SSE	4	c	9	29.71	754.5	70	...	SE	4	o
Nemuro,	11	30.14	765.5	...	...	SE	2	...	5	30.00	762.0	...	...	S	1	...
Hokodate,	..	30.08	764.0	...	...	SE	5	..	,,	29.94	760.5	...	...	E	1	...
Tokio,	,,	29.92	760.0	...	...	NE	2	...	,,	...	...	...	...	NW	1	...
Kochi,	,,	29.94	760.5	...	...	S	1	...	,,	29.92	760.0	...	...	SW	1	...
Nagasaki,	..	29.96	761.0	..	...	ESE	1	...	,,	29.92	760.0	...	...	..	...	...
Kagoshima,	,,	29.96	761.0	...	...	SE	1	...	,,	29.92	760.0	...	...	NNW	1	...
Oshima,	,,	29.88	759.0	...	...	SE	3	...	,,	29.88	759.0	...	...	...	...	...
Naha,	,,	29.78	756.5	...	...	SE	5	...	,,	29.84	758.0	...	...	ESE	2	...
Ishigakijima,	,,	29.53	750.0	...	...	S	9	...	,,	...	...	...	...	S	2	...
Bonin Island,	,,	29.96	761.0	...	...	E	1	.	,,	...	...	...	...	...	...	...
Chefoo,	15	29.88	758.9	75	100	E	1	r	6	29.84	757.9	74	92	NNW	2	o
Hankow,	,,	...	..	...	...	...	...	...	,,	...	...	...	...	...	...	...
Ichang,	,,	...	...	...	...	...	...	...	,,	...	...	...	...	...	...	...
Changsha,	,,	...	...	...	...	...	...	...	,,	...	...	...	...	..	...	...
Shanghai,	11	29.86	758.4	84	81	ENE	2	o	,,	29.81	757.2	77	96	SE	2	b
Gutzlaff,	14	29.87	758.7	82	83	ESE	6	b	,,	29.83	757.7	78	92	SE	4	o
Sharp Peak,	,,	29.55	750.5	80	91	N	6	r	7	29.50	749.3	78	95	E	6	rf
Amoy,	15	29.50	749.3	94	55	WNW	4	b	9	29.26	743.2	81	78	NW	7	r
Swatow,	,,	...	...	...	...	...	...	...	8	...	...	...	...	...	...	...
Taihoku,	11	29.26	743.1	79	91	W	10	r	5	...	...	...	...	...	...	...
Taichu,	,,	29.62	752.4	77	...	NW	4	r	,,	...	...	...	...	...	...	...
Tainan,	,,	29.65	753.0	86	...	W	6	o	,,	...	...	...	..	...	...	...
Koshun,	,,	29.58	751.2	84	...	WNW	6	o	,,	...	...	...	...	...	...	...
Pescadores,	,,	29.65	753.0	86	...	W	6	o	..	...	...	...	...	...	...	...
Canton,	14	29.67	753.6	97	59	N	2	b	6	29.62	752.3	82	83	NNW	1	c
Hongkong,	,,	29.67	753.6	91	63	W	4	b	,,	29.60	751.8	83	88	W	2	o
Gap Rock,	,,	29.69	754.1	...	...	NW	3	b	,,	29.60	751.8	...	...	NW	3	b
Macao,	,,	29.67	753.6	93	57	NNW	4	b	,,	29.59	751.5	82	74	NNW	4	o
Wuchow,	15			...	..	...	...	...	9	...	...	...	...	...	...	...
Pakhoi,	,,	...	...	...	...	..	...	...	,,	...	...	...	...	..	...	...
Hoihow,	,,	.	...	...	...	...	..	...	,,	...	...	...	...	...	...	...
Phulien,	,,	29.78	756.3	00	66	WSW	4	b	7	...	...	...	...	...	...	...
Tourane,	,,	29.78	756.3	84	...	NNE	2	b	,,	...	...	...	...	...	...	...
Cape St. James,	,,	29.82	757.5	80	...	SW	2	o	..	...	...	...	...	...	..	...
Basco,	14	29.61	752.1	84	85	SW	6	o	6	...	...	...	...	...	...	...
Aparri,	,,	29.66	753.3	90	69	N	4	o	,,	29.68	753.9	75	91	S	2	o
Manila,	,,	29.78	756.3	79	90	W	4	r	,,	29.75	755.7	75	91	S	2	o
Legaspi,	,,	29.75	755.7	82	87	SW	4	o	,,	29.79	756.6	77	91	SW	2	o
Tacloban,	,,	...	..	...	...	...	...	...	,,	...	...	...	...	...	...	...
Iloilo,	,,	29.78	756.3	82	77	SSW	6	o	,,	...	...	...	...	...	...	...
Surigao,	..	29.76	756.0	86	65	W	2	o	,,	...	...	...	...	...	...	...
Guam,	12.20	29.80	756.9	...	...	ENE	4	r	4.20	...	...	...	...	...	...	...
Yap,	12.47	29.81	757.2	...	...	W	2	o	4.47	29.84	757.8	...	...	W	1	o
Labuan,	14	29.82	757.4	84	83	N	1	o	6	...	...	...	...	...	...	...

September 7*d.* 9*h.* 40*m.*—Warning to Hongkong, Coast Ports, &c.:—Typhoon of unknown intensity within 60 miles of Lat. 25° N. Long. 119° E., moving W.S.W.

September 7*d.* 12*h.* 15*m.*—Local signal No. 1 hoisted.

September 7*d.* 12*h.* 05*m.*—Pressure has decreased considerably at Amoy, moderately from Hongkong to Haiphong, and slightly at the majority of other reporting stations.

At 6 a.m. this morning the typhoon was about 50 miles N.E. of Amoy, moving W.S.W.

A depression is shown over S. Manchuria, the anticyclone having moved eastward.

Manila warnings:—1. Typhoon in Lat. 26° N. Long. 122° E., moving West. Recd. 6*d.* 19*h.* 31*m.*

,, ,, : 2. Typhoon near or over the northern part of Formosa Channel moving S.W. Recd. 7*d.* 11*h.* 50*m.*

Hongkong rainfall for the 24 hours ending at 10 a.m. to-day, 0·00 inch. Total since January 1st, 82·41 inches, against an average of 68·22 inches.

FORECAST FOR THE 24 HOURS ENDING AT NOON ON THE 8TH.

District.	Forecast.
1.—Formosa Channel,	S. to S.E. gale, moderating.
2.—South coast of China between Hongkong and Lamocks,	W. to S.W. winds, possibly increasing to gale; fair at first, rain later.
3.—Hongkong to Gap Rock,	
4.—South coast of China between Hongkong and Hainan,	W. winds, freshening.

T. F. CLAXTON *Director.*

ROYAL OBSERVATORY, HONGKONG.

DAILY WEATHER REPORT.

Station.	7th September, 1924.								8th September, 1924.							
	Hongkong Standard Time.	Barometer at Sea Level.		Temperature.	Humidity.	Wind.		Weather.	Hongkong Standard Time.	Barometer at Sea Level.		Temperature.	Humidity.	Wind.		Weather.
		Inches.	Millrs.			Direction.	Force.			Inches.	Millrs.			Direction.	Force.	
Wladivostock,	12	29.66	753.4	65	...	NNE	2	o	6	29.71	754.6	63	...	ENE	2	b
Nemuro,	11	...	...	...	...	...	...	...	5	29.75	755.0	...	...	S	3	...
Hokodate,	..	...	...	...	...	...	...	...	,,	29.69	754.0	...	...	S	5	...
Tokio,	,,	29.84	758.0	...	...	NNW	1	...	,,	29.82	757.5	...	...	NW	1	...
Kochi,	,,	29.86	758.5	...	...	SE	1	...	,,	29.84	758.0	...	...	SW	1	...
Nagasaki,	,,	29.90	759.5	...	...	WNW	2	...	,,	29.84	758.0	...	...	W	1	...
Kagoshima,	,,	29.90	759.5	...	...	SE	1	...	,,	29.86	758.5	...	...	NW	1	...
Oshima,	,,	29.88	759.0	...	...	SSE	2	...	,,	29.84	758.0	...	...	ENE	1	...
Naha,	,,	29.84	758.0	...	...	SE	4	...	,,	29.82	757.5	...	...	SE	2	...
Ishigakijima,	,,	29.76	756.0	...	...	S	5	...	,,	29.76	756.0	...	...	S	5	...
Bonin Island,	,,	29.88	759.0	...	...	N	1	..	,,	29.90	759.5	...	...	...	0	...
Chefoo,	15	29.81	757.2	71	100	NW	1	r	6	29.71	754.5	70	100	WNW	2	o
Hankow,	,,	...	...	...	...	...	...	...	,,	...	...	...	...	...	...	...
Ichang,	,,	...	...	...	...	...	...	...	,,	...	...	...	...	...	...	...
Changsha,	,,	...	...	...	...	...	...	...	,,	...	...	...	...	...	...	...
Shanghai,	11	29.78	756.3	86	71	SE	2	b	,,	29.72	754.8	77	94	SSE	1	b
Gutzlaff,	14	29.81	757.2	83	83	SE	4	o	,,	29.73	755.1	78	92	SSE	4	o
Sharp Peak,	,,	29.61	752.1	83	91	SE	4	o	7	29.60	751.8	82	91	S	2	b
Amoy,	15	29.35	745.5	78	86	S	6	r	9	...	...	...	...	...	...	...
Swatow,	,,	...	...	..	...	...	...	...	8	...	...	...	...	...	...	...
Taihoku,	11	29.62	752.4	82	84	...	0	o	5	29.63	752.7	73	92	...	0	o
Taichu,	,,	29.59	751.5	82	...	S	2	o	,,	29.62	752.4	73	...	...	0	b
Tainan,	,,	29.62	752.4	84	...	SSE	6	r	,,	29.59	751.5	79	..	SSW	4	b
Koshun,	,,	29.67	753.6	80	...	S	4	o	,,	29.63	752.7	79	...	...	0	r
Pescadores,	,,	29.55	750.6	84	...	SSE	7	o	,,	29.59	751.5	86	...	SSE	6	b
Canton,	14	29.52	749.8	95	62	N	2	o	6	...	...	..	..	...	...	...
Hongkong,	,,	29.51	749.5	93	65	NW	5	o	,,	29.52	749.8	85	66	WNW	4	o
Gap Rock,	,,	29.55	750.5	...	...	WNW	5	●	,,	29.54	750.3	...	...	W	3	o
Macao,	,,	29.53	750.0	93	50	NNW	4	o	,,	29.50	749.4	84	45	NNW	4	b
Wuchow,	15		...	...		...	...	...	9	...	...	...	...	...	...	...
Pakhoi,	,,	...	...	...	...	...	...	...	,,	...	...	...	...	...	...	...
Hoihow,	,,	..	...	...	...	...	...	...	,,	...	...	...	...	...	...	...
Phulien,	,,	29.63	752.7	93	59	W	2	b	7	29.65	753.0	82	92	...	0	bf
Tourane,	,,	29.68	753.9	86	...	...	0	o	,,	29.68	753.9	82	...	...	0	o
Cape St. James,	,,	29.82	757.5	82	...	WSW	...	b	..	29.84	757.8	77	...	WSW	4	b
Basco,	14	29.62	752.4	84	87	SE	2	o	6	29.63	752.7	82	89	SSE	6	o
Aparri,	,,	29.61	752.1	90	66	ENE	4	b	,,	29.65	753.0	75	92	S	4	o
Manila,	,,	29.72	754.8	82	77	SSW	4	o	,,	29.73	755.1	75	92	S	2	o
Legaspi,	,,	29.73	755.1	81	90	SW	4	o	,,	29.75	755.7	75	96	...	0	o
Tacloban,	,,	...	...	...	...	...	...	..	,,	...	...	...	...	...	...	...
Iloilo,	,,	29.78	756.3	82	74	SSW	4	o	,,	29.79	756.6	79	87	SSW	4	r
Surigao,	..	...	...	...	...	..	...	...	,,	29.80	756.9	73	96	...	0	o
Guam,	12.20	29.74	755.4	...	...	SW	4	o	4.20	29.76	756.0	...	...	SW	4	r
Yap,	12.47	29.81	757.2	...	...	W	4	o	4.47	29.84	757.8	...	...	...	0	o
Labuan,	14	29.83	757.7	80	87	N	1	o	6	29.80	756.9	78	94	NE	2	b

September 7*d*. 22*h*. 29*m*.—Local signal No. 1 lowered.

September 8*d*. 11*h*. 18*m*.—Warning to Hongkong, Coast Ports, &c.:—Typhoon filling up in Lat. 25° N. Long. 115° E., position uncertain.

September 8*d*. 11*h*. 10*m*.—Pressure has increased slightly at the Pescadores and over N. Formosa. It has decreased slightly over Indo-China and from Shanghai to Chefoo; also over Japan.

The typhoon appears to be filling up in about Lat. 25° N. and Long. 115° E.

Manila warning:—7*d*. 10 p.m. Typhoon in Lat. 25° N. Long. 117° E., moving West. Recd. 8*d*. 6*h*. 29*m*.

Hongkong rainfall for the 24 hours ending at 10 a.m. to-day, 0·00 inch. Total since January 1st, 82·41 inches, against an average of 68·54 inches.

FORECAST FOR THE 24 HOURS ENDING AT NOON ON THE 9TH.

District.	Forecast.
1.—Formosa Channel,	S.E. winds, moderate.
2.—South coast of China between Hongkong and Lamocks,	S. winds, moderate.
3.—Hongkong to Gap Rock,	W. winds, moderate; fair.
4.—South coast of China between Hongkong and Hainan,	W. winds, moderate; fair.

T. F. CLAXTON *Director.*

ROYAL OBSERVATORY, HONGKONG.

DAILY WEATHER REPORT.

Station.	8th September, 1924.								9th September, 1924.							
	Hongkong Standard Time.	Barometer at Sea Level.		Temperature.	Humidity.	Wind.		Weather.	Hongkong Standard Time.	Barometer at Sea Level.		Temperature.	Humidity.	Wind.		Weather.
		Inches.	Millrs.			Direction.	Force.			Inches.	Millrs.			Direction.	Force.	
Wladivostock,	12	...	...	...	...	...	...	...	6	...	...	...	...	...	...	...
Nemuro	11	29.69	754.0	...	...	SSW	2	...	5	...	...	...	...	...	...	...
Hokodate,	"	29.67	753.5	...	...	SSW	5	...	"	29.67	753.5	...	...	...	...	...
Tokio	"	29.76	756.0	...	...	SSE	2	...	"	29.82	757.5	...	...	...	...	...
Kochi,	"	29.82	757.5	...	...	SE	1	...	"	29.84	758.0	...	...	SW	1	...
Nagasaki,	"	29.80	757.0	...	...	S	3	...	"	29.82	757.5	...	...	SSW	3	...
Kagoshima,	"	29.84	758.0	...	...	ESE	1	...	"	29.86	758.5	...	...	NW	1	...
Oshima,	"	29.84	758.0	...	...	SE	8	...	"	29.86	758.5	...	...	...	...	...
Naha,	"	29.82	757.5	...	...	SSE	4	...	"	29.84	758.0	...	...	SE	3	...
Ishigakijima,	"	29.74	755.5	...	...	S	5	...	"	29.75	755.5	...	...	SSW	6	...
Bonin Island,	"	29.88	759.0	...	...	SW	1		"	29.98	761.5	...	...	...	...	...
Chefoo.	15	29.68	753.9	77	82	NE	1	0	6	29.81	757.2	66	100	SW	1	b
Hankow,	"	...	...	...	...	...	...	...	"	...	...	...	...	...	...	...
Ichang.	"	...	...	...	...	...	...	...	"	...	...	...	...	...	...	...
Changsha,	"	...	...	...	...	...	...	...	"	...	...	...	...	...	...	...
Shanghai,	11	29.68	753.9	86	75	SSE	2	0	"	29.73	755.1	75	98	SSE	1	b
Gutzlaff,	14	29.71	754.6	83	83	S	4	0	"	29.76	755.9	78	92	S	2	0
Sharp Peak,	"	29.63	752.6	84	87	E	1	0	7	29.65	753.1	82	91	S	2	b
Amoy,	15	29.54	750.3	81	92	SSW	4	0	9	...	...	...	...	...	...	...
Swatow	"	...	...	...	...	...	...	...	8	...	...	...	...	...	...	...
Taihoku,	11	29.66	753.3	90	66	W	2	b	5	29.67	753.6	73	96	...	0	b
Taichu,	"	29.65	753.0	90	...	SW	2	b	"	29.67	753.6	73	...	...	0	b
Tainan,	"	29.65	753.0	90	...	S	6	b	"	...	...	79	...	SSE	4	b
Koshun,	"	29.68	753.9	86	...	SE	2	0	"	29.68	753.9	75	...	...	0	0
Pescadores,	"	29.63	752.7	86	...	SSE	6	0	"	29.61	752.1	81	...	SSE	6	0
Canton,	14	29.51	749.5	96	95	NW	2	0	6	...	...	...	...	...	...	...
Hongkong,	"	29.52	749.8	91	57	W	4	c	"	29.56	750.8	84	64	W	2	ol
Gap Rock,	"	29.54	750.3	...	...	WSW	3	c	"	29.57	751.1	...	...	WSW	3	c
Macao,	"	29.50	749.4	93	50	NNW	4	0	"	29.55	750.6	82	70	NNW	2	0
Wuchow,	15	...	...	...	...	...	...	...	9	...	...	...	...	...	...	...
Pakhoi,	"	...	...	...	...	...	...	...	"	...	...	...	...	...	...	...
Hoihow,	"	...	...	...	...	...	...	...	"	...	...	...	...	...	...	...
Phulien,	"	...	...	...	...	...	...	...	7	29.66	753.3	81	92	WNW	4	0
Tourane,	"	...	...	...	...	...	...	...	"	29.69	754.2	81	...	...	0	b
Cape St. James,	"	...	...	...	...	...	...	...	"	29.84	757.8	79	...	WSW	4	0
Basco,	14	29.63	752.7	82	81	SE	2	0	6	...	...	...	...	...	...	...
Aparri,	"	29.62	752.4	84	77	ENE	4	0	"	...	...	...	...	...	...	...
Manila,	"	29.73	755.1	82	70	WSW	4	0	"	29.80	756.9	75	96	E	1	0
Legaspi,	"	29.73	755.1	86	71	SSW	4	0	"	...	...	...	...	...	...	...
Tacloban,	"	...	...	...	...	...	...	...	"	...	...	...	...	...	...	...
Iloilo,	"	29.76	756.0	86	75	S	4	0	"	29.85	758.1	77	91	SW	4	r
Surigao,	"	29.75	755.7	86	56	W	2	0	"	...	...	...	...	...	...	...
Guam,	12.20	29.74	755.4	...	...	SW	4	0	4.20	...	...	...	...	...	...	...
Yap,	12.47	29.81	757.2	...	...	W	4	0	4.47	29.85	758.1	...	...	WSW	2	0
Labuan,	14	29.79	756.6	86	88	N	2	b	6	29.83	757.7	78	91	N	2	b

September 9*d*. 9*h*. 53*m*.—Pressure is highest over the Bonins. It has increased moderately at Chefoo and slightly at the majority of other reporting stations.

The typhoon has degenerated into a shallow depression over China.

Hongkong rainfall for the 24 hours ending at 10 a.m. to-day, 0·00 inch. Total since January 1st, 82·41 inches, against an average of 68·88 inches.

FORECAST FOR THE 24 HOURS ENDING AT NOON ON THE 10th.

District.	Forecast.
1.—Formosa Channel,	S. winds, moderate.
2.—South coast of China between Hongkong and Lamocks.	S.W. winds, moderate; generally overcast, some rain later.
3.—Hongkong to Gap Rock.	
4.—South coast of China between Hongkong and Hainan,	

T. F. CLAXTON *Director.*

ROYAL OBSERVATORY, HONGKONG.

DAILY WEATHER REPORT.

Station.	9th September, 1924.								10th September, 1924.							
	Hongkong Standard Time.	Barometer at Sea Level.		Temperature.	Humidity.	Wind.		Weather.	Hongkong Standard Time.	Barometer at Sea Level.		Temperature.	Humidity.	Wind.		Weather.
		Inches.	Millrs.			Direction.	Force.			Inches.	Millrs.			Direction.	Force.	
Wladivostock,	12	29.73	755.1	70	...	NNE	4	b	6	29.97	761.2	61	...	...	0	b
Nemuro,	11	...	...	...	...	...	...	...	5	29.53	750.0	...	...	WNW	3	...
Hokodate,	..	...	...	...	...	...	...	...	,,	29.71	754.5	...	...	NW	3	...
Tokio,	,,	29.72	755.0	...	...	SW	3	...	,,	29.80	757.0	...	...	...	...	...
Kochi,	,,	29.84	758.0	...	...	SE	1	...	,,	29.92	760.0	...	...	SW	1	...
Nagasaki,	,,	29.82	757.5	...	...	SW	6	...	,,	29.88	759.0	...	...	...	...	...
Kagoshima,	,,	29.90	759.5	...	...	SSW	3	...	,,	29.90	759.5	...	...	W	1	...
Oshima,	,,	29.90	759.5	...	...	SE	3	...	,,	29.88	759.0	...	...	SE	1	...
Naha,	,,	29.86	758.5	...	...	SE	4	...	,,	29.80	757.0	...	...	SE	1	...
Ishigakijima,	,,	29.76	756.0	...	...	SSE	5	...	,,	29.69	754.0	...	...	SW	7	...
Bonin Island,	..	29.96	761.0	...	...	NNW	1	.	..	29.94	760.5	...	...	...	0	...
Chefoo,	15	29.89	759.2	82	79	NW	1	b	6	29.92	759.9	65	100	NNW	1	b
Hankow,	,,	...	...	...	...	...	...	...	,,	...	...	...	...	...	...	...
Ichang,	,,	...	...	...	...	...	...	...	,,	...	...	...	...	...	...	...
Changsha,	,,	...	...	...	...	...	...	...	,,	...	...	...	...	...	...	...
Shanghai,	11	29.76	756.0	90	69	NE	1	b	,,	29.80	756.9	75	100	E	1	o
Gutzlaff,	14	29.79	756.6	84	75	SSE	2	b	..	29.82	757.4	78	92	SE	2	o
Sharp Peak,	,,	...	...	...	...	...	...	...	7	29.68	753.9	80	91	E	2	o
Amoy,	15	29.54	750.3	78	92	S	2	r	9	29.53	750.0	77	95	S	4	r
Swatow,	..	...	...	...	...	...	...	...	8	...	...	...	...	...	...	...
Taihoku,	11	29.71	754.5	90	69	ESE	2	o	5	29.72	754.8	73	98	...	o	o
Taichu,	,,	29.69	754.2	90	...	S	2	o	,,	29.72	754.8	75	...	...	o	of
Tainan,	,,	29.73	755.1	77	...	S	4	r	,,	29.71	754.5	73	..	SSE	4	r
Koshun,	,,	29.75	755.7	79	...	...	o	o	,,	29.73	755.1	75	...	...	o	o
Pescadores,	,,	29.69	754.2	79	...	SSE	6	r	..	29.72	754.8	73	...	...	o	b
Canton,	14	...	...	...	...	...	...	...	6	29.65	753.1	79	82	NNW	2	o
Hongkong,	,,	29.60	751.8	88	72	W	3	o	,,	29.65	753.1	82	85	WNW	1	o
Gap Rock,	,,	29.63	752.6	...	...	W	4	o	,,	29.66	753.3	...	...	WSW	4	o
Macao,	,,	29.59	751.5	90	63	SW	2	o	,,	29.63	752.7	81	87	...	2	o
Wuchow,	15		..	...	..	...	...	...	9	...	...	...	...	...	...	...
Pakhoi,	,,	...	..	...	...	...	...	...	,,	...	...	...	..	...	...	...
Hoihow,	,,	..	...	...	...	...	..	...	..	...	...	...	...	...	..	..
Phulien,	,,	29.63	752.7	97	58	...	o	b	7	29.72	754.8	81	80	N	2	bf
Tourane,	,,	29.73	755.1	81	...	W	6	o	,,	29.75	755.7	77	...	...	o	b
Cape St. James,	,,	29.80	756.9	86	...	WSW	4	o	..	29.85	758.1	77	...	WSW	4	o
Basco,	14	29.69	754.2	82	77	SW	4	o	6	...	...	...	...	...	...	...
Aparri,	,,	29.71	754.5	90	60	S	4	o	,,	29.78	756.3	77	92	...	o	o
Manila,	,,	29.79	756.6	86	71	SW	4	o	,,	29.85	758.1	75	96	...	o	o
Legaspi,	,,	29.79	756.6	90	66	SW	2	o	,,	29.85	758.1	77	94	...	o	b
Tacloban,	,,	...	...	...	...	...	...	...	,,	...	...	..	...	...	...	...
Iloilo,	,,	29.80	756.9	86	75	SSW	4	o	,,	...	...	...	...	...	...	...
Surigao,	..	29.80	756.9	86	65	W	2	o	,,	...	...	...	...	...	...	...
Guam,	12.20	29.80	756.9	...	...	SW	4	o	4.20	...	...	...	...	...	...	...
Yap,	12.47	29.84	757.8		...	WSW	4	o	4.47	29.85	758.1	...	...	...	o	o
Labuan,	14	29.78	756.4	86	88	N	2	b	6	29.83	757.7	80	95	N	1	b

September 10*d.* 11*h.* 05*m.*—Warning to Hongkong, Coast Ports, &c.:—Typhoon of unknown intensity within 60 miles of Lat. 25° N. Long. 124° E., direction unknown.

September 10*d.* 11*h.* 00*m.*—Pressure has increased slightly over mid-Japan, Formosa, the Philippines and S. China. It has decreased slightly at Ishigakijima.

A depression is still shown over China.

Another has formed to the north of Ishigakijima.

Hongkong rainfall for the 24 hours ending at 10 a.m. to-day, 0·00 inch. Total since January 1st, 82·41 inches, against an average of 69·24 inches.

FORECAST FOR THE 24 HOURS ENDING AT NOON ON THE 11TH.

District.	Forecast.
1.—Formosa Channel,	Light, variable winds.
2.—South coast of China between Hongkong and Lamocks.	S. winds, moderate.
3.—Hongkong to Gap Rock,	S.W. winds, moderate; fair.
4.—South coast of China between Hongkong and Hainan,	S.W. winds, moderate; fair.

T. F. CLAXTON *Director.*

ROYAL OBSERVATORY, HONGKONG.

DAILY WEATHER REPORT.

Station.	10th September, 1924.								11th September, 1924.							
	Hongkong Standard Time.	Barometer at Sea Level.		Temperature.	Humidity.	Wind.		Weather.	Hongkong Standard Time.	Barometer at Sea Level.		Temperature.	Humidity.	Wind.		Weather.
		Inches.	Millrs.			Direction.	Force.			Inches.	Millrs.			Direction.	Force.	
Wladivostook,	12	29.91	759.8	75	...	...	0	b	6	29.79	756.6	71	...	...	0	0
Nemuro,	11	29.57	751.0	...	...	NW	4	...	5	29.96	761.0	...	...	W	1	...
Hokodate,	"	29.82	757.5	...	...	WNW	8	...	"	29.98	761.5	...	...	N	1	...
Tokio,	"	29.86	758.5	...	...	NNW	4	...	"	30.02	762.5	...	...	NW	1	...
Kochi,	"	29.92	760.0	...	...	SW	1	...	"	29.94	760.5	...	...	SW	1	...
Nagasaki,	"	29.90	759.5	...	...	SE	3	...	"	29.82	757.5	...	...	SE	5	...
Kagoshima,	"	29.92	760.0	...	...	SE	2	...	"	29.86	758.5	...	...	E	1	...
Oshima,	"	29.88	759.0	...	...	SE	2	...	"	29.82	757.5	...	...	SSE	3	...
Naha,	"	29.82	757.5	...	...	SE	5	...	"	29.82	757.5	...	...	SSE	3	...
Ishigakijima,	"	29.78	756.5	...	...	SW	6	...	"	29.76	756.0	...	...	SW	5	...
Bonin Island,	"	29.92	760.0	...	...	ENE	1	.	"	29.92	760.0	...	...	NE	1	...
Chefoo,	15	29.85	758.2	83	71	E	1	b	6	29.81	757.2	69	91	SW	1	b
Hankow,	"	...	...	...	...	...	...	...	"	...	...	...	...	...	...	...
Ichang,	"	...	...	...	...	...	...	...	"	...	...	...	...	...	...	...
Changsha,	"	...	...	...	...	...	...	...	"	...	...	...	...	...	...	...
Shanghai,	11	29.75	755.7	79	92	...	0	r	"	29.73	755.1	75	100	ENE	1	0
Gutzlaff,	14	29.77	756.1	84	79	ESE	2	0	"	29.73	755.1	78	92	E	1	0
Sharp Peak,	"	29.57	751.1	81	89	S	1	of	7	29.65	753.1	76	95	SSE	2	r
Amoy,	15	29.57	751.1	81	87	WSW	1	0	9	29.58	751.3	78	99	W	2	r
Swatow,	"	...	...	...	...	...	...	...	8	...	...	...	...	...	...	...
Taihoku,	11	29.73	755.1	90	72	E	2	0	5	29.69	754.2	73	98	...	0	0
Taichu,	"	29.75	755.7	86	...	SSE	2	0	"	29.74	755.4	73	...	...	0	0
Tainan,	"	29.76	756.0	77	...	SE	4	r	"	29.75	755.7	81	..	SE	2	r
Koshun,	"	29.78	756.3	81	...	SSW	2	r	"	29.76	756.0	81	...	SW	2	b
Pescadores,	"	29.72	754.8	81	...	S	6	r	"	29.72	754.8	81	...	S	6	0
Canton,	14	29.62	752.3	94	64	NW	2	b	6	29.69	754.1	79	91	N	1	0
Hongkong,	"	29.64	752.8	89	59	W	3	0	"	29.69	754.1	79	92	...	c	0
Gap Rock,	"	29.65	753.1	...	...	S	4	0	"	29.69	754.1	...	...	WSW	5	c
Macao,	"	29.63	752.7	93	64	SW	2	0	"	29.67	753.6	81	90	WNW	4	0
Wuchow,	15	.	...	...	...	...	...	...	9	...	...	...	...	...	...	...
Pakhoi,	"	...	...	...	...	...	...	...	"	...	...	...	...	...	...	...
Hoihow,	"	..	...	...	...	...	...	...	"	...	...	...	...	...	..	...
Phulien,	"	29.67	753.6	93	59	WNW	2	b	7	29.73	755.1	81	98	...	c	bf
Tourane,	"	29.71	754.5	86	...	...	0	0	"	29.76	756.0	79	...	W	2	b
Cape St. James.	"	29.80	756.9	86	...	SW	2	0	"	29.85	758.1	77	...	WSW	2	b
Basco,	14	29.73	755.1	84	81	SSW	4	0	6	29.79	756.6	82	90	...	0	0
Aparri,	"	29.73	755.1	86	71	N	4	0	"	29.81	757.2	77	85	S	4	0
Manila,	"	29.80	756.9	86	68	WSW	4	b	"	29.85	758.1	75	98	SE	1	0
Legaspi,	"	29.78	756.3	90	69	WSW	4	0	"	29.85	758.1	75	94	...	0	0
Tacloban,	"	...	...	...	..	...	...	...	"	...	...	..	...	...	...	...
Iloilo,	"	29.79	756.6	86	61	SSW	4	b	"	29.84	757.8	77	92	...	c	0
Surigao,	"	29.79	756.6	90	66	W	1	b	"	29.85	758.1	75	94	SW	1	0
Guam,	12.20	29.81	757.2	...	...	SSW	4	0	4.20	29.84	757.8	...	...	S	1	0
Yap,	12.47	29.82	757.5		...	SSW	2	0	4.47	29.87	758.7	...	...	WSW	2	0
Labuan,	14	29.80	756.9	86	84	N	2	0	6	29.81	757.2	78	94	NE	2	b

September 11*d.* 11*h.* 39*m.*—Warning to Hongkong, Coast Ports, &c.:—Depression or typhoon of unknown intensity within 120 miles of Lat. 27° N. Long. 123° E., stationary or very slow.

September 11*d.* 11*h.* 40*m.*—Pressure has increased considerably over N.E. Japan and slightly from Hongkong to the Philippines. It has decreased slightly from Chefoo to Shanghai.

The depression or typhoon appears to be nearly stationary in about Lat. 27° N. and Long. 123° E.

A shallow depression is still shown over China.

Hongkong rainfall for the 24 hours ending at 10 a.m. to-day, 1·17 inch. Total since January 1st, 83·58 inches, against an average of 69·61 inches.

FORECAST FOR THE 24 HOURS ENDING AT NOON ON THE 12TH.

District.	Forecast.
1.—Formosa Channel, ...	S.W. winds, moderate; generally cloudy, some rain.
2.—South coast of China between Hongkong and Lamocks.	
3.—Hongkong to Gap Rock, ...	
4.—South coast of China between Hongkong and Hainan, .	

T. F. CLAXTON *Director.*

ROYAL OBSERVATORY, HONGKONG.

DAILY WEATHER REPORT.

Station.	11th September, 1924.								12th September, 1924.							
	Hongkong Standard Time.	Barometer at Sea Level.		Temperature.	Humidity.	Wind.		Weather.	Hongkong Standard Time.	Barometer at Sea Level.		Temperature.	Humidity.	Wind.		Weather.
		Inches.	Millrs.			Direction.	Force.			Inches.	Millrs.			Direction.	Force.	
Wladivostock,	12	29.76	756.0	71	...	...	0	0	6	29.89	759.2	57	...	...	0	b
Nemuro,	11	29.94	760.5	...	...	SSW	4	...	5	29.78	756.5	...	...	S	5	...
Hokodate,	..	...	...	...	...	...	...	...	,,	...	...	...	...	...	...	...
Tokio,	,,	30.00	762.0	...	...	WNW	1	...	,,	29.86	758.5	...	...	SE	1	...
Kochi,	,,	29.88	759.0	...	...	ESE	1	...	,,	29.65	753.0	...	...	SW	1	...
Nagasaki,	,,	29.80	757.0	...	...	ESE	5	...	,,	29.78	756.5	...	...	NW	1	...
Kagoshima,	,,	29.84	758.0	...	...	S	1	...	,,	29.78	756.5	...	...	...	...	...
Oshima,	,,	29.84	758.0	...	...	SSE	2	...	,,	...	...	...	...	...	...	...
Naha,	,,	29.86	758.5	...	...	SE	3	...	,,	29.84	758.0	...	...	S	1	...
Ishigakijima,	,,	29.80	757.0	...	...	SW	6	...	,,	29.78	756.5	...	...	SW	5	...
Bonin Island,	,,	29.92	760.0	...	...	NE	1	...	..	29.90	759.5	...	...	ENE	1	...
Chefoo.	15	29.87	758.7	76	86	NNE	2	0	6	29.82	757.4	70	57	NE	4	b
Hankow,	,,	...	...	...	...	...	...	...	,,	...	...	...	...	...	...	...
Ichang,	,,	...	...	...	...	...	...	...	,,	...	...	...	...	...	...	...
Changsha,	..	...	...	...	...	...	...	...	,,	...	...	...	..	...	...	...
Shanghai,	11	29.73	755.1	79	89	N	1	0	,,	29.80	756.9	77	98	NE	1	rf
Gutzlaff,	14	29.75	755.7	84	79	SE	1	0	..	29.77	756.1	78	92	SSE	2	o
Sharp Peak,	,,	29.62	752.3	80	95	S	2	r	7	29.64	752.8	77	95	SSW	2	r
Amoy,	15	29.63	752.6	83	83	WSW	1	0	9	29.63	753.6	77	95	SW	4	o
Swatow.	..	...	...	...	...	...	...	...	8	...	...	...	...	...	...	...
Taiboku,	11	29.74	755.4	90	69	W	2	0	5	29.71	754.5	73	96	E	4	b
Taichu,	,,	29.79	756.6	84	...	SSW	4	0	,,	29.78	756.3	75	...	SW	1	o
Tainan,	,,	29.81	757.2	86	...	S	4	0	,,	29.78	756.3	75	..	E	2	r
Koshun,	,,	29.81	757.2	90	...	SW	4	0	,,	29.76	756.0	81	...	SW	1	b
Pescadores,	..	29.78	756.3	86	...	S	6	0	..	29.74	755.4	81	...	S	4	r
Canton,	14	29.66	753.3	94	68	WSW	2	b	6	...	..	..	...	...	...	...
Hongkong,	,,	29.69	754.1	85	77	S	3	0	,,	29.74	755.4	78	92	NW	2	or
Gap Rock,	,,	29.71	754.5	...	...	SW	5	0	,,	29.73	755.1	...	...	WNW	5	c
Macao,	,,	29.67	753.6	90	72	SW	4	0	,,	29.72	754.8	75	94	NNW	4	r
Wuchow,	15	.	.	...	...	...	...	...	9	...	...	...	...	...	...	...
Pakhoi,	,,	...	...	...	...	...	...	..	,,	...	...	...	...	...	...	...
Hoihow,	,,	..	...	...	...	...	...	.	,,	...	...	...	...	...	...	...
Phulien,	,,	29.69	754.2	93	59	S	2	hf	7	29.75	755.7	81	90	S	2	h
Tourane,	,,	29.74	755.4	86	...	...	0	0	,,	29.79	756.6	77	...	...	0	b
Cape St. James.	,,	29.79	756.6	86	...	WSW	4	b	..	29.84	757.8	77	...	WSW	2	b
Basco,	14	29.78	756.3	84	74	SSW	4	0	6	29.81	757.2	81	87	...	0	o
Aparri,	,,	29.78	756.3	90	63	NE	4	0	,,	29.81	757.2	75	94	S	2	o
Manila,	,,	29.81	757.2	86	61	WSW	4	0	,,	29.84	757.8	75	96	E	2	b
Legaspi,	,,	29.81	757.2	86	71	SW	6	0	..	29.82	757.5	75	96	SW	1	b
Tacloban,	,,	...	...	...	..	...	...	...	,,	...	...	..	...	...	...	...
Iloilo,	,,	29.80	756.9	86	58	NE	2	0	,,	29.82	757.5	79	80	NE	2	r
Surigao,	..	29.79	756.6	82	81	...	0	0	,,	29.81	757.2	63	94	WSW	1	b
Guam,	12.20	29.81	757.2	...	...	SW	4	r	4.20	29.81	757.2	..	...	S	1	o
Yap,	12.47	29.84	757.8	...	...	W	4	o	4.47	29.84	757.8	...	...	WNW	2	o
Labuan,	14	29.79	756.6	88	84	NE	2	b	6	29.83	757.7	77	94	NE	2	r

September 12*d*. 11*h*. 34*m*.—Warning to Hongkong, Coast Ports, &c.:—Typhoon filling up in Lat. 27° N. Long. 123° E., position uncertain.

September 12*d*. 11*h*. 26*m*.—Pressure is highest over the Bonins. It has decreased considerably over central Japan and slightly from the Visayas to Guam. It has increased slightly at Hongkong.

The depression or typhoon N.N.E. of Formosa appears to have filled up. Another has formed over S.W. Japan.

Manila warning:—Typhoon in Lat. 32° N. Long. 126° E., moving North. Recd. 11*d*. 20*h*. 10*m*.

Hongkong rainfall for the 24 hours ending at 10 a.m. to-day, 1·35 inch. Total since January 1st, 84·93 inches, against an average of 69·98 inches.

FORECAST FOR THE 24 HOURS ENDING AT NOON ON THE 13TH.

District.	Forecast.
1.—Formosa Channel, ...	S.W. winds, moderate; fair to showery.
2.—South coast of China between Hongkong and Lamocks,	
3.—Hongkong to Gap Rock, ...	
4.—South coast of China between Hongkong and Hainan, .	

T. F. CLAXTON *Director.*

ROYAL OBSERVATORY, HONGKONG.
DAILY WEATHER REPORT.

Station.	12th September, 1924.								13th September, 1924.							
	Hongkong Standard Time.	Barometer at Sea Level.		Temperature.	Humidity.	Wind.		Weather.	Hongkong Standard Time.	Barometer at Sea Level.		Temperature.	Humidity.	Wind.		Weather.
		Inches.	Millrs.			Direction.	Force.			Inches.	Millrs.			Direction.	Force.	
Wladivostock,	12	29.83	757.7	72	...	SSE	3	b	6	29.95	760.6	60	...	WNW	4	b
Nemuro,	11	29.74	753.5	...	...	SW	4	...	5	29.78	756.5	...	...	SSE	1	...
Hokodate,	"	...	...	...	...	...	...	...	"	29.80	757.0	...	...	...	...	...
Tokio,	"	29.78	756.5	...	...	NE	1	...	"	29.82	757.5	...	...	W	1	...
Kochi,	"	29.72	755.0	...	...	ESE	1	...	"	29.88	759.0	...	...	SW	1	...
Nagasaki,	"	29.80	757.0	...	...	W	1	...	"	29.90	759.5	...	...	...	...	...
Kagoshima,	"	29.80	757.0	...	...	WSW	1	...	"	29.90	759.5	...	...	NW	1	...
Oshima,	"	29.86	758.5	...	...	SE	1	...	"	29.90	759.5	...	...	SSE	1	...
Naha,	"	29.86	758.5	...	...	S	3	...	"	29.88	759.0	...	...	SSE	1	...
Ishigakijima,	"	29.80	757.0	...	...	SSW	5	...	"	29.82	757.5	...	...	SSW	4	...
Bonin Island,	"	29.88	759.0	...	...	ENE	1	...	"	29.90	759.5	...	...	E	1	...
Chefoo,	15	29.81	757.2	77	57	E	1	b	6	29.95	760.7	65	84	SW	1	o
Hankow,	"	...	...	...	...	...	...	...	"	...	...	...	...	...	...	...
Ichang,	"	...	...	...	...	...	...	...	"	...	...	...	...	...	...	...
Changsha,	"	...	...	...	...	...	...	...	"	...	...	...	...	...	...	...
Shanghai,	11	29.82	757.5	79	90	NE	1	r	"	29.81	757.2	77	98	ENE	2	o
Gutzlaff,	14	29.80	756.9	77	95	NE	4	r	"	29.81	757.2	78	95	NE	2	o
Sharp Peak,	"	29.65	753.1	80	91	S	2	r	7	29.70	754.4	78	91	S	2	o
Amoy,	15	29.63	752.6	88	76	SSW	2	o	9	29.68	753.9	77	95	WSW	2	o
Swatow,	"	...	...	...	...	...	...	...	8	...	...	...	...	...	...	...
Taihoku,	11	29.76	756.0	86	68	NW	2	o	5	29.76	756.0	77	94	...	o	o
Taichu,	"	29.81	757.2	84	...	SW	2	o	"	29.82	757.5	75	...	...	o	o
Tainan,	"	29.81	757.2	77	...	SE	4	r	"	29.81	757.2	75	...	NE	2	r
Koshun,	"	29.82	757.5	86	...	WSW	2	o	"	29.80	756.9	79	...	...	o	o
Pescadores,	"	29.81	757.2	81	...	S	4	r	"	29.78	756.3	81	...	SSE	4	o
Canton,	14	29.71	754.6	84	83	ENE	1	o	6	...	...	...	...	...	...	...
Hongkong,	"	29.71	754.6	86	73	W	3	c	"	29.77	756.1	80	79	NW	1	o
Gap Rock,	"	29.75	755.6	...	...	SW	4	o	"	29.77	756.1	...	...	SW	4	o
Macao,	"	29.74	755.4	86	85	SE	2	o	"	29.75	755.7	81	92	NW	2	of
Wuchow,	15	...	...	...	...	...	...	...	9	...	...	...	...	...	...	...
Pakhoi,	"	...	...	...	...	...	...	...	"	...	...	...	...	...	...	...
Hoihow,	"	...	...	...	...	...	...	...	"	...	...	...	...	...	...	...
Phulien,	"	29.69	754.2	93	59	SSE	2	b	7	29.79	756.6	81	92	E	2	b
Tourane,	"	29.73	755.1	86	...	...	o	b	"	29.80	756.9	81	...	...	o	o
Cape St. James,	"	29.79	756.6	86	...	SSW	2	b	"	29.86	758.4	79	...	WSW	4	o
Basco,	14	29.78	756.3	86	81	SSW	4	o	6	29.82	757.5	81	96	...	o	o
Aparri,	"	29.75	755.7	86	58	NNE	4	b	"	...	...	...	...	...	...	...
Manila,	"	29.78	756.3	90	69	WSW	4	b	"	...	...	...	...	...	...	...
Legaspi,	"	29.78	756.3	90	66	ENE	2	b	"	...	...	...	...	...	...	...
Tacloban,	"	...	...	...	...	...	...	...	"	...	...	...	...	...	...	...
Iloilo,	"	29.76	756.0	82	70	N	4	o	"	29.81	757.2	75	89	N	4	o
Surigao,	"	29.75	755.7	86	65	E	2	b	"	29.81	757.2	73	94	...	o	b
Guam,	12.20	29.76	756.0	...	...	SW	1	o	4.20	29.80	756.9	...	...	E	1	r
Yap,	12.47	29.80	756.9	...	...	SW	2	o	4.47	...	...	...	...	...	...	...
Labuan,	12	29.80	756.9	86	84	S	2	b	6	29.85	758.2	73	94	...	o	r

September 13*d*. 11*h*. 43*m*.—Pressure has increased moderately from Chefoo to Wladivostock and slightly at the majority of other reporting stations.

The depression over China is shallower this morning.

The Japanese depression has passed into the Pacific.

Pressure appears to be low to the east of the Philippines.

Hongkong rainfall for the 24 hours ending at 10 a.m. to-day, 0·00 inch. Total since January 1st, 84·93 inches, against an average of 70·35 inches.

FORECAST FOR THE 24 HOURS ENDING AT NOON ON THE 14th.

District.	Forecast.
1.—Formosa Channel,	S.W. winds, moderate; fair.
2.—South coast of China between Hongkong and Lamocks.	
3.—Hongkong to Gap Rock,	
4.—South coast of China between Hongkong and Hainan,	

T. F. CLAXTON *Director.*

ROYAL OBSERVATORY, HONGKONG.

DAILY WEATHER REPORT.

Station.	13th September, 1924.								14th September, 1924.							
	Hongkong Standard Time.	Barometer at Sea Level.		Temperature.	Humidity.	Wind.		Weather.	Hongkong Standard Time.	Barometer at Sea Level.		Temperature.	Humidity.	Wind.		Weather.
		Inches.	Millrs.			Direction.	Force.			Inches.	Millrs.			Direction.	Force.	
Wladivostock, .	12	...	...	...	...	...	...	...	6	...	...	...	...	...	...	...
Nemuro.....	11	29.69	754.0	...	...	SW	1	...	5	...	...	...	..	...	...	...
Hokodate, ...	,,	29.78	756.5	...	...	WNW	5	...	,,	...	...	...	...	...	...	...
Tokio,.....	,,	29.84	758.0	...	...	SSE	2	...	,,	...	...	...	...	...	...	...
Kochi, ...	,,	29.63	752 5	...	...	...	...	...	,,	...	...	...	...	...	...	...
Nagasaki, ...	,,	29.86	758.5	...	...	SE	1	...	,,	...	...	...	..	...	...	...
Kagoshima, ...	,,	29.90	759.5	...	...	SSE	1	...	,,	...	...	...	..	...	...	...
Oshima, ...	,,	29.90	759.5	..	...	N	2	...	,,	...	...	...	...	...	...	...
Naha, ...	,,	29.90	759.5	...	...	SSE	2	...	,,	...	...	...	...	...	...	...
Ishigakijima, ...	,,	29.88	759.0	...	...	SSW	4	...	,,	...	...	...	...	...	...	...
Bonin Island,..	..	29.88	759.0	...	...	ESE	1	..	,,	...	...	...	.	...	...	...
Chefoo, ...	15	30.00	762 0	76	73	NE	1	o	6	29.89	759.2	72	76	NE	4	b
Hankow, ...	,,	..	...	...	...	...	...	...	,,	...	...	...	...	...	...	...
Ichang, ...	,,	...	...	..	...	...	...	...	,,	...	...	...	...	...	...	...
Changsha, ...	,,	...	...	...	...	...	...	...	,,	...	...	...	...	...	...	...
Shanghai, ...	11	29.79	756.6	79	96	NE	1	r	,,	...	...	...	...	...	...	...
Gutzlaff,.....	14	29.78	756.4	78	95	NE	4	r	,,	...	...	...	...	...	...	...
Sharp Peak, ..	,,	29.73	755.1	84	83	S	1	o	7	29.75	755.6	80	91	...	o	b
Amoy, ...	15	29.72	754.9	86	96	S	1	o	9	29.72	754.9	78	92	SW	1	b
Swatow.....	,,	...	...	...	...	...	...	...	8	...	...	...	...	...	...	...
Taihoku, ...	11	29.82	757.5	84	74	NW	2	o	5	29.80	756.9	77	94	...	o	o
Taichu, ...	,,	29.88	759.0	82	...	...	o	r	,,	29.84	757.8	75	...	...	o	o
Tainan, ...	,,	29.87	758.7	82	...	S	4	o	,,	29.81	757.2	77	...	...	o	o
Koshun,.....	,,	29.87	758.7	86	...	SW	2	o	,,	29.79	756.6	81	...	WNW	2	o
Pescadores, ...	..	29.87	758.7	79	...	S	4	r	,,	29.80	756.9	79	...	S	2	o
Canton, ...	14	29.76	755.9	85	79	S	1	o	6	29.80	756.9	78	95	NNE	1	o
Hongkong,.....	,,	29.77	756.1	88	64	W	3	c	,,	29.79	756.6	78	89	...	o	om
Gap Rock, ...	,,	29.79	756.6	...	...	W	4	b	,,	29.79	756.6	...	...	W	4	o
Macao, ...	,,	29.75	755.7	86	75	SW	4	o	,,	29.76	756.0	77	94	NNW	2	o
Wuchow, ...	15	...	...	...	...	...	...	...	9	...	...	...	...	...	...	...
Pakhoi, ...	,,	...	...	...	...	...	...	...	,,	...	...	...	...	...	...	...
Hoihow, ...	,,	...	...	...	...	...	...	...	,,	...	...	...	...	...	...	...
Phulien, ...	,,	29.75	755.7	93	61	...	o	o	7	...	...	...	...	...	...	...
Tourane,.....	,,	29.76	756.0	86	...	...	o	o	,,	...	...	...	...	...	...	...
Cape St. James.	..	29.80	756.9	90	...	SW	2	b	..	...	...	...	...	...	...	...
Basco,.....	14	29.81	757.2	86	78	SW	4	o	6	29.80	756.9	81	90	...	o	o
Aparri, ...	,,	29.80	756.9	93	59	NNE	4	b	,,	29.82	757.5	75	94	SW	2	b
Manila, ...	,,	29.81	757.2	90	60	WSW	2	o	,,	29.84	757.8	77	96	...	o	b
Legaspi, ...	,,	29.80	756.9	90	63	ENE	2	b	,,	...	...	...	...	...	...	...
Tacloban, ...	,,	...	...	...	...	...	...	...	,,	...	...	...	...	...	...	...
Iloilo, ...	,,	29.76	756.0	90	57	NE	1	o	,,	29.84	757.8	75	94	...	o	o
Surigao, ...	..	29.76	756.0	86	75	N	1	b	,,	...	...	...	...	...	...	...
Guam,.....	12.20	29.78	756.3	...	...	W	1	r	4.20	29.81	757.2	...	...	S	1	o
Yap, ...	12.47	29.79	756.6	...	...	ENE	4	o	4.47	29.84	757.8	...	...	NW	1	o
Labuan, ...	14	29.79	756.6	86	80	N	2	b	6	29.84	757.9	78	91	S	1	o

September 14*d*. 12*h*. 05*m*.—Pressure has decreased moderately at Chefoo and slightly over Formosa. It is nearly stationary at other reporting stations.

Gradients are shallow over the S.W. portion of the map and conditions to the east of the Philippines are uncertain.

Hongkong rainfall for the 24 hours ending at 10 a.m. to-day, 0·15 inch. Total since January 1st, 85·08 inches, against an average of 70·72 inches.

FORECAST FOR THE 24 HOURS ENDING AT NOON ON THE 15TH.

District.	Forecast.
1.—Formosa Channel, ... 2.—South coast of China between Hongkong and Lamocks. 3.—Hongkong to Gap Rock,..... 4.—South coast of China between Hongkong and Hainan, .	W. or variable winds, moderate to light; overcast and foggy at first, improving later.

T. F. CLAXTON *Director*.

ROYAL OBSERVATORY, HONGKONG.

DAILY WEATHER REPORT.

Station.	14th September, 1924.								15th September, 1924.							
	Hongkong Standard Time.	Barometer at Sea Level.		Temperature.	Humidity.	Wind.		Weather.	Hongkong Standard Time.	Barometer at Sea Level.		Temperature.	Humidity.	Wind.		Weather.
		Inches.	Millrs.			Direction.	Force.			Inches.	Millrs.			Direction.	Force.	
Wladivostock,	12	...	...	...	...	...	...	...	6	...	...	...	...	...	...	...
Nemuro,	11	29.90	759.5	...	...	WNW	1	...	5	30.02	762.5	...	...	WNW	4	...
Hokodate,	,,	29.98	761.5	...	...	WNW	6	...	,,	30.12	765.0	...	...	N	1	...
Tokio,	,,	30.02	762.5	...	...	NE	2	...	,,	30.06	763.5	...	...	N	1	...
Kochi,	,,	29.92	760.0	...	...	SE	6	...	,,	29.88	759.0	...	...	SW	1	...
Nagasaki,	,,	29.84	758.0	...	...	E	2	...	,,	29.67	753.5	...	..	...	...	...
Kagoshima,	,,	29.84	758.0	...	...	E	1	...	,,	29.71	754.5	...	...	E	2	...
Oshima,	,,	29.82	757.5	...	..	SE	2	...	,,	29.69	754.0	...	...	SE	1	...
Naha,	,,	29.84	758.0	...	...	S	2	...	,,	29.73	755.0	...	...	SSW	2	...
Ishigakijima,	,,	29.82	757.5	...	...	SW	4	...	,,	29.76	756.0	...	...	NW	1	...
Bonin Island,	,,	29.90	759.5	...	.	SSE	3	..	,,	29.90	759.5	...	.	SSE	3	...
Chefoo,	15	30.04	763.0	77	65	NE	2	b	6	30.07	763.8	72	76	ENE	2	1f
Hankow,	,,	...	...	...	...	...	...	...	,,	...	...	...	...	...	...	...
Ichang,	,,	...	...	..	...	...	...	...	,,	...	...	...	...	...	...	...
Changsha,	,,	...	...	...	...	...	...	...	,,	...	...	...	...	...	...	...
Shanghai,	11	29.84	757.8	79	80	N	4	o	,,	29.94	760.5	68	92	N	1	b
Gutzlaff,	14	29.79	756.6	76	86	N	6	o	,,	29.90	759.4	73	67	N	6	b
Sharp Peak,	..	29.76	755.9	88	84	..	o	b	7	29.79	756.6	80	87	N	1	o
Amoy,	15	29.85	758.2	88	73	SSE	4	b	9	29.74	755.4	80	92	ENE	4	o
Swatow,	,,	...	...	...	...	...	...	...	8	...	...	...	...	...	...	...
Taiboku,	11	29.81	757.2	90	69	WSW	4	b	5	29.81	757.2	77	96	...	o	o
Taichu,	,,	29.85	758.1	86	...	WSW	2	o	,,	29.82	757.5	77	...	...	o	b
Tainan,	,,	29.84	757.8	86	...	SW	2	b	,,	29.79	756.6	77	...	...	o	o
Koshun,	,,	29.84	757.8	84	...	WNW	4	b	,,	29.80	756.9	77	...	...	o	b
Pescadores,	..	29.85	758.1	86	...	...	...	...	,,	29.79	756.6	77	...	...	c	o
Canton,	14	29.74	755.4	93	71	NNW	1	b	6	29.78	756.4	76	95	NNE	1	c
Hongkong,	,,	29.78	756.4	85	75	S	3	o	,,	29.76	755.9	78	93	E	1	cm
Gap Rock,	,,	29.79	756.6	...	...	S	4	o	,,	29.76	755.9	...	...	WSW	3	orlt
Macao,	,,	29.76	756.0	82	81	ESE	2	o	,,	29.73	755.1	79	91	NNW	2	o
Wuchow,	15	...	...	...	...	...	...	...	9	...	...	...	...	...	...	...
Pakhoi,	,,	...	...	...	...	...	...	...	,,	...	...	...	...	...	...	...
Hoihow,	,,	...	...	...	...	...	...	...	,,	...	...	...	...	...	...	...
Phulien,	,,	29.73	755.1	90	66	S	1	b	7	29.76	756.0	77	96	NE	4	rf
Tourane,	,,	29.75	755.7	86	...	...	o	b	,,	29.75	755.7	81	...	SW	2	b
Cape St. James,	,,	29.80	756.9	86	...	W	2	b	,,	29.80	756.9	75	...	WSW	2	o
Basco,	14	29.76	756.0	86	78	SSW	2	o	6	...	...	..	...	...	...	...
Aparri,	,,	29.78	756.3	90	96	N	4	o	,,	...	...	...	...	...	...	...
Manila,	,,	29.78	756.3	90	63	WSW	2	b	,,	29.81	757.2	73	96	...	o	o
Legaspi,	,,	29.78	756.3	86	71	NNE	1	o	,,	...	...	...	...	...	...	...
Tacloban,	,,	...	...	...	..	...	...	...	,,	29.79	756.6	75	94	SW	2	b
Iloilo,	,,	29.76	756.0	86	75	SSW	4	o	,,	29.80	756.9	77	88	SE	4	o
Surigao,	..	29.75	755.7	86	96	SW	2	b	,,	...	...	...	...	...	...	...
Guam,	12.20	29.80	756.9	...	...	SW	4	o	4.20	...	...	...	...	...	...	...
Yap,	12.47	29.81	757.2	...	...	...	o	o	4.47	29.85	758.1	...	...	WNW	1	o
Labuan,	14	29.79	756.6	86	88	SE	2	b	6	29.82	757.4	76	94	...	o	o

September 15*d*. 11*h*. 05*m*.—Pressure has increased moderately over N.E. Japan, and slightly at Shanghai. It has decreased considerably over S.W. Japan and is nearly stationary in the South.

The Eastern Sea depression has deepened and is approaching Japan.

An anticyclone has formed over N. China.

Hongkong rainfall for the 24 hours ending at 10 a.m. to-day, 0·03 *inch.* Total since January 1st, 85·11 inches, against an average of 71·09 inches.

FORECAST FOR THE 24 HOURS ENDING AT NOON ON THE 16TH.

District.	Forecast.
1.—Formosa Channel,	Light, variable winds, freshening from N.E.; generally cloudy.
2.—South coast of China between Hongkong and Lamocks.	
3.—Hongkong to Gap Rock,	
4.—South coast of China between Hongkong and Hainan,	

T. F. CLAXTON *Director.*

ROYAL OBSERVATORY, HONGKONG.

DAILY WEATHER REPORT.

Station.	15th September, 1924.								16th September, 1924.							
	Hongkong Standard Time.	Barometer at Sea Level.		Temperature.	Humidity.	Wind.		Weather.	Hongkong Standard Time.	Barometer at Sea Level.		Temperature.	Humidity.	Wind.		Weather.
		Inches.	Millrs.			Direction.	Force.			Inches.	Millrs.			Direction.	Force.	
Wladivostook,	12	...	...	...	...	...	...	...	6	...	...	...	...	...	...	...
Nemuro	11	30.06	763.5	...	...	WNW	1	...	5	30.16	766.0	...	...	...	...	...
Hokodate,	,,	30.12	765.0	...	...	SW	1	...	,,	30.20	767.0	...	...	N	1	...
Tokio,	,,	30.08	764.0	...	...	N	3	...	,,	30.10	764.5	...	...	NNW	2	...
Kochi,	,,	29.84	758.0	...	...	W	1	...	,,	29.75	755.5	...	...	SW	1	...
Nagasaki,	,,	29.65	753.0	...	...	ENE	6	...	,,	29.63	752.5	...	...	NE	3	...
Kagoshima,	,,	29.69	754.0	...	...	SE	2	...	,,	29.65	753.0	...	...	ENE	4	...
Oshima,	,,	29.82	757.5	...	...	...	0	...	,,	29.65	753.0	...	...	SSE	1	...
Naha,	,,	29.70	754.5	...	...	NNW	3	...	,,	29.75	755.5	...	...	WNW	2	...
Ishigakijima,	,,	29.84	758.0	...	...	NW	3	...	,,	29.78	756.5	...	...	NW	1	...
Bonin Island,	,,	29.90	759.5	...	...	SSE	4	.	,,	29.94	760.5	...	..	S	2	...
Chefoo.	15	30.01	762.2	77	86	NE	2	b	6	30.01	762.2	65	100	...	0	b
Hankow,	,,	...	...	...	...	...	...	...	,,	...	...	...	...	...	...	...
Ichang,	,,	...	...	...	...	...	...	...	,,	...	...	...	...	...	...	...
Changsha,	,,	...	...	...	...	...	...	...	,,	...	...	...	...	...	...	...
Shanghai,	11	29.91	759.6	82	57	N	2	b	,,	29.92	759.9	70	94	NNW	1	b
Gutzlaff,	14	29.90	759.4	76	69	N	4	b	,,	29.89	759.2	74	72	NNE	4	o
Sharp Peak,	,,	29.82	757.4	86	84	E	2	b	7	29.85	758.2	77	82	E	2	r
Amoy,	15	29.70	754.4	88	73	SSW	4	b	9	...	...	...	...	...	...	...
Swatow,	,,	...	...	...	...	...	...	...	8	...	...	...	...	...	...	...
Taihoku,	11	29.87	758.7	81	84	ENE	4	o	5	29.84	757.8	70	98	...	0	b
Taichu,	,,	29.84	757.8	90	...	NW	2	b	,,	29.84	757.8	75	...	...	0	b
Tainan,	,,	29.82	757.5	86	...	W	4	o	,,	29.81	757.2	75	...	...	0	o
Koshun,	,,	29.81	757.2	86	...	...	0	o	,,	29.80	756.9	75	...	...	0	o
Pescadores,	,,	29.85	758.1	81	...	...	0	o	,,	29.81	757.2	79	...	NNE	4	b
Canton,	14	29.70	754.4	94	64	SSW	1	c	6	...	...	...	...	...	...	...
Hongkong,	,,	29.75	755.6	82	84	N	1	op	,,	29.76	755.9	79	88	E	4	o
Gap Rock,	,,	29.76	755.9	...	...	SE	2	c	,,	29.77	756.1	...	...	ENE	4	o
Macao,	,,	29.73	755.1	84	81	SE	2	o	,,	29.69	754.2	79	85	ENE	2	o
Wuchow,	15	..	...	...	...	...	...	...	9	...	...	...	...	...	...	...
Pakhoi,	,,	...	...	...	...	...	...	...	,,	...	...	...	...	...	...	...
Hoihow,	,,	...	...	...	...	...	...	...	,,	...	...	...	...	...	...	...
Phulien,	,,	29.74	755.4	81	89	ESE	6	o	7	29.78	756.3	79	96	E	4	o
Tourane,	,,	29.71	754.5	90	...	...	0	b	,,	29.76	756.0	79	...	SW	4	o
Cape St. James.	,,	29.75	755.7	86	...	...	0	b	,,	29.80	756.9	77	...	WSW	2	b
Basco,	14	29.74	755.4	86	75	WSW	2	o	6	...	...	...	...	...	...	...
Aparri,	,,	29.75	755.7	90	57	N	4	b	,,	29.78	756.3	68	94	SW	2	b
Manila,	,,	29.74	755.4	86	61	W	4	b	,,	29.81	757.2	75	94	NE	1	b
Legaspi,	,,	29.76	756.0	82	81	SW	2	o	,,	...	...	...	...	...	...	...
Tacloban,	,,	...	...	...	...	...	...	...	,,	...	...	...	...	...	...	...
Iloilo,	,,	29.75	755.7	86	68	SSW	4	o	,,	...	...	...	...	...	...	...
Surigao,	,,	29.75	755.7	86	65	W	2	o	,,	...	...	...	...	...	...	...
Guam,	12.20	29.81	757.2	...	...	SW	1	o	4.20	...	...	...	...	...	...	...
Yap,	12.47	29.81	757.2	...	...	SW	1	o	4.47	29.86	758.4	...	...	NE	..	...
Labuan,	14	29.79	756.6	86	88	NW	2	b	6	29.79	756.6	76	94	...	0	o

September 16*d*. 10*h*. 26*m*.—Pressure has decreased moderately at Oshima and slightly over S.W. Japan. It is nearly stationary at the majority of other reporting stations.

The depression or typhoon is nearly stationary to the S.W. of Nagasaki.

Anticyclones are shown over North China and over N.E. Japan.

Pressure is low in the China Sea.

Hongkong rainfall for the 24 hours ending at 10 a.m. to-day, 0·08 inch. Total since January 1st, 85·19 inches, against an average of 71·45 inches.

FORECAST FOR THE 24 HOURS ENDING AT NOON ON THE 17TH.

District.	Forecast.
1.—Formosa Channel, ...	E. winds, moderate; fair.
2.—South coast of China between Hongkong and Lamocks.	
3.—Hongkong to Gap Rock, ...	
4.—South coast of China between Hongkong and Hainan, .	

T. F. CLAXTON *Director.*

ROYAL OBSERVATORY, HONGKONG.

DAILY WEATHER REPORT.

Station.	16th September, 1924.								17th September, 1924.							
	Hongkong Standard Time.	Barometer at Sea Level.		Temperature.	Humidity.	Wind.		Weather.	Hongkong Standard Time.	Barometer at Sea Level.		Temperature.	Humidity.	Wind.		Weather.
		Inches.	Millrs.			Direction.	Force.			Inches.	Millrs.			Direction.	Force.	
Wladivostock,	12	...	...	...	...	...	...	...	6	...	...	...	...	...	...	...
Nemuro,	11	...	...	...	...	...	...	...	5	...	...	...	...	...	...	...
Hokodate,	"	30.18	766.5	...	...	SE	3	...	"	30.14	765.5	...	...	SE	6	...
Tokio,	"	30.08	764.0	...	...	N	3	...	"	30.00	762.0	...	...	NNW	6	...
Kochi,	"	29.72	755.0	...	...	NNW	1	...	"	29.86	758.5	...	...	SW	1	...
Nagasaki,	"	29.71	754.5	...	...	ENE	3	...	"	29.82	757.5	...	...	E	1	...
Kagoshima,	"	29.71	754.5	...	...	ENE	2	...	"	29.80	757.0	...	...	NNE	1	...
Oshima,	"	29.71	754.5	...	...	ESE	2	...	"	29.76	756.0	...	...	S	1	...
Naha,	"	29.78	756.5	...	...	W	2	...	"	29.84	758.0	...	...	SW	1	...
Ishigakijima,	"	29.84	758.0	...	...	NW	2	...	"	29.90	759.5	...	...	...	0	...
Bonin Island,	"	29.96	761.0	...	...	SSW	2	.	"	29.98	761.5	...	...	SW	1	...
Chefoo,	15	29.95	760.7	80	74	E	1	b	6	30.04	763.0	68	91	NNW	2	o
Hankow,	"	...	...	...	...	...	...	...	"	...	...	...	...	...	...	...
Ichang,	"	...	...	...	...	...	...	...	"	...	...	...	...	...	...	...
Changsha,	"	...	...	...	...	...	...	...	"	...	...	...	...	...	...	...
Shanghai,	11	29.89	759.3	79	58	NNE	2	b	"	29.97	761.2	64	96	NNW	1	b
Gutzlaff,	14	29.89	759.3	78	65	NNE	4	b	"	29.97	761.2	74	81	NNW	4	o
Sharp Peak,	"	29.83	757.7	84	72	E	1	b	7	29.91	759.7	76	86	W	1	b
Amoy,	15	29.78	756.4	86	76	SSW	4	b	9	29.88	758.9	80	82	ENE	4	o
Swatow,	"	...	...	...	...	...	...	...	8	...	...	...	...	...	...	...
Taihoku,	11	29.87	758.7	84	64	W	2	b	5	29.93	760.2	68	91	...	o	b
Taichu,	"	29.82	757.5	86	...	NNW	2	b	"	29.91	759.6	73	...	...	o	b
Tainan,	"	29.84	757.8	86	...	WNW	2	b	"	29.88	759.0	77	...	E	2	o
Koshun,	"	29.85	758.1	86	...	...	o	o	"	29.88	759.0	75	...	...	o	r
Pescadores,	"	29.84	757.8	84	...	NNE	6	b	"	29.89	759.3	77	...	NNE	4	b
Canton,	14	29.76	755.9	88	76	SSW	1	c	6	...	...	...	...	...	...	...
Hongkong,	"	29.77	756.1	82	77	E	4	op	"	29.86	758.4	79	80	ENE	4	o
Gap Rock,	"	29.80	756.9	...	...	WSW	4	o	"	29.85	758.2	...	...	ENE	4	or
Macao,	"	29.78	756.3	81	87	S	2	r	"	...	...	...	...	...	...	...
Wuchow,	15	...	...	...	...	...	...	...	9	...	...	...	...	...	...	...
Pakhoi,	"	...	...	...	...	...	...	...	"	...	...	...	...	...	...	...
Hoihow,	"	...	...	...	...	...	...	...	"	...	...	...	...	...	...	...
Phulien,	"	29.79	756.6	79	90	NNE	2	o	7	29.91	759.6	73	98	SW	2	r
Tourane,	"	29.74	755.4	86	...	...	o	o	"	29.84	757.8	79	...	SSW	2	b
Cape St. James.	"	29.78	756.3	86	...	S	2	b	"	29.86	758.4	77	...	...	o	b
Basco,	14	...	...	...	...	...	...	...	6	...	...	...	...	...	...	...
Aparri,	"	...	...	...	...	...	...	...	"	29.87	758.7	73	96	NE	1	b
Manila,	"	29.78	756.3	86	71	WSW	2	o	"	29.86	758.4	61	91	...	1	b
Legaspi,	"	29.78	756.3	90	61	NE	2	b	"	29.86	758.4	61	91	...	o	o
Tacloban,	"	29.76	756.0	86	75	SE	2	o	"	...	...	...	...	...	...	...
Iloilo,	"	29.74	755.4	86	65	S	2	o	"	...	...	...	...	...	...	...
Surigao,	"	29.74	755.4	84	71	...	o	o	"	...	...	...	...	...	...	...
Guam,	12.20	29.81	757.2	...	...	E	4	o	4.20	...	...	...	...	...	...	...
Yap,	12.47	29.82	757.5	...	...	NE	2	b	4.47	29.85	758.1	...	...	NE	2	o
Labuan,	14	29.78	756.4	86	84	NE	2	o	6	29.79	756.6	77	94	S	1	o

September 17*d*. 11*h*. 00*m*.—Pressure has increased slightly to moderately at the majority of reporting stations.

The depression to the S.W. of Nagasaki is filling up slowly.

The anticyclone over N. China has strengthened slightly.

Hongkong rainfall for the 24 hours ending at 10 a.m. to-day, 0·93 inch. Total since January 1st, 84·12 inches, against an average of 71·80 inches.

FORECAST FOR THE 24 HOURS ENDING AT NOON ON THE 18TH.

District.	Forecast.
1.—Formosa Channel,	N.E. winds, fresh.
2.—South coast of China between Hongkong and Lamocks,	E. winds, moderate; overcast with rain at first, improving later.
3.—Hongkong to Gap Rock,	
4.—South coast of China between Hongkong and Hainan,	

T. F. CLAXTON *Director.*

ROYAL OBSERVATORY, HONGKONG.

DAILY WEATHER REPORT.

Station.	17th September, 1924.								18th September, 1924.							
	Hongkong Standard Time.	Barometer at Sea Level.		Temperature.	Humidity.	Wind.		Weather.	Hongkong Standard Time.	Barometer at Sea Level.		Temperature.	Humidity.	Wind.		Weather.
		Inches.	Millrs.			Direction.	Force.			Inches.	Millrs.			Direction.	Force.	
Wladivostock, .	12	29.89	759.2	65	...	SE	2	o	6	29.85	758.2	54	...	...	o	f
Nemuro,	11	30.30	769.5	...	...	ESE	3	...	5	30.08	764.0	...	...	ESE	4	...
Hokodate,	"	30.08	764.0	...	...	ESE	9	...	"	29.84	758.0	...	...	SE	6	...
Tokio,	"	29.72	755.0	...	...	WNW	4	...	"	29.78	756.5	...	...	SE	1	...
Kochi,	"	29.86	758.5	...	...	ESE	1	...	"	29.80	757.0	...	...	...	o	...
Nagasaki,	"	29.82	757.5	...	...	SE	1	...	"	29.82	757.5	...	...	N	1	...
Kagoshima,	"	29.76	756.0	...	...	ENE	1	...	"	29.78	756.5	...	...	NNW	1	...
Oshima,	"	29.80	757.0	...	...	S	1	...	"	29.84	758.0	...	...	W	2	...
Naha,	"	29.88	759.0	...	...	WSW	3	...	"	29.90	759.5	...	...	NW	3	...
Ishigakijima,	"	29.96	761.0	...	...	WNW	2	...	"	29.96	761.0	...	...	WNW	1	...
Bonin Island,	"	29.98	761.5	...	...	W	1	..	"	29.94	760.5	...	...	WNW	1	...
Chefoo,	15	30.03	762.7	73	63	NW	4	b	6	30.04	763.0	66	95	W	1	b
Hankow,	"	...	...	...	...	...	...	...	"	...	...	...	...	...	...	...
Ichang,	"	...	...	...	...	...	...	...	"	...	...	...	...	...	...	...
Changsha,	"	...	...	...	...	...	...	...	"	...	...	...	...	...	...	...
Shanghai,	11	30.01	762.3	84	55	N	2	b	"	30.08	764.1	70	88	NNW	1	b
Gutzlaff,	14	30.02	762.5	78	70	N	4	o	"	30.08	764.1	73	76	N	4	o
Sharp Peak,	"	29.93	760.2	88	69	E	1	b	7	30.02	762.5	76	86	W	2	b
Amoy,	15	29.87	758.7	90	56	SSW	4	b	9	29.93	760.2	78	82	ENE	4	b
Swatow,	"	...	...	...	...	...	...	...	8	...	...	...	...	...	...	...
Taihoku,	11	29.97	761.1	86	49	E	4	b	5	29.99	761.7	70	94	...	o	o
Taichu,	"	29.93	760.2	90	...	NNW	2	b	"	29.95	760.8	72	...	...	o	o
Tainan,	"	29.91	759.6	90	...	..	o	b	"	29.99	761.7	73	...	...	o	b
Koshun,	"	29.92	759.9	84	...	ENE	2	b	"	29.94	760.5	75	...	N	4	o
Pescadores,	"	29.94	760.5	84	...	NNE	6	b	"	29.94	760.5	77	...	NNE	4	b
Canton,	14	29.86	758.4	87	76	SE	2	o	6	...	...	...	..	...	...	...
Hongkong,	"	29.89	759.2	77	88	E	3	od	"	29.91	759.7	79	85	ENE	4	op
Gap Rock,	"	29.88	758.9	...	...	SE	3	o	"	29.90	759.4	...	...	E	4	o
Macao,	"	29.86	758.4	81	89	ESE	4	o	"	29.87	758.7	79	90	ESE	4	o
Wuchow,	15	...	...	...	...	...	...	...	9	...	...	...	...	...	...	...
Pakhoi,	"	...	...	...	...	...	...	...	"	...	...	...	...	...	...	...
Hoihow,	"	...	...	...	...	...	...	...	"	...	...	...	...	...	...	...
Phulien,	"	29.85	758.1	86	78	SSW	2	b	7	29.89	759.3	77	92	WSW	1	o
Tourane,	"	29.81	757.2	86	...	SE	2	b	"	29.87	758.7	79	...	SW	2	b
Cape St. James,	"	29.78	756.3	86	...	SSE	2	b	"	29.85	758.1	77	...	E	2	b
Basco,	14	...	...	...	...	...	...	...	6	...	...	...	...	...	...	...
Aparri,	"	29.82	757.5	86	75	NE	4	o	"	29.88	759.0	75	92	S	2	b
Manila,	"	29.82	757.5	90	63	W	4	b	"	29.87	758.7	73	94	NE	1	b
Legaspi,	"	29.81	757.2	90	66	NE	2	b	"	29.85	758.1	81	87	N	2	b
Tacloban,	"	29.79	756.6	93	61	SSE	4	o	"	...	...	...	...	...	...	...
Iloilo,	"	29.78	756.3	90	60	NE	4	o	"	...	...	...	...	...	...	...
Surigao,	"	29.76	756.0	86	68	ENE	2	b	"	...	...	...	...	...	...	...
Guam,	12.20	29.80	756.9	...	...	NE	4	o	4.20	...	...	...	...	...	...	...
Yap,	12.47	29.79	756.6	...	...	NE	4	o	4.47	29.81	757.2	...	...	NE	4	o
Labuan,	14	29.75	755.6	88	84	NW	1	b	6	29.79	756.6	82	83	SE	1	o

September 18*d*. 11*h*. 07*m*.—Pressure has decreased considerably over N.E. Japan and slightly over S.W. Japan. It has increased slightly from Formosa to Shanghai and the Loochoos and is nearly stationary at other reporting stations.

The depression which formed near Tokio yesterday has moved northward.

The Nagasaki depression has filled up.

Hongkong rainfall for the 24 hours ending at 10 a.m. to-day, 0·95 inch. Total since January 1st, 87·07 inches, against an average of 72·14 inches.

FORECAST FOR THE 24 HOURS ENDING AT NOON ON THE 19th.

District.	Forecast.
1.—Formosa Channel,	E. winds, moderate; generally cloudy.
2.—South coast of China between Hongkong and Lamocks,	
3.—Hongkong to Gap Rock,	
4.—South coast of China between Hongkong and Hainan,	

T. F. CLAXTON *Director.*

ROYAL OBSERVATORY, HONGKONG.
DAILY WEATHER REPORT.

Station.	18th September, 1924.								19th September, 1924.							
	Hongkong Standard Time.	Barometer at Sea Level.		Temperature.	Humidity.	Wind.		Weather.	Hongkong Standard Time.	Barometer at Sea Level.		Temperature.	Humidity.	Wind.		Weather.
		Inches.	Millrs.			Direction.	Force.			Inches.	Millrs.			Direction.	Force.	
Wladivostock,	12	...	...	...	...	...	...	...	6	...	...	...	...	...	...	...
Nemuro,	11	...	...	...	...	...	...	...	5	29.63	752.5	...	...	S	2	...
Hokodate,	,,	29.69	754.0	...	...	SE	4	...	,,	29.69	754.0	...	...	...	0	...
Tokio,	,,	29.72	755.0	...	...	SSE	2	...	,,	29.73	755.0	...	...	N	1	...
Kochi,	,,	29.78	756.5	...	...	...	...	...	,,	29.84	758.0	...	...	WSW	1	...
Nagasaki,	,,	29.86	758.5	...	...	N	3	...	,,	29.92	760.0	...	...	...	0	...
Kagoshima,	,,	29.80	757.0	...	...	NW	2	...	,,	29.92	760.0	...	...	NW	2	...
Oshima,	,,	29.88	759.0	...	...	N	2	...	,,	29.88	759.0	...	...	NNW	3	...
Naha,	,,	29.94	760.5	...	...	NNW	3	...	,,	29.92	760.0	...	...	ENE	1	...
Ishigakijima,	,,	29.98	761.5	...	...	NNE	3	...	,,	29.92	760.0	...	...	NNW	1	...
Bonin Island,	,,	29.94	760.5	...	...	WNW	1	.	,,	29.84	758.0	...	...	SW	3	...
Chefoo.	15	30.05	763.2	72	71	NW	2	b	6	30.08	764.0	58	94	...	0	b
Hankow,	,,	...	...	...	...	...	...	...	,,	...	...	...	...	...	...	...
Ichang,	,,	...	...	...	...	...	...	...	,,	...	...	...	...	...	...	...
Changsha,	,,	...	...	...	...	...	...	...	,,	...	...	...	...	...	...	...
Shanghai,	11	30.08	764.1	79	48	NE	1	o	,,	30.02	762.6	66	88	ENE	1	o
Gutzlaff,	14	30.09	764.3	77	57	NE	2	b	,,	30.07	763.8	73	55	NE	1	o
Sharp Peak,	,,	29.99	761.7	84	75	E	2	b	7	29.96	761.0	76	86	N	2	of
Amoy,	15	29.91	759.7	88	59	E	2	o	9	29.93	760.2	77	92	ENE	4	b
Swatow,	,,	...	...	...	...	...	...	...	8	...	...	...	...	...	...	...
Taihoku,	11	30.00	762.0	84	71	ENE	6	b	5	29.97	761.1	72	89	ENE	4	b
Taichu,	,,	29.95	760.8	86	...	NW	2	b	,,	29.93	760.2	72	...	...	0	b
Tainan,	,,	29.95	760.8	86	...	SW	2	b	,,	29.89	759.3	75	...	SE	2	b
Koshun,	,,	29.97	761.1	84	...	NE	4	b	,,	29.92	759.9	77	...	...	...	b
Pescadores,	,,	29.97	761.1	84	...	N	6	b	,,	29.89	759.3	77	...	NNE	4	b
Canton,	14	29.89	759.2	87	76	SE	2	c	6	...	...	...	..	...	...	...
Hongkong,	,,	29.90	759.4	79	86	E	5	od	,,	29.89	759.2	78	82	E	4	o
Gap Rock,	,,	29.91	759.7	...	...	E	5	op	,,	29.89	759.2	...	...	E	5	c
Macao,	,,	29.92	759.9	82	84	ESE	4	o	,,	29.85	758.1	79	84	ESE	4	o
Wuchow,	15	...	...	...	...	...	...	...	9	...	...	...	...	...	...	...
Pakhoi,	,,	...	...	...	...	...	...	...	,,	...	...	...	...	...	...	...
Hoihow,	,,	...	...	...	...	...	...	...	,,	...	...	...	...	...	...	...
Phulien,	,,	29.85	758.1	86	71	SSE	2	o	7	29.87	758.7	75	88	...	0	r
Tourane,	,,	29.85	758.1	86	...	...	0	o	,,	29.84	757.8	79	...	SW	2	o
Cape St. James,	,,	29.80	756.9	82	...	E	4	o	,,	29.81	757.2	75	...	E	2	o
Basco,	14	29.86	758.4	84	74	ESE	6	o	6	...	...	...	...	...	...	...
Aparri,	,,	29.84	757.8	90	66	NE	4	o	,,	29.81	757.2	75	94	S	2	b
Manila,	,,	29.79	756.6	90	63	W	4	b	,,	29.84	757.8	73	91	E	1	b
Legaspi,	,,	29.80	756.9	90	66	NNE	4	b	,,	...	...	...	...	...	...	...
Tacloban,	,,	...	...	...	...	...	...	...	,,	...	...	...	...	...	...	...
Iloilo,	,,	29.75	755.7	90	63	NE	4	o	,,	29.78	756.3	75	92	N	2	b
Surigao,	,,	29.73	755.1	86	71	ENE	4	o	,,	...	...	...	..	...	...	...
Guam,	12.20	29.79	756.6	...	...	NE	2	o	4.20	...	...	...	...	...	...	...
Yap,	12.47	29.78	756.3	...	...	E	4	o	4.47	29.79	756.6	...	...	WNW	2	o
Labuan,	14	29.75	755.6	88	84	NE	1	b	6	29.73	755.1	80	95	...	0	o

September 19*d*. 11*h*. 30*m*.—Pressure has increased moderately over S.W. Japan and has decreased slightly or is nearly stationary at the majority of other reporting stations.

The Japanese depression has passed to the N.E. of Hokkaido.

The anticyclone over China remains stationary.

Hongkong rainfall for the 24 hours ending at 10 a.m. to-day, 0·33 inch. Total since January 1st, 87·40 inches, against an average of 72·47 inches.

FORECAST FOR THE 24 HOURS ENDING AT NOON ON THE 20TH.

District.	Forecast.
1.—Formosa Channel,	N.E. winds, fresh.
2.—South coast of China between Hongkong and Lamocks,	E. winds, fresh; fair.
3.—Hongkong to Gap Rock,	E. winds, fresh; fair.
4.—South coast of China between Hongkong and Hainan,	E. winds, fresh; fair.

T. F. CLAXTON *Director.*

ROYAL OBSERVATORY, HONGKONG.

DAILY WEATHER REPORT.

Station.	19th September, 1924.								20th September, 1924.							
	Hongkong Standard Time.	Barometer at Sea Level.		Temperature.	Humidity.	Wind.		Weather.	Hongkong Standard Time.	Barometer at Sea Level.		Temperature.	Humidity.	Wind.		Weather.
		Inches.	Millrs.			Direction.	Force.			Inches.	Millrs.			Direction.	Force.	
Wladivostock, .	12	29.85	758.1	70	...	WNW	3	c	6	29.97	761.2	52	...	...	0	dm
Nemuro,	11	...	..	...	...	...	...	...	5	29.80	757 0	...	...	WSW	1	...
Hokodate,	,,	29.72	755.0	...	...	WSW	7	...	,,	29.92	760.0	...	...	ENE	1	...
Tokio,	,,	29.76	756.0	...	...	NNE	2	...	,,	29.98	761.5	...	...	...	...	...
Kochi,	,,	29.86	758.5	...	...	NNW	2	...	,,	29.94	760.5	...	...	SW	1	...
Nagasaki,	,,	29.92	760.0	...	...	SE	1	...	,,	29.92	760.0	...	...	ESE	1	...
Kagoshima,	,,	29.90	759.5	...	...	ENE	1	...	,,	29.92	760.0	...	...	NW	1	...
Oshima,	,,	29.92	760.0	...	...	N	3	...	,,	29.90	759.5	...	...	SSE	1	...
Naha,	,,	29.94	760.5	...	...	NNW	3	...	,,	29.90	759.5	...	...	ESE	1	...
Ishigakijima,	,,	29.96	761.0	...	...	NNE	2	...	,,	29.92	760 0	...	...	N	1	...
Bonin Island,	,,	29.82	757.5	...	...	SW	2	...	,,	29.86	758.5	...	...	...	0	...
Chefoo,	15	29.98	761.5	74	81	E	2	o	6	29.88	758.9	67	84	SSW	2	of
Hankow,	,,	...	...	...	...	...	...	...	,,	...	...	...	...	...	...	...
Ichang,	,,	...	...	...	...	...	...	...	,,	...	...	...	...	...	...	...
Changsha,	,,	...	...	...	...	...	...	...	,,	...	...	...	...	...	...	...
Shanghai,	11	29.99	761.7	81	46	SE	1	b	,,	29.86	758.4	70	91	SE	1	o
Gutzlaff,	14	30.02	762.5	78	54	SE	1	b	,,	29.90	759.4	74	76	S	4	b
Sharp Peak,	,,	29.97	761.2	82	79	E	1	b	7	29.92	759.9	76	86	...	0	o
Amoy,	15	29.88	758.9	88	62	ENE	2	b	9	29.89	759.2	77	82	ENE	2	b
Swatow,	,,	...	...	...	...	...	...	...	8	...	...	...	...	...	...	...
Taihoku,	11	29.97	761.1	84	64	E	6	b	5	29.91	759.6	70	94	SE	2	b
Taichu,	,,	29.93	760.2	86	...	NW	2	b	,,	29.92	759.9	73	...	...	0	b
Tainan,	,,	29.92	759.9	86	...	NNE	2	b	,,	29.87	758.7	75	...	SE	2	b
Koshun,	,,	29.93	760 2	82	...	NE	4	o	,,	29.88	759.0	75	...	...	0	o
Pescadores,	,,	29.92	759.9	86	...	NE	4	b	,,	29.88	759.0	75	...	N	1	b
Canton,	14	29.89	759.2	88	76	SSE	2	b	6	...	...	...	...	...	...	...
Hongkong,	,,	29.88	758.9	80	76	ENE	5	o	,,	29.89	759.2	80	87	E	4	c
Gap Rock,	,,	29.88	758.9	...	...	E	5	b	,,	29.88	758 9	...	...	E	4	c
Macao,	,,	29.86	758.4	82	77	ESE	4	o	,,	29.88	758.9	79	87	E	4	o
Wuchow,	15	...	...	...	...	...	...	...	9	...	...	...	...	...	...	...
Pakhoi,	,,	...	...	...	...	...	...	...	,,	...	...	...	...	...	...	...
Hoihow,	,,	...	...	...	...	...	...	...	,,	...	...	...	...	...	...	...
Phulien,	,,	29.84	757.8	77	92	SE	2	o	7	29.88	759.0	75	94	ENE	4	b
Tourane,	,,	29.79	756.6	86	...	E	2	b	,,	29.84	757.8	75	...	...	0	r
Cape St. James,	,,	29.75	755.7	81	...	E	4	o	,,	29.80	756.9	75	...	E	4	r
Basco,	14	29.82	757.5	86	68	E	4	b	6	...	...	...	...	...	...	...
Aparri,	,,	29.82	757.5	90	66	NE	4	o	,,	29.82	757.5	75	94	...	0	b
Manila,	,,	29.76	756.0	86	71	NNW	1	o	,,	29.81	757.2	73	94	NE	1	o
Legaspi,	,,	29.76	756.0	90	66	NE	4	o	,,	29.79	756.6	77	92	NNW	1	b
Tacloban,	,,	...	...	...	...	...	...	...	,,	...	...	...	...	...	...	...
Iloilo,	,,	29.71	754.5	86	58	NE	4	o	,,	...	...	...	...	...	...	...
Surigao,	,,	29.72	754.8	86	71	ENE	2	o	,,	...	...	...	...	...	...	...
Guam,	12.20	29.74	755.4	...	...	NE	2	r	4.20	...	...	...	...	...	...	...
Yap,	12.47	29.74	755.4	...	...	ENE	1	b	4.47	29.74	755.4	...	...	NE	1	b
Labuan,	14	29.77	756.1	86	88	SW	1	b	6	29.75	755.6	78	94	S	1	o

September 20*d.* 11*h.* 13*m.*—Pressure has increased considerably over central and N.E. Japan. It has decreased moderately from Chefoo to Shanghai and is nearly stationary in the South.

The anticyclone has moved eastward. It is now central over the Sea of Japan.

A depression has probably formed over S.E. Mongolia.

Hongkong rainfall for the 24 hours ending at 10 a.m. to-day, 0·00 inch. Total since January 1st, 87·40 inches, against an average of 72·80 inches.

FORECAST FOR THE 24 HOURS ENDING AT NOON ON THE 21st.

District.	Forecast.
1.—Formosa Channel,	E. or variable winds, moderate to light; fine.
2.—South coast of China between Hongkong and Lamocks,	
3.—Hongkong to Gap Rock,	
4.—South coast of China between Hongkong and Hainan,	

T. F. CLAXTON *Director.*

ROYAL OBSERVATORY, HONGKONG.
DAILY WEATHER REPORT.

Station.	20th September, 1924.								21st September, 1924.							
	Hongkong Standard Time.	Barometer at Sea Level. Inches.	Barometer at Sea Level. Millrs.	Temperature.	Humidity.	Wind. Direction.	Wind. Force.	Weather.	Hongkong Standard Time.	Barometer at Sea Level. Inches.	Barometer at Sea Level. Millrs.	Temperature.	Humidity.	Wind. Direction.	Wind. Force.	Weather.
Wladivostock,	12	...	...	...	...	...	...	...	6	...	...	...	...	...	...	...
Nemuro,	11	29.88	759.0	...	...	W	1	...	5	30.08	764.0	...	...	S	1	...
Hokodate,	,,	29.94	760.5	...	...	W	1	...	,,	29.96	761.0	...	...	N	1	...
Tokio,	,,	29.98	761.5	...	...	E	1	...	,,	29.96	761.0	...	...	NNW	1	...
Kochi,	,,	29.92	760.0	...	...	WSW	1	...	,,	29.78	756.5	...	...	N	1	...
Nagasaki,	,,	29.88	759.0	...	...	SE	3	...	,,	29.78	756.5	...	...	S	1	...
Kagoshima,	,,	29.90	759.5	...	...	SE	1	...	,,	29.80	757.0	...	...	WNW	1	...
Oshima,	,,	29.90	759.5	...	...	NNW	1	...	,,	29.84	758.0	...	...	SE	1	...
Naha,	,,	29.90	759.5	...	...	NE	2	...	,,	29.86	758.5	...	...	SSE	1	...
Ishigakijima,	,,	29.90	759.5	...	...	SSE	2	...	,,	29.86	758.5	...	...	...	0	...
Bonin Island,	,,	29.86	758.5	...	...	W	1	...	,,	29.88	759.0	...	...	...	0	...
Chefoo,	15	29.76	755.9	74	81	ENE	1	b	6	29.78	756.4	67	84	W	2	b
Hankow,	,,	...	...	...	...	...	...	...	,,	...	...	...	...	...	...	...
Ichang,	,,	...	...	...	...	...	...	...	,,	...	...	...	...	...	...	...
Changsha,	,,	...	...	...	...	...	...	...	,,	...	...	...	...	...	...	...
Shanghai,	11	29.84	757.8	75	76	WNW	2	o	,,	29.93	760.2	64	91	W	1	b
Gutzlaff,	14	29.84	757.9	80	78	WNW	2	o	,,	29.93	760.2	67	91	NW	6	o
Sharp Peak,	,,	29.96	761.0	86	80	S	2	b	7	29.94	760.5	78	91	N	1	o
Amoy,	15	29.80	756.9	88	62	SSW	4	b	9	29.84	757.9	83	87	SSW	4	b
Swatow,	,,	...	...	...	...	...	...	...	8	...	...	...	...	...	...	...
Taihoku,	11	29.91	759.6	86	65	ESE	2	b	5	29.86	758.4	73	96	S	1	o
Taichu,	,,	29.92	759.9	86	...	...	o	b	,,	29.88	759.0	73	...	...	o	b
Tainan,	,,	29.89	759.3	86	...	WSW	2	b	,,	29.84	757.8	75	...	E	1	b
Koshun,	,,	29.89	759.3	84	...	NNE	2	o	,,	29.84	757.8	73	...	...	o	b
Pescadores,	,,	29.92	759.9	84	...	N	7	b	,,	29.86	758.4	75	...	...	o	b
Canton,	14	29.91	759.7	80	87	SSE	2	c	6	...	...	...	...	...	...	...
Hongkong,	,,	29.86	758.4	83	71	ESE	4	b	,,	29.88	758.9	75	88	...	o	bm
Gap Rock,	,,	29.86	758.5	...	...	E	4	b	,,	29.88	758.9	...	...	ENE	3	b
Macao,	,,	29.85	758.1	86	68	SE	4	b	,,	29.86	758.4	75	91	NNW	2	bf
Wuchow,	15		...	...	...	...	...	...	9	...	...	...	...	...	...	...
Pakhoi,	,,	...	...	...	...	...	...	...	,,	...	...	...	...	...	...	...
Hoihow,	,,	...	...	...	...	...	...	...	,,	...	...	...	...	...	...	...
Phulien,	,,	29.82	757.5	86	61	SE	1	o	7	29.89	759.3	77	94	NE	4	o
Tourane,	,,	29.79	756.6	84	...	E	2	o	,,	29.85	758.1	77	...	WSW	2	o
Cape St. James.	,,	29.73	755.1	81	...	E	4	o	,,	...	...	...	...	...	...	...
Basco,	14	29.82	757.5	86	71	...	o	b	6	29.81	757.2	75	94	...	o	o
Aparri,	,,	29.78	756.3	90	66	ENE	4	b	,,	29.80	756.9	77	94	...	o	b
Manila,	,,	29.74	755.4	84	74	NE	1	o	,,	29.81	757.2	73	94	NE	1	b
Legaspi,	,,	29.73	755.1	90	66	NE	4	b	,,	29.78	756.3	79	89	NE	2	o
Tacloban,	,,	...	...	...	...	...	...	...	,,	...	...	...	...	...	...	...
Iloilo,	,,	29.69	754.2	90	63	NE	6	o	,,	29.75	755.7	75	91	N	4	b
Surigao,	,,	29.73	755.1	77	91	ENE	2	r	,,	29.74	755.4	73	96	SSW	1	o
Guam,	12.20	29.68	753.9	...	...	NE	4	o	4.20	29.73	755.1	...	...	E	1	o
Yap,	12.47	29.71	754.5	...	...	ESE	2	o	4.47	29.74	755.4	...	...	NNW	1	b
Labuan,	14	29.76	755.9	84	87	S	2	o	6	29.73	755.1	77	94	S	1	b

September 21*d.* 11*h.* 45*m.*—Pressure has decreased moderately over S.W. Japan and slightly from the Loochoos to Formosa. It has increased slightly at Shanghai and is nearly stationary at other reporting stations.

An anticyclone is shown to the east of Japan. Another is forming over China.

The Mongolian depression has moved eastward towards the Sea of Japan.

Shanghai warning:—Typhoon of unknown intensity within 120 miles of Lat. 10° N. Long. 140° E., moving N.W. Recd. 20*d.* 23*h.* 50*m.*

Hongkong rainfall for the 24 hours ending at 10 a.m. to-day, 0.00 inch. Total since January 1st, 87.40 inches, against an average of 73.12 inches.

FORECAST FOR THE 24 HOURS ENDING AT NOON ON THE 22ND.

District.	Forecast.
1.—Formosa Channel, ...	N.E. to E. winds, light to moderate; fine at first, some rain later.
2.—South coast of China between Hongkong and Lamocks.	
3.—Hongkong to Gap Rock, ...	
4.—South coast of China between Hongkong and Hainan, .	

T. F. CLAXTON *Director.*

ROYAL OBSERVATORY, HONGKONG.

DAILY WEATHER REPORT.

Station.	21st September, 1924.								22nd September, 1924.							
	Hongkong Standard Time.	Barometer at Sea Level.		Temperature.	Humidity.	Wind.		Weather.	Hongkong Standard Time.	Barometer at Sea Level.		Temperature.	Humidity.	Wind.		Weather.
		Inches.	Millrs.			Direction.	Force.			Inches.	Millrs.			Direction.	Force.	
Wladivostook,	12	...	...	...	...	...	...	...	6	...	...	...	...	...	...	...
Nemuro,	11	30.02	762.5	...	...	SSE	1	...	5	29.98	761.5	...	...	ESE	2	...
Hokodate,	"	29.90	759.5	...	...	ESE	4	...	"	29.69	754.0	...	...	ESE	6	...
Tokio,	"	29.90	759.5	...	...	N	3	...	"	29.71	754.5	...	...	E	1	...
Kochi,	"	29.80	757.0	...	...	WSW	1	...	"	29.76	756.0	...	...	SW	1	...
Nagasaki,	"	29.69	754.0	...	...	WSW	5	...	"	29.82	757.5	...	...	NNW	1	...
Kagoshima,	"	29.76	756.0	...	...	...	...	...	"	29.82	757.5	...	...	WNW	1	...
Oshima,	"	29.84	758.0	...	...	S	1	...	"	29.84	758.0	...	...	NNW	3	...
Naha,	"	29.88	759.0	...	...	WSW	1	...	"	29.88	759.0	...	...	NNE	1	...
Ishigakijima,	"	29.88	759.0	...	...	SW	1	...	"	29.88	759.0	...	...	NNW	1	...
Bonin Island,	"	29.86	758.5	...	...	WSW	1	...	"	29.88	759.0	...	...	...	...	...
Chefoo,	15	29.82	757.4	71	80	NW	6	b	6	29.95	760.7	70	85	NW	9	0
Hankow,	"	...	...	...	...	...	...	...	"	...	...	...	...	...	...	...
Ichang,	"	...	...	...	...	...	...	...	"	...	...	...	...	...	...	...
Changsha,	"	...	...	...	...	...	...	...	"	...	...	...	...	...	...	...
Shanghai,	11	29.93	760.2	81	50	WNW	2	b	"	30.01	762.3	63	96	WNW	1	b
Gutzlaff,	14	29.93	760.2	78	65	NW	2	b	"	30.00	762.0	72	62	NW	1	0
Sharp Peak,	"	29.89	759.2	86	84	FSE	4	b	7	29.98	761.5	75	90	N	1	0
Amoy,	15	29.72	754.9	88	66	NNE	2	b	9	...	...	...	...	...	...	...
Swatow,	"	...	...	...	...	...	...	...	8	...	...	...	...	...	...	...
Taihoku,	11	29.88	759.0	86	71	WSW	2	b	5	29.93	760.2	73	92	ESE	4	0
Taichu,	"	29.88	759.0	86	...	SSW	2	b	"	29.87	758.7	73	...	...	0	0
Tainan,	"	29.87	758.7	90	...	W	4	b	"	29.86	758.4	75	...	...	0	b
Koshun,	"	29.87	758.7	84	...	...	0	0	"	29.86	758.4	75	...	...	0	b
Pescadores,	"	29.88	759.0	86	...	WNW	2	b	"	29.87	758.7	79	...	NNE	6	0
Canton,	14	29.81	757.2	94	71	NW	1	b	6	...	...	...	...	...	...	...
Hongkong,	"	29.81	757.2	87	69	WSW	3	b	"	29.87	758.7	80	81	...	0	b
Gap Rock,	"	29.85	758.2	...	...	N	2	b	"	29.86	758.4	...	...	NNE	2	b
Macao,	"	29.81	757.2	90	72	ESE	2	b	"	29.86	758.4	81	80	...	2	0
Wuchow,	15	...	...	...	...	...	...	...	9	...	...	...	...	...	...	...
Pakhoi,	"	...	...	...	...	...	...	...	"	...	...	...	...	...	...	...
Hoihow,	"	...	...	...	...	...	...	...	"	...	...	...	...	...	...	...
Phulien,	"	29.77	756.1	90	66	SE	2	0	7	29.92	759.9	77	96	NE	2	0
Tourane,	"	29.80	756.9	84	...	NE	2	0	"	29.85	758.1	77	...	...	0	0
Cape St. James,	"	29.75	755.7	81	...	E	4	b	"	29.84	757.8	73	...	N	2	0
Basco,	14	...	...	...	...	...	...	...	6	...	...	...	...	...	...	...
Aparri,	"	29.76	756.0	90	76	NE	4	b	"	29.81	757.2	75	92	...	0	b
Manila,	"	29.74	755.4	82	84	NNW	1	0	"	29.80	756.9	73	94	...	0	b
Legaspi,	"	29.72	754.8	86	71	NNE	4	0	"	29.78	756.3	77	96	...	0	b
Tacloban,	"	29.74	755.4	84	71	SSE	4	0	"	...	...	...	...	...	...	...
Iloilo,	"	29.71	755.5	84	74	N	4	0	"	...	...	...	...	...	...	...
Surigao,	"	29.71	754.5	86	71	ENE	2	0	"	...	...	...	...	...	...	...
Guam,	12.20	29.71	754.5	...	...	E	2	0	4.20	...	...	...	...	...	...	...
Yap,	12.47	29.72	754.8	...	...	ENE	4	0	4.47	29.78	756.3	...	...	NNE	2	0
Labuan,	14	29.79	756.6	86	84	NE	1	0	6	29.81	757.2	76	94	...	0	0

September 22*d*. 10*h*. 22*m*.—Pressure has decreased considerably over N.E. Japan. It has increased moderately at Chefoo and slightly at the majority of other stations.

The depression is central over the eastern portion of the Sea of Japan.

The anticyclone over China has strengthened slightly.

Hongkong rainfall for the 24 hours ending at 10 a.m. to-day, 0·00 inch. Total since January 1st, 87·40 inches, against an average of 73·43 inches.

FORECAST FOR THE 24 HOURS ENDING AT NOON ON THE 23RD.

District.	Forecast.
1.—Formosa Channel,	N.E. winds, strong.
2.—South coast of China between Hongkong and Lamocks,	N.E. winds, moderate; fine.
3.—Hongkong to Gap Rock,	N.E. winds, moderate; fine.
4.—South coast of China between Hongkong and Hainan,	N.E. winds, moderate; fine.

T. F. CLAXTON *Director.*

ROYAL OBSERVATORY, HONGKONG.

DAILY WEATHER REPORT.

Station.	22nd September, 1924.								23rd September, 1924.							
	Hongkong Standard Time.	Barometer at Sea Level.		Temperature.	Humidity.	Wind.		Weather.	Hongkong Standard Time.	Barometer at Sea Level.		Temperature.	Humidity.	Wind.		Weather.
		Inches.	Millrs.			Direction.	Force.			Inches.	Millrs.			Direction.	Force.	
Wladivostock,	12	29.74	755.3	66	...	N	4	c	6	29.88	758.9	56	...	...	0	f
Nemuro	11	...	...	...	...	...	...	...	5	29.71	754.5	...	...	NE	5	...
Hokodate,	,,	29.63	752.5	...	...	ESE	6	...	,,	29.69	754.0	...	...	SW	3	...
Tokio,	,,	29.65	753.0	...	...	SW	1	...	,,	29.82	757.5	...	...	NW	1	...
Kochi,	,,	29.76	756.0	...	...	SE	1	...	,,	...	...	...	...	SW	1	...
Nagasaki,	,,	29.86	758.5	...	...	WNW	5	...	,,	29.94	760.5	...	...	NNW	1	...
Kagoshima,	,,	29.84	758.0	...	...	NW	2	...	,,	29.96	761.0	...	...	NW	1	...
Oshima,	,,	29.90	759.5	...	...	N	2	...	,,	29.94	760.5	...	...	SSE	1	...
Naha,	,,	29.94	760.5	...	...	NNE	3	...	,,	29.92	760.0	...	...	NE	1	...
Ishigakijima,	,,	29.92	760.0	...	...	NNE	2	...	,,	...	...	...	...	NE	1	...
Bonin Island,	,,	29.88	759.0	...	...	SSW	2	.	,,	...	...	...	...	...	...	...
Chefoo,	15	29.87	758.7	74	81	NW	2	b	6	29.98	761.5	62	94	...	0	b
Hankow,	,,	...	...	...	...	...	...	...	,,	...	...	...	...	...	...	...
Ichang,	,,	...	...	...	...	...	...	...	,,	...	...	...	...	...	...	...
Changsha,	,,	...	...	...	...	...	...	...	,,	...	...	...	...	...	...	...
Shanghai,	11	30.01	762.3	77	47	N	1	o	,,	30.06	763.5	63	98	WNW	1	b
Gutzlaff,	14	30.06	763.5	77	61	NW	2	o	,,	30.07	763.8	71	66	NNE	1	o
Sharp Peak,	,,	29.94	760.5	82	71	E	4	o	7	29.95	760.7	77	79	ENE	4	o
Amoy,	15	29.87	758.7	88	66	SSW	4	o	9	29.91	759.7	76	69	NNE	1	b
Swatow,	,,	...	...	...	...	...	...	...	8	...	...	...	...	...	...	...
Tsihoku,	11	29.97	761.1	81	73	E	4	o	5	29.93	760.2	86	88	E	4	o
Taichu,	,,	29.91	759.6	86	...	N	4	b	,,	29.91	759.6	72	...	...	0	b
Tainan,	,,	29.89	759.3	86	...	SW	2	b	,,	29.87	758.7	73	...	...	0	b
Koshun,	,,	29.89	759.3	86	...	NNE	2	b	,,	29.88	759.0	77	...	N	4	o
Pescadores,	,,	29.92	759.9	84	...	NNE	6	b	,,	29.88	759.0	79	...	NNE	4	b
Canton,	14	29.85	758.2	89	69	WNW	1	c	6	...	...	...	...	...	...	...
Hongkong,	,,	29.86	758.4	85	71	FSE	4	c	,,	29.90	759.4	79	80	E	4	o
Gap Rock,	,,	29.87	758.7	...	...	NE	3	b	,,	29.89	759.2	...	...	E	4	c
Macao,	,,	29.84	757.8	86	71	SE	2	b	,,	29.86	758.4	81	84	ESE	6	o
Wuchow,	15	...	...	...	...	...	...	...	9	...	...	...	...	...	...	...
Pakhoi,	,,	...	...	...	...	...	...	...	,,	...	...	...	...	...	...	...
Hoihow,	,,	...	...	...	...	...	...	...	,,	...	...	...	...	...	...	...
Phulien,	,,	29.85	758.1	90	57	S	2	b	7	29.89	759.3	77	98	SSE	1	bf
Tourane,	,,	29.82	757.5	84	...	N	2	o	,,	29.87	758.7	75	...	W	2	o
Cape St. James.	,,	29.79	756.6	84	...	E	2	o	,,	29.84	757.8	75	...	E	4	o
Basco,	14	29.80	756.9	84	74	NNW	4	o	6	...	...	...	...	...	..	...
Aparri,	,,	29.79	756.6	86	68	ENE	4	o	,,	29.84	757.8	75	94	...	0	b
Manila,	,,	29.75	755.7	90	66	WNW	2	o	,,	29.82	757.5	75	94	NE	1	b
Legaspi,	,,	29.73	755.1	90	69	NE	4	o	,,	29.80	756.9	79	87	NE	1	o
Tacloban,	,,	...	...	...	...	...	...	...	,,	...	...	...	...	...	...	...
Iloilo,	,,	29.71	754.5	86	65	NE	4	o	,,	...	...	...	...	...	...	...
Surigao,	,,	29.71	754.5	86	78	N	2	b	,,	...	...	...	...	...	...	...
Guam,	12.20	29.76	756.0	...	...	ENE	2	r	4.20	...	...	...	...	...	...	...
Yap,	12.47	29.75	755.7	...	...	SE	4	o	4.47	29.80	756.9	...	...	S	2	o
Labuan,	14	29.74	755.4	88	84	NE	2	b	6	29.82	757.4	80	48	SW	1	o

September 23*d*. 10*h*. 45*m*.—Pressure has increased moderately at Chefoo and over central and S.W. Japan. Changes elsewhere are slight.

The anticyclone is now central to the north of the lower Yangtze Valley.

Hongkong rainfall for the 24 hours ending at 10 a.m. to-day, 0·10 inch. Total since January 1st, 87·50 inches, against an average of 73·73 inches.

FORECAST FOR THE 24 HOURS ENDING AT NOON ON THE 24TH.

District.	Forecast.
1.—Formosa Channel,	N.E. winds, fresh.
2.—South coast of China between Hongkong and Lamocks,	E. winds, fresh; showery.
3.—Hongkong to Gap Rock,	E. winds, fresh; showery.
4.—South coast of China between Hongkong and Hainan,	E. winds, fresh; showery.

T. F. CLAXTON *Director.*

ROYAL OBSERVATORY, HONGKONG.

DAILY WEATHER REPORT.

Station.	23rd September, 1924.								24th September, 1924.							
	Hongkong Standard Time.	Barometer at Sea Level.		Temperature.	Humidity.	Wind.		Weather.	Hongkong Standard Time.	Barometer at Sea Level.		Temperature.	Humidity.	Wind.		Weather.
		Inches.	Millrs.			Direction.	Force.			Inches.	Millrs.			Direction.	Force.	
Wladivostock, .	12	...	...	...	...	...	...	...	6	...	...	...	...	...	...	...
Nemuro.....	11	29.78	756.5	...	...	NNE	1	...	5	29.92	760.0	...	...	WSW	1	...
Hokodate, ...	,,	29.76	756.0	...	...	ENE	6	...	,,	30.02	762.5	...	...	NNW	1	...
Tokio,.....	,,	29.88	759.0	...	...	NNW	1	...	,,	30.04	763.0	...	...	NW	1	...
Kochi, ...	,,	29.90	759.5	...	...	SW	1	...	,,	30.08	764.0	...	...	WSW	1	...
Nagasaki, ...	,,	29.96	761.0	...	...	NW	2	...	,,	30.06	763.5	...	...	SE	1	...
Kagoshima, ...	,,	29.96	761.0	...	...	NW	1	...	,,	30.08	764.0	...	...	WNW	1	...
Oshima, ...	,,	29.98	761.5	...	...	...	...	...	,,	30.02	762.5	...	...	...	...	...
Naha, ...	,,	29.96	761.0	...	...	NNW	2	...	,,	29.94	760.5	...	...	NE	1	...
Ishigakijima,...	,,	...	...	...	...	NE	4	...	,,	29.92	760.0	...	...	NNE	3	...
Bonin Island,...	,,	29.98	761.5	...	...	WSW	1	.	,,	30.06	763.5	...	..	...	...	...
Chefoo.	15	29.95	760.7	78	82	NE	2	b	6	30.00	762.0	62	100	...	0	b
Hankow, ...	,,	...	...	...	...	...	...	...	,,	...	...	...	...	...	...	...
Ichang, ...	,,	...	...	...	...	...	...	...	,,	...	...	...	...	...	...	...
Changsha, ...	,,	...	...	...	...	...	...	...	,,	...	...	...	..	...	...	...
Shanghai, ...	11	30.06	763.5	81	38	NNE	1	b	,,	30.11	764.7	59	96	ESE	1	b
Gutzlaff,.....	14	30.08	764.0	80	51	NNE	1	b	,,	30.12	765.0	71	62	ESE	2	b
Sharp Peak, ...	,,	29.96	761.0	78	82	E	2	o	7	29.99	761.7	74	76	NW	2	o
Amoy, ...	15	29.87	758.7	86	55	ENE	4	b	9	29.92	759.9	75	77	NNE	4	b
Swatow.....	,,	...	...	...	...	...	...	...	8	...	...	...	...	...	...	...
Taihoku, ...	11	29.98	761.4	81	73	ENE	4	o	5	29.89	759.3	73	92	E	4	o
Taichu, ...	,,	29.91	759.6	86	...	NNW	2	b	,,	29.91	759.6	72	...	...	o	o
Tainan, ...	,,	29.91	759.6	86	...	SW	2	b	,,	29.88	759.0	73	...	...	o	b
Koshun,.....	,,	29.92	759.9	86	...	NE	4	b	,,	29.88	759.0	77	...	WNW	2	b
Pescadores, ...	,,	29.93	760.2	84	...	NNE	6	b	,,	29.89	759.3	77	...	NNE	4	b
Canton, ...	14	29.89	759.2	77	95	NW	1	or	6	...	...	...	...	...	...	...
Hongkong,.....	,,	29.89	759.2	82	75	E	4	o	,,	29.92	759.9	79	78	E	4	o
Gap Rock, ...	,,	29.88	758.9	...	...	E	4	o	,,	29.89	759.2	...	...	E	4	b
Macao, ...	,,	29.86	758.4	84	77	SE	4	o	,,	29.88	759.0	79	76	SE	4	o
Wuchow, ...	15	...	...	...	...	...	...	...	9	...	...	...	...	...	...	...
Pakhoi, ...	,,	...	...	...	...	...	...	...	,,	...	...	...	...	...	...	...
Hoihow, ...	,,	...	...	...	...	...	...	...	,,	...	...	...	...	...	...	...
Phulien, ...	,,	29.84	757.8	90	66	SSE	2	b	7	29.91	759.6	77	89	NNE	4	o
Tourane,.....	,,	29.82	757.5	82	...	ENE	2	o	,,	29.88	759.0	75	...	WNW	2	o
Cape St. James.	,,	29.81	757.2	81	...	ENE	4	b	,,	29.86	758.4	77	...	...	o	b
Basco,.....	14	29.79	756.6	86	71	ENE	2	o	6	...	...	...	...	...	...	...
Aparri, ...	,,	29.80	756.9	90	66	NE	4	o	,,	29.84	757.8	75	94	SSE	2	b
Manila.	,,	29.76	756.0	90	69	NNE	4	o	,,	29.82	757.5	75	94	...	o	o
Legaspi, ...	,,	29.76	756.0	90	69	NE	2	o	,,	29.81	757.2	75	92	...	o	o
Tacloban, ...	,,	...	...	...	...	...	...	...	,,	...	...	...	...	...	...	...
Iloilo, ...	,,	29.73	755.1	...	...	...	o	o	,,	...	...	...	...	...	...	...
Surigao, ...	,,	29.72	754.8	86	75	N	2	b	,,	...	...	...	...	...	...	...
Guam,.....	12.20	29.81	757.2	...	...	W	1	r	4.20	...	...	...	...	...	...	...
Yap, ...	12.47	29.80	756.9		...	SE	2	o	4.47	29.86	758.4	...	...	NE	1	o
Labuan, ...	14	29.76	755.9	86	88	N	2	o	6	29.82	757.4	78	94	NW	4	b

September 24*d.* 10*h.* 27*m.*—Pressure is lowest over the southern Philippines. It has increased moderately over Japan and slightly from Chefoo to Shanghai and over N. Indo-China. It is nearly stationary elsewhere.

The anticyclone has spread eastward and is now central near Shanghai.

Hongkong rainfall for the 24 hours ending at 10 a.m. to-day, 0·00 inch. Total since January 1st, 87·50 inches, against an average of 74·02 inches.

FORECAST FOR THE 24 HOURS ENDING AT NOON ON THE 25TH.

District.	Forecast.
1.—Formosa Channel, ...	N.E. winds, moderate.
2.—South coast of China between Hongkong and Lamocks.	E. winds, fresh to moderate; fine.
3.—Hongkong to Gap Rock,.....	
4.—South coast of China between Hongkong and Hainan, .	

T. F. CLAXTON *Director.*

ROYAL OBSERVATORY. HONGKONG.

DAILY WEATHER REPORT.

Station.	24th September, 1924.								25th September, 1924.							
	Hongkong Standard Time.	Barometer at Sea Level.		Temperature.	Humidity.	Wind.		Weather.	Hongkong Standard Time.	Barometer at Sea Level.		Temperature.	Humidity.	Wind.		Weather.
		Inches.	Millrs.			Direction.	Force.			Inches.	Millrs.			Direction.	Force.	
Wladivostock,	12	...	...	...	...	...	...	...	6	...	...	...	...	...	...	...
Nemuro,	11	29.96	761.0	...	...	WSW	1	...	5	...	...	...	...	...	...	...
Hokodate,	"	30.06	763.5	...	...	SW	2	...	"	30.10	764.5	...	...	NNW	1	...
Tokio,	"	30.06	763.5	...	...	E	1	...	"	30.08	764.0	...	...	NNW	1	...
Kochi,	"	30.08	764.0	...	...	...	0	...	"	30.14	765.5	...	...	WSW	1	...
Nagasaki,	"	30.10	764.5	...	...	N	1	...	"	30.12	765.0	...	...	S	1	...
Kagoshima,	"	30.12	765.0	...	...	...	0	...	"	30.14	765.5	...	...	WNW	1	...
Oshima,	"	30.08	764.0	...	...	N	3	...	"	30.06	763.5	...	...	N	5	...
Naha,	"	30.02	762.5	...	...	E	2	...	"	29.98	761.5	...	...	NE	2	...
Ishigakijima,	"	29.96	761.0	...	...	E	2	...	"	29.92	760.0	...	...	NE	1	...
Bonin Island,	"	30.06	763.5	...	...	WSW	1	...	"	30.14	765.5	...	...	ENE	1	...
Chefoo,	15	30.01	762.2	76	73	ENE	1	b	6	30.07	763.8	64	91	S	1	b
Hankow,	"	...	...	...	...	...	...	...	"	...	...	...	...	...	...	...
Ichang,	"	...	...	...	...	...	...	...	"	...	...	...	...	...	...	...
Changsha,	"	...	...	...	...	...	...	...	"	...	...	...	...	...	...	...
Shanghai,	11	30.11	764.7	82	40	E	1	b	"	30.14	765.6	61	93	E	1	b
Gutzlaff,	14	30.13	765.3	77	57	ENE	1	b	"	30.16	766.0	71	66	E	1	b
Sharp Peak,	"	29.98	761.5	70	85	N	1	r	7	30.00	762.0	71	90	N	2	r
Amoy,	15	29.91	759.7	84	60	ENE	4	b	9	...	...	...	...	...	...	...
Swatow,	"	...	...	...	...	...	...	...	8	...	...	...	...	...	...	...
Taihoku,	11	29.98	761.4	90	86	W	4	r	5	29.97	761.1	73	98	ESE	4	o
Taichu,	"	29.94	760.5	84	...	...	0	b	"	29.93	760.2	73	...	...	0	o
Tainan,	"	29.92	759.9	86	...	W	2	b	"	29.89	759.3	73	...	...	0	b
Koshun,	"	29.92	759.9	84	...	NNE	4	o	"	29.89	759.3	75	...	...	0	o
Pescadores,	"	29.94	760.5	84	...	N	6	b	"	29.91	759.6	77	...	N	2	o
Canton,	14	29.90	759.4	87	76	N	2	c	6	...	...	...	...	...	...	...
Hongkong,	"	29.91	759.7	83	62	E	5	b	"	29.94	760.5	76	90	E	4	op
Gap Rock,	"	29.91	759.7	...	...	E	4	b	"	29.92	759.9	...	...	E	4	o
Macao,	"	29.89	759.3	86	68	SE	4	o	"	29.92	759.9	75	98	ENE	4	r
Wuchow,	15	...	...	...	...	...	...	...	9	...	...	...	...	...	...	...
Pakhoi,	"	...	...	...	...	...	...	...	"	...	...	...	...	...	...	...
Hoihow,	"	...	...	...	...	...	...	...	"	...	...	...	...	...	...	...
Phulien,	"	29.88	759.0	86	65	ESE	2	b	7	29.95	760.8	73	88	NE	4	b
Tourane,	"	29.84	757.8	82	...	NNE	2	b	"	29.86	758.4	77	...	W	2	o
Cape St. James.	"	29.80	756.9	86	...	SSE	2	o	"	29.82	757.5	77	...	...	0	b
Basco,	14	29.82	757.5	86	78	E	4	o	6	29.86	758.4	79	91	E	2	b
Aparri,	"	29.81	757.2	82	81	...	0	r	"	...	...	...	...	...	...	...
Manila,	"	29.80	756.9	81	89	NNW	1	o	"	29.85	758.1	73	92	E	1	o
Legaspi,	"	29.80	756.9	84	86	NNE	2	o	"	29.82	757.5	79	95	NE	4	o
Tacloban,	"	...	...	...	...	...	...	...	"	...	...	...	...	...	...	...
Iloilo,	"	29.76	756.0	82	81	NE	1	o	"	...	...	...	...	...	...	...
Surigao,	"	29.75	755.7	86	78	N	2	o	"	...	...	...	...	...	...	...
Guam,	12.20	29.81	757.2	...	...	NE	4	r	4.20	...	...	...	...	...	...	...
Yap,	12.47	29.81	757.2	...	...	ENE	4	o	4.47	29.85	758.1	...	...	SE	4	o
Labuan,	14	29.77	756.1	88	84	NE	2	b	6	29.82	757.4	74	94	...	0	o

September 25*d*. 10*h*. 26*m*.—Pressure has increased slightly at Chefoo, Haiphong and over the Bonins. It is nearly stationary elsewhere.

The anticyclone is now shown as a belt of high pressure extending from Shanghai to the Bonins.

Hongkong rainfall for the 24 hours ending at 10 a.m. to-day, 0·36 inch. Total since January 1st, 87·86 inches, against an average of 74·29 inches.

FORECAST FOR THE 24 HOURS ENDING AT NOON ON THE 26TH.

District.	Forecast.
1.—Formosa Channel,	N.E. winds, fresh.
2.—South coast of China between Hongkong and Lamocks,	E. winds, fresh; fair.
3.—Hongkong to Gap Rock,	E. winds, fresh; fair.
4.—South coast of China between Hongkong and Hainan,	E. winds, fresh; fair.

T. F. CLAXTON *Director.*

ROYAL OBSERVATORY. HONGKONG.

DAILY WEATHER REPORT.

Station.	25th September, 1924.								26th September, 1924.							
	Hongkong Standard Time.	Barometer at Sea Level.		Temperature.	Humidity.	Wind.		Weather.	Hongkong Standard Time.	Barometer at Sea Level.		Temperature.	Humidity.	Wind.		Weather.
		Inches.	Millrs.			Direction.	Force.			Inches.	Millrs.			Direction.	Force.	
Wladivostock, .	12	...	...	...	...	...	...	...	6	...	...	...	...	...	...	...
Nemuro,	11	...	...	...	...	...	...	...	5	29.88	759.0	...	...	SW	2	...
Hokodate,	,,	29.96	761.0	...	...	SE	3	...	,,	29.96	761.0	...	...	...	...	...
Tokio,	,,	30.02	762.5	...	...	SSW	1	...	,,	30.06	763.5	...	...	N	1	...
Kochi,	,,	30.06	763.5	...	...	...	0	...	,,	30.08	764.0	...	...	SW	1	...
Nagasaki,	,,	30.12	765.0	...	...	N	1	...	,,	30.10	764.5	...	...	...	0	...
Kagoshima,	,,	30.12	765.0	...	...	NE	2	...	,,	30.08	764.0	...	...	NW	1	...
Oshima,	,,	30.06	763.5	...	...	NNE	2	...	,,	29.94	760.5	...	...	N	2	...
Naha,	,,	29.98	761.5	...	...	NNE	1	...	,,	29.92	760.0	...	...	ESE	1	...
Ishigakijima,	,,	29.96	761.0	...	...	SE	3	...	,,	29.90	759.5	...	...	SSW	2	...
Bonin Island,	,,	30.02	762.5	...	...	SE	1		,,	30.00	762.0	...	...	...	...	...
Chefoo,	15	30.07	763.8	74	81	E	4	b	6	30.11	764.8	65	95	SE	1	b
Hankow,	,,	...	...	...	...	...	...	...	,,	...	...	...	...	...	...	...
Ichang,	,,	...	...	...	...	...	...	...	,,	...	...	...	...	...	...	...
Changsha,	,,	...	...	...	...	...	...	...	,,	...	...	...	...	...	...	...
Shanghai,	11	30.11	764.7	81	46	E	2	b	,,	30.11	764.7	66	90	ESE	1	o
Gutzlaff,	14	30.13	765.3	77	61	E	2	o	,,	30.11	764.8	72	62	ESE	2	o
Sharp Peak,	,,	30.04	763.0	78	78	NE	2	b	7	30.03	762.7	72	85	NE	2	rf
Amoy,	15	29.90	759.4	84	89	NE	4	o	9	...	...	...	...	...	...	...
Swatow,	,,	...	...	...	...	...	...	...	8	...	...	...	...	...	...	...
Taihoku,	11	29.98	761.4	82	81	E	6	o	5	29.91	759.6	75	94	E	2	o
Taichu,	,,	29.92	759.9	90	...	NNW	2	b	,,	29.91	759.6	73	...	...	o	o
Tainan,	,,	29.92	759.9	90	...	W	4	b	,,	29.87	758.7	75	...	...	o	b
Koshun,	,,	29.92	759.9	86	...	NE	4	b	,,	29.87	758.7	75	...	...	o	b
Pescadores,	,,	29.95	760.8	84	...	NNE	6	b	,,	29.88	759.0	79	...	N	4	b
Canton,	14	...	...	...	...	...	...	...	6	...	...	...	...	...	...	...
Hongkong,	,,	29.90	759.4	82	71	E	4	c	,,	29.90	759.4	79	82	ENE	4	o
Gap Rock,	,,	29.89	759.2	...	...	E	5	b	,,	29.89	759.2	...	...	ENE	4	c
Macao,	,,	29.88	759.0	82	77	E	2	b	,,	29.87	758.7	79	84	ESE	4	o
Wuchow,	15	...	...	...	...	...	...	...	9	...	...	...	...	...	...	...
Pakhoi,	,,	...	...	...	...	...	...	...	,,	...	...	...	...	...	...	...
Hoihow,	,,	...	...	...	...	...	...	...	,,	...	...	...	...	...	...	...
Phulien,	,,	29.88	759.0	86	65	SSW	1	b	7	29.89	759.3	75	96	NE	4	o
Tourane,	,,	29.84	757.8	79	...	NW	2	o	,,	29.82	757.5	75	...	W	2	r
Cape St. James,	,,	29.80	756.9	77	...	SE	2	r	,,	29.78	756.3	75	...	NW	2	o
Basco,	14	29.82	757.5	86	75	ESE	4	o	6	...	...	...	...	...	...	...
Aparri,	,,	29.80	756.9	90	57	NE	4	b	,,	29.81	757.2	77	92	...	o	o
Manila,	,,	29.78	756.3	86	68	SW	2	o	,,	29.80	756.9	75	98	...	o	o
Legaspi,	,,	29.78	756.3	82	90	NE	4	o	,,	29.80	756.9	75	98	...	o	b
Tacloban,	,,	...	...	...	...	...	...	...	,,	...	...	...	...	...	...	...
Iloilo,	,,	29.76	756.0	82	84	SSW	2	o	,,	...	...	...	...	...	...	...
Surigao,	,,	29.76	756.0	84	77	NE	2	o	,,	...	...	...	...	...	...	...
Guam,	12.20	29.74	755.4	...	...	ENE	4	o	4.20	...	...	...	...	...	...	...
Yap,	12.47	29.78	756.3	...	...	ENE	4	o	4.47	29.78	756.3	...	...	SE	1	o
Labuan,	14	29.77	756.1	86	80	N	1	o	6	...	...	...	...	...	...	...

September *26d. 10h. 02m.*—Pressure has increased slightly at Chefoo and decreased slightly at the majority of other reporting stations.

The anticyclone is now central between Chefoo and Shanghai.

Hongkong rainfall for the 24 hours ending at 10 a.m. to-day, 0·04 inch. Total since January 1st, 87·90 inches, against an average of 74·56 inches.

FORECAST FOR THE 24 HOURS ENDING AT NOON ON THE 27th.

District.	Forecast.
1.—Formosa Channel,	N.E. winds, fresh.
2.—South coast of China between Hongkong and Lamocks,	E. winds, fresh to moderate; fair.
3.—Hongkong to Gap Rock,	
4.—South coast of China between Hongkong and Hainan,	

T. F. CLAXTON *Director.*

ROYAL OBSERVATORY, HONGKONG.
DAILY WEATHER REPORT.

Station.	26th September, 1924.								27th September, 1924.							
	Hongkong Standard Time.	Barometer at Sea Level.		Temperature.	Humidity.	Wind.		Weather.	Hongkong Standard Time.	Barometer at Sea Level.		Temperature.	Humidity.	Wind.		Weather.
		Inches.	Millrs.			Direction.	Force.			Inches.	Millrs.			Direction.	Force.	
Wladivostock,	12	...	...	...	...	...	...	...	6	...	...	...	...	...	...	...
Nemuro,	11	29.84	758.0	...	...	WSW	1	...	5	29.88	759.0	...	...	SW	1	...
Hokodate,	"	29.92	760.0	...	...	WNW	4	...	"	30.04	763.0	...	...	N	1	...
Tokio,	"	30.02	762.5	...	...	WSW	1	...	"	30.08	764.0	...	...	NNE	1	...
Kochi,	"	30.06	763.5	...	...	ESE	1	...	"	30.04	763.0	...	...	SW	1	...
Nagasaki,	"	30.08	764.0	...	...	ESE	1	...	"	30.04	763.0	...	...	E	1	...
Kagoshima,	"	30.08	764.0	...	...	NE	1	...	"	30.02	762.5	...	...	NW	1	...
Oshima,	"	29.98	761.5	...	...	NNW	2	...	"	29.88	759.0	...	...	ENE	1	...
Naha,	"	29.92	760.0	...	...	NW	1	...	"	29.86	758.5	...	...	NNE	1	...
Ishigakijima,	"	29.92	760.0	...	...	SE	1	...	"	29.84	758.0	...	...	SW	3	...
Bonin Island,	"	29.98	761.5	...	...	SSW	1	...	"	29.98	761.5	...	...	ENE	1	...
Chefoo,	15	30.03	762.7	75	86	E	2	b	6	30.07	763.8	62	100	...	0	b
Hankow,	"	...	...	...	...	...	...	...	"	...	...	...	...	...	...	...
Ichang,	"	...	...	...	...	...	...	...	"	...	...	...	...	...	...	...
Changsha,	"	...	...	...	...	...	...	...	"	...	...	...	...	...	...	...
Shanghai,	11	30.07	763.8	75	86	E	2	o	"	30.10	764.4	63	92	E	1	r
Gutzlaff,	14	30.09	764.3	74	63	S	2	o	"	30.08	764.0	68	65	SE	6	o
Sharp Peak,	"	29.94	760.5	78	70	N	1	o	7	29.90	759.4	73	86	N	1	o
Amoy,	15	29.85	758.2	86	61	ENE	4	b	9	29.86	758.4	75	86	NE	4	o
Swatow,	"	...	...	...	...	...	...	...	8	...	...	...	...	...	...	...
Taihoku,	11	29.93	760.2	84	77	ENE	4	o	5	29.87	758.7	73	98	...	o	r
Taichu,	"	29.91	759.6	90	...	NW	2	b	"	29.88	759.0	72	...	...	o	o
Tainan,	"	29.91	759.6	86	...	W	2	b	"	29.85	758.1	75	...	N	2	b
Koshun,	"	29.89	759.3	90	...	ENE	2	b	"	29.82	757.5	75	...	...	o	o
Pescadores,	"	29.91	759.6	86	...	NNE	4	o	"	29.85	758.1	77	...	NNE	6	b
Canton,	14	29.85	758.2	87	76	N	1	c	6	...	...	...	...	...	...	...
Hongkong,	"	29.86	758.4	83	66	ESE	4	c	"	29.87	758.7	80	81	E	3	c
Gap Rock,	"	29.87	758.7	...	...	ENE	5	c	"	29.87	758.7	...	...	E	4	c
Macao,	"	29.86	758.4	90	66	SE	4	b	"	29.85	758.1	79	87	ESE	4	o
Wuchow,	15	...	...	...	...	...	...	...	9	...	...	...	...	...	...	...
Pakhoi,	"	...	...	...	...	...	...	...	"	...	...	...	...	...	...	...
Hoihow,	"	...	...	...	...	...	...	...	"	...	...	...	...	...	...	...
Phulien,	"	29.85	758.1	86	68	ESE	2	b	7	29.86	758.4	77	91	NE	4	b
Tourane,	"	29.78	756.3	79	...	NNW	4	o	"	29.79	756.6	75	...	SW	4	o
Cape St. James,	"	29.72	754.8	84	...	SSE	2	o	"	29.76	756.0	73	...	E	4	r
Basco,	14	29.78	756.3	86	75	SE	4	b	6	29.79	756.6	79	92	...	o	o
Aparri,	"	29.78	756.3	90	66	NE	4	o	"	29.79	756.6	61	89	S	2	b
Manila,	"	29.76	756.0	81	94	N	1	o	"	29.80	756.9	75	96	...	o	o
Legaspi,	"	29.76	756.0	90	69	NNE	2	o	"	...	...	...	...	...	...	...
Tacloban,	"	...	...	...	...	...	...	...	"	...	...	...	...	...	...	...
Iloilo,	"	...	...	...	...	...	...	...	"	29.79	756.6	77	92	N	2	o
Surigao,	"	29.72	754.8	86	68	ENE	2	b	"	29.76	756.0	75	94	SE	1	o
Guam,	12.20	29.72	754.8	...	...	S	2	r	4.20	29.79	756.6	...	...	ENE	2	o
Yap,	12.47	29.69	754.2	...	...	SE	2	o	4.47	29.69	754.2	...	...	SSW	4	of
Labuan,	14	29.79	756.6	88	80	N	2	b	6	29.79	756.6	76	94	...	o	o

September 27*d*. 11*h*. 02*m*.—Pressure has increased slightly at Chefoo and over central Japan. It has decreased slightly from S.W. Japan to Formosa, and over N. Indo-China; also at Yap. It is nearly stationary over Kwangtung and the Philippines.

The anticyclone has spread eastward.

There appears to be a depression or typhoon about 200 miles N.N.W. of Yap moving N.E.

Hongkong rainfall for the 24 hours ending at 10 a.m. to-day, 0·00 inch. Total since January 1st, 87·90 inches, against an average of 74·83 inches.

FORECAST FOR THE 24 HOURS ENDING AT NOON ON THE 28TH.

District.	Forecast.
1.—Formosa Channel,	N.E. winds, fresh.
2.—South coast of China between Hongkong and Lamocks,	E. winds, moderate; fair.
3.—Hongkong to Gap Rock,	
4.—South coast of China between Hongkong and Hainan,	

T. F. CLAXTON *Director.*

ROYAL OBSERVATORY, HONGKONG.
DAILY WEATHER REPORT.

Station.	27th September, 1924.								28th September, 1924.							
	Hongkong Standard Time.	Barometer at Sea Level.		Temperature.	Humidity.	Wind.		Weather.	Hongkong Standard Time.	Barometer at Sea Level.		Temperature.	Humidity.	Wind.		Weather.
		Inches.	Millrs.			Direction.	Force.			Inches.	Millrs.			Direction.	Force.	
Wladivostock,	12	30.08	763.9	67	...	SE	3	c	6	30.14	765.5	57	...	...	0	f
Nemuro,	11	...	...	...	...	...	...	...	5	30.12	765.0	...	...	...	0	...
Hokodate,	"	30.02	762.5	...	...	W	5	...	"	30.16	766.0	...	...	N	1	...
Tokio,	"	30.10	764.5	...	...	NNE	1	...	"	30.14	765.5	...	...	NW	1	...
Kochi,	"	30.04	763.0	...	...	SW	1	...	"	30.04	763.0	...	...	SW	1	...
Nagasaki,	"	30.04	763.0	...	...	E	4	...	"	30.00	762.0	...	...	SE	1	...
Kagoshima,	"	30.04	763.0	...	...	ENE	1	...	"	29.98	761.5	...	...	W	1	...
Oshima,	"	29.96	761.0	...	...	N	3	...	"	29.84	758.0	...	...	...	0	...
Naha,	"	29.90	759.5	...	...	...	...	...	"	29.76	756.0	...	...	NE	1	...
Ishigakijima,	"	29.86	758.5	...	...	W	1	...	"	29.78	756.5	...	...	WNW	1	...
Bonin Island,	"	29.92	760.0	...	...	SSE	4	.	"	29.90	759.5	...	...	...	...	...
Chefoo,	15	29.99	761.7	76	92	NE	2	b	6	30.05	763.2	65	100	...	0	o
Hankow,	"	...	...	...	...	...	...	...	"	...	...	...	...	...	...	...
Ichang,	"	...	...	...	...	...	...	...	"	...	...	...	...	...	...	...
Changsha,	"	...	...	...	...	...	...	...	"	...	...	...	...	...	...	...
Shanghai,	11	30.02	762.6	75	63	SE	1	o	"	29.97	761.1	66	90	NE	2	o
Gutzlaff,	14	30.05	763.2	73	55	SSE	4	o	"	29.98	761.5	68	91	SE	4	r
Sharp Peak,	"	29.92	759.9	75	86	N	1	o	7	29.85	758.2	74	86	N	1	r
Amoy,	15	29.82	757.4	86	65	ENE	4	b	9	29.81	757.2	77	86	ENE	1	o
Swatow,	"	...	...	...	...	...	...	...	8	...	...	...	...	...	...	...
Taihoku,	11	29.91	759.6	77	76	NW	1	o	5	29.82	757.5	72	96	...	0	b
Taichu,	"	29.87	758.7	90	...	NNW	2	b	"	29.86	758.4	73	...	...	0	o
Tainan,	"	29.86	758.4	90	...	SSW	2	h	"	29.80	756.9	73	..	NE	2	h
Koshun,	"	29.86	758.4	86	...	...	0	b	"	29.79	756.6	75	...	...	0	b
Pescadores,	"	29.91	759.6	84	...	NNE	6	o	"	29.82	757.5	77	...	NNE	4	b
Canton,	14	29.84	757.9	80	66	SW	1	b	6	...	...	...	...	...	...	...
Hongkong,	"	29.84	757.9	84	72	E	4	o	"	29.84	757.9	79	85	ESE	3	o
Gap Rock,	"	29.85	758.2	...	...	E	4	b	"	29.85	758.2	...	...	E	3	c
Macao,	"	29.84	757.8	90	76	SE	4	o	"	29.82	757.5	79	90	...	4	o
Wuchow,	15		...	...	...	...	...	...	9	...	...	...	...	...	...	...
Pakhoi,	"	...	...	...	...	...	...	...	"	...	...	...	..	...	...	...
Hoihow,	"	...	...	...	...	..	..	...	"	...	...	...	...	..	...	...
Phulien,	"	29.84	757.8	79	95	ESE	4	r	7	29.85	758.1	77	96	NNE	2	of
Tourane,	"	29.79	756.6	79	...	ESE	2	r	"	29.81	757.2	75	...	...	0	o
Cape St. James,	"	29.73	755.1	79	...	...	0	b	"	29.76	756.0	73	...	ENE	2	r
Basco,	14	29.76	756.0	86	75	ESE	2	o	6	...	...	...	...	...	...	...
Aparri,	"	29.75	755.7	90	63	NNE	4	b	"	29.78	756.3	75	94	S.	2	b
Manila,	"	29.73	755.1	90	66	W	2	o	"	29.78	756.3	75	94	...	0	o
Legaspi,	"	29.73	755.1	90	76	NNE	4	o	"	29.74	755.4	77	96	...	0	o
Tacloban,	"	...	...	...	...	...	...	...	"	...	...	...	...	...	...	...
Iloilo,	"	29.69	754.2	90	69	NE	2	o	"	...	...	...	...	...	...	...
Surigao,	"	29.69	754.2	86	75	NNW	2	b	"	...	...	...	..	...	...	...
Guam,	12.20	29.74	755.4	...	...	ENE	2	r	4.20	..	..	...	...		...	...
Yap,	12.47	29.72	754.8	...	...	SW	2	o	4.47	29.75	755.7	...	...	WSW	2	o
Labuan,	14	29.75	755.6	84	87	N	1	o	6	...	...	...	...	...	...	...

September 28*d*. 12*h*. 32*m*.—Warning to Hongkong, Coast Ports, &c.:—Depression or typhoon in Lat. 20° N. Long. 133° E., moving N.N.W. position uncertain.

September 28*d*. 12*h*. 35*m*.—Pressure has decreased moderately at Shanghai to the Loochoos and slightly over Tongking and Formosa. It has increased moderately from Wladivostock to N.E. Japan.

This morning the depression or typhoon in the Pacific appears to be moving N.N.W. It is about 600 miles east of Basco.

The anticyclone is central over N.E. Japan.

Hongkong rainfall for the 24 hours ending at 10 a.m. to-day, 0·00 inch. Total since January 1st, 87·90 inches, against an average of 75·10 inches.

FORECAST FOR THE 24 HOURS ENDING AT NOON ON THE 29TH.

District.	Forecast.
1.—Formosa Channel,	N.E. to N.W. winds, fresh.
2.—South coast of China between Hongkong and Lamocks.	E. or variable winds, moderate; fair.
3.—Hongkong to Gap Rock,	
4.—South coast of China between Hongkong and Hainan,	

T. F. CLAXTON *Director.*

ROYAL OBSERVATORY, HONGKONG.

DAILY WEATHER REPORT.

Station.	28th September, 1924.								29th September, 1924.							
	Hongkong Standard Time.	Barometer at Sea Level.		Temperature.	Humidity.	Wind.		Weather.	Hongkong Standard Time.	Barometer at Sea Level.		Temperature.	Humidity.	Wind.		Weather.
		Inches.	Millrs.			Direction.	Force.			Inches.	Millrs.			Direction.	Force.	
Wladivostook,	12	...	...	...	...	...	...	...	6	...	...	...	...	...	...	...
Nemuro,	11	30.10	764.5	...	...	S	1	...	5	30.18	766.5	...	..	SW	1	...
Hokodate,	..	...	...	...	...	...	...	...	,,	30.20	767.0	...	...	N	1	...
Tokio,	,,	30.06	763.5	...	...	E	3	...	,,	30.06	763.5	...	...	NNW	2	...
Kochi,	,,	30.00	762.0	...	...	SE	1	...	,,	29.63	752.5	...	...	W	1	...
Nagasaki,	,,	29.98	761.5	...	...	ESE	1	...	,,	29.75	755.5	...	...	E	1	...
Kagoshima,	,,	29.96	761.0	...	...	NE	3	...	,,	29.69	754.0	...	...	N	1	...
Oshima,	,,	29.80	757.0	...	...	ESE	3	...	,,	29.73	755.0	...	...	...	...	...
Naha,	,,	29.74	755.5	...	...	S	1	...	,,	29.75	755.5	...	...	E	1	...
Ishigakijima,	,,	29.78	756.5	...	...	WNW	3	...	,,	29.76	756.0	...	...	N	1	...
Bonin Island,	,,	29.88	759.0	...	...	SSW	1	...	,,	29.88	759.0	...	...	SSE	3	...
Chefoo,	15	30.00	762.0	72	85	E	2	0	6	29.96	761.0	63	100	...	0	0
Hankow,	,,	...	...	...	...	...	...	...	,,	...	...	...	...	...	...	...
Ichang,	,,	...	...	...	...	...	...	...	,,	...	...	...	...	...	...	...
Changsha,	,,	...	...	...	...	...	...	...	,,	...	...	...	...	...	...	...
Shanghai,	11	29.93	760.2	73	66	ENE	1	0	,,	29.91	759.6	61	100	NW	1	b
Gutzlaff,	14	29.92	759.9	73	58	E	4	0	,,	29.89	759.2	69	80	N	1	0
Sharp Peak,	,,	29.83	757.7	78	82	E	2	0	7	29.80	756.9	72	94	N	2	r
Amoy,	15	29.75	755.6	84	72	SSE	4	b	9	...	...	...	...	...	...	...
Swatow,	..	...	...	...	...	...	...	...	8	...	...	...	...	...	...	...
Taihoku,	11	29.85	758.1	84	71	WNW	4	0	5	29.79	756.6	72	94	E	2	0
Taichu,	,,	29.85	758.1	86	...	NNW	2	b	,,	29.78	756.3	72	...	...	0	b
Tainan,	,,	29.82	757.5	90	...	NNW	4	b	,,	29.74	755.4	73	...	NE	2	b
Koshun,	,,	29.82	757.5	86	...	WNW	2	b	,,	29.73	755.1	75	...	...	0	b
Pescadores,	..	29.86	758.4	59	...	NNW	4	0	..	29.76	756.0	81	...	NNE	4	b
Canton,	14	29.78	756.4	91	70	WSW	1	b	6	...	...	...	...	...	...	...
Hongkong,	,,	29.80	756.9	84	75	S	2	0	,,	29.77	756.1	78	91	...	0	bf
Gap Rock,	,,	29.83	757.7	...	...	E	3	b	,,	29.78	756.4	...	...	WSW	2	c
Macao,	,,	29.80	756.9	90	72	S	4	0	,,	29.75	755.7	79	91	WSW	2	bf
Wuchow,	15	..	.	...	..	...	...	...	9	...	...	...	...	...	...	...
Pakhoi,	,,	...	...	...	...	...	...	...	,,	...	...	...	...	...	...	...
Hoihow,	,,	...	...	...	...	...	..	...	,,	...	...	...	...	...	...	...
Phulien,	,,	29.79	756.6	86	75	S	1	0	7	...	...	79	90	WSW	2	bf
Tourane,	,,	29.78	756.3	82	...	E	2	b	,,	29.78	756.3	77	...	W	2	b
Cape St. James,	,,	29.75	755.7	84	...	SW	2	b	,,	29.79	756.6	75	...	S	2	0
Basco,	14	29.74	755.4	90	76	SW	2	0	6	...	...	...	...	...	...	...
Aparri,	,,	29.72	754.8	90	61	N	4	b	,,	29.72	754.8	77	92	SW	2	b
Manila,	,,	29.72	754.8	82	84	ESE	1	0	,,	29.73	755.1	75	94	E	2	b
Legaspi,	,,	29.72	754.8	90	69	NE	2	0	,,	29.72	754.8	75	96	WNW	1	0
Tacloban,	,,	...	...	...	...	...	...	...	,,	...	...	...	...	...	...	...
Iloilo,	,,	29.68	753.9	86	78	W	2	0	,,	...	...	...	...	...	...	...
Surigao,	..	29.68	753.9	86	68	NNE	1	b	,,	...	...	...	..	...	...	...
Guam,	12.20	29.69	754.2	...	...	E	4	0	4.20	...	...	...	...	...	...	...
Yap,	12.47	29.73	755.1		...	SW	4	0	4.47	29.72	754.8	...	...	W	1	b
Labuan,	14	29.78	756.4	76	94	NW	1	0	6	...	...	...	...	...	...	...

September 29*d*. 10*h*. 35*m*.—Warning to Hongkong, Coast Ports, &c.:—Typhoon of unknown intensity within 120 miles of Lat. 31° N. Long. 133° E., moving North.

September 29*d*. 10*h*. 39*m*.—Pressure has decreased considerably over S.W. Japan, and slightly at the majority of other reporting stations.

The typhoon has moved rapidly northward. At 6 a.m. this morning it was in about Lat. 31° N. and Long. 133° E.

The anticyclone remains stationary over N.E. Japan.

Shanghai warnings:—1. Typhoon of unknown intensity within 120 miles of Lat. 26° N. Long. 126° E., moving N.W. 2. Typhoon of unknown intensity within 120 miles of Lat. 14° N. Long. 135° E., moving N.W. Recd. 28*d*. 19*h*. 00*m*.

Hongkong rainfall for the 24 hours ending at 10 a.m. to-day, 0·00 inch. Total since January 1st, 87·90 inches, against an average of 75·37 inches.

FORECAST FOR THE 24 HOURS ENDING AT NOON ON THE 30TH.

District.	Forecast.
1.—Formosa Channel,	S.W. or variable winds, light; fine.
2.—South coast of China between Hongkong and Lamocks,	
3.—Hongkong to Gap Rock,	
4.—South coast of China between Hongkong and Hainan,	

T. F. CLAXTON *Director.*

ROYAL OBSERVATORY, HONGKONG.

DAILY WEATHER REPORT.

Station.	29th September, 1924.								30th September, 1924.							
	Hongkong Standard Time.	Barometer at Sea Level.		Temperature.	Humidity.	Wind.		Weather.	Hongkong Standard Time.	Barometer at Sea Level.		Temperature.	Humidity.	Wind.		Weather.
		Inches.	Millrs.			Direction.	Force.			Inches.	Millrs.			Direction.	Force.	
Wladivostock, .	12	30.02	762.5	68	...	W	1	o	6	29.91	759.6	55	...	...	o	f
Nemuro,	11	...	...	...	...	..	...	...	5	30.06	763.5	...	..	E	5	...
Hokodate,	,,	30.14	765.5	...	...	ESE	6	...	,,	29.67	753.5	...	...	E	5	...
Tokio,	,,	29.90	759.5	...	...	NNE	3	...	,,	29.75	755.5	...	...	S	3	...
Kochi,	,,	29.49	749.0	...	...	NW	4	...	,,	29.90	759.5	...	...	SW	1	...
Nagasaki,	,,	29.74	755.5	...	...	E	3	...	,,	29.86	758.5	...	...	ESE	1	...
Kagoshima,	,,	29.70	754.5	...	...	NNE	2	...	,,	29.86	758.5	...	...	NW	1	...
Oshima,	,,	29.74	755.5	...	...	N	1	...	,,	29.80	757.0	...	...	SSE	1	...
Naha,	,,	29.74	755.5	...	...	N	1	...	,,	29.78	756.5	...	...	NE	1	...
Ishigakijima,	,,	.	...	...	...	...	...	...	,,	29.76	756.0	...	...	NNE	1	...
Bonin Island,	,,	29.84	758.0	...	...	SSE	4	..	,,	29.92	760.0	...	...	SSE	2	...
Chefoo,	15	29.87	758.7	74	76	E	1	b	6	29.88	758.9	63	100	...	o	o
Hankow,	,,	...	...	...	...	...	...	...	,,	...	...	...	..	...	...	...
Ichang,	,,	...	...	...	...	..	...	...	,,	...	...	...	...	...	...	...
Changsha,	,,	...	...	...	...	...	...	...	,,	...	...	...	...	...	...	...
Shanghai,	11	29.87	758.7	72	78	NE	1	b	,,	29.93	760.2	61	100	ENE	1	lf
Gutzlaff,	14	29.87	758.7	78	65	NNE	1	b	,,	29.94	760.5	69	75	NE	2	b
Sharp Peak,	,,	29.84	757.9	73	88	NE	1	o	7	29.87	758.7	70	85	W	2	o
Amoy,	15	29.69	754.1	86	61	SSW	4	b	9	29.85	758.2	74	81	ENE	2	o
Swatow,	,,	...	...	...	...	..	...	...	8	...	...	...	...	...	...	...
Taihoku,	11	29.79	756.6	86	65	NE	4	o	5	29.81	757.2	73	91	E	4	o
Taichu,	,,	29.76	756.0	86	...	NW	2	o	,,	29.78	756.3	73	...	...	o	o
Tainan,	,,	29.76	756.0	90	...	NNW	2	b	,,	29.74	755.4	73	..	NNE	2	b
Koshun,	,,	29.76	756.0	86	...	NNE	4	b	,,	29.78	756.3	75	...	...	o	b
Pescadores,	,,	29.80	756.9	86	...	NNE	4	b	..	29.76	756.0	79	...	NNE	6	o
Canton,	14	29.69	754.1	91	67	SSW	1	c	6	...	...	...	...	...	...	...
Hongkong,	,,	29.73	755.1	85	68	WSW	3	c	,,	29.76	755.9	79	89	...	o	c
Gap Rock,	,,	29.75	755.6	...	...	SW	2	b	,,	29.75	755.6	...	...	S	3	b
Macao,	,,	29.73	755.1	90	69	SW	4	b	,,	29.73	755.1	79	90	W	4	b
Wuchow,	15		...	...	...	...	...	...	9	...	...	...	...	...	...	...
Pakhoi,	,,	...	...	...	...	...	...	...	,,	...	...	...	...	...	...	...
Hoihow,	,,	...	...	...	...	...	...	...	,,	...	...	...	...	...	...	...
Phulien,	,,	29.71	754.5	90	66	SSE	4	b	7	29.73	755.1	81	92	SSE	2	b
Tourane,	,,	29.72	754.8	86	...	E	2	b	,,	29.74	755.4	77	...	...	o	b
Cape St. James,	,,	29.75	755.7	84	...	...	o	b	,,	29.76	756.0	77	...	SW	2	o
Basco,	14	29.65	753.0	86	78	SW	2	o	6	29.67	753.6	79	92	...	o	o
Aparri,	,,	29.67	753.6	90	57	N	4	o	,,	29.69	754.2	77	94	SW	2	o
Manila,	,,	29.66	753.3	90	60	SW	2	b	,,	29.71	754.5	75	96	E	1	b
Legaspi,	,,	29.66	753.3	86	71	NE	2	o	,,	29.69	754.2	77	96	...	o	b
Tacloban,	,,	...	...	...	...	...	...	...	,,	...	...	...	...	...	...	...
Iloilo,	,,	29.65	753.0	86	81	SSW	4	o	,,	29.67	753.6	79	92	...	o	o
Surigao,	,,	29.63	752.7	86	71	WNW	1	b	,,	...	...	...	...	...	...	...
Guam,	12.20	29.62	752.4	...	...	NE	4	r	4.20	29.65	753.0	...	...	E	1	o
Yap,	12.47	29.68	753.9	...	...	W	2	o	4.47	29.69	754.2	...	...	WSW	...	r
Labuan,	14	29.77	756.1	84	91	NE	2	o	6	29.75	755.6	76	94	N	1	o

September 30*d.* 11*h.* 07*m.*—Pressure has decreased considerably over N.E. Japan. It has increased moderately over S.W. Japan and slightly from the Loochoos to Formosa. At the majority of other reporting stations it is nearly stationary.

The typhoon is approaching Hakodate.

An area of low pressure extends from the China Sea to Guam.

Manila warnings :—1. Typhoon S.E. of Meiacosima, direction unknown.
,, ,, :—2. Typhoon in Lat. 10° N. Long. 145° E., direction unknown. } Recd. 29*d.* 21*h.* 33*m.*

Hongkong rainfall for the 24 hours ending at 10 a.m. to-day, 0·00 inch. Total since January 1st, 87·90 inches, against an average of 75·65 inches.

FORECAST FOR THE 24 HOURS ENDING AT NOON ON THE 1st.

District.	Forecast.
1.—Formosa Channel,	N.E. winds, fresh.
2.—South coast of China between Hongkong and Lamocks.	Light, S.W. winds, freshening from E. later; fine.
3.—Hongkong to Gap Rock,	
4.—South coast of China between Hongkong and Hainan,	

T. F. CLAXTON *Director.*

ROYAL OBSERVATORY, HONGKONG.

MONTHLY METEOROLOGICAL BULLETIN.

OCTOBER,

1924.

CONTAINING DETAILED RESULTS OF OBSERVATIONS MADE AT THE ROYAL OBSERVATORY, HONGKONG, AND THE DAILY WEATHER REPORTS FROM VARIOUS STATIONS IN THE FAR EAST.

PREPARED UNDER THE DIRECTION OF

T. F. CLAXTON, F.R.A.S.,

DIRECTOR.

STATISTICAL SECTION

LIBRARY
DEC 30 1921
SURGEON GENERAL'S OFFICE

HONGKONG:
PRINTED BY NORONHA & Co.
GOVERNMENT PRINTERS.

1924

ROYAL OBSERVATORY, HONGKONG.

RESULTS

OF

METEOROLOGICAL OBSERVATIONS.

OCTOBER,

1924.

TABLE I.—BAROMETRIC PRESSURE at every HOUR of the DAY, in the MONTH of OCTOBER, 1924.

Days of the Month.	Hours, Hongkong Standard Time.												Days of the Month.
	1	2	3	4	5	6	7	8	9	10	11	Noon.	
	ins.	ins.	ins.	ins.	ins.	ins.	ins.	ins.	ins.	ins.	ins.	ins.	
1	29·730	29·723	29·720	29·723	29·727	29·742	29·764	29·786	29·796	29·804	29·761	29·778	1
2	29·753	29·739	29·735	29·731	29·740	29·750	29·764	29·781	29·786	29·789	29·782	29·763	2
3	29·709	29·701	29·673	29·666	29·663	29·675	29·682	29·692	29·690	29·683	29·663	29·661	3
4	29·576	29·551	29·537	29·521	29·515	29·519	29·559	29·528	29·532	29·530	29·533	29·497	4
5	29·521	29·508	29·515	29·514	29·526	29·526	29·550	29.600	29·609	29·605	29·595	29·571	5
6	29·611	29·605	29·583	29·592	29·599	29·623	29·639	29·653	29·677	29·682	29·687	29·666	6
7	29·719	29·717	29·715	29·713	29·717	29·731	29·740	29·743	29·764	29·767	29·754	29·726	7
8	29·766	29·760	29·760	29·758	29·752	29·754	29·768	29·776	29·792	29·797	29·790	29·769	8
9	29·654	29·644	29 632	29·627	29·630	29·627	29·635	29·643	29·656	29·650	29·635	29·611	9
10	29·550	29·533	29·529	29·520	29·524	29·543	29·557	29·566	29·586	29·589	29·575	29·554	10
11	29·616	29·616	29·605	29·611	29·613	29·623	29·641	29·682	29·704	29·716	29·714	29·703	11
12	29·778	29·772	29·772	29·768	29·782	29·800	29·818	29·834	29·847	29·857	29·850	29·834	12
13	29·832	29·827	29·823	29·820	29·829	29·833	29·851	29·866	29·877	29·882	29·871	29·856	13
14	29·824	29·818	29·812	29·812	29·824	29·836	29·854	29·861	29·880	29·888	29·877	29·858	14
15	29·811	29·812	29·812	29·810	29·812	29·815	29·824	29·847	29·864	29·874	29·869	29·846	15
16	29·856	29·848	29·852	29·860	29·861	29·869	29·884	29·898	29·910	29·928	29·926	29·902	16
17	29·900	29·897	29·901	29·908	29·911	29·929	29·963	30·004	30·017	30·021	30·010	29·997	17
18	29·974	29·974	29·964	29·966	29·978	29·988	30·012	30·026	30·028	30·034	30·015	29·991	18
19	29·964	29·954	29·946	29·934	29·945	29·968	29·976	29·992	30·011	30·007	29·994	29·971	19
20	29·991	29·985	29·983	29·973	29·987	30·015	30·042	30·058	30·075	30·089	30·072	30·046	20
21	30·058	30·045	30·046	30·036	30·037	30·050	30·065	30·077	30·084	30·086	30·069	30·037	21
22	30·021	30·000	29·998	30·000	29·998	30·003	30·005	30·018	30·028	30·033	30·020	29·997	22
23	29·966	29·960	29·954	29·948	29·954	29·966	29·962	29·970	29·990	30·005	29·979	29·950	23
24	29·944	29·932	29·926	29·924	29·926	29·936	29·968	29·993	30·012	30·022	30·010	30·017	24
25	29·961	29·945	29·943	29·941	29·945	29·957	29·971	29·997	30·005	30·022	30·017	29·997	25
26	30·006	29·976	29·967	29·961	29·971	29·977	30·000	30·008	30·018	30·024	30·007	29·996	26
27	29·940	29·928	29·914	29·916	29·920	29·924	29·938	29·950	29·964	29·967	29·954	29·936	27
28	29·928	29·922	29·918	29·912	29·920	29·934	29·953	29·966	29·984	29·990	29·985	29·959	28
29	29·997	29·992	29·979	29·970	29·978	29·996	30·008	30·014	30·029	30·042	30·038	30·020	29
30	30·021	30·007	29·985	29·989	29·990	29·992	30·008	30·010	30·014	30·018	30·000	29·974	30
31	29·938	29·917	29·912	29·901	29·899	29·912	29·921	29·940	29·940	29·946	29·922	29·895	31

Days of the Month.	13	14	15	16	17	18	19	20	21	22	23	Midn.	Days of the Month.
	ins.	ins.	ins	ins.	ins.	ins.	ins.	ins.	ins.	ins.	ins.	ins.	
1	29·762	29·733	29·727	29·725	29·715	29·724	29·734	29·746	29·760	29·766	29·768	29·767	1
2	29·746	29·719	29·707	29·702	29·699	29·702	29·712	29·734	29·746	29·754	29·741	29·727	2
3	29·613	29·566	29·559	29·560	29·565	29·565	29·567	29·563	29·585	29·595	29·575	29·582	3
4	29·473	29·457	29·455	29·469	29·475	29·478	29·500	29·518	29·538	29·553	29·551	29·530	4
5	29·572	29·552	29·552	29·554	29·552	29·562	29·572	29·594	29·612	29·624	29·626	29·619	5
6	29·656	29·640	29·642	29·650	29·656	29·662	29·690	29·702	29·711	29·724	29·721	29·729	6
7	29·699	29·683	29·668	29·673	29·684	29·704	29·725	29·750	29·774	29·780	29·784	29·776	7
8	29·750	29·727	29·710	29·695	29·700	29·695	29·701	29·714	29·721	29·713	29·707	29·685	8
9	29·586	29·549	29·537	29·540	29·546	29·552	29·566	29·586	29·588	29·600	29·582	29·572	9
10	29·525	29·495	29·477	29·485	29·499	29·507	29·521	29·547	29·597	29·615	29·619	29·621	10
11	29·699	29·681	29·682	29·692	29·704	29·720	29·740	29·763	29·785	29·794	29·794	29·788	11
12	29·806	29·790	29·782	29·784	29·791	29·800	29·817	29·837	29·854	29·856	29·860	29·850	12
13	29·838	29·815	29·802	29·799	29·798	29·804	29·806	29·837	29·843	29·849	29·845	29·837	13
14	29·828	29·807	29·796	29·794	29·791	29·793	29·808	29·818	29·836	29·840	29·829	29·819	14
15	29·820	29·808	29·790	29·786	29·777	29·789	29·804	29·824	29·837	29·843	29·847	29·848	15
16	29·876	29·858	29·842	29·842	29·843	29·851	29·864	29·890	29·898	29·902	29·904	29·908	16
17	29·982	29·960	29·946	29·946	29·945	29·949	29·968	30·000	30·008	30·010	30·000	29·991	17
18	29·962	29·932	29·922	29·917	29·918	29·934	29·946	29·970	29·986	29·986	29·982	29·968	18
19	29·952	29·924	29·906	29·912	29 928	29·947	29·968	29·984	30·000	29·994	29·995	29·993	19
20	30·010	29·988	29·983	29·991	30·002	30·023	30·032	30·065	30·088	30·094	30·082	30·074	20
21	30·008	29·985	29·973	29·978	29·988	29·998	30·006	30·021	30·031	30·023	30·025	30·022	21
22	29·962	29·942	29·928	29·922	29·924	29·946	29·960	29·985	29·991	29·990	29·977	29·976	22
23	29·930	29·902	29·886	29·884	29·910	29·933	29·956	29·974	29·982	29·980	29·970	29·954	23
24	29·963	29·936	29·920	29·924	29·925	29·947	29·963	29·981	29·997	30·000	29·996	29·982	24
25	29·973	29·953	29·954	29·955	29·963	29·974	29·976	29·992	30·006	30·012	30·006	30·008	25
26	29·966	29·936	29·923	29·912	29·918	29·932	29·934	29·950	29·968	29·966	29·966	29·956	26
27	29·908	29·889	29·872	29·864	29·877	29·885	29·904	29·928	29·940	29·942	29·940	29·939	27
28	29·935	29·924	29·914	29·917	29·924	29·936	29·955	29·976	29·976	29·996	30·008	30·010	28
29	29·998	29·983	29·969	29·975	29·990	30·003	30·018	30·043	30·058	30·059	30·055	30·038	29
30	29·945	29·916	29·902	29·906	29·909	29·934	29·947	29·971	29·976	29·963	29·958	29·946	30
31	29·877	29·848	29·832	29·835	29·838	29·849	29·866	29·890	29·909	29·915	29·916	29·910	31

TABLE II.—TEMPERATURE of the AIR at every HOUR of the DAY, in the MONTH of OCTOBER, 1924.

Days of the Month.	Hours, Hongkong Standard Time.												Days of the Month.
	1	2	3	4	5	6	7	8	9	10	11	Noon.	
	°	°	°	°	°	°	°	°	°	°	°	°	
1	79·4	78·8	77·8	76·6	76·0	76·7	76·5	77·5	78·0	78·5	80·3	80·9	1
2	79·5	79·5	79·7	79·0	79·0	78·8	79·1	79·4	81·2	81·6	82·0	83·0	2
3	78·6	78·1	76·8	76·7	77·0	76·6	77·0	80·4	84·0	85·1	87·6	88·0	3
4	81·9	82·0	82·0	82·9	83·3	82.7	82·7	83·0	84·0	85·1	85·5	86·9	4
5	79·7	78·6	78·9	79·1	78·8	77·9	78·5	77·0	75·0	77·2	78·1	77·5	5
6	76·5	78·0	77·5	77·1	76·0	76·2	75·2	76·0	76·5	78·0	77·2	78·4	6
7	78·2	77·8	77·6	77·2	76·7	76·7	77·4	79·0	79·6	79·8	81·3	81·9	7
8	78·7	78·6	78·2	78·0	77·6	75·4	77·0	77·6	79·0	80·9	81·0	82·4	8
9	76·0	75·0	74·5	73·5	74·1	74·6	76·5	78·4	80·1	81·0	82·8	84·0	9
10	79·0	78·7	78·3	77·2	77·3	76·8	73·6	74·0	73·9	74·0	72·5	72·0	10
11	73·2	72·7	72·4	73·0	72·7	72·9	73·4	74·4	76·4	77·0	78·7	80·1	11
12	77·0	77·2	77·2	77·2	77·1	77·3	78·0	78·8	80·0	80·2	82·3	82·2	12
13	76·8	76·8	76·8	76·7	77·0	77·2	78·0	78·6	81·0	82·4	81·4	82·2	13
14	77·7	77·4	77·2	76·8	76·8	77·0	78·1	80·0	79·6	82·0	85·0	84·1	14
15	78·0	77·9	77·2	77·0	76·0	76·2	77·2	79·7	80·7	82·0	81·9	83·8	15
16	77·6	76·6	76·4	76·5	76·3	76·3	77·3	78·6	81·0	83·4	84·4	84·7	16
17	77·7	77·4	77·5	77·4	77·0	77·9	78·7	80·4	80·0	82·1	81·0	80·8	17
18	77·2	77·1	76·6	76·8	76·0	75·3	74·9	76·0	78·6	80·0	80·2	81·0	18
19	76·0	76·2	76·2	76·9	75·4	73·8	72·3	72·7	75·8	78·5	79·5	80·7	19
20	70·9	70·3	70·0	69·4	69·3	69·5	69·1	69·7	72·5	73·0	74·0	75·0	20
21	68·8	67·9	66·7	66·7	67·4	67·7	68·4	71·1	73·4	75·6	77·0	78·1	21
22	71·9	71·3	71·0	71·0	71·1	70·8	71·4	73·0	74·1	76·1	77·3	79·7	22
23	70·9	70·2	70·2	69·8	69·9	69·5	69·8	70·1	71·1	72·3	75·2	77·2	23
24	71·7	71·2	71·1	70·3	69·8	69·1	68·9	68·6	69·3	71·4	73·2	74·4	24
25	70·8	71·2	71·0	70·7	70·5	69·2	69·8	70·8	71·6	72·1	73·9	74·2	25
26	73·0	73·1	73·0	72·9	72·5	72·3	72·5	73·0	75·3	74·2	75·0	75·1	26
27	74·3	74·0	73·9	74·0	74·0	74·0	74·3	74·9	75·4	76·2	77·5	77·9	27
28	75·2	75·2	74·8	74·2	74·3	73·3	73·3	74·3	74·2	76·2	77·2	78·6	28
29	70·7	69.8	68·4	67·9	67·2	66·9	66·6	67·0	68·2	70·3	72·7	73·9	29
30	68·0	67·4	65·9	64·3	64·3	64·1	65·4	69·8	70·7	73·1	74·0	74·2	30
31	68·2	69·1	69·0	68·4	69·0	67·5	69·2	71·3	73·3	75·5	75·0	76·1	31

Days of the Month.	13	14	15	16	17	18	19	20	21	22	23	Midn.	Days of the Month.
	°	°	°	°	°	°	°	°	°	°	°	°	
1	82·8	82·5	81·7	81·0	80·7	80·3	80·3	80·3	80·2	80·2	80·4	77·7	1
2	83·2	82·0	82·8	82·5	80·7	79·7	79·8	79·5	79·5	79·4	78·3	77·9	2
3	88·3	88·0	88·1	87·4	86·7	85·9	84·6	86·1	86·5	86·3	85·6	82·7	3
4	86·0	85·0	79·2	76·7	78·0	80·9	78·1	80·2	77·8	77·6	77·3	78·5	4
5	78·5	78·6	77·4	77·0	77·4	77·6	78·0	78·1	78·1	78·2	76·3	77·7	5
6	79·3	78·7	78·5	78·3	78·8	78·5	78·5	78·5	78·2	78·4	78·1	78·1	6
7	81·5	81·0	80·7	80·8	79·5	79·0	78·3	78·0	78·2	78·6	79·0	79·1	7
8	82·4	83·0	81·9	81·0	80·2	79·3	79·0	78·4	77·9	77·0	76·3	76·2	8
9	82·7	81·9	80·9	80·0	80·1	80·0	80·0	80·1	79·7	79·3	79·0	78·6	9
10	72·4	72·5	72·8	72·9	72·5	72·4	72·2	72·6	73·0	72·7	72·9	72·2	10
11	79·6	80·0	80·7	80·0	79·0	78·2	77·7	77·6	77·5	77·5	77·0	77·7	11
12	81·0	82·0	81·7	80·5	80·6	79·2	78·7	78·2	78·0	77·4	77·6	77·2	12
13	81·9	82·3	81·6	81·6	81·0	80·1	79·0	78·8	78·3	78·3	78·5	78·2	13
14	85·5	85·8	84·8	82·8	81·7	80·3	79·2	78·9	78·8	78·2	78·0	78·1	14
15	84·2	85·0	84·3	82·9	81·6	79·9	79·0	78·5	78·2	77·8	77·3	77·3	15
16	84.3	84·7	84·6	84·2	82·5	81·0	80·7	79·4	79·3	78·8	77·8	77·7	16
17	80·1	80·1	81·2	80·0	79·4	78·4	78·1	78·1	78·0	78·0	78·0	77·7	17
18	80·0	79·7	79·0	78·4	77·6	76·7	76·3	76.2	76·4	76·3	75·5	75·6	18
19	81·5	80·9	80·1	78·6	76·7	75·3	74·4	74·6	74·3	73·0	72·0	71·0	19
20	76·9	77·4	76·8	76·5	74·6	73·2	72·1	71·4	71·1	70·9	70·5	70·0	20
21	78·2	78·4	78·4	77·4	76·3	75·9	74·4	74·0	73·8	73·7	73·0	72·2	21
22	80·0	80·2	79·9	79·8	78·9	78·0	77·5	76·7	74·4	73·5	72·0	71·3	22
23	77·0	76·2	75·7	74·7	73·6	73·1	72·8	72·9	73·0	72·7	72·7	72·0	23
24	74·5	75·0	74·4	73·7	73·5	73·0	72·8	72·9	72·1	70·9	70·8	70·4	24
25	74·3	74·5	74·8	74·1	73·0	72·0	72·1	71·8	71·2	72·8	72·6	72·1	25
26	75·2	75·4	74·4	74·9	74·4	74·0	73·8	74·1	74·0	74·0	74·0	73·9	26
27	78·3	76·7	77·0	76·8	76·1	75·1	75·2	74·7	74·3	74·4	74·4	74·6	27
28	78·4	78·6	77·3	76·2	75·3	74·6	73·0	72·0	72·3	72·4	72·0	71·6	28
29	74·6	74·2	72·8	72·2	70·9	70·0	69·6	69·4	69·4	69·2	68·5	68·4	29
30	76·2	75·2	75·0	74·7	73·8	72·2	71·6	71·1	69·9	69·5	68·8	68·6	30
31	77·2	77.6	78·0	76·8	75·3	73·2	72·8	72·2	71·8	71·0	70·2	70·1	31

TABLE III.—TEMPERATURE of EVAPORATION at every HOUR of the DAY, in the MONTH of OCTOBER, 1924.

Days of the Month.	Hours, Hongkong Standard Time.												Days of the Month.
	1	2	3	4	5	6	7	8	9	10	11	Noon.	
	°	°	°	°	°	°	°	°	°	°	°	°	
1	77·4	77·2	76·1	75·0	74·6	74·9	74·7	75·8	75·4	75·1	75·3	75·0	1
2	74·7	74·4	74·0	73·9	72·4	71·5	71·7	71·1	72·2	72·3	72·2	73·2	2
3	72·4	72·4	72·1	72·2	72·6	71·6	71·1	72·0	73·9	74·0	75·4	75·3	3
4	78·9	78·1	76·2	74·0	73·7	73·6	73·6	73·7	73·8	74·2	74·4	75·1	4
5	75·5	74·6	75·0	74·3	74·4	74·6	74·1	75·0	73·9	74·9	74·9	74·7	5
6	75·2	75·0	74·3	74·2	74·1	73·5	73·0	73·1	72·9	72·6	72·9	73·3	6
7	74·7	73·9	73·1	72·1	71·8	71·1	71·9	73·0	73·5	73·1	74·3	74·8	7
8	73·1	72·3	72·1	70·0	68·1	68·0	69·0	71·3	72·0	72·3	71·0	73·2	8
9	72·6	69·1	67·5	67·3	67·1	67·2	68·0	68·4	69·8	71·0	72·0	71·5	9
10	69·0	69·0	68·8	68·8	69·0	69·1	68·7	68·8	69·2	69·3	69·0	69·2	10
11	70·8	71·3	71·3	72·0	71·5	71·9	72·1	72·8	74·1	74·3	74·6	75·6	11
12	75·3	75·0	74·2	74·1	74·2	74·3	74·9	74·7	75·4	75·2	76·2	76·3	12
13	75·0	74·9	75·1	75·1	75·2	75·1	75·9	75·1	76·4	77·2	77·0	77·3	13
14	75·4	75·3	75·1	74·9	75·2	75·0	75·3	76·0	76·6	78·0	78·0	77·0	14
15	74·5	74·5	74·2	74·4	73·9	74·1	75·3	76·2	75·8	76·5	77·2	77·4	15
16	74·4	74·0	74·0	74·4	74·3	74·0	75·0	75·3	76·0	76·3	76·1	77·2	16
17	74·7	73·8	74·3	74·9	75·0	74·0	74·8	75·2	76·8	76·6	76·3	76·0	17
18	73·1	73·3	73·2	73·2	73·4	72·7	72·5	72·1	73·3	73·8	74·7	74·0	18
19	72·8	72·8	72·3	72·4	71·6	68·7	67·5	67·0	69·4	70·0	70·8	71·4	19
20	64·0	63·9	63·8	63·8	63·3	63·3	63·0	63·0	64·5	64·3	65·6	66·5	20
21	62·0	61·8	61·5	61·3	61·5	61·5	62·1	63·9	65·0	66·6	67·0	67·8	21
22	63·7	63·7	63·3	63·1	63·4	63·1	63·1	64·8	65·4	65·2	67·1	68·5	22
23	62·0	62·1	62·1	61·9	62·0	61·6	62·0	62·1	62·8	63·2	65·0	66·1	23
24	62·0	61·3	60·9	60·2	60·0	59·6	59·8	60·0	60·8	62·1	63·0	63·6	24
25	61·4	61·2	61·1	61·3	61·4	61·0	61·4	61·9	61·4	61·3	62·2	63·0	25
26	64·3	65·1	66·9	66·7	66·0	66·2	66·0	66·1	66·7	66·5	66·8	67·0	26
27	70·4	70·1	70·1	69·9	69·8	69·5	69·8	69·8	70·1	70·0	71·0	70·8	27
28	70·5	69·5	69·7	69·5	69·2	68·1	67·1	67·0	66·8	67·2	67·6	68·0	28
29	60·0	59·0	58·4	58·2	57·6	56·6	55·9	55·6	56·0	57·4	59·7	60·3	29
30	62·6	61·3	61·1	59·3	58·2	57·7	57·4	59·8	60·3	60·9	61·6	61·8	30
31	63·7	63·7	62·0	61·1	60·9	60·7	60·2	60·5	61·5	63·5	63·0	64·0	31

Days of the Month.	13	14	15	16	17	18	19	20	21	22	23	Midn.	Days of the Month.
	°	°	°	°	°	°	°	°	°	°	°	°	
1	76·0	75·8	76·0	74·8	75·0	75·3	75·5	75·0	74·7	74·6	74·8	74·6	1
2	73·8	72·3	72·4	72·8	71·9	72·0	72·5	72·8	72·7	72·5	72·5	72·5	2
3	75·4	75·0	75·1	75·8	75·6	75·6	75·4	75·0	74·8	74·4	74·1	77·3	3
4	75·5	75·6	75·8	76·4	76·0	76·2	75·9	76·3	75·8	75·2	76·0	76·0	4
5	75·0	75·5	75·4	75·0	75·0	74·7	75·2	75·0	74·5	74·4	74·0	74·5	5
6	74·6	73·9	74·0	73·5	73·6	73·6	73·4	74·0	74·2	74·1	74·2	73·6	6
7	75·5	75·2	74·3	74·2	73·3	73·1	73·7	73·5	73·5	73·5	73·4	72·6	7
8	73·5	73·5	73·0	72·2	72·6	72·6	72·9	73·2	73·2	73·1	73·1	73·1	8
9	71·1	72·1	70·6	69·6	69·0	69·2	69·5	69·5	69·8	69·8	69·1	69·0	9
10	69·9	69·9	70·0	70·0	70·0	70·0	70·4	70·7	70·5	70·5	70·5	70·4	10
11	74·9	75·4	74·4	74·4	73·4	73·0	73·7	73·7	73·7	73·9	74·5	74·9	11
12	75·5	76·5	76·3	75·8	76·0	75·3	75·3	75·0	75·6	75·2	75·5	75·2	12
13	77·2	77·0	76·0	75·8	76·3	76·7	75·8	75·1	75·3	75·5	75·4	75·7	13
14	76·3	76·2	76·5	76·0	75·8	75·3	74·7	75·0	75·2	75·1	75·0	74·8	14
15	78·0	76·3	75·2	75·4	75·3	75·0	75·0	74·7	74·9	74·9	75·1	75·0	15
16	76·5	75·8	77·3	77·0	75·4	75·2	75·6	74·1	75·6	75·0	74·9	74·1	16
17	75·4	75·0	75·3	74·8	74·1	74·1	74·4	74·8	74·8	74·3	74·4	74·0	17
18	74·2	74·5	73·2	72·5	72·5	72·2	72·1	72·0	72·2	72·2	72·4	72·5	18
19	72·0	70·8	70·0	68·2	67·6	67·0	66·2	65·6	66·0	65·2	64·6	64·0	19
20	67·6	68·2	67·5	66·2	65·0	64·0	63·5	63·0	63·1	63·0	62·7	62·3	20
21	67·4	67·9	68·1	66·5	66·5	66·0	65·8	65·2	65·1	64·6	64·2	63·6	21
22	70·7	70·5	69·7	68·8	67·3	66·4	66·0	65·8	64·8	63·8	62·8	62·2	22
23	66·1	65·4	65·2	64·9	64·4	63·8	63·4	63·4	63·3	63·1	62·7	62·1	23
24	63·3	63·8	63·8	63·1	63·5	63·1	63·2	63·2	63·1	61·9	62·0	62·8	24
25	63·2	63·9	64·2	63·7	63·2	62·4	62·5	62·2	63·2	63·2	63·6	64·0	25
26	67·6	67·9	67·9	69·2	69·8	68·9	69·0	69·2	69·5	69·7	69·8	70·0	26
27	70·5	71·0	70·8	70·8	70·7	71·0	70·9	71·3	71·1	71·3	71·2	71·2	27
28	66·9	66·4	65·7	65·0	64·3	63·0	62·0	61·3	60·8	61·1	60·6	60·1	28
29	60·9	61·8	61·4	62·1	61·9	61·3	62·3	62·1	62·1	62·1	61·9	61·7	29
30	63·5	63·4	62·0	63·0	63·1	63·0	63·1	63·7	63·6	63·7	63·7	63·5	30
31	65·2	65·0	64·2	64·0	63·9	64·1	63·8	64·5	65·0	64·3	65·0	64·5	31

TABLE IV.—AMOUNT of CLOUD, (0-10), at every HOUR of the DAY, in the MONTH of OCTOBER, 1924.
(... = Clear Sky.)

Days of the Month.	Hours, Hongkong Standard Time.																							Days of the Month.
	1	2	3	4	5	6	7	8	9	10	11	Noon.	13	14	15	16	17	18	19	20	21	22	23	Midn.	
1	10	10	10	10	10	10	10	10	10	10	10	10	9	9	6	7	8	8	10	10	10	10	10	10	1
2	10	4	5	10	8	6	8	8	3	2	7	7	7	5	8	9	8	10	10	10	10	6	3	7	2
3	7	3	2	1	...	1	7	6	7	4	5	7	7	8	8	9	9	8	2	5	10	9	3	8	3
4	9	10	10	10	10	10	10	10	10	10	10	10	10	10	10	10	10	10	10	10	10	10	10	10	4
5	10	10	10	10	9	10	10	10	10	10	10	10	10	10	10	10	10	10	10	10	10	10	10	10	5
6	10	10	10	10	10	10	10	10	10	10	10	10	10	10	10	10	10	10	10	10	10	10	10	10	6
7	10	10	10	9	3	2	2	2	3	3	2	1	1	2	3	4	9	10	9	8	10	10	10	10	7
8	10	10	10	7	6	7	1	2	2	3	7	6	5	6	3	1	2	2	2	1	...	...	...	...	8
9	...	...	...	...	...	1	2	2	3	3	2	9	10	10	10	10	10	10	10	10	10	10	10	10	9
10	10	10	10	10	10	10	10	10	10	10	10	10	10	10	10	10	10	10	10	10	10	10	10	10	10
11	10	10	10	10	10	10	10	10	10	10	10	9	10	8	8	9	7	9	9	10	10	10	10	10	11
12	10	10	10	8	7	6	3	4	7	8	6	8	10	9	7	7	3	1	1	1	2	1	1	1	12
13	...	2	9	8	10	10	10	10	10	9	8	9	8	6	6	9	8	7	2	2	2	2	1	1	13
14	1	1	1	1	1	2	1	2	7	4	6	3	3	3	3	3	2	1	...	1	2	1	1	...	14
15	2	1	3	2	4	1	2	2	5	3	4	4	7	5	4	4	3	4	2	1	1	1	1	1	15
16	1	1	1	9	2	1	...	...	1	1	2	2	2	2	2	1	1	1	...	...	...	...	...	...	16
17	...	...	...	...	...	2	7	9	10	8	9	9	10	7	7	8	3	2	6	9	9	10	10	10	17
18	10	10	10	10	10	10	9	6	5	6	6	4	3	4	2	2	1	2	...	3	3	2	4	4	18
19	9	8	10	10	10	10	1	...	...	...	...	1	2	1	1	1	7	1	...	8	10	10	10	9	19
20	9	7	9	8	9	9	9	9	3	4	9	7	2	1	1	7	8	10	10	10	10	10	9	8	20
21	6	1	...	...	...	...	1	...	...	...	...	1	2	1	5	9	9	9	9	8	10	10	10	10	21
22	10	10	10	10	10	10	10	9	8	9	8	10	3	9	10	4	10	10	10	8	5	10	8	8	22
23	9	10	10	10	10	10	10	10	10	10	9	9	9	9	10	10	10	10	10	10	10	10	10	10	23
24	10	10	10	10	10	10	10	10	10	10	10	10	10	10	10	10	10	10	10	10	10	7	3	9	24
25	10	9	9	10	10	10	10	10	10	10	10	10	10	10	10	10	10	10	9	6	7	8	9	7	25
26	8	9	10	10	10	10	10	7	9	10	10	10	10	10	10	7	9	10	9	10	10	10	10	10	26
27	10	10	9	10	10	9	9	10	10	9	8	9	9	10	10	9	10	10	10	10	10	10	9	8	27
28	10	10	10	10	10	10	10	10	10	9	8	7	6	4	5	6	4	4	8	7	8	9	9	10	28
29	10	9	...	...	...	2	2	1	...	...	...	...	...	...	1	1	2	1	5	2	2	2	3	1	29
30	2	1	...	...	...	...	2	1	1	1	1	1	1	...	...	...	...	...	...	...	...	...	...	...	30
31	...	...	...	...	...	...	...	...	...	...	...	...	...	...	1	...	...	...	...	...	...	...	...	...	31

TABLE V.—AMOUNT of SUNSHINE registered in each HOUR of the DAY, in the MONTH of OCTOBER, 1924
(... = No Sunshine recorded.)

Days of the Month.	Hours, Hongkong Apparent Time.													Days of the Month.
	6	7	8	9	10	11	Noon	13	14	15	16	17	18	
	h.	h.	h.	h.	h.	h.	h.	h.	h.	h.	h.	h.	h.	
1	...	...	...	...	...	...	...	0·7	0·4	0·6	...	0·3	...	1
2	...	0·1	0·3	1·0	1·0	1·0	1·0	0·9	0·9	0·7	0·8	...	...	2
3	...	0·5	1·0	1·0	1·0	1·0	1·0	1·0	0·9	0·8	1·0	0·2	...	3
4	...	...	...	...	...	...	...	...	...	...	...	...	...	4
5	...	...	...	...	...	...	...	0·1	0·2	...	...	...	...	5
6	...	...	...	...	...	...	...	0.1	...	...	...	...	...	6
7	...	1·0	1·0	1·0	1·0	1·0	1·0	1·0	1·0	1·0	1·0	...	...	7
8	...	0·4	1·0	1·0	1·0	1·0	1·0	1·0	0·9	1·0	1·0	1·0	0·1	8
9	...	1·0	1·0	1·0	0·7	1·0	0·6	...	...	...	...	...	...	9
10	...	...	...	...	...	...	...	...	...	...	...	...	...	10
11	..	...	...	...	0·1	0·5	0.6	0·6	0·7	0·8	0·8	...	...	11
12	...	0·9	0·9	1·0	0·8	1·0	0·3	0·4	1·0	1·0	0·9	1·0	...	12
13	...	...	0·4	0·4	0·6	0·9	0·6	0·7	0·9	0·2	0·1	0.5	...	13
14	...	0·8	1.0	0·7	1·0	0·9	1·0	1·0	1·0	1·0	1·0	1·0	0·1	14
15	...	0·9	1.0	1·0	1·0	1·0	1·0	1·0	1·0	1·0	1·0	0·8	...	15
16	...	0·9	1·0	1·0	1·0	1·0	1·0	1·0	1·0	1·0	1·0	0·8	...	16
17	...	0·3	0·4	0·8	1·0	0·9	0·8	0·7	0·9	0·9	0·8	0·9	...	17
18	...	...	0·5	1·0	1·0	1·0	1·0	1·0	1·0	1·0	1·0	0·8	...	18
19	0·1	1·0	1·0	1·0	1.0	1·0	1·0	1·0	1·0	1·0	1·0	0·9	0·1	19
20	...	...	0·1	1·0	0·5	...	0·8	1·0	1·0	1·0	0·9	0·2	...	20
21	0·1	1·0	1·0	1·0	1·0	1·0	1·0	1·0	1·0	0·9	0·1	...	...	21
22	...	0·2	0·4	1·0	0·2	0·9	0·4	0·7	...	...	0·9	0·1	...	22
23	...	...	...	...	0·3	1·0	0·9	0·3	0·2	...	...	...	...	23
24	...	...	...	...	...	...	0·2	0·4	0·7	0·3	0·1	...	...	24
25	...	...	...	...	...	...	...	...	...	...	...	...	...	25
26	...	...	0·7	0·6	...	0·2	0·1	0·5	0·1	0·2	0·3	...	...	26
27	...	...	...	...	0·3	0·4	0·7	0·5	0·1	...	0·1	...	...	27
28	...	...	0·3	0·2	0·6	0·9	1·0	0·8	1·0	0·5	0·5	0·7	...	28
29	...	0·9	1·0	1·0	1·0	1·0	1·0	1·0	1·0	1·0	1·0	0·8	...	29
30	...	0·8	1·0	1·0	1·0	1·0	1·0	1·0	1·0	1·0	1·0	0·9	...	30
31	...	0·9	1·0	1.0	1·0	1·0	1·0	1·0	1·0	1·0	1·0	0·9	...	31

TABLE VI.—AMOUNT of RAINFALL registered in each HOUR of the DAY, in the MONTH of OCTOBER, 1924.
(d = Unregistered Drizzle. ... = No Rainfall.)

Days of the Month.	Hours, Hongkong Standard Time.												Days of the Month.
	1	2	3	4	5	6	7	8	9	10	11	Noon.	
	ins.	ins.	ins.	ins.	ins.	ins.	ins.	ins.	ins.	ins.	ins.	ins.	
1	0·470	0·675	0·330	0·645	0·190	0·100	0·095	0·040	0·040	0·005	...	...	1
2	d	...	...	d	...	...	...	...	...	...	...	...	2
3	...	...	...	...	...	...	...	...	...	...	...	...	3
4	...	...	...	...	...	...	...	...	d	d	d	d	4
5	0·240	0·225	0·035	0·005	0·080	0·090	0·025	0·680	1·200	0·250	0·060	0·080	5
6	0·120	0·015	0·010	d	0·010	0·010	0·010	0·015	0·005	d	d	d	6
7	...	...	...	...	...	...	...	...	...	...	...	...	7
8	...	...	...	...	...	...	...	...	...	...	...	...	8
9	...	...	...	...	...	...	...	...	...	...	...	...	9
10	...	...	...	...	...	0·010	0·010	0·015	0·025	0·005	0·060	0·100	10
11	0·005	d	0·010	0·005	0·010	0·005	d	d	d	...	...	...	11
12	0·045	d	...	...	...	...	...	...	...	...	...	...	12
13	...	...	...	...	...	...	...	...	...	...	...	...	13
14	...	...	...	...	...	...	...	...	...	...	...	...	14
15	...	...	...	...	...	...	...	...	...	...	...	...	15
16	...	...	...	...	...	...	...	...	...	...	...	...	16
17	...	...	...	...	...	...	...	...	0·090	...	0·005	0·010	17
18	...	0·005	0·010	...	0·015	...	...	...	...	...	...	...	18
19	...	...	...	d	...	...	...	...	...	...	...	...	19
20	...	...	...	...	...	...	...	...	...	...	...	...	20
21	...	...	...	...	...	...	...	...	...	...	...	...	21
22	...	...	...	...	...	...	...	...	...	...	...	...	22
23	...	...	...		...		...	...	...	...	...	...	23
24	...	...	...	...	...	...	...	d	...	...	...	...	24
25	...	...	...	...	...	...	...	...	...	...	...	...	25
26	...	...	...	...	...	...	...	...	...	...	...	...	26
27	d	d	...	...	...	...	...	...	...	...	...	...	27
28	...	...	...	...	...	...	...	...	...	...	...	...	28
29	...	...	...	...	...	...	...	...	...	...	...	...	29
30	...	...	...	...	...	...	...	...	...	...	...	...	30
31	...	...	...	...	...	...	...	...	...	...	...	...	31

Days of the Month.	13	14	15	16	17	18	19	20	21	22	23	Midn.	Days of the Month.
	ins.	ins.	ins.	ins.	ins.	ins.	ins.	ins.	ins.	ins.	ins.	ins.	
1	...	...	...	...	...	...	d	...	...	...	d	0·020	1
2	...	...	...	...	...	...	...	...	...	...	...	...	2
3	...	...	...	...	...	...	...	...	...	...	...	...	3
4	...	0·030	0·210	0·390	0·040	0·045	0·060	0·170	0·130	0·120	0·210	0·110	4
5	0·030	0·005	0·040	0·005	...	0·040	...	0·020	0·010	0·015	0·240	0·010	5
6	...	...	0·010	...	...	...	...	...	...	...	...	...	6
7	...	...	...	...	...	...	...	...	...	...	...	...	7
8	...	...	...	...	...	...	...	...	...	...	...	...	8
9	...	...	...	...	...	...	...	...	...	...	...	...	9
10	0·175	0·280	0·200	0·095	0·030	0·015	0·025	0·020	0·020	0·015	0·015	0·025	10
11	...	...	...	...	...	...	...	...	...	...	...	d	11
12	...	...	...	...	...	...	...	...	...	...	...	...	12
13	...	...	...	...	...	...	...	...	...	...	...	...	13
14	...	...	...	...	...	...	...	...	...	...	...	...	14
15	...	...	...	...	...	...	...	...	...	...	...	...	15
16	...	...	...	...	...	...	...	...	...	...	...	...	16
17	d	...	...	...	...	...	...	...	d	d	0·020	d	17
18	...	...	...	...	...	...	...	...	...	...	...	...	18
19	...	...	...	...	...	...	...	...	d	...	...	...	19
20	...	...	...	...	...	...	...	...	...	...	...	...	20
21	...	...	...	...	...	...	...	...	...	...	...	...	21
22	...	...	...	...	...	...	...	...	...	...	...	...	22
23	...	...	...	...	...	...	...	...	...	...	...	...	23
24	...	...	...	...	...	...	...	...	...	...	...	...	24
25	...	...	...	...	...	...	...	...	...	...	...	...	25
26	...	...	...	...	...	...	...	...	...	...	...	...	26
27	...	...	...	...	...	...	...	...	...	...	...	...	27
28	...	...	...	...	...	...	...	...	...	...	...	...	28
29	...	...	...	...	...	...	...	...	...	...	...	...	29
30	...	...	...	...	...	...	...	...	...	...	...	...	30
31	...	...	...	...	...	...	...	...	...	...	...	...	31

TABLE VII.—DIRECTION and VELOCITY of the WIND at every HOUR of the DAY, in the MONTH of OCTOBER, 1924.

(The Direction is given in points, and the Velocity in miles per hour.)

(8 = East. 16 = South, &c. ... = Calm.)

Hours, Hongkong Standard Time.

Days of the Month.	1		2		3		4		5		6		7		8		9		10		11		Noon.		Days of the Month.
	Dir.	Vel.	Dir.	Vel.	Dir.	Vel.	Dir.	Vel.	Dir.	Vel.	Dir.	Vel.	Dir.	Vel.	Dir	Vel.	Dir.	Vel.	Dir.	Vel.	Dir.	Vel.	Dir.	Vel.	
1	11	12	17	10	29	6	4	5	7	2	9	10	9	10	9	10	8	14	8	17	8	18	8	20	1
2	7	17	7	22	7	23	7	20	7	20	7	23	7	18	7	19	8	17	8	18	9	16	10	14	2
3	4	6	4	5	4	4	...	...	...	1	...	1	32	9	32	14	32	15	1	17	32	16	32	12	3
4	8	12	4	7	1	4	1	14	2	16	1	18	1	19	1	22	1	21	2	28	5	29	5	35	4
5	5	43	6	46	6	44	6	44	6	40	5	40	5	36	9	32	9	23	6	35	6	39	6	45	5
6	7	39	6	38	6	37	6	35	6	36	6	36	6	35	6	33	6	30	6	33	6	30	6	33	6
7	7	26	7	25	7	21	7	19	7	16	6	14	6	7	4	8	7	13	9	15	9	12	9	8	7
8	6	18	5	14	5	13	5	14	5	16	3	9	2	7	2	6	3	6	4	13	6	19	7	12	8
9	6	4	4	4	2	7	1	8	1	11	1	3	...	1	32	6	31	15	32	13	32	14	32	14	9
10	1	8	32	13	31	9	30	7	29	7	29	10	29	13	29	18	29	17	28	12	28	19	27	19	10
11	10	7	9	7	8	3	8	2	...	1	...	...	...	...	...	...	...	1	26	5	26	3	25	8	11
12	9	7	10	9	11	10	12	9	12	8	12	8	12	5	12	6	8	8	8	10	8	11	8	12	12
13	11	3	11	3	...	...	...	...	...	1	11	3	11	6	9	6	9	10	8	12	8	14	8	11	13
14	...	...	...	...	...	...	...	...	...	1	...	...	...	1	9	3	8	3	12	5	15	7	16	9	14
15	...	1	...	...	...	...	...	...	...	...	...	...	...	...	12	2	12	2	10	5	10	8	13	6	15
16	...	...	...	...	...	...	...	...	...	...	...	1	...	1	...	...	12	3	11	6	10	6	10	7	16
17	...	...	...	...	...	...	...	...	...	...	...	...	...	1	6	10	7	14	8	26	7	25	7	28	17
18	7	19	7	16	7	17	6	12	5	5	5	2	5	4	5	10	6	11	7	18	8	17	8	18	18
19	6	3	7	7	6	10	5	7	3	8	2	15	1	20	32	16	1	5	1	7	1	14	32	12	19
20	1	9	1	6	7	4	10	3	8	4	7	4	5	5	2	10	1	13	1	18	1	18	1	20	20
21	2	11	2	12	1	6	1	7	32	10	1	12	1	10	1	7	32	11	32	10	31	11	31	9	21
22	32	10	32	13	1	13	1	13	1	9	1	12	1	20	1	16	32	15	1	14	1	8	32	8	22
23	32	25	1	24	1	23	32	19	1	20	1	23	1	20	1	21	1	20	1	21	1	17	32	14	23
24	32	17	32	17	1	20	32	19	1	17	32	17	1	15	32	12	1	13	3	13	4	11	4	15	24
25	2	9	3	13	3	12	3	13	3	12	2	10	3	12	3	12	2	10	3	10	4	13	4	11	25
26	6	14	7	13	7	20	7	22	7	18	6	14	6	16	6	25	7	23	7	19	8	19	8	20	26
27	7	18	7	18	6	17	6	18	6	21	6	23	7	19	7	17	7	23	8	23	8	18	9	17	27
28	...	1	3	6	1	4	1	3	2	12	1	9	1	18	1	16	32	18	1	9	32	14	32	11	28
29	2	24	3	16	3	14	3	20	2	18	1	21	2	25	2	26	1	23	1	18	1	11	3	10	29
30	...	...	5	3	3	5	2	6	2	4	2	4	2	3	4	5	5	12	6	11	8	11	9	11	30
31	...	1	...	...	...	...	...	...	...	...	...	...	...	...	...	1	22	3	23	5	23	6	24	7	31

Days of the Month.	13		14		15		16		17		18		19		20		21		22		23		Midn.		Days of the Month.
	Dir.	Vel.	Dir.	Vel.	Dir.	Vel.	Dir.	Vel.	Dir.	Vel.	Dir.	Vel.	Dir.	Vel.	Dir.	Vel.	Dir.	Vel.	Dir.	Vel.	Dir.	Vel.	Dir.	Vel.	
1	9	19	10	19	10	21	10	20	9	21	9	18	9	19	8	20	8	22	9	22	8	21	8	17	1
2	10	16	10	14	9	12	9	10	9	9	10	9	10	9	10	10	8	10	6	6	4	4	4	4	2
3	32	13	32	9	32	6	31	6	...	1	31	4	32	6	1	13	1	16	1	17	2	15	6	14	3
4	5	40	5	41	4	34	5	38	5	43	5	44	6	41	6	38	6	44	6	41	5	43	5	46	4
5	6	42	6	41	6	40	6	37	6	40	6	38	6	40	6	41	6	40	6	37	6	31	6	38	5
6	7	36	7	36	7	35	7	31	6	26	7	29	7	25	7	23	7	23	7	24	7	23	6	19	6
7	9	11	8	14	8	14	9	11	9	15	8	16	8	17	8	18	7	19	7	20	7	17	6	20	7
8	8	15	9	18	8	19	8	14	8	15	8	14	8	11	7	12	8	11	9	6	10	4	9	5	8
9	32	12	31	9	32	9	32	10	32	13	32	7	32	5	31	5	30	7	31	8	1	13	1	10	9
10	26	17	26	18	26	15	27	19	26	16	26	16	27	13	28	12	28	8	...	1	...	1	15	5	10
11	26	9	25	10	24	6	23	4	20	7	...	1	16	2	13	5	11	3	9	7	9	6	9	8	11
12	8	12	8	12	9	11	10	13	11	7	11	7	10	8	8	3	9	6	10	5	...	1	...	1	12
13	8	13	9	14	10	13	12	9	13	6	13	5	13	5	13	3	...	1	13	3	13	3	...	...	13
14	17	8	16	9	16	12	16	10	15	9	15	9	15	7	14	4	14	5	14	2	11	3	...	1	14
15	17	9	16	10	15	9	15	11	15	8	15	6	15	4	12	3	...	...	...	...	...	...	...	...	15
16	9	8	9	7	27	7	25	7	25	5	27	2	...	...	...	...	...	1	...	...	...	...	...	...	16
17	7	25	7	23	7	20	7	19	8	19	8	22	8	24	8	20	8	21	8	20	8	19	7	18	17
18	9	17	9	17	9	17	9	19	8	17	8	13	8	10	7	8	7	9	8	6	8	2	7	2	18
19	1	11	32	14	1	17	1	15	1	15	1	10	1	11	1	14	1	18	1	22	1	19	1	21	19
20	32	18	1	14	1	17	1	16	1	15	32	17	32	13	1	12	1	3	2	4	5	4	6	6	20
21	1	8	32	9	3	10	4	9	2	8	1	7	32	6	32	12	1	9	2	11	1	12	32	10	21
22	32	6	32	8	1	8	1	11	1	8	1	12	2	16	2	13	2	14	1	17	1	27	1	26	22
23	32	12	32	16	32	18	1	15	32	13	1	12	1	13	1	20	1	21	1	19	1	18	1	16	23
24	4	15	5	16	5	13	5	12	4	12	3	10	3	9	3	9	1	11	32	13	1	9	2	9	24
25	5	11	5	9	5	7	3	10	1	7	1	6	2	6	3	6	4	4	4	12	4	13	5	12	25
26	8	20	8	16	9	15	8	17	7	20	7	19	7	20	7	18	6	16	6	16	6	16	7	15	26
27	9	15	10	18	9	13	9	12	9	13	9	10	9	10	9	9	9	8	9	7	9	4	8	2	27
28	1	15	1	20	1	17	32	16	32	15	1	20	1	23	32	24	32	23	2	23	2	27	2	25	28
29	6	11	9	13	10	14	10	15	9	14	8	11	8	12	8	13	7	10	6	6	6	3	6	2	29
30	10	8	10	8	26	7	24	10	23	7	21	7	20	2	20	3	20	3	...	...	...	...	...	...	30
31	26	3	3	3	9	8	9	8	10	5	...	1	5	2	...	...	...	...	...	...	...	...	...	...	31

TABLE VIII.—CHARACTER and DIRECTION of MOTION of the CLOUDS at THREE-HOURLY INTERVALS, in the MONTH of OCTOBER, 1924.
(... = no clouds.)

Days of the Month.	Hours, Hongkong Standard Time.															
	1		4		7		10		13		16		19		22	
	Character.	Direction.	Character.	Direction.	Character.	Direction.	Character.	Direction.	Character.	Direction.	Character.	Direction.	Character.	Direction.	Character.	Direction.
1	nb	SE	nb	ESE	nb	E	cu-nb	E	cu	E	cu	E	nb	E	cu-nb	E
2	nb	E	nb	E	cu	ENE	a-cu / cu	WSW / ENE	cu	NE	cu	NE	cu	NE	cu	NE
3	cu	NE	cu	NE	ci-st / cu	SW / NNE	ci-st	SW	ci-st	SSW	ci-st / cu	SSW / NNE	ci-st	SSW	cu	NNE
4	cu	NNE	cu	NE	a-st	ENE	cu-nb	ENE	cu-nb	ENE	nb	E	nb	E	nb	E
5	nb	E	nb	E	nb	E	nb	ENE	nb	ENE	nb	ENE	nb	ENE	nb	ENE
6	nb	E	nb	E	nb	ENE	nb	E	cu-nb	E	nb	ESE	cu-nb	ESE	cu-nb	ESE
7	cu-nb	E	cu	E	cu	ENE	cu	ENE	cu	NE	a-cu / cu	WNW / E	cu	ESE	cu	ESE
8	cu	E	cu	E	cu	ENE	cu	ENE	cu	E	ci-st	WNW	ci-st	W	...	...
9	...	...	...	...	ci-st	WSW	a-cu	W	cu	ENE	st-cu	ENE	st-cu	NE	cu	NE
10	cu	NE	cu	NNE	nb	NE	nb	NE	nb	NE	nb	NNW	nb	NNW	nb	NNW
11	nb	E	nb	ENE	nb	ENE	cu	SSE	cu	S	a-cu / cu	ESE / WNW	a-cu / cu	NW / SSE	cu	ESE
12	nb	ESE	cu	ESE	cu	ESE	cu	SE	a-cu / cu	SSW / E	a-cu / cu	SW / E	cu	E	cu	E
13	...	...	a-cu	SW	cu	ESE	a-cu / cu	SSW / ESE	a-cu / cu	WSW / E	a-cu / cu	WSW / ESE	a-cu	W	cu	ESE
14	cu	ESE	cu	ESE	cu	E	cu	SE	cu	S	cu	SSW	...	...	cu	S
15	cu	SSE	cu	SSE	cu	SSE	ci-st / cu	WNW / S	cu	SSE	cu	SSE	cu	SSE	cu	SSE
16	cu	SSE	ci-st	NW	...	...	cu	SSE	cu	SE	cu	ESE	...	...	...	...
17	...	...	...	...	cu	E	cu	ESE	cu	E	cu	E	cu	E	nb	E
18	cu-nb	ENE	nb	ENE	st-cu	ENE	cu	E	cu	E	cu	E	...	...	cu	E
19	cu	E	nb	ENE	cu	NE	...	...	cu	NE	cu	NE	...	...	cu	NE
20	cu	NE	cu	NE	cu	ENE	cu	ENE	cu	NE	cu	NE	st-cu	ENE	st-cu	NE
21	cu	ENE	...	...	cu	NE	...	...	ci-st / cu	NW / NE	cu	NE	cu	NE	cu	NE
22	cu	NE	cu	ENE	cu	ENE	cu	E	a-cu / cu	NW / NE	a-cu / cu	WNW / NE	cu	NE	cu	NE
23	cu	NE	st-cu	NE	st-cu	NE	st-cu	NE	ci-st	NNE	st-cu	NE	cu	NE	st-cu	NE
24	st-cu	NE	st-cu	NE	st-cu	ENE	st-cu	E	cu	E	cu	E	st-cu	ENE	cu	NE
25	cu	ENE	cu	E	st-cu	ENE	st-cu	E	st-cu	ENE	cu	ENE	cu	NE	cu	NNE
26	cu	ENE	cu	E	st-cu	ENE	st-cu	E	cu	ENE	ci-st / cu	WNW / E	cu	E	cu	E
27	cu-nb	E	cu	E	a-cu / cu	WNW / E	a-cu / cu	WNW / E	a-cu / cu	WSW / ESE	cu	SE	st-cu	E	st-cu	E
28	st-cu	E	st-cu	E	st-cu	E	a-cu / cu	SSE / ENE	a-cu	SSW	a-cu	SW	a-cu / cu	WSW / E	st-cu	ENE
29	st-cu	ENE	...	...	a-cu	SSW	...	...	...	...	cu	E	a-cu / cu	SW / E	cu	E
30	cu	E	...	...	ci-st	NE	ci-st	NE	ci-st	NE	...	...	...	...	...	...
31	...	...	...	...	...	...	...	...	...	...	...	...	...	...	...	...

TABLE IX.—DAILY VALUES of METEOROLOGICAL ELEMENTS in the MONTH of OCTOBER, 1924.
(*British Units.*)

Days of the Month.	Mean Barometric Pressure.	Temperature. Of the Air. Highest.	Temperature. Of the Air. Lowest.	Temperature. Of the Air. Range.	Temperature. Of the Air. Mean.	Temperature. Of Evaporation.	Mean Vapour Tension.	Mean Degree of Humidity (Saturation 100).	Mean Amount of Cloud (0-100).	Bright Sunshine. Daily Duration.	Bright Sunshine. Percentage of possible amount.	Rainfall. Amount.	Rainfall. Duration.	Wind. Components. North.	Wind. Components. East.	Wind. Resultant. Direction.*	Wind. Resultant. Velocity.	Wind. Observed Velocity.
	ins.	°	°	°	°	°	ins.	%	%	h	%	ins.	h.	m.p.h.	m.p.h.	°	m.p.h.	m.p.h
1	29·749	83·0	75·7	7·3	79·4	75·4	0·828	82	95	2·0	17	2·610	10	− 2·4	+ 14·3	100	14·5	15·5
2	29·742	83·9	77·9	6·0	80·3	72·7	·703	68	71	7·7	65	...	1	+ 0·2	+ 13·8	89	13·8	14·2
3	29·627	88·8	76·4	12·4	83·4	74·1	·719	62	57	9·4	79	...	...	+ 8·4	+ 1·6	11	8·6	9·2
4	29·516	87·1	75·6	11·5	81·6	75·4	·798	74	100	...	...	1·515	9	+ 18·2	+ 21·7	50	28·4	29·9
5	29·568	80·4	72·8	7·6	77·9	74·8	·822	86	100	0·3	3	3·385	13	+ 14·3	+ 35·6	68	38·4	38·8
6	29·658	79·4	74·6	4·8	77·7	73·8	·783	82	100	0·1	1	0·205	5	+ 9·4	+ 29·5	72	31·0	31·0
7	29·729	83·5	76·5	7·0	79·0	73·5	·753	76	60	10·0	85	...	...	+ 1·8	+ 15·4	83	15·5	15·7
8	29·740	83·3	75·2	8·1	79·0	72·0	·692	70	39	10·4	88	...	...	+ 3·1	+ 10·9	74	11·3	12·1
9	29·602	84·9	73·0	11·9	78·9	69·6	·600	60	59	5·3	45	...	...	+ 8·4	+ 0·4	3	8·4	8·7
10	29·547	79·4	71·6	7·8	74·1	69·6	·664	79	100	...	...	1·140	18	+ 7·6	− 8·1	313	11·1	12·2
11	29·695	81·0	72·1	8·9	76·6	73·4	·781	85	95	4·1	35	0·035	5	− 0·5	− 0·2	202	0·5	4·4
12	29·814	82·9	77·0	5·9	79·0	75·3	·829	83	55	9·2	79	0·045	1	− 2·3	+ 7·0	108	7·4	7·9
13	29·835	84·1	76·5	7·6	79·4	75·9	·849	85	62	5·3	46	...	...	− 1·9	+ 5·2	110	5·5	6·0
14	29·829	86·1	76·6	9·5	80·2	75·7	·829	80	21	10·5	91	...	...	− 4·0	+ 0·8	169	4·1	4·5
15	29·824	86·5	75·8	10·7	79·7	75·4	·823	81	28	10·7	92	...	...	− 3·0	+ 1·0	162	3·2	3·5
16	29·878	86·0	75·5	10·5	80·2	75·3	·812	78	12	10·7	92	...	...	− 0·3	+ 0·6	117	0·6	2·5
17	29·965	82·6	76·7	5·9	79·0	74·9	·812	82	60	8·4	72	0·125	1	+ 1·6	+ 14·6	84	14·7	14·7
18	29·974	81·1	74·7	6·4	77·4	73·0	·754	80	52	9·3	81	0·030	1	+ 1·1	+ 11·7	85	11·8	11·9
19	29·965	81·8	71·0	10·8	76·1	68·9	·611	68	50	11·1	97	...	...	+ 12·2	+ 3·2	15	12·6	13·0
20	30·031	77·5	68·9	8·6	72·3	64·4	·501	63	74	6·5	57	...	...	+ 9·6	+ 2·8	16	10·0	10·5
21	30·031	79·0	66·5	12·5	73·1	64·7	·500	61	42	9·1	79	...	...	+ 9·1	+ 1·6	10	9·2	9·5
22	29·984	80·7	70·5	10·2	75·0	65·6	·506	58	87	4·8	42	...	...	+ 13·0	+ 2·5	11	13·2	13·2
23	29·953	78·0	69·3	8·7	72·6	63·4	·462	57	98	2·7	24	...	...	+ 18·3	+ 2·6	8	18·5	18·3
24	29·964	75·3	68·5	6·8	71·8	62·1	·430	55	95	1·7	15	...	...	+ 11·8	+ 4·8	22	12·7	13·5
25	29·978	75·2	69·1	6·1	72·1	62·4	·436	55	93	...	...	...	...	+ 7·8	+ 5·9	37	9·8	10·0
26	29·968	77·0	72·3	4·7	73·9	67·6	·593	71	95	2·7	24	...	...	+ 3·5	+ 17·6	79	18·0	18·0
27	29·922	79·2	73·8	5·4	75·3	70·5	·683	78	95	2·1	18	...	...	+ 0·7	+ 14·4	87	14·4	14·7
28	29·952	79·9	71·6	8·3	74·8	65·7	·512	59	81	6·5	58	...	...	+ 15·0	+ 2·8	11	15·2	15·4
29	30·010	75·0	66·6	8·4	69·9	59·8	·381	52	18	10·7	95	...	...	+ 8·4	+ 8·5	45	12·0	14·6
30	29·970	76·4	64·0	12·4	70·3	61·7	·437	59	5	10·7	95	...	...	+ 0·9	+ 1·5	59	1·8	5·4
31	29·897	78·9	67·5	11·4	72·4	63·3	·462	58	...	10·8	96	...	...	− 0·2	...	180	0·2	2·2
Means	29·836	81·2	72·7	8·5	76·5	70·0	0·657	71	64	Sum. 192·8	54	Sum. 9·090	Sum 64	+ 5·5	+ 7·9	55	9·6	12·9
Normals	29·876	80·8	72·7	8·1	76·3	69·9	0·652	71	51	214·4	60	5·022	34	+ 2·8	+ 10·3	75	10·6	13·9
Absolute Max.	30·094	88·8	...	12·5	...	79·9	0·933	...	...	11·1	97	3·385	18	...	...	...	...	46·0†
Day.	20	3	...	21	...	15	15	...	...	19	19	5	10	...	...	...	...	4d 0h 5d 2h
Absolute Min.	29·455	...	64·0	4·7	...	55·6	0·286	41	...	...	...	...	...	...	...	...	...	...
Day.	4	...	30	26	...	29	29	29	...	...	...	...	...	...	...	...	...	...

Phenomena :—

Solar halo :—on the 3rd and 23rd.

Lunar halo :—on the 3rd.

Unusual visibility :—on the 3rd, 14th and 19th.

Dew :—on the 13th, 14th and 17th.

Lightning :—on the 2nd and 14th.

Rain fell on 9 days. The mean hourly intensity was 0·142*in*, and the maximum fall in one hour was 1·200*in* at 9*h* on the 5th.

The maximum squall velocity, as recorded by the Dines-Baxendell anemograph, was at the rate of 69 miles per hour at 1*h* 55*m* on the 5th.

* 0° = N., 90° = E., &c.

† Maximum velocity in one hour.

TABLE X.—DAILY VALUES of METEOROLOGICAL ELEMENTS in the MONTH of OCTOBER, 1924.
(*C. G. S. Units*:—Derived from Table IX.)

Days of the Month.	Mean Barometric Pressure.	Temperature. Of the Air. Highest.	Lowest.	Range.	Mean.	Of Evaporation.	Mean Vapour Tension.	Rainfall. Amount.	Duration.	Wind. Components. North.	East.	Resultant. Direction.*	Velocity.	Observed Velocity.
	m.b.	°	°	°	°	°	m.b.	m.m.	hrs.	m.p.s.	m.p.s.	°	m.p.s.	m.p.s.
1	1009·3	301·3	297·3	4·0	299·3	297·1	27·9	66·3	10	− 0·8	+ 4·7	100	4·8	5·1
2	1009·1	301·8	298·5	3·3	299·8	295·6	23·7	...	1	+ 0·1	+ 4·5	89	4·5	4·7
3	1005·2	304·6	297·7	6·9	301·6	296·4	24·2	...	...	+ 2·8	+ 0·5	11	2·8	3·0
4	1001·4	303·6	297·2	6·4	300·6	297·1	26·9	38·5	9	+ 6·0	+ 7·1	50	9·3	9·8
5	1003·2	299·9	295·7	4·2	298·5	296·8	27·7	86·0	13	+ 4·7	+ 11·7	68	12·6	12·7
6	1006·2	299·3	296·7	2·6	298·4	296·2	26·4	5·2	5	+ 3·1	+ 9·7	72	10·2	10·2
7	1008·6	301·6	297·7	3·9	299·1	296·1	25·4	...	...	+ 0·6	+ 5·0	83	5·1	5·1
8	1009·0	301·5	297·0	4·5	299·1	295·2	23·3	...	...	+ 1·0	+ 3·6	74	3·7	4·0
9	1004·3	302·4	295·8	6·6	299·1	293·9	20·2	...	...	+ 2·8	+ 0·1	3	2·8	2·9
10	1002·5	299·3	295·0	4·3	296·4	293·9	22·4	29·0	18	+ 2·5	− 2·7	313	3·6	4·0
11	1007·5	300·2	295·3	4·9	297·8	296·0	26·3	0·9	5	− 0·2	− 0·1	202	0·2	1·4
12	1011·5	301·3	298·0	3·3	299·1	297·1	28·0	1·1	1	− 0·8	+ 2·3	108	2·4	2·6
13	1012·2	301·9	297·7	4·2	299·3	297·4	28·6	...	...	− 0·6	+ 1·7	110	1·8	2·0
14	1012·0	303·1	297·8	5·3	299·8	297·3	28·0	...	...	− 1·3	+ 0·3	169	1·3	1·5
15	1011·9	303·3	297·3	6·0	299·5	297·1	27·8	...	...	− 1·0	+ 0·3	162	1·0	1·1
16	1013·7	303·0	297·2	5·8	299·8	297·1	27·4	...	...	− 0·1	+ 0·2	117	0·2	0·8
17	1016·7	301·1	297·8	3·3	299·1	296·8	27·4	3·2	1	+ 0·5	+ 4·8	84	4·8	4·8
18	1017·0	300·3	296·7	3·6	298·2	295·8	25·4	0·8	1	+ 0·4	+ 3·8	85	3·9	3·9
19	1016·7	300·7	294·7	6·0	297·5	293·5	20·6	...	...	+ 4·0	+ 1·0	15	4·1	4·3
20	1018·9	298·3	293·5	4·8	295·4	291·0	16·9	...	...	+ 3·1	+ 0·9	16	3·3	3·4
21	1018·9	299·1	292·2	6·9	295·8	291·2	16·9	...	...	+ 3·0	+ 0·5	10	3·0	3·1
22	1017·3	300·1	294·4	5·7	296·9	291·7	17·1	...	...	+ 4·3	+ 0·8	11	4·3	4·3
23	1016·3	298·6	293·7	4·9	295·6	290·4	15·6	...	...	+ 6·0	+ 0·9	8	6·1	6·0
24	1016·7	297·1	293·3	3·8	295·1	289·7	14·5	...	...	+ 3·9	+ 1·6	22	4·2	4·4
25	1017·1	297·0	293·6	3·4	295·3	289·9	14·7	...	...	+ 2·6	+ 1·9	37	3·2	3·3
26	1016·8	298·0	295·4	2·6	296·3	292·8	20·0	...	...	+ 1·1	+ 5·8	79	5·9	5·9
27	1015·2	299·2	296·2	3·0	297·1	294·4	23·0	...	...	+ 0·2	+ 4·7	87	4·7	4·8
28	1016·3	299·6	295·0	4·6	296·8	291·7	17·3	...	...	+ 4·9	+ 0·9	11	5·0	5·0
29	1018·3	296·9	292·2	4·7	294·1	288·4	12·8	...	...	+ 2·8	+ 2·8	45	3·9	4·8
30	1016·9	297·7	290·8	6·9	294·3	289·5	14·7	...	...	+ 0·3	+ 0·5	59	0·6	1·8
31	1014·4	299·1	292·7	6·4	295·4	290·4	15·6	...	...	− 0·1	...	180	0·1	0·7
Means.	1012·3	300·3	295·6	4·7	297·7	294·1	22·1	Sum. 230·9	Sum. 64	+ 1·8	+ 2·6	55	3·1	4·2
Normals	1013·7	300·1	295·6	4·5	297·6	294·1	22·0	127·6	34	+ 0·9	+ 3·4	75	3·5	4·6
Absolute Maximum	1021·1	304·6	...	6·9	...	299·6	31·5	86·0	18	...	...	...	...	15·1†
Day.	20	3	...	3, 21, 30	...	15	15	5	10	...	...	...	...	4d 0h. 8d 2h
Absolute Minimum.	999·4	...	290·8	2·6	...	286·1	9·6	...	...	...	...	...	...	...
Day.	4	...	30	6, 26	...	29	29	...	...	...	...	...	...	...

ADOPTED ERRORS OF TIMEBALL, OCTOBER, 1924.

Date.	Error.	Date.	Error.	Date.	Error.
	s		s		s
1	0·0	11	−0·2	21	−0·6
2	0·0	12	−0·2	22	−0·8
3	+0·1	13	+0·1	23	−0·5
4	+0·1	14	+0·1	24	−0·5
5	0·0	15	0·0	25	+0·2
6	+0·3	16	0·0	26	+0·1
7	+0·1	17	0·0	27	+0·1
8	0·0	18	−0·1	28	0·0
9	−0·1	19	−0·5	29	+0·1
10	−0·2	20	−0·6	30	+0·1
				31	+0·1

+ = Late ; − = Early.
The above may also be regarded as the errors of the time signals by radiotelegraphy and by signal lights.
The probable error for the month was ± 0s·18

* 0° = N. 90° = E., &c. † Maximum velocity in one hour.

TABLE XI.—MEAN HOURLY VALUES of METEOROLOGICAL ELEMENTS in the MONTH of OCTOBER, 1924.
(*British Units.*)

Hours, Hongkong Standard Time.	Barometric Pressure.	Temperature. Of the Air.	Temperature. Of Evaporation.	Mean Vapour Tension	Degree of Humidity.	Mean Amount of Cloud (0-100).	Percentage of Possible Sunshine.	Rainfall. Percentage of Total Amount.	Rainfall. Percentage of Total Duration	Wind. Components. North.	Wind. Components. East.	Wind. Resultant. Direction. *	Wind. Resultant. Velocity.	Observed Velocity.
	ins.	°	°	ins.	%	%	%	%	%	m.p.h.	m.p.h.	°	m.p.h.	m.p.h
1	29·836	75·3	70·2	0·689	77	72	...	10	6	+ 5·3	+ 8·1	57	9·7	11·7
2	29·826	75·0	69·8	·669	76	66	...	10	6	+ 5·5	+ 8·0	55	9·7	11·8
3	29·820	74·6	69·5	·663	76	67	...	4	6	+ 5·7	+ 7·7	53	9·6	11·2
4	29·817	74·4	69·1	·650	75	69	...	7	4	+ 6·0	+ 7·1	50	9·3	10·9
5	29·822	74·2	68·9	·646	75	64	...	3	4	+ 6·2	+ 6·8	48	9·2	10·8
6	29·833	73·9	68·5	·635	74	64	2	2	5	+ 6·7	+ 6·1	42	9·1	11·0
7	29·849	74·2	68·6	·634	74	63	37	2	4	+ 7·5	+ 5·9	38	9·6	11·5
8	29·864	75·3	69·1	·639	72	61	52	8	6	+ 7·4	+ 6·4	41	9·8	12·5
9	29·876	76·6	69·7	·643	69	63	60	15	6	+ 7·2	+ 6·8	43	9·9	13·3
10	29·882	77·9	70·8	·669	69	60	58	3	4	+ 7·0	+ 9·0	52	11·4	15·0
11	29·870	78·9	70·7	·652	65	64	66	2	4	+ 6·4	+ 9·0	55	11·1	15·3
Noon.	29·851	79·6	71·1	·658	64	65	65	2	4	+ 5·4	+ 8·9	59	10·4	15·4
13	29·826	79·9	71·4	·665	64	63	66	2	2	+ 4·4	+ 9·4	65	10·4	15·3
14	29·803	79·8	71·3	663	64	61	64	4	3	+ 3·8	+ 9·5	68	10·3	15·6
15	29·792	79·2	71·0	·659	65	62	58	5	4	+ 3·9	+ 8·8	66	9·7	15·0
16	29·793	78·5	70·7	·656	66	64	56	5	3	+ 3·5	+ 8·2	67	8·9	14·6
17	29·799	77·8	70·4	·654	68	65	38	1	2	+ 3·6	+ 8·0	66	8·8	13·8
18	29·810	77·0	70·1	·654	69	65	3	1	2	+ 3·9	+ 7·6	63	8·6	13·0
19	29·823	76·4	70·1	·661	72	62	...	1	3	+ 4·0	+ 8·2	64	9·2	12·5
20	29·844	76·3	70·0	·659	72	65	...	2	3	+ 5·0	+ 8·0	58	9·4	12·6
21	29·858	76·0	70·1	·667	73	68	...	2	4	+ 5·4	+ 8·0	56	9·7	12·5
22	29·863	75·7	69·8	·660	73	67	...	2	4	+ 5·7	+ 8·2	55	10·0	12·1
23	29·859	75·3	69·8	·665	75	63	...	5	5	+ 6·2	+ 7·5	50	9·7	11·5
Midn.	29·852	75·0	69·7	·665	75	65	...	2	6	+ 6·0	+ 7·7	52	9·8	11·4

TABLE XII.—MEAN HOURLY VALUES of METEOROLOGICAL ELEMENTS in the MONTH of OCTOBER, 1924.
(*C. G. S. Units*:—Derived from Table XI.)

Hours, Hongkong Standard Time.	Barometric Pressure.	Temperature. Of the Air.	Temperature. Of Evaporation.	Mean Vapour Tension.	Wind. Components. North.	Wind. Components. East.	Wind. Resultant. Direction. *	Wind. Resultant. Velocity.	Observed Velocity.
	m.b.	°	°	m.b.	m.p.s.	m.p.s.	°	m.p.s.	m.p.s.
1	1012·3	307·1	294·2	23·0	+ 1·7	+ 2·7	57	3·2	3·8
2	1012·0	296·9	294·0	22·5	+ 1·8	+ 2·6	55	3·2	3·9
3	1011·8	296·7	293·8	22·3	+ 1·9	+ 2·5	53	3·1	3·7
4	1011·7	296·6	293·6	21·9	+ 2·0	+ 2·3	50	3·0	3·6
5	1011·8	296·4	293·5	21·8	+ 2·0	+ 2·2	48	3·0	3·5
6	1012·2	296·3	293·3	21·4	+ 2·2	+ 2·0	42	3·0	3·6
7	1012·8	296·4	293·3	21·4	+ 2·5	+ 1·9	38	3·1	3·8
8	1013·3	297·1	293·6	21·6	+ 2·4	+ 2·1	41	3·2	4·1
9	1013·7	297·8	293·9	21·7	+ 2·4	+ 2·2	43	3·2	4·4
10	1013·0	298·5	294·6	22·5	+ 2·3	+ 3·0	52	3·7	4·9
11	1013·5	299·1	294·5	22·0	+ 2·1	+ 3·0	55	3·6	5·0
Noon.	1012·8	299·4	294·7	22·2	+ 1·8	+ 2·9	59	3·4	5·0
13	1011·9	299·6	294·9	22·4	+ 1·4	+ 3·1	65	3·4	5·0
14	1011·2	299·6	294·8	22·3	+ 1·2	+ 3·1	68	3·4	5·1
15	1010·8	299·2	294·7	22·2	+ 1·3	+ 2·9	66	3·2	4·9
16	1010·8	298·8	294·5	22·1	+ 1·1	+ 2·7	67	2·9	4·8
17	1011·1	298·4	294·3	22·0	+ 1·2	+ 2·6	66	2·9	4·5
18	1011·4	298·0	294·2	22·0	+ 1·3	+ 2·5	63	2·8	4·3
19	1011·9	297·7	294·2	22·3	+ 1·3	+ 2·7	64	3·0	4·1
20	1012·6	297·6	294·1	22·2	+ 1·6	+ 2·6	58	3·1	4·1
21	1013·0	297·4	294·2	22·5	+ 1·8	+ 2·6	56	3·2	4·1
22	1013·2	297·3	294·0	22·2	+ 1·9	+ 2·7	55	3·3	4·0
23	1013·1	297·1	294·0	22·4	+ 2·0	+ 2·5	50	3·2	3·8
Midn.	1012·8	296·9	293·9	22·4	+ 2·0	+ 2·5	52	3·2	3·7

* 0° = N., 90° = E., &c.

ROYAL OBSERVATORY, HONGKONG.

DAILY WEATHER REPORT.

OCTOBER,

1924.

ROYAL OBSERVATORY, HONGKONG.

DAILY WEATHER REPORT.

Station.	30th September, 1924.								1st October, 1924.							
	Hongkong Standard Time.	Barometer at Sea Level.		Temperature.	Humidity.	Wind.		Weather.	Hongkong Standard Time.	Barometer at Sea Level.		Temperature.	Humidity.	Wind.		Weather.
		Inches.	Millrs.			Direction.	Force.			Inches.	Millrs.			Direction.	Force.	
Wladivostook,	12	...	...	...	...	...	...	...	0	...	...	...	...		...	...
Nemuro,	11	...	...	...	...	...	...	...	5	29.65	753.0	...	...	SW	6	...
Hokodate,	,,	29.57	751.0	...	...	E	1	...	,,	29.90	759.5	...	...	WNW	9	...
Tokio,	,,	29.78	756.5	...	...	N	2	...	,,	30.02	762.5	...	...	WNW	1	...
Kochi,	,,	29.90	759.5	...	...	SW	1	...	,,	29.98	761.5	...	...	SW	1	...
Nagasaki,	,,	29.88	759.0	...	...	SE	1	...	,,	30.06	763.5	...	...	...	0	...
Kagoshima,	,,	29.86	758.5	...	...	ENE	1	...	,,	29.96	761.0	...	...	NW	1	...
Oshima,	,,	29.82	757.5	...	...	NNW	2	...	,,	29.84	758.0	...	...	SE	1	...
Naha,	,,	29.80	757.0	...	...	N	3	...	,,	29.82	757.5	...	...	NNE	2	...
Ishigakijima,	,,	29.80	757.0	...	...	NE	3	...	,,	29.78	756.5	...	...	NNE	1	...
Bonin Island,	,,	29.90	759.5	...	...	SE	5		,,	29.94	760.5	...	...	ESE	1	...
Chefoo,	15	29.86	758.4	80	70	SSW	1	b	6	29.96	761.0	70	91	SSW	2	b
Hankow,	,,	...	...	...	...	...	...	...	,,	...	...	...	...	...	...	...
Ichang,	,,	...	...	...	...	...	...	...	,,	...	...	...	...	...	...	...
Changsha,	,,	...	...	...	...	...	...	...	,,	...	...	...	...	...	...	...
Shanghai,	11	29.94	760.5	75	67	NE	1	b	,,	30.01	762.3	57	100	E	1	b
Gutzlaff,	14	29.97	761.2	78	58	NE	1	b	,,	30.02	762.5	70	75	ENE	2	b
Sharp Peak,	,,	29.83	757.7	73	86	N	1	o	7	29.85	758.2	73	86	N	2	b
Amoy,	15	29.78	756.4	78	78	E	1	r	9	29.88	758.9	76	77	NE	1	o
Swatow,	,,	...	...	...	...	...	...	...	8	...	...	...	...	...	...	...
Taihoku,	11	29.86	758.4	77	84	ENE	4	o	5	29.85	758.1	73	92	E	4	o
Taichu,	,,	29.79	756.6	84	...	NW	2	o	,,	29.76	756.0	73	...	...	0	b
Tainan,	,,	29.78	756.3	90	...	NW	4	b	,,	29.75	755.7	73	...	...	0	b
Koshun,	,,	29.76	756.0	86	...	NE	2	b	,,	29.75	755.7	77	...	NNE	2	b
Pescadores,	,,	29.82	757.5	82	...	NNE	6	o	,,	29.76	756.0	79	...	NNE	6	o
Canton,	14	29.70	754.4	88	76	ENE	1	c	6	...	...	...	...	...	...	...
Hongkong,	,,	29.73	755.1	88	62	W	2	o	,,	29.80	756.9	77	92	ESE	3	or
Gap Rock,	,,	29.75	755.6	...	...	SSW	2	b	,,	29.80	756.9	...	...	E	4	o
Macao,	,,	29.72	754.8	90	69	SSE	4	o	,,	29.76	756.0	79	91	ESE	4	o
Wuchow,	15			...	...	...	...	...	9	...	...	...	...	...	...	...
Pakhoi,	,,	...	...	...	...	...	...	...	,,	...	...	...	...	...	...	...
Hoihow,	,,	...	...	...	...	...	...	...	,,	...	...	...	...	...	...	...
Phulien,	,,	29.67	753.6	90	72	SSE	6	b	7	29.74	755.4	81	94	SSE	4	b
Tourane,	,,	29.69	754.2	86	...	SSE	2	b	,,	29.75	755.7	79	...	S	2	b
Cape St. James,	,,	29.71	754.5	84	...	SW	2	o	,,	29.74	755.4	75	...	NNW	2	b
Basco,	14	29.67	753.6	84	77	ESE	4	o	6	29.71	754.5	79	89	ENE	2	b
Aparri,	,,	29.65	753.0	90	60	N	4	o	,,	29.69	754.2	79	96	...	0	b
Manila,	,,	29.65	753.0	90	66	WSW	4	o	,,	29.69	754.2	77	94	...	0	b
Legaspi,	,,	29.66	753.3	81	94	NNW	4	o	,,	29.67	753.6	77	96	SW	2	b
Tacloban,	,,	...	...	...	...	...	...	...	,,	...	...	...	...	...	...	...
Iloilo,	,,	29.67	753.6	86	68	SSW	4	o	,,	29.69	754.2	79	92	SSE	2	o
Surigao,	,,	29.63	752.7	90	66	SW	2	b	,,	29.66	753.3	82	77	WSW	2	o
Guam,	12.20	29.59	751.5	...	...	E	4	r	4.20	29.53	750.0	...	...	SE	6	o
Yap,	12.47	29.68	753.9		...	WNW	2	o	4.47	29.67	753.6	...	...	WSW	4	o
Labuan,	14	29.74	755.4	86	84	NW	2	b	6	29.75	755.6	76	84	...	0	o

October 1*d.* 11*h.* 05*m.*—Warning to Hongkong, Coast Ports, &c.:—Depression or typhoon in Lat. 14° N. Long. 129° E., direction unknown, position uncertain.

October 1*d.* 11*h.* 21*m.*—Pressure has increased considerably over Japan and slightly from Chefoo to N. Indo-China. It has decreased moderately at Guam and slightly from Yap to the Visayas.

A feeble anticyclone extends from the lower Yangtze Valley to the east of Japan.

A typhoon is shown about 150 miles W.N.W. of Guam, moving northward. There appears to be another about 500 miles east of Manila. Its direction of motion is unknown.

Manila warnings:—1. Typhoon S.E. of Meiacosima, moving E.N.E.
,, ,, : 2. Typhoon in Lat. 11° N. Long. 143° E., moving N.W. } Recd. 30*d.* 21*h.* 46*m.*

Shanghai warning:—Typhoon of unknown intensity within 120 miles of Lat. 16° N. Long. 129° E., moving W.N.W. Recd. 30*d.* 22*h.* 26*m.*

Manila warnings:—1. Typhoon E. of Luzon, more than 300 miles distant direction unknown.
,, ,, :—2. Typhoon in Lat. 13° N. Long. 142° E., moving N.N.W. } Recd. 1*d.* 10*h.* 13*m.*

Hongkong rainfall for the 24 hours ending at 10 a.m. to-day, 3·46 inch. Total since January 1st, 91·36 inches, against an average of 75·93 inches.

FORECAST FOR THE 24 HOURS ENDING AT NOON ON THE 2ND.

District.	Forecast.
1.—Formosa Channel,	N.E. winds, fresh.
2.—South coast of China between Hongkong and Lamocks,	E. winds, moderate; generally cloudy.
3.—Hongkong to Gap Rock,	
4.—South coast of China between Hongkong and Hainan,	

T. F. CLAXTON *Director.*

ROYAL OBSERVATORY. HONGKONG.

DAILY WEATHER REPORT.

Station.	1st October, 1924.								2nd October, 1924.							
	Hongkong Standard Time.	Barometer at Sea Level.		Temperature.	Humidity.	Wind.		Weather.	Hongkong Standard Time.	Barometer at Sea Level.		Temperature.	Humidity.	Wind.		Weather.
		Inches.	Millrs.			Direction.	Force.			Inches.	Millrs.			Direction.	Force.	
Wladivostock,	12	30.04	762.9	70	...	...	0	b	0	30.14	765.6	59	...	SE	5	0
Nemuro,	11	...	...	...	...	...	..	...	5	...	...	...	...	...	...	...
Hokodate,	..	29.96	761.0	...	...	WNW	5	...	,,	30.14	765.5	...	...	N	1	...
Tokio,	,,	30.08	764.0	...	...	N	1	...	,,	30.14	765.5	...	...	NW	1	...
Kochi,	,,	29.98	761.5	...	...	SE	1	...	,,	30.10	764.5	...	...	WSW	1	...
Nagasaki,	,,	29.98	761.5	...	...	NNW	2	...	,,	30.04	763.0	...	...	ESE	1	...
Kagoshima,	,,	29.96	761.0	...	...	NE	2	...	,,	30.04	763.0	...	...	WNW	1	...
Oshima,	,,	29.90	759.5	...	...	NNE	2	...	,,	29.90	759.5	...	...	N	1	...
Naha,	,,	29.84	758.0	...	...	NE	5	...	,,	29.82	757.5	...	...	NE	3	...
Ishigakijima,	,,	29.82	757.5	...	...	NE	6	...	,,	29.76	756.0	...	...	NE	4	...
Bonin Island,	,,	29.92	760.0	...	...	ESE	2	.	..	29.94	760.5	...	...	ESE	1	...
Chefoo,	15	29.94	760.5	80	82	SSW	1	b	6	30.03	762.7	69	95	SW	1	0
Hankow,	,,	..	...	...	...	...	...	...	,,	...	...	...	..	...	...	...
Ichang,	,,	...	...	...	...	...	...	...	,,	...	...	...	...	...	...	...
Changsha,	,,	...	...	...	...	...	...	...	,,	...	...	...	..	...	...	...
Shanghai,	11	30.00	762.0	82	48	E	2	b	,,	30.02	762.6	64	86	E	1	b
Gutzlaff,	14	30.03	762.7	75	60	E	2	b	..	30.03	762.7	72	76	ESE	2	b
Sharp Peak,	..	29.89	759.2	80	74	E	4	b	7	29.87	758.7	73	81	N	2	b
Amoy,	15	29.79	756.6	83	60	ENE	4	b	9	29.88	758.9	75	68	N	2	0
Swatow,	..	...	...	...	...	...	...	...	8	...	...	...	...	...	...	...
Taihoku,	11	29.89	759.3	84	60	ENE	6	b	5	29.84	757.8	72	91	E	4	b
Taichu,	,,	29.80	756.9	86	...	NW	2	b	,,	29.75	755.7	72	...	SW	1	0
Tainan,	,,	29.80	756.9	90	...	WSW	2	b	,,	29.73	755.1	73	.	...	0	b
Koshun,	,,	29.81	757.2	82	...	NE	2	0	,,	29.73	755.1	77	...	ENE	4	b
Pescadores,	,,	29.82	757.5	84	...	NNE	7	0	..	29.74	755.4	79	...	NNE	7	0
Canton,	14	...	...	...	...	...	..	...	6	...	...	..	...	...	...	...
Hongkong,	,,	29.79	756.6	82	75	E	4	0	,,	29.81	757.2	78	72	E	5	0
Gap Rock,	,,	29.80	756.9	...	...	ENE	4	0	,,	29.79	756.6	...	...	E	4	b
Macao,	,,	29.79	756.6	77	92	SE	2	r	,,	29.78	756.3	79	84	ESE	4	0
Wuchow,	15		...	...	..	...	...	...	9	...	...	...	...	...	...	...
Pakhoi,	,,	...	...	...	...	..	...	...	,,	...	...	...	...	...	...	...
Hoihow,	,,	...	...	...	...	...	..	...	,,	...	...	...	...	..	...	...
Phulien,	,,	29.72	754.8	90	72	SSE	4	0	7	29.78	756.3	79	91	SSE	2	0
Tourane,	,,	29.72	754.8	86	...	SE	2	b	,,	29.76	756.0	77	...	...	0	b
Cape St. James,	..	29.67	753.6	86	...	WNW	2	b	..	29.72	754.8	75	...	...	0	0
Basco,	14	29.69	754.2	84	71	N	4	0	6	29.63	752.7	81	80	N	6	0
Aparri,	,,	29.67	753.6	90	63	NE	4	0	,,	29.61	752.1	82	84	N	4	0
Manila,	,,	29.61	752.1	90	69	WSW	4	b	,,	29.63	752.7	75	96	E	2	0
Legaspi,	,,	29.59	751.5	90	66	NE	1	0	,,	29.63	752.7	79	95	SW	4	0
Tacloban,	,,	...	...	...	...	...	...	...	,,	...	...	...	...	...	...	...
Iloilo,	,,	29.62	752.4	86	81	SSW	6	0	,,	29.66	753.3	81	90	SSW	4	0
Surigao,	..	29.01	752.1	86	68	WSW	4	0	,,	29.62	752.4	82	97	WSW	2	0
Guam,	12.20	29.58	751.2	...	...	SE	6	0	4.20	29.73	755.1	...	...	S	4	r
Yap,	12.47	29.65	753.0		...	WNW	4	0	4.47	29.74	755.4	...	...	SW	4	r
Labuan,	14	29.75	755.6	84	83	NW	2	0	6	29.72	754.9	80	82	SW	1	0

October 2*d.* 9*h.* 25*m.*—Warning to Hongkong, Coast Ports, &c.:—Depression or typhoon of unknown intensity within 120 miles of Lat. 17° N. Long. 125° E., moving N.W.

October 2*d.* 11*h.* 22*m.*—Pressure has increased moderately over N.E. Japan and at Chefoo. It has decreased moderately at Aparri and slightly over Formosa.

A moderate anticyclone covers Japan.

The Guam typhoon was in about Lat. 15° N. and Long. 139° E. this morning, moving N.W.

The other typhoon was in about Lat. 17° N. and Long. 125° E., also moving N.W.

Manila warnings:—1. Typhoon in Lat. 15° N. Long. 140° E., moving N.W.
,, ,, :—2. Typhoon in Lat. 17° N. Long. 126° E., moving N.W. } Recd. 2*d.* 9*h.* 24*m.*

Hongkong rainfall for the 24 hours ending at 10 a.m. to-day, 0·02 inch. Total since January 1st, 91·38 inches, against an average of 76·22 inches.

FORECAST FOR THE 24 HOURS ENDING AT NOON ON THE 3RD.

District.	Forecast.
1.—Formosa Channel,	N.E. winds, strong.
2.—South coast of China between Hongkong and Lamocks,	E. winds, fresh; fine.
3.—Hongkong to Gap Rock,	E. winds, fresh; fine.
4.—South coast of China between Hongkong and Hainan,	E. winds, fresh; fine.

T. F. CLAXTON *Director.*

ROYAL OBSERVATORY, HONGKONG.

DAILY WEATHER REPORT.

Station.	2nd October, 1924.								3rd October, 1924.							
	Hongkong Standard Time.	Barometer at Sea Level.		Temperature.	Humidity.	Wind.		Weather.	Hongkong Standard Time.	Barometer at Sea Level.		Temperature.	Humidity.	Wind.		Weather.
		Inches.	Millrs.			Direction.	Force.			Inches.	Millrs.			Direction.	Force.	
Wladivostock,	12	30.09	764.3	62	...	SE	7	o	6	30.06	763.6	61	...	...	o	f
Nemuro,	11	30.12	765.0	...	...	NNW	4	...	5	...	...	...	...	...	...	...
Hokodate,	,,	30.16	766.0	...	...	NNE	1	...	,,	30.18	766.5	...	...	...	...	...
Tokio,	,,	30.14	765.5	...	...	NNE	1	...	,,	30.24	768.0	...	...	NW	1	...
Kochi,	,,	...	...	...	...	...	...	...	,,	...		...	...	SW	1	...
Nagasaki,	,,	30.04	763.0	...	...	E	1	...	,,	30.08	764.0	...	...	...	o	...
Kagoshima,	,,	30.04	763.0	...	...	E	3	...	,,	30.06	763.5	...	...	WNW	1	...
Oshima,	,,	29.94	760.5	...	...	N	1	...	,,	29.94	760.5	...	...	...	...	...
Naha,	,,	29.84	758.0	...	...	ENE	6	...	,,	29.86	758.5	...	...	ENE	3	...
Ishigakijima,	,,	29.78	756.5	...	...	NE	6	...	,,	29.76	756.0	...	...	E	6	...
Bonin Island,	,,	29.94	760.5	...	...	ESE	1		,,	29.98	761.5	...	...	E	1	...
Chefoo,	15	30.04	763.0	78	92	S	1	o	6	30.01	762.2	68	100	...	o	r
Hankow,	,,	...	...	...	...	...	...	...	,,	...	...	...	...	...	...	...
Ichang,	,,	...	...	...	...	...	...	...	,,	...	...	...	...	...	...	...
Changsha,	,,	...	...	...	...	...	...	...	,,	...	...	...	...	...	...	...
Shanghai,	11	29.98	761.4	84	49	ESE	2	b	,,	30.01	762.3	68	100	ESE	1	b
Gutzlaff,	14	30.02	762.5	77	73	ESE	4	b	,,	30.02	762.5	73	95	ESE	1	b
Sharp Peak,	,,	29.85	758.2	82	79	NNE	4	b	7	29.83	757.7	74	60	NNW	4	o
Amoy,	15	29.75	755.6	88	76	NE	4	b	9	29.75	755.6	81	67	NNE	4	o
Swatow,	,,	...	...	...	...	...	...	...	8	...	...	...	...	...	...	...
Taihoku,	11	29.84	757.8	82	77	E	6	o	5	29.73	755.1	79	90	E	6	b
Taichu,	,,	29.76	756.0	86	...	NW	2	b	,,	29.65	753.0	73	...	...	o	b
Tainan,	,,	29.74	755.4	86	...	WSW	4	b	,,	29.60	751.8	75	...	...	o	b
Koshun,	,,	29.73	755.1	84	...	NNE	6	b	,,	29.61	752.1	79	...	NNE	7	o
Pescadores,	,,	29.78	756.3	84	...	NNE	7	b	,,	29.60	751.8	81	...	NNE	7	b
Canton,	14	...	...	...	...	...	...	...	6	...	...	...	...	...	...	...
Hongkong,	,,	29.78	756.4	82	60	ESE	3	c	,,	29.73	755.1	76	76	ENE	1	b
Gap Rock,	,,	29.79	756.6	...	...	ENE	5	b	,,	29.74	755.4	...	...	NNE	4	o
Macao,	,,	29.78	756.4	86	65	SE	4	o	,,	29.71	754.5	75	91	N	2	b
Wuchow,	15	...	...	...	...	...	...	...	9	...	...	...	...	...	...	...
Pakhoi,	,,	...	...	...	...	...	...	...	,,	...	...	...	...	...	...	...
Hoihow,	,,	...	...	...	...	...	...	...	,,	...	...	...	...	...	...	...
Phulien,	,,	29.74	755.4	86	71	SE	4	b	7	29.78	756.3	79	92	NNE	4	b
Tourane,	,,	29.72	754.8	82	...	NNE	2	o	,,	29.74	755.4	79	...	NE	4	o
Cape St. James,	,,	29.68	753.9	77	...	WSW	2	o	,,	29.71	754.5	75	...	W	2	o
Basco,	14	29.56	750.9	84	85	W	6	o	6	29.40	746.7	82	81	N	7	r
Aparri,	,,	29.54	750.3	86	78	N	4	o	,,	...		...	...	...	...	...
Manila,	,,	29.55	750.6	86	75	SW	4	o	,,	29.46	748.2	81	90	SW	6	o
Legaspi,	,,	...	...		...	...	...	...	,,	29.50	749.4	81	84	SSW	4	o
Tacloban,	,,	...	...	...	...	...	...	...	,,	...	...	...	...	...	...	...
Iloilo,	,,	29.61	752.1	81	90	SSW	6	r	,,	29.61	752.1	82	87	SSW	7	o
Surigao,	,,	29.59	751.5	86	61	WSW	4	o	,,	29.63	752.7	81	80	SW	1	o
Guam,	12.20	29.72	754.8	...	...	S	4	r	4.20	29.76	756.0	...	...	SE	1	o
Yap,	12.47	29.69	754.2	...	...	WSW	2	o	4.47	29.78	756.3	...	...	NNE	1	o
Labuan,	14	29.68	753.9	88	80	NE	2	b	6	29.71	754.6	77	91	S	4	r

October 3*d.* 10*h.* 20*m.*—Warning to Hongkong, Coast Ports, &c.:—Typhoon of unknown intensity within 60 miles of Lat. 18° N. Long. 122° E., moving W.N.W.

October 3*d.* 11*h.* 20*m.*—Pressure has increased slightly over Japan. It has decreased considerably over N. Luzon, moderately over Formosa and slightly at Hongkong. It is nearly stationary at the majority of other reporting stations.

The anticyclone over Japan has strengthened slightly.

At 6 a.m. this morning the typhoon was approaching Aparri on a W.N.W. track.

The position of the Guam typhoon is uncertain.

Manila warning:—Typhoon crossing northern Luzon moving W.N.W. Recd. 3*d.* 9*h.* 57*m.*

Manila warnings:—1. Typhoon in Lat. 16° N. Long. 138° E., moving W.N.W.
,, ,, :—2. Typhoon in Lat. 16° N. Long. 125° E., Inclining westward. } Recd. 2*d.* 19*h.* 38*m.*

Manila warning:—Typhoon Lat. 17° N. Long. 124° E., moving W.N.W. Recd. 2*d.* 21*h.* 58*m.*

Shanghai warnings:—1. Typhoon of unknown intensity within 120 miles of Lat. 17° N. Long. 125° E., moving W.N.W. 2. Typhoon of unknown intensity within 120 miles of Lat. 15° N. Long. 136° E., moving W.N.W. Recd. 2*d.* 22*h.* 43*m.*

Hongkong rainfall for the 24 hours ending at 10 a.m. to-day, 0·00 inch. Total since January 1st, 91·38 inches, against an average of 76·52 inches.

FORECAST FOR THE 24 HOURS ENDING AT NOON ON THE 4TH.

District.	Forecast.
1.—Formosa Channel,	N.E. winds, strong.
2.—South coast of China between Hongkong and Lamocks,	N. winds, fresh; fair at first, overcast later.
3.—Hongkong to Gap Rock,	
4.—South coast of China between Hongkong and Hainan,	

T. F. CLAXTON *Director.*

ROYAL OBSERVATORY, HONGKONG.

DAILY WEATHER REPORT.

Station.	3rd October, 1924.								4th October, 1924.							
	Hongkong Standard Time.	Barometer at Sea Level.		Temperature.	Humidity.	Wind.		Weather.	Hongkong Standard Time.	Barometer at Sea Level.		Temperature.	Humidity.	Wind.		Weather.
		Inches.	Millrs.			Direction.	Force.			Inches.	Millrs.			Direction.	Force.	
Wladivostock,	12	...	...	...	...	...	...	...	6	...	...	...	..	...	...	...
Nemuro,	11	30.20	767.0	...	...	SW	3	...	5	30.10	764.5	...	..	SSE	3	...
Hokodate,	"	30.16	766.0	...	...	S	2	...	"	30.00	762.0	...	...	NNW	1	...
Tokio,	"	30.20	767.0	...	...	S	2	...	"	30.12	765.0	...	..	WNW	1	...
Kochi,	"	30.12	765.0	...	...	SE	1	...	"	30.02	762.5	...	...	SW	1	...
Nagasaki,	"	30.06	763.5	...	...	SE	2	...	"	29.98	761.5	...	...	..	0	...
Kagoshima,	"	30.08	764.0	...	...	NE	2	...	"	29.98	761.5	...	...	WNW	1	...
Oshima,	"	29.96	761.0	...	...	ENE	1	...	"	29.88	759.0	...	...	...	...	...
Naha,	"	29.90	759.5	...	...	ENE	4	...	"	29.84	758.0	...	...	ENE	2	...
Ishigakijima,	"	29.82	757.5	...	...	E	6	...	"	29.78	756.5	...	...	ENE	3	...
Bonin Island,	"	29.96	761.0	...	...	ESE	3		"	29.98	761.5	...	...	ESE	3	...
Chefoo,	15	29.96	761.0	75	95	NW	1	0	6	30.10	764.5	65	95	NNE	4	0
Hankow,	"	...	...	...	...	...	...	...	"	...	...	...	...	...	...	...
Ichang,	"	...	...	...	...	...	...	...	"	...	...	...	...	...	...	...
Changsha,	"	...	...	...	...	...	...	...	"	...	...	...	...	...	...	...
Shanghai,	11	29.98	761.4	77	91	ESE	1	0	"	29.99	761.7	73	100	E	2	r
Gutzlaff,	14	30.10	764.5	78	86	ESE	4	0	"	29.95	760.7	75	100	SSE	1	0
Sharp Peak,	"	29.78	756.4	83	87	N	4	0	7	29.85	758.2	80	91	NE	4	0
Amoy,	15	29.61	752.1	90	60	NE	4	b	9	29.73	755.1	82	75	NE	4	0
Swatow,	"	...	...	...	...	...	...	...	8	...	...	...	...	...	...	...
Taihoku,	11	29.75	755.7	86	71	E	6	0	5	29.72	754.8	79	84	E	6	0
Taichu,	"	29.63	752.7	90	...	...	0	0	"	29.68	753.9	77	...	...	0	0
Tainan,	"	29.60	751.8	86	...	NNE	4	0	"	29.65	753.0	79	...	SE	2	r
Koshun,	"	29.62	752.4	82	...	NE	6	r	"	29.66	753.3	81	...	ENE	6	0
Pescadores,	"	29.01	752.1	84	...	N	6	0	"	29.65	753.0	79	...	SW	2	0
Canton,	14	29.64	752.8	93	64	N	2	b	6	...	...	...	...	...	...	...
Hongkong,	"	29.62	752.3	88	55	N	3	0	"	29.58	751.3	83	61	NNE	4	oq
Gap Rock,	"	29.65	753.1	...	...	NNW	5	0	"	29.54	750.3	...	..	ENE	5	0
Macao,	"	29.63	752.7	86	56	N	4	0	"	29.53	750.0	82	70	NNE	4	0
Wuchow,	15	...	...	...	...	...	...	...	9	...	...	...	...	...	...	...
Pakhoi,	"	...	...	...	...	...	...	...	"	...	...	..	...	..	...	...
Hoihow,	"	...	...	...	...	...	..	...	"	...	...	...	...	.	..	...
Phulien,	"	29.72	754.8	90	60	SSW	2	0	7	29.69	754.2	81	76	NNE	6	0
Tourane,	"	29.69	754.2	84	...	N	2	0	"	29.65	753.0	79	...	SW	2	0
Cape St. James,	"	29.66	753.3	77	...	...	0	0	..	29.69	754.2	77	...	SW	4	r
Basco,	14	...	...	..	...	...	...	...	6	29.63	752.7	82	94	ESE	2	0
Aparri,	"	29.46	748.2	82	84	ENE	6	0	"	..	..	...	...	...	...	...
Manila,	"	29.48	748.8	79	87	SSW	2	r	"	29.66	753.3	77	96	SSW	2	r
Legaspi,	"	29.58	751.2	84	77	SSW	4	0	"	29.69	754.2	75	96	SW	2	0
Tacloban,	"	...	...	...	...	...	...	...	"	...		...	...	...	...	...
Iloilo,	"	29.61	752.1	77	92	SW	8	0	"	29.75	755.7	75	98	S	4	r
Surigao,	"	29.63	752.7	90	60	WSW	2	0	"	29.72	754.8	77	86	...	0	0
Guam,	12.20	29.73	755.1	...	...	SE	1	0	4.20	29.74	755.4	...	...	W	1	0
Yap,	12.47	29.74	755.4	...	...	SSE	2	0	4.47	29.76	756.0	...	...	SE	1	b
Labuan,	14	29.74	755.4	84	83	NE	1	0	6	29.76	755.9	78	86	SW	1	0

October 4*d.* 8*h.* 55*m.*—Warning to Hongkong, Coast Ports, &c.:—A severe typhoon within 60 miles of Lat. 19° N. Long. 115° E., moving W.N.W.

October 3*d.* 19*h.* 10*m.*—Local signal No. 1 hoisted.
October 4*d.* 9*h.* 00*m.*— " " " 4 "

October 4*d.* 11*h.* 15*m.*—Pressure has increased moderately at Chefoo and over Luzon. It has decreased moderately over Japan and slightly from Hongkong to N. Indo-China.

The King Yuan, in Lat. 20°.38′ N. and Long. 113°.07′ E., reports north winds force 10; barometer 29. ins. 39 at 8 a.m.

The City of Durban in Lat. 19°50′ N. and Long. 114° E., reports N.E. winds force 10; barometer 29. ins. 29 at 9 a.m.

At 8 a.m. this morning the typhoon was near Lat. 19° N. and Long. 115° E., moving W.N.W.

Shanghai warning 3*d.* 16*h.* 15*m.*:—Typhoon of unknown intensity within 120 miles of Lat. 15° N. Long. 135° E., moving N.W. Recd. 3*d.* 18*h.* 59*m.*

Shanghai warnings 3*d.* 21*h.* 45*m.*:—1. Typhoon of unknown intensity within 120 miles of Lat. 15° N. Long. 135° E., moving N.W. 2. A severe typhoon within 60 miles Lat. 19° N. Long. 120° E., moving W.N.W. Recd. 3*d.* 23*h.* 47*m.*

Manila warning:—Typhoon in Lat. 19° N. Long. 116° E., moving W.N.W. Recd. 4*d.* 10*h.* 54*m.*

Hongkong rainfall for the 24 hours ending at 10 a.m. to-day, 0·00 inch. Total since January 1st, 91·38 inches, against an average of 76·83 inches.

FORECAST FOR THE 24 HOURS ENDING AT NOON ON THE 5TH.

District.	Forecast.
1.—Formosa Channel,	N.E. winds, strong, moderating.
2.—South coast of China between Hongkong and Lamocks,	Cyclonic gales; overcast, rain.
3.—Hongkong to Gap Rock,	Cyclonic gales; overcast, rain.
4.—South coast of China between Hongkong and Hainan,	Cyclonic gales; overcast, rain.

ROYAL OBSERVATORY, HONGKONG.

DAILY WEATHER REPORT.

Station.	4th October, 1924. Hongkong Standard Time.	Barometer at Sea Level. Inches.	Barometer at Sea Level. Millrs.	Temperature.	Humidity.	Wind. Direction.	Wind. Force.	Weather.	5th October, 1924. Hongkong Standard Time.	Barometer at Sea Level. Inches.	Barometer at Sea Level. Millrs.	Temperature.	Humidity.	Wind. Direction.	Wind. Force.	Weather.
Wladivostook,	12	29.81	757.2	64	...	WSW	5	b	6	761.5	765.8	47	...	NW	4	b
Nemuro,	11	...	...	...	...	...	...	...	5	...	...	...	...	...	...	...
Hokodate,	"	29.86	758.5	...	...	SSE	1	...	"	29.92	760.0	...	...	NW	3	...
Tokio,	"	30.02	762.5	...	...	S	2	...	"	29.92	760.0	...	...	NNW	1	...
Kochi,	"	29.96	761.0	...	...	SSE	1	...	"	29.88	759.0	...	...	SW	1	...
Nagasaki,	"	29.94	760.5	...	...	SE	1	...	"	29.88	759.0	...	...	NE	1	...
Kagoshima,	"	29.92	760.0	...	...	SSE	1	...	"	29.84	758.0	...	...	NE	3	...
Oshima,	"	29.86	758.5	...	...	N	1	...	"	29.73	755.0	...	...	N	1	...
Naha,	"	29.82	757.5	...	...	NE	5	...	"	29.69	754.0	...	...	N	3	...
Ishigakijima,	"	29.80	757.0	...	...	E	4	...	"	29.73	755.0	...	...	NNE	1	...
Bonin Island,	"	29.94	760.5	...	...	ESE	3	...	"	29.90	759.5	...	...	SE	3	...
Chefoo,	15	30.16	766.0	64	78	NE	4	b	6	30.15	765.8	58	81	NE	2	b
Hankow,	"	...	...	...	...	...	...	...	"	...	...	...	..	...	...	...
Ichang,	"	...	...	...	...	...	...	...	"	...	...	...	...	...	...	...
Changsha,	"	...	...	...	...	...	...	...	"	...	...	...	...	...	...	...
Shanghai,	11	30.01	762.3	70	91	NNE	4	r	"	30.04	762.9	66	80	NNE	2	b
Gutzlaff,	14	29.96	761.0	70	100	NE	7	r	"	30.00	762.0	69	80	NNE	6	b
Sharp Peak,	"	29.79	756.6	82	87	N	4	b	7	29.79	756.6	76	86	NNE	4	o
Amoy,	15	29.66	753.3	86	68	NE	4	o	9	29.78	756.4	80	74	NE	4	o
Swatow,	"	...	...	...	...	...	...	...	8	...	...	...	...	...	...	...
Taihoku,	11	29.78	756.3	86	71	E	4	o	5	29.78	756.3	75	94	E	4	r
Taichu,	"	29.69	754.2	90	...	NNW	2	o	"	29.69	754.2	77	...	...	0	b
Tainan,	"	29.68	753.9	90	...	N	4	o	"	29.67	753.6	79	..	WSW	2	o
Koshun,	"	29.72	754.8	84	...	NE	4	r	"	29.68	753.9	75	...	NNE	4	r
Pescadores,	"	29.71	754.5	84	...	W	2	o	"	29.67	753.6	79	...	NNE	4	b
Canton,	14	...	..	...	...	...	...	...	6	...	...	...	...	...	...	...
Hongkong,	"	29.51	749.5	85	61	ENE	8	cpq	"	29.58	751.3	78	83	E	7	orq
Gap Rock,	"	29.44	747.8	...	...	ENE	8	oqr	"	29.58	751.3	...	...	ESE	7	oiq
Macao,	"	29.48	748.8	82	70	NNE	6	r	"	29.55	750.6	77	89	ENE	7	r
Wuchow,	15	-	...	...	...	...	...	...	9	...	...	...	...	...	...	...
Pakhoi,	"	...	...	...	...	..	...	...	"	...	...	...	...	...	...	...
Hoihow,	"	...	...	...	...	..	..	...	"	...	...	...	...	...	...	...
Phulien,	"	29.65	753.0	86	58	NNW	6	o	7	29.60	751.8	73	82	NW	7	r
Tourane,	"	29.66	753.3	81	...	NNW	2	b	"	29.45	747.9	77	...	NW	8	o
Cape St. James,	"	29.63	752.7	81	...	WSW	4	o	"	29.63	752.7	77	...	WSW	6	o
Basco,	14	29.60	751.8	82	89	ESE	2	o	6	29.66	753.3	81	94	...	o	r
Aparri,	"	29.58	751.2	86	68	S	2	o	"	29.66	753.3	77	94	S	2	o
Manila,	"	29.65	753.0	77	92	SSE	2	r	"	29.69	754.2	75	96	SW	1	r
Legaspi,	"	29.65	753.0	86	68	SW	4	o	"	29.71	754.5	77	89	SW	2	o
Tacloban,	"	...	...	...	...	...	...	...	"	...	...	...	...	...	...	...
Iloilo,	"	29.68	753.9	82	81	SSW	6	o	"	29.71	754.5	79	91	SE	2	o
Surigao,	"	29.67	753.6	90	57	WNW	1	o	"	29.69	754.2	81	76	W	1	o
Guam,	12.20	29.71	754.5	...	...	N	1	o	4.20	29.68	753.9	...	...	W	1	r
Yap,	12.47	29.72	754.8	.	...	SE	2	o	4.47	29.72	754.8	...	...	WNW	1	o
Labuan,	14	29.67	753.6	88	80	NE	2	b	6	...	...	...	...	...	...	...

October 5*d.* 8*h.* 31*m.*—Warning to Hongkong, Coast Ports, &c.:—A severe typhoon within 30 miles of Lat. 20° N. Long. 110° E., moving W.N.W.

October 5*d.* 9*h.* 20*m.*—Local signal No. 4 lowered.

October 5*d.* 11*h.* 17*m.*—Pressure has decreased considerably at Tourane and moderately at Haiphong and from central Japan to the Loochoos. It has increased slightly at Hongkong and is nearly stationary over the Philippines.

The typhoon passed very near Hoihow at 7 a.m. this morning, moving W. by N.

The Guam typhoon is now shown in about Lat. 22° N. and Long. 130° E., moving N.E.

Manila warnings 4*d.* 21*h.* 00*m.*:—1. Typhoon in Lat. 19° N. Long. 113° E., moving W.N.W. Recd. 4*d.* 22*h.* [36*m.*
" " :—2. Typhoon E. of northern Luzon, more than 300 miles distant inclining northward.

Hongkong rainfall for the 24 hours ending at 10 a.m. to-day, 4·34 inch. Total since January 1st, 95·72 inches, against an average of 77·12 inches.

FORECAST FOR THE 24 HOURS ENDING AT NOON ON THE 6TH.

District.	Forecast.
1.—Formosa Channel,	N.E. winds, fresh.
2.—South coast of China between Hongkong and Lamocks,	E. winds, strong, moderating.
3.—Hongkong to Gap Rock,	E. to S.E. winds, strong, moderating; overcast, rain, [improving later.
4.—South coast of China between Hongkong and Hainan,	Cyclonic gales, moderating.

T. F. CLAXTON *Director.*

ROYAL OBSERVATORY, HONGKONG.

DAILY WEATHER REPORT.

Station.	5th October, 1924.								6th October, 1924.							
	Hongkong Standard Time.	Barometer at Sea Level.		Temperature.	Humidity.	Wind.		Weather.	Hongkong Standard Time.	Barometer at Sea Level.		Temperature.	Humidity.	Wind.		Weather.
		Inches.	Millrs.			Direction.	Force.			Inches.	Millrs.			Direction.	Force.	
Wladivostock, .	12	...	...	...	...	...	...	...	6	...	...	...	...	...	...	...
Nemuro,	11	29.74	755.5	...	...	W	4	...	5	30.10	764.5	...	..	SE	1	...
Hokodate,	"	29.98	761.5	...	...	WNW	7	...	"	30.18	766.5	...	...	N	1	...
Tokio,	"	30.00	762.0	...	...	NE	2	...	"	30.06	763.5	...	..	NNW	4	...
Kochi,	"	29.88	759.0	...	...	SE	6	...	"	29.86	758.5	...	...	SW	1	...
Nagasaki,	"	29.84	758.2	...	...	SE	1	...	"	29.80	757.0	...	..	...	...	...
Kagoshima,	"	29.82	757.5	...	...	E	1	...	"	29.75	755.5	...	...	NE	3	...
Oshima,	"	29.71	754.5	...	...	N	3	...	"	29.55	750.5	...	...	N	6	...
Naha,	"	29.67	753.5	...	...	N	6	...	"	29.57	751.0	...	...	NNW	6	...
Ishigakijima,	"	29.74	755.5	...	...	NNE	5	...	"	29.71	754.5	...	...	NNW	7	...
Bonin Island,	"	29.86	758.5	...	...	SE	2	...	"	29.90	759.5	...	...	W	1	...
Chefoo,	15	30.06	763.5	65	78	NNE	1	b	6	30.04	763.0	50	88	...	0	b
Hankow,	"	...	..	...	...	...	...	...	"	...	...	...	...	...	...	...
Ichang,	"	...	...	...	...	...	...	...	"	...	...	...	...	...	...	...
Changsha,	"	...	...	...	...	...	...	...	"	...	...	...	...	...	...	...
Shanghai,	11	29.99	761.7	73	89	NE	2	b	"	29.94	760.5	59	93	NNW	1	b
Gutzlaff,	14	29.98	761.5	73	58	N	4	b	"	29.96	761.0	68	74	NNE	4	o
Sharp Peak,	"	29.81	757.2	78	78	NNE	4	o	7	29.82	757.5	73	83	E	4	b
Amoy,	15	29.71	754.6	83	63	ENE	4	o	9	...	...	...	...	...	...	...
Swatow,	"	...	...	...	...	...	...	...	8	...	...	...	...	...	...	...
Taihoku,	11	29.82	757.5	84	71	E	4	b	5	29.81	757.2	72	91	E	4	o
Taichu,	"	29.74	755.4	90	...	NW	1	o	"	29.73	755.1	75	...	N	2	o
Tainan,	"	29.75	755.7	77	...	S	1	r	"	29.71	754.5	75	...	E	2	o
Koshun,	"	29.78	756.3	73	...	ESE	1	r	"	29.71	754.5	77	...	NNE	1	b
Pescadores,	"	29.79	756.6	79	...	NNE	6	r	"	29.74	755.4	77	...	NNE	7	o
Canton,	14	29.62	752.3	77	91	NE	2	or	6	...	...	...	...	...	...	...
Hongkong,	"	29.61	752.1	78	87	E	7	epq	"	29.68	753.9	76	87	E	6	orq
Gap Rock,	"	29.57	751.1	...	...	E	7	oq	"	29.65	753.1	...	...	E	6	o
Macao,	"	29.55	750.6	77	92	ESE	6	o	"	29.65	753.0	77	86	ESE	6	o
Wuchow,	15	..	..	...	...	...	...	...	9	...	...	...	...	...	...	...
Pakhoi,	"	...	..	...	...	..	...	...	"	...	...	..	...	...	...	...
Hoihow,	"	...	...	...	...	..	..	...	"	...	...	...	...	...	...	...
Phulien,	"	29.46	748.2	75	83	NW	10	r	7	29.41	747.0	72	82	N	10	r
Tourane,	"	29.40	746.7	77	...	NW	6	o	"	29.53	750.0	75	...	...	0	r
Cape St. James,	"	29.60	751.8	79	...	WSW	6	r	"	29.65	753.0	75	...	WSW	4	o
Basco,	14	29.62	752.4	90	63	SSW	2	o	6	...	...	..	...	...	...	...
Aparri,	"	...	...	...	...	..	...	...	"	...	...	...	...	...	...	...
Manila,	"	29.66	753.3	82	84	N	1	o	"	29.69	754.2	75	96	SW	1	o
Legaspi,	"	29.65	753.0	82	89	SSW	2	o	"	29.67	753.6	79	89	SW	2	o
Tacloban,	"	...	...	...	...	...	...	...	"	...	...	...	...	...	...	...
Iloilo,	"	29.66	753.3	86	75	S	6	o	"	29.69	754.2	81	80	SSW	4	o
Surigao,	"	29.67	753.6	86	65	WSW	2	o	"	...	...	...	...	...	...	...
Guam,	12.20	29.67	753.6	...	...	W	4	r	4.20	...	...	...	...	...	...	...
Yap,	12.47	29.69	754.2	...	...	WSW	4	o	4.47	29.66	753.3	...	...	N	2	r
Labuan,	14	29.67	753.6	88	80	N	2	b	6	29.71	754.6	82	91	S	1	b

October *6d.* 10*h.* 14*m.*—Warning to Hongkong, Coast Ports, &c.:—A severe typhoon within 60 miles of Lat. 20° N. Long. 107° E., moving West.

October *6d.* 10*h.* 22*m.*—Pressure has increased considerably over N.E. Japan. It has decreased moderately over the Loochoos and Tongking and slightly at Shanghai and over the Philippines.

At 6 a.m. this morning the typhoon was less than 100 miles E.S.E. of Haiphong, moving West.

The Guam typhoon is now about 200 miles E. of Naha moving N.N.E.

Shanghai warnings *5d.* 21*h.* 00*m.*:—1. A severe typhoon within 120 miles in Lat. 21° N. Long. 131° E., moving N.N.W. 2. A severe typhoon within 120 miles of Lat. 20° N. Long. 112° E., moving W. Recd. *6d.* 0*h.* 01*m.*

Manila warnings *5d.* 20*h.* 20*m.*:—1. Typhoon in Lat. 19° N. Long. 110° E., moving West
" " :—2. Typhoon S.E. of Naha moving N. or N.N.E. } Recd. *5d.* 21*h.* 25*m.*

Hongkong rainfall for the 24 hours ending at 10 a.m. to-day, 0·75 inch. Total since January 1st, 96·47 inches, against an average of 77·40 inches.

FORECAST FOR THE 24 HOURS ENDING AT NOON ON THE 7TH.

District.	Forecast.
1.—Formosa Channel,	N.E. winds, strong, moderating.
2.—South coast of China between Hongkong and Lamocks.	E. winds, strong, moderating; overcast, rain, improving later.
3.—Hongkong to Gap Rock,	
4.—South coast of China between Hongkong and Hainan, .	Cyclonic gales, moderating.

T. F. CLAXTON *Director.*

ROYAL OBSERVATORY, HONGKONG.

DAILY WEATHER REPORT.

Station.	6th October, 1924.								7th October, 1924.							
	Hongkong Standard Time.	Barometer at Sea Level.		Temperature.	Humidity.	Wind.		Weather.	Hongkong Standard Time.	Barometer at Sea Level.		Temperature.	Humidity.	Wind.		Weather.
		Inches.	Millrs.			Direction.	Force.			Inches.	Millrs.			Direction.	Force.	
Wladivostock,	12	...	...	...	...	...	...	...	0	...	...	...	...	...	...	...
Nemuro,	11	...	...	...	...	...	...	...	5	...	...	...	...	...	...	...
Hokodate,	"	30.18	766.5	...	...	S	1	...	"	30.24	768.0	...	...	...	...	...
Tokio,	"	30.12	765.0	...	...	N	3	...	"	30.16	766.0	...	...	NNW	2	...
Kochi,	"	29.86	758.5	...	...	WSW	1	...	"	29.94	760.5	...	...	SSW	1	...
Nagasaki,	"	29.80	757.0	...	...	NNW	1	...	"	29.82	757.5	...	...	ESE	3	...
Kagoshima,	"	29.76	756.0	...	...	NE	3	...	"	29.80	757.0	...	...	E	2	...
Oshima,	"	29.49	749.0	...	...	N	7	...	"	...	...	...	...	...	...	...
Naha,	"	29.59	751.5	...	...	NNW	6	...	"	29.61	752.0	...	...	WSW	4	...
Ishigakijima,	"	29.74	755.5	...	...	NNW	3	...	"	29.75	755.5	...	...	NNW	2	...
Bonin Island,	"	29.90	759.5	...	...	SE	2	...	"	30.00	762.0	...	...	...	0	...
Chefoo,	15	30.00	762.0	72	81	ENE	1	0	6	29.99	761.7	64	73	...	0	b
Hankow,	"	...	...	...	...	...	...	...	"	...	...	...	...	...	...	...
Ichang,	"	...	...	...	...	...	...	...	"	...	...	...	...	...	...	...
Changsha,	"	...	...	...	...	...	...	...	"	...	...	...	...	...	...	...
Shanghai,	11	29.95	760.8	77	57	ENE	1	b	"	29.97	761.1	63	96	N	1	b
Gutzlaff,	14	29.94	760.5	78	61	N	1	b	"	29.94	760.5	70	80	N	4	b
Sharp Peak,	"	29.82	757.4	80	66	ENE	4	b	7	29.83	757.7	71	85	W	2	b
Amoy,	15	29.74	755.4	86	55	E	4	b	9	29.82	757.4	74	76	ENE	2	b
Swatow,	"	...	...	...	...	...	...	...	8	...	...	...	...	...	...	...
Taihoku,	11	29.84	757.8	79	69	ENE	4	0	5	29.81	757.2	72	91	E	1	0
Taichu,	"	29.76	756.0	84	...	NNW	4	b	"	29.78	756.3	70	...	...	0	b
Tainan,	"	29.75	755.7	86	...	WNW	2	b	"	29.74	755.4	73	...	N	2	b
Koshun,	"	29.76	756.0	84	...	NE	4	b	"	29.74	755.4	75	...	N	1	b
Pescadores,	"	29.79	756.6	81	...	NNE	6	0	"	29.76	756.0	84	...	NNE	6	b
Canton,	14	29.71	754.6	84	75	E	2	0	6	...	...	...	...	...	...	...
Hongkong,	"	29.70	754.4	79	76	E	6	oq	"	29.79	756.6	77	75	ENE	4	b
Gap Rock,	"	29.68	753.9	...	...	ENE	6	omd	"	29.75	755.6	...	...	ENE	5	c
Macao,	"	29.68	753.9	77	88	ESE	4	r	"	29.75	755.6	77	84	ESE	4	o
Wuchow,	15		...	...	...	...	...	...	9	...	...	...	...	...	...	...
Pakhoi,	"	...	...	...	...	...	...	...	"	...	...	...	...	...	...	...
Hoihow,	"	...	...	...	...	...	...	...	"	...	...	...	...	...	...	...
Phulien,	"	29.45	747.9	75	89	E	10	if	7	29.68	753.9	75	98	ENE	6	o
Tourane,	"	29.52	749.7	82	...	E	2	o	"	29.63	752.7	79	...	W	2	o
Cape St. James	"	29.62	752.4	77	...	WSW	6	o	"	29.69	754.2	75	...	SW	4	o
Basco,	14	29.63	752.7	82	81	W	4	o	6	29.69	754.2	81	86	N	4	o
Aparri,	"	...	...	...	...	...	...	...	"	...	...	...	...	...	...	...
Manila,	"	29.67	753.6	81	84	SW	1	o	"	29.66	753.3	75	96	E	1	o
Legaspi,	"	29.62	752.4	82	74	SSW	2	o	"	29.62	752.4	77	94	SW	1	o
Tacloban,	"	29.62	752.4	81	89	WNW	2	r	"	...	...	...	...	...	...	...
Iloilo,	"	29.63	752.7	82	74	SSW	6	o	"	...	...	...	...	...	...	...
Surigao,	"	29.65	753.0	77	94	...	0	r	"	...	...	...	...	...	...	...
Guam,	12.20	29.69	754.2	...	...	E	4	o	4.20	...	...	...	...	...	...	...
Yap,	12.47	29.63	752.7		...	WSW	4	o	4.47	29.75	755.7	...	...	WSW	2	o
Labuan,	14	29.66	753.3	88	84	NE	2	b	6	29.76	755.9	78	91	E	4	b

October 7*d*. 10*h*. 59*m*.—Pressure has increased considerably at Haiphong and slightly at Hongkong and from Borneo to Yap. It has decreased slightly over the Philippines.

The typhoon has filled up to the S.W. of Haiphong.

The Guam typhoon appears to be passing near Oshima on a N.W. track.

There may be another typhoon about 500 miles E. of N. Luzon.

Manila warnings 6*d*. 18*h*. 00*m*.:—1. Typhoon in Lat. 27° N. Long. 132° E., moving N.
" " :—2. Typhoon E. of Luzon more than 300 miles distant direction unknown. } Recd. 6*d*. 19*h*. 30*m*.
" " :—3. Typhoon in Lat. 11° N. Long. 141° E., moving W.N.W.

Shanghai warning 6*d*. 21*h*. 35*m*.:—Typhoon of unknown intensity within 120 miles of Lat. 11° N. Long. 138° E., moving N.W. Recd. 6*d*. 22*h*. 54*m*.

Hongkong rainfall for the 24 hours ending at 10 a.m. to-day, 0·01 inch. Total since January 1st, 96·48 inches, against an average of 77·66 inches.

FORECAST FOR THE 24 HOURS ENDING AT NOON ON THE 8TH.

District.	Forecast.
1.—Formosa Channel,	E. winds, moderate; fine.
2.—South coast of China between Hongkong and Lamocks,	
3.—Hongkong to Gap Rock,	
4.—South coast of China between Hongkong and Hainan,	

T. F. CLAXTON *Director.*

ROYAL OBSERVATORY. HONGKONG.

DAILY WEATHER REPORT.

Station.	7th October, 1924.								8th October, 1924.							
	Hongkong Standard Time.	Barometer at Sea Level.		Temperature.	Humidity.	Wind.		Weather.	Hongkong Standard Time.	Barometer at Sea Level.		Temperature.	Humidity.	Wind.		Weather.
		Inches.	Millrs.			Direction.	Force.			Inches.	Millrs.			Direction.	Force.	
Wladivostock,	12	30.05	763.2	58	...	SE	8	c	0	29.97	761.2	48	...	NW	3	b
Nemuro,	11	30.31	770.0	...	...	SE	2	...	5	30.02	762.5	...	...	SE	6	...
Hokodate,	,,	30.18	766.5	...	...	ESE	5	...	,,	...	...	...	...	SSE	2	...
Tokio,	,,	30.16	766.0	...	...	NNW	2	...	,,	29.90	759.5	...	...	S	1	...
Kochi,	,,	29.96	761.0	...	...	ESE	2	...	,,	29.67	753.5	...	...	ESE	3	...
Nagasaki,	,,	29.78	756.5	...	...	ESE	1	...	,,	29.61	752.0	...	...	NNE	8	...
Kagoshima,	,,	29.74	755.5	...	...	NE	1	...	,,	...	...	...	...	...	...	...
Oshima,	,,	...	...	...	...	...	...	...	,,	...	...	...	...	...	...	...
Naha,	,,	29.70	754.5	...	...	SW	3	...	,,	29.88	759.0	...	...	NNE	1	...
Ishigakijima,	,,	29.76	756.0	...	...	NNW	4	...	,,	29.82	757.5	...	...	N	4	...
Bonin Island,	,,	29.96	761.0	...	...	ESE	1	.	,,	29.98	761.5	...	...	...	...	...
Chefoo,	15	30.02	762.5	67	84	NW	4	b	6	30.17	766.3	63	67	NNW	2	b
Hankow,	,,	...	...	...	...	...	...	...	,,	...	...	...	..	...	...	...
Ichang,	,,	...	...	...	...	..	...	...	,,	...	...	...	...	...	...	...
Changsha,	,,	...	...	...	...	...	...	...	,,	...	...	...	...	...	...	...
Shanghai,	11	29.97	761.1	77	57	N	1	b	,,	30.12	765.0	63	88	NNW	1	b
Gutzlaff,	14	29.95	760.7	75	68	N	6	b	,,	30.08	764.0	70	75	N	4	b
Sharp Peak,	,,	29.82	757.4	80	72	E	4	b	7	29.90	759.4	74	68	N	2	b
Amoy,	15	29.74	755.4	88	56	E	4	b	9	29.83	757.7	75	68	NNE	4	b
Swatow,	,,	...	...	...	...	..	...	...	8	29.73	755.1	71	85	NNE	2	b
Taihoku,	11	29.82	757.5	81	76	ESE	2	r	5	29.88	759.0	72	94	E	4	r
Taichu,	,,	29.76	756.0	84	...	N	2	b	,,	29.79	756.6	68	...	...	0	b
Tainan,	,,	29.75	755.7	86	...	W	2	b	,,	29.73	755.1	72	...	N	2	b
Koshun,	,,	29.74	755.4	84	...	NNE	4	b	,,	29.73	755.1	79	...	NNE	4	b
Pescadores,	,,	29.79	756.6	81	...	NNE	6	o	,,	29.76	756.0	77	...	NNE	6	b
Canton,	14	29.74	755.4	92	67	N	2	b	6	...	...	...	...	...	...	...
Hongkong,	,,	29.74	755.4	81	74	E	3	b	,,	29.81	757.2	75	68	NNE	2	c
Gap Rock,	,,	29.74	755.4	...	...	ENE	5	b	,,	29.78	756.4	...	...	ENE	5	b
Macao,	,,	29.73	755.1	84	74	ESE	2	b	,,	29.79	756.6	77	84	NE	4	o
Wuchow,	15	...	...	...	...	...	...	...	9	...	...	...	...	...	...	...
Pakhoi,	,,	...	...	...	...	...	...	...	,,	...	...	...	...	...	...	...
Hoihow,	,,	...	...	...	...	...	..	...	,,	...	...	...	...	...	...	...
Phulien,	,,	29.71	754.5	82	81	ENE	7	b	7	29.82	757.5	75	89	NNE	2	bf
Tourane,	,,	29.66	753.3	73	...	W	4	rf	,,	29.71	754.5	75	...	ENE	6	o
Cape St. James,	,,	29.65	753.0	81	...	WSW	4	o	,,	29.71	754.5	75	...	WSW	6	o
Basco,	14	29.63	752.7	82	81	N	4	o	6	29.65	753.0	81	86	N	6	o
Aparri,	,,	29.61	752.1	86	78	N	4	o	,,	29.59	751.5	79	91	NNE	6	r
Manila,	,,	29.58	751.2	50	56	SW	2	o	,,	29.61	752.1	77	96	E	1	o
Legaspi,	,,	29.58	751.2	81	87	...	o	o	,,	29.58	751.2	75	96	S	4	o
Tacloban,	,,	...	...	...	...	...	...	...	,,	...	..	...	...	...	..	...
Iloilo,	,,	29.61	752.1	79	90	SW	4	o	,,	29.65	753.0	79	89	SW	6	o
Surigao,	,,	29.58	751.2	81	76	SW	4	r	,,	29.65	753.0	82	60	SW	4	o
Guam,	12.20	29.75	755.7	...	...	SW	2	r	4.20	29.80	756.9	..	...	S	1	o
Yap,	12.47	29.73	755.1	..	...	SW	2	o	4.47	29.81	757.2	...	...	WSW	2	o
Labuan,	14	29.72	754.9	80	91	N	2	b	6	29.70	754.4	82	91	S	2	b

October 8*d.* 10*h.* 21*m.*—Warning to Hongkong, Coast Ports, &c.:—Typhoon of unknown intensity within 120 miles of Lat. 16° N. Long. 126° E., moving N.W.

October 8*d.* 11*h.* 30*m.*—Pressure has increased moderately from Chefoo to Shanghai and slightly from Foochow to Haiphong. It has decreased considerably over Japan and slightly over the Philippines.

The northern typhoon is less than 100 miles S.E. of Nagasaki, moving N.N.E.

The southern typhoon is about 250 miles E. of N. Luzon, moving W.N.W. or N.W.

Shanghai warning 7*d.* 21*h.* 40*m.*:—Typhoon of unknown intensity within 120 miles of Lat. 14° N. Long. 132° E., moving N.W. Recd. 7*d.* 23*h.* 54*m.*

Manila warning 8*d.* 8*h.* 45*m.*:— Typhoon in Lat. 16° N. Long. 125° E., moving N.W. Recd. 8*d.* 10*h.* 14*m.*

Hongkong rainfall for the 24 hours ending at 10 a.m. to-day, 0·00 inch. Total since January 1st, 96·48 inches, against an average of 77·91 inches.

FORECAST FOR THE 24 HOURS ENDING AT NOON ON THE 9TH.

District.	Forecast.
1.—Formosa Channel,	N.E. winds, strong.
2.—South coast of China between Hongkong and Lamocks,	N.E. winds, fresh; fine.
3.—Hongkong to Gap Rock,	N.E. winds, fresh; fine.
4.—South coast of China between Hongkong and Hainan,	N.E. winds, fresh; fine.

T. F. CLAXTON *Director.*

ROYAL OBSERVATORY, HONGKONG.

DAILY WEATHER REPORT.

Station.	8th October, 1924.								9th October, 1924.							
	Hongkong Standard Time.	Barometer at Sea Level.		Temperature.	Humidity.	Wind.		Weather.	Hongkong Standard Time.	Barometer at Sea Level.		Temperature.	Humidity.	Wind.		Weather.
		Inches.	Millrs.			Direction.	Force.			Inches.	Millrs.			Direction.	Force.	
Wladivostock,	12	29.91	759.6	60	...	NNE	4	b	6	30.00	761.9	47	..	...	0	b
Nemuro,	11	29.70	754.5	...	...	SE	6	...	5	29.73	755.0	...	..	NW	6	...
Hokodate,	,,	29.61	752.0	...	...	WNW	6	...	,,	29.92	760.0	...	..	N	1	...
Tokio,	,,	29.74	755.5	...	...	SSE	1	...	,,	29.88	759.0	...	..	NE	2	...
Kochi,	,,	...	...	...	...	...	...	...	,,	29.92	760.0	...	...	SE	1	...
Nagasaki,	,,	29.84	758.0	...	...	NNE	6	...	,,	29.96	761.0	...	..	E	1	...
Kagoshima,	,,	29.61	752.0	...	...	W	5	...	,,	29.94	760.5	...	..	NW	1	...
Oshima,	,,	29.90	759.5	...	...	N	1	...	,,	...	...	...	...	...	...	...
Naha,	,,	29.88	759.0	...	...	N	3	...	,,	29.86	758.5	...	...	ENE	1	...
Ishigakijima,	,,	29.82	757.5	...	...	NE	5	...	,,	29.75	755.5	...	...	E	4	...
Bonin Island,	,,	29.94	760.5	...	...	SSE	1	.	,,	29.92	760.0	...	...	SSW	1	...
Chefoo,	15	30.19	766.8	67	95	N	2	0	6	30.09	764.3	60	81	SW	2	0
Hankow,	,,	...	...	...	...	...	...	...	,,	...	...	...	...	...	...	...
Ichang,	,,	...	...	...	...	..	...	...	,,	...	...	...	...	...	...	...
Changsha,	,,	...	...	...	...	...	...	...	,,	...	...	...	...	...	...	...
Shanghai,	11	30.11	764.7	75	53	NNE	2	b	,,	30.06	763.5	59	93	N	1	b
Gutzlaff,	14	30.10	764.5	70	61	NNE	4	b	,,	30.05	763.2	67	74	NE	4	0
Sharp Peak,	,,	29.89	759.2	75	81	N	4	0	7	29.86	758.4	72	81	N	4	0
Amoy,	15	29.75	755.6	88	52	ENE	4	b	9	29.67	753.6	77	69	NE	6	0
Swatow,	,,	29.70	754.4	79	82	ESE	2	b	8	29.62	752.3	75	90	NW	2	b
Taihoku,	11	29.88	759.0	77	92	E	6	r	5	29.73	755.1	73	94	E	6	r
Taichu,	,,	29.75	755.7	86	...	NNW	2	b	,,	29.59	751.5	73	...	...	0	0
Tainan,	,,	29.74	755.4	86	...	NNW	2	b	,,	29.55	750.6	75	..	...	0	r
Koshun,	,,	29.74	755.4	81	...	NE	4	b	,,	29.55	750.6	77	...	NE	6	r
Pescadores,	,,	29.78	756.3	81	...	NNE	8	0	,,	29.59	751.5	77	...	NNE	10	0
Canton,	14	29.79	756.6	90	59	N	2	b	6	...	...	...	...	...	...	...
Hongkong,	,,	29.78	756.4	83	63	ESE	4	c	,,	29.69	754.1	75	66	NNE	2	b
Gap Rock,	,,	29.79	756.6	...	...	NE	5	b	,,	29.68	753.9	...	...	NNE	4	b
Macao,	,,	29.78	756.3	82	60	NE	4	b	,,	29.68	753.9	72	78	NNW	2	0
Wuchow,	15	..	.	...	...	...	..	...	9	...	...	...	...	.	...	...
Pakhoi,	,,	...	...	...	...	...	...	...	,,	...	...	...	...	..	...	...
Hoihow,	,,	...	...	...	...	...	..	..	,,	...	...	...	...		...	...
Phulien,	,,	29.80	756.9	86	61	ESE	4	0	7	29.78	756.3	72	92	NNW	4	bf
Tourane,	,,	29.68	753.9	79	...	NE	6	0	,,	29.68	753.9	77	...	NE	7	0
Cape St. James,	,,	29.66	753.3	79	...	WSW	4	0	,,	29.68	753.9	73	...	NW	2	r
Basco,	14	29.53	750.0	82	86	SE	6	0	6	29.38	746.1	81	94	ESE	1	0
Aparri,	,,	...	...	...	...	...	...	...	,,	29.42	747.3	77	85	SE	4	0
Manila,	,,	29.53	750.0	82	81	SW	4	0	,,	29.59	751.5	75	94	S	2	0
Legaspi,	,,	29.55	750.6	79	91	SSW	4	0	,,	29.68	753.9	77	92	S	2	0
Tacloban,	,,	...	...	...	...	..	...	...	,,	...	..	...	...	...	...	...
Iloilo,	,,	29.60	751.8	82	77	SSW	6	0	,,	29.74	755.4	77	88	SE	1	0
Surigao,	,,	29.65	753.0	82	70	SW	2	0	,,	29.73	755.1	73	92	.	0	0
Guam,	12.20	29.74	755.4	...	...	S	1	r	4.20	29.80	756.9	..	...	SE	1	0
Yap,	12.47	29.79	756.6	...	...	ESE	2	0	4.47	29.82	757.5	...	...	NE	1	0
Labuan,	14	...	...	...	...	...	...	...	6	29.68	753.9	78	91	NE	4	b

October 9*d.* 9*h.* 35*m.*—Warning to Hongkong, Coast Ports, &c.:—Typhoon of unknown intensity within 60 miles of Lat. 20° N. Long. 121° E., moving N.N.W.

October 9*d.* 11*h.* 17*m.*—Pressure has increased considerably over S.W. Japan. It has decreased considerably over Formosa and at Basco, moderately at Hongkong and slightly at Haiphong.

An anticyclone covers N. China and S.E. Mongolia.

The northern typhoon has moved rapidly to the N.E. of Japan.

At 6 a.m. the southern typhoon was in about Lat. 20° N. and Long. 120° E., moving N.W. or N.N.W.

Shanghai warning 8*d.* 21*h.* 30*m.*:—Typhoon of unknown intensity within 120 miles of Lat. 17° N. Long. 124° E., moving N.W. Recd. 8*d.* 22*h.* 03*m.*

Shanghai warning 9*d.* 11*h.* 00*m.*:—A severe typhoon within 60 miles in Lat. 19° N. Long. 121° E., moving N.W. Recd. 9*d.* 11*h.* 21*m.*

Manila warning 8*d.* 21*h.* 45*m.*:—Typhoon in Lat. 18° N. Long. 124° E., moving N.N.W. Recd. 8*d.* 23*h.* 19*m.*

,, ,, 9*d.* 8*h.* 30*m.*:—Typhoon in Lat. 20° N. Long. 121° E. moving N.W. Recd. 9*d.* 9*h.* 14*m.*

Hongkong rainfall for the 24 hours ending at 10 a.m. to-day, 0·00 inch. Total since January 1st, 96·48 inches, against an average of 78·14 inches.

FORECAST FOR THE 24 HOURS ENDING AT NOON ON THE 10th.

District.	Forecast.
1.—Formosa Channel,	N.E. gale.
2.—South coast of China between Hongkong and Lamocks,	N.E. gale.
3.—Hongkong to Gap Rock,	N. winds, moderate to fresh; fine to cloudy.
4.—South coast of China between Hongkong and Hainan,	N. winds, moderate to fresh; fine to cloudy.

T. F. CLAXTON *Director.*

ROYAL OBSERVATORY, HONGKONG.

DAILY WEATHER REPORT.

Station.	9th October, 1924.								10th October, 1924.							
	Hongkong Standard Time.	Barometer at Sea Level.		Temperature.	Humidity.	Wind.		Weather.	Hongkong Standard Time.	Barometer at Sea Level.		Temperature.	Humidity.	Wind.		Weather.
		Inches.	Millrs.			Direction.	Force.			Inches.	Millrs.			Direction.	Force.	
Wladivostook, .	12	...	...	...	...	...	...	...	6	...	...	...	...	...	...	...
Nemuro,	11	...	...	...	...	...	...	...	5	29.90	759.5	...	...	...	...	...
Hokodate,	,,	29.94	760.5	...	...	N	1	...	,,	29.92	760.0	...	...	...	...	...
Tokio,	,,	29.96	761.0	...	...	S	1	...	,,	30.02	762.5	...	...	NNW	1	...
Kochi,	,,	29.96	761.0	...	...	SSW	1	...	,,	30.04	763.0	...	...	SW	1	...
Nagasaki,	,,	30.00	762.0	...	...	NE	2	...	,,	30.04	763.0	...	...	...	...	...
Kagoshima,	,,	30.00	762.0	...	...	ESE	1	...	,,	30.02	762.5	...	...	WNW	1	...
Oshima,	,,	29.94	760.5	...	...	NNW	3	...	,,	29.94	760.5	...	...	...	...	...
Naba,	,,	29.88	759.0	...	...	ENE	2	...	,,	29.88	759.0	...	...	SE	2	...
Ishigakijima,	,,	29.78	756.5	...	...	SE	5	...	,,	29.75	755.5	...	...	SSW	...	...
Bonin Island,	,,	29.90	759.5	...	...	WSW	1	...	,,	29.92	760.0	...	...	...	...	...
Chefoo,	15	30.03	762.7	77	95	S	1	0	6	30.11	764.8	62	77	SW	1	b
Hankow,	,,	...	...	...	...	...	...	...	,,	...	...	...	..	...	...	...
Ichang,	,,	...	...	...	...	...	...	...	,,	...	...	...	...	...	...	...
Changsha,	,,	...	...	...	...	...	...	...	,,	...	...	...	...	...	...	...
Shanghai,	11	30.02	762.6	75	53	NE	1	b	,,	30.05	763.2	66	90	ENE	1	0
Gutzlaff,	14	30.02	762.5	74	63	NE	2	b	,,	30.03	762.7	71	80	NE	4	0
Sharp Peak,	,,	29.72	754.9	75	79	N	6	0	7	29.75	755.6	72	94	N	4	r
Amoy,	15	29.58	751.3	83	60	NNE	1	0	9	29.61	752.1	78	92	ENE	6	r
Swatow,	,,	...	...	...	...	...	..	...	8	...	...	...	...	...	...	...
Taihoku,	11	29.71	754.5	81	86	ENE	7	r	5	29.67	753.6	75	...	SE	1	r
Taichu,	,,	29.58	751.2	82	...	...	0	0	,,	29.66	753.3	73	...	...	0	r
Tainan,	,,	29.54	750.3	82	...	...	0	0	,,	29.61	752.1	77	..	ESE	4	r
Koshun,	,,	29.58	751.2	75	...	ESE	4	r	,,	...	...	...	...	...	...	...
Pescadores,	,,	29.56	750.9	82	...	NNE	8	0	,,	29.61	752.1	77	...	E	4	r
Canton,	14	29.64	752.8	83	67	N	2	0	6	...	...	...	...	...	...	...
Hongkong,	,,	29.60	751.8	82	60	N	2	0	,,	29.60	751.8	78	60	NW	3	0p
Gap Rock,	,,	29.60	751.8	...	...	NNW	5	0	,,	29.59	751.6	...	...	N	6	0
Macao,	,,	29.62	752.4	81	56	N	4	0	,,	29.59	751.6	75	67	N	4	0
Wuchow,	15	..	...	...	...	...	...	...	9	...	...	...	...	...	...	...
Pakhoi,	,,	...	...	...	...	...	...	...	,,	...	...	...	...	...	...	...
Hoihow,	,,	...	...	...	...	...	...	...	,,	...	...	...	...	...	...	...
Phulien,	,,	29.69	754.2	86	56	WSW	2	b	7	...	...	...	...	...	...	...
Tourane,	,,	29.63	752.7	81	...	NW	7	0	,,	...	...	...	...	...	...	...
Cape St. James.	,,	...	...	...	...	...	...	...	,,	...	...	...	...	...	...	...
Basco,	14	29.48	748.4	84	87	SE	4	0	6	29.67	753.6	82	90	SE	2	0
Aparri,	,,	...	...	...	...	...	...	...	,,	29.67	753.6	77	84	S	2	0
Manila,	,,	29.65	753.0	79	87	...	0	0	,,	29.74	755.4	75	96	SE	1	0
Legaspi,	,,	...	...	...	...	...	...	...	,,	29.75	755.7	77	96	SW	1	0
Taoloban,	,,	...	...	...	...	...	...	...	,,	...	...	...	...	...	...	...
Hoilo,	,,	29.69	754.2	86	65	SSW	4	b	,,	29.76	756.0	79	69	...	0	b
Surigao,	,,	29.68	753.9	86	65	ENE	2	0	,,	29.75	755.7	77	96	SW	1	0
Guam,	12.20	29.73	755.1	...	...	NE	1	0	4.20	29.75	755.7	...	...	E	1	b
Yap,	12.47	29.74	755.4		...	ENE	4	0	4.47	29.78	756.3	...	...	NNE	2	0
Labuan,	14	29.70	754.4	88	80	SW	2	b	6	29.77	756.1	83	87	SW	1	b

October 10*d*. 9*h*. 40*m*.—Warning to Hongkong, Coast Ports, &c.:—Typhoon of unknown intensity within 60 miles of Lat. 21° N. Long. 118° E., stationary or very slow.

October 10*d*. 11*h*. 25*m*.—Pressure has increased moderately at Basco and slightly over Luzon and Formosa. It is nearly stationary at Hongkong and Shanghai.

An anticyclone covers N. China and S.E. Mongolia.

The typhoon appears to be nearly stationary about 100 miles E. or E.N.E. of the Pratas.

Manila warning 9*d*. 16*h*. 00*m*.:—Typhoon near or over Balintang Channel moving, W.N.W. or N.W. Recd. 9*d*. 18*h*. 05*m*.

Manila warning 10*d*. 8*h*. 45*m*.:—Typhoon in Lat. 21° N. Long. 117° E., moving W.N.W. Recd. 10*d*. 9*h*. 42*m*.

Hongkong rainfall for the 24 hours ending at 10 a.m. to-day, 0·07 inch. Total since January 1st, 96·55 inches, against an average of 78·35 inches.

FORECAST FOR THE 24 HOURS ENDING AT NOON ON THE 11TH.

District.	Forecast.
1.—Formosa Channel,	Overcast, rain. No forecast of the wind can be made at present.
2.—South coast of China between Hongkong and Lamocks,	
3.—Hongkong to Gap Rock,	
4.—South coast of China between Hongkong and Hainan,	

T. F. CLAXTON *Director.*

ROYAL OBSERVATORY, HONGKONG.

DAILY WEATHER REPORT.

Station.	10th October, 1924.								11th October, 1924.							
	Hongkong Standard Time.	Barometer at Sea Level.		Temperature.	Humidity.	Wind.		Weather.	Hongkong Standard Time.	Barometer at Sea Level.		Temperature.	Humidity.	Wind.		Weather.
		Inches.	Millrs.			Direction.	Force.			Inches.	Millrs.			Direction.	Force.	
Wladivostock,	12	30.02	762.4	59	...	NE	4	b	6	30.08	764.0	46	...	N	2	f
Nemuro,	11	29.78	756.5	...	...	WSW	2	...	5	29.94	760.5	...	..	NW	4	...
Hokodate,	,,	29.88	759.0	...	...	W	6	...	,,	30.06	763.5	...	...	N	1	...
Tokio,	,,	30.02	762.5	...	...	N	1	...	,,	30.16	766.0	...	...	NW	1	...
Kochi,	,,	...	..	...	...	...	...	...	,,	30.06	763.5	...	...	SW	1	...
Nagasaki,	,,	30.08	764.0	...	...	...	0	...	,,	30.02	762.5	...	...	...	...	...
Kagoshima,	,,	30.06	763.5	...	...	NNE	1	...	,,	30.00	762.0	..	...	NE	3	...
Oshima,	,,	29.94	760.5	...	...	NE	1	...	,,	29.88	759.0	...	...	SE	3	...
Naha,	,,	29.90	759.5	...	...	SE	3	...	,,	29.88	759.0	...	...	SSE	1	...
Ishigakijima,	,,	29.82	757.5	...	...	S	6	...	,,	29.86	758.5	...	...	SW	5	...
Bonin Island,	,,	29.92	760.0	...	...	NNW	1	...	,,	29.98	761.5	...	...	...	...	...
Chefoo,	15	30.06	763.8	72	85	NE	1	b	6	30.05	763.2	63	91	...	0	0
Hankow,	,,	...	..	...	...	...	...	...	,,	...	...	...	..	...	...	...
Ichang,	,,	...	...	...	...	...	...	...	,,	...	...	...	...	...	...	...
Changsha,	,,	...	...	...	...	...	...	...	,,	...	...	...	..	...	...	...
Shanghai,	11	30.02	762.6	77	57	ENE	1	o	,,	29.97	761.1	66	96	NNE	1	b
Gutzlaff,	14	30.02	762.5	71	62	ESE	6	o	,,	29.97	761.2	70	80	NE	4	o
Sharp Peak,	,,	29.74	755.4	73	90	NNW	2	r	7	29.84	757.9	70	94	N	2	1f
Amoy,	15	29.63	752.6	77	92	ENE	4	r	9	29.76	755.9	74	92	ENE	4	o
Swatow,	,,	...	...	...	...	...	..	...	8	...	...	...	...	...	...	...
Taihoku,	11	29.74	755.4	81	89	...	o	o	5	29.85	758.1	75	98	NNE	2	o
Taichu,	,,	29.78	756.3	79	...	...	o	r	,,	29.81	757.2	73	...	...	o	b
Tainan,	,,	29.73	755.1	79	...	SE	6	r	,,	29.78	756.3	73	..	...	o	b
Keshun,	,,	29.75	755.7	82	...	SE	4	r	,,	29.76	756.0	81	...	ESE	2	o
Pescadores,	,,	29.72	754.8	79	...	SSE	6	o	,,	29.79	756.6	68	...	SE	2	b
Canton,	14	29.60	751.8	79	74	N	2	o	6	...	...	...	...	...	...	...
Hongkong,	,,	29.55	750.5	73	83	W	4	or	,,	29.68	753.9	73	95	...	o	om
Gap Rock,	,,	29.58	751.3	...	...	NNW	6	or	,,	29.71	754.0	...	...	NNW	5	o
Macao,	,,	29.58	751.2	72	98	N	4	r	,,	29.66	753.3	68	100	NW	4	o
Wuchow,	15	...	...	...	...	...	...	...	9	...	...	...	...	...	...	...
Pakhoi,	,,	...	...	...	...	..	...	...	,,	...	...	...	...	...	...	...
Hoihow,	,,	...	...	...	...	...	...	...	,,	...	...	...	...	..	...	...
Phulien,	,,	29.69	754.2	90	48	NW	4	b	7	29.78	756.3	73	88	NNW	4	bf
Tourane,	,,	29.71	754.5	81	...	NW	6	o	,,	29.76	756.0	75	...	NNW	2	o
Cape St. James.	,,	29.72	754.8	79	...	...	o	o	,,	29.80	756.9	75	...	W	2	o
Basco,	14	...	...	...	...	...	...	...	6	29.78	756.3	82	92	SE	4	o
Aparri,	,,	...	...	..	...	...	..	...	,,	...	..	...	...	...	...	...
Manila,	,,	29.73	755.1	90	69	SW	2	o	,,	29.81	757.2	75	96	SE	2	b
Legaspi,	,,	29.74	755.4	90	76	ENE	2	o	,,	...	...	...	...	...	...	...
Tacloban,	,,	29.75	755.7	84	81	...	o	o	,,	...	...	...	...	...	...	...
Iloilo,	,,	29.74	755.4	86	68	SSW	4	b	,,	29.84	757.8	77	92	N	2	o
Surigao,	,,	29.71	754.5	86	...	N	2	b	,,	...	...	...	...	...	...	...
Guam,	12.20	29.73	755.1	...	...	ENE	1	o	4.20	...	..	...	...	...	...	...
Yap,	12.47	29.75	755.7	...	...	E	4	o	4.47	29.80	756.9	...	...	NNE	1	o
Laiuan,	11	29.74	755.4	88	84	N	2	b	6	29.80	756.9	78	94	NE	2	b

October 11*d.* 0*h.* 30*m.*—Local signal No. 1 lowered.

October 11*d.* 11*h.* 20*m.*—Pressure has decreased moderately at Shanghai and has increased slightly to moderately at the majority of other reporting stations.

The typhoon has filled up.

A depression to the S.E. of Hongkong also appears to be filling up.

Shanghai warning. 10*d.* 21*h.* 00*m.*:—Typhoon of unknown intensity within 60 miles of Lat. 22° N. Long. 117° E., moving N.W. Recd. 10*d.* 23*h.* 08*m.*

Manila warnings. 10*d.* 21*h.* 00*m.*:—1. Typhoon in Lat. 24° N. Long. 115° E., moving N.W.
,, ,, :—2. Typhoon over N. China Sea moving, S.W. } Recd. 10*d.* 21*h.* 50*m.*

Hongkong rainfall for the 24 hours ending at 10 a.m. to-day, 1·11 inch. Total since January 1st, 97·66 inches, against an average of 78·54 inches.

FORECAST FOR THE 24 HOURS ENDING AT NOON ON THE 12TH.

District.	Forecast.
1.—Formosa Channel, ... 2.—South coast of China between Hongkong and Lamocks,	N.E. winds, fresh.
3.—Hongkong to Gap Rock, ... 4.—South coast of China between Hongkong and Hainan,	N.W. to N.E. winds, moderate; generally cloudy.

T. F. CLAXTON *Director.*

ROYAL OBSERVATORY, HONGKONG.

DAILY WEATHER REPORT.

Station.	11th October, 1924.								12th October, 1924.							
	Hongkong Standard Time.	Barometer at Sea Level.		Temperature.	Humidity.	Wind.		Weather.	Hongkong Standard Time.	Barometer at Sea Level.		Temperature.	Humidity.	Wind.		Weather.
		Inches.	Millrs.			Direction.	Force.			Inches.	Millrs.			Direction.	Force.	
Wladivostock,	12	30.00	762.0	58	...	N	4	f	6	30.23	767.7	41	...	NNW	4	b
Nemuro,	11	29.98	761.5	...	...	SE	2	...	5	...	...	...	...	...	...	...
Hokodate,	"	30.06	763.5	...	...	WSW	2	...	"	...	...	...	...	...	...	...
Tokio,	"	30.14	765.5	...	...	...	...	...	"	...	...	...	...	...	...	...
Kochi,	"	30.04	763.0	...	...	SW	1	...	"	...	...	...	...	...	...	...
Nagasaki,	"	30.00	762.0	...	...	E	2	...	"	...	...	...	...	...	...	...
Kagoshima,	"	29.96	761.0	...	...	NE	3	...	"	...	...	...	...	...	...	...
Oshima,	"	29.69	754.0	...	...	SSE	4	...	"	...	...	...	...	...	...	...
Naha,	"	29.88	759.0	...	...	S	3	...	"	...	...	...	...	...	...	...
Ishigakijima,	"	29.92	760.0	...	...	SW	3	...	"	...	...	...	...	...	...	...
Bonin Island,	"	29.96	761.0	...	...	NE	1		"	...	...	...	...	...	...	...
Chefoo,	15	30.09	764.3	75	86	NNW	4	b	6	30.10	764.5	63	83	N	1	b
Hankow,	"	...	...	...	...	...	...	...	"	...	...	...	...	...	...	...
Ichang,	"	...	...	...	...	...	...	...	"	...	...	...	...	...	...	...
Changsha,	"	...	...	...	...	...	...	...	"	...	...	...	...	...	...	...
Shanghai,	11	30.00	762.0	79	66	NE	2	b	"	30.04	762.9	64	96	NE	1	b
Gutzlaff,	14	29.99	761.7	75	81	N	2	o	"	30.04	763.0	70	80	NNE	2	o
Sharp Peak,	"	29.86	758.4	75	86	E	1	o	7	29.89	759.2	65	68	N	1	r
Amoy,	15	29.80	756.9	77	92	ENE	4	r	9	...	...	...	...	...	...	...
Swatow,	"	...	...	...	...	...	...	...	8	...	...	...	...	...	...	...
Taihoku,	11	29.89	759.3	86	78	ESE	4	b	5	29.89	759.3	77	92	E	2	o
Taichu,	"	29.87	758.7	90	...	...	o	o	"	29.91	759.6	77	...	...	o	o
Tainan,	"	29.87	758.7	86	...	E	2	o	"	29.88	759.0	75	...	SE	2	b
Koshun,	"	29.88	759.0	86	...	SSE	2	o	"	29.87	758.7	75	...	...	o	b
Pescadores,	"	29.87	758.7	84	...	SSE	4	r	"	29.88	759.0	79	...	SW	1	o
Canton,	14	29.76	755.9	77	91	W	1	o	6	...	...	...	...	...	...	...
Hongkong,	"	29.74	755.4	80	80	W	3	o	"	29.86	758.4	77	86	SE	2	c
Gap Rock,	"	29.75	755.6	...	...	NNW	2	od	"	29.85	758.2	...	...	SE	3	o
Macao,	"	29.73	755.1	75	91	NW	2	o	"	29.84	757.8	75	96	...	2	r
Wuchow,	15	...	...	...	...	...	...	...	9	...	...	...	...	...	...	...
Pakhoi,	"	...	...	...	...	...	...	...	"	...	...	...	...	...	...	...
Hoihow,	"	...	...	...	...	...	...	...	"	...	...	...	...	...	...	...
Phulien,	"	29.73	755.1	90	55	WSW	2	b	7	29.88	759.0	77	84	ENE	2	of
Tourane,	"	29.75	755.7	82	...	NW	2	b	"	29.86	758.4	75	...	SW	2	o
Cape St. James,	"	29.79	756.6	81	...	SSW	2	o	"	29.84	757.8	75	...	...	o	o
Basco,	14	...	...	...	...	...	...	...	6	29.85	758.1	79	95	SE	1	o
Aparri,	"	...	...	...	...	...	...	...	"	...	...	...	...	...	...	...
Manila,	"	29.78	756.3	93	61	SE	4	o	"	29.86	758.4	75	96	NE	1	b
Legaspi,	"	29.78	756.3	90	69	NE	4	b	"	29.85	758.1	75	96	...	o	b
Tacloban,	"	29.78	756.3	90	63	S	4	o	"	...	...	...	...	...	...	...
Iloilo,	"	29.75	755.7	86	71	SSW	4	b	"	...	...	...	...	...	...	...
Surigao,	"	29.76	756.0	86	61	...	o	b	"	...	...	...	...	...	...	...
Guam,	12.20	29.76	756.0	...	...	SE	1	o	4.20	...	...	...	...	...	...	...
Yap,	12.47	29.78	756.3	...	...	E	2	o	4.47	29.81	757.2	...	...	NE	1	o
Labuan,	14	29.76	755.9	88	84	NE	1	b	6	29.83	757.7	80	87	NE	1	b

October 12*d.* 11*h.* 25*m.*—Pressure has increased considerably at Wladivostock, moderately from Hongkong to Haiphong and slightly over Formosa and the Philippines.

An anticyclone covers Manchuria.

The depression in the China Sea has filled up.

Hongkong rainfall for the 24 hours ending at 10 a.m. to-day, 0·04 inch. Total since January 1st, 97·70 inches, against an average of 78·71 inches.

FORECAST FOR THE 24 HOURS ENDING AT NOON ON THE 13TH.

District.	Forecast.
1.—Formosa Channel,	Light, variable winds, freshening from E.; fair.
2.—South coast of China between Hongkong and Lamocks,	
3.—Hongkong to Gap Rock,	
4.—South coast of China between Hongkong and Hainan,	

T. F. CLAXTON *Director.*

ROYAL OBSERVATORY, HONGKONG.

DAILY WEATHER REPORT.

Station.	12th October, 1924.								13th October, 1924.							
	Hongkong Standard Time.	Barometer at Sea Level.		Temperature.	Humidity.	Wind.		Weather.	Hongkong Standard Time.	Barometer at Sea Level.		Temperature.	Humidity.	Wind.		Weather.
		Inches.	Millrs.			Direction.	Force.			Inches.	Millrs.			Direction.	Force.	
Wladivostock,	12	...	...	...	...	...	...	...	6	...	...	...	...	...	...	...
Nemuro,	11	29.94	760.5	...	...	E	3	...	5	...	...	...	...	...	...	...
Hokodate,	"	29.94	760.5	...	...	NW	3	...	"	...	...	...	...	...	...	...
Tokio,	"	29.88	759.0	...	...	NE	2	...	"	...	...	...	...	...	...	...
Kochi,	"	29.86	758.5	...	...	NNE	1	...	"	...	...	...	...	...	...	...
Nagasaki,	"	29.90	759.5	...	...	N	4	...	"	...	...	...	...	...	...	...
Kagoshima,	"	29.86	758.5	...	...	NNE	1	...	"	...	...	...	...	...	...	...
Oshima,	"	29.86	758.5	...	...	N	2	...	"	...	...	...	...	...	...	...
Naha,	"	29.92	760.0	...	...	NNW	1	...	"	...	...	...	...	...	...	...
Ishigakijima,	"	29.92	760.0	...	...	W	1	...	"	...	...	...	...	...	...	...
Bonin Island,	"	29.84	758.0	...	...	W	2	...	"	...	...	...	...	...	...	...
Chefoo.	15	30.06	763.5	65	84	NW	1	0	6	30.01	762.2	54	94	SW	1	b
Hankow,	"	...	...	...	...	...	...	...	"	...	...	...	...	...	...	...
Ichang,	"	...	...	...	...	...	...	...	"	...	...	...	...	...	...	...
Changsha,	"	...	...	...	...	...	...	...	"	...	...	...	...	...	...	...
Shanghai,	11	30.05	763.2	77	61	ENE	1	0	"	30.02	762.6	63	98	NE	1	of
Gutzlaff,	14	30.01	762.2	73	67	NE	1	0	"	30.03	762.7	68	79	NNE	1	0
Sharp Peak,	"	29.89	759.2	74	94	...	0	r	7	29.89	759.2	71	99	...	0	r
Amoy,	15	29.83	757.7	82	83	ENE	1	b	9	29.88	758.9	76	86	ENE	1	0
Swatow,	"	...	...	...	...	...	...	...	8	29.80	756.9	75	100	E	2	0
Taihoku,	11	29.92	759.9	82	84	E	4	r	5	29.89	759.3	75	96	E	2	b
Taichu,	"	29.91	759.6	90	...	SW	2	b	"	29.91	759.6	73	...	...	0	b
Tainan,	"	29.89	759.3	86	...	SW	4	b	"	29.88	759.0	75	...	NNE	2	0
Koshun,	"	29.89	759.3	86	...	SW	2	b	"	29.87	758.7	75	...	...	0	b
Pescadores,	"	29.91	759.6	84	...	W	2	0	"	29.89	759.3	77	...	N	4	0
Canton,	14	29.84	757.9	82	87	N	1	c	6	...	...	...	...	...	...	...
Hongkong,	"	29.85	758.2	82	79	E	3	0	"	29.89	759.2	77	91	...	0	0
Gap Rock,	"	29.86	758.4	...	...	SW	3	c	"	29.89	759.2	...	...	ESE	3	c
Macao,	"	29.84	757.8	86	78	SE	2	b	"	29.86	758.4	77	94	SE	4	0
Wuchow,	15	...	...	...	...	...	...	...	9	...	...	...	...	...	...	...
Pakhoi,	"	...	...	...	...	...	...	...	"	...	...	...	...	...	...	...
Hoihow,	"	...	...	...	...	...	...	...	"	...	...	...	...	...	...	...
Phulien,	"	29.84	757.8	84	71	SSW	1	of	7	29.89	759.3	73	96	N	1	of
Tourane,	"	29.81	757.2	81	...	NNW	2	b	"	29.87	758.7	75	...	...	0	b
Cape St. James.	"	29.79	756.6	81	...	E	2	b	"	29.82	757.5	77	...	ENE	4	b
Basco,	14	29.81	757.2	79	96	...	0	r	6	29.86	758.4	75	96	...	0	0
Aparri,	"	29.81	757.2	90	69	N	4	b	"	...	...	...	...	...	...	...
Manila,	"	29.80	756.9	90	66	WSW	2	b	"	29.81	757.2	75	94	NE	1	b
Legaspi,	"	29.79	756.6	86	68	ENE	2	b	"	29.85	758.1	73	94	...	0	b
Tacloban,	"	...	...	...	...	...	...	...	"	...	...	...	...	...	...	...
Iloilo,	"	29.78	756.3	84	74	N	2	0	"	...	...	...	...	...	...	...
Surigao,	"	29.76	756.0	84	74	N	2	b	"	...	...	...	...	...	...	...
Guam,	12.20	29.79	756.6	...	...	SW	2	r	4.20	...	...	...	...	...	...	...
Yap,	12.47	29.78	756.3	...	...	NW	2	0	4.47	...	...	...	...	NW	1	0
Labuan,	14	29.77	756.1	88	88	NE	2	b	6	29.86	758.4	76	94	S	2	r

October 13*d.* 10*h.* 22*m.*—Pressure has decreased slightly from Chefoo to Shanghai. It is nearly stationary at other reporting stations.

The anticyclone has weakened slightly.

Hongkong rainfall for the 24 hours ending at 10 a.m. to-day, 0·00 inch. Total since January 1st, 97·70 inches, against an average of 78·86 inches.

FORECAST FOR THE 24 HOURS ENDING AT NOON ON THE 14TH.

District.	Forecast.
1.—Formosa Channel,	N.E. winds, moderate.
2.—South coast of China between Hongkong and Lamocks,	E. winds, moderate; fair.
3.—Hongkong to Gap Rock,	
4.—South coast of China between Hongkong and Hainan,	

T. F. CLAXTON *Director.*

ROYAL OBSERVATORY, HONGKONG.

DAILY WEATHER REPORT.

Station.	13th October, 1924.								14th October, 1924.							
	Hongkong Standard Time.	Barometer at Sea Level.		Temperature.	Humidity.	Wind.		Weather.	Hongkong Standard Time.	Barometer at Sea Level.		Temperature.	Humidity.	Wind.		Weather.
		Inches.	Millrs.			Direction.	Force.			Inches.	Millrs.			Direction.	Force.	
Wladivostock,	12	...	...	...	...	...	...	...	6	...	...	...	...	...	...	...
Nemuro,	11	...	...	...	...	...	...	...	5	30.10	764.5	...	...	SSW	1	...
Hokodate,	,,	30.10	764.5	...	...	SSE	1	...	,,	...	...	...	...	...	...	...
Tokio,	,,	30.02	762.5	...	...	ENE	2	...	,,	30.14	765.5	...	...	NW	1	...
Kochi,	,,	...	...	...	...	...	...	...	,,	30.02	762.5	...	...	...	...	...
Nagasaki,	,,	29.94	760.5	...	...	NE	2	...	,,	29.98	761.5	...	...	SE	1	...
Kagoshima,	,,	29.94	760.5	...	...	SSE	3	...	,,	29.96	761.0	...	...	NW	1	...
Oshima,	,,	29.86	758.5	...	...	N	2	...	,,	29.88	759.0	...	...	SE	1	...
Naha,	,,	29.88	759.0	...	...	NNW	3	...	,,	29.86	758.5	...	...	...	...	...
Ishigakijima,	,,	29.86	758.5	...	...	NNE	2	...	,,	29.88	759.0	...	...	NNE	1	...
Bonin Island,	,,	...	...	...	...	...	...		,,	...	...	...	...	...	...	...
Chefoo,	15	29.96	761.0	74	72	E	1	b	6	29.96	761.0	65	95	SSE	2	b
Hankow,	,,	...	...	...	...	...	...	...	,,	...	...	...	...	...	...	...
Ichang,	,,	...	...	...	...	...	...	...	,,	...	...	...	...	...	...	...
Changsha,	,,	...	...	...	...	...	...	...	,,	...	...	...	...	...	...	...
Shanghai,	11	30.00	762.0	77	57	NE	1	o	,,	29.99	761.7	63	86	E	1	o
Gutzlaff,	14	30.01	762.2	78	61	NNE	1	o	,,	30.01	762.2	69	85	SE	2	o
Sharp Peak,	,,	29.91	759.7	75	90	N	1	o	7	29.92	759.9	72	92	NE	1	o
Amoy,	15	29.85	758.2	81	78	SSW	4	b	9	...	...	...	...	...	...	...
Swatow,	,,	...	...	...	...	...	...	...	8	...	...	...	...	...	...	...
Taihoku,	11	29.93	760.2	86	71	E	4	b	5	29.89	759.3	72	92	E	2	b
Taichu,	,,	29.92	759.9	90	...	...	0	b	,,	29.89	759.3	72	...	...	0	o
Tainan,	,,	29.91	759.6	86	...	N	4	b	,,	29.88	759.0	75	...	...	0	o
Koshun,	,,	29.91	759.6	90	...	NW	2	b	,,	29.86	758.4	77	...	N	2	b
Pescadores,	,,	29.89	759.3	84	...	NNW	4	b	,,	29.88	759.0	77	...	NNE	4	b
Canton,	14	29.89	759.2	79	91	...	0	b	6	...	...	...	...	...	...	...
Hongkong,	,,	29.87	758.7	82	78	E	4	c	,,	29.89	759.2	77	91	...	0	b
Gap Rock,	,,	29.90	759.4	...	...	ESE	3	c	,,	29.90	759.4	...	...	SE	3	b
Macao,	,,	29.85	758.1	82	84	SE	4	o	,,	29.87	758.7	77	91	SSE	4	o
Wuchow,	15	...	...	...	...	...	...	...	9	...	...	...	...	...	...	...
Pakhoi,	,,	...	...	...	...	...	...	...	,,	...	...	...	...	...	...	...
Hoihow,	,,	...	...	...	...	...	...	...	,,	...	...	...	...	...	...	...
Phulien,	,,	29.85	758.1	81	76	SSE	4	o	7	29.86	758.4	77	92	SSE	2	of
Tourane,	,,	29.84	757.8	82	...	ENE	2	b	,,	29.85	758.1	75	...	SSW	4	b
Cape St. James,	,,	29.80	756.9	77	...	ENE	4	r	,,	29.84	757.8	75	...	E	2	b
Basco,	14	...	...	...	...	...	...	...	6	29.82	757.5	75	96	...	0	o
Aparri,	,,	...	...	...	...	...	...	...	,,	...	...	...	...	...	...	...
Manila,	,,	29.80	756.9	86	61	W	4	b	,,	29.82	757.5	72	92	E	1	b
Legaspi,	,,	29.79	756.6	90	66	ENE	2	b	,,	29.82	757.5	77	92	...	0	o
Tacloban,	,,	29.78	756.3	90	66	ESE	4	o	,,	...	...	...	...	...	...	...
Iloilo,	,,	29.76	756.0	86	65	NE	4	o	,,	...	...	...	...	...	...	...
Surigao,	,,	29.75	755.7	84	71	N	2	b	,,	...	...	...	...	...	...	...
Guam,	12.20	29.75	755.7	...	...	SSW	4	o	4.20	...	...	...	...	...	...	...
Yap,	12.47	29.75	755.7	...	...	SE	2	o	4.47	29.78	756.3	...	...	W	2	o
Labuan,	14	29.78	756.4	84	87	S	1	b	6	...	...	...	...	...	...	...

October 14*d*. 10*h*. 32*m*.—Pressure has increased slightly over Japan. It is nearly stationary in other districts.

A feeble anticyclone covers Japan.

Gradients are shallow over China and the China Sea.

Hongkong rainfall for the 24 hours ending at 10 a.m. to-day, 0.00 inch. Total since January 1st, 97.70 inches, against an average of 78.99 inches.

FORECAST FOR THE 24 HOURS ENDING AT NOON ON THE 15TH.

District.	Forecast.
1.—Formosa Channel,	N.E. winds, moderate.
2.—South coast of China between Hongkong and Lamocks,	S.E. or variable winds, moderate to light; fine.
3.—Hongkong to Gap Rock,	S.E. or variable winds, moderate to light; fine.
4.—South coast of China between Hongkong and Hainan,	S.E. or variable winds, moderate to light; fine.

T. F. CLAXTON, *Director.*

ROYAL OBSERVATORY. HONGKONG.

DAILY WEATHER REPORT.

Station.	14th October. 1924.								15th October, 1924.							
	Hongkong Standard Time.	Barometer at Sea Level.		Temperature.	Humidity.	Wind.		Weather.	Hongkong Standard Time.	Barometer at Sea Level.		Temperature.	Humidity.	Wind.		Weather.
		Inches.	Millrs.			Direction.	Force.			Inches.	Millrs.			Direction.	Force.	
Wladivostock,	12	...	...	...	...	...	...	...	6	...	...	...	...	...	...	...
Nemuro,	11	30.02	762.5	...	...	SSW	6	...	5	30.14	765.5	...	...	S	2	...
Hokodate,	"	30.12	765.0	...	...	S	1	...	"	30.06	763.5	...	...	...	...	...
Tokio,	"	30.12	765.0	...	...	N	2	...	"	30.14	763.5	...	...	N	1	...
Kochi,	"	30.02	762.5	...	...	SE	1	...	"	30.06	763.5	...	...	SW	1	...
Nagasaki,	"	...	...	...	...	SSE	2	...	"	29.98	761.5	...	...	SE	2	...
Kagoshima,	"	29.98	761.5	...	...	NE	1	...	"	29.98	761.5	...	...	WNW	1	...
Oshima,	"	29.90	759.5	...	...	SE	1	...	"	29.90	759.5	...	...	SE	1	...
Naha,	"	29.88	759.0	...	...	NW	2	...	"	29.88	759.0	...	...	ENE	4	...
Ishigakijima,	"	29.90	759.5	...	...	SSW	1	...	"	29.86	758.5	...	...	N	1	...
Bonin Island,	"	29.78	756.5	...	...	NNE	3		"	...	...	...	...	...	...	...
Chefoo,	15	29.92	759.9	80	74	S	2	b	6	29.82	757.4	69	100	SSW	1	0
Hankow,	"	...	...	...	...	...	...	...	"	...	...	...	...	...	...	...
Ichang,	"	...	...	...	...	...	...	...	"	...	...	...	...	...	...	...
Changsha,	"	...	...	...	...	...	...	...	"	...	...	...	...	...	...	...
Shanghai,	11	29.95	760.8	72	70	SSE	1	0	"	29.87	758.7	66	96	SE	1	0
Gutzlaff,	14	29.91	759.7	69	95	SSE	6	r	"	29.89	759.2	71	85	SSE	4	0
Sharp Peak,	"	29.91	759.7	77	82		0	0	7	29.94	760.5	74	90	...	0	0
Amoy,	15	29.87	758.7	84	72	SSE	2	b	9	29.86	758.4	77	86	NE	2	0
Swatow,	"	...	...	...	...	...	...	...	8	...	...	...	...	...	...	...
Taihoku,	11	29.92	759.9	84	64	ENE	4	b	5	29.88	759.0	70	98	...	0	b
Taichu,	"	29.89	759.3	86	...	...	0	b	"	29.89	759.3	72	...	...	0	b
Tainan,	"	29.89	759.3	86	...	WSW	2	b	"	29.86	758.4	73	...	NE	1	b
Koshun,	"	29.91	759.6	86	...	N	2	0	"	29.86	758.4	77	...	...	0	0
Pescadores,	"	29.89	759.9	84	...	N	4	b	"	29.87	758.7	77	...	NNW	4	b
Canton,	14	29.85	758.2	86	76	S	2	0	6	...	...	...	...	...	...	...
Hongkong,	"	29.86	758.4	86	61	SSW	3	c	"	29.87	758.7	76	91	...	0	bm
Gap Rock,	"	29.88	758.9	...	...	SE	3	c	"	29.88	758.9	...	...	SE	3	b
Macao,	"	29.86	758.4	84	81	SSE	4	0	"	29.85	758.1	77	92	S	4	0
Wuchow,	15	...	...	...	...	...	...	...	9	...	...	...	...	...	...	...
Pakhoi,	"	...	...	...	...	...	...	...	"	...	...	...	...	...	...	...
Hoihow,	"	...	...	...	...	...	...	...	"	...	...	...	...	...	...	...
Phulien,	"	29.81	757.2	86	65	SSE	4	b	7	29.82	757.5	77	92	SSE	4	b
Tourane,	"	29.80	756.9	82	...	ESE	4	b	"	29.84	757.8	77	...	SSW	2	b
Cape St. James,	"	29.80	756.9	81	...	E	4	b	"	29.84	757.8	75	...	E	2	b
Basco,	14	...	...	...	...	...	...	...	6	29.81	757.2	79	91	ESE	2	0
Aparri,	"	...	...	...	...	...	...	...	"	...	...	...	...	...	...	...
Manila,	"	29.80	756.9	90	63	WSW	2	b	"	29.82	757.5	72	96	E	1	b
Legaspi,	"	29.79	756.6	86	71	ENE	2	0	"	29.80	756.9	81	87	NNE	2	b
Tacloban,	"	29.78	756.3	84	81	NNW	2	0	"	...	...	...	...	...	...	...
Iloilo,	"	29.75	755.7	86	65	NE	4	0	"	...	...	...	...	...	...	...
Surigao,	"	29.74	755.4	86	71	NNE	2	b	"	...	...	...	...	...	...	...
Guam,	12.20	29.73	755.1	...	...	S	2	0	4.20	...	...	...	...	...	...	...
Yap,	12.47	29.74	755.4	...	...	WNW	2	0	4.47	29.74	755.4	...	...	W	1	0
Labuan,	14	29.78	756.4	84	83	NE	1	b	6	29.80	756.9	80	91	N	1	b

October 15*d.* 11*h.* 17*m.*—Pressure has decreased moderately from Chefoo to Shanghai and slightly at Haiphong and from Yap to the Visayas. It is nearly stationary at other reporting stations.

A feeble anticyclone covers Japan and a shallow depression covers China.

Gradients remains shallow over the China Sea.

Hongkong rainfall for the 24 hours ending at 10 a.m. to-day, 0·00 inch. Total since January 1st, 97·70 inches, against an average of 79·11 inches.

FORECAST FOR THE 24 HOURS ENDING AT NOON ON THE 16TH.

District.	Forecast.
1.—Formosa Channel,	S.E. or variable winds, moderate to light; fine.
2.—South coast of China between Hongkong and Lamocks,	
3.—Hongkong to Gap Rock,	
4.—South coast of China between Hongkong and Hainan,	

T. F. CLAXTON, *Director.*

ROYAL OBSERVATORY, HONGKONG.

DAILY WEATHER REPORT.

Station.	15th October, 1924.								16th October, 1924.							
	Hongkong Standard Time.	Barometer at Sea Level.		Temperature.	Humidity.	Wind.		Weather.	Hongkong Standard Time.	Barometer at Sea Level.		Temperature.	Humidity.	Wind.		Weather.
		Inches.	Millrs.			Direction.	Force.			Inches.	Millrs.			Direction.	Force.	
Wladivostock.	12	...	...	...	...	...	...	...	6	...	...	...	...	...	...	...
Nemuro,	11	30.10	764.5	...	...	SSE	6	...	5	29.92	760.0	...	...	S	2	...
Hokodate,	,,	30.04	763.0	...	...	S	2	...	,,	29.80	757.0	...	...	...	0	...
Tokio,	,,	30.08	764.0	...	...	N	1	...	,,	29.96	761.0	...	...	NNW	1	...
Kochi,	,,	30.04	763.0	...	...	SE	1	...	,,	29.84	758.0	...	...	...	0	...
Nagasaki,	,,	29.96	761.0	...	...	SE	3	...	,,	29.75	755.5	...	...	SW	5	...
Kagoshima,	,,	30.02	762.5	...	...	SE	1	...	,,	29.84	758.0	...	...	S	2	...
Oshima,	,,	29.94	760.5	...	..	ESE	2	...	,,	29.90	759.5	...	...	S	1	...
Naha,	,,	29.90	759.5	...	...	SE	2	...	,,	29.90	759.5	...	...	SE	1	...
Ishigakijima,	,,	29.92	760.0	...	...	SSW	1	...	,,	29.90	759.5	...	...	...	0	...
Bonin Island,	,,	...	...	...	...	...	..		,,	...	...	...	..	...	...	...
Chefoo,	15	29.94	760.5	56	100	N	6	r	6	30.25	768.3	46	100	N	S	o
Hankow,	,,	...	..	...	...	...	...	...	,,	...	...	...	..	...	...	...
Ichang,	,,	...	...	...	...	..	...	...	,,	...	...	...	...	...	...	...
Changsha,	,,	...	...	...	...	...	...	...	,,	...	...	...	..	...	...	...
Shanghai,	11	29.79	756.6	79	73	S	1	o	,,	29.97	761.1	66	96	N	4	r
Gutzlaff,	14	29.82	757.4	78	78	S	4	o	,,	29.93	760.2	70	95	N	6	r
Sharp Peak,	,,	29.86	758.4	84	77	SE	2	o	7	29.88	758.9	69	80	..	o	b
Amoy,	15	29.83	757.7	86	68	SSE	4	b	9	29.89	759.2	77	92	W	4	o
Swatow,	,,	..	...	...	...	...	..	...	8	29.85	758.2	76	95	W	2	c
Taihoku,	11	29.92	759.9	86	65	E	2	b	5	29.91	759.6	72	98	...	o	cf
Taichu,	,,	29.92	759.9	86	...	W	2	o	,,	29.89	759.3	70	...	..	o	b
Tainan,	,,	29.91	759.6	90	...	NNW	2	b	,,	29.89	759.3	73	...	SE	2	b
Koshun,	,,	29.89	759.3	86	...	N	2	o	,,	29.89	759.3	75	...	...	o	o
Pescadores,	,,	29.94	760.5	82	...	NNW	4	b	,,	29.89	759.3	77	...	...	o	b
Canton,	14	29.83	757.7	87	76	SSE	1	c	6	...	...	...	...	...	...	...
Hongkong,	,,	29.86	758.4	84	67	S	3	c	,,	29.93	760.2	76	91	..	o	bm
Gap Rock,	,,	29.87	759.2	...	...	SE	3	b	,,	29.93	760.2	...	...	ESE	3	b
Macao,	,,	29.85	758.1	86	75	S	4	b	,,	29.91	759.6	77	96	...	2	o
Wuchow,	15	...	...	...	...	...	...	...	9	...	...	...	...	...	...	...
Pakhoi,	,,	...	...	...	...	...	...	...	,,	...	...	...	...	...	...	...
Hoihow,	,,	...	...	...	...	...	...	...	,,	...	...	...	...	..	...	...
Phulien,	,,	29.76	756.0	86	71	SSE	6	o	7	29.87	758.7	79	92	SSE	6	bf
Tourane,	,,	29.79	756.6	82	...	SE	4	b	,,	29.88	759.0	75	...	SSW	4	b
Cape St. James.	,,	29.81	757.2	81	...	ENE	2	b	,,	29.87	758.7	75	...	...	o	b
Basco,	14	...	...	...	...	...	...	...	6	29.86	758.4	73	92	...	o	b
Aparri,	,,	...	...	...	...	...	...	...	,,	...	...	...	...	...	...	...
Manila,	,,	29.78	756.3	86	56	WSW	2	b	,,	29.85	758.1	73	92	...	o	o
Legaspi,	,,	29.76	756.0	90	60	ENE	2	b	,,	29.82	757.5	73	94	...	o	b
Tacloban,	,,	29.75	755.7	84	71	WNW	2	r	,,	...	...	...	...	...	...	...
Iloilo,	,,	29.71	754.5	86	65	NE	4	o	,,	...	...	...	...	...	...	...
Surigao,	,,	29.72	754.8	84	77	N	2	o	,,	...	...	...	...	...	...	...
Guam,	12.20	29.73	755.1	...	...	SSW	2	b	4.20	...	...	...	...	...	...	...
Yap,	12.47	29.71	754.5	...	...	NW	2	o	4.47	29.79	756.6	...	...	ESE	1	o
Labuan,	12	29.75	755.6	86	80	N	1	b	6	29.84	757.9	76	91	SE	1	b

October 16*d*. 10*h*. 40*m*.—Pressure has increased considerably at Chefoo, moderately at Shanghai and slightly from Hongkong to Haiphong. It has decreased considerably over Japan and is nearly stationary over the Philippines.

The Chinese depression has moved to S.W. Japan and an anticyclone has formed over N. China.

Hongkong rainfall for the 24 hours ending at 10 a.m. to-day, 0·00 inch. Total since January 1st, 97·70 inches, against an average of 79·23 inches.

FORECAST FOR THE 24 HOURS ENDING AT NOON ON THE 17th.

District.	Forecast.
1.—Formosa Channel.	N.E. winds, freshening considerably.
2.—South coast of China between Hongkong and Lamocks.	E. winds, moderate to fresh; fine at first, rain later, cooler.
3.—Hongkong to Gap Rock.	
4.—South coast of China between Hongkong and Hainan.	

T. F. CLAXTON, *Director.*

ROYAL OBSERVATORY. HONGKONG.

DAILY WEATHER REPORT.

Station.	16th October, 1924.								17th October, 1924.							
	Hongkong Standard Time.	Barometer at Sea Level.		Temperature.	Humidity.	Wind.		Weather.	Hongkong Standard Time.	Barometer at Sea Level.		Temperature.	Humidity.	Wind.		Weather.
		Inches.	Millrs.			Direction.	Force.			Inches.	Millrs.			Direction.	Force.	
Wladivostock,	12	...	...	...	...	...	...	...	6	...	...	...	...	...	...	...
Nemuro,	11	...	...	...	...	...	...	...	5	...	...	...	...	...	..	...
Hokodate,	,,	29.61	752.0	...	...	SSW	4	...	,,	29.92	760.0	...	...	NNW	6	...
Tokio,	,,	29.84	758.0	...	...	SE	1	...	,,	29.88	759.0	...	...	NNW	6	...
Kochi,	,,	29.80	757.0	...	...	NNW	1	...	,,	30.00	762.0	...	...	NE	1	...
Nagasaki,	,,	29.82	757.5	...	...	NNW	3	...	,,	30.12	765.0	...	...	E	4	...
Kagoshima,	,,	29.80	757.0	...	...	W	2	...	,,	...	...	...	...	NW	1	...
Oshima,	,,	29.88	759.0	...	...	SE	1	...	,,	29.98	761.5	...	...	NNW	4	...
Naha,	,,	29.94	760.5	...	...	SW	3	...	,,	29.98	761.5	...	...	NNE	3	...
Ishigakijima,	,,	29.96	761.0	...	...	SSW	1	...	,,	30.00	762.0	...	...	N	3	...
Bonin Island,	,,	...	...	...	...	...	..		..	...	...	...	..	...	...	...
Chefoo,	15	30.34	770.6	48	93	N	6	b	6	30.39	771.9	50	79	N	4	o
Hankow,	,,	...	...	...	...	...	...	...	,,	...	...	...	..	...	...	...
Ichang,	,,	...	...	...	...	...	...	...	,,	...	...	...	...	...	...	...
Changsha,	,,	...	...	...	...	...	...	...	,,	...	...	...	..	...	...	...
Shanghai,	11	30.18	766.5	63	70	N	2	o	,,	30.32	770.1	55	84	NW	1	o
Gutzlaff,	14	30.11	764.8	66	73	N	6	o	,,	30.28	769.1	62	72	N	6	o
Sharp Peak,	,,	29.88	758.9	86	80	E	1	b	7	30.09	764.3	70	85	NE	4	o
Amoy,	15	29.86	758.4	92	54	SSE	4	b	9	30.05	763.2	74	81	NE	6	o
Swatow,	,,	...	...	...	...	...	..	...	8	.	...	...	...	...	...	...
Taihoku,	11	29.95	760.8	86	65	WNW	2	b	5	30.11	764.7	72	94	E	4	o
Taichu,	,,	29.95	760.8	90	...	S	2	b	,,	29.99	761.7	72	...	.	o	b
Tainan,	,,	29.97	761.1	86	...	W	2	b	,,	29.98	761.4	73	...	N	1	o
Koshun,	,,	29.95	760.8	86	...	...	o	b	,,	29.98	761.4	79	...	NNE	4	b
Pescadores,	,,	29.93	760.2	84	...	W	2	b	,,	30.00	762.0	79	...	NNE	7	o
Canton,	14	29.91	759.7	89	69	S	1	b	6	...	...	...	...	...	...	...
Hongkong,	,,	29.91	759.7	85	66	E	2	b	,,	29.99	761.7	78	82	...	o	bm
Gap Rock,	,,	29.93	760.2	...	...	ESE	3	b	,,	30.00	762.0	...	...	NNE	2	b
Macao,	,,	29.91	759.6	86	71	SE	4	b	,,	29.98	761.4	75	89	N	2	o
Wuchow,	15	...	...	...	...	...	...	...	9	...	...	...	...	...	...	...
Pakhoi,	,,	...	...	...	...	...	...	...	,,	...	...	...	...	...	...	...
Hoihow,	,,	...	...	...	...	...	...	...	,,	...	...	...	...	..	...	...
Phulien,	,,	29.87	758.7	84	71	SSE	6	b	7	29.99	761.7	75	98	ENE	4	bf
Tourane,	,,	29.85	758.1	82	...	E	4	b	,,	29.97	761.1	75	...	...	o	o
Cape St. James,	,,	29.82	757.5	81	...	E	4	b	,,	29.91	759.6	75	...	E	2	o
Basco,	14	...	...	...	...	...	...	...	6	29.93	760.2	79	80	NNE	4	b
Aparri,	,,	..	...	...	...	...	...	...	,,	29.92	759.9	75	94	..	o	b
Manila,	,,	29.80	756.9	86	71	W	2	o	,,	29.87	758.7	77	96	NE	2	o
Legaspi,	,,	29.79	756.6	90	57	NE	2	b	,,	29.85	758.1	73	94	WNW	2	b
Tacloban,	,,	29.76	756.0	90	63	SE	4	o	,,	...	...	..	...	...	...	...
Iloilo,	,,	29.75	755.7	86	58	NE	4	b	,,	29.82	757.5	77	92	NNE	2	o
Surigao,	,,	29.76	756.0	86	71	NE	1	o	,,	29.81	757.2	75	96	...	o	o
Guam,	12.20	29.78	756.3	...	...	SE	1	o	4.20	29.85	758.1	...	...	S	1	o
Yap,	12.47	29.76	756.0	...	...	SSW	2	o	4.47	29.84	757.8	...	...	WNW	1	o
Labuan,	14	29.81	757.2	86	80	SE	1	o	6	29.84	757.9	75	94	SE	4	b

October 17*d*. 10*h*. 55*m*.—Pressure has increased considerably over N.E. and S.W. Japan and moderately to slightly at other reporting stations.

The anticyclone is spreading eastward.

Fresh to strong monsoon may be expected along the China coast.

Hongkong rainfall for the 24 hours ending at 10 a.m. to-day, 0·09 inch. Total since January 1st, 97·79 inches, against an average of 79·34 inches.

FORECAST FOR THE 24 HOURS ENDING AT NOON ON THE 18TH.

District.	Forecast.
1.—Formosa Channel,	N.E. winds, strong.
2.—South coast of China between Hongkong and Lamocks,	E. winds, strong; fair to showery.
3.—Hongkong to Gap Rock,	E. winds, strong; fair to showery.
4.—South coast of China between Hongkong and Hainan,	E. winds, strong; fair to showery.

T. F. CLAXTON, *Director*.

ROYAL OBSERVATORY, HONGKONG.

DAILY WEATHER REPORT.

Station.	17th October, 1924.								18th October, 1924.							
	Hongkong Standard Time.	Barometer at Sea Level.		Temperature.	Humidity.	Wind.		Weather.	Hongkong Standard Time.	Barometer at Sea Level.		Temperature.	Humidity.	Wind.		Weather.
		Inches.	Millrs.			Direction.	Force.			Inches.	Millrs.			Direction.	Force.	
Wladivostock,	12	30.25	768.4	47	...	...	0	dm	6	30.14	765.6	36	...	...	0	dm
Nemuro,	11	...	...	...	...	...	...	...	5	30.08	764.0	...	...	SW	1	...
Hokodate,	,,	29.96	761.0	...	...	WNW	6	...	,,	30.16	766.0	...	...	WSW	1	...
Tokio,	,,	30.02	762.5	...	...	NW	6	...	,,	...	...	...	...	NW	1	...
Kochi,	,,	30.12	765.0	...	...	NNW	2	...	,,	30.14	765.5	...	...	SW	1	...
Nagasaki,	,,	30.18	766.5	...	...	NE	3	...	,,	30.14	765.5	...	...	E	1	...
Kagoshima,	,,	30.10	764.5	...	...	N	1	...	,,	30.12	765.0	...	...	WNW	1	...
Oshima,	,,	30.04	763.0	...	...	N	5	...	,,	30.06	763.5	...	...	SE	1	...
Naha,	,,	30.04	763.0	...	...	N	5	...	,,	30.02	762.5	...	...	NE	1	...
Ishigakijima,	,,	30.08	764.0	...	...	NNW	4	...	,,	30 04	763.0	...	...	NNW	2	...
Bonin Island,	,,	...	...	...	...	...	...		,,	...	...	...	.	...	...	...
Chefoo,	15	...	...	...	...	...	...	...	6	30.25	768.3	50	88	SW	1	0
Hankow,	,,	...	...	...	...	...	...	...	,,	...	...	...	...	...	...	...
Ichang,	,,	...	...	...	...	...	...	...	,,	...	...	...	...	...	...	...
Changsha,	,,	...	...	...	...	...	...	...	,,	...	...	...	...	.	...	...
Shanghai,	11	30.28	769.2	64	58	NNW	1	b	,,	30.27	768.9	55	84	NNW	1	0
Gutzlaff,	14	30.27	768.8	67	60	NNW	2	0	,,	30.25	768.8	60	76	N	4	0
Sharp Peak,	,,	30.12	765.0	74	98	NNE	4	0	7	30.11	764.8	69	80	N	1	0
Amoy,	15	30.05	763.2	78	70	ENE	4	0	9	30.06	763.5	73	72	ENE	2	0
Swatow,	,,	29.97	761.2	80	87	ENE	3	0	8	29.98	761.5	73	81	ENE	2	0
Taihoku,	11	30.17	766.2	75	83	E	4	0	5	30.11	764.7	70	91	E	4	0
Taichu,	,,	30.04	762.9	84	...	NNW	2	b	,,	30.01	762.3	70	...	...	0	b
Tainan,	,,	30.01	762.3	86	...		0	b	,,	29.98	761.4	70	...	NNE	4	b
Koshun,	,,	30.04	762.9	81	...	NNE	6	r	,,	29.99	761.7	75	...	NNE	4	0
Pescadores,	,,	30.05	763.2	81	...	NNE	7	0	,,	30.01	762.3	75	...	NNE	7	b
Canton,	14	30.01	762.2	87	62	N	2	c	6	...	...	...	...	...	...	...
Hongkong,	,,	30.02	762.5	80	78	E	4	c	,,	30.05	763.2	75	88	NE	1	0
Gap Rock,	,,	30.00	762.0	...	...	E	4	c	,,	30.03	762.7	...	...	E	4	c
Macao,	,,	29.98	761.4	84	77	ESE	4	b	,,	30.02	762.6	73	91	NNE	4	0
Wuchow,	15	...	...	...	...	...	...	...	9	...	...	...	...	...	...	...
Pakhoi,	,,	...	...	...	...	...	...	...	,,	...	...	...	...	...	...	...
Hoihow,	,,	...	...	...	...	..	...	...	,,	...	...	...	...	...	...	...
Phulien,	,,	29.95	760.8	86	60	SE	4	b	7	30.02	762.6	75	91	NE	4	0
Tourane,	,,	29.92	759.9	81	...	E	2	0	,,	29.94	760.5	77	...	E	6	0
Cape St. James,	,,	29.85	758.1	81	...	E	4	b	,,	29.89	759.3	75	...	NE	2	r
Basco,	14	29.91	759.6	86	71	N	4	0	6	29.92	759.9	79	80	NNE	6	0
Aparri,	,,	29.87	758.7	82	81	NE	4	0	,,	29.89	759.3	79	90	NE	4	r
Manila,	,,	29.82	757.5	79	90	SE	2	r	,,	29.85	758.1	61	96	...	0	0
Legaspi,	,,	29.79	756.6	90	69	ENE	2	b	,,	...	...	...	...	...	...	...
Tacloban,	,,	...	...	...	...	..	...	...	,,	...	...	...	...	...	...	...
Iloilo,	,,	29.78	756.3	86	68	NE	2	0	,,	29.79	756.6	77	94	NNE	2	0
Surigao,	,,	29.76	756.0	84	74	...	0	r	,,	29.76	756.0	75	83	SSW	1	r
Guam,	12.20	29.82	757.5	...	...	W	1	0	4.20	29.80	756.9	...	...	NE	1	0
Yap,	12.47	29.80	750.9		...	W	2	0	4.47	29.81	757.2	...	...	...	0	0
Labuan,	14	29.80	756.9	88	76	N	2	b	6	...	...	78	91	N	4	0

October 18*d*. 12*h*. 03*m*.—Pressure has increased moderately over N.E. Japan. It has decreased moderately at Wladivostock and Chefoo and slightly over the Philippines.

The anticyclone has weakened. It continues to spread eastward.

Hongkong rainfall for the 24 hours ending at 10 a.m. to-day, 0·07 inch. Total since January 1st, 97·86 inches, against an average of 79·45 inches.

FORECAST FOR THE 24 HOURS ENDING AT NOON ON THE 19TH.

District.	Forecast.
1.—Formosa Channel,	N.E. winds, fresh.
2.—South coast of China between Hongkong and Lamocks,	E. winds, moderate; fair.
3.—Hongkong to Gap Rock,	E. winds, moderate; fair.
4.—South coast of China between Hongkong and Hainan,	E. winds, moderate; fair.

T. F. CLAXTON, *Director.*

ROYAL OBSERVATORY. HONGKONG.
DAILY WEATHER REPORT.

Station.	18th October, 1924.								19th October, 1924.							
	Hongkong Standard Time.	Barometer at Sea Level.		Temperature.	Humidity.	Wind.		Weather.	Hongkong Standard Time.	Barometer at Sea Level.		Temperature.	Humidity.	Wind.		Weather.
		Inches.	Millrs.			Direction.	Force.			Inches.	Millrs.			Direction.	Force.	
Wladivostock.	12	...	...	...	...	...	...	...	6	...	...	...	...	...	...	...
Nemuro	11	30.06	763.5	...	...	WSW	2	...	5	30.08	764.0	...	..	SSW	1	...
Hokodate.	..	30.14	765.5	...	...	WNW	5	...	,,	30.02	762.5	...	...	...	...	...
Tokio,	,,	30.26	768.5	...	...	W	2	...	,,	30.14	765.5	...	...	WNW	1	...
Kochi,	,,	30.10	764.5	...	...	...	...	...	,,	30.00	762.0	...	...	SW	1	...
Nagasaki,	,,	30.10	764.5	...	...	ESE	3	...	,,	30.00	762.0	...	...	NE	1	...
Kagoshima,	,,	30.08	764.0	...	...	ESE	1	...	,,	30.06	763.5	...	...	NW	1	...
Oshima,	,,	30.04	763.0	...	...	NNW	2	...	,,	30.00	762.0	...	...	SE	1	...
Naha,	,,	30.02	762.5	...	...	ENE	3	...	,,	29.98	761.5	...	...	NNE	1	...
Ishigakijima,	,,	30.04	763.0	...	...	NNW	3	...	,,	29.98	761.5	...	...	N	1	...
Bonin Island,	,,	...	.	...	...	...	...	...	,,	...	...	...	...	...	...	...
Chefoo.	15	30.17	766.3	60	76	WSW	1	o	6	30.19	766.8	56	94	WSW	4	b
Hankow,	,,	...	...	...	...	...	...	...	,,	...	...	...	...	...	...	...
Ichang,	,,	...	...	...	...	..	...	...	,,	...	...	...	...	...	...	...
Changsha,	,,	...	...	...	...	..	...	...	,,	...	...	...	...	...	...	...
Shanghai.	11	30.20	767.1	61	69	NNW	1	o	,,	30.27	768.9	54	78	NW	2	o
Gutzlaff,	14	30.20	767.1	68	65	NNW	2	o	,,	30.24	768.1	58	81	N	4	o
Sharp Peak,	,,	30.12	765.0	73	76	NE	1	o	7	30.07	763.8	70	85	ENE	2	o
Amoy,	15	30.00	762.0	82	56	ENE	1	b	9	30.04	763.0	71	80	NE	1	o
Swatow	,,	29.94	760.5	78	82	ESE	2	c	8	...	...	...	...	...	..	...
Taihoku,	11	30.12	765.0	77	72	E	4	o	5	30.07	763.8	70	91	...	o	r
Taichu.	,,	30.01	762.3	84	...	NNW	4	b	,,	30.00	762.0	66	...	...	o	b
Tainan,	,,	30.01	762.3	84	...	NNW	4	b	,,	29.95	760.8	70	..	NNE	4	c
Koshun,	,,	30.01	762.3	82	...	NNE	4	b	,,	29.95	760.8	75	...	NNE	4	b
Pescadores,	,,	30.05	763.2	81	...	N	8	o	,,	29.99	761.7	75	...	NNE	7	o
Canton.	14	30.00	762.0	81	71	N	2	b	6	...	..	...	...	...	..	...
Hongkong,	,,	29.99	761.7	80	78	ESE	4	c	,,	30.03	762.7	74	77	NNE	3	o
Gap Rock,	,,	29.99	761.7	...	...	ENE	5	b	,,	29.99	761.7	...	...	ENE	4	c
Macao,	,,	29.98	761.4	81	73	NE	4	b	,,	30.08	764.1	72	82	NNE	4	o
Wuchow,	15	...	...	...	..	...	...	...	9	...	...	...	...	...	...	...
Pakhoi,	,,	...	...	...	...	...	...	...	,,	...	...	...	...	...	...	...
Hoihow,	,,	...	...	...	...	...	..	...	,,	...	...	...	...	...	..	..
Phulien,	,,	29.97	761.1	82	77	E	4	o	7	30.01	762.3	73	89	NE	6	lf
Tourane,	,,	29.91	759.6	81	...	E	6	o	,,	29.92	759.9	77	...	ENE	6	o
Cape St. James.	,,	29.81	757.2	79	...	WNW	2	o	,,	29.84	757.8	77	...	NE	2	o
Basco,	14	...	...	...	...	...	...	...	6	...	...	...	...	...	...	...
Aparri,	,,	...	...	...	...	...	...	...	,,	...	...	...	...	...	...	...
Manila,	,,	29.75	755.7	90	60	SSW	2	o	,,	29.78	756.3	73	96	NE	1	o
Legaspi,	,,	29.75	755.7	86	68	NNE	4	o	,,	29.71	754.5	81	98	NE	4	o
Tacloban,	,,	29.69	754.2	79	89	NNW	4	r	,,	...	...	...	...	...	...	...
Iloilo,	,,	29.71	754.5	81	80	NW	2	o	,,	29.71	754.5	75	92	NW	2	r
Surigao,	..	29.67	753.6	81	84	W	2	r	,,	...	...	..	...	...	...	...
Guam,	12.20	29.72	754.8	...	...	N	1	b	4.20	...	...	...	...	...	...	...
Yap,	12.47	29.73	755.1	...	...	NW	2	o	4.47	29.78	756.3	...	...	WNW	2	o
Labuan,	14	29.77	756.1	84	87	NW	2	b	6	29.76	755.9	77	99	NW	2	r

October 19*d.* 10*h.* 35*m.*—Warning to Hongkong, Coast Ports, &c.:—Depression or typhoon of unknown intensity within 120 miles of Lat. 11° N. Long. 125° E., moving West.

October 19*d.* 10*h.* 40*m.*—Pressure has decreased moderately over Japan and the Visayas and slightly from the Loochoos to S. Formosa. It has increased slightly at Shanghai and is nearly stationary at other reporting stations.

The anticyclone has further weakened and passed into the Pacific. Another has formed over China.

A depression is crossing the Visayas. It may deepen on reaching the China Sea.

Manila warning 19*d.* 8*h.* 45*m.*:—The typhoon is crossing the Visayas Islands in the form of a shallow depression. Recd. 19*d.* 10*h.* 15*m.*

Hongkong rainfall for the 24 hours ending at 10 a.m. to-day, 0·00 inch. Total since January 1st, 97·86 inches, against an average of 79·55 inches.

FORECAST FOR THE 24 HOURS ENDING AT NOON ON THE 20th.

District.	Forecast.
1.—Formosa Channel,	N.E. winds, strong.
2.—South coast of China between Hongkong and Lamocks.	N.E. winds, fresh; fine.
3.—Hongkong to Gap Rock,	
4.—South coast of China between Hongkong and Hainan,	

T. F. CLAXTON, *Director.*

ROYAL OBSERVATORY, HONGKONG.

DAILY WEATHER REPORT.

Station.	19th October, 1924.								20th October, 1924.							
	Hongkong Standard Time.	Barometer at Sea Level.		Temperature.	Humidity.	Wind.		Weather.	Hongkong Standard Time.	Barometer at Sea Level.		Temperature.	Humidity.	Wind.		Weather.
		Inches.	Millrs.			Direction.	Force.			Inches.	Millrs.			Direction.	Force.	
Wladivostock,	12	...	...	...	...	...	...	...	0	...	...	...	...	...	...	...
Nemuro,	11	29.98	761.5	...	...	SSW	6	...	5	29.88	759.0	...	...	WSW	2	...
Hokodate,	..	30.14	765.5	...	...	SE	1	...	,,	30.08	764.0	...	...	WNW	6	...
Tokio,	,,	30.08	764.0	...	...	NNW	12	...	,,	30.04	763.0	...	...	N	3	...
Kochi,	,,	29.96	761.0	...	...	S	1	...	,,	30.08	764.0	...	...	SW	1	...
Nagasaki,	,,	30.02	762.5	...	...	N	1	...	,,	30.16	766.0	...	...	NNE	1	...
Kagoshima,	,,	29.98	761.5	...	...	NE	1	...	,,	30.12	765.0	...	...	...	0	...
Oshima,	,,	30.00	762.0	...	...	N	4	...	,,	30.04	763.0	...	...	N	2	...
Naha,	,,	30.00	762.0	...	...	SSE	4	...	,,	30.02	762.5	...	...	NNE	3	...
Ishigakijima,	,,	30.02	762.5	...	...	NNW	4	...	,,	30.04	763.0	...	...	N	3	...
Bonin Island,	,,	...	...	...	...	...	...	..	,,	30.00	762.0	...	...	...	...	...
Chefoo,	15	30.38	771.6	52	79	N	4	b	6	30.46	773.7	42	85	SSW	1	b
Hankow,	,,	...	...	...	...	...	...	...	,,	...	...	...	..	...	...	...
Ichang,	,,	...	...	...	...	...	...	...	,,	...	...	...	...	...	...	...
Changsha,	,,	...	...	...	...	...	...	...	,,	...	...	...	...	...	...	...
Shanghai,	11	30.27	768.9	68	40	NNW	2	b	,,	30.38	771.6	57	91	NE	2	o
Gutzlaff,	14	30.25	768.1	63	65	NNW	4	o	..	30.32	770.1	63	62	NE	6	o
Sharp Peak,	,,	30.08	764.0	70	70	NE	2	o	7	30.12	765.0	67	74	NNE	2	o
Amoy,	15	30.02	762.5	83	56	NE	4	b	9	30.08	764.0	70	75	ENE	1	b
Swatow,	,,	29.90	759.4	78	82	E	1	b	8	...	...	...	...	...	...	...
Taihoku,	11	...	...	75	72	E	4	o	5	30.12	765.0	68	92	E	2	o
Taichu,	,,	29.95	760.8	81	...	N	4	o	,,	29.99	761.7	68	...	N	2	b
Tainan,	,,	29.95	760.8	82	...	N	4	o	,,	29.95	760.8	68	..	NNE	4	b
Koshun,	,,	29.95	760.8	82	...	NNE	6	b	,,	29.91	759.6	77	...	NE	7	b
Pescadores,	,,	30.02	762.6	81	...	NNE	7	o	..	29.99	761.7	73	...	NNE	10	b
Canton,	14	30.02	762.5	81	71	N	2	b	6	...	...	..	..	..	...	...
Hongkong,	,,	29.98	761.5	81	59	N	3	b	,,	30.08	764.0	70	68	NE	2	o
Gap Rock,	,,	29.99	761.7	...	...	ENE	5	b	,,	30.05	763.2	...	...	N	5	o
Macao,	,,	29.98	761.4	77	64	NNE	4	b	,,	30.06	763.5	68	73	NE	4	o
Wuchow,	15		...	...	..	...	...	...	9	...	...	...	...	...	...	...
Pakhoi,	,,	...	...	...	...	..	...	...	,,	...	...	...	...	...	...	...
Hoihow,	,,	...	...	..	...	..	..	...	,,	...	...	..	..	..	..	...
Phulien,	,,	29.97	761.1	86	93	ENE	6	b	7	30.11	764.7	68	77	NNE	2	b
Tourane,	,,	29.93	760.2	73	...	E	2	o	,,	29.95	760.8	77	...	ENE	6	o
Cape St. James,	,,	29.76	756.0	82	...	...	0	b	,,	29.81	757.2	73	...	NNW	4	b
Basco,	14	...	...	...	...	...	...	...	6	29.76	756.0	68	94	N	6	o
Aparri,	,,	...	...	...	...	...	...	...	,,	29.76	756.0	81	80	NE	4	of
Manila,	,,	29.68	753.9	90	57	ESE	2	o	,,	29.76	756.0	73	94	NE	1	o
Legaspi,	,,	29.68	753.9	79	92	NNE	2	o	,,	29.76	756.0	73	94	N	2	r
Tacloban,	,,	...	...	...	..	...	...	...	,,	...	...	...	...	...	...	...
Iloilo,	,,	29.63	752.7	75	96	W	2	o	,,	29.67	753.6	77	89	...	...	o
Surigao,	..	29.60	751.8	82	...	SE	2	o	,,	29.69	754.2	75	98	...	o	o
Guam,	12.20	29.68	753.9	...	...	NE	4	r	4.20	29.76	756.0	..	...	ENE	2	o
Yap,	12.47	29.69	754.2		...	NE	2	o	4.47	29.78	756.3	...	..	NE	2	o
Labuan,	14	29.69	754.1	79	76	SW	1	o	6	29.73	755.1	80	87	SW	1	o

October 20*d.* 11*h.* 00*m.*—Warning to Hongkong, Coast Ports, &c.:—Depression or typhoon in Lat. 10° N. Long. 121° E., direction unknown, position uncertain.

October 20*d.* 10*h.* 50*m.*—Pressure has decreased slightly over N.E. Japan. It is nearly stationary from Borneo to Cochin China and has increased slightly to moderately elsewhere.

The anticyclone has again increased in intensity and a gale is blowing in the Formosa Channel.

The deduced position of the typhoon this morning was Lat. 10° N. and Long. 121° E., but this position and the direction of motion are uncertain.

Hongkong rainfall for the 24 hours ending at 10 a.m. to-day, 0.00 inch. Total since January 1st, 97.86 inches, against an average of 79.65 inches.

FORECAST FOR THE 24 HOURS ENDING AT NOON ON THE 21st.

District.	Forecast.
1.—Formosa Channel,	Northerly gale.
2.—South coast of China between Hongkong and Lamocks.	N. winds, strong; fair.
3.—Hongkong to Gap Rock,	N. winds, strong; fair.
4.—South coast of China between Hongkong and Hainan,	N. winds, strong; fair.

T. F. CLAXTON, *Director.*

ROYAL OBSERVATORY. HONGKONG.

DAILY WEATHER REPORT.

Station.	20th October. 1924.								21st October, 1924.							
	Hongkong Standard Time.	Barometer at Sea Level.		Temperature.	Humidity.	Wind.		Weather.	Hongkong Standard Time.	Barometer at Sea Level.		Temperature.	Humidity.	Wind.		Weather.
		Inches.	Millrs.			Direction.	Force.			Inches.	Millrs.			Direction.	Force.	
Wladivostock,	12	...	...	...	...	...	...	...	6	...	...	...	...	...	...	...
Nemuro,	11	30.00	762.0	...	...	NNW	4	...	5	30.41	772.5	...	...	WNW	1	...
Hokodate,	,,	30.22	767.5	...	...	WNW	7	...	,,	30.45	773.5	...	...	N	1	...
Tokio,	,,	30.12	765.0	...	...	ENE	2	...	,,	30.36	771.0	...	...	NNE	3	...
Kochi,	,,	30.10	764.5	...	...	NNW	1	...	,,	30.22	767.5	...	...	WSW	1	...
Nagasaki,	,,	30.16	766.0	...	...	N	3	...	,,	30.22	767.5	...	...	...	...	...
Kagoshima,	,,	30.12	765.0	...	...	ENE	2	...	,,	30.20	767.0	...	...	NW	1	...
Oshima,	,,	30.06	763.5	...	...	N	5	...	,,	30.10	764.6	...	...	SE	1	...
Naha,	,,	30.06	763.5	...	...	N	6	...	,,	30.06	763.5	...	...	N	3	...
Ishigakijima,	,,	30.08	764.0	...	...	NNE	5	...	,,	30.04	763.0	...	...	N	2	...
Bonin Island,	,,	...	.	...	...		...	...	,,	...	...	...	..	...	...	...
Chefoo,	15	30.34	770.6	88	88	SSE	2	b	6	30.31	769.9	52	88	S	2	b
Hankow,	,,	...	...	...	...	...	...	...	,,	...	...	...	..	...	...	...
Ichang,	,,	...	...	...	...	...	...	...	,,	...	...	...	...	...	...	...
Changsha,	,,	...	...	...	...	...	...	...	,,	...	...	...	...	...	...	...
Shanghai,	11	30.38	771.6	68	48	NNE	4	b	,,	30.36	771.0	55	86	N	1	o
Gutzlaff,	14	30.36	771.1	66	54	NNE	4	b	,,	30.34	770.6	60	65	NNE	2	o
Sharp Peak,	,,	30.09	764.3	71	71	N	2	o	7	30.14	765.5	66	73	N	2	b
Amoy,	15	30.04	763.0	80	55	ENE	4	b	9	30.12	765.0	71	66	NE	4	o
Swatow,	,,	...	...	...	...	...	..	...	8	...	...	...	...	...	...	...
Taihoku,	11	30.15	765.9	77	72	E	4	o	5	30.13	765.3	68	94	E	2	o
Taichu,	,,	29.98	761.4	82	...	N	4	b	,,	...	...	75	...	NE	7	b
Tainan,	,,	29.99	761.7	82	...	NNE	4	b	,,	30.04	762.9	66	..	...	o	b
Koshun,	,,	29.99	761.7	81	...	NE	7	o	,,	30.02	762.6	73	...	ESE	7	b
Pescadores,	,,	30.02	762.6	79	...	NNE	8	o	,,	30.01	762.3	63	...	N	4	b
Canton,	14	30.11	764.8	77	65	N	2	c	6	...	...	...	...	.	...	...
Hongkong,	,,	30.05	763.2	77	62	N	4	b	,,	30.11	764.8	68	67	NNE	4	b
Gap Rock,	,,	30.03	762.7	...	...	NE	4	b	,,	30.10	764.5	...	...	N	4	b
Macao,	,,	30.05	763.2	73	62	NNE	4	b	,,	30.11	764.7	64	80	N	4	b
Wuchow,	15	..		...	...	...	...	...	9	...	...	...	...	...	...	...
Pakhoi,	,,	...	...	...	...	...	...	...	,,	...	...	...	...	..	...	...
Hoihow,	,,	...	...	..	...	...	...	...	,,	...	...	...	...	..	..	...
Phulien,	,,	30.07	763.8	81	56	NNW	2	o	7	30.18	766.5	66	71	NE	4	b
Tourane,	,,	29.93	760.2	77	...	ENE	7	o	,,	30.00	762.0	75	...	NE	6	o
Cape St. James,	,,	29.78	756.3	79	...	NE	2	o	..	29.82	757.5	73	...	NE	2	o
Basco,	14	29.88	759.0	75	92	N	6	r	6	29.92	759.9	79	96	N	6	o
Aparri,	,,	...	...		...	...	...	...	,,	29.88	759.0	73	96	...	o	o
Manila,	,,	29.75	755.7	75	92	NNE	2	r	,,	29.81	757.2	73	94	NE	2	o
Legaspi,	,,	29.74	755.4	82	81	NNE	4	o	,,	29.82	757.5	75	89	NE	2	o
Tacloban,	,,	...	..	...	..	...	...	...	,,	.	...	...	...	...	...	...
Iloilo,	,,	29.66	753.3	84	68	NE	4	o	,,	29.80	756.9	77	94	N	2	o
Surigao,	,,	29.65	753.0	86	71	SE	2	o	,,	29.80	756.9	75	92	...	o	o
Guam,	12.20	29.73	755.1	...	...	ENE	2	r	4.20	29.82	757.5	...	...	NE	1	o
Yap,	12.47	29.74	755.4		...	E	4	o	4.47	29.82	757.5	...	...	SW	2	b
Labuan,	11	29.75	755.6	86	84	NE	4	b	6	29.78	756.4	77	94	NE	6	b

October 21*d*. 11*h*. 47*m*.—Pressure has increased considerably over N.E. Japan and decreased slightly from Chefoo to Shanghai. It has increased slightly at the majority of other reporting stations.

The anticyclone over China has weakened slightly. Another is shown to the north of Japan.

There are no signs of the typhoon this morning.

The gale in the Formosa Channel has abated.

Manila warning 20*d*. 8*h*. 45*m*.:—Depression over the Sulu Sea. It may develop into a typhoon Recd. 20*d*. 22*h*. 03*m*.

Hongkong rainfall for the 24 hours ending at 10 a.m. to-day, 0·00 inch. Total since January 1st. 97·86 inches, against an average of 79·75 inches.

FORECAST FOR THE 24 HOURS ENDING AT NOON ON THE 22ND.

District.	Forecast.
1.—Formosa Channel.	N.E. winds, strong
2.—South coast of China between Hongkong and Lamocks.	N.E. winds, fresh; fine.
3.—Hongkong to Gap Rock,	N.E. winds, fresh; fine.
4.—South coast of China between Hongkong and Hainan,	N.E. winds, fresh; fine.

T. F. CLANTON, *Director.*

ROYAL OBSERVATORY. HONGKONG.

DAILY WEATHER REPORT.

Station.	21st October, 1924.								22nd October, 1924.							
	Hongkong Standard Time.	Barometer at Sea Level.		Temperature.	Humidity.	Wind.		Weather.	Hongkong Standard Time.	Barometer at Sea Level.		Temperature.	Humidity.	Wind.		Weather.
		Inches.	Millrs.			Direction.	Force.			Inches.	Millrs.			Direction.	Force.	
Wladivostook.	12	...	...	...	...	...	...	...	6	...	...	...	...	...	...	...
Nemuro	11	30.39	772.0	...	...	SSE	2	...	5	30.10	764.5	...	...	SSW	1	...
Hokodate,	"	30.35	771.0	...	...	SSE	1	...	"	30.10	764.5	...	...	N	1	...
Tokio,	"	30.35	771.0	...	...	NNW	3	...	"	30.18	766.5	...	...	NNW	1	...
Kochi,	"	30.18	766.5	...	...	SW	1	...	"	30.16	766.0	...	...	SW	1	...
Nagasaki,	"	30.20	767.0	...	...	NE	2	...	"	30.10	764.5	...	...	NE	1	...
Kagoshima,	"	30.22	767.5	...	...	E	1	...	"	30.16	766.0	..	...	NW	1	...
Oshima,	"	30.12	765.0	...	...	ESE	1	...	"	30.10	764.5	...	...	...	0	...
Naba,	"	30.10	764.5	...	...	ENE	3	...	"	30.06	763.5	...	...	N	1	...
Ishigakijima,	"	30.08	764.0	...	...	NE	5	...	"	30.04	763.0	...	...	NE	1	...
Bonin Island,	"	...	...	...	...	...	..		..	...	...	...	..	...	...	...
Chefoo.	15	30.26	768.6	64	84	NW	4	b	6	30.45	773.4	54	89	ENE	4	0
Hankow,	"		..	...	...	...	...	...	"	...	...	...	..	...	...	...
Ichang,	"	...	...	...	...	..	...	...	"	...	...	...	..	...	...	...
Changsha,	"	...	...	..	...	...	...	...	"	...	...	...	...	...	...	...
Shanghai,	11	30.32	770.1	68	51	NE	2	b	"	30.33	770.4	59	83	N	1	0
Gutzlaff,	14	30.31	769.9	69	56	N	2	0	"	30.30	769.6	63	82	NNE	4	0
Sharp Peak,	"	30.13	765.3	72	67	ENE	4	0	7	30.13	765.3	68	75	N	2	0
Amoy,	15	30.05	763.2	81	48	E	4	b	9	30.08	764.0	71	71	NE	2	0
Swatow,	"	...	...	...	...	...	..	...	8	..	...	...	...	...	..	...
Taihoku,	11	30.15	765.9	77	76	E	4	0	5	30.08	764.1	72	91	E	4	r
Taichu,	"	30.04	762.9	82	...	N	4	b	"	30.04	762.9	64	...	...	0	b
Tainan,	"	30.04	762.9	84	...	NW	4	b	"	30.00	762.0	68	...	N	2	b
Koshun,	"	30.04	762.9	82	...	NNE	6	b	"	29.98	761.4	84	...	NE	6	0
Pescadores,	"	30.07	763.8	79	...	NNE	8	0	"	30.05	763.2	73	...	NNE	7	b
Canton,	14	30.20	767.1	66	79	N	2	b	6	...	...	...	...	...	...	...
Hongkong,	"	30.04	763.0	79	54	N	3	b	"	30.06	763.5	71	64	NNE	3	0
Gap Rock,	"	30.05	763.2	...	...	NNE	5	b	"	30.04	763.0	...	...	NE	4	0
Macao.	"	30.05	763.2	75	60	NNE	4	0	"	30.05	763.2	68	73	N	4	0
Wuchow,	15	.	...	...	...	...	...	...	9	...	...	...	...	...	...	...
Pakhoi,	"	...	...	...	...	...	...	...	"	...	...	...	...	...	...	...
Hoihow,	"	...	...	...	...	...	...	...	"	...	...	...	...	...	...	..
Phulien,	"	30.05	763.2	81	50	W	2	b	7	30.12	765.0	68	77	NNE	2	bf
Tourane,	"	29.95	760.8	75	...	NE	6	0	"	29.94	760.5	72	...	N	6	rf
Cape St. James,	"	29.76	756.0	81	...	E	2	r	"	29.79	756.6	73	...	NNW	4	0
Basco	14	29.88	759.0	81	84	NNE	6	0	6	...	...	...	...	...	...	...
Aparri,	"	29.85	758.1	82	77	NNE	4	0	"	29.91	759.6	73	92	S	1	0
Manila,	"	29.81	757.2	81	80	SE	2	0	"	29.88	759.0	75	96	E	1	0
Legaspi,	"	29.79	756.6	86	78	NNE	2	0	..	...	...	...	...	...	...	...
Tacloban,	"	...	...	...	...	...	...	...	"	...	...	...	...	...	...	...
Iloilo,	"	29.76	756.0	84	77	SSW	4	0	"	29.82	757.5	75	83	N	4	0
Surigao,	"	29.74	755.4	86	75	ENE	2	0	..	...	...	...	...	...	...	...
Guam,	12.20	29.79	756.6	...	...	NE	1	r	4.20	...	...	...	...	...	...	...
Yap,	12.47	29.78	756.3	...	...	E	2	0	4.47	29.79	756.6	...	...	E	2	0
Labuan,	14	29.76	755.9	86	80	NW	4	b	6	29.75	755.6	80	82	S	1	b

October 22*d*. 10*h*. 40*m*.—Pressure has decreased considerably over N.E. Japan and moderately over S.W. Japan. It has increased considerably at Chefoo and is nearly stationary at other reporting stations.

A new anticyclone has formed over N. China and S.E. Mongolia.

The anticyclone which was to the north of Japan yesterday has passed into the Pacific.

Hongkong rainfall for the 24 hours ending at 10 a.m. to-day, 0·00 inch. Total since January 1st. 97·86 inches, against an average of 79·84 inches.

FORECAST FOR THE 24 HOURS ENDING AT NOON ON THE 23RD.

District.	Forecast.
1.—Formosa Channel.	N.E. winds, strong.
2.—South coast of China between Hongkong and Lamocks.	N.E. winds, fresh; fair.
3.—Hongkong to Gap Rock.	N.E. winds, fresh; fair.
4.—South coast of China between Hongkong and Hainan.	N.E. winds, fresh; fair.

T. F. CLAXTON, *Director.*

ROYAL OBSERVATORY, HONGKONG.

DAILY WEATHER REPORT.

Station.	22nd October, 1924.								23rd October, 1924.							
	Hongkong Standard Time.	Barometer at Sea Level.		Temperature.	Humidity.	Wind.		Weather.	Hongkong Standard Time.	Barometer at Sea Level.		Temperature.	Humidity.	Wind.		Weather.
		Inches.	Millrs.			Direction.	Force.			Inches.	Millrs.			Direction.	Force.	
Wladivostock.	12	...	...	...	...	...	...	...	6	...	...	...	...	...	...	...
Nemuro.	11	29.96	761.0	...	...	SSW	5	...	5	29.96	761.0	...	..	NW	3	...
Hokodate.	..	30.02	762.5	...	...	WNW	6	...	,,	30.18	766.5	...	...	W	3	...
Tokio.	,,	30.12	765.0	...	...	N	1	...	,,	30.10	764.5	...	...	WNW	1	...
Kochi.	,,	30.12	765.0	...	...	SW	1	...	,,	30.12	765.0	...	...	SW	1	...
Nagasaki.	,,	30.22	767.5	...	...	NE	2	...	,,	30.16	766.0	...	...	ENE	1	...
Kagoshima.	,,	30.16	766.0	...	...	E	1	...	,,	30.14	765.5	...	...	NW	1	...
Oshima.	,,	30.08	764.0	...	...	SSE	1	...	,,	30.04	763.0	...	...	N	5	...
Naha.	,,	30.06	763.5	...	...	ENE	3	...	,,	29.98	761.5	...	...	ENE	1	...
Ishigakijima.	,,	30.02	762.5	...	...	NE	4	...	,,	29.94	760.5	...	...	N	2	...
Bonin Island.	,,	..	..	...	...	...	...	...	,,	29.96	761.0	...	...	...	...	...
Chefoo.	15	30.41	772.4	52	88	NE	2	0	6	30.37	771.4	46	86	WSW	1	0
Hankow.	,,	..	...	...	...	...	...	...	,,	...	...	...	..	...	...	...
Ichang.	,,	...	...	...	...	...	...	...	,,	...	...	...	...	...	...	...
Changsha.	,,	...	...	...	...	...	...	...	,,	...	...	...	...	...	...	...
Shanghai.	11	30.30	769.5	66	63	NE	2	0	,,	30.28	769.2	54	92	N	1	b
Gutzlaff.	14	30.27	768.8	67	60	NE	2	0	,,	30.26	768.6	62	77	N	4	0
Sharp Peak.	,,	30.10	764.5	72	67	ENE	2	0	7	30.10	764.5	68	70	NNW	1	0
Amoy.	15	29.96	761.0	82	56	ENE	2	0	9	30.07	763.8	69	75	NE	2	b
Swatow.	,,	...	...	...	...	...	..	...	8	...	...	...	...	...	...	...
Taihoku.	11	30.11	764.7	72	91	E	4	r	5	30.05	763.2	70	91	E	2	r
Taichu.	,,	30.01	762.3	84	...	NNW	2	b	,,	29.99	761.7	70	...	N	4	b
Tainan.	,,	29.99	761.7	82	...	NNW	4	b	,,	29.92	759.9	70	..	N	4	0
Koshun.	,,	30.00	762.0	82	...	NNE	4	b	,,	29.88	759.0	75	...	NNE	4	b
Pescadores.	,,	30.10	764.4	79	...	NNE	7	of	..	29.98	761.4	72	...	NNE	7	r
Canton.	14	30.05	763.2	82	63	N	2	b	6	...	...	...	...	..	...	...
Hongkong.	,,	30.00	762.0	81	59	N	2	0	,,	30.03	762.7	69	62	NE	5	0
Gap Rock.	,,	30.01	762.2	...	...	NE	4	0	,,	30.01	762.2	...	...	NE	5	c
Macao.	,,	29.97	761.1	77	57	NNE	4	0	,,	30.01	762.3	68	68	NNE	4	0
Wuchow.	15		...	...	...	...	...	...	9	...	...	...	...	...	...	...
Pakhoi.	,,	...	...	...	...	...	...	...	,,	...	...	...	...	...	...	...
Hoihow.	,,	...	...	...	...	...	..	...	,,	...	...	...	..	..	..	...
Phulien.	,,	30.02	762.6	81	43	WNW	2	b	7	30.05	763.2	68	60	NE	4	0
Tourane.	,,	29.86	758.4	73	...	N	6	lf	,,	29.73	755.1	73	...	NE	10	r
Cape St. James.	,,	29.71	754.5	77	...	NW	4	0	,,	...	..	...	...	...	...	...
Basco.	14	29.86	758.4	82	81	N	2	0	6	29.86	758.4	79	91	N	2	0
Aparri.	,,	29.82	757.5	86	71	N	4	0	,,	29.85	758.1	75	96	...	0	0
Manila.	,,	29.79	756.6	84	74	NW	2	0	,,	29.82	757.5	75	94	...	0	0
Legaspi.	,,	29.78	756.3	90	69	NNE	4	0	,,	29.84	757.8	79	90	NE	2	0
Tacloban.	,,	...	...	...	...	...	...	...	,,	...	...	...	...	...	...	...
Iloilo.	,,	29.73	755.1	82	74	NNE	4	0	,,	29.80	756.9	75	96	N	4	0
Surigao.	..	29.74	755.4	84	74	ENE	4	0	,,	29.78	756.3	73	96	...	0	0
Guam.	12.20	29.74	755.4	...	...	NE	2	0	4.20	29.80	756.9	..	...	NE	2	of
Yap.	12.47	29.75	755.7		...	ESE	4	0	4.47	29.76	756.0	...	...	W	1	0
Labuan.	14	29.70	754.4	88	80	SW	4	b	6	29.73	755.1	78	94	NW	2	b

October 23*d*. 11*h*. 45*m*.—Pressure has decreased moderately at Tourane. It has increased slightly over Borneo, and is nearly stationary over the Philippines, Kwangtung and Tongking, and has decreased slightly at other reporting stations.

Gradients are steep over the N.W. portion of the China Sea.

The anticyclone is spreading eastward.

A depression is shown to the south of Tourane. It is probably filling up.

Manila warning. 22*d*. 18*h*. 30*m*.:—Typhoon in Lat. 11° N. Long. 113° E., moving W.N.W. Recd. 22*d*. 19*h*. 20*m*.

Hongkong rainfall for the 24 hours ending at 10 a.m. to-day, 0·00 inch. Total since January 1st, 97·86 inches, against an average of 79·93 inches.

FORECAST FOR THE 24 HOURS ENDING AT NOON ON THE 24TH.

District.	Forecast.
1.—Formosa Channel,	N.E. winds, strong.
2.—South coast of China between Hongkong and Lamocks,	N.E. winds, fresh; fair.
3.—Hongkong to Gap Rock,	N.E. winds, fresh; fair.
4.—South coast of China between Hongkong and Hainan,	N.E. winds, fresh; fair.

T. F. CLAXTON, *Director.*

ROYAL OBSERVATORY, HONGKONG.

DAILY WEATHER REPORT.

Station.	23rd October, 1924.								24th October, 1924.							
	Hongkong Standard Time.	Barometer at Sea Level.		Temperature.	Humidity.	Wind.		Weather.	Hongkong Standard Time.	Barometer at Sea Level.		Temperature.	Humidity.	Wind.		Weather.
		Inches.	Millrs.*			Direction.	Force.			Inches.	Millrs.			Direction.	Force.	
Wladivostook,	12	30.32	770.1	25	...	NE	3	f	0	30.26	768.6	40	...	NNE	2	b
Nemuro,	11	...	...	...	...	...	...	...	5	...	...	...	..	...	...	...
Hokodate,	..	30.14	765.5	...	...	WNW	5	...	,,	30.08	764.0	...	...	N	1	...
Tokio,	,,	30.10	764.5	...	...	N	2	...	,,	30.00	762.0	...	...	NNW	1	...
Kochi,	,,	30.10	764.5	...	...	...	...	...	,,	30.10	764.5	...	...	SW	1	...
Nagasaki,	,,	30.16	766.0	...	...	NNE	2	...	,,	30.16	766.0	...	...	NNE	1	...
Kagoshima,	,,	30.14	765.5	...	...	NNE	1	...	,,	30.14	765.5	...	...	WNW	1	...
Oshima,	,,	30.04	763.0	...	...	NNE	1	...	,,	30.06	763.5	...	...	N	6	...
Naha,	,,	29.98	761.5	...	...	NNE	4	...	,,	30.00	762.0	...	...	NNE	5	...
Ishigakijima,	,,	29.98	761.5	...	...	NNW	4	...	,,	29.96	761.0	...	...	N	5	...
Bonin Island,	..	...	...	...	...		...	...	..	29.96	761.0	...	...	...	...	...
Chefoo,	15	30.34	770.6	50	88	NNW	6	0	6	30.43	772.9	46	86	N	4	0
Hankow,	,,	...	...	...	...	...	...	...	,,	...	...	...	..	...	...	...
Ichang,	,,	...	...	...	...	...	...	...	,,	...	...	...	...	...	...	...
Changsha,	,,	...	...	...	...	...	...	...	,,	...	...	...	...	...	...	...
Shanghai,	11	30.27	768.9	66	63	NNW	2	b	,,	30.36	771.0	50	74	N	1	b
Gutzlaff,	14	30.26	768.6	70	70	NNW	2	b	,,	30.33	770.4	58	64	N	4	b
Sharp Peak,	,,	30.13	765.3	70	75	ENE	4	0	7	30.11	764.8	64	78	N	2	b
Amoy,	15	29.97	761.2	78	54	NE	6	b	9	30.04	763.0	69	52	NE	4	0
Swatow,	,,	...	...	...	...	...	...	...	8	...	...	...	...	...	...	...
Taihoku,	11	30.08	764.1	73	75	E	4	0	5	30.12	765.0	66	88	E	4	r
Taichu,	,,	29.98	761.4	79	...	N	4	0	,,	29.97	761.1	66	...	N	4	0
Tainan,	,,	29.95	760.8	81	...	NNE	4	0	,,	29.91	759.6	68	..	N	4	0
Koshun,	,,	29.91	759.6	81	...	NNE	4	0	,,	29.85	758.1	75	...	NE	8	b
Pescadores,	,,	29.99	761.7	79	...	NNE	8	0	..	29.94	760.5	72	...	NNE	10	0
Canton,	14	30.02	762.5	77	65	N	2	0	6	...	...	...	...	...	...	...
Hongkong,	,,	29.96	761.0	76	54	NNE	4	0	,,	30.00	762.0	68	56	N	5	0
Gap Rock,	,,	29.95	760.7	...	...	NNE	4	0	,,	29.99	761.7	...	...	NE	5	0
Macao,	,,	29.94	760.5	72	62	NNE	4	0	,,	29.99	761.7	68	64	NNE	4	0
Wuchow,	15	.	...	...	...	...	...	...	9	...	...	...	...	...	...	...
Pakhoi,	,,	...	...	...	...	...	...	..	,,	...	...	...	...	..	...	...
Hoihow,	,,	...	...	...	...	...	...	...	,,	...	...	...	...	...	...	...
Phulien,	,,	29.97	761.1	81	43	NNE	4	0	7	...	...	...	...	...	...	...
Tourane,	,,	29.67	753.6	55	...	ENE	10	rf	,,	...	...	...	...	...	...	...
Cape St. James,	,,	...	...	...	...	...	...	...	,,	...	...	...	...	...	...	...
Basco,	14	29.79	756.6	82	77	N	2	0	6	29.84	757.8	77	89	N	6	0
Aparri,	,,	...	...	...	...	...	...	...	,,	29.81	757.2	75	92	S	2	0
Manila,	,,	29.74	755.4	86	68	WSW	2	0	,,	29.80	756.9	73	94	NE	1	b
Legaspi,	,,	29.73	755.1	86	71	NE	4	0	,,	29.76	756.0	77	98	...	0	0
Tacloban,	,,	...	...	...	...	...	...	...	,,	...	...	...	...	...	...	...
Iloilo,	,,	29.69	754.2	84	74	NE	4	0	,,	29.74	755.4	77	91	N	2	0
Surigao,	..	29.71	754.5	82	77	NNW	4	0	,,	29.73	755.1	75	96	...	0	0
Guam,	12.20	29.67	753.6	...	...	E	1	0	4.20	29.72	754.8	...	...	NE	1	0
Yap,	12.47	29.72	754.8		...	WNW	6	0	4.47	29.76	756.0	...	...	W	2	0
Labuan,	14	29.71	754.6	86	84	N	2	b	6	29.73	755.1	80	91	S	1	b

October 24*d*. 23*h*. 05*m*.—Warning to Hongkong and Coast Ports,:—N.N.E. gale in Formosa Channel.

October 24*d*. 11*h*. 54*m*.—Pressure has increased slightly from N.E. China to the Loochoos, and from Amoy to Hongkong. It has decreased slightly over N.E. Japan and over Tongking and is nearly stationary at other reporting stations.

There are still signs of a typhoon forming between Guam and Yap and an area of low pressure extending from the Visayas to S. Cochin China.

Strong monsoon may be expected along the coast and over the northern portion of the China Sea.

Hongkong rainfall for the 24 hours ending at 10 a.m. to-day, 0·00 inch. Total since January 1st, 97·86 inches, against an average of 80·02 inches.

FORECAST FOR THE 24 HOURS ENDING AT NOON ON THE 25TH.

District.	Forecast.
1.—Formosa Channel,	N.E. gale.
2.—South coast of China between Hongkong and Lamocks,	N.E. winds, strong; cloudy.
3.—Hongkong to Gap Rock,	N.E. winds, strong; cloudy.
4.—South coast of China between Hongkong and Hainan,	N.E. winds, strong; cloudy.

T. F. CLAXTON, *Director.*

ROYAL OBSERVATORY, HONGKONG.

DAILY WEATHER REPORT.

Station.	24th October, 1924.								25th October, 1924.							
	Hongkong Standard Time.	Barometer at Sea Level.		Temperature.	Humidity.	Wind.		Weather.	Hongkong Standard Time.	Barometer at Sea Level.		Temperature.	Humidity.	Wind.		Weather.
		Inches.	Millrs.			Direction.	Force.			Inches.	Millrs.			Direction.	Force.	
Wladivostock,	12	...	...	...	...	...	...	...	6	...	...	...	...	...	...	...
Nemuro,	11	30.04	763.0	...	...	...	0	...	5	30.14	765.5	...	...	NNE	1	...
Hokodate,	"	30.06	763.5	...	...	NNW	4	...	"	30.20	767.0	...	...	N	1	...
Tokio,	"	29.94	760.5	...	...	SSE	1	...	"	30.18	766.5	...	...	NE	1	...
Kochi,	"	30.06	763.5	...	...	SSW	1	...	"	30.20	767.0	...	...	SW	1	...
Nagasaki,	"	30.18	766.5	...	...	NNE	2	...	"	30.22	767.5	...	...	NE	2	...
Kagoshima,	"	30.16	766.0	...	...	N	1	...	"	30.22	767.5	...	...	NW	1	...
Oshima,	"	30.10	764.5	...	...	N	6	...	"	30.14	765.5	...	...	NNW	3	...
Naha,	"	30.06	763.5	...	...	NE	6	...	"	30.10	764.5	...	...	NE	2	...
Ishigakijima,	"	30.02	762.5	...	...	N	6	...	"	30.06	763.5	...	...	N	4	...
Bonin Island,	"	...	...	...	...	...	...		"	...	...	...	...	...	...	...
Chefoo.	15	30.34	770.6	50	79	NW	2	b	6	30.36	771.1	42	75	S	1	b
Hankow,	"	...	...	...	...	...	...	...	"	...	...	...	...	...	...	...
Ichang,	"	...	...	...	...	...	...	...	"	...	...	...	...	...	...	...
Changsha,	"	...	...	...	...	...	...	...	"	...	...	...	...	...	...	...
Shanghai,	11	30.34	770.7	63	43	NNE	2	b	"	30.33	770.4	46	94	N	1	b
Gutzlaff,	14	30.33	770.4	65	49	NNW	4	b	"	30.32	770.1	56	57	NE	4	b
Sharp Peak,	"	30.10	764.5	68	60	ENE	4	o	7	30.11	764.8	62	72	N	2	b
Amoy,	15	...	...	74	55	NE	4	o	9	30.05	763.5	67	60	NNE	4	o
Swatow,	"	...	...	...	...	...	...	...	8	...	...	...	...	...	...	...
Taihoku,	11	30.14	765.6	75	67	E	4	o	5	...	...	64	82	E	4	o
Taichu,	"	29.94	760.5	81	...	N	4	o	"	29.97	761.1	64	...	...	o	b
Tainan,	"	29.93	760.2	82	...	N	4	b	"	29.93	760.2	68	...	NE	2	o
Koshun,	"	29.91	759.6	79	...	NE	8	b	"	29.92	759.9	73	...	NE	8	b
Pescadores,	"	30.00	762.0	84	...	NNE	10	o	"	29.97	761.1	75	...	NNE	7	o
Canton,	14	30.02	762.5	75	64	N	2	o	6	...	...	...	...	...	...	...
Hongkong,	"	29.99	761.7	75	54	ENE	4	o	"	30.02	762.5	69	64	NE	3	o
Gap Rock,	"	30.00	762.0	...	...	ENE	5	o	"	30.00	762.0	...	...	ENE	6	o
Macao,	"	29.99	761.7	72	57	NNE	4	o	"	30.04	762.9	68	64	NNE	4	o
Wuchow,	15	...	...	...	...	...	...	...	9	...	...	...	...	...	...	...
Pakhoi,	"	...	...	...	...	...	...	...	"	...	...	...	...	...	...	...
Hoihow,	"	...	...	...	...	...	...	...	"	...	...	...	...	...	...	...
Phulien,	"	29.98	761.4	70	69	N	4	of	7	30.01	762.3	66	76	NNW	4	of
Tourane,	"	29.73	755.1	75	...	E	6	cf	"	...	...	...	...	...	...	...
Cape St. James,	"	...	...	...	...	...	...	...	"	...	...	...	...	...	...	...
Basco,	14	29.81	757.2	75	94	N	6	r	6	...	...	...	...	...	...	...
Aparri,	"	...	...	...	...	...	...	...	"	29.85	758.1	75	94	E	2	r
Manila,	"	29.73	755.1	86	75	SW	2	o	"	29.80	756.9	75	96	...	o	o
Legaspi,	"	29.71	754.5	90	69	NE	2	b	"	29.78	756.3	79	89	NNE	2	o
Tacloban,	"	...	...	...	...	...	...	...	"	...	...	...	...	...	...	...
Iloilo,	"	29.68	753.9	86	68	NNE	4	b	"	...	...	...	...	...	...	...
Surigao,	"	29.68	753.9	86	75	ENE	2	o	"	...	...	...	...	...	...	...
Guam,	12.20	29.68	753.9	...	...	SE	4	o	4.20	...	...	...	...	...	...	...
Yap,	12.47	29.71	754.5	...	...	WNW	2	o	4.47	29.75	755.7	...	...	WNW	2	o
Labuan,	14	29.71	754.6	88	84	N	2	b	6	29.78	756.4	76	94	N	2	o

October 25*d*. 11*h*. 48*m*.—Pressure has decreased slightly over Tongking and increased considerably over Japan; it has increased slightly to moderately elsewhere.

The anticyclone is probably central over Shangtung and extends eastward across Japan to the Pacific. Strong monsoon will continue along the China coast and over the northern portion of the China Sea.

Hongkong rainfall for the 24 hours ending at 10 a.m. to-day, 0·00 inch. Total since January 1st, 97·86 inches, against an average of 80·10 inches.

FORECAST FOR THE 24 HOURS ENDING AT NOON ON THE 26TH.

District.	Forecast.
1.—Formosa Channel,	N. winds, strong.
2.—South coast of China between Hongkong and Lamocks.	N.E. winds, strong; cloudy.
3.—Hongkong to Gap Rock,	N.E. winds, strong; cloudy.
4.—South coast of China between Hongkong and Hainan,	N.E. winds, strong; cloudy.

C. W. JEFFRIES,—*Chief Assistant.*

ROYAL OBSERVATORY, HONGKONG.
DAILY WEATHER REPORT.

Station.	25th October, 1924.								26th October, 1924.							
	Hongkong Standard Time.	Barometer at Sea Level.		Temperature.	Humidity.	Wind.		Weather.	Hongkong Standard Time.	Barometer at Sea Level.		Temperature.	Humidity.	Wind.		Weather.
		Inches.	Millrs.			Direction.	Force.			Inches.	Millrs.			Direction.	Force.	
Wladivostook,	12	...	...	...	...	...	...	...	6	...	...	...	...	...	...	...
Nemuro,	11	...	...	...	...	...	...	...	5	...	...	...	...	...	...	...
Hokodate,	"	30.22	767.5	...	...	WNW	5	...	"	30.32	770.0	...	...	...	...	...
Tokio,	"	30.22	767.5	...	...	NE	1	...	"	30.32	770.0	...	...	NNW	1	...
Kochi,	"	30.18	766.5	...	...	ESE	1	...	"	30.30	769.5	...	...	SW	1	...
Nagasaki,	"	30.22	767.5	...	...	NNE	1	...	"	30.28	769.0	...	...	NE	1	...
Kagoshima,	"	30.20	767.0	...	...	N	2	...	"	30.26	768.5	...	..	...	...	...
Oshima,	"	30.16	766.0	...	...	N	4	...	"	30.14	765.5	...	...	ESE	1	...
Naha,	"	30.12	765.0	...	...	N	5	...	"	30.12	765.0	...	...	NNE	1	...
Ishigakijima,	"	30.10	764.5	...	...	N	5	...	"	30.08	764.0	...	...	NE	3	...
Bonin Island,	"	29.96	761.0	...	...	E	1	..	"	30.02	762.5	...	..	ENE	1	...
Chefoo,	15	30.21	767.3	62	83	SSW	2	b	6	30.18	766.6	58	90	S	4	b
Hankow,	"	...	..	...	...	...	...	...	"	...	...	...	..	...	...	...
Ichang,	"	...	...	...	...	...	...	...	"	...	...	...	...	...	...	...
Changsha,	"	...	...	...	...	...	...	...	"	...	...	...	...	...	...	...
Shanghai,	11	30.30	769.5	68	40	ESE	1	b	"	30.26	768.6	54	90	E	1	b
Gutzlaff,	14	30.31	769.9	65	49	NE	1	b	"	30.30	769.6	62	67	SE	1	b
Sharp Peak,	"	30.09	764.3	71	66	NE	4	o	7	30.11	764.8	67	74	N	2	o
Amoy,	15	30.00	763.5	74	59	NE	2	o	9	30.05	763.5	68	74	NNE	4	o
Swatow,	"	...	...	...	...	...	..	...	8	...	...	...	...	...	...	...
Taihoku,	11	30.13	765.3	75	71	E	6	b	5	30.08	764.1	68	91	E	4	b
Taichu,	"	29.98	761.4	82	...	...	o	o	"	30.01	762.3	64	...	...	o	b
Tainan,	"	29.98	761.4	81	...	N	2	b	"	29.98	761.4	66	...	...	o	b
Koshun,	"	29.94	760.5	79	...	NE	7	b	"	29.97	761.1	75	...	NE	7	b
Pescadores,	"	30.02	762.6	79	...	NNE	7	b	"	30.01	762.3	73	...	NNE	6	b
Canton,	14	30.14	765.5	77	100	N	2	o	6	...	...	...	...	...	...	...
Hongkong,	"	30.01	762.3	74	53	E	3	o	"	30.04	763.0	72	70	E	3	o
Gap Rock,	"	30.02	762.5	...	...	ENE	5	o	"	30.03	762.7	...	...	ENE	5	o
Macao,	"	30.00	762.0	72	57	NNE	4	o	"	30.02	762.6	70	74	NNE	4	o
Wuchow,	15	...	...	...	...	...	...	...	9	...	...	...	...	...	...	...
Pakhoi,	"	...	...	...	...	...	...	...	"	...	...	...	...	...	...	...
Hoihow,	"	...	...	...	...	...	...	...	"	...	...	...	...	...	...	...
Phulien,	"	...	...	...	...	...	..	...	7	...	...	...	...	...	...	...
Tourane,	"	...	...	...	...	...	...	...	"	...	...	...	...	...	...	...
Cape St. James,	"	...	...	...	...	...	..	...	"	...	...	...	...	...	...	...
Basco,	14	29.87	758.7	77	91	N	6	r	6	...	...	...	...	...	...	...
Aparri,	"	29.82	757.5	86	75	NE	4	o	"	29.88	759.0	77	96	...	o	o
Manila,	"	29.79	756.6	81	87	N	1	r	"	29.86	758.4	73	96	...	o	o
Legaspi,	"	29.76	756.0	86	78	ENE	2	o	"	29.84	757.8	81	92	NE	1	b
Tacloban,	"	...	...	...	...	...	...	...	"	...	...	...	...	...	...	...
Iloilo,	"	29.71	754.5	86	65	NE	4	b	"	...	...	...	...	...	...	...
Surigao,	"	29.72	754.8	86	75	N	2	b	"	...	...	...	...	...	...	...
Guam,	12.20	29.80	756.9	...	...	SSE	2	r	4.20	...	...	...	...	...	...	...
Yap,	12.47	29.76	756.0	...	...	SW	2	o	4.47	29.84	757.8	...	...	WSW	2	o
Labuan,	14	29.77	756.1	88	76	NW	2	b	6	...	...	...	...	...	...	...

October 26*d*. 11*h*. 10*m*.—Pressure has decreased slightly at Chefoo and Shanghai; it has increased moderately over Japan and slightly elsewhere.

The anticyclone has moved eastward to Japan, and another will probably form over China.

Fresh to strong monsoon will continue along the S.E. coast and over the northern part of the China Sea.

Hongkong rainfall for the 24 hours ending at 10 a.m. to-day, 0·00 inch. Total since January 1st. 97·86 inches, against an average of 80·18 inches.

FORECAST FOR THE 24 HOURS ENDING AT NOON ON THE 27TH.

District.	Forecast.
1.—Formosa Channel,	N. winds, strong.
2.—South coast of China between Hongkong and Lamocks,	N.E. winds, fresh; cloudy.
3.—Hongkong to Gap Rock,	N.E. winds, fresh; cloudy.
4.—South coast of China between Hongkong and Hainan,	N.E. winds, fresh; cloudy.

C. W. JEFFRIES,—*Chief Assistant.*

ROYAL OBSERVATORY, HONGKONG.

DAILY WEATHER REPORT.

Station.	26th October, 1924.								27th October, 1924.							
	Hongkong Standard Time.	Barometer at Sea Level.		Temperature.	Humidity.	Wind.		Weather.	Hongkong Standard Time.	Barometer at Sea Level.		Temperature.	Humidity.	Wind.		Weather.
		Inches.	Millrs.			Direction.	Force.			Inches.	Millrs.			Direction.	Force.	
Wladivostook,	12	...	...	...	...	...	...	...	6	...	...	...	...	...	...	...
Nemuro,	11	30.28	769.0	...	...	SSE	4	...	5	30.18	766.5	...	...	SW	1	...
Hokodate,	"	30.24	768.0	...	...	S	1	...	"	30.16	766.0	...	...	...	...	...
Tokio,	"	30.31	770.0	...	...	NNE	1	...	"	30.34	770.5	...	...	NNW	1	...
Kochi,	"	30.26	768.5	...	...	SE	1	...	"	30.26	768.5	...	...	SW	1	...
Nagasaki,	"	30.26	768.5	...	...	NE	1	...	"	30.20	767.0	...	...	SE	1	...
Kagoshima,	"	30.26	768.5	...	...	NE	1	...	"	30.20	767.0	...	...	WNW	1	...
Oshima,	"	30.16	766.0	...	...	NNW	2	...	"	30.10	764.5	...	...	...	...	...
Naha,	"	30.14	765.5	...	...	NE	5	...	"	30.04	763.0	...	...	E	2	...
Ishigakijima,	"	30.10	764.5	...	...	NE	5	...	"	30.00	762.0	...	...	NE	1	...
Bonin Island,	"	30.00	762.0	...	...	NNE	2		"	...	...	...	...	...	...	...
Chefoo,	15	30.11	764.8	68	85	S	4	b	6	30.04	763.0	63	100	...	0	0
Hankow,	"	...	...	...	...	...	...	...	"	...	...	...	...	...	...	...
Ichang,	"	...	...	...	...	...	...	...	"	...	...	...	...	...	...	...
Changsha,	"	...	...	...	...	...	...	...	"	...	...	...	...	...	...	...
Shanghai,	11	30.20	767.1	70	53	SE	1	0	"	30.08	764.1	61	98	SE	1	r
Gutzlaff,	14	30.22	767.6	68	60	SE	4	b	"	30.11	764.8	66	91	SSE	1	r
Sharp Peak,	"	30.09	764.3	70	75	N	2	b	7	30.04	763.0	69	85	N	1	0
Amoy,	15	29.98	761.5	81	83	NE	4	b	9	29.95	760.7	72	81	NE	1	b
Swatow,	"	29.93	760.2	75	86	ESE	2	b	8	...	...	...	...	...	...	...
Taihoku,	11	30.08	764.1	81	66	E	6	b	5	29.98	761.4	72	91	E	4	b
Taichu,	"	30.01	762.3	84	...	WSW	2	b	"	29.98	761.4	70	...	...	0	b
Tainan,	"	30.01	762.3	84	...	W	4	b	"	29.94	760.5	72	...	E	2	0
Koshun,	"	30.01	762.3	81	...	NNE	6	b	"	29.93	760.2	77	...	NNE	4	0
Pescadores,	"	30.04	762.9	81	...	N	6	b	"	29.97	761.1	75	...	N	4	0
Canton,	14	30.00	762.0	79	70	N	1	0	6	...	...	...	...	...	...	...
Hongkong,	"	29.99	761.7	76	65	ESE	4	0	"	29.98	761.5	74	80	E	5	0
Gap Rock,	"	29.99	761.7	...	...	ENE	5	0	"	29.97	761.2	...	...	ENE	4	0
Macao,	"	29.98	761.4	79	61	ESE	2	0	"	29.97	761.2	72	89	NNE	2	0
Wuchow,	15	...	...	...	...	...	...	...	9	...	...	...	...	...	...	...
Pakhoi,	"	...	...	...	...	...	...	...	"	...	...	...	...	...	...	...
Hoihow,	"	...	...	...	...	...	...	...	"	...	...	...	...	...	...	...
Phulien,	"	...	...	...	...	...	...	...	7	...	...	...	...	...	...	...
Tourane,	"	...	...	...	...	...	...	...	"	...	...	...	...	...	...	...
Cape St. James,	"	...	...	...	...	...	...	...	"	...	...	...	...	...	...	...
Basco,	14	29.89	759.3	79	90	N	4	0	6	29.88	759.0	79	91	NNE	2	r
Aparri,	"	29.86	758.4	81	84	NE	4	0	"	29.85	758.1	75	94	...	0	0
Manila,	"	29.79	756.6	86	68	WSW	2	0	"	29.85	758.1	75	96	...	0	0
Legaspi,	"	29.78	756.3	90	72	NE	2	b	"	29.82	757.5	77	94	...	0	0
Tacloban,	"	...	...	...	...	...	...	...	"	...	...	...	...	...	...	...
Iloilo,	"	29.73	755.1	90	60	NE	4	b	"	29.82	757.5	77	91	N	2	b
Surigao,	"	29.74	755.4	86	71	ENE	2	0	"	29.80	756.9	75	96	...	0	b
Guam,	12.20	29.80	756.9	...	...	ENE	2	0	4.20	29.80	756.9	...	...	ENE	1	0
Yap,	12.47	29.80	756.9	...	...	SW	2	0	4.47	29.84	757.8	...	...	N	1	b
Labuan,	14	29.81	757.2	84	83	NE	2	0	6	29.81	757.2	78	91	NW	2	r

October 27*d*. 10*h*. 45*m*.—Pressure has decreased moderately at Shanghai and slightly at the majority of other reporting stations.

The monsoon is interrupted to the north of Foochow. It will moderate over the N. China Sea.

Hongkong rainfall for the 24 hours ending at 10 a.m. to-day, 0·00 inch. Total since January 1st, 97·86 inches, against an average of 80·26 inches.

FORECAST FOR THE 24 HOURS ENDING AT NOON ON THE 28TH.

District.	Forecast.
1.—Formosa Channel, 2.—South coast of China between Hongkong and Lamocks. 3.—Hongkong to Gap Rock, 4.—South coast of China between Hongkong and Hainan,	E. winds, fresh, moderating; cloudy at first, clearing later.

T. F. CLAXTON, *Director.*

ROYAL OBSERVATORY, HONGKONG.

DAILY WEATHER REPORT.

Station.	27th October, 1924.								28th October, 1924.							
	Hongkong Standard Time.	Barometer at Sea Level.		Temperature.	Humidity.	Wind.		Weather.	Hongkong Standard Time.	Barometer at Sea Level.		Temperature.	Humidity.	Wind.		Weather.
		Inches.	Millrs.			Direction.	Force.			Inches.	Millrs.			Direction.	Force.	
Wladivostock,	12	29.92	760.0	40	...	NNE	4	r	6	29.97	761.1	33	...	...	0	f
Nemuro,	11	...	...	...	...	...	...	...	5	29.88	759.0	...	..	S	6	...
Hokodate,	"	30.10	764.5	...	...	S	5	...	"	29.80	757.0	...	...	SSW	6	...
Tokio,	"	30.26	768.5	...	...	SE	1	...	"	30.02	762.5	...	...	NNW	1	...
Kochi,	"	30.20	767.0	...	...	SSW	1	...	"	29.94	760.5	...	...	SW	1	...
Nagasaki,	"	30.12	765.0	...	...	SE	2	...	"	29.92	760.0	...	...	...	...	...
Kagoshima,	"	30.14	765.5	...	...	NE	1	...	"	29.92	760.0	...	...	...	...	...
Oshima,	"	30.04	763.0	...	...	ESE	1	...	"	29.92	760.0	...	...	...	...	...
Naha,	"	30.04	763.0	...	...	E	3	...	"	29.94	760.5	...	...	NE	1	...
Ishigakijima,	"	30.00	762.0	...	...	NE	3	...	"	29.94	760.5	...	...	NNE	2	...
Bonin Island,	"	...	...	...	...	...	...	...	"	...	...	...	...	...	...	...
Chefoo,	15	30.09	764.3	54	94	N	4	0	6	30.22	767.6	81	96	N	1	b
Hankow,	"	...	...	...	...	...	...	...	"	...	...	...	...	...	...	...
Ichang,	"	...	...	...	...	...	...	...	"	...	...	...	...	...	...	...
Changsha,	"	...	...	...	...	...	...	...	"	...	...	...	...	...	...	...
Shanghai,	11	30.05	763.2	66	85	W	1	0	"	30.20	767.1	57	89	NW	2	b
Gutzlaff,	14	30.05	763.2	67	91	W	2	0	"	30.17	766.3	60	82	N	6	0
Sharp Peak,	"	29.98	761.5	77	73	...	0	0	7	30.03	762.7	69	90	N	1	r
Amoy,	15	29.94	760.5	86	51	E	2	0	9	29.93	760.2	73	86	ENE	2	r
Swatow,	"	...	...	...	...	...	...	...	8	...	...	...	..	...	...	...
Taihoku,	11	29.97	761.1	84	64	E	4	0	5	30.00	762.0	72	94	...	0	r
Taichu,	"	29.98	761.4	84	...	W	2	0	"	30.03	762.8	73	...	NNE	2	0
Tainan,	"	29.97	761.1	86	...	WSW	2	0	"	29.98	761.6	75	..	N	4	0
Koshun,	"	29.97	761.1	81	...	NNE	2	0	"	29.97	761.3	75	...	...	0	b
Pescadores,	"	29.99	761.7	82	...	N	4	0	"	30.02	762.5	75	...	N	8	0
Canton,	14	29.95	760.7	81	74	...	0	0	6	...	...	...	...	...	...	...
Hongkong,	"	29.95	760.7	77	73	E	3	0	"	29.99	761.7	73	75	N	2	0
Gap Rock,	"	29.95	760.7	...	...	ENE	4	0	"	29.97	761.2	...	...	NNE	4	0
Macao,	"	29.89	759.3	81	69	ESE	2	0	"	29.98	761.4	72	82	NNE	4	0
Wuchow,	15	.	...	...	...	...	...	...	9	...	...	...	...	...	...	...
Pakhoi,	"	...	...	...	...	...	...	...	"	...	...	...	...	..	...	...
Hoihow,	"	...	...	...	...	...	...	...	"	...	...	...	...	...	...	...
Phulien,	"	...	...	...	...	...	...	...	7	...	...	...	...	...	...	...
Tourane,	"	...	...	...	...	...	...	...	"	...	...	...	...	...	...	...
Cape St. James.	"	...	...	...	...	...	...	...	"	...	...	...	...	...	...	...
Basco,	14	29.84	757.8	75	92	N	2	r	6	...	...	...	...	...	...	...
Aparri,	"	29.80	756.9	82	84	N	2	0	"	29.79	756.6	75	96	E	1	0
Manila,	"	29.78	756.3	82	81	NE	1	0	"	29.78	756.3	75	96	E	1	0
Legaspi,	"	29.75	755.7	90	66	NE	2	0	"	29.75	755.7	75	96	SW	1	0
Tacloban,	"	...	...	...	...	...	...	...	"	...	...	...	...	...	...	...
Iloilo,	"	29.72	754.8	90	60	NE	2	b	"	...	...	...	...	...	...	...
Surigao,	"	29.72	754.8	86	68	N	1	b	"	...	...	...	...	...	...	...
Guam,	12.20	29.75	755.7	...	...	ENE	4	0	4.20	...	..	...	...	...	...	...
Yap,	12.47	29.79	756.6		...	SSE	2	0	4.47	29.80	756.9	...	...	NNW	1	b
Labuan,	14	29.79	756.6	86	84	S	1	0	6	29.80	756.9	77	94	S	2	r

October 28*d.* 10*h.* 55*m.*—Warning to Hongkong, Coast Ports, &c.:—Typhoon of unknown intensity within 120 miles of Lat. 16° N. Long. 128° E., moving West.

October 28*d.* 11*h.* 03*m.*—Pressure has increased moderately from Chefoo to Shanghai and slightly over Formosa. It has decreased considerably over Japan and slightly from the Loochoos to the Philippines.

There is a depression or typhoon about 400 miles E. of N. Luzon. It appears to be moving westward at present, but conditions are favourable for a curvature to northward before crossing Luzon.

An anticyclone has formed over N. China.

Manila warning 28*d.* 9*h.* 30*m.*:—Cyclone or typhoon E. of northern Luzon, more than 300 miles distant moving West. Recd. 28*d.* 10*h.* 47*m.*

Hongkong rainfall for the 24 hours ending at 10 a.m. to-day, 0·00 inch. Total since January 1st, 97·86 inches, against an average of 80·34 inches.

FORECAST FOR THE 24 HOURS ENDING AT NOON ON THE 29TH.

District.	Forecast.
1.—Formosa Channel,	N. winds, strong.
2.—South coast of China between Hongkong and Lamocks.	N. winds, fresh; fine.
3.—Hongkong to Gap Rock,	
4.—South coast of China between Hongkong and Hainan,	

T. F. CLAXTON, *Director.*

ROYAL OBSERVATORY. HONGKONG.

DAILY WEATHER REPORT.

Station.	28th October, 1924.								29th October, 1924.							
	Hongkong Standard Time.	Barometer at Sea Level.		Temperature.	Humidity.	Wind.		Weather.	Hongkong Standard Time.	Barometer at Sea Level.		Temperature.	Humidity.	Wind.		Weather.
		Inches.	Millrs.			Direction.	Force.			Inches.	Millrs.			Direction.	Force.	
Wladivostook,	12	...	...	...	...	...	...	...	6	...	...	...	...	...	...	...
Nemuro,	11	29.76	756.0	...	...	S	7	...	5	...	...	...	...	...	...	...
Hokodate,	..	...	...	...	...	...	...	...	,,	...	...	...	...	...	...	...
Tokio,	,,	29.88	759.0	...	...	...	...	...	,,	...	...	...	...	...	...	...
Kochi,	,,	29.82	757.5	...	...	...	...	...	,,	...	...	...	...	...	...	...
Nagasaki,	,,	29.88	759.0	...	...	NW	4	...	,,	...	...	...	...	...	...	...
Kagoshima,	,,	29.86	758.5	...	...	NW	1	...	,,	...	...	...	...	...	...	...
Oshima,	,,	29.92	760.0	...	...	NNW	2	...	,,	...	...	...	...	...	...	...
Naha,	,,	29.94	760.5	...	...	NNW	2	...	,,	...	...	...	...	...	...	...
Ishigakijima,	,,	29.98	761.5	...	...	N	4	...	,,	...	...	...	...	...	...	...
Bonin Island,	,,	29.92	760.0	...	...	SSE	2	..	,,	...	...	...	...	...	...	...
Chefoo,	15	30.20	767.1	52	88	NW	4	b	6	30.22	767.6	46	92	S	1	b
Hankow,	,,	...	...	...	...	...	...	...	,,	...	...	...	...	...	...	...
Ichang,	,,	...	...	...	...	..	...	...	,,	...	...	...	...	...	...	...
Changsha,	,,	...	...	...	...	...	...	...	,,	...	...	...	...	...	...	...
Shanghai,	11	30.26	768.6	61	36	NW	4	b	,,	30.36	771.0	41	79	NW	1	b
Gutzlaff,	14	30.24	768.1	64	53	N	6	b	..	30.32	770.1	54	74	NNW	4	b
Sharp Peak,	,,	30.04	763.0	74	100	ENE	4	b	7	30.14	765.5	60	65	N	4	b
Amoy,	15	30.00	762.0	80	70	NE	4	o	9	30.08	764.0	64	63	ENE	4	b
Swatow,	,,	29.90	759.4	...	...	NNW	...	b	8	30.01	762.2	64	89	N	1	b
Taihoku,	11	30.11	764.7	70	85	E	4	o	5	30.18	766.5	64	62	E	4	o
Taichu,	,,	29.95	760.8	75	...	N	6	o	,,	30.06	763.4	64	...	E	2	o
Tainan,	,,	29.94	760.5	81	...	N	4	o	,,	30 02	762 5	66	...	N	4	o
Koshun,	,,	29.92	759.9	81	...	NNE	6	b	,,	30.01	762.2	72	...	NE	6	b
Pescadores,	,,	29.99	761.7	77	...	N	8	o	..	30.00	762.0	68	...	NNE	10	b
Canton,	14	30.04	763.0	81	56	N	2	b	6	..	...	...	...	.	...	...
Hongkong,	,,	29.98	761.5	78	50	NNE	4	c	,,	30.06	763.5	67	49	NNE	4	b
Gap Rock,	,,	29.98	761.5	...	...	N	5	c	,,	30.04	763.0	...	...	NNE	5	o
Macao,	,,	29.98	761.4	75	60	NNE	4	o	,,	30.04	762.9	66	54	N	4	o
Wuchow,	15		...	...	...	...	...	...	9	...	...	...	...	...	...	...
Pakhoi,	,,	...	...	...	...	...	...	...	,,	...	...	...	...	...	...	...
Hoihow,	,,	...	...	...	...	...	...	...	,,	...	...	...	...	...	...	...
Phulien,	,,	...	...	...	...	...	..	...	7	...	...	...	...	...	...	...
Tourane,	,,	...	...	...	...	...	...	...	,,	...	...	...	...	...	...	...
Cape St. James,	,,	...	...	...	...	...	...	...	..	...	..	...	...	...	...	...
Basco,	14	...	...	...	...	...	...	...	6	29.86	758.4	73	85	N	6	o
Aparri,	,,	29.74	755.4	81	92	N	4	o	,,	29.78	756.3	79	80	NE	6	r
Manila,	,,	29.71	754.5	86	68	WSW	4	o	,,	29.73	755.1	75	94	NE	2	o
Legaspi,	,,	29.71	754.5	82	84	WSW	2	o	,,	29.72	754.8	75	94	SSW	4	o
Tacloban,	,,	...	...	...	...	...	...	...	,,	29.76	756.0	77	92	...	o	o
Iloilo,	,,	29.71	754.5	84	81	SSW	4	o	,,	29.78	756.3	82	90	SW	1	o
Surigao,	..	...	..	...	..	...	...	..	,,	29.75	755.7	77	89	WSW	1	o
Guam,	12.20	29.73	755.1	...	...	E	2	o	4.20	29.79	756.6	..	...	SE	1	o
Yap,	12.47	29.75	755.7	...	...	N	4	o	4.47	...	..	...	...	...	...	...
Labuan,	14	29.83	757.7	78	94	NW	2	o	6	29.78	756.4	78	91	S	4	o

October 29*d*. 11*h*. 26*m*.—Warning to Hongkong, Coast Ports, &c.:—Typhoon of unknown intensity within 120 miles of Lat. 16° N. Long. 126° E., moving West.

October 29*d*. 11*h*. 50*m*.—Pressure has decreased slightly over Luzon and increased slightly to moderately elsewhere. The anticyclone has further increased in intensity and the typhoon continues to move slowly westward. Its approximate position at 6 a.m. this morning was Lat. 16° N. and Long. 126° E.

Fresh to strong monsoon will prevail along the coast and over the north part of the China Sea.

Shanghai warning. 28*d*. 22*h*. 00*m*.:—Typhoon of unknown intensity within 120 miles of Lat. 16° N. Long. 130° E., moving W.N.W. Recd. 28*d*. 23*h*. 03*m*.

Hongkong rainfall for the 24 hours ending at 10 a.m. to-day, 0·00 inch. Total since January 1st, 97·86 inches, against an average of 80·42 inches.

FORECAST FOR THE 24 HOURS ENDING AT NOON ON THE 30TH.

District.	Forecast.
1.—Formosa Channel,	N.E. winds, fresh to strong; fine.
2.—South coast of China between Hongkong and Lamocks,	
3.—Hongkong to Gap Rock,	
4.—South coast of China between Hongkong and Hainan,	

C. W. JEFFRIES,—*Chief Assistant.*

ROYAL OBSERVATORY, HONGKONG.

DAILY WEATHER REPORT.

Station.	29th October, 1924. Hongkong Standard Time.	Barometer at Sea Level. Inches.	Barometer at Sea Level. Millrs.	Temperature.	Humidity.	Wind. Direction.	Wind. Force.	Weather.	30th October, 1924. Hongkong Standard Time.	Barometer at Sea Level. Inches.	Barometer at Sea Level. Millrs.	Temperature.	Humidity.	Wind. Direction.	Wind. Force.	Weather.
Wladivostock,	12	...	...	...	...	...	...	...	6	...	...	...	...	...	...	...
Nemuro,	11	29.37	746.0	...	...	WNW	6	...	5	...	...	...	...	...	...	...
Hokodate,	..	29.59	751.5	...	...	W	6	...	,,	30.02	762.5	...	...	NW	6	...
Tokio,	,,	29.69	754.0	...	...	SSE	2	...	,,	30.14	765.5	...	...	N	2	...
Kochi,	,,	30.02	762.5	...	...	W	1	...	,,	30.28	769.0	...	...	SSW	1	...
Nagasaki,	,,	30.18	766.5	...	...	N	2	...	,,	30.30	769.5	...	...	..	0	...
Kagoshima,	,,	30.16	766.0	...	...	NW	2	...	,,	30.26	768.5	...	...	WNW	1	...
Oshima,	,,	30.12	765.0	...	...	NNW	9	...	,,	30.18	766.5	...	...	SSE	1	...
Naha,	,,	30.10	764.5	...	...	NNE	0	...	,,	30.10	764.5	...	...	ENE	3	...
Ishigakijima,	,,	30.08	764.0	...	...	NNE	5	...	,,	30.02	762.5	...	...	NNE	3	...
Bonin Island,	,,	29.90	759.5	...	...	WSW	1	..	..	...	...	...	...	...	...	...
Chefoo,	15	30.13	765.3	65	73	WNW	1	b	6	30.18	766.6	54	89	S	1	b
Hankow,	,,	...	...	...	...	...	...	...	,,	...	...	...	..	...	...	...
Ichang,	,,	...	...	...	...	.	...	...	,,	...	...	...	...	...	...	...
Changsha,	,,	...	...	...	...	...	...	...	,,	...	...	...	...	...	...	...
Shanghai,	11	30.30	769.5	66	38	NNE	1	b	,,	30.28	769.2	54	83	E	1	o
Gutzlaff,	14	30.30	769.6	66	49	N	1	b	,,	30.30	769.6	60	60	E	4	o
Sharp Peak,	,,	30.09	764.5	71	53	NNE	4	b	7	29.99	761.7	65	73	N	2	o
Amoy,	15	30.06	763.5	73	43	NE	4	b	9	30.01	762.2	66	68	N	2	b
Swatow,	,,	...	..	...	...	...	...	...	8	29.99	761.7	62	83	N	2	b
Taihoku,	11	30.13	765.3	73	58	E	6	b	5	30.05	763.2	66	88	E	4	b
Taichu,	,,	29.98	761.4	75	...	NNW	4	o	,,	29.98	761.4	63	...	...	0	b
Tainan,	,,	29.97	761.1	75	...	NE	4	o	,,	29.94	760.5	64	..	...	0	b
Koshun,	,,	29.97	761.1	75	...	NE	8	b	,,	29.93	760.2	73	...	N	6	b
Pescadores,	,,	30.06	763.5	73	...	ESE	10	o	..	29.97	761.1	72	...	NNE	7	b
Canton,	14	30.11	764.8	77	53	N	2	b	6	...	...	...	...	...	...	...
Hongkong,	,,	30.04	763.0	74	45	E	3	b	,,	30.05	763.2	64	67	N	1	b
Gap Rock,	,,	30.04	763.0	...	...	ENE	5	b	,,	30.05	763.2	...	...	ENE	4	b
Macao,	,,	30.04	762.9	72	47	N	4	b	,,	30.04	762.9	63	80	N	4	o
Wuchow,	15	.	..	...	..	...	...	...	9	...	...	...	...	...	...	...
Pakhoi,	,,	...	...	...	...	...	...	...	,,	...	...	...	...	...	...	...
Hoihow,	,,	...	...	...	...	...	...	...	,,	...	...	...	...	...	...	...
Phulien,	,,	30.02	762.6	75	63	NE	2	o	7	...	...	...	...	...	...	...
Tourane,	,,	29.87	758.7	75	...	E	2	rf	,,	...	...	...	...	...	...	...
Cape St. James,	..	...	...	...	...	...	...	...	,,	...	..	...	...	...	...	...
Basco,	14	29.82	757.5	77	79	N	6	o	6	29.80	756.9	77	85	N	6	o
Aparri,	,,	29.79	756.6	79	80	N	6	o	,,	29.78	756.3	77	89	ESE	6	r
Manila,	,,	29.76	756.0	75	92	NNE	2	r	,,	29.82	757.5	73	96	...	0	o
Legaspi,	,,	29.74	755.4	77	89	WSW	4	o	,,	29.81	757.2	77	94	SW	1	o
Tacloban,	,,	29.73	755.1	86	68	SSE	2	o	,,	...	...	...	...	...	...	...
Iloilo,	,,	29.72	754.8	86	75	SW	4	o	,,	29.80	756.9	81	87	SW	2	o
Surigao,	..	29.72	754.8	86	58	WSW	2	o	,,	29.80	756.9	75	96	...	0	b
Guam,	12.20	...	...	...	...	...	...	...	4.20	...	...	..	...	...	...	...
Yap,	12.47	29.75	755.7	...	...	E	4	o	4.47	29.86	758.4	...	..	...	0	b
Labuan,	14	29.77	756.1	88	80	NW	2	b	6	29.81	757.2	78	91	S	1	b

October 30*d.* 12*h.* 02*m.*—Warning to Hongkong, Coast Ports, &c.:—Typhoon in Lat. 19° N. Long. 121° E., direction unknown, position uncertain.

October 30*d.* 12*h.* 06*m.*—Pressure has increased considerably over Japan and slightly at Chefoo and over Indo-China. It has decreased slightly at Shanghai and from S. Formosa to Aparri.

The anticyclone is now central over S. Korea.

The weather report from Aparri indicates that the typhoon is in about Lat. 19° N. and Long. 121° E., but this is not confirmed by observations from other stations.

Manila warning 29*d.* 20*h.* 45*m.*:—Typhoon E. of Luzon, less than 300 miles distant filling up. Recd. 29*d.* 21*h.* 50*m.*

Hongkong rainfall for the 24 hours ending at 10 a.m. to-day, 0·00 inch. Total since January 1st, 97·86 inches, against an average of 80·49 inches.

FORECAST FOR THE 24 HOURS ENDING AT NOON ON THE 31st.

District.	Forecast.
1.—Formosa Channel,	N.E. winds, strong.
2.—South coast of China between Hongkong and Lamocks.	N.E. winds, fresh; fine to cloudy.
3.—Hongkong to Gap Rock,	N.E. winds, fresh; fine to cloudy.
4.—South coast of China between Hongkong and Hainan,	N.E. winds, fresh; fine to cloudy.

T. F. CLAXTON, *Director.*

ROYAL OBSERVATORY, HONGKONG.

DAILY WEATHER REPORT.

Station.	30th October, 1924.								31st October, 1924.							
	Hongkong Standard Time.	Barometer at Sea Level.		Temperature.	Humidity.	Wind.		Weather.	Hongkong Standard Time.	Barometer at Sea Level.		Temperature.	Humidity.	Wind.		Weather.
		Inches.	Millrs.			Direction.	Force.			Inches.	Millrs.			Direction.	Force.	
Wladivostock,	12	30.17	766.3	43	...	SSE	4	o	6	29.95	760.8	44	..	...	o	f
Nemuro,	11	...	...	...	...	...	...	...	5	30.08	764.0	...	..	WSW	1	...
Hokodate,	..	30.20	767.0	...	...	W	7	...	..	30.16	766.0	...	...	NNE	2	...
Tokio,	..	30.26	768.5	...	...	N	5	...	..	30.31	770.0	...	..	NNW	1	...
Kochi,	..	30.30	769.0	...	...	E	1	...	..	30.26	768.5	...	...	SW	1	...
Nagasaki,	..	...	...	...	...	...	...	...	..	30.14	765.5	...	.	SE	1	...
Kagoshima,	..	30.28	769.0	...	...	E	1	...	..	30.26	768.5	...	...	NE	2	...
Oshima,	..	30.16	766.0	...	...	E	1	...	..	30.00	762.0	...	...	ENE	1	...
Naha,	..	30.08	764.0	...	...	NE	3	...	..	29.90	759.5	...	...	SE	2	...
Ishigakijima,	..	29.98	761.5	...	...	NE	5	...	..	29.80	757.0	...	...	ENE	4	...
Bonin Island,	..	..	...	...	...	...	...		..	30.18	766.5	...	...	NE	1	...
Chefoo,	15	30.09	764.3	66	79	SSW	4	b	6	30.02	762.5	58	94	S	4	b
Hankow,	..	..		...	...	...	...	...	..	...	...	...	...	...	...	...
Ichang,	..	...	..	...	...	...	...	...	..	...	...	...	...	...	...	...
Changsha,	..	...		...	...	...	...	...	..	...	...	...	...	...	...	...
Shanghai,	11	30.19	766.8	70	49	SE	2	b	..	30.14	765.6	50	100	SE	1	b
Gutzlaff,	14	30.21	767.3	65	63	ESE	4	o	..	30.13	765.3	62	91	ESE	1	b
Sharp Peak,	..	30.01	762.2	68	79	N	2	o	7	29.99	761.7	67	89	N	2	o
Amoy,	15	29.95	760.7	72	81	NE	2	b	9	29.93	760.2	70	57	WSW	2	o
Swatow,	..	29.88	758.9	74	81	ESE	2	b	8	29.89	759.2	76	91	NNW	1	b
Taihoku,	11	30.02	762.6	75	76	E	6	b	5	29.91	759.6	72	96	E	4	r
Taichu,	..	29.97	761.1	82	...	NW	2	b	..	29.02	759.9	62	...	...	o	b
Tainan,	..	29.95	760 8	82	...	NNW	2	b	..	29.84	757.8	64	..	N	2	r
Koshun,	..	29.93	760.2	79	...	N	4	o	..	29.81	757.2	81	...	...	o	b
Pescadores,	..	30.06	763.5	79	..	NNE	6	b	..	29.87	758.7	72	...	N	6	r
Canton,	14	29.99	761.7	79	58	...	2	b	6	...	...	...	..	...	...	...
Hongkong,	..	29.97	761.2	75	49	SE	2	b	..	29.97	761.2	68	66	...	o	b
Gap Rock,	..	29.99	761.7	...	...	NNE	4	b	..	29.97	761.2	...	..	NNW	4	b
Macao,	..	29.98	761.4	72	47	NNE	4	b	..	29.95	760.8	64	71	NNW	4	b
Wuchow,	15	.	...	...	.	...	...	...	9	...	...	...	...	...	...	...
Pakhoi,	..	...	.	...	...	.	...	...	..	...	...	..	...	.	...	...
Hoihow,	..	...	...	...	...	..	..	...	..	...	...	...	...	...	...	...
Phulien,	..	30.02	762.6	75	53	WNW	2	o	7	...	...	...	...	...	...	...
Tourane,	..	29.97	761.1	72	...	NW	4	r	..	...	...	...	...	...	...	...
Cape St. James,	..		...	...	...	...	..	...	..	...	...	...	...	..	...	...
Basco,	14	29.69	754.2	79	91	N	6	r	6	29.76	756.0	79	..	NW	4	o
Aparri,	..	29.73	755.1	81	94	NNW	6	o	..	29.84	757 8	75	94	W	2	o
Manila,	..	29.76	756.0	86	65	SW	2	o	..	29.85	758.1	75	96	...	o	b
Legaspi,	..	29.78	756.3	86	71	SSW	2	o	..	29.85	758.1	77	96	SW	1	b
Tacloban,	..	...	...	...	...	...	...	...	..	...	...	...	...	...	...	...
Iloilo,	..	29.78	756.3	82	81	SW	4	o	..	...	...	...	...	...	...	...
Surigao,	..	29.76	756.0	86	65	NNE	1	b	..	29.85	758.1	73	96	S	1	b
Guam,	12.20	...	..	...	...	...	...	...	4.20	.	..	..	...	...	...	...
Yap,	12.47	29.81	757.2	...	...	ESE	2	o	4.47	29.85	758.1	...	...	NE	2	o
Labuan,	14	29.82	757.4	84	83	SW	1	o	6	29.83	757.7	77	91	S	2	r

October 31*d.* 12*h.* 30*m.*—Warning to Hongkong, Coast Ports, &c.:—Typhoon of unknown intensity within 120 miles of Lat. 20° N. Long. 125° E., moving N.

October 31*d.* 12*h.* 35*m.*—Pressure has decreased moderately at Shanghai and from the Loochoos to Formosa. It has decreased slightly from Hongkong to Haiphong and increased slightly over the Philippines.

The anticyclone is now central to the east of Tokio.

The typhoon is about 200 miles east of Basco, moving northward.

Manila warning 30*d.* 1*h.* 25*m.*:—Typhoon E. of Balintang Channel moving N.N.W. or N. Recd. 30*d.* 18*h.* 49*m.*

Shanghai warning. 30*d.* 21*h.* 35*m.*:—Typhoon of unknown intensity within 120 miles of Lat. 18° N. Long. 126° E., moving N.W. Recd. 30*d.* 23*h.* 49*m.*

Manila warning. 31*d.* 2*h.* 00*m.*:—Cyclone or typhoon E. of Bashi Channel moving N. or N.N.E. Recd. 31*d.* 3*h.* 20*m.*

Shanghai warning. 31*d.* 10*h.* 45*m.*:—Typhoon of unknown intensity within 120 miles of Lat. 19° N. Long. 125° E., moving N.N.W. Recd. 31*d.* 12*h.* 20*m.*

Hongkong rainfall for the 24 hours ending at 10 a.m. to-day, 0·00 inch. Total since January 1st, 97·86 inches, against an average of 80·56 inches.

FORECAST FOR THE 24 HOURS ENDING AT NOON ON THE 1st.

District.	Forecast.
1.—Formosa Channel,	N. winds, strong.
2.—South coast of China between Hongkong and Lamocks,	N.W. winds, moderate; fine.
3.—Hongkong to Gap Rock,	N.W. winds, moderate; fine.
4.—South coast of China between Hongkong and Hainan,	N.W. winds, moderate; fine.

T. F. CLAXTON, *Director.*

ROYAL OBSERVATORY, HONGKONG.

MONTHLY METEOROLOGICAL BULLETIN.

NOVEMBER,

1924.

LIBRARY
FEB 1925
SURGEON GENERAL'S OFFICE

CONTAINING DETAILED RESULTS OF OBSERVATIONS MADE AT THE ROYAL OBSERVATORY, HONGKONG, AND THE DAILY WEATHER REPORTS FROM VARIOUS STATIONS IN THE FAR EAST.

PREPARED UNDER THE DIRECTION OF

T. F. CLAXTON, F.R.A.S.,

DIRECTOR.

HONGKONG:
PRINTED BY NORONHA & Co.
GOVERNMENT PRINTERS.

1924

[*Price* 60c.]

ROYAL OBSERVATORY, HONGKONG.

RESULTS

OF

METEOROLOGICAL OBSERVATIONS.

NOVEMBER,

1924.

TABLE I.—BAROMETRIC PRESSURE at every HOUR of the DAY, in the MONTH of NOVEMBER, 1924.

Days of the Month.	Hours, Hongkong Standard Time.												Days of the Month.
	1	2	3	4	5	6	7	8	9	10	11	Noon.	
	ins.	ins.	ins.	ins.	ins.	ins.	ins.	ins.	ins.	ins.	ins.	ins.	
1	29·912	29·910	29·900	29·904	29·910	29·918	29·944	29·966	29·974	29·985	29·970	29·950	1
2	29·973	29·961	29·943	29·945	29·954	29·964	29·988	30·006	30·023	30·022	30·012	29·988	2
3	29·996	29·984	29·980	29·976	29·972	29·997	30·013	30·025	30·036	30·045	30·028	30·006	3
4	30·007	29·996	29·984	29·995	30·008	30·012	30·018	30·027	30·058	30·063	30·044	30·019	4
5	30·004	29·992	29·978	29·981	29·992	30·002	30·014	30·030	30·041	30·046	30·020	29·998	5
6	29·977	29·970	29·968	29·984	29·991	30·016	30·030	30·035	30·040	30·040	30·016	29·982	6
7	29·923	29·907	29·897	29·896	29·896	29·910	29·921	29·933	29·944	29·947	29·928	29·891	7
8	29·918	29·902	29·893	29·895	29·901	29·920	29·941	29·968	29·983	29·985	29·976	29·945	8
9	30·004	29·996	29·989	29·992	30·002	30·018	30·037	30·051	30·082	30·080	30·061	30·050	9
10	30·094	30·095	30·087	30·079	30·088	30·098	30·110	30·118	30·109	30·115	30·104	30·081	10
11	30·074	30·062	30·052	30·046	30·052	30·062	30·058	30·072	30·082	30·082	30·067	30·037	11
12	29·984	29·970	29·957	29·945	29·957	29·978	29·992	30·009	30·017	30·033	30·022	29·992	12
13	29·992	29·976	29·978	29·976	29·976	29·986	30·008	30·026	30·038	30·034	30·019	29·995	13
14	30·022	30·013	30·009	30·021	30·029	30·047	30·064	30·083	30·104	30·110	30·098	30·088	14
15	30·104	30·106	30·100	30·112	30·113	30·131	30·141	30·156	30·166	30·166	30·171	30·145	15
16	30·120	30·104	30·096	30·090	30·080	30·085	30·099	30·115	30·122	30·132	30·114	30·089	16
17	30·040	30·028	30·020	30·006	30·001	30·022	30·031	30·047	30·063	30·071	30·052	30·030	17
18	29·984	29·970	29·966	29·954	29·962	29·972	29·982	29·999	30·018	30·025	30·021	29·997	18
19	29·963	29·947	29·935	29·931	29·921	29·940	29·955	29·959	29·970	29·977	29·973	29·949	19
20	29·922	29·900	29·880	29·874	29·872	29·884	29·898	29·913	29·917	29·926	29·901	29·879	20
21	29·881	29·874	29·872	29·867	29·876	29·900	29·923	29·949	29·978	29·993	29·990	29·963	21
22	30·006	30·010	30·006	30·004	30·013	30·014	30·022	30·031	30·052	30·048	30·039	30·039	22
23	30·129	30·127	30·127	30·123	30·140	30·148	30·179	30·200	30·209	30·210	30·192	30·182	23
24	30·239	30·235	30·208	30·216	30·238	30·252	30·275	30·289	30·314	30·313	30·299	30·245	24
25	30·203	30·197	30·186	30·187	30·183	30·191	30·205	30·233	30·244	30·253	30·241	30·210	25
26	30·155	30·141	30·141	30·141	30·133	30·150	30·156	30·186	30·190	30·198	30·180	30·159	26
27	30·106	30·088	30·083	30·079	30·082	30·088	30·103	30·112	30·126	30·133	30·124	30·091	27
28	30·060	30·045	30·035	30·027	30·027	30·031	30·039	30·046	30·060	30·066	30·052	30·029	28
29	29·942	29·924	29·922	29·912	29·912	29·910	29·917	29·934	29·949	29·948	29·934	29·899	29
30	29·870	29·874	29·872	29·884	29·899	29·892	29·915	29·920	29·934	29·934	29·921	29·906	30

Days of the Month.	13	14	15	16	17	18	19	20	21	22	23	Midn.	Days of the Month.
	ins.	ins.	ins.	ins.	ins.	ins.	ins.	ins.	ins.	ins.	ins.	ins.	
1	29·928	29·900	29·901	29·896	29·895	29·915	29·933	29·958	29·972	29·985	29·983	29·981	1
2	29·962	29·940	29·932	29·931	29·936	29·948	29·962	29·987	30·001	30·009	30·003	29·997	2
3	29·968	29·941	29·936	29·928	29·934	29·946	29·949	29·976	29·988	30·004	30·004	30·001	3
4	29·982	29·941	29·922	29·930	29·922	29·939	29·952	29·972	29·988	30·005	30·005	30·004	4
5	29·970	29·938	29·924	29·938	29·957	29·971	29·984	29·992	30·006	30·016	30·020	29·987	5
6	29·934	29·909	29·900	29·900	29·907	29·916	29·909	29·930	29·934	29·930	29·928	29·922	6
7	29·866	29·838	29·826	29·837	29·842	29·853	29·862	29·883	29·901	29·915	29·920	29·926	7
8	29·911	29·903	29·885	29·879	29·883	29·904	29·928	29·954	29·978	29·993	29·994	30·000	8
9	30·033	30·017	30·003	30·008	30·026	30·037	30·063	30·094	30·107	30·114	30·114	30·108	9
10	30·061	30·043	30·032	30·032	30·050	30·061	30·061	30·084	30·108	30·113	30·104	30·096	10
11	30·006	29·978	29·958	29·952	29·964	29·970	29·984	30·004	30·016	30·018	30·004	29·996	11
12	29·955	29·932	29·927	29·923	29·936	29·954	29·961	29·997	30·001	30·010	30·019	29·998	12
13	29·978	29·960	29·949	29·953	29·970	29·988	30·005	30·017	30·029	30·031	30·036	30·027	13
14	30·064	30·050	30·042	30·046	30·064	30·083	30·093	30·109	30·126	30·121	30·116	30·111	14
15	30·114	30·097	30·091	30·082	30·084	30·092	30·104	30·116	30·134	30·143	30·141	30·128	15
16	30·063	30·039	30.023	30·021	30·021	30·034	30·050	30·066	30·070	30·062	30·056	30·048	16
17	30·006	29·984	29·966	29·956	29·961	29·973	29·984	29·996	30·006	30·012	30·012	29·994	17
18	29·980	29·962	29·947	29·942	29·945	29·946	29·958	29·974	29·993	29·989	29·981	29·975	18
19	29·911	29·889	29·873	29·871	29·879	29·906	29·916	29·930	29·936	29·940	29·932	29·928	19
20	29·845	29·817	29·803	29·806	29·818	29·833	29·849	29·865	29·875	29·880	29·888	29·882	20
21	29·937	29·921	29·911	29·913	29·921	29·948	29·974	29·986	30·004	30·018	30·019	30·014	21
22	30·026	30·013	30·003	30·004	30·020	30·033	30·044	30·075	30·084	30·115	30·106	30·118	22
23	30·167	30·146	30·144	30·145	30·155	30·178	30·208	30·228	30·246	30·254	30·250	30·237	23
24	30·212	30·173	30·148	30·150	30·161	30·170	30·186	30·196	30·197	30·199	30·202	30·206	24
25	30·177	30·154	30·138	30·124	30·128	30·138	30·158	30·174	30·182	30·183	30·175	30·167	25
26	30·122	30·091	30·078	30·076	30·079	30·088	30·098	30·123	30·129	30·121	30·121	30·112	26
27	30·061	30·039	30·032	30·028	30·037	30·049	30·070	30·076	30·074	30·088	30·085	30·072	27
28	29·986	29·954	29·936	29·936	29·937	29·942	29·946	29·957	29·966	29·964	29·968	29·952	28
29	29·866	29·844	29·828	29·828	29·838	29·864	29·881	29·893	29·909	29·904	29·904	29·888	29
30	29·873	29·862	29·852	29·866	29·883	29·901	29·932	29·965	29·980	29·972	29·965	29·950	30

TABLE II.—TEMPERATURE of the AIR at every HOUR of the DAY, in the MONTH of NOVEMBER, 1924.

Days of the Month.	Hours, Hongkong Standard Time.												Days of the Month.
	1	2	3	4	5	6	7	8	9	10	11	Noon.	
	°	°	°	°	°	°	°	°	°	°	°	°	
1	69·8	69·9	69·8	69·4	69·0	69·2	70·3	71·9	77·1	79·2	78·4	80·0	1
2	72·4	72·4	72·3	72·6	72·0	72·6	73·1	74·0	74·8	74·3	75·6	75·4	2
3	71·5	71·3	71·1	71·1	70·4	70·1	69·7	71·3	72·8	73·4	74·0	74·9	3
4	70·2	70·2	70·2	69·1	69·1	69.4	69·9	71·7	73·1	73·3	73·6	74·0	4
5	71.2	71·0	70·8	70·1	70·0	69·4	69·5	71·8	73·4	74·0	74·2	74·8	5
6	70·6	70·2	70·4	70·6	70·2	70·6	71·0	72·1	74·2	75·0	77·0	78·7	6
7	71·1	70·6	70·0	70·1	71·9	72·0	72·2	74·4	76·6	78·3	79·7	80·9	7
8	67·3	66·5	66·9	65·9	65·4	65·7	66·2	68·9	70·3	72·4	74·3	74·9	8
9	66·8	66·2	65·8	65·7	65·0	64·4	64·7	66·1	67·7	69·9	72·0	73·2	9
10	67·3	64·8	63·9	63·6	64·4	63·7	63·6	65·2	67·5	68·1	68·7	69·1	10
11	66·1	65·7	65·6	65·1	64·5	63·3	64·9	68·9	70·2	70·8	71·9	73·6	11
12	67·0	65·1	64·8	65·2	65·2	65·5	65·4	67·4	71·0	71·7	72·2	73·1	12
13	65·2	65·3	64·4	65·5	64·9	65·2	64·6	68·5	68·4	71·8	74·7	75·4	13
14	67·4	67·1	66·4	66·0	65·8	65·1	65·0	67·4	67·7	72·8	73·8	73·9	14
15	66·5	66·0	65·6	65·1	64·8	63·8	63·3	65·4	67·4	67·4	67·7	69·0	15
16	66·6	66·2	65·1	64·4	63·8	64·3	64·7	65·3	66·8	68·1	69·0	69·6	16
17	67·3	66·3	65·5	64·8	64·4	64·7	65·7	66·7	69·5	69·2	69·8	70·3	17
18	68·8	68·5	68·5	68·3	67·2	67·3	67·2	68·8	70·5	71·6	72·0	72·1	18
19	69·4	69·8	70·1	69·9	68·9	68·4	68·3	71·0	70·4	71·2	72·8	72·0	19
20	71·0	70·5	70·1	70·1	70·1	69·7	69·7	73·3	74·5	77·5	80·0	78·4	20
21	71·1	69·9	69·7	71·2	71·1	71·0	70·9	71·1	71·5	72·4	72·0	74·4	21
22	65·7	64·4	64·0	64·5	64·0	63·7	62·8	63·5	63·5	64·5	65·2	64·5	22
23	60·1	59·1	58·3	57·9	57·5	57·0	56·3	56·4	57·5	58·7	62·2	64·0	23
24	56·4	55·8	55·1	55·3	54·5	53·3	52·4	53·1	55·5	57·1	59·1	60·3	24
25	51·7	51·3	50·6	50·2	49·8	49·3	50·8	53·2	57·2	58·6	61·4	61·0	25
26	57·0	57·3	56·6	55·1	54·2	55·2	55·8	57·6	61·9	64·4	67·4	69·6	26
27	60·0	59·5	59·0	58·4	57·6	57·1	58·4	61·5	61·4	65·9	69·8	70·7	27
28	63·2	62·5	61·9	62·0	62·3	61·7	61·7	63·7	65·3	66·4	66·9	68·1	28
29	63·3	63.6	63·3	62·8	63·0	62·7	62·9	65·5	67·3	68·8	69·6	71·2	29
30	66·1	65·6	66·0	65·7	66·3	66·2	66·2	67·0	69·3	74·0	74·4	77·8	30

Days of the Month.	13	14	15	16	17	18	19	20	21	22	23	Midn.	Days of the Month.
	°	°	°	°	°	°	°	°	°	°	°	°	
1	80·1	78·7	78·8	77·1	76·1	74·2	73·8	73·0	73·0	73·0	73·0	73·0	1
2	76·2	75·4	75·1	74·3	73·7	72·8	72·4	72·3	72·2	72·3	72·1	71·8	2
3	75·6	75·5	74·0	73·1	72·6	71·9	71·6	71·3	71·5	71·1	70·8	70·5	3
4	74·7	74·8	74·0	73·2	72·8	71·7	71·0	71·0	71·0	71·3	71·8	71·7	4
5	75·0	74·2	74·6	73·6	73·0	72·2	71·9	71·9	71·8	71·6	71·3	70·7	5
6	79·9	79·2	77·7	76·4	75·0	74·2	74·0	73·1	72·3	71·7	71·3	70·6	6
7	79·4	78·6	76·5	74·8	74·2	73·0	72·6	72·1	71·9	72·0	70·0	68·3	7
8	75·0	75·2	75·3	75·2	74·4	73·0	72·2	71·4	70·1	69·0	67·8	67·2	8
9	73·7	73·9	73·2	72·5	71·1	70·0	68·8	66·9	67·9	67·0	67·0	67·1	9
10	68·8	68·8	69·1	68·5	68·2	67·7	67·4	67·4	67·9	67·8	67·2	66·3	10
11	71·9	72·5	71·6	70·9	70·0	68·7	68·2	67·9	67·4	67·1	67·1	67·0	11
12	74·0	74·1	72·9	72·3	71·2	70·4	69·8	69·4	68·6	67·7	66·1	65·0	12
13	76·1	76·6	76·3	75·3	73·6	71·8	70·8	70·4	71·6	70·1	69·2	68·0	13
14	72·9	73·0	71·9	70·9	69·9	69·0	69·1	69·2	69·0	68·9	68·0	67·2	14
15	69·5	68·9	68·8	68·6	67·6	67·3	67·6	68·0	67·4	67·1	67·2	67·0	15
16	69.7	70·2	69·2	69·1	68·4	67·9	67·7	67·5	67·5	67·8	68·1	67·8	16
17	70·7	71·0	69·9	70·0	69·1	68·3	68·1	68·1	68·1	66·5	69·0	68·8	17
18	72·3	71·9	72·4	71·7	70·8	70·3	70·2	69.8	69·8	69·7	69·9	69·2	18
19	72·8	72·2	72·5	72·5	71·7	70·6	70·7	70·6	71·4	71·7	71·4	71·0	19
20	78·4	77·9	77·9	77·3	75·9	73·3	72·5	72·0	72·1	70·6	71·1	71·7	20
21	73·5	72·3	70·0	69·0	68·1	67·2	67·0	66·9	66·0	65·2	65·1	65·2	21
22	63·6	63·7	64·1	65·9	64·9	64·1	64·1	63·7	61·7	61·5	61·0	60·6	22
23	64·8	65·4	65·8	64·8	63·0	61·5	61·4	60·0	58·5	57·8	57·3	56·9	23
24	61·9	62·4	62·5	62·0	60·2	59·0	58·2	57·7	57·2	56·1	55·0	54·3	24
25	62·5	62·6	62·3	62·0	61·0	59·5	58·3	58·0	57·4	56·6	56·0	56·9	25
26	70·0	70·2	69·0	68·5	66·7	64·3	63·3	62·7	62·1	61·1	60·3	60·3	26
27	69·8	68·3	67·3	66·4	65·6	64·9	64·4	63·8	63·6	63·2	63·3	63·2	27
28	67·1	67·2	66·5	65·2	64·8	64·1	63·8	63·5	63·5	63·3	63·1	63·3	28
29	71·7	71·1	69·6	69·4	68·0	67·1	66·5	66·3	66·5	66·5	66·3	66·2	29
30	79·2	79·0	79·4	78·1	76·5	74·5	72·7	70·2	68·6	67·2	66·4	66·0	30

TABLE III.—TEMPERATURE of EVAPORATION at every HOUR of the DAY, in the MONTH of NOVEMBER, 1924.

Days of the Month.	Hours, Hongkong Standard Time.												Days of the Month.
	1	2	3	4	5	6	7	8	9	10	11	Noon.	
	°	°	°	°	°	°	°	°	°	°	°	°	
1	64·6	64·5	64·7	65·0	65·0	66·0	67·5	67·1	70·0	70·3	69·0	69·5	1
2	68·3	66·7	62·2	61·0	61·1	58·9	61·5	63·2	66·0	65·7	64·9	64·4	2
3	65·6	66·0	65·7	65·3	65·7	65·0	64·4	65·0	65·1	65·7	66·1	66·0	3
4	65·8	65·9	65·3	64·7	64·8	65·1	65·0	65·9	66·8	66·7	65·6	65·8	4
5	67·1	67·0	66·5	66·0	66·0	65·2	65·7	67·0	67·0	67·0	66·4	66·2	5
6	66·6	66·2	66·0	66·4	66·0	66·2	66·0	66·9	67·3	68·0	68·6	68·7	6
7	68·2	67·8	67·1	67·0	64·7	64·3	64·5	64·3	64·8	67·3	66·8	68·2	7
8	60·5	59·1	57·6	57·2	57·0	57·2	57·0	59·8	58·8	60·2	60·3	60·2	8
9	53·1	52·8	52·1	51·4	50·8	50·2	50·3	51·0	52·5	53·9	55·4	56·0	9
10	58·0	56·2	54·3	54·8	56·2	56·1	56·3	57·1	57·3	58·1	57·2	57·2	10
11	60·4	59·6	59·5	58·5	58·4	57·4	58·8	60·0	59·4	59·0	58·2	61·0	11
12	61·8	60·2	57·2	55·0	53·5	53·0	52·8	55·4	56·5	57·3	57·8	58·7	12
13	53·4	53·0	52·2	52·5	52·8	52·4	51·9	53·9	53·9	54·0	55·5	57·0	13
14	52·7	52·1	51·2	51·0	50·5	50·5	50·8	53·0	53·1	54·6	56·0	56·4	14
15	60·4	60·0	59·6	58·0	57·8	56·9	56·7	58·0	58·8	58·8	59·3	59·0	15
16	60·3	60·3	58·9	58·1	56·6	55·5	55·0	55·8	57·4	58·0	59·5	59·6	16
17	62·5	60·7	60·2	59·7	58·2	57·9	58·6	58·8	60·1	60·4	61·5	62·2	17
18	64·9	65·2	64·7	64·0	64·0	62·7	62·5	63·0	63·7	64·0	64·1	64·0	18
19	65·6	65·7	65·2	64·6	64·5	64·8	64·7	64·9	64·4	64·8	65·4	66·0	19
20	65·3	65·5	65·2	65·3	64·7	64·7	64·2	67·0	67·5	65·9	67·0	65·2	20
21	67·1	66·3	65·9	65·2	64·2	64·4	62·9	62·9	63·2	64·1	64·0	65·3	21
22	59·0	57·5	58·1	58·4	58·1	58·2	57·8	58·3	58·4	59·2	60·2	59·8	22
23	54·0	53·0	52·6	51·8	51·8	50·9	50·5	50·2	50·9	51·8	53·8	54·9	23
24	43·9	43·9	42·9	42·3	41·6	41·2	41·7	43·0	44·1	44·8	45·9	45·8	24
25	41·3	41·6	41·5	41·0	40·8	40·5	41·1	42·4	44·0	45·0	46·8	47·1	25
26	45·0	44·8	44·9	44·4	44·0	44·3	44·5	45·8	46·9	48·7	50·4	51·2	26
27	55·0	51·8	51·4	52·0	48·8	47·7	47·4	49·3	50·1	51·9	53·0	54·4	27
28	58·2	57·6	57·6	57·7	57·3	57·1	57·0	57·7	58·5	58·0	58·0	57·3	28
29	60·1	60·3	60·2	59·7	59·5	59·6	59·6	60·9	61·9	63·0	63·7	64·6	29
30	64·0	63·6	63·9	64·0	64·0	64·2	64·0	64·6	65·0	66·6	66·3	65·4	30

Days of the Month.	13	14	15	16	17	18	19	20	21	22	23	Midn.	Days of the Month.
	°	°	°	°	°	°	°	°	°	°	°	°	
1	70·0	70·1	69·6	69·5	69·8	69·2	69·0	68·5	69·0	68·4	68·0	68·1	1
2	65·0	65·2	65·0	65·5	65·2	65·8	66·2	66·2	66·1	66·6	66·5	66·1	2
3	66·7	66·5	66·4	65·2	64·8	64·9	65·6	65·9	66·2	66·0	66·0	65·9	3
4	56·1	66·2	66·5	65·2	65·9	66·0	66·0	66·1	66·5	66·5	66·3	66·5	4
5	66·2	66·4	66·5	66·1	66·0	67·0	67·1	67·0	67·1	66·8	66·6	66·1	5
6	69·5	67·9	67·6	67·0	67·0	67·5	68·0	67·5	67·8	67·4	67·9	68·0	6
7	68·0	69·0	68·2	67·3	67·2	68·2	68·2	68·0	67·5	68·0	63·7	62·9	7
8	59·6	59·5	59·5	58·5	58·2	57·3	56·4	56·0	55·9	54·9	53·7	53·0	8
9	56·4	56·2	55·4	55·0	55·8	56·4	57·0	55·4	57·8	57·2	58·3	58·4	9
10	59·5	59·8	60·6	61·0	61·0	61·1	61·3	61·5	61·4	61·5	61·3	61·0	10
11	62·9	63·3	62·7	62·3	61·9	61·0	61·0	61·0	61·1	61·3	61·5	61·5	11
12	59·4	59·5	59·8	59·6	59·6	59·1	59·6	59·4	55·0	54·0	53·7	53·4	12
13	57·3	57·6	56·6	55·4	54·4	54·0	53·9	53·5	53·7	53·1	52·8	52·1	13
14	57·7	58·0	58·6	58·4	59·2	60·0	61·0	61·6	62·0	62·0	60·7	60·9	14
15	60·2	58·5	58·8	68·5	59·5	59·7	60·1	60·2	60·5	60·1	60·0	60·0	15
16	60·5	60·8	60·2	60·5	60·2	60·3	61·3	62·0	62·4	62·0	62·3	62·3	16
17	62·3	63·0	62·0	62·1	62·4	62·9	63·6	64·0	64·3	64·4	64·8	64·4	17
18	63·5	63·8	63·9	64·0	64·7	64·4	63·9	64·5	65·0	65·2	65·4	65·2	18
19	66·0	65·5	65·0	64·8	65·0	66·0	66·0	65·5	64·9	64·1	64·8	64·7	19
20	64·8	66·0	65·4	66·0	66·0	65·5	65·5	65·4	65·0	65·2	65·0	65·2	20
21	65·0	63·9	62·4	61·9	61·0	60·0	59·2	59·2	58·7	58·5	58·0	57·7	21
22	59·4	59·4	59·7	60·4	58·6	58·0	58·3	58·2	57·0	56·9	55·8	55·1	22
23	55·0	54·0	53·7	52·9	51·1	49·9	49·8	49·3	48·5	48·0	47·1	46·8	23
24	46·5	46·7	46·5	46·0	45·4	44·3	44·1	43·9	43·7	43·8	42·9	43·7	24
25	48·1	48·3	49·0	48·5	48·0	47·5	47·6	48·1	48·1	46·9	46·0	46·4	25
26	52·0	54·0	54·9	54·7	54·3	53·1	53·5	53·5	54·0	53·9	53·4	53·0	26
27	53·3	55·0	54·9	54·9	54·7	55·0	56·2	56·8	58·2	58·5	59·0	59·1	27
28	57·6	58·1	58·9	58·8	59·0	58·5	58·8	59·1	59·5	59·6	59·7	59·9	28
29	65·4	65·1	64·5	64·8	64·0	63·5	64·0	63·8	63·4	63·5	63·6	63·6	29
30	65·0	64·9	64·6	62·0	59·8	59·0	58·1	57·0	56·1	55·4	55·2	54·7	30

TABLE IV.—AMOUNT of CLOUD, (0-10), at every HOUR of the DAY, in the MONTH of NOVEMBER, 1924.
(... = Clear Sky.)

Days of the Month.	Hours, Hongkong Standard Time.																							Days of the Month.
	1	2	3	4	5	6	7	8	9	10	11	Noon	13	14	15	16	17	18	19	20	21	22	23	Mdn.	
1	...	...	2	...	...	...	...	1	...	...	...	1	2	2	2	2	2	2	...	...	...	...	1	...	1
2	3	2	1	...	...	...	...	...	...	1	...	...	...	...	...	...	...	...	1	3	6	5	2		2
3	2	4	4	...	1	3	2	1	1	1	1	1	...	...	...	...	...	...	2	1	1	...	1		3
4	2	2	1	1	1	2	...	1	1	1	1	1	...	...	...	1	...	...	...	...	...	1	1	...	4
5	3	2	2	2	1	1	1	2	2	2	2	2	8	9	6	2	2	1	3	7	4	8	4	3	5
6	3	1	2	9	3	8	9	4	2	1	...	...	..	...	...	2	1	1	...	...	...	...	...	...	6
7	...	1	...	...	...	2	2	1	2	1	1	...	...	5	4	7	8	6	5	6	4	3	2	3	7
8	4	2	2	1	1	1	1	...	...	1	1	1	1	2	2	1	2	4	...	...	...	...	...	...	8
9	...	...	...	...	...	2	...	2	...	1	...	...	...	...	...	...	...	...	...	...	...	1	2	1	9
10	1	...	...	...	...	1	...	...	...	...	...	...	2	2	2	4	7	4	2	4	7	7	6	5	10
11	2	1	...	...	2	2	5	7	8	8	9	8	8	8	8	7	9	8	7	6	3	2	2	6	11
12	4	4	2	3	2	2	1	...	...	...	1	1	2	2	2	3	3	2	1	2	1	1	1	...	12
13	...	...	2	10	10	10	8	9	8	6	3	2	5	2	2	1	1	1	1	2	8	6	2	1	13
14	...	...	3	3	1	2	7	5	5	3	2	2	2	2	2	2	6	4	7	6	7	6	5	4	14
15	2	5	6	8	2	2	1	1	3	7	7	6	4	9	10	9	9	9	8	8	9	8	9	8	15
16	9	10	10	4	2	6	10	9	7	6	8	8	7	3	3	2	1	...	1	2	8	6	7	8	16
17	8	3	2	...	..	5	4	3	4	3	2	...	1	1	1	...	1	2	5	1	2	5	8	6	17
18	9	8	7	9	8	2	3	4	3	3	2	1	2	2	3	1	1	1	...	...	...	4	8	9	18
19	6	10	10	10	8	8	7	2	8	9	9	9	10	10	10	10	10	10	9	9	9	8	7	9	19
20	10	10	7	6	2	1	2	8	7	...	...	...	...	..	...	...	...	2	1	1	...	...	...	4	20
21	...	...	...	1	4	10	9	7	9	9	9	8	9	10	10	10	10	10	10	10	10	9	9	10	21
22	10	10	10	10	10	10	10	9	9	9	10	10	10	10	10	10	10	10	10	10	10	10	10	10	22
23	10	10	10	10	10	10	10	10	10	9	8	9	9	8	7	8	7	8	8	6	5	5	6	6	23
24	4	2	2	1	..	1	2	...	...	...	...	...	2	2	1	..	1	4	5	...	...	...	...	...	24
25	...	...	...	...	...	...	1	1	...	...	...	...	...	...	...	..	...	...	...	...	...	...	...	...	25
26	...	...	...	...	...	2	2	2	1	1	2	1	1	1	...	1	2	2	...	...	...	...	...	...	26
27	...	...	...	...	...	1	2	3	5	3	2	2	2	4	3	2	2	2	9	6	5	7	2	1	27
28	1	...	...	...	2	1	...	...	1	1	3	...	1	1	1	.	...	...	...	...	.	..	.	...	28
29	...	...	2	...	...	1	2	3	2	...	...	...	..	1	...	..	...	...	...	...	...	...	...	...	29
30	...	...	1	...	...	...	7	9	8	8	8	9	8	7	9	10	10	10	10	10	10	10	7	4	30

TABLE V.—AMOUNT of SUNSHINE registered in each HOUR of the DAY, in the MONTH of NOVEMBER, 1924
(... = No Sunshine recorded.)

Days of the Month.	Hours, Hongkong Apparent Time.													Days of the Month.
	6	7	8	9	10	11	Noon	13	14	15	16	17	18	
	h.	h.	h.	h.	h.	h.	h.	h.	h.	h.	h.	h.	h.	
1	...	0·9	1·0	1·0	1·0	1·0	1·0	1·0	0·6	0·9	0·9	0·7	...	1
2	...	1·0	1·0	1·0	1·0	1·0	1·0	1·0	1·0	1·0	1·0	0·8	...	2
3	...	0·7	1·0	1·0	1·0	1·0	1·0	1·0	1·0	1·0	1·0	0·8	...	3
4	...	0·8	1·0	1·0	1·0	1·0	1·0	1.0	1·0	1·0	1·0	0·8	...	4
5	...	0·8	1·0	1·0	1·0	1·0	1·0	1·0	1·0	1·0	1·0	0·8	...	5
6	...	0·3	1·0	1·0	1·0	1·0	1·0	1·0	1·0	1·0	1·0	0·6	...	6
7	...	0·7	1·0	1·0	1·0	1·0	1·0	1·0	1·0	1·0	1·0	0·4	...	7
8	...	0·9	1.0	1·0	1·0	1·0	1·0	1·0	1·0	1·0	1·0	0·8	...	8
9	...	0·7	1.0	1·0	1·0	1·0	1·0	1·0	1·0	1·0	1·0	0·6	...	9
10	...	0·7	1.0	1·0	1·0	1·0	1·0	1·0	1·0	1·0	0·8	0·5	...	10
11	...	0·6	1·0	0·9	0·5	0·8	1·0	1·0	0·9	0·6	0·3	...	...	11
12	...	0·8	1·0	1·0	1·0	1·0	1·0	1·0	1·0	1·0	1·0	0.6	...	12
13	...	0·3	0·4	0·3	0·7	1·0	1·0	1·0	1·0	1·0	1·0	0·7	...	13
14	...	0·7	1·0	1·0	1·0	1·0	1·0	1·0	1·0	1·0	1·0	0·2	...	14
15	...	0·7	1·0	1.0	...	0·7	1·0	0 7	...	...	0·2	...	...	15
16	...	...	0·1	0·3	0·8	0·2	1·0	0·9	1·0	1·0	1·0	0·8	...	16
17	...	0·6	0·4	1·0	0·8	1·0	1·0	1·0	1·0	1·0	1·0	0·7	...	17
18	...	0·4	1·0	1·0	1·0	1·0	1·0	1·0	1·0	1·0	0·9	0·2	...	18
19	...	0·4	0·9	0·1	0·7	0·7	0·2	0·1	0·2	...	0·1	...	...	19
20	...	0·2	0·7	0·7	1·0	1·0	1·0	1·0	1·0	1·0	1·0	0·6	...	20
21	...	...	0·2	...	0·3	0·1	0·5	0·1	0·1	...	...	...	...	21
22	...	0·1	0·2	...	...	...	...	...	...	...	...	...	...	22
23	...	...	...	...	0·6	0·1	0·4	0·2	0.5	1·0	0·3	...	...	23
24	...	0·6	1·0	1·0	1·0	1·0	1·0	1·0	1·0	1·0	1·0	0·6	...	24
25	...	0·7	1·0	1·0	1·0	1·0	1·0	1·0	1·0	1·0	1·0	0·7	...	25
26	...	0·6	1·0	1·0	1·0	1·0	1·0	1·0	1·0	1·0	1·0	0·4	...	26
27	...	0·1	0·9	0.8	1·0	1·0	1·0	1·0	1·0	1·0	1·0	0·5	...	27
28	...	0·5	1·0	1·0	0·9	1·0	1·0	1·0	1·0	1·0	1·0	0·8	...	28
29	...	0·5	1·0	1·0	1·0	1·0	1·0	1·0	1·0	1·0	1·0	0·3	...	29
30	...	...	0·1	1.0	1·0	1·0	0·9	0·9	0·7	0·1	...	...	...	30

TABLE VI.—AMOUNT of RAINFALL registered in each HOUR of the DAY, in the MONTH of NOVEMBER, 1924.
(d = Unregistered Drizzle. ... = No Rainfall.)

Days of the Month.	Hours, Hongkong Standard Time.												Days of the Month.
	1	2	3	4	5	6	7	8	9	10	11	Noon.	
	ins.	ins.	ins.	ins.	ins.	ins.	ins.	ins.	ins.	ins.	ins.	ins.	
1	...	...	...	...	...	...	...	...	...	...	...	...	1
2	...	...	...	...	...	...	...	...	...	...	...	...	2
3	...	...	...	...	...	...	...	...	...	...	...	...	3
4	...	...	...	...	...	...	...	...	...	...	...	...	4
5	...	...	...	...	...	...	...	...	...	...	...	...	5
6	...	...	...	...	...	...	...	...	...	...	...	...	6
7	...	...	...	...	...	...	...	...	...	...	...	...	7
8	...	...	...	...	...	...	...	...	...	...	...	...	8
9	...	...	...	...	...	...	...	...	...	...	...	...	9
10	...	...	...	...	...	...	...	...	...	...	...	...	10
11	...	...	...	...	...	...	...	...	...	...	...	...	11
12	...	...	...	...	...	...	...	...	...	...	...	...	12
13	...	...	...	...	...	...	...	...	...	...	...	...	13
14	...	...	...	...	...	...	...	...	...	...	...	...	14
15	...	...	...	...	...	...	...	...	...	...	...	...	15
16	...	...	...	...	...	...	...	...	...	...	...	...	16
17	...	...	...	...	...	...	...	...	...	...	...	...	17
18	...	...	...	...	...	...	...	...	...	...	...	...	18
19	...	...	...	...	...	...	...	...	...	...	...	...	19
20	...	...	...	...	...	...	...	...	...	...	...	...	20
21	...	...	...	...	...	...	...	...	...	...	...	...	21
22	...	...	...	...	...	...	...	...	...	...	...	d	22
23	...	...	...	...	...		...	...	...	...	...	...	23
24	...	...	...	...	...	...	...	...	...	...	...	...	24
25	...	...	...	...	...	...	...	...	...	...	...	...	25
26	...	...	...	...	...	...	...	...	...	...	...	...	26
27	...	...	...	...	...	...	...	...	...	...	...	...	27
28		...	...	...	...	...	...	...	...	...	...	...	28
29	...	...	...	...	...	...	...	...	...	...	...	...	29
30	...	...	...	...	...	...	...	...	...	...	...	...	30

Days of the Month.	13	14	15	16	17	18	19	20	21	22	23	Midn.	Days of the Month.
	ins.	ins.	ins.	ins.	ins.	ins.	ins.	ins.	ins.	ins.	ins.	ins.	
1	...	...	...	...	...	...	...	...	...	...	...	...	1
2	...	...	...	...	...	...	...	...	...	...	...	...	2
3	...	...	...	...	...	...	...	...	...	...	...	...	3
4	...	...	...	...	...	...	...	...	...	...	...	...	4
5	...	...	...	...	...	...	...	...	...	...	...	...	5
6	...	...	...	...	...	...	...	...	...	...	...	...	6
7	...	...	...	...	...	...	...	...	...	...	...	...	7
8	...	...	...	...	...	...	...	...	...	...	...	...	8
9	...	...	...	...	...	...	...	...	...	...	...	...	9
10	...	...	...	...	...	...	...	...	...	...	...	...	10
11	...	...	...	...	...	...	...	...	...	...	...	...	11
12	...	...	...	...	...	...	...	...	...	...	...	...	12
13	...	...	...	...	...	...	...	...	...	...	...	...	13
14	...	...	...	...	...	...	...	...	...	...	...	...	14
15	...	...	...	...	...	...	...	...	...	...	...	...	15
16	...	...	...	...	...	...	...	...	...	...	...	...	16
17	...	...	...	...	...	...	...	...	...	...	...	...	17
18	...	...	...	...	...	...	...	...	...	...	...	...	18
19	...	...	...	...	...	...	...	...	...	...	...	...	19
20	...	...	...	...	...	...	...	...	...	...	...	...	20
21	...	...	...	...	...	...	...	...	...	...	...	...	21
22	d	...	...	...	...	...	...	...	...	...	...	...	22
23	...	...	...	...	...	...	...	...	...	...	...	...	23
24	...	...	...	...	...	...	...	...	...	...	...	...	24
25	...	...	...	...	...	...	...	...	...	...	...	...	25
26	...	...	...	...	...	...	...	...	...	...	...	...	26
27	...	...	...	...	...	...	...	...	...	...	...	...	27
28	...	...	...	...	...	...	...	...	...	...	...	...	28
29	...	...	...	...	...	...	...	...	...	...	...	...	29
30	...	...	...	...	...	...	...	...	...	...	...	...	30

TABLE VII.—DIRECTION AND VELOCITY of the WIND at every HOUR of the DAY, in the MONTH of NOVEMBER, 1924.

(The Direction is given in points, and the Velocity in miles per hour.)

(8 = East. 16 = South, &c. ... = Calm.)

Hours, Hongkong Standard Time.

Days of the Month.	1		2		3		4		5		6		7		8		9		10		11		Noon.		Days of the Month.
	Dir.	Vel.	Dir.	Vel.	Dir.	Vel.	Dir.	Vel.	Dir.	Vel.	Dir.	Vel.	Dir.	Vel.	Dir	Vel.	Dir.	Vel.	Dir.	Vel.	Dir.	Vel.	Dir.	Vel.	
1	...	...	...	...	...	...	...	...	...	...	...	...	...	...	...	...	5	3	11	3	18	5	25	2	1
2	6	23	6	17	5	18	5	15	5	16	5	18	6	18	6	13	7	14	8	19	8	17	9	20	2
3	7	25	6	27	7	26	7	25	6	22	5	22	5	18	7	21	8	21	8	22	8	21	9	17	3
4	6	10	5	11	4	13	5	10	6	13	7	16	7	16	7	16	7	22	8	21	8	20	8	20	4
5	7	16	8	18	6	21	5	19	5	16	5	16	7	10	8	9	9	17	8	17	8	20	8	20	5
6	6	15	6	15	7	16	8	14	7	15	6	15	5	11	5	10	5	9	7	12	9	8	10	8	6
7	...	...	...	...	...	...	...	...	32	2	...	1	...	1	1	2	1	4	19	3	12	6	10	7	7
8	2	4	2	8	2	9	1	6	1	5	1	3	1	6	2	9	3	13	2	9	2	13	1	13	8
9	1	15	2	19	1	20	2	21	1	24	1	23	1	23	1	22	1	18	1	13	32	16	32	15	9
10	3	10	2	8	1	11	2	9	2	9	3	11	3	15	4	19	5	29	6	27	6	25	6	24	10
11	5	11	7	8	7	10	7	5	...	...	...	1	7	2	5	3	2	10	3	5	8	12	9	9	11
12	5	6	3	7	1	14	2	14	2	6	2	8	2	6	3	7	4	11	5	12	5	10	7	8	12
13	1	16	1	17	2	12	1	13	1	15	1	14	1	13	32	12	1	15	4	12	5	16	1	16	13
14	32	16	1	19	32	13	1	14	32	12	32	16	1	12	1	7	2	5	3	15	4	17	8	18	14
15	4	14	4	11	3	12	4	10	4	13	4	13	4	13	5	13	7	20	7	23	8	22	8	22	15
16	6	28	6	27	6	26	5	20	5	18	5	18	5	14	5	15	4	12	6	12	8	16	9	19	16
17	6	22	6	18	6	16	5	12	5	11	4	9	5	9	5	16	7	16	9	17	8	17	9	18	17
18	7	26	6	21	6	19	6	19	6	16	6	18	6	19	7	17	7	24	7	25	7	18	7	25	18
19	7	13	8	9	8	11	8	12	8	15	8	13	8	16	7	16	8	16	8	21	8	20	8	19	19
20	8	11	9	10	10	11	10	5	10	2	...	...	...	...	...	...	...	1	9	8	9	7	9	9	20
21	...	...	...	...	...	...	2	12	2	12	2	12	1	13	2	6	5	13	4	14	5	10	5	12	21
22	3	10	32	4	2	2	4	10	5	11	5	11	5	14	6	17	7	20	7	24	7	23	6	19	22
23	1	9	1	7	1	8	1	9	1	5	32	7	1	7	1	9	1	9	32	9	1	12	1	13	23
24	1	21	1	19	1	29	1	22	32	15	32	18	32	24	1	25	1	23	32	25	32	20	31	17	24
25	1	7	1	7	1	7	1	2	2	3	2	7	2	3	2	3	2	3	3	4	7	7	8	9	25
26	1	14	1	22	2	15	2	8	2	8	1	15	1	20	1	17	32	21	1	18	1	17	1	15	26
27	...	...	...	1	...	...	...	1	6	6	1	7	1	7	...	1	...	1	5	8	7	12	9	11	27
28	7	15	7	17	7	14	7	20	7	19	7	17	7	14	6	11	7	13	8	15	9	16	9	16	28
29	7	7	7	10	5	8	5	8	8	10	10	10	10	12	9	12	9	13	9	13	9	14	9	11	29
30	...	1	...	...	...	...	8	3	9	8	9	5	...	1	13	3	16	3	21	3	1	6	1	14	30

Days of the Month.	13		14		15		16		17		18		19		20		21		22		23		Midn.		Days of the Month.
	Dir.	Vel.	Dir.	Vel	Dir.	Vel.	Dir.	Vel.	Dir.	Vel.	Dir.	Vel.	Dir.	Vel.	Dir.	Vel	Dir.	Vel.	Dir.	Vel	Dir.	Vel.	Dir.	Vel	
1	5	8	9	9	8	5	7	7	8	5	8	5	8	7	8	6	8	11	8	10	7	9	7	10	1
2	9	21	9	20	9	21	8	18	7	22	8	20	7	22	8	23	7	20	7	26	7	24	7	27	2
3	9	19	10	18	10	19	9	20	9	17	8	15	8	14	7	15	7	14	7	17	7	16	7	11	3
4	9	19	9	18	9	18	9	17	9	17	9	13	9	11	8	13	8	10	8	11	7	15	7	16	4
5	9	21	8	18	8	15	7	18	8	15	8	18	7	18	7	15	7	17	7	20	7	17	6	16	5
6	10	9	9	11	9	15	8	9	8	7	...	1	...	1	...	1	...	...	...	...	...	...	...	...	6
7	9	10	9	14	9	17	9	13	9	11	9	8	9	6	9	7	7	4	4	5	2	7	2	8	7
8	1	17	1	17	1	16	1	17	1	14	1	13	1	14	1	18	2	15	1	18	2	19	1	11	8
9	1	15	1	8	3	8	6	9	8	10	9	10	7	6	6	5	6	5	6	5	6	5	5	7	9
10	6	25	6	23	6	22	6	21	6	21	6	18	5	13	5	15	5	11	5	8	4	11	4	10	10
11	9	10	9	10	9	13	8	12	8	8	8	7	8	8	8	7	9	7	10	7	10	2	8	4	11
12	9	10	10	8	11	12	11	8	8	5	1	5	...	1	...	1	2	7	3	13	1	17	1	18	12
13	32	20	32	16	32	13	2	11	1	12	1	9	1	7	2	11	2	15	1	15	1	15	32	16	13
14	8	20	8	20	9	18	9	19	7	16	7	15	7	17	6	15	6	17	6	18	6	20	5	15	14
15	9	18	9	19	9	16	8	17	7	19	7	19	7	19	7	23	7	23	7	25	6	26	7	28	15
16	9	19	10	19	10	21	10	16	9	19	8	21	7	18	7	21	7	23	6	24	6	28	6	26	16
17	8	18	8	16	8	16	8	17	8	14	7	12	7	12	7	16	7	15	7	16	7	17	7	20	17
18	6	21	7	19	7	18	8	21	8	19	8	11	8	9	8	11	7	15	7	14	7	14	7	10	18
19	8	20	8	18	8	19	8	17	8	16	8	11	8	13	7	15	8	12	9	12	9	11	9	12	19
20	5	5	27	7	26	8	26	7	26	5	26	5	26	2	26	2	...	...	...	...	...	...	...	1	20
21	3	9	32	7	31	9	32	7	1	9	2	9	2	5	3	8	1	7	32	4	1	5	3	7	21
22	5	13	5	9	5	5	3	4	1	9	1	6	32	3	1	8	32	10	1	7	1	12	1	13	22
23	32	14	32	16	1	17	1	12	1	13	32	12	1	18	1	20	1	23	1	27	1	29	1	27	23
24	1	9	1	7	1	9	1	11	1	11	32	11	32	9	31	16	32	22	1	19	2	15	2	5	24
25	9	8	18	4	23	8	25	7	26	8	28	6	10	2	11	2	...	...	...	...	...	...	11	2	25
26	1	14	1	11	1	8	1	9	7	10	9	14	9	11	9	10	10	3	...	1	...	...	...	...	26
27	10	14	10	13	10	14	10	14	9	15	8	13	7	10	7	8	6	8	6	9	6	15	7	18	27
28	9	19	9	18	9	21	9	22	9	16	8	16	8	15	8	11	8	12	7	10	7	9	7	9	28
29	9	13	9	16	9	14	8	15	8	17	8	14	8	11	8	7	8	5	8	6	...	...	8	3	29
30	1	15	32	17	1	13	32	16	1	19	2	19	3	18	4	15	2	10	1	13	1	13	1	18	30

TABLE VIII.—CHARACTER and DIRECTION of MOTION of the CLOUDS at THREE-HOURLY INTERVALS, in the MONTH of NOVEMBER, 1924.
(... = no clouds.)

Days of the Month.	Hours, Hongkong Standard Time.															
	1		4		7		10		13		16		19		22	
	Character.	Direction.	Character.	Direction.	Character.	Direction.	Character.	Direction.	Character.	Direction.	Character.	Direction.	Character.	Direction.	Character.	Direction.
1	...	...	...	...	...	...	...	...	cu	ESE	cu	ESE	...	...	...	...
2	cu	E	...	...	...	...	cu	ENE	...	...	...	...	...	...	cu	E
3	cu	E	...	...	cu	E	cu	E	...	...	...	...	...	...	cu	E
4	cu	E	cu	E	...	...	cu	E	...	...	cu	E	...	...	cu	E
5	cu	E	cu	E	ci-st	NW	cu	ENE	ci-st / cu	NNW / ESE	ci-st / cu	NNW / ESE	cu	E	cu	E
6	cu	E	cu	E	cu	ENE	cu	ENE	...	...	ci-st	WSW	...	...	...	...
7	...	...	...	...	ci-st	W	ci-st	W	...	...	ci-st	WSW	ci-st	W	ci-st	W
8	ci-st	W	ci-st	WNW	ci-st	WNW	a-cu	W	ci-st	W	ci-st	W	...	...	...	...
9	...	...	...	...	...	...	ci-st	W	...	...	...	...	...	...	cu	E
10	cu	E	...	...	...	...	...	...	cu	E	cu	E	cu	E	cu	E
11	ci-st	W	...	...	ci-st	W	ci-st	WNW	ci-st	WNW	ci-st	WNW	ci-st / cu	W / E	ci-st	W
12	ci-st	W	ci-st	W	ci-st	W	...	...	ci-st	WNW	ci-st	WNW	ci-st	WNW	a-cu	W
13	...	...	a-cu	WNW	a-cu	W	a-cu	W	a-cu	WSW	a-cu	W	a-cu	W	a-cu	W
14	...	...	a-cu	WSW	a-cu	W	a-cu	WSW	a-cu	W	ci-st	W	a-cu	W	a-cu / cu	W / E
15	a-cu	W	a-cu	W	a-cu	W	a-cu	W	ci-cu	WSW	a-cu	W	a-cu	W	a-cu / cu	W / E
16	a-cu / cu	W / E	a-cu / cu	W / E	a-cu	W	a-cu	WSW	a-cu	W	a-cu	W	cu	E	cu	E
17	cu	E	...	...	a-cu	WSW	cu	E	cu	E	...	...	cu	E	cu	E
18	cu	E	cu	E	a-cu / cu	WSW / E	cu	ESE	cu	E	cu	E	...	...	cu	E
19	cu	ESE	cu	ESE	cu	E	cu	SE	cu	SE	cu	SE	cu	ESE	cu	E
20	cu	E	cu	E	ci-cu	ENE	...	...	...	...	...	...	cu	E	...	...
21	...	...	a-cu	ENE	a-cu / cu	NE / E	cu	E	cu	E	st-cu	ENE	st-cu	E	st-cu	E
22	st-cu	E	st-cu	E	a-cu / cu	W / ENE	a-cu / cu	W / ENE	nb	E	st-cu	E	st-cu	E	st-cu	E
23	st-cu	E	st-cu	E	st-cu	ENE	st-cu	ENE	cu	ENE	a-cu / cu	WNW / NE	cu	ENE	cu	ENE
24	cu	ENE	cu	ENE	ci-cu	NNW	...	...	ci-st	WNW	...	...	ci-st	WNW	...	...
25	...	...	...	...	ci-st	W	...	...	...	...	...	...	...	...	...	...
26	...	...	...	...	ci-st	SW	ci-st	SW	ci-st	WSW	ci-st	W	...	...	...	...
27	...	...	...	...	ci-st	WSW	a-cu	SW	a-cu	S	ci-st	WSW	ci-st	SW	ci-st	SW
28	ci-st	WSW	...	...	...	...	a-cu	SSW	ci-st	W	...	...	...	...	...	...
29	...	...	...	...	a-cu	WNW	...	...	...	...	...	...	...	...	...	...
30	...	...	...	...	a-cu	NW	ci-st / a-cu	N / NW	ci-st	NNE	a-cu / cu	WNW / ENE	cu	ENE	cu	ENE

TABLE IX.—DAILY VALUES of METEOROLOGICAL ELEMENTS in the MONTH of NOVEMBER, 1924.
(*British Units.*)

Days of the Month.	Mean Barometric Pressure.	Temperature. Of the Air. Highest.	Temperature. Of the Air. Lowest.	Temperature. Of the Air. Range.	Temperature. Of the Air. Mean.	Temperature. Of Evaporation.	Mean Vapour Tension.	Mean Degree of Humidity (Saturation 100).	Mean Amount of Cloud (0-100).	Bright Sunshine. Daily Duration.	Bright Sunshine. Percentage of possible amount.	Rainfall. Amount.	Rainfall. Duration.	Wind. Components. North.	Wind. Components. East.	Wind. Resultant. Direction.*	Wind. Resultant. Velocity.	Wind. Observed Velocity.
	ins.	°	°	°	°	°	ins.	%	%	h	%	ins.	h.	m.p.h.	m.p.h.	°	m.p.h.	m.p.h.
1	29·937	81·0	69·0	12·0	74·1	68·0	0·605	72	7	10·0	88	...	...	+ 0·1	+ 3·8	88	3·8	4·4
2	29·974	76·6	71·7	4·9	73·4	64·7	·496	60	10	10·8	96	...	...	+ 3·2	+ 18·9	80	19·2	19·7
3	29·985	75·9	69·7	6·2	72·1	65·7	·548	69	11	10·5	94	...	...	+ 1·9	+ 18·7	84	18·8	19·2
4	29·991	75·1	68·9	6·2	71·8	65·9	·560	71	7	10·6	95	...	...	+ 1·1	+ 14·8	86	14·8	15·2
5	29·992	75·4	69·0	6·4	72·2	66·5	·575	73	33	10·6	95	...	...	+ 2·6	+ 16·5	81	16·7	17·0
6	29·961	80·6	70·2	10·4	73·6	67·3	·586	71	19	9·9	88	...	...	+ 1·2	+ 7·8	81	7·9	8·4
7	29·894	81·5	68·3	13·2	73·8	66·7	·561	67	26	10·1	90	...	...	...	+ 4·5	90	4·5	5·7
8	29·935	75·8	65·0	10·8	70·4	57·8	·312	42	11	10·7	96	...	...	+ 11·6	+ 3·2	15	12·0	12·0
9	30·045	75·0	64·2	10·8	68·6	54·5	·239	34	4	10·3	93	...	...	+ 11·2	+ 4·8	23	12·2	13·4
10	30·084	69·9	63·2	6·7	66·9	58·7	·387	59	22	10·0	90	...	...	+ 8·8	+ 13·0	56	15·7	16·5
11	30·025	73·8	63·1	10·7	68·4	60·5	·424	61	52	7·6	68	...	...	+ 0·5	+ 6·6	86	6·6	7·1
12	29·978	75·0	64·5	10·5	69·0	57·1	·310	43	17	10·4	94	...	...	+ 5·2	+ 5·0	44	7·2	8·9
13	29·998	76·8	64·4	12·4	70·2	54·0	·204	28	42	8·4	76	...	...	+ 13·2	+ 3·2	14	13·6	13·8
14	30·071	74·4	64·8	9·6	69·0	56·3	·287	40	36	9·9	90	...	...	+ 7·2	+ 10·5	56	12·7	15·6
15	30·122	69·8	63·0	6·8	67·0	59·1	·398	60	62	5·3	48	...	...	+ 4·4	+ 16·9	75	17·5	18·2
16	30·075	71·1	63·5	7·6	67·3	59·6	·409	61	57	7·1	65	...	...	+ 4·2	+ 18·6	77	19·1	20·0
17	30·011	72·0	64·1	7·9	68·1	61·7	·466	68	28	9·5	86	...	...	+ 2·9	+ 14·7	79	15·0	15·4
18	29·977	72·8	66·9	5·9	69·9	64·2	·525	72	37	9·5	86	...	...	+ 4·0	+ 17·5	77	18·0	17·9
19	29·930	73·9	68·2	5·7	70·9	65·1	·544	72	86	3·4	31	...	...	+ 0·1	+ 14·9	90	14·9	14·9
20	29·872	80·3	69·0	11·3	73·6	65·5	·521	63	25	9·2	84	...	...	+ 0·2	+ 1·4	82	1·4	4·4
21	29·943	74·6	65·0	9·6	69·7	62·5	·471	65	76	1·3	12	...	...	+ 6·8	+ 3·3	26	7·6	7·9
22	30·039	66·0	60·4	5·6	63·7	58·3	·418	71	99	0·3	3	...	1	+ 6·4	+ 7·5	50	9·9	11·0
23	30·180	66·1	56·0	10·1	60·1	51·3	·263	50	83	3·1	28	...	...	+ 13·7	+ 2·2	9	13·9	13·8
24	30·222	63·1	52·2	10·9	57·3	44·1	·117	25	11	10·2	94	...	...	+ 16·7	+ 1·7	6	16·8	16·7
25	30·185	63·6	49·3	14·3	56·6	45·2	·153	34	1	10·4	95	...	...	+ 1·7	+ 0·6	19	1·8	4·5
26	30·132	70·6	53·4	17·2	62·1	50·0	·202	36	7	10·0	92	...	...	+ 9·3	+ 4·0	23	10·1	11·7
27	30·080	71·6	57·1	14·5	63·5	53·7	·284	48	26	9·3	85	...	...	+ 0·7	+ 7·6	85	7·6	8·6
28	29·998	68·6	61·6	7·0	64·2	58·3	·410	68	5	10·1	93	...	...	+ 0·5	+ 15·2	88	15·2	15·2
29	29·898	72·5	62·7	9·8	66·6	62·6	·516	79	5	9·8	91	...	...	− 0·8	+ 10·2	94	10·2	10·4
30	29·909	79·9	65·2	14·7	70·9	62·0	·438	57	65	5·7	53	...	...	+ 7·8	+ 3·0	21	8·3	9·7
Means	30·015	73·4	63·8	9·6	68·2	59·6	0·408	57	32	Sum. 254·0	77	Sum. 0·000	Sum 1	+ 4·9	+ 9·0	62	10·3	12·6
Normals	29·987	74·2	65·2	9·0	69·3	62·5	0·488	66	54	182·9	55	1·742	31	+ 4·3	+ 8·7	64	9·7	12·7
Absolute Max.	30·314	81·5	...	17·2	...	71·6	0·684	...	...	10·8	96	...	1	...	...	...	...	29·0†
Day.	24	7	...	27	...	1	7	...	...	2	2, 8	...	22	...	...	...	...	1st 9h 23d 23h
Absolute Min.	29·803	...	49·3	4·9	...	40·5	0·101	18	...	...	...	...	...	...	...	...	...	24d 3h
Day.	20	...	25	2	...	25	24	24	...	...	...	...	...	...	...	...	...	...

Phenomena :—

Solar halo :—on the 11th.

Lunar halo :—on the 11th.

Lunar corona :—on the 7th and 11th.

Slight fog :—on the 30th.

Unusual visibility :—on the 2nd.

Dew :—on the 7th and 20th.

The maximum squall velocity, as recorded by the Dines-Baxendell anemograph, was at the rate of 41 miles per hour at 22*h* 45*m* on the 23rd and at 3*h* 35*m* on the 24th.

* 0° = N., 90° = E., &c. † Maximum velocity in one hour.

TABLE X.—DAILY VALUES of METEOROLOGICAL ELEMENTS in the MONTH of NOVEMBER, 1924.
(*C. G. S. Units*:—Derived from Table IX.)

Days of the Month.	Mean Barometric Pressure.	Temperature. Of the Air. Highest.	Lowest.	Range.	Mean.	Of Evaporation.	Mean Vapour Tension.	Rainfall. Amount.	Duration.	Wind. Components. North.	East.	Resultant. Direction.*	Velocity.	Observed Velocity.
	m.b.	°	°	°	°	°	m.b.	m.m.	hrs.	m.p.s.	m.p.s.	°	m.p.s.	m.p.s.
1	1015·8	300·2	293·6	6·6	296·4	293·0	20·4	...	...	...	+ 1·2	88	1·2	1·4
2	1017·0	297·8	295·1	2·7	296·0	291·2	16·7	...	...	+ 1·0	+ 6·2	80	6·3	6·5
3	1017·4	297·4	293·9	3·5	295·3	291·7	18·5	...	...	+ 0·6	+ 6·1	84	6·2	6·3
4	1017·6	296·9	293·5	3·4	295·1	291·8	18·9	...	...	+ 0·4	+ 4·9	86	4·9	5·0
5	1017·6	297·1	293·6	3·5	295·3	292·2	19·4	...	...	+ 0·9	+ 5·4	81	5·5	5·6
6	1016·6	300·0	294·2	5·8	296·1	292·6	19·8	...	...	+ 0·4	+ 2·6	81	2·6	2·8
7	1014·3	300·5	293·2	7·3	296·2	292·3	18·9	...	...	...	+ 1·5	90	1·5	1·9
8	1015·7	297·3	291·3	6·0	294·3	287·3	10·5	...	...	+ 3·8	+ 1·0	15	3·9	3·9
9	1019·4	296·9	290·9	6·0	293·3	285·5	8·0	...	...	+ 3·7	+ 1·6	23	4·0	4·4
10	1020·8	294·1	290·3	3·8	292·4	287·8	13·0	...	...	+ 2·9	+ 4·3	56	5·1	5·4
11	1018·8	296·2	290·3	5·9	293·2	288·8	14·3	...	...	+ 0·2	+ 2·2	86	2·2	2·3
12	1017·2	296·9	291·1	5·8	293·6	286·9	10·4	...	...	+ 1·7	+ 1·6	44	2·4	2·9
13	1017·9	297·9	291·0	6·9	294·2	285·2	6·8	...	...	+ 4·3	+ 1·0	14	4·5	4·5
14	1020·3	296·6	291·2	5·4	293·6	286·5	9·6	...	...	+ 2·4	+ 3·4	56	4·2	5·1
15	1022·1	294·0	290·2	3·8	292·4	288·1	13·4	...	...	+ 1·4	+ 5·5	75	5·7	6·0
16	1020·5	294·7	290·5	4·2	292·6	288·3	13·8	...	...	+ 1·4	+ 6·1	77	6·3	6·6
17	1018·3	295·2	290·8	4·4	293·1	289·5	15·7	...	...	+ 1·0	+ 4·8	79	4·9	5·0
18	1017·1	295·7	292·4	3·3	294·1	290·9	17·7	...	...	+ 1·3	+ 5·7	77	5·9	5·9
19	1015·5	296·3	293·1	3·2	294·6	291·4	18·4	...	...	...	+ 4·9	90	4·9	4·9
20	1013·6	299·8	293·6	6·2	29·61	291·6	17·6	...	...	+ 0·1	+ 0·5	82	0·5	1·4
21	1016·0	296·7	291·3	5·4	293·9	289·9	15·9	...	...	+ 2·2	+ 1·1	26	2·5	2·6
22	1019·3	291·9	288·8	3·1	290·6	287·6	14·1	...	1	+ 2·1	+ 2·5	50	3·2	3·6
23	1024·1	291·9	286·3	5·6	288·6	283·7	8·8	...	...	+ 4·5	+ 0·7	9	4·6	4·5
24	1025·5	290·3	284·2	6·1	287·1	279·7	4·0	...	...	+ 5·5	+ 0·6	6	5·5	5·5
25	1024·3	290·6	282·6	8·0	286·7	280·3	5·2	...	...	+ 0·6	+ 0·2	19	0·6	1·5
26	1022·5	294·4	284·9	9·5	289·7	283·0	6·8	...	...	+ 3·0	+ 1·3	23	3·3	3·8
27	1020·7	295·0	286·9	8·1	290·5	285·1	9·5	...	...	+ 0·2	+ 2·5	85	2·5	2·8
28	1017·9	293·3	289·4	3·9	290·9	287·6	13·8	...	...	+ 0·2	+ 5·0	88	5·0	5·0
29	1014·5	295·5	290·1	5·4	292·2	290·0	17·4	...	...	− 0·3	+ 3·3	94	3·3	3·4
30	1014·8	299·6	291·4	8·2	294·6	289·7	14·8	...	...	+ 2·6	+ 1·0	21	2·7	3·2
								Sum.	Sum.					
Means.	1018·4	296·0	290·7	5·3	293·1	288·3	13·7	...	1	+ 1·6	+ 3·0	62	3·4	4·1
Normals	1017·5	296·4	291·4	5·0	293·7	289·9	16·4	44·2	31	+ 1·4	+ 2·9	64	3·2	4·2
Absolute Maximum	1028·7	300·5	...	9·5	...	295·0	23·1	...	1	...	...	...	...	9·5‡
Day.	24	7	...	26	...	1	7	...	22	...	...	...	...	10d 9h 23d 23h 24d 24
Absolute Minimum.	1011·2	...	282·6	2·7	...	277·7	3·5	...	...	...	...	...	...	
Day.	20	...	25	2	...	25	24	...	...	...	...	...	...	...

* 0° = N. 90° = E. &c.

‡ Maximum velocity in one hour.

ADOPTED ERRORS OF TIMEBALL, NOVEMBER, 1924.

Date.	Error.	Date.	Error.	Date.	Error.
	s		s		s
1	+0·1	11	0·0	21	+0·3
2	−0·1	12	0·0	22	+0·3
3	−0·1	13	+0·1	23	+0·4
4	0·0	14	0·0	24	+0·5
5	+0·1	15	0·0	25	+0·6
6	+0·1	16	0·0	26	−0·1
7	−0·1	17	0·0	27	0·0
8	−0·1	18	0·0	28	−0·1
9	−0·1	19	0·0	29	0·0
10	−0·1	20	+0·2	30	+0·2

+ = Late ; − = Early.
The above may also be regarded as the errors of the time signals by radiotelegraphy and by signal lights.
The probable error for the month was ± 0s·14

TABLE XI.—MEAN HOURLY VALUES of METEOROLOGICAL ELEMENTS in the MONTH of NOVEMBER, 1924.
(*British Units.*)

Hours, Hongkong Standard Time.	Barometric Pressure.	Temperature. Of the Air.	Temperature. Of Evaporation.	Mean Vapour Tension	Degree of Humidity.	Mean Amount of Cloud (0-10)	Percentage of Possible Sunshine.	Rainfall. Percentage of Total Amount.	Rainfall. Percentage of Total Duration.	Wind. Components. North.	Wind. Components. East.	Wind. Resultant. Direction.*	Wind. Resultant. Velocity.	Wind. Observed Velocity.
	ins.	°	°	ins.	%	%	%	%	%	m.p.h.	m.p.h.	°	m.p.h.	m.p.h.
1	30·020	66·3	59·8	0·439	65	31		...	...	+ 6·5	+ 8·6	53	10·8	12·2
2	30·010	65·8	59·2	·427	65	29		...	...	+ 6·6	+ 8·0	50	10·4	11·9
3	30·002	65·4	58·5	·411	63	29		...	...	+ 7·0	+ 7·8	48	10·5	12·0
4	30·001	65·2	58·1	·401	62	29		...	...	+ 6·7	+ 7·4	48	10·0	11·3
5	30·006	64·9	57·6	·390	60	23	...	...	...	+ 6·2	+ 7·1	49	9·4	10·9
6	30·018	64·7	57·3	·383	60	32	...	...	...	+ 7·1	+ 6·8	44	9·8	11·5
7	30·033	64·9	57·4	·384	59	36	52	...	...	+ 7·0	+ 6·6	43	9·6	11·2
8	30·048	66·8	58·4	·389	57	35	80	...	...	+ 6·2	+ 7·2	49	9·5	11·0
9	30·061	68·5	59·1	·388	53	35	80	...	...	+ 6·1	+ 9·5	57	11·3	13·3
10	30·066	70·0	59·8	·390	51	31	84	...	...	+ 4·6	+ 11·0	67	11·9	14·3
11	30·052	71·3	60·3	·388	48	30	85	...	...	+ 4·0	+ 11·6	71	12·3	14·8
Noon.	30·028	72·2	60·6	·386	46	27	90	...	71	+ 3·4	+ 11·5	74	12·0	14·9
13	29·999	72·4	61·0	·396	47	32	36	...	29	+ 3·2	+ 11·6	75	12·0	15·1
14	29·976	72·2	61·1	·402	49	34	83	...	...	+ 2·2	+ 10·3	78	10·5	14·2
15	29·964	71·6	60·9	·404	50	33	82	...	...	+ 1·7	+ 10·3	81	10·5	14·3
16	29·963	71·0	60·6	·402	50	32	78	...	...	+ 2·4	+ 10·2	77	10·5	13·7
17	29·972	69·9	60·3	·407	53	35	47	...	...	+ 3·2	+ 10·1	72	10·6	13·3
18	29·986	68·8	60·2	·418	57	34	...	...	...	+ 3·1	+ 8·9	71	9·4	11·9
19	30·000	68·3	60·3	·428	59	34	...	...	...	+ 3·2	+ 8·6	79	9·2	10·7
20	30·019	67·9	60·3	·433	61	33		...	...	+ 4·2	+ 8·8	64	9·7	11·5
21	30·031	67·6	60·2	·434	62	35		...	...	+ 4·8	+ 8·4	60	9·7	11·4
22	30·037	67·1	60·0	·435	63	38		...	...	+ 5·4	+ 8·7	58	10·3	12·0
23	30·035	66·8	59·7	·429	63	35		...	...	+ 6·5	+ 8·8	54	11·0	12·4
Midn.	30·027	66·4	59·5	·428	63	34		...	...	+ 6·0	+ 8·6	55	10·5	12·3

TABLE XII.—MEAN HOURLY VALUES of METEOROLOGICAL ELEMENTS in the MONTH of NOVEMBER, 1924.
(*C. G. S. Units*:—Derived from Table XI.)

Hours, Hongkong Standard Time.	Barometric Pressure.	Temperature. Of the Air.	Temperature. Of Evaporation.	Mean Vapour Tension.	Wind. Components. North.	Wind. Components. East.	Wind. Resultant. Direction.*	Wind. Resultant. Velocity.	Wind. Observed Velocity.
	m.b.	°	°	m.b.	m.p.s.	m.p.s.	°	m.p.s.	m.p.s.
1	1018·6	292·1	288·4	14·8	+ 2·1	+ 2·8	53	3·5	4·0
2	1018·3	291·8	288·1	14·4	+ 2·2	+ 2·6	50	3·4	3·9
3	1018·0	291·6	287·7	13·8	+ 2·3	+ 2·6	48	3·4	3·9
4	1018·0	291·4	287·5	13·5	+ 2·2	+ 2·4	48	3·3	3·7
5	1018·2	291·3	287·2	13·1	+ 2·0	+ 2·3	49	3·1	3·6
6	1018·6	291·2	287·1	12·9	+ 2·3	+ 2·2	44	3·2	3·8
7	1019·1	291·3	287·1	12·9	+ 2·3	+ 2·2	43	3·1	3·7
8	1019·6	292·3	287·7	13·1	+ 2·0	+ 2·4	49	3·1	3·6
9	1020·0	293·3	288·1	13·1	+ 2·0	+ 3·1	57	3·7	4·4
10	1020·2	294·1	288·4	13·1	+ 1·5	+ 3·6	67	3·9	4·7
11	1019·7	294·8	288·7	13·1	+ 1·3	+ 3·8	71	4·0	4·9
Noon.	1018·8	295·3	288·9	13·0	+ 1·1	+ 3·8	74	3·9	4·9
13	1017·9	295·4	289·1	13·3	+ 1·0	+ 3·8	75	3·9	5·0
14	1017·1	295·3	289·2	13·5	+ 0·7	+ 3·4	78	3·4	4·7
15	1016·7	295·0	289·1	13·6	+ 0·6	+ 3·4	81	3·4	4·7
16	1016·7	294·7	288·9	13·5	+ 0·8	+ 3·3	77	3·4	4·5
17	1017·0	294·1	288·7	13·7	+ 1·0	+ 3·3	72	3·5	4·4
18	1017·4	293·4	288·7	14·1	+ 1·0	+ 2·9	71	3·1	3·9
19	1017·9	293·2	288·7	14·4	+ 1·0	+ 2·8	70	3·0	3·5
20	1018·6	292·9	288·7	14·6	+ 1·4	+ 2·9	64	3·2	3·8
21	1019·0	292·7	288·7	14·6	+ 1·6	+ 2·8	60	3·2	3·7
22	1019·2	292·5	288·6	14·7	+ 1·8	+ 2·9	58	3·4	3·9
23	1019·1	292·3	288·4	14·5	+ 2·1	+ 2·9	54	3·6	4·1
Midn.	1018·9	292·1	288·3	14·4	+ 2·0	+ 2·8	55	3·4	4·0

* 0° = N., 90° = E., &c.

ROYAL OBSERVATORY, HONGKONG.

DAILY WEATHER REPORT.

NOVEMBER,

1924.

ROYAL OBSERVATORY, HONGKONG.

DAILY WEATHER REPORT.

Station.	31st October, 1924.								1st November, 1924.							
	Hongkong Standard Time.	Barometer at Sea Level.		Temperature.	Humidity.	Wind.		Weather.	Hongkong Standard Time.	Barometer at Sea Level.		Temperature.	Humidity.	Wind.		Weather.
		Inches.	Millrs.			Direction.	Force.			Inches.	Millrs.			Direction.	Force.	
Wladivostook,	12	...	...	...	...	...	...	...	6	...	...	...	...	...	...	...
Nemuro,	11	30.00	762.0	...	...	WSW	2	...	5	29.90	759.5	...	..	S	1	...
Hokodate,	..	30.10	764.5	...	...	WSW	5	...	,,	29.96	761.0	...	...	NNE	1	...
Tokio,	,,	30.24	768.0	...	...	NNE	1	...	,,	30.08	764.0	...	...	N	1	...
Kochi,	,,	30.18	766.5	...	...	SW	1	...	,,	29.94	760.5	...	...	SW	1	...
Nagasaki,	,,	30.10	764.5	...	...	SE	1	...	,,	29.92	760.0	...	...	...	...	...
Kagoshima,	,,	30.10	764.5	...	...	NE	2	...	,,	29.88	759.0	...	...	NNW	1	...
Oshima,	,,	29.94	760.5	...	...	ESE	1	...	,,	29.67	753.5	...	...	ENE	3	...
Naha,	,,	29.86	758.5	...	...	SSE	3	...	,,	29.67	753.5	...	...	NNE	5	...
Ishigakijima,	,,	29.78	756.5	...	...	NNE	3	...	,,	29.86	758.5	...	...	NW	3	...
Bonin Island,	,,	...	...	...	...	...	...	...	,,	...	...	...	...	...	...	...
Chefoo,	15	29.95	760.7	76	60	SSW	1	o	6	30.22	767.6	48	87	N	6	b
Hankow,	,,	...	...	...	...	...	...	...	,,	...	...	...	...	...	...	...
Ichang,	,,	...	...	...	...	...	...	...	,,	...	...	...	...	...	...	...
Changsha,	,,	...	...	...	...	...	...	...	,,	...	...	...	...	...	...	...
Shanghai,	11	30.06	763.5	73	55	NE	1	b	,,	30.08	764.1	48	100	NNW	1	bf
Gutzlaff,	14	30.08	764.0	73	67	N	1	b	,,	30.10	764.5	60	94	N	1	b
Sharp Peak,	,,	29.95	760.7	75	72	N	2	o	7	29.95	760.7	65	84	W	1	b
Amoy,	15	29.87	758.7	80	62	NW	2	b	9	29.93	760.2	70	70	NE	2	b
Swatow,	,,	29.80	756.9	80	74	WSW	2	b	8	29.92	759.9	66	95	NNE	1	b
Taihoku,	11	29.89	759.3	73	91	ESE	4	of	5	29.99	761.7	68	96	...	o	o
Taichu,	,,	29.87	758.7	81	...	N	4	o	,,	29.98	761.4	70	...	...	o	of
Tainan,	,,	29.85	758.1	81	...	N	4	b	,,	29.89	759.3	68	..	N	2	b
Koshun,	,,	29.85	758.1	82	...	NNW	2	o	,,	29.87	758.7	73	...	SE	1	o
Pescadores,	,,	29.89	759.3	73	...	N	7	r	,,	29.92	759.9	73	...	NNE	6	o
Canton,	14	29.91	759.7	83	53	N	1	b	6	...	...	...	...	...	...	...
Hongkong,	,,	29.91	759.7	78	44	N	2	b	,,	29.98	761.5	69	85	...	o	b
Gap Rock,	,,	29.94	760.5	...	...	N	3	b	,,	29.99	761.7	...	...	NNE	3	b
Macao,	,,	29.89	759.3	75	45	NE	4	b	,,	29.95	760.8	68	68	...	2	o
Wuchow,	15	..	...	...	...	...	...	...	9	...	...	...	...	...	...	...
Pakhoi,	,,	...	...	...	...	...	...	...	,,	...	...	...	...	...	...	...
Hoihow,	,,	...	...	...	...	...	...	...	,,	...	...	...	...	...	...	...
Phulien,	,,	29.93	760.2	81	46	WSW	2	b	7	...	...	...	...	...	...	...
Tourane,	,,	29.93	760.2	70	...	NW	2	o	,,	...	...	...	...	...	...	...
Cape St. James,	,,	29.81	757.2	81	...	E	4	o	..	...	...	...	...	...	...	...
Basco,	14	29.76	756.0	81	84	NNW	2	o	6	...	...	...	..	...	...	...
Aparri,	,,	29.80	756.9	84	77	NW	4	o	,,	29.87	758.7	73	89	...	o	o
Manila,	,,	29.79	756.6	86	68	SSW	4	o	,,	29.86	758.4	75	96	E	1	o
Legaspi,	,,	29.78	756.3	90	69	ENE	2	o	,,	29.85	758.1	77	94	...	o	b
Tacloban,	,,	...	...	..	...	...	...	...	,,	...	...	...	...	...	...	...
Iloilo,	,,	29.76	756.0	86	75	SSW	4	o	,,	...	...	...	...	...	...	...
Surigao,	,,	29.76	756.0	90	60	ENE	2	b	,,	...	...	...	...	...	...	...
Guam,	12.20	...	...	...	...	...	...	...	4.20	...	...	...	...	...	...	...
Yap,	12.47	29.79	756.6	...	...	NE	4	o	4.47	29.80	756.9	...	...	NE	2	b
Labuan,	14	29.80	756.9	84	83	S	1	b	6	29.81	757.2	78	91	S	1	o

November 1*d.* 10*h.* 55*m.*—Warning to Hongkong, Coast Ports, &c.:—Typhoon of unknown intensity within 120 miles of Lat. 25° N. Long. 130° E., moving N.E.

November 1*d.* 11*h.* 06*m.*—Pressure has increased considerably at Chefoo, moderately over N Formosa and slightly from S. Formosa to Hongkong and Luzon.

At 6 a.m. this morning the typhoon was about 200 miles S.E. of Naha, moving N.E.

A new anticyclone has formed over China.

Moderate to fresh monsoon may be expected along the coast of China and over the N. China Sea.

Shanghai warning. 31*d.* 17*h.* 05*m.*:—Typhoon of unknown intensity within 120 miles of Lat. 22° N. Long. 125° E., moving N. Recd. 31*d.* 19*h.* 14*m.*

Hongkong rainfall for the 24 hours ending at 10 a.m. to-day, 0·00 inch. Total since January 1st. 97·86 inches, against an average of 80·62 inches.

FORECAST FOR THE 24 HOURS ENDING AT NOON ON THE 2ND.

District.	Forecast.
1.—Formosa Channel.	N. winds, strong.
2.—South coast of China between Hongkong and Lamocks.	N.E. winds, moderate to fresh; fine.
3.—Hongkong to Gap Rock.	
4.—South coast of China between Hongkong and Hainan.	

T. F. CLAXTON, *Director.*

ROYAL OBSERVATORY. HONGKONG.

DAILY WEATHER REPORT.

Station.	1st November, 1924.								2nd November, 1924.							
	Hongkong Standard Time.	Barometer at Sea Level.		Temperature.	Humidity.	Wind.		Weather.	Hongkong Standard Time.	Barometer at Sea Level.		Temperature.	Humidity.	Wind.		Weather.
		Inches.	Millrs.			Direction.	Force.			Inches.	Millrs.			Direction.	Force.	
Wladivostock,	12	...	...	...	...	...	...	...	6	...	...	...	...	...	...	...
Nemuro	11	29.82	757.5	...	...	WSW	3	...	5	29.80	757.0	...	...	NNE	5	...
Hokodate,	"	29.88	759.0	...	...	SW	3	...	"	29.80	757.0	...	...	NNW	7	...
Tokio,	"	29.96	761.0	...	...	N	1	...	"	29.71	754.5	...	...	NNW	1	...
Kochi,	"	29.90	759.5	...	...	SW	1	...	"	29.86	758.5	...	...	SW	1	...
Nagasaki,	"	29.88	759.0	...	...	NNE	1	...	"	30.00	762.0	...	...	N	1	...
Kagoshima,	"	29.84	758.0	...	...	NE	1	...	"	29.98	761.5	...	...	NW	1	...
Oshima,	"	29.76	756.0	...	...	NNW	4	...	"	29.98	761.5	...	...	NNW	4	...
Naha,	"	29.80	757.0	...	...	NNW	5	...	"	29.98	761.5	...	...	NNE	6	...
Ishigakijima,	"	29.94	760.5	...	...	NW	4	...	"	30.02	762.5	...	...	N	4	...
Bonin Island,	"	...	...	...	...	...	...		"	...	...	...	...	...	...	...
Chefoo,	15	30.35	770.9	78	95	NW	6	o	6	30.35	770.9	46	100	NW	4	b
Hankow,	"	...	...	...	...	...	...	...	"	...	...	...	...	...	...	...
Ichang,	"	...	...	...	...	...	...	...	"	...	...	...	...	...	...	...
Changsha,	"	...	...	...	...	...	...	...	"	...	...	...	...	...	...	...
Shanghai,	11	30.15	765.9	72	57	N	1	b	"	30.30	769.5	46	97	NNW	1	b
Gutzlaff,	14	30.14	765.5	71	66	NNW	1	b	"	30.28	769.1	58	64	N	4	o
Sharp Peak,	"	30.00	762.0	76	73	ENE	1	b	7	30.08	764.0	66	73	NNW	1	b
Amoy,	15	29.96	761.0	80	62	E	2	b	9	30.04	763.0	68	60	NNE	4	o
Swatow,	"	29.90	759.4	75	81	E	2	b	8	...	...	...	...	...	...	...
Taihoku,	11	30.06	763.5	77	64	...	0	b	5	30.12	765.0	59	96	...	0	b
Taichu,	"	29.97	761.1	81	...	N	4	b	"	29.99	761.7	63	...	...	0	b
Tainan,	"	29.94	760.5	84	...	N	4	b	"	29.94	760.5	64	...	NE	2	b
Koshun,	"	29.94	760.5	81	...	NNE	6	o	"	29.95	760.8	73	...	NE	7	o
Pescadores,	"	29.99	761.7	79	...	NNE	7	b	"	29.98	761.4	72	...	ENE	8	b
Canton,	14	29.97	761.2	84	54	S	1	b	6	...	...	...	...	...	...	...
Hongkong,	"	29.96	761.0	79	64	ESE	3	b	"	30.02	762.5	73	41	E	5	b
Gap Rock,	"	29.98	761.5	...	...	ENE	2	b	"	29.98	761.5	...	...	ENE	4	b
Macao,	"	29.95	760.8	79	52	NE	2	b	"	30.00	762.0	72	62	ENE	4	b
Wuchow,	15	...	...	...	...	...	...	...	9	...	...	...	...	...	...	...
Pakhoi,	"	...	...	...	...	...	...	...	"	...	...	...	...	...	...	...
Hoihow,	"	...	...	...	...	...	...	...	"	...	...	...	...	...	...	...
Phulien,	"	29.97	761.1	82	48	WNW	2	b	7	...	...	...	...	...	...	...
Tourane,	"	29.93	760.2	73	...	NNW	2	o	"	...	...	...	...	...	...	...
Cape St. James,	"	...	...	...	...	...	...	...	"	...	...	...	...	...	...	...
Basco,	14	29.85	758.1	84	77	NNW	4	o	6	...	...	...	...	...	...	...
Aparri,	"	29.84	757.8	86	71	N	2	o	"	29.89	759.3	75	94	SE	2	r
Manila,	"	29.80	756.9	84	77	NNW	1	o	"	29.80	756.9	73	98	N	2	o
Legaspi,	"	29.79	756.6	90	69	NE	4	b	"	29.81	757.2	79	89	NNE	2	b
Tacloban,	"	...	...	...	...	...	...	...	"	...	...	...	...	...	...	...
Iloilo,	"	29.76	756.0	86	65	ENE	2	b	"	29.79	756.6	77	94	NNE	4	o
Surigao,	"	29.78	756.3	86	68	ENE	2	b	"	...	...	...	...	...	...	...
Guam,	12.20	29.80	756.9	82	81	NW	1	o	4.20	...	...	...	...	...	...	...
Yap,	12.47	29.74	755.4	...	...	NE	4	o	4.47	...	...	...	...	...	...	...
Labuan,	14	29.78	756.4	86	84	NE	2	b	6	...	...	...	...	...	...	...

November 2*d*. 10*h*. 50*m*.—Pressure has decreased considerably at Tokio, moderately at Hakodate, and slightly over the Visayas. It has increased considerably over the Loochoos and moderately from Shanghai to S.W. Japan.

The anticyclone has spread southward and eastward.

The typhoon has moved to the east of Tokio.

Hongkong rainfall for the 24 hours ending at 10 a.m. to-day, 0·00 inch. **Total** since January 1st, 97·86 inches, against an average of 80·67 inches.

FORECAST FOR THE 24 HOURS ENDING AT NOON ON THE 3RD.

District.	Forecast.
1.—Formosa Channel,	N.E. winds, strong.
2.—South coast of China between Hongkong and Lamocks.	N.E. winds, fresh; fine.
3.—Hongkong to Gap Rock,	N.E. winds, fresh; fine.
4.—South coast of China between Hongkong and Hainan,	N.E. winds, fresh; fine.

T. F. CLAXTON, *Director.*

ROYAL OBSERVATORY. HONGKONG.

DAILY WEATHER REPORT.

Station.	2nd November, 1924.								3rd November, 1924.							
	Hongkong Standard Time.	Barometer at Sea Level.		Temperature.	Humidity.	Wind.		Weather.	Hongkong Standard Time.	Barometer at Sea Level.		Temperature.	Humidity.	Wind.		Weather.
		Inches.	Millrs.			Direction.	Force.			Inches.	Millrs.			Direction.	Force.	
Wladivostock,	12	30.23	767.7	41	...	NNE	4	b	6	30.19	766.8	32	...	...	0	dm
Nemuro	11			...	...	...	...	...	5	29.90	759.5	...	...	NNW	7	...
Hokodate,	,,	29.80	757.0	...	...	NNW	6	...	,,	30.08	764.0	...	...	N	1	...
Tokio,	,,	29.69	754.0	...	...	NNW	2	...	,,	30.16	766.0	...	...	N	1	...
Kochi,	,,	29.96	761.0	...	...	N	2	...	,,	30.20	767.0	...	...	SW	1	...
Nagasaki,	,,	30.06	763.5	...	...	NNE	3	...	,,	30.18	766.5	...	...	...	...	...
Kagoshima,	,,	30.04	763.0	...	...	NW	2	...	,,	30.16	766.0	...	...	NW	1	...
Oshima,	,,	30.02	762.5	...	..	NNW	4	...	,,	30.10	764.5	...	...	SSE	1	...
Naha,	,,	30.04	763.0	...	...	NNE	6	...	,,	30.08	764.0	...	...	NE	1	...
Ishigakijima,	,,	30.08	764.0	...	...	NNE	6	...	,,	30.08	764.0	...	...	N	2	...
Bonin Island,	,,	...	...	...	...	...	...		..	...	...	...	..	...	...	...
Chefoo.	15	30.31	769.9	52	73	NNW	1	b	6	30.28	769.1	46	100	W	1	r
Hankow,	,,	...	...	...	...	...	...	...	,,	...	...	...	..	...	...	...
Ichang,	,,	...	...	...	...	...	...	...	,,	...	...	...	...	...	...	...
Changsha,	,,	...	...	..	...	...	...	...	,,	...	...	...	...	...	...	...
Shanghai,	11	30.27	768.9	64	45	NNW	1	b	,,	30.25	768.3	46	100	NE	1	b
Gutzlaff,	14	30.27	768.8	62	61	N	2	b	,,	30.26	768.6	58	30	E	1	o
Sharp Peak,	,,	30.09	764.3	73	67	N	4	b	7	30.10	764.5	65	73	N	1	o
Amoy,	15	30.01	762.2	73	67	ENE	4	b	9	30.00	762.0	68	65	N	2	b
Swatow,	,,	29.94	760.5	76	77	E	3	b	8	...	...	..	...	..	...	...
Taihoku,	11	30.13	765.3	73	66	E	4	o	5	30.08	764.1	66	76	E	4	o
Taichu,	,,	30.00	762.0	82	...	...	0	b	,,	30.04	762.9	64	...	...	0	o
Tainan,	,,	29.99	761.7	82	...	SW	2	b	,,	30.01	762.3	66	...	...	0	b
Koshun,	,,	30.00	762.0	77	...	NE	7	b	,,	30.00	762.0	72	...	NE	6	b
Pescadores,	..	30.02	762.6	77	...	NNE	8	b	..	30.01	762.3	72	...	N	4	b
Canton,	14	29.99	761.7	83	60	S	1	b	6	...	...	...	...	...	...	...
Hongkong,	,,	30.00	762.0	76	53	ESE	4	b	,,	30.06	763.5	70	76	E	4	o
Gap Rock,	,,	30.00	762.0	...	...	ENE	6	b	,,	30.04	763.0	...	...	ENE	5	o
Macao,	,,	29.99	761.7	79	55	SE	4	b	,,	30.02	762.6	70	77	ESE	4	o
Wuchow,	15	..	...	...	...	...	...	...	9	...	...	...	...	...	...	...
Pakhoi,	,,	...	...	...	...	...	...	...	,,	...	...	...	...	...	...	...
Hoihow,	,,	...	...	...	...	...	...	...	,,	...	...	...	...	...	...	...
Phulien,	,,	29.98	761.4	70	29	ESE	2	bf	7	30.02	762.6	68	92	NE	4	bf
Tourane,	,,	29.95	760.8	73	...	N	2	rf	,,	29.95	760.8	72	...	N	2	rf
Cape St. James,	,,	...	...	...	...	...	...	...	..	...	..	...	...	...	...	...
Basco,	14	...	...	...	..	..	...	...	6	29.94	760.5	77	79	NE	4	o
Aparri,	,,	29.86	758.4	79	76	NNE	4	o	,,	29.89	759.3	75	92	E	2	r
Manila,	,,	29.79	756.6	84	71	NW	1	o	,,	29.85	758.1	75	94	NE	2	o
Legaspi,	,,	29.78	756.3	84	81	ENE	4	o	,,	29.82	757.5	79	89	NNE	2	b
Tacloban,	,,	...	...	...	...	...	...	...	,,	...	...	...	...	...	...	...
Iloilo,	,,	...	...	...	...	...	...	...	,,	29.78	756.3	77	92	N	4	o
Surigao,	..	29.73	755.1	86	65	ENE	2	o	,,	29.78	756.3	77	96	S	1	r
Guam,	12.20	...	...	...	...	...	..	...	4.20	...	...	...	...	...	...	...
Yap,	12.47	29.71	754.5	...	...	NE	4	o	4.47	29.75	755.7	...	...	E	4	o
Labuan,	14	29.76	755.9	88	80	NE	4	b	6	29.75	755.6	78	91	SE	1	b

November 3*d.* 11*h.* 11*m.*—Pressure has increased considerably over Japan and slightly from the Loochoos to Hongkong. It has decreased slightly from Chefoo to Shanghai and is nearly stationary in the South.

The anticyclone has spread eastward. It is now central over Korea.

Hongkong rainfall for the 24 hours ending at 10 a.m. to-day, 0·00 inch. Total since January 1st. 97·86 inches, against an average of 80·72 inches.

FORECAST FOR THE 24 HOURS ENDING AT NOON ON THE 4TH.

District.	Forecast.
1.—Formosa Channel,	N.E. winds, fresh; fine.
2.—South coast of China between Hongkong and Lamocks.	
3.—Hongkong to Gap Rock,	
4.—South coast of China between Hongkong and Hainan,	

T. F. CLAXTON, *Director.*

ROYAL OBSERVATORY. HONGKONG.

DAILY WEATHER REPORT.

Station.	3rd November, 1924.								4th November, 1924.							
	Hongkong Standard Time.	Barometer at Sea Level.		Temperature.	Humidity.	Wind.		Weather.	Hongkong Standard Time.	Barometer at Sea Level.		Temperature.	Humidity.	Wind.		Weather.
		Inches.	Millrs.			Direction.	Force.			Inches.	Millrs.			Direction.	Force.	
Wladivostock,	12	...	...	...	...	...	...	...	6	...	...	...	...	...	...	...
Nemuro,	11	29.94	760.5	...	...	NW	7	...	5	30.10	764.5	...	...	NNW	4	...
Hokodate,	,,	30.06	763.5	...	...	WNW	6	...	,,	30.16	766.0	...	...	N	1	...
Tokio,	,,	30.16	766.0	...	...	S	2	...	,,	30.20	767.0	...	...	NW	1	...
Kochi,	,,	30.18	766.5	...	...	SW	1	...	,,	30.18	766.5	...	...	SW	1	...
Nagasaki,	,,	30.18	766.5	...	...	SSE	2	...	,,	30.16	766.0	...	...	...	0	...
Kagoshima,	,,	30.18	766.5	...	...	ENE	1	...	,,	30.12	765.0	...	...	W	1	...
Oshima,	,,	30.12	765.0	...	...	...	...	...	,,	30.10	764.5	...	...	SE	1	...
Naha,	,,	30.10	764.5	...	...	NNE	2	...	,,	30.08	764.0	...	...	...	...	...
Ishigakijima,	,,	30.10	764.5	...	...	NE	3	...	,,	30.06	763.5	...	...	NNE	1	...
Bonin Island,	,,	30.06	763.5	...	...	ENE	1		,,	...	...	...	...	...	...	...
Chefoo,	15	30.29	769.3	50	100	WNW	2	0	6	30.25	768.3	46	92	NE	1	0
Hankow,	,,	...	...	...	...	...	...	...	,,	...	...	...	...	...	...	...
Ichang,	,,	...	...	...	...	...	...	...	,,	...	...	...	...	...	...	...
Changsha,	,,	...	...	...	...	...	...	...	,,	...	...	...	...	...	...	...
Shanghai,	11	30.20	767.1	68	43	E	2	b	,,	30.26	768.6	50	92	NNE	1	b
Gutzlaff,	14	30.21	767.3	65	49	NE	1	0	,,	30.24	768.1	68	70	N	1	b
Sharp Peak,	,,	30.08	764.0	73	63	ENE	4	0	7	30.09	764.3	62	83	N	1	b
Amoy,	15	29.99	761.7	80	51	E	2	b	9	30.04	763.0	66	79	NE	2	b
Swatow,	,,	...	...	...	...	...	...	...	8	...	...	...	...	...	...	...
Taihoku,	11	30.10	764.4	77	57	E	6	b	5	30.10	764.4	77	92	E	2	0
Taichu,	,,	30.04	762.9	84	...	W	2	b	,,	30.06	763.5	64	...	...	0	b
Tainan,	,,	30.04	762.9	84	...	NNW	4	b	,,	30.02	762.6	66	...	NNE	7	b
Koshun,	,,	30.04	762.9	81	...	NE	6	b	,,	30.01	762.3	73	...	NNE	4	b
Pescadores,	,,	30.06	763.5	79	...	N	6	b	,,	30.05	763.2	72	...	NNE	6	0
Canton,	14	29.99	761.7	82	63	S	1	b	6	...	...	...	...	...	...	...
Hongkong,	,,	30.00	762.0	76	60	E	4	b	,,	30.07	763.8	69	79	E	4	b
Gap Rock,	,,	30.01	762.2	...	...	ENE	5	b	,,	30.05	763.2	...	...	ENE	4	b
Macao,	,,	29.99	761.7	79	61	ESE	2	b	,,	30.04	762.9	70	82	ESE	4	0
Wuchow,	15	...	...	...	...	...	...	...	9	...	...	...	...	...	...	...
Pakhoi,	,,	...	...	...	...	...	...	...	,,	...	...	...	...	...	...	...
Hoihow,	,,	...	...	...	...	...	...	...	,,	...	...	...	...	...	...	...
Phulien,	,,	29.97	761.1	81	69	ESE	4	0	7	...	...	...	...	...	...	...
Tourane,	,,	29.89	759.3	75	...	E	4	0	,,	...	...	...	...	...	...	...
Cape St. James,	,,	29.76	756.0	86	...	ENE	2	b	,,	...	...	...	...	...	...	...
Basco,	14	29.86	758.4	77	76	NNE	4	0	6	...	...	...	...	...	...	...
Aparri,	,,	29.86	758.4	81	89	NNE	4	0	,,	29.94	760.5	79	85	ENE	4	0
Manila,	,,	29.78	756.3	84	74	W	1	0	,,	29.86	758.4	72	96	...	0	0
Legaspi,	,,	29.76	756.0	86	68	NNE	2	0	,,	29.81	757.2	77	88	NNE	4	0
Tacloban,	,,	...	...	...	...	...	...	...	,,	...	...	...	...	...	...	...
Iloilo,	,,	29.72	754.8	86	58	NNE	6	b	,,	29.78	756.3	75	96	N	4	0
Surigao,	,,	29.72	754.8	81	84	NNE	1	0	,,	...	...	...	...	...	...	...
Guam,	12.20	...	...	...	...	...	...	...	4.20	...	...	...	...	...	...	...
Yap,	12.47	29.74	755.4	...	...	E	4	0	4.47	...	...	...	...	...	...	...
Labuan,	14	29.75	755.6	88	76	N	2	b	6	29.73	755.1	78	94	S	1	b

November 4*d.* 10*h.* 50*m.*—Pressure has increased moderately over N.E. Japan and slightly at Shanghai, Hongkong and over Luzon. It is nearly stationary elsewhere.

The anticyclonic conditions are unchanged.

Hongkong rainfall for the 24 hours ending at 10 a.m. to-day, 0·00 inch. Total since January 1st, 97·86 inches, against an average of 80·77 inches.

FORECAST FOR THE 24 HOURS ENDING AT NOON ON THE 5TH.

District.	Forecast.
1.—Formosa Channel.	N.E. winds, fresh; fine.
2.—South coast of China between Hongkong and Lamocks.	
3.—Hongkong to Gap Rock.	
4.—South coast of China between Hongkong and Hainan.	

T. F. CLAXTON, *Director.*

ROYAL OBSERVATORY, HONGKONG.

DAILY WEATHER REPORT.

Station.	4th November, 1924.								5th November, 1924.							
	Hongkong Standard Time.	Barometer at Sea Level.		Temperature.	Humidity.	Wind.		Weather.	Hongkong Standard Time.	Barometer at Sea Level.		Temperature.	Humidity.	Wind.		Weather.
		Inches.	Millrs.			Direction.	Force.			Inches.	Millrs.			Direction.	Force.	
Wladivostock,	12	30.05	763.6	41	...	...	0	o	6	30.01	762.2	38	...	WNW	4	b
Nemuro,	11	30.10	764.5	...	...	WNW	1	...	5	...	...	...	...	...	...	...
Hokodate,	,,	30.14	765.5	...	...	S	1	...	,,	...	...	...	...	...	...	...
Tokio,	,,	30.14	765.5	...	...	SSE	1	...	,,	...	...	...	...	...	...	...
Kochi,	,,	30.14	765.5	...	...	SW	1	...	,,	...	...	...	...	...	...	...
Nagasaki,	,,	30.12	765.0	...	...	SE	1	...	,,	...	...	...	...	...	...	...
Kagoshima,	,,	30.20	767.0	...	...	ESE	1	...	,,	...	...	...	...	...	...	...
Oshima,	,,	30.08	764.0	...	...	N	1	...	,,	...	...	...	...	...	...	...
Naha,	,,	30.08	764.0	...	...	N	1	...	,,	...	...	...	...	...	...	...
Ishigakijima,	,,	30.12	765.0	...	...	NE	3	...	,,	...	...	...	...	...	...	...
Bonin Island,	,,	30.12	765.0	...	...	ESE	1	...	,,	...	...	...	...	...	...	...
Chefoo,	15	30.21	767.3	54	80	NW	6	b	6	30.26	768.6	46	77	SW	1	b
Hankow,	,,	...	...	...	...	...	...	...	,,	...	...	...	...	...	...	...
Ichang,	,,	...	...	...	...	...	...	...	,,	...	...	...	...	...	...	...
Changsha,	,,	...	...	...	...	...	...	...	,,	...	...	...	...	...	...	...
Shanghai,	11	30.24	768.0	63	39	NNW	1	o	,,	30.33	770.4	48	92	NW	1	o
Gutzlaff,	14	30.22	767.6	65	58	N	4	b	,,	30.30	769.6	54	89	NNW	4	o
Sharp Peak,	,,	30.08	764.0	75	64	E	1	b	7	30.10	764.5	65	84	NNE	1	b
Amoy,	15	30.06	763.5	78	82	SSE	2	b	9	30.05	763.2	67	69	NE	4	b
Swatow,	,,	...	...	...	...	...	...	...	8	30.04	763.0	63	94	NNE	1	b
Taihoku,	11	30.11	764.7	77	47	E	4	o	5	30.11	764.7	55	96	E	4	r
Taichu,	,,	30.07	763.8	82	...	N	2	b	,,	30.06	763.5	61	...	...	o	o
Tainan,	,,	30.07	763.8	84	...	NW	2	b	,,	30.02	762.6	64	...	NNE	2	b
Koshun,	,,	...	...	...	...	...	...	...	,,	29.99	761.7	73	...	NE	4	b
Pescadores,	,,	30.08	764.1	77	...	N	6	b	,,	30.04	762.9	73	...	NNE	6	b
Canton,	14	29.99	761.7	82	96	E	1	b	6	...	...	...	...	...	...	...
Hongkong,	,,	30.00	762.0	75	61	E	4	b	,,	30.06	763.5	69	80	ENE	4	b
Gap Rock,	,,	30.01	762.2	...	...	ENE	4	b	,,	30.05	763.2	...	...	ENE	4	o
Macao,	,,	30.00	762.0	79	66	SE	4	b	,,	30.04	762.9	70	83	ENE	4	o
Wuchow,	15	...	...	...	...	...	...	...	9	...	...	...	...	...	...	...
Pakhoi,	,,	...	...	...	...	...	...	...	,,	...	...	...	...	...	...	...
Hoihow,	,,	...	...	...	...	...	...	...	,,	...	...	...	...	...	...	...
Phulien,	,,	29.98	761.4	79	61	FSE	4	o	7	30.06	763.5	68	88	NNE	4	bf
Tourane,	,,	29.92	759.9	73	...	ENE	6	r	,,	29.95	760.8	73	...	NE	4	o
Cape St. James,	,,	29.75	755.7	81	...	E	4	b	,,	29.82	757.5	75	...	E	2	b
Basco,	14	...	...	...	...	...	...	...	6	29.92	759.9	77	84	NNE	4	o
Aparri,	,,	29.86	758.4	81	86	NE	4	o	,,	29.89	759.3	79	89	NE	4	b
Manila,	,,	29.81	757.2	84	81	S	1	o	,,	29.81	757.2	75	92	NE	2	o
Legaspi,	,,	29.81	757.2	75	89	NNE	2	o	,,	29.81	757.2	81	84	NE	4	o
Tacloban,	,,	29.75	755.7	84	74	NNE	4	r	,,	...	...	...	...	...	...	...
Iloilo,	,,	29.71	754.5	84	77	NNE	6	o	,,	29.75	755.7	79	91	N	4	o
Surigao,	,,	29.71	754.5	84	81	E	2	o	,,	29.76	756.0	79	95	...	o	o
Guam,	12.20	...	...	...	...	...	...	...	4.20	29.85	758.1	...	...	NE	2	o
Yap,	12.47	29.78	756.3	...	...	SE	1	o	4.47	29.80	756.9	...	...	E	6	r
Labuan,	14	29.73	755.1	88	80	NW	2	b	6	29.73	755.1	80	82	SW	2	b

November 5*d*. 11*h*. 20*m*.—Warning to Hongkong, Coast Ports, &c.:—Depression or typhoon in Lat. 7° N. Long. 119° E., moving W. position uncertain.

November 5*d*. 11*h*. 23*m*.—Pressure has increased moderately at Shanghai and slightly at Chefoo. It has decreased slightly over S. Luzon and is nearly stationary elsewhere.

The anticyclone has strengthened.

At 6 a.m. this morning the depression was in about Lat. 7° N. and Long. 119° E. It may develope in the China Sea.

Hongkong rainfall for the 24 hours ending at 10 a.m. to-day, 0.00 inch. Total since January 1st. 97.86 inches, against an average of 80.82 inches.

FORECAST FOR THE 24 HOURS ENDING AT NOON ON THE 6TH.

District.	Forecast.
1.—Formosa Channel,	N.E. winds, strong; fine.
2.—South coast of China between Hongkong and Lamocks.	
3.—Hongkong to Gap Rock,	
4.—South coast of China between Hongkong and Hainan,	

T. F. CLAXTON, *Director.*

ROYAL OBSERVATORY, HONGKONG.

DAILY WEATHER REPORT.

Station.	5th November, 1924.								6th November, 1924.							
	Hongkong Standard Time.	Barometer at Sea Level.		Temperature.	Humidity.	Wind.		Weather.	Hongkong Standard Time.	Barometer at Sea Level.		Temperature.	Humidity.	Wind.		Weather.
		Inches.	Millrs.			Direction.	Force.			Inches.	Millrs.			Direction.	Force.	
Wladivostock,	12	29.96	761.1	41	...	WSW	3	0	6	29.85	758.2	43	...	...	0	0
Nemuro,	11	29.45	748.0	...	...	NW	8	...	5	29.92	760.0	...	..	W	1	...
Hokodate,	..	29.74	755.5	...	...	WNW	3	...	,,	29.98	761.5	...	...	E	1	...
Tokio,	,,	29.78	756.5	...	...	N	3	...	,,	30.04	763.0	...	...	NW	1	...
Kochi,	,,	30.02	762.5	...	...	NW	1	...	,,	30.10	764.5	...	...	WSW	1	...
Nagasaki,	,,	30.14	765.5	...	...	N	2	...	,,	30.10	764.5	...	...	...	0	...
Kagoshima,	,,	30.08	764.0	...	...	NW	1	...	,,	30.14	765.5	...	...	WNW	1	...
Oshima,	,,	30.12	765.0	...	...	...	0	...	,,	30.08	764.0	...	...	SSE	1	...
Naha,	,,	30.10	764.5	...	...	NNE	5	...	,,	30.06	763.5	...	...	NE	1	...
Ishigakijima,	,,	30.08	764.0	...	...	ENE	7	...	,,	30.02	762.5	...	...	NE	3	...
Bonin Island,	,,	29.98	761.5	...	...	SSW	4	...	,,	30.06	763.5	...	...	NNE	1	...
Chefoo,	15	30.16	766.0	56	81	WNW	4	b	6	30.00	762.0	46	86	SW	2	b
Hankow,	,,	..	...	...	...	...	...	...	,,	...	...	...	...	...	...	...
Ichang,	,,	...	...	...	...	...	...	...	,,	...	...	...	...	...	...	...
Changsha,	,,	...	...	...	...	...	...	...	,,	...	...	...	...	...	...	...
Shanghai,	11	30.24	768.0	55	60	N	1	0	,,	30.17	766.2	50	100	N	1	r
Gutzlaff,	14	30.24	768.1	56	69	N	4	0	,,	30.16	766.0	52	100	N	2	r
Sharp Peak,	,,	30.09	764.3	73	70	E	2	b	7	30.12	765.0	64	78	W	1	b
Amoy,	15	30.00	762.0	78	58	ENE	2	b	9	29.99	761.7	67	79	NNE	2	b
Swatow,	,,	...	...	...	...	...	...	...	8	...	...	...	...	...	...	...
Taiboku,	11	30.14	765.6	72	78	E	6	0	5	30.05	763.2	68	94	E	4	o
Taichu,	,,	30.05	763.2	81	...	N	2	b	,,	30.01	762.3	64	...	...	0	b
Tainan,	,,	30.04	762.9	82	...	NNW	4	b	,,	29.99	761.7	66	..	N	2	b
Korbun,	,,	30.01	762.3	82	...	NNE	6	b	,,	29.98	761.4	72	...	N	2	o
Pescadores,	,,	30.08	764.1	77	...	NNE	7	b	,,	30.01	762.3	72	...	NNE	6	b
Canton,	14	29.99	761.7	83	57	SE	1	b	6	...	...	...	...	...	...	...
Hongkong,	,,	30.00	762.0	74	66	ESE	4	o	,,	30.08	764.0	71	79	E	4	o
Gap Rock,	,,	30.00	762.0	...	...	ENE	4	b	,,	30.05	763.2	...	...	ENE	4	c
Macao,	,,	29.99	761.7	77	64	SE	2	o	,,	30.05	763.2	68	88	NE	4	of
Wuchow,	15	...	...	...	...	...	...	...	9	...	...	...	...	...	...	...
Pakhoi,	,,	...	..	...	...	...	...	...	,,	...	...	...	...	...	...	...
Hoihow,	,,	...	...	...	...	...	...	...	,,	...	...	...	...	...	...	...
Phulien,	,,	29.98	761.4	84	55	SSE	2	b	7	30.06	763.5	68	91	NNW	2	bf
Tourane,	,,	29.92	759.9	75	...	NW	4	o	,,	29.94	760.5	72	...	E	4	o
Cape St. James,	,,	...	...	...	...	...	...	...	..	29.80	756.9	73	...	NNE	2	o
Basco,	14	...	...	...	...	...	...	...	6	29.92	759.9	75	94	...	0	b
Aparri,	,,	29.87	758.7	82	81	N	4	o	,,	29.89	759.3	75	92	...	0	o
Manila,	,,	29.79	756.6	84	77	SE	1	o	,,	29.86	758.4	72	96	...	0	o
Legaspi,	,,	29.79	756.6	84	85	NE	2	o	,,	29.84	757.8	79	96	...	0	o
Tacloban,	,,	29.63	752.7	86	68	S	4	o	,,	..	..	...	...	...	...	...
Iloilo,	,,	29.72	754.8	86	68	NE	4	b	,,	29.79	756.6	79	91	N	2	o
Surigao,	..	29.71	754.5	86	68	E	2	b	,,	29.78	756.3	75	96	...	0	o
Guam,	12.20	...	...	...	...	...	...	...	4.20	29.82	757.5	...	...	N	4	r
Yap,	12.47	...	...	...	...	...	...	...	4.47	29.80	756.9	...	...	ENE	4	o
Labuan,	14	29.76	755.9	84	83	S	2	b	6	...	...	...	...	...	...	...

November 6*d.* 11*h.* 50*m.*—Warning to Hongkong, Coast Ports, &c :— Depression or typhoon in Lat. 8° N. Long. 116° E., moving W. position uncertain.

November 6*d.* 11*h.* 55*m.*—Pressure has increased considerably over N.E. Japan, and slightly at Hongkong. It has decreased moderately from Chefoo to Shanghai and slightly over Formosa. It is nearly stationary over the Philippines.

The anticyclone has weakened further.

The estimated position of the depression or typhoon is Lat. 8° N. and Long. 116° E. It is probably moving westward.

Manila warning. 5*d.* 20*h.* 00*m.* :—The typhoon is crossing the western Visayas in the form of a shallow depression. It may increase in intensity in the China Sea. Recd. 5*d.* 21*h.* 14*m.*

Hongkong rainfall for the 24 hours ending at 10 a.m. to-day, 0·00 inch. Total since January 1st, 97·86 inches, against an average of 80·87 inches.

FORECAST FOR THE 24 HOURS ENDING AT NOON ON THE 7TH

District.	Forecast.
1.—Formosa Channel,	N.E. winds, fresh.
2.—South coast of China between Hongkong and Lamocks,	N.E. winds, moderate; fine.
3.—Hongkong to Gap Rock,	
4.—South coast of China between Hongkong and Hainan,	

T. F. CLAXTON, *Director.*

ROYAL OBSERVATORY, HONGKONG.

DAILY WEATHER REPORT.

Station.	6th November, 1924.								7th November, 1924.							
	Hongkong Standard Time.	Barometer at Sea Level.		Temperature.	Humidity.	Wind.		Weather.	Hongkong Standard Time.	Barometer at Sea Level.		Temperature.	Humidity.	Wind.		Weather.
		Inches.	Millrs.			Direction.	Force.			Inches.	Millrs.			Direction.	Force.	
Wladivostock.	12	29.80	756.9	49	...	SW	4	c	6	29.89	759.3	29	...	NNE	4	dn
Nemuro,	11	29.94	760.5	...	...	WSW	1	...	5	29.82	757.5	...	...	SSE	6	...
Hokodate,	"	29.94	760.5	...	...	SSW	2	...	"	29.86	758.5	...	...	NNW	1	...
Tokio,	"	30.02	762.5	...	...	NNW	1	...	"	29.90	759.5	...	..	...	0	...
Kochi,	"	30.06	763.5	...	...	SW	1	...	"	29.98	761.5	...	...	SW	1	...
Nagasaki,	"	30.12	765.0	...	...	N	1	...	"	29.96	761.0	...	..	S	1	...
Kagoshima,	"	30.08	764.0	...	...	NW	1	...	"	30.00	762.0	...	..	NW	1	...
Oshima,	"	30.04	763.0	...	...	SE	1	...	"	29.94	760.5	...	...	SW	1	...
Naha,	"	30.04	763.0	...	...	S	1	...	"	29.96	761.0	...	..	NE	1	...
Ishigakijima,	"	30.04	763.0	...	...	ENE	3	...	"	29.94	760.5	...	...	NNE	2	...
Bonin Island,	"	30.04	763.0	...	...	N	2		"	...	...	...	..	...	...	...
Chefoo.	15	29.91	759.7	58	53	WNW	4	b	6	29.89	759.2	48	71	SW	4	b
Hankow,	"	...	...	...	...	...	...	...	"	...	...	...	..	...	...	...
Ichang,	"	...	...	...	...	...	..	...	"	...	...	...	...	...	...	...
Changsha,	"	...	...	...	...	...	...	...	"	...	...	...	...	...	...	...
Shanghai.	11	30.13	765.3	54	97	NW	1	o	"	30.11	764.7	43	100	W	1	lf
Gutzlaff,	14	30.14	765.5	52	93	NW	1	o	"	30.12	765.0	52	79	NNW	1	b
Sharp Peak,	"	29.97	761.2	81	62	E	1	b	7	30.31	769.9	68	85	...	0	b
Amoy,	15	29.95	760.7	78	65	SSE	2	b	9	29.89	759.2	67	91	SE	2	b
Swatow,	"	29.91	759.7	73	86	1 SE	1	b	8	...	...	...	...	...	...	...
Taihoku,	11	30.06	763.5	79	76	E	4	b	5	29.99	761.7	70	88	E	4	b
Taichu,	"	30.02	762.6	82	...	NW	2	b	"	29.97	761.1	64	...	...	0	b
Tainan,	"	30.01	762.3	82	...	NNW	4	b	"	29.92	759.9	66	..	N	4	o
Rorhun,	"	30.00	762.0	81	...	NNW	4	o	"	29.91	759.6	75	...	N	2	o
Pescadores,	"	30.05	763.2	77	...	N	6	b	"	29.94	760.5	72	...	NNE	6	b
Canton,	14	29.98	761.4	83	67	NNW	1	b	6	...	...	...	...	...	...	...
Hongkong,	"	29.97	761.2	79	54	E	3	b	"	29.97	761.2	72	62	...	0	b
Gap Rock,	"	29.99	761.7	...	...	ENE	4	b	"	29.97	761.2	...	..	ENE	3	b
Macao.	"	29.92	759.9	79	58	ESE	2	o	"	29.97	761.1	66	87	N	4	b
Wuchow,	15	...	...	...	...	...	...	...	9	...	...	...	...	...	...	...
Pakhoi,	"	...	...	...	...	...	...	...	"	...	...	...	...	...	...	...
Hoihow,	"	...	...	...	...	...	...	...	"	...	...	...	...	...	...	...
Phulien,	"	29.98	761.4	82	57	ESE	4	b	7	30.00	762.0	68	91	N	2	of
Tourane,	"	29.87	758.7	73	...	E	2	lf	"	29.87	758.7	75	..	E	4	lf
Cape St. James,	"	29.78	756.3	79	...	ENE	4	b	"	29.82	757.5	77	...	E	2	b
Basco,	14	29.86	758.4	86	71	E	2	b	6	29.86	758.4	75	88	N	4	b
Aparri,	"	29.85	758.1	86	71	N	4	b	"	29.84	757.8	73	96	...	0	b
Manila,	"	29.81	757.2	90	51	NE	2	o	"	29.80	756.9	73	96	N	2	o
Legaspi,	"	...	...	...	...	...	...	...	"	29.76	756.0	79	91	NNE	1	o
Tacloban,	"	29.74	755.4	86	71	ENE	2	o	"	...	...	...	...	...	...	...
Iloilo,	"	29.73	755.1	84	77	N	4	o	"	29.74	755.4	77	94	NNW	4	o
Surigao,	"	29.71	754.5	82	84	NE	2	o	"	29.73	755.1	77	98	...	0	o
Guam,	12.20	...	...	...	...	...	...	...	4.20	29.78	756.3	...	...	NE	2	o
Yap,	12.47	29.73	755.1	...	...	E	2	o	4.47	29.78	756.3	...	...	NE	2	o
Labuan,	14	29.76	755.9	86	84	SW	2	b	6	29.78	756.4	76	94	S	1	b

November 7*d.* 11*h.* 55*m.*—Warning to Hongkong, Coast Ports, &c.:—Depression or typhoon in Lat. 8° N. Long. 113° E., direction unknown, position uncertain.

November 7*d.* 11*h.* 58*m.*—Pressure has decreased considerably over northern and central Japan and slightly to moderately elsewhere, except at Wladivostock where a moderate increase has occurred. The anticyclone has further weakened and an elongated depression extends from the China Sea between Cape St. James and Labuan across the Visayas to Guam. A centre may still exist in about Lat. 8° N. and Long. 113° E.

Hongkong rainfall for the 24 hours ending at 10 a.m. to-day, 0·00 inch. Total since January 1st, 97·86 inches, against an average of 80·92 inches.

FORECAST FOR THE 24 HOURS ENDING AT NOON ON THE 8TH.

District.	Forecast.
1.—Formosa Channel,	N. winds, fresh.
2.—South coast of China between Hongkong and Lamocks.	N.E. winds, moderate; fine.
3.—Hongkong to Gap Rock,	N.E. winds, moderate; fine.
4.—South coast of China between Hongkong and Hainan,	N.E. winds, moderate; fine.

C. W. JEFFRIES,—*Chief Assistant.*

ROYAL OBSERVATORY, HONGKONG.

DAILY WEATHER REPORT.

Station.	7th November, 1924.								8th November, 1924.							
	Hongkong Standard Time.	Barometer at Sea Level.		Temperature.	Humidity.	Wind.		Weather.	Hongkong Standard Time.	Barometer at Sea Level.		Temperature.	Humidity.	Wind.		Weather.
		Inches.	Millrs.			Direction.	Force.			Inches.	Millrs.			Direction.	Force.	
Wladivostock,	12	29.80	756.9	42	...	...	0	dm	6	29.87	758.7	24	...	NNE	6	o
Nemuro,	11	29.86	758.5	...	...	NNE	1	...	5	30.18	766.5	...	..	SE	6	...
Hokodate,	..	29.84	758.0	...	...	...	...	...	,,	30.00	762.0	...	...	ESE	4	...
Tokio,	,,	29.84	758.0	...	...	E	1	...	,,	29.71	754.5	...	...	ESE	5	...
Kochi,	,,	29.90	759.5	...	...	...	...	...	,,	29.71	754.5	...	...	SW	1	...
Nagasaki,	,,	29.94	760.5	...	...	NW	2	...	,,	29.82	757.5	...	..	N	5	...
Kagoshima,	,,	...	...	...	...	...	...	...	,,	29.80	757.0	...	...	...	..	...
Oshima,	,,	29.94	760.5	...	...	NNW	1	...	,,	29.86	758.5	...	...	NNW	1	...
Naha,	,,	29.94	760.5	...	...	NNE	3	...	,,	29.88	759.0	...	...	N	5	...
Ishigakijima,	,,	29.96	761.0	...	...	N	4	...	,,	29.88	759.0	...	...	NNW	1	...
Bonin Island,	..	29.90	759.5	...	...	WSW	1		..	...	...	...	..	...	...	...
Chefoo.	15	29.98	761.5	46	86	N	6	b	6	30.02	762.5	36	100	N	4	r
Hankow,	,,	...	...	...	...	...	...	...	,,	...	...	...	..	...	...	...
Ichang,	,,	...	...	...	...	...	..	...	,,	...	...	...	...	...	...	...
Changsha,	,,	...	...	...	...	...	...	...	,,	...	...	...	...	...	...	...
Shanghai,	11	30.04	762.9	63	60	W	1	b	,,	30.08	764.1	41	100	NW	1	b
Gutzlaff,	14	30.05	763.2	60	65	WNW	4	b	,,	30.09	764.3	54	80	NW	4	b
Sharp Peak,	..	29.96	761.0	73	67	ENE	4	b	7	29.98	761.5	64	78	N	1	b
Amoy,	15	29.86	758.4	80	66	SSE	4	o	9	29.92	759.9	68	65	NNE	4	o
Swatow,	,,	...	...	...	...	...	...	...	8	...	...	...	...	...	...	...
Taihoku,	11	30.01	762.3	75	67	E	4	o	5	30.01	762.3	66	71	E	2	o
Taichu,	,,	29.95	760.8	81	...	NNW	4	b	,,	29.93	760.2	64	...	...	0	b
Tainan,	,,	29.94	760.5	82	...	N	4	b	,,	29.89	759.3	66	..	NNE	4	b
Koshun,	,,	29.91	759.6	82	...	NNE	6	b	,,	29.86	758.4	73	...	NNE	4	b
Pescadores,	,,	29.97	761.1	79	...	NNE	6	b	..	29.93	760.2	70	...	NNE	6	b
Canton,	14	29.92	759.9	83	63	N	2	b	6	..	...	...	...	...	...	...
Hongkong,	,,	29.90	759.4	79	58	ESE	3	o	,,	29.98	761.5	66	98	NW	1	b
Gap Rock,	,,	29.92	759.9	...	...	NE	3	b	,,	29.97	761.2	...	...	NNE	3	b
Macao,	,,	29.88	759.0	77	61	NE	4	b	,,	29.97	761.2	63	70	N	4	o
Wuchow,	15	...	...	...	...	...	...	...	9	...	...	...	...	...	...	...
Pakhoi,	,,	...	...	...	...	...	...	...	,,	...	...	...	...	...	...	...
Hoihow,	,,	...	...	...	...	...	..	...	,,	...	...	...	...	...	..	...
Phulien,	,,	29.92	759.9	84	52	SSE	4	o	7	30.00	762.0	72	91	NW	1	of
Tourane,	,,	29.85	758.1	73	...	E	4	o	,,	29.94	760.5	75	...	N	2	o
Cape St. James,	,,	29.78	756.3	79	...	E	2	b	..	29.81	757.2	75	...	E	2	o
Basco,	14	29.78	756.3	82	81	NNE	4	b	6	29.81	757.2	73	92	N	4	r
Aparri,	,,	29.78	756.3	84	71	NNE	2	b	,,	29.78	756.3	75	96	...	0	b
Manila,	,,	29.71	754.5	86	68	WSW	2	o	,,	29.74	755.4	75	96	N	2	o
Legaspi,	,,	29.84	757.8	86	81	NNE	2	o	,,	29.72	754.8	77	92	...	0	b
Tacloban,	,,	...	...	..	...	...	...	...	,,	...	...	...	...	...	...	...
Iloilo,	,,	29.66	753.3	86	68	NNE	4	o	,,	29.71	754.5	77	92	NNE	4	o
Surigao,	..	29.66	753.3	77	92	...	0	r	,,	29.71	754.5	73	98	WSW	1	o
Guam,	12.20	...	...	...	...	...	...	...	4.20	29.72	754.8	...	...	NE	2	o
Yap,	12.47	29.69	754.2	...	...	ENE	4	o	4.47	29.72	754.8	...	...	NE	2	o
Labuan,	14	29.71	754.5	84	79	SW	1	o	6	29.74	755.4	76	94	S	2	r

November 8*d.* 11*h.* 15*m.*—Warning to Hongkong, Coast Ports, &c.:—Depression or typhoon in Lat. 8° N. Long. 112° E., direction unknown, position uncertain.

November 8*d.* 11*h.* 15*m.*—Pressure has increased considerably over N.E. Japan and decreased considerably over central Japan. Elsewhere changes are slight.

A feeble anticyclone covers China and a depression covers central and S.W. Japan.

A trough of low pressure is still shown from Cape St. James to Yap, with indications of a centre in about Lat. 8° N. and Long. 112° E.

Hongkong rainfall for the 24 hours ending at 10 a.m. to-day, 0·00 inch. Total since January 1st. 97·86 inches, against an average of 80·98 inches.

FORECAST FOR THE 24 HOURS ENDING AT NOON ON THE 9TH.

District.	Forecast.
1.—Formosa Channel.	N.E. winds, strong.
2.—South coast of China between Hongkong and Lamocks.	N. winds, fresh; fine.
3.—Hongkong to Gap Rock.	
4.—South coast of China between Hongkong and Hainan.	

T. F. CLAXTON, *Director.*

ROYAL OBSERVATORY, HONGKONG.

DAILY WEATHER REPORT.

Station.	8th November, 1924.								9th November, 1924.							
	Hongkong Standard Time.	Barometer at Sea Level.		Temperature.	Humidity.	Wind.		Weather.	Hongkong Standard Time.	Barometer at Sea Level.		Temperature.	Humidity.	Wind.		Weather.
		Inches.	Millrs.			Direction.	Force.			Inches.	Millrs.			Direction.	Force.	
Wladivostock,	12	29.82	757.5	26	...	N	5	o	6	29.74	755.4	24	...	NNE	8	o
Nemuro,	11	29.78	756.5	...	...	S	6	...	5	...	...	...	..	...	...	...
Hokodate,	,,	29.57	751.0	...	...	SSW	2	...	,,	...	...	...	...	...	...	...
Tokio,	,,	29.59	751.5	...	...	SSE	2	...	,,	...	...	...	...	...	...	...
Kochi,	,,	29.71	754.5	...	...	WSW	2	...	,,	...	...	...	...	...	...	...
Nagasaki,	,,	29.88	759.0	...	...	WNW	5	...	,,	...	...	...	..	...	...	...
Kagoshima,	,,	29.90	759.5	...	...	WNW	2	...	,,	...	...	...	...	...	...	...
Oshima,	,,	29.86	758.5	...	...	NNW	2	...	,,	...	...	...	...	...	...	...
Naha,	,,	29.90	759.5	...	...	N	4	...	,,	...	...	...	...	...	...	...
Ishigakijima,	,,	29.96	761.0	...	...	N	4	...	,,	...	...	...	...	...	...	...
Bonin Island,	,,	...	...	...	...		...		,,	...	...	...	...	...	...	...
Chefoo,	15	30.10	764.5	40	85	N	6	b	6	30.19	766.8	32	100	N	7	r
Hankow,	,,	...	...	...	...	...	...	...	,,	...	...	...	..	...	...	...
Ichang,	,,	...	...	...	...	...	...	...	,,	...	...	...	...	...	...	...
Changsha,	,,	...	...	...	...	...	...	...	,,	...	...	...	...	...	...	...
Shanghai,	11	30.07	763.8	63	43	WNW	2	b	,,	30.26	768.6	37	83	NW	1	b
Gutzlaff,	14	30.06	763.5	62	36	NW	4	b	,,	30.22	767.6	60	65	NNW	6	b
Sharp Peak,	,,	29.99	761.7	77	49	NE	1	b	7	30.14	765.5	60	60	N	1	b
Amoy,	15	29.95	760.7	77	69	NNE	2	b	9	30.04	763.0	62	61	NNE	2	b
Swatow,	,,	...	...	...	...	...	...	...	8	29.96	761.0	65	78	NNE	1	b
Taihoku,	11	30.05	763.2	75	60	NNE	2	o	5	30.14	765.6	54	90	...	o	b
Taichu,	,,	29.97	761.1	72	...	N	4	o	,,	30.02	762.6	55	...	...	o	b
Tainan,	,,	29.93	760.2	77	...	N	6	b	,,	29.98	761.4	59	..	N	4	b
Koshun,	,,	29.92	759.9	77	...	NE	6	b	,,	29.97	761.1	68	...	NNE	6	b
Pescadores,	,,	30.00	762.0	75	...	NNE	7	b	,,	...	...	...	...	...	...	...
Canton,	14	30.10	764.5	76	56	N	2	b	6	...	...	...	...	...	...	...
Hongkong,	,,	29.96	761.0	75	33	NNE	3	b	,,	30.08	764.0	64	29	NNE	5	b
Gap Rock,	,,	29.97	761.2	...	...	NNW	4	b	,,	30.06	763.5	...	...	NNE	5	b
Macao,	,,	29.95	760.8	72	40	NNE	4	b	,,	30.07	763.8	64	41	NNE	2	b
Wuchow,	15	...	..	...	...	...	...	...	9	...	...	...	...	...	...	...
Pakhoi,	,,	...	..	...	...	...	...	..	,,	...	...	...	...	...	...	...
Hoihow,	,,	...	...	...	...	...	..	...	,,	...	...	...	...	...	...	...
Phulien,	,,	29.95	760.8	84	45	SSW	1	o	7	30.10	764.4	63	70	NNE	4	bf
Tourane,	,,	29.91	759.6	73	...	ENE	2	o	,,	29.99	761.7	72	...	E	4	o
Cape St. James,	,,	29.74	755.4	81	...	E	4	b	..	...	...	...	...	...	...	...
Basco,	14	29.80	756.9	75	88	N	4	r	6	29.94	760.5	73	98	N	4	o
Aparri,	,,	29.75	755.7	79	89	ENE	4	r	,,	29.86	758.4	77	76	NE	6	o
Manila,	,,	29.71	754.5	82	87	NNE	1	o	,,	29.79	756.6	79	96	E	1	r
Legaspi,	,,	29.69	754.2	82	81	NE	4	o	,,	29.76	756.0	79	91	ENE	2	o
Tacloban,	,,	...	...	..	..	...	...	...	,,	...	...	...	...	...	...	...
Iloilo,	,,	29.66	753.3	86	65	NE	4	o	,,	29.74	755.4	77	94	NNE	2	o
Surigao,	..	29.67	753.6	86	75	NE	1	o	,,	29.74	755.4	73	96	SW	1	b
Guam,	12.20	29.69	754.2	...	...	NNE	4	o	4.20	29.76	756.0	...	...	E	2	o
Yap,	12.47	29.68	753.9	...	...	ENE	4	o	4.47	29.78	756.3	...	...	NE	2	o
Labuan,	14	29.75	755.6	82	87	NW	2	o	6	...	...	...	...	...	...	...

November 9*d.* 11*h.* 52*m.*—Warning to Hongkong, Coast Ports, &c.:—Depression or typhoon in Lat. 9° N. Long. 111° E., moving W. position uncertain.

November 9*d.* 11*h.* 55*m.*—Pressure has increased considerably at Shanghai, moderately at Chefoo and slightly at the majority of other stations.

The anticyclone has strengthened further.

There are still indications of a depression or typhoon in about Lat. 9° N. and Long. 111° E. It is probably moving West.

Hongkong rainfall for the 24 hours ending at 10 a.m. to-day, 0·00 inch. Total since January 1st. 97·86 inches, against an average of 81·03 inches.

FORECAST FOR THE 24 HOURS ENDING AT NOON ON THE 10TH.

District.	Forecast.
1.—Formosa Channel.	N.E. winds, strong.
2.—South coast of China between Hongkong and Lamocks.	N.E. winds, fresh; fine.
3.—Hongkong to Gap Rock.	N.E. winds, fresh; fine.
4.—South coast of China between Hongkong and Hainan.	N.E. winds, fresh; fine.

T. F. CLANTON, *Director.*

ROYAL OBSERVATORY, HONGKONG.

DAILY WEATHER REPORT.

Station.	9th November, 1924.								10th November, 1924.							
	Hongkong Standard Time.	Barometer at Sea Level.		Temperature.	Humidity.	Wind.		Weather.	Hongkong Standard Time.	Barometer at Sea Level.		Temperature.	Humidity.	Wind.		Weather.
		Inches.	Millrs.			Direction.	Force.			Inches.	Millrs.			Direction.	Force.	
Wladivostook,	12	29.72	754.8	29	...	N	8	o	6	29.88	758.9	31	...	N	4	o
Nemuro,	11	29.51	749.5	...	...	SE	6	...	5	29.47	748.5	...	...	ENE	1	...
Hokodate,	,,	29.49	749.0	...	...	SW	5	...	,,	29.43	747.5	...	...	NE	1	...
Tokio,	,,	29.59	751.5	...	...	SW	5	...	,,	29.47	748.5	...	..	NW	2	...
Kochi,	,,	29.74	755.5	...	...	W	2	...	,,	29.88	759.0	...	...	NE	1	...
Nagasaki,	,,	29.86	758.5	...	...	NNW	5	...	,,	30.06	763.5	...	..	N	4	...
Kagoshima,	,,	29.86	758.5	...	...	NW	2	...	,,	30.08	764.0	...	..	NW	1	...
Oshima,	,,	29.94	760.5	...	...	NNW	4	...	,,	30.16	766.0	...	...	NNW	4	...
Naha,	,,	30.02	762.5	...	...	WNW	6	...	,,	30.18	766.5	...	...	NNW	6	...
Ishigakijima,	,,	30.12	765.0	...	...	N	4	...	,,	30.18	766.5	...	...	NNW	3	...
Bonin Island,	,,	29.78	756.5	...	...	N	1		,,	29.90	759.5	...	..	W	2	...
Chefoo,	15	30.21	767.3	36	90	N	7	b	6	30.29	769.3	36	90	W	4	b
Hankow,	,,	...	..	...	...	...	...	...	,,	...	...	...	..	...	...	...
Ichang,	,,	...	...	...	...	..	..	...	,,	...	...	...	...	...	...	...
Changsha,	,,	...	...	...	...	...	...	...	,,	...	...	...	...	...	...	...
Shanghai,	11	30.32	770.1	52	25	NW	6	b	,,	30.45	773.4	36	89	WNW	2	b
Gutzlaff,	14	30.28	769.1	52	41	NNW	7	b	,,	30.36	771.1	46	69	NNW	4	o
Sharp Peak,	,,	30.11	764.8	68	51	ENE	2	b	7	30.19	766.8	58	64	N	2	o
Amoy,	15	30.09	764.3	73	58	ENE	2	b	9	30.26	768.6	62	56	NNE	2	b
Swatow,	,,	...	...	...	...	...	...	...	8	...	...	...	...	...	...	...
Taihoku,	11	30.20	767.1	70	49	NE	4	b	5	30.28	769.2	55	81	...	o	o
Taichu,	,,	30.05	763.2	73	...	N	4	b	,,	30.14	765.6	52	...	...	o	o
Tainan,	,,	30.04	762.9	77	...	N	4	b	,,	30.12	765.0	52	..	...	o	o
Koshun,	,,	30.04	762.9	73	...	NE	6	b	,,	30.11	764.7	66	...	NNE	7	b
Pescadores,	,,	30.08	764.1	73	...	NNE	7	b	,,	30.11	764.7	66	...	NNE	7	b
Canton,	14	30.10	764.5	77	49	N	2	b	6	...	...	...	...	...	...	...
Hongkong,	,,	30.08	764.0	73	24	NE	2	b	,,	30.16	766.0	64	59	ENE	2	b
Gap Rock,	,,	30.08	764.0	...	...	NE	6	b	,,	30.13	765.3	...	...	NE	5	b
Macao,	,,	30.07	763.8	70	34	NNE	4	b	,,	30.13	765.3	61	64	NNE	4	b
Wuchow,	15	...	...	...	...	...	...	...	9	...	...	...	...	...	...	...
Pakhoi,	,,	...	...	...	...	...	...	...	,,	...	...	...	...	...	...	...
Hoihow,	,,	...	...	...	...	...	...	...	,,	...	...	...	...	...	...	...
Phulien,	,,	30.05	763.2	81	32	SE	2	b	7	30.12	765.0	66	59	NE	4	uf
Tourane,	,,	29.98	761.4	73	...	ENE	4	o	,,	30.04	762.9	72	...	ENE	4	o
Cape St. James,	,,	29.81	757.2	82	...	SE	2	o	..	29.88	759.0	73	...	...	o	r
Basco,	14	29.93	760.2	75	63	N	6	o	6	30.07	763.8	72	54	N	6	o
Aparri,	,,	29.92	759.9	75	79	NNE	4	r	,,	29.79	756.6	75	71	NE	6	o
Manila,	,,	29.79	756.6	82	77	NE	4	o	,,	29.88	759.0	75	79	NNE	2	o
Legaspi,	,,	29.75	755.7	82	89	NE	1	o	..	29.88	759.0	75	96	NNE	4	o
Tacloban,	,,	...	...			...	...	...	,,	...	...	...	...	...	...	...
Iloilo,	,,	29.71	754.5	86	61	NE	4	o	,,	29.84	757.8	75	94	N	2	o
Surigao,	..	29.71	754.5	86	75	N	2	b	,,	29.82	757.8	73	96	S	1	b
Guam,	12.20	29.75	755.7	...	...	E	4	o	4.20	29.86	758.4	...	...	E	2	o
Yap,	12.47	29.74	755.4	...	...	NE	2	o	4.47	29.86	758.4	...	...	ENE	4	o
Labuan,	11	29.72	754.9	84	79	SW	1	b	6	29.82	757.4	75	94	NE	2	r

November 10*d.* 11*h.* 05*m.*—Pressure has decreased slightly over N.E. Japan. It has increased considerably over S.W. Japan, moderately from Chefoo to Formosa and slightly at the majority of other reporting stations.

A strong anticyclone now covers China.

Fresh to strong monsoon may be expected along the S.E. coast of China and over the N. China Sea.

Hongkong rainfall for the 24 hours ending at 10 a.m. to-day, 0·00 inch. Total since January 1st. 97·86 inches, against an average of 81·09 inches.

FORECAST FOR THE 24 HOURS ENDING AT NOON ON THE 11TH.

District.	Forecast.
1.—Formosa Channel,	N.E. winds, strong; fine.
2.—South coast of China between Hongkong and Lamocks,	
3.—Hongkong to Gap Rock,	
4.—South coast of China between Hongkong and Hainan,	

T. F. CLAXTON, *Director.*

ROYAL OBSERVATORY, HONGKONG.

DAILY WEATHER REPORT.

Station.	10th November, 1924.								11th November, 1924.							
	Hongkong Standard Time.	Barometer at Sea Level.		Temperature.	Humidity.	Wind.		Weather.	Hongkong Standard Time.	Barometer at Sea Level.		Temperature.	Humidity.	Wind.		Weather.
		Inches.	Millrs.			Direction.	Force.			Inches.	Millrs.			Direction.	Force.	
Wladivostock,	12	29.86	758.5	38	...	NNE	4	c	6	29.93	760.2	26	...	NNE	2	b
Nemuro,	11	29.29	744.0	...	...	NNE	2	...	5	...	...	...	...	...	...	...
Hokodate,	,,	29.31	744.5	...	...	NNW	5	...	,,	29.61	752.0	...	...	W	6	...
Tokio,	,,	29.53	750.0	...	...	WSW	4	...	,,	29.82	757.5	...	...	NW	1	...
Kochi,	,,	29.90	759.5	...	...	NW	2	...	,,	30.02	762.5	...	...	SW	1	...
Nagasaki,	,,	30.10	764.5	...	...	N	4	...	,,	30.10	764.5	...	...	N	1	...
Kagoshima,	,,	30.08	764.0	...	...	NW	3	...	,,	30.08	764.0	...	..	NW	1	...
Oshima,	,,	30.14	765.5	...	...	NNW	4	...	,,	30.10	764.5	...	...	SE	1	...
Naha,	,,	30.18	766.5	...	...	N	4	...	,,	30.14	765.5	...	...	ENE	1	...
Ishigakijima,	,,	30.20	767.0	...	...	N	3	...	,,	30.12	765.0	...	...	NNE	2	...
Bonin Island,	,,	30.08	764.0	...	...	WNW	3		,,	...	...	...	..	...	..	...
Chefoo,	15	30.17	766.3	47	77	SW	2	o	6	30.22	767.6	46	77	NW	4	o
Hankow,	,,	...	...	...	...	...	...	...	,,	...	...	...	..	...	..	...
Ichang,	,,	...	...	...	...	...	...	...	,,	...	...	..	..	...	...	...
Changsha,	,,	...	...	...	...	...	...	...	,,	...	...	...	...	...	...	...
Shanghai,	11	30.28	769.2	50	45	WNW	1	o	,,	30.22	767.7	43	85	WSW	1	b
Gutzlaff,	14	30.32	770.1	52	53	NNW	2	o	,,	30.23	767.8	50	65	NW	1	o
Sharp Peak,	,,	30.17	766.3	66	54	ENE	4	b	7	30.13	765.3	58	70	NW	1	o
Amoy,	15	30.07	763.8	71	45	E	4	b	9	30.18	766.6	62	67	N	2	b
Swatow,	,,	...	...	...	...	...	...	...	8	...	...	...	...	...	...	...
Taihoku,	11	30.22	767.7	70	53	E	4	b	5	30.13	765.3	61	81	...	o	o
Taichu,	,,	30.13	765.3	73	...	...	o	b	,,	30.12	765.0	55	...	...	o	b
Tainan,	,,	30.13	765.3	77	...	WSW	2	b	,,	30.08	764.1	57	...	NNE	2	b
Koshun,	,,	30.13	765.3	73	...	NNE	6	b	,,	30.07	763.8	59	...	...	o	b
Pescadores,	,,	30.14	765.6	72	...	NNE	7	b	,,	30.10	764.4	66	...	N	4	b
Canton,	14	30.11	764.8	74	55	N	1	b	6	...	...	...	...	...	...	...
Hongkong,	,,	30.10	764.5	69	56	E	5	b	,,	30.12	765.0	63	72	ENE	1	b
Gap Rock,	,,	30.08	764.0	...	...	ENE	6	b	,,	30.10	764.5	...	...	ENE	5	b
Macao,	,,	30.08	764.1	72	54	E	4	b	,,	30.10	764.4	63	82	N	2	b
Wuchow,	15	...	...	...	...	...	...	...	9	...	...	...	...	...	...	...
Pakhoi,	,,	...	...	...	...	...	...	...	,,	...	...	...	...	...	...	...
Hoihow,	,,	...	...	...	...	...	...	...	,,	...	...	...	...	...	...	...
Phulien,	,,	30.05	763.2	79	48	ENE	2	bf	7	30.11	764.7	66	67	NE	4	of
Tourane,	,,	29.98	761.4	73	...	ENE	2	o	,,	29.99	761.7	72	...	N	4	o
Cape St. James,	,,	29.81	757.2	73	...	WSW	2	o	,,	29.82	757.5	73	...	NNW	6	o
Basco,	14	30.00	762.0	75	56	NE	2	o	6	30.01	762.3	72	75	...	o	o
Aparri,	,,	29.98	761.4	75	74	NE	4	o	,,	29.99	761.7	72	94	...	o	o
Manila,	,,	29.84	757.8	84	64	E	4	o	,,	29.89	759.3	75	96	N	2	o
Legaspi,	,,	29.85	758.1	77	92	NNE	4	o	,,	29.84	757.8	79	91	N	4	o
Tacloban,	,,	...	...			...	...	...	,,	...	...	...	...	...	...	...
Iloilo,	,,	29.80	756.9	81	84	NNE	4	o	,,	29.85	758.1	77	91	N	2	of
Surigao,	,,	29.78	756.3	86	71	ENE	2	o	,,	29.80	756.9	75	96	S	1	o
Guam,	12.20	29.80	756.9	...	...	E	4	o	4.20	29.80	756.9	...	...	NE	1	o
Yap,	12.47	29.80	756.9	...	...	ENE	4	o	4.47	29.81	757.2	...	...	ENE	4	o
Labuan,	14	29.78	756.4	84	87	S	2	b	6.	29.80	756.9	77	91	S	1	b

November 11*d.* 11*h.* 40*m.*—Pressure has increased considerably over N.E. Japan and decreased slightly at the majority of other stations.

The anticyclone continues to weaken.

The monsoon will moderate along the coast and over the China Sea.

Hongkong rainfall for the 24 hours ending at 10 a.m. to-day, 0·00 inch. Total since January 1st, 97·86 inches, against an average of 81·15 inches.

FORECAST FOR THE 24 HOURS ENDING AT NOON ON THE 12TH.

District.	Forecast.
1.—Formosa Channel,	N.E. winds, fresh.
2.—South coast of China between Hongkong and Lamocks,	N.E. winds, moderate; fine.
3.—Hongkong to Gap Rock,	N.E. winds, moderate; fine.
4.—South coast of China between Hongkong and Hainan,	N.E. winds, moderate; fine.

T. F. CLANTON, *Director.*

ROYAL OBSERVATORY, HONGKONG.

DAILY WEATHER REPORT.

Station.	11th November, 1924.								12th November, 1924.							
	Hongkong Standard Time.	Barometer at Sea Level.		Temperature.	Humidity.	Wind.		Weather.	Hongkong Standard Time.	Barometer at Sea Level.		Temperature.	Humidity.	Wind.		Weather.
		Inches.	Millrs.			Direction.	Force.			Inches.	Millrs.			Direction.	Force.	
Wladivostock,	12	29.81	757.2	36	...	NNE	4	b	6	29.84	757.8	26	...	WNW	3	o
Nemuro,	11	...	...	...	...	...	...	...	5	29.51	749.5	...	...	WNW	3	...
Hokodate,	"	29.61	752.0	...	...	WNW	7	...	"	29.63	752.5	...	...	N	1	...
Tokio,	"	29.78	756.5	...	...	S	1	...	"	29.73	755.0	...	...	SW	1	...
Kochi,	"	...	...	...	...	...	...	...	"	29.96	761.0	...	...	SW	1	...
Nagasaki,	"	30.06	763.5	...	...	N	3	...	"	30.06	763.5	...	...	N	1	...
Kagoshima,	"	30.04	763.0	...	...	NNW	1	...	"	30.06	763.5	...	..	NNW	1	...
Oshima,	"	30.04	763.0	...	...	NW	1	...	"	30.02	762.5	...	...	NNW	2	...
Naba,	"	30.10	764.5	...	...	NNW	1	...	"	30.02	762.5	...	...	NE	1	...
Ishigakijima,	"	30.10	764.5	...	...	SE	2	...	"	30.00	762.0	...	...	NNE	2	...
Bonin Island,	"	30.02	762.5	...	...	W	1		..	...	...	...	..	...	...	...
Chefoo,	15	30.14	765.5	48	71	NW	4	b	6	30.11	764.8	40	74	WSW	4	o
Hankow,	"	...	...	...	...	...	...	...	"	...	...	..	..	...	...	...
Ichang,	"	...	...	...	...	...	..	...	"	...	...	..	..	...	...	...
Changsha,	"	...	...	...	...	...	...	...	"	...	...	...	...	...	...	...
Shanghai,	11	30.17	766.2	63	35	WNW	1	b	"	30.22	767.7	41	97	N	1	b
Gutzlaff,	14	30.18	766.6	60	44	NW	1	b	"	30.20	767.1	50	72	N	2	b
Sharp Peak,	"	30.06	763.5	76	56	E	1	b	7	30.07	763.8	62	72	N	2	o
Amoy,	15	30.00	762.0	73	58	SE	2	b	9	30.11	764.8	62	90	ENE	1	o
Swatow,	"		...	...	...	...	...	...	8	...	...	...	...	...	...	...
Taihoku,	11	30.13	765.3	75	60	ESE	4	b	5	30.08	764.1	63	90	E	4	o
Taichu,	"	30.10	764.4	77	...	NW	2	b	"	30.01	762.3	57	...	...	o	bf
Tainan,	"	30.07	763.8	77	...	N	4	b	"	29.98	761.4	59	...	NNE	2	b
Koshun,	"	30.07	763.8	77	...	NNE	4	b	"	29.98	761.4	70	...	NNE	4	b
Pescadores,	"	30.12	765.0	73	...	N	4	b	"	30.00	762.0	68	...	NNE	6	b
Canton,	14	30.05	763.2	77	57	N	1	c	6	...	...	...	...	...	...	...
Hongkong,	"	30.04	763.0	73	57	ESE	3	o	"	30.04	763.0	65	40	NE	3	b
Gap Rock,	"	30.04	763.0	...	...	NE	4	o	"	30.02	762.5	...	..	NNE	4	b
Macao,	"	30.04	762.9	72	47	NE	4	o	"	30.02	762.6	63	56	N	4	b
Wuchow,	15	...	...	...	...	...	...	...	9	...	...	...	...	...	...	...
Pakhoi,	"	...	...	...	...	...	...	...	"	...	...	...	...	...	...	...
Hoihow,	"	...	...	...	..	...	...	...	"	...	...	...	...	...	...	...
Phulien,	"	30.04	762.9	79	48	E	2	of	7	30.06	763.5	64	67	NE	4	lf
Tourane,	"	29.94	760.5	70	...	NE	4	lf	"	29.94	760.5	70	...	NE	6	r
Cape St. James,	"	29.78	756.3	75	...	NW	4	o	..	29.74	755.4	73	...	NNW	4	o
Basco,	14	29.93	760.2	77	64	NNE	2	o	6	29.92	759.9	68	73	E	2	o
Aparri,	"	29.92	759.9	81	73	NE	2	o	"	29.88	759.0	73	88	...	o	r
Manila,	"	29.82	757.5	82	81	S	2	o	"	29.82	757.5	75	96	NE	1	o
Legaspi,	"	29.80	756.9	82	84	NNE	4	o	..	29.79	756.6	79	91	N	2	o
Tacloban,	"	...	...	...	...	...	...	...	"	...	...	...	...	...	...	...
Iloilo,	"	29.76	756.0	84	77	NE	4	o	"	29.75	755.7	77	94	N	4	o
Surigao,	"	29.75	755.7	81	84	N	2	o	"	29.74	755.4	75	98	...	o	o
Guam,	12.20	29.78	756.3	...	...	ENE	2	o	4.20	29.75	755.7	...	...	NE	4	r
Yap,	12.47	29.76	756.0	...	...	ESE	4	o	4.47	29.76	756.0	...	...	NE	2	o
Labuan,	14	29.80	756.9	84	79	SW	2	o	6	29.78	756.4	76	94	NE	4	o

November 12*d.* 11*h.* 15*m.*—Pressure is stationary from Shanghai to S.W. Japan. It has decreased slightly elsewhere.

The anticyclonic conditions are unchanged.

A trough of low pressure extends from Cape St. James to Guam.

Moderate monsoon may be expected along the S.E. coast of China and over the China Sea.

Hongkong rainfall for the 24 hours ending at 10 a.m. to-day, 0·00 inch. Total since January 1st, 97·86 inches, against an average of 81·21 inches.

FORECAST FOR THE 24 HOURS ENDING AT NOON ON THE 13TH.

District.	Forecast.
1.—Formosa Channel,	N.E. winds, fresh.
2.—South coast of China between Hongkong and Lamocks,	N.E. winds, moderate; fine.
3.—Hongkong to Gap Rock,	N.E. winds, moderate; fine.
4.—South coast of China between Hongkong and Hainan,	N.E. winds, moderate; fine.

T. F. CLAXTON, *Director.*

ROYAL OBSERVATORY, HONGKONG.

DAILY WEATHER REPORT.

Station.	12th November, 1924.								13th November, 1924.							
	Hongkong Standard Time.	Barometer at Sea Level.		Temperature.	Humidity.	Wind.		Weather.	Hongkong Standard Time.	Barometer at Sea Level.		Temperature.	Humidity.	Wind.		Weather.
		Inches.	Millrs.			Direction.	Force.			Inches.	Millrs.			Direction.	Force.	
Wladivostock.	12	...	...	...	...	...	...	...	6	...	...	...	...	...	...	...
Nemuro,	11	...	...	...	...	...	...	...	5	29.78	756.5	...	...	S	1	...
Hokodate,	,,	29.69	754.0	...	...	WNW	3	...	,,	29.76	756.0	...	...	...	...	...
Tokio,	,,	29.72	755.0	...	...	ENE	1	...	,,	29.80	757.0	...	...	...	...	...
Kochi,	,,	29.94	760.5	...	...	WSW	1	...	,,	29.94	760.5	...	...	SW	1	...
Nagasaki,	,,	30.04	763.0	...	...	NNE	2	...	,,	29.96	761.0	...	...	NE	1	...
Kagoshima,	,,	30.02	762.5	...	...	NNW	1	...	,,	29.98	761.5	...	..	...	...	...
Oshima,	,,	29.94	760.5	...	...	NNW	1	...	,,	30.00	762.0	...	...	NNW	1	...
Naha,	,,	30.04	763.0	...	...	NNW	2	...	,,	30.02	762.5	...	...	NW	3	...
Ishigakijima,	,,	30.04	763.0	...	...	NNE	3	...	,,	30.04	763.0	...	...	NE	2	...
Bonin Island,	,,	29.94	760.5	...	...	WSW	4		,,	...	...	...	..	...	...	...
Chefoo,	15	30.02	762.5	47	77	N	2	o	6	30.05	763.2	38	100	NW	6	r
Hankow,	,,	...	...	...	...	...	...	...	,,	...	...	...	..	...	...	...
Ichang,	,,	...	...	...	...	...	..	...	,,	...	...	..	...	...	...	...
Changsha,	,,	...	...	...	...	...	...	...	,,	...	...	...	...	...	...	...
Shanghai,	11	30.13	765.3	59	30	WNW	1	b	,,	30.08	764.1	43	94	WSW	1	b
Gutzlaff,	14	30.16	766.0	58	47	N	1	b	,,	30.11	764.8	52	66	NW	6	b
Sharp Peak,	,,	30.04	763.0	68	65	E	2	o	7	30.00	762.0	62	51	N	1	o
Amoy,	15	30.01	762.2	72	50	ENE	4	o	9	30.12	765.6	65	63	NE	1	o
Swatow,	,,	29.92	759.9	70	75	ESE	2	c	8	...	...	...	...	...	...	...
Taiboku,	11	30.11	764.7	70	57	ENE	4	o	5	30.07	763.8	64	88	...	o	o
Taichu,	,,	30.02	762.6	77	...	N	4	b	,,	30.04	762.9	64	...	...	2	o
Tainan,	,,	30.00	762.0	79	...	NNW	4	b	,,	29.99	761.7	63	..	N	4	o
Koshun,	,,	29.99	761.7	75	...	N	4	o	,,	29.95	760.8	72	...	NNE	6	o
Pescadores,	,,	...	...		...	...	...	...	,,	30.02	762.6	72	...	NNE	6	o
Canton,	14	30.02	762.5	79	51	N	2	b	6	...	...	...	...	...	...	...
Hongkong,	,,	29.99	761.7	74	37	SE	2	b	,,	30.05	763.2	65	36	N	4	o
Gap Rock,	,,	30.00	762.0	...	...	ENE	5	b	,,	30.04	763.0	...	...	NE	4	c
Macao,	,,	29.99	761.7	72	43	NE	4	o	,,	30.04	762.9	63	43	NNE	4	o
Wuchow,	15	...	...	...	...	...	...	...	9	...	...	...	...	...	...	...
Pakhoi,	,,	...	...	...	...	...	...	...	,,	...	...	...	...	...	...	...
Hoihow,	,,	...	...	...	...	...	...	...	,,	...	...	...	...	...	...	...
Phulien,	,,	30.01	762.3	75	39	NE	2	of	7	...	...	...	...	...	...	...
Tourane,	,,	29.92	759.9	68	...	NE	4	o	,,	...	...	...	...	...	...	...
Cape St. James,	,,	29.72	754.8	79	...	NW	4	b	,,	...	...	...	...	...	...	...
Basco,	14	29.87	758.7	79	61	NW	4	o	6	...	...	...	...	...	...	...
Aparri,	,,	29.84	757.8	79	85	NE	4	o	,,	29.86	758.4	77	79	ENE	4	o
Manila,	,,	29.76	756.0	84	71	SW	1	o	,,	29.79	756.6	75	94	E	1	o
Legaspi,	,,	29.74	755.4	86	78	NNE	2	o	,,	...	...	...	...	...	...	...
Tacloban,	,,	...	...	..	..	...	...	...	,,	...	...	...	...	...	...	...
Iloilo,	,,	29.72	754.8	82	74	N	4	o	,,	29.74	755.4	77	92	N	2	o
Surigao,	,,	29.71	754.5	77	94	...	o	r	,,	...	...	...	...	...	...	...
Guam,	12.20	29.72	754.8	...	...	ENE	2	o	4.20	...	...	...	...	...	...	...
Yap,	12.47	29.72	754.8	...	...	ENE	4	o	4.47	29.78	756.3	...	...	SSE	2	o
Labuan,	11	29.71	754.6	86	80	SW	1	b	6	...	...	78	91	SW	1	o

November 13*d.* 10*h.* 42*m.*—Pressure has decreased slightly from Shanghai to S.W. Japan and over the Philippines. It has increased slightly at Hongkong and over N.E. Japan.

The anticyclone has weakened further and is now central near Shanghai. An area of low pressure is shown in the extreme South.

Hongkong rainfall for the 24 hours ending at 10 a.m. to-day, 0·00 inch. Total since January 1st. 97·86 inches, against an average of 81·27 inches.

FORECAST FOR THE 24 HOURS ENDING AT NOON ON THE 14TH.

District.	Forecast.
1.—Formosa Channel.	N.E. winds, moderate; fine.
2.—South coast of China between Hongkong and Lamocks.	
3.—Hongkong to Gap Rock.	
4.—South coast of China between Hongkong and Hainan.	

T. F. CLAXTON, *Director.*

ROYAL OBSERVATORY, HONGKONG.

DAILY WEATHER REPORT.

Station.	13th November, 1924.								14th November, 1924.							
	Hongkong Standard Time.	Barometer at Sea Level.		Temperature.	Humidity.	Wind.		Weather.	Hongkong Standard Time.	Barometer at Sea Level.		Temperature.	Humidity.	Wind.		Weather.
		Inches.	Millrs.			Direction.	Force.			Inches.	Millrs.			Direction.	Force.	
Wladivostock,	12	29.77	756.1	37	...	...	0	o	6	30.08	764.0	30	...	N	3	c
Nemuro,	11	...	...	...	...	...	...	...	5	29.57	751.0	...	...	SW	3	...
Hokodate,	"	29.72	755.0	...	...	...	...	...	"	29.73	755.0	...	...	NNW	1	...
Tokio,	"	29.74	755.5	...	...	WNW	1	...	"	29.80	757.0	...	...	NW	1	...
Kochi,	"	29.88	759.0	...	...	SW	2	...	"	29.98	761.5	...	...	NW	1	...
Nagasaki,	"	29.94	760 5	...	...	WNW	2	...	"	30.08	764.0	...	..	N	2	...
Kagoshima,	"	29.98	761.5	...	...	N	1	...	"	30.08	764.0	...	..	...	...	...
Oshima,	"	30.04	763.0	...	...	NNW	2	...	"	30.12	765.0	...	...	NNW	...	...
Naha,	"	30.08	764.0	...	...	NNW	2	...	"	30 16	766.0	...	...	NNW	6	...
Ishigakijima,	"	30.08	764.0	...	...	NE	4	...	"	30.16	766.0	...	...	NNE	3	...
Bonin Island,	"	29.96	761.0	...	...	SW	1		"	...	...	...	..	...	...	...
Chefoo,	15	30.08	764 0	40	100	W	4	o	6	30.29	769.3	40	85	WNW	2	o
Hankow,	"	...	...	...	...	...	...	...	"	...	...	..	..	...	...	...
Ichang,	"	...	...	...	...	..	..	...	"	...	...	..	..	...	...	...
Changsha,	"	...	...	...	...	...	...	...	"	...	...	...	...	...	...	...
Shanghai,	11	30.19	766.8	59	25	WNW	4	b	"	30.37	771.3	36	85	NNW	2	b
Gutzlaff,	14	30.17	766.3	58	42	NNW	4	b	"	30.35	770.9	46	62	NW	4	b
Sharp Peak,	"	30.12	765.0	75	44	E	1	b	7	30.18	766.6	62	72	N	2	o
Amoy,	15	30.01	762.2	75	44	NE	2	o	9	30.22	767.6	64	53	NE	1	o
Swatow,	"	29.96	761.0	72	67	ENE	2	c	8	30.07	763.8	60	71	NNE	1	c
Taihoku,	11	30.13	765.3	70	57	ENE	4	o	5	30.20	767.1	57	77	E	4	o
Taichu,	"	30 05	763.2	72	...	N	4	o	"	30.07	763 8	54	...	...	o	b
Tainan,	"	30.01	762.3	73	...	N	6	o	"	30.04	762.9	57	..	N	4	b
Koshun,	"	29.99	761.7	73	...	NNE	6	o	"	30.02	762.6	70	...	NE	7	o
Pescadores,	"	30.07	763.8	73	...	N	7	b	"	30.07	763.8	68	...	NNE	7	b
Canton,	14	30.05	763.2	81	45	N	2	b	6	...	...	...	...	...	...	...
Hongkong,	"	30.02	762.5	78	23	N	4	b	"	30 11	764.8	65	29	NNE	3	b
Gap Rock,	"	30.03	762.7	...	...	NE	5	b	"	30.10	764.5	...	...	NNE	4	b
Macao,	"	30.01	762.3	72	29	NNE	4	b	"	30.08	764.1	63	47	NNE	4	o
Wuchow,	15	...	...	...	...	...	...	...	9	...	...	...	...	...	...	...
Pakhoi,	"	...	...	...	...	...	...	...	"	...	...	..	..	...	...	...
Hoihow,	"	...	...	...	...	...	...	...	"	...	...	...	..	..	...	...
Phulien,	"	30.04	762.9	79	36	NW	1	lf	7	30.13	765 3	66	49	NNE	4	of
Tourane,	"	29.94	760 5	70	...	NE	4	o	"	29.99	761.7	68	...	NE	4	r
Cape St. James,	"	29.72	754.8	79	...	NW	2	o	"	29.78	756.3	70	...	N	4	o
Basco,	14	29.87	758.7	77	79	NNE	4	o	6	29.99	761.7	73	75	N	6	o
Aparri,	"	29.85	758.1	77	88	N	4	r	"	29.91	759.6	75	94	NE	4	r
Manila,	"	29.75	755.7	86	71	WSW	2	o	"	29.85	758.1	75	96	E	1	o
Legaspi,	"	29.74	755.4	81	89	NNE	2	o	"	29.81	757.2	79	92	NNE	1	o
Tacloban,	"	...	...	...	...	...	...	...	"	...	...	...	...	...	...	...
Iloilo,	"	...	...	...	...	...	...	...	"	29.81	757.2	77	94	...	o	o
Surigao,	"	29.68	753.9	84	85	NNE	2	o	"	29.79	756.6	77	84	SW	1	o
Guam,	12.20	29.76	756.0	...	...	ENE	2	o	4.20	29.76	756.0	...	...	E	4	o
Yap,	12.47	29.76	756.0	...	...	SE	4	o	4.47	29.82	757.5	...	...	NE	2	o
Labuan,	11	29.74	755.3	84	83	SW	1	o	6	29.76	755.9	78	94	SE	4	b

November 14*d.* 11*h.* 35*m.*—Pressure has increased considerably at Chefoo, moderately from Shanghai to S.W. Japan and slightly from Formosa to Tongking.

A strong anticyclone now covers China.

Fresh to strong monsoon may be expected along the S.E. coast of China and over the N. China Sea.

Hongkong rainfall for the 24 hours ending at 10 a.m. to-day, 0.00 inch. Total since January 1st. 97.86 inches, against an average of 81.33 inches.

FORECAST FOR THE 24 HOURS ENDING AT NOON ON THE 15TH.

District.	Forecast.
1.—Formosa Channel,	N.E. winds, strong.
2.—South coast of China between Hongkong and Lamocks,	N.E. winds, fresh; fine.
3.—Hongkong to Gap Rock,	N.E. winds, fresh; fine.
4.—South coast of China between Hongkong and Hainan,	N.E. winds, fresh; fine.

T. F. CLAXTON, *Director.*

ROYAL OBSERVATORY, HONGKONG.

DAILY WEATHER REPORT.

Station.	14th November, 1924.								15th November, 1924.							
	Hongkong Standard Time.	Barometer at Sea Level.		Temperature.	Humidity.	Wind.		Weather.	Hongkong Standard Time.	Barometer at Sea Level.		Temperature.	Humidity.	Wind.		Weather.
		Inches.	Millrs.			Direction.	Force.			Inches.	Millrs.			Direction.	Force.	
Wladivostock,	12	...	...	...	...	...	...	...	6	...	...	...	...	...	...	...
Nemuro,	11	29.53	750.0	...	...	SSW	6	...	5	29.75	755.5	...	...	NW	6	...
Hokodate,	,,	29.70	754.5	...	...	WNW	2	...	,,	29.86	758.5	...	...	NW	1	...
Tokio,	,,	29.80	757.0	...	...	NE	1	...	,,	30.02	762.5	...	...	NW	1	...
Kochi,	,,	30.00	762.0	...	...	WNW	3	...	,,	30.24	768.0	...	...	SW	1	...
Nagasaki,	,,	30.14	765.5	...	...	N	4	...	,,	30.28	769.0	...	..	...	0	...
Kagoshima,	,,	30.16	766.0	...	...	NNW	1	...	,,	30.28	769.0	...	..	NW	2	...
Oshima,	,,	30.14	765.5	...	...	N	3	...	,,	30.20	767.0	...	...	NNW	4	...
Naha,	,,	30.20	767.0	...	...	NNW	5	...	,,	30.22	767.5	...	...	NE	2	...
Ishigakijima,	,,	30.24	768.0	...	...	NE	6	...	,,	30.24	768.0	...	...	N	2	...
Bonin Island,	,,	29.96	761.0	...	...	SW	1		,,	...	...	...	..	...	...	...
Chefoo,	15	30.41	772.4	44	76	NW	2	0	6	30.45	773.4	40	85	N	1	b
Hankow,	,,	...	...	...	...	...	...	...	,,	...	...	...	..	...	...	...
Ichang,	,,	...	...	...	...	...	...	...	,,	...	...	..	...	...	...	...
Changsha,	,,	...	...	...	...	...	...	...	,,	...	...	...	...	..	...	...
Shanghai,	11	30.41	772.5	55	26	NNW	2	b	,,	30.49	774.3	36	89	NNW	2	b
Gutzlaff,	14	30.42	772.6	54	43	NNW	4	b	,,	30.46	773.7	48	71	NNW	4	b
Sharp Peak,	,,	30.21	767.3	67	60	ENE	4	0	7	30.26	768.6	56	69	N	1	b
Amoy,	15	30.18	766.6	72	58	ENE	4	b	9	30.30	769.6	60	60	NE	4	b
Swatow,	,,	30.07	763.8	71	66	ENE	2	b	8	30.17	766.3	55	87	NE	1	b
Taihoku,	11	30.27	768.9	70	45	E	6	b	5	30.31	769.8	57	72	ENE	4	b
Taichu,	,,	30.11	764.7	77	...	N	4	b	,,	30.17	766.2	55	...	...	0	0
Tainan,	,,	30.11	764.7	77	...	NNE	4	b	,,	30.13	765.3	55	...	N	4	b
Koshun,	,,	30.11	764.7	72	...	NE	8	b	,,	30.13	765.3	68	...	NE	7	0
Pescadores,	,,	30.13	765.3	73	...	NNE	8	b	,,	30.15	765.9	64	...	NNE	8	b
Canton,	14	30.13	765.3	80	55	N	2	b	6	...	...	...	...	...	...	...
Hongkong,	,,	30.11	764.8	73	36	E	4	b	,,	30.19	766.8	64	64	NE	3	b
Gap Rock,	,,	30.10	764.5	...	...	ENE	5	b	,,	30.17	766.3	...	..	ENE	6	c
Macao,	,,	30.11	764.7	73	32	NE	4	b	,,	30.15	765.9	64	58	NE	4	b
Wuchow,	15	...	...	...	...	...	...	...	9	...	...	...	...	...	...	...
Pakhoi,	,,	...	...	...	...	...	...	...	,,	...	...	...	...	...	...	...
Hoihow,	,,	...	...	...	...	...	...	...	,,	...	...	...	...	...	...	...
Phulien,	,,	30.10	764.4	81	32	SE	2	1f	7	30.15	765.9	64	67	NE	2	bf
Tourane,	,,	30.00	762.0	73	...	N	4	1f	,,	29.97	761.1	68	...	WNW	4	1f
Cape St. James,	,,	29.76	756.0	82	...	WNW	4	b	,,	29.82	757.5	70	...	NNE	2	0
Basco,	14	30.04	762.9	70	74	N	6	r	6	30.10	764.4	72	65	N	4	0
Aparri,	,,	29.94	760.5	75	88	NNE	6	r	,,	30.01	762.3	75	86	NE	.6	r
Manila,	,,	29.80	756.9	86	71	NE	1	0	,,	29.88	759.0	75	92	NE	2	0
Legaspi,	,,	29.84	757.8	81	87	NE	2	0	,,	29.87	758.7	75	91	N	2	0
Tacloban,	,,	...	...	...	...	...	...	...	,,	...	...	...	...	...	...	...
Iloilo,	,,	29.75	755.7	84	74	NNE	4	0	,,	29.84	757.8	77	92	N	4	0
Surigao,	,,	29.78	756.3	77	88	SW	1	0	,,	29.82	757.5	75	96	S	1	r
Guam,	12.20	29.79	756.6	...	...	E	2	0	4.20	29.85	758.1	...	...	E	1	0
Yap,	12.47	29.81	757.2	...	...	NNE	2	0	4.47	29.85	758.1	...	...	NNW	2	0
Labuan,	11	29.75	755.6	88	84	NW	2	b	6	29.83	757.7	76	94	S	1	b

November 15*d.* 10*h.* 41*m.*—Pressure has increased considerably over central Japan, moderately over S.W. Japan and slightly at other reporting stations.

The anticyclone now covers the whole area.

Strong monsoon may be expected along the S.E. coast of China and over the China Sea.

Hongkong rainfall for the 24 hours ending at 10 a.m. to-day, 0.00 inch. Total since January 1st, 97.86 inches, against an average of 81.39 inches.

FORECAST FOR THE 24 HOURS ENDING AT NOON ON THE 16TH.

District.	Forecast.
1.—Formosa Channel,	N.E. winds, strong; fair.
2.—South coast of China between Hongkong and Lamocks,	N.E. winds, strong; fair.
3.—Hongkong to Gap Rock,	N.E. winds, strong; fair.
4.—South coast of China between Hongkong and Hainan,	N.E. winds, strong; fair.

T. F. CLAXTON, *Director.*

ROYAL OBSERVATORY. HONGKONG.
DAILY WEATHER REPORT.

Station.	15th November, 1924.								16th November, 1924.							
	Hongkong Standard Time.	Barometer at Sea Level.		Temperature.	Humidity.	Wind.		Weather.	Hongkong Standard Time.	Barometer at Sea Level.		Temperature.	Humidity.	Wind.		Weather.
		Inches.	Millrs.			Direction.	Force.			Inches.	Millrs.			Direction.	Force.	
Wladivostock,	12	30.27	768.9	37	...	NNE	3	b	6	30.24	768.1	25	...	...	0	m
Nemuro,	11	29.80	757.0	...	...	WNW	7	...	5	30.02	762.5	...	...	W	4	...
Hokodate,	"	29.96	761.0	...	...	NNW	5	...	"	30.12	765.0	...	...	NNW	1	...
Tokio,	"	30.04	763.0	...	...	NNW	4	...	"	30.24	768.0	...	..	...	0	...
Kochi,	"	30.22	767.5	...	...	SSW	1	...	"	30.28	769.0	...	...	SW	1	...
Nagasaki,	"	30.30	769.5	...	...	N	1	...	"	30.30	769.5	...	..	...	...	...
Kagoshima,	"	30.30	769.5	...	...	NW	1	...	"	30.28	769.0	...	..	NW	1	...
Oshima,	"	30.24	768.0	...	...	N	4	...	"	30.22	767.5	...	...	SSE	1	...
Naha,	"	30.24	768.0	...	...	N	9	...	"	30.22	767.5	...	..	NE	1	...
Ishigakijima,	"	30.26	768.5	...	...	NE	4	...	"	30.18	766.5	...	...	NE	1	...
Bonin Island,	"	...	...	...	...	...	...		"	30.14	765.5	...	..	N	1	...
Chefoo,	15	30.43	772.9	47	77	NW	1	b	6	30.30	769.6	38	84	...	0	b
Hankow,	"	...	...	...	...	...	...	...	"	...	...	...	..	...	...	...
Ichang,	"	...	...	...	...	...	..	...	"	...	...	..	..	...	...	...
Changsha,	"	...	...	...	...	...	...	...	"	...	...	...	...	...	...	...
Shanghai,	11	30.43	772.8	61	36	ESE	1	b	"	30.37	771.3	39	100	E	1	b
Gutzlaff,	14	30.44	773.2	58	47	NNW	2	b	"	30.38	771.6	52	73	ENE	2	b
Sharp Peak,	"	30.24	768.1	66	54	E	4	b	7	30.22	767.6	50	58	NW	1	b
Amoy,	15	30.19	766.8	69	43	E	4	b	9	30.26	768.6	60	65	N	1	b
Swatow,	"	30.10	764.5	67	74	E	2	c	8	30.13	765.3	55	87	N	1	b
Taihoku,	11	30.31	769.8	70	57	ENE	6	o	5	30.20	767.1	59	81	E	4	b
Taichu,	"	30.18	766.5	73	...	N	4	b	"	30.14	765.6	54	...	...	0	b
Tainan,	"	30.17	766.2	77	...	NW	4	b	"	30.11	764.7	57	..	...	0	b
Koshun,	"	30.17	766.2	72	...	NE	7	o	"	30.10	764.4	68	...	NE	6	b
Pescadores,	"	30.20	767.1	70	...	NNE	8	b	"	30.11	764.7	66	...	N	6	b
Canton,	14	30.15	765.9	79	47	...	0	b	6	...	...	...	...	...	...	...
Hongkong,	"	30.16	766.0	69	52	ESE	4	o	"	30.15	765.8	64	54	ENE	5	c
Gap Rock,	"	30.14	765.5	...	...	ENE	6	o	"	30.13	765.3	...	..	ENE	5	o
Macao,	"	30.14	765.6	70	49	NE	4	o	"	30.12	765.0	64	76	ENE	4	o
Wuchow,	15	...	...	...	...	...	...	...	9	...	...	...	...	...	...	...
Pakhoi,	"	...	...	...	...	...	...	...	"	...	...	...	...	...	...	...
Hoihow,	"	...	...	...	...	...	...	...	"	...	...	...	...	...	...	...
Phulien,	"	30.13	765.3	75	39	E	2	of	7	...	...	...	...	...	...	...
Tourane,	"	29.94	760.5	72	...	NE	6	if	"	...	...	..	...	...	...	...
Cape St. James,	"	29.79	756.6	77	...	ENE	6	o	"	...	...	...	...	...	...	...
Basco,	14	30.05	763.2	73	62	N	6	o	6	...	...	...	...	...	...	...
Aparri,	"	29.99	761.7	77	72	NNE	6	o	"	30.05	763.2	72	70	NNE	4	o
Manila,	"	29.86	758.4	75	96	N	2	r	"	29.88	759.0	73	96	...	0	o
Legaspi,	"	29.81	757.2	84	74	NE	2	o	"	...	...	...	...	...	...	...
Tacloban,	"	...	...	...	...	...	...	...	"	...	...	...	...	...	...	...
Iloilo,	"	29.79	756.6	84	74	NNW	4	o	"	29.81	757.2	77	92	NNE	2	o
Surigao,	"	29.76	756.0	81	84		0	r	"	...	...	...	...	...	...	...
Guam,	12.20	29.80	756.9	...	...	ENE	2	o	4.20	...	...	...	...	...	...	...
Yap,	12.47	29.79	756.6	...	...	ESE	4	o	4.47	29.80	756.9	...	...	ESE	2	o
Labuan,	14	29.79	756.6	84	87	NE	2	o	6	29.78	756.4	77	91	NW	4	b

November 16*d*. 11*h*. 45*m*.—Pressure has decreased moderately from Shanghai to Chefoo and slightly from Formosa to Kwangtung and over the Visayas. It has increased considerably over central and N.E. Japan.

The anticyclone has weakened and spread eastward.

Fresh monsoon may be expected along the S.E. coast of China and over the China Sea.

Hongkong rainfall for the 24 hours ending at 10 a.m. to-day, 0.00 inch. Total since January 1st. 97.86 inches, against an average of 81.44 inches.

FORECAST FOR THE 24 HOURS ENDING AT NOON ON THE 17TH.

District.	Forecast.
1.—Formosa Channel,	N.E. winds, strong.
2.—South coast of China between Hongkong and Lamocks,	N.E. winds, fresh; fine.
3.—Hongkong to Gap Rock,	N.E. winds, fresh; fine.
4.—South coast of China between Hongkong and Hainan,	N.E. winds, fresh; fine.

T. F. CLAXTON, *Director.*

ROYAL OBSERVATORY, HONGKONG.

DAILY WEATHER REPORT.

Station.	16th November, 1924.								17th November, 1924.							
	Hongkong Standard Time.	Barometer at Sea Level.		Temperature.	Humidity.	Wind.		Weather.	Hongkong Standard Time.	Barometer at Sea Level.		Temperature.	Humidity.	Wind.		Weather.
		Inches.	Millrs.			Direction.	Force.			Inches.	Millrs.			Direction.	Force.	
Wladivostock,	12	30.19	766.7	40	...	SE	2	b	6	30.17	766.4	30	...	...	0	0
Nemuro,	11	30.02	762.5	...	...	W	2	...	5	30.14	765.5	...	...	SW	1	...
Hokodate,	"	30.08	764.0	...	...	W	6	...	"	30.20	767.0	...	...	...	...	...
Tokio,	"	30.22	767.5	...	...	NE	1	...	"	30.30	769.5	...	...	NW	1	...
Kochi,	"	...	...	...	...	...	...	...	"	30.26	768.5	...	...	SW	1	...
Nagasaki,	"	30.26	768.5	...	...	NW	1	...	"	30.28	769.0	...	...	...	...	...
Kagoshima,	"	30.24	768.0	...	...	NW	2	...	"	30.26	768.5	...	..	NW	1	...
Oshima,	"	30.22	767.5	...	...	N	2	...	"	30.22	767.5	...	...	SSE	1	...
Naha,	"	30.22	767.5	...	...	N	3	...	"	30.18	766.5	...	...	NNE	3	...
Ishigakijima,	"	30.20	767.0	...	...	ENE	4	...	"	30.14	765.5	...	...	NE	2	...
Bonin Island,	"	30.10	764.5	...	...	N	1		"	...	...	...	..	...	...	...
Chefoo,	15	30.19	766.8	60	60	SSW	1	b	6	30.14	765.5	52	93	S	4	b
Hankow,	"	...	...	...	...	...	...	...	"	...	...	...	..	...	...	...
Ichang,	"	...	...	...	...	...	..	...	"	...	...	...	...	...	...	...
Changsha,	"	...	...	..	...	...	...	...	"	...	...	...	...	..	...	...
Shanghai,	11	30.28	769.2	66	41	SSE	1	b	"	30.22	767.7	46	100	ESE	1	b
Gutzlaff,	14	30.29	769.3	63	47	SE	2	b	"	30.26	768.6	58	76	S	2	b
Sharp Peak,	"	30.11	764.8	70	61	NNE	2	b	7	30.08	764.0	60	76	W	2	o
Amoy,	15	30.11	764.8	75	48	E	...	b	9	30.11	764.8	62	72	NE	2	o
Swatow,	"	30.04	763.0	69	85	E	3	b	8	30.04	763.0	57	94	N	1	b
Taihoku,	11	30.19	766.8	75	49	ENE	6	b	5	30.11	764.7	61	85	ENE	4	b
Taichu,	"	30.13	765.3	77	...	WNW	2	b	"	30.11	764.7	54	...	...	o	b
Tainan,	"	30.12	765.0	79	...	W	2	b	"	30.06	763.5	57	..	E	2	b
Koshun,	"	30.11	764.7	75	...	NE	6	b	"	30.05	763.2	70	...	WSW	6	b
Pescadores,	"	30.14	765.6	73	...	NE	6	b	"	30.07	763.8	66	...	NNE	4	b
Canton,	14	30.09	764.3	79	54	N	1	b	6	...	...	...	...	...	...	...
Hongkong,	"	30.10	764.5	70	55	ESE	4	c	"	30.08	764.0	65	63	ENE	3	c
Gap Rock,	"	30.10	764.5	...	...	ENE	5	c	"	30.05	763.2	...	..	ENE	5	o
Macao,	"	30.08	764.1	72	47	ESE	4	b	"	30.06	763.5	64	80	NE	4	b
Wuchow,	15	...	...	...	...	...	...	...	9	...	...	...	...	...	...	...
Pakhoi,	"	...	...	...	...	...	...	...	"	...	...	...	...	...	...	...
Hoihow,	"	...	...	...	...	...	...	...	"	...	...	...	...	...	...	...
Phulien,	"	30.06	763.5	81	38	SE	2	b	7	...	...	...	...	...	...	...
Tourane,	"	29.93	760.2	73	...	E	6	o	"	...	...	...	...	...	...	...
Cape St. James,	"	29.78	756.3	77	...	ENE	4	o	"	...	...	...	...	...	...	...
Basco,	14	30.00	762.0	73	62	NNE	4	o	6	29.99	761.7	72	70	NE	2	o
Aparri,	"	29.98	761.4	75	83	ENE	4	r	"	29.94	760.5	75	83	ENE	4	o
Manila,	"	29.86	758.4	79	84	N	1	o	"	29.85	758.1	72	92	NE	2	o
Legaspi,	"	29.81	757.2	75	94	NNW	4	o	"	29.82	757.5	75	96	N	2	o
Tacloban,	"	...	...	...	...	..	...	...	"	...	...	...	...	...	...	...
Iloilo,	"	29.76	756.0	81	73	N	4	o	"	29.78	756.3	75	94	N	4	o
Surigao,	"	29.73	755.1	82	84	N	2	o	"	29.76	756.0	75	96	...	o	o
Guam,	12.20	29.75	755.7	...	...	ENE	4	r	4.20	29.78	756.3	...	...	E	4	o
Yap,	12.47	29.76	756.0	...	...	ESE	2	o	4.47	29.79	756.6	...	...	NNW	2	o
Labuan,	11	29.76	755.9	84	87	NW	2	b	6	29.78	756.4	76	94	...	o	b

November 17*d.* 10*h.* 59*m.*—Pressure has increased slightly over Japan and decreased slightly at the majority of other reporting stations.

The anticyclone is now central near Tokio.

The monsoon will moderate along the S.E. coast of China but remain fresh over the China Sea.

Hongkong rainfall for the 24 hours ending at 10 a.m. to-day, 0·00 inch. *Total* since January 1st, 97·86 inches, against an average of 81·49 inches.

FORECAST FOR THE 24 HOURS ENDING AT NOON ON THE 18TH.

District.	Forecast.
1.—Formosa Channel,	N.E. winds, fresh; fine.
2.—South coast of China between Hongkong and Lamocks,	
3.—Hongkong to Gap Rock,	
4.—South coast of China between Hongkong and Hainan,	

T. F. CLANTON, *Director.*

ROYAL OBSERVATORY, HONGKONG.

DAILY WEATHER REPORT.

Station.	17th November, 1924.								18th November, 1924.							
	Hongkong Standard Time.	Barometer at Sea Level.		Temperature.	Humidity.	Wind.		Weather.	Hongkong Standard Time.	Barometer at Sea Level.		Temperature.	Humidity.	Wind.		Weather.
		Inches.	Millrs.			Direction.	Force.			Inches.	Millrs.			Direction.	Force.	
Wladivostock,	12	30.13	765.2	41	...	SE	4	c	6	30.15	765.8	39	...	ESE	2	c
Nemuro,	11	30.18	766.5	...	...	S	1	...	5	30.24	768.0	...	...	S	1	...
Hokodate,	"	30.16	766.0	...	...	W	1	...	"	30.28	769.0	...	...	...	...	...
Tokio,	"	30.30	769.5	...	...	N	1	...	"	30.38	771.5	...	...	NNW	2	...
Kochi,	"	30.26	768.5	...	...	SW	1	...	"	30.34	770.5	...	...	WSW	1	...
Nagasaki,	"	30.28	769.0	...	...	SSE	2	...	"	30.32	770.0	...	..	...	0	...
Kagoshima,	"	30.26	768.5	...	...	NW	1	...	"	30.32	770.0	...	..	NW	1	...
Oshima,	"	30.24	768.0	...	...	NNW	2	...	"	30.22	767.5	...	...	SSE	1	...
Naha,	"	30.20	767.0	...	...	NE	4	...	"	30.18	766.5	...	...	NNE	1	...
Ishigakijima,	"	30.16	766.0	...	...	ENE	4	...	"	30.20	767.0	...	...	E	3	...
Bonin Island,	"	30.14	765.5	...	...	NE	1		"	30.22	767.5	...	..	NNE	1	...
Chefoo,	15	30.09	764.3	63	72	S	4	b	6	30.12	765.0	60	90	SSW	2	b
Hankow,	"	...	...	...	...	...	...	...	"	...	...	...	..	...	...	...
Ichang,	"	...	...	...	...	...	...	...	"	...	...	...	..	...	...	...
Changsha,	"	...	...	...	...	...	...	...	"	...	...	...	...	...	...	...
Shanghai,	11	30.15	765.9	70	45	SE	4	b	"	30.17	766.2	52	100	SE	2	b
Gutzlaff,	14	30.19	766.8	64	63	SSE	4	b	"	30.20	767.1	60	82	S	4	b
Sharp Peak,	"	30.09	764.3	72	67	N	4	b	7	30.07	763.8	63	83	N	1	o
Amoy,	15	30.06	763.5	75	56	E	4	b	9	30.06	763.5	62	90	WSW	2	b
Swatow,	"	29.99	761.7	70	75	...	0	b	8	30.00	762.0	61	88	N	1	b
Taihoku,	11	30.12	765.0	79	45	E	6	b	5	30.08	764.1	64	82	E	2	b
Taichu,	"	30.10	764.4	75	...	...	0	b	"	30.07	763.8	57	...	...	0	b
Tainan,	"	30.08	764.1	79	...	NNW	2	b	"	30.04	762.9	59	..	E	4	b
Koshun,	"	30.08	764.1	77	...	NNE	6	b	"	...	...	...	...	...	...	...
Pescadores,	"	30.10	764.4	75	...	N	4	o	"	30.02	762.6	70	...	NNW	4	b
Canton,	14	30.03	762.7	77	61	SE	1	b	6	...	...	...	...	...	...	...
Hongkong,	"	30.04	763.0	71	62	ESE	4	b	"	30.03	762.7	67	77	ENE	4	b
Gap Rock,	"	30.02	762.5	...	...	ENE	5	b	"	30.02	762.5	...	..	ENE	4	o
Macao,	"	30.02	762.6	72	57	ESE	2	b	"	30.01	762.3	66	88	NE	4	o
Wuchow,	15	...	...	...	...	...	...	...	9	...	...	...	...	...	...	...
Pakhoi,	"	...	...	...	...	...	...	...	"	...	...	...	...	...	...	...
Hoihow,	"	...	...	...	...	...	...	...	"	...	...	...	...	...	...	...
Phulien,	"	29.98	761.4	79	61	NE	8	b	7	30.01	762.3	68	92	NE	4	bf
Tourane,	"	29.88	759.0	73	...	E	4	o	"	29.92	759.9	72	...	E	4	o
Cape St. James,	"	29.76	756.0	77	...	E	4	b	"	...	...	...	...	...	...	...
Basco,	14	29.95	760.8	77	89	NE	6	o	6	29.97	761.1	75	76	N	6	o
Aparri,	"	29.92	759.9	77	76	NNE	4	o	"	29.92	759.9	77	85	ENE	4	b
Manila,	"	29.79	756.6	81	80	NE	2	r	"	29.85	758.1	73	96	...	0	o
Legaspi,	"	29.75	755.7	79	90	NNE	4	o	"	29.82	757.5	75	96	...	0	o
Tacloban,	"	...	...	...	...	...	...	...	"	...	...	...	...	...	...	...
Iloilo,	"	29.73	755.1	79	90	N	4	o	"	29.78	756.3	75	96	N	2	o
Surigao,	"	29.69	754.2	81	86	NE	1	o	"	29.79	756.6	73	96	SE	1	b
Guam,	12.20	29.74	755.4	...	...	E	4	o	4.20	29.76	756.0	...	...	NE	2	o
Yap,	12.47	29.73	755.1	...	...	N	1	o	4.47	29.78	756.3	...	...	ESE	1	r
Labuan,	11	29.75	755.6	86	84	NW	2	b	6	29.81	757.2	76	94	S	2	r

November 18*d.* 11*h.* 45*m.*—Pressure has increased slightly over Japan and decreased slightly from Hongkong to Haiphong and at Guam. It is nearly stationary elsewhere.

The anticyclone is stationary. It has strengthened slightly.

Moderate monsoon may be expected along the S.E. coast of China and fresh monsoon over the China Sea.

Hongkong rainfall for the 24 hours ending at 10 a.m. to-day, 0·00 inch. Total since January 1st, 97·86 inches, against an average of 81·54 inches.

FORECAST FOR THE 24 HOURS ENDING AT NOON ON THE 19th.

District.	Forecast.
1.—Formosa Channel,	N.E. winds, moderate.
2.—South coast of China between Hongkong and Lamocks, 3.—Hongkong to Gap Rock, 4.—South coast of China between Hongkong and Hainan,	N.E. winds, fresh; fine.

T. F. CLANTON, *Director.*

ROYAL OBSERVATORY, HONGKONG.
DAILY WEATHER REPORT.

Station.	18th November, 1924.								19th November, 1924.							
	Hongkong Standard Time.	Barometer at Sea Level.		Temperature.	Humidity.	Wind.		Weather.	Hongkong Standard Time.	Barometer at Sea Level.		Temperature.	Humidity.	Wind.		Weather.
		Inches.	Millrs.			Direction.	Force.			Inches.	Millrs.			Direction.	Force.	
Wladivostock,	12	...	...	...	...	...	...	...	6	...	...	...	...	...	...	...
Nemuro,	11	30.18	766.5	...	...	SSW	4	...	5	30.14	765.5	...	...	SW	2	...
Hokodate,	"	30.24	768.0	...	...	SW	5	...	"	30.26	768.5	...	...	W	4	...
Tokio,	"	29.96	761.0	...	...	NNW	2	...	"	30.38	771.5	...	...	NW	2	...
Kochi,	"	29.94	760.5	...	...	SW	1	...	"	30.34	770.5	...	...	SW	1	...
Nagasaki,	"	30.33	770.5	...	...	SSE	1	...	"	30.30	769.5	...	...	SSE	2	...
Kagoshima,	"	30.31	770.0	...	...	NNE	1	...	"	30.28	769.0	...	...	NW	1	...
Oshima,	"	30.20	767.0	...	...	SE	1	...	"	30.16	766.0	...	...	SE	1	...
Naha,	"	30.18	766.5	...	...	ENE	3	...	"	30.10	764.5	...	...	ENE	3	...
Ishigakijima,	"	30.14	765.5	...	...	ESE	6	...	"	30.06	763.5	...	...	E	1	...
Bonin Island,	"	...	...	...	...	...	...		"	...	...	...	...	...	...	...
Chefoo,	15	30.13	765.3	65	84	SSE	1	o	6	30.14	765.5	56	100	SE	1	o
Hankow,	"	...	...	...	...	...	...	...	"	...	...	...	...	...	...	...
Ichang,	"	...	...	...	...	...	...	...	"	...	...	...	...	...	...	...
Changsha,	"	...	...	...	...	...	...	...	"	...	...	...	...	...	...	...
Shanghai,	11	30.14	765.6	73	48	SSE	4	b	"	30.12	765.0	57	96	SE	1	o
Gutzlaff,	14	30.18	766.6	66	73	SSE	4	o	"	30.13	765.3	62	90	SSE	4	o
Sharp Peak,	"	30.09	764.3	74	72	NNE	1	b	7	30.04	763.0	66	84	WNW	1	b
Amoy,	15	30.02	762.5	80	55	E	4	b	9	29.98	761.5	65	91	NW	1	b
Swatow,	"	29.97	761.2	73	76	ESE	2	b	8	29.95	760.7	61	94	N	1	b
Taihoku,	11	30.10	764.4	79	61	E	6	b	5	30.02	762.6	59	96	...	o	b
Taichu,	"	30.07	763.8	81	...	...	o	b	"	30.05	763.2	54	...	...	o	b
Tainan,	"	30.06	763.5	81	...	WNW	2	b	"	29.95	761.4	59	...	ENE	2	b
Koshun,	"	30.07	763.8	79	...	NE	4	b	"	29.97	761.1	70	...	NE	2	b
Pescadores,	"	30.07	763.8	77	...	NW	2	b	"	30.00	762.0	70	...	N	4	b
Canton,	14	30.02	762.5	78	70	S	1	o	6	...	...	...	...	...	...	...
Hongkong,	"	30.02	762.5	72	61	E	4	b	"	30.00	762.0	68	82	E	3	o
Gap Rock,	"	30.00	762.0	...	...	ENE	5	b	"	29.98	761.5	...	...	ENE	4	b
Macao,	"	...	...	75	71	ESE	4	b	"	29.98	761.4	66	90	NNE	4	b
Wuchow,	15	...	...	...	...	...	...	...	9	...	...	...	...	...	...	...
Pakhoi,	"	...	...	...	...	...	...	...	"	...	...	...	...	...	...	...
Hoihow,	"	...	...	...	...	...	...	...	"	...	...	...	...	...	...	...
Phulien,	"	29.94	760.5	79	73	SE	4	o	7	...	...	...	...	...	...	...
Tourane,	"	29.89	759.3	75	...	E	2	o	"	...	...	...	...	...	...	...
Cape St. James,	"	29.79	756.6	77	...	E	4	b	"	...	...	...	...	...	...	...
Basco,	14	29.97	761.1	77	68	N	4	o	6	...	...	...	...	...	...	...
Aparri,	"	29.91	759.6	81	80	ENE	4	o	"	29.88	759.0	75	94	E	2	r
Manila,	"	29.82	757.5	75	94	NE	1	o	"	29.85	758.1	72	96	...	o	o
Legaspi,	"	29.80	756.9	86	78	NNE	2	o	"	29.82	757.5	79	89	NNE	2	b
Tacloban,	"	...	...	...	...	...	...	...	"	...	...	...	...	...	...	...
Iloilo,	"	29.75	755.7	86	65	NE	2	b	"	...	...	...	...	...	...	...
Surigao,	"	29.74	755.4	86	68	ENE	2	b	"	...	...	...	...	...	...	...
Guam,	12.20	29.74	755.4	...	...	ENE	6	r	4.20	...	...	...	...	...	...	...
Yap,	12.47	29.74	755.4	...	...	E	4	o	4.47	29.74	755.4	...	...	NNE	2	o
Labuan,	14	29.75	755.6	86	80	S	4	b	6	29.77	756.1	76	94	N	1	b

November 19*d.* 11*h.* 30*m.*—Pressure has decreased slightly in central and southern districts. It is nearly stationary over Japan.

The anticyclone remains stationary over Japan.

Moderate monsoon may be expected along the S.E. coast of China and over the China Sea.

Hongkong rainfall for the 24 hours ending at 10 a.m. to-day, 0·00 inch. Total since January 1st, 97·86 inches, against an average of 81·59 inches.

FORECAST FOR THE 24 HOURS ENDING AT NOON ON THE 20TH.

District.	Forecast.
1.—Formosa Channel,	N.E. winds, moderate; fair.
2.—South coast of China between Hongkong and Lamocks,	
3.—Hongkong to Gap Rock,	
4.—South coast of China between Hongkong and Hainan,	

T. F. CLAXTON, *Director.*

ROYAL OBSERVATORY, HONGKONG.

DAILY WEATHER REPORT.

Station.	19th November, 1924.								20th November, 1924.							
	Hongkong Standard Time.	Barometer at Sea Level.		Temperature.	Humidity.	Wind.		Weather.	Hongkong Standard Time.	Barometer at Sea Level.		Temperature.	Humidity.	Wind.		Weather.
		Inches.	Millrs.			Direction.	Force.			Inches.	Millrs.			Direction.	Force.	
Wladivostock,	12	30.43	773.0	32	...	NNE	4	o	6	30.54	775.8	21	...	NNE	5	o
Nemuro,	11	30.12	765.0	...	...	WSW	3	...	5	30.16	766.0	...	...	NNW	3	...
Hokodate,	"	...	...	...	...	...	...	...	"	30.20	767.0	...	...	NW	7	...
Tokio,	"	30.33	779.5	...	...	N	1	...	"	30.22	767.5	...	...	NNW	1	...
Kochi,	"	30.30	769.5	...	...	SW	1	...	"	30.14	765.5	...	...	S	1	...
Nagasaki,	"	30.24	768.0	...	...	SE	5	...	"	30.00	762.0	...	...	SE	5	...
Kagoshima,	"	30.26	768.5	...	...	ENE	1	...	"	30.04	763.0	...	..	ESE	1	...
Oshima,	"	30.16	766.0	...	...	ESE	2	...	"	30.00	762.0	...	...	SE	1	...
Naba,	"	30.06	763.5	...	...	E	5	...	"	30.00	762.0	...	...	ESE	1	...
Ishigakijima,	"	30.04	763.0	...	...	E	1	...	"	29.94	760.5	...	...	S	3	...
Bonin Island,	"	30.08	764.0	...	...	ENE	6		"	30.02	762.5	...	..	ENE	1	...
Chefoo.	15	30.19	766.8	46	100	N	2	r	6	30.15	765.8	38	100	NW	2	r
Hankow,	"	...	...	...	...	...	...	...	"	...	...	...	..	...	...	...
Ichang,	"	...	...	...	...	...	..	...	"	...	...	...	..	...	...	...
Changsha,	"	...	...	...	...	...	...	...	"	...	...	...	...	...	...	...
Shanghai.	11	30.04	762.9	81	98	...	0	r	"	30.00	762.0	55	100	NW	2	r
Gutzlaff,	14	30.04	763.0	62	100	SE	4	r	"	29.98	761.5	66	100	N	2	rf
Sharp Peak,	"	29.97	761.2	78	74	E	2	b	7	29.91	759.7	67	84	E	1	b
Amoy,	15	29.94	760.5	77	73	SE	1	b	9	29.93	760.2	66	95	WSW	2	b
Swatow,	"	29.89	759.2	72	85	ESE	2	c	8	29.88	758.9	67	95	NNW	1	o
Taihoku,	11	30.00	762.0	82	57	ESE	2	b	5	29.97	761.1	57	100	...	o	b
Taichu,	"	30.02	762.6	81	...	...	o	b	"	29.98	761.4	57	...	...	c	b
Tainan,	"	30.00	762.0	82	...	NW	2	b	"	29.93	760.2	63	..	ENE	2	b
Koshun,	"	30.00	762.0	79	...	NE	4	o	"	29.92	759.9	64	...	...	o	b
Pescadores,	"	30.06	763.5	79	...	N	4	b	"	29.94	760.5	68	...	...	o	b
Canton,	14	29.93	760.2	82	67	S	1	b	6	...	...	...	...	...	...	...
Hongkong,	"	29.95	760.7	72	68	E	4	o	"	29.94	760.5	70	75	...	o	b
Gap Rock,	"	29.96	761.0	...	...	ENE	4	o	"	29.94	760.5	...	..	ENE	4	b
Macao,	"	29.93	760.2	77	72	ESE	2	o	"	29.93	760.2	66	85	NNW	2	of
Wuchow,	15	...	...	...	...	...	...	...	9	...	...	...	...	...	...	...
Pakhoi,	"	...	...	...	...	...	...	...	"	...	...	..	...	...	...	...
Hoihow,	"	...	...	...	...	...	...	...	"	...	...	...	..	..	...	...
Phulien,	"	29.91	759.6	79	76	ESE	4	of	7	29.94	760.5	70	96	ENE	4	of
Tourane,	"	29.89	759.3	75	...	NNW	4	of	"	29.91	759.6	73	...	WNW	2	o
Cape St. James.	"	29.79	756.6	81	...	E	2	o	"	29.82	757.5	73	...	ENE	2	o
Basco,	14	29.91	759.6	79	73	NNE	2	o	6	29.87	758.7	77	88	ENE	2	o
Aparri,	"	29.84	757.8	81	84	N	2	o	"	29.87	758.7	73	96	ENE	2	o
Manila,	"	29.80	756.9	84	64	W	2	o	"	29.82	757.5	73	96	...	c	o
Legaspi,	"	29.76	756.0	90	69	NNE	4	b	"	29.79	756.6	77	96	N	1	o
Tacloban,	"	...	...	...	...	...	...	...	"	...	...	...	...	...	...	...
Iloilo,	"	29.74	755.4	86	71	NE	4	o	"	29.75	755.7	79	91	NNE	2	o
Surigao,	..	29.72	754.8	75	96	..	o	o	"	29.75	755.7	75	96	...	o	o
Guam,	12.20	29.71	754.5	...	...	ESE	4	r	4.20	29.75	755.7	...	...	SE	4	r
Yap,	12.47	29.68	753.9	...	...	NE	4	o	4.47	29.66	753.3	...	...	SSW	2	o
Labuan,	14	29.76	755.9	88	80	NW	2	b	6	...	...	...	..	...	...	...

November 20*d.* 11*h.* 20*m.*—Pressure has increased slightly at Wladivostock. It has decreased considerably over S.W. Japan, moderately over central Japan and slightly elsewhere.

The anticyclone is central in the vicinity of Wladivostock.

A typhoon may be forming near Yap.

Hongkong rainfall for the 24 hours ending at 10 a.m. to-day, 0.00 inch. Total since January 1st, 97.86 inches, against an average of 81.63 inches.

FORECAST FOR THE 24 HOURS ENDING AT NOON ON THE 21st.

District.	Forecast.
1.—Formosa Channel,	E. or variable winds, moderate to light; fine.
2.—South coast of China between Hongkong and Lamocks,	
3.—Hongkong to Gap Rock,	
4.—South coast of China between Hongkong and Hainan,	

T. F. CLAXTON, *Director.*

ROYAL OBSERVATORY, HONGKONG.

DAILY WEATHER REPORT.

Station.	20th November, 1924.								21st November, 1924.							
	Hongkong Standard Time.	Barometer at Sea Level.		Temperature.	Humidity.	Wind.		Weather.	Hongkong Standard Time.	Barometer at Sea Level.		Temperature.	Humidity.	Wind.		Weather.
		Inches.	Millrs.			Direction.	Force.			Inches.	Millrs.			Direction.	Force.	
Wladivostock,	12	30.44	773.2	21	...	NNE	5	o	6	30.01	762.2	15	...	NNE	7	s
Nemuro,	11	30.18	766.5	...	...	NNW	3	...	5	30.20	767.0	...	...	ENE	3	...
Hokodate,	..	30.20	767.0	...	...	NNW	6	...	,,	29.82	757.5	...	...	ENE	7	...
Tokio,	,,	30.10	764.5	...	...	ENE	1	...	,,	29.71	754.5	...	...	NE	4	...
Kochi,	,,	30.02	762.5	...	...	...	o	...	,,	29.65	753.0	...	...	SW	1	...
Nagasaki,	,,	29.84	758.0	..	...	SSW	6	...	,,	29.86	758.5	...	...	NNW	4	...
Kagoshima,	,,	29.90	759.5	...	...	SE	2	...	,,	29.86	758.5	...	...	NW	1	...
Oshima,	,,	29.92	760.0	...	...	SE	3	...	,,	29.94	760.5	...	...	N	5	...
Naha,	,,	29.94	760.5	...	...	SSE	2	...	,,	29.96	761.0	...	...	NNW	6	...
Ishigakijima,	,,	29.96	761.0	...	...	S	2	...	,,	29.98	761.5	...	...	NE	4	...
Bonin Island,	,,	29.98	761.5	...	...	E	1	...	,,	...	...	...	...	...	...	...
Chefoo,	15	30.11	764.0	34	100	NNW	7	o	6	30.23	767.8	36	90	NNW	7	o
Hankow,	,,	...	...	...	...	...	...	...	,,	...	...	...	..	...	...	...
Ichang,	,,	...	...	...	...	..	..	...	,,	...	...	...	...	...	...	...
Changsha,	,,	...	...	...	...	...	...	...	,,	...	...	...	...	...	...	...
Shanghai,	11	30.10	764.5	48	89	WNW	4	o	,,	30.36	771.0	37	79	WNW	4	o
Gutzlaff,	14	30.04	763.0	52	93	NNW	6	o	,,	30.30	769.6	42	75	NNW	7	o
Sharp Peak,	,,	29.87	758.7	81	71	...	o	b	7	30.01	762.2	60	94	WNW	4	of
Amoy,	15	29.82	757.4	80	66	SSE	2	b	9	30.02	762.5	67	79	ENE	4	o
Swatow,	,,	29.77	756.1	76	82	SE	2	b	8	29.94	760.5	68	95	NE	2	o
Taihoku,	11	29.93	760.2	81	56	...	o	b	5	30.07	763.8	64	84	NNE	4	o
Taichu,	,,	29.95	760.8	84	...	W	2	b	,,	29.97	761.1	61	...	...	o	b
Tainan,	,,	29.93	760.2	84	...	NNW	4	b	,,	29.93	760.2	66	.	N	2	b
Koshun,	,,	29.93	760.2	82	...	...	o	b	,,	29.94	760.5	72	...	NNE	2	o
Pescadores,	,,	29.95	760.8	81	...	SE	4	b	,,	29.97	761.1	72	...	NNE	6	o
Canton,	14	29.87	758.7	87	58	NNW	2	b	6	...	...	...	...	...	...	...
Hongkong,	,,	29.87	758.7	78	50	WNW	2	b	,,	29.96	761.0	71	64	NE	3	o
Gap Rock,	,,	29.89	759.2	...	...	NE	3	b	,,	29.94	760.5	...	...	N	3	b
Macao,	,,	29.87	758.7	81	62	ESE	4	b	,,	29.95	760.8	66	80	N	4	b
Wuchow,	15	..	..	...	...	...	...	...	9	...	...	...	...	...	...	...
Pakhoi,	,,	...	..	...	...	..	...	...	,,	...	...	...	...	...	...	...
Hoihow,	,,	...	...	...	...	..	...	...	,,	...	...	...	...	..	...	.
Phulien,	,,	29.88	759.0	70	74	SSE	2	o	7	29.98	761.4	72	98	NE	1	of
Tourane,	,,	29.85	758.1	75	...	WNW	2	o	,,	29.91	759.6	72	...	WNW	2	rf
Cape St. James,	,,	29.75	755.7	79	...	E	4	b	,,	29.79	756.6	77	...	ENE	4	o
Basco,	14	29.80	756.9	81	80	E	4	o	6	...	...	...	...	...	...	...
Aparri,	,,	29.79	756.6	84	74	NE	2	o	,,	29.85	758.1	77	86	NE	4	o
Manila,	,,	29.74	755.4	84	74	N	4	o	,,	29.79	756.6	72	96	NE	1	b
Legaspi,	,,	29.71	754.5	84	81	NE	2	o	,,	29.74	755.4	81	92	N	2	o
Tacloban,	,,	...	...	...	...	...	...	...	,,	...	...	...	...	...	...	...
Iloilo,	,,	29.69	754.2	81	80	SSW	4	o	,,	29.72	754.8	75	94	NNE	4	o
Surigao,	..	29.67	753.6	84	77	NNW	1	o	,,	29.71	754.5	73	90	...	o	o
Guam,	12.20	29.69	754.2	...	...	SSE	4	r	4.20	29.75	755.7	...	...	SE	1	r
Yap,	12.47	29.62	752.4	...	...	S	2	r	4.47	29.62	752.4	...	...	SW	4	o
Labuan,	14	29.76	755.9	84	83	SE	1	o	6	29.76	755.9	76	94	S	2	b

November 21*d.* 11*h.* 07*m.*—Pressure has increased considerably at Shanghai, moderately at Chefoo and slightly from the Loochoos to Tongking. It has decreased considerably over central Japan and slightly at Yap. It is nearly stationary from Cochin China to the Philippines.

The northern depression has deepened and moved to central Japan. The Yap depression or typhoon is probably moving northward.

An anticyclone has formed over China.

The monsoon will freshen along the coast and over the China Sea.

Hongkong rainfall for the 24 hours ending at 10 a.m. to-day, 0.00 inch. Total since January 1st. 97.86 inches, against an average of 81.67 inches.

FORECAST FOR THE 24 HOURS ENDING AT NOON ON THE 22ND.

District.	Forecast.
1.—Formosa Channel.	N.E. winds, strong.
2.—South coast of China between Hongkong and Lamocks.	N.E. winds, moderate to fresh; cloudy, colder.
3.—Hongkong to Gap Rock.	
4.—South coast of China between Hongkong and Hainan.	

T. F. CLAXTON, *Director.*

ROYAL OBSERVATORY, HONGKONG.

DAILY WEATHER REPORT.

Station.	21st November, 1924.								22nd November, 1924.							
	Hongkong Standard Time.	Barometer at Sea Level.		Temperature.	Humidity.	Wind.		Weather.	Hongkong Standard Time.	Barometer at Sea Level.		Temperature.	Humidity.	Wind.		Weather.
		Inches.	Millrs.			Direction.	Force.			Inches.	Millrs.			Direction.	Force.	
Wladivostook,	12	29.90	759.4	17	...	NNE	6	o	6	30.01	762.2	17	...	N	5	o
Nemuro,	11	30.06	763.5	...	...	E	5	...	5	29.29	744.0	...	...	SW	2	...
Hokodate,	,,	29.63	752.5	...	...	ESE	8	...	,,	29.31	744.5	...	...	WSW	10	...
Tokio,	,,	29.51	749.5	...	...	W	1	...	,,	29.73	755.0	...	...	WNW	1	...
Kochi,	,,	29.70	754.5	...	...	WSW	2	...	,,	30.00	762.0	...	...	SW	1	...
Nagasaki,	,,	29.94	760.5	...	...	NW	6	...	,,	30.18	766.5	...	..	N	1	...
Kagoshima,	,,	29.92	760.0	...	...	WNW	4	...	,,	30.14	765.5	...	..	NW	2	...
Oshima,	,,	29.96	761.0	...	...	N	4	...	,,	30.12	765.0	...	...	NNW	5	...
Naha,	,,	29.98	761.5	...	...	NNW	10	...	,,	30.10	764.5	...	..	N	5	...
Ishigakijima,	,,	30.06	763.5	...	...	NNE	4	...	,,	30.10	764.5	...	...	NNE	1	...
Bonin Island,	..	29.88	759.0	...	...	S	2		,,	...	...	...	..	...	...	...
Chefoo,	15	30.29	769.3	36	70	NW	6	o	6	30.34	770.6	32	82	SW	1	b
Hankow,	,,	...	...	...	...	...	...	...	,,	...	...	...	..	...	...	...
Ichang,	,,	...	...	...	...	...	..	...	,,	...	...	...	..	...	...	...
Changsha,	,,	...	...	...	...	...	...	...	,,	...	...	...	...	...	...	...
Shanghai,	11	30.36	771.0	41	61	NW	4	o	,,	30.40	772.2	32	100	WNW	2	b
Gutzlaff,	14	30.32	770.1	42	75	NNW	6	o	,,	30.37	771.4	40	91	NNW	6	b
Sharp Peak,	..	30.08	764.0	60	76	ENE	4	o	7	30.13	765.3	56	75	NNE	4	o
Amoy,	15	30.00	762.0	68	65	NE	4	o	9	30.12	765.0	60	65	ENE	4	o
Swatow,	..	29.93	760.2	65	89	N	2	o	8	30.05	763.2	58	94	N	1	o
Taihoku,	11	30.14	765.6	66	76	E	6	o	5	30.17	766.2	59	91	E	4	r
Taichu,	,,	29.99	761.7	75	...	NNW	4	b	,,	30.02	762.6	63	...	N	2	o
Tainan,	,,	29.98	761.4	81	...	NNW	4	b	,,	30.00	762.0	63	..	N	4	o
Koshun,	,,	29.97	761.1	75	...	NNE	7	b	,,	30.00	762.0	68	..	NE	7	o
Pescadores,	,,	30.02	762.6	72	...	NNE	8	o	,,	30.05	763.2	66	...	NNE	8	o
Canton,	14	30.05	763.2	65	73	N	2	o	6	...	...	...	...	...	...	...
Hongkong,	,,	29.98	761.5	72	61	NNW	2	o	,,	30.08	764.0	64	69	ENE	3	o
Gap Rock,	,,	29.96	761.0	...	...	NE	4	o	,,	30.05	763.2	...	..	NE	4	o
Macao,	,,	29.97	761.1	68	60	ENE	4	o	,,	30.05	763.2	59	25	N	4	o
Wuchow,	15	...	...	...	...	...	...	...	9	...	...	...	...	...	...	...
Pakhoi,	,,	...	...	...	...	...	...	...	,,	...	...	...	...	...	...	...
Hoihow,	,,	...	...	...	...	...	...	...	,,	...	...	...	...	...	...	...
Phulien,	,,	29.92	759.9	79	66	SE	4	o	7	30.02	762.6	66	80	ENE	4	ot
Tourane,	,,	29.86	758.4	77	...	ENE	2	b	,,	29.93	760.2	73	...	E	2	o
Cape St. James,	,,	29.74	755.4	79	...	E	4	b	,,	29.80	756.9	73	...	NE	2	o
Basco,	14	29.85	758.1	77	76	NE	4	o	6	29.98	761.4	73	82	N	6	o
Aparri,	,,	29.82	757.5	82	67	NE	4	o	,,	29.92	759.9	75	83	NE	6	r
Manila,	,,	29.72	754.8	86	65	ENE	4	o	,,	29.81	757.2	73	94	E	1	o
Legaspi,	,,	29.69	754.2	82	81	N	4	o	,,	29.75	755.7	77	76	NNW	4	o
Tacloban,	,,	...	...	..	..	...	...	...	,,	...	...	...	...	...	...	...
Iloilo,	,,	29.66	753.3	86	61	NE	6	o	,,	29.74	755.4	75	91	N	4	o
Surigao,	..	29.66	753.3	82	77	N	1	o	,,	29.71	754.5	72	91	N	4	o
Guam,	12.20	29.74	755.4	...	...	SE	2	o	4.20	29.79	756.6	...	...	ENE	2	o
Yap,	12.47	29.63	752.7	...	...	SW	4	r	4.47	29.71	754.5	...	...	SSW	4	o
Labuan,	14	29.69	754.1	86	80	SW	2	b	6	29.73	755.1	78	94	NW	2	b

November 22*d*. 11*h*. 47*m*.—Pressure has decreased very considerably over N.E. Japan. It has increased considerably over S.W. Japan and slightly from the Loochoos to Tongking and Luzon; also at Yap.

The northern depression has developed into a severe typhoon, now to the north of Hokkaido.

The Yap depression or typhoon continues to move slowly northward.

Fresh to strong monsoon may be expected along the S.E. coast of China and over the China Sea.

Hongkong rainfall for the 24 hours ending at 10 a.m. to-day, 0·00 inch. Total since January 1st, 97·86 inches, against an average of 81·71 inches.

FORECAST FOR THE 24 HOURS ENDING AT NOON ON THE 23rd.

District.	Forecast.
1.—Formosa Channel.	N.E. winds, strong.
2.—South coast of China between Hongkong and Lamocks.	N.E. winds, fresh; cloudy.
3.—Hongkong to Gap Rock.	N.E. winds, fresh; cloudy.
4.—South coast of China between Hongkong and Hainan.	N.E. winds, fresh; cloudy.

T. F. CLANTON, *Director.*

ROYAL OBSERVATORY, HONGKONG.

DAILY WEATHER REPORT.

Station.	22nd November, 1924.								23rd November, 1924.							
	Hongkong Standard Time.	Barometer at Sea Level.		Temperature.	Humidity.	Wind.		Weather.	Hongkong Standard Time.	Barometer at Sea Level.		Temperature.	Humidity.	Wind.		Weather.
		Inches.	Millrs.			Direction.	Force.			Inches.	Millrs.			Direction.	Force.	
Wladivostock,	12	30.07	763.8	27	...	NNE	4	b	6	30.28	769.2	15	..	NNE	3	o
Nemuro,	11	29.15	740.5	...	...	W	2	...	5	29.76	756.0	...	..	WNW	6	...
Hokodate,	"	29.41	747.0	...	...	WSW	10	..	"	29.98	761.5	...	..	WNW	6	...
Tokio,	"	29.76	756.0	...	...	SSE	1	...	"	30.08	764.0	...	..	NNE	1	...
Kochi,	"	30.06	763.5	...	...	SSE	1	...	"	30.16	766.0	...	..	SW	1	...
Nagasaki,	"	30.18	766.5	...	...	N	2	...	"	30.22	767.5	...	.	N	2	...
Kagoshima,	"	30.12	765.0	...	...	NNW	1	...	"	30.20	767.0	...	..	NW	1	...
Oshima,	"	30.10	764.5	...	...	NNW	4	...	"	30.14	765.5	...	...	NNW	4	...
Naha,	"	30.12	765.0	...	...	NNE	5	...	"	30.12	765.0	...	...	NE	1	...
Ishigakijima,	"	30.10	764.5	...	...	ENE	5	...	"	30.08	764.0	..	...	NNE	3	...
Bonin Island,	"	..	..	...	...	...	..	..	"	...	...	...	...	...	...	...
Chefoo,	15	30.26	768.6	42	75	SW	2	o	6	30.39	771.9	32	100	NW	6	r
Hankow,	"	...	..	...	...	...	...	...	"	...	...	...	...	...	...	...
Ichang,	"	...	...	...	...	...	...	...	"	...	...	...	...	...	...	...
Changsha,	"	...	...	...	...	...	...	...	"	...	...	...	...	...	...	...
Shanghai,	11	30.36	771.0	50	50	N	1	o	"	30.50	774.6	36	96	WNW	1	b
Gutzlaff,	14	30.33	770.4	50	65	N	4	o	"	30.46	773.7	44	86	NW	6	b
Sharp Peak,	"	30.13	765.3	58	58	NNW	1	o	7	30.22	767.6	58	53	N	2	o
Amoy,	15	30.06	763.5	66	59	ENE	4	o	9	30.10	764.5	62	67	NNE	4	o
Swatow,	..	...	...	...	...	...	...	...	8	30.14	765.5	57	87	N	1	o
Taihoku,	11	30.14	765.6	68	73	E	6	o	5	30.24	768.0	59	93	SW	2	r
Taichu,	"	30.04	762.9	75	...	...	o	b	"	30.12	765.0	63	...	N	4	o
Tainan,	"	30.04	762.9	77	...	NW	2	o	"	30.07	763.8	61	..	N	4	b
Koshun,	"	30.04	762.9	72	...	NE	6	o	"	30.05	763.2	70	...	NNE	7	o
Pescadores,	"	30.07	763.8	73	...	NNE	7	o	..	30.13	765.3	64	...	NNE	7	r
Canton,	14	...	...	...	...	...	...	...	6	...	...	...	...	...	...	...
Hongkong,	"	30.07	763.8	63	76	E	3	o	"	30.21	767.3	57	67	N	1	o
Gap Rock,	"	30.06	763.5	...	...	NE	5	o	"	30.19	766.8	...	..	NNW	5	o
Macao,	"	30.05	763.2	61	69	N	4	o	"	30.21	767.4	57	72	N	4	o
Wuchow,	15	...	...	...	...	...	...	...	9	...	...	...	...	...	...	...
Pakhoi,	"	...	..	...	...	...	...	...	"	...	...	.	...	...	...	...
Hoihow,	"	...	...	...	...	...	...	...	"	...	...	...	...	..	...	...
Phulien,	"	30.00	762.0	73	66	ENE	4	o	7	30.25	768.3	57	77	NNE	4	rf
Tourane,	"	29.92	759.9	75	...	ENE	2	o	"	29.97	761.1	72	...	E	4	o
Cape St. James,	"	29.76	756.0	77	...	E	4	o	..	29.84	757.8	75	...	ENE	2	b
Basco,	14	29.91	759.6	75	67	N	6	o	6	...	...	...	...	...	...	...
Aparri,	"	29.87	758.7	77	76	N	6	o	"	...	...	...	...	...	...	...
Manila,	"	29.76	756.0	84	64	ENE	4	o	"	29.87	758.7	70	96	...	o	o
Legaspi,	"	29.71	754.5	84	71	NNW	4	o	...	...	...	...	...	...	...	...
Tacloban,	"	...	...	...	...	...	...	...	"	...	...	...	...	...	...	...
Iloilo,	"	29.69	754.2	84	68	N	4	o	"	29.80	756.9	77	86	NNE	4	o
Surigao,	"	29.67	753.6	79	76	W	2	o	"	29.73	755.1	79	58	W	2	r
Guam,	12.20	29.76	756.0	...	...	E	4	o	4.20	...	...	...	...	...	...	...
Yap,	12.47	29.69	754.2	...	...	SSE	4	o	4.47	29.79	756.6	...	...	NNE	2	o
Labuan,	14	29.68	753.9	86	84	NE	2	b	6	29.78	756.4	76	94	S	1	b

November 23*d.* 11*h.* 55*m.*—Warning to Hongkong, Coast Ports, &c.:—Depression or typhoon in Lat. 13° N. Long. 132° E., direction unknown, position uncertain.

November 23*d.* 12*h.* 03*m.*—Pressure has increased considerably over N.E. Japan, moderately from Chefoo to Haiphong and slightly from S. Formosa to the Visayas and at Yap.

The anticyclone has strengthened and now covers China and S.E. Mongolia.

The Yap typhoon now appears to be in about Lat. 13° N. and Long. 132° E., but this position and its direction of motion are uncertain.

Manila warning. 22*d.* 20*h.* 00*m.*:—Typhoon in Lat. 13° N. Long. 131° E. moving W. Recd. 22*d.* 21*h.* 29*m.*

Shanghai warning. 22*d.* 21*h.* 05*m.*:—Typhoon of unknown intensity within 120 miles of Lat. 13° N. Long. 134° E., moving W.N.W. Recd. 22*d.* 21*h.* 55*m.*

Manila warning. 23*d.* 9*h.* 30*m.*:—Cyclone or typhoon east of southern Luzon almost stationary. Recd. 23*d.* 11*h.* 02*m.*

Hongkong rainfall for the 24 hours ending at 10 a.m. to-day, 0.00 inch. Total since January 1st. 97.86 inches, against an average of 81.75 inches.

FORECAST FOR THE 24 HOURS ENDING AT NOON ON THE 24TH.

District.	Forecast.
1.—Formosa Channel,	N. winds, strong; fair.
2.—South coast of China between Hongkong and Lamocks,	
3.—Hongkong to Gap Rock,	
4.—South coast of China between Hongkong and Hainan,	

T. F. CLANTON, *Director.*

ROYAL OBSERVATORY, HONGKONG.

DAILY WEATHER REPORT.

Station.	23rd November, 1924.								24th November, 1924.							
	Hongkong Standard Time.	Barometer at Sea Level.		Temperature.	Humidity.	Wind.		Weather.	Hongkong Standard Time.	Barometer at Sea Level.		Temperature.	Humidity.	Wind.		Weather.
		Inches.	Millrs.			Direction.	Force.			Inches.	Millrs.			Direction.	Force.	
Wladivostook,	12	30.24	768.2	22	...	NNE	4	b	0	30.39	771.9	13	..	NNE	4	b
Nemuro,	11	29.94	760.5	...	...	NW	3	...	5	...	...	...	..	...	...	...
Hokodate,	"	30.00	762.0	...	...	WSW	6	..	"	30.04	763.0	..	..	WSW	3	...
Tokio,	"	30.06	763.5	...	...	NW	1	..	"	30.00	762.0	...	..	NW	1	...
Kochi,	"	30.14	765.5	...	...	SW	1	...	"	30.12	765.0	...	..	W	1	...
Nagasaki,	"	30.22	767.5	.	...	...	0	...	"	30.26	768.5	..	.	N	5	...
Kagoshima,	"	30.22	767.5	...	...	NW	2	...	"	30.24	768.0	...	..	NNW	1	...
Oshima,	"	30.18	766.5	...	...	NNW	4	...	"	30.18	766.5	...	...	NNW	5	...
Naha,	"	30.16	766.0	...	...	ENE	2	...	"	30.18	766.5	...	...	NE	5	...
Ishigakijima,	"	30.16	766.0	...	...	NE	5	...	"	30.20	767.0	..	...	NNE	5	...
Bonin Island,	"	29.92	760.0	...	...	NE	1		..	29.92	760.0	...	...	NNE	1	...
Chefoo.	15	30.45	773.4	34	51	NNW	6	0	6	30.53	775.4	34	100	WNW	6	0
Hankow,	"	...	..	...	...	...	...	...	"	...	...	...	...	...	...	...
Ichang,	"	...	...	...	...	...	...	...	"	...	...	...	...	...	...	...
Changsha,	"	...	...	...	...	...	...	...	"	...	...	...	...	...	...	...
Shanghai,	11	30.58	776.7	45	36	NW	6	b	"	30.65	778.5	25	...	W	2	b
Gutzlaff,	14	30.50	774.7	46	40	NNW	8	b	"	30.60	777.2	34	69	W	8	b
Sharp Peak,	"	30.24	768.1	60	49	NNE	2	0	7	30.34	770.6	48	71	NNW	4	b
Amoy,	15	30.22	767.6	64	93	NNE	4	0	9	30.32	770.1	52	93	NNE	4	b
Swatow	"	30.15	765.8	64	78	NNW	2	0	8	30.22	767.6	49	71	N	2	0
Taihoku,	11	30.31	769.8	61	85	E	4	r	5	30.41	772.5	52	63	E	2	0
Taichu,	"	30.13	765.3	70	...	N	4	b	"	30.18	766.5	52	..	N	4	b
Tainan,	"	30.12	765.0	72	...	NNW	4	b	"	30.13	765.3	54	..	N	4	b
Koshun,	"	30.08	764.1	75	...	NNE	7	b	"	30.11	764.7	63	...	NNE	6	0
Pescadores,	"	30.19	766.8	66	...	N	8	0	"	30.19	766.8	59	...	NNE	10	b
Canton,	14	30.37	771.4	62	56	N	2	b	6	...	...	...	...	...	...	...
Hongkong,	"	30.21	76-.3	66	45	N	3	0	"	30.32	770.1	54	20	NNE	5	b
Gap Rock,	"	30.20	767.1	...	...	N	5	0	"	30.29	769.3	...	..	N	6	c
Macao,	"	30.20	767.1	61	41	N	4	0	"	30.32	770.1	52	41	NNE	6	b
Wuchow,	15	...	...	...	...	...	...	...	9	...	...	...	...	...	...	...
Pakhoi,	"	...	.	...	...	...	...	...	"	...	...	..	...	..	...	...
Hoihow,	"	...	...	...	...	...	..	...	"	...	...	...	...	..	..	...
Phulien,	"	30.28	769.2	61	59	N	4	0	7	30.39	771.9	57	46	NNE	6	0
Tourane,	"	30.04	762.9	72	...	ENE	8	0	"	30.18	766.5	66	...	NE	4	r
Cape St. James.	"	...	..	...	...	...	...	...	"	29.92	759.9	73	...	E	2	0
Basco,	14	29.95	760.8	72	82	N	6	0	6	30.02	762.6	66	67	N	6	0
Aparri,	"	29.92	759.9	81	66	N	6	0	"	29.98	761.4	81	73	NE	6	r
Manila,	"	29.81	757.2	82	70	SW	2	0	"	29.86	758.4	68	96	NE	1	b
Legaspi,	"	29.73	755.1	82	63	N	4	0	"	...	...	...	...	...	...	...
Tacloban,	"	29.73	755.1	81	73	NNW	6	0	"	29.75	755.7	77	88	NNW	4	0
Iloilo,	"	...	...	...	...	...	...	...	"	29.80	756.9	75	86	NNE	4	0
Surigao,	"	29.72	754.8	73	71	W	2	r	"	29.75	755.7	75	88	W	1	0
Guam,	12.20	29.73	755.1	...	...	ENE	4	0	4.20	29.76	756.0	...	...	E	4	0
Yap,	12.47	29.76	756.0	...	...	ENE	2	0	4.47	29.76	756.0	...	...	N	2	0
Labuan,	14	29.77	756.1	86	80	S	2	b	6	29.82	757.4	76	94	S	2	b

November 24*d.* 7*h.* 00*m.*—Warning to Hongkong, Coast Ports, &c.:—Depression or typhoon of unknown intensity within 120 miles of Lat. 13° N. Long. 132° E. stationary or very slow.

November 24*d.* 11*h.* 50*m.*—Warning to Hongkong, Coast Ports, &c.:—Depression or typhoon in Lat. 13° N. Long. 131° E., direction unknown, position uncertain.

November 24*d.* 11*h.* 53*m.*—Pressure has decreased slightly from Yap to Guam and over the Visayas. It is nearly stationary over Luzon and has increased slightly elsewhere.

The anticyclone has strengthened slightly.

The estimated position of the typhoon this morning was Lat. 13° N. and Long. 131° E. but both position and direction of motion are uncertain.

Manila warning. 24*d.* 11*h.* 00*m.*:—Typhoon in Lat. 17° N. Long. 132° E. recurving northeastward Recd. 24*d.* 11*h.* 45*m.*

Hongkong rainfall for the 24 hours ending at 10 a.m. to-day, 0·00 inch. Total since January 1st, 97·86 inches, against an average of 81·79 inches.

FORECAST FOR THE 24 HOURS ENDING AT NOON ON THE 25TH.

District.	Forecast.
1.—Formosa Channel.	N. winds, strong; fine.
2.—South coast of China between Hongkong and Lamocks.	
3.—Hongkong to Gap Rock.	
4.—South coast of China between Hongkong and Hainan.	

T. F. CLANTON, *Director.*

ROYAL OBSERVATORY, HONGKONG.

DAILY WEATHER REPORT.

Station.	24th November, 1924.								25th November, 1924.							
	Hongkong Standard Time.	Barometer at Sea Level.		Temperature.	Humidity.	Wind.		Weather.	Hongkong Standard Time.	Barometer at Sea Level.		Temperature.	Humidity.	Wind.		Weather.
		Inches.	Millrs.			Direction.	Force.			Inches.	Millrs.			Direction.	Force.	
Wladivostock,	12	...	...	...	...	...	...	...	6	...	...	...	...	...	...	...
Nemuro,	11	30.04	763.0	...	...	NNE	1	...	5	30.14	765.5	...	...	WSW	1	...
Hokodate,	"	30.02	762.5	...	...	WNW	2	...	"	30.28	769.0	...	...	NNW	3	...
Tokio,	"	29.94	760.5	...	...	NNE	1	...	"	30.32	770.0	...	...	N	2	...
Kochi,	"	30.12	765.0	...	...	W	3	...	"	30.36	771.0	...	...	SW	1	...
Nagasaki,	"	30.28	769.0	..	...	N	4	...	"	...	...	...	..	...	0	...
Kagoshima,	"	30.30	769.5	...	...	NNE	3	...	"	30.39	772.0	..	..	E	1	...
Oshima,	"	30.22	767.5	..	...	NNW	6	...	"	30.28	769.0	...	...	N	5	...
Naha,	"	30.20	767.0	...	...	NNE	7	...	"	30.14	765.5	...	..	ENE	4	...
Ishigakijima,	"	30.22	767.5	...	...	N	6	...	"	30.18	766.5	...	...	NE	4	...
Bonin Island,	"	29.86	758.5	...	...	S	1		"	...	...	...	..	...	...	...
Chefoo.	15	30.49	774.4	32	82	SW	2	b	6	30.38	771.6	32	90	SW	1	b
Hankow,	"	...	...	...	...	...	...	...	"	...	...	...	..	...	...	...
Ichang,	"	...	...	...	...	...	..	...	"	...	...	..	..	...	...	...
Changsha,	"	...	...	...	...	...	...	...	"	...	...	...	...	...	...	...
Shanghai,	11	30.54	775.8	45	31	NW	2	b	"	30.51	774.9	25	...	WSW	1	b
Gutzlaff,	14	30.51	774.9	44	60	NNW	6	b	"	30.50	774.7	38	72	N	2	b
Sharp Peak,	"	30.29	769.3	54	49	ENE	4	b	7	30.33	770.4	48	56	N	2	o
Amoy,	15	30.23	767.8	60	39	ENE	4	b	9	30.27	768.8	48	49	NNE	2	b
Swatow.	"	30.14	765.5	65	58	E	2	c	8	...	...	46	69	N	2	o
Taihoku,	11	30.41	772.5	54	70	NE	4	o	5	30.30	769.5	52	92	E	2	o
Taichu,	"	30.27	768.9	63	...	N	4	o	"	30.14	765.6	46	...	...	0	b
Tainan,	"	30.19	766.8	61	...	N	6	o	"	30.11	764.7	50	...	NNE	2	b
Koshun,	"	...	...	...	...	...	..	...	"	30.08	764.1	64	...	NNE	4	b
Pescadores,	"	30.22	767.7	61	...	NNE	10	o	"	30.13	765.3	63	...	NNE	10	o
Canton,	14	...	...	...	...	...	...	...	6	...	...	...	...	...	...	...
Hongkong,	"	30.23	767.8	62	20	N	2	b	"	30.26	768.5	50	38	N	2	b
Gap Rock,	"	30.24	768.1	...	...	N	5	b	"	30.24	768.1	...	..	NNE	4	b
Macao,	"	30.24	768.0	59	22	NNE	4	b	"	30.25	768.3	48	48	N	4	o
Wuchow,	15	...	...	...	...	...	...	...	9	...	...	...	...	...	...	...
Pakhoi,	"	...	...	...	...	...	...	...	"	...	...	...	...	...	...	...
Hoihow,	"	...	...	...	...	..	...	...	"	...	...	...	...	..	..	...
Phulien,	"	30.27	768.9	68	25	SW	1	o	7	30.31	769.8	55	44	NE	2	b
Tourane,	"	30.14	765.6	66	...	NNE	6	o	"	30.17	766.2	64	...	ENE	4	o
Cape St. James.	"	29.86	758.4	79	...	E	2	o	"	29.92	759.9	70	...	N	2	b
Basco,	14	29.98	761.4	68	56	N	7	r	6	...	...	...	...	...	..	...
Aparri,	"	29.98	761.4	72	65	NNE	6	o	"	29.93	760.2	70	82	NE	6	r
Manila,	"	29.80	756.9	82	57	NE	2	o	"	29.85	758.1	66	76	N	4	o
Legaspi,	"	...	...	...	...	..	...	...	"	...	...	...	...	...	...	...
Tacloban,	"	29.72	754.8	79	90	NNW	4	r	"	...	...	...	...	...	...	...
Iloilo,	"	29.76	756.0	79	73	NNW	6	o	"	29.79	756.6	72	82	NE	4	o
Surigao,	"	29.68	753.9	84	64	W	2	o	"	...	...	...	...	...	...	...
Guam,	12.20	29.71	754.5	...	...	E	4	r	4.20	...	...	...	...	...	...	...
Yap,	12.47	29.69	754.2	...	...	ENE	4	o	4.47	29.75	755.7	...	...	NE	2	r
Labuan,	14	29.83	757.7	76	94	SW	2	r	6	29.76	755.9	77	94	S	2	b

November 25*d.* 11*h.* 17*m.*—Pressure has increased considerably over Japan and decreased slightly at the majority of other reporting stations.

The anticyclone has weakened and spread eastward.

The typhoon has filled up or moved north-eastward.

Strong to fresh monsoon will continue along the S.E. coast of China and over the China Sea.

Hongkong rainfall for the 24 hours ending at 10 a.m. to-day, 0·00 inch. Total since January 1st. 97·86 inches, against an average of 81·83 inches.

FORECAST FOR THE 24 HOURS ENDING AT NOON ON THE 26TH.

District.	Forecast.
1.—Formosa Channel,	N.E. winds, strong.
2.—South coast of China between Hongkong and Lamocks,	N.E. winds, fresh; fine.
3.—Hongkong to Gap Rock,	N.E. winds, fresh; fine.
4.—South coast of China between Hongkong and Hainan,	N.E. winds, fresh; fine.

T. F. CLAXTON, *Director.*

ROYAL OBSERVATORY, HONGKONG.

DAILY WEATHER REPORT.

Station.	25th November, 1924.								26th November, 1924.							
	Hongkong Standard Time.	Barometer at Sea Level.		Temperature.	Humidity.	Wind.		Weather.	Hongkong Standard Time.	Barometer at Sea Level.		Temperature.	Humidity.	Wind.		Weather.
		Inches.	Millrs.			Direction.	Force.			Inches.	Millrs.			Direction.	Force.	
Wladivostock.	12	30.44	773.2	26	...	NE	2	b	6	30.22	767.6	27	...	E	3	o
Nemuro,	11	30.14	765.5	...	...	W	1	...	5	30.28	769.0	...	..	SW	1	..
Hokodate,	"	30.33	770.5	...	...	NW	6	...	"	30.20	767.0	...	..	NNE	1	...
Tokio,	"	...	...	...	...	NNE	2	...	"	30.38	771.5	...	..	NNW	1	...
Kochi,	"	30.35	771.0	...	...	...	...	...	"	...	...	...	..	SW	1	..
Nagasaki,	"	30 39	772.0	...	...	S	1	...	"	30.38	771 5	...	..	SE	1	..
Kagoshima,	"	30.37	771.5	...	...	ENE	2	...	"	30.38	771.5	..	..	NW	1	...
Oshima,	"	30.30	769.5	...	...	NNW	4	...	"	30.30	769.5	...	...	SSE	1	...
Naha,	"	30.26	768.5	...	...	ESE	5	...	"	30 24	768.0	...	..	NE	3	..
Ishigakijima,	"	30.22	767.5	...	...	NE	6	...	"	30.20	767.0	..	...	NE	5	..
Bonin Island,	"	30.08	764.0	...	...	NNE	1	...	"	30.16	766.0	...	...	NE	1	...
Chefoo.	15	30.28	769.1	44	60	WSW	2	o	6	30.43	772.9	36	100	NW	4	r
Hankow.	"	...	...	...	...	...	...	...	"	...	...	...	...	...	...	...
Ichang,	"	...	...	...	...	...	...	...	"	...	...	...	...	...	...	...
Changsha,	"	...	...	...	...	...	...	...	"	...	...	...	...	...	...	...
Shanghai.	11	30.43	772.8	54	28	SW	1	b	"	30 51	774.9	34	85	W	1	b
Gutzlaff,	14	30.47	773.9	48	63	WNW	1	b	"	30 49	774.4	44	86	SW	4	b
Sharp Peak,	"	30.23	767.8	60	60	ENE	4	b	7	30.24	768.1	56	75	NNE	4	b
Amoy,	15	30.22	767.6	64	43	NE	4	b	9	30.23	767.8	60	60	NNE	4	b
Swatow,	"	30.11	764.8	65	63	N	2	c	8	30.11	764.8	49	85	N	2	b
Taihoku,	11	30.30	769.5	66	80	E	4	o	5	30.26	768.6	59	79	E	4	b
Taichu,	"	30.14	765.6	70	...	...	o	b	"	30.10	764.4	52	...	...	o	o
Tainan,	"	30.12	765.0	72	...	...	o	b	"	30.06	763.5	59	..	N	2	o
Koshun,	"	30.11	764.7	72	...	NNE	7	b	"	30.01	762.3	72	..	NNE	7	o
Pescadores,	"	30.15	765.9	68	...	NNE	10	o	"	30.10	764.4	66	...	NNE	6	o
Canton.	14	30.23	767.8	67	95	N	2	b	6	...	...	...	...	..	...	...
Hongkong,	"	30.22	767.6	62	28	S	1	b	"	30 21	767.3	55	38	N	3	b
Gap Rock,	"	30.21	767.3	...	...	NE	4	b	"	30.19	766.8	...	...	NNE	4	b
Macao,	"	30.21	767.4	57	32	NE	4	b	"	30 20	767.1	54	47	N	4	b
Wuchow,	15	...	...	...	...	...	...	...	9	...	...	...	...	..	...	...
Pakhoi,	"	...	.	...	...	...	...	...	"	...	...	..	...	..	...	...
Hoihow,	"	...	...	...	...	...	...	...	"	...	...	...	...	..	...	...
Phulien,	"	30.20	767.1	72	23	WSW	2	b	7	30.27	765.9	59	39	NNW	4	b
Tourane,	"	30.12	765.0	66	...	NE	4	o	"	30.13	765.3	66	...	ENE	4	o
Cape St. James.	"	29.86	758.4	79	...	ENE	2	o	..	29.92	759.9	68	...	ENE	2	b
Basco,	14	29.92	759.9	70	69	N	6	r	6	29.98	761 4	73	75	N	6	o
Aparri,	"	29.87	758.7	70	82	NE	8	o	"	...	...	...	...	..	...	...
Manila,	"	29 75	755.7	81	53	NW	2	o	"	29.71	754 5	72	96	SE	2	r
Legaspi,	"	29.68	753.9	77	79	W	4	o	"	29.80	756.9	72	89	...	o	o
Tacloban,	"	...	...	...	...	...	...	...	"	...	...	...	...	...	...	...
Iloilo,	"	29.72	754.8	82	63	NNE	4	b	"	29.76	756.0	72	92	...	o	b
Surigao,	"	29.69	754.2	82	74	W	2	o	"	29.76	756.0	84	96	SW	1	b
Guam,	12.20	29.73	755.1	...	...	E	4	o	4.20	...	.	...	...	NE	2	o
Yap,	12.47	29.72	754.8	...	...	SE	1	o	4.47	29.74	755.4	...	...	NE	4	o
Labuan,	14	29.80	756.9	84	83	N	2	o	6	29.79	756.6	77	94	E	6	o

November 26*d*. 11*h*. 18*m*.—Warning to Hongkong, Coast Ports, &c.:—Depression or typhoon of unknown intensity within 120 miles of Lat. 15° N. Long. 119° E. moving W.

November 26*d*. 11*h*. 31*m*.—Pressure has decreased considerably at Wladivostock, moderately at Manila and slightly over S. Indo-China, Kwangtung and Formosa. It has increased moderately at Chefoo and slightly at Shanghai.

The anticyclone is central over the Yellow Sea.

A depression passed to the north of Manila on a westerly course last night. It may develope into a typhoon in the China Sea.

Fresh to strong monsoon may be expected along the S.E. coast of China and over the N. China Sea. Possibly cyclonic gales over the eastern portion of the China Sea.

Manila warning. 25*d*. 17*h*. 40*m*.:—Cyclone or typhoon east of Luzon, more than 300 miles distant moving W. or W.N.W. Recd. 25*d*. 20*h*. 01*m*.

Manila warning. 26*d*. 8*h*. 10*m*.:—The typhoon has crossed Luzon N. of Manila in the form of a shallow depression. It may increase in intensity in the China Sea. Recd. 26*d*. 10*h*. 24*m*.

Shanghai warning. 25*d*. 21*h*. 15*m*.:—Typhoon of unknown intensity within 120 miles of Lat. 15° N. Long. 129° E., stationary or very slow. Recd. 25*d*. 22*h*. 13*m*.

Shanghai warning. 26*d*. 10*h*. 15*m*.:—Typhoon of unknown intensity within 120 miles of Lat. 15° N. Long. 129° E., moving W.N.W. Recd. 26*d*. 10*h*. 54*m*.

Hongkong rainfall for the 24 hours ending at 10 a.m. to-day, 0·00 inch. Total since January 1st, 97·86 inches, against an average of 81·86 inches.

FORECAST FOR THE 24 HOURS ENDING AT NOON ON THE 27TH.

District.	Forecast.
1.—Formosa Channel,	N.E. winds, strong.
2.—South coast of China between Hongkong and Lamocks,	N.E. winds, fresh; fine.
3.—Hongkong to Gap Rock,	N.E. winds, fresh; fine.
4.—South coast of China between Hongkong and Hainan,	N.E. winds, fresh; fine.

T. F. CLAXTON, *Director.*

ROYAL OBSERVATORY, HONGKONG.

DAILY WEATHER REPORT.

Station.	26th November, 1924.								27th November, 1924.							
	Hongkong Standard Time.	Barometer at Sea Level.		Temperature.	Humidity.	Wind.		Weather.	Hongkong Standard Time.	Barometer at Sea Level.		Temperature.	Humidity.	Wind.		Weather.
		Inches.	Millrs.			Direction.	Force.			Inches.	Millrs.			Direction.	Force.	
Wladivostock,	12	30.17	765.4	25	...	N	4	s	6	30.26	768.6	17	...	NNE	2	b
Nemuro,	11	...	...	...	...	...	...	...	5	29.96	761.0	...	...	NNW	3	...
Hokodate,	"	30.12	765.0	...	...	NE	1	...	"	30.02	762.5	...	...	NNW	5	...
Tokio,	"	30.22	767.5	...	...	...	0	...	"	30.00	762.0	...	...	NW	1	...
Kochi,	"	30.28	769.0	...	...	W	1	...	"	30.20	767.0	...	...	SW	1	...
Nagasaki,	"	30.33	770.5	...	...	SW	2	...	"	30.30	769.5	...	...	N	1	...
Kagoshima,	"	30.65	778.5	...	...	W	1	...	"	30.26	768.5	...	...	WNW	1	...
Oshima,	"	30.31	770.0	...	...	N	3	...	"	30.22	767.5	...	...	NNW	3	...
Naha,	"	30.28	769.0	...	...	NNE	5	...	"	30.20	767.0	...	...	NE	1	...
Ishigakijima,	"	30.26	768.5	...	...	NE	6	...	"	30.20	767.0	...	...	NE	3	...
Bonin Island,	"	30.08	764.0	...	...	NE	1	...	"	29.98	761.5	...	...	NW	1	...
Chefoo,	15	30.40	772.1	42	66	NW	4	b	6	30.28	769.1	38	63	ESE	4	b
Hankow,	"	...	...	...	...	...	...	...	"	...	...	...	...	...	...	...
Ichang,	"	...	...	...	...	...	...	...	"	...	...	...	...	...	...	...
Changsha,	"	...	...	...	...	...	...	...	"	...	...	...	...	...	...	...
Shanghai,	11	30.54	775.8	54	28	NNW	2	b	"	30.46	773.7	28	...	NNE	1	b
Gutzlaff,	14	30.51	774.9	52	53	NNW	4	b	"	30.50	774.7	42	75	NNE	2	b
Sharp Peak,	"	30.26	768.6	60	55	ENE	4	b	7	30.24	768.1	54	80	N	2	o
Amoy,	15	30.17	766.3	71	42	NE	4	b	9	30.17	766.3	58	58	NNE	4	b
Swatow,	"	30.06	763.5	70	66	ENE	2	b	8	30.10	764.5	53	80	N	2	b
Taihoku,	11	30.33	770.4	70	57	ENE	6	b	5	30.24	768.0	61	69	ENE	8	o
Taichu,	"	30.12	765.0	73	...	NNW	2	b	"	30.11	764.7	52	...	...	0	b
Tainan,	"	30.10	764.4	84	...	NNW	2	b	"	30.05	763.2	75	.	NNE	7	b
Koshun,	"	30.04	762.9	75	...	NE	7	b	"	29.99	761.7	70	..	NE	7	b
Pescadores,	"	30.15	765.9	70	...	NNE	10	o	"	30.10	764.4	64	...	NNE	8	b
Canton,	14	30.18	766.6	76	45	N	2	b	6	...	...	...	...	...	...	...
Hongkong,	"	30.15	765.8	71	41	N	3	b	"	30.15	765.8	58	42	N	2	b
Gap Rock,	"	30.16	766.0	...	...	NE	4	b	"	30.13	765.3	...	...	ENE	4	b
Macao,	"	30.15	765.9	66	23	N	4	b	"	30.14	765.6	55	55	N	4	b
Wuchow,	15	...	...	...	...	...	...	...	9	...	...	...	...	...	...	...
Pakhoi,	"	...	...	...	...	...	...	...	"	...	...	...	...	...	...	...
Hoihow,	"	...	...	...	...	...	...	...	"	...	...	...	...	...	...	...
Phulien,	"	30.19	766.8	77	28	W	2	b	7	30.18	765.5	59	53	NNE	4	bf
Tourane,	"	30.07	763.8	66	...	NNW	6	o	"	30.06	763.5	66	...	NW	4	of
Cape St. James,	"	29.86	758.4	79	...	NE	2	b	"	29.86	758.4	68	...	N	2	b
Basco,	14	29.95	760.8	73	75	NNE	6	o	6	29.98	761.4	73	71	N	6	o
Aparri,	"	...	...	...	...	...	...	...	"	...	...	...	...	...	...	...
Manila,	"	29.76	756.0	84	64	ESE	4	o	"	29.80	756.9	68	94	SE	1	b
Legaspi,	"	...	...	...	...	...	...	...	"	29.78	756.3	73	94	ENE	1	o
Tacloban,	"	...	...	...	...	...	...	...	"	...	...	...	...	...	...	...
Iloilo,	"	29.74	755.4	84	55	NNE	2	o	"	29.76	756.0	72	88	NE	4	o
Surigao,	"	29.73	755.1	82	81	N	2	b	"	29.74	755.4	72	94	SE	1	o
Guam,	12.20	29.75	755.7	...	...	NE	4	o	4.20	29.74	755.4	...	...	E	4	o
Yap,	12.47	29.72	754.8	...	...	ESE	4	r	4.47	29.71	754.5	...	...	ENE	2	r
Labuan,	14	29.73	755.1	77	91	NW	1	o	6	29.73	755.1	77	94	SW	1	b

November 27*d.* 11*h.* 18*m.*—Warning to Hongkong, Coast Ports, &c.:—Depression or typhoon of unknown intensity within 120 miles of Lat. 13° N. Long. 114° E. moving W.S.W.

November 27*d.* 11*h.* 30*m.*—Pressure has decreased moderately over central and N.E. Japan and at Chefoo and Shanghai. It is nearly stationary over Luzon and has decreased slightly elsewhere.

The new anticyclone over China has weakened slightly.

Strong monsoon may be expected along the S.E. coast of China and over the N. China Sea.

Cyclonic gales S. and S.W. of Macclesfields.

At 6 a.m. this morning the typhoon was in about Lat. 13° N. and Long. 114° E., moving W.S.W.

Manila warning. 26*d.* 18*h.* 08*m.*: Typhoon in Lat. 16° N. Long. 115° E., moving W. Recd. 26*d.* 19*h.* 51*m.*

Hongkong rainfall for the 24 hours ending at 10 a.m. to-day, 0·00 inch. Total since January 1st, 97·86 inches, against an average of 81·89 inches.

FORECAST FOR THE 24 HOURS ENDING AT NOON ON THE 28TH.

District.	Forecast.
1.—Formosa Channel, ...	N.E. winds, strong.
2.—South coast of China between Hongkong and Lamocks.	
3.—Hongkong to Gap Rock, ...	N.E. winds, fresh; fine.
4.—South coast of China between Hongkong and Hainan, .	

T. F. CLAXTON, *Director.*

ROYAL OBSERVATORY, HONGKONG.

DAILY WEATHER REPORT.

Station.	27th November, 1924.								28th November, 1924.							
	Hongkong Standard Time.	Barometer at Sea Level.		Temperature.	Humidity.	Wind.		Weather.	Hongkong Standard Time.	Barometer at Sea Level.		Temperature.	Humidity.	Wind.		Weather.
		Inches.	Millrs.			Direction.	Force.			Inches.	Millrs.			Direction.	Force.	
Wladivostook,	12	...	...	...	...	...	...	...	6	...	...	...	...	...	...	...
Nemuro,	11	29.94	760.5	...	...	NW	4	...	5	29.96	761.0	...	..	SW	1	...
Hokodate,	"	30.02	762.5	...	...	WNW	4	...	"	30.00	762.0	...	...	WSW	3	...
Tokio,	"	30.00	762.0	...	...	N	4	...	"	30.14	765.5	...	...	NNW	1	...
Kochi,	"	30.18	766.5	...	...	WSW	1	...	"	30.18	766.5	...	...	SW	1	...
Nagasaki,	"	30.28	769.0	..	...	N	2	...	"	30.18	766.5	...	...	...	0	...
Kagoshima,	"	30.24	768.0	...	...	WNW	1	...	"	30.18	766.5	...	...	...	0	...
Oshima,	"	30.20	767.0	...	...	N	4	...	"	30.20	767.0	...	...	NW	1	...
Naha,	"	30.22	767.5	...	...	NE	3	...	"	30.14	765.5	...	...	SSE	1	...
Ishigakijima,	"	30.22	767.5	...	...	NNE	5	...	"	30.14	765.5	...	...	ENE	1	...
Bonin Island,	"	29.98	761.5	...	...	N	1	...	"	30.12	765.0	...	...	ENE	1	...
Chefoo,	15	30.04	763.0	54	49	SSW	4	b	6	29.96	761.0	46	77	S	1	b
Hankow,	"	...	...	...	...	...	...	...	"	...	...	...	..	...	...	...
Ichang,	"	...	...	...	...	...	...	...	"	...	...	...	...	...	...	...
Changsha,	"	...	...	...	...	...	...	...	"	...	...	...	...	...	...	...
Shanghai,	11	30.31	769.8	55	26	...	0	o	"	30.17	766.2	39	87	S	1	b
Gutzlaff,	14	30.36	771.1	50	65	NNW	1	b	"	30.19	766.8	50	79	SW	4	b
Sharp Peak,	"	30.19	766.8	60	55	NE	2	b	7	30.11	764.8	56	69	W	2	o
Amoy,	15	30.21	767.3	70	44	E	4	b	9	30.11	764.8	56	81	W	2	b
Swatow,	"	30.03	762.7	67	69	ESE	2	c	8	30.02	762.5	52	100	N	2	c
Taihoku,	11	30.24	768.0	70	57	E	7	o	5	30.10	764.4	59	81	E	4	b
Taichu,	"	30.10	764.4	73	...	NW	2	b	"	30.07	763.8	54	...	N	1	b
Tainan,	"	30.08	764.1	75	...	NNW	4	b	"	30.04	762.9	57	..	...	0	b
Koshun,	"	30.08	764.1	73	...	NNE	8	b	"	30.05	763.8	68	...	NNE	6	b
Pescadores,	"	30.13	765.3	70	...	NNE	8	b	..	...	...	...	...	...	..	...
Canton,	14	30.11	764.8	76	45	N	1	b	6	...	...	...	...	...	...	...
Hongkong,	"	30.10	764.5	68	36	FSE	3	c	"	30.09	764.3	62	74	E	3	b
Gap Rock,	"	30.10	764.5	...	...	ENE	4	b	"	30.08	764.0	...	...	ENE	4	b
Macao,	"	30.10	764.4	68	32	NE	4	b	"	30.06	763.5	59	89	NE	2	of
Wuchow,	15	..	...	...	...	...	...	...	9	...	...	...	...	...	...	...
Pakhoi,	"	...	.	...	...	...	...	...	"	...	...	...	...	...	...	...
Hoihow,	"	...	...	...	...	...	...	...	"	...	...	...	...	..	...	...
Phulien,	"	30.10	764.4	77	35	SW	1	of	7	30.10	764.4	63	60	NW	4	bf
Tourane,	"	29.98	761.4	66	...	NW	4	of	"	29.97	761.1	66	...	NW	4	rf
Cape St. James,	"	29.78	756.3	77	...	W	2	b	"	29.81	757.2	66	...	NW	4	rf
Basco,	14	29.95	760.8	72	78	NE	6	o	6	29.98	761.4	72	84	N	4	r
Aparri,	"	29.89	759.3	73	88	NE	6	r	"	...	...	...	...	...	...	...
Manila,	"	29.79	756.6	79	91	...	0	r	"	29.84	757.8	72	98	...	0	o
Legaspi,	"	29.76	756.0	81	89	NE	4	o	"	...	...	...	...	...	...	...
Tacloban,	"	...	...	...	...	...	...	...	"	...	...	...	...	...	...	...
Iloilo,	"	29.73	755.1	86	65	NE	4	o	"	29.78	756.3	75	89	NNE	4	o
Surigao,	"	29.72	754.8	82	77	N	2	o	"	...	...	...	...	...	...	...
Guam,	12.20	29.75	755.7	...	...	S	1	r	4.20	...	...	...	...	...	...	...
Yap,	12.47	29.66	753.3	...	...	NE	2	r	4.47	29.69	754.2	...	...	SSW	4	o
Labuan,	14	29.74	755.4	86	84	NW	2	b	6	...	...	...	...	...	...	...

November 28*d*. 11*h*. 17*m*.—Warning to Hongkong, Coast Ports, &c.:—Depression or typhoon of unknown intensity within 120 miles of Lat. 13° N. Long. 113° E., stationary or very slow.

November 28*d*. 11*h*. 20*m*.—Pressure has decreased moderately from Shanghai to S.W. Japan and slightly at the majority of other stations.

The anticyclone has weakened further. It is now central over the Eastern Sea.

The typhoon appears to be nearly stationary in about Lat. 13° N. and Long. 113° E.

There appears to be a depression to the north of Yap.

The monsoon will moderate but cyclonic gales may be expected off the coast of Cochin China.

Hongkong rainfall for the 24 hours ending at 10 a.m. to-day, 0·00 inch. Total since January 1st, 97·86 inches, against an average of 81·92 inches.

FORECAST FOR THE 24 HOURS ENDING AT NOON ON THE 29TH.

District.	Forecast.
1.—Formosa Channel.	N.E. winds, moderate; fine.
2.—South coast of China between Hongkong and Lamocks.	
3.—Hongkong to Gap Rock.	
4.—South coast of China between Hongkong and Hainan.	

T. F. CLAXTON, *Director.*

ROYAL OBSERVATORY, HONGKONG.

DAILY WEATHER REPORT.

Station.	28th November, 1924.								29th November, 1924.							
	Hongkong Standard Time.	Barometer at Sea Level.		Temperature.	Humidity.	Wind.		Weather.	Hongkong Standard Time.	Barometer at Sea Level.		Temperature.	Humidity.	Wind.		Weather.
		Inches.	Millrs.			Direction.	Force.			Inches.	Millrs.			Direction.	Force.	
Wladivostock,	12	29.67	753.7	44	...	WSW	5	o	6	29.80	757.0	35	..	ESE	4	o
Nemuro,	11	...	...	...	...	...	...	...	5	29.78	756.5	...	.	SW	2	...
Hokodate,	"	29.88	759.0	...	...	SSE	1	...	"	29.90	759.5	...	..	W	2	...
Tokio,	"	30.04	763.0	...	...	N	1	...	"	30.06	763 5	...	..	NNW	1	...
Kochi,	"	30.08	764.0	...	...	...	0	...	"	30.14	765.5	...	...	SW	1	...
Nagasaki,	"	30.16	766.0	.	...	WSW	3	...	"	30.08	764.0	...	..	SSE	4	...
Kagoshima,	"	30.16	766.0	...	...	WNW	1	...	"	30.14	765.5	...	...	NW	1	...
Oshima,	"	30.08	764.0	...	...	N	1	...	"	30.10	764.5	...	...	SSE	1	...
Naha,	"	30.14	765.5	...	...	N	1	...	"	30.06	763 5	...	...	...	...	...
Ishigakijima,	"	30.12	765.0	...	...	E	...	...	"	30.02	762.5	..	...	SE	1	...
Bonin Island,	"	30.02	762.5	...	...	ENE	1	...	"	...	...	...	...	...	...	...
Chefoo,	15	29.95	760.7	52	66	E	1	b	6	29.76	755.9	56	63	S	2	b
Hankow,	"	...	...	...	...	...	...	...	"	...	...	...	...	...	...	...
Ichang,	"	...	...	...	...	...	...	...	"	...	...	...	...	...	...	...
Changsha,	"	...	...	...	...	...	...	...	"	...	...	...	...	...	...	...
Shanghai,	11	30.07	763.8	66	23	W	1	b	"	29.97	761.1	54	85	SSE	1	o
Gutzlaff,	14	30.12	765.0	60	60	SW	1	b	"	29.99	761.7	56	89	S	6	o
Sharp Peak,	"	30.05	763.2	75	60	NNE	1	b	7	29.96	761.0	62	89	W	2	o
Amoy,	15	30.02	762.5	71	62	SW	2	b	9	29.99	761.7	58	94	NW	2	b
Swatow,	"	29.97	761.2	65	78	ESE	2	b	8	29.90	759.4	56	94	NW	2	b
Taihoku,	11	30.08	764.1	77	50	ENE	4	b	5	29.99	761.7	54	95	...	o	b
Taichu,	"	30.08	764.1	75	...	...	o	b	"	30.01	762.3	54	...	...	o	b
Tainan,	"	30.06	763.5	75	...	SW	2	b	"	29.95	760.8	59	..	ENE	2	b
Koshun,	"	30.06	763.5	75	...	NNE	4	b	"	29.95	760.8	68	...	NNE	4	b
Pescadores,	"	30.08	764.1	72	...	NE	4	o	"	29.97	761.1	66	...	NNE	2	b
Canton,	14	30.01	762.2	77	53	S	1	b	6	...	...	...	...	...	...	...
Hongkong,	"	30.01	762.2	67	56	ESE	4	b	"	29.97	761.2	63	81	ESE	3	b
Gap Rock,	"	30.02	762.5	...	...	ENE	5	b	"	29.98	761.5	...	...	ENE	4	b
Macao,	"	30.00	762.0	70	65	ESE	2	b	"	29.95	760.8	63	84	NNE	4	b
Wuchow,	15		.	...	..	...	...	...	9	...	...	...	...	...	...	...
Pakhoi,	"	...	.	...	...	...	...	...	"	...	...	.	...	...	...	...
Hoihow,	"	...	...	...	...	..	..	...	"	...	...	...	...	...	..	...
Phulien,	"	29.99	761.7	79	36	SSW	1	bf	7	29.97	764.4	64	76	NNW	2	of
Tourane,	"	...	...	66	...	NW	4	rf	"	29.91	759.6	68	...	WNW	2	o
Cape St. James,	"	29.79	756.6	70	...	NNW	6	o	"	29.82	757.5	72	...	ESE	2	o
Basco,	14	29.92	759.9	73	98	NE	4	r	6	29.88	759.0	72	86	NE	2	o
Aparri,	"	29.87	758.7	77	86	NE	4	o	"	29.85	758.1	75	92	E	2	o
Manila,	"	29.79	756.6	82	74	WSW	2	o	"	29.75	755.7	73	96	N	1	o
Legaspi,	"	29.73	755.1	84	74	NNE	4	o	"	29.74	755.4	79	89	N	4	o
Taoloban,	"	...	...	...	...	...	...	...	"	...	...	...	...	...	...	...
Iloilo,	"	29.71	754 5	82	77	N	4	o	"	29.74	755.4	75	94	...	o	r
Surigao,	"	29.67	753.6	75	94	W	2	r	"	29.58	751.2	75	96	W	1	r
Guam,	12.20	29.75	755.7	...	...	E	4	o	4.20	29.81	757.2	...	...	ENE	1	o
Yap,	12.47	29.71	754.5	...	...	SSW	2	o	4.47	29.74	755.4	...	...	ENE	4	o
Labuan,	14	29.72	754.9	86	80	S	2	o	6	29.78	756.4	76	94	S	1	r

November 29*d.* 10*h.* 31*m.*—Warning to Hongkong, Coast Ports, &c.:—Depression or typhoon in Lat. 13° N. Long. 113° E, filling up, position uncertain.

November 29*d.* 11*h.* 30*n.*—Warning to Hongkong, Coast Ports, &c.:—Depression or typhoon of unknown intensity within 60 miles of Lat. 11° N. Long. 126° E., moving W.

November 29*d.* 11*h.* 30*m.*—Pressure has decreased moderately from Chefoo to Shanghai and slightly from Formosa to Tongking and the Philippines. It is nearly stationary over Japan.

The anticyclone is now central over S.W. Japan.

The typhoon in the China Sea has filled up. Another is shown in about Lat. 11° N. and Long. 126° E., moving West.

The monsoon has moderated considerably.

Manila warning. 29*d.* 8*h.* 45*m.*:—Typhoon in Lat. 11° N. Long. 126° E., moving W. Recd. 29*d.* 10*h.* 02*m.*

Hongkong rainfall for the 24 hours ending at 10 a.m. to-day, 0·00 inch. Total since January 1st, 97·86 inches, against an average of 81·95 inches.

FORECAST FOR THE 24 HOURS ENDING AT NOON ON THE 30TH.

District.	Forecast.
1.—Formosa Channel.	N.E. winds, moderate; fine.
2.—South coast of China between Hongkong and Lamocks.	
3.—Hongkong to Gap Rock.	
4.—South coast of China between Hongkong and Hainan.	

T. F. CLANTON, *Director.*

ROYAL OBSERVATORY, HONGKONG.

DAILY WEATHER REPORT.

Station.	29th November, 1924.								30th November, 1924.							
	Hongkong Standard Time.	Barometer at Sea Level.		Temperature.	Humidity.	Wind.		Weather.	Hongkong Standard Time.	Barometer at Sea Level.		Temperature.	Humidity.	Wind.		Weather.
		Inches.	Millrs.			Direction.	Force.			Inches.	Millrs.			Direction.	Force.	
Wladivostock,	12	29.70	754.3	42	...	ESE	5	o	6	29.43	747.6	25	..	NNW	7	s
Nemuro,	11	29.86	758.5	...	...	WSW	2	...	5	29.73	755.0	...	..	SSW	6	...
Hokodate,	,,	...	...	...	...	...	...	...	,,	29.71	754.5	...	..	SW	7	...
Tokio,	,,	30.06	763.5	...	...	NE	1	...	,,	29.98	761.5	...	..	SW	1	...
Kochi,	,,	30.12	765.0	...	...	...	0	...	,,	30.00	762.0	...	..	SW	1	...
Nagasaki,	,,	30.10	764.5	...	...	SSE	5	...	,,	29.88	759.0	...	..	W	3	...
Kagoshima,	,,	30.12	765.0	...	...	NW	1	...	,,	29.98	761.5	...	..	ENE	1	...
Oshima,	,,	30.08	764.0	...	...	ESE	1	...	,,	30.00	762.0	...	...	SSE	1	...
Naha,	,,	30.06	763.5	...	...	NE	3	...	,,	30.02	762.5	...	...	NE	1	...
Ishigakijima,	,,	30.02	762.5	...	...	S	3	...	,,	29.96	761.0	...	...	NNE	1	...
Bonin Island,	,,	30.06	763.5	...	...	ENE	1	...	,,	30.04	763.0	...	...	...	0	...
Chefoo,	15	29.62	752.3	67	60	SSW	4	b	6	30.13	765.3	40	91	NW	8	b
Hankow,	,,	...	...	...	...	...	...	...	,,	...	...	...	...	...	...	...
Ichang,	,,	...	...	...	...	...	...	...	,,	...	...	...	...	...	...	...
Changsha,	,,	...	...	...	...	...	...	...	,,	...	...	...	...	...	...	...
Shanghai,	11	29.84	757.8	63	62	S	1	o	,,	30.20	767.1	61	59	N	4	of
Gutzlaff,	14	29.89	759.2	60	94	S	6	r	,,	30.13	765.3	52	73	WNW	6	o
Sharp Peak,	,,	29.90	759.4	76	73	N	1	b	7	29.95	760.7	63	93	...	0	o
Amoy,	15	29.89	759.2	73	63	SSE	2	b	9	29.96	761.0	62	94	NNW	2	o
Swatow,	,,	29.84	757.9	68	74	E	2	c	8	...	...	...	...	...	...	...
Taihoku,	11	29.99	761.7	75	...	WNW	1	b	5	29.98	761.4	59	98	...	0	b
Taichu,	,,	30.00	762.0	75	...	W	2	b	,,	29.98	761.4	57	...	...	0	o
Tainan,	,,	29.97	761.1	79	...	NNW	2	b	,,	29.93	760.2	57	..	E	1	b
Koshun,	,,	29.95	760.8	79	...	NE	4	b	,,	29.92	759.9	70	...	N	2	b
Pescadores,	,,	30.00	762.0	73	...	NNW	4	b	,,	29.94	760.5	66	...	N	2	b
Canton,	14	29.91	759.7	77	65	S	1	b	6	...	...	...	...	...	...	...
Hongkong,	,,	29.90	759.4	70	74	E	3	b	,,	29.95	760.7	66	89	ESE	2	b
Gap Rock,	,,	29.91	759.7	...	...	ENE	4	b	,,	29.94	760.5	...	...	NE	4	b
Macao,	,,	29.88	759.0	73	62	ESE	2	b	,,	29.93	760.2	63	92	N	2	of
Wuchow,	15	...	...	...	...	...	...	...	9	...	...	...	...	...	...	...
Pakhoi,	,,	...	...	...	...	...	...	...	,,	...	...	..	...	...	...	...
Hoihow,	,,	...	...	...	...	..	...	...	,,	...	...	...	...	...	..	...
Phulien,	,,	29.88	759.0	82	40	SSE	1	bf	7	29.95	760.8	68	94	N	1	of
Tourane,	,,	29.85	758.1	72	...	NW	4	o	,,	29.92	759.9	68	...	W	4	o
Cape St. James,	,,	29.79	756.6	77	...	E	2	b	,,	29.85	758.1	72	...	ENE	2	b
Basco,	14	29.84	757.8	75	79	N	4	o	6	29.82	757.5	75	89	ENE	2	o
Aparri,	,,	29.80	756.9	82	74	NE	4	o	,,	...	...	...	..	...	...	...
Manila,	,,	29.68	753.9	81	73	NNE	2	o	,,	29.62	752.4	75	96	NNE	2	o
Legaspi,	,,	29.56	750.9	81	86	NNE	4	o	,,	...	...	...	...	...	...	...
Tacloban,	,,	29.50	749.4	75	92	S	4	o	,,	29.62	752.4	73	91	SSW	4	o
Iloilo,	,,	...	...	...	...	...	..	...	,,	29.62	752.4	79	89	SW	4	o
Surigao,	,,	29.54	750.3	81	84	SW	1	o	,,	29.66	753.3	77	94	SW	1	o
Guam,	12.20	29.76	756 0	...	...	ENE	2	o	4.20	29.81	757.2	...	...	NE	1	o
Yap,	12.47	29.74	755.4	...	...	E	4	o	4.47	29.81	757.2	...	...	ENE	2	o
Labuan,	14	29.72	754.9	86	80	SW	2	b	6	...	...	...	...	...	...	...

November 30*d.* 12*h.* 45*m.*—Warning to Hongkong, Coast Ports, &c.:—Typhoon of unknown intensity within 60 miles of Lat. 13° N Long. 121° E, moving N.W.

November 30*d.* 12*h.* 50*m.*—Pressure has increased considerably from Chefoo to Shanghai. It has decreased considerably at Wladivostock, moderately over Japan and Luzon and slightly over the Loochoos. It is nearly stationary elsewhere.

A new anticyclone has formed over China.

A deep depression lies to the east of Wladivostock.

At 6 a.m. the typhoon was in about Lat. 13° N. and Long. 121° E., moving N.W. or W.N.W.

Manila warning. 29*d.* 19*h.* com.:—Cyclone or typhoon over the Visayas Islands moving W. or W.N.W. Recd. 29*d.* 20*h.* 42*m.*

Manila warning. 30*d.* 11*h.* com.: Typhoon in Lat. 12° N. Long. 120° E., moving W.N.W. Recd. 30*d.* 12*h.* 37*m.*

Hongkong rainfall for the 24 hours ending at 10 a.m. to-day, 0·00 inch. Total since January 1st, 97·86 inches, against an average of 81·98 inches.

FORECAST FOR THE 24 HOURS ENDING AT NOON ON THE 1st.

District.	Forecast.
1.—Formosa Channel,	N. winds, freshening; fine, becoming cooler.
2.—South coast of China between Hongkong and Lamocks,	
3.—Hongkong to Gap Rock,	
4.—South coast of China between Hongkong and Hainan,	

T. F. CLANTON, *Director.*

ERRATA 1923.

1923 September 4th Maximum Temperature 97°0 *read* 87°0.

1. Owing to the use of erroneous constants the values given in the Table of Absolute Magnetic Elements require the following corrections from June to December inclusive :—

Log $\frac{m}{X}$	− 0·00040
m	− 0·25
X	+ 0·00017
Vertical Force	+ 0·00010
Total ,,	+ 0·00020

2. The annual values require the following corrections :—

X	+ 0·00011
Vertical Force	+ 0·00006
Total ,,	+ 0·00012

ERRATA 1924.

The values of the Magnetic Elements in 1924 require corrections (as in para 1 above) to both monthly and annual values.

ROYAL OBSERVATORY, HONGKONG.

MONTHLY METEOROLOGICAL BULLETIN.

DECEMBER,

1924.

CONTAINING DETAILED RESULTS OF OBSERVATIONS MADE AT THE ROYAL OBSERVATORY, HONGKONG, AND THE DAILY WEATHER REPORTS FROM VARIOUS STATIONS IN THE FAR EAST, TOGETHER WITH MEAN MONTHLY AND ANNUAL VALUES OF THE PRINCIPAL METEOROLOGICAL ELEMENTS AT HONGKONG, TYPHOON TRACKS, AND RESULTS OF MAGNETIC OBSERVATIONS MADE IN 1924.

PREPARED UNDER THE DIRECTION OF

T. F. CLAXTON, F.R.A.S.,

DIRECTOR.

HONGKONG:

PRINTED BY NORONHA & Co.

GOVERNMENT PRINTERS.

1925.

[*Price* 60c.]

ROYAL OBSERVATORY, HONGKONG.

MONTHLY METEOROLOGICAL BULLETIN.

DECEMBER, 1924.

INTRODUCTION.

In this Bulletin an annual summary of the Hongkong Observations for the year 1924 is given in Tables XIII to XX, following the usual monthly Tables. They contain mean and extreme values of the principal Meteorological Elements, in British and C.G.S. Units, and of the prevalence of different phenomena for each month, and for the year, together with the normal values (for the period 1884-1923 unless otherwise stated). Also five-day means of the principal meteorological elements for the year 1924 and the period 1884-1923.

The readings of the barometer in British Units are *not* reduced to sea-level, or to the gravity at latitude 45°.

In the column headed "Days of rain" only those days have been counted on which the fall amounted to or exceeded 0·01 inch.

The remaining columns in the Tables require no special remark, the necessary explanations having been given in the Introduction to the Bulletin for the month of January.

The tracks of the typhoons and principal depressions which occurred in the Far East during the year 1924 are shown on two plates following the five-day means.

The results of Magnetic Observations made in the year 1924 are given at the end of the Bulletin.

T. F. CLAXTON.

ROYAL OBSERVATORY, HONGKONG.

RESULTS

OF

METEOROLOGICAL OBSERVATIONS.

DECEMBER,

1924.

TABLE I.—BAROMETRIC PRESSURE at every HOUR of the DAY, in the MONTH of DECEMBER, 1924.

Days of the Month.	Hours, Hongkong Standard Time.												Days of the Month.
	1	2	3	4	5	6	7	8	9	10	11	Noon.	
	ins.	ins.	ins.	ins.	ins.	ins.	ins.	ins.	ins.	ins.	ins.	ins.	
1	29·949	29·943	29·943	29·948	29·952	29·975	29·990	30·005	30·025	30·026	29·998	29·974	1
2	29·897	29·889	29·877	29·873	29·873	29·877	29·887	29·898	29·902	29·902	29·888	29·854	2
3	29·840	29·838	29·830	29·829	29·834	29·849	29·872	29·892	29·908	29·915	29·907	29·882	3
4	29·876	29·854	29·853	29·852	29·856	29·864	29·880	29·900	29·911	29·913	29·913	29·880	4
5	29·834	29·826	29·812	29·807	29·808	29·820	29·835	29·849	29·861	29·868	29·851	29·830	5
6	29·918	29·914	29.909	29·911	29·920	29·938	29·963	29·989	30·004	30·019	30·004	29·977	6
7	30·066	30·059	30·047	30·038	30·053	30·083	30·095	30·102	30·125	30·137	30·123	30·089	7
8	30·134	30·122	30·120	30·124	30·112	30·120	30·141	30·152	30·170	30·176	30·166	30·131	8
9	30·091	30·089	30·090	30·090	30·086	30·104	30·118	30·143	30·151	30·150	30·140	30·119	9
10	30·156	30·145	30·135	30·146	30·152	30·158	30·163	30·198	30·204	30·215	30·200	30·167	10
11	30·145	30·133	30·127	30·125	30·134	30·143	30·165	30·182	30·196	30·211	30·197	30·170	11
12	30·183	30·164	30·160	30·158	30·169	30·190	30·201	30·210	30·216	30·226	30·215	30·185	12
13	30·162	30·141	30·122	30·124	30·131	30·141	30·158	30·181	30·205	30·218	30·211	30·191	13
14	30·144	30·135	30·123	30·127	30·123	30·123	30·139	30·157	30·171	30·176	30·160	30·126	14
15	30·093	30·087	30·075	30·076	30·076	30·072	30·079	30·091	30·096	30·096	30·080	30·048	15
16	30·092	30·098	30·080	30·082	30·094	30·101	30·110	30·128	30·138	30·146	30·134	30·111	16
17	30·106	30·108	30·104	30·100	30·092	30·104	30·116	30·124	30·144	30·149	30·125	30·100	17
18	30·095	30·083	30·078	30·076	30·080	30·100	30·113	30·120	30·127	30·135	30·121	30·092	18
19	30·041	30·029	30·027	30·013	30·005	30·020	30·025	30·042	30·061	30·076	30·058	30·026	19
20	30·023	30·009	29·997	29·998	29·994	30·002	30·020	30·034	30·052	30·061	30·049	30·022	20
21	30·053	30·051	30·039	30·040	30·034	30·044	30·061	30·081	30·101	30·101	30·092	30·070	21
22	30·080	30·068	30·056	30·054	30·061	30·078	30·091	30·120	30·118	30·118	30·099	30·069	22
23	30·107	30·107	30·090	30·080	30·071	30·085	30·108	30·132	30·144	30·149	30·124	30·106	23
24	30·098	30·084	30·071	30·071	30·081	30·088	30·093	30·102	30·110	30·129	30·111	30·098	24
25	30·042	30·039	30·028	30·021	30·015	30·025	30·041	30·059	30·069	30·067	30·055	30·034	25
26	30·004	29·997	29·995	29·985	29·979	29·987	30·006	30·022	30·036	30·044	30·024	30·000	26
27	30·030	30·018	30·002	30·004	30·004	30·012	30·031	30·052	30·070	30·098	30·080	30·060	27
28	30·090	30·078	30·076	30·077	30·073	30·086	30·112	30·127	30·150	30·148	30·131	30·097	28
29	30·062	30·057	30·053	30·047	30·043	30·055	30·053	30·074	30·084	30·084	30·083	30·058	29
30	30·040	30·042	30·033	30·022	30·023	30·034	30·055	30·064	30·069	30·068	30·049	30·014	30
31	29·967	29·974	29·964	29·946	29·939	29·947	29·973	29·992	30·010	30·018	30·001	29·985	31

Days of the Month.	13	14	15	16	17	18	19	20	21	22	23	Midn.	Days of the Month.
	ins.	ins.	ins	ins.	ins.	ins.	ins.	ins.	ins.	ins.	ins	ins.	
1	29·932	29·901	29·891	29·881	29·884	29·905	29·916	29·923	29·922	29·925	29·902	29·898	1
2	29·815	29·783	29·781	29·781	29·785	29·810	29·832	29·846	29·851	29·857	29·859	29·839	2
3	29·858	29·831	29·829	29·837	29·840	29·860	29·882	29·896	29·903	29·902	29·903	29·894	3
4	29·833	29·813	29·813	29·817	29·835	29·841	29·846	29·855	29·857	29·864	29·854	29·852	4
5	29·797	29·790	29·774	29·782	29·814	29·830	29·870	29·884	29·904	29·912	29·922	29·914	5
6	29·935	29·914	29·914	29·915	29·934	29·955	29·972	30·002	30·030	30·050	30·066	30·068	6
7	30·058	30·017	30·009	30·012	30·033	30·052	30·074	30·091	30·106	30·116	30·131	30·133	7
8	30·089	30·059	30·042	30·041	30·046	30·057	30·072	30·086	30·092	30·103	30·094	30·090	8
9	30·082	30·056	30·047	30·056	30·080	30·091	30·108	30·129	30·150	30·150	30·154	30·150	9
10	30·140	30·111	30·092	30·090	30·099	30·126	30·140	30·154	30·160	30·171	30·165	30·155	10
11	30·144	30·125	30·116	30·118	30·125	30·144	30·154	30·173	30·185	30·195	30·195	30·190	11
12	30·159	30·131	30·120	30·123	30·119	30·134	30·143	30·151	30·167	30·174	30·172	30·168	12
13	30·145	30·120	30·106	30·096	30·109	30·118	30·132	30·140	30·159	30·161	30·153	30·152	13
14	30·083	30·049	30·036	30·034	30·045	30·058	30·075	30·088	30·100	30·105	30·106	30·100	14
15	30·024	30·001	29·988	29·986	29·998	30·014	30·037	30·045	30·060	30·076	30·086	30·092	15
16	30·076	30·057	30.037	30·034	30·043	30·063	30·081	30·085	30·110	30·113	30·112	30·110	16
17	30·067	30·045	30·033	30·036	30·043	30·047	30·070	30·078	30·087	30·098	30·098	30·096	17
18	30·062	30·030	30·006	29·994	30·002	30·008	30·020	30·039	30·050	30·047	30·044	30·040	18
19	29·997	29·975	29·961	29·961	29·966	29·978	29·987	29·999	30·009	30·021	30·025	30·019	19
20	29·985	29·959	29·940	29·934	29·952	29·965	29·988	30·012	30·033	30·041	30·049	30·053	20
21	30·037	30·006	29·988	29·988	29·996	30·020	30·052	30·066	30·075	30·079	30·086	30·078	21
22	30·028	30·000	29·986	29·989	30·002	30·024	30·047	30·077	30·103	30·109	30·106	30·104	22
23	30·073	30·041	30·035	30·041	30·061	30·071	30·092	30·114	30·132	30·129	30·123	30·110	23
24	30·073	30·054	30·042	30·037	30·042	30·041	30·059	30·064	30·068	30·062	30·051	30·050	24
25	30·006	29·979	29·956	29·956	29·964	29·980	29·979	29·982	29·982	29·998	29·994	29·993	25
26	29·976	29·957	29·960	29·955	29·964	29·982	29·998	30·023	30·041	30·047	30·045	30·041	26
27	30·039	30·027	30·011	30·013	30·029	30·042	30·065	30·089	30·097	30·094	30·089	30·093	27
28	30·080	30·066	30·049	30·042	30·052	30·062	30·066	30·070	30·074	30·081	30·073	30·065	28
29	30·028	30·000	29·989	29·991	30·006	30·014	30·035	30·047	30·053	30·053	30·053	30·043	29
30	29·982	29·973	29·962	29·962	29·976	29·989	30·001	30·006	30·006	29·990	29·981	29·974	30
31	29·959	29·947	29·945	29·947	29·961	29·968	29·974	30·002	30·004	30·007	30·000	29·997	31

TABLE II.—TEMPERATURE of the AIR at every HOUR of the DAY, in the MONTH of DECEMBER, 1924.

Days of the Month.	Hours, Hongkong Standard Time.												Days of the Month.
	1	2	3	4	5	6	7	8	9	10	11	Noon.	
	°	°	°	°	°	°	°	°	°	°	°	°	
1	65·2	64·5	63·7	63·0	62·4	61·6	60·8	61·2	64·4	65·8	67·0	67·6	1
2	59·8	59·9	59·2	59·9	59·9	59·3	60·0	61·4	64·8	67·4	71·1	70·1	2
3	64·8	64·8	64·5	65·0	64·9	64·7	66·1	66·5	68·1	68·6	68·6	69·9	3
4	62·3	62·5	64·0	64·0	64·5	64·3	63·4	62·4	63·7	64·8	65·0	65·1	4
5	63·0	62·2	62·0	61·5	62·1	62·7	61·6	62·0	62·3	63·4	65·5	67·0	5
6	59·2	58·7	58·5	58·4	58·1	58·4	58·1	58·7	60·2	63·5	64·8	67·1	6
7	58·4	57·6	57·3	57·2	56·4	54·0	53·4	54·8	57·0	59·4	62·8	63·8	7
8	56·1	55·8	55·3	54·8	54·9	54·7	54·5	57·6	59·3	61·2	61·3	62·3	8
9	57·5	56·9	56·0	55·2	54·5	55·9	55·5	57·8	59·9	61·7	63·1	65·0	9
10	58·7	58·4	58·3	57·3	56·8	55·9	55·2	56·4	57·7	59·2	61·2	63·9	10
11	56·2	55·4	54·4	54·0	53·0	53·8	53·4	55·8	57·5	62·7	63·9	64·9	11
12	58·4	57·9	57·3	56·9	56·8	56·3	55·9	56·0	58·5	60·9	62·1	62·2	12
13	58·6	58·2	57·8	57·2	56·8	56·3	56·9	58·6	60·5	61·6	62·8	62·3	13
14	60·1	60·0	59·8	60·0	58·8	58·5	58·5	59·5	60·9	62·7	64·5	64·0	14
15	60·8	60·3	60·0	58·5	58·3	58·3	59·3	61·0	63·9	68·0	69·0	70·0	15
16	62·5	62·2	60·5	59·0	58·2	57·0	56·2	58·0	62·7	65·5	66·7	68·0	16
17	61·0	60·7	60·5	58·9	58·6	58·5	56·8	57·0	60·0	61·4	66·2	65·7	17
18	60·6	60·0	59·0	58·7	58·4	58·2	58·0	59·3	61·5	62·1	62·4	62·8	18
19	60·8	60·2	60·0	58·8	58·2	56·6	57·0	59·4	62·0	64·2	65·8	67·5	19
20	61·0	60·5	60·4	59·4	58·6	58·8	58·5	60·5	64·0	68·4	68·5	70·1	20
21	61·4	60·6	58·5	58·4	58·4	58·3	58·3	58·8	61·0	63·6	65·7	68·2	21
22	61·2	60·8	60·0	60·1	59·1	58·4	58·1	58·6	60·6	62·3	64·2	66·0	22
23	55·5	55·1	54·5	54·4	54·5	53·7	53·3	54·7	57·0	58·7	61·6	64·3	23
24	59·4	58·9	58·0	57·4	56·5	56·6	55·8	56·0	57·5	58·1	58·8	59·4	24
25	59·8	59·2	58·7	58·4	58·5	57·0	56·3	56·0	56·6	59·0	59·8	61·0	25
26	59·0	58·3	57·1	57·3	57·0	57·2	58·9	60·8	62·4	65·6	66·8	68·1	26
27	59·0	58·9	59·2	58·7	58·8	58·8	58·6	58·7	60·3	61·7	61·7	62·6	27
28	60·3	60·1	60·1	59·7	58·9	58·4	58·0	58·3	59·4	62·2	64·0	64·5	28
29	64·0	63·7	64·2	64·3	64·5	64·6	64·4	65·1	68·3	66·9	68·8	68·6	29
30	64·2	64·5	64·1	64·7	64·3	63·4	63·0	64·3	65·7	68·8	70·5	71·3	30
31	62·8	62·0	61·5	61·0	60·1	61·0	61·9	63·3	65·4	65·6	64·8	65·0	31

Days of the Month.	13	14	15	16	17	18	19	20	21	22	23	Midn.	Days of the Month.
	°	°	°	°	°	°	°	°	°	°	°	°	
1	69·2	68·6	68·5	67·8	66·4	64·4	63·4	62·5	63·1	62·9	62·4	61·7	1
2	72·1	72·4	73·2	71·5	71·2	68·7	68·7	68·9	65·4	65·3	64·4	64·7	2
3	72·2	72·6	72·2	72·0	71·5	68·8	67·8	67·3	66·1	64·7	63·9	63·1	3
4	66·7	67·6	67·1	65·6	64·9	64·4	64·2	65·0	65·0	64·0	63·7	62·6	4
5	65·7	65·0	64·0	63·2	62·0	61·5	61·8	60·9	61·0	60·6	60·2	60·0	5
6	68·2	68·4	67·7	66·4	65·3	64·1	63·1	61·8	61·2	59·6	58·8	59·0	6
7	64·7	65·0	64·3	63·7	62·2	60·4	59·2	58·3	59·0	58·7	58·4	57·5	7
8	64·3	64·2	64·2	63·3	62·7	60·4	58·7	58·8	58·3	58·7	58·1	57·0	8
9	65·1	65·4	65·2	65·6	65·0	63·6	63·2	62·6	61·4	60·3	60·4	59·0	9
10	64·3	64·1	64·5	64·7	64·2	61·2	60·0	59·0	58·3	56·9	56·5	56·3	10
11	65·4	65·3	62·9	61·5	60·0	59·4	58·7	58·4	58·4	58·5	58·2	58·1	11
12	62·6	63·0	61·8	61·4	60·5	59·6	59·8	60·1	60·2	60·0	59·5	59·5	12
13	63·0	63·2	62·5	62·5	61·3	60·2	60·0	59·9	60·0	60·0	60·1	60·4	13
14	64·4	65·5	64·5	63·0	61·3	60·1	60·0	59·7	59·4	59·1	59·8	60·0	14
15	68·6	68·5	66·9	66·0	64·1	62·9	62·0	61·5	61·3	61·0	61·1	61·3	15
16	67·9	68·5	67·8	66·7	65·0	62·4	61·1	60·6	60·8	60·6	60·3	60·5	16
17	66·4	65·6	65·1	62·5	61·5	60·7	60·3	60·4	60·3	60·7	61·0	60·8	17
18	63·5	63·0	63·2	63·6	62·3	60·7	60·3	60·3	61·1	61·1	61·0	60·6	18
19	67·8	66·8	65·2	64·5	63·2	62·1	61·3	61·3	61·3	61·0	60·8	60·5	19
20	70·8	70·0	68·5	67·1	66·1	64·1	63·2	62·5	62·8	62·3	62·1	61·8	20
21	68·0	68·3	67·5	67·0	65·7	62·0	60·6	60·4	60·6	61·1	61·4	61·9	21
22	66·9	67·1	66·9	66·5	66·3	65·0	63·8	63·3	60·2	58·3	56·8	56·0	22
23	65·6	66·2	65·5	65·4	64·6	61·2	60·3	59·7	69·3	58·9	59·9	59·9	23
24	59·9	59·0	58·8	59·0	58·7	58·8	59·4	60·0	60·0	60·2	60·1	60·1	24
25	61·4	62·2	63·3	63·5	62·4	60·9	60·4	60·0	59·9	59·1	59·0	58·9	25
26	69·4	68·8	69·4	68·9	66·6	64·9	64·0	62·5	61·5	61·4	60·7	60·2	26
27	62·4	62·2	61·6	61·1	60·7	60·3	60·5	60·2	60·1	60·0	59·9	59·6	27
28	63·7	64·0	63·2	62·8	62·3	62·1	61·8	62·0	62·0	62·2	62·8	63·8	28
29	69·9	69·3	68·7	67·3	66·1	65·2	64·8	64·6	64·9	64·6	64·4	64·1	29
30	72·8	69·9	70·1	70·0	67·5	66·1	65·3	64·8	63·3	63·3	62·2	63·3	30
31	65·7	65·1	63·8	64·0	63·5	62·9	62·4	61·9	61·5	61·4	61·3	61·5	31

TABLE III.—TEMPERATURE of EVAPORATION at every HOUR of the DAY, in the MONTH of DECEMBER, 1924.

Days of the Month.	Hours, Hongkong Standard Time.												Days of the Month.
	1	2	3	4	5	6	7	8	9	10	11	Noon.	
	°	°	°	°	°	°	°	°	°	°	°	°	
1	54·3	53·9	53·3	52·6	52·0	51·8	50·8	50·9	52·5	54·5	55·3	55·0	1
2	52·6	52·0	51·6	51·5	51·0	50·9	51·3	62·8	54·1	55·8	58·3	58·0	2
3	54·7	54·9	54·4	54·8	55·2	55·8	57·0	57·5	58·5	58·5	58·5	59·3	3
4	60·0	60·2	60·9	60·4	60·2	59·2	58·2	58·7	60·5	61·0	61·2	61·0	4
5	61·3	61·0	60·1	59·8	59·1	59·0	58·9	58·5	58·3	58·9	59·4	59·9	5
6	53·3	52·9	52·2	52·3	52·0	52·2	52·5	53·0	54·0	56·0	56·8	58·0	6
7	51·8	50·7	50·4	50·4	49·5	47·9	47·0	47·8	48·9	50·4	53·0	53·7	7
8	47·5	47·3	47·1	46·9	46·6	46·4	46·3	48·5	49·7	50·5	50·7	51·1	8
9	48·0	47·8	47·4	47·1	46·7	45·0	44·6	45·8	47·0	47·4	48·1	48·4	9
10	45·9	45·9	45·2	44·7	44·0	43·4	43·0	43·9	44·4	46·0	47·8	49·0	10
11	46·0	45·7	44·8	44·2	43·7	43·9	43·8	44·0	45·9	48·4	49·7	50·4	11
12	53·8	53·4	52·8	52·9	52·4	52·1	51·6	52·1	53·9	54·8	55·0	55·0	12
13	54·5	54·0	53·2	52·4	49·7	49·3	49·0	49·5	51·1	51·9	53·7	54·0	13
14	56·5	56·0	55·9	55·8	55·5	55·0	53·9	54·6	55·0	55·5	56·0	56·0	14
15	57·8	56·8	56·0	55·7	55·3	55·0	54·4	54·0	54·4	56·8	58·4	59·0	15
16	59·5	59·1	57·0	52·6	50·3	49·1	48·5	50·1	53·0	54·4	55·0	56·6	16
17	57·3	56·9	56·6	55·0	54·8	54·0	51·9	51·0	52·9	52·8	54·9	54·4	17
18	56·4	55·7	55·5	55·1	54·8	54·7	54·5	55·0	55·8	56·0	56·0	56·0	18
19	56·8	56·3	56·3	55·6	55·5	54·6	54·6	56·1	57·1	58·2	58·0	59·0	19
20	57·5	57·2	57·1	56·6	56·3	56·7	56·5	57·1	57·1	58·9	59·2	60·1	20
21	57·9	57·0	55·8	53·5	52·2	51·6	51·0	51·0	51·9	53·9	55·2	56·4	21
22	57·3	56·3	54·9	55·0	53·3	51·9	51·8	52·0	52·9	53·7	54·6	55·3	22
23	49·0	48·3	48·0	48·0	47·8	47·5	47·3	47·9	49·0	50·2	52·0	53·6	23
24	55·4	54·7	53·4	52·6	51·4	51·0	50·1	50·5	51·0	51·0	51·2	52·8	24
25	56·0	55·3	55·3	54·0	53·3	53·1	53·0	53·5	54·2	55·6	56·0	57·1	25
26	57·2	56·1	55·5	54·4	55·0	53·8	52·3	53·0	53·9	55·4	56·3	56·2	26
27	55·5	55·9	56·1	55·8	55·6	55·2	54·9	55·0	56·0	56·6	56·5	56·7	27
28	57·0	56·4	56·0	56·0	55·7	55·1	54·7	54·7	55·2	55·5	56·2	54·8	28
29	58·0	58·0	57·7	57·5	57·4	57·4	57·4	57·5	59·1	59·6	60·7	61·0	29
30	58·8	59·5	60·0	61·0	61·0	59·7	58·8	59·7	60·3	62·3	62·9	62·6	30
31	59·9	59·3	59·2	59·2	58·6	58·1	58·8	59·5	59·2	58·8	59·9	60·0	31

Days of the Month.	13	14	15	16	17	18	19	20	21	22	23	Midn.	Days of the Month.
	°	°	°	°	°	°	°	°	°	°	°	°	
1	56·3	56·7	56·4	55·2	54·7	54·2	54·1	51·7	51·9	52·8	53·7	53·7	1
2	57·5	59·0	58·5	57·9	57·0	56·5	56·1	55·1	58·9	58·5	56·6	54·3	2
3	61·1	61·5	61·5	61·0	61·0	60·0	59·5	59·0	59·4	59·5	59·5	60·0	3
4	62·0	62·5	61·8	61·1	61·3	61·2	61·2	51·5	61·5	61·2	61·3	61·0	4
5	59·0	58·7	58·9	58·4	57·4	56·6	56·1	55·5	54·9	54·1	54·0	53·9	5
6	58·8	59·0	58·0	57·1	56·3	55·5	54·1	53·9	53·8	52·5	51·8	52·3	6
7	54·2	54·1	53·0	52·7	52·0	51·0	50·0	49·0	49·0	48·8	48·7	48·0	7
8	52·9	53·0	53·8	53·9	53·0	51·0	49·5	49·9	49·7	48·0	48·5	48·0	8
9	48·5	48·8	48·5	49·4	49·2	48·4	48·2	48·0	47·1	46·8	46·3	46·1	9
10	49·0	48·9	48·0	49·1	49·1	50·0	50·7	50·5	49·9	49·7	46·6	46·0	10
11	51·4	52·0	52·4	51·5	50·9	50·9	51·2	52·0	52·3	52·8	52·9	53·1	11
12	54·5	55·4	54·4	53·6	53·9	53·9	53·6	53·3	53·5	53·2	54·0	54·0	12
13	53·9	54·4	54·3	54·5	54·5	54·3	54·4	55·1	55·6	56·0	56·2	56·3	13
14	56·1	56·9	56·3	56·2	56·2	56·0	55·9	56·0	56·3	56·5	56·7	56·7	14
15	58·2	58·5	57·5	57·0	57·6	57·5	57·5	57·3	57·4	57·7	58·0	58·8	15
16	56·3	57·1	56·4	57·4	56·6	55·3	55·0	55·9	56·0	56·6	56·8	57·5	16
17	54·9	55·0	54·9	54·8	54·9	55·0	55·4	55·6	55·7	76·0	56·2	56·4	17
18	57·0	56·6	56·7	57·0	57·1	56·7	56·2	56·7	57·3	57·7	57·2	56·8	18
19	58·5	58·3	57·3	57·4	57·7	57·4	57·3	57·6	57·8	57·8	58·0	57·9	19
20	60·8	60·0	59·1	59·4	58·7	58·5	58·0	58·1	58·0	58·4	58·3	57·9	20
21	56·0	57·0	55·9	55·5	56·5	56·1	56·6	57·2	57·5	57·1	57·9	58·3	21
22	55·7	56·0	55·3	55·0	54·8	53·9	53·0	52·2	51·0	50·0	49·3	49·0	22
23	54·1	54·4	54·0	54·3	54·3	54·6	54·8	54·5	55·1	54·3	55·0	55·0	23
24	52·0	51·6	52·6	52·6	52·8	52·7	52·5	52·2	52·9	54·0	55·0	55·5	24
25	58·5	58·4	59·0	59·7	59·1	58·5	58·2	58·0	58·0	57·5	57·4	57·9	25
26	56·9	56·8	55·8	56·0	58·4	57·6	56·9	55·4	55·5	55·6	56·0	55·9	26
27	56·9	56·0	55·4	55·2	55·2	55·0	55·6	56·6	56·8	56·7	56·5	56·4	27
28	54·3	55·0	54·8	55·8	56·2	56·7	56·9	57·1	57·0	57·8	58·0	58·0	28
29	62·3	62·0	60·6	60·0	59·5	59·0	59·0	58·8	58·8	59·1	59·0	58·6	29
30	63·0	62·4	62·1	62·1	61·0	60·5	59·9	59·9	59·8	60·7	59·6	59·6	30
31	60·2	60·2	59·7	59·9	59·7	59·3	59·3	59·2	59·4	59·6	59·8	59·9	31

TABLE IV.—AMOUNT OF CLOUD, (0-10), at every HOUR of the DAY, in the MONTH of DECEMBER, 1924.
(... = Clear Sky.)

Days of the Month.	Hours, Hongkong Standard Time.																							Days of the Month.
	1	2	3	4	5	6	7	8	9	10	11	Noon	13	14	15	16	17	18	19	20	21	22	23	Midn.	
1	...	2	3	...	...	2	3	4	3	1	1	8	7	8	9	7	9	10	8	8	7	7	7	3	1
2	3	2	3	2	2	1	7	4	5	8	9	6	6	6	8	6	7	10	9	9	9	7	8	8	2
3	8	10	7	4	10	10	10	9	9	10	10	10	10	10	10	10	10	10	10	10	10	10	10	10	3
4	10	10	10	10	10	10	10	10	10	10	10	10	10	10	10	10	10	10	10	10	10	10	10	10	4
5	10	10	10	10	10	10	10	10	10	10	8	9	10	10	10	10	10	10	10	10	10	10	10	10	5
6	10	10	10	10	10	10	10	10	10	8	9	9	1	1	1	1	8	10	10	10	10	10	10	10	6
7	10	10	10	10	7	2	1	...	...	...	...	...	...	...	...	...	...	1	1	2	7	7	10	10	7
8	6	7	5	...	...	1	3	1	1	...	...	...	...	...	...	...	...	...	...	...	...	...	...	...	8
9	...	...	...	...	...	...	...	...	...	...	...	...	...	...	...	...	...	...	...	...	...	...	...	...	9
10	...	...	...	...	...	...	...	...	...	...	...	...	...	...	...	...	...	...	...	...	1	...	...	...	10
11	...	...	...	...	...	...	...	...	...	...	...	...	...	...	...	...	...	...	...	...	...	...	...	1	11
12	1	1	...	...	1	2	2	3	2	1	1	...	...	...	...	...	...	...	...	...	...	...	...	2	12
13	4	5	6	4	3	1	2	2	1	1	1	...	...	1	...	...	...	...	...	...	1	3	2	3	13
14	3	2	2	5	3	2	7	2	2	7	7	5	3	2	...	...	...	1	...	...	1	2	5	6	14
15	9	3	...	...	...	...	...	...	...	...	...	...	...	...	...	...	...	...	...	...	...	...	1	9	15
16	10	10	10	7	8	4	1	...	...	...	...	...	...	...	...	...	...	...	...	...	...	...	1	5	16
17	9	9	10	8	7	10	8	3	...	...	...	...	...	...	...	...	...	...	...	...	...	8	9	10	17
18	10	9	8	6	4	2	1	1	1	1	...	1	...	...	...	...	...	...	...	1	5	6	6	4	18
19	7	5	7	...	...	...	...	...	...	1	...	...	...	...	...	...	1	...	...	...	...	...	...	...	19
20	...	1	...	...	...	...	1	...	...	...	...	...	1	1	1	...	...	...	...	...	...	8	2	2	20
21	...	1	3	...	...	...	2	1	...	1	...	...	1	1	1	...	...	...	...	...	...	...	5	6	21
22	10	10	10	10	10	10	10	10	10	9	1	2	1	2	2	2	2	2	...	...	...	...	...	...	22
23	...	...	...	...	...	...	...	1	1	...	1	1	...	1	...	...	...	...	.	...	...	2	6	7	23
24	8	9	7	10	7	10	6	8	5	10	10	10	10	10	10	10	10	10	10	10	10	10	10	10	24
25	10	10	10	10	10	10	10	10	10	10	10	10	10	10	10	10	10	10	7	5	5	4	3	3	25
26	1	...	1	...	...	2	...	...	...	...	...	1	2	4	5	5	6	6	4	...	...	...	...	...	26
27	...	3	...	4	5	8	5	7	7	3	4	3	2	2	4	6	7	7	3	6	5	5	4	7	27
28	7	9	10	7	6	6	8	10	8	9	9	4	9	9	10	10	10	10	10	10	10	10	9	10	28
29	10	10	10	10	10	10	10	10	10	9	9	9	9	8	9	6	9	6	7	8	10	9	7	8	29
30	8	10	6	9	10	3	2	9	8	8	7	7	5	4	4	6	8	7	7	3	1	...	...	6	30
31	...	3	...	...	...	...	...	1	...	...	2	2	1	...	1	...	...	...	...	...	...	...	...	...	31

TABLE V.—AMOUNT OF SUNSHINE registered in each HOUR of the DAY, in the MONTH of DECEMBER, 1924
(... = No Sunshine recorded.)

Days of the Month.	Hours, Hongkong Apparent Time.													Days of the Month.
	6	7	8	9	10	11	Noon	13	14	15	16	17	18	
	h.	h.	h.	h.	h.	h.	h.	h.	h.	h.	h.	h.	h.	
1		...	0·1	1·0	1·0	1·0	1·0	1·0	0·9	0·6	0·2	...		1
2		...	0·3	1·0	1·0	1·0	1·0	1·0	0·6	0.7	0·5	...		2
3		...	...	...	...	...	...	...	...	...	...	...		3
4		...	...	...	...	...	...	...	...	...	...	...		4
5		...	...	...	0·1	0·7	0·3	...	...	...	...	...		5
6		...	...	0·1	0·5	0·7	0·6	1·0	1·0	1·0	1·0	0·2		6
7		0·8	1·0	1·0	1·0	1·0	1·0	1·0	1·0	1·0	1·0	0·7		7
8		0·8	1.0	1·0	1·0	1·0	1·0	1·0	1·0	1·0	1·0	0·7		8
9		0·7	1.0	1·0	1·0	1·0	1·0	1·0	1·0	1·0	1·0	0·6		9
10		0·8	1.0	1·0	1·0	1·0	1·0	1·0	1·0	1·0	1·0	0·5		10
11		0·6	1·0	1·0	1·0	1·0	1·0	1·0	1·0	1·0	1·0	0·5		11
12		0·2	0·9	1·0	1·0	1·0	1·0	1·0	1·0	1·0	1·0	0·5		12
13		0·7	1·0	1·0	1·0	1·0	1·0	1·0	1·0	1·0	1·0	0.6		13
14		0·4	1·0	1·0	1·0	1·0	1·0	1·0	1·0	1·0	1·0	0·5		14
15		0·6	1·0	1.0	1·0	1·0	1·0	1·0	1·0	1·0	1·0	0·6		15
16		0·5	1·0	1·0	1·0	1·0	1·0	1·0	1·0	1·0	1·0	0·4		16
17		0·5	1·0	1·0	1·0	1·0	1·0	1·0	1·0	1·0	1·0	0·6		17
18		0·3	1·0	1·0	1·0	1·0	1·0	1·0	1·0	1·0	1·0	0·4		18
19		0·4	1·0	1·0	1·0	1·0	1·0	1·0	1·0	1·0	1·0	0·6		19
20		...	0·9	1·0	1·0	1·0	1·0	1·0	1·0	1·0	1·0	...		20
21		0·5	1·0	1·0	1·0	1·0	1·0	1·0	1.0	1·0	1·0	0·5		21
22		...	...	0·2	0·7	1·0	1·0	1·0	1·0	1·0	1·0	0·5		22
23		0·4	1·0	1·0	1·0	1·0	1·0	1·0	1·0	1·0	1·0	0·5		23
24		...	0·6	0·6	...	...	...	...	...	...	0·1	...		24
25		...	...	0·1	...	...	...	...	...	...	...	...		25
26		0·6	1·0	1·0	1·0	1·0	1·0	1·0	1·0	1·0	1·0	0·1		26
27		...	0·5	1·0	1·0	1·0	1·0	1·0	1·0	1·0	1·0	0·4		27
28		...	0·3	0·5	1·0	1·0	0·5	0·4	0·1	...	...	...		28
29		...	0·6	0·6	1·0	1·0	0·7	1·0	0·9	0·9	0·8	0·1		29
30		0·2	0·4	0·9	1·0	1·0	1·0	1·0	1·0	1·0	0·5	...		30
31		0·6	1·0	1·0	1·0	1·0	1·0	1·0	1·0	1·0	1·0	0·6		31

TABLE VI.—AMOUNT of RAINFALL registered in each HOUR of the DAY, in the MONTH of DECEMBER, 1924.
(d = Unregistered Drizzle. ... = No Rainfall.)

Days of the Month.	Hours, Hongkong Standard Time.												Days of the Month.
	1	2	3	4	5	6	7	8	9	10	11	Noon.	
	ins.	ins.	ins.	ins.	ins.	ins.	ins.	ins.	ins.	ins.	ins.	ins.	
1	...	...	...	...	...	...	...	...	...	...	...	...	1
2	...	...	...	...	...	...	...	...	...	...	...	...	2
3	...	...	...	...	...	...	...	...	...	...	...	...	3
4	0·110	0·005	d	0·005	d	...	d	d	d	...	...	...	4
5	0·060	0·020	0·005	d	d	d	d	d	...	d	...	...	5
6	...	...	...	...	...	...	...	...	...	...	...	...	6
7	...	...	...	...	...	...	...	...	...	...	...	...	7
8	...	...	...	...	...	...	...	...	...	...	...	...	8
9	...	...	...	...	...	...	...	...	...	...	...	...	9
10	...	...	...	...	...	...	...	...	...	...	...	...	10
11	...	...	...	...	...	...	...	...	...	...	...	...	11
12	...	...	...	...	...	...	...	...	...	...	...	...	12
13	...	...	...	...	...	...	...	...	...	...	...	...	13
14	...	...	...	...	...	...	...	...	...	...	...	...	14
15	...	...	...	...	...	...	...	...	...	...	...	...	15
16	d	...	...	...	...	...	...	...	...	...	...	...	16
17	...	...	...	...	...	...	...	...	...	...	...	...	17
18	...	...	...	...	...	...	...	...	...	...	...	...	18
19	...	...	...	...	...	...	...	...	...	...	...	...	19
20	...	...	...	...	...	...	...	...	...	...	...	...	20
21	...	...	...	...	...	...	...	...	...	...	...	...	21
22	...	...	...	...	...	...	...	...	...	...	...	...	22
23	...	...	...	...	...	...	...	...	...	...	...	...	23
24	...	...	...	...	...	...	...	...	...	...	...	...	24
25	d	...	d	d	d	0·020	0·025	0·020	0·005	...	d	d	25
26	...	...	...	...	...	...	...	...	...	...	...	...	26
27	...	...	...	...	...	...	...	...	...	...	...	...	27
28	...	...	...	...	...	...	...	...	...	...	...	...	28
29	...	...	...	...	...	...	...	...	...	...	...	...	29
30	...	...	...	...	...	...	...	...	...	...	...	...	30
31	...	...	...	...	...	...	...	...	...	...	...	...	31

Days of the Month.	13	14	15	16	17	18	19	20	21	22	23	Midn.	Days of the Month.
	ins.	ins.	ins.	ins.	ins.	ins.	ins.	ins.	ins.	ins.	ins.	ins.	
1	...	...	...	...	...	...	...	...	...	...	...	...	1
2	...	...	...	...	...	...	...	...	...	...	...	...	2
3	...	...	...	...	d	0·005	d	d	0·010	0·030	0·100	0·100	3
4	...	...	...	0·010	...	d	...	d	d	d	0·125	0·050	4
5	...	...	...	...	d	...	...	...	...	...	...	...	5
6	...	...	...	...	...	...	...	...	...	...	...	...	6
7	...	...	...	...	...	...	...	...	...	...	...	...	7
8	...	...	...	...	...	...	...	...	...	...	...	...	8
9	...	...	...	...	...	...	...	...	...	...	...	...	9
10	...	...	...	...	...	...	...	...	...	...	...	...	10
11	...	...	...	...	...	...	...	...	...	...	...	...	11
12	...	...	...	...	...	...	...	...	...	...	...	...	12
13	...	...	...	...	...	...	...	...	...	...	...	...	13
14	...	...	...	...	...	...	...	...	...	...	...	...	14
15	...	...	...	...	...	...	...	...	...	...	...	...	15
16	...	...	...	...	...	...	...	...	...	...	...	...	16
17	...	...	...	...	...	...	...	...	...	...	...	...	17
18	...	...	...	...	...	...	...	...	...	...	...	...	18
19	...	...	...	...	...	...	...	...	...	...	...	...	19
20	...	...	...	...	...	...	...	...	...	...	...	...	20
21	...	...	...	...	...	...	...	...	...	...	...	...	21
22	...	...	...	...	...	...	...	...	...	...	...	...	22
23	...	...	...	...	...	...	...	...	...	...	...	...	23
24	...	...	...	...	...	...	...	...	...	...	...	d	24
25	0·005	d	...	...	...	...	...	...	...	...	...	...	25
26	...	...	...	...	...	...	...	...	...	...	...	...	26
27	...	...	...	...	...	...	...	...	...	...	...	...	27
28	...	...	...	...	...	...	...	...	...	...	...	...	28
29	...	...	...	...	...	...	...	...	...	...	...	...	29
30	...	...	...	...	...	...	...	...	...	...	...	...	30
31	...	...	...	...	...	...	...	...	...	...	...	...	31

TABLE VII.—DIRECTION and VELOCITY of the WIND at every HOUR of the DAY, in the MONTH of DECEMBER, 1924.

(The Direction is given in points, and the Velocity in miles per hour.)

(8 = East. 16 = South, &c. ... = Calm.)

Days of the Month.	Hours, Hongkong Standard Time. 1		2		3		4		5		6		7		8		9		10		11		Noon.		Days of the Month.
	Dir.	Vel.	Dir.	Vel.	Dir.	Vel.	Dir.	Vel.	Dir.	Vel.	Dir.	Vel.	Dir.	Vel.	Dir	Vel.	Dir.	Vel.	Dir.	Vel.	Dir.	Vel.	Dir.	Vel.	
1	1	19	32	16	1	13	1	11	2	5	2	4	1	10	1	14	32	15	32	11	2	6	1	2	1
2	3	6	2	9	1	9	32	9	2	6	3	2	...	1	...	1	...	1	1	4	8	2	24	5	2
3	1	7	2	8	2	7	2	4	31	4	29	3	30	3	31	8	31	9	31	15	31	16	31	15	3
4	1	11	31	8	30	6	31	11	32	8	1	11	1	19	32	18	31	11	30	6	...	1	31	11	4
5	32	4	32	7	32	9	32	12	32	10	31	8	30	7	30	8	30	14	31	10	32	14	32	20	5
6	32	13	32	18	31	11	31	12	31	13	31	13	31	12	31	11	31	12	32	15	1	14	1	16	6
7	32	7	1	10	1	7	1	8	32	9	32	10	32	10	32	17	32	16	32	12	32	11	32	9	7
8	32	15	1	7	1	5	32	13	32	19	32	13	32	6	32	9	32	9	2	7	1	7	3	4	8
9	2	8	2	9	2	9	2	5	2	6	5	5	6	4	2	9	1	12	1	9	1	11	1	12	9
10	2	14	2	21	1	23	2	22	1	20	1	22	1	25	1	18	32	21	1	18	1	13	1	10	10
11	3	5	...	1	3	3	3	2	3	3	4	5	5	3	...	1	...	...	6	5	8	10	9	14	11
12	5	10	5	8	4	9	4	11	4	8	4	8	4	10	4	11	5	11	8	14	10	17	10	16	12
13	6	28	6	30	7	35	7	35	6	36	6	27	6	27	6	27	7	16	8	18	8	18	9	16	13
14	6	17	6	17	6	18	5	17	5	13	5	14	5	18	5	13	5	15	6	13	7	14	8	16	14
15	5	14	4	13	3	9	31	7	30	2	32	3	2	6	2	6	3	6	5	7	10	11	11	13	15
16	6	10	5	8	3	8	2	14	1	8	1	4	1	4	...	...	3	2	6	5	11	5	17	2	16
17	8	16	7	17	7	14	6	9	5	10	4	5	1	7	32	6	32	4	1	5	12	2	12	8	17
18	7	21	6	17	6	15	6	13	6	16	6	15	6	13	6	15	7	16	8	20	8	23	9	19	18
19	7	17	6	16	6	13	6	9	7	9	7	3	7	3	7	4	9	8	10	12	10	12	10	14	19
20	9	3	...	...	...	...	...	...	...	...	...	...	...	...	...	1	8	2	8	6	9	9	11	9	20
21	7	20	6	11	3	6	1	8	1	14	32	15	1	17	1	17	1	13	3	8	5	7	8	10	21
22	5	7	4	5	2	5	2	7	1	2	2	8	2	10	2	7	1	11	1	10	1	9	2	11	22
23	1	23	1	13	1	13	1	13	1	17	1	7	32	5	1	6	1	12	1	18	1	15	32	12	23
24	7	22	7	25	6	22	7	23	7	25	7	27	5	18	5	16	5	19	5	14	6	14	6	12	24
25	7	5	6	4	5	2	1	3	32	6	1	4	4	3	4	3	3	6	...	1	...	...	...	1	25
26	9	5	9	3	...	1	...	1	3	2	...	1	2	10	32	15	32	10	32	6	32	9	32	13	26
27	6	8	6	8	5	11	6	11	5	18	6	16	5	15	7	19	7	18	7	20	7	22	7	20	27
28	8	15	7	22	6	17	7	21	7	25	7	20	7	16	7	17	8	21	9	13	8	19	8	27	28
29	8	13	9	14	9	12	9	11	9	12	9	13	8	14	8	14	7	18	7	18	8	18	8	16	29
30	9	14	10	6	10	7	9	8	9	3	10	6	11	5	10	11	10	6	10	7	10	6	10	6	30
31	...	...	...	...	...	...	...	...	29	2	...	1	8	13	7	18	6	24	6	29	7	29	7	27	31

Days of the Month.	13		14		15		16		17		18		19		20		21		22		23		Midn.		Days of the Month.
	Dir.	Vel.	Dir.	Vel.	Dir.	Vel.	Dir.	Vel.	Dir.	Vel.	Dir.	Vel.	Dir.	Vel.	Dir.	Vel.	Dir.	Vel.	Dir.	Vel.	Dir.	Vel.	Dir.	Vel	
1	32	3	30	6	31	5	32	9	1	7	1	3	1	2	2	5	4	7	6	10	5	7	4	5	1
2	31	13	32	7	32	8	1	6	32	5	1	3	2	6	4	8	7	6	11	2	24	4	32	4	2
3	31	11	32	13	32	13	1	12	1	11	1	11	1	13	1	12	2	11	2	6	2	9	2	11	3
4	31	6	31	5	31	11	31	14	31	12	32	10	32	11	32	10	32	10	31	10	32	7	32	7	4
5	32	19	3	11	2	8	1	15	16	8	16	8	32	6	32	9	1	11	32	15	32	10	1	10	5
6	1	14	1	10	1	9	2	13	1	12	1	12	32	15	9	10	24	4	30	7	2	10	1	4	6
7	32	10	1	10	1	8	1	10	1	8	1	5	32	6	32	14	1	10	1	18	1	15	1	14	7
8	26	5	23	7	22	10	22	12	23	7	31	6	32	6	2	3	2	2	2	7	2	6	2	7	8
9	1	16	32	13	1	15	1	12	1	12	1	10	1	10	1	15	2	12	1	15	2	19	2	14	9
10	32	13	32	14	31	13	32	14	4	12	8	8	10	9	8	7	7	4	...	...	4	5	3	4	10
11	10	12	10	13	9	17	8	18	8	16	7	17	7	12	7	7	7	9	7	9	7	8	6	10	11
12	11	16	10	19	9	18	7	16	7	16	7	20	7	23	6	25	7	29	7	33	7	32	6	33	12
13	9	16	9	18	8	15	9	14	9	15	8	16	7	16	6	13	6	11	5	9	6	12	6	16	13
14	10	15	10	15	9	14	9	19	8	17	8	11	7	11	7	6	9	6	8	3	7	9	6	10	14
15	10	19	9	18	10	17	9	15	9	15	9	11	9	9	10	7	10	8	9	9	8	11	7	11	15
16	22	5	24	4	23	2	23	5	24	6	27	6	30	2	4	3	8	12	8	11	8	9	8	12	16
17	9	15	10	17	10	20	10	22	9	20	8	13	8	14	7	18	7	18	7	19	7	20	7	20	17
18	8	20	9	16	10	11	10	9	9	12	9	15	8	17	7	12	7	17	7	15	7	18	7	21	18
19	10	15	10	17	10	18	10	19	9	18	9	14	8	11	8	8	8	9	9	9	9	6	9	4	19
20	11	8	11	10	10	12	8	8	3	3	...	1	3	3	7	6	8	15	8	17	7	21	7	22	20
21	9	13	6	10	1	9	1	7	6	9	8	15	8	14	8	9	8	9	6	9	6	9	6	14	21
22	2	14	2	11	2	8	2	10	2	7	2	8	1	10	2	17	2	19	2	22	1	28	1	24	22
23	1	9	2	8	6	8	9	8	9	10	9	11	8	13	7	10	7	6	6	8	7	13	7	19	23
24	6	11	6	13	8	12	9	11	8	11	6	8	4	7	3	6	4	7	5	11	6	11	7	9	24
25	...	...	6	2	9	2	10	3	10	10	9	10	9	7	9	7	9	4	9	2	9	5	9	6	25
26	32	15	2	13	6	7	8	10	9	3	9	2	...	1	9	12	8	13	8	10	7	11	7	12	26
27	8	23	9	23	9	23	9	23	8	23	8	21	7	18	7	17	6	16	6	17	7	18	8	16	27
28	8	26	9	23	8	22	8	19	8	20	9	17	9	18	8	19	8	18	8	16	8	15	8	15	28
29	8	14	8	18	8	22	8	18	8	16	8	19	9	15	9	14	10	12	10	12	9	12	9	14	29
30	10	8	9	13	7	12	1	8	29	2	29	3	...	...	...	...	...	...	...	...	...	...	...	...	30
31	8	19	9	21	10	20	10	16	10	16	10	12	9	14	9	13	10	11	9	11	10	10	9	11	31

TABLE VIII.—CHARACTER and DIRECTION of MOTION of the CLOUDS at THREE-HOURLY INTERVALS, in the MONTH of DECEMBER, 1924.
(... = no clouds.)

Days of the Month.	Hours, Hongkong Standard Time.															
	1		4		7		10		13		16		19		22	
	Character.	Direction.	Character.	Direction.	Character.	Direction.	Character.	Direction.	Character.	Direction.	Character.	Direction.	Character.	Direction.	Character.	Direction.
1	...	...	...	...	ci-st	SW	ci-st	WSW	ci-st	WSW	ci-st	SW	ci-st	WSW	ci-st	WSW
2	ci-st	W	ci-st	W	ci-st / cu	W / ESE	ci-st	W	ci-st	WSW	ci-st	WSW	ci-st	WSW	ci-st	WSW
3	ci-st	W	ci-st	W	st-cu	NE	st-cu	NE	st-cu	NE	cu	ENE	nb	ENE	nb	NE
4	nb	NE	nb	NE	cu-nb	NE	st-cu	ENE	st-cu	NE	nb	NNE	cu-nb	ENE	nb	ENE
5	nb	ENE	nb	ENE	nb	NE	nb	NE	st	NE	cu	NE	cu-nb	NE	cu	NE
6	st-cu	NNE	st-cu	NNE	st-cu	NNE	cu	NE	cu	NE	cu	NE	st-cu	NE	st-cu	NE
7	st-cu	NE	st-cu	NE	cu	NNE	...	...	...	...	...	...	ci-st	NE	a-cu / cu	W / ENE
8	a-cu	W	...	...	a-cu	NW	...	...	...	...	...	...	...	...	...	...
9	...	...	...	...	...	...	...	...	...	...	...	...	...	...	...	...
10	...	...	...	...	...	...	...	...	...	...	...	...	...	...	...	...
11	...	...	...	...	...	...	...	...	...	...	...	...	...	...	...	...
12	cu	E	...	...	cu	ENE	cu	ENE	...	...	...	...	...	...	...	...
13	cu	E	cu	E	ci-st	WSW	cu	E	...	...	...	...	...	...	cu	E
14	cu	E	cu	E	ci-st / cu	SW / E	ci-st / cu	SSW / E	ci-st / cu	SW / ESE	...	...	...	...	cu	E
15	cu	E	...	...	...	...	...	...	...	...	...	...	...	...	...	...
16	cu	ENE	cu	ENE	st-cu	ENE	...	...	...	...	...	...	...	...	...	...
17	cu	ENE	cu	ENE	cu	ENE	...	...	...	...	...	...	...	...	cu	E
18	cu	ENE	cu	ENE	cu	ENE	cu	E	...	...	...	...	...	...	cu	E
19	cu	E	...	...	...	...	cu	E	...	...	...	...	...	...	...	...
20	...	...	...	...	cu	ESE	...	...	cu	E	...	...	...	...	cu	E
21	...	...	...	...	ci-st	W	ci-st	W	ci-st	SW	...	...	...	...	...	...
22	cu	ENE	cu	ENE	cu	ENE	ci-st / cu	SW / E	a-cu	SW	ci-st	WSW	...	...	...	...
23	...	...	...	...	...	...	...	...	...	...	...	...	...	...	cu	E
24	cu	E	cu	E	cu	ENE	cu	ENE	st	ENE	cu	E	cu	E	cu	E
25	nb	ENE	nb	ENE	nb	E	cu-nb	ENE	nb	E	cu-nb	E	cu-nb	E	cu	E
26	cu	E	...	...	...	...	...	...	ci-st	W	ci-st / cu	WSW / E	ci-st	WSW	...	...
27	...	...	cu	ENE	cu	ENE	ci-st / cu	SW / ENE	ci-st	WNW	ci-st	W	ci-st / cu	WNW / E	cu	E
28	cu	E	cu	E	cu	ENE	cu	ENE	a-cu / cu	SW / ESE	cu	ESE	cu	ESE	cu	E
29	cu	E	cu	E	cu	E	a-cu / cu	WSW / E	a-cu / cu	WSW / E	a-cu / cu	WSW / ESE	cu	ENE	cu	ENE
30	cu	E	cu	E	a-cu	WSW	ci-st	SSW	ci-st	SSW	ci-st	SSW	a-cu / cu	SW / NNW	...	...
31	...	...	...	...	...	...	...	...	cu	E	...	...	...	...	...	...

TABLE IX.—DAILY VALUES of METEOROLOGICAL ELEMENTS in the MONTH of DECEMBER, 1924.
(*British Units.*)

Days of the Month.	Mean Barometric Pressure.	Temperature. Of the Air. Highest.	Temperature. Of the Air. Lowest.	Temperature. Of the Air. Range.	Temperature. Of the Air. Mean.	Temperature. Of Evaporation.	Mean Vapour Tension.	Mean Degree of Humidity (Saturation 100).	Mean Amount of Cloud (0-100).	Bright Sunshine. Daily Duration.	Bright Sunshine. Percentage of possible amount.	Rainfall. Amount.	Rainfall. Duration.	Wind. Components. North.	Wind. Components. East.	Wind. Resultant. Direction.*	Wind. Resultant. Velocity.	Observed Velocity.
	ins.	°	°	°	°	°	ins.	%	%	h	%	ins.	h.	m.p.h.	m.p.h.	°	m.p.h.	m.p.h
1	29·942	69·7	60·6	9·1	64·5	53·7	0·272	44	49	6·8	63	...	...	+ 7·6	+ 1·8	13	7·8	8·1
2	29·852	73·2	59·0	14·2	65·8	55·2	·297	47	60	7·1	66	...	...	+ 4·2	+ 0·8	11	4·3	5·3
3	29·868	73·2	63·1	10·1	67·4	58·4	·371	55	95	...	...	0·245	6	+ 9·4	+ 0·6	4	9·4	9·7
4	29·860	68·3	62·0	6·3	64·4	60·8	·486	86	100	...	...	0·305	6	+ 9·7	− 0·6	356	9·7	9·7
5	29·841	67·0	59·9	7·1	62·5	58·0	·424	75	99	1·1	10	0·085	4	+ 9·0	...	360	9·0	10·5
6	29·968	69·0	57·8	11·2	62·9	54·5	·327	58	82	6·1	56	...	...	+ 10·9	+ 0·6	3	10·9	11·7
7	30·077	65·8	53·2	12·6	59·3	50·5	·252	49	37	10·5	97	...	...	+ 10·6	+ 1·1	6	10·7	10·6
8	30·196	65·3	54·4	10·9	59·0	49·6	·232	46	10	10·5	97	...	...	+ 5·7	− 0·9	351	5·8	8·0
9	30·109	66·1	54·2	11·9	60·7	47·4	·154	29	...	10·3	95	...	...	+ 10·5	+ 2·9	15	10·9	10·9
10	30·152	64·7	54·9	9·8	59·5	47·1	·162	31	...	10·3	96	...	...	+ 12·0	+ 3·7	17	12·6	13·7
11	30·158	65·6	52·4	13·2	58·7	48·9	·218	44	...	10·1	94	...	...	+ 0·7	+ 7·8	85	7·8	8·3
12	30·168	63·3	55·9	7·4	59·5	53·6	·334	66	7	9·6	90	...	...	+ 3·3	+ 15·8	78	16·2	17·2
13	30·149	64·0	56·3	7·7	60·0	53·4	·323	62	17	10·3	96	...	...	+ 4·0	+ 19·3	78	19·7	20·2
14	30·108	66·2	58·3	7·9	61·0	55·9	·381	70	28	9·9	93	...	...	+ 2·7	+ 12·5	78	12·8	13·4
15	30·057	70·7	57·4	13·3	63·0	56·9	·384	66	9	10·2	95	...	...	+ 0·5	+ 8·5	87	8·5	10·3
16	30·093	69·5	56·1	13·4	62·4	55·1	·339	60	23	9·9	93	...	...	+ 2·0	+ 2·4	50	3·1	6·1
17	30·090	66·6	55·9	10·7	61·3	54·9	·349	64	38	10·1	94	...	...	+ 1·0	+ 11·9	85	12·0	13·3
18	30·065	64·2	57·9	6·3	60·9	56·2	·391	73	27	9·7	91	...	...	+ 1·8	+ 15·7	83	15·8	16·1
19	30·013	68·3	56·4	11·9	61·9	57·1	·404	73	9	10·0	93	...	...	− 1·3	+ 10·7	97	10·8	11·2
20	30·007	71·7	58·0	13·7	63·7	58·1	·411	70	7	8·9	83	...	...	− 0·4	+ 6·1	94	6·1	6·5
21	30·052	69·4	57·8	11·6	62·3	55·4	·349	62	9	10·0	93	...	...	+ 5·8	+ 7·3	52	9·3	11·4
22	30·066	67·7	56·0	11·7	61·9	53·5	·300	54	47	7·4	69	...	...	+ 10·4	+ 3·7	20	11·0	11·2
23	30·097	66·8	53·1	13·7	59·7	51·8	·282	55	8	9·9	93	...	...	+ 7·5	+ 5·7	37	9·4	11·5
24	30·074	60·2	55·8	4·4	58·6	52·6	·318	65	92	1·3	12	...	...	+ 4·8	+ 13·5	70	14·3	14·7
25	30·011	64·0	55·8	8·2	59·6	56·5	·417	81	86	0·1	1	0·075	5	+ 0·6	+ 3·2	79	3·3	4·0
26	30·003	70·2	56·5	13·7	62·8	55·7	·351	61	15	9·7	91	...	...	+ 3·9	+ 4·0	45	5·5	7·7
27	30·048	63·5	58·3	5·2	60·2	55·9	·391	74	45	8·9	83	...	...	+ 3·0	+ 17·1	80	17·4	17·7
28	30·084	65·8	57·9	7·9	61·5	56·0	·377	69	87	3·8	36	...	...	+ 0·6	+ 19·2	88	19·2	19·2
29	30·044	71·0	63·6	7·4	65·9	59·1	·413	65	89	7·6	71	...	...	− 1·0	+ 14·9	94	14·9	15·0
30	30·013	73·2	62·0	11·2	66·1	60·7	·460	71	57	8·0	75	...	...	− 0·9	+ 4·7	101	4·8	5·5
31	29·976	66·6	60·0	6·6	62·9	59·4	·462	80	4	10·2	95	...	...	− 0·4	+ 12·5	92	12·5	13·2
Means	30·037	67·4	57·4	10·0	61·9	54·9	0·343	61	40	Sum. 238·3	72	Sum. 0·710	Sum 21	+ 4·5	+ 7·3	59	8·6	11·4
Normals	30·050	67·6	58·6	9·0	62·7	56·8	0·393	67	54	173·2	52	1·085	36	+ 3·5	+ 8·2	67	8·9	11·8
Absolute Max.	30·226	73·2	...	14·2	...	64·2	0·545	...	...	10·5	97	0·305	6	...	...	...	...	36·0†
Day.	12	2, 3, 30	...	2	...	30	5	...	...	7, 8	7, 8	4	3, 4	...	...	...	...	13d 5h
Absolute Min.	29·774	...	52·4	4·4	...	42·8	0·116	19	...	...	...	...	...	...	...	...	...	...
Day	5	...	11	24	...	10	9	9	...	...	...	...	...	...	...	...	...	...

Phenomena :—

Lunar halo :—on the 2nd.
Lunar corona :—on the 7th and 9th.
Fog :—on the 20th.
Slight fog :—on the 16th.
Unusual visibility :—on the 6th.
Dew :—on the 31st.

Rain fell on 4 days. The mean hourly intensity was 0·034*in*, and the maximum fall in one hour was 0·125*in* at 23*h* on the 4th.

The maximum squall velocity, as recorded by the Dines-Baxendell anemograph, was at the rate of 45 miles per hour at 2*h* 51*m* on the 13th.

* 0° = N., 90° = E., &c. † Maximum velocity in one hour.

TABLE X.—DAILY VALUES of METEOROLOGICAL ELEMENTS in the MONTH of DECEMBER, 1924.
(*C. G. S. Units*:—Derived from Table IX.)

Days of the Month.	Mean Barometric Pressure.	Temperature. Of the Air. Highest.	Lowest.	Range.	Mean.	Of Evaporation.	Mean Vapour Tension.	Rainfall. Amount.	Duration.	Wind. Components. North.	East.	Resultant. Direction.*	Velocity.	Observed Velocity.
	m.b.	°	°	°	°	°	m.b.	m.m.	hrs.	m.p.s.	m.p.s.	°	m.p.s.	m.p.s.
1	1016·0	293·9	288·9	5·0	291·1	285·1	9·1	...	...	+ 2·5	+ 0·6	13	2·6	2·7
2	1012·9	295·9	288·0	7·9	291·8	285·9	10·0	...	...	+ 1·4	+ 0·3	11	1·4	1·7
3	1013·5	295·9	290·3	5·6	292·7	287·7	12·5	6·2	6	+ 3·1	+ 0·2	4	3·1	3·2
4	1013·2	293·2	289·7	3·5	291·0	289·0	16·4	7·7	6	+ 3·2	− 0·2	356	3·2	3·2
5	1012·6	292·4	288·5	3·9	289·9	287·4	14·3	2·2	4	+ 3·0	...	360	3·0	3·4
6	1016·9	293·6	287·3	6·3	289·7	285·5	11·0	...	...	+ 3·6	+ 0·2	3	3·6	3·8
7	1020·6	291·8	284·8	7·0	288·2	283·3	8·5	...	...	+ 3·5	+ 0·4	6	3·5	3·5
8	1021·6	291·5	285·4	6·1	288·0	282·8	7·8	...	...	+ 1·9	− 0·3	351	1·9	2·6
9	1021·7	291·9	285·3	6·6	288·9	281·6	5·2	...	...	+ 3·4	+ 1·0	15	3·6	3·6
10	1023·2	291·2	285·7	5·5	288·3	281·4	5·5	...	...	+ 3·9	+ 1·2	17	4·1	4·5
11	1023·4	291·7	284·3	7·4	287·8	282·4	7·3	...	...	+ 0·2	+ 2·6	85	2·6	2·7
12	1023·7	290·4	286·3	4·1	288·3	285·0	11·2	...	...	+ 1·1	+ 5·2	78	5·3	5·6
13	1023·1	290·8	286·5	4·3	288·6	284·9	10·9	...	...	+ 1·3	+ 6·3	78	6·5	6·6
14	1021·6	292·0	287·6	4·4	289·1	286·3	12·8	...	...	+ 0·9	+ 4·1	78	4·2	4·4
15	1019·9	294·5	287·1	7·4	290·2	286·8	12·9	...	...	+ 0·2	+ 2·8	87	2·8	3·4
16	1021·1	293·8	286·4	7·4	289·9	285·8	11·4	...	...	+ 0·7	+ 0·8	50	1·0	2·0
17	1021·0	292·2	286·3	5·9	289·3	285·7	11·7	...	...	+ 0·3	+ 3·9	85	3·9	4·4
18	1020·2	290·9	287·4	3·5	289·1	286·4	13·2	...	...	+ 0·6	+ 5·1	83	5·2	5·3
19	1018·4	293·2	286·6	6·6	289·6	286·9	13·6	...	...	− 0·4	+ 3·5	97	3·5	3·7
20	1018·2	295·1	287·4	7·7	290·6	287·5	13·8	...	...	− 0·1	+ 2·0	94	2·0	2·1
21	1019·8	293·8	287·3	6·5	289·8	286·0	11·7	...	...	+ 1·9	+ 2·4	51	3·0	3·7
22	1020·2	292·8	286·3	6·5	289·6	284·9	10·1	...	...	+ 3·4	+ 1·2	20	3·6	3·7
23	1021·3	292·3	284·7	7·6	288·4	284·0	9·5	...	...	+ 2·5	+ 1·9	37	3·1	3·8
24	1020·5	288·7	286·2	2·5	287·8	284·4	10·7	...	...	+ 1·6	+ 4·4	70	4·7	4·8
25	1018·4	290·8	286·2	4·6	288·3	286·6	14·0	1·9	5	+ 0·2	+ 1·0	79	1·1	1·3
26	1018·1	294·2	286·6	7·6	290·1	286·2	11·8	...	...	+ 1·3	+ 1·3	45	1·8	2·5
27	1019·6	290·5	287·6	2·9	288·7	286·3	13·2	...	...	+ 1·0	+ 5·6	80	5·7	5·8
28	1020·8	291·8	287·4	4·4	289·4	286·3	12·7	...	...	+ 0·2	+ 6·3	88	6·3	6·3
29	1019·4	294·7	290·6	4·1	291·8	288·1	13·9	...	...	− 0·3	+ 4·9	94	4·9	4·9
30	1018·4	295·9	289·7	6·2	291·9	288·9	15·5	...	...	− 0·3	+ 1·5	101	1·6	1·8
31	1017·1	292·2	188·6	3·6	290·2	288·2	15·6	...	...	− 0·1	+ 4·1	92	4·1	4·3
Means.	1019·2	292·7	287·1	5·6	289·6	285·7	11·5	Sum. 18·0	Sum. 21	+ 1·5	+ 2·4	59	2·8	3·7
Normals.	1019·7	292·8	287·8	5·0	290·1	286·8	13·2	27·6	36	+ 1·1	+ 2·7	67	2·9	3·9
Absolute Maximum	1025·6	295·9	...	7·9	...	290·9	18·4	7·7	6	...	...	...	...	11·8†
Day.	12	2, 3, 30	...	2	...	30	5	4	3, 4	...	...	...	...	13*d* 5*h*
Absolute Minimum.	1010·3	...	284·3	2·5	...	279·0	4·0	...	...	...	...	...	...	...
Day.	5	...	11	24	...	10	9	...	...	...	...	...	...	...

ADOPTED ERRORS OF TIMEBALL, DECEMBER, 1924.

Date.	Error.	Date.	Error.	Date.	Error.
	s		*s*		*s*
1	+ 0·2	11	− 0·1	21	0·0
2	+ 0·2	12	− 0·1	22	0·0
3	+ 0·2	13	+ 0·1	23	− 0·1
4	+ 0·2	14	0·0	24	− 0·1
5	+ 0·3	15	0·0	25	− 0·1
6	+ 0·3	16	0·0	26	− 0·1
7	+ 0·4	17	+ 0·1	27	− 0·1
8	0·0	18	+ 0·2	28	+ 0·2
9	− 0·1	19	+ 0·1	29	+ 0·1
10	− 0·1	20	+ 0·1	30	+ 0·1
				31	+ 0·1

+ = Late ; − = Early.
The above may also be regarded as the errors of the time signals by radiotelegraphy and by signal lights.
The probable error for the month was ± 0ˢ·12

* 0° = N. 90° = E., &c.

† Maximum velocity in one hour.

TABLE XI.—MEAN HOURLY VALUES of METEOROLOGICAL ELEMENTS in the MONTH of DECEMBER, 1924.
(*British Units.*)

Hours, Hongkong Standard Time.	Barometric Pressure.	Temperature. Of the Air.	Temperature. Of Evaporation.	Mean Vapour Tension	Degree of Humidity.	Mean Amount of Cloud (0-10)	Percentage of Possible Sunshine	Rainfall. Percentage of Total Amount.	Rainfall. Percentage of Total Duration	Wind. Components. North.	Wind. Components. East.	Wind. Resultant. Direction.*	Wind. Resultant. Velocity.	Observed Velocity.
	ins.	°	°	ins.	%	%	%	%	%	m.p.h.	m.p.h.	°	m.p.h.	m.p.h.
1	30·047	60·4	55·1	0·368	69	53		24	11	+ 5·8	+ 8·4	55	10·2	12·2
2	30·038	60·0	54·7	·362	69	55		3	6	+ 6·0	+ 7·4	51	9·5	11·3
3	30·030	59·5	54·2	·355	69	51		1	4	+ 6·0	+ 6·3	46	8·7	10·3
4	30·027	59·1	53·7	·346	68	44		1	4	+ 6·5	+ 5·9	42	8·8	10·6
5	30·028	58·7	53·1	·334	67	43		...	3	+ 6·9	+ 5·7	40	9·0	10·7
6	30·040	58·4	52·6	·324	65	41	...	3	6	+ 5·6	+ 5·1	42	7·6	9·5
7	30·055	58·2	52·2	·316	64	42	36	3	8	+ 6·6	+ 5·3	39	8·5	10·1
8	30·072	59·3	52·7	·315	61	41	66	3	7	+ 7·0	+ 5·4	38	8·8	11·0
9	30·085	61·4	53·8	·318	57	36	77	1	4	+ 7·2	+ 5·5	37	9·1	11·5
10	30·092	63·4	54·8	·320	54	38	82	...	...	+ 5·8	+ 6·7	49	8·9	11·5
11	30·077	64·8	55·7	·328	53	35	85	...	...	+ 4·0	+ 7·8	63	8·8	11·7
Noon.	30·050	65·8	56·1	·326	51	35	81	...	...	+ 3·4	+ 7·6	66	8·3	12·5
13	30·018	66·4	56·5	·329	50	32	82	1	2	+ 3·1	+ 7·6	68	8·2	13·0
14	29·994	66·3	56·7	·337	51	32	79	...	...	+ 2·0	+ 8·5	77	8·7	12·8
15	29·983	65·7	56·2	·330	52	34	78	...	...	+ 1·8	+ 8·3	78	8·5	12·5
16	29·982	65·1	56·2	·339	54	32	75	1	2	+ 2·6	+ 7·9	72	8·3	12·7
17	29·994	64·0	56·0	·347	58	38	38	...	2	+ 1·7	+ 8·1	78	8·3	11·6
18	30·008	62·6	55·6	·354	62	39	...	1	6	+ 1·7	+ 7·8	78	8·0	10·5
19	30·025	61·9	55·4	·357	63	34		...	3	+ 3·0	+ 7·6	68	8·2	10·3
20	30·039	61·6	55·3	·359	64	33		...	3	+ 3·6	+ 7·8	65	8·6	10·4
21	30·051	61·5	55·4	·363	66	36		1	6	+ 3·1	+ 8·2	69	8·8	10·5
22	30·056	60·9	55·4	·370	68	41		4	5	+ 4·1	+ 8·0	63	9·0	11·0
23	30·055	60·6	55·3	·372	69	44		32	8	+ 4·6	+ 8·8	62	9·9	11·9
Midn.	30·050	60·4	55·3	·374	70	52		31	10	+ 4·7	+ 9·6	64	10·7	12·2

TABLE XII.—MEAN HOURLY VALUES of METEOROLOGICAL ELEMENTS in the MONTH of DECEMBER, 1924.
(*C. G. S. Units*:—Derived from Table XI.)

Hours, Hongkong Standard Time.	Barometric Pressure.	Temperature. Of the Air.	Temperature. Of Evaporation.	Mean Vapour Tension.	Wind. Components. North.	Wind. Components. East.	Wind. Resultant. Direction.*	Wind. Resultant. Velocity.	Observed Velocity.
	m.b.	°	°	m.b.	m.p.s.	m.p.s.	°	m.p.s.	m.p.s.
1	1019·6	288·8	285·8	12·4	+ 1·9	+ 2·8	55	3·3	4·0
2	1019·3	288·6	285·6	12·2	+ 2·0	+ 2·4	51	3·1	3·7
3	1019·0	288·3	285·3	11·9	+ 2·0	+ 2·1	46	2·9	3·4
4	1018·9	288·1	285·1	11·6	+ 2·1	+ 1·9	42	2·9	3·5
5	1019·0	287·8	284·7	11·2	+ 2·3	+ 1·9	40	3·0	3·5
6	1019·4	287·7	284·4	10·9	+ 1·8	+ 1·7	42	2·5	3·1
7	1019·9	287·6	284·2	10·6	+ 2·2	+ 1·7	39	2·8	3·3
8	1020·5	288·2	284·5	10·6	+ 2·3	+ 1·8	38	2·9	3·6
9	1020·9	289·3	285·1	10·7	+ 2·4	+ 1·8	37	3·0	3·8
10	1021·1	290·4	285·7	10·8	+ 1·9	+ 2·2	49	2·9	3·8
11	1020·6	291·2	286·2	11·0	+ 1·3	+ 2·6	63	2·9	3·8
Noon.	1019·6	291·8	286·4	11·0	+ 1·1	+ 2·5	66	2·7	4·1
13	1018·6	292·1	286·6	11·1	+ 1·0	+ 2·5	68	2·7	4·3
14	1017·8	292·1	286·7	11·3	+ 0·7	+ 2·8	77	2·9	4·2
15	1017·4	291·7	286·4	11·1	+ 0·6	+ 2·7	78	2·8	4·1
16	1017·3	291·4	286·4	11·4	+ 0·9	+ 2·6	72	2·7	4·2
17	1017·8	290·8	286·3	11·7	+ 0·6	+ 2·7	78	2·7	3·8
18	1018·3	290·0	286·1	11·9	+ 0·6	+ 2·6	78	2·6	3·4
19	1018·8	289·6	286·0	12·0	+ 1·0	+ 2·5	68	2·7	3·4
20	1019·3	289·4	285·9	12·1	+ 1·2	+ 2·6	65	2·8	3·4
21	1019·7	289·4	286·0	12·2	+ 1·0	+ 2·7	69	2·9	3·4
22	1019·9	289·1	286·0	12·5	+ 1·3	+ 2·6	63	3·0	3·6
23	1019·9	288·9	285·9	12·5	+ 1·5	+ 2·9	62	3·2	3·9
Midn.	1019·7	288·8	285·9	12·6	+ 1·5	+ 3·1	64	3·5	4·0

* 0° = N., 90° = E., &c.

TABLE XIII.—MONTHLY VALUES of the METEOROLOGICAL ELEMENTS in the YEAR 1924. (*British Units*).

Month, 1924.	Barometric Pressure. Highest.	Barometric Pressure. Lowest.	Barometric Pressure. Mean.	Barometric Pressure. Mean Diurnal Inequality (Range.)	Air Temperature. Highest.	Air Temperature. Lowest	Air Temperature. Range in Month.	Air Temperature. Mean of the Daily Maxima.	Air Temperature. Mean of the Daily Minima.	Air Temperature. Mean Daily Range.	Air Temperature. Mean	Temperature of Evaporation.	Vapour Tension. Highest.	Vapour Tension. Lowest.	Vapour Tension. Mean.
	ins.	ins.	ins.	ins.	°	°	°	°	°	°	°	°	ins.	ins.	ins.
January	30·303	29·844	30·057	0·107	74·8	47·5	27·3	65·9	59·8	6·1	62·4	58·9	0·677	0·262	0·459
February	·223	·582	29·922	0·102	74·6	49·2	25·4	63·6	57·3	6·3	60·3	57·9	0·812	0·210	0·462
March	·257	·642	·989	0·116	75·3	52·1	23·2	67·0	59·2	7·8	62·5	58·7	0·703	0·263	0·451
April	·034	·471	·811	0·093	85·4	57·4	28·0	74·4	65·8	8·6	69·3	66·3	0·919	0·375	0·615
May	29·854	·585	·719	0·084	88·1	73.1	15·0	84·4	76·7	7·7	79·6	75·4	0·953	0·355	0·826
June	·777	·425	·625	0·065	90·3	72·9	17·4	84·3	77·6	6·7	80·5	76·6	1·023	0.529	0·865
July	·815	·365	·595	0·070	89·1	76·3	12·8	86·4	78·4	8·0	81·7	77·8	1·032	0·785	0·902
August	·883	·369	·608	0·074	89·7	75·6	14·1	86·7	78·2	8·5	81·9	77·6	1·046	0·754	0·890
September	·920	·434	·742	0·089	93·2	74·3	18·9	86·8	78·6	8·2	82·2	77·0	1·047	0·685	0·862
October	30·094	·455	·836	0·090	88·8	64·0	24·8	81·2	72·7	8·5	76·5	70·0	0·933	0·286	0·657
November	·314	·803	30·015	0·103	81·5	49·3	32·2	73·4	63·8	9·6	68·2	59·6	0·684	0·101	0·408
December	·226	·774	·037	0·110	73·2	52·4	20·8	67·4	57·4	10·0	61·9	54·9	0·545	0·116	0·343
Year.	30·314	29·365	29·830	0·092	93·2	47·5	45·7	76·8	68·8	8·0	72·3	67·6	1·047	0·101	0·645
Date.	Nov. 24.	July 15.	...	...	Sept. 7.	JAN. 1.	...	...	...	...	...	...	Sept. 6.	Nov 24.	...

Month, 1924.	Degree of Humidity. Mean.	Degree of Humidity. Lowest.	Clouds. Mean amount (0-100).	Clouds. Direction of motion * of Upper.	Clouds. Direction of motion * of Lower.	Bright Sunshine. Daily Duration.	Bright Sunshine. Percentage of Possible Sunshine.	Rainfall. Total.	Rainfall. Duration.	Rainfall. Days of Rain.	Rainfall. Hourly Intensity.	Rainfall. Daily Maximum.	Rainfall. Hourly Maximum.	Wind. Resultant. † Direction *	Wind. Resultant. † Velocity.	Wind. Observed Velocity Mean. †	Wind. Observed Velocity Maximum Hourly †	Wind. Observed Velocity Maximum Squall ‡
	%	%		°	°	hrs	%	ins.	hrs.		ins.	ins.	ins.	°	m.p.h.	m.p.h.	m.p.h.	m.p.h.
Jan.	81	44	75	207	89	102·3	30	1·080	100	9	0·011	0·450	0·185	81	12·3	13·3	32	48
Feb.	86	52	93	268	83	44·9	14	4·510	94	12	0·048	1·580	0·680	81	9·6	12·8	33	55
Mar.	79	39	80	259	94	133·2	36	0·180	45	8	0·004	0·050	0·020	83	13·6	14·9	40	50
April	85	49	85	258	125	101·4	27	6·215	114	13	0·055	1·540	1·430	94	7·3	11·7	35	47
May	82	30	78	281	179	187·0	46	16·875	67	13	0·252	5·235	1·740	135	5·7	9·4	38	49
June	83	46	89	356	185	127·3	32	23·140	134	21	0·173	6·600	1·330	150	6·8	14·5	38	61
July	83	63	79	33	134	196·9	48	19·675	94	23	0·209	2·650	1·205	101	7·4	10·4	38	52
Aug.	82	60	67	291	131	226·4	57	10·655	63	16	0·169	2·315	1·250	112	4·6	7·8	39	60
Sept.	78	54	63	19	137	221·3	60	6·440	34	13	0·189	1·530	0·830	85	3·9	8·8	25	40
Oct.	71	41	64	256	80	192·8	54	9·090	64	9	0·142	3·385	1·200	55	9·6	12·9	46	69
Nov.	57	18	32	272	89	254·0	77	...	1	...	...	...	...	62	10·3	12·6	29	41
Dec.	61	19	40	249	73	238·3	72	0·710	21	4	0·034	0·305	0·125	59	8·6	11·4	36	45
Year.	77	18	70	278	112	2025·8	46	98·570	831	141	0·119	6·600	1·740	86	7·5	11·7	46	69
Date.	...	Nov. 24.	...	...	...	...	...	...	...	...	...	June 23.	May $22^d 13^h$	...	...	...	Oct. 4d 9h 5d 2h	Oct. 5d 18h 5m

* 0° = North, 90° = East &c. † Beckley Anemograph. ‡ Dines-Baxendell Anemograph

TABLE XIV.—MONTHLY NORMALS of the METEOROLOGICAL ELEMENTS and EXTREME VALUES for the PERIOD 1884-1923. (*British Units*).

Month.	Barometric Pressure.				Air Temperature.							Temperature of Evaporation.	Vapour Tension.		
	Highest.	Lowest.	Mean.	Mean Diurnal Inequality (Range).	Highest.	Lowest.	Range in Month.	Mean of the Daily Maxima.	Mean of the Daily Minima.	Daily Mean Range.	Mean.		Highest.	Lowest.	Mean.
	ins.	ins.	ins.	ins.	°	°	°	°	°	°	°	°	ins.	ins.	ins.
January	30·509	29·605	30·050	0·108	79·3	32·0	47·3	64·4	56·1	8·3	59·8	55·2	0·748	0·020	0·384
February	30·400	29·421	30·015	0·105	79·4	38·4	41·0	63·0	55·3	7·7	58·8	54·9	0·820	0·026	0·391
March	30·355	29·527	29·942	0·103	82·8	45·4	37·4	67·3	59·8	7·5	63·1	60·0	0·873	0·097	0·488
April	30·273	29·488	29·843	0·094	88·6	51·8	36·8	74·8	67·1	7·7	70·4	67·4	0·967	0·162	0·638
May	30·045	29·330	29·746	0·084	91·5	59·7	31·8	81·4	73·5	7·9	76·8	73·2	1·057	0·221	0·775
June	29·881	29·137	29·648	0·070	93·6	68·9	24·7	85·3	77·7	7·6	81·0	77·0	1·073	0·314	0·875
July	29·889	28·762	29·615	0·068	94·0	72·1	21·9	86·7	78·4	8·3	82·0	77·7	1·128	0·548	0·895
August	29·873	28·590	29·617	0·073	97·0	71·6	25·4	86·6	77·8	8·8	81·6	77·5	1·123	0·535	0·891
September	30·009	28·876	29·719	0·079	94·0	65·6	28·4	85·3	76·7	8·6	80·5	75·2	1·069	0·183	0·805
October	30·192	29·089	29·876	0·091	93·8	57·4	36·4	80·8	72·7	8·1	76·3	69·9	0·962	0·177	0·652
November	30·445	28·735	29·987	0·101	86·1	43·7	42·4	74·2	65·2	9·0	69·3	62·5	0·893	0·055	0·488
December	30·454	29·725	30·050	0·107	81·9	40·7	41·2	67·6	58·6	9·0	62·7	56·8	0·752	0·035	0·393
Year.	30·509	28·590	29·842	0·090	97·0	32·0	...	76·4	68·2	8·2	71·9	67·3	1·128	0·020	0·639
Date.	1903, Jan. 6.	1923, Aug. 18.	...	...	1900 Aug. 19.	1893, Jan. 18.	...	...	...	...	...	...	1919, July 3.	1888, Jan. 2.	...

Month.	Degree of Humidity.		Clouds.			Bright Sunshine.		Rainfall.						Wind. †			
				Direction of Motion.*										Resultant.		Observed Velocity.	
	Mean.	Lowest.	Mean Amount (0-100).	of Upper.	of Lower.	Daily Duration.	Percentage of Possible Sunshine.	Total.	Duration.	Days of Rain.	Hourly Intensity.	Daily Maximum.	Hourly Maximum.	Direction.*	Velocity.	Mean.	Absolute Maximum.
	%	%		°	°	hrs.	%	ins.	hrs.		ins.	ins.	ins.	°	m.p.h.	m.p.h.	m.p.h.
Jan.	72	4	62	252	98	149·6	44	1·293	47	6.3	0·028	3·920	0·725	76	10·1	13·0	53
Feb.	76	6	74	261	102	100·0	31	1·679	65	8.2	0·026	2·185	0·970	79	11·4	14·2	53
Mar.	83	19	83	258	118	90·4	24	2·739	76	10.8	0·036	3·785	1·570	84	13·1	15·2	49
April	84	17	80	259	133	116·0	31	5·287	74	11.8	0·071	6·225	2·420	90	11·4	14·1	47
May	83	28	75	268	160	155·2	38	11·856	91	16.1	0·130	20·495	3·400	101	7·9	12·6	52
June	83	25	77	340	190	164·2	41	15·663	86	20.5	0·182	12·630	2·855	151	5·6	11·7	48
July	82	49	67	52	176	212·4	51	13·876	70	18.4	0·198	13·480	3·480	140	5·1	11·1	108
Aug.	83	38	66	50	184	199·1	50	14·743	70	17.1	0·211	11·135	2·350	139	3·1	9·5	106
Sept.	77	23	58	38	93	200·9	55	9·808	53	14.2	0·185	6·060	2·420	82	6·9	11·4	89
Oct.	71	22	51	275	83	214·4	60	5·022	34	8.1	0·148	11·505	2·820	75	10·6	13·9	85
Nov.	66	10	54	248	85	182·9	55	1·742	31	5.7	0·056	5·875	1·740	64	9·7	12·7	90
Dec.	67	7	54	248	89	173·2	52	1·085	36	5·0	0·030	1·670	0·500	67	8·9	11·8	63
Year.	77	4	67	270	126	1958·3	44	84·793	733	142·2	0·116	20·495	3·480	87	8·0	12·6	108
Date.	...	1888, Jan. 2.	...	...	...	...	...	...	...	...	...	1889, May 30.	1886, July 15d 15h	...	...	...	1896, July 29d 22h

* 0° = North, 90° = East &c.

† Beckley Anemograph.

TABLE XV.—MONTHLY VALUES of the METEOROLOGICAL ELEMENTS in the YEAR 1924. (*C.G.S. Units*).

Month, 1924.	Barometric Pressure. Highest.	Lowest.	Mean.	Mean Diurnal Inequality (Range).	Air Temperature. Highest.	Lowest.	Range in Month.	Mean of the Daily Maxima.	Mean of the Daily Minima.	Mean Daily Range.	Mean.	Temperature of Evaporation.
	m.b.	m.b.	m.b.	m.b.	°	°	°	°	°	°	°	°
January	1028·3	1012·6	1019·9	3·7	296·8	281·6	15·2	291·8	288·4	3·4	289·9	28·79
February	1025·6	1003·7	1015·4	3·4	296·7	282·6	14·1	290·6	287·1	3·5	288·7	28·74
March	1026·7	1005·8	1017·6	3·9	297·1	284·2	12·9	292·4	288·1	4·3	289·9	287·8
April	1019·1	999·9	1011·5	3·1	302·7	287·1	15·6	296·6	291·8	4·8	293·7	292·1
May	1012·8	1003·7	1008·3	2·9	304·2	295·8	8·4	302·1	297·8	4·3	299·4	297·1
June	1010·2	998·3	1005·1	2·2	305·4	295·7	9·7	302·1	298·3	3·8	299·9	297·3
July	1011·6	996·3	1004·1	2·4	304·7	297·6	7·1	303·2	298·8	4·4	300·6	298·4
August	1013·8	996·4	1004·5	2·6	305·1	297·2	7·9	303·4	298·7	4·7	300·7	298·3
September	1015·1	998·6	1009·1	3·0	307·0	296·5	10·5	303·4	298·9	4·5	300·9	298·0
October	1021·1	999·4	1012·3	3·1	304·6	290·8	13·8	300·3	295·6	4·7	297·7	294·1
November	1028·7	1011·2	1018·4	3·5	300·5	282·6	17·9	296·0	290·7	5·3	293·1	288·3
December	1025·6	1010·3	1019·2	3·8	295·9	284·3	11·6	292·7	287·1	5·6	289·6	285·7
Year.	1028·7	996·3	1012·1	3·1	307·0	281·6	25·4	297·9	293·4	4·5	295·3	292·7
Date.	Nov. 24.	July 15.	...	...	Sept. 7.	Jan. 1.	...	...	...	...	...	...

Month, 1924.	Vapour Tension. Highest.	Lowest.	Mean.	Rainfall. Total.	Duration.	Days of Rain.	Hourly Intensity.	Daily Maximum.	Hourly Maximum.	Wind. Resultant. † Direction.*	Velocity.	Observed Velocity. Mean †	Maximum Hourly.‡	Maximum Squall.‡
	m.b.	m.b.	m.b.	m.m.	hrs.		m.m.	m.m.	m.m.	°	m.p.s.	m.p.s.	m.p.s.	m.p.s.
January	22·8	8·8	15·5	27·4	100	9	0·3	11·4	4·7	81	4·0	4·4	10·5	16
February	27·4	7·0	15·6	114·6	94	12	1·2	40·1	17·3	81	3·1	4·2	10·8	18
March	23·7	8·8	15·2	4·6	45	8	0·1	1·3	0·5	83	4·5	4·9	13·1	16
April	31·0	12·6	20·7	157·8	114	13	1·4	39·1	36·3	94	2·4	3·8	11·5	15
May	32·2	11·9	27·9	428·6	67	13	6·4	133·0	44·2	135	1·9	3·1	12·5	16
June	34·5	17·8	29·2	587·7	134	21	4·4	167·6	33·8	150	2·2	4·8	12·5	20
July	34·8	26·5	30·4	499·4	94	23	5·3	67·3	30·6	101	2·4	3·4	12·5	17
August	35·3	25·4	30·0	270·6	63	16	4·3	58·8	31·7	112	1·5	2·6	12·8	20
September	35·3	23·1	29·1	163·6	34	13	4·8	38·9	21·1	85	1·3	2·9	8·2	13
October	31·5	9·6	22·1	230·9	64	9	3·6	86·0	30·5	55	3·1	4·2	15·1	23
November	23·1	3·5	13·7	...	1	...	...	...	...	62	3·4	4·1	9·5	13
December	18·4	4·0	11·5	18·0	21	4	0·9	7·7	3·2	59	2·8	3·7	11·8	15
Year.	35·3	3·5	21·7	2503·2	831	141	3·0	167·6	44·2	86	2·5	3·8	15·1	23
Date.	Sept. 6.	Nov. 24.	...	...	...	...	...	June 23.	May 22d 13h	...	...	...	Oct. 4d 0h 5d 2h	Oct. 3d 1h 55m

* 0°=North, 90°=East &c. † Beckley Anemograph. ‡ Dines-Baxendell Anemograph

TABLE XVI.—MONTHLY NORMALS of the METEOROLOGICAL ELEMENTS and EXTREME VALUES for the PERIOD 1884-1923. (*C.G.S. Units*).

Month.	Barometric Pressure.				Air Temperature.							Temperature of Evaporation.
	Highest.	Lowest.	Mean.	Mean Diurnal Inequality (Range).	Highest.	Lowest.	Range in Month.	Mean of the Daily Maxima.	Mean of the Daily Minima.	Mean Daily Range.	Mean.	
	m.b.	m.b.	m.b.	m.b.	°	°	°	°	°	°	°	°
January	1035·4	1004·6	1019·7	3·6	299·3	273·0	26·3	291·0	286·4	4·6	288·4	285·9
February	1031·7	998·3	1018·5	3·5	299·3	276·6	22·7	290·2	285·9	4·3	287·9	285·7
March	1030·2	1001·9	1016·0	3·5	301·2	280·4	20·8	292·6	288·4	4·2	290·3	288·6
April	1027·3	1000·5	1012·6	3·2	304·4	284·0	20·4	296.8	292·5	4·3	294·3	292·7
May	1019·5	995·1	1009·3	2·8	306·1	288·4	17·7	300·4	296·1	4·3	297·9	295·9
June	1013·8	988·5	1005·9	2·4	307·2	293·5	13·7	302·6	298·4	4·2	300·2	298·0
July	1014·1	975·8	1004·8	2·3	307·4	295·3	12·1	303·4	298·8	4·6	300·8	298·4
August	1013·6	970·0	1004·9	2·5	309·1	295·0	14·1	303·3	298·4	4·9	300·6	298·3
September	1018·2	979·7	1008·3	2·7	307·4	291·7	15·7	302·6	297·8	4·8	299·9	297·0
October	1024·5	986·9	1013·7	3·1	307·3	287·1	20·2	300·1	295·6	4·5	297·6	294·1
November	1033·2	974·9	1017·5	3·4	303·1	279·5	23·6	296·4	291·4	5·0	293·7	289·9
December	1033·5	1009·4	1019·7	3·6	300·7	277·8	22·9	292·8	287·8	5·0	290·1	286·8
Year.	1035·4	970·0	1012·6	3·1	309·1	273·0	...	297·7	293·1	4·6	295·2	292·6
Date.	1903, Jan. 6.	1923, Aug. 18.	...	...	1900, Aug. 19.	1893, Jan. 18.	...	...	...	...	...	...

Month.	Vapour Tension.			Rainfall.						Wind.†			
										Resultant.		Observed Velocity.	
	Highest.	Lowest.	Mean.	Total.	Duration.	Days of Rain.	Hourly Intensity.	Daily Maximum.	Hourly Maximum.	Direction.*	Velocity.	Mean.	Absolute Maximum
	m.b.	m.b.	m.b.	m.m.	hrs.		m.m.	m.m.	m.m.	°	m.p.s.	m.p.s.	m.p.s.
January	25·2	0·7	12·9	32·8	47	6·3	0·7	99·6	18·4	76	3·3	4·3	17
February	27·7	0·9	13·2	42·7	65	8·2	0·7	55·5	24·6	79	3·7	4·7	17
March	29·5	3·3	16·4	69·6	76	10·8	0·9	96·1	39·9	84	4·3	5·0	16
April	32·6	5·5	21·5	134·3	74	11·8	1·8	158·1	61·5	90	3·7	4·6	15
May	35·7	7·4	26·1	301·1	91	16·1	3·3	520·6	86·4	101	2·6	4·1	17
June	36·2	10·6	29·5	397·9	86	20·5	4·6	320·8	72·5	151	1·8	3·8	16
July	38·1	18·5	30·2	352·4	70	18·4	5·0	342·4	88·4	140	1·7	3·6	35
August	37·9	18·0	30·1	374·5	70	17·1	5·3	282·8	59·7	139	1·0	3·1	35
September	36·1	6·1	27·2	249·1	53	14·2	4·7	153·9	61·5	82	2·3	3·7	29
October	32·5	6·0	22·0	127·6	34	8·1	3·8	292·2	54·1	75	3·5	4·6	28
November	30·1	1·9	16·4	44·2	31	5·7	1·4	149·2	44·2	64	3·2	4·2	30
December	25·4	1·2	13·2	27·6	36	5·0	0·8	42·4	12·7	67	2·9	3·9	21
Year.	38·1	0·7	21·6	2153·8	733	142·2	2·9	520·6	88·4	87	2·6	4·1	35
Date.	1919, July 3.	1888, Jan. 2.	...	...	...	...	...	1889, May 30.	1886, July 15d 15h	...	...	...	1896, July 29d 22h

* 0° = North, 90° = East &c.

† Beckley Anemograph.

TABLE XVII.—MONTHLY PREVALENCE of METEOROLOGICAL PHENOMENA in the YEAR 1924.

Month, 1924.	Percentage of Wind from the Eight Principal Points of the Compass.									Number of Days on which different Phenomena were observed.						
	N	NE	E	SE	S	SW	W	NW	Calm.	Fog.	Electric Phenomena.	Lightning.	Thunder.	Rainbow.	Unusual Visibility.	Dew.
January....	6	15	64	4	...	1	1	1	8	5	...	...	...	...	...	2
February...	14	18	49	5	1	3	3	3	4	8	3	3	2	...	3	...
March.....	7	10	68	3	1	1	3	1	6	2	...	...	...	...	1	2
April.....	2	6	46	4	6	8	7	7	14	14	5	5	4	...	1	...
May.....	1	1	35	11	29	9	3	2	9	...	6	6	6	1	1	3
June.....	...	3	32	3	28	25	3	2	4	...	17	13	12	2	1	...
July.....	1	8	42	16	12	5	5	2	9	...	19	15	12	4	4	3
August.....	1	8	21	17	11	8	6	3	25	2	20	17	11	6	5	5
September.	...	8	33	5	5	6	17	8	18	3	23	23	11	3	1	3
October...	26	17	32	6	3	1	2	3	10	...	2	2	...	...	3	3
November.	25	19	44	3	...	...	1	1	7	1	...	...	...	...	1	2
December..	32	17	38	4	1	...	2	1	5	2	...	...	...	...	1	1
Year.....	9	11	42	7	8	6	4	3	10	37	95	84	58	16	22	24

Month, 1924.	Number of Days on which different Phenomena were observed.					Number of Times different Forms of Cloud were observed, (8 observations a day.)									
	Halo.		Corona.		No. of Thunder-Storms.										
	Solar.	Lunar.	Solar.	Lunar.		Cirrus.	Cirro-Stratus.	Cirro-Cumulus.	Alto-Stratus.	Alto-Cumulus.	Cumulus.	Strato-Cumulus.	Cumulo-Nimbus.	Nimbus.	Stratus.
January....	...	...	...	...	...	...	7	...	...	23	61	45	37	57	...
February...	...	...	...	1	3	...	11	...	2	10	39	53	58	70	1
March.....	1	1	...	...	...	...	6	...	...	35	85	70	14	39	3
April.....	2	...	1	2	4	...	7	2	...	19	95	16	31	70	2
May.....	...	2	...	...	13	...	11	1	...	22	171	3	21	35	...
June.....	...	1	...	1	10	...	22	4	...	8	140	2	28	68	...
July.....	2	2	...	2	5	...	44	...	...	13	162	...	15	56	...
August.....	4	2	1	4	6	...	43	2	...	41	158	...	14	45	...
September.	1	5	...	3	9	...	56	2	...	27	162	...	14	20	...
October....	2	1	...	...	...	...	16	...	1	23	128	27	10	35	...
November.	1	1	...	2	...	...	44	3	...	42	75	12	...	1	...
December..	...	1	...	2	...	...	36	...	...	10	79	13	6	14	2
Year.....	13	16	2	17	50	...	303	14	3	273	1355	241	248	510	8

TABLE XVIII.—NORMAL PREVALENCE OF METEOROLOGICAL PHENOMENA for the PERIOD 1884-1923.

Month.	Percentage of Wind from the Eight Principal Points of the Compass.									Number of Days on which different Phenomena were observed.					
	N	NE	E	SE	S	SW	W	NW	Calm.	Fog.	Electric Phenomena.	Lightning.	Thunder.	Rainbow.	Dew.
January ...	18	11	51	5	1	1	5	3	5	4·4	0·3	0·3	0·2	0·2	2·4
February...	16	10	55	5	2	1	4	3	4	4·7	0·5	0·4	0·3	0·1	1·4
March.....	8	8	65	5	3	1	3	3	4	8·8	2·9	2·6	2·4	0·1	1·8
April.....	4	6	64	6	7	3	3	3	4	7·4	7·2	6·4	5·0	0·2	3·7
May.....	3	5	50	6	12	11	4	3	6	2·2	12·5	12·0	6·5	1·2	4·7
June.....	1	4	28	9	24	21	5	3	5	1·0	15·5	14·6	8·4	3·4	3·7
July	1	4	28	12	18	17	9	4	7	1·2	15·8	14·8	7·8	4·2	7·3
August.....	2	4	25	10	12	15	14	6	12	3·0	19·0	18·0	10·1	3·3	10·5
September.	8	10	38	10	5	4	9	5	11	2·5	13·1	12·5	5·4	2·2	8·2
October....	15	15	49	8	2	1	3	2	5	0·7	3·0	2·9	1·0	0·8	3·8
November.	24	18	42	5	1	1	3	1	5	0·9	0·4	0·4	0·2	0·4	3·7
December..	24	14	44	5	1	1	3	2	6	2·3	0·3	0·3	0·2	0·1	3·5
Year.....	10	9	45	7	8	7	5	3	6	39·1	9·05	85·2	47·5	16·2	54·7

Month.	Number of Days on which different Phenomena were observed.					Number of Times different Forms of Cloud were observed. (8 observations a day).									
	Halo.		Corona.		No. of Thunder Storms.	Cirrus.	Cirro-Stratus.	Cirro-Cumulus.	Alto-Stratus.*	Alto-Cumulus.	Cumulus.	Strato-Cumulus.	Cumulo-Nimbus.	Nimbus.	Stratus.
	Solar.	Lunar.	Solar.	Lunar.											
January....	0·2	0·2	...	1·2	0·2	0·3	6·1	5·3	0·2	41·8	93·2	8·4	17·2	22·0	15·0
February...	0·1	0·1	0·1	1·1	0·2	0·2	4·1	2·7	0·5	30·6	82·9	10·2	20·8	34·9	22·7
March.....	0·5	0·4	0·3	0·7	1·8	...	4·4	3·0	0·5	27·6	106·7	12·6	27·3	43·6	23·9
April.....	1·2	0·3	0·3	1·4	4·0	0·3	10·3	6·8	0·3	31·0	120·4	7·0	24·8	41·8	14·3
May.....	2·3	1·8	0·2	2·4	5·2	0·8	24·2	15·1	0·4	34·8	140·4	5·5	22·2	44·6	6·6
June.....	4·0	3·4	0·3	3·2	5·8	1·1	42·4	22·4	0·2	13·1	159·2	3·6	18·4	41·6	5·3
July.....	5·3	4·1	0·4	3·5	5·6	1·4	60·5	28·7	0·2	17·5	166·1	2·8	14·8	35·1	4·2
August.....	5·3	4·4	0·9	3·4	6·5	1·8	57·3	28·6	0·3	24·3	154·2	1·4	14·7	36·3	5·6
September.	3·1	3·0	0·3	3·3	3·5	0·5	37·9	23·9	0·1	31·8	141·5	3·2	11·5	23·1	4·6
October....	1·1	1·3	0·3	2·3	0·8	0·3	15·2	14·4	0·1	36·2	138·3	0·3	9·6	18·0	5·7
November.	1·1	1·1	0·2	2·3	0·1	0·2	20·2	11·1	0·5	43·1	102·0	5·5	8·7	17·6	8·7
December..	0·2	0·3	0·1	2·0	0·1	0·4	11·9	6·4	0·8	44·9	85·0	8·0	10·4	20·3	10·1
Year.....	24·4	20·4	3·4	26·8	33·8	7·3	294·5	168·4	4·1	376·7	1489·9	68·5	200·4	378·9	126·7

* For the Period 1913-1923.

TABLE XIX.—FIVE-DAY MEANS OF THE PRINCIPAL METEOROLOGICAL ELEMENTS AT THE ROYAL OBSERVATORY, HONGKONG IN THE YEAR 1924, AND NORMALS FOR THE PERIOD 1884–1923. (*British Units*).

Five-day periods beginning.	Barometric Pressure.		Temperature of the Air.		Relative Humidity.		Vapour Tension		Wind * Direction.		Wind Velocity.		Amount of Cloud. (0-100).		Bright Sunshine.		Rainfall.	
	1924.	Normals.	1924.	Normals.	1924.	Normals.	1924.	Normals.	1924.	Normals.	1924.	Normals.	1924.	Normals.	1924.	Normals.	1924.	Normals.
	ins.	ins.	°	°			ins.	ins.	°	°	m.p.h.	m.p.h.			hrs.	hrs.	ins.	ins.
Jan. 1	30·163	30·090	62·0	60·1	70	67	0·390	0·362	84	70	10·5	11·6	55	55	6.2	5·5	0·008	0·027
6	·109	·076	64·0	60·2	70	69	·419	·375	82	75	13·5	12·7	60	52	4·8	5·8	...	0·028
11	29·961	·030	66·2	60·6	83	73	·539	·399	88	77	7·5	11·7	42	66	7·9	4·5	...	0·029
16	·965	·055	65·4	58·9	90	73	·544	·375	84	76	15·8	12·7	91	66	0·2	4·3	0·041	0·025
21	30·053	·039	61·8	60·1	84	75	·465	·402	76	79	17·2	14·0	99	63	0·8	4·9	0·019	0·038
26	·112	·020	56·0	59·2	84	77	·384	·397	71	78	13·9	13·6	100	71	0·5	3·8	0·142	0·104
31	·059	·026	59·0	57·4	75	74	·388	·361	75	69	14·3	13·8	79	72	4·3	3·8	0·072	0·074
Feb. 5	29·753	·036	68·1	57·7	93	72	·640	·365	113	76	13·5	13·7	96	73	1·3	3·7	0·380	0·047
10	·930	·048	57·1	58·1	89	74	·424	·369	65	79	7·8	14·5	100	68	...	4·3	0·015	0·051
15	·910	·006	57·3	59·5	91	78	·432	·409	75	81	12·2	12·9	100	75	0·4	3·4	0·285	0·067
20	·869	29·994	58·3	59·6	82	78	·411	·408	76	82	14·9	14·1	99	78	0·2	3·0	0·156	0·067
25	30·020	·970	62·1	60·8	86	81	·490	·441	90	80	16·1	14·6	89	79	2·3	3·0	...	0·053
Mar. 2	·014	·966	62·3	61·4	83	81	·468	·452	86	82	17·7	15·5	59	82	6·5	2·9	...	0·049
7	29·969	·951	63·3	62·7	84	83	·491	·486	84	85	20·2	16·2	83	86	4·7	2·5	0·003	0·049
12	30·079	·945	59·3	62·1	80	83	·409	·475	73	82	11·3	15·0	99	82	1·7	2·7	0·012	0·104
17	·116	·942	60·3	62·9	68	82	·356	·479	52	83	6·9	14·7	82	80	4·1	3·2	0·002	0·097
22	29·895	·926	64·5	64·5	75	82	·455	·516	84	85	12·0	14·6	73	85	4·8	2·8	0·002	0·123
27	·848	·914	65·4	65·6	81	83	·516	·534	92	85	20·4	15·4	82	83	4·7	3·2	0·017	0·107
Apr. 1	·740	·883	67·0	67·2	86	82	·590	·558	102	88	12·6	14·6	100	81	0·4	3·5	0·181	0·111
6	·842	·870	63·8	68·3	87	83	·517	·585	85	89	8·4	14·3	97	84	0·9	2·9	0·304	0·156
11	·780	·846	71·8	70·1	86	85	·674	·638	195	87	7·3	13·8	85	81	4·1	3·7	0·026	0·186
16	·849	·825	69·5	70·8	85	86	·623	·658	102	88	13·9	14·0	80	78	4·2	3·7	0·448	0·206
21	·847	·817	72·7	72·8	79	85	·635	·686	84	91	10·4	13·4	55	75	8·1	4·7	0·079	0·151
26	·809	·816	71·2	73·3	85	86	·653	·696	82	90	17·9	14·5	93	78	2·7	4·6	0·205	0·251
May. 1	·671	·814	80·7	73·7	82	83	·858	·700	199	87	12·0	13·8	92	74	7·1	4·8	0·007	0·232
6	·739	·764	80·4	75·6	82	83	·850	·742	134	97	9·5	12·3	74	71	9·0	5·1	0·001	0·297
11	·759	·758	81·3	76·4	80	83	·856	·759	173	95	7·5	13·1	65	76	8·7	5·1	0·692	0·369
16	·755	·730	78·8	77·7	87	84	·857	·804	118	112	6·7	12·0	87	75	2·9	5·2	0·663	0·431
21	·684	·716	77·7	78·2	87	83	·822	·811	98	107	9·0	12·2	82	79	4·0	4·5	1·998	0·426
26	·720	·703	78·9	78·9	72	82	·709	·818	93	110	10·6	12·2	66	74	5·6	5·2	0·012	0·493
31	·576	·696	81·2	79·5	84	82	·897	·831	105	129	9·2	11·8	67	74	8·2	5·3	0·044	0·547
June 5	·655	·670	78·3	79·7	80	84	·778	·854	81	123	19·3	11·9	84	80	4·2	4·5	0·700	0·520
10	·613	·650	79·1	80·7	85	84	·847	·874	110	146	15·2	11·1	96	79	3·0	5·3	0·748	0·580
15	·653	·630	79·8	81·7	85	82	·867	·887	139	178	11·6	11·7	98	78	1·9	5·3	0·654	0·500
20	·567	·639	81·2	81·8	86	83	·912	·898	207	158	20·2	11·7	98	78	1·1	5·6	2·214	0·512
25	·677	·629	82·6	81·9	79	82	·877	·892	203	155	11·5	11·4	87	71	6·8	6·7	0·131	0·466
30	·737	·620	82·7	81·6	80	83	·895	·892	182	155	7·6	12·1	72	76	6·9	5·4	0·402	0·571
July 5	·704	·652	81·9	82·0	82	82	·895	·897	167	159	6·3	10·9	70	71	7·0	6·7	0·143	0·384
10	·536	·646	81·9	82·5	85	80	·927	·895	130	137	6·0	11·0	86	64	4·1	8·0	0·482	0·221
15	·453	·606	81·3	82·1	85	81	·905	·892	88	149	11·7	10·4	83	63	5·0	7·3	1·156	0·603
20	·587	·585	80·6	81·9	86	82	·904	·895	101	112	14·7	11·1	89	67	5·4	6·6	0·856	0·437
25	·603	·581	82·2	81·7	80	83	·886	·896	89	118	16·4	11·6	68	67	10·1	6·5	0·700	0·531
30	·507	·581	81·6	81·9	80	82	·864	·896	67	155	12·0	11·6	83	67	6·8	6·5	0·383	0·549
Aug. 4	·488	·598	82·4	82·0	83	83	·921	·900	137	178	4·5	10·4	83	67	6·3	6·8	0·304	0·437
9	·507	·598	80·3	81·5	88	84	·910	·900	166	144	3·6	9·1	81	72	3·9	5·7	1·140	0·520
14	·551	·618	82·4	81·3	82	83	·906	·893	101	132	5·7	9·9	51	70	9·2	6·1	0·035	0·502
19	·674	·641	82·1	81·4	82	83	·898	·885	123	107	9·6	8·6	81	58	5·0	7·1	0·498	0·319
24	·759	·639	82·1	81·5	78	82	·855	·883	125	124	13·1	8·1	54	62	9·6	6·6	0·106	0·519
29	·828	·649	82·4	81·6	79	81	·875	·879	101	101	6·7	9·0	33	63	9·9	6·6	0·002	0·375
Sept. 3	·657	·655	84·9	81·6	76	79	·906	·848	280	97	5·0	9·0	41	57	9·6	7·2	0·015	0·321
8	·594	·673	84·8	80·6	75	78	·893	·811	259	78	7·3	10·7	86	60	5·4	6·5	0·504	0·367
13	·751	·728	80·4	80·5	84	78	·875	·809	83	83	6·3	10·8	91	58	3·5	6·7	0·417	0·324
18	·833	·749	80·3	80·2	81	77	·836	·802	78	81	12·6	13·1	55	58	6·7	6·4	0·077	0·473
23	·850	·785	80·6	79·7	76	75	·799	·764	86	78	16·2	13·1	61	58	9·3	6·8	0·099	0·208
28	·734	·780	81·1	78·9	77	72	·819	·724	106	71	8·5	13·9	63	60	7·5	6·1	0·696	0·276
Oct. 3	·620	·817	79·9	78·1	76	71	·775	·685	63	76	24·9	14·3	83	54	4·0	6·9	1·021	0·272
8	·680	·863	77·3	77·2	75	72	·713	·679	31	74	9·1	13·7	70	51	5·8	6·8	0·244	0·169
13	·866	·877	79·7	76·4	81	71	·825	·657	109	73	6·2	12·4	37	49	9·1	7·2	0·025	0·072
18	·997	·895	74·8	75·8	66	71	·574	·641	26	73	11·6	13·5	61	50	8·2	6·9	0·006	0·148
23	·957	·920	73·1	74·9	63	71	·521	·619	47	77	14·9	14·0	95	45	1·8	7·5	...	0·060
28	·953	·924	72·3	73·6	60	71	·479	·597	34	65	8·4	12·7	22	53	9·7	6·3	...	0·186
Nov. 2	·981	·949	72·6	72·7	69	71	·553	·578	83	70	15·9	13·4	16	57	10·5	6·2	...	0·047
7	·997	·953	69·6	71·4	53	67	·385	·527	45	65	10·9	13·4	23	57	9·7	5·9	...	0·065
12	30·049	·988	68·5	69·4	46	64	·322	·474	58	60	15·3	12·7	43	55	8·2	6·0	...	0·066
17	29·947	·989	70·4	68·7	68	65	·505	·468	75	61	12·1	11·7	50	54	6·6	6·1	...	0·076
22	30·152	30·021	60·0	66·9	43	63	·231	·438	18	61	11·5	12·7	40	46	6·8	6·5	...	0·050
27	29·965	·042	65·9	65·4	59	64	·384	·417	67	63	10·4	12·3	30	56	8·3	5·7	...	0·038
Dec. 2	·878	·044	64·4	64·4	63	66	·381	·412	2	61	9·4	12·0	87	54	2·9	5·7	0·127	0·049
7	30·120	·022	59·4	63·7	40	66	·204	·405	20	65	10·3	11·0	9	53	10·3	5·7	...	0·036
12	·115	·054	61·2	62·7	65	64	·352	·382	78	63	13·4	11·5	17	55	10·0	5·3	...	0·016
17	·045	·052	62·0	62·3	68	68	·381	·399	82	69	11·7	12·0	18	57	9·7	5·4	...	0·050
22	·050	·068	60·5	61·2	63	68	·334	·380	48	68	9·8	11·6	50	54	5·7	5·6	0·015	0·033
27	·033	·061	63·3	61·0	72	68	·421	·372	89	74	14·1	12.0	56	53	7·7	5·7	...	0·035

*0°=N, 90°E, etc

TABLE XX.—FIVE-DAY MEANS OF THE PRINCIPAL METEOROLOGICAL ELEMENTS AT THE ROYAL OBSERVATORY, HONGKONG, IN THE YEAR 1924, AND NORMALS FOR THE PERIOD 1884-1923. (*C.G.S. Units*).

Five-day periods beginning.	Barometric Pressure.		Temperature of the Air.		Vapour Tension.		Wind. N. Component.		Wind. E. Component.		Wind. Direction.		Wind. Velocity.		Rainfall.	
	1924.	Normal.	1924.	Normal.	1924.	Normal.	1924.	Normal.	1924.	Normal.	1924.	Normal.	1924.	Normal.	1924.	Normal.
	m.b.	m.b.	°	°	m.b.	m.b.	m.p.s.	m.p.s.	m.p.s.	m.p.s.	°	°	m.p.s.	m.p.s.	m.m.	m.m.
Jan. 1	1023·5	1021·0	289·7	288·6	13·1	12·2	+0·3	+1·0	+2·8	+2·6	84	70	3·4	3·8	0·2	0·7
6	1021·6	1020·6	290·8	288·7	14·1	12·6	+0·6	+0·9	+4·1	+3·2	82	75	4·4	4·2	...	0·7
11	1016·6	1019·0	292·0	288·9	18·2	13·4	+0·1	+0·8	+2·1	+3·3	88	77	2·5	3·8	...	0·7
16	1016·8	1019·9	291·1	287·9	18·4	12·6	+0·6	+0·8	+5·1	+3·1	84	76	5·2	4·2	1·0	0·6
21	1019·8	1019·3	289·6	288·6	15·7	13·5	+1·3	+0·6	+5·3	+3·3	76	79	5·6	4·6	0·5	1·0
26	1021·8	1018·7	286·3	288·1	12·9	13·4	+1·4	+0·8	+3·9	+3·4	71	78	4·6	4·5	3·6	2·6
31	1020·0	1018·9	288·0	287·1	13·1	12·1	+1·0	+1·1	+3·7	+3·0	75	69	4·7	4·5	1·8	1·9
Feb. 5	1009·6	1019·2	293·1	287·3	21·6	12·3	−0·7	+0·8	+1·7	+3·4	113	76	4·4	4·5	9·6	1·2
10	1015·7	1019·6	286·9	287·5	14·3	12·4	+0·9	+0·8	+1·9	+3·8	65	79	2·6	4·8	0·4	1·3
15	1015·0	1018·2	287·1	288·3	14·6	13·8	+0·9	+0·6	+3·1	+3·6	75	81	4·0	4·2	7·2	1·7
20	1013·6	1017·8	287·6	288·3	13·8	13·7	+1·0	+0·5	+4·1	+3·4	76	82	4·9	4·6	4·0	1·7
25	1018·7	1017·0	289·7	289·0	16·5	14·9	...	+0·7	+5·1	+3·9	90	80	5·3	4·8	...	1·3
Mar. 2	1018·5	1016·8	289·8	289·3	15·8	15·2	+0·4	+0·6	+5·6	+4·1	86	82	5·8	5·1	...	1·2
7	1016·9	1016·3	290·4	290·1	16·5	16·4	+0·7	+0·4	+6·5	+4·7	84	85	6·6	5·3	0·1	1·2
12	1020·7	1016·1	288·2	289·7	13·8	16·0	+0·9	+0·6	+3·0	+4·1	73	82	3·7	4·9	0·3	2·6
17	1021·9	1016·0	288·7	290·2	12·0	16·1	+0·8	+0·5	+1·0	+4·1	52	83	2·3	4·8	0·1	2·5
22	1014·4	1015·5	291·1	291·1	15·3	17·4	+0·3	+0·4	+3·4	+4·0	84	85	3·9	4·8	0·1	3·1
27	1012·8	1015·0	291·6	291·7	17·4	18·0	−0·2	+0·4	+6·6	+4·3	92	85	6·7	5·0	0·4	2·7
Apr. 1	1009·1	1014·0	292·4	292·6	19·9	18·8	−0·3	+0·1	+1·5	+3·9	102	88	4·1	4·8	4·6	2·8
6	1012·6	1013·5	290·7	293·2	17·4	19·7	+0·2	...	+2·2	+3·8	85	89	2·8	4·7	7·7	4·0
11	1010·4	1012·7	295·1	294·2	22·7	21·5	−1·2	+0·2	−0·3	+3·6	195	87	2·4	4·5	0·7	4·7
16	1012·8	1012·0	293·8	294·6	21·0	22·2	−0·7	+0·1	+3·2	+3·7	102	88	4·6	4·6	11·4	5·2
21	1012·7	1011·7	295·6	295·7	21·4	23·1	+0·2	−0·1	+2·2	+3·3	84	91	3·4	4·4	2·0	3·8
26	1011·4	1011·7	294·8	295·9	22·0	23·5	+0·8	...	+5·5	+3·8	82	90	5·9	4·8	5·2	6·4
May 1	1006·7	1011·6	300·1	296·2	28·9	23·6	−3·6	+0·2	−1·3	+3·8	199	87	3·9	4·5	0·2	5·9
6	1009·0	1009·9	299·9	297·2	28·7	25·0	−1·5	−0·3	+1·6	+2·6	134	97	3·1	4·0	...	7·5
11	1009·7	1009·7	300·4	297·7	28·9	25·6	−1·7	−0·3	+0·2	+3·0	173	95	2·5	4·3	17·6	9·4
16	1009·5	1008·7	299·0	298·4	28·9	27·1	−0·7	−0·8	+1·3	+2·0	118	112	2·2	3·9	16·8	10·9
21	1007·1	1008·2	298·4	298·7	27·7	27·4	−0·3	−0·7	+1·9	+2·1	98	107	3·0	4·0	50·8	10·8
26	1008·3	1007·8	299·1	299·1	23·9	27·6	−0·2	−0·7	+3·4	+2·0	93	110	3·5	4·0	0·3	12·5
31	1003·5	1007·5	300·3	299·4	30·3	28·0	−0·6	−1·0	+2·1	+1·3	105	129	3·0	3·9	1·1	13·9
June 5	1006·1	1006·6	298·7	299·5	26·2	28·8	+0·9	−1·0	+5·6	+1·6	81	123	6·3	3·9	17·8	13·2
10	1004·7	1006·0	299·2	300·1	28·6	29·5	−1·0	−1·4	+2·7	+1·0	110	146	5·0	3·6	19·0	14·7
15	1006·1	1005·3	299·6	300·6	29·3	29·9	−1·6	−2·0	+1·4	+0·1	139	178	3·8	3·8	16·6	12·7
20	1003·2	1005·6	300·3	300·7	30·8	30·3	−5·3	−2·0	−2·7	+0·8	207	158	6·6	3·8	56·2	13·0
25	1006·8	1005·3	301·1	300·7	29·6	30·1	−3·4	−1·7	−1·4	+0·8	203	155	3·8	3·7	3·3	11·8
30	1008·9	1005·0	301·2	300·6	30·2	30·1	−2·3	−1·8	−0·1	+0·9	182	155	2·5	4·0	10·2	14·5
July 5	1007·8	1006·0	300·7	300·8	30·2	30·3	−0·6	−1·6	+0·1	+0·6	167	159	2·1	3·6	3·6	9·8
10	1002·1	1005·8	300·7	301·1	31·3	30·2	−0·6	−1·3	+0·8	+1·3	130	137	2·0	3·6	12·2	5·6
15	999·3	1004·4	300·4	300·8	30·5	30·1	+0·1	−1·0	+3·5	+0·6	88	149	3·8	3·4	29·4	15·3
20	1003·8	1003·7	300·0	300·7	30·5	30·2	−0·9	−0·6	+4·3	+1·4	101	112	4·8	3·6	21·7	11·1
25	1004·3	1003·6	300·9	300·6	29·9	30·2	+0·1	−0·9	+5·1	+1·6	89	118	5·4	3·8	17·8	13·5
30	1001·1	1003·6	300·6	300·7	29·1	30·2	+1·1	−1·3	+2·6	+0·6	67	155	3·9	3·8	9·7	13·9
Aug. 4	1000·5	1004·2	301·0	300·8	31·1	30·4	−0·4	−1·5	+0·4	+0·1	137	178	1·5	3·4	7·7	11·1
9	1001·1	1004·2	299·8	300·5	30·7	30·4	−0·4	−0·9	+0·1	+0·6	166	144	1·2	3·0	29·0	13·2
14	1002·6	1004·9	301·0	300·4	30·6	30·1	−0·2	−0·8	+1·0	+0·9	101	132	1·9	3·2	0·9	12·8
19	1006·8	1005·7	300·8	300·4	30·3	29·9	−1·0	−0·4	+1·4	+1·4	123	107	3·1	2·8	12·7	8·1
24	1009·7	1005·6	300·8	300·5	28·8	29·8	−2·1	−0·4	+3·0	+0·6	125	124	4·3	2·7	2·7	13·2
29	1012·0	1005·9	301·0	300·6	29·5	29·7	−0·4	−0·2	+2·0	+0·9	101	101	2·2	3·0	0·1	9·5
Sept. 3	1006·2	1006·1	302·4	300·6	30·6	28·6	+0·2	−0·1	−1·2	+1·1	280	97	1·6	3·0	0·4	8·2
8	1004·0	1006·7	302·3	300·0	30·1	27·4	−0·4	+0·4	−1·9	+1·8	259	78	2·4	3·5	12·8	9·3
13	1009·4	1008·6	299·9	299·9	29·5	27·3	+0·2	+0·3	+1·3	+2·3	83	83	2·1	3·5	10·6	8·2
18	1012·2	1009·3	299·8	299·8	28·2	27·0	+0·8	+0·5	+3·5	+2·8	78	81	4·1	4·3	2·0	12·0
23	1012·7	1010·5	300·0	299·5	26·9	25·8	+0·3	+0·6	+5·2	+3·0	86	78	5·3	4·3	2·5	5·3
28	1008·8	1010·4	300·3	299·1	27·6	24·4	−0·5	+1·1	+1·8	+3·1	106	71	2·8	4·6	17·7	7·0
Oct. 3	1005·0	1011·7	299·6	298·6	26·1	23·1	+3·4	+0·8	+6·8	+3·3	63	76	8·2	4·7	25·9	6·9
8	1007·0	1013·2	298·2	298·1	24·0	22·9	+1·1	+0·9	+0·7	+3·3	31	74	3·0	4·5	6·2	4·3
13	1013·3	1013·7	299·5	297·7	27·8	22·1	−0·5	+1·0	+1·4	+3·6	109	75	2·0	4·1	0·6	1·8
18	1017·8	1014·3	296·8	297·3	19·4	21·6	+3·0	+1·0	+1·4	+3·2	26	73	3·8	4·4	0·2	3·8
23	1016·4	1015·2	295·8	296·8	17·6	20·9	+2·8	+0·8	+3·0	+3·7	47	77	4·9	4·6	...	1·5
28	1016·3	1015·3	295·4	296·1	16·1	20·1	+1·6	+1·3	+1·1	+2·9	34	65	2·8	4·2	...	4·7
Nov. 2	1017·2	1016·2	295·6	295·6	18·6	19·5	+0·7	+1·2	+5·0	+3·3	83	70	5·2	4·4	...	1·2
7	1017·8	1016·3	293·9	294·9	13·0	17·8	+2·1	+1·5	+2·1	+3·1	45	65	3·6	4·4	...	1·7
12	1019·6	1017·5	293·3	293·8	10·8	16·0	+2·2	+1·6	+3·5	+2·7	58	60	5·0	4·2	...	1·7
17	1016·1	1017·5	294·3	293·4	17·0	15·8	+0·9	+1·4	+3·4	+2·5	75	61	4·0	3·8	...	1·9
22	1023·2	1018·7	288·6	292·4	7·7	14·8	+3·1	+1·5	+1·0	+2·7	18	61	3·8	4·2	...	1·3
27	1016·8	1019·4	291·8	291·6	12·9	14·0	+1·0	+1·4	+2·5	+2·8	67	63	3·4	4·0	...	1·0
Dec. 2	1013·8	1019·4	291·0	291·0	12·8	13·9	+2·8	+1·4	+0·1	+2·6	2	61	3·1	3·9	3·2	1·2
7	1022·1	1018·7	288·2	290·6	6·8	13·6	+2·6	+1·1	+1·0	+2·5	20	65	3·4	3·6	...	0·9
12	1021·9	1019·8	289·2	290·1	11·8	12·9	+0·8	+1·3	+3·8	+2·5	78	63	4·4	3·8	...	0·4
17	1019·5	1019·8	289·7	289·8	12·8	13·4	+0·5	+1·1	+3·4	+3·0	82	69	3·8	3·9	...	1·3
22	1019·7	1020·3	288·8	289·2	11·2	12·8	+1·8	+1·1	+2·0	+2·6	48	68	3·2	3·8	0·4	0·8
27	1019·1	1020·1	290·4	289·1	14·2	12·5	+0·1	+0·9	+4·5	+3·0	89	74	4·6	3·9	...	0·9

ROYAL OBSERVATORY, HONGKONG.

PLATE I :—TRACKS OF TYPHOONS AND DEPRESSIONS IN THE FAR EAST DURING THE YEAR 1924.

The circles indicate the position of the centre at 6 a.m. of the 120th meridian on each day, unless otherwise stated.

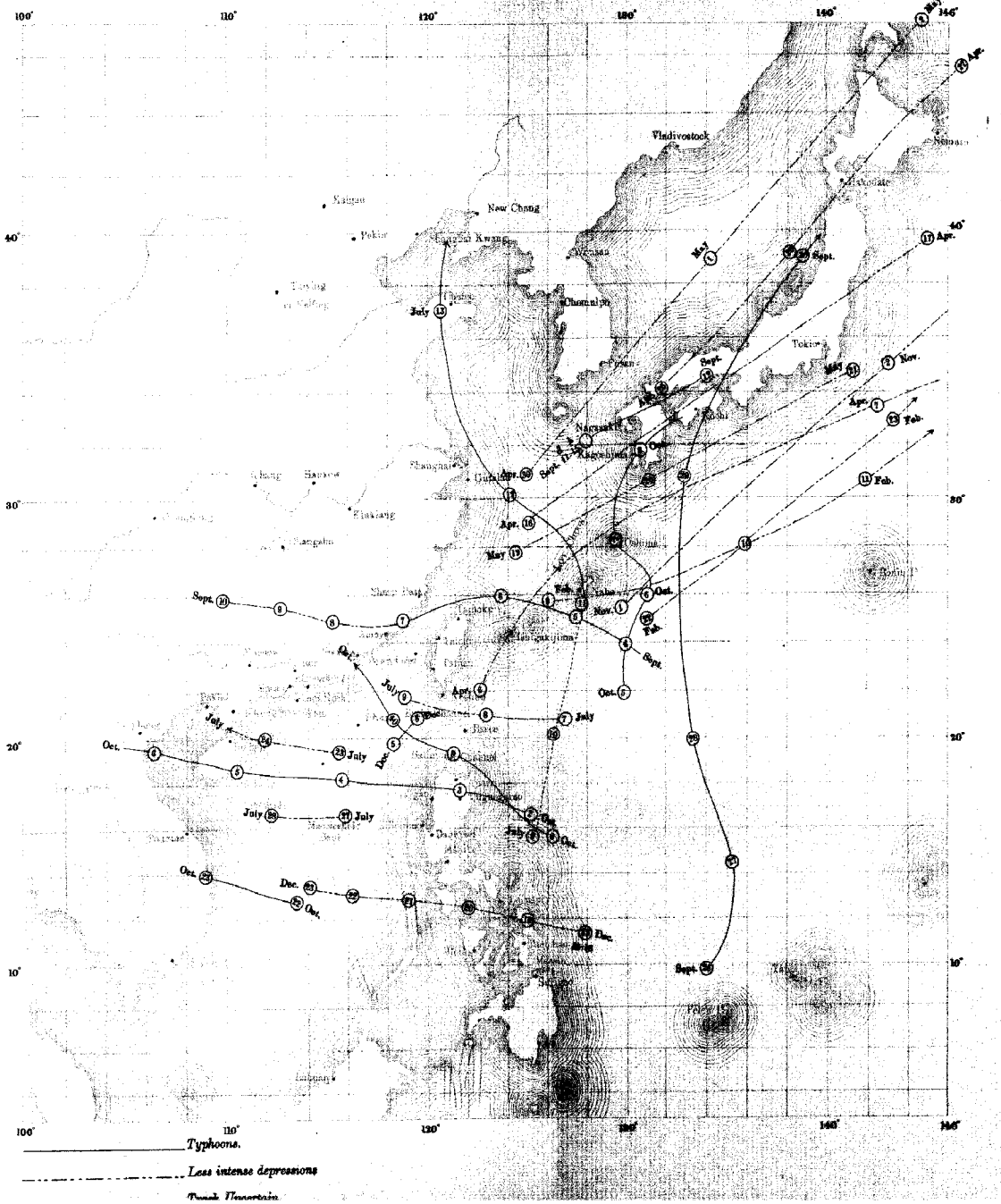

ROYAL

PLATE II:—TRACKS OF TYPH

The circles indicate the positio

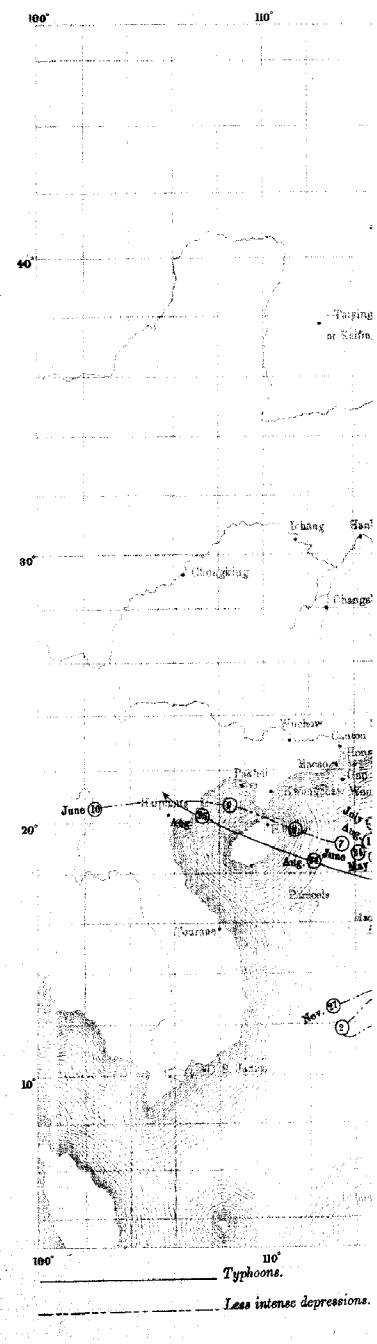

BSERVATORY, HONGKONG.

S AND DEPRESSIONS IN THE FAR EAST DURING THE YEAR 1924.

he centre at 6 a.m. of the 120th meridian on each day, unless otherwise stated.

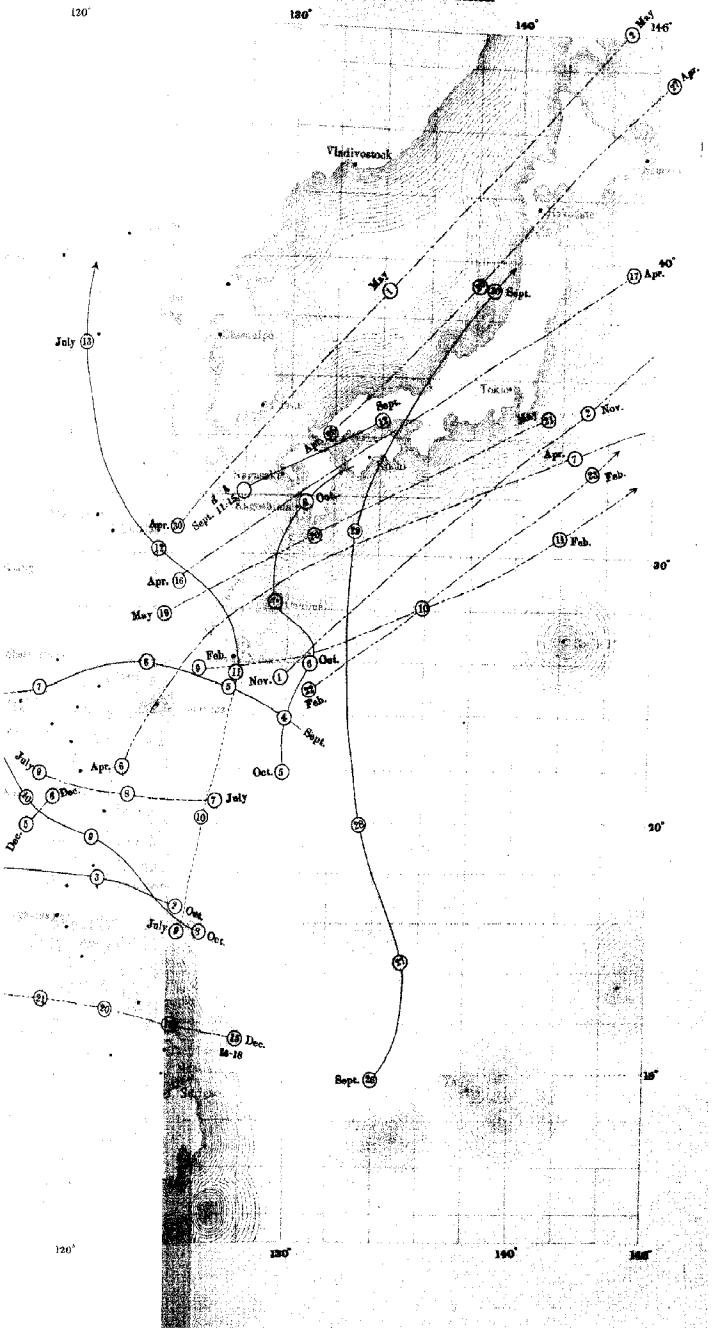

ROYAL OBSERVATORY, HONGKONG.

PLATE II:—TRACKS OF TYPHOONS AND DEPRESSIONS IN THE FAR EAST DURING THE YEAR 1924.

The circles indicate the position of the centre at 6 a.m. of the 120th meridian on each day, unless otherwise stated.

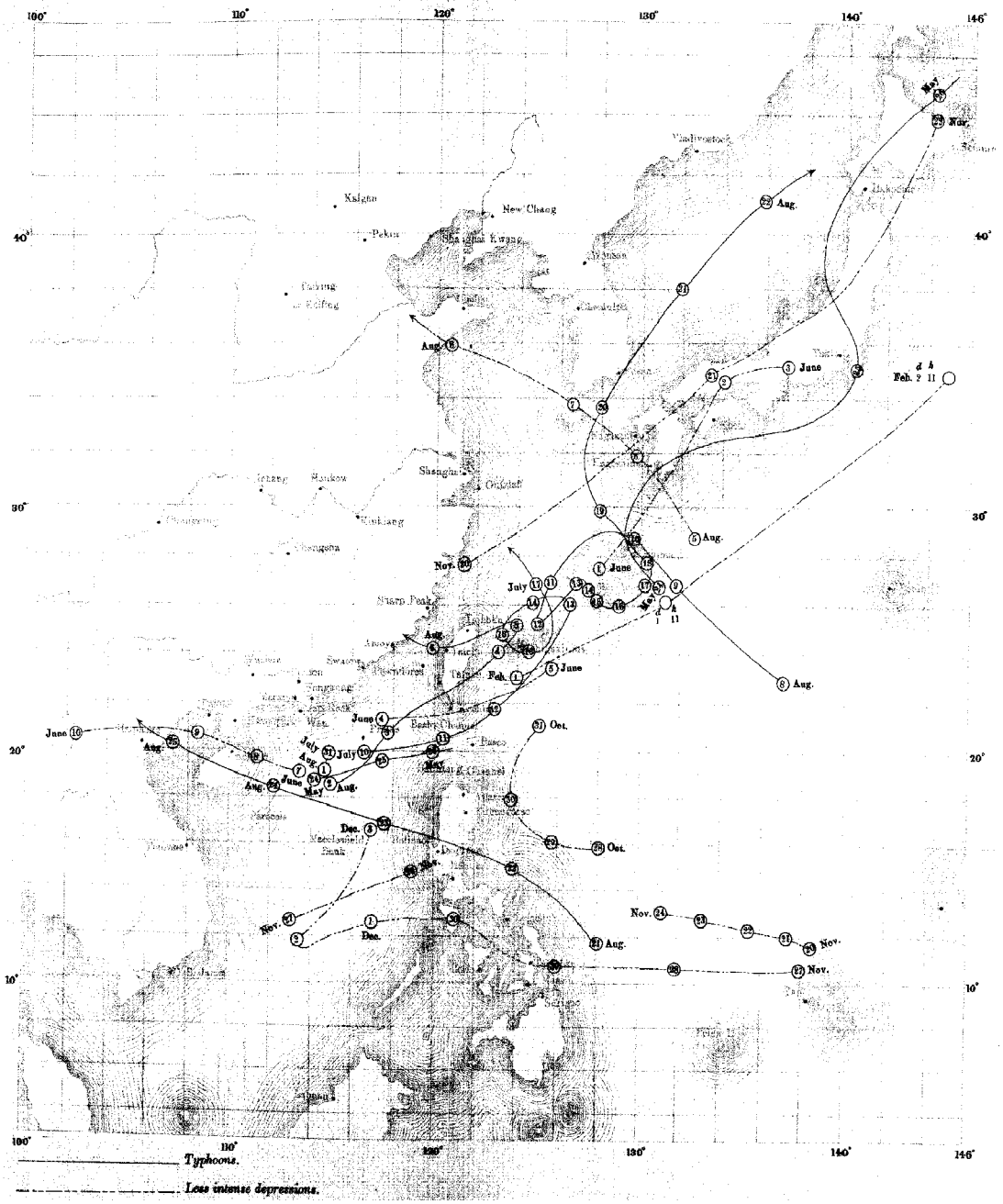

ROYAL OBSERVATORY, HONGKONG.

DAILY WEATHER REPORT.

DECEMBER,

1924.

ROYAL OBSERVATORY. HONGKONG.
DAILY WEATHER REPORT.

Station.	30th November. 1924.								1st December, 1924.							
	Hongkong Standard Time.	Barometer at Sea Level.		Temperature.	Humidity.	Wind.		Weather.	Hongkong Standard Time.	Barometer at Sea Level.		Temperature.	Humidity.	Wind.		Weather.
		Inches.	Millrs.			Direction.	Force.			Inches.	Millrs.			Direction.	Force.	
Wladivostock,	12	29.49	749.1	23	...	NNE	6	o	6	29.99	761.8	17	...	NW	3	b
Nemuro,	11	29.59	751 5	...	...	SSW	8	...	5	...	...	...	...	...	...	...
Hokodate,	"	29.43	747.5	...	...	S	3	...	"	29.47	748.5	...	...	WNW	10	...
Tokio,	"	29.76	756 0	...	...	SSW	3	...	"	29.76	756.0	...	...	NNW	5	...
Kochi,	"	29.80	757.0	...	...	SW	1	...	"	30.10	764.5	...	...	WNW	2	...
Nagasaki,	"	29.86	758.5	...	...	NNW	5	...	"	30.24	768.0	...	...	N	2	...
Kagoshima,	"	29.84	758.0	...	...	WSW	4	...	"	30.18	766.5	...	...	N	1	...
Oshima,	"	29.90	761.0	...	...	S	1	...	"	30.14	765.5	...	...	NNW	5	...
Naha,	"	30.00	762.0	...	...	WSW	1	...	"	30.10	764.5	...	...	ENE	2	...
Ishigakijima,	"	30.02	762.5	...	...	NNW	3	...	"	30.10	764.5	...	...	NNE	4	...
Bonin Island,	"	29.96	761.0	...	...	ESE	1	...	"	29.94	760.5	...	...	ESE	2	...
Chefoo,	15	30.24	768.1	40	65	NW	7	b	6	30.33	770.4	30	88	WNW	2	b
Hankow,	"	...	...	...	...	...	...	...	"	...	...	...	...	...	...	...
Ichang,	"	...	...	...	...	...	...	...	"	...	...	...	...	...	...	...
Changsha,	"	...	...	...	...	...	...	...	"	...	...	...	...	...	...	...
Shanghai,	11	30.40	772.2	45	31	NNW	4	o	"	30 41	772.5	28	83	NW	1	b
Gutzlaff,	14	30 36	771.1	44	45	N	8	o	"	30.38	771.6	42	66	NNW	4	o
Sharp Peak,	"	30.03	762.7	63	83	ENE	2	o	7	30.12	765 0	52	53	N	4	o
Amoy,	15	30.06	763.5	73	51	NNE	4	o	9	30.11	764.8	58	53	NE	4	b
Swatow,	"	29.90	759.4	68	90	ESE	2	c	8	29.99	761.7	59	76	NE	2	b
Taihoku,	11	30.10	764.4	77	61	E	4	b	5	30.14	765.6	57	91	E	4	r
Taichu,	"	29.99	761.7	75	...	N	4	b	"	29.97	761.1	59	...	N	4	o
Tainan,	"	29.95	760.8	77	...	NNE	4	o	"	29 95	760.8	57	..	NNE	4	r
Koshun,	"	29.94	760.5	77	...	NNE	4	o	"	29.87	758.7	64	...	NE	10	r
Pescadores,	"	29.99	761.7	75	...	NNE	4	o	"	29.95	760.8	64	...	NNE	10	o
Canton,	14	29.99	761.7	78	54	N	2	o	6	...	...	...	...	...	...	...
Hongkong,	"	29.92	759.9	79	41	N	4	c	"	30.04	763.0	61	49	N	1	b
Gap Rock,	"	29.92	759.9	...	...	NNW	4	c	"	30.02	762.5	...	...	NE	4	b
Macao,	"	29.93	760.2	63	92	N	2	of	"	30.02	762.6	59	53	NNE	4	of
Wuchow,	15	..	..	...	...	...	...	...	9	...	...	...	...	...	...	...
Pakhoi,	"	...	..	...	...	...	...	...	"	...	...	...	...	..	...	...
Hoihow,	"	...	...	...	...	...	...	...	"	...	...	...	...	...	...	...
Phulien,	"	29.98	761.4	77	64	NNE	2	o	7	30.06	763.5	64	62	...	o	cf
Tourane,	"	29.89	759.3	73	...	WNW	2	o	"	29.97	761.1	73	...	ENE	4	of
Cape St. James,	"	29.80	756.9	81	...	SW	2	o	"	29.78	756.3	75	...	SW	4	r
Basco,	14	29.80	756.9	75	89	N	4	r	6	...	...	...	...	...	...	...
Aparri,	"	29.72	754.8	77	94	ENE	4	r	"	29.75	755.7	73	96	NE	6	r
Manila,	"	29.54	750.3	81	80	E	2	r	"	29.62	752.4	61	89	SE	4	o
Legaspi,	"	...	...	...	...	...	...	...	"	...	...	...	...	...	...	...
Tacloban,	"	...	...	...	...	...	...	...	"	...	...	...	...	...	...	...
Iloilo,	"	29.61	752.1	79	85	SSW	6	o	"	...	...	..	...	...	...	...
Surigao,	"	29.65	753.0	86	61	SW	2	o	"	29.75	755.7	77	91	...	o	o
Guam,	12.20	29.74	755.4	...	...	NE	4	o	4.20	...	...	...	...	...	...	...
Yap,	12.47	29.73	755.1	...	...	ENE	4	o	4.47	29.76	756.0	...	...	ENE	4	o
Labuan,	14	29.77	756.1	86	84	S	4	b	6	29.76	755.9	78	94	SW	2	b

December 1*d.* 11*h.* 15*m.*—Warning to Hongkong, Coast Ports, &c.:—Typhoon of unknown intensity within 120 miles of Lat. 13° N Long. 117° E, moving W.

December 1*d.* 11*h.* 30*m.*—Pressure has increased considerably from S.W. Japan to Wladivostock moderately over the Loochoos and slightly from Formosa to Tongking and over the Philippines.

The anticyclone is spreading eastward.

This morning the typhoon was in about Lat. 13° N. and Long. 117° E., moving West.

Strong monsoon may be expected along the S.E. coast of China and over the N. China Sea.

Cyclonic gales in the S. China Sea.

Manila warning. 30*d.* 21*h.* 15*m.*:—Typhoon in Lat. 13° N. Long. 118° E., moving W.N.W. Recd. 1*d.* 7*h.* 40*m.*

Hongkong rainfall for the 24 hours ending at 10 a.m. to-day, 0·00 inch. Total since January 1st, 97·86 inches, against an average of 82·01 inches.

FORECAST FOR THE 24 HOURS ENDING AT NOON ON THE 2ND.

District.	Forecast.
1.—Formosa Channel.	N. winds, strong.
2.—South coast of China between Hongkong and Lamocks.	
3.—Hongkong to Gap Rock.	N. winds, fresh; fair.
4.—South coast of China between Hongkong and Hainan.	

T. F. CLAXTON, *Director.*

ROYAL OBSERVATORY, HONGKONG.

DAILY WEATHER REPORT.

Station.	1st December, 1924.								2nd December, 1924.							
	Hongkong Standard Time.	Barometer at Sea Level.		Temperature.	Humidity.	Wind.		Weather.	Hongkong Standard Time.	Barometer at Sea Level.		Temperature.	Humidity.	Wind.		Weather.
		Inches.	Millrs.			Direction.	Force.			Inches.	Millrs.			Direction.	Force.	
Wladivostook,	12	...	...	...	...	...	...	...	6	...	...	...	...	...	...	b
Nemuro,	11	...	...	...	...	...	...	...	5	...	...	...	...	...	...	...
Hokodate,	"	29.57	751.0	...	...	WNW	9	...	"	29.84	758.0	...	...	W	4	...
Tokio,	"	29.84	758.0	...	...	NW	2	...	"	30.04	763.0	...	...	W	1	...
Kochi,	"	30.10	764.5	...	...	WSW	1	...	"	30.16	766.0	...	...	SW	1	...
Nagasaki,	"	30.24	768.0	...	...	N	1	...	"	30.20	767.0	...	...	ESE	1	...
Kagoshima,	"	30.20	767.0	...	...	NW	1	...	"	30.18	766.5	...	...	NNW	1	...
Oshima,	"	30.14	765.5	...	...	N	4	...	"	30.10	764.5	...	...	SE	1	...
Naha,	"	30.14	765.5	...	...	NE	2	...	"	30.08	764.0	...	...	NE	1	...
Ishigakijima,	"	30.10	764.5	...	...	ENE	4	...	"	29.96	761.0	...	...	E	5	...
Bonin Island,	"	29.92	760.0	...	...	NW	2	...	"	30.06	763.5	...	...	NNE	1	...
Chefoo,	15	30.21	767.3	44	50	W	1	b	6	30.13	765.3	30	80	SW	1	b
Hankow,	"	...	...	...	...	...	...	...	"	...	...	...	...	...	...	...
Ichang,	"	...	...	...	...	...	...	...	"	...	...	...	...	...	...	...
Changsha,	"	...	...	...	...	...	...	...	"	...	...	...	...	...	...	...
Shanghai,	11	30.25	768.3	55	44	ESE	1	b	"	30.21	767.4	41	94	E	1	b
Gutzlaff,	14	30.30	769.6	52	60	N	2	o	"	30.21	767.3	50	79	E	4	b
Sharp Peak,	"	30.13	765.3	65	58	N	1	o	7	30.03	762.7	58	76	NW	4	o
Amoy,	15	29.99	761.7	67	50	NE	2	o	9	29.97	761.2	62	72	NNE	1	o
Swatow,	"	29.91	759.7	65	73	E	3	o	8	29.88	758.9	60	82	NNE	1	o
Taihoku,	11	30.13	765.3	64	76	E	6	b	5	29.94	760.5	64	98	E	4	r
Taichu,	"	29.97	761.1	68	...	NE	2	o	"	29.93	760.2	63	...	...	o	r
Tainan,	"	29.97	761.1	63	...	NNW	4	o	"	29.86	758.4	63	...	N	2	r
Koshun,	"	29.86	758.4	68	...	NE	10	r	"	29.84	757.8	68	...	NE	6	r
Pescadores,	"	30.01	762.3	66	...	NNE	8	o	"	29.88	759.0	66	...	NNE	7	r
Canton,	14	30.00	762.0	71	53	N	2	o	6	...	...	...	...	...	...	...
Hongkong,	"	29.96	761.0	68	42	W	2	om	"	29.94	760.5	59	53	NNE	1	bm
Gap Rock,	"	29.96	761.0	...	...	NE	4	om	"	29.93	760.2	...	...	NNE	4	b
Macao,	"	29.97	761.1	64	41	N	4	of	"	29.91	759.6	57	62	N	4	of
Wuchow,	15	...	...	...	...	...	...	...	9	...	...	...	...	...	...	...
Pakhoi,	"	...	...	...	...	...	...	...	"	...	...	...	...	...	...	...
Hoihow,	"	...	...	...	...	...	...	...	"	...	...	...	...	...	...	...
Phulien,	"	29.97	761.1	77	40	SSW	2	bf	7	29.97	761.1	63	60	ENE	4	lf
Tourane,	"	29.91	759.6	68	...	NW	4	o	"	29.91	759.6	66	...	WNW	2	of
Cape St. James,	"	...	...	79	...	WSW	2	o	"	29.85	758.1	73	...	SE	2	o
Basco,	14	...	...	...	...	...	...	...	6	...	...	...	...	...	...	...
Aparri,	"	29.68	753.9	75	98	NE	2	o	"	...	...	...	...	...	...	...
Manila,	"	29.61	752.1	81	86	SSE	2	r	"	29.68	753.9	79	90	SE	4	o
Legaspi,	"	29.68	753.9	84	74	SSE	4	o	"	29.75	755.7	73	96	S	1	b
Tacloban,	"	29.72	754.8	86	75	S	2	o	"	...	...	...	...	...	...	...
Iloilo,	"	29.68	753.9	86	68	SSE	4	o	"	29.75	755.7	77	91	...	o	b
Surigao,	"	29.69	754.2	86	75	SW	1	o	"	...	...	...	...	...	...	...
Guam,	12.20	29.72	754.8	...	...	NE	4	o	4.20	...	...	...	...	...	...	...
Yap,	12.47	29.71	754.5	...	...	NNW	4	o	4.47	29.75	755.7	...	...	ENE	4	o
Labuan,	14	29.75	755.6	86	84	N	4	b	6	29.79	756.6	76	94	SE	6	o

December 2d. 11h. 05m.—Warning to Hongkong, Coast Ports, &c.:—Typhoon of unknown intensity within 120 miles of Lat. 13° N Long. 115° E, stationary or very slow.

December 2d. 11h. 12m.—Pressure has increased considerably over N.E. Japan, moderately over the Bonins and slightly over the Philippines. It has decreased slightly elsewhere.

The anticyclone is central over the Yellow Sea. It has weakened further.

The typhoon appears to be nearly stationary in about Lat. 13° N. and Long. 115° E. It may be filling up.

The monsoon will decrease.

Hongkong rainfall for the 24 hours ending at 10 a.m. to-day, 0.00 inch. Total since January 1st. 97.86 inches, against an average of 82.05 inches.

FORECAST FOR THE 24 HOURS ENDING AT NOON ON THE 3RD.

District.	Forecast.
1.—Formosa Channel.	N.E. winds, strong, moderating.
2.—South coast of China between Hongkong and Lamocks.	N.E. winds, strong, moderating.
3.—Hongkong to Gap Rock.	N.E. winds, moderate; fair.
4.—South coast of China between Hongkong and Hainan.	N.E. winds, moderate; fair.

T. F. CLAXTON, *Director.*

ROYAL OBSERVATORY, HONGKONG.

DAILY WEATHER REPORT.

Station.	2nd December, 1924.								3rd December, 1924.							
	Hongkong Standard Time.	Barometer at Sea Level.		Temperature.	Humidity.	Wind.		Weather.	Hongkong Standard Time.	Barometer at Sea Level.		Temperature.	Humidity.	Wind.		Weather.
		Inches.	Millrs.			Direction.	Force.			Inches.	Millrs.			Direction.	Force.	
Wladivostock,	12	30.04	762.9	31	...	SE	1	b	6	30.01	762.1	30	..	...	0	b
Nemuro,	11	29.69	754.0	...	...	WSW	5	...	5	...	...	...	..	...	...	...
Hokodate,	"	29.90	759.5	...	...	W	7	...	"	30.08	764.0	...	..	ENE	1	...
Tokio,	"	30.04	763.0	...	...	WNW	1	...	"	30.20	767.0	...	..	NW	1	...
Kochi,	"	...	...	...	...	...	...	...	"	30.18	766.5	...	...	SW	1	...
Nagasaki,	"	30.16	766.0	..	...	NW	1	...	"	30.22	767.5	...	..	...	0	...
Kagoshima,	"	30.18	766.5	...	...	NE	1	...	"	30.16	766.0	...	..	NW	1	...
Oshima,	"	30.10	764.5	...	...	NNE	1	...	"	30.06	763.5	...	...	NE	1	...
Naha,	"	30.04	763.0	...	...	NE	1	...	"	29.98	761.5	...	...	ENE	2	...
Ishigakijima,	"	29.94	760.5	...	...	ENE	4	...	"	29.92	760.0	...	...	ENE	6	...
Bonin Island,	"	30.04	763.0	...	...	ESE	1	...	"	30.10	764.5	...	..	ENE	1	...
Chefoo,	15	30.08	764.0	50	58	WSW	2	b	6	30.27	768.8	38	63	...	0	b
Hankow,	"	...	...	...	...	...	...	...	"	...	...	...	..	...	...	...
Ichang,	"	...	...	...	...	...	..	...	"	...	...	...	...	...	...	...
Changsha,	"	...	...	...	...	...	...	...	"	...	...	...	...	...	...	..
Shanghai,	11	30.15	765.9	39	19	SSE	1	b	"	30.27	768.9	37	100	E	1	lf
Gutzlaff,	14	30.16	766.0	56	69	SE	2	b	"	30.28	769.1	50	88	E	2	b
Sharp Peak,	"	29.95	760.7	63	72	N	1	o	7	29.99	761.7	60	82	N	2	o
Amoy,	15	29.86	758.4	71	57	NNE	2	o	9	29.94	760.5	67	74	NE	2	o
Swatow,	"	...	...	...	...	...	...	...	8	...	...	...	...	...	...	...
Taihoku,	11	29.95	760.8	68	94	E	4	r	5	30.02	762.6	64	94	E	4	r
Taichu,	"	...	...	...	...	...	...	...	"	29.84	757.8	66	..	N	2	r
Tainan,	"	29.87	758.7	68	...	N	4	r	"	29.82	757.5	68	..	N	4	o
Koshun,	"	...	...	...	...	..	...	...	"	29.79	756.6	72	...	NE	7	r
Pescadores,	"	29.89	759.3	66	...	NNE	7	r	"	29.85	758.1	68	...	NNE	8	r
Canton,	14	29.90	759.4	73	58	N	2	b	6	...	..	...	...	...	...	...
Hongkong,	"	29.84	757.9	72	38	N	2	cm	"	29.91	759.7	65	53	W	2	o
Gap Rock,	"	29.85	758.2	...	...	N	4	c	"	29.90	759.4	...	..	NE	4	c
Macao,	"	29.81	757.2	68	43	NNE	4	of	"	29.92	759.9	59	53	N	4	o
Wuchow,	15	..	...	...	...	...	...	...	9	...	...	...	...	...	...	...
Pakhoi,	"	...	..	...	...	..	...	...	"	...	...	..	..	..	...	...
Hoihow,	"	...	...	...	...	..	...	...	"	...	...	...	...	..	..	...
Phulien,	"	29.97	761.1	75	45	WNW	2	bf	7	29.99	761.7	61	79	NW	2	bf
Tourane,	"	29.87	758.7	72	...	NNW	2	b	"	29.92	759.9	68	...	NW	4	o
Cape St. James,	"	29.80	756.9	81	...	SSE	2	o	..	29.86	758.4	73	...	E	2	r
Basco,	14	29.71	754.5	79	90	ESE	4	r	6	29.79	756.6	77	92	E	4	o
Aparri,	"	...	...	...	...	...	...	...	"	...	...	...	..	...	...	...
Manila,	"	29.67	753.6	82	81	SSE	2	o	"	29.78	756.3	77	94	SE	1	o
Legaspi,	"	...	...	...	...	...	..	...	..	29.81	757.2	73	96	...	0	b
Tacloban,	"	29.72	754.8	86	56	S	4	o	"	...	...	...	...	...	...	...
Iloilo,	"	29.71	754.5	86	71	SW	4	b	"	29.80	756.9	75	98	SE	1	o
Surigao,	..	29.71	754.5	86	71	ENE	2	b	"	29.78	756.3	73	96	...	0	b
Guam,	12.20	29.72	754.8	...	...	ENE	6	o	4.20	29.79	756.6	...	...	ENE	4	o
Yap,	12.47	29.71	754.5	...	...	ENE	4	o	4.47	29.74	755.4	...	...	ENE	2	r
Labuan,	14	29.72	754.9	86	80	NE	4	b	6	29.78	756.4	77	94	SW	2	b

December 3*d.* 11*h.* 29*m.*—Warning to Hongkong, Coast Ports, &c.:—Typhoon of unknown intensity within 120 miles of Lat. 17° N Long. 117° E, moving N.N.E.

December 3*d.* 11*h.* 35*m.*—Pressure has increased considerably at Chefoo, moderately over N.E. Japan and slightly over Kwangtung and the Philippines.

The anticyclone has passed into the Pacific. Another has formed over China.

The typhoon appears to be in about Lat. 17° N. and Long. 117° E., moving N.N.E.

Hongkong rainfall for the 24 hours ending at 10 a.m. to-day, 0·00 inch. Total since January 1st. 97·86 inches, against an average of 82·09 inches.

FORECAST FOR THE 24 HOURS ENDING AT NOON ON THE 4TH.

District.	Forecast.
1.—Formosa Channel.	N. winds, strong.
2.—South coast of China between Hongkong and Lamocks.	N. winds, strong.
3.—Hongkong to Gap Rock,	N. winds, fresh; cloudy.
4.—South coast of China between Hongkong and Hainan,	N. winds, fresh; cloudy.

T. F. CLAXTON, *Director.*

ROYAL OBSERVATORY, HONGKONG.

DAILY WEATHER REPORT.

Station.	3rd December, 1924.								4th December, 1924.							
	Hongkong Standard Time.	Barometer at Sea Level.		Temperature.	Humidity.	Wind.		Weather.	Hongkong Standard Time.	Barometer at Sea Level.		Temperature.	Humidity.	Wind.		Weather.
		Inches.	Millrs.			Direction.	Force.			Inches.	Millrs.			Direction.	Force.	
Wladivostock, .	12	30.11	764.8	40	...	WNW	2	b	6	30.43	772.9	18	...	WNW	4	b
Nemuro,	11	30.04	763.0	...	...	SSE	3	...	5	29.92	760.0	...	...	WNW	2	...
Hokodate,	,,	30.06	763.5	...	...	SW	2	...	,,	30.16	766.0	...	...	WNW	6	...
Tokio,	,,	30.18	766.5	...	...	NNE	1	...	,,	30.18	766.5	...	...	NW	1	...
Kochi,	,,	30.20	767.0	...	...	...	...	...	,,	30.32	770.0	...	...	SW	1	...
Nagasaki,	,,	30.22	767.5	...	...	N	1	...	,,	30 34	770.5	...	...	ESE	2	...
Kagoshima,	,,	30.20	767.0	...	...	NNE	1	...	,,	30 30	769.5	...	..	NW	1	...
Oshima,	,,	30.14	765.5	...	...	N	1	...	,,	30.16	766 0	...	...	SSE	1	...
Naha,	,,	30.06	763.5	...	...	ENE	3	...	,,	30.06	763.5	...	...	ENE	3	...
Ishigakijima,	,,	30.02	762.5	...	...	ENE	5	...	,,	30.02	762.5	...	...	ENE	4	...
Bonin Island,	,,	30.10	764.5	...	...	ENE	1	...	,,	30.12	765.0	...	..	...	...	...
Chefoo,	15	30.43	772.9	42	66	NE	2	b	6	30.50	774.7	38	84	ENE	4	o
Hankow,	,,	...	..	...	...	...	...	...	,,	...	...	...	..	...	...	...
Ichang,	,,	...	...	...	...	...	..	...	,,	...	...	..	...	...	...	...
Changsha,	,,	...	...	...	...	...	...	...	,,	...	...	...	...	...	...	...
Shanghai,	11	30.32	770.1	61	50	ENE	1	b	,,	30.34	770.7	45	100	ENE	1	bf
Gutzlaff,	14	30.31	769.9	56	75	NE	1	b	,,	30.36	771.1	54	89	ENE	4	o
Sharp Peak, ..	,,	30.03	762.7	64	78	NNE	1	o	7	30.04	763.0	58	88	NNW	2	r
Amoy,	15	29.94	760.5	69	65	NNE	4	o	9	29.97	761.2	64	84	NNW	4	r
Swatow,	,,	...	...	..	...	..	...	...	8	...	...	...	...	...	...	...
Taihoku,	11	...	...	66	90	E	6	r	5	29.98	761.4	70	82	E	6	o
Taichu,	,,	29.92	759.9	68	...	NNW	2	r	,,	29.89	759.3	64	...	...	o	r
Tainan,	,,	29.89	759.3	70	...	N	4	r	,,	29.87	758.7	66	...	...	o	o
Koshun,	,,	29.85	758.1	70	...	NNE	10	r	,,	29.85	758.1	70	...	NE	8	r
Pescadores, ..	,,	29.94	760.5	68	...	NNE	8	r	,,	29.89	759.3	70	...	N	6	r
Canton,	14	29.95	760.7	74	59	N	2	o	6	...	...	...	...	...	...	...
Hongkong,	,,	29.89	759.2	72	53	NNE	4	o	,,	29.93	760.2	64	72	NNE	3	o
Gap Rock,	,,	29.89	759.2	...	...	NNW	5	o	,,	29.91	759.7	...	...	N	5	o
Macao,	,,	29.89	759.3	68	51	NNE	4	o	,,	29.92	759.9	61	85	N	4	r
Wuchow,	15	...	...	...	...	...	...	...	9	...	...	...	...	...	...	...
Pakhoi,	,,	...	...	...	...	...	...	...	,,	...	...	...	...	...	...	...
Hoihow,	,,	...	...	...	...	...	...	...	,,	...	...	...	...	..	...	...
Phulien,	,,	29.93	760.2	79	42	SW	2	bf	7	30.01	762.3	63	82	NNW	4	bf
Tourane,	,,	29.89	759.3	72	...	NNW	4	of	,,	29.95	760.8	66	...	WNW	2	of
Cape St. James,	,,	29.84	757.8	77	...	SW	2	o	,,	29.89	759.3	73	...	E	6	b
Basco,	14	29.78	756.3	73	96	N	2	r	6	...	...	...	..	...	...	...
Aparri,	,,	29.75	755.7	75	91	SE	2	o	,,	29.82	757.5	75	91	...	o	o
Manila,	,,	29.74	755.4	84	77	SW	1	o	,,	29.82	757.5	73	96	E	2	b
Legaspi,	,,	29.78	756.3	86	71	NE	4	o	,,	29.81	757.2	79	87	NNE	2	o
Tacloban,	,,	..	...	...	...	...	...	...	,,	...	...	...	...	...	...	...
Iloilo,	,,	29.73	755.1	86	65	SSW	4	o	,,	...	...	...	...	...	...	...
Surigao,	,,	29.74	755.4	84	81	ENE	2	r	,,	...	...	...	...	...	...	...
Guam,	12.20	29.74	755.4	...	...	E	6	o	4.20	...	...	...	...	...	...	...
Yap,	12.47	29.71	754.5	...	...	NE	4	o	4.47	29.74	755.4	...	...	ENE	4	o
Labuan,	14	29.84	757.9	77	91	SE	4	r	6	...	...	..	...	...	...	...

December 4*d.* 11*h.* 17*m.*—Pressure has increased considerably at Wladivostock, moderately over S.W. Japan and slightly over Luzon and N. Indo-China. It is nearly stationary elsewhere.

The typhoon has filled up.

The anticyclone is central over S.E. Mongolia.

Strong monsoon may be expected along the S.E. coast of China.

Hongkong rainfall for the 24 hours ending at 10 a.m. to-day, 0·36 inch. Total since January 1st, 98·22 inches, against an average of 82·14 inches.

FORECAST FOR THE 24 HOURS ENDING AT NOON ON THE 5TH.

District.	Forecast.
1.—Formosa Channel,	N. winds, strong.
2.—South coast of China between Hongkong and Lamocks,	
3.—Hongkong to Gap Rock,	N. winds, fresh; cloudy, drizzle or mist.
4.—South coast of China between Hongkong and Hainan, .	

T. F. CLANTON, *Director.*

ROYAL OBSERVATORY, HONGKONG.

DAILY WEATHER REPORT.

Station.	4th December, 1924.								5th December, 1924.							
	Hongkong Standard Time.	Barometer at Sea Level.		Temperature.	Humidity.	Wind.		Weather.	Hongkong Standard Time.	Barometer at Sea Level.		Temperature.	Humidity.	Wind.		Weather.
		Inches.	Millrs.			Direction.	Force.			Inches.	Millrs.			Direction.	Force.	
Wladivostock,	12	30.38	771.7	26	...	...	0	b	6	30.37	771.4	11	...	...	0	b
Nemuro,	11	29.94	760.5	...	...	NNW	4	...	5	30.04	763.0	...	...	NW	1	...
Hokodate,	"	30.22	767.5	...	...	WNW	6	...	"	30.18	766.5	...	...	NNW	1	...
Tokio,	"	30.16	766.0	...	...	NNW	4	...	"	30.20	767.0	...	...	NW	1	...
Kochi,	"	...	...	...	...	...	...	...	"	30.22	767.5	...	...	SW	1	...
Nagasaki,	"	30.33	770.5	...	...	ENE	1	...	"	30.24	768.0	...	...	...	...	...
Kagoshima,	"	30.30	769.5	...	...	NE	2	...	"	30.20	767.0	...	..	WNW	1	...
Oshima,	"	30.20	767.0	...	...	NNE	3	...	"	30.02	762.5	...	...	SE	2	...
Naha,	"	30.12	765.0	...	...	E	5	...	"	29.98	761.5	...	...	ESE	3	...
Ishigakijima,	"	30.04	763.0	...	...	SE	5	...	"	29.90	759.5	..	...	S	4	...
Bonin Island,	"	30.10	764.5	...	...	N	1	...	"	30.10	764.5	...	..	ENE	1	...
Chefoo,	15	30.47	773.9	42	85	ENE	2	o	6	30.59	777.0	32	68	N	4	b
Hankow,	"	...	...	...	...	...	...	...	"	...	...	...	..	...	...	...
Ichang,	"	...	...	...	...	...	..	...	"	...	...	..	..	...	...	...
Changsha,	"	...	...	...	...	...	...	...	"	...	...	...	...	...	...	...
Shanghai,	11	30.26	768.6	63	60	E	2	o	"	30.25	768.3	52	90	NNE	4	o
Gutzlaff,	14	30.26	768.6	58	76	E	4	o	"	30.19	766.8	52	100	NE	6	o
Sharp Peak,	"	30.01	762.2	60	93	N	2	r	7	29.91	759.7	62	94	...	o	r
Amoy,	15	29.91	759.7	67	84	NNE	2	r	9	29.86	758.4	63	94	NNW	1	r
Swatow,	"	...	...	...	...	...	...	...	8	...	...	..	...	...	...	...
Taihoku,	11	...	...	72	84	ESE	6	r	5	29.87	758.7	68	96	...	o	r
Taichu,	"	29.93	760.2	72	...	...	o	r	"	29.87	758.7	66	...	...	o	o
Tainan,	"	29.93	760.2	72	...	...	o	o	"	29.86	758.4	68	..	NNE	4	o
Koshun,	"	29.91	759.6	72	...	NNE	8	r	"	29.84	757.8	73	...	ENE	2	bf
Pescadores,	"	29.95	760.8	70	...	N	7	r	"	29.86	758.4	68	...	NNE	6	o
Canton,	14	29.98	761.5	62	89	N	2	o	6	...	...	...	...	...	...	...
Hongkong,	"	29.87	758.7	68	72	N	3	o	"	29.89	758.9	63	78	NNE	3	od
Gap Rock,	"	29.86	758.4	...	...	NW	6	o	"	29.85	758.2	...	...	NNW	6	o
Macao,	"	29.91	759.6	61	89	N	4	o	"	29.89	759.3	57	93	N	4	r
Wuchow,	15	...	...	...	...	...	...	...	9	...	...	...	...	...	...	...
Pakhoi,	"	...	...	...	...	...	...	...	"	...	...	...	...	...	...	...
Hoihow,	"	...	...	...	...	...	...	...	"	...	...	...	...	..	...	...
Phulien,	"	29.97	761.1	79	36	...	o	bf	7	30.05	763.2	64	84	N	2	bf
Tourane,	"	29.91	759.6	72	...	NW	6	b	"	29.95	760.8	68	...	WNW	4	of
Cape St. James,	"	29.87	758.7	77	...	ENE	4	of	"	29.88	759.0	72	...	E	2	o
Basco,	14	29.84	757.8	82	81	ESE	4	o	6	...	...	...	...	...	...	...
Aparri,	"	29.80	756.9	84	71	ENE	4	b	"	29.80	756.9	72	86	SE	2	b
Manila,	"	29.78	756.3	86	65	W	2	b	"	29.79	756.6	72	94	N	1	b
Legaspi,	"	29.76	756.0	84	74	NE	4	o	"	29.76	756.0	79	91	NE	2	o
Tacloban,	"	...	...	...	...	...	...	...	"	...	...	...	...	...	...	...
Iloilo,	"	...	...	...	...	...	..	...	"	...	...	...	...	...	...	...
Surigao,	"	29.74	755.4	79	89	ENE	2	r	"	...	...	..	...	...	...	...
Guam,	12.20	29.74	755.4	...	...	ENE	4	r	4.20	...	...	...	...	...	...	...
Yap,	12.47	29.71	754.5	...	...	E	4	o	4.47	29.74	755.4	...	...	E	4	r
Labuan,	14	29.76	755.9	86	84	NW	2	b	6	29.79	756.6	76	94	N	2	b

December 5*d.* 11*h.* 20*m.*—Pressure has increased moderately at Chefoo and has decreased moderately to slightly at the majority of other reporting stations.

The anticyclone has strengthened slightly.

Strong monsoon may be expected along the S.E. coast of China.

The conditions in the China Sea are uncertain.

Hongkong rainfall for the 24 hours ending at 10 a.m. to-day, 0·27 inch. Total since January 1st, 98·49 inches, against an average of 82·18 inches.

FORECAST FOR THE 24 HOURS ENDING AT NOON ON THE 6TH.

District.	Forecast.
1.—Formosa Channel,	N. winds, strong.
2.—South coast of China between Hongkong and Lamocks,	
3.—Hongkong to Gap Rock,	N. winds, fresh; fair.
4.—South coast of China between Hongkong and Hainan,	

T. F. CLAXTON, *Director.*

ROYAL OBSERVATORY, HONGKONG.

DAILY WEATHER REPORT.

Station.	5th December, 1924.								6th December, 1924.							
	Hongkong Standard Time.	Barometer at Sea Level.		Temperature.	Humidity.	Wind.		Weather.	Hongkong Standard Time.	Barometer at Sea Level.		Temperature.	Humidity.	Wind.		Weather.
		Inches.	Millrs.			Direction.	Force.			Inches.	Millrs.			Direction.	Force.	
Wladivostock,	12	30.33	770.5	18	...	NNE	4	b	6	30.37	771.3	7	...	...	0	f
Nemuro,	11	30.00	762.0	...	...	NW	2	...	5	30.02	762.5	...	..	NW	2	...
Hokodate,	"	30.10	764.5	...	...	WNW	3	...	"	30.16	766.0	...	...	NW	3	...
Tokio,	"	30.08	764.0	...	...	NNW	1	...	"	30.16	766.0	...	..	NNW	5	...
Kochi,	"	30.14	765.5	...	...	...	...	...	"	30.24	768.0	...	...	...	0	...
Nagasaki,	"	30.20	767.0	...	...	N	1	...	"	...	...	...	...	S	1	...
Kagoshima,	"	30.16	766.0	...	...	...	0	...	"	30.24	768.0	...	...	NW	1	...
Oshima,	"	30.00	762.0	...	...	...	...	...	"	...	...	...	...	S	1	...
Naha,	"	...	...	...	...	...	...	...	"	...	...	...	...	...	0	...
Ishigakijima,	"	...	...	...	...	...	...	...	"	...	...	...	...	NW	1	...
Bonin Island,	"	30.04	763.0	...	...	E	1	...	"	29.96	761.0	...	...	ENE	1	...
Chefoo,	15	30.55	775.9	32	82	NNE	2	b	6	30.38	771.6	28	88	...	0	b
Hankow,	"	...	...	...	...	...	...	...	"	...	...	...	..	...	...	...
Ichang,	"	...	...	...	...	..	...	...	"	...	...	...	...	...	...	...
Changsha,	"	...	...	...	...	...	...	...	"	...	...	...	...	...	...	...
Shanghai,	11	30.31	769.8	50	69	NNE	6	o	"	30.37	771.3	43	73	NNW	2	b
Gutzlaff,	14	30.20	767.1	52	79	NNE	8	o	"	30.30	769.6	46	77	NNE	7	o
Sharp Peak,	"	29.91	759.7	60	93	NNW	2	r	7	29.98	761.5	54	80	N	2	o
Amoy,	15	29.88	758.9	64	95	N	1	r	9	29.96	761.0	60	94	ENE	1	r
Swatow,	"	...	...	...	...	...	...	...	8	...	...	...	...	...	...	...
Taihoku,	11	29.93	760.2	68	94	...	0	r	5	30.01	762.3	52	92	...	0	r
Taichu,	"	29.88	759.0	72	...	N	4	o	"	29.86	758.4	52	..	N	4	r
Tainan,	"	29.86	758.4	72	...	N	4	o	"	29.81	757.2	52	.	N	4	o
Koshun,	"	29.85	758.1	79	...	ENE	2	b	"	29.78	756.3	72	..	ENE	11	b
Pescadores,	"	29.89	759.3	68	...	NNE	7	r	"	29.87	758.7	63	...	NNE	10	r
Canton,	14	29.94	760.5	67	68	N	2	o	6	...	...	...	...	...	...	...
Hongkong,	"	29.85	758.2	65	66	ENE	3	o	"	30.00	762.0	58	63	N	4	o
Gap Rock,	"	29.84	757.9	...	...	NNW	6	o	"	29.97	761.2	...	...	N	5	o
Macao,	"	29.85	758.1	64	67	N	4	o	"	29.99	761.7	55	66	N	6	o
Wuchow,	15	...	...	...	...	...	...	...	9	...	...	...	...	...	...	...
Pakhoi,	"	...	...	...	...	...	...	...	"	...	...	...	...	..	...	...
Hoihow,	"	...	...	...	...	...	..	..	"	...	...	...	..	..	...	...
Phulien,	"	29.94	760.5	81	32	NNW	2	bf	7	30.14	765.6	61	45	NE	4	bf
Tourane,	"	29.89	759.3	72	...	NW	6	b	"	29.99	761.7	68	...	NW	6	bf
Cape St. James,	"	29.81	757.2	77	...	E	2	o	"	29.86	758.4	72	...	N	2	b
Basco,	14	...	...	...	...	...	...	...	6	29.75	755.7	75	91	NNE	2	o
Aparri,	"	29.73	755.1	84	64	NNE	4	o	"	29.74	755.4	73	96	...	0	o
Manila,	"	29.73	735.1	77	89	ENE	1	r	"	29.72	754.8	73	96	N	2	o
Legaspi,	"	29.71	754.5	77	89	NNE	4	o	"	...	...	...	..	...	...	...
Tacloban,	"	29.66	753.3	81	80	NNE	4	o	"	29.67	753.6	70	94	...	0	o
Iloilo,	"	29.67	753.6	82	74	NNW	6	o	"	29.68	753.9	75	98	...	0	o
Surigao,	"	29.63	752.7	81	76	W	1	o	"	29.65	753.0	75	92	SW	1	o
Guam,	12.20	29.72	754.8	...	...	ENE	4	o	4.20	29.76	756.0	...	...	ENE	1	o
Yap,	12.47	29.67	753.6	...	...	ESE	4	o	4.47	29.74	755.4	...	...	SE	4	o
Labuan,	14	29.79	756.6	78	91	N	2	o	6	29.79	756.6	77	94	SE	2	o

December *6d. 11h. 50m.*—**Warning to Hongkong, Coast Ports, &c.:**—Depression or typhoon in Lat. 21° N. Long. 119° E., filling up, position uncertain.

December *6d. 11h. 55m.*—Pressure has decreased considerably at Chefoo and slightly over the Philippines; it has increased slightly to moderately elsewhere.

The typhoon is filling up midway between the Pratas and Koshun; another centre is indicated in Lat. 11° N. and Long. 129° E., probably moving westwards.

Manila warnings. *5d. 21h. 00m.*:—1. Typhoon E. of northern Mindanao moving W. or W.N.W.
" " :—2. Typhoon W. of Balintang Channel moving N.N.E. or N.E. } Recd. *5d. 23h. 17m.*

Hongkong rainfall for the 24 hours ending at 10 a.m. to-day, 0·00 inch. Total since January 1st, 98·49 inches, against an average of 82·22 inches.

FORECAST FOR THE 24 HOURS ENDING AT NOON ON THE 7TH.

District.	Forecast.
1.—Formosa Channel,	N. winds, strong.
2.—South coast of China between Hongkong and Lamocks.	N.E. winds, fresh; fair.
3.—Hongkong to Gap Rock,	
4.—South coast of China between Hongkong and Hainan,	

C. W. JEFFRIES,—*Chief Assistant.*

ROYAL OBSERVATORY. HONGKONG.

DAILY WEATHER REPORT.

Station.	6th December. 1924.								7th December, 1924.							
	Hongkong Standard Time.	Barometer at Sea Level.		Temperature.	Humidity.	Wind.		Weather.	Hongkong Standard Time.	Barometer at Sea Level.		Temperature.	Humidity.	Wind.		Weather.
		Inches.	Millrs.			Direction.	Force.			Inches.	Millrs.			Direction.	Force.	
Wladivostock,	12	30.26	768.6	24	...	...	0	b	6	30.19	766.7	14	...	NNE	2	o
Nemuro,	11	30.04	763.0	...	...	WNW	5	...	5	30.02	762.5	...	...	SW	1	...
Hokodate,	"	30.14	765.5	...	...	NW	3	...	"	30.08	764.0	...	...	N	1	...
Tokio,	"	30.18	766.5	...	...	ENE	5	...	"	30.12	765.0	...	...	NW	1	...
Kochi,	"	30.08	764.0	...	...	...	0	...	"	30.00	762.0	...	...	SW	1	...
Nagasaki,	"	30.08	764.0	...	...	N	2	...	"	30.04	763.0	...	..	E	1	...
Kagoshima,	"	30.02	762.5	...	...	N	1	...	"	30.06	763.5	...	..	NW	1	...
Oshima,	"	...	...	...	...	NNE	2	...	"	29.98	761.5	...	...	N	5	...
Naha,	"	...	...	...	...	NNE	6	...	"	29.96	761.0	...	..	...	...	...
Ishigakijima,	"	...	...	...	...	NNE	6	...	"	30.04	763.0	...	...	N	5	...
Bonin Island,	"	29.90	759.5	...	...	SSW	1	...	"	29.78	756.5	...	..	S	3	...
Chefoo.	15	30.29	769.3	38	91	NW	2	b	6	30.26	768.6	28	79	SW	6	o
Hankow,	"	..	...	...	...	...	...	...	"	...	...	...	..	...	...	...
Ichang,	"	...	...	...	...	...	...	...	"	...	...	..	..	...	...	...
Changsha,	"	...	...	..	...	...	...	...	"	...	...	...	...	...	...	...
Shanghai,	11	30.33	770.4	46	52	NW	1	o	"	30.37	771.3	32	92	NW	2	b
Gutzlaff,	14	30.28	769.1	50	65	NNW	6	b	"	30.35	770.9	40	74	NNW	6	b
Sharp Peak,	"	30.00	762.0	64	63	ENE	2	b	7	30.16	766.0	50	72	N	2	b
Amoy,	15	29.99	761.7	66	68	ENE	2	b	9	30.15	765.8	54	80	ENE	1	b
Swatow,	"	...	...	...	...	...	...	...	8	...	...	...	...	..	...	...
Taihoku,	11	30.12	765.0	61	87	ESE	2	r	5	30.15	765.9	57	79	NE	2	b
Taichu,	"	29.95	760.8	61	...	NNE	4	r	"	30.00	762.0	55	...	NNE	4	b
Tainan,	"	29.89	759.3	64	...	N	6	o	"	29.93	760.2	64	..	N	4	o
Koshun,	"	29.86	758.4	73	...	NE	8	b	"	29.95	760.8	66	..	NE	6	o
Pescadores,	"	30.00	762.0	61	...	N	10	r	"	30.05	763.2	59	...	N	8	o
Canton,	14	...	..	...	..	...	...	...	6	...	...	...	...	...	...	...
Hongkong,	"	29.97	761.2	68	52	N	2	b	"	30.15	765.8	54	61	N	3	b
Gap Rock,	"	29.99	761.7	...	...	N	5	b	"	30.11	764.8	...	..	NNE	5	o
Macao,	"	29.98	761.4	57	67	NNE	4	b	"	30.13	765.3	52	57	NNE	4	o
Wuchow,	15	...	...	...	...	...	...	...	9	...	...	...	...	...	...	...
Pakhoi,	"	...	..	...	...	...	...	...	"	...	...	..	...	...	...	...
Hoihow,	"	...	...	...	...	...	...	...	"	...	...	...	..	...	...	...
Phulien,	"	30.05	763.2	72	29	W	2	bf	7	30.21	767.4	54	70	N	4	bf
Tourane,	"	29.97	761.1	68	...	NNW	7	of	"	30.07	763.8	64	..	NW	2	o
Cape St. James,	"	29.81	757.2	77	...	E	2	b	"	29.92	759.9	72	...	NW	2	b
Basco,	14	29.76	756.0	75	79	N	6	o	6	...	...	...	...	...	...	...
Aparri,	"	29.74	755.4	82	77	N	4	o	"	29.84	757.8	75	83	NE	6	o
Manila,	"	29.68	753.9	82	70	NNW	2	o	"	29.78	756.3	73	96	...	o	o
Legaspi,	"	29.63	752.7	79	95	...	o	o	"	...	...	...	...	...	...	...
Tacloban,	"	...	...	.	...	...	...	...	"	...	...	...	...	...	...	...
Iloilo,	"	29.66	753.3	86	68	SSW	4	o	"	29.74	755.4	73	96	NW	1	b
Surigao,	"	29.63	752.7	82	77	WSW	2	o	"	...	...	...	...	...	...	...
Guam,	12.20	29.72	754.8	...	...	E	4	o	4.20	...	...	...	...	...	...	...
Yap,	12.47	29.71	754.5	...	...	ESE	4	o	4.47	29.76	756.0	...	...	ESE	4	o
Labuan,	14	29.72	754.9	84	83	S	2	o	6	29.81	757.2	76	94	...	2	r

December 7*d.* 11*h.* 40*m.*—Warning to Hongkong, Coast Ports, &c.:—Typhoon in Lat. 13° N. Long. 129° E., filling up, position uncertain.

December 7*d.* 11*h.* 42*m.*—Pressure has increased moderately from Haiphong to Hongkong and slightly over Formosa, the Philippines and Cochin China. It has decreased slightly at the majority of other reporting stations.

The typhoon has filled up or moved north-eastward.

Strong monsoon may be expected along the S.E. coast of China and over the N. China Sea.

Hongkong rainfall for the 24 hours ending at 10 a.m. to-day, 0·00 inch. Total since January 1st. 98·49 inches, against an average of 82·26 inches.

FORECAST FOR THE 24 HOURS ENDING AT NOON ON THE 8TH.

District.	Forecast.
1.—Formosa Channel,	N. winds, strong.
2.—South coast of China between Hongkong and Lamocks,	
3.—Hongkong to Gap Rock,	N. winds, fresh; fine.
4.—South coast of China between Hongkong and Hainan,	

T. F. CLAXTON, *Director.*

ROYAL OBSERVATORY, HONGKONG.

DAILY WEATHER REPORT.

Station.	7th December, 1924.								8th December, 1924.							
	Hongkong Standard Time.	Barometer at Sea Level.		Temperature.	Humidity.	Wind.		Weather.	Hongkong Standard Time.	Barometer at Sea Level.		Temperature.	Humidity.	Wind.		Weather.
		Inches.	Millrs.			Direction.	Force.			Inches.	Millrs.			Direction.	Force.	
Wladivostock,	12	30.11	764.7	19	...	ENE	4	o	6	30.20	767.1	29	...	...	o	f
Nemuro,	11	29.96	761.0	...	...	WSW	1	...	5	29.86	758.5	...	...	ESE	1	...
Hokodate,	,,	30.04	763.0	...	...	NNW	3	...	,,	29.84	758.0	...	...	NNW	7	...
Tokio,	,,	30.00	762.0	...	...	NW	2	...	,,	29.90	759.5	...	...	NW	1	...
Kochi,	,,	29.96	761.0	...	...	...	...	...	,,	...	...	...	...	...	..	...
Nagasaki,	,,	30.06	763.5	...	...	NNW	6	...	,,	30.18	766.5	...	...	NNE	1	...
Kagoshima,	,,	30.02	762.5	...	...	WNW	1	...	,,	30.16	766.0	...	..	WNW	1	...
Oshima,	,,	30.04	763.0	...	...	NNW	4	...	,,	30.10	764.5	...	...	N	5	...
Naha,	,,	30.02	762.5	...	...	NNE	5	...	,,	30.12	765.0	..	..	ENE	1	...
Ishigakijima,	,,	30.08	764.0	...	...	NNE	5	...	,,	30.12	765.0	..	...	NNE	4	...
Bonin Island,	,,	29.70	754.5	...	...	WSW	6	...	,,	29.94	760.5	...	..	NE	1	...
Chefoo,	15	30.29	769.3	36	100	NNW	4	b	6	30.17	766.3	28	100	...	o	b
Hankow,	,,	...	..	...	...	...	...	...	,,	...	...	...	..	...	...	...
Ichang,	,,	...	...	...	...	...	...	...	,,	...	...	..	..	...	...	...
Changsha,	,,	...	...	...	...	...	...	...	,,	...	...	...	...	...	...	...
Shanghai,	11	30.36	771.0	50	50	NNW	4	b	,,	30.37	771.3	32	81	NW	1	b
Gutzlaff,	14	30.34	770.6	50	58	NNW	4	o	,,	30.36	771.1	40	74	NNE	2	b
Sharp Peak,	,,	30.14	765.5	60	88	ENE	4	b	7	30.16	766.0	50	72	NNW	2	b
Amoy,	15	30.09	764.3	64	53	ENE	4	b	9	30.19	766.8	52	73	ENE	4	b
Swatow,	,,	...	..	...	...	...	...	...	8	...	...	...	...	...	...	...
Taihoku,	11	30.18	766.5	64	62	E	2	o	5	...	...	...	...	...	...	...
Taichu,	,,	30.05	763.2	68	...	N	4	b	,,	...	...	...	...	...	...	...
Tainan,	,,	30.10	764.4	70	...	NNE	4	b	,,	...	...	...	..	...	...	...
Koshun,	,,	30.02	762.6	72	...	NE	7	b	,,	...	...	..	...	...	...	...
Pescadores,	,,	30.10	764.4	61	...	N	7	o	,,	...	...	...	...	...	...	...
Canton,	14	30.12	765.0	69	52	N	2	b	6	...	...	...	...	...	...	...
Hongkong,	,,	30.08	764.0	64	43	NE	2	b	,,	30.18	766.6	55	50	NNE	3	b
Gap Rock,	,,	30.09	764.3	...	...	NNE	4	b	,,	30.17	766.3	...	..	ENE	4	b
Macao,	,,	30.07	763.8	59	48	NNE	4	b	,,	30.17	766.2	52	63	NNE	4	o
Wuchow,	15	...	..	...	...	...	...	...	9	...	...	...	...	...	...	...
Pakhoi,	,,	...	...	...	...	...	...	...	,,	...	...	..	...	...	...	...
Hoihow,	,,	...	...	...	...	...	...	...	,,	...	...	...	...	...	...	...
Phulien,	,,	30.13	765.3	72	36	WNW	1	bf	7	30.22	767.7	55	66	ENE	4	bf
Tourane,	,,	30.04	762.9	66	...	WNW	2	o	,,	30.08	764.1	63	...	WNW	2	rf
Cape St. James,	,,	29.89	759.3	79	...	WSW	2	o	,,	29.93	760.2	68	...	...	o	b
Basco,	14	29.92	759.9	72	70	N	6	o	6	...	...	...	...	...	...	...
Aparri,	,,	29.86	758.4	75	76	NE	6	o	,,	29.92	759.9	73	79	NE	6	o
Manila,	,,	29.74	755.4	79	87	W	2	o	,,	29.82	757.5	70	96	...	o	b
Legaspi,	,,	29.67	753.6	81	87	NNW	1	o	,,	...	...	...	...	...	...	...
Tacloban,	,,	...	...	...	...	...	...	...	,,	...	...	...	...	...	...	...
Iloilo,	,,	29.68	753.9	86	71	SW	2	o	,,	29.75	755.7	75	94	NNE	2	o
Surigao,	,,	29.68	753.9	79	90	W	2	o	,,	...	...	...	...	...	...	...
Guam,	12.20	29.74	755.4	...	...	E	4	o	4.20	...	...	...	...	...	...	...
Yap,	12.47	29.72	754.8	...	...	ESE	4	o	4.47	29.79	756.6	...	...	...	o	o
Labuan,	14	29.83	757.7	78	91	NE	2	o	6	...	...	...	...	...	...	...

December 8*d.* 10*h.* 52*m.*—Pressure has decreased moderately over N.E. Japan and N.E. China. It has increased considerably over the Bonins, moderately from S.W. Japan to the Loochoos and slightly from Foochow to Haiphong. It is nearly stationary over the Philippines.

The Bonins depression has moved north-eastward into the Pacific.

The anticyclone is central over the Yangtze Valley.

Fresh monsoon may be expected along the S.E. coast of China and over the China Sea.

Hongkong rainfall for the 24 hours ending at 10 a.m. to-day, 0·00 inch. Total since January 1st, 98·49 inches, against an average of 82·30 inches.

FORECAST FOR THE 24 HOURS ENDING AT NOON ON THE 9TH.

District.	Forecast.
1.—Formosa Channel, ...	N.E. winds, fresh.
2.—South coast of China between Hongkong and Lamocks.	
3.—Hongkong to Gap Rock, ...	N.E. winds, moderate; fine.
4.—South coast of China between Hongkong and Hainan, .	

T. F. CLANTON, *Director.*

ROYAL OBSERVATORY, HONGKONG.

DAILY WEATHER REPORT.

Station.	8th December, 1924.								9th December, 1924.							
	Hongkong Standard Time.	Barometer at Sea Level.		Temperature.	Humidity.	Wind.		Weather.	Hongkong Standard Time.	Barometer at Sea Level.		Temperature.	Humidity.	Wind.		Weather.
		Inches.	Millrs.			Direction.	Force.			Inches.	Millrs.			Direction.	Force.	
Wladivostock,	12	30.13	765.2	26	...	ESE	4	c	6	29.83	757.7	32	...	ESE	7	s
Nemuro,	11	29.78	756.5	...	...	E	2	...	5	30.20	767.0	...	...	NW	5	...
Hokodate,	"	29.96	761.0	...	...	WNW	7	...	"	30.30	769.5	...	...	N	2	...
Tokio,	"	29.96	761.0	...	...	NNW	4	...	"	30.26	768.5	...	...	NW	2	...
Kochi,	"	30.16	766.0	...	...	...	...	...	"	30.16	766.0	...	...	SW	1	...
Nagasaki,	"	30.22	767.5	...	...	N	1	...	"	30.14	765.5	...	..	SSE	4	...
Kagoshima,	"	30.20	767.0	...	...	NW	2	...	"	30.16	766.0	...	..	NW	1	...
Oshima,	"	30.12	765.0	...	...	NNW	3	...	"	30.12	765.0	...	...	SSE	1	...
Naha,	"	30.10	764.5	...	...	NNE	5	...	"	30.10	764.5	...	..	ENE	1	...
Ishigakijima,	"	30.12	765.0	...	...	ENE	5	...	"	30.08	764.0	..	...	ENE	1	...
Bonin Island,	"	29.94	760.5	...	...	NNW	1	...	"	30.06	763.5	...	..	ESE	1	...
Chefoo.	15	29.98	761.5	48	36	WSW	2	b	6	30.12	765 0	24	87	NW	7	r
Hankow,	"	...	...	...	...	...	...	...	"	...	...	..	..	...	...	...
Ichang,	"	...	...	...	...	...	...	...	"	...	...	..	..	...	...	...
Changsha,	"	...	...	...	...	...	...	...	"	...	...	...	...	..	...	...
Shanghai,	11	30.26	768.6	52	30	SW	1	b	"	30.21	767.4	34	92	SSW	1	b
Gutzlaff,	14	30.28	769.1	50	45	SW	2	b	"	30.21	767.3	46	86	WSW	4	b
Sharp Peak,	"	30.14	765.5	65	53	...	0	b	7	30.14	765.5	48	78	W	1	b
Amoy,	15	30.09	764 3	63	57	ENE	2	b	9	30.14	765.5	52	88	W	2	b
Swatow,	"	30.04	763.0	61	71	ESE	2	c	8	...	...	..	...	...	...	...
Taihoku,	11	30.19	766.8	61	79	E	4	o	5	30.17	766.2	57	93	...	0	o
Taichu,	"	30.11	764.7	68	...	NNW	2	b	"	30.11	764.7	52	...	...	0	b
Tainan,	"	30.10	764.4	68	...	N	7	b	"	30.05	763.2	54	..	NNE	4	b
Koshun,	"	30.07	763.8	72	...	NNE	6	b	"	30.04	762.9	61	..	...	0	b
Pescadores,	"	30.14	765.6	66	...	N	7	b	..	30.08	764.1	61	...	NNE	6	b
Canton,	14	30.14	765.5	69	52	N	2	b	6	...	..	...	...	...	...	...
Hongkong,	"	30.12	765.0	64	42	W	2	b	"	30.17	766.3	56	35	N	2	b
Gap Rock,	"	30.12	765.0	...	...	NNE	4	b	"	30.15	765.8	...	..	ENE	4	b
Macao,	"	30.08	764.1	61	45	NE	4	b	"	30.14	765.6	55	55	NNE	4	o
Wuchow,	15	...	...	...	...	...	...	...	9	...	...	...	...	...	...	...
Pakhoi,	"	...	...	...	...	...	...	...	"	...	...	...	..	...	...	...
Hoihow,	"	...	...	...	...	..	...	..	"	...	...	...	..	..	...	...
Phulien,	"	30.13	765.3	70	34	NW	2	bf	7	30.22	767.7	59	68	ENE	2	bf
Tourane,	"	30 04	762.9	64	...	WNW	2	o	"	30.10	764.4	64	...	NW	2	o
Cape St. James,	"	29.89	759.3	79	...	S	2	b	..	29.93	760.2	72	...	...	0	o
Basco,	14	29.92	759.9	72	65	N	6	o	6	29.98	761 4	70	69	NE	1	b
Aparri,	"	29.89	759.3	77	68	NE	4	o	"	...	...	...	..	...	...	...
Manila,	"	29.78	756.3	84	58	NE	1	o	"	29.85	758.1	70	92	N	1	b
Legaspi,	"	29.71	754.5	81	84	NNE	4	o	"	...	...	...	...	...	...	...
Tacloban,	"	...	...	...	...	..	...	...	"	...	...	...	...	...	...	...
Iloilo,	"	29.71	754.5	79	48	N	4	o	"	29.76	756.0	75	92	NNE	4	o
Surigao,	..	29.67	753.6	82	74	W	2	o	"	...	...	...	...	...	...	...
Guam,	12.20	29.74	755.4	...	...	ENE	4	o	4.20	...	...	...	...	...	...	...
Yap,	12.47	29.72	754.8	...	...	ENE	4	o	4.47	29.78	756.3	...	...	ENE	4	o
Labuan,	14	29.72	754.9	82	87	S	4	b	6	29.79	756.6	76	94	SW	1	o

December 9*d.* 11*h.* 23*m.*—Pressure has decreased considerably at Wladivostock and slightly from Shanghai to S.W. Japan. It has increased considerably over N.E. Japan and is nearly stationary elsewhere.

Anticyclones are shown over N.E. Japan and over China.

A depression lies to the north of Korea.

Fresh monsoon may be expected along the S.E. coast of China and over the China Sea.

Hongkong rainfall for the 24 hours ending at 10 a.m. to-day, 0·00 inch. Total since January 1st, 98·49 inches, against an average of 82·34 inches.

FORECAST FOR THE 24 HOURS ENDING AT NOON ON THE 10th.

District.	Forecast.
1.—Formosa Channel,	N.E. winds, fresh.
2.—South coast of China between Hongkong and Lamocks,	
3.—Hongkong to Gap Rock,	N.E. winds, moderate; fine.
4.—South coast of China between Hongkong and Hainan,	

T. F. CLAXTON, *Director.*

ROYAL OBSERVATORY. HONGKONG.

DAILY WEATHER REPORT.

Station.	9th December 1924.								10th December, 1924.							
	Hongkong Standard Time.	Barometer at Sea Level.		Temperature.	Humidity.	Wind.		Weather.	Hongkong Standard Time.	Barometer at Sea Level.		Temperature.	Humidity.	Wind.		Weather.
		Inches.	Millrs.			Direction.	Force.			Inches.	Millrs.			Direction.	Force.	
Wladivostock,	12	29.66	753.3	35	...	ESE	4	o	6	29.60	751.9	12	...	WNW	4	o
Nemuro,	11	30.30	769.5	...	...	NNW	2	...	5	30.26	768.5	...	...	SE	5	...
Hokodate,	"	30.20	767.0	...	...	ESE	5	...	"	...	...	...	...	SE	11	...
Tokio,	"	30.22	767.5	...	...	NNW	3	...	"	...	...	...	...	...	0	...
Kochi,	"	30.10	764.5	...	...	...	...	...	"	...	...	...	...	WSW	8	...
Nagasaki,	"	30.08	764.0	..	...	SSW	3	...	"	30.18	766.5	...	..	N	4	...
Kagoshima,	"	30.08	764 0	...	...	E	1	...	"	30.16	766.0	..	..	NNW	1	...
Oshima,	"	30.08	764.0	...	..	N	1	...	"	30.16	766.0	...	...	NNW	5	...
Naha,	"	30.08	764.0	...	...	N	1	...	"	30.18	766.5	...	..	N	7	...
Ishigakijima,	"	30.10	764 5	...	...	NNE	4	...	"	30.22	767.5	..	...	N	4	...
Bonin Island,	"	30.00	762.0	...	...	SE	1	...	"	29.94	760.5	...	...	SE	2	...
Chefoo,	15	30.27	768.8	24	87	NW	8	o	6	30.23	767.8	24	87	NW	6	b
Hankow,	"	...	...	..	...	...	...	...	"	...	...	..	..	...	...	...
Ichang,	"	...	...	..	...	..	...	...	"	...	...	..	..	...	...	...
Changsha,	"	...	...	...	...	..	...	...	"	...	...	...	...	..	...	...
Shanghai,	11	30 40	772.2	41	32	NW	4	b	"	30.49	774.3	21	100	WNW	2	b
Gutzlaff,	14	30.33	770.4	42	66	NNW	7	o	"	30.47	773 9	28	53	NNW	4	b
Sharp Peak,	"	30.13	765.3	66	59	E	2	b	7	30.23	767.8	52	79	ENE	4	o
Amoy,	15	30.11	764.8	58	64	W	2	b	9	30.26	768.6	52	73	ENE	2	b
Swatow,	"	30.06	763.5	63	72	E	2	c	8	30.27	768.8	48	85	NNE	1	b
Taihoku,	11	30.19	766.8	63	70	...	0	o	5	...	...	...	...	...	...	...
Taichu,	"	30.12	765.0	68	...	NNW	2	b	"	...	...	...	...	...	...	...
Tainan,	"	30.11	764.7	68	...	N	4	b	"	...	...	...	..	...	..	...
Koshun,	"	30.08	764.1	68	...	NNW	2	o	"	...	...	...	...	...	...	...
Pescadores,	"	30.14	765.6	66	...	NNE	6	b	"	...	...	...	...	...	...	...
Canton,	14	30.15	765.8	72	46	N	2	b	6	...	...	...	...	...	...	...
Hongkong,	"	30.12	765.0	65	22	NNE	3	b	"	30.22	767.6	56	27	NNE	5	b
Gap Rock,	"	30.13	765.3	...	...	NNE	4	b	"	30.21	767.3	...	...	NNE	4	b
Macao,	"	30 08	764.1	63	25	NNE	4	b	"	30.20	767.1	54	42	NNE	4	b
Wuchow,	15	...	...	...	..	...	...	...	9	...	...	...	...	...	...	...
Pakhoi,	"	...	...	...	...	...	...	...	"	...	...	..	...	...	...	...
Hoihow,	"	...	...	...	...	...	...	..	"	...	...	...	..	...	...	...
Phulien,	"	30.17	766.2	72	36	WSW	2	bf	7	30.24	768.0	59	58	NE	4	bf
Tourane,	"	30.07	763.8	66	...	NNW	4	o	"	30 12	765 0	61	...	W	2	o
Cape St. James,	"	29.91	759.6	77	...	E	4	b	..	29.93	760.2	72	...	E	4	b
Basco,	14	...	...	...	..	...	...	...	6	30.02	762.6	68	81	NNE	6	o
Aparri,	"	29.92	759.9	75	67	NE	4	o	"	29.99	761.7	70	91	NE	6	r
Manila,	"	29.80	756.9	82	63	NE	4	o	"	29.86	758 4	73	86	N	1	o
Legaspi,	"	29.73	755.1	86	75	NE	2	o	..	29.82	757.5	75	96	E	2	o
Tacloban,	"	29.74	755.4	86	68	SSW	4	o	"	...	...	...	...	...	...	...
Iloilo,	"	29.73	755.1	81	80	NNE	4	o	"	29.80	756.9	75	94	NNE	2	o
Surigao,	..	...	...	...	...	...	...	...	"	...	...	...	...	...	...	...
Guam,	12.20	29.75	755.7	...	...	ENE	4	o	4.20	29.80	756.9	...	...	NE	2	o
Yap,	12.47	29.74	755.4	...	...	NNE	2	o	4.47	29.75	755.7	...	...	ENE	6	r
Labuan,	11	29.80	756.9	86	84	NW	2	b	6	29.81	757.2	77	91	N	6	o

December 10*d.* 11*h.* 40*m.*—Pressure has decreased considerably over N.E. Japan and slightly at Chefoo and Wladivostock. It has increased slightly at the majority of other reporting stations.

The anticyclone has strengthened further.

A somewhat deep depression is passing eastward over the Sea of Japan.

Strong monsoon may be expected along the S.E. coast of China and over the N. China Sea.

Hongkong rainfall for the 24 hours ending at 10 a.m. to-day, 0·00 inch. Total since January 1st. 98·49 inches, against an average of 82·38 inches.

FORECAST FOR THE 24 HOURS ENDING AT NOON ON THE 11TH.

District.	Forecast.
1.—Formosa Channel, ... 2.—South coast of China between Hongkong and Lamocks.	N.E. winds, strong.
3.—Hongkong to Gap Rock, ... 4.—South coast of China between Hongkong and Hainan, .	N.E. winds, fresh; fine.

T. F. CLANTON, *Director.*

ROYAL OBSERVATORY, HONGKONG.

DAILY WEATHER REPORT.

Station.	10th December, 1924.								11th December, 1924.							
	Hongkong Standard Time.	Barometer at Sea Level.		Temperature.	Humidity.	Wind.		Weather.	Hongkong Standard Time.	Barometer at Sea Level.		Temperature.	Humidity.	Wind.		Weather.
		Inches	Millrs.			Direction.	Force.			Inches.	Millrs.			Direction.	Force.	
Wladivostook. .	12	29.71	754.6	16	...	...	0	0	6	29.96	761.0	6	...	NNE	2	c
Nemuro,	11	...	...	...	...	...	...	...	5	...	...	...	...	...	...	...
Hokodate,	,,	29.74	755.5	...	...	NW	6	...	,,	29.76	756.0	...	...	N	1	...
Tokio,	,,	29.76	756.0	...	...	N	1	...	,,	29.84	758.0	...	...	...	...	...
Kochi,	,,	30.06	763.5	...	...	W	3	...	,,	29.96	761.0	...	...	W	1	...
Nagasaki,	,,	30.16	766.0	...	...	NNE	1	...	,,	30.02	762.5	...	...	NNW	6	...
Kagoshima,	,,	30.14	765.5	...	...	NNW	4	...	,,	30.06	763.5	...	...	NW	1	...
Oshima,	,,	30.16	766.0	...	...	N	3	...	,,	30.14	765.5	...	...	NW	3	...
Naha,	,,	30.20	767.0	...	...	N	5	...	,,	30.18	766.5	...	...	N	5	...
Ishigakijima,	,,	30.26	768.5	...	...	N	4	...	,,	30.22	767.5	...	...	N	3	...
Bonin Island,	,,	29.86	758.5	...	...	SSE	3	...	,,	29.98	761.5	...	...	W	1	...
Chefoo.	15	30.23	767.8	26	100	W	4	0	6	30.14	765.5	26	100	NW	6	0
Hankow,	,,	...	...	...	...	...	...	...	,,	...	...	...	...	...	...	...
Ichang,	,,	...	...	...	...	...	...	...	,,	...	...	...	...	...	...	...
Changsha,	,,	...	...	...	...	...	...	...	,,	...	...	...	...	...	...	...
Shanghai,	11	30.38	771.6	41	22	WSW	2	b	,,	30.47	774.0	21	100	W	1	b
Gutzlaff,	14	30.39	771.9	38	45	NW	4	b	,,	30.39	771.9	32	82	NW	4	b
Sharp Peak,	,,	30.21	767.3	62	56	E	2	o	7	30.21	767.3	46	84	NW	2	o
Amoy,	15	30.18	766.6	62	56	ENE	2	b	9	30.27	768.8	50	88	ENE	2	b
Swatow,	,,	30.12	765.0	61	77	ESE	2	b	8	30.28	769.1	48	93	NE	2	b
Taihoku,	11	30.32	770.1	63	56	E	4	b	5	...	...	...	...	...	...	...
Taichu,	,,	30.18	766.5	64	...	N	4	b	,,	...	...	...	...	...	...	...
Tainan,	,,	30.18	766.5	59	...	N	4	o	,,	...	...	...	...	...	...	...
Koshun,	,,	30.14	765.6	66	...	NNE	7	o	,,	...	...	...	...	...	...	...
Pescadores,	,,	30.20	767.1	63	...	NNE	8	o	,,	...	...	...	...	...	...	...
Canton,	14	30.20	767.1	71	49	N	2	b	6	...	...	...	...	...	...	...
Hongkong,	,,	30.17	766.3	64	24	NNE	3	b	,,	30.21	767.3	54	38	NE	2	b
Gap Rock,	,,	30.17	766.3	...	...	NNE	5	b	,,	30.21	767.3	...	...	ENE	4	b
Macao,	,,	30.20	767.1	61	24	NNE	4	b	,,	30.19	766.8	52	51	NNE	4	b
Wuchow,	15	...	...	...	...	...	...	...	9	...	...	...	...	...	...	...
Pakhoi,	,,	...	...	...	...	...	...	...	,,	...	...	...	...	...	...	...
Hoihow,	,,	...	...	...	...	...	...	...	,,	...	...	...	...	...	...	...
Phulien,	,,	30.18	766.5	75	33	SE	2	bf	7	30.21	767.4	59	48	NE	4	bf
Tourane,	,,	30.08	764.1	68	...	ENE	2	b	,,	30.11	764.7	57	...	WNW	2	of
Cape St. James,	,,	29.92	759.9	75	...	E	2	b	,,	29.95	760.8	68	...	W	2	o
Basco,	14	29.99	761.7	68	64	N	6	r	6	...	...	...	...	...	...	...
Aparri,	,,	...	...	...	...	...	...	...	,,	30.02	762.6	70	85	NE	4	r
Manila,	,,	29.81	757.2	84	60	SW	2	o	,,	29.87	758.7	73	79	N	1	o
Legaspi,	,,	29.78	756.3	81	89	...	c	o	,,	...	...	...	...	...	...	...
Tacloban,	,,	29.74	755.4	86	65	S	4	o	,,	...	...	...	...	...	...	...
Hoilo,	,,	29.72	754.8	86	71	NNE	4	o	,,	29.82	757.5	75	94	NNE	4	o
Surigao,	,,	...	...	...	...	...	...	...	,,	...	...	...	...	...	...	...
Guam,	12.20	29.75	755.7	...	...	E	4	o	4.20	...	...	...	...	...	...	...
Yap,	12.47	29.71	754.5	...	...	E	6	r	4.47	29.81	757.2	...	...	E	4	o
Labuan,	14	29.84	757.9	75	94	N	2	r	6	29.79	756.6	76	94	NE	4	r

December 11*d.* 10*h.* 55*m.*—Pressure has increased considerably at Wladivostock and moderately over the Bonins. Changes elsewhere are slight.

The anticyclonic conditions are unchanged.

Fresh to strong monsoon may be expected along the S.E. coast of China and over the N. China Sea.

Hongkong rainfall for the 24 hours ending at 10 a.m. to-day, 0·00 inch. Total since January 1st, 98·49 inches, against an average of 82·42 inches.

FORECAST FOR THE 24 HOURS ENDING AT NOON ON THE 12TH.

District.	Forecast.
1.—Formosa Channel,	N.E. winds, strong.
2.—South coast of China between Hongkong and Lamocks,	
3.—Hongkong to Gap Rock,	N.E. winds, fresh; fine.
4.—South coast of China between Hongkong and Hainan,	

T. F. CLAXTON, *Director.*

ROYAL OBSERVATORY, HONGKONG.

DAILY WEATHER REPORT.

Station.	11th December, 1924.								12th December, 1924.							
	Hongkong Standard Time.	Barometer at Sea Level.		Temperature.	Humidity.	Wind.		Weather.	Hongkong Standard Time.	Barometer at Sea Level.		Temperature.	Humidity.	Wind.		Weather.
		Inches.	Millrs.			Direction.	Force.			Inches.	Millrs.			Direction.	Force.	
Wladivostock,	12	29.92	759.9	5	...	NNE	5	b	6	30.01	762.2	18	...	NNE	4	o
Nemuro,	11	...	...	...	...	...	...	...	5	29.45	748.0	...	...	W	1	...
Hokodate,	"	29.65	753.0	...	...	...	0	...	"	29.41	747.0	...	...	...	...	...
Tokio,	"	29.69	754.0	...	...	SW	3	...	"	29.71	754.5	...	...	SW	3	...
Kochi,	"	30.16	766.0	...	...	SW	2	...	"	29.96	761.0	...	...	...	...	...
Nagasaki,	"	30.02	762.5	...	...	N	7	...	"	30.12	765.0	...	...	NNW	4	...
Kagoshima,	"	30.02	762.5	...	...	NW	3	...	"	30.10	764.5	...	..	N	1	...
Oshima,	"	30.16	766.0	...	...	NW	4	...	"	30.18	766.5	...	...	NW	2	...
Naba,	"	30.22	767.5	...	...	NW	4	...	"	30.24	768.0	...	...	NNW	5	...
Ishigakijima,	"	30.28	769.0	...	...	NNE	3	...	"	30.28	769.0	...	...	NNE	1	...
Bonin Island,	"	29.98	761.5	...	...	WNW	1	...	"	29.96	761.0	...	...	N	3	...
Chefoo,	15	30.25	768.3	30	88	NW	6	o	6	30.45	773.4	30	100	NNW	4	o
Hankow,	"	...	...	...	...	...	...	...	"	...	...	...	..	...	...	...
Ichang,	"	...	...	...	...	...	...	...	"	...	...	..	...	...	...	...
Changsha,	"	...	...	...	...	...	...	...	"	...	...	...	...	...	...	...
Shanghai,	11	30.39	771.9	45	...	WNW	2	b	"	30.49	774.3	21	100	W	1	b
Gutzlaff,	14	30.40	772.1	44	30	NNW	4	b	"	30.46	773.7	30	67	NNW	4	b
Sharp Peak,	"	30.20	767.1	62	61	E	1	b	7	30.24	768.1	46	84	NNW	1	b
Amoy,	15	29.95	760.7	60	71	E	2	b	9	30.21	767.3	50	72	ENE	4	b
Swatow,	"	30.14	765.5	60	71	ESE	2	c	8	30.21	767.3	57	94	NE	2	b
Taiboku,	11	30.33	770.4	61	50	E	4	b	5	30.34	770.7	46	87	ENE	2	b
Taichu,	"	...	...	...	...	...	...	...	"	30.25	768.3	43	...	...	0	b
Tainan,	"	30.20	767.1	64	...	N	4	b	"	30.19	766.8	46	...	NNE	2	o
Koshun,	"	30.20	767.1	66	...	NNE	6	b	"	30.19	766.8	63	...	NNE	6	b
Pescadores,	"	30.25	768.3	63	...	NNE	7	b	"	30.22	767.7	57	...	NNE	7	b
Canton,	14	30.20	767.1	70	95	N	2	b	6	...	...	...	...	...	...	...
Hongkong,	"	30.19	766.8	65	33	ESE	3	b	"	30.25	768.3	56	77	NE	2	b
Gap Rock,	"	30.19	766.8	...	...	NE	4	b	"	30.22	767.6	...	...	ENE	5	c
Macao,	"	30.18	766.5	63	35	NNE	4	b	"	30.21	767.4	54	90	NNE	4	bf
Wuchow,	15	...	...	...	...	...	...	...	9	...	...	...	...	...	...	...
Pakhoi,	"	...	...	...	...	...	...	...	"	...	...	...	...	...	...	...
Hoihow,	"	...	...	...	...	...	...	...	"	...	...	...	...	...	...	...
Phulien,	"	30.15	765.9	75	33	SSE	2	bf	7	30.20	767.1	59	73	NE	4	of
Tourane,	"	30.10	764.4	61	...	WNW	2	rf	"	30.11	764.7	64	...	WNW	2	of
Cape St. James,	"	29.93	760.2	77	...	SW	2	b	"	29.95	760.8	72	...	ENE	2	b
Basco,	14	30.07	763.8	72	54	N	4	o	6	...	...	...	...	...	...	...
Aparri,	"	30.04	762.9	72	75	NE	4	o	"	30.07	763.8	72	75	ENE	4	r
Manila,	"	29.88	759.0	77	79	NE	2	o	"	29.93	760.2	70	88	NE	2	b
Legaspi,	"	29.82	757.5	81	80	N	4	o	"	...	...	...	...	...	...	...
Tacloban,	"	...	...	...	...	...	...	...	"	...	...	...	...	...	...	...
Iloilo,	"	29.79	756.6	81	80	NNE	4	o	"	29.85	758.1	75	94	NNE	4	o
Surigao,	"	29.74	755.4	75	98	SSW	1	r	"	...	...	...	...	...	...	...
Guam,	12.20	29.78	756.3	...	...	E	4	o	4.20	...	...	...	...	...	...	...
Yap,	12.47	29.73	755.1	...	...	E	4	o	4.47	29.79	756.6	...	...	NE	4	o
Labuan,	14	29.82	757.4	82	95	NW	2	o	6	29.84	757.9	74	94	SE	2	r

December 12*d.* 11*h.* 12*m.*—Pressure has decreased considerably over N.E. Japan. It has increased considerably at Chefoo and slightly in central districts. It is nearly stationary in southern districts.

Fresh to strong monsoon may be expected along the S.E. coast of China and over the N. China Sea.

Hongkong rainfall for the 24 hours ending at 10 a.m. to-day, 0·00 inch. Total since January 1st, 98·49 inches, against an average of 82·46 inches.

FORECAST FOR THE 24 HOURS ENDING AT NOON ON THE 13TH.

District.	Forecast.
1.—Formosa Channel.	N.E. winds, strong.
2.—South coast of China between Hongkong and Lamocks.	
3.—Hongkong to Gap Rock.	N.E. winds, fresh; fine.
4.—South coast of China between Hongkong and Hainan.	

T. F. CLAXTON, *Director.*

ROYAL OBSERVATORY. HONGKONG.

DAILY WEATHER REPORT.

Station.	12th December, 1924.								13th December, 1924.							
	Hongkong Standard Time.	Barometer at Sea Level.		Temperature.	Humidity.	Wind.		Weather.	Hongkong Standard Time.	Barometer at Sea Level.		Temperature.	Humidity.	Wind.		Weather.
		Inches.	Millrs.			Direction.	Force.			Inches.	Millrs.			Direction.	Force.	
Wladivostock,	12	30.08	764.0	24	...	NNE		o	6	30.36	771.1	15	...	NNE	4	b
Nemuro,	11	...	..	...	...	...	...	...	5	29.47	748.5	...	...	NNW	4	...
Hokodate,	"	29.43	747.5	...	...	W	3	...	"	29.73	755.0	...	...	NNW	7	...
Tokio,	"	29.61	752.0	...	...	WSW	3	...	"	29.94	760.5	...	...	SSW	1	...
Kochi,	"	30.00	762.0	...	...	WNW	4	...	"	30.26	768.5	...	...	SW	1	...
Nagasaki,	"	30.20	767.0	...	...	NNW	6	...	"	30.38	771.5	...	...	E	1	...
Kagoshima,	"	30.16	766.0	...	...	NW	4	...	"	30.38	771.5	...	...	NW	1	...
Oshima,	"	30 20	767.0	...	...	NNW	3	...	"	30.30	769.5	...	...	NW	2	...
Naha,	"	30.28	769.0	...	...	N	6	...	"	30.28	769.0	...	...	NE	3	...
Ishigakijima,	"	30.28	769.0	...	...	NE	4	...	"	30.24	768.0	...	...	NNE	2	...
Bonin Island,	"	29.90	759.5	...	...	W	3	...	"	30.10	764.5	...	...	NW	2	...
Chefoo,	15	30.53	775.4	34	82	NW	2	b	6	30.51	774.9	26	100	...	0	b
Hankow,	"	...	..	...	...	...	...	...	"	...	...	...	...	...	...	...
Ichang,	"	...	...	...	...	...	...	...	"	...	...	...	...	...	...	...
Changsha,	"	...	...	...	...	...	...	...	"	...	...	...	...	...	...	...
Shanghai,	11	30.50	764.6	41	54	NNW	1	o	"	30.52	775.2	36	78	N	1	b
Gutzlaff,	14	30.48	774.2	42	65	NNW	4	o	"	30.52	775.2	40	85	NNE	2	b
Sharp Peak,	"	30.24	768.1	58	64	ESE	2	b	7	30.30	769.6	46	69	WNW	1	o
Amoy,	15	30.22	767 6	66	59	ENE	2	b	9	30.29	769.3	50	72	ENE	4	b
Swatow,	"	30.15	765.8	60	71	E	2	b	8	...	...	...	...	...	...	...
Taihoku,	11	30.36	771.0	57	62	E	4	o	5	...	...	...	...	...	...	...
Taichu,	"	30.25	768.3	63	...	NNW	2	b	"	...	...	...	...	...	...	...
Tainan,	"	30.24	768.0	64	...	NNW	2	b	"	...	...	...	...	...	...	...
Koshun,	"	30.21	767.4	66	...	NNE	6	b	"	...	...	...	...	...	...	...
Pescadores,	"	30.26	768.6	63	...	NNE	8	b	"	...	...	..	...	...	...	...
Canton,	14	30.18	766.6	71	49	...	0	b	6	...	...	...	...	...	...	...
Hongkong,	"	30.19	766.8	63	58	E	4	b	"	30.20	767.1	56	60	E	5	b
Gap Rock,	"	30.19	766.8	...	...	ENE	5	c	"	30.19	766.8	...	...	E	6	b
Macao,	"	30.18	766.5	64	53	E	2	b	"	30.19	766.8	57	72	E	4	o
Wuchow,	15	...	...	...	...	...	...	...	9	...	...	...	...	...	...	...
Pakhoi,	"	...	...	...	...	...	...	...	"	...	...	...	...	...	...	...
Hoihow,	"	...	...	...	...	...	...	..	"	...	...	...	...	..	...	...
Phulien,	"	30.13	765.3	73	58	E	4	of	7	30.15	765.9	61	87	NE	2	of
Tourane,	"	30 08	764.1	64	...	WNW	2	of	"	30.08	764.1	66	...	WNW	2	of
Cape St. James,	"	29.91	759.6	82	...	S	2	b	"	29.95	760.8	72	...	NNE	2	b
Basco,	14	30.08	764.1	68	60	N	4	o	6	...	...	...	...	...	...	...
Aparri,	"	30.04	762.9	72	70	ENE	4	o	"	30.06	763.5	70	77	ENE	4	o
Manila,	"	29.88	759.0	84	55	NE	4	o	"	29.93	760.2	70	83	N	2	o
Legaspi,	"	29.84	757.8	75	89	N	4	o	"	...	...	...	...	...	...	...
Tacloban,	"	...	...	...	...	...	...	...	"	...	...	...	...	...	...	...
Iloilo,	"	29.80	756.9	75	91	NNE	4	o	"	29.82	757.5	73	92	NNE	4	o
Surigao,	"	...	...	...	...	...	...	...	"	...	...	...	...	...	...	...
Guam,	12.20	29.76	756.0	...	...	E	4	o	4.20	...	...	...	...	...	...	...
Yap,	12.47	29.73	755.1	...	...	ENE	4	r	4.47	...	...	...	...	...	...	...
Labuan,	14	29.82	757.4	82	91	NE	2	o	6	29.84	757.9	76	94	S	1	o

December 13*d.* 11*h.* 50*m.*—Pressure has increased considerably from Wladivostock to Japan. Elsewhere changes are slight.

The anticyclone has spread eastward.

Fresh monsoon may be expected along the S.E. coast of China and over the N. China Sea.

Hongkong rainfall for the 24 hours ending at 10 a.m. to-day, 0·00 inch. Total since January 1st, 98·49 inches, against an average of 82·49 inches.

FORECAST FOR THE 24 HOURS ENDING AT NOON ON THE 14TH.

District.	Forecast.
1.—Formosa Channel,	N.E. winds, fresh; fine.
2.—South coast of China between Hongkong and Lamocks,	
3.—Hongkong to Gap Rock,	
4.—South coast of China between Hongkong and Hainan,	

T. F. CLAXTON, *Director.*

ROYAL OBSERVATORY, HONGKONG.

DAILY WEATHER REPORT.

Station.	13th December, 1924.								14th December, 1924.							
	Hongkong Standard Time.	Barometer at Sea Level.		Temperature.	Humidity.	Wind.		Weather.	Hongkong Standard Time.	Barometer at Sea Level.		Temperature.	Humidity.	Wind.		Weather.
		Inches.	Millrs.			Direction.	Force.			Inches.	Millrs.			Direction.	Force.	
Wladivostook, .	12	29.34	770.5	19	...	NNE	4	b	6	30.38	771.5	6	...	N	2	b
Nemuro,	11	29.63	752.5	...	...	NW	7	...	5	29.92	760 0	...	...	NW	5	...
Hokodate,	"	...	...	...	...	...	...	...	"	30.06	763.5	...	...	WNW	3	...
Tokio,	"	30.00	762.0	...	...	NNW	3	...	"	30.20	767.0	...	...	NNW	1	...
Kochi,	"	30.26	768.5	...	...	...	...	...	"	30.26	768.5	...	...	SW	1	...
Nagasaki,	"	30.37	771.5	...	...	NE	1	...	"	30.28	769.0	...	...	SSE	1	...
Kagoshima,	"	30.33	770.5	...	...	NNW	1	...	"	30.30	769.5	...	...	WNW	1	...
Oshima,	"	30 30	769.5	..	..	N	4	...	"	30.24	768.0	...	...	SE	1	...
Naha,	"	30.30	769.5	...	...	NNE	2	...	"	30.22	767.5	...	...	E	1	...
Ishigakijima,	"	30.26	768.5	...	...	ENE	4	...	"	30.18	766.5	...	...	ENE	3	...
Bonin Island,	"	30.10	764.5	...	...	NNW	3	...	"	30.16	766.0	...	...	...	...	...
Chefoo.	15	30.45	773.4	38	72	NW	4	o	6	30.43	772.9	30	100	NW	1	r
Hankow,	"	...	..	...	...	...	...	...	"	...	...	...	...	...	...	...
Ichang,	"	...	...	...	...	...	...	...	"	...	...	...	...	...	...	...
Changsha,	"	...	...	.	...	...	...	...	"	...	...	...	...	...	...	...
Shanghai,	11	30.40	772.2	52	47	E	1	o	"	30.33	770 4	43	85	E	1	b
Gutzlaff,	14	30.42	772 6	52	60	NNE	1	b	"	30.33	770.4	48	78	SE	2	o
Sharp Peak,	"	30.14	765.5	60	65	NNE	2	o	7	30.20	767.1	50	79	W	1	b
Amoy,	15	30.22	767.6	66	64	ENE	2	b	9	30.21	767.3	56	81	N	2	o
Swatow,	"	30.13	765.3	62	61	E	2	b	8	..	...	...	...	...	...	...
Taihoku,	11	30.30	769.5	66	...	ENE	6	o	5	30.20	767.1	57	93	...	o	o
Taichu,	"	30.24	768.0	70	...	N	2	b	"	30.18	766.5	...	...	...	...	...
Tainan,	"	30.21	767.4	70	...	NNW	4	b	"	30.14	765.6	55	...	...	o	b
Koshun,	"	30.19	766.8	70	...	NNE	6	o	"	30.15	765.9	54	...	...	o	b
Pescadores,	"	30.27	768.9	64	...	N	6	o	"	30.22	767.7	63	...	N	2	o
Canton,	14	30.19	766.8	69	61	S	1	b	6	...	...	...	...	...	...	...
Hongkong,	"	30.18	766.6	63	54	ESE	4	b	"	30.19	766.8	59	78	E	3	b
Gap Rock,	"	30.18	766.6	...	...	ENE	6	b	"	30.16	766.0	...	...	ENE	4	b
Macao,	"	30.17	766.2	66	49	ENE	2	b	"	30.15	765 9	59	85	NE	4	o
Wuchow,	15	...	...	...	...	...	...	...	9	...	...	...	...	...	...	...
Pakhoi,	"	...	...	...	...	...	...	...	"	...	...	...	...	...	...	...
Hoihow,	"	...	...	...	...	...	...	...	"	...	...	...	...	...	...	...
Phulien,	"	30.13	765.3	70	69	ENE	4	of	7	30.15	765.9	63	94	ENE	4	of
Tourane,	"	30 06	763 5	68	...	WNW	2	o	"	..	...	...	...	...	...	...
Cape St. James.	"	29.94	760.5	79	...	WSW	2	o	"	29.94	760.5	73	...	N	2	of
Basco,	14	30.06	763.5	70	61	N	2	o	6	...	...	...	...	...	...	...
Aparri,	"	30.02	762.6	73	66	ENE	4	o	"	...	...	..	...	...	...	...
Manila,	"	29.89	759.3	79	66	NNE	4	o	"	29.92	759.9	68	85	N	2	b
Legaspi,	"	29.85	758.1	77	79	N	6	o	"	29.82	757.5	75	88	N	4	o
Tacloban,	"	...	...	...	...	...	...	...	"	...	...	...	...	...	...	...
Iloilo,	"	29.78	756.3	...	...	...	...	...	"	29.80	756.9	73	96	N	4	o
Surigao,	.	...	...	...	...	...	...	...	"	...	...	...	...	...	...	...
Guam,	12.20	29.78	756.3	...	...	ENE	4	o	4.20	...	...	...	...	...	...	...
Yap,	12.47	29.69	754.2	...	...	...	o	o	4.47	29.79	756.6	...	...	...	o	o
Labuan,	12	29.81	757.2	82	91	S	2	b	6	29.83	757.7	78	91	SE	4	o

December 14*d.* 11*h.* 31*m.*—Pressure has increased considerably over N.E. Japan. It has decreased moderately at Shanghai and slightly from Formosa to Indo-China and over the Philippines.

The northern portion of the anticyclone has moved eastward, leaving a separate anticyclone central over Shangtung.

Moderate to fresh monsoon may be expected along the S.E. coast of China and over the N. China Sea.

Hongkong rainfall for the 24 hours ending at 10 a.m. to-day, 0·00 inch. Total since January 1st, 98·49 inches, against an average of 82·52 inches.

FORECAST FOR THE 24 HOURS ENDING AT NOON ON THE 15th.

District.	Forecast.
1.—Formosa Channel, ... 2.—South coast of China between Hongkong and Lamocks.	N.E. winds, fresh.
3.—Hongkong to Gap Rock, ... 4.—South coast of China between Hongkong and Hainan, .	N.E. winds, moderate; fine.

T. F. CLAXTON, *Director.*

ROYAL OBSERVATORY, HONGKONG.

DAILY WEATHER REPORT.

Station.	14th December, 1924.								15th December, 1924.							
	Hongkong Standard Time.	Barometer at Sea Level.		Temperature.	Humidity.	Wind.		Weather.	Hongkong Standard Time.	Barometer at Sea Level.		Temperature.	Humidity.	Wind.		Weather.
		Inches.	Millrs.			Direction.	Force.			Inches.	Millrs.			Direction.	Force.	
Wladivostock,	12	30.33	770.3	13	...	N	4	c	0	30.31	769.9	3	...	NNE	4	b
Nemuro,	11	30.00	762.0	...	...	WNW	4	...	5	30.00	762.0	...	...	SW	1	...
Hokodate,	..	30.06	763.5	...	...	WNW	3	...	,,	30.02	762.5	...	...	WSW	1	...
Tokio,	,,	30.16	766.0	...	...	NE	1	...	,,	30.20	767.0	...	...	NW	1	...
Kochi,	,,	30.20	767.0	...	...	SW	1	...	,,	30.12	765.0	...	...	W	1	...
Nagasaki,	,,	30.26	768.5	...	...	SE	1	...	,,	30.24	768.0	...	...	N	3	...
Kagoshima,	,,	30.26	768.5	...	...	N	1	...	,,	30.20	767.0	...	...	NW	1	...
Oshima,	,,	30.22	767.5	...	...	NNE	1	...	,,	30.16	766.0	...	...	SSE	1	...
Naha,	,,	...	...	...	...	...	...	...	,,	30.18	766.5	...	...	E	1	...
Ishigakijima,	,,	30.18	766.5	...	...	E	2	...	,,	30.12	765.0	...	...	E	2	...
Bonin Island,	..	30.14	765.5	...	...	NNW	1	...	,,	30.14	765.5	...	...	...	...	...
Chefoo,	15	30.42	772.6	34	42	N	2	o	6	30.38	771.6	30	100	WNW	4	o
Hankow,	,,	.	..	...	...	...	...	...	,,	...	...	...	...	...	...	...
Ichang,	,,	...	...	...	...	..	..	...	,,	...	...	...	...	...	...	...
Changsha,	,,	...	...	...	...	...	...	...	,,	...	...	...	...	...	...	...
Shanghai,	11	30.30	769.5	54	70	N	2	o	,,	30.34	770.7	39	93	NNW	1	of
Gutzlaff,	14	30.31	769.9	54	74	WNW	1	o	,,	30.34	770.6	44	92	NNE	2	o
Sharp Peak,	,,	30.16	766.0	66	64	NE	1	b	7	30.18	766.6	54	80	N	1	o
Amoy,	15	30.10	764.5	68	60	ESE	2	b	9	30.15	765.8	56	81	NE	2	b
Swatow,	,,	30.04	763.0	62	89	ESE	1	b	8	30.07	763.8	53	100	NE	2	b
Taihoku,	11	30.19	766.8	68	73	E	6	o	5	30.15	765.9	61	96	E	2	o
Taichu,	,,	30.15	765.9	70	...	...	o	b	,,	30.13	765.3	52	...	...	o	b
Tainan,	,,	30.14	765.6	73	...	WNW	2	b	,,	30.08	764.1	54	..	E	2	b
Koshun,	,,	30.13	765.3	73	...	N	4	b	,,	30.07	763.8	63	...	...	o	b
Pescadores,	,,	30.15	765.9	68	...	NNE	6	o	,,	30.10	764.4	63	...	N	7	o
Canton,	14	30.12	765.0	69	70	S	1	b	6	...	...	...	...	...	..	...
Hongkong,	,,	30.11	764.8	66	54	ESE	3	b	,,	30.14	765.5	59	78	NE	2	b
Gap Rock,	,,	30.11	764.8	...	...	ENE	4	b	,,	30.13	765.3	...	...	NE	4	b
Macao,	,,	30.10	764.4	66	54	E	2	b	,,	30.12	765.0	55	96	NNE	4	of
Wuchow,	15	...	.	...	..	...	...	...	9	...	...	...	...	...	...	...
Pakhoi,	,,		.	...	...	..	...	..	,,	...	...	...	...	...	...	...
Hoihow,	,,	...	...	...	...	...	...	...	,,	...	...	...	...	...	...	...
Phulien,	,,	30.08	764.1	73	62	ESE	4	o	7	30.13	765.3	63	82	ENE	4	of
Tourane,	,,	30.05	763.2	70	...	E	2	b	,,	30.05	763.2	68	...	E	2	o
Cape St. James,	,,	29.91	759.6	77	...	E	2	b	,,	29.93	760.2	72	...	NE	2	of
Basco,	14	29.98	761.4	73	62	N	4	o	6	...	...	...	...	...	...	...
Aparri,	,,	29.95	760.8	75	76	NE	4	o	,,	29.93	760.2	73	82	NE	2	o
Manila,	,,	29.85	758.1	82	57	WSW	2	o	,,	29.84	757.8	72	78	N	4	o
Legaspi,	,,	29.78	756.3	77	91	N	4	o	,,	29.72	754.8	75	94	N	4	o
Tacloban,	,,	...	...	...	...	...	...	...	,,	...	...	...	...	...	...	...
Iloilo,	,,	29.73	755.1	77	88	N	4	o	,,	...	...	...	...	...	...	...
Surigao,	..	29.66	753.3	75	96	W	2	r	,,	...	...	...	...	...	...	...
Guam,	12.20	29.79	756.6	...	...	E	4	o	4.20	...	...	...	...	...	...	...
Yap,	12.47	29.75	755.7		...	WNW	1	o	4.47	29.78	756.3	...	...	WSW	2	o
Labuan,	11	29.80	756.9	86	84	NE	2	b	6	29.79	756.6	76	94	NW	2	o

December 15*d.* 11*h.* 40*m.*—Warning to Hongkong, Coast Ports, &c.:—Depression or typhoon of unknown intensity within 120 miles of Lat. 10° N. Long. 127° E., moving W.

December 15*d.* 11*h.* 42*m.*—Pressure has decreased moderately over the Philippines. Elsewhere changes are slight.

The anticyclone now appears to be central over E. Manchuria.

A depression or typhoon is approaching the southern Visayas from eastward.

Fresh monsoon may be expected along the S.E. coast of China and over the China Sea.

Manila warning. 14*d.* 17*h.* 00*m.*:—Cyclone or typhoon E. of the southern Visayas or northern Mindanao moving W. or W.N.W. Recd. 14*d.* 19*h.* 14*m.*

Hongkong rainfall for the 24 hours ending at 10 a.m. to-day, 0·00 inch. Total since January 1st, 98·49 inches, against an average of 82·56 inches.

FORECAST FOR THE 24 HOURS ENDING AT NOON ON THE 16th.

District.	Forecast.
1.—Formosa Channel,	N.E. winds, fresh; fine.
2.—South coast of China between Hongkong and Lamocks,	
3.—Hongkong to Gap Rock,	
4.—South coast of China between Hongkong and Hainan,	

T. F. CLAXTON, *Director.*

ROYAL OBSERVATORY, HONGKONG.

DAILY WEATHER REPORT.

Station.	15th December, 1924.								16th December, 1924.							
	Hongkong Standard Time.	Barometer at Sea Level.		Temperature.	Humidity.	Wind.		Weather.	Hongkong Standard Time.	Barometer at Sea Level.		Temperature.	Humidity.	Wind.		Weather.
		Inches.	Millrs.			Direction.	Force.			Inches.	Millrs.			Direction.	Force.	
Wladivostock,	12	30.23	767.8	13	...	NNE	4	c	6	30.28	769.1	3	...	NNE	4	b
Nemuro,	11	...	...	...	...	..	...	...	5	...	...	...	..	...	...	...
Hokodate,	..	30.00	762.0	...	...	WNW	1	...	,,	29.92	760.0	...	..	N	1	...
Tokio,	,,	30.00	762.0	...	...	NNE	1	...	,,	29.92	760.0	...	..	WNW	1	...
Kochi,	,,	30.08	764.0	...	...	SW	1	...	,,	30.04	763.0	...	...	...	...	...
Nagasaki,	..	30.18	766.5	...	...	NE	3	...	,,	30.24	768.0	...	..	NNW	5	...
Kagoshima,	,,	30.14	765.5	...	...	N	1	...	,,	30.16	766.0	...	..	NNW	1	...
Oshima,	,,	30.14	765.5	...	...	SSE	1	...	,,	30.18	766.5	...	...	ESE	2	...
Naha,	,,	30.14	765.5	...	...	N	3	...	,,	30.16	766.0	...	...	NNE	4	...
Ishigakijima,	,,	30.10	764.5	...	...	E	5	...	,,	30.12	765.0	...	...	NE	3	...
Bonin Island,	,,	30.06	763.5	...	...	WNW	1	...	,,	30.04	763.0	...	...	...	0	...
Chefoo,	15	30.32	770.1	34	90	NNW	2	o	6	30.37	771.4	30	88	NW	2	b
Hankow,	,,	...	...	...	...	...	...	...	,,	...	...	...	...	...	...	...
Ichang,	,,	...	...	...	...	...	...	...	,,	...	...	...	...	...	...	...
Changsha,	,,	...	...	...	...	...	...	...	,,	...	...	...	...	...	...	...
Shanghai,	11	30.32	770.1	46	72	NW	1	o	,,	30.46	773.7	34	100	NNW	1	bf
Gutzlaff,	14	30.30	769.6	47	87	NNW	2	o	,,	30.43	772.9	40	91	N	4	b
Sharp Peak,	..	30.10	764.5	60	88	ENE	4	b	7	30.14	765.5	54	80	NNE	4	o
Amoy,	15	30.07	763.8	69	52	ENE	2	b	9	30.18	766.6	58	81	NE	2	b
Swatow,	,,	29.98	761.5	63	89	E	2	b	8	30.09	764.3	55	94	NNE	2	b
Taihoku,	11	30.15	765.9	66	82	E	4	o	5	30.20	767.1	59	98	E	2	r
Taichu,	,,	30.11	764.7	70	...	...	0	b	,,	30.10	764.4	55	...	...	0	b
Tainan,	,,	30.10	764.4	73	...	N	4	b	,,	30.06	763.5	57	...	NNE	2	o
Koshun,	,,	30.08	764.1	70	...	NE	4	r	,,	30.05	763.2	64	...	WSW	4	b
Pescadores,	,,	30.11	764.7	68	...	N	6	b	..	30.10	764.4	64	...	NNE	6	o
Canton,	14	30.08	764.0	73	55	N	2	b	6	...	...	...	...	...	...	...
Hongkong,	,,	30.06	763.5	68	52	E	4	b	,,	30.16	766.0	56	56	N	2	o
Gap Rock,	,,	30.06	763.5	...	...	ENE	4	b	,,	30.16	766.0	...	...	ENE	4	b
Macao,	,,	30.05	763.2	68	56	NE	4	b	,,	30.14	765.6	55	60	N	2	b
Wuchow,	15	...	...	...	...	...	...	...	9	...	...	...	...	...	...	...
Pakhoi,	,,	...	..	...	...	...	...	...	,,	...	...	...	...	..	...	...
Hoihow,	,,	...	...	...	...	...	..	...	,,	...	...	...	...	..	...	...
Phulien,	,,	30.06	763.5	73	55	S	1	b	7	30.15	765.9	59	73	ENE	4	of
Tourane,	,,	30.00	762.0	70	...	ENE	2	o	,,	30.07	763.8	64	...	W	2	b
Cape St. James.	..	29.88	759.0	79	...	E	2	b	,,	29.94	760.5	72	...	N	2	o
Basco,	14	29.92	759.9	72	78	N	4	o	6	...	...	...	...	...	...	...
Aparri,	,,	29.88	759.0	79	73	NE	4	o	,,	29.92	759.9	73	88	NE	4	o
Manila,	,,	29.78	756.3	82	63	N	2	o	,,	29.82	757.5	72	84	N	2	b
Legaspi,	,,	29.66	753.3	77	91	NNW	4	o	,,	29.68	753.9	75	91	N	4	o
Tacloban,	,,	...	...	...	...	...	...	...	,,	...	...	...	...	...	...	...
Iloilo,	,,	29.67	753.6	75	89	N	4	o	,,	...	...	...	...	...	...	...
Surigao,	..	29.53	750.0	75	92	WNW	4	r	,,	...	...	...	...	...	...	...
Guam,	12.20	29.75	755.7	...	...	ENE	4	o	4.20	...	...	...	...	...	...	...
Yap,	12.47	29.74	755.4	...	...	E	2	o	4.47	29.78	756.3	...	...	E	4	o
Labuan,	14	29.73	755.1	84	83	SE	4	b	6	29.79	756.6	77	94	NE	2	o

December 16*d.* 11*h.* 40*m.*—Warning to Hongkong, Coast Ports, &c.:—Depression or typhoon of unknown intensity within 60 miles of Lat. 11° N. Long. 127° E., stationary or very slow.

December 16*d.* 11*h.* 44*m.*—Pressure has increased moderately at Shanghai and slightly from the Loochoos to Indo-China. It has decreased moderately over N.E. Japan and is nearly stationary over the Philippines.

A new anticyclone has formed over China.

The depression or typhoon appears to be nearly stationary in about Lat. 11° N. and Long. 127° E.

Strong monsoon may be expected along the S.E. coast of China and over the China Sea.

Shanghai warning. 15*d.* 17*h.* 20*m.*:—Typhoon of unknown intensity within 120 miles of Lat. 17° N. Long. 126° E., moving W.N.W. Recd. 15*d.* 18*h.* 54*m.*

Manila warning. 15*d.* 18*h.* 40*m.*:—Cyclone or typhoon E. of the southern Visayas or northern Mindanao inclining northward. Recd. 15*d.* 23*h.* 25*m.*

Shanghai warning. 16*d.* 10*h.* 55*m.*:—Typhoon of unknown intensity within 120 miles of Lat. 12° N, Long 126° E., stationary or very slow. Recd. 16*d.* 11*h.* 34*m.*

Hongkong rainfall for the 24 hours ending at 10 a.m. to-day, 0·00 inch. Total since January 1st, 98·49 inches, against an average of 82·60 inches.

FORECAST FOR THE 24 HOURS ENDING AT NOON ON THE 17TH.

District.	Forecast.
1.—Formosa Channel, ...	N.E. winds, strong.
2.—South coast of China between Hongkong and Lamocks,	
3.—Hongkong to Gap Rock, ...	N.E. winds, fresh; fine.
4.—South coast of China between Hongkong and Hainan, .	

T. F. CLAXTON, *Director.*

ROYAL OBSERVATORY, HONGKONG.
DAILY WEATHER REPORT.

Station.	16th December. 1924.								17th December, 1924.							
	Hongkong Standard Time.	Barometer at Sea Level.		Temperature.	Humidity.	Wind.		Weather.	Hongkong Standard Time.	Barometer at Sea Level.		Temperature.	Humidity.	Wind.		Weather.
		Inches.	Millrs.			Direction.	Force.			Inches.	Millrs.			Direction.	Force.	
Wladivostook, .	12	30.24	768.1	16	...	NE	2	b	6	30.26	768.5	5	...	...	0	f
Nemuro,	11	...	...	...	...	...	...	...	5	29.82	757.5	...	...	NW	4	...
Hokodate,	..	29.86	758.5	...	...	N	5	...	,,	30.04	763.0	...	...	NNW	4	...
Tokio,	,,	29.86	758.5	...	...	NNW	1	...	,,	30.12	765.0	...	...	NNW	4	...
Kochi,	,,	30.02	762.5	...	...	W	2	...	,,	30.22	767.5	...	...	SW	1	...
Nagasaki,	,,	30.22	767.5	...	...	N	3	...	,,	30.26	768.5	...	...	...	...	...
Kagoshima,	,,	30.16	766.0	...	...	NNW	3	...	,,	30.24	768.0	...	...	NW	1	...
Oshima,	,,	30.16	766.0	...	...	N	5	...	,,	30.18	766.5	...	...	NW	3	...
Naha,	,,	30.18	766.5	...	...	N	5	...	,,	30.16	766.0	...	...	NE	2	...
Ishigakijima,	,,	30.16	766.0	...	...	NE	5	...	,,	30.14	765.5	...	...	NE	3	...
Bonin Island,	,,	30.00	762.0	...	...	W	1	...	,,	30.02	762.5	...	...	NW	1	...
Chefoo,	15	30.43	772.9	36	90	NNW	1	b	6	30.32	770.1	32	90	SSW	1	b
Hankow,	,,	...	...	...	...	...	...	...	,,	...	...	...	...	...	...	...
Ichang,	,,	...	...	...	...	...	...	...	,,	...	...	...	...	...	...	...
Changsha,	,,	...	...	...	...	...	...	...	,,	...	...	...	...	...	...	...
Shanghai,	11	30.40	772.2	46	46	N	1	b	,,	30.40	772.2	32	92	NNE	1	lf
Gutzlaff,	14	30 39	771 9	47	63	NNW	4	b	,,	30.43	772.9	40	74	NNW	2	b
Sharp Peak,	,,	30.19	766.8	54	74	NNE	1	o	7	30.21	767.3	50	79	WNW	1	o
Amoy,	15	30.11	764.8	65	58	NE	4	b	9	30.20	767.1	52	79	NE	4	b
Swatow,	,,	30.03	762.7	62	89	E	2	o	8	...	...	...	...	...	...	...
Taihoku,	11	30.22	767.7	61	91	E	1	o	5	30.22	767.7	57	91	E	2	o
Taichu,	,,	30.11	764.7	70	...	N	4	b	,,	30.13	765.3	54	...	NNE	2	b
Tainan,	,,	30.10	764.4	68	...	N	4	o	,,	30.10	764.4	55	..	N	4	b
Koshun,	,,	30.06	763.5	72	...	NE	6	b	,,	30.06	763.5	64	...	NNE	4	b
Pescadores,	,,	30.15	765.9	66	...	N	7	o	..	30.13	765.3	61	...	NE	7	o
Canton,	14	30.13	765.3	73	55	N	2	b	6	...	..	...	...	...	...	...
Hongkong,	,,	30.12	765.0	68	46	SW	2	b	,,	30.17	766.3	59	73	NE	2	o
Gap Rock,	,,	30.12	765.0	...	...	N	4	b	,,	30.15	765.8	...	...	ENE	4	b
Macao,	,,	30.11	764.7	64	48	NE	2	b	,,	30.14	765.6	55	66	N	4	o
Wuchow,	15	...	...	...	...	...	...	...	9	...	...	...	...	...	...	...
Pakhoi,	,,	...	..	...	...	..	...	...	,,	...	...	...	...	...	...	...
Hoihow,	,,	...	...	...	...	...	..	..	,,	...	...	...	...	...	..	...
Phulien,	,,	30.11	764.7	73	85	ESE	1	bf	7	30.17	766.2	59	63	ENE	6	bf
Tourane,	,,	30.04	762.9	68	...	NW	2	o	,,	30.06	763.5	64	...	NW	2	o
Cape St. James.	,,	29.89	759.3	79	...	ESE	2	b	,,	29.93	760.2	70	...	NE	4	b
Basco,	14	29.93	760.2	73	55	N	4	o	6	...	...	...	...	...	...	...
Aparri,	,,	29.89	759.3	75	76	NE	4	o	,,	29.94	760.5	73	75	NE	4	o
Manila,	,,	29.75	755.7	86	49	NE	2	o	,,	29.81	757.2	72	82	N	2	b
Legaspi,	,,	29.67	753.6	77	91	NNW	4	o	,,	29.73	755.1	75	98	NW	4	o
Tacloban,	,,	...	...	...	...	...	...	...	,,	...	...	...	...	...	...	...
Iloilo,	,,	29.69	754.2	82	67	NNW	6	o	,,	...	...	...	...	...	...	...
Surigao,	..	29.59	751.5	81	86	W	4	o	,,	...	...	...	...	...	...	...
Guam,	12.20	29.75	755.7	...	...	E	4	o	4.20	...	...	...	...	...	...	...
Yap,	12.47	29.74	755.4	...	...	ESE	4	o	4.47	29.76	756.0	...	...	ESE	4	o
Labuan,	14	29.82	757.4	82	91	NW	2	o	6	29.79	756.6	76	94	SW	2	b

December 17*d.* 11*h.* 13*m.*—Warning to Hongkong, Coast Ports, &c.:—Depression or typhoon filling up in Lat. 12° N. Long. 127° E., position uncertain.

December 17*d.* 11*h.* 23*m.*—Pressure has decreased moderately at Chefoo and slightly at Shanghai. It has increased considerably over central Japan and is nearly stationary at the majority of other stations.

The depression or typhoon to the east of the Visayas appears to be filling up.

The anticyclone has weakened slightly and spread eastward.

Strong to fresh monsoon may be expected along the S.E. coast of China and over the China Sea.

Hongkong rainfall for the 24 hours ending at 10 a.m. to-day, 0·00 inch. Total since January 1st, 98·49 inches, against an average of 82·64 inches.

FORECAST FOR THE 24 HOURS ENDING AT NOON ON THE 18th.

District.	Forecast.
1.—Formosa Channel,	N.E. winds, strong.
2.—South coast of China between Hongkong and Lamocks,	N.E. winds, strong.
3.—Hongkong to Gap Rock,	N.E. winds, fresh; fair.
4.—South coast of China between Hongkong and Hainan,	N.E. winds, fresh; fair.

T. F. CLAXTON, *Director.*

ROYAL OBSERVATORY, HONGKONG.

DAILY WEATHER REPORT.

Station.	17th December, 1924.								18th December, 1924.							
	Hongkong Standard Time.	Barometer at Sea Level.		Temperature.	Humidity.	Wind.		Weather.	Hongkong Standard Time.	Barometer at Sea Level.		Temperature.	Humidity.	Wind.		Weather.
		Inches.	Millrs.			Direction.	Force.			Inches.	Millrs.			Direction.	Force.	
Wladivostock. .	12	30.15	765.8	25	...	S	2	b	6	30.16	766.0	22	...	...	0	0
Nemuro,.....	11	29.88	759.0	...	...	NW	1	...	5	30.10	764.5	...	...	SW	1	...
Hokodate, ...	,,	30.08	764.0	...	...	WNW	4	...	,,	30.12	765.0	...	...	NW	4	...
Tokio,.....	,,	30.14	765.5	...	...	N	3	...	,,	30.28	769.0	...	..	NW	1	...
Kochi, ...	,,	30.20	767.0	...	...	SSW	1	...	,,	30.26	768.5	...	..	SW	1	...
Nagasaki, ...	,,	30.26	768.5	...	...	E	1	...	,,	30.30	769.5	...	..	...	0	...
Kagoshima, ...	,,	30.24	768.0	...	...	NNW	2	...	,,	30.32	770.0	...	..	WNW	1	...
Oshima, ...	,,	30.20	767.0	...	...	NNE	3	...	,,	30.22	767.5	...	...	SSE	1	...
Naha, ...	,,	30.20	767.0	...	...	NE	2	...	,,	30.18	766.5	...	..	NE	1	...
Ishigakijima,..	,,	30.18	766.5	...	...	NE	3	...	,,	30.14	765.5	...	...	NNE	1	...
Bonin Island,..	..	30.02	762.5	...	...	NNW	1	...	..	30.14	765.5	...	...	SSW	1	...
Chefoo, ...	15	30.22	767.6	46	47	SSW	2	b	6	30.25	768.3	36	70	S	1	b
Hankow, ...	,,	...	...	...	...	...	...	...	,,	...	...	...	..	...	...	...
Ichang, ...	,,	...	...	...	...	...	...	...	,,	...	...	...	...	...	...	...
Changsha, ...	,,	...	...	...	...	...	...	...	,,	...	...	...	...	...	...	...
Shanghai, ...	11	30.33	770.4	54	32	ESE	1	b	,,	30.32	770.1	34	100	E	1	b
Gutzlaff,.....	14	30.36	771.1	50	58	NNE	1	b	,,	30.33	770.4	46	69	ENE	2	b
Sharp Peak, ..	..	30.15	765.8	62	61	NNE	2	b	7	30.16	766.0	52	73	W	2	b
Amoy, ...	15	30.11	764.8	67	50	SSE	2	b	0	30.18	766.6	54	74	NE	2	b
Swatow,.....	,,	30.05	763.2	62	89	E	3	b	8	30.10	764.5	50	93	NNE	2	c
Taihoku, ...	11	30.21	767.4	64	41	ENE	6	b	5	30.18	766.5	55	90	E	2	b
Taichu, ...	,,	30.10	764.4	70	...	N	4	b	,,	30.12	765.0	50	...	...	0	b
Tainan, ...	,,	30.10	764.4	68	...	N	4	b	,,	30.08	764.1	55	...	N	2	b
Koshun,.....	,,	30.07	763.8	72	...	NNE	1	o	,,	30.07	763.8	64	...	NE	4	b
Pescadores, ..	,,	30.12	765.0	66	...	NNE	7	o	,,	30.10	764.4	63	...	NNE	6	b
Canton, ...	14	30.11	764.8	71	57	N	1	b	6	...	...	...	...	...	...	...
Hongkong,.....	,,	30.11	764.8	66	45	E	4	b	,,	30.16	766.0	58	79	E	4	b
Gap Rock, ...	,,	30.11	764.8	...	...	ENE	4	b	,,	30.14	765.5	...	...	ENE	4	o
Macao, ...	,,	30.08	764.1	64	45	NE	4	b	,,	30.13	765.3	59	85	NNE	4	o
Wuchow, ...	15	...	...	...	...	...	...	...	9	...	...	...	...	...	...	...
Pakhoi, ...	,,	...	...	...	...	...	...	...	,,	...	...	...	...	...	...	...
Hoihow, ...	,,	...	...	...	...	...	...	...	..	...	...	...	...	..	...	...
Phulien, ...	,,	30.08	764.1	75	42	SSE	2	bf	7	30.02	765.0	59	79	ENE	4	bf
Tourane,.....	,,	30.02	762.6	68	...	WNW	2	o	,,	30.05	763.2	64	...	WNW	2	o
Cape St. James.	..	29.89	759.3	75	...	ESE	2	o	..	29.92	759.9	72	...	W	2	o
Basco,.....	14	29.95	760.8	75	56	N	4	o	6	...	...	...	...	...	...	...
Aparri, ...	,,	29.92	759.9	77	72	NE	4	o	,,	29.93	760.2	72	78	NE	4	...
Manila, ...	,,	29.79	756.6	82	51	NE	4	o	,,	29.84	757.8	72	78	NNW	4	o
Legaspi, ...	,,	29.72	754.8	77	89	N	4	o	..	...	...	...	...	...	...	b
Tacloban, ...	,,	...	...	...	...	...	...	...	,,	...	...	...	...	...	...	...
Iloilo, ...	,,	29.69	754.2	82	67	NNW	4	o	,,	29.74	755.4	75	86	NNE	4	o
Surigao, ...	..	29.61	752.1	77	94	W	2	r	,,	...	...	...	...	...	...	...
Guam,.....	12.20	29.74	755.4	...	...	E	4	o	4.20	...	...	...	...	...	...	...
Yap, ...	12.47	29.72	754.8	...	...	SE	4	o	4.47	29.81	757.2	...	...	SE	1	o
Labuan, ...	12	29.79	756.6	82	87	NE	2	o	6	29.81	757.2	75	94	NE	2	o

December 18*d.* 11*h.* 00*m.*—Pressure has increased slightly over Japan and decreased slightly at Shanghai. It is nearly stationary at other reporting stations.

The anticyclone is now central over the Eastern Sea.

Fresh monsoon may be expected along the S.E. coast of China and over the China Sea.

Hongkong rainfall for the 24 hours ending at 10 a.m. to-day, 0·00 inch. Total since January 1st, 98·49 inches, against an average of 82·68 inches.

FORECAST FOR THE 24 HOURS ENDING AT NOON ON THE 19TH.

District.	Forecast.
1.—Formosa Channel, ...	N.E. winds, fresh; fine.
2.—South coast of China between Hongkong and Lamocks.	
3.—Hongkong to Gap Rock,.....	
4.—South coast of China between Hongkong and Hainan, .	

T. F. CLAXTON, *Director.*

ROYAL OBSERVATORY, HONGKONG.
DAILY WEATHER REPORT.

Station.	18th December. 1924.								19th December. 1924.							
	Hongkong Standard Time.	Barometer at Sea Level.		Temperature.	Humidity.	Wind.		Weather.	Hongkong Standard Time.	Barometer at Sea Level.		Temperature.	Humidity.	Wind.		Weather.
		Inches.	Millrs.			Direction.	Force.			Inches.	Millrs.			Direction.	Force.	
Wladivostock,	12	30.12	765.0	27	...	NE	2	o	6	30.28	769.2	11	...	NNE	2	f
Nemuro,	11	30.00	762.0	...	...	SSW	5	...	5	...	...	...	...	...	...	...
Hokodate,	"	29.96	761.0	...	...	WSW	3	...	"	29.94	760.5	...	...	N	1	...
Tokio,	"	30.20	767.0	...	...	NNW	1	...	"	30.08	764.0	...	...	NW	1	...
Kochi,	"	30.24	768.0	...	...	...	...	...	"	30.22	767.5	...	...	SW	1	...
Nagasaki,	"	30.30	769.5	..	...	N	1	...	"	30.26	768.5	...	..	...	0	...
Kagoshima,	"	30.26	768.5	...	...	N	1	...	"	30.22	767.5	...	..	NW	1	...
Oshima,	"	30.22	767.5	...	...	NNE	3	...	"	30.14	765.5	...	...	SSE	1	...
Naha,	"	30.20	767.0	...	...	E	4	...	"	30.08	764.0	...	...	NE	5	...
Ishigakijima,	"	30.18	766.5	...	...	ENE	5	...	"	30.06	763.5	...	...	ENE	4	...
Bonin Island,	"	30.10	764.5	...	...	NE	1	...	"	30.10	764.5	...	...	NE	1	...
Chefoo,	15	30.29	769.3	40	85	NW	1	b	6	30.34	770.6	30	88	...	0	b
Hankow,	"	...	...	...	...	...	...	...	"	...	...	...	..	...	..	...
Ichang,	"	...	...	...	...	...	..	...	"	...	...	...	...	...	...	...
Changsha,	"	...	...	...	...	...	...	...	"	...	...	...	...	...	...	...
Shanghai,	11	30.26	768.6	59	48	SSE	1	b	"	30.22	767.7	43	94	ESE	1	bf
Gutzlaff,	14	30.27	768.8	52	60	SE	4	b	"	30.25	768.3	50	65	SE	2	b
Sharp Peak,	..	30.19	766.8	67	64	NE	2	b	7	30.15	765.8	56	81	N	1	b
Amoy,	15	30.11	764.8	62	72	E	2	b	9	30.09	764.3	56	81	W	4	b
Swatow,	..	30.03	762.7	62	83	E	2	c	8	...	...	...	...	...	...	...
Taihoku,	11	30.17	766.2	70	65	E	6	b	5	30.07	763.8	59	91	E	4	b
Taichu,	"	30.13	765.3	68	...	...	0	b	"	30.10	764.4	50	...	...	0	bf
Tainan,	"	30.11	764.7	73	...	NNE	2	b	"	30.02	762.6	57	.	NE	2	b
Koshun,	"	30.10	764.4	73	...	NNE	6	b	"	30.01	762.3	61	...	...	0	b
Pescadores,	"	30.14	765.6	68	...	NNE	6	b	..	30.05	763.2	63	...	NNE	6	r
Canton,	14	30.09	764.3	71	66	SSE	1	b	6	...		...	...	...	...	...
Hongkong,	"	30.09	764.3	63	67	E	4	b	"	30.08	764.0	57	85	ENE	1	b
Gap Rock,	"	30.09	764.3	...	...	ENE	4	b	"	30.06	763.5	...	...	ENE	4	b
Macao,	"	30.07	763.8	70	61	SE	2	b	"	30.05	763.2	55	93	NNE	4	bf
Wuchow,	15	..	...	...	...	...	...	...	9	...	...	...	...	...	...	...
Pakhoi,	"	...	...	...	...	...	...	..	"	...	...	...	...	...	...	...
Hoihow,	"	...	...	...	...	...	..	.	"	...	...	...	...	.	...	...
Phulien,	"	30.05	763.2	75	42	SSE	2	bf	7	30.06	763.5	59	93	ENE	4	of
Tourane,	"	29.99	761.7	68	...	WNW	2	o	"	29.99	761.7	66	...	WNW	2	o
Cape St. James.	..	29.88	759.0	79	...	E	2	b	"	29.88	759.0	70	...	E	2	b
Basco,	14	...	...	72	65	N	4	o	6	...	...	...	...	...	...	...
Aparri,	"	29.93	760.2	75	71	NE	4	o	"	29.87	758.7	72	89	NE	4	r
Manila,	"	29.80	756.9	82	54	NE	2	o	"	29.76	756.0	70	83	N	2	o
Legaspi,	"	19.66	753.3	77	88	NNW	4	o	"	29.56	750.9	77	85	N	4	o
Tacloban,	"	...	...	...	...	...	...	...	"	...	...	...	...	...	...	...
Iloilo,	"	29.69	754.2	84	64	NNW	6	o	"	...	...	...	...	...	...	...
Surigao,	..	...		...	.	...	...	...	"	...	...	...	...	...	...	...
Guam,	12.20	29.76	756.0	...	...	E	4	o	4.20	...	...	...	...	...	...	...
Yap,	12.47	29.76	756.0	...	...	ESE	4	o	4.47	29.76	756.0	...	...	ENE	4	b
Labuan,	14	29.79	756.6	84	87	N	2	b	6	29.79	756.6	76	94	SE	1	o

December 19*d.* 11*h.* 24*m.*—Warning to Hongkong, Coast Ports, &c.:—Depression or typhoon of unknown intensity within 60 miles of Lat. 12° N. Long. 126° E., moving W.N.W.

December 19*d.* 11*h.* 30*m.*—Pressure has increased considerably at Wladivostock and slightly at Chefoo; it has decreased considerably over the Visayas, and slightly to moderately elsewhere. The anticyclone is now central on the continent to the north of Korea, a shallow depression covers Hokkaido, and a depression or typhoon is situated in Lat. 12° N. and Long. 126° E., probably moving W.N.W.

Manila warning. 18*d.* 17*h.* 00*m.*:—Typhoon in Lat. 13° N. Long. 127° E., inclining northward. Recd. 18*d.* 19*h.* 44*m.*

Hongkong rainfall for the 24 hours ending at 10 a.m. to-day, 0·00 inch. Total since January 1st, 98·49 inches, against an average of 82·72 inches.

FORECAST FOR THE 24 HOURS ENDING AT NOON ON THE 20th.

District.	Forecast.
1.—Formosa Channel,	N.E. winds, fresh; fine.
2.—South coast of China between Hongkong and Lamocks.	
3.—Hongkong to Gap Rock,	
4.—South coast of China between Hongkong and Hainan,	

C. W. JEFFRIES,—*Chief Assistant.*

ROYAL OBSERVATORY. HONGKONG.

DAILY WEATHER REPORT.

Station.	19th December. 1924. Hongkong Standard Time.	Barometer at Sea Level. Inches.	Barometer at Sea Level. Millrs.	Temperature.	Humidity.	Wind. Direction.	Wind. Force.	Weather.	20th December. 1924. Hongkong Standard Time.	Barometer at Sea Level. Inches.	Barometer at Sea Level. Millrs.	Temperature.	Humidity.	Wind. Direction.	Wind. Force.	Weather.
Wladivostock, .	12	30.27	768.8	18	...	NNE	4	b	6	30.34	770.5	...	...	...	0	b
Nemuro,	11	29.74	755.5	...	...	...	...	...	5	...	...	...	...	...	...	...
Hokodate,	..	29.94	760.5	...	...	WNW	7	...	,,	30.08	764.0	...	...	N	2	...
Tokio,	,,	29.98	761.5	...	...	S	1	...	,,	30.12	765.0	...	...	NNW	1	...
Kochi,	,,	30.18	766.5	...	...	WSW	1	...	,,	30.10	764.5	...	...	SW	1	...
Nagasaki,	,,	30.26	768.5	...	...	NNE	1	...	,,	30.22	767.5	...	...	...	...	...
Kagoshima,	,,	30.22	767.5	...	...	NW	2	...	,,	30.18	766.5	...	...	...	...	...
Oshima,	,,	30.12	765.0	...	...	ENE	1	...	,,	30.10	764.5	...	...	NNE	3	...
Naha,	,,	30.08	764.0	...	...	E	3	...	,,	30.08	764.0	...	...	NE	5	...
Ishigakijima,	,,	30.08	764.0	...	...	ENE	4	...	,,	30.00	762.0	...	...	ENE	3	...
Bonin Island,	,,	30.06	763.5	...	...	E	1	...	,,	30.06	763.5	...	...	NNE	2	...
Chefoo.	15	30.39	771.9	38	54	NW	4	b	6	30.44	773.2	28	79	NW	1	b
Hankow,	,,	...	...	...	...	...	...	...	,,	...	...	...	...	...	...	...
Ichang,	,,	...	...	...	...	...	...	...	,,	...	...	...	...	...	...	...
Changsha,	,,	...	...	...	...	...	...	...	,,	...	...	...	...	...	...	...
Shanghai,	11	30.26	768.6	55	71	ENE	1	o	,,	30.37	771.3	41	97	N	1	ff
Gutzlaff.	14	30.25	768.3	50	88	ENE	4	o	,,	30.34	770.6	46	92	NNE	4	b
Sharp Peak,	,,	30.05	763.2	69	65	N	1	b	7	30.08	764.0	56	87	N	1	b
Amoy,	15	30.02	762.5	68	70	SSE	4	b	9	30.07	763.8	60	65	NNE	6	b
Swatow.	,,	29.96	761.0	64	84	ESE	2	b	8	30.01	762.2	54	94	NE	1	b
Taihoku,	11	30.11	764.7	70	69	E	6	b	5	...	...	...	...	...	...	...
Taichu.	,,	30.06	763.5	70	...	...	0	b	,,	...	...	...	...	...	...	...
Tainan.	,,	30.04	762.9	73	...	NE	2	b	,,	...	...	...	..	...	...	...
Koshun.	,,	30.02	762.6	73	...	NNE	6	o	,,	...	...	...	...	...	...	...
Pescadores.	,,	30.06	763.5	68	...	NNE	6	o	..	...	...	...	...	...	...	...
Canton,	14	30.02	762.5	73	67	...	0	b	6	...	...	...	...	...	...	...
Hongkong,	,,	30.04	763.0	66	56	E	4	b	,,	30.06	763.5	59	87	...	0	lf
Gap Rock,	,,	30.04	763.0	...	...	ENE	4	b	,,	30.05	763.2	...	...	NE	4	b
Macao,	,,	...	...	70	65	SE	2	b	,,	30.02	762.6	57	93	N	2	cf
Wuchow,	15	...	...	...	...	...	...	...	9	...	...	...	...	...	...	...
Pakhoi,	,,	...	...	...	...	...	...	...	,,	...	...	...	...	..	...	...
Hoihow,	,,	...	...	...	...	...	...	.	,,	...	...	...	...	..	...	...
Phulien,	,,	30.04	762.9	73	52	ESE	1	of	7	30.07	763.8	63	86	NNW	2	of
Tourane,	,,	29.97	761.1	70	...	NW	2	o	,,	30.00	762.0	66	...	WNW	2	rf
Cape St. James.	,,	29.86	758.4	81	...	SSE	2	o	..	29.91	759.6	70	...	NE	4	o
Basco,	14	29.87	758.7	72	82	N	4	r	6	...	...	...	...	...	..	...
Aparri,	,,	29.82	757.5	72	92	NE	4	r	,,	29.79	756.6	72	92	NE	6	r
Manila,	,,	29.69	754.2	79	61	NW	2	o	,,	19.61	752.1	73	91	NNE	4	r
Legaspi,	,,	...	...	...	...	...	...	...	..	..	...	...	...	...	...	...
Tacloban,	,,	29.48	748.8	75	94	SW	4	r	,,	...	...	...	...	...	...	...
Iloilo,	,,	29.61	752.1	79	80	SW	6	o	,,	...	...	...	...	...	...	...
Surigao,	..	...	...	...	...	...	...	...	,,	...	...	...	...	...	...	...
Guam,	12.20	29.74	755.4	...	...	E	4	r	4.20	...	...	...	...	...	...	...
Yap,	12.47	29.74	755.4	...	...	E	4	o	4.47	29.78	756.3	...	...	NE	2	o
Labuan,	11	29.72	754.9	83	87	S	4	b	6	29.80	756.9	76	94	S	2	r

December 20*d.* 9*h.* 55*m.*—Warning to Hongkong, Coast Ports, &c.:—Depression or typhoon of unknown intensity within 60 miles of Lat. 13° N. Long. 122° E., moving W.

December 20*d.* 11*h.* 10*m.*—Pressure has increased moderately over N.E. Japan and slightly from Chefoo to Amoy. It has decreased moderately over Luzon and is nearly stationary at other reporting stations.

The anticyclone has strengthened slightly.

The typhoon is passing South of Legaspi on a westerly track.

Fresh monsoon may be expected along the S.E. coast of China and over the N. China Sea.

Manila warnings. 20*d.* 1*h.* 00*m.*:- 1. Typhoon in Lat. 13° N. Long. 123° E., moving W. Recd. 20*d.* 4*h.* 30*m.*

,, ,, 20*d.* 8*h.* 00*m.*:—2. Typhoon in Lat. 13° N. Long. 122° E., moving W. Recd. 20*d.* 9*h.* 51*m.*

Hongkong rainfall for the 24 hours ending at 10 a.m. to-day, 0·00 inch. Total since January 1st, 98·49 inches, against an average of 82·76 inches.

FORECAST FOR THE 24 HOURS ENDING AT NOON ON THE 21st.

District.	Forecast.
1.—Formosa Channel,	N.E. winds, fresh; fine.
2.—South coast of China between Hongkong and Lamocks.	
3.—Hongkong to Gap Rock,	
4.—South coast of China between Hongkong and Hainan,	

T. F. CLAXTON, *Director.*

ROYAL OBSERVATORY, HONGKONG.

DAILY WEATHER REPORT.

Station.	20th December, 1924.								21st December, 1924.							
	Hongkong Standard Time.	Barometer at Sea Level.		Temperature.	Humidity.	Wind.		Weather.	Hongkong Standard Time.	Barometer at Sea Level.		Temperature.	Humidity.	Wind.		Weather.
		Inches.	Millrs.			Direction.	Force.			Inches.	Millrs.			Direction.	Force.	
Wladivostock,	12	...	...	...	...	...	...	...	6	...	...	...	...	...	...	...
Nemuro,	11	29.94	760.5	...	...	NW	9	...	5	...	...	...	...	...	...	...
Hokodate,	"	30.08	764.0	...	...	WNW	4	...	"	...	...	...	...	...	...	...
Tokio,	"	30.10	764.5	...	...	NNE	1	...	"	...	...	...	...	...	...	...
Kochi,	"	...	...	...	...	...	...	...	"	...	...	...	...	...	...	...
Nagasaki,	"	30.22	767.5	...	...	N	2	...	"	...	...	...	...	...	...	...
Kagoshima,	"	30.20	767.0	...	...	NW	3	...	"	...	...	...	...	...	...	...
Oshima,	"	30.12	765.0	...	...	N	5	...	"	...	...	...	...	...	...	...
Naha,	"	30.08	764.0	...	...	NNE	5	...	"	...	...	...	...	...	...	...
Ishigakijima,	"	30.06	763.5	...	...	ENE	3	...	"	...	...	...	...	...	...	...
Bonin Island,	"	29.94	760.5	...	...	NE	1	...	"	...	...	...	...	...	...	...
Chefoo,	15	30.40	772.1	40	65	NW	2	b	6	30.44	773.2	30	88	ENE	1	b
Hankow,	"	...	...	...	...	...	...	...	"	...	...	...	...	...	...	...
Ichang,	"	...	...	...	...	...	...	...	"	...	...	...	...	...	...	...
Changsha,	"	...	...	...	...	...	...	...	"	...	...	...	...	...	...	...
Shanghai,	11	30.37	771.3	48	67	N	1	o	"	30.45	773.4	32	96	NNE	1	lf
Gutzlaff,	14	30.32	770.1	50	79	NNE	2	o	"	30.43	772.9	42	85	NNE	4	b
Sharp Peak,	"	30.09	764.3	62	72	E	1	o	7	30.19	766.8	56	75	NW	2	o
Amoy,	15	30.02	762.5	66	59	NE	4	b	9	30.14	765.5	56	69	NE	2	b
Swatow,	"	29.91	759.7	63	89	E	2	o	8	...	...	...	...	...	...	...
Taihoku,	11	30.14	765.6	66	76	ENE	4	o	5	30.18	766.5	59	93	ENE	4	o
Taichu,	"	30.01	762.3	73	...	NNW	2	b	"	...	...	59	...	...	2	b
Tainan,	"	29.99	761.7	72	...	NNW	4	b	"	...	...	59	...	N	4	o
Koshun,	"	29.95	760.8	72	...	NNE	7	o	"	...	...	70	...	NE	8	o
Pescadores,	"	...	...	70	...	NNE	8	o	"	30.06	763.5	63	...	NNE	8	o
Canton,	14	30.02	762.5	77	57	N	2	b	6	...	...	...	...	...	...	...
Hongkong,	"	30.02	762.5	70	47	ESE	2	b	"	30.11	764.8	58	61	NNE	4	b
Gap Rock,	"	30.03	762.7	...	...	N	4	b	"	30.09	764.3	...	...	N	4	b
Macao,	"	29.97	761.1	68	56	NE	4	b	"	30.10	764.4	55	71	NNE	4	o
Wuchow,	15	...	...	...	...	...	...	...	9	...	...	...	...	...	...	...
Pakhoi,	"	...	...	...	...	...	...	...	"	...	...	...	...	...	...	...
Hoihow,	"	...	...	...	...	...	...	...	"	...	...	...	...	...	...	...
Phulien,	"	30.02	762.6	75	49	WSW	2	lf	7	30.11	764.7	61	85	ENE	6	of
Tourane,	"	...	...	68	...	E	2	o	"	30.02	762.6	66	...	W	2	o
Cape St. James,	"	29.88	759.0	77	...	SSE	2	b	"	29.92	759.9	72	...	NNW	2	o
Basco,	14	...	...	...	...	...	...	...	6	...	...	...	...	...	...	...
Aparri,	"	29.76	756.0	73	94	NE	6	r	"	...	...	...	...	...	...	...
Manila,	"	29.58	751.2	77	86	N	2	o	"	29.69	754.2	73	85	E	2	o
Legaspi,	"	...	...	...	...	...	...	...	"	...	...	...	...	...	...	...
Tacloban,	"	29.67	753.6	84	71	SSW	2	o	"	...	...	...	...	...	...	...
Iloilo,	"	29.62	752.4	71	...	SW	7	r	"	29.73	755.1	73	92	SE	4	o
Surigao,	"	...	...	...	...	...	...	...	"	...	...	...	...	...	...	...
Guam,	12.20	29.74	755.4	...	...	ENE	4	o	4.20	...	...	...	...	...	...	...
Yap,	12.47	29.73	755.1	...	...	ESE	4	o	4.47	29.81	757.2	...	...	WNW	2	o
Labuan,	14	29.79	756.6	81	91	N	2	o	6	29.81	757.2	77	40	SW	4	o

December 21*d.* 11*h.* 39*m.*—Warning to Hongkong, Coast Ports, &c.:—Depression or typhoon of unknown intensity within 120 miles of Lat. 13° N. Long. 119° E., moving W.

December 21*d.* 11*h.* 45*m.*—Pressure has increased slightly at all reporting stations, except at Tourane and Cape St. James where it is stationary.

The anticyclone has strengthened slightly.

The typhoon is in about Lat. 13° N. and Long. 119° E., moving West.

Strong monsoon may be expected along the S.E. coast of China and over the N. China Sea.

Cyclonic gales S. and S.E. of Macclesfields.

Manila warning. 20*d.* 20*h.* 00*m.*:—Typhoon in Lat. 13° N. Long. 120° E., moving W. Recd. 20*d.* 4*h.* 30*m.*

Hongkong rainfall for the 24 hours ending at 10 a.m. to-day, 0·00 inch. Total since January 1st, 98·49 inches, against an average of 82·80 inches.

FORECAST FOR THE 24 HOURS ENDING AT NOON ON THE 22ND.

District.	Forecast.
1.—Formosa Channel,	N.E. winds, strong.
2.—South coast of China between Hongkong and Lamocks.	N.E. winds, strong.
3.—Hongkong to Gap Rock,	N.E. winds, fresh; fine, colder.
4.—South coast of China between Hongkong and Hainan,	N.E. winds, fresh; fine, colder.

T. F. CLAXTON, *Director.*

ROYAL OBSERVATORY, HONGKONG.

DAILY WEATHER REPORT.

Station.	21st December, 1924.								22nd December, 1924.							
	Hongkong Standard Time.	Barometer at Sea Level.		Temperature.	Humidity.	Wind.		Weather.	Hongkong Standard Time.	Barometer at Sea Level.		Temperature.	Humidity.	Wind.		Weather.
		Inches.	Millrs.			Direction.	Force.			Inches.	Millrs.			Direction.	Force.	
Wladivostock,	12	...	...	...	...	...	...	...	6	...	...	...	...	...	...	...
Nemuro,	11	30.00	762.0	...	...	W	1	...	5	29.94	760.5	...	...	NW	3	...
Hokodate,	"	30.02	762.5	...	...	NW	2	...	"	30.10	764.5	...	...	N	1	...
Tokio,	"	30.10	764.5	...	...	NNE	1	...	"	30.18	766.5	...	...	NNW	1	...
Kochi,	"	30.20	767.0	...	...	NW	2	...	"	30.26	768.5	...	...	SW	1	...
Nagasaki,	"	30.31	770.0	...	...	N	4	...	"	30.30	769.5	...	...	...	0	...
Kagoshima,	"	30.26	768.5	...	...	NW	1	...	"	30.26	768.5	...	...	NW	1	...
Oshima,	"	30.20	767.0	...	...	N	5	...	"	30.18	766.5	...	...	SSE	1	...
Naha,	"	30.20	767.0	...	...	NNE	5	...	"	30.18	766.5	...	...	NNE	2	...
Ishigakijima,	"	30.14	765.5	...	...	ENE	6	...	"	30.10	764.5	...	...	NW	4	...
Bonin Island,	"	29.96	761.0	...	...	NNE	1	...	"	30.06	763.5	...	...	N	2	...
Chefoo,	15	30.38	771.6	40	74	N	1	b	6	30.29	769.3	36	83	NW	2	b
Hankow,	"	...	...	...	...	...	...	...	"	...	...	...	...	...	...	...
Ichang,	"	...	...	...	...	...	...	...	"	...	...	...	...	...	...	...
Changsha,	"	...	...	...	...	...	...	...	"	...	...	...	...	...	...	...
Shanghai,	11	30.43	772.8	50	62	NE	1	b	"	30.33	770.4	37	90	NE	1	cf
Gutzlaff,	14	30.41	772.4	50	58	NE	2	b	"	30.38	771.6	44	86	NE	2	b
Sharp Peak,	"	30.16	766.0	56	75	NNE	4	o	7	30.16	766.0	54	74	N	2	o
Amoy,	15	30.11	764.8	68	5	NE	4	b	9	30.12	765.0	58	64	NNE	2	o
Swatow,	"	...	...	...	...	...	...	...	8	...	...	...	...	...	...	...
Taihoku,	11	30.22	767.7	61	87	E	6	r	5	...	...	...	...	...	...	...
Taichu,	"	30.04	762.9	72	...	NNW	2	o	"	...	...	...	...	...	...	...
Tainan,	"	30.04	762.9	68	...	N	4	o	"	...	...	...	...	...	...	...
Koshun,	"	30.00	762.0	72	...	NE	8	o	"	...	...	...	...	...	...	...
Pescadores,	"	30.08	764.1	66	...	NNE	10	b	"	...	...	...	...	...	...	...
Canton,	14	30.10	764.5	71	62	N	2	b	6	...	...	...	...	...	...	...
Hongkong,	"	30.07	763.8	68	47	E	3	b	"	30.14	765.5	58	63	N	3	o
Gap Rock,	"	30.09	764.3	...	...	ENE	5	b	"	30.11	764.8	...	...	N	5	o
Macao,	"	30.06	763.5	64	53	NNE	4	b	"	30.12	765.0	54	70	N	4	o
Wuchow,	15	...	...	...	...	...	...	...	9	...	...	...	...	...	...	...
Pakhoi,	"	...	...	...	...	...	...	...	"	...	...	...	...	...	...	...
Hoihow,	"	...	...	...	...	...	...	...	"	...	...	...	...	...	...	...
Phulien,	"	30.08	764.1	75	49	SSE	2	bf	7	30.17	766.2	59	68	ENE	6	bf
Tourane,	"	30.01	762.3	70	...	ENE	2	o	"	30.02	762.6	66	...	NW	2	o
Cape St. James,	"	29.91	759.6	81	...	SE	2	o	"	29.93	760.2	70	...	W	2	o
Basco,	14	29.88	759.0	68	91	N	6	o	6	...	...	...	...	...	...	...
Aparri,	"	29.82	757.5	72	96	NE	4	r	"	29.86	758.4	72	94	ENE	6	o
Manila,	"	29.69	754.2	82	60	ESE	4	o	"	29.76	756.0	72	94	...	o	o
Legaspi,	"	29.73	755.1	82	70	ESE	2	b	"	29.80	756.9	72	91	...	o	b
Tacloban,	"	...	...	...	...	...	...	...	"	...	...	...	...	...	...	...
Iloilo,	"	29.72	754.8	86	61	SSE	4	o	"	...	...	...	...	...	...	...
Surigao,	"	...	...	...	...	...	...	...	"	...	...	...	...	...	...	...
Guam,	12.20	29.76	756.0	...	...	NE	4	o	4.20	...	...	...	...	...	...	...
Yap,	12.47	29.75	755.7	...	...	ENE	4	o	4.47	29.81	757.2	...	...	ENE	4	o
Labuan,	11	29.83	757.7	80	91	NE	2	o	6	29.83	757.7	75	94	SE	4	o

December 22*d*. 10*h*. 40*m*.—Warning to Hongkong, Coast Ports, &c.:—Depression or typhoon of unknown intensity within 120 miles of Lat. 14° N. Long. 116° E., moving W.

December 22*d*. 10*h*. 42*m*.—Pressure has decreased moderately at Shanghai and slightly at Chefoo and Cape St. James. It has increased slightly over S. China, central Japan and the Philippines.

The anticyclone has weakened and spread eastward.

The typhoon is in about Lat. 14° N. and Long. 116° E., moving West.

Cyclonic gales may be expected over the western and central portions of the China Sea.

Hongkong rainfall for the 24 hours ending at 10 a.m. to-day, 0·00 inch. Total since January 1st, 98·49 inches, against an average of 82·84 inches.

FORECAST FOR THE 24 HOURS ENDING AT NOON ON THE 23rd.

District.	Forecast.
1.—Formosa Channel,	N.E. winds, fresh; fine.
2.—South coast of China between Hongkong and Lamocks,	
3.—Hongkong to Gap Rock,	
4.—South coast of China between Hongkong and Hainan,	

T. F. CLAXTON, *Director*.

ROYAL OBSERVATORY. HONGKONG.

DAILY WEATHER REPORT.

Station.	22nd December, 1924.								23rd December, 1924.							
	Hongkong Standard Time.	Barometer at Sea Level.		Temperature.	Humidity.	Wind.		Weather.	Hongkong Standard Time.	Barometer at Sea Level.		Temperature.	Humidity.	Wind.		Weather.
		Inches.	Millrs.			Direction.	Force.			Inches.	Millrs.			Direction.	Force.	
Wladivostook,	12	30.30	769.6	13	...	NNE	4	o	6	30.22	767.5	6	...	N	2	f
Nemuro,	11	29.98	761.5	...	...	NNW	5	...	5	29.92	760.0	...	...	SW	1	...
Hokodate,	,,	30.08	764.0	...	...	W	4	...	,,	30.02	762.5	...	...	NNE	1	...
Tokio,	,,	30.12	765.0	...	...	NNE	2	...	,,	30.02	762.5	...	...	NW	1	...
Kochi,	,,	...		...	...	...	...	...	,,	30.08	764.0	...	...	SW	1	...
Nagasaki,	,,	30.28	769.0	...	...	N	1	...	,,	30.14	765.5	...	...	...	...	...
Kagoshima,	,,	30.24	768.0	...	...	...	...	...	,,	30.14	765.5	...	..	WNW	1	...
Oshima,	,,	30.18	766.5	...	..	NNE	2	...	,,	30.10	764.5	...	...	N	4	...
Naha,	,,	30.14	765.5	...	...	NNE	2	...	,,	30.10	764.5	...	...	NNE	4	...
Ishigakijima,	,,	30.12	765.0	...	...	ESE	5	...	,,	30.10	764.5	...	...	NE	4	...
Bonin Island,	,,	30.04	763.0	...	...	N	1	...	,,	30.02	762.5	...	...	...	...	...
Chefoo,	15	30.36	771.1	34	82	NW	4	b	6	30.42	772.6	32	90	SE	4	b
Hankow,	,,	..	.	..	...	...	...	...	,,	...	...	..	..	...	..	...
Ichang,	,,	...	...	...	...	...	..	...	,,	...	...	...	...	...	...	...
Changsha,	,,	...	...	...	...	...	...	...	,,	...	...	..	...	...	...	...
Shanghai,	11	30.39	771.9	46	58	N	1	o	,,	30.44	773.1	28	100	NNW	1	lf
Gutzlaff,	14	30.34	770.6	47	100	N	2	o	,,	30.42	772.6	40	74	N	4	b
Sharp Peak,	,,	30.21	767.3	60	65	N	1	o	7	30.18	766.6	50	62	NE	2	o
Amoy,	15	30.05	763.2	67	50	ENE	2	b	9	30.15	765.8	52	79	ENE	2	b
Swatow,	,,	30.01	762.2	62	83	ESE	3	o	8	30.12	765.0	52	100	NNE	1	o
Taihoku,	11	30.20	767.1	61	98	E	4	o	5	30.20	767.1	55	96	...	o	o
Taichu,	,,	30.10	764.4	64	...	N	4	o	,,	30.05	763.2	52	...	N	4	o
Tainan,	,,	30.07	763.8	64	...	NNW	4	o	,,	30.06	763.5	59	..	N	2	r
Koshun,	,,	30.04	762.9	68	...	NNE	6	r	,,	30.01	762.3	64	...	NNE	4	o
Pescadores,	,,	30.12	765.0	63	...	NNE	7	o	,,	30.11	764.7	59	...	NNE	8	o
Canton,	14	...	...	...	...	..	...	...	6	...	...	...	...	..	...	...
Hongkong,	,,	30.06	763.5	67	45	NNE	3	b	,,	30.15	765.8	54	61	N	3	b
Gap Rock,	,,	30.07	763.8	...	...	N	4	b	,,	30.13	765.3	...		N	5	b
Macao,	,,	30.05	763.2	64	53	NNE	4	b	,,	30.14	765.6	52	63	N	4	b
Wuchow,	15	...	..	...	...	...	...	...	9	...	...	...	...	...	..	...
Pakhoi,	,,	...	..	...	...	...	...	...	,,	...	...	..	...	...	...	...
Hoihow,	,,	...	...	...	...	...	...	...	..	...	...	...	...	...	..	...
Phulien,	,,	30.10	764.4	73	38	SSE	1	lf	7	30.21	767.4	57	56	NE	4	lf
Tourane,	,,	30.00	762.0	68	...	NNW	4	of	,,	30.07	763.8	64	..	NNW	4	rf
Cape St. James,	..	29.87	758.7	81	...	SW	2	b	,,	29.94	760.5	70	...	NW	2	b
Basco,	14	..	...	...	...	...	...	...	6	...	...	..	...	...	...	...
Aparri,	,,	29.81	757.2	73	94	NE	4	o	,,	29.87	758.7	72	96	NE	4	r
Manila,	,,	29.74	755.4	86	61	SE	4	o	,,	29.82	757.5	72	94	E	1	o
Legaspi,	,,	29.78	756.3	86	71	ENE	2	b	..	29.84	757.8	70	96	...	o	b
Tacloban,	..	29.76	756.0	90	60	S	2	o	,,	...	...	...	...	...	...	...
Iloilo,	,,	29.75	755.7	84	64	S	4	b	,,	...	...	...	...	...	...	...
Surigao,	..	29.74	755.4	84	68	N	1	b	,,	...	...	...	...	...	...	...
Guam,	12.20	29.75	755.7	...	...	ENE	4	o	4.20	...	...	...	...	...	...	...
Yap,	12.47	29.74	755.4	...	...	ENE	4	o	4.47	29.78	756.3	...	...	ENE	4	o
Labuan,	11	29.79	756.6	84	87	NE	2	b	6	29.84	757.9	76	94	SW	1	o

December 23d. 9h. 58m.—Warning to Hongkong, Coast Ports, &c.:—Depression or typhoon of unknown intensity within 60 miles of Lat. 14° N. Long. 114° E., moving W.

December 23d. 11h. 16m.—Pressure has decreased moderately over S.W. Japan and slightly over the Loochoos. It has increased slightly along the S. coast of China and is nearly stationary over the Philippines and Cochin China.

Anticyclonic conditions are unchanged.

The typhoon is in about Lat. 14° N. and Long. 114° E., moving slowly West. It may be filling up.

Hongkong rainfall for the 24 hours ending at 10 a.m. to-day, 0·00 inch. Total since January 1st, 98·49 inches, against an average of 82·88 inches.

FORECAST FOR THE 24 HOURS ENDING AT NOON ON THE 24TH.

District.	Forecast.
1.—Formosa Channel,	N.E. winds, fresh; fine.
2.—South coast of China between Hongkong and Lamocks.	
3.—Hongkong to Gap Rock,	
4.—South coast of China between Hongkong and Hainan,	

T. F. CLAXTON, *Director.*

ROYAL OBSERVATORY, HONGKONG.

DAILY WEATHER REPORT.

Station.	23rd December, 1924.								24th December, 1924.							
	Hongkong Standard Time.	Barometer at Sea Level.		Temperature.	Humidity.	Wind.		Weather.	Hongkong Standard Time.	Barometer at Sea Level.		Temperature.	Humidity.	Wind.		Weather.
		Inches.	Millrs.			Direction.	Force.			Inches.	Millrs.			Direction.	Force.	
Wladivostock,	12	...	...	...	...	...	...	...	6	...	...	...	...	...	...	...
Nemuro,	11	29.86	758.5	...	...	WNW	1	...	5	29.75	755.5	...	...	W	3	...
Hokodate,	"	29.92	760.0	...	...	NW	1	...	"	29.88	759.0	...	...	NW	3	...
Tokio,	"	29.90	759.5	...	...	NNW	1	...	"	30.04	763.0	...	...	SSE	1	...
Kochi,	"	30.02	762.5	...	...	NW	3	...	"	30.22	767.5	...	...	SW	1	...
Nagasaki,	"	30.16	766.0	...	...	N	6	...	"	30.28	769.0	...	...	NNE	1	...
Kagoshima,	"	...	...	...	...	...	...	...	"	30.28	769.0	...	...	NW	1	...
Oshima,	"	30.12	765.0	...	...	NNE	6	...	"	30.22	767.5	...	...	NNW	3	...
Naha,	"	30.16	766.0	...	...	N	6	...	"	30.22	767.5	...	...	ENE	2	...
Ishigakijima,	"	30.18	766.5	...	...	NNE	6	...	"	30.20	767.0	...	...	NNE	2	...
Bonin Island,	"	29.96	761.0	...	...	...	...	...	"	29.94	760.5	...	...	NNW	3	...
Chefoo,	15	30.39	771.9	38	72	NW	2	b	6	30.34	770.6	32	90	SW	2	b
Hankow,	"	...	...	...	...	...	...	...	"	...	...	...	...	...	...	...
Ichang,	"	...	...	...	...	...	...	...	"	...	...	...	...	...	...	...
Changsha,	"	...	...	...	...	...	...	...	"	...	...	...	...	...	...	...
Shanghai,	11	30.43	772.8	48	30	NNW	1	b	"	30.45	773.4	25	100	NNE	1	bf
Gutzlaff,	14	30.42	772.6	47	48	NNW	4	b	"	30.45	773.4	38	72	NNW	2	b
Sharp Peak,	"	30.20	767.1	58	47	ENE	4	b	7	30.21	767.3	48	78	NW	2	o
Amoy,	15	30.09	764.3	64	58	ENE	4	b	9	30.18	766.6	50	65	ENE	4	b
Swatow,	"	30.04	763.0	62	72	E	2	c	8	30.12	765.0	49	78	NE	2	o
Taihoku,	11	30.28	769.2	64	80	S	4	o	5	30.22	767.7	52	69	E	4	b
Taichu,	"	30.12	765.0	64	...	N	4	b	"	30.14	765.6	52	...	...	o	b
Tainan,	"	30.11	764.7	66	...	N	4	o	"	30.07	763.8	50	..	N	4	b
Koshun,	"	30.08	764.1	70	...	NE	7	o	"	30.08	764.1	63	...	NE	6	b
Pescadores,	"	30.18	766.5	61	...	NNE	8	o	"	30.11	764.7	57	...	NNE	8	b
Canton,	14	...	...	.	...	...	...	...	6	...	...	...	...	.	...	...
Hongkong,	"	30.10	764.5	66	41	N	2	b	"	30.15	765.8	57	65	E	5	o
Gap Rock,	"	30.12	765.0	...	...	NNE	4	b	"	30.11	764.8	...	...	ENE	6	b
Macao,	"	30.11	764.7	61	45	NNE	4	b	"	30.11	764.7	57	72	NE	2	b
Wuchow,	15	..	...	...	...	...	...	...	9	...	...	...	...	...	...	...
Pakhoi,	"	...	...	...	...	...	...	..	"	...	...	...	...	..	...	...
Hoihow,	"	...	...	...	...	...	...	.	"	...	...	...	...	.	.	...
Phulien,	"	30.13	765.3	72	36	SSW	1	bf	7	30.13	765.3	55	66	ENE	4	bf
Tourane,	"	30.05	763.2	66	...	NW	4	o	"	30.05	763.2	63	...	WNW	4	of
Cape St. James,	"	29.88	759.0	81	...	SE	2	b	"	29.92	759.9	70	...	...	o	r
Basco,	14	29.94	760.5	68	91	N	6	r	6	.	...	...	...	...	...	...
Aparri,	"	29.88	759.0	70	91	NE	4	r	"	29.99	761.7	68	88	ENE	4	r
Manila,	"	29.78	756.3	86	56	SE	2	b	"	29.86	758.4	73	89	SE	1	o
Legaspi,	"	29.79	756.6	86	56	WSW	4	b	"	29.87	758.7	77	89	N	2	b
Tacloban,	"	...	.	...	...	...	...	...	"	...	...	...	...	...	...	...
Iloilo,	"	29.78	756.3	86	65	S	4	b	"	...	...	...	...	...	...	...
Surigao,	..	29.76	756.0	84	74	N	1	b	"	...	...	...	...	...	...	...
Guam,	12.20	29.75	755.7	...	...	E	4	o	4.20	..	...	...	...	...	...	...
Yap,	12.47	29.75	755.7	...	...	NE	4	o	4.47	29.80	756.9	...	...	NE	4	o
Labuan,	11	29.79	756.6	84	83	SW	1	o	6	...	...	..	...	...	...	...

December 24*d.* 10*h.* 31*m.*—Warning to Hongkong, Coast Ports, &c.:—Depression or typhoon in Lat. 14° N. Long. 114° E., filling up, position uncertain.

December 24*d.* 10*h.* 35*m.*—Pressure has decreased moderately over N.E. Japan and increased moderately over S.W. Japan. Changes elsewhere are slight.

The typhoon has filled up.

Strong monsoon may be expected along the S.E. coast of China and over the N. China Sea.

Manila warning. 23*d.* 21*h.* com.: - Typhoon in Lat. 14° N. Long. 115° E., almost stationary. Recd. 23*d.* 22*h.* 43*m.*

Hongkong rainfall for the 24 hours ending at 10 a.m. to-day, 0·00 inch. Total since January 1st, 98·49 inches, against an average of 82·92 inches.

FORECAST FOR THE 24 HOURS ENDING AT NOON ON THE 25TH.

District.	Forecast.
1.—Formosa Channel, 2.—South coast of China between Hongkong and Lamocks, 3.—Hongkong to Gap Rock, 4.—South coast of China between Hongkong and Hainan,	N.E. winds, strong; cloudy, some drizzle or mist.

T. F. CLAXTON, *Director.*

ROYAL OBSERVATORY, HONGKONG.

DAILY WEATHER REPORT.

Station.	24th December, 1924.								25th December, 1924.							
	Hongkong Standard Time.	Barometer at Sea Level.		Temperature.	Humidity.	Wind.		Weather.	Hongkong Standard Time.	Barometer at Sea Level.		Temperature.	Humidity.	Wind.		Weather.
		Inches.	Millrs.			Direction.	Force.			Inches.	Millrs.			Direction.	Force.	
Wladivostock, .	12	...	...	...	...	...	...	...	6	...	...	...	...	...	...	...
Nemuro,	11	29.92	760.0	...	...	NW	3	...	5	29.94	760.5	...	...	NW	7	...
Hokodate,	"	29.96	761.0	...	...	NW	5	...	"	30.14	765.5	...	...	NNE	1	...
Tokio,	"	30.02	762.5	...	...	NNW	4	...	"	30.16	766.0	...	...	NW	1	...
Kochi,	"	...	...	...	...	...	...	...	"	30.26	768.5	...	...	SW	1	...
Nagasaki,	"	30.30	769.5	...	...	NW	1	...	"	30.28	769.0	...	..	...	...	...
Kagoshima,	"	30.28	769.0	...	...	ESE	1	...	"	30.24	768.0	...	..	NW	1	...
Oshima,	"	30.24	768.0	...	...	N	2	...	"	30.24	768.0	...	...	NNW	2	...
Naha,	"	30.22	767.5	...	...	NNE	3	...	"	30.16	766.0	...	...	S	1	...
Ishigakijima,	"	30.22	767.5	...	...	ENE	3	...	"	30.12	765.0	...	...	SE	3	...
Bonin Island,	..	29.98	761.5	...	.	NW	2	...	..	30.14	765.5	..	...	NNW	2	...
Chefoo.	15	30.28	769.1	46	77	SW	1	b	6	30.22	767.6	36	90	...	0	b
Hankow,	"	...	...	...	...	...	...	...	"	...	...	...	..	...	...	...
Ichang,	"	...	...	...	...	...	...	...	"	...	...	..	..	...	...	...
Changsha,	"	...	...	...	...	...	...	...	"	...	...	...	...	..	...	...
Shanghai.	11	30.33	770.4	55	44	SSE	1	b	"	30.18	766.5	39	78	SSE	1	b
Gutzlaff,	14	30.34	770.6	48	71	...	0	b	"	30.19	766.8	48	71	S	4	b
Sharp Peak,	..	30.18	766.6	63	52	N	1	b	7	30.07	763.8	56	78	W	1	r
Amoy,	15	30.13	765.3	64	53	ENE	2	b	9	30.08	764.0	54	80	WSW	2	o
Swatow,	..	30.07	763.8	61	77	ENE	2	c	8	30.05	763.2	55	87	N	1	or
Taihoku,	11	30.22	767.7	61	64	E	6	o	5	...	...	...	...	...	...	...
Taichu,	"	30.12	765.0	68	...	...	0	o	"	...	...	...	...	...	...	...
Tainan,	"	30.11	764.7	68	...	...	0	b	"	...	...	.	..	...	...	...
Koshun,	"	..	...	68	...	NE	7	b	"	...	...	...	...	...	...	...
Pescadores,	"	30.13	765.3	66	...	NNE	7	b	"	...	...	...	...	...	...	...
Canton,	14	...	...	...	...	...	...	...	6	...	...	...	...	...	...	...
Hongkong,	"	30.12	765.0	59	56	E	4	o	"	30.09	764.3	57	84	N	2	od
Gap Rock,	"	30.11	764.8	...	...	NE	6	o	"	30.07	763.8	...	...	ENE	4	od
Macao.	"	30.10	764.4	59	58	NE	4	o	"	30.06	763.5	57	81	NNE	4	o
Wuchow,	15	...	...	...	...	...	...	...	9	...	...	...	...	...	...	...
Pakhoi,	"	...	...	...	...	...	...	...	"	...	...	...	...	...	...	...
Hoihow,	"	...	...	...	...	...	...	..	"	...	...	...	...	...	...	...
Phulien,	"	30.06	763.5	73	44	SE	2	bf	7	30.11	764.7	54	93	NNW	4	bf
Tourane,	"	30.00	762.0	66	...	NW	2	of	"	30.01	762.3	68	...	NW	4	o
Cape St. James,	"	29.88	759.0	81	...	SSW	2	b	..	29.92	759.9	73	...	SW	4	o
Basco,	14	...	...	...	...	...	...	...	6	...	...	...	...	...	...	...
Aparri,	"	29.95	760.8	72	82	ENE	4	o	"	...	...	...	...	...	...	...
Manila,	..	29.82	757.5	86	68	NE	2	o	"	29.88	759.0	73	94	N	1	o
Legaspi,	"	29.82	757.5	86	65	NE	2	b	"	29.87	758.7	70	96	...	0	b
Tacloban,	"	...	..	..	..	...	...	...	"	...	...	...	...	...	...	...
Iloilo,	"	29.80	756.9	84	64	NE	4	b	"	29.86	758.4	72	86	N	2	b
Surigao,	..		...	...	...	...	.	...	"	...	...	...	...	...	...	...
Guam,	12.20	29.79	756.6	...	...	ENE	2	o	4.20	...	...	...	...	...	..	...
Yap,	12.47	29.78	756.3	...	...	NE	4	o	4.47	29.82	757.5	...	...	NE	4	o
Labuan,	14	29.82	757.4	84	83	N	2	o	6	...	...	...	...	...	...	...

December 25*d*. 11*h*. 25*m*.—Pressure has decreased considerably at Shanghai, and slightly from the Loochoos to Hongkong. It is nearly stationary in the South.

The monsoon will be interrupted to the North of Amoy and will moderate over the N. China Sea.

Hongkong rainfall for the 24 hours ending at 10 a.m. to-day, 0·07 inch. Total since January 1st. 98·56 inches, against an average of 82·96 inches.

FORECAST FOR THE 24 HOURS ENDING AT NOON ON THE 26TH.

District.	Forecast.
1.—Formosa Channel, ...	N.E. winds, fresh.
2.—South coast of China between Hongkong and Lamocks.	
3.—Hongkong to Gap Rock.....	N.E. winds, moderate; overcast, some drizzle or mist.
4.—South coast of China between Hongkong and Hainan, .	

T. F. CLAXTON. *Director.*

ROYAL OBSERVATORY, HONGKONG.

DAILY WEATHER REPORT.

Station.	25th December, 1924.								26th December, 1924.							
	Hongkong Standard Time.	Barometer at Sea Level.		Temperature.	Humidity.	Wind.		Weather.	Hongkong Standard Time.	Barometer at Sea Level.		Temperature.	Humidity.	Wind.		Weather.
		Inches.	Millrs.			Direction.	Force.			Inches.	Millrs.			Direction.	Force.	
Wladivostook,	12	30.32	770.0	16	...	N	3	b	6	30.39	772.0	1	...	NNE	5	b
Nemuro,	11	30.00	762.0	...	...	NW	5	...	5	30.04	763.0	...	...	NW	1	...
Hokodate,	"	30.16	766.0	...	...	W	3	...	"	30.18	766.5	...	...	NNE	1	...
Tokio,	"	30.16	766.0	...	...	NNW	3	...	"	30.14	765.5	...	...	NW	1	...
Kochi,	"	30.22	767.5	...	...	SW	1	...	"	30.06	763.5	...	...	SW	1	...
Nagasaki,	"	30.26	768.5	...	...	WNW	1	...	"	29.98	761.5	...	...	SSE	4	...
Kagoshima,	"	30.24	768.0	...	...	W	1	...	"	29.92	760.0	...	..	NNW	9	...
Oshima,	"	30.18	766.5	...	...	...	0	...	"	29.94	760.5	...	...	S	1	...
Naha,	"	30.14	765.5	...	...	SSE	3	...	"	30.00	762.0	...	...	ESE	1	...
Ishigakijima,	"	30.10	764.5	...	...	S	2	...	"	30.00	762.0	...	...	N	1	...
Bonin Island,	"	30.12	765.0	...	...	N	2	...	"	30.14	765.5	...	...	...	0	...
Chefoo,	15	30.17	766.3	40	85	N	2	o	6	30.23	767.8	36	70	NW	4	o
Hankow,	"		..	...	...	...	...	...	"	...	...	...	..	...	...	...
Ichang,	"	...	...	...	...	...	..	...	"	...	...	..	..	...	...	...
Changsha,	"	...	...	...	...	...	...	...	"	...	...	...	...	...	...	...
Shanghai,	11	30.21	767.4	50	45	WNW	2	b	"	30.22	767.7	39	84	WNW	4	lf
Gutzlaff,	14	30.13	765.3	52	73	W	4	o	"	30.21	767.3	64	91	WNW	6	o
Sharp Peak,	"	30.04	763.0	60	82	W	1	o	7	30.04	763.0	56	87	N	1	o
Amoy,	15	30.03	762.7	60	82	...	0	o	9	30.02	762.5	56	89	WSW	2	b
Swatow,	"	30.05	763.2	57	94	N	1	or	8	30.02	762.5	55	94	SE	1	b
Taihoku,	11	30.11	764.7	61	79	WNW	2	o	5	30.06	763.5	57	96	ENE	2	o
Taichu,	"	30.12	765.0	63	...	N	2	r	"	30.02	762.6	57	...	ESE	2	r
Tainan,	"	30.10	774.4	64	...	NNW	2	o	"	29.95	760.8	59	..	NE	4	o
Koshun,	"	30.05	763.2	68	...	N	4	o	"	29.94	760.5	63	...	...	0	r
Pescadores,	"	30.11	764.7	61	...	N	4	o	"	29.91	759.6	61	...	N	4	o
Canton,	14	30.05	763.2	66	79	W	1	o	6	...	...	...	...	...	...	...
Hongkong,	"	30.04	763.0	62	80	E	1	o	"	30.05	763.2	58	79	...	0	bm
Gap Rock,	"	30.04	763.0	...	...	NE	4	o	"	30.04	763.0	...	..	NNE	4	b
Macao,	"	30.02	762.6	61	79	NE	4	o	"	30.02	762.6	55	84	N	2	b
Wuchow,	15	...	...	...	...	...	...	...	9	...	...	...	...	...	...	...
Pakhoi,	"	...	...	...	...	...	...	...	"	...	...	...	...	...	...	...
Hoihow,	"	...	...	...	...	...	...	...	"	...	...	...	...	...	...	...
Phulien,	"	30.01	762.3	75	39	S	2	bf	7	30.07	763.8	59	93	WNW	4	lf
Tourane,	"	29.98	761.4	70	...	NW	2	o	"	30.00	762.0	66	...	WNW	2	o
Cape St. James,	"	29.87	758.7	81	...	SW	2	b	"	29.91	759.6	72	...	SE	2	o
Basco,	14	29.93	760.2	72	78	N	2	o	6	...	...	...	...	...	...	...
Aparri,	"	29.85	758.1	75	94	ENE	2	r	"	...	...	...	...	...	...	...
Manila,	"	29.82	757.5	90	57	SE	2	o	"	29.86	758.4	68	94	SE	1	o
Legaspi,	"	29.81	757.2	86	68	NE	2	o	"	29.84	757.8	68	94	W	2	b
Tacloban,	"	...	...	...	...	...	..	...	"	...	...	...	...	...	...	...
Iloilo,	"	29.80	756.9	86	61	NE	2	b	"	29.82	757.5	73	96	NE	2	b
Surigao,	"	29.79	756.6	82	77	N	1	o	"	...	...	...	...	...	...	...
Guam,	12.20	29.79	756.6	...	...	NE	2	o	4.20	...	...	...	...	...	...	...
Yap,	12.47	29.76	756.0	...	...	ENE	2	b	4.47	29.79	756.6	...	...	NE	6	r
Labuan,	12	29.80	756.9	84	83	S	4	b	6	29.82	757.4	76	94	N	2	o

December 26*d.* 11*h.* 05*m.*—Pressure has decreased considerably over S.W. Japan and the Loochoos. Changes elsewhere are slight.

A depression has formed to the S.W. of Japan.

An anticyclone covers Mongolia and Manchuria.

Moderate to fresh monsoon may be expected along the S.E. coast of China and over the N. China Sea.

Hongkong rainfall for the 24 hours ending at 10 a.m. to-day, 0·01 inch. Total since January 1st, 98·57 inches, against an average of 83·00 inches.

FORECAST FOR THE 24 HOURS ENDING AT NOON ON THE 27th.

District.	Forecast.
1.—Formosa Channel,	N.E. winds, moderate; fine.
2.—South coast of China between Hongkong and Lamocks,	
3.—Hongkong to Gap Rock,	
4.—South coast of China between Hongkong and Hainan,	

T. F. CLAXTON, *Director.*

ROYAL OBSERVATORY. HONGKONG.

DAILY WEATHER REPORT.

Station.	26th December. 1924.								27th December. 1924.							
	Hongkong Standard Time.	Barometer at Sea Level.		Temperature.	Humidity.	Wind.		Weather.	Hongkong Standard Time.	Barometer at Sea Level.		Temperature.	Humidity.	Wind.		Weather.
		Inches.	Millrs.			Direction.	Force.			Inches.	Millrs.			Direction.	Force.	
Wladivostock, ..	12	30.35	770.8	9	...	NNE	6	b	6	30.32	770.1	4	...	SE	2	b
Nemuro, ...	11	30.16	766.0	...	...	NW	3	...	5	30.22	767.5	...	...	SW	1	...
Hokodate, ...	..	29.88	759.0	...	...	NW	3	...	,,	30.20	767.0	...	...	NNW	2	...
Tokio, ...	,,	30.10	764.5	...	...	ESE	2	...	,,	30.00	762.0	...	...	NW	3	...
Kochi, ...	,,	29.96	761.0	...	...	SSW	1	...	,,	29.82	757.5	...	...	ENE	1	...
Nagasaki, ...	,,	29.88	759.0	...	...	E	1	...	,,	29.94	760.5	...	..	E	1	...
Kagoshima, ...	,,	29.94	760.5	...	...	...	...	...	,,	29.88	759.0	...	..	NW	1	...
Oshima, ...	,,	29.94	760.5	...	...	N	3	...	,,	29.98	761.5	...	...	N	6	...
Naha, ...	,,	30.00	762.0	...	...	NNW	5	...	,,	30.04	763.0	...	..	N	5	...
Ishigakijima, ..	,,	30.06	763.5	...	...	ENE	3	...	,,	30.10	764.5	...	...	NNE	2	...
Bonin Island, ..	..	30.04	763.0	...	...	ESE	1	...	..	29.80	757.0	...	...	S	5	...
Chefoo, ...	15	30.28	769.1	30	88	NW	4	o	6	30.21	767.3	30	88	NW	2	bf
Hankow, ...	,,	...	..	...	...	...	...	...	,,	...	...	...	..	...	...	...
Ichang, ...	,,	...	...	...	...	...	...	...	,,	...	...	...	...	...	...	...
Changsha, ...	,,	...	...	...	...	...	...	...	,,	...	...	...	...	...	...	...
Shanghai, ...	11	30.22	767.7	50	38	NW	2	b	,,	30.30	769.5	28	100	NNW	1	bf
Gutzlaff, ...	14	30.22	767.6	48	71	NNW	6	b	,,	30.29	769.3	38	84	NNW	2	b
Sharp Peak, ..	..	30.09	764.3	65	68	NW	2	o	7	30.11	764.8	54	74	E	1	o
Amoy, ...	15	30.04	763.0	68	51	E	2	b	9	30.12	765.0	52	79	ENE	1	b
Swatow, ...	,,	29.97	761.2	64	78	ESE	2	b	8	30.09	764.3	53	86	NNE	2	b
Taihoku, ...	11	30.12	765.0	63	94	E	4	o	5	30.21	767.4	45	97	ESE	2	bf
Taichu, ...	,,	30.02	762.6	63	...	NNE	4	o	,,	30.10	764.4	46	...	..	o	b
Tainan, ...	,,	30.02	762.6	63	...	SSE	4	o	,,	30.05	763.2	50	..	NNE	2	b
Koshun, ...	,,	30.01	762.3	66	...	NE	6	o	,,	30.04	762.9	64	...	NE	6	b
Pescadores, ...	,,	30.05	763.2	66	...	NNE	6	o	..	30.07	763.8	57	...	NE	6	b
Canton, ...	14	30.04	763.0	74	55	N	2	b	6	...	...	...	...	...	...	...
Hongkong, ...	,,	30.02	762.5	69	43	NNE	3	o	,,	30.08	764.0	59	76	E	4	o
Gap Rock, ...	,,	30.03	762.7	...	...	ENE	3	o	,,	30.05	763.2	...	...	NNE	4	b
Macao, ...	,,	30.01	762.3	66	46	NE	4	o	,,	30.05	763.2	59	81	NE	4	o
Wuchow, ...	15	...	...	...	...	...	...	...	9	...	...	...	...	...	...	...
Pakhoi, ...	,,	...	...	...	...	...	...	...	,,	...	...	...	...	...	...	...
Hoihow, ...	,,	...	...	...	...	...	...	...	,,	...	...	...	...	..	...	...
Phulien, ...	,,	30.04	762.9	72	51	WNW	2	of	7	30.05	763.2	59	96	ENE	4	bf
Tourane, ...	,,	29.99	761.7	70	...	NW	4	b	,,	30.00	762.0	66	...	...	o	o
Cape St. James.	..	29.87	758.7	82	...	E	2	o	,,	29.88	759.0	72	...	ENE	2	o
Basco, ...	14	29.91	759.6	66	71	N	6	r	6	30.04	762.9	68	64	N	4	o
Aparri, ...	,,	29.86	758.4	72	88	NE	4	o	,,	29.98	761.4	66	94	...	o	o
Manila, ...	,,	29.81	757.2	82	67	WSW	1	b	,,	29.86	758.4	70	94	N	1	o
Legaspi, ...	,,	29.82	757.5	86	61	ENE	1	b	,,	29.85	758.1	75	91	NNE	4	o
Tacloban, ...	,,	..	...	..	...	...	..	...	,,	...	...	...	...	...	...	...
Iloilo, ...	,,	29.76	756.0	86	61	NE	2	b	,,	29.81	757.2	75	94	N	4	o
Surigao, ...	..	29.76	756.0	82	77	N	6	h	,,	29.81	757.2	72	96	E	1	b
Guam, ...	12.20	29.74	755.4	...	...	ENE	4	o	4.20	29.79	756.6	...	...	S	1	o
Yap, ...	12.47	29.73	755.1	...	...	E	6	r	4.47	29.78	756.3	...	...	ESE	4	o
Labuan, ...	12	29.83	757.7	80	82	NE	2	o	6	29.79	756.6	76	94	NE	1	o

December 27*d.* 11*h.* 15*m.*—Pressure has decreased considerably over the Bonins, moderately over central Japan, and slightly over N.E. China and over Indo-China. It is nearly stationary from the central Philippines to Guam and has increased slightly elsewhere.

The Japanese depression is now central between Kobe and the Bonins.

The northern anticyclone has moved eastward, leaving a separate anticyclone over China.

Strong monsoon may be expected along the S.E. coast of China and over the N. China Sea.

Hongkong rainfall for the 24 hours ending at 10 a.m. to-day, 0·00 inch. Total since January 1st, 98·57 inches, against an average of 83·04 inches.

FORECAST FOR THE 24 HOURS ENDING AT NOON ON THE 28TH.

District.	Forecast.
1.—Formosa Channel, ...	N.E. winds, strong.
2.—South coast of China between Hongkong and Lamocks,	N.E. winds, strong.
3.—Hongkong to Gap Rock, ...	N.E. winds, fresh; fair.
4.—South coast of China between Hongkong and Hainan, .	N.E. winds, fresh; fair.

T. F. CLAXTON. *Director.*

ROYAL OBSERVATORY. HONGKONG.

DAILY WEATHER REPORT.

Station.	27th December, 1924.								28th December, 1924.							
	Hongkong Standard Time.	Barometer at Sea Level.		Temperature.	Humidity.	Wind.		Weather.	Hongkong Standard Time.	Barometer at Sea Level.		Temperature.	Humidity.	Wind.		Weather.
		Inches.	Millrs.			Direction.	Force.			Inches.	Millrs.			Direction.	Force.	
Wladivostook,	12	30.27	768.8	19	...	...	0	dh	6	30.11	764.8	31	...	SSE	2	o
Nemuro,	11	30.22	767.5	...	...	NW	1	...	5	30.24	768.0	...	...	WSW	1	...
Hokodate,	"	30.20	767.0	...	...	E	1	...	"	30.26	768.5	...	...	N	2	...
Tokio,	"	29.96	761.0	...	...	N	5	...	"	30.24	768.0	...	...	NW	2	...
Kochi,	"	29.92	760.0	...	...	...	0	...	"	30.22	767.5	...	...	SW	1	...
Nagasaki,	"	30.02	762.5	...	...	NE	4	...	"	30.26	768.5	...	...	SE	1	...
Kagoshima,	"	29.96	761.0	...	...	NNW	2	...	"	30.26	768.5	...	..	NW	1	...
Oshima,	"	30.02	762.5	...	...	N	5	...	"	30.20	767.0	...	...	SSE	1	...
Naha,	"	...	...	...	...	...	...	...	"	30.20	767.0	...	...	E	1	...
Ishigakijima,	"	...	...	...	...	...	...	...	"	30.20	767.0	..	...	NNE	1	...
Bonin Island,	"	29.76	756.0	...	...	N	2	...	"	29.86	758.5	...	...	W	2	...
Chefoo,	15	30.23	767.8	34	69	ENE	1	o	6	30.23	767.8	36	90	...	o	o
Hankow,	"	...	..	...	...	...	...	...	"	...	...	...	..	...	...	...
Ichang,	"	...	...	...	...	...	...	...	"	...	...	..	..	...	...	...
Changsha,	"	...	...	...	...	...	...	...	"	...	...	..	...	...	...	...
Shanghai,	11	30.27	768.9	50	32	W	1	b	"	30.25	768.3	36	100	ESE	1	lf
Gutzlaff,	14	30.28	769.1	46	62	...	o	b	"	30.26	768.6	46	92	S	4	b
Sharp Peak,	"	30.14	765.5	62	61	ENE	1	b	7	30.14	765.5	54	62	W	2	o
Amoy,	15	30.12	765.0	64	53	ESE	2	b	9	30.20	767.1	52	79	NNW	2	b
Swatow,	"	30.03	762.7	62	72	E	2	b	8	30.19	766.8	52	93	NNE	1	b
Taihoku,	11	30.20	767.1	64	71	ENE	6	b	5	...	...	...	...	...	...	...
Taichu,	"	30.13	765.3	64	...	...	o	b	"	...	...	...	...	...	...	...
Tainan,	"	30.12	765.0	66	...	NNW	2	b	"	...	...	...	..	...	...	...
Koshun,	"	30.12	765.0	70	...	NE	4	b	"	...	...	..	...	...	...	...
Pescadores,	"	30 14	765.6	63	...	NE	7	b	"	...	...	...	...	...	...	...
Canton,	14	30.07	763.8	71	62	S	1	b	6	...	...	...	...	...	...	...
Hongkong,	"	30.09	764.3	62	67	ESE	4	b	"	30.15	765.8	58	81	E	4	c
Gap Rock,	"	30.07	763.8	...	...	ENE	5	b	"	30.13	765.3	...	...	ENE	5	o
Macao,	"	30.05	763.2	66	67	ESE	4	b	"	30.10	764.4	59	87	ESE	4	o
Wuchow,	15	...	...	...	...	...	...	...	9	...	...	...	...	...	...	...
Pakhoi,	"	...	...	...	...	...	...	...	"	...	...	...	...	...	...	...
Hoihow,	"	...	...	...	...	...	...	...	"	...	...	...	...	...	...	...
Phulien,	"	30.01	762.3	75	49	SSE	4	bf	7	30.08	764.1	61	96	E	4	of
Tourane,	"	29.99	761.7	72	...	NNE	2	b	"	30.02	762.6	66	...	WNW	2	o
Cape St. James,	"	29.84	757.8	84	...	SSW	2	b	"	...	...	...	...	...	...	...
Basco,	14	30.04	762.9	70	53	N	6	o	6	...	...	...	...	...	...	...
Aparri,	"	29.97	761.1	72	78	NE	4	o	"	...	...	..	...	...	...	...
Manila,	"	29.85	758.1	82	67	...	o	o	"	29.97	761.1	68	92	NE	1	o
Legaspi,	"	29.84	757.8	81	73	N	4	o	"	29.93	760.2	77	79	N	4	o
Tacloban,	"	...	...	...	..	...	..	...	"	...	...	...	...	...	...	...
Iloilo,	"	29.79	756.6	84	60	NE	6	b	"	29.89	759.3	73	89	N	4	o
Surigao,	"	29.80	756.9	82	74	N	2	b	"	...	...	...	...	...	...	...
Guam,	12.20	29.79	756.6	...	...	SE	1	o	4.20	...	...	...	...	...	...	...
Yap,	12.47	29.78	756.3	...	...	ESE	4	o	4.47	29.84	757.8	...	...	NE	2	o
Labuan,	14	29.78	756.4	84	87	NE	2	b	6	29.83	757.7	77	94	NE	2	b

December 28*d.* 11*h.* 05*m.*—Pressure has increased considerably over Japan, moderately over the Bonins and slightly over Kwangtung and the Philippines. It has decreased slightly at Shanghai.

The depression has passed into the Pacific.

The anticyclone is now shown as a belt of high pressure from China to N.E. Japan.

The monsoon will be interrupted to the north of Amoy and moderate over the China Sea.

Hongkong rainfall for the 24 hours ending at 10 a.m. to-day, 0·00 inch. Total since January 1st, 98·57 inches, against an average of 83·08 inches.

FORECAST FOR THE 24 HOURS ENDING AT NOON ON THE 29TH.

District.	Forecast.
1.—Formosa Channel,	N.E. winds, fresh.
2.—South coast of China between Hongkong and Lamocks,	
3.—Hongkong to Gap Rock,	N.E. winds, fresh to moderate; fair.
4.—South coast of China between Hongkong and Hainan,	

T. F. CLAXTON, *Director.*

ROYAL OBSERVATORY, HONGKONG.

DAILY WEATHER REPORT.

Station.	28th December, 1924.								29th December, 1924.							
	Hongkong Standard Time.	Barometer at Sea Level.		Temperature.	Humidity.	Wind.		Weather.	Hongkong Standard Time.	Barometer at Sea Level.		Temperature.	Humidity.	Wind.		Weather.
		Inches.	Millrs.			Direction.	Force.			Inches.	Millrs.			Direction.	Force.	
Wladivostock,	12	30.01	762.3	32	...	ESE	3	o	6	30.26	768.5	15	...	NNE	4	b
Nemuro,	11	30.12	765.0	...	...	NW	1	...	5	...	...	...	...	...	...	...
Hokodate,	"	30.22	767.5	...	...	N	1	...	"	...	...	...	...	...	...	...
Tokio,	"	30.24	768.0	...	...	...	0	...	"	...	...	...	...	...	...	...
Kochi,	"	30.26	768.5	...	...	SW	1	...	"	...	...	...	...	...	...	...
Nagasaki,	"	30.30	769.5	...	...	WNW	1	...	"	...	...	...	...	...	...	...
Kagoshima,	"	30.28	769.0	...	...	ENE	1	...	"	...	...	...	...	...	...	...
Oshima,	"	30.24	768.0	...	...	N	1	...	"	...	...	...	...	...	...	...
Naha,	"	30.24	768.0	...	...	NE	1	...	"	...	...	...	...	...	...	...
Ishigakijima,	"	30.24	768.0	...	...	ESE	1	...	"	...	...	...	...	...	...	...
Bonin Island,	"	29.98	761.5	...	...	NNW	3	...	"	...	...	...	...	...	...	...
Chefoo,	15	30.22	767.6	38	91	NW	1	o	6	30.39	771.9	34	51	NW	4	b
Hankow,	"	...	...	...	...	...	...	...	"	...	...	...	...	...	...	...
Ichang,	"	...	...	...	...	...	...	...	"	...	...	...	...	...	...	...
Changsha,	"	...	...	...	...	...	...	...	"	...	...	...	...	...	...	...
Shanghai,	11	30.24	768.0	63	35	SSE	1	b	"	30.25	768.3	39	100	NW	1	bf
Gutzlaff,	14	30.18	766.6	54	74	S	4	b	"	30.24	768.1	54	94	SW	1	b
Sharp Peak,	"	30.13	765.3	74	55	N	1	b	7	30.13	765.3	56	81	NNW	1	b
Amoy,	15	30.15	765.8	68	60	WSW	4	b	9	30.09	764.3	54	89	NNW	4	o
Swatow,	"	30.10	764.5	62	77	ESE	1	c	8	30.08	764.0	57	87	NNE	1	o
Taihoku,	11	30.22	767.6	72	54	E	4	b	5	30.18	766.5	46	97	...	o	b
Taichu,	"	30.22	767.6	68	...	SSW	2	b	"	30.22	767.7	46	...	NNE	1	b
Tainan,	"	30.20	767.1	68	...	...	o	o	"	30.14	765.6	57	...	NNE	2	b
Koshun,	"	30.20	767.1	70	...	NE	4	o	"	30.13	765.3	66	...	NE	4	b
Pescadores,	"	30.24	768.0	63	...	NNW	6	o	"	30.17	766.2	57	...	NNE	2	b
Canton,	14	30.11	764.8	72	67	E	1	c	6	...	...	...	...	...	...	...
Hongkong,	"	30.13	765.3	64	52	E	5	o	"	30.12	765.0	65	62	ESE	4	o
Gap Rock,	"	30.12	765.0	...	...	ENE	5	o	"	30.09	764.3	...	...	ENE	4	o
Macao,	"	30.11	764.7	70	65	SE	2	o	"	30.07	763.8	63	80	NE	2	o
Wuchow,	15	...	...	...	...	...	...	...	9	...	...	...	...	...	...	...
Pakhoi,	"	...	...	...	...	...	...	...	"	...	...	...	...	...	...	...
Hoihow,	"	...	...	...	...	...	...	...	"	...	...	...	...	...	...	...
Phulien,	"	30.04	762.9	77	54	ESE	4	of	7	30.07	763.8	64	94	NE	4	of
Tourane,	"	30.00	762.0	70	...	WNW	2	o	"	30.01	762.3	66	...	WNW	2	b
Cape St. James,	"	29.88	759.0	77	...	E	6	b	"	29.95	760.8	70	...	E	4	b
Basco,	14	30.07	763.8	70	74	N	2	o	6	30.06	763.5	70	88	N	2	o
Aparri,	"	30.05	763.2	77	61	ENE	4	b	"	30.04	762.9	63	92	...	o	o
Manila,	"	29.93	760.2	81	53	E	2	o	"	29.98	761.4	64	90	N	1	o
Legaspi,	"	29.91	759.6	77	84	N	4	o	"	29.92	759.9	77	76	N	4	o
Taoloban,	"	...	...	...	...	...	...	...	"	...	...	...	...	...	...	...
Iloilo,	"	29.84	757.8	84	58	NE	6	o	"	29.87	758.7	73	86	N	4	o
Surigao,	"	29.82	757.5	79	90	N	4	r	"	29.86	758.4	75	96	N	1	r
Guam,	12.20	29.84	757.8	...	...	N	2	r	4.20	29.91	759.6	...	...	NE	2	o
Yap,	12.47	29.80	756.9	...	...	ENE	4	o	4.47	29.87	758.7	...	...	ENE	6	r
Labuan,	11	29.79	756.6	84	87	SW	4	b	6	29.83	757.7	78	94	S	2	b

December 29*d.* 12*h.* 32*m.*—Pressure has increased moderately at Chefoo and slightly at Wladivostock. It has decreased slightly from S. Formosa to Indo-China and the Philippines.

A new anticyclone has formed over Mongolia.

Moderate monsoon may be expected along the S.E. coast of China and over the China Sea.

Hongkong rainfall for the 24 hours ending at 10 a.m. to-day, 0·00 inch. Total since January 1st, 98·57 inches, against an average of 83·12 inches.

FORECAST FOR THE 24 HOURS ENDING AT NOON ON THE 30th.

District.	Forecast.
1.—Formosa Channel.	N.E. winds, moderate; fair.
2.—South coast of China between Hongkong and Lamocks.	N.E. winds, moderate; fair.
3.—Hongkong to Gap Rock.	N.E. winds, moderate; fair.
4.—South coast of China between Hongkong and Hainan.	N.E. winds, moderate; fair.

T. F. CLAXTON, *Director.*

ROYAL OBSERVATORY, HONGKONG.

DAILY WEATHER REPORT.

Station.	29th December, 1924.									30th December, 1924.								
	Hongkong Standard Time.	Barometer at Sea Level.		Temperature.	Humidity.	Wind.		Weather.		Hongkong Standard Time.	Barometer at Sea Level.		Temperature.	Humidity.	Wind.		Weather.
		Inches.	Millrs.			Direction.	Force.				Inches.	Millrs.			Direction.	Force.	
Wladivostock,	12	30.24	768.1	25	...	NW	2	c		6	30.41	772.5	5	...	...	0	c
Nemuro,	11	29.67	753.5	...	...	NW	2	...		5	...	...	...	...	...	...	...
Hokodate,	,,	29.90	759.5	...	...	WNW	6	...		,,	30.12	765.0	...	...	W	4	...
Tokio,	,,	30.02	762.5	...	...	NW	1	...		,,	30.12	765.0	...	...	NNW	1	...
Kochi,	,,	...	...	...	...	...	...	...		,,	30.14	765.5	...	...	SW	1	...
Nagasaki,	,,	30.22	767.5	...	...	S	1	...		,,	30.14	765.5	...	...	...	..	...
Kagoshima,	,,	30.24	768.0	...	...	NE	1	...		,,	30.22	767.5	...	...	NW	1	...
Oshima,	,,	30.24	768.0	...	...	NNE	1	...		,,	30.16	766.0	...	...	SSE	1	...
Naba,	,,	30.22	767.5	...	...	NE	1	...		,,	30.12	765.0	...	...	ESE	3	...
Ishigakijima,	,,	30.18	766.5	...	...	SSE	4	...		,,	30.06	763.5	...	...	SSW	3	..
Bonin Island,	,,	30.24	768.0	...	...	...	0	...		,,	30.28	769.0	...	...	...	0	...
Chefoo,	15	29.58	751.3	34	82	N	4	o		6	29.54	750.3	32	90	N	2	b
Hankow,	,,	...	...	...	...	...	...	...		,,	...	...	...	..	...	...	...
Ichang,	,,	...	...	...	...	...	...	...		,,	...	...	...	...	...	...	...
Changsha,	,,	...	...	..	...	...	...	...		,,	...	...	...	...	..	...	...
Shanghai,	11	30.21	767.4	57	51	N	1	b		,,	30.20	767.1	46	97	NNE	1	lf
Gutzlaff,	14	30.22	767.6	54	68	N	1	b		,,	30.19	766.8	48	93	NNE	2	o
Sharp Peak,	,,	29.98	761.5	68	70	N	1	o		7	30.07	763.8	60	82	N	2	o
Amoy,	15	30.12	765.0	64	73	SSE	4	b		9	30.03	762.7	58	90	NNE	4	b
Swatow,	..	30.03	762.7	62	77	E	2	c		8	30.06	763.5	56	100	NNW	2	dh
Taiboku,	11	30.15	765.9	65	67	ENE	1	o		5	30.12	765.0	54	97	NNW	1	b
Taichu,	,,	30.18	766.5	86	...	WNW	2	b		,,	30.13	765.3	55	...	...	0	b
Tainan,	,,	30.17	766.2	68	...	NNW	2	b		,,	30.07	763.8	57	...	NE	2	o
Koshun,	,,	30.14	765.6	73	...	NE	4	b		,,	30.05	763.2	57	...	...	0	b
Pescadores,	,,	30.17	766.2	66	...	NE	4	b		,,	30.10	764.4	61	...	N	4	b
Canton,	14	30.06	763.5	73	72	E	1	o		6	...	...	...	...	...	...	...
Hongkong,	,,	30.06	763.5	69	64	E	4	o		,,	30.10	764.5	63	81	ESE	1	c
Gap Rock,	,,	30.06	763.5	...	...	ENE	4	c		,,	30.11	764.8	...	..	ENE	4	b
Macao,	,,	30.05	763.2	68	64	ESE	2	o		,,	30.04	762.9	61	87	NNE	2	of
Wuchow,	15	...	...	...	...	...	...	...		9	...	...	...	...	...	...	...
Pakhoi,	,,	...	...	...	...	...	...	...		,,	...	...	...	...	...	...	...
Hoihow,	,,	...	...	..	...	...	...	...		,,	...	...	...	...	...	...	...
Phulien,	,,	30.01	762.3	68	100	ESE	4	rf		7	...	...	...	...	...	...	...
Tourane,	,,	29.98	761.4	70	...	NW	2	b		,,	...	...	...	...	...	...	...
Cape St. James,	,,	29.89	759.3	77	...	E	6	b		,,	...	...	...	...	...	...	...
Basco,	14	30.00	762.0	75	71	E	2	o		6	...	...	...	...	...	...	...
Aparri,	,,	29.99	761.7	75	76	NE	4	o		,,	29.95	760.8	64	94	...	0	b
Manila,	,,	29.91	759.6	81	59	WNW	1	o		,,	29.92	759.9	68	92	...	0	o
Legaspi,	,,	29.86	758.4	81	73	N	4	o		,,	...	...	...	...	...	...	...
Tacloban,	,,	...	...	...	...	...	...	...		,,	...	...	...	...	...	...	...
Iloilo,	,,	29.84	757.8	73	79	N	4	o		,,	29.82	757.5	75	96	NNE	4	o
Surigao,	...	29.79	756.6	77	91	NNW	4	o		,,	...	...	...	...	...	...	...
Guam,	12.20	29.87	758.7	...	...	NE	4	o		4.20	...	...	...	...	...	...	...
Yap,	12.47	29.84	757.8	...	...	ENE	4	o		4.47	29.87	758.7	...	...	ENE	4	o
Labuan,	14	29.78	756.4	86	80	NW	1	o		6	29.81	757.2	77	91	S	4	o

December 30*d.* 11*h.* 05*m.*—Pressure has increased considerably over N.E. Japan, and is nearly stationary over Kwangtung and in the extreme South. It has decreased slightly at other reporting stations.

An intense anticyclone is central over S.E. Mongolia.

Moderate monsoon may be expected along the S.E. coast of China and over the China Sea.

Hongkong rainfall for the 24 hours ending at 10 a.m. to-day, 0·00 inch. Total since January 1st, 98·57 inches, against an average of 83·16 inches.

FORECAST FOR THE 24 HOURS ENDING AT NOON ON THE 31st.

District.	Forecast.
1.—Formosa Channel,	N.E. winds, moderate; fine.
2.—South coast of China between Hongkong and Lamocks,	
3.—Hongkong to Gap Rock,	
4.—South coast of China between Hongkong and Hainan,	

T. F. CLAXTON, *Director.*

ROYAL OBSERVATORY, HONGKONG.

DAILY WEATHER REPORT.

Station.	30th December, 1924.								31st December, 1924.							
	Hongkong Standard Time.	Barometer at Sea Level.		Temperature.	Humidity.	Wind.		Weather.	Hongkong Standard Time.	Barometer at Sea Level.		Temperature.	Humidity.	Wind.		Weather.
		Inches.	Millrs.			Direction.	Force.			Inches.	Millrs.			Direction.	Force.	
Wladivostock,	12	...	...	...	...	...	...	...	6	...	...	...	...	...	...	...
Nemuro,	11	...	...	...	...	...	...	...	5	30.02	762.5	...	...	SSW	1	...
Hokodate,	"	30.14	765.5	...	...	NW	5	...	"	30.08	764.0	...	...	NNE	1	...
Tokio,	"	30.10	764.5	...	...	N	1	...	"	30.00	762.0	...	...	N	1	...
Kochi,	"	30.08	764.0	...	...	...	...	...	"	29.98	761.5	...	...	...	...	...
Nagasaki,	"	30.08	764.0	...	...	SE	1	...	"	30.08	764.0	...	...	...	..	...
Kagoshima,	"	30.10	764.5	...	...	NE	1	...	"	30.04	763.0	...	..	N	1	...
Oshima,	"	30.06	763.5	...	...	S	4	...	"	29.98	761.5	...	...	N	1	...
Naha,	"	30.06	763.5	...	...	ESE	3	...	"	30.02	762.5	...	...	NE	2	...
Ishigakijima,	"	30.06	763.5	...	...	WSW	2	...	"	30.06	763.5	...	...	NNW	1	..
Bonin Island,	"	30.20	767.0	...	...	SE	1	...	"	30.16	766.0	...	...	SW	1	...
Chefoo,	15	29.41	747.0	36	83	NNW	2	b	6	29.35	745.5	28	100	NW	1	r
Hankow,	"	...	...	...	...	...	...	...	"	...	...	...	..	...	...	...
Ichang,	"	...	...	...	...	...	...	...	"	...	...	...	..	...	...	...
Changsha,	"	...	...	...	...	...	...	...	"	...	...	...	...	..	...	...
Shanghai,	11	30.21	767.4	46	77	NNE	1	o	"	30.20	767.1	41	90	N	1	lf
Gutzlaff,	14	30.18	766.6	47	93	NNE	4	o	"	30.20	767.1	44	86	N	1	o
Sharp Peak,	"	30.10	764.5	75	64	...	o	b	7	30.09	764.3	56	87	..	o	o
Amoy,	15	29.98	761.5	70	61	SSE	2	b	9	30.01	762.2	58	90	NNE	4	b
Swatow,	"	29.95	760.7	66	73	ESE	1	c	8	30.00	762.0	60	82	N	4	o
Taihoku,	11	30.13	765.3	68	60	WNW	4	b	5	30.10	764.4	61	91	ENE	2	o
Taichu,	"	30.11	764.7	72	...	N	4	b	"	30.11	764.7	63	...	...	o	b
Tainan,	"	30.08	764.1	70	...	N	4	b	"	30.01	762.3	55	...	N	2	b
Koshun,	"	30.05	763.2	73	...	...	o	b	"	29.99	761.7	68	...	NNE	4	o
Pescadores,	"	30.10	764.4	70	...	NNE	4	b	"	30.04	762.9	64	...	NNE	6	o
Canton,	14	30.13	765.3	72	71	E	1	b	6	...	...	...	...	...	...	...
Hongkong,	"	30.03	762.7	71	61	E	3	c	"	30.01	762.2	61	84	...	o	b
Gap Rock,	"	30.05	763.1	...	...	ENE	4	b	"	30.01	762.2	...	...	NE	2	b
Macao,	"	30.01	762.3	73	71	ESE	2	b	"	29.99	761.7	64	90	...	2	of
Wuchow,	15	...	...	...	...	...	...	...	9	...	...	...	...	...	...	...
Pakhoi,	"	...	...	...	...	...	...	...	"	...	...	...	...	...	...	...
Hoihow,	"	...	...	...	...	...	...	...	"	...	...	...	.		...	...
Phulien,	"	30.01	762.3	77	61	S	2	o	7	29.99	761.7	66	98	SE	2	of
Tourane,	"	30.00	762.0	72	...	...	o	o	"	29.98	761.4	68	...	SE	2	o
Cape St. James.	"	29.89	759.3	75	...	E	6	b	"	29.91	759.6	73	...	E	4	o
Basco,	14	...	...	...	...	...	..	...	6	...	...	...	...	...	...	...
Aparri,	"	29.93	760.2	79	66	SE	2	o	"	29.93	760.2	70	96	...	o	r
Manila,	"	29.87	758.7	79	69	NNW	2	o	"	29.88	759.0	70	96	...	o	o
Legaspi,	"	...	...	...	...	...	...	...	"	...	...	...	...	...	...	...
Tacloban,	"	...	...	...	...	...	...	...	"	...	...	...	...	...	...	...
Iloilo,	"	29.78	756.3	84	71	NE	4	o	"	29.85	758.1	75	89	N	4	o
Surigao,	..	29.81	757.2	75	94	SE	1	r	"	...	...	...	...	...	...	...
Guam,	12.20	29.86	758.4	...	...	NE	4	o	4.20	...	...	...	...	...	...	...
Yap,	12.47	29.86	758.4	...	...	ESE	4	r	4.47	29.87	758.7	...	...	ENE	4	o
Labuan,	14	29.78	756.4	79	94	S	2	b	6	29.84	757.9	75	94	...	o	r

December 31*d.* 10*h.* 55*m.*—Pressure has decreased slightly at the majority of stations.

The anticyclone has weakened further, though gradients over S. China appear to be steeper.

Fresh monsoon may be expected along the S.E. coast of China and over the N. China Sea.

Hongkong rainfall for the 24 hours ending at 10 a.m. to-day, 0·00 inch. Total since January 1st, 98·57 inches, against an average of 83·20 inches.

FORECAST FOR THE 24 HOURS ENDING AT NOON ON THE 1st.

District.	Forecast.
1.—Formosa Channel,	N.E. winds, fresh; fine.
2.—South coast of China between Hongkong and Lamocks,	N.E. winds, fresh; fine.
3.—Hongkong to Gap Rock,	N.E. winds, fresh; fine.
4.—South coast of China between Hongkong and Hainan,	N.E. winds, fresh; fine.

T. F. CLAXTON, *Director.*

ROYAL OBSERVATORY, HONGKONG.

RESULTS

OF

MAGNETIC OBSERVATIONS,

1924.

Absolute Values of Magnetic Elements, 1924.

Determinations of Magnetic Horizontal Force in the Year 1924.

Hongkong Standard Time, 1924.	Deflecting Magnet 83. Corrected time of one Vibration.	Deflecting Magnet 83. Temperature. (A.)	Deflecting Magnet 83. Effect of 90° Torsion.	Observed Deflection. Distance. 30 cms.	Observed Deflection. Distance. 40 cms.	Temperature. (A.)	C. G. S. Units. Log. mX.	C. G. S. Units. Log. $\frac{m}{X}$	C. G. S. Units. m.	C. G. S. Units. X.	Observer.
	s	°	′	° ′	° ′	°	+	+			
January,... 16 d. 15 h. 23 m	3·6883	292·2	1·30	6 19·98	2 39·72	292·1	2·31589	3·17346	555·48	0·37257	C.W.J.
February,. 15 15 33	3·6884	287·7	3·02	6 19·14	2 39·38	287·4	2·31500	3·17170	553·80	0·37295	B.D.E.
March, ... 17 14 14	3·6923	292·1	3·43	6 19·14	2 39·18	291·9	2·31477	3·17221	553·98	0·37263	C.W.J.
April,..... 15 15 24	3·6996	300·4	2·33	6 17·00	2 38·45	300·1	2·31457	3·17151	553·40	0·37285	B.D.E.
May, ... 16 15 18	3·7004	301·7	2·50	6 16·66	2 38·16	301·6	2·31460	3·17122	553·23	0·37298	C.W.J.
June, ... 16 15 7	3·7008	300·5	2·38	6 17·34	2 38·45	300·2	2·31431	3·17173	553·38	0·37264	B.D.E.
July, ... 16 10 25	3·7034	302·1	2·27	6 16·64	2 38·06	302·3	2·31400	3·17122	552·85	0·37273	C.W.J.
August, ... 14 10 56	3·7023	303·3	1·40	6 16·03	2 38·13	303·6	2·31456	3·17121	553·20	0·37297	B.D.E.
Mean (8 months)	3·6969	297·5	2·33	6 17·74	2 38·69	297·4	2·31471	3·17178	553·66		
September, 19 14 32	3·7844	300·3	1·57	6 0·61	2 31·72	300·1	2·29496	3·15275	529·49	0·37248	C.W.J.
October, ... 20 15 27	3·7802	298·0	2·14	6 0·67	2 31·65	297·3	2·29546	3·15215	529·43	0·37295	B.D.E.
November, 17 14 54	3·7780	295·6	2·64	6 1·54	2 31·80	295·0	2·29554	3·15247	529·68	0·37285	C.W.J.
December, 16 15 9	3·7777	292·7	2·18	6 1·90	2 32·04	292·7	2·29513	3·15260	529·50	0·37261	B.D.E.
Mean (4 months)	3·7801	296·6	2·13	6 1·18	2 31·80	296·3	2·29527	3·15249	529·52		
Year,										0·37277	

N. B. In August, the collimator scale of deflecting Magnet No. 55 was removed for cleaning, causing alteration of the constants.

Results of Observations of Magnetic Declination and Dip in the year 1924, with deduced Monthly Values of Vertical Force and Total Force.

Hongkong Standard Time, 1924.	Observed Declination. (West.)	Observer.	Hongkong Standard Time, 1924.	Needle.	Observed Dip. (North)	Observer.	Monthly Values of Dip. (North)	Monthly Values of Vertical Force. (C. G. S. Units.)	Monthly Values of Total Force. (C. G. S. Units.)
January,... 16 d. 14 h. 38 m	0° 22′·9	C.W.J.	16 d. 10 h. 56 m.	3/4	40° 43′·1 / 40 43·4	B.D.E.	30° 43′·4	0·22143	0·43341
February,.. 15 14 30	24·0	B.D.E.	15 12 10	7/8	44·2 / 47·4	B.D.E.	45·8	0·22200	0·43402
March, ... 17 14 17	22·4	C.W.J.	17 12 31	3/4	41·7 / 41·3	C.W.J.	41·5	0·22118	0·43333
April,..... 15 16 13	22·4	B.D.E.	15 12 10	7/8	46·1 / 44·4	C.W.J.	45·2	0·22186	0·43386
May, ... 16 16 10	23·3	C.W.J.	17 12 11	3/4	39·9 / 42·1	B.D.E.	41·0	0·22131	0·43370
June, ... 16 15 29	23·3	B.D.E.	16 11 26	7/8	42·9 / 40·4	B.D.E.	41·7	0·22121	0·43335
July, ... 16 11 15	24·5	C.W.J.	16 14 58	7/8	44·7 / 48·8	C.W.J.	46·7	0·22200	0·43383
August, ... 14 11 53	23·7	B.D.E.	15 10 45	3/4	43·9 / 41·3	C.W.J.	42·6	0·22154	0·43380
September, 19 12 30	25·8	C.W.J.	18 12 11	7/8	41·4 / 41·2	B.D.E.	41·3	0·22107	0·43314
October.... 20 16 17	24·8	B.D.E.	20 11 55	3/4	39·8 / 40·3	B.D.E.	40·1	0·22116	0·43359
November, 17 14 20	24·0	C.W.J.	17 12 0	7/8	44·8 / 42·8	C.W.J.	43·8	0·22165	0·43375
December,. 16 14 0	24·6	B.D.E.	16 11 44	3/4	41·4 / 38·4	C.W.J.	39·9	0·22094	0·43319
Year,	0 23·8						30 42·8	0·22145	0·43358