UNION OF SOUTH AFRICA.

Department of Transport

South Africa. WEATHER BUREAU

REPORT for the Year 1947

QC
991
.S6
R6
1947

PUBLISHED BY AUTHORITY

UNIE VAN SUID-AFRIKA

Departement van Vervoer

LIBRARY
AUG 1 - 1955
WEATHER BUREAU

WEERBURO

VERSLAG vir die Jaar 1947

UITGEGEE OP GESAG

LIBRARY
N.O.A.A.
U.S. Dept. of Commerce

THE GOVERNMENT PRINTER, PRETORIA
DIE STAATSDRUKKER, PRETORIA
1951

89016

National Oceanic and Atmospheric Administration

Environmental Data Rescue Program

ERRATA NOTICE

One or more conditions of the original document may affect the quality of the image, such as:

Discolored pages
Faded or light ink
Binding intrudes into the text

This document has been imaged through the NOAA Environmental Data Rescue Program. To view the original document, please contact the NOAA Central Library in Silver Spring, MD at (301) 713-2607 x124 or www.reference@nodc.noaa.gov.

Lason, Inc.
Imaging Subcontractor
Beltsville, MD
December 20, 2000

C O N T E N T S.

	PAGE.
INTRODUCTION	iii - v
RAINFALL MAP	facing p. vi
INDEX TO 1st, 2nd AND 3rd ORDER CLIMATOLOGICAL STATIONS	vi - viii
CLIMATOLOGICAL TABLES - 1st AND 2nd ORDER STATIONS	2 - 32
CLIMATOLOGICAL TABLES - 3rd ORDER STATIONS	33 - 64
GRASS-MINIMUM TEMPERATURES	65
EARTH TEMPERATURES	66
SUNSHINE DURATION	67
MEAN HOURLY VALUES OF TEMPERATURE	68 - 71
MEAN HOURLY VALUES OF RELATIVE HUMIDITY	72 - 75
RAINFALL (MONTHLY AND ANNUAL AMOUNTS)	76 - 155
KEY MAP TO THE MAIN SECTIONS	facing p. 154
INDEX TO RAINFALL STATIONS	156 - 171

I N H O U D.

	BLADSY.
INLEIDING	iii - v
REËNVALKAART	teenoor bl. vi
BLADWYSER VAN 1e, 2e EN 3e ORDE KLIMATOLOGIESE STASIES	vi - vii
KLIMATOLOGIESE TABELLE VIR 1e EN 2e ORDE STASIES	2 - 32
KLIMATOLOGIESE TABELLE VIR 3e ORDE STASIES	33 - 64
GRASMINIMUM TEMPERATURE	65
GRONDTEMPERATURE	66
SONSKYNDUUR	67
GEMIDDELDE UURLIKSE WAARDES VAN LUGTEMPERATUUR	68 - 71
GEMIDDELDE UURLIKSE WAARDES VAN RELATIEWE VOCHTIGHEID	72 - 75
REËNVAL (MAANDELIKS EN JAARLIKS)	76 - 155
SLEUTELKAART VAN DIE HOOFSEKSIES	teenoor bl. 154
BLADWYSER VAN REËNVALSTASIES	156 - 171

INLEIDING.

Hierdie band is die twee-en-twintigste van 'n reeks Jaarverslae en bevat opsomings van waarnemings wat by weerstasies in die Unie van Suid-Afrika, Basoetoland, Swaziland en Betsjoeanaland-Protektoraat gedurende die jaar 1947 gedoen is.

Vir hierdie verslag word die weerstasies in drie hoofgroepe ingedeel, nameliik:-

(i) Eerste en tweede orde stasies, waar tenminste tweemaal per dag, d.w.s. om 8.30 vm. (0830) en om 3 nm. (1500) S.A. Standaard Tyd, waarnemings gedoen word.

(2) Derde orde stasies, waar waarnemings net eenmaal per dag, om 8.30 vm. uitgevoer word.

(3) Reënvalstasies, waar die meting van reënval eenmaal per dag (8.30 vm.) onderneem word.

Die tabelle is gerangskik soos in vorige verslae en verskyn in die volgende orde:-

(i) Klimatologiese opsomings van 77 eerste en tweede orde stasies.

(ii) Klimatologiese opsomings van 126 derde orde stasies.

(iii) Maandelikse gemiddeldes en uiterste waardes van 'grasminimum' temperature by 17 stasies.

(iv) Maandelikse gemiddeldes van grondtemperature op verskillende dieptes by 12 stasies.

(v) Maandelikse gemiddeldes en persentasies van sonskynduur by 11 stasies.

(vi) Uurlikse gemiddeldes van lugtemperatuur vir elke maand by 12 stasies.

(vii) Uurlikse gemiddeldes van relatiewe vogtigheid vir elke maand by 12 stasies.

(viii) Maandelikse en jaarlikse hoeveelheid neerslag en aantal reënDae by 2750 stasies.

Die gekorrigeerde lugdrukwaardes is herlei tot die naaste 100 geodinamiese meter-vlak. Die bepaalde niveau vir elke stasie word bo-aan die betrokke tabel vermeld, soos volg:- Pa by ____ gdm.

By al die klimatologiese stasies word die lugtemperatuur in 'n Stevenson skerm gemeet. Die skerm huisves 'n maksimum- en minimum-termometer en 'n droog- en natbol-psychrometer. Die drôbol-termometer is so gestel dat sy bol 4 vt. bo die grondvlak is. Gemiddelde lesings van die natbol-termometer word slegs vir eerste en tweede orde stasies gepubliseer.

'Grasminimum' temperature word verkry van 'n gewone minimum-termometer wat binne 'n glasbuis gemonteer, en horisontaal opgestel is, sodat sy bol nie meer as een duim bokant kortgeknipte gras le nie.

Grondtermometers is die gewone Symons-tipe en word in skaalbuise by verskillende dieptes blootgestel.

INTRODUCTION.

The present volume is the twenty-second of a series of Annual Reports and contains summaries of observations made at weather stations in the Union of South Africa, Basutoland, Swaziland and Bechuanaland Protectorate during the year 1947.

For the purpose of this report, weather stations in South Africa are classified in three main groups, namely:-

(i) First and second order stations, where observations are made at least twice daily, i.e. at the main observation hours 8.30 a.m. (0830) and at 3 p.m. (1500) South African Standard Time.

(2) Third order stations, where observations are carried out at 8.30 a.m. only.

(3) Rainfall stations, where rainfall is measured once daily at 8.30 a.m.

The tabular matter, as in preceding reports, is arranged in the following order:-

(i) Climatological summaries for 77 first and second order stations.

(ii) Climatological summaries for 126 third order stations.

(iii) Monthly means and extremes of "grass-minimum" temperature at 17 stations.

(iv) Monthly means of earth temperatures at various depths at 12 stations.

(v) Monthly means and percentages of daily sunshine duration for 11 stations.

(vi) Hourly means of air temperature for each month at 12 stations.

(vii) Hourly means of relative humidity for each month at 12 stations.

(viii) Monthly and annual amounts of precipitation and number of rainfall days at 2750 stations.

Corrected mean pressure values are reduced to the nearest 100 geodynamic metre level. The appropriate level for each station is given in the heading of the respective table, thus:- Pa at ____ gdm.

At all climatological stations, air temperatures are measured in a Stevenson screen housing a maximum and minimum thermometer and a dry and wet bulb psychrometer. The height of the bulb of the dry-bulb thermometer is 4 ft. above ground level. Means of wet-bulb thermometer readings only appear for first and second order stations.

'Grass-minimum' temperatures are obtained by an ordinary sheathed alcohol minimum thermometer exposed horizontally so that its bulb is not more than one inch above the surface of short cut grass.

Earth thermometers are of the usual Symons pattern, exposed in steel tubes at various depths.

Uurlikse waardes van temperatuur en relatiewe vogtigheid (bladsye 68 tot 75) is verkry uit die grafieke van Friez termohigrograwe wat in Stevensonskerms op 'n hoogte van omtrent 4 vt. bo die grondvlak opgestel is.

Die sonskynduur is deur middel van Campbell-Stokes sonskynmeters verkry, en is volgens die voorskrifte in die Waarnemershandboek (M.O. London) bepaal. By die berekening van die persentasie-waardes het die "moontlike" sonskynduur in elke geval betrekking op die wat sou geld oor 'n horisontale oppervlakte met 'n vrye horison en wolkloze hemel by die breedtegraad van die betrokke stasie.

Die windfrekwensies wat in die klimatologiese tabelle vir eerste en tweede orde stasies voorkom, verteenwoordig die totale frekwensie van windrigtings wat om 8.30 vm. en 3 nm. waargeneem is. Vir eerste orde stasies wat met 'n Dines drukbuisanemometer voorsien is, word die frekwensies egter uurlikse van die anemogramme afgelees.

Die standaard reënmeter wat in die Unie in gebruik is, het 'n deursnee van 5 duim en is op 'n voetstuk gemonteer sodat die rant daarvan 4 voet van die bodem is. Verdamping van reënwater uit die meter word beperk deur die nou opening van die opvangemmertjie en deur die feit dat laasgenoemde geheel en al binne die voetstuk van die meter ingesluit is.

Weens die baie tekortkomings van die tot onlangs bestaande sisteem vir die toekenning van stasienommers en die boekstawing van reënvalgegewens, is 'n verbeterde sisteem nou in werking gebring. Hierdie nuwe stelsel is baie meer doeltreffend wat betref die vergelyking en toetsing van reënvalopgawes, en vergemaklik en bespoedig die naslaan van enige deel van die Unie se reënvalsyfers in die groot-registers van die Weerburo. Volgens die nuwe stelsel is Suid-Afrika in kwartgraad seksies verdeel wat agtereenvolgens van links na regs en van Suid na Noord genommer is soos aangedui op die nuwe reënvalseksiekaart wat tussen bladsye 154 en 155 verskyn. Elke seksie bevat op sy beurt 900 kruispunte van een-minuut-intervalle van lengte- en breedtegraad wat met toenemende lengtegraad genommer word en almal eventuele stasienommers is. In sy geheel is 'n stasienommer dus tweeledig, d.w.s., die eerste deel het betrekking op die seksie en die tweede op sy posisie binne die seksie. Die volgorde van nommers binne 'n bepaalde seksie word verduidelik in die volgende voorbeeld:-

Hourly values of temperature and relative humidity (pages 68 to 75) are deduced from the traces of Friez thermo-hygrographs which are exposed in Stevenson screens at a height approximately 4 ft. above ground level.

The duration of bright sunshine is measured by means of Campbell-Stokes sunshine recorders. The traces are evaluated according to the instructions appearing in the Observers' Handbook (M.O. London). In the computation of the percentage values, the "possible" sunshine in each case refers to its duration over a horisontal surface with an unobstructed horison and clear sky at the latitude of the station in question.

Wind frequencies appearing in the climatological tables for first and second order stations represent the total frequency of wind directions observed at 0830 and 1500 S.A. Standard Time. For first order stations equipped with a Dines Pressure Tube Anemometer, however, the frequencies are derived from the anemograms read off hourly.

The standard raingauge used in the Union is 5 inches in diameter and is mounted on a stand so that its rim is 4 feet above ground level. Evaporation of rain-water from the gauge is reduced by having a small orifice to the collecting bucket and by enclosing the latter completely inside the outer stand.

On account of the many defects inherent in the hitherto existing system of numbering rainfall stations and recording rainfall data, an improved system has now been adopted. This system permits a greater efficiency in comparing and checking rainfall returns, and facilitates rapid reference to rainfall statistics for any part of the Union from the basic rainfall registers of this Bureau. According to this new scheme, South Africa is partitioned into quarter-degree sections which are numbered consecutively from left to right and from South to North as shown in the new Rainfall Section map appearing between pages 154 and 155. Each section has 900 intersections of one-minute intervals of latitude and longitude which, being numbered in progressive longitudinal order, are all potential station numbers. Thus a rainfall station number in full consists of two parts, the first referring to the section and the second to its position within the section. The order of numbering within a particular section is shown in the following example:-

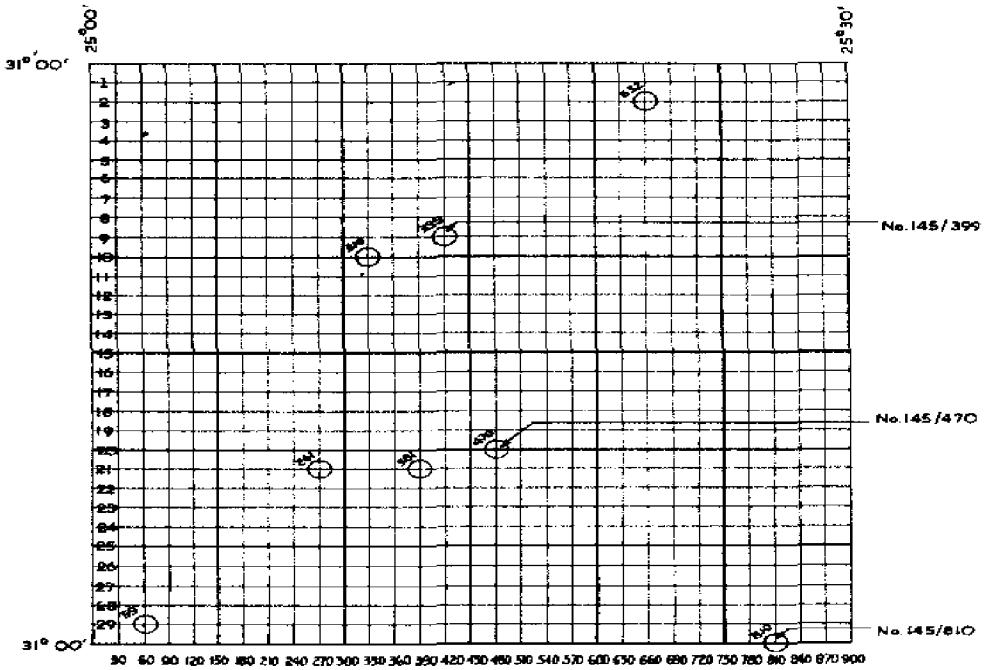

Die sirkels het betrekking op die teenswoordige distribusie van stasies in seksie 145. Aangesien die kruispunte van een-minuut-intervalle van lengte- en breedtegraad in ons land min of meer een myl van mekaar le, is dit duidelik dat die nommers van alle moontlike stasies, binne 'n netwerk met 'n digtheid van een stasie per vierkante myl, vooruit bepaal is.

Die volgende is 'n lys van simbole waarvan die betekenis nie alreeds in die hoofde van die tabelle verduidelik is nie:-

ϕ = Breedtegraad.
λ = Lengtegraad.
H = Hoogte van stasie bo seespiel.
h_t = Hoogte van droebol-termometer bo grondvlak.
h_r = Hoogte van reënmeterrand bo grondvlak.
h_a = Hoogte van windmeterkop bo grondvlak.
Σ = Som (Totale hoeveelheid neerslag).
– = Geen waarnemings, of geen betroubare waarnemings.
( ) = Syfers in hakies is bereken uit 'n ontoereikende aantal daaglikse waarnemings.

The circles represent the present distribution of stations within section 145. Since intersection of one-minute intervals of latitude and longitude in this country are approximately one mile apart it is clear that, according to this system, the numbers of all possible stations are predetermined whilst provision is made for a density of approximately one station per square mile.

The following is a list of symbols used, whose meanings are not already indicated in the headings of the tables:-

ϕ = Latitude.
λ = Longitude.
H = Height of station above M.S.L.
h_t = Height of dry-bulb thermometer above ground level.
h_r = Height of raingauge above ground level.
h_a = Height of anemometer head above ground level.
Σ = Sum (Total amount of precipitation).
– = No observations, or no reliable observations.
( ) = Figures in brackets are computed from an insufficient number of daily readings.

KLIMATOLOGIESE STASIES - 1 9 4 7 - CLIMATOLOGICAL STATIONS

B L A D W Y S E R --- I N D E X

NAAM VAN STASIE NAME OF STATION	WAARNEMER OBSERVER	BLADSY PAGE
Aird Government Farm (Bremersdorp)	The Manager	51
Alexander Bay (State Alluvial Diggings)	The General Manager	20
Aliwal Noord	I.J. v.d. Merwe	42
Andriesfontein	H. van der Merwe	42
Armoedsvlakte (Veterinary Research Laboratory)	The Officer in Charge	25
Athole (Weilding Navorsingst.)	Die Verantwoordelike Beampte	51
Badplaats	Die Badopsigter	56
Barberton (Cotton Experimental Station)	The Officer in Charge	56
Barberton (Tronk)	Die Superintendent	28
Bashee	The Lightkeeper	40
Beaufort West (Airport)	The Meteorological Officer	9
Belfast	The Government Forester	55
Belvedere	E.J. Beineke	61
Bergvlist	The Forester	59
Bethal	H.F.M. Joubert	27
Bethulie	The Rev.Father C. Holzenkamp	15
Bird Island	The Lightkeeper	5
Biswani	K.B. Quinan	34
Bloemfontein (Lughawe)	Die Weerkundige Beampte	19
Boulders	N.A. Cordes	57
Brandvlei (S.A. Polisie)	Die Stasie Bevelvoerder	42
Buchuberg Dam	The Superintendent	45
Buffelspoort (Experimental Stn)	The Officer in Charge	54
Bulshoek	The Meteorological Observer.	41
Cala	D.A. Grundlingh	11
Calvinia	Die Sipier	13
Cape Columbine	The Lightkeeper	7
Cape L'Agulhas	The Lightkeeper	2
Cape Point	The Lightkeeper	33
Cape St. Blaise	The Lightkeeper	3
Cape St. Francis	The Lightkeeper	3
Cape St. Lucia	The Lightkeeper	23
Cape Town (City Hospital)	The Medical Officer of Health	35
Cape Town (Royal Observatory)	H.M. Astronomer	35
Cape Town (Wingfield Airport)	The Meteorological Officer).	3
Carolina	Die Tronkbewaarder	53
Cathcart	R. Symonds	40
Cedark (School of Agriculture)	The Principal	44
Ceres	Die Sipier	6
Chester	Mrs. H.R. Wolff	61
Christiana	Die Tronkbewaarder	48
Cradock	The Gaoler	10
Danger Point	The Lightkeeper	33
Dassen Island	The Lightkeeper	6
Deepwalls (Research Station).	The Officer in Charge	37
Dikgatlong	Adrien Jousse	62
Dundee	C.R. Guelps	22
Durban (Airport)	The Meteorological Officer	17
East London (Airport)	The Meteorological Officer	7
East London (Filter Beds)	The City Engineer	39
Elgin	Die Regeringsbosbouer	34
Elsenburg (Landbou Kollege)	Mnr. J.J. van Huysteen	36
Emerald Dale	Max Anderson	43
Emjanyana (Leper Institution)	The Superintendent	41
Emhowe	Die Distrikksbosbeampte	47
Estcourt (Landbounavorsingst.)	Die Verantwoordelike Beampte	20
Evelyn Valley	Die Regeringsbosbouer	39
Faurresmith (Veld Reserwe)	Die Verantwoordelike Beampte	16
Fort Beaufort	The Meteorological Observer.	38
Francistown	The District Commissioner	64
Fraserburg	Die Sipier	11
Gaberones	The Magistrate	59
Garies	H.J. van der Merwe	14
Gemsbokfontein	Die Regeringsbosbouer	55
George (Airport)	The Meteorological Officer	4
Germiston (Lughawe)	Die Weerkundige Beampte	26
Ghanzi	The District Commissioner	32
Glen (Kollege)	Die Prinsipaal	46
Goodhope	The Meteorological Observer.	57
Goldville (Donald Fraser Hospital)	The Medical Superintendent	62
Graaff-Reinet (Convent)	The Mother Superior	9
Grassridge (Dam)	The Resident Engineer	41
Great Fish Point	The Lightkeeper	37
Groot Drakenstein (Rhodes Fruit Farms)	The Manager	36
Grootfontein (School of Agriculture)	The Principal	24
Grootspruit	H.R. King	49
Hartebeespoort (Landbou)	Die Verantwoordelike Beampte	54
Havelock Mine	The Chief Surveyor	56
Hermitage (Research Stn.).	The Officer in Charge	5
Hillcrest	Mrs. V.S. Parker	44
Holfontein	Die Regeringsbosbouer	49
Hoopstad	Die Sipier	23
Idutywa	The Electrical Engineer	10
Imperani	Die Regeringsbosbouer	46
Jansenville (Power Stn.)	L.M. McLaughlin	8
Jan Smuts (Airport)	The Meteorological Observer.	53
Jessievale	The Government Forester	53
Johannesburg (Joubert Park)	The Superintendent	52
Jonkershoek (Forest Research Station)	The Officer in Charge	36
Kasane	The Magistrate	64
Kanye	The Magistrate	59
Kalkfontein	E. von Muller	58
Kalkfontein Dam	Administration Engineer	45
Kareefontein	M.G. Wood	48
Kenhardt	G.J. de Kock	19
Kimberley (Airport)	The Meteorological Officer	21
Kingwilliamstown	W.A. Kindness	39
Kirstenbosch (National Botanical Gardens)	The Secretary	35
Klerksdorp	Die Tronkbewaarder	50
Komatipoort	J. Swart	29
Kopje Alleen	A.G. Jenkinson	59
Kroonstad (Parks)	The Superintendent	23
Krugersdorp (Coronation Park)	W.W. Webster	51
Kuruman	Die Sipier	25
Ladysmith (Convent)	The Mother Superior	21
Lake Mentz (Dam)	The Engineer	38
Langgewens (Experimental Station)	The Manager	38
Letaba Rest Camp (Mondzwand)	Ranger G. Crous	61
Lichtenburg	Die Tronkbewaarder	51
Lindley	Die Tronkbewaarder	24
Lobatsi	The District Commissioner	57
Long Eimael	The Medical Officer in Charge	43
Loskop Kanale	Die Weerkundige Waarnemer	58
Loskop Dam	The Resident Engineer	58
Louis Trichardt	F.E. Theron	62
Louisvale	Brian T. Mennell	46
Lovedale	J.A. Melvill	9

Item 111

JOSEPH RUZICKA
Greensboro, N. Car.

List No. 1 consisting of 250 Books

STYLE

COLOR ~~[illegible]~~ 2461

TITLE South Africa
Weather Bureau

31-818

AUTHOR
Report

VOLUME & DATE
1917

CALL NUMBER

SPECIAL INSTRUCTIONS Letter up spine.
Remove front covers.

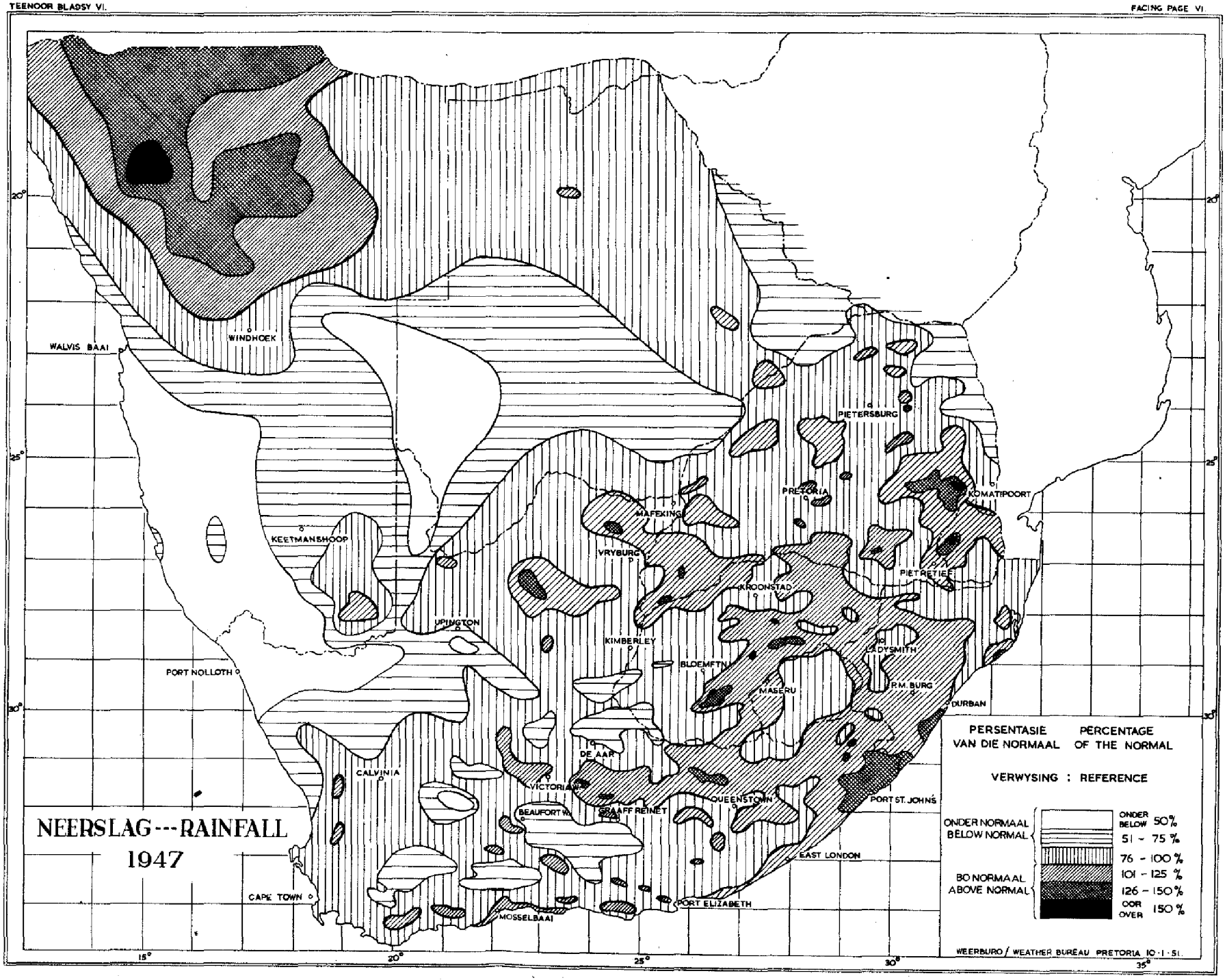
NEERSLAG --- RAINFALL
1947
WINDHOEK
WALVIS BAAI
KEETMANSHOOP
UPINGTON
PORT NOLLOTH
CALVINIA
CAPE TOWN
MOSSELBAAI
PIETERSBURG
PRETORIA
KOMATIPOORT
MAFEKING
VRYBURG
KROONSTAD
PIETRETIEF
KIMBERLEY
BLOEMFTN
LADYSMITH
MASERU
P.M.BURG
DURBAN
DE AAR
VICTORIA W.
BEAUFORT W.
GRAAFF REINET
QUEENSTOWN
PORT ST. JOHNS
EAST LONDON
PORT ELIZABETH
PERSENTASIE VAN DIE NORMAAL
PERCENTAGE OF THE NORMAL
VERWYSING : REFERENCE
ONDER NORMAAL
BELOW NORMAL
BO NORMAAL
ABOVE NORMAL
ONDER BELOW 50%
51 - 75 %
76 - 100 %
101 - 125 %
126 - 150 %
OOR OVER 150 %
WEERBURO / WEATHER BUREAU PRETORIA 10-1-51.
15°
20°
25°
30°
35°

NAAM VAN STASIE NAME OF STATION	WAARNEMER OBSERVER	BLADSY PAGE
Macuville (Landbouuaverosingst.)	Die Bestuurder	63
Mahalapye	Miss N. Giles	31
Marico Bosveld	Die Superintendent	57
Marnitz	Mev. W. Ras	62
Matroosberg	Die Weerkundige Beampte	7
Maun	The Air Traffic Officer	32
Mbabane	The Agricultural Officer	53
Melmoth	Mrs. A.M. Petrie	21
Messina	The Mine Secretary	63
Mfongosi	W.E. Jones	47
Modderfontein (Dynamite Fact.)	The Manager	52
Modderpoort	John W. Eddolls	19
Mohaleshoek	The Postmaster	42
Molepolole	The Magistrate	60
Moltano	H.H. Dingle	41
Mondsweni (Letaba Rest Camp).	Ranger G. Crous	61
Montagu	T.D. McSweeney	37
Mt. Edgecombe (Sugar Experimental Station)	*The Director*	45
Nelspoort (Sanatorium)	The Medical Superintendent	40
Nelspruit (Subtropiese Navorsing Stasie)	Die Verantwoordelike Beampte	29
Newcastle (Convent)	The Mother Superior	24
Nooitgedacht (Ermelo - Vet. Research Station)	The Officer in Charge	50
Northdene	The Meteorological Observer.	45
Nottingham Road	Miss K. Smythe	46
Nylstroom	G. Bakker	30
Onderstepoort (Vet. Research Laboratory)	The Director	55
O'okiep	Miss D. Williams	16
Oudtshoorn (Convent)	The Mother Superior	4
Paulpietersburg	Dr. N. Lipscomb	49
Pietermaritzburg (Mental Hosp.)	*W. Lindeque*	17
Pietermaritzburg (Allerton Vet. Research Institute)	The Officer in Charge	44
Pietersburg (Lughawe)	Die Weerkundige Beampte	31
Pilgrims Rest	A.C. Taylor	31
Pofadder	M.N. Steenkamp	18
Pongola Settlements	The Superintendent	50
Port Elizabeth (Airport)	The Meteorological Officer	5
Port Elizabeth (Lighthouse)	The Lightkeeper	37
Portland (Whites Cement Co.).	The Manager	48
Port Nolloth	The Lightkeeper	18
Port St. Johns (Cape Hermes).	The Lightkeeper	12
Port Shepstone	The Lightkeeper	15
Postmasburg (Mancorp Mine)	The Meteorological Observer.	22
Potchefstroom (Landboukollege)	Die Prinsipaal	25
"Pretoria" Farm (Ofcolaco)	R. Bendall	60
Pretoria (Sewage)	The Chemist, Sewage Disposal Works	54
Pretoria (Universiteitsproefplaas)	Die Bestuurder	55
Pretoria (Weerburo)	Die Staf	28
Pretoria (Gorundum Obs.)	H.F. Burroughs	54
Punda Maria	Ranger W. Lamont	63
Pusella (Tsaneen)	The Medical Officer	61
Queenstown (Gardens)	W. Everitt	11
Rietvlei	P.J. Steenkamp	50
Riversdale	The Rev. Martin Johnson	2

NAAM VAN STASIE NAME OF STATION	WAARNEMER OBSERVER	BLADSY PAGE
Sandflats	H.B. Corderoy	43
Serowe	The District Commissioner	63
Shongweni (Waterworks)	The Meteorological Observer.	44
Simonstown (Klaver Camp)	The Naval Officer in Charge.	33
Somerset East (Convent)	The Mother Superior	8
Somerset West (Explosive Works)	Works Manager	34
Spes Bona	N.W. Thomas	38
Stegi	The Assistant Commissioner	27
Steenbras Dam	The Meteorological Observer.	34
Sutherland	Die Tronkbewaarder	40
Sydney-on-Vaal	D. Raine	47
Table Mountain (House)	The City Water Engineer	35
Thabazimbi (Mine)	The Superintendent	29
Tokai (Plantation)	Die Distriksbosbeampte	33
Tomoomba (Weiding Navorsing Stasie)	*Die Verantwoordelike Beampte*	30
Tsabong	The District Commissioner	26
Turfpan	A.R. Carbis	60
Tweefontein	The Government Forester	58
Umbogintwini (Kynoch Factory)	The Manager	43
Umtata	Miss M.M. O'Neill	12
Vaalharts (Experimental Station)	The Officer in Charge	48
Van Wyksvlei	Mrs E.S.L. Dawson	15
Victoria West	Die Tronkbewaarder	13
Vrede	R.M. du Toit	49
Waterval Boven	H.J. Marx	56
Weenen	Die Stadsklerk	47
Wepener	W.T.E. Kemm, F.R.Met.Soc.	17
Williston	J.H. Smart	13
Wilsonia (Balfour)	E.W. Hulse	39
Woodbush	The Government Forester	60
Worcester	B.F. Burger	36
Zeerust	Die Tronkbewaarder	27
Zuurbekom (Pumping Station)	The Superintendent, Rand Water Board	52
Zwartkopjes (Pumping Station)	The Engineer	52

1st and 2nd ORDER STATIONS – STASIES VAN DIE 1e en 2e ORDE.

	P_m Mean Pressure at Gem. Lugdruk by Gdm. 0830	1500	Air Temperature – Lugtemperatuur in °F. Means Gemiddeldes T_m 0830	1500	x Max.	n Min.	x+n 2 Mean Gem.	Extremes Uiterstes Max.	Dat	Min.	Dat	Lowest Max. Laagste Maks. Highest Min. Hoogste Min. Max.	Dat	Min.	Dat	Wet-bulb Temperature, Natbol Temperatuur. °F. Means Gem. 0830	1500	Rel. Hum. Rel. Vogtigheid. % U 0830	1500	Mean Cloud Amt. Gem. Wolkehvlhd. N 0-10 0830	1500	Precipitation in inches Neerslag in duime. R M	Max. in 24h.	Dat.	Precipn. Neerslag ≥ .01	≥ .04	≥ .40	Thunder Donder	Hail-Hael	Snow Sneeu	Fog-Newel	Freezing Rain Ijsreen	Max. ≥ 86°F	Max ≥ 50°F	Min ≤ 32°F	Min ≤ 68°F	Wind Frequency. Windfrekwensie. nD. N	NE	E	SE	S	SW	W	NW	Calm Kalm
No. 3/20 (Ou no. 27/4406) KAAP/CAPE L'AGULHAS																																																
I	1015.7	1015.2	69.4	73.4	74.8	63.1	68.9	80.0	6	56.0	25	68.0	25	69.0	29	65.4	68.1	81	77	5	4	0.25	0.06	13	7	4	0	0	0	0	0	0	0	0	0	1	0	3	12	12	4	18	11	0	2
II	1015.7	1015.2	69.9	75.3	76.5	65.0	70.7	81.0	6	56.0	12	71.0	19	71.0	6	67.5	71.1	88	81	5	4	0.50	0.19	10	6	4	0	0	0	0	1	0	0	0	0	3	0	2	23	5	8	10	8	0	0
III	1016.9	1016.6	67.0	71.6	73.4	62.9	68.1	79.0	9	54.0	25	68.0	27	69.0	10	65.3	68.7	91	86	5	4	2.15	1.49	23	7	5	1	0	0	0	4	0	0	0	0	1	2	2	24	7	1	8	15	0	3
IV	1018.6	1017.9	60.8	65.9	68.1	56.8	62.5	73.0	20	45.0	28	62.0	27	65.0	1	59.5	63.2	92	86	5	5	0.59	0.14	20	10	8	0	0	0	0	1	0	0	0	0	0	3	4	17	6	9	4	11	5	1
V	1018.6	1017.7	57.5	64.0	66.5	53.6	60.1	88.0	26	43.0	19	60.0	11	60.0	27	54.9	59.4	85	77	5	4	1.10	0.27	31	12	8	0	1	0	0	5	0	1	0	0	0	5	8	11	1	5	7	17	7	1
VI	1022.9	1022.0	53.7	59.3	61.7	50.4	56.1	71.0	4	43.0	26	55.0	15	55.0	4	51.9	56.3	89	83	5	4	0.72	0.14	30	11	9	0	0	0	0	4	0	0	0	0	0	4	3	12	2	8	11	16	2	2
VII	1019.7	1019.5	52.8	58.5	60.5	48.7	54.6	73.0	4	40.0	9	53.0	8	55.0	13	51.3	55.5	90	83	5	5	5.01	0.64	21	18	18	6	0	0	0	0	0	0	0	0	0	5	2	7	1	2	8	30	6	1
VIII	1019.5	1018.5	53.7	61.0	62.9	49.5	56.2	71.0	22	43.0	24	58.0	14	53.0	28	52.5	58.5	93	86	5	3	1.37	0.27	13	10	8	0	0	0	0	2	0	0	0	0	0	5	3	15	2	0	7	22	6	2
IX	1020.5	1021.1	57.3	61.5	63.1	53.5	58.3	67.0	30	44.0	3	57.0	2	59.0	16	55.2	57.8	89	80	6	4	0.84	0.38	1	8	6	0	0	0	0	4	0	0	0	0	0	2	1	22	6	4	8	15	1	1
X	1018.7	1018.5	60.9	65.1	66.6	56.5	61.5	72.0	8	50.0	16	61.0	15	62.0	26	58.0	60.7	84	78	5	4	0.32	0.09	25	6	5	0	0	0	0	0	0	0	0	0	0	0	0	14	9	14	6	16	1	0
XI	1016.2	1015.6	64.9	69.3	70.7	59.9	65.3	75.0	25	50.0	9	64.0	8	66.0	17	62.4	64.9	87	80	7	6	0.29	0.10	20	6	4	0	0	0	0	0	0	0	0	0	0	0	3	19	10	3	11	14	0	0
XII	1016.6	1015.9	67.2	71.9	73.4	62.0	67.7	79.0	26	51.0	17	68.0	16	69.0	9	63.4	66.5	82	76	7	5	0.45	0.08	23	9	7	0	0	0	0	0	0	0	0	0	1	0	2	18	9	5	17	11	0	0
Jaar Year	1018.3	1017.8	61.3	66.4	68.2	56.8	62.5	88.0	-	40.0	-	53.0	-	71.0	-	58.9	62.6	88	81	5	4	13.59	1.49	-	110	86	7	1	0	0	21	0	1	0	0	6	26	33	194	70	63	115	186	28	13
No. 10/456 (Ou no. 28/4446) RIVERSDALE																																																
I	1015.8	1013.5	68.7	80.6	84.3	58.3	71.3	94.3	6	48.2	3	67.5	25	65.9	7	61.7	66.8	68	48	5	3	0.84	0.59	17	4	4	1	0	0	0	0	0	14	0	0	0	0	1	6	24	6	16	0	8	1
II	1016.3	1013.9	68.6	82.2	84.8	60.9	72.9	106.5	17	52.0	12	70.0	28	68.0	5	64.2	68.1	79	48	7	4	0.74	0.38	7	5	3	0	0	0	0	0	0	13	0	0	0	1	0	11	24	6	5	0	6	3
III	1018.0	1015.8	65.3	78.3	81.4	59.8	70.6	107.5	2	48.8	8	62.6	6	67.2	12	62.5	66.8	86	55	6	5	4.30	1.13	23	10	7	4	2	0	0	1	0	9	0	0	0	1	1	19	11	7	7	0	6	10
IV	1019.7	1017.6	55.8	70.9	73.4	51.7	62.5	89.0	16	37.5	28	61.8	26	62.9	2	54.4	60.7	92	55	6	6	1.28	0.35	17	9	7	0	0	0	0	3	0	2	0	0	0	1	0	9	8	3	10	0	13	16
V	1021.0	1017.7	52.5	69.1	71.3	46.8	59.1	92.4	2	34.4	19	59.2	11	54.5	13	49.9	58.3	84	53	5	7	1.86	0.53	6	8	8	2	0	0	0	4	0	3	0	0	0	0	0	4	3	0	11	23	23	21
VI	1021.6	1022.4	44.7	62.3	64.7	40.4	52.5	79.6	4	31.0	26	54.3	23	51.0	13	43.1	54.7	88	62	6	5	2.06	1.02	6	9	9	1	0	0	0	6	0	0	0	2	0	0	0	3	6	1	10	0	15	25
VII	1021.6	1020.1	46.2	62.1	64.5	40.4	52.5	77.5	18	32.8	23	52.5	14	51.4	8	41.9	52.4	70	52	5	6	2.99	0.91	14	10	8	3	0	0	0	2	0	0	0	0	0	0	0	4	2	0	18	0	22	16
VIII	1021.2	1017.9	44.9	69.8	71.4	40.4	55.9	89.5	30	33.0	24	63.0	14	50.3	29	43.4	56.7	89	44	6	4	0.13	0.05	16	4	2	0	0	0	0	6	0	2	0	0	0	0	0	7	6	1	12	0	10	26
IX	1022.6	1020.1	54.0	67.8	69.3	46.6	57.9	92.0	30	37.4	27	55.2	25	58.0	7	51.6	57.8	85	55	7	6	1.35	0.63	15	10	7	1	2	0	0	4	0	1	0	0	0	0	0	4	13	0	13	0	9	21
X	1019.7	1017.2	60.4	70.6	74.3	52.0	63.1	92.3	6	36.2	16	61.0	15	61.8	15	56.0	60.6	77	56	6	6	1.72	0.63	26	7	7	2	1	0	0	0	0	2	0	0	0	0	2	7	15	4	19	0	8	7
XI	1016.3	1014.3	65.4	76.1	78.6	56.8	67.7	95.3	26	44.0	9	61.5	12	65.5	28	60.8	64.6	78	55	7	5	1.43	0.49	12	7	5	1	0	0	0	0	0	4	0	0	0	0	0	12	18	3	17	0	2	7
XII	1016.1	1014.4	67.7	78.7	82.4	58.2	70.3	99.6	26	44.5	17	69.0	27	65.8	22	61.1	64.7	69	47	6	5	0.33	0.18	26	4	3	0	1	1	0	0	0	7	0	0	0	1	2	17	15	5	14	0	6	2
Jaar Year	1019.4	1017.1	57.9	72.4	75.0	51.0	63.0	107.5	-	31.0	-	52.5	-	68.0	-	54.2	61.0	80	53	6	5	19.03	1.13	-	87	70	15	6	1	0	26	0	57	0	2	0	4	6	103	145	36	152	0	128	155

ϕ = 34°50'S; λ = 20°01'E; Pm by/at 0 gdm; H = 62 vt/ft; h_t = 4 vt/ft; h_r = 4 vt/ft; 1947

ϕ = 34°06'S; λ = 21°16'E; Pm by/at 0 gdm; H = 345 vt/ft; h_t = 4 vt/ft; h_r = 4 vt/ft; 1947

No. 12/251
(Ou no. 28/4465) KAAP/CAPE ST. BLAIZE ϕ = 34°11'S; λ = 22°09'E; Pm by/at 0 gdm. H = 198 vt/ft; h_t = 4 vt/ft; h_r = 4 vt/ft; 1947

I	1015.4	1014.0	70.7	74.9	77.2	64.6	70.9	83.0	13	59.0	2	69.0	8	70.0	6	65.0	67.8	74	70	6	4	0.73	0.28	6	7	4	0	2	0	0	0	0	0	0	4	2	1	2	11	10	28	6	1	1
II	1015.7	1014.5	70.5	75.3	77.3	66.1	71.7	83.0	4	52.0	21	70.0	8	72.0	7	66.4	68.8	81	72	7	5	0.44	0.30	7	6	1	0	0	0	0	0	0	0	0	5	1	4	7	10	8	18	3	5	0
III	1017.3	1016.2	67.4	72.1	74.5	63.9	69.2	86.0	18	59.0	7	64.0	6	69.0	3	65.3	67.2	89	78	7	6	3.30	1.35	23	12	9	3	0	0	0	3	0	0	0	3	3	4	8	11	7	18	3	6	2
IV	1019.0	1017.5	61.4	68.0	69.7	58.0	63.9	79.0	23	51.0	27	66.0	27	67.0	1	58.5	61.7	84	70	6	6	0.91	0.32	3	11	6	0	0	0	0	0	0	0	0	0	4	2	3	8	7	17	6	12	1
V	1019.2	1017.9	60.0	66.1	70.3	54.7	62.5	91.0	2	49.0	19	61.0	11	64.0	27	55.4	59.9	76	70	5	6	1.33	0.42	6	8	6	1	0	0	0	2	0	1	0	0	6	1	0	3	10	18	6	18	0
VI	1023.3	1021.7	54.9	62.0	64.0	51.5	57.7	75.0	12	47.0	7	56.0	23	58.0	5	51.3	56.0	78	69	5	5	1.07	0.59	6	8	6	1	1	0	0	1	0	0	0	0	1	3	1	3	5	18	9	19	1
VII	1020.4	1019.6	53.4	61.3	64.0	49.5	56.7	77.0	18	43.0	14	54.0	14	58.0	8	48.5	54.5	71	65	6	6	3.20	1.22	14	10	7	3	1	1	0	0	0	0	0	0	3	2	2	2	2	15	16	20	0
VIII	1020.2	1018.2	56.6	64.1	67.0	52.9	59.9	83.0	21	48.0	14	61.0	8	58.0	21	53.2	58.6	80	73	6	5	0.11	0.07	31	3	1	0	0	0	0	2	0	0	0	0	1	3	1	7	2	22	6	20	0
IX	1022.0	1020.4	57.9	63.8	66.7	54.6	60.7	74.0	29	47.0	26	58.0	26	61.0	7	55.3	58.7	85	74	7	6	0.81	0.35	26	10	6	0	1	0	0	3	0	0	0	0	1	4	6	7	4	20	4	13	1
X	1018.9	1017.4	62.1	67.1	69.5	57.3	63.4	75.0	26	51.0	16	65.0	15	63.0	26	58.0	61.3	78	73	7	5	1.28	0.44	28	10	7	1	0	0	0	0	0	0	0	0	4	2	5	7	9	24	5	5	1
XI	1016.0	1014.6	65.9	69.2	71.8	60.8	66.3	76.0	24	53.0	9	66.0	12	66.0	25	62.1	63.4	81	74	8	6	1.34	0.47	13	9	5	1	0	0	0	0	0	0	0	0	2	3	10	16	5	23	1	0	0
XII	1015.9	1014.5	68.6	72.4	75.3	62.1	68.7	81.0	26	54.0	16	70.0	1	67.0	23	62.8	65.1	73	68	7	5	0.26	0.10	24	7	3	0	0	0	0	0	0	0	0	0	2	3	7	13	8	25	2	2	0
Year	1018.6	1017.2	62.5	68.0	70.6	58.0	64.3	91.0	-	43.0	-	54.0	-	72.0	-	58.5	61.9	79	72	6	5	14.78	1.35	-	101	61	10	5	1	0	11	0	1	0	0	12	30	32	52	98	77	246	67	121	7

No. 17/582
(Ou no. 29/4594) KAAP/CAPE ST. FRANCIS ϕ = 34°12'S; λ = 24°50'E; Pm by/at 0 gdm. H = 25 vt/ft; h_t = 4 vt/ft; h_r = 4 vt/ft; 1947

I	1014.1	1012.9	69.7	72.6	74.4	63.5	68.9	79.0	13	55.0	11	68.0	25	70.0	7	66.4	68.3	84	80	6	5	1.00	0.35	16	10	6	0	0	0	0	0	0	0	0	2	2	4	14	2	6	4	30	0	0
II	1015.0	1013.5	70.3	73.4	74.7	66.2	70.5	80.0	5	58.0	12	71.0	22	73.0	6	67.4	69.5	87	82	6	4	1.02	0.42	8	9	5	1	0	0	0	0	0	0	0	6	1	0	19	3	3	5	23	1	1
III	1017.1	1015.4	65.8	68.9	71.0	61.2	66.1	78.0	2	51.0	8	65.0	24	68.0	5	63.6	65.6	89	84	5	5	1.72	0.40	5	10	9	1	1	0	0	4	0	0	0	0	4	6	18	6	2	2	23	0	1
IV	1018.2	1016.5	62.1	65.3	67.0	56.7	61.9	75.0	23	49.0	28	61.0	26	65.0	1	60.3	62.8	90	87	5	6	0.50	0.25	10	6	4	0	0	0	0	0	0	0	0	0	0	5	11	4	0	2	36	0	2
V	1018.3	1016.9	61.1	66.3	69.0	53.7	61.3	92.0	2	(45.0	19)	61.0	11	(62.0	3)	58.2	62.2	84	80	5	5	3.08	0.95	10	10	8	4	0	0	0	0	0	1	0	(0	0)	6	9	3	2	2	2	28	9	2
VI	1022.4	1020.6	56.0	62.5	63.5	48.9	56.2	72.0	28	41.0	7	57.0	7	59.0	5	54.4	59.4	90	84	5	4	4.55	2.40	7	8	6	2	0	0	0	0	0	0	0	0	4	6	3	2	0	3	29	11	2
VII	1018.5	1018.3	55.3	60.6	62.9	48.4	55.7	77.0	18	42.0	8	56.0	24	57.0	31	52.5	57.5	84	83	6	5	4.30	1.28	24	15	12	4	0	0	0	0	0	0	0	0	3	3	3	0	3	4	35	11	0
VIII	1019.4	1017.6	59.1	64.8	67.2	51.7	59.5	85.0	21	45.0	3	61.0	14	61.0	22	56.4	60.8	85	80	5	5	1.49	0.68	27	7	5	2	0	0	0	0	0	0	0	0	13	2	8	0	4	3	29	3	0
IX	1020.8	1019.2	60.2	62.4	65.5	54.4	59.9	80.0	6	45.0	10	59.0	2	61.0	16	57.9	59.6	88	85	7	6	1.66	0.45	7	11	8	1	0	0	0	4	0	0	0	0	4	2	14	2	4	8	24	2	0
X	1017.7	1016.2	62.6	64.9	66.7	56.3	61.5	76.0	24	45.0	17	61.0	15	63.0	27	59.8	61.6	85	83	6	5	0.69	0.21	23	11	5	0	0	0	0	0	0	0	0	0	1	1	11	5	2	5	35	2	0
XI	1015.3	1014.1	64.5	67.1	69.1	58.5	63.8	74.0	6	53.0	27	63.0	12	64.0	6	62.9	64.9	92	89	6	5	1.39	0.88	8	7	4	1	0	0	0	4	0	0	0	0	2	0	18	3	3	3	27	2	2
XII	1015.0	1013.8	67.0	70.5	72.3	61.4	66.9	78.0	26	53.0	9	67.0	16	68.0	23	65.8	68.5	94	90	6	5	0.58	0.28	15	9	3	0	0	0	0	0	0	0	0	0	1	1	8	9	2	6	33	1	1
Year	1017.7	1016.3	62.8	66.6	68.6	56.7	62.7	92.0	-	41.0	-	56.0	-	73.0	-	60.5	63.4	88	84	6	5	21.98	2.40	-	113	75	16	1	0	0	12	0	1	0	(0	8)	41	39	130	37	31	47	352	42	11

No. 21/54
(Ou no. 26/4302A) WINGFIELD (Lughawe/Airport) ϕ = 33°54'S; λ = 18°32'E; Pm by/at 0 gdm. H = 55 vt/ft; h_t = 4 vt/ft; h_r = 4 vt/ft; h_a = 50 vt/ft.

I	1014.7	1014.0	67.7	74.2	76.7	60.1	68.4	83.9	21	51.0	17	69.2	25	65.7	6	60.8	63.4	68	55	3	2	0.20	0.11	24	6	1	0	0	0	0	2	0	0	0	0	0	-	-	-	-	-	-	-	-	-
II	1013.8	1013.0	69.2	78.2	81.1	62.5	71.8	98.6	17	48.4	12	73.2	19	68.4	21	62.9	66.5	71	54	2	2	0.06	0.06	21	2	1	0	0	0	0	1	0	4	0	0	1	-	-	-	-	-	-	-	-	-
III	1015.8	1014.8	66.0	75.2	78.1	60.0	69.1	98.9	17	52.6	31	65.7	23	66.0	9	61.2	64.1	77	55	4	2	2.08	0.83	23	4	3	3	1	0	0	4	0	4	0	0	0	29	8	3	101	303	82	38	91	72
IV	1018.4	1017.1	58.6	68.8	70.7	53.3	62.0	83.5	1	39.7	19	62.0	28	64.9	1	55.8	59.4	85	58	3	3	0.60	0.23	2	8	5	0	0	0	0	6	0	0	0	0	0	30	2	9	99	224	118	47	81	80
V	1019.3	1017.8	53.3	64.7	66.6	49.2	57.9	85.4	1	34.4	19	58.4	12	58.1	21	51.7	57.2	90	64	6	6	2.70	1.04	31	13	9	3	0	0	0	6	0	0	0	0	0	82	9	15	143	133	28	61	119	154
VI	1023.2	1021.9	49.6	60.3	61.3	45.5	53.4	78.3	3	32.0	26	54.6	15	53.2	21	47.7	53.5	87	64	5	4	1.51	0.46	28	12	7	1	0	0	0	6	0	0	0	0	0	60	4	6	90	213	80	34	82	135
VII	1021.9	1021.1	49.2	58.3	60.2	45.9	53.1	74.8	29	36.2	16	53.2	24	53.4	8	47.9	53.4	91	73	6	6	5.83	1.12	10	18	15	5	0	0	0	0	0	0	0	0	0	151	8	11	55	84	50	67	192	104
VIII	1020.6	1018.9	51.3	60.8	62.4	46.3	54.3	73.7	2	36.3	24	56.3	3	55.4	8	50.5	56.7	95	78	6	4	2.13	0.99	31	13	7	2	0	0	0	6	0	0	0	0	0	138	15	6	39	88	25	91	171	163
IX	1021.3	1019.8	56.2	64.9	66.5	50.6	58.5	78.5	29	36.8	11	57.1	25	58.2	19	54.7	60.3	91	78	6	4	0.80	0.28	22	5	4	0	0	0	0	0	0	0	0	0	0	64	11	1	62	248	114	33	98	51
X	1018.2	1017.1	60.6	65.8	68.5	54.5	61.5	84.5	22	43.5	14	60.3	15	61.6	26	56.6	59.5	79	69	5	4	0.49	0.19	27	4	2	0	1	0	0	0	0	0	0	0	0	55	3	3	99	310	77	49	120	28
XI	1014.9	1013.8	65.6	71.3	74.2	56.9	65.5	86.3	27	46.2	19	65.6	8	66.0	25	61.1	63.5	78	66	4	4	0.24	0.19	7	4	1	0	0	0	0	3	0	1	0	0	0	26	3	7	100	275	60	90	105	54
XII	1015.2	1014.2	68.2	73.4	76.2	59.3	67.7	87.3	22	45.7	19	68.3	16	68.0	3	62.3	65.4	73	65	4	3	0.14	0.08	4	2	1	0	1	0	0	1	0	2	0	0	0	2	2	5	155	398	71	27	32	52
Year	1018.1	1017.0	59.6	68.0	70.2	53.7	61.9	98.9	-	32.0	-	53.2	-	68.4	-	56.1	60.2	82	65	5	4	16.78	1.12	-	90	56	14	3	0	0	35	0	11	0	0	1	-	-	-	-	-	-	-	-	-

1st and 2nd ORDER STATIONS – STASIES VAN DIE 1e en 2e ORDE.

	P_m Mean Pressure at Gem. Lugdruk by Gdm. 0830	1500	Air Temperature – Lugtemperatuur in °F. Means Gemiddeldes T_m 0830	1500	x Max.	n Min.	X+n/2 Mean Gem.	Extremes Uiterstes Max.	Dat	Min.	Dat	Lowest Max. Laagste Maks. Highest Min. Hoogste Min. Max.	Dat	Min.	Dat	Wet-bulb Temperature. Natbol Temperatuur. °F. Means Gem. 0830	1500	Rel. Hum. Rel. Vogtigheid U % 0830	1500	Mean Cloud Amt. Gem. Wolkehvlhd. N 0-10 0830	1500	Precipitation in inches Neerslag in duims. R M	Max. in 24h.	Dat.	Number of Days with Aantal Dae met: Precipn. Neerslag ≥ .01	≥ .04	≥ .40	Thunder Donner	Hail-Hagel	Snow Sneeuw	Fog-Nevel	Duststorm Stofstorm	Max. ≥ 86°F	Max ≤ 50°F	Min ≤ 32°F	Min ≤ 68°F	Wind Frequency. Windfrekwensie. nD. N	NE	E	SE	S	SW	W	NW	Calm Kalm
No. 28/335A (Old no. 28/4467M)			OUDTSHOORN (Convent/Klooster)													ϕ = 33°35'S;						λ = 22°12'E;																H = 1,100 vt/ft;								h_t = 4 vt/ft;								h_r = 4 vt/ft;								1947
I	-	-	71.0	88.4	90.0	59.4	74.7	102.8	6	50.8	27	71.1	25	70.8	7	62.2	69.0	61	37	4	3	0.07	0.05	25	2	1	0	0	0	0	0	0	24	0	0	1	1	3	1	10	9	17	0	0	20
II	-	-	73.0	89.1	92.6	61.6	77.1	110.0	6	53.8	16	77.3	28	69.2	7	65.0	70.1	65	38	4	3	0.00	0.00	-	0	0	0	0	0	0	0	0	24	0	0	3	0	1	2	16	6	7	1	0	22
III	-	-	68.4	84.1	87.4	59.2	73.3	107.6	2	48.9	8	67.4	6	69.2	23	62.6	67.7	73	43	3	4	2.37	0.67	6	9	8	3	4	0	0	0	1	18	0	0	1	1	5	2	6	4	5	0	4	35
IV	-	-	58.9	75.2	77.4	50.7	64.1	93.1	23	40.8	27	65.4	10	62.2	8	55.2	61.5	81	46	5	4	0.20	0.10	1	3	2	0	1	0	0	0	0	5	0	0	0	1	0	1	3	6	4	2	1	38
V	-	-	50.4	71.1	73.0	45.2	59.1	87.8	2	33.5	19	58.3	11	53.3	7	48.5	59.6	88	51	5	5	1.14	0.66	6	4	3	1	0	0	0	1	0	1	0	0	0	2	0	0	4	2	3	1	3	45
VI	-	-	41.9	61.8	64.4	37.4	50.9	77.2	4	28.8	12	55.4	7	48.6	16	41.1	53.2	94	57	4	4	0.34	0.14	23	5	5	0	1	0	0	2	0	0	0	5	0	0	1	1	2	1	4	5	2	44
VII	-	-	41.6	60.2	62.2	37.4	49.8	75.2	18	30.8	26	45.4	14	47.9	11	40.2	51.6	89	56	6	6	1.45	0.38	8	8	7	0	0	0	0	0	0	0	1	6	0	2	0	2	2	1	4	6	9	34
VIII	-	-	48.5	70.7	72.5	40.5	56.5	85.2	30	33.0	7	63.0	4	53.0	23	45.1	57.2	77	43	4	3	0.00	0.00	-	0	0	0	0	0	0	0	0	0	0	0	0	0	0	0	1	4	5	3	1	46
IX	-	-	55.5	70.7	73.3	45.2	59.3	91.5	30	34.2	27	56.9	25	58.1	15	51.6	58.1	77	47	5	5	0.45	0.35	14	3	3	0	1	0	0	0	0	2	0	0	0	1	0	0	6	8	17	2	1	23
X	-	-	63.7	76.5	79.1	50.3	64.7	91.1	8	38.0	16	62.9	15	67.3	23	57.1	62.3	68	45	4	4	0.45	0.16	23	8	5	0	1	0	0	0	0	3	0	0	0	1	1	2	11	6	8	0	2	30
XI	-	-	70.1	80.7	85.7	57.9	71.8	101.9	26	45.0	9	67.8	12	66.9	23	61.4	65.8	61	46	4	4	0.45	0.35	12	2	2	0	0	0	0	0	0	14	0	0	0	1	0	3	13	7	10	0	0	23
XII	-	-	70.8	83.2	86.6	58.3	72.5	103.8	22	49.8	9	71.1	6	67.6	3)	62.0	66.6	(61	42	(5	5)	0.03	0.03	3	1	0	0	0	0	0	0	0	(9	0	0	0)	(0	0	2	5	9	2	1	0	23)
Jaar Year	-	-	59.5	76.0	78.7	50.3	64.5	110.0	-	28.8	-	45.4	-	70.8	-	54.3	61.9	(75	46	(4	4)	6.95	0.67	-	45	36	4	8	0	0	3	1	100	1	11	5)	(10	11	16	79	63	86	21	23	383)
No. 28/808 (On no. 28/448CM)			GEORGE (Airport/Luchhaven)													ϕ = 33°58'S;						λ = 22°27'E;																Pm by/at 0 gdm;								H = 831 vt/ft;								h_t = 4 vt/ft;								h_r = 4 vt/ft;								h_a = 50 vt/ft;								1947
I	1015.4	1013.8	67.2	72.0	75.9	57.8	66.9	85.2	6	50.3	11	65.7	25	62.8	22	61.0	64.0	71	65	6	5	1.42	0.30	7	10	7	0	1	0	0	1	0	0	0	0	0	7	1	42	138	58	95	59	46	298
II	1015.7	1014.4	67.3	73.4	77.2	60.2	68.7	91.9	17	51.7	17	68.2	8	66.3	6	63.8	66.3	83	69	6	6	2.74	0.50	8	11	9	4	0	0	0	5	0	2	0	0	0	7	1	88	122	45	58	37	28	286
III	1017.2	1016.7	66.4	70.4	77.3	58.2	67.7	106.2	1	48.3	8	62.8	6	65.4	18	61.8	65.0	78	76	6	7	5.30	1.94	6	18	13	4	3	1	0	4	0	7	0	0	0	31	6	86	90	23	59	34	39	376
IV	1019.2	1017.6	59.5	66.1	69.3	52.5	60.9	85.7	23	45.2	12	59.2	27	61.7	3	56.0	59.8	81	70	6	7	1.94	0.33	3	16	11	0	2	0	0	1	0	0	0	0	0	10	2	40	46	17	53	73	49	430
V	1019.3	1016.9	57.6	66.2	69.3	49.9	59.6	87.7	2	39.3	19	57.2	23	60.8	26	52.8	58.0	74	61	5	7	2.06	0.62	6	11	7	2	0	0	0	6	0	2	0	0	0	51	5	20	15	4	30	104	103	412
VI	1023.5	1021.2	51.5	59.4	62.1	45.1	53.6	77.6	4	38.5	23	53.0	7	51.8	1	47.7	53.3	77	68	5	5	1.76	0.38	23	10	7	0	2	0	0	2	0	0	0	0	0	48	3	16	12	5	33	63	94	438
VII	1020.5	1019.6	52.2	59.9	62.6	44.7	53.7	77.5	18	39.0	29	48.5	14	53.0	5	46.3	51.4	64	56	6	6	3.87	1.64	14	13	10	3	0	0	0	0	0	0	1	0	0	88	22	5	10	6	21	170	201	221
VIII	1020.3	1018.4	53.7	64.5	67.6	44.4	56.0	88.0	30	38.8	15	59.4	26	50.0	13	49.3	55.3	75	56	6	6	0.36	0.15	18	5	2	0	0	0	0	6	0	1	0	0	0	28	5	25	43	14	41	57	66	465
IX	1021.6	1021.0	55.9	61.2	65.9	47.9	56.9	82.2	30	40.0	12	52.0	25	58.0	7	52.8	55.4	82	71	7	7	4.10	1.85	15	15	11	3	2	0	0	9	0	0	0	0	0	29	15	56	73	28	46	83	64	326
X	1018.7	1016.8	59.7	63.6	67.4	51.3	59.3	80.4	6	41.4	17	59.5	15	60.3	28	55.6	58.3	78	73	6	6	4.99	1.51	28	16	11	6	3	0	0	1	0	0	0	0	0	27	3	73	78	45	64	95	59	300
XI	1015.8	1014.8	63.8	67.3	70.9	55.3	63.1	83.3	26	47.0	9	60.5	12	64.3	28	60.2	61.6	82	74	7	7	3.15	1.03	12	16	13	3	0	0	0	5	0	0	0	0	0	12	4	89	109	44	65	67	33	297
XII	1015.8	1015.5	65.8	69.2	73.4	55.6	64.5	95.5	26	49.0	17	65.0	27	64.0	23	60.6	63.2	75	73	7	7	1.11	0.27	26	13	8	0	0	0	0	0	0	1	0	0	0	19	1	56	95	41	91	85	58	296
Jaar Year	1018.6	1017.2	60.1	66.1	69.9	51.9	60.9	106.2	-	38.5	-	48.5	-	66.3	-	55.7	59.3	77	68	6	6	32.80	1.94	-	154	109	25	13	1	0	40	0	13	1	0	0	357	68	596	831	330	656	927	840	4145

No. 35/179
(Old no. 30/5639A) PORT ELIZABETH /Airport/Lughaye) ϕ = 33°59'S; λ = 25°36'E; Pm by/at 0 gdm. H = 190 vt/ft; h_c = 4 vt/ft; h_r = 4 vt/ft; h_m = 50 vt/ft; 1947

I	1014.4	1013.1	69.7	74.3	76.7	61.1	68.9	83.6	6	52.6	18	68.8	25	71.2	7	64.9	66.3	78	66	6	4	0.70	0.24	2	10	6	0	1	0	0	3	0	0	0	0	5	2	10	117	85	34	171	156	15	154
II	1015.2	1013.7	72.0	75.3	78.3	64.0	71.1	87.4	14	51.2	12	72.2	20	71.7	5	67.5	68.2	79	70	5	4	0.50	0.16	22	7	4	0	1	0	0	1	0	2	0	0	5	1	4	44	181	40	83	198	41	80
III	1017.7	1016.0	67.6	73.3	76.2	60.9	68.5	87.9	2	45.7	8	66.3	15	68.4	5	65.0	67.1	87	73	5	5	2.44	1.02	5	10	9	2	1	0	0	4	0	1	0	0	1	9	31	85	121	32	65	192	51	142
IV	1018.6	1016.8	62.1	68.1	71.0	54.0	62.5	93.1	23	43.4	15	63.4	30	64.8	1	59.2	61.1	85	68	5	5	1.15	0.34	10	9	6	0	0	0	0	1	0	1	0	0	0	(6	6	23	36	12	76	259	63	184
V	1019.2	1017.7	58.4	68.3	70.9	50.7	60.8	92.7	2	35.3	19	58.0	11	57.9	31	55.3	59.8	83	62	6	5	3.36	1.35	11	10	8	2	0	0	0	6	0	1	0	0	0	66	21	25	31	11	62	181	77	228
VI	1023.2	1021.1	51.5	62.4	64.3	46.1	55.3	78.7	4	35.0	12	53.2	7	56.9	5	49.8	56.0	89	68	4	4	6.21	1.86	6	11	11	6	2	0	0	0	0	0	0	0	0	(41	29	18	1	2	23	171	94	74
VII	1020.0	1018.8	51.7	61.1	63.4	44.3	53.9	80.1	18	33.5	16	52.3	24	51.6	29	47.9	53.0	77	58	6	5	3.40	1.23	24	11	7	3	1	0	0	0	0	0	0	0	0	94	31	29	13	2	31	220	234	66
VIII	1020.6	1018.1	56.5	66.2	69.1	47.4	58.3	93.1	30	38.7	27	59.0	26	56.0	22	54.0	58.7	85	64	5	4	0.72	0.26	4	6	4	0	0	0	0	0	0	1	0	0	0	(91	59	47	36	5	62	231	116	39
IX	1021.6	1019.5	59.5	63.4	66.9	50.8	58.9	84.4	29	41.8	17	58.8	26	61.7	14	56.1	58.2	82	70	5	6	1.46	0.25	3	13	9	0	1	0	0	2	0	0	0	0	0	(12	48	71	29	55	108	68	54	82
X	1018.3	1016.1	62.8	66.1	69.1	54.7	61.9	74.7	6	40.4	17	61.4	16	63.4	28	58.7	60.2	80	71	6	5	1.85	0.94	23	12	8	1	2	0	0	0	0	0	0	0	0	5	36	104	28	104	223	96	11	131
XI	1015.4	1013.3	66.8	69.4	72.5	57.9	65.2	79.0	29	51.1	16	64.0	12	65.9	28	62.5	63.5	78	73	6	5	1.26	0.68	12	9	5	1	1	0	0	2	0	0	0	0	0	5	66	184	56	52	219	44	8	86
XII	1014.9	1013.5	68.4	72.0	74.9	59.7	67.3	82.7	26	49.6	9	67.4	16	67.3	23	62.3	64.2	73	66	6	5	1.32	0.30	3	10	8	0	0	0	0	0	0	0	0	0	0	8	94	113	37	71	265	51	3	71
Year Year	1016.3	1016.5	62.3	68.4	71.1	54.3	62.7	93.1	-	33.5	-	52.3	-	71.7	-	58.6	61.4	81	67	5	5	24.37	1.86	-	118	85	15	10	0	0	19	0	6	0	0	11	(340	435	860	654	420	1398	1867	767	1337

No. 35/271
(Ou no. 30/5641A) HEMONITAGE ϕ = 33°31'S; λ = 25°40'E; H = 400 vt/ft; h_c = 4 vt/ft; h_r = 4 vt/ft; 1947

I	-	-	71.1	80.4	84.2	61.2	72.7	95.9	6	47.2	11	69.0	25	73.4	7	64.3	67.7	69	52	6	4	0.31	0.09	7	6	4	0	-	-	-	-	-	11	0	0	5	0	0	3	33	3	7	0	2	14
II	-	-	73.2	83.4	87.1	63.9	75.5	105.2	6	53.5	12	73.2	20	71.2	8	66.4	69.8	71	51	6	3	0.33	0.30	24	2	1	0	-	-	-	-	-	13	0	0	6	0	1	2	33	1	5	1	1	12
III	-	-	67.4	81.8	83.9	60.1	72.0	108.5	2	50.5	25	66.5	15	72.5	23	63.8	68.6	83	51	6	5	2.62	0.77	6	9	8	2	-	-	-	-	-	13	0	0	2	2	2	2	24	3	1	3	1	24
IV	-	-	61.0	74.1	77.2	52.8	65.0	97.1	23	40.5	27	68.8	4	65.9	2	57.3	61.9	80	51	5	4	0.40	0.21	3	5	4	0	-	-	-	-	-	5	0	0	0	8	4	8	28	0	4	2	1	13
V	-	-	55.8	75.6	77.5	48.0	62.7	92.0	2	34.7	19	59.8	23	61.0	20	52.0	60.2	78	40	4	4	0.68	0.38	7	6	5	0	-	-	-	-	-	3	0	0	0	11	8	6	11	0	5	6	1	14
VI	-	-	47.6	66.4	68.0	42.0	55.0	80.3	4	32.1	11	53.8	7	54.0	3	45.9	55.5	88	50	4	4	1.33	0.35	16	10	8	0	-	-	-	-	-	0	0	0	0	4	4	2	4	3	6	4	7	26
VII	-	-	46.8	65.2	66.6	40.4	53.5	80.0	7	32.1	16	51.3	2	51.5	13	43.2	53.4	75	46	4	4	2.36	0.82	14	6	6	3	-	-	-	-	-	0	0	0	0	7	3	1	3	1	9	15	2	21
VIII	-	-	51.7	73.4	75.7	42.6	59.1	94.4	30	34.0	7	63.6	18	59.0	20	49.0	58.9	83	42	5	4	0.16	0.10	14	3	2	0	-	-	-	-	-	5	0	0	0	5	6	7	16	0	4	1	5	18
IX	-	-	58.4	70.7	74.5	48.0	61.3	94.6	30	37.8	12	62.7	26	57.5	19	54.0	59.7	76	52	5	6	0.34	0.11	15	6	4	0	-	-	-	-	-	3	0	0	0	4	3	4	24	0	3	5	4	13
X	-	-	64.3	73.3	77.9	52.8	65.3	95.2	6	39.3	17	63.5	15	63.0	25	58.6	62.5	71	55	5	4	1.40	0.50	23	4	4	1	-	-	-	-	-	3	0	0	0	7	3	10	24	0	3	0	0	15
XI	-	-	69.6	78.3	81.6	57.2	69.4	96.6	23	47.0	21	62.6	12	67.4	30	63.1	66.2	70	53	5	5	1.07	0.48	12	5	4	1	-	-	-	-	-	7	0	0	0	1	0	7	34	0	7	1	0	10
XII	-	-	70.4	80.0	82.9	59.1	71.0	103.4	26	47.4	8	71.0	24	66.9	23	63.1	66.4	67	49	6	5	0.69	0.28	3	8	6	0	-	-	-	-	-	6	0	0	0	2	0	4	27	1	6	6	1	15
Year Year	-	-	61.4	75.2	78.1	52.3	65.2	108.5	-	32.1	-	51.3	-	73.4	-	56.7	62.6	76	49	5	4	11.69	0.82	-	70	56	7	-	-	-	-	-	69	0	0	13	51	34	56	253	12	60	44	25	195

No. 36/530
(Old no. 30/5656) BIRD ISLAND ϕ = 33°50'S; λ = 26°18'E; Pm by/at 0 gdm. H = 12 vt/ft; h_c = 4 vt/ft; h_r = 4 vt/ft; 1947

I	1013.7	1012.5	70.7	74.7	76.8	65.7	71.3	82.0	6	58.0	20	71.0	1	71.0	7	67.3	69.5	84	77	7	4	0.39	0.19	7	7	3	0	2	0	0	3	0	0	0	0	5	2	1	12	5	4	10	18	5	5
II	1014.4	1013.3	70.5	73.9	76.0	65.6	70.8	80.0	4	59.0	18	72.0	11	70.0	4	69.1	71.5	93	88	5	4	0.35	0.21	28	3	3	0	0	0	0	4	0	0	0	0	2	0	0	17	9	1	8	15	5	1
III	1017.1	1015.5	66.7	70.2	73.1	63.0	68.1	78.0	11	58.0	18	68.0	27	69.0	11	65.0	67.0	91	85	6	5	3.92	1.08	23	11	11	2	0	0	0	4	0	0	0	0	1	1	1	21	8	5	4	10	6	6
IV	1017.6	1016.1	63.4	66.8	70.7	60.7	65.7	81.0	23	55.0	27	63.0	29	66.0	3	61.6	64.0	90	86	6	5	0.70	0.22	11	7	5	0	0	0	0	1	0	0	0	0	0	1	5	6	8	1	8	24	6	1
V	1018.5	1017.0	64.1	68.1	72.2	60.3	66.3	81.0	2	55.0	19	66.0	23	67.0	27	61.3	64.8	86	84	6	5	2.03	1.22	11	8	6	2	0	0	0	0	0	0	0	0	0	5	5	12	3	0	6	18	10	3
VI	1022.4	1020.9	58.9	63.4	65.6	55.8	60.7	72.0	28	51.0	7	58.0	7	62.0	5	56.9	60.0	89	82	5	4	4.74	0.80	6	10	9	7	1	0	0	0	0	0	0	0	0	4	4	6	2	0	4	19	14	7
VII	1018.6	1017.8	57.9	62.3	65.5	54.5	60.0	75.0	18	47.0	15	57.0	15	59.0	19	53.8	57.5	77	75	3	6	2.78	1.10	28	10	7	2	0	0	0	0	0	0	0	0	0	2	3	4	0	0	7	19	27	0
VIII	1019.6	1017.5	61.0	65.3	68.8	58.0	63.4	81.0	3	53.0	27	61.0	26	63.0	22	58.5	61.0	86	78	6	4	0.63	0.35	25	6	4	0	0	0	0	0	0	0	0	0	0	4	4	12	3	0	6	20	7	6
IX	1020.7	1018.5	61.3	64.7	68.4	58.3	63.3	77.0	6	53.0	3	60.0	3	63.0	1	58.9	61.9	87	86	5	6	1.50	0.47	15	8	8	1	0	0	0	0	0	0	0	0	0	1	1	15	4	1	11	14	10	3
X	1017.7	1015.9	63.5	66.0	69.3	60.2	64.7	80.0	1	51.0	16	63.0	16	64.0	28	61.5	63.7	90	88	7	5	0.98	0.64	23	8	6	1	0	0	0	0	0	0	0	0	0	1	2	9	4	2	13	16	7	8
XI	1014.9	1013.2	65.3	68.6	71.7	61.5	66.6	74.0	6	55.0	13	69.0	14	66.0	6	63.1	65.5	89	85	7	6	0.63	0.47	12	6	2	1	0	0	0	2	0	0	0	0	0	0	0	14	15	2	9	13	3	4
XII	1014.3	1012.7	67.9	71.4	73.5	63.5	68.5	78.0	30	58.0	19	69.0	6	69.0	31	65.0	67.6	86	83	6	4	1.00	0.40	3	7	6	1	0	0	0	0	0	0	0	0	1	0	1	17	9	0	8	21	5	1
Year Year	1017.5	1015.9	64.3	68.0	71.0	60.6	65.8	82.0	-	47.0	-	57.0	-	71.0	-	61.8	64.5	87	83	6	5	19.65	1.22	-	91	70	17	3	0	0	12	0	0	0	0	9	21	27	145	70	16	94	207	105	45

1st and 2nd ORDER STATIONS - STASIES VAN DIE 1e en 2e ORDE.

	P_m Mean Pressure at Gem. Lugdruk by Gdm. 0830	1500	Air Temperature - Lugtemperatuur in °F. Means Gemiddeldes °m 0830	1500	x Max.	n Min.	x°m 2 Mean Gem.	Extremes Uiterstes Max.	Dat	Min.	Dat	Lowest Max. Laagste Maks. Highest Min. Hoogste Min. Max.	Dat	Min.	Dat	Wet-bulb Temperature. Natbol Temperatuur. °F. Means Gem. 0830	1500	Rel. Hum. Rel. Vogtigheid. U % 0830	1500	Mean Cloud Amt. Gem. Wolkehvlhd. N 0-10 0830	1500	Precipitation in inches Neerslag in duims. R Σ	Max. in 24h.	Dat.	Precipn. Neerslag ≥ .01	≥ .04	≥ .40	Thunder Donder	Hail-Hagel	Snow Sneeuw	Fog-Mist	Sleet Sneeuwstorm	Max. ≥ 86° F	Max ≤ 50° F	Min ≤ 32° F	Min ≥ 68° F	Wind Frequency. Windfrekwensie. nD. N	NE	E	SE	S	SW	W	NW	Calm Kalm
No. 40/146 (Ou no. 26/4264)	DASSEN ISLAND/EILAND																					ϕ = 33°26'S;												λ = 18°05'E;												
																						Pm by/at 0 gdm.												H = 91 vt/ft;												h_t = 4 vt/ft;
I	1014.8	1014.3	60.8	64.8	65.5	56.3	60.9	70.0	7	54.0	23	63.0	26	59.0	7	59.1	61.4	90	83	3	2	0.12	0.07	29	3	2	0	0	0	0	2	0	0	0	0	0	0	0	0	4	0	0	10	42	4	2	0
II	1014.0	1013.4	61.2	65.1	67.6	56.8	62.2	85.0	18	53.0	14	65.0	14	60.0	27	59.4	62.0	90	84	2	2	0.01	0.01	6	1	0	0	0	0	0	7	0	0	0	0	0	0	0	1	1	0	2	15	32	2	1	2
III	1015.7	1015.0	60.5	64.7	67.3	56.7	62.0	75.0	18	53.0	12	61.0	7	61.0	18	59.2	61.8	93	85	4	2	0.96	0.47	23	5	3	1	0	0	0	14	0	0	0	0	0	0	9	7	1	2	10	27	2	4	0
IV	1018.2	1017.4	57.0	62.7	63.8	54.0	58.9	70.0	5	47.0	19	59.0	18	60.0	3	55.8	59.4	93	83	4	3	0.50	0.15	17	7	5	0	0	0	0	9	0	0	0	0	0	0	4	6	2	2	16	21	5	2	2
V	1019.2	1018.0	55.4	60.5	61.9	52.9	57.4	74.0	25	48.0	19	58.0	11	57.0	27	54.3	57.6	93	84	6	6	1.81	0.54	31	12	10	2	0	0	0	10	0	0	0	0	0	0	10	13	3	4	7	13	5	5	1
VI	1022.6	1021.7	53.3	57.9	58.6	50.9	54.7	67.0	3	47.0	25	55.0	28	55.0	13	52.2	55.3	93	85	5	3	2.06	1.19	30	11	10	1	1	0	0	3	0	0	0	0	0	0	9	6	3	2	10	22	8	0	0
VII	1021.8	1021.3	53.0	57.8	58.8	50.5	54.6	68.0	29	45.0	15	54.0	24	55.0	30	51.4	54.4	90	81	6	6	3.47	0.65	7	19	16	3	0	0	0	1	0	0	0	0	0	0	12	15	3	4	4	10	3	10	0
VIII	1020.2	1019.1	54.1	59.3	60.1	51.1	55.6	63.0	27	46.0	24	57.0	5	54.0	9	53.0	56.5	93	85	6	4	1.63	0.43	31	13	8	1	0	0	0	9	0	0	0	0	0	0	13	14	1	7	1	11	7	8	0
IX	1020.8	1019.8	56.0	60.9	62.0	52.5	57.3	69.0	30	48.0	2	56.0	25	57.0	6	54.6	58.0	92	84	5	4	0.46	0.15	21	5	4	0	0	0	0	5	0	0	0	0	0	0	5	5	2	3	13	22	4	6	0
X	1017.8	1016.9	57.5	60.7	62.0	53.6	57.8	66.0	31	48.0	16	57.0	15	58.0	22	56.3	58.8	93	89	4	3	0.49	0.14	27	6	5	0	3	0	0	4	0	0	0	0	0	0	6	9	1	1	7	32	1	5	0
XI	1014.8	1013.7	61.5	65.5	67.3	56.5	61.9	85.0	26	52.0	13	62.0	4	60.0	21	59.7	62.5	90	85	5	3	0.38	0.13	7	6	3	0	1	0	0	0	0	0	0	0	0	0	7	6	0	1	10	21	11	4	0
XII	1015.1	1014.5	61.8	64.7	66.1	56.8	61.5	76.0	3	53.0	28	62.0	6	62.0	3	59.5	61.6	88	85	3	3	0.35	0.17	4	3	2	0	0	0	0	0	0	0	0	0	0	0	5	1	0	0	7	44	4	1	0
Jaar Year	1017.9	1017.1	57.7	62.1	63.4	54.1	58.7	85.0	-	45.0	-	54.0	-	62.0	-	56.2	59.1	92	84	4	3	12.24	1.19	-	91	68	8	5	0	0	64	0	0	0	0	0	0	81	87	16	28	110	297	56	48	5
No. 42/532 (Old no. 27/4371)	GERES																					ϕ = 33°22'S;												λ = 19°18'E;												
																																		H = 1497 vt/ft;												h_t = 4 vt/ft;
I	-	-	*71.5	85.5	86.3	53.7	70.0	98.0	6	45.0	4	75.0	25	64.0	7	-	-	-	-	*1	1	0.02	0.02	24	1	0	0	-	-	-	-	-	14	0	0	0	1	0	7	0	0	0	48	0	6
II	-	-	75.1	88.1	90.2	57.5	73.9	105.0	17	50.0	12	79.0	11	71.0	7	-	-	-	-	0	1	0.00	0.00	-	0	0	0	-	-	-	-	-	21	0	0	1	0	0	3	0	0	0	42	0	11
III	-	-	69.3	83.3	85.2	55.8	70.5	99.0	17	47.0	17	64.0	23	69.0	3	-	-	-	-	1	1	2.19	1.34	23	4	4	2	-	-	-	-	-	15	0	0	1	5	0	10	0	0	0	27	0	20
IV	-	-	58.3	72.6	74.0	46.4	60.2	86.0	5	32.0	27	57.0	26	61.0	3	-	-	-	-	1	1	0.89	0.65	20	3	3	1	-	-	-	-	-	0	0	0	0	0	0	8	0	0	0	37	0	15
V	-	-	50.3	66.1	67.9	41.2	54.5	84.0	2	31.0	19	55.0	31	52.0	21	-	-	-	-	1	1	4.90	1.07	30	11	9	6	-	-	-	-	-	0	0	1	0	5	0	7	1	1	0	34	1	13
VI	-	-	41.6	60.3	61.7	34.5	48.1	72.0	3	26.0	26	49.0	6	46.0	1	-	-	-	-	1	1	2.26	0.84	5	6	6	3	-	-	-	-	-	0	1	7	0	0	0	4	2	0	1	28	1	24
VII	-	-	43.8	56.8	57.2	36.7	46.9	70.0	18	29.0	25	49.0	14	48.0	6	-	-	-	-	2	2	14.20	2.57	13	15	15	12	-	-	-	-	-	0	2	10	0	17	0	2	0	0	0	25	2	16
VIII	-	-	47.0	63.9	65.7	38.2	51.9	88.0	22	33.0	2	51.0	14	45.0	23	-	-	-	-	1	1	5.50	1.77	3	10	9	3	-	-	-	-	-	1	0	0	0	12	0	10	0	0	0	29	0	11
IX	-	-	53.7	66.6	68.6	42.4	55.5	88.0	29	32.0	12	53.0	10	50.0	30	-	-	-	-	1	1	2.65	1.23	1	4	4	3	-	-	-	-	-	2	0	0	0	3	0	20	2	0	0	32	0	3
X	-	-	60.7	73.3	74.9	45.9	60.4	88.0	6	36.0	4	58.0	2	58.0	27	-	-	-	-	1	1	3.73	1.60	28	6	5	4	-	-	-	-	-	2	0	0	0	4	0	12	1	0	0	35	0	10
XI	-	-	69.3	78.5	80.3	51.8	66.1	97.0	26	43.0	9	64.0	8	66.0	26	-	-	-	-	1	1	0.94	0.79	7	2	2	1	-	-	-	-	-	9	0	0	0	0	0	11	1	1	0	42	0	5
XII	-	-	72.1	84.5	85.6	53.8	69.7	97.0	22	43.0	19	71.0	6	69.0	3	-	-	-	-	1	1	0.30	0.30	3	1	1	0	-	-	-	-	-	14	0	0	1	2	0	3	8	0	1	41	0	7
Jaar Year	-	-	59.4	73.3	74.8	46.5	60.7	105.0	-	26.0	-	49.0	-	71.0	-	-	-	-	-	1	1	37.58	2.57	-	63	58	35	-	-	-	-	-	78	3	18	3	49	0	97	15	2	2	420	4	141

*Waarnemings om 09.00 S.A.S.T. - Observations at 0900 S.A.S.T.

No. 43/566
(Ou no. 27/4391) MATROOSBERG (Airport/Lughawe) ϕ = 33°26'S; λ = 19°49'E; Pa by/at 900 gdm. H = 3161 vt/ft; h_t = 4 vt/ft; h_r = 4 vt/ft; h_a = 50 vt/ft; 1947

I	911.3	909.2	64.0	81.7	82.5	51.4	66.9	95.6	6	43.8	17	64.4	25	60.3	29	55.1	60.6	58	30	3	1	0.00	0.00	-	0	0	0	0	0	0	0	0	10	0	0	0	9	16	53	69	88	115	105	7	282
II	911.9	909.6	66.5	84.8	85.3	55.5	70.4	100.2	6	48.5	12	72.8	8	66.1	7	59.1	63.9	66	32	3	2	0.00	0.00	-	0	0	0	0	0	0	0	0	9	0	0	0	4	19	66	61	75	75	78	8	286
III	913.4	911.6	62.9	77.0	79.3	54.2	66.7	95.6	2	43.2	8	62.8	23	69.5	3	56.3	60.5	68	39	5	4	1.36	1.03	23	3	3	1	3	0	0	0	0	9	0	0	1	39	40	84	47	39	26	67	22	380
IV	913.9	912.3	53.6	67.7	69.0	44.9	56.9	83.3	16	30.0	28	55.9	27	56.7	1	49.0	54.9	74	47	5	4	0.03	0.02	20	2	0	0	2	0	0	1	0	0	0	1	0	18	21	44	16	19	44	62	34	462
V	914.5	912.8	50.0	62.4	63.6	42.4	53.0	80.0	2	32.3	18	50.3	31	54.9	2	45.0	50.7	70	46	5	4	0.95	0.30	6	8	6	0	0	0	0	0	0	0	0	0	0	103	26	26	4	5	16	46	63	455
VI	917.0	915.4	41.0	55.4	57.1	35.1	46.1	66.9	4	28.3	25	45.4	6	42.3	28	38.9	46.4	84	51	4	4	0.36	0.13	22	5	3	0	2	1	0	0	0	0	3	5	0	(51	27	26	1	3	17	23	21	339
VII	914.9	914.3	39.9	50.5	52.5	35.2	43.9	67.2	18	27.5	27	39.5	14	45.2	7	37.3	43.0	80	55	6	5	1.63	0.34	10	14	11	0	0	0	0	0	0	0	11	9	0	110	50	44	9	13	60	119	107	232
VIII	914.7	912.9	46.2	60.9	62.5	37.7	50.1	79.0	30	31.3	24	48.3	3	48.8	29	41.3	48.0	68	39	5	4	0.62	0.38	3	5	4	0	0	0	0	0	0	0	3	4	0	115	50	32	12	9	34	72	91	329
IX	915.7	914.1	49.6	62.3	65.0	39.2	52.1	79.7	30	28.2	12	49.0	2	49.7	30	45.0	50.1	72	44	5	4	0.06	0.06	1	1	1	0	0	0	0	1	0	0	1	5	0	37	36	78	43	21	75	85	35	310
X	913.4	911.6	54.2	67.5	69.9	44.9	57.4	85.0	6	32.4	16	52.0	15	55.0	27	48.8	54.0	70	43	5	4	0.76	0.58	23	6	2	1	0	0	0	0	0	0	0	0	0	31	22	69	80	78	82	96	56	290
XI	911.3	909.3	61.5	74.6	76.9	48.8	62.9	93.0	27	38.3	9	54.9	12	58.8	27	53.2	57.1	59	35	5	4	0.54	0.33	12	4	2	0	1	0	0	0	0	4	0	0	0	23	43	66	69	50	115	79	22	253
XII	911.5	909.4	63.0	78.4	79.8	50.5	65.1	94.6	22	41.7	19	64.5	16	60.6	3	54.4	58.8	59	32	3	3	0.16	0.16	3	1	1	0	1	0	0	0	0	5	0	0	0	6	29	64	79	97	143	79	13	234
Jaar Year	913.6	911.9	54.4	68.6	70.3	45.0	57.7	100.2	-	27.5	-	39.5	-	69.5	-	48.6	54.0	69	41	5	4	6.47	1.03	-	49	33	2	9	1	0	2	0	37	18	24	1	(546	379	652	490	497	802	911	479	3788

No. 59/632
(Old no. 31/5686M) COS-LONDEN (Lughawe/Airport) ϕ = 33°02'S; λ = 27°52'E; Pa by/at 0 gdm. H = 285 vt/ft; h_t = 4 vt/ft; h_r = 4 vt/ft; h_a = 50 vt/ft; 1947

I	1014.2	1012.7	72.0	73.1	76.8	63.8	70.3	86.3	7	57.0	4	70.1	26	71.3	29	65.9	67.1	73	73	5	6	3.41	0.71	8	12	9	4	4	0	0	2	0	1	0	0	5	26	145	96	33	41	168	105	14	116
II	1015.1	1013.8	73.7	75.5	78.9	66.1	72.5	88.8	18	62.7	12	72.7	8	70.4	6	68.0	69.1	75	73	6	5	1.43	0.86	20	10	8	1	1	0	0	5	0	2	0	0	6	8	143	108	32	44	127	65	14	131
III	1018.1	1016.3	70.8	74.1	76.8	63.8	70.3	84.0	2	56.7	8	65.3	15	71.1	23	65.8	67.7	77	72	6	5	8.64	3.61	6	11	7	5	0	0	0	0	0	0	0	0	3	36	223	94	27	36	114	109	24	81
IV	1018.3	1017.1	65.6	68.6	71.9	59.1	65.5	85.0	23	51.9	29	64.6	27	66.8	2	59.9	62.0	73	69	5	5	2.25	1.11	11	9	5	3	0	0	0	0	0	0	0	0	0	51	90	42	14	22	169	195	56	81
V	1020.2	1018.1	62.4	70.6	73.1	54.7	63.9	86.9	20	41.0	19	62.9	23	62.5	3	55.2	61.0	64	57	3	4	1.95	0.85	22	9	7	2	2	0	0	1	0	1	0	0	0	124	115	36	10	13	85	160	131	70
VI	1023.4	1021.2	55.7	63.8	65.8	50.4	58.1	85.4	28	42.0	12	56.8	7	58.0	29	50.8	56.4	72	64	4	5	4.54	2.69	3	10	5	2	1	0	0	0	0	0	0	0	0	99	58	15	7	16	73	232	111	109
VII	1020.6	1018.7	54.3	63.3	65.3	48.2	56.7	80.9	7	40.0	16	53.6	2	58.5	8	47.3	52.9	60	50	5	5	2.77	1.44	14	10	9	2	0	0	0	0	0	0	0	0	0	127	43	16	3	9	51	211	215	69
VIII	1021.0	1018.7	60.2	66.5	69.7	52.2	60.9	87.0	21	45.0	27	58.4	14	61.5	22	53.7	59.3	66	66	4	4	1.12	0.66	18	5	5	1	0	0	0	0	0	1	0	0	0	103	139	56	12	17	100	131	113	73
IX	1021.7	1019.3	61.6	65.7	68.7	54.4	61.5	83.0	30	45.5	18	59.4	3	60.5	23	56.1	58.8	71	65	5	6	2.11	0.56	23	11	8	1	0	0	0	1	0	0	0	0	0	29	127	76	20	23	118	190	58	79
X	1018.7	1016.4	65.3	67.1	70.7	57.7	64.2	93.1	1	47.8	16	61.6	16	63.4	27	59.5	61.3	72	73	6	5	2.97	1.04	20	13	8	3	6	0	0	0	0	1	0	0	0	15	126	81	35	61	164	126	28	108
XI	1015.5	1013.8	69.0	70.2	73.4	61.2	67.3	80.0	29	55.6	13	61.7	12	66.5	24	63.8	65.1	77	77	7	7	5.25	3.11	12	14	7	2	3	0	0	0	0	0	0	0	0	15	141	152	56	32	92	89	19	124
XII	1014.8	1013.7	70.3	70.8	74.2	61.9	68.1	90.0	22	55.2	20	67.7	24	71.0	23	63.5	65.0	69	74	6	6	3.71	0.92	1	16	13	3	5	0	0	0	0	1	0	0	1	31	127	94	37	49	170	124	34	78
Jaar Year	1018.5	1016.7	65.1	69.1	72.1	57.8	64.9	93.1	-	40.0	-	53.6	-	71.3	-	59.1	62.1	71	68	5	5	40.15	3.61	-	130	91	29	22	0	0	9	0	7	0	0	15	664	1477	866	286	363	1431	1737	817	1119

No. 60/620
(Ou no. 19/3308B) KAAP/CAPE COLUMBINE ϕ = 32°50'S; λ = 17°51'E; Pb bt/at 0 gdm. H = 223 vt/ft; h_t = 4 vt/ft; h_r = 4 vt/ft; 1947

I	1014.8	1014.0	60.1	64.6	67.2	54.6	60.9	70.0	7	51.0	27	64.0	16	60.0	14	57.5	60.1	86	78	4	2	0.01	0.01	14	1	0	0	0	0	0	5	0	0	0	0	0	2	0	0	8	47	4	1	0	0
II	1013.8	1013.1	61.0	66.4	71.3	56.0	63.6	85.0	17	53.0	9	64.0	21	59.0	27	59.1	61.3	89	76	2	1	0.01	0.01	26	1	0	0	0	0	0	17	0	0	0	0	0	0	2	0	6	40	2	2	0	4
III	1015.6	1014.8	60.8	65.5	(69.7)	56.0	(62.9)	(98.0	17	51.0	12	(62.0	11	65.0	17	58.3	60.5	86	76	4	3	0.66	0.39	23	2	2	0	0	0	0	15	0	1	0	0	0	7	4	2	14	24	4	1	2	4
IV	1018.1	1017.3	57.0	62.3	65.7	53.6	59.7	77.0	12	48.0	28	61.0	28	60.0	5	55.0	58.5	89	80	4	3	0.56	0.36	24	5	4	0	0	0	0	10	0	0	0	0	0	4	2	4	17	22	4	3	2	2
V	1019.1	1017.7	55.1	60.9	63.2	52.5	57.9	78.0	1	45.0	19	56.0	20	60.0	2	52.2	56.8	83	78	4	5	0.55	0.29	11	10	4	0	0	0	0	10	0	0	0	0	0	11	5	4	7	18	4	3	3	7
VI	1022.6	1021.6	51.4	58.2	60.5	48.9	54.7	77.6	11	45.0	22	53.0	30	55.3	12	48.9	54.1	84	78	4	4	1.07	0.48	30	8	3	1	0	0	0	3	0	0	0	0	0	7	6	1	12	23	7	1	2	1
VII	1021.9	1021.6	51.1	56.7	58.1	48.9	53.5	75.0	29	44.0	15	53.0	24	53.0	19	49.3	53.0	89	78	5	6	1.91	0.30	8	12	12	0	0	0	0	3	0	0	0	0	0	12	8	3	4	10	4	8	11	2
VIII	1020.6	1019.2	51.7	57.9	59.4	49.4	54.4	66.0	2	45.0	7	54.0	3	53.0	22	50.6	55.9	93	89	6	5	1.34	0.40	3	11	9	1	0	0	0	10	0	0	0	0	0	7	4	0	9	11	7	5	11	8
IX	1020.7	1019.6	54.8	60.1	63.3	50.7	57.0	82.0	28	43.0	26	58.0	11	55.5	7	52.2	56.2	85	80	5	4	0.26	0.09	24	6	3	0	0	0	0	3	0	0	0	0	0	2	4	1	14	23	3	3	8	2
X	1018.0	1017.0	56.8	60.6	63.4	52.3	57.9	80.0	22	45.0	16	58.0	23	58.0	22	55.6	58.4	93	88	5	4	1.63	1.00	22	8	6	1	1	0	0	9	0	0	0	0	0	7	2	1	6	33	0	3	5	5
XI	1015.1	1014.3	61.7	65.1	68.9	55.5	62.2	90.0	26	51.0	9	60.0	7	61.0	14	59.7	63.5	89	92	5	4	0.13	0.08	7	2	2	0	0	0	0	9	0	2	0	0	0	4	3	0	9	19	17	1	5	2
XII	1015.3	1014.5	60.3	65.3	67.4	55.4	61.4	71.0	6	51.0	20	64.0	12	62.0	6	58.6	61.9	91	83	3	3	0.09	0.07	26	2	1	0	0	0	0	7	0	0	0	0	0	1	2	0	6	48	3	0	1	1
Jaar Year	1018.0	1017.1	56.8	62.0	(64.8)	52.8	58.8	(98.0)	-	43.0	-	53.0	-	66.0	-	54.7	58.3	88	81	4	4	8.22	1.00	-	68	46	3	1	0	0	101	0	3	0	0	0	64	42	16	112	318	59	31	50	38

1st and 2nd ORDER STATIONS - STASIES VAN DIE 1e en 2e ORDE.

No. 74/296
(Old no. 22/3588) JANSENVILLE ϕ = 32°56'S; λ = 24°40'E; Pm by/at 400 gdm. H = 1470 vt/ft; h_t = 4 vt/ft; h_r = 4 vt/ft; 1947

	P_m Mean Pressure at Gdm. Lugdruk by Gdm. 0830	1500	Air Temperature - Lugtemperatuur in °F. Means Gemiddeldes T_m 0830	1500	x Max.	n Min.	$\frac{x+n}{2}$ Mean Gem.	Extremes Uiterstes Max.	Dat	Min.	Dat	Lowest Max. Laagste Maks. Max.	Dat	Highest Min. Hoogste Min. Min.	Dat	Wet-bulb Temperature. Natbol Temperatuur. °F. Means Gem. 0830	1500	Rel. Hum. Rel. Vogtigheid. U % 0830	1500	Mean Cloud Amt. Gem. Wolkinhvhd. N 0-10 0830	1500	Precipitation in inches Neerslag in duime. R Σ	Max. in 24h.	Dat.	Number of Days with Aantal Dae met: Precipn. Neerslag ≥.01	≥.04	≥.40	Thunder Donder	Hail-Hael	Snow Sneeu	Fog-Newel	Duststorm Stofstorm	Max. ≥86°F.	Max ≤50°F.	Min ≤32°F.	Min ≥68°F.	Wind Frequency. Windfrekwensie. nD. N	NE	E	SE	S	SW	W	NW	Calm Kalm
I	968.0	964.7	72.0	88.9	90.7	61.3	76.0	105.5	7	49.0	8	73.0	25	68.0	13	63.9	71.1	64	41	4	4	0.33	0.33	13	1	1	0	2	0	0	0	0	20	0	0	0	0	1	1	45	4	7	3	1	0
II	968.8	965.2	72.6	90.1	92.4	64.4	78.4	107.0	18	56.0	12	75.0	20	76.0	7	65.4	71.5	69	40	5	3	0.00	0.00	-	0	0	0	2	0	0	0	0	24	0	0	1	0	0	1	43	3	5	2	2	0
III	971.7	968.6	68.5	84.8	88.0	61.8	74.9	105.0	2	48.0	8	69.0	7	70.0	3	64.1	70.8	79	50	6	5	1.38	0.36	4	8	6	0	4	0	0	0	1	18	0	0	2	4	2	1	36	2	7	1	9	0
IV	972.3	969.4	61.7	77.8	78.9	53.3	66.1	95.0	23	43.0	12	67.0	27	65.0	1	56.2	62.1	72	41	6	3	0.29	0.23	1	3	1	0	3	0	0	0	0	6	0	0	0	0	1	2	25	6	9	6	11	0
V	973.9	971.9	55.6	74.3	75.5	47.6	61.5	92.0	2	34.0	19	63.0	23	55.0	24	50.5	60.0	71	43	4	3	0.26	0.24	6	2	1	0	0	0	0	0	0	1	0	0	0	4	0	0	14	3	10	7	24	0
VI	976.6	973.8	46.1	65.1	65.7	38.8	52.3	83.0	28	32.0	9	52.0	23	47.0	29	43.1	54.3	79	50	3	4	0.06	0.04	12	2	1	0	2	0	0	0	0	0	0	0	0	2	2	1	19	1	12	5	18	0
VII	974.3	972.3	47.3	64.4	65.0	39.5	52.3	82.0	18	30.0	23	52.0	14	57.0	8	41.4	51.9	61	42	3	3	0.35	0.31	8	2	2	0	1	1	0	0	0	0	0	5	0	0	0	0	5	1	8	8	40	0
VIII	973.8	970.7	53.4	75.5	77.4	43.0	60.2	94.0	28	32.0	15	63.0	19	57.0	23	46.2	57.5	59	32	3	3	0.00	0.00	-	0	0	0	0	0	0	3	0	4	0	0	0	2	4	0	13	0	8	7	28	0
IX	974.6	971.1	56.8	72.9	74.5	48.7	61.6	93.0	30	35.0	3	57.0	4	58.0	1	51.7	56.2	72	34	4	6	1.38	0.78	15	6	3	1	3	0	0	0	0	3	0	0	0	2	2	0	27	0	9	0	20	0
X	971.2	968.4	64.6	80.5	82.7	53.6	67.9	96.0	6	37.0	16	68.0	16	66.0	28	56.7	62.6	62	36	4	3	0.76	0.56	23	6	2	1	1	1	0	0	0	8	0	0	0	1	2	1	31	3	6	5	12	0
XI	968.9	965.6	68.7	84.2	86.0	58.9	72.5	103.0	27	47.0	9	63.0	12	67.0	29	61.0	64.8	65	35	5	5	2.14	0.96	29	8	6	2	4	2	0	0	0	14	0	0	0	1	2	2	38	5	8	1	3	0
XII	968.7	965.7	70.4	85.3	88.0	61.3	74.7	107.0	22	47.0	1	72.0	16	78.0	23	60.7	65.1	58	33	4	4	2.77	2.41	3	4	4	1	6	0	0	0	0	16	0	0	1	0	5	0	41	3	7	0	6	0
Jaar Year	971.9	968.9	61.5	78.7	80.4	52.7	66.5	107.0	-	30.0	-	52.0	-	78.0	-	55.1	62.3	68	40	4	4	9.72	2.41	-	42	27	5	28	4	0	3	1	114	0	5	4	16	21	9	337	31	96	45	174	0

No. 76/133A
(Ou no. 23/3772) SOMERSET-OOS/EAST ϕ = 32°43'S; λ = 25°35'E; Pb by/at 700 gdm. H = 2514 vt/ft; h_t = 4 vt/ft; h_r = 4 vt/ft; 1947

	P 0830	P 1500	T 0830	T 1500	x Max.	n Min.	Mean	Ext. Max.	Dat	Ext. Min.	Dat	Lowest Max.	Dat	Highest Min.	Dat	Wet-bulb 0830	Wet-bulb 1500	Rel. Hum. 0830	Rel. Hum. 1500	Cloud 0830	Cloud 1500	Σ	Max. in 24h.	Dat.	≥.01	≥.04	≥.40	Thunder	Hail	Snow	Fog	Duststorm	Max. ≥86°F.	Max ≤50°F.	Min ≤32°F.	Min ≥68°F.	N	NE	E	SE	S	SW	W	NW	Calm
I	933.3	931.3	68.0	82.5	84.3	58.0	71.1	101.2	6	48.8	27	66.0	2	74.2	7	60.0	63.6	64	35	5	5	1.32	0.38	15	13	7	0	4	0	0	0	0	17	0	0	1	0	0	0	29	0	2	13	13	4
II	934.6	933.1	68.6	83.5	85.6	60.8	73.2	102.8	18	52.0	12	65.4	25	67.8	18	62.1	66.1	71	41	6	3	0.65	0.23	7	7	6	0	1	0	0	2	0	14	0	0	0	0	3	2	30	0	1	3	7	8
III	936.7	936.0	65.4	78.0	80.3	58.2	69.3	98.8	2	47.8	8	56.6	7	72.6	3	59.4	56.8	72	26	6	6	5.17	2.45	6	10	10	5	5	0	0	3	1	10	0	0	1	3	0	0	24	3	8	1	8	14
IV	937.3	936.2	59.1	72.6	74.8	52.2	63.5	90.2	23	42.6	28	60.2	27	62.0	24	53.8	59.3	72	47	6	5	1.09	0.90	4	5	4	1	1	0	0	4	0	3	0	0	0	1	3	0	20	0	5	6	20	5
V	938.2	937.6	58.4	71.2	72.0	49.6	60.8	85.6	2	36.2	19	56.2	11	63.2	26	50.4	56.6	59	41	5	5	0.68	0.31	10	5	4	0	0	0	0	0	0	0	0	0	0	5	2	1	3	0	6	2	35	5
VI	939.7	939.3	48.1	61.5	63.7	40.1	51.9	77.4	28	32.2	9	48.8	17	52.2	19	43.8	51.8	73	53	4	5	0.68	0.28	21	7	7	0	4	0	0	3	0	0	2	0	0	1	1	2	14	1	4	7	25	5
VII	938.4	937.0	47.2	59.4	61.3	40.4	50.9	75.8	17	31.2	23	46.4	14	62.6	8	40.6	47.8	58	43	6	6	1.14	0.59	8	6	5	1	1	0	1	0	0	0	4	2	0	0	2	0	2	0	7	4	43	44
VIII	938.5	937.8	56.5	72.9	74.2	44.6	59.4	89.0	28	36.2	7	58.0	4	59.4	29	46.1	53.3	47	26	6	4	0.14	0.10	3	2	2	0	0	0	0	0	0	3	0	0	0	0	0	0	10	1	8	2	31	9
IX	939.3	938.0	54.4	68.1	69.6	45.9	57.7	95.2	21	36.2	12	54.2	26	56.2	1	49.5	56.1	73	49	6	7	1.82	1.18	15	10	9	1	3	0	0	3	0	2	0	0	0	0	0	0	14	0	4	9	20	13
X	937.1	934.9	61.2	74.6	76.5	51.5	64.0	90.8	6	38.0	17	60.2	19	61.8	1	53.1	57.3	60	35	7	5	1.01	0.42	20	9	7	1	0	0	1	2	0	3	0	0	0	0	1	0	35	0	1	13	11	0
XI	934.2	932.6	65.5	76.4	80.2	56.0	68.1	98.0	27	47.0	10	59.0	13	68.0	28	58.7	62.3	69	46	7	6	3.50	1.94	12	10	7	3	7	0	0	0	0	10	0	0	0	0	0	1	33	0	4	8	9	5
XII	934.1	932.2	66.1	78.9	81.2	55.7	68.5	102.2	22	43.2	17	65.2	24	71.0	23	58.1	61.9	63	39	5	6	3.12	0.83	3	8	7	4	6	0	0	1	0	9	0	0	1	0	0	1	28	1	13	1	6	10
Jaar Year	936.8	935.5	59.9	73.3	75.3	51.1	63.2	102.8	-	31.2	-	46.4	-	74.2	-	53.0	57.7	65	40	6	5	20.32	2.45	-	92	75	16	32	0	2	18	1	71	6	2	3	10	12	7	242	6	63	69	228	82

No. 78/586
(Old No. 23/3968) LOVEDALE. ϕ = 32°46'S; λ = 26°50'E; Pm by/at 500 gdm. H = 1,760 vt/ft; h_t = 4 vt/ft; h_r = 4 vt/ft. 1947

I	956.7	955.4	68.5	82.7	87.1	59.7	73.4	109.0	7	48.0	27	64.0	25	73.0	7	62.9	67.7	74	47	5	5	1.99	0.83	14	12	8	1	5	0	0	0	0	18	0	0	3	0	1	3	31	12	9	4	2	0
II	956.9	954.5	69.0	85.9	90.1	62.3	76.2	109.0	18	53.0	17	69.0	8	68.0	24	64.3	69.6	78	45	5	5	0.61	0.17	7	9	6	0	3	1	0	2	0	20	0	0	0	0	0	0	24	6	7	12	0	7
III	959.6	957.3	64.4	80.3	82.7	59.2	70.9	103.0	3	47.0	17	61.0	15	71.0	3	60.8	67.8	82	53	5	5	2.49	1.10	6	9	9	1	7	0	0	4	0	10	0	0	2	0	0	2	14	10	9	9	5	13
IV	960.0	957.9	58.6	72.7	75.2	52.6	63.9	94.0	17	41.0	15	63.0	27	65.0	1	54.7	62.0	79	55	6	5	1.23	0.59	24	8	6	1	1	0	0	3	0	3	0	0	0	0	0	0	22	2	7	4	13	12
V	961.6	959.5	54.3	72.2	74.4	48.6	61.5	87.0	2	31.0	19	60.0	11	66.0	3	48.3	57.4	66	41	4	4	0.68	0.22	22	6	4	0	2	0	0	2	0	1	0	1	0	0	3	1	12	1	7	14	12	12
VI	964.2	962.0	44.5	63.1	64.4	40.6	52.5	80.0	28	29.0	9	53.0	17	53.0	3	42.6	52.7	86	51	4	4	0.82	0.42	21	10	5	1	2	0	0	5	0	0	0	1	0	0	1	4	10	3	8	12	10	12
VII	961.6	959.7	44.5	61.9	63.9	40.1	52.0	81.0	18	30.0	4	49.0	15	55.0	8	40.7	51.2	73	48	4	4	2.03	1.26	14	7	6	1	1	0	0	0	0	1	1	3	0	0	1	0	3	2	21	17	6	12
VIII	961.8	960.3	51.8	73.7	75.6	45.4	60.5	94.0	31	32.0	15	59.0	14	65.0	31	45.7	56.7	63	35	4	4	0.10	0.05	18	4	1	0	0	0	0	1	0	5	0	0	0	0	0	1	8	3	16	6	7	21
IX	962.6	959.9	55.4	69.8	72.3	48.0	60.1	97.0	21	37.0	13	58.0	26	60.0	1	51.6	57.9	78	49	5	6	1.58	0.49	14	13	7	1	4	0	0	3	0	2	0	0	0	0	1	1	23	5	12	3	1	14
X	959.5	956.7	61.6	74.9	77.9	52.8	65.3	93.0	1	40.0	16	62.0	19	63.0	1	56.4	61.0	73	46	5	6	1.98	0.68	24	10	7	2	4	0	0	1	0	2	0	0	0	0	0	1	33	7	6	1	2	12
XI	957.0	954.9	67.1	77.6	81.8	57.4	69.6	100.0	27	46.0	10	61.0	13	67.0	28	60.8	65.0	71	52	5	7	2.20	1.55	12	9	6	1	6	0	0	1	0	10	0	0	0	0	2	3	41	3	4	1	3	3
XII	956.5	954.5	69.0	78.1	82.7	58.1	70.4	107.0	22	50.0	8	68.0	16	72.0	23	61.1	65.1	64	51	5	6	2.95	1.22	23	11	7	3	7	1	0	0	0	11	0	0	1	0	0	1	32	5	13	3	2	5
Year	959.8	957.7	59.1	74.4	77.3	52.1	64.7	109.0	-	29.0	-	49.0	-	73.0	-	54.1	61.2	74	48	5	5	18.66	1.55	-	108	72	12	42	2	0	22	0	83	1	5	6	0	9	17	253	59	119	86	63	123

No. 92/229
(Ou No. 21/3443a) BEAUFORT WES/WEST (Airport/Lughawe). ϕ = 32°19'S; λ = 22°38'E; Pm by/at 900 gdm. H = 2,849 vt/ft; h_t = 4 vt/ft; h_r = 4 vt/ft; h_a = 50 vt/ft.

I	911.0	907.8	68.1	87.4	90.5	60.8	75.7	100.9	7	52.6	27	76.6	25	72.4	7	58.5	62.4	58	24	3	2	0.37	0.17	13	3	3	0	2	0	0	0	0	22	0	0	3	4	54	168	132	70	146	16	18	133
II	911.6	908.6	68.7	88.6	91.3	63.1	77.2	104.2	6	54.9	16	81.6	9	73.9	7	60.2	64.0	61	25	3	2	0.55	0.36	9	3	3	0	3	0	0	1	0	23	0	0	2	3	76	199	119	49	78	3	0	145
III	913.9	911.5	65.5	80.4	83.6	59.1	71.3	99.6	2	46.2	8	68.0	7	82.6	3	58.3	63.3	67	41	4	6	1.33	0.49	6	7	5	1	3	0	0	2	0	12	0	0	3	41	157	149	53	18	49	37	48	192
IV	914.4	912.0	56.0	73.4	74.9	49.8	62.3	90.3	16	35.0	30	63.2	10	62.8	1	50.4	56.1	70	34	5	3	0.13	0.13	1	1	1	0	2	0	0	7	0	2	0	0	0	30	111	123	53	32	104	66	43	158
V	915.8	913.6	54.8	69.7	71.1	49.2	60.1	84.4	2	33.7	12	57.2	11	63.2	20	46.5	52.7	55	32	4	4	0.21	0.14	6	3	2	0	0	0	0	1	0	0	0	0	0	108	112	58	30	12	90	72	188	74
VI	917.7	915.6	42.9	60.5	62.9	36.6	49.7	76.2	28	23.8	9	49.6	7	52.9	28	38.3	48.3	67	42	3	3	0.03	0.02	20	2	0	0	1	0	0	3	0	0	1	8	0	27	115	85	44	23	118	91	66	143
VII	915.9	914.5	42.3	57.9	59.7	37.6	48.7	74.4	18	26.2	3	44.2	14	54.7	7	36.6	45.3	60	38	4	4	0.51	0.20	24	5	5	0	0	0	1	0	0	0	5	9	0	61	76	29	12	10	92	192	184	88
VIII	916.7	913.0	50.4	71.7	73.1	43.7	58.4	88.7	28	28.0	2	56.1	4	66.7	3	41.3	51.1	46	22	4	4	0.00	0.00	0	0	0	0	0	0	0	0	4	3	0	5	0	86	70	42	43	26	104	109	147	117
IX	916.3	913.4	53.2	69.9	71.6	45.8	58.7	96.0	21	31.5	12	50.5	4	66.6	30	46.3	52.4	61	30	4	4	0.32	0.29	14	3	2	0	1	0	0	4	0	1	0	1	0	49	98	102	81	33	149	83	52	73
X	913.6	910.5	58.8	76.4	78.9	51.2	65.1	99.4	7	38.0	16	62.2	15	66.3	1	50.0	54.9	55	23	4	4	0.39	0.36	23	2	1	0	1	0	0	0	0	5	0	0	0	14	80	180	74	53	177	95	20	51
XI	911.1	907.8	65.7	82.8	84.8	57.2	71.0	97.4	28	44.4	14	65.3	13	68.6	27	55.4	58.8	53	22	5	5	0.78	0.60	12	3	2	1	2	0	0	2	0	12	0	0	1	2	90	177	105	33	176	78	9	50
XII	911.0	908.0	67.0	83.6	86.7	58.4	72.5	104.5	22	46.9	17	71.7	16	83.0	23	57.1	59.9	56	24	3	4	1.43	0.97	3	5	3	1	4	0	0	0	3	18	0	0	1	9	68	193	134	39	159	52	30	60
Year	914.0	911.4	57.8	75.2	77.4	51.0	64.2	104.5	-	23.8	-	44.2	-	83.0	-	49.9	55.8	59	30	4	4	6.05	0.97	-	37	27	3	19	0	1	20	7	98	6	23	10	434	1107	1505	880	398	1442	894	805	1284

No. 96/451
(Old No. 22/3565) GRAAFF-REINET (Klooster/Convent). ϕ = 32°15'S; λ = 24°32'E; Pm by/at 700 gdm. H = 2,442 vt/ft; h_t = 4 vt/ft; h_r = 4 vt/ft. 1947

I	932.3	929.4	73.2	87.0	87.1	60.5	73.8	100.0	6	51.0	27	80.0	26	77.8	7	62.7	66.3	56	34	5	5	0.06	0.06	29	1	1	0	3	0	0	1	0	22	0	0	1	1	2	17	8	31	0	0	1	0
II	933.7	930.2	72.4	87.9	90.4	62.8	76.6	105.3	6	53.0	16	77.0	8	76.0	7	63.9	68.6	63	38	5	4	0.48	0.32	9	3	2	0	1	0	0	2	0	22	0	0	3	4	2	10	10	28	1	0	0	0
III	936.5	933.2	67.6	82.6	84.6	59.0	71.8	101.0	2	47.0	8	62.0	15	68.5	23	60.4	65.0	67	40	6	6	1.47	0.75	20	8	6	1	1	0	0	5	1	14	0	0	1	9	7	10	7	22	0	0	1	2
IV	936.9	933.8	60.6	74.9	77.1	52.1	64.6	89.2	23	40.3	30	63.8	30	66.8	17	53.9	60.2	66	43	6	5	0.54	0.41	1	4	3	1	0	0	0	2	0	3	0	0	0	13	2	8	3	25	2	2	3	0
V	938.9	936.0	59.0	70.8	72.8	50.3	61.5	85.3	2	37.5	5	59.0	7	65.8	3	50.2	56.2	55	40	4	5	0.24	0.19	7	2	2	0	0	0	0	0	0	0	0	0	0	30	1	2	4	6	0	4	12	1
VI	940.7	937.9	50.9	63.0	65.5	41.8	53.7	77.5	29	33.0	16	54.0	7	57.5	28	44.2	51.2	59	45	4	5	0.01	0.01	23	1	0	0	1	0	0	2	2	0	0	0	0	22	0	8	4	6	6	1	9	1
VII	939.3	937.0	47.9	60.2	61.6	40.9	51.2	75.3	18	34.0	28	48.0	14	58.8	8	40.9	48.0	57	41	6	5	1.04	0.36	14	7	5	0	2	2	1	2	0	0	3	0	0	17	5	4	6	2	3	10	13	0
VIII	939.1	935.9	58.4	73.8	75.3	47.3	61.3	88.7	31	37.0	18	58.5	14	62.0	29	49.1	57.6	52	37	4	4	0.14	0.13	19	2	1	0	1	0	0	0	3	2	0	0	0	16	3	5	2	7	3	16	7	0
IX	939.5	935.5	56.3	70.9	71.2	47.1	59.1	88.0	30	35.5	3	53.0	4	62.0	7	49.8	57.0	65	43	5	6	1.24	0.45	7	7	7	1	4	0	0	1	0	2	0	0	0	10	2	3	6	15	4	8	5	4
X	936.1	932.4	63.9	78.6	80.4	52.7	66.5	98.0	7	39.6	17	65.0	19	67.0	1	54.7	59.8	56	32	5	6	0.25	0.12	18	5	3	0	2	0	0	1	0	7	0	0	0	8	0	12	4	24	7	4	1	0
XI	933.1	929.5	71.4	83.2	85.8	57.0	71.4	101.0	27	45.0	14	65.2	13	65.3	27	61.1	64.3	56	36	6	6	1.50	1.01	12	4	4	1	4	0	0	2	1	12	0	0	0	5	3	12	9	26	2	0	1	1
XII	933.2	929.7	72.0	83.7	87.0	58.5	72.7	105.0	22	46.0	17	69.0	16	74.5	23	60.6	64.2	53	35	4	6	2.70	1.15	3	6	5	3	4	0	0	2	0	15	0	0	1	3	1	17	12	20	1	3	1	2
Year	936.6	933.4	62.8	76.4	78.2	52.5	65.3	105.3	-	33.0	-	48.0	-	77.8	-	54.3	59.9	59	39	5	5	9.67	1.15	-	50	39	7	23	2	1	20	7	99	3	0	6	138	28	108	75	212	29	48	54	11

1st and 2nd ORDER STATIONS – STASIES VAN DIE 1e en 2e ORDE.

	P_M Mean Pressure at Gem. Ingdruk by Gdm. 0830	1500	Air Temperature – Lugtemperatuur in °F. Means Gemiddeldes T_M 0830	1500	x Max.	n Min.	$\frac{x+n}{2}$ Mean Gem.	Extremes Uiterstes Max.	Dat.	Min.	Dat.	Lowest Max. Laagste Maks. Highest Min. Hoogste Min. Max.	Dat.	Min.	Dat.	Wet-bulb Temperature. Natbol Temperatuur. °F. Means Gem. 0830	1500	Rel. Hum. Rel. Vochtigheid. U % 0830	1500	Mean Cloud Amt. Gem. Wolkebedekking N 0-10 0830	1500	Precipitation in inches Neerslag in duime. R M	Max. in 24h.	Dat.	Number of Days with Aantal Dae met Precip. Neerslag ≥ .01	≥ .04	≥ .40	Thunder Donder	Hail-Hagel	Snow Sneeuw	Fog-Mist	Frost	Max. ≥ 86°F	Max ≤ 50°F	Min ≤ 32°F	Min ≤ 68°F	Wind Frequency. Windfrekwensie. mB. N	NE	E	SE	S	SW	W	NW	Calm Kalm
No. 98/190 (Ou No. 23/3731) GRADOCK. ϕ = 32°10'S; λ = 25°37'E; H = 2,860 vt/ft; h_t = 4 vt/ft; h_r = 4 vt/ft. 1947																																																	
I	-	-	68.5	84.2	86.4	55.9	71.1	100.2	6	45.4	27	70.2	15	70.0	7	-	-	-	-	2	(3)	1.26	0.89	14	4	4	1	3	0	0	0	0	15	0	0	1	-	-	-	-	-	-	-	-	-
II	-	-	68.6	86.3	86.3	59.0	72.7	100.0	18	50.0	16	75.2	20	70.0	7	-	-	-	-	2	(3)	1.64	0.60	9	6	6	2	1	1	0	0	1	10	0	0	1	-	-	-	-	-	-	-	-	-
III	-	-	64.6	80.3	80.7	54.7	67.7	95.3	3	40.4	8	60.2	7	65.2	21	-	-	-	-	4	5	1.18	0.38	23	6	6	0	1	0	0	0	0	9	0	0	0	-	-	-	-	-	-	-	-	-
IV	-	-	56.7	73.3	73.5	46.2	59.9	85.2	2	35.1	30	55.4	27	55.4	1	-	-	-	-	4	(2)	0.73	0.73	24	1	1	1	0	0	0	1	0	0	0	0	0	-	-	-	-	-	-	-	-	-
V	-	-	49.2	65.6	68.8	40.6	54.7	80.1	2	30.4	5	55.2	11	50.1	3	-	-	-	-	2	3	0.57	0.38	10	2	2	0	0	0	0	0	0	0	0	1	0	-	-	-	-	-	-	-	-	-
VI	-	-	-	-	-	-	-	-	-	-	-	-	-	-	-	-	-	-	-	-	-	0.00	0.00	-	0	0	0	0	0	0	-	-	-	-	-	-	-	-	-	-	-	-	-	-	-
VII	-	-	40.0	56.6	60.3	32.2	46.3	70.2	18	20.3	23	45.3	14	50.1	8	-	-	-	-	2	(2)	0.40	0.20	14	2	2	0	0	0	0	0	0	0	1	17	0	-	-	-	-	-	-	-	-	-
VIII	-	-	48.1	73.0	72.9	37.0	54.9	85.1	31	25.2	17	55.4	4	50.0	23	-	-	-	-	2	(2)	0.55	0.43	19	2	2	1	0	0	0	0	0	0	0	8	0	-	-	-	-	-	-	-	-	-
IX	-	-	51.9	68.0	68.8	42.8	55.8	90.2	22	30.1	12	50.3	4	55.2	1	-	-	-	-	4	(4)	1.24	0.49	15	5	5	1	2	1	0	0	0	2	0	2	0	-	-	-	-	-	-	-	-	-
X	-	-	59.4	75.2	76.4	47.1	61.7	95.3	8	35.2	17	60.4	19	60.2	9	-	-	-	-	2	3	1.30	0.69	23	5	5	2	1	0	0	0	0	2	0	0	0	-	-	-	-	-	-	-	-	-
XI	-	-	65.9	79.2	81.6	53.8	67.7	95.1	27	45.1	13	60.0	13	65.0	28	-	-	-	-	2	4	1.18	0.58	12	5	5	1	0	0	0	0	2	9	0	0	0	-	-	-	-	-	-	-	-	-
XII	-	-	65.7	78.4	80.5	53.5	67.0	95.2	22	40.3	17	65.2	16	70.0	23	-	-	-	-	2	4	3.72	1.20	23	6	6	3	7	1	0	0	0	6	0	0	1	-	-	-	-	-	-	-	-	-
Jaar Year	-	-	-	-	-	-	-	-	-	-	-	-	-	-	-	-	-	-	-	-	-	13.77	1.20	-	44	44	12	15	3	0	-	-	-	-	-	-	-	-	-	-	-	-	-	-	-	-	-	-	-
No. 103/5164 (Old No. 24/4145) IBUTWA. ϕ = 32°06'S; λ = 28°18'E; H = 2,740 vt/ft; h_t = 4 vt/ft; h_r = 4 vt/ft; 1947																																																	
I	-	-	68.1	73.1	77.7	58.6	68.1	100.0	29	50.0	26	61.0	26	72.0	7	61.5	64.3	70	62	6	7	2.73	0.57	14	15	12	2	-	-	-	-	-	6	0	0	1	8	4	19	0	12	5	14	0	0
II	-	-	67.5	74.7	78.2	60.9	69.5	98.0	18	54.0	17	63.0	28	67.0	6	63.5	67.2	81	69	7	7	1.85	0.66	20	13	10	1	-	-	-	-	-	5	0	0	0	6	5	19	6	8	4	7	1	0
III	-	-	64.8	73.7	75.6	56.0	66.8	93.0	3	50.0	8	58.0	15	68.0	23	60.6	65.4	80	65	6	3	2.78	1.00	6	6	6	3	-	-	-	-	-	5	0	0	0	10	7	15	1	10	9	8	2	0
IV	-	-	62.0	68.5	72.0	53.8	62.9	88.0	17	44.0	11	54.0	27	62.0	17	56.0	59.4	70	60	5	6	0.69	0.28	24	8	4	0	-	-	-	-	-	2	0	0	0	13	3	7	3	11	9	10	4	0
V	-	-	60.4	69.5	71.8	50.5	61.1	82.0	3	38.0	19	56.0	23	61.0	3	53.5	58.2	65	51	3	4	0.49	0.24	10	3	3	0	-	-	-	-	-	0	0	0	0	9	12	4	1	5	6	12	12	0
VI	-	-	52.1	61.2	64.8	44.7	54.7	76.0	19	36.0	9	53.0	8	52.0	19	47.3	52.3	72	57	4	4	1.31	0.61	3	6	4	1	-	-	-	-	-	0	0	0	0	4	3	5	1	8	18	11	10	0
VII	-	-	50.4	60.8	62.6	41.8	52.2	77.0	18	33.0	15	47.0	15	55.0	19	43.7	49.8	60	46	3	4	0.37	0.25	8	3	3	0	-	-	-	-	-	0	2	0	0	6	1	2	0	6	14	18	15	0
VIII	-	-	61.1	69.7	74.5	48.7	61.6	90.0	31	39.0	15	52.0	14	63.0	29	52.9	57.6	60	49	3	4	0.70	0.34	18	4	3	0	-	-	-	-	-	3	0	0	0	12	6	5	2	7	4	13	13	0
IX	-	-	57.8	65.5	68.5	49.0	58.7	93.0	22	36.0	27	54.0	26	69.0	22	52.2	56.9	71	60	6	6	1.83	0.63	23	11	10	1	-	-	-	-	-	2	0	0	2	6	8	14	2	6	7	12	4	1
X	-	-	61.6	67.3	72.7	51.8	62.3	90.0	7	37.0	16	61.0	16	63.0	7	54.9	58.8	67	61	6	6	1.05	0.50	19	8	7	1	-	-	-	-	-	1	0	0	0	4	9	18	7	11	4	3	6	0
XI	-	-	64.6	68.6	74.4	56.3	65.3	90.0	7	48.0	13	55.0	13	62.0	28	59.5	61.8	75	69	6	7	4.37	2.56	12	17	15	1	-	-	-	-	-	4	0	0	0	11	9	22	4	9	4	1	0	0
XII	-	-	64.8	68.4	73.8	55.6	64.7	92.0	23	47.0	17	62.0	16	73.0	23	58.6	62.7	70	74	6	7	5.08	1.96	15	12	11	4	-	-	-	-	-	4	0	0	1	4	13	13	4	8	14	4	1	0
Jaar Year	-	-	61.3	68.4	72.2	52.5	62.3	100.0	-	33.0	-	47.0	-	73.0	-	55.3	59.5	70	60	5	5	23.25	2.56	-	106	88	14	-	-	-	-	-	32	2	0	3	93	80	143	31	101	98	113	66	1

No. 113/25 (Ou No. 21/3365) FRASERBURG. ϕ = 31°55'S; λ = 21°31'E; Pm by/at 1,200 gdm. H = 4,200 vt/ft; h_t = 4 vt/ft; h_r = 4 vt/ft. 1947

I	877.8	876.2	66.6	85.7	87.6	56.9	72.3	98.0	7	45.0	30	74.0	25	68.0	21	60.1	71.3	71	51	1	3	0.00	0.00	-	0	0	0	0	0	0	0	0	17	0	0	0	2	2	16	13	6	4	11	4	0
II	878.7	876.4	71.4	88.2	90.1	60.8	75.5	99.0	6	52.0	16	80.0	28	70.0	18	61.7	67.2	59	35	2	4	0.00	0.00	-	0	0	0	1	0	0	0	0	20	0	0	2	3	1	2	6	23	1	10	4	3
III	881.3	879.1	63.6	77.0	79.9	55.9	67.9	93.0	2	44.0	8	63.0	7	75.0	3	57.1	62.6	69	47	3	5	1.18	0.35	21	5	5	0	3	0	0	0	0	10	0	0	1	15	0	3	0	21	0	8	2	11
IV	881.3	879.7	53.4	71.7	73.2	45.1	59.1	84.0	16	34.0	30	57.0	10	58.0	1	48.6	55.3	73	37	2	2	0.06	0.06	2	1	1	0	1	0	0	0	0	0	0	0	0	6	1	1	3	20	0	15	1	11
V	883.3	881.6	43.8	64.7	65.1	39.8	52.5	77.0	2	32.0	9	49.0	31	48.0	6	42.9	52.3	81	45	3	3	0.48	0.33	11	4	3	0	1	0	0	1	0	0	1	0	0	15	2	3	0	16	1	8	3	8
VI	884.2	882.4	37.1	58.5	59.4	32.1	45.7	69.0	18	25.0	8	45.0	7	40.0	21	35.0	46.9	82	43	2	2	0.01	0.01	23	1	0	0	3	0	0	1	0	0	2	15	0	8	0	3	1	21	0	12	2	13
VII	883.3	881.6	33.5	52.1	54.0	28.5	41.3	66.0	18	19.0	3	41.0	24	38.0	13	32.0	43.7	86	52	4	4	0.32	0.14	15	6	3	0	0	0	3	0	0	0	9	21	0	10	0	0	0	17	1	20	8	5
VIII	883.4	881.3	41.0	67.7	69.3	33.0	51.1	81.0	30	25.0	15	53.0	14	46.0	31	36.1	50.2	64	29	2	2	0.00	0.00	-	0	0	0	0	0	0	1	0	0	0	14	0	8	0	1	0	21	0	12	8	9
IX	882.7	881.1	49.2	67.4	68.6	39.0	53.8	87.0	21	29.0	2	53.0	2	49.0	28	43.6	52.6	66	39	3	4	0.08	0.08	5	1	1	0	3	0	0	0	0	1	0	4	0	8	0	4	4	17	0	13	3	8
X	880.2	877.8	58.5	73.0	75.8	45.3	60.5	94.0	8	31.0	16	61.0	15	55.0	18	49.5	54.3	54	30	2	3	0.06	0.06	23	1	1	0	2	0	0	0	0	3	0	1	0	12	0	2	7	12	2	16	4	3
XI	879.1	876.0	66.1	80.8	82.9	52.4	67.7	94.0	27	43.0	13	62.0	13	64.0	28	54.6	59.1	50	26	3	4	0.00	0.00	-	0	0	0	1	0	0	0	0	11	0	0	0	15	1	4	2	14	2	17	3	2
XII	878.1	875.8	67.3	81.2	84.1	54.8	69.5	97.0	22	44.0	19	68.0	7	70.0	23	56.0	60.6	51	31	2	4	0.69	0.46	4	3	2	1	3	0	0	0	0	14	0	0	1	11	0	7	3	11	5	14	4	2
Year	881.1	879.1	54.5	72.3	74.2	45.3	59.7	99.0	-	19.0	-	41.0	-	75.0	-	48.1	56.3	67	39	2	3	2.88	0.46	-	22	16	1	18	0	3	3	0	76	12	55	4	113	7	46	39	199	16	156	46	75

No.123/683 (Old No. 23/3970) QUEENSTOWN. ϕ = 31°53'S; λ = 26°53'E; Pm by/at 1,100 gdm. H = 3,533 vt/ft; h_t = 4 vt/ft; h_r = 4 vt/ft. 1947

I	890.1	-	67.2	(82.9)	84.8	57.6	71.2	101.0	6	48.0	4	63.0	2	65.5	14	60.8	(65.1)	71	(39)	4	(5)	3.09	0.82	14	13	8	4	3	0	0	0	0	16	0	0	0	(1	1	13	11	14	1	3	7	1)
II	891.1	-	67.0	(82.5)	84.9	61.1	73.0	99.8	6	54.0	15	69.0	28	68.0	7	61.9	(66.7)	76	(45)	6	(6)	3.08	1.69	21	13	9	2	3	1	0	2	0	11	0	0	0	(3	0	9	21	5	1	1	8	0)
III	893.6	-	63.1	(79.5)	80.1	56.5	68.3	95.0	3	49.0	16	60.5	15	66.0	5	59.0	(63.1)	80	(42)	5	(4)	2.87	0.93	28	12	10	2	1	0	0	3	0	9	0	0	0	(1	2	12	12	14	3	5	2	0)
IV	892.9	-	57.2	(72.9)	74.6	50.4	62.5	84.5	17	36.5	12	52.0	27	60.0	2	52.7	(58.7)	76	(45)	5	(4)	1.07	0.63	24	7	4	1	0	0	0	3	0	0	0	0	0	(5	1	5	3	8	9	7	7	6)
V	895.2	-	51.8	(69.9)	70.7	41.7	56.2	79.0	3	29.0	5	56.5	11	55.0	3	46.0	(54.5)	67	(38)	3	(3)	0.24	0.16	6	3	2	0	0	0	0	2	0	0	0	2	0	(3	0	2	4	6	4	6	14	13)
VI	896.0	-	44.2	(62.6)	63.8	37.5	50.7	73.2	19	25.5	9	49.5	7	59.0	29	40.7	(50.7)	76	(45)	5	(3)	0.52	0.29	21	7	3	0	0	0	0	6	0	0	1	8	0	(2	2	4	4	6	6	4	10	13)
VII	893.8	-	44.5	(58.0)	60.6	36.3	48.5	71.5	18	23.2	16	43.5	2	58.2	7	37.2	(46.3)	51	(42)	3	(4)	0.56	0.17	30	7	5	0	0	0	2	2	1	0	3	12	0	(5	1	0	0	5	13	5	16	9)
VIII	895.0	-	52.0	(71.7)	74.1	40.2	57.1	85.5	31	28.5	15	57.0	4	52.0	29	44.3	(53.8)	57	(33)	4	(3)	0.64	0.35	3	3	3	0	1	1	0	0	0	0	0	6	0	(4	1	0	4	6	5	5	17	9)
IX	894.7	-	54.0	(65.0)	69.5	45.9	57.7	91.0	22	31.0	12	51.0	4	69.0	1	48.4	(54.7)	69	(52)	6	(5)	2.60	0.65	7	9	9	3	4	0	0	1	0	2	0	1	1	(1	0	3	8	7	8	13	5	7)
X	891.8	-	61.5	(76.3)	78.6	50.9	64.7	96.0	8	36.5	16	58.5	19	63.0	24	54.3	(58.1)	65	(35)	5	(3)	0.94	0.37	19	8	4	0	0	0	0	0	0	4	0	0	0	(0	0	0	23	5	6	1	14	4)
XI	889.8	-	65.5	(78.0)	81.9	54.6	68.3	96.0	2	45.0	10	57.0	13	63.0	28	58.5	(62.0)	68	(42)	5	(6)	2.29	1.27	12	13	10	1	5	0	0	0	0	11	0	0	0	(1	1	11	18	3	2	5	2	7)
XII	889.8	-	65.3	(78.6)	80.9	54.9	67.9	96.0	22	42.0	17	64.0	16	66.0	23	58.4	(62.7)	69	(43)	4	(5)	4.15	1.41	15	15	11	2	5	0	0	0	0	7	0	0	0	(0	3	2	11	13	4	2	5	11)
Year	892.8	-	57.8	(73.2)	75.4	49.0	62.2	101.0	-	23.2	-	43.5	-	69.0	-	51.9	(58.0)	69	(42)	5	(4)	22.05	1.69	-	110	78	15	22	2	2	19	1	60	4	29	1	(26	12	61	119	92	62	57	107	80)

No.125/301 (Ou No. 21/4091) CAIA. ϕ = 31°31'S; λ = 27°43'E; H = 3,930 vt/ft; h_t = 4 vt/ft; h_r = 4 vt/ft; 1947

I	-	-	67.0	74.6	80.5	56.5	68.5	95.5	6	49.0	26	62.0	2	64.0	14	61.7	64.5	76	59	5	7	3.81	1.04	14	9	9	3	-	-	-	-	-	9	0	0	0	2	0	3	21	7	0	6	2	21
II	-	-	67.4	75.9	81.3	58.8	70.1	94.0	18	50.0	3	73.0	8	64.0	5	62.9	66.1	79	61	6	7	1.64	0.77	21	6	6	1	-	-	-	-	-	7	0	0	0	3	0	3	23	5	0	2	1	18
III	-	-	62.9	73.7	78.1	56.0	67.1	90.5	3	48.0	16	63.0	16	66.0	2	58.7	63.9	80	60	6	5	2.66	1.00	6	6	6	3	-	-	-	-	-	8	0	0	0	6	0	3	24	6	2	0	1	17
IV	-	-	58.3	67.3	72.7	51.1	61.9	82.5	17	38.0	12	52.5	27	62.0	17	53.7	57.3	76	56	4	5	0.17	0.09	3	2	2	0	-	-	-	-	-	0	0	0	0	22	0	2	16	4	1	4	4	6
V	-	-	53.3	67.9	70.2	44.6	57.4	78.0	2	32.5	19	56.0	11	58.0	10	46.5	53.5	63	39	2	4	0.07	0.07	10	1	1	0	-	-	-	-	-	0	0	0	0	15	0	2	6	1	3	7	19	9
VI	-	-	45.6	60.7	62.2	40.0	51.1	71.0	29	28.0	9	48.5	7	55.0	29	42.2	49.7	77	48	4	5	0.78	0.27	3	4	3	0	-	-	-	-	-	0	1	3	0	12	0	3	6	5	3	11	13	7
VII	-	-	45.4	58.1	59.9	38.3	49.1	78.0	23	23.0	16	44.0	15	54.5	8	39.0	47.2	59	46	3	4	0.15	0.15	8	1	1	0	-	-	-	-	-	0	6	7	0	7	1	0	3	2	6	12	26	5
VIII	-	-	54.8	71.1	73.7	45.0	59.3	84.0	31	31.0	6	55.0	26	63.0	23	45.9	53.7	52	32	3	4	0.24	0.15	14	2	2	0	-	-	-	-	-	0	0	1	0	15	2	0	8	1	0	14	14	7
IX	-	-	55.5	66.3	69.2	46.2	57.7	89.0	22	34.5	12	47.0	26	67.0	1	49.8	54.5	69	49	5	6	2.02	0.81	8	9	8	1	-	-	-	-	-	2	1	0	0	9	0	2	12	4	2	14	5	12
X	-	-	62.3	71.9	76.1	50.8	63.5	94.5	8	37.0	16	59.0	21	64.0	9	54.7	59.1	63	49	4	5	1.02	0.48	18	6	5	1	-	-	-	-	-	3	0	0	0	7	0	0	29	2	2	7	5	10
XI	-	-	66.3	73.5	78.4	54.7	66.5	94.0	2	44.0	13	58.0	13	64.0	28	58.8	61.4	65	53	5	7	4.41	1.56	12	10	10	3	-	-	-	-	-	6	0	0	0	2	0	4	24	3	2	6	1	18
XII	-	-	65.8	72.9	77.3	54.5	65.9	93.0	22	42.0	17	63.0	16	65.0	23	59.1	62.4	69	57	5	6	4.79	2.26	15	9	9	3	-	-	-	-	-	5	0	0	0	1	0	5	12	7	4	4	6	22
Year	-	-	58.7	69.5	73.3	49.7	61.5	95.5	-	23.0	-	44.0	-	67.0	-	52.7	57.8	69	51	4	5	21.76	2.26	-	65	62	15	-	-	-	-	-	40	8	11	0	101	3	27	184	47	25	87	97	152

1st and 2nd ORDER STATIONS – STASIES VAN DIE 1e en 2e ORDE.

	P_n Mean Pressure at Gem. Lugdruk by Gdm. 0830	1500	Air Temperature – Lugtemperatuur in °F. Means Gemiddeldes T_m 0830	1500	x Max.	n Min.	x+n/2 Mean Gem.	Extremes Uiterstes Max.	Dat	Min.	Dat	Lowest Max. Laagste Maks. Highest Min. Hoogste Min. Max.	Dat	Min.	Dat	Wet-bulb Temperature. Natbol Temperatuur. °F. Means Gem. 0830	1500	Rel. Hum. Rel. Vochtigheid. U % 0830	1500	Mean Cloud Amt. Gem. Wolkehvlhd. N 0-10 0830	1500	Precipitation in inches Neerslag in duime. R M	Max. in 24h.	Dat.	Number of Days with Aantal Dae met Precipn. Neerslag ≥.01	≥.04	≥.40	Thunder Donder	Hail-Hael	Snow Sneeu	Fog-Nevel	Duststorm Stofstorm	Max ≥ 86°F	Max ≤ 50°F	Min ≤ 32°F	Min ≥ 68°F	Wind Frequency. Windfrekwensie. nD. N	NE	E	SE	S	SW	W	NW	Calm Kalm
No.127/485 (Old No. 24/4172) UMTATA. ϕ = 31°35'S; λ = 28°47'E; Pm by/at 700 gdm. H = 2,278 vt/ft; h_t = 4 vt/ft; h_r = 4 vt/ft. 1947																																																
I	932.7	-	70.0	79.2	82.6	59.9	71.3	102.6	29	53.3	2	65.6	2	68.7	31	64.4	68.3	75	(58)	6	(6)	3.04	0.73	31	14	9	3	12	0	0	0	0	11	0	0	2	(1	6	0	31	0	1	0	9	0)
II	933.7	-	71.7	81.9	83.0	63.6	73.3	100.2	18	57.3	17	68.8	28	68.8	5	65.7	71.7	74	(61)	7	(6)	1.83	0.46	9	14	8	1	5	0	0	0	0	9	0	0	2	(0	3	0	32	1	7	0	1	0)
III	937.3	-	67.5	79.0	80.5	58.0	69.3	98.6	3	52.4	27	60.7	7	64.6	22)	62.5	68.2	77	(58)	6	(5)	4.24	1.49	14	7	6	3	3	0	0	0	0	6	0	(0	0	(0	4	0	29	0	7	0	6	0)
IV	(936.9)	-	63.2	74.7	76.9	54.1	65.5	93.2	17	44.2	29	62.2	10	64.4	1)	58.0	62.8	(75	52)	(6	6)	2.12	0.51	21	12	7	3	4	1	0	0	0	(4	0	0	0	(1	0	0	19	1	4	0	17	0)
V	(939.5)	-	54.4	75.9	77.7	43.1	60.4	88.2	26	31.7	19	64.2	13	57.1	7)	49.4	58.0	(71	33)	(3	4)	0.14	0.08	22	2	2	0	0	0	0	0	0	(3	0	1	0	(0	1	0	16	1	3	0	24	0)
VI	(940.7)	-	47.5	66.7	67.9	40.4	54.1	82.6	1	31.5	10	55.9	20	52.8	3	44.7	55.1	82	(48)	5	(4)	2.01	1.38	3	5	3	2	2	0	0	5	0	0	0	3	0	(0	1	0	13	0	7	1	24	0)
VII	938.8	-	45.5	64.3	66.4	36.2	51.3	83.2	18	26.9	16	48.5	15	51.8	1	40.5	49.7	66	(34)	4	(4)	0.39	0.21	1	5	2	0	2	0	0	2	0	0	1	8	0	(1	4	0	12	0	15	1	17	0)
VIII	940.0	-	53.1	73.9	78.5	42.2	60.3	92.9	31	33.0	7	60.4	14	55.8	14	48.0	57.1	70	(35)	6	(5)	0.22	0.10	14	3	2	0	1	0	0	6	0	8	0	0	0	(0	3	0	14	0	4	1	23	0)
IX	939.8	-	58.1	67.7	72.4	46.9	59.7	96.3	21	38.1	12	52.3	26	55.7	2	52.9	57.0	72	(53)	5	(5)	2.44	0.67	15	11	8	3	2	0	0	0	0	2	0	0	0	(1	9	11	12	1	10	0	3	0)
X	936.2	-	64.4	71.4	75.9	52.5	64.2	96.6	7	37.5	15	59.4	2	58.9	9	57.5	60.9	67	(55)	6	(5)	1.86	0.72	24	8	5	2	3	1	0	0	0	4	0	0	0	(0	6	3	27	2	5	0	4	0)
XI	(934.1)	-	68.9	73.9	79.6	57.4	68.5	95.5	7	50.0	13	60.1	13	65.3	7)	62.1	65.8	(69	65)	(6	7)	5.62	2.02	12	12	11	5	8	0	0	1	0	(6	0	0	0)	(1	2	0	34	0	2	0	5	0)
XII	(933.6)	-	69.2	74.9	79.0	57.9	68.5	95.4	23	47.8	17	66.0	16	70.3	23)	62.6	66.4	(71	64)	(6	7)	6.13	2.68	16	12	11	4	9	3	0	0	0	(5	0	0	1)	(4	5	1	26	1	2	1	3	0)
Year Jaar	(936.9)	-	61.1	73.6	76.7	51.0	63.9	102.6	-	26.9	-	48.5	-	(70.3)	-	55.7	61.7	(72	51)	(5	5)	30.04	2.68	-	105	74	26	51	5	0	14	0	58	1	12	5)	(9	44	15	265	7	67	4	136	0)
No.129/68A (Ou No. 25/4221) FORT ST. JOHNS (Kaap/Cape Hermes). ϕ = 31°38'S; λ = 29°33'E; Pm by/at 0 gdm. H = 153 vt/ft; h_t = 4 vt/ft; h_r = 4 vt/ft. 1947																																																
I	1013.2	1011.3	72.5	73.1	77.1	66.6	71.9	87.0	7	60.0	3	70.5	2	71.0	8	68.8	69.5	83	84	6	6	6.58	2.54	25	11	10	4	1	0	0	0	0	1	0	0	12	8	19	1	2	2	24	3	3	0
II	1015.0	1012.6	73.3	74.7	76.8	68.7	72.7	81.5	27	64.0	11	73.0	9	73.0	8	69.6	70.8	83	83	7	6	3.13	0.91	10	16	12	3	1	0	0	0	0	0	0	0	16	2	22	1	1	3	19	3	5	0
III	1018.0	1015.6	72.5	72.8	75.9	66.6	71.3	84.0	4	60.0	16	70.0	16	73.0	6	67.2	68.5	76	80	5	5	14.02	5.41	6	6	6	5	2	0	0	0	0	0	0	0	8	2	31	1	0	0	20	6	2	0
IV	1017.4	1015.8	70.5	71.2	75.2	64.5	69.9	87.0	17	57.0	29	65.0	27	70.0	17	64.7	66.2	74	77	5	6	6.36	2.73	1	13	10	3	0	0	0	0	0	1	0	0	6	11	12	0	0	4	23	4	6	0
V	1020.5	1018.2	67.4	69.8	74.4	59.2	66.8	91.0	3	51.5	18	66.0	23	70.0	3	58.4	63.1	58	69	4	4	1.30	0.60	22	7	4	1	0	0	0	0	0	1	0	0	1	12	19	3	0	1	13	5	9	0
VI	1022.3	1020.3	61.5	65.9	69.1	56.5	62.8	76.0	28	50.0	9	62.0	20	64.0	30	55.2	60.1	67	72	6	5	4.54	3.66	2	5	5	2	0	0	0	0	0	0	0	0	0	10	8	2	1	1	25	3	8	0
VII	1020.6	1018.4	58.9	64.3	68.4	53.2	60.8	87.0	8	44.0	15	54.0	15	62.0	1	50.9	56.6	57	62	4	5	1.17	0.56	14	9	6	1	0	0	0	0	0	1	0	0	0	12	12	1	1	3	19	4	10	0
VIII	1021.1	1018.7	66.0	66.5	70.9	58.5	64.7	91.0	31	53.5	15	63.0	1	64.5	29	58.6	63.5	65	85	4	3	0.66	0.27	4	6	4	0	0	0	0	0	0	1	0	0	0	15	19	1	1	0	15	3	8	0
IX	1021.2	1018.7	64.7	65.9	69.7	57.8	63.7	86.5	21	48.4	12	56.5	26	64.0	1	59.5	61.6	74	78	6	5	5.20	1.91	25	12	9	3	1	0	0	0	0	1	0	0	0	9	18	1	0	1	26	1	4	0
X	1017.8	1015.8	66.9	67.1	70.8	60.8	65.8	77.0	27	46.0	17	65.0	21	66.0	8	62.8	63.8	80	84	6	7	2.48	1.13	13	11	6	2	2	0	0	0	0	0	0	0	0	1	20	3	0	2	32	1	3	0
XI	1014.5	1012.8	70.3	70.7	74.4	64.7	69.5	83.0	7	57.0	14	67.0	13	70.0	29	66.3	67.2	81	84	7	7	7.72	2.92	12	13	10	4	1	0	0	0	0	0	0	0	2	5	20	3	1	7	17	3	3	0
XII	1014.9	1012.3	71.5	72.4	75.5	65.2	70.3	82.0	23	58.0	16	72.0	16	71.0	15	66.2	68.0	77	80	7	7	6.69	1.23	1	19	15	7	3	0	0	0	0	0	0	0	6	3	16	5	3	3	30	1	1	0
Year Jaar	1018.0	1015.9	68.0	69.5	73.2	61.9	67.5	91.0	-	44.0	-	54.0	-	73.0	-	62.4	64.9	73	78	6	5	59.85	5.41	-	128	97	35	11	0	0	0	0	6	0	0	51	90	216	22	10	27	263	37	62	0

No.134/478
(Old No. 20/3336) CALVINIA. ϕ = 31°28'S; λ = 19°46'E; Pm by/at 1,000 gdm. H = 3,240 vt/ft; h_t = 4 vt/ft; h_r = 4 vt/ft. 1947

I	898.2	-	70.1	88.9	90.4	56.6	73.5	100.0	6	46.0	2	79.0	29	68.0	13	-	-	-	-	1	(1)	0.00	0.00	-	0	0	0	-	-	-	-	20	0	0	0	-	-	-	-	-	-	-	-
II	899.9	-	71.3	92.3	92.8	58.7	75.7	104.0	17	51.0	1	82.0	11	74.0	7	-	-	-	-	1	(1)	0.00	0.00	-	0	0	0	-	-	-	-	20	0	0	1	-	-	-	-	-	-	-	-
III	(902.6)	-	65.6	85.1	87.0	57.9	72.5	(98.0	11	49.0	7	70.0	24	71.0	4)	-	-	-	-	(3	4)	2.04	1.04	21	8	5	1	-	-	-	-	12	0	0	1	-	-	-	-	-	-	-	-
IV	(903.1)	-	52.4	74.7	76.8	45.7	61.3	90.0	16	32.0	29	63.0	29	59.0	23)	-	-	-	-	(2 | 2)	0.00	0.00	-	0	0	0	-	-	-	-	(2	0	0	0	-	-	-	-	-	-	-	-
V	903.7	-	50.6	70.4	71.5	46.5	59.0	86.0	25	31.0	5	61.0	5	63.0	17	-	-	-	-	3	(3)	0.99	0.35	5	5	4	0	-	-	-	-	0	0	1	0	-	-	-	-	-	-	-	-
VI	905.4	-	42.0	63.0	63.6	37.6	50.6	71.0	18	28.0	14	48.0	6	51.0	12	-	-	-	-	2	(2)	0.22	0.08	6	3	3	0	-	-	-	-	0	1	7	0	-	-	-	-	-	-	-	-
VII	906.0	-	38.6	55.5	57.6	35.5	46.5	72.0	18	24.0	2	42.0	9	52.0	30	-	-	-	-	5	(4)	0.97	0.25	8	9	6	0	-	-	-	-	0	3	6	0	-	-	-	-	-	-	-	-
VIII	905.5	-	41.0	68.1	69.8	35.9	52.9	85.0	28	29.0	1	47.0	4	48.0	21	-	-	-	-	3	(3)	1.21	0.70	23	5	2	2	-	-	-	-	0	1	6	0	-	-	-	-	-	-	-	-
IX	905.4	-	48.5	67.8	70.8	40.7	55.7	84.0	30	27.0	11	51.0	10	59.0	30	-	-	-	-	3	(3)	0.18	0.14	1	3	1	0	-	-	-	-	0	0	3	0	-	-	-	-	-	-	-	-
X	902.5	-	57.0	75.7	78.2	45.2	61.7	94.0	6	33.0	3	61.0	2	60.0	18	-	-	-	-	4	(3)	0.43	0.16	23	5	4	0	-	-	-	-	4	0	0	0	-	-	-	-	-	-	-	-
XI	900.6	-	65.1	83.3	84.9	51.8	68.3	99.0	27	39.0	10	67.0	7	69.0	26	-	-	-	-	4	(3)	0.10	0.07	8	2	1	0	-	-	-	-	13	0	0	1	-	-	-	-	-	-	-	-
XII	900.3	-	68.9	85.3	88.1	54.8	71.5	102.0	22	45.0	19	75.0	5	69.0	26	-	-	-	-	2	(3)	0.15	0.15	3	1	1	0	-	-	-	-	16	0	0	2	-	-	-	-	-	-	-	-
Year Year	(902.8)	-	5.59	75.8	77.6	47.2	62.4	104.0	-	24.0	-	42.0	-	74.0	-	-	-	-	-	(3 | 3)	6.29	1.04	-	41	27	3	-	-	-	-	(87	5	23	5	-	-	-	-	-	-	-	-

No.136/740
(Ou No. 20/3354A) WILLISTON. ϕ = 31°20'S; λ = 20°55'E; H = 3,540 vt/ft; h_t = 4 vt/ft; h_r = 4 vt/ft. 1947

I	-	-	70.5	89.3	91.4	60.3	75.9	102.0	6	50.0	26	80.0	25	70.0	6	-	-	-	-	1	3	0.00	0.00	-	0	0	0	0	0	0	0	0	25	0	0	4	6	0	18	8	5	4	13	2	6
II	-	-	72.0	93.7	93.7	65.3	79.5	104.0	6	60.0	11	84.0	11	76.0	7	-	-	-	-	1	3	0.00	0.00	-	0	0	0	1	0	0	0	0	27	0	0	4	1	0	32	4	1	1	15	2	0
III	-	-	65.3	83.4	83.4	58.5	70.9	95.0	11	48.0	8	67.0	24	75.0	3	-	-	-	-	3	3	2.01	1.25	22	6	4	2	2	0	0	0	0	12	0	0	2	10	0	22	2	3	1	19	3	2
IV	-	-	53.7	75.8	75.8	47.2	61.5	87.0	16	36.0	28	64.0	29	54.0	17	-	-	-	-	2	2	0.40	0.24	19	3	3	0	2	0	0	0	1	1	0	0	0	3	0	28	2	1	0	21	4	1
V	-	-	49.2	68.4	68.5	42.4	55.5	81.0	2	34.0	12	54.0	11	58.0	17	-	-	-	-	4	3	0.98	0.47	6	4	4	1	0	0	0	0	0	0	0	0	0	19	0	9	1	0	1	25	2	5
VI	-	-	39.7	61.8	62.3	33.4	47.9	71.0	28	28.0	24	47.0	6	42.0	21	-	-	-	-	2	2	0.00	0.00	-	0	0	0	0	0	0	1	0	0	2	12	0	6	0	26	0	0	2	15	5	6
VII	-	-	34.7	56.3	56.3	30.0	43.1	68.0	30	23.0	23	45.0	9	41.0	30	-	-	-	-	4	4	0.14	0.10	8	3	1	0	0	0	1	0	0	0	6	21	0	12	0	10	0	0	1	25	8	6
VIII	-	-	41.1	70.6	70.6	34.7	52.7	86.0	28	26.0	15	54.0	3	48.0	31	-	-	-	-	3	3	0.00	0.00	-	0	0	0	0	0	0	0	0	0	0	10	0	8	0	10	3	3	3	23	3	9
II	-	-	49.4	71.1	71.1	40.7	55.9	89.0	21	30.0	11	54.0	10	53.0	30	-	-	-	-	3	4	0.00	0.00	-	0	0	0	0	0	0	0	1	1	0	1	0	9	0	23	3	1	0	19	3	2
X	-	-	57.5	77.9	78.0	48.0	63.0	(92.0	10	36.0	16	64.0	2	59.0	27)	-	-	-	-	(3	3)	0.97	0.94	22	2	1	1	1	1	0	0	0	(2	0	0	0	(2	0	22	1	0	1	21	0	2)
XI	-	-	65.7	85.2	85.1	55.1	70.1	98.0	27	47.0	13	68.0	8	74.0	27	-	-	-	-	3	3	0.03	0.03	29	1	0	0	0	0	0	0	1	13	0	0	1	3	0	25	0	2	4	22	2	2
XII	-	-	70.9	86.0	87.8	59.8	73.8	101.0	22	48.0	19	76.0	16	71.0	23	-	-	-	-	2	3	0.27	0.27	3	1	1	0	0	0	0	0	0	18	0	0	2	9	0	21	1	13	0	15	0	3
Year Year	-	-	55.8	76.6	77.0	47.9	62.5	104.0	-	23.0	-	45.0	-	76.0	-	-	-	-	-	(3	3)	4.80	1.25	-	20	14	4	6	1	1	1	3	99	8	44	13	(88	0	246	25	29	18	233	34	44)

No.141/204
(Old No. 22/3461) VICTORIA WES/WEST (Gaol/Trunk). ϕ = 31°24'S; λ = 23°07'E; H = 4,164 vt/ft; h_t = 4 vt/ft; h_r = 4 vt/ft. 1947

I	-	-	-	87.2	88.8	57.9	73.3	98.0	6	49.0	26	78.0	2	69.0	7	-	-	-	-	1	2	0.04	0.04	7	1	1	0	-	-	-	-	21	0	0	1	-	-	-	-	-	-	-	-
II	-	-	-	89.0	91.3	60.8	76.1	101.0	6	54.0	16	81.0	9	72.0	7	-	-	-	-	1	3	0.40	0.17	21	4	4	0	-	-	-	-	26	0	0	1	-	-	-	-	-	-	-	-
III	-	-	-	79.2	80.8	55.5	68.1	91.0	11	44.0	8	65.0	28	73.0	3	-	-	-	-	3	4	1.53	0.78	20	6	6	1	-	-	-	-	10	0	0	1	-	-	-	-	-	-	-	-
IV	-	-	-	71.9	73.6	46.4	60.0	84.0	1	37.0	28	62.0	10	58.0	1	-	-	-	-	1	2	1.43	0.72	3	4	3	1	-	-	-	-	0	0	0	0	-	-	-	-	-	-	-	-
V	-	-	-	65.7	67.1	39.9	53.5	77.0	2	30.0	19	56.0	11	55.0	3	-	-	-	-	2	2	0.76	0.65	7	2	2	1	-	-	-	-	0	0	1	0	-	-	-	-	-	-	-	-
VI	-	-	-	59.7	60.6	32.3	46.5	69.0	28	23.0	30	47.0	7	47.0	21	-	-	-	-	1	2	0.03	0.03	21	1	0	0	-	-	-	-	0	1	14	0	-	-	-	-	-	-	-	-
VII	-	-	-	54.8	55.8	29.7	42.7	66.0	18	22.0	23	43.0	9	40.0	30	-	-	-	-	3	3	0.08	0.08	15	1	1	0	-	-	-	-	0	7	19	0	-	-	-	-	-	-	-	-
VIII	-	-	-	68.5	69.4	35.3	52.3	81.0	30	25.0	2	50.0	4	55.0	3	-	-	-	-	2	2	0.00	0.00	-	0	0	0	-	-	-	-	0	0	10	0	-	-	-	-	-	-	-	-
IX	-	-	-	66.8	68.4	41.4	54.9	88.0	21	28.0	3	56.0	26	54.0	22	-	-	-	-	2	3	0.79	0.37	4	5	5	0	-	-	-	-	1	0	1	0	-	-	-	-	-	-	-	-
X	-	-	-	76.2	77.4	47.5	62.5	94.0	8	34.0	16	61.0	15	62.0	1	-	-	-	-	1	2	1.14	0.60	22	2	2	2	-	-	-	-	3	0	0	0	-	-	-	-	-	-	-	-
XI	-	-	-	82.5	84.1	53.7	68.9	93.0	28	41.0	13	69.0	13	67.0	29	-	-	-	-	3	3	0.65	0.33	23	3	3	0	-	-	-	-	7	0	0	0	-	-	-	-	-	-	-	-
XII	-	-	-	82.2	83.9	55.9	69.9	96.0	22	43.0	17	67.0	16	71.0	23	-	-	-	-	2	3	1.96	1.04	3	4	4	2	-	-	-	-	13	0	0	1	-	-	-	-	-	-	-	-
Year Year	-	-	-	73.6	75.1	46.4	60.7	101.0	-	22.0	-	43.0	-	73.0	-	-	-	-	-	2	3	8.81	1.04	-	33	31	7	-	-	-	-	81	8	45	4	-	-	-	-	-	-	-	-

1st and 2nd ORDER STATIONS – STASIES VAN DIE 1e en 2e ORDE.

	P_n Mean Pressure at Gem. Lugdruk by Gdm.		Air Temperature – Lugtemperatuur in °F. Means Gemiddeldes T_m					Extremes Uiterstes				Lowest Max. Laagste Maks. Highest Min. Hoogste Min.				Wet-bulb Temperature. Natbol Temperatuur. °F. Means Gem.		Rel. Hum. Rel. Vogtigheid. U %		Mean Cloud Amt. Gem. Wolkehvlhd. N 0-10		Precipitation in inches Neerslag in duime. R			Number of Days with Aantal Dae met											Wind Frequency. Windfrekwensie. nD.								
																									Precipn. Neerslag ≥.01	≥.04	≥.40	Thunder Donder	Hail-Hael	Snow Sneeuw	Fog-Nevel	Frost-Vorsl	Max. ≥ 86°F	Max ≤ 50°F	Min ≤ 32°F	Min ≤ 68°F										
	0830	1500	0830	1500	x Max.	n Min.	$\frac{x+n}{2}$ Mean Gem.	Max.	Dat	Min.	Dat	Max.	Dat	Min.	Dat	0830	1500	0830	1500	0830	1500	M	Max. in 24h.	Dat.													N	NE	E	SE	S	SW	W	NW	Calm Kalm
No.145/59 (Ou No. 22/3624)			GROOTFONTEIN.																			ϕ = 31°29'S;			λ = 25°02'E;											Pm by/at 1,200 gdm.									H = 4,144 vt/ft;									h_t = 4 vt/ft;									h_r = 4 vt/ft.									1947
I	879.4	-	67.3	-	85.5	54.6	70.1	94.0	28	45.2	11	71.0	15	69.4	7	60.0	-	67	-	4	-	2.06	1.54	13	6	6	1	-	0	0	0	0	15	0	0	1	-	-	-	-	-	-	-	-	-
II	880.4	-	68.0	-	86.0	57.8	71.9	94.1	5	47.5	16	78.0	20	64.7	7	62.5	-	76	-	4	-	1.43	0.81	9	6	5	1	-	0	0	0	0	12	0	0	0	-	-	-	-	-	-	-	-	-
III	883.3	-	61.7	-	78.9	51.7	65.3	90.0	4	38.8	17	61.0	7	64.0	5	56.9	-	77	-	5	-	1.54	0.66	5	7	7	1	-	0	0	0	0	5	0	0	0	-	-	-	-	-	-	-	-	-
IV	883.0	-	55.7	-	72.8	42.7	57.7	83.0	8	30.0	14	56.0	27	58.9	24	51.3	-	76	-	4	-	0.97	0.66	24	3	2	1	-	0	0	0	0	0	0	3	0	-	-	-	-	-	-	-	-	-
V	885.3	-	49.3	-	65.2	38.8	52.0	74.1	2	25.0	19	52.5	11	52.5	10	45.4	-	76	-	3	-	0.40	0.31	10	2	2	0	-	0	0	0	0	0	0	8	0	-	-	-	-	-	-	-	-	-
VI	885.7	-	39.2	-	59.5	28.1	43.8	69.5	28	13.9	9	45.5	8	41.5	21	35.8	-	73	-	3	-	0.02	0.02	23	1	0	0	-	0	0	0	0	0	2	19	0	-	-	-	-	-	-	-	-	-
VII	884.6	-	39.3	-	56.0	29.7	42.9	65.5	19	15.5	16	40.0	14	47.0	31	36.2	-	76	-	4	-	0.24	0.08	14	3	3	0	-	0	3	0	0	0	7	19	0	-	-	-	-	-	-	-	-	-
VIII	884.9	-	48.4	-	69.8	34.4	52.1	81.0	31	19.4	2	55.5	14	57.5	31	43.6	-	70	-	3	-	0.38	0.21	19	2	2	0	-	0	0	0	0	0	0	13	0	-	-	-	-	-	-	-	-	-
IX	884.1	-	50.9	-	67.2	40.7	53.9	86.0	22	22.7	12	50.5	4	60.0	22	47.3	-	78	-	4	-	2.02	0.80	14	10	7	2	-	0	0	1	0	0	0	4	0	-	-	-	-	-	-	-	-	-
X	881.3	-	58.6	-	76.3	45.0	60.7	91.0	8	31.1	17	63.0	19	60.0	31	52.8	-	70	-	3	-	1.38	0.55	22	7	5	2	-	1	0	0	0	2	0	1	0	-	-	-	-	-	-	-	-	-
XI	879.3	-	64.5	-	81.8	50.4	66.1	90.0	29	41.9	10	57.0	13	62.7	30	58.5	-	72	-	5	-	2.56	1.22	22	5	4	3	-	0	0	0	0	8	0	0	0	-	-	-	-	-	-	-	-	-
XII	879.3	-	64.4	-	81.5	52.7	67.1	94.7	22	35.6	17	64.0	16	66.5	23	58.2	-	71	-	4	-	2.81	1.15	3	9	9	2	-	1	0	0	2	10	0	0	0	-	-	-	-	-	-	-	-	-
Jaar Year	882.5	-	55.6	-	73.4	43.9	58.7	94.7	-	13.9	-	40.0	-	69.4	-	50.7	-	74	-	4	-	15.81	1.54	-	61	52	13	-	2	3	1	2	52	9	67	1	-	-	-	-	-	-	-	-	-
No.157/8744 (Old No. 19/3311a)			GARIES.																			ϕ = 30°34'S;			λ = 18°00'E;											Pm by/at 200 gdm.									H = 830 vt/ft;									h_t = 4 vt/ft;									h_r = 4 vt/ft.									1947
I	990.4	988.2	67.2	85.4	88.5	56.9	72.7	107.3	21	50.0	3	75.0	25	67.0	18	60.9	70.7	70	48	2	1	0.00	0.00	-	0	0	0	0	0	0	0	0	20	0	0	0	1	0	1	0	49	2	1	2	6
II	990.4	988.2	68.6	87.9	91.3	59.1	75.2	110.0	16	53.3	2	81.0	21	69.0	7	62.0	70.5	70	43	2	1	0.00	0.00	-	0	0	0	0	0	0	1	0	19	0	0	1	4	1	0	1	43	2	1	1	3
III	991.5	988.9	68.2	87.5	89.9	60.0	74.9	107.0	17	51.0	7	73.0	23	73.0	17	61.1	67.9	68	36	3	3	0.63	0.56	22	2	2	1	0	0	0	0	0	21	0	0	2	4	4	0	2	35	2	3	4	7
IV	994.0	991.4	59.4	78.9	81.1	51.9	66.5	100.0	16	39.0	27	66.0	28	61.3	2	54.4	62.6	74	40	3	2	0.00	0.00	-	0	0	0	0	0	0	0	0	8	0	0	0	10	3	2	0	29	0	3	4	9
V	995.3	993.1	59.1	73.7	76.3	48.9	62.6	94.0	2	40.7	12	60.0	11	63.9	6	52.2	60.6	73	47	5	4	0.52	0.33	10	4	3	0	0	0	0	5	0	7	0	0	0	15	3	0	2	23	0	2	11	5
VI	998.1	995.7	47.9	68.8	70.6	41.3	55.9	87.0	20	35.0	25	56.8	6	53.0	11	44.9	56.4	80	46	3	2	0.30	0.26	6	2	2	0	0	0	0	1	0	1	0	0	0	15	1	1	5	26	3	2	3	4
VII	999.2	997.5	47.3	63.8	65.9	40.8	53.3	79.7	17	33.0	25	56.0	9	50.0	31	44.4	53.9	80	53	4	5	1.35	0.55	8	8	7	1	0	0	0	0	0	0	0	0	0	22	0	0	0	17	1	3	10	9
VIII	997.0	994.2	50.8	72.6	74.4	42.3	58.3	96.0	27	37.0	14	57.0	4	52.0	30	46.6	57.3	75	42	3	3	0.20	0.18	4	2	1	0	0	0	0	0	0	5	0	0	0	19	0	0	2	22	2	2	9	6
IX	996.4	993.8	56.7	74.7	76.9	47.7	62.3	95.0	30	36.0	12	56.0	1	58.0	30	50.8	58.8	68	39	3	3	0.23	0.20	1	3	1	0	0	0	0	0	0	7	0	0	0	12	2	3	1	24	2	4	5	7
X	993.8	991.2	59.8	78.3	81.6	49.5	65.5	98.0	6	41.0	4	67.0	1	72.0	22	54.0	61.3	70	37	4	2	0.14	0.07	1	3	2	0	0	0	0	0	0	9	0	0	1	9	0	1	0	36	1	5	6	4
XI	991.2	988.6	67.8	82.9	85.8	57.0	71.4	107.0	26	46.0	9	67.0	8	86.0	26	59.4	65.2	61	38	5	3	0.06	0.04	8	2	1	0	1	0	0	0	0	15	0	0	2	4	0	2	0	37	2	1	9	5
XII	991.1	988.4	67.9	84.8	89.3	56.2	72.7	105.0	21	50.0	20	70.0	6	63.0	26	60.0	66.0	63	36	3	2	0.02	0.02	6	1	0	0	0	0	0	0	0	14	0	0	0	1	0	2	1	48	0	2	3	4
Jaar Year	994.0	991.6	59.9	78.2	81.0	51.0	66.0	110.0	-	33.0	-	56.0	-	86.0	-	54.2	62.6	71	42	3	3	3.45	0.56	-	27	19	2	1	0	0	7	0	126	0	0	6	116	14	12	14	389	17	29	67	69

No.182/794A
(Ou No. 25/4253) PORT SHEPSTONE. ϕ = 30°44'S; λ = 30°27'E; Pm by/at 0 gdm. H = 50 vt/ft; h_t = 4 vt/ft; h_r = 4 vt/ft. 1947

I	1013.2	1012.0	74.1	75.5	79.4	68.7	74.1	86.0	5	62.0	26	72.0	3	75.0	31	70.3	71.9	83	84	7	7	3.13	1.13	3	15	12	3	5	0	0	0	0	0	0	0	17	0	29	4	0	5	19	2	3	0
II	1014.6	1012.8	75.5	77.9	80.3	70.4	75.3	85.0	19	63.0	12	75.0	9	76.0	11	72.3	73.4	86	81	6	6	4.66	1.69	13	15	11	3	9	0	0	0	0	0	0	0	21	3	9	10	4	5	18	4	2	1
III	1018.5	1016.5	73.6	75.3	77.6	67.5	72.5	82.0	4	61.0	8	69.0	16	74.3	22	69.0	71.2	80	82	6	5	7.40	3.07	31	14	13	4	2	0	0	0	0	0	0	0	14	5	17	9	1	2	15	6	0	7
IV	1017.6	1015.4	69.5	73.0	75.2	64.4	69.8	81.0	20	57.0	30	66.0	27	69.6	21	66.6	69.9	86	86	5	6	3.30	0.85	4	12	10	3	2	0	0	0	0	0	0	0	5	7	10	4	0	2	18	3	8	6
V	1020.6	1018.5	65.1	71.9	73.9	58.8	66.3	83.0	3	51.0	19	68.7	18	64.0	24	59.7	66.4	74	75	3	3	3.84	2.33	23	5	4	2	1	0	0	0	0	0	0	0	0	13	11	10	1	1	10	5	5	6
VI	1022.5	1020.4	60.9	67.4	69.6	53.7	61.7	75.0	19	50.4	23	64.6	25	60.0	1	56.5	63.1	77	79	5	4	5.00	3.78	2	6	5	2	2	0	0	0	0	0	0	0	0	10	8	6	2	1	14	9	7	3
VII	1020.8	1018.6	57.3	66.3	68.7	51.4	60.1	75.0	19	44.3	17	59.0	25	56.6	22	51.7	59.4	69	67	3	3	0.73	0.27	28	6	5	0	0	0	0	0	0	0	0	0	0	16	7	4	1	4	13	7	7	3
VIII	1021.5	1019.1	63.4	69.3	72.0	56.6	64.3	79.3	30	50.4	16	68.0	26	64.0	19	58.8	65.0	77	80	4	3	0.98	0.54	26	5	3	1	1	0	0	0	0	0	0	0	0	7	14	13	1	2	9	1	7	8
II	1021.2	1018.9	65.6	67.9	70.8	59.5	65.1	78.2	21	51.3	28	59.2	26	65.2	23	62.1	65.0	83	86	5	6	1.15	0.34	26	12	8	0	2	0	0	1	0	0	0	0	0	1	16	9	0	5	17	5	2	5
I	1017.9	1015.9	68.7	69.5	72.6	62.9	67.7	80.7	31	53.5	16	63.6	21	68.4	29	64.5	66.5	80	86	6	7	2.24	0.63	5	13	12	1	3	0	0	0	0	0	0	0	1	0	23	4	3	0	23	2	1	6
XI	1014.4	1012.6	72.4	72.9	76.0	66.3	71.1	80.6	29	58.6	14	66.6	13	73.0	29	69.2	69.9	85	86	7	7	8.20	2.64	13	17	14	6	2	0	0	0	0	0	0	0	12	2	12	14	3	9	15	4	0	1
III	1014.6	1012.8	72.7	73.9	76.7	65.3	71.0	81.0	30	59.0	2	71.5	7	73.0	15	68.7	70.2	82	83	6	6	6.26	2.43	1	14	11	4	2	0	0	0	0	0	0	0	8	1	13	9	5	4	23	4	0	3
Jaar Year	1018.1	1016.1	68.2	71.7	74.4	62.1	68.3	86.0	-	44.3	-	59.0	-	76.0	-	64.3	67.7	80	81	5	5	46.89	3.78	-	134	108	29	31	0	0	1	0	0	0	0	77	65	169	96	21	40	194	52	42	51

No.193/561
(Old No. 21/3389) VAN WIKSVLEI. ϕ = 30°21'S; λ = 21°49'E; Pm by/at 900 gdm. H = 3,150 vt/ft; h_t = 4 vt/ft; h_r = 4 vt/ft. 1947

I	909.6	906.9	78.9	93.2	95.9	65.0	80.5	104.3	28	54.4	26	88.3	25	79.3	29	61.3	64.7	37	21	2	3	0.05	0.05	31	1	1	0	5	0	0	0	0	31	0	0	7	2	7	12	1	2	14	5	6	8
II	910.1	907.4	79.7	96.9	98.5	66.2	82.3	107.5	6	61.3	27	89.8	22	80.0	7	66.3	68.0	51	22	1	3	0.40	0.30	18	2	2	0	3	0	0	0	0	28	0	0	7	0	7	12	5	1	4	12	3	8
III	913.4	910.7	70.4	85.6	87.6	59.8	73.7	100.7	12	46.8	24	67.7	28	73.5	3	60.5	64.3	58	31	3	4	2.03	0.78	21	9	6	2	6	0	0	0	0	20	0	0	3	1	12	14	3	1	4	4	4	14
IV	914.2	912.3	61.7	78.4	80.5	49.3	64.9	89.8	7	37.0	29	68.0	29	63.4	2	54.0	61.2	62	38	2	3	0.34	0.21	2	3	2	0	4	0	0	0	0	8	0	0	0	3	4	17	1	2	7	4	3	15
V	916.8	914.7	52.8	72.3	72.5	41.8	57.1	82.6	2	32.8	19	56.4	31	54.7	30	47.0	55.6	67	35	3	3	0.62	0.29	10	3	3	0	1	0	0	0	0	0	0	0	0	2	7	7	0	1	7	2	14	17
VI	918.2	(915.4)	44.7	66.1	66.4	34.0	50.2	74.6	28	25.0	7	53.6	7	47.4	21	40.3	51.5	70	(37)	2	(2)	0.01	0.01	11	1	0	0	0	0	0	0	2	0	0	11	0	2	4	9	4	0	7	2	8	18
VII	918.4	916.4	40.0	59.5	61.3	29.0	45.1	72.6	18	22.4	15	49.4	14	43.8	30	36.1	46.8	71	39	3	3	0.04	0.04	8	1	1	0	0	0	0	0	2	0	2	24	0	5	5	5	2	2	10	5	5	18
VIII	917.1	914.9	50.6	72.8	74.5	35.8	55.1	87.4	30	25.0	15	54.3	4	54.3	3	41.7	52.4	47	23	2	2	0.03	0.03	19	1	0	0	0	0	0	0	2	3	0	8	0	3	3	6	0	0	8	3	9	24
IX	916.0	913.7	57.8	72.1	74.9	44.0	59.5	94.8	21	33.3	2	59.2	10	53.6	6	49.9	54.9	60	33	3	3	0.45	0.39	6	2	2	0	4	0	0	0	2	3	0	0	0	6	6	11	4	1	9	5	5	7
I	913.0	910.0	67.8	81.8	84.5	49.9	67.2	100.5	8	38.5	3	68.2	2	59.5	7	54.8	58.4	45	23	3	3	1.34	0.71	22	2	2	2	1	1	0	0	1	13	0	0	0	0	4	14	6	1	12	5	11	5
XI	910.5	907.5	74.4	87.4	89.4	57.0	73.2	99.4	28	48.8	13	74.0	8	69.0	27	59.2	61.8	41	22	4	4	0.09	0.09	22	1	1	0	1	0	0	0	1	22	0	0	1	1	5	11	5	0	14	7	6	6
III	910.5	907.5	75.9	87.8	91.6	60.3	75.9	102.8	22	49.5	17	81.0	16	75.5	23	60.2	61.6	42	21	2	4	0.61	0.61	3	1	1	1	5	0	0	0	2	24	0	0	3	3	12	6	4	0	13	7	4	8
Jaar Year	914.0	(911.5)	62.9	79.5	81.5	49.3	65.4	107.5	-	22.4	-	49.4	-	80.0	-	52.6	58.4	54	(29)	3	(3)	6.01	0.78	-	27	21	5	30	1	0	0	12	152	2	43	21	28	76	124	35	11	109	61	78	148

No.201/840
(Ou No. 23/3802) BETHULIE. ϕ = 30°30'S; λ = 25°58'E; Pm by/at 1,200 gdm. H = 4,218 vt/ft; h_t = 4 vt/ft; h_r = 4 vt/ft. 1947

I	876.5	(875.3)	74.1	88.1	90.8	58.4	74.6	96.0	5	49.0	3	81.0	9	71.0	31	62.2	64.1	54	(27)	3	(5)	0.19	0.08	8	5	1	0	8	0	0	0	0	22	0	0	2	(3	3	3	3	5	7	8	17	0)
II	879.4	876.2	72.5	86.2	89.5	59.8	74.7	96.0	6	52.0	16	82.0	19	66.7	7	63.5	65.0	62	33	3	6	2.75	1.50	9	5	5	3	9	0	0	0	0	21	0	0	0	10	5	6	4	8	2	11	10	0
III	882.1	879.4	65.9	79.0	83.0	54.7	68.9	93.0	30	44.0	25	69.0	7	64.0	4	59.0	63.5	68	44	4	5	0.94	0.43	6	8	5	1	5	0	0	0	0	12	0	0	0	9	5	6	5	5	7	7	12	6
IV	882.1	879.4	58.7	72.5	74.6	47.3	60.9	85.0	7	33.0	12	62.0	29	58.0	19	52.9	57.1	71	40	4	5	2.12	0.88	24	8	5	2	4	0	0	0	0	0	0	0	0	2	0	6	7	0	9	8	19	4
V	884.4	882.9	48.7	66.2	67.8	38.9	53.3	74.0	21	31.0	19	52.0	11	53.0	10	44.2	52.9	73	43	2	3	1.14	0.85	10	3	3	1	0	0	0	0	0	0	0	2	0	10	3	4	1	0	6	9	17	9
VI	885.6	882.7	41.4	61.9	63.1	33.3	48.2	70.0	30	24.0	10	53.0	8	48.0	29	37.8	49.6	73	43	2	4	0.05	0.03	26	2	0	0	0	0	0	0	0	0	0	12	0	4	3	3	5	2	8	9	19	4
VII	884.4	882.6	37.7	57.1	58.1	30.7	44.4	67.0	19	20.0	16	42.0	14	50.0	1	33.9	45.6	70	43	3	3	0.16	0.09	1	3	2	0	0	0	0	0	0	0	4	18	0	9	1	0	4	3	9	9	24	2
VIII	885.8	882.9	48.2	71.3	72.5	36.5	54.5	82.0	29	26.0	15	54.0	4	52.0	3	41.1	53.7	57	32	2	2	0.09	0.09	3	1	1	0	1	0	0	0	0	0	0	8	0	7	1	1	0	2	5	12	27	7
IX	883.9	881.4	54.9	68.0	70.0	44.2	57.1	88.0	21	31.0	27	55.0	4	62.0	21	48.0	53.4	64	39	4	5	1.58	0.60	14	7	5	2	5	0	0	0	0	2	0	2	0	11	4	6	4	4	10	7	10	4
I	880.8	878.2	64.1	77.9	80.0	48.8	64.4	93.0	8	34.0	16	69.0	19	65.0	9	53.8	57.6	53	30	3	4	1.33	0.86	18	5	3	1	7	2	0	0	0	5	0	0	0	8	7	3	3	4	13	13	8	1
II	878.5	876.2	69.9	81.2	84.0	53.4	68.7	93.0	2	40.0	14	66.0	13	64.0	28	58.8	61.4	54	33	4	6	0.47	0.17	12	5	5	0	10	1	0	0	0	11	0	0	0	5	2	8	8	8	5	11	11	2
III	878.9	876.0	68.1	79.3	83.5	55.2	69.3	94.0	22	42.0	17	69.0	16	67.0	15	60.1	62.1	63	39	4	5	4.09	1.47	15	9	9	4	13	0	0	0	0	9	0	0	0	7	8	5	6	6	3	9	16	1
Jaar Year	882.0	(879.4)	58.7	74.1	76.4	46.8	61.6	96.0	-	20.0	-	42.0	-	71.0	-	51.3	57.2	63	(37)	3	(4)	14.91	1.50	-	61	44	14	62	3	0	0	0	82	4	42	2	(85	42	51	50	47	84	113	190	40)

1st and 2nd ORDER STATIONS – STASIES VAN DIE 1e en 2e ORDE.

	P_m Mean Pressure at Gem. Lugdruk by Cdm. 0830	1500	Air Temperature – Lugtemperatuur in °F. Means Gemiddeldes T_m 0830	1500	x Max.	n Min.	x+n/2 Mean Gem.	Extremes Uiterstes Max.	Dat	Min.	Dat	Lowest Max. Laagste Maks. Highest Min. Hoogste Min. Max.	Dat	Min.	Dat	Wet-bulb Temperature. Natbol Temperatuur. °F. Means Gem. 0830	1500	Rel. Hum. Rel. Vogtigheid. U % 0830	1500	Mean Cloud Amt. Gem. Wolkehvlhd. N 0-10 0830	1500	Precipitation in inches Neerslag in duime. R M	Max. in 24h.	Dat.	Number of Days with Aantal Dae met Precipn. Neerslag ≥ .01	≥ .04	≥ .40	Thunder Donder	Hail-Hael	Snow Sneeuw	Fog-Nevel	Duststorm Stofstorm	Max. ≥ 86°F.	Max. ≤ 50°F.	Min. ≤ 32°F.	Min. ≤ 68°F.	Wind Frequency. Windfrekwensie. nD. N	NE	E	SE	S	SW	W	NW	Calm Kalm
No.214/636 (Old No. 11/2170) O'OKIEP. ϕ = 29°36'S; λ = 17°52'E; Pm by/at 900 gdm. H = 3,060 vt/ft; h_t = 4 vt/ft; h_r = 4 vt/ft. 1947																																																	
I	910.7	909.6	71.3	85.7	87.4	60.7	74.1	98.4	21	47.9	2	74.3	25	75.2	21	54.4	60.4	34	22	1	1	0.00	0.00	-	0	0	0	0	0	0	0	0	20	0	0	4	0	0	9	2	26	4	13	2	6
II	911.4	910.2	71.6	87.6	89.4	62.4	75.9	100.4	6	51.3	25	76.9	22	78.9	7	55.8	61.8	38	22	1	1	0.00	0.00	-	0	0	0	0	0	0	0	0	18	0	0	5	0	0	3	4	31	4	9	0	5
III	912.8	911.4	68.1	82.8	84.9	61.4	73.1	95.8	2	50.3	6	64.3	23	74.9	17	56.6	61.6	51	29	2	2	0.23	0.10	4	5	2	0	0	0	0	0	0	12	0	0	5	2	2	11	0	17	3	11	3	13
IV	913.5	912.4	58.8	76.1	77.7	51.9	64.8	90.1	16	39.4	27	63.8	28	64.4	19	49.4	56.1	52	28	2	1	0.00	0.00	-	0	0	0	0	0	0	0	0	5	0	0	0	4	2	8	0	25	0	9	2	10
V	915.3	914.1	53.5	67.1	68.9	50.1	59.5	84.7	2	39.4	4	54.2	11	63.8	2	46.0	51.9	58	36	3	2	1.14	0.42	7	6	4	2	0	0	0	0	0	0	0	0	0	11	5	8	0	14	0	7	11	6
VI	916.4	915.2	46.0	62.0	63.0	43.6	53.3	75.3	20	32.4	14	47.4	6	56.2	20	40.3	48.0	62	35	1	1	0.08	0.07	7	2	1	0	0	0	0	1	0	2	0	0	5	8	10	2	14	2	6	8	5
VII	917.4	916.4	41.1	56.6	57.9	38.5	48.2	70.4	18	30.1	2	42.8	24	52.3	29	36.9	45.2	69	41	3	3	0.54	0.24	9	7	4	0	0	0	0	0	0	0	6	2	0	7	4	8	2	16	4	7	7	7
VIII	916.0	914.6	48.9	67.9	70.0	43.2	56.6	86.4	28	34.4	16	49.3	4	55.4	28	42.1	49.9	58	27	2	2	0.18	0.10	4	3	2	0	0	0	0	0	0	1	1	0	0	8	4	4	0	11	2	7	14	12
IX	915.1	913.6	54.6	68.7	70.5	47.4	58.9	83.4	20	36.2	15	51.3	1	61.4	28	46.1	52.1	54	32	2	2	0.12	0.09	2	3	1	0	0	0	0	0	0	0	0	0	0	3	5	14	1	14	1	7	4	8
X	912.9	911.5	62.3	76.0	77.8	52.6	65.2	95.9	6	43.2	1	58.8	1	67.9	22	49.1	55.1	39	25	2	2	0.04	0.03	28	2	0	0	0	0	0	0	0	5	0	0	0	5	2	5	0	30	2	12	1	5
XI	911.5	909.9	65.8	80.0	81.6	55.6	68.6	96.2	26	45.1	9	61.4	8	73.4	26	53.3	58.2	45	26	2	1	0.09	0.05	7	2	2	0	0	0	0	0	0	12	0	0	3	2	5	6	0	30	7	5	1	4
XII	911.0	909.5	68.9	81.9	84.4	58.1	71.3	99.2	21	47.2	27	66.4	15	73.4	26	53.8	59.4	38	25	2	2	0.00	0.00	-	0	0	0	0	0	0	0	0	14	0	0	3	0	2	7	1	42	0	4	4	2
Jaar Year	913.7	912.4	59.2	74.4	76.1	52.1	64.1	100.4	-	30.2	-	42.8	-	78.9	-	48.7	54.9	50	29	2	2	2.42	0.42	-	30	16	2	0	0	0	0	1	87	9	2	20	47	39	93	12	270	29	97	57	83
No.229/556 (Ou No. 15/2382) FAURESMITH (Veld Reserve/Reserve) ϕ = 29°46'S; λ = 25°19'E; Pm by/at 1300 gdm. H = 4,535 vt/ft; h_t = 4 vt/ft; h_r = 4 vt/ft. 1947																																																	
I	869.5	866.9	72.0	85.7	88.8	61.5	75.1	95.5	6	53.0	26	76.5	14	71.8	7	-	-	-	-	3	5	2.13	0.78	15	6	5	2	-	0	0	0	0	23	0	0	3	24	5	2	4	2	4	13	8	0
II	870.7	867.5	72.6	88.2	90.3	60.9	75.6	96.0	5	56.5	12	83.1	9	66.5	7	-	-	-	-	2	6	0.38	0.14	18	5	3	0	-	0	0	0	0	25	0	0	0	22	2	3	3	5	6	6	9	0
III	873.4	870.7	66.3	79.5	81.6	56.6	69.1	90.0	4	46.0	8	69.0	30	66.0	6	-	-	-	-	4	6	1.05	0.50	6	6	5	1	-	0	0	0	0	9	0	0	0	21	1	3	5	5	0	6	14	7
IV	873.9	871.3	60.1	72.5	74.4	49.0	61.7	86.5	7	35.7	12	60.5	29	59.0	18	-	-	-	-	3	4	2.55	0.74	26	8	7	2	-	0	0	1	1	1	0	0	0	18	1	2	5	2	2	13	15	2
V	877.1	874.7	49.0	64.0	65.2	39.1	52.1	73.5	3	31.5	19	49.2	11	51.0	10	-	-	-	-	2	3	1.39	0.85	10	3	3	1	-	0	0	0	0	0	1	1	0	23	0	0	8	11	4	7	9	0
VI	877.0	875.0	42.2	58.6	60.3	32.1	46.2	67.8	19	23.5	12	48.0	7	43.0	21	-	-	-	-	2	3	0.15	0.10	26	3	2	0	-	0	0	0	0	0	1	14	0	14	3	3	5	7	5	11	10	2
VII	876.3	873.9	38.4	54.5	56.1	28.3	42.2	64.5	31	19.0	20	41.0	14	45.0	31	-	-	-	-	3	2	0.20	0.12	1	2	2	0	-	0	1	0	0	0	6	22	0	16	0	0	3	8	3	14	18	0
VIII	876.8	874.2	49.5	69.4	70.0	33.7	51.9	80.0	31	22.0	6	52.5	4	48.3	31	-	-	-	-	2	2	0.06	0.04	19	2	1	0	-	0	0	0	0	0	0	14	0	21	3	0	3	5	7	8	15	0
IX	875.1	872.5	54.5	67.7	69.2	43.0	56.1	87.0	22	30.2	12	55.0	14	57.5	23	-	-	-	-	3	4	1.02	0.39	14	5	5	0	-	0	0	0	0	1	0	2	0	26	1	1	4	8	4	8	5	3
X	872.2	869.7	64.0	77.6	79.1	49.5	64.3	91.5	8	35.0	16	67.0	2	63.0	9	-	-	-	-	3	3	1.20	0.64	18	4	4	1	-	0	0	0	0	4	0	0	0	20	3	8	5	5	3	6	9	3
XI	869.9	867.1	70.4	82.0	84.3	56.0	70.1	95.8	16	44.0	14	69.5	13	66.5	28	-	-	-	-	4	6	0.16	0.08	6	3	2	0	-	0	0	0	2	15	0	0	0	26	3	1	8	1	2	11	7	1
XII	870.2	868.0	68.4	79.8	82.9	56.7	69.2	92.5	21	42.0	17	71.5	16	65.5	23	-	-	-	-	4	5	2.04	0.75	3	7	5	3	-	0	0	0	0	9	0	0	0	30	0	4	4	4	3	5	9	1
Jaar Year	873.5	871.0	58.9	73.3	75.2	47.2	61.2	96.0	-	19.0	-	41.0	-	71.8	-	-	-	-	-	3	4	12.33	0.85	-	54	44	10	-	0	1	1	3	87	8	53	3	261	22	27	57	63	43	108	128	19

No.233/444
(Old No. 16/2666) **WEPENER.** ϕ = 29°44'S; λ = 27°02'E; Pm by/at 1400 gdm. H = 4,724 vt/ft; h_t = 4 vt/ft; h_r = 4 vt/ft. 1947

I	858.7	855.6	71.0	83.9	87.2	60.1	73.7	96.2	6	50.5	10	71.0	9	70.8	7	60.0	61.3	54	28	4	7	1.96	0.60	16	10	9	1	12	0	0	0	0	21	0	0	2	15	13	0	4	0	7	9	14	0
II	859.6	856.6	71.3	84.8	87.2	61.7	74.5	94.8	5	54.2	16	76.2	10	68.8	7	61.6	63.1	59	31	4	7	3.02	0.92	8	9	7	3	13	0	0	0	0	20	0	0	1	16	12	1	1	0	9	8	9	0
III	861.9	859.0	66.3	79.9	82.6	55.0	68.8	90.3	5	43.2	8	68.0	29	65.0	13	56.9	59.3	58	31	4	7	1.80	0.94	25	8	6	2	4	1	0	0	0	10	0	0	0	7	16	1	5	1	8	3	16	5
IV	862.1	859.8	57.1	71.6	73.4	47.4	60.4	84.0	7	30.4	12	57.0	28	60.5	9	51.5	55.4	71	38	4	5	2.90	0.63	28	12	9	3	7	0	0	1	0	0	0	1	0	8	7	1	0	1	12	4	16	11
V	865.4	862.9	46.3	65.0	66.3	36.6	51.5	73.8	3	29.0	19	50.0	11	52.2	3	42.4	50.5	75	38	2	3	1.24	0.67	10	4	4	1	0	0	0	0	0	0	0	6	0	9	8	0	3	4	9	4	13	12
VI	865.0	862.7	41.1	59.7	60.8	32.3	46.5	68.2	30	19.5	9	46.4	7	53.6	29	36.7	46.2	69	37	2	4	0.15	0.10	26	4	1	0	0	0	0	0	0	0	2	20	0	9	6	2	7	2	8	4	10	12
VII	864.3	862.0	36.3	55.8	57.4	28.1	42.7	67.0	8	16.0	17	42.2	14	52.2	1	31.9	41.6	64	31	4	3	0.44	0.21	1	7	3	0	2	0	1	0	1	0	6	23	0	3	7	0	0	6	12	11	10	13
VIII	865.5	862.6	48.6	70.8	71.9	35.6	53.7	79.2	30	20.4	6	57.0	4	57.8	31	39.3	49.2	46	20	2	2	0.01	0.01	3	1	0	0	1	0	0	0	0	0	0	15	0	11	5	0	0	6	10	13	13	4
IX	863.5	861.0	54.9	68.1	69.7	43.7	56.7	85.0	22	25.8	12	57.8	15	63.0	23	46.7	51.0	57	31	4	5	2.21	0.93	15	8	6	2	5	0	0	0	0	0	0	3	0	11	13	0	1	2	16	11	5	1
X	860.9	858.0	63.3	76.5	78.2	48.2	63.2	90.1	8	32.9	16	60.5	19	63.8	9	52.5	55.4	51	27	4	5	3.60	1.15	18	9	6	4	7	3	0	0	0	4	0	0	0	13	17	0	2	0	9	7	12	2
XI	858.5	855.8	69.4	79.3	82.6	52.9	67.7	92.5	20	39.8	14	70.0	22	66.0	12	56.1	57.6	46	27	6	4	2.50	0.98	22	7	5	2	7	1	0	0	0	9	0	0	0	20	9	3	2	2	4	10	8	2
XII	858.9	856.3	66.7	76.9	80.0	55.4	67.7	89.0	21	40.8	17	67.0	24	65.0	22	58.2	59.7	62	37	4	7	4.85	1.08	11	13	12	4	13	0	0	0	0	2	0	0	0	12	13	0	2	4	8	7	13	3
Year Year	862.0	859.4	57.7	72.7	74.8	46.4	60.6	96.2	-	16.0	-	42.2	-	70.8	-	49.5	54.2	59	31	4	5	24.68	1.15	-	92	68	22	71	5	1	1	1	66	8	67	3	134	126	8	27	28	112	91	139	65

No.239/635
(Ou No. 17/3120) **PIETERMARITZBURG** (Sielsieko-Inrigting/Mental Hospital) ϕ = 29°35'S; λ = 30°22'E; H = 2,243 vt/ft; h_t = 4 vt/ft; h_r = 4 vt/ft. 1947

I	-	-	69.5	77.1	81.1	61.8	71.5	96.0	7	56.0	27	63.0	26	70.0	31	65.6	69.1	82	68	7	7	11.40	8.41	14	14	13	3	-	-	-	-	-	10	0	0	2	5	12	10	16	6	6	2	3	0
II	-	-	69.6	78.3	81.5	63.0	72.3	89.0	14	58.0	26	73.0	3	67.0	1	65.9	71.1	83	71	6	7	4.21	0.73	28	18	16	3	-	-	-	-	-	4	0	0	0	2	3	13	25	4	4	0	4	0
III	-	-	66.2	74.2	76.3	59.9	68.1	88.0	14	51.0	8	62.0	25	68.0	23	63.2	67.0	85	70	6	6	5.71	1.10	31	14	11	6	-	-	-	-	-	2	0	0	0	2	12	11	26	5	3	2	1	0
IV	-	-	63.4	72.8	75.3	56.8	66.1	88.0	17	44.0	30	58.0	27	63.0	4	60.4	63.7	84	61	6	6	1.98	0.55	10	10	7	2	-	-	-	-	-	2	0	0	0	10	6	10	11	9	2	2	5	0
V	-	-	56.8	72.0	74.6	48.7	61.7	88.0	3	41.0	1	62.0	4	59.0	11	52.7	59.3	77	48	2	2	0.16	0.10	11	4	1	0	-	-	-	-	-	1	0	0	0	5	7	12	15	0	1	3	16	0
VI	-	-	51.2	65.7	68.3	44.0	56.1	81.0	29	33.0	9	58.0	2	53.0	3	48.3	55.8	82	54	4	4	1.77	0.85	2	4	4	2	-	-	-	-	-	0	0	0	0	4	13	5	15	6	5	1	10	0
VII	-	-	48.5	66.1	67.4	39.7	53.5	80.0	8	31.0	16	51.0	25	49.0	1	43.6	51.8	68	37	2	2	0.56	0.19	24	4	3	0	-	-	-	-	-	0	0	1	0	3	15	6	12	3	11	1	8	0
VIII	-	-	55.6	75.7	77.3	47.5	62.4	91.0	31	39.0	6	62.0	1	59.0	31	51.0	58.3	75	35	4	3	0.49	0.21	19	5	4	0	-	-	-	-	-	5	0	0	0	5	14	13	16	2	2	0	10	0
IX	-	-	62.2	71.4	74.0	52.6	63.3	98.0	22	40.0	28	55.0	26	66.0	22	55.6	59.4	67	50	5	6	1.28	0.36	25	13	8	0	-	-	-	-	-	4	0	0	0	4	8	6	21	6	6	0	8	0
X	-	-	66.5	71.8	76.6	55.7	66.1	95.0	7	49.0	16	60.0	11	62.0	9	60.1	62.6	71	60	7	7	3.38	0.97	19	13	12	2	-	-	-	-	-	6	0	0	0	1	6	16	26	5	2	0	6	0
XI	-	-	70.3	74.0	80.1	59.5	69.8	99.0	20	50.0	15	60.0	13	65.0	6	62.9	66.3	66	67	6	7	4.45	1.40	25	16	15	3	-	-	-	-	-	10	0	0	0	0	7	10	24	4	7	0	6	0
XII	-	-	69.9	75.0	78.2	59.6	68.9	98.0	23	47.0	17	62.0	7	69.0	23	63.9	66.0	73	62	6	7	5.19	0.87	30	19	18	4	-	-	-	-	-	7	0	0	1	4	10	10	28	1	5	0	3	0
Year Year	-	-	62.5	72.8	75.9	54.1	65.0	99.0	-	31.0	-	51.0	-	70.0	-	57.8	62.5	76	57	5	5	40.58	8.41	-	134	112	25	-	-	-	-	-	51	0	1	3	45	113	122	235	51	54	11	80	0

No. 241/49
(Old No. 18/3217B) **DURBAN** (Airport/Laghawa). ϕ = 29°49'S; λ = 31°02'E; Pm by/at 0 gdm. H = 45 vt/ft; h_t = 4 vt/ft; h_r = 4 vt/ft; h_a = 70 vt/ft. 1947

I	1013.6	1011.7	75.0	77.4	80.4	69.2	74.8	92.0	9	63.5	3	72.9	3	76.0	25	70.3	72.3	79	78	6	7	3.28	1.40	14	11	9	3	7	0	0	1	0	1	0	0	18	100	196	46	13	96	166	28	17	82
II	1014.8	1012.5	77.4	80.5	82.3	70.3	76.3	85.6	8	65.2	18	77.0	16	76.6	25	71.9	74.1	77	74	6	6	13.37	5.07	25	14	11	7	5	1	0	0	0	0	0	0	22	55	122	68	66	78	111	13	24	135
III	1018.3	1016.5	74.6	77.2	79.1	67.6	73.3	84.0	6	62.0	18	71.9	7	72.7	23	69.0	71.3	76	75	4	5	3.14	1.06	7	13	12	2	3	0	0	0	0	0	0	0	14	70	166	85	24	45	134	42	41	137
IV	1017.7	1015.3	71.2	75.2	76.8	65.4	71.1	85.3	3	59.6	12	64.8	27	70.6	18	66.7	69.7	79	76	6	5	7.06	3.77	1	12	8	4	3	0	0	0	0	0	0	0	9	51	100	22	9	67	227	63	28	153
V	1021.0	1018.9	66.3	73.6	74.9	57.5	66.2	81.2	22	50.2	20	70.6	1	66.9	4	59.9	66.2	69	68	3	4	0.95	0.65	4	4	3	1	0	0	0	0	0	0	0	0	0	109	146	23	17	37	121	43	77	171
VI	1022.5	1020.3	62.5	69.6	71.4	55.5	63.5	75.8	5	48.8	8	66.4	9	60.8	17	56.8	62.6	70	68	4	4	4.13	3.34	2	9	6	1	2	0	0	0	0	0	0	0	0	52	63	24	14	56	157	66	80	208
VII	1020.8	1018.4	58.7	67.8	69.5	50.3	59.9	83.8	11	39.3	17	58.5	25	59.5	22	52.4	58.9	65	58	3	3	0.82	0.55	29	7	4	1	0	0	0	0	0	0	0	0	0	49	74	27	27	60	161	55	96	195
VIII	1022.0	1019.1	64.9	71.6	73.1	56.2	64.7	79.8	23	47.4	13	69.1	24	64.8	19	59.5	65.7	74	74	5	3	0.64	0.32	23	6	3	0	0	0	0	2	0	0	0	0	0	108	182	55	30	36	115	22	29	167
IX	1021.4	1018.7	66.5	70.0	72.3	59.2	65.7	84.0	22	49.9	28	62.0	26	66.8	8	60.9	63.9	73	72	5	5	1.37	0.61	25	9	7	1	3	0	0	0	0	0	0	0	0	70	147	32	17	99	185	21	25	124
X	1018.1	1015.7	69.9	71.3	74.2	62.4	68.3	79.5	30	56.0	1	66.0	21	70.0	29	64.9	66.4	77	78	6	7	1.77	0.49	20	13	11	1	5	0	0	0	0	0	0	0	1	92	150	40	46	95	124	17	23	157
XI	1014.4	1011.9	73.2	75.0	77.7	66.7	72.2	87.1	20	57.0	11	67.0	13	73.7	30	68.6	69.9	80	78	6	7	5.11	1.39	13	15	13	3	6	0	0	0	0	1	0	0	15	49	130	52	23	116	190	45	9	106
XII	1014.4	1012.6	74.5	76.3	79.0	66.7	72.9	84.3	23	57.4	17	72.2	7	72.9	11	67.8	69.5	72	71	6	6	2.06	0.89	30	12	7	1	4	0	0	1	0	0	0	0	12	50	144	60	43	122	188	34	20	83
Year Year	1018.3	1016.0	69.6	73.8	75.9	62.3	69.1	92.0	-	39.3	-	58.5	-	76.6	-	64.1	67.5	74	73	5	5	43.70	5.07	-	125	94	25	38	1	0	4	0	2	0	0	91	855	1620	534	329	907	1879	449	469	1718

1st and 2nd ORDER STATIONS - STASIES VAN DIE 1e en 2e ORDE.

	P_m Mean Pressure at Gdm. Lugdruk by Gdm. 0830	P_m 1500	Air Temperature - Lugtemperatuur in °F. Means Gemiddeldes T_m 0830	T_m 1500	x Max.	n Min.	$\frac{x+n}{2}$ Mean Gem.	Extremes Uiterstes Max.	Dat	Min.	Dat	Lowest Max. Laagste Maks. Highest Min. Hoogste Min. Max.	Dat	Min.	Dat	Wet-bulb Temperature. Natbol Temperatuur, °F. Means Gem. 0830	2500	Rel. Hum. Rel. Vogtigheid U % 0830	1500	Mean Cloud Amt. Gem. Wolksbedekking N 0-10 0830	1500	Precipitation in inches Neerslag in duime. R Σ	Max. in 24h.	Dat.	Number of Days with Aantal Dae met Precipn. Neerslag ≥·01	≥·04	≥·40	Thunder Onweer	Hail-Hael	Snow Sneeu	Fog-Newel	Duststorm Stofstorm	Max. ≥86°F.	Max ≤50°F.	Min ≤32°F.	Min ≥68°F.	Wind Frequency. Windfrekwensie. nD. N	NE	E	SE	S	SW	W	NW	Calm Kalm
No. 242/644 (Ou No. 11/2166) PORT NOLLOTH. ϕ = 29°14'S; λ = 16°52'E; Pm by/at 0 gdm. H = 24 vt/ft; h_t = 4 vt/ft; h_r = 4 vt/ft. 1947																																												
I	1015.4	1014.0	57.2	63.3	64.4	-	-	68.0	25	-	-	60.0	27	-	-	55.6	60.0	90	83	5	2	0.00	0.00	-	0	0	0	0	0	0	5	0	0	0	-	-	1	0	0	7	38	9	2	3	2
II	1015.4	1014.3	58.9	63.7	65.6	-	-	70.0	24	-	-	63.0	5	-	-	58.0	60.9	95	86	7	4	0.00	0.00	-	0	0	0	0	0	0	18	0	0	0	-	-	5	0	3	2	27	8	4	5	2
III	1015.8	1014.3	57.9	63.7	66.7	-	-	103.0	16	-	-	60.0	29	-	-	56.5	60.0	92	81	4	2	0.15	0.15	22	1	1	0	1	0	0	20	0	1	0	-	-	3	1	1	4	24	9	3	12	5
IV	1018.8	1017.1	53.9	60.4	63.9	-	-	86.0	11	-	-	56.0	14	-	-	51.9	57.9	88	86	4	3	0.00	0.00	-	0	0	0	0	0	0	12	0	0	0	-	-	2	0	6	6	21	7	4	7	7
V	1020.2	1019.1	54.2	60.7	66.2	-	-	92.0	1	-	-	55.0	22	-	-	51.9	57.8	86	84	5	3	0.07	0.04	5	2	1	0	0	0	0	10	0	1	0	-	-	7	3	10	5	16	8	2	7	4
VI	1022.6	1021.1	48.4	58.2	62.0	-	-	83.0	3	-	-	50.0	30	-	-	46.2	55.5	85	85	3	3	0.00	0.00	-	0	0	0	0	0	0	7	1	0	0	-	-	3	3	13	8	16	2	2	11	2
VII	1024.3	1023.0	47.3	58.4	60.7	-	-	84.0	29	-	-	53.0	12	-	-	45.0	54.3	84	77	5	4	0.20	0.08	24	3	3	0	0	0	0	9	0	0	0	-	-	6	2	20	2	8	5	5	10	4
VIII	1021.9	1020.3	47.6	55.5	57.5	-	-	72.0	1	-	-	51.0	7	-	-	46.5	53.8	92	89	4	4	0.05	0.02	12	3	0	0	0	0	0	16	0	0	0	-	-	5	3	9	3	11	10	4	11	6
IX	1020.8	1018.8	53.9	59.0	62.9	-	-	94.0	17	-	-	55.0	1	-	-	52.0	56.5	88	86	5	4	0.02	0.02	22	1	0	0	0	0	0	10	1	1	0	-	-	3	1	7	7	14	5	4	15	3
X	1018.4	1016.2	55.2	59.9	61.5	-	-	71.0	1	-	-	58.0	18	-	-	53.8	57.1	92	85	6	4	0.10	0.08	26	2	1	0	0	0	0	6	0	0	0	-	-	2	0	1	5	29	3	1	15	5
XI	1015.9	1014.2	58.8	63.6	65.6	-	-	85.0	13	-	-	61.0	22	-	-	57.2	60.9	91	86	6	4	0.20	0.20	29	1	1	0	0	0	0	13	0	0	0	-	-	2	0	0	4	29	6	2	13	4
XII	1015.8	1014.2	58.5	63.3	65.1	-	-	70.0	17	-	-	60.0	22	-	-	57.3	60.5	93	86	4	2	0.00	0.00	-	0	0	0	0	0	0	14	0	0	0	-	-	3	0	0	13	29	3	0	10	3
Jaar Year	1018.8	1017.2	54.3	60.8	63.5	-	-	103.0	-	-	-	50.0	-	-	-	52.7	57.9	90	85	5	3	0.79	0.20	-	13	7	0	1	0	0	140	2	3	0	-	-	42	13	70	66	262	75	33	119	47
No. 247/668 (Old No. 12/2174A) POFADDER. ϕ = 29°08'S; λ = 19°23'E; Pm by/at 1000 gdm. H = 3,227 vt/ft; h_t = 4 vt/ft; h_r = 4 vt/ft. 1947																																												
I	899.9	(899.3)	75.0	(88.2)	93.1	62.7	77.9	101.5	21	51.0	25	79.0	25	71.0	7	60.6	(67.5)	45	(35)	2	(2)	0.25	0.25	12	1	1	0	0	0	0	0	0	23	0	0	6	(5	2	11	7	12	6	4	4	0)
II	900.3	899.3	74.3	92.1	94.5	64.8	79.7	105.5	6	54.0	22	84.0	11	77.0	7	61.6	69.7	50	33	2	2	0.00	0.00	-	0	0	0	0	0	0	0	1	26	0	0	6	0	1	5	13	5	10	12	3	5
III	902.4	901.1	69.9	83.8	85.5	62.5	74.0	95.0	12	48.0	24	69.0	24	75.0	18	59.0	64.0	53	34	2	3	0.61	0.58	21	2	1	1	1	0	0	0	0	15	0	0	6	14	8	11	9	4	1	7	3	5
IV	902.9	902.0	60.3	74.9	79.3	53.1	66.2	90.0	6	40.0	29	67.0	28	63.0	1	51.8	59.3	58	41	2	2	0.02	0.02	23	1	0	0	0	0	0	1	0	6	0	0	0	8	3	12	9	6	3	7	3	7
V	905.0	904.3	54.3	68.4	69.7	47.8	58.7	78.0	30	37.0	4	52.8	31	58.0	30	47.8	53.3	64	37	3	1	0.56	0.45	6	2	2	1	0	0	0	0	0	0	0	0	0	16	12	8	5	6	4	8	2	0
VI	906.0	905.0	46.1	61.7	62.4	40.5	51.5	71.0	28	28.0	29	49.5	7	51.7	21	41.3	49.8	68	44	2	2	0.00	0.00	-	0	0	0	0	0	0	0	0	0	1	2	0	13	9	16	7	1	2	6	0	4
VII	906.6	906.0	40.4	56.9	58.0	34.6	46.3	69.0	30	27.0	2	47.0	9	48.0	30	35.3	45.1	61	40	1	3	0.10	0.08	9	2	1	0	0	0	0	0	0	0	4	10	0	10	6	4	7	5	5	10	2	6
VIII	905.8	904.7	50.6	68.7	70.7	42.6	56.7	85.0	30	32.0	5	51.0	4	58.5	30	42.5	51.7	52	31	1	1	0.00	0.00	-	0	0	0	0	0	0	0	0	0	0	0	0	16	3	10	6	4	6	8	1	7
IX	905.0	903.9	55.0	71.0	72.4	46.6	59.5	89.0	20	32.0	2	58.0	2	59.0	6	47.6	54.5	60	35	2	2	0.37	0.23	28	2	2	0	1	0	0	0	0	1	0	0	0	7	10	11	4	4	3	11	5	4
X	902.5	900.7	64.5	80.6	82.2	54.0	68.1	95.0	6	41.5	29	70.0	28	66.0	8	52.7	60.3	47	31	2	2	0.00	0.00	-	0	0	0	1	0	0	0	0	5	0	0	0	3	7	16	4	6	6	13	2	4
XI	900.8	899.4	69.1	83.4	85.8	56.9	71.3	96.0	27	46.0	9	73.0	7	68.0	27	56.2	61.1	46	28	3	2	0.06	0.06	21	1	1	0	1	0	0	0	0	14	0	0	0	7	7	9	7	6	8	11	3	2
XII	900.3	898.9	72.3	87.2	89.8	59.6	74.7	99.0	21	47.0	19	79.0	6	72.0	26	56.6	61.7	39	23	2	2	0.00	0.00	-	0	0	0	0	0	0	0	0	23	0	0	4	5	7	10	4	10	12	9	3	0
Jaar Year	903.1	(902.1)	61.0	(76.4)	78.6	52.1	65.3	105.5	-	27.0	-	47.0	-	77.0	-	51.1	(58.2)	54	(34)	2	(2)	1.97	0.58	-	11	8	2	4	0	0	1	1	113	5	12	22	(104	75	123	82	69	66	106	31	44)

No.251/261 (Ou No. 13/2182) KIMBERLEY. ϕ = 29°21'S; λ = 21°09'E; Pm by/at 800 gdm. H = 2,594 vt/ft; h_t = 4 vt/ft; h_r = 4 vt/ft. 1947

I	920.6	-	77.2	-	98.7	64.4	81.5	106.0	21	53.0	2	78.0	13	78.0	7	-	-	-	-	2	-	0.38	0.32	7	2	2	0	-	-	-	-	-	24	0	0	7	-	-	-	-	-	-	-	-
II	920.3	-	78.2	-	101.0	67.0	84.0	110.0	6	61.0	11	92.0	11	82.0	7	-	-	-	-	1	-	0.00	0.00	-	0	0	0	-	-	-	-	-	24	0	0	4	-	-	-	-	-	-	-	-
III	923.1	-	70.9	-	91.7	60.6	76.1	100.0	12	50.0	24	73.0	24	74.0	4	-	-	-	-	3	-	0.96	0.50	21	4	4	1	-	-	-	-	-	22	0	0	5	-	-	-	-	-	-	-	-
IV	(924.6)	-	62.2	-	83.6	50.6	67.1	93.0	2	39.0	29	70.0	29	62.0	2)	-	-	-	-	(1)	-	0.06	0.03	26	1	1	0	-	-	-	-	-	(9	0	0	0)	-	-	-	-	-	-	-	-
V	(927.7)	-	56.0	-	77.0	46.5	61.7	85.0	2	38.0	19	63.0	7	66.0	20)	-	-	-	-	(3)	-	0.87	0.50	10	3	3	1	-	-	-	-	-	(0	0	0	0)	-	-	-	-	-	-	-	-
VI	928.4	-	47.1	-	71.4	38.7	55.1	80.0	3	28.0	16	60.0	7	51.0	21	-	-	-	-	2	-	0.00	0.00	-	0	0	0	-	-	-	-	-	0	0	1	0	-	-	-	-	-	-	-	-
VII	929.0	-	40.8	-	65.0	30.1	47.5	75.0	30	22.0	10	53.0	24	44.0	30	-	-	-	-	1	-	0.02	0.02	25	1	0	0	-	-	-	-	-	0	0	18	0	-	-	-	-	-	-	-	-
VIII	928.4	-	50.5	-	79.3	36.9	58.1	91.0	28	30.0	1	58.0	14	57.0	30	-	-	-	-	1	-	0.00	0.00	-	0	0	0	-	-	-	-	-	7	0	8	0	-	-	-	-	-	-	-	-
IX	927.1	-	57.3	-	76.7	46.5	61.6	97.0	21	36.0	12	61.0	2	62.0	6	-	-	-	-	3	-	0.37	0.19	14	3	2	0	-	-	-	-	-	4	0	0	0	-	-	-	-	-	-	-	-
X	923.9	-	68.6	-	86.5	54.3	70.4	103.0	8	43.0	3	69.0	4	69.0	22	-	-	-	-	1	-	0.50	0.50	22	1	1	1	-	-	-	-	-	14	0	0	1	-	-	-	-	-	-	-	-
XI	922.0	-	75.1	-	92.6	59.7	76.1	103.0	28	51.0	17	80.0	13	78.0	27	-	-	-	-	2	-	0.00	0.00	-	0	0	0	-	-	-	-	-	21	0	0	4	-	-	-	-	-	-	-	-
XII	(921.1)	-	76.5	-	95.3	61.9	78.6	103.0	19	53.0	19	86.0	6	75.0	3)	-	-	-	-	(1)	-	0.61	0.25	11	4	4	0	-	-	-	-	-	23	0	0	3	-	-	-	-	-	-	-	-
Year Year	(924.7)	-	63.4	-	84.9	51.4	68.1	110.0	-	22.0	-	53.0	-	82.0	-	-	-	-	-	(2)	-	3.77	0.50	-	19	17	3	-	-	-	-	-	148	0	27	24	-	-	-	-	-	-	-	-

No.261/307 (Old No. 15/2516A) BLOEMFONTEIN (Airport/Luchawe) ϕ = 29°07'S; λ = 26°11'E; Pm by/at 1400 gdm. H = 4,678 vt/ft; h_t = 4 vt/ft; h_r = 4 vt/ft; h_s = 60 vt/ft. 1947

I	858.2	855.7	71.8	84.4	87.8	60.9	74.3	94.5	1	50.5	10	73.1	13	69.6	31	61.4	63.4	57	32	3	6	1.90	0.58	16	10	5	3	6	0	0	0	1	23	0	0	1	152	117	61	35	27	67	83	138	64
II	859.3	856.5	71.0	86.3	89.3	61.7	75.5	95.5	5	56.7	23	79.7	9	68.3	2	62.9	66.3	65	36	3	6	1.51	1.00	6	9	5	1	12	0	0	0	0	23	0	0	1	140	123	46	27	21	35	75	110	95
III	861.6	859.0	66.3	81.1	83.1	57.2	70.6	90.5	4	43.4	8	70.7	30	67.0	6	57.3	60.1	59	30	4	6	0.45	0.39	28	6	1	0	4	0	0	0	0	11	0	0	0	138	122	62	25	50	50	62	100	135
IV	862.0	859.9	59.4	72.4	74.1	50.8	62.5	85.0	7	37.3	30	55.8	27	60.4	9	52.6	56.7	66	39	3	5	3.15	0.97	13	10	9	4	6	0	0	0	0	0	0	0	0	123	46	21	48	41	56	83	128	174
V	865.0	863.0	49.7	65.0	66.0	40.8	53.4	74.5	3	33.0	19	49.2	11	52.2	3	44.7	51.0	70	40	2	3	0.87	0.47	10	4	3	1	1	0	0	0	0	0	1	0	0	125	68	17	12	28	59	29	76	330
VI	864.6	862.7	43.3	59.8	60.9	36.0	48.5	68.2	30	27.5	7	47.5	7	52.1	29	38.8	47.0	69	40	2	3	0.20	0.12	26	3	2	0	0	0	0	1	0	0	2	8	0	87	48	24	28	62	56	42	95	278
VII	864.0	862.1	38.4	55.8	57.0	31.1	44.1	68.7	8	20.0	16	43.5	14	46.1	1	33.3	42.0	60	33	3	2	0.23	0.21	1	2	1	0	1	0	0	0	0	0	6	19	0	89	32	12	28	52	73	108	100	250
VIII	864.9	862.7	51.4	70.5	71.6	40.6	56.1	79.8	30	26.9	15	58.6	5	51.8	30	41.5	50.1	45	24	2	1	0.00	0.00	-	0	0	0	0	0	0	0	0	0	0	4	0	167	53	30	8	5	44	65	119	253
IX	863.2	860.8	55.2	68.7	70.0	45.7	57.9	87.0	22	32.5	12	56.4	14	61.5	22	46.8	52.3	56	36	3	4	1.72	1.12	14	4	4	1	2	0	0	0	0	0	0	0	0	153	86	29	45	49	76	65	83	134
X	860.6	857.7	63.9	77.2	79.3	50.9	65.1	90.5	9	34.0	16	68.6	20	62.5	9	53.7	57.2	54	31	2	4	2.80	1.70	18	6	5	3	7	2	0	0	0	5	0	0	0	102	83	41	33	28	68	96	98	195
XI	858.5	855.7	68.9	79.9	83.6	56.3	69.9	94.0	20	44.4	14	64.9	22	66.3	12	55.9	58.6	46	28	3	6	1.69	1.20	6	4	3	1	3	0	0	0	3	13	0	0	0	129	74	31	41	39	63	78	99	166
XII	858.7	856.3	66.9	78.3	81.0	56.6	68.8	90.1	21	44.4	17	70.3	24	64.9	15	58.5	59.6	62	35	4	6	4.75	1.25	3	11	10	4	10	0	0	0	0	5	0	0	0	186	85	23	41	40	62	71	110	126
Year Year	861.7	859.3	58.9	73.3	75.3	49.1	62.2	95.5	-	20.0	-	43.5	-	69.6	-	50.6	55.4	59	34	3	4	19.27	1.70	-	69	48	18	52	2	0	1	4	80	9	31	2	1591	937	397	371	442	709	857	1256	2200

No.263/786 (Ou No. 16/2757) MODDERPOORT. ϕ = 29°06'S; λ = 27°27'E; Pm by/at 1600 gdm. H = 5,283 vt/ft; h_t = 4 vt/ft; h_r = 4 vt/ft. 1947

I	841.7	-	68.2	77.5	-	55.9	-	-	-	48.8	10	-	-	61.0	30	60.7	61.9	(67	44	4	(5)	3.02	0.57	12	12	12	3	10	1	0	0	0	-	-	0	0	12	1	0	1	1	0	3	22	6
II	843.0	-	68.0	79.7	82.3	56.6	69.5	(85.8	24	52.0	23	77.8	21	63.1	2	61.2	63.7	70	44	3	6	4.71	1.55	7	12	12	5	18	2	0	0	0	0	0	0	0	17	2	0	0	0	4	7	17	9
III	845.1	-	63.8	76.7	79.9	52.6	66.3	87.9	22	43.0	8	62.0	29	63.6	23	56.9	59.3	67	37	3	5	3.48	2.18	28	10	5	2	9	1	0	0	0	2	0	0	0	9	2	0	0	1	5	5	21	19
IV	844.8	-	56.4	69.1	70.9	46.9	58.9	80.0	7	34.3	12	53.4	28	56.7	2	52.3	55.9	78	46	4	5	3.20	0.95	13	13	10	3	7	0	0	0	0	0	0	0	0	5	0	0	0	0	3	9	19	24
V	847.5	-	47.0	63.2	64.8	36.4	50.6	71.1	21	29.2	19	51.3	11	47.2	7	43.3	49.5	76	39	2	2	0.62	0.37	10	4	3	0	0	0	0	0	0	0	0	2	0	4	0	0	0	0	7	7	25	19
VI	847.0	-	41.0	57.5	59.0	32.4	45.7	65.8	6	24.2	12	44.8	7	40.2	29	37.6	45.0	75	39	2	4	0.12	0.05	26	4	2	0	0	0	0	0	0	2	15	0	5	1	0	1	2	6	10	21	14
VII	(845.4)	-	36.0)	-	53.8	28.5	41.1)	(65.0	28	17.5	16	41.5	15	40.7	31)	(32.6)	-	(72)	-	(3)	-	0.34	0.18	31	3	3	0	0	0	0	0	0	(0	7	14	0	-	-	-	-	-	-	-	-	-
VIII	848.0	-	48.3	68.6	69.9	36.4	53.1	77.1	30	25.1	6	56.8	4	45.7	31	40.2	48.4	50	21	2	2	0.00	0.00	-	0	0	0	0	0	0	0	1	0	0	7	0	8	1	0	0	0	1	13	23	16
IX	846.1	-	53.6	66.8	68.5	43.2	55.9	84.0	22	25.3	3	55.3	15	55.1	23	46.0	50.0	59	31	3	4	1.54	0.68	14	6	4	2	4	0	0	0	2	0	0	2	0	13	0	1	0	0	9	4	23	10
X	844.0	-	61.3	73.8	76.1	47.7	61.9	87.6	9	34.0	3	65.0	19	58.3	10	51.2	53.8	52	28	4	4	2.78	0.89	24	7	7	3	6	2	0	0	0	3	0	0	0	18	7	1	3	0	4	13	16	0
XI	841.8	-	66.4	76.0	79.8	51.9	65.8	87.9	20	39.6	14	66.6	22	62.3	17	55.6	56.5	53	31	3	6	2.25	1.10	22	13	8	1	6	1	0	0	3	4	0	0	0	23	8	1	2	2	4	2	15	3
XII	842.3	-	63.7	72.8	76.0	53.4	64.7	84.2	23	42.2	17	65.2	12	59.1	2	57.2	58.7	69	45	5	6	5.37	1.59	3	14	13	5	11	2	0	0	1	0	0	0	0	21	7	0	2	1	5	3	17	3
Year Year	(844.7)	-	56.1	-	-	45.1	-	-	-	17.5	-	-	-	63.6	-	(49.6	-	(66)	-	(3)	-	27.43	2.18	-	98	79	24	71	9	0	0	7	-	-	(40	0	-	-	-	-	-	-	-	-

	P_m Mean Pressure at Gem. Lugdruk by Gdm.		Air Temperature – Lugtemperatuur in °F. Means Gemiddeldes T_m					Extremes Uiterstes				Lowest Max. Laagste Maks. Highest Min. Hoogste Min.				Wet-bulb Temperature. Natbol Temperatuur. °F. Means Gem.		Rel. Hum. Rel. Vogtigheid U %		Mean Cloud Amt. Gem. Wolkevulhid. N 0-10		Precipitation in inches Neerslag in duime. R			Number of Days with Aantal Dae met													Wind Frequency. Windfrekwensie. nD.								
	0830	1500	0830	1500	x Max.	n Min.	$\frac{x+n}{2}$ Mean Gem.	Max.	Dat	Min.	Dat	Max.	Dat	Min.	Dat	0830	1500	0830	1500	0830	1500	Σ	Max. in 24h.	Dat.	≥ .01	≥ .04	≥ .40	Thunder Donder	Hail-Hael	Snow Sneeuw	Fog-Newel	Dust storm Stofstorm	Max. ≥ 86°F	Max ≤ 50°F	Min ≤ 32°F	Min ≤ 68°F	N	NE	E	SE	S	SW	W	NW	Calm Kalm
No.268/631 (Old No. 17/3071P)	ESTCOURT (Weilding Navorsingstasie/Pasture Res.Stn.).																																														
I	879.8	877.6	69.3	78.9	81.4	57.7	69.5	95.0	25	53.5	4	64.5	26	63.0	8	63.2	65.1	73	49	6	6	2.89	1.37	14	11	10	2	14	1	0	0	0	9	0	0	0	21	7	10	2	9	2	11	0	0
II	881.0	878.2	68.9	79.9	83.0	59.2	71.1	91.0	24	53.5	18	73.5	2	63.5	15	64.3	68.4	79	57	7	6	5.16	0.97	1	17	17	3	20	1	0	0	0	8	0	0	0	22	2	13	2	5	0	11	1	0
III	883.5	881.1	64.3	75.9	77.2	54.8	66.0	88.5	21	46.0	8	59.0	7	63.0	23	60.4	64.6	81	56	6	5	5.07	1.64	29	11	11	4	8	1	0	0	0	3	0	0	0	17	3	13	4	12	0	11	2	0
IV	882.9	880.3	61.5	72.2	73.9	52.3	63.1	83.0	20	41.5	30	59.0	11	57.5	22	57.9	61.4	81	56	6	5	1.50	0.72	27	5	3	2	4	0	0	0	0	0	0	0	0	23	2	4	3	11	1	9	7	0
V	885.0	883.0	53.9	70.1	70.8	42.9	56.9	80.0	3	37.0	12	63.0	8	52.5	6	48.9	57.4	72	48	3	2	0.00	0.00	-	0	0	0	0	0	0	0	0	0	0	0	0	25	1	6	2	12	1	9	6	0
VI	885.4	883.3	48.7	63.1	64.5	39.5	52.0	73.5	24	31.0	9	53.5	2	48.0	4	44.2	51.0	73	45	4	4	1.57	1.00	2	4	3	2	2	0	0	0	0	0	0	1	0	18	3	5	0	21	1	10	2	0
VII	883.4	880.8	44.2	62.8	63.7	33.9	48.8	74.5	8	23.5	11	46.5	25	44.5	30	38.4	47.2	61	31	3	2	0.09	0.06	1	2	1	0	0	0	1	0	0	0	1	12	0	24	2	3	2	15	1	8	7	0
VIII	886.0	883.3	54.3	74.0	74.5	42.5	58.5	85.0	23	34.0	6	61.5	15	51.0	24	47.0	54.5	61	28	4	2	0.00	0.00	-	0	0	0	0	0	0	0	0	0	0	0	0	32	0	0	2	9	1	12	6	0
IX	884.7	882.0	57.8	72.0	73.0	45.9	59.5	90.5	22	35.0	28	49.0	26	54.0	21	51.1	55.4	65	36	5	4	1.17	0.50	16	7	7	1	5	0	0	0	0	4	1	0	0	20	2	10	4	8	0	10	6	0
X	882.4	878.7	63.8	75.5	79.0	52.6	65.8	94.5	9	44.0	16	59.0	22	61.0	28	56.7	59.6	66	40	6	5	4.26	2.25	24	8	7	3	6	3	0	0	0	5	0	0	0	22	5	11	3	2	6	4	9	0
XI	880.0	876.8	67.1	77.0	79.8	56.0	67.9	95.0	20	47.0	10	59.0	9	61.5	21	60.0	62.3	68	46	6	6	5.89	3.08	22	16	16	4	13	1	0	0	0	8	0	0	0	13	3	4	6	12	2	17	3	0
XII	880.0	877.8	66.3	72.7	77.3	56.4	66.9	90.5	23	45.0	17	62.0	8	63.0	24	61.1	62.8	76	58	7	7	5.49	1.23	24	19	17	4	17	1	0	0	0	1	0	0	0	21	11	7	3	0	0	14	6	0
Year Year	882.8	880.2	60.0	72.8	74.8	49.5	62.1	95.0	-	23.5	-	46.5	-	63.5	-	54.4	59.1	71	46	5	4	33.09	3.08	-	100	92	25	89	8	1	0	0	38	2	13	0	258	41	86	33	116	15	126	55	0

No.273/847 (Ou No. 11/2165)	ALEXANDER BAY/BAAI.																																														
I	1014.0	1012.6	60.2	66.5	-	53.5	-	-	-	45.0	27	-	-	59.0	17	57.4	60.4	85	70	5	3	0.14	0.14	11	1	1	0	-	-	-	-	-	-	-	0	0	0	0	0	28	23	9	1	1	0
II	1014.3	1013.0	60.8	67.9	-	56.3	-	-	-	51.0	14	-	-	62.9	22	59.4	63.3	92	78	7	4	0.03	0.03	18	1	0	0	-	-	-	-	-	-	-	0	0	0	0	0	12	30	7	3	1	2
III	1015.1	1013.7	60.0	67.4	-	55.1	-	-	-	49.4	10	-	-	61.6	18	59.5	62.5	97	76	5	4	0.00	0.00	-	0	0	0	-	-	-	-	-	-	-	0	0	3	1	0	12	31	4	0	2	9
IV	1017.7	1015.2	55.6	63.9	-	51.1	-	-	-	44.1	30	-	-	59.0	4	54.2	58.2	92	71	5	3	0.00	0.00	-	0	0	0	-	-	-	-	-	-	-	0	0	0	0	1	13	18	7	2	2	16
V	1017.7	1016.4	54.9	64.7	-	49.4	-	-	-	40.9	21	-	-	63.0	2	52.2	57.1	84	63	4	4	0.08	0.03	5	4	0	0	-	-	-	-	-	-	-	0	0	2	5	3	15	17	4	3	6	7
VI	1020.9	1019.0	50.6	60.4	-	45.6	-	-	-	41.0	15	-	-	56.9	9	46.9	53.8	76	64	4	3	0.00	0.00	-	0	0	0	-	-	-	-	-	-	-	0	0	5	14	6	9	13	5	3	5	0
VII	1024.2	1022.6	49.3	61.0	-	43.6	-	-	-	38.0	25	-	-	55.0	4	44.8	53.5	71	62	5	3	0.14	0.08	25	4	2	0	-	-	-	-	-	-	-	0	0	2	21	1	6	17	3	7	2	2
VIII	1020.4	1019.6	48.2	58.7	62.0	43.7	52.9	84.5	30	38.1	8	54.5	7	50.5	31	47.2	54.5	93	78	6	4	0.03	0.03	12	1	0	0	-	-	-	-	-	0	0	0	0	6	8	0	11	19	5	3	6	3
IX	1019.3	1017.8	55.0	61.7	65.5	49.2	57.3	94.6	17	43.0	26	59.3	8	54.5	8	52.0	56.1	83	71	6	4	0.03	0.03	22	1	0	0	-	-	-	-	-	2	0	0	0	3	5	2	12	14	8	7	6	1
X	1017.4	1015.2	56.6	62.1	64.8	51.4	58.1	70.7	31	42.5	16	54.5	11	57.5	28	54.1	56.6	85	72	7	4	0.08	0.08	27	1	1	0	-	-	-	-	-	0	0	0	0	2	1	0	16	21	4	6	8	3
XI	1015.7	1012.8	61.6	67.3	70.4	56.0	63.2	84.5	25	49.6	10	65.4	11	65.2	7	58.0	61.0	81	70	6	4	0.02	0.02	29	1	0	0	-	-	-	-	-	0	0	0	0	0	1	0	11	27	6	6	8	0
XII	1015.5	1012.3	61.2	66.6	70.1	54.9	62.5	76.9	31	47.5	17	65.0	15	60.7	4	58.1	61.3	83	75	5	3	0.09	0.07	14	2	1	0	-	-	-	-	-	0	0	0	0	1	0	0	19	28	5	4	3	0
Year Year	1017.7	1015.9	56.2	64.0	-	50.8	-	-	-	38.0	-	-	-	65.2	-	53.5	58.2	85	71	5	4	0.64	0.14	-	16	5	0	-	-	-	-	-	-	-	0	0	24	56	13	164	258	67	45	50	43

ESTCOURT: ϕ = 29°21'S; λ = 29°52'E; Pm by/at 1200 gdm. H = 3,876 vt/ft; h_t = 4 vt/ft; h_r = 4 vt/ft. 1947

ALEXANDER BAY/BAAI: ϕ = 28°37'S; λ = 16°29'E; Pm by/at 0 gdm. H = 40 vt/ft; h_t = 4 vt/ft; h_r = 4 vt/ft. 1947

No. 290/437
(Old No. 14/2299A) KIMBERLEY (Airport/Lughawe). ϕ = 28°47'S; λ = 24°45'E; Pm by/at 1200 gdm. H = 3,935 vt/ft; h_t = 4 vt/ft; h_r = 4 vt/ft; h_a = 50 vt/ft.

I	878.1	875.3	75.5	90.1	93.0	65.5	79.3	99.8	19	57.0	17	81.3	13	74.8	29	62.2	63.1	49	22	3	5	0.52	0.18	12	6	4	0	7	0	0	0	0	27	0	0	12	135	36	48	64	68	106	79	122	86
II	878.7	876.0	76.5	89.6	93.8	66.2	80.0	100.6	6	61.2	9	85.1	20	74.0	2	63.5	65.1	51	27	2	5	0.98	0.44	8	8	7	1	17	0	0	0	0	27	0	0	9	163	42	27	30	41	63	80	119	107
III	881.4	879.2	68.8	81.7	84.7	60.5	72.6	94.1	12	49.2	8	69.0	28	70.0	6	59.4	62.1	59	34	3	6	2.16	0.78	30	6	5	2	5	0	0	0	0	14	0	0	3	121	79	38	61	74	51	60	59	201
IV	882.0	880.0	61.7	76.4	78.2	54.7	66.5	90.0	7	39.9	11	62.0	27	67.2	9	54.3	58.7	65	36	3	4	4.04	2.03	13	8	6	3	5	0	0	0	0	4	0	0	0	157	43	36	42	36	55	113	90	148
V	885.2	883.2	52.8	68.5	69.8	45.3	57.5	79.9	6	36.4	12	52.9	11	55.0	10	46.5	52.6	65	36	2	3	0.76	0.44	10	3	3	1	0	0	0	0	0	0	0	0	0	269	113	13	17	34	74	34	68	122
VI	885.4	883.5	45.1	62.9	64.1	38.6	51.3	74.0	23	26.8	8	49.4	7	53.0	21	40.0	49.1	67	37	2	3	0.71	0.64	26	3	2	1	1	0	0	2	0	0	1	3	0	184	61	18	46	57	61	37	58	198
VII	885.1	883.1	41.8	60.1	61.3	34.9	48.1	73.0	8	24.4	16	47.0	14	52.2	1	35.7	44.9	57	29	3	3	0.11	0.06	14	2	2	0	0	0	0	0	0	0	3	10	0	184	65	10	34	46	96	91	63	155
VIII	885.1	882.9	53.5	74.3	75.4	43.6	59.5	86.1	29	30.4	5	56.1	4	56.2	31	43.3	52.7	46	22	2	2	0.15	0.15	19	1	1	0	1	0	0	0	0	1	0	3	0	250	58	15	8	14	63	41	103	192
IX	883.8	881.2	56.9	71.2	72.8	48.5	60.7	91.2	22	35.0	3	58.0	2	63.3	22	48.5	53.7	57	33	3	4	1.92	0.98	14	5	5	1	2	1	0	0	0	3	0	0	0	210	61	33	58	60	87	52	65	94
X	880.8	877.6	67.8	83.0	84.5	54.6	69.5	94.8	8	40.2	16	70.0	2	66.3	9	53.9	57.9	41	21	2	4	0.61	0.28	22	4	3	0	3	0	0	0	0	12	0	0	0	132	42	22	45	48	134	67	76	178
XI	878.5	875.4	73.5	85.3	88.5	60.2	74.3	97.6	2	49.8	14	71.0	22	70.2	12	58.0	60.7	41	24	3	5	0.53	0.40	22	3	3	1	3	0	0	0	0	20	0	0	3	134	50	35	65	42	120	90	87	97
XII	878.7	876.1	71.5	83.9	86.7	61.0	73.9	96.4	21	48.0	17	77.0	16	70.0	15	60.1	61.8	54	29	3	5	2.49	0.83	24	9	9	2	6	0	0	0	0	19	0	0	2	185	58	43	42	56	98	66	142	54
Year Year	881.9	879.5	62.1	77.3	79.4	52.8	66.1	100.6	-	24.4	-	47.0	-	74.8	-	52.1	56.9	54	29	3	4	14.98	2.03	-	58	50	12	50	1	0	2	0	127	4	16	29	2124	708	338	512	576	1008	810	1052	1632

No.300/483
(Ou No. 17/3062) LADYSMITH. ϕ = 28°33'S; λ = 29°47'E; H = 3,279 vt/ft; h_t = 4 vt/ft; h_r = 4 vt/ft. 1947

I	-	-	71.2	83.1	86.9	62.1	74.5	101.0	1	56.4	4	69.9	3	70.0	8	65.2	68.6	73	49	6	6	2.45	0.88	16	11	9	1	11	0	0	0	0	19	0	0	3	1	1	35	2	0	0	19	1	3
II	-	-	70.3	84.1	87.0	63.7	75.3	94.0	1	57.2	18	78.0	9	67.6	1	66.1	71.1	81	54	6	5	6.65	2.45	3	14	9	4	17	0	0	0	0	16	0	0	0	0	2	33	0	0	0	14	16	1
III	-	-	66.1	79.7	82.1	58.6	70.3	94.5	14	50.5	8	65.0	25	66.0	7	62.3	66.2	82	50	5	4	4.38	1.97	29	9	6	4	7	0	0	0	0	12	0	0	0	0	10	38	0	0	0	11	3	0
IV	-	-	61.8	75.4	77.7	54.6	66.1	87.5	7	41.2	30	60.8	27	62.0	4	58.6	63.5	84	53	5	3	1.47	0.57	27	7	6	2	2	0	0	0	0	4	0	0	0	0	2	28	0	0	0	26	4	0
V	-	-	52.3	72.6	74.7	43.2	58.9	83.8	22	34.2	20	66.5	12	62.0	11	48.5	58.0	78	41	2	1	0.00	0.00	-	0	0	0	0	0	0	0	0	0	0	0	0	0	6	22	0	0	0	34	0	0
VI	-	-	47.2	64.8	66.8	39.9	53.3	76.8	30	29.6	9	55.8	3	49.5	25	44.2	53.5	80	48	3	3	2.30	2.21	2	2	2	2	1	0	0	2	0	0	0	4	0	0	2	25	1	0	0	31	2	8
VII	-	-	44.2	64.8	65.8	35.3	50.5	76.0	24	25.0	16	47.0	25	54.0	24	38.8	49.4	63	32	3	2	0.14	0.07	2	3	2	0	0	0	0	2	0	0	2	15	0	2	1	23	2	0	0	30	2	2
VIII	-	-	52.9	77.7	79.0	43.9	61.5	89.5	31	31.2	6	66.5	15	59.2	23	46.8	58.2	64	30	2	1	0.00	0.00	-	0	0	0	0	0	0	0	0	5	0	1	0	0	1	24	0	0	0	36	1	0
IX	-	-	60.0	74.8	76.5	50.2	63.3	94.2	23	39.2	28	52.8	26	66.5	10	53.1	58.7	65	40	4	4	1.18	0.63	15	6	5	1	3	0	0	0	0	6	0	0	0	0	4	32	0	0	0	24	0	0
X	-	-	66.0	81.3	83.3	55.9	69.6	96.0	8	48.2	16	63.2	22	62.5	2	58.8	63.6	67	38	4	4	2.65	1.27	19	9	7	3	7	1	0	0	0	12	0	0	0	2	5	30	0	0	0	23	2	0
XI	-	-	68.6	79.9	83.9	59.2	71.5	101.5	19	46.8	14	62.0	13	65.0	2	62.4	65.8	72	48	5	5	6.64	2.47	21	16	15	4	18	0	0	0	0	14	0	0	0	0	1	33	0	0	0	22	4	0
XII	-	-	68.7	78.7	82.5	60.5	71.5	95.0	23	53.9	17	65.0	8	66.6	16	63.4	67.6	76	57	6	5	4.12	0.74	11	17	14	3	13	1	0	0	0	9	0	0	0	0	3	40	0	0	0	14	5	0
Year Year	-	-	60.8	76.4	78.8	52.3	65.5	101.5	-	25.0	-	47.0	-	70.0	-	55.7	62.0	74	45	4	4	31.98	2.47	-	94	75	24	79	2	0	4	0	97	2	20	3	5	38	353	5	0	0	284	40	14

No.303/695
(Old No. 18/3242) NELMOTH. ϕ = 28°35'S; λ = 31°24'E; Pm by/at 800 gdm. H = 2,496 vt/ft; h_t = 4 vt/ft; h_r = 4 vt/ft. 1947

I	922.4	920.4	71.0	80.4	83.5	62.5	73.0	100.0	19	54.1	24	64.3	3	68.3	8	66.4	69.5	79	(58)	4	5	3.53	1.96	14	12	8	3	12	0	0	10	0	12	0	0	3	1	6	12	11	9	8	3	5	7
II	923.5	921.4	71.2	81.4	84.1	63.2	73.7	94.4	22	53.2	10	69.9	9	69.2	25	66.3	71.2	78	61	5	6	8.18	2.98	25	16	13	3	17	0	0	10	0	11	0	0	1	3	5	14	7	8	6	4	5	0
III	926.1	924.6	66.1	74.2	76.1	59.9	68.0	87.3	6	54.0	9	63.0	16	65.1	23	63.1	67.2	85	70	5	5	4.20	0.79	20	17	16	4	2	0	0	11	0	2	0	0	0	6	6	9	22	15	4	5	2	3
IV	(925.1	923.5)	64.7	72.1	75.9	59.0	67.5	(89.3	21	47.5	22	63.9	13	65.5	7)	61.6	64.7	(84	68)	(6	5)	1.02	0.48	14	7	5	1	0	0	0	5	0	(3	0	0	0)	(3	1	4	8	7	6	3	2	5
V	(928.7	927.0)	58.8	71.8	74.7	52.7	63.7	(86.5	22	45.0	13	63.5	8	60.0	7)	54.6	60.0	(77	51)	(2	2)	0.52	0.12	6	7	6	0	0	0	0	0	0	(1	0	0	0)	(4	3	8	5	6	4	6	4	8
VI	928.8	926.6	55.0	65.8	68.9	49.1	59.0	81.8	29	42.2	9	60.1	22	55.2	20	51.4	55.6	78	53	3	4	1.96	1.11	2	6	5	1	1	0	0	1	0	0	0	0	0	1	4	7	10	13	9	6	6	3
VII	(926.9	925.6)	53.5	64.8	69.2	45.5	57.3	(82.8	1	38.1	16	54.2	26	53.0	24)	45.9	52.6	(57	44)	(3	3)	0.40	0.14	2	7	4	0	1	0	0	1	0	(0	0	0	0)	(2	3	10	8	11	4	7	2	0
VIII	928.6	927.0	60.3	75.5	78.3	51.7	65.0	92.1	31	43.7	6	59.7	1	59.8	29	53.8	60.6	67	42	4	2	0.59	0.19	25	5	4	0	0	0	0	2	0	7	0	0	0	4	6	9	7	10	3	8	6	9
IX	927.8	925.8	61.0	70.8	74.0	52.7	63.3	100.0	22	41.0	28	50.0	26	67.4	22	55.2	59.4	70	51	4	5	1.43	0.69	16	7	6	1	1	0	0	8	0	6	0	0	0	4	7	11	10	10	6	9	3	0
X	925.8	923.9	65.6	71.4	77.1	55.7	66.4	93.3	7	48.1	16	61.2	16	61.3	28	59.5	61.7	71	58	3	5	1.90	0.62	19	17	14	1	6	0	0	4	0	4	0	0	0	1	8	11	17	0	7	1	8	3
XI	922.5	920.8	69.2	76.3	80.5	59.9	70.2	101.9	20	50.0	11	63.1	9	68.4	8	63.8	66.8	76	61	6	6	6.68	1.89	25	16	13	6	9	2	0	3	0	12	0	0	1	0	5	14	17	0	8	4	5	7
XII	922.6	921.3	69.2	74.5	78.7	60.3	69.5	96.2	23	49.8	17	66.0	19	66.8	31	64.4	66.2	78	65	5	8	3.83	1.29	25	14	11	2	7	0	0	5	0	5	0	0	0	2	5	14	16	6	6	5	4	0
Year Year	(925.7	924.0)	63.8	73.3	76.7	56.0	66.3	101.9	-	38.1	-	50.0	-	69.2	-	58.8	63.0	(75	57)	(4	5)	34.24	2.98	-	131	105	22	56	2	0	60	0	63	0	0	5	(31	59	120	128	95	65	61	52	46

	P_m Mean Pressure at Gem. Luchdruk by Gdm. 0830	1500	Air Temperature - Lugtemperatuur in °F. Means Gemiddeldes T_m 0830	1500	x Max.	n Min.	x+n/2 Mean Gem.	Extremes Uiterstes Max.	Dat	Min.	Dat	Lowest Max. Laagste Maks. Highest Min. Hoogste Min. Max.	Dat	Min.	Dat	Wet-bulb Temperature. Natbol Temperatuur. °F. Means Gem. 0830	1500	Rel. Hum. Rel. Vochtigheid. U % 0830	1500	Mean Cloud Amt. Gem. Wolkehwlhd. N 0-10 0830	1500	Precipitation in inches Neerslag in duims. R M	Max. in 24h.	Dat.	Number of Days with Aantal Dae met: Precipn. Neerslag ≥ ·01	≥ ·04	≥ ·40	Thunder Donder	Hail-Hagel	Snow Sneeuw	Fog-Newel	Dust storm Stofstorm	Max. ≥ 86°F	Max ≥ 50°F	Min ≤ 32°F	Min ≤ 68°F	Wind Frequency. Windfrekwensie. nD. N	NE	E	SE	S	SW	W	NW	Calm Kalm
No.320/888 (Ou No. 14/22258) POSTMASBURG (Mancorp Myn/Mine).																																																
I	867.4	865.3	75.7	90.2	91.8	66.5	79.1	99.6	21	57.2	10	78.8	13	76.0	22	60.4	62.9	43	21	3	4	0.27	0.13	13	5	2	0	1	0	0	0	0	27	0	0	12	14	8	3	2	5	8	12	10	0
II	868.3	866.2	75.5	91.1	92.9	68.1	80.5	101.8	6	62.0	11	83.4	20	77.2	7	62.5	66.3	51	26	3	6	1.52	0.85	17	5	5	1	10	2	0	0	0	27	0	0	10	14	5	1	1	1	7	16	11	0
III	870.5	868.7	69.4	81.5	83.4	61.0	72.2	92.0	22	49.4	25	68.5	29	69.5	12	58.9	61.7	55	34	4	5	1.61	0.44	29	10	6	1	5	0	0	0	0	13	0	0	2	11	16	3	5	4	2	13	7	1
IV	871.1	869.4	63.4	77.1	77.7	56.6	67.1	87.6	7	41.9	11	63.0	29	65.9	19	54.1	58.4	56	33	3	4	2.23	0.55	23	7	6	2	6	0	0	0	0	3	0	0	0	17	12	3	5	7	5	7	10	0
V	873.9	872.5	54.8	67.9	68.5	48.5	58.5	75.2	6	39.0	12	49.9	11	56.6	6	47.2	52.4	59	35	2	2	0.67	0.42	10	3	3	1	1	0	0	0	0	0	1	0	0	20	13	3	3	3	9	6	5	0
VI	873.7	872.0	49.7	62.2	63.4	43.6	53.5	70.0	17	31.7	7	49.3	7	55.7	23	42.6	48.9	58	40	3	3	0.28	0.14	26	4	3	0	1	0	0	0	0	0	1	1	0	19	14	3	5	4	2	4	9	0
VII	873.9	872.7	44.3	59.7	60.1	38.2	49.1	70.0	23	27.1	15	46.2	14	52.1	1	37.6	44.8	56	30	2	2	0.09	0.06	24	3	1	0	0	0	0	0	0	0	3	5	0	12	14	6	6	3	4	7	7	0
VIII	873.9	871.6	56.4	72.2	73.5	48.4	60.9	81.4	29	32.3	5	53.0	4	59.7	31	44.3	52.2	39	25	1	1	0.22	0.22	19	1	1	0	1	0	0	0	1	0	0	0	0	19	10	5	0	0	4	11	11	0
IX	872.5	(870.2)	57.1	69.3	71.7	50.0	60.9	89.4	22	37.7	11	59.7	2	64.4	22	48.3	54.2	55	(39)	3	(3)	0.68	0.43	4	5	3	1	3	0	0	0	0	3	0	0	0	(10	9	4	7	5	6	2	12	0
X	870.0	(867.5)	68.9	82.4	84.2	57.5	70.9	92.2	8	43.1	2	67.4	2	70.0	8	53.6	58.5	38	(23)	2	(3)	0.00	0.00	-	0	0	0	1	0	0	0	1	13	0	0	1	(8	8	4	4	4	7	10	10	0
XI	867.9	865.3	72.8	85.6	87.4	62.1	74.7	97.8	2	50.6	13	74.0	13	71.3	2	58.2	61.4	42	25	3	6	0.35	0.11	21	4	3	0	5	0	0	0	0	19	0	0	5	8	5	3	6	3	8	11	10	0
XII	868.0	866.6	71.0	81.9	84.4	62.1	73.3	92.2	2	54.3	17	73.1	16	71.3	3	61.5	64.3	61	40	3	5	3.77	1.10	26	11	10	4	11	1	0	0	0	12	0	0	3	15	7	4	4	4	3	6	14	0
Jaar Year	870.9	(869.0)	63.3	76.8	78.3	55.2	66.7	101.8	-	27.1	-	46.2	-	77.2	-	52.4	57.2	51	(31)	3	(4)	11.69	1.10	-	58	43	10	45	3	0	0	2	217	5	6	33	(167	121	42	48	37	65	105	116	1

ϕ = 28°18'S; λ = 23°00'E; Pm by/at 1300 gdm. H = 4,345 vt/ft; h_t = 4 vt/ft; h_T = 4 vt/ft. 1947

No.335/400 (Old No. 17/3109) DUNDEE.																																																
I	-	-	67.9	78.2	82.3	59.0	70.7	95.0	7	55.0	4	63.0	3	66.0	8	62.0	64.8	74	(50)	6	(6)	1.82	0.58	8	16	10	1	-	1	0	1	0	11	0	0	0	(1	17	4	1	2	3	4	1	17)
II	-	-	67.1	82.9	83.7	60.5	72.1	91.5	1	52.0	18	70.0	9	65.0	5	62.5	67.7	79	(46)	7	(5)	7.92	2.09	1	15	11	8	-	0	0	0	0	7	0	0	0	(2	9	9	0	0	1	7	0	19)
III	-	-	63.1	77.9	78.5	56.0	67.3	89.0	21	50.0	8	65.0	25	64.0	7	59.3	62.7	81	(44)	6	(4)	3.15	1.00	15	6	5	3	-	0	0	2	0	3	0	0	0	(2	11	9	2	1	8	2	0	11)
IV	-	-	60.7	74.0	76.1	52.5	64.3	87.0	8	41.0	30	60.0	28	60.0	9)	56.8	60.0	(80	46)	(6	5)	1.36	1.10	27	5	5	1	-	0	0	0	0	(1	0	0	0	(2	5	2	0	1	2	13	1	14)
V	-	-	51.2	69.9	72.3	41.7	57.0	82.0	22	36.0	20	62.0	12	54.0	7	46.4	55.1	72	(40)	2	(2)	0.00	0.00	-	0	0	0	-	0	0	1	0	0	0	0	0	(5	13	1	0	0	6	9	2	12)
VI	-	-	48.4	62.9	65.5	39.3	52.4	74.0	24	29.8	9	51.0	3	47.0	26)	45.7	57.9	(83	76)	(5	4)	1.42	0.92	2	4	3	1	-	0	0	0	0	(0	0	1	0)	(2	3	1	4	2	8	3	8	14)
VII	-	-	45.7	62.4	65.2	34.8	50.0	77.0	20	25.8	17	45.5	25	47.0	2	38.8	46.1	56	(27)	3	(3)	0.08	0.08	25	1	1	0	-	0	0	0	0	0	1	13	0	(5	10	0	0	1	8	15	0	9)
VIII	-	-	55.7	75.0	77.3	42.5	59.9	87.0	29	34.0	6	63.0	15	54.0	19	49.0	57.9	64	(37)	3	(2)	0.30	0.30	1	1	1	0	-	0	0	0	0	1	0	0	0	(7	13	1	1	0	3	2	3	16)
IX	-	-	59.4	71.4	74.4	47.1	60.7	92.5	22	39.0	18	50.5	26	60.0	23	52.1	55.7	63	(38)	5	(5)	0.85	0.47	15	5	3	1	-	2	0	0	0	4	0	0	0	(4	14	2	4	0	3	8	5	6)
X	-	-	64.9	77.5	81.1	52.5	66.8	96.0	9	43.0	1	61.0	22	58.0	14	56.1	59.6	60	(36)	5	(6)	2.03	0.56	19	10	8	2	-	2	0	0	0	10	0	0	0	(6	15	5	2	0	1	10	4	10)
XI	-	-	67.9	76.9	81.8	56.9	69.3	95.6	19	48.0	14	64.0	13	67.0	20	59.6	61.9	63	(45)	5	(7)	7.71	2.20	24	12	12	5	-	1	0	0	0	9	0	0	0	(2	10	3	1	0	7	11	1	9)
XII	-	-	66.7	75.9	78.9	57.3	68.1	90.0	23	51.0	17	62.0	8	65.0	24	61.2	64.1	75	(54)	7	(6)	7.76	2.58	28	15	13	3	-	1	0	0	0	4	0	0	0	(10	10	2	4	2	0	6	5	6)
Jaar Year	-	-	59.9	73.7	76.4	50.0	63.2	96.0	-	25.8	-	45.5	-	67.0	-	54.1	59.4	(71	45)	(5	5)	34.40	2.58	-	90	72	25	-	7	0	4	0	50	1	14	0	(48	130	39	19	9	50	90	30	143)

ϕ = 28°10'S; λ = 30°14'E; H = 4,090 vt/ft; h_t = 4 vt/ft; h_T = 4 vt/ft. 1947

No.339/720
(Ou No. 18/3307) KAAP/CAPE ST. LUCIA. ϕ = 28° 30'S; λ = 32°24'E; Pm by/at 0 gdm. H = 363 vt/ft; h_t = 4 vt/ft; h_r = 4 vt/ft. 1947

I	1013.3	1010.9	76.3	78.6	81.9	69.6	75.7	90.0	19	64.0	3	73.0	26	75.0	1	70.9	72.7	77	76	6	6	3.28	0.93	25	12	9	3	1	0	0	0	0	5	0	0	20	20	12	1	4	6	11	1	4	2
II	1014.2	1011.6	77.4	83.3	86.4	71.4	78.9	93.0	20	65.0	10	80.0	15	77.0	25	73.0	76.1	81	72	6	5	6.11	1.18	22	14	12	5	6	0	0	0	0	15	0	0	22	11	15	5	7	4	5	3	4	1
III	1017.5	1015.5	73.2	78.8	81.6	68.0	74.8	89.0	12	62.0	19	71.0	16	74.0	23	69.6	72.4	84	74	6	6	12.91	3.56	35	15	12	9	5	0	0	0	0	3	0	0	13	7	7	3	9	7	15	3	10	1
IV	1017.2	1014.6	70.1	75.5	78.7	66.6	72.7	85.0	8	60.0	12	70.0	11	72.0	24	67.8	71.0	88	80	6	6	4.19	1.37	1	11	10	3	0	0	0	0	0	0	0	0	11	12	3	1	4	8	20	1	10	1
V	1021.2	1018.2	64.4	73.5	76.4	61.1	68.7	86.0	3	53.0	13	68.0	12	71.0	4	61.6	67.8	86	75	4	3	2.03	0.37	13	11	10	0	0	0	0	0	0	0	0	0	1	20	2	1	3	3	12	4	14	1
VI	1021.0	1019.4	60.9	69.4	72.0	57.5	64.7	79.0	1	54.0	23	64.0	25	62.0	1	57.9	63.2	84	72	5	4	3.79	1.38	1	7	6	3	2	0	0	0	0	0	0	0	0	11	6	0	1	3	19	3	8	1
VII	1020.3	1018.4	66.6	67.2	69.2	53.0	61.1	77.0	6	45.0	16	57.0	15	59.0	9	52.5	59.9	76	66	4	4	5.17	1.86	15	9	8	3	2	0	0	0	0	0	0	0	0	11	2	1	1	4	19	8	15	0
VIII	1022.7	1019.2	63.9	71.4	74.1	60.3	67.2	80.0	13	55.0	2	68.0	15	65.0	8	60.5	65.7	83	74	4	2	1.64	1.30	18	3	3	1	0	0	0	0	0	0	0	0	0	12	9	0	7	2	7	3	22	0
IX	-	1018.1	66.2	70.0	72.4	61.0	66.7	81.0	20	52.0	28	62.0	3	69.0	19	62.4	65.1	81	78	6	5	3.74	1.45	25	7	7	4	1	0	0	0	0	0	0	0	1	3	14	1	10	0	17	2	12	0
X	1018.0	1015.2	69.9	73.3	76.0	63.8	69.9	83.0	9	57.0	16	66.0	16	69.0	9	66.7	69.4	85	82	7	6	1.58	0.32	5	14	8	0	2	0	0	0	0	0	0	0	2	5	10	0	18	2	9	5	13	0
XI	1013.6	1010.7	74.6	76.4	80.2	67.6	73.9	87.0	1	60.0	11	70.0	9	73.0	7	70.4	71.6	81	79	6	7	3.20	0.50	8	15	11	4	3	0	0	0	0	2	0	0	13	6	11	1	13	2	19	1	7	0
XII	1013.9	1012.1	74.3	77.5	81.1	67.4	74.3	89.0	2	60.0	8	73.0	16	71.0	31	70.2	72.2	82	77	7	6	3.77	0.84	2	14	12	3	1	0	0	0	0	6	0	0	13	5	11	1	12	4	21	1	5	2
Year Year	-	1015.3	69.0	74.6	77.5	63.9	70.7	93.0	-	45.0	-	57.0	-	77.0	-	65.3	68.9	82	75	6	5	51.41	3.56	-	132	108	38	23	0	0	0	0	31	0	0	96	123	102	15	89	45	174	35	124	9

No.362/720
(Old No. 15/2469) HOOPSTAD. ϕ = 27°50'S; λ = 25°54'E; Pm by/at 1200 gdm. H = 4,065 vt/ft; h_t = 4 vt/ft; h_r = 4 vt/ft. 1947

I	878.1	875.7	72.6	89.8	93.2	62.2	77.7	100.1	1	56.9	18	79.5	13	66.7	31	63.7	67.2	62	32	2	5	1.30	0.42	16	6	6	1	-	-	-	-	-	26	0	0	0	29	5	7	2	1	2	4	12	0
II	879.1	876.7	71.7	88.3	92.4	63.0	77.7	97.5	13	57.8	21	79.9	9	69.5	2	64.4	66.8	68	33	4	6	2.13	0.84	8	9	8	2	-	-	-	-	-	25	0	0	2	14	9	4	1	0	2	7	11	1
III	881.3	879.1	65.8	83.4	87.3	57.5	72.4	94.0	22	46.1	27	67.5	30	67.8	22	58.5	62.1	66	31	4	5	1.89	0.95	29	5	5	1	-	-	-	-	-	21	0	0	0	10	15	15	2	1	4	11	4	0
IV	881.8	880.3	57.8	76.6	78.3	51.7	65.0	89.0	8	38.2	12	58.0	27	62.8	9	54.3	59.8	81	39	4	5	3.00	1.04	27	6	6	3	-	-	-	-	-	2	0	0	0	17	2	8	6	2	3	7	15	0
V	885.3	883.4	43.9	69.1	70.4	38.6	54.5	78.1	6	30.9	19	33.0	11	50.5	7	42.3	53.8	88	37	1	2	0.63	0.49	11	2	2	1	0	0	0	0	0	0	0	1	0	4	9	22	7	2	4	7	7	0
VI	885.3	883.5	38.2	64.7	65.9	33.7	49.8	77.0	23	23.9	12	50.9	7	52.0	29	35.6	50.2	79	37	3	3	0.12	0.12	27	1	1	0	2	0	0	1	0	0	0	12	0	4	5	9	16	5	3	10	7	0
VII	884.6	882.6	31.8	61.2	62.4	26.4	44.4	72.9	8	16.7	17	49.0	15	47.8	31	29.7	45.5	80	29	2	2	0.00	0.00	-	0	0	0	0	0	0	0	1	0	2	23	0	6	2	12	11	9	9	10	3	0
VIII	885.3	882.9	43.0	75.7	77.1	35.3	56.2	86.0	30	21.3	6	62.0	5	53.0	31	37.2	53.6	60	21	1	1	0.00	0.00	-	0	0	0	0	0	0	0	3	0	0	12	0	11	4	8	15	1	3	15	5	0
IX	883.5	881.1	54.8	72.9	75.4	45.5	60.5	91.0	22	29.0	3	61.5	5	59.0	23	47.4	54.8	60	31	3	3	1.56	1.42	15	3	3	1	4	0	2	0	0	4	0	2	0	9	8	13	5	7	4	9	5	0
X	880.7	878.1	64.5	83.3	85.9	51.5	68.7	96.8	9	37.4	17	73.9	22	60.5	28	54.2	58.8	53	22	3	4	1.39	0.41	19	4	4	2	7	0	0	0	1	13	0	0	0	10	11	9	10	0	3	8	11	0
XI	878.7	876.0	70.3	85.4	88.8	55.8	72.3	99.9	16	46.0	18	66.7	22	65.2	30	58.3	62.1	50	27	4	5	2.82	2.06	22	7	6	1	10	0	0	0	3	20	0	0	0	12	11	8	2	2	4	12	9	0
XII	879.0	876.8	68.5	81.7	84.9	58.4	71.7	98.0	3	45.1	17	71.7	24	65.1	15	61.5	63.7	69	39	4	5	4.13	1.23	3	13	10	4	19	1	0	0	0	13	0	0	0	17	7	10	3	0	6	8	11	0
Year Year	881.9	879.7	56.9	77.7	80.2	48.3	64.3	100.1	-	16.7	-	49.0	-	69.5	-	50.6	58.2	68	31	3	4	18.97	2.06	-	56	51	16	-	-	-	-	-	124	2	50	2	143	88	125	80	30	47	108	100	1

No.365/400
(Ou No. 16/2714) KROONSTAD (Parks/Parks). ϕ = 27°40'S; λ = 27°14'E; Pm by/at 1,300 gdm. H = 4,423 vt/ft; h_t = 4 vt/ft; h_r = 4 vt/ft. 1947

I	869.3	866.4	72.7	84.3	86.5	59.2	72.9	92.0	1	53.0	17	75.0	11	65.0	8	64.8	67.5	67	43	3	6	2.08	0.50	22	13	12	2	-	0	0	0	0	20	0	0	0	21	14	3	0	0	0	10	14	0
II	870.3	867.4	71.7	85.9	87.9	60.4	74.1	93.0	13	55.0	18	72.0	9	67.0	2	64.6	67.3	69	39	3	6	2.79	1.30	7	10	8	2	-	1	0	0	0	20	0	0	0	20	9	1	1	0	3	12	10	0
III	872.2	869.4	65.8	80.2	82.6	56.2	69.4	92.0	22	48.0	9	65.0	29	65.0	28	60.8	64.4	77	44	3	5	4.03	1.79	28	9	8	4	-	0	0	0	0	11	0	0	0	12	20	14	3	0	0	6	4	0
IV	872.9	870.8	59.1	73.3	74.4	50.3	62.3	86.0	8	36.0	30	58.0	28	59.0	9	56.2	54.3	84	30	4	4	3.29	0.95	13	9	6	4	-	0	0	0	0	0	0	0	0	14	10	9	0	0	0	13	12	0
V	875.9	873.8	45.4	68.6	69.2	38.5	53.9	75.0	6	31.0	31	58.0	11	50.0	7)	44.0	54.8	90	42	2	1	0.28	0.13	10	3	3	0	-	0	0	1	0	0	0	1	0	5	21	14	5	2	4	7	2	0
VI	875.9	873.4	39.7	63.8	63.9	31.7	47.8	74.0	23	22.0	8	55.0	7	45.0	26	37.8	51.3	85	44	2	2	0.11	0.07	2	3	1	0	-	0	0	0	0	0	0	17	0	7	19	9	6	1	0	6	9	0
VII	874.6	872.3	32.3	60.6	61.0	25.7	43.3	71.0	23	16.0	17	44.0	25	44.0	1	30.3	46.8	81	35	2	2	0.46	0.40	25	2	2	1	-	0	1	0	0	0	2	24	0	8	7	13	0	13	8	10	0	1
VIII	876.3	873.4	46.5	74.6	75.1	34.5	54.8	82.0	30	24.0	5	61.0	5	46.0	14	41.2	54.4	67	26	1	1	0.00	0.00	-	0	0	0	-	0	0	0	0	0	0	12	0	13	18	13	2	2	1	6	5	0
IX	874.2	871.2	56.3	73.5	74.5	45.0	59.7	88.0	22	28.0	12	60.0	29	58.0	23	49.3	55.9	63	34	3	3	1.00	0.79	14	2	2	1	-	0	0	0	0	1	0	2	0	11	13	12	1	2	2	8	10	0
X	871.8	868.6	68.2	80.7	81.5	50.9	66.2	90.0	9	36.0	3	71.0	25	62.0	11	58.7	61.0	58	33	3	3	1.67	0.85	25	7	5	2	-	0	0	0	0	8	0	0	0	4	24	11	3	9	2	6	10	0
XI	869.1	866.2	70.2	82.9	85.2	54.5	69.9	94.0	19	44.0	15	65.0	4	63.0	29	59.9	61.5	57	30	3	5	1.33	0.46	30	10	8	1	-	0	0	0	0	18	0	0	0	15	6	9	1	0	0	16	11	0
XII	869.5	866.7	68.5	80.0	81.5	57.0	69.3	89.0	2	44.0	17	72.0	24	63.0	30	61.6	63.5	70	42	4	5	3.47	0.87	4	15	12	4	-	0	0	0	0	2	0	0	0	17	6	8	0	0	1	18	5	0
Year Year	872.7	870.0	58.0	75.7	76.9	47.0	61.9	94.0	-	16.0	-	44.0	-	67.0	-	52.4	58.6	72	37	3	4	20.51	1.79	-	83	67	21	-	1	1	1	0	80	2	56	0	147	167	116	22	20	21	118	92	1

1st and 2nd ORDER STATIONS – STASIES VAN DIE 1e en 2e ORDE.

	P_m Mean Pressure at Gem. Lugdruk by Gdm. 0830	1500	Air Temperature – Lugtemperatuur in °F. Means Gemiddeldes T_m 0830	1500	Max.	Min.	2 Mean Gem.	Extremes Uiterstes Max.	Dat	Min.	Dat	Lowest Max. Laagste Maks. Highest Min. Hoogste Min. Max.	Dat	Min.	Dat	Wet-bulb Temperature. Natbol Temperatuur. °F. Means Gem. 0830	1500	Rel. Hum. Rel. Vochtigheid. U % 0830	1500	Mean Cloud Amt. Gem. Wolkehvlhd. N 0-10 0830	1500	Precipitation in inches Neerslag in duims. R M	Max. in 24h.	Dat.	Number of Days with Aantal Dae met Precipn. Neerslag ≥ .01	≥ .04	≥ .40	Thunder Donnerwetter	Hail-Hagel	Snow Sneeuw	Fog-Mewel	Storm Storm	Max. ≥ 90°F.	Max ≤ 50°F.	Min ≤ 32°F.	Min ≤ 68°F.	Wind Frequency. Windfrekwensie. nD. N	NE	E	SE	S	SW	W	NW	Calm Kalm
No.366/743 (Old No. 16/2837) LINDLEY.																																																	
ϕ = 27°53'S; λ = 27°55'E; H = 5,000 vt/ft; h_t = 4 vt/ft; h_r = 4 vt/ft. 1947																																																	
I	-	-	69.9	80.0	82.6	58.2	70.4	90.0	1	51.0	17	74.0	13	66.0	31	62.1	65.2	66	47	4	6	3.20	1.45	13	13	12	1	-	1	0	0	0	6	0	0	0	8	16	6	6	0	4	6	16	0
II	-	-	68.9	78.9	82.5	58.7	70.6	89.0	13	54.0	23	74.0	9	65.0	2	62.2	65.2	71	50	5	6	6.08	1.71	2	11	11	6	-	2	0	0	0	3	0	0	0	8	7	11	2	0	2	8	18	0
III	-	-	64.5	76.6	78.7	51.0	64.9	87.0	24	42.0	8	57.0	29	61.0	23	59.1	62.1	74	46	4	5	3.13	1.02	29	6	6	3	-	0	0	0	0	2	0	0	0	4	9	21	3	4	3	8	4	5
IV	-	-	57.7	70.8	71.6	49.3	60.5	83.0	8	34.0	30	54.0	28	57.0	6	54.4	58.9	83	51	4	5	3.52	1.17	13	7	7	3	-	0	0	0	0	0	0	0	0	7	4	10	1	1	5	21	4	7
V	-	-	46.0	66.5	67.8	36.3	52.1	76.0	21	28.0	20	55.0	11	50.0	11	43.0	53.6	81	45	2	2	0.35	0.27	10	2	2	0	-	0	0	2	0	0	0	4	0	7	6	11	2	1	5	16	4	10
VI	-	-	40.5	60.7	62.1	31.5	46.8	69.0	6	19.0	8	50.0	7	43.0	22	37.8	49.3	79	46	3	4	0.00	0.00	-	0	0	0	-	0	0	0	0	0	0	15	0	3	7	8	5	2	4	14	6	11
VII	-	-	33.0	58.3	59.4	23.8	41.6	69.0	19	14.0	17	47.0	15	43.0	1	30.7	45.1	79	37	2	2	0.08	0.08	1	1	1	0	-	0	1	0	0	0	4	27	0	2	11	6	2	4	6	18	3	10
VIII	-	-	46.0	72.3	73.0	34.0	53.5	81.0	30	21.0	5	62.0	5	51.0	31	39.9	53.1	62	28	1	1	0.00	0.00	-	0	0	0	-	0	0	0	0	0	0	13	0	8	14	13	1	0	2	18	4	2
IX	-	-	55.8	71.0	71.8	44.0	57.9	86.0	23	26.0	12	62.0	4	58.0	23	50.5	56.0	71	41	3	3	1.73	0.87	15	2	2	2	-	0	0	0	0	0	0	2	0	10	5	12	2	3	5	16	4	3
X	-	-	64.1	78.3	79.6	50.9	65.3	90.0	9	40.0	4	67.0	21	60.0	14	55.7	59.3	61	33	4	4	1.09	0.37	25	6	6	0	-	0	0	0	0	6	0	0	0	9	8	13	2	2	0	24	3	1
XI	-	-	67.8	78.6	81.4	54.8	68.1	91.0	3	42.0	15	63.0	4	63.0	29	58.8	60.8	60	37	4	5	2.13	0.59	21	8	8	2	-	-	-	-	-	9	0	0	0	8	6	10	1	0	2	18	7	8
XII	-	-	66.6	76.3	78.7	56.1	67.4	85.0	22	47.0	17	71.0	26	61.0	2	60.0	62.4	70	48	5	5	3.35	0.79	11	8	8	4	-	-	-	-	-	0	0	0	0	5	13	3	2	2	8	12	15	2
Year Year	-	-	56.7	72.4	74.1	45.7	59.9	91.0	-	14.0	-	47.0	-	66.0	-	51.2	57.6	71	42	3	4	24.66	1.71	-	64	63	21	-	-	-	-	-	26	4	61	0	79	106	124	29	19	46	179	88	59
No.370/765 (Old No. 17/3083) NEWCASTLE (Convent/Klooster).																																																	
ϕ = 27°45'S; λ = 29°56'E; Pm by/at 1200 gdm. H = 3,935 vt/ft; h_t = 4 vt/ft; h_r = 4 vt/ft. 1947																																																	
I	879.9	877.1	69.9	79.9	84.1	58.9	71.5	96.7	1	54.2	4	65.8	3	63.8	13	63.8	65.1	74	47	5	6	5.24	1.54	2	15	12	5	8	0	0	0	0	13	0	0	0	0	0	0	27	2	0	0	23	8
II	881.1	877.8	68.4	82.4	84.3	60.8	72.5	94.2	1	52.6	18	70.2	9	65.8	13	63.9	68.4	79	51	6	6	10.43	2.95	1	17	14	6	14	0	0	0	0	9	0	0	0	0	0	0	21	0	0	0	14	20
III	883.4	880.6	62.0	76.0	78.4	55.4	66.9	90.2	14	48.7	8	61.3	25	61.6	23	59.3	62.9	86	50	3	5	5.12	1.30	29	11	10	5	7	1	0	2	0	6	0	0	0	0	0	0	29	0	0	0	3	27
IV	882.7	880.2	59.7	74.5	76.3	53.1	64.7	89.2	8	40.0	30	60.7	27	59.8	2	57.1	61.7	86	50	5	4	1.73	0.52	27	8	6	2	2	0	0	2	0	3	0	0	0	0	0	0	16	0	0	0	13	29
V	886.0	883.0	47.8	71.9	72.8	39.9	56.3	82.8	22	32.0	22	62.0	12	57.0	11	45.1	55.3	82	36	3	2	0.02	0.01	10	2	0	0	0	0	0	6	0	0	0	0	0	0	0	0	16	1	0	0	22	22
VI	886.1	883.0	45.8	64.3	66.7	39.0	52.9	80.2	2	26.8	8	52.4	3	49.2	24	42.5	51.3	78	42	3	4	1.18	0.89	2	4	3	1	0	0	0	2	0	0	0	7	0	0	0	0	9	0	0	0	20	30
VII	883.8	881.4	42.9	64.5	66.5	34.2	50.3	77.6	20	21.8	18	44.9	25	49.4	14	37.2	48.2	59	29	2	2	0.33	0.31	25	2	1	0	0	0	0	0	0	0	1	14	0	0	0	0	9	1	1	0	31	20
VIII	886.2	883.2	53.6	77.8	78.4	42.1	60.3	89.7	10	27.9	6	64.6	15	55.3	31	46.2	54.8	60	22	2	1	0.03	0.03	1	1	0	0	0	0	0	0	0	3	0	1	0	0	0	0	12	0	0	0	35	15
IX	885.1	882.0	60.2	74.8	76.1	48.3	62.2	92.2	23	35.9	18	51.2	27	64.5	23	50.8	55.9	54	31	4	5	0.48	0.28	26	6	5	0	0	0	0	0	0	6	0	0	0	1	0	0	21	0	0	0	35	3
X	883.0	-	66.3	82.5	84.0	53.1	68.5	96.5	9	46.4	16	64.9	16	61.8	14	57.9	61.4	62	31	(2)	5	1.56	0.61	19	11	7	1	6	0	0	0	0	14	0	0	0	0	1	0	20	3	0	0	32	2
XI	880.4	877.4	69.1	81.1	83.2	57.6	70.4	99.2	2	45.2	15	55.2	9	69.1	19	60.9	63.2	64	38	5	6	9.61	2.04	21	14	10	8	11	2	0	0	0	12	0	0	2	0	0	0	18	15	0	0	29	7
XII	880.4	877.4	67.7	78.0	80.5	58.0	69.3	90.6	23	50.4	17	64.2	25	63.9	15	61.6	64.9	72	52	7	6	9.46	2.02	29	18	17	9	10	1	0	0	0	9	0	0	0	0	0	0	27	3	0	0	23	9
Year Year	883.2	-	59.5	75.6	77.6	50.0	63.8	99.2	-	21.8	-	44.9	-	69.1	-	53.9	59.4	71	40	4	4	45.19	2.95	-	109	85	37	58	4	0	12	0	75	1	22	2	1	1	0	225	25	1	0	280	192

(Old No. 393/778 No. 14/2243) KURUMAN. ϕ = 27°27'S; λ = 23°27'E; H = 4,300 vt/ft; h_t = 4 vt/ft; h_r = 4 vt/ft. 1947

I	-	-	73.8	89.0	91.5	64.2	77.9	97.8	21	56.3	2	78.8	13	70.8	31	60.5	63.4	49	24	2	3	3.55	3.55	12	1	1	1	1	0	0	0	0	26	0	0	6	14	3	1	0	8	1	3	4	27
II	-	-	71.8	89.2	91.7	63.1	77.4	96.8	13	55.2	23	81.8	20	68.5	2	62.4	65.1	61	27	2	4	0.67	0.36	9	2	2	0	2	0	0	0	0	25	0	0	1	6	3	0	3	0	0	1	14	29
III	-	-	66.2	80.9	83.7	58.1	70.9	92.2	12	49.0	26	61.8	28	67.0	6	57.8	61.6	62	34	3	4	2.08	0.82	28	4	4	2	0	0	0	0	0	15	0	0	0	1	3	0	7	1	2	0	4	44
IV	-	-	58.8	76.7	78.3	52.3	65.3	87.8	13	40.8	29	59.8	27	62.8	9	53.1	59.2	71	36	3	3	2.72	1.08	26	6	6	3	4	0	0	0	0	2	0	0	0	7	0	0	5	1	0	0	6	40
V	-	-	47.8	68.8	70.3	42.1	56.2	77.3	21	35.3	22	54.5	11	55.5	10	43.9	54.0	75	40	1	1	0.66	0.63	10	2	1	1	0	0	0	0	0	0	0	0	0	7	1	0	2	5	0	1	1	44
VI	-	-	42.1	63.8	64.6	37.1	50.9	73.5	23	24.8	1	51.8	7	50.3	24	38.6	49.7	75	37	2	2	1.00	0.98	26	2	1	1	1	1	0	0	0	0	0	6	0	7	0	1	2	7	0	2	5	35
VII	-	-	36.5	60.6	61.7	32.6	47.1	70.5	18	23.0	18	49.3	2	48.0	1	33.9	45.1	78	27	1	1	0.00	0.00	-	0	0	0	0	0	0	0	0	0	1	16	0	4	1	0	5	4	0	5	2	41
VIII	-	-	47.8	73.0	73.9	37.7	55.8	81.3	30	21.8	15	57.8	14	52.0	20	39.8	50.7	51	19	1	1	0.28	0.28	19	1	1	0	1	0	0	0	0	0	0	6	0	11	0	1	4	0	0	2	9	34
IX	-	-	55.2	71.5	72.5	46.8	59.7	88.0	22	35.3	10	58.3	14	53.5	22	47.9	52.9	61	29	2	2	1.70	0.86	14	4	4	2	3	0	0	0	0	2	0	0	0	12	1	2	6	9	0	4	3	23
X	-	-	66.2	82.3	83.6	53.1	68.3	90.8	13	39.8	3	71.5	19	61.8	15	53.3	58.1	45	22	1	2	0.76	0.50	18	2	2	1	4	0	0	0	0	13	0	0	0	11	1	1	1	3	0	1	13	30
XI	-	-	69.9	84.4	87.2	57.2	72.2	95.8	2	47.0	18	75.5	13	64.3	28	57.1	60.9	47	25	2	3	2.12	1.80	22	3	3	1	0	0	0	0	0	19	0	0	0	8	0	4	4	1	0	0	9	33
XII	-	-	69.2	82.6	84.5	59.1	71.8	93.2	21	50.4	18	75.4	24	66.8	23	59.1	60.4	57	27	3	3	3.26	0.87	12	11	11	3	2	1	0	0	0	10	0	0	0	13	1	0	3	3	0	1	2	39
Year Year	-	-	58.8	76.9	78.6	50.3	64.5	97.8	-	21.8	-	49.3	-	70.8	-	50.6	56.8	61	29	2	2	18.80	3.55	-	38	36	15	18	2	0	0	0	112	1	28	7	101	14	10	42	42	3	20	72	419

(Ou No. 432/237 No. 6/1200) ARMOEDSVLAKTE. ϕ = 26°57'S; λ = 24°38'E; Pm by/at 1200 gdm. H = 4,080 vt/ft; h_t = 4 vt/ft; h_r = 4 vt/ft. 1947

I	-	-	77.2	84.9	94.7	63.1	78.9	99.0	21	54.0	1	86.0	12	70.0	30	64.2	64.9	51	35	1	2	0.24	0.18	14	2	2	0	-	-	-	-	-	30	0	0	3	29	3	0	2	5	1	2	9	10
II	-	-	76.3	87.6	95.5	66.3	80.9	(97.0	2	61.0	7	91.0	27	80.0	6)	(65.5	62.8	(58	25)	(1	5)	0.14	0.07	26	4	1	0	-	-	-	-	-	14	0	0	4)	(12	4	0	1	1	1	3	5	4)
III	-	-	70.3	84.7	88.2	57.4	72.8	96.0	17	44.0	27	70.0	28	67.0	22	59.6	63.5	55	33	3	3	1.10	0.52	29	4	4	1	-	-	-	-	-	20	0	0	0	22	4	1	3	8	0	1	13	8
IV	882.0	(880.2)	62.7	76.8	79.4	53.4	66.4	90.0	8	41.0	30	59.0	27	63.4	9	56.5	60.6	70	(43)	4	(4)	2.59	1.20	27	9	5	2	-	-	-	-	-	4	0	0	0	(10	4	2	3	5	1	6	11	10)
V	885.1	(882.7)	51.7	70.8	71.4	40.7	56.0	78.0	6	35.6	23	57.6	11	54.4	10	47.3	54.1	75	(35)	2	(2)	0.46	0.38	10	2	2	0	-	-	-	-	-	0	0	0	0	(14	5	1	4	2	0	7	1	20)
VI	885.2	(883.3)	46.6	65.5	66.9	35.6	51.3	76.0	23	25.0	9	51.2	7	48.0	29	40.5	50.0	62	(34)	3	(4)	0.00	0.00	-	0	0	0	-	-	-	-	-	0	0	9	0	(11	2	3	4	12	1	3	5	13)
VII	884.9	882.4	40.0	62.8	64.3	28.3	46.3	73.0	23	18.4	16	48.6	2	43.6	1	36.0	46.2	70	27	2	2	0.01	0.01	1	1	0	0	-	-	-	-	-	0	2	23	0	10	2	4	6	10	1	8	6	9
VIII	884.9	(883.3)	53.1	76.3	77.3	37.6	57.5	84.0	30	25.0	17	63.0	14	50.8	19	43.2	54.2	46	(22)	1	(1)	0.03	0.03	19	1	0	0	-	-	-	-	-	0	0	6	0	(22	6	4	3	4	1	3	7	5)
IX	883.3	(881.5)	58.9	75.3	76.2	45.9	61.1	91.4	22	29.6	12	61.0	2	62.0	23	48.9	56.3	51	(31)	3	(3)	0.44	0.19	28	5	4	0	-	-	-	-	-	4	0	1	0	(23	7	5	1	11	0	1	6	0)
X	880.8	(878.8)	69.5	82.3	85.7	53.4	69.5	94.4	11	39.8	4	76.0	22	63.6	28	55.9	61.1	45	(30)	2	(3)	1.29	0.84	22	3	3	1	-	-	-	-	-	13	0	0	0	(24	2	5	4	8	1	6	4	0)
XI	878.6	(876.3)	73.2	85.9	88.4	57.8	73.1	99.0	2	50.4	18	72.2	22	65.0	6	58.6	61.8	43	(25)	2	(5)	2.85	0.98	22	6	4	2	-	-	-	-	-	19	0	0	0	(27	3	7	3	6	3	5	9	0)
XII	878.9	(877.0)	71.0	83.5	85.8	59.1	72.5	94.2	21	48.4	9	73.2	24	65.6	24	61.7	63.9	61	(36)	4	(5)	2.62	0.65	12	14	11	2	-	-	-	-	-	14	0	0	0	(21	3	4	3	3	5	1	12	2)
Year Year	-	-	62.6	78.0	81.1	49.9	65.5	99.0	-	18.4	-	48.6	-	80.0	-	53.2	58.3	(57	31)	(2	3)	10.77	1.20	-	51	36	7	-	-	-	-	-	118	2	39	7	(215	45	36	37	75	15	46	88	81)

(Old No. 437/104 No. 8/1366) POTCHEFSTROOM (Agric./Landbou). ϕ = 26°44'S; λ = 27°04'E; Pm by/at 1300 gdm. H = 4,437 vt/ft; h_t = 4 vt/ft; h_r = 4 vt/ft. 1947

I	-	-	73.0	-	87.1	61.4	74.3	96.0	1	55.0	4	80.0	13	69.0	10	64.6	-	65	-	3	-	4.04	1.72	4	8	8	2	-	-	-	-	-	22	0	0	1	-	-	-	-	-	-	-	-	-
II	870.0	-	72.5	-	87.0	61.3	74.1	93.7	12	54.0	18	78.0	9	69.0	10	64.3	-	65	-	3	-	2.93	0.76	20	8	8	2	-	-	-	-	-	15	0	0	1	-	-	-	-	-	-	-	-	-
III	871.5	-	68.0	-	82.9	56.6	69.7	90.0	22	47.0	9	69.0	29	64.0	23	61.8	-	72	-	3	-	3.83	1.68	28	5	5	3	-	-	-	-	-	9	0	0	0	-	-	-	-	-	-	-	-	-
IV	872.1	-	62.1	-	75.2	51.1	63.1	85.0	8	36.0	30	56.0	28	58.0	9	57.7	-	78	-	3	-	2.14	0.68	13	6	6	2	-	-	-	-	-	0	0	0	0	-	-	-	-	-	-	-	-	-
V	874.7	-	51.2	-	70.6	37.4	54.0	78.0	22	32.0	19	55.0	11	50.0	7	47.0	-	76	-	1	-	0.27	0.12	11	3	3	0	-	-	-	-	-	0	0	0	0	-	-	-	-	-	-	-	-	-
VI	875.5	-	46.9	-	66.5	34.0	50.3	76.6	23	21.0	12	52.0	7	48.0	25	43.2	-	76	-	2	-	0.00	0.00	-	0	0	0	-	-	-	-	-	0	0	13	0	-	-	-	-	-	-	-	-	-
VII	874.8	-	41.2	-	63.0	27.7	45.3	77.4	8	16.3	16	45.9	25	47.1	31	36.1	-	63	-	1	-	0.00	0.00	-	0	0	0	-	-	-	-	-	0	2	20	0	-	-	-	-	-	-	-	-	-
VIII	875.7	-	56.4	-	77.7	38.4	58.1	85.0	30	23.5	15	62.0	5	53.0	19	46.2	-	47	-	1	-	0.00	0.00	-	0	0	0	-	-	-	-	-	0	0	5	0	-	-	-	-	-	-	-	-	-
IX	873.4	-	60.5	-	77.6	45.2	61.4	91.0	23	28.5	12	64.5	29	59.0	10	50.8	-	53	-	3	-	0.04	0.04	14	1	1	0	-	-	-	-	-	4	0	1	0	-	-	-	-	-	-	-	-	-
X	870.8	-	71.3	-	85.1	52.7	68.9	94.0	13	36.0	3	72.0	21	67.0	7	58.5	-	48	-	2	-	0.56	0.22	21	4	3	0	-	-	-	-	-	12	0	0	0	-	-	-	-	-	-	-	-	-
XI	869.0	-	74.6	-	86.7	57.8	72.3	96.5	18	49.0	10	69.0	22	68.0	20	63.0	-	54	-	3	-	1.99	0.65	24	7	7	2	-	-	-	-	-	18	0	0	0	-	-	-	-	-	-	-	-	-
XII	869.4	-	70.6	-	82.0	58.9	70.5	91.0	2	46.0	17	75.0	26	64.0	15	65.5	-	78	-	5	-	5.62	1.15	4	12	11	7	-	-	-	-	-	6	0	0	0	-	-	-	-	-	-	-	-	-
Year Year	-	-	62.4	-	78.5	48.5	63.5	96.5	-	16.3	-	45.9	-	69.0	-	54.9	-	65	-	3	-	21.42	1.72	-	54	52	18	-	-	-	-	-	86	2	39	2	-	-	-	-	-	-	-	-	-

1st and 2nd ORDER STATIONS – STASIES VAN DIE 1e en 2e ORDE.

	P_m Mean Pressure at Gem. Luchdruk by Gdm. 0830	1500	Air Temperature – Lugtemperatuur in °F. Means Gemiddeldes T_m 0830	1500	x Max.	n Min.	$\frac{x+n}{2}$ Mean Gem.	Extremes Uiterstes Max.	Dat	Min.	Dat	Lowest Max. Laagste Maks. Highest Min. Hoogste Min. Max.	Dat	Min.	Dat	Wet-bulb Temperature. Natbol Temperatuur. °F. Means Gem. 0830	1500	Rel. Hum. Rel. Vochtigheid. U % 0830	1500	Mean Cloud Amt. Gem. Wolkahwlhd. N 0-10 0830	1500	Precipitation in inches Neerslag in duime. R M	Max. in 24h.	Dat.	Number of Days with Aantal Dae met Precipn. Neerslag ≥ .01	≥ .04	≥ .40	Thunder Donder	Hail-Hagel	Snow Sneeuw	Fog-Mist	Frost	Max. ≥ 86°F	Max. ≤ 32°F	Min. ≤ 32°F	Min. ≥ 68°F	Wind Frequency. Windfreksensie. nD. N	NE	E	SE	S	SW	W	NW	Calm Kalm
No.464/783 (Ou No. 5/1179A) TSABONG. ϕ = 26°03'S; λ = 22°27'E; Pa by/at 900 gdm. H = 3,155 vt/ft; h_t = 4 vt/ft; h_r = 4 vt/ft. 1947																																																
I	909.8	907.4	78.5	95.7	98.4	68.1	83.3	106.0	21	61.0	27	89.0	13	77.0	31	-	-	-	-	1	3	0.48	0.43	13	2	2	1	-	-	-	-	-	31	0	0	15	0	18	0	6	11	11	0	10	1
II	911.0	909.8	77.6	94.4	97.8	68.2	83.0	103.0	6	60.0	23	86.0	28	78.0	2	-	-	-	-	2	3	0.80	0.46	16	5	3	1	-	-	-	-	-	24	0	0	12	0	19	0	4	11	11	0	7	0
III	913.3	(911.8)	70.5	84.4	89.6	60.4	75.0	95.0	12	51.0	29	73.0	29	70.0	6	-	-	-	-	2	(4)	1.52	1.50	28	2	1	1	-	-	-	-	-	19	0	0	1	(0	10	0	4	11	12	0	9	0)
IV	914.4	(912.3)	64.2	82.7	85.4	55.4	70.4	93.0	8	43.0	30	71.0	29	68.0	9	-	-	-	-	3	(3)	1.27	0.62	27	5	4	1	-	-	-	-	-	17	0	0	0	(2	21	0	0	12	14	0	4	0)
V	(917.3	915.5)	52.5	74.4	75.5	44.2	59.9	(85.0	2	36.0	13	58.0	11	57.0	10)	-	-	-	-	(2	1)	0.22	0.20	9	2	2	0	-	-	-	-	-	(0	0	0	0)	(4	29	6	0	1	7	0	1	0)
VI	918.1	915.9	44.3	68.4	70.7	33.8	52.3	83.0	23	22.0	15	56.0	7	49.0	27	-	-	-	-	2	2	0.01	0.01	27	1	0	0	-	-	-	-	-	0	0	13	0	1	21	0	4	17	4	0	4	0
VII	918.4	917.0	35.8	64.8	67.8	27.7	47.7	78.0	23	20.0	10	54.0	15	39.0	31	-	-	-	-	1	1	0.00	0.00	-	0	0	0	-	-	-	-	-	0	0	19	0	1	14	0	1	5	16	0	2	12
VIII	916.8	915.3	46.4	76.3	80.3	34.7	57.5	88.0	31	19.0	15	59.0	14	47.0	23	-	-	-	-	0	1	0.00	0.00	-	0	0	0	-	-	-	-	-	3	0	10	0	4	12	0	0	2	16	0	4	24
IX	916.2	914.2	57.2	76.8	79.3	47.1	63.2	95.0	21	22.0	16	65.0	2	61.0	22	-	-	-	-	2	1	1.34	1.11	28	2	2	1	-	-	-	-	-	3	0	1	0	2	23	0	8	8	8	0	2	1
X	912.6	910.5	68.7	88.0	91.0	56.9	73.9	100.0	13	47.0	3	77.0	2	67.0	18	-	-	-	-	1	2	0.80	0.50	22	3	3	1	-	-	-	-	-	23	0	0	0	6	14	0	6	14	9	0	6	0
XI	910.9	908.7	73.0	90.0	93.3	60.7	77.0	103.0	2	50.0	9	83.0	8	70.0	3	-	-	-	-	2	4	0.40	0.17	22	5	3	0	-	-	-	-	-	25	0	0	3	1	29	1	4	10	12	0	3	0
XII	911.0	909.7	74.4	87.7	91.3	64.8	78.1	99.0	21	52.0	17	84.0	16	74.0	2	-	-	-	-	4	5	2.52	1.05	3	3	3	3	-	-	-	-	-	27	0	0	8	6	33	0	11	2	6	0	3	1
Jaar Year	(914.1	912.3)	61.9	82.0	85.0	51.8	68.4	106.0	-	19.0	-	54.0	-	78.0	-	-	-	-	-	(2	3)	9.36	1.50	-	30	23	9	-	-	-	-	-	172	0	43	39	(27	243	7	48	104	126	0	35	39)
No.476/235 (Old No. 8/1600A) UMTATA (Airport/Luchhaven). ϕ = 26°15'S; λ = 28°09'E; Pa by/at 1600 gdm. H = 5,499 vt/ft; h_t = 4 vt/ft; h_r = 4 vt/ft; h_a = 50 vt/ft.																																																
I	839.3	837.1	67.1	77.8	80.1	59.2	69.7	88.0	1	52.8	16	73.1	10	64.6	30	60.2	63.6	69	48	4	6	4.43	0.93	22	15	13	4	21	1	0	0	0	1	0	0	0	175	112	64	33	17	30	28	101	184
II	840.3	838.3	67.1	76.3	80.1	59.4	69.7	86.8	1	55.1	17	72.2	22	65.2	2	60.1	62.5	67	46	3	6	3.89	1.11	15	13	9	4	18	0	0	0	0	2	0	0	0	130	125	94	45	20	31	25	82	120
III	842.2	839.8	62.4	73.9	75.9	55.4	65.7	83.0	22	47.9	9	60.8	1	61.6	23	56.8	59.9	74	47	4	6	4.70	1.71	29	12	10	3	7	0	0	2	0	0	0	0	0	115	139	135	72	33	44	26	48	132
IV	842.3	840.4	59.6	69.5	72.4	52.6	62.5	82.1	8	38.6	30	55.6	28	62.3	9	54.8	57.4	75	50	4	6	1.56	0.83	25	8	5	1	5	0	0	0	0	0	0	0	0	115	46	56	34	52	90	49	126	129
V	844.8	842.6	52.8	65.7	66.9	42.4	54.7	72.9	21	33.0	12	54.5	11	49.8	7	46.2	50.4	63	36	2	1	0.02	0.01	11	2	0	0	0	0	0	0	0	0	0	0	0	160	76	32	22	48	98	69	106	133
VI	844.3	842.4	47.3	60.5	62.2	38.9	50.5	68.5	30	25.2	8	53.6	7	46.9	24	41.8	46.6	66	36	2	2	0.00	0.00	-	0	0	0	0	0	0	2	0	0	0	4	0	112	71	50	33	48	99	39	157	111
VII	843.1	841.3	43.2	59.0	60.2	33.5	46.9	69.1	24	24.4	15	46.9	15	48.5	1	36.1	42.7	53	25	2	1	0.06	0.06	1	1	1	0	0	0	1	0	0	0	2	11	0	65	46	45	23	61	228	71	134	71
VIII	845.4	842.9	55.4	71.2	72.4	44.6	58.5	78.6	23	29.4	15	62.4	3	51.8	23	45.5	50.5	49	24	0	0	0.00	0.00	-	0	0	0	0	0	0	0	0	0	0	1	0	183	70	15	12	63	95	56	207	43
IX	843.4	840.7	56.7	70.2	72.2	48.3	60.3	83.3	21	38.2	11	54.0	27	59.9	23	47.5	52.5	54	32	2	3	0.41	0.30	29	4	3	0	2	0	0	0	0	0	0	0	0	235	95	68	9	24	53	37	173	26
X	840.7	837.9	64.1	76.4	78.7	54.2	66.5	89.5	31	45.2	3	63.7	21	69.1	8	54.0	57.5	55	34	3	4	0.88	0.35	18	7	6	0	10	1	0	0	0	4	0	0	1	201	129	33	18	29	58	52	209	25
XI	838.8	836.0	67.5	77.9	80.8	56.9	68.9	91.6	18	43.9	14	61.4	22	66.4	20	58.1	60.1	59	37	4	5	2.88	1.32	22	12	9	1	16	1	0	0	0	8	0	0	0	181	89	90	41	37	50	44	158	30
XII	839.1	836.8	64.2	72.2	76.3	56.7	66.5	83.3	20	48.0	17	65.0	26	61.0	21	58.6	60.6	74	53	6	7	5.70	1.27	28	18	16	5	16	0	0	0	0	0	0	0	0	162	122	68	17	31	53	49	169	73
Jaar Year	842.0	839.7	58.9	70.9	73.2	50.2	61.7	91.6	-	24.4	-	46.9	-	69.1	-	51.6	55.4	63	39	3	4	24.53	1.71	-	92	72	18	95	3	1	4	0	15	2	16	1	1834	1110	750	359	463	929	345	1670	1077

No.478/837
(Ou No. 9/1886) BETHAL. ϕ = 26°27'S; λ = 29°28'E; H = 5,380 vt/ft; h_t = 4 vt/ft; h_r = 4 vt/ft. 1947

I	-	-	65.8	74.8	78.9	55.6	67.3	90.0	1	49.0	4	68.0	15	60.0	25	60.9	63.4	78	55	5	6	8.23	2.59	3	10	10	5	-	-	-	-	-	3	0	0	0	-	-	-	-	-	-	-	-	-
II	-	-	66.9	75.9	79.5	55.1	67.3	86.0	1	46.0	18	70.0	22	61.0	2	61.7	64.8	76	56	4	6	5.57	1.50	13	9	9	6	-	-	-	-	-	0	0	0	0	-	-	-	-	-	-	-	-	-
III	-	-	62.2	73.5	75.9	50.9	63.4	85.0	21	40.0	4	63.0	1	58.0	25	57.1	60.6	75	50	5	6	3.28	0.91	29	8	8	4	-	-	-	-	-	0	0	0	0	-	-	-	-	-	-	-	-	-
IV	-	-	59.0	70.4	72.8	49.4	61.1	80.0	8	35.0	30	57.0	28	54.0	9	54.8	57.1	79	46	6	4	1.49	0.31	27	6	6	0	-	-	-	-	-	0	0	0	0	-	-	-	-	-	-	-	-	-
V	-	-	53.1	66.1	67.5	34.2	50.9	73.0	20	25.0	12	59.0	11	43.0	11	47.7	52.2	70	41	2	1	0.00	0.00	-	0	0	0	-	-	-	-	-	0	0	9	0	-	-	-	-	-	-	-	-	-
VI	-	-	46.5	59.2	60.9	32.4	46.7	67.0	15	20.0	8	50.0	10	43.0	26	42.7	48.0	75	46	3	3	0.44	0.24	26	3	3	0	-	-	-	-	-	0	0	13	0	-	-	-	-	-	-	-	-	-
VII	-	-	42.6	58.1	60.0	25.5	42.7	68.0	24	15.0	16	48.0	2	37.0	31	37.3	45.1	63	37	1	1	0.15	0.15	1	1	1	0	-	-	-	-	-	0	2	23	0	-	-	-	-	-	-	-	-	-
VIII	-	-	55.4	71.3	72.5	35.0	53.7	79.0	30	27.0	6	64.0	5	43.0	23	46.9	52.6	55	29	1	0	0.00	0.00	-	0	0	0	-	-	-	-	-	0	0	9	0	-	-	-	-	-	-	-	-	-
IX	-	-	54.7	70.4	71.4	41.4	56.4	83.0	21	32.0	11	51.0	4	54.0	10	49.0	53.9	69	35	3	3	0.31	0.14	16	3	3	0	-	-	-	-	-	0	0	0	0	-	-	-	-	-	-	-	-	-
X	-	-	63.1	76.0	78.1	48.7	63.4	89.0	10	34.0	1	59.0	21	56.0	13	56.6	60.9	69	44	4	5	2.58	0.91	19	6	6	3	-	-	-	-	-	5	0	0	0	-	-	-	-	-	-	-	-	-
XI	-	-	65.9	74.9	78.7	53.4	66.1	90.0	1	43.0	14	63.0	9	60.0	20	58.9	59.6	68	43	4	6	5.14	0.72	25	11	11	6	-	-	-	-	-	4	0	0	0	-	-	-	-	-	-	-	-	-
XII	-	-	63.6	71.9	75.1	54.9	65.0	84.0	23	49.0	17	62.0	25	60.0	24	59.2	61.1	79	56	6	7	5.99	1.43	25	10	10	4	-	-	-	-	-	0	0	0	0	-	-	-	-	-	-	-	-	-
Year Year	-	-	58.2	70.2	72.6	44.7	58.7	90.0	-	15.0	-	48.0	-	61.0	-	52.7	56.6	71	45	4	4	33.18	2.59	-	67	67	28	-	-	-	-	-	12	2	54	0	-	-	-	-	-	-	-	-	-

No.483/807
(Old No. 10/2160 STEOI. ϕ = 26°27'S; λ = 31°57'E; H = 2,143 vt/ft; h_t = 4 vt/ft; h_r = 4 vt/ft. 1947

I	-	-	69.3	73.1	82.7	63.1	72.9	94.0	1	59.0	27	69.0	3	68.0	26	67.5	69.2	92	82	3	5	4.59	0.98	2	13	13	6	-	-	-	-	-	7	0	0	0	-	-	-	-	-	-	-	-	-
II	-	-	71.0	78.9	84.2	64.8	74.5	93.0	1	58.0	17	75.0	3	70.0	25	68.3	71.6	87	71	5	5	3.84	1.07	23	10	10	4	-	-	-	-	-	9	0	0	2	-	-	-	-	-	-	-	-	-
III	-	-	67.7	72.0	81.6	61.4	71.5	87.0	23	56.0	8	74.0	2	67.0	6	65.0	68.0	87	82	5	4	6.91	2.08	31	11	11	4	-	-	-	-	-	2	0	0	0	-	-	-	-	-	-	-	-	-
IV	-	-	65.6	70.6	78.9	59.7	69.3	88.0	3	54.0	12	68.0	13	65.0	3	63.3	66.3	88	80	3	3	3.47	1.41	3	8	8	3	-	-	-	-	-	6	0	0	0	-	-	-	-	-	-	-	-	-
V	-	-	61.6	64.7	76.3	53.8	65.1	84.0	4	47.0	14	70.0	13	59.0	7	57.6	60.1	80	77	2	2	0.33	0.13	25	3	3	0	-	-	-	-	-	0	0	0	0	-	-	-	-	-	-	-	-	-
VI	-	-	58.7	62.0	72.0	51.0	61.5	80.0	6	45.0	9	59.0	10	55.0	14	54.7	57.2	78	76	2	1	1.06	0.43	1	4	4	1	-	-	-	-	-	0	0	0	0	-	-	-	-	-	-	-	-	-
VII	-	-	55.1	59.1	70.4	47.3	58.9	78.0	7	39.0	15	56.0	25	53.0	2	51.0	53.4	77	70	1	2	0.76	0.62	25	2	2	1	-	-	-	-	-	0	0	0	0	-	-	-	-	-	-	-	-	-
VIII	-	-	62.4	67.0	79.3	54.2	66.7	87.0	13	48.0	1	69.0	15	60.0	23	57.4	60.4	75	69	1	0	0.23	0.23	26	1	1	0	-	-	-	-	-	2	0	0	0	-	-	-	-	-	-	-	-	-
IX	-	-	63.8	66.0	76.6	54.0	65.3	94.0	22	45.0	27	58.0	26	70.0	22	57.3	59.0	68	67	3	4	2.70	1.62	25	4	4	3	-	-	-	-	-	7	0	0	1	-	-	-	-	-	-	-	-	-
X	-	-	66.0	70.0	80.3	56.5	68.4	95.0	10	50.0	17	65.0	17	64.0	30	61.3	63.6	77	71	4	4	1.47	0.44	26	9	9	1	-	-	-	-	-	7	0	0	0	-	-	-	-	-	-	-	-	-
XI	-	-	68.6	76.3	81.9	60.3	71.1	99.0	3	54.0	10	64.0	10	68.0	8	64.6	68.8	80	69	5	6	9.99	1.93	30	13	13	6	-	-	-	-	-	6	0	0	0	-	-	-	-	-	-	-	-	-
XII	-	-	68.7	72.5	79.2	60.7	69.9	92.0	23	55.0	8	65.0	8	66.0	17	64.7	67.2	81	77	5	6	5.35	2.26	26	9	9	3	-	-	-	-	-	2	0	0	0	-	-	-	-	-	-	-	-	-
Year Year	-	-	64.9	69.3	78.6	57.2	67.9	99.0	-	39.0	-	56.0	-	70.0	-	62.1	63.7	81	74	3	4	40.70	2.26	-	87	87	32	-	-	-	-	-	48	0	0	3	-	-	-	-	-	-	-	-	-

No.509/123
(Ou No. 7/1266A) ZEERUST. ϕ = 25°33'S; λ = 26°05'E; Pm by/at 1200 gdm. H = 3,960 vt/ft; h_t = 4 vt/ft; h_r = 4 vt/ft. 1947

I	880.0	877.6	75.8	88.3	90.6	62.5	77.1	97.0	21	59.0	17	75.0	12	73.0	2	-	-	-	-	3	4	3.75	2.55	11	7	7	2	-	-	-	-	-	23	0	0	3	1	15	13	0	0	1	7	12	13
II	880.0	877.6	76.3	88.3	91.1	62.1	76.6	97.0	12	54.0	18	85.0	3	68.0	13	-	-	-	-	4	6	2.37	0.78	28	6	6	2	-	-	-	-	-	23	0	0	0	1	16	12	4	0	0	0	10	13
III	883.1	879.5	70.9	81.1	84.0	57.2	70.6	91.0	21	51.0	9	71.0	2	66.0	24	-	-	-	-	4	5	5.13	1.95	28	6	6	6	-	-	-	-	-	12	0	0	0	1	24	28	0	0	0	0	4	5
IV	883.4	881.0	67.0	79.2	80.7	51.3	66.0	88.0	8	39.0	30	65.0	28	62.0	13	-	-	-	-	4	5	0.29	0.23	15	2	2	0	-	-	-	-	-	1	0	0	0	1	11	15	0	0	1	7	7	18
V	886.7	883.8	58.3	72.8	74.1	36.4	55.3	81.0	3	31.0	22	62.0	11	50.0	7	-	-	-	-	1	2	0.00	0.00	-	0	0	0	-	-	-	-	-	0	0	1	0	0	1	28	1	3	1	11	2	15
VI	887.4	884.2	50.9	69.9	71.0	32.2	51.6	77.0	6	24.0	15	61.0	10	43.0	26	-	-	-	-	1	2	0.00	0.00	-	0	0	0	-	-	-	-	-	0	0	15	0	0	10	12	3	2	8	7	2	16
VII	886.2	883.0	46.0	66.6	67.5	26.8	47.1	77.0	18	18.0	17	51.0	15	46.0	31	-	-	-	-	1	2	0.03	0.03	27	1	0	0	-	-	-	-	-	0	0	23	0	8	3	1	5	18	9	0	2	16
VIII	887.0	884.2	55.4	77.8	79.0	37.8	58.4	85.0	9	29.0	16	70.0	3	47.0	21	-	-	-	-	0	1	0.00	0.00	-	0	0	0	-	-	-	-	-	0	0	2	0	3	8	6	0	0	0	6	9	30
IX	885.0	881.4	63.3	77.0	78.5	47.3	62.9	90.0	9	40.0	8	60.0	29	56.0	10	-	-	-	-	4	3	1.04	0.80	28	3	3	1	-	-	-	-	-	5	0	0	0	3	12	23	2	0	1	4	4	11
X	882.5	878.6	71.5	84.2	85.4	54.2	69.8	96.0	31	45.0	1	64.0	22	68.0	15	-	-	-	-	3	4	1.34	0.37	22	5	5	0	-	-	-	-	-	15	0	0	0	14	20	5	0	0	0	2	7	14
XI	879.9	876.3	76.0	88.2	90.7	58.9	74.8	100.0	1	49.0	14	71.0	22	75.0	20	-	-	-	-	3	6	2.72	1.03	22	5	5	2	-	-	-	-	-	22	0	0	1	3	14	5	0	3	1	9	17	8
XII	880.4	877.6	73.2	81.6	85.1	59.6	72.3	94.0	20	50.0	17	73.0	26	65.0	2	-	-	-	-	6	6	3.75	1.01	26	8	8	4	-	-	-	-	-	13	0	0	0	5	19	22	1	0	2	0	2	11
Year Year	883.5	880.4	65.4	79.6	81.5	48.9	65.2	100.0	-	18.0	-	51.0	-	75.0	-	-	-	-	-	3	4	20.42	2.55	-	43	42	17	-	-	-	-	-	114	0	41	4	40	153	170	16	26	24	53	78	170

1st and 2nd ORDER STATIONS - STASIES VAN DIE 1e en 2e ORDE.

Part 1

	P_x Mean Pressure at Gdn. / Lugdruk by Gdm.		Air Temperature - Lugtemperatuur in °F. Means Gemiddeldes T_m					Extremes Uiterstes				Lowest Max. Laagste Maks. / Highest Min. Hoogste Min.				Wet-bulb Temperature. Natbol Temperatuur. °F. Means Gem.		Rel. Hum. Rel. Vogtigheid U %		Mean Cloud Amt. Gem. Wolkshelhd. N 0-10	
	0830	1500	0830	1500	x Max.	n Min.	(x+n)/2 Mean Gem.	Max.	Dat	Min.	Dat	Max.	Dat	Min.	Dat	0830	1500	0830	1500	0830	1500
No.513/405A (Old No. 8/1654B) PRETORIA (Weerburo/Weather Bureau). ϕ = 25°45'S; λ = 28°14'E;																					
I	869.7	866.6	70.0	81.2	83.2	60.6	71.9	90.5	1	53.4	17	75.0	12	65.0	1	63.0	65.8	70	46	4	5
II	870.6	867.6	70.7	80.2	83.3	60.0	71.7	90.0	12	54.0	18	73.2	22	68.4	2	63.0	65.6	67	48	4	6
III	872.6	869.4	66.0	77.3	79.0	56.8	67.9	86.1	22	50.8	4	65.2	29	63.2	1	59.7	62.6	71	46	4	5
IV	872.8	870.2	63.4	74.7	76.4	52.6	64.5	83.3	8	41.5	30	64.6	13	58.8	2	57.5	60.1	72	45	4	5
V	875.9	873.1	54.6	69.6	70.6	40.7	55.7	77.2	21	34.9	20	61.6	11	47.3	6	47.6	52.6	62	33	1	1
VI	875.8	873.0	47.6	64.9	65.9	37.0	51.5	72.0	30	29.1	12	59.2	9	48.5	25	42.7	49.1	70	31	1	2
VII	874.8	872.2	43.1	62.7	63.6	32.6	48.1	73.6	19	24.0	11	50.5	15	43.5	31	36.6	45.6	56	24	1	1
VIII	876.5	873.4	56.9	74.4	75.2	42.8	59.0	83.0	29	36.8	6	66.0	3	47.0	19	47.1	52.9	50	24	0	0
IX	874.4	871.2	60.2	73.4	75.0	48.0	61.5	86.0	22	40.8	12	58.2	27	56.5	10	50.1	54.5	52	30	2	4
X	872.1	868.3	67.0	80.7	82.1	55.3	68.7	92.0	13	46.8	1	67.2	22	66.0	30	56.6	59.2	55	29	3	4
XI	869.6	866.2	70.6	80.8	83.7	58.7	71.2	93.8	2	49.9	14	65.8	22	67.4	20	60.4	61.8	57	35	3	6
XII	869.9	867.1	68.1	76.3	79.5	59.0	69.3	86.8	20	52.9	18	64.5	26	65.2	24	61.4	62.8	71	49	5	6
Jaar Year	872.9	869.9	61.5	74.7	76.5	50.3	63.4	93.8	-	24.0	-	50.5	-	68.4	-	53.8	57.7	63	37	3	4
No.519/77 (Ou No. 10/2107) BARBERTON (Gaol/Tronk). ϕ = 25°47'S; λ = 31°03'E;																					
I	923.8	920.9	70.1	80.5	82.7	62.5	72.6	94.0	1	58.0	17	72.0	21	68.0	10	-	-	-	-	6	5
II	924.4	921.3	70.6	81.8	84.0	63.3	73.7	94.0	11	56.0	17	76.0	16	68.0	2	-	-	-	-	6	5
III	926.2	923.5	67.3	78.6	80.5	58.6	69.5	87.0	6	52.0	30	71.0	29	68.0	7	-	-	-	-	5	5
IV	926.5	923.3	65.9	78.1	80.0	57.3	68.7	91.0	3	50.0	16	67.0	12	63.0	22	-	-	-	-	4	4
V	929.9	927.3	58.0	73.6	75.1	50.6	62.9	85.0	3	43.0	13	65.0	25	57.0	6	-	-	-	-	2	2
VI	930.1	926.9	54.5	70.7	71.6	46.8	59.2	82.0	24	38.0	9	56.0	10	52.0	24	-	-	-	-	2	3
VII	929.1	926.4	53.6	71.1	72.2	-	-	83.0	24	-	-	55.0	26	-	-	-	-	-	-	2	2
VIII	931.0	928.0	59.7	78.5	79.5	51.5	65.5	90.0	23	46.0	4	65.0	24	58.0	9	-	-	-	-	2	1
IX	929.2	926.3	62.4	75.5	76.8	53.4	65.1	94.0	21	40.0	28	56.0	27	63.0	22	-	-	-	-	4	3
X	927.0	923.3	65.5	78.0	79.6	-	-	95.0	30	-	-	60.0	16	-	-	-	-	-	-	5	5
XI	923.5	920.4	70.1	79.8	82.3	60.1	71.2	97.0	3	50.0	10	65.0	9	71.0	21	-	-	-	-	5	4
XII	923.6	921.1	68.8	77.3	79.9	63.5	71.7	91.0	19	58.0	17	68.0	26	70.0	1	-	-	-	-	6	6
Jaar Year	927.0	924.1	63.9	77.0	78.7	-	-	97.0	-	-	-	55.0	-	-	-	-	-	-	-	4	4

Part 2

	Precipitation in inches Neerslag in duime. R			Number of Days with Aantal Dae met												Wind Frequency. Windfrekwensie. nD.								
	Σ	Max. in 24h.	Dat.	Precipn. Neerslag ≥.01	≥.04	≥.40	Thunder Onweer	Hail-Hael ▲	Snow Sneeu ✱	Fog-Newel ≡	Duststorm Stofstorm	Max ≥86°F	Max ≤50°F	Min ≤32°F	Min ≥68°F	N	NE	E	SE	S	SW	W	NW	Calm Kalm
PRETORIA: Pm by/at 1300 gdn. H = 4,491 vt/ft; ht = 4 vt/ft; hr = 4 vt/ft; ha = 75 vt/ft.																								
I	4.23	1.36	11	19	19	3	19	0	0	0	0	7	0	0	0	77	99	68	70	19	24	36	73	278
II	4.79	1.23	26	11	10	5	14	1	0	0	0	3	0	0	1	55	87	63	74	22	30	21	49	265
III	5.35	2.45	29	10	9	2	6	0	0	2	0	1	0	0	0	34	79	75	109	31	17	20	28	325
IV	0.94	0.37	13	4	4	0	2	0	0	0	0	0	0	0	0	20	23	34	70	35	21	35	52	406
V	0.06	0.06	31	1	1	0	1	0	0	0	0	0	0	0	0	26	22	39	24	22	29	34	30	518
VI	0.36	0.24	4	2	2	0	2	0	0	0	0	0	0	3	0	26	41	64	26	43	31	50	34	405
VII	0.05	0.04	25	2	1	0	0	0	0	0	0	0	0	16	0	27	25	59	30	96	63	60	29	355
VIII	0.00	0.00	-	0	0	0	0	0	0	0	0	0	0	0	0	63	59	27	31	28	26	56	74	380
IX	0.31	0.23	29	4	1	0	3	0	0	0	0	0	0	0	0	80	102	74	40	40	17	35	83	225
X	1.51	0.59	18	10	5	2	12	1	0	0	1	11	0	0	0	78	145	98	55	10	23	42	91	202
XI	4.25	1.26	6	12	10	3	14	3	0	0	0	12	0	0	0	77	101	73	120	25	28	30	62	204
XII	5.07	2.05	25	15	13	4	11	0	0	2	0	1	0	0	0	81	109	64	87	31	40	36	43	253
Jaar Year	26.92	2.45	-	90	75	19	84	5	0	4	1	35	0	19	1	644	892	738	736	402	349	455	648	3816
BARBERTON: Pm by/at 800 gdn. H = 2,796 vt/ft; ht = 4 vt/ft; hr = 4 vt/ft. 1947																								
I	5.66	1.29	28	13	13	6	-	-	-	-	-	11	0	0	0	1	2	3	4	3	5	2	0	42
II	4.30	1.12	20	11	10	4	-	-	-	-	-	5	0	0	0	2	5	2	3	2	0	0	0	42
III	2.02	0.70	31	9	6	2	-	-	-	-	-	3	0	0	0	1	2	1	10	1	3	1	1	42
IV	3.63	1.22	27	10	10	3	-	-	-	-	-	4	0	0	0	0	2	5	1	0	1	4	0	47
V	0.03	0.03	5	1	0	0	-	-	-	-	-	0	0	0	0	3	0	6	0	2	3	1	1	46
VI	0.27	0.25	10	2	1	0	-	-	-	-	-	0	0	0	0	0	3	0	3	0	4	1	5	44
VII	0.02	0.02	25	1	0	0	-	-	-	-	-	0	0	-	-	0	1	3	4	0	5	7	1	41
VIII	0.00	0.00	-	0	0	0	-	-	-	-	-	5	0	0	0	1	1	14	2	0	0	2	0	42
IX	0.53	0.40	16	3	2	1	-	-	-	-	-	9	0	0	0	0	8	4	6	1	2	3	0	36
X	4.22	1.14	12	13	12	4	-	-	-	-	-	9	0	-	-	1	3	4	2	1	0	1	0	50
XI	8.46	2.22	4	14	13	7	-	-	-	-	-	6	0	0	2	0	1	7	5	0	3	0	0	44
XII	7.47	1.69	6	17	15	5	-	-	-	-	-	4	0	0	2	1	0	10	3	1	2	1	0	44
Jaar Year	36.60	2.22	-	94	82	32	-	-	-	-	-	56	0	-	-	10	28	59	43	11	28	23	8	520

No.555/837 (Old No. 9/2093) HELSPRUIT. ϕ = 25°27'S; λ = 30°58'E; H = 2,198 vt/ft; h_t = 4 vt/ft; h_r = 4 vt/ft. 1947

I	-	-	71.5	-	82.9	65.2	74.1	93.0	1	61.0	7	72.5	20	70.0	30	65.2	-	72	-	7	-	5.68	1.35	3	12	10	6	-	-	-	-	-	11	0	0	1	-	-	-	-	-	-	-	-
II	-	-	72.5	-	85.4	66.2	75.8	95.5	11	60.5	19	79.0	16	70.0	27	68.2	-	80	-	6	-	3.04	1.46	14	11	9	2	-	-	-	-	-	9	0	0	6	-	-	-	-	-	-	-	-
III	-	-	68.9	-	81.4	62.3	71.9	88.4	7	50.1	29	71.2	29	68.3	6	65.1	-	82	-	4	-	4.87	1.66	7	8	8	5	-	-	-	-	-	4	0	0	1	-	-	-	-	-	-	-	-
IV	-	-	66.6	-	80.6	60.9	70.7	90.5	8	52.5	16	69.0	13	66.4	2	63.3	-	84	-	5	-	2.49	0.72	27	12	9	3	-	-	-	-	-	4	0	0	0	-	-	-	-	-	-	-	-
V	-	-	57.1	-	76.4	48.4	62.4	86.5	3	41.0	13	69.0	25	61.6	6	53.1	-	78	-	2	-	0.00	0.00	-	0	0	0	-	-	-	-	-	1	0	0	0	-	-	-	-	-	-	-	-
VI	-	-	53.9	-	73.5	46.4	59.9	86.2	24	37.9	9	56.2	10	57.7	25	49.7	-	76	-	4	-	0.24	0.16	10	3	3	0	-	-	-	-	-	1	0	0	0	-	-	-	-	-	-	-	-
VII	-	-	51.1	-	73.8	41.1	57.5	86.2	24	30.6	17	55.7	27	52.7	30	43.8	-	57	-	2	-	0.26	0.12	29	3	2	0	-	-	-	-	-	1	0	1	0	-	-	-	-	-	-	-	-
VIII	-	-	58.5	-	80.4	48.7	64.5	92.9	23	43.0	1	68.0	24	58.3	27	52.5	-	69	-	2	-	0.00	0.00	-	0	0	0	-	-	-	-	-	6	0	0	0	-	-	-	-	-	-	-	-
IX	-	-	63.2	-	79.0	53.9	66.5	96.5	22	45.5	1	57.2	5	64.6	26	55.1	-	60	-	5	-	0.71	0.42	26	4	2	1	-	-	-	-	-	10	0	0	0	-	-	-	-	-	-	-	-
X	-	-	67.3	-	80.8	60.3	70.5	95.5	30	50.5	1	62.0	16	68.7	27	62.4	-	77	-	6	-	3.83	1.14	20	12	10	3	-	-	-	-	-	11	0	0	1	-	-	-	-	-	-	-	-
XI	-	-	71.9	-	83.5	64.1	73.8	99.0	3	55.9	10	65.8	9	68.9	2	66.5	-	76	-	6	-	7.89	2.16	4	14	14	6	-	-	-	-	-	9	0	0	1	-	-	-	-	-	-	-	-
XII	-	-	70.3	-	80.9	64.3	72.6	92.5	19	60.0	8	70.6	8	68.9	24	66.2	-	82	-	8	-	10.79	3.75	2	16	12	6	-	-	-	-	-	5	0	0	4	-	-	-	-	-	-	-	-
Year	-	-	64.4	-	79.9	56.8	68.3	99.0	-	30.6	-	55.7	-	70.0	-	59.3	-	74	-	5	-	39.80	3.75	-	95	79	32	-	-	-	-	-	72	0	1	14	-	-	-	-	-	-	-	-
Year																																												

No.557/806 (Ou No. 10/2158) KOMATIPOORT. ϕ = 25°26'S; λ = 31°57'E; Pm by/at 0 gdm. H = 483 vt/ft; h_t = 4 vt/ft; h_r = 4 vt/ft. 1947

I	1014.0	-	76.5	-	92.7	70.1	81.4	103.0	19	62.5	18	80.0	21	76.5	31	72.9	-	84	-	7	-	3.34	0.87	1	12	10	4	-	-	-	-	-	-	-	-	-	-	-	-	-	-	-	-	-
II	1013.6	-	77.9	-	94.5	71.9	83.2	105.0	11	67.0	18	82.7	3	77.0	1	74.2	-	84	-	6	-	2.27	0.75	2	7	6	3	-	-	-	-	-	-	-	-	-	-	-	-	-	-	-	-	-
III	1017.0	-	73.9	-	88.5	67.3	77.9	95.0	21	57.8	19	83.2	4	73.0	7	69.5	-	80	-	6	-	2.46	1.16	5	4	4	2	-	-	-	-	-	-	-	-	-	-	-	-	-	-	-	-	-
IV	1017.5	-	71.7	-	87.9	65.1	76.5	98.2	21	55.2	16	75.0	13	72.3	9	(68.5)	-	(85)	-	(6)	-	1.45	0.70	25	4	4	1	-	-	-	-	-	-	-	-	-	-	-	-	-	-	-	-	-
V	1023.1	-	61.8	-	82.8	51.4	67.1	94.0	4	38.0	21	74.0	12	65.1	6	(58.3)	-	(81)	-	(3)	-	0.31	0.31	11	1	1	0	-	-	-	-	-	-	-	-	-	-	-	-	-	-	-	-	-
VI	1023.3	-	58.2	-	79.2	49.5	64.3	89.0	24	42.0	9	69.8	10	59.0	17	(55.7)	-	(86)	-	(3)	-	1.26	0.77	9	3	3	1	-	-	-	-	-	-	-	-	-	-	-	-	-	-	-	-	-
VII	1022.0	-	53.5	-	78.8	41.3	60.1	91.2	9	29.0	18	68.0	27	61.0	25	49.4	-	75	-	2	-	0.20	0.20	25	1	1	0	-	-	-	-	-	-	-	-	-	-	-	-	-	-	-	-	-
VIII	1023.8	-	63.5	-	85.3	50.3	67.8	96.0	24	43.9	12	74.7	15	63.0	27	58.5	-	75	-	4	-	0.00	0.00	-	0	0	0	-	-	-	-	-	-	-	-	-	-	-	-	-	-	-	-	-
IX	1022.0	-	68.0	-	83.4	55.5	69.5	102.0	10	47.0	6	65.3	4	67.0	3	(61.1)	-	(68)	-	(4)	-	1.88	1.45	26	2	2	2	-	-	-	-	-	-	-	-	-	-	-	-	-	-	-	-	-
X	1018.4	-	73.1	-	88.5	64.0	76.3	104.8	29	51.8	1	68.0	16	73.0	14	67.3	-	75	-	6	-	1.52	0.53	30	9	8	1	-	-	-	-	-	-	-	-	-	-	-	-	-	-	-	-	-
XI	1014.2	-	76.8	-	90.5	68.6	79.5	110.0	3	59.7	10	71.0	10	76.8	21	70.7	-	74	-	6	-	6.18	1.67	9	14	9	5	-	-	-	-	-	-	-	-	-	-	-	-	-	-	-	-	-
XII	1015.0	-	75.9	-	88.7	67.6	78.1	102.0	16	60.2	18	73.2	8	75.0	6	(69.5)	-	(75)	-	(7)	-	1.66	1.07	25	7	5	1	-	-	-	-	-	-	-	-	-	-	-	-	-	-	-	-	-
Year	1018.7	-	69.2	-	86.8	60.2	73.5	110.0	-	29.0	-	65.3	-	77.0	-	(64.7)	-	(79)	-	(5)	-	22.53	1.67	-	64	53	20	-	-	-	-	-	-	-	-	-	-	-	-	-	-	-	-	-
Year																																												

No.587/697 (Old No. 8/1418a) THABAZIMBI. ϕ = 24°37'S; λ = 27°24'E; Pm by/at 1000 gdm. H = 3,373 vt/ft; h_t = 4 vt/ft; h_r = 4 vt/ft. 1947

I	900.8	899.0	77.7	88.6	91.0	69.9	80.5	99.0	22	63.0	4	81.0	14	77.0	31	67.4	70.9	59	43	3	4	4.18	1.20	14	10	8	3	-	-	-	-	-	24	0	0	19	-	-	-	-	-	-	-	-
II	902.0	900.0	77.2	87.1	90.9	68.6	79.7	98.0	2	64.0	3	83.0	3	76.0	13	66.4	69.5	57	43	2	4	4.29	2.21	3	8	8	2	-	-	-	-	-	26	0	0	12	-	-	-	-	-	-	-	-
III	903.8	902.1	72.9	86.1	86.5	65.3	75.9	95.0	22	58.0	31	72.0	29	73.0	23	63.3	67.2	60	38	3	4	6.26	2.21	30	8	8	4	-	-	-	-	-	19	0	0	5	-	-	-	-	-	-	-	-
IV	904.4	903.4	69.7	82.0	83.6	60.2	71.9	91.0	9	52.0	16	76.0	16	70.0	13	61.2	64.5	62	39	2	3	1.19	0.55	29	4	4	2	-	-	-	-	-	9	0	0	2	-	-	-	-	-	-	-	-
V	907.7	906.4	57.5	75.2	76.4	47.8	62.1	84.0	4	41.0	30	69.0	11	62.0	7	49.9	57.9	61	35	0	1	0.00	0.00	-	0	0	0	-	-	-	-	-	0	0	0	0	-	-	-	-	-	-	-	-
VI	908.2	906.6	50.0	71.0	72.3	42.0	57.1	77.0	24	37.0	13	66.0	11	49.0	4	43.6	53.4	62	31	0	1	0.00	0.00	-	0	0	0	-	-	-	-	-	0	0	0	0	-	-	-	-	-	-	-	-
VII	907.5	906.2	46.7	68.0	69.3	37.7	53.5	77.0	24	27.0	17	58.0	15	53.0	31	38.5	48.9	47	23	0	1	0.09	0.09	27	1	1	0	-	-	-	-	-	0	0	4	0	-	-	-	-	-	-	-	-
VIII	908.3	906.1	61.7	80.7	82.3	51.1	66.7	88.0	30	42.0	6	75.0	20	63.0	23	50.1	57.2	46	22	0	0	0.00	0.00	-	0	0	0	-	-	-	-	-	2	0	0	0	-	-	-	-	-	-	-	-
IX	906.4	903.8	61.3	80.6	82.1	58.8	70.5	93.0	22	49.0	12	62.0	29	72.0	10	55.0	59.2	69	27	2	2	0.27	0.24	30	2	1	0	-	-	-	-	-	9	0	0	2	-	-	-	-	-	-	-	-
X	904.2	901.6	75.8	87.2	89.0	64.5	76.7	99.0	13	58.0	18	73.0	23	75.0	13	60.8	63.3	43	26	2	3	1.57	0.93	21	5	4	2	-	-	-	-	-	19	0	0	8	-	-	-	-	-	-	-	-
XI	902.0	899.1	77.1	88.1	90.7	67.1	78.9	101.0	1	57.0	9	75.0	23	78.0	18	64.1	65.7	51	30	3	4	8.01	2.65	22	12	12	7	-	-	-	-	-	22	0	0	12	-	-	-	-	-	-	-	-
XII	901.7	899.8	74.1	81.8	85.3	66.3	75.8	94.0	14	60.0	17	71.0	26	72.0	2	64.6	66.5	61	46	4	4	4.25	1.40	26	9	8	4	-	-	-	-	-	15	0	0	8	-	-	-	-	-	-	-	-
Year	904.7	902.8	66.8	81.4	83.3	58.3	70.8	101.0	-	27.0	-	58.0	-	78.0	-	57.1	62.0	57	34	2	3	30.11	2.65	-	59	54	24	-	-	-	-	-	143	0	4	68	-	-	-	-	-	-	-	-
Year																																												

1st and 2nd ORDER STATIONS – STASIES VAN DIE 1e en 2e ORDE.

	P_m Mean Pressure at Gem. Lugdruk by Gdm. 0830	1500	Air Temperature – Lugtemperatuur in °F. Means Gemiddeldes T_m 0830	1500	x Max.	n Min.	x+n/2 Mean Gem.	Extremes Uiterstes Max.	Dat	Min.	Dat	Lowest Max. Laagste Maks. Highest Min. Hoogste Min. Max.	Dat	Min.	Dat	Wet-bulb Temperature. Natbol Temperatuur. °F. Means Gem. 0830	1500	Rel. Hum. Rel. Vogtigheid. U % 0830	1500	Mean Cloud Amt. Gem. Wolkebvlbd. N 0-10 0830	1500	Precipitation in inches Neerslag in duime. R M	Max. in 24h.	Dat.	Number of Days with Aantal Dae met: Precipn. Neerslag ≥.01	≥.04	≥.40	Thunder Donder	Hail-Hagel	Snow Sneeuw	Fog-Nevel	Dust storm Stofstorm	Max. ≥ 86°F	Max ≤ 32°F	Min ≤ 32°F	Min. ≤ 68°F	Wind Frequency. Windfrekwensie. nD. N	NE	E	SE	S	SW	W	NW	Calm Kalm
No.589/594 (Ou No. 8/1682A)	TOWOMBA.															ϕ = 24°54'S;		λ = 28°20'E;																			H = 3,850 vt/ft;									ht = 4 vt/ft;								hr = 4 vt/ft.								1947
I	-	-	74.3	-	87.9	63.6	75.7	95.0	10	59.0	7	78.0	14	70.0	25	64.7	-	61	-	3	-	3.11	1.06	14	11	11	3	10	0	0	0	5	18	0	0	2	(6	16	4	6	4	14	2	4	0)
II	-	-	73.6	-	86.6	63.5	75.1	95.0	11	57.0	18	75.0	22	69.0	12	64.7	-	63	-	3	-	3.36	1.06	13	10	9	4	13	0	0	0	0	14	0	0	1	(6	20	8	2	2	4	2	3	0)
III	-	-	69.9	-	82.3	60.1	71.2	92.0	21	51.0	9	68.0	30	66.0	12	62.1	-	66	-	3	-	2.11	0.80	30	8	6	2	7	1	0	0	0	6	0	0	0	(6	21	5	3	2	7	1	5	2)
IV	-	-	68.1	-	81.8	55.1	68.5	89.0	9	43.0	30	71.0	15	62.0	2	60.5	-	66	-	2	-	2.32	0.46	1	5	5	1	8	0	0	0	0	5	0	0	0	(8	11	6	0	7	8	5	4	0)
V	-	-	59.6	-	74.8	43.0	58.9	82.0	3	36.0	12	68.0	12	51.0	7	51.0	-	57	-	0	-	0.00	0.00	-	0	0	0	0	0	0	0	0	0	0	0	0	(2	20	2	9	1	9	2	6	0)
VI	-	-	53.1	-	70.9	38.8	54.9	77.0	30	27.0	8	63.0	10	47.0	14	45.5	-	58	-	0	-	0.00	0.00	-	0	0	0	0	0	0	0	0	0	0	1	0	(2	15	0	8	3	12	1	12	0)
VII	-	-	49.0	-	67.3	34.5	50.9	76.0	23	21.0	3	52.0	27	48.0	1	40.0	-	46	-	1	-	0.18	0.14	28	2	2	0	0	0	0	0	7	0	0	11	0	(2	7	2	4	3	23	4	8	0)
VIII	-	-	61.3	-	80.1	46.1	63.1	86.0	30	38.0	16	73.0	3	51.0	23	49.8	-	47	-	1	-	0.00	0.00	-	0	0	0	0	0	0	0	3	0	0	0	0	(2	12	2	7	5	9	7	11	0)
IX	-	-	64.6	-	79.9	50.9	65.4	92.0	25	43.0	12	62.0	29	62.0	2	51.8	-	43	-	2	-	0.16	0.08	17	2	2	0	4	0	0	0	5	8	0	0	0	(7	18	3	8	5	3	2	6	0)
X	-	-	72.5	-	87.2	58.3	72.7	98.0	31	51.0	17	71.0	22	68.0	28	-	-	-	-	3	-	1.05	0.75	21	6	3	1	12	1	0	0	7	16	0	0	0	(6	19	0	8	2	5	2	10	0)
XI	-	-	75.0	-	88.6	61.9	75.3	100.3	1	52.0	14	69.0	22	68.0	2	64.6	-	59	-	3	-	3.09	0.93	10	13	11	4	8	1	0	0	4	18	0	0	0	(8	14	3	2	2	7	5	9	0)
XII	-	-	71.5	-	82.6	62.2	72.4	90.0	25	54.0	17	68.0	26	69.0	5	65.2	-	73	-	4	-	6.51	2.63	26	11	10	5	6	0	0	0	0	9	0	0	1	(6	20	3	4	1	5	2	6	0)
Jaar Year	-	-	66.0	-	80.8	53.2	67.0	100.3	-	21.0	-	52.0	-	70.0	-	-	-	-	-	2	-	20.88	2.63	-	68	59	20	68	3	0	0	31	94	0	12	4	(61	193	38	61	37	106	35	84	2)
No.589/732 (Old No. 8/1705)	NYLSTROOM.															ϕ = 24°42'S;		λ = 28°25'E;				Pm by/at 1100 gdm.													H = 3,750 vt/ft;									h_t = 4 vt/ft;								h_r = 4 vt/ft.								1947
I	889.7	-	75.1	-	88.4	60.4	74.4	96.0	1	49.0	3	81.0	27	66.0	9	-	-	-	-	4	-	5.20	1.80	15	10	10	5	-	-	-	-	-	20	0	0	0	-	-	-	-	-	-	-	-	-
II	890.8	-	73.0	-	86.7	60.5	73.6	96.0	11	53.0	18	80.0	22	66.0	15	-	-	-	-	3	-	6.39	1.45	13	12	12	5	-	-	-	-	-	13	0	0	0	-	-	-	-	-	-	-	-	-
III	893.0	-	68.6	-	83.9	56.3	70.1	94.0	23	49.0	10	69.0	1	64.0	1	-	-	-	-	3	-	2.92	1.39	31	5	4	2	-	-	-	-	-	11	0	0	0	-	-	-	-	-	-	-	-	-
IV	893.5	-	67.0	-	83.3	51.2	67.3	90.0	9	39.0	30	74.0	15	61.0	14	-	-	-	-	3	-	0.35	0.28	14	2	2	0	-	-	-	-	-	7	0	0	0	-	-	-	-	-	-	-	-	-
V	897.1	-	59.5	-	77.3	37.6	57.5	84.0	4	32.0	12	69.0	12	45.0	6	-	-	-	-	-	-	0.00	0.00	-	0	0	0	-	-	-	-	-	0	0	0	0	-	-	-	-	-	-	-	-	-
VI	896.8	-	54.8	-	72.6	34.3	53.5	78.0	29	23.0	10	65.0	10	47.0	14	-	-	-	-	1	-	0.00	0.00	-	0	0	0	-	-	-	-	-	0	0	5	0	-	-	-	-	-	-	-	-	-
VII	896.1	-	51.3	-	69.5	31.3	50.4	79.0	20	23.0	11	55.0	27	43.0	2	-	-	-	-	0	-	0.17	0.10	26	2	2	0	-	-	-	-	-	0	0	18	0	-	-	-	-	-	-	-	-	-
VIII	897.7	-	60.8	-	81.4	39.0	60.2	86.0	10	36.0	4	74.0	20	46.0	23	-	-	-	-	-	-	0.00	0.00	-	0	0	0	-	-	-	-	-	0	0	0	0	-	-	-	-	-	-	-	-	-
IX	895.8	-	65.7	-	81.1	45.3	63.2	93.0	21	35.0	12	62.0	28	58.0	10	-	-	-	-	2	-	0.14	0.12	30	2	1	0	-	-	-	-	-	9	0	0	0	-	-	-	-	-	-	-	-	-
X	892.8	-	73.5	-	87.5	54.2	70.9	99.0	31	43.0	1	72.0	17	63.0	13	-	-	-	-	3	-	1.00	0.38	14	9	6	0	-	-	-	-	-	17	0	0	0	-	-	-	-	-	-	-	-	-
XI	890.2	-	75.8	-	88.8	60.6	74.7	102.0	1	50.0	14	69.0	22	68.0	18	-	-	-	-	2	-	4.36	1.80	10	11	11	4	-	-	-	-	-	19	0	0	0	-	-	-	-	-	-	-	-	-
XII	890.4	-	72.5	-	82.5	60.8	71.7	90.0	24	54.0	17	66.0	26	67.0	5	-	-	-	-	4	-	7.25	2.77	25	14	14	5	-	-	-	-	-	10	0	0	0	-	-	-	-	-	-	-	-	-
Jaar Year	893.7	-	66.5	-	81.9	49.3	65.6	102.0	-	23.0	-	55.0	-	68.0	-	-	-	-	-	-	-	27.78	2.77	-	67	62	21	-	-	-	-	-	106	0	23	0	-	-	-	-	-	-	-	-	-

No.594/444A
(Ou No. 9/2039) PILGRIMS REST/PILGRIMSRUS. ϕ = 24°54'S; λ = 30°45'E; Pm by/at 1200 gdm. H = 4,213 vt/ft; h_t = 4 vt/ft; h_r = 4 vt/ft. 1947

I	880.6	-	68.8	-	81.0	58.1	69.5	88.9	19	49.0	7	67.4	20	65.2	31	62.6	-	72	-	5	-	2.20	0.67	15	20	9	2	6	0	0	0	0	6	0	0	0	-	-	-	-	-	-	-	-	-
II	881.7	-	67.7	-	80.7	58.9	69.8	90.2	11	51.0	19	73.2	17	63.6	3	62.6	-	76	-	5	-	5.81	2.05	15	14	10	4	6	0	0	0	0	2	0	0	0	-	-	-	-	-	-	-	-	-
III	(883.3)	-	64.5	-	78.0	55.7	66.9	86.2	23	49.0	11	67.2	17	63.0	1	59.8	-	(78)	-	(5)	-	3.15	0.84	7	14	11	1	2	0	0	0	0	(1	0	0	0	-	-	-	-	-	-	-	-	-
IV	881.8	-	61.7	-	77.1	53.2	65.1	86.0	8	45.0	18	63.4	15	60.0	22	57.6	-	79	-	4	-	3.61	1.87	21	10	8	2	5	1	0	0	0	0	0	0	0	-	-	-	-	-	-	-	-	-
V	885.2	-	50.2	-	71.1	39.6	55.3	79.1	22	32.9	23	63.1	8	54.0	6	46.7	-	78	-	3	-	0.03	0.02	4	2	0	0	0	0	0	0	0	0	0	0	0	-	-	-	-	-	-	-	-	-
VI	884.7	-	46.1	-	67.2	37.9	52.5	75.9	24	29.0	9	54.2	10	50.4	25	43.3	-	82	-	3	-	0.98	0.46	2	6	5	1	3	1	0	2	0	0	0	2	0	-	-	-	-	-	-	-	-	-
VII	884.0	-	46.6	-	67.9	35.2	51.5	80.0	20	23.3	17	51.0	25	51.2	12	39.4	-	54	-	2	-	0.36	0.22	29	3	3	0	0	0	0	4	0	0	0	10	0	-	-	-	-	-	-	-	-	-
VIII	887.7	-	53.9	-	76.2	40.4	58.3	84.0	24	35.0	1	65.2	19	51.8	27	48.2	-	68	-	2	-	0.01	0.01	26	1	0	0	0	0	0	0	0	0	0	0	0	-	-	-	-	-	-	-	-	-
IX	885.9	-	59.7	-	74.3	45.4	59.9	88.6	21	36.0	1	50.2	4	54.2	11	51.7	-	60	-	4	-	1.20	0.63	26	6	5	1	3	0	0	0	0	4	0	0	0	-	-	-	-	-	-	-	-	-
X	883.9	-	64.6	-	78.1	52.5	65.3	98.3	30	44.4	24	55.0	16	62.1	28	57.6	-	68	-	6	-	3.23	0.82	4	13	9	2	5	0	0	0	0	5	0	0	0	-	-	-	-	-	-	-	-	-
XI	879.3	-	69.6	-	81.8	56.8	69.3	94.0	3	47.0	12	64.6	10	62.8	18	61.4	-	64	-	6	-	6.80	1.17	4	18	16	8	9	2	0	0	0	8	0	0	0	-	-	-	-	-	-	-	-	-
XII	879.8	-	67.1	-	77.7	57.1	67.4	86.4	19	51.6	11	62.6	8	62.0	31	61.4	-	74	-	7	-	9.56	1.81	14	19	16	9	5	1	0	1	0	1	0	0	0	-	-	-	-	-	-	-	-	-
Jaar Year	(883.2)	-	60.0	-	75.9	49.2	62.5	98.3	-	23.3	-	50.2	-	65.2	-	54.4	-	(71)	-	(4)	-	36.94	2.05	-	126	92	30	44	5	0	7	0	27	0	12	0	-	-	-	-	-	-	-	-	-

No.677/866
(Old No. 2/1050A) PIETERSBURG (Lughawe/Airport). ϕ = 23°56'S; λ = 29°29'E; Pm by/at 1300 gdm. H = 4,210 vt/ft; h_t = 4 vt/ft; h_r = 4 vt/ft; h_a = 50 vt/ft.

I	869.8	867.6	70.7	80.2	82.8	61.2	72.0	90.7	1	55.3	7	69.7	3	64.5	1	63.1	65.0	67	47	5	7	4.42	1.02	22	7	6	5	6	1	0	0	0	8	0	0	0	64	162	242	45	37	24	18	50	102
II	870.9	868.3	69.3	79.3	82.4	61.1	71.7	92.0	11	49.6	18	76.2	16	67.4	12	60.5	59.0	73	51	5	6	3.11	1.31	3	6	5	3	9	0	0	0	1	3	0	0	0	38	128	256	48	42	15	11	15	119
III	872.6	869.9	65.6	76.4	78.7	56.7	67.7	87.7	22	49.0	9	68.6	2	62.8	31	60.4	62.8	76	48	5	5	1.96	0.95	15	8	5	2	3	0	0	0	0	2	0	0	0	28	114	255	88	37	14	10	20	178
IV	873.1	870.6	66.1	76.9	78.4	54.6	66.5	86.6	4	46.6	16	67.7	15	61.0	22	59.1	61.1	68	43	4	5	0.40	0.22	14	3	3	0	2	0	0	0	0	3	0	0	0	62	121	128	35	58	35	24	43	214
V	876.0	873.7	57.2	69.4	70.5	42.3	56.4	79.6	4	34.8	13	64.6	24	51.2	8	50.8	54.2	67	40	2	2	0.00	0.00	-	0	0	0	0	0	0	0	0	0	0	0	0	42	118	144	65	123	44	34	22	152
VI	875.9	873.6	51.8	65.1	65.9	37.7	51.8	74.2	24	29.4	9	58.0	9	47.3	4	46.9	51.5	71	42	1	2	0.51	0.25	3	3	2	0	3	0	0	2	0	0	0	2	0	45	90	92	73	107	52	30	37	194
VII	874.5	872.7	50.0	63.9	64.8	34.6	49.7	73.8	21	21.4	16	51.0	25	47.0	28	41.7	47.9	51	29	2	2	0.06	0.06	27	1	1	0	0	0	0	1	0	0	0	12	0	33	45	71	70	219	124	48	21	213
VIII	876.7	874.2	58.1	73.6	74.7	41.1	57.9	80.9	10	36.1	1	63.7	3	49.0	15	49.6	53.7	57	29	1	0	0.00	0.00	-	0	0	0	0	0	0	2	0	0	0	0	0	57	140	128	68	116	29	10	30	166
IX	874.8	871.9	60.5	72.6	74.1	47.7	60.9	86.8	10	40.4	7	58.6	27	53.7	8	51.2	54.3	56	33	3	3	0.23	0.16	25	2	2	0	0	0	0	0	0	1	0	0	0	70	202	230	40	26	16	9	24	103
X	872.8	869.6	67.1	78.3	79.8	56.1	67.9	94.7	30	44.6	1	63.2	17	66.2	30	57.6	59.6	58	36	4	5	0.41	0.16	5	7	3	0	11	0	0	0	2	10	0	0	0	112	275	175	27	29	7	5	39	75
XI	870.0	867.2	71.4	79.7	82.5	60.3	71.4	94.0	3	51.8	18	70.6	10	69.0	1	61.5	62.7	60	40	5	6	4.41	1.80	25	12	8	3	12	0	0	0	1	11	0	0	1	87	184	207	44	30	14	20	30	104
XII	870.2	867.6	67.9	77.3	79.6	61.0	70.3	86.6	24	52.5	11	71.3	27	68.9	16	61.5	63.6	70	49	7	7	2.57	0.76	29	12	12	2	4	0	0	0	0	3	0	0	1	60	183	277	45	40	28	17	28	66
Jaar Year	873.1	870.6	62.9	74.4	76.2	51.2	63.7	94.7	-	21.4	-	51.0	-	69.0	-	55.3	57.9	65	41	4	4	18.08	1.80	-	61	47	15	50	1	0	5	4	41	0	14	2	698	1762	2205	648	864	402	236	359	1586

No.716/514
(Ou No. 32/9) MAHALAPYE. ϕ = 23°04'S; λ = 26°48'E; Pm by/at 1000 gdm. H = 3,296 vt/ft; h_t = 4 vt/ft; h_r = 4 vt/ft. 1947

I	900.3	-	77.9	-	92.6	68.9	80.7	100.0	10	63.0	6	82.0	3	75.0	31	68.0	-	61	-	6	-	1.41	0.33	16	7	7	0	5	0	0	0	0	26	0	0	18	-	-	-	-	-	-	-	-	-
II	901.1	-	77.5	-	93.1	68.4	80.7	101.0	12	61.0	18	84.0	17	77.0	2	67.2	-	60	-	5	-	1.95	0.75	14	8	8	2	7	0	0	0	0	25	0	0	12	-	-	-	-	-	-	-	-	-
III	(902.5)	-	74.0	-	87.2	64.4	75.8	96.0	22	57.0	29	70.0	29	72.0	23	65.7	-	65	-	(7)	-	4.51	3.25	28	3	3	2	2	0	0	0	0	19	0	(0	2	-	-	-	-	-	-	-	-	-
IV	903.8	-	70.0	-	84.9	58.9	71.9	95.0	11	51.0	30	75.0	14	67.0	23	63.2	-	70	-	4	-	1.62	0.96	13	3	3	2	1	0	0	0	0	13	0	0	0	-	-	-	-	-	-	-	-	-
V	907.5	-	60.7	-	77.0	45.3	61.1	87.0	4	38.0	22	69.0	12	58.0	9	53.1	-	62	-	1	-	0.00	0.00	-	0	0	0	0	0	0	0	0	1	0	0	0	-	-	-	-	-	-	-	-	-
VI	907.6	-	63.9	-	73.1	39.3	56.2	80.0	1	34.0	11	64.0	10	51.0	26	46.8	-	60	-	1	-	0.00	0.00	-	0	0	0	0	0	0	0	0	0	0	0	0	-	-	-	-	-	-	-	-	-
VII	907.2	-	48.9	-	70.3	33.5	51.9	81.0	24	22.0	16	58.0	15	49.0	2	39.9	-	45	-	2	-	0.06	0.06	26	1	1	0	0	0	0	0	0	0	0	10	0	-	-	-	-	-	-	-	-	-
VIII	908.0	-	61.9	-	81.8	45.4	63.6	87.0	14	40.0	2	74.0	2	56.0	20	50.9	-	48	-	0	-	0.00	0.00	-	0	0	0	0	0	0	0	0	1	0	0	0	-	-	-	-	-	-	-	-	-
IX	(905.4)	-	68.0	-	85.0	54.3	69.7	(93.0	25	48.0	3	68.0	28	61.0	25)	(56.4)	-	(50)	-	(3)	-	0.62	0.41	25	3	2	1	1	1	0	0	0	(10	0	0	0	-	-	-	-	-	-	-	-	-
X	903.1	-	74.5	-	90.0	63.8	76.9	102.0	31	56.0	1	72.0	23	73.0	15	62.0	-	51	-	3	-	0.68	0.53	18	3	2	1	1	0	0	0	2	22	0	0	4	-	-	-	-	-	-	-	-	-
XI	(900.3)	-	78.0	-	93.8	67.3	80.5	103.0	1	(61.0	10	81.0	23	(75.0 | 3)	65.7	-	53	-	(5)	-	2.00	1.19	22	7	6	2	4	0	0	0	0	26	0	(0	8	-	-	-	-	-	-	-	-	-
XII	900.7	-	74.7	-	87.1	67.1	77.1	95.0	24	58.0	11	74.0	9	75.0	1	65.7	-	63	-	7	-	3.47	1.61	29	10	10	2	2	0	0	0	0	19	0	0	8	-	-	-	-	-	-	-	-	-
Jaar Year	(904.0)	-	68.3	-	84.7	56.4	70.5	103.0	-	22.0	-	58.0	-	77.0	-	58.7	-	(57)	-	(4)	-	16.32	3.25	-	45	42	12	23	1	0	0	2	162	0	10	52	-	-	-	-	-	-	-	-	-

1st and 2nd ORDER STATIONS – STASIES VAN DIE 1e en 2e ORDE.

	P_M Mean Pressure at Gem. Lugdruk by Gdm. 0830	1500	Air Temperature – Lugtemperatuur in °F. Means Gemiddeldes T_M 0830	1500	x Max.	n Min.	$\frac{x+n}{2}$ Mean Gem.	Extremes Uiterstes Max.	Dat	Min.	Dat	Lowest Max. Laagste Maks. Highest Min. Hoogste Min. Max.	Dat	Min.	Dat	Wet-bulb Temperature. Natbol Temperatuur. °F. Means Gem. 0830	1500	Rel. Hum. Rel. Vogtigheid. U % 0830	1500	Mean Cloud Amt. Gem. Wolkehvlhd. N 0-10 0830	1500	Precipitation in inches Neerslag in duims. R M	Max. in 24h.	Dat.	Number of Days with Aantal Dae met Precipn. Neerslag ≥ .01	≥ .04	≥ .40	Thunder Donder	Hail-Hael	Snow Sneeuw	Fog-Mist	Sleet Sleetsneeuw	Max. ≥ 86°F	Max ≤ 32°F	Min ≤ 32°F	Min ≤ 68°F	Wind Frequency. Windfrekwensie. nD. N	NE	E	SE	S	SW	W	NW	Calm Kalm
No.882/450 (Old No. 32/1)			GHANZI.													ϕ = 21°30'S;		λ = 21°45'E;				Pm by/at 1100 gdm.			H = 3,710 vt/ft;													h_t = 4 vt/ft;					h_r = 4 vt/ft.			1947
I	887.4	885.0	75.0	91.3	94.6	65.6	80.1	99.0	8	59.0	5	88.0	10	71.0	20	66.3	68.5	64	31	4	7	1.62	0.75	17	11	10	1	-	-	-	-	-	31	0	0	6	-	-	-	-	-	-	-	-	-
II	888.0	886.0	74.9	90.9	94.9	66.4	80.7	101.0	12	60.0	10	82.0	23	70.0	16)	65.4	67.9	(62	31)	(3	7)	1.75	0.94	28	6	4	2	-	-	-	-	-	17	0	0	2	-	-	-	-	-	-	-	-	-
III	(890.1)	-	(71.9)	-	88.1	58.8	73.5	(94.0	15	52.0	14	75.0	2	67.0	5)	(60.6)	-	(54)	-	-	-	0.26	0.20	2	2	2	0	-	-	-	-	-	(14	0	0	0)	-	-	-	-	-	-	-	-	-
IV	-	-	-	-	-	-	-	-	-	-	-	-	-	-	-	-	-	-	-	-	-	-	-	-	-	-	-	-	-	-	-	-	-	-	-	-	-	-	-	-	-	-	-	-	-	-	-
V	-	-	-	-	-	-	-	-	-	-	-	-	-	-	-	-	-	-	-	-	-	-	-	-	-	-	-	-	-	-	-	-	-	-	-	-	-	-	-	-	-	-	-	-	-	-	-
VI	-	-	-	-	-	-	-	-	-	-	-	-	-	-	-	-	-	-	-	-	-	-	-	-	-	-	-	-	-	-	-	-	-	-	-	-	-	-	-	-	-	-	-	-	-	-	-
VII	(895.7	893.6)	70.7	71.0	71.6	33.4	52.5)	(81.0	13	25.0	16	57.0	25	47.0	31)	34.5	50.6	(55	23)	(1	1)	0.00	0.00	-	0	0	0	-	-	-	-	-	(0	0	8	0)	-	-	-	-	-	-	-	-	-
VIII	894.4	892.4	54.5	82.4	83.6	44.0	63.8	88.0	28	31.0	15	73.0	15	52.0	31	42.8	55.7	38	17	0	0	0.00	0.00	-	0	0	0	-	-	-	-	-	5	0	1	0	-	-	-	-	-	-	-	-	-
II	891.9	889.3	62.8	84.9	85.9	53.2	69.5	95.0	23	42.0	10	69.0	14	65.0	22	51.4	59.9	48	23	3	3	0.82	0.34	14	3	3	0	-	-	-	-	-	13	0	0	0	-	-	-	-	-	-	-	-	-
I	890.0	886.7	74.1	92.9	94.7	60.2	77.5	101.0	31	52.0	3	85.0	23	72.0	14	56.4	63.3	33	19	3	4	0.41	0.41	23	1	1	1	-	-	-	-	-	30	0	0	2	-	-	-	-	-	-	-	-	-
XI	887.4	884.8	77.8	94.1	96.4	64.3	80.3	103.0	17	52.0	9	85.0	28	72.0	16	62.3	67.7	44	26	4	5	1.09	0.65	27	5	3	1	-	-	-	-	-	29	0	0	5	-	-	-	-	-	-	-	-	-
XII	887.7	885.7	72.7	85.3	88.0	65.1	76.5	96.0	4	60.0	19	71.0	24	71.0	1	66.7	70.9	74	51	6	7	3.87	0.80	5	10	9	4	-	-	-	-	-	20	0	0	2	-	-	-	-	-	-	-	-	-
Jaar Year	-	-	-	-	-	-	-	-	-	-	-	-	-	-	-	-	-	-	-	-	-	-	-	-	-	-	-	-	-	-	-	-	-	-	-	-	-	-	-	-	-	-	-	-	-	-	-
No.1020/749 (Ou No. 32/3)			MAUN.													ϕ = 19°59'S;		λ = 23°25'E;				Pm by/at 900 gdm.			H = 3,090 vt/ft;													h_t = 4 vt/ft;					h_r = 4 vt/ft.			1947
I	909.9	906.2	76.8	89.0	93.0	68.0	80.5	98.1	20	63.5	20	84.1	27	73.5	23	68.5	69.7	66	39	5	7	3.29	1.26	3	14	9	3	-	-	-	-	-	29	0	0	12	9	12	8	1	0	1	2	1	23
II	910.3	907.0	76.1	90.7	93.2	68.6	80.9	99.0	11	64.0	8	83.0	27	74.0	17	66.4	69.9	61	36	6	6	1.26	0.67	27	10	8	1	-	-	-	-	-	25	0	0	16	3	6	9	0	1	1	1	2	28
III	911.7	908.9	71.9	86.7	87.6	64.6	76.1	94.0	22	57.0	12	73.4	1	69.0	16	64.0	68.9	66	41	4	5	4.79	4.15	3	7	7	1	-	-	-	-	-	19	0	0	1	7	6	27	1	5	0	1	0	9
IV	912.8	(909.8)	70.2	89.6)	90.1	59.0	74.5	95.0	12	53.0	9	81.0	16	67.0	15	60.1	(65.8)	56	(28)	2	(5)	0.00	0.00	-	0	0	0	-	-	-	-	-	24	0	0	0	(3	13	11	2	5	1	0	0	15)
V	916.5	913.6	60.5	81.4	82.1	52.0	67.1)	89.0	8	44.3	31)	72.0	12	(61.0	9)	50.9	59.1	52	25	2	2	0.00	0.00	-	0	0	0	-	-	-	-	-	6	0	(0	0	5	24	7	4	4	0	0	1	13
VI	917.7	915.0	52.1	77.8	78.2	42.6	60.4	83.0	15	32.0	4	71.2	2	52.8	10	44.2	55.8	54	23	1	0	0.00	0.00	-	0	0	0	-	-	-	-	-	0	0	0	0	7	5	13	0	7	1	3	0	20
VII	917.9	915.7	45.8	73.1	74.0	37.4	55.7	83.2	24	25.0	20	60.0	25	49.7	30	38.5	51.8	53	21	1	1	0.00	0.00	-	0	0	0	-	-	-	-	-	0	0	3	0	0	1	7	1	16	0	2	0	31
VIII	(917.0	913.2)	44.4	85.4	86.5	47.9	67.2)	(88.0	22	35.0	13	80.0	15	55.0	28)	50.0	58.9)	(36	19)	(0	0)	0.00	0.00	-	0	0	0	-	-	-	-	-	14	0	0	0)	(0	1	16	14	6	0	0	0	5)
IX	913.8	910.1	69.1	89.2	90.7	56.3	73.5	97.0	24	44.0	9	83.0	6	63.0	27	53.9	61.1	38	18	1	2	0.00	0.00	-	0	0	0	-	-	-	-	-	22	0	0	0	3	4	26	23	11	1	1	1	0
X	911.5	907.7	79.7	94.5	95.4	62.3	78.9	103.0	28	58.0	14	86.0	19	71.0	16	61.4	65.9	35	21	1	2	0.04	0.04	21	1	1	0	-	-	-	-	-	29	0	0	1	1	13	24	11	10	0	1	2	0
XI	909.3	905.5	80.4	94.7	97.3	65.9	81.6	104.0	4	58.0	15	85.0	27	75.0	5	64.6	67.9	44	24	3	4	3.62	1.95	27	8	4	3	-	-	-	-	-	28	0	0	11	1	6	31	8	8	0	6	0	0
XII	909.7	906.3	73.6	82.4	86.1	64.0	75.1	94.0	4	60.0	6	76.0	18	68.0	31	68.1	69.5	76	53	5	6	3.50	0.78	16	11	10	5	-	-	-	-	-	14	0	0	0	1	10	31	8	11	0	1	0	0
Jaar Year	(913.2	909.9)	68.4	86.2	87.8	57.6	72.6)	104.0	-	25.0	-	60.0	-	75.0	-	57.5	63.7)	(53	29)	(3	3)	16.50	4.15	-	51	39	13	-	-	-	-	-	230	0	3	41)	(40	101	210	63	84	5	18	7	144)

3rd ORDER STATIONS – STASIES van die 3e ORDE

Month Maand	Air Temperature – Lugtemperatuur in °F. Means Gemiddeldes T_m 0830	x Max.	n Min.	(x+n)/2 Mean Gem.	Extremes Uiterstes Max.	Dat.	Min.	Dat.	Lowest Max. Laagste Maks. Highest Min. Hoogste Min. Max.	Dat.	Min.	Dat.	Mean Rel. Hum. Gem. Rel. Vogtigheid. U % 0830	Mean Cloud Amt. Gem. Wolkebedekk. N 0–10 0830	Precipitation in Inches. Neerslag in duime. R. M	Max. in 24 h.	Dat.	Number of Days with Aantal Dae met: Precipn. Neerslag ≥ .01	≥ .04	≥ .40	Thunder Donder	Hail Hagel	Snow Sneeuw	Fog Mist	Max. ≥ 86°F.	Max. ≤ 50°F.	Min. ≤ 32°F.	Min. ≤ 68°F.
No. 1/517 (Ou No. 27/4570) DANGER POINT. ϕ = 34°37'S; λ = 19°18'E; H = 91 vt/ft; h_t = 4 vt/ft; h_r = 4 vt/ft. 1947																												
I	66.7	72.2	61.1	66.7	88.0	17	55.0	23	66.0	25	67.0	29	85	4	0.02	0.02	7	1	0	0	0	0	0	0	1	0	0	0
II	65.5	71.6	61.2	66.4	88.0	7	57.0	14	66.0	8	64.0	5	95	5	0.08	0.05	22	3	1	0	0	0	0	0	1	0	0	0
III	64.2	69.8	59.9	64.9	81.0	5	54.0	25	62.0	6	64.0	9	92	5	1.69	0.87	23	8	6	1	0	0	0	0	0	0	0	0
IV	59.2	65.0	55.3	60.1	74.0	5	48.0	27	69.0	27	63.0	3	90	6	0.94	0.30	3	5	7	0	0	0	0	2	0	0	0	0
V	55.0	63.6	53.0	58.3	72.0	26	37.0	20	58.0	23	59.0	25	84	5	1.01	0.17	2	11	9	0	0	0	0	1	0	0	0	0
VI	54.5	59.7	50.3	55.0	73.0	3	46.0	25	57.0	27	56.0	3	88	6	1.18	0.50	30	8	6	1	0	0	0	0	0	0	0	0
VII	54.3	59.5	49.4	54.5	66.0	30	39.0	11	53.0	24	56.0	31	84	6	3.54	0.55	9	16	15	3	0	0	0	0	0	0	0	0
VIII	55.4	61.1	50.9	56.0	66.0	22	45.0	6	56.0	16	66.0	30	91	5	1.12	0.40	13	8	6	1	0	0	0	0	0	0	0	0
IX	57.3	62.0	53.4	57.7	72.0	30	47.0	10	56.0	8	60.0	15	86	7	0.70	0.33	1	6	6	0	0	0	0	0	0	0	0	0
X	60.3	64.3	55.6	59.9	70.0	6	47.0	16	59.0	15	60.0	27	88	6	1.58	0.74	12	8	7	1	0	0	0	0	0	0	0	0
XI	64.1	68.0	58.8	63.4	74.0	22	49.0	9	62.0	8	63.0	25	83	6	0.66	0.23	3	6	5	0	0	0	0	0	0	0	0	0
XII	65.6	70.2	60.2	65.2	74.0	31	51.0	17	64.0	16	65.0	22	82	4	0.11	0.08	4	2	1	0	0	0	0	0	0	0	0	0
Jaar Year	60.4	65.6	55.8	60.7	88.0	–	37.0	–	63.0	–	67.0	–	87	5	12.63	0.87	–	85	69	7	0	0	0	3	2	0	0	0
No. 4/725 (Old No. 26/4286) TOKAI. ϕ = 34°03'S; λ = 18°25'E; H = 206 vt/ft; h_t = 4 vt/ft; h_r = 4 vt/ft.																												
I	70.0	77.4	59.3	68.3	85.0	21	55.0	2	70.0	25	64.0	28	-	-	0.43	0.21	24	5	3	0	-	-	-	-	0	0	0	0
II	(71.6	80.9	60.5	70.7	94.0	5	54.0	13	75.0	1	67.0	6)	-	-	0.04	0.04	6	1	1	0	-	-	-	-	(3	0	0	0)
III	67.5	80.6	59.6	70.1	93.0	2	55.0	25	67.0	14	68.0	18	-	-	2.26	1.42	23	3	3	2	-	-	-	-	7	0	0	0
IV	(61.2	71.0	51.6	61.3)	84.0	7	41.0	9	60.0	18	67.0	1)	-	-	2.00	0.68	2	9	8	2	-	-	-	-	(0	0	0	0)
V	(55.3	67.8	50.3	59.1)	82.0	1	43.0	19	61.0	29	58.0	21)	-	-	6.51	1.83	20	15	11	3	-	-	-	-	(0	0	0	0)
VI	(51.6	61.9	46.4	54.1)	74.0	3	40.0	26	66.0	8	54.0	4)	-	-	3.07	0.77	30	12	9	3	-	-	-	-	(0	0	0	0)
VII	50.8	60.1	46.3	54.2	72.0	29	43.0	15	62.0	23	56.0	31	-	-	10.76	2.47	7	17	-	8	-	-	-	-	0	0	0	0
VIII	-	63.9	47.8	55.9	72.0	31	41.0	6	53.0	3	63.0	21	-	-	5.58	-	-	15	-	-	-	-	-	-	0	0	0	0
IX	(56.9	65.4	49.9	57.7)	77.0	7	45.0	11	57.0	25	55.0	16)	-	-	1.64	0.46	22	12	7	1	-	-	-	-	(0	0	0	0)
X	61.1	69.9	51.9	60.9	85.0	1	45.0	17	61.0	4	61.0	24	-	-	2.06	0.82	28	9	6	2	-	-	-	-	0	0	0	0
XI	(67.0	76.4	56.5	66.5)	88.0	25	49.0	10	68.0	4	64.0	26)	-	-	0.64	0.60	7	4	1	1	-	-	-	-	(1	0	0	0)
XII	(69.9	77.9	59.2	68.5)	88.0	22	52.0	19	68.0	18	65.0	3)	-	-	0.15	0.05	4	4	2	0	-	-	-	-	(1	0	0	0)
Jaar Year	-	(71.1	53.4	62.3)	94.0	–	40.0	–	52.0	–	68.0	–	-	-	35.15	2.47	–	106	–	–	–	–	–	–	(9	0	0	0)
No. 4/732 (Ou No. 26/4288M) SIMONSTAD/TOWN (Klaver Camp). ϕ = 34°12'S; λ = 18°25'E; H = 961 vt/ft; h_t = 4 vt/ft; h_r = 4 vt/ft.																												
I	63.6	70.6	58.3	64.5	84.2	22	53.1	10	61.2	25	63.2	21	79	4	0.45	0.31	14	6	3	0	0	0	0	0	0	0	0	0
II	67.4	76.3	62.3	69.3	93.0	17	54.0	12	68.5	19	72.0	17	81	3	0.44	0.12	28	6	4	0	0	0	0	0	3	0	0	2
III	65.9	74.5	60.8	67.7	91.5	17	55.4	25	64.0	14	70.0	2	78	3	2.54	1.18	24	5	4	3	0	0	0	1	3	0	0	3
IV	59.0	66.5	54.9	60.7	76.6	2	47.0	28	67.5	27	64.4	2	80	4	1.47	0.41	3	9	8	1	0	0	0	0	0	0	0	0
V	56.1	62.3	51.2	56.7	80.2	1	42.9	19	64.2	11	66.0	26	82	5	5.55	1.70	30	15	12	4	0	0	0	3	0	0	0	0
VI	51.7	57.7	48.1	52.9	72.7	3	42.2	22	61.0	15	60.8	4	85	6	2.14	0.76	30	13	10	2	2	1	0	0	0	0	0	0
VII	51.2	56.5	47.3	51.9	69.0	29	41.3	9	49.5	7	58.2	30	81	7	6.95	1.74	7	19	16	6	0	0	0	0	0	1	0	0
VIII	52.3	59.0	47.4	53.2	69.0	30	41.2	23	62.2	16	62.6	21	84	6	3.60	0.77	31	18	12	3	0	0	0	4	0	0	0	0
IX	55.5	63.3	50.4	56.9	79.2	30	43.7	26	62.0	2	60.1	30	81	6	1.43	0.35	22	13	11	0	0	0	0	1	0	0	0	0
X	57.5	63.4	52.3	57.9	72.6	22	46.0	9	64.4	2	60.0	27	84	5	1.74	0.56	1	14	11	1	1	0	0	0	0	0	0	0
XI	62.7	69.6	56.5	63.1	88.5	27	50.5	9	60.0	8	68.5	26	84	5	1.07	0.72	7	6	6	1	0	0	0	3	1	0	0	1
XII	64.7	72.1	57.4	64.7	82.8	22	52.3	6	64.3	18	61.0	5	78	5	0.37	0.22	4	6	2	0	1	0	0	0	0	0	0	(0
Jaar Year	56.9	66.0	53.9	59.9	93.0	–	41.2	–	49.8	–	72.0	–	81	5	27.75	1.74	–	130	99	21	4	1	0	12	7	1	0	6)
No. 4/891 (Old No. 26/4300) KAAPPUNT/CAPE POINT. ϕ = 34°21'S; λ = 18°30'E; H = 248 vt/ft; h_t = 4 vt/ft; h_r = 4 vt/ft.																												
I	64.4	67.3	63.1	65.2	70.0	7	60.0	25	62.0	25	66.0	13	86	4	0.22	0.08	23	4	3	0	0	0	0	0	0	0	0	0
II	65.6	69.1	63.3	66.2	74.0	5	59.0	20	63.0	8	68.0	6	89	4	0.08	0.05	25	3	1	0	0	0	0	1	0	0	0	0
III	64.7	70.2	61.3	65.7	90.0	17	58.0	7	64.0	15	65.0	3	79	4	1.66	1.50	23	3	3	1	0	0	0	1	1	0	0	0
IV	60.0	64.1	58.0	61.1	74.0	5	54.0	27	59.0	27	64.0	1	81	4	0.79	0.21	25	7	5	0	0	0	0	2	0	0	0	0
V	58.7	63.5	54.4	58.9	76.0	26	46.0	14	66.0	30	59.0	27	80	5	1.82	0.46	20	12	9	1	0	0	0	3	0	0	0	0
VI	55.6	62.0	52.0	57.0	72.0	11	37.0	21	55.0	7	59.0	4	82	5	0.60	0.20	12	5	5	0	0	0	0	0	0	0	0	0
VII	54.7	60.7	50.9	55.8	72.0	3	45.0	16	54.0	14	55.0	6	77	5	-	-	-	-	-	-	0	0	0	0	0	0	0	0
VIII	55.3	60.9	52.5	56.7	68.0	30	50.0	23	56.0	17	56.0	21	84	5	-	-	-	-	-	-	0	0	0	4	0	0	0	0
IX	55.9	61.1	53.3	57.2	75.0	29	48.0	2	56.0	10	58.0	16	87	6	-	-	-	-	-	-	0	0	0	5	0	0	0	0
X	58.1	62.4	55.2	59.3	72.0	1	51.0	16	59.0	12	60.0	25	91	6	-	-	-	-	-	-	0	0	0	0	0	0	0	0
XI	61.4	64.8	58.8	61.8	70.0	29	53.0	9	60.0	8	64.0	27	90	5	-	-	-	-	-	-	0	0	0	9	0	0	0	0
XII	63.0	65.8	60.4	63.1	70.0	30	57.0	28	61.0	15	64.0	22	82	4	-	-	-	-	-	-	0	0	0	3	0	0	0	0
Jaar Year	59.8	64.3	57.0	60.7	90.0	–	37.0	–	54.0	–	68.0	–	84	5	-	-	-	-	-	-	0	0	0	31	1	0	0	0

3rd ORDER STATIONS – STASIES van die 3e ORDE

1947

Month Maand	Air Temperature – Lugtemperatuur in °F. Means Gemiddeldes T_m: 0830	x Max.	n Min.	$\frac{x+n}{2}$ Mean Gem.	Extremes Uiterstes: Max.	Dat.	Min.	Dat.	Lowest Max. Laagste Maks. Highest Min. Hoogste Min.: Max.	Dat.	Min.	Dat.	Mean Rel. Hum. Gem. Rel. Vogtighd. U 0830	Mean Cloud Amt. Gem. Wolkebyld. N 0-10 0830	Precipitation in Inches. Neerslag in duime. R. M	Max. in 24 h.	Dat.	Number of Days with Aantal Dae met: Precipn. Neerslag ≥ .01	≥ .04	≥ .40	Thunder Donder	Hail Hagel	Snow Sneeuw	Fog Mist	Max. ≥ 86°F.	Max. < 50°F.	Min. < 32°F.	Min. ≥ 68°F.
No. 5/545 (Ou No. 26/4326A) SOMERSET WES/WEST (Dys.Fast./Din.Feb.) ϕ = 34°06'S; λ = 18°49'E; H = 25 vt/ft; h_t = 4 vt/ft; h_r = 4																												
I	69.3	79.2	60.4	69.8	94.0	21	54.5	11	71.6	14	66.5	7	67	-	0.21	0.09	7	5	2	0	0	0	0	0	2	0	0	0
II	69.9	83.5	62.6	73.1	100.3	15	52.3	12	75.6	11	70.2	7	(71)	-	0.04	0.03	11	2	0	0	0	0	0	0	7	0	0	2)
III	66.5	81.0	61.0	71.0	94.0	10	53.2	17	69.6	14	72.2	11	74	-	1.90	-	-	4	-	-	1	0	0	0	6	0	0	1
IV	57.3	72.6	51.8	62.3	85.0	1	43.5	19	83.8	24	64.0	3	(89)	-	1.33	0.58	23	8	6	1	0	0	0	0	0	0	0	0)
V	52.5	66.8	47.8	57.3	83.8	25	39.2	19	59.2	31	59.0	22	89	-	2.81	0.83	30	14	11	2	1	0	0	2	0	0	0	0
VI	48.2	63.2	43.2	53.2	74.5	3	35.0	26	65.8	6	53.5	5	88	5	1.88	0.58	30	6	6	1	2	1	0	0	0	0	0	0
VII	48.4	60.9	44.5	52.7	70.6	17	36.5	16	63.5	24	53.0	19	89	5	6.89	1.10	8	15	14	6	1	0	0	0	0	0	0	0
VIII	50.2	65.7	45.2	55.5	73.0	19	38.2	25	60.0	5	52.7	8	89	5	2.25	0.81	30	11	7	2	0	0	0	1	0	0	0	0
IX	54.8	69.4	49.2	58.8	79.4	30	41.0	13	69.0	2	54.6	16	82	6	0.97	0.26	22	10	5	0	0	0	0	0	0	0	0	0
X	61.7	73.1	56.4	64.7	84.5	22	45.0	14	62.8	15	68.0	22	89	5	0.45	0.18	28	6	4	0	0	0	0	0	0	0	0	0
XI	67.3	78.8	57.9	68.3	96.2	25	50.5	19	67.1	12	67.9	25	88	5	0.76	0.68	7	3	2	1	0	0	0	0	4	0	0	0
XII	69.3	79.9	60.8	70.3	94.8	20	52.9	29	70.2	18	67.3	3	(64)	(3)	0.18	0.12	28	3	2	0	0	0	0	0	3	0	0	0)
Jaar Year	59.6	72.8	53.4	63.1	100.3	-	35.0	-	63.5	-	72.2	-	(78)	(4)	18.68	-	-	88	-	-	5	1	0	3	22	0	0	3)
No. 5/611 (Old No. 26/4320) STEENBRAS D&M. ϕ = 34°11'S; λ = 18°51'E; H = 1,112 vt/ft; h_t = 4 vt/ft; h_r = 4 vt/ft.																												
I	64.8	75.6	58.4	67.0	90.0	21	45.0	26	63.0	24	64.5	6	70	4	0.28	0.07	24	6	4	0	0	0	0	0	2	0	0	0
II	67.0	80.8	60.8	70.8	96.0	17	48.0	12	69.5	11	72.0	8	74	3	0.10	0.10	11	1	1	0	0	0	0	0	8	0	0	1
III	63.8	75.9	53.0	67.5	95.0	17	38.0	25	61.0	23	65.0	11	79	4	2.90	2.10	23	4	4	2	1	0	0	0	3	0	0	0
IV	55.9	66.3	52.1	59.2	80.0	1	41.0	28	65.5	26	62.5	1	85	5	2.76	0.80	2	10	10	3	0	0	0	0	0	0	0	0
V	52.3	62.6	47.9	55.2	78.8	25	41.0	31	52.0	31	55.0	28	83	5	3.92	0.98	31	15	14	4	1	1	0	2	0	0	0	0
VI	47.7	58.3	42.6	50.5	74.0	3	35.0	26	49.0	28	48.0	5	84	6	2.64	0.80	30	13	10	5	3	1	0	0	0	1	0	0
VII	48.3	55.0	44.9	49.9	67.5	4	37.0	16	47.5	9	53.0	18	82	7	5.44	1.15	19	19	18	9	1	1	0	0	0	3	0	0
VIII	49.3	60.1	44.6	52.3	71.0	30	39.0	10	50.0	3	51.5	6	83	7	3.49	1.30	30	13	10	3	0	0	0	3	0	0	0	0
IX	52.9	62.8	48.9	55.9	80.0	30	43.0	2	60.5	25	61.5	30	80	6	1.47	0.47	22	11	7	1	1	0	0	1	0	0	0	0
X	56.3	65.6	52.0	58.8	76.0	8	46.5	16	55.0	15	60.0	27	80	6	0.97	0.30	28	9	7	0	1	0	0	0	0	0	0	0
XI	61.9	72.8	56.1	64.5	92.2	26	48.5	19	69.5	12	66.5	25	76	5	0.76	0.67	7	3	2	1	0	0	0	2	3	0	0	0
XII	64.8	75.2	57.3	66.3	87.0	22	50.5	19	64.5	18	63.5	22	87	4	0.25	0.10	28	6	3	0	1	0	0	2	1	0	0	0
Jaar Year	57.1	67.6	52.0	59.8	98.0	-	35.0	-	47.5	-	72.0	-	79	5	27.98	2.10	-	110	90	26	9	3	0	10	15	4	0	1
No. 5/635 (Ou No. 26/4326) BIZWENI FARM. ϕ = 34°06'S; λ = 18°52'E; H = 150 vt/ft; h_t = 4 vt/ft; h_r = 4 vt/ft.																												
I	69.1	80.5	58.0	69.3	98.1	21	50.1	11	69.9	26	64.9	31	69	3	0.17	0.06	8	6	3	0	0	0	0	0	7	0	0	0
II	70.5	85.1	60.6	72.9	100.0	16	60.0	12	75.1	11	69.0	3	74	2	0.03	0.03	12	1	0	0	0	0	0	0	9	0	0	1
III	66.2	81.7	58.9	70.3	96.5	10	49.0	25	67.9	23	66.2	9	82	3	2.31	1.20	23	4	4	3	0	0	0	0	9	0	0	0
IV	57.7	73.0	51.3	62.1	85.1	1	40.3	28	63.0	26	64.0	4	86	3	1.31	0.58	23	9	7	1	0	0	0	0	0	0	0	0
V	53.5	68.2	47.6	57.9	85.0	25	38.0	19	60.0	31	59.0	22	87	5	2.73	0.86	30	12	12	1	1	0	0	0	0	0	0	0
VI	47.9	62.8	43.2	53.0	74.5	3	34.4	26	55.1	6	52.5	5	92	4	2.11	0.62	30	13	12	1	2	1	0	0	0	0	0	0
VII	48.7	61.4	44.4	52.9	72.0	29	36.0	28	53.4	24	53.0	7	88	8	6.91	1.18	19	17	17	7	1	0	0	0	0	0	0	0
VIII	49.8	65.5	44.6	55.1	74.0	19	36.8	24	55.1	3	51.7	31	95	5	2.32	0.97	31	9	6	2	0	0	0	0	0	0	0	0
IX	55.0	68.7	47.4	58.1	84.0	30	39.0	13	57.5	1	54.5	18	89	6	0.98	0.29	22	9	6	0	0	0	0	0	0	0	0	0
X	62.1	73.4	54.0	63.7	86.0	22	42.0	14	60.0	2	63.0	26	79	4	1.18	0.41	27	7	6	1	0	0	0	0	0	0	0	0
XI	67.8	79.3	55.4	67.3	95.0	25	43.6	9	66.5	12	68.0	25	80	3	0.73	0.60	7	5	3	1	0	0	0	0	4	0	0	0
XII	69.9	80.2	57.2	68.7	94.2	21	47.0	17	70.1	19	66.7	24	88	3	0.19	0.10	4	2	2	0	0	0	0	0	5	0	0	0
Jaar Year	59.9	73.3	51.9	62.6	100.0	-	34.4	-	63.4	-	69.0	-	84	4	20.97	1.20	-	94	78	17	4	1	0	0	34	0	0	1-
No. 5/39 (Old No. 27/4346) ELGIN. ϕ = 34°09'S; λ = 19°02'E; H = 846 vt/ft; h_t = 4 vt/ft; h_r = 4 vt/ft.																												
I	65.1	76.5	52.3	64.4	90.0	21	44.5	17	61.0	25	64.0	7	71	5	0.10	0.10	26	1	1	0	-	-	-	-	1	0	0	0
II	66.8	80.4	54.2	67.3	101.0	17	41.0	12	66.5	9	63.0	10	77	5	0.18	0.10	7	3	2	0	-	-	-	-	6	0	0	0)
III	63.8	78.1	53.4	65.7	98.5	17	43.5	25	61.5	6	64.0	11	78	5	3.59	1.65	23	5	5	3	-	-	-	-	6	0	0	0
IV	53.3	68.0	46.2	57.1	82.5	16	32.5	28	57.0	24	60.5	1	89	5	2.19	0.65	3	11	10	1	-	-	-	-	0	0	0	0
V	48.8	65.5	41.5	53.5	89.0	2	31.0	19	55.0	11	57.0	21	88	6	4.28	1.70	30	13	12	3	-	-	-	-	1	0	1	0
VI	43.5	59.0	37.2	48.1	73.5	3	26.0	26	51.0	6	50.0	29	87	6	2.59	0.69	6	14	13	2	-	-	-	-	0	0	11	0
VII	45.8	58.5	40.1	49.3	70.5	30	30.0	16	50.5	14	51.5	7	82	6	11.84	1.77		18	18	10	-	-	-	-	0	0	7	0
VIII	46.4	65.8	37.8	50.8	74.0	30	31.0	2	54.0	16	48.0	16	86	5	5.01	1.25	31	11	10	6	-	-	-	-	0	0	2	0
IX	51.7	64.4	43.3	53.9	84.5	30	34.5	13	51.5	25	53.0	18	85	6	2.91	1.20	1	10	8	2	-	-	-	-	0	0	0	0
X	57.8	65.9	48.9	57.9	80.0	5	39.5	17	56.0	15	58.5	23	75	5	1.59	0.38	28	8	7	0	-	-	-	-	0	0	0	0
XI	63.4	73.8	51.6	62.7	97.0	26	40.0	9	57.0	6	62.0	23	72	5	1.16	0.74	7	8	5	1	-	-	-	-	2	0	0	0
XII	65.0	77.1	51.4	64.3	95.5	22	39.7	17	55.5	16	61.0	23	72	5	0.51	0.16	4	4	3	0	-	-	-	-	3	0	0	0
Jaar Year	55.8	69.3	46.5	57.9	101.0	-	26.0	-	50.5	-	64.0	-	80	5	35.95	1.77	-	108	94	28	-	-	-	-	19	0	21	0)

3rd ORDER STATIONS – STASIES van die 3e ORDE

1947

Month Maand	Air Temperature – Lugtemperatuur in °F. Means Gemiddeldes T_m: 0830	$\bar{x}$ Max.	$\bar{n}$ Min.	$\frac{\bar{x}+\bar{n}}{2}$ Mean Gem.	Extremes Uiterstes: Max.	Dat.	Min.	Dat.	Lowest Max. Laagste Maks. Highest Min. Hoogste Min.: Max.	Dat.	Min.	Dat.	Mean Rel. Hum. Gem. Rel. Vogtigh. U % 0830	Mean Cloud Amt. Gem. Wolkehvlm. N 0-10 0830	Precipitation in inches. Neerslag in duime. R. Σ	Max. in 24 h.	Dat.	Precipn. Neerslag ≥ ·01	≥ ·04	≥ ·40	Thunder Donner	Hail Hagel	Snow Sneeuw	Fog Mist	Max. 86°F. ∧	Max. 50°F. ∨	Min. 32°F. ∨	Min. 68°F. ∧
No. 20/719C (Ou No. 26/4274) TAFELBERG /TABLE MOUNTAIN (Huis/House) φ = 33°59'S; λ = 18°24'E; H = 2,496 vt/ft; h_t = 4 vt/ft; h_r = 4 vt/ft.																												
I	60.3	66.6	52.5	59.5	80.0	6	41.0	26	53.0	25	60.0	31	77	4	1.76	1.36	24	5	5	1	0	0	0	7	0	0	0	0
II	63.5	71.1	56.8	63.9	94.0	17	51.0	12	58.0	19	72.0	17	72	4	0.10	0.08	27	2	2	0	0	0	0	14	1	0	0	2
III	61.1	68.2	55.7	61.9	89.0	17	49.0	25	54.3	6	71.0	12	78	6	3.92	1.80	23	4	4	2	0	0	0	17	1	0	0	1
IV	54.2	61.2	49.0	55.1	74.0	5	43.0	27	49.0	27	59.0	2	81	5	4.87	1.06	3	9	9	5	0	0	0	13	0	1	0	0
V	52.3	57.8	47.1	52.6	74.0	1	33.0	31	46.0	11	64.0	2	78	7	12.26	3.15	10	15	15	8	0	0	0	19	0	6	0	0
VI	46.9	52.7	42.9	47.8	70.0	11	38.0	7	43.0	6	56.0	4	85	6	3.69	1.20	28	13	13	2	0	0	0	14	0	15	0	0
VII	45.7	49.7	41.8	45.7	64.0	29	35.0	9	41.0	24	54.0	30	92	7	17.31	2.90	7	19	19	12	0	0	0	16	0	21	0	0
VIII	49.3	55.2	43.9	49.5	68.0	29	38.0	14	44.5	14	56.0	28	93	6	9.08	1.80	31	16	16	8	0	0	0	12	0	10	0	0
IX	50.7	57.0	45.5	51.3	74.0	28	37.0	26	42.5	25	60.0	30	83	6	4.28	1.10	22	10	10	5	0	0	0	17	0	10	0	0
X	52.0	57.7	46.9	52.3	71.0	8	39.0	16	46.0	15	55.0	27	84	7	4.68	1.38	28	13	13	3	0	0	0	18	0	4	0	0
XI	58.0	64.8	51.9	58.3	87.0	26	44.0	9	52.0	7	72.0	27	72	6	1.75	0.68	7	8	8	1	0	0	0	16	1	0	0	1
XII	59.3	66.4	52.0	59.2	85.0	22	47.0	17	58.0	24	65.0	22	75	5	0.47	0.13	4	4	4	0	0	0	0	12	0	0	0	0
Jaar Year	54.4	60.7	48.8	54.7	94.0	-	33.0	-	41.0	-	72.0	-	81	6	64.07	3.15	-	118	118	47	0	0	0	176	3	67	0	4
No. 20/744 (Old No. 26/4283) KAAPSTAD/CAPE TOWN (City Hosp.) φ = 33°54'S; λ = 18°25'E; H = 52 vt/ft; h_t = 4 vt/ft; h_r = 4 vt/ft.																												
I	65.1	78.3	59.6	68.9	86.0	21	54.0	29	68.0	25	65.0	20	74	2	0.39	0.16	24	4	4	0	-	-	-	-	0	0	0	0
II	66.8	83.4	60.8	72.1	101.2	17	54.4	12	73.6	12	69.0	3	74	8	0.00	0.00	-	0	0	0	-	-	-	-	6	0	0	1
III	64.5	79.3	59.9	69.6	100.0	17	55.0	12	64.4	23	67.4	18	79	4	1.69	0.85	23	5	4	2	-	-	-	-	7	0	0	0
IV	59.4	71.5	55.0	63.3	83.0	1	47.8	19	61.4	17	64.0	4	80	3	1.01	0.37	28	8	6	0	-	-	-	-	0	0	0	0
V	55.5	66.9	51.9	59.4	84.4	1	44.4	20	58.0	12	59.0	27	83	6	2.74	0.83	10	13	11	3	-	-	-	-	0	0	0	0
VI	52.2	62.2	48.6	55.4	77.0	3	40.0	26	54.4	28	63.4	17	80	6	1.19	0.32	30	11	7	0	-	-	-	-	0	0	0	0
VII	51.5	60.4	48.3	54.3	74.0	29	43.4	3	54.0	8	53.4	31	85	8	6.70	1.25	12	19	17	5	-	-	-	-	0	0	0	0
VIII	53.2	62.7	49.4	56.1	73.0	2	45.0	24	66.0	3	54.0	9	86	6	2.34	0.73	31	16	12	2	-	-	-	-	0	0	0	0
IX	56.7	67.9	52.0	59.9	83.0	28	46.4	13	58.2	25	57.0	30	77	5	0.98	0.30	22	6	6	0	-	-	-	-	0	0	0	0
X	60.8	70.5	55.5	63.0	86.0	22	49.0	14	60.0	15	64.0	26	74	3	0.62	0.20	28	6	3	0	-	-	-	-	0	0	0	0
XI	64.7	75.5	58.1	66.8	92.6	25	54.0	19	65.0	8	66.0	26	80	4	0.38	0.20	7	5	3	0	-	-	-	-	3	0	0	0
XII	66.3	78.3	59.9	69.1	88.0	22	54.4	17	69.0	16	67.8	3	67	3	0.03	0.03	4	1	0	0	-	-	-	-	4	0	0	0
Jaar Year	59.7	71.4	54.9	63.1	101.2	-	40.0	-	54.0	-	69.0	-	78	5	19.07	1.25	-	94	72	12	-	-	-	-	20	0	0	1
No. 20/779 (Ou No. 26/4288) KIRSTENBOSCH. φ = 33°59'S; λ = 18°26'E; H = 293 vt/ft; h_t = 4 vt/ft; h_r = 4 vt/ft.																												
I	67.9	74.0	58.9	66.5	81.9	13	52.1	1	65.7	25	64.8	21	75	-	0.19	0.08	24	5	2	0	-	-	-	-	0	0	0	0
II	70.5	78.9	62.5	70.7	95.8	17	53.0	12	70.8	7	68.7	6	75	-	0.10	0.07	27	2	1	0	-	-	-	-	2	0	0	1
III	67.8	76.9	60.1	68.5	94.1	17	53.3	25	64.7	6	69.5	18	77	-	2.88	1.07	23	4	4	3	-	-	-	-	4	0	0	1
IV	61.1	69.0	54.4	61.7	83.0	16	47.0	19	59.0	27	63.7	1	82	-	1.94	0.49	17	8	8	2	-	-	-	-	0	0	0	0
V	57.3	65.8	50.6	58.2	82.3	25	41.2	19	56.5	31	57.8	22	84	-	10.12	2.29	20	14	12	6	-	-	-	-	0	0	0	0
VI	52.2	59.8	47.0	54.4	73.3	3	40.0	26	54.0	6	53.2	4	85	-	4.51	1.91	28	12	9	3	-	-	-	-	0	0	0	0
VII	52.7	59.1	47.8	53.5	73.0	29	40.1	15	52.8	24	54.7	18	81	-	18.88	3.90	7	20	20	12	-	-	-	-	0	0	0	0
VIII	54.6	63.4	46.7	55.1	74.6	30	40.3	24	56.5	14	52.1	13	83	-	9.92	2.23	5	19	16	6	-	-	-	-	0	0	0	0
IX	57.6	64.3	49.9	57.1	82.5	30	42.1	21	54.8	1	58.0	16	81	-	3.06	1.21	21	13	9	3	-	-	-	-	0	0	0	0
X	60.6	65.8	-	-	77.8	22	-	-	56.6	15	-	-	83	-	4.64	1.67	27	11	11	3	-	-	-	-	0	0	-	-
XI	65.6	72.4	55.4	63.9	84.2	14	48.8	8	61.9	8	64.7	26	79	-	1.11	0.65	7	8	5	1	-	-	-	-	0	0	0	0
XII	67.9	73.6	58.1	65.9	87.5	22	50.6	16	66.0	16	66.4	3	72	-	0.46	0.27	3	5	3	0	-	-	-	-	1	0	0	0
Jaar Year	61.3	68.6	-	-	96.8	-	-	-	52.8	-	-	-	80	-	57.79	3.90	-	121	100	39	-	-	-	-	7	0	-	-
No. 20/866- (Old No. 26/4298) KAAPSTAD/CAPE TOWN (Sterrewag/Royal Obs.) φ = 33°56'S; λ = 18°29'E; H = 40 vt/ft; h_t = 4 vt/ft; h_r = 4 vt/ft.																												
I	66.1	78.4	61.6	69.9	86.0	13	53.6	29	69.3	25	66.6	28	87	3	0.52	0.24	24	6	2	0	0	0	0	1	0	0	0	0
II	69.5	83.0	63.1	73.1	103.5	17	50.6	12	75.2	28	69.3	21	70	2	0.07	0.04	11	3	1	0	0	0	0	0	7	0	0	2
III	66.0	79.9	60.9	70.4	99.0	17	54.7	12	65.0	23	66.7	10	77	3	2.53	1.10	23	6	4	3	1	0	0	3	7	0	0	0
IV	59.2	72.1	54.2	63.1	87.5	5	43.7	19	63.4	17	62.8	7	85	4	1.16	0.32	2	9	6	0	0	0	0	3	1	0	0	0
V	54.9	67.6	50.7	59.1	88.8	1	36.9	19	58.2	12	57.3	27	86	6	3.46	0.78	10	14	10	3	0	0	0	2	1	0	0	0
VI	50.7	62.3	48.5	54.4	80.7	3	36.1	9	54.0	30	53.2	21	86	5	1.76	0.45	30	13	9	1	1	0	0	2	0	0	0	0
VII	51.2	60.9	47.7	54.3	74.0	29	39.0	2	54.5	24	53.5	28	86	7	7.71	1.31	10	20	16	8	1	0	0	0	0	0	0	0
VIII	52.3	65.9	47.9	55.9	73.6	2	41.1	6	56.5	3	54.1	28	89	6	2.51	0.66	31	17	11	2	0	0	0	3	0	0	0	0
IX	57.1	67.6	52.0	59.8	81.8	30	41.0	11	58.1	25	58.5	19	77	6	1.38	0.43	22	9	5	1	0	0	0	1	0	0	0	0
X	61.0	69.2	56.3	62.3	82.6	22	46.3	4	60.3	15	62.1	26	76	5	0.79	0.24	28	8	4	0	1	0	0	0	0	0	0	0
XI	66.2	76.1	58.0	67.1	88.0	25	46.5	19	66.8	8	68.8	26	72	4	0.22	0.11	7	4	3	0	0	0	0	0	4	0	0	1
XII	68.4	77.8	60.6	69.2	96.0	22	54.1	18	70.8	16	67.0	3	65	4	0.51	0.24	4	4	3	0	1	0	0	0	3	0	0	0
Jaar Year	60.4	71.6	54.9	63.3	103.5	-	36.1	-	64.0	-	69.3	-	78	5	22.59	1.31	-	113	74	18	5	0	0	18	23	0	0	3

3rd ORDER STATIONS – STASIES van die 3e ORDE

Month Maand	Air Temperature – Lugtemperatuur in °F. Means Gemiddeldes T_m 0830	x Max.	n Min.	$\frac{x+n}{2}$ Mean Gem.	Extremes Uiterstes Max.	Dat.	Min.	Dat.	Lowest Max. Laagste Maks. Highest Min. Hoogste Min. Max.	Dat.	Min.	Dat.	Mean Rel. Hum. Gem. Rel. Vochtgehl. U % 0830	Mean Cloud Amt. Gem. Wolkebedk. N 0-10 0830	Precipitation in Inches. Neerslag in duime. R. M	Max. in 24 h.	Dat.	Number of Days with Aantal Dae met Precipn. Neerslag ≥ ·01	≥ ·04	≥ ·40	Thunder Donder	Hail Hagel	Snow Sneeuw	Fog Mist	Max. > 86°F.	Max. < 50°F.	Min. < 32°F.	Min. < 68°F.
1947																												
No. 21/591 (Ou No. 26/4317) ELSENBURG. ϕ = 33°51'S; λ = 18°50'E; H = 594 vt/ft; h_t = 4 vt/ft; h_r = 4 vt/ft.																												
I	69.2	83.6	56.7	71.1	97.0	21	48.6	16	72.0	25	68.2	7	73	3	0.15	0.05	30	4	3	0	-	-	-	-	13	0	0	1
II	71.8	89.0	62.3	75.7	105.9	17	52.3	12	78.4	11	71.0	21	69	2	0.02	0.02	7	1	0	0	-	-	-	-	15	0	0	4
III	70.7	86.3	59.3	72.3	103.0	17	49.0	25	87.5	14	70.9	18	74	4	1.88	0.99	24	4	3	2	-	-	-	-	12	0	0	1
IV	58.3	72.2	51.2	61.7	(89.0	5	39.5	28	81.0	24	63.4	18	(88)	(3)	1.38	0.30	18	7	7	0	-	-	-	-	1	0	0	0)
V	56.1	68.4	45.7	58.5	86.3	1	41.0	19	57.0	11	64.9	26	79	6	2.62	0.42	11	18	11	2	-	-	-	-	1	0	0	0
VI	49.7	62.9	43.8	53.3	76.0	3	34.8	26	62.0	28	53.8	4	82	5	1.49	0.41	5	10	8	1	-	-	-	-	0	0	0	0
VII	49.1	59.5	44.7	52.1	73.6	29	36.9	24	61.5	9	51.3	30	90	7	6.79	1.06	12	20	17	7	-	-	-	-	0	0	0	0
VIII	51.7	68.3	46.3	55.3	77.0	27	38.8	27	67.0	23	52.0	8	85	6	2.67	0.70	3	10	9	2	-	-	-	-	0	0	0	0
IX	55.6	68.9	47.6	58.3	84.0	29	39.4	3	64.8	1	64.1	30	82	5	1.35	0.58	22	8	6	1	-	-	-	-	0	0	0	0
X	61.1	74.9	51.4	63.1	87.0	22	39.2	16	81.8	2	62.5	22	78	4	0.96	0.39	27	6	5	0	-	-	-	-	2	0	0	0
XI	68.2	81.8	58.3	69.9	101.0	26	48.5	10	88.9	7	79.5	27	68	4	0.31	0.25	7	2	2	0	-	-	-	-	8	0	0	2
XII	70.8	80.7	59.0	69.9	101.2	22	53.0	16	89.9	6	70.8	23	60	3	0.31	0.25	4	2	2	0	-	-	-	-	11	0	0	2
Jaar Year	61.1	74.4	52.5	63.5	105.9	-	34.8	-	81.5	-	79.5	-	77	4	19.93	1.06	-	85	73	15	-	-	-	-	64	0	0	10
No. 21/778 (Old No. 26/4336) JONKERSHOEK. ϕ = 33°58'S; λ = 18°58'E; H = 900 vt/ft; h_t = 4 vt/ft; h_r = 4 vt/ft.																												
I	67.7	81.2	55.0	68.6	95.0	21	46.6	19	88.0	25	70.5	21	62	3	0.17	0.18	24	2	1	0	0	0	0	1	6	0	0	1
II	70.0	86.0	59.2	72.6	102.5	17	47.4	12	75.0	11	68.4	21	64	2	0.00	0.00	-	0	0	0	0	0	0	1	11	0	0	1
III	66.6	82.5	59.3	70.9	99.6	17	47.5	26	89.4	14	71.6	11	66	3	2.64	-	-	3	-	-	2	0	0	3	10	0	0	2
IV	57.0	71.1	51.2	61.1	85.5	1	38.4	28	58.8	28	62.5	4	77	4	2.39	0.60	20	8	7	3	0	0	0	1	0	0	0	0
V	52.5	66.4	47.8	57.2	84.5	1	38.5	19	56.0	31	58.5	26	81	6	4.99	1.30	10	13	12	4	1	0	0	2	0	0	0	0
VI	48.5	61.1	43.4	52.3	77.5	3	38.4	26	61.5	6	52.6	4	79	5	3.30	0.92	6	12	9	2	2	0	0	0	0	0	0	0
VII	48.4	58.8	44.1	51.5	73.8	29	36.5	27	60.0	9	54.4	18	80	8	11.51	1.88	8	18	18	10	1	1	0	0	0	0	0	0
VIII	49.2	64.1	43.6	53.9	75.0	2	36.5	11	62.0	3	63.2	8	82	6	4.04	1.23	3	13	8	3	0	0	0	0	0	0	0	0
IX	54.8	67.1	48.4	57.7	84.8	30	37.5	12	64.7	1	57.5	30	74	6	2.87	1.21	1	6	5	3	0	0	0	2	0	0	0	0
X	59.5	71.1	51.2	61.1	81.4	22	40.5	14	65.4	2	62.4	26	71	4	1.87	0.57	27	8	5	3	1	0	0	1	0	0	0	0
XI	66.4	78.0	53.7	65.9	96.5	26	42.5	15	82.5	8	67.4	26	68	4	0.63	0.47	7	4	4	1	0	0	0	4	4	0	0	0
XII	68.4	81.0	55.8	68.4	95.8	22	43.4	17	67.9	18	68.4	3	69	3	0.18	0.09	26	3	2	0	1	0	0	2	7	0	0	1
Jaar Year	59.0	72.4	51.1	61.9	102.5	-	36.4	-	80.0	-	71.5	-	72	5	34.79	-	-	90	-	-	8	1	0	17	38	0	0	5
No. 21/892 (Ou No. 27/4345) GROOT DRAKENSTEIN. ϕ = 33°62'S; λ = 19°00'E; H = 460 vt/ft; h_t = 4 vt/ft; h_r = 4 vt/ft.																												
I	70.8	85.2	59.7	72.5	99.0	21	53.0	17	70.0	25	68.0	21	55	2	0.01	0.01	23	1	0	0	0	0	0	0	15	0	0	0
II	73.9	89.6	62.6	76.1	106.0	17	49.0	12	79.0	11	70.0	6	58	1	0.00	0.00	-	0	0	0	0	0	0	0	18	0	0	5
III	69.7	85.1	60.4	72.7	104.0	17	52.0	23	89.0	14	72.0	11	63	2	2.94	1.53	23	3	3	2	1	0	0	1	13	0	0	2
IV	60.6	73.8	53.1	63.5	90.0	16	40.0	28	62.0	24	64.0	4	70	2	1.65	0.42	17	6	5	2	0	0	0	0	4	0	0	0
V	51.8	68.5	46.2	57.5	85.5	1	36.0	19	58.5	31	56.0	22	82	4	5.68	2.66	20	13	12	4	0	0	0	2	0	0	0	0
VI	47.1	63.4	42.7	53.1	78.0	11	34.0	26	53.0	28	50.0	5	81	3	2.84	0.80	30	10	8	3	1	0	0	0	0	0	0	0
VII	47.2	60.3	43.1	51.7	76.5	29	34.5	16	62.0	24	51.0	6	84	6	11.22	1.58	12	19	17	9	0	0	0	0	0	0	0	0
VIII	48.1	66.2	42.5	54.3	79.0	27	35.5	11	63.0	3	49.0	23	84	4	3.89	1.03	31	12	11	4	0	0	0	1	0	0	0	0
IX	56.7	69.8	49.7	59.7	89.0	30	41.0	11	65.0	1	59.0	30	72	4	1.42	0.49	22	6	4	2	0	0	0	0	3	0	0	0
X	60.4	74.2	53.8	64.0	85.5	8	42.5	14	81.5	15	64.5	27	67	3	1.87	0.73	29	7	6	2	0	0	0	0	0	0	0	0
XI	67.0	81.3	57.0	69.1	101.0	26	46.0	19	88.5	7	70.0	26	65	3	0.55	0.36	7	5	3	0	0	0	0	0	8	0	0	1
XII	71.2	84.4	58.1	71.3	101.0	22	49.0	18	72.0	16	71.0	3	55	2	0.09	0.06	5	2	2	0	1	0	0	0	10	0	0	1
Jaar Year	60.4	76.2	52.4	63.8	106.0	-	34.0	-	82.0	-	72.0	-	70	3	33.36	2.65	-	84	71	28	3	0	0	4	69	0	0	10
No. 22/788 (Old No. 27/4380B) WORCESTER. ϕ = 33°38'S; λ = 19°27'E; H = 800 vt/ft; h_t = 4 vt/ft; h_r = 4 vt/ft.																												
I	69.9	88.1	59.3	73.7	100.0	8	53.0	17	79.0	8	68.0	7	56	3	0.00	0.00	-	0	0	0	0	0	0	0	18	0	0	0
II	70.4	90.6	61.6	76.1	106.5	17	54.0	12	80.0	23	71.0	7	68	4	0.00	0.00	-	0	0	0	0	0	0	0	20	0	0	2
III	66.1	84.7	59.9	72.3	101.0	17	52.0	26	89.0	6	68.0	11	69	5	0.98	0.69	19	5	2	1	0	0	0	0	12	0	0	0
IV	59.7	74.7	51.9	63.3	88.0	16	38.0	28	62.0	27	60.0	2	76	4	0.66	0.38	3	3	3	0	0	0	0	0	2	0	0	0
V	53.3	69.2	45.7	57.5	86.0	2	36.0	19	58.0	5	55.0	22	76	5	1.29	0.27	28	9	7	0	0	0	0	4	0	0	0	0
VI	46.0	63.1	39.8	51.5	74.0	3	33.0	10	55.0	6	50.0	1	84	5	0.49	0.20	4	4	4	0	1	0	0	0	0	0	0	0
VII	47.9	61.8	42.3	52.1	74.0	17	34.0	16	61.0	24	53.0	9	76	5	1.79	0.76	10	10	8	1	1	1	0	0	0	0	0	0
VIII	49.6	68.1	42.4	55.3	82.0	21	35.0	24	68.0	14	48.0	31	82	4	1.51	0.88	22	5	4	1	0	0	0	2	0	0	0	0
IX	54.4	70.7	47.2	58.9	90.0	30	36.0	11	67.0	2	55.0	30	78	6	0.29	0.28	1	2	2	0	0	0	0	0	2	0	0	0
X	59.7	75.4	51.5	63.3	89.0	8	40.0	4	82.0	15	60.0	27	70	4	0.33	0.12	23	5	4	0	0	0	0	0	2	0	0	0
XI	66.9	81.7	56.4	69.1	99.0	26	46.0	10	83.0	12	66.0	26	66	3	0.18	0.14	8	2	2	0	0	0	0	0	2	0	0	0
XII	67.6	85.9	57.6	71.7	102.0	22	51.0	19	73.0	7	64.0	23	66	4	0.07	0.06	3	2	1	0	0	0	0	0	16	0	0	0
Jaar Year	59.5	76.2	51.3	63.7	106.5	-	33.0	-	81.0	-	71.0	-	72	4	7.69	0.88	-	47	37	3	2	1	0	6	61	0	0	2

3rd ORDER STATIONS – STASIES van die 3e ORDE

1947

No. 24/197
(Ou No. 27/4411) MONTAGU. ϕ = 33°47'S; λ = 20°07'E; H = 730 vt/ft; h_t = 4 vt/ft; h_r = 4 vt/ft.

Month Maand	Air Temperature – Lugtemperatuur in °F. Means Gemiddeldes T_m: 0630	x Max.	n Min.	(x+n)/2 Mean Gem.	Extremes Uiterstes: Max.	Dat.	Min.	Dat.	Lowest Max. Laagste Maks. Highest Min. Hoogste Min.: Max.	Dat.	Min.	Dat.	Mean Rel. Hum. Gem. Rel. Vogtigh. U % 0630	Mean Cloud Amt. Gem. Wolkebed. N 0-10 0830	Precipitation in inches. Neerslag in duims. R.: M	Max. in 24 h.	Dat.	Precipn. Neerslag: ≥ ·01	≥ ·04	≥ ·40	Thunder Donder	Hail Hagel	Snow Sneeuw	Fog Mist	Max. ≥ 86°F.	Max. ≤ 50°F.	Min. ≤ 32°F.	Min. ≥ 68°F.
I	68.9	87.5	59.5	73.5	99.0	6	52.0	17	71.0	25	67.0	7	68	2	0.02	0.02	9	1	0	0	-	-	-	-	19	0	0	0
II	69.7	89.9	62.4	76.1	109.0	17	53.0	12	76.0	8	70.0	7	75	4	0.00	0.00	-	0	0	0	-	-	-	-	19	0	0	1
III	66.0	85.0	59.4	72.2	107.0	2	47.0	8	69.0	6	68.0	3	86	4	1.19	0.84	23	3	3	1	-	-	-	-	14	0	0	0
IV	57.0	75.2	51.3	63.3	94.0	13	37.0	28	60.0	26	65.0	1	79	4	0.52	0.37	3	4	2	0	-	-	-	-	2	0	0	0
V	51.5	71.3	45.4	58.3	86.0	2	34.0	19	59.0	23	53.0	7	82	5	0.79	0.42	6	4	3	1	-	-	-	-	1	0	0	0
VI	42.7	63.9	36.0	50.9	77.0	23	30.0	10	57.0	5	50.0	17	85	3	0.65	0.34	6	5	5	0	-	-	-	-	0	0	3	0
VII	45.4	61.2	40.3	50.7	74.0	30	32.0	23	51.0	14	49.0	13	81	4	2.95	0.62	8	9	9	3	-	-	-	-	0	0	0	0
VIII	46.1	69.2	39.4	54.3	84.0	21	34.0	6	57.0	26	46.0	16	84	5	0.12	0.12	2	1	1	0	-	-	-	-	0	0	0	0
IX	52.8	70.7	44.9	57.8	90.0	29	32.0	12	64.0	25	56.0	19	78	5	0.57	0.21	14	5	4	0	-	-	-	-	1	0	0	0
X	60.1	74.5	51.2	62.9	91.0	6	36.0	16	59.0	15	62.0	27	76	5	2.16	1.60	24	4	4	1	-	-	-	-	2	0	0	0
XI	66.6	81.4	57.3	69.3	98.0	26	46.0	9	62.0	12	65.5	29	71	4	0.46	0.20	8	3	3	0	-	-	-	-	6	0	0	0
XII	67.9	84.5	58.0	71.3	104.0	22	49.0	17	72.5	16	66.0	4	84	4	0.05	0.05	4	1	1	0	-	-	-	-	10	0	0	0
Jaar Year	57.9	76.2	50.6	63.4	109.0	-	30.0	-	61.0	-	70.0	-	77	4	9.49	1.60	-	40	35	5	-	-	-	-	74	0	3	1

No. 30/297
(Old No. 29/4532) DIEPWALLE/DEEPWALLS. ϕ = 33°57'S; λ = 23°10'E; H = 1,704 vt/ft; h_t = 4 vt/ft; h_r = 4 vt/ft.

Month Maand	Air Temperature – Lugtemperatuur in °F. Means Gemiddeldes T_m: 0630	x Max.	n Min.	(x+n)/2 Mean Gem.	Extremes Uiterstes: Max.	Dat.	Min.	Dat.	Lowest Max. Laagste Maks. Highest Min. Hoogste Min.: Max.	Dat.	Min.	Dat.	Mean Rel. Hum. Gem. Rel. Vogtigh. U % 0630	Mean Cloud Amt. Gem. Wolkebed. N 0-10 0830	Precipitation in inches. Neerslag in duims. R.: M	Max. in 24 h.	Dat.	Precipn. Neerslag: ≥ ·01	≥ ·04	≥ ·40	Thunder Donder	Hail Hagel	Snow Sneeuw	Fog Mist	Max. ≥ 86°F.	Max. ≤ 50°F.	Min. ≤ 32°F.	Min. ≥ 68°F.
I	62.8	71.4	56.0	63.7	80.8	6	49.7	25	68.0	1	63.8	7	81	5	3.48	0.55	14	13	12	3	0	0	0	1	0	0	0	0
II	64.5	73.7	58.7	66.2	92.0	17	52.0	12	63.0	26	67.5	8	86	6	2.58	0.57	8	13	11	2	0	0	0	3	2	0	0	0
III	64.8	75.6	58.3	66.9	101.4	2	50.7	8	68.7	6	69.8	18	74	5	6.24	2.73	6	12	8	4	2	0	0	2	6	0	0	1
IV	56.8	66.2	52.3	59.3	87.5	23	44.0	27	55.3	21	61.9	5	82	5	5.16	1.05	3	16	15	4	0	0	0	2	1	0	0	0
V	57.2	67.4	51.4	59.4	85.5	2	42.0	18	62.0	11	67.5	26	73	5	4.74	1.22	6	10	10	4	0	0	0	4	0	0	0	0
VI	50.9	59.5	45.6	52.5	75.1	4	37.2	11	47.9	7	52.7	1	78	4	3.07	0.86	23	10	9	3	0	0	0	2	0	1	0	0
VII	48.7	57.8	-	-	75.6	18	-	-	44.5	14	-	-	74	5	5.72	1.42	14	13	12	5	0	0	0	0	0	4	-	-
VIII	53.9	65.5	47.7	56.6	85.4	30	40.4	24	54.4	23	56.4	21	78	5	0.77	0.42	25	5	4	1	0	0	0	0	1	0	(0	0)
IX	53.9	63.5	48.4	55.9	85.9	30	40.4	26	47.4	25	63.6	30	80	6	4.37	1.39	25	14	11	4	3	2	0	2	0	2	0	0
X	55.9	64.5	50.1	57.3	80.4	6	41.3	16	50.4	15	57.9	27	84	6	3.43	0.55	26	14	13	2	1	0	0	3	0	0	0	0
XI	60.4	69.2	54.0	61.6	81.8	26	44.9	9	66.0	12	59.6	24	82	6	3.87	1.24	12	10	10	4	0	0	0	1	0	0	0	0
XII	62.2	70.2	54.4	62.3	89.4	26	46.9	17	59.9	16	62.1	23	78	5	3.48	0.78	18	14	10	2	0	0	0	3	2	0	0	0
Jaar Year	57.7	67.1	-	-	101.4	-	-	-	44.5	-	-	-	79	5	46.91	2.73	-	145	125	38	6	2	0	23	12	7	-	-

No. 35/207
(Ou No. 30/6638) PORT ELIZABETH (Lighthouse/Vuurtoring) ϕ = 33°57'S; λ = 25°37'E; H = 176 vt/ft; h_t = 4 vt/ft; h_r = 4 vt/ft.

Month Maand	Air Temperature – Lugtemperatuur in °F. Means Gemiddeldes T_m: 0630	x Max.	n Min.	(x+n)/2 Mean Gem.	Extremes Uiterstes: Max.	Dat.	Min.	Dat.	Lowest Max. Laagste Maks. Highest Min. Hoogste Min.: Max.	Dat.	Min.	Dat.	Mean Rel. Hum. Gem. Rel. Vogtigh. U % 0630	Mean Cloud Amt. Gem. Wolkebed. N 0-10 0830	Precipitation in inches. Neerslag in duims. R.: M	Max. in 24 h.	Dat.	Precipn. Neerslag: ≥ ·01	≥ ·04	≥ ·40	Thunder Donder	Hail Hagel	Snow Sneeuw	Fog Mist	Max. ≥ 86°F.	Max. ≤ 50°F.	Min. ≤ 32°F.	Min. ≥ 68°F.
I	70.8	76.6	64.8	70.7	83.0	7	58.0	26	69.0	25	72.0	7	79	5	0.69	0.22	2	8	5	0	-	-	-	-	0	0	0	5
II	72.6	78.1	67.3	72.7	83.0	14	60.0	12	72.0	20	73.0	5	75	5	0.26	0.10	20	5	3	0	-	-	-	-	0	0	0	7
III	68.2	74.9	63.7	69.3	80.0	22	56.0	8	67.0	15	69.0	23	82	5	2.72	1.04	5	11	10	2	-	-	-	-	0	0	0	3
IV	62.0	71.2	58.8	65.0	94.0	23	52.0	28	66.0	28	66.0	3	88	4	1.00	0.40	3	6	6	1	-	-	-	-	1	0	0	0
V	59.6	71.5	54.5	63.1	93.0	2	44.0	19	58.0	11	61.0	26	80	5	3.05	1.28	11	9	8	2	-	-	-	-	1	0	0	0
VI	53.9	65.3	50.5	57.9	81.0	4	43.0	23	63.0	7	67.0	3	84	4	6.78	2.09	6	11	11	6	-	-	-	-	0	0	0	0
VII	53.1	64.5	48.8	56.7	80.0	18	43.0	16	55.0	14	58.0	19	72	5	3.84	1.27	24	11	11	3	-	-	-	-	0	0	0	0
VIII	57.3	69.8	52.5	61.1	86.0	30	44.0	27	59.0	26	58.0	4	83	4	0.49	0.29	4	4	3	0	-	-	-	-	1	0	0	0
IX	59.4	67.2	54.7	60.9	85.0	29	47.0	11	60.0	3	61.0	30	81	4	1.21	0.35	10	8	8	0	-	-	-	-	0	0	0	0
X	63.7	69.5	58.2	63.9	75.0	1	49.0	16	62.0	16	65.0	28	77	5	2.12	1.27	23	9	5	1	-	-	-	-	0	0	0	0
XI	67.1	72.8	61.6	67.2	80.0	27	54.0	13	64.0	12	67.0	30	(78)	5	1.08	0.65	12	4	4	1	-	-	-	-	0	0	0	0
XII	68.5	74.6	62.6	68.6	82.0	22	57.0	16	68.0	16	68.0	23	73	5	0.95	0.27	3	9	6	0	-	-	-	-	0	0	0	0
Jaar Year	63.0	71.3	58.2	64.7	96.0	-	43.0	-	63.0	-	75.0	-	(79)	5	24.16	2.09	-	95	83	16	-	-	-	-	3	0	0	15

No. 38/152
(Old No. 30/5677) GREAT FISH POINT. ϕ = 33°32'S; λ = 27°08'E; H = 239 vt/ft; h_t = 4 vt/ft; h_r = 4 vt/ft.

Month Maand	Air Temperature – Lugtemperatuur in °F. Means Gemiddeldes T_m: 0630	x Max.	n Min.	(x+n)/2 Mean Gem.	Extremes Uiterstes: Max.	Dat.	Min.	Dat.	Lowest Max. Laagste Maks. Highest Min. Hoogste Min.: Max.	Dat.	Min.	Dat.	Mean Rel. Hum. Gem. Rel. Vogtigh. U % 0630	Mean Cloud Amt. Gem. Wolkebed. N 0-10 0830	Precipitation in inches. Neerslag in duims. R.: M	Max. in 24 h.	Dat.	Precipn. Neerslag: ≥ ·01	≥ ·04	≥ ·40	Thunder Donder	Hail Hagel	Snow Sneeuw	Fog Mist	Max. ≥ 86°F.	Max. ≤ 50°F.	Min. ≤ 32°F.	Min. ≥ 68°F.
I	70.3	76.9	63.9	70.4	89.0	7	57.0	28	70.0	25	70.0	6	81	6	1.11	0.51	7	7	5	1	0	0	0	5	1	0	0	4
II	71.2	75.9	65.6	70.7	82.0	18	59.0	12	70.0	20	70.0	27	91	5	0.99	0.54	24	3	3	1	2	0	0	4	0	0	0	2
III	68.6	73.4	62.8	68.1	81.0	10	56.0	8	66.0	7	69.0	11	85	5	5.51	2.28	5	10	7	3	0	0	0	6	0	0	0	1
IV	64.0	69.8	59.1	64.5	92.0	23	52.0	27	62.0	30	66.0	24	80	6	1.63	0.45	11	12	7	1	0	0	0	3	1	0	0	0
V	62.4	72.6	56.1	64.3	92.0	2	46.0	19	62.0	16	62.0	17	71	5	1.76	0.49	23	9	7	2	0	0	0	0	1	0	0	0
VI	58.2	65.2	50.9	58.1	82.0	28	44.0	23	63.0	7	57.0	5	79	4	4.32	2.56	16	9	8	3	0	0	0	0	0	0	0	0
VII	53.9	65.0	46.8	56.9	82.0	18	42.0	16	52.0	2	56.0	8	65	6	3.46	0.97	28	8	7	4	0	0	0	0	0	0	0	0
VIII	59.1	68.4	53.4	60.9	89.0	20	47.0	27	61.0	26	63.0	22	76	5	0.35	0.14	18	3	2	0	0	0	0	0	1	0	0	0
IX	61.0	67.7	54.1	60.9	85.0	6	47.0	26	59.0	3	61.0	14	77	5	2.92	1.18	13	14	11	2	0	0	0	1	0	0	0	0
X	64.8	70.2	56.9	63.5	93.0	1	46.0	16	63.0	16	64.0	27	74	6	1.94	0.67	13	8	7	2	3	0	0	1	1	0	0	0
XI	67.0	72.3	60.0	66.1	79.0	2	55.0	13	61.0	12	64.0	2	83	6	1.82	0.56	12	11	9	1	1	0	0	8	0	0	0	0
XII	68.3	74.1	62.7	68.4	91.0	22	56.0	8	68.0	16	70.0	23	80	6	1.80	0.50	12	13	9	1	3	0	0	0	1	0	0	1
Jaar Year	63.6	71.0	57.9	64.5	93.0	-	42.0	-	62.0	-	70.0	-	79	5	27.51	2.56	-	107	82	21	9	0	0	28	6	0	0	8

3rd ORDER STATIONS – STASIES van die 3e ORDE

1947

Month Maand	Air Temperature – Lugtemperatuur in °F. Means Gemiddeldes T_m: 0830	x Max.	n Min.	$\frac{x+n}{2}$ Mean Gem.	Extremes Uiterstes: Max.	Dat.	Min.	Dat.	Lowest Max. Langste Maks. Highest Min. Hoogste Min.: Max.	Dat.	Min.	Dat.	Mean Rel. Hum. Gem. Rel. Vogtigheid. U % 0830	Mean Cloud Amt. Gem. Wolkebedk. N 0-10 0830	Precipitation in inches. Neerslag in duime. R.: Σ	Max. in 24 h.	Dat.	Precipn. Neerslag: ·01	·04	·40	Thunder Donder	Hail Hagel	Snow Sneeuw	Fog Mist	Max. > 86°F.	Max. < 50°F.	Min. < 32°F.	Min. ≥ 68°F.
No. 41/347 (Ou No. 26/4304) LANGGEWENS. ϕ = 33°17'S; λ = 18°42'E; H = 300 vt/ft; h_t = 4 vt/ft; h_r = 4 vt/ft.																												
I	69.9	86.6	59.6	73.1	101.0	21	54.0	1	74.0	25	69.5	21	64	3	0.00	0.00	-	0	0	0	0	0	0	0	17	0	0	1
II	72.4	91.2	63.7	77.5	107.0	17	58.0	12	80.0	11	73.5	17	67	1	0.00	0.00	-	0	0	0	0	0	0	2	21	0	0	4
III	68.2	86.4	61.9	74.1	104.0	17	53.0	25	86.0	23	73.0	10	74	3	1.67	1.07	22	2	2	2	1	0	0	3	15	0	0	5
IV	60.2	75.1	55.0	65.1	90.0	5	44.0	27	82.0	24	65.0	15	82	3	0.33	0.18	20	4	3	0	0	0	0	3	3	0	0	0
V	56.4	70.2	51.6	60.9	87.0	1	45.0	19	68.0	31	62.0	2	80	5	1.31	0.41	30	13	8	1	0	0	0	5	2	0	0	0
VI	51.0	63.1	46.4	54.7	74.2	3	40.5	7	63.5	28	54.8	4	83	3	1.41	0.82	30	7	5	1	1	0	0	3	0	0	0	0
VII	49.2	59.5	45.3	52.4	70.0	4	38.5	15	53.0	24	53.5	30	86	6	4.12	0.65	8	18	15	2	0	0	0	4	0	0	0	0
VIII	51.6	64.7	46.4	56.5	75.2	27	41.0	24	54.0	3	61.5	13	86	4	2.00	0.70	3	11	6	2	0	0	0	3	0	0	0	0
IX	56.5	70.0	50.0	60.0	89.0	30	40.0	11	67.0	1	61.0	30	74	5	0.54	0.33	22	4	2	0	0	0	0	2	2	0	0	0
X	60.9	75.5	52.5	64.0	89.5	22	45.5	4	62.7	28	64.6	22	73	4	1.44	0.72	27	6	5	1	0	0	0	0	2	0	0	0
XI	68.0	82.3	57.0	69.7	103.0	26	48.0	9	67.0	8	69.0	26	63	4	0.16	0.16	7	1	1	0	0	0	0	0	9	0	0	1
XII	70.7	86.2	59.1	72.7	101.0	21	52.0	19	73.0	18	71.0	3	57	2	0.10	0.10	26	1	1	0	0	0	0	0	14	0	0	3
Year Jaar	61.3	75.9	54.0	64.9	107.0	-	38.5	-	53.0	-	73.5	-	74	4	13.08	1.07	-	67	50	9	2	0	0	25	85	0	0	14
No. 43/516 (Old No. 27/4393) SPES BONA. ϕ = 33°06'S; λ = 19°48'E; H = 1,982 vt/ft; h_t = 4 vt/ft; h_r = 4 vt/ft.																												
I	71.4	90.6	60.5	75.5	102.5	6	48.0	25	81.0	2	70.0	6	-	1	0.00	0.00	-	0	0	0	-	-	-	-	26	0	0	2
II	74.4	93.5	64.4	78.9	107.0	8	57.0	12	81.0	28	74.0	6	-	1	0.00	0.00	-	0	0	0	-	-	-	-	22	0	0	3
III	68.3	85.2	60.8	73.0	102.0	2	52.0	24	88.0	23	74.0	3	-	2	1.13	0.72	24	3	2	1	-	-	-	-	15	0	0	2
IV	56.7	73.9	50.5	62.2	(90.0	16	42.0	28	62.5	28	64.0	1	-	(3)	0.00	0.00	-	0	0	0	-	-	-	-	(2	0	0	0)
V	50.5	68.5	44.7	56.6	86.0	2	36.0	19	55.0	31	53.0	3	-	4	0.66	0.42	7	4	4	1	-	-	-	-	0	0	0	0
VI	42.2	62.4	37.0	49.7	72.0	4	33.0	14	53.0	7	44.0	21	-	3	0.08	0.05	6	3	1	0	-	-	-	-	0	0	0	0
VII	41.8	58.7	36.2	47.5	68.5	18	31.0	2	48.0	14	44.0	8	-	4	0.78	0.36	14	8	4	0	-	-	-	-	0	2	2	0
VIII	46.6	68.1	40.0	54.1	85.0	30	33.0	15	55.0	23	47.0	13	-	4	0.14	0.13	4	2	1	0	-	-	-	-	0	0	0	0
IX	54.3	71.9	44.8	58.4	86.0	30	33.0	11	54.0	1	54.5	30	-	4	0.00	0.00	-	0	0	0	-	-	-	-	0	0	0	0
X	60.2	77.0	50.9	63.9	91.5	6	40.0	16	61.0	15	62.0	7	-	4	0.36	0.21	28	2	2	0	-	-	-	-	3	0	0	0
XI	68.1	84.4	57.2	70.8	100.0	27	45.0	9	68.0	8	72.0	27	-	3	0.00	0.00	-	0	0	0	-	-	-	-	12	0	0	1
XII	70.0	86.7	59.2	72.9	101.5	22	48.5	17	73.0	16	68.0	23	-	1	0.00	0.00	-	0	0	0	-	-	-	-	18	0	0	0
Year Jaar	58.7	76.7	50.5	63.6	107.0	-	31.0	-	48.0	-	74.0	-	-	3	3.15	0.72	-	22	14	2	-	-	-	-	98	2	2	8)
No. 54/253 (Ou No. 30/5613) LAKE MENTZ. ϕ = 33°13'S; λ = 25°09'E; H = 994 vt/ft; h_t = 4 vt/ft; h_r = 4 vt/ft.																												
I	74.8	95.6	63.7	78.7	108.0	7	53.0	10	80.0	1	-	-	66	4	0.22	0.22	13	1	1	0	-	-	-	-	25	0	0	5
II	74.6	93.4	65.1	79.3	110.0	6	55.0	8	76.0	25	76.0	6	71	3	0.00	0.00	-	0	0	0	-	-	-	-	24	0	0	5
III	70.1	88.9	62.5	75.7	107.0	2	48.0	7	86.0	15	72.0	2	73	8	1.06	0.40	6	7	7	1	-	-	-	-	17	0	0	8
IV	61.8	80.1	53.9	67.0	93.0	16	42.0	30	70.0	27	66.0	1	76	4	1.08	0.68	1	3	3	1	-	-	-	-	4	0	0	0
V	53.5	76.9	43.7	60.3	92.0	2	32.0	18	66.0	11	53.0	17	74	2	0.08	0.06	10	2	1	0	-	-	-	-	1	0	0	0
VI	44.4	67.3	37.2	52.3	83.0	28	28.0	11	57.0	18	45.0	20	84	4	0.23	0.10	16	4	3	0	-	-	-	-	0	0	2	0
VII	41.7	66.0	35.1	50.5	82.0	18	28.0	15	55.0	2	44.0	11	79	4	0.46	0.25	30	3	3	0	-	-	-	-	0	0	11	0
VIII	52.0	76.5	45.0	59.7	92.0	22	32.0	6	66.6	19	60.0	31	74	4	0.06	0.04	13	2	1	0	-	-	-	-	3	0	0	0
IX	58.2	76.3	49.9	63.1	95.0	30	39.0	2	59.0	4	59.0	30	71	5	1.14	0.71	6	3	3	1	-	-	-	-	3	0	0	0
X	65.0	82.4	56.7	69.1	96.0	1	39.0	15	68.0	19	64.0	25	67	6	1.57	1.00	23	4	4	1	-	-	-	-	10	0	0	0
XI	70.4	86.0	60.4	73.2	102.0	27	52.0	9	67.0	12	68.0	26	64	5	0.83	0.59	29	4	4	1	-	-	-	-	14	0	0	0
XII	71.8	87.8	61.8	74.7	108.0	22	60.0	16	74.0	16	72.0	22	60	4	0.72	0.42	4	2	2	1	-	-	-	-	17	0	0	1
Year Jaar	61.5	81.3	52.8	66.9	110.0	-	28.0	-	55.0	-	-	-	71	4	7.46	1.00	-	35	32	6	-	-	-	-	118	0	13	19
No. 78/227A (Old No. 23/5941A) FORT BEAUFORT. ϕ = 32°47'S; λ = 26°39'E; H = 1,495 vt/ft; h_t = 4 vt/ft; h_r = 4 vt/ft.																												
I	69.5	86.8	60.8	73.8	106.2	7	49.5	27	86.5	25	73.0	7	73	5	1.60	0.59	14	10	7	1	7	0	0	0	18	0	0	4
II	71.3	89.7	63.8	76.7	107.5	18	55.4	17	72.0	8	69.5	5	75	6	0.57	0.37	10	9	3	0	3	0	0	0	20	0	0	2
III	67.3	83.9	60.1	72.0	106.0	3	51.0	17	82.0	15	71.0	23	82	6	2.68	1.24	6	11	9	1	0	0	0	0	11	0	0	5
IV	62.1	78.0	53.4	65.7	94.9	23	41.8	15	84.8	25	64.9	1	73	6	0.73	0.66	24	4	2	1	1	0	0	1	9	0	0	0
V	60.1	77.0	47.7	62.3	88.0	2	31.0	19	82.5	11	72.0	3	81	4	0.25	0.13	22	4	2	0	1	0	0	0	3	0	1	1
VI	47.4	67.1	39.3	53.2	81.0	28	29.0	9	60.5	7	48.5	28	88	4	0.54	0.24	21	8	3	0	3	0	0	2	0	0	2	0
VII	48.9	66.1	40.5	53.2	81.9	18	28.8	23	60.3	2	60.2	18	70	4	0.84	0.40	14	7	4	1	2	0	0	1	0	0	4	0
VIII	55.9	78.3	44.0	61.1	94.6	31	31.8	15	61.7	18	59.0	4	70	5	0.00	0.00	-	0	0	0	0	0	0	0	7	0	1	0
IX	58.0	74.2	48.9	61.5	99.8	21	37.4	12	60.8	28	60.7	1	82	5	1.49	0.72	14	9	6	1	5	0	0	0	3	0	0	0
X	63.6	79.6	53.8	66.7	94.2	1	38.4	16	64.2	19	63.1	1	78	5	1.94	0.75	24	11	7	2	6	0	0	0	5	0	0	0
XI	65.3	82.9	58.0	70.5	101.3	27	47.0	10	64.0	12	67.1	28	77	5	1.52	1.25	12	7	5	1	6	0	0	0	10	0	0	0
XII	69.3	84.1	58.2	71.1	109.0	22	49.0	8	69.0	16	72.8	23	71	5	2.32	0.73	25	10	7	2	7	0	0	0	11	0	0	1
Year Jaar	61.8	79.0	52.4	65.7	109.0	-	28.8	-	60.3	-	73.0	-	75	5	14.36	1.25	-	90	55	10	41	0	0	4	97	0	8	11

3rd ORDER STATIONS – STASIES van die 3e ORDE

1947

Month Maand	Air Temperature – Lugtemperatuur in °F. Means Gemiddeldes T_m: 0830	x Max.	n Min.	(x+n)/2 Mean Gem.	Extremes Uiterstes: Maxi	Dat.	Min.	Dat.	Lowest Max. Laagste Maks. Highest Min. Hoogste Min.: Max.	Dat.	Min.	Dat.	Mean Rel. Hum. Gem. Rel. Vogtigheid. U % 0830	Mean Cloud Amt. Gem. Wolkehvlhd. N 0–10 0830	Precipitation in inches. Neerslag in duime. R. M	Max. in 24 h.	Dat.	Number of Days with Aantal Dae met: Precipn. Neerslag ≥ ·01	≥ ·04	≥ ·40	Thunder Donder	Hail Hagel	Fog Mist	Snow Sneeuw	Frost Vorsel	Max. ≥ 86°F.	Max. ≤ 50°F.	Min. ≤ 32°F.	Min. ≤ 68°F.
No. 78/274 (Ou No. 23/5944) WILSONIA (BALFOUR). ϕ = 32°34'S; λ = 26°40'E; H = 2,300 vt/ft; h_t = 4 vt/ft; h_r = 4 vt/ft.																													
I	69.5	84.8	55.9	70.9	106.0	29	47.0	27	63.4	25	67.0	7	79	5	1.19	0.49	31	8	6	1	2	0	0	0	14	0	0	0
II	70.3	89.0	59.6	74.3	106.4	18	50.0	17	70.0	1	65.0	5	77	5	0.33	0.13	10	8	3	0	4	0	0	0	13	0	0	0
III	64.7	85.2	56.4	69.8	106.0	3	45.0	17	63.0	15	69.0	23	86	6	3.16	0.93	28	11	9	2	7	0	0	1	8	0	0	1
IV	60.8	77.0	49.6	63.3	93.2	17	39.0	29	51.0	27	64.0	1	80	5	0.81	0.53	24	7	3	1	1	0	0	1	6	0	0	0
V	56.4	76.5	43.0	59.7	89.0	2	27.0	19	53.0	4	58.0	3	85	3	0.48	0.23	7	3	3	0	1	0	0	1	1	0	1	0
VI	45.0	67.2	35.5	51.3	80.0	28	28.2	11	52.0	17	48.8	20	85	3	0.82	0.45	21	10	6	1	2	0	0	1	0	0	11	0
VII	43.9	65.7	35.9	50.8	81.4	18	25.0	23	48.4	15	55.0	9	(71)	(4)	1.05	0.29	14	7	7	0	2	0	0	0	0	1	12	0
VIII	55.3	76.2	40.1	59.1	92.0	31	27.0	15	62.0	14	59.4	23	64	4	0.14	0.14	3	1	1	0	0	0	0	0	6	0	4	0
IX	56.8	72.8	45.8	59.3	98.0	21	30.0	12	59.0	3	56.0	1	75	5	3.09	2.00	15	12	8	1	3	0	0	0	1	0	1	0
X	63.7	78.7	50.4	64.5	92.0	6	37.0	16	60.0	19	61.0	25	65	4	1.89	0.70	23	13	10	1	6	1	0	0	6	0	0	0
XI	68.6	83.3	55.7	69.5	99.0	27	45.0	10	64.0	13	66.0	28	66	5	2.21	0.78	12	10	8	2	4	0	0	0	10	0	0	0
XII	68.8	83.9	55.9	69.9	106.0	22	45.0	17	67.0	16	68.0	23	64	4	3.39	0.94	23	14	8	4	6	0	0	0	13	0	0	0
Jaar Year	60.3	78.4	48.7	63.5	106.4	-	25.0	-	48.4	-	69.0	-	(72)	(4)	18.55	2.00	-	104	72	13	38	1	0	4	84	1	29	1
No. 79/523 (Old No. 24/4027) EVELYN VALLEY. ϕ = 32°43'S; λ = 27°18'E; H = 3,500 vt/ft; h_t = 4 vt/ft; h_r = 4 vt/ft.																													
I	61.4	70.4	53.3	61.9	92.0	29	45.0	26	56.0	25	67.0	7	86	5	7.78	1.89	29	17	16	5	1	0	0	3	1	0	0	0
II	64.2	72.5	55.9	64.2	89.0	18	51.0	16	60.0	8	67.0	18	85	5	3.39	0.70	5	14	11	4	1	0	0	4	1	0	0	0
III	60.7	70.5	53.8	62.1	86.0	3	43.0	7	51.0	7	66.0	3	86	6	5.60	2.53	6	13	9	4	5	0	0	3	0	0	0	0
IV	56.4	64.3	48.9	56.6	80.0	17	41.0	27	50.0	11	59.0	24	88	5	2.65	0.68	24	15	12	3	1	0	0	7	0	0	0	0
V	54.6	64.4	46.6	55.5	77.0	2	36.0	5	50.0	13	58.0	3	81	3	2.38	0.50	11	9	9	2	1	0	0	1	0	0	0	0
VI	46.3	55.8	41.2	48.5	68.0	28	35.0	9	39.0	7	50.0	28	89	4	3.16	1.28	21	9	8	2	1	0	0	1	0	7	0	0
VII	44.8	54.0	37.8	45.9	67.0	8	29.0	15	35.0	15	55.0	8	72	3	3.31	1.50	15	9	7	2	0	1	3	2	0	7	2	0
VIII	56.1	66.5	45.3	55.9	81.0	31	34.0	15	48.0	14	62.0	22	71	3	0.67	0.23	18	5	5	0	0	0	0	2	0	1	0	0
IX	52.0	61.3	44.5	52.9	80.0	21	33.0	27	46.0	3	65.0	22	72	5	3.81	0.85	23	18	16	4	3	1	0	2	0	2	0	0
X	55.0	65.2	46.7	56.9	81.0	1	34.0	16	51.0	13	58.0	7	75	5	2.89	1.00	24	17	12	1	4	1	0	3	0	0	0	0
XI	60.3	68.6	50.9	59.7	81.0	27	43.0	13	51.0	13	60.0	29	84	5	10.18	4.34	12	16	14	7	4	1	0	4	0	0	0	0
XII	59.8	68.1	50.7	59.4	86.0	22	42.0	17	54.0	15	64.0	23	76	6	6.16	0.92	1	20	17	7	3	0	0	5	0	0	0	0
Jaar Year	55.9	65.1	48.0	56.5	92.0	-	29.0	-	55.0	-	67.0	-	80	5	51.98	4.34	-	164	136	41	24	4	3	37	2	17	2	0
No. 79/683 (Ou No. 24/4062) KINGWILLIAMSTOWN. ϕ = 32°53'S; λ = 27°23'E; H = 1,230 vt/ft; h_t = 4 vt/ft; h_r = 4 vt/ft.																													
I	70.9	83.4	61.5	72.5	108.0	29	52.0	17	68.0	3	72.0	14	76	5	2.26	0.53	14	9	9	2	-	-	-	-	10	0	0	2
II	72.3	85.3	64.2	74.7	102.0	18	59.0	13	69.0	8	70.0	5	74	6	0.72	0.31	7	7	5	0	-	-	-	-	10	0	0	2
III	68.2	82.0	61.2	71.6	100.0	13	53.0	8	64.0	7	70.0	23	77	5	3.31	1.06	6	10	8	4	-	-	-	-	9	0	0	2
IV	61.3	75.4	54.9	65.1	95.0	23	47.0	15	62.0	12	65.0	2	79	5	1.00	0.53	24	5	4	1	-	-	-	-	2	0	0	0
V	57.0	76.5	47.7	62.1	89.0	2	36.0	19	53.0	23	67.0	11	72	4	0.42	0.27	22	3	3	0	-	-	-	-	2	0	0	0
VI	49.6	67.2	42.6	54.9	82.0	28	34.0	23	54.0	7	63.0	1	86	3	1.56	0.60	3	6	5	2	-	-	-	-	0	0	0	0
VII	46.7	65.9	39.9	62.9	84.0	18	31.0	16	52.0	2	69.0	31	71	3	1.61	1.16	14	6	5	1	-	-	-	-	0	0	1	0
VIII	53.3	75.3	44.9	60.1	93.0	28	36.0	7	66.0	14	69.0	4	69	3	0.39	0.18	14	3	3	0	-	-	-	-	3	0	0	0
IX	58.3	72.7	50.3	61.5	91.0	21	43.0	27	58.0	3	69.0	1	78	4	1.18	0.43	23	12	8	1	-	-	-	-	3	0	0	0
X	63.4	76.2	53.9	65.1	95.0	1	42.0	16	57.0	15	62.0	28	76	6	2.35	1.30	24	7	6	2	-	-	-	-	2	0	0	0
XI	68.2	78.2	58.3	68.3	90.0	27	51.0	13	63.0	13	68.0	26	77	6	4.25	2.02	12	8	4	2	-	-	-	-	4	0	0	0
XII	69.3	78.7	58.6	68.7	96.0	22	51.0	20	67.0	24	71.0	23	75	5	3.20	1.51	4	12	11	2	-	-	-	-	4	0	0	1
Jaar Year	61.6	76.4	53.2	64.8	108.0	-	31.0	-	62.0	-	72.0	-	76	5	22.25	2.02	-	87	71	17	-	-	-	-	49	0	1	7
No. 80/750 (Old No. 31/5685) OOS/EAST LONDON (Filter Beds) ϕ = 33°00'S; λ = 27°55'E; H = 328 vt/ft; h_t = 4 vt/ft; h_r = 4 vt/ft.																													
I	71.4	76.9	64.0	70.5	88.0	7	57.5	26	71.0	26	71.0	7	74	5	2.64	0.81	8	12	10	3	-	-	-	-	1	0	0	5
II	72.8	78.7	66.2	72.5	86.5	18	62.0	13	72.0	20	70.4	6	76	5	1.29	0.56	20	9	6	1	-	-	-	-	1	0	0	6
III	68.9	77.0	63.0	70.0	84.2	2	55.0	8	67.0	15	69.4	23	80	4	9.23	4.15	6	10	8	5	-	-	-	-	0	0	0	2
IV	64.2	72.4	59.5	65.9	89.5	23	50.0	29	65.0	27	67.4	1	79	4	1.85	0.75	11	7	5	2	-	-	-	-	1	0	0	0
V	61.5	74.2	56.2	64.7	89.2	17	46.0	20	62.5	24	63.0	3	64	1	1.70	0.66	23	7	5	2	-	-	-	-	3	0	0	0
VI	54.6	67.2	50.6	58.9	86.0	28	44.4	9	58.3	7	58.0	29	74	3	3.67	1.29	17	8	5	3	-	-	-	-	0	0	0	0
VII	53.2	66.6	48.1	57.3	85.3	18	41.7	16	64.0	2	63.2	8	63	3	2.53	1.39	14	11	8	1	-	-	-	-	0	0	0	0
VIII	58.4	70.6	52.6	61.6	87.0	21	44.8	15	59.5	14	61.8	22	70	2	2.11	1.14	18	5	4	2	-	-	-	-	1	0	0	0
IX	60.6	68.5	54.8	61.7	80.5	6	47.8	27	59.5	4	61.2	23	74	3	2.26	0.65	23	10	7	3	-	-	-	-	0	0	0	0
X	64.7	71.2	58.1	64.7	93.0	1	47.4	16	62.5	15	63.3	28	74	4	2.30	0.91	21	5	8	2	-	-	-	-	1	0	0	0
XI	68.6	73.8	63.0	68.4	81.0	29	56.7	14	65.0	12	69.0	7	76	5	4.53	2.59	12	11	8	2	-	-	-	-	0	0	0	2
XII	70.0	76.0	63.5	68.7	89.0	23	54.9	20	68.0	12	71.8	23	71	5	4.26	1.21	1	15	14	2	-	-	-	-	2	0	0	1
Jaar Year	64.1	72.7	58.1	65.4	93.0	-	41.7	-	64.0	-	71.8	-	73	4	38.47	4.15	-	113	88	23	-	-	-	-	10	0	0	16

3rd ORDER STATIONS – STASIES van die 3e ORDE

Month Maand	Air Temperature – Lugtemperatuur in °F. Means Gemiddeldes T_m: 0830	x Max.	n Min.	$\frac{x+n}{2}$ Mean Gem.	Extremes Uiterstes: Max.	Dat.	Min.	Dat.	Lowest Max. Laagste Maks. Highest Min. Hoogste Min.: Max.	Dat.	Min.	Dat.	Mean Rel. Hum. Gem. Rel. Vochtigh. U % 0830	Mean Cloud Amt. Gem. Wolkevrhd. N 0-10 0830	Precipitation in Inches. Neerslag in duime. R. M	Max. in 24 h.	Dat.	Number of Days with Aantal Dae met: Precipn. Neerslag ·01	·04	·40	Thunder Donder	Hail Hagel	Snow Sneeuw	Fog Mist	Max. ≥ 86°F.	Max. < 50°F.	Min. < 32°F.	Min. ≥ 68°F.
	1947																											
No. 88/293 (Ou No. 20/5352) SUTHERLAND.	ϕ = 32°23'S;								λ = 20°40'E;				H = 4,776 vt/ft;		h_t = 4 vt/ft;			h_r = 4 vt/ft.										
I	65.0	83.1	50.1	66.6	95.0	6	42.0	26	89.0	25	63.2	29	49	1	0.00	0.00	-	0	0	0	-	-	-	-	8	0	0	0
II	66.2	85.3	53.7	69.5	97.3	6	47.0	13	74.0	28	68.8	8	59	1	0.00	0.00	-	0	0	0	-	-	-	-	11	0	0	1
III	60.1	76.6	50.2	63.4	90.0	1	38.0	8	82.0	21	61.0	4	66	3	2.71	1.71	20	5	5	2	-	-	-	-	3	0	0	0
IV	48.8	69.0	32.5	54.3	79.0	8	28.0	30	68.0	10	55.2	1	74	3	0.00	0.00	-	0	0	0	-	-	-	-	0	0	0	0
V	42.7	60.8	35.8	48.3	75.0	2	25.3	28	61.0	31	43.8	26	79	4	1.50	0.80	6	4	4	1	-	-	-	-	0	2	8	0
VI	32.4	54.9	26.3	40.6	63.0	18	18.5	26	61.0	7	36.5	24	87	3	0.28	0.18	6	3	3	0	-	-	-	-	0	3	25	0
VII	32.8	50.1	27.9	39.0	58.5	6	20.5	15	57.0	24	38.5	19	85	4	2.07	0.52	9	8	8	2	-	-	-	-	0	13	19	0
VIII	37.9	61.8	30.1	45.9	76.0	29	21.2	18	62.0	4	46.0	29	72	3	0.14	0.10	4	2	2	0	-	-	-	-	0	4	21	0
IX	44.7	64.2	33.0	48.6	78.0	21	22.0	11	66.0	2	48.0	7	72	3	0.11	0.11	1	1	1	0	-	-	-	-	0	3	15	0
X	-	-	-	-	-	-	-	-	-	-	-	-	-	-	0.60	0.46	24	3	3	1	-	-	-	-	-	-	-	-
XI	-	-	-	-	-	-	-	-	-	-	-	-	-	-	0.09	0.08	9	2	2	0	-	-	-	-	-	-	-	-
XII	64.1	79.5	47.1	63.3	93.5	25	35.0	1	85.0	17	59.0	25	-	1	0.31	0.31	4	1	1	0	-	-	-	-	6	0	0	0
Jaar Year	-	-	-	-	-	-	-	-	-	-	-	-	-	-	7.80	1.71	-	28	28	6	-	-	-	-	-	-	-	-
No. 93/5 (Old No. 22/3456) MELSPOORT.	ϕ = 32°05'S;								λ = 25°01'E;				H = 3,319 vt/ft;		h_t = 4 vt/ft;			h_r = 4 vt/ft.										
I	-	89.5	56.3	72.9	101.5	6	46.0	8	76.0	25	68.0	13	-	-	0.08	0.08	13	1	0	0	1	0	0	0	21	0	0	0
II	-	89.5	57.7	73.6	108.0	6	48.5	15	79.5	9	66.0	21	-	-	0.21	0.10	9	3	2	0	3	0	0	0	(16	0	0	0
III	-	82.5	54.1	68.3	97.0	2	41.5	7	86.5	15	71.5	2	-	-	1.34	0.60	21	9	6	2	4	0	0	0	11	0	0	1
IV	-	74.5	44.2	59.3	(87.0	25	30.5	27	83.0	28	67.0	1	-	-	0.96	0.81	1	2	2	1	-	-	-	-	(1	0	2	0
V	-	69.4	41.1	55.3	82.0	2	29.0	31	85.0	11	64.5	2	-	-	0.45	0.21	10	4	3	0	0	0	0	2	0	0	2	0
VI	-	62.7	30.8	46.7	78.0	18	22.0	8	47.5	7	48.5	27	-	-	0.00	0.00	-	0	0	0	1	0	1	2	0	1	17	0
VII	-	59.1	31.0	45.1	73.0	18	21.0	2	45.0	14	46.0	6	-	-	0.49	0.28	24	5	3	0	0	0	2	0	0	5	19	0
VIII	-	72.7	37.3	55.0	87.0	28	25.0	17	54.5	14	51.5	28	-	-	0.00	0.00	-	0	0	0	0	0	0	0	2	0	9	0
IX	-	72.1	40.5	56.3	94.5	21	26.0	11	57.5	4	54.5	29	-	-	0.10	0.08	7	5	0	0	2	0	0	2	1	0	2	0
X	-	79.4	46.1	62.7	100.0	8	50.0	15	62.5	15	57.0	27	-	-	0.22	0.10	22	3	3	0	1	0	0	0	4	0	0	0
XI	-	85.7	52.8	69.3	96.5	27	41.5	13	86.5	13	62.5	28	-	-	0.27	0.25	12	3	1	0	2	0	0	0	13	0	0	0
XII	-	86.0	54.3	70.1	104.5	22	40.0	16	75.0	7	72.0	22	-	-	1.08	0.96	3	4	2	1	4	0	0	0	18	0	0	1
Jaar Year	-	76.9	45.6	61.2	104.5	-	21.0	-	45.0	-	72.0	-	-	-	6.70	0.96	-	39	22	4	-	-	-	-	(35	6	61	2
No. 101/257 (Ou No. 24/4012) GATECART.	ϕ = 32°17'S;								λ = 27°09'E;				H = 3,500 vt/ft;		h_t = 4 vt/ft;			h_r = 4 vt/ft.										
I	69.1	82.1	55.2	68.7	99.0	6	47.0	4	83.0	25	86.0	14	-	4	2.26	0.60	14	10	9	2	-	0	0	4	14	0	0	0
II	65.7	83.1	58.1	70.6	100.0	18	51.0	17	87.0	28	67.0	7	-	4	2.70	1.04	21	11	10	3	-	0	0	4	2	0	0	0
III	61.0	76.1	54.2	66.1	97.0	3	44.0	27	87.0	7	64.0	5	-	3	3.46	1.84	6	12	10	2	-	0	0	3	5	0	0	0
IV	56.5	71.0	49.1	60.1	82.0	18	36.0	12	68.0	10	69.0	20	-	3	1.33	1.26	24	2	2	1	-	1	0	1	(0	0)	0	0
V	54.9	68.5	46.1	57.3	76.0	2	30.0	1	64.0	18	61.0	5	-	1	0.22	0.22	6	1	1	0	-	0	0	1	0	0	1	0
VI	46.0	60.5	39.2	49.9	70.0	19	29.0	9	45.0	7	55.0	29	-	2	0.61	0.27	21	5	5	0	-	0	1	1	0	1	1	0
VII	46.5	57.7	39.5	48.7	(70.0	18	28.0	16	62.0	16	52.0	19	-	(1)	0.73	0.29	29	5	5	0	-	0	3	0	(0	5	5	0)
VIII	55.7	71.5	43.8	57.7	82.0	31	31.0	15	64.0	14	64.0	29	-	2	0.21	0.11	4	3	2	0	-	0	0	1	0	0	1	0
IX	53.3	66.7	45.7	56.2	89.0	22	33.0	26	60.0	26	68.0	22	-	4	1.92	0.68	22	9	8	1	-	0	0	1	1	0	0	0
X	58.0	74.9	48.5	61.7	93.5	7	34.0	18	68.0	19	68.0	24	-	4	2.08	0.61	26	10	9	2	-	0	0	0	4	0	0	0
XI	62.7	77.6	53.0	65.3	91.0	2	44.0	18	82.0	13	82.0	23	-	5	3.51	0.91	12	18	12	4	-	2	0	1	7	0	0	0
XII	62.9	78.5	51.3	65.9	(96.0	22	41.0	8	88.0	16	60.0	16	-	(5)	3.56	0.81	28	11	9	4	-	1	0	0	5	0	0	0)
Jaar Year	57.6	72.3	48.7	60.5	100.0	-	28.0	-	82.0	-	88.0	-	-	(3)	22.58	1.84	-	96	80	19	-	4	4	17	35	6	8	0)
No. 104/734 (Old No. 24/4181) BAGHEE (Lighthouse/Vuurtoring)	ϕ = 32°14'S;								λ = 28°55'E;				H = 123 vt/ft;		h_t = 4 vt/ft;			h_r = 4 vt/ft.										
I	72.5	-	55.6	-	-	-	59.0	26	-	-	73.0	10	88	6	4.74	1.02	25	12	10	4	7	0	0	0	-	-	0	7
II	73.0	79.2	67.9	73.5	84.0	27	63.0	18	74.0	9	72.0	6	94	7	3.40	0.93	26	11	11	2	0	0	0	0	0	0	0	9
III	70.8	76.1	64.8	70.5	83.0	3	58.0	27	86.0	16	71.0	5	92	6	9.61	5.08	6	9	9	5	0	0	0	1	0	0	0	8
IV	67.4	73.6	61.9	67.7	89.0	20	53.0	29	88.0	27	68.0	3	89	5	3.85	1.65	4	10	10	2	0	0	0	0	2	0	0	0
V	65.6	74.4	58.0	66.2	81.0	20	51.0	19	85.0	23	64.0	3	82	3	1.78	0.86	23	4	4	2	0	0	0	0	1	0	0	0
VI	58.8	67.9	54.2	61.1	75.0	10	48.0	9	61.0	20	63.0	1	86	4	3.61	1.51	17	8	6	3	0	0	0	0	0	0	0	0
VII	56.8	67.2	50.9	59.1	78.0	8	41.0	15	66.0	15	62.0	1	78	5	1.65	0.46	14	10	9	1	0	0	0	0	0	0	0	0
VIII	58.5	71.3	56.6	63.9	91.0	31	50.0	15	66.0	14	63.0	15	84	5	1.37	1.22	18	5	5	1	0	0	0	1	1	0	0	0
IX	63.5	69.3	56.7	63.0	76.0	6	48.0	27	69.0	26	63.0	15	86	7	2.72	0.57	25	14	12	3	0	0	0	1	0	0	0	0
X	65.3	70.8	59.0	64.9	75.0	31	50.0	16	64.0	21	64.0	8	83	7	2.22	0.78	19	13	8	2	2	0	0	0	0	0	0	0
XI	70.2	74.6	65.5	69.1	84.0	7	58.0	9	66.0	13	69.0	30	86	7	5.33	2.68	13	13	12	4	0	0	0	2	0	0	0	1
XII	71.0	76.0	63.5	69.7	89.0	23	58.0	16	71.0	16	70.0	16	78	7	7.33	1.78	15	14	14	6	1	0	0	0	2	0	0	1
Jaar Year	64.5	-	60.2	-	-	-	41.0	-	-	-	73.0	-	85	6	48.58	5.08	-	135	114	35	10	0	0	5	-	-	0	26

3rd ORDER STATIONS – STASIES van die 3e ORDE

1947

No. 107/510 (Ou No. 19/3320) BULSHOEK. ϕ = 32°00'S; λ = 18°47'E; H = 254 vt/ft; h_t = 4 vt/ft; h_r = 4 vt/ft.

Month Maand	Air Temperature – Lugtemperatuur in °F. Means Gemiddeldes T_m: 0830	x Max.	n Min.	½(x+n) Mean Gem.	Extremes Uiterstes: Max.	Date.	Min.	Date.	Lowest Max. Laagste Maks. Highest Min. Hoogste Min.: Max.	Date.	Min.	Date.	Mean Rel. Hum. Gem. Rel. Vochtighd. U 0830	Mean Cloud Amt. Gem. Wolkehvhd. N 0-10 0830	Precipitation in inches. Neerslag in duime. R.	Max. in 24 h.	Date.	Number of Days with Aantal Dae met: Precipn. Neerslag ≥ ·01	≥ ·04	≥ ·40	Thunder Donder	Hail Hagel	Snow Sneeuw	Fog Mist	Min. ≥ 86°F.	Max. < 50°F.	Min. < 32°F.	Min. ≥ 68°F.
I	71.7	94.0	60.6	77.3	106.0	21	55.0	12	82.0	1	70.0	21	64	1	0.00	0.00	-	0	0	0	-	-	-	-	30	0	0	1
II	73.4	96.1	62.0	78.5	107.0	16	59.0	25	84.0	10	70.0	6	54	1	0.00	0.00	-	0	0	0	-	-	-	-	26	0	0	1
III	69.9	91.7	62.8	77.3	107.0	10	56.0	24	77.0	7	70.0	17	64	1	0.73	0.51	23	2	2	1	-	-	-	-	25	0	0	3
IV	61.5	83.4	54.2	68.8	95.0	5	50.0	22	70.0	21	61.0	2	76	2	0.06	0.06	21	1	1	0	-	-	-	-	8	0	0	0
V	54.5	75.4	47.4	61.4	88.0	3	39.0	13	68.0	13	53.0	25	76	3	1.19	0.61	11	4	4	1	-	-	-	-	1	0	0	0
VI	48.8	69.5	42.4	55.9	82.0	6	37.0	26	52.0	1	50.0	8	68	3	0.48	0.21	1	4	3	0	-	-	-	-	0	0	0	0
VII	49.9	68.3	41.9	55.1	75.0	31	39.0	26	61.0	1	49.0	31	77	4	1.97	0.56	9	13	8	0	-	-	-	-	0	0	0	0
VIII	49.9	72.4	42.9	57.7	86.0	28	38.0	11	69.0	4	61.0	13	76	2	0.66	0.28	4	6	5	0	-	-	-	-	0	0	0	0
IX	58.3	76.8	49.1	62.9	95.5	29	40.0	11	80.0	2	61.0	6	66	2	0.62	0.23	2	3	3	0	-	-	-	-	4	0	0	0
X	62.3	81.0	53.8	67.4	96.0	6	44.0	3	89.0	2	72.0	22	62	3	0.52	0.21	24	3	3	0	-	-	-	-	8	0	0	1
XI	69.4	88.5	58.9	73.7	105.5	26	61.0	9	75.0	7	78.0	26	58	2	0.21	0.21	8	1	1	0	-	-	-	-	15	0	0	3
XII	73.9	91.6	60.5	76.1	108.0	22	55.0	16	78.0	6	71.0	12	50	1	0.00	0.00	-	0	0	0	-	-	-	-	22	0	0	1
Jaar Year	62.0	82.3	53.0	67.7	108.0	-	37.0	-	52.0	-	78.0	-	66	2	6.44	0.61	-	36	30	2	-	-	-	-	129	0	0	10

No. 120/826 (Old No. 23/3702) GRASSRIDGE. ϕ = 31°46'S; λ = 26°28'E; H = 3,480 vt/ft; h_t = 4 vt/ft; h_r = 4 vt/ft.

Month Maand	Air Temperature – Lugtemperatuur in °F. Means Gemiddeldes T_m: 0830	x Max.	n Min.	½(x+n) Mean Gem.	Extremes Uiterstes: Max.	Date.	Min.	Date.	Lowest Max. Laagste Maks. Highest Min. Hoogste Min.: Max.	Date.	Min.	Date.	Mean Rel. Hum. Gem. Rel. Vochtighd. U 0830	Mean Cloud Amt. Gem. Wolkehvhd. N 0-10 0830	Precipitation in inches. Neerslag in duime. R.	Max. in 24 h.	Date.	Number of Days with Aantal Dae met: Precipn. Neerslag ≥ ·01	≥ ·04	≥ ·40	Thunder Donder	Hail Hagel	Snow Sneeuw	Fog Mist	Min. ≥ 86°F.	Max. < 50°F.	Min. < 32°F.	Min. ≥ 68°F.
I	69.3	92.2	58.5	75.3	107.0	6	48.0	27	75.0	16	61.0	7	-	3	0.88	0.54	14	2	2	1	-	-	-	-	22	0	0	3
II	70.9	93.5	60.9	77.2	104.0	5	52.0	16	86.0	12	70.0	18	-	5	0.81	0.81	9	1	1	1	-	-	-	-	24	0	0	1
III	65.8	86.4	56.3	71.5	99.0	3	47.0	17	67.0	15	70.0	5	-	4	1.24	0.65	23	5	6	1	-	-	-	-	16	0	0	1
IV	58.3	77.8	48.6	63.2	87.0	16	38.0	12	62.0	27	59.0	17	-	3	0.89	0.89	25	1	1	1	-	-	-	-	2	0	0	0
V	51.6	68.4	40.7	54.5	81.0	24	34.0	12	58.0	11	47.0	21	-	1	0.28	0.16	10	2	2	0	-	-	-	-	0	0	0	0
VI	38.1	63.4	31.8	47.6	73.0	22	19.0	10	51.0	9	41.0	5	-	1	0.03	0.03	21	1	0	0	-	-	-	-	0	0	13	0
VII	41.3	61.5	31.9	46.7	70.0	6	24.0	16	47.0	15	41.0	18	-	1	0.03	0.03	8	1	0	0	-	-	-	-	0	1	12	0
VIII	50.0	70.7	38.2	54.5	85.0	31	22.0	1	67.0	5	54.0	31	-	2	0.20	0.20	20	1	1	0	-	-	-	-	0	0	7	0
IX	51.4	-	40.7	-	-	-	28.0	3	-	-	48.0	21	-	4	1.26	0.52	14	3	3	1	-	-	-	-	-	-	2	0
X	62.3	77.7	48.2	62.9	96.0	7	37.0	19	80.0	18	60.0	28	-	3	1.37	0.68	22	3	3	2	-	-	-	-	4	0	0	0
XI	67.6	83.6	56.4	70.0	96.0	28	44.0	13	81.0	13	71.0	29	-	4	1.10	0.48	12	4	4	1	-	-	-	-	11	0	0	2
XII	66.9	85.5	56.0	70.7	102.0	22	46.0	8	87.0	18	71.0	23	-	3	1.95	0.75	4	6	6	2	-	-	-	-	16	0	0	1
Jaar Year	57.8	-	47.3	-	-	-	19.0	-	-	-	81.0	-	-	3	10.03	0.81	-	31	29	10	-	-	-	-	-	-	34	8

No. 126/170 (Ou No. 24/4133) EMJANYANA. ϕ = 31°50'S; λ = 28°06'E; H= 2,800 vt/ft; h_t = 4 vt/ft; h_r = 4 vt/ft.

Month Maand	Air Temperature – Lugtemperatuur in °F. Means Gemiddeldes T_m: 0830	x Max.	n Min.	½(x+n) Mean Gem.	Extremes Uiterstes: Max.	Date.	Min.	Date.	Lowest Max. Laagste Maks. Highest Min. Hoogste Min.: Max.	Date.	Min.	Date.	Mean Rel. Hum. Gem. Rel. Vochtighd. U 0830	Mean Cloud Amt. Gem. Wolkehvhd. N 0-10 0830	Precipitation in inches. Neerslag in duime. R.	Max. in 24 h.	Date.	Number of Days with Aantal Dae met: Precipn. Neerslag ≥ ·01	≥ ·04	≥ ·40	Thunder Donder	Hail Hagel	Snow Sneeuw	Fog Mist	Min. ≥ 86°F.	Max. < 50°F.	Min. < 32°F.	Min. ≥ 68°F.
I	66.3	81.9	58.3	70.1	103.0	29	51.0	26	82.0	26	70.0	7	-	5	3.31	0.95	14	14	14	2	-	-	-	-	12	0	0	1
II	68.2	81.8	61.6	71.6	103.0	18	57.0	9	88.0	28	69.0	6	-	6	3.61	0.69	20	14	13	3	-	-	-	-	6	0	0	1
III	66.2	79.2	58.5	68.9	98.0	3	48.0	8	82.0	7	67.0	23	-	4	4.01	1.11	6	10	9	4	-	-	-	-	4	0	0	0
IV	62.1	75.5	56.1	65.8	90.0	17	47.0	28	67.0	27	63.0	17	-	3	1.14	0.41	3	8	7	1	-	-	-	-	4	0	0	0
V	60.9	74.0	50.3	62.1	84.0	4	40.0	1	68.0	23	64.0	3	-	1	0.69	0.30	10	3	2	0	-	-	-	-	0	0	0	0
VI	52.7	66.9	43.8	54.9	83.0	1	34.0	9	65.0	7	61.0	29	-	3	0.82	0.50	3	4	3	1	-	-	-	-	0	0	0	0
VII	51.1	64.9	41.5	53.2	79.0	18	35.0	18	60.0	15	50.0	18	-	1	0.32	0.12	14	3	3	0	-	-	-	-	0	0	0	0
VIII	58.9	77.4	47.7	62.5	91.0	31	37.0	17	69.0	14	67.0	29	-	3	0.18	0.10	14	3	2	0	-	-	-	-	6	0	0	0
IX	57.6	72.8	47.9	60.4	96.0	21	37.0	27	63.0	4	59.0	7	-	3	1.67	0.50	24	10	8	1	-	-	-	-	2	0	0	0
X	63.4	76.7	52.7	64.7	92.0	31	38.0	16	80.0	13	63.0	7	-	4	1.06	0.35	12	7	6	0	-	-	-	-	4	0	0	0
XI	66.1	78.1	57.0	67.6	94.0	7	48.0	14	67.0	13	64.0	29	-	(6)	4.44	1.56	13	16	13	4	-	-	-	-	(6	0	0	0)
XII	65.9	77.6	56.2	66.9	96.0	23	47.0	17	64.0	16	72.0	23	-	6	7.31	2.50	15	17	16	6	-	-	-	-	5	0	0	1
Jaar Year	61.6	75.5	52.5	64.0	103.0	-	33.0	-	80.0	-	72.0	-	-	(4)	28.46	2.50	-	109	95	22	-	-	-	-	69	0	0	3)

No. 147/654A (Old No. 23/3890M) MOLTENO. ϕ = 31°24'S; λ = 26°22'E; H = 5,183 vt/ft; h_t = 4 vt/ft; h_r = 4 vt/ft.

Month Maand	Air Temperature – Lugtemperatuur in °F. Means Gemiddeldes T_m: 0830	x Max.	n Min.	½(x+n) Mean Gem.	Extremes Uiterstes: Max.	Date.	Min.	Date.	Lowest Max. Laagste Maks. Highest Min. Hoogste Min.: Max.	Date.	Min.	Date.	Mean Rel. Hum. Gem. Rel. Vochtighd. U 0830	Mean Cloud Amt. Gem. Wolkehvhd. N 0-10 0830	Precipitation in inches. Neerslag in duime. R.	Max. in 24 h.	Date.	Number of Days with Aantal Dae met: Precipn. Neerslag ≥ ·01	≥ ·04	≥ ·40	Thunder Donder	Hail Hagel	Snow Sneeuw	Fog Mist	Min. ≥ 86°F.	Max. < 50°F.	Min. < 32°F.	Min. ≥ 68°F.
I	68.6	85.5	52.7	68.1	92.0	6	44.0	4	85.0	15	61.0	13	53	3	2.14	0.58	31	7	7	2	-	-	-	-	10	0	0	0
II	67.8	82.7	54.8	68.7	(92.0	6	48.0	16	75.0	11	64.0	7	(64)	(3)	2.19	1.92	9	2	2	1	-	-	-	-	(5	0	0	0)
III	61.9	75.4	49.1	62.3	(90.0	4	36.0	17	65.0	16	58.0	5	(65)	(3)	2.17	1.15	7	5	5	1	-	-	-	-	(2	0	0	0)
IV	(54.9	69.3	42.2	55.7	(78.0	7	32.0	12	57.0	11	54.0	1	(69)	(3)	1.33	0.98	34	5	5	1	-	-	-	-	(0	0	0	0)
V	45.5	61.4	34.7	48.1	69.0	3	25.0	19	46.0	11	48.0	10	71	2	1.24	0.91	10	3	2	1	-	-	-	-	0	1	11	0
VI	37.6	56.6	26.2	41.9	63.0	29	18.0	10	41.0	7	41.0	29	78	3	0.20	0.12	21	2	2	0	-	-	-	-	0	5	22	0
VII	35.6	51.4	26.3	38.9	61.0	19	18.0	16	37.0	14	40.0	31	63	3	0.62	0.32	1	4	2	0	-	-	-	-	0	11	27	0
VIII	44.1	65.7	31.1	48.4	77.0	24	20.0	15	49.0	4	43.0	22	57	2	0.53	0.37	3	2	2	0	-	-	-	-	0	1	6	0
IX	50.5	65.8	38.8	51.3	81.0	22	30.0	17	48.0	6	55.0	23	68	4	3.20	0.73	8	9	9	4	-	-	-	-	0	2	1	0
X	58.9	74.0	45.4	58.7	88.0	8	32.0	16	62.0	2	55.0	9	54	2	1.55	0.95	22	6	5	1	-	-	-	-	1	0	0	0
XI	64.2	76.9	47.3	62.1	85.0	20	35.0	13	63.0	13	56.0	28	58	4	3.00	1.18	12	7	7	2	-	-	-	-	0	0	0	0
XII	63.0	78.1	48.9	62.5	90.0	22	33.0	17	69.0	16	58.0	23	63	3	4.86	1.41	23	11	11	4	-	-	-	-	1	0	0	0
Jaar Year	54.4	69.7	41.5	55.6	(92.0)	-	18.0	-	87.0)	-	84.0)	-	(63)	(3)	23.06	1.92	-	62	59	17	-	-	-	-	19	16	67	0)

3rd ORDER STATIONS – STASIES van die 3e ORDE

Month Maand	Air Temperature – Lugtemperatuur in °F. Means Gemiddeldes T_m 0830	x Max.	n Min.	$\frac{x+n}{2}$ Mean Gem.	Extremes Uiterstes Max.	Dat.	Min.	Dat.	Lowest Max. Laagste Maks. Highest Min. Hoogste Min. Max.	Dat.	Min.	Dat.	Mean Rel. Hum. Gem. Rel. Vogtigh. U % 0830	Mean Cloud Amt. Gem. Wolkehvlkt. N 0–10 0830	Precipitation in inches. Neerslag in duime. R. M	Max. in 24 h.	Dat.	Number of Days with Aantal Dae met: Precipn. Neerslag ≥ ·01	≥ ·04	≥ ·40	Thunder Donder	Hail Hagel	Snow Sneeuw	Fog Mist	Max. ≥ 86°F.	Max. ≤ 32°F.	Min. ≤ 32°F.	Min. ≥ 68°F.
1947																												
No. 171/177 (Ou No. 22/3575) ANDRIESFONTEIN. ϕ = 30°57'S; λ = 24°36'E; H = 4,460 vt/ft; h_t = 4 vt/ft; h_r = 4 vt/ft.																												
I	70.5	88.9	56.5	72.7	97.0	24	48.0	26	79.9	15	70.7	29	69	3	0.64	0.30	14	7	3	0	7	0	0	0	22	0	0	1
II	70.5	90.0	58.7	74.3	98.0	5	49.0	16	81.0	11	71.0	7	67	2	1.31	0.67	9	4	4	1	8	0	0	0	22	0	0	1
III	64.2	80.8	52.7	66.7	90.0	12	43.5	8	66.8	28	63.0	13	72	3	0.65	0.18	23	6	6	0	7	0	0	0	8	0	0	0
IV	56.3	74.5	43.9	59.2	85.0	7	31.2	12	61.7	29	54.2	1	72	2	0.61	0.68	24	2	1	1	3	0	0	0	0	0	1	0
V	46.6	66.0	35.7	50.9	75.0	21	27.0	19	52.0	11	46.0	10	78	2	0.68	0.50	10	3	3	1	0	0	0	0	0	0	7	0
VI	37.8	60.2	27.4	43.8	69.9	28	18.0	9	48.0	7	42.3	21	72	2	0.00	0.00	–	0	0	0	1	0	0	0	0	2	24	0
VII	35.0	55.6	24.1	39.9	65.0	7	11.8	16	40.0	14	42.0	31	77	3	0.00	0.00	–	0	0	0	0	0	1	0	0	7	29	0
VIII	44.4	69.7	31.4	50.5	81.0	31	18.2	15	60.0	4	51.0	31	78	2	0.22	0.14	3	2	2	0	2	0	0	0	0	0	15	0
IX	50.4	65.3	39.2	52.3	87.0	21	25.0	3	64.0	28	54.0	22	75	3	1.39	0.32	15	5	5	1	5	0	0	0	1	0	6	0
X	60.7	78.5	44.3	61.5	94.0	8	32.8	16	67.7	2	56.2	8	68	2	1.02	0.54	22	4	4	1	4	0	0	0	3	0	0	0
XI	66.9	83.9	50.5	67.2	94.1	28	39.9	14	84.0	13	63.0	22	58	3	0.10	0.06	23	2	1	0	4	0	0	0	11	0	0	0
XII	67.3	83.8	53.9	68.9	96.0	22	40.0	17	72.0	7	67.0	23	51	3	1.85	1.02	3	6	6	1	9	0	0	0	11	0	0	0
Jaar Year	55.9	74.8	43.2	59.0	98.0	–	11.8	–	40.0	–	71.0	–	69	3	8.47	1.02	–	41	35	6	50	0	1	0	78	9	81	2
No. 175/371 (Old No. 23/3933) ALIWAL NORTH. ϕ = 30°41'S; λ = 26°43'E; H = 4,367 vt/ft; h_t = 4 vt/ft; h_r = 4 vt/ft.																												
I	68.2	89.4	59.2	74.3	98.0	5	51.5	4	76.0	16	71.0	7	62	–	1.31	0.30	31	9	8	0	–	–	–	–	24	0	0	2
II	68.4	88.4	59.8	74.0	97.0	7	54.0	16	77.0	10	64.0	1	74	–	4.88	1.84	9	8	8	3	–	–	–	–	18	0	0	0
III	62.7	83.0	55.7	69.3	92.0	3	47.0	8	87.0	7	65.0	14	72	–	0.96	0.71	28	5	4	1	–	–	–	–	11	0	0	0
IV	53.4	75.1	47.1	61.1	95.0	7	34.2	30	81.0	29	58.7	1	83	–	2.65	0.92	24	7	7	3	–	–	–	–	0	0	0	0
V	49.4	66.7	36.8	51.7	78.0	20	30.5	19	47.0	11	48.5	7	74	1	1.18	0.92	10	3	3	1	–	–	–	–	0	2	1	0
VI	38.9	62.3	31.9	47.1	69.0	29	23.5	9	49.0	7	46.5	29	76	2	0.05	0.05	26	1	1	0	–	–	–	–	0	1	15	0
VII	35.6	57.9	29.2	43.5	69.0	6	18.0	16	41.0	14	52.0	1	67	3	0.40	0.32	1	2	2	0	–	–	–	–	0	5	22	0
VIII	45.1	72.9	35.5	54.2	81.0	31	26.0	6	64.5	4	52.0	31	62	2	0.17	0.10	3	2	2	0	–	–	–	–	0	0	10	0
IX	53.7	69.4	44.1	56.7	85.0	21	32.0	12	65.0	4	60.0	22	68	3	2.07	0.61	14	9	9	2	–	–	–	–	0	0	0	0
X	60.2	79.0	48.7	63.9	92.0	8	37.5	15	86.0	19	61.5	9	63	2	2.84	1.06	22	7	7	3	–	–	–	–	4	0	0	0
XI	66.2	82.7	53.6	68.1	91.0	2	45.0	14	84.0	13	63.0	28	60	2	2.12	0.46	6	8	8	2	–	–	–	–	8	0	0	0
XII	65.9	83.0	55.9	69.5	93.0	22	43.0	17	68.0	16	63.0	22	68	4	5.50	1.45	15	10	9	7	–	–	–	–	4	0	0	0
Jaar Year	55.8	76.8	46.3	61.1	98.0	–	18.0	–	41.0	–	71.0	–	69	–	24.13	1.84	–	71	58	22	–	–	–	–	69	8	48	2
No. 190/865 (Ou No. 20/3548) BRANDVLEI. ϕ = 30°28'S; λ = 20°29'E; H = 3,240 vt/ft; h_t = 4 vt/ft; h_r = 4 vt/ft.																												
I	75.5	94.2	66.6	76.4	102.0	6	46.0	29	82.0	25	69.0	6	–	2	0.11	0.11	6	1	1	0	–	–	–	–	25	0	0	1
II	77.0	97.3	62.2	79.7	106.0	6	51.0	2	90.0	10	82.0	7	–	1	0.00	0.00	–	0	0	0	–	–	–	–	27	0	0	3
III	68.5	84.6	57.9	71.3	96.0	2	45.0	24	70.0	24	72.0	3	–	1	1.30	0.60	20	6	6	1	–	–	–	–	15	0	0	2
IV	56.9	78.5	48.2	63.3	92.0	16	37.0	27	86.0	29	64.0	2	–	1	0.25	0.25	2	1	1	0	–	–	–	–	4	0	0	0
V	50.6	72.1	42.4	57.3	85.0	2	33.0	19	57.0	11	52.0	27	–	2	0.60	0.35	7	4	4	0	–	–	–	–	0	0	0	0
VI	42.0	65.1	34.5	49.8	76.0	28	27.0	7	62.0	7	44.0	12	–	3	0.07	0.05	12	2	1	0	–	–	–	–	0	0	6	0
VII	35.9	61.0	31.6	46.3	75.0	18	22.0	3	47.0	9	40.0	13	–	3	0.08	0.07	9	2	1	0	–	–	–	–	0	1	16	0
VIII	42.5	72.3	33.0	52.7	89.0	28	20.0	6	54.0	14	46.0	20	–	2	0.00	0.00	–	0	0	0	–	–	–	–	2	0	9	0
IX	55.1	75.1	43.1	59.6	92.0	21	34.0	14	61.0	25	61.0	29	–	(2)	1.00	0.80	6	2	2	1	–	–	–	–	2	0	0	0)
X	63.5	83.9	47.5	65.7	100.0	8	37.0	3	65.0	2	59.0	27	–	(2)	0.58	0.56	23	1	1	1	–	–	–	–	7	0	0	0)
XI	69.0	86.2	54.0	70.1	100.0	27	45.0	9	71.0	7	68.0	11	–	(2)	0.01	0.01	8	1	0	0	–	–	–	–	12	0	0	0)
XII	71.9	85.7	54.3	70.0	105.0	22	48.0	19	81.0	16	65.0	15	–	(2)	0.62	0.58	12	2	2	1	–	–	–	–	14	0	0	0)
Jaar Year	59.0	79.7	47.3	63.5	105.0	–	20.0	–	47.0	–	82.0	–	–	(2)	4.60	0.80	–	22	19	4	–	–	–	–	105	1	81	6)
No. 204/819 (Old No. 24/4065) MOHALE'S HOEK. ϕ = 30°09'S; λ = 27°28'E; H = 5,250 vt/ft; h_t = 4 vt/ft; h_r = 4 vt/ft.																												
I	69.9	84.7	58.7	71.7	91.0	6	52.0	18	89.0	16	67.0	6	58	–	2.68	0.74	14	10	9	2	–	–	–	–	12	0	0	0
II	69.7	83.8	57.9	70.9	91.0	5	53.0	1	76.0	21	65.0	4	64	–	4.41	1.44	9	13	12	4	–	–	–	–	6	0	0	0
III	65.3	80.6	54.8	67.7	88.0	4	43.0	7	86.0	29	62.0	22	58	–	0.68	0.37	25	5	3	0	–	–	–	–	4	0	0	0
IV	58.1	71.3	47.6	59.5	82.0	7	32.0	29	84.0	28	61.0	8	64	–	2.53	0.58	28	9	8	4	–	–	–	–	0	0	0	0
V	49.6	64.2	39.9	52.1	72.0	3	32.0	11	60.0	11	52.0	9	67	–	1.68	1.15	10	3	3	2	–	–	–	–	0	0	0	0
VI	44.0	59.2	35.4	47.3	65.0	30	25.0	8	49.0	7	48.0	30	66	–	0.26	0.26	28	1	1	0	–	–	–	–	0	1	10	0
VII	40.0	55.1	31.1	43.1	67.0	19	21.0	15	41.0	15	43.0	30	61	–	0.45	0.24	1	3	3	0	–	–	–	–	0	5	19	0
VIII	53.2	70.4	41.8	56.1	78.0	30	28.0	4	63.0	5	61.0	31	40	–	0.21	0.21	4	1	1	0	–	–	–	–	0	0	3	0
IX	53.9	66.1	44.2	55.1	83.0	22	29.0	2	52.0	15	62.0	21	61	–	2.86	1.33	14	6	5	2	–	–	–	–	0	0	1	0
X	64.0	76.0	49.9	62.9	88.0	8	32.0	16	53.0	19	69.0	8	53	–	2.96	1.11	18	6	6	3	–	–	–	–	1	0	0	0
XI	68.0	79.7	54.9	67.3	91.0	20	44.0	12	81.0	13	67.0	27	60	–	3.75	1.16	24	6	6	4	–	–	–	–	6	0	0	0
XII	65.3	76.1	54.0	65.1	88.0	23	39.0	16	85.0	16	63.0	23	66	–	6.40	0.92	15	12	12	7	–	–	–	–	1	0	0	0
Jaar Year	58.4	72.3	47.6	59.9	91.0	–	21.0	–	81.0	–	69.0	–	59	–	28.82	1.44	–	75	69	28	–	–	–	–	50	7	55	0

3rd ORDER STATIONS – STASIES van die 3e ORDE

1947

Month Maand	Air Temperature – Lugtemperatuur in °F. Means Gemiddeldes T_m 0630	x Max.	n Min.	$\frac{x+n}{2}$ Mean Gem.	Extremes Uiterstes Max.	Dat.	Min.	Dat.	Lowest Max. Laagste Maks. Highest Min. Hoogste Min. Max.	Dat.	Min.	Dat.	Mean Rel. Hum. Gem. Rel. Vochtighd. 0630	Mean Cloud Amt. Gem. Wolkehrhd. N 0-10 0630	Precipitation in inches. Neerslag in duime. R. M	Max. in 24 h.	Dat.	Number of Days with Aantal Dae met Precipn. Neerslag ≥ .01	≥ .04	≥ .40	Thunder Donder	Hail Hagel	Snow Sneeuw	Fog Mist	Max. ≥ 86°F.	Max. ≤ 50°F.	Min. ≤ 32°F.	Min. ≤ 68°F.
No. 208/383 (Ou No. 25/4200) SANDFLATS. ϕ = 30°23'S; λ = 29°13'E; H = 4,700 vt/ft; h_t = 4 vt/ft; h_r = 4 vt/ft.																												
I	59.6	78.2	54.6	66.4	88.5	29	48.0	4	81.5	16	63.0	30	83	6	4.06	1.41	22	12	9	4	-	2	0	0	7	0	0	0
II	61.5	78.4	56.3	67.3	86.0	18	49.0	17	68.0	9	62.0	7	81	4	6.42	1.86	8	16	14	6	-	0	0	1	0	0	0	0
III	56.6	74.2	52.1	63.1	85.5	22	40.0	8	52.0	7	60.5	24	83	6	2.71	1.48	6	8	6	2	-	1	0	1	0	0	0	0
IV	53.7	70.6	48.6	59.6	79.0	24	39.0	30	54.0	27	56.0	1	80	6	0.88	0.28	24	11	5	0	-	0	0	4	0	0	0	0
V	49.7	68.4	41.0	54.7	77.0	2	32.0	19	53.0	8	51.0	11	63	3	0.01	0.01	10	1	0	0	-	0	0	2	0	0	0	0
VI	45.0	59.5	36.2	47.9	69.5	30	27.0	9	46.0	2	47.0	29	74	4	2.74	2.32	2	4	3	1	-	0	0	5	0	3	6	0
VII	41.5	59.7	33.8	46.7	72.5	19	20.0	16	37.5	15	46.0	8	55	3	0.34	0.17	31	3	3	0	-	0	1	0	0	4	11	0
VIII	50.8	72.2	41.7	56.9	83.0	31	29.0	6	57.0	1	57.5	23	52	3	0.08	0.08	14	1	1	0	-	0	0	2	0	0	1	0
IX	48.6	68.8	42.8	55.8	87.0	22	31.0	3	42.5	26	63.0	23	70	6	0.57	0.25	15	10	4	0	-	0	1	4	1	1	1	0
X	53.7	74.1	47.9	61.0	89.5	8	36.0	16	58.5	16	59.0	9	72	5	2.60	0.77	2	8	6	3	-	3	0	2	2	0	0	0
XI	56.9	75.3	51.5	63.4	91.0	2	41.0	10	61.0	13	64.0	29	80	5	6.30	1.41	13	13	11	7	-	1	0	0	2	0	0	0
XII	59.5	73.3	52.8	63.1	87.5	22	39.0	17	60.0	25	59.0	23	78	5	5.66	0.86	4	16	13	7	-	1	0	0	2	0	0	0
Jaar Year	55.0	71.1	46.8	58.9	91.0	-	20.0	-	67.5	-	64.0	-	73	5	32.35	2.32	-	112	76	29	-	8	2	21	14	8	19	0
No. 211/661 (Old No. 17/3196A) UMHLOGINTWINI. ϕ = 30°01'S; λ = 30°53'E; H = 224 vt/ft; h_t = 4 vt/ft; h_r = 4 vt/ft.																												
I	75.6	82.3	68.0	75.1	94.0	6	62.5	4	75.0	2	74.5	25	81	6	4.22	1.64	2	11	10	3	-	-	-	-	5	0	0	14
II	77.8	83.2	69.3	76.3	89.0	8	63.0	18	78.0	3	74.5	6	79	5	8.99	1.99	14	12	11	7	-	-	-	-	3	0	0	22
III	74.3	79.4	66.1	72.7	84.5	14	60.5	19	69.0	7	72.0	23	86	5	4.84	1.34	7	12	10	4	-	-	-	-	0	0	0	8
IV	71.2	76.8	63.1	69.9	85.5	20	56.5	12	62.5	27	68.3	9	92	5	5.87	1.99	1	10	8	4	-	-	-	-	1	0	0	2
V	67.2	75.1	57.4	66.3	85.0	4	51.8	20	70.0	12	63.0	24	76	2	1.43	0.67	4	6	6	1	-	-	-	-	0	0	0	0
VI	62.8	71.6	54.3	62.9	79.5	19	49.0	23	56.0	9	59.5	20	72	4	6.06	4.90	2	6	5	2	-	-	-	-	0	0	0	0
VII	59.7	69.6	50.6	60.1	79.8	11	42.2	17	58.5	3	58.5	22	82	3	0.66	0.24	29	6	4	0	-	-	-	-	0	0	0	0
VIII	65.3	75.9	56.1	66.0	96.0	31	49.5	16	68.0	15	62.5	19	74	4	3.09	1.62	18	4	4	3	-	-	-	-	2	0	0	0
IX	66.9	72.8	58.5	65.7	92.9	22	49.5	29	60.0	26	65.5	23	79	5	2.22	0.90	3	9	7	2	-	-	-	-	1	0	0	1
X	69.7	74.5	60.8	67.7	84.0	7	55.5	16	64.8	21	67.7	29	80	6	2.18	0.64	20	14	11	1	-	-	-	-	0	0	0	0
XI	73.2	78.3	65.1	71.7	86.0	29	53.9	14	66.0	13	72.9	30	83	7	10.73	4.10	12	18	14	5	-	-	-	-	0	0	0	7
XII	74.2	79.5	64.9	72.2	89.2	23	56.0	17	72.2	2	71.1	10	75	6	8.43	2.77	12	14	12	4	-	-	-	-	3	0	0	6
Jaar Year	69.8	76.6	61.2	68.9	94.0	-	42.2	-	56.5	-	74.5	-	78	5	56.59	4.90	-	122	102	36	-	-	-	-	15	0	0	50
No. 238/616 (Ou No. 17/3088M) LONG ELMEEL. ϕ = 29°46'S; λ = 29°51'E; H = 4,100 vt/ft; h_t = 4 vt/ft; h_r = 4 vt/ft.																												
I	67.9	79.6	58.5	69.1	95.0	7	51.0	4	81.0	20	66.5	30	75	6	8.55	3.69	14	21	18	5	-	-	-	-	10	0	0	0
II	68.4	79.6	59.4	69.5	90.0	18	55.0	18	66.5	9	64.0	1	78	6	7.48	1.50	28	18	17	7	-	-	-	-	2	0	0	0
III	63.8	74.9	55.5	65.2	87.0	23	46.0	8	61.0	26	67.5	23	81	6	7.90	2.77	6	11	9	6	-	-	-	-	2	0	0	0
IV	60.4	72.9	53.5	63.2	85.0	24	46.0	12	64.0	27	60.0	3	83	6	2.38	0.67	2	13	10	2	-	-	-	-	0	0	0	0
V	56.5	72.1	43.8	57.9	86.0	3	35.5	1	61.5	13	56.5	11	68	2	0.63	0.63	11	1	1	1	-	-	-	-	0	0	0	0
VI	49.0	65.3	40.3	52.8	76.0	19	30.0	9	61.5	2	47.0	3	70	4	2.24	0.96	3	3	3	3	-	-	-	-	0	0	2	0
VII	47.2	64.5	36.7	50.6	78.0	8	26.0	18	48.0	15	47.0	9	59	2	0.87	0.41	2	3	3	1	-	-	-	-	0	1	5	0
VIII	57.3	74.9	43.4	59.1	87.5	23	32.8	6	56.5	1	54.0	31	53	3	0.10	0.06	15	2	2	0	-	-	-	-	1	0	0	0
IX	59.3	71.4	47.0	59.2	93.0	22	36.5	12	65.5	27	61.0	22	62	5	1.54	0.31	25	12	8	0	-	-	-	-	8	0	0	0
X	62.9	74.9	52.0	63.5	93.0	7	42.5	4	57.5	21	62.5	9	66	5	1.93	0.64	20	14	8	1	-	-	-	-	3	0	0	0
XI	68.9	79.5	56.5	68.0	93.5	20	47.5	1	61.0	9	64.4	7	58	5	4.43	1.26	26	16	13	4	-	-	-	-	10	0	0	0
XII	66.7	76.7	56.4	66.1	94.0	23	43.0	17	68.0	7	62.5	27	69	6	5.75	1.20	6	25	22	4	-	-	-	-	3	0	0	0
Jaar Year	60.6	73.8	50.3	62.1	95.0	-	26.0	-	48.0	-	67.5	-	69	5	45.70	3.69	-	159	114	34	-	-	-	-	36	1	7	0
No. 238/805 (Old No. 17/3089) EMERALD DALE. ϕ = 29°56'S; λ = 29°57'E; H = 3,900 vt/ft; h_t = 4 vt/ft; h_r = 4 vt/ft.																												
I	68.2	78.2	57.1	67.7	96.0	7	51.0	4	82.0	15	64.0	26	75	5	4.26	2.02	14	20	13	1	9	0	0	9	5	0	0	0
II	69.6	78.4	58.4	68.4	89.0	19	52.0	23	67.0	2	63.0	6	73	5	5.56	1.27	21	19	14	5	8	0	0	8	1	0	0	0
III	65.6	73.7	53.6	63.7	85.0	15	44.0	8	55.0	16	66.0	23	(79)	(4)	9.74	5.05	15	12	9	5	4	1	0	1	(0	0	0	0)
IV	63.7	71.5	52.3	61.9	86.0	24	38.0	30	66.0	27	59.0	1	77	3	2.39	0.80	10	15	8	2	3	0	0	7	0	0	0	0
V	61.5	-	43.1	-	-	-	36.0	1	-	-	55.0	11	61	2	0.17	0.08	11	5	1	0	1	0	0	3	-	-	0	0
VI	54.7	68.4	39.4	52.9	75.0	29	29.0	9	55.0	7	49.0	18	67	3	2.74	1.48	2	14	3	2	1	0	0	3	0	0	2	0
VII	54.1	64.5	35.9	50.2	76.0	20	23.0	16	47.0	15	48.0	1	47	1	0.75	0.36	24	6	4	0	0	0	1	0	0	1	4	0
VIII	58.1	73.8	42.2	58.0	85.0	23	33.0	7	56.0	1	53.0	31	55	2	0.34	0.14	24	3	3	0	0	0	0	1	0	0	0	0
IX	59.7	73.0	45.0	59.0	96.0	22	35.0	28	57.0	24	54.0	1	60	5	1.23	0.24	5	12	8	0	7	0	0	0	4	0	0	0
X	63.1	74.6	49.7	62.1	93.0	8	40.0	16	58.0	11	56.0	7	65	6	3.02	1.51	18	12	10	2	9	1	0	12	4	0	0	0
XI	66.9	77.6	54.8	66.2	94.0	7	46.0	14	65.0	13	63.0	29	65	5	6.10	1.70	30	15	11	5	10	0	0	11	4	0	0	0
XII	67.6	76.2	54.3	66.3	92.0	23	42.0	17	62.0	8	60.0	23	66	4	3.32	0.38	12	22	18	0	17	0	0	4	3	0	0	0
Jaar Year	62.8	-	46.8	-	-	-	23.0	-	-	-	56.0	-	(66)	(4)	39.61	5.05	-	155	102	22	69	2	1	57	-	-	(6	0)

3rd ORDER STATIONS – STASIES van die 3e ORDE

Month Maand	Air Temperature – Lugtemperatuur in °F. Means Gemiddeldes T_m 0830	x Max.	n Min.	$\frac{x+n}{2}$ Mean Gem.	Extremes Uiterstes Max.	Dat.	Min.	Dat.	Lowest Max. Laagste Maks. Highest Min. Hoogste Min. Max.	Dat.	Min.	Dat.	Mean Rel. Hum. Gem. Rel. Vochtigh. % 0830	Mean Cloud Amt. Gem. Wolkehvhd. N 0-10 0830	Precipitation in inches. Neerslag in duime. R. Σ	Max. in 24 h.	Dat.	Precipn. Neerslag ≥ ·01	≥ ·04	≥ ·40	Thunder Donder	Hail Hagel	Snow Sneeuw	Fog Mist	Max. >86°F.	Max. >90°F.	Min. <32°F.	Min. >68°F.
1947																												
No. 239/482 (Ou No. 17/3110) CEDARA. φ = 29°32'S; λ = 30°17'E; H = 3,541 vt/ft; h_t = 4 vt/ft; h_r = 4 vt/ft.																												
I	*66.0	77.8	58.1	67.9	91.5	7	52.5	4	81.0	10	64.0	31	*62	*6	6.58	3.31	14	20	13	3	-	1	0	1	4	0	0	0
II	66.8	77.2	59.1	68.1	85.8	27	51.9	23	84.6	2	64.0	5	83	8	6.82	1.70	28	23	17	5	-	0	0	0	0	0	0	0
III	63.5	72.7	56.0	64.3	82.5	21	45.4	8	80.5	25	64.5	25	81	5	5.97	1.29	14	19	12	6	-	0	0	0	0	0	0	0
IV	58.4	70.5	52.9	61.7	82.8	24	40.5	30	68.5	27	59.0	4	88	8	3.02	0.88	10	16	13	2	-	0	0	0	0	0	0	0
V	54.3	69.4	44.7	57.1	86.0	2	36.0	2	66.1	12	54.3	4	70	2	0.66	0.54	11	7	2	1	-	0	1	0	0	0	0	0
VI	49.9	63.3	41.3	52.3	77.2	29	30.5	9	53.3	8	47.0	2	75	4	4.17	2.66	1	6	4	2	-	1	0	0	0	0	1	0
VII	45.0	62.8	37.0	49.9	74.0	8	27.5	16	45.0	25	45.0	1	67	2	0.74	0.32	1	4	3	0	-	0	1	0	0	2	4	0
VIII	55.4	73.1	44.0	58.5	87.3	31	33.6	6	57.0	1	51.8	23	70	3	0.40	0.16	23	5	5	0	-	0	0	1	1	0	0	0
IX	56.5	70.9	45.5	58.2	92.0	22	37.0	29	60.0	26	52.0	10	74	4	1.47	0.43	26	15	10	1	-	0	0	1	3	0	0	0
X	62.8	72.9	50.8	61.9	89.0	7	41.0	20	67.0	21	61.0	9	70	6	3.38	1.32	16	17	6	3	-	0	0	1	2	0	0	0
XI	66.6	76.8	55.5	66.1	96.0	20	39.0	16	65.2	13	65.0	8	69	6	7.61	2.00	30	18	12	6	-	0	0	0	3	0	0	0
XII	64.5	77.2	54.8	65.0	92.2	23	44.2	17	81.2	8	69.8	30	81	6	5.47	0.67	2	26	20	7	-	0	0	1	2	0	0	0
Jaar Year	59.2	72.0	50.0	61.0	96.0	-	27.5	-	85.0	-	65.0	-	76	5	46.26	3.31	-	176	117	26	-	2	2	5	16	2	5	0
* Waarnemings om / Observations at 0800 S.A.S.T.																												
No. 239/604 (Old No. 17/3123B) ALLERTON. φ = 29°34'S; λ = 30°21'E; H = 2,100 vt/ft; h_t = 4 vt/ft; h_r = 4 vt/ft.																												
I	70.8	81.3	61.2	71.3	98.0	7	55.0	17	84.0	28	70.0	31	-	-	11.49	7.56	14	17	14	6	-	-	-	-	10	0	0	2
II	70.1	82.0	62.6	72.3	89.0	27	57.0	18	89.0	9	68.0	20	-	-	5.20	0.73	28	19	16	6	-	-	-	-	6	0	0	0
III	66.6	78.8	57.0	66.9	89.0	14	-	-	82.0	25	66.0	23	-	-	5.36	1.02	6	16	14	6	-	-	-	-	5	0	0	0
IV	63.6	73.9	55.6	64.9	88.0	24	42.0	30	68.0	27	63.0	4	-	-	3.02	0.80	10	11	9	3	-	-	-	-	2	0	0	0
V	57.6	74.1	46.1	60.1	87.0	3	39.0	1	65.0	8	56.0	4	-	-	0.34	0.30	11	2	2	0	-	-	-	-	0	0	0	0
VI	49.5	68.2	41.7	54.9	82.0	29	31.0	9	57.0	2	52.0	3	-	-	2.17	0.93	2	4	4	2	-	-	-	-	0	0	1	0
VII	46.8	67.8	37.1	52.5	80.0	8	28.0	16	60.0	26	47.0	22	-	-	0.68	0.26	26	5	3	0	-	-	-	-	0	0	4	0
VIII	56.9	78.1	44.4	61.3	91.5	29	35.0	9	62.0	1	55.0	31	-	-	0.64	0.29	19	5	4	0	-	-	-	-	5	0	0	0
IX	61.3	74.4	49.8	62.1	97.0	22	37.0	28	64.0	26	60.0	15	-	-	1.61	0.58	25	15	9	1	-	-	-	-	6	0	0	0
X	65.5	76.1	54.0	65.1	96.0	7	46.0	5	80.0	11	61.0	26	-	-	4.07	1.00	19	12	12	3	-	-	-	-	5	0	0	0
XI	69.4	76.8	56.9	67.9	-	-	48.0	1	81.0	13	68.0	31	-	-	6.95	1.55	26	17	16	5	-	-	-	-	-	-	0	0
XII	69.4	79.9	58.9	69.4	(95.0	16	46.0	17	70.0	7)	66.0	23	-	-	5.87	1.40	3	17	16	3	-	-	-	-	-	-	0	0
Jaar Year	62.3	75.8	52.3	64.1	98.0	-	28.0	-	80.0	-	70.0	-	-	-	48.40	7.56	-	138	119	36	-	-	-	-	36	0)	5	2
No. 240/351 (Ou No. 17/3168A) SHONGWENI. φ = 29°51'S; λ = 30°43'E; H = 958 vt/ft; h_t = 4 vt/ft; h_r = 4 vt/ft.																												
I	-	85.5	65.0	75.3	98.0	24	60.0	3	70.0	3	73.0	8	-	-	2.71	0.91	9	13	6	3	7	0	0	0	14	0	0	4
II	-	86.0	65.6	75.8	94.0	1	57.0	27	76.0	9	71.0	1	-	-	4.88	1.80	25	15	13	4	9	0	0	0	14	0	0	4
III	-	81.5	62.6	72.1	92.0	23	56.0	8	70.0	25	68.0	23	-	-	3.43	1.36	14	13	12	3	2	0	0	0	7	0	0	0
IV	-	79.1	61.3	70.2	90.0	17	60.0	30	68.0	27	66.0	21	-	-	2.89	0.68	1	11	9	3	3	0	0	0	3	0	0	0
V	-	76.3	54.3	65.3	86.0	3	47.0	19	70.0	8	60.0	6	-	-	0.26	0.24	11	2	1	0	1	0	0	0	0	0	0	0
VI	-	71.7	50.3	61.0	80.0	19	44.0	22	66.0	8	58.0	30	-	-	2.86	2.60	2	4	3	1	2	0	0	0	0	0	0	0
VII	-	70.9	46.2	58.1	82.0	11	39.0	16	62.0	15	56.0	1	-	-	0.93	0.54	1	5	4	1	1	0	0	0	0	0	0	0
VIII	-	78.8	52.4	65.6	98.0	31	46.0	17	86.0	1	63.0	23	-	-	0.81	0.52	18	4	2	1	0	0	0	0	5	0	0	0
IX	-	77.7	56.6	66.7	103.0	22	43.0	28	80.0	26	69.0	1	-	-	0.68	0.15	26	9	7	0	2	0	0	0	4	0	0	1
X	-	78.9	58.8	68.8	96.0	7	53.0	18	86.0	22	65.0	29	-	-	1.71	0.42	25	16	10	1	6	0	0	0	4	0	0	0
XI	-	81.2	62.5	71.9	96.0	7	53.0	16	88.0	13	69.0	7	-	-	6.51	1.32	25	15	11	3	7	0	0	0	8	0	0	1
XII	-	79.5	62.4	70.9	99.0	23	52.0	17	85.0	7	68.0	23	-	-	4.97	1.72	2	12	12	3	6	0	0	0	6	0	0	0
Jaar Year	-	78.9	58.0	68.5	103.0	-	39.0	-	92.0	-	73.0	-	-	-	31.64	2.60	-	118	90	23	46	0	0	0	85	0	0	10
No. 240/466 (Old No. 17/3170) HILL CREST. φ = 29°48'S; λ = 30°46'E; H = 2,275 vt/ft; h_t = 4 vt/ft; h_r = 4 vt/ft.																												
I	70.4	78.8	61.1	69.9	92.5	24	55.0	3	84.0	26	68.0	8	82	7	4.85	1.86	14	17	16	3	5	0	0	0	6	0	0	0
II	70.8	78.7	62.8	70.7	85.5	1	56.0	17	71.0	9	68.0	1	83	6	10.74	4.10	25	17	17	8	9	0	0	0	0	0	0	0
III	67.2	75.2	59.2	67.2	82.0	6	45.6	17	84.0	17	69.0	6	86	6	4.93	1.16	14	16	12	6	2	0	0	0	0	0	0	1
IV	64.7	73.6	57.5	65.5	89.0	24	45.5	30	68.0	27	62.0	24	83	9	4.78	1.65	1	13	12	5	5	0	0	0	2	0	0	0
V	60.9	72.2	50.8	61.5	83.5	20	43.0	19	82.0	5	67.0	7	70	2	0.31	0.20	11	3	3	0	0	0	0	0	0	0	0	0
VI	55.6	66.3	47.6	56.9	76.0	21	39.0	10	67.5	8	54.0	30	76	4	5.83	5.40	2	7	4	1	2	0	0	0	0	0	0	0
VII	53.5	68.0	42.1	55.1	79.0	8	33.0	16	64.0	2	55.0	1	82	3	1.15	0.38	1	6	4	0	1	0	0	0	0	0	0	0
VIII	61.8	75.5	50.1	62.9	91.0	31	40.0	6	84.0	19	60.0	22	61	4	1.67	0.67	19	5	5	3	0	0	0	0	5	0	0	0
IX	61.3	71.7	52.0	61.9	96.0	22	40.0	28	86.0	27	69.0	22	73	6	2.08	0.74	25	12	8	1	2	0	0	0	4	0	0	1
X	64.4	71.8	54.5	63.1	91.0	7	42.0	16	89.8	10	60.0	9	82	7	2.76	0.51	19	16	13	1	5	1	0	0	1	0	0	0
XI	67.7	77.5	58.7	68.1	91.0	17	51.0	14	85.0	9	68.0	30	81	7	6.62	2.10	25	14	12	4	5	0	0	0	4	0	0	0
XII	66.6	76.0	58.2	67.1	96.0	23	48.0	17	84.0	7	64.0	23	79	6	6.51	2.03	2	16	14	4	5	0	0	0	5	0	0	0
Jaar Year	63.9	73.8	54.5	64.1	96.0	-	33.0	-	84.0	-	69.0	-	77	6	52.38	5.40	-	142	119	38	40	1	0	0	23	0	0	2

3rd ORDER STATIONS – STASIES van die 3e ORDE

Month Maand	Air Temperature – Lugtemperatuur in °F. Means Gemiddeldes T_m 0830	x Max.	n Min.	$\frac{Xt.+n}{2}$ Mean Gem.	Extremes Uiterstes Max.	Dat.	Min.	Dat.	Lowest Max. Laagste Maks. Highest Min. Hoogste Min. Max.	Dat.	Min.	Dat.	Mean Rel. Hum. Gem. Rel. Vochtighd. U % 0830	Mean Cloud Amt. Gem. Wolkehvlhd. N 0-10 0830	Precipitation in inches. Neerslag in duime. R. M	Max. in 24 h.	Dat.	Number of Days with Aantal Dae met: Precipn. Neerslag ≥ .01	≥ .04	≥ .40	Thunder Donder	Hail Hagel	Snow Sneeu	Fog Mist	Max. ≥ 86°F.	Max. ≤ 50°F.	Min. ≤ 32°F.	Min. ≥ 68°F.
No. 240/682 (Old No. 17/3189A) NORTHDENE. ϕ = 29°52'S; λ = 30°53'E; H = 777 vt/ft; h_t = 4 vt/ft; h_r = 4 vt/ft.																												
I	71.2	79.1	66.0	72.5	88.0	30	61.0	3	68.0	3	72.0	8	86	5	3.85	1.44	2	14	12	2	-	-	-	-	5	0	0	7
II	72.4	80.8	67.3	74.1	86.0	22	63.0	17	74.0	16	71.0	1	86	5	8.65	3.81	25	15	11	5	-	-	-	-	0	0	0	8
III	69.0	76.9	64.3	70.6	85.0	6	58.0	8	69.0	25	70.0	23	83	4	2.81	0.94	7	12	8	3	-	-	-	-	0	0	0	2
IV	66.4	75.2	61.9	68.5	86.0	20	53.0	30	81.0	27	68.0	21	86	5	6.92	3.76	1	15	10	5	-	-	-	-	0	0	0	0
V	61.4	74.5	56.6	65.5	88.0	20	50.0	19	67.0	12	62.0	4	71	2	0.11	0.11	11	1	1	0	-	-	-	-	1	0	0	0
VI	57.8	69.2	53.2	61.2	80.0	19	48.0	9	60.0	7	59.0	20	74	3	5.36	4.58	2	5	4	1	-	-	-	-	0	0	0	0
VII	53.4	68.4	48.9	58.7	82.0	11	42.0	16	56.0	25	57.0	9	64	3	0.83	0.44	29	6	3	1	-	-	-	-	0	0	0	0
VIII	60.9	76.1	54.4	64.7	96.0	31	49.0	16	65.0	1	61.0	23	67	4	3.22	1.86	18	6	5	3	-	-	-	-	4	0	0	0
IX	62.6	71.9	57.1	64.5	98.0	24	50.0	27	62.0	4	59.0	1	77	3	1.46	0.41	25	12	8	1	-	-	-	-	1	0	0	1
X	66.1	73.1	59.5	66.3	88.0	7	53.0	16	63.0	16	66.0	29	82	6	2.09	0.41	11	13	9	1	-	-	-	-	0	0	0	0
XI	69.8	76.9	63.6	70.3	94.0	7	56.0	14	67.0	9	71.0	30	82	6	10.16	3.35	13	15	13	7	-	-	-	-	2	0	0	3
XII	70.0	77.0	63.2	70.1	94.0	23	53.0	17	66.0	7	68.0	15	79	5	4.00	1.13	6	14	13	3	-	-	-	-	3	0	0	0
Jaar Year	65.1	74.8	59.7	67.3	98.0	-	42.0	-	66.0	-	72.0	-	78	4	49.48	4.58	-	128	98	32	-	-	-	-	16	0	0	21
No. 241/72 (Old No. 18/3222) MOUNT EDGECOMBE. ϕ = 29°42'S; λ = 31°03'E; H = 340 vt/ft; h_t = 4 vt/ft; h_r = 4 vt/ft.																												
I	75.0	82.0	67.4	74.7	90.0	19	63.0	4	72.0	3	73.5	25	77	6	4.13	1.86	14	13	12	3	-	-	-	-	8	0	0	11
II	76.5	82.9	68.6	75.7	88.5	7	64.0	18	76.5	16	74.0	6	76	5	7.85	1.65	25	17	12	8	-	-	-	-	3	0	0	15
III	73.4	79.5	65.5	72.5	85.5	6	59.5	18	70.5	7	70.0	23	76	5	3.54	0.82	7	15	11	3	-	-	-	-	0	0	0	9
IV	69.2	77.7	63.4	70.5	88.0	20	54.5	30	64.0	27	68.0	21	84	6	2.71	1.03	1	13	8	2	-	-	-	-	1	0	0	0
V	63.9	76.4	56.7	66.5	89.0	3	50.5	20	70.5	8	64.5	4	73	3	0.13	0.06	13	4	2	0	-	-	-	-	1	0	0	0
VI	59.6	72.2	53.6	62.9	82.5	19	44.5	8	62.5	2	58.5	30	77	4	3.18	2.19	2	8	5	1	-	-	-	-	0	0	0	0
VII	56.0	70.3	49.1	59.7	85.5	11	41.0	17	57.0	25	58.5	22	66	4	0.47	0.19	29	5	3	0	-	-	-	-	0	0	0	0
VIII	63.2	77.1	56.2	66.1	100.0	31	48.5	15	68.5	1	62.5	19	75	4	1.11	0.64	18	5	5	1	-	-	-	-	3	0	0	0
IX	66.1	74.1	57.9	66.0	96.0	22	48.0	28	61.5	26	65.5	8	70	5	1.49	0.51	25	9	7	1	-	-	-	-	1	0	0	0
X	69.4	75.6	61.0	68.3	86.5	7	55.5	17	66.5	16	68.5	29	74	6	1.96	0.55	19	14	9	0	-	-	-	-	1	0	0	1
XI	73.2	79.1	66.1	72.1	91.0	20	55.5	3	67.5	13	72.5	11	75	7	6.50	2.03	13	15	11	5	-	-	-	-	5	0	0	9
XII	73.9	79.8	64.8	72.3	93.0	23	53.5	17	72.5	16	72.0	11	71	6	3.67	1.18	30	13	9	2	-	-	-	-	4	0	0	4
Jaar Year	68.3	77.2	60.7	68.9	100.0	-	41.0	-	57.0	-	74.0	-	75	5	36.74	2.18	-	131	94	26	-	-	-	-	27	0	0	49
No. 253/363 (Old No. 13/2193A) BUCHUBERG DAM. ϕ = 29°03'S; λ = 22°13'E; H = 2,923 vt/ft; h_t = 4 vt/ft; h_r = 4 vt/ft.																												
I	78.2	96.0	69.8	82.9	103.0	5	61.0	25	84.5	12	79.8	29	-	2	0.40	0.40	7	1	1	1	-	-	-	-	30	0	0	22
II	79.2	97.9	71.8	84.7	108.3	6	65.0	28	86.4	22	80.3	7	48	1	0.18	0.10	19	2	2	0	-	-	-	-	28	0	0	22
III	73.4	87.8	64.6	76.2	96.8	12	54.2	24	71.0	28	77.7	13	53	2	1.70	0.68	4	8	6	1	-	-	-	-	21	0	0	9
IV	64.6	81.9	57.7	69.8	94.0	7	42.0	29	59.0	29	65.9	2	59	2	0.37	0.20	24	3	3	0	-	-	-	-	9	0	0	0
V	56.2	72.6	48.1	60.3	81.3	9	40.6	19	52.1	11	59.8	28	59	1	0.75	0.40	10	3	3	1	-	-	-	-	0	0	0	0
VI	47.7	66.8	41.8	54.3	73.2	28	33.1	9	53.5	7	53.8	21	64	1	0.16	0.16	27	1	1	0	-	-	-	-	0	0	0	0
VII	42.6	63.1	36.9	50.0	78.3	31	30.0	15	50.5	12	50.5	31	61	1	0.00	0.00	-	0	0	0	-	-	-	-	0	0	3	0
VIII	52.4	74.7	43.6	59.1	85.7	28	32.9	5	57.0	14	60.0	31	41	1	0.00	0.00	-	0	0	0	-	-	-	-	0	0	0	0
IX	58.7	75.2	51.1	63.1	84.0	21	39.5	2	61.8	2	64.5	21	50	1	0.16	0.16	29	1	1	0	-	-	-	-	2	0	0	0
X	68.3	88.2	57.7	71.9	98.2	7	46.5	2	70.0	2	70.1	8	36	1	0.09	0.09	23	1	1	0	-	-	-	-	18	0	0	2
XI	73.8	90.2	63.9	77.1	98.3	2	54.0	13	78.0	13	74.8	26	37	-	0.19	0.19	28	1	1	0	-	-	-	-	23	0	0	9
XII	74.4	89.6	65.8	77.7	99.5	21	57.8	7	80.0	11	76.0	15	44	1	2.02	0.85	11	6	8	2	-	-	-	-	22	0	0	10
Jaar Year	63.9	81.8	56.1	68.9	108.3	-	30.0	-	80.5	-	80.3	-	-	-	8.01	0.85	-	25	25	6	-	-	-	-	153	0	3	74
No. 259/390 (Old No. 15/2365A) KALKFONTEIN DAM. ϕ = 29°30'S; λ = 25°13'E; H = 4,000 vt/ft; h_t = 4 vt/ft; h_r = 4 vt/ft.																												
I	74.3	92.7	65.4	79.1	100.1	24	57.4	10	79.0	14	74.6	29	-	3	0.41	0.16	9	4	4	0	-	-	-	-	25	0	0	6
II	74.7	90.4	65.8	78.1	101.0	5	55.2	11	85.6	9	71.4	2	-	2	1.40	1.06	10	6	3	1	-	-	-	-	27	0	0	6
III	68.2	85.6	61.6	73.6	93.2	4	50.9	8	71.0	28	69.2	6	-	4	0.66	0.29	29	4	4	0	-	-	-	-	17	0	0	2
IV	60.8	77.6	54.5	68.1	89.5	7	42.0	29	61.5	27	63.0	9	-	3	2.89	0.88	28	8	8	2	-	-	-	-	3	0	0	0
V	51.9	68.6	44.8	56.7	77.9	8	38.0	12	63.0	11	53.0	3	-	2	1.27	0.77	11	3	3	1	-	-	-	-	0	0	0	0
VI	43.7	63.0	38.0	50.5	69.0	19	31.0	7	51.0	7	44.8	27	-	3	0.40	0.37	26	2	1	0	-	-	-	-	0	0	2	0
VII	39.8	59.1	33.2	46.1	68.5	31	25.0	16	43.0	14	46.0	31	-	3	0.35	0.21	1	3	3	0	-	-	-	-	0	5	11	0
VIII	49.9	73.4	40.1	56.7	83.3	30	29.1	5	55.0	4	54.0	31	-	1	0.03	0.03	19	1	0	0	-	-	-	-	0	0	4	0
IX	56.5	72.4	47.0	59.7	81.0	22	34.0	12	60.2	14	61.0	22	-	3	0.97	0.48	14	7	4	1	-	-	-	-	2	0	0	0
X	65.1	83.4	54.8	69.1	96.3	8	40.1	16	71.2	2	63.9	9	-	2	2.65	1.50	24	4	4	2	-	-	-	-	10	0	0	0
XI	70.9	87.5	59.8	73.7	95.1	16	50.0	14	68.0	22	67.9	28	-	(3)	0.41	0.34	22	2	2	0	-	-	-	-	20	0	0	0
XII	70.0	88.0	61.2	74.6	97.0	21	50.2	17	76.4	16	69.5	15	-	(3)	2.21	0.62	30	8	8	3	-	-	-	-	19	0	0	1
Jaar Year	60.5	78.5	52.2	65.3	101.0	-	25.0	-	83.0	-	74.6	-	-	(3)	13.65	1.50	-	52	44	10	-	-	-	-	123	5	17	15

3rd ORDER STATIONS – STASIES van die 3e ORDE

Column key: Air Temperature – Lugtemperatuur in °F: Means / Gemiddeldes T_m (0830; x Max.; n Min.; $\frac{x+n}{2}$ Mean/Gem.); Extremes / Uiterstes (Max., Dat., Min., Dat.); Lowest Max. / Laagste Maks., Highest Min. / Hoogste Min. (Max., Dat., Min., Dat.). Mean Rel. Hum. / Gem. Rel. Vogtigheid U % 0830. Mean Cloud Amt. / Gem. Wolkehvlhd. N 0–10 0830. Precipitation in inches / Neerslag in duime R (Σ; Max. in 24 h.; Dat.). Number of Days with / Aantal Dae met: Precipn./Neerslag ≥·01, ≥·04, ≥·40; Thunder; Hail; Snow; Fog; Max. >86°F; Max. <50°F; Min. <32°F; Min. >68°F.

1947

No. 288/862 (Ou No. 17/3095) NOTTINGHAM ROAD. ϕ = 29°22'S; λ = 29°59'E; H = 4,719 vt/ft; h_t = 4 vt/ft; h_r = 4 vt/ft.

Month Maand	0830	x Max.	n Min.	Mean Gem.	Extr. Max.	Dat.	Extr. Min.	Dat.	Lowest Max.	Dat.	Highest Min.	Dat.	U % 0830	N 0-10 0830	Σ	Max. in 24 h.	Dat.	≥·01	≥·04	≥·40	Thunder	Hail	Snow	Fog	Max. >86°F	Max. <50°F	Min. <32°F	Min. >68°F
I	-	75.3	54.1	64.7	90.0	25	49.0	17	56.0	26	63.0	31	-	6	3.39	1.62	13	17	15	2	18	0	0	0	5	0	0	0
II	-	75.6	55.0	65.3	85.0	17	49.0	23	65.0	9	60.0	25	-	5	6.27	1.34	3	20	14	5	15	1	0	0	0	0	0	0
III	-	70.8	51.0	60.9	83.0	16	39.0	3	60.0	25	68.0	20	-	5	4.99	1.04	12	14	11	6	6	0	0	2	0	0	0	0
IV	-	68.2	47.3	57.7	78.0	24	32.0	30	53.0	27	55.0	9	-	6	1.73	0.62	27	12	8	2	5	0	0	3	0	0	0	0
V	-	66.6	34.4	50.5	75.0	22	24.0	20	58.0	12	49.0	6	-	3	0.35	0.31	11	4	1	0	0	1	0	1	0	0	12	0
VI	-	60.6	31.9	46.3	70.0	6	21.0	9	51.0	8	45.0	4	-	5	0.67	0.24	25	6	4	0	2	1	0	4	0	0	16	0
VII	-	61.6	25.7	43.7	72.0	8	15.0	16	45.0	2	37.0	31	-	3	0.35	0.16	1	5	3	0	1	0	2	1	0	2	25	0
VIII	-	71.7	32.7	52.2	83.0	23	21.0	6	56.0	15	46.0	27	-	4	0.05	0.02	18	3	0	0	0	0	0	5	0	0	14	0
IX	-	69.0	41.3	55.1	87.0	22	31.0	11	51.0	27	50.0	15	-	5	0.98	0.22	16	10	7	0	6	0	0	0	1	0	1	0
X	-	73.6	46.8	60.2	89.0	9	37.0	5	53.0	21	56.0	28	-	5	2.55	0.88	24	11	7	2	7	0	0	0	2	0	0	0
XI	-	75.2	50.7	62.9	88.0	3	41.0	11	56.0	21	58.0	20	-	6	6.63	1.16	30	17	16	8	9	0	0	0	3	0	0	0
XII	-	71.2	52.1	61.7	86.0	23	39.0	17	54.0	8	58.0	16	-	7	6.22	1.35	7	25	21	4	11	0	0	0	0	0	0	0
Jaar Year	-	69.9	43.6	56.7	90.0	-	15.0	-	45.0	-	63.0	-	-	5	34.18	1.62	-	144	107	29	72	3	2	16	11	2	66	0

No. 283/334 (Old No. 13/2184) LOUISVALE. ϕ = 28°34'S; λ = 21°12'E; H = 2,563 vt/ft; h_t = 4 vt/ft; h_r = 4 vt/ft.

Month Maand	0830	x Max.	n Min.	Mean Gem.	Extr. Max.	Dat.	Extr. Min.	Dat.	Lowest Max.	Dat.	Highest Min.	Dat.	U % 0830	N 0-10 0830	Σ	Max. in 24 h.	Dat.	≥·01	≥·04	≥·40	Thunder	Hail	Snow	Fog	Max. >86°F	Max. <50°F	Min. <32°F	Min. >68°F
I	77.2	98.0	63.3	80.7	107.4	21	53.8	10	88.8	13	74.0	6	46	3	0.25	0.21	12	3	1	0	1	-	-	-	31	0	0	6
II	78.1	99.4	66.4	82.9	112.8	6	59.0	28	75.2	23	73.2	7	48	3	0.00	0.00	-	0	0	0	1	-	-	-	28	0	0	12
III	73.1	91.9	61.3	76.6	101.0	12	48.3	26	77.0	24	74.4	4	57	4	0.63	0.28	21	4	2	0	4	-	-	-	24	0	0	5
IV	64.3	84.8	52.6	68.7	94.0	1	40.0	29	70.0	29	64.0	17	63	2	0.28	0.16	23	4	2	0	3	-	-	-	14	0	0	0
V	56.1	77.0	44.8	60.9	86.2	9	36.2	21	60.2	31	61.1	10	70	2	0.94	0.45	10	3	3	1	0	-	-	-	1	0	0	0
VI	46.0	70.2	37.3	53.7	79.0	20	26.5	9	61.3	7	54.8	21	70	3	0.18	0.13	26	3	1	0	1	-	-	-	0	0	5	0
VII	38.7	66.6	31.2	48.9	77.0	30	26.0	21	55.0	9	41.2	30	71	2	0.08	0.05	24	1	0	0	0	-	-	-	0	0	18	0
VIII	50.7	79.5	38.1	58.8	92.0	28	27.2	5	58.4	4	55.0	30	57	1	0.00	0.00	-	0	0	0	0	-	-	-	11	0	6	0
IX	58.5	77.8	47.9	62.9	96.0	21	36.8	11	65.4	2	58.2	5	61	3	0.28	0.14	29	3	2	0	1	-	-	-	2	0	0	0
X	69.8	88.8	53.3	71.1	100.0	5	40.0	3	71.0	2	69.0	22	55	2	0.00	0.00	-	0	0	0	0	-	-	-	21	0	0	1
XI	73.8	93.5	59.1	76.3	101.7	28	50.0	9	79.0	8	73.2	27	56	3	0.00	0.00	-	0	0	0	2	-	-	-	25	0	0	5
XII	75.6	94.3	60.9	77.6	108.5	21	51.0	10	85.0	6	75.0	15	53	2	0.84	0.26	15	7	4	0	7	-	-	-	27	0	0	4
Jaar Year	63.4	85.1	51.3	68.2	112.8	-	26.0	-	51.3	-	75.0	-	59	3	3.33	0.45	-	28	15	1	20	-	-	-	182	0	29	33

No. 293/697 (Ou No. 15/2543) GLEN (Agric.College/Landboukollege) ϕ = 28°57'S; λ = 26°20'E; H = 4,278 vt/ft; h_t = 4 vt/ft; h_r = 4 vt/ft.

Month Maand	0830	x Max.	n Min.	Mean Gem.	Extr. Max.	Dat.	Extr. Min.	Dat.	Lowest Max.	Dat.	Highest Min.	Dat.	U % 0830	N 0-10 0830	Σ	Max. in 24 h.	Dat.	≥·01	≥·04	≥·40	Thunder	Hail	Snow	Fog	Max. >86°F	Max. <50°F	Min. <32°F	Min. >68°F
I	75.1	90.1	58.1	74.1	98.0	2	48.0	10	68.0	14	67.0	31	57	2	2.58	1.49	15	4	4	2	-	-	-	-	24	0	0	0
II	74.1	90.6	60.2	75.4	97.0	6	56.0	20	80.0	11	67.0	2	64	2	1.27	0.51	8	8	6	1	-	-	-	-	23	0	0	0
III	69.6	84.7	54.0	69.3	91.5	6	38.5	27	72.0	8	64.0	13	57	3	0.79	0.46	26	4	3	1	-	-	-	-	15	0	0	0
IV	60.1	75.7	47.5	61.6	87.3	7	34.0	12	58.0	27	58.0	9	71	3	4.00	1.22	13	12	9	4	-	-	-	-	1	0	0	0
V	49.5	67.0	37.1	52.1	76.0	3	29.0	19	51.0	11	51.5	10	74	1	0.68	0.36	10	6	3	0	-	-	-	-	0	0	1	0
VI	44.3	62.6	32.4	47.5	70.0	30	23.0	8	49.0	7	44.0	27	70	1	0.15	0.09	26	2	2	0	-	-	-	-	0	1	10	0
VII	39.1	59.3	26.3	42.8	70.0	31	12.0	16	45.0	15	42.0	31	69	2	0.07	0.06	1	2	1	0	-	-	-	-	0	6	22	0
VIII	48.4	74.0	34.4	54.2	82.0	30	22.0	6	63.0	4	51.0	20	62	1	0.00	0.00	-	0	0	0	-	-	-	-	0	0	13	0
IX	55.4	73.6	42.1	57.9	89.0	22	28.0	12	61.0	6	58.0	23	60	3	1.58	1.04	14	3	3	2	-	-	-	-	1	0	2	0
X	66.4	80.8	49.4	65.1	93.0	9	34.0	16	67.0	3	60.0	28	53	2	1.54	0.63	18	6	5	1	-	-	-	-	7	0	0	0
XI	70.7	86.4	52.5	69.5	96.5	2	43.0	14	68.0	22	60.0	3	49	2	0.98	0.48	22	6	5	1	-	-	-	-	17	0	0	0
XII	69.1	84.6	56.9	70.3	93.0	21	43.0	17	73.0	24	62.5	3	68	3	5.55	1.96	24	8	8	4	-	-	-	-	14	0	0	0
Jaar Year	60.1	77.4	45.8	61.6	98.0	-	12.0	-	45.0	-	67.0	-	63	2	19.14	1.96	-	61	49	16	-	-	-	-	102	6	48	0

No. 298/622 (Old No. 16/2825) IMPERANI. ϕ = 28°52'S; λ = 27°51'E; H = 5,380 vt/ft; h_t = 4 vt/ft; h_r = 4 vt/ft.

Month Maand	0830	x Max.	n Min.	Mean Gem.	Extr. Max.	Dat.	Extr. Min.	Dat.	Lowest Max.	Dat.	Highest Min.	Dat.	U % 0830	N 0-10 0830	Σ	Max. in 24 h.	Dat.	≥·01	≥·04	≥·40	Thunder	Hail	Snow	Fog	Max. >86°F	Max. <50°F	Min. <32°F	Min. >68°F
I	70.0	82.7	57.6	70.1	91.0	1	50.0	17	69.0	13	63.0	31	-	4	3.63	1.02	26	11	11	3	-	1	0	0	7	0	0	0
II	69.0	83.2	58.1	70.7	89.0	5	52.0	19	74.0	9	65.0	1	-	4	1.63	0.61	8	9	6	2	-	0	0	0	6	0	0	0
III	65.6	80.4	54.3	67.3	88.0	22	46.0	8	60.0	29	62.0	24	-	3	3.87	1.66	28	8	7	3	-	0	0	0	4	0	0	0
IV	57.9	71.6	46.7	59.1	80.0	7	36.0	12	61.0	29	57.0	9	-	4	4.43	1.36	26	7	7	4	-	0	0	0	0	0	0	0
V	48.9	65.7	39.1	52.4	72.0	21	31.0	23	59.0	7	49.0	25	-	1	0.33	0.21	10	2	2	0	-	0	0	0	0	0	1	0
VI	43.3	60.1	34.4	47.3	66.0	6	23.0	9	49.0	24	45.0	1	-	3	0.18	0.14	24	2	2	0	-	0	0	0	0	1	7	0
VII	38.2	57.3	28.6	42.9	67.0	19	20.0	16	45.0	18	41.0	31	-	1	0.18	0.13	1	3	1	0	-	0	2	0	0	4	23	0
VIII	50.1	71.4	38.3	54.9	78.0	31	26.0	5	59.0	5	48.0	19	-	0	0.00	0.00	-	0	0	0	-	0	0	0	0	0	5	0
IX	55.3	69.7	42.7	56.2	83.0	22	30.0	12	54.0	15	56.0	25	-	3	2.26	0.99	14	5	5	2	-	0	0	0	0	0	4	0
X	63.2	76.8	50.7	63.7	87.0	9	38.0	3	67.0	23	59.0	10	-	4	2.96	1.06	24	8	8	2	-	1	0	0	2	0	0	0
XI	68.3	79.8	52.4	66.1	88.0	20	44.0	14	65.0	4	61.0	20	-	4	3.30	1.37	23	8	8	3	-	0	0	0	6	0	0	0
XII	66.0	77.1	53.8	65.5	85.0	23	42.0	17	66.0	12	59.0	30	-	5	6.65	2.25	3	11	11	6	-	0	0	0	0	0	0	0
Jaar Year	58.0	73.0	46.4	59.7	91.0	-	20.0	-	45.0	-	65.0	-	-	3	29.62	2.25	-	74	68	26	-	2	2	0	26	5	40	0

GP-S

3rd ORDER STATIONS – STASIES van die 3e ORDE

Month Maand	Air Temperature – Lugtemperatuur in °F. Means Gemiddeldes T_m: 0830	x Max.	n Min.	(x+n)/2 Mean Gem.	Extremes Uiterstes: Max.	Dat.	Min.	Dat.	Lowest Max. Laagste Maks. Highest Min. Hoogste Min.: Max.	Dat.	Min.	Dat.	Mean Rel. Hum. Gem. Rel. Vogtigheid. U % 0830	Mean Cloud Amt. Gem. Wolkehvlhd. N 0–10 0830	Precipitation in inches. Neerslag in duime. R. M	Max. in 24 h.	Dat.	Number of Days with Aantal Dae met: Precipn. Neerslag ≥ ·01	≥ ·04	≥ ·40	Thunder Donner	Hail Hagel	Snow Sneeuw	Fog Mist	Max. ≥ 68°F.	Max. ≤ 50°F.	Min. ≤ 32°F.	Min. ≥ 68°F.
1947																												
No. 301/141 (Ou No. 17/3100) WEENEN. φ = 28°51'S; λ = 30°06'E; H = 2,816 vt/ft; h_t = 4 vt/ft; h_r = 4 vt/ft.																												
I	72.8	85.6	62.8	74.1	99.0	25	57.0	23	70.0	3	71.0	8	-	5	1.88	0.67	13	9	5	2	-	-	-	-	14	0	0	2
II	73.4	85.5	64.7	75.6	94.0	1	58.0	18	75.0	9	69.0	15	-	4	8.66	2.35	1	13	10	6	-	-	-	-	14	0	0	1
III	67.9	80.8	59.5	70.1	91.0	14	50.0	8	65.0	7	68.0	23	-	5	3.20	1.05	15	8	8	4	-	-	-	-	6	0	0	0
IV	65.9	77.9	55.2	66.5	87.0	20	48.0	12	62.0	11	62.0	4	-	4	1.22	0.63	27	6	6	1	-	-	-	-	2	0	0	0
V	56.8	74.3	42.9	58.6	84.0	3	35.0	20	68.0	12	57.0	8	-	2	0.12	0.12	10	1	1	0	-	-	-	-	0	0	0	0
VI	50.5	67.2	40.1	53.7	78.0	24	31.0	10	66.0	2	50.0	26	-	2	2.16	0.79	3	4	3	3	-	-	-	-	0	0	2	0
VII	48.5	66.8	33.5	50.1	80.0	24	24.0	17	61.0	2	47.0	25	-	2	0.06	0.05	2	1	1	0	-	-	-	-	0	0	16	0
VIII	58.5	78.5	43.0	60.9	90.0	31	35.0	9	67.0	15	54.0	19	-	2	0.00	0.00	-	0	0	0	-	-	-	-	4	0	0	0
IX	62.7	77.0	48.1	63.1	95.0	22	36.0	28	55.0	26	57.0	16	-	3	1.02	0.48	15	4	3	1	-	-	-	-	6	0	0	0
X	68.2	82.7	56.8	69.3	95.0	9	47.0	2	63.0	22	63.0	13	-	4	1.28	0.57	19	4	3	2	-	-	-	-	10	0	0	0
XI	71.3	83.8	59.5	71.7	101.0	20	48.0	16	62.0	13	67.0	21	-	4	5.31	1.63	22	14	13	4	-	-	-	-	13	0	0	0
XII	71.3	81.5	60.9	71.2	94.0	23	53.0	17	66.0	8	69.0	15	-	4	6.20	1.78	24	14	12	4	-	-	-	-	6	0	0	1
Jaar Year	63.8	78.6	52.2	65.4	101.0	-	24.0	-	51.0	-	71.0	-	-	3	31.10	2.35	-	78	65	27	-	-	-	-	75	0	18	4
No. 302/523A (Old No. 17/3175) MFONGOSI. φ = 28°43'S; λ = 30°48'E; H = 1,400 vt/ft; h_t = 4 vt/ft; h_r = 4 vt/ft.																												
I	-	87.5	65.0	76.3	102.0	7	61.0	26	71.0	26	71.0	31	-	5	7.56	4.60	14	15	10	3	9	1	-	-	18	0	0	4
II	-	89.4	65.9	77.7	98.0	7	59.0	17	75.0	9	71.0	1	-	5	5.93	1.61	25	16	12	6	10	0	-	-	20	0	0	3
III	-	81.4	62.5	71.9	92.0	14	57.0	7	69.0	7	67.0	6	-	5	2.75	0.73	6	17	10	3	4	0	-	-	7	0	0	0
IV	-	80.0	59.7	69.9	93.0	20	47.0	30	65.0	11	68.0	1	-	5	1.26	0.65	27	8	5	1	1	0	-	-	9	0	0	0
V	-	76.8	50.8	63.8	91.0	3	45.0	20	68.0	23	62.0	10	-	3	0.51	0.38	11	6	3	0	1	0	-	-	1	0	0	0
VI	-	69.0	48.0	58.5	81.0	6	42.0	7	60.0	3	55.0	21	-	4	2.34	2.15	2	3	3	1	1	0	-	-	0	0	0	0
VII	-	69.0	41.4	55.2	79.0	11	34.0	17	64.0	25	51.0	30	-	2	0.40	0.23	1	5	2	0	0	0	-	-	0	0	0	0
VIII	-	82.3	51.2	66.7	98.0	31	43.0	5	68.0	1	62.0	31	-	2	0.10	0.05	18	4	0	0	0	-	-	-	8	0	0	0
IX	-	79.6	55.0	67.3	103.0	22	44.0	27	59.0	28	64.0	9	-	4	1.42	0.60	16	8	4	2	2	0	-	-	7	0	0	0
X	-	83.6	59.1	71.3	100.0	7	52.0	16	65.0	22	66.0	28	-	5	1.60	0.92	19	11	7	1	6	0	-	-	12	0	0	0
XI	-	85.3	62.5	73.9	108.0	20	56.0	14	63.0	9	70.0	2	-	6	5.74	2.67	26	17	17	4	13	0	-	-	13	0	0	1
XII	-	83.7	63.3	73.5	104.0	23	51.0	16	72.0	7	70.0	23	-	6	3.19	1.10	24	15	10	3	5	0	-	-	9	0	0	3
Jaar Year	-	80.6	57.0	68.8	108.0	-	34.0	-	54.0	-	71.0	-	-	4	33.90	4.60	-	125	93	24	54	1	-	-	104	0	0	11
No. 303/833 (Ou No. 18/3246) ESHOWE. φ = 28° 53'S; λ = 31°28'E; H = 1,740 vt/ft; h_t = 4 vt/ft; h_r = 4 vt/ft.																												
I	70.9	83.7	66.4	75.1	99.0	19	60.0	3	66.0	3	70.0	31	-	5	6.38	1.62	14	11	11	6	-	-	-	-	12	0	0	3
II	73.1	84.1	65.4	74.7	94.0	7	60.0	17	75.0	20	72.0	25	-	4	8.85	3.59	28	13	13	4	-	-	-	-	8	0	0	2
III	68.6	77.5	61.7	69.6	87.0	14	55.0	20	65.0	25	67.0	24	-	5	5.02	1.53	25	13	13	4	-	-	-	-	2	0	0	0
IV	(67.5	76.3	61.1	68.7)	88.0	24	53.0	30	68.0	29	65.0	25	-	(4)	3.65	0.98	27	11	11	3	-	-	-	-	(2	0	0	0)
V	(62.0	74.5	54.5	64.5)	88.0	4	48.0	13	64.0	12	60.0	7	-	(2)	0.78	0.36	4	5	5	0	-	-	-	-	(1	0	0	0)
VI	(57.3	71.0	50.6	60.8)	83.0	29	46.0	9	58.0	3	57.0	30	-	(2)	2.02	1.48	3	4	4	1	-	-	-	-	(0	0	0	0)
VII	(54.8	67.7	46.8	57.3)	83.0	8	39.0	17	50.0	25	57.0	9	-	(3)	0.96	0.26	29	5	5	0	-	-	-	-	(0	0	0	0)
VIII	62.2	78.6	54.2	66.5	93.0	31	47.0	6	59.0	26	62.0	23	-	4	1.35	0.70	26	3	3	1	-	-	-	-	6	0	0	0
IX	62.1	72.5	54.3	63.4	99.0	22	43.0	29	52.0	26	60.0	22	-	6	2.84	0.92	25	8	8	2	-	-	-	-	3	0	0	0
X	66.1	75.2	57.6	66.4	92.0	7	49.0	16	61.0	16	64.0	29	-	6	4.64	1.00	19	13	13	5	-	-	-	-	2	0	0	0
XI	69.0	79.4	61.2	70.3	103.0	20	54.0	11	63.0	9	66.0	20	-	6	9.05	3.10	25	15	14	6	-	-	-	-	8	0	0	0
XII	67.2	75.8	59.5	67.7	98.0	15	52.0	17	64.0	16	67.0	24	-	5	6.67	2.80	2	12	12	4	-	-	-	-	6	0	0	0
Jaar Year	(65.1	76.4	57.8	67.1)	103.0	-	39.0	-	50.0	-	72.0	-	-	(4)	52.21	3.59	-	113	112	36	-	-	-	-	(50	0	0	5)
No. 323/536 (Old No. 14/2282) SYDNEY-ON-VAAL. φ = 28°26'S; λ = 24°18'E; H = 3,412 vt/ft; h_t = 4 vt/ft; h_r = 4 vt/ft.																												
I	76.7	94.1	67.0	80.5	101.3	19	59.4	17	79.5	13	75.8	31	-	2	2.15	0.83	16	10	8	2	-	0	0	0	27	0	0	13
II	77.8	95.9	67.4	82.1	103.0	14	55.4	10	86.4	20	76.0	2	-	2	0.83	0.20	29	8	6	0	-	0	0	0	28	0	0	12
III	68.0	87.3	61.1	74.2	99.2	17	50.3	30	72.0	28	71.5	6	-	2	1.54	0.59	6	6	5	1	-	0	0	0	18	0	0	3
IV	64.1	80.6	54.9	67.7	92.0	7	42.0	30	65.0	29	69.1	9	-	2	2.75	0.60	26	8	7	4	-	0	0	0	5	0	0	1
V	53.8	72.2	44.0	58.1	81.0	3	34.8	19	54.8	11	53.4	7	-	1	0.43	0.19	10	3	3	0	-	0	0	0	0	0	0	0
VI	46.8	66.7	38.3	52.5	78.6	23	29.0	9	52.0	7	50.4	29	-	2	0.56	0.50	25	2	2	1	-	0	0	0	0	0	3	0
VII	42.2	63.4	33.8	48.6	75.7	23	24.7	16	50.3	15	49.0	31	-	2	0.06	0.05	1	1	1	0	-	1	0	0	0	0	13	0
VIII	62.7	77.1	41.3	59.2	87.0	30	29.0	16	59.0	14	51.3	20	-	1	0.10	0.10	19	1	1	0	-	0	0	0	3	0	3	0
IX	58.2	75.8	48.6	62.2	94.0	22	34.8	3	58.2	6	60.0	22	-	2	0.62	0.19	14	4	4	0	-	0	0	0	4	0	0	0
X	69.2	88.1	55.3	71.8	99.0	8	44.0	3	71.0	2	67.3	26	-	1	0.31	0.25	22	2	2	0	-	1	0	0	17	0	0	0
XI	74.4	91.2	62.1	76.7	101.5	2	52.3	14	76.8	22	74.0	3	-	2	1.34	0.46	28	6	5	1	-	0	0	0	24	0	0	2
XII	73.5	88.8	61.9	75.3	99.5	21	52.3	17	78.7	16	71.1	22	-	3	2.42	0.52	3	12	10	1	-	0	0	0	21	0	0	2
Jaar Year	65.0	81.9	55.0	67.5	103.0	-	24.7	-	50.3	-	78.0	-	-	2	13.10	0.83	-	61	54	10	-	2	0	0	147	0	19	33

3rd ORDER STATIONS – STASIES van die 3e ORDE

1947

Month Maand	Air Temperature – Lugtemperatuur in °F. Means Gemiddeldes Tm: 0830	x Max.	n Min.	(x+n)/2 Mean Gem.	Extremes Uiterstes: Max.	Dat.	Min.	Dat.	Lowest Max. Laagste Maks. Highest Min. Hoogste Min.: Max.	Dat.	Min.	Dat.	Mean Rel. Hum. Gem. Rel. Vochtighd. U 0830	Mean Cloud Amt. Gem. Wolkehvhd. N 0-10 0830	Precipitation in inches. Neerslag in duime. R.: M	Max. in 24 h.	Dat.	Number of Days with Aantal Dae met: Precipn. Neeralag ≥ ·01	≥ ·04	≥ ·40	Thunder Donder	Hail Hagel	Snow Sneeuw	Fog Mist	Max. ≥ 86°F.	Max. ≥ 50°F.	Min. < 32°F.	Min. < 68°F.
No. 329/1 (Ou No. 16/2669) PORTLAND. ϕ = 28°01'S; λ = 27°01'E; H = 4,600 vt/ft; h_t = 4 vt/ft; h_r = 4 vt/ft.																												
I	72.2	87.9	61.0	74.5	95.0	1	55.0	17	75.0	13	72.0	29	62	2	1.97	0.40	11	9	8	3	–	–	–	–	22	0	0	1
II	71.2	88.1	61.4	74.7	95.0	13	57.0	21	77.5	9	70.0	1	67	3	4.30	1.00	22	13	12	3	–	–	–	–	19	0	0	1
III	65.9	82.6	57.0	69.8	91.0	22	46.5	9	64.0	29	64.0	22	67	3	3.92	1.54	28	7	6	4	–	–	–	–	10	0	0	0
IV	59.0	74.3	51.7	63.0	85.0	8	37.5	30	57.0	28	59.0	9	83	2	2.95	1.00	27	7	7	3	–	–	–	–	0	0	0	0
V	48.9	67.6	38.8	53.2	75.0	6	30.0	19	54.0	11	48.0	7	76	1	0.30	0.17	10	2	2	0	–	–	–	–	0	0	1	0
VI	43.2	64.7	33.9	49.3	74.0	30	25.0	12	–	–	45.0	29	73	1	0.00	0.00	–	0	0	0	–	–	–	–	0	0	11	0
VII	38.0	59.9	27.2	43.5	71.0	8	16.0	16	44.0	25	46.0	1	64	1	0.75	0.70	25	2	2	1	–	–	–	–	0	5	23	0
VIII	51.2	74.7	38.0	56.3	82.5	30	24.0	5	60.0	5	47.0	14	54	0	0.03	0.03	20	1	0	0	–	–	–	–	0	0	5	0
IX	57.1	74.4	44.2	59.3	88.0	22	27.0	3	64.0	2	59.0	23	62	1	1.10	1.02	14	2	2	1	–	–	–	–	2	0	2	0
X	65.2	82.9	51.5	67.2	94.0	9	36.0	4	70.0	21	61.0	10	53	2	1.36	0.48	24	5	5	2	–	–	–	–	10	0	0	0
XI	69.8	86.3	55.5	70.9	96.0	19	44.0	14	71.0	4	65.0	29	49	2	1.72	0.55	22	6	6	2	–	–	–	–	18	0	0	0
XII	66.5	82.1	56.9	69.5	90.0	2	45.0	17	72.0	26	63.0	30	71	3	8.10	1.55	11	11	11	9	–	–	–	–	7	0	0	0
Jaar Year	59.1	77.1	48.1	62.6	96.0	–	16.0	–	44.0	–	72.0	–	65	2	26.50	1.55	–	65	51	28	–	–	–	–	88	5	42	2
No. 360/597 (Old No. 14/2288B) VAALHARTZ (Exp.Stn./Proefstasie) ϕ = 27°57'S; λ = 24°50'E; H = 3,800 vt/ft; h_t = 4 vt/ft; h_r = 4 vt/ft																												
I	75.8	92.1	62.0	77.1	99.0	31	46.5	16	78.0	13	72.0	30	–	3	0.97	0.67	12	2	2	1	–	–	–	–	26	0	0	3
II	76.4	93.1	62.5	77.8	100.0	6	57.0	23	82.0	20	69.0	2	–	3	1.15	0.60	9	4	4	1	–	–	–	–	27	0	0	2
III	68.1	85.7	56.5	71.1	96.0	12	45.0	25	68.0	28	68.0	13	–	3	2.03	1.50	28	2	2	2	–	–	–	–	17	0	0	0
IV	62.4	80.2	51.4	65.8	89.0	8	37.5	30	64.5	29	62.7	9	–	3	2.39	0.90	14	3	3	3	–	–	–	–	5	0	0	0
V	52.0	73.1	38.4	55.7	90.0	18	26.0	25	46.0	12	52.0	7	–	2	0.30	0.30	11	1	1	0	–	–	–	–	1	1	3	0
VI	45.3	66.9	34.8	50.9	80.0	23	23.0	14	51.0	7	48.0	27	–	2	0.76	0.76	27	1	1	1	–	–	–	–	0	0	11	0
VII	41.5	63.2	29.4	46.3	75.0	29	20.0	21	49.0	2	45.0	1	–	1	0.00	0.00	–	0	0	0	–	–	–	–	0	1	22	0
VIII	52.8	77.4	36.0	56.7	85.2	30	23.0	5	59.0	14	50.0	20	–	1	0.00	0.00	–	0	0	0	–	–	–	–	0	0	8	0
IX	57.5	75.3	45.6	60.5	91.0	22	32.0	3	59.0	2	54.0	22	–	2	1.39	1.04	15	3	3	1	–	–	–	–	3	0	0	0
X	68.3	85.7	50.6	68.1	95.0	9	36.0	3	71.0	2	61.5	28	–	1	0.57	0.24	26	3	3	0	–	–	–	–	15	0	0	0
XI	72.4	87.9	56.3	72.1	97.5	2	45.0	18	71.5	22	63.5	27	–	2	2.65	1.03	22	4	4	3	–	–	–	–	17	0	0	0
XII	71.1	85.3	59.1	72.2	94.0	20	49.0	18	76.0	16	68.0	27	–	3	4.12	1.25	14	10	10	4	–	–	–	–	13	0	0	0
Jaar Year	62.0	80.6	48.5	64.5	100.0	–	20.0	–	46.0	–	72.0	–	–	2	16.33	1.50	–	33	33	16	–	–	–	–	124	2	44	5
No. 361/295 (Ou No. 15/2358) CHRISTIANA. ϕ = 27°55'S; λ = 25°10'E; H = 3,960 vt/ft; h_t = 4 vt/ft; h_r = 4 vt/ft.																												
I	75.6	91.8	65.6	78.7	98.0	1	56.0	26	77.2	13	81.0	7	68	3	1.14	0.71	13	5	4	1	–	–	–	–	27	0	0	6
II	75.2	90.7	64.5	77.6	95.5	13	59.9	24	80.0	9	69.4	2	60	3	2.12	1.52	8	7	4	2	–	–	–	–	24	0	0	4
III	69.0	85.0	58.4	71.7	92.0	11	45.0	27	69.8	29	67.0	6	62	4	2.57	1.40	28	4	2	2	–	–	–	–	16	0	0	0
IV	61.1	77.5	54.1	65.8	87.0	8	40.0	30	59.0	27	68.5	8	78	3	3.25	1.27	26	9	7	3	–	–	–	–	2	0	0	1
V	50.7	69.5	40.5	55.0	77.0	6	32.0	19	53.0	11	52.1	7	74	2	0.38	0.28	9	3	3	0	–	–	–	–	0	0	0	0
VI	38.9	66.8	–	–	76.0	23	–	–	53.6	7	–	–	–	2	0.49	0.49	26	1	1	1	–	–	–	–	0	0	–	–
VII	38.6	62.3	30.6	46.5	73.0	8	21.0	16	49.0	15	50.0	1	73	2	0.00	0.00	–	0	0	0	–	–	–	–	0	1	20	0
VIII	49.4	75.5	38.9	57.2	83.0	28	26.0	5	58.0	14	51.0	20	59	0	0.07	0.07	19	1	1	0	–	–	–	–	0	0	5	0
IX	56.9	72.6	46.3	59.5	85.0	23	30.0	3	58.0	5	63.0	23	58	2	1.69	1.37	14	4	3	1	–	–	–	–	0	0	1	0
X	67.0	83.5	52.0	67.7	92.0	9	38.0	3	70.0	2	63.0	7	54	1	0.61	0.34	22	3	3	0	–	–	–	–	11	0	0	0
XI	72.1	86.0	57.2	71.6	95.0	20	48.0	9	70.0	22	69.0	29	50	2	1.73	0.67	22	7	6	1	–	–	–	–	16	0	0	1
XII	69.8	82.0	60.5	71.3	92.0	2	52.0	21	70.0	6	68.0	23	70	3	5.17	1.83	3	13	10	3	–	–	–	–	5	0	0	0
Jaar Year	60.4	78.6	–	–	98.0	–	–	–	49.0	–	–	–	–	2	19.22	1.83	–	57	44	14	–	–	–	–	101	1	–	–
No. 362/39 (Old No. 15/2420) KAREEFONTEIN. ϕ = 27°39'S; λ = 25°32'E; H = 4,050 vt/ft; h_t = 4 vt/ft; h_r = 4 vt/ft.																												
I	75.1	91.4	62.3	76.9	99.2	7	54.0	26	79.0	13	69.0	29	52	2	2.22	0.66	9	12	8	2	–	0	0	0	24	0	0	1
II	75.1	91.3	63.7	77.5	100.0	5	57.7	21	84.0	10	70.5	15	56	1	1.86	0.90	8	7	4	2	–	0	0	0	24	0	0	2
III	69.6	85.8	57.7	71.7	94.0	11	45.3	27	69.0	30	67.0	22	55	2	1.30	0.65	28	6	5	1	–	0	0	1	19	0	0	0
IV	61.3	76.4	51.6	64.0	89.0	8	37.5	12	68.5	27	63.4	9	74	3	2.42	0.82	26	9	8	2	–	0	0	0	1	0	0	0
V	49.6	70.2	39.7	54.9	77.0	6	32.0	19	57.0	11	51.0	7	75	1	0.22	0.12	6	2	2	0	–	0	0	0	0	0	0	0
VI	43.7	66.6	34.5	50.5	76.0	23	25.0	15	53.0	7	47.6	27	67	2	0.08	0.06	26	2	2	0	–	0	0	0	0	0	10	0
VII	41.5	63.9	30.0	46.9	(75.0	27	16.5	16	52.4	9	48.0	1)	(57)	(1)	0.00	0.00	–	0	0	0	–	0	0	0	(0	0	13	0)
VIII	50.5	77.7	37.2	57.5	87.0	31	22.7	5	59.5	14	49.5	31	44	0	0.00	0.00	–	0	0	0	–	0	0	0	1	0	7	0
IX	58.7	75.4	46.4	60.9	90.3	22	28.6	3	60.0	14	66.0	23	51	2	0.96	0.85	14	3	3	1	–	0	0	0	4	0	2	0
X	68.0	85.2	52.7	68.9	95.0	9	36.5	3	72.0	24	62.0	7	51	1	0.83	0.29	18	4	4	0	–	0	0	0	13	0	0	0
XI	72.9	88.4	57.7	73.1	99.7	2	49.0	14	72.0	4	67.3	30	44	1	2.45	1.40	22	7	6	2	–	0	0	0	19	0	0	0
XII	70.5	84.3	59.4	71.9	94.0	2	46.5	17	76.0	7	66.5	1	65	3	7.86	5.37	3	13	–	–	–	1	0	0	9	0	0	0
Jaar Year	61.4	79.7	49.4	64.5	100.0	–	16.5	–	82.4	–	70.5	–	(58)	(2)	20.20	5.37	–	65	–	–	–	1	0	1	114	0	32	3

3rd ORDER STATIONS – STASIES van die 3e ORDE

1947

No. 364/463 (Ou No. 15/2609) GROOTSPRUIT. ϕ = 27 43'S; λ = 26 46'E; H = 4,320 vt/ft; h_t = 4 vt/ft; h_r = 4 vt/ft.

Month Maand	Air Temperature – Lugtemperatuur in °F. Means Gemiddeldes T_m 0830	x Max.	n Min.	$\frac{x+n}{2}$ Mean Gem.	Extremes Uiterstes Max.	Dat.	Min.	Dat.	Lowest Max. Laagste Maks. Highest Min. Hoogste Min. Max.	Dat.	Min.	Dat.	Mean Rel. Hum. Gem. Rel. Vochtighd. 0830	Mean Cloud Amt. Gem. Wolkehvlht. 0830	Precipitation in inches. Neerslag in duime. R.	Max. in 24 h.	Dat.	Precipn. Neerslag ≥ .01	≥ .04	≥ .40	Thunder Donder	Hail Hagel	Snow Sneeuw	Fog Nevel	Max. ≥ 86°F.	Max. < 50°F.	Min. < 32°F.	Min. ≤ 68°F.
I	72.0	88.2	60.9	74.5	97.5	1	55.3	28	79.0	11	68.0	1	65	3	3.07	0.65	27	14	13	3	10	0	0	0	20	0	0	0
II	72.2	89.8	61.5	75.7	97.0	13	56.8	21	79.0	9	66.8	2	63	4	1.74	0.66	2	7	5	1	12	1	0	0	22	0	0	0
III	66.3	83.7	57.4	70.5	91.0	21	48.0	9	66.0	29	64.5	22	72	4	3.28	1.08	28	9	6	3	6	0	0	0	15	0	0	0
IV	59.4	75.4	51.3	63.3	88.0	8	39.5	30	58.0	27	60.0	9	86	5	3.85	1.09	26	10	9	4	4	1	0	0	1	0	0	0
V	49.3	69.0	39.2	54.1	76.0	6	32.1	19	55.5	11	46.0	7	83	2	0.38	0.19	10	4	3	0	0	0	1	0	0	0	0	0
VI	43.8	64.4	34.0	49.2	75.0	23	25.0	14	51.0	7	44.0	29	71	3	0.03	0.03	25	1	0	0	0	0	0	0	0	0	11	0
VII	37.6	61.4	27.1	44.3	73.0	8	19.9	16	48.0	15	43.8	31	73	2	0.41	0.40	25	2	1	1	0	0	2	1	0	1	27	0
VIII	50.4	75.8	37.8	56.8	84.0	30	24.5	15	62.0	5	47.0	31	51	1	0.05	0.05	20	1	1	0	1	0	0	0	0	0	6	0
IX	56.7	74.9	45.5	60.2	89.1	23	31.0	3	64.0	29	65.1	23	59	3	1.06	1.01	14	2	2	1	2	0	0	0	3	0	2	0
X	66.4	84.2	52.2	68.2	95.0	10	38.0	3	70.0	21	61.0	10	62	3	1.47	0.48	22	7	4	3	9	0	0	0	11	0	0	0
XI	70.4	86.9	56.0	71.5	97.0	2	46.5	14	68.0	4	65.0	20	51	4	1.38	0.57	22	9	7	1	9	0	0	0	18	0	0	0
XII	68.3	82.7	57.6	70.1	92.5	2	46.4	17	73.0	24	64.5	30	67	5	4.04	1.05	11	12	12	4	15	1	0	0	7	0	0	0
Jaar Year	59.4	78.0	48.4	63.2	97.5	–	19.9	–	48.0	–	68.0	–	67	3	20.74	1.09	–	78	63	21	68	3	3	1	97	1	46	0

No. 365/143 (Old No. 16/2675) HOLPOINTEIN. ϕ = 27°53'S; λ = 27°05'E; H = 4,750 vt/ft; h_t = 4 vt/ft; h_r = 4 vt/ft.

Month Maand	Air Temperature – Lugtemperatuur in °F. Means Gemiddeldes T_m 0830	x Max.	n Min.	$\frac{x+n}{2}$ Mean Gem.	Extremes Uiterstes Max.	Dat.	Min.	Dat.	Lowest Max. Laagste Maks. Highest Min. Hoogste Min. Max.	Dat.	Min.	Dat.	Mean Rel. Hum. Gem. Rel. Vochtighd. 0830	Mean Cloud Amt. Gem. Wolkehvlht. 0830	Precipitation in inches. Neerslag in duime. R.	Max. in 24 h.	Dat.	Precipn. Neerslag ≥ .01	≥ .04	≥ .40	Thunder Donder	Hail Hagel	Snow Sneeuw	Fog Nevel	Max. ≥ 86°F.	Max. < 50°F.	Min. < 32°F.	Min. ≤ 68°F.
I	71.8	86.8	58.8	72.8	93.0	1	50.0	6	79.0	14	67.0	31	64	–	1.96	0.50	27	11	9	2	–	–	–	–	18	0	0	0
II	71.0	87.4	59.5	73.5	94.0	13	54.0	18	84.0	17	66.0	2	75	–	2.67	0.42	14	13	12	1	–	–	–	–	16	0	0	0
III	66.1	81.6	56.0	68.8	89.0	6	49.0	9	62.0	29	64.0	23	71	–	2.75	1.60	28	6	5	2	–	–	–	–	7	0	0	0
IV	59.6	73.2	49.6	61.4	84.0	8	36.0	30	66.0	28	58.0	9	(78)	–	3.16	0.92	26	6	6	4	–	–	–	–	(0	0	0	0
V	51.0	66.4	38.1	52.3	73.0	6	29.0	19	53.0	11	49.0	7	74	–	0.35	0.25	10	3	2	0	–	–	–	–	0	0	3	0
VI	45.0	62.0	33.9	47.9	72.0	23	25.0	12	48.0	7	44.0	26	75	3	0.00	0.00	–	0	0	0	–	–	–	–	0	1	8	0
VII	40.0	58.2	26.8	42.5	69.0	8	18.0	16	45.0	15	38.0	30	63	2	0.87	0.87	25	1	1	1	–	–	–	–	0	6	22	0
VIII	51.1	72.3	36.1	54.2	81.0	31	22.0	15	57.0	5	46.0	20	59	1	0.00	0.00	–	0	0	0	–	–	–	–	0	0	5	0
IX	59.8	76.2	44.9	60.5	86.0	23	35.0	11	62.0	2	56.0	23	56	1	1.30	1.13	14	2	2	1	–	–	–	–	0	0	0	0
X	66.4	81.7	50.6	66.1	91.0	10	37.0	3	72.0	22	60.0	11	58	2	1.37	0.69	25	4	4	1	–	–	–	–	7	0	0	0
XI	70.7	84.5	54.1	69.3	94.0	19	43.0	14	64.0	4	63.0	29	56	4	1.52	0.83	22	7	6	1	–	–	–	–	13	0	0	0
XII	67.3	80.4	56.3	68.3	89.0	2	44.0	17	71.0	26	61.0	2	72	4	4.60	0.84	3	13	10	4	–	–	–	–	1	0	0	0
Jaar Year	60.0	75.9	47.1	61.5	94.0	–	18.0	–	45.0	–	67.0	–	(67)	–	20.55	1.60	–	66	57	17	–	–	–	–	(62	7	38	0

No. 405/295 (Ou No. 17/2986M) VREDE. ϕ = 27°25'S; λ = 29°10'E; H = 5,509 vt/ft; h_t = 4 vt/ft; h_r = 4 vt/ft.

Month Maand	Air Temperature – Lugtemperatuur in °F. Means Gemiddeldes T_m 0830	x Max.	n Min.	$\frac{x+n}{2}$ Mean Gem.	Extremes Uiterstes Max.	Dat.	Min.	Dat.	Lowest Max. Laagste Maks. Highest Min. Hoogste Min. Max.	Dat.	Min.	Dat.	Mean Rel. Hum. Gem. Rel. Vochtighd. 0830	Mean Cloud Amt. Gem. Wolkehvlht. 0830	Precipitation in inches. Neerslag in duime. R.	Max. in 24 h.	Dat.	Precipn. Neerslag ≥ .01	≥ .04	≥ .40	Thunder Donder	Hail Hagel	Snow Sneeuw	Fog Nevel	Max. ≥ 86°F.	Max. < 50°F.	Min. < 32°F.	Min. ≤ 68°F.
I	67.1	80.4	53.5	66.9	88.0	8	44.2	30	66.1	15	59.1	2	–	4	3.38	0.70	14	8	8	5	–	–	–	–	3	0	0	0
II	63.0	78.9	54.4	66.7	86.4	11	45.0	20	65.9	28	59.0	17	–	6	3.06	0.57	4	12	12	3	–	–	–	–	0	0	0	0
III	60.6	76.4	50.5	63.5	86.0	21	42.9	9	65.9	29	58.9	23	–	5	5.82	2.50	29	6	6	5	–	–	–	–	0	0	0	0
IV	56.3	72.0	46.5	59.3	80.0	9	35.0	30	52.1	28	54.1	1	–	6	1.85	0.71	11	4	4	3	–	–	–	–	0	0	0	0
V	47.2	65.2	36.3	50.7	73.8	21	26.8	18	55.1	11	42.9	6	–	3	0.00	0.00	–	0	0	0	–	–	–	–	0	0	4	0
VI	41.8	59.2	32.7	45.9	66.3	30	22.1	8	47.9	3	41.2	25	–	5	0.76	0.32	3	4	4	0	–	–	–	–	0	1	15	0
VII	(41.5	60.9	29.2	45.1)	(69.1	19	19.0	15	47.9	15	40.5	1)	–	(3)	0.00	0.00	–	0	0	0	–	–	–	–	(0	1	15	0
VIII	48.3	71.0	35.4	53.2	78.9	30	23.0	1	55.9	1	45.0	23	–	2	0.06	0.06	1	1	1	0	–	–	–	–	0	0	6	0
IX	53.7	70.0	41.2	55.6	83.1	23	31.1	12	61.9	27	47.8	26	–	4	0.70	0.36	14	2	2	0	–	–	–	–	0	0	1	0
X	60.2	77.6	48.2	62.9	86.8	8	38.9	1	61.6	21	58.0	17	–	3	0.84	0.34	20	4	4	0	–	–	–	–	3	0	0	0
XI	64.0	79.0	51.5	65.3	89.3	30	41.9	10	63.3	9	58.9	20	–	4	2.70	0.54	6	11	11	2	–	–	–	–	4	0	0	0
XII	63.5	(75.6)	52.3	63.9)	(81.2	21)	46.9	17	65.8	26)	60.0	1	–	7	7.96	1.80	29	16	16	7	–	–	–	–	(0	0	0	0
Jaar Year	55.6	72.2	44.3	58.3)	89.3	–	19.0	–	47.9)	–	60.0	–	–	(4)	27.13	2.50	–	68	68	25	–	–	–	–	10	2	41	0)

No. 408/565 (Old No. 17/3178) PAULPIETERSBURG. ϕ = 27°25'S; λ = 30°49'E; H = 3,650 vt/ft; h_t = 4 vt/ft; h_r = 4 vt/ft.

Month Maand	Air Temperature – Lugtemperatuur in °F. Means Gemiddeldes T_m 0830	x Max.	n Min.	$\frac{x+n}{2}$ Mean Gem.	Extremes Uiterstes Max.	Dat.	Min.	Dat.	Lowest Max. Laagste Maks. Highest Min. Hoogste Min. Max.	Dat.	Min.	Dat.	Mean Rel. Hum. Gem. Rel. Vochtighd. 0830	Mean Cloud Amt. Gem. Wolkehvlht. 0830	Precipitation in inches. Neerslag in duime. R.	Max. in 24 h.	Dat.	Precipn. Neerslag ≥ .01	≥ .04	≥ .40	Thunder Donder	Hail Hagel	Snow Sneeuw	Fog Nevel	Max. ≥ 86°F.	Max. < 50°F.	Min. < 32°F.	Min. ≤ 68°F.
I	67.9	80.4	58.7	69.5	96.0	25	51.0	6	66.0	26	64.0	1	81	6	5.82	1.66	16	21	19	4	11	2	0	0	6	0	0	0
II	68.5	82.5	60.4	71.5	89.0	4	51.0	27	71.0	9	65.0	24	82	6	5.75	1.39	28	19	14	6	10	0	0	0	3	0	0	0
III	64.0	76.5	54.6	65.5	86.0	21	49.0	9	65.0	1	63.0	7	82	6	2.98	1.05	15	10	8	3	2	0	0	0	0	0	0	0
IV	63.4	75.8	54.7	65.3	90.0	8	41.0	30	60.0	13	63.0	9	81	5	2.52	1.22	27	10	7	2	5	0	0	0	3	0	0	0
V	56.0	73.3	44.1	58.7	84.0	3	37.0	13	63.0	12	54.0	6	73	2	0.06	0.03	4	2	0	0	0	0	0	0	0	0	0	0
VI	52.0	67.3	(41.6	54.5)	76.0	29	31.0	9)	58.0	25	53.0	3)	68	(2)	0.65	0.24	30	7	5	0	1	1	0	0	0	0	(1	0)
VII	48.7	68.0	38.0	53.0	81.0	8	27.0	17	52.0	15	50.0	14	59	2	0.35	0.35	25	1	1	0	0	0	0	0	0	0	5	0
VIII	58.5	77.3	44.7	61.0	89.0	29	39.0	7	60.0	15	54.0	19	64	3	0.02	0.02	26	1	0	0	0	0	0	0	2	0	0	0
IX	60.3	74.5	47.9	61.2	93.0	22	38.0	18	62.0	4	56.0	2	62	4	1.25	0.69	16	6	5	1	4	0	0	0	7	0	0	0
X	64.5	78.5	53.1	65.8	96.0	31	40.0	4	63.0	16	66.0	30	70	6	3.19	0.80	21	14	10	3	9	0	0	0	9	0	0	0
XI	68.9	80.3	57.6	68.9	100.0	3	47.0	15	67.0	9	67.0	3	71	5	6.14	0.74	24	17	15	8	13	2	0	0	7	0	0	0
XII	68.0	78.0	57.9	67.9	92.0	23	51.0	18	65.0	8	63.0	31	74	7	6.25	1.62	24	17	12	6	10	0	0	0	3	0	0	0
Jaar Year	61.7	76.0	51.1	63.5)	100.0	–	27.0	–	52.0	–	67.0	–	72	(5)	34.94	1.66	–	125	96	33	65	5	0	0	40	0	(6	0)

3rd ORDER STATIONS – STASIES van die 3e ORDE

1947

No. 410/203
(Ou No. 18/3257K) PONGOLA (Nedersetting/Settlements) ϕ = 27°23'S; λ = 31°37'E; H = 900 vt/ft; ht = 4 vt/ft; hr = 4 vt/ft.

Month Maand	Means Gemiddeldes T_m 0830	x Max.	n Min.	(x+n)/2 Mean Gem.	Extremes Uiterstes Max.	Dat.	Min.	Dat.	Lowest Max. Laagste Maks. Max.	Dat.	Highest Min. Hoogste Min. Min.	Dat.	Mean Rel. Hum. Gem. Rel. Vogtigh. U 0830	Mean Cloud Amt. Gem. Wolkebedekking N 0-10 0830	Precipitation in inches Neerslag in duime R. Σ	Max. in 24 h.	Dat.	Precipn. Neerslag ≥·01	≥·04	≥·40	Thunder Donder	Hail Hael ▲	Snow Sneeu ✱	Fog Mis ≡	Max. >86°F.	Max. <50°F.	Min. <32°F.	Min. >68°F.
I	74.9	87.9	67.9	77.9	101.0	1	62.0	4	76.0	16	74.0	30	–	7	4.23	2.85	14	6	6	3	–	–	–	–	17	0	0	10
II	75.8	90.9	69.2	80.1	98.0	2	64.0	17	84.0	4	74.0	25	–	6	2.64	1.04	25	7	7	2	–	–	–	–	20	0	0	14
III	73.1	85.3	65.8	75.5	93.0	21	56.0	30	72.0	25	72.0	7	–	7	0.94	0.39	31	4	4	0	–	–	–	–	10	0	0	5
IV	(69.8	83.1	63.4	73.3)	95.0	8	55.0	16	71.0	11	72.0	9)	–	(5)	1.77	0.61	9	7	7	1	–	–	–	–	(6	0	0	1)
V	61.3	80.1	54.0	67.1	89.0	4	46.0	13	71.0	12	62.0	5	–	2	0.22	0.22	11	1	1	0	–	–	–	–	5	0	0	0
VI	59.0	75.6	51.0	63.3	87.0	29	46.0	9	67.0	26	59.0	3	–	3	0.30	0.30	1	1	1	0	–	–	–	–	1	0	0	0
VII	55.9	74.2	47.6	60.9	89.0	24	40.0	17	59.0	4	55.0	1	–	2	0.43	0.40	25	2	1	1	–	–	–	–	1	0	0	0
VIII	62.6	82.1	53.9	68.0	95.0	24	49.0	6	70.0	26	60.0	19	–	2	0.00	0.00	–	0	0	0	–	–	–	–	9	0	0	0
IX	66.3	81.0	–	–	101.0	22	–	–	62.0	26	–	–	–	5	1.21	0.78	16	4	4	1	–	–	–	–	8	0	–	–
X	70.4	84.0	61.9	72.9	99.0	30	51.0	2	64.0	16	69.0	29	–	6	1.77	0.90	19	5	5	2	–	–	–	–	10	0	0	2
XI	75.0	87.7	66.0	76.9	101.0	9	57.0	15	71.0	10	75.0	7	–	7	3.12	1.40	8	5	5	3	–	–	–	–	13	0	0	8
XII	74.8	85.8	66.5	76.1	99.0	23	61.0	17	73.0	8	72.0	31	–	7	2.96	1.27	25	5	5	4	–	–	–	–	12	0	0	8
Jaar Year	(68.2	83.1)	–	–	101.0	–	–	–	59.0	–	–	–	–	(5)	19.59	2.85	–	47	46	17	–	–	–	–	(112	0)	–	–

No. 436/292
(Old No. 7/1317) KLERKSDORP. ϕ = 26°52'S; λ = 26°40'E; H = 4,298 vt/ft; ht = 4 vt/ft; hr = 4 vt/ft.

Month Maand	0830	x Max.	n Min.	Mean Gem.	Max.	Dat.	Min.	Dat.	Lowest Max.	Dat.	Highest Min.	Dat.	U 0830	N 0830	Σ	Max. in 24 h.	Dat.	≥·01	≥·04	≥·40	Thunder	Hail	Snow	Fog	Max. >86°F.	Max. <50°F.	Min. <32°F.	Min. >68°F.
I	73.4	88.2	62.0	75.1	97.4	20	55.7	17	77.0	12	67.1	11	–	2	3.50	1.25	21	16	11	2	–	–	–	–	21	0	0	0
II	72.6	88.1	62.6	75.3	93.3	13	56.3	18	82.0	10	69.0	2	–	2	3.54	0.97	25	13	12	3	–	–	–	–	22	0	0	1
III	67.6	82.9	58.3	70.6	91.0	19	48.8	9	69.0	30	67.3	24	–	3	3.27	1.98	27	7	6	3	–	–	–	–	8	0	0	0
IV	61.7	75.3	52.7	64.0	85.3	8	38.8	30	57.6	28	62.5	9	–	3	2.91	0.90	27	10	8	3	–	–	–	–	0	0	0	0
V	49.9	69.8	38.3	54.1	75.0	6	32.0	31	58.0	11	51.8	7	–	2	0.24	0.22	12	2	1	0	–	–	–	–	0	0	0	0
VI	45.9	66.1	34.9	50.5	76.0	17	24.8	12	51.0	7	47.9	29	–	2	0.00	0.00	–	0	0	0	–	–	–	–	0	0	10	0
VII	39.1	63.7	27.7	45.7	74.0	21	17.0	16	45.0	25	45.0	1	–	2	0.02	0.02	27	1	0	0	–	–	–	–	0	2	24	0
VIII	52.1	76.9	37.2	57.1	84.0	31	21.0	14	62.4	4	46.0	18	–	1	0.00	0.00	–	0	0	0	–	–	–	–	0	0	9	0
IX	59.6	77.1	45.7	61.4	88.0	23	30.0	12	64.0	29	60.0	23	–	1	0.39	0.27	15	3	3	0	–	–	–	–	3	0	1	0
X	68.5	83.6	51.7	67.7	93.0	12	37.0	3	69.0	22	64.0	11	–	3	1.49	0.85	22	6	4	2	–	–	–	–	12	0	0	0
XI	73.3	86.4	58.4	72.4	95.2	18	50.0	14	70.0	4	65.4	20	–	2	0.70	0.21	6	6	5	0	–	–	–	–	14	0	0	0
XII	70.7	82.9	59.1	71.0	90.0	2	46.7	17	75.8	16	65.0	4	–	4	5.05	1.17	24	13	13	5	–	–	–	–	6	0	0	0
Jaar Year	61.2	78.4	49.1	63.7	97.4	–	17.0	–	45.0	–	69.0	–	–	2	21.11	1.98	–	77	63	18	–	–	–	–	86	2	44	1

No. 442/811
(Ou No. 9/1947M) NOOITGEDACHT (Ermelo). ϕ = 26°31'S; λ = 29°58'E; H = 5,570 vt/ft; ht = 4 vt/ft; hr = 4 vt/ft.

Month Maand	0830	x Max.	n Min.	Mean Gem.	Max.	Dat.	Min.	Dat.	Lowest Max.	Dat.	Highest Min.	Dat.	U 0830	N 0830	Σ	Max. in 24 h.	Dat.	≥·01	≥·04	≥·40	Thunder	Hail	Snow	Fog	Max. >86°F.	Max. <50°F.	Min. <32°F.	Min. >68°F.
I	64.8	76.6	55.3	65.9	85.0	1	50.0	6	64.8	15	60.5	20	–	5	6.20	1.48	13	9	9	5	–	0	0	1	0	0	0	0
II	66.1	77.9	55.2	66.5	84.5	1	41.9	18	59.3	9	61.5	2	–	5	4.12	0.70	19	10	10	5	–	0	0	2	0	0	0	0
III	61.4	75.3	50.8	63.1	84.5	22	41.1	30	64.1	1	59.3	7	–	5	2.75	0.53	31	9	9	4	–	1	0	0	0	0	0	0
IV	59.8	71.7	49.1	60.4	81.0	8	37.0	30	59.0	13	56.6	13	–	5	1.58	0.50	13	6	6	1	–	0	0	1	0	0	0	0
V	51.1	67.3	37.1	52.2	73.5	21	29.0	13	59.0	12	48.4	5	–	2	0.00	0.00	–	0	0	0	–	0	0	1	0	0	3	0
VI	45.2	60.6	33.1	46.9	66.9	29	17.0	8	49.0	10	43.1	26	–	3	0.30	0.10	25	1	1	0	–	0	0	5	0	1	9	0
VII	41.9	60.4	28.3	44.3	70.6	19	14.5	16	47.5	25	40.5	1	–	2	0.25	0.25	25	1	1	0	–	0	0	3	0	1	20	0
VIII	52.6	72.4	36.9	54.7	79.5	29	29.2	12	63.6	5	44.6	19	–	1	0.00	0.00	–	0	0	0	–	0	0	2	0	0	4	0
IX	56.3	70.6	41.0	55.8	84.0	22	31.0	20	44.6	27	51.8	10	–	3	0.54	0.20	21	4	4	0	–	0	0	1	0	2	1	0
X	62.4	76.9	48.9	62.9	87.8	9	38.0	1	59.0	21	56.0	28	–	4	3.00	1.15	19	6	6	2	–	0	0	0	1	0	0	0
XI	64.8	76.8	52.8	64.8	87.8	3	42.0	14	57.0	9	60.0	21	–	4	9.16	4.65	21	12	12	5	–	0	0	0	3	0	0	0
XII	62.8	73.6	54.4	64.0	81.1	23	47.7	18	61.3	25	58.7	21	–	7	5.10	1.46	25	16	16	5	–	0	0	0	0	0	0	0
Jaar Year	57.4	71.7	45.2	58.5	87.8	–	14.5	–	44.6	–	61.5	–	–	4	32.80	4.65	–	74	74	27	–	1	0	16	4	4	37	0

No. 443/463
(Old No. 9/1988) RIETVLEI. ϕ = 26°43'S; λ = 30°16'E; H = 5,048 vt/ft; ht = 4 vt/ft; hr = 4 vt/ft.

Month Maand	0830	x Max.	n Min.	Mean Gem.	Max.	Dat.	Min.	Dat.	Lowest Max.	Dat.	Highest Min.	Dat.	U 0830	N 0830	Σ	Max. in 24 h.	Dat.	≥·01	≥·04	≥·40	Thunder	Hail	Snow	Fog	Max. >86°F.	Max. <50°F.	Min. <32°F.	Min. >68°F.
I	65.3	77.3	56.8	67.1	89.6	1	50.2	18	63.0	20	62.9	1	82	5	4.68	1.40	13	16	15	5	–	–	–	–	3	0	0	0
II	64.8	78.7	57.5	68.1	86.0	11	48.2	18	66.9	9	63.0	5	83	5	5.92	2.65	19	10	10	5	–	–	–	–	0	0	0	0
III	60.1	74.7	53.6	64.1	86.8	21	46.3	18	62.6	29	61.2	7	85	6	1.78	0.48	30	9	7	2	–	–	–	–	0	0	0	0
IV	59.7	73.6	52.8	63.2	85.5	8	42.2	30	62.4	15	56.5	9	83	6	1.18	0.54	13	8	6	1	–	–	–	–	0	0	0	0
V	52.9	69.3	43.4	56.3	76.5	3	36.2	13	61.8	12	50.4	3	74	3	0.00	0.00	–	0	0	0	–	–	–	–	0	0	0	0
VI	47.8	63.2	39.5	51.3	71.5	29	25.9	26	49.0	26	48.0	30	76	3	0.32	0.18	25	2	2	0	–	–	–	–	0	2	3	0
VII	45.3	62.8	35.0	48.9	77.0	19	25.5	15	42.1	25	47.0	1	61	2	0.66	0.65	25	2	1	1	–	–	–	–	0	3	8	0
VIII	(53.5	73.9	45.5	59.7)	(83.0	11	37.5	20	62.8	24	50.9	10)	(68)	(2)	0.00	0.00	–	0	0	0	–	–	–	–	(0	0	0	0)
IX	57.2	71.6	46.3	58.9	88.2	22	34.2	5	44.5	27	56.9	10	69	4	0.51	0.16	16	5	5	0	–	–	–	–	2	3	0	0
X	61.2	77.2	51.4	64.3	91.2	13	40.1	1	51.1	16	60.2	28	72	5	3.01	0.72	19	14	12	3	–	–	–	–	6	0	0	0
XI	64.6	77.6	55.2	66.4	92.0	1	45.2	14	53.7	9	63.1	1	71	5	7.95	3.40	21	14	14	5	–	–	–	–	3	0	0	0
XII	63.1	74.9	55.7	65.3	85.1	23	48.1	26	57.8	8	62.5	16	79	7	5.61	1.35	24	15	14	5	–	–	–	–	0	0	0	0
Jaar Year	58.0	72.9	49.4	61.1)	92.0	–	25.5	–	42.1	–	63.1	–	(75)	(4)	31.62	3.40	–	95	86	27	–	–	–	–	(14	8	11	0)

3rd ORDER STATIONS – STASIES van die 3e ORDE

1947

No. 444/126 (Ou No. 9/2012A) ATROLE. ϕ = 26°36'S; λ = 30°35'E; H = 5,000 vt/ft; h_t = 4 vt/ft; h_r = 4 vt/ft.

Month Maand	Air Temperature – Lugtemperatuur in °F. Means Gemiddeldes T_m 0830	x Max.	n Min.	$\frac{x+n}{2}$ Mean Gem.	Extremes Uiteretes Max.	Dat.	Min.	Dat.	Lowest Max. Laagste Maks. Highest Min. Hoogste Min. Max.	Dat.	Min.	Dat.	Mean Rel. Hum. Gem. Rel. Vochtigh. U 0830	Mean Cloud Amt. Gem. Wolkehvhd. N 0-10 0830	Precipitation in Inches. Neerslag in duime. R. M	Max. in 24 h.	Dat.	Number of Days with Aantal Dae met Precipn. Neerslag ≥ ·01	≥ ·04	≥ ·40	Thunder Donder	Hail Hagel	Snow Sneeuw	Fog Mist	Max. ≥ 86°F.	Max. < 50°F.	Min. < 32°F.	Min. ≥ 68°F.
I	63.7	76.0	55.4	65.7	84.1	2	52.2	28	61.1	15	60.0	25	–	4	5.60	2.95	14	15	12	2	–	–	–	–	0	0	0	0
II	63.8	77.1	55.2	66.1	88.9	23	48.0	19	63.2	9	60.6	27	–	5	4.58	1.77	14	10	9	5	–	–	–	–	1	0	0	0
III	58.8	72.8	52.3	62.5	82.7	21	45.9	18	60.0	29	59.1	7	–	4	2.82	1.55	8	9	9	1	–	–	–	–	0	0	0	0
IV	59.1	71.2	51.1	61.1	81.5	8	41.4	30	57.6	12	54.8	2	–	4	1.94	0.77	28	8	5	2	–	–	–	–	0	0	0	0
V	52.0	67.1	42.6	54.9	73.8	3	36.9	13	57.0	12	48.5	6	–	1	0.13	0.13	24	1	1	0	–	–	–	–	0	0	0	0
VI	47.8	61.5	38.6	50.1	69.9	30	27.1	8	47.0	10	45.0	30	–	2	0.31	0.22	26	2	2	0	–	–	–	–	0	2	1	0
VII	41.6	60.9	33.9	47.4	75.0	19	25.5	15	41.5	25	44.0	1	–	–	0.42	0.42	26	1	1	1	–	–	–	–	0	3	14	0
VIII	53.9	71.7	42.2	56.9	80.0	29	34.1	5	57.0	24	47.5	30	–	1	0.00	0.00	–	0	0	0	–	–	–	–	0	0	0	0
IX	55.6	69.3	44.8	57.1	85.0	22	36.1	27	41.2	27	53.6	10	–	4	0.91	0.23	26	5	4	0	–	–	–	–	0	3	0	0
X	61.0	75.0	50.1	62.5	87.5	31	39.9	1	53.4	16	58.0	14	–	4	2.20	0.87	26	10	8	2	–	–	–	–	3	0	0	0
XI	64.8	78.4	54.0	66.2	89.1	3	45.6	10	52.2	9	62.0	3	–	4	6.80	2.03	8	15	15	5	–	–	–	–	1	0	0	0
XII	62.0	72.0	53.9	62.9	80.5	19	46.0	26	57.8	8	60.0	16	–	6	8.64	3.45	24	17	17	5	–	–	–	–	0	0	0	0
Jaar Year	57.0	71.1	47.8	59.5	89.1	–	25.5	–	41.2	–	62.0	–	–	–	34.35	3.45	–	93	83	23	–	–	–	–	5	8	15	0

No. 445/571 (Old No. 10/2134M) AIRD GOVT. FARM (Bremersdorp) ϕ = 26°31'S; λ = 31°20'E; H = 1,500 vt/ft; h_t = 4 vt/ft; h_r = 4 vt/ft.

Month Maand	Air Temperature – Lugtemperatuur in °F. Means Gemiddeldes T_m 0830	x Max.	n Min.	$\frac{x+n}{2}$ Mean Gem.	Extremes Uiteretes Max.	Dat.	Min.	Dat.	Lowest Max. Laagste Maks. Highest Min. Hoogste Min. Max.	Dat.	Min.	Dat.	Mean Rel. Hum. Gem. Rel. Vochtigh. U 0830	Mean Cloud Amt. Gem. Wolkehvhd. N 0-10 0830	Precipitation in Inches. Neerslag in duime. R. M	Max. in 24 h.	Dat.	Number of Days with Aantal Dae met Precipn. Neerslag ≥ ·01	≥ ·04	≥ ·40	Thunder Donder	Hail Hagel	Snow Sneeuw	Fog Mist	Max. ≥ 86°F.	Max. < 50°F.	Min. < 32°F.	Min. ≥ 68°F.
I	72.5	82.0	63.5	72.7	94.9	1	60.6	4	71.5	3	70.0	31	–	–	5.69	0.98	16	13	13	6	–	–	–	–	8	0	0	6
II	74.0	84.5	67.0	75.7	90.9	2	61.9	17	74.3	16	71.4	27	–	–	5.22	0.98	19	12	10	6	–	–	–	–	11	0	0	9
III	71.2	81.6	63.4	72.5	89.0	21	56.4	10	74.2	29	69.9	24	–	–	4.61	0.90	25	10	10	6	–	–	–	–	4	0	0	2
IV	69.0	79.5	62.0	70.7	91.5	21	50.9	30	66.5	13	68.7	9	–	–	3.37	1.42	10	9	8	3	–	–	–	–	4	0	0	1
V	62.3	76.5	53.8	65.1	90.9	3	45.6	13	69.3	12	61.4	4	–	–	0.47	0.32	5	3	3	0	–	–	–	–	2	0	0	0
VI	59.0	72.5	50.8	61.7	84.6	29	41.3	8	57.8	10	58.6	22	–	–	1.22	0.96	1	3	3	1	–	–	–	–	0	0	0	0
VII	57.8	73.5	46.8	60.1	89.3	24	32.4	17	55.0	25	58.6	9	–	–	0.92	0.91	25	2	1	1	–	–	–	–	2	0	0	0
VIII	63.5	79.2	55.2	67.2	93.7	23	50.3	16	67.4	24	61.9	23	–	–	0.04	0.04	27	1	1	0	–	–	–	–	4	0	0	0
IX	66.1	78.4	56.8	67.6	96.4	22	46.9	28	57.5	27	69.6	22	–	–	1.93	0.95	25	3	3	2	–	–	–	–	9	0	0	1
X	68.1	80.9	60.3	70.6	98.9	15	52.3	16	59.7	16	69.6	29	–	–	5.79	2.32	26	12	11	4	–	–	–	–	10	0	0	1
XI	73.3	82.2	63.6	72.9	95.5	3	55.6	10	61.3	9	69.2	8	–	–	4.59	1.16	9	14	14	5	–	–	–	–	10	0	0	4
XII	71.8	81.5	64.0	72.7	90.7	23	58.3	17	67.8	8	70.4	16	–	–	9.82	2.33	2	16	16	7	–	–	–	–	6	0	0	2
Jaar Year	67.4	79.4	58.9	69.1	98.9	–	32.4	–	55.0	–	71.4	–	–	–	43.68	2.33	–	98	93	41	–	–	–	–	70	0	0	26

No. 472/279 (Ou No. 7/1275) LICHTENBURG. ϕ = 26°09'S; λ = 26°10'E; H = 4,845 vt/ft; h_t = 4 vt/ft; h_r = 4 vt/ft.

Month Maand	Air Temperature – Lugtemperatuur in °F. Means Gemiddeldes T_m 0830	x Max.	n Min.	$\frac{x+n}{2}$ Mean Gem.	Extremes Uiteretes Max.	Dat.	Min.	Dat.	Lowest Max. Laagste Maks. Highest Min. Hoogste Min. Max.	Dat.	Min.	Dat.	Mean Rel. Hum. Gem. Rel. Vochtigh. U 0830	Mean Cloud Amt. Gem. Wolkehvhd. N 0-10 0830	Precipitation in Inches. Neerslag in duime. R. M	Max. in 24 h.	Dat.	Number of Days with Aantal Dae met Precipn. Neerslag ≥ ·01	≥ ·04	≥ ·40	Thunder Donder	Hail Hagel	Snow Sneeuw	Fog Mist	Max. ≥ 86°F.	Max. < 50°F.	Min. < 32°F.	Min. ≥ 68°F.
I	72.1	84.7	59.8	72.3	92.0	21	51.0	15	73.0	12	67.0	1	–	3	6.04	2.22	26	11	11	4	–	–	–	–	14	0	0	0
II	69.6	85.0	60.0	72.5	92.0	12	55.0	16	78.0	9	66.0	13	–	3	4.36	2.22	23	8	7	4	–	–	–	–	9	0	0	0
III	67.0	80.1	55.4	67.7	90.0	3	46.0	11	65.0	2	63.0	24	–	3	5.05	2.34	28	8	8	4	–	–	–	–	2	0	0	0
IV	62.9	75.0	50.9	62.9	83.0	8	36.0	30	55.0	28	60.0	20	–	4	2.50	1.76	13	4	4	1	–	–	–	–	0	0	0	0
V	54.2	69.0	39.1	54.1	75.0	3	30.0	13	53.0	11	51.0	6	–	1	0.22	0.16	7	2	2	0	–	–	–	–	0	0	1	0
VI	46.1	64.6	35.6	50.1	70.0	30	26.0	2	53.0	7	47.0	29	–	2	0.00	0.00	–	0	0	0	–	–	–	–	0	0	9	0
VII	40.6	63.1	29.5	46.3	72.0	18	18.0	16	49.0	2	48.0	1	–	1	0.00	0.00	–	0	0	0	–	–	–	–	0	1	20	0
VIII	55.3	73.8	41.1	57.5	80.0	30	28.0	15	64.0	5	53.0	1	–	0	0.00	0.00	–	0	0	0	–	–	–	–	0	0	3	0
IX	58.8	74.5	46.3	60.4	93.0	25	31.0	12	58.0	29	57.0	10	–	2	0.93	0.66	29	3	3	1	–	–	–	–	1	0	1	0
X	68.3	81.1	52.1	66.6	90.0	31	37.0	3	69.0	1	61.0	11	–	3	0.77	0.30	25	3	3	0	–	–	–	–	9	0	0	0
XI	72.0	85.0	56.1	70.5	95.0	18	47.0	14	68.0	22	69.0	30	–	2	1.73	0.81	30	6	6	2	–	–	–	–	13	0	0	1
XII	67.9	81.2	56.3	68.7	88.0	2	46.0	17	73.0	5	61.0	2	–	4	4.08	0.82	16	10	10	4	–	–	–	–	2	0	0	0
Jaar Year	61.2	76.4	48.5	62.5	95.0	–	18.0	–	49.0	–	69.0	–	–	2	25.68	2.34	–	55	54	20	–	–	–	–	50	1	34	1

No. 475/456 (Old No. 8/1476) KRUGERSDORP (Coronation Park) ϕ = 26°06'S; λ = 27°46'E; H = 5,574 vt/ft; h_t = 4 vt/ft; h_r = 4 vt/ft.

Month Maand	Air Temperature – Lugtemperatuur in °F. Means Gemiddeldes T_m 0830	x Max.	n Min.	$\frac{x+n}{2}$ Mean Gem.	Extremes Uiteretes Max.	Dat.	Min.	Dat.	Lowest Max. Laagste Maks. Highest Min. Hoogste Min. Max.	Dat.	Min.	Dat.	Mean Rel. Hum. Gem. Rel. Vochtigh. U 0830	Mean Cloud Amt. Gem. Wolkehvhd. N 0-10 0830	Precipitation in Inches. Neerslag in duime. R. M	Max. in 24 h.	Dat.	Number of Days with Aantal Dae met Precipn. Neerslag ≥ ·01	≥ ·04	≥ ·40	Thunder Donder	Hail Hagel	Snow Sneeuw	Fog Mist	Max. ≥ 86°F.	Max. < 50°F.	Min. < 32°F.	Min. ≥ 68°F.
I	66.7	80.6	57.5	69.1	90.0	1	50.0	17	71.0	12	63.0	31	76	4	5.38	1.32	26	18	14	5	16	0	0	0	1	0	0	0
II	67.1	80.7	57.4	69.1	88.0	12	53.0	18	71.0	22	65.0	2	75	4	3.22	0.76	4	19	11	3	18	0	0	0	1	0	0	0
III	63.2	76.2	54.2	65.2	85.0	22	48.0	8	59.0	29	60.0	7	75	5	4.46	1.63	29	10	8	3	5	0	0	0	0	0	0	0
IV	59.7	71.8	49.8	60.8	79.0	4	41.0	30	66.0	28	56.0	2	80	5	1.24	0.33	13	11	7	0	0	0	0	0	0	0	0	0
V	49.8	65.5	39.2	52.3	73.0	4	34.0	13	52.0	11	47.0	6	76	1	0.07	0.03	11	4	0	0	0	0	0	0	0	0	0	0
VI	44.9	60.3	35.1	47.7	66.0	30	24.0	8	50.0	4	44.0	26	76	2	0.02	0.01	2	2	0	0	0	0	0	0	0	0	6	0
VII	41.5	58.7	31.3	45.0	69.0	19	24.0	15	45.0	15	41.0	1	64	2	0.15	0.12	1	4	1	0	0	0	1	0	0	2	15	0
VIII	54.7	71.5	41.0	56.3	80.0	29	34.0	15	61.0	3	47.0	31	56	1	0.00	0.00	–	0	0	0	0	0	0	0	0	0	0	0
IX	57.7	72.2	45.3	58.7	84.0	23	37.0	11	56.0	27	55.0	23	58	3	0.90	0.48	29	5	5	1	3	0	0	0	0	0	0	0
X	64.7	79.0	51.8	65.4	90.0	31	42.0	3	62.0	22	61.0	10	58	4	1.14	0.53	18	8	4	1	11	0	0	0	5	0	0	0
XI	68.5	81.7	54.6	68.1	93.0	1	45.0	14	61.0	22	63.0	20	59	5	3.35	1.78	22	15	9	2	13	0	0	0	9	0	0	0
XII	64.4	77.0	55.4	66.2	83.0	15	46.0	17	65.0	26	60.0	2	78	6	6.05	0.98	25	19	17	8	8	0	0	0	0	0	0	0
Jaar Year	58.6	72.9	47.7	60.3	93.0	–	24.0	–	45.0	–	65.0	–	69	4	25.98	1.78	–	115	76	23	74	0	1	0	16	2	21	0

3rd ORDER STATIONS – STASIES van die 3e ORDE

Month Maand	Air Temperature – Lugtemperatuur in °F. Means Gemiddeldes T_m 0830	x Max.	n Min.	$\frac{x+n}{2}$ Mean Gem.	Extremes Uiterstes Max.	Dat.	Min.	Dat.	Lowest Max. Laagste Maks. Highest Min. Hoogste Min. Max.	Dat.	Min.	Dat.	Mean Rel. Hum. Gem. Rel. Vochtighd. U 0830	Mean Cloud Amt. Gem. Wolkehvlhd. N 0-10 0830	Precipitation in inches. Neerslag in duime. R. M	Max. in 24 h.	Dat.	Precipn. Neerslag ≥ ·01	≥ ·04	≥ ·40	Thunder Donder	Hail Hagel	Snow Sneeuw	Fog Mist	Max. ≥ 86°F.	Max. < 50°F.	Min. < 32°F.	Min. ≥ 68°F.
No. 475/528 (Ou No. 8/1484) ZUURBEKOM. φ = 26°18'S; λ = 27°48'E; H – 5,176 vt/ft; h_t – 4 vt/ft; h_r – 4 vt/ft.																												
I.	69.5	81.4	57.1	69.3	90.0	1	49.0	17	73.0	12	64.0	2	66	4	3.89	1.11	26	17	14	3	–	–	–	–	2	0	0	0
II.	69.7	81.5	56.9	69.2	87.0	12	48.0	18	74.0	22	64.0	2	67	4	3.98	0.93	28	15	12	3	–	–	–	–	1	0	0	0
III.	65.7	76.9	52.3	64.6	85.0	22	45.0	9	61.0	29	61.0	23	71	4	4.42	1.37	29	10	10	3	–	–	–	–	0	0	0	0
IV.	60.8	73.1	46.8	59.9	82.0	8	36.0	30	65.0	28	58.0	6	77	5	2.01	0.73	14	10	8	2	–	–	–	–	0	0	0	0
V.	52.7	68.2	32.5	50.3	74.0	22	25.0	13	53.0	11	47.0	7	68	1	0.05	0.05	11	1	1	0	–	–	–	–	0	0	16	0
VI.	48.8	63.3	26.3	45.8	70.0	29	16.0	12	51.0	8	42.0	4	61	2	0.06	0.06	4	1	1	0	–	–	–	–	0	0	21	0
VII.	42.5	61.4	22.5	41.9	71.0	24	12.0	21	47.0	2	41.0	31	52	2	0.15	0.14	1	2	1	0	–	–	–	–	0	2	25	0
VIII.	56.9	74.4	33.2	53.8	79.0	30	24.0	5	66.0	5	47.0	19	54	0	0.00	0.00	–	0	0	0	–	–	–	–	0	0	14	0
IX.	60.2	73.4	41.5	57.5	84.0	23	25.0	12	56.0	27	54.0	10	60	3	0.50	0.31	29	4	4	0	–	–	–	–	0	0	1	0
X.	67.2	79.5	49.6	64.5	88.0	13	37.0	4	64.0	21	59.0	9	65	3	1.85	1.01	6	9	7	2	–	–	–	–	5	0	0	0
XI.	70.4	81.6	53.0	67.3	91.0	1	42.0	15	63.0	22	64.0	20	70	4	2.26	0.77	22	13	10	1	–	–	–	–	7	0	0	0
XII.	66.6	77.2	54.2	65.7	85.0	20	46.0	17	66.0	20	59.0	2	79	6	5.32	1.03	29	20	15	5	–	–	–	–	0	0	0	0
Jaar Year	60.9	74.3	44.0	59.1	91.0	–	12.0	–	47.0	–	64.0	–	66	3	24.49	1.37	–	112	83	19	–	–	–	–	15	2	77	0
No. 476/72 (Old No. 8/1580) JOHANNESBURG. (Joubert Park). φ = 26°12'S; λ = 28°03'E; H – 5750 vt/ft; h_t – 4 vt/ft; h_r – 4 vt/ft.																												
I.	66.9	80.6	56.1	69.3	89.5	1	52.0	5	72.6	12	64.0	30	72	3	7.11	1.30	27	18	15	7	7	1	0	0	1	0	0	0
II.	66.4	80.1	59.3	69.7	85.8	12	55.0	22	71.0	22	64.0	1	71	4	3.60	0.70	19	14	11	4	10	1	0	0	0	0	0	0
III.	61.5	75.5	55.6	65.5	84.0	23	48.0	8	59.2	1	63.8	22	74	4	7.64	2.30	29	14	11	5	8	1	0	0	0	0	0	0
IV.	59.8	71.7	53.3	62.5	81.0	8	47.0	16	65.8	28	64.2	9	72	5	1.82	0.75	25	10	6	1	2	0	0	0	0	0	0	0
V.	52.2	65.7	44.0	54.9	72.2	3	35.5	12	52.0	11	50.5	21	64	1	0.03	0.03	11	1	0	0	0	0	0	0	0	0	0	0
VI.	47.1	60.6	40.1	50.3	66.0	30	28.2	8	50.7	7	50.0	29	66	2	0.00	0.00	–	0	0	0	0	0	0	0	0	0	2	0
VII.	43.0	58.2	35.4	46.8	67.5	19	24.0	15	44.2	15	48.0	1	57	2	0.20	0.15	1	4	1	0	0	0	1	0	0	3	6	0
VIII.	54.8	71.0	46.7	58.9	77.2	30	37.2	4	61.0	3	54.0	10	60	0	0.00	0.00	–	0	0	0	0	0	0	0	0	0	0	0
IX.	55.8	70.8	48.3	59.5	82.0	22	37.2	12	54.0	27	59.0	10	65	3	0.67	0.49	29	5	4	1	1	0	0	0	0	0	0	0
X.	62.6	77.2	53.9	65.5	87.0	31	46.0	3	62.0	21	63.0	10	67	3	0.66	0.35	19	7	5	0	4	0	0	0	2	0	0	0
XI.	66.8	79.6	57.0	68.3	90.0	18	44.0	14	58.0	22	67.0	2	58	4	5.38	1.39	24	11	10	4	5	0	0	0	6	0	0	0
XII.	63.7	76.3	56.4	66.3	83.0	31	47.0	17	64.0	26	61.5	24	75	5	8.74	2.09	29	20	20	8	5	0	0	0	0	0	0	0
Jaar Year	58.4	72.3	50.7	61.5	90.0	–	24.0	–	44.2	–	67.0	–	64	3	35.85	2.30	–	104	83	30	41	3	1	0	9	3	8	0
No. 476/111 (Ou No. 8/1587) ZWARTKOPJES. φ = 26°21'S; λ = 28°04'E; H – 4,966 vt/ft; h_t – 4 vt/ft; h_r – 4 vt/ft.																												
I.	69.5	82.2	59.5	70.9	92.0	1	51.0	17	76.0	12	65.0	2	68	3	5.18	1.08	3	13	12	5	–	–	–	–	4	0	0	0
II.	69.4	82.1	56.0	70.1	88.0	2	53.0	12	76.0	22	65.0	13	68	2	5.13	1.13	28	14	12	5	–	–	–	–	3	0	0	0
III.	63.8	78.4	53.0	65.7	87.0	12	44.0	9	63.0	29	60.0	15	73	4	4.05	1.36	29	12	10	3	–	–	–	–	1	0	0	0
IV.	59.3	74.2	48.6	61.4	84.0	8	39.0	30	67.0	28	57.0	6	80	3	1.28	0.48	13	6	4	2	–	–	–	–	0	0	0	0
V.	48.4	69.3	35.1	52.2	75.0	3	28.0	22	57.0	11	49.0	10	77	1	0.00	0.00	–	0	0	0	–	–	–	–	0	0	9	0
VI.	42.2	64.4	30.6	47.5	71.0	30	19.0	12	53.0	7	45.0	26	75	1	0.00	0.00	–	0	0	0	–	–	–	–	0	0	17	0
VII.	38.4	52.2	25.3	43.7	72.0	24	15.0	16	48.0	2	40.0	1	70	2	0.08	0.08	2	1	1	0	–	–	–	–	0	2	26	0
VIII.	50.1	75.1	35.6	55.3	81.0	30	26.0	6	55.0	3	46.0	19	60	0	0.00	0.00	–	0	0	0	–	–	–	–	0	0	9	0
IX.	59.8	75.3	42.1	58.7	88.0	23	28.0	5	56.0	29	55.0	23	53	2	0.17	0.15	29	2	1	0	–	–	–	–	2	0	2	0
X.	57.6	80.8	51.2	66.0	89.0	9	38.0	4	66.0	21	61.0	11	54	3	0.98	0.46	18	4	3	1	–	–	–	–	6	0	0	0
XI.	70.9	83.2	55.2	69.2	93.0	2	44.0	1	67.0	9	67.0	3	53	3	2.03	0.77	22	9	8	1	–	–	–	–	10	0	0	0
XII.	67.6	77.8	57.3	67.5	85.0	31	49.0	17	67.0	25	64.0	21	69	5	5.03	1.61	29	13	12	5	–	–	–	–	0	0	0	0
Jaar Year	58.8	75.4	45.9	60.7	93.0	–	15.0	–	48.0	–	67.0	–	67	2	23.93	1.61	–	74	53	22	–	–	–	–	26	2	63	0
No. 476/275 (Old No. 8/1606) MODDERFONTEIN. (Dyn. Fact.) φ = 26°05'S; λ = 28°10'E; H – 5425 vt/ft; h_t – 4 vt/ft; h_r – 4 vt/ft.																												
I.	67.1	82.4	62.3	72.3	92.0	1	57.0	23	73.0	12	67.0	2	75	4	6.21	1.21	28	18	15	5	8	0	0	0	3	0	0	0
II.	66.7	81.3	52.5	71.9	90.0	1	58.0	17	78.0	20	70.0	2	78	3	3.37	1.04	15	9	6	4	5	0	0	0	1	0	0	1
III.	62.4	77.1	58.8	67.9	87.0	22	52.0	8	65.0	29	66.0	23	80	3	4.61	1.73	29	11	10	3	5	0	0	1	1	0	0	0
IV.	61.2	74.2	57.8	66.0	84.0	5	44.0	30	59.0	28	62.0	4	78	4	0.56	0.24	28	5	4	0	4	0	0	0	0	0	0	0
V.	54.6	69.1	50.9	60.0	75.0	3	40.0	12	58.0	11	56.0	7	68	1	0.01	0.01	11	1	0	0	0	0	0	0	0	0	0	0
VI.	50.8	63.7	45.4	55.1	70.0	30	36.0	9	56.0	7	56.0	1	68	2	0.01	0.01	2	1	0	0	0	0	0	0	0	0	0	0
VII.	45.8	60.6	40.8	50.8	70.0	8	29.0	15	46.0	15	54.0	1	57	1	0.09	0.05	27	4	1	0	0	0	0	0	0	3	2	0
VIII.	55.0	72.7	50.3	61.5	80.0	30	39.0	15	65.0	3	56.0	10	57	0	0.00	0.00	–	0	0	0	0	0	0	0	0	0	0	0
IX.	57.5	73.3	52.1	62.7	86.0	8	41.0	27	55.0	27	64.0	22	69	2	0.42	0.32	29	3	2	0	2	0	0	0	0	0	0	0
X.	64.1	79.9	58.5	69.2	90.0	31	45.0	17	66.0	22	67.0	28	62	3	0.65	0.43	18	7	2	1	12	0	0	0	6	0	0	0
XI.	67.1	82.4	60.7	71.5	94.0	1	48.0	15	68.0	9	71.0	2	68	4	3.30	1.02	21	13	11	3	14	1	0	0	8	0	0	1
XII.	64.5	77.8	59.4	68.6	86.0	10	52.0	17	65.0	26	64.0	24	82	5	6.34	1.06	25	16	15	7	6	2	0	0	0	0	0	0
Jaar Year	59.7	74.6	55.0	64.8	94.0	–	28.0	–	46.0	–	71.0	–	69	3	25.67	1.73	–	86	66	23	56	3	0	1	19	3	8	2

3rd ORDER STATIONS – STASIES van die 3e ORDE

1947

No. 476/427 (Ou No. 5/1548M) JAN SMUTS AIRPORT. ϕ = 26°07'S; λ = 28°15'E; H – 5,498 vt/ft; h_t – 4 vt/ft; h_r – 4 vt/ft.

Month Maand	Air Temperature – Lugtemperatuur in °F. Means Gemiddeldes T_m: 0830	x Max.	n Min.	$\frac{x+n}{2}$ Mean Gem.	Extremes Uiterstes: Max.	Dat.	Min.	Dat.	Lowest Max. Laagste Maks. Highest Min. Hoogste Min.: Max.	Dat.	Min.	Dat.	Mean Rel. Hum. Gem. Rel. Vochtighd. 0830	Mean Cloud Amt. Gem. Wolkeveld. N 0–10 0830	Precipitation in inches. Neerslag in duime. R.: M	Max. in 24 h.	Dat.	Number of Days with Aantal Dae met: Precipn. Neerslag ≥ ·01	≥ ·04	≥ ·40	Thunder Donder	Hail Hagel	Snow Sneeuw	Fog Mist	Max. ≥ 66°F.	Max. ≤ 50°F.	Min. ≤ 32°F.	Min. ≥ 68°F.
I.	66.4	79.0	57.6	66.3	92.9	30	52.9	26	72.0	12	62.8	20	–	4	6.34	1.37	27	21	20	6	–	–	–	–	1	0	0	0
II.	67.2	79.9	56.1	67.5	85.7	10	51.4	18	71.9	29	63.9	2	–	5	2.65	0.86	20	12	12	2	–	–	–	–	0	0	0	0
III.	61.6	76.7	52.4	64.1	83.4	22	44.0	9	62.5	29	57.4	15	–	5	5.99	2.57	30	14	11	4	–	–	–	–	0	0	0	0
IV.	58.8	71.6	48.9	60.7	81.6	5	41.0	30	66.8	28	56.4	9	–	5	1.21	0.44	14	9	5	1	–	–	–	–	0	0	0	0
V.	53.0	66.0	39.8	52.9	72.2	22	33.3	14	66.0	11	48.5	5	–	1	0.01	0.01	12	1	0	0	–	–	–	–	0	0	0	0
VI.	47.3	61.1	35.3	48.2	68.9	30	24.8	8	53.0	9	44.3	1	–	2	0.01	0.01	1	1	0	0	–	–	–	–	0	0	8	0
VII.	44.1	58.9	31.5	45.2	68.2	8	20.0	16	44.9	15	41.1	1	–	2	0.09	0.08	2	2	1	0	–	–	–	–	0	2	15	0
VIII.	55.5	71.3	40.2	56.7	77.5	30	30.5	15	62.3	1	47.8	26	–	1	0.00	0.00	–	0	0	0	–	–	–	–	0	0	1	0
IX.	57.2	71.8	44.4	58.1	82.0	23	35.2	5	64.2	27	58.0	26	–	3	0.31	0.31	30	1	1	0	–	–	–	–	0	0	0	0
X.	63.9	78.0	51.3	64.7	88.9	31	42.2	3	62.9	21	–	–	–	4	0.59	0.46	19	6	1	1	–	–	–	–	3	0	0	0
XI.	67.2	79.2	54.3	66.7	90.9	18	42.9	14	60.1	22	62.9	20	–	3	4.24	1.14	22	12	10	5	–	–	–	–	5	0	0	0
XII.	63.8	74.6	54.9	64.7	81.9	20	46.9	17	65.1	26	59.9	30	–	6	5.66	1.29	26	18	15	5	–	–	–	–	0	0	0	0
Year Jaar	58.9	72.2	47.3	59.7	92.9	–	20.0	–	44.9	–	–	–	–	3	27.10	2.57	–	97	77	24	–	–	–	–	9	2	24	0

No. 480/184A (Old No. 9/1966) CAROLINA. ϕ = 26°04'S; λ = 30°07'E; H – 5,543 vt/ft; h_t – 4 vt/ft; h_r – 4 vt/ft.

Month Maand	Air Temperature – Lugtemperatuur in °F. Means Gemiddeldes T_m: 0830	x Max.	n Min.	$\frac{x+n}{2}$ Mean Gem.	Extremes Uiterstes: Max.	Dat.	Min.	Dat.	Lowest Max. Laagste Maks. Highest Min. Hoogste Min.: Max.	Dat.	Min.	Dat.	Mean Rel. Hum. Gem. Rel. Vochtighd. 0830	Mean Cloud Amt. Gem. Wolkeveld. N 0–10 0830	Precipitation in inches. Neerslag in duime. R.: M	Max. in 24 h.	Dat.	Number of Days with Aantal Dae met: Precipn. Neerslag ≥ ·01	≥ ·04	≥ ·40	Thunder Donder	Hail Hagel	Snow Sneeuw	Fog Mist	Max. ≥ 66°F.	Max. ≤ 50°F.	Min. ≤ 32°F.	Min. ≥ 68°F.
I.	64.4	77.3	55.2	66.3	85.0	1	51.0	17	68.0	15	62.0	20	82	5	3.46	1.25	27	9	8	2	–	–	–	–	0	0	0	0
II.	64.4	79.1	55.2	67.1	86.0	11	46.0	22	73.0	22	60.0	12	80	5	3.10	0.65	15	12	12	3	–	–	–	–	0	0	0	0
III.	59.9	74.6	52.1	63.3	83.0	22	43.0	9	63.0	30	58.0	22	83	5	1.28	0.31	7	9	6	0	–	–	–	–	0	0	0	0
IV.	58.7	72.7	50.1	61.4	82.0	8	36.0	30	61.0	29	56.0	9	81	5	0.95	0.50	13	5	5	1	–	–	–	–	0	0	0	0
V.	50.0	67.6	39.3	53.5	76.0	2	31.0	13	59.0	12	48.0	6	73	2	0.00	0.00	–	0	0	0	–	–	–	–	0	0	1	0
VI.	43.1	61.2	35.1	48.1	67.0	29	26.0	8	51.0	10	43.0	26	79	3	0.30	0.18	10	2	1	0	–	–	–	–	0	0	5	0
VII.	36.0	59.9	30.4	45.1	72.0	19	19.0	16	43.0	25	41.0	1	73	2	0.25	0.25	25	1	1	0	–	–	–	–	0	3	17	0
VIII.	47.0	72.1	39.9	56.0	80.0	29	35.0	5	63.0	19	45.0	29	72	1	0.02	0.02	1	1	0	0	–	–	–	–	0	0	0	0
IX.	49.5	70.2	42.7	56.5	85.0	22	36.0	28	65.0	27	53.0	23	69	3	0.77	0.46	26	3	3	1	–	–	–	–	0	2	0	0
X.	57.1	75.2	49.7	62.5	88.0	9	43.0	1	55.0	16	57.0	31	76	5	2.67	0.83	10	11	10	2	–	–	–	–	1	0	0	0
XI.	60.8	77.1	52.7	64.9	89.0	1	45.0	14	57.0	9	58.0	4	78	5	6.08	1.04	21	14	14	5	–	–	–	–	2	0	0	0
XII.	60.1	74.3	54.0	64.1	84.0	19	48.8	17	62.0	26	60.0	24	87	7	5.20	2.03	25	13	11	3	–	–	–	–	0	0	0	0
Year Jaar	54.3	71.8	46.4	59.1	89.0	–	19.0	–	43.0	–	62.0	–	78	4	23.01	2.03	–	79	73	17	–	–	–	–	3	5	23	0

No. 481/14 (Ou No. 9/2017) JESSIEVALE. ϕ = 26°14'S; λ = 30°31'E; H – 5,696 vt/ft; h_t – 4 vt/ft; h_r – 4 vt/ft.

Month Maand	Air Temperature – Lugtemperatuur in °F. Means Gemiddeldes T_m: 0830	x Max.	n Min.	$\frac{x+n}{2}$ Mean Gem.	Extremes Uiterstes: Max.	Dat.	Min.	Dat.	Lowest Max. Laagste Maks. Highest Min. Hoogste Min.: Max.	Dat.	Min.	Dat.	Mean Rel. Hum. Gem. Rel. Vochtighd. 0830	Mean Cloud Amt. Gem. Wolkeveld. N 0–10 0830	Precipitation in inches. Neerslag in duime. R.: M	Max. in 24 h.	Dat.	Number of Days with Aantal Dae met: Precipn. Neerslag ≥ ·01	≥ ·04	≥ ·40	Thunder Donder	Hail Hagel	Snow Sneeuw	Fog Mist	Max. ≥ 66°F.	Max. ≤ 50°F.	Min. ≤ 32°F.	Min. ≥ 68°F.
I.	65.4	75.5	53.8	64.7	84.0	1	46.0	7	63.0	20	59.0	1	81	6	7.45	1.65	13	14	14	5	–	0	0	1	0	0	0	0
II.	64.2	75.8	56.2	65.5	84.0	11	43.7	18	67.5	16	60.2	13	84	4	5.06	2.28	13	7	7	4	–	0	0	0	0	0	0	0
III.	59.6	72.3	50.8	61.5	82.3	21	39.9	9	61.0	29	58.6	7	85	5	2.95	0.76	26	6	8	3	–	0	0	0	0	0	0	0
IV.	58.1	70.3	50.3	60.3	81.6	8	38.0	30	57.0	13	56.0	12	84	5	2.27	0.74	27	5	5	3	–	0	0	3	0	0	0	0
V.	50.7	64.6	39.9	52.3	73.3	3	32.0	22	56.3	12	49.0	6	86	2	0.00	0.00	–	0	0	0	–	0	0	0	0	0	0	0
VI.	45.4	59.6	35.8	47.7	67.4	29	22.0	8	47.6	10	42.0	22	84	2	0.37	0.29	12	2	2	0	–	0	0	0	0	1	5	0
VII.	43.0	59.6	33.6	46.6	74.0	19	19.6	16	41.5	25	45.6	9	64	2	0.51	0.51	25	1	1	1	–	0	0	2	0	3	12	0
VIII.	54.4	70.4	39.9	55.1	79.0	29	33.2	16	60.9	24	48.6	8	65	3	0.00	0.00	–	0	0	0	–	0	0	0	0	0	0	0
IX.	56.0	67.5	43.4	55.5	82.3	21	35.4	30	44.3	4	51.0	23	66	3	0.84	0.51	25	5	4	1	–	0	0	0	0	3	0	0
X.	60.1	72.6	47.7	60.1	86.6	9	38.5	2	48.0	16	58.5	28	76	5	2.80	0.74	19	12	11	2	–	1	0	2	1	1	0	0
XI.	63.7	74.4	51.9	63.3	90.1	3	43.1	11	54.0	9	59.8	20	74	5	5.20	0.72	26	13	13	6	–	0	0	0	1	0	0	0
XII.	61.5	71.5	53.6	62.5	82.0	19	46.6	17	56.7	5	59.0	7	85	7	10.49	1.78	24	19	19	7	–	1	0	3	0	0	0	0
Year Jaar	56.8	69.5	46.3	57.9	90.1	–	19.6	–	41.5	–	60.2	–	76	4	37.94	2.28	–	86	84	32	–	2	0	11	2	6	17	0

No. 482/229 (Old No. 10/2123) MBABANE. ϕ = 26°19'S; λ = 31°09'E; H – 3,516 vt/ft; h_t – 4 vt/ft; h_r – 4 vt/ft.

Month Maand	Air Temperature – Lugtemperatuur in °F. Means Gemiddeldes T_m: 0830	x Max.	n Min.	$\frac{x+n}{2}$ Mean Gem.	Extremes Uiterstes: Max.	Dat.	Min.	Dat.	Lowest Max. Laagste Maks. Highest Min. Hoogste Min.: Max.	Dat.	Min.	Dat.	Mean Rel. Hum. Gem. Rel. Vochtighd. 0830	Mean Cloud Amt. Gem. Wolkeveld. N 0–10 0830	Precipitation in inches. Neerslag in duime. R.: M	Max. in 24 h.	Dat.	Number of Days with Aantal Dae met: Precipn. Neerslag ≥ ·01	≥ ·04	≥ ·40	Thunder Donder	Hail Hagel	Snow Sneeuw	Fog Mist	Max. ≥ 66°F.	Max. ≤ 50°F.	Min. ≤ 32°F.	Min. ≥ 68°F.
I.	65.5	75.2	58.2	66.7	86.0	1	51.0	4	62.0	26	66.0	1	77	6	12.95	1.57	26	20	16	11	–	–	–	–	0	0	0	0
II.	67.7	78.2	60.4	69.3	89.0	2	55.0	19	69.0	9	65.0	2	75	5	8.30	2.16	13	17	16	6	–	–	–	–	2	0	0	0
III.	64.2	73.9	55.7	64.8	81.0	14	48.0	9	64.0	29	62.0	1	73	5	7.08	1.90	7	12	11	6	–	–	–	–	0	0	0	0
IV.	64.1	74.0	55.5	64.7	88.0	8	45.0	30	60.0	13	64.0	21	70	5	5.69	1.67	10	11	10	5	–	–	–	–	1	0	0	0
V.	58.3	70.7	45.3	58.0	82.0	4	36.0	22	62.0	12	57.0	7	56	2	0.29	0.25	4	3	1	0	–	–	–	–	0	0	0	0
VI.	54.9	66.0	42.9	54.5	77.0	24	33.0	9	51.0	10	54.0	22	56	2	0.63	0.24	10	6	5	0	–	–	–	–	0	0	0	0
VII.	54.9	67.1	41.9	54.5	79.0	24	30.0	4	46.0	25	52.0	8	46	2	1.41	1.27	25	4	2	1	–	–	–	–	0	1	2	0
VIII.	61.1	74.1	46.4	60.3	84.0	31	36.0	20	57.0	24	60.0	23	50	2	0.63	0.32	26	3	3	0	–	–	–	–	0	0	0	0
IX.	61.6	71.6	50.1	60.9	89.0	21	41.0	6	50.0	4	62.0	23	49	4	1.46	0.85	26	6	5	1	–	–	–	–	4	0	0	0
X.	64.1	74.7	53.8	64.3	87.0	9	43.0	1	52.0	16	62.0	14	66	6	5.11	0.82	26	18	13	7	–	–	–	–	2	0	0	0
XI.	65.0	77.1	57.7	67.4	93.0	3	47.0	15	58.0	9	71.0	3	64	5	8.14	2.45	12	15	15	6	–	–	–	–	5	0	0	1
XII.	65.3	74.2	57.8	66.0	86.0	31	50.0	17	58.0	8	63.0	31	74	7	14.34	2.30	6	23	23	11	–	–	–	–	0	0	0	0
Year Jaar	62.5	73.1	52.1	62.6	93.0	–	30.0	–	46.0	–	71.0	–	63	4	64.03	2.45	–	138	122	54	–	–	–	–	14	1	2	1

3rd ORDER STATIONS – STASIES van die 3e ORDE

Month Maand	Air Temperature – Lugtemperatuur in °F. Means Gemiddeldes T_m: 0830	x Max.	n Min.	(x+n)/2 Mean Gem.	Extremes Uiterstes: Max.	Dat.	Min.	Dat.	Lowest Max. Laagste Maks. Highest Min. Hoogste Min.: Max.	Dat.	Min.	Dat.	Mean Rel. Hum. Gem. Rel. Vochtighd. U % 0830	Mean Cloud Amt. Gem. Wolkehrlhd. N 0–10 0830	Precipitation in inches. Neerslag in duime. R.: M	Max. in 24 h.	Dat.	Number of Days with Aantal Dae met: Precipn. Neerslag ≥ ·01	≥ ·04	≥ 4·0	Thunder Donder	Hail Hagel	Snow Sneeuw	Mist Mist	Max. ≥ 86°F.	Max. ≤ 90°F.	Min. ≤ 32°F.	Min. ≥ 68°F.
No. 511/865A (Ou No. 8/1431) BUFFELSPOORT. (Exp.Stn/Proef St.) ϕ = 25°45'S; λ = 27°29'E; H – 4250 vt/ft; h_t – 4 vt/ft; h_r – 4 vt/ft.																												
I	72.6	88.1	62.6	75.3	94.4	20	56.8	17	79.8	14	68.3	9	67	4	5.12	1.61	11	14	11	5	13	0	0	0	22	0	0	1
II	72.7	87.9	63.2	75.5	95.6	12	57.5	18	76.0	22	73.1	2	68	4	4.03	1.03	26	13	11	3	17	0	0	0	17	0	0	2
III	68.7	82.8	59.3	71.1	91.0	22	50.8	9	65.0	29	66.4	7	68	4	4.13	1.83	29	7	6	3	7	0	0	0	12	0	0	0
IV	67.0	80.3	55.9	68.1	89.1	7	48.9	29	68.0	28	72.1	4	69	4	0.80	0.38	13	3	3	0	2	0	0	0	6	0	0	1
V	58.8	74.1	43.4	58.7	82.0	4	38.3	30	67.0	11	61.0	8	61	1	0.00	0.00	–	0	0	0	0	0	0	0	0	0	0	0
VI	52.3	69.1	38.3	53.7	75.0	23	32.1	16	59.7	9	47.0	26	67	1	0.00	0.00	–	0	0	0	0	0	0	0	0	0	0	0
VII	48.4	67.6	34.9	51.3	76.3	20	26.2	11	53.0	15	47.7	1	55	1	0.04	0.03	26	2	0	0	0	0	0	0	0	0	11	0
VIII	60.9	79.3	44.9	62.1	85.7	29	39.3	4	69.5	3	54.2	19	50	0	0.00	0.00	–	0	0	0	0	0	0	0	0	0	0	0
IX	62.7	79.8	49.0	64.4	89.9	23	40.0	12	61.0	29	59.0	10	53	3	0.72	0.29	29	6	4	0	2	0	0	0	6	0	0	0
X	69.6	86.3	57.0	71.7	97.8	13	49.8	4	67.5	22	64.7	14	52	4	1.19	0.41	21	7	5	1	9	0	0	0	18	0	0	0
XI	73.8	89.1	63.3	76.2	101.0	18	50.0	14	67.3	22	66.0	4	53	3	2.96	1.45	22	10	7	2	12	0	0	0	21	0	0	0
XII	70.6	83.6	61.2	72.4	91.0	20	65.0	6	67.3	26	66.7	24	70	5	5.65	1.46	27	15	12	6	11	1	0	0	12	0	0	0
Year Year	64.5	80.7	52.7	66.7	101.0	–	26.2	–	53.0	–	73.1	–	61	3	24.64	1.63	–	77	59	20	73	1	0	0	113	0	11	4
No. 512/545 (Old No. 8/1469) BRITS. (Hartebeespoort Proefst.). ϕ = 25°35'S; λ = 27°49'E; H – 3800 vt/ft; h_t – 4 vt/ft; h_r – 4 vt/ft.																												
I	74.0	88.9	63.8	76.3	96.0	1	58.0	17	77.0	12	70.0	1	67	4	3.89	0.90	27	12	11	4	–	–	–	–	22	0	0	1
II	73.7	89.6	62.8	76.2	97.0	12	55.5	18	75.0	22	70.0	2	67	3	1.92	0.49	15	8	7	2	–	–	–	–	23	0	0	1
III	69.5	86.1	58.7	71.9	93.5	22	52.0	10	69.0	29	66.0	23	69	4	3.59	2.00	30	6	6	2	–	–	–	–	17	0	0	0
IV	64.8	81.3	54.4	67.9	88.0	4	41.5	30	69.0	13	60.5	13	75	4	0.79	0.30	14	5	5	0	–	–	–	–	4	0	0	0
V	53.6	75.2	39.5	57.4	83.0	21	32.0	22	64.0	11	49.0	9	68	1	0.00	0.00	–	0	0	0	–	–	–	–	0	0	0	0
VI	46.9	70.8	34.5	52.7	76.0	30	29.0	13	62.0	9	46.0	26	69	1	0.03	0.03	4	1	0	0	–	–	–	–	0	0	6	0
VII	42.1	68.7	30.3	49.5	75.5	19	19.5	17	56.0	15	45.0	27	55	1	0.03	0.03	27	1	0	0	–	–	–	–	0	0	21	0
VIII	55.2	80.3	40.2	60.3	86.5	30	34.0	6	71.0	3	50.5	27	52	0	0.00	0.00	–	0	0	0	–	–	–	–	1	0	0	0
IX	62.7	80.5	48.3	64.4	91.0	22	40.0	8	61.0	29	56.0	24	54	2	0.37	0.27	28	4	2	0	–	–	–	–	8	0	0	0
X	71.3	87.1	56.4	71.7	98.0	13	49.0	4	69.5	21	68.0	10	54	3	1.82	0.81	19	6	6	2	–	–	–	–	17	0	0	0
XI	75.8	90.4	60.1	75.3	100.0	18	52.0	14	69.0	22	68.0	20	54	3	3.86	1.79	22	6	6	3	–	–	–	–	21	0	0	0
XII	72.3	86.5	62.0	73.7	92.0	20	54.0	17	70.0	26	70.0	21	68	5	4.01	–	–	12	–	–	–	–	–	–	17	0	0	1
Year Year	63.5	81.9	50.9	66.4	100.0	–	19.5	–	56.0	–	70.0	–	63	3	21.11	–	–	61	–	–	–	–	–	–	130	0	27	3
No. 513/165 (ou No. 8/1591M) PRETORIA. (Middle Crescent) ϕ = 25°45'S; λ = 28°05'E; H – 4437 vt/ft; h_t – 4 vt/ft; h_r – 4 vt/ft.																												
I	–	(85.0	61.4	73.2	(90.3	10	55.0	17	75.4	12	65.7	26)	–	–	(3.82	1.79	11)	0.2	11	2	8	2	0	0	0.2	0	0	0
II	–	85.6	60.9	73.3	92.2	12	54.1	18	74.3	22	70.0	2	–	–	2.88	1.02	22	6	6	4	10	0	0	0	13	0	0	2
III	–	81.1	57.2	69.1	89.2	22	50.0	9	65.8	29	64.1	23	–	–	5.89	2.99	29	10	8	3	3	1	0	1	5	0	0	0
IV	–	77.2	53.5	65.3	84.6	8	45.0	30	65.0	13	60.2	13	–	–	0.80	0.36	14	5	3	0	1	0	0	0	0	0	0	0
V	–	71.9	41.1	56.5	78.1	21	36.1	14	63.5	11	46.0	7	–	–	0.06	0.06	31	1	1	0	1	1	0	0	0	0	0	0
VI	–	66.8	37.2	52.0	73.0	30	30.0	8	58.6	9	43.7	26	–	–	0.33	0.20	3	2	1	0	0	0	0	0	0	0	1	0
VII	–	64.5	33.4	48.9	73.6	19	23.5	11	51.3	15	44.5	31	–	–	0.05	0.02	1	3	0	0	0	0	0	0	0	0	14	0
VIII	–	76.1	43.3	59.7	84.1	29	35.0	6	66.9	3	50.4	19	–	–	0.00	0.00	–	0	0	0	0	0	0	0	0	0	0	0
IX	–	76.3	48.8	62.5	87.7	22	40.1	12	55.8	29	56.9	25	–	–	0.39	0.27	29	4	3	0	1	1	0	0	3	0	0	0
X	–	83.6	56.3	69.9	93.3	13	49.9	2	68.0	22	67.6	10	–	–	1.10	0.39	18	7	5	0	7	1	0	0	13	0	0	0
XI	–	85.8	59.3	72.5	95.1	19	50.9	14	65.9	22	68.8	20	–	–	5.39	1.98	22	10	10	4	10	0	0	0	16	0	0	1
XII	–	81.5	59.7	70.6	89.8	20	52.3	17	71.0	5	65.4	2	–	–	4.97	–	–	13	–	–	4	0	0	0	5	0	0	0
Year Year	–	(77.9	51.0	64.5)	95.1	–	23.6	–	51.3	–	70.0	–	–	–	(26.67)	–	–	(73)	–	–	45	6	0	1	87	0	15	3)
No. 513/284 (Old No. 8/1589) PRETORIA. (Sewage Works) ϕ = 25°44'S; λ = 28°10'E; H – 4200 vt/ft; h_t – 4 vt/ft; h_r – 4 vt/ft.																												
I	70.6	86.1	61.8	73.9	94.6	1	57.9	4	77.5	12	66.9	1	–	5	3.87	1.90	11	17	16	1	–	–	–	–	17	0	0	0
II	71.2	85.6	60.6	73.1	92.9	11	56.0	23	71.9	22	68.2	13	–	4	4.40	1.30	22	8	7	4	–	–	–	–	13	0	0	1
III	66.4	80.8	56.9	68.9	89.3	7	49.5	9	65.6	29	63.3	25	–	5	5.54	1.88	29	10	8	4	–	–	–	–	5	0	0	0
IV	62.2	78.0	52.2	65.1	85.3	4	43.9	30	66.0	13	59.1	2	–	4	1.08	0.41	14	5	5	1	–	–	–	–	0	0	0	0
V	50.1	71.5	37.9	54.7	79.9	20	31.9	22	64.7	11	44.1	9	–	1	0.01	0.01	31	1	0	0	–	–	–	–	0	0	1	0
VI	43.4	66.5	34.4	50.5	72.7	30	28.0	15	58.0	9	42.4	26	–	1	0.33	0.25	3	2	2	0	–	–	–	–	0	0	10	0
VII	38.8	65.0	30.2	47.6	74.8	19	22.0	17	53.9	15	46.2	31	–	1	0.03	0.02	25	2	0	0	–	–	–	–	0	0	20	0
VIII	52.3	76.1	39.6	57.8	84.7	29	33.1	6	66.0	3	48.0	19	–	0	0.00	0.00	–	0	0	0	–	–	–	–	0	0	0	0
IX	60.1	76.0	47.4	61.7	87.3	21	40.3	8	58.0	29	59.0	25	–	2	0.30	0.24	29	4	1	0	–	–	–	–	3	0	0	0
X	67.6	83.7	55.7	69.7	94.8	31	45.9	2	66.3	23	66.5	10	–	3	1.49	0.62	21	8	4	1	–	–	–	–	13	0	0	0
XI	71.3	84.8	58.9	71.9	99.8	2	50.2	15	65.0	22	68.9	20	–	3	4.67	1.40	6	9	9	4	–	–	–	–	14	0	0	1
XII	68.5	81.0	59.9	70.5	89.6	19	53.5	17	64.9	26	66.1	2	–	5	5.17	2.12	25	14	12	4	–	–	–	–	5	0	0	0
Year Year	60.2	77.9	48.6	63.7	99.8	–	22.0	–	53.9	–	68.9	–	–	3	26.89	2.12	–	80	64	19	–	–	–	–	70	0	21	2

3rd ORDER STATIONS – STASIES van die 3e ORDE

1947

Month Maand	Air Temperature – Lugtemperatuur in °F. Means Gemiddeldes T_m: 0830	x Max.	n Min.	$\frac{24+n}{2}$ Mean Gem.	Extremes Uiterstes: Max.	Dat.	Min.	Dat.	Lowest Max. Laagste Maks. Highest Min. Hoogste Min.: Max.	Dat.	Min.	Dat.	Mean Rel. Hum. Gem. Rel. Vochtighd. 0830	Mean Cloud Amt. Gem. Wolkehrhd. 0830	Precipitation in inches. Neerslag in duime. R.	Max. in 24 h.	Dat.	Number of Days with Aantal Dae met: Precipn. Neerslag ·01	·04	·40	Thunder Donder	Hail Hagel	Snow Sneeuw	Fog Mist	Max. 86°F.	Max. 50°F.	Min. 32°F.	Min. 68°F.
No. 513/309 (Ou No. 8/1616)	ONDERSTEPOORT. ϕ = 25°39'S; λ = 28°11'E; H – 4,000 vt/ft; h_t – 4 vt/ft; h_r – 4 vt/ft.																												
I	71.8	86.1	61.8	73.9	94.0	1	55.5	17	77.0	12	66.8	1	69	5	5.05	2.30	11	17	13	2	–	–	–	–	17	0	0	0
II	72.3	85.7	60.4	73.1	92.7	11	52.0	18	72.3	22	67.8	13	67	5	4.07	1.26	3	10	6	4	–	–	–	–	11	0	0	0
III	67.5	81.7	56.5	69.1	89.0	7	48.8	9	66.6	29	65.4	1	72	5	5.24	2.44	16	9	6	3	–	–	–	–	6	0	0	0
IV	65.0	79.1	52.5	65.8	85.3	4	37.7	30	67.1	13	59.3	2	76	4	0.76	0.26	13	5	5	0	–	–	–	–	0	0	0	0
V	56.9	72.8	37.7	55.3	80.1	21	31.4	22	63.8	11	47.4	8	65	1	0.01	0.01	7	1	0	0	–	–	–	–	0	0	2	0
VI	48.8	68.1	34.2	51.1	74.3	30	28.0	13	59.6	9	47.4	25	69	1	0.19	0.16	4	2	1	0	–	–	–	–	0	0	9	0
VII	44.6	66.3	30.3	48.3	75.2	18	18.9	11	54.7	15	45.3	31	56	1	0.06	0.05	26	2	1	0	–	–	–	–	0	0	19	0
VIII	57.5	77.9	38.5	58.2	85.2	29	31.6	4	68.4	3	46.0	19	52	0	0.00	0.00	–	0	0	0	–	–	–	–	0	0	1	0
IX	61.8	77.8	45.8	61.8	88.7	21	37.9	12	60.0	27	56.3	15	57	3	0.33	0.21	29	4	2	0	–	–	–	–	6	0	0	0
X	69.6	85.4	53.9	69.7	95.9	31	43.1	2	69.6	22	67.5	10	57	4	1.57	0.42	19	12	7	1	–	–	–	–	16	0	0	0
XI	72.7	87.0	58.4	72.7	97.8	1	48.6	15	66.4	22	68.9	20	58	4	4.67	1.79	21	13	10	4	–	–	–	–	17	0	0	1
XII	69.8	81.6	60.1	70.8	90.0	20	53.2	17	64.5	26	67.0	2	72	7	6.53	–	–	16	–	–	–	–	–	–	6	0	0	0
Jaar Year	63.1	79.1	49.2	64.1	97.8	–	18.9	–	54.7	–	68.9	–	64	3	28.48	–	–	91	–	–	–	–	–	–	79	0	31	1
No. 513/465 (Old No. 8/1661)	PRETORIA (UNIV. EXP. FARM/PROEFPLAAS) ϕ = 25°45'S; λ = 28°16'E; H – 4500 vt/ft; h_t – 4 ft/ft; h_r – 4 vt/ft.																												
I	–	84.4	58.4	71.4	91.5	1	51.2	17	76.5	12	63.1	10	–	4	3.49	1.14	11	17	14	3	–	–	–	–	10	0	0	0
II	–	83.8	57.5	70.7	92.0	11	52.5	18	72.3	22	65.5	2	–	3	4.10	1.01	15	11	9	3	–	–	–	–	6	0	0	0
III	–	79.1	54.4	66.7	88.0	7	49.0	19	65.0	29	60.0	23	–	(4)	3.97	2.14	29	8	7	2	–	–	–	–	2	0	0	0
IV	–	77.2	50.4	63.8	85.0	9	36.4	30	65.0	13	56.5	13	–	(4)	0.84	0.39	14	3	3	0	–	–	–	–	0	0	0	0
V	–	71.7	(40.4	56.1)	78.9	4	(36.0	30)	64.0	11	(45.6	25)	–	1	0.03	0.03	31	1	0	0	–	–	–	–	0	0	(0	0)
VI	–	66.8	38.2	52.5	73.0	25	30.8	12	58.5	9	51.0	25	–	1	0.38	0.31	4	2	2	0	–	–	–	–	0	0	2	0
VII	–	64.4	33.3	48.9	74.5	20	23.8	11	51.9	15	42.0	30	–	1	0.10	0.07	25	2	1	0	–	–	–	–	0	0	15	0
VIII	–	76.6	43.9	60.3	83.5	29	36.0	6	69.9	3	50.1	14	–	1	0.00	0.00	–	0	0	0	–	–	–	–	0	0	0	0
IX	–	75.9	48.2	62.1	87.6	21	41.1	12	69.5	27	56.9	23	–	2	0.29	0.21	29	4	2	0	–	–	–	–	5	0	0	0
X	–	84.3	55.2	69.7	95.2	13	48.0	2	67.0	22	66.2	10	–	4	1.20	0.53	18	7	5	1	–	–	–	–	13	0	0	0
XI	–	84.3	58.5	71.4	97.3	2	50.0	14	64.0	22	67.0	20	–	3	4.02	1.10	21	10	9	3	–	–	–	–	13	0	0	0
XII	–	80.0	59.0	69.5	87.5	19	52.1	17	68.0	5	57.5	31	–	6	5.24	1.92	25	15	14	4	–	–	–	–	3	0	0	0
Jaar Year	–	77.4	(49.8	63.6)	97.3	–	23.8	–	51.9	–	67.0	–	–	(3)	23.66	2.14	–	80	66	16	–	–	–	–	52	0	(17	0)
No. 516/285 (Ou No. 9/1913)	GEMSBOKFONTEIN. ϕ = 25°45'S; λ = 29°40'E; H – 5,450 vt/ft; h_t – 4 vt/ft; h_r – 4 vt/ft																												
I	66.7	79.5	55.6	67.5	87.0	1	46.0	30	71.0	12	62.0	2	75	7	5.66	1.10	13	15	14	7	–	–	–	–	1	0	0	0
II	66.7	79.2	54.5	66.9	86.0	11	43.0	18	68.0	22	62.0	2	73	3	5.27	1.82	12	10	10	7	–	–	–	–	0	0	0	0
III	61.9	75.6	50.9	63.3	85.0	22	40.0	9	67.0	2	57.0	30	76	7	1.15	0.46	15	6	5	1	–	–	–	–	0	0	0	0
IV	62.5	75.0	49.3	62.1	82.0	9	39.0	16	64.0	15	55.0	10	73	4	0.85	0.55	13	3	3	1	–	–	–	–	0	0	0	0
V	51.4	66.2	35.2	51.7	79.0	5	26.0	13	61.0	12	48.0	5	72	0	0.00	0.00	–	0	0	0	–	–	–	–	0	0	7	0
VI	46.5	62.8	31.9	47.3	69.0	4	21.0	13	50.0	10	38.0	26	77	1	0.05	0.05	10	1	1	0	–	–	–	–	0	0	13	0
VII	41.0	60.8	26.0	43.4	72.0	19	15.0	10	48.0	15	40.0	1	66	1	0.58	0.58	25	2	1	1	–	–	–	–	0	2	21	0
VIII	55.7	71.9	35.6	53.7	80.0	29	27.0	31	62.0	5	46.0	23	56	0	0.00	0.00	–	0	0	0	–	–	–	–	0	0	5	0
IX	57.7	70.0	42.0	56.0	83.0	23	32.0	6	47.0	27	52.0	25	53	2	1.13	0.83	15	2	2	1	–	–	–	–	0	2	0	0
X	65.1	77.8	49.9	63.9	88.0	31	35.0	2	62.0	21	–	–	76	2	2.58	0.56	10	12	11	2	–	–	–	–	2	0	0	0
XI	67.7	79.4	54.1	66.7	91.0	1	44.0	15	62.0	9	67.0	6	80	3	4.18	0.84	25	10	10	5	–	–	–	–	5	0	0	0
XII	65.6	75.4	54.6	65.0	83.0	24	46.0	10	66.0	26	60.0	30	–	6	6.15	1.91	25	16	15	4	–	–	–	–	0	0	0	0
Jaar Year	59.1	73.0	44.7	58.9	91.0	–	15.0	–	47.0	–	67.0	–	–	3	30.60	1.91	–	77	72	29	–	–	–	–	8	4	46	0
No. 517/10 (Old No. 9/1955)	BELFAST. ϕ = 25°40'S; λ = 30°01'E; H – 6,136 vt/ft; h_t – 4 vt/ft; h_r – 4 vt/ft.																												
I	62.4	73.2	51.3	62.3	81.0	2	40.0	7	65.0	15	56.0	9	81	5	6.50	2.17	3	15	13	7	–	–	–	–	0	0	0	0
II	62.5	73.5	52.5	63.0	83.0	11	39.0	18	65.0	16	58.5	12	80	4	3.60	1.02	15	12	11	4	–	–	–	–	0	0	0	0
III	57.9	70.1	49.1	59.6	79.0	21	41.0	8	60.0	24	60.0	22	84	4	3.00	0.76	26	9	7	4	–	–	–	–	0	0	0	0
IV	57.2	70.1	46.3	58.2	80.0	7	33.0	30	62.0	15	53.0	12	82	3	1.66	1.02	13	6	6	1	–	–	–	–	0	0	0	0
V	48.1	63.7	33.2	48.5	70.0	4	24.0	22	56.0	12	46.0	5	80	1	0.00	0.00	–	0	0	0	–	–	–	–	0	0	14	0
VI	43.2	58.5	30.5	44.5	65.0	30	24.0	13	46.0	10	41.0	26	82	2	0.21	0.17	8	2	2	0	–	–	–	–	0	1	20	0
VII	40.1	58.1	27.0	42.5	72.0	19	18.0	4	40.0	26	41.0	24	75	1	0.04	0.04	24	1	1	0	–	–	–	–	0	3	21	0
VIII	50.1	68.8	31.8	50.3	77.0	12	24.0	31	57.0	19	43.0	19	67	1	0.00	0.00	–	0	0	0	–	–	–	–	0	0	17	0
IX	54.5	68.3	38.4	53.3	79.5	23	30.0	18	50.0	4	47.0	26	59	2	1.72	1.21	26	5	3	1	–	–	–	–	0	0	5	0
X	58.8	72.8	45.9	59.3	89.0	30	34.0	1	54.0	16	55.0	29	77	4	2.87	0.43	20	11	10	3	–	–	–	–	2	0	0	0
XI	60.5	75.1	49.4	62.3	90.0	3	40.0	16	56.5	9	57.0	20	77	2	4.21	0.92	25	11	10	4	–	–	–	–	1	0	0	0
XII	59.8	(70.4	51.9	(61.1)	(77.0	19)	44.0	18	(60.0	17)	57.0	30	86	4	8.64	2.25	25	16	15	6	–	–	–	–	(0	0)	0	0
Jaar Year	54.6	68.5	43.3	(55.4	90.0	–	18.0	–	40.0	–	60.0	–	78	3	32.45	2.25	–	88	78	30	–	–	–	–	(2	4)	75	0

3rd ORDER STATIONS – STASIES van die 3e ORDE

Month Maand	Air Temperature – Lugtemperatuur in °F. Means Gemiddeldes T_m 0830	x Max.	n Min.	$\frac{x+n}{2}$ Mean Gem.	Extremes Uiterstes Max.	Dat.	Min.	Dat.	Lowest Max. Laagste Maks. Highest Min. Hoogste Min. Max.	Dat.	Min.	Dat.	Mean Rel. Hum. Gem. Rel. Vochtigh. % 0830	Mean Cloud Amt. Gem. Wolkehvlnd. N 0-10 0830	Precipitation in inches. Neerslag in duime. R. M	Max. in 24 h.	Dat.	Number of Days with Aantal Dae met: Precipn. Neerslag ≥ .01	≥ .04	≥ .10	Thunder-Donder	Hail Hagel	Snow Sneeuw	Fog Mist	Max. ≥ 86°F.	Max. < 32°F.	Min. < 32°F.	Min. ≥ 68°F.
1947																												
No. 517/578 (Ou No. 9/1921) WATERVAL BOVEN. φ = 25°38'S; λ = 30°20'E; H – 4,693 vt/ft; h_t – 4 vt/ft; h_r – 4 vt/ft.																												
I	–	77.1	56.2	67.7	88.8	1	53.4	7	67.8	3	63.1	31	–	7	7.04	1.69	13	11	11	5	–	–	–	–	1	0	0	0
II	–	80.9	(58.7	69.8)	89.5	11	(49.2	19)	71.8	21	(65.5	4)	–	5	5.31	1.14	24	13	13	4	–	–	–	–	3	0	(0	0)
III	–	78.1	55.4	66.7	86.2	21	47.2	10	65.5	25	62.3	7	–	5	2.60	1.10	16	11	9	2	–	–	–	–	1	0	0	0
IV	–	(75.9	52.4	64.7)	86.3	9	42.5	30	(64.0	15	59.9	12)	–	(4)	1.87	0.68	28	5	4	3	–	–	–	–	(1	0	0	0)
V	–	(70.7	40.9	55.8)	79.0	22	33.5	22	(62.8	9	54.5	5)	–	(2)	0.00	0.00	–	0	0	0	–	–	–	–	(0	0	0	0)
VI	–	65.8	37.5	51.7	72.3	24	26.2	9	51.2	10	47.0	26	–	2	0.06	0.06	25	1	1	0	–	–	–	–	0	0	2	0
VII	–	65.9	34.7	50.3	79.2	19	25.2	16	48.8	25	45.3	30	–	2	0.06	0.06	27	1	1	0	–	–	–	–	0	1	12	0
VIII	–	76.7	41.1	58.9	83.9	29	35.8	14	65.8	19	51.0	19	–	1	0.00	0.00	–	0	0	0	–	–	–	–	0	0	0	0
IX	–	73.3	46.3	59.8	86.7	20	37.2	1	48.5	26	54.1	26	–	3	1.17	0.71	27	4	2	2	–	–	–	–	1	1	0	0
X	–	78.6	53.1	65.9	92.0	31	45.3	1	58.0	16	63.5	29	–	4	2.72	0.85	21	7	7	3	–	–	–	–	5	0	0	0
XI	–	80.2	56.9	68.5	93.2	3	48.8	15	66.1	25	62.8	21	–	5	8.47	2.76	5	10	10	5	–	–	–	–	5	0	0	0
XII	–	(76.8	57.3	67.1)	86.0	31	50.5	12	(64.5	9	61.2	20)	–	(7)	13.51	2.82	26	15	15	11	–	–	–	–	(0	0	0	0)
Jaar Year	–	(75.1	49.4	62.3)	93.2	–	25.2	–	48.5	–	(65.5)	–	–	(4)	42.81	2.82	–	78	73	35	–	–	–	–	17	2	14	0)
No. 518/117 (Old No. 9/2017M) BADPLAATS. φ = 25°57'S; λ = 30°34'E; H – 3.500 vt/ft; h_t – 4 vt/ft; hr – 4 vt/ft.																												
I	69.7	82.0	59.6	70.8	93.0	25	51.0	29	73.0	4	66.0	1	81	6	4.39	1.10	2	12	11	3	–	–	–	–	12	0	0	0
II	70.4	83.9	61.4	72.2	95.0	11	51.0	18	74.0	16	67.0	2	80	7	2.34	0.56	28	6	8	3	–	–	–	–	5	0	0	0
III	66.4	78.7	57.5	68.1	89.0	21	50.0	9	69.0	25	64.0	6	77	6	2.78	0.74	29	8	7	2	–	–	–	–	1	0	0	0
IV	66.2	78.5	55.8	67.1	90.0	8	48.0	30	68.0	13	61.0	2	78	5	1.01	0.52	27	3	3	1	–	–	–	–	3	0	0	0
V	59.2	72.5	43.7	58.1	83.0	3	36.0	22	65.0	12	54.0	5	69	2	0.01	0.01	6	1	0	0	–	–	–	–	0	0	0	0
VI	52.5	69.1	40.9	55.0	78.0	29	33.0	9	56.0	10	46.0	22	71	2	0.62	0.43	10	3	3	1	–	–	–	–	0	0	0	0
VII	51.6	69.5	38.9	53.7	81.0	19	30.0	4	50.0	25	52.0	9	55	2	0.40	0.40	25	1	1	1	–	–	–	–	0	0	3	0
VIII	56.8	77.9	44.4	61.1	89.0	29	39.0	20	65.0	24	52.0	27	69	2	0.00	0.00	–	0	0	0	–	–	–	–	2	0	0	0
IX	61.0	74.3	48.4	61.3	89.0	22	42.0	6	51.0	27	56.0	10	71	5	0.40	0.37	16	4	1	0	–	–	–	–	5	0	0	0
X	65.3	79.4	54.9	67.1	95.0	9	46.0	1	56.0	16	64.0	29	75	5	3.76	0.83	9	14	12	4	–	–	–	–	9	0	0	0
XI	70.0	81.9	59.4	70.7	98.0	2	51.0	15	67.0	9	66.0	3	71	4	7.13	1.59	21	14	13	7	–	–	–	–	7	0	0	0
XII	68.5	79.6	60.0	69.8	92.0	19	63.0	17	65.0	26	65.0	2	80	7	9.58	1.80	26	17	14	7	–	–	–	–	3	0	0	0
Jaar Year	63.2	77.1	52.1	64.6	98.0	–	30.0	–	50.0	–	67.0	–	73	4	32.42	1.80	–	85	73	29	–	–	–	–	47	0	3	0
No. 519/17 (Ou No. 10/2108) BARBERTON (Katoen Nav./Cotton Exp.Stn.) φ = 25°47'S; λ = 31°01'E; H – 2.500 vt/ft; h_t – 4 vt/ft; h_r – 4 vt/ft.																												
I	72.3	84.1	65.0	74.5	95.1	1	60.3	29	73.1	4	69.5	30	79	–	6.04	1.19	25	14	12	6	–	–	–	–	13	0	0	5
II	72.9	86.1	65.9	76.0	96.3	11	57.5	17	76.5	16	72.0	2	82	–	4.31	1.17	25	10	9	4	–	–	–	–	13	0	0	6
III	70.2	82.9	62.0	72.5	90.6	22	53.3	9	71.4	28	71.0	7	77	–	2.11	0.76	31	9	7	1	–	–	–	–	9	0	0	2
IV	68.1	81.2	59.5	70.3	92.4	8	49.9	16	68.3	13	65.2	22	83	–	3.83	1.46	2	10	10	2	–	–	–	–	8	0	0	0
V	59.3	75.5	42.8	62.1	85.2	3	41.4	13	67.0	25	60.0	6	75	–	0.02	0.02	5	1	0	0	–	–	–	–	0	0	0	0
VI	56.7	72.0	45.4	58.7	83.0	24	38.0	9	57.5	10	55.7	25	71	–	0.30	0.28	10	2	1	0	–	–	–	–	0	0	0	0
VII	53.4	72.9	41.1	57.0	84.9	24	32.0	17	58.0	25	51.2	30	52	–	0.00	0.00	–	0	0	0	–	–	–	–	0	0	0	0
VIII	61.0	81.2	49.0	65.1	93.0	29	42.0	1	68.2	24	58.0	27	64	–	0.00	0.00	–	0	0	0	–	–	–	–	6	0	0	0
IX	63.7	78.4	53.4	65.9	98.4	21	46.4	1	57.0	4	63.0	25	59	–	0.51	0.38	16	4	2	0	–	–	–	–	9	0	0	0
X	68.4	80.8	59.4	70.1	96.0	9	51.0	2	61.0	16	67.5	28	75	5	3.98	0.99	11	13	12	4	–	–	–	–	13	0	0	0
XI	72.7	84.0	63.0	73.5	101.8	3	56.2	12	67.1	9	70.8	21	74	6	9.00	2.76	4	15	14	6	–	–	–	–	12	0	0	2
XII	71.4	80.8	63.9	72.3	93.2	19	58.9	17	69.0	26	68.6	6	80	7	6.86	1.33	6	17	15	6	–	–	–	–	5	0	0	2
Jaar Year	65.8	80.0	56.4	66.2	101.8	–	32.0	–	57.0	–	72.0	–	73	–	36.94	2.76	–	95	82	29	–	–	–	–	98	0	0	17
No. 519/237 (Old No. 10/2122A) HAVELOCK MINE. φ = 25°57'S; λ = 31°08'E; H – 3,830 vt/ft; ht – vt/ft; hr – 4 vt/ft.																												
I	64.9	76.3	60.0	68.1	87.1	1	54.9	4	62.2	21	65.9	1	88	7	18.84	3.43	13	20	–	–	–	–	–	–	1	0	0	0
II	(65.9	77.5	60.7	69.1)	87.1	11	53.7	18	(70.9	3	65.4	27)	(88)	(6)	18.02	3.43	20	20	–	–	–	–	–	–	(1	0	0	0)
III	62.4	73.8	57.0	65.4	80.1	21	51.0	13	61.3	25	63.0	7	88	5	10.63	–	–	15	–	–	–	–	–	–	0	0	0	0
IV	61.6	75.0	56.5	65.8	87.4	8	45.8	30	60.9	12	63.2	9	85	5	4.40	1.31	9	14	–	–	–	–	–	–	2	0	0	0
V	54.7	69.2	47.8	58.5	80.5	4	42.4	13	62.0	9	54.9	6	76	3	0.88	0.65	4	2	1	1	–	–	–	–	0	0	0	0
VI	50.9	65.9	45.3	55.5	75.5	24	37.0	9	50.2	10	51.7	24	76	2	0.85	0.54	10	4	3	1	–	–	–	–	0	0	0	0
VII	49.1	66.1	43.2	54.7	75.2	19	35.3	15	46.8	25	52.9	24	54	2	1.26	1.16	25	3	2	1	–	–	–	–	0	1	0	0
VIII	56.3	73.0	49.2	61.1	84.7	24	40.9	20	57.7	15	54.4	23	69	3	0.20	0.19	26	2	1	0	–	–	–	–	0	0	0	0
IX	(56.7	71.8	50.1	60.9)	87.4	2	40.2	29	(62.7	26	63.9	10)	(66)	(4)	2.23	1.64	26	6	3	2	–	–	–	–	(2	0	0	0)
X	60.6	73.6	54.7	64.1	88.4	30	46.0	16	61.1	16	63.0	14	80	7	11.69	–	–	16	–	–	–	–	–	–	4	0	0	0
XI	67.1	77.3	59.1	68.2	91.2	3	51.4	10	65.4	10	65.8	20	77	6	16.56	–	–	17	–	–	–	–	–	–	6	0	0	0
XII	64.1	74.6	57.7	66.1	88.0	31	50.2	17	57.3	8	63.0	19	85	8	18.82	–	–	21	–	–	–	–	–	–	2	0	0	0
Jaar Year	(59.7	72.8	53.5	63.1)	91.2	–	35.3	–	46.8	–	65.9	–	(78)	(5)	104.56	–	–	140	–	–	–	–	–	–	17	1	0	0)

3rd ORDER STATIONS – STASIES van die 3e ORDE

Month Maand	Air Temperature – Lugtemperatuur in °F. Means Gemiddeldes T_m 0830	x Max.	n Min.	$\frac{x+n}{2}$ Mean Gem.	Extremes Uiterstes Max.	Date	Min.	Date	Lowest Max. Laagste Maks. Highest Min. Hoogste Min. Max.	Date	Min.	Date	Mean Rel. Hum. Gem. Rel. Vogtigh. U 0830	Mean Cloud Amt. Gem. Wolkewkd. N 0-10 0830	Precipitation in inches. Neerslag in duime. R. M	Max. in 24 h.	Date	Precipn. Neerslag ≥ ·01	≥ ·04	≥ ·40	Thunder Donder	Hail Hagel	Snow Sneeuw	Fog Mist	Max. ≥ 86°F.	Max. < 50°F.	Min. < 32°F.	Min. ≥ 68°F.
1947																												
No. 519/514 (Ou No.10/2130a) BOULDERS. φ = 25°34'S; λ = 31°18'E; H = 1,400 vt/ft; ht = 4 vt/ft; hr = 4 vt/ft.																												
I	74.7	87.8	62.2	75.0	99.0	1	54.0	6	77.0	3	71.0	24	78	6	4.30	1.53	12	10	8	4	–	–	–	–	17	0	0	13
II	75.6	89.8	67.2	78.5	102.0	11	60.0	16	83.0	4	74.0	1	79	6	6.59	3.22	13	9	9	6	–	–	–	–	23	0	0	13
III	73.4	86.3	63.9	75.1	94.0	21	55.0	9	75.0	28	72.0	6	81	6	2.66	0.86	31	8	8	3	–	–	–	–	17	0	0	3
IV	72.1	84.2	61.0	72.6	95.0	3	51.0	30	72.0	13	69.0	21	79	3	1.60	0.31	9	11	7	0	–	–	–	–	9	0	0	1
V	61.5	80.0	47.4	63.7	90.0	18	40.0	20	71.0	25	63.0	5	75	2	0.14	0.14	11	1	1	0	–	–	–	–	3	0	0	0
VI	57.2	77.1	43.2	60.1	87.0	24	34.0	8	68.0	9	55.0	25	74	2	0.43	0.17	10	4	3	0	–	–	–	–	1	0	0	0
VII	55.4	76.8	(41.6	59.1)	88.0	9	(32.0	3)	64.0	27	(52.0	25)	56	3	0.12	0.12	25	1	1	0	–	–	–	–	1	0	(0	0)
VIII	62.9	83.8	51.3	67.5	97.0	8	45.0	12	74.0	15	61.0	27	68	2	0.00	0.00	–	0	0	0	–	–	–	–	10	0	0	0
IX	66.4	83.2	56.3	69.7	100.0	21	48.0	17	67.0	27	66.0	24	60	5	0.27	0.14	16	2	2	0	–	–	–	–	11	0	0	0
X	70.7	85.7	62.4	74.1	100.0	9	54.0	1	65.0	16	70.0	13	72	5	5.04	0.82	26	13	13	6	–	–	–	–	15	0	0	4
XI	74.9	87.0	64.8	75.9	103.0	3	55.0	10	69.0	9	70.0	3	74	5	10.73	3.67	24	16	14	8	–	–	–	–	19	0	0	5
XII	73.9	86.9	65.8	76.3	99.0	31	60.0	10	74.0	8	71.0	29	77	4	3.17	0.60	31	15	12	3	–	–	–	–	13	0	0	7
Year Jaar	68.2	84.0	(57.3	70.7)	103.0	–	(32.0)	–	64.0	–	74.0	–	74	4	35.05	3.22	–	90	78	30	–	–	–	–	139	0	(0	46)
No. 544/838 (Old No. 7/1220A) GOOD HOPE. φ = 25°28'S; λ = 25°28'E; H = 4,420 vt/ft; ht = 4 vt/ft; hr = 4 vt/ft.																												
I	74.8	89.0	64.1	76.5	96.0	3	58.0	17	75.0	13	73.0	3	–	5	6.28	2.88	11	8	6	4	–	–	–	–	22	0	0	1
II	74.7	89.5	63.4	76.5	96.0	12	57.0	18	82.0	9	71.0	2	–	6	2.19	1.18	28	8	6	1	–	–	–	–	24	0	0	1
III	69.6	83.6	57.9	70.7	91.0	23	50.0	9	71.0	2	68.0	24	–	5	3.21	1.90	28	4	3	3	–	–	–	–	7	0	0	0
IV	65.4	79.1	54.1	66.8	86.0	9	40.0	30	80.0	28	64.0	13	–	6	0.19	0.13	28	4	1	0	–	–	–	–	0	0	0	0
V	57.0	72.3	41.2	56.7	79.0	3	32.0	11	60.0	11	56.0	6	–	1	0.14	–	–	3	–	–	–	–	–	–	0	0	0	0
VI	49.2	68.1	38.6	52.3	75.0	24	25.0	15	61.0	11	48.0	26	–	2	0.00	0.00	–	0	0	0	–	–	–	–	0	0	6	0
VII	43.8	65.2	28.8	47.0	76.0	19	15.0	16	52.0	16	52.0	1	–	2	0.09	0.07	25	2	1	0	–	–	–	–	0	0	23	0
VIII	56.6	78.1	43.5	60.8	84.0	30	33.0	16	69.0	3	53.0	20	–	0	0.00	0.00	–	0	0	0	–	–	–	–	0	0	0	0
IX	62.0	77.4	49.8	63.6	90.0	23	35.0	11	57.0	29	61.0	23	–	2	1.17	0.98	29	3	3	1	–	–	–	–	5	0	0	0
X	70.7	84.4	57.2	70.8	95.0	12	45.0	3	65.0	22	70.0	15	–	3	1.78	0.86	22	5	3	2	–	–	–	–	14	0	0	1
XI	74.2	88.8	60.7	74.7	99.0	18	52.0	17	73.0	22	68.0	3	–	5	1.67	0.68	22	5	5	2	–	–	–	–	19	0	0	0
XII	71.3	84.5	63.0	73.7	92.0	20	57.0	17	70.0	5	69.0	21	–	7	2.85	0.65	5	7	7	3	–	–	–	–	11	0	0	2
Year Jaar	64.3	80.0	51.7	65.9	99.0	–	15.0	–	52.0	–	73.0	–	–	4	19.65	–	–	49	–	–	–	–	–	–	102	0	29	5
No. 545/283 (Ou No. 7/1233) LOBATSI. φ = 25°13'S; λ = 25°40'E; H = 3,915 vt/ft; ht = 4 vt/ft; hr = 4 vt/ft.																												
I	74.2	89.1	63.2	76.1	96.0	9	56.0	17	74.0	12	71.0	10	68	–	5.02	3.05	12	6	6	4	–	–	–	–	23	0	0	2
II	74.2	89.2	65.0	77.1	97.0	13	61.0	17	80.0	3	70.0	26	63	–	1.95	0.96	14	6	5	1	–	–	–	–	24	0	0	1
III	69.4	84.1	58.2	71.1	94.0	21	61.0	27	69.0	2	69.0	24	65	–	3.48	1.65	29	4	4	3	–	–	–	–	12	0	0	1
IV	65.7	80.9	52.9	66.9	88.0	10	40.0	30	65.0	28	61.0	14	68	–	0.07	0.04	14	2	1	0	–	–	–	–	2	0	0	0
V	56.3	73.8	39.3	56.5	82.0	2	33.0	14	67.0	11	52.0	7	63	–	0.04	0.04	11	1	1	0	–	–	–	–	0	0	0	0
VI	53.1	69.7	35.1	52.4	78.0	6	25.0	15	62.0	8	43.0	25	65	–	0.00	0.00	–	0	0	0	–	–	–	–	0	0	7	0
VII	46.2	67.9	30.5	49.2	77.0	19	20.0	11	52.0	27	45.0	27	58	–	0.04	0.04	26	1	1	0	–	–	–	–	0	0	20	0
VIII	58.3	76.7	40.4	59.5	85.0	9	32.0	16	70.0	3	52.0	20	48	–	0.00	0.00	–	0	0	0	–	–	–	–	0	0	0	0
IX	63.2	79.0	48.5	63.7	90.0	9	39.0	15	58.0	28	61.0	10	54	–	1.75	0.80	28	4	3	2	–	–	–	–	6	0	0	0
X	70.6	85.2	55.8	70.5	95.0	31	43.0	6	65.0	22	73.0	15	47	(5)	1.25	0.72	18	4	2	2	–	–	–	–	17	0	0	1
XI	75.3	89.5	60.5	75.0	99.0	18	50.0	2	72.0	22	76.0	20	50	3	2.29	1.15	22	8	5	2	–	–	–	–	20	0	0	1
XII	72.6	85.7	61.1	73.4	93.0	20	51.0	18	71.0	5	71.0	24	63	5	2.94	0.82	25	8	8	4	–	–	–	–	18	0	0	2
Year Jaar	64.9	81.1	50.9	66.0	99.0	–	20.0	–	52.0	–	76.0	–	59	–	18.83	5.05	–	44	37	18	–	–	–	–	122	0	27	8
No. 546/630 (Old No. 7/1305) MARICO BOSVELD (SHEMOSTERFONTEIN). φ = 25°30'S; λ = 26°21'E; H = 4,100 vt/ft; ht = 4 vt/ft; hr = 4 vt/ft.																												
I.	75.2	88.0	64.2	76.1	94.0	25	58.0	4	74.0	12	71.0	9	64	4	3.52	1.63	11	10	10	2	–	–	–	–	21	0	0	5
II.	75.5	88.7	65.2	76.9	94.7	11	61.0	27	82.3	3	70.5	9	68	4	2.43	0.64	25	10	9	2	–	–	–	–	21	0	0	3
III.	70.4	82.8	59.9	71.3	92.2	22	53.0	9	70.0	2	66.8	24	65	4	6.07	2.02	28	9	8	5	–	–	–	–	8	0	0	0
IV.	65.5	79.3	54.8	67.1	86.2	9	41.8	30	66.5	28	62.1	13	73	4	0.18	0.17	14	2	1	0	–	–	–	–	1	0	0	0
V.	56.0	73.1	41.7	57.4	82.7	4	35.1	12	62.1	11	47.5	11	64	1	0.02	0.01	10	2	0	0	–	–	–	–	0	0	0	0
VI.	48.7	68.7	38.4	53.5	78.0	6	32.6	8	59.2	9	45.3	26	67	2	0.00	0.00	–	0	0	0	–	–	–	–	0	0	0	0
VII.	46.9	65.7	33.3	49.5	76.2	24	24.2	11	54.3	15	46.0	27	59	1	0.05	0.05	26	1	1	0	–	–	–	–	0	0	14	0
VIII.	57.3	77.2	42.9	60.1	86.0	10	35.8	6	66.0	15	50.3	24	53	0	0.00	0.00	–	0	0	0	–	–	–	–	0	0	0	0
IX.	63.4	77.0	50.6	63.8	87.8	23	42.7	5	60.0	27	61.2	10	51	3	0.85	0.64	28	5	2	1	–	–	–	–	3	0	0	0
X.	71.8	84.1	58.1	71.1	95.0	14	48.8	1	64.8	22	68.2	15	49	4	1.50	0.57	24	6	5	1	–	–	–	–	14	0	0	1
XI.	76.2	86.5	62.4	74.5	98.2	1	51.8	14	69.5	22	71.0	4	52	4	3.55	2.94	22	6	5	1	–	–	–	–	16	0	0	3
XII.	72.2	79.1	62.0	70.5	88.7	20	55.0	17	71.0	9	70.0	24	77	6	5.03	1.26	26	14	12	5	–	–	–	–	2	0	0	1
Year Jaar	64.8	79.2	52.8	66.0	98.2	–	24.2	–	54.3	–	71.0	–	52	3	23.30	2.94	–	65	54	17	–	–	–	–	86	0	14	13

3rd ORDER STATIONS – STASIES van die 3e ORDE

1947

Month Maand	Air Temperature – Lugtemperatuur in °F. Means Gemiddeldes T_m: 0830	x Max.	n Min.	$\frac{x+n}{2}$ Mean Gem.	Extremes Uiterstes: Max.	Dat.	Min.	Dat.	Lowest Max. Laagste Maks. Highest Min. Hoogste Min.: Max.	Dat.	Min.	Dat.	Mean Rel. Hum. Gem. Rel. Vochtighd. U % 0830	Mean Cloud Amt. Gem. Wolkevrlhd. N 0–10 0830	Precipitation in inches. Neerslag in duims. R.: Σ	Max. in 24 h.	Dat.	Precipn. Neerslag ≥ ·01	≥ ·04	≥ ·10	Thunder Donder	Drizzle Motreen	Hail Hagel	Snow Sneeu	Fog Nevel	Max. ≥ 86°F.	Max. < 50°F.	Min. < 32°F.	Min. ≥ 68°F.
No. 550/487 (Ou No. 8/1660) KALKFONTEIN. φ = 25°07'S; λ = 28°17'E; H = 3,600 vt/ft; h_t = 4 vt/ft; h_r = 4 vt/ft.																													
I	74.4	91.1	63.9	77.5	98.4	1	59.6	17	84.1	27	58.8	26	70	4	3.00	0.96	22	9	9	3	–	–	–	–	28	0	0	1
II	73.7	89.2	62.7	75.9	97.6	12	56.8	18	79.0	22	69.8	2	78	3	3.30	1.20	22	9	8	2	–	–	–	–	22	0	0	2
III	71.0	86.5	59.7	73.1	93.5	22	54.7	10	78.9	16	65.1	1	64	3	1.56	–	–	7	–	–	–	–	–	–	14	0	0	0
IV	66.6	83.8	54.7	69.3	91.5	10	45.3	30	75.1	28	62.0	2	75	3	0.22	0.10	27	3	2	0	–	–	–	–	10	0	0	0
V	56.5	76.0	42.1	59.1	83.2	4	35.2	12	69.9	11	53.5	5	64	0	0.00	0.00	–	0	0	0	–	–	–	–	0	0	0	0
VI	50.2	71.2	36.7	53.9	77.5	30	28.5	8	62.2	9	46.0	4	73	1	0.00	0.00	–	0	0	0	–	–	–	–	0	0	5	0
VII	45.3	68.1	32.0	50.1	76.3	1	22.0	16	57.9	14	46.2	31	56	1	0.17	0.10	25	3	2	0	–	–	–	–	0	0	17	0
VIII	57.0	80.6	42.8	61.7	87.0	30	37.0	12	73.4	3	50.0	27	52	1	0.00	0.00	–	0	0	0	–	–	–	–	0	0	0	0
IX	63.2	81.7	49.4	65.5	93.6	22	41.1	17	64.1	27	58.2	10	51	2	0.06	0.03	29	3	0	0	–	–	–	–	11	0	0	0
X	71.5	89.1	58.1	73.6	99.0	31	49.0	1	73.8	21	66.5	10	54	3	1.82	0.71	20	7	6	2	–	–	–	–	22	0	0	0
XI	75.1	90.5	61.4	75.9	102.6	1	51.9	10	78.0	23	68.0	21	59	3	5.65	1.25	16	14	14	7	–	–	–	–	22	0	0	0
XII	72.1	86.8	61.5	74.1	104.2	24	53.0	17	76.3	26	66.0	24	72	5	6.58	3.39	25	10	7	4	–	–	–	–	18	0	0	0
Jaar Year	64.7	82.9	52.1	67.5	104.2	–	22.0	–	57.9	–	69.8	–	64	2	22.36	–	–	65	–	–	–	–	–	–	147	0	22	3
No. 552/610 (Old No. 9/1866A) LOSKOP CANALS. φ = 25°10'S; λ = 29°21'E; H = 3,150 vt/ft; h_t = 4 vt/ft; h_r = 4 vt/ft.																													
I	75.0	90.3	65.6	77.9	97.1	8	60.5	7	81.0	3	72.8	10	64	4	2.39	0.68	22	11	11	1	–	–	–	–	24	0	0	4
II	75.1	89.6	65.3	77.5	98.8	11	58.6	18	73.4	22	70.8	2	66	4	3.96	1.28	20	11	11	4	–	–	–	–	23	0	0	4
III	70.4	86.1	61.2	73.7	95.0	23	55.3	4	74.3	1	69.5	1	70	3	2.34	0.82	26	7	7	2	–	–	–	–	14	0	0	1
IV	(68.3	84.0	57.7	70.9)	91.5	9	49.5	30	(69.2	15	64.4	2)	(72	3)	1.20	0.72	13	4	4	1	–	–	–	–	(11	0	0	0)
V	58.8	77.6	45.7	61.7	84.7	4	40.8	23	72.0	19	55.6	8	62	0	0.00	0.00	–	0	0	0	–	–	–	–	0	0	0	0
VI	(52.0	73.0	41.9	57.5)	78.8	24	35.6	13	(66.0	10	46.5	25)	(65	1)	0.00	0.00	–	0	0	0	–	–	–	–	(0	0	0	0)
VII	50.3	71.0	38.2	54.6	78.0	20	28.5	17	60.2	15	52.6	2	55	0	0.45	0.42	25	2	1	1	–	–	–	–	0	0	1	0
VIII	(59.5	82.4	48.0	65.2)	93.5	28	43.5	5	(75.8	4	54.5	19)	(56	0)	0.00	0.00	–	0	0	0	–	–	–	–	(5	0	0	0)
IX	66.2	82.9	51.7	67.3	92.5	22	43.2	18	65.8	29	61.1	10	52	2	0.38	0.23	27	3	3	0	–	–	–	–	12	0	0	0
X	73.2	88.1	60.0	74.1	99.1	14	53.5	1	73.3	21	66.7	10	56	3	1.45	0.41	26	6	6	1	–	–	–	–	15	0	0	0
XI	75.4	89.9	63.7	76.8	100.3	2	56.6	10	80.6	25	70.6	21	55	3	3.20	0.87	23	11	10	3	–	–	–	–	15	0	0	4
XII	(72.5	84.1	63.7	73.9)	93.5	25	58.8	18	(68.0	26	68.1	24)	(69	5)	5.62	1.88	25	10	9	4	–	–	–	–	(6	0	0	1)
Jaar Year	66.4	83.3	55.2	69.3	100.3	–	28.5	–	(60.2	–	72.8	–)	(62	2)	20.99	1.88	–	67	64	17	–	–	–	–	125	0	1	14
No. 552/654 (Ou No. 9/1868A) LOSKOP DAM. φ = 25°24'S; λ = 29°22'E; H = 3,310 vt/ft; h_t = 4 vt/ft; h_r = 4 vt/ft.																													
I	72.9	–	56.2	–	–	–	62.4	8	–	–	71.5	20	70	5	2.97	0.64	2	11	11	2	–	–	–	–	–	–	0	6
II	72.5	–	56.0	–	–	–	56.2	18	–	–	72.3	13	69	3	2.01	0.46	24	9	9	1	–	–	–	–	–	–	0	7
III	70.3	–	62.6	–	–	–	56.9	9	–	–	67.8	25	65	3	0.93	0.32	27	5	4	0	–	–	–	–	–	–	0	0
IV	66.9	–	60.7	–	–	–	50.8	30	–	–	66.5	2	70	4	1.83	0.93	13	6	5	1	–	–	–	–	–	–	0	0
V	54.7	79.5	49.8	64.7	87.4	21	46.4	12	71.5	9	55.9	5	67	1	0.00	0.00	–	0	0	0	–	–	–	–	1	0	0	0
VI	49.9	73.8	45.4	59.6	80.2	30	40.0	13	66.6	10	49.6	26	64	1	0.00	0.00	–	0	0	0	–	–	–	–	0	0	0	0
VII	45.8	71.9	41.7	56.8	81.8	19	34.6	17	60.5	27	50.0	2	59	0	0.37	0.35	25	2	1	0	–	–	–	–	0	0	0	0
VIII	55.0	82.5	49.2	65.9	90.5	10	44.4	18	74.2	3	54.8	30	64	0	0.00	0.00	–	0	0	0	–	–	–	–	8	0	0	0
IX	61.6	81.6	54.6	68.1	93.6	21	46.8	5	65.0	27	61.2	28	61	3	0.22	0.12	26	2	2	0	–	–	–	–	10	0	0	0
X	70.9	87.7	52.1	74.9	100.8	31	53.6	1	72.2	21	70.0	10	64	3	1.71	0.52	14	6	6	1	–	–	–	–	16	0	0	1
XI	75.1	90.5	64.8	77.7	102.0	1	56.5	14	73.8	23	72.5	21	66	3	4.80	1.56	21	9	9	5	–	–	–	–	21	0	0	6
XII	71.8	86.2	54.8	75.5	95.4	19	58.6	18	70.6	28	72.0	24	74	6	5.88	2.17	25	13	13	4	–	–	–	–	17	0	0	3
Jaar Year	64.0	–	57.3	–	–	–	34.6	–	–	–	72.5	–	66	3	20.72	2.17	–	63	60	14	–	–	–	–	–	–	0	23
No. 555/483 (Old No. 9/2052) TWEEFONTEIN. φ = 25°03'S; λ = 30°47'E; H = 3,780 vt/ft; h_t = 4 vt/ft; h_r = 4 vt/ft.																													
I	–	75.6	59.1	67.9	87.0	19	51.0	7	67.0	3	65.0	31	–	–	9.30	2.89	2	14	13	8	–	–	–	–	1	0	0	0
II	–	77.5	60.5	69.0	89.0	11	52.0	19	70.0	16	70.0	1	–	–	9.88	3.20	20	11	11	7	–	–	–	–	1	0	0	1
III	–	74.5	58.8	66.5	83.0	7	50.0	9	65.0	2	63.0	7	–	–	4.80	1.09	29	13	12	6	–	–	–	–	0	0	0	0
IV	–	74.7	55.3	65.0	87.0	8	45.0	30	63.0	15	61.0	22	–	–	2.12	0.53	4	8	8	3	–	–	–	–	1	0	0	0
V	–	70.6	43.9	57.3	81.0	3	35.0	13	61.0	8	55.0	5	–	–	0.06	0.06	5	1	1	0	–	–	–	–	0	0	0	0
VI	–	67.0	41.5	54.3	79.0	24	30.0	9	53.0	10	52.0	25	–	–	1.03	0.45	10	4	4	2	–	–	–	–	0	0	1	0
VII	–	68.2	39.3	53.7	80.0	24	28.0	17	49.0	26	48.0	9	–	–	0.68	0.31	25	3	3	0	–	–	–	–	0	1	4	0
VIII	–	75.0	43.6	59.3	85.0	23	37.0	1	60.0	24	52.0	27	–	–	0.00	0.00	–	0	0	0	–	–	–	–	0	0	0	0
IX	–	72.3	47.4	59.9	89.0	10	40.0	6	51.0	4	54.0	26	–	–	1.49	0.94	26	5	3	1	–	–	–	–	4	0	0	0
X	–	76.3	(52.5	64.4)	96.0	30	(43.0	2)	54.0	16	(50.0	5)	–	–	2.56	0.75	20	11	11	1	–	–	–	–	5	0	(0	0)
XI	–	78.2	57.6	67.9	96.0	3	47.0	11	60.0	9	64.0	18	–	–	7.51	1.77	24	15	15	6	–	–	–	–	4	0	0	0
XII	–	74.9	57.6	66.3	85.0	19	52.0	17	61.0	8	62.0	30	–	–	16.07	2.87	31	17	17	12	–	–	–	–	0	0	0	0
Jaar Year	–	73.8	(51.4	62.6)	96.0	–	28.0	–	49.0	–	70.0	–	–	–	55.50	3.20	–	102	98	46	–	–	–	–	16	1	(5	1)

3rd ORDER STATIONS – STASIES van die 3e ORDE

Month Maand	Air Temperature – Lugtemperatuur in °F. Means Gemiddeldes T_m: 0830	x Max.	n Min.	(x+n)/2 Mean Gem.	Extremes Uiterstes: Max.	Dat.	Min.	Dat.	Lowest Max. Laagste Maks. Highest Min. Hoogste Min.: Max.	Dat.	Min.	Dat.	Mean Rel. Hum. Gem. Rel. Vochtgehl. U % 0830	Mean Cloud Amt. Gem. Wolkewyld. N 0-10 0830	Precipitation in inches. Neerslag in duime. R. M	Max. in 24 h.	Dat.	Number of Days with Aantal Dae met: Precipn. Neerslag ≥ ·01	≥ ·04	≥ ·40	Thunder Donder	Hail Hagel	Snow Sneeuw	Fog Mist	Max. ≥ 86°F.	Max. ≤ 50°F.	Min. ≤ 32°F.	Min. ≤ 68°F.
1947																												
No. 556/664 (Ou No. 9/2071B) **BERGVLIET.** ϕ = 25°04'S; λ = 30°53'E; H = 3,225 vt/ft; h_t = 4 vt/ft; h_r = 4 vt/ft.																												
I.	69.2	79.4	62.2	70.8	88.0	1	58.0	7	69.0	3	67.0	10	85	7	7.86	1.80	15	16	15	6	–	–	–	–	3	0	0	0
II.	69.8	80.3	63.1	71.7	90.0	11	59.0	17	72.0	16	67.0	1	86	7	8.97	1.67	20	15	15	6	–	–	–	–	2	0	0	0
III.	66.3	77.0	60.3	68.7	83.0	20	53.0	9	68.0	2	66.0	7	86	6	6.64	3.48	29	11	9	4	–	–	–	–	0	0	0	0
IV.	65.7	76.4	56.7	67.5	89.0	8	48.0	17	63.0	13	63.0	11	86	5	2.79	0.85	11	9	8	3	–	–	–	–	1	0	0	0
V.	(59.2	72.4	51.0	61.7)	82.0	4	44.0	13	64.0	24	57.0	3)	(78)	(3)	0.26	0.17	4	2	2	0	–	–	–	–	(0	0	0	0)
VI.	55.7	68.6	48.7	58.7	80.0	24	39.0	9	54.0	10	54.0	24	74	3	1.11	0.35	10	5	5	0	–	–	–	–	0	0	0	0
VII.	55.1	69.5	46.6	58.1	80.0	9	38.0	16	52.0	26	57.0	9	59	2	0.37	0.37	29	1	1	0	–	–	–	–	0	0	0	0
VIII.	61.1	76.6	51.4	64.0	87.0	23	44.0	1	64.0	24	58.0	10	66	2	0.20	0.20	26	1	1	0	–	–	–	–	1	0	0	0
IX.	63.1	75.2	53.6	64.4	91.0	10	45.0	28	62.0	4	68.0	10	63	5	1.49	0.77	26	5	5	2	–	–	–	–	7	0	0	0
X.	65.8	79.2	57.8	68.4	95.0	30	50.0	17	68.0	16	66.0	29	79	7	3.31	–	–	13	–	–	–	–	–	–	7	0	0	0
XI.	70.6	80.6	61.0	70.8	100.0	3	53.0	11	62.0	9	67.0	3	74	6	6.99	2.47	24	12	10	5	–	–	–	–	6	0	0	0
XII.	68.0	77.1	60.6	68.9	88.0	19	55.0	17	67.0	17	68.0	16	81	8	14.40	3.10	27	18	16	11	–	–	–	–	1	0	0	0
Year Year	(64.1	76.0	56.8	66.1)	100.0	–	38.0	–	52.0	–	68.0	–	(76)	(5)	54.39	–	–	108	–	–	–	–	–	–	28	0	0	0)
No. 563/628 (Old No. 7/1223) **KANYE** ϕ = 24°59'S; λ = 25°21'E; H = 4,500 vt/ft; h_t = 4 vt/ft; h_r = 4 vt/ft.																												
I.	75.3	88.5	64.0	76.3	96.0	2	56.0	16	73.0	11	69.0	19	58	–	3.58	1.66	11	8	6	2	–	–	–	–	23	0	0	4
II.	74.4	90.5	62.5	76.5	97.0	5	57.0	11	84.0	26	69.0	5	58	–	1.10	0.34	24	6	5	0	–	–	–	–	23	0	0	1
III.	68.3	82.8	58.0	70.4	93.0	23	50.0	8	66.0	2	64.0	20	63	–	3.64	1.54	28	5	4	3	–	–	–	–	5	0	0	0
IV.	67.0	79.5	57.2	68.3	86.0	10	44.0	30	82.0	28	64.0	4	62	–	0.14	0.09	14	3	1	0	–	–	–	–	0	0	0	0
V.	57.9	73.2	47.3	60.3	80.0	4	37.0	13	67.0	25	55.0	6	62	–	0.09	0.08	11	2	1	0	–	–	–	–	0	0	0	0
VI.	51.5	66.9	41.5	54.2	76.0	5	28.0	9	60.0	8	53.0	5	68	–	0.00	0.00	–	0	0	0	–	–	–	–	0	0	3	0
VII.	48.2	65.6	38.4	52.0	76.0	20	26.0	16	51.0	15	49.0	19	59	–	0.06	0.06	27	1	0	0	–	–	–	–	0	0	5	0
VIII.	58.7	77.3	60.5	63.9	83.0	20	32.0	15	70.0	3	57.0	29	65	–	0.00	0.00	–	0	0	0	–	–	–	–	0	0	0	0
IX.	61.0	78.3	53.0	65.7	89.0	23	41.0	11	64.0	5	65.0	23	60	1	0.22	0.11	15	2	2	0	–	–	–	–	5	0	0	0
X.	69.4	84.5	60.4	72.5	94.0	31	53.0	1	63.0	22	70.0	10	56	3	1.00	0.50	19	4	3	1	–	–	–	–	15	0	0	3
XI.	73.6	88.1	63.1	75.6	96.0	19	57.0	23	72.0	24	75.0	20	58	4	2.47	1.73	22	7	5	2	–	–	–	–	19	0	0	3
XII.	70.9	86.0	62.6	73.8	91.0	21	54.0	17	76.0	9	69.0	24	69	5	1.83	0.67	24	6	5	2	–	–	–	–	14	0	0	1
Year Year	64.7	80.0	54.9	67.5	98.0	–	25.0	–	51.0	–	75.0	–	61	–	14.13	1.73	–	44	32	10	–	–	–	–	106	0	8	12
No. 564/699 (Ou No. 7/1252) **GABERONES.** ϕ = 24°39'S; λ = 25°54'E; H = 3,204 vt/ft; h_t = 4 vt/ft; h_r = 4 vt/ft.																												
I.	78.8	94.5	65.4	79.9	102.0	9	59.0	8	76.0	12	77.0	10	54	4	2.36	0.83	13	9	7	3	–	–	–	–	30	0	0	4
II.	77.0	95.6	64.7	80.1	102.0	12	57.0	18	85.0	3	75.0	13	60	3	2.54	1.20	2	6	5	3	–	–	–	–	27	0	0	4
III.	73.4	89.1	59.7	74.4	99.0	16	55.0	19	72.0	29	68.0	1	59	5	3.06	1.30	28	4	4	3	–	–	–	–	22	0	0	0
IV.	68.1	84.9	55.1	70.0	93.0	10	42.0	30	70.0	28	68.0	13	71	(4)	0.38	0.18	13	2	2	0	–	–	–	–	12	0	0	0
V.	57.4	78.2	40.9	59.5	87.0	3	35.0	14	71.0	11	49.0	6	64	1	0.00	0.00	–	0	0	0	–	–	–	–	1	0	0	0
VI.	50.9	74.3	36.1	55.2	80.0	29	30.0	9	65.0	8	43.0	25	42	1	0.00	0.00	–	0	0	0	–	–	–	–	0	0	2	0
VII.	48.7	70.6	31.8	51.2	81.0	24	23.0	17	64.0	27	47.0	27	50	2	0.10	0.10	26	1	1	0	–	–	–	–	0	0	20	0
VIII.	59.1	82.1	40.6	61.3	89.0	17	33.0	3	74.0	3	52.0	19	50	0	0.00	0.00	–	0	0	0	–	–	–	–	4	0	0	0
IX.	65.8	82.3	49.5	65.9	96.0	23	43.0	12	64.0	29	60.0	27	49	2	1.01	0.60	29	2	2	2	–	–	–	–	10	0	0	0
X.	73.6	89.6	58.2	73.9	101.0	31	48.0	27	65.0	22	68.0	13	53	4	0.89	0.46	18	4	3	1	–	–	–	–	25	0	0	0
XI.	76.6	94.3	63.1	78.7	104.0	19	56.0	13	78.0	24	78.0	3	65	3	2.16	1.07	22	7	6	2	–	–	–	–	28	0	0	3
XII.	75.6	89.6	64.3	76.9	99.0	29	56.0	11	74.0	26	75.0	24	66	6	1.85	0.49	24	10	8	1	–	–	–	–	23	0	0	4
Year Year	67.3	85.4	52.6	68.9	104.0	–	23.0	–	54.0	–	78.0	–	57	(3)	14.25	1.30	–	45	38	15	–	–	–	–	179	0	22	15
No. 590/321 (Old No. 6/1757) **KOPJE ALLEEN.** ϕ = 24°51'S; λ = 28°41'E; H = 3,488 vt/ft; h_t = 4 vt/ft; h_r = 4 vt/ft.																												
I.	74.5	88.9	63.7	76.3	97.0	10	58.5	8	82.0	3	69.0	31	–	5	3.93	0.76	12	13	9	4	–	–	–	–	21	0	0	1
II.	75.1	89.3	63.3	76.3	97.5	11	55.5	18	73.2	22	70.2	2	–	5	3.73	1.46	26	9	8	3	–	–	–	–	21	0	0	4
III.	70.1	83.4	59.2	71.3	93.5	21	50.5	11	68.2	30	66.0	1	–	5	3.38	1.02	31	10	7	3	–	–	–	–	10	0	0	0
IV.	68.8	83.4	55.8	69.5	91.5	9	45.5	30	72.5	15	61.0	2	–	4	0.74	0.33	14	4	3	0	–	–	–	–	8	0	0	0
V.	59.3	76.5	41.8	59.1	84.5	4	36.0	22	70.0	12	50.0	9	–	1	0.00	0.00	–	0	0	0	–	–	–	–	0	0	0	0
VI.	52.8	71.7	37.2	54.5	78.5	29	27.8	9	53.0	9	42.5	20	–	1	0.26	0.18	2	3	3	0	–	–	–	–	0	0	3	0
VII.	49.6	68.9	34.0	51.5	79.0	24	24.5	16	54.0	27	46.5	2	–	1	0.06	0.04	26	2	1	0	–	–	–	–	0	0	13	0
VIII.	61.4	81.2	43.9	62.5	87.5	10	38.0	1	72.0	3	49.0	11	–	0	0.00	0.00	–	0	0	0	–	–	–	–	3	0	0	0
IX.	64.2	81.0	48.8	64.9	92.0	22	41.0	5	82.2	27	56.5	22	–	4	0.17	0.06	29	4	2	0	–	–	–	–	11	0	0	0
X.	71.8	88.5	58.9	73.7	101.0	31	47.6	1	73.2	17	68.0	15	–	4	1.18	0.69	13	10	6	1	–	–	–	–	21	0	0	0
XI.	75.0	88.5	62.4	75.5	100.2	1	52.0	10	71.0	22	68.2	2	–	5	4.21	1.10	3	17	13	5	–	–	–	–	18	0	0	1
XII.	71.9	83.4	62.9	73.1	92.0	19	55.0	18	85.0	26	68.5	25	–	7	6.25	2.62	26	15	11	5	–	–	–	–	11	0	0	1
Year Year	66.2	82.1	52.6	67.3	101.0	–	24.5	–	54.0	–	79.2	–	–	3	24.52	2.62	–	87	63	21	–	–	–	–	134	0	16	7

3rd ORDER STATIONS – STASIES van die 3e ORDE

1947

Month Maand	Air Temperature – Lugtemperatuur in °F. Means Gemiddeldes T_m: 0830	x Max.	n Min.	Kt.B 2 Mean Gem.	Extremes Uiterstes: Max.	Dat.	Min.	Dat.	Lowest Max. Laagste Maks. Highest Min. Hoogste Min.: Max.	Dat.	Min.	Dat.	Mean Rel. Hum. Gem. Rel. Vochtigh. 0830	Mean Cloud Amt. Gem. Wolkenbdl. 0830	Precipitation in inches. Neerslag in duime. R. Σ	Max. in 24 h.	Dat.	Number of Days with Aantal Dae met: Precipn. Neerslag ·01	·04	·40	Thunder Donder	Fog Mist	Hail Hagel	Snow Sneeuw	Gale	Max. 86°F.	Max. 50°F.	Min. 32°F.	Min. 32°F.
No. 590/610 (Ou No. 8/1790A) TURFFAN. ϕ = 24°40'S; λ = 28°51'E; H = 3,350 vt/ft; h_t = 4 vt/ft; h_r = 4 vt/ft.																													
I	–	88.7	61.9	75.3	96.2	1	66.6	7	80.0	3	68.6	2	–	7	4.07	1.10	22	8	7	4	–	–	–	–	21	0	0	0
II	–	87.9	61.8	74.9	98.6	11	65.2	18	74.2	22	68.2	2	–	4	4.23	1.31	15	12	11	3	–	–	–	–	17	0	0	1
III	–	83.4	57.5	70.5	94.0	22	51.2	18	71.2	30	67.0	1	–	4	3.64	1.46	27	9	8	3	–	–	–	–	9	0	0	0
IV	–	83.1	53.9	68.5	92.0	9	40.6	30	72.0	15	62.0	14	–	3	0.51	0.16	13	5	4	0	–	–	–	–	9	0	0	0
V	–	76.4	40.1	58.3	84.0	4	32.6	13	70.6	12	50.4	5	–	1	0.00	0.00	–	0	0	0	–	–	–	–	0	0	0	0
VI	–	71.8	34.9	53.3	78.0	6	27.6	9	64.0	9	43.0	7	–	1	0.05	0.05	3	1	1	0	–	–	–	–	0	0	8	0
VII	–	69.1	32.9	51.0	80.4	23	23.6	16	52.0	27	47.4	3	–	1	0.36	0.30	25	2	2	0	–	–	–	–	0	0	14	0
VIII	–	82.1	39.4	60.7	89.0	31	33.6	4	72.0	3	45.0	5	–	0	0.00	0.00	–	0	0	0	–	–	–	–	2	0	0	0
IX	–	81.7	47.0	64.3	92.4	22	36.2	5	64.4	29	54.2	16	–	3	0.14	0.08	16	2	2	0	–	–	–	–	11	0	0	0
X	–	88.5	56.5	72.0	102.0	31	42.2	1	73.8	17	63.0	13	–	3	1.49	0.73	12	9	5	1	–	–	–	–	21	0	0	0
XI	–	89.0	59.9	74.5	102.2	1	61.0	10	70.0	23	67.0	30	–	4	3.77	1.35	18	13	13	3	–	–	–	–	19	0	0	0
XII	–	83.8	61.5	72.7	93.5	24	54.2	11	65.4	26	69.0	25	–	6	4.98	2.18	25	14	10	3	–	–	–	–	12	0	0	1
Jaar Year	–	82.1	50.5	66.3	102.2	–	23.6	–	52.0	–	69.0	–	–	3	23.14	2.18	–	75	63	17	–	–	–	–	21	0	22	2
No. 627/56 (Old No. 7/1218) MOLEPOLOLE. ϕ = 24°26'S; λ = 25°32'E; H = 3,450 vt/ft; h_t = 4 vt/ft; h_r = 4 vt/ft.																													
I	78.0	92.6	66.3	79.7	99.0	1	60.0	17	74.0	12	75.0	10	54	–	1.31	0.57	16	7	7	1	–	–	–	–	28	0	0	8
II	77.2	92.2	66.7	79.5	100.0	12	60.0	18	63.0	3	75.0	13	56	–	2.84	0.81	22	6	5	4	–	–	–	–	24	0	0	9
III	72.5	86.6	62.6	74.6	96.0	22	59.0	29	69.0	1	73.0	23	57	–	2.95	1.36	30	4	4	2	–	–	–	–	17	0	0	3
IV	70.0	83.3	57.5	70.4	91.0	12	44.0	30	69.0	28	66.0	13	61	–	0.05	0.05	13	1	1	0	–	–	–	–	10	0	0	0
V	60.4	75.7	45.1	60.4	84.0	4	39.0	13	62.0	11	53.0	5	56	–	0.00	0.00	–	0	0	0	–	–	–	–	0	0	0	0
VI	54.5	71.9	40.7	56.3	78.0	29	35.0	11	64.0	10	48.0	26	59	–	0.00	0.00	–	0	0	0	–	–	–	–	0	0	0	0
VII	50.0	68.7	36.8	52.7	77.0	24	25.0	16	55.0	15	50.0	1	50	–	0.00	0.00	–	0	0	0	–	–	–	–	0	0	6	0
VIII	61.3	81.1	46.7	63.9	86.0	30	38.0	15	73.0	3	58.0	13	45	–	0.00	0.00	–	0	0	0	–	–	–	–	0	0	0	0
IX	64.2	81.9	52.7	67.3	93.0	23	40.0	14	62.0	29	61.0	22	54	–	0.73	0.54	29	2	2	1	–	–	–	–	9	0	0	0
X	72.2	87.7	61.0	74.3	97.0	11	52.0	3	62.0	22	71.0	16	44	–	2.18	0.90	21	4	4	2	–	–	–	–	21	0	0	5
XI	76.6	90.7	64.9	77.6	101.0	1	59.0	23	74.0	20	73.0	3	56	–	1.88	0.90	22	5	4	2	–	–	–	–	22	0	0	4
XII	73.0	86.3	64.5	75.4	94.0	20	59.0	16	74.0	25	74.0	24	–	–	3.53	0.93	24	11	10	4	–	–	–	–	17	0	0	4
Jaar Year	67.5	83.2	55.5	69.3	101.0	–	25.0	–	55.0	–	75.0	–	–	–	15.47	1.39	–	40	37	15	–	–	–	–	148	0	6	33
No. 636/665 (Ou No. 9/1996A) "PRETORIA" FARM. ϕ = 24°05'S; λ = 30°23'E; H = 2,250 vt/ft; h_t = 4 vt/ft; h_r = 4 vt/ft.																													
I	75.3	89.6	69.2	79.4	99.0	25	65.0	21	78.0	4	75.0	30	73	7	1.14	0.52	2	8	4	1	3	0	0	0	20	0	0	16
II	74.0	89.3	69.3	79.3	104.0	11	65.0	14	82.0	17	75.0	1	77	6	7.03	3.57	14	8	7	4	8	0	0	0	21	0	0	16
III	70.9	84.0	65.0	75.0	94.0	7	52.0	9	74.0	2	73.0	7	80	7	4.05	1.86	30	9	9	3	3	0	0	0	9	0	0	5
IV	71.8	82.9	64.5	73.7	94.0	8	58.0	16	68.5	13	69.0	9	76	5	0.55	0.36	2	6	3	0	1	0	0	0	12	0	0	2
V	64.1	77.4	55.8	66.6	88.0	3	51.0	11	68.8	23	63.0	4	70	3	0.00	0.00	–	0	0	0	0	0	0	0	1	0	0	0
VI	62.1	73.3	53.2	63.3	83.0	24	42.0	9	69.0	10	62.0	7	64	3	0.74	0.38	2	4	3	0	2	1	0	0	0	0	0	0
VII	61.7	72.8	49.5	61.1	83.0	19	39.5	16	57.0	26	56.0	6	45	2	0.42	0.36	25	3	2	0	0	0	0	0	0	0	0	0
VIII	68.1	81.2	55.0	68.1	89.5	31	49.5	1	70.0	3	60.5	9	56	2	0.00	0.00	–	0	0	0	0	0	0	0	7	0	0	0
IX	68.6	81.1	58.0	69.5	99.0	10	53.0	28	60.0	4	69.0	11	58	5	0.75	0.31	17	3	3	0	3	0	0	0	11	0	0	1
X	71.5	85.0	63.6	74.3	99.0	30	56.0	17	63.0	16	74.0	14	62	7	0.82	0.34	20	7	4	0	7	0	0	0	16	0	0	5
XI	75.9	88.9	67.5	78.7	104.5	3	57.0	11	72.5	9	75.0	3	65	6	2.34	0.83	4	11	8	2	8	0	0	0	20	0	0	11
XII	73.4	86.9	67.1	77.0	100.5	19	61.0	10	72.0	26	77.0	16	73	8	4.54	1.11	25	13	11	4	3	0	0	0	18	0	0	8
Jaar Year	69.8	82.8	61.5	72.2	104.5	–	39.5	–	57.0	–	77.0	–	67	5	22.38	3.57	–	72	54	14	38	1	0	0	135	0	0	54
No. 678/690 (Old No. 2/1108) WOODBUSH. ϕ = 23°50'S; λ = 30°00'E; H = 5,014 vt/ft; h_t = 4 vt/ft; h_r = 4 vt/ft.																													
I	63.4	72.3	56.9	64.6	80.5	25	51.0	16	59.0	4	62.0	2	–	7	5.29	1.30	23	12	12	7	–	–	–	–	0	0	0	0
II	62.0	71.7	56.9	64.3	83.0	11	51.0	4	64.0	17	62.0	25	–	9	13.28	3.18	13	15	11	6	–	–	–	–	0	0	0	0
III	60.1	67.9	54.8	61.3	76.5	20	47.0	9	58.5	2	61.0	7	–	6	7.15	1.85	29	16	15	6	–	–	–	–	0	0	0	0
IV	61.9	68.6	54.3	61.5	79.0	8	48.0	15	57.0	5	61.0	9	–	4	3.23	1.22	1	11	11	2	–	–	–	–	0	0	0	0
V	54.1	62.0	47.3	54.7	73.0	3	40.0	13	51.0	9	57.0	4	–	3	0.80	0.26	26	5	5	0	–	–	–	–	0	0	0	0
VI	51.0	58.8	43.9	51.3	69.0	24	34.0	9	47.0	10	50.0	7	–	3	1.45	0.23	2	4	4	1	–	–	–	–	0	3	0	0
VII	50.2	59.1	42.7	50.9	69.5	20	31.0	16	46.0	26	52.5	9	–	2	0.53	0.26	29	5	5	0	–	–	–	–	0	5	2	0
VIII	57.0	67.7	46.2	56.9	75.3	10	41.0	4	56.0	2	55.0	26	–	2	0.00	0.00	–	0	0	0	–	–	–	–	0	0	0	0
IX	55.3	65.8	47.4	56.7	82.0	10	37.5	28	46.0	27	58.5	21	–	5	2.73	1.10	26	8	7	3	–	–	–	–	0	2	0	0
X	59.6	68.9	52.4	60.7	87.0	30	44.5	21	48.0	15	62.0	30	–	6	4.16	1.35	21	10	8	3	–	–	–	–	1	2	0	0
XI	63.4	73.6	54.9	64.3	89.0	3	46.5	19	60.0	10	65.0	3	–	6	7.62	1.46	21	16	16	7	–	–	–	–	1	0	0	0
XII	61.5	69.9	55.7	62.8	80.0	19	47.0	17	56.0	8	62.0	16	–	8	13.02	2.84	28	23	22	14	–	–	–	–	0	0	0	0
Jaar Year	58.3	67.2	51.1	59.1	89.0	–	31.0	–	46.0	–	66.0	–	–	5	60.28	3.18	–	125	116	49	–	–	–	–	2	12	2	0

GP-E

3rd ORDER STATIONS – STASIES van die 3e ORDE

Month Maand	Air Temperature – Lugtemperatuur in °F. Means Gemiddeldes T_m 0830	x Max.	n Min.	$\frac{x+n}{2}$ Mean Gem.	Extremes Uiterstes Max.	Dat.	Min.	Dat.	Lowest Max. Laagste Maks. Highest Min. Hoogste Min. Max.	Dat.	Min.	Dat.	Mean Rel. Hum. Gem. Rel. Vochtigh. U % 0830	Mean Cloud Amt. Gem. Wolkehvhd. N 0–10 0830	Precipitation in inches. Neerslag in duime. R. M	Max. in 24 h.	Dat.	Number of Days with Aantal Dae met: Precipn. Neerslag ≥ ·01	≥ ·04	≥ ·40	Thunder Donder	Hail Hagel	Snow Sneeuw	Fog Mist	Max. > 86°F.	Max. < 50°F.	Min. < 32°F.	Min. > 68°F.
1947																												
No. 679/135 (Ou No. 2/1120B) BELVEDERE. φ = 23°45'S; λ = 30°05'E; H = 3,000 vt/ft; h_t = 4 vt/ft; h_r = 4 vt/ft.																												
I	71.6	82.3	62.2	72.3	92.6	25	55.1	7	70.0	4	66.7	24	-	7	4.34	2.07	3	10	10	2	-	-	-	-	10	0	0	0
II	70.4	82.8	62.9	72.9	95.0	11	55.0	18	75.4	16	69.0	2	-	8	11.87	3.53	16	11	10	6	-	-	-	-	4	0	0	1
III	67.9	77.9	60.0	68.9	89.0	23	53.2	9	67.5	2	68.0	7	-	7	3.53	1.93	7	10	9	3	-	-	-	-	1	0	0	0
IV	69.1	78.7	57.3	68.0	89.0	8	44.1	30	66.7	15	64.6	1	-	5	3.04	2.15	2	5	4	2	-	-	-	-	1	0	0	0
V	62.1	72.0	48.9	60.5	84.0	3	41.0	14	63.7	12	57.8	19	-	4	0.86	0.22	26	5	3	0	-	-	-	-	0	0	0	0
VI	57.0	68.9	45.3	57.1	80.0	24	36.1	9	58.3	10	53.7	23	-	3	1.25	0.85	3	4	3	1	-	-	-	-	0	0	0	0
VII	55.0	70.0	42.1	56.1	78.1	8	32.0	16	55.0	26	53.0	22	-	3	0.10	0.05	27	2	2	0	-	-	-	-	0	0	0	0
VIII	61.8	75.4	48.9	61.1	84.9	29	42.0	5	61.3	2	56.0	27	-	4	0.00	0.00	-	0	0	0	-	-	-	-	0	0	0	0
IX	63.8	77.7	50.8	64.1	95.1	10	45.3	16	57.2	27	56.5	11	-	6	0.52	0.25	26	4	3	0	-	-	-	-	6	0	0	0
X	68.1	80.0	56.5	68.3	96.3	30	48.8	2	58.0	16	63.4	30	-	7	2.09	0.97	21	10	8	2	-	-	-	-	11	0	0	0
XI	72.1	83.6	60.2	71.9	99.0	3	51.7	11	66.3	9	67.0	3	-	6	5.35	2.30	22	12	10	4	-	-	-	-	13	0	0	0
XII	70.4	81.6	61.6	71.6	91.8	19	54.7	11	67.9	8	67.1	15	-	8	7.76	2.02	28	12	12	5	-	-	-	-	10	0	0	0
Year Year	65.7	77.6	54.8	66.1	99.0	-	32.0	-	55.0	-	69.0	-	-	6	40.40	3.53	-	85	74	25	-	-	-	-	56	0	0	1
No. 679/289 (Old No. 2/1136) PUSELLA. φ = 23°49'S; λ = 30°10'E; H = 2,456 vt/ft; h_t = 4 vt/ft; h_r = 4 vt/ft.																												
I	-	86.6	64.5	75.5	95.0	1	55.5	8	74.5	4	-	-	-	7	5.08	1.95	2	12	11	3	-	-	-	-	17	0	0	3
II	-	85.9	64.2	75.1	98.0	11	54.5	19	79.0	16	70.5	12	-	9	8.62	2.50	16	11	10	7	-	-	-	-	12	0	0	4
III	-	81.7	61.1	71.4	91.9	21	53.4	9	71.0	2	68.0	25	-	8	3.70	1.30	29	12	11	4	-	-	-	-	6	0	0	0
IV	-	80.8	58.0	69.4	91.0	8	48.5	30	69.9	22	67.0	1	-	5	5.74	3.90	2	6	6	2	-	-	-	-	7	0	0	0
V	-	75.8	45.8	60.8	87.5	16	38.5	23	67.5	12	59.5	5	-	4	0.70	0.54	26	3	3	1	-	-	-	-	2	0	0	0
VI	-	72.3	41.8	57.1	84.0	24	32.0	9	59.9	10	53.5	23	-	4	0.57	0.52	3	2	2	1	-	-	-	-	0	0	0	0
VII	-	72.9	35.3	54.1	86.0	24	26.0	18	55.0	26	52.0	30	-	3	0.15	0.05	25	4	2	0	-	-	-	-	0	0	12	0
VIII	-	80.0	39.0	59.5	88.5	9	36.0	1	68.9	2	58.0	27	-	4	0.00	0.00	-	0	0	0	-	-	-	-	6	0	0	0
IX	-	78.5	49.1	63.8	101.0	10	40.5	6	56.0	4	67.0	11	-	7	0.54	0.30	25	6	3	0	-	-	-	-	9	0	0	0
X	-	83.0	56.2	69.6	100.0	30	44.0	2	61.5	16	64.0	14	-	7	1.74	0.60	21	11	8	1	-	-	-	-	13	0	0	0
XI	-	85.8	61.1	73.3	102.0	3	52.0	15	69.0	9	68.0	3	-	6	4.87	2.25	4	11	10	3	-	-	-	-	15	0	0	0
XII	-	84.0	62.2	73.1	97.5	19	-	-	68.0	26	69.0	6	-	8	8.78	2.58	29	15	14	5	-	-	-	-	15	0	0	1
Year Year	-	80.6	53.2	66.9	102.0	-	26.0	-	55.0	-	80.0	-	-	6	40.49	3.90	-	93	80	27	-	-	-	-	102	0	12	8
No. 680/167 (Ou No. 2/1169A) CHESTER. φ = 23°47'S; λ = 30°36'E; H = 1,700 vt/ft; h_t = 4 vt/ft; h_r = 4 vt/ft.																												
I	(77.4	91.3	68.6	79.9)	99.0	25	63.0	7	(77.0	4	75.0	31)	(79)	(5)	6.08	5.37	2	4	3	2	-	-	-	-	(19	0	0	12)
II	77.0	90.7	68.5	79.6	103.0	11	60.0	14	82.0	21	78.0	1	74	6	4.05	2.80	30	7	5	2	-	-	-	-	23	0	0	13
III	74.0	86.7	66.2	76.5	96.0	21	58.0	9	76.0	2	72.0	7	75	6	1.39	0.57	31	4	4	1	-	-	-	-	15	0	0	8
IV	73.2	85.7	62.6	74.1	99.0	8	55.0	16	71.0	13	70.0	2	75	5	0.06	0.06	22	1	1	0	-	-	-	-	12	0	0	3
V	(66.3)	80.8	51.1	65.9	92.0	3	44.0	13	71.0	24	64.0	5	(69)	3	0.34	0.32	25	2	1	0	-	-	-	-	3	0	0	0
VI	(61.7)	76.9	47.0	61.9	87.0	24	38.0	9	68.0	9	59.0	23	(73)	2	0.70	0.70	2	1	1	1	-	-	-	-	1	0	0	0
VII	59.2	76.0	40.9	58.5	87.0	24	30.0	16	80.0	26	55.0	29	53	2	0.12	0.08	28	2	2	0	-	-	-	-	1	0	3	0
VIII	64.3	83.1	47.0	65.1	92.0	7	40.0	1	73.0	3	55.0	19	75	2	0.00	0.00	-	0	0	0	-	-	-	-	10	0	0	0
IX	67.8	84.1	54.6	69.3	102.0	10	43.0	5	69.0	4	72.0	11	73	5	0.02	0.02	25	1	0	0	-	-	-	-	12	0	0	1
X	72.5	87.3	63.2	75.3	103.0	30	49.0	2	71.0	21	73.0	30	75	6	0.82	0.40	15	4	4	1	-	-	-	-	15	0	0	5
XI	77.7	91.5	67.4	79.5	106.0	3	56.0	18	75.0	9	77.0	3	68	6	0.90	0.47	4	6	4	1	-	-	-	-	20	0	0	14
XII	74.6	88.7	67.1	77.9	100.0	19	60.0	11	74.0	26	74.0	15	79	7	6.01	1.50	31	11	10	5	-	-	-	-	20	0	0	9
Year Year	(70.7	85.2	58.7	71.9)	106.0	-	30.0	-	80.0	-	78.0	-	(72)	(6)	20.49	5.37	-	43	35	13	-	-	-	-	151	0	3	65
No. 682/141 (Old No. 3/1176) LETABA REST CAMP (Mondewani) φ = 23°51'S; λ = 31°35'E; H = 704 vt/ft; h_t = 4 vt/ft; h_r = 4 vt/ft.																												
I	(80.5)	95.9	(72.3	84.1)	107.2	25	64.7	8	86.6	26	(77.3	2)	(87)	(4)	0.37	0.31	22	4	2	0	5	0	0	0	(27	0	0	18)
II	79.1	95.8	72.0	83.9	106.2	11	65.0	18	88.9	21	78.0	1	74	5	3.49	2.18	23	6	4	3	5	0	0	0	(26	0	0	21)
III	-	-	-	-	-	-	-	-	-	-	-	-	-	-	1.57	0.79	5	6	5	1	-	-	-	-	-	-	-	-
IV	74.3	90.1	65.2	77.7	100.4	21	55.5	25	72.6	14	73.9	22	76	3	0.38	0.28	4	3	2	0	3	0	0	0	24	0	0	10
V	(64.5	83.6	(49.9	66.7)	92.6	3	41.4	21	77.3	12	(61.2	12)	(72)	(2)	0.00	0.00	-	0	0	0	0	0	0	0	6	0	(0	0)
VI	59.6	80.4	48.3	64.3	89.3	7	39.3	13	72.2	8	60.1	23	79	2	0.38	0.33	2	2	2	0	2	0	0	0	5	0	0	0
VII	55.6	79.0	40.7	59.9	90.7	9	28.7	18	58.7	26	57.0	29	69	2	0.30	0.31	26	2	2	0	0	0	0	0	3	0	6	0
VIII	64.3	85.6	49.4	67.5	93.0	9	40.0	1	77.3	27	61.0	11	71	1	0.00	0.00	-	0	0	0	0	0	0	0	13	0	0	0
IX	68.7	84.7	56.2	70.5	105.6	10	43.4	5	63.0	27	70.6	11	67	4	1.49	1.18	25	3	2	1	4	0	0	0	12	0	0	1
X	74.2	87.9	66.1	77.0	105.6	30	56.5	1	63.0	14	76.1	29	69	4	1.40	0.79	14	5	4	1	8	0	0	0	19	0	0	9
XI	(76.1	93.8	59.1	61.5)	108.9	3	58.5	11	70.8	10	(76.5	18)	(71)	(5)	2.10	0.93	18	7	4	2	9	0	0	0	23	0	(0	17)
XII	(77.8)	92.3	59.5	80.9)	103.4	15	58.0	18	78.4	28	(77.4	6)	(69)	(6)	1.89	0.78	29	8	5	2	6	0	0	0	24	0	(0	16)
Year Year	-	-	-	-	-	-	-	-	-	-	-	-	-	-	13.47	2.18	-	48	33	11	-	-	-	-	-	-	-	-

3rd ORDER STATIONS – STASIES van die 3e ORDE

1947

Month Maand	Air Temperature – Lugtemperatuur in °F. Means Gemiddeldes T_m 0830	x Max.	n Min.	$\frac{x+n}{2}$ Mean Gem.	Extremes Uiterstes Max.	Dat.	Min.	Dat.	Lowest Max. Laagste Maks. Highest Min. Hoogste Min. Max.	Dat.	Min.	Dat.	Mean Rel. Hum. Gem. Rel. Vochtigheid. U % 0830	Mean Cloud Amt. Gem. Wolkehwld. N 0-10 0830	Precipitation in inches. Neerslag in duime. R. M	Max. in 24 h.	Dat.	Number of Days with Aantal Dae met Precipn. Neerslag ≥ .01	≥ .04	≥ .40	Thunder Donder	Hail Hagel	Mist Mis	Fog Mist	Snow Sneeuw	Max. ≥ 86°F.	Max. ≤ 50°F.	Min. ≤ 32°F.	Min. ≤ 68°F.
(Ou No. 1/1001A) No. 717/357	DIKGATLONG RANGE												ϕ = 23°27'S;	λ = 27°12'E;		H = 3,000 vt/ft;		h_t = 4 vt/ft;								h_r = 4 vt/ft.			
I	79.1	94.1	67.0	80.5	104.0	10	59.0	8	83.0	27	74.0	30	–	4	1.29	0.82	26	5	3	1	–	–	–	–	29	0	0	9	
II	79.0	95.1	67.0	81.1	104.0	12	62.0	18	86.0	17	72.0	13	–	5	1.98	0.67	26	6	6	2	–	–	–	–	28	0	0	12	
III	74.0	89.6	61.3	75.5	99.0	21	54.0	10	79.0	2	71.0	25	–	4	3.12	1.55	28	5	4	3	–	–	–	–	24	0	0	1	
IV	69.2	87.2	56.6	71.9	98.0	9	44.0	30	77.0	14	66.0	2	–	(3)	1.80	1.30	13	2	2	2	–	–	–	–	15	0	0	0	
V	60.8	80.1	41.5	60.8	89.0	4	34.0	23	69.0	25	51.0	5	–	1	0.00	0.00	–	0	0	0	–	–	–	–	3	0	0	0	
VI	52.8	76.6	34.4	55.5	86.0	6	29.0	10	66.0	8	46.0	26	–	1	0.00	0.00	–	0	0	0	–	–	–	–	0	0	4	0	
VII	(48.5)	74.1	29.5	51.8	88.0	24	20.0	17	58.0	27	50.0	2	–	(2)	0.05	0.05	26	1	1	0	–	–	–	–	1	0	21	0	
VIII	60.5	85.1	39.4	62.3	91.0	14	35.0	12	76.0	3	50.0	27	–	0	0.00	0.00	–	0	0	0	–	–	–	–	10	0	0	0	
IX	68.7	88.7	49.0	67.3	97.0	9	39.0	6	66.0	29	59.0	25	–	3	0.63	0.41	29	2	2	1	–	–	–	–	15	0	0	0	
X	76.4	93.5	61.4	77.5	106.0	31	50.0	1	79.0	18	73.0	15	–	4	0.84	0.75	19	3	2	1	–	–	–	–	23	0	0	3	
XI	79.6	94.6	66.0	80.3	107.0	1	56.0	14	73.0	22	75.0	5	–	5	4.04	2.06	21	6	4	3	–	–	–	–	26	0	0	8	
XII	(76.1)	89.9	65.8	77.9	100.0	24	58.0	11	78.0	27	71.0	25	–	(7)	4.02	1.58	25	8	7	4	–	–	–	–	22	0	0	9	
Year Jaar	(68.7)	87.1	53.3	70.2	107.0	–	20.0	–	88.0	–	75.0	–	–	(3)	17.78	2.06	–	38	31	17	–	–	–	–	196	0	25	42	
(Old No. 1/1011M) No. 719/370	MARNITZ												ϕ = 23°10'S;	λ = 28°13'E;		H = 3,190 vt/ft;		h_t = 4 vt/ft;								h_r = 4 vt/ft.			
I	75.8	89.4	66.9	78.1	96.5	10	62.3	24	74.6	3	73.1	26	61	4	2.97	1.46	1	4	4	3	9	0	0	0	23	0	0	10	
II	76.2	91.2	66.9	79.1	99.5	11	59.3	17	83.3	16	72.7	12	46	4	1.18	0.59	12	5	5	1	4	0	0	0	25	0	0	9	
III	72.2	88.7	63.3	74.5	95.1	23	54.0	10	71.0	29	71.0	22	50	4	3.70	0.88	28	6	6	3	7	0	0	0	14	0	0	3	
IV	70.9	83.3	60.8	72.1	91.5	11	47.9	30	72.1	14	68.0	1	50	4	1.70	0.56	13	4	4	3	4	0	0	0	8	0	0	0	
V	62.8	76.2	49.0	62.6	86.1	4	40.1	12	70.0	25	56.3	8	42	1	0.00	0.00	–	0	0	0	0	0	0	0	1	0	0	0	
VI	57.4	72.3	42.9	57.6	78.1	1	32.3	13	65.0	9	51.4	21	41	1	0.01	0.01	2	1	0	0	2	0	0	0	0	0	0	0	
VII	53.7	70.1	35.4	52.7	80.0	21	26.5	10	60.3	26	50.1	2	33	2	0.04	0.04	26	1	1	0	0	0	0	0	0	0	11	0	
VIII	64.0	80.6	48.5	64.5	86.1	30	40.0	22	71.3	3	60.0	28	36	0	0.00	0.00	–	0	0	0	0	0	0	0	1	0	0	0	
IX	66.6	81.2	56.3	68.7	94.5	10	47.0	5	65.0	27	67.3	10	38	3	0.15	0.12	29	3	1	0	0	0	0	0	12	0	0	0	
X	74.0	87.7	63.1	75.4	101.2	30	50.2	1	70.2	17	72.7	28	39	3	0.69	0.24	20	7	5	0	7	1	0	0	21	0	0	7	
XI	77.8	91.2	67.7	79.5	102.5	18	59.0	10	75.9	22	77.0	1	40	4	1.33	0.65	25	5	5	2	8	0	0	0	21	0	0	13	
XII	73.5	85.4	65.8	75.5	94.7	15	56.7	11	74.0	18	72.2	1	50	6	3.74	0.91	28	8	8	3	0	0	0	0	15	0	0	7	
Year Jaar	69.7	82.9	57.2	70.1	102.5	–	26.5	–	60.3	–	77.0	–	44	3	14.50	1.46	–	44	39	15	41	1	0	0	148	0	11	49	
(Ou No. 2/1096) No. 722/693	LOUIS TRICHARDT												ϕ = 23°03'S;	λ = 29°54'E;		H = 3,145 vt/ft;		h_t = 4 vt/ft;								h_r = 4 vt/ft.			
I	–	–	–	–	–	–	–	–	–	–	–	–	–	–	–	–	–	–	–	–	–	–	–	–	–	–	–	–	
II	–	–	–	–	–	–	–	–	–	–	–	–	–	–	–	–	–	–	–	–	–	–	–	–	–	–	–	–	
III	–	–	–	–	–	–	–	–	–	–	–	–	–	–	–	–	–	–	–	–	–	–	–	–	–	–	–	–	
IV	67.6	81.9	58.8	70.3	94.0	9	51.0	30	64.0	15	64.0	4	79	5	0.51	0.41	4	2	2	1	0	0	0	0	9	0	0	0	
V	68.0	73.4	49.1	61.3	84.0	3	41.0	13	61.0	25	57.0	5	79	4	0.14	0.14	25	1	1	0	0	0	0	0	0	0	0	0	
VI	54.0	69.5	45.4	57.5	79.0	1	36.0	13	58.0	10	53.0	23	75	4	1.05	0.42	2	4	4	1	2	1	0	0	0	0	0	0	
VII	52.1	69.7	42.1	55.9	79.0	9	30.0	17	48.0	26	52.0	9	64	3	0.34	0.16	26	3	2	0	0	0	0	0	0	1	1	0	
VIII	57.1	77.6	47.5	62.5	86.0	14	41.0	1	67.0	3	53.0	27	72	2	0.00	0.00	–	0	0	0	0	0	0	0	0	0	0	0	
IX	60.6	76.8	52.2	64.5	96.0	10	43.0	8	55.0	27	63.0	10	71	5	0.56	0.29	25	4	4	0	2	0	0	0	7	0	0	0	
X	67.3	82.4	59.0	70.7	102.0	30	51.0	17	57.0	17	67.0	28	72	7	0.35	0.14	19	5	4	0	2	0	0	0	14	0	0	0	
XI	70.6	86.0	62.8	74.4	101.0	3	53.0	11	71.0	9	70.0	18	75	6	2.72	1.22	18	9	8	2	6	0	0	0	16	0	0	5	
XII	69.1	82.0	62.0	72.0	93.0	15	53.0	17	64.0	8	70.0	16	81	8	12.45	3.15	31	13	13	5	4	0	0	0	12	0	0	1	
Year Jaar	–	–	–	–	–	–	–	–	–	–	–	–	–	–	–	–	–	–	–	–	–	–	–	–	–	–	–	–	
(Old No. 2/1165A) No. 766/858	GOOLDWILLE												ϕ = 22°48'S;	λ = 30°29'E;		H = 2,500 vt/ft;		h_t = 4 vt/ft;								h_r = 4 vt/ft.			
I	74.6	86.6	66.6	76.6	98.8	25	62.2	16	71.0	4	72.8	10	74	5	8.01	3.94	10	9	8	2	–	0	0	0	19	0	0	10	
II	74.8	89.2	67.7	78.5	99.8	11	60.5	18	81.5	18	72.2	11	76	6	2.16	1.31	15	6	4	2	–	0	0	0	25	0	0	12	
III	69.3	82.0	63.4	72.7	93.3	21	56.0	9	68.0	2	70.0	1	84	6	8.56	3.59	7	15	10	6	–	0	0	0	9	0	0	1	
IV	70.1	81.3	63.5	72.4	89.5	9	57.3	16	65.8	15	71.0	9	78	6	0.39	0.21	4	6	3	0	–	0	0	0	7	0	0	3	
V	63.0	75.0	56.0	65.5	85.0	3	50.0	14	68.3	27	64.0	4	75	5	0.46	0.20	25	5	3	0	–	0	0	0	0	0	0	0	
VI	61.8	71.3	53.6	62.5	82.5	24	44.0	9	61.2	26	62.0	14	88	4	0.50	0.24	2	3	3	0	–	0	0	0	0	0	0	0	
VII	61.1	71.7	50.5	61.1	82.4	9	41.0	16	50.0	26	61.0	9	86	3	1.62	0.64	26	5	4	2	–	0	0	1	0	0	0	0	
VIII	64.8	78.8	55.7	67.3	87.0	14	50.3	2	67.8	3	61.0	9	66	3	0.00	0.00	–	0	0	0	–	0	0	0	1	0	0	0	
IX	66.7	78.9	57.9	68.4	96.5	10	47.0	27	56.1	27	73.0	10	80	6	0.53	0.40	25	5	3	1	–	0	0	0	9	0	0	3	
X	69.6	84.1	60.9	72.5	100.0	29	51.0	23	69.0	17	73.0	29	76	6	0.71	0.29	15	6	5	0	–	0	0	0	14	0	0	3	
XI	74.3	87.2	65.3	76.3	101.0	3	54.0	19	68.0	9	74.0	5	76	5	3.75	1.55	8	10	6	3	–	1	0	0	16	0	0	7	
XII	72.5	83.3	64.7	74.0	94.0	24	56.0	17	67.2	8	76.0	16	73	6	9.71	2.85	27	14	13	6	–	0	0	0	14	0	0	4	
Year Jaar	68.5	80.8	60.5	70.7	101.0	–	41.0	–	60.0	–	76.0	–	72	5	36.70	3.59	–	84	64	22	–	1	0	1	118	0	0	43	

3rd ORDER STATIONS – STASIES van die 3e ORDE

Month Maand	Air Temperature – Lugtemperatuur in °F. Means Gemiddeldes T_m 0830	x Max.	n Min.	$\frac{x+n}{2}$ Mean Gem.	Extremes Uiterstes Max.	Dat.	Min.	Dat.	Lowest Max. Laagste Maks. Highest Min. Hoogste Min. Max.	Dat.	Min.	Dat.	Mean Rel. Hum. Gem. Rel. Vochtgehl. 0830	Mean Cloud Amt. Gem. Wolkebedk. 0830	Precipitation in inches. Neerslag in duime. R. M	Max. in 24 h.	Dat.	Number of Days with Aantal Dae met: Precipn. Neerslag ≥ ·01	≥ ·04	≥ ·40	Thunder Donder	Hail Hagel	Snow Sneeuw	Fog Mist	Max. ≥ 86°F.	Max. < 50°F.	Min. < 32°F.	Min. ≥ 68°F.
1947																												
No. 893/283 (Ou No. 1/1004A) FRANCISTOWN. ϕ = 21°13'S; λ = 27°30'E; H = 3,294 vt/ft; h_t = 4 vt/ft; h_r = 4 vt/ft.																												
I	79.5	93.3	67.4	80.3	100.0	11	58.0	7	76.0	4	74.0	18	61	3	0.37	0.21	22	3	2	0	-	-	-	-	27	0	0	12
II	79.3	93.4	67.7	80.5	100.0	21	62.0	18	86.0	18	72.0	21	65	2	0.80	0.83	23	3	3	1	-	-	-	-	26	0	0	12
III	72.7	85.7	52.2	73.9	96.0	21	55.0	10	73.0	8	69.0	1	-	4	0.66	0.20	7	7	4	0	-	-	-	-	16	0	0	1
IV	70.8	87.5	50.5	74.0	96.0	11	52.0	30	72.0	15	67.0	1	59	2	0.33	0.33	14	1	1	0	-	-	-	-	19	0	0	0
V	61.9	75.2	48.9	63.5	88.0	7	42.0	22	72.0	25	61.0	1	62	1	0.00	0.00	-	0	0	0	-	-	-	-	2	0	0	0
VI	55.5	75.3	43.8	59.5	83.0	8	36.0	13	64.0	10	54.0	26	62	1	0.00	0.00	-	0	0	0	-	-	-	-	0	0	0	0
VII	48.1	71.6	36.8	54.2	83.0	24	28.0	17	69.0	15	49.0	2	47	0	0.00	0.00	-	0	0	0	-	-	-	-	0	0	4	0
VIII	59.5	82.0	45.3	63.7	88.0	30	37.0	1	74.0	1	57.0	27	60	0	0.00	0.00	-	0	0	0	-	-	-	-	3	0	0	0
IX	67.9	84.5	55.4	70.0	96.0	25	46.0	1	64.0	29	65.0	11	47	2	0.00	0.00	-	0	0	0	-	-	-	-	16	0	0	0
X	74.5	89.1	62.5	75.8	102.0	31	54.0	1	72.0	17	76.0	31	47	1	2.62	1.37	20	3	3	2	-	-	-	-	19	0	0	5
XI	75.1	92.6	67.2	79.9	102.0	4	59.0	11	80.0	26	74.0	19	56	4	0.82	0.26	22	8	7	0	-	-	-	-	22	0	0	12
XII	73.5	83.9	65.7	74.7	94.0	5	59.0	11	72.0	18	72.0	1	74	5	4.20	0.80	29	13	12	5	-	-	-	-	8	0	0	4
Jaar Year	68.5	84.8	56.9	70.9	102.0	-	28.0	-	59.0	-	76.0	-	-	2	9.70	1.37	-	38	32	8	-	-	-	-	157	0	4	46
No.1219/259 (Old No. 32/5) KASANE. ϕ = 17°49'S; λ = 25°09'E; H = 3,000 vt/ft; h_t = 4 vt/ft; h_r = 4 vt/ft.																												
I	71.1	91.8	63.3	77.5	97.0	5	61.0	31	82.0	7	68.0	26	-	5	7.32	1.82	28	10	9	5	-	-	-	-	29	0	0	0
II	74.7	91.6	64.8	78.2	98.0	13	61.0	3	81.0	4	69.0	20	57	3	2.82	1.86	2	2	2	2	-	-	-	-	24	0	0	2
III	71.0	84.9	57.9	71.4	93.0	12	50.0	20	80.0	18	68.0	8	59	2	1.72	0.74	8	3	3	2	-	-	-	-	10	0	0	0
IV	68.6	87.3	60.4	73.9	95.0	28	53.0	24	76.0	12	66.0	28	72	0	0.27	0.27	1	1	1	0	-	-	-	-	17	0	0	0
V	73.2	90.7	54.5	72.6	98.0	14	50.0	31	81.0	31	67.0	1	55	2	0.00	0.00	-	0	0	0	-	-	-	-	22	0	0	0
VI	62.7	81.1	47.6	64.3	87.0	22	36.0	4	71.0	4	58.0	16	55	0	0.00	0.00	-	0	0	0	-	-	-	-	1	0	0	0
VII	56.6	79.2	50.0	64.6	89.0	15	42.0	18	71.0	16	59.0	29	57	1	0.00	0.00	-	0	0	0	-	-	-	-	1	0	0	0
VIII	63.1	80.4	53.5	66.9	90.0	25	50.0	16	71.0	9	56.0	11	53	0	0.00	0.00	-	0	0	0	-	-	-	-	4	0	0	0
IX	75.9	93.8	64.7	79.3	99.0	25	51.0	1	83.0	6	75.0	17	45	0	0.05	0.05	26	1	1	0	-	-	-	-	28	0	0	8
X	80.9	96.8	63.9	80.3	105.0	11	57.0	8	90.0	26	75.0	4	41	0	0.98	0.53	18	3	3	1	-	-	-	-	31	0	0	4
XI	79.5	95.3	66.5	80.9	105.0	2	60.0	22	80.0	27	77.0	1	55	2	2.17	1.04	25	6	6	1	-	-	-	-	26	0	0	8
XII	71.3	88.9	63.6	76.3	95.0	4	60.0	3	79.0	19	68.0	30	78	6	6.96	1.31	18	9	9	7	-	-	-	-	21	0	0	0
Jaar Year	70.7	88.5	58.2	73.9	105.0	-	36.0	-	71.0	-	77.0	-	-	2	22.30	1.88	-	35	34	18	-	-	-	-	214	0	0	22

3rd ORDER STATIONS – STASIES van die 3e ORDE

Month Maand	Air Temperature – Lugtemperatuur in °F. Means Gemiddeldes T_m 0830	x Max.	n Min.	$\frac{x+n}{2}$ Mean Gem.	Extremes Uiterstes Max.	Dat.	Min.	Dat.	Lowest Max. Laagste Maks. Highest Min. Hoogste Min. Max.	Dat.	Min.	Dat.	Mean Rel. Ham. Gem. Rel. Vochtigh. U % 0830	Mean Cloud Amt. Gem. Wolkehvtbd. N 0-10 0830	Precipitation in inches. Neerslag in duime. R. Σ	Max. in 24 h.	Dat.	Precipn. Neerslag ≥ .01	≥ .04	≥ .40	Thunder Donder	Hail Hagel	Fog Mist	Snow Sneeuw	Dew Dauw	Max. ≥ 86°F.	Max. ≤ 50°F.	Min. ≤ 32°F.	Min. ≤ 68°F.
1947																													
No. 768/11 (Ou No. 3/1174) PUNDA MARIA. φ = 22°41'S; λ = 31°01'E; H = 1,515 vt/ft; h_t = 4 vt/ft; h_r = 4 vt/ft.																													
I	79.0	93.2	68.7	80.9	102.0	26	63.0	6	76.0	5	75.0	31	74	5	1.62	1.02	16	5	4	1	–	–	–	–	24	0	0	18
II	78.9	95.9	69.4	82.7	102.0	12	63.0	10	86.0	17	74.0	1	74	5	1.12	0.59	16	3	2	2	–	–	–	–	27	0	0	17
III	74.9	88.6	65.8	77.2	97.0	22	58.0	19	76.0	3	72.0	1	83	7	1.18	0.36	2	12	7	0	–	–	–	–	20	0	0	9
IV	73.9	88.2	64.9	76.5	97.0	5	59.0	17	71.0	16	70.0	22	85	6	4.09	2.91	5	5	4	3	–	–	–	–	20	0	0	2
V	66.5	81.9	56.3	69.1	92.0	3	51.0	13	76.0	12	64.0	8	72	3	0.03	0.02	26	2	0	0	–	–	–	–	4	0	0	0
VI	63.9	76.9	53.7	65.3	86.0	8	48.0	9	63.0	11	59.0	23	72	3	0.54	0.29	4	4	3	0	–	–	–	–	1	0	0	0
VII	63.2	76.4	49.6	63.0	87.0	9	41.0	17	55.0	26	57.0	14	62	2	0.27	0.12	27	5	3	0	–	–	–	–	1	0	0	0
VIII	67.4	82.7	54.6	68.7	89.0	10	49.0	4	72.0	1	60.0	26	66	2	0.00	0.00	–	0	0	0	–	–	–	–	7	0	0	0
IX	69.3	83.9	57.6	70.7	102.0	11	50.0	27	62.0	28	77.0	11	69	4	0.12	0.07	27	3	1	0	–	–	–	–	12	0	0	1
X	73.7	88.9	63.2	76.1	106.0	30	55.0	16	69.0	16	72.0	30	74	5	0.31	0.11	17	5	4	0	–	–	–	–	19	0	0	8
XI	78.0	92.6	67.7	80.1	105.0	14	56.0	11	72.0	11	75.0	3	75	5	1.25	0.40	22	8	6	1	–	–	–	–	23	0	0	14
XII	77.1	90.4	67.0	78.7	100.0	17	58.0	28	78.0	28	76.0	16	75	6	4.76	2.00	28	8	7	4	–	–	–	–	21	0	0	10
Jaar Year	72.2	86.6	61.6	74.1	106.0	–	41.0	–	55.0	–	77.0	–	73	4	15.29	2.91	–	60	41	11	–	–	–	–	179	0	0	79
No. 803/383 (Old No. 32/8) SEROWE. φ = 22°23'S; λ = 26°43'E; H = 3,500 vt/ft; h_t = 4 vt/ft; h_r = 4 vt/ft.																													
I	77.1	91.0	65.7	78.1	99.0	23	58.0	8	80.0	27	78.0	24	–	3	1.68	0.59	2	5	5	2	–	–	–	–	23	0	0	5
II	75.0	90.2	65.7	77.9	98.0	12	57.0	18	81.0	17	70.0	13	–	3	1.70	0.55	14	7	7	2	–	–	–	–	25	0	0	9
III	69.3	84.0	61.1	72.5	95.0	21	53.0	10	67.0	29	68.0	21	–	4	2.65	1.20	28	4	4	2	–	–	–	–	11	0	0	0
IV	70.2	83.8	58.6	71.3	91.0	11	50.0	30	67.0	5	69.0	8	–	2	0.00	0.00	–	0	0	0	–	–	–	–	16	0	0	1
V	60.4	75.6	46.4	60.9	85.0	7	39.0	14	68.0	14	56.0	15	–	2	0.00	0.00	–	0	0	0	–	–	–	–	0	0	0	0
VI	58.1	72.8	41.9	57.3	80.0	1	36.0	11	64.0	10	54.0	26	–	2	0.00	0.00	–	0	0	0	–	–	–	–	0	0	0	0
VII	53.4	68.5	36.2	52.3	81.0	24	25.0	16	50.0	26	46.0	2	–	2	0.03	0.03	26	1	0	0	–	–	–	–	0	0	6	0
VIII	61.7	80.5	45.4	62.9	85.0	31	37.0	2	72.0	3	53.0	20	–	0	0.00	0.00	–	0	0	0	–	–	–	–	0	0	0	0
IX	65.3	81.7	52.8	67.3	95.0	25	45.0	7	64.0	4	60.0	20	–	3	0.00	0.00	–	0	0	0	–	–	–	–	10	0	0	0
X	72.2	86.7	60.5	73.6	98.0	27	50.0	1	67.0	23	73.0	7	–	3	0.71	0.37	23	3	3	0	–	–	–	–	20	0	0	5
XI	76.8	90.8	65.5	78.1	101.0	18	57.0	14	80.0	10	76.0	20	–	3	1.51	0.80	6	4	4	2	–	–	–	–	19	0	0	10
XII	73.2	85.0	84.5	74.7	95.0	14	56.0	11	73.0	27	70.0	24	–	5	9.49	2.80	26	8	8	5	–	–	–	–	14	0	0	5
Jaar Year	67.7	82.5	56.4	68.9	101.0	–	25.0	–	50.0	–	78.0	–	–	3	17.67	2.80	–	32	31	13	–	–	–	–	138	0	6	36
No. 809/706 (Ou No. 2/1094) MACUVILLE. φ = 22°16'S; λ = 29°54'E; H = 1,700 vt/ft; h_t = 4 vt/ft; h_r = 4 vt/ft.																													
I	79.6	95.3	71.6	83.5	105.0	10	65.0	7	83.0	11	80.0	26	–	5	0.39	0.31	15	2	2	0	4	0	0	0	29	0	0	24
II	79.4	95.8	73.1	84.3	103.0	11	61.0	18	85.0	17	79.0	23	–	5	0.26	0.13	21	3	2	0	1	0	0	0	27	0	0	24
III	74.7	88.9	68.3	78.6	98.0	21	59.0	9	78.0	8	77.0	1	–	5	1.13	0.57	1	3	3	1	0	0	0	0	23	0	0	17
IV	73.7	90.2	65.0	77.6	99.0	4	56.0	16	78.0	15	73.0	2	–	4	0.37	0.22	22	2	2	0	0	0	0	0	23	0	0	6
V	65.0	80.6	53.6	67.1	90.0	4	44.0	21	71.0	14	64.0	6	–	2	0.00	0.00	–	0	0	0	0	0	0	0	4	0	0	0
VI	57.7	76.2	47.6	61.9	85.0	1	37.0	13	68.0	10	56.0	21	–	2	0.48	0.48	3	1	1	1	1	0	0	0	0	0	0	0
VII	52.5	75.4	39.7	57.5	86.0	9	30.0	20	62.0	26	56.0	26	–	2	0.10	0.10	27	1	1	0	0	0	0	0	0	0	3	0
VIII	65.4	82.9	49.5	66.2	89.0	30	41.0	2	74.0	3	62.0	27	–	1	0.00	0.00	–	0	0	0	0	0	0	0	11	0	0	0
IX	68.7	83.6	58.5	71.1	(94.0	21	50.0	13	54.0	27	67.0	26)	–	(4)	0.15	0.15	26	1	1	0	1	0	0	0	10	0	0	0
X	75.3	89.9	66.5	78.2	108.0	30	53.0	2	67.0	16	78.0	30	–	4	0.49	0.44	19	2	2	1	1	0	0	0	21	0	0	10
XI	80.0	95.2	71.2	83.2	106.0	3	58.0	11	80.0	11	79.0	1	–	5	0.52	0.23	25	4	4	0	9	0	0	0	25	0	0	20
XII	77.8	89.6	70.2	79.9	99.0	15	64.0	11	75.0	17	78.0	6	–	7	3.45	1.03	6	9	9	4	1	0	0	0	22	0	0	21
Jaar Year	70.7	86.9	61.2	74.1	108.0	–	30.0	–	62.0	–	80.0	–	–	(4)	7.34	1.03	–	26	27	7	18	0	0	0	195	0	3	122
No. 810/80 (Old No. 2/1116) MESSINA. φ = 22°20'S; λ = 30°03'E; H = 1,800 vt/ft; h_t = 4 vt/ft; h_r = 4 vt/ft.																													
I	80.5	94.0	72.5	83.3	103.0	25	66.5	23	82.5	11	80.0	26	58	5	0.69	0.40	23	4	2	1	–	0	0	0	28	0	0	28
II	79.4	94.2	73.2	83.7	101.2	11	66.6	18	85.1	17	78.5	23	63	5	0.98	0.44	21	7	5	1	–	0	0	0	27	0	0	26
III	76.0	88.0	69.3	78.7	97.1	21	62.0	9	78.1	8	77.1	1	63	6	0.81	0.42	2	3	3	1	–	0	0	0	21	0	0	21
IV	75.2	86.7	67.3	78.0	97.5	4	61.9	16	74.5	15	74.8	4	62	5	0.52	0.27	4	2	2	0	–	0	0	0	21	0	0	13
V	66.8	80.2	56.2	69.2	88.8	4	51.0	13	74.2	12	65.9	8	62	3	0.00	0.00	–	0	0	0	–	0	0	0	4	0	0	0
VI	61.7	76.7	53.5	65.1	86.5	7	43.8	13	61.5	10	59.5	23	67	2	0.42	0.42	3	1	1	1	–	0	0	0	1	0	0	0
VII	55.1	75.0	46.9	60.9	86.0	9	39.0	18	60.0	26	55.8	1	55	2	0.14	0.06	26	4	2	0	–	0	0	0	0	0	0	0
VIII	65.7	82.3	56.5	69.4	88.0	14	49.0	1	73.0	3	62.5	27	59	1	0.00	0.00	–	0	0	0	–	0	0	0	9	0	0	0
IX	69.3	83.0	61.3	72.1	101.8	10	54.2	5	63.5	27	76.5	11	57	4	0.36	0.34	26	2	1	0	–	0	0	0	12	0	0	1
X	76.1	88.7	68.2	78.5	106.2	30	59.2	2	66.0	16	79.0	30	56	4	0.58	0.47	20	3	2	1	–	0	0	0	19	0	0	14
XI	80.9	93.7	72.4	83.1	105.5	13	59.8	11	78.0	10	80.5	1	51	5	0.34	0.16	8	6	3	0	–	0	0	0	26	0	0	23
XII	77.0	88.6	71.2	79.9	98.9	15	65.0	10	74.4	8	78.8	15	61	7	4.06	2.09	7	9	9	3	–	–	–	–	19	0	0	24
Jaar Year	72.0	86.1	64.2	75.1	106.2	–	39.0	–	60.0	–	80.5	–	59	4	8.89	2.09	–	41	30	6	–	–	–	–	187	0	0	150

GRASTEMPERATURE 1947 GRASS TEMPERATURES.

NO.	STASIE STATION	S.Breedtegr. S.Latitude	O.Lengtegr. S.Longitude	Hoogte Height Voet Feet	Jan. Gem. Min. Mean Min.	Jan. Abs. Min.	Feb. Gem. Min. Mean Min.	Feb. Abs. Min.	Mrt.-Mar. Gem. Min. Mean Min.	Mrt.-Mar. Abs. Min.	April Gem. Min. Mean Min.	April Abs. Min.	Mei - May Gem. Min. Mean Min.	Mei - May Abs. Min.	Jun. Gem. Min. Mean Min.	Jun. Abs. Min.	Jul. Gem. Min. Mean Min.	Jul. Abs. Min.	Aug. Gem. Min. Mean Min.	Aug. Abs. Min.	Sept. Gem. Min. Mean Min.	Sept. Abs. Min.	Okt.- Oct. Gem. Min. Mean Min.	Okt.- Oct. Abs. Min.	Nov. Gem. Min. Mean Min.	Nov. Abs. Min.	Des.- Dec. Gem. Min. Mean Min.	Des.- Dec. Abs. Min.	Jaar - Year Gem. Min. Mean Min.	Jaar - Year Abs. Min.
28/808	George (Airport/Lughawe)	33°58'	22°27'	831	49.8	38.5	57.3	47.2	51.9	39.4	45.6	37.6	43.4	31.8	38.2	30.5	38.2	31.0	38.6	33.6	43.0	33.0	47.0	36.4	48.3	40.8	43.7	35.0	45.4	30.5
35/179	Port Elisabeth (Airport/Lughawe)	33 59	25 36	190	57.2	44.6	59.5	44.7	56.2	41.2	47.5	36.0	44.6	27.9	39.8	28.5	37.3	26.5	39.2	30.5	44.9	33.2	48.0	32.3	51.4	39.0	53.7	41.0	48.3	26.5
145/59	Grootfontein (Agric. College/ Landbou Kollege)	31 29	25 02	4,144	49.1	39.8	51.9	41.5	46.2	34.4	36.5	23.8	32.0	19.9	22.0	9.2	21.7	9.8	26.8	13.8	33.8	17.8	38.2	25.8	44.2	35.5	46.8	30.5	37.4	9.2
208/383	Sandflats	30 23	29 13	4,700	52.3	43.0	53.1	45.0	46.8	37.0	41.7	26.5	29.7	18.5	29.9	18.0	25.3	13.0	31.8	19.0	36.3	20.0	43.7	35.0	47.5	37.0	47.6	33.0	40.5	13.0
233/444	Napmer	29 44	27 02	4,724	55.4	44.7	56.5	47.2	50.7	37.8	43.6	24.0	33.5	24.8	28.1	15.2	24.0	12.5	31.3	15.2	40.0	21.0	43.9	27.5	47.2	34.0	50.3	35.2	42.0	12.5
239/482	Cedara (Agric. College/ Landbou-kollege)	29 32	30 17	3,541	52.4	48.0	48.5	36.0	46.3	34.2	46.0	26.0	29.7	22.5	28.7	20.5	24.8	13.0	33.4	24.2	37.8	27.0	45.7	36.0	51.2	38.5	50.9	36.5	41.3	13.0
241/72	Mount Edgecombe	29 42	31 03	340	64.5	60.0	66.8	59.5	61.8	54.5	60.2	50.5	51.8	46.5	49.5	41.0	42.4	33.0	50.5	43.5	53.7	44.0	57.6	50.0	-	-	-	-	-	-
263/786	Nodderpoort	29 06	27 27	5,283	48.5	37.2	50.2	45.0	44.0	33.5	39.3	24.2	27.4	19.2	23.1	10.7	(19.3	6.5)	24.9	12.1	35.3	12.8	40.3	23.0	45.0	31.2	48.0	35.9	(37.1	6.5)
268/631	Estcourt (Pasture Research)	29 01	29 52	3,876	55.5	48.5	56.6	51.0	51.7	41.5	47.9	36.5	34.5	29.0	33.0	24.0	26.0	16.0	35.6	27.0	40.8	30.0	48.6	37.0	52.3	42.5	52.9	41.0	44.6	16.0
290/437	Kimberley (Airport/Lughawe)	28 47	24 45	3.935	58.5	48.0	59.2	52.0	53.8	40.0	45.0	31.5	38.9	28.0	32.5	22.4	27.7	18.0	36.7	20.0	43.5	26.0	47.5	31.8	53.4	42.2	54.9	40.0	46.0	18.0
360/597	Vaalharts (Agric. Research/ Landbou Navorsing)	27 57	24 50	3,800	61.5	50.0	59.2	52.0	53.5	38.0	48.6	36.0	34.9	25.0	31.9	21.0	26.9	17.0	33.1	21.0	42.7	30.0	47.9	35.0	54.9	43.0	57.2	49.0	46.0	17.0
365/396	Kroonstad (Exp.Stn./Proefstasie)	27 36	27 14	4,680	58.3	49.0	58.4	52.9	55.9	45.1	48.4	33.6	35.8	27.0	32.0	19.6	24.8	14.2	33.9	20.0	42.4	23.7	49.1	34.0	53.3	41.8	54.8	42.0	45.6	14.2
482/229	Mbabane	26 19	31 08	3,816	55.9	46.0	56.4	50.0	52.2	43.0	51.8	38.0	37.8	28.0	35.6	26.0	32.6	20.0	38.4	32.0	41.9	32.0	51.5	44.0	56.0	46.0	56.4	50.0	47.2	20.0
513/405A	Pretoria (Met. Office/Kantoor)	25 45	28 14	4,491	57.4	50.8	56.5	49.8	53.4	43.9	47.2	34.2	34.9	30.0	31.2	23.3	28.8	20.2	37.4	33.0	42.8	34.9	50.3	42.8	54.4	45.9	56.2	49.4	45.9	20.2
589/594	Towoomba	24 54	28 20	3,850	58.6	52.0	(54.6	46.0)	54.7	45.0	48.5	33.0	36.7	30.0	32.3	22.0	(28.4	19.0)	37.6	29.0	43.4	33.0	51.9	44.0	55.4	36.0	57.6	50.0	(46.6	19.0)
590/321	Kopje Alleen	24 51	28 41	3,488	62.2	54.2	(60.5	52.5)	55.7	49.2	50.8	36.0	35.0	28.2	29.5	20.0	24.5	15.0	34.5	29.0	42.1	32.5	53.0	39.5	57.7	49.5	60.6	51.6	(47.2	15.0)
716/514	Mahalapye	23 04	26 48	3,296	65.7	59.0	65.2	57.0	(62.3	54.0)	56.0	45.0	42.3	36.0	35.5	30.0	32.9	20.0	41.6	36.0	(50.1	33.0)	60.4	51.0	64.0	55.0)	64.2	54.0	(53.3	20.0)

MEAN EARTH TEMPERATURES IN °F -1947- GEMIDDELDE TEMPERATURE VAN DIE GROND IN °F

No.	STATION STASIE	S.A.St. Time Tyd	Latitude Breedtegr. S.	Longitude Lengtegr. E.	Height Hoogte ft.-vt.	Depth Diepte	Jan.	Feb.	March Maart	April	May Mei	June Junie	July Julie	Aug.	Sept.	Oct. Okt.	Nov.	Dec. Des.	Year Jaar
20/744	Cape Town (City Hospital)	0800	33° 54'	18° 25'	52	2'	78.5	79.3	76.4	71.8	65.3	60.2	57.3	59.9	62.8	68.1	72.3	76.9	69.1
21/591	Elsenburg	0830	33 51	18 50	594	3'	77.2	78.6	76.5	68.6	62.4	57.9	55.0	55.6	57.4	61.8	67.2	73.6	66.0
21/793	Paarl	0830	33 43	18 57	544	1'	76.7	81.5	77.0	67.2	57.9	52.0	50.2	52.6	58.2	66.8	71.3	78.0	65.8
						2'	77.6	80.3	76.9	68.4	58.9	53.1	50.0	51.7	56.2	65.3	69.5	76.1	65.3
						4'	76.7	78.5	77.3	71.2	63.5	57.6	53.6	54.0	57.7	64.7	68.3	74.6	66.3
						6'	73.2	75.3	75.5	71.7	65.9	61.0	56.4	55.4	57.3	62.1	65.9	71.2	65.9
						10'	69.1	71.5	73.0	72.0	69.3	65.9	62.3	60.0	60.0	60.7	63.8	67.5	66.3
229/556	Paardeskloof	0800	29 46	25 19	4,535	1'	81.6	81.9	77.6	68.9	56.5	52.2	48.0	54.2	58.7	70.1	76.3	77.4	66.9
						2'	80.7	81.6	78.5	66.6	61.5	55.8	51.9	56.0	60.7	68.9	74.2	76.8	67.8
						4'	77.2	78.5	77.7	73.4	66.0	61.1	57.4	56.9	60.2	65.2	70.0	73.2	68.0
						6'	75.4	76.7	77.0	73.5	67.6	63.0	59.1	57.6	60.0	64.7	68.4	72.1	67.9
						10'	70.3	72.1	73.0	72.6	70.5	67.4	63.7	61.9	61.3	63.6	6[illegible].0	68.0	67.5
233/444	Wepener	0830	29 44	27 02	4,724	1'	76.4	75.8	73.9	65.6	56.2	51.6	48.0	54.2	59.4	65.2	69.7	70.8	63.9
						2'	75.6	75.9	74.9	68.8	60.5	55.4	51.9	55.1	59.7	64.7	68.4	70.3	65.1
						4'	71.9	73.0	73.2	70.4	65.0	60.5	57.2	56.6	59.2	62.7	65.5	67.9	65.3
						6'	70.2	71.7	72.2	71.1	67.5	63.4	60.2	58.4	59.8	62.1	64.5	66.8	65.6
						10'	67.1	68.6	69.7	70.0	68.9	66.7	64.3	62.2	61.8	62.3	63.6	65.1	65.9
		1500				1'	75.8	75.3	73.5	65.1	55.7	51.4	47.8	54.3	59.0	64.7	69.2	70.2	63.5
						2'	75.5	75.8	74.8	68.7	60.4	55.4	51.8	55.1	59.7	64.6	68.4	70.2	65.0
						4'	71.9	73.0	73.3	70.3	65.0	60.4	57.2	56.6	59.3	62.7	65.5	67.9	65.3
						6'	70.2	71.7	72.2	71.0	67.5	63.4	60.1	58.4	59.8	62.1	64.5	66.8	65.6
						10'	67.1	68.6	69.6	70.0	68.8	66.6	64.3	62.2	61.8	62.3	63.6	65.1	65.8
239/482	Cedars	0830	29 32	30 17	3,541	3'	70.8	72.1	72.2	69.4	64.8	59.1	56.7	58.9	59.9	62.3	65.9	68.7	65.1
241/72	Mt. Edgecombe	0830	29 42	31 03	340	1'	78.3	80.8	78.0	75.1	69.8	64.7	61.1	65.8	68.3	70.8	73.4	76.0	71.8
						2'	78.5	80.9	79.0	76.5	72.2	67.3	64.0	66.5	69.2	70.9	73.3	76.0	72.9
						4'	77.3	79.3	78.8	77.1	73.9	70.1	66.7	66.9	69.1	70.4	72.3	74.7	73.0
365/396	Ireconated (Agric. Res./ Landbou Navorsing stasie)	0830	27 36	27 14	4,680	1'	77.2	79.8	74.7	64.7	55.2	50.9	47.0	54.2	60.8	68.0	72.5	73.8	64.9
						2'	77.7	79.9	77.2	68.0	58.3	53.4	49.8	55.6	62.0	68.2	72.7	74.7	66.5
						4'	74.3	76.0	75.9	70.7	63.9	58.5	55.2	55.7	60.6	65.2	68.7	71.6	66.4
						6'	72.5	74.0	74.7	72.4	67.6	63.0	59.8	58.4	60.8	64.1	67.2	69.9	67.0
						10'	69.1	70.4	71.6	71.8	70.4	67.9	65.6	63.5	63.1	64.0	61.2	67.4	67.2
445/579	Aird Govt. Farm	0830	26 31	31 20	1,500	1'	80.9	82.6	(79.7)	74.4	68.5	63.6	61.7	67.5	71.1	74.1	77.1	78.9	73.3
						2'	82.2	83.6	(81.2)	76.7	71.5	66.2	63.8	68.2	72.3	74.8	77.4	79.2	74.8
						4'	80.3	81.2	(80.8)	77.6	73.6	68.9	66.3	67.6	71.2	73.4	75.4	77.8	74.4
482/229	Mhatane	0830	26 19	31 06	3,816	1'	71.1	72.2	68.8	66.7	60.2	55.4	53.0	57.6	61.8	64.6	69.2	69.3	64.2
						4'	69.8	70.7	70.2	68.5	65.2	60.8	58.7	59.0	61.9	64.1	67.1	68.8	65.4
519/17	Barberton (Cotton Res./ Katoen Navorsing)	0830	25 47	31 01	2,500	1'	83.0	83.3	81.7	75.9	70.1	65.1	62.4	69.3	73.0	74.5	78.3	79.1	74.6
						2'	85.1	84.7	83.9	79.0	73.6	68.3	65.6	70.1	74.2	76.2	79.8	81.0	76.8
990/321	Kopje Alleen	0830	24 51	28 41	3,488	1'	83.1	84.7	80.4	76.3	69.8	62.5	59.6	66.9	72.9	77.9	80.1	79.5	74.5
						2'	85.6	87.1	83.9	80.2	75.0	67.5	64.5	68.9	74.3	78.7	82.3	82.6	77.5
						4'	82.1	83.1	82.2	80.1	77.2	72.1	69.0	68.7	72.3	75.6	78.3	79.6	76.7
						6'	78.2	79.6	79.8	79.0	77.5	74.5	71.7	70.1	71.3	73.1	75.2	76.5	75.3
						8'	76.2	77.2	77.8	77.4	77.0	75.8	73.5	71.9	71.6	72.5	73.7	74.8	74.9

MEAN DAILY HOURS OF SUNSHINE FOR EACH MONTH
AND PERCENTAGE OF POSSIBLE

1947

GEMIDDELDE DAAGLIKSE URE SONSKYN VIR ELKE
MAAND EN PERSENTASIE VAN MOONTLIKE

NO.	STASIE STATION	Januarie January		Februarie February		Maart March		April		Mei May		Junie June		Julie July		Augustus August		September		Oktober October		November		Desember December	
			%		%		%		%		%		%		%		%		%		%		%		%
21/54	Wingfield (Luchawe/Airport)	-	-	-	-	-	-	-	-	5.91	57	6.20	62	6.09	60	7.29	67	7.64	64	9.40	73	10.36	75	-	-
35/179	Port Elizabeth (Luchawe/Airport)	8.46	60	8.77	66	7.22	59	7.61	68	6.40	62	6.45	65	6.79	67	7.90	73	6.80	57	8.00	62	8.20	59	8.21	57
43/566	Matroosberg	12.77	91	11.21	76	8.84	72	9.14	81	7.64	73	7.69	77	6.90	68	8.45	78	8.78	74	9.44	73	10.79	78	12.28	86
59/632	East London/Oos London (Airport/Luchawe)	7.28	52	7.57	57	7.08	58	6.55	58	7.21	69	6.93	69	7.82	77	8.14	75	7.61	64	8.03	62	7.46	54	7.85	55
92/229	Beaufort West/Wes (Airport/Luchawe)	11.58	83	11.05	83	7.88	64	8.71	77	7.93	76	7.89	79	8.02	78	9.30	85	8.83	75	10.28	80	10.46	76	10.84	76
241/49	Durban (Luchawe/Airport)	5.47	40	6.78	52	6.39	52	5.29	46	7.29	68	6.62	65	7.91	76	7.91	72	5.66	47	5.70	45	5.71	42	6.48	46
261/307	Bloemfontein (Luchawe/Airport)	10.06	73	10.80	82	8.86	72	8.59	75	9.19	86	8.40	81	8.97	86	10.27	93	8.99	76	10.71	84	10.22	75	10.30	74
290/437	Kimberley (Luchawe/Airport)	9.99	73	10.25	78	8.28	68	9.01	79	9.44	88	8.18	79	9.14	87	10.33	93	8.97	75	11.21	88	10.36	77	10.42	75
476/255	Germiston (Airport/Luchawe)	8.95	66	8.91	68	8.52	70	8.31	72	9.67	89	8.76	83	9.39	88	10.48	94	9.11	76	9.56	75	9.35	70	7.76	57
513/405A	Pretoria (Weerburo/Weather Bureau)	9.38	69	9.30	72	8.45	69	8.73	76	9.91	91	9.12	86	9.49	89	10.60	94	9.06	76	9.36	74	9.61	72	8.83	64
677/866	Pietersburg (Luchawe/Airport)	10.19	76	9.25	72	7.72	63	8.56	74	9.55	87	9.21	86	9.27	86	10.46	93	9.16	77	8.89	70	8.87	67	7.55	56

MEAN HOURLY VALUES OF TEMPERATURE (°F) — GEMIDDELDE UURLIKSE WAARDES VAN TEMPERATUUR (°F)

No. 21/54
(Ou No. 26/4302A) WINGFIELD AIRPORT/LUGHAWE (Cape Town/Kaapstad). ϕ = 33°55'S; λ = 18°32'E; h_t = 4 ft/ft; H = 55 ft/ft.

	1	2	3	4	5	6	7	8	9	10	11	12	13	14	15	16	17	18	19	20	21	22	23	24	Me.
January/Januarie	-	-	-	-	-	-	-	-	-	-	-	-	-	-	-	-	-	-	-	-	-	-	-	-	-
February/Februarie	66.2	65.6	65.1	64.6	64.4	64.4	65.0	67.9	71.4	74.1	77.1	78.0	78.9	78.5	78.3	77.3	75.6	73.7	72.4	69.2	68.1	67.6	67.1	66.7	70.7
March/Maart	63.6	63.2	62.9	62.5	62.5	62.5	62.0	64.4	67.6	70.1	72.6	73.8	74.9	75.5	75.2	73.8	72.4	70.8	68.2	66.4	65.8	65.3	64.9	63.9	67.7
April	57.9	57.6	57.3	57.1	57.1	56.7	55.8	57.2	61.2	64.4	66.9	68.3	68.7	68.7	68.8	67.7	66.1	64.0	62.1	60.8	60.0	59.7	58.7	57.9	61.7
May/Mei	53.6	53.3	53.0	52.7	52.9	51.3	51.6	52.5	55.9	59.7	62.4	64.0	64.9	65.2	64.7	63.7	62.1	59.3	57.4	56.4	55.6	55.0	54.5	54.1	57.3
June/Junie	50.0	49.3	49.0	48.7	48.7	48.8	48.4	48.9	51.3	54.8	57.1	58.8	59.9	60.5	60.3	59.9	58.5	55.6	53.6	53.0	52.3	51.5	51.0	50.1	53.3
July/Julie	49.7	49.4	48.9	49.2	48.8	48.7	48.7	48.7	50.9	54.4	56.6	57.3	58.2	58.3	58.3	57.9	56.9	54.7	52.9	52.0	50.8	50.9	50.8	50.0	52.6
August/Augustus	50.1	49.6	49.7	49.1	49.0	48.7	48.8	50.0	53.4	56.1	58.4	59.9	60.6	60.8	60.8	60.5	59.6	57.8	55.4	53.6	52.7	52.0	51.4	50.6	54.1
September	53.9	53.8	53.7	53.5	53.5	53.1	53.0	54.9	58.0	60.6	62.7	64.0	64.4	64.8	64.9	63.9	62.5	60.2	57.4	56.5	56.0	55.2	54.7	54.1	57.9
October/Oktober	57.7	57.5	57.2	56.8	56.3	55.8	57.0	59.7	61.9	63.9	65.3	66.0	66.3	66.4	65.8	64.6	63.7	61.6	59.7	58.9	58.5	58.2	57.8	57.7	60.6
November	60.2	59.6	59.0	58.6	58.4	58.7	61.6	64.6	67.0	69.0	70.2	70.6	72.3	72.0	71.3	70.3	68.7	67.5	65.4	63.3	62.7	62.2	61.2	60.5	64.8
December/Desember	62.1	61.4	61.0	60.2	60.8	60.7	64.0	67.1	69.1	70.9	72.5	73.6	74.2	74.6	73.4	72.3	71.0	69.3	67.7	65.7	64.9	64.0	63.4	62.8	66.9
Year/Jaar	-	-	-	-	-	-	-	-	-	-	-	-	-	-	-	-	-	-	-	-	-	-	-	-	-

No. 28/808
(Old No. 28/4480M) GEORGE (Airport/Lughawe). ϕ = 33°58'S; λ = 22°27'E; h_t = 4 ft/ft; H = 831 ft/ft.

	1	2	3	4	5	6	7	8	9	10	11	12	13	14	15	16	17	18	19	20	21	22	23	24	Me.
January/Januarie	60.7	60.2	59.8	59.6	59.5	59.8	62.6	66.0	68.5	70.4	72.3	72.3	72.7	72.6	72.2	70.8	69.8	68.3	66.9	64.8	63.8	63.0	62.2	61.8	65.9
February/Februarie	64.1	63.7	63.0	62.4	62.0	61.8	62.9	66.5	68.5	71.0	73.2	74.2	74.2	74.3	73.4	72.8	71.6	70.2	68.3	66.7	65.9	65.2	65.0	64.6	67.7
March/Maart	62.0	61.6	61.0	60.9	61.0	60.9	62.3	65.3	68.1	70.4	72.3	72.8	73.1	72.4	71.6	70.7	69.7	68.5	66.2	65.1	64.4	63.6	63.3	62.3	66.2
April	55.5	55.4	55.2	55.2	55.3	55.9	55.8	57.5	60.8	63.3	64.8	65.4	65.9	66.0	66.0	64.5	63.0	60.9	58.8	57.7	57.2	56.7	55.7	55.2	59.5
May/Mei	54.9	54.8	54.8	54.4	54.2	54.7	54.5	55.9	59.2	61.8	64.3	65.8	66.5	66.0	65.7	64.4	61.2	57.6	56.0	55.4	55.5	55.2	55.5	54.9	58.5
June/Junie	49.3	49.4	49.2	49.2	49.2	49.1	49.4	50.2	53.4	56.7	58.9	60.0	60.5	60.2	59.3	57.2	55.0	52.1	50.4	49.6	49.4	48.8	48.6	48.9	52.7
July/Julie	49.6	50.1	50.4	50.4	50.3	50.5	50.9	51.0	53.7	56.2	58.1	59.3	59.9	60.2	60.0	58.4	55.2	52.4	50.5	50.0	50.3	50.5	50.4	49.8	53.3
August/Augustus	50.0	49.5	49.1	48.8	49.2	48.6	49.4	50.7	56.2	59.4	61.9	63.9	64.5	64.8	64.4	62.9	60.5	57.2	54.6	53.0	51.9	51.1	50.4	50.1	55.1
September	51.5	51.3	50.9	51.1	51.2	51.2	51.7	54.4	57.3	59.6	61.5	62.7	63.0	62.3	61.9	61.2	59.8	58.0	56.4	55.0	54.1	53.4	52.6	52.3	56.0
October/Oktober	54.3	54.7	54.8	53.9	53.5	53.1	54.9	58.5	60.6	62.4	63.8	64.4	64.5	64.1	63.4	62.4	61.4	60.2	58.4	57.4	56.6	55.8	55.1	54.5	58.4
November	57.8	57.8	57.4	57.1	57.1	57.5	60.3	62.5	64.3	66.1	67.5	67.8	68.0	67.7	67.6	67.0	65.5	64.3	62.2	60.7	60.0	59.5	58.7	58.3	62.2
December/Desember	58.7	58.3	57.9	57.7	57.2	57.8	61.8	64.6	67.0	68.6	70.0	70.6	70.3	69.7	69.1	68.9	67.8	66.6	65.0	62.7	61.4	60.9	60.1	59.7	63.9
Year/Jaar	55.7	55.6	55.3	55.1	55.0	55.1	56.4	58.6	61.5	63.8	65.7	66.6	66.9	66.7	66.2	65.1	63.4	61.4	59.5	58.2	57.5	57.0	56.5	56.0	60.0

No. 35/179
(Ou No. 30/5639A) PORT ELIZABETH (Airport/Lughawe). ϕ = 33°59'S; λ = 25°37'E; h_t = 4 ft/ft; H = 190 ft/ft.

	1	2	3	4	5	6	7	8	9	10	11	12	13	14	15	16	17	18	19	20	21	22	23	24	Me.
January/Januarie	65.4	64.4	63.9	63.2	62.9	63.4	66.7	68.8	70.7	71.7	73.4	74.1	74.4	74.6	74.3	73.7	72.7	71.6	70.3	68.9	67.9	67.0	66.4	66.0	69.0
February/Februarie	67.2	66.7	66.2	65.9	65.7	65.2	67.9	71.0	72.4	73.2	74.8	76.0	76.3	76.2	75.3	74.6	73.7	72.2	70.3	69.1	68.3	67.9	67.6	67.4	70.5
March/Maart	64.3	63.9	63.8	63.4	63.3	63.1	63.9	66.6	68.8	70.9	72.4	73.4	72.5	73.4	73.3	72.1	70.8	68.8	67.5	66.5	66.0	65.6	65.1	64.6	67.7
April	58.1	58.2	57.9	57.8	57.4	57.0	56.6	60.3	63.5	66.0	67.8	68.5	69.3	68.9	68.1	66.8	65.2	62.5	60.5	60.1	59.1	58.6	58.0	57.7	61.8
May/Mei	55.5	55.4	54.8	54.0	54.0	54.1	53.6	55.9	60.1	63.5	65.8	67.3	68.6	68.9	68.3	66.8	64.7	61.7	59.3	58.0	57.3	56.3	56.1	55.6	59.8
June/Junie	50.0	49.8	49.3	49.3	48.9	48.9	48.7	49.2	54.3	57.5	59.7	61.8	62.9	63.3	62.4	61.2	58.7	55.9	54.9	53.7	52.6	51.7	51.2	50.7	54.4
July/Julie	49.4	49.9	49.7	49.3	48.6	47.8	48.1	49.1	54.3	57.5	59.7	60.7	61.1	61.4	61.1	59.9	57.8	54.9	53.1	52.6	51.9	50.9	50.4	50.0	53.7
August/Augustus	52.7	52.5	53.4	53.0	52.6	52.2	52.6	53.9	58.5	60.9	64.0	65.9	67.0	67.1	66.2	65.1	62.9	60.1	58.2	57.0	56.1	54.8	53.8	52.9	58.0
September	55.3	55.0	54.6	54.1	53.4	52.5	53.5	57.7	60.9	62.8	64.0	64.7	65.0	64.9	64.3	63.4	62.1	60.4	59.0	58.2	57.4	57.1	56.4	56.0	58.9
October/Oktober	57.9	57.8	57.5	57.3	57.0	56.7	59.6	62.3	64.0	65.2	66.5	67.0	66.8	66.5	66.1	65.1	63.8	62.4	60.8	59.6	59.3	59.0	58.7	58.2	61.5
November	61.1	60.8	60.4	60.1	60.3	60.9	64.0	66.0	67.8	69.2	69.9	70.4	70.0	69.6	69.4	68.6	67.7	66.5	65.2	64.1	63.5	62.9	62.5	61.6	65.1
December/Desember	63.4	62.8	62.3	62.3	61.6	62.8	65.3	67.8	68.9	69.9	71.4	72.1	72.7	72.9	72.0	71.3	70.2	69.1	67.6	66.2	65.5	65.0	64.5	64.0	67.1
Year/Jaar	58.4	58.1	57.8	57.3	57.1	57.1	58.3	60.7	63.7	63.7	65.7	67.5	68.5	69.0	69.0	68.4	67.4	65.9	63.8	62.2	60.4	59.7	59.2	58.7	62.3

MEAN HOURLY VALUES OF TEMPERATURE (°F.) — GEMIDDELDE UURLIKSE WAARDES VAN TEMPERATUUR (°F.)

No. 43/566 (Old No. 27/4391) — MATROOSBERG. — ϕ = 33°26'S; λ = 19°49'E; h_t = 4 ft/ft; H = 3,162 ft/ft.

	1	2	3	4	5	6	7	8	9	10	11	12	13	14	15	16	17	18	19	20	21	22	23	24	Me.
January/Januarie	57.1	55.9	55.1	54.1	53.2	52.5	57.6	62.2	66.2	69.4	72.8	76.0	78.3	80.0	80.9	80.7	79.3	76.9	73.5	67.8	64.3	62.3	60.6	58.9	66.5
February/Februarie	60.8	59.4	58.5	57.7	57.1	56.9	58.7	64.5	68.3	73.8	75.5	78.6	81.1	82.4	83.9	83.6	82.5	79.1	74.9	69.9	67.1	65.0	63.3	61.9	69.3
March/Maart	58.7	57.9	57.3	56.9	56.8	56.2	56.1	60.9	65.0	68.0	71.0	73.4	75.8	77.3	77.2	76.8	75.3	73.7	70.1	66.9	64.6	62.8	61.2	59.9	65.8
April	49.4	48.7	48.0	47.9	48.0	47.5	47.2	51.3	55.3	58.1	61.1	63.7	65.5	67.1	67.8	67.7	66.1	63.0	58.6	56.1	53.7	52.0	50.5	49.7	56.0
May/Mei	47.3	47.8	47.3	47.1	47.1	46.0	46.1	47.6	51.8	54.9	57.0	58.9	60.6	62.0	62.4	62.0	60.2	56.8	53.3	51.6	50.0	48.9	48.3	47.9	52.6
June/Junie	39.8	39.4	39.4	38.7	38.7	38.0	38.5	38.6	44.2	47.2	49.7	51.6	53.5	55.0	55.7	55.8	53.9	48.7	45.3	43.4	41.9	41.1	40.6	40.0	44.9
July/Julie	39.8	39.2	39.0	38.5	38.3	38.1	37.8	37.9	42.3	45.3	46.9	48.5	49.9	50.8	50.7	50.4	48.7	45.8	43.4	42.1	41.1	40.6	40.4	40.2	43.2
August/Augustus	43.4	43.2	42.5	41.9	41.6	40.9	40.4	43.2	49.0	52.5	55.3	57.5	59.6	60.7	61.1	61.0	59.9	56.5	51.5	49.2	46.5	45.9	45.4	44.6	49.7
September	43.1	42.8	42.2	41.7	41.5	41.3	41.9	47.7	51.5	54.1	56.8	59.1	61.1	62.6	63.1	62.9	61.5	58.7	54.1	50.6	48.9	47.3	46.1	44.5	51.0
October/Oktober	48.9	47.9	47.5	47.2	46.9	46.6	48.9	52.7	55.7	58.8	61.4	64.2	66.6	67.8	67.8	67.3	65.7	63.0	59.0	55.8	53.7	52.1	50.7	49.5	56.1
November	53.9	52.9	52.2	51.1	50.3	50.3	55.9	59.9	63.3	66.6	69.7	72.1	73.6	74.6	74.8	74.7	73.3	71.3	66.9	62.9	60.4	58.6	56.9	55.6	62.6
December/Desember	55.5	54.3	53.6	52.5	52.0	51.8	57.2	61.2	64.7	68.2	71.4	74.3	76.6	77.5	78.0	77.7	76.1	74.0	70.2	65.4	62.5	60.2	58.4	56.9	64.6
Year/Jaar	49.8	49.1	48.5	47.9	47.6	47.2	48.9	52.3	56.4	59.6	62.4	64.8	66.9	68.1	68.6	68.4	66.9	64.0	60.1	56.8	54.6	53.1	51.9	50.8	56.9

No. 59/632 (Ou No. 31/5686M) — EAST LONDON/OOS-LONDEN (Airport/Lughawe). — ϕ = 33°01'S; λ = 27°53'E; h_t = 4 ft/ft; H = 411 ft/ft.

	1	2	3	4	5	6	7	8	9	10	11	12	13	14	15	16	17	18	19	20	21	22	23	24	Me.
January/Januarie	66.2	65.8	65.8	65.5	65.1	65.9	68.4	70.9	72.7	73.4	74.0	74.4	74.5	73.8	73.1	72.7	71.8	70.7	69.6	68.7	68.4	67.7	67.1	66.8	69.7
February/Februarie	68.7	68.3	68.0	67.7	67.9	67.7	69.9	72.8	74.7	75.8	76.7	76.1	76.3	76.0	75.4	74.9	73.8	72.1	70.8	69.7	69.5	69.0	68.8	68.4	71.6
March/Maart	66.6	66.0	65.5	65.4	65.5	65.3	66.4	69.5	72.0	73.7	74.0	75.0	74.9	75.1	74.1	73.2	72.0	70.5	69.3	68.6	67.8	67.1	66.9	66.8	69.6
April	61.9	61.6	61.6	61.7	61.2	61.3	61.6	64.2	67.0	68.7	69.1	69.4	69.2	69.0	68.6	67.8	66.4	64.6	63.7	63.0	62.6	62.4	62.4	61.9	64.6
May/Mei	59.7	60.2	60.0	59.9	59.0	58.1	58.2	60.3	64.7	68.2	70.2	71.5	71.4	70.9	70.6	68.6	65.8	63.3	62.3	61.5	60.8	60.9	60.3	59.8	63.6
June/Junie	53.6	53.6	53.2	53.6	53.4	53.2	53.2	53.9	57.7	60.6	62.8	64.2	64.7	64.9	63.8	62.5	59.8	57.6	56.5	56.1	55.6	55.3	55.1	54.4	57.5
July/Julie	53.0	52.5	52.6	51.9	52.0	51.8	51.6	52.6	56.5	60.1	62.6	63.7	63.8	63.7	63.3	61.4	58.5	55.9	54.9	54.4	53.9	53.3	53.3	53.5	56.3
August/Augustus	57.9	57.6	57.0	56.9	56.5	55.8	55.8	58.2	62.5	64.9	66.5	66.9	67.3	67.1	66.5	65.1	63.2	61.0	59.7	58.8	58.5	58.1	58.2	58.3	60.8
September	57.9	57.2	56.7	56.6	56.1	56.0	57.2	60.2	63.2	64.9	66.0	66.0	66.4	66.5	65.7	65.0	63.6	61.7	60.5	59.8	59.1	59.0	58.4	58.0	60.9
October/Oktober	60.1	59.6	59.6	59.4	59.1	59.5	61.7	64.4	66.4	67.5	68.1	68.8	68.7	68.0	67.1	66.0	65.2	63.7	62.4	62.1	61.6	61.0	60.5	60.2	63.4
November	63.5	63.1	62.7	62.7	62.7	63.9	66.2	68.2	69.9	70.6	71.0	71.1	71.3	70.7	70.1	69.3	68.3	67.3	66.0	65.6	65.2	64.9	64.7	63.8	66.8
December/Desember	64.4	64.2	64.0	63.9	63.5	64.6	67.1	69.7	70.5	70.9	71.1	71.3	71.3	70.7	70.8	70.3	69.6	68.9	67.6	66.8	66.6	65.2	65.0	64.6	67.6
Year/Jaar	61.2	60.8	60.6	60.4	60.2	60.3	61.4	63.7	66.5	68.3	69.3	69.9	70.0	69.7	69.1	68.1	66.5	64.8	63.6	62.9	62.5	62.0	61.7	61.4	64.4

No. 92/229 (Old No. 21/3443a) — BEAUFORT WEST/WES (Airport/Lughawe). — ϕ = 32°19'S; λ = 22°38'E; h_t = 4 ft/ft; H = 2,850 ft/ft.

	1	2	3	4	5	6	7	8	9	10	11	12	13	14	15	16	17	18	19	20	21	22	23	24	Me.
January/Januarie	66.1	64.6	63.6	62.7	61.9	61.5	64.1	66.6	69.9	73.3	76.9	80.0	83.3	86.4	87.4	88.1	87.7	86.9	84.5	80.4	75.9	72.5	70.0	67.8	74.3
February/Februarie	69.1	68.1	66.7	65.8	64.7	63.5	64.9	67.5	70.4	73.7	77.5	81.2	84.4	86.9	88.6	89.8	89.2	88.0	85.5	81.0	77.5	74.5	72.2	70.2	76.0
March/Maart	64.7	63.7	62.5	61.6	61.2	60.4	60.4	64.1	67.6	70.8	73.8	76.9	78.9	79.8	80.4	80.4	79.5	78.2	75.8	72.8	70.7	69.0	67.5	66.0	70.3
April	55.9	54.5	53.8	53.4	52.7	52.2	52.1	54.6	58.1	61.4	64.7	67.7	70.4	72.3	73.4	73.8	72.8	70.4	67.1	64.5	62.6	60.1	58.6	56.6	61.8
May/Mei	55.4	54.9	54.3	53.7	53.5	53.5	52.8	53.6	57.3	60.6	63.0	65.8	67.3	69.0	69.7	69.4	68.2	65.5	62.6	60.2	58.5	57.0	56.1	55.6	59.9
June/Junie	42.7	42.3	41.4	41.2	40.9	40.0	40.0	41.0	46.6	51.9	54.9	56.8	57.8	59.6	60.5	60.7	59.6	55.6	52.3	49.3	46.7	45.4	44.3	43.0	48.9
July/Julie	43.6	42.9	42.0	41.6	40.9	40.6	41.0	41.3	45.7	50.2	53.0	54.9	56.4	57.4	57.9	57.7	56.5	53.8	51.2	49.7	48.1	46.5	45.2	44.1	48.4
August/Augustus	52.0	52.2	50.9	49.3	47.9	47.0	46.9	48.5	54.5	59.6	63.5	66.5	68.7	70.6	71.7	71.8	70.7	67.6	63.6	60.7	57.9	56.2	55.1	54.0	58.6
September	50.7	49.4	48.4	47.7	47.5	47.5	47.8	51.7	55.5	58.6	62.1	64.6	67.4	68.9	69.9	69.9	68.5	66.3	63.2	60.6	58.5	56.6	54.5	53.4	57.9
October/Oktober	56.6	55.2	54.0	53.4	52.7	51.9	54.3	57.4	60.8	64.4	67.7	70.5	73.7	75.7	76.4	76.9	75.9	74.1	70.4	66.8	63.9	61.4	59.7	57.6	63.8
November	62.3	60.9	59.9	58.6	58.0	58.4	61.1	64.4	67.9	71.3	74.4	77.5	80.2	81.9	82.8	82.6	82.0	79.9	76.8	73.0	70.1	67.1	65.2	63.9	70.0
December/Desember	63.0	61.5	60.3	59.3	58.8	59.6	62.8	65.6	68.9	71.9	74.8	78.3	81.1	82.9	83.6	84.0	83.1	81.3	78.4	74.0	71.0	68.4	66.1	64.3	71.0
Year/Jaar	56.8	55.9	54.8	54.0	53.4	53.0	54.0	56.4	60.3	64.0	67.2	70.1	72.5	74.3	75.2	75.4	74.5	72.3	69.3	66.1	63.5	61.2	59.5	58.0	63.4

MEAN HOURLY VALUES OF TEMPERATURE (°F.) — GEMIDDELDE UURLIKSE WAARDES VAN TEMPERATUUR (°F.)

No. 241/49
(Ou No. 18/3217B) DURBAN (Airport/Lughawe). ϕ = 29°51'S; λ = 31°03'E; h_t = 4 vt/ft; H = 42 vt/ft.

	1	2	3	4	5	6	7	8	9	10	11	12	13	14	15	16	17	18	19	20	21	22	23	24	Me.
January/Januarie	71.5	71.3	71.0	80.5	70.3	71.0	72.9	74.4	75.4	76.3	77.3	77.9	78.2	78.2	77.4	77.1	76.7	75.4	74.3	73.8	73.2	72.8	72.5	71.7	74.2
February/Februarie	72.7	72.5	72.4	72.1	71.8	71.7	73.8	76.4	77.9	79.3	79.8	80.5	81.0	81.0	80.5	79.6	78.8	77.3	76.3	75.3	74.5	73.8	73.5	73.0	76.1
March/Maart	70.6	70.1	69.8	69.1	69.0	68.6	70.2	73.4	75.6	76.6	77.1	77.5	77.6	77.5	77.2	76.5	75.9	74.8	74.0	73.5	72.8	72.0	71.6	70.9	73.4
April	68.6	68.2	67.8	67.3	67.0	66.8	67.4	69.8	72.3	73.8	74.6	75.2	75.4	75.3	75.2	74.5	73.4	72.1	71.3	70.7	70.2	69.6	69.4	68.8	71.0
May/Mei	62.2	61.9	61.7	61.0	60.5	59.9	60.0	64.0	68.4	71.5	72.4	72.9	73.5	73.5	73.6	73.1	71.4	69.3	68.2	67.0	65.7	64.5	63.8	62.9	66.8
June/Junie	59.9	59.1	58.9	58.3	58.3	57.9	58.4	60.6	64.2	67.4	69.1	69.7	70.1	69.9	69.6	68.9	67.1	65.1	63.9	62.6	61.8	60.9	60.2	60.1	63.4
July/Julie	54.4	54.3	54.4	54.3	54.1	53.7	53.4	55.9	61.2	64.9	66.7	67.2	67.8	68.3	67.8	67.2	64.7	61.6	58.8	57.4	56.7	55.7	55.3	55.1	59.6
August/Augustus	61.5	60.7	59.8	59.2	58.6	58.3	58.6	62.5	66.9	69.8	70.6	71.1	71.5	71.7	71.6	70.8	69.6	67.9	67.2	66.3	65.5	64.6	63.6	62.5	65.4
September	63.0	62.5	62.1	61.7	61.3	60.8	62.3	65.2	67.7	68.8	69.8	70.5	70.6	70.3	70.0	68.9	68.1	67.0	66.4	65.8	65.2	64.6	64.3	63.7	65.9
October/Oktober	65.5	65.1	64.6	64.1	64.0	64.3	66.9	69.2	70.7	71.7	72.1	72.3	72.4	72.1	71.3	70.7	69.9	69.1	68.5	68.0	67.3	67.0	66.5	66.0	68.3
November	69.7	69.2	68.6	68.4	68.5	69.3	71.2	72.5	73.6	74.7	75.2	75.5	75.9	75.8	75.0	74.2	73.4	72.6	72.1	71.7	71.2	70.7	70.3	70.2	72.1
December/Desember	70.0	69.5	69.2	69.0	68.6	69.6	72.1	73.8	75.3	76.0	76.7	77.0	77.3	76.8	76.3	75.6	74.8	73.9	73.0	72.2	71.8	71.0	70.5	70.5	72.9
Year/Jaar	65.8	65.4	65.0	64.6	64.3	64.3	65.6	68.1	70.8	72.6	73.5	73.9	74.3	74.2	73.8	73.1	72.0	70.5	69.5	68.7	68.0	67.3	66.8	66.3	69.1

No. 261/307
(Old No. 15/2516A) BLOEMFONTEIN (Airport/Lughawe). ϕ = 29°08'S; λ = 26°11'E; h_t = 4 vt/ft; H = 4,664 vt/ft.

	1	2	3	4	5	6	7	8	9	10	11	12	13	14	15	16	17	18	19	20	21	22	23	24	Me.
January/Januarie	66.2	65.0	63.9	62.7	62.0	62.5	66.3	69.7	73.4	76.6	79.8	81.7	83.4	84.4	84.4	84.3	83.4	82.5	79.3	75.2	72.2	71.0	69.8	67.7	73.6
February/Februarie	67.1	66.0	65.1	63.8	63.2	62.5	65.5	69.2	72.9	76.6	80.0	83.0	84.7	86.3	86.3	85.6	84.2	82.4	78.1	74.0	72.3	70.5	69.3	68.2	74.0
March/Maart	63.5	62.2	60.7	59.8	59.7	58.5	59.7	64.3	68.5	72.1	75.3	77.7	79.5	80.8	81.1	80.0	78.8	76.8	72.5	70.0	68.0	66.9	65.6	64.6	69.4
April	55.9	54.7	53.9	53.3	52.8	52.4	52.8	57.2	61.2	64.7	67.6	69.5	71.0	71.8	72.4	72.5	71.0	66.9	62.5	60.2	58.9	57.8	57.2	56.4	61.4
May/Mei	46.4	45.5	44.6	43.8	43.0	42.5	42.1	46.8	52.2	56.4	59.5	61.8	63.4	64.3	65.0	64.6	62.5	56.5	53.4	51.9	50.1	49.5	48.2	47.0	52.5
June/Junie	41.6	40.5	40.2	39.2	38.7	38.0	37.7	40.5	45.8	50.5	54.2	56.7	58.3	59.4	59.8	59.3	56.9	51.2	48.1	46.7	45.6	45.0	43.7	42.4	47.5
July/Julie	37.8	36.4	36.1	34.9	34.7	34.0	32.8	35.6	41.3	46.1	49.7	52.5	54.4	55.5	55.8	55.2	53.6	47.5	43.7	41.8	40.0	39.5	38.4	37.8	43.1
August/Augustus	47.7	47.0	46.0	44.9	44.4	43.7	42.8	48.5	54.2	59.9	64.1	66.9	68.8	69.8	70.5	70.2	68.8	62.3	56.5	54.3	52.7	51.7	50.6	49.4	55.7
September	51.9	51.0	49.7	49.1	48.1	47.2	48.5	53.4	57.1	60.2	62.9	65.4	66.9	68.0	68.7	68.3	67.3	64.2	59.8	57.8	55.9	54.5	53.7	52.9	57.6
October/Oktober	57.0	55.7	55.1	54.4	53.0	53.4	57.6	61.9	65.9	69.4	72.7	74.5	76.0	76.3	77.2	76.3	75.8	73.0	66.5	63.2	61.6	60.1	58.8	57.8	64.7
November	62.0	61.1	59.5	58.7	57.6	58.7	63.4	67.1	70.6	74.1	76.9	79.2	80.1	80.3	79.9	79.2	78.2	76.1	72.3	69.1	67.2	65.6	64.3	62.9	69.3
December/Desember	61.0	60.0	59.3	58.3	57.8	59.1	62.3	65.4	68.2	71.0	73.6	75.6	76.9	77.8	78.1	77.7	77.1	75.5	72.1	68.3	66.3	64.4	63.1	62.0	68.0
Year/Jaar	54.1	53.8	52.8	51.9	51.3	51.0	52.6	56.6	60.9	64.8	68.0	70.4	71.9	72.9	73.3	72.8	71.5	67.9	63.7	61.0	59.2	58.0	56.9	55.8	61.4

No. 290/437
(Ou No. 14/2299A) KIMBERLEY (Airport/Lughawe). ϕ = 28°48'S; λ = 24°46'E; h_t = 4 vt/ft; H = 3,926 vt/ft.

	1	2	3	4	5	6	7	8	9	10	11	12	13	14	15	16	17	18	19	20	21	22	23	24	Me.
January/Januarie	71.3	70.2	69.1	67.6	66.5	66.5	69.9	73.7	77.1	80.6	83.6	86.1	88.0	89.0	90.1	90.2	89.8	88.3	85.6	81.5	78.1	75.9	74.1	72.5	78.6
February/Februarie	71.9	70.7	69.9	69.2	67.9	67.1	69.4	74.2	78.4	82.2	85.5	88.3	90.0	90.8	89.6	90.7	89.4	88.3	84.9	81.9	78.4	76.3	74.6	73.1	79.3
March/Maart	66.4	65.6	64.4	63.2	62.2	61.5	62.4	66.5	70.9	74.1	77.1	79.1	80.6	80.7	81.7	81.4	80.6	79.4	76.2	73.3	71.4	69.8	68.4	67.3	71.8
April	59.7	58.8	58.2	57.3	56.6	55.9	55.8	59.9	63.7	67.2	70.6	72.9	74.9	76.3	76.4	76.1	74.0	71.0	67.4	65.1	63.8	62.3	61.1	59.7	65.2
May/Mei	50.9	50.1	49.1	48.3	47.4	47.2	46.8	50.1	55.2	59.2	62.6	64.7	66.8	68.2	68.5	68.0	66.4	62.1	58.4	56.1	54.7	53.3	52.5	51.9	56.6
June/Junie	44.8	44.2	43.5	43.0	42.3	41.3	40.4	42.1	48.0	52.5	55.9	58.8	61.0	62.3	62.9	62.9	60.7	56.0	52.8	50.5	49.4	48.3	47.4	46.4	50.7
July/Julie	41.4	40.5	39.4	38.7	37.6	36.8	36.9	39.2	44.5	48.9	52.4	55.3	57.8	59.3	60.1	59.3	57.9	53.4	49.7	47.2	45.3	44.0	43.2	42.0	47.1
August/Augustus	50.8	49.2	48.9	48.1	46.9	45.9	45.2	49.9	56.6	61.5	66.2	69.5	71.9	73.6	74.3	74.3	72.9	68.3	63.0	59.4	57.0	55.5	54.0	52.8	59.0
September	54.4	53.1	52.1	51.5	50.5	49.7	50.7	55.2	58.4	61.9	65.2	67.7	69.6	70.8	71.2	70.7	69.8	67.4	63.6	60.9	59.0	57.7	56.6	55.4	60.1
October/Oktober	61.6	59.9	58.9	57.8	56.6	55.9	59.7	65.9	69.8	73.3	76.2	78.6	80.9	82.6	83.0	82.6	81.7	79.3	75.0	71.2	68.1	65.8	64.2	62.5	69.6
November	66.6	65.3	63.6	62.5	61.5	62.4	67.2	71.5	75.5	78.5	81.1	83.0	84.1	84.8	85.3	85.3	84.1	82.7	79.1	75.9	73.6	71.8	70.1	68.8	74.4
December/Desember	65.5	64.6	63.6	62.9	62.5	62.5	66.3	69.8	73.4	76.4	79.1	81.6	82.5	83.2	83.9	82.9	82.5	80.5	77.9	74.4	72.0	70.1	68.3	66.8	73.1
Year/Jaar	58.8	57.7	56.7	55.8	54.9	54.4	55.9	59.8	64.3	68.0	71.3	73.8	75.7	76.8	77.3	77.0	75.8	73.1	69.5	66.5	64.2	62.6	61.2	59.9	65.5

MEAN HOURLY VALUES OF TEMPERATURE (°F.) — GEMIDDELDE UURLIKSE WAARDES VAN TEMPERATUUR (°F.)

No. 476/255 (Old No. 8/1600A) — **GERMISTON** (Airport/Luchhaven). ϕ = 26°14'S; λ = 28°08'E; h_t = 4 ft/ft; H = 5,462 ft/ft.

	1	2	3	4	5	6	7	8	9	10	11	12	13	14	15	16	17	18	19	20	21	22	23	24	Me.
January/Januarie	62.6	62.3	61.7	61.1	60.7	60.6	62.6	65.6	68.7	71.4	73.5	75.1	76.3	77.5	77.8	76.0	74.5	72.9	69.7	67.7	66.0	65.1	63.9	63.1	68.2
February/Februarie	62.7	62.1	61.4	60.9	60.5	60.3	62.1	65.8	68.8	72.5	74.0	75.3	75.5	76.0	76.3	75.6	74.4	72.7	69.5	67.7	66.5	65.2	64.4	63.7	68.0
March/Maart	59.9	59.0	58.4	57.5	56.9	56.5	57.4	60.7	63.9	66.8	69.1	71.6	72.8	73.9	73.9	73.7	71.6	69.0	66.2	64.7	63.4	62.1	61.3	60.6	64.6
April	56.2	55.6	54.9	54.3	54.0	53.8	54.5	58.4	61.7	64.7	67.1	68.7	69.4	69.3	69.5	68.8	67.0	64.0	61.0	59.7	58.8	57.8	57.0	56.5	60.9
May/Mei	47.5	46.9	46.2	45.8	44.9	44.4	44.4	49.7	54.8	58.7	61.3	63.3	64.3	65.4	65.7	65.0	61.8	57.5	55.0	53.2	51.9	50.6	49.7	48.5	54.0
June/Junie	44.1	43.0	42.3	42.1	41.2	40.6	40.6	44.5	49.8	53.4	56.5	58.9	60.9	60.9	60.5	59.2	56.1	52.0	49.9	48.5	47.7	46.6	45.4	44.7	49.6
July/Julie	39.0	38.6	37.9	37.1	36.1	35.3	35.5	39.7	45.7	49.9	53.3	55.7	57.5	58.6	59.0	58.1	54.8	48.6	45.9	44.1	43.1	41.8	40.6	39.9	45.7
August/Augustus	50.4	49.6	48.6	47.7	47.2	46.8	46.7	52.4	58.1	62.2	65.8	68.0	69.7	70.8	71.2	70.7	68.6	64.2	60.3	57.9	56.2	54.1	53.0	51.9	58.0
September	52.4	51.6	50.6	49.9	49.7	49.4	51.2	55.2	58.1	62.2	65.2	67.5	68.3	70.1	70.2	69.7	67.7	63.8	60.5	58.5	56.9	55.4	54.5	53.4	58.8
October/Oktober	58.4	57.4	56.3	55.7	55.2	55.5	58.2	62.0	65.8	69.2	71.3	73.9	75.5	76.3	76.4	75.9	74.5	71.1	67.3	65.2	63.7	62.3	61.1	60.0	65.3
November	60.8	59.9	59.1	58.6	58.3	58.8	62.0	65.9	69.7	71.7	74.1	76.3	77.4	78.2	77.9	76.8	74.9	71.9	68.5	66.2	64.7	63.3	62.4	61.2	67.4
December/Desember	59.7	59.0	58.5	58.1	58.0	58.4	60.6	63.0	65.5	68.2	70.4	71.9	73.0	73.2	72.2	70.8	69.8	68.5	66.5	64.8	63.5	62.5	61.5	60.6	64.9
Year/Jaar	54.5	53.7	53.0	52.4	51.9	51.7	53.0	56.9	60.9	64.2	66.8	68.9	70.1	70.9	70.9	70.0	68.0	64.7	61.7	59.9	58.5	57.2	56.2	55.3	60.5

No.513/405A (Ou No. 8/165B) — **PRETORIA** (Weather Bureau/Weerbure). ϕ = 25°45'S; λ = 28°14'E; h_t = 4 ft/ft; H = 4,487 ft/ft.

	1	2	3	4	5	6	7	8	9	10	11	12	13	14	15	16	17	18	19	20	21	22	23	24	Me.
January/Januarie	63.9	63.4	62.9	62.0	61.6	61.5	65.2	68.9	71.4	73.6	75.8	77.6	79.3	80.5	81.2	81.3	80.1	77.6	73.9	69.7	67.8	66.8	65.5	64.3	70.7
February/Februarie	64.6	63.4	62.2	61.7	61.3	60.9	64.9	69.3	71.7	73.5	75.4	77.2	79.1	80.4	80.2	80.1	79.2	76.3	72.5	69.9	68.7	67.5	66.4	65.6	70.5
March/Maart	61.2	60.5	59.5	59.1	58.5	57.9	59.8	64.6	67.1	69.6	71.9	73.9	75.8	76.4	77.3	77.5	76.4	73.6	69.0	66.1	64.7	63.2	62.5	61.4	67.0
April	57.1	56.0	55.6	54.9	54.7	54.4	55.2	61.1	65.0	68.2	70.7	72.4	73.9	74.1	74.7	73.5	72.5	67.5	62.6	60.6	59.5	58.9	57.9	57.6	63.3
May/Mei	46.6	45.5	44.8	44.0	43.4	42.8	42.7	50.0	57.4	61.4	64.4	66.3	68.0	68.9	69.6	69.2	66.8	58.5	53.4	51.4	50.1	49.4	48.3	47.2	54.6
June/Junie	42.9	41.4	40.8	40.2	39.5	38.9	38.6	43.3	51.1	56.0	59.4	61.7	63.1	64.4	64.9	64.6	61.5	53.9	49.7	47.8	46.8	45.3	44.3	43.6	50.2
July/Julie	39.3	38.1	37.5	37.1	35.9	34.8	34.6	38.9	46.5	51.9	55.7	58.7	60.5	62.0	62.7	62.6	60.4	53.7	48.5	45.4	44.1	42.9	41.5	40.3	47.2
August/Augustus	49.8	48.6	46.9	45.6	45.3	44.3	44.4	53.0	59.7	63.9	67.0	69.9	71.9	73.7	74.4	74.4	73.0	67.0	60.1	56.9	55.7	54.1	53.1	52.0	58.5
September	53.5	52.4	51.2	50.5	50.0	49.3	52.2	58.3	61.9	64.9	67.5	69.6	71.5	72.8	73.4	73.6	71.9	68.7	63.7	61.0	58.6	57.0	55.9	54.7	61.0
October/Oktober	60.4	59.6	58.3	57.2	56.4	56.5	61.4	65.6	68.7	71.6	74.3	76.5	78.4	79.8	80.7	80.3	79.5	76.6	71.0	67.7	66.2	65.1	64.1	62.4	68.3
November	62.5	61.7	60.8	60.2	59.3	60.3	65.6	69.0	71.8	74.3	76.5	77.9	79.8	80.9	80.8	80.7	79.1	76.6	72.0	68.5	66.7	65.5	64.1	63.0	69.9
December/Desember	61.9	61.4	60.8	60.2	59.7	60.8	64.3	66.7	68.9	70.7	72.6	74.3	75.9	76.1	76.3	76.1	74.9	73.4	71.1	68.3	66.4	65.3	64.3	63.4	68.1
Year/Jaar	55.3	54.3	53.4	52.7	52.1	51.9	54.1	59.1	63.4	66.6	69.3	71.3	73.1	74.2	74.7	74.5	72.9	68.6	64.0	61.1	59.6	58.4	57.3	56.3	62.4

No. 677/866 (Old No. 2/1050A) — **PIETERSBURG** (Airport/Luchhaven). ϕ = 23°56'S; λ = 29°29'E; h_t = 4 ft/ft; H = 4,244 ft/ft.

	1	2	3	4	5	6	7	8	9	10	11	12	13	14	15	16	17	18	19	20	21	22	23	24	Me.
January/Januarie	65.8	65.0	64.2	63.5	62.8	63.0	66.8	69.4	71.6	73.8	76.0	77.9	79.0	80.2	80.2	79.5	78.3	76.9	73.7	71.7	70.0	68.9	67.6	66.4	71.3
February/Februarie	65.7	65.0	64.1	63.2	62.7	62.1	65.2	68.1	70.4	72.7	75.0	77.2	79.2	79.0	79.2	78.5	78.0	75.9	73.1	70.8	69.5	67.9	67.0	66.2	70.7
March/Maart	61.7	60.8	60.2	59.4	58.5	58.3	60.2	64.3	67.0	69.4	71.9	73.8	75.5	76.3	76.4	76.5	74.8	72.1	69.1	67.1	66.1	64.6	63.6	62.7	67.1
April	59.7	59.0	58.3	57.5	57.0	56.3	58.1	64.4	67.7	70.4	72.6	74.4	75.7	76.4	76.9	76.4	74.8	71.2	68.0	65.9	64.3	62.6	61.3	60.4	66.2
May/Mei	49.6	48.4	47.2	46.4	45.8	45.5	46.5	53.7	59.5	62.9	65.3	67.3	68.5	69.1	69.4	68.6	66.6	60.9	58.1	55.7	53.7	52.4	51.3	50.0	56.8
June/Junie	44.5	43.8	43.5	42.3	41.8	41.3	41.3	47.7	55.0	58.6	61.3	63.1	64.1	64.8	65.1	64.2	61.9	56.2	53.2	51.0	49.5	47.6	46.2	45.0	52.2
July/Julie	42.1	40.9	40.3	39.0	38.8	39.1	39.0	45.4	53.2	57.3	59.8	61.3	62.6	63.4	63.9	63.3	61.3	54.8	51.2	48.6	46.3	44.3	43.4	43.2	50.1
August/Augustus	49.2	48.0	46.6	45.9	44.7	44.1	45.2	54.2	60.9	65.4	68.1	70.6	72.4	73.3	73.6	73.0	71.3	65.7	61.6	58.7	56.4	54.8	52.8	51.6	58.7
September	55.4	54.1	52.5	51.8	50.6	49.6	52.9	58.6	62.5	65.5	68.0	70.3	71.6	72.5	72.6	71.9	70.2	66.6	63.4	61.2	59.6	58.3	57.1	56.2	61.4
October/Oktober	61.8	60.9	59.9	58.7	58.0	57.8	61.8	65.6	68.1	70.7	72.9	75.0	76.9	78.1	78.3	77.8	75.6	73.0	70.1	68.4	66.7	65.7	64.6	63.6	67.9
November	65.1	64.2	62.9	62.4	61.7	63.0	66.6	69.4	72.0	74.5	76.4	78.1	79.2	79.8	79.7	79.2	78.2	76.7	73.9	71.7	70.0	68.3	67.2	65.9	71.1
December/Desember	64.5	63.5	62.9	62.5	62.2	62.7	64.8	66.7	68.9	70.4	72.4	74.2	75.5	76.9	77.3	76.6	76.1	74.0	71.9	69.9	68.4	67.4	66.3	65.4	69.2
Year/Jaar	57.1	56.1	55.2	54.4	53.7	53.6	55.7	60.6	64.7	67.6	70.0	71.9	73.3	74.1	74.4	73.8	72.3	68.7	65.6	63.4	61.7	60.2	59.0	58.1	63.6

MEAN HOURLY VALUES OF RELATIVE HUMIDITY (%) — GEMIDDELDE UURLIKSE WAARDES VAN RELATIEWE VOGTIGHEID (%)

No. 21/54
(Ou No. 26/4302A) WINGFIELD AIRPORT/LUCHHAVE (Cape Town/Kaapstad). ϕ = 33°55'S; λ = 18°32'E; ht = 4 vt/ft; H = 55 vt/ft.

	1	2	3	4	5	6	7	8	9	10	11	12	13	14	15	16	17	18	19	20	21	22	23	24	Me.
January/Januarie	-	-	-	-	-	-	-	-	-	-	-	-	-	-	-	-	-	-	-	-	-	-	-	-	-
February/Februarie	87	82	83	83	84	84	83	75	69	62	55	53	52	53	55	58	60	65	71	76	77	79	79	80	71
March/Maart	82	83	83	84	85	84	83	79	73	67	62	60	58	57	56	60	62	67	74	78	79	80	82	82	73
April	85	85	85	85	87	88	89	88	79	71	64	59	59	59	57	63	67	74	80	82	84	84	84	85	77
May/Mei	90	90	89	90	91	92	92	91	86	80	74	69	65	64	66	69	73	79	85	89	90	91	89	90	83
June/Junie	87	89	89	89	89	88	89	90	88	82	78	71	67	65	65	67	72	79	85	85	86	86	87	87	82
July/Julie	90	91	92	92	92	92	92	92	89	82	78	76	73	74	74	74	77	82	87	90	91	89	90	90	85
August/Augustus	97	97	96	97	97	97	97	96	93	89	81	80	80	79	79	81	83	88	93	95	97	97	96	97	91
September	95	95	95	95	95	95	95	93	89	85	79	77	77	79	78	80	85	91	93	94	94	95	95	95	89
October/Oktober	88	89	89	89	88	88	86	81	75	71	70	68	69	68	71	73	76	80	85	87	87	87	88	89	81
November	91	91	92	92	93	92	87	81	74	69	68	68	65	65	67	70	73	77	83	88	89	89	90	89	81
December/Desember	88	88	88	89	87	88	82	75	71	68	66	64	64	64	67	68	72	74	78	82	84	86	87	88	78
Year/Jaar	-	-	-	-	-	-	-	-	-	-	-	-	-	-	-	-	-	-	-	-	-	-	-	-	-

No. 28/806
(Old No. 28/4480M) GEORGE (Airport/Luchhave). ϕ = 33°58'S; λ = 22°27'E; ht = 4 vt/ft; H = 831 vt/ft.

	1	2	3	4	5	6	7	8	9	10	11	12	13	14	15	16	17	18	19	20	21	22	23	24	Me.
January/Januarie	88	89	89	88	88	87	82	74	68	65	62	65	65	64	66	68	70	74	79	84	86	87	88	87	78
February/Februarie	90	90	90	91	93	94	93	87	81	75	71	69	70	70	71	71	74	80	85	89	90	89	89	89	83
March/Maart	87	87	88	88	88	88	86	82	78	74	69	70	70	71	75	77	77	80	85	87	87	87	86	88	81
April	89	89	90	89	89	87	87	86	79	74	72	72	72	70	71	74	77	83	88	87	86	86	88	88	82
May/Mei	79	79	79	80	81	79	79	77	74	69	66	63	61	64	65	68	76	82	84	83	82	80	78	79	75
June/Junie	82	82	82	82	82	81	81	78	77	70	65	64	66	67	69	77	84	89	90	89	87	87	86	84	79
July/Julie	72	70	68	68	68	69	69	68	66	62	59	57	56	58	60	65	74	80	81	78	75	72	71	71	68
August/Augustus	85	86	86	86	85	84	81	79	73	68	63	59	60	59	61	66	74	82	85	85	87	86	86	86	77
September	88	88	88	87	87	87	86	84	80	75	71	69	70	71	72	74	76	82	86	88	88	88	88	87	82
October/Oktober	92	89	88	90	90	90	88	81	76	72	70	70	71	74	75	78	80	84	89	90	91	92	91	92	83
November	92	92	93	93	93	93	90	84	80	78	76	76	75	75	73	75	79	83	90	92	92	91	92	92	85
December/Desember	90	91	91	90	92	91	84	78	74	71	71	70	72	72	72	71	72	76	83	89	89	90	90	90	82
Year/Jaar	86	86	86	86	86	86	84	80	76	71	68	67	68	68	68	72	76	81	85	87	87	86	86	86	80

No. 35/179
(Ou No. 30/5639A) PORT ELIZABETH (Airport/Luchhave). ϕ = 33°59'S; λ = 25°37'E; ht = 4 vt/ft; H = 190 vt/ft.

	1	2	3	4	5	6	7	8	9	10	11	12	13	14	15	16	17	18	19	20	21	22	23	24	Me.
January/Januarie	87	88	90	92	93	93	87	81	75	72	67	66	65	65	66	68	70	74	78	81	82	84	85	86	79
February/Februarie	91	91	93	94	94	94	91	82	79	77	71	68	68	68	71	73	75	80	85	87	90	90	91	91	83
March/Maart	92	93	93	94	94	95	95	90	84	79	76	73	73	74	74	77	80	86	87	89	90	92	92	92	86
April	89	89	89	89	90	93	92	88	80	73	69	67	63	65	69	73	78	85	88	90	89	89	89	89	82
May/Mei	88	85	86	87	88	87	88	87	81	73	67	65	62	62	64	69	75	83	87	88	88	89	89	88	80
June/Junie	92	92	92	92	92	93	93	92	85	79	73	68	66	65	68	72	79	85	85	88	91	92	91	90	84
July/Julie	84	78	77	79	80	82	80	79	72	66	62	61	62	61	61	65	71	79	84	84	85	86	86	85	75
August/Augustus	90	90	88	90	91	92	93	89	82	75	69	64	61	62	65	69	76	84	88	89	91	92	92	91	82
September	88	89	89	91	91	92	90	85	78	73	71	68	69	68	70	72	77	84	87	86	87	86	88	87	82
October/Oktober	90	90	91	90	90	90	87	80	76	72	68	66	68	70	71	74	78	82	87	89	89	90	90	89	82
November	90	92	93	93	93	92	87	81	77	74	72	71	72	73	73	76	78	82	87	90	89	90	89	90	83
December/Desember	85	87	89	88	89	89	82	74	71	68	65	65	63	64	67	68	71	74	79	82	84	85	85	85	77
Year/Jaar	89	89	89	90	90	91	89	84	78	73	69	67	66	66	68	71	76	82	85	87	88	89	89	89	81

MEAN HOURLY VALUES OF RELATIVE HUMIDITY (%) — GEMIDDELDE UURLIKSE WAARDES VAN RELATIEWE VOGTIGHEID (%)

No. 43/566 (Old No. 27/4391) — MATROOSBERG. — ϕ = 33°26'S; λ = 19°49'E; h_t = 4 ft/ft; H = 3,162 ft/ft.

	1	2	3	4	5	6	7	8	9	10	11	12	13	14	15	16	17	18	19	20	21	22	23	24	No.
January/Januarie	76	78	79	81	82	83	73	63	55	49	42	37	34	32	30	31	32	35	39	50	60	65	69	73	56
February/Februarie	79	82	83	84	85	86	82	71	64	57	50	44	39	37	35	34	36	41	48	58	64	70	73	76	62
March/Maart	79	80	81	82	82	83	84	75	65	58	52	49	44	41	41	41	43	44	51	59	64	68	73	76	63
April	85	86	87	87	86	87	87	79	70	63	57	52	49	47	45	45	47	52	61	69	75	75	81	82	69
May/Mei	78	77	77	76	76	77	77	76	67	62	58	54	51	49	48	49	52	59	67	71	73	75	76	76	67
June/Junie	86	86	86	88	87	88	87	87	79	71	65	61	57	53	52	51	54	63	72	77	81	84	84	86	74
July/Julie	78	79	80	82	83	84	83	84	79	70	66	62	59	58	58	58	60	66	71	74	76	76	77	78	73
August/Augustus	73	72	73	73	73	75	76	74	65	58	52	48	45	43	42	42	43	47	56	62	67	68	71	71	61
September	87	82	84	85	85	86	87	77	68	62	56	51	47	44	44	44	45	50	57	64	68	72	75	78	66
October/Oktober	77	79	81	82	82	84	80	73	66	60	54	49	44	42	44	44	46	50	55	63	68	70	74	76	64
November	78	81	82	83	85	86	75	65	57	50	44	41	39	37	34	34	38	41	48	56	63	68	71	74	60
December/Desember	72	75	77	79	81	83	72	62	55	49	43	38	34	33	32	33	34	36	41	49	57	64	67	69	56
Year/Jaar	79	80	81	82	82	84	80	74	66	59	53	49	45	43	42	42	44	49	56	63	68	71	74	76	64

No. 59/632 (Ou No. 31/5686a) — EAST LONDON/OOS LONDEN (Airport/Lughawe). — ϕ = 33°01'S; λ = 27°53'E; h_t = 4 ft/ft; H = 411 ft/ft.

	1	2	3	4	5	6	7	8	9	10	11	12	13	14	15	16	17	18	19	20	21	22	23	24	No.
January/Januarie	86	87	86	87	88	87	82	76	73	72	70	70	69	71	73	76	78	80	83	86	86	87	87	87	80
February/Februarie	87	88	88	89	89	89	84	77	73	71	69	71	72	72	73	75	77	81	85	87	87	88	88	88	81
March/Maart	88	88	89	90	89	89	88	80	75	73	73	70	70	72	73	75	78	82	84	86	87	87	88	88	82
April	81	82	82	81	83	82	81	76	70	67	67	68	69	69	69	73	76	81	82	82	81	80	79	80	77
May/Mei	74	72	69	69	70	70	69	67	61	56	54	53	57	60	60	66	72	78	78	79	80	77	77	76	69
June/Junie	80	78	79	78	78	78	76	75	68	63	60	58	59	60	64	70	76	81	82	82	80	79	78	79	73
July/Julie	70	69	69	69	68	67	66	63	58	52	48	47	48	50	51	59	66	71	71	72	71	72	71	69	63
August/Augustus	74	72	73	72	71	72	73	70	64	63	61	64	64	65	67	72	77	80	81	82	80	79	77	75	72
September	82	82	83	82	83	81	80	74	68	64	63	65	65	66	68	70	73	79	81	81	81	82	82	82	76
October/Oktober	87	87	85	85	86	85	80	74	70	68	68	66	68	69	72	75	78	82	86	86	86	86	87	87	79
November	89	90	90	90	90	88	83	78	74	75	74	74	74	75	77	78	80	83	86	86	86	86	87	88	83
December/Desember	84	84	84	83	84	82	77	70	70	71	72	72	72	75	74	75	76	78	82	84	83	86	86	85	79
Year/Jaar	82	82	81	81	82	81	78	73	69	66	65	65	66	67	68	72	76	80	82	83	82	83	82	82	76

No. 92/229 (Old No. 21/3443a) — BEAUFORT WEST/WES (Airport/Lughawe). — ϕ = 32°19'S; λ = 22°38'E; h_t = 4 ft/ft; H = 2,850 ft/ft.

	1	2	3	4	5	6	7	8	9	10	11	12	13	14	15	16	17	18	19	20	21	22	23	24	No.
January/Januarie	59	63	64	67	69	70	65	61	54	48	41	36	31	26	25	23	23	24	26	30	38	43	49	54	45
February/Februarie	61	64	66	68	70	72	70	66	60	53	45	39	34	30	27	25	26	27	29	34	41	48	53	58	49
March/Maart	68	71	73	75	77	78	77	72	67	60	55	50	45	43	42	41	42	43	46	51	56	58	61	65	59
April	64	67	70	73	74	75	76	74	68	61	53	47	42	38	35	34	34	36	38	42	46	50	54	58	55
May/Mei	53	55	56	58	59	59	60	60	55	51	46	41	38	36	34	34	35	36	39	43	46	49	50	52	48
June/Junie	64	67	69	70	73	73	73	72	65	60	55	51	50	45	42	41	42	45	49	52	55	57	60	62	58
July/Julie	56	58	60	61	62	62	62	63	60	54	50	46	43	42	42	40	41	44	48	49	51	53	55	56	52
August/Augustus	42	44	46	48	51	52	52	52	47	40	35	31	29	26	25	24	24	25	27	29	32	34	36	39	37
September	58	63	65	67	70	71	71	65	57	51	46	41	36	34	32	31	32	34	36	39	44	50	52	55	50
October/Oktober	55	59	61	63	65	67	64	59	52	46	40	35	30	27	25	25	25	27	29	33	38	43	47	52	44
November	56	59	63	66	69	68	65	58	52	44	39	33	28	26	25	25	24	27	30	35	39	46	50	52	45
December/Desember	60	62	66	68	70	69	63	56	51	46	40	35	30	27	26	26	27	27	31	37	42	48	53	56	47
Year/Jaar	58	61	63	65	67	68	67	63	57	51	45	40	36	33	32	31	31	33	36	39	44	48	52	55	49

MEAN HOURLY VALUES OF RELATIVE HUMIDITY (%) — GEMIDDELDE UURLIKSE WAARDES VAN RELATIEWE VOGTIGHEID (%)

No. 241/49 (Ou No. 18/32178) DURBAN (Airport/Lughawe). ϕ = 29°51'S; λ = 31°03'E; h_t = 4 vt/ft; H = 42 vt/ft.

	1	2	3	4	5	6	7	8	9	10	11	12	13	14	15	16	17	18	19	20	21	22	23	24	Me.
January/Januarie	85	86	87	87	87	87	84	80	79	78	76	76	76	76	78	78	79	80	82	83	84	85	85	86	82
February/Februarie	86	86	86	86	87	88	85	79	76	74	73	73	73	73	74	76	78	81	82	82	83	84	85	85	81
March/Maart	87	87	88	88	88	89	86	78	74	73	73	72	74	75	76	78	79	80	82	82	84	85	86	86	81
April	85	85	86	86	87	87	86	82	77	73	73	74	74	75	77	78	81	83	84	85	85	85	84	84	81
May/Mei	80	81	81	81	81	82	81	74	66	62	64	66	67	68	68	70	74	79	79	79	81	82	80	81	75
June/Junie	82	81	82	82	81	81	79	75	69	64	63	63	65	66	68	70	75	78	80	81	81	81	82	81	75
July/Julie	73	71	69	69	70	73	72	70	61	55	54	56	56	57	59	61	66	71	74	77	75	76	74	74	67
August/Augustus	86	86	86	86	87	87	85	79	70	68	69	70	72	73	74	76	80	83	83	83	84	85	84	85	80
September	84	83	84	84	84	84	81	76	71	72	70	70	71	72	72	75	78	80	81	83	82	82	82	83	79
October/Oktober	85	85	86	87	87	88	82	79	76	75	74	74	75	76	78	79	81	83	83	84	85	85	85	85	81
November	86	86	88	87	87	87	82	80	79	78	77	78	77	77	78	80	82	83	84	85	85	86	86	85	83
December/Desember	81	82	82	83	84	83	76	72	70	69	68	68	68	70	71	74	75	78	80	81	81	83	83	81	77
Year/Jaar	83	83	84	84	84	85	81	77	72	70	68	70	71	72	73	75	77	80	81	82	83	83	83	83	79

No. 261/307 (Ou No. 15/2516A) BLOEMFONTEIN (Airport/Lughawe). ϕ = 29°08'S; λ = 26°11'E; h_t = 4 vt/ft; H = 4,664 vt/ft.

	1	2	3	4	5	6	7	8	9	10	11	12	13	14	15	16	17	18	19	20	21	22	23	24	Me.
January/Januarie	62	65	69	72	75	76	68	62	56	51	45	42	38	36	35	35	36	35	38	42	49	53	56	60	52
February/Februarie	68	71	73	76	79	81	76	70	63	56	49	44	41	38	37	37	38	39	44	48	52	56	60	64	57
March/Maart	60	65	69	71	73	75	74	65	57	51	45	40	36	34	32	34	34	36	40	43	46	49	53	56	52
April	70	72	74	75	78	78	79	71	63	58	53	49	46	45	43	42	43	49	57	60	61	63	64	66	61
May/Mei	73	75	76	79	80	80	82	75	65	57	53	48	44	42	41	41	43	53	61	63	66	67	69	78	63
June/Junie	67	69	71	73	75	77	78	74	65	57	50	46	43	41	40	39	41	46	51	55	57	59	61	64	58
July/Julie	58	62	64	65	67	69	70	67	56	49	43	38	35	33	33	34	35	39	44	49	52	53	55	57	51
August/Augustus	41	43	46	49	51	51	52	48	43	37	31	29	26	25	24	24	24	26	29	32	34	35	37	38	36
September	57	59	64	66	68	70	70	61	54	49	45	42	39	37	36	36	37	39	44	46	51	53	54	55	51
October/Oktober	55	59	62	64	66	69	63	57	51	46	41	37	34	33	32	34	34	36	41	46	48	50	52	54	49
November	54	57	61	63	65	65	57	52	47	41	37	33	31	31	32	32	33	36	38	43	45	48	50	53	46
December/Desember	67	71	74	76	79	78	73	67	60	55	49	43	40	39	37	37	38	39	45	51	55	59	62	65	57
Year/Jaar	61	64	67	69	71	72	71	64	57	51	45	41	38	36	35	35	36	39	44	48	51	54	56	59	53

No. 290/437 (Old No. 14/2299A) KIMBERLEY (Airport/Lughawe). ϕ = 28°48'S; λ = 24°46'E; h_t = 4 vt/ft; H = 3,926 vt/ft.

	1	2	3	4	5	6	7	8	9	10	11	12	13	14	15	16	17	18	19	20	21	22	23	24	Me.
January/Januarie	45	49	53	57	60	62	57	52	48	43	36	31	27	26	24	23	23	23	21	28	33	35	37	39	39
February/Februarie	48	51	54	57	61	66	64	56	49	41	36	31	28	27	29	26	26	26	30	32	38	40	43	46	42
March/Maart	58	61	64	67	70	72	72	65	57	51	47	42	40	40	37	37	37	36	40	44	48	51	55	57	52
April	64	66	68	70	73	75	75	68	61	55	50	45	41	38	38	38	41	45	51	54	56	59	60	63	56
May/Mei	66	68	70	71	73	74	74	71	60	53	47	43	40	38	36	36	38	45	53	57	59	62	63	63	57
June/Junie	62	63	65	66	68	71	73	71	63	55	50	46	42	41	39	38	41	46	50	55	57	58	58	61	56
July/Julie	59	61	62	62	65	65	64	61	54	47	42	38	35	32	31	32	34	37	41	45	49	52	54	57	49
August/Augustus	42	44	46	47	48	49	51	49	42	37	32	29	26	25	23	23	23	25	28	31	33	35	38	40	36
September	55	58	59	62	66	68	67	61	55	49	44	42	38	37	35	36	35	37	42	46	48	50	52	54	50
October/Oktober	42	44	47	50	54	56	52	46	41	36	31	28	25	22	22	21	22	22	25	27	32	35	37	40	36
November	46	48	52	55	56	56	51	45	40	36	32	30	29	27	26	26	27	28	31	35	37	38	40	42	39
December/Desember	61	63	65	67	71	71	65	59	52	46	39	35	34	32	31	33	32	35	37	44	50	52	57	59	50
Year/Jaar	54	56	59	61	64	65	64	59	52	46	41	37	34	32	31	31	32	34	37	42	45	47	50	52	47

MEAN HOURLY VALUES OF RELATIVE HUMIDITY (%) — GEMIDDELDE UURLIKSE WAARDES VAN RELATIEWE VOGTIGHEID (%)

No. 476/231 (Old No. 6/1602A) — GERMISTON (Airport/Luchhawe). ϕ = 26°14'S; λ = 28°08'E; h_t = 4 ft/ft; H = 5,462 ft/ft.

	1	2	3	4	5	6	7	8	9	10	11	12	13	14	15	16	17	18	19	20	21	22	23	24	No.
January/Januarie	81	80	82	84	84	85	80	74	66	62	58	54	52	50	50	53	53	56	63	67	73	73	76	78	68
February/Februarie	78	80	82	83	84	84	80	72	65	60	55	53	53	51	50	51	54	55	63	67	71	73	75	78	68
March/Maart	76	79	80	83	84	86	84	77	71	64	59	55	51	49	48	49	54	58	61	64	65	69	70	73	67
April	81	83	84	85	85	86	85	78	72	65	59	56	54	52	53	53	56	61	67	68	70	72	74	75	70
May/Mei	71	72	74	75	77	78	78	72	60	53	47	43	41	38	37	37	43	48	52	55	58	62	65	68	59
June/Junie	65	69	71	73	76	77	78	72	62	53	46	41	39	36	37	39	43	49	53	55	57	59	62	63	57
July/Julie	58	59	60	63	65	66	66	62	52	46	39	34	31	28	28	28	33	40	44	47	50	52	55	57	48
August/Augustus	52	55	56	59	60	61	62	55	46	39	33	30	27	24	24	24	27	30	34	37	40	45	47	49	42
September	57	59	62	63	66	66	64	59	53	47	42	38	35	34	34	33	35	40	42	45	47	50	53	55	49
October/Oktober	62	64	66	69	71	72	68	61	54	47	44	40	37	35	35	36	36	40	44	48	51	53	55	58	52
November	70	72	75	76	77	77	71	65	58	54	49	45	43	41	40	42	45	49	54	58	61	64	66	70	59
December/Desember	82	83	85	86	88	87	82	77	72	66	60	58	55	53	56	57	60	63	67	69	72	74	76	78	71
Year/Jaar	68	71	73	75	76	77	75	69	61	55	49	46	43	41	41	42	45	49	54	57	60	62	65	67	59

No. 513/4054 (Ou No. 8/1654B) — PRETORIA (Weather Bureau/Weerburo). ϕ = 25°45'S; λ = 28°14'E; h_t = 4 ft/ft; H = 4,487 ft/ft.

	1	2	3	4	5	6	7	8	9	10	11	12	13	14	15	16	17	18	19	20	21	22	23	24	No.
January/Januarie	85	86	88	90	91	92	81	73	68	62	59	55	52	49	48	47	51	55	62	71	76	79	81	84	70
February/Februarie	82	86	90	91	93	94	82	70	65	62	59	55	51	49	50	49	50	57	65	72	75	77	79	79	70
March/Maart	82	84	86	88	90	92	87	75	70	65	60	55	52	51	48	47	50	57	69	76	78	82	81	83	71
April	87	90	91	92	93	94	93	77	69	63	57	53	49	48	46	49	49	62	76	79	81	82	84	84	73
May/Mei	81	84	85	88	89	90	90	72	57	51	44	40	37	35	34	34	38	53	65	69	71	74	77	81	64
June/Junie	78	81	85	85	86	88	87	79	63	55	47	42	39	35	33	34	39	53	63	66	68	72	74	75	64
July/Julie	61	64	65	65	67	69	70	65	51	45	38	33	31	28	27	27	30	39	45	49	52	54	57	59	50
August/Augustus	58	61	65	68	69	71	71	57	47	41	37	32	28	26	25	24	25	35	40	45	47	50	51	53	47
September	56	59	61	64	67	67	66	57	52	47	42	38	35	34	33	32	34	38	43	46	49	51	53	55	49
October/Oktober	65	67	69	71	75	76	66	60	54	49	43	39	36	33	31	30	32	37	43	49	53	56	58	61	52
November	74	76	78	80	84	80	68	61	56	52	48	46	42	39	39	38	40	44	53	61	66	69	71	74	60
December/Desember	86	88	93	94	95	91	81	74	69	65	62	57	54	53	52	52	54	56	60	68	76	79	81	82	72
Year/Jaar	75	77	80	81	83	84	79	68	60	55	50	45	42	40	39	39	41	49	57	63	66	69	71	73	62

No.677/866 (Old No. 2/1050A) — PIETERSBURG (Airport/Luchhawe). ϕ = 23°56'S; λ = 29°29'E; h_t = 4 ft/ft; H = 4,244 ft/ft.

	1	2	3	4	5	6	7	8	9	10	11	12	13	14	15	16	17	18	19	20	21	22	23	24	No.
January/Januarie	79	81	83	85	87	86	78	70	66	62	57	53	52	49	50	50	52	55	61	65	70	72	74	77	67
February/Februarie	79	81	84	86	87	88	84	76	71	65	60	55	51	51	51	53	53	57	61	66	69	73	76	77	69
March/Maart	84	85	87	88	90	91	88	79	71	66	60	57	52	50	50	49	51	56	63	70	72	76	79	81	71
April	81	82	83	84	86	86	84	72	65	59	54	50	47	46	44	43	46	52	58	65	68	73	77	78	66
May/Mei	76	79	81	83	85	85	83	72	61	54	49	45	43	42	41	40	42	48	53	59	64	67	70	73	62
June/Junie	78	80	81	83	84	84	84	78	65	57	51	48	45	44	43	44	47	53	60	66	68	72	76	77	65
July/Julie	57	58	61	63	64	66	67	60	51	44	41	39	37	36	35	35	36	40	43	45	48	51	53	55	49
August/Augustus	62	65	69	72	73	75	74	63	54	45	40	36	33	31	30	31	33	36	41	45	49	53	56	59	51
September	62	64	67	70	72	74	71	61	54	48	42	39	37	35	35	36	38	43	46	51	54	56	59	61	53
October/Oktober	67	68	71	74	76	77	71	62	57	52	49	44	41	39	38	38	41	45	50	53	56	58	60	62	56
November	71	73	77	78	81	77	69	64	58	53	50	46	44	43	43	44	45	47	53	57	60	64	65	69	60
December/Desember	81	84	85	86	85	83	78	73	68	65	60	57	54	51	50	51	52	55	61	66	71	75	78	80	69
Year/Jaar	73	75	77	79	81	81	78	68	62	56	51	47	45	43	43	43	45	49	54	59	62	66	69	71	62

RAINFALL –1947– REËNVAL

No.	Old Number Ou Nommer	STATION STASIE	S. Latitude S. Breedtegr	E. Longitude O. Lengtegr	Height Hoogte Feet Voet	Jan. Inches Duime	Jan. Days-Dae	Feb. Inches Duime	Feb. Days-Dae	Mar-Mrt Inches Duime	Mar-Mrt Days-Dae	April. Inches Duime	April. Days-Dae	May-Mei Inches Duime	May-Mei Days-Dae	Jun. Inches Duime	Jun. Days-Dae	Jul. Inches Duime	Jul. Days-Dae	Aug. Inches Duime	Aug. Days-Dae	Sept. Inches Duime	Sept. Days-Dae	Oct-Okt Inches Duime	Oct-Okt Days-Dae	Nov. Inches Duime	Nov. Days-Dae	Dec-Des Inches Duime	Dec-Des Days-Dae	Year-Jaar. Inches Duime	Year-Jaar. Days-Dae
1/517	27/4370	Danger Point	34°37'	19°18'	91	0.02	1	0.08	3	1.69	8	0.94	8	1.01	11	1.18	8	3.54	16	1.12	8	0.70	6	1.58	8	0.66	6	0.11	2	12.63	85
2/69	27/4385a	Oranje	34 39	19 33	-	0.34	6	0.45	5	2.26	7	1.39	10	2.45	11	1.06	6	4.35	14	2.29	10	1.24	10	0.99	9	0.87	9	0.24	4	17.93	101
2/885	27/4405	Zoetendalsvlei	34 45	20 00	70	0.27	9	0.94	8	2.06	7	0.62	11	1.23	10	0.92	8	4.35	15	1.42	9	0.71	5	0.99	9	1.30	9	0.65	6	15.46	106
3/20	27/4406	Cape L'Agulhas	34 50	20 01	62	0.25	7	0.50	6	2.15	7	0.59	10	1.10	12	0.72	11	5.01	18	1.37	10	0.84	8	0.32	6	0.29	6	0.45	9	13.59	110
3/32	27/4407	Bredasdorp	34 32	20 02	220	0.00	0	0.33	4	2.71	8	1.33	7	0.86	5	0.93	6	3.02	12	0.95	4	1.40	4	1.32	6	1.51	7	0.05	1	14.41	64
4/721	26/4267a	Eagles Nest	34 01	18 25	1500	0.14	2	0.08	2	2.16	4	2.43	9	4.23	12	3.55	14	9.72	18	5.90	15	2.07	10	2.67	9	0.89	8	0.20	4	34.04	107
4/723	26/4286	Tokai	34 03	18 25	206	0.43	5	0.04	1	2.25	3	2.00	9	6.51	15	3.07	12	10.76	-	5.58	15	1.64	12	2.08	9	0.64	4	0.15	4	35.15	(89)
4/732	26/4288E	Klaver Camp	34 12	18 25	-	0.45	6	0.44	6	2.54	5	1.47	9	5.55	15	2.14	13	6.95	19	3.60	18	1.43	13	1.74	14	1.07	6	0.37	6	27.75	130
4/816	26/4296	Muizenberg (Resv.)	34 06	18 28	1538	0.56	-	0.00	-	2.93	-	4.24	-	6.46	-	3.44	-	14.11	-	8.67	-	2.28	-	3.21	-	1.88	-	0.25	-	47.93	-
4/826	26/4291	Smitswinkel Bay	34 16	18 28	50	0.38	3	0.34	3	2.38	4	1.69	7	4.86	9	2.56	8	10.06	18	3.40	12	1.58	7	0.97	3	0.45	4	0.00	0	28.67	78
5/545	26/4326A	Somerset West (Cape Explosive Works)	34 05	18 49	25	0.21	5	0.04	2	0.90	4	1.33	8	2.81	14	1.88	8	5.89	15	2.23	11	0.97	10	0.45	5	0.76	3	0.18	3	17.65	88
5/611	26/4320	Steenbras Dam	34 11	18 51	-	0.28	6	0.10	1	2.90	4	2.76	10	3.92	15	2.64	13	8.44	19	3.49	13	1.47	11	0.97	9	0.76	3	0.25	6	27.98	110
5/611A	26/4318	Steenbras No.I	34 11	18 51	50	0.33	-	0.11	-	2.99	-	2.92	-	4.23	-	2.70	-	8.51	-	3.67	-	1.58	-	1.07	-	0.81	-	0.26	-	29.18	-
5/612	26/4321	Steenbras No.II	34 12	18 51	-	0.57	-	0.30	-	2.80	-	3.65	-	8.61	-	3.59	-	14.94	-	5.33	-	2.50	-	2.37	-	0.87	-	0.38	-	45.91	-
5/635	26/4326	Bigwani	34 05	18 52	150	0.17	6	0.03	1	2.31	4	1.31	9	2.73	12	2.11	13	6.91	17	2.32	9	0.98	9	1.18	7	0.73	5	0.19	2	20.97	94
5/640	26/4319	Steenbras No.III	34 10	18 52	-	0.39	-	0.12	-	3.00	-	3.00	-	4.08	-	3.41	-	8.93	-	3.81	-	2.22	-	1.39	-	1.02	-	0.18	-	31.55	-
5/673	26/4334	Steenbras No.VI	34 13	18 53	500	0.28	-	0.75	-	2.80	-	2.88	-	4.54	-	2.70	-	8.97	-	3.00	-	1.96	-	1.89	-	1.46	-	0.38	-	31.61	-
5/694	26/4328	Lourensford	34 04	18 54	-	0.20	2	0.00	0	2.39	4	1.14	3	4.16	11	2.38	8	11.77	19	4.31	7	2.46	7	1.62	6	0.92	4	0.09	2	31.44	73
5/730	26/4330	Steenbras No.IV	34 10	18 55	200	0.08	-	0.14	-	3.44	-	3.52	-	3.28	-	2.66	-	8.74	-	3.36	-	2.35	-	1.89	-	1.36	-	0.12	-	30.94	-
5/759	26/4333	Steenbras No.V	34 09	18 56	290	0.10	-	0.06	-	2.68	-	3.22	-	2.72	-	2.27	-	7.27	-	3.16	-	1.35	-	1.26	-	1.21	-	0.15	-	25.35	-
5/799	26/4338E	Oudebosch	34 19	18 57	-	0.60	6	1.15	5	4.08	7	3.64	12	4.89	13	3.57	13	12.40	18	5.07	10	5.83	15	3.23	11	3.07	8	0.71	5	48.24	123
5/849	26/4335	Steenbras No.VII	34 09	18 59	1500	0.13	-	0.11	-	3.18	-	3.33	-	2.97	-	2.45	-	8.63	-	3.50	-	2.00	-	1.87	-	0.97	-	0.25	-	29.39	-
5/880	27/4341	Morning Star	34 10	19 00	1200	0.12	2	0.11	3	3.50	6	2.68	13	4.86	15	2.44	9	12.48	19	4.06	9	2.78	10	2.06	8	1.36	8	0.36	4	36.81	106
6/31	27/4346E	Disa Vlei	34 01	19 02	4500	1.44	-	0.21	-	11.35	-	7.35	-	13.15	-	8.95	-	31.87	-	17.70	-	6.25	-	4.87	-	3.06	-	1.15	-	107.25	-
6/39	27/4346	Elgin	34 09	19 02	846	0.10	1	0.18	3	3.59	5	2.19	11	4.28	13	2.59	14	11.84	18	5.01	11	2.91	10	1.59	8	1.16	8	0.51	4	35.95	106
6/51	27/4347N	Kleinmond	34 21	19 02	-	0.00	0	0.09	1	3.10	4	1.01	4	3.03	9	2.16	3	6.81	11	2.38	6	1.88	5	0.00	0	0.00	0	0.00	0	20.44	43
6/65	27/4347	Hermanus	34 05	19 03	-	0.39	6	0.31	3	4.40	7	2.05	10	6.67	12	4.94	13	17.09	18	8.30	10	5.10	7	3.66	9	1.74	5	0.45	5	55.10	105
6/187	27/4355B	Highlands	34 17	19 06	-	0.31	4	0.90	5	3.77	6	2.76	11	4.35	15	3.26	14	9.03	18	1.71	12	2.01	10	1.71	10	2.43	6	0.53	5	32.77	116
6/187	27/4357	Tydsganoeg	34 07	19 07	2600	0.00	-	0.00	-	1.47	-	0.18	-	2.40	-	2.10	-	4.82	-	2.10	-	0.29	-	0.56	-	0.00	-	0.00	-	13.92	-
6/192	27/4355	Lebanon	34 12	19 07	-	0.02	1	0.21	2	2.69	5	0.56	6	1.91	11	1.97	7	6.59	14	1.74	7	1.14	4	1.20	7	1.02	3	0.19	2	19.24	69
6/214	27/4362B	Vygeboom	34 04	19 08	1140	0.00	0	0.07	2	2.55	7	0.66	7	3.37	13	2.28	10	8.77	17	3.91	9	1.37	7	1.25	7	0.69	4	0.15	2	23.07	85
6/223	27/4361	Haasvlakte	34 13	19 08	1500	0.41	-	0.82	-	4.16	-	2.23	-	2.70	-	2.49	-	6.02	-	1.79	-	1.60	-	1.62	-	0.84	-	0.33	-	25.01	-
6/232	27/4362A	Middelvlei	34 22	19 08	240	0.30	2	0.42	3	2.43	6	0.98	4	1.61	9	1.60	8	4.74	12	1.59	6	1.44	7	0.73	4	1.60	5	0.14	2	17.58	58

No.		STATION STASIE	S. Latitude S. Breedtegr	E. Longitude O. Longtegr	Height Hoogte Feet Voet	Jan. Inches Duime	Jan. Days-Dae	Feb. Inches Duime	Feb. Days-Dae	Mar-Mrt Inches Duime	Mar-Mrt Days-Dae	April. Inches Duime	April. Days-Dae	May-Mei Inches Duime	May-Mei Days-Dae	Jun. Inches Duime	Jun. Days-Dae	Jul. Inches Duime	Jul. Days-Dae	Aug. Inches Duime	Aug. Days-Dae	Sept. Inches Duime	Sept. Days-Dae	Oct-Okt Inches Duime	Oct-Okt Days-Dae	Nov. Inches Duime	Nov. Days-Dae	Dec-Des Inches Duime	Dec-Des Days-Dae	Year-Jaar. Inches Duime	Year-Jaar. Days-Dae
6/332	27/4364A	Rust River Valley	34° 02'	19° 12'	975	0.00	0	0.00	0	3.39	4	0.74	3	2.07	7	2.01	8	7.34	16	4.40	6	1.65	4	1.82	7	0.69	2	0.22	1	24.33	58
6/415	27/4366a	Hermanus	34 25	19 14	-	0.24	2	0.90	2	2.91	7	1.54	10	2.32	10	2.20	10	5.30	13	1.76	7	1.67	7	1.06	7	2.23	6	0.54	4	22.67	85
6/428	27/4367	Goedvertrouw	34 08	19 15	-	0.16	2	0.09	2	2.03	5	0.66	7	1.90	10	1.71	7	5.72	17	1.25	9	1.07	6	0.93	7	0.80	3	0.18	3	16.50	78
6/527	27/4374	Tussenbeide	34 17	19 18	550	0.28	4	0.17	3	2.07	7	1.00	9	1.52	14	1.99	9	4.84	14	0.97	8	1.48	7	2.25	8	0.62	6	0.14	4	17.33	93
6/612	27/4373	Boontjeskraal	34 12	19 21	752	0.16	3	0.04	1	1.82	6	0.84	7	1.09	6	0.86	6	4.28	12	0.46	6	0.89	5	1.93	7	0.44	3	0.06	1	12.87	63
6/733	27/4377	Caledon	34 13	19 25	-	0.26	6	0.75	3	2.85	7	1.34	8	1.42	12	1.54	6	4.29	13	0.72	5	1.20	8	2.27	8	0.90	3	0.18	2	17.72	81
7/50	27/4378	Dunghye Park	34 20	19 32	402	0.00	0	0.00	0	1.47	6	0.85	4	1.06	9	1.38	5	2.56	9	0.93	6	0.45	4	1.32	6	0.56	2	0.11	1	10.69	52
7/62	27/4385	Genadendal	34 02	19 33	950	0.12	2	0.91	5	4.72	6	1.96	7	2.02	8	2.36	12	3.45	9	0.26	2	2.74	6	1.57	5	1.81	4	0.74	4	22.66	70
7/106	27/4385A	Zebrandskop	34 16	19 34	-	0.05	1	0.00	0	2.64	6	1.06	3	2.03	8	1.61	6	5.11	10	0.55	2	0.75	2	1.91	5	0.86	2	0.21	1	16.78	46
7/263	27/4387A	Boskloof	34 23	19 39	600	0.00	0	0.00	0	1.85	7	1.63	8	2.20	12	2.05	7	4.60	12	1.15	7	1.81	7	1.50	6	1.17	6	0.12	2	18.08	74
7/311	27/4389A	Drogastrivier	34 11	19 41	500	0.08	1	0.44	2	2.16	4	1.70	5	1.50	7	1.20	6	3.31	10	0.45	4	0.31	4	2.85	8	0.64	3	0.00	0	14.64	54
7/595	27/4390	Mierkraal	34 25	19 50	600	0.00	0	0.00	0	1.77	5	0.90	2	0.60	2	1.10	4	2.85	9	0.71	2	1.13	5	0.90	3	1.09	3	0.25	1	11.30	36
7/828	27/4401	Klipdale	34 18	19 58	559	0.50	2	2.20	2	3.09	3	5.10	3	1.24	5	1.61	3	2.96	8	1.32	2	0.41	1	1.65	3	1.30	3	0.06	1	21.44	36
8/136	27/4412	Protea	34 16	20 05	880	0.00	0	0.30	2	3.51	10	1.23	9	1.28	8	1.19	11	2.23	11	0.62	7	1.93	10	1.94	8	1.93	6	0.31	2	16.47	84
8/367	27/4414	Kleinfontein	34 07	20 13	-	0.00	0	0.40	1	2.72	5	0.64	2	0.67	5	0.64	4	1.60	9	0.14	1	1.75	6	1.05	6	1.25	6	0.00	0	10.86	45
8/470	27/4415Aa	Plaatjeskraal	34 15	20 17	-	0.34	4	0.43	4	3.65	5	1.06	5	1.13	6	0.70	7	2.40	12	0.26	2	2.06	7	1.23	6	1.11	4	0.35	3	14.72	65
8/495	27/4415B	Muurkraal	34 15	20 17	-	0.00	0	0.43	1	2.52	3	0.81	2	0.92	4	0.47	2	2.74	9	0.00	0	1.19	3	1.09	4	1.25	4	0.00	0	11.42	32
8/751	27/4418	Swellendam	34 01	20 26	-	1.09	6	3.04	8	6.25	12	2.43	8	2.55	8	2.04	12	3.08	11	0.35	3	4.51	10	2.62	7	5.66	8	1.17	4	34.79	97
8/782	27/4417	Swellendam	34 02	20 27	420	0.90	5	2.38	7	5.75	9	2.22	7	2.45	9	1.91	10	3.50	11	0.40	4	3.81	10	1.91	7	4.55	12	0.91	4	30.69	95
8/876	27/4420	Baklystdrift	34 06	20 30	-	0.19	1	0.46	2	2.41	7	0.99	4	1.38	6	1.02	6	2.51	8	0.24	2	1.57	8	0.95	4	1.96	7	0.00	0	13.28	55
9/365	27/4429H	van Reenens Crest	34 05	20 43	-	0.54	2	1.22	4	3.85	6	1.20	9	2.09	6	1.28	5	3.12	6	0.00	0	4.10	6	1.38	3	1.99	3	0.50	3	21.27	53
9/430	27/4428A	Gudekraalskop	34 10	20 45	-	0.00	0	0.78	1	3.03	5	0.58	2	1.04	6	0.82	6	2.05	9	0.00	0	1.30	3	0.82	3	1.21	3	0.00	0	11.63	38
9/593	27/4430H	Fort Beaufort	34 23	20 50	-	0.00	0	0.00	0	2.39	5	0.26	1	1.51	6	2.60	6	2.79	11	0.62	2	0.32	2	0.56	2	0.77	2	0.00	0	11.82	37
9/783	27/4438	Blackdown	34 03	20 57	-	0.30	2	1.13	4	5.45	8	0.78	6	2.06	6	0.70	4	2.17	8	0.30	2	1.89	6	0.99	5	1.70	5	0.36	3	17.83	59
9/815	27/4440	Heidelberg (Cape)	34 05	20 58	-	0.20	1	0.61	4	4.66	8	0.63	4	1.46	5	1.06	5	1.97	8	0.31	3	1.99	6	0.76	3	1.12	3	0.29	2	15.06	52
10/456	28/4446	Riversdale	34 06	21 16	354	0.84	4	0.74	5	4.30	10	1.28	9	1.86	8	2.06	9	2.99	10	0.13	4	1.35	10	1.72	7	1.43	7	0.33	4	19.03	87
10/575	28/4448A	Fairview (Palmiet River)	34 04	21 24	-	-	-	0.81	4	3.98	9	1.51	8	1.64	9	1.99	8	2.80	10	0.15	1	1.22	9	1.88	7	1.21	4	0.32	2	(17.51	71)
10/742	28/4449	Stillbaai	34 22	21 25	-	0.31	5	0.65	9	3.35	7	1.17	9	1.68	10	1.65	9	3.24	12	0.12	2	1.09	6	0.95	4	1.46	5	0.31	4	15.98	82
11/132	28/4452	Albertinia	34 12	21 35	-	0.00	0	0.90	5	4.37	10	0.98	5	1.11	5	1.40	2	2.57	8	0.00	0	0.97	4	1.14	3	0.90	1	0.13	2	14.47	45
11/617	28/4458A	Die Kiland	34 17	21 51	-	0.30	1	0.26	2	4.91	8	1.33	6	1.51	3	1.25	3	3.15	7	0.00	0	0.00	0	0.52	6	1.32	2	0.35	1	14.90	39
12/251	28/4465	Cape St. Blaise	34 11	22 09	-	0.73	7	0.44	6	3.30	12	0.91	11	1.33	8	1.07	8	3.20	10	0.11	3	0.81	10	1.28	10	1.34	9	0.26	7	14.78	101
12/333	28/4467	Sandhoogte	34 03	22 12	-	0.77	3	1.18	5	6.73	8	0.93	3	1.38	5	1.22	5	1.73	4	0.14	1	1.06	5	1.45	6	1.64	5	0.80	3	19.03	(53)
12/393	28/4471	Great Brak River	34 03	22 14	-	0.93	5	1.42	6	7.58	10	1.12	7	1.93	5	1.27	6	1.96	6	0.18	1	2.13	10	1.96	8	1.45	5	0.20	1	22.13	70
13/873	29/4513	Belvedere	34 03	23 00	-	2.91	9	2.05	7	3.02	8	2.68	13	2.26	5	2.64	6	6.67	8	0.87	3	2.80	9	2.30	10	1.81	7	1.76	11	31.77	96
14/393	29/4535	Harkerville	34 03	23 14	550	4.00	11	1.94	10	4.04	10	3.17	17	4.40	11	3.73	11	7.15	14	1.19	5	4.03	14	3.07	14	3.98	10	2.98	14	43.68	141

RAINFALL -1947- REËNVAL

No.	Old Number Ou Nommer	STATION STASIE	Latitude S. Breedtegr	Longitude E. Lengtegr	Height Hoogte Feet Voet	Jan. Inches Duime	Jan. Days-Dae	Feb. Inches Duime	Feb. Days-Dae	Mar-Mrt Inches Duime	Mar-Mrt Days-Dae	April. Inches Duime	April. Days-Dae	May-Mei Inches Duime	May-Mei Days-Dae	Jun. Inches Duime	Jun. Days-Dae	Jul. Inches Duime	Jul. Days-Dae	Aug. Inches Duime	Aug. Days-Dae	Sept. Inches Duime	Sept. Days-Dae	Oct-Okt Inches Duime	Oct-Okt Days-Dae	Nov. Inches Duime	Nov. Days-Dae	Dec-Des Inches Duime	Dec-Des Days-Dae	Year-Jaar. Inches Duime	Year-Jaar. Days-Dae
14/633	29/4541	Plettenberg Bay	34° 03'	23° 32'	240	1.90	3	0.00	0	3.31	7	2.73	5	2.69	3	2.73	3	5.67	5	0.00	0	2.90	5	1.26	2	1.85	3	0.82	1	25.86	37
16/484	29/4567M	Klipdrift	34 04	24 17	-	3.98	9	0.99	5	4.69	9	3.64	12	5.35	12	5.98	9	8.48	11	1.15	6	4.33	11	1.60	7	0.67	4	2.29	7	43.15	102
16/601	29/4569A	Clarkson	34 01	24 21	250	0.00	0	0.00	0	4.80	6	3.64	9	6.08	13	4.69	8	7.75	12	0.73	7	4.26	13	2.56	11	1.74	10	0.32	4	36.57	93
17/452	29/4587	Humansdorp (Gaol)	34 02	24 46	-	0.94	3	1.28	3	3.85	7	1.24	4	5.42	7	3.59	6	4.22	8	0.00	0	1.59	3	0.90	3	2.22	6	2.24	5	27.49	55
17/486	29/4593	Sandrift	34 06	24 47	-	0.00	0	0.00	0	2.57	8	0.25	1	3.64	4	3.12	4	3.89	5	0.00	0	1.20	2	0.48	2	1.22	2	0.98	2	17.35	(30)
17/582	29/4594	Cape St. Francis	34 12	24 50	25	1.00	10	1.02	9	1.92	10	0.50	6	3.08	10	4.55	8	4.30	15	1.49	7	1.66	11	0.69	11	1.39	7	0.58	9	22.18	113
17/723	29/4599A	Jeffreys Bay	34 03	24 55	-	0.00	0	0.36	1	2.88	6	0.40	1	2.92	2	3.85	4	4.72	4	0.00	0	1.48	3	0.90	1	1.02	2	0.00	0	18.53	(24)
20/649	26/4269	Robben Island	33 49	18 22	25	0.00	0	0.00	0	1.49	5	0.77	4	2.21	5	1.25	4	4.37	15	1.77	7	0.74	5	0.42	3	0.05	1	0.02	1	13.09	58
20/685	26/4268M	Sea Point	33 55	18 23	-	0.40	4	0.00	0	2.04	5	1.21	9	3.46	12	1.51	12	7.94	20	3.36	14	1.74	10	1.01	6	0.56	6	0.04	1	23.27	99
20/689	26/4276	Woodhead Tunnel	33 59	18 23	2250	1.66	-	0.06	-	3.52	-	3.91	-	7.90	-	3.56	-	14.11	-	8.70	-	2.90	-	3.03	-	1.43	-	0.37	-	51.15	-
20/715	26/4270	Signal Hill	33 55	18 24	1147	0.35	4	0.00	0	1.73	5	1.01	8	2.56	12	1.03	10	5.53	18	1.83	12	0.99	6	0.61	7	0.35	5	0.02	2	16.01	89
20/716	26/4271	Tamboerskloof	33 56	18 24	328	0.42	3	0.00	0	2.56	5	1.71	9	4.34	15	1.94	12	8.92	19	3.23	16	1.45	7	1.36	7	0.57	5	0.01	1	26.51	99
20/717	26/4271A	Table Mountain Cableway	33 57	18 24	3497	1.68	9	0.27	4	4.21	9	6.68	13	9.94	15	3.55	18	16.29	19	6.67	19	3.37	16	4.95	15	2.46	13	0.43	6	60.50	156
20/719	26/4275	Dias Head	33 59	18 24	2450	1.47	-	0.07	-	4.54	-	5.19	-	11.85	-	4.40	-	17.23	-	8.97	-	4.14	-	4.45	-	1.71	-	0.41	-	64.43	-
20/719A	26/4272	Kasteelspoort	33 59	18 24	2500	1.59	-	0.08	-	3.40	-	4.80	-	12.11	-	4.49	-	17.46	-	9.07	-	4.19	-	4.56	-	1.80	-	0.42	-	63.97	-
20/719B	26/4273	Woodhead Dam	33 59	18 24	2450	1.50	-	0.08	-	3.93	-	4.89	-	10.98	-	4.24	-	16.93	-	7.94	-	3.72	-	4.03	-	1.63	-	0.48	-	60.31	-
20/719C	26/4274	Table Mountain House	33 59	18 24	2495	1.76	5	0.10	2	3.92	4	4.87	9	12.26	15	3.59	13	17.31	19	9.08	16	4.28	10	4.68	13	1.75	8	0.47	4	64.07	118
20/744	26/4283	Cape Town City Hospital	33 54	18 25	54	0.39	4	0.00	0	1.69	5	1.01	8	2.74	13	1.19	11	6.70	19	2.34	16	0.98	6	0.62	6	0.38	5	0.03	1	18.07	94
20/746	26/4277	Lower Reservoir	33 56	18 25	290	0.89	-	0.00	-	2.80	-	1.97	-	4.69	-	1.81	-	10.31	-	3.46	-	1.57	-	1.34	-	0.54	-	0.09	-	29.47	-
20/746A	26/4287	Molteno Reservoir	33 56	18 25	306	0.99	-	0.00	-	2.72	-	2.08	-	4.91	-	1.99	-	10.79	-	3.69	-	1.72	-	1.34	-	0.63	-	0.12	-	30.98	-
20/747	26/4279	Platteklip	33 57	18 25	550	1.06	-	0.00	-	3.09	-	2.32	-	5.41	-	2.22	-	11.07	-	3.90	-	2.03	-	1.69	-	0.90	-	0.18	-	33.87	-
20/748	26/4280	Waterval	33 58	18 25	3200	1.47	-	0.08	-	2.58	-	4.63	-	11.71	-	4.22	-	17.04	-	8.80	-	3.99	-	4.47	-	1.61	-	0.40	-	61.00	-
20/748A	26/4281	St. Michaels	33 58	18 25	3050	1.61	-	0.07	-	4.28	-	5.39	-	12.46	-	4.60	-	18.07	-	9.37	-	4.51	-	4.55	-	1.84	-	0.47	-	67.22	-
20/748B	26/4282	Waterkloof	33 58	18 25	3100	1.74	-	0.15	-	3.86	-	4.97	-	13.91	-	4.90	-	19.24	-	9.91	-	4.71	-	5.13	-	1.97	-	0.60	-	71.09	-
20/776	26/4278	Cape Town (Fire Stn.)	33 56	18 26	88	0.52	4	0.00	0	2.75	5	1.58	8	3.05	12	1.39	8	7.55	16	2.23	12	0.93	5	0.75	6	0.19	5	0.07	1	21.01	82
20/778	26/4284	Maclears Beacon	33 58	18 26	3582	1.88	-	0.20	-	4.55	-	7.20	-	14.52	-	5.56	-	21.57	-	10.32	-	4.86	-	6.05	-	2.22	-	0.75	-	79.68	-
20/779	26/4288	Kirstenbosch	33 59	18 26	293	0.19	5	0.10	2	2.88	4	1.94	8	10.12	14	4.59	12	18.88	20	9.92	19	3.05	13	4.64	11	1.11	8	0.45	5	57.87	121
20/807	26/4289	Devils Peak	33 57	18 27	1415	1.24	4	0.04	1	3.26	5	2.26	9	6.52	14	2.75	13	12.44	20	3.46	14	2.40	10	2.12	10	0.52	7	0.21	4	37.22	111
20/839	26/4293	Paradise Estate	33 59	18 28	300	0.02	1	0.00	0	3.57	5	2.01	10	9.08	12	5.40	11	18.52	20	9.05	17	2.97	11	4.10	11	1.04	8	0.33	4	56.09	110
20/866	26/4298	Royal Observatory	33 56	18 29	40	0.52	6	0.07	3	2.53	6	1.16	9	3.46	14	1.76	13	7.71	20	2.51	17	1.35	9	0.79	8	0.22	4	0.51	4	22.59	113
20/896	26/4299	Pinelands	33 56	18 30	50	0.33	3	0.00	0	2.18	2	3.94	5	3.65	9	1.09	6	8.07	14	1.96	9	2.18	9	0.63	4	0.17	2	0.23	1	24.43	64
21/54	26/4302A	Wingfield Airport (C.T.)	33 54	18 32	77	0.20	6	0.06	1	2.08	4	0.60	8	2.70	13	1.51	12	5.83	18	2.13	13	0.80	5	0.49	4	0.24	4	0.14	2	16.78	90
21/55	26/4301	Maitland Cemetry	33 55	18 32	50	0.20	3	0.00	0	1.56	3	0.70	6	2.18	12	1.21	11	4.92	17	1.63	8	0.68	6	0.35	4	0.10	1	0.12	2	13.65	73
21/111	26/4303	De Grendel	33 51	18 34	400	0.00	0	1.10	1	1.90	3	0.66	4	2.39	6	1.60	4	6.96	17	1.48	6	1.98	4	0.87	4	0.22	2	0.74	2	19.90	53
21/130	26/4305	Van Schoorsdrift	33 40	18 35	121	0.69	2	0.00	0	1.33	2	0.41	6	1.23	10	0.58	5	4.19	18	2.09	11	0.58	3	0.45	5	0.15	2	0.05	1	11.15	65

RAINFALL -1947- REËNVAL

No.	STATION STASIE		S. Latitude S. Breedtegr	E. Longitude O. Longtegr	Height Hoogte Feet Voet	Jan. Inches Duime	Jan. Days-Dae	Feb. Inches Duime	Feb. Days-Dae	Mar-Mrt Inches Duime	Mar-Mrt Days-Dae	April. Inches Duime	April. Days-Dae	May-Mei Inches Duime	May-Mei Days-Dae	Jun. Inches Duime	Jun. Days-Dae	Jul. Inches Duime	Jul. Days-Dae	Aug. Inches Duime	Aug. Days-Dae	Sept. Inches Duime	Sept. Days-Dae	Oct-Okt Inches Duime	Oct-Okt Days-Dae	Nov. Inches Duime	Nov. Days-Dae	Dec-Des Inches Duime	Dec-Des Days-Dae	Year-Jaar. Inches Duime	Year-Jaar. Days-Dae
21/179	26/4306M	Bellville (Aero.)	33°59'	18°36'	151	0.08	4	0.07	3	2.08	4	0.92	6	3.23	13	1.26	12	(1.84	10)	1.61	12	0.69	8	0.51	4	0.49	3	0.14	3	(12.92	82)
21/205	26/4306	Hardekraaltje	33 55	18 37	500	0.00	0	0.00	0	1.86	2	0.67	5	1.07	6	1.15	5	6.14	15	2.25	5	0.73	4	0.37	3	0.09	1	0.06	1	14.39	(47)
21/235	26/4310	Bellville Forest	33 55	18 38	200	0.00	0	0.00	0	2.02	3	0.77	6	2.53	10	1.68	10	6.53	17	2.35	11	1.01	6	0.48	4	0.31	4	0.15	2	17.83	79
21/260	26/4309	Durbanville	33 50	18 39	516	0.08	1	0.00	0	1.44	2	1.19	5	3.74	11	2.03	10	6.98	17	3.12	7	1.06	5	1.14	4	0.28	1	0.18	1	21.24	64
21/330	26/4313	Eersterivier	34 00	18 41	100	0.00	0	0.00	0	2.30	4	1.12	6	2.93	11	1.25	7	6.39	16	1.34	6	1.09	6	0.57	4	0.55	2	0.12	1	17.66	63
21/441	26/4314	Kraaifontein	33 51	18 45	350	0.05	1	0.00	0	1.64	3	0.81	5	2.55	11	1.66	6	5.77	15	2.15	7	0.72	3	0.78	4	0.12	1	0.30	1	16.55	57
21/591	26/4317	Elsenburg	33 51	18 50	594	0.15	4	0.02	1	1.88	4	1.38	7	2.62	13	1.49	10	6.79	20	2.67	10	1.35	6	0.96	6	0.31	2	0.31	2	19.93	85
21/635	26/4323	Stellenbosch (Gaol)	33 55	18 52	290	0.00	0	0.00	0	2.31	2	1.55	7	3.52	11	2.70	9	7.26	17	3.32	8	1.45	5	1.62	5	0.56	3	0.27	3	24.56	70
21/656	26/4322	Stellenbosch Univ.Farm	33 56	18 52	390	0.09	3	0.00	0	2.36	3	1.67	10	4.00	14	2.06	12	7.95	19	3.52	3	1.60	7	1.53	6	0.52	4	0.00	0	25.30	81
21/715	26/4329A	Glen Arum	33 55	18 55	1300	0.93	3	0.00	0	2.72	3	1.93	8	4.71	14	2.55	11	9.64	-	4.31	11	1.34	4	1.65	7	0.51	5	0.25	3	30.54	(69)
21/778	26/4338	Jonkershoek	33 58	18 56	-	0.17	2	0.00	0	2.84	2	2.39	8	4.99	13	3.30	12	11.51	18	4.04	13	2.87	6	1.67	8	0.63	4	0.18	3	34.79	89
21/793	26/4336A	Paarl (Exp.Stn.)	33 43	18 57	-	0.00	0	0.00	0	2.06	2	1.09	8	5.09	14	3.10	8	10.02	19	4.68	14	1.92	6	2.80	7	0.96	4	0.16	2	31.88	84
21/806	26/4336M	Dwarsriviershoek	33 56	18 57	-	0.24	4	0.00	0	2.77	4	2.07	7	5.07	11	4.77	12	16.68	21	7.92	13	2.94	8	2.29	6	0.67	5	0.20	2	45.42	93
21/809	26/4338A	Jonkershoek (2 D.)	33 59	18 57	1030	0.31	2	0.00	0	3.68	4	3.65	9	9.96	14	4.98	11	15.57	18	5.53	12	3.95	9	2.63	8	1.25	4	0.44	4	51.95	95
21/823	26/4337	Paarl (Gaol)	33 43	18 58	544	0.00	0	0.00	0	2.24	3	0.95	6	4.34	12	3.03	8	10.59	18	4.24	10	1.69	5	2.29	6	0.94	5	0.11	2	30.42	75
21/838	26/4338B	Jonkershoek (4 M.)	33 58	18 58	2300	0.55	-	0.00	-	4.17	-	4.50	-	8.55	-	8.73	-	15.52	-	13.25	-	4.65	-	4.97	-	1.59	-	0.97	-	67.45	-
21/892	27/4345	Groot Drakenstein	33 52	19 00	480	0.01	1	0.00	0	2.94	3	1.65	6	6.88	13	2.84	10	11.22	19	3.89	12	1.42	6	1.87	7	0.55	5	0.09	2	33.36	84
21/900	27/4340A	Jonkershoek	34 00	19 00	1550	1.03	-	0.00	-	6.75	-	4.93	-	10.04	-	7.05	-	24.75	-	10.72	-	4.34	-	2.93	-	1.80	-	0.97	-	75.31	-
22/4	27/4343	Welbedacht	33 34	19 01	520	0.00	0	0.00	0	2.44	2	0.33	1	2.76	9	1.72	7	5.40	15	2.98	8	1.01	4	0.72	3	0.45	1	0.00	0	17.81	50
22/9	27/4352	Maartjesvilla	33 39	19 01	20	0.00	0	0.00	0	2.40	1	1.54	5	3.86	7	1.13	2	8.69	13	2.99	4	2.97	4	1.28	3	1.44	3	0.21	2	26.51	(44)
22/29	27/4345N	Virgin Peaks	33 59	19 01	3300	0.60	-	0.00	-	5.18	-	4.46	-	8.55	-	7.56	-	28.77	-	14.96	-	4.62	-	4.08	-	1.45	-	0.75	-	80.98	-
22/30	27/4345P	Jonkersnek	34 00	19 01	4000	1.21	-	0.00	-	8.05	-	7.35	-	12.37	-	9.59	-	38.75	-	21.63	-	6.86	-	6.00	-	2.62	-	1.03	-	115.46	-
22/38	27/4340	Vruchtbaar	33 38	19 02	450	0.00	0	0.00	0	2.76	2	1.23	6	3.38	13	2.39	9	5.81	15	3.55	10	1.41	5	1.13	4	0.91	4	0.16	3	22.73	71
22/99	27/4344	Onverwacht	33 39	19 01	600	0.00	0	0.00	0	2.51	2	0.88	4	4.25	10	2.51	7	8.15	14	2.86	10	1.72	4	0.97	4	0.93	3	0.15	4	24.93	62
22/113	27/4349	La Motte	33 53	19 04	706	0.00	0	0.00	0	3.04	3	1.55	5	5.43	12	2.43	6	10.70	19	4.41	9	0.85	4	3.35	5	0.59	4	0.00	0	32.35	67
22/116	27/4350	Driefontein	33 56	19 04	3000	0.00	0	0.00	0	4.40	3	2.75	5	13.19	12	5.73	6	29.23	18	9.15	9	3.82	4	1.35	3	1.31	4	0.00	0	70.93	65
22/188	27/4355C	Paradise Estate Nowest.	33 38	19 07	-	0.00	0	0.00	0	4.31	2	3.52	7	8.24	13	4.01	9	16.73	18	7.44	12	3.00	6	4.15	7	1.45	5	0.40	3	53.23	83
22/190	27/4355D	Paradise Est.(Mtn.Guage)	33 40	19 07	-	0.00	-	0.00	-	4.84	-	6.69	-	11.88	-	9.35	-	31.04	-	10.05	-	9.40	-	8.39	-	2.08	-	0.00	-	93.72	-
22/204	27/4355T	Fransch Hoek	33 54	19 07	-	0.00	0	0.00	0	3.31	4	1.59	4	4.21	11	2.72	10	10.35	20	3.31	10	1.42	7	1.53	9	0.49	2	0.00	0	28.93	77
22/368	27/4366A	Swartvlei	33 38	19 13	900	0.00	0	0.00	0	2.84	3	1.20	2	3.52	9	1.98	5	14.83	12	4.83	6	1.69	3	2.34	3	0.90	3	0.02	1	34.15	47
22/521	27/4372	Rawsonville	33 41	19 18	[illegible]	0.00	0	0.00	0	1.73	1	0.65	2	1.30	5	1.93	2	7.27	15	3.23	6	0.78	2	1.37	2	0.63	1	0.00	0	18.89	36
22/539	27/4368	Villiersdorp	33 59	19 18	1200	0.00	0	0.09	1	2.18	4	0.70	3	2.16	6	0.97	5	5.60	12	2.05	5	1.73	5	0.63	3	0.92	1	0.35	3	17.38	48
22/653	27/4374A	Stettyn	33 53	19 22	830	0.00	0	0.00	0	1.64	2	0.20	1	1.83	9	1.18	5	5.74	11	1.90	3	0.62	1	0.59	2	0.70	2	0.00	0	14.40	36
22/759	27/4379	Worcester (Gaol)	33 39	19 26	660	0.00	0	0.00	0	0.96	1	0.17	2	0.92	7	0.28	3	1.29	11	1.06	5	0.17	1	0.35	5	0.13	2	0.21	1	5.54	38
22/788	27/4380B	Worcester	33 38	19 27	660	0.00	0	0.00	0	0.98	5	0.66	3	1.29	9	0.49	4	1.80	10	1.51	5	0.29	2	0.33	5	0.18	2	0.07	2	7.60	47

RAINFALL -1947- REËNVAL

No.	Old Number Ou Nommer	STATION STASIE	Latitude S. Breedtegr.	Longitude E. Lengtegr.	Height Hoogte Feet Voet	Jan. Inches Duime	Jan. Days-Dae	Feb. Inches Duime	Feb. Days-Dae	Mar-Mrt Inches Duime	Mar-Mrt Days-Dae	April. Inches Duime	April. Days-Dae	May-Mei Inches Duime	May-Mei Days-Dae	Jun. Inches Duime	Jun. Days-Dae	Jul. Inches Duime	Jul. Days-Dae	Aug. Inches Duime	Aug. Days-Dae	Sept. Inches Duime	Sept. Days-Dae	Oct-Okt Inches Duime	Oct-Okt Days-Dae	Nov. Inches Duime	Nov. Days-Dae	Dec-Des Inches Duime	Dec-Des Days-Dae	Year-Jaar. Inches Duime	Year-Jaar. Days-Dae
22/792	27/4380C	Brandvlei Dam	33°42'	19°27'	-	0.00	0	0.00	0	1.44	4	0.32	3	1.08	8	0.84	5	2.76	13	1.13	7	0.39	5	0.19	5	0.07	1	0.35	2	8.57	53
23/218	27/4386A	Sylvans Rest	33 38	19 38	-	0.00	0	0.02	1	1.74	4	0.51	3	0.96	7	0.70	4	1.95	8	0.44	6	0.47	5	1.03	5	0.52	3	0.03	1	8.37	47
23/597	27/4392	McGregor	33 57	19 50	778	0.00	0	0.00	0	1.65	2	0.30	2	0.50	2	0.30	1	1.74	5	0.33	1	0.48	2	0.47	4	0.36	2	0.00	0	6.13	21
23/602	27/4395M	Soutrivier	33 32	19 51	-	0.00	0	0.00	0	1.19	4	0.09	4	1.29	11	0.45	6	2.21	13	0.60	5	0.26	3	1.32	7	0.15	3	0.12	1	7.68	57
23/619	27/4394	Robertson Plantation	33 49	19 51	530	0.00	0	0.11	1	1.79	5	0.75	2	0.60	4	0.26	3	1.97	8	0.27	1	0.49	3	0.84	3	0.87	2	0.10	1	8.05	33
23/629	27/4395	Rhebokskraal	33 59	19 51	1000	0.00	0	0.00	0	1.55	3	0.21	1	0.48	1	0.00	0	1.94	5	0.30	1	0.99	1	1.16	3	0.38	2	0.00	0	7.01	17
23/674	27/4397	Dassieshoek	33 44	19 53	1100	0.27	3	1.92	7	4.73	11	1.11	7	1.21	9	0.72	8	2.71	11	0.35	4	0.88	8	1.68	8	2.64	4	0.35	3	18.57	83
23/678	27/4399	Robertson Gaol	33 48	19 53	600	0.00	0	0.12	1	1.83	6	1.00	3	0.63	5	0.31	3	2.48	9	0.25	1	0.52	3	0.68	4	0.85	3	0.50	3	9.17	41
23/887	27/4402	Bergendal	33 47	20 00	-	0.00	0	0.56	3	3.96	6	1.50	3	1.60	4	0.56	7	2.86	8	0.21	1	1.42	4	1.27	3	2.15	4	0.94	3	17.03	46
24/101	27/4410	Middelvoetpad	33 41	20 04	-	0.00	0	0.00	0	2.10	4	0.47	2	0.67	3	0.29	3	2.61	9	0.00	0	0.18	1	1.37	4	0.13	1	0.00	0	7.82	27
24/146	27/4409	Bonnievale	33 56	20 05	-	0.00	0	0.04	1	2.04	5	0.68	2	0.82	5	0.47	3	1.84	7	0.09	2	0.53	3	0.75	5	1.09	3	0.25	2	8.60	38
24/197	27/4411	Montagu	33 47	20 07	746	0.02	1	0.00	0	1.19	3	0.52	4	0.79	4	0.65	5	2.95	9	0.12	1	0.57	5	2.16	4	0.46	3	0.06	1	9.49	40
24/546	27/4415C	Hoek van die Berg	33 36	20 19	-	0.00	0	0.00	0	1.62	5	0.20	2	0.68	3	0.57	3	1.74	5	0.00	0	0.12	1	0.20	2	0.29	2	0.00	0	5.42	23
24/684	27/4416	Schaeperarust	33 54	20 23	-	0.00	0	0.00	0	1.46	3	0.00	0	1.15	2	0.92	4	3.70	9	0.00	0	1.38	4	2.28	5	0.00	0	0.00	0	10.89	27
25/162	27/4423	Bellair	33 42	20 36	-	0.00	0	0.00	0	2.22	3	0.90	1	0.43	1	0.07	1	0.62	2	0.00	0	0.35	1	0.40	1	0.00	0	0.00	0	4.99	10
25/414	27/4429	Barrydale	33 54	20 44	-	0.00	0	0.00	0	2.11	5	0.63	3	0.86	4	0.88	7	2.63	9	0.00	0	3.01	2	2.29	5	0.35	2	0.00	0	12.76	37
25/451	27/4431	Prinsrivier	33 31	20 46	-	0.00	0	0.00	0	1.78	4	0.55	1	0.75	1	0.37	1	1.25	4	0.00	0	0.00	0	0.17	1	0.40	1	0.32	1	5.59	14
25/599	27/4434	Strawberry Hill	33 58	20 51	1450	1.95	7	4.63	9	8.17	11	5.71	11	2.97	8	2.23	8	3.49	9	0.36	3	3.62	9	3.56	10	5.72	10	1.80	5	44.21	100
26/215	28/4442	Algerynskraal	33 35	21 08	-	0.00	0	0.00	0	2.07	4	0.00	0	0.90	1	0.00	0	1.23	4	0.00	0	0.00	0	0.00	0	0.28	1	0.13	1	4.61	11
26/240	28/4443	Corrente Rivier	34 00	21 08	-	0.81	3	2.01	4	5.21	9	2.04	11	2.23	8	1.41	6	3.68	10	0.03	1	1.50	3	3.14	11	2.28	6	0.54	3	24.88	75
26/510	28/4448a	Garcia	34 00	21 17	-	0.53	5	3.06	7	5.64	9	2.95	9	2.35	10	1.30	9	2.52	10	0.10	1	3.38	11	2.46	11	2.78	11	0.59	4	27.66	97
27/302	28/4454	Calitsdorp	33 32	21 41	750	0.00	0	0.02	1	0.94	5	0.02	1	0.61	3	0.20	3	0.81	6	0.00	0	0.47	3	0.53	5	1.47	7	0.14	1	5.21	35
27/508	28/4456	Lenhoff	33 58	21 47	-	0.00	0	0.00	0	2.65	1	1.15	2	1.60	2	0.00	0	1.55	3	0.00	0	3.85	4	1.08	2	-	-	-	-	(11.88	14)
27/876	28/4461	Welbedacht	33 36	22 00	-	0.00	0	0.05	1	1.82	6	0.00	0	0.88	2	0.44	2	1.11	3	0.00	0	0.41	1	0.62	2	0.30	1	0.00	0	5.63	18
28/83	28/4463M	Ruiterbos	33 53	22 03	-	1.52	5	3.44	8	6.47	10	2.16	10	2.05	6	1.55	6	2.41	7	0.38	3	6.18	7	2.18	9	2.67	12	1.31	7	32.32	90
28/150	28/4464	Kwepertuin	34 00	22 05	-	0.50	3	1.55	4	7.55	7	0.49	2	1.23	5	1.15	4	2.06	4	0.07	1	2.39	4	1.54	7	1.65	4	0.25	2	20.43	47
28/335	28/4468	Oudtshoorn (Gaol)	33 35	22 12	1090	0.09	2	0.00	0	1.95	8	0.16	4	0.94	4	0.25	5	1.79	9	0.00	0	0.40	3	0.33	6	0.49	3	0.02	1	6.42	45
28/335A	28/4470	Oudtshoorn (Convent)	33 35	22 12	1100	0.07	2	0.00	0	2.37	9	0.20	3	1.14	4	0.34	5	1.45	8	0.00	0	0.45	3	0.45	8	0.45	2	0.03	1	6.95	45
28/407	28/4472	Mount Hope	33 47	22 14	-	0.00	0	0.00	0	1.84	5	0.15	2	0.94	4	0.60	2	1.97	7	0.00	0	3.04	3	0.89	6	0.25	2	0.07	1	9.75	32
28/415	28/4466	Jonkersberg	33 55	22 14	-	2.69	10	4.43	12	7.81	13	2.11	11	2.55	9	2.06	6	2.89	9	0.58	4	2.91	13	2.74	14	5.00	11	2.28	11	38.05	123
28/536	28/4474	Kleinfontein	33 56	22 18	-	0.97	4	2.09	7	6.07	11	1.13	4	2.24	6	1.54	6	2.80	8	0.45	3	1.99	6	2.74	9	2.17	6	0.66	5	24.85	75
28/650	28/4476	Wagenboomskraal	33 50	22 22	-	1.08	5	0.90	4	4.36	7	1.30	5	3.24	7	2.53	7	4.94	10	0.07	2	5.09	6	3.10	8	2.33	3	1.00	5	29.94	69
28/717	28/4480	Windymere	33 57	22 24	-	1.34	11	2.40	11	5.37	16	1.82	16	3.01	10	1.65	8	3.48	13	0.32	5	2.91	15	4.46	15	2.75	15	1.18	13	30.69	148
28/771	28/4481	Herold	33 51	22 26	-	0.07	2	0.15	1	1.30	8	0.88	8	1.05	4	0.91	5	2.07	9	0.04	1	4.24	5	0.86	3	0.40	1	0.23	3	12.20	50
28/808	28/4480M	George (Aero)	33 58	22 27	-	1.42	10	2.74	11	5.30	18	1.94	16	2.06	11	1.76	10	3.87	13	0.36	5	4.10	15	4.99	16	3.15	16	1.11	13	32.80	154

No.	STATION STASIE		S. Latitude S. Breedtegr	E. Longitude O. Lengtegr	Height Hoogte Feet Voet	Jan. Inches Duime	Jan. Days-Dae	Feb. Inches Duime	Feb. Days-Dae	Mar-Mrt Inches Duime	Mar-Mrt Days-Dae	April. Inches Duime	April. Days-Dae	May-Mei Inches Duime	May-Mei Days-Dae	Jun. Inches Duime	Jun. Days-Dae	Jul. Inches Duime	Jul. Days-Dae	Aug. Inches Duime	Aug. Days-Dae	Sept. Inches Duime	Sept. Days-Dae	Oct-Okt Inches Duime	Oct-Okt Days-Dae	Nov. Inches Duime	Nov. Days-Dae	Dec-Des Inches Duime	Dec-Des Days-Dae	Year-Jaar. Inches Duime	Year-Jaar. Days-Dae
28/836	28/4482	George (Rectory)	33°58'	22°28'	750	1.74	11	3.38	12	6.09	17	2.17	15	2.45	13	2.20	7	3.82	11	0.29	6	4.59	16	4.48	17	3.64	15	1.30	11	36.15	151
29/58	28/4487A	Paradys	33 58	22 32	733	1.78	7	3.96	12	6.71	12	2.42	14	2.25	7	1.99	7	3.93	10	0.27	3	4.35	12	3.80	16	4.67	11	0.90	8	37.03	119
29/211	28/4491	Aangenaam	33 31	22 38	-	0.00	0	0.02	1	1.74	4	0.00	0	1.47	3	0.18	1	3.00	7	0.02	1	0.01	1	0.58	2	0.81	2	0.00	0	7.83	22
29/258	28/4494	Schoonberg	33 48	22 39	-	0.00	0	0.28	1	2.64	7	0.90	3	1.54	5	1.44	4	3.80	6	0.05	1	5.16	4	1.66	5	0.94	2	0.20	1	18.61	39
29/291	28/4492A	Kleinplaat	33 51	22 40	-	0.85	9	1.24	9	2.90	10	1.13	7	1.41	5	1.53	10	3.53	12	0.20	3	4.71	8	2.08	10	1.49	6	0.50	4	21.57	93
29/294	28/4492	Bergplaats	33 54	22 40	-	1.90	8	2.83	9	5.26	12	1.93	15	1.79	7	1.81	9	3.77	12	0.24	2	4.50	12	2.86	13	2.83	7	1.13	8	30.85	114
29/297	28/4493	Woodville	33 57	22 40	-	1.22	7	3.18	11	4.46	10	1.77	11	2.02	9	1.89	7	3.45	11	0.23	2	3.05	11	2.22	14	2.35	8	1.06	9	26.90	110
29/534	28/4503	Geelhoutboom	33 54	22 48	-	1.72	8	2.08	9	5.03	12	1.42	9	2.56	7	1.84	6	3.85	10	0.12	1	4.11	7	2.45	11	3.07	7	1.26	6	29.51	93
29/542	28/4502	Rooirivier	33 32	22 49	-	0.00	0	0.00	0	1.86	6	0.00	0	1.34	3	0.49	2	2.93	8	0.00	0	0.00	0	0.30	2	0.18	1	0.20	1	7.30	23
29/556	28/4498	Molenrivier	33 46	22 49	-	0.00	0	0.00	0	1.61	5	1.01	5	1.65	6	1.12	5	3.89	9	0.00	0	3.33	4	1.54	7	0.47	2	0.10	1	14.72	44
29/624	28/4500	Karatara	33 54	22 51	-	1.91	9	1.86	9	5.24	11	1.11	10	2.39	7	1.54	6	3.27	8	0.15	1	4.14	8	2.43	12	2.58	6	1.23	5	27.85	92
29/684	28/4499	Farleigh	33 54	22 53	-	2.53	8	2.85	9	6.67	14	2.16	15	2.78	10	2.16	10	3.51	11	0.68	6	4.86	12	3.40	13	3.93	13	1.67	9	37.20	130
29/805	29/4512	Sourflats	33 55	22 57	-	1.82	12	1.60	13	4.17	11	1.77	14	2.22	13	2.03	10	4.43	11	0.54	4	3.08	13	2.56	15	2.36	10	1.11	10	27.69	136
29/821	29/4511	Rooiplaas	33 41	22 58	-	0.00	0	0.00	0	1.36	-	0.94	4	1.48	3	0.85	3	4.04	5	0.00	0	1.31	3	0.43	2	0.45	-	0.00	0	10.86	(20)
29/863	28/4509	Willwood	33 53	22 59	1500	3.12	13	1.79	14	4.86	11	3.00	18	3.50	13	2.97	9	5.78	11	0.71	7	4.92	13	2.76	15	2.92	14	2.58	12	38.91	150
30/88	29/4522	Gouna	33 58	23 03	-	2.68	13	2.13	12	4.16	11	2.41	12	3.38	8	2.31	7	5.15	13	0.74	3	3.97	12	2.35	13	2.52	11	2.15	10	33.95	125
30/90	29/4515	Concordia	34 00	23 03	-	3.17	13	1.24	12	3.11	8	2.72	13	2.78	10	2.11	8	5.44	11	0.72	5	3.31	10	2.16	11	2.23	10	1.51	10	30.50	121
30/212	29/4529	Vetvlei	33 32	23 08	-	0.00	0	0.30	1	1.81	3	0.76	3	1.74	3	0.30	1	2.84	7	0.00	0	0.15	1	0.98	2	0.64	2	0.21	1	9.73	24
30/219	29/4528	Uniondale	33 39	23 08	-	0.06	4	0.06	1	1.74	5	0.39	4	1.61	5	0.65	6	2.90	10	0.00	0	0.46	6	0.55	7	0.46	4	0.24	3	9.12	55
30/265	29/4531	Buffelsnek	33 55	23 09	-	2.93	9	2.70	11	5.13	10	3.78	13	4.00	8	2.47	5	5.92	12	0.51	2	3.78	11	3.70	15	3.62	9	3.23	10	41.77	115
30/283	29/4530	Avontuur	33 43	23 10	-	0.00	0	0.01	1	2.05	6	1.58	4	1.76	3	1.28	3	2.79	4	0.00	0	1.95	3	1.40	6	0.88	1	0.28	1	13.98	32
30/297	29/4532	Deepwalls	33 57	23 10	-	3.48	13	2.58	13	6.24	12	5.26	16	4.74	10	3.07	10	5.72	13	0.77	6	4.37	14	3.43	14	3.87	10	3.48	14	47.01	145
30/323	29/4534	Rooimuur	33 53	23 11	-	1.42	7	0.98	4	2.98	6	3.49	11	3.46	8	2.20	5	5.85	9	0.27	1	2.46	6	2.70	7	2.07	4	1.92	5	29.80	73
30/390	29/4523	Kafferskop	34 00	23 13	-	2.78	12	1.16	11	3.72	10	2.79	17	2.86	11	2.72	10	5.48	14	0.51	6	3.39	13	2.84	13	2.52	12	2.47	15	33.24	144
30/446	29/4537	Krantsbosch	33 56	23 15	-	1.87	13	2.74	12	4.67	8	3.22	13	2.55	12	1.66	8	4.34	13	0.26	4	2.54	12	2.74	11	3.86	10	2.23	10	32.68	126
30/493	29/4538	De Hoop	33 43	23 17	-	0.12	2	0.00	0	2.88	7	1.56	2	2.22	2	1.29	4	2.84	4	0.00	0	1.37	1	0.70	2	0.57	1	0.36	1	13.91	26
30/524	29/4539	Welgelegen	33 44	23 18	-	0.30	2	0.00	0	2.56	8	1.83	5	3.60	6	2.19	4	4.08	7	0.00	0	1.64	5	1.18	5	0.45	2	0.63	3	18.46	47
30/764	29/4545A	Ongelegen	33 44	23 26	-	0.00	0	0.00	0	2.44	7	1.47	7	2.14	6	1.10	6	3.10	10	0.00	0	2.40	3	0.92	7	0.37	3	0.88	5	14.82	54
30/775	29/4542A	Keurboomsrivier	33 55	23 26	-	2.85	14	2.57	13	4.96	9	2.79	13	2.58	10	2.00	8	3.54	12	0.18	3	3.76	9	2.82	12	3.27	12	1.99	14	33.31	129
31/167	29/4546	Klein Rivier	33 47	23 36	-	1.14	10	0.25	4	1.97	7	1.70	9	2.92	9	2.07	8	4.66	12	0.22	1	2.09	6	1.74	10	0.80	7	1.98	10	21.54	93
31/237	29/4549	Blaauwkrantz	33 57	23 38	700	6.03	13	2.90	9	5.11	8	2.42	6	4.00	10	2.62	8	4.69	11	0.28	2	3.25	10	2.34	11	4.15	9	1.92	12	39.71	109
31/438	29/4552	Krakeelrivier	33 48	23 45	-	0.00	0	0.00	0	1.64	5	2.24	6	3.30	4	2.37	4	5.20	6	0.00	0	1.98	3	1.54	2	1.09	3	2.24	5	21.60	(38)
31/507	29/4550	Lottering	33 57	23 47	700	6.17	12	1.78	11	4.81	10	4.30	14	3.46	7	3.22	7	5.87	10	0.27	2	4.05	10	2.68	10	4.16	9	2.05	8	42.82	110
31/619	29/4554A	Joubertina	33 49	23 51	-	0.45	6	0.05	3	1.51	9	1.69	9	2.39	11	1.87	10	3.53	14	0.04	1	0.84	6	1.69	7	0.66	8	1.18	6	15.90	90
31/688	29/4555	Stormsrivier	33 58	23 53	797	4.96	13	1.85	11	4.11	10	4.23	15	4.35	10	4.56	9	6.00	13	0.54	5	4.75	13	3.37	9	3.92	11	1.57	9	44.21	128

RAINFALL -1947- REËNVAL

No.	Old Number Ou Nomer	STATION STASIE	S. Latitude S. Breedtegr	E. Longitude O. Lengtegr	Height Hoogte Feet Voet	Jan. Inches Duime	Jan. Days-Dae	Feb. Inches Duime	Feb. Days-Dae	Mar-Mrt Inches Duime	Mar-Mrt Days-Dae	April. Inches Duime	April. Days-Dae	May-Mei Inches Duime	May-Mei Days-Dae	Jun. Inches Duime	Jun. Days-Dae	Jul. Inches Duime	Jul. Days-Dae	Aug. Inches Duime	Aug. Days-Dae	Sept. Inches Duime	Sept. Days-Dae	Oct-Okt Inches Duime	Oct-Okt Days-Dae	Nov. Inches Duime	Nov. Days-Dae	Dec-Des Inches Duime	Dec-Des Days-Dae	Year-Jaar. Inches Duime	Year-Jaar. Days-Dae
32/173	29/4560A	Hendrikskraal	33°53'	24°06'	-	0.67	7	0.42	7	2.74	11	4.39	9	3.57	7	4.25	9	6.16	11	0.10	1	2.84	8	2.35	8	0.87	8	1.63	8	29.99	94
32/209	29/4562	Witte Els Bosch	33 59	24 07	745	4.62	8	1.35	4	4.44	9	3.99	8	4.63	7	5.85	7	7.49	8	0.48	3	4.98	7	3.40	9	2.92	9	1.59	6	45.74	85
32/275	29/4563	Zandvlakte	33 35	24 10	-	0.17	2	0.02	1	2.42	7	0.46	4	1.45	4	0.48	5	1.56	4	0.00	0	0.33	3	1.05	3	0.76	3	1.47	2	10.17	38
32/408	29/4564	Nooitgedacht	33 48	24 14	-	0.77	7	0.46	8	2.61	8	2.58	5	1.79	7	2.01	5	3.22	8	0.00	0	0.72	6	1.85	9	-	-	-	-	(16.01	63)
32/481	29/4566	Rocikrans	33 31	24 17	-	0.21	1	0.00	0	1.90	8	0.28	1	0.88	3	0.00	0	1.63	1	0.00	0	0.25	1	0.30	1	0.31	1	1.30	1	7.06	(18)
32/503	29/4566A	Zuur Anys	33 53	24 17	-	1.29	9	1.02	9	2.37	14	3.07	12	4.19	12	3.19	13	5.29	11	0.08	1	1.38	8	2.20	13	1.52	11	1.09	8	26.69	121
32/640	29/4580	Kruis Rivier	33 40	24 22	-	0.16	1	0.00	0	2.88	9	1.32	4	1.00	3	0.93	3	2.06	4	0.00	0	0.10	2	0.53	1	1.25	3	1.19	2	11.42	32
32/894	29/4574	Dawkomskraal	33 54	24 30	-	1.55	5	0.43	2	3.12	7	1.05	4	3.71	6	2.94	6	4.05	4	0.00	0	1.52	4	2.25	5	2.35	4	0.85	3	23.82	(50)
33/64	29/4577A	Doornrivier	33 34	24 33	-	0.42	3	0.00	0	1.39	5	1.00	3	1.87	4	1.12	4	3.24	6	0.00	0	0.90	2	0.33	2	1.18	3	0.75	2	12.20	34
33/224	29/4579	Cowdomo	33 44	24 38	-	0.93	9	0.15	3	3.15	11	2.04	9	2.16	6	1.29	8	1.93	5	0.00	0	0.78	7	1.75	12	1.72	8	1.01	6	16.91	84
33/283	29/4581	Gantcos	33 43	24 40	-	1.00	4	0.13	2	3.00	5	1.49	3	2.43	4	1.10	5	2.33	4	0.00	0	0.44	3	1.62	5	1.02	2	1.28	4	15.84	(41)
33/384	29/4584	Langhoogte	33 54	24 43	-	0.81	6	0.28	3	2.59	11	1.61	7	3.50	8	2.94	8	3.30	7	0.00	0	1.42	7	1.87	8	1.97	7	0.77	6	21.06	78
33/613	29/4588A	Ferndale	33 43	24 51	-	1.37	8	1.05	7	3.72	10	1.19	10	2.29	7	1.15	9	2.28	6	0.08	1	1.05	9	1.79	9	1.15	5	2.21	7	19.33	88
33/680	29/4597	Hankey	33 50	24 53	-	0.31	3	0.50	2	3.55	8	0.81	5	1.84	4	1.33	4	1.70	3	0.00	0	0.49	1	1.37	6	0.80	2	0.45	1	13.15	(39)
33/681	29/4598	View Excello	33 51	24 53	-	0.41	3	0.62	5	3.28	10	0.52	3	2.09	6	1.00	4	1.75	5	0.08	1	0.62	4	1.72	8	0.00	0	0.00	0	12.09	49
33/702	30/4597A	Noaga	33 42	24 54	-	1.09	-	1.10	-	4.63	-	1.00	-	2.40	-	1.20	-	1.52	-	0.02	-	0.95	-	2.62	-	0.60	-	0.88	-	18.01	-
33/774	30/5609	Buffelshoek	33 54	24 56	-	0.47	2	0.73	3	2.25	-	2.15	4	2.46	-	1.30	1	2.02	3	0.00	0	0.12	1	2.28	-	1.80	1	0.00	0	15.58	(15)
33/856	30/5604	Otterford M.10 T.S.395	33 46	24 59	1403	1.14	-	1.15	-	4.52	-	0.90	-	2.35	-	1.17	-	1.47	-	0.00	-	1.00	-	2.63	-	0.00	-	0.90	-	17.23	-
33/871	30/5602	Tygerhoek	33 31	25 00	-	0.20	1	0.00	0	1.15	6	0.90	3	1.08	3	1.07	4	2.57	5	0.20	1	0.12	1	2.42	5	1.23	2	0.36	2	11.30	33
34/47	30/5605	Otterford	33 47	25 02	-	2.19	8	1.66	8	4.39	7	1.68	7	4.23	6	2.45	8	3.31	7	0.28	2	2.26	9	3.38	13	1.72	9	1.54	7	29.09	91
34/52	30/5606	Loerie Rail	33 52	25 02	100	0.98	4	0.00	0	3.74	6	0.72	5	2.18	2	2.26	4	2.07	5	0.00	0	0.51	2	2.17	(6)	0.64	2	0.00	0	15.27	(36)
34/78	30/5604A	Blue Berg	33 48	25 03	-	4.21	-	3.37	-	5.47	-	2.66	-	4.15	-	3.65	-	2.42	-	0.00	0	2.25	-	3.87	-	2.00	-	1.87	-	35.92	-
34/80	30/5608	Lower Forest Areas	33 50	25 03	-	0.58	-	0.47	-	3.17	-	0.48	-	2.41	-	2.50	-	1.32	-	-	-	0.79	-	2.13	-	0.37	-	0.40	-	(14.62)	-
34/138	30/5617	Loerie Plantation	33 48	25 05	-	2.52	12	2.31	8	5.21	10	2.27	7	4.49	9	3.33	11	2.51	7	0.13	1	1.95	8	3.46	14	1.89	10	1.78	9	31.75	106
34/231	30/5612	Longmore	33 51	25 08	-	2.08	10	1.73	8	5.01	11	1.53	7	4.39	9	3.87	12	3.61	9	0.10	1	1.66	6	2.81	13	1.48	6	0.93	5	29.20	97
34/319	30/5621	Van Staadens (Mtn.)	33 49	25 11	1063	1.81	-	1.59	-	4.36	-	1.57	-	4.58	-	3.83	-	3.71	-	0.20	-	1.36	-	2.18	-	1.42	-	1.34	-	27.95	-
34/381	30/5620	Van Staadens Reservoir	33 51	25 13	-	1.89	10	1.49	8	4.10	11	1.43	9	4.99	11	4.63	13	4.55	11	0.21	4	1.46	11	2.16	14	1.94	10	1.53	9	30.38	121
34/405	30/5626	Trig Kop	33 45	25 14	-	0.77	-	1.97	-	4.15	-	2.36	-	3.16	-	2.44	-	2.89	-	0.11	-	1.81	-	4.07	-	2.95	-	1.83	-	28.51	-
34/444	30/5618	Witteklip Estate	33 54	25 15	-	1.77	10	0.89	4	4.99	10	1.06	4	4.51	6	4.90	8	4.14	6	0.26	3	2.05	7	3.50	14	1.92	6	1.16	4	31.15	82
34/523	30/5622A	Elands River	33 43	25 18	-	0.95	5	0.96	6	4.10	11	1.23	5	2.22	6	3.03	9	2.57	6	0.08	1	0.83	6	3.34	8	2.28	9	0.98	8	22.57	80
34/581	30/5619	Die Vlei	33 41	25 20	-	1.80	-	1.65	-	5.54	-	2.37	-	2.12	-	3.31	-	3.91	-	0.39	-	0.30	-	3.63	-	4.27	-	3.14	-	32.43	-
34/734	30/5623	Uitenhage (Springs)	33 44	25 25	400	0.51	4	0.77	5	3.13	8	0.64	4	1.42	6	2.84	10	2.18	6	0.15	1	0.53	5	2.28	10	1.64	8	0.97	5	17.06	72
34/736	30/5627	Uitenhage (Park)	33 46	25 24	358	0.70	5	0.74	5	2.71	10	0.93	5	1.88	6	3.27	11	2.45	9	0.14	3	0.76	7	3.93	11	2.47	9	0.74	6	20.72	87
35/60	30/5637	Emerald Hill	34 00	25 32	176	1.46	6	(0.74)	-	3.39	11	1.54	5	3.76	10	6.76	-	4.99	11	1.18	9	2.16	11	2.72	7	0.95	4	1.58	6	(31.23	80)
35/116	30/5633	Stella Home	33 56	25 34	-	1.15	4	0.38	2	2.75	5	1.15	3	3.92	6	4.68	5	3.97	7	0.47	2	1.43	6	1.30	3	1.40	4	0.55	3	23.15	(50)

RAINFALL -1947- REËNVAL

No.	STATION STASIE		S. Latitude S. Breedtegr	E. Longitude O. Lengtegr	Height Hoogte Feet Voet	Jan. Inches Duime	Jan. Days-Dae	Feb. Inches Duime	Feb. Days-Dae	Mar-Mrt Inches Duime	Mar-Mrt Days-Dae	April. Inches Duime	April. Days-Dae	May-Mei Inches Duime	May-Mei Days-Dae	Jun. Inches Duime	Jun. Days-Dae	Jul. Inches Duime	Jul. Days-Dae	Aug. Inches Duime	Aug. Days-Dae	Sept. Inches Duime	Sept. Days-Dae	Oct-Okt Inches Duime	Oct-Okt Days-Dae	Nov. Inches Duime	Nov. Days-Dae	Dec-Des Inches Duime	Dec-Des Days-Dae	Year-Jaar. Inches Duime	Year-Jaar. Days-Dae
35/147	30/5639	Port Elizabeth (G.Club)	33°57'	25°35'	320	0.90	7	0.51	5	2.75	10	1.18	5	3.45	8	6.27	11	4.19	13	0.50	4	1.26	11	1.81	9	0.99	3	0.83	8	24.64	94
35/148	30/5641	Walmer	33 58	25 35	-	1.01	12	0.79	6	2.81	12	1.31	7	3.50	9	6.60	10	3.85	10	0.71	4	1.49	9	1.91	11	1.50	6	1.24	9	26.72	105
35/179	30/5639A	Pt.Elizabeth Aerodrome	33 59	25 36	205	0.70	10	0.50	7	2.44	10	1.15	9	3.36	10	6.21	11	3.40	11	0.72	9	1.46	13	1.85	12	1.26	9	1.32	10	24.37	121
35/207	30/5638	Pt.Elizabeth (Lighthse)	33 57	25 37	181	0.69	8	0.26	5	1.72	11	1.00	6	3.03	9	6.78	11	3.84	11	0.48	4	1.21	8	2.12	9	1.08	4	0.95	9	23.16	95
35/209	30/5640	Drift Sands	33 59	25 37	100	0.71	4	0.28	3	0.80	3	1.23	3	3.36	6	5.94	7	3.28	6	1.03	3	1.00	6	2.01	5	1.32	3	-	-	(20.96	49)
35/271	30/5641A	Hermitage	33 31	25 40	-	0.31	6	0.33	2	2.62	9	0.40	5	0.68	6	1.33	10	2.36	6	0.16	3	0.34	6	1.40	4	1.07	5	0.69	8	11.69	70
35/299	30/5641a	Humewood Golf Course	33 59	25 40	-	0.33	6	0.20	2	3.31	10	0.59	5	2.39	6	5.57	11	4.54	13	0.85	4	0.96	8	1.94	9	0.92	5	1.09	6	22.69	85
35/605	30/5647A	Arizona	33 35	25 51	-	0.65	3	0.59	2	3.68	4	0.79	3	0.75	4	1.35	4	1.31	4	0.22	1	0.58	2	2.76	4	1.00	4	0.32	2	14.00	(37)
36/530	30/5656	Bird Island	33 50	26 18	12	0.39	7	0.35	3	3.92	11	0.70	7	2.03	8	4.74	10	2.78	10	0.63	6	1.50	8	0.98	8	0.63	6	1.00	7	19.65	91
36/605	30/5660	Longvale	33 35	26 21	950	1.17	8	0.62	2	4.36	9	2.05	5	1.36	4	2.11	6	2.64	7	0.16	1	1.64	6	1.47	8	1.41	5	1.57	5	20.56	66
36/642	30/5657	Longbush	33 42	26 22	650	2.78	11	1.02	5	6.88	13	2.31	10	4.96	11	8.95	11	5.23	9	0.52	9	3.07	11	3.98	12	2.75	13	2.05	14	44.50	129
36/698	30/5666	Walbedacht	33 38	26 24	-	1.51	8	0.53	5	3.76	9	1.66	7	1.89	6	3.40	9	3.15	10	0.24	5	1.43	8	2.23	9	1.43	8	1.66	5	22.89	89
36/729	30/5659	Alexandria	33 39	26 25	669	0.96	4	0.32	2	4.80	8	1.47	4	2.56	6	3.10	8	2.34	7	0.24	3	1.77	9	1.46	6	1.41	5	1.74	6	22.17	68
37/39	30/5664M	Spadona	33 39	26 32	-	1.15	7	0.50	4	4.36	7	1.67	6	2.06	8	3.19	8	3.16	10	0.42	4	2.09	10	1.87	9	1.80	6	0.79	4	23.06	83
37/282	30/5667	Boesmansriviermond	33 42	26 40	-	0.93	9	0.52	3	6.21	9	2.16	11	1.86	10	3.64	11	3.52	10	0.40	6	1.45	15	2.52	8	1.57	10	1.41	9	26.19	111
37/362	30/5669	Reyrille	33 32	26 43	950	0.26	2	0.67	4	3.70	7	1.84	6	1.76	5	2.46	6	2.31	5	0.00	0	1.08	4	1.53	6	1.22	4	1.45	3	18.28	52
37/571	30/5673	Bathurst	33 31	26 49	800	0.87	10	0.99	5	4.48	9	2.45	8	2.32	6	2.41	9	2.79	7	0.09	1	1.09	10	1.42	7	3.24	8	1.68	9	23.83	89
37/696	30/5674	Fort Alfred	33 36	26 54	200	0.94	7	0.62	4	4.73	9	2.18	12	1.84	10	3.87	9	3.63	6	0.11	2	1.79	12	1.65	9	1.55	8	2.25	5	25.16	93
37/811	30/5675	Rocklands	33 31	26 58	-	0.84	(6)	1.48	3	5.56	8	1.83	8	2.71	8	3.36	9	2.95	10	0.21	3	1.90	13	1.47	7	2.75	10	1.22	11	26.28	(96)
38/152	31/5677	Great Fish Point	33 32	27 06	239	1.11	7	0.99	3	5.51	10	1.63	12	1.76	9	4.32	9	3.46	8	0.25	3	2.92	14	1.94	8	1.82	11	1.80	13	27.51	107
40/35	26/4263	Langebaan	33 05	18 02	15	0.01	1	0.00	0	0.81	3	0.32	2	0.47	6	0.58	4	3.00	14	0.82	5	0.90	4	0.55	3	0.06	1	0.00	0	7.52	43
40/146	26/4264	Bassen Island	33 26	18 05	15	0.12	3	0.01	1	0.96	5	0.50	7	1.81	12	2.06	11	2.97	19	1.63	13	0.46	5	0.49	6	0.38	6	0.35	3	11.74	91
40/604	26/4266	Hopefield	33 04	18 21	140	0.00	0	0.00	0	0.87	1	0.41	4	1.09	4	1.10	6	4.13	12	1.57	5	0.64	4	1.04	5	0.00	0	0.00	0	10.85	41
40/653	26/4292	The Towers	33 23	18 22	600	0.00	0	0.00	0	1.71	3	1.12	6	1.49	10	1.67	7	5.08	15	2.54	7	0.88	5	1.01	6	0.71	4	0.07	1	16.28	64
41/60	26/4302	Burgherspost	33 30	18 32	750	0.00	0	0.00	0	1.04	2	0.47	2	2.30	6	1.60	1	5.80	12	2.64	4	0.15	1	2.00	3	0.60	1	0.00	0	16.60	(32)
41/347	26/4304	Langgewens	33 17	18 42	300	0.00	0	0.00	0	1.67	2	0.33	4	1.31	13	1.41	7	4.12	18	2.00	11	0.54	4	1.44	6	0.16	1	0.10	1	13.08	67
41/417	26/4312	Malmesbury	33 27	18 44	460	0.00	0	0.00	0	1.92	3	0.42	8	1.86	10	1.40	5	4.65	14	1.45	7	0.50	4	0.65	4	0.43	2	0.00	0	13.28	57
41/684	26/4327	Bothwaskloof	33 24	18 53	975	0.00	0	0.00	0	1.98	2	0.38	2	2.53	6	2.11	4	7.99	13	4.10	9	0.43	2	2.08	4	1.02	1	0.00	0	22.62	43
41/713	26/4326B	Riebeek Kasteel	33 23	18 54	-	0.00	0	0.00	0	2.03	1	0.29	1	2.75	7	2.42	6	9.32	13	2.69	7	1.72	4	1.68	4	0.81	2	0.00	0	23.71	45
41/836	26/4338D	Hermon	33 26	18 58	-	0.00	0	0.00	0	1.97	2	0.10	1	0.95	7	1.93	7	4.79	15	2.47	7	0.53	4	0.60	3	0.40	2	0.00	0	13.74	48
42/166	27/4351	Mont Pellier	33 16	19 06	770	0.00	0	0.00	0	1.89	2	0.30	3	2.57	10	0.76	3	4.96	13	1.97	9	1.44	3	2.51	6	0.55	2	0.00	0	16.95	51
42/227	27/4358	Tulbagh	33 17	19 08	510	0.00	0	0.00	0	2.06	2	0.22	2	2.03	6	0.51	4	5.04	13	1.51	9	1.20	3	1.62	5	0.37	2	0.00	0	14.56	46
42/281	27/4362C	Mont Rouge	33 11	19 10	1000	0.00	0	0.00	0	2.94	4	0.80	5	4.04	11	1.34	6	7.09	15	4.28	9	2.00	6	1.78	5	0.79	3	0.09	2	25.15	66
42/292	27/4348	Artois	33 22	19 10	260	0.00	0	0.00	0	2.11	3	0.26	3	1.65	10	1.03	6	6.63	13	1.85	8	1.21	5	2.24	6	0.30	1	0.00	0	17.28	55
42/325	27/4359	Kluitjeskraal	33 25	19 11	880	0.00	0	0.00	0	2.19	2	0.80	5	1.80	9	1.29	6	7.31	16	2.54	9	1.14	4	1.88	7	0.37	2	0.00	0	19.32	60

RAINFALL –1947– REËNVAL

No.	Old Number Ou Nommer	STATION STASIE	S. Latitude S. Breedtegr	E. Longitude O. Lengtegr	Height Hoogte Feet Voet	Jan. Inches Duime	Jan. Days-Dae	Feb. Inches Duime	Feb. Days-Dae	Mar-Mrt Inches Duime	Mar-Mrt Days-Dae	April. Inches Duime	April. Days-Dae	May-Mei Inches Duime	May-Mei Days-Dae	Jun. Inches Duime	Jun. Days-Dae	Jul. Inches Duime	Jul. Days-Dae	Aug. Inches Duime	Aug. Days-Dae	Sept. Inches Duime	Sept. Days-Dae	Oct-Okt Inches Duime	Oct-Okt Days-Dae	Nov. Inches Duime	Nov. Days-Dae	Dec-Des Inches Duime	Dec-Des Days-Dae	Year-Jaar. Inches Duime	Year-Jaar. Days-Dae
42/357	27/4363	La Plaisante	33°27'	19°12'	950	0.00	0	0.00	0	1.73	2	0.56	4	1.42	9	0.78	4	5.50	15	1.78	7	0.70	4	1.51	6	0.22	1	0.00	0	14.20	52
42/415	27/4364	Waverley Mills	33 25	19 14	750	0.00	0	0.00	0	2.01	2	0.68	4	1.68	10	1.32	6	6.52	15	2.65	8	1.26	4	1.46	4	0.22	2	0.00	0	17.80	55
42/529	27/4369	Vogelvlei	33 19	19 18	1550	0.00	0	0.00	0	2.47	3	0.60	3	3.87	11	1.94	6	9.98	14	4.19	9	1.79	4	2.03	5	0.53	2	0.00	0	27.40	57
42/532	27/4371	Ceres	33 22	19 18	1497	0.02	1	0.00	0	2.19	4	0.49	3	4.90	11	2.26	6	14.20	15	5.50	10	2.65	4	3.73	6	0.94	2	0.30	1	37.18	63
42/581	27/4373A	Bokveldskloof	33 11	19 20	470	0.00	0	0.00	0	1.65	1	0.32	1	3.61	4	1.19	2	7.87	7	3.04	4	1.04	1	1.74	2	0.87	1	0.00	0	21.33	(23)
42/669	27/4362M	Nooitgedacht	33 09	19 23	-	0.00	0	0.00	0	1.41	3	0.06	1	2.42	6	0.74	4	3.58	11	0.59	6	0.56	3	0.88	2	0.08	1	0.00	0	10.32	37
43/239	27/4386	Orchard	33 29	19 38	1280	0.00	0	0.00	0	1.22	3	0.00	0	1.31	5	0.33	2	2.30	11	1.44	4	0.43	3	0.76	5	0.23	2	0.29	1	8.31	36
43/516	27/4393	Spes Bona	33 06	19 48	1982	0.00	0	0.00	0	1.13	3	0.00	0	0.66	4	0.08	3	0.78	8	0.14	2	0.00	0	0.36	2	0.00	0	0.00	0	3.15	22
43/566	27/4391	Matroosberg	33 26	19 49	3162	0.00	0	0.00	0	1.36	3	0.03	2	0.95	8	0.36	5	1.63	14	0.62	5	0.06	1	0.76	6	0.54	4	0.16	1	6.47	49
44/50	27/4408	Touwarivier	33 20	20 02	2500	0.00	0	0.04	1	1.20	2	0.23	1	0.89	5	0.37	4	1.75	7	0.94	5	0.11	1	0.09	2	0.09	2	0.10	1	5.81	31
44/134	27/4408M	Nooitgedag	33 14	20 05	-	0.00	0	0.00	0	1.85	3	0.15	1	1.42	7	0.24	3	2.77	12	1.38	5	0.30	1	0.43	4	0.00	0	0.00	0	8.54	36
44/470	27/4415a	Kraggasdrif	33 20	20 16	-	0.00	0	0.01	1	1.97	6	0.10	3	0.96	5	0.19	3	1.15	9	0.06	1	0.13	1	0.30	3	0.09	2	0.06	1	5.02	35
44/765	27/4419	Pieter Meintjies Stn.	33 15	20 26	3595	0.00	0	0.00	0	0.82	3	0.00	0	1.18	2	0.00	0	1.82	3	0.77	3	0.22	1	0.68	3	0.00	0	0.44	2	5.93	(17)
45/134	27/4422	Matjesfontein	33 14	20 35	2970	0.00	0	0.00	0	1.67	3	0.00	0	0.70	1	0.00	0	0.76	6	0.05	2	0.20	1	0.73	3	0.00	0	0.32	1	4.43	17
45/224	27/4425	White Hill Rail	33 14	20 38	-	0.00	0	0.00	0	1.80	4	0.00	0	0.00	0	0.08	1	1.02	3	0.00	0	0.00	0	0.00	0	0.00	0	0.30	1	3.20	(9)
46/457	28/4447	Koup	33 07	21 16	2405	0.00	0	0.00	0	1.24	3	0.00	0	0.82	2	0.00	0	0.46	2	0.00	0	0.15	1	0.28	3	0.38	1	0.00	0	3.33	12
46/471	28/4444	Ristvlei	33 21	21 16	-	0.00	0	0.00	0	1.45	2	0.12	1	1.60	2	0.10	1	1.66	7	0.00	0	0.19	1	0.58	3	0.00	0	0.22	1	5.92	(18)
46/479	28/4448	Ladismith	33 29	21 16	1860	0.04	1	0.16	1	2.65	7	0.39	4	1.33	4	0.31	4	1.83	6	0.00	0	0.02	1	0.41	4	0.59	2	0.00	0	7.73	34
46/898	28/4451	Opaoek	33 28	21 30	-	0.00	0	0.00	0	1.83	9	0.38	1	0.98	2	0.30	4	1.69	6	0.14	1	0.00	0	0.33	3	0.93	3	0.00	0	6.58	29
47/436	28/4456A	Weltevreden	33 16	21 45	-	0.00	0	0.00	0	1.83	4	0.86	2	0.92	1	0.00	0	0.66	5	0.00	0	0.00	0	0.10	1	0.14	1	0.00	0	4.51	(14)
48/43	28/4462	Prince Albert	33 13	22 02	2120	0.00	0	0.00	0	1.61	5	0.10	1	1.07	2	0.06	2	0.77	6	0.00	0	0.00	0	0.49	2	0.24	1	0.06	1	4.40	20
48/83	28/4460	Matjesrivier	33 23	22 03	-	0.26	4	0.30	2	3.25	9	0.89	7	1.23	2	0.77	6	2.16	5	0.00	0	0.58	5	0.75	6	2.14	7	0.08	1	12.41	54
48/275	28/4464R	Zachariasfontein	33 05	22 10	-	0.26	2	0.00	0	1.38	5	0.16	1	1.93	2	0.04	1	0.47	6	0.00	0	0.00	0	0.10	2	0.56	3	0.08	1	4.98	23
48/449	28/4475	Schoemanshoek	33 29	22 15	-	0.00	0	0.16	1	2.00	5	0.45	2	0.81	3	0.00	0	1.83	5	0.00	0	0.44	2	1.01	4	0.66	5	0.00	0	7.36	27
48/624	28/4477	Rust en Vrede	33 24	22 21	-	0.50	5	0.26	3	4.14	9	0.73	7	2.29	7	1.72	9	4.06	10	0.00	0	1.03	6	2.81	6	2.41	8	0.33	3	20.18	73
48/890	28/4485	Klaarstroom	33 20	22 30	2640	0.00	0	0.00	0	1.29	-	0.20	2	1.90	3	0.00	0	0.90	5	0.00	0	0.00	0	0.34	2	0.50	2	0.10	1	5.23	(15)
49/60	28/4487	De Rust	33 30	22 32	1250	0.11	1	0.00	0	1.97	6	0.52	4	1.63	3	0.29	2	2.58	6	0.00	0	0.27	1	0.46	2	0.93	3	0.12	1	8.88	29
49/71	28/4486	Zwartskraal	33 11	22 33	2600	0.25	3	0.00	0	1.89	5	0.00	0	1.52	2	0.10	1	1.04	5	0.00	0	0.00	0	0.30	2	0.23	1	0.41	1	5.74	20
49/92	28/4484	Zeekoegat	33 02	22 34	3290	0.30	1	0.00	0	2.14	5	0.30	1	1.35	2	0.00	0	0.70	3	0.00	0	0.00	0	1.16	1	0.48	1	0.40	1	6.83	(15)
49/276	28/4489A	Klipgat	33 06	22 40	2500	0.40	1	0.00	0	2.18	5	0.00	0	1.70	2	0.00	0	0.48	2	0.00	0	0.00	0	0.25	1	0.30	1	0.25	1	5.56	(13)
49/372	28/4490	Rondawel	33 12	22 43	2250	0.10	1	0.00	0	1.93	5	0.00	0	1.46	2	0.00	0	0.50	4	0.00	0	0.00	0	0.20	1	0.00	0	0.25	1	4.44	(14)
49/562	28/4497	Matjesvlei	33 22	22 49	2750	0.00	0	0.00	0	1.30	3	0.00	0	1.17	2	0.00	0	0.46	2	0.00	0	0.00	0	0.10	1	0.20	1	0.00	0	3.23	(9)
49/834	29/4514	Milnersdale	33 24	22 58	-	0.00	0	0.00	0	1.47	3	0.00	0	1.41	2	0.00	0	0.26	3	0.00	0	0.00	0	0.31	1	1.11	2	0.28	1	4.84	(12)
50/205	29/4520	Barnardsdal	33 25	23 07	-	0.00	0	0.00	0	2.73	5	0.39	4	1.88	3	0.16	3	2.59	6	0.00	0	0.00	0	0.60	2	0.56	2	0.40	2	9.31	27
50/527	28/4504	Middelkraal	33 17	23 18	2500	0.00	0	0.26	1	1.82	6	0.18	3	0.94	3	0.15	8	0.93	6	0.01	1	0.00	0	0.00	0	0.76	2	0.00	0	5.05	30

RAINFALL -1947- REËNVAL

No.	STATION STASIE		S. Latitude S. Breedtegr	E. Longitude O. Lengtegr	Height Hoogte Feet Voet	Jan. Inches Duime	Jan. Days-Dae	Feb. Inches Duime	Feb. Days-Dae	Mar-Mrt Inches Duime	Mar-Mrt Days-Dae	April. Inches Duime	April. Days-Dae	May-Mei Inches Duime	May-Mei Days-Dae	Jun. Inches Duime	Jun. Days-Dae	Jul. Inches Duime	Jul. Days-Dae	Aug. Inches Duime	Aug. Days-Dae	Sept. Inches Duime	Sept. Days-Dae	Oct-Okt Inches Duime	Oct-Okt Days-Dae	Nov. Inches Duime	Nov. Days-Dae	Dec-Des Inches Duime	Dec-Des Days-Dae	Year-Jaar. Inches Duime	Year-Jaar. Days-Dae
50/745	29/4542	Schilpadbeen	33°25'	23°25'	-	0.00	0	0.00	0	1.92	4	0.75	4	1.12	2	0.29	3	2.87	8	0.00	0	0.00	0	0.58	1	0.60	2	0.31	1	8.44	25
50/785	29/4543	Vogelstruisleegte	33 05	23 27	-	0.44	1	0.00	0	0.61	3	0.30	2	1.98	3	0.09	2	0.18	4	0.00	0	0.12	1	0.82	2	0.82	2	0.98	2	6.34	22
50/887	29/4544	Willowmore	33 17	23 30	2716	0.21	1	0.35	2	2.17	7	0.36	2	1.71	3	0.12	2	1.00	9	0.00	0	0.57	3	0.30	1	0.93	3	0.65	1	8.37	34
51/5	29/4545	Windhouwel	33 05	23 31	-	1.13	1	0.00	0	0.81	5	0.00	0	1.93	4	0.00	0	0.21	4	0.00	0	0.12	1	0.75	2	1.16	2	1.15	2	7.26	21
51/337	29/4547	Ovendale	33 12	23 42	-	0.43	1	0.12	1	0.88	3	0.23	2	0.05	1	0.17	3	0.00	0	0.00	0	0.00	0	0.41	2	0.79	2	0.00	0	3.08	15
51/430	29/4548	Mooredale	33 10	23 45	-	0.83	1	0.20	1	1.34	7	0.38	2	2.17	3	0.14	3	0.62	3	0.00	0	0.19	2	0.51	2	0.45	1	0.77	2	7.60	27
51/580	29/4553	Fullarton	33 10	23 50	2016	1.76	1	0.00	0	1.02	4	0.74	1	1.81	2	0.16	1	0.13	1	0.00	0	0.34	2	0.46	1	0.92	4	0.00	0	7.34	(17)
52/193	29/4560E	Bikamma	33 13	24 07	-	0.38	1	0.00	0	1.06	6	0.09	1	0.69	2	0.18	1	0.39	3	0.00	0	0.63	2	0.71	2	1.64	3	0.65	2	6.42	(23)
52/270	29/4561	Koeifontein	33 30	24 09	-	1.45	2	0.00	0	1.41	4	0.37	3	0.78	3	0.07	1	1.14	2	0.00	0	0.44	3	0.44	2	0.53	4	1.36	3	7.99	27
52/571	29/4569	Klipplaat	33 01	24 20	2030	1.30	2	0.00	0	1.82	8	1.51	3	0.25	2	0.05	2	0.00	0	0.00	0	0.41	2	0.58	2	2.00	4	1.02	3	8.94	28
52/590	29/4568	Steytlerville	33 20	24 20	2200	0.59	2	0.17	2	1.83	8	0.84	4	0.79	3	0.10	2	0.85	3	0.00	0	0.28	2	0.60	3	0.60	3	2.21	3	8.86	35
52/886	29/4571	Waaipoort	33 16	24 30	-	0.14	1	0.00	0	1.86	4	1.11	3	0.73	2	0.00	0	0.75	3	0.00	0	0.22	1	0.47	1	1.64	4	1.79	3	8.71	(22)
53/274	29/4583	Vogelstruiskop	33 04	24 40	-	0.00	0	0.00	0	1.29	3	0.00	0	0.00	0	0.11	2	0.00	0	0.00	0	0.64	3	1.06	2	1.89	3	0.97	1	5.96	14
53/432	29/4586	Eenstroom	33 12	24 45	-	0.43	2	0.00	0	0.73	3	0.93	2	0.21	2	0.00	0	0.41	2	0.00	0	0.45	2	0.50	1	0.61	2	1.81	3	6.08	(19)
53/455	29/4576	Driekopsvlei	33 05	24 46	-	0.31	1	0.00	0	0.57	2	1.58	3	0.26	2	0.00	0	0.00	0	0.00	0	1.37	2	0.90	1	1.47	2	0.77	1	7.03	(14)
53/585	29/4590	Saltpansnek	33 15	24 50	-	0.91	4	0.00	0	1.16	6	1.35	2	0.13	1	0.00	0	0.47	2	0.07	1	0.50	2	1.60	3	0.90	2	0.97	4	8.06	(27)
53/588	29/4589	Wolwefontein	33 18	24 50	-	1.27	4	0.38	2	1.41	7	1.10	2	0.35	3	0.35	3	1.27	3	0.00	0	0.83	3	1.85	3	1.48	3	1.15	4	11.44	37
53/761	29/4595	Oranjezicht	33 11	24 56	-	0.27	1	0.00	0	0.89	5	0.29	2	0.24	2	0.00	0	0.15	1	0.00	0	0.41	2	1.41	3	1.32	2	1.57	2	6.55	(20)
53/779	29/4599	Eensaam	33 29	24 56	-	0.25	1	0.00	0	0.60	4	0.47	1	0.41	1	0.33	2	1.04	3	0.00	0	0.20	1	2.10	5	1.10	2	0.47	3	6.97	(23)
53/875	30/5601	Waterford	33 05	25 00	-	0.34	2	0.12	1	1.20	6	0.46	2	0.39	3	0.26	2	0.41	2	0.00	0	0.68	3	2.06	3	0.83	4	0.86	2	7.61	30
54/253	30/5613	Lake Wentz	33 13	25 09	994	0.22	1	0.00	0	1.05	7	1.08	3	0.09	2	0.23	4	0.46	3	0.06	2	1.14	3	1.57	4	0.83	4	0.72	2	7.45	35
54/670	30/5632	Klipfontein	33 10	25 23	-	0.41	1	0.00	0	2.36	7	0.52	4	0.47	4	0.33	4	0.82	5	0.03	1	1.75	3	1.38	3	0.86	4	0.87	2	9.80	38
54/785	30/5634	Middelwater	33 05	25 27	1335	0.15	2	0.00	0	1.64	7	0.57	4	0.22	1	0.09	1	0.25	2	0.00	0	0.87	2	1.74	2	0.85	2	0.92	3	7.30	(26)
55/108	30/5635	Sundays River Reserve	33 18	25 34	-	1.56	-	1.19	-	4.47	-	1.29	-	1.46	-	1.21	-	1.75	-	0.16	-	1.02	-	4.58	-	3.07	-	2.41	-	24.17	-
55/410	30/5646	Zuurberg	33 20	25 44	-	2.31	9	1.46	3	5.97	-	1.64	6	1.89	6	1.18	6	2.43	6	0.34	2	1.46	6	3.19	7	3.37	7	1.38	-	26.62	(58)
55/500	30/5644	Fernisbrae	33 20	25 47	-	1.90	-	0.95	-	5.27	-	0.86	-	1.23	-	1.67	-	1.42	-	0.10	-	0.77	-	2.31	-	1.89	-	0.98	-	19.35	-
55/655	30/5649	Tembani	33 25	25 52	-	0.85	8	1.06	4	4.34	12	0.82	6	1.53	9	1.66	11	1.93	6	0.20	2	0.73	4	1.42	4	1.50	6	0.90	2	16.94	74
55/745	30/5651	Vista	33 25	25 55	900	0.68	9	0.97	2	2.96	9	0.61	3	1.57	6	1.49	8	0.98	4	0.14	1	0.33	3	1.43	4	1.74	5	0.00	0	12.90	54
56/139	30/5653	Alicedale	33 19	26 05	905	0.08	1	0.00	0	2.57	6	0.75	3	0.85	4	1.17	6	1.59	7	0.05	1	1.61	6	2.75	5	1.54	3	0.94	2	13.90	44
56/165	30/5654	Kalmoesfontein	33 15	26 06	2000	0.86	2	0.50	1	3.81	3	0.84	2	0.90	3	0.63	2	1.49	4	0.31	1	1.52	3	5.54	4	2.52	3	1.33	2	20.25	(30)
56/192	30/5652	Eenagevonden	33 12	26 07	-	1.08	7	0.00	0	3.77	8	1.07	4	1.44	6	1.02	6	1.63	6	0.00	0	2.08	5	3.28	6	2.00	3	1.15	1	18.52	52
56/384	30/5655	Sydneys Hope	33 24	26 13	1500	1.00	7	0.55	4	4.47	11	1.23	7	1.86	7	1.93	10	2.24	7	0.22	3	1.32	7	2.52	6	2.56	10	1.59	7	21.49	86
56/532	30/5656W	Carls Rust	33 22	26 18	-	0.96	11	0.78	5	4.59	8	1.52	8	1.46	7	2.08	10	2.26	9	0.20	4	1.59	9	2.08	8	2.31	11	1.26	7	21.09	97
56/597	30/5656A	Clifton	33 27	26 20	1350	0.91	4	0.57	2	5.12	5	1.31	4	1.47	4	2.28	5	2.73	6	0.12	1	0.17	1	2.17	6	1.98	5	1.09	3	19.92	46
56/709	30/5658	Fir Glen	33 19	26 24	669	2.70	11	0.33	4	4.72	9	0.88	-	1.18	5	1.01	6	2.07	7	0.05	2	1.86	8	2.56	8	2.97	8	1.92	6	22.25	(74)

RAINFALL -1947- REËNVAL

No.	Old Number Ou Nommer	STATION STASIE	S. Latitude S. Breedtegr	E. Longitude O. Lengtegr	Height Hoogte Feet Voet	Jan. Inches Duime	Jan. Days-Dae	Feb. Inches Duime	Feb. Days-Dae	Mar-Mrt Inches Duime	Mar-Mrt Days-Dae	April. Inches Duime	April. Days-Dae	May-Mei Inches Duime	May-Mei Days-Dae	Jun. Inches Duime	Jun. Days-Dae	Jul. Inches Duime	Jul. Days-Dae	Aug. Inches Duime	Aug. Days-Dae	Sept. Inches Duime	Sept. Days-Dae	Oct-Okt Inches Duime	Oct-Okt Days-Dae	Nov. Inches Duime	Nov. Days-Dae	Dec-Des Inches Duime	Dec-Des Days-Dae	Year-Jaar. Inches Duime	Year-Jaar. Days-Dae
56/737	30/5661	Slasikraal	33°17'	26°25'	2000	2.64	13	0.53	6	3.91	10	1.50	7	1.37	7	1.44	9	2.36	9	0.15	2	2.04	9	2.39	9	2.02	9	1.63	10	21.98	100
57/48	30/5663	Grahamstown	33 18	26 32	1769	2.56	12	0.60	6	3.64	8	1.20	6	1.30	9	1.31	8	2.42	9	0.10	2	2.03	9	2.05	11	4.14	11	1.99	10	23.34	101
57/48A	30/5664	Grahamstown	33 18	26 32	1815	2.87	9	0.65	6	3.93	8	1.33	5	1.40	5	1.68	7	2.58	8	0.08	1	2.19	9	2.09	5	4.63	9	1.69	3	25.12	(75)
57/291	30/5668	Radway Green	33 21	26 40	1379	2.12	5	1.05	4	4.53	6	1.74	4	1.12	4	1.96	4	2.02	4	0.15	1	1.29	3	1.40	4	3.82	6	0.95	2	22.15	(47)
57/347	30/5669M	Greenhills	33 17	26 42	-	4.22	13	1.22	10	5.92	9	1.61	10	1.26	8	2.52	9	1.82	10	0.40	4	2.34	11	2.13	10	3.53	14	2.33	11	29.30	119
57/446	30/5670	Langholm	33 26	26 45	26	1.68	6	1.57	5	4.08	7	1.65	4	0.98	5	2.63	7	1.15	5	0.04	1	1.30	7	1.34	7	2.71	8	1.81	4	20.94	66
57/454	30/5670G	Greenlands	33 04	26 46	-	1.46	6	0.36	2	2.63	6	0.93	3	0.28	2	0.65	2	1.43	4	0.00	0	1.61	5	1.07	5	2.22	4	1.33	3	13.97	(42)
57/466	30/5669L	Stonyvale	33 16	26 46	-	2.06	13	0.54	7	2.57	7	0.82	5	0.66	7	1.47	10	2.41	10	0.16	2	1.56	10	1.16	8	1.68	8	1.27	10	16.36	97
57/570	30/5672	Bathurst	33 30	26 49	800	1.44	11	1.41	5	5.53	9	2.45	9	2.34	9	2.65	10	4.12	9	0.46	3	1.95	10	1.57	9	3.30	11	2.11	12	29.33	107
57/591	30/5671A	Glencairn	33 21	26 50	1060	0.49	2	0.81	2	4.14	7	2.03	4	0.91	5	1.49	5	1.04	4	0.00	0	1.05	3	0.86	3	1.91	4	1.31	5	16.04	44
57/631	23/3968A	Brakfontein	33 01	26 52	1200	1.26	5	1.06	5	2.06	4	0.59	3	0.15	1	0.83	4	1.27	4	0.00	0	1.50	6	1.12	7	1.45	5	1.19	4	12.48	48
57/737	30/5671	Fraser's Camp	33 17	26 55	1817	2.64	6	0.74	4	3.68	7	0.54	2	0.60	4	1.23	7	1.20	7	0.06	1	0.88	7	1.56	6	3.45	10	1.49	7	18.07	68
57/755	30/5674M	Breakfast Vlei	33 05	26 56	-	0.60	1	0.00	0	2.23	1	0.16	1	0.00	0	1.20	3	1.03	3	0.00	0	0.00	0	0.91	3	2.35	3	0.10	1	8.58	(16)
57/813	30/5675A	Fort Montgomery	33 03	26 58	-	0.25	1	0.00	0	1.68	3	0.96	3	0.00	0	0.30	1	0.92	3	0.00	0	1.42	4	1.12	4	1.29	4	0.97	3	8.91	(26)
57/868	31/5676	The Hope	33 28	26 59	725	1.09	5	0.92	4	4.92	7	1.97	6	2.95	5	2.41	6	2.50	4	0.00	0	1.89	7	1.72	6	2.34	6	0.94	2	23.65	58
58/192	31/5679	Peddie	33 12	27 07	1069	1.56	7	0.35	1	3.00	8	1.21	6	0.73	4	1.68	8	2.36	8	0.16	2	1.11	7	1.34	4	2.84	9	1.45	5	17.79	69
58/334	31/5680A	Line Drift	33 04	27 12	492	1.16	4	0.00	0	1.75	4	1.04	2	0.31	2	1.34	4	1.16	2	0.00	0	0.95	3	1.71	4	2.30	2	0.92	3	12.64	(30)
58/643	31/5680B	Waterford	33 13	27 22	550	2.07	9	0.30	1	3.49	8	1.73	6	0.95	5	2.23	6	0.85	5	0.25	2	0.94	6	1.88	6	3.44	4	1.82	5	19.95	63
59/158	31/5683	Richmond	33 08	27 36	500	2.01	9	0.77	4	4.14	5	2.98	5	0.97	3	2.11	3	1.84	5	0.22	1	0.72	3	2.55	6	4.07	4	1.50	4	23.88	(52)
59/482	24/4107	Fort Grey	33 02	27 47	690	4.24	10	1.62	8	8.30	5	1.26	3	1.35	3	3.24	4	1.87	5	1.06	5	1.66	11	3.10	10	5.89	13	4.32	20	37.91	97
59/632	31/5686M	East London Airport	33 02	27 52	285	3.40	12	1.43	10	8.64	11	2.25	9	1.95	9	4.54	10	2.77	10	1.12	5	2.11	11	2.97	13	5.25	15	3.71	16	40.14	131
59/722	31/5687	East London Signal Stn.	33 02	27 55	-	2.92	11	1.26	8	8.25	9	2.60	9	1.51	7	4.30	8	2.99	9	1.37	5	2.61	10	1.90	10	4.26	11	3.02	14	36.99	111
59/722A	31/5688	East London Queens Park	33 02	27 55	149	3.31	11	1.55	6	8.57	8	2.17	7	1.40	7	3.90	9	2.87	11	1.81	5	2.66	9	2.50	11	4.40	9	4.00	15	39.14	108
60/620	19/3308B	Cape Columbine	32 50	17 51	223	0.01	1	0.01	1	0.66	2	0.56	5	0.55	10	1.07	8	1.91	12	1.34	11	0.26	6	1.63	8	0.13	2	0.09	2	8.22	68
60/780	26/4262M	Saldanha Bay	33 00	17 56	25	0.05	2	0.02	1	0.79	3	0.46	4	0.61	5	0.75	4	3.29	15	1.25	7	1.06	7	0.96	4	0.13	2	0.00	0	9.37	54
60/864	19/3312	Vredenburg	32 54	17 59	395	0.00	0	0.00	0	0.78	2	0.65	7	0.99	5	1.15	5	3.05	12	1.40	8	0.25	3	0.81	5	0.24	3	0.09	1	9.41	51
61/594	19/3315	Kersefontein	32 54	18 20	15	0.00	0	0.00	0	1.08	2	0.41	2	0.59	5	0.90	5	2.61	11	1.18	5	0.48	6	0.69	5	0.00	0	0.00	0	7.94	41
62/340	19/3318A	Wilgenboutendrift	32 40	18 42	500	0.00	0	0.00	0	1.55	2	0.32	2	2.09	9	0.68	5	5.36	16	2.00	8	0.45	5	1.19	5	0.31	2	0.01	1	13.96	55
62/374	19/3318Aa	Moutonshoek	32 44	18 43	1995	0.00	0	0.00	0	2.13	2	0.51	3	4.40	9	1.92	4	9.49	17	2.39	6	1.13	4	1.71	4	0.00	0	0.00	0	23.68	49
62/379	19/3318Ca	Heldervue	32 49	18 43	2600	0.12	1	0.00	0	2.80	4	1.11	10	5.83	15	1.73	10	8.88	17	3.59	8	1.83	8	6.04	8	1.32	5	0.22	2	33.47	88
62/444	19/3319	Piquetberg	32 54	18 45	770	0.00	0	0.00	0	1.76	1	0.35	2	2.99	9	0.90	2	5.53	13	1.56	6	0.96	4	2.20	6	0.60	1	0.30	2	17.15	(46)
63/718	27/4382	Excelsior	32 58	19 24	3025	0.00	0	0.00	0	1.33	1	0.15	1	2.87	6	0.83	5	4.32	9	2.25	6	0.69	3	1.24	3	0.27	2	0.93	1	14.88	(37)
67/74	21/3355A	Anysrivier	32 44	21 03	3940	0.00	0	0.00	0	1.71	5	0.00	0	0.54	1	0.00	0	0.95	4	0.00	0	0.00	0	0.74	2	0.80	2	0.61	2	5.35	16
68/10	21/3367	Merseville	32 40	21 31	2400	0.15	1	0.00	0	1.43	5	0.95	3	0.77	1	0.00	0	0.47	3	0.00	0	0.00	0	0.24	1	0.78	2	0.44	1	5.23	17
68/136	21/3372M	Nolwefontein	32 46	21 35	-	0.00	0	0.01	1	1.62	6	0.16	1	1.00	2	0.00	0	0.27	-	0.00	0	0.00	0	0.24	1	0.71	2	0.46	2	4.47	(15)

RAINFALL –1947– REËNVAL

No.	STATION STASIE		S. Latitude S. Breedtegr	E. Longitude O. Lengtegr	Height Hoogte Feet Voet	Jan. Inches Duime	Jan. Days-Dae	Feb. Inches Duime	Feb. Days-Dae	Mar-Mrt Inches Duime	Mar-Mrt Days-Dae	April. Inches Duime	April. Days-Dae	May-Mei Inches Duime	May-Mei Days-Dae	Jun. Inches Duime	Jun. Days-Dae	Jul. Inches Duime	Jul. Days-Dae	Aug. Inches Duime	Aug. Days-Dae	Sept. Inches Duime	Sept. Days-Dae	Oct-Okt Inches Duime	Oct-Okt Days-Dae	Nov. Inches Duime	Nov. Days-Dae	Dec-Des Inches Duime	Dec-Des Days-Dae	Year-Jaar Inches Duime	Year-Jaar Days-Dae
68/329	21/3381	Prince Albert Road	32°59'	21°41'	2100	0.00	0	0.00	0	1.36	2	0.61	1	0.00	0	0.06	1	0.13	1	0.00	0	0.00	0	0.43	2	0.58	2	0.30	1	3.47	(10)
68/394	21/3376	Vindragersfontein	32 34	21 44	2350	0.00	0	0.00	0	1.45	2	0.50	1	0.00	0	0.00	0	0.00	0	0.00	0	1.24	3	0.00	0	0.96	2	0.00	0	4.15	(8)
68/857	21/3400	Fraserburg Road	32 47	21 59	1820	0.00	0	0.00	0	2.04	4	0.14	2	1.05	2	0.00	0	0.23	2	0.00	0	0.00	0	0.27	1	1.02	2	0.00	0	4.75	(13)
69/91	21/3403A	Vlaefontein	32 31	22 04	-	0.11	1	0.00	0	1.63	5	0.41	2	0.60	3	0.00	0	0.31	1	0.00	0	0.64	2	0.16	1	0.88	2	0.39	1	4.93	18
69/483	21/3415	Letjesbosch	32 33	22 17	2200	0.00	0	0.00	0	3.90	-	0.05	-	0.70	-	0.00	0	0.27	1	0.00	0	1.48	3	0.00	0	1.27	2	0.49	1	8.06	(7)
69/599	21/3419	Lammerkraal	32 49	22 19	2700	0.06	1	0.00	0	1.60	6	0.13	1	1.40	2	0.00	0	0.49	5	0.00	0	0.03	1	0.18	2	0.61	1	0.30	1	4.80	20
69/625	21/3421P	Rietfontein	32 55	22 21	-	0.37	2	0.00	0	1.55	6	0.34	1	1.27	2	0.09	3	0.43	4	0.00	0	0.10	1	0.43	2	0.35	2	0.42	2	5.35	25
69/674	21/3427	Bakovenfontein	32 44	22 23	2860	0.00	0	0.00	0	1.75	5	0.66	3	1.29	3	0.00	0	0.64	3	0.00	0	0.31	1	1.01	1	0.40	1	0.47	1	6.53	18
69/790	21/3429	Meyerspoort	32 40	22 27	2700	0.00	0	0.00	0	1.79	3	0.57	2	1.21	3	0.06	1	0.47	4	0.00	0	0.40	2	0.82	1	0.46	1	0.00	0	5.78	(17)
69/856	21/3436	Palmietfontein	32 46	22 29	3050	0.00	0	0.05	1	1.69	5	0.66	3	1.35	3	0.07	2	0.33	4	0.00	0	0.40	3	0.60	2	0.40	2	0.40	1	5.95	26
70/33	21/3439	Cypherfontein	32 33	22 32	2820	0.00	0	0.13	1	1.87	8	0.10	1	0.98	2	0.00	0	0.43	4	0.00	0	0.47	2	0.48	1	0.40	1	0.63	2	5.49	22
70/93	21/3432	Noblesfontein	32 33	22 34	2750	0.00	0	0.06	1	1.79	8	0.07	1	1.04	2	0.00	0	0.61	5	0.00	0	1.23	3	0.47	1	0.41	2	0.66	2	6.34	25
70/161	21/3443A	Gemsbokfontein	32 41	22 36	-	0.00	0	0.15	1	1.44	5	0.05	1	1.11	2	0.06	1	0.88	5	0.00	0	1.00	2	0.52	1	0.47	2	0.00	0	5.68	20
70/525	21/3447P	Klipstassel	32 45	22 48	-	0.75	1	0.00	0	1.60	5	0.11	1	1.43	3	0.00	0	0.32	3	0.00	0	1.03	4	1.30	1	0.44	3	0.49	1	7.47	22
71/106	22/3463	Middelkraal	32 46	23 04	2670	0.12	1	0.17	1	1.57	7	0.03	1	1.16	2	0.00	0	0.57	2	0.00	0	0.82	3	0.00	0	0.47	2	0.40	1	5.31	20
71/264	22/3472	Rietbron	32 54	23 09	2560	2.14	1	0.00	0	1.99	5	0.74	2	1.88	2	0.03	2	0.20	5	0.00	0	0.12	1	0.16	1	0.76	3	0.86	2	8.88	24
71/821	22/3480A	Jongetjiesleegte	32 41	23 28	-	0.38	1	0.00	0	(1.38	4)	0.35	1	0.64	2	0.00	0	0.35	5	0.00	0	0.43	3	0.19	1	0.38	1	0.68	3	(4.78	21)
72/77	22/3481R	Breipaal	32 47	23 33	-	0.81	1	1.00	5	0.35	2	0.32	1	0.60	1	0.00	0	0.30	1	0.00	0	0.32	3	0.25	1	0.96	4	0.49	2	5.40	(21)
72/151	22/3486A	Karriegasfontein	32 31	23 36	-	0.00	0	0.15	1	2.69	9	0.48	1	0.48	3	0.10	3	0.45	6	0.00	0	1.37	4	0.19	2	0.69	4	0.47	3	7.07	36
72/662	22/3498	Skoongezig	32 32	23 53	2700	0.31	3	0.09	1	1.00	5	0.09	1	0.28	3	0.11	2	0.23	3	0.02	1	1.41	4	0.44	2	0.62	4	0.49	3	5.09	32
72/663	22/3506A	Mon Repos	32 33	23 53	-	0.30	2	0.34	2	1.08	5	0.35	3	0.00	0	0.05	1	0.20	4	0.03	1	1.44	4	0.57	2	0.53	2	0.72	6	5.61	32
72/712	22/3506	Chelmsford	32 52	23 54	2750	0.42	1	0.00	0	1.42	5	1.09	2	0.22	1	0.00	0	0.48	1	0.00	0	0.78	4	0.76	1	0.51	3	0.30	2	5.98	20
73/427	22/3502	Stockdale	32 37	24 15	2550	1.06	1	0.00	0	1.45	6	0.92	1	0.26	2	0.00	0	0.30	1	0.00	0	0.62	3	0.57	2	0.53	2	1.01	4	6.72	22
73/501	22/3537A	Oatlands	32 51	24 17	-	0.37	1	0.00	0	1.38	6	0.97	2	0.22	2	0.00	0	0.36	2	0.00	0	0.53	3	0.81	1	0.78	3	0.85	2	6.27	(22)
73/644	22/3546	Fairview	32 44	24 22	2400	0.22	2	0.00	0	1.10	5	0.56	1	0.21	1	0.00	0	0.39	2	0.00	0	0.91	5	0.80	2	0.30	2	1.78	4	6.27	24
73/757	22/3553	Marais Siding	32 37	24 26	2200	0.05	1	0.15	1	0.53	4	0.23	2	0.15	2	0.00	0	0.04	1	0.00	0	0.90	3	0.82	2	1.72	4	1.27	3	5.86	23
73/871	22/3560	Kendrew (Estates)	32 31	24 30	2050	0.34	3	0.66	2	1.09	6	0.22	1	0.26	3	0.07	1	0.16	2	0.00	0	1.30	4	0.57	2	0.97	3	0.83	3	6.47	30
74/256	22/3580	Uitkomst	32 46	24 39	1690	0.16	1	0.00	0	0.90	6	0.15	1	0.16	1	0.00	0	0.13	1	0.00	0	0.96	4	0.89	3	1.14	4	0.94	3	5.03	24
74/285	22/3597	Uitkomst	32 45	24 40	-	0.68	1	0.07	2	0.52	4	0.22	2	0.12	1	0.02	1	0.14	1	0.00	0	0.55	3	1.14	3	0.81	4	0.90	4	5.17	26
74/296	22/3588	Jansenville	32 56	24 40	1470	0.33	1	0.00	0	1.38	8	0.29	3	0.26	2	0.06	2	0.35	2	0.00	0	1.38	6	0.76	6	2.14	8	2.77	4	9.72	42
74/296A	22/3589	Jansenville	32 56	24 40	1450	0.23	1	0.00	0	1.00	5	0.24	2	0.21	1	0.00	0	0.25	1	0.00	0	1.24	3	0.69	2	1.64	5	2.66	3	8.16	(23)
74/363	22/3621	Klipfontein	32 33	24 43	2400	0.11	2	0.32	2	0.67	5	0.83	2	0.16	2	0.00	0	0.03	1	0.11	1	1.32	3	0.44	2	1.01	4	0.73	2	5.73	26
74/531	22/3602	Loopfontein	32 51	24 48	2080	0.69	1	0.00	0	0.67	6	0.30	3	0.26	2	0.00	0	0.09	1	0.00	0	0.82	4	1.07	4	3.49	6	0.74	2	8.13	29
74/658	22/3607M	Olyvenfontein	32 58	24 52	-	0.52	1	0.00	0	1.12	7	0.28	3	0.21	1	0.16	2	0.30	3	0.00	0	0.73	4	1.75	3	1.75	6	1.20	3	8.02	33
74/819	23/3631M	Rooikuil	32 39	24 58	-	0.14	2	0.00	0	1.04	6	0.35	1	0.00	0	0.15	1	0.12	1	0.00	0	1.79	4	1.53	1	0.92	3	1.56	4	7.60	23

RAINFALL –1947– REËNVAL

No.	Old Number Ou Nommer	STATION STASIE	S. Latitude S. Breedtegr	E. Longitude O. Lengtegr	Height Hoogte Feet Voet	Jan. Inches Duime	Jan. Days-Dae	Feb. Inches Duime	Feb. Days-Dae	Mar-Mrt Inches Duime	Mar-Mrt Days-Dae	April. Inches Duime	April. Days-Dae	May-Mei Inches Duime	May-Mei Days-Dae	Jun. Inches Duime	Jun. Days-Dae	Jul. Inches Duime	Jul. Days-Dae	Aug. Inches Duime	Aug. Days-Dae	Sept. Inches Duime	Sept. Days-Dae	Oct-Okt Inches Duime	Oct-Okt Days-Dae	Nov. Inches Duime	Nov. Days-Dae	Dec-Des Inches Duime	Dec-Des Days-Dae	Year-Jaar. Inches Duime	Year-Jaar. Days-Dae
75/90	30/5610	Biesjesfontein	33°00'	25°03'	-	0.66	2	0.00	0	1.60	9	0.41	4	0.00	0	0.00	0	0.30	2	0.00	0	0.46	3	0.58	2	0.47	2	1.10	2	5.58	26
75/215	23/3643	Pearston	32 35	25 08	2330	2.58	3	0.00	0	2.24	7	0.80	4	0.09	1	0.12	1	0.58	4	0.13	1	2.11	5	1.01	2	1.16	3	1.76	6	12.58	37
75/366	23/3664	Prospect	32 36	25 13	4000	0.93	2	0.00	0	1.96	7	0.20	2	0.39	2	0.23	2	0.75	3	0.00	0	1.78	5	0.73	2	1.09	3	2.33	5	10.39	(33)
75/370	23/3661	Blyde Rivier Dam	32 40	25 13	2200	0.56	3	0.04	1	2.40	5	1.36	3	0.28	2	0.23	2	0.50	4	0.32	2	1.78	8	1.07	2	2.00	6	1.89	6	12.43	44
75/449	23/3666	Donkerkloof	32 59	25 15	2100	1.12	1	0.32	1	2.05	7	0.69	2	0.00	0	0.00	0	0.17	2	0.00	0	0.63	3	0.98	3	1.01	2	0.99	2	7.96	(23)
75/463	23/3670	Bloemhof	32 43	25 16	2400	0.50	3	0.00	0	2.49	9	1.03	4	0.37	3	0.27	3	0.54	6	0.27	2	1.39	6	1.25	3	2.79	5	1.44	4	12.34	48
75/473	23/3665	Rietvlei	32 53	25 16	2250	0.48	2	0.26	1	1.58	7	0.53	4	0.26	3	0.28	4	0.36	4	0.08	1	1.58	5	1.68	4	1.02	4	1.55	5	9.66	44
75/483	23/3674	Struishoek	32 33	25 17	3000	0.87	4	0.14	1	1.43	8	0.32	3	0.96	3	0.15	1	2.45	6	0.18	1	3.59	5	0.40	1	1.53	3	3.07	6	15.09	42
75/580	23/3687	Bruintjieshoogte	32 40	25 20	-	0.43	3	0.00	0	2.65	8	0.74	3	0.56	2	0.47	3	0.74	4	0.00	0	1.69	5	0.94	3	2.22	7	2.93	5	13.37	43
75/745	23/3710	Die Hoogte	32 55	25 25	-	0.46	1	0.30	1	1.75	8	0.00	0	0.38	1	0.00	0	0.26	1	0.00	0	1.31	2	1.10	1	0.54	1	0.12	1	6.22	(17)
75/759	23/3700	Buffelsfontein	32 39	25 26	-	1.06	4	0.00	0	2.55	9	0.56	3	0.62	2	0.25	1	1.48	6	0.00	0	2.55	8	0.19	1	2.18	3	2.25	4	13.69	41
75/784	23/3704	Grootvlakte	32 34	25 27	-	0.77	5	0.31	2	0.99	5	0.00	0	0.37	3	0.24	3	1.68	7	0.06	2	2.42	5	0.13	3	1.01	5	2.74	5	10.72	45
75/788	23/3705	Buffelsfontein	32 38	25 27	-	0.53	4	0.09	1	2.09	6	0.30	2	0.67	3	0.33	5	1.26	7	0.04	1	3.07	6	0.36	4	2.44	5	2.72	4	13.90	48
76/133	23/3721	Somerset East (Gaol)	32 43	25 35	2514	0.78	4	0.06	1	8.68	11	0.76	3	0.71	5	0.53	4	0.51	1	0.06	1	1.92	9	0.99	6	2.62	6	2.89	6	20.51	(57)
76/133A	23/3722	Somerset East (A.Convent)	32 43	25 35	2514	1.32	13	0.65	7	5.17	10	1.09	5	0.68	5	0.68	7	1.14	6	0.14	2	1.82	10	1.01	9	3.50	10	3.12	8	20.32	92
76/206	23/3727	Leeuwfontein	32 56	25 37	-	0.02	1	0.08	2	2.17	8	0.31	2	0.25	3	0.24	4	0.66	7	0.03	1	1.76	6	0.62	2	1.46	5	1.80	8	9.40	49
76/215	23/3755	Oukraal	32 35	25 38	2800	0.40	2	0.38	1	3.02	7	0.50	3	0.68	4	0.51	4	1.36	5	0.13	1	2.55	6	0.62	5	2.42	6	5.60	7	18.17	51
76/560	30/5646A	Hopedale	32 50	25 49	-	1.01	2	0.00	0	1.94	6	0.07	1	0.30	2	0.32	2	0.67	3	0.00	0	2.12	4	0.31	2	1.09	3	2.92	5	10.75	30
76/667	23/3776	Melrose	32 37	25 53	2050	1.12	3	0.50	2	1.83	6	1.45	2	0.31	2	0.24	2	0.48	3	0.15	1	2.43	6	1.02	3	1.42	6	4.09	4	15.04	40
76/884	23/3816	Albertvale	32 44	26 00	2300	1.48	8	0.39	4	2.36	8	0.48	3	0.50	4	0.69	4	0.96	5	0.19	2	2.15	5	0.90	7	2.41	9	3.55	8	16.06	67
77/30	30/5650	Nelskraal	33 00	26 01	-	1.93	2	0.00	0	2.50	6	0.15	1	0.44	3	0.46	7	2.00	6	0.00	0	1.32	3	2.31	4	2.14	4	1.96	5	15.21	(41)
77/309	23/3855	Cullendale	32 39	26 11	2400	2.83	6	0.00	0	3.60	4	0.83	3	0.30	1	0.79	3	1.75	5	0.27	1	2.85	4	1.75	2	2.05	3	2.15	4	19.17	(36)
77/522	23/3875	Adelaide (S.A.P.)	32 42	26 18	1966	2.22	8	0.43	2	2.31	7	0.86	2	0.31	2	0.43	1	1.36	6	0.12	1	1.92	6	1.80	5	1.50	5	4.57	5	17.83	50
77/522A	23/3876	Adelaide	32 42	26 18	1966	2.22	8	0.43	2	2.31	7	0.86	2	0.31	2	0.43	1	0.56	4	0.11	1	1.50	8	1.93	9	1.39	5	3.98	5	16.03	54
77/631	23/3887	Langdraai	32 31	26 22	3400	1.99	4	0.25	2	2.67	7	0.83	2	0.27	2	0.55	3	0.73	3	0.13	1	3.43	5	1.23	4	2.03	4	2.79	6	16.90	(43)
77/881	23/3908	Fort Fordyce	32 41	26 30	3838	5.81	9	5.03	9	7.72	10	2.13	4	1.74	5	2.13	10	1.86	7	0.08	1	2.97	12	2.81	12	5.15	11	5.62	14	43.05	104
77/895	23/3914	Sevenfontein	32 55	26 30	-	0.94	7	1.57	-	2.84	8	0.52	2	0.06	2	0.37	3	1.10	4	0.00	0	1.11	5	0.65	3	1.75	4	(1.14	3)	(12.05	41)
78/71	23/3909	Bruxside	32 41	26 33	2500	2.00	7	1.28	5	2.91	7	0.86	3	0.46	3	0.71	4	0.57	3	0.00	0	1.36	7	1.83	8	2.38	4	2.83	5	17.19	56
78/104	23/3919B	Baddaford	32 44	26 34	1500	2.04	7	0.57	4	3.10	9	0.78	2	0.41	3	0.32	2	0.73	3	0.00	0	1.20	5	2.59	3	1.89	4	2.80	7	16.43	49
78/153	23/3924	Burton (Forest Stn.)	32 33	26 36	2700	4.01	11	2.85	14	2.96	11	1.68	13	0.79	3	1.60	11	2.01	9	0.45	3	3.67	15	2.18	14	4.36	12	4.60	17	31.16	133
78/214	23/3927	Burton	32 34	26 38	2600	2.40	6	0.63	5	2.32	8	0.94	5	0.39	2	0.77	4	1.03	5	0.13	1	2.72	11	1.39	7	2.76	5	3.02	8	18.50	67
78/226	23/3942	Fort Beaufort (Power Stn.)	32 46	26 38	1495	1.39	8	0.68	4	3.07	10	0.67	2	0.25	2	0.51	4	0.79	5	0.00	0	1.28	6	2.11	8	1.55	5	(2.16)	-	(14.46	54)
78/227	23/3941	Fort Beafort (Gaol)	32 47	26 38	1495	1.20	8	0.56	3	2.31	9	0.73	2	0.26	3	0.60	8	0.75	7	0.00	0	1.48	8	2.00	10	1.15	4	2.44	9	13.48	(71)
78/227A	23/3941A	Fort Beaufort	32 47	26 38	1495	1.50	10	0.57	9	2.68	11	0.73	4	0.23	4	0.54	8	0.84	7	0.00	0	1.49	9	1.94	11	1.52	7	2.32	10	14.36	90

No.	STATION STASIE		S. Latitude S. Breedtegr	E. Longitude O. Lengtegr	Height Hoogte Feet Voet	Jan. Inches Duime	Jan. Days-Dae	Feb. Inches Duime	Feb. Days-Dae	Mar-Mrt Inches Duime	Mar-Mrt Days-Dae	April. Inches Duime	April. Days-Dae	May-Mei Inches Duime	May-Mei Days-Dae	Jun. Inches Duime	Jun. Days-Dae	Jul. Inches Duime	Jul. Days-Dae	Aug. Inches Duime	Aug. Days-Dae	Sept. Inches Duime	Sept. Days-Dae	Oct-Okt Inches Duime	Oct-Okt Days-Dae	Nov. Inches Duime	Nov. Days-Dae	Dec-Des Inches Duime	Dec-Des Days-Dae	Year-Jaar. Inches Duime	Year-Jaar. Days-Dae
78/271	23/3947	Ubiqua	32°31'	26°40'	2500	3.63	10	1.52	10	3.81	10	1.47	7	0.58	3	0.82	5	1.20	6	0.31	2	4.47	11	2.08	7	3.71	11	5.24	13	28.84	95
78/272	23/3929	Balfour	32 32	26 40	2103	3.16	14	1.23	9	3.14	13	1.30	12	0.52	3	0.93	11	1.16	8	0.28	4	4.02	14	2.16	12	2.60	12	4.74	14	25.24	126
78/274	23/3944A	Balfour (Wilsonia)	32 34	26 40	-	1.19	8	0.33	8	3.16	11	0.81	7	0.48	3	0.82	10	1.05	7	0.14	1	3.09	12	1.89	13	2.21	10	3.30	14	18.47	104
78/279	23/3940	Oakdene	32 39	26 40	1800	1.26	3	0.67	5	1.82	6	0.67	2	0.50	2	1.43	6	1.18	4	0.00	0	2.14	5	1.70	5	2.00	3	3.60	8	16.97	49
78/296	23/3928M	Merino	32 56	26 40	-	1.57	9	1.11	5	2.93	9	0.80	5	0.33	5	0.66	7	1.66	6	0.06	3	1.97	9	0.98	6	1.73	7	2.19	12	15.99	83
78/453	23/3956	Seymour	32 33	26 46	2600	1.21	2	0.00	0	2.29	6	0.64	1	0.57	3	0.69	5	1.66	7	0.00	0	2.86	7	1.47	5	1.65	6	4.70	8	17.74	50
78/530	23/3955	Garfield	32 50	26 48	500	1.42	3	0.35	1	2.12	6	0.59	1	0.00	0	0.48	2	1.14	3	0.00	0	1.16	3	1.72	4	1.39	2	2.09	4	12.46	(29)
78/586	23/3968	Lovedale	32 46	26 50	1760	1.99	12	0.61	9	2.39	9	1.23	8	0.68	6	0.82	10	2.03	7	0.10	4	1.58	13	1.98	10	2.20	9	2.95	11	18.56	108
78/587	23/3967	Alice	32 47	26 50	-	1.94	6	0.36	3	2.23	6	1.15	4	0.44	3	0.62	2	2.29	5	0.00	0	1.43	7	1.78	6	1.95	4	2.50	4	16.69	(50)
78/672	23/3974	Woburn	32 42	26 53	2000	2.71	6	0.10	1	2.57	8	1.16	4	0.20	2	0.18	2	1.33	5	0.11	2	1.23	7	2.54	6	3.31	6	2.23	4	17.67	(53)
78/700	23/3982A	Pleasant View	32 40	26 54	1800	3.74	12	0.85	7	3.86	8	1.78	7	0.70	5	1.09	7	1.72	6	0.24	2	2.24	11	2.92	9	3.05	5	3.24	8	25.43	87
78/755	23/3979	Hogsback	32 35	26 56	4000	7.43	14	1.88	10	6.19	11	2.83	7	1.32	7	2.38	12	3.81	9	0.42	4	5.09	12	3.30	9	6.07	12	6.89	16	47.61	123
78/859	24/3987	Middeldrift	32 49	26 59	1600	1.30	3	0.08	1	2.63	6	0.97	2	0.30	1	0.31	2	0.81	1	0.00	0	2.00	6	2.72	5	2.59	3	2.28	4	15.99	34
78/879	24/3997	Wolfridge	32 39	27 00	4000	6.75	11	2.35	12	4.81	8	2.10	11	1.08	5	1.88	9	1.48	7	0.57	5	3.89	15	2.83	11	63.4	11	4.73	15	38.81	120
79/73	24/3993	Lenye	32 43	27 03	3500	4.29	11	0.71	5	4.02	10	1.42	7	0.69	6	1.42	8	1.61	7	0.28	3	2.41	14	2.42	10	3.34	8	2.65	10	25.25	99
79/200	24/3999	Fort White	32 50	27 07	2000	2.85	8	0.79	7	2.60	11	1.17	8	0.67	7	1.20	7	1.32	7	0.20	3	1.93	12	2.34	5	2.94	9	2.49	10	20.50	94
79/215	24/4006	Cata	32 35	27 08	3200	4.57	11	2.01	7	5.15	7	1.85	5	0.59	3	1.62	7	1.14	7	0.60	4	4.06	11	2.18	8	7.84	7	3.92	11	35.53	(88)
79/234	24/4006M	Yukwane	32 54	26 08	-	2.50	8	0.75	5	3.10	8	1.23	4	0.38	2	1.13	5	0.98	5	0.00	0	1.65	7	2.27	4	1.81	5	2.19	8	17.99	61
79/251	24/4010	Keiskamahoek	32 41	27 09	2066	3.25	9	0.44	5	2.44	8	1.29	7	0.55	6	1.33	4	1.34	6	0.02	1	2.00	10	1.76	5	2.22	5	2.71	9	19.35	75
79/316	24/4014	Rabula	32 46	27 11	2600	4.11	10	0.40	2	3.75	5	2.79	5	0.60	3	1.99	6	1.77	6	0.00	0	1.38	5	2.31	8	5.45	8	2.53	7	27.08	65
79/396	24/4023	Donteah	32 36	27 14	3000	3.28	11	1.14	8	3.32	8	1.12	8	0.66	6	1.82	7	1.40	7	0.48	5	2.81	14	2.23	11	4.97	15	2.09	16	25.32	116
79/459	24/4044	Isidenge (Block D.)	32 39	27 16	2900	4.94	15	1.47	9	4.57	10	1.98	8	1.25	8	2.57	8	2.18	9	0.51	3	3.62	14	3.24	12	6.45	17	3.25	15	36.03	128
79/485	24/4068	Kubusi (Forest)	32 35	27 17	3400	4.07	11	2.89	11	4.35	7	1.94	8	1.48	7	2.14	6	2.21	5	0.24	2	2.57	9	2.70	7	6.36	12	5.76	11	36.71	(96)
79/490	24/4043	Isidenge	32 40	27 17	2900	5.73	15	2.59	16	5.56	11	2.10	9	1.62	8	2.10	8	1.69	8	0.43	6	3.66	16	3.00	12	8.16	12	4.92	17	41.56	138
79/518	24/4032	The Willows	32 38	27 18	3600	4.68	15	2.28	15	4.39	12	1.56	(8)	1.50	8	2.14	6	1.94	8	0.34	3	2.90	14	3.03	12	6.39	13	3.40	13	34.45	(127)
79/523	24/4027	Evelyn Valley	32 43	27 18	-	7.78	17	3.39	14	5.60	13	2.65	15	2.38	9	3.16	9	3.31	9	0.67	5	3.81	18	2.89	17	10.18	18	6.16	20	51.98	164
79/524	24/4036	Pirie Forest	32 44	27 18	2000	4.62	12	3.24	9	4.63	8	2.19	9	1.03	5	1.58	7	1.70	5	0.27	4	2.03	16	2.46	14	7.30	14	4.32	10	35.37	113
79/551	24/4049	Gwanowe	32 41	27 19	2800	5.32	12	2.47	11	5.16	9	1.92	10	1.29	9	1.66	9	1.77	8	0.27	2	2.70	14	2.63	11	8.28	14	4.35	13	37.82	122
79/632	24/4048	Kologha	32 32	27 22	4200	5.48	14	4.36	13	5.38	10	2.07	9	1.16	6	1.64	9	1.04	6	0.72	6	2.52	13	3.20	12	6.04	14	6.18	15	39.79	127
79/635	24/4048M	Willowbank	32 35	27 22	-	3.06	11	2.43	12	2.53	9	0.80	3	0.50	5	1.72	8	0.72	4	0.27	3	1.62	9	1.99	6	2.64	8	3.26	11	21.54	89
79/683	24/4052	Kingwilliamstown (Club)	32 53	27 23	1230	2.26	9	0.72	7	3.31	10	1.00	5	0.42	3	1.56	6	1.61	5	0.39	3	1.18	12	2.35	7	4.25	8	3.25	12	22.30	87
79/683A	24/4051	Kingwilliamstown (Gaol)	32 53	27 23	1230	2.35	9	0.64	4	3.08	10	1.46	4	0.52	4	1.38	6	1.24	5	0.37	3	1.09	8	2.48	7	2.19	5	2.54	12	19.34	(77)
79/721	24/4059	Alte (Fort Cunynghas)	32 31	27 25	3100	3.98	9	4.09	11	6.50	6	2.21	6	1.04	4	1.05	3	0.66	3	0.40	3	2.72	10	2.64	8	7.02	12	5.67	10	37.98	(85)
79/730	24/4038	Tsolani	32 40	27 25	2500	4.57	10	3.08	9	5.85	6	3.23	8	0.86	6	1.56	5	0.97	7	0.36	2	2.17	10	2.09	9	7.22	11	4.64	15	36.60	98
79/809	24/4054	Mount Coke	32 59	27 27	1600	2.51	7	1.00	4	4.74	8	1.42	5	1.05	7	1.70	8	1.14	6	0.52	4	1.34	6	1.49	7	4.81	9	3.48	12	25.20	83

RAINFALL –1947– REËNVAL

No.	Old Number Ou Nomer	STATION STASIE	S. Latitude S. Breedtegr	E. Longitude O. Lengtegr	Height Hoogte Feet Voet	Jan. Inches Duime	Jan. Days-Dae	Feb. Inches Duime	Feb. Days-Dae	Mar-Mrt Inches Duime	Mar-Mrt Days-Dae	April. Inches Duime	April. Days-Dae	May-Mei Inches Duime	May-Mei Days-Dae	Jun. Inches Duime	Jun. Days-Dae	Jul. Inches Duime	Jul. Days-Dae	Aug. Inches Duime	Aug. Days-Dae	Sept. Inches Duime	Sept. Days-Dae	Oct-Okt Inches Duime	Oct-Okt Days-Dae	Nov. Inches Duime	Nov. Days-Dae	Dec-Des Inches Duime	Dec-Des Days-Dae	Year-Jaar. Inches Duime	Year-Jaar. Days-Dae
79/811	24/4063M	Dohne	32°31'	27°28'	3040	4.02	11	3.09	11	3.93	9	1.38	6	0.60	4	1.52	7	0.67	6	0.35	4	2.17	12	2.03	5	4.75	15	5.24	16	29.75	106
79/823	24/4064	Frankfort	32 43	27 28	2055	3.61	11	1.46	6	4.68	8	1.24	5	0.54	2	1.74	5	0.78	5	0.24	3	1.59	15	1.24	6	5.42	12	2.47	10	25.11	(88)
79/853	24/4069	Woodlands	32 43	27 29	2200	3.52	14	1.36	11	63.7	7	1.45	7	0.73	7	1.74	9	1.41	8	0.44	4	2.07	13	1.79	11	4.47	14	3.48	16	28.83	121
80/72	24/4075	Kei Road	32 42	27 33	2335	3.84	10	1.72	6	5.44	5	2.44	5	0.97	3	0.70	2	0.84	2	0.20	1	1.39	7	1.50	5	5.28	14	4.07	10	28.39	(70)
80/143	24/4086	Berlin	32 53	27 35	1635	3.33	8	0.98	3	4.46	5	2.95	3	0.67	3	1.50	5	0.82	2	0.68	2	1.19	7	3.20	9	5.24	9	2.78	11	27.80	67
80/199	24/4089	Castle Dale	32 49	27 37	1500	4.70	11	1.21	4	6.09	7	0.92	3	0.50	2	1.48	5	1.57	6	0.50	3	1.06	9	2.25	7	5.38	11	2.63	11	28.29	79
80/355	24/4096	Port Jackson	32 55	27 42	1108	3.65	6	1.16	3	5.73	4	2.72	4	0.77	2	2.45	3	1.47	3	0.77	2	0.97	4	2.86	5	4.01	5	3.09	6	29.64	(47)
80/457	24/4095	Granta	32 37	27 46	2300	3.74	14	1.77	10	3.66	8	1.56	6	0.73	5	1.61	5	0.94	5	0.42	2	1.77	7	1.36	6	6.15	12	4.50	12	28.21	92
80/569	31/5686	Umzoniana	32 59	27 49	-	3.36	12	1.50	10	9.08	11	1.09	6	1.10	8	2.80	6	1.94	9	1.06	5	1.60	11	2.54	13	5.32	10	3.60	19	34.79	120
80/583	24/4114	Woolhope	32 43	27 50	1300	3.39	14	1.29	8	4.89	8	1.20	7	0.57	4	1.88	6	1.27	6	0.53	3	1.20	6	1.30	6	5.56	10	3.83	12	26.91	90
80/629	24/4115	East London (Amalinda Reservoir)	32 59	27 51	415	2.95	13	1.13	3	7.09	10	1.21	8	1.36	7	2.63	4	1.67	11	1.23	5	1.76	11	1.87	14	4.99	13	3.32	17	31.21	116
80/693	24/4118	Komga (Gaoler)	32 34	27 54	2220	2.97	13	1.54	6	4.32	9	1.25	3	0.46	3	1.34	3	0.67	1	0.46	2	1.56	2	1.46	6	5.15	8	4.17	9	25.35	(65)
80/749	24/4116	Vincent	32 59	27 55	500	3.74	10	1.41	6	9.75	8	1.48	5	1.70	7	3.77	5	2.32	8	1.45	3	1.88	10	(1.57	-)	4.28	6	4.27	15	(37.62	83)
80/750	31/5685	East London (F.B.)	33 00	27 55	328	2.84	12	1.29	9	9.23	10	1.85	7	1.70	7	3.57	8	2.53	11	2.11	5	2.26	10	2.30	8	4.53	11	4.26	15	38.47	113
81/7	24/4127	Hopewell	32 37	28 01	1900	3.41	11	1.79	8	4.56	7	0.81	5	0.31	1	1.72	4	1.36	3	0.50	4	1.28	6	1.36	9	5.49	11	4.18	13	26.77	82
84/59	19/3315a	Redelinghuys	32 29	18 32	-	0.00	0	0.00	0	1.88	2	0.24	3	1.12	7	0.58	3	2.72	13	1.18	6	0.22	2	0.50	4	0.11	2	0.37	1	8.72	43
84/159	19/3317	Graafwater	32 09	18 36	550	0.00	0	0.00	0	1.55	2	0.17	5	1.25	10	0.34	5	2.06	13	1.02	6	0.38	4	0.62	6	0.24	2	0.00	0	7.61	53
84/558	19/3322	Elandsfontein	32 18	18 49	-	0.00	0	0.00	0	2.07	2	0.25	2	2.43	5	1.44	4	7.59	14	2.33	6	1.02	3	1.39	6	0.70	1	0.00	0	19.22	(43)
84/701	19/3324	Clanwilliam	32 11	18 54	245	0.00	0	0.00	0	1.44	2	0.11	2	0.98	6	0.38	5	2.45	15	0.85	6	0.41	6	0.64	6	0.21	2	0.00	0	7.47	50
84/701A	19/3323	Clanwilliam	32 11	18 54	245	0.00	0	0.00	0	1.38	2	0.08	1	0.73	5	0.40	5	2.54	16	0.66	3	0.74	6	0.61	5	0.19	2	0.00	0	7.33	45
85/112	20/3326	Algaria	32 22	19 04	1696	0.00	0	0.00	0	2.02	2	0.26	2	2.64	8	0.91	5	6.75	17	2.20	8	1.32	6	1.04	7	0.38	2	0.00	0	17.52	57
85/162	20/3327	Heuningvlei	32 12	19 06	-	0.00	0	0.00	0	1.75	1	0.25	1	3.87	5	1.99	3	7.03	8	2.60	3	1.36	3	1.39	4	0.40	1	0.00	0	20.64	(29)
85/309	20/3331	Welbedacht	32 09	19 11	2000	0.00	0	0.00	0	0.78	2	0.00	0	1.87	5	0.08	1	2.58	11	0.77	5	0.35	1	0.49	3	0.00	0	0.00	0	6.92	28
85/376	20/3329	Wupperthal	32 16	19 13	1600	0.00	0	0.00	0	0.53	1	0.00	0	1.26	2	0.50	2	3.23	6	0.64	3	0.22	1	0.65	1	0.00	0	0.00	0	7.03	(16)
86/7	20/3333	Reenen	32 07	19 31	1000	0.00	0	0.00	0	0.53	2	0.00	0	1.74	3	0.00	0	0.83	4	0.18	1	0.00	0	0.16	1	0.00	0	0.00	0	3.44	(11)
86/79	20/3333b	Elandsvlei	32 19	19 33	-	0.00	0	0.00	0	0.42	1	0.00	0	0.68	2	0.00	0	0.00	0	0.00	0	0.00	0	0.17	2	0.00	0	0.00	0	1.27	5
87/186	20/3342B	Agterkop	32 06	20 07	4098	0.00	0	0.00	0	1.81	4	0.00	0	2.71	6	0.33	2	2.38	9	1.42	4	1.18	2	0.21	2	0.32	1	0.28	1	10.64	31
87/236	20/3342C	Bo Wadrif	32 26	20 08	3000	0.00	0	0.00	0	0.80	2	0.00	0	1.20	2	0.12	1	0.60	4	0.00	0	0.00	0	0.80	2	0.00	0	0.35	1	3.87	(12)
87/519	20/3344	Meintjiesplaas	32 09	20 18	4230	0.00	0	0.00	0	2.85	5	0.00	0	2.15	4	0.38	2	3.86	9	1.45	4	0.00	0	0.50	2	0.25	2	0.39	1	11.83	29
88/293	20/3352	Sutherland (Gaol)	32 23	20 40	4776	0.00	0	0.00	0	2.71	5	0.00	0	1.50	4	0.28	3	2.07	8	0.14	2	0.11	1	0.60	3	0.08	1	0.31	1	7.80	28
88/667	20/3353B	Prinshof (Sutherland)	32 07	20 53	4050	0.00	0	0.00	0	2.51	6	0.00	0	1.43	3	0.00	0	0.98	5	0.00	0	0.00	0	0.14	2	0.00	0	0.43	1	5.49	17
89/385	21/3356A	Rhenostervlei	32 25	21 13	-	0.00	0	0.53	1	3.18	7	0.00	0	1.37	2	0.07	1	0.89	5	0.08	1	0.04	1	0.78	3	0.83	2	0.99	2	8.76	25
89/643	21/3363A	Hondefontein	32 13	21 22	4762	0.00	0	0.28	1	2.65	4	0.50	1	1.11	2	0.00	0	0.74	3	0.00	0	0.00	0	0.00	0	0.20	1	1.16	3	6.64	(15)
89/693	21/3362	Grootfontein	32 03	21 24	3900	0.00	0	0.13	1	1.30	4	0.29	1	1.71	3	0.00	0	0.34	3	0.00	0	0.00	0	0.00	0	0.00	0	0.70	2	4.47	(14)

RAINFALL -1947- REËNVAL

No.	STATION STASIE		S. Latitude S. Breedtegr	E. Longitude O. Lengtegr	Height Hoogte Feet Voet	Jan. Inches Duime	Jan. Days-Dae	Feb. Inches Duime	Feb. Days-Dae	Mar-Mrt Inches Duime	Mar-Mrt Days-Dae	April. Inches Duime	April. Days-Dae	May-Mei Inches Duime	May-Mei Days-Dae	Jun. Inches Duime	Jun. Days-Dae	Jul. Inches Duime	Jul. Days-Dae	Aug. Inches Duime	Aug. Days-Dae	Sept. Inches Duime	Sept. Days-Dae	Oct-Okt Inches Duime	Oct-Okt Days-Dae	Nov. Inches Duime	Nov. Days-Dae	Dec-Des Inches Duime	Dec-Des Days-Dae	Year-Jaar. Inches Duime	Year-Jaar. Days-Dae
90/196	21/3372	Tafelberg	32°16'	21°37'	3430	0.17	1	0.15	1	2.53	6	0.06	1	0.47	2	0.00	0	0.14	1	0.00	0	0.00	0	0.06	1	0.64	1	0.25	1	4.47	15
90/428	21/3386	Oudekloof	32 08	21 45	5000	0.00	0	0.22	1	2.73	5	0.00	0	1.63	2	0.00	0	0.80	5	0.00	0	0.00	0	0.42	1	0.40	1	1.09	3	7.29	18
90/600	21/3395	Bulwater	32 30	21 50	2152	0.32	2	0.00	0	1.39	6	0.56	2	0.31	1	0.00	0	0.12	1	0.00	0	0.10	1	0.23	1	0.85	2	0.58	2	4.46	(18)
90/673	21/3392	Rietvlei	32 13	21 53	3180	0.00	0	0.39	2	1.08	8	0.02	2	0.56	2	0.03	2	0.22	5	0.00	0	0.03	1	0.56	1	0.70	4	0.49	3	4.08	30
91/286	21/3409	Grantham	32 18	22 10	2990	0.41	1	0.50	2	1.85	7	0.05	1	0.64	3	0.00	0	0.43	6	0.00	0	0.22	3	1.17	1	1.04	1	1.54	5	7.84	30
91/763	21/3430	Paardekraal	32 13	22 26	5230	0.00	0	0.00	0	0.70	3	0.00	0	1.62	3	0.26	3	0.80	3	0.00	0	0.56	2	0.00	0	1.24	2	0.84	1	6.02	17
91/890	21/3431	Stolshoek	32 20	22 30	3500	0.50	2	2.57	2	2.51	4	0.18	1	0.77	2	0.00	0	1.03	5	0.00	0	0.29	2	0.15	1	1.51	2	1.32	2	10.83	(23)
91/896	21/3433	Weltevreden	32 26	22 30	2600	0.00	0	0.90	2	1.39	5	0.16	1	0.45	1	0.00	0	0.27	2	0.00	0	0.26	2	0.98	1	0.92	2	1.57	4	6.90	20
92/39	21/3438	Matjesvlei	32 09	22 32	5800	0.00	0	0.60	2	1.86	5	0.39	1	1.28	2	0.00	0	0.86	2	0.00	0	0.00	0	0.00	0	0.75	2	1.65	2	7.39	(16)
92/141	21/3440	Beaufort West (Gaol)	32 21	22 35	2850	0.08	3	1.16	3	0.84	6	0.03	1	0.25	3	0.08	4	0.27	5	0.00	0	0.09	2	0.08	1	0.56	4	0.76	4	4.20	36
92/229	21/3443a	Beaufort West (Aerodrome)	32 19	22 38	2850	0.37	3	0.55	3	1.23	7	0.13	1	0.21	3	0.03	2	0.51	5	0.00	0	0.32	3	0.39	2	0.78	3	1.43	5	5.95	37
92/369	21/3447b	De Hoop	32 09	22 43	-	0.00	0	0.55	1	3.40	7	1.92	2	0.15	1	0.00	0	0.00	0	0.00	0	0.00	0	0.00	0	1.60	4	1.25	2	8.87	17
92/386	21/3446	Bloubosduil	32 26	22 43	2900	0.00	0	0.60	1	1.02	3	0.00	0	0.34	1	0.00	0	0.44	3	0.00	0	0.00	0	0.00	0	0.57	2	1.22	3	4.19	(13)
92/793	22/3458A	Avondale	32 13	22 57	3400	0.00	0	0.44	1	1.61	8	1.26	1	0.00	0	0.00	0	0.00	0	0.00	0	0.00	0	0.00	0	0.99	4	1.09	1	5.39	(15)
93/5	22/3456	Welgepoort (Sanatoruim)	32 05	23 01	3319	0.02	1	0.21	3	1.94	9	0.95	1	0.45	4	0.00	0	0.49	5	0.00	0	0.10	5	0.22	3	0.27	3	1.05	4	5.70	38
93/74	22/3459	Kamferskraal	32 14	23 03	3100	0.00	0	0.31	1	1.29	4	0.42	1	0.80	2	0.00	0	0.00	0	0.00	0	0.00	0	0.00	0	0.25	1	1.10	3	4.17	(12)
93/314	22/3476	Baakensrug	32 14	23 11	3750	0.00	0	0.34	1	1.29	3	0.27	1	0.62	2	0.00	0	0.26	1	0.00	0	0.17	1	0.32	3	0.39	2	0.98	1	4.64	15
93/513	22/3476M	Kruidfontein	32 03	23 18	-	0.00	0	0.73	1	1.39	2	1.55	1	0.21	1	0.00	0	0.00	0	0.00	0	0.00	0	0.00	0	0.35	1	0.99	3	5.22	(9)
93/580	22/3477	Poortjieswat	32 10	23 20	3200	0.22	1	0.26	1	1.23	4	0.90	1	0.39	1	0.00	0	0.39	3	0.00	0	0.31	2	0.48	2	1.03	1	1.02	2	6.23	(18)
94/167	22/3488	Sarels River	32 17	23 36	3140	0.00	0	0.26	1	1.21	5	0.68	2	0.31	1	0.00	0	0.39	2	0.00	0	1.11	5	0.00	0	0.00	0	0.64	1	4.60	17
94/316	22/3493H	Kykrug	32 16	23 41	-	0.25	1	0.36	1	1.08	3	0.83	2	0.40	1	0.00	0	0.49	2	0.00	0	0.53	2	0.00	0	0.18	1	1.57	2	5.69	(15)
94/513	22/3519	Oulton	32 03	23 48	5400	0.00	0	0.87	1	1.37	6	1.77	1	1.31	3	0.00	0	0.78	4	0.00	0	2.05	4	0.62	2	0.00	0	1.01	1	9.78	(22)
94/578	22/3501	De Kruis	32 08	23 50	4500	0.30	1	0.49	1	2.06	6	1.01	1	1.33	3	0.00	0	1.24	7	0.00	0	2.06	5	0.86	3	0.15	1	2.10	3	11.60	31
94/730	22/3507A	Beeldhouwersfontein	32 10	23 55	5100	0.28	1	0.35	1	1.63	9	0.11	1	0.84	2	0.00	0	0.99	4	0.00	0	1.31	5	1.17	2	0.62	1	1.96	2	9.26	28
95/6	22/3510B	Quaggasdrift	32 06	24 01	5188	0.49	4	1.07	2	0.99	5	0.84	2	1.55	2	0.00	0	0.80	4	0.05	1	1.53	5	2.30	2	1.02	3	3.35	3	13.99	33
95/119	22/3514	Aberdeen	32 29	24 04	2400	0.44	1	0.20	1	0.98	6	0.37	2	0.10	1	0.11	3	0.33	3	0.04	1	0.63	5	0.31	2	0.39	1	0.96	3	4.86	29
95/119A	22/3516	Aberdeen (Town Clerk)	32 29	24 04	2400	0.42	1	0.19	1	0.90	5	0.36	2	0.09	1	0.05	1	0.38	5	0.00	0	0.56	4	0.32	2	0.42	2	0.70	1	4.39	25
95/123	22/3520A	Doornbosch	32 03	24 05	5070	1.06	3	1.21	3	2.49	7	0.51	1	1.20	2	0.00	0	0.68	5	0.00	0	1.72	5	0.35	2	1.19	4	3.60	4	14.01	36
95/273	22/3526A	Zuurplaats	32 03	24 10	5600	0.48	6	1.42	3	2.60	11	0.60	4	1.23	3	0.10	3	0.91	6	0.25	2	1.64	9	0.41	4	2.58	5	4.68	7	16.90	63
95/283	22/3530	Paardekraal	32 13	24 10	2900	0.47	3	0.74	2	1.56	4	0.53	2	0.43	1	0.00	0	0.96	3	0.00	0	1.14	3	0.26	1	1.38	2	2.65	3	10.02	(24)
95/395	22/3529	Houd Constant	32 05	24 14	-	1.08	3	1.21	3	6.08	8	0.31	4	0.61	2	0.05	1	0.96	5	0.07	1	1.97	6	0.89	3	3.04	3	5.37	5	21.64	(44)
95/635	22/3543	Waterfall	32 05	24 22	4000	0.57	6	1.28	3	1.88	8	0.07	1	0.52	3	0.00	0	0.75	5	0.06	1	1.50	7	0.34	3	2.71	5	4.27	5	13.95	47
95/640	22/3546M	Rietvlei	32 10	24 22	-	0.09	1	0.40	1	0.87	4	0.60	1	0.09	1	0.00	0	0.59	2	0.00	0	0.80	3	0.00	0	0.55	1	2.47	4	6.46	(18)
95/823	22/3556	Winterhoek	32 13	24 28	3300	0.58	3	0.43	3	1.64	7	0.15	1	0.32	2	0.00	0	0.98	3	0.00	0	0.00	0	0.40	2	2.10	4	2.38	3	8.98	(28)
96/44	22/3566	Van Rhynevelds Dam (Graaff-Reinet)	32 14	24 32	2450	0.09	1	0.50	3	1.43	6	0.24	2	0.29	2	0.00	0	0.91	5	0.14	1	1.25	6	0.23	4	1.61	4	3.24	5	9.93	39

RAINFALL -1947- REËNVAL

No.	Old Number Ou Nommer	STATION STASIE	S. Latitude S. Breedtegr	E. Longitude O. Lengtegr	Height Hoogte Feet Voet	Jan. Inches Duime	Jan. Days-Dae	Feb. Inches Duime	Feb. Days-Dae	Mar-Krt Inches Duime	Mar-Krt Days-Dae	April. Inches Duime	April. Days-Dae	May-Mei Inches Duime	May-Mei Days-Dae	Jun. Inches Duime	Jun. Days-Dae	Jul. Inches Duime	Jul. Days-Dae	Aug. Inches Duime	Aug. Days-Dae	Sept. Inches Duime	Sept. Days-Dae	Oct-Okt Inches Duime	Oct-Okt Days-Dae	Nov. Inches Duime	Nov. Days-Dae	Dec-Des Inches Duime	Dec-Des Days-Dae	Year-Jaar. Inches Duime	Year-Jaar. Days-Dae
96/45	22/3563	Graaff-Reinet (Gaol)	32°15'	32°32'	2430	0.06	1	0.30	1	0.93	5	0.50	3	0.30	2	0.00	0	0.75	4	0.10	1	1.05	5	0.08	1	1.49	3	2.71	4	8.27	(30)
96/45A	22/3565	Graaff-Reinet (Convent)	32 15	24 32	2442	0.06	1	0.48	3	1.47	8	0.54	4	0.24	2	0.01	1	1.04	7	0.14	2	1.24	7	0.25	5	1.50	4	2.70	6	9.67	50
96/79	22/3576	Rynheath	32 19	24 33	2400	0.14	1	0.58	3	0.73	5	0.36	3	0.28	2	0.00	0	0.42	5	0.00	0	1.62	3	0.31	2	0.84	3	1.54	4	6.82	31
96/94	22/3575	Groothoek	32 04	24 34	4500	0.49	3	0.99	2	1.96	8	0.20	1	0.54	3	0.00	0	1.29	6	0.33	1	2.14	6	1.43	1	1.85	2	3.87	3	15.09	(36)
96/101	22/3577	Roodebloem	32 11	24 34	3200	0.14	1	0.48	1	0.72	4	0.79	3	0.25	2	0.00	0	0.54	3	0.14	1	1.23	6	0.73	2	1.23	4	2.82	4	9.07	31
96/151	-	Abbotsbury	32 01	24 36	-	0.50	-	1.23	-	1.38	-	0.38	-	0.79	-	0.03	-	1.16	-	0.29	-	1.17	-	1.19	-	1.54	-	3.43	-	13.09	-
96/272	22/3595	Bloemhof	32 02	24 40	3580	0.56	3	0.90	3	0.57	7	0.48	3	0.34	3	0.04	1	0.66	4	0.16	1	0.90	5	1.06	3	0.93	3	3.43	5	10.03	41
96/366	22/3601	Glen Harry	32 06	24 43	3310	0.71	3	1.02	2	0.45	4	0.00	0	0.49	3	0.00	0	1.24	6	0.15	1	1.67	5	0.77	3	0.98	2	3.67	4	12.15	(33)
96/551	22/3606	Excelsior	32 11	24 49	4500	0.75	4	0.85	2	0.57	6	0.13	3	0.50	4	0.01	1	1.72	5	0.21	1	2.15	8	0.65	3	0.99	4	3.94	4	12.47	45
96/680	22/3612	Groenkloof	32 20	24 53	2800	1.22	4	0.67	1	0.64	7	0.41	3	0.31	4	0.06	1	1.54	6	0.23	2	1.88	6	0.70	1	2.77	6	3.93	4	14.46	45
97/74	23/3630	Grootvallei	32 14	25 03	5400	1.38	4	2.04	4	1.28	4	0.76	3	0.95	3	0.46	2	1.07	7	0.59	2	2.04	8	0.56	2	1.08	4	3.63	5	15.84	(48)
97/213	23/3633	Zuurfontein	32 03	25 08	4780	0.92	4	1.80	2	1.33	3	0.18	2	0.24	1	0.00	0	0.57	3	0.72	1	1.26	4	0.05	1	0.60	2	3.98	4	11.65	(27)
97/239	23/3651	Waleingham I	32 29	25 08	4000	1.02	2	0.26	1	1.34	5	0.20	1	0.00	0	0.00	0	1.61	4	0.21	1	2.01	2	0.08	1	1.28	3	1.94	3	9.95	(23)
97/427	23/3683	Helpmekaar (Lorraine)	32 07	25 15	-	1.30	6	1.42	4	0.89	4	0.78	2	0.17	1	0.05	1	0.23	2	0.51	2	0.97	6	0.16	2	1.16	3	4.52	5	12.16	38
97/540	23/3678M	Smalvlei	32 30	25 18	-	0.46	1	0.00	0	0.59	3	0.00	0	1.06	2	0.49	2	3.28	6	0.22	2	2.37	4	0.00	0	2.24	4	2.67	4	13.38	(28)
97/750	23/3693	Die Borings	32 30	25 25	-	0.11	1	0.08	1	1.00	4	0.00	0	0.77	1	0.34	2	2.77	6	0.10	1	2.15	4	0.00	0	2.16	5	2.75	4	12.23	(29)
97/859	23/3704A	Honey Grove	32 19	25 29	-	0.29	1	1.88	4	1.79	5	0.75	2	0.54	1	0.05	1	0.65	2	0.00	0	1.13	-	0.71	2	1.12	1	4.45	4	13.36	(23)
98/184	23/3718A	De Doorns	32 04	25 37	-	2.14	4	0.90	2	0.22	1	0.88	1	0.32	2	0.00	0	0.41	1	0.57	2	0.82	3	1.01	3	0.71	1	1.91	5	9.89	(25)
98/190	23/3731	Cradock (Gaol)	32 10	25 37	-	1.26	4	1.64	6	1.18	6	0.73	1	0.57	2	0.00	0	0.40	2	0.55	2	1.24	5	1.30	5	1.18	5	3.72	6	13.77	44
98/412	23/3726	The Semaphore	32 22	25 44	2700	0.37	2	0.20	1	0.77	6	0.36	2	0.25	2	0.10	2	0.06	1	0.44	2	2.22	6	0.84	4	1.35	3	2.91	6	9.87	37
98/439	23/3753	Tarka Training Farm	32 19	25 45	-	1.95	5	0.32	2	0.40	4	0.75	2	0.22	2	0.00	0	0.00	0	0.15	1	1.24	4	1.00	1	1.18	3	3.00	5	10.21	(29)
98/475	23/3738	Cloverfields	32 25	25 46	-	0.99	2	1.14	3	1.01	5	0.77	2	0.38	2	0.00	0	0.70	1	0.42	3	3.48	6	0.59	3	1.87	5	3.32	5	14.67	37
98/487	23/3758	Plankfontein	32 07	25 47	4000	1.17	2	0.39	2	1.10	3	0.95	1	0.36	1	0.00	0	0.50	3	0.30	1	0.68	1	0.94	2	1.32	3	2.06	6	9.77	(25)
98/595	23/3780	Laborare	32 25	25 50	3950	1.14	3	0.45	2	0.95	4	0.77	3	0.30	1	0.00	0	0.36	2	0.34	1	2.87	6	0.91	3	1.45	3	3.07	5	12.61	33
98/713	23/3789	Donkerhoek	32 23	25 54	3500	2.49	3	0.70	3	1.21	6	0.31	1	0.68	4	0.19	4	0.72	4	0.58	2	3.00	9	1.64	4	1.99	7	2.48	6	15.99	53
98/793	23/3800	Elandsdrift	32 13	25 57	3050	1.38	4	1.88	3	0.69	3	1.33	1	0.33	2	0.25	2	0.41	2	0.42	2	0.70	3	0.89	4	0.59	2	2.30	5	11.17	33
98/900	23/3809	Lynedoch	32 30	26 00	2700	3.02	3	0.47	1	1.69	6	0.71	3	0.55	4	0.13	1	1.36	6	0.50	2	2.85	9	1.41	2	1.48	5	3.33	6	17.50	48
99/20	23/3815	Lelliekloof	32 20	26 01	4500	2.18	5	1.79	2	0.98	5	0.96	1	0.84	3	0.48	1	1.21	5	0.61	2	1.63	6	0.96	4	1.16	2	3.60	6	16.40	(42)
99/102	23/3826	Hartebeestleegte	32 12	26 04	3500	0.53	1	0.56	2	0.85	1	2.93	1	0.00	0	0.00	0	0.28	1	0.00	0	0.67	3	0.00	0	0.00	0	1.67	3	7.49	(12)
99/128	23/3830A	Swalukrans	32 08	26 05	-	1.65	6	0.55	1	1.93	5	1.09	1	0.00	0	0.00	0	0.48	2	0.55	2	0.98	4	0.47	2	0.70	1	2.38	5	10.78	(29)
99/229	23/3831	Cheviot Falls	32 19	26 08	4750	0.89	4	1.42	2	1.78	8	1.04	2	1.32	4	0.60	3	1.82	5	0.89	3	2.20	7	0.66	4	0.87	2	3.92	8	17.41	52
99/301	23/3849A	Aldersyde	32 01	26 11	4500	1.23	6	0.75	3	1.76	7	0.51	1	0.42	4	0.22	1	0.99	8	0.47	1	2.13	7	0.52	3	1.00	3	3.11	9	13.11	53
99/305	23/3859	De Koop	32 05	26 11	4000	2.04	4	1.57	4	2.50	3	0.75	1	0.38	1	0.00	0	0.61	3	1.01	3	1.44	6	1.13	3	1.06	2	3.54	6	16.03	(36)
99/310	23/3839	Oskloof	32 10	26 11	5000	1.00	-	1.02	2	1.68	5	1.10	1	0.53	2	0.00	0	0.25	1	0.55	1	0.90	4	0.77	2	0.34	1	2.08	5	10.22	(24)
99/492	23/3869	Wheatlands	32 12	26 17	4300	1.71	6	1.87	4	2.56	6	0.92	1	0.97	3	0.29	1	0.80	6	1.24	3	1.34	7	1.01	4	1.14	5	2.83	8	16.58	54

No.	STATION STASIE		S. Latitude S. Breedtegr	E. Longitude O. Longtegr	Height Hoogte Feet Voet	Jan. Inches Duime	Jan. Days-Dae	Feb. Inches Duime	Feb. Days-Dae	Mar-Mrt Inches Duime	Mar-Mrt Days-Dae	April. Inches Duime	April. Days-Dae	May-Mei Inches Duime	May-Mei Days-Dae	Jun. Inches Duime	Jun. Days-Dae	Jul. Inches Duime	Jul. Days-Dae	Aug. Inches Duime	Aug. Days-Dae	Sept. Inches Duime	Sept. Days-Dae	Oct-Okt Inches Duime	Oct-Okt Days-Dae	Nov. Inches Duime	Nov. Days-Dae	Dec-Des Inches Duime	Dec-Des Days-Dae	Year-Jaar. Inches Duime	Year-Jaar. Days-Dae
99/496	23/3870	Spring Valley	32°16'	26°17'	4465	1.65	5	1.27	2	1.29	6	1.23	3	0.91	3	0.43	2	0.99	6	0.91	2	1.49	9	1.09	4	1.56	4	2.48	6	15.30	52
99/617	23/3891M	Stirling Chase	32 17	26 21	-	2.02	8	1.86	3	1.95	7	1.46	6	1.19	5	0.68	7	2.00	9	1.12	3	2.35	10	1.35	8	2.33	7	4.09	10	22.40	83
99/622	23/3886	Ventnor	32 22	26 21	5500	3.28	8	0.87	3	3.14	10	1.26	3	1.08	4	1.00	5	2.79	9	0.76	3	4.01	10	1.57	6	3.00	7	3.51	7	26.27	75
99/700	23/3898	Evening Sun	32 10	26 24	5100	2.17	6	0.60	1	1.66	4	0.55	1	0.30	1	0.15	1	0.83	4	1.02	2	1.18	5	0.68	3	0.83	3	2.84	6	12.81	(37)
99/735	23/3882	Glen Roy	32 15	26 25	5700	2.02	9	1.13	3	2.43	9	1.08	3	1.12	4	0.74	6	1.12	9	1.19	3	1.67	10	1.41	7	1.63	9	4.00	10	19.54	82
99/878	23/3918M	Lily Fountain	32 08	26 30	-	2.66	10	1.36	6	2.39	10	0.53	2	0.37	4	0.19	3	0.50	6	0.60	2	1.06	8	0.73	6	1.61	6	3.93	13	15.93	76
100/3	23/3918	Rocklands	32 03	26 31	4250	1.75	9	2.32	5	2.47	6	0.44	1	0.32	3	0.31	1	0.61	5	0.52	2	2.09	8	0.54	4	1.22	4	3.23	9	15.82	57
100/25	23/3913	Fountain Head	32 25	26 31	4000	2.98	9	0.87	3	4.59	8	0.30	1	0.40	2	1.12	3	2.66	7	0.40	1	4.07	8	1.78	4	3.20	6	3.51	6	25.88	(58)
100/60	23/3919	Millholme	32 30	26 32	4000	2.99	6	0.63	3	3.03	9	0.91	4	0.67	2	0.91	5	2.50	7	0.15	1	3.89	10	2.56	9	4.06	7	4.05	8	26.35	(71)
100/80	23/3907	Sunnyside	32 20	26 33	6300	2.46	9	0.89	7	4.17	10	1.06	6	1.13	8	1.59	8	2.36	9	0.13	2	1.67	5	1.57	9	3.74	11	1.61	12	22.38	96
100/329	23/3939	Katberg	32 29	26 41	3240	6.18	11	2.82	9	5.63	11	2.21	9	0.71	3	1.25	11	1.50	9	0.62	3	6.45	13	2.56	13	5.23	15	7.28	20	42.44	127
100/535	23/3965	Otterburn	32 25	26 48	5000	3.02	10	1.33	8	3.94	12	1.36	6	0.98	4	1.56	8	2.81	9	0.50	4	3.75	13	3.17	11	2.74	9	4.63	15	29.79	109
100/579	23/3964M	Deeside	32 09	26 50	-	3.37	7	0.73	4	3.32	8	0.63	1	0.47	3	0.36	2	0.50	4	0.55	2	1.67	7	0.90	6	2.23	7	3.94	10	18.67	61
100/594	23/3961	Glencairn	32 24	26 50	4700	2.17	8	1.09	5	3.12	10	1.03	2	0.74	4	0.89	4	2.27	6	0.39	1	2.42	9	3.43	9	1.56	6	4.40	8	23.51	72
100/779	23/3978	Rockford	32 29	26 56	5000	0.58	3	1.75	6	2.23	7	0.85	1	0.95	3	1.47	2	2.31	6	0.00	0	3.12	12	2.34	8	1.40	8	3.17	6	20.17	62
101/95	24/3991	Riversdale	32 05	27 04	-	2.47	7	1.25	5	2.45	7	1.72	2	0.24	1	0.18	1	0.17	1	0.30	1	2.68	8	0.78	5	2.27	6	3.27	6	17.68	(50)
101/97	24/3996	Tylden	32 07	27 04	2896	3.26	9	1.30	7	2.10	8	1.34	2	0.20	1	0.05	1	0.35	1	0.28	2	2.82	8	1.28	5	2.25	5	3.52	7	18.75	(56)
101/110	24/3994	Tarsus	32 20	27 04	4550	1.78	7	2.74	11	3.50	9	0.76	1	0.26	1	0.79	5	1.26	5	0.36	3	2.23	9	1.57	7	3.01	13	5.10	10	23.36	81
101/192	24/4004	Exmell Park	32 12	27 07	3000	2.78	7	1.88	6	3.95	9	1.57	3	0.15	1	0.17	2	0.40	3	0.45	3	2.17	9	1.59	6	1.37	4	4.13	7	20.61	(60)
101/257	24/4012	Cathcart	32 17	27 09	3800	2.25	10	2.70	11	3.46	12	1.23	2	0.22	1	0.61	5	0.73	5	0.21	3	1.92	9	2.03	10	3.51	16	3.56	11	22.43	95
101/444	24/4029	Crawley	32 24	27 15	-	2.05	10	2.07	6	2.15	10	1.16	2	0.21	1	0.25	3	0.45	2	0.39	3	1.52	11	1.91	8	2.01	8	3.58	9	17.75	73
101/447	24/3996A	Thomas River	32 27	27 15	2800	1.83	8	1.03	5	1.39	8	0.71	1	0.21	1	0.00	0	0.24	1	0.28	1	1.39	7	2.03	5	1.76	6	3.76	6	14.63	49
101/463	24/4022M	Hollowdale	32 13	27 16	-	3.91	8	1.56	6	3.50	9	0.85	2	0.11	1	0.32	2	0.31	3	0.42	3	2.14	7	2.60	5	2.41	9	4.37	9	22.50	64
101/641	24/4050M	Willowgrove	32 11	27 22	-	3.37	5	2.00	6	3.20	9	1.34	3	0.15	2	0.45	3	0.27	3	0.29	3	3.37	7	2.99	6	2.96	9	3.56	8	23.95	64
101/719	24/4058	Fort Cunyngham	32 29	27 24	3500	2.92	10	0.90	8	2.80	9	1.39	5	0.41	5	0.70	5	0.65	4	0.16	3	2.13	10	2.73	10	4.68	13	4.81	8	24.27	90
101/738	24/4057	Lair	32 18	27 25	3800	2.07	7	1.41	7	2.49	10	1.15	3	0.14	2	0.45	5	0.51	4	0.24	3	1.94	11	2.19	8	2.66	11	2.23	6	17.48	77
101/798	24/4062	North Cliff	32 18	27 27	4000	3.23	7	1.15	7	2.54	11	1.95	3	0.17	2	0.39	5	0.50	4	0.21	3	2.17	11	1.71	8	2.66	11	3.26	6	19.94	78
101/804	24/4066	Qacu	32 24	27 27	4000	6.79	10	1.98	10	4.29	8	1.39	7	0.53	4	1.16	7	0.64	4	0.44	4	2.85	11	1.71	9	6.41	15	4.33	13	32.52	102
102/150	24/4077	Rurley	32 30	27 35	3500	4.97	12	1.67	10	2.89	10	1.06	4	0.36	2	1.27	7	0.59	5	0.37	4	1.70	12	1.61	10	4.43	13	3.94	15	24.86	104
102/262	24/4085	Bolo (Lower)	32 22	27 39	2636	3.76	13	1.02	11	2.68	12	1.53	6	0.38	3	0.70	5	0.30	4	0.19	4	2.04	13	1.26	10	4.50	14	3.56	11	21.92	106
102/300	24/4088	Invergwali	32 30	27 40	2500	3.71	10	0.68	7	2.07	10	1.13	6	0.28	4	0.87	5	0.79	6	0.25	3	1.54	9	1.10	7	2.97	14	3.02	11	18.41	92
102/352	24/4102	Hopewell	32 22	27 42	2400	3.91	11	1.18	12	3.25	10	1.23	5	0.32	3	0.80	4	0.29	4	0.24	3	2.02	10	1.37	10	4.38	14	4.48	13	23.47	99
102/369	24/4094	Mulu Plantation	32 09	27 43	3783	4.42	16	3.76	16	6.29	13	1.11	6	0.12	1	1.30	5	0.24	3	0.31	5	2.90	12	2.89	12	6.06	14	8.05	12	37.45	115
102/542	24/4106	Tsomo (Gaol)	32 02	27 49	2549	2.07	8	1.90	6	3.73	10	1.33	6	0.00	0	0.88	5	0.20	1	0.30	2	1.19	6	0.83	6	2.37	8	3.75	7	18.55	(65)

RAINFALL –1947– REËNVAL

No.	Old Number Ou Nommer	STATION STASIE	Latitude S. Breedtegr	Longitude E. Lengtegr	Height Hoogte Feet Voet	Jan. Inches Duime	Jan. Days-Dae	Feb. Inches Duime	Feb. Days-Dae	Mar-Mrt Inches Duime	Mar-Mrt Days-Dae	April. Inches Duime	April. Days-Dae	May-Mei Inches Duime	May-Mei Days-Dae	Jun. Inches Duime	Jun. Days-Dae	Jul. Inches Duime	Jul. Days-Dae	Aug. Inches Duime	Aug. Days-Dae	Sept. Inches Duime	Sept. Days-Dae	Oct-Okt Inches Duime	Oct-Okt Days-Dae	Nov. Inches Duime	Nov. Days-Dae	Dec-Des Inches Duime	Dec-Des Days-Dae	Year-Jaar. Inches Duime	Year-Jaar. Days-Dae
102/762	24/4121	Nqamakwe (Gaol)	32°12'	27°56'	3321	1.98	13	1.92	10	2.83	10	1.04	3	0.09	1	0.97	5	0.24	3	0.33	2	2.24	10	0.87	11	3.46	12	4.21	11	20.18	91
103/51	24/4129M	N'Dabakasi	32 21	28 02	-	3.68	13	1.60	11	6.64	9	2.13	7	0.26	3	2.12	4	1.08	7	0.39	2	1.74	10	1.76	8	6.68	13	4.70	10	32.78	97
103/139	24/4132	Geogwana	32 19	28 05	2760	2.63	14	1.34	12	5.24	11	0.88	6	0.49	4	1.61	6	0.93	9	0.39	3	1.73	12	1.02	13	5.46	15	3.72	13	25.44	118
103/230	24/4136	Butterworth (Gaol)	32 20	28 08	1800	2.41	13	1.21	7	4.90	10	0.73	4	0.44	3	1.44	4	0.54	2	0.47	3	1.77	10	1.01	9	4.86	12	3.17	9	22.95	86
103/377	24/4139	Ibeka	32 17	28 13	2460	3.88	11	1.41	4	5.60	6	0.90	1	0.30	1	2.04	6	0.76	6	0.61	3	2.20	10	0.82	5	6.57	9	4.43	8	39.52	(70)
103/397	24/4141	Bagewe	32 07	28 14	3250	4.23	16	1.99	13	3.40	10	0.57	5	0.44	2	1.97	5	0.63	5	0.77	4	2.26	11	1.35	6	4.26	14	5.22	11	27.09	102
103/516A	24/4145	Idutywa	32 06	28 18	2740	2.73	15	1.85	13	2.78	6	0.69	8	0.49	3	1.31	6	0.37	3	0.70	3	1.83	11	1.05	8	4.37	17	4.98	12	23.15	105
103/570	24/4146	Kentani	32 30	28 19	1600	4.90	10	5.27	13	5.53	9	0.98	8	1.02	4	3.54	7	0.69	5	1.65	5	1.94	14	2.76	12	11.05	12	4.63	11	43.96	110
103/886	24/4157	Willowvale	32 16	28 30	1930	5.10	12	4.19	10	5.04	5	1.54	9	0.89	3	4.47	4	1.71	4	1.17	2	1.69	8	1.50	3	10.41	12	7.36	10	45.07	82
104/206	24/4160	Mancubie	32 26	28 37	250	5.03	13	4.61	15	11.37	10	2.84	11	1.69	3	7.44	9	1.21	10	1.92	6	2.13	12	3.02	17	8.92	16	5.50	17	55.68	139
104/292	24/4166	Ngadla	32 22	28 40	500	6.64	11	4.44	13	7.59	8	2.34	5	1.56	3	8.17	5	0.85	6	0.81	6	1.54	10	1.76	8	6.89	13	4.94	11	47.53	99
104/423	24/4171A	Tubeni	32 03	28 45	1950	4.90	14	3.91	12	4.20	6	0.46	4	0.83	3	2.55	4	0.00	0	0.95	2	1.59	7	1.33	9	10.96	15	6.16	10	37.84	86
104/704	24/4187	Cwebe	32 14	28 54	200	6.45	13	5.39	13	7.47	10	4.79	8	1.97	3	4.74	6	1.30	7	1.77	5	1.90	4	1.85	3	5.93	11	6.96	9	50.52	(92)
104/734	24/4181	Bashee	32 14	28 55	126	4.74	12	3.40	11	9.61	9	3.83	10	1.78	4	3.61	8	1.65	10	1.87	6	2.72	14	2.22	13	5.83	13	7.32	15	48.58	125
106/512	19/3314B	Koeksnaap	31 32	18 18	-	0.00	0	0.00	0	0.61	1	0.00	0	0.28	3	0.18	1	0.73	5	0.39	4	0.28	3	0.07	1	0.06	2	0.00	0	2.60	20
107/197	19/3318	Klaver	31 47	18 37	-	0.00	-	0.00	-	1.08	-	0.10	-	0.76	-	0.10	-	2.53	-	0.64	-	0.55	-	0.25	-	0.35	-	0.00	-	6.36	-
107/318	19/3318B	Puts	31 48	18 41	480	0.00	0	0.00	0	1.38	2	0.21	4	1.46	7	0.79	5	3.59	14	1.87	7	0.66	6	1.06	8	0.82	5	0.00	0	11.84	58
107/396	19/3321	Van Rhynsdorp	31 36	18 44	400	0.00	0	0.00	0	1.27	2	0.11	1	1.35	5	0.26	3	2.23	13	0.58	6	0.47	4	0.06	2	0.12	1	0.00	0	6.45	37
107/510	19/3320	Bulshoek	32 00	18 47	-	0.00	0	0.00	0	0.73	2	0.06	1	1.19	4	0.48	4	1.97	13	0.66	5	0.62	3	0.52	3	0.21	1	0.00	0	6.44	36
107/761	19/3322B	Diepvlei	31 41	18 56	500	0.00	0	0.00	0	1.65	2	0.00	0	1.53	4	0.29	2	2.41	4	1.05	3	0.04	1	0.26	2	0.00	0	0.00	0	7.23	(18)
107/776	19/3324N	Oudsamar	31 56	18 56	-	0.00	0	0.00	0	1.40	2	0.02	1	1.24	5	0.24	3	1.70	12	0.43	5	0.16	2	0.24	3	0.00	0	0.00	0	5.43	33
108/311	20/3330	Lokenburg	31 41	19 11	2100	0.00	0	0.00	0	0.72	3	0.00	0	1.96	5	0.29	2	2.43	9	0.58	3	0.55	3	0.82	3	0.10	1	0.00	0	7.45	29
108/418	20/3331N	Doornbosch	31 58	19 14	-	0.00	0	0.00	0	0.70	1	0.00	0	1.17	3	0.12	1	0.98	7	0.41	3	0.00	0	0.26	3	0.00	0	0.00	0	3.64	18
109/122	20/3333B	Wilgenbosch	31 32	19 35	-	0.00	0	0.00	0	1.82	7	0.03	1	1.41	5	0.18	3	1.43	10	0.61	6	0.63	3	0.52	4	0.06	2	0.09	1	6.78	42
109/215	20/3334	Flatberg	31 35	19 38	3150	0.00	0	0.00	0	0.88	4	0.05	1	1.31	6	0.38	4	1.70	10	0.65	6	0.28	2	0.61	4	0.08	1	0.07	1	6.01	39
109/550	20/3336N	Kreitzberg	31 40	19 49	-	0.00	0	0.00	0	0.81	7	0.00	0	1.50	3	0.44	4	1.92	10	0.51	3	0.28	2	0.31	2	0.06	2	0.13	1	5.96	34
109/588	20/3337A	Vendelingsfontein	31 48	19 50	-	0.00	0	0.00	0	1.06	2	0.00	0	2.06	4	0.34	3	3.01	10	1.00	5	0.82	2	0.37	2	0.26	1	0.12	1	9.04	30
109/785	20/3339	Boven Downes	31 35	19 57	3464	0.00	0	0.00	0	2.05	6	0.00	0	1.39	3	0.12	2	0.99	7	0.00	0	0.52	3	0.55	3	0.00	0	0.11	1	5.73	(25)
109/835	20/3340A	Die Hoop	31 55	19 58	4400	0.00	0	0.00	0	0.98	3	0.11	2	2.43	6	0.52	2	3.47	10	1.79	5	1.03	2	0.52	3	0.45	2	0.21	1	11.51	36
110/512	20/3343A	Diepdrift	31 32	20 18	-	0.00	0	0.00	0	2.46	3	0.00	0	1.12	5	0.00	0	0.08	1	0.00	0	0.00	0	0.30	1	0.00	0	0.00	0	3.96	(10)
111/138	20/3348N	Bonskraal	31 48	20 35	-	0.00	0	0.00	0	4.07	6	0.15	1	0.46	1	0.10	1	0.44	2	0.00	0	0.25	1	0.14	1	0.00	0	0.27	1	5.88	(14)
111/188	20/3349	Lucerne	31 38	20 37	3508	0.00	0	0.00	0	1.73	5	0.00	0	0.57	2	0.00	0	0.26	3	0.00	0	0.00	0	0.20	1	0.00	0	0.00	0	2.76	(11)
111/373	20/3353	Daniels Hope	31 43	20 43	3640	0.00	0	0.00	0	1.84	5	0.00	0	0.60	1	0.00	0	0.22	2	0.00	0	0.00	0	0.20	1	0.00	0	0.30	1	3.16	(10)
111/789	21/3355	De Puts	31 39	20 57	3850	0.00	0	0.00	0	0.87	5	0.00	0	0.54	3	0.00	0	0.07	1	0.00	0	0.00	0	0.56	2	0.00	0	0.35	1	2.39	12
112/346	21/3359C	Ploegfontein	31 46	21 12	-	0.08	1	0.00	0	1.02	7	0.00	0	1.04	3	0.00	0	0.33	4	0.00	0	0.31	2	0.40	2	0.00	0	0.59	3	3.77	(22)

RAINFALL –1947– REËNVAL

No.	STATION STASIE		S. Latitude S. Breedtegr	E. Longitude O. Lengtegr	Height Hoogte Feet Voet	Jan. Inches Duime	Jan. Days-Dae	Feb. Inches Duime	Feb. Days-Dae	Mar-Mrt Inches Duime	Mar-Mrt Days-Dae	April. Inches Duime	April. Days-Dae	May-Mei Inches Duime	May-Mei Days-Dae	Jun. Inches Duime	Jun. Days-Dae	Jul. Inches Duime	Jul. Days-Dae	Aug. Inches Duime	Aug. Days-Dae	Sept. Inches Duime	Sept. Days-Dae	Oct-Okt Inches Duime	Oct-Okt Days-Dae	Nov. Inches Duime	Nov. Days-Dae	Dec-Des Inches Duime	Dec-Des Days-Dae	Year-Jaar. Inches Duime	Year-Jaar. Days-Dae
112/611	21/3361	Hongerkloof	31°41'	21°21'	4110	0.34	1	0.00	0	2.07	6	0.04	1	1.05	3	0.00	0	0.10	2	0.00	0	0.00	0	0.00	0	0.00	0	0.50	2	3.90	(15)
113/25	21/3365	Fraserburg (Gaol)	31 55	21 31	-	0.00	0	0.00	0	1.18	5	0.06	1	0.48	4	0.01	1	0.32	6	0.00	0	0.08	1	0.06	1	0.00	0	0.69	3	2.88	22
113/43	21/3366A	Wamakersvlei	31 43	21 32	3920	0.24	1	0.00	0	1.91	5	0.11	1	1.14	2	0.00	0	0.11	1	0.00	0	0.04	1	0.28	1	0.00	0	0.44	2	4.27	(14)
113/321	21/3385A	Spitshoek	31 51	21 47	-	0.00	0	0.00	0	1.87	3	0.00	0	1.40	2	0.00	0	0.00	0	0.00	0	0.15	1	0.45	1	0.00	0	0.89	3	4.76	(10)
113/330	21/3384	Ratelfontein	32 00	21 41	4750	0.00	0	0.00	0	1.55	2	0.13	1	1.15	2	0.00	0	0.15	1	0.00	0	0.00	0	0.24	1	0.00	0	1.15	2	4.37	(9)
113/694	21/3397	Slingersfontein	31 34	21 54	4060	0.00	0	0.19	1	2.00	5	0.38	2	0.00	0	0.00	0	0.08	2	0.00	0	0.33	2	0.41	2	0.00	0	0.60	1	3.99	(15)
114/312	21/3413	Springfontein	31 42	22 11	4800	0.00	0	0.20	1	1.97	5	0.38	3	1.66	2	0.00	0	0.35	4	0.00	0	0.09	1	0.22	1	0.32	2	1.31	1	6.50	20
114/505	21/3411	Driefontein	31 55	22 17	4630	0.00	0	0.00	0	1.83	5	0.00	0	1.07	3	0.00	0	0.18	2	0.00	0	0.00	0	0.13	3	0.31	2	1.58	2	5.10	(17)
114/597	21/3418	The Rosary	31 57	22 20	4800	0.00	0	0.00	0	3.07	4	(0.21	2)	1.38	2	0.00	0	0.21	1	0.00	0	0.25	1	0.15	1	0.09	1	1.39	3	(6.75	15)
114/703	21/3422	Rocklands	31 43	22 24	5000	0.00	0	0.20	2	1.26	5	0.80	3	1.05	2	0.00	0	0.14	3	0.00	0	0.34	4	0.16	2	0.23	3	0.82	1	5.00	25
114/747	21/3428	Dunedin	31 57	22 25	-	0.42	1	0.00	0	1.45	3	0.31	2	0.00	0	0.00	0	0.00	0	0.00	0	0.00	0	0.22	1	0.15	1	1.27	1	3.82	(9)
114/815	21/3427A	Lakenvlei	31 35	22 28	4800	0.00	0	0.00	0	1.65	3	0.75	1	0.49	2	0.00	0	0.00	0	0.00	0	0.66	3	0.49	2	0.60	2	1.54	2	6.18	(15)
114/832	21/3429M	Leeuwkloof	31 52	22 28	5500	0.00	0	0.24	1	0.76	2	0.37	2	1.12	2	0.00	0	0.00	0	0.00	0	0.29	1	0.00	0	0.12	1	1.07	2	3.97	(11)
115/440	21/3447A	De Putten	31 50	22 45	4370	0.00	0	0.15	1	3.06	4	0.42	1	0.28	1	0.00	0	0.15	2	0.00	0	0.40	3	0.13	1	0.22	1	2.42	2	7.23	(16)
115/528	21/3447M	Wagenaarskraal	31 48	22 48	-	0.00	0	0.10	1	2.00	4	0.31	1	0.14	2	0.00	0	0.06	1	0.00	0	0.51	3	0.24	3	0.41	2	3.33	3	7.10	20
115/595	21/3448	Ganakraal	31 55	22 50	4300	0.42	1	0.00	0	1.69	3	0.62	1	0.23	1	0.00	0	0.16	1	0.00	0	0.00	0	0.00	0	0.49	1	1.46	3	5.07	(11)
116/29	22/3458	Kroon River	31 59	23 01	3400	0.16	1	0.18	1	1.45	4	0.25	2	0.24	2	0.00	0	0.26	2	0.00	0	0.51	1	0.32	2	0.62	2	1.47	3	5.46	20
116/83	22/3457	Brakfontein	31 53	23 03	3947	0.62	3	0.19	1	2.47	7	1.22	3	0.30	2	0.00	0	0.37	2	0.00	0	0.47	3	0.21	2	0.85	2	1.78	5	8.48	30
116/106	22/3459R	Kookfontein	31 46	23 04	-	0.30	1	0.08	1	2.27	4	1.07	1	0.41	2	0.00	0	0.24	2	0.00	0	0.36	3	0.21	2	0.42	2	2.01	5	7.37	(23)
116/641	22/3477V	Uitvlugsfontein	31 41	23 22	-	0.60	2	0.00	0	0.71	2	0.49	2	0.65	2	0.00	0	0.00	0	0.00	0	0.71	3	0.59	3	0.44	4	3.23	4	7.42	(22)
116/781	22/3480	Vlekfontein	31 31	23 27	4350	0.70	1	0.25	1	1.26	3	0.92	2	1.07	2	0.00	0	0.10	1	0.00	0	0.98	4	0.71	2	0.00	0	1.70	1	7.69	(17)
117/196	22/3492A	Allemanafontein	31 46	23 37	-	0.11	1	0.90	2	1.34	5	0.70	1	0.72	2	0.00	0	0.09	1	0.00	0	0.45	3	0.12	1	0.58	2	2.52	4	7.53	(22)
117/379	22/3500	Snyderskraal	31 49	23 43	3900	0.00	0	0.85	3	1.32	5	0.80	2	1.03	3	0.00	0	0.30	1	0.00	0	1.59	3	0.10	1	0.18	1	2.28	3	8.45	(22)
117/447	22/3496	Murraysburg (Magistrate)	31 57	23 45	3800	0.10	1	1.41	2	1.35	6	0.49	1	0.83	2	0.00	0	0.45	3	0.00	0	1.40	5	0.36	1	1.11	4	2.43	3	9.93	28
117/487	22/3494	Elandspoort	31 37	23 47	4700	0.54	2	0.76	2	2.22	7	0.94	2	0.72	2	0.00	0	0.00	0	0.00	0	1.59	5	0.65	3	0.17	2	2.71	2	10.30	(27)
117/675	22/3503	Klipplaat	31 45	23 53	4525	0.00	0	1.01	2	1.92	7	0.80	2	0.95	3	0.00	0	0.19	1	0.00	0	0.77	5	0.49	3	0.41	2	3.01	5	9.55	(30)
117/684	22/3505	Groot Drifontein	31 54	23 53	4500	0.00	0	0.00	0	0.64	2	1.59	4	1.06	3	0.00	0	0.74	4	0.00	0	1.38	5	0.23	2	0.10	1	2.60	5	8.87	28
117/749	22/3505A	Vleiplaats	31 59	23 55	3960	0.26	1	1.13	2	1.63	6	0.92	2	0.92	2	0.00	0	0.34	3	0.00	0	1.33	4	0.19	1	0.49	2	2.71	2	9.92	(25)
118/29	22/3510A	Coetseeskraal	31 59	24 01	4900	0.17	1	1.32	2	1.45	5	0.75	1	1.55	2	0.04	1	0.74	5	0.10	1	1.32	6	0.58	2	0.54	6	4.15	5	12.71	37
118/83	22/3518	Witteklip	31 53	24 03	-	1.16	3	1.24	3	1.68	5	0.31	2	1.33	2	0.08	1	1.25	5	0.16	1	1.12	3	0.49	2	0.37	3	3.89	5	13.08	35
118/180	22/3521A	Merino	32 00	24 06	5073	0.43	2	1.07	2	1.60	7	0.38	1	1.19	2	0.05	1	0.82	5	0.13	2	1.31	6	0.26	1	0.66	4	4.30	4	12.20	37
118/395	22/3531	Zoetvlei	31 35	24 14	5350	1.18	1	1.70	2	1.52	9	0.51	2	1.05	3	0.13	2	0.48	4	0.17	1	1.69	7	1.12	4	0.82	4	4.36	5	14.73	44
118/460	22/3537	Dalgetty	31 40	24 16	5400	1.50	1	2.50	2	1.82	9	0.78	2	1.20	3	0.19	2	0.67	4	0.25	1	1.75	6	1.34	3	0.82	4	6.33	4	19.15	41
118/640	22/3548	Vergelegen	31 40	24 22	5400	0.72	6	2.02	3	1.16	6	0.38	2	0.91	3	0.03	1	0.46	6	0.27	2	1.64	7	1.44	3	1.26	3	5.25	4	15.54	46
118/694	22/3552	Dassiesfontein	31 34	24 24	5000	0.28	2	1.42	2	1.17	4	0.52	2	0.90	2	0.00	0	0.35	2	0.62	3	1.47	6	1.07	4	0.85	3	2.94	4	11.59	(34)

RAINFALL -1947- REËNVAL

No.	Old Number On Remnant	STATION STASIE	S. Latitude S. Breedtegr	E. Longitude O. Lengtegr	Height Hoogte Feet Voet	Jan. Inches Duime	Jan. Days-Dae	Feb. Inches Duime	Feb. Days-Dae	Mar-Mrt Inches Duime	Mar-Mrt Days-Dae	April Inches Duime	April Days-Dae	May-Mei Inches Duime	May-Mei Days-Dae	Jun. Inches Duime	Jun. Days-Dae	Jul. Inches Duime	Jul. Days-Dae	Aug. Inches Duime	Aug. Days-Dae	Sept. Inches Duime	Sept. Days-Dae	Oct-Okt Inches Duime	Oct-Okt Days-Dae	Nov. Inches Duime	Nov. Days-Dae	Dec-Des Inches Duime	Dec-Des Days-Dae	Year-Jaar. Inches Duime	Year-Jaar. Days-Dae
119/82	22/3570	New Bethesda	31°52'	24°33'	4400	0.57	4	1.96	2	0.95	7	0.12	1	0.35	2	0.00	0	0.70	5	0.27	1	0.91	6	0.79	3	1.15	3	4.08	5	11.85	(39)
119/91	22/3561B	Coetzeeskraal	31 31	24 34	-	0.57	4	2.81	5	0.75	6	0.27	2	1.27	2	0.00	0	0.23	2	0.40	2	1.91	7	1.19	3	1.20	3	3.13	6	13.73	42
119/97	22/3562	Donkerhoek	31 37	24 34	5700	1.05	4	0.95	5	0.99	5	0.87	2	1.31	2	0.00	0	0.63	2	0.00	0	1.52	5	1.48	4	1.35	3	2.94	5	13.09	(37)
119/130	22/3574	Good Hope (Lucerne Vale)	31 40	24 35	5450	0.27	1	2.33	6	1.00	8	0.41	2	1.54	3	0.00	0	0.30	1	0.23	2	1.18	5	1.37	3	1.28	4	5.53	6	15.44	41
119/209	22/3583	Wellwood	31 59	24 37	4000	0.40	7	0.65	4	0.67	10	0.26	7	0.41	4	0.03	2	0.58	7	0.17	2	0.80	7	0.67	5	1.63	6	3.02	8	9.29	69
119/315	22/3594	Gordonville	31 45	24 41	5600	0.95	3	2.05	5	1.39	8	0.78	1	2.17	2	0.00	0	0.65	5	0.46	2	1.26	5	1.80	3	1.32	3	5.14	7	17.97	44
119/444	22/3598	Bethesda Road	31 54	24 45	4618	0.89	4	1.26	2	0.46	2	0.34	2	0.00	0	0.00	0	0.75	3	0.28	1	0.45	6	0.92	5	1.66	4	3.73	5	10.74	(34)
119/736	22/3620	Roodehoogte	31 46	24 55	5200	1.34	3	1.15	1	1.83	4	0.40	2	0.83	2	0.00	0	0.46	1	0.33	1	0.73	6	1.77	5	1.28	5	3.58	6	13.70	36
120/10	23/3632	Philadelphia	31 40	25 01	4400	1.41	1	1.08	2	0.40	2	0.68	1	0.73	2	0.00	0	0.19	1	0.33	2	0.86	4	1.23	3	0.43	2	4.16	7	11.50	(27)
120/95	23/3634H	Bowden	31 35	25 04	-	1.33	4	1.65	4	1.71	8	0.71	1	0.23	2	0.00	0	0.14	1	0.38	2	0.93	6	1.19	4	1.35	3	2.73	8	12.35	43
120/146	23/3639	Kleinfontein	31 56	25 05	4100	1.91	3	0.00	0	2.54	6	0.00	0	0.00	0	0.00	0	0.23	1	0.40	1	0.33	2	0.61	3	1.32	2	3.61	3	10.95	(21)
120/243	23/3649	Greyville	31 33	25 09	4000	1.69	5	2.50	4	1.04	7	0.50	1	0.13	2	0.00	0	0.10	3	0.37	2	1.41	6	1.31	5	1.39	3	2.34	7	12.78	45
120/249	23/3644	Stradbroke West	31 39	25 09	4150	2.09	4	2.41	1	1.25	3	0.88	2	0.00	0	0.00	0	0.00	0	0.43	1	0.87	3	1.66	3	1.33	3	2.63	5	13.55	25
120/308	23/3654	Stradbroke	31 38	25 11	3800	1.47	4	2.61	2	1.07	4	0.66	2	0.00	0	0.00	0	0.00	0	0.58	3	1.18	6	0.98	3	1.74	4	2.73	7	13.00	35
120/351	23/3660	Thorndale	31 51	25 12	3850	1.04	3	1.78	3	1.53	6	0.16	2	0.18	1	0.00	0	0.50	3	0.42	1	0.85	6	1.80	4	2.67	4	2.90	7	13.83	40
120/397	23/3662	Tafelberg Hall	31 37	25 14	3700	1.63	5	2.68	2	1.24	5	0.56	1	0.16	1	0.00	0	0.40	1	0.34	2	1.28	5	1.03	3	1.48	3	2.28	7	13.08	35
120/576	23/3617	Greystone	31 36	25 20	-	1.09	3	1.88	4	0.54	2	1.17	1	0.35	1	0.00	0	0.00	0	0.00	0	1.60	3	1.59	4	2.00	4	1.83	4	12.05	26
120/721	23/3698	Culmstock	31 31	25 25	3700	1.40	4	0.68	2	1.10	5	0.79	3	0.02	1	0.00	0	0.10	1	0.25	1	1.95	6	1.47	3	5.39	4	2.10	5	15.25	35
120/826	23/3702	Graseridge	31 46	25 28	3503	0.88	2	0.81	1	1.24	6	0.89	1	0.28	2	0.03	1	0.03	1	0.20	1	1.25	3	1.37	3	1.10	4	1.95	6	10.03	31
120/838	23/3717	Fortuinplaats	31 58	25 28	-	1.06	2	1.15	3	0.57	4	0.25	1	0.18	1	0.00	0	0.21	1	0.11	1	0.84	5	1.32	4	0.63	2	2.87	6	9.19	(30)
121/191	23/3726A	Teviot	31 41	25 37	-	2.22	6	0.63	1	1.01	3	0.82	1	0.30	3	0.00	0	0.22	3	0.33	2	1.02	4	0.86	5	1.70	5	1.70	6	10.81	39
121/275	23/3730	Karreefontein	31 35	25 40	4000	1.20	3	0.79	2	1.42	2	0.36	2	0.35	2	0.00	0	0.23	2	0.57	2	1.32	4	0.67	3	1.69	3	3.17	6	11.77	31
121/421	23/3659	Tafelkop	31 31	25 45	3850	2.33	4	1.22	3	2.46	5	0.25	2	0.30	2	0.09	1	0.12	2	0.40	1	1.57	5	1.37	4	2.25	5	2.96	6	15.32	40
121/497	23/3763	Roodebergloegte	31 47	25 47	4320	0.81	3	0.94	1	0.92	2	1.62	1	0.38	3	0.13	1	0.07	1	0.38	2	1.81	8	1.08	3	0.94	3	3.13	6	12.21	(34)
121/518	23/3762	Hofmeyr	31 38	25 48	4304	1.28	3	0.62	1	0.83	3	0.87	2	0.17	1	0.00	0	0.24	2	0.63	2	1.40	5	1.06	3	1.20	4	3.24	8	11.54	(34)
121/574	23/3771	Bloemhof	31 34	25 50	-	1.59	3	0.99	2	1.97	8	0.57	2	0.00	0	0.00	0	0.12	2	0.67	2	1.55	5	1.17	4	1.62	4	4.82	7	15.07	39
121/598	23/3772	Grootdam	31 58	25 50	4100	1.51	4	1.06	2	1.87	5	0.45	1	0.43	2	0.22	1	0.27	2	0.46	2	1.28	7	1.15	2	0.85	2	2.55	7	12.10	(37)
121/719	23/3785	Modderfontein	31 59	25 54	4100	0.83	4	2.87	2	2.48	5	0.30	1	0.30	2	0.20	1	0.30	2	0.60	2	1.20	5	1.50	4	0.99	1	2.36	7	13.93	(36)
121/768	23/3792A	Rehoboth	31 48	25 56	-	0.00	0	1.50	2	0.73	3	0.80	1	0.52	3	0.34	1	0.10	1	0.60	1	1.86	6	0.72	3	1.07	3	3.02	8	11.26	(32)
121/769	23/3793	Leeuwkuil	31 49	25 56	4000	0.90	2	1.52	2	0.45	1	0.80	1	0.50	2	0.34	1	0.00	0	0.50	1	1.83	5	0.80	1	1.08	3	3.37	7	12.09	(26)
121/875	23/3814	Spitskop	31 35	26 00	4500	1.57	5	1.01	4	1.50	6	1.15	3	0.70	3	0.24	3	0.57	4	0.65	2	1.87	7	1.42	4	1.88	5	2.78	6	15.34	52
122/71	23/3825	Heilbron	31 41	26 03	5000	2.17	3	2.08	3	1.01	4	0.40	1	0.43	2	0.00	0	0.26	2	0.30	1	1.43	6	1.33	2	1.13	3	3.10	5	13.64	(32)
122/197	23/3845	Bellavista	31 47	26 07	4500	1.73	5	1.40	2	2.27	6	0.67	2	0.85	3	0.45	1	0.92	6	0.68	3	1.62	7	1.15	6	1.79	5	3.86	8	17.39	54
122/208	23/3836	Nenaldam	31 58	26 07	4100	1.18	3	1.37	2	1.94	5	0.70	1	0.25	1	0.13	1	0.51	3	0.72	2	2.22	6	0.60	3	1.25	2	3.14	8	14.01	(37)
122/290	23/3846	Modderfontein	31 51	26 10	4375	0.62	6	1.70	4	1.67	5	0.29	1	0.40	3	0.44	1	0.30	2	0.00	0	2.21	7	0.54	2	1.78	6	3.51	7	13.46	44

RAINFALL –1947– REËNVAL

No.	STATION STASIE		S. Latitude S. Breedtegr	E. Longitude O. Lengtegr	Height Hoogte Feet Voet	Jan. Inches Duime	Jan. Days-Dae	Feb. Inches Duime	Feb. Days-Dae	Mar-Mrt Inches Duime	Mar-Mrt Days-Dae	April. Inches Duime	April. Days-Dae	May-Mei Inches Duime	May-Mei Days-Dae	Jun. Inches Duime	Jun. Days-Dae	Jul. Inches Duime	Jul. Days-Dae	Aug. Inches Duime	Aug. Days-Dae	Sept. Inches Duime	Sept. Days-Dae	Oct-Okt Inches Duime	Oct-Okt Days-Dae	Nov. Inches Duime	Nov. Days-Dae	Dec-Des Inches Duime	Dec-Des Days-Dae	Year-Jaar. Inches Duime	Year-Jaar. Days-Dae
122/351	23/3860	De Hoek	31°51'	26°12'	5000	0.56	3	1.60	3	1.49	5	0.26	1	0.00	0	0.54	1	0.22	2	0.00	0	2.21	7	0.37	2	1.88	5	4.35	8	13.48	37
122/428	23/3865	Roetshoek	31 38	26 15	4772	4.00	8	2.15	3	2.04	6	0.65	1	1.35	3	0.16	2	0.59	5	0.64	1	1.58	8	1.32	4	3.23	6	4.02	8	21.73	55
122/469	23/3866	Elandsfontein	31 49	26 16	4960	1.04	4	0.98	1	2.43	7	0.19	2	0.47	2	0.63	2	0.18	1	0.00	0	1.83	5	0.82	3	0.64	2	2.88	6	12.09	35
122/480	23/3861	Tarkastad (Gaoler)	32 00	26 16	4244	1.50	6	1.24	5	2.58	7	0.48	1	0.52	4	0.21	1	0.91	4	0.57	2	2.13	8	0.61	4	0.96	3	2.78	7	14.49	52
122/603	23/3891	Burnley	31 33	26 21	5400	3.03	4	1.55	7	3.09	6	0.00	0	0.95	2	0.00	0	0.72	3	0.21	1	2.06	7	3.09	5	5.98	4	2.73	5	23.41	44
122/806	23/3905	Waverley	31 56	26 27	4020	1.35	8	0.89	4	2.94	8	0.24	1	0.49	3	0.51	3	0.52	5	0.40	3	2.27	8	0.83	6	0.92	4	3.51	9	14.87	62
123/63	23/3916	Sterkstroom	31 33	26 33	4406	2.04	7	3.84	8	2.27	5	2.13	3	0.60	3	0.25	2	0.49	3	0.56	2	1.64	8	1.06	4	3.27	6	6.36	11	24.51	62
123/111	23/3917	Alphen	31 51	26 34	4550	1.91	6	0.56	2	1.78	4	0.55	2	0.00	0	0.44	3	0.00	0	0.41	1	1.77	4	0.58	3	1.88	5	1.95	5	11.83	(35)
123/304	23/3938	Yardley Chase	31 34	26 42	5116	3.13	10	4.43	16	2.52	10	0.99	4	0.51	3	0.34	6	0.58	6	0.57	3	1.90	11	1.80	7	2.16	9	5.89	16	24.82	101
123/378	23/3946A	Mongewill	31 48	26 43	-	2.42	10	1.65	13	2.21	11	0.93	5	0.38	2	0.08	3	0.07	1	0.65	2	2.06	9	0.70	5	2.83	9	3.94	11	17.92	81
123/395	23/3945A	Carnarvon Estate	31 35	26 44	3139	2.38	6	4.74	15	2.77	8	1.07	3	0.54	3	0.34	4	0.41	5	0.53	2	2.27	10	1.45	5	2.43	9	5.45	12	24.38	82
123/396	23/3945	Glen Duxbury	31 36	26 44	5100	3.03	6	5.62	8	2.33	4	1.02	3	0.55	3	0.19	1	0.39	3	0.52	3	2.31	9	1.68	5	2.24	9	5.45	12	25.33	(66)
123/466	23/3948A	Nooitgedacht	31 46	26 46	4200	1.92	4	1.56	5	2.19	2	0.74	2	0.23	1	0.35	1	0.04	1	0.49	2	1.63	7	0.37	3	2.02	2	3.65	7	15.19	(37)
123/654	23/3971	Queenstown	31 54	26 52	3500	3.06	6	3.31	8	2.53	8	0.94	3	0.12	1	0.40	2	0.45	3	1.20	3	2.66	8	0.81	4	1.90	8	4.00	8	21.38	(62)
123/683	23/3970	Queenstown (Public Gardens)	31 53	26 53	3533	3.09	13	3.08	13	2.87	12	1.07	7	0.24	3	0.52	7	0.56	7	0.64	3	2.60	9	0.94	8	2.29	13	4.15	15	22.05	110
123/716	23/3976	Queenstown (Mental Hospital)	31 56	26 54	3800	3.26	7	1.82	8	2.99	10	0.86	2	0.17	2	0.41	3	0.52	5	0.63	3	2.38	10	1.12	4	2.67	10	3.47	10	20.30	74
123/793	23/3982a	Qoqodala	31 43	26 57	-	4.51	10	2.17	8	3.03	7	0.40	3	0.17	2	0.56	3	0.42	3	0.62	3	1.37	7	1.44	4	3.02	13	4.04	9	21.75	72
124/402	24/4020	Lady Frere	31 42	27 14	3400	2.73	11	2.40	5	2.66	5	0.57	2	0.20	2	0.62	4	0.16	2	0.49	2	1.76	8	0.56	3	2.79	8	6.93	7	21.87	(59)
124/510	24/4025	Contest	32 00	27 17	2750	1.99	10	3.56	8	2.48	10	0.87	4	0.16	2	0.42	2	0.25	4	0.49	4	2.35	10	1.56	7	1.41	10	3.47	10	19.01	81
124/666	24/4040	Eiffel	31 36	27 23	6000	4.05	9	5.08	9	4.56	8	1.33	6	0.12	2	0.64	3	0.02	1	0.32	2	2.17	8	0.66	3	3.94	9	5.93	8	28.82	68
125/47	24/4080	Nqugu	31 47	27 32	3450	6.12	17	5.13	17	5.22	13	1.14	12	0.61	3	0.73	6	0.38	7	1.11	6	2.86	11	2.90	12	7.20	15	9.65	17	43.05	136
125/150	24/4081	Cofimvaba	32 00	27 35	3128	3.11	8	3.36	8	2.98	9	0.92	3	0.18	2	0.86	4	0.22	3	0.45	4	1.81	11	1.81	10	2.85	8	5.67	14	24.22	84
125/279	24/4090	Lafuta	31 49	27 40	-	3.42	12	2.02	5	2.98	8	1.12	3	0.07	1	0.76	5	0.34	4	0.63	3	2.69	9	0.79	2	5.32	8	5.70	10	25.84	70
125/301	24/4091	Cala	31 31	27 41	3930	3.81	9	1.64	6	2.66	6	0.17	2	0.07	1	0.78	4	0.15	1	0.24	2	2.02	9	1.02	6	4.41	10	4.79	9	21.76	65
125/432	24/4101	Nomadamba	31 42	27 45	4000	7.07	10	7.71	8	2.23	2	0.56	2	0.00	0	0.60	2	0.22	2	0.78	4	2.62	7	2.69	5	6.66	11	9.32	7	40.46	(60)
125/454	24/4068A	Ntinthloni	31 34	27 46	4886	8.96	15	4.69	11	6.04	14	1.98	9	0.09	1	1.33	4	0.28	2	0.63	3	3.78	9	2.43	10	7.48	15	9.69	15	47.38	108
125/868	24/4120	Indlunkulu	31 58	27 59	3200	6.41	13	3.61	11	4.89	8	0.79	1	0.90	3	1.81	7	0.29	4	0.66	4	1.97	11	2.28	10	5.01	15	6.92	13	35.54	100
125/880	24/4126	Emgcobo	31 40	28 00	2988	5.86	15	4.84	12	7.00	12	1.13	7	0.06	1	1.81	5	0.16	2	0.21	3	3.56	10	1.32	8	6.85	15	8.21	16	41.01	106
126/82	24/4129	Nkobongo	31 52	28 03	3250	5.90	15	6.38	10	3.99	9	1.84	7	0.80	3	0.99	6	0.27	3	0.47	4	2.29	10	1.67	10	6.11	16	9.25	16	39.96	109
126/170	24/4133	Ezajayana	31 50	28 06	2800	3.31	14	3.61	6	4.01	10	1.14	8	0.59	3	0.82	4	0.32	3	0.18	3	1.67	10	1.06	7	4.44	16	7.31	17	28.46	101
126/245	24/4137	Manina	31 35	28 09	4000	9.20	13	9.51	14	6.42	8	1.43	7	0.24	1	1.35	3	0.38	1	0.67	2	3.88	10	2.71	10	7.91	16	10.76	15	54.46	100
126/528	24/4143	Clarkebury	31 48	28 18	2310	3.84	11	3.59	14	4.33	12	1.68	6	0.26	2	0.60	4	0.16	2	0.20	3	2.69	10	2.80	7	4.23	12	4.89	7	28.27	89
126/724	24/4153	Baziya	31 34	28 25	2410	9.57	15	6.06	15	7.56	12	2.32	10	0.47	3	2.39	4	0.40	4	0.98	6	3.79	12	2.68	10	9.20	17	9.32	17	54.74	125
127/197	24/4154	Qumu	31 47	28 37	2600	3.20	10	1.57	6	3.69	4	1.00	4	0.14	1	1.27	4	0.47	4	0.21	1	2.43	7	1.04	4	5.70	8	5.40	11	26.12	(64)
127/298	24/4168	Elliotdale	31 58	28 40	2200	2.52	11	2.48	12	3.63	6	1.63	7	0.24	3	1.85	7	1.02	8	0.68	3	2.00	11	1.26	10	7.32	13	6.66	13	31.29	104

RAINFALL -1947- REËNVAL

No.	Old Number Ou Nommer	STATION STASIE	S. Latitude S. Breedtegr	E. Longitude O. Lengtegr	Height Hoogte Feet Voet	Jan. Inches Duime	Jan. Days-Dae	Feb. Inches Duime	Feb. Days-Dae	Mar-Mrt Inches Duime	Mar-Mrt Days-Dae	April. Inches Duime	April. Days-Dae	May-Mei Inches Duime	May-Mei Days-Dae	Jun. Inches Duime	Jun. Days-Dae	Jul. Inches Duime	Jul. Days-Dae	Aug. Inches Duime	Aug. Days-Dae	Sept. Inches Duime	Sept. Days-Dae	Oct-Okt Inches Duime	Oct-Okt Days-Dae	Nov. Inches Duime	Nov. Days-Dae	Dec-Des Inches Duime	Dec-Des Days-Dae	Year-Jaar. Inches Duime	Year-Jaar. Days-Dae
127/406	24/4164	Cana (Plantation)	31°46'	28°44'	2720	3.16	11	2.83	15	4.74	5	1.84	10	0.32	2	1.47	5	0.95	7	0.67	4	3.22	12	1.30	10	9.00	13	7.19	13	36.69	107
127/414	24/4165	Xorana	31 54	28 44	2650	3.51	12	-	-	4.53	6	1.33	9	0.36	3	1.75	6	0.87	6	0.29	3	2.15	12	1.08	7	9.27	13	6.57	15	31.71	92
127/438	24/4169	Mgandulí	31 48	28 45	2300	3.67	15	2.14	15	3.65	8	1.19	8	0.24	3	1.30	5	0.80	6	0.44	4	2.23	10	0.74	8	7.11	15	5.27	13	28.78	110
127/485	24/4172	Umtata	31 35	28 47	2237	3.04	14	1.83	14	4.24	7	2.12	12	0.14	2	2.01	5	0.39	5	0.22	3	2.44	11	1.86	8	5.62	12	6.13	12	30.04	105
127/833	24/4186	Nilo	31 53	28 58	1990	4.64	16	3.65	16	4.05	6	3.30	14	0.63	3	3.46	8	0.93	7	1.13	4	2.64	15	2.00	13	17.53	18	6.24	13	50.20	133
128/32	25/4192	Libode (Mtakatyi)	31 32	29 02	2640	5.38	6	2.54	8	5.87	6	2.61	3	0.21	2	8.29	2	8.12	4	0.42	2	2.78	8	1.39	6	10.43	7	5.89	8	45.93	(62)
128/40	25/4195	Mgqeleni	31 40	29 02	3180	4.09	15	1.14	12	4.42	6	1.82	10	0.33	3	3.39	5	1.00	6	0.24	3	2.30	11	1.98	11	9.61	14	6.46	14	36.78	110
128/430	25/4201A	Cwele	31 40	29 15	1550	3.94	18	3.87	19	5.98	6	3.16	13	0.51	3	6.34	5	0.95	8	0.32	6	2.82	11	1.98	13	13.54	17	6.80	16	50.21	135
129/7	25/4216	St. Johns Forest	31 37	29 31	840	7.00	14	2.94	15	11.00	6	6.92	14	2.04	7	6.44	10	1.25	7	1.14	5	4.21	12	3.57	16	10.68	14	8.50	16	65.69	136
129/68	25/4221A	Port St. Johns	31 38	29 33	-	6.94	12	3.08	13	12.04	5	7.28	12	2.22	6	4.70	6	0.98	6	0.79	5	4.49	11	2.77	8	9.07	10	8.32	11	62.68	105
129/68A	25/4221	Port St.Johns (Cape Hermes)	31 38	29 33	153	6.58	11	3.23	16	14.02	6	6.36	13	1.30	7	4.54	5	2.27	9	0.66	6	5.20	12	2.48	11	7.72	13	6.69	19	59.85	128
131/639	19/3314	Nieuwe Rust	31 09	18 22	1200	0.00	0	0.00	0	0.70	2	0.00	0	0.96	2	0.10	1	0.96	6	0.47	5	0.57	3	0.57	2	0.08	1	0.10	1	4.51	23
133/50	20/3325	Cloudskraal	31 20	19 02	2600	0.00	0	0.00	0	0.95	3	0.22	2	3.18	8	1.23	4	6.34	13	2.33	5	1.82	4	1.21	4	0.42	1	0.00	0	17.70	44
133/810	20/3332a	Toekoms	31 30	19 27	-	0.00	0	0.00	0	1.35	2	0.00	0	1.68	3	0.16	2	1.32	7	0.78	6	0.32	5	0.14	3	0.05	1	0.00	0	5.80	29
134/378	20/3335	Grootvlakte	31 18	19 43	2782	0.00	0	0.00	0	1.89	5	0.00	0	1.70	6	0.10	1	1.94	6	0.45	5	0.19	3	0.24	3	0.08	1	0.02	1	6.61	31
134/478	20/3336	Calvinia	31 28	19 46	3217	0.00	0	0.00	0	2.04	8	0.00	0	0.99	5	0.22	3	0.97	9	1.21	5	0.18	3	0.43	5	0.10	2	0.15	1	6.29	41
136/740	20/3354A	Williston	31 20	20 55	3540	0.00	0	0.00	0	2.01	6	0.40	3	0.98	4	0.00	0	0.14	3	0.00	0	0.00	0	0.97	2	0.03	1	0.27	1	4.80	20
137/337	21/3356	Grootfontein	31 07	21 12	3896	0.00	0	0.00	0	1.10	3	0.08	1	0.84	2	0.00	0	0.00	0	0.00	0	0.00	0	0.60	1	0.44	2	0.00	0	3.06	(9)
137/614	21/3359A	Skuinshoogte	31 14	21 21	-	0.00	0	0.00	0	1.86	4	0.20	2	0.69	2	0.00	0	0.15	1	0.00	0	0.00	0	0.55	1	0.23	1	0.20	1	3.88	(12)
138/41	21/3364	Gorsas	31 11	21 32	4000	0.00	0	0.00	0	1.92	5	0.13	1	0.50	2	0.00	0	0.12	1	0.00	0	0.06	1	0.58	1	0.30	1	0.26	1	3.87	(13)
138/89	21/3369	Springfontein	31 29	21 33	3900	0.06	1	0.00	0	1.85	5	0.84	3	0.58	2	0.00	0	0.22	3	0.00	0	0.80	1	0.34	1	0.00	0	0.73	2	5.42	18
138/143	21/3371N	Die Land	31 23	21 35	-	0.01	1	0.26	1	1.98	6	0.20	2	0.89	3	0.00	0	0.00	0	0.00	0	0.06	2	0.56	2	0.26	3	(0.21	1)	(4.43	21)
138/330	21/3379	Koppiesfontein	31 30	21 41	3898	0.00	0	0.14	1	2.23	4	0.57	2	0.70	2	0.00	0	0.00	0	0.00	0	0.00	0	0.48	1	0.00	0	0.41	1	4.53	(11)
138/364	21/3383	Kamosas	31 04	21 43	4200	0.00	0	0.42	2	2.01	3	0.00	0	0.63	2	0.00	0	0.13	1	0.00	0	0.31	2	0.83	2	0.51	1	0.45	1	5.29	(14)
139/33	21/3404	Celleryfontein	31 03	22 02	4320	0.00	0	0.26	1	1.47	4	0.57	2	0.59	2	0.00	0	0.14	1	0.00	0	0.50	2	1.28	3	0.00	0	1.23	2	6.04	(17)
139/89	21/3403	Viagat	31 29	22 03	4150	0.10	1	0.12	1	1.50	1	0.45	1	0.70	2	0.00	0	0.00	0	0.00	0	0.00	0	0.69	2	0.00	0	2.91	4	6.47	(12)
139/228	21/3408	Rietfontein	31 18	22 08	4370	0.00	0	0.50	1	1.53	4	0.54	1	0.50	2	0.00	0	0.15	1	0.10	1	0.45	2	0.71	2	0.22	1	0.81	2	5.51	(17)
139/658	21/3420	Loxton	31 28	22 22	4490	0.14	2	0.82	4	1.93	7	0.04	1	0.49	3	0.00	0	0.54	4	0.00	0	0.34	3	0.57	2	0.06	1	0.98	2	5.91	29
139/850	21/3427a	Prinshof	31 10	22 29	-	0.00	0	0.00	0	2.06	4	1.01	1	0.68	1	0.00	0	0.04	1	0.00	0	0.69	3	0.96	2	0.79	1	1.34	1	7.57	(14)
140/3	21/3429A	Beyersfontein	31 03	22 31	-	0.00	0	0.00	0	2.14	8	2.03	4	0.70	1	0.00	0	0.23	1	0.00	0	1.75	3	1.51	2	0.15	1	1.66	3	10.17	(23)
140/20	21/3432A	Rietfontein	31 20	22 31	4570	0.00	0	0.10	1	1.29	4	1.26	2	0.61	2	0.00	0	0.09	1	0.00	0	0.60	2	0.62	2	0.00	0	1.40	1	5.97	(15)
140/107	21/3437	Hebron	31 17	22 34	4630	0.00	0	0.00	0	1.74	5	0.65	1	0.42	1	0.00	0	0.00	0	0.00	0	0.79	3	0.00	0	0.36	1	1.84	1	5.80	(12)
140/207	21/3444A	Boshoek	31 27	22 37	4400	0.44	1	0.80	2	1.41	3	1.44	2	0.15	1	0.00	0	0.10	1	0.00	0	0.78	1	1.38	2	1.17	2	1.95	3	9.69	(18)
140/582	21/3447B	Kweekwa	31 12	22 50	-	0.43	2	0.46	2	1.63	8	1.10	2	0.45	2	0.00	0	0.00	0	0.00	0	1.06	6	0.97	2	0.72	2	1.26	3	8.08	(29)

No.	STATION STASIE		S. Latitude S. Breedtegr	E. Longitude O. Lengtegr	Height Hoogte Feet Voet	Jan. Inches Duime	Jan. Days-Dae	Feb. Inches Duime	Feb. Days-Dae	Mar-Mrt Inches Duime	Mar-Mrt Days-Dae	April. Inches Duime	April. Days-Dae	May-Mei Inches Duime	May-Mei Days-Dae	Jun. Inches Duime	Jun. Days-Dae	Jul. Inches Duime	Jul. Days-Dae	Aug. Inches Duime	Aug. Days-Dae	Sept. Inches Duime	Sept. Days-Dae	Oct-Okt Inches Duime	Oct-Okt Days-Dae	Nov. Inches Duime	Nov. Days-Dae	Dec-Des Inches Duime	Dec-Des Days-Dae	Year-Jaar. Inches Duime	Year-Jaar. Days-Dae
140/616	21/3450H	Sterling	31°16'	22°51'	-	0.38	4	0.19	4	1.90	7	0.84	3	0.73	3	0.02	1	0.06	1	0.00	0	1.20	6	1.02	2	0.82	3	1.46	4	8.62	38
141/66	22/3458a	Rheboksfontein	31 06	23 03	-	0.25	1	0.00	0	2.04	6	1.00	2	0.72	1	0.00	0	0.00	0	0.00	0	1.34	4	1.34	2	1.03	3	1.52	1	9.24	(20)
141/75	22/3459H	Driefontein	31 15	23 03	-	0.12	2	0.47	3	1.56	5	1.20	2	0.32	2	0.00	0	0.00	0	0.00	0	1.10	6	1.25	2	0.44	2	1.31	4	7.77	28
141/204	22/3461	Victoria West	31 24	23 07	4164	0.04	1	0.40	4	1.53	6	1.43	4	0.67	2	0.03	1	0.08	1	0.00	0	0.79	5	1.14	2	0.63	3	1.96	4	8.72	33
141/264	22/3467	Victoria West (Aeradio Stn.)	31 24	23 09	4164	0.13	1	0.35	1	1.15	6	1.56	3	0.92	2	0.02	1	0.00	0	0.00	0	0.90	7	0.90	2	0.63	4	1.50	4	8.06	31
141/307	22/3475	Kalkfontein	31 07	23 11	4100	0.00	0	0.00	0	1.17	3	0.91	2	0.92	1	0.00	0	0.00	0	0.00	0	1.62	5	0.98	2	0.00	0	2.66	2	8.26	(15)
141/329	22/3471	Biesjiesfontein	31 29	23 11	4175	1.05	3	0.03	1	0.95	5	0.63	2	0.80	2	0.00	0	0.10	1	0.00	0	1.11	6	0.80	2	0.29	2	0.94	5	6.70	29
141/498	22/3476A	Slagberg	31 18	23 17	-	0.05	2	0.23	1	1.86	5	1.25	2	0.42	1	0.00	0	0.00	0	0.00	0	1.55	4	0.88	3	0.34	2	1.67	3	8.25	(23)
141/664	22/3477A	Doubistersfontein	31 04	23 23	-	0.48	4	0.41	2	1.74	7	0.76	3	0.99	2	0.00	0	0.00	0	0.00	0	0.88	4	1.00	2	0.10	2	1.80	5	8.16	31
141/802	22/3479B	Alspoortje	31 22	23 27	-	0.00	0	0.11	1	1.36	7	2.28	3	0.75	2	0.00	0	0.00	0	0.00	0	1.74	5	0.56	2	0.13	1	2.62	5	8.55	26
142/153	22/3492	Lakkervlei	31 03	23 36	4200	0.46	3	0.00	0	1.85	6	0.68	2	1.08	2	0.00	0	0.00	0	0.00	0	0.70	2	0.95	2	0.00	0	2.65	3	8.37	(20)
142/262	22/3487	Klipkraal	31 22	23 39	4280	2.54	3	0.97	3	2.30	7	0.96	3	1.09	2	0.00	0	0.14	4	0.00	0	2.04	6	1.20	3	0.60	3	3.96	7	15.80	41
142/379	22/3493	Patrysfontein	31 19	23 43	4200	1.77	2	0.48	2	1.54	6	1.09	2	0.78	2	0.00	0	0.00	0	0.00	0	1.44	5	0.78	2	0.59	2	3.63	5	12.10	(28)
142/853	22/3511	Die Aarpleas	31 13	23 59	4680	0.30	3	1.44	6	2.05	7	0.60	2	1.20	2	0.00	0	0.05	1	0.18	1	1.54	6	0.92	3	0.54	2	2.72	4	11.54	37
143/258	22/3523	Scheurfontein	31 18	24 09	5000	0.78	2	4.06	4	1.30	5	0.48	2	1.30	2	0.00	0	0.00	0	0.18	1	2.14	5	0.88	3	0.58	3	2.91	4	14.61	31
143/345	22/3535	Grootfontein	31 15	24 12	4840	0.37	2	1.99	3	1.10	5	0.51	2	1.18	2	0.00	0	0.00	0	0.32	1	1.81	5	1.14	3	0.33	2	2.38	3	11.13	28
143/579	22/3545	The Mills	31 09	24 20	4790	0.53	5	2.84	5	0.39	4	0.40	2	1.00	2	0.00	0	0.00	0	0.32	1	2.66	8	2.42	3	0.51	2	2.33	2	13.40	34
143/598	22/3542	Middlemount	31 28	24 20	4900	0.28	2	1.92	4	0.87	4	0.00	0	0.92	2	0.00	0	0.23	3	0.30	1	2.04	5	0.79	3	1.68	3	2.21	3	11.24	30
143/784	22/3554	Hanover	31 04	24 27	4550	0.84	5	2.79	3	0.87	6	0.43	1	0.95	2	0.00	0	0.00	0	0.27	2	1.84	7	1.59	4	0.80	1	1.38	5	11.76	36
144/85	22/3567	Bokfontein	31 25	24 33	4750	0.57	3	2.68	5	1.56	6	0.26	2	1.02	2	0.00	0	0.22	2	0.25	2	2.36	7	1.26	3	1.02	3	2.57	5	13.77	40
144/250	22/3582A	Vrede	31 10	24 39	4500	0.70	2	1.82	5	0.83	4	0.46	1	0.84	2	0.00	0	0.15	1	0.43	2	2.12	5	1.40	4	0.97	4	4.07	5	13.79	(35)
144/368	22/3579	Droogefontein	31 08	24 43	4550	1.15	6	2.11	5	0.74	5	0.74	3	0.72	2	0.00	0	0.12	1	0.27	2	2.03	7	1.49	4	0.45	1	2.08	7	11.90	43
144/385	22/3593	Leeuwhoek	31 25	24 43	4940	0.73	1	1.39	4	0.89	4	1.20	1	0.89	2	0.00	0	0.00	0	0.00	0	2.02	6	0.86	3	2.76	3	2.43	4	13.17	(28)
144/449		Kapokhoek	31 29	24 45	-	0.42	1	1.38	3	0.68	1	1.33	1	0.72	1	0.00	0	0.00	0	0.20	1	2.33	3	0.76	2	2.76	3	3.00	5	13.58	(21)
144/580	22/3600	Damfontein	31 10	24 50	4800	0.24	1	2.09	5	0.30	2	0.60	2	0.98	2	0.00	0	0.00	0	0.30	2	2.26	-	1.96	3	0.52	4	2.49	6	11.74	(27)
144/602	22/3607H	Moira	31 02	24 51	-	0.99	4	1.33	4	0.65	2	0.85	2	0.85	2	0.00	0	0.00	0	0.29	1	1.92	4	1.70	4	0.40	1	2.27	6	11.25	(30)
144/648	22/3608	Winterhoek	31 18	24 52	5050	1.09	2	0.75	2	2.30	2	0.60	1	0.70	1	0.00	0	0.12	1	0.26	1	2.29	5	1.84	3	1.76	3	2.12	5	13.83	(26)
144/697	22/3616A	Lakkerplaats	31 07	24 54	4700	1.07	4	2.23	4	0.45	3	0.33	1	0.90	2	0.00	0	0.12	3	0.40	2	1.72	8	1.78	4	0.18	1	2.56	6	11.74	38
144/795	22/3623	Carlton	31 15	24 57	5187	1.08	4	1.13	3	1.55	5	0.41	1	1.25	3	0.00	0	0.10	1	0.32	1	2.23	4	2.41	3	2.25	4	2.66	5	15.39	(34)
144/900	23/3627	Middelburg (Gaeler)	31 30	25 00	4095	1.08	3	1.58	5	1.14	6	0.51	2	0.31	2	0.00	0	0.28	1	0.32	2	1.92	8	1.04	4	1.90	3	2.91	8	12.99	44
144/900A	23/3629	Middelburg	31 30	25 00	4095	1.32	5	1.53	4	0.90	4	0.70	2	0.30	1	0.00	0	0.00	0	0.18	1	2.42	4	1.06	3	1.85	3	2.60	5	12.86	(32)
144/900B	23/3628	Middelburg (S.A.R.)	31 30	25 00	4095	0.77	4	1.43	4	2.09	5	0.35	1	0.24	2	0.05	1	0.22	5	0.33	2	1.62	8	0.92	6	1.45	3	2.09	7	11.56	48
145/99	22/3624	Grootfontein	31 29	25 02	4150	2.06	6	1.43	6	1.54	7	0.97	3	0.40	2	0.02	1	0.24	5	0.38	2	2.02	10	1.38	7	2.56	5	2.81	9	15.81	63
145/261	23/3648	Telpoort	31 21	25 09	4400	0.61	3	0.00	0	0.55	2	0.63	2	0.64	2	0.00	0	0.00	0	0.55	2	2.23	4	1.68	4	1.91	4	3.47	5	12.27	(28)
145/310	23/3647	Groenvlei	31 10	25 11	4923	0.95	5	1.70	4	1.40	8	0.47	4	0.60	1	0.00	0	0.16	1	0.47	1	2.15	6	1.23	4	1.11	5	0.49	3	10.73	42

RAINFALL -1947- REËNVAL

No.	Old Number Ou Nommer	STATION STASIE	S. Latitude S. Breedtegr	E. Longitude O. Lengtegr	Height Hoogte Feet Voet	Jan. Inches Duime	Jan. Days-Dae	Feb. Inches Duime	Feb. Days-Dae	Mar-Mrt Inches Duime	Mar-Mrt Days-Dae	April Inches Duime	April Days-Dae	May-Mei Inches Duime	May-Mei Days-Dae	Jun. Inches Duime	Jun. Days-Dae	Jul. Inches Duime	Jul. Days-Dae	Aug. Inches Duime	Aug. Days-Dae	Sept. Inches Duime	Sept. Days-Dae	Oct-Okt Inches Duime	Oct-Okt Days-Dae	Nov. Inches Duime	Nov. Days-Dae	Dec-Des Inches Duime	Dec-Des Days-Dae	Year-Jaar Inches Duime	Year-Jaar Days-Dae
145/399	23/3661A	Grapevale	31° 09'	25° 14'	4800	1.15	7	2.02	5	1.07	5	1.26	3	0.88	2	0.00	0	0.00	0	0.57	2	1.95	7	1.09	2	1.34	6	1.17	5	12.50	44
145/810	23/3709	Manor Holme	31 30	25 27	-	1.29	4	2.02	5	0.85	6	0.17	1	0.07	1	0.00	0	0.08	1	0.23	1	2.16	6	1.45	3	4.34	4	2.58	7	15.24	39
146/17	23/3708B	Skilderkrans	31 17	25 31	-	0.92	2	1.29	3	1.58	3	0.54	2	0.45	2	0.00	0	0.25	1	0.48	1	1.64	5	1.21	3	2.47	4	5.69	7	16.52	(33)
146/52	23/3714N	Hillston	31 22	25 32	-	0.86	3	2.20	5	1.37	6	0.08	1	0.00	0	0.00	0	0.07	1	0.42	2	1.61	5	1.11	2	4.08	5	5.07	7	16.87	37
146/71	23/3716	Pylfontein	31 11	25 33	-	0.13	1	1.55	7	2.63	5	1.17	2	0.81	4	0.00	0	0.11	1	0.55	1	2.17	3	0.00	0	2.48	4	2.77	5	14.37	(33)
146/274	23/3729	Versterefontein	31 04	25 40	-	0.56	3	2.13	3	1.28	3	1.10	2	1.13	2	0.00	0	0.18	1	0.63	2	2.13	6	1.74	4	1.33	3	1.58	3	13.79	(32)
146/317	23/3737	Bulhoek	31 17	25 41	-	0.95	4	3.55	6	1.61	5	0.74	2	0.58	2	0.00	0	0.65	1	0.40	1	2.23	6	1.58	4	2.80	5	4.22	6	19.31	(42)
146/453	23/3773	Renbult	31 03	25 46	4770	1.49	3	2.62	4	1.51	3	1.11	2	1.12	3	0.00	0	0.20	1	0.17	1	1.93	7	1.84	4	1.21	5	3.40	7	16.60	40
146/588	23/3765	Steynsburg	31 18	25 50	4850	0.50	2	3.15	5	2.03	4	1.25	2	0.19	1	0.00	0	0.14	1	0.37	1	2.10	6	1.33	3	3.31	6	4.01	9	18.38	40
146/728	23/3778	Mooivlei	31 08	25 55	5100	1.52	7	3.68	8	1.78	5	1.54	4	1.16	2	0.00	0	0.50	4	0.00	0	2.12	8	2.70	4	1.46	6	4.31	9	20.77	57
146/751	23/3783	Tweefontein	31 01	25 56	4750	1.51	7	1.35	4	0.93	5	1.25	3	0.95	3	0.00	0	0.33	2	0.31	1	1.75	5	1.76	5	0.43	3	3.04	8	13.61	46
146/765	23/3757	Riethron	31 15	25 56	-	0.80	4	3.22	7	0.82	3	1.63	5	0.86	3	0.00	0	0.20	3	0.22	1	2.15	6	2.49	4	1.27	3	2.87	5	16.53	44
146/796	23/3796	De Bas	31 16	25 57	5200	1.34	4	2.09	4	1.15	3	1.01	2	0.38	2	0.00	0	0.00	0	0.20	1	2.15	6	1.27	4	2.06	4	3.45	6	15.10	36
146/821	23/3802	Riethuil	31 11	25 58	5200	1.15	5	4.03	7	1.09	3	1.58	2	0.83	2	0.03	1	0.24	3	0.00	0	2.52	6	2.02	4	1.37	4	3.64	7	18.50	44
146/832	23/3803	Wolvekloof	31 22	25 58	5100	0.00	0	3.23	3	1.97	2	0.86	1	0.52	2	0.00	0	0.12	2	0.47	2	2.41	7	1.24	5	3.26	4	1.29	3	15.37	31
147/10	23/3821	Hillmoor	31 10	26 01	5100	2.26	7	4.50	5	1.13	3	1.41	4	0.96	3	0.02	1	0.55	4	0.31	1	2.13	6	1.96	5	1.56	6	4.49	9	21.28	54
147/135	23/3835	Kalkoenkrans	31 15	26 05	5000	1.64	3	-	-	1.12	1	1.04	2	0.99	3	0.07	-	0.42	4	0.37	2	2.45	7	1.68	5	2.69	6	3.51	8	(15.98	41)
147/222	23/3824	Gresham	31 12	26 08	5400	1.71	4	2.73	5	1.84	3	1.08	2	0.97	2	0.00	0	0.60	4	0.39	1	2.48	4	1.73	2	1.29	3	3.40	8	18.22	(38)
147/225	23/3838	Hillside	31 15	26 08	5000	1.63	3	1.59	5	1.45	2	1.60	2	0.85	2	0.00	0	0.00	0	0.35	2	2.46	6	1.73	4	2.16	4	4.06	8	17.88	(38)
147/253	23/3837	Rosslands	31 13	26 09	4900	1.69	-	2.23	5	1.39	3	1.00	4	1.26	2	0.00	0	0.78	4	0.47	2	2.47	6	1.65	4	0.89	4	2.00	4	15.83	(38)
147/338	23/3842	Erinmore	31 08	26 12	5000	0.67	6	3.53	6	1.11	3	0.35	1	1.04	4	0.00	0	0.32	1	0.40	2	1.80	7	1.64	4	0.97	5	4.71	11	16.54	50
147/409	23/3858	Collingham	31 19	26 14	5500	3.13	9	2.10	8	1.97	6	1.54	6	1.05	3	0.20	2	0.57	7	0.47	2	2.59	13	1.60	7	2.48	7	4.38	12	22.08	82
147/524	23/3873	Stockdale	31 14	26 18	5200	2.18	5	1.55	4	1.38	3	0.33	2	0.00	0	0.09	1	0.53	2	0.21	1	2.31	6	1.65	5	1.47	6	3.47	10	15.17	(45)
147/599	23/3885	Dalkeith	31 29	26 20	5500	2.91	7	3.04	7	2.25	5	1.00	4	1.05	3	0.22	2	0.58	5	0.56	2	2.49	9	2.33	6	3.00	4	4.41	8	23.84	62
147/631	23/3888	De Villiers	31 01	26 22	4700	1.91	5	2.84	3	1.96	5	2.20	6	1.09	2	0.00	0	0.61	2	0.45	2	1.77	6	2.36	4	1.40	5	3.45	6	20.04	(46)
147/654	23/3890	Moltano	31 24	26 22	5180	2.20	6	2.33	3	2.12	4	1.24	3	1.28	2	0.00	0	0.82	4	0.61	2	3.25	6	1.69	4	3.23	5	4.95	7	23.72	(46)
147/654A	23/3890N	Moltano	31 24	26 22	-	2.14	7	2.19	2	2.17	5	1.33	5	1.24	3	0.20	2	0.62	4	0.53	2	3.20	9	1.55	5	3.00	7	4.88	11	23.05	62
147/777	23/3899	Cyfergat	31 27	26 26	5479	1.48	5	3.40	3	1.56	3	1.51	5	0.77	2	0.09	1	0.00	0	0.51	2	2.27	8	2.57	5	3.20	4	3.82	9	21.18	(47)
148/83	23/3921	Marshmoor	31 23	26 33	6300	3.38	8	1.96	2	2.40	4	1.63	6	1.48	2	0.27	2	1.21	5	0.96	2	2.86	11	2.10	5	3.97	8	5.71	10	27.83	65
148/107	23/3915	Broughton	31 17	26 34	5500	4.36	7	2.88	5	3.34	5	1.40	4	1.39	2	0.20	1	1.04	2	0.94	2	2.87	6	1.82	4	2.68	7	8.57	7	31.49	(52)
148/121	23/3920A	Klipfontein	31 01	26 35	5400	2.81	5	3.13	4	2.19	3	1.13	2	1.50	2	0.00	0	0.00	0	0.61	2	1.94	6	2.85	5	2.15	5	5.85	8	24.16	(42)
148/127	23/3928	Kalkfontein	31 07	26 35	6300	2.28	6	4.02	6	2.49	4	1.58	7	1.60	3	0.09	1	0.54	1	0.68	3	2.15	7	2.98	5	3.02	7	5.37	7	26.80	(57)
148/401	23/3972	Spitskop	31 11	26 44	6400	2.05	9	4.36	5	1.75	2	2.16	6	0.65	2	0.12	2	0.72	2	0.81	3	2.37	6	2.37	6	3.79	7	5.72	10	26.87	60
148/418	23/3944	Coldstream	31 28	26 44	5000	1.48	5	3.60	6	2.65	4	0.63	2	0.00	0	0.26	2	0.00	0	0.78	2	1.91	6	1.38	4	3.71	9	6.43	6	22.83	46
148/480	23/3952	Halseton	31 30	26 46	5150	1.96	5	4.07	7	2.75	4	0.57	2	0.00	0	0.00	0	0.00	0	0.00	0	1.81	6	1.20	4	3.41	9	6.06	6	21.89	43

RAINFALL -1947- REËNVAL

No.	STATION STASIE		Latitude S. Breedtegr	Longitude E. Longtegr	Height Hoogte Feet Voet	Jan. Inches Duime	Jan. Days-Dae	Feb. Inches Duime	Feb. Days-Dae	Mar-Mrt Inches Duime	Mar-Mrt Days-Dae	April. Inches Duime	April. Days-Dae	May-Mei Inches Duime	May-Mei Days-Dae	Jun. Inches Duime	Jun. Days-Dae	Jul. Inches Duime	Jul. Days-Dae	Aug. Inches Duime	Aug. Days-Dae	Sept. Inches Duime	Sept. Days-Dae	Oct-Okt Inches Duime	Oct-Okt Days-Dae	Nov. Inches Duime	Nov. Days-Dae	Dec-Des Inches Duime	Dec-Des Days-Dae	Year-Jaar. Inches Duime	Year-Jaar. Days-Dae
148/517	23/3960	Jamestown	31°07'	26°48'	5000	1.81	6	2.80	5	2.29	2	1.10	3	1.74	2	0.08	1	0.56	1	0.43	2	1.52	6	2.97	6	2.85	8	5.15	6	23.30	(48)
148/525	23/3964	Den Haag	32 15	26 48	5400	1.96	7	3.63	5	2.39	5	1.34	4	1.00	2	0.12	1	0.54	2	0.53	2	1.71	6	1.77	5	3.35	7	3.59	8	21.93	(54)
148/532	23/3951	Snymanskraal	31 22	26 48	6102	3.84	8	4.02	5	2.12	4	1.47	6	1.00	3	0.12	1	0.56	2	0.61	2	2.17	6	1.19	3	4.02	6	6.92	-	28.04	(46)
148/605	23/3959	Modderpoort	31 05	26 51	5300	2.10	4	4.21	6	2.21	2	2.11	7	3.13	2	0.07	1	0.50	1	0.48	2	1.35	6	3.00	6	4.20	6	4.72	9	28.08	52
149/52	24/3990	Dordrecht	31 22	27 02	5230	2.50	7	3.54	7	2.53	7	1.33	5	0.39	(2)	0.18	3	0.39	2	0.88	3	2.28	9	1.65	4	4.35	(5)	5.80	9	25.82	(63)
149/82	24/3992	Dordrecht	31 22	27 03	5230	3.75	11	2.97	6	1.16	7	1.05	5	0.46	3	0.27	4	0.47	3	0.81	3	2.01	7	1.73	5	4.03	8	7.86	10	27.57	72
149/141	24/4002	Carlton	31 21	27 05	5000	3.60	10	4.30	6	2.59	6	1.37	5	0.63	2	0.78	4	0.62	4	1.02	2	2.21	9	1.60	5	4.46	11	7.17	9	30.35	73
149/204	24/4003	Clark's Siding	31 24	27 07	5455	4.45	9	3.59	5	2.74	6	1.70	4	0.54	2	0.27	2	1.14	3	1.19	2	2.54	7	1.27	5	4.32	9	6.24	9	29.99	(63)
149/490	24/4079A	Rosscouw	31 10	27 17	-	2.25	6	2.24	6	2.97	6	1.17	5	1.14	3	0.16	4	0.39	4	0.64	3	1.66	5	4.31	6	2.34	6	4.84	9	24.10	63
149/598	24/4041	Indwe	31 28	27 20	4250	3.85	9	1.81	6	2.99	5	0.66	3	0.13	1	0.86	3	0.22	2	0.73	2	1.76	9	0.45	2	3.98	8	6.73	10	24.17	(60)
149/863	24/4069A	Glen Lyon	31 23	27 29	6000	7.16	12	2.30	5	5.83	7	1.02	5	0.86	3	1.00	4	0.57	3	0.99	2	2.09	6	1.11	4	5.49	11	7.51	10	35.93	72
150/85	24/4087	Ida	31 25	27 33	4420	6.41	12	3.36	7	4.97	7	0.89	6	0.43	4	1.21	5	0.32	3	0.62	3	1.91	7	1.41	7	4.30	10	6.11	9	31.94	80
150/219	24/4084	Kops Horn	31 09	27 38	7400	2.35	9	2.20	6	2.75	6	2.06	6	3.06	3	1.21	6	1.32	7	1.03	4	2.78	9	1.62	5	5.27	9	5.67	14	31.32	84
150/338	24/4093	Kroesdraai	31 06	27 42	6040	2.31	4	1.21	2	3.47	5	1.88	3	2.00	2	1.00	3	0.75	1	0.78	2	2.39	9	1.64	4	3.66	6	5.78	11	26.87	(52)
150/581	24/4105	Belleville	31 11	27 50	6600	3.07	11	3.25	8	5.86	8	1.64	4	1.50	3	2.00	6	1.09	5	0.90	2	2.77	8	1.28	7	5.66	11	5.43	9	34.45	82
150/595	24/4113	Glen Hope	31 25	27 50	4640	4.29	14	1.64	9	4.17	7	2.02	7	0.40	2	1.26	3	0.14	2	0.35	3	3.18	8	2.05	5	5.85	10	5.61	10	30.96	80.
150/620	24/4112	Elliot	31 20	27 51	4760	6.68	11	3.69	7	5.60	8	1.41	3	0.00	0	1.31	4	0.36	4	0.19	3	2.61	9	2.03	7	5.69	11	5.52	12	35.09	79
151/290	24/4141A	The Home	31 20	28 10	4700	3.96	8	2.23	5	3.16	8	1.15	5	0.20	1	0.73	2	0.00	0	0.08	1	1.62	5	0.69	3	3.24	9	6.12	6	23.23	(53)
151/338	24/4140M	Rockwater	31 08	28 12	-	13.66	12	11.10	10	8.17	12	1.44	8	0.17	1	1.40	3	0.00	0	0.19	2	2.62	10	3.32	12	9.27	11	11.46	19	62.80	100
151/623	24/4149	Hopefield	31 23	28 21	4700	2.37	6	3.68	7	2.90	4	1.39	4	0.21	1	1.70	2	0.00	0	0.00	0	1.90	7	1.55	4	3.64	7	6.14	10	25.48	(52)
152/190	24/4156	Ntywenka	31 10	28 37	4000	7.23	18	5.65	18	5.90	12	1.75	13	0.13	2	2.45	4	0.54	4	0.21	2	2.97	10	2.87	13	10.12	17	8.54	13	48.36	126
152/208	24/4159	Kambi	31 28	28 37	4000	3.89	11	4.33	15	4.75	10	2.56	11	0.18	3	1.95	6	0.34	4	0.04	1	1.82	6	2.34	6	4.60	14	8.97	16	35.77	103
152/259	24/4163	Bele	31 19	28 39	4000	4.49	14	4.66	14	6.25	7	1.93	8	0.13	2	3.28	3	0.64	6	0.00	0	2.37	10	2.58	11	5.98	16	6.12	16	38.43	107
152/446	24/4178	Nqadu	31 26	28 45	2860	4.68	16	5.23	20	7.57	10	2.80	11	0.14	3	3.54	5	0.30	3	0.34	2	2.76	9	1.91	11	6.51	18	8.41	19	44.19	127
152/468	24/4177	Tsolo	31 18	28 46	3200	2.36	12	2.91	15	4.23	9	2.34	9	0.00	0	1.28	3	0.30	3	0.16	3	1.62	8	1.79	7	3.73	14	4.14	12	24.86	95
152/475	24/4171	Nqadu Heights	31 25	28 46	3900	7.79	16	7.56	19	10.66	11	3.54	14	0.18	3	4.83	5	0.73	4	0.58	4	3.87	11	3.04	11	8.34	16	13.02	19	64.14	133
152/482	24/4170	Gengeane	31 02	28 47	4200	7.06	12	4.74	7	5.69	9	2.30	2	0.00	0	2.53	3	0.00	0	0.00	0	1.71	5	2.39	6	10.22	17	8.52	20	45.16	81
152/792	24/4185	Bencuti	31 12	28 57	3600	4.86	16	4.04	14	5.79	9	2.77	11	0.00	0	3.95	3	0.76	6	0.15	3	2.59	11	2.47	10	10.37	19	3.27	10	41.02	112
153/570	25/4202M	Majola	31 30	29 19	2400	6.89	8	2.09	3	11.72	7	2.11	3	0.39	1	9.03	2	1.02	3	0.76	5	2.72	10	2.53	15	15.84	16	4.27	10	59.37	83
153/875	25/4217	Flagstaff (Gaol)	31 05	29 30	3070	3.73	13	5.20	11	6.80	10	2.53	9	0.38	1	3.58	2	0.82	3	0.05	1	1.51	8	1.97	10	12.30	11	4.59	13	43.46	92
154/142	25/4225	Lusikisiki	31 22	29 35	1950	3.97	16	4.74	17	6.14	7	3.95	12	0.46	3	5.07	4	0.65	7	0.61	5	2.31	10	1.76	11	17.66	18	4.59	15	51.91	125
154/279	25/4225T	Holy Cross Mission	31 09	29 40	-	3.67	17	3.74	21	4.76	9	3.83	15	0.43	3	5.05	3	0.56	6	0.18	4	1.84	9	2.14	13	14.69	17	4.49	17	45.38	134
154/354	25/4226	Ntsubane	31 24	29 42	1750	5.26	15	6.30	17	8.05	8	7.47	14	1.67	5	6.33	5	1.04	6	0.70	4	4.11	12	3.50	14	21.76	18	7.90	13	74.09	131
154/796	25/4238	Mkambati	31 16	29 57	640	6.32	15	3.94	11	8.57	5	9.99	8	5.54	6	4.25	3	1.46	7	0.63	3	3.79	9	2.01	12	7.97	14	4.62	14	59.09	107
157/346	19/3308M	Dernbergsdraai	30 16	17 42	-	0.00	0	0.00	0	1.51	2	0.00	0	0.70	4	0.12	1	1.03	6	0.07	2	0.41	3	0.14	1	0.17	1	0.10	1	4.25	21

89016

No.	Old Number / Ou Nommer	STATION STASIE	Latitude Breedtegr. S.	Longitude Lengtegr. E.	Height Hoogte Feet Voet	Jan. Inches Duime	Jan. Days-Dae	Feb. Inches Duime	Feb. Days-Dae	Mar-Mrt Inches Duime	Mar-Mrt Days-Dae	April. Inches Duime	April. Days-Dae	May-Mei Inches Duime	May-Mei Days-Dae	Jun. Inches Duime	Jun. Days-Dae	Jul. Inches Duime	Jul. Days-Dae	Aug. Inches Duime	Aug. Days-Dae	Sept. Inches Duime	Sept. Days-Dae	Oct-Okt Inches Duime	Oct-Okt Days-Dae	Nov. Inches Duime	Nov. Days-Dae	Dec-Des Inches Duime	Dec-Des Days-Dae	Year-Jaar. Inches Duime	Year-Jaar. Days-Dae
157/753	19/3310	Schuinskraal	30°33'	17°56'	1650	0.00	0	0.00	0	0.77	1	0.00	0	1.09	4	0.42	2	2.23	5	0.47	2	0.68	3	0.30	1	0.20	1	0.00	0	6.16	(19)
157/874	19/3311	Garies (Gasl)	30 34	18 00	-	0.00	0	0.00	0	0.66	2	0.00	0	0.55	3	0.29	2	1.40	6	0.15	1	0.21	1	0.19	2	0.10	1	0.00	0	3.55	18
157/874A	19/3311a	Garies	30 34	18 00	830	0.00	0	0.00	0	0.63	2	0.00	0	0.52	4	0.30	2	1.35	8	0.20	2	0.23	3	0.14	3	0.06	2	0.00	0	3.43	26
160/807	20/3333A	Loeriesfontein	30 57	19 27	3000	0.00	0	0.00	0	1.15	4	0.00	0	1.75	4	0.00	0	1.91	7	0.89	4	0.37	1	0.45	2	0.16	2	0.00	0	6.68	24
163/882	20/3353D	Brulpaddasleegte	30 42	21 00	3300	0.00	0	0.00	0	1.68	7	1.00	1	0.46	1	0.00	0	0.00	0	0.00	0	0.84	2	0.41	1	0.00	0	0.74	4	5.13	16
164/141	21/3355M	Witkalk	30 51	21 05	-	0.00	0	0.00	0	2.32	5	0.00	0	0.68	2	0.00	0	0.08	1	0.00	0	0.58	4	0.40	1	0.00	0	0.47	2	4.53	(15)
164/629	21/3359a	Klipkloof	30 59	21 21	-	0.00	0	0.00	0	2.11	4	0.55	1	1.00	4	0.00	0	0.21	2	0.00	0	0.55	3	1.15	2	0.43	1	0.00	0	6.00	(17)
165/898	21/3402A	Klerefontein	30 58	22 00	4200	0.09	1	0.30	1	2.10	6	0.45	1	0.60	2	0.00	0	0.00	0	0.00	0	0.63	2	1.55	2	0.26	2	0.96	2	6.94	(19)
166/41	21/3402	Garstholk	30 41	22 02	3510	0.00	0	0.00	0	1.78	5	0.44	2	0.47	3	0.00	0	0.03	1	0.00	0	0.53	5	2.40	2	0.05	2	0.87	3	6.57	23
166/238	21/3406	Carnarvon	30 58	22 08	4079	0.01	1	0.56	2	1.76	8	0.58	3	0.66	3	0.06	2	0.04	3	0.00	0	2.15	5	2.89	2	0.59	3	0.75	1	10.05	33
167/264	21/3444	Swaalfontein	30 54	22 39	4170	0.07	1	0.00	0	1.97	6	0.21	1	0.74	2	0.00	0	0.00	0	0.00	0	0.64	4	1.29	2	0.00	0	1.41	2	6.33	(18)
167/527	21/3447H	Cordantskuil	30 47	22 48	-	0.25	1	0.00	0	1.91	5	0.26	1	0.82	1	0.00	0	0.00	0	0.00	0	0.59	2	1.98	3	0.10	1	1.61	2	7.52	(16)
167/665	21/3451	Vosburg	30 35	22 53	3730	0.32	3	0.00	0	1.38	5	0.35	3	0.95	2	0.00	0	0.00	0	0.00	0	0.51	3	1.68	2	0.03	1	0.06	1	5.28	(20)
168/50	22/3456A	Sweetfontein	30 50	23 02	-	0.00	0	0.30	1	0.88	2	0.00	0	0.92	1	0.00	0	0.00	0	0.00	0	0.37	1	1.63	2	0.68	2	1.27	1	6.05	(10)
168/250	22/3470	Soutwater	30 40	23 09	3700	0.10	1	0.00	0	1.55	6	0.28	1	0.95	3	0.00	0	0.00	0	0.00	0	0.63	3	2.38	2	0.00	0	1.36	2	7.25	(18)
168/647	22/3477H	Graaffwater	30 47	23 22	-	0.13	1	0.37	1	1.24	5	0.20	1	1.05	2	0.00	0	0.00	0	0.00	0	0.74	2	2.29	2	0.68	2	1.72	1	8.42	(17)
168/800	22/3479A	Nuwejaarsfontein	30 52	23 28	-	0.44	2	0.18	2	1.36	7	0.25	1	1.08	2	0.00	0	0.00	0	0.00	0	0.61	2	1.55	3	0.50	1	1.80	1	7.77	(21)
169/90	22/3485	Thomasgat	31 00	23 33	4250	0.14	1	0.58	2	2.12	4	0.35	1	1.24	2	0.00	0	0.00	0	0.00	0	0.87	3	1.10	2	0.00	0	2.86	4	9.26	19
169/174	22/3486M	West Front	30 54	23 36	-	0.46	2	0.58	4	1.54	4	-	-	1.24	2	0.00	0	0.09	1	0.04	1	0.86	5	1.29	3	0.77	3	1.95	4	(8.82	29)
169/291	22/3489K	Lemoenkloof	30 51	23 40	-	0.77	4	0.30	2	1.72	5	0.52	2	1.20	3	0.00	0	0.10	1	0.00	0	1.03	6	1.53	3	0.27	1	2.36	3	9.80	(30)
169/509	22/3493V	Deelfontein	30 59	23 47	-	0.42	2	1.23	6	1.81	8	0.42	2	1.58	3	0.00	0	0.05	1	0.00	0	1.24	5	1.22	3	0.30	1	2.57	4	10.84	(35)
169/730	22/3507H	Rhenosterpoort	30 40	23 55	-	0.00	0	0.85	1	0.84	4	0.48	1	1.02	2	0.00	0	0.00	0	0.00	0	0.83	2	1.60	2	0.00	0	1.15	2	6.77	(14)
169/844	22/3509	Blaauwkrants	30 34	23 59	3950	0.00	0	0.82	4	1.54	6	0.44	1	0.95	3	0.00	0	0.00	0	0.00	0	1.55	1	1.23	2	0.00	0	0.83	3	7.36	20
170/9	22/3510M	De Aar	30 39	24 01	4089	0.55	5	0.18	1	1.51	6	0.74	3	1.13	3	0.00	0	0.18	1	0.07	1	1.39	6	1.44	3	0.09	2	1.87	3	9.15	34
170/85	22/3512	Eselfontein	30 55	24 03	4079	0.00	0	0.81	4	0.54	4	0.54	1	0.90	1	0.00	0	0.00	0	0.00	0	0.72	3	1.52	2	0.15	1	2.40	3	7.58	(19)
170/19	22/3517	Ebenezer	30 39	24 04	4025	0.72	2	0.34	3	1.39	6	1.10	1	0.93	3	0.00	0	0.23	2	0.11	1	1.40	3	1.32	2	0.00	0	1.59	6	9.13	(29)
170/137	22/3522	Hartebeesthoek	30 47	24 05	4300	0.00	0	0.89	2	1.06	4	1.34	1	1.09	2	0.00	0	0.00	0	0.00	0	1.23	3	1.52	2	0.00	0	0.84	2	7.97	(16)
170/217	22/3525A	Marino	30 37	24 08	-	1.26	3	0.41	5	0.84	5	0.83	3	0.91	4	0.00	0	0.15	2	0.14	2	1.31	5	1.24	4	0.08	1	1.22	6	8.39	40
170/315	22/3534	Rietfontein	30 45	24 11	-	1.01	4	0.77	2	1.45	4	1.54	1	1.03	2	0.00	0	0.11	2	0.08	1	1.43	4	1.26	2	0.00	0	1.34	5	10.02	(27)
170/427	22/3539	Slingershoek	30 37	24 15	4400	1.32	2	0.47	1	0.57	2	0.20	1	0.00	0	0.00	0	0.00	0	0.13	1	1.48	3	1.38	3	0.27	2	0.68	4	6.50	(19)
170/761	22/3550	Rocimal	30 41	24 26	4650	0.58	2	0.37	3	1.10	4	0.83	2	0.85	2	0.00	0	0.28	1	0.28	1	1.54	5	1.23	2	0.18	1	1.45	4	8.69	27
171/117	22/3571	Welmada	30 57	24 34	4400	0.65	-	1.49	-	0.76	3	0.52	1	0.86	3	0.00	0	0.18	1	0.22	2	1.76	6	1.28	4	0.11	1	1.39	3	9.22	(24)
171/177	22/3573	Andriesfontein	30 57	24 36	4500	0.64	7	1.31	4	0.65	6	0.61	2	0.68	3	0.00	0	0.00	0	0.22	2	1.39	5	1.02	4	0.10	2	1.85	6	8.47	41
171/546	22/3603	Bell Rock	30 36	24 49	4500	1.40	3	2.13	7	0.86	7	1.62	4	0.95	3	0.00	0	0.24	2	0.32	2	1.95	8	1.18	3	0.38	3	1.80	9	12.83	51
171/652	22/3607T	Woolfontein	30 52	24 52	-	1.00	2	0.68	3	1.27	9	0.51	2	0.65	2	0.00	0	0.00	0	0.24	2	0.00	0	1.02	3	0.19	2	0.36	3	5.92	28

No.	STATION STASIE		S. Latitude S. Breedtegr	E. Longitude O. Longtegr	Height Hoogte Feet Voet	Jan. Inches Duime	Jan. Days-Dae	Feb. Inches Duime	Feb. Days-Dae	Mar-Mrt Inches Duime	Mar-Mrt Days-Dae	April. Inches Duime	April. Days-Dae	May-Mei Inches Duime	May-Mei Days-Dae	Jun. Inches Duime	Jun. Days-Dae	Jul. Inches Duime	Jul. Days-Dae	Aug. Inches Duime	Aug. Days-Dae	Sept. Inches Duime	Sept. Days-Dae	Oct-Okt Inches Duime	Oct-Okt Days-Dae	Nov. Inches Duime	Nov. Days-Dae	Dec-Des Inches Duime	Dec-Des Days-Dae	Year-Jaar Inches Duime	Year-Jaar Days-Dae
171/756	23/3626	Esperanza	30°36'	24°56'	4300	0.99	4	2.01	5	0.85	6	1.45	3	0.97	2	0.00	0	0.12	3	0.32	2	1.54	6	1.26	4	0.32	2	2.00	6	11.83	(43)
172/27	23/3631R	Arundel	30 57	25 01	5126	0.76	3	2.41	5	1.77	7	0.86	2	0.93	2	0.00	0	0.00	0	0.40	1	2.06	6	1.41	4	0.00	0	3.58	7	14.18	(37)
172/163	23/3642	Colesberg	30 43	25 06	4660	0.96	7	3.05	8	1.00	5	1.17	4	1.10	2	0.01	1	0.19	4	0.30	2	1.80	8	1.11	4	1.01	3	2.69	8	14.39	56
172/324	23/3657A	Poplar Grove	30 54	25 11	4600	0.49	2	3.39	4	1.09	2	0.73	2	1.15	2	0.00	0	0.11	1	0.03	1	1.84	6	1.23	3	0.00	0	2.98	6	13.04	(29)
172/335	23/3657	Adamsfontein	30 35	25 12	4130	1.20	2	0.00	0	0.00	0	1.70	2	0.86	2	0.00	0	0.05	2	0.00	0	1.18	4	1.37	3	0.00	0	2.35	3	8.71	(18)
172/580	23/3680	Achtertang	30 40	25 20	4050	0.99	3	3.51	3	1.27	3	0.85	1	0.93	3	0.00	0	0.00	0	0.38	2	1.66	7	1.58	4	0.63	2	1.46	5	12.86	(33)
172/662	23/3686	Tweefontein	30 32	25 23	-	0.75	3	2.20	3	0.31	1	1.80	3	0.00	0	0.00	0	0.00	0	0.10	1	1.55	6	1.21	3	0.83	2	2.24	4	10.79	(26)
172/814	23/3707	Summerhill	30 34	25 28	4098	1.17	6	2.35	5	0.31	2	1.58	6	1.18	2	0.00	0	0.10	1	0.29	2	1.32	6	1.27	4	0.50	3	2.84	7	12.91	44
172/818	23/3708	Norvale Pont	30 38	25 28	-	1.40	2	3.13	4	0.78	4	1.56	4	0.93	2	0.00	0	0.00	0	0.21	2	2.00	6	1.45	3	0.89	3	2.65	7	15.00	(37)
173/134	23/3714	Montagu Farm	30 44	25 35	4200	1.05	4	3.17	3	0.42	3	1.29	2	1.04	2	0.18	1	0.00	0	0.26	2	1.70	6	2.09	4	0.46	2	2.34	6	14.00	35
173/274	23/3735	Gruisfontein	30 34	25 40	-	1.17	3	2.67	4	0.45	3	1.77	3	0.90	1	0.21	1	0.10	1	0.16	1	1.70	6	1.44	2	0.39	2	2.60	5	13.56	(32)
173/300	23/3736	Liebafontein	31 00	25 40	-	1.14	4	2.98	4	1.73	5	1.91	5	0.93	3	0.00	0	0.10	2	0.49	2	2.46	7	1.95	4	1.00	4	3.43	8	18.12	48
173/553	23/3750	Zeekoegatboven (Eden)	30 43	25 49	-	0.76	3	2.86	3	1.38	4	1.45	2	1.17	1	0.00	0	0.43	3	0.19	1	1.83	6	2.19	4	0.71	3	5.09	8	18.06	38
174/17	23/3812	Cheviotdale	30 47	26 01	5000	1.19	4	2.91	3	1.75	5	1.37	3	1.33	3	0.00	0	0.14	1	0.22	1	2.16	6	1.88	4	1.14	4	3.66	7	17.75	41
174/93	23/3784	Clifton Vale	30 33	26 04	4500	0.91	4	1.56	1	1.17	4	1.86	6	1.24	3	0.04	1	0.06	1	0.08	1	2.53	5	2.37	3	0.53	3	2.85	8	15.20	40
174/387	23/3857	Die Tuine	30 57	26 13	5000	1.10	5	2.90	5	2.27	5	1.34	1	1.39	3	0.00	0	0.30	1	0.24	1	2.10	7	2.14	5	0.85	5	3.89	9	18.52	47
174/507	23/3872	Kingsleigh	30 57	26 17	4700	2.10	6	2.99	5	1.32	4	1.30	3	1.24	2	0.00	0	0.31	1	0.37	2	2.05	6	2.39	6	1.15	6	4.56	9	19.38	50
174/550	23/3880	Ellesmere	30 40	26 19	4400	1.11	4	2.76	5	1.12	3	1.56	6	1.81	3	0.04	1	0.21	1	0.14	1	2.23	7	2.81	4	1.26	8	3.58	7	18.63	50
174/597	23/3877	Dreunberg	30 57	26 20	4840	1.87	4	2.55	3	1.84	6	1.54	4	1.32	4	0.30	1	0.35	2	0.07	1	2.14	8	2.27	6	0.51	3	3.61	7	18.37	49
174/600	23/3878	Burgersdorp	31 00	26 20	4300	1.54	5	2.23	4	1.20	3	1.03	5	0.36	2	0.00	0	0.23	2	0.23	2	1.89	7	1.14	4	0.87	5	2.84	6	13.56	45
174/753	23/3904	Goedemoed	30 33	26 26	4300	2.15	6	3.40	5	0.31	3	1.55	7	1.35	3	0.05	1	0.18	1	0.24	2	2.29	6	3.20	3	1.78	8	4.13	8	20.63	53
175/22	23/3906	Welgedacht	30 52	26 31	4700	2.22	4	2.43	3	0.65	2	1.45	4	1.35	2	0.00	0	0.28	1	0.22	1	2.41	7	2.93	4	2.18	5	2.86	6	18.98	(39)
175/56	23/3912	Vetkraal	30 56	26 32	5000	3.19	7	3.18	6	1.59	5	1.23	3	1.25	3	0.05	1	0.40	2	0.25	2	2.18	8	2.23	6	1.32	7	3.23	10	20.10	60
175/371	23/3933	Alimal North (Gaol)	30 41	26 43	4344	1.31	9	4.88	8	0.96	5	2.65	7	1.18	3	0.05	1	0.40	2	0.17	2	2.07	9	2.84	7	2.12	8	5.50	10	24.13	71
175/537	23/3948	Copia	30 57	26 48	6500	2.68	4	2.55	4	0.90	2	1.30	3	1.95	2	0.00	0	0.35	1	0.00	0	2.80	6	3.80	5	1.40	4	4.24	9	21.97	(40)
175/572	23/3963A	Klipfontein	30 32	26 50	4700	2.24	4	3.39	3	0.00	0	3.35	4	1.69	2	1.74	2	0.44	1	0.20	1	2.31	5	2.31	4	7.41	6	4.90	8	29.98	(40)
176/15	24/3984	Paardefontein	30 45	27 01	4700	1.74	5	1.89	3	0.00	0	3.43	7	1.71	3	0.11	1	0.00	0	0.00	0	2.34	7	1.95	5	1.48	4	2.73	5	17.38	40
176/38	24/3983B	Vastrap	30 38	27 02	4500	1.08	4	2.31	5	1.13	5	2.63	3	1.65	3	0.20	1	0.68	2	0.11	1	2.18	4	2.64	5	3.05	6	3.82	6	21.48	45
176/135	24/3998	Brakfontein	30 45	27 05	4900	1.07	6	2.83	6	0.90	4	2.48	7	1.68	3	0.20	1	0.49	3	0.29	2	2.13	8	2.16	5	3.40	8	(2.83	-)	(20.46	53)
176/277	24/4007	Herschel	30 37	27 10	5000	3.75	5	2.49	6	1.65	7	2.70	8	1.67	2	0.36	2	0.45	1	0.21	1	2.62	7	2.29	5	1.67	5	5.27	8	25.13	(57)
176/372	24/4016	Lady Grey	30 42	27 13	5237	2.37	5	2.80	5	0.84	3	2.84	4	1.79	2	0.11	1	0.00	0	0.30	2	1.79	5	1.76	4	2.01	3	4.74	9	21.35	(43)
176/390	24/4018A	Clanville	31 00	27 13	-	3.69	8	5.22	4	1.02	3	2.04	6	2.10	2	0.00	0	0.37	1	0.45	2	2.38	5	2.27	5	2.11	5	4.60	9	26.25	50
176/532	24/4028	Notkop	30 52	27 18	5360	1.93	8	1.62	4	0.95	5	2.75	6	2.14	3	0.09	1	0.53	3	0.56	2	2.44	6	1.89	5	2.22	4	4.83	12	21.95	59
176/575	24/4034	Bensonvale	30 35	27 20	5240	2.17	8	3.10	7	0.72	7	2.37	7	1.42	5	0.18	2	0.77	4	0.22	2	3.44	9	2.19	6	2.20	7	7.50	13	26.28	77
176/631	24/4037M	Sterkspruit	30 31	27 22	-	1.35	6	3.92	9	0.93	3	2.71	7	1.39	2	0.24	2	0.47	1	0.19	2	3.99	8	2.89	5	2.01	7	6.81	13	26.90	(65)

RAINFALL -1947- REËNVAL

No.	Old Number Ou Nommer	STATION STASIE	S. Latitude S. Breedtegr	E. Longitude O. Lengtegr	Height Hoogte Feet Voet	Jan. Inches Duime	Jan. Days-Dae	Feb. Inches Duime	Feb. Days-Dae	Mar-Mrt Inches Duime	Mar-Mrt Days-Dae	April. Inches Duime	April. Days-Dae	May-Mei Inches Duime	May-Mei Days-Dae	Jun. Inches Duime	Jun. Days-Dae	Jul. Inches Duime	Jul. Days-Dae	Aug. Inches Duime	Aug. Days-Dae	Sept. Inches Duime	Sept. Days-Dae	Oct-Okt Inches Duime	Oct-Okt Days-Dae	Nov. Inches Duime	Nov. Days-Dae	Dec-Des Inches Duime	Dec-Des Days-Dae	Year-Jaar. Inches Duime	Year-Jaar. Days-Dae
176/631A	24/4037	Sterkspruit	30°31'	27°22'	4770	1.26	6	4.12	9	0.45	5	2.57	8	1.22	5	0.24	2	0.48	3	0.14	2	3.83	10	2.68	5	1.89	8	6.42	12	25.30	75
176/735	24/4050A	Ossa	30 45	27 25	6500	2.81	9	6.32	6	1.29	5	2.59	5	2.88	2	0.39	3	1.32	5	0.97	2	2.27	7	4.55	6	3.76	7	4.98	11	34.13	68
176/740	24/4053	Orpendale	30 50	27 25	6400	2.38	7	4.02	4	1.28	3	1.74	4	2.52	2	0.43	2	1.11	1	1.04	2	2.38	5	2.59	5	3.11	6	4.83	8	27.43	(49)
176/891	24/4056	New England	30 51	27 30	5920	2.25	7	4.25	4	0.98	4	1.57	6	2.00	4	0.29	1	0.59	1	0.60	1	1.80	5	2.44	5	3.26	7	4.57	10	24.60	(55)
177/45	24/4072	Avoca	30 45	27 32	6000	2.95	9	4.96	8	1.15	6	2.20	8	2.86	4	0.99	5	1.86	9	1.29	2	2.57	9	3.64	8	3.57	9	4.36	15	32.40	92
177/178	24/4083	Barkly East	30 58	27 36	5858	2.61	8	4.26	8	1.25	7	1.93	6	1.12	4	0.25	5	1.05	4	0.46	3	2.63	10	1.56	7	3.47	7	4.54	12	25.13	81
177/184	24/4082	Elikana	30 34	27 37	5257	2.41	8	3.11	13	0.42	4	2.19	8	1.61	4	0.45	4	0.81	3	0.29	2	3.76	12	2.74	8	2.86	9	5.01	13	25.66	88
177/432	24/4108	Rosedsell	30 42	27 45	5989	2.70	9	4.42	12	1.22	7	2.69	7	3.51	4	1.15	4	1.30	4	0.72	2	3.45	9	2.70	5	3.30	6	5.89	12	33.05	81
177/441	24/4099	Kelvin Grove	30 51	27 45	3300	2.87	7	4.09	8	1.43	6	1.16	4	0.94	3	0.43	5	0.77	2	0.54	2	2.18	9	3.11	5	1.91	5	3.95	9	23.38	65
177/552	24/4109	Funnystone	30 42	27 49	8000	2.56	12	3.30	9	0.90	9	2.08	9	1.83	6	1.01	7	1.19	6	0.90	3	2.78	12	2.22	8	3.35	10	6.75	17	28.87	108
177/885	24/4124	Melpas	30 45	28 00	6400	3.71	12	3.33	10	3.02	7	1.42	8	1.03	4	1.23	7	0.93	7	0.41	3	2.84	11	2.30	8	2.67	8	4.09	16	26.98	101
178/564	24/4147	New Lyndale (Cold-stream)	30 54	28 19	4600	8.35	15	6.51	17	5.51	14	1.59	9	0.04	1	2.18	2	0.15	2	0.00	0	2.16	9	2.75	5	8.74	11	5.09	8	43.07	93
178/615	24/4151	Delville Bos	30 45	28 21	5500	6.19	14	5.41	13	3.68	12	1.16	6	0.00	0	7.93	4	0.21	2	0.18	2	1.47	8	2.21	7	6.22	12	6.93	18	41.59	98
178/807	24/4153A	Kromboek	30 57	28 27	-	4.59	9	4.03	7	3.66	(5)	1.59	6	0.00	0	2.57	2	0.10	1	0.00	0	1.48	6	1.77	5	8.14	10	7.03	13	34.96	(64)
178/881	24/4155	Mount Fletcher	30 41	28 30	4800	5.35	4	5.23	10	3.80	7	0.86	2	0.00	0	1.34	2	0.00	0	0.00	0	1.45	6	1.60	4	5.87	9	4.55	10	30.05	(54)
179/344	24/4158	Colwana	30 44	28 42	5500	8.75	17	5.18	14	5.77	13	1.51	12	0.06	1	2.92	4	0.51	4	0.22	1	2.73	8	2.96	10	10.10	14	6.16	15	45.87	113
179/663	24/4181M	Strathrey Store	30 33	28 53	-	5.99	10	3.60	7	4.87	7	1.48	6	0.00	0	3.06	2	0.37	2	0.00	0	1.81	7	1.67	5	4.58	9	4.54	12	31.97	(67)
179/713	24/4184	Amanzamyama	30 53	28 54	4200	10.33	18	6.05	12	6.72	11	2.14	11	0.04	1	2.71	3	1.24	4	0.29	2	3.16	10	3.66	10	10.04	16	7.74	18	54.02	116
179/790	24/4183A	Tshatsheni	30 40	28 57	5600	7.19	14	5.99	11	4.30	8	1.98	7	0.00	0	2.00	2	0.52	3	0.06	1	1.91	9	1.68	5	8.51	12	4.90	16	39.04	88
179/864	24/4188	Mount Frere	30 54	28 59	3800	8.65	17	5.30	8	5.46	9	1.74	8	0.00	0	3.24	3	0.53	3	0.40	2	3.61	10	4.40	8	18.77	16	10.04	20	62.14	104
180/30	25/4191	Papane	31 00	29 01	3350	6.58	10	1.23	4	6.08	5	1.41	3	0.00	0	1.25	2	0.30	1	0.10	1	1.98	7	1.30	7	4.80	12	3.31	12	28.34	64
180/32	25/4189	Mvenyane	30 32	29 02	4300	5.84	21	5.29	17	6.06	15	1.12	13	0.02	1	3.49	2	0.51	4	0.10	1	1.62	10	1.74	11	8.49	12	5.75	20	40.03	127
180/123	25/4187B	Mvenyane (Forest)	30 33	29 05	5500	8.35	14	5.47	11	6.46	9	1.64	8	0.00	0	2.67	2	0.51	3	0.13	1	2.30	11	2.07	7	9.11	12	6.31	12	45.02	(90)
180/439	25/4202	Insiswa	30 49	29 15	4259	5.60	15	5.38	10	6.38	9	2.71	9	0.00	0	3.20	3	0.77	3	0.37	1	1.61	7	5.30	9	8.83	13	9.35	18	49.50	97
180/469	25/4207	Tabankulu Forestry	30 49	29 16	5000	6.53	19	5.69	16	7.09	11	2.82	13	0.00	0	3.16	4	0.90	4	0.25	1	2.62	9	3.57	11	5.07	17	6.44	11	44.13	(116)
180/537	25/4203	Tabankulu	30 57	29 18	3700	1.72	6	3.88	8	5.04	8	1.92	6	0.00	0	4.14	2	0.50	2	0.00	0	1.65	5	2.38	6	10.79	8	3.41	7	35.43	(58)
180/648	25/4206	Mount Ayliff	30 48	29 22	3000	4.55	12	4.48	10	5.43	7	1.75	9	0.00	0	4.91	3	0.35	1	0.07	1	1.20	6	1.94	6	8.70	11	5.66	12	39.04	78
180/712	25/4205	Tsolo	30 52	29 24	5000	5.12	18	6.82	19	8.23	12	4.49	17	0.31	2	3.74	2	1.16	5	0.43	4	2.22	10	3.04	9	12.88	17	8.61	19	57.05	134
180/721	25/4220A	Mount Currie (Kokstad Forest Station)	30 31	29 25	6500	3.94	9	2.66	10	4.86	8	1.23	8	0.00	0	1.99	2	0.41	4	0.03	1	0.98	8	2.35	7	8.89	13	4.59	16	31.93	(86)
180/722	25/4212	Kokstad (Willows)	30 32	29 25	4280	3.22	16	2.90	15	4.20	12	1.22	10	0.02	1	1.94	4	0.30	4	0.04	1	0.80	11	2.31	8	8.25	15	3.71	16	28.91	113
180/722B	25/4211A	Kokstad	30 32	29 25	4334	3.08	15	3.60	15	4.12	11	1.34	11	0.02	1	1.95	2	-	-	0.00	0	0.63	8	-	-	8.22	15	(2.33	12)	(25.29	90)
181/32	25/4220	Willowdale	30 32	29 32	5000	4.34	10	3.23	11	5.27	9	1.03	9	0.02	1	3.03	5	0.41	6	0.15	1	0.61	9	1.74	8	6.24	14	5.84	15	31.91	98
181/73	25/4218	Fort Donald	30 43	29 33	4700	5.11	14	4.94	16	7.60	9	2.86	11	0.00	0	3.48	2	0.53	2	0.54	3	1.80	8	3.39	13	9.51	15	6.11	14	45.87	107
181/277	25/4224	Impetyne	30 37	29 40	5000	7.50	-	9.85	-	9.20	-	4.10	-	0.52	-	2.40	-	0.23	-	0.40	-	1.65	-	4.64	-	11.45	-	8.50	-	60.44	-

No.	STATION STASIE		Latitude S. Breedtegr	Longitude E. Lengtegr	Height Hoogte Feet Voet	Jan. Inches Duime	Jan. Days-Dae	Feb. Inches Duime	Feb. Days-Dae	Mar-Mrt Inches Duime	Mar-Mrt Days-Dae	April. Inches Duime	April. Days-Dae	May-Mei Inches Duime	May-Mei Days-Dae	Jun. Inches Duime	Jun. Days-Dae	Jul. Inches Duime	Jul. Days-Dae	Aug. Inches Duime	Aug. Days-Dae	Sept. Inches Duime	Sept. Days-Dae	Oct-Okt Inches Duime	Oct-Okt Days-Dae	Nov. Inches Duime	Nov. Days-Dae	Dec-Des Inches Duime	Dec-Des Days-Dae	Year-Jaar. Inches Duime	Year-Jaar. Days-Dae
181/366	25/4231	Wesa Plantation	30°36'	29°43'	3500	5.80	12	7.37	17	4.45	10	5.95	16	0.20	1	3.08	3	0.18	1	0.60	3	0.85	4	4.55	17	10.45	25	7.77	19	51.25	128
181/379	25/4228	Ludeke Mission	30 49	29 43	3500	5.05	8	5.78	14	3.69	9	2.25	7	0.30	1	4.92	1	0.49	3	0.64	3	1.40	6	2.39	10	8.19	13	3.65	8	38.75	83
181/423	25/4230A	Border	30 33	29 45	3500	7.52	13	5.01	18	6.41	12	3.15	12	0.23	2	2.75	2	0.25	1	0.61	4	1.02	7	2.73	15	6.76	14	8.73	20	45.07	120
181/561	25/4233	Bissana	30 51	29 49	3100	3.00	16	6.44	16	4.84	11	2.17	11	0.43	1	5.59	2	0.71	5	0.69	4	1.79	7	2.53	12	11.20	19	5.40	21	44.79	125
181/604	25/4234	Glenora (Westbury)	30 34	29 51	2700	3.13	11	4.90	14	4.20	9	2.02	8	0.21	1	3.86	4	0.23	2	0.54	4	1.09	7	2.80	14	6.31	15	7.78	15	37.07	104
181/664	25/4232	Harding	30 34	29 53	2690	2.37	3	4.08	11	3.51	6	1.55	3	0.13	1	3.33	2	0.18	2	0.27	2	0.52	3	2.58	10	6.16	8	6.22	14	30.90	(65)
182/13	25/4241a	Eureka	30 43	30 01	-	3.01	15	3.73	17	4.07	7	2.33	10	0.56	2	4.80	3	0.17	2	0.21	2	1.15	8	1.52	9	8.84	16	4.26	17	34.65	108
182/379	25/4246	Paddock	30 49	30 13	1685	4.93	18	5.08	19	8.89	15	3.95	16	3.05	3	6.16	7	0.50	7	0.90	6	1.39	10	1.81	15	17.01	19	5.60	21	59.27	156
182/439	25/4244	Ballyclare	30 49	30 15	1700	5.55	13	4.50	19	9.10	13	3.95	12	3.72	4	6.48	5	0.60	6	1.39	4	1.66	6	2.54	15	15.67	12	6.16	17	61.32	(126)
182/450	25/4243A	Emoyeni	30 59	30 15	-	5.41	8	3.98	9	9.94	8	6.29	12	6.55	3	5.04	5	0.77	4	1.74	5	1.90	5	1.93	9	12.39	16	5.43	12	61.37	96
182/535	25/4247	Bushy Vales	30 55	30 18	300	5.15	4	3.19	5	9.07	5	4.09	5	7.54	3	6.11	3	0.72	1	0.69	1	2.02	4	2.20	5	11.32	7	4.98	5	57.08	(48)
182/606	25/4248	Mahlomyama	30 56	30 21	500	2.93	2	-	-	8.00	8	2.48	10	3.05	2	5.32	3	0.30	3	1.02	2	0.77	6	1.21	9	12.06	12	6.12	16	(43.26	73)
182/730	25/4250b	The Valleys	30 40	30 25	600	3.86	12	3.52	15	7.70	9	2.82	11	4.38	4	3.50	5	0.37	6	0.35	3	0.84	7	1.79	12	8.95	15	4.62	12	42.70	111
182/794	25/4252	Port Shepstone	30 44	30 27	50	3.87	10	5.58	13	8.20	11	3.78	8	4.05	3	5.16	6	0.53	3	1.18	3	1.17	8	2.38	11	8.65	14	5.80	10	50.35	(100)
182/794A	25/4253	Port Shepstone	30 44	30 27	55	3.13	15	4.66	15	7.40	14	3.30	12	3.84	5	5.00	6	0.73	6	0.98	5	1.15	12	2.24	13	8.20	17	6.26	14	46.89	134
183/5	25/4256	Kloofend	30 35	30 31	500	3.48	8	2.49	7	8.03	9	3.97	10	3.67	1	4.49	4	0.41	2	0.43	4	1.40	5	1.69	8	10.11	12	3.88	11	44.05	81
185/23	19/3308A	Wallekraal	30 23	17 31	2500	0.00	0	0.00	0	0.58	1	0.00	0	0.75	3	0.04	1	0.46	4	0.22	3	0.43	4	0.08	1	0.26	1	0.00	0	2.82	18
185/157	19/3308Aa	Soebatsfontein	30 07	17 36	-	0.00	0	0.00	0	0.66	2	0.00	0	0.64	5	0.23	2	0.89	7	0.67	5	0.44	4	0.23	3	0.08	1	0.00	0	3.84	29
185/793	19/3310A	Kamieskroon	30 13	17 57	2500	0.00	0	0.00	0	0.53	2	0.00	0	1.95	5	0.40	3	1.44	4	0.83	5	0.36	3	0.20	1	0.19	1	0.00	0	5.90	24
186/139	19/3313	Lilyfontein	30 19	18 05	4370	0.00	0	0.00	0	0.51	3	0.00	0	3.38	5	0.49	3	3.62	6	1.87	6	0.60	5	0.53	3	0.34	2	0.25	2	11.59	35
190/868	20/3348	Brandvlei	30 28	20 29	3000	0.11	1	0.00	0	1.30	6	0.25	1	0.06	4	0.07	2	0.08	2	0.00	0	1.00	2	0.56	1	0.01	1	0.62	2	4.06	22
192/319	21/3355C	Blinkklip	30 19	21 11	-	0.00	0	0.20	1	1.34	3	0.12	1	0.50	2	0.00	0	0.00	0	0.00	0	0.52	2	1.05	1	0.00	0	0.17	1	3.90	(11)
192/400	21/3357	Boesmansberg	30 10	21 14	2900	0.00	0	0.00	0	1.41	4	0.09	1	0.47	2	0.00	0	0.00	0	0.00	0	0.00	0	0.93	2	0.57	1	1.19	3	4.66	(13)
193/339	21/3382	Die Neuwte	30 09	21 42	3060	0.10	1	0.25	1	2.55	5	0.22	1	0.44	3	0.00	0	0.00	0	0.00	0	0.75	1	0.72	1	0.00	0	0.43	2	5.46	(15)
193/347	21/3373	Kalabasput	30 17	21 42	3260	0.00	0	0.00	0	2.49	4	0.60	2	0.70	2	0.00	0	0.00	0	0.00	0	0.60	1	1.22	2	0.70	1	0.28	1	6.59	(13)
193/561	21/3389	Van Wykvlei	30 21	21 49	3150	0.05	1	0.40	2	2.03	9	0.34	3	0.62	3	0.01	1	0.04	1	0.03	1	0.45	2	1.34	2	0.09	1	0.61	1	6.01	27
193/743	21/3389A	Rooidam	30 23	21 55	-	0.00	0	0.00	0	2.42	4	0.15	1	0.66	3	0.00	0	0.00	0	0.00	0	0.19	1	0.95	2	0.00	0	0.86	2	5.23	(13)
194/323	21/3412	Gannapan	30 23	22 11	3500	0.10	1	0.10	1	1.29	4	0.90	1	0.13	1	0.00	0	0.00	0	0.00	0	0.47	1	1.40	2	0.00	0	0.96	3	5.35	(14)
194/454	21/3417	Klippan	30 04	22 16	3410	0.21	2	0.15	1	2.46	3	0.00	0	0.60	2	0.00	0	0.00	0	0.00	0	0.38	2	0.96	2	0.21	1	0.83	3	5.80	(16)
194/830	21/3429a	Buffelbout	30 20	22 28	-	0.17	2	0.00	0	1.67	6	0.14	1	0.80	2	0.00	0	0.12	1	0.00	0	0.34	2	1.40	2	0.00	0	1.27	4	5.91	20
195/358	21/3447a	Tituspan	30 28	22 42	-	0.00	0	0.00	0	1.74	6	0.00	0	1.24	2	0.00	0	0.00	0	0.00	0	0.25	2	2.35	2	0.00	0	1.42	1	7.00	(13)
195/730	21/3451M	Nooitgedacht	30 10	22 55	-	0.33	1	0.40	2	1.42	4	0.30	1	0.70	2	0.00	0	0.00	0	0.00	0	0.16	1	1.36	3	0.00	0	1.53	4	6.20	(18)
196/157	22/3460	Omdraai Vlei	30 07	23 06	3400	0.30	1	0.06	1	0.81	3	0.41	5	0.53	3	0.00	0	0.00	0	0.15	1	0.00	0	1.05	2	1.23	2	0.78	3	5.32	21
196/163	22/3465	Schilderspan	30 13	23 06	3380	0.70	2	0.00	0	0.78	2	0.58	4	0.97	3	0.00	0	0.00	0	0.12	1	0.00	0	0.00	0	1.62	2	0.12	1	4.89	(15)
196/375	22/3473	Rooipoort	30 15	23 13	3450	0.00	0	0.00	0	0.64	1	0.32	2	0.58	1	0.00	0	0.00	0	0.00	0	1.18	2	1.52	3	0.00	0	2.20	4	6.44	(13)

RAINFALL -1947- REËNVAL

No.	Old Number Ou Nommer	STATION STASIE	S. Latitude S. Breedteg	E. Longitude O. Lengteg	Height Hoogte Feet Voet	Jan. Inches Duime	Jan. Days-Dae	Feb. Inches Duime	Feb. Days-Dae	Mar-Mrt Inches Duime	Mar-Mrt Days-Dae	April. Inches Duime	April. Days-Dae	May-Mei Inches Duime	May-Mei Days-Dae	Jun. Inches Duime	Jun. Days-Dae	Jul. Inches Duime	Jul. Days-Dae	Aug. Inches Duime	Aug. Days-Dae	Sept. Inches Duime	Sept. Days-Dae	Oct-Okt Inches Duime	Oct-Okt Days-Dae	Nov. Inches Duime	Nov. Days-Dae	Dec-Des Inches Duime	Dec-Des Days-Dae	Year-Jaar. Inches Duime	Year-Jaar. Days-Dae
196/645	22/3477a	Alicedale	30°15'	23°22'	-	0.44	1	0.00	0	1.25	2	-	-	0.60	1	0.00	0	0.00	0	0.23	1	0.77	2	1.98	2	0.17	1	0.55	3	(5.99	13)
197/142	22/3486	Vogelstruispoort	30 22	23 35	3683	0.23	1	0.00	0	2.07	3	0.00	0	0.60	1	0.00	0	0.05	1	0.00	0	0.67	3	1.76	2	0.00	0	0.44	1	5.82	(12)
197/238	22/3484	Doornkuil	30 28	23 38	3850	0.05	1	0.00	0	1.79	4	0.00	0	1.11	2	0.00	0	0.07	1	0.03	1	1.96	2	1.70	2	0.00	0	0.37	1	7.08	(14)
197/713	22/3504	Kocksbeen	30 23	23 54	3990	0.16	2	0.04	1	1.52	5	0.67	3	0.91	3	0.00	0	0.11	1	0.00	0	0.79	2	1.08	2	0.00	0	0.37	2	5.65	21
198/280	22/3524	Koenedraai	30 10	24 10	3930	1.32	6	0.00	0	1.12	6	0.16	1	0.80	2	0.00	0	0.00	0	0.00	0	0.79	7	1.13	3	0.00	0	0.68	3	6.00	28
98/435	22/3533	Donkerhoek	30 15	24 15	4200	0.99	5	0.89	4	0.84	6	2.35	5	1.13	4	0.00	0	0.10	3	0.18	2	0.75	5	0.84	2	0.22	3	1.70	6	9.99	45
98/807	22/3561A	Carmil Rust	30 27	24 27	4600	0.92	3	1.36	4	0.74	3	1.12	3	0.97	3	0.00	0	0.00	0	0.22	1	1.13	6	1.29	5	0.92	2	2.62	4	11.29	(34)
98/836	22/3558	Philipstown	30 26	24 28	4395	1.19	7	0.99	4	0.84	4	1.06	4	0.83	3	0.00	0	0.05	1	0.15	2	0.70	6	1.18	5	0.13	1	2.62	7	9.74	44
99/107	22/3581	Groot Arenskraal	30 17	24 34	4250	0.52	3	0.71	4	1.20	8	1.02	4	1.03	2	0.00	0	0.00	0	0.08	1	0.81	6	1.49	4	0.13	1	1.88	4	8.87	37
199/222	22/3590	Macasserfontein	30 12	24 38	4080	0.39	3	1.18	4	0.21	2	0.24	3	1.25	4	0.00	0	0.00	0	0.25	2	0.65	2	1.42	4	0.22	1	1.95	6	7.76	31
199/275	22/3584	Petrusville	30 05	24 40	3900	0.88	2	0.42	2	0.45	2	0.60	4	1.30	3	0.06	1	0.13	2	0.35	2	1.14	7	1.70	4	0.17	2	1.19	4	8.39	35
199/435	22/3607	Boschuiwenkop	30 15	24 45	-	1.56	3	0.18	1	0.74	4	0.14	3	1.10	4	0.00	0	0.18	2	0.28	2	1.04	5	1.32	5	0.22	1	1.72	4	8.48	34
199/894	23/3625	Olivewood	30 24	25 00	3850	1.24	3	0.51	1	0.52	2	0.61	3	1.14	2	0.05	1	0.25	2	0.47	2	2.70	6	1.44	5	0.46	2	1.86	7	11.25	(36)
200/38	23/3637	Fonteintjie	30 28	25 02	4100	1.72	3	1.22	3	0.00	0	1.27	1	0.79	3	0.00	0	0.16	2	0.43	2	1.53	6	0.92	4	0.33	1	0.81	4	9.18	(29)
200/166	23/3636	Karreepoort	30 16	25 06	4400	0.89	3	0.56	1	1.02	3	0.86	5	1.41	3	0.10	1	0.27	2	0.12	1	1.56	4	0.99	5	0.16	1	2.34	5	10.28	(34)
200/255	23/3645	Hartsmanshoop	30 15	25 09	4500	1.20	5	1.07	6	1.45	5	0.87	5	1.46	4	0.16	3	0.19	3	0.26	2	1.39	6	1.04	4	0.22	2	1.70	6	11.01	51
200/361	23/3655	Philadelphia	30 01	25 13	4900	0.93	4	0.62	2	1.69	4	1.86	6	1.36	3	0.00	0	0.25	2	0.00	0	1.29	4	1.25	3	0.23	1	3.34	6	12.82	35
200/465	23/3668	Philippolis (Rowlesfontein)	30 15	25 16	4500	0.76	5	1.43	8	0.97	4	1.13	4	1.23	3	0.05	1	0.12	2	0.09	1	1.50	5	1.11	3	0.15	1	2.48	6	11.02	43
200/466	23/3667	Philippolis	30 16	25 16	4500	0.65	2	1.76	5	1.20	6	1.66	5	1.47	4	0.08	1	0.20	3	0.20	2	1.65	4	1.21	3	0.21	2	2.52	7	12.81	44
200/579	23/3677	Alwynskop	30 09	25 20	4850	1.49	3	0.93	4	0.45	2	1.22	2	1.25	2	0.09	1	0.22	3	0.08	1	1.59	4	1.20	3	0.40	2	3.32	7	12.24	34
200/743	23/3688	Piemaarsfontein	30 23	25 25	-	0.99	2	1.76	3	0.86	3	2.06	5	1.05	2	0.11	1	0.36	3	0.07	1	2.04	7	1.53	3	0.16	2	1.70	5	12.69	37
200/764	23/3694	Krielsfontein	30 14	25 26	-	0.87	4	1.67	6	1.48	5	1.80	5	1.49	3	0.00	0	0.39	2	0.18	2	1.62	6	0.94	3	0.10	1	2.55	5	13.09	42
201/130	23/3720	Baghdad	30 10	25 35	-	1.27	3	0.95	3	0.47	3	1.43	3	1.50	2	0.00	0	0.00	0	0.00	0	1.65	5	0.50	-	0.62	2	3.95	10	12.34	(31)
201/175	23/3723	Priors	30 25	25 36	4600	0.30	1	2.44	5	0.82	5	1.21	4	0.87	2	0.00	0	0.00	0	0.11	1	1.51	8	1.32	2	0.11	1	2.98	6	11.67	35
201/217	23/3728	Blaauwheuvel	30 07	25 38	-	1.70	6	1.11	5	0.49	4	1.61	3	2.03	2	0.00	0	0.22	1	0.05	1	2.21	2	1.24	3	0.36	1	2.87	4	13.89	32
201/373	23/3745	Hamilton Manor 71	30 13	25 43	-	1.90	4	2.36	7	1.06	7	1.28	5	1.83	4	0.05	1	0.26	2	0.13	1	2.04	5	1.07	3	0.45	2	3.86	8	16.29	49
201/444	23/3747A	Klaverfontein	30 24	25 45	-	1.23	3	2.23	4	0.80	3	1.14	4	1.23	3	0.00	0	0.10	1	0.00	0	1.57	8	0.85	2	0.46	2	4.71	8	14.32	38
201/464	23/3756	Oaklands	30 14	25 46	-	1.48	4	1.83	9	1.65	7	1.16	7	1.67	4	0.04	1	0.33	4	0.12	1	2.14	7	1.00	3	0.44	2	4.98	10	16.84	59
201/482	23/3759	Troupsburg	30 02	25 41	4700	1.18	4	1.66	5	0.20	2	1.57	4	1.11	3	0.15	1	0.20	1	0.04	1	1.23	5	0.77	3	0.98	3	4.11	9	13.20	41
201/492	23/3760	Normandale	30 12	25 47	-	2.09	5	1.96	3	1.10	6	1.28	6	1.57	4	0.01	1	0.18	2	0.06	1	2.10	8	1.39	3	0.40	2	4.30	8	16.44	49
201/775	23/3791	Driefontein 56	30 25	25 56	4370	2.17	4	2.63	5	1.30	4	0.94	2	1.03	2	0.14	2	0.07	2	0.00	0	2.18	8	1.49	3	0.31	4	4.57	7	16.83	(43)
201/840	23/3801	Bethulie	30 30	25 58	-	0.19	5	2.75	5	0.94	8	2.62	8	1.14	3	0.05	2	0.16	3	0.09	1	0.58	7	1.33	5	0.47	5	4.09	9	14.41	61
202/680	23/3876A	Lourensa	30 20	26 23	4700	1.48	5	2.15	2	0.63	2	1.81	5	0.84	2	0.14	1	0.20	1	0.00	0	2.63	7	3.14	4	1.15	7	2.63	5	16.80	(41)
202/687	23/3893M	Kareekloof	30 27	26 23	-	1.78	5	2.60	3	1.04	2	2.57	4	0.86	3	0.10	1	0.00	0	0.13	1	2.97	8	2.24	3	0.18	1	3.91	7	18.38	(38)
203/6	23/3905A	Ysterwurkfontein	30 06	26 31	4919	1.15	3	1.05	2	0.39	1	1.44	3	1.37	2	0.00	0	0.00	0	0.00	0	2.36	3	3.39	4	1.09	2	5.53	7	17.77	(27)

No.	STATION STASIE		S. Latitude S. Breedtegr	E. Longitude O. Lengtegr	Height Hoogte Feet Voet	Jan. Inches Duime	Jan. Days-Dae	Feb. Inches Duime	Feb. Days-Dae	Mar-Mrt Inches Duime	Mar-Mrt Days-Dae	April. Inches Duime	April. Days-Dae	May-Mei Inches Duime	May-Mei Days-Dae	Jun. Inches Duime	Jun. Days-Dae	Jul. Inches Duime	Jul. Days-Dae	Aug. Inches Duime	Aug. Days-Dae	Sept. Inches Duime	Sept. Days-Dae	Oct-Okt Inches Duime	Oct-Okt Days-Dae	Nov. Inches Duime	Nov. Days-Dae	Dec-Des Inches Duime	Dec-Des Days-Dae	Year-Jaar. Inches Duime	Year-Jaar. Days-Dae
203/43	23/3910	Smithfield	30°13'	26°32'	4600	1.77	5	3.00	5	0.00	0	1.63	2	1.21	2	0.25	1	0.30	2	0.00	0	2.08	4	2.84	5	1.32	4	3.51	6	17.91	(36)
203/175	23/3922a	Tafelberg	30 25	26 36	-	-	-	3.88	6	0.73	4	2.25	5	1.69	5	0.20	1	0.29	2	0.10	1	2.98	2	2.71	6	1.73	9	5.00	10	(21.56	51)
203/478	23/3950	Graafontein	30 28	26 46	4900	3.01	6	3.34	5	0.48	3	2.53	6	1.58	3	0.20	1	0.35	1	0.00	0	2.92	5	2.55	5	2.60	7	5.17	7	24.73	(49)
203/595	23/3963	Rouxville	30 25	26 50	4950	2.67	8	2.29	5	0.75	4	2.81	7	1.54	3	0.18	1	0.26	1	0.25	2	3.56	9	2.61	4	2.05	5	5.46	9	24.43	58
203/657	23/3969	Middelplaats	30 27	26 52	5150	1.85	9	3.40	6	0.94	4	2.78	7	1.62	3	0.18	1	0.29	1	0.24	2	3.56	9	2.45	6	1.76	7	5.39	11	24.46	66
203/737	23/3976A	Riethoek	30 17	26 55	5200	1.73	5	3.00	5	1.05	3	2.03	4	1.75	3	0.27	1	0.23	1	0.00	0	3.72	7	3.00	5	1.10	3	5.06	9	22.94	(46)
204/50	24/3983A	Leeuwfontein	30 20	27 02	5400	0.80	2	4.00	7	1.50	4	2.01	5	1.91	3	0.20	1	0.27	1	0.00	0	3.06	7	2.68	5	2.28	8	5.52	11	24.23	(54)
204/138	24/3995	Zastron	30 18	27 05	5450	0.84	6	5.43	10	1.79	6	2.57	6	1.81	4	0.37	2	0.30	1	0.00	0	3.50	7	3.53	5	2.05	5	6.01	12	28.20	64
204/182	24/4001	Boesmanskop	30 02	27 07	5000	2.01	6	2.62	8	0.97	7	2.29	7	1.28	5	0.04	1	0.36	3	0.00	0	2.97	9	2.45	4	3.54	5	6.29	11	24.82	66
204/265	24/4006A	Zondagsfontein	30 25	27 09	5100	1.12	4	3.82	6	0.67	3	2.56	6	1.49	3	0.16	1	0.32	1	0.16	1	3.16	8	2.57	5	1.82	6	4.55	11	22.40	(55)
204/397	24/4011	Spring Valley	30 07	27 14	5300	2.51	8	4.92	10	1.11	6	2.01	9	1.46	3	0.21	3	0.34	3	0.20	1	3.04	9	4.10	6	4.04	8	4.83	12	28.77	78
204/418	24/4021	Quaggafontein	30 28	27 14	4500	1.88	4	2.25	7	0.61	4	2.12	5	0.88	2	0.21	2	0.33	1	0.10	2	3.32	8	2.07	5	1.81	7	3.20	11	18.78	(58)
204/444	24/4023A	Welgemoed	30 24	27 15	5100	1.50	5	2.52	6	0.63	2	1.79	6	1.03	2	0.54	2	0.25	1	0.09	1	3.01	6	3.17	5	1.96	6	5.26	11	21.75	(53)
204/486	24/4031	Waratah	30 06	27 17	5000	2.73	12	4.69	9	1.42	6	2.06	8	1.60	2	0.28	2	0.32	5	0.15	2	3.74	9	4.97	7	3.91	7	6.56	15	32.43	84
204/515	24/4033	Clearwater	30 05	27 18	4900	3.58	9	4.50	9	1.55	5	2.36	7	1.71	3	0.20	2	0.44	4	0.21	2	3.97	8	5.00	8	3.66	7	7.36	12	34.54	76
204/616	24/4045	Kornetspruit	30 16	27 21	4875	1.55	7	3.12	8	0.55	4	1.55	5	1.23	2	0.22	1	0.30	2	0.07	1	3.13	7	3.36	6	2.93	7	4.24	9	22.25	59
204/640	24/4050	Lille	30 10	27 22	4800	1.98	8	3.76	10	0.63	5	2.45	7	1.45	2	0.33	1	0.29	3	0.19	1	3.34	6	3.63	6	2.96	6	5.52	12	26.53	67
204/683	24/4045A	Halma	30 23	27 23	4850	0.55	2	2.25	2	0.00	0	2.86	6	1.02	2	0.33	2	0.00	0	0.00	0	2.52	5	3.78	5	1.45	4	6.20	8	20.96	(36)
204/819	24/4065	Mohalieshoek	30 09	27 28	5050	2.66	10	4.41	13	0.66	5	2.53	9	1.68	3	0.26	1	0.45	3	0.21	1	2.85	6	2.96	6	3.75	6	6.40	12	28.82	75
205/385	24/4097	Quthing	30 25	27 43	5700	2.06	7	3.10	8	0.54	4	2.26	4	1.81	3	0.20	1	0.21	1	0.00	0	3.83	7	3.00	4	2.18	4	6.01	12	25.20	55
205/770	24/4119	Tosing	30 20	27 56	5800	2.88	6	0.00	0	0.00	0	1.70	3	0.47	1	0.00	0	0.38	1	0.00	0	4.58	6	4.25	5	3.17	6	8.09	11	25.52	(39)
206/843	16/2918B	White Hill Estate	30 03	28 29	8600	1.65	7	2.41	5	1.72	7	1.10	4	0.35	2	1.63	5	0.12	1	0.04	1	1.55	7	2.26	7	2.44	10	2.92	9	18.19	65
207/108	24/4157M	Ade	30 18	28 34	-	4.39	7	6.66	12	4.71	10	1.65	5	0.00	0	1.33	2	0.36	3	0.04	1	1.71	6	2.19	8	4.54	9	4.07	11	31.65	74
207/288	24/4161	Erith	30 18	28 40	4500	5.97	6	6.23	10	5.25	13	1.64	7	0.00	0	1.46	3	0.19	3	0.16	2	1.84	8	2.19	6	4.92	10	4.58	10	34.43	78
207/337	24/4167	Qachas Nek	30 07	28 42	6500	3.86	11	10.65	18	7.28	9	2.86	4	0.05	1	2.71	5	0.24	4	0.00	0	1.82	8	3.92	10	7.81	13	6.83	18	48.03	101
207/560	24/4173	Matatiele	30 20	28 49	4800	4.06	12	5.25	13	3.35	9	1.77	8	0.00	0	1.47	3	0.00	0	0.00	0	1.53	8	1.67	7	4.22	11	5.13	17	28.45	(88)
207/560A	24/4174	Matatiele	30 20	28 49	4800	3.92	15	6.04	15	3.10	10	1.60	10	0.00	0	1.46	4	0.21	1	0.19	2	1.38	8	1.67	7	3.59	12	6.37	20	29.53	104
207/752	24/4187A	Ramatsiliso	30 02	28 56	7200	4.02	8	6.52	12	4.58	5	2.12	6	0.00	0	2.80	2	0.30	3	0.62	1	2.24	5	3.54	5	7.71	11	3.82	10	38.27	(68)
208/83	25/4192A	Cedarville	30 23	29 03	4832	5.21	9	5.38	9	2.91	6	1.06	5	0.00	0	1.78	4	0.21	1	0.00	0	0.68	4	2.08	6	4.44	10	3.83	15	27.58	69
208/374	25/4200M	Reuben	30 14	29 13	-	4.22	10	6.78	14	3.83	9	1.23	7	0.00	0	1.75	2	0.06	1	0.00	0	0.84	8	2.72	8	5.18	15	4.21	15	30.82	89
208/709	25/4204	Kingsmead	30 19	29 24	-	4.33	9	5.54	7	5.50	8	1.32	4	0.00	0	2.75	2	0.09	1	0.15	2	0.25	1	2.86	8	5.91	11	6.60	12	35.30	(65)
208/733	25/4210	Flitwick Grange	30 13	29 25	5870	5.54	15	7.63	13	3.64	7	2.16	6	0.00	0	2.69	3	0.46	5	0.10	2	1.19	9	2.23	10	7.40	13	6.20	17	39.24	100
208/775	25/4208	Benlomond	30 25	29 26	4950	3.68	5	3.62	11	5.03	9	0.85	6	0.00	0	2.75	1	0.35	3	0.16	1	0.22	2	2.25	9	5.57	8	4.62	10	29.10	(65)
208/840	25/4214A	Sevenfontein	30 30	29 28	-	5.28	8	2.64	10	4.16	6	0.81	7	0.00	0	2.06	2	0.35	4	0.23	1	0.47	4	1.50	8	8.09	13	4.31	9	29.90	72
208/866	25/4213	Kliprug	30 26	29 29	4600	4.28	5	2.10	10	5.32	9	1.00	7	0.00	0	2.54	2	0.14	1	0.40	2	0.55	2	1.86	8	6.43	10	4.49	12	29.11	68

RAINFALL –1947– REËNVAL

No.	Old Number Ou Nommer	STATION STASIE	S. Latitude S. Breedtegr	E. Longitude O. Lengtegr	Height Hoogte Feet Voet	Jan. Inches Duime	Jan. Days-Dae	Feb. Inches Duime	Feb. Days-Dae	Mar-Mrt Inches Duime	Mar-Mrt Days-Dae	April. Inches Duime	April. Days-Dae	May-Mei Inches Duime	May-Mei Days-Dae	Jun. Inches Duime	Jun. Days-Dae	Jul. Inches Duime	Jul. Days-Dae	Aug. Inches Duime	Aug. Days-Dae	Sept. Inches Duime	Sept. Days-Dae	Oct-Okt Inches Duime	Oct-Okt Days-Dae	Nov. Inches Duime	Nov. Days-Dae	Dec-Des Inches Duime	Dec-Des Days-Dae	Year-Jaar. Inches Duime	Year-Jaar. Days-Dae
209/39	25/4219	Insikeni	30°09'	29°32'	5000	6.79	20	6.81	17	4.09	12	3.26	12	0.26	2	1.51	3	0.17	1	0.35	4	1.28	6	3.35	12	8.34	15	6.92	18	43.13	122
209/47	25/4222	Houtboschfontein (Mpur)	30 17	29 32	5000	6.99	16	7.84	20	5.58	10	2.80	9	0.03	1	1.43	3	0.20	3	0.36	4	0.89	6	2.64	-	8.99	13	7.27	17	45.02	(102)
209/296	25/4225M	Orton	30 26	29 40	-	5.52	14	3.16	16	4.34	11	1.30	13	0.09	2	2.01	4	0.31	3	0.10	2	1.70	8	2.34	13	4.35	13	4.03	19	29.25	118
209/312	25/4230M	Lourdes	30 12	29 41	-	6.37	8	5.26	9	5.61	7	1.76	5	0.00	0	3.13	3	0.43	3	0.00	0	0.85	5	1.67	8	5.83	8	7.04	13	37.95	69
209/332	25/4230	Ingwangwane	30 02	29 42	-	5.74	19	6.29	(15)	8.09	13	2.35	13	0.01	1	1.64	5	0.44	4	0.19	4	1.48	9	2.65	13	6.17	13	5.07	20	40.12	(129)
209/766A	25/4237	Umsimkulu	30 16	29 56	2440	2.69	12	4.02	11	4.37	9	2.13	13	0.00	0	2.95	3	0.56	3	0.41	4	0.99	4	1.91	10	5.75	15	3.52	14	29.30	98
209/795	25/4240	Hancock Grange	30 15	29 57	-	2.81	13	4.33	11	3.57	8	1.22	9	0.00	0	2.69	3	0.22	2	0.20	2	0.96	5	2.20	12	5.82	11	4.22	22	28.24	98
210/2	25/4239	Summerford	30 02	30 01	4000	3.38	4	4.63	8	6.79	10	2.62	10	0.13	1	5.65	3	0.38	1	0.35	1	1.29	5	2.61	10	6.51	9	4.64	14	38.98	76
210/99	25/4242	Ixopo	30 09	30 04	3000	3.60	11	4.78	17	5.37	15	2.44	14	0.00	0	2.69	2	0.58	4	0.67	3	0.75	5	2.72	11	4.73	12	5.53	16	33.86	110
210/301	25/4243	Stae Brass	30 01	30 11	1600	2.58	8	3.51	11	5.73	8	1.56	8	0.25	1	1.10	4	0.60	2	0.25	2	0.20	3	1.95	7	3.54	9	2.97	9	24.24	72
210/397	25/4245	Leonane	30 07	30 14	2450	2.38	-	2.88	-	5.35	11	2.55	11	0.49	3	1.89	4	0.42	5	0.23	4	0.50	6	2.78	12	4.20	11	5.26	14	28.93	(81)
210/739	25/4250A	Fairfield	30 19	30 25	2252	3.46	11	3.75	15	7.43	18	2.34	16	1.06	4	5.26	4	0.61	5	0.89	6	1.03	10	2.41	15	10.21	17	6.80	19	45.25	140
210/826	25/4255	Sawoti	30 16	30 28	1850	3.33	13	4.92	13	8.67	10	2.59	11	1.15	3	3.93	4	0.40	3	0.66	4	0.87	8	1.75	11	8.72	13	5.67	14	42.66	107
211/209	25/4257A	Glebe Store	30 29	30 37	50	2.56	3	2.24	7	6.45	7	2.69	8	3.62	2	4.99	4	0.11	1	0.87	5	0.86	4	1.03	8	11.45	14	6.48	12	43.35	75
211/437	25/4258	Scottburgh	30 17	30 45	50	3.01	10	5.58	13	8.83	11	4.54	13	1.63	4	4.15	6	0.61	2	1.57	6	1.77	9	1.90	15	12.03	15	4.96	16	50.58	120
211/606	25/4259	Winklespruit	30 06	30 51	120	5.66	10	9.56	13	7.23	11	9.22	13	2.06	5	6.56	7	0.35	2	2.53	4	2.81	8	3.48	11	16.48	14	7.15	15	73.09	113
211/661	17/3196A	Umbogintwini (Kynoch)	30 01	30 53	224	4.22	11	8.99	12	4.84	12	5.87	10	1.43	6	6.03	6	0.66	6	3.09	4	2.22	9	2.18	14	10.73	18	6.43	14	56.69	122
211/663	25/4262	Amanzimtoti	30 03	30 53	-	4.52	10	9.16	13	5.01	12	5.57	12	1.16	5	5.51	6	1.00	6	2.05	6	1.91	10	1.97	14	9.72	13	6.24	15	53.82	122
213/888	11/2166B	Komaggas	29 48	17 30	50	0.00	0	0.00	0	0.52	2	0.00	0	0.89	7	0.13	3	1.01	6	0.12	4	0.33	4	0.08	1	0.13	2	0.00	0	3.21	29
214/636	11/2170	O'Okiep	29 36	17 52	3040	0.00	0	0.00	0	0.23	5	0.00	0	1.14	6	0.08	2	0.54	7	0.18	3	0.12	3	0.04	2	0.10	3	0.00	0	2.43	31
214/670	11/2171	Springbok	29 40	17 53	-	0.00	0	0.00	0	0.69	5	0.00	0	2.10	4	0.26	3	0.78	6	0.52	4	0.24	2	0.20	2	0.14	3	0.00	0	4.93	29
220/539	20/3352M	Kliphuwels A	29 49	20 48	-	0.03	1	0.00	0	1.59	4	0.47	2	0.51	2	0.00	0	0.00	0	0.00	0	0.61	2	0.47	1	0.00	0	0.23	3	3.91	15
222/187	13/2186M	Basterspan	29 37	21 37	-	0.04	1	0.00	0	1.16	4	0.00	0	0.55	2	0.00	0	0.00	0	0.04	1	0.55	3	1.24	2	0.00	0	0.17	1	3.75	14
223/588	13/2195A	Sunnyside	29 48	22 20	4000	0.00	0	0.20	1	1.22	5	0.30	3	0.56	2	0.00	0	0.00	0	0.08	1	0.36	2	1.73	2	0.39	1	1.17	3	6.01	(20)
224/430A	13/2211	Prieska	29 40	22 45	3080	0.00	0	0.49	3	1.36	5	0.00	0	0.53	3	0.00	0	0.00	0	0.00	0	0.00	0	1.31	2	0.12	2	1.05	4	4.86	(19)
224/734	13/2225A	Uniteit	29 44	22 55	-	0.33	2	0.34	1	2.27	5	0.80	5	0.00	0	0.00	0	0.00	0	0.00	0	0.12	2	2.05	1	0.22	1	0.67	2	6.80	(19)
225/311	14/2234a	Graspan	29 41	23 11	-	0.14	1	0.18	1	1.57	2	0.44	2	0.54	2	0.00	0	0.00	0	0.00	0	0.41	1	1.40	1	0.55	2	2.22	4	7.45	(16)
225/395	14/2235A	Wildebeestpan	29 35	23 14	-	1.45	2	0.18	1	1.50	4	0.96	4	0.63	3	0.15	1	0.00	0	0.07	1	0.22	2	1.49	2	0.00	0	0.90	3	7.55	(23)
226/327	14/2250	Strydenburg	29 57	23 41	3530	0.51	2	0.00	0	1.51	5	0.90	3	0.40	2	0.00	0	0.00	0	0.00	0	0.82	3	1.62	2	0.44	1	0.85	3	7.05	(21)
226/572	14/2259	Van Tonders-Kans	29 32	23 50	-	0.80	2	0.07	1	1.26	5	1.44	6	0.64	3	0.16	1	0.00	0	0.05	1	0.28	1	0.66	3	0.24	1	1.59	4	7.19	28
227/54	14/2270	Perdeput	29 54	24 02	-	1.21	5	0.56	3	0.91	4	0.69	5	0.80	4	0.12	1	0.00	0	0.06	1	1.07	7	0.84	2	0.08	1	1.47	5	7.81	38
227/127	14/2276	Hope Town	29 37	24 05	3604	0.00	0	0.23	3	1.22	3	1.37	6	0.00	0	0.12	1	0.00	0	0.18	1	0.34	1	0.75	3	0.57	2	1.27	3	6.05	21
227/643	14/2285A	Zoutpansdrift	29 43	24 22	-	2.38	4	0.25	2	0.90	5	1.45	4	0.99	4	0.00	0	0.00	0	0.27	2	0.30	5	1.57	4	0.53	1	1.30	3	9.94	34
228/170	14/2285I	Bleskop	29 50	24 36	-	2.66	1	0.35	2	0.17	2	1.33	6	0.90	3	0.00	0	0.00	0	0.21	1	0.33	3	1.49	2	0.13	2	3.64	5	11.21	(27)
228/226	14/2286A	Blasuwkoppies	29 46	24 38	-	0.33	3	0.00	0	0.51	1	2.38	5	1.13	4	0.00	0	0.00	0	0.00	0	0.64	4	1.56	3	0.00	0	2.36	3	8.91	(23)

RAINFALL -1947- REËNVAL

No.	STATION STASIE		S. Latitude S. Breedtegr	E. Longitude O. Lengtegr	Height Hoogte Feet Voet	Jan. Inches Duime	Jan. Days-Dae	Feb. Inches Duime	Feb. Days-Dae	Mar-Mrt Inches Duime	Mar-Mrt Days-Dae	April. Inches Duime	April. Days-Dae	May-Mei Inches Duime	May-Mei Days-Dae	Jun. Inches Duime	Jun. Days-Dae	Jul. Inches Duime	Jul. Days-Dae	Aug. Inches Duime	Aug. Days-Dae	Sept. Inches Duime	Sept. Days-Dae	Oct-Okt Inches Duime	Oct-Okt Days-Dae	Nov. Inches Duime	Nov. Days-Dae	Dec-Des Inches Duime	Dec-Des Days-Dae	Year-Jaar. Inches Duime	Year-Jaar. Days-Dae
228/327	14/2296	Visserdrift	29°57'	24°41'	3800	0.00	0	0.25	1	0.36	3	0.88	5	1.19	3	0.00	0	0.00	0	0.24	1	0.23	1	1.38	2	0.18	1	2.71	4	7.42	(21)
228/413	14/2299	Vingerkraal	29 53	24 44	-	0.06	1	0.12	2	0.44	3	1.30	4	1.35	3	0.00	0	0.03	1	0.39	1	0.49	2	1.70	2	0.57	3	2.08	5	8.53	(27)
228/495	14/2307	Lockhoff	29 45	24 47	4200	0.15	2	0.57	3	0.98	5	1.89	6	1.18	3	0.10	1	0.09	1	0.13	1	0.80	5	2.14	3	0.00	0	3.08	4	11.11	(34)
228/567	14/2313	Tevredenheid	29 57	24 49	4016	0.82	4	0.27	3	0.78	6	0.96	6	1.25	4	0.09	2	0.20	2	0.41	3	1.36	5	1.46	3	0.26	3	2.36	8	10.22	49
228/571	14/2314	Adamshoop	29 31	24 50	4025	0.46	4	0.07	2	1.15	6	2.72	7	0.92	2	0.03	1	0.11	2	0.22	1	0.62	5	1.37	4	0.24	2	1.49	5	9.40	41
228/710	14/2322	Spitskop	29 50	24 54	-	0.45	-	0.56	4	1.24	4	1.34	6	1.12	3	0.00	0	0.15	2	0.25	2	0.59	2	1.41	3	0.06	1	2.52	5	9.69	(32)
228/725	14/2324M	Uitkyk	29 35	24 55	4150	0.32	3	1.19	2	1.36	4	2.56	7	1.19	3	0.09	1	0.07	2	0.26	2	0.88	3	1.73	3	0.00	0	2.68	5	12.33	(35)
228/783	14/2326B	Rietput	29 33	24 57	-	1.26	5	0.29	2	0.69	4	2.66	7	0.62	2	0.05	1	0.08	2	0.22	2	1.14	5	1.16	4	0.10	3	2.80	6	11.07	43
229/81	15/2341	Kafferfontein	29 51	25 03	-	0.85	3	0.56	3	0.90	3	1.05	4	1.11	2	0.00	0	0.21	3	0.15	2	1.25	5	1.44	2	0.00	0	2.03	5	9.55	32
229/89	15/2342	Mimosa	29 59	25 03	4700	0.55	3	0.31	2	0.93	6	1.33	5	1.38	3	0.04	1	0.19	3	0.15	2	1.31	3	1.12	2	0.11	1	1.43	4	8.85	35
229/124	15/2346	Tsaibos-laagte	29 34	25 05	-	0.88	1	1.27	1	0.72	3	3.43	7	1.26	2	0.20	2	0.17	1	0.13	1	0.94	3	2.15	4	0.19	1	2.66	5	14.00	(31)
229/215	15/2360	Constantia	29 35	25 08	4257	1.21	3	1.38	2	0.25	1	2.26	3	1.28	3	0.08	1	0.15	1	0.00	0	0.82	3	1.87	5	0.31	1	1.66	4	11.27	(27)
229/265	15/2355	Parys 570	29 55	25 09	-	0.00	0	0.00	0	1.17	4	1.01	5	1.18	2	0.00	0	0.28	3	0.17	1	1.21	2	1.27	3	0.58	1	1.94	5	8.81	(26)
229/344	15/2366	Sandy Mount	29 44	25 12	-	3.05	5	1.62	5	1.05	4	2.39	4	1.60	3	0.23	2	0.17	2	0.06	1	0.97	5	1.55	3	0.00	0	2.92	4	15.61	(38)
229/469	15/2374	Hartebeestfontein	29 49	25 16	-	1.66	6	0.90	4	1.01	6	2.40	5	2.25	3	0.10	1	0.42	3	0.10	1	0.78	4	1.31	2	0.00	0	2.76	6	13.69	(41)
229/555A	15/2381	Fauresmith	29 45	25 19	-	2.56	4	0.32	2	0.90	4	2.50	7	1.27	3	0.15	3	0.00	0	0.00	0	1.20	6	1.16	4	0.11	1	2.34	11	12.51	(45)
229/556	15/2382	Fauresmith (Veld Reserve)	29 46	25 19	4535	2.13	6	0.38	5	1.05	6	2.55	8	1.39	3	0.15	3	0.20	2	0.06	2	1.02	5	1.20	4	0.16	3	2.04	7	12.33	54
229/579	15/2379A	Steenbokvlakte	29 39	25 20	-	1.79	4	0.68	2	1.05	5	3.05	9	0.11	1	0.18	1	0.34	1	0.00	0	1.26	4	2.60	4	0.00	0	1.22	2	12.28	(33)
229/629	15/2391	Spitskop 280	29 59	25 21	-	1.82	3	0.34	1	1.02	5	1.16	4	1.85	3	0.00	0	0.15	1	0.25	1	1.38	3	0.62	1	0.00	0	4.12	7	12.71	(29)
229/654	15/2390	Doornvlei	29 54	25 22	-	0.83	6	1.16	6	1.32	7	1.25	6	0.91	3	0.06	1	0.29	5	0.12	2	1.38	5	1.02	5	0.24	3	1.96	7	10.54	56
229/723	15/2399	Dassiespoort	29 33	25 25	4120	1.98	6	0.48	1	0.30	2	1.99	7	1.09	3	0.32	1	0.00	0	0.00	0	0.50	3	2.31	3	0.54	2	1.42	5	10.93	(33)
230/11	15/2424	Glenniffer	29 41	25 31	-	1.12	8	0.22	1	0.58	4	2.17	7	1.39	3	0.41	2	0.41	2	0.00	0	0.99	4	5.56	6	0.15	1	2.70	7	15.70	(45)
230/539	15/2457	Bloemhof	29 59	25 48	-	1.28	7	1.51	8	0.34	4	2.04	10	1.40	4	0.18	2	0.41	2	0.00	0	2.41	6	0.60	4	0.37	2	3.66	11	14.20	60
230/764	15/2475	Edenburg	29 44	25 56	4500	1.46	6	0.00	0	0.50	3	2.63	6	1.21	2	0.23	1	0.00	0	0.00	0	1.32	5	2.69	4	0.93	3	2.25	3	13.22	(33)
230/774	15/2477	Uitkyk	29 54	25 56	-	2.79	6	2.20	3	0.69	2	2.45	6	1.00	2	0.51	2	0.28	2	0.00	0	2.06	3	4.33	5	0.55	1	3.12	4	19.98	(36)
230/810	23/3794	Lillydale	30 00	25 57	4870	2.30	7	2.02	4	0.23	2	2.57	6	1.95	4	0.23	1	0.25	1	0.00	0	2.42	5	1.71	4	0.33	1	5.58	11	19.99	(46)
230/816	15/2477M	Bethany	29 36	25 58	4400	1.24	5	0.77	4	0.71	5	2.90	9	1.46	4	0.48	2	0.16	2	0.00	0	1.17	6	3.44	7	1.39	4	4.22	10	17.94	58
231/76	15/2490	Toeloop	29 46	26 03	4500	1.61	5	0.83	2	0.44	3	1.77	7	0.31	2	0.22	1	0.05	1	0.00	0	1.09	6	2.59	4	0.39	2	2.83	7	12.11	40
231/279	15/2514	Reddersburg	29 39	26 10	4700	1.22	7	0.97	3	0.65	4	2.40	7	1.81	3	0.44	1	0.00	0	0.00	0	2.03	3	2.10	3	0.75	1	4.13	8	16.50	(40)
231/361	15/2531	Beervlei	29 31	26 13	4765	3.42	4	0.78	2	0.34	1	3.03	6	0.21	1	0.00	0	0.57	3	0.00	0	1.27	3	2.77	3	1.18	6	4.36	7	17.93	(36)
231/375	15/2517	Mooiplaas (Stillerus)	29 45	26 13	4600	1.12	5	2.05	1	0.00	0	2.77	7	1.56	3	0.40	1	0.00	0	0.00	0	2.01	4	2.23	4	0.54	2	3.80	8	16.48	35
231/713	15/2561	Donkerhoek	29 53	26 24	5050	2.46	6	1.42	3	0.50	3	2.66	5	-	-	0.31	1	1.10	1	0.00	0	2.66	4	3.49	5	0.58	1	5.74	8	(20.92	37)
231/754	15/2566	Blaauwboskop	29 34	26 26	4890	0.40	1	1.73	4	0.30	1	2.94	6	1.57	3	0.36	2	0.08	1	0.00	0	1.82	4	4.76	8	2.26	4	4.61	8	24.83	(42)
232/18	15/2574	Helpmekaar	29 48	26 31	5308	1.68	4	1.90	3	1.25	2	2.37	5	1.45	3	0.22	1	0.17	1	0.00	0	2.63	3	2.45	4	1.41	3	3.72	7	19.25	(36)
232/83	15/2579	Helvetia	29 53	26 33	5200	1.67	3	1.20	1	0.00	0	1.70	4	2.33	2	0.00	0	0.00	0	0.00	0	1.81	2	3.07	4	1.10	2	4.51	10	17.39	(28)

RAINFALL –1947– REËNVAL

No.	Old Number Ou Nommer	STATION STASIE	S. Latitude S. Breedtegr	E. Longitude O. Lengtegr	Height Hoogte Feet Voet	Jan. Inches Duime	Jan. Days-Dae	Feb. Inches Duime	Feb. Days-Dae	Mar-Mrt Inches Duime	Mar-Mrt Days-Dae	April. Inches Duime	April. Days-Dae	May-Mei Inches Duime	May-Mei Days-Dae	Jun. Inches Duime	Jun. Days-Dae	Jul. Inches Duime	Jul. Days-Dae	Aug. Inches Duime	Aug. Days-Dae	Sept. Inches Duime	Sept. Days-Dae	Oct-Okt Inches Duime	Oct-Okt Days-Dae	Nov. Inches Duime	Nov. Days-Dae	Dec-Des Inches Duime	Dec-Des Days-Dae	Year-Jaar. Inches Duime	Year-Jaar. Days-Dae
232/211	15/2592	Nieuwjaarsfontein	29°31'	26°38'	5000	5.64	9	3.78	6	1.75	1	4.20	6	0.60	2	0.25	1	0.10	1	0.00	0	2.09	4	4.30	6	3.01	6	5.40	7	31.12	(49)
232/218	15/2593	Bultfontein	29 38	26 38	5275	4.21	9	3.04	6	1.11	2	2.73	8	0.24	1	0.17	1	0.28	2	0.00	0	1.91	5	4.01	5	2.18	5	4.17	7	24.05	(51)
232/275	15/2598	Dewetsdorp	29 35	26 40	5100	4.31	11	3.41	7	2.24	6	2.90	8	1.76	4	0.11	1	0.27	3	0.00	0	2.10	6	3.72	7	2.69	4	4.62	11	28.13	68
232/301	15/2597	Kildare	29 31	26 41	4980	4.60	7	3.28	6	1.97	3	3.39	7	1.31	3	0.00	0	0.00	0	0.00	0	1.46	4	3.18	5	2.08	3	4.32	8	25.59	(46)
232/530	15/2619	Paardekraal	29 50	26 48	5128	1.45	5	1.78	5	0.71	2	2.07	6	1.27	3	0.08	1	0.12	2	0.00	0	2.37	8	3.49	5	4.60	5	4.07	11	22.01	53
232/673	15/2627	Kromdam	29 43	26 53	4900	1.57	7	4.39	9	0.53	3	1.97	7	1.00	3	0.11	1	0.30	2	0.00	0	2.08	5	3.68	6	2.64	4	3.46	10	21.73	57
232/823	15/2652	Waterford	29 43	26 58	4700	2.49	9	3.25	8	0.97	3	2.12	10	1.35	3	0.16	3	0.36	7	0.01	1	2.19	7	2.95	8	2.66	6	5.17	12	23.68	77
232/895	16/2660	Sweetwaters 77	29 55	27 00	5040	1.00	4	2.59	4	0.84	4	4.05	8	1.38	3	0.00	0	0.15	2	0.54	2	2.58	5	3.66	4	2.61	5	5.21	9	24.61	(50)
232/898	15/2653	Quillimane	29 58	27 00	4985	0.73	4	3.89	6	1.41	5	2.20	5	1.67	3	0.19	1	0.35	2	0.00	0	3.41	6	3.71	4	2.74	4	5.69	11	25.99	(51)
233/444	16/2666	Wepener	29 44	27 02	4686	1.96	10	3.02	9	1.80	9	2.98	12	1.24	4	0.15	4	0.44	7	0.01	1	2.21	8	3.60	8	2.50	7	4.85	13	24.68	92
233/154	16/2686	Zamenloop	29 34	27 06	4800	2.07	10	2.97	10	1.39	5	2.36	7	0.87	3	0.13	1	0.44	6	0.00	0	2.34	7	2.16	7	2.25	5	4.00	12	20.98	73
233/211	16/2690	Hobhouse	29 31	27 08	4900	4.13	7	3.58	10	1.49	6	2.63	8	0.85	4	0.10	1	0.12	2	0.00	0	1.57	4	2.62	5	2.91	8	4.18	13	24.18	68
233/239	16/2694	Ladysdale	29 59	27 08	5050	1.67	9	7.18	9	0.75	4	2.52	7	1.15	2	0.22	5	0.46	4	0.03	1	3.39	7	3.84	7	2.62	5	5.19	13	29.02	73
233/439	16/2713	Mafeteng	29 49	27 15	5300	4.02	6	5.63	8	2.38	8	3.82	6	1.78	3	0.25	1	0.49	1	0.11	1	2.78	6	4.96	7	3.57	6	7.83	11	37.62	64
233/747	16/2744A	Thabana Morena	29 57	27 25	-	4.73	7	2.03	3	0.79	6	2.17	6	1.17	4	0.27	1	0.20	2	0.09	2	3.40	8	3.15	5	1.64	6	4.89	10	24.53	60
234/150	16/2784	Mpharane	30 00	27 35	-	2.79	9	5.70	9	0.89	3	2.37	6	2.08	4	0.24	1	0.44	1	0.38	1	4.19	8	3.25	5	2.10	6	6.96	9	31.39	62
235/211	16/2877A	Marakabei	29 31	28 08	-	3.96	7	4.15	4	2.17	6	2.58	6	1.72	3	0.91	3	0.79	4	0.00	0	3.86	7	3.55	5	3.21	9	5.95	12	32.85	(66)
236/35	16/2925	Thaba Tseka	29 35	28 32	5309	3.84	6	1.44	6	1.09	3	0.99	5	0.00	0	0.61	5	0.34	2	0.00	0	2.99	7	3.31	9	3.03	11	3.50	11	20.14	65
236/492	16/2948b	Sehong-Hong	29 42	28 47	-	2.13	8	1.76	6	2.32	5	0.95	5	0.00	0	0.68	3	0.00	0	0.00	0	1.39	4	3.23	7	2.84	8	4.25	10	19.55	(56)
236/521	16/2953A	Mashai	29 41	28 48	7000	3.22	14	1.94	10	1.99	8	0.78	7	0.03	1	0.53	4	0.00	0	0.00	0	1.28	6	2.55	4	2.57	11	3.63	11	18.52	76
236/636	16/2967A	Makhaka	29 36	28 52	-	2.46	8	3.42	5	2.75	5	0.94	4	0.19	1	0.78	1	0.10	1	0.00	0	1.68	5	3.29	5	2.41	5	4.45	10	22.47	(50)
237/113	17/2975	Schlabathebe	29 53	29 04	8000	3.91	8	4.07	10	3.01	5	0.39	2	0.03	1	2.41	5	0.32	3	0.14	1	0.85	5	2.64	7	5.30	10	3.34	16	26.41	73
237/471	16/2992A	Bergview	29 51	29 16	-	7.78	16	8.58	15	4.44	15	1.71	6	0.00	0	1.71	3	0.36	2	0.00	0	1.90	9	3.28	7	6.37	12	9.81	15	45.94	100
238/45	17/3030B	Himeville	29 45	29 32	5162	4.99	17	7.27	15	5.68	11	2.25	8	0.07	2	2.20	4	0.44	2	0.13	2	0.94	7	1.94	4	4.51	10	6.51	15	36.93	97
238/132	17/3032	Snowhill	29 42	29 35	5400	4.83	14	10.04	14	7.21	9	0.83	6	0.00	0	2.87	3	0.55	2	0.12	2	1.19	8	2.22	6	5.46	11	6.01	20	41.33	95
238/293	17/3045a	Rockleigh	29 53	29 40	-	6.15	8	6.61	11	4.63	9	1.46	4	0.00	0	2.61	3	0.42	2	0.00	0	1.52	7	1.78	4	5.63	8	4.76	13	35.57	(69)
238/341	17/3048A	Paulhoin	29 41	29 42	5000	4.48	14	9.49	11	5.34	10	0.75	8	2.56	2	1.15	2	0.28	2	0.00	0	0.85	7	2.03	8	5.14	11	7.01	16	39.08	91
238/468	17/3057	Bulwer	29 48	29 46	4870	6.04	11	8.04	13	4.56	8	2.39	12	0.00	0	3.65	3	0.37	2	0.08	1	2.11	11	3.62	10	5.57	14	7.77	19	44.20	104
238/595	17/3069	Xumeni	29 55	29 50	4200	10.12	14	8.17	16	9.96	11	3.52	10	0.20	1	3.15	3	0.56	3	0.57	3	2.13	9	5.06	13	9.56	12	5.66	20	58.66	115
238/616	17/3068M	Long Elsael	29 46	29 51	4000	8.55	21	7.48	18	7.90	11	2.38	13	0.53	1	2.24	3	0.87	3	0.10	2	1.54	12	1.93	14	4.43	15	3.75	26	41.70	139
238/636	17/3072	Impendhle	29 36	29 52	5200	6.12	16	10.82	17	5.93	12	1.59	7	0.63	2	4.25	4	0.90	3	0.29	4	1.45	11	2.58	9	6.65	15	6.08	19	47.29	119
238/806	17/3089	Emerald Dale	29 56	29 57	3900	4.25	20	5.56	19	9.74	12	2.39	15	0.17	5	2.74	14	0.75	6	0.34	3	1.23	12	3.02	12	6.10	15	3.32	22	39.61	155
239/133	17/3098a	Vaucluse	29 43	30 05	-	6.15	10	7.46	12	5.54	10	1.39	6	0.69	1	4.11	3	0.99	4	0.14	2	1.55	9	2.45	10	6.56	15	3.53	14	40.56	96
239/138	17/3098A	Whitson Farm	29 48	30 05	4000	3.95	13	6.42	13	5.54	9	1.48	9	0.46	1	6.00	4	0.70	2	0.14	2	1.46	12	3.23	10	6.54	12	2.89	16	38.81	103
239/278	17/3112M	Edendale	29 38	30 10	-	8.64	11	4.41	16	5.24	12	0.99	6	0.63	1	1.52	4	0.30	4	0.37	3	0.40	6	2.56	11	4.82	-	3.61	20	33.49	(94)

RAINFALL –1947– REËNVAL

No.	STATION STASIE		S. Latitude S. Breedtegr	E. Longitude O. Lengtegr	Height Hoogte Feet Voet	Jan. Inches Duime	Jan. Days-Dae	Feb. Inches Duime	Feb. Days-Dae	Mar-Mrt Inches Duime	Mar-Mrt Days-Dae	April. Inches Duime	April. Days-Dae	May-Mei Inches Duime	May-Mei Days-Dae	Jun. Inches Duime	Jun. Days-Dae	Jul. Inches Duime	Jul. Days-Dae	Aug. Inches Duime	Aug. Days-Dae	Sept. Inches Duime	Sept. Days-Dae	Oct-Okt Inches Duime	Oct-Okt Days-Dae	Nov. Inches Duime	Nov. Days-Dae	Dec-Des Inches Duime	Dec-Des Days-Dae	Year-Jaar. Inches Duime	Year-Jaar. Days-Dae
239/359	17/3107C	Naauwpoort (Farm)	29° 59'	30° 12'	2500	3.17	8	4.02	11	5.95	8	2.31	8	0.04	1	1.26	4	0.82	2	0.31	2	0.47	3	2.11	7	4.52	9	4.17	9	29.15	(72)
239/421	17/3112	Merrivale (Bergview)	29 31	30 15	3430	7.63	12	3.96	15	6.63	12	2.06	7	0.71	2	2.70	4	0.47	2	0.19	1	1.10	7	2.52	7	4.29	12	5.85	15	38.11	(96)
239/472	17/3111	Richmond	29 52	30 16	2810	6.35	15	8.11	17	7.23	12	2.86	13	0.28	2	5.03	5	1.11	5	0.67	4	1.69	12	2.47	14	8.35	14	4.62	21	48.77	134
239/482	17/3110	Cedara	29 32	30 17	3541	6.58	20	6.82	23	5.97	19	3.02	16	0.66	7	4.17	6	0.74	4	0.40	5	1.47	15	3.35	17	7.61	18	5.47	26	46.26	176
239/514	17/3125	Beneen	29 34	30 18	2150	10.35	13	7.09	14	7.85	13	3.28	13	0.45	3	0.00	0	0.76	2	1.09	4	1.62	6	5.12	13	9.02	16	6.78	16	53.41	113
239/574	17/3127	Pietermaritzburg (Country Club)	29 34	30 20	2115	10.31	14	6.69	17	7.30	12	3.21	11	0.30	1	2.05	3	0.60	3	0.89	5	1.87	9	4.35	11	6.74	15	6.92	17	51.23	(118)
239/585	17/3117	Baynesfield Estate	29 45	30 20	2700	5.46	12	6.04	17	4.01	12	2.33	14	0.47	1	2.38	3	0.39	3	0.35	3	1.02	10	2.08	14	5.82	13	3.64	16	33.99	113
239/604	17/3123B	Allerton	29 34	30 21	2100	11.49	17	5.20	19	6.36	16	3.02	11	0.34	2	2.17	4	0.68	3	0.64	5	-	-	4.07	12	6.95	17	5.87	17	(36.79	123)
239/635	17/3120	Pietermaritzburg (Mental Hospital)	29 35	30 22	2243	11.40	14	4.21	18	5.71	14	1.98	10	0.16	4	1.77	4	0.56	4	0.49	5	1.28	13	3.38	13	4.45	16	5.19	19	40.58	134
239/717	17/3121	Cliffside	29 57	30 24	2500	4.09	8	4.43	12	7.69	11	2.41	7	0.36	2	4.50	3	0.87	4	0.43	5	1.31	7	1.86	10	5.50	11	4.96	11	38.41	91
240/14	17/3140	Umlaas Road	29 44	30 31	2500	3.51	10	4.48	13	4.14	9	2.54	7	0.24	1	2.86	3	0.63	2	0.73	4	1.03	7	2.30	9	5.23	10	3.15	11	30.84	(86)
240/22	17/3145	Eston	29 52	30 31	2600	2.31	13	3.34	17	5.41	13	3.70	12	0.48	2	4.83	4	0.57	3	0.41	3	0.99	9	1.96	12	4.81	14	3.94	14	32.75	116
240/31	17/3144M	Windy Hill Wattle Coy Ltd. (No.1)	29 31	30 32	-	9.61	13	5.91	13	6.14	9	3.55	9	0.41	1	2.95	5	0.67	3	0.99	5	2.03	7	3.08	11	10.05	17	4.42	15	49.81	108
240/73	17/3148	Camperdown	29 43	30 33	2500	3.04	11	4.93	11	3.88	12	2.44	9	0.38	2	3.45	3	1.10	5	0.58	5	0.79	9	2.11	10	4.40	12	2.83	10	29.93	99
240/78	17/3149	Camperdown (Water Works)	29 48	30 33	2500	2.41	16	4.71	16	4.07	12	2.36	10	0.26	1	2.89	3	0.59	6	0.58	4	0.79	9	1.83	13	4.52	17	3.51	18	28.52	125
240/190	17/3154M	Umgeni Dam	29 35	30 37	-	6.32	14	3.59	9	3.10	(11)	3.14	(8)	0.15	(1)	2.54	5	0.64	(3)	0.75	4	1.00	(6)	1.65	(7)	6.14	(12)	2.21	(6)	31.23	(86)
240/269	17/3159	Newlands	29 59	30 39	2120	3.03	10	6.33	14	8.11	8	3.39	8	0.76	2	5.57	3	0.48	3	0.72	3	1.13	7	2.54	12	9.09	13	4.18	9	45.33	92
240/284	17/3160	Inchanga	29 44	30 40	2500	3.36	14	5.94	15	3.82	12	2.66	11	0.29	3	4.31	7	1.09	6	0.96	6	1.30	8	1.94	14	6.94	14	3.78	15	36.39	125
240/381	17/3165A	Shongweni	29 51	30 43	1500	2.71	13	4.88	15	3.43	13	2.89	11	0.26	2	4.86	4	0.93	5	0.81	4	0.68	9	1.71	16	5.51	15	4.97	12	33.64	119
240/466	17/3170	Hillcrest	29 46	30 46	2275	4.85	17	10.74	17	4.93	16	4.78	13	0.31	3	5.83	7	1.15	6	1.87	5	2.03	12	2.76	16	6.62	14	6.51	16	52.38	142
240/564	17/3177	Intake Weir	29 54	30 49	450	3.62	13	7.51	16	5.65	17	2.75	15	0.33	2	4.01	5	0.82	7	1.74	7	0.99	11	1.87	16	7.20	15	5.43	15	41.92	139
240/649	17/3185	Pinetown	29 49	30 52	1200	2.76	4	5.11	5	2.71	9	6.23	7	0.00	0	6.21	2	0.83	4	3.74	4	1.33	8	2.27	2	7.88	11	4.97	12	44.04	68
240/682	17/3189A	Northdene	29 52	30 53	777	3.85	14	8.65	15	2.81	12	6.92	15	0.11	1	5.36	5	0.83	6	3.22	6	1.46	12	2.09	13	10.18	15	4.00	14	49.48	128
240/716	17/3192	Umlaas Filter Beds (Water Works)	29 56	30 54	600	3.02	12	7.77	14	5.20	12	5.07	12	0.59	2	4.72	4	1.16	3	3.05	6	1.42	10	2.08	14	8.43	16	5.18	15	47.69	120
240/738	17/3194M	Durban Heights	29 48	30 55	-	4.65	9	8.39	13	2.30	11	4.21	11	0.06	1	4.60	4	0.58	6	2.15	5	1.21	7	1.59	13	8.33	15	2.83	12	40.90	107
240/753	17/3194	Ndwedwe	29 33	30 56	2050	6.63	13	8.13	17	5.45	15	5.49	14	0.22	2	3.27	5	0.64	6	2.89	6	2.07	12	3.41	13	9.72	18	6.15	17	54.07	138
240/775	17/3195	Coedmore	29 55	30 56	500	3.95	12	9.68	15	4.93	12	8.94	13	0.43	4	5.56	8	1.05	5	2.74	5	1.77	12	2.94	13	7.99	16	5.14	13	55.12	128
240/853	17/3201	Milkwoodkraal	29 43	30 59	-	4.38	12	10.68	10	2.89	8	3.33	9	0.15	3	3.57	6	0.59	3	1.20	4	1.57	8	2.06	11	7.86	10	2.77	8	41.05	(92)
240/862	17/3202	Congella	29 52	30 59	20	3.61	9	10.66	11	4.34	10	6.97	9	0.47	4	4.45	8	0.28	4	1.04	5	1.89	8	1.79	12	5.87	13	2.30	9	43.67	102
240/887	18/3207	Effingham	29 47	31 00	300	4.32	12	11.84	10	4.11	9	4.82	9	0.23	3	4.72	7	0.42	3	1.62	4	1.38	6	1.87	9	7.09	12	2.35	8	44.77	(92)
240/891	18/3204	Durban (Botanical Gardens)	29 51	31 00	300	3.88	11	14.09	11	4.01	10	6.05	9	0.20	2	4.84	7	0.58	6	0.97	4	1.85	8	1.89	11	6.89	14	2.74	13	47.99	106
241/19	18/3212	Durban (Florida Road Reservoir)	29 49	31 01	200	3.64	8	13.45	11	3.64	12	7.14	9	0.64	4	3.82	6	0.58	5	1.01	5	1.57	9	1.84	13	5.61	15	3.25	9	46.19	106
241/22	18/3212M	Durban (Gale Str.)	29 52	31 01	30	3.74	12	15.18	14	4.39	10	6.09	10	0.63	4	3.95	7	0.63	7	0.65	5	1.88	8	1.76	12	5.77	14	2.48	9	47.15	112

RAINFALL -1947- REËNVAL

No.	Old Number Ou Nommer	STATION STASIE	S. Latitude S. Breedtegr	E. Longitude O. Lengtegr	Height Hoogte Feet Voet	Jan. Inches Duime	Jan. Days-Dae	Feb. Inches Duime	Feb. Days-Dae	Mar-Mrt Inches Duime	Mar-Mrt Days-Dae	April. Inches Duime	April. Days-Dae	May-Mei Inches Duime	May-Mei Days-Dae	Jun. Inches Duime	Jun. Days-Dae	Jul. Inches Duime	Jul. Days-Dae	Aug. Inches Duime	Aug. Days-Dae	Sept. Inches Duime	Sept. Days-Dae	Oct-Okt Inches Duime	Oct-Okt Days-Dae	Nov. Inches Duime	Nov. Days-Dae	Dec-Des Inches Duime	Dec-Des Days-Dae	Year-Jaar. Inches Duime	Year-Jaar. Days-Dae
241/42	18/3215	Mount Edgecombe	29°42'	31°02'	165	5.00	13	8.04	13	3.58	9	3.81	10	0.22	3	3.22	9	0.69	4	1.29	5	1.70	8	2.42	12	7.53	12	4.06	9	41.56	107
241/49	18/3217B	Durban Airport	29 49	31 02	20	3.28	11	13.37	14	3.14	13	7.06	12	0.95	4	4.13	9	0.82	7	0.64	6	1.37	9	1.77	13	5.11	15	2.06	12	43.70	125
241/68	18/3221	Verulam	29 38	31 03	400	3.75	7	7.98	10	3.38	12	2.47	8	0.04	1	2.99	5	0.47	4	2.22	5	1.28	6	2.32	8	6.59	11	3.75	7	37.44	(84)
241/72	18/3222	Mount Edgecombe	29 42	31 03	340	4.13	13	7.85	17	3.54	15	2.71	13	0.13	4	3.18	8	0.47	5	1.11	5	1.49	9	1.96	14	6.50	15	3.67	13	36.74	131
241/82	18/3218	Durban Point	29 52	31 03	50	3.76	11	17.04	12	3.79	9	6.54	8	0.85	3	4.46	6	0.95	5	0.65	5	2.01	5	1.25	10	7.51	14	3.74	11	52.55	99
241/103	18/3210	Cermubia	29 43	31 04	300	5.25	11	7.86	12	3.81	9	3.54	9	0.40	3	4.04	9	0.81	4	1.71	5	2.18	7	2.63	13	7.10	12	4.09	10	43.42	104
241/131	18/3223	Blackburn	29 41	31 05	50	4.00	12	8.73	11	2.98	10	2.00	9	0.18	3	3.26	7	0.46	3	1.25	5	1.67	6	1.81	11	5.80	12	3.36	9	35.50	98
241/163	18/3230	Beach	29 43	31 06	-	4.98	11	10.16	13	3.75	9	3.32	9	0.60	4	3.75	7	0.60	3	1.11	5	1.78	7	2.67	12	6.80	11	3.68	10	43.20	101
241/302	18/3232A	Frasers	29 32	31 11	250	3.52	9	6.76	12	2.38	10	4.04	10	0.42	3	2.97	7	0.85	3	1.45	4	1.77	6	2.30	9	8.93	12	2.71	8	38.10	93
242/644	11/2166	Port Nolloth	29 14	16 52	22	0.00	0	0.00	0	0.15	1	0.00	0	0.07	2	0.00	0	0.20	3	0.05	3	0.02	1	0.10	2	0.20	1	0.00	0	0.79	13
247/39	12/2174	Pella	29 02	19 09	1500	0.30	1	0.00	0	0.15	1	0.02	1	0.62	2	0.00	0	0.00	0	0.00	0	0.04	2	0.00	0	0.12	2	0.00	0	1.25	9
247/668	12/2174A	Pofadder	29 08	19 23	3250	0.25	1	0.00	0	0.61	2	0.02	1	0.56	2	0.00	0	0.10	2	0.00	0	0.37	2	0.00	0	0.06	1	0.00	0	1.97	11
251/261	13/2182	Kenhardt	29 21	21 09	2595	0.38	2	0.00	0	0.96	4	0.06	1	0.87	3	0.00	0	0.00	0	0.00	0	0.37	3	0.50	1	0.00	0	0.61	4	3.75	18
251/430	13/2184B	N'Rougas Suid	29 10	21 15	-	0.00	0	0.00	0	1.18	4	0.05	1	0.56	2	0.00	0	0.00	0	0.00	0	0.12	1	0.42	1	0.00	0	1.33	4	3.66	13
251/674	13/2186	Middelpos	29 14	21 23	-	0.18	2	0.00	0	1.22	4	0.09	2	0.62	3	0.00	0	0.10	1	0.00	0	0.24	2	0.90	1	0.00	0	2.33	4	5.68	19
252/848	13/2187CN	Kareelaagte No.2	29 06	21 59	-	0.00	0	0.00	0	1.00	4	0.19	1	0.67	3	0.10	1	0.00	0	0.08	1	0.18	1	0.28	1	0.00	0	2.29	4	4.79	(16)
252/894	13/2188	Brakboschpoort	29 24	22 00	-	0.00	0	0.00	0	1.42	4	0.84	4	0.61	3	0.00	0	0.00	0	0.00	0	0.00	0	0.90	1	0.00	0	0.46	3	4.23	(15)
253/174	13/2190	Merydale	29 24	22 06	3220	0.07	1	0.54	3	1.52	8	0.43	6	0.57	2	0.07	1	0.00	0	0.00	0	0.15	2	0.65	1	0.00	0	0.95	5	4.95	29
253/363	13/2193A	Buchuberg	29 03	22 13	2923	0.40	1	0.18	2	1.70	6	0.37	3	0.75	3	0.15	1	0.00	0	0.00	0	0.16	1	0.09	1	0.19	1	2.02	6	6.01	25
253/648	13/2195	Koegas	29 18	22 22	2900	0.00	0	0.04	1	1.16	4	0.84	2	0.20	1	0.00	0	0.00	0	0.00	0	0.09	1	1.00	1	1.55	2	1.17	3	6.05	(15)
254/572	13/2215	Goup	29 02	22 50	-	1.79	5	0.60	4	1.84	7	1.15	5	1.24	3	0.28	2	0.09	1	0.18	1	0.24	3	0.05	2	0.53	3	1.94	7	9.93	43
254/589	13/2217	Niekerkshoop	29 19	22 50	4300	0.23	1	0.00	0	3.15	7	0.89	3	0.59	3	0.14	1	0.00	0	0.20	1	0.05	1	1.14	2	0.37	1	1.13	4	7.89	(24)
254/761	13/2225	Rietkuil	29 11	22 56	-	0.62	2	0.67	1	2.74	6	0.77	3	0.57	2	0.30	2	0.00	0	0.25	1	0.00	0	0.64	2	0.52	1	1.95	5	9.03	(25)
255/202	14/2233	Ruwejaarskraal	29 22	23 07	-	0.58	1	0.15	1	2.08	6	2.11	3	0.40	2	0.15	1	0.00	0	0.22	2	0.42	2	1.52	2	0.00	0	1.23	3	8.86	23
255/552	14/2237B	Oranjeoord	29 12	23 19	-	0.20	2	1.34	3	2.10	7	1.06	5	0.40	4	0.22	1	0.06	1	0.14	1	0.19	3	2.10	2	0.00	0	2.20	8	10.01	37
256/141	14/2248	Uitvlugspan	29 21	23 35	-	0.32	1	0.27	1	1.76	4	1.39	5	0.46	1	0.22	1	0.00	0	0.00	0	1.10	1	0.70	1	0.10	1	1.71	6	8.03	(22)
256/381	14/2250B	Gertspan	29 21	23 43	-	0.64	3	0.73	2	0.60	2	1.78	5	0.54	1	0.13	1	0.00	0	0.00	0	0.41	1	1.38	2	0.16	1	2.73	5	9.10	(23)
256/453	14/2255	Douglas	29 03	23 46	3380	1.17	4	1.77	3	2.24	5	1.43	6	0.21	2	0.18	1	0.00	0	0.09	1	0.54	4	0.96	2	0.00	0	3.18	9	11.77	37
257/655	14/2285U	Belmont	29 25	24 22	3987	0.20	2	0.20	1	1.04	4	2.02	5	0.75	3	0.05	1	0.11	2	0.15	1	0.22	2	0.80	3	0.03	1	2.15	7	7.72	(32)
257/764	14/2285BM	Kolkop	29 14	24 26	-	0.14	3	0.12	1	1.17	7	2.53	6	0.80	4	0.15	2	0.05	1	0.12	1	0.32	3	2.32	4	0.60	2	1.81	7	10.13	41
257/845	14/2285N	Bureka	29 05	24 29	-	1.38	3	0.32	2	0.47	4	3.97	7	0.00	0	0.00	0	0.00	0	0.10	1	0.68	5	2.00	2	0.87	3	1.55	8	11.34	35
257/878	14/2285P	Magerekuilen	29 08	24 30	-	0.54	2	0.42	4	0.53	3	2.42	7	0.79	2	0.40	2	0.02	1	0.12	1	0.52	3	1.85	5	0.38	3	1.46	6	9.45	39
258/182	14/2286	Modder Rivier	29 02	24 37	3668	0.91	3	0.16	1	0.99	6	1.61	6	1.00	3	0.50	2	0.00	0	0.18	1	0.58	3	2.52	2	0.52	2	1.65	6	10.62	(35)
258/225	14/2287	Michville (Zoutpan)	29 15	24 38	3900	0.92	5	0.00	0	1.30	5	2.10	5	0.73	2	0.27	2	0.00	0	0.12	1	0.40	2	1.40	1	0.38	1	2.96	6	10.58	(30)
258/272	14/2290	Three Oaks (Kalkdrift)	29 02	24 40	-	0.85	5	0.18	3	0.78	7	1.67	10	0.94	3	0.54	4	0.10	2	0.15	1	0.58	4	1.88	3	0.38	2	2.63	7	10.68	51

RAINFALL -1947- REËNVAL

No.	STATION STASIE	S. Latitude S. Breedtegr	E. Longitude O. Lengtegr	Height Hoogte Feet Voet	Jan. Inches Duime	Jan. Days-Dae	Feb. Inches Duime	Feb. Days-Dae	Mar-Mrt Inches Duime	Mar-Mrt Days-Dae	April. Inches Duime	April. Days-Dae	May-Mei Inches Duime	May-Mei Days-Dae	Jun. Inches Duime	Jun. Days-Dae	Jul. Inches Duime	Jul. Days-Dae	Aug. Inches Duime	Aug. Days-Dae	Sept. Inches Duime	Sept. Days-Dae	Oct-Okt Inches Duime	Oct-Okt Days-Dae	Nov. Inches Duime	Nov. Days-Dae	Dec-Des Inches Duime	Dec-Des Days-Dae	Year-Jaar. Inches Duime	Year-Jaar. Days-Dae
258/386	14/2291 Gannahoek	29°06'	24°41'	-	0.54	6	0.00	0	1.31	6	2.45	8	0.63	2	0.54	2	0.00	0	0.12	1	0.50	3	1.25	3	0.48	3	1.86	6	9.68	40
258/434	14/2304 Pramberg	29 14	24 45	-	0.22	1	0.00	0	0.72	3	2.73	7	0.71	3	0.46	2	0.00	0	0.18	1	0.83	3	0.61	1	0.00	0	1.83	5	8.69	(26)
258/458	14/2308 Jacobsdal	29 08	24 46	3200	0.33	5	0.20	3	1.18	7	1.79	6	1.09	4	0.53	2	0.12	2	0.13	1	0.62	2	1.18	2	0.42	2	2.17	8	9.76	44
258/581	14/2309 Wagdraai No.5	29 11	24 50	-	0.40	1	0.10	1	0.66	3	1.62	4	0.88	3	0.47	1	0.07	1	0.13	1	0.49	1	1.22	2	0.41	1	2.13	6	8.58	(25)
258/626	14/2316 Boshofshoop 133	29 24	24 51	-	0.40	2	0.56	2	0.65	2	2.78	5	1.25	2	0.15	1	0.00	0	0.22	1	0.69	4	2.40	4	0.00	0	2.81	4	11.91	(27)
258/812	15/2335 De Kalk	29 02	24 58	-	0.74	2	0.98	5	1.58	7	2.11	7	0.85	3	0.71	2	0.02	1	0.10	1	0.87	2	0.72	3	0.28	2	2.87	8	11.83	43
258/896	15/2336 Koffiefontein	29 24	25 00	3900	1.19	7	0.16	1	0.76	5	3.43	7	1.31	3	0.44	1	0.27	3	0.20	2	0.73	6	2.52	3	0.63	4	2.95	7	14.59	49
259/348	15/2365 Ben Ami	29 18	25 12	-	0.21	2	0.44	3	0.63	4	2.04	4	1.33	3	0.42	2	0.07	1	0.04	1	0.47	2	1.05	3	0.20	2	3.05	6	9.95	(33)
259/390	15/2365A Kalkfontein Dam	29 30	25 13	4000	0.41	4	1.40	6	0.66	4	2.89	8	1.27	3	0.40	2	0.35	3	0.03	1	1.69	4	0.61	3	0.41	2	2.21	8	12.33	48
259/578	15/2385 Ixhoek	29 08	25 20	-	0.46	5	0.71	4	1.27	5	1.70	7	1.28	3	0.80	3	0.04	1	0.00	0	1.35	3	0.69	3	0.16	1	6.64	9	15.10	44
259/609	15/2389A Langefontein	29 09	25 21	-	0.33	4	0.41	2	0.60	2	1.59	6	2.13	3	0.78	3	0.00	0	0.00	0	1.19	4	0.59	3	0.36	3	5.84	7	13.82	37
259/727	15/2398 Petrusburg	29 07	25 25	4100	0.90	5	0.71	4	0.91	7	2.20	6	1.32	3	0.78	2	0.04	2	0.00	0	1.20	4	0.53	4	0.27	1	6.27	8	15.13	46
259/881	15/2417 Bosterasput	29 11	25 30	-	0.86	9	1.79	9	1.15	6	1.94	7	1.42	3	0.85	2	0.09	2	0.00	0	1.30	4	0.66	4	0.35	3	4.80	9	15.21	58
259/887	15/2411 Shotternill	29 17	25 30	-	1.23	5	0.70	4	1.60	8	3.01	7	1.54	3	0.57	2	0.08	2	0.00	0	1.02	6	0.68	3	0.36	3	3.64	7	14.43	50
260/4	15/2422 Doornplaats	29 04	25 31	4145	1.56	4	1.24	6	1.41	7	2.04	7	1.44	3	0.45	2	0.19	2	0.00	0	1.00	2	0.75	3	0.70	3	6.40	8	17.18	(47)
260/30	15/2423 Helpmekaar (Steunmekaar)	29 30	25 31	-	1.40	5	0.42	1	0.09	1	1.85	6	1.18	2	0.30	1	0.00	0	0.00	0	0.70	2	3.97	4	0.00	0	0.00	0	9.91	(22)
260/82	15/2425 Evesbatch	29 22	25 33	-	0.70	2	1.31	7	0.55	3	3.00	7	1.45	3	0.49	2	0.17	2	0.00	0	0.66	2	0.96	6	0.33	2	3.63	9	13.25	45
260/126	15/2427 Belgrave	29 06	25 35	-	1.13	7	2.28	8	1.10	7	2.17	7	1.34	3	0.43	2	0.18	3	0.02	1	1.06	4	0.82	4	0.63	3	3.73	9	14.89	58
260/208	15/2434 Berlin	29 28	25 37	-	0.96	2	0.00	0	0.00	0	2.88	5	1.11	2	0.00	0	0.00	0	0.00	0	0.81	1	0.87	3	0.00	0	2.99	2	9.62	(15)
260/519	15/2455 De Brug	29 09	25 48	-	1.17	6	2.23	5	0.00	0	3.00	5	0.55	2	0.00	0	0.50	1	0.05	1	1.20	2	2.99	7	1.12	2	4.63	8	17.44	(39)
260/555	15/2458 Northfield	29 15	25 49	4270	1.55	3	1.42	4	0.55	2	2.82	6	1.34	2	0.55	1	0.15	1	0.00	0	1.40	3	2.29	3	0.91	2	2.53	5	15.51	(32)
260/660	15/2464 Pakpoort	29 30	25 52	4320	0.95	4	1.70	5	0.90	4	3.00	7	1.53	3	0.48	2	0.18	2	0.00	0	1.49	3	3.29	5	1.07	2	3.51	8	18.10	45
260/678	15/2468 Kuiiput	29 18	25 53	-	1.35	7	0.42	3	0.65	5	3.01	7	1.32	3	0.49	2	0.20	2	0.00	0	1.18	4	2.48	5	1.02	3	3.96	9	16.08	50
260/882	15/2483 Salopia	29 12	26 00	-	1.41	9	0.86	5	0.62	3	2.25	7	1.20	3	0.33	2	0.12	2	0.00	0	1.61	4	3.22	6	0.53	4	3.79	10	15.94	55
261/175	15/2507 Wonderklip	29 25	26 06	4600	0.91	2	0.89	2	0.61	2	4.88	8	1.38	3	0.40	1	0.27	2	0.00	0	0.62	2	3.36	5	0.60	2	4.01	7	17.93	(36)
261/266	15/2577 Tygerpoort	29 26	26 09	4700	0.20	1	1.52	4	0.63	3	5.16	7	1.55	3	0.41	1	0.21	2	0.00	0	1.17	3	2.42	5	1.08	3	4.19	9	18.54	(41)
261/266A	15/2577A Tygerpoort Dam	29 26	26 09	-	0.83	1	1.04	3	0.60	3	4.57	6	1.21	3	0.37	1	0.21	2	0.00	0	0.80	2	3.36	4	0.78	3	4.50	10	18.27	(38)
261/275	15/2512 Vredenhof	29 05	26 10	4845	2.63	9	1.33	5	0.74	4	4.30	8	1.29	4	0.28	2	0.45	4	0.00	0	2.33	4	3.13	6	2.25	3	5.75	10	24.48	59
261/307	15/2516A Bloemfontein (Airport)	29 07	26 11	4664	1.90	10	1.51	9	0.45	6	3.15	10	0.87	4	0.20	3	0.23	2	0.00	0	1.72	4	2.80	6	1.69	4	4.75	11	19.27	69
261/365	15/2533 Bloemfontein (Bay's water)	29 05	26 13	4500	1.86	4	0.79	5	0.84	6	4.37	9	1.25	4	0.23	2	0.36	3	0.00	0	1.86	4	3.61	6	1.53	5	7.58	11	24.28	59
261/367	15/2527 St. Michaels School	29 07	26 13	4550	1.91	7	1.80	8	1.79	6	3.69	8	1.41	6	0.17	2	0.00	0	0.00	0	1.85	4	3.51	8	2.76	4	6.02	10	24.91	63
261/368	15/2530 Bloemfontein (King's Park)	29 08	26 13	4550	1.95	3	1.61	3	0.54	2	3.28	8	0.95	4	0.20	1	0.00	0	0.00	0	1.82	4	3.03	5	2.10	2	4.20	9	19.68	(41)
261/523	15/2539T Grootvlei (Colony Farm)	29 13	26 18	-	1.27	7	0.95	6	0.51	3	3.49	7	0.92	4	0.12	2	0.24	1	0.00	0	1.48	4	3.92	5	1.10	3	5.35	10	19.35	52
261/548	15/2545 Shannon Valley	29 08	26 19	4470	1.81	9	0.90	7	0.68	4	3.10	7	1.71	5	0.33	4	0.03	1	0.00	0	1.70	4	2.82	5	0.73	2	3.62	6	17.43	54

RAINFALL –1947– REËNVAL

No.	Old Number Ou Nommer	STATION STASIE	S. Latitude S. Breedtegr	E. Longitude O. Lengtegr	Height Hoogte Feet Voet	Jan. Inches Duime	Jan. Days-Dae	Feb. Inches Duime	Feb. Days-Dae	Mar-Mrt Inches Duime	Mar-Mrt Days-Dae	April. Inches Duime	April. Days-Dae	May-Mei Inches Duime	May-Mei Days-Dae	Jun. Inches Duime	Jun. Days-Dae	Jul. Inches Duime	Jul. Days-Dae	Aug. Inches Duime	Aug. Days-Dae	Sept. Inches Duime	Sept. Days-Dae	Oct-Okt Inches Duime	Oct-Okt Days-Dae	Nov. Inches Duime	Nov. Days-Dae	Dec-Des Inches Duime	Dec-Des Days-Dae	Year-Jaar. Inches Duime	Year-Jaar. Days-Dae
261/722	15/2557	Maselspoort	29°02'	26°25'	4336	2.52	9	0.99	7	0.82	8	3.99	10	0.77	4	0.17	3	0.18	2	0.00	0	1.95	4	2.88	7	1.18	7	3.92	10	19.37	71
261/789	15/2564A	Elba	29 09	26 27	-	3.38	8	0.44	4	1.97	5	4.03	9	1.02	4	0.18	4	0.42	2	0.00	0	1.62	4	2.72	7	1.24	3	6.24	11	23.26	61
261/890	15/2570	Middelpoort	29 20	26 30	4700	1.62	3	1.89	4	0.90	3	4.80	8	1.00	3	0.17	1	0.18	1	0.00	0	1.76	4	3.48	7	1.47	3	2.84	9	20.11	46
262/129	15/2582	Likatlong	29 09	26 35	4400	1.64	5	0.99	6	1.76	7	4.02	8	0.94	3	0.14	2	0.14	2	0.00	0	1.48	4	2.78	7	1.25	5	5.11	11	20.25	60
262/207	15/2589	Rietfontein	29 27	26 37	5000	4.27	8	3.06	7	2.30	2	4.60	6	1.47	3	0.00	0	0.00	0	0.00	0	1.40	2	5.04	6	2.55	5	4.93	8	29.62	(47)
262/247	15/2591	Malika	29 07	26 39	4600	3.41	7	0.58	3	1.26	2	3.86	6	0.46	2	0.18	2	0.15	1	0.00	0	1.39	2	3.66	6	1.19	2	4.89	9	21.03	(42)
262/314	15/2600	Kromdraai	29 14	26 41	4541	3.08	7	1.10	4	1.53	4	3.82	7	0.81	3	0.16	2	0.07	1	0.00	0	1.46	4	2.83	7	1.06	3	5.02	10	20.94	(52)
262/353	15/2603M	Kilmarnoch	29 23	26 42	-	5.11	8	3.35	5	3.51	5	3.56	7	1.17	3	0.14	1	0.00	0	0.00	0	1.59	4	3.46	5	1.67	4	4.27	9	27.83	(51)
262/479	15/2612	The Cliffs	29 29	26 46	4865	2.80	9	2.61	6	1.96	2	2.65	8	1.15	3	0.12	1	0.28	2	0.00	0	1.29	5	3.67	6	1.17	4	4.22	10	21.92	(56)
262/613	15/2626	Thaba 'Nchu	29 13	26 51	5000	2.46	7	2.41	7	3.40	6	4.05	7	1.05	3	0.19	2	0.00	0	0.00	0	1.32	4	2.50	5	1.00	5	4.79	9	23.17	(55)
262/694	15/2634	North End	29 04	26 54	4872	1.94	4	0.42	2	1.56	3	4.11	6	0.87	3	-	-	0.00	0	0.00	0	1.07	2	1.97	4	0.85	4	3.00	10	(15.79	38)
262/734	15/2640	Wilgeboomek	29 14	26 55	5400	2.51	7	3.35	8	2.34	8	4.07	9	0.98	2	0.16	2	0.18	1	0.00	0	1.47	4	2.57	5	1.14	4	6.55	12	25.32	62
263/14	16/2661A	Heathfield	29 14	27 01	-	2.99	11	4.87	10	2.62	7	3.12	9	0.94	5	0.25	3	0.23	4	0.00	0	1.65	4	2.70	5	1.25	7	5.48	13	26.10	78
263/27	16/2662	Weltevreden	29 27	27 01	5060	1.69	4	3.27	8	1.28	3	2.03	4	0.98	3	0.13	1	0.00	0	0.14	1	1.18	3	3.01	5	1.30	5	4.16	9	19.17	(45)
263/41	16/2664	Tweespruit	29 11	27 02	5300	2.24	8	5.09	10	3.21	6	3.18	8	0.97	3	0.23	3	0.14	2	0.00	0	1.67	4	2.83	6	2.06	7	4.63	10	26.25	(67)
263/47	16/2665	Sheen's Post	29 17	27 02	5250	2.17	9	3.38	9	2.64	7	3.96	8	0.99	4	0.25	2	0.28	4	0.00	0	1.45	3	3.33	5	0.83	5	5.99	13	25.27	69
263/187	16/2688A	Brandsdrift	29 07	27 07	5027	2.72	-	3.29	9	4.08	8	3.62	8	0.90	4	0.05	1	0.20	4	0.00	0	1.48	3	3.35	6	1.52	7	3.80	12	25.01	(62)
263/221	16/2682A	Beauchamp	29 11	27 08	-	3.75	10	7.09	10	3.66	4	3.17	6	0.92	4	0.22	2	0.16	2	0.00	0	3.20	5	2.28	5	2.36	6	5.24	10	31.45	64
263/228	16/2689	Taxham	29 18	27 08	5200	2.83	9	5.83	9	2.99	6	3.68	8	0.96	5	0.16	2	0.20	3	0.00	0	1.61	4	3.43	5	2.57	8	4.57	13	28.83	72
263/280	16/2697	Westminster Estate	29 10	27 10	5100	3.11	9	4.88	10	3.67	8	4.74	6	1.03	4	0.23	3	0.36	4	0.00	0	1.95	3	3.64	6	2.29	6	4.72	10	30.62	69
263/313	16/2707	Broxton	29 13	27 11	-	3.90	9	6.49	10	2.48	6	3.11	7	1.10	6	0.32	4	0.21	2	0.06	1	1.68	3	3.58	7	2.02	5	5.06	10	30.01	70
263/314	16/2703	Burgundy	29 14	27 11	5100	2.97	8	6.18	8	2.08	3	2.62	6	0.90	5	0.31	2	0.26	2	0.00	0	1.42	3	3.26	6	1.94	5	4.00	8	25.94	(56)
263/316	16/2705	Wargundy	29 16	27 11	5100	3.20	6	6.46	9	1.70	2	3.05	4	0.80	2	0.27	5	0.37	3	0.08	1	1.74	4	3.62	8	1.79	7	5.98	12	29.06	63
263/373	16/2706	Waterland	29 13	27 13	5170	2.35	10	4.91	9	1.98	8	2.77	9	0.95	4	0.39	3	0.33	5	0.00	0	1.65	5	2.96	8	1.70	5	5.81	13	25.80	79
263/487	16/2721	Zorgvliet	29 07	27 17	5400	2.48	8	4.83	11	2.55	6	3.01	7	0.83	3	0.05	1	0.59	3	0.00	0	1.36	4	3.71	6	3.17	7	3.75	11	26.33	67
263/499	16/2724	Commissiespoort	29 19	27 17	5440	2.21	5	5.55	10	3.11	6	4.95	6	1.03	3	0.20	1	0.24	1	0.11	1	2.31	7	3.76	6	1.72	4	3.26	7	28.45	(57)
263/520	16/2723	Rust-U-Marie	29 10	27 18	5450	1.62	6	-	-	-	-	6.12	7	0.95	2	0.00	0	0.45	1	0.00	0	1.35	3	4.25	6	2.15	6	5.13	8	(22.02	39)
263/567	16/2729	Convamore	29 27	27 19	5160	3.72	8	3.99	9	1.67	3	2.26	6	0.86	3	0.17	2	0.00	0	0.00	0	1.43	3	2.68	6	2.01	4	4.60	11	23.39	55
263/756	16/2758	Borneo	29 04	27 26	5400	2.88	11	4.95	9	3.98	10	3.76	9	0.25	2	0.16	3	0.20	2	0.00	0	1.68	5	3.48	7	2.82	7	6.39	13	30.55	(78)
263/760	16/2748	Ladybrand	29 10	27 26	5840	2.73	12	4.16	8	2.96	5	2.83	12	0.79	4	0.39	5	0.77	4	0.00	0	1.67	6	3.82	7	2.56	9	5.18	10	27.86	82
263/786	16/2757	Modderpoort	29 06	27 27	5283	3.02	12	4.71	12	3.48	10	3.20	13	0.62	4	0.12	4	0.34	3	0.00	0	1.54	6	2.78	7	2.25	13	5.37	14	27.43	98
263/792	16/2759	Ladybrand	29 12	27 27	5200	4.09	8	5.45	7	2.75	6	3.57	6	0.30	3	0.09	1	0.44	3	0.00	0	1.14	3	4.36	6	1.89	3	4.84	7	28.92	53
263/859	16/2762	Maseru	29 19	27 29	5123	1.93	9	4.69	10	2.87	5	3.15	7	0.37	4	0.09	2	0.28	3	0.00	0	2.47	4	3.70	5	2.57	6	4.55	9	26.67	64
264/22	16/2770A	Botsabelo	29 22	27 31	-	3.92	10	6.95	11	3.67	7	4.62	10	1.03	4	0.23	2	0.48	3	0.01	1	3.60	5	5.21	8	4.21	11	7.62	10	41.55	82
264/39	16/2765	Rafidia	29 09	27 32	5120	2.84	11	3.13	10	2.70	9	3.98	10	0.59	3	0.18	3	0.77	5	0.00	0	1.75	5	3.93	8	3.79	10	4.89	12	28.55	86

RAINFALL –1947– REËNVAL

No.	STATION STASIE		S. Latitude S. Breedtegr	E. Longitude O. Longtegr	Height Hoogte Feet Voet	Jan. Inches Duime	Jan. Days-Dae	Feb. Inches Duime	Feb. Days-Dae	Mar-Mrt Inches Duime	Mar-Mrt Days-Dae	April. Inches Duime	April. Days-Dae	May-Mei Inches Duime	May-Mei Days-Dae	Jun. Inches Duime	Jun. Days-Dae	Jul. Inches Duime	Jul. Days-Dae	Aug. Inches Duime	Aug. Days-Dae	Sept. Inches Duime	Sept. Days-Dae	Oct-Okt Inches Duime	Oct-Okt Days-Dae	Nov. Inches Duime	Nov. Days-Dae	Dec-Des Inches Duime	Dec-Des Days-Dae	Year-Jaar. Inches Duime	Year-Jaar. Days-Dae
264/123	16/2780	Cambrai	29°03'	27°35'	5100	3.32	14	3.95	10	3.21	9	2.83	9	0.58	3	0.21	2	0.36	4	0.00	0	1.77	5	3.28	7	4.55	8	4.77	11	28.83	82
264/272	16/2789A	Bolitho Farm	29 02	27 40	5100	2.39	8	4.43	10	2.43	4	2.74	6	0.52	2	0.14	2	0.17	2	0.00	0	1.69	2	3.03	5	4.75	6	5.29	9	27.58	(56)
264/291	16/2791A	Thaba Basigo	29 21	27 40	-	2.63	8	4.33	13	2.04	7	2.92	9	0.84	3	0.18	2	0.42	5	0.00	0	2.36	8	3.90	7	2.96	8	6.28	11	28.86	81
264/399	16/2804	Teyateyaneng	29 09	27 44	5700	1.77	7	2.95	10	2.98	5	2.79	6	0.29	1	0.00	0	0.00	0	0.00	0	1.47	6	3.85	8	1.50	9	4.36	12	21.96	64
264/417	16/2804A	Roma	29 27	27 44	-	1.94	8	4.12	11	1.07	4	0.56	7	1.03	2	0.37	2	0.26	4	0.00	0	2.67	6	3.76	5	1.82	6	6.35	13	23.95	68
265/830	16/2914A	Bokong	29 20	28 28	-	2.49	4	1.91	6	2.35	5	2.69	5	0.00	0	1.18	3	0.22	1	0.15	1	1.53	3	3.13	3	3.21	7	4.31	10	23.17	(48)
266/646	16/2963A	Lelingoamas	29 16	28 52	6600	2.72	10	2.40	11	2.79	11	1.43	6	0.01	1	0.25	5	0.00	0	0.20	1	2.17	3	1.64	5	3.05	11	1.78	7	18.44	71
267/137	17/2982A	Mokhotlong	29 17	29 05	7250	2.23	8	2.82	8	3.07	12	0.94	6	0.03	1	1.08	5	1.00	2	0.24	2	2.45	9	2.33	10	3.82	15	1.63	8	21.64	86
267/887	17/3023M	Giant's Castle (Game Reserve)	29 17	29 30	-	-	-	-	-	3.56	8	1.80	9	0.56	2	0.94	4	0.01	1	0.83	4	0.98	9	3.38	8	4.82	11	6.80	17	(23.68	73)
268/441	17/3059	East Meshlyn	29 21	29 45	5300	4.24	15	6.20	15	6.06	13	1.70	10	1.00	2	1.64	3	0.38	1	0.03	1	0.89	8	3.35	8	5.49	13	7.22	20	38.20	109
268/548	17/3065	Glendoone	29 08	29 49	5300	1.81	10	6.84	13	3.33	10	1.24	4	0.00	0	2.23	5	0.05	1	0.02	1	1.23	7	5.10	9	7.52	16	8.10	25	37.47	102
268/631	17/3071P	Estcourt (Pasture Research Station)	29 01	29 52	3875	2.89	11	5.16	17	5.07	11	1.50	5	0.00	0	1.57	4	0.09	2	0.00	0	1.17	7	4.26	8	5.89	16	5.49	19	33.09	100
268/845	17/3090	Lauriston	29 05	29 59	4900	3.91	13	8.01	13	3.35	11	1.48	6	0.00	0	2.45	4	0.27	2	0.00	0	1.78	5	3.36	7	5.45	10	5.99	21	36.05	92
268/862	17/3095	Nottingham Road	29 22	29 59	4719	3.39	17	6.27	20	4.99	14	1.73	12	0.35	3	0.67	6	0.35	5	0.05	3	0.98	12	2.55	11	6.63	17	6.22	25	34.18	145
268/887	17/3091	Torwood	29 17	30 00	4700	3.09	(15)	9.76	16	5.18	12	2.56	11	0.06	1	2.09	5	0.44	4	0.05	1	1.77	7	2.78	10	6.45	17	6.44	(19)	40.67	(118)
269/33	17/3094	Rongpoort	29 03	30 02	4500	3.65	10	6.66	15	3.68	11	1.38	3	0.01	1	2.42	3	0.45	1	0.00	0	1.95	6	3.12	8	5.79	15	6.55	18	35.66	91
269/101	17/3098	Saragrove	29 11	30 04	5100	1.82	8	4.95	13	2.31	10	2.34	6	0.07	1	2.14	4	0.13	2	0.00	0	1.95	6	2.26	6	5.76	15	4.37	18	28.10	89
269/559	17/3114	Karkloof	29 19	30 19	4800	5.90	12	15.07	17	4.63	15	4.17	14	0.41	4	5.90	4	0.99	3	0.74	5	3.12	9	4.70	12	10.58	15	9.02	19	65.23	129
269/716	17/3142	Ramblebolm	29 26	30 24	2240	5.03	5	3.24	15	3.81	13	2.72	11	0.30	3	1.59	3	0.41	3	0.27	3	1.13	7	2.10	8	4.41	14	3.60	12	28.61	97
269/726	17/3130	Middleton	29 06	30 25	4198	3.88	12	5.87	14	3.74	9	1.43	4	0.00	0	1.78	3	0.32	3	0.08	1	2.12	5	2.26	5	7.64	14	2.67	10	31.79	80
270/21	17/3143	New Hanover	29 21	30 31	2594	9.62	13	4.67	6	3.39	6	2.58	6	0.39	1	2.58	2	0.80	2	0.00	0	2.62	8	3.25	7	9.57	10	3.67	8	43.14	(69)
270/119	17/3150M	Windy Hill Wattle Co. No.2	29 29	30 34	2100	10.45	13	5.98	14	6.04	13	4.43	11	0.28	1	3.78	5	0.69	3	1.00	5	2.81	7	3.08	11	8.72	17	4.27	15	51.53	115
270/282	17/3158	Mistley	29 12	30 40	3200	6.46	13	5.01	18	6.36	13	2.51	10	0.44	5	2.44	6	0.63	5	0.30	4	2.20	9	3.35	15	8.42	16	6.24	16	44.36	130
270/544	17/3173	Boscombe	29 04	30 49	4000	8.24	15	5.69	16	5.47	16	3.53	11	0.62	5	2.83	4	0.32	3	0.58	4	2.71	9	3.92	13	9.43	13	7.43	16	50.77	125
270/694	17/3188	Elandsvlei	29 04	30 54	3000	7.17	14	5.39	17	5.09	14	2.62	11	0.45	6	2.55	6	0.53	3	0.39	4	2.12	9	2.73	13	9.16	17	5.82	17	44.02	131
270/722	17/3194A	Progmore	29 02	30 55	3400	2.56	10	4.98	9	6.60	15	2.56	10	0.58	7	3.50	3	0.12	1	0.36	3	1.95	4	0.00	0	9.24	14	6.53	10	38.98	86
271/99	18/3217	Mapumula	29 09	31 04	1400	8.55	11	7.74	16	7.20	16	3.73	10	0.54	2	3.39	3	0.61	4	0.67	4	2.52	10	4.05	14	11.95	16	6.13	16	57.08	122
272/121	18/3252	Ginginhlovu	29 01	31 35	150	3.82	10	5.40	12	4.29	14	4.88	15	0.81	8	2.24	7	1.33	9	1.10	4	2.66	8	3.56	15	7.06	19	5.30	12	42.45	133
272/272	18/3258A	Fairbreese Estates	29 02	31 40	220	5.69	12	3.23	10	6.68	12	4.99	11	2.30	8	2.57	7	2.36	10	2.56	6	3.56	9	4.76	11	5.12	10	4.29	7	48.01	(113)
273/847	11/2165	Alexander Bay	28 37	16 29	40	0.14	1	0.03	1	0.00	0	0.00	0	0.08	4	0.00	0	0.14	4	0.03	1	0.03	1	0.08	1	0.02	1	0.09	2	0.64	16
280/772	12/2174B	Bladgrond	28 52	19 56	-	0.19	2	0.02	1	1.17	5	0.14	2	0.45	3	0.02	1	0.00	0	0.00	0	0.33	2	0.00	0	0.00	0	0.04	1	2.36	17
281/760	12/2175R	Rhenosterkop	28 40	20 26	-	0.00	0	0.00	0	2.55	5	0.25	1	0.34	3	0.00	0	0.00	0	0.00	0	0.29	1	0.00	0	0.00	0	1.25	1	4.68	11
282/166	12/2177	Nakanas	28 46	20 36	-	0.03	1	0.00	0	1.66	7	0.33	2	0.46	3	0.04	1	0.02	1	0.00	C	0.19	2	0.00	0	0.01	1	0.25	2	2.99	20
283/98	13/2179	Geelkop	28 38	21 04	-	0.08	1	0.00	0	1.09	3	0.30	4	0.34	3	0.05	1	0.00	0	0.00	0	0.22	2	0.00	0	0.02	1	0.75	5	2.85	20

RAINFALL –1947– REËNVAL

No.	Old Number Ou Nommer	STATION STASIE	S. Latitude S. Breedtegr	E. Longitude O. Lengtegr	Height Hoogte Feet Voet	Jan. Inches Duime	Jan. Days-Dae	Feb. Inches Duime	Feb. Days-Dae	Mar-Mrt Inches Duime	Mar-Mrt Days-Dae	April. Inches Duime	April. Days-Dae	May-Mei Inches Duime	May-Mei Days-Dae	Jun. Inches Duime	Jun. Days-Dae	Jul. Inches Duime	Jul. Days-Dae	Aug. Inches Duime	Aug. Days-Dae	Sept. Inches Duime	Sept. Days-Dae	Oct-Okt Inches Duime	Oct-Okt Days-Dae	Nov. Inches Duime	Nov. Days-Dae	Dec-Des Inches Duime	Dec-Des Days-Dae	Year-Jaar Inches Duime	Year-Jaar Days-Dae
283/334	13/2184	Louisvale	28°34'	21°12'	2563	0.25	3	0.00	0	0.53	4	0.28	4	0.94	3	0.18	3	0.03	1	0.00	0	0.28	3	0.00	0	0.00	0	0.84	7	3.33	28
283/466	13/2184A	Rietfontein	28 46	21 16	2790	0.00	0	0.00	0	0.92	3	0.50	1	0.65	3	0.08	1	0.00	0	0.00	0	0.00	0	0.00	0	0.00	0	0.46	2	2.61	(10)
284/8	13/2187	Troilispan	28 38	21 31	2900	0.00	0	0.00	0	0.83	5	0.76	2	0.66	3	0.08	1	0.00	0	0.00	0	0.00	0	0.00	0	0.00	0	0.72	3	3.05	(14)
284/361	13/2187b	Wilgenboutsdrift	28 31	21 43	-	0.12	2	0.02	1	2.11	6	1.19	5	0.77	3	0.17	2	0.00	0	0.01	1	0.33	1	0.00	0	0.08	3	1.20	5	6.00	29
284/832	13/2187D	Groblershoop	28 52	21 58	-	0.00	0	0.00	0	1.35	2	0.45	1	0.57	3	0.72	4	0.00	0	0.00	0	0.11	1	0.00	0	0.00	0	1.60	4	4.80	15
285/742	13/2196	Pile Hill	28 52	22 25	-	0.47	2	0.55	1	0.90	3	0.39	2	0.17	1	0.30	1	0.00	0	0.00	0	0.48	2	0.00	0	0.50	2	3.96	5	7.72	(19)
286/159	13/2197M	Poortfontein	28 39	22 37	-	0.58	3	0.28	1	2.12	5	1.96	6	0.80	2	0.59	2	0.00	0	0.10	1	0.51	1	0.00	0	0.24	1	3.29	7	10.47	(29)
286/497	13/2214A	Range	28 47	22 47	-	0.25	3	0.62	3	1.21	4	1.72	5	0.81	4	0.64	3	0.05	2	0.08	1	0.78	4	0.00	0	0.09	2	3.05	7	9.30	38
286/824	13/2224B	Lake Warren	28 44	22 58	-	0.51	6	0.19	5	2.69	7	1.50	5	0.70	3	0.57	4	0.04	1	0.13	1	0.87	5	0.00	0	0.09	3	3.67	11	10.96	51
287/41	14/2228	Onder Ongeluk	28 41	23 02	-	0.00	0	0.63	2	3.28	4	3.17	4	0.40	2	0.61	2	0.00	0	0.39	2	1.07	2	0.00	0	0.00	0	4.02	6	13.57	24
287/314	14/2234B	Reliance	28 44	23 11	-	0.22	1	0.15	1	2.49	5	1.30	4	0.74	3	0.59	2	0.00	0	0.17	1	0.85	3	0.00	0	0.47	1	3.31	7	10.29	(28)
287/441	14/2235	Griquatown	28 51	23 15	4300	0.92	5	0.22	1	1.87	3	2.18	5	0.62	3	0.00	0	0.00	0	0.19	1	1.03	3	0.26	2	0.78	2	3.06	7	11.13	(32)
287/574	14/2238B	Leeuvlei	28 34	23 20	-	0.22	2	1.50	1	1.23	3	2.76	4	0.05	1	0.37	1	0.05	1	0.18	1	1.04	3	0.00	0	2.25	3	3.90	5	13.55	25
288/378	14/2250A	Campbell	28 48	23 43	4100	0.68	4	0.00	0	0.84	2	2.22	7	0.00	0	0.39	2	0.00	0	0.09	1	0.89	5	0.08	1	0.23	1	3.79	8	9.21	(31)
288/416	14/2254	Kalkdam	28 56	23 44	-	1.08	2	0.36	2	1.74	4	2.57	5	0.27	1	0.00	0	0.00	0	0.00	0	0.00	0	2.69	2	0.00	0	2.93	8	11.54	(24)
288/528	14/2269	Tweefontein	28 48	23 48	-	0.44	2	1.84	3	0.33	1	1.35	3	0.00	0	0.00	0	0.00	0	0.00	0	0.46	1	0.00	0	0.17	1	3.23	7	7.82	(18)
288/788	14/2264	Orange Grove	28 38	23 57	-	0.25	3	0.98	2	0.93	4	2.13	6	0.42	3	0.55	2	0.00	0	0.16	1	0.76	4	0.00	0	0.48	1	2.07	7	8.73	33
289/22	14/2269B	Sandrif	28 52	24 01	-	1.34	5	1.19	9	0.57	7	3.06	8	0.49	3	0.41	2	0.03	1	0.20	1	1.06	5	1.47	2	0.71	2	1.71	6	12.24	51
289/102	14/2273	Schmidtsdrift	28 42	24 04	-	0.14	2	1.08	3	1.22	6	1.85	7	0.34	2	0.28	2	0.00	0	0.12	1	0.64	3	0.00	0	0.31	2	2.77	8	8.75	(36)
289/302	14/2275	Caerwinning	28 32	24 11	-	1.03	5	2.00	5	1.62	3	2.95	8	0.47	-	0.39	2	0.08	2	0.08	1	0.68	4	0.50	2	1.07	6	4.13	12	15.00	(50)
290/32	14/2285B	Barkly West	28 32	24 32	3590	0.75	4	0.63	(4)	1.32	7	5.44	8	0.68	3	0.68	2	0.18	1	0.10	1	0.75	2	1.36	3	0.67	3	2.17	9	14.73	(47)
290/191	14/2285ZB	Platfontein	28 41	24 37	-	0.56	3	1.73	4	1.14	5	3.13	6	0.49	2	0.62	1	0.00	0	0.14	1	1.20	5	0.66	2	0.60	1	3.94	8	14.21	(38)
290/437	14/2299A	Kimberley Aerological Stn.	28 47	24 45	3926	0.52	6	0.98	8	2.16	6	4.04	8	0.76	3	0.71	3	0.11	2	0.15	1	1.92	5	0.61	4	0.53	3	2.49	9	14.98	58
290/444	14/2303	Mauritsfontein	28 54	29 45	-	0.45	4	0.20	3	1.06	6	2.19	6	0.49	3	0.55	1	0.00	0	0.11	1	1.25	5	0.42	2	0.58	3	1.14	7	8.44	41
290/560	14/2312	Benfontein	28 50	24 49	-	0.73	5	0.67	3	2.19	6	3.77	5	0.11	1	0.00	0	0.00	0	0.38	2	2.02	4	0.94	3	0.36	3	2.80	6	13.97	(38)
290/687	14/2321	Allethein	28 47	25 00	-	0.67	3	0.76	5	0.89	3	2.86	6	0.91	3	0.61	1	0.03	1	0.00	0	2.27	4	0.82	3	0.23	1	3.18	8	13.23	(38)
291/2	15/2338A	Cheval	28 32	25 01	-	0.91	2	1.95	6	1.64	4	4.13	6	0.76	3	0.46	1	0.12	1	0.00	0	0.84	3	0.45	1	1.02	3	3.19	8	15.47	(38)
291/159	15/2350	Krowrand	28 39	25 06	-	0.69	3	0.90	6	0.77	7	3.39	6	0.99	3	0.42	1	0.32	1	0.00	0	1.92	4	0.90	3	0.55	3	3.29	8	14.14	45
291/231	15/2357	Danielsfontein	28 51	25 08	-	0.25	1	1.58	3	1.16	4	2.99	4	0.62	3	0.00	0	0.50	1	0.00	0	1.61	2	0.57	2	0.20	1	3.05	7	12.53	(30)
291/245	15/2352	Leeuwfontein	28 35	25 09	-	1.49	4	0.86	4	1.01	6	2.74	7	0.83	2	0.40	1	0.30	1	0.00	0	1.15	3	0.67	2	0.55	2	3.81	10	13.81	42
291/323	15/2362	Doornfontein	28 53	25 11	-	0.89	4	1.85	4	2.26	6	2.34	6	0.88	2	0.58	1	0.00	0	0.00	0	0.91	2	0.59	3	0.41	2	3.32	5	14.03	35
291/360	15/2367	Groenpunt	29 00	25 12	-	0.45	3	0.00	0	0.94	3	2.14	6	1.13	3	0.75	1	0.05	1	0.00	0	1.00	2	0.38	2	0.13	1	3.42	6	10.39	(28)
291/392	15/2369	Boshof	28 32	25 14	4100	1.88	4	2.08	3	0.84	3	2.41	7	0.80	2	0.50	1	0.10	1	0.00	0	1.17	4	0.18	2	0.55	4	2.67	12	13.18	43
291/403	15/2370	Glen	28 43	25 14	-	0.10	1	0.32	2	0.80	5	3.40	7	0.42	1	0.38	2	0.00	0	0.09	1	1.41	3	0.70	4	0.42	1	2.82	10	10.86	(37)
291/415	15/2370A	Banksdrift	28 55	25 14	-	1.41	4	0.94	3	1.23	5	2.18	6	0.97	3	0.05	1	-	-	0.04	1	1.06	3	0.37	3	0.36	3	2.96	7	(11.57	39)

RAINFALL –1947– REËNVAL

No.	STATION STASIE		S. Latitude S. Breedtegr	E. Longitude O. Lengtegr	Height Hoogte Feet Voet	Jan. Inches Duime	Jan. Days-Dae	Feb. Inches Duime	Feb. Days-Dae	Mar-Mrt Inches Duime	Mar-Mrt Days-Dae	April. Inches Duime	April. Days-Dae	May-Mei Inches Duime	May-Mei Days-Dae	Jun. Inches Duime	Jun. Days-Dae	Jul. Inches Duime	Jul. Days-Dae	Aug. Inches Duime	Aug. Days-Dae	Sept. Inches Duime	Sept. Days-Dae	Oct-Okt Inches Duime	Oct-Okt Days-Dae	Nov. Inches Duime	Nov. Days-Dae	Dec-Des Inches Duime	Dec-Des Days-Dae	Year-Jaar. Inches Duime	Year-Jaar. Days-Dae
291/588	15/2389	Pietersville	28°48'	25°20'	-	1.23	3	1.62	5	0.60	3	3.22	7	0.87	3	0.45	2	0.45	2	0.00	0	1.20	3	0.26	2	0.38	2	2.25	8	12.53	(40)
291/708	15/2396	Roodefontein	28 48	25 24	-	1.40	2	1.61	4	0.28	1	2.10	5	0.86	3	0.35	1	0.14	1	0.00	0	1.16	4	0.00	0	0.45	1	3.83	7	12.18	(29)
291/863	15/2410	Halfweg	28 53	25 29	-	0.91	5	0.44	3	1.20	4	2.59	6	1.46	2	0.54	1	0.26	1	0.00	0	0.00	0	0.50	1	0.37	1	4.97	7	13.24	(31)
291/899	15/2416	Katdoornput	28 59	25 30	4000	0.66	3	0.79	2	0.56	3	2.68	5	1.24	3	0.45	2	0.15	1	0.00	0	1.19	2	0.23	2	1.22	1	2.44	5	11.61	(29)
292/427	15/2448	Kalvadon	28 37	25 45	4000	1.06	3	0.75	4	0.54	2	2.13	7	0.60	2	0.16	1	0.09	1	0.00	0	1.41	2	0.32	3	0.97	2	5.83	10	13.86	(37)
292/606	15/2463	Klippan	28 36	25 51	-	3.23	4	2.02	5	0.65	1	2.54	7	0.59	3	0.17	1	0.00	0	0.00	0	1.61	3	0.35	1	1.92	3	5.15	9	18.03	(37)
293/7	15/2488	Middelkop	28 37	26 01	4288	2.73	3	0.70	2	0.58	1	2.75	5	0.59	2	0.00	0	0.00	0	0.00	0	1.09	1	0.00	0	1.49	4	4.46	5	14.39	(23)
293/106	15/2493	Florisbad	28 46	26 04	-	2.41	4	2.22	6	0.60	1	2.11	6	0.55	2	0.19	1	0.00	0	0.00	0	1.36	3	0.55	2	0.81	2	4.06	7	14.86	(34)
293/204	15/2503	Donkerhoek	28 54	26 07	4240	1.23	3	1.44	2	0.81	5	4.42	10	0.62	4	0.22	2	0.15	2	0.00	0	1.36	2	1.30	5	0.45	2	4.44	8	16.44	45
293/514	15/2538	Boesmansberg 1308	28 34	26 18	4642	3.64	7	1.57	6	1.19	4	2.91	8	0.53	4	0.15	3	0.00	0	0.00	0	1.81	4	0.86	5	1.88	6	4.14	11	18.68	58
293/597	15/2543	Glen (College)	28 57	26 20	4297	2.58	4	1.27	8	0.79	4	4.00	12	0.68	6	0.15	2	0.07	2	0.00	0	1.58	3	1.54	6	0.93	6	5.55	8	19.14	61
293/622	15/2550A	Houtenbek (Karres)	28 52	26 21	4483	2.49	7	2.58	7	0.66	2	3.88	9	0.67	5	0.20	2	0.02	1	0.00	0	1.19	3	1.72	6	1.08	4	5.07	8	19.56	54
293/700	15/2556	Eshachskop 372	28 40	26 24	4500	1.16	4	2.52	5	0.50	1	2.64	6	0.52	3	0.00	0	0.00	0	0.00	0	1.56	3	1.31	4	1.80	4	5.63	8	17.64	(38)
293/792	15/2568	Brandfort	28 42	26 27	4600	1.25	7	2.69	6	0.64	4	3.08	6	0.59	6	0.17	3	0.10	2	0.03	1	1.60	3	1.39	6	1.63	5	5.02	11	18.19	60
294/500	15/2613A	Verkeerdevlei	28 50	26 47	4769	2.56	7	2.64	7	1.18	4	2.83	8	0.73	4	0.00	0	0.00	0	0.00	0	1.09	2	2.69	7	1.69	7	4.14	11	19.55	(57)
294/651	15/2630	Levina	28 51	26 52	4724	5.10	6	2.67	6	1.45	3	2.30	5	0.67	2	0.00	0	0.00	0	0.00	0	1.04	2	3.02	6	1.36	5	4.66	8	22.27	(43)
294/826	15/2647	Driekop	28 46	26 58	4550	2.93	7	2.36	4	2.00	3	4.62	5	0.15	1	0.00	0	0.11	2	0.00	0	1.40	1	2.36	6	1.89	4	4.66	6	22.48	(39)
294/847	15/2649	Doornpoort	28 37	26 59	4500	2.18	7	5.09	7	1.78	3	3.26	6	0.62	2	0.00	0	0.15	1	0.00	0	1.44	2	2.48	6	2.63	4	5.37	9	25.00	(47)
295/1	16/2661	Winburg	28 31	27 01	4700	1.69	6	2.34	6	1.94	5	3.74	6	0.41	3	0.05	1	0.38	2	0.00	0	1.10	2	2.34	7	2.32	5	6.62	11	22.93	54
295/75	16/2663M	Koppiesfontein	28 45	27 03	-	4.84	4	2.05	3	1.72	2	4.36	7	0.00	0	0.00	0	0.00	0	0.00	0	1.50	2	3.55	6	1.14	2	5.00	7	24.16	(33)
295/116	16/2671	Excelsior	28 56	27 04	4800	3.37	6	4.37	6	4.05	4	3.80	7	0.74	3	0.14	1	0.13	2	0.00	0	0.93	2	3.45	7	1.85	7	4.48	6	27.31	(51)
295/139	16/2681	Skimpersvlei	28 49	27 05	4650	3.87	7	3.86	8	4.18	6	3.35	6	0.64	3	0.00	0	0.00	0	0.00	0	1.14	2	3.57	7	3.19	4	6.37	6	30.17	(49)
295/152	16/2693	Hartebeestfontein	28 32	27 06	4720	2.19	5	2.27	6	1.47	3	3.84	8	0.42	2	0.00	0	0.58	3	0.00	0	1.14	2	3.28	7	2.20	5	5.50	6	22.89	(47)
295/174	16/2685	Amonien	28 54	27 06	4800	3.60	7	4.73	8	5.00	4	3.87	7	0.70	2	0.00	0	0.00	0	0.00	0	1.15	2	2.51	6	1.50	3	5.27	7	28.33	(46)
295/254	16/2702	Maree	28 44	27 09	4700	2.94	5	2.66	5	2.84	7	3.98	7	0.00	0	0.00	0	0.22	3	0.00	0	1.10	2	3.61	7	2.32	4	4.45	5	24.12	(45)
295/405	16/2718M	Pot-the-Red	28 45	27 14	-	4.97	10	4.68	10	2.62	9	4.44	9	0.54	2	0.06	1	0.46	4	0.00	0	1.45	3	3.37	7	3.05	7	7.21	12	32.85	74
295/407	16/2709A	Breslersflat	28 47	27 14	4850	3.89	8	4.17	8	1.73	7	4.51	8	0.50	2	0.10	2	0.37	3	0.00	0	1.61	3	3.57	7	2.92	7	5.70	11	29.07	(66)
295/408	16/2704	Mörveson	28 48	27 14	4750	4.14	10	3.99	8	2.74	7	4.47	7	0.54	5	0.04	1	0.33	4	0.00	0	1.41	4	3.74	7	3.22	9	5.89	13	30.51	75
295/413	16/2710	Dangerpoint (Koranna-berg)	28 53	27 14	5000	3.23	5	2.78	6	3.15	3	4.15	7	0.62	2	0.00	0	0.56	3	0.00	0	1.00	2	3.84	6	2.21	5	5.88	9	27.42	(48)
295/539	16/2728	Mequatlings Nek	28 59	27 18	5100	3.06	5	2.30	3	3.19	3	3.73	8	0.72	2	0.22	1	0.20	1	0.00	0	1.92	2	4.64	5	1.66	4	6.26	11	27.90	(45)
295/558	16/2731	Flora	28 48	27 19	5000	3.71	9	4.02	9	3.41	7	4.76	8	0.58	3	0.03	2	0.30	4	0.00	0	1.45	2	2.85	7	2.74	7	6.47	11	30.32	69
295/674	16/2739	Goedemoed	28 44	27 23	5050	2.63	10	4.59	9	5.95	4	4.71	9	0.50	3	0.04	1	0.25	3	0.00	0	1.39	3	2.84	7	1.83	6	6.85	9	31.58	64
295/720	16/2740	Barletta	29 00	27 24	5500	2.14	6	5.07	8	3.22	3	3.42	8	0.67	3	0.00	0	0.37	2	0.00	0	2.14	3	4.79	7	3.14	6	6.73	9	31.69	(55)
295/760	16/2746	Marquard	28 40	27 26	4950	5.19	12	5.11	12	4.03	5	3.78	8	0.69	4	0.00	0	0.08	1	0.00	0	1.28	2	3.02	6	2.65	6	7.35	11	33.18	67
295/770	16/2747	Belmont 601	28 50	27 26	5300	4.32	13	4.57	11	3.81	7	6.48	10	0.85	5	0.00	0	0.36	3	0.00	0	1.76	4	3.51	7	3.09	9	5.98	11	34.73	80

RAINFALL -1947- REËNVAL

No.	Old Number Ou Nommer	STATION STASIE	Latitude S. Breedtegr	Longitude E. Lengtegr	Height Hoogte Feet Voet	Jan. Inches Duime	Jan. Days-Dae	Feb. Inches Duime	Feb. Days-Dae	Mar-Mrt Inches Duime	Mar-Mrt Days-Dae	April. Inches Duime	April. Days-Dae	May-Mei Inches Duime	May-Mei Days-Dae	Jun. Inches Duime	Jun. Days-Dae	Jul. Inches Duime	Jul. Days-Dae	Aug. Inches Duime	Aug. Days-Dae	Sept. Inches Duime	Sept. Days-Dae	Oct-Okt Inches Duime	Oct-Okt Days-Dae	Nov. Inches Duime	Nov. Days-Dae	Dec-Des Inches Duime	Dec-Des Days-Dae	Year-Jaar. Inches Duime	Year-Jaar. Days-Dae
295/807	16/2756	Keble	28°57'	27°27'	5500	3.06	8	3.40	9	4.55	6	5.42	8	0.70	2	0.00	0	0.05	1	0.00	0	1.16	2	3.53	5	1.54	4	7.23	9	30.64	(54)
295/834	16/2755	Alma	28 54	27 28	5250	2.62	10	3.39	8	3.12	7	4.55	13	0.93	3	0.11	2	0.26	4	0.00	0	1.24	2	4.27	8	1.97	9	6.10	10	28.56	76
295/880	16/2761A	Matoushoek	28 40	27 30	5500	4.81	10	7.37	12	5.52	5	5.17	9	0.66	3	0.00	0	0.23	2	0.00	0	1.63	2	4.13	7	2.59	5	7.64	7	39.75	(62)
296/115	16/2776	Clocolan (Police)	28 55	27 34	5250	3.54	12	2.80	8	4.03	6	4.29	8	0.59	3	0.08	1	0.10	2	0.00	0	1.33	3	3.26	8	2.07	8	5.15	10	27.24	69
296/157	16/2791	Sunny Hills	28 37	27 36	-	6.76	9	4.03	13	5.81	9	5.55	8	0.61	2	0.04	1	0.20	4	0.00	0	1.62	3	4.98	7	4.09	9	6.60	9	40.29	74
296/169	16/2783	Lambertina's Repos	28 49	27 36	5400	3.96	7	3.11	7	5.32	5	5.90	8	0.93	2	0.21	1	0.00	0	0.00	0	2.15	3	3.25	7	3.28	6	6.34	8	34.45	(54)
296/238	16/2787	Platkop	28 58	27 38	5420	2.28	5	3.24	7	3.49	5	3.71	9	0.53	4	0.00	0	0.00	0	0.00	0	1.27	2	3.28	7	2.25	6	5.28	10	25.33	(55)
296/249	16/2789	Elandskop	28 39	27 39	5560	4.45	8	2.96	10	5.53	(6)	5.34	8	0.67	2	0.00	0	0.00	0	0.00	0	1.51	3	5.58	8	2.68	9	5.79	(8)	34.51	(62)
296/305	16/2795	Klipdrift	28 35	27 41	4950	3.30	4	4.07	8	6.61	7	3.89	5	0.32	2	0.14	2	0.00	0	0.00	0	1.15	2	3.24	7	2.77	8	5.77	5	31.26	(50)
296/356	16/2800A	Langeveldt	28 56	27 42	-	3.13	9	4.50	9	3.44	5	4.01	9	0.48	2	0.12	1	0.16	3	0.00	0	1.37	2	3.18	8	2.94	6	5.24	11	28.57	65
296/379	16/2792	Kirklington	28 49	27 43	5500	3.76	13	2.80	11	3.83	10	4.52	11	0.52	3	0.12	1	0.15	2	0.00	0	1.64	5	3.59	8	3.31	10	6.66	11	30.90	85
296/387	16/2800M	Somerset	28 57	27 43	-	3.01	10	6.84	12	3.02	7	4.06	9	0.48	3	0.20	3	0.49	5	0.00	0	1.50	5	3.07	7	-	-	-	-	(22.67	61)
296/523	16/2816	Harmonia	28 43	27 48	5300	4.23	7	1.77	3	4.59	4	4.40	6	0.47	2	0.00	0	0.16	1	0.00	0	2.39	3	3.41	5	2.31	4	6.31	6	30.04	(41)
296/583	16/2824	Glen Morgan	28 43	27 50	5500	3.64	10	3.08	6	4.18	7	4.19	8	0.41	2	0.10	1	0.13	1	0.00	0	2.25	4	3.15	8	2.83	10	5.18	11	29.14	68
296/622	16/2825	Isperani	28 52	27 51	5380	3.63	11	1.83	9	3.87	8	4.43	7	0.33	2	0.18	2	0.18	3	0.00	0	2.26	5	2.96	8	3.30	8	6.65	11	29.62	74
296/682	16/2826	Ficksburg (Goal)	28 52	27 53	5200	3.46	10	1.75	7	3.18	5	4.39	6	0.34	3	0.18	2	0.12	1	0.00	0	2.07	5	2.98	8	3.36	8	6.75	13	28.38	68
296/682A	16/2827	Ficksburg (Municipality)	28 52	27 53	5200	3.35	8	2.01	6	3.31	5	4.30	5	0.29	2	0.16	2	0.11	1	0.00	0	1.94	4	3.10	6	2.99	6	6.67	8	28.23	(53)
296/731	16/2838M	Rivenhill	28 41	27 55	-	1.93	6	3.79	9	2.75	5	4.44	9	0.47	3	0.11	1	0.01	1	0.00	0	2.38	3	4.18	8	3.67	8	6.08	12	29.81	65
296/767	16/2853	Dwarskloof	28 47	27 56	5393	3.57	14	4.69	12	3.64	8	5.51	12	0.57	2	0.14	1	0.46	4	0.00	0	3.63	4	3.95	8	3.72	9	6.59	12	36.47	86
296/820	16/2842A	Welgegund	28 40	27 58	-	2.70	8	4.86	9	3.82	5	3.37	7	0.58	2	0.20	2	0.22	1	0.00	0	1.54	3	5.73	6	4.46	7	5.93	8	33.41	(58)
296/825	16/2852	Berlin 91	28 45	27 58	5485	2.96	12	3.73	13	3.01	9	3.68	9	0.49	2	0.12	1	0.22	2	0.00	0	2.67	5	3.59	7	3.62	11	5.87	10	29.96	81
296/886	16/2834	Strathcona	28 46	28 00	5800	3.06	11	4.05	14	2.30	8	3.00	9	0.40	3	0.11	1	0.29	4	0.00	0	2.77	4	3.47	8	2.88	12	5.15	13	27.48	87
297/83	16/2869	Leribe	28 53	28 03	5700	3.21	11	3.57	18	3.23	10	4.22	10	0.70	3	0.24	3	0.34	3	0.08	1	2.72	4	3.44	7	3.17	8	10.29	15	35.21	93
297/91	16/2870	Maloppodraai	28 31	28 04	5670	3.41	8	6.06	(12)	5.71	8	3.80	6	0.85	3	0.00	0	0.18	1	0.00	0	1.78	2	3.57	6	4.30	9	7.01	11	36.67	(66)
297/101	16/2868	Mount-Morkel	28 41	28 04	5850	4.10	11	5.31	11	2.69	7	4.28	11	0.75	2	0.00	0	0.50	1	0.00	0	1.90	3	4.08	7	4.36	10	5.79	11	33.76	(74)
297/133	16/2871A	Peacehill	28 43	28 05	5500	2.81	12	5.93	14	2.91	8	3.85	9	0.58	3	0.12	2	0.33	3	0.00	0	2.23	5	4.27	8	5.03	8	5.94	11	34.00	83
297/300	16/2891A	Pontmain	29 00	28 10	-	3.61	13	3.85	12	2.37	6	4.81	10	0.22	2	0.39	3	0.46	4	0.00	0	2.37	6	4.18	8	3.89	11	8.17	14	34.32	89
297/436	16/2891	Butha Butha	28 46	28 15	5800	3.32	10	4.15	11	2.98	7	4.11	10	0.44	2	0.16	2	0.29	2	0.00	0	2.13	3	4.08	8	4.61	8	7.40	8	33.67	71
297/694	16/2913	Geluk	28 34	28 24	5650	3.78	15	4.16	19	4.32	9	2.98	10	0.52	2	0.18	3	0.26	3	0.00	0	1.98	3	3.69	7	5.69	13	4.90	13	32.46	97
297/721	16/2912	Clarens	28 31	28 25	5500	3.46	9	3.68	11	5.27	6	2.81	4	0.50	1	0.27	1	0.10	2	0.00	0	1.84	3	4.51	7	4.29	4	4.96	8	31.69	(56)
298/301	16/2944	Oldenburg	28 31	28 41	5800	2.70	9	7.16	15	4.93	10	2.62	7	0.15	1	0.13	2	0.13	2	0.00	0	2.50	3	3.78	8	5.33	15	3.40	9	32.83	81
298/818	16/2968M	The Cavern	28 38	28 58	-	4.69	21	5.48	22	10.10	17	2.36	12	0.06	2	0.31	3	0.18	3	0.44	3	2.92	8	4.53	11	5.99	19	6.18	21	43.24	142
298/871	17/2970	Boschkloof	28 31	29 00	5856	2.42	7	3.58	8	5.34	8	1.72	4	0.42	1	0.00	0	0.06	1	0.00	0	3.04	4	5.06	7	4.80	12	4.77	8	31.21	(60)
299/100	17/2974	Clifford Chambers	28 40	29 04	4500	1.71	4	6.19	14	5.37	9	1.63	4	0.00	0	0.22	1	0.07	1	1.20	1	2.53	4	2.95	8	4.65	7	5.17	13	31.69	(66)
299/357	17/2988B	Cathedral Peak Hotel	28 57	29 12	-	4.45	11	8.45	16	10.45	10	2.08	3	0.82	1	0.30	1	0.02	1	1.16	3	1.92	8	4.94	9	6.52	14	11.15	19	52.26	96

RAINFALL –1947– REËNVAL

No.	STATION STASIE		S. Latitude S. Breedtegr	W. Longitude O. Lengtegr	Height Hoogte Feet Voet	Jan. Inches Duime	Jan. Days-Dae	Feb. Inches Duime	Feb. Days-Dae	Mar-Mrt Inches Duime	Mar-Mrt Days-Dae	April. Inches Duime	April. Days-Dae	May-Mei Inches Duime	May-Mei Days-Dae	Jun. Inches Duime	Jun. Days-Dae	Jul. Inches Duime	Jul. Days-Dae	Aug. Inches Duime	Aug. Days-Dae	Sept. Inches Duime	Sept. Days-Dae	Oct-Okt Inches Duime	Oct-Okt Days-Dae	Nov. Inches Duime	Nov. Days-Dae	Dec-Des Inches Duime	Dec-Des Days-Dae	Year-Jaar. Inches Duime	Year-Jaar. Days-Dae
299/437	17/2983A	Hoffenthal	28°47'	29°15'	5000	1.85	6	3.98	10	5.57	9	0.40	2	0.00	0	0.30	1	0.00	0	0.00	0	2.00	4	4.22	7	4.83	6	6.55	10	29.70	(55)
299/614	17/3003	Bergville	28 44	29 21	3700	1.24	4	7.95	9	4.76	7	1.02	2	0.00	0	0.75	2	0.00	0	0.00	0	1.63	3	3.35	6	4.92	11	4.97	18	30.59	(62)
299/797	17/3011	Bonheim	28 47	29 27	3643	1.11	7	5.83	13	3.25	12	1.71	4	0.02	1	1.29	3	0.00	0	0.04	1	1.65	3	3.97	8	3.85	12	4.54	16	27.26	80
299/833	17/3016	Bryn Eva	28 53	29 28	4000	0.46	5	6.93	10	3.65	7	1.56	4	0.00	0	1.39	2	0.00	0	0.00	0	1.23	3	1.91	2	4.26	7	4.60	9	25.99	(49)
299/900	17/3022	Heartsease	29 00	29 30	3830	3.00	4	5.95	11	3.88	8	1.97	3	0.00	0	0.90	2	0.00	0	0.30	1	0.69	2	4.13	8	4.83	7	7.83	8	33.48	(54)
300/8	17/3029	Mount Royal	28 38	29 31	4350	1.64	10	4.26	13	4.91	7	1.79	4	0.00	0	1.36	3	0.12	3	0.00	0	1.75	3	5.47	8	4.27	11	4.86	16	30.43	78
300/31	17/3026	Bluebank	28 31	29 32	3600	2.26	6	5.59	8	3.76	6	2.36	3	0.00	0	1.78	2	0.08	1	0.00	0	1.24	3	4.23	4	5.33	12	3.84	11	30.47	(56)
300/306	17/3043A	Verdun	28 36	29 41	3900	1.65	9	5.94	10	6.30	7	3.60	6	0.00	0	2.29	3	0.25	1	0.00	0	1.15	3	1.98	7	4.17	6	4.51	16	29.84	68
300/358	17/3044	Draycott	28 58	29 42	3700	2.55	9	6.79	14	6.05	9	1.22	2	0.00	0	1.60	2	0.00	0	0.00	0	1.33	4	3.43	5	4.18	8	6.34	13	33.49	(66)
300/483	17/3062	Ladysmith	28 33	29 47	3482	2.45	11	6.65	14	4.38	9	1.47	7	0.00	0	1.21	2	0.14	3	0.00	0	1.18	6	1.65	9	6.64	16	4.12	17	30.89	94
300/554	17/3067	Colenso	28 44	29 49	3151	3.93	7	3.05	12	6.79	9	1.36	9	0.04	1	0.64	3	0.17	2	0.00	0	1.19	3	2.20	7	4.55	10	6.82	8	30.74	71
300/579	17/3066	Holm Lea	28 39	29 50	3400	0.81	4	5.77	8	6.79	6	1.49	4	0.00	0	1.93	2	0.00	0	0.00	0	2.11	3	2.06	5	8.77	11	3.07	8	32.80	(51)
300/690	17/3082	Estcourt	29 00	29 53	3876	2.77	8	5.66	15	5.00	12	1.23	3	0.00	0	1.34	2	0.00	0	0.00	0	1.75	4	3.48	8	5.25	13	5.83	17	32.33	82
301/94	17/3097	Fitty Park	28 34	30 04	3400	0.90	4	4.34	9	2.27	3	0.93	-	0.00	0	2.17	(1)	0.00	0	0.00	0	1.25	2	2.13	4	6.12	11	3.52	7	23.63	(41)
301/141	17/3100	Weenen	28 51	30 05	2816	1.88	9	8.66	13	3.20	8	1.22	6	0.12	1	2.16	4	0.05	1	0.00	0	1.02	4	1.28	4	5.31	14	6.20	14	31.10	78
301/692	17/3134	Residence	28 32	30 24	4250	3.54	14	5.20	13	4.05	7	1.04	3	0.05	1	2.10	3	0.00	0	0.00	0	1.99	3	2.89	4	8.49	14	4.08	12	33.43	74
301/751	17/3137	Sutherland	28 31	30 26	3750	4.00	11	6.13	13	3.52	8	1.43	4	0.53	2	1.49	3	0.10	1	0.00	0	1.37	3	3.26	6	9.11	15	4.00	11	34.94	77
301/831	17/3118	Maings	28 51	30 28	3800	3.18	7	4.08	10	5.09	8	0.89	4	0.11	1	2.12	3	0.00	0	0.00	0	1.16	3	1.37	6	7.27	11	2.38	8	27.65	61
301/897	17/3139	Wintershoek	28 57	30 30	4300	3.81	10	6.70	7	3.91	6	1.89	4	1.02	2	2.37	2	0.20	1	0.18	2	1.30	4	2.70	4	8.57	10	5.03	10	36.68	62
302/320	17/3156	Inadi	28 50	30 41	2630	3.84	7	2.87	12	2.39	9	0.93	4	0.19	2	1.51	6	0.13	1	0.00	0	1.59	2	1.47	5	5.67	14	3.93	10	24.52	72
302/359A	17/3163	Kromberg Estate	28 59	30 42	4400	4.76	9	5.77	11	4.85	12	1.94	9	0.33	5	4.04	5	0.16	2	0.28	2	2.52	6	2.38	10	6.41	11	6.18	15	39.62	97
302/476	17/3182	Impahlasini	28 56	30 46	3780	3.97	7	3.28	10	1.98	8	0.92	3	0.00	0	2.37	3	0.38	1	0.20	2	1.28	3	1.47	1	7.43	9	4.32	9	27.60	(56)
302/503	17/3172	Lootshoek	28 53	30 47	2780	4.01	9	3.43	11	2.54	11	1.70	3	0.56	5	1.70	3	0.13	1	0.04	2	1.48	3	2.10	8	5.77	11	5.12	11	28.58	78
302/523A	17/3175	N'Pongosi	28 43	30 48	1400	7.57	15	5.83	16	2.75	17	1.26	8	0.51	6	2.34	3	0.40	5	0.10	4	1.42	8	1.80	11	6.74	17	3.19	15	33.91	125
302/628	17/3184	Kranskop	28 58	30 51	3767	3.14	13	6.27	14	4.35	13	1.68	6	0.39	4	2.63	5	0.43	1	0.25	2	1.68	4	2.84	10	7.24	12	7.10	10	38.00	94
302/699	17/3180M	Qudeni	28 39	30 54	-	12.39	13	9.58	12	10.18	12	4.51	9	1.91	3	3.07	5	0.78	2	0.83	4	4.11	6	6.42	12	11.76	12	9.86	10	75.40	(100)
302/729	17/3187	Woodlands	28 39	30 55	4770	11.18	14	10.62	13	7.06	13	3.64	19	1.58	7	3.30	6	0.76	4	0.79	7	3.45	7	4.77	16	9.14	15	6.11	14	62.40	135
303/122	18/3227	Nkandhla	28 32	31 05	3588	4.55	13	3.00	10	3.60	11	1.52	5	1.16	4	3.17	2	0.00	0	0.30	2	1.96	5	2.35	10	8.17	10	6.29	9	36.07	(81)
303/695	18/3242	Melmoth	28 35	31 24	2527	3.53	12	8.18	16	4.20	17	1.02	7	0.52	7	1.96	6	0.40	7	0.59	5	1.43	7	1.90	17	6.68	16	3.83	14	34.24	131
303/801	18/3248	Belmont	28 51	31 27	1500	3.39	7	3.82	9	8.67	16	3.27	9	0.56	2	2.05	3	0.61	3	1.13	3	2.19	5	3.52	9	7.22	10	6.35	6	42.78	(82)
303/833	18/3246	Eshowe	28 53	31 28	1740	6.38	11	8.85	13	5.02	13	3.65	11	0.78	5	2.02	4	0.96	5	1.35	3	2.84	8	4.64	13	9.05	15	6.67	12	52.21	123
304/283	18/3263	Nwayaya	28 43	31 40	500	2.36	4	6.46	9	3.24	(8)	1.51	7	0.27	2	0.79	5	0.63	5	1.54	2	1.75	6	0.79	6	4.69	10	2.35	6	26.38	(70)
304/327	18/3260	Obanjani Lot 83	28 57	31 41	300	3.64	10	8.95	11	5.54	12	3.16	10	1.19	5	2.75	6	1.79	6	1.82	4	3.26	5	4.20	10	5.68	10	3.55	6	45.53	95
304/446	18/3265	Mtunzini	28 56	31 45	40	1.25	5	9.30	9	5.81	9	3.14	9	2.20	6	2.97	8	2.33	5	1.74	4	3.69	3	4.46	8	3.31	5	5.53	7	45.73	(78)
304/487	18/3267	Laveni Lot 254	28 37	31 47	600	2.77	9	7.34	12	3.90	8	2.00	7	0.55	3	1.55	4	0.91	4	2.10	3	2.62	4	1.56	8	4.57	10	3.19	7	33.06	(79)

RAINFALL -1947- REËNVAL

No.	Old Number Ou Nomer	STATION STASIE	S. Latitude S. Breedtegr	E. Longitude O. Longtegr	Height Hoogte Feet Voet	Jan. Inches Duime	Jan. Days-Dae	Feb. Inches Duime	Feb. Days-Dae	Mar-Mrt Inches Duime	Mar-Mrt Days-Dae	April. Inches Duime	April. Days-Dae	May-Mei Inches Duime	May-Mei Days-Dae	Jun. Inches Duime	Jun. Days-Dae	Jul. Inches Duime	Jul. Days-Dae	Aug. Inches Duime	Aug. Days-Dae	Sept. Inches Duime	Sept. Days-Dae	Oct-Okt Inches Duime	Oct-Okt Days-Dae	Nov. Inches Duime	Nov. Days-Dae	Dec-Des Inches Duime	Dec-Des Days-Dae	Year-Jaar. Inches Duime	Year-Jaar. Days-Dae
304/681	18/3270	Port Durnford A	28°51'	31°53'	200	3.69	9	10.20	15	6.17	12	4.06	14	4.13	6	3.43	9	5.08	8	6.33	7	4.05	6	2.81	6	4.86	8	6.23	9	61.04	109
304/736	18/3275	Empangeni	28 46	31 55	210	3.20	12	11.56	13	5.96	17	3.23	13	3.17	8	3.45	8	3.48	9	2.32	7	3.26	8	2.40	13	6.13	10	4.81	13	52.97	131
304/822	18/3277	Kulu Halt	28 42	31 58	100	4.21	10	8.89	11	7.48	14	3.36	12	2.67	7	2.90	9	3.72	8	1.35	6	3.47	6	1.86	11	4.45	11	5.98	13	50.34	118
305/37	18/3288	Fairview (Mposa)	28 37	32 02	300	2.98	8	14.43	11	3.88	11	2.49	6	1.47	5	1.77	6	2.28	4	0.73	3	3.22	4	1.53	9	4.69	7	3.49	9	42.96	(83)
305/43	18/3273	Kwaelemi	28 43	32 02	400	5.47	10	10.59	10	5.82	11	4.46	8	2.09	6	3.28	7	4.09	7	1.70	3	0.81	2	1.96	3	3.53	6	4.41	5	48.21	(78)
305/167	18/3289	Richards Bay	28 47	32 06	50	7.70	7	11.46	8	7.58	10	7.50	9	2.71	5	6.00	9	4.10	5	1.40	2	2.09	2	1.57	3	4.42	6	3.36	4	59.89	(70)
305/241	18/3283	Ntesa	28 31	32 09	25	3.89	11	7.65	11	4.12	13	2.44	5	0.68	7	3.03	7	2.92	7	0.43	2	2.13	5	1.77	12	4.10	10	3.13	9	36.29	99
305/308	18/3293	Kwambonambi	28 38	32 11	100	3.54	11	10.85	11	9.43	13	5.46	11	1.77	8	6.02	9	4.98	7	2.22	4	2.35	6	2.66	13	4.44	12	3.41	7	57.13	112
316/61	12/2176	Zwart Modder	28 01	20 33	-	0.14	2	0.06	2	0.76	4	1.05	4	0.33	2	0.15	2	0.04	1	0.00	0	0.14	1	0.00	0	0.33	2	2.96	8	5.96	28
319/582	13/2194R	Grootkuip	28 12	22 20	-	1.50	1	0.15	1	1.02	3	2.80	6	0.10	1	0.26	2	0.00	0	0.00	0	0.60	3	0.00	0	0.30	1	3.97	7	10.70	(25)
320/348	13/2204	Dunmurry	28 18	22 42	4300	0.50	1	0.50	3	0.97	4	2.41	6	0.71	2	0.45	2	0.27	1	0.08	1	0.87	3	0.00	0	1.74	4	3.44	6	11.94	33
320/654	14/2217A	Wolhaarkop	28 24	22 52	-	0.27	2	0.77	4	0.74	4	3.08	7	0.59	2	0.38	2	0.00	0	0.00	0	0.58	2	0.00	0	1.32	2	4.35	7	12.08	(32)
320/888	14/2225B	Mancorp Mine	28 18	23 00	4357	0.27	5	1.52	5	1.61	10	2.23	7	0.67	3	0.28	4	0.09	3	0.02	1	0.68	5	0.00	0	0.35	4	3.77	11	11.49	58
321/110	14/2231	Postmasburg	28 20	23 04	4300	0.34	4	1.45	5	1.86	8	2.31	8	0.59	3	0.53	2	0.12	2	0.35	1	0.89	5	0.00	0	0.57	4	3.10	8	12.11	50
321/441	14/2234H	Tierkop	28 21	23 15	-	0.20	1	0.79	2	1.57	5	2.19	7	0.98	3	0.60	2	0.13	2	0.22	1	0.67	2	0.00	0	0.45	3	5.11	7	12.91	(35)
322/71	14/2246	Danielskuil	28 11	23 33	4600	0.89	3	0.80	4	1.79	4	0.32	2	0.60	1	0.68	1	0.00	0	0.19	1	0.43	2	0.24	2	0.09	1	3.52	9	9.55	30
322/172	14/2247	Silverstreams	28 22	23 36	-	0.71	3	1.28	4	1.81	7	1.43	4	0.70	2	0.70	2	0.00	0	0.19	1	0.49	1	0.00	0	0.45	3	2.68	6	10.44	(33)
322/329	14/2252	Papkuil	28 29	23 41	-	3.06	5	0.46	2	0.81	4	1.91	7	0.64	3	0.82	2	0.05	1	0.21	1	0.79	3	0.32	1	0.32	3	2.33	10	11.72	42
322/519	14/2257	Surprise	28 09	23 48	-	1.00	4	1.43	4	1.74	5	1.18	5	0.00	0	0.67	1	0.00	0	0.30	1	0.11	1	0.00	0	1.61	3	3.16	7	11.20	(31)
323/75	14/2271	Koopmansfontein	28 15	24 03	-	2.16	7	1.23	8	2.93	11	1.16	8	0.55	3	0.61	2	0.00	0	0.17	1	-	-	0.00	0	0.38	3	2.58	9	11.77	52)
323/102	14/2276H	Griqualand Wes Proefst. No.II	28 12	24 04	-	1.94	5	1.57	5	2.82	7	1.81	7	0.52	2	0.65	2	0.13	2	0.17	1	0.48	3	0.00	0	0.74	3	3.14	9	13.97	(46)
323/144	14/2272	Potfontein	28 24	24 05	-	0.68	1	0.00	0	2.18	3	1.10	5	0.00	0	0.00	0	0.00	0	0.00	0	0.56	3	0.74	1	1.82	5	2.98	11	10.06	(29)
323/160	14/2270M	Griqualand Wes Proefst. No.I	28 10	24 05	-	1.89	5	1.82	6	2.07	6	1.30	6	0.50	2	0.75	2	0.12	2	0.20	1	0.43	3	0.00	0	0.31	3	3.27	9	12.66	(45)
323/221	14/2276K	Griqualand Wes Proefstasie No.III	28 11	24 08	-	1.56	4	2.10	5	1.90	5	1.43	6	0.49	2	0.66	2	0.09	2	0.18	1	0.50	3	0.00	0	1.16	4	4.68	9	14.75	(43)
323/363	14/2278M	Grassdale	28 03	24 13	-	2.15	4	0.66	6	2.09	3	1.19	3	0.47	1	1.00	1	0.00	0	0.26	1	1.18	3	0.68	3	0.77	3	2.31	8	12.76	(36)
323/536	14/2282	Sydney-on-Vaal	28 26	24 18	3412	2.15	10	0.83	6	1.54	6	2.75	8	0.43	3	0.56	2	0.05	1	0.10	1	0.62	4	0.31	2	1.34	6	2.42	12	13.10	61
323/649	14/2285C	Newlands	28 19	24 22	3500	1.43	9	0.96	9	2.24	12	1.45	10	0.50	3	0.63	3	0.11	3	0.17	1	0.43	4	0.14	3	1.25	7	2.60	13	11.91	77
323/734	14/2285N	Doornlaagte	28 14	24 25	-	1.81	4	1.05	3	1.35	7	1.86	8	0.33	3	0.70	1	0.12	1	0.00	0	0.50	3	0.00	0	1.62	4	3.15	11	12.49	(45)
324/138	14/2285Ta	Kameelput	28 18	24 35	-	1.50	3	1.26	5	2.52	5	2.11	8	0.44	3	0.72	1	0.00	0	0.16	1	0.51	2	0.07	2	2.51	6	3.25	10	15.05	(46)
324/202	14/2285W	Rocklands	28 22	24 37	-	1.45	4	0.92	4	2.88	4	3.46	6	0.64	3	0.58	1	0.00	0	0.15	1	0.45	2	0.09	2	0.63	4	3.96	6	15.21	(39)
324/561	14/2311	Windsorton Road	28 21	24 49	-	1.05	4	0.83	4	1.91	7	2.07	7	0.43	3	0.83	1	0.00	0	0.07	1	0.60	2	0.22	3	0.45	3	2.90	6	11.36	41
324/613	14/2315	Content	28 13	24 51	-	1.30	3	1.23	4	1.78	3	3.59	6	0.60	3	0.00	0	0.00	0	0.00	0	1.12	3	0.29	2	1.69	3	4.16	9	15.76	(36)
324/725	14/2326	Nazareth House Farm	28 05	24 55	-	2.26	5	0.92	5	2.21	7	1.93	9	0.50	3	0.61	1	0.00	0	0.12	1	1.47	3	0.51	5	1.28	7	5.18	14	16.99	60
324/741	14/2319M	Gamavlakte	28 21	24 55	-	1.00	3	0.61	2	2.36	5	2.51	9	0.56	3	0.76	1	0.04	1	0.16	1	0.85	3	0.37	3	0.92	3	3.68	12	13.82	46

RAINFALL –1947– REËNVAL

No.	STATION STASIE		Latitude S. Breedtegr	Longitude E. Lengtegr	Height Hoogte Feet Voet	Jan. Inches Duime	Jan. Days-Dae	Feb. Inches Duime	Feb. Days-Dae	Mar-Mrt Inches Duime	Mar-Mrt Days-Dae	April. Inches Duime	April. Days-Dae	May-Mei Inches Duime	May-Mei Days-Dae	Jun. Inches Duime	Jun. Days-Dae	Jul. Inches Duime	Jul. Days-Dae	Aug. Inches Duime	Aug. Days-Dae	Sept. Inches Duime	Sept. Days-Dae	Oct-Okt Inches Duime	Oct-Okt Days-Dae	Nov. Inches Duime	Nov. Days-Dae	Dec-Des Inches Duime	Dec-Des Days-Dae	Year-Jaar. Inches Duime	Year-Jaar. Days-Dae
325/317	15/2361M	Welgevonden	26°17'	25°11'	-	1.75	4	1.91	7	1.16	5	1.51	8	0.41	3	0.30	1	0.00	0	0.00	0	0.68	3	0.00	0	0.50	3	4.20	9	12.42	43
325/811	15/2404	Morsaf	26 01	25 28	-	1.86	5	2.31	8	1.33	3	3.09	8	0.47	3	0.34	1	0.08	1	0.00	0	1.42	3	0.32	3	1.74	4	5.68	11	18.64	50
325/877	15/2421	Hertzogville	26 07	25 30	-	0.93	4	1.75	6	1.19	2	2.79	6	0.35	1	0.37	1	0.00	0	0.00	0	1.05	1	0.54	4	1.25	4	4.49	10	14.71	(39)
326/275	15/2438	Kraalkop 48	26 05	25 40	-	1.27	3	2.87	4	0.97	2	2.06	5	0.55	2	0.27	1	0.00	0	0.00	0	1.15	2	0.25	2	1.46	5	3.78	9	14.63	(35)
326/344	15/2441	Wolhuterskop	26 14	25 42	-	2.17	5	2.27	4	1.09	2	1.87	5	0.46	2	0.27	1	0.00	0	0.00	0	1.19	2	0.31	1	1.44	4	2.29	5	13.36	(31)
326/668	15/2466	Geluk 299	26 08	25 53	-	2.08	6	2.20	10	1.50	5	1.95	6	0.70	3	0.16	1	0.00	0	0.00	0	1.52	3	0.45	4	1.81	6	3.67	12	16.04	56
326/684	15/2463M	Wintershoek	26 24	25 53	-	2.00	3	1.40	2	0.73	2	2.44	3	0.40	2	0.20	1	0.00	0	0.00	0	0.86	1	0.45	2	1.97	3	2.99	5	13.44	(24)
326/855	15/2473	Oranje	26 15	25 59	-	1.84	6	2.18	7	1.83	3	2.09	6	0.56	3	0.00	0	0.00	0	0.00	0	1.18	2	0.98	4	1.84	3	3.46	7	15.96	(41)
327/3	15/2486	Driehoek (Grootpan)	26 03	26 01	4200	1.58	3	2.10	5	1.29	3	3.39	6	0.43	2	0.00	0	0.00	0	0.00	0	1.40	2	0.53	3	1.30	4	3.85	7	15.87	(35)
327/19	15/2487	The Olives	26 19	26 01	4500	1.42	7	1.74	10	0.98	5	2.73	8	0.53	3	0.24	2	0.00	0	0.00	0	1.12	3	1.00	4	1.83	6	3.85	13	15.44	61
327/241	15/2505M	Mootlhoek	26 01	26 09	-	1.78	6	1.45	3	1.84	4	2.77	4	0.42	2	0.00	0	0.00	0	0.00	0	1.48	2	0.51	3	2.35	3	4.47	8	17.07	(35)
327/257	15/2508	Bultfontein	26 17	26 09	4350	0.96	5	3.28	7	2.02	4	2.39	6	0.12	2	0.07	1	0.00	0	0.00	0	1.22	4	1.55	5	1.92	4	3.56	7	17.09	45
327/426	15/2524	Vooruitzicht	26 06	26 15	4183	2.07	4	1.58	7	1.96	4	2.90	5	0.48	2	0.08	2	0.00	0	0.00	0	2.01	4	1.09	5	2.41	5	2.83	9	17.41	47
327/532	15/2542M	Meyerton	26 22	26 18	-	2.73	7	2.64	4	0.84	1	2.19	5	0.13	1	0.00	0	0.00	0	0.00	0	1.28	3	1.65	3	1.25	2	4.35	5	17.06	(31)
327/784	15/2567	Nelsdrift	26 04	26 27	4200	1.41	6	2.93	8	1.37	4	3.76	4	0.42	2	0.00	0	0.00	0	0.00	0	1.59	3	1.03	4	2.29	5	4.82	10	19.62	(46)
327/883	15/2571	Grootkuil	26 13	26 30	4200	2.70	9	1.42	6	1.15	2	2.84	6	0.41	2	0.00	0	0.00	0	0.00	0	1.12	1	1.41	5	2.11	3	4.39	6	17.55	(40)
327/899	15/2572	Pelserskraal	26 29	26 30	4350	4.68	10	2.33	6	0.88	4	3.40	7	0.58	3	0.18	4	0.04	2	0.00	0	1.49	4	1.19	6	2.30	7	5.57	11	22.64	64
328/294	15/2596A	Abrahamshof	26 24	26 40	4286	5.47	8	1.89	7	1.36	3	2.14	5	0.52	2	0.00	0	0.00	0	0.00	0	1.31	2	2.29	6	1.96	6	6.47	8	23.41	(47)
328/347	15/2602	Avondsrust	26 17	26 42	4550	2.66	9	1.09	4	2.70	4	2.56	7	0.44	2	0.00	0	0.00	0	0.00	0	1.08	2	1.48	6	2.78	6	5.78	9	20.57	(49)
328/384	15/2605M	Theunissen	26 24	26 43	4640	4.19	4	1.57	3	1.54	3	2.62	6	0.26	1	0.00	0	0.00	0	0.00	0	1.55	2	2.50	6	2.33	4	5.88	9	22.44	(38)
328/425	16/2655	Adamson's Vlei	26 05	26 45	4550	1.30	5	1.25	4	2.24	3	3.38	4	0.36	2	0.00	0	0.00	0	0.00	0	1.38	2	1.05	3	1.93	4	5.51	10	18.40	(37)
328/607	15/2632	Moryah	26 07	26 51	4500	2.78	8	2.75	5	2.42	3	3.04	4	-	-	0.00	0	0.40	1	0.00	0	1.20	2	1.39	4	1.76	3	6.19	10	21.93	40)
328/615	15/2628A	Donkerhoek (Donkerkloof)	26 15	26 51	4520	2.87	3	2.28	4	2.74	6	2.90	4	0.00	0	0.00	0	0.22	1	0.00	0	1.46	2	1.94	6	2.94	4	5.40	7	22.75	(37)
328/628	15/2633	Goudhoek	26 28	26 51	4750	2.89	12	3.60	11	1.80	7	3.06	7	0.56	3	0.11	3	0.29	2	0.00	0	1.35	5	2.14	7	2.38	11	6.43	15	24.51	83
328/726	15/2639	Olivine	26 06	26 55	4500	1.13	3	3.06	7	2.49	3	2.95	5	0.10	1	0.00	0	0.61	1	0.00	0	1.28	2	1.85	4	2.50	4	5.12	8	21.09	(38)
328/800	15/2646	Rietvlei	26 20	26 57	4730	3.20	9	1.59	7	2.66	4	3.22	4	0.46	2	0.00	0	0.27	1	0.00	0	1.16	2	1.76	6	3.67	8	4.69	8	22.68	(51)
329/1	16/2669	Whites (Portland)	26 01	27 01	4600	1.97	9	4.30	13	3.92	7	2.95	7	0.30	2	0.00	0	0.75	2	0.03	1	1.10	2	1.36	5	1.72	6	8.10	11	26.50	65
329/70	16/2670	Randjesfontein	26 10	27 03	4500	2.06	5	1.85	4	3.08	5	3.02	4	0.36	2	0.00	0	0.65	1	0.00	0	1.15	2	2.26	4	2.28	4	5.29	8	22.00	(39)
329/134	16/2683	Sandriviersspoort	26 14	27 05	4565	1.63	5	2.45	5	2.56	4	3.05	5	0.15	1	0.00	0	0.52	2	0.00	0	0.96	1	2.48	6	2.18	4	5.54	9	21.52	(42)
329/146	16/2679	Beddington	26 26	27 05	4731	1.47	6	1.91	6	2.52	7	3.55	7	0.45	3	0.02	1	0.41	2	0.00	0	0.99	2	2.83	5	3.33	6	5.52	9	23.00	54
329/271	16/2700	Burnett Holme	26 01	27 10	4800	2.26	9	1.94	10	2.19	6	3.00	7	0.31	2	0.04	1	0.46	2	0.00	0	1.19	2	0.82	5	1.81	6	6.45	11	20.47	61
329/370	16/2720	Welgevonden	26 10	27 13	4600	3.25	8	3.82	7	4.47	7	3.22	5	0.25	1	0.00	0	0.32	1	0.00	0	1.35	3	2.27	6	3.32	6	6.24	7	28.51	51
329/470	16/2722	Bakensvlakte	26 20	27 16	4550	1.83	7	3.69	7	2.32	6	3.23	6	0.33	2	0.06	1	0.38	2	0.00	0	1.15	2	3.07	6	3.26	5	6.14	10	25.46	54
329/628	16/2733	Bella Vista	26 28	27 21	4700	4.05	10	2.22	3	2.43	4	3.87	6	0.18	1	0.00	0	0.00	0	0.00	0	1.39	1	3.71	5	1.97	2	4.46	5	24.28	(37)
329/700	16/2741	Skaapplaas	26 10	27 24	4850	3.95	10	4.06	11	4.60	7	2.59	6	0.40	3	0.09	1	0.00	0	0.00	0	1.02	2	1.66	7	2.69	7	5.13	15	26.19	69

RAINFALL -1947- REËNVAL

No.	Old Number Ou Nommer	STATION STASIE	S. Latitude S. Breedtegr	E. Longitude O. Lengtegr	Height Hoogte Feet Voet	Jan. Inches Duime	Jan. Days-Dae	Feb. Inches Duime	Feb. Days-Dae	Mar-Mrt Inches Duime	Mar-Mrt Days-Dae	April. Inches Duime	April. Days-Dae	May-Mei Inches Duime	May-Mei Days-Dae	Jun. Inches Duime	Jun. Days-Dae	Jul. Inches Duime	Jul. Days-Dae	Aug. Inches Duime	Aug. Days-Dae	Sept. Inches Duime	Sept. Days-Dae	Oct-Okt Inches Duime	Oct-Okt Days-Dae	Nov. Inches Duime	Nov. Days-Dae	Dec-Des Inches Duime	Dec-Des Days-Dae	Year-Jaar. Inches Duime	Year-Jaar. Days-Dae
329/783	16/2752	Rooikraal	28°03'	27°27'	4930	2.23	6	3.37	9	4.28	5	3.00	6	0.39	2	0.00	0	0.19	2	0.00	0	1.10	2	0.54	3	2.42	6	5.09	10	22.61	(51)
330/38	16/2767	Gordonia	28 08	27 32	5100	2.90	4	3.19	6	5.00	4	3.00	4	0.20	1	0.00	0	0.00	0	0.00	0	0.98	1	2.28	4	2.69	5	6.57	7	26.81	(36)
330/44	16/2764A	Ina	28 14	27 32	4939	3.52	9	4.60	5	3.49	4	3.06	6	0.40	4	0.02	2	0.35	3	0.00	0	1.00	1	2.31	7	2.21	5	4.64	8	25.60	54
330/190	16/2785	Bethel	28 10	27 37	5089	1.41	4	5.11	9	4.26	4	2.39	4	0.68	1	0.00	0	0.00	0	0.00	0	1.07	1	2.39	4	1.53	4	6.02	11	24.26	(42)
330/199	16/2786	Senekal	28 19	27 37	4700	2.17	5	5.96	11	5.53	7	2.60	5	0.27	2	0.00	0	0.00	0	0.00	0	1.00	1	2.32	5	2.33	9	5.35	10	27.53	(55)
330/363	16/2800	Yarina (Visongat)	28 03	27 43	5233	3.67	13	4.29	10	5.32	5	3.19	6	0.35	2	0.00	0	0.15	1	0.00	0	2.15	2	0.84	6	2.48	7	4.88	8	27.32	60
330/403	16/2803	Mignonette	28 13	27 44	4950	2.74	7	5.26	8	6.43	5	2.54	5	0.25	1	0.00	0	0.23	2	0.00	0	1.06	2	1.83	5	1.44	6	4.49	8	26.27	(49)
330/421	16/2806	Roodepoort	28 01	27 45	5147	3.26	9	3.95	11	5.60	8	3.36	6	0.42	3	0.13	2	0.00	0	0.00	0	1.73	2	1.05	6	2.44	6	4.78	10	26.72	63
330/537	16/2817N	Fraaiuitzicht	28 27	27 48	5400	3.25	11	5.25	14	5.77	8	3.82	11	0.34	2	0.03	1	0.02	1	0.00	0	1.55	4	3.21	6	4.09	9	5.14	12	3 .47	79
330/573	16/2819	Wexford	28 03	27 50	5300	4.46	14	5.91	14	4.21	6	3.40	5	0.21	1	0.00	0	0.00	0	0.00	0	1.96	2	2.00	6	4.33	7	5.64	10	32.12	66
330/601	16/2820	Kerry	28 01	27 51	5065	4.63	7	5.45	7	5.66	6	3.97	6	0.39	1	0.00	0	0.00	0	0.00	0	1.70	2	1.23	4	4.17	5	5.73	8	32.93	(46)
330/602	16/2821	Hugenoot	28 02	27 51	5150	3.72	10	5.28	6	5.00	6	3.81	8	0.40	1	0.18	2	0.14	1	0.05	1	1.91	2	1.46	6	4.04	7	6.97	11	32.96	61
330/610	16/2822	Kopje Allsen	28 10	27 51	5000	2.96	8	6.76	12	3.04	2	2.63	(3)	0.00	0	0.00	0	0.20	1	0.00	0	2.10	2	0.72	1	2.87	5	3.76	3	25.04	(37)
330/750	16/2847	Rosendal	28 30	27 55	5500	3.46	12	6.31	15	5.15	8	4.09	9	0.54	3	0.05	1	0.21	3	0.00	0	1.88	4	3.93	6	3.99	10	8.97	12	38.58	83
330/753	16/2836	Angora	28 03	27 56	5200	4.94	10	7.61	15	3.17	6	2.68	5	0.26	1	0.00	0	0.00	0	0.00	0	1.34	2	0.85	4	2.09	5	5.20	9	28.14	(57)
331/58	16/2859	Overdene	28 28	28 02	-	3.31	9	7.10	16	3.37	6	4.32	10	0.52	2	0.00	0	0.27	1	0.00	0	1.72	2	4.27	7	3.61	9	8.67	13	37.16	75
331/68	16/2862	Kaallaagte	28 08	28 03	5330	4.11	10	4.99	11	0.93	2	2.85	7	0.00	0	0.00	0	0.00	0	0.00	0	1.55	3	0.99	3	3.04	9	3.50	6	21.96	(31)
331/107	16/2867N	Duikfontein	28 17	28 04	5250	3.65	11	4.76	14	3.07	7	2.44	7	0.37	2	0.05	2	0.28	2	0.00	0	1.96	3	1.95	7	3.35	8	5.59	12	26.87	75
331/121	16/2863	Le Long	28 01	28 05	5466	5.24	11	7.71	14	3.83	8	3.31	5	0.34	1	0.00	0	0.00	0	0.00	0	1.60	2	3.12	7	2.64	5	4.64	7	32.43	(60)
331/271	16/2878	Vaalbank	28 01	28 10	5510	4.22	9	6.74	11	3.86	7	3.24	8	0.15	1	0.00	0	0.06	1	0.00	0	1.28	2	2.32	5	2.54	5	4.43	10	28.01	(39)
331/275	16/2879	Witbankfontein	28 05	28 10	5500	3.91	14	5.73	15	3.34	6	2.59	7	0.19	3	0.02	1	0.16	1	0.07	1	1.66	3	1.57	5	2.68	7	4.38	9	26.30	72
331/319	16/2889	Broodkop	28 19	28 11	5950	4.07	12	5.32	11	3.90	8	3.85	7	0.31	2	0.17	3	0.28	2	0.04	1	1.62	3	3.20	6	3.25	10	6.01	11	32.02	76
331/375	16/2880	The Outlook	28 15	28 13	5600	3.30	9	4.91	9	3.55	6	3.20	6	0.32	1	0.00	0	0.00	0	0.00	0	2.34	2	1.88	6	4.19	7	4.10	8	27.79	(54)
331/455	16/2896A	Matjesvley	28 05	28 16	5350	3.57	5	8.47	10	3.13	4	2.58	3	0.00	0	0.00	0	0.00	0	0.00	0	1.30	3	1.34	3	2.95	5	2.99	7	26.33	(40)
331/554	16/2903	Bethlehem	28 14	28 19	5284	3.79	10	2.48	6	3.09	4	3.83	9	0.27	2	0.06	1	0.16	1	0.00	0	1.68	3	1.62	5	2.47	7	3.94	12	23.39	60
331/740	16/2914	Spitskrans	28 20	28 25	5700	2.55	7	2.38	7	6.19	7	3.80	8	0.00	0	0.11	1	0.18	1	0.04	1	2.14	2	2.17	7	3.34	7	3.26	7	26.16	(55)
331/794	16/2917	Susanna	28 14	28 27	5740	4.12	8	3.45	14	5.08	7	3.25	8	0.26	2	0.09	2	0.19	2	0.18	1	2.13	3	1.90	7	3.45	13	4.42	10	28.52	77
331/828	16/2917N	Kil Desperandum	28 18	28 28	-	9.33	10	2.62	15	6.61	10	3.25	7	0.20	2	0.02	1	0.26	2	0.03	1	1.84	3	1.73	5	3.28	8	3.55	9	32.82	73
332/103	16/2930	Skalkie	28 13	28 34	5700	2.85	9	3.69	10	6.67	6	2.76	6	0.00	0	0.00	0	0.15	1	0.00	0	2.42	3	1.69	6	3.48	7	2.76	3	26.47	(51)
332/120	16/2928	Groenland	28 30	28 34	5900	3.30	11	6.00	13	4.29	4	2.64	7	0.35	1	0.00	0	0.18	1	0.00	0	2.54	3	4.05	7	5.75	9	3.83	11	32.93	67
332/201	16/2927	Kleinfontein	28 21	28 37	5600	3.17	6	1.84	6	4.35	9	3.27	5	0.00	0	0.00	0	0.21	1	0.00	0	2.19	3	2.01	7	3.27	10	3.32	7	23.63	(54)
332/206	16/2937	De Brug	28 26	28 37	6000	3.25	10	7.41	17	3.35	7	3.89	7	0.00	0	0.12	1	0.24	2	0.00	0	2.23	5	3.34	8	5.21	12	5.13	14	34.27	73
332/326	16/2948	Hargte Gelnk	28 26	28 41	5593	3.06	6	6.31	12	4.52	10	3.05	6	0.00	0	0.00	0	0.00	0	0.00	0	2.07	3	3.00	7	4.74	12	3.74	11	30.49	67
332/349	16/2947	Kastell	28 19	28 42	5600	3.29	9	2.14	12	4.70	9	2.70	6	0.00	0	0.15	1	0.00	0	0.00	0	2.04	3	2.70	8	4.59	13	1.93	6	24.24	67
332/512	16/2951	Stanleyvale	28 02	28 48	5450	5.00	12	5.84	14	5.40	9	3.06	7	0.00	0	0.40	2	0.00	0	0.00	0	1.37	3	2.34	6	3.69	8	4.23	7	31.33	(68)

RAINFALL -1947- REËNVAL

No.	STATION STASIE		S. Latitude S. Breedtegr	E. Longitude O. Lengtegr	Height Hoogte Feet Voet	Jan. Inches Duime	Jan. Days-Dae	Feb. Inches Duime	Feb. Days-Dae	Mar-Mrt Inches Duime	Mar-Mrt Days-Dae	April. Inches Duime	April. Days-Dae	May-Mei Inches Duime	May-Mei Days-Dae	Jun. Inches Duime	Jun. Days-Dae	Jul. Inches Duime	Jul. Days-Dae	Aug. Inches Duime	Aug. Days-Dae	Sept. Inches Duime	Sept. Days-Dae	Oct-Okt Inches Duime	Oct-Okt Days-Dae	Nov. Inches Duime	Nov. Days-Dae	Dec-Des Inches Duime	Dec-Des Days-Dae	Year-Jaar. Inches Duime	Year-Jaar. Days-Dae
332/383	16/2959	Thaba Bulois	28°13'	28°50'	5300	1.80	10	5.92	13	5.09	11	1.95	8	0.04	2	0.00	0	0.06	2	0.02	1	1.40	3	1.76	6	3.74	13	4.64	8	26.42	77
332/591	17/3065A	Rietlaagte	28 21	28 50	4800	3.21	8	4.43	8	5.45	8	3.62	6	0.00	0	0.17	2	0.00	0	0.00	0	1.75	4	2.70	6	3.82	10	2.72	5	27.87	(57)
332/614	16/2963	Aberfeldy	28 14	28 51	-	1.81	12	4.97	15	5.23	11	2.42	8	0.00	0	0.55	3	0.06	1	0.00	0	1.39	3	2.07	8	3.56	10	3.44	7	25.50	78
332/663	16/2966	Cairnsmore	28 03	28 53	5300	3.73	13	4.82	15	5.70	10	2.34	6	0.02	2	0.69	5	0.05	1	0.10	1	1.32	3	2.17	7	2.50	13	4.60	9	28.04	85
332/734	16/2966A	Doone	28 14	28 55	5500	2.97	11	5.97	16	6.71	9	2.63	8	0.00	0	0.73	2	0.00	0	0.19	2	1.60	4	2.29	7	3.34	14	3.93	11	30.36	84
332/892	17/2969A	Mount Paul	28 22	29 00	5500	3.38	8	5.69	10	5.11	3	2.65	4	0.00	0	0.05	1	0.00	0	0.00	0	1.85	2	3.14	6	4.82	11	3.75	8	30.44	(53)
333/51	17/2973	Rosedale	28 21	29 02	5300	2.70	9	5.82	9	4.40	7	1.91	2	0.00	0	0.91	2	0.12	1	0.00	0	1.81	3	2.82	6	3.72	11	3.03	6	27.24	(56)
333/120	17/2974B	Newleeds	28 30	29 04	5800	1.56	5	3.55	9	4.51	8	1.51	2	0.00	0	0.12	1	0.04	1	0.07	1	2.07	4	3.26	8	6.28	6	3.39	6	26.36	51
333/291	17/2988A	Walton Siding	28 21	29 10	5300	1.91	7	6.18	7	2.84	3	2.66	6	0.00	0	1.58	2	0.00	0	0.00	0	1.58	3	2.19	6	4.17	8	2.91	6	26.02	(48)
333/485	17/3000	Waschklip	28 05	29 17	5800	2.84	10	4.96	11	2.89	7	1.21	4	0.00	0	1.68	3	0.04	1	0.12	1	1.02	3	2.58	7	3.52	10	5.33	11	26.19	68
333/804	17/3023	Hyford	28 24	29 27	5000	5.75	16	10.14	9	5.90	12	1.51	5	0.00	0	1.50	2	0.95	3	0.12	1	2.48	5	3.43	9	9.08	12	7.09	12	47.95	86
334/176	17/3039	Moorside	28 24	29 36	4000	3.50	6	5.96	11	4.09	4	1.65	3	0.00	0	1.96	2	0.00	0	0.00	0	1.53	4	2.54	6	5.77	12	6.16	11	33.16	(59)
334/543	17/3064	Bideford	28 03	29 49	6300	4.21	4	9.58	10	1.50	3	4.29	3	0.00	0	0.00	0	0.00	0	0.00	0	0.90	2	2.65	6	5.56	7	4.31	6	33.00	(41)
334/609	17/3070	Middelin	28 09	29 51	4900	2.72	5	10.26	11	4.13	4	1.45	4	0.00	0	1.72	3	0.00	0	0.12	1	0.81	3	2.79	3	4.98	6	6.39	10	35.37	(50)
334/678	17/3086	Blandslaagte	28 18	29 53	3700	3.69	11	6.68	9	4.78	7	1.23	7	0.00	0	1.56	2	0.19	2	0.00	0	1.41	4	2.89	12	5.98	12	6.46	14	34.87	80
334/761	17/3107B	Non Repos	28 11	29 56	4300	4.59	16	11.89	15	5.70	4	1.28	6	0.13	1	1.62	3	0.16	1	0.27	1	0.94	3	2.83	4	6.27	11	8.33	14	44.01	79
334/825	17/3106	Balbrogie	28 15	29 58	3300	3.45	17	10.54	17	4.39	9	1.34	7	0.00	0	1.50	5	0.23	2	0.19	1	1.14	5	2.24	11	5.49	18	5.94	19	36.45	111
335/98	17/3093	Struisvogelpoort	28 08	30 04	4800	2.48	11	10.01	15	3.38	8	1.24	6	0.00	0	0.93	3	0.11	1	0.12	1	0.90	4	3.19	8	7.21	13	8.40	13	37.97	83
335/250	17/3104C	Glencoe	28 10	30 09	4300	2.88	5	10.55	12	3.77	4	1.30	4	0.00	0	0.97	1	0.00	0	0.66	1	0.89	2	2.20	5	7.86	11	6.34	14	37.42	(59)
335/400	17/3109	Dundee	28 10	30 14	4114	1.82	16	7.92	15	3.15	6	1.36	5	0.00	0	1.42	4	0.08	1	0.30	1	0.85	5	2.03	10	7.71	12	7.76	15	34.40	90
335/620	17/3116	Swartwater	28 20	30 21	4500	2.04	10	3.51	11	2.79	6	1.15	2	0.00	0	1.96	3	0.00	0	0.00	0	1.50	3	5.94	6	5.15	9	3.75	14	27.79	64
335/692	17/3122A	Rietvlei	28 02	30 24	-	0.00	0	4.61	10	2.15	4	1.42	2	0.00	0	1.25	3	0.00	0	0.00	0	0.23	1	1.20	2	7.22	12	5.80	9	23.88	(43)
335/746	17/3133	Helpmekaar	28 26	30 25	4900	1.43	7	3.34	8	2.77	6	1.10	2	0.00	0	1.67	2	0.00	0	0.15	1	1.29	2	2.42	7	7.55	15	5.27	11	26.99	61
336/16	17/3143M	River View	28 16	30 31	-	2.12	6	9.91	11	4.68	6	0.96	1	0.26	1	1.64	4	0.00	0	0.00	0	1.36	2	1.80	9	9.80	16	6.08	8	38.61	64
336/39	17/3147	Waldheim	28 29	30 32	3578	3.66	10	6.43	9	3.44	8	1.03	2	0.00	0	2.22	4	0.33	1	0.00	0	1.35	2	2.92	6	7.79	12	5.66	10	34.83	(64)
336/283	17/3161	Nqutu	28 13	30 40	4350	3.82	9	5.47	10	3.29	6	1.12	2	0.00	0	1.60	2	0.00	0	0.00	0	1.29	4	2.74	7	8.27	12	4.29	5	31.89	(57)
336/292	17/3159A	Isandhlwana	28 22	30 40	4060	4.10	11	3.87	11	2.50	7	0.97	4	0.28	1	1.22	3	0.00	0	0.00	0	1.36	2	1.79	9	9.17	16	6.20	8	31.46	72
336/594	17/3179A	Rondspring	28 24	30 50	4200	3.39	10	4.66	10	1.97	5	0.88	2	0.24	1	2.01	3	0.00	0	0.00	0	1.20	2	2.52	4	6.51	7	6.50	3	29.88	(47)
336/704	17/3193	Swartkop	28 14	30 54	3400	4.06	7	3.04	6	1.88	6	1.20	4	0.35	2	2.00	2	0.10	1	0.00	0	2.01	3	1.98	7	7.50	14	3.99	9	28.11	61
336/863	17/3199M	Babanango 473	28 23	31 59	-	4.32	11	6.61	14	2.63	9	1.20	4	0.15	1	1.67	4	0.00	0	0.00	0	1.53	5	2.90	11	5.55	16	7.05	9	33.61	84
337/6	17/3213M	Goedgeloof	28 06	31 01	-	2.94	7	3.36	6	1.08	5	1.67	4	0.40	1	1.62	2	0.15	1	0.00	0	1.07	4	2.09	7	5.49	11	4.38	8	24.25	56
337/143	18/3226	Babanango	28 23	31 05	4260	6.13	11	6.34	8	4.92	7	1.15	3	0.46	2	1.71	3	0.00	0	0.67	3	1.20	3	3.27	7	7.49	8	8.24	7	41.60	(62)
337/148	17/3200	Malverdiend No. 66	28 28	31 05	3420	4.09	14	6.61	12	1.95	9	1.07	7	0.38	3	1.65	4	0.25	2	0.58	2	0.92	4	2.13	9	6.40	15	7.14	10	33.17	91
337/150	18/3227M	Wonderdraai	28 30	31 05	-	5.21	17	6.32	12	4.28	12	1.41	6	0.42	3	1.36	4	0.17	1	0.40	5	1.36	6	2.67	16	6.39	14	8.02	13	38.01	109
337/431	18/3236A	Surprise Store	28 11	31 15	3387	4.13	6	11.30	13	7.44	4	1.43	3	0.45	1	2.40	2	0.00	0	0.06	2	1.22	4	2.44	6	7.25	7	7.96	4	46.08	(52)

RAINFALL –1947– REËNVAL

No.	Old Number Ou Nomer	STATION STASIE	S. Latitude S. Breedtegr	E. Longitude O. Lengtegr	Height Hoogte Feet Voet	Jan. Inches Duime	Jan. Days-Dae	Feb. Inches Duime	Feb. Days-Dae	Mar-Mrt Inches Duime	Mar-Mrt Days-Dae	April. Inches Duime	April. Days-Dae	May-Mei Inches Duime	May-Mei Days-Dae	Jun. Inches Duime	Jun. Days-Dae	Jul. Inches Duime	Jul. Days-Dae	Aug. Inches Duime	Aug. Days-Dae	Sept. Inches Duime	Sept. Days-Dae	Oct-Okt Inches Duime	Oct-Okt Days-Dae	Nov. Inches Duime	Nov. Days-Dae	Dec-Des Inches Duime	Dec-Des Days-Dae	Year-Jaar. Inches Duime	Year-Jaar. Days-Dae
337/622	18/3240	Overvloed	28°22'	31°21'	1750	3.80	7	5.58	10	3.55	10	0.98	4	0.63	4	0.23	1	0.14	1	0.25	1	0.86	2	0.66	6	3.44	9	2.92	7	23.04	62
337/628	18/3245A	Ntonjaneni	28 28	31 21	-	7.06	8	4.34	11	2.89	7	1.51	7	0.49	2	0.94	2	0.30	1	0.58	3	1.12	4	1.82	8	8.43	9	5.31	11	34.79	73
337/795	18/3247	Mahlabatini	28 15	31 27	2765	3.24	7	8.61	12	2.85	7	1.14	5	0.76	3	1.67	3	0.00	0	0.07	1	1.35	3	3.27	8	6.94	11	3.37	5	33.27	(65)
338/797	18/3276M	Nagana Research Station (Sub-station)	28 17	31 57	800	3.78	11	7.48	13	2.34	10	1.21	6	0.19	2	2.27	4	0.33	3	0.38	2	1.73	6	2.02	10	5.51	9	2.66	8	29.90	84
339/65	18/3285	Potter's Camp (Hluhluwe Game Reserve)	28 05	32 03	1483	4.59	9	10.99	12	1.87	3	1.89	6	0.52	3	1.47	2	0.59	3	0.62	1	3.48	4	4.04	10	3.51	8	5.44	12	39.01	73
339/282	18/3291	Lansdowne	28 12	32 10	700	3.73	7	14.62	13	3.72	13	3.14	10	0.54	4	2.02	5	1.01	3	0.32	1	2.51	3	2.59	8	3.24	12	5.87	7	43.31	86
339/352	18/3295	Kangela	28 22	32 12	250	3.23	9	8.19	13	4.69	10	1.33	8	0.37	4	2.62	8	1.50	3	0.27	1	2.04	5	1.62	11	3.90	8	2.09	6	31.85	86
339/415	18/3296	Hillfarm	28 25	32 14	250	3.56	11	7.37	13	6.54	15	2.34	12	0.79	10	2.73	9	1.64	8	0.33	2	2.41	8	1.76	17	3.43	13	2.67	13	35.57	131
339/441	18/3303	Dukuduku Forest	28 21	32 15	230	3.55	8	7.80	12	8.05	14	2.33	9	0.61	5	2.84	9	1.70	5	0.26	1	2.37	6	2.08	8	4.72	9	2.64	9	38.95	95
339/502	18/3302A	St. Lucia Estuary	28 22	32 17	230	1.20	-	4.37	-	9.75	-	1.47	-	0.90	-	2.43	-	0.76	-	0.83	-	1.70	-	1.19	-	2.09	-	3.15	-	29.84	-
339/538	18/3304	Ulea	28 28	32 18	50	4.73	13	7.22	13	10.78	14	3.50	12	0.79	8	3.15	9	2.85	8	0.28	3	2.43	5	1.92	9	3.44	11	3.00	15	44.09	120
339/705	18/3306	St. Lucia Lake	28 15	32 24	-	2.62	6	6.36	10	7.06	7	2.55	4	1.87	4	2.95	4	1.64	2	0.11	1	2.70	5	1.92	9	2.57	8	4.75	7	37.10	(67)
339/720	18/3307	Cape St. Lucia	28 30	32 24	-	3.28	12	6.11	14	12.91	15	4.19	11	2.03	11	3.79	7	5.17	9	1.64	3	3.74	7	1.58	14	3.20	15	3.77	14	51.41	132
355/585	13/2194D	Pilanyan	27 45	22 20	-	1.32	1	0.36	1	1.78	2	2.65	2	0.54	1	0.00	0	0.00	0	0.00	0	0.50	2	0.00	0	0.75	2	2.17	7	10.07	(18)
355/655	13/2194M	Jones	27 55	22 22	-	1.43	3	0.00	0	0.91	3	1.06	4	0.55	2	0.00	0	0.00	0	0.00	0	0.22	2	0.00	0	1.18	3	2.46	7	7.81	(24)
356/261	13/2202A	Engelsby	27 51	22 39	* -	0.74	3	0.37	2	2.65	7	2.55	6	0.75	2	0.00	0	0.00	0	0.16	1	0.76	4	0.53	1	0.69	3	3.87	9	13.07	38
356/272	13/2203	Mitchan	27 32	22 40	-	1.37	2	0.00	0	0.72	3	1.12	3	0.73	2	0.38	1	0.00	0	0.00	0	1.73	2	0.59	2	1.21	2	5.26	7	13.11	(24)
356/285	13/2219	Hopkins	27 45	22 40	4500	0.90	3	0.19	2	2.10	6	3.05	7	0.57	3	0.46	1	0.00	0	0.10	1	1.58	4	0.00	0	1.07	3	5.27	12	15.29	42
356/300	13/2203M	Top-dog	28 00	22 40	-	0.85	1	0.30	1	3.68	5	1.56	4	0.50	1	0.00	0	0.00	0	0.00	0	0.00	0	0.00	0	1.32	2	4.26	9	12.47	(23)
356/504	13/2214M	Naylan	27 54	22 47	4200	0.81	2	0.82	5	2.22	8	1.53	6	0.88	3	0.55	3	0.08	1	0.24	1	0.71	4	0.26	2	0.59	3	3.70	10	12.39	48
356/636	13/2218	Daben	27 36	22 52	-	2.05	2	1.16	3	0.90	1	1.08	5	0.63	3	0.75	1	0.00	0	0.10	1	1.51	3	0.79	3	0.76	2	5.00	8	14.73	(32)
357/413	14/2241	Khosis	27 53	23 14	-	0.39	2	1.09	3	0.70	1	1.40	2	0.75	3	0.77	1	0.00	0	0.25	1	1.15	4	0.10	1	0.56	3	3.45	8	10.61	(29)
357/592	14/2238	Brankesa	27 52	23 20	-	0.62	1	0.89	4	0.00	0	1.45	5	0.87	3	1.25	1	0.00	0	0.21	1	1.44	3	0.00	0	1.97	2	4.06	11	12.76	(31)
357/924	14/2244A	Greyling	27 54	23 26	-	0.61	4	2.15	8	0.66	2	2.08	7	0.86	2	1.80	1	0.00	0	0.17	1	1.12	3	0.26	1	1.47	3	5.16	14	16.34	(46)
358/263	14/2248A	Nelsonsfontein	27 53	23 39	-	2.69	6	2.15	6	2.24	5	1.82	6	0.73	2	1.03	2	0.00	0	0.22	1	2.05	5	0.87	1	0.48	2	3.39	11	17.67	47
358/268	14/2248B	Mount Carmel	27 58	23 39	-	1.67	5	0.86	5	1.55	4	2.24	4	1.00	3	0.87	2	0.06	1	0.29	1	0.86	4	0.30	3	0.58	4	3.32	5	13.60	41
358/307	14/2249A	Van Rooyensvlei	27 37	23 41	-	2.47	3	1.71	6	1.61	3	2.53	4	0.68	1	0.99	1	0.00	0	0.15	1	1.33	4	0.70	3	1.30	3	5.15	13	18.62	42
358/349	14/2251	Gezina	27 49	23 42	-	3.13	3	1.58	6	2.13	6	1.64	6	0.38	2	1.22	2	0.04	1	0.21	1	1.61	4	0.75	3	0.34	2	3.83	9	16.86	45
358/403	14/2250M	Platklip	27 43	23 44	-	1.45	1	0.85	1	2.13	3	1.56	3	0.06	1	0.96	1	0.00	0	0.24	1	1.60	3	1.19	3	0.00	0	3.71	8	13.75	(25)
358/893	14/2267A	Standard Pan	27 53	24 00	-	2.90	6	1.85	4	2.52	5	1.70	4	0.57	1	1.20	2	0.00	0	0.26	1	1.43	3	0.89	3	0.38	2	2.29	7	15.99	(38)
359/41	14/2269M	Vlakfontein	27 41	24 02	-	1.58	1	0.49	3	3.33	5	2.07	2	0.52	1	0.82	1	0.00	0	0.14	1	1.25	3	0.90	3	1.30	3	3.55	8	15.95	(31)
359/268	14/2278B	Kareepan	27 58	24 09	-	2.29	4	0.71	2	1.72	2	1.39	4	0.06	1	0.98	1	0.00	0	0.29	1	0.96	2	0.59	2	0.32	2	2.40	8	11.71	(29)
359/304	14/2278A	Reivile	27 34	24 11	-	1.52	3	2.17	7	4.11	8	1.92	3	0.60	1	0.92	1	0.00	0	0.19	1	1.00	2	0.85	2	2.44	4	5.06	7	20.78	39

RAINFALL -1947- REËNVAL

No.	STATION STASIE		S. Latitude S. Breedtegr	E. Longitude O. Lengtegr	Height Hoogte Feet Voet	Jan. Inches Duime	Jan. Days-Dae	Feb. Inches Duime	Feb. Days-Dae	Mar-Mrt Inches Duime	Mar-Mrt Days-Dae	April. Inches Duime	April. Days-Dae	May-Mei Inches Duime	May-Mei Days-Dae	Jun. Inches Duime	Jun. Days-Dae	Jul. Inches Duime	Jul. Days-Dae	Aug. Inches Duime	Aug. Days-Dae	Sept. Inches Duime	Sept. Days-Dae	Oct-Okt Inches Duime	Oct-Okt Days-Dae	Nov. Inches Duime	Nov. Days-Dae	Dec-Des Inches Duime	Dec-Des Days-Dae	Year-Jaar. Inches Duime	Year-Jaar. Days-Dae
359/459	14/2281	Vogelstruisnek	27°39'	24°16'	-	1.54	5	1.88	8	2.70	6	2.56	5	0.62	2	1.00	1	0.00	0	0.22	1	1.02	3	1.38	3	1.80	2	4.77	9	19.49	45
359/569	14/2284	Knockbarragh	27 59	24 19	-	3.89	4	1.50	5	1.74	4	1.64	5	0.46	2	1.08	1	0.21	2	0.05	1	1.35	3	0.69	2	1.36	5	2.74	10	16.71	44
359/808	14/2285J	Klein Boetsap	27 58	24 27	-	1.25	5	0.66	5	2.44	5	1.63	5	0.44	2	0.85	1	0.03	1	0.24	1	1.50	4	0.65	3	1.83	4	3.98	13	15.50	49
360/204	14/2287A	Espachs Drift	27 54	24 37	-	1.52	4	0.63	1	2.04	6	0.91	3	0.20	1	0.86	1	0.00	0	0.00	0	1.19	3	0.33	2	3.28	5	5.20	9	16.16	(35)
360/483	14/2299M	Taungs (Irrigation)	27 33	24 47	-	1.06	5	0.98	9	3.03	5	1.75	2	0.39	3	0.32	2	0.02	1	0.14	1	0.88	2	1.06	3	2.67	4	4.52	9	16.82	46
360/595	14/2314A	Vaalharts	27 55	24 50	-	1.47	4	1.76	6	1.88	2	1.83	4	1.36	3	0.85	2	0.00	0	0.10	1	1.32	3	0.60	4	2.85	4	7.63	11	21.65	44
360/597	14/2288D	Vaalharts (Exp. Stn.)	27 57	24 50	-	0.97	2	1.15	4	2.03	2	2.39	3	0.30	1	0.76	1	0.00	0	0.00	0	1.39	3	0.57	3	2.65	4	4.12	10	16.33	33
360/866	14/2329	Bethanie	27 56	24 59	-	1.55	1	0.85	1	2.36	4	1.51	4	0.00	0	0.74	1	0.00	0	0.00	0	1.61	3	0.00	0	2.23	5	4.98	8	15.83	(27)
361/61	15/2338M	Sweetwilliam	27 31	25 03	-	0.98	3	1.55	5	2.58	1	2.26	3	0.45	1	0.21	1	0.00	0	0.00	0	0.55	1	1.10	4	2.58	4	3.10	7	15.36	(30)
361/133	15/2343A	Orlando Park	27 43	25 05	-	1.22	3	1.84	3	2.12	3	2.33	5	0.30	1	0.39	1	0.00	0	0.00	0	1.16	1	1.13	4	3.13	3	6.02	10	19.64	(34)
361/163	15/2348	Vlaklaagte (Neilsonton)	27 43	25 06	-	1.87	6	2.40	5	2.14	3	2.76	5	0.42	1	0.35	1	0.00	0	-	-	-	-	0.72	3	2.53	3	5.50	9	(18.69	36)
361/285	15/2361	De Hoop	27 45	25 10	-	0.86	5	2.68	8	1.91	4	2.17	5	0.26	2	0.32	1	0.00	0	0.00	0	1.20	3	0.75	4	1.47	5	6.27	12	17.89	49
361/295	15/2358	Christiana	27 55	25 10	-	1.14	5	2.12	7	2.57	4	3.25	9	0.38	3	0.49	1	0.00	0	0.07	1	1.69	4	0.61	3	1.73	7	5.17	13	19.22	57
361/354	15/2364	Stowlands	27 54	25 12	-	0.59	3	0.39	3	2.50	2	3.07	8	0.31	3	0.45	1	0.00	0	0.03	1	1.61	3	0.56	2	1.54	6	4.95	11	16.00	43
361/485	15/2371A	Gesig	27 35	25 17	-	3.11	7	1.68	2	1.66	2	2.50	5	0.00	0	0.00	0	0.00	0	0.00	0	0.75	1	0.00	0	2.19	3	4.20	6	16.09	(26)
361/793	15/2407	Lapdoorns	27 43	25 27	-	1.79	12	2.68	9	2.27	8	2.50	4	0.72	2	0.26	1	0.00	0	0.00	0	1.36	1	1.00	5	3.43	7	8.41	13	24.42	62
362/2	15/2413	Bosmansfontein	27 32	25 31	-	2.23	7	2.03	5	0.00	0	2.94	4	1.01	3	0.00	0	0.00	0	0.00	0	1.01	3	0.61	3	2.73	4	6.19	10	18.75	(39)
362/39	15/2420	Kareefontein	27 39	25 32	3973	2.22	12	1.86	7	1.30	6	2.42	9	0.22	2	0.08	2	0.00	0	0.00	0	0.96	3	0.83	4	2.45	7	7.86	13	20.20	65
362/159	15/2431	Bloemhof	27 39	25 36	-	2.47	5	1.52	4	1.47	2	2.42	7	0.59	2	0.13	1	0.00	0	0.00	0	1.03	2	0.67	3	3.51	6	8.58	12	22.38	44
362/466	15/2454	Beestekraal	27 46	25 46	-	2.89	6	1.98	9	2.28	6	3.58	6	0.61	2	0.11	1	0.00	0	0.00	0	1.62	4	1.18	4	3.18	6	4.20	13	21.63	57
362/710	15/2469	Hoopstad	27 50	25 54	-	1.30	6	2.13	9	1.89	5	3.00	6	0.63	2	0.12	1	0.00	0	0.00	0	1.56	3	1.39	4	2.82	7	4.13	13	18.97	56
362/862	15/2465	Wintersvlei	27 52	25 59	-	2.61	6	4.18	7	2.40	7	3.01	7	0.60	3	0.14	1	0.00	0	0.00	0	1.96	3	1.38	5	3.11	6	4.07	8	23.46	53
363/236	15/2507R	Nooitgedacht	27 56	26 08	-	2.49	3	2.79	3	1.75	3	2.66	4	0.76	1	0.00	0	0.00	0	0.00	0	1.62	2	0.53	1	3.18	5	3.50	5	19.28	(27)
363/451	15/2553	Hendrik Theron	27 31	26 16	-	3.27	8	2.42	5	1.44	3	4.60	7	0.00	0	0.00	0	0.00	0	0.00	0	0.68	1	0.72	2	1.48	3	3.75	7	18.36	(36)
363/470	15/2537	Ristvlei	27 50	26 16	-	1.44	3	1.12	3	1.54	3	2.70	5	0.40	2	0.00	0	0.00	0	0.00	0	1.39	2	0.48	3	3.53	5	3.10	10	15.70	(36)
363/614	15/2550	Vogelstruispan	27 44	26 21	-	3.39	10	1.37	7	4.07	5	4.07	8	0.00	0	0.00	0	0.00	0	0.00	0	1.37	2	1.35	3	2.42	6	4.38	10	22.42	51
363/651	15/2534	Wesselsbron	27 51	26 22	-	0.89	6	1.29	4	0.94	4	2.69	6	0.20	2	0.00	0	0.00	0	0.00	0	1.34	2	0.88	4	2.81	5	3.77	7	14.81	43
363/868	15/2564	Hoopvlei	27 58	26 29	-	1.98	10	1.96	4	1.42	5	2.74	6	0.35	2	0.00	0	0.05	1	0.00	0	1.48	3	1.35	5	2.80	5	4.77	10	18.90	51
364/93	15/2576	Hanoverspan	27 33	26 34	-	4.74	10	1.31	3	3.99	5	3.19	5	0.00	0	0.00	0	0.11	1	0.00	0	0.54	1	1.50	3	1.70	4	2.71	10	19.79	(42)
364/119	15/2580A	Mahemspruit	27 59	26 34	-	2.88	6	2.27	6	1.60	5	2.72	5	0.31	2	0.03	2	0.16	1	0.00	0	1.67	3	1.34	5	2.27	6	5.11	12	20.36	53
364/322	15/2599	Odendaalsrust	27 52	26 41	4400	4.50	9	1.26	3	2.62	5	3.14	7	0.34	2	0.00	0	0.20	1	0.00	0	1.25	1	1.42	5	1.13	3	5.15	10	21.01	(46)
364/463	15/2609	Grootspruit	27 43	26 46	-	3.07	14	1.74	7	3.28	9	3.85	10	0.36	4	0.03	1	0.41	2	0.05	1	1.06	2	1.47	7	1.38	9	4.04	12	20.74	78
364/562	15/2618	Newlands No. 42	27 52	26 49	-	3.01	9	0.92	2	2.25	3	2.98	4	0.00	0	0.00	0	0.52	1	0.00	0	1.25	1	1.70	5	1.72	6	6.15	10	20.50	(41)
365/58	16/2678	Hennenman	27 58	27 02	-	2.24	7	3.57	8	3.33	5	3.43	7	0.28	2	0.00	0	0.74	1	0.00	0	1.31	2	1.32	4	1.47	5	6.12	11	23.87	(52)
365/143	16/2675	Holfontein	27 53	27 05	-	1.96	11	2.67	13	2.75	6	3.16	6	0.35	3	0.00	0	0.87	1	0.00	0	1.30	2	1.37	4	1.52	7	4.60	13	20.55	66

RAINFALL -1947- REËNVAL

No.	Old Number Ou Nommer	STATION STASIE	S. Latitude S. Breedtegr	E. Longitude O. Lengtegr	Height Hoogte Feet Voet	Jan. Inches Duime	Jan. Days-Dae	Feb. Inches Duime	Feb. Days-Dae	Mar-Mrt Inches Duime	Mar-Mrt Days-Dae	April. Inches Duime	April. Days-Dae	May-Mei Inches Duime	May-Mei Days-Dae	Jun. Inches Duime	Jun. Days-Dae	Jul. Inches Duime	Jul. Days-Dae	Aug. Inches Duime	Aug. Days-Dae	Sept. Inches Duime	Sept. Days-Dae	Oct-Okt Inches Duime	Oct-Okt Days-Dae	Nov. Inches Duime	Nov. Days-Dae	Dec-Des Inches Duime	Dec-Des Days-Dae	Year-Jaar. Inches Duime	Year-Jaar. Days-Dae
365/396	16/2713A	Kroonstad (Summer Cereal)	27°36'	27°14'	-	2.66	13	1.13	8	4.01	7	3.56	8	0.18	3	0.06	2	0.30	3	0.00	0	1.15	2	1.26	7	1.76	10	3.15	12	19.22	75
365/400	16/2714	Kroonstad (Parks)	27 40	27 14	-	2.08	13	2.79	10	4.03	9	3.29	9	0.28	3	0.11	3	0.46	2	0.00	0	1.00	2	1.67	7	1.33	10	3.47	15	20.51	83
365/400A	16/2715	Kroonstad (Convent)	27 40	27 14	-	1.75	13	2.67	11	4.13	7	3.17	7	0.24	2	0.03	2	0.37	2	0.00	0	1.03	2	1.20	5	1.21	6	4.00	9	19.80	(66)
365/409	16/2717	Leeuwspruit West	27 49	27 14	-	1.87	10	1.20	8	3.28	5	3.81	9	0.31	2	0.00	0	1.03	2	0.00	0	1.56	3	0.92	7	1.98	7	6.04	11	22.90	64
365/512	16/2726	Tweespruit 386	27 32	27 18	-	2.75	8	2.24	5	3.39	4	3.67	5	0.23	2	0.10	1	0.30	2	0.00	0	1.11	2	0.40	3	2.10	7	2.75	6	19.04	(45)
365/538	16/2727	Klein-in-Breuk	27 58	27 18	-	2.45	5	2.69	7	3.60	5	3.35	7	0.27	1	0.22	1	0.65	2	0.00	0	1.31	2	0.94	5	1.81	4	6.37	11	23.66	(50)
365/639	16/2738	Lubbespruit	27 59	27 22	-	3.79	4	3.35	6	4.64	5	3.38	5	0.29	1	0.00	0	0.24	1	0.00	0	1.17	1	0.72	2	1.95	(3)	5.37	8	24.90	(36)
366/119	16/2779	Wesselsdaal	27 59	27 34	-	3.26	8	4.46	6	4.42	4	2.49	4	0.62	2	0.00	0	0.28	3	0.00	0	1.80	2	0.93	3	1.68	3	3.66	7	23.60	(42)
366/188	16/2787A	Ditkyk	27 38	27 37	-	1.22	5	4.60	11	5.23	6	3.07	7	0.00	0	0.00	0	0.13	1	0.00	0	1.05	3	1.12	3	2.08	8	5.18	9	23.68	(53)
366/197	16/2788	Van Dykskraal	27 47	27 37	-	2.11	10	3.17	12	4.60	5	3.46	7	0.30	2	0.00	0	0.00	0	0.00	0	1.27	2	0.79	2	1.94	10	4.75	11	22.39	61
366/303	16/2797	Edenville	27 33	27 41	-	3.28	12	6.34	14	5.05	7	3.46	8	0.22	2	0.07	3	0.69	2	0.00	0	0.94	2	0.98	4	1.87	9	3.81	11	26.71	74
366/359	16/2797A	Kilpunt	27 59	27 42	-	2.24	8	3.85	12	6.30	8	3.64	9	0.12	1	0.09	1	0.16	2	0.00	0	1.72	2	0.63	4	2.52	8	5.76	8	27.03	63
366/371	16/2802	Waalhoek	27 41	27 43	-	3.34	8	4.35	8	6.06	6	3.30	6	0.10	1	0.00	0	0.08	1	0.00	0	1.11	2	1.41	2	1.83	7	2.65	4	24.23	(45)
366/471	16/2805	Kleinfontein	27 51	27 46	-	2.77	6	3.70	10	6.39	6	0.00	0	0.35	2	0.03	1	0.00	0	0.00	0	1.33	2	0.87	3	2.62	7	3.29	5	21.35	(42)
366/517	16/2816A	Springvale	27 39	27 48	-	2.81	4	5.52	11	6.12	6	3.03	3	0.00	0	0.00	0	0.00	0	0.00	0	0.98	2	1.03	2	2.13	8	4.73	8	26.38	(44)
366/529	16/2813	Kismet Estate	27 49	27 48	-	2.04	7	3.42	10	5.81	7	3.68	5	0.25	2	0.00	0	0.00	0	0.00	0	1.64	3	0.80	4	1.97	5	3.99	10	23.60	>3
366/567	16/2817	Bloemhoek	27 57	27 49	-	1.09	4	3.52	8	4.45	4	3.03	5	0.15	1	0.00	0	0.00	0	0.00	0	1.25	2	0.37	2	1.88	3	4.61	8	20.35	(37)
366/710	16/2833	Mooihoek	27 50	27 54	-	5.00	11	5.93	11	4.35	7	3.24	7	0.31	3	0.05	1	0.06	1	0.00	0	1.35	3	0.95	4	1.93	10	3.86	9	27.03	67
366/735	16/2830	Outlands	27 45	27 55	-	2.59	7	2.49	10	5.07	6	3.79	7	0.08	1	0.03	1	0.00	0	0.00	0	0.99	3	0.75	2	1.82	8	2.83	7	20.44	(52)
366/743	16/2837	Lindley	27 53	27 55	-	3.20	13	6.08	11	3.13	6	3.42	7	0.35	2	0.00	0	0.08	1	0.00	0	1.73	2	1.09	6	2.13	8	3.35	8	24.66	64
366/811	16/2850	Roodakop	27 31	27 58	-	3.99	14	7.09	13	3.70	9	3.32	7	0.18	2	0.34	3	0.30	1	0.00	0	1.29	3	1.44	4	2.04	9	3.94	11	27.63	76
366/846	16/2855A	Daniels Rus	27 36	27 59	-	3.07	11	4.05	12	3.74	7	3.13	6	0.15	1	0.18	1	0.26	2	0.00	0	1.03	2	1.09	3	2.08	9	3.51	10	22.29	64
366/872	16/2860A	Gertruida	27 32	28 00	-	7.02	15	7.42	13	3.66	9	3.37	7	0.23	2	0.34	3	0.32	1	0.00	0	1.39	3	1.35	5	3.71	11	3.90	11	32.71	80
367/66	16/2866	Languedoc	27 36	28 03	-	3.33	8	4.06	7	3.28	3	3.26	5	0.00	0	0.22	2	0.22	1	0.00	0	1.35	2	1.65	3	2.08	7	3.89	7	23.34	(45)
367/167	16/2873	Korte	27 47	28 06	-	4.07	12	6.59	12	3.42	6	3.81	9	0.21	3	0.18	2	0.16	4	0.00	0	1.17	3	0.78	6	2.36	9	4.58	12	27.33	78
367/177	16/2871	Bronkhorstfontein	27 57	28 06	-	3.46	10	6.32	15	3.07	8	3.15	6	0.32	2	0.11	2	0.18	2	0.00	0	1.73	2	2.12	5	3.24	6	5.34	11	29.04	69
367/219	16/2876	Petrus Steyn	27 39	28 08	-	2.36	10	5.58	13	4.75	9	3.34	7	0.00	0	0.18	1	0.00	0	0.00	0	1.03	2	0.99	5	2.71	11	3.30	8	24.24	(66)
367/257	16/2877	Slaappdraats	27 47	28 09	-	4.02	6	5.71	12	4.25	7	3.77	7	0.00	0	0.20	1	0.00	0	0.00	0	1.45	3	1.12	5	0.00	0	1.01	1	21.53	(42)
367/439	16/2899	Blytschapwerf	27 49	28 15	-	3.14	9	5.59	11	3.35	5	2.52	5	0.36	1	0.32	2	0.10	1	0.00	0	1.08	3	1.46	8	4.33	10	2.44	(3)	24.69	(58)
367/600	16/2901	Woodfort	28 00	28 20	-	4.93	13	4.93	13	4.16	9	2.81	7	0.13	1	0.27	3	0.08	3	0.00	0	1.40	2	2.62	7	2.29	8	3.85	11	27.47	77
367/670	16/2909	Riviera	27 40	28 23	-	2.52	10	4.67	9	5.60	5	2.88	6	0.05	1	0.00	0	0.00	0	0.00	0	1.13	2	1.13	6	2.24	7	2.47	6	22.69	(52)
367/768	16/2916	Reitz	27 48	28 26	-	3.30	9	4.78	9	4.69	5	1.90	5	0.05	2	0.37	3	0.04	1	0.00	0	0.87	2	2.49	7	2.85	10	9.99	11	31.33	64
367/780	16/2909A	Goedehoop	28 00	28 26	-	3.46	9	5.88	13	4.15	6	2.76	8	0.15	3	0.55	6	0.17	3	0.00	0	1.46	2	2.35	7	2.70	8	3.79	8	27.42	73
368/222	16/2943	Kappa	27 42	28 38	-	4.26	8	2.60	7	5.69	6	2.86	5	0.00	0	0.61	3	0.00	0	0.00	0	1.52	3	2.05	4	2.22	7	4.77	7	26.58	(50)
368/243	16/2940	Bellsdale	27 33	28 39	-	3.87	11	4.39	13	6.50	8	3.22	9	0.00	0	0.68	4	0.00	0	0.00	0	1.42	3	1.84	7	2.92	10	6.92	12	31.76	77

RAINFALL -1947- REËNVAL

No.	STATION STASIE		Latitude S. Breedtegr.	Longitude E. Lengtegr.	Height Hoogte Feet Voet	Jan. Inches Duime	Jan. Days-Dae	Feb. Inches Duime	Feb. Days-Dae	Mar-Mrt Inches Duime	Mar-Mrt Days-Dae	April. Inches Duime	April. Days-Dae	May-Mei Inches Duime	May-Mei Days-Dae	Jun. Inches Duime	Jun. Days-Dae	Jul. Inches Duime	Jul. Days-Dae	Aug. Inches Duime	Aug. Days-Dae	Sept. Inches Duime	Sept. Days-Dae	Oct-Okt Inches Duime	Oct-Okt Days-Dae	Nov. Inches Duime	Nov. Days-Dae	Dec-Des Inches Duime	Dec-Des Days-Dae	Year-Jaar. Inches Duime	Year-Jaar. Days-Dae
368/263	16/2936	Morgenson	27°53'	28°39'	-	2.90	8	4.99	9	5.21	7	2.45	6	0.00	0	0.53	2	0.10	1	0.18	2	1.05	3	2.58	7	2.07	7	4.13	8	26.19	(60)
368/516	16/2952A	Spioenrif	27 36	28 48	-	2.77	9	5.50	10	6.03	7	2.66	4	0.00	0	0.25	1	0.00	0	0.00	0	1.17	3	1.13	3	1.63	9	4.65	11	25.79	(57)
368/634	16/2960	Woudzicht	27 34	28 52	-	4.17	13	5.93	14	8.46	9	3.81	10	0.03	1	0.98	5	0.04	1	0.06	1	1.33	3	2.19	6	3.14	5	8.08	16	38.22	84
368/831	16/2968	Warden	27 51	28 58	-	3.53	(7)	3.55	7	3.95	3	2.33	5	0.00	0	0.81	2	0.00	0	0.00	0	1.15	3	1.37	4	1.89	5	5.40	10	23.98	(46)
369/30	17/2970A	Sylvan	28 00	29 01	-	4.25	11	4.29	11	2.75	-	3.33	-	0.00	0	0.72	1	0.00	0	0.00	0	1.07	3	2.49	6	3.84	8	4.97	8	27.71	(48)
369/75	17/2972	Keya Lami	27 45	29 03	-	4.43	10	3.01	7	5.48	4	4.48	7	0.60	1	0.00	0	0.00	0	0.00	0	1.68	3	1.58	4	3.31	7	7.57	11	32.14	(54)
369/117	17/2974A	Heritage	27 57	29 04	-	2.84	5	3.47	10	4.15	5	2.13	6	0.00	0	0.93	2	0.00	0	0.00	0	0.80	3	2.29	6	2.72	8	5.15	10	24.48	(55)
369/185	17/2978M	Ballevue	27 35	29 07	-	3.62	10	4.23	12	6.55	6	2.65	5	0.00	0	0.78	1	0.00	0	0.00	0	1.06	3	0.67	3	3.63	5	7.47	11	30.66	(56)
369/238	17/2983	Buckland Downs	27 58	29 08	-	2.52	7	3.16	10	3.98	7	2.23	9	0.00	0	1.03	3	0.00	0	0.00	0	0.76	3	1.97	7	1.89	8	5.07	7	22.61	61
369/282	17/2987	Sterkstroom	27 42	29 10	-	0.53	2	9.63	12	5.02	5	2.13	4	0.00	0	0.00	0	0.00	0	0.00	0	1.05	3	1.38	6	1.85	9	6.11	13	27.70	(54)
369/284	17/2991A	Rocco	27 44	29 10	-	3.40	8	5.01	7	4.84	8	1.39	3	0.00	0	0.95	2	0.00	0	0.00	0	1.00	2	1.33	5	2.17	5	4.30	10	24.39	(50)
369/505	17/2989	Verkykerskop	27 55	29 17	-	3.54	11	5.86	11	3.30	4	1.76	6	0.00	0	1.38	3	0.00	0	0.18	1	0.89	3	2.32	9	5.25	9	5.78	14	30.26	71
369/531	17/3002a	Nox	27 51	29 18	-	3.05	10	5.47	10	3.40	7	2.30	6	0.05	1	1.60	3	0.00	0	0.00	0	1.14	3	1.26	7	2.68	11	6.15	12	27.10	70
369/538	17/2994	Morgenlicht	27 58	29 18	-	3.18	9	5.43	11	3.32	4	2.09	6	0.00	0	1.38	3	0.00	0	0.10	1	0.87	3	2.87	7	1.63	7	5.17	12	26.04	63
369/596	17/2996	Heelgood	27 56	29 20	-	2.58	6	6.43	9	3.08	5	1.43	5	0.00	0	1.53	2	0.00	0	0.00	0	1.14	3	2.56	5	3.10	9	5.36	9	27.21	(56)
369/720	17/3008A	Groothoek	28 00	29 24	-	2.45	6	8.28	13	3.46	6	2.77	7	0.00	0	2.15	2	0.21	1	0.90	1	1.03	3	2.01	7	3.96	12	8.07	14	35.29	72
369/896	17/3020	Kromhof	27 56	29 30	-	2.78	11	3.88	8	4.25	6	1.81	6	0.00	0	1.79	3	0.00	0	0.08	1	0.94	5	1.58	6	3.37	9	5.72	13	26.20	68
370/101	17/3031	Wamel	27 41	29 34	-	3.61	10	5.62	11	3.68	8	2.34	7	0.00	0	1.46	4	0.04	1	0.15	1	0.40	3	1.42	7	4.55	13	5.05	13	28.32	78
370/352	17/3045A	Mauro's Winkel	27 52	29 42	-	6.19	16	9.02	16	6.25	10	2.02	6	0.00	0	0.00	0	0.27	1	0.12	1	1.05	6	2.30	10	4.18	10	9.80	17	41.20	93
370/407	17/3052	Moedersrust	27 47	29 44	-	9.29	13	10.88	13	9.00	10	3.27	6	0.00	0	1.62	1	0.88	2	0.00	0	1.50	4	2.99	8	7.02	12	9.47	16	55.92	85
370/486	17/3073	Loskop	27 36	29 47	-	3.54	13	10.08	12	3.55	8	2.36	4	0.00	0	1.06	2	0.31	1	0.00	0	0.78	3	1.51	5	5.06	8	5.08	9	33.33	(65)
370/506	17/3061	Hampton	27 56	29 47	-	2.73	8	10.23	7	4.87	10	1.29	4	0.00	0	1.24	2	0.26	1	0.41	1	0.44	2	2.09	6	6.87	9	7.21	12	37.64	61
370/735	17/3084	Newcastle (Gaol)	27 45	29 55	-	4.93	8	9.51	14	4.60	9	1.47	6	0.00	0	1.16	3	0.36	1	0.00	0	0.53	3	1.42	6	11.43	12	8.83	15	44.24	(77)
370/765	17/3085	Newcastle (Convent)	27 45	29 56	-	5.24	15	10.43	17	5.12	11	1.73	8	0.02	2	1.18	4	0.33	2	0.03	1	0.48	6	1.56	11	9.51	14	9.46	18	45.19	109
370/780	17/3085B	Springbok	28 00	29 56	-	2.15	5	7.47	13	4.18	6	1.89	5	0.00	0	1.54	3	0.20	1	0.09	1	1.05	3	1.70	7	4.26	9	9.31	12	33.84	(65)
370/834	17/3088	Ballengeich	27 54	29 58	-	3.27	11	8.11	13	3.77	6	2.05	5	0.00	0	1.39	2	0.43	1	0.00	0	0.61	3	1.43	5	7.70	12	7.20	12	35.96	70
373/80	18/3203	Langkrans	27 50	31 03	-	6.40	17	5.87	15	3.60	9	3.84	10	0.65	2	1.19	5	0.71	2	0.17	1	2.17	7	5.71	12	9.05	17	5.29	16	44.65	113
371/150	17/3099	Try Again	28 00	30 05	-	3.13	10	7.08	7	2.29	4	2.14	3	0.00	0	1.60	2	0.22	1	0.00	0	0.86	4	1.54	4	8.35	9	7.64	11	34.85	(55)
371/214	17/3103A	Rustversacht	27 34	30 08	-	4.20	16	5.68	14	2.63	9	1.47	6	0.00	0	1.20	6	0.62	3	0.00	0	0.58	3	1.36	7	7.01	12	5.22	13	29.97	89
371/435	17/3109A	Vredefontein	27 45	30 15	-	1.77	3	6.06	10	2.87	7	2.45	4	0.00	0	0.00	0	0.53	1	0.25	1	0.15	1	1.11	3	8.44	12	7.03	9	30.66	(51)
371/520	17/3112A	Utrecht Wes	27 40	30 18	-	2.74	11	4.76	11	3.19	8	1.22	5	0.00	0	1.34	5	0.50	1	0.05	1	0.27	3	2.90	6	7.66	14	4.84	12	29.47	77
371/579	17/3115	Utrecht	27 39	30 20	-	2.80	9	5.96	12	3.52	7	1.26	3	0.00	0	1.43	3	0.62	1	0.00	0	0.30	2	3.22	5	8.23	14	5.27	11	32.61	(67)
371/706	17/3136	Waaiboek	27 46	30 24	-	2.68	8	4.48	5	2.15	5	0.96	3	0.00	0	1.63	3	0.60	1	0.17	1	0.25	1	0.79	2	6.83	14	5.32	10	25.86	(53)
372/90	17/3146M	Rietvlei	28 00	30 33	-	2.99	8	4.31	12	1.63	4	2.73	3	0.09	1	1.56	2	0.42	1	0.00	0	0.73	1	2.15	4	6.96	8	4.69	7	28.26	(51)
372/100	17/3151	Klipfontein	27 40	30 34	-	5.27	13	4.67	11	3.70	7	2.19	4	0.00	0	1.39	6	0.00	0	0.00	0	0.30	1	2.95	7	5.70	8	5.05	9	31.22	(66)

RAINFALL -1947- REËNVAL

No.	Old Number Ou Nommer	STATION STASIE	S. Latitude S. Breedtegr	E. Longitude O. Lengtegr	Height Hoogte Feet Voet	Jan. Inches Duime	Jan. Days-Dae	Feb. Inches Duime	Feb. Days-Dae	Mar-Mrt Inches Duime	Mar-Mrt Days-Dae	April. Inches Duime	April. Days-Dae	May-Mei Inches Duime	May-Mei Days-Dae	Jun. Inches Duime	Jun. Days-Dae	Jul. Inches Duime	Jul. Days-Dae	Aug. Inches Duime	Aug. Days-Dae	Sept. Inches Duime	Sept. Days-Dae	Oct-Okt Inches Duime	Oct-Okt Days-Dae	Nov. Inches Duime	Nov. Days-Dae	Dec-Des Inches Duime	Dec-Des Days-Dae	Year-Jaar. Inches Duime	Year-Jaar. Days-Dae
372/277	17/3155A	Vredeswil	27°37'	30°40'	-	8.30	18	4.79	13	4.95	8	2.26	5	0.03	1	1.27	7	0.25	1	0.18	1	1.05	5	2.38	9	6.74	15	5.53	12	37.73	95
372/496	17/3168	Vryheid	27 46	30 47	3900	4.47	16	6.58	13	2.85	8	1.74	7	0.02	1	1.77	7	0.25	1	0.01	1	0.61	5	2.62	11	7.51	15	4.81	11	33.23	96
372/852	17/3199	Hlobane (Colliery)	27 42	30 59	-	2.97	12	2.93	10	1.18	6	2.13	7	0.22	1	0.83	5	0.00	0	0.00	0	0.66	4	1.41	6	5.03	14	2.54	7	19.90	72
373/58	18/3209	Glückstadt	27 58	31 02	-	4.89	18	4.17	17	2.89	9	2.49	8	0.54	3	1.14	3	0.65	3	0.00	0	1.68	6	2.84	13	5.49	15	4.39	16	31.17	109
373/329	18/3210a	Vlakfontein	27 59	31 11	-	3.55	10	3.94	7	2.02	4	2.12	5	0.33	1	0.61	2	0.37	1	0.00	0	1.77	2	3.53	5	5.20	9	2.85	3	26.31	(49)
373/376	18/3231	Welkom	27 46	31 13	-	3.24	6	5.37	8	1.48	5	1.46	5	0.00	0	0.23	1	0.24	3	0.00	0	1.26	5	2.23	4	4.73	12	2.92	7	23.16	(56)
373/485	18/3237	Louwsburg	27 35	31 17	-	1.73	2	5.14	5	1.27	3	2.36	8	0.30	1	0.21	2	0.29	1	0.06	1	1.70	7	3.21	8	4.96	9	4.11	6	25.34	(53)
373/680	18/3245	Ngomi	27 50	31 23	-	9.14	16	8.03	17	6.13	13	4.53	11	1.17	2	1.50	3	0.98	4	1.18	3	3.15	7	6.45	11	8.35	9	8.66	10	59.27	106
374/297	18/3259A	Tokazi	27 47	31 37	-	2.61	5	5.26	6	1.15	5	1.23	6	0.19	1	0.53	2	0.20	1	0.35	2	1.39	4	2.48	5	4.82	6	2.51	5	22.72	(48)
374/264	18/3255	Nongoma	27 54	31 39	2700	4.70	13	6.29	10	2.54	8	1.65	10	0.34	2	1.00	3	0.42	2	0.50	2	2.13	5	2.73	7	6.03	11	4.90	10	33.23	83
374/872	18/3280	Nkonkoni	27 32	32 00	-	2.57	5	3.72	7	3.09	6	0.82	3	0.12	1	0.51	2	0.00	0	0.00	0	1.70	4	1.97	4	3.24	7	2.95	5	20.69	(44)
375/37	18/3284M	Mkuzi	27 37	32 02	-	4.27	6	4.51	8	3.24	4	0.05	1	0.13	1	0.52	4	0.11	2	0.00	0	1.40	4	2.12	3	3.07	9	1.89	5	21.31	47
375/124	18/3286	Ubombo	27 34	32 05	-	4.18	11	8.32	13	2.45	6	0.86	7	0.16	1	0.38	4	0.35	3	0.10	2	1.57	4	3.01	11	4.05	11	3.40	8	28.83	81
375/444	18/3295M	Harrogate	27 54	32 15	-	2.21	5	5.23	12	2.64	11	0.38	5	0.08	1	0.38	4	0.33	3	0.15	1	2.18	4	1.60	5	5.23	8	3.92	11	24.33	70
387/240	12/2175	Witkop	27 30	20 08	-	0.20	1	0.00	0	0.76	3	0.24	3	0.29	2	0.00	0	0.00	0	0.00	0	0.04	1	0.00	0	0.56	2	1.59	5	3.68	17
390/155	13/2187A	Totsplaas	27 05	21 36	-	0.90	2	0.00	0	0.00	0	1.40	3	0.30	2	0.00	0	0.00	0	0.00	0	0.77	1	0.00	0	1.20	1	1.39	4	5.96	(13)
390/514	13/2187B	Matlapanan	27 04	21 48	2600	0.00	0	0.00	0	2.46	7	1.56	4	0.33	3	0.22	1	0.00	0	0.00	0	1.48	2	0.39	2	0.71	1	1.66	6	8.81	26
391/834	13/2196a	Whyenbah	27 24	22 28	-	1.38	2	0.56	3	1.96	5	1.64	3	0.76	2	0.60	1	0.00	0	0.00	0	1.31	3	0.17	1	1.24	3	4.84	8	14.46	31
391/857	13/2201	Dedeben	27 17	22 29	-	1.32	3	0.65	4	3.15	5	2.59	5	0.80	2	0.00	0	0.00	0	0.00	0	1.63	2	0.00	0	2.42	2	3.19	9	15.75	32
392/148	13/2199	Winton	27 28	22 35	-	1.02	2	0.00	0	1.01	3	0.92	3	0.74	2	0.40	1	0.00	0	0.00	0	1.58	2	0.36	1	1.15	1	6.46	8	13.64	(23)
392/473	13/2193	Diepwater	27 23	22 46	-	2.00	2	0.66	1	3.10	3	0.90	2	0.50	1	0.65	1	0.00	0	0.15	1	1.75	2	0.30	1	1.10	2	3.64	7	14.75	(23)
393/662	14/2238M	Colville	27 02	23 23	-	0.96	2	0.40	2	2.72	6	1.84	3	0.08	1	0.32	1	0.00	0	0.00	0	1.46	1	2.43	2	1.43	4	1.51	5	13.15	(27)
393/778	14/2244	Kuruman	27 28	23 26	-	3.55	1	0.67	2	2.08	4	2.72	6	0.66	2	1.00	2	0.00	0	0.28	1	1.70	4	0.76	2	2.12	3	2.26	11	17.80	38
394/574	14/2258	Motitori	27 04	23 50	-	0.44	2	1.50	5	3.07	5	1.63	3	0.80	2	0.00	0	0.00	0	0.00	0	1.24	3	0.80	3	1.60	2	3.03	9	14.11	34
395/141	14/2274	Groot Bultfontein	27 21	24 05	-	0.91	5	1.02	8	3.41	7	2.66	6	0.83	3	0.49	2	0.00	0	-	-	-	-	1.38	4	2.01	6	3.30	10	(16.01	51)
395/483	14/2281A	Geluk	27 03	24 17	-	0.20	1	0.84	4	2.80	2	2.55	4	0.80	2	0.00	0	0.00	0	0.00	0	0.55	2	1.41	3	1.85	3	3.80	9	14.80	(30)
395/822	14/2285NO	Lynley	27 12	24 28	-	0.49	2	1.34	9	4.10	3	2.29	5	0.64	2	0.13	1	0.06	1	0.00	0	0.63	2	1.80	2	2.00	5	3.81	11	17.29	43
396/142	14/2286B	Lansdowne	27 22	24 35	-	0.90	3	1.63	7	3.94	6	2.86	4	0.55	2	0.30	2	0.00	0	0.11	1	1.02	2	1.71	3	1.90	3	2.93	9	17.85	(42)
396/182	14/2285S	Kameelfontein	27 02	24 37	-	0.93	5	0.26	2	2.47	2	3.13	6	0.44	2	0.00	0	0.00	0	0.00	0	0.42	3	2.20	3	3.66	6	1.41	8	14.92	(37)
396/284	14/2288	Madrid	27 14	24 40	-	2.19	7	1.47	12	3.32	4	2.57	4	0.60	2	0.00	0	0.00	0	0.07	1	0.99	3	1.17	2	2.65	5	2.63	11	17.66	51
396/454	14/2297	Tigerkloof	27 04	24 46	-	0.68	7	1.72	10	3.01	8	2.92	7	0.49	2	0.00	0	0.00	0	0.01	1	0.50	4	1.49	3	2.76	8	2.45	13	16.03	63
396/813	15/2330	Leliefontein	27 03	24 58	-	0.92	4	2.72	11	2.34	4	3.23	7	0.47	3	0.00	0	0.00	0	0.00	0	0.49	3	2.01	3	1.43	5	2.59	15	16.20	55
396/853	14/2328	Spreeuwfontein	27 13	24 59	-	1.23	7	1.56	9	3.64	4	3.03	5	0.65	2	0.00	0	0.00	0	0.00	0	0.57	2	0.96	2	2.06	4	4.35	9	18.05	(44)
397/581	15/2383A	Schweizer Reneke	27 11	25 20	4200	3.13	8	2.63	11	1.75	6	3.60	6	0.43	2	0.00	0	0.00	0	0.00	0	0.33	3	0.92	3	2.09	5	3.94	14	18.82	58
397/652	15/2387	Koutvolop	27 22	25 22	-	2.64	5	1.49	5	2.94	2	2.88	7	0.43	2	0.00	0	0.00	0	0.00	0	0.71	2	1.59	3	2.52	4	4.77	8	19.97	(38)

RAINFALL –1947– REËNVAL

No.	STATION STASIE		S. Latitude S. Breedtegr	E. Longitude O. Lengtegr	Height Hoogte Feet Voet	Jan. Inches Duime	Jan. Days-Dae	Feb. Inches Duime	Feb. Days-Dae	Mar-Mrt Inches Duime	Mar-Mrt Days-Dae	April. Inches Duime	April. Days-Dae	May-Mei Inches Duime	May-Mei Days-Dae	Jun. Inches Duime	Jun. Days-Dae	Jul. Inches Duime	Jul. Days-Dae	Aug. Inches Duime	Aug. Days-Dae	Sept. Inches Duime	Sept. Days-Dae	Oct-Okt Inches Duime	Oct-Okt Days-Dae	Nov. Inches Duime	Nov. Days-Dae	Dec-Des Inches Duime	Dec-Des Days-Dae	Year-Jaar. Inches Duime	Year-Jaar. Days-Dae
397/704	15/2394	Holpan	27°14'	25°24'	-	4.31	7	2.77	7	1.73	4	4.18	9	0.00	0	0.00	0	0.00	0	0.00	0	0.33	3	0.95	3	2.75	5	4.43	12	21.45	50
398/43	15/2424M	Springbok 84	27 13	25 32	-	4.73	9	3.01	6	1.76	5	3.74	6	0.40	2	0.00	0	0.00	0	0.00	0	0.30	1	0.90	3	2.87	6	5.95	11	23.66	49
398/91	15/2425M	Vleeschkraal	27 01	25 34	-	3.01	9	3.93	13	3.45	7	3.80	8	0.34	2	0.00	0	0.00	0	0.00	0	0.37	2	0.97	3	2.89	6	6.51	11	25.27	61
398/177	15/2430	Zevenfontein	27 27	25 36	-	2.98	9	2.76	4	1.81	4	3.29	7	0.44	2	0.00	0	0.00	0	0.00	0	0.83	2	1.12	4	3.45	6	5.44	11	21.93	(49)
398/346	15/2440	Vaalboschfontein	27 16	25 42	-	5.27	8	2.83	5	3.10	5	3.59	7	0.15	1	0.00	0	0.00	0	0.00	0	0.57	2	1.21	5	3.29	5	8.11	11	28.12	49
398/409	15/2444	Rietpan	27 19	25 44	-	2.51	11	2.32	5	2.62	5	3.48	8	0.34	2	0.00	0	0.00	0	0.00	0	0.91	3	2.25	4	3.03	4	4.28	8	21.74	50
398/556	15/2461	Hollways Rust	27 16	25 49	-	1.86	4	2.10	4	2.75	5	3.54	7	0.33	2	0.00	0	0.00	0	0.00	0	0.51	3	1.89	5	2.45	4	5.43	10	20.86	44
398/852	15/2481M	Wolmaransstad	27 12	25 59	-	3.14	8	2.55	5	2.65	4	3.60	4	0.26	3	0.00	0	0.00	0	0.00	0	0.61	3	1.04	3	2.63	4	5.04	11	21.52	45
398/889	15/2484	Maquassi	27 19	26 00	-	3.36	6	2.07	4	2.36	3	3.36	4	0.10	1	0.00	0	0.00	0	0.00	0	0.67	1	0.98	3	3.97	5	5.78	7	22.65	(34)
399/114	15/2491	Brandewynskuil	27 24	26 04	-	2.37	5	2.57	4	3.25	3	0.85	2	0.00	0	0.00	0	0.00	0	0.00	0	0.00	0	1.45	3	3.20	2	3.67	6	17.36	(25)
399/208	15/2498	Driekoppies	27 28	26 07	-	1.32	6	2.74	9	3.69	6	2.45	5	0.35	2	0.00	0	0.00	0	0.00	0	0.59	2	1.25	4	3.96	3	4.58	12	20.97	45
399/241	15/2505	Leeuwkop	27 01	26 09	-	4.00	7	2.39	6	3.12	6	3.71	7	0.00	0	0.00	0	0.00	0	0.00	0	0.41	2	2.15	3	2.06	4	4.91	8	22.75	(43)
399/404	15/2527A	Leeuwdoornstad	27 14	26 14	-	2.43	7	2.19	5	2.90	7	3.55	6	0.08	1	0.00	0	0.00	0	0.00	0	0.52	3	1.21	3	2.44	8	6.26	9	21.58	49
399/515	15/2537B	Cyfergat	27 05	26 18	-	2.45	5	3.54	4	3.04	6	3.52	7	0.14	2	0.00	0	0.00	0	0.00	0	0.35	3	1.37	4	2.52	6	5.18	11	22.11	(48)
399/667	15/2558	Matjiesspruit	27 07	26 23	-	3.71	8	2.82	7	3.62	10	3.74	7	0.09	2	0.00	0	0.00	0	0.00	0	0.35	2	1.64	7	2.44	8	5.61	8	24.02	59
400/314	15/2601	Eden	27 14	26 41	-	5.54	15	2.22	10	3.64	10	3.78	11	0.19	2	0.03	1	0.07	1	0.00	0	0.68	3	1.02	6	1.75	9	4.93	15	23.85	83
400/647	15/2620	Bovenlandsplaats	27 17	26 52	-	5.50	9	1.91	3	3.02	3	3.16	5	0.16	1	0.00	0	0.00	0	0.00	0	0.47	1	1.32	3	1.48	3	4.02	8	21.04	(36)
400/771	15/2643	Hebron	27 21	26 56	-	7.33	10	1.66	4	2.92	5	4.58	7	0.39	2	0.00	0	0.38	1	0.00	0	1.38	2	2.28	4	2.40	6	5.13	8	28.45	(49)
400/792	15/2644B	Viljoenskroon	27 12	26 57	-	3.18	9	2.63	7	2.99	3	3.85	6	0.00	0	0.00	0	0.21	1	0.00	0	0.75	2	2.31	5	1.90	5	4.97	-	22.79	(38)
400/877	15/2629	Thornhill	27 07	27 00	-	3.04	4	1.72	3	3.02	4	4.72	8	0.00	0	0.00	0	0.00	0	0.00	0	0.65	2	1.55	2	1.74	3	4.03	6	20.47	(32)
401/272	16/2699	Goedheid	27 02	27 10	-	3.69	10	2.51	9	2.96	6	3.67	6	0.21	2	0.10	1	0.21	2	0.00	0	0.66	4	0.82	5	1.66	8	4.62	9	21.11	62
401/354	16/2674B	Voorspoed	27 24	27 12	-	3.19	9	1.78	5	2.54	5	3.45	7	0.19	2	0.09	1	0.16	1	0.00	0	1.03	2	0.70	4	1.79	7	3.15	6	18.07	49
401/407	16/2709	Middelweg	27 17	27 14	-	3.77	10	1.65	4	4.92	5	3.60	8	0.15	1	0.00	0	0.48	2	0.00	0	0.83	2	0.97	4	1.78	5	3.13	9	21.28	(50)
401/449	16/2716	Handfontein 916	27 29	27 15	-	3.62	9	1.14	4	5.56	5	3.66	6	0.16	1	0.00	0	0.10	1	0.00	0	0.65	1	0.51	4	2.53	7	3.12	6	21.05	(44)
401/658	16/2735	Verblyding	27 28	27 22	-	2.97	10	1.83	8	3.45	4	3.22	7	0.00	0	0.14	1	0.00	0	0.00	0	0.92	2	0.61	4	1.53	5	2.83	8	17.50	49
401/747	16/2743A	Heuningspruit	27 27	27 25	-	3.24	12	1.54	7	3.79	5	3.15	7	0.00	0	0.00	0	0.23	2	0.00	0	0.72	2	0.35	3	2.42	9	4.12	10	19.56	57
401/798	16/2760	Dunkeld	27 18	27 27	-	3.70	15	3.28	14	3.00	7	2.69	8	0.12	2	0.08	2	0.12	1	0.00	0	0.78	2	0.97	5	1.30	11	2.10	10	18.14	77
402/81	16/2763	Morgenrood	27 21	27 33	-	4.28	11	2.07	8	4.12	6	3.12	6	0.05	1	0.04	1	0.10	1	0.00	0	1.21	2	1.39	4	1.60	7	2.79	8	20.67	(55)
402/140	16/2774	Goedehoop	27 20	27 35	-	5.73	13	0.88	4	4.40	6	2.82	6	0.00	0	0.07	1	0.00	0	0.00	0	0.76	1	0.85	2	1.39	6	2.82	5	19.72	(44)
402/164	16/2771	Kopjesdam	27 14	27 36	-	5.82	11	2.00	6	4.52	7	3.69	7	0.13	2	0.28	2	0.14	1	0.00	0	0.91	2	1.05	2	1.35	6	5.27	11	25.09	(57)
402/166	16/2793	Doorndraai	27 16	27 36	-	4.97	13	2.95	12	8.11	7	3.95	7	0.09	1	0.18	2	0.20	2	0.08	1	0.98	2	1.57	5	2.17	5	3.59	10	28.84	67
402/490	16/2811	Lourensia	27 10	27 47	-	6.20	7	2.98	6	4.15	5	3.81	6	0.50	1	0.07	1	0.00	0	0.00	0	0.80	2	1.23	3	3.05	8	2.44	5	25.28	(44)
402/718	16/2832	Vegkop	27 28	27 54	-	3.86	13	6.06	12	7.78	7	3.89	4	0.16	1	0.31	1	0.42	1	0.00	0	1.45	2	2.80	4	2.10	7	5.47	15	34.30	67
402/788	16/2843	Oorsprong Ocs	27 08	27 57	-	4.26	6	5.01	8	3.60	5	4.18	6	0.00	0	0.00	0	0.21	1	0.00	0	0.58	1	2.12	6	3.65	7	4.32	9	27.93	(49)
402/827	16/2849	Heilbron	27 17	27 58	5200	3.63	11	3.62	12	3.50	7	3.88	8	0.00	0	0.35	3	0.54	2	0.00	0	0.72	2	2.86	5	3.27	10	4.24	11	26.61	73

RAINFALL -1947- REËNVAL

No.	Old Number Ou Nommer	STATION STASIE	S. Latitude S. Breedtegr	E. Longitude O. Lengtegr	Height Hoogte Feet Voet	Jan. Inches Duime	Jan. Days-Dae	Feb. Inches Duime	Feb. Days-Dae	Mar-Mrt Inches Duime	Mar-Mrt Days-Dae	April. Inches Duime	April. Days-Dae	May-Mei Inches Duime	May-Mei Days-Dae	Jun. Inches Duime	Jun. Days-Dae	Jul. Inches Duime	Jul. Days-Dae	Aug. Inches Duime	Aug. Days-Dae	Sept. Inches Duime	Sept. Days-Dae	Oct-Okt Inches Duime	Oct-Okt Days-Dae	Nov. Inches Duime	Nov. Days-Dae	Dec-Des Inches Duime	Dec-Des Days-Dae	Year-Jaar. Inches Duime	Year-Jaar. Days-Dae
402/840	16/2840	Rustfontein	27°30'	27°58'	-	3.40	12	6.85	11	3.54	6	1.87	5	0.00	0	0.10	1	0.31	1	0.00	0	1.30	3	1.76	3	2.80	6	3.63	7	25.56	(55)
402/866	16/2854	Driefontein	27 26	27 59	-	3.80	11	5.80	14	3.23	7	3.27	7	0.00	0	0.97	4	0.51	2	0.05	1	1.07	2	2.30	4	2.30	8	5.27	12	28.57	72
403/54	16/2857A	Schoongezicht	27 24	28 02	-	3.67	12	6.15	10	2.94	5	2.88	7	0.00	0	1.05	4	0.43	1	0.09	1	1.07	2	1.87	5	2.26	8	2.94	6	25.35	(61)
403/62	16/2864	Midden	27 02	28 03	-	2.47	8	2.48	9	2.70	4	3.32	7	0.00	0	0.00	0	0.12	1	0.16	1	0.37	1	1.05	2	2.64	6	3.10	6	18.41	(45)
403/224	16/2872	Kliphraal	27 14	28 08	-	2.38	10	5.60	13	2.58	6	3.71	7	0.29	3	0.05	2	0.00	0	0.00	0	0.61	2	3.04	5	1.44	7	3.67	9	23.37	64
403/292	16/2883	Elba	27 22	28 10	-	4.97	8	5.27	11	3.44	6	2.65	8	0.00	0	0.60	2	0.49	1	0.00	0	0.94	2	1.95	6	1.55	4	3.75	7	25.61	(55)
403/401	16/2892	Uitsicht	27 11	28 14	-	4.85	11	5.42	8	3.33	4	3.44	4	0.00	0	0.14	1	0.30	1	0.00	0	0.44	2	3.51	5	1.88	7	4.11	8	27.42	(51)
403/474	16/2898	Vergenoeg	27 24	28 16	-	5.94	12	4.63	12	4.79	10	3.64	6	0.30	1	0.86	3	0.51	2	0.12	1	1.00	3	2.67	4	1.91	12	6.14	14	32.51	80
403/646	16/2911	Turffontein	27 16	28 22	-	5.44	9	7.87	9	4.07	6	4.55	5	0.00	0	0.75	5	0.31	1	0.00	0	0.67	2	3.09	5	2.60	11	4.87	11	34.22	64
403/886	16/2919A	Frankfort	27 16	28 30	-	4.56	6	4.74	6	4.35	3	3.23	5	0.00	0	0.43	1	0.20	1	0.00	0	0.63	2	2.49	6	2.82	9	4.62	10	28.07	(49)
404/55	16/2926	Vogeldraai	27 25	28 32	-	3.85	7	3.47	10	5.06	5	3.26	5	0.00	0	0.30	2	0.00	0	0.00	0	0.80	3	1.88	4	2.51	11	5.08	10	26.21	(57)
404/132	16/2919	Catharinasvlei	27 12	28 35	-	4.56	9	6.80	10	5.22	7	3.30	7	0.00	0	0.46	3	0.18	2	0.00	0	0.27	2	2.67	7	3.06	10	4.62	13	31.14	70
404/145	16/2931	Bieskop	27 25	28 35	-	4.20	9	3.18	7	5.34	4	3.53	4	0.00	0	0.58	2	0.10	1	0.00	0	0.91	2	2.44	5	2.25	6	4.71	9	27.24	(49)
404/152	16/2932	Villiers	27 02	28 36	-	5.91	7	6.55	13	4.13	7	3.21	5	0.00	0	0.29	2	0.26	2	0.11	1	0.38	2	2.52	2	4.65	13	4.75	8	32.76	62
404/177	16/2933	Zoetveld	27 27	28 36	-	2.88	5	2.98	4	5.61	4	2.99	6	0.96	1	0.35	1	0.00	0	0.00	0	0.95	1	2.18	5	2.68	-	4.53	4	26.11	(31)
404/390	16/2945	Grenfell	27 30	28 43	-	5.99	11	3.02	14	5.59	10	3.40	13	0.05	2	0.49	4	0.00	0	0.00	0	1.22	3	1.39	4	3.06	15	4.33	14	28.54	90
404/727	16/2967	Prospect	27 07	28 55	-	3.49	10	4.90	13	2.61	5	2.19	6	0.01	1	0.38	3	0.00	0	0.04	1	0.00	0	1.63	6	2.68	13	3.77	12	21.70	70
404/771	16/2967C	Rotterdam	27 21	28 56	-	3.53	9	5.51	12	4.55	7	2.66	5	0.00	0	0.87	3	0.09	1	0.00	0	0.81	2	0.89	4	2.64	10	5.90	9	27.45	(62)
405/30	17/2970B	Grootfontein	27 30	29 01	-	3.81	11	4.71	11	3.96	4	2.59	4	0.00	0	0.41	2	0.00	0	0.10	1	0.80	2	1.05	6	2.62	11	5.74	13	25.79	65
405/295	17/2986H	Vrede	27 25	29 10	-	3.38	8	3.06	12	5.82	6	1.85	4	0.00	0	0.76	4	0.00	0	0.06	1	0.70	2	0.84	4	2.70	11	7.96	16	27.13	68
405/295A	17/2986	Vrede	27 25	29 10	-	4.35	9	4.04	13	5.26	6	2.35	5	0.00	0	0.69	3	0.00	0	0.00	0	0.70	2	0.83	4	2.71	11	9.28	17	30.21	70
405/297	17/3033	Bloemdale	27 27	29 10	-	3.74	11	4.96	14	5.29	10	3.02	7	0.01	1	0.63	4	0.08	2	0.11	1	0.90	3	1.16	6	2.78	13	6.32	17	29.00	89
405/448	17/2991	Langberg	27 28	29 15	-	3.88	7	2.99	7	4.09	7	2.53	4	0.00	0	0.47	1	0.00	0	0.00	0	0.92	3	0.87	3	3.46	11	6.44	14	25.65	(57)
405/632	17/3002	Kroondraai	27 02	29 22	-	6.53	11	4.19	8	2.44	5	2.48	4	0.00	0	0.33	1	0.10	1	0.00	0	0.32	1	1.96	5	5.16	10	4.62	13	28.13	59
405/819	17/3013A	Vlakspruit	27 09	29 28	-	5.54	10	5.43	11	2.92	7	1.15	3	0.00	0	0.81	4	0.05	1	0.81	1	0.30	3	2.96	7	3.32	10	5.54	13	28.83	70
405/874	17/3022A	Goedgenoeg	27 04	29 30	-	5.52	11	3.21	9	1.87	5	2.99	6	0.00	0	0.67	3	0.00	0	0.19	1	0.58	5	1.91	9	3.72	10	5.10	13	25.76	72
405/891	17/3019	Roodedraai	27 21	29 30	-	4.85	14	3.12	10	4.08	6	1.79	4	0.00	0	0.85	5	0.00	0	0.00	0	0.55	3	0.83	4	4.29	9	5.60	16	25.96	71
406/138	17/3036	Strooipfontein	27 18	29 35	-	4.38	11	5.98	10	3.36	5	1.72	4	0.00	0	0.71	3	0.11	1	0.14	1	0.56	2	1.28	6	3.80	10	5.06	11	27.10	(64)
406/221	17/3014	Paardekop Plaas	27 11	29 38	-	4.72	10	5.54	9	2.37	2	1.41	3	0.39	1	0.62	2	0.15	1	0.50	1	0.39	2	1.68	2	2.10	6	6.69	10	26.56	(49)
406/607	17/3063	Rietpoort	27 07	29 51	-	5.86	17	3.33	11	2.18	9	2.18	5	0.00	0	0.77	3	0.22	2	0.33	1	0.42	4	2.11	9	3.14	15	7.98	16	28.52	92
406/682	17/3075	Volkerust	27 22	29 53	-	2.94	14	3.40	11	2.39	8	1.51	6	0.00	0	1.09	5	0.00	0	0.02	1	0.65	3	1.15	4	4.57	8	5.40	12	23.12	72
407/261	17/3103	Wakkerstroom	27 21	30 09	-	4.28	17	3.99	13	1.38	8	1.86	8	0.00	0	0.71	5	0.24	2	0.13	1	0.58	6	1.93	10	4.17	15	5.62	15	24.89	100
408/37	17/3150	Goedehoop	27 07	30 32	-	4.61	17	7.50	17	1.96	10	1.87	10	0.00	0	1.31	7	0.09	1	0.33	2	0.63	7	4.13	11	4.59	14	8.45	18	35.47	114
408/565	17/3178	Paulpietersburg	27 25	30 49	-	5.82	21	5.75	19	2.08	10	2.52	10	0.06	2	0.65	7	0.35	1	0.02	1	1.25	6	3.15	14	6.14	17	6.25	17	34.84	125
408/798	17/3197	Zantiplaats	27 18	30 57	-	5.87	13	2.92	11	2.30	5	2.96	10	0.25	2	0.11	2	0.48	1	0.05	1	1.59	6	3.22	7	6.95	12	8.06	10	34.76	(80)

RAINFALL -1947- REËNVAL

No.	STATION STASIE	Latitude S. Breedtegr	Longitude O. Lengtegr	Height Hoogte Feet Voet	Jan. Inches Duime	Jan. Days-Dae	Feb. Inches Duime	Feb. Days-Dae	Mar-Mrt Inches Duime	Mar-Mrt Days-Dae	April. Inches Duime	April. Days-Dae	May-Mei Inches Duime	May-Mei Days-Dae	Jun. Inches Duime	Jun. Days-Dae	Jul. Inches Duime	Jul. Days-Dae	Aug. Inches Duime	Aug. Days-Dae	Sept. Inches Duime	Sept. Days-Dae	Oct-Okt Inches Duime	Oct-Okt Days-Dae	Nov. Inches Duime	Nov. Days-Dae	Dec-Des Inches Duime	Dec-Des Days-Dae	Year-Jaar Inches Duime	Year-Jaar Days-Dae
409/31	18/3213F Johannesloop	27°01'	31°02'	-	9.82	15	3.26	12	3.59	11	2.35	8	0.21	3	1.04	3	0.51	1	0.11	1	1.34	3	4.68	12	6.31	11	9.43	14	42.65	94
409/116	18/3216 Balmoral	27 26	31 04	-	6.63	17	4.94	18	1.93	7	3.02	7	0.35	3	0.51	5	0.29	1	0.00	0	1.16	6	2.06	4	6.05	16	8.36	17	35.30	101
409/337	18/3230A Goedgegun	27 07	31 12	-	5.81	19	3.85	15	1.84	12	1.48	11	0.39	2	0.44	3	0.36	1	0.08	2	0.97	6	3.51	11	5.46	17	6.55	16	30.74	115
409/460	18/3233 Dwaleni (Kingsley)	27 10	31 16	-	5.73	11	4.30	8	1.19	4	1.87	7	0.33	1	0.45	1	0.48	1	0.00	0	1.35	4	3.22	6	5.56	11	4.68	5	29.16	59
410/133	18/3254 Izilingo	27 13	31 35	-	4.20	16	4.41	16	2.02	9	2.33	9	0.44	4	1.03	5	0.49	1	0.43	2	1.92	7	2.41	14	4.15	14	6.07	12	29.90	109
410/203	18/3257K Pongola Settlement	27 23	31 37	-	4.23	6	2.64	7	0.94	4	1.77	7	0.22	1	0.30	1	0.43	2	0.00	0	1.21	4	1.77	5	3.12	5	2.96	5	19.99	47
410/878	18/3284 Ingwavuma	27 08	32 00	-	4.72	12	6.70	7	4.47	13	1.95	7	0.26	2	0.75	4	0.29	2	0.07	1	1.18	5	2.94	15	4.86	13	4.56	11	32.75	92
412/52	18/3307A Maclard Mission Station	27 22	32 32	-	2.37	10	4.01	6	4.01	10	4.59	9	0.27	2	0.76	4	0.41	3	0.05	1	1.17	4	1.57	7	2.50	8	2.96	10	24.67	74
423/44	4/1177 Rietfontein	26 44	20 02	2600	0.28	2	0.35	2	0.21	1	2.37	4	0.50	2	0.00	0	0.00	0	0.00	0	0.00	0	0.00	0	0.40	2	0.89	4	5.00	(17)
423/618	4/1177a Klein Mier	26 48	20 21	-	0.00	0	0.00	0	0.00	0	1.70	5	0.29	2	0.00	0	0.00	0	0.00	0	0.30	1	0.00	0	0.55	2	0.40	1	3.24	(11)
424/509	12/2177A Aakhan	26 59	20 47	-	0.66	1	0.00	0	0.00	0	2.40	4	0.21	2	0.14	1	0.00	0	0.00	0	0.50	1	0.00	0	1.11	1	2.91	6	7.93	16
427/83	4/1178 Van Zyl's Rust	26 53	22 03	-	0.95	2	0.56	2	1.87	6	1.00	4	0.00	0	0.00	0	0.00	0	0.00	0	1.50	1	0.00	0	1.55	2	0.71	3	8.14	(20)
427/469	5/1179 Onrust	26 49	22 16	-	0.82	1	0.74	2	0.89	3	1.53	3	0.23	1	0.21	1	0.00	0	0.00	0	1.46	1	0.52	1	0.47	1	1.20	4	8.07	(18)
428/880	6/1180X Eirida	26 40	23 00	-	-	-	0.58	3	0.91	3	2.11	5	0.00	0	0.00	0	0.00	0	0.00	0	0.00	0	1.04	3	0.94	3	3.70	12	(9.28	(29)
430/111	6/1181 Longhurst	26 51	23 34	-	0.34	4	0.21	2	1.72	5	1.52	6	0.64	2	0.00	0	0.00	0	0.00	0	1.70	3	0.42	3	2.03	3	2.38	9	9.96	37
430/354	6/1181A Masilibitsana	26 54	23 42	-	0.23	2	0.27	2	2.17	5	1.49	4	0.73	2	0.00	0	0.00	0	0.08	1	1.95	3	0.66	3	1.27	4	1.58	6	10.43	32
430/473	14/2252M Kelos-Kelos	26 53	23 46	-	0.29	3	0.85	6	3.39	7	1.67	5	0.85	2	0.00	0	0.00	0	0.01	1	1.73	3	1.14	3	1.16	4	2.30	11	13.39	45
431/465	6/1187 Mistake	26 45	24 16	4390	1.15	5	0.31	2	2.82	3	1.71	3	0.72	2	0.00	0	0.00	0	0.12	1	1.03	2	2.06	3	1.08	3	4.16	11	15.16	35
431/508	6/1189 Belmont	26 58	24 17	4300	0.91	4	1.71	10	2.84	7	3.00	6	0.83	2	0.00	0	0.00	0	0.60	1	0.51	2	1.17	3	1.40	5	2.80	9	15.77	49
431/548	6/1190 Plessisdam	26 38	24 19	4400	1.08	2	0.54	4	2.94	4	1.54	3	0.72	1	0.00	0	0.00	0	0.00	0	1.08	2	1.84	3	2.05	2	4.21	10	16.00	(31)
431/562	6/1189A Kafferpan	26 52	24 19	-	0.50	2	0.79	4	2.65	3	2.09	4	0.52	1	0.00	0	0.00	0	0.00	0	0.84	2	1.89	3	0.87	3	3.28	8	13.43	(30)
431/820	6/1192A Lourenageluk	26 40	24 28	4250	1.40	1	0.72	6	2.59	3	1.90	3	0.52	1	0.00	0	0.00	0	0.05	1	0.80	1	1.89	3	1.30	4	4.31	8	15.48	(31)
431/896	6/1194 Biesjesvlakte	26 56	24 30	4200	0.36	1	(0.63	-)	3.15	4	3.08	7	0.45	1	0.00	0	0.00	0	0.00	0	0.44	3	2.03	3	2.13	4	2.90	12	(15.17	35)
432/196	6/1199 Progress	26 46	24 37	4040	1.58	4	2.58	8	2.64	3	2.01	4	0.49	2	0.05	1	0.00	0	0.05	1	0.81	3	1.76	5	1.47	7	4.55	13	17.99	51
432/237	6/1200 Armoedsvlakte	26 57	24 38	4051	0.24	2	(0.14	4)	1.10	4	2.59	9	0.46	2	0.00	0	0.01	1	0.03	1	0.44	5	1.29	3	1.85	6	2.62	14	10.77	51
432/309	6/1199M Openside	26 39	24 41	-	3.60	5	1.53	8	3.76	7	2.38	6	0.38	2	0.00	0	0.00	0	0.02	1	0.25	1	1.97	5	1.44	4	4.74	11	20.07	50
432/387	6/1201 Vryburg (Gaol)	26 57	24 43	3900	0.49	6	1.24	11	3.15	10	2.50	8	0.49	2	0.00	0	0.00	0	0.02	1	0.45	4	1.52	3	2.49	6	2.66	12	15.00	63
432/633	6/1205 Grootchaning	26 33	24 52	4250	1.14	3	2.82	8	3.95	5	1.91	5	0.00	0	0.00	0	0.00	0	0.00	0	0.60	1	1.46	4	1.73	3	5.26	7	18.87	(36)
432/700	6/1206 Mayana Mabedi	26 40	24 54	4200	1.93	4	2.84	10	3.51	6	2.33	5	0.37	2	0.00	0	0.00	0	0.00	0	0.65	2	1.60	4	2.04	8	3.58	8	18.85	49
433/115	7/1208 Rietpan	26 55	25 04	4150	1.87	3	1.17	3	2.02	2	-	-	0.00	0	0.00	0	0.00	0	0.00	0	0.21	3	1.54	4	1.66	6	2.90	10	(11.37	31)
433/223	7/1207C Schuinshoogte	26 43	25 02	-	2.15	1	1.50	4	3.06	6	2.81	6	0.32	2	0.00	0	0.00	0	0.00	0	0.40	1	1.65	4	3.13	7	3.25	7	18.27	(38)
433/494	7/1212A Kaalplaats	26 44	25 17	4450	3.39	5	3.19	4	2.98	5	2.67	5	0.00	0	0.00	0	0.00	0	0.00	0	0.00	0	1.61	4	2.53	5	4.46	7	20.83	(35)
433/566	7/1216 Van Aardes Dam	26 56	25 19	4480	1.69	3	2.24	4	1.83	2	3.85	5	0.39	1	0.00	0	0.00	0	0.00	0	0.10	1	1.31	2	1.46	1	6.31	7	19.18	(26)
433/791	7/1220 Delareyville	26 41	25 27	4450	4.67	6	3.07	4	0.00	0	3.22	3	0.00	0	0.00	0	0.00	0	0.00	0	0.41	2	0.92	2	2.67	5	4.04	7	19.00	(29)
433/804	7/1219 Poortjie	26 54	25 27	4390	2.44	5	3.16	7	2.15	3	3.58	5	0.06	1	0.00	0	0.00	0	0.00	0	0.25	3	0.93	2	2.03	2	5.24	8	19.84	36

RAINFALL -1947- REËNVAL

No.	Old Number Ou Nommer	STATION STASIE	S. Latitude S. Breedtegr	E. Longitude O. Lengtegr	Height Hoogte Feet Voet	Jan. Inches Duime	Jan. Days-Dae	Feb. Inches Duime	Feb. Days-Dae	Mar-Mrt Inches Duime	Mar-Mrt Days-Dae	April. Inches Duime	April. Days-Dae	May-Mei Inches Duime	May-Mei Days-Dae	Jun. Inches Duime	Jun. Days-Dae	Jul. Inches Duime	Jul. Days-Dae	Aug. Inches Duime	Aug. Days-Dae	Sept. Inches Duime	Sept. Days-Dae	Oct-Okt Inches Duime	Oct-Okt Days-Dae	Nov. Inches Duime	Nov. Days-Dae	Dec-Des Inches Duime	Dec-Des Days-Dae	Year-Jaar. Inches Duime	Year-Jaar. Days-Dae
433/858	7/1222	Rietpan	28° 48'	25° 29'	4400	5.10	9	3.37	8	2.45	4	2.93	7	0.26	1	0.00	0	0.00	0	0.00	0	0.10	1	1.13	4	1.97	3	5.07	9	22.38	(46)
434/20	7/1221	Rietpan I	26 50	25 31	4400	2.87	7	3.77	11	2.82	7	3.21	7	0.32	2	0.00	0	0.00	0	0.00	0	0.20	3	1.03	5	3.31	7	5.59	13	23.12	62
434/151	7/1226M	Lesuwpan	26 31	25 36	-	3.53	5	6.16	7	0.37	1	4.58	4	0.39	2	0.00	0	0.00	0	0.00	0	0.50	2	0.95	2	1.25	2	3.49	7	21.21	(32)
434/236	7/1232	Klipspruit	26 56	25 38	4600	2.41	7	5.18	9	4.30	8	3.70	7	0.30	2	0.00	0	0.00	0	0.00	0	0.20	2	1.06	5	3.39	7	4.71	9	25.25	56
434/253	7/1227	Helpan	26 43	25 39	4450	5.49	9	4.92	8	3.81	8	2.98	7	0.28	1	0.00	0	0.00	0	0.00	0	0.34	2	1.71	5	2.80	6	5.42	12	27.75	58
434/403	7/1240	Nooitgedacht	26 43	25 44	4580	4.69	9	3.39	8	3.23	6	2.83	7	0.37	2	0.00	0	0.00	0	0.00	0	0.36	3	1.36	5	2.07	5	6.58	13	24.88	(58)
434/431	7/1240A	Klipdrift	26 41	25 45	4480	4.76	7	2.68	8	3.45	4	2.81	3	0.50	1	0.00	0	0.05	1	0.00	0	0.29	1	2.46	5	2.27	5	5.32	9	24.59	(44)
434/514	7/1243A	Roosville	26 34	25 48	4480	5.33	7	2.29	3	3.94	4	2.80	2	0.00	0	0.00	0	0.00	0	0.00	0	0.38	2	0.00	0	1.15	2	3.64	7	19.53	(27)
434/550	7/1250	Noodshulp	26 40	25 49	4600	4.13	8	1.19	4	3.62	5	3.28	4	0.36	1	0.00	0	0.00	0	0.00	0	0.11	1	2.46	4	1.38	2	6.96	10	23.49	(39)
434/746	7/1255	Klipvrif	26 56	25 55	4823	4.19	13	3.24	11	4.14	9	3.20	9	0.34	3	0.00	0	0.00	0	0.00	0	0.14	2	0.80	4	1.71	7	4.66	12	22.42	70
434/888	7/1262	Ottosdal	26 48	26 00	4889	6.48	13	2.95	4	1.30	2	2.76	5	0.00	0	0.00	0	0.00	0	0.00	0	0.19	1	1.12	3	2.27	5	6.63	10	23.70	(43)
435/36	7/1264A	Uitskot	26 36	26 02	-	4.65	6	2.63	3	3.25	4	2.18	5	0.00	0	0.00	0	0.00	0	0.00	0	0.22	2	1.83	5	1.19	4	6.52	9	22.47	(38)
435/359	7/1280	Klipfontein	26 59	26 12	4870	4.87	10	3.88	6	4.06	6	4.40	6	0.00	0	0.00	0	0.00	0	0.00	0	0.21	1	1.66	6	1.37	5	5.13	9	25.58	(49)
435/400	7/1281	Werk-Met-Lust	26 40	26 14	5100	5.03	8	2.75	8	4.62	6	2.98	6	0.00	0	0.00	0	0.00	0	0.00	0	0.08	2	1.17	4	1.46	3	3.74	7	21.83	(44)
435/615	7/1293	Otterfontein	26 45	26 21	5000	5.16	10	3.96	9	5.24	7	1.93	5	0.33	2	0.00	0	0.17	1	0.00	0	0.13	1	1.37	6	1.04	4	4.10	8	23.43	53
436/248	7/1315A	Doornfontein	26 38	26 39	4600	3.53	10	3.36	9	4.02	5	1.38	4	0.00	0	0.00	0	0.00	0	0.00	0	0.00	0	2.63	3	0.94	5	4.32	11	20.18	(47)
436/292	7/1317	Klerksdorp (Gaolar)	26 52	26 40	4267	3.50	16	3.54	13	3.27	7	2.91	10	0.24	2	0.00	0	0.02	1	0.00	0	0.39	3	1.49	6	0.70	6	5.05	13	21.11	77
436/297	7/1316M	Western Reefs	26 57	26 40	-	5.18	13	2.56	11	4.56	6	3.90	8	0.18	3	0.00	0	0.01	1	0.00	0	0.33	2	1.45	6	0.99	5	5.70	14	24.86	69
436/409	7/1329	Raquest	26 49	26 44	4600	3.54	9	5.56	11	3.60	6	2.46	6	0.00	0	0.00	0	0.00	0	0.00	0	0.17	1	1.44	6	0.87	6	4.34	7	21.98	(52)
436/575	7/1333	Rocipoort	26 35	26 50	4900	5.71	6	4.73	5	3.84	3	4.15	4	0.00	0	0.00	0	0.00	0	0.00	0	0.10	1	1.48	5	0.85	3	3.21	7	24.07	(34)
436/640	7/1340	Eleazar	26 40	26 52	4600	4.81	11	4.61	12	4.73	8	1.95	8	0.31	3	0.00	0	0.05	1	0.00	0	0.21	3	1.97	7	1.04	8	3.66	10	23.34	71
436/747	7/1346	Bushy Bend	26 57	26 55	4250	6.80	9	4.75	6	3.99	6	4.13	7	0.32	2	0.00	0	0.00	0	0.00	0	0.28	2	1.33	6	3.02	9	4.75	11	29.37	58
436/827	8/1353	Machavie	26 47	26 58	4440	5.02	10	2.75	13	4.14	10	2.12	8	0.29	2	0.00	0	0.00	0	0.00	0	0.16	3	0.87	8	2.34	8	5.25	12	22.94	74
437/100	8/1367	Potchefstroom (Reservoir)	26 40	27 04	4540	5.02	3	4.59	5	5.17	4	2.75	5	0.35	1	0.00	0	0.00	0	0.00	0	0.20	1	0.80	2	1.77	6	5.07	6	25.72	(33)
437/104	8/1366	Potchefstroom (Agricultural College)	26 44	27 04	4429	4.04	8	2.93	8	3.83	5	2.14	6	0.27	3	0.00	0	0.00	0	0.00	0	0.04	1	0.56	4	1.99	7	5.62	12	21.42	54
437/105	8/1361M	Mooibank	26 45	27 04	4440	3.84	6	2.46	6	3.93	7	2.33	4	0.62	2	0.00	0	0.00	0	0.00	0	0.00	0	0.81	3	1.87	6	5.25	9	21.11	(43)
437/116	8/1362	Limerick	26 56	27 04	4400	3.99	13	2.02	9	3.01	8	3.47	8	0.26	2	0.00	0	0.12	2	0.00	0	0.42	2	0.94	6	2.03	9	8.11	13	24.37	72
437/131	8/1363P	Potchefstroom (Artillery Camp)	26 41	27 05	4452	4.73	10	3.54	9	4.23	9	2.31	9	0.26	2	0.00	0	0.00	0	0.00	0	0.14	2	1.01	7	1.30	10	3.90	9	21.42	67
437/194	8/1368	Elandshoutel	26 44	27 07	4450	4.79	12	3.61	15	4.88	7	2.59	8	0.29	3	0.00	0	0.05	1	0.00	0	0.17	4	1.17	8	2.54	10	5.34	12	25.43	80
437/214	8/1376	Boskop	26 34	27 08	4600	3.60	11	4.54	14	4.61	8	2.44	8	0.30	2	0.00	0	0.09	2	0.00	0	0.19	2	0.80	6	2.12	9	3.95	10	22.64	72
437/383	8/1391	Tierfontein	26 53	27 13	4990	4.55	12	3.82	12	4.83	7	2.95	8	0.21	1	0.00	0	0.09	1	0.00	0	0.23	2	1.21	5	2.74	7	4.94	9	25.47	64
437/452	8/1402	Mimosa Park	26 32	27 16	4760	3.79	10	5.71	14	4.38	6	1.77	5	0.05	1	0.00	0	0.00	0	0.00	0	0.00	0	0.54	1	1.26	4	4.46	7	21.96	(48)
437/517	8/1411	Klipdrift	26 37	27 18	4500	6.38	11	3.51	9	5.17	7	2.52	6	0.27	1	0.00	0	0.00	0	0.00	0	0.00	0	0.68	6	0.96	2	5.51	10	25.00	(52)
437/555	8/1407	Hartsbeestpoort	26 45	27 19	4650	3.10	6	3.33	7	4.39	5	1.15	4	0.00	0	0.00	0	0.00	0	0.00	0	0.00	0	0.00	0	4.47	6	3.84	6	20.28	(34)
437/660	16/2734	Vredefort	27 00	27 22	4690	5.59	9	3.50	8	5.86	7	3.68	5	0.25	1	0.00	0	0.00	0	0.00	0	0.61	2	1.44	4	2.10	5	6.09	12	29.12	(53)

RAINFALL –1947– REËNVAL

No.	STATION STASIE		S. Latitude S. Breedtegr	E. Longitude O. Lengtegr	Height Hoogte Feet Voet	Jan. Inches Duime	Jan. Days-Dae	Feb. Inches Duime	Feb. Days-Dae	Mar-Mrt Inches Duime	Mar-Mrt Days-Dae	April. Inches Duime	April. Days-Dae	May-Mei Inches Duime	May-Mei Days-Dae	Jun. Inches Duime	Jun. Days-Dae	Jul. Inches Duime	Jul. Days-Dae	Aug. Inches Duime	Aug. Days-Dae	Sept. Inches Duime	Sept. Days-Dae	Oct-Okt Inches Duime	Oct-Okt Days-Dae	Nov. Inches Duime	Nov. Days-Dae	Dec-Des Inches Duime	Dec-Des Days-Dae	Year-Jaar. Inches Duime	Year-Jaar. Days-Dae
437/834	8/1425	Parys	26°54'	27°28'	4545	3.90	10	2.89	11	4.97	6	2.85	4	0.11	1	0.00	0	0.00	0	0.00	0	0.28	3	1.11	5	2.61	7	5.51	10	24.23	(57)
438/47	8/1439	Woolridge	26 47	27 32	4700	4.27	12	6.88	17	4.32	9	2.79	9	0.04	1	0.00	0	0.00	0	0.00	0	0.17	3	0.87	5	3.08	9	4.38	11	26.80	76
438/134	8/1452	Lindequesdrift	26 44	27 35	4670	4.39	11	4.99	13	4.42	5	3.13	8	0.20	2	0.00	0	0.00	0	0.00	0	0.19	2	1.05	5	3.99	7	3.30	8	25.66	(62)
438/147	8/1449A	Pelia	26 57	27 35	5000	2.25	5	5.64	9	4.42	5	3.30	7	0.00	0	0.00	0	0.00	0	0.00	0	0.56	2	1.58	5	2.31	6	4.37	10	24.43	(49)
438/225	8/1450	Woodlands	26 45	27 38	4706	1.36	5	3.94	12	5.36	8	2.38	5	0.00	0	0.00	0	0.00	0	0.00	0	0.00	0	1.24	6	3.91	8	5.92	11	24.11	(55)
438/315	8/1462	Barrage	26 45	27 41	4700	4.33	16	4.89	13	5.47	12	2.61	8	0.19	3	0.00	0	0.08	1	0.00	0	0.21	4	1.09	8	4.40	10	5.55	14	28.82	89
438/550	8/1492M	Van-der-Eyl-Park I	26 40	27 49	-	3.08	9	3.24	11	3.30	7	1.94	5	0.10	2	0.44	1	0.24	2	0.00	0	0.12	3	0.53	3	3.54	6	5.20	10	21.73	59
438/684	8/1507M	Beltria	26 54	27 53	-	4.61	8	3.82	14	4.08	8	3.45	8	0.08	2	0.03	2	0.02	2	0.11	1	0.25	2	0.79	3	7.02	9	4.38	8	28.64	67
438/929	8/1517	Vereeniging	26 39	27 55	4650	4.41	11	6.78	16	3.75	8	1.90	6	0.04	1	0.53	1	0.10	1	0.00	0	0.10	2	0.98	7	3.72	7	4.44	12	26.75	72
438/944	8/1519	Clydesdale Colliery	26 54	27 55	4736	5.81	10	4.20	14	3.50	6	2.55	8	0.00	0	0.04	2	0.00	0	0.08	1	0.36	3	1.06	5	7.34	9	4.21	12	29.15	70
438/950	16/2829	Schaapplaats	27 00	27 55	4800	5.12	9	4.00	12	2.62	4	3.48	7	0.15	3	0.15	1	0.06	1	0.00	0	0.38	2	1.14	3	2.92	8	4.77	10	24.79	(60)
438/960	8/1516	Vereeniging I	26 40	27 56	4650	4.06	12	7.33	16	4.08	10	2.15	9	0.14	3	0.54	2	0.13	1	0.00	0	0.23	4	1.02	8	4.48	10	4.32	13	28.48	88
439/389	8/1634	Oranjeville	26 59	28 13	4900	3.56	6	4.80	10	2.16	4	3.45	7	0.07	1	0.08	1	0.76	1	0.00	0	0.28	2	1.18	3	2.34	8	2.60	8	21.28	(51)
439/396	8/1643	Schikfontein	26 36	28 14	-	3.97	9	6.37	13	3.44	6	1.65	3	0.05	1	0.00	0	0.00	0	0.00	0	0.25	2	2.64	8	2.79	6	4.87	11	26.03	(59)
439/764	8/1715	Vlakfontein	26 44	28 26	5240	4.81	9	4.14	10	3.77	10	2.09	5	0.00	0	0.00	0	1.37	1	0.00	0	0.22	3	1.69	4	2.04	7	7.56	14	27.69	63
440/157	8/1754	Rietbult	26 37	28 36	5200	4.10	14	8.87	19	3.27	11	2.55	7	0.01	1	0.15	3	0.61	2	0.04	1	0.32	5	2.70	9	3.02	12	5.64	18	31.28	102
440/449	8/1778	Wittebank	26 59	28 45	5000	4.45	8	3.97	8	4.20	4	2.28	5	0.00	0	0.29	2	0.11	1	0.00	0	0.22	2	1.56	4	3.40	11	4.04	11	24.52	56
440/621	8/1795	Oakdale	26 51	28 51	5150	3.83	10	7.11	11	2.90	4	2.18	4	0.00	0	0.00	0	0.00	0	0.00	0	0.19	2	0.94	4	6.52	11	5.66	12	29.33	(58)
440/637	8/1795B	Raakop	26 37	28 52	-	7.76	12	3.74	10	2.69	6	1.79	4	0.00	0	0.05	1	0.11	2	0.00	0	0.13	2	1.57	8	4.47	12	5.47	17	27.78	74
440/767	8/1801	Val	28 47	28 56	5198	7.18	10	6.33	9	2.44	3	2.38	4	0.00	0	0.27	3	0.00	0	0.00	0	0.20	1	0.89	6	3.90	12	5.53	13	29.12	(61)
440/885	8/1808	Sandbaken	26 45	29 00	5130	6.36	11	6.43	13	2.75	7	2.05	3	0.00	0	0.35	1	0.00	0	0.00	0	0.35	2	2.37	7	2.83	9	4.82	15	28.31	68
440/893	9/1817	Allendale	26 55	29 00	5050	4.93	9	6.17	11	3.16	6	2.26	5	0.00	0	0.25	3	0.06	1	0.00	0	0.32	4	1.96	7	4.50	13	4.78	15	28.39	74
441/104	9/1833	Boesmansspruit	26 44	29 04	5200	6.31	11	3.00	8	2.45	3	2.39	5	0.00	0	0.00	0	0.00	0	0.28	1	0.00	0	1.76	6	2.52	10	5.41	12	24.12	(56)
441/113	9/1823	Rietkuil (Beersheba)	26 53	29 04	5100	5.33	7	3.75	10	2.05	3	2.09	6	0.00	0	0.16	1	0.05	1	0.00	0	0.18	1	1.49	3	3.98	10	4.26	7	23.33	(49)
441/261	9/1846	Bonnieview	26 51	29 09	5200	5.18	10	5.40	9	3.57	3	1.68	3	0.01	1	0.12	1	0.13	1	0.12	1	0.13	1	1.66	8	5.27	13	5.19	10	28.44	61
441/264	9/1840	Kaffirskraalkopjes	26 54	29 09	5160	5.34	11	5.80	14	1.81	4	1.66	3	0.00	0	0.29	3	0.00	0	0.00	0	0.19	2	1.85	5	5.33	13	4.23	9	26.50	64
441/270	17/2984	Goedgevonden	27 00	29 09	5000	6.98	5	3.95	10	2.48	3	2.47	5	0.00	0	0.40	2	0.07	1	0.00	0	0.34	3	1.59	7	4.99	12	3.76	7	27.03	(55)
441/447	9/1857	Standerton	26 57	29 15	5207	4.09	16	3.77	12	4.66	8	2.30	5	0.01	1	0.21	3	0.15	2	0.00	0	0.29	3	1.94	8	4.71	13	4.05	12	26.18	83
441/523	9/1859	New Denmark	26 43	29 18	5235	-	-	4.06	7	4.85	5	2.72	4	0.00	0	0.00	0	-	-	0.00	0	0.15	1	2.43	5	6.95	11	4.58	8	(25.74	41)
441/578	9/1866M	Topfontein	26 38	29 20	-	7.19	12	3.39	9	4.98	7	1.84	6	0.00	0	0.19	2	0.21	2	0.00	0	0.32	3	2.81	9	5.02	16	6.11	12	32.06	78
441/650	9/1870	Niekerksvlei	26 50	29 22	5100	8.71	13	4.54	8	3.89	4	3.45	5	0.00	0	0.14	1	0.12	1	0.00	0	0.20	2	1.73	5	4.60	10	6.31	11	33.69	(60)
441/777	9/1877	Berringa	26 57	29 26	5100	4.24	8	4.97	9	2.45	6	2.64	5	0.00	0	0.30	2	0.20	1	0.00	0	0.18	2	1.59	4	4.15	12	4.59	10	25.31	(59)
442/46	9/1894A	Witbank	26 46	29 32	-	4.62	9	4.65	6	1.94	5	1.67	5	0.00	0	0.27	2	0.19	2	0.00	0	0.17	3	2.37	6	3.63	10	3.55	9	23.06	(57)
442/68	9/1894	Hendrikspan	26 38	29 33	5400	6.12	16	4.64	10	3.70	8	1.97	5	0.00	0	0.37	3	0.00	0	0.00	0	0.38	3	3.04	6	4.25	12	7.32	12	31.79	75
442/123	9/1901	Bekkersrust	26 33	29 35	5400	4.70	9	3.86	6	2.95	4	1.72	5	0.00	0	0.30	2	0.30	1	0.00	0	0.43	2	2.72	7	3.30	11	9.04	13	29.32	(60)

RAINFALL -1947- REËNVAL

No.	Old Number Ou Nommer	STATION STASIE	Latitude S. Breedtegr	Longitude O. Lengtegr	Height Hoogte Feet Voet	Jan. Inches Duime	Jan. Days-Dae	Feb. Inches Duime	Feb. Days-Dae	Mar-Mrt Inches Duime	Mar-Mrt Days-Dae	April. Inches Duime	April. Days-Dae	May-Mei Inches Duime	May-Mei Days-Dae	Jun. Inches Duime	Jun. Days-Dae	Jul. Inches Duime	Jul. Days-Dae	Aug. Inches Duime	Aug. Days-Dae	Sept. Inches Duime	Sept. Days-Dae	Oct-Okt Inches Duime	Oct-Okt Days-Dae	Nov. Inches Duime	Nov. Days-Dae	Dec-Des Inches Duime	Dec-Des Days-Dae	Year-Jaar. Inches Duime	Year-Jaar. Days-Dae
442/194	9/1906	Morgenson	26°44'	29°37'	5370	8.87	20	8.75	9	3.12	9	2.05	4	0.00	0	0.35	3	0.39	2	0.00	0	0.32	3	2.20	7	3.60	17	5.60	15	35.25	89
442/654	9/1938A	Woolfontein	26 54	29 52	5450	7.38	14	3.41	8	5.52	5	2.58	7	0.00	0	0.61	4	0.42	2	0.00	0	0.40	2	1.78	3	5.55	7	7.37	10	35.02	(62)
442/660	17/3074	Amersfoort	27 00	29 52	5400	5.48	10	2.16	4	2.16	3	1.93	4	0.00	0	0.47	1	0.00	0	0.00	0	0.22	1	2.38	7	2.89	10	6.84	8	24.53	(48)
442/811	9/1947M	Nooitgedacht	26 31	29 58	5570	6.20	9	4.12	10	2.75	9	1.58	6	0.00	0	0.10	1	0.25	1	0.00	0	0.54	4	3.00	6	9.16	12	5.10	16	32.80	74
442/857	9/1948	Baginderlyn	26 47	29 59	5450	5.24	16	1.76	9	1.09	8	1.98	8	0.00	0	0.47	5	0.17	1	0.00	0	0.18	3	0.62	8	4.93	16	6.49	17	22.93	91
442/867	9/1943	Rolfontein	26 57	29 59	5350	2.76	9	3.70	11	2.70	8	1.89	4	0.00	0	0.91	5	0.11	1	0.00	0	0.40	2	1.71	5	5.11	10	6.49	14	25.78	69
443/196	9/1969	De Emigratie	26 46	30 07	5500	4.62	11	1.78	8	2.49	8	1.08	4	0.00	0	0.27	2	0.29	2	0.00	0	0.26	2	2.44	8	4.29	14	5.39	18	22.91	77
443/451	9/1983	Blaauwkop	26 31	30 16	5500	6.65	12	2.04	8	2.30	7	1.40	5	0.06	1	0.38	2	0.16	1	0.00	0	0.55	4	3.99	10	6.56	13	6.43	15	30.52	78
443/463	9/1988	Rietvlei	26 43	30 16	5450	4.68	16	5.92	10	1.78	9	1.18	8	0.00	0	0.06	1	0.66	2	0.00	0	0.51	5	3.01	14	7.95	14	5.61	15	31.35	95
443/742	9/2006	Driehoek	26 52	30 25	4600	4.79	13	3.33	10	2.20	9	1.85	7	0.21	1	0.35	1	0.40	1	0.00	0	0.56	4	3.72	13	6.94	12	9.90	12	34.25	83
444/20	9/2015	Driepan	26 50	30 31	4675	5.71	12	3.89	14	3.47	9	1.85	9	0.17	1	0.40	3	0.28	1	1.27	1	0.75	6	4.13	13	6.84	14	8.83	17	37.59	100
444/126	9/2012A	Athole	26 36	30 35	-	5.60	15	4.58	10	2.82	9	1.94	8	0.13	1	0.31	2	0.42	1	0.00	0	0.91	5	2.20	10	6.80	15	8.64	17	34.35	93
444/176	9/2023	Vlakklooof Estate	26 56	30 36	4531	7.99	16	7.66	12	2.29	9	1.92	7	0.00	0	0.55	4	0.33	2	0.60	2	0.88	6	4.12	13	6.12	14	8.99	15	43.45	100
444/277	9/2032A	Amsterdam	26 37	30 40	4065	6.80	10	3.47	7	1.67	6	2.29	5	0.00	0	0.22	1	0.71	1	0.00	0	1.36	4	3.89	7	6.18	12	6.49	9	33.08	62
444/316	9/2035A	Wolwekop	26 46	30 41	-	4.95	9	3.56	7	1.41	3	2.10	5	0.00	0	0.13	2	0.60	1	0.34	1	0.67	2	1.72	6	8.20	12	6.29	9	29.97	(57)
444/203	9/2033	Idalia	26 52	30 41	4500	5.14	12	3.72	9	0.90	3	2.41	8	0.00	0	0.80	3	0.40	2	0.50	1	1.19	4	4.00	7	5.22	12	8.10	13	32.38	74
444/332	9/2039M	Lions Glen	26 32	30 42	-	7.44	11	4.45	7	4.44	10	2.73	7	0.20	1	0.34	2	0.70	1	0.00	0	1.13	3	3.78	7	5.28	10	9.17	10	39.66	(69)
444/653	9/2073	Sterkwater	26 53	30 52	4000	7.28	15	6.16	10	1.67	7	2.71	6	0.08	1	0.46	1	0.45	1	0.08	1	0.80	4	2.86	10	8.39	13	6.76	15	37.70	84
444/679	9/2075	Weltevreden	26 49	30 53	4015	9.98	14	3.96	10	2.42	7	3.35	7	0.00	0	0.57	2	0.31	1	0.00	0	0.79	3	4.35	9	7.53	11	8.92	13	42.18	77
444/746	9/2080	Blesboksspruit	26 56	30 55	3900	6.59	17	3.92	17	1.89	12	2.56	13	0.03	2	1.34	5	0.30	2	0.05	3	0.86	5	2.76	14	5.69	18	4.98	19	30.97	127
445/100	10/2112	Mankaiana	26 40	31 04	3310	9.51	18	3.78	13	6.13	10	2.10	9	0.28	2	0.46	6	0.82	4	0.09	1	1.94	5	6.52	13	8.87	14	10.20	16	50.70	111
445/311	10/2130A	Mathapha (Swazi National School)	26 31	31 18	-	7.80	19	6.60	16	5.27	11	3.40	12	0.19	3	1.93	4	0.93	2	0.09	3	2.07	6	4.01	14	5.52	16	10.38	21	48.19	127
445/569	10/2133	Hlatikulu	26 59	31 19	3890	7.72	23	4.49	19	3.93	13	3.68	7	0.00	0	0.00	0	0.66	1	0.48	2	2.12	5	5.47	11	9.15	10	12.49	9	50.19	100
445/863	10/2140	Kubuta	26 53	31 29	1749	4.74	13	2.63	8	1.59	10	2.43	8	0.13	3	0.25	3	0.59	2	0.09	1	1.30	4	3.35	13	3.94	13	7.25	13	28.29	91
446/136	10/2149	Singceni	26 46	31 35	1038	5.06	12	3.38	12	1.59	9	1.84	8	0.58	4	0.84	3	0.52	1	0.02	1	1.87	5	2.50	6	6.04	10	4.70	12	28.94	83
446/471	10/2154b	St. Philips Mission	26 51	31 46	600	5.08	10	2.28	10	3.98	10	2.64	7	0.26	2	0.48	4	0.09	0	0.00	0	1.08	5	1.46	9	5.12	13	3.67	9	26.05	79
446/773	10/2159	Wisselrode	26 53	31 56	560	4.84	5	1.34	7	2.31	8	1.32	9	0.10	1	0.32	2	-	-	-	-	-	-	0.57	8	2.46	9	3.32	(10)	(16.38	99)
447/446	10/2163	Nduna	26 56	32 15	245	3.37	6	2.30	7	3.28	4	1.43	5	0.00	0	0.46	3	0.53	2	0.09	1	0.85	2	1.29	6	6.45	9	4.15	5	24.20	(50)
448/450	18/3308	Mäputa	27 00	32 45	150	2.93	9	4.53	11	6.34	11	4.81	12	0.19	2	1.30	5	1.42	4	0.48	3	1.79	4	1.11	7	4.40	11	6.79	12	36.09	91
461/206	4/1177M	Tuse-Riviere	26 26	20 37	-	0.00	0	0.00	0	0.00	0	0.99	3	0.00	0	0.00	0	0.00	0	0.00	0	0.25	1	0.00	0	0.23	1	0.99	2	2.46	(7)
464/783	5/1179A	Tsabong	26 03	22 27	3155	0.48	2	0.80	5	1.52	2	1.27	5	1.22	2	0.01	1	0.00	0	0.00	0	1.34	2	0.80	3	0.40	5	2.52	3	10.36	30
467/487	6/1182	Morokweng	26 07	23 47	3695	0.00	0	1.63	3	1.92	2	1.83	5	0.40	1	0.00	0	0.00	0	0.00	0	1.70	2	1.85	3	1.31	3	3.27	6	13.91	(25)
467/720	6/1182a	Sebata	26 30	23 54	-	0.00	0	0.80	4	3.65	2	1.28	5	0.00	0	0.00	0	0.00	0	0.00	0	1.07	2	2.27	4	1.45	3	1.84	4	12.36	(23)
468/92	6/1183T	Gemsbokvlei	26 02	24 04	-	0.00	0	1.03	1	3.05	3	1.41	4	0.20	1	0.00	0	0.03	1	0.02	1	1.82	3	1.33	4	1.17	4	3.74	6	13.80	28
468/210	6/1185	Fielden	26 30	24 07	4040	0.50	2	1.16	6	3.55	4	1.76	4	0.51	2	0.00	0	0.00	0	0.07	1	1.08	3	2.43	3	1.52	7	2.94	13	15.52	45

No.	STATION STASIE		S. Latitude S. Breedtegr	E. Longitude O. Lengtegr	Height Hoogte Feet Voet	Jan. Inches Duime	Jan. Days-Dae	Feb. Inches Duime	Feb. Days-Dae	Mar-Mrt Inches Duime	Mar-Mrt Days-Dae	April. Inches Duime	April. Days-Dae	May-Mei Inches Duime	May-Mei Days-Dae	Jun. Inches Duime	Jun. Days-Dae	Jul. Inches Duime	Jul. Days-Dae	Aug. Inches Duime	Aug. Days-Dae	Sept. Inches Duime	Sept. Days-Dae	Oct-Okt Inches Duime	Oct-Okt Days-Dae	Nov. Inches Duime	Nov. Days-Dae	Dec-Des Inches Duime	Dec-Des Days-Dae	Year-Jaar. Inches Duime	Year-Jaar. Days-Dae
468/318	6/1186	Palmyra	26°18'	24°11'	3900	2.59	5	1.27	4	1.95	7	1.95	7	0.45	2	0.00	0	0.00	0	0.00	0	1.25	3	1.79	3	1.19	3	5.97	10	22.05	41
469/399	6/1198	Peachdale	26 29	24 42	4430	1.07	2	2.44	5	3.35	4	1.91	5	0.13	1	0.00	0	0.00	0	0.00	0	0.65	1	1.26	3	2.01	5	5.56	8	18.38	(34)
469/459	6/1204	Mosita	26 09	24 46	3870	1.91	3	2.25	8	4.56	6	1.41	4	0.00	0	0.00	0	0.00	0	0.00	0	1.60	3	1.23	4	0.85	3	4.90	7	18.71	(38)
469/666	6/1207	Selemo	26 06	24 53	3900	3.38	6	1.69	3	3.12	6	2.29	3	0.00	0	0.00	0	0.00	0	0.00	0	1.38	3	0.62	3	1.23	4	5.16	6	18.87	(34)
469/795	6/1207B	Zwartlaagte	26 15	24 57	4000	1.09	2	2.09	3	2.60	3	1.88	2	0.28	1	0.00	0	0.00	0	0.00	0	1.03	2	1.15	3	1.29	4	5.13	8	16.54	(28)
470/196	7/1210	Setlagodi	26 16	25 07	4000	1.57	5	1.64	4	2.48	4	2.07	5	0.22	1	0.00	0	0.00	0	0.00	0	1.13	3	1.28	4	0.92	4	3.69	8	15.00	38
470/516	7/1213	Neverset	26 06	25 18	4000	2.50	4	1.07	10	3.31	7	0.75	1	0.25	1	0.00	0	0.00	0	0.00	0	1.23	3	0.94	3	1.23	4	7.37	8	18.65	(41)
471/259	7/1234	Youngbury	26 19	25 39	4400	4.44	10	2.95	13	5.23	8	1.47	3	0.43	2	0.00	0	0.00	0	0.00	0	0.33	1	0.99	5	0.48	1	4.12	7	20.44	50
471/490	7/1241A	Lusthof	26 10	25 47	-	3.88	8	2.32	11	6.85	8	1.41	3	0.38	2	0.00	0	0.00	0	0.00	0	0.91	3	0.76	5	1.57	4	5.27	9	23.35	53
471/713	7/1254	Biesjesvlei	26 23	25 54	4600	2.45	5	3.44	7	5.34	5	1.25	3	0.00	0	0.00	0	0.00	0	0.00	0	0.00	0	0.93	3	0.36	1	2.20	5	15.97	(29)
472/135	7/1268A	Rietfontein	26 15	26 05	4700	3.54	8	3.63	10	5.18	7	1.85	7	0.42	2	0.00	0	0.00	0	0.00	0	0.61	3	0.67	3	1.01	8	4.37	10	21.28	58
472/175	7/1269	Rooijantjiesfontein	26 25	26 06	4800	4.87	8	2.51	7	3.94	6	2.11	6	0.34	2	0.00	0	0.01	1	0.00	0	0.56	3	1.10	7	1.59	9	4.21	12	21.24	61
472/279	7/1275	Lichtenburg	26 09	26 10	4845	6.04	11	4.36	8	5.05	8	2.50	4	0.22	2	0.00	0	0.00	0	0.00	0	0.93	3	0.77	3	1.73	6	5.70	18	27.30	63
472/281	7/1276	Lichtenburg	26 11	26 10	4845	8.89	9	3.40	5	4.80	6	2.13	3	0.15	1	0.00	0	0.00	0	0.00	0	0.90	3	0.67	4	0.80	4	4.27	9	26.01	(44)
472/518	7/1289H	Vlaklaagte	26 08	26 18	-	6.65	10	3.67	8	3.97	6	1.48	4	0.00	0	0.00	0	0.00	0	0.00	0	1.02	2	1.17	4	1.71	8	6.49	10	26.16	52
472/680	7/1295	Leeuwfontein	26 20	26 23	4750	4.10	10	1.37	4	4.76	9	1.55	4	0.00	0	0.00	0	0.00	0	0.00	0	0.39	3	1.31	3	0.98	5	4.88	11	19.34	(49)
473/83	7/1312	Rooipoort	26 23	26 33	4650	5.89	7	1.17	2	4.15	7	1.04	2	0.00	0	0.00	0	0.00	0	0.00	0	0.00	0	2.38	6	0.67	2	4.88	7	20.18	(33)
473/404	7/1334	Vlieger Farm	26 14	26 44	4900	5.32	10	1.46	5	5.07	7	1.23	6	0.30	1	0.00	0	0.00	0	0.00	0	0.35	1	1.32	3	4.68	7	4.34	12	24.07	(52)
473/686	7/1344	Roodekop	26 26	26 53	4900	4.45	8	3.20	8	4.76	5	1.85	3	0.00	0	0.00	0	0.00	0	0.00	0	0.00	0	2.10	5	1.40	4	3.88	8	21.64	(41)
473/713	7/1339	Palmietfontein	26 23	26 54	4700	5.59	8	2.60	5	4.28	5	1.00	2	0.00	0	0.00	0	0.00	0	0.00	0	0.00	0	1.61	4	1.41	4	3.64	5	20.13	(33)
474/20	8/1356	Buckingham	26 20	27 01	4870	5.19	9	6.63	17	4.12	8	2.29	9	0.27	3	0.00	0	0.00	0	0.00	0	0.40	4	1.45	5	3.26	11	5.04	13	28.65	79
474/169	8/1375	Witkoppie	26 19	27 06	4750	5.23	12	2.53	11	5.88	9	2.13	7	0.26	2	0.00	0	0.10	1	0.00	0	0.30	2	1.09	8	3.26	9	5.50	14	26.28	75
474/198	8/1372	Zamenkomst 218	26 18	27 07	4928	5.32	12	3.02	16	5.97	10	2.03	8	0.25	2	0.00	0	0.15	2	0.00	0	0.48	3	1.06	6	3.20	12	4.80	14	26.28	85
474/255	8/1386	Klerkskraal	26 15	27 09	4837	2.77	5	6.59	6	5.32	8	0.91	4	0.00	0	0.00	0	0.00	0	0.00	0	0.33	2	1.18	6	1.76	4	4.07	11	22.93	(46)
474/270	8/1382	Frederikstad	26 30	27 09	-	1.98	5	6.57	11	4.89	4	1.73	3	0.14	1	0.00	0	0.00	0	0.00	0	0.00	0	1.12	5	2.72	6	3.68	6	22.83	(41)
474/295	8/1380	Turffontein	26 25	27 10	4650	2.51	6	3.53	8	4.31	7	1.25	2	0.00	0	0.00	0	0.00	0	0.00	0	0.15	1	0.41	3	2.34	6	2.80	4	17.30	(37)
474/502	8/1406	Welverdiend	26 22	27 17	4850	6.49	10	5.12	15	3.66	5	2.31	6	0.17	1	0.00	0	0.12	1	0.00	0	0.49	3	0.66	4	2.28	7	4.68	9	25.98	61
474/684	8/1418M	Blywoorruitsicht	26 24	27 23	-	4.99	13	4.43	18	3.68	9	2.57	7	0.13	2	0.00	0	0.18	1	0.00	0	0.40	5	0.72	6	3.00	11	5.13	14	25.23	86
474/751	8/1422A	Vlakfontein	26 01	27 26	-	3.89	5	2.91	5	5.16	5	0.50	1	0.00	0	0.00	0	0.00	0	0.00	0	1.24	2	1.68	3	3.49	3	4.25	8	23.12	(32)
474/899	8/1436	Fochville	26 29	27 30	4823	4.00	14	4.23	15	4.33	9	2.24	6	0.09	2	0.00	0	0.31	1	0.00	0	0.14	3	1.34	4	2.28	8	3.35	6	22.31	68
475/56	8/1435	Leeuwpoort	26 26	27 32	5080	3.75	9	3.07	12	4.21	10	1.97	6	0.00	0	0.00	0	0.18	1	0.00	0	0.34	4	0.67	3	3.42	9	3.98	12	21.59	66
475/121	8/1446	Steenkoppies	26 01	27 35	4940	5.20	13	3.24	15	5.37	12	0.94	5	0.03	1	0.00	0	0.00	0	0.00	0	0.98	4	1.40	6	2.32	8	4.65	11	24.13	75
475/227	8/1449	Old Homestead	26 17	27 38	5150	3.30	7	4.46	12	5.08	9	1.66	6	0.00	0	0.00	0	0.22	1	0.00	0	0.55	3	1.64	5	2.22	7	4.90	10	24.03	(60)
475/244	8/1455	Tarlton	26 04	27 39	5150	5.33	10	2.81	8	3.89	5	0.73	3	0.00	0	0.00	0	0.00	0	0.00	0	0.87	3	0.80	4	3.63	7	3.03	10	21.09	(50)
475/370	8/1461	Randfontein (G.M.)	26 10	27 43	5784	6.37	16	3.65	19	5.02	11	1.52	7	0.11	2	0.03	1	0.11	1	0.00	0	0.84	5	1.66	8	2.55	15	7.66	17	29.52	102

RAINFALL –1947– REËNVAL

No.	Old Number Ou Nommer	STATION STASIE	S. Latitude S. Breedtegr	E. Longitude O. Lengteg	Height Hoogte Feet Voet	Jan. Inches Duime	Jan. Days-Dae	Feb. Inches Duime	Feb. Days-Dae	Mar-Mrt Inches Duime	Mar-Mrt Days-Dae	April. Inches Duime	April. Days-Dae	May-Mei Inches Duime	May-Mei Days-Dae	Jun. Inches Duime	Jun. Days-Dae	Jul. Inches Duime	Jul. Days-Dae	Aug. Inches Duime	Aug. Days-Dae	Sept. Inches Duime	Sept. Days-Dae	Oct-Okt Inches Duime	Oct-Okt Days-Dae	Nov. Inches Duime	Nov. Days-Dae	Dec-Des Inches Duime	Dec-Des Days-Dae	Year-Jaar. Inches Duime	Year-Jaar. Days-Dae
475/404	8/1468	Luipaardsvlei	26°15'	27°44'	5300	2.87	4	4.69	11	4.62	6	1.16	5	0.00	0	0.00	0	0.15	1	0.00	0	0.52	2	1.04	4	1.88	8	4.53	13	22.46	(54)
475/456	8/1476	Krugersdorp IV	26 06	27 46	5574	5.38	18	3.22	19	4.46	10	1.24	11	0.07	4	0.02	2	0.15	4	0.00	0	0.90	5	1.14	8	3.36	15	6.05	19	25.98	115
475/517	8/1483	Luipaardsvlei (G.M.)	26 07	27 48	5780	5.20	(15)	2.53	(10)	4.25	(6)	0.00	0	0.00	0	0.00	0	0.09	1	0.00	0	0.64	4	1.14	6	3.23	10	5.65	16	22.73	(68)
475/528	8/1484	Taurbekom	26 18	27 48	5176	3.89	17	3.98	15	4.42	10	2.01	10	0.05	1	0.06	1	0.15	2	0.00	0	0.50	4	1.85	9	2.26	13	5.32	20	24.49	102
475/576	8/1499	Roodekrans 83	26 06	27 50	5000	3.98	12	4.21	18	5.52	10	1.55	5	0.17	1	0.00	0	0.26	1	0.00	0	0.95	5	1.18	8	3.71	10	6.87	16	28.40	86
475/611	8/1500	Durban Deep G.M. Roodepoort	26 11	27 51	5580	4.53	11	3.54	7	4.78	8	0.95	3	0.00	0	0.00	0	0.10	1	0.00	0	0.73	4	0.91	5	2.35	6	5.85	20	23.74	(65)
475/669	8/1503	Roodepoort	26 09	27 53	5715	4.13	10	3.11	8	4.99	8	1.20	5	0.00	0	0.00	0	0.11	1	0.00	0	0.75	4	0.71	4	2.75	8	5.35	16	23.10	(64)
475/717	8/1506	Doornkuil	26 27	27 54	5075	4.32	11	4.54	10	6.31	9	1.37	3	0.00	0	0.22	1	0.00	0	0.00	0	0.00	0	1.00	5	1.89	7	6.04	12	25.69	(58)
475/736	8/1515	Klipspruit (Sewage Farm)	26 16	27 55	5450	5.71	16	5.24	11	3.61	8	1.95	9	0.03	1	0.00	0	0.17	2	0.00	0	0.46	3	0.89	5	2.46	12	6.43	20	26.95	87
475/761	8/1521	Marxisburg (G.M.)	26 11	27 56	5610	4.80	(11)	3.75	(10)	4.55	(8)	1.09	(6)	0.04	(1)	0.05	1	0.09	1	0.00	0	0.80	(3)	0.49	6	2.62	10	6.22	15	24.20	(72)
475/822	8/1528	Johannesburg (Antea)	26 12	27 58	-	6.17	14	3.88	13	6.89	11	1.80	5	0.00	0	0.02	1	0.12	1	0.00	0	0.43	2	0.55	7	2.95	16	5.78	16	28.59	86
475/840	8/1524	Varkensfontein	26 30	27 58	5020	3.64	14	3.30	13	5.41	10	1.77	6	0.00	0	0.07	1	0.10	1	0.09	1	0.20	3	1.03	6	3.25	9	5.58	13	24.44	77
475/852	8/1530	Paarlshoop	26 12	27 59	5600	5.68	18	3.33	13	5.36	13	1.02	8	0.02	1	0.00	0	0.14	3	0.00	0	0.62	4	0.67	8	2.94	12	6.33	18	26.11	98
475/881	8/1549	Johannesburg (Braamfontein Cemetery)	26 11	28 00	5730	7.66	15	4.31	13	7.80	11	1.04	8	0.05	1	0.00	0	0.16	2	0.01	1	0.68	4	0.64	9	4.40	10	9.58	18	36.33	92
476/12	8/1540	Johannesburg (Vrededorp)	26 12	28 01	-	6.51	16	3.65	10	6.21	11	1.04	7	0.02	1	0.00	0	0.14	3	0.00	0	0.62	3	0.59	7	3.78	9	7.23	18	29.79	85
476/12A	8/1539	Johannesburg (Smit Str.)	26 12	28 01	5700	7.83	14	4.40	(11)	7.22	11	1.31	7	0.00	0	0.00	0	0.14	2	0.00	0	0.60	4	0.70	6	4.20	10	9.86	(16)	36.26	(81)
476/38	8/1537	Dunkeld	26 08	28 02	5700	5.78	17	3.25	14	6.62	13	1.68	8	0.03	1	0.00	0	0.07	1	0.00	0	0.64	3	0.77	8	5.87	13	8.73	20	33.44	98
476/40	8/1548	Johannesburg (Zoo)	26 10	28 02	5300	6.85	14	2.77	11	7.60	10	0.80	7	0.06	1	0.00	0	0.18	2	0.00	0	0.67	5	0.47	5	4.33	10	7.34	17	31.07	82
476/42	8/1538	Johannesburg(Burgersdorp)	26 12	28 02	5640	4.90	9	4.00	10	6.79	10	1.17	7	0.00	0	0.00	0	0.13	2	0.00	0	0.53	4	0.60	6	2.51	10	9.16	16	29.79	(74)
476/43	8/1564A	Johannesburg (Ophirton Depot)	26 13	28 02	-	5.51	(13)	4.35	10	5.61	(8)	0.84	5	0.00	0	0.00	0	0.12	2	0.00	0	0.47	3	0.55	4	3.16	9	7.20	15	27.81	(69)
476/44	8/1541	Turffontein	26 14	28 02	5600	4.88	13	4.61	8	9.64	11	1.35	6	0.00	0	0.00	0	0.15	1	0.00	0	0.40	3	1.00	5	3.02	8	7.97	13	33.02	(68)
476/67	8/1570	Riepen	26 07	28 03	5050	5.38	15	2.56	13	5.02	12	1.30	6	0.00	0	0.00	0	0.09	2	0.00	0	0.51	3	0.65	5	3.45	11	7.40	18	26.36	85
476/71	8/1559	Johannesburg (Berea)	26 11	28 03	5770	7.60	15	2.71	11	5.36	13	1.66	8	0.00	0	0.00	0	0.12	1	0.00	0	0.60	4	0.47	4	4.86	9	7.76	18	32.14	83
476/72	8/1560	Johannesburg(Joubert Park)	26 12	28 03	5750	7.11	18	3.60	14	7.64	14	1.82	10	0.03	1	0.00	0	0.20	4	0.00	0	0.67	5	0.66	7	5.38	11	8.74	20	35.85	104
476/72A	8/1564	Johannesburg (S.A. Brew.)	26 12	28 03	5700	5.68	(14)	3.22	(11)	6.58	(12)	1.60	(9)	0.03	1	0.00	0	0.00	0	0.00	0	0.62	5	0.57	9	3.10	(7)	8.66	(23)	30.06	(91)
476/74	8/1550	Springfield	26 14	28 03	5700	6.16	18	5.14	12	6.56	12	1.33	5	0.02	1	0.00	0	0.11	1	0.00	0	0.51	3	0.99	7	3.88	11	7.47	20	32.17	90
476/98	8/1558	Johannesburg (Cydna)	26 08	28 04	5400	6.18	18	3.67	11	5.05	10	1.58	10	0.04	2	0.02	1	0.10	3	0.00	0	0.62	4	0.73	8	4.84	13	6.58	17	29.42	97
476/100	8/1556	Johannesburg (King Edward VII School)	26 10	28 04	5800	8.77	16	3.11	12	6.17	10	1.66	6	0.00	0	0.00	0	0.15	2	0.00	0	0.68	4	0.58	9	3.99	12	6.76	20	31.87	91
476/101	8/1572	Johannesburg (Union Observatory)	26 11	28 04	5925	7.47	15	2.97	13	5.54	12	1.63	8	0.02	2	0.00	0	0.14	2	0.00	0	0.59	5	0.55	8	4.45	12	6.09	19	29.45	96
476/103	8/1563	City Deep (G.M.)	26 13	28 04	5600	6.13	15	3.62	13	5.35	12	2.03	10	0.03	1	0.00	0	0.12	1	0.00	0	0.50	5	0.71	6	4.50	11	7.35	17	30.34	91
476/111	8/1567	Zwartkoppies	26 21	28 04	4966	5.18	13	5.13	14	4.05	12	1.28	6	0.00	0	0.00	0	0.08	1	0.00	0	0.17	2	0.98	4	2.03	9	5.03	13	23.93	74
476/123	8/1569	Rocklands	26 03	28 05	4765	6.59	13	1.75	5	5.40	5	0.74	4	0.00	0	0.00	0	0.00	0	0.00	0	0.64	3	0.90	2	2.72	8	3.97	9	22.21	(49)

RAINFALL -1947- REËNVAL

No.	STATION STASIE	S. Latitude S. Breedtegr	E. Longitude O. Lengtegr	Height Hoogte Feet Voet	Jan. Inches Duime	Jan. Days-Dae	Feb. Inches Duime	Feb. Days-Dae	Mar-Mrt Inches Duime	Mar-Mrt Days-Dae	April. Inches Duime	April. Days-Dae	May-Mei Inches Duime	May-Mei Days-Dae	Jun. Inches Duime	Jun. Days-Dae	Jul. Inches Duime	Jul. Days-Dae	Aug. Inches Duime	Aug. Days-Dae	Sept. Inches Duime	Sept. Days-Dae	Oct-Okt Inches Duime	Oct-Okt Days-Dae	Nov. Inches Duime	Nov. Days-Dae	Dec-Des Inches Duime	Dec-Des Days-Dae	Year-Jaar. Inches Duime	Year-Jaar. Days-Dae
476/128	8/1575 Waverley Nursery	26°08'	28°05'	5400	6.32	16	4.33	10	4.64	9	1.82	5	0.04	1	0.02	1	0.09	1	0.00	0	0.59	4	0.63	4	5.34	12	7.23	16	31.05	79
476/129	8/1571 Norwood	26 09	28 05	5600	6.76	15	4.12	11	4.52	9	1.78	4	0.13	1	0.00	0	0.09	1	0.00	0	0.69	3	0.64	5	4.75	10	7.69	13	31.17	72
476/160	8/1583 Johannesburg (Royal Golf Club)	26 10	28 06	5300	6.11	15	4.95	10	5.01	10	1.70	5	0.00	0	0.00	0	0.00	0	0.00	0	0.55	4	0.75	6	4.51	11	8.21	7	31.79	68
476/163	8/1593 Rosherville	26 13	28 06	5560	4.54	15	3.96	11	5.79	11	1.79	9	0.03	1	0.00	0	0.11	1	0.00	0	0.50	3	0.74	5	3.61	12	5.60	16	26.67	84
476/184	8/1585B Frankenwald Estate No.2	26 04	28 07	4950	5.24	13	3.33	6	4.38	8	0.00	0	0.00	0	0.00	0	0.00	0	1.10	2	0.40	3	0.73	3	3.48	13	5.75	17	24.41	(65)
476/191	8/1576 Bruma	26 11	28 07	5300	7.54	14	4.27	11	5.42	12	1.43	9	0.01	1	0.00	0	0.14	2	0.00	0	0.59	4	0.58	6	3.99	9	6.52	17	30.49	85
476/227	8/1585 Hayfields (New Market)	26 17	28 08	5050	3.69	10	2.48	9	8.13	8	1.30	4	0.00	0	0.00	0	0.12	1	0.00	0	0.32	3	1.07	4	3.11	8	4.25	9	24.47	(56)
476/228	8/1607 Natalspruit	26 18	28 08	5050	4.03	19	3.70	13	6.26	14	1.69	9	0.03	1	0.00	0	0.07	1	0.00	0	0.52	4	0.35	5	3.71	12	5.87	16	26.23	94
476/246	8/1599 Springkell	26 06	28 09	5500	4.70	19	2.45	8	5.44	11	1.28	5	0.02	1	0.04	2	0.08	2	0.00	0	0.48	3	0.73	6	3.64	10	6.27	16	25.13	83
476/252	8/1600 Simmer and Jack	26 12	28 09	5590	5.33	15	4.97	11	5.22	13	1.72	4	0.00	0	0.00	0	0.00	0	0.00	0	0.58	4	0.73	7	3.65	12	5.97	19	28.17	85
476/255	8/1600A Germiston (Aerological Station)	26 15	28 09	5462	4.43	15	3.89	13	4.70	12	1.56	12	0.02	2	0.00	0	0.06	1	0.00	0	0.41	4	0.88	7	2.88	12	5.70	15	24.53	93
476/275	8/1606 Modderfontein	26 05	28 10	5425	6.21	18	3.37	9	4.61	11	0.56	5	0.01	1	0.01	1	0.09	4	0.00	0	0.42	3	0.65	7	3.30	13	6.34	16	25.57	88
476/282	8/1623 Rose Deep (G. Mine)	26 12	28 10	5550	6.39	13	5.06	10	4.61	8	1.21	4	0.00	0	0.00	0	0.00	0	0.00	0	0.64	3	0.50	3	3.18	10	6.61	10	28.20	(61)
476/283	8/1610 Germiston (West Park)	26 13	28 10	5450	6.58	12	4.41	8	5.32	12	1.57	6	0.00	0	0.00	0	0.11	1	0.00	0	0.57	3	0.72	4	3.50	10	8.05	16	30.83	72
476/283A	8/1611 Simmerpan	26 13	28 10	5540	5.07	16	3.33	12	4.10	13	1.39	10	0.01	1	0.00	0	0.10	1	0.00	0	0.49	4	1.04	7	3.22	13	6.04	22	24.79	99
476/309	8/1621 Rietfontein 9	26 09	28 11	5400	6.75	18	4.09	11	3.74	12	1.45	6	0.00	0	0.00	0	0.05	1	0.00	0	0.47	4	0.63	8	3.88	13	5.60	18	26.86	91
476/378	8/1642A Rondebult	26 18	28 13	5100	4.94	14	3.71	16	4.09	12	1.30	6	0.06	2	0.00	0	0.07	1	0.00	0	0.31	3	1.19	7	3.21	13	4.37	15	23.25	89
476/396	8/1648 Kempton Park	26 06	28 14	5460	8.36	15	2.19	7	6.60	12	0.77	3	0.00	0	0.00	0	0.00	0	0.00	0	0.09	2	0.56	2	3.88	6	5.73	11	28.18	(58)
476/403	8/1649 East Rand	26 13	28 14	5350	5.76	(14)	3.95	(13)	4.44	12	1.62	6	0.00	0	0.04	1	0.11	2	0.01	1	0.55	4	0.86	8	4.31	15	4.86	19	26.51	(95)
476/427	8/1648M Jan Smuts Airport	26 07	28 15	5498	6.34	6	2.65	12	5.99	14	1.21	9	0.01	1	0.01	1	0.09	2	0.00	0	0.31	1	0.59	6	4.24	12	5.66	18	27.10	82
476/433	8/1657 Boksburg	26 13	28 15	5350	6.74	14	4.08	10	5.40	10	1.76	5	0.00	0	0.00	0	0.10	1	0.03	1	0.39	3	0.70	4	4.27	14	4.64	16	28.08	(77)
476/522	8/1679 Benoni I	26 12	28 18	5420	5.56	14	4.94	14	4.88	12	1.14	7	0.05	1	0.00	0	0.11	1	0.00	0	0.04	1	0.90	1	3.46	7	6.27	9	27.35	(67)
476/630	8/1691 Heidelberg I	26 30	28 21	5055	6.57	15	7.30	13	7.73	11	1.48	7	0.00	0	0.60	1	0.05	1	0.00	0	0.25	4	1.59	11	3.29	10	7.19	17	36.05	90
476/641	8/1690 New Modderfontein	26 11	28 22	5290	5.23	(13)	4.01	14	5.32	(13)	1.19	7	0.07	2	0.00	0	0.09	3	0.02	1	0.45	4	0.81	8	5.65	12	4.41	18	27.25	(95)
476/644	8/1688 Brakpan II	26 14	28 22	5360	3.78	15	4.11	13	5.32	11	0.91	5	0.00	0	0.05	1	0.14	2	0.09	1	0.38	4	0.83	5	3.64	14	4.02	17	23.27	88
476/660	8/1692 Heidelberg II	26 30	28 22	5055	4.79	10	5.91	11	7.29	8	1.27	5	0.00	0	0.15	1	0.00	0	0.00	0	0.25	4	1.46	10	4.45	10	6.18	14	31.75	(73)
476/673	8/1697 Govt. G.M. Areas	26 13	28 23	5400	4.24	15	3.57	10	5.33	12	0.64	5	0.00	0	0.05	1	0.06	1	0.02	1	0.45	4	0.89	6	5.31	12	3.83	18	24.39	85
476/736	8/1711 Springs I	26 16	28 25	5340	3.40	17	5.83	14	4.28	13	1.49	5	0.00	0	0.01	1	0.12	1	0.02	1	0.35	3	1.50	8	5.56	13	4.49	18	27.05	94
476/737	8/1714 Rietfontein 8	26 17	28 25	5300	4.18	13	5.67	14	3.77	11	1.67	4	0.00	0	0.00	0	0.11	1	0.00	0	0.24	1	0.94	8	3.23	10	3.53	15	23.34	(77)
476/762	8/1718M Geduld	26 12	28 26	-	4.08	-	5.05	-	4.55	-	1.33	-	0.00	-	0.00	-	0.05	-	0.00	-	0.36	-	0.76	-	5.40	-	5.23	-	26.81	-
476/766	8/1712 Springs II	26 16	28 26	5340	3.36	16	5.25	14	4.20	12	0.85	3	0.00	0	0.00	0	0.00	0	0.00	0	0.34	3	1.30	5	5.61	14	4.58	16	25.49	(83)
476/793	8/1710 Geduld	26 13	28 27	5400	4.82	13	5.94	12	5.10	10	0.75	7	0.00	0	0.01	1	0.06	1	0.00	0	0.43	3	1.11	6	5.05	12	5.40	15	28.67	80
476/802	8/1699 Sub-Nigel	26 22	28 27	5270	4.67	10	4.25	11	4.51	9	1.25	6	0.00	0	0.00	0	0.00	0	0.00	0	0.34	3	1.23	3	2.81	10	7.17	14	26.23	66
476/835	8/1698 Nigel House	26 25	28 28	5160	5.26	12	6.95	11	4.12	11	1.58	8	0.01	1	0.00	0	0.10	1	0.00	0	0.31	2	0.74	6	2.81	10	6.29	13	28.17	75
477/309	8/1760 Delmas	26 09	28 41	5126	3.18	12	4.56	9	5.15	8	0.99	3	0.00	0	0.13	2	0.12	1	0.00	0	0.41	3	2.32	9	2.99	12	4.81	11	24.66	70

RAINFALL -1947- REËNVAL

No.	Old Number Ou Nommer	STATION STASIE	S. Latitude S. Breedtegr	E. Longitude O. Lengtegr	Height Hoogte Feet Voet	Jan. Inches Duime	Jan. Days-Dae	Feb. Inches Duime	Feb. Days-Dae	Mar-Mrt Inches Duime	Mar-Mrt Days-Dae	April. Inches Duime	April. Days-Dae	May-Mei Inches Duime	May-Mei Days-Dae	Jun. Inches Duime	Jun. Days-Dae	Jul. Inches Duime	Jul. Days-Dae	Aug. Inches Duime	Aug. Days-Dae	Sept. Inches Duime	Sept. Days-Dae	Oct-Okt Inches Duime	Oct-Okt Days-Dae	Nov. Inches Duime	Nov. Days-Dae	Dec-Des Inches Duime	Dec-Des Days-Dae	Year-Jaar. Inches Duime	Year-Jaar. Days-Dae
477/378	8/1768M	Alloa Farm	26°18'	28°43'	-	2.79	9	2.89	9	2.72	7	0.48	4	0.00	0	0.00	0	0.16	2	0.05	1	0.23	2	0.81	6	3.15	9	6.57	15	19.85	64
477/459	8/1785A	Moabevelden	26 09	28 46	5200	1.92	11	5.49	13	4.04	8	1.00	5	0.00	0	0.05	2	0.17	3	0.00	0	0.30	3	1.50	8	2.69	12	4.81	12	21.97	77
477/762	8/1799	Strahla	26 12	28 56	5200	6.81	7	3.13	10	2.46	5	0.82	3	0.00	0	0.55	1	0.00	0	0.00	0	0.08	1	2.24	-	3.70	8	5.73	15	25.52	(50)
477/772	8/1800	Leslie	26 22	28 56	5500	6.66	12	3.94	11	4.16	6	0.47	2	0.00	0	0.13	1	0.00	0	0.13	1	0.20	2	1.76	6	3.62	9	6.56	11	27.63	(61)
478/8	9/1815	Cologne	26 08	29 01	5200	6.05	14	2.92	8	2.62	6	0.89	4	0.00	0	0.55	1	0.00	0	0.00	0	0.22	2	0.84	4	4.17	12	7.52	15	25.78	(66)
478/29	9/1820	Zandfontein Estate	26 29	29 01	5250	3.48	8	2.51	5	2.29	4	0.55	2	0.00	0	0.00	0	0.00	0	0.00	0	0.18	1	2.51	5	3.43	11	6.70	11	21.65	(47)
478/39	9/1822	Bombardie Estate	26 09	29 02	5300	6.99	12	2.84	10	3.52	9	0.73	3	0.00	0	0.40	1	0.00	0	0.00	0	0.23	3	1.13	4	3.14	14	6.61	13	25.59	69
478/93	9/1827	Oogies	26 03	29 04	5200	6.87	16	2.95	11	3.00	7	1.08	7	0.00	0	0.81	2	0.00	0	0.00	0	0.26	2	2.23	9	5.79	14	6.37	17	29.36	85
478/175	9/1827A	Kimross	26 25	29 06	5440	3.70	9	3.24	7	2.73	6	1.23	4	0.00	0	0.00	0	0.00	0	0.00	0	0.14	1	1.77	5	4.80	11	5.65	12	23.26	(55)
478/250	9/1842	Prisgewaagd	26 10	29 09	5100	5.51	9	3.00	9	2.34	6	1.17	4	0.00	0	0.00	0	0.00	0	0.00	0	0.24	5	1.38	5	4.04	11	5.48	18	23.16	67
478/292	9/1843	Langaloot	26 22	29 10	5100	3.91	10	1.69	5	4.59	5	0.45	2	0.00	0	0.00	0	0.00	0	0.00	0	0.00	0	2.05	5	5.43	10	3.91	14	22.03	(51)
478/360	9/1844	Driefontein	26 30	29 12	5331	7.17	16	2.67	8	2.22	9	2.20	6	0.06	2	0.26	5	0.12	2	0.03	1	0.54	5	2.49	11	3.43	15	7.81	13	29.00	93
478/406	9/1854	Onverwacht	26 16	29 14	5100	3.99	8	2.27	6	2.50	7	0.51	3	0.00	0	0.23	1	0.00	0	0.00	0	0.16	2	2.35	6	3.03	8	4.25	9	19.29	50
478/546	8/1862	Van Dyks Drift	26 06	29 19	4990	5.20	12	2.52	13	2.43	6	1.03	5	0.00	0	0.12	3	0.14	2	0.00	0	0.09	4	1.35	6	4.00	13	6.66	15	23.54	79
478/567	9/1863	Tikvoh	26 27	29 19	5300	7.43	12	3.00	10	2.70	5	1.42	6	0.00	0	0.00	0	0.00	0	0.00	0	0.00	0	2.08	4	2.22	6	4.70	8	23.55	(51)
478/837	9/1886	Bethal	26 27	29 28	5380	8.23	10	5.57	9	3.28	8	1.49	6	0.00	0	0.44	3	0.15	1	0.00	0	0.31	3	2.58	6	5.14	11	5.99	10	33.18	67
478/853	9/1888	Middelkraal	26 13	29 29	5350	5.46	9	3.60	7	2.93	8	1.37	6	0.00	0	0.30	2	0.00	0	0.00	0	0.16	3	2.25	6	4.48	15	5.64	7	26.19	(63)
478/862	9/1889	Vlaklaagte	26 22	29 29	5400	10.46	10	4.41	8	3.72	7	1.00	5	0.09	1	0.18	1	0.00	0	0.00	0	0.36	3	3.38	7	5.33	14	4.84	14	33.77	70
479/167	9/1899	Bankpan	26 17	29 36	5325	7.91	10	3.88	6	3.17	9	0.81	4	0.00	0	0.21	1	0.30	2	0.00	0	0.19	1	2.74	7	5.27	10	6.51	15	30.99	(65)
479/202	9/1904	Gipsy Hill	26 22	29 37	5400	8.19	16	5.08	11	4.58	9	2.71	6	0.00	0	0.26	3	0.29	1	0.00	0	0.37	3	1.99	8	4.63	15	5.25	18	33.35	90
479/225	9/1903	Vlaklaagte	26 15	29 38	5300	6.56	12	3.94	6	2.71	8	0.80	5	0.00	0	0.22	1	0.23	1	0.00	0	0.19	3	1.96	7	6.28	14	4.99	15	27.88	72
479/238	9/1907	Brakfontein	26 28	29 38	-	6.16	12	3.34	9	4.46	7	1.24	4	0.00	0	0.20	1	0.28	1	0.00	0	0.30	2	2.90	4	3.03	6	8.45	14	30.36	(60)
479/298	9/1910	Hamelfontein	26 28	29 40	5570	6.49	16	2.92	12	5.32	10	1.56	7	0.00	0	0.45	5	0.51	2	0.00	0	0.45	6	2.98	9	4.66	15	9.36	18	34.70	100
479/300	9/1911	Brakfontein	26 30	29 40	-	6.05	11	2.72	8	4.48	5	1.80	5	0.00	0	0.09	1	0.13	1	0.00	0	0.07	1	2.72	7	4.99	13	8.06	12	31.11	(64)
479/326	9/1913A	Uitzicht	26 26	29 41	-	3.53	13	2.14	11	2.54	7	0.76	7	0.00	0	0.25	5	0.08	1	0.00	0	0.20	6	1.22	8	1.85	12	4.00	16	16.57	86
479/348	9/1918	Tevreden	26 18	29 42	5500	5.63	11	3.37	12	4.05	8	0.71	3	0.00	0	0.52	1	0.00	0	0.00	0	0.30	1	2.19	8	4.99	10	4.13	9	25.89	(63)
479/385	9/1916	Uitzicht	26 25	29 43	5450	6.87	14	4.98	9	5.05	5	2.72	9	0.00	0	0.00	0	0.65	-	0.00	0	0.00	0	3.31	6	4.40	12	6.60	17	34.58	(72)
479/545	9/1929	Karina (Grobleersreg)	26 05	29 49	5350	6.53	12	4.79	10	3.49	7	0.99	8	0.00	0	0.15	1	0.40	1	0.15	1	0.22	1	2.53	10	4.73	10	4.43	12	28.41	(73)
479/678	9/1937	Hartebeestfontein	26 18	29 53	5988	5.29	10	5.57	7	2.61	7	1.56	10	0.00	0	0.32	1	0.00	0	0.00	0	0.56	2	1.63	9	3.44	9	5.77	16	26.75	71
480/184	9/1965	Carolina I	26 04	30 07	5543	3.86	7	2.90	8	1.43	6	0.59	2	0.00	0	0.30	2	0.25	1	0.00	0	0.78	3	2.72	8	5.21	9	5.13	(6)	23.17	(52)
480/184A	9/1966	Carolina II	26 04	30 07	5577	3.46	8	3.10	2	1.28	9	0.98	5	0.00	0	0.20	2	0.25	1	0.02	1	0.77	3	2.67	11	5.08	14	5.20	13	23.01	69
480/194	9/1967	Goedverwachting	26 14	30 07	5600	4.64	11	2.79	7	4.82	5	1.78	5	0.00	0	0.00	0	0.00	0	0.00	0	0.00	0	3.54	6	5.45	11	4.51	6	27.53	(51)
480/202	9/1968	Welgelegen	26 22	30 07	5420	7.94	15	3.49	13	1.55	10	1.91	5	0.00	0	0.36	2	0.21	1	0.00	0	0.30	2	0.44	9	5.33	13	6.66	18	28.19	88
480/718	9/2004	Sandcliff	26 28	30 24	5300	5.95	8	3.53	9	1.94	9	1.95	3	0.00	0	0.38	3	0.17	1	0.00	0	0.55	3	2.86	9	5.27	16	5.32	16	27.92	77
480/764	9/2008a	Warburton	26 14	30 26	-	4.53	10	4.36	11	2.39	4	3.39	4	0.00	0	0.00	0	0.00	0	0.00	0	0.31	2	1.97	7	4.31	10	12.61	14	33.87	62

RAINFALL –1947– REËNVAL

No.	STATION STASIE		S. Latitude S. Breedtegr	E. Longitude O. Lengtegr	Height Hoogte Feet Voet	Jan. Inches Duime	Jan. Days-Dae	Feb. Inches Duime	Feb. Days-Dae	Mar-Mrt Inches Duime	Mar-Mrt Days-Dae	April. Inches Duime	April. Days-Dae	May-Mei Inches Duime	May-Mei Days-Dae	Jun. Inches Duime	Jun. Days-Dae	Jul. Inches Duime	Jul. Days-Dae	Aug. Inches Duime	Aug. Days-Dae	Sept. Inches Duime	Sept. Days-Dae	Oct-Okt Inches Duime	Oct-Okt Days-Dae	Nov. Inches Duime	Nov. Days-Dae	Dec-Des Inches Duime	Dec-Des Days-Dae	Year-Jaar. Inches Duime	Year-Jaar. Days-Dae
480/889	9/2011	Overton	26°19'	30°30'	5400	5.26	18	3.17	14	1.77	11	2.67	10	0.02	1	0.48	2	0.47	2	0.00	0	0.79	7	2.94	15	6.21	17	7.49	22	31.27	119
481/14	9/2017	Jessievale Plantation	26 14	30 31	5685	7.45	14	5.06	7	2.95	8	2.27	5	0.00	0	0.37	2	0.51	1	0.00	0	0.84	5	2.80	12	5.20	13	10.49	19	37.94	86
481/167	9/2024	Bushy	26 17	30 36	5100	6.10	18	6.65	10	2.03	9	2.49	9	0.02	1	0.39	3	0.08	2	0.00	0	0.76	4	3.70	16	5.83	14	-	-	(28.05	86)
481/259	9/2027	The Gem	26 19	30 39	5398	6.46	9	6.62	9	2.75	5	3.43	5	0.00	0	0.39	2	0.43	1	0.00	0	0.98	4	4.27	8	6.20	10	9.09	16	40.62	(69)
481/296	9/2032	Maryvale Forest Station	26 26	30 40	5440	7.38	7	5.13	9	3.41	6	3.21	6	0.00	0	0.25	2	0.62	2	0.00	0	1.05	4	3.25	10	6.74	11	7.58	22	38.62	79
481/310	9/2035	The Brook	26 10	30 41	5730	5.70	16	6.06	15	2.28	10	3.32	10	0.00	0	0.43	4	0.44	1	0.00	0	0.86	4	3.86	15	8.00	17	9.98	18	40.93	110
481/731	9/2083	Hartebeestkop	26 11	30 55	5272	8.62	5	4.72	5	5.50	5	0.00	0	0.00	0	0.00	0	0.00	0	0.00	0	1.09	2	4.40	9	8.02	11	10.10	14	42.45	(51)
482/229	10/2123	Mbabane	26 19	31 08	3816	10.95	20	8.30	17	7.08	12	5.69	11	0.29	3	0.63	6	1.41	4	0.63	3	1.46	6	5.11	18	8.14	15	14.34	23	54.03	138
482/293	10/2125	Ezulwini	26 23	31 10	2554	6.21	11	8.97	15	5.70	12	6.22	7	0.21	1	0.30	1	2.36	2	0.21	1	1.16	3	2.71	9	6.72	8	14.96	17	55.73	87
482/357	10/2126	McCreedy	26 27	31 12	2500	14.89	16	13.47	14	11.15	11	10.48	9	0.26	2	0.48	3	2.00	3	0.00	0	2.88	6	6.13	13	7.99	11	16.51	16	86.24	104
482/689	10/2135	Bremmersdorp	26 29	31 23	2054	5.23	16	4.93	13	4.24	9	2.36	7	0.30	3	0.60	3	0.90	1	0.02	1	1.12	3	3.67	11	5.36	16	8.47	18	37.20	101
482/867	10/2138	St. Joseph's Mission	26 27	31 29	1700	7.07	14	6.55	11	2.96	12	2.08	8	0.46	2	0.41	4	0.50	1	0.07	2	1.51	5	3.63	11	5.59	14	7.32	18	38.15	102
483/64	10/2146	Balegenes Ranch	26 04	31 33	1098	8.98	14	2.71	10	2.80	11	3.87	13	1.25	4	0.08	2	0.50	1	0.00	0	0.80	2	1.73	5	5.63	12	7.74	12	36.09	86
483/82	10/2142	Dinedor	26 22	31 33	1322	5.87	13	3.58	11	1.82	8	2.90	8	0.15	2	0.24	2	0.45	1	0.00	0	1.40	4	3.89	13	7.24	13	6.21	12	33.75	87
483/293	10/2147	Mlibe Ranch	26 13	31 37	1409	5.65	8	3.28	8	1.43	5	3.72	8	0.06	1	0.00	0	0.25	1	0.00	0	0.87	2	2.66	7	4.90	9	6.81	9	29.63	(58)
483/426	10/2155	Swaziland Ranches No.1	26 06	31 45	821	4.66	12	2.41	6	2.30	7	2.72	5	0.13	1	0.43	1	0.55	1	0.00	0	1.04	2	2.17	7	7.70	12	6.50	5	30.61	(59)
483/695	10/2157R	Swaziland Ranches No.2	26 05	31 54	-	3.83	9	4.11	8	2.98	9	2.22	6	0.29	2	0.62	2	0.74	1	0.00	0	0.67	2	1.43	5	4.95	9	4.85	6	26.69	59
483/807	10/2160	Stegi	26 27	31 57	2143	4.59	13	3.84	10	6.91	11	3.47	8	0.33	3	1.06	4	0.76	2	0.23	1	2.70	4	1.47	9	9.99	13	5.35	9	40.70	87
503/339	6/1180M	Allegheny	25 39	23 12	-	0.35	2	1.16	2	1.60	5	1.57	6	0.24	1	0.00	0	0.00	0	0.00	0	1.64	2	0.65	2	1.33	4	3.01	4	11.55	28
505/493	6/1187A	Boshoek	25 43	24 17	3550	0.42	2	1.98	4	4.00	3	0.79	4	0.00	0	0.00	0	0.00	0	0.00	0	1.91	3	1.06	3	2.80	3	4.10	6	17.06	(28)
505/590	6/1191	Labera	25 50	24 20	3540	1.06	4	1.82	4	4.07	3	0.82	3	0.00	0	0.00	0	0.00	0	0.00	0	1.74	3	1.13	2	1.91	3	5.72	4	18.27	(26)
505/834	6/1191M	Cardigan	25 54	24 28	-	1.21	3	2.25	5	4.42	3	1.36	5	0.18	1	0.00	0	0.00	0	0.00	0	1.95	3	0.85	2	1.25	2	4.86	7	18.33	(31)
506/386	6/1202	Logaging	25 56	24 43	4200	2.04	4	1.86	6	4.96	6	1.58	4	0.21	1	0.00	0	0.00	0	0.00	0	1.74	4	0.94	4	1.55	4	4.29	7	19.17	40
507/716	7/1217A	Shopsite	25 56	25 24	4100	2.48	6	0.65	3	3.70	6	0.84	3	0.00	0	0.00	0	0.00	0	0.00	0	0.94	3	0.73	3	0.83	2	2.95	5	13.12	(31)
508/261	7/1231	Mafeking	25 51	25 39	-	4.11	7	1.67	9	4.69	5	0.72	3	0.17	2	0.00	0	0.00	0	0.00	0	1.10	3	0.86	4	1.53	6	5.47	10	20.32	49
508/261A	7/1230	Mafeking	25 51	25 39	4204	4.39	7	1.96	9	4.64	8	0.76	2	0.17	2	0.00	0	0.01	1	0.00	0	1.06	3	0.84	4	1.51	6	3.76	6	19.10	48
508/406	7/1238	De Wig	25 46	25 44	4400	3.89	11	1.85	9	3.78	5	0.18	1	0.00	0	0.00	0	0.00	0	0.00	0	1.14	2	0.00	0	0.60	1	6.49	8	17.93	(37)
508/428	7/1236	Jagersfontein	25 38	25 45	4400	8.41	7	1.22	6	3.51	5	0.00	0	0.00	0	0.00	0	0.00	0	0.00	0	1.31	2	1.11	4	2.45	5	4.54	10	22.55	(39)
508/549	7/1244M	Twyfelsboek 327	25 39	25 49	-	5.70	7	2.14	6	4.41	5	0.21	1	0.00	0	0.00	0	0.00	0	0.00	0	1.32	2	0.99	2	1.28	2	3.94	8	19.99	(33)
508/649	7/1245	Blurry	25 49	25 52	4550	3.88	9	2.09	8	7.32	11	0.36	4	0.08	2	0.00	0	0.00	0	0.00	0	1.16	3	0.95	3	1.79	6	5.32	12	22.95	58
508/758	7/1253	Doornfontein	25 38	25 56	4600	5.27	6	0.57	4	5.20	5	0.10	1	0.00	0	0.00	0	0.00	0	0.00	0	1.30	3	1.28	5	2.47	6	3.85	8	20.04	(38)
509/78	7/1266	Neupoort	25 48	26 03	4700	6.80	10	3.15	8	6.08	9	0.33	1	0.17	1	0.00	0	0.00	0	0.00	0	0.98	3	0.95	3	3.09	9	6.15	8	27.70	52
509/123	7/1266A	Zeerust	25 33	26 05	3944	3.75	7	2.37	6	5.13	6	0.29	2	0.00	0	0.00	0	0.03	1	0.00	0	1.04	3	1.39	5	2.72	5	3.75	8	20.47	43
509/123A	7/1267	Zeerust	25 33	26 05	3858	4.69	9	3.06	10	5.34	8	0.31	3	0.04	2	0.00	0	0.04	1	0.00	0	1.10	4	1.38	6	2.40	6	3.64	10	22.00	59
509/126	7/1268	Kruis River 154	25 36	26 05	3980	6.31	6	3.60	6	4.29	7	0.30	1	0.00	0	0.00	0	0.00	0	0.00	0	1.03	2	1.31	3	2.28	4	3.20	7	22.32	(36)

RAINFALL –1947– REËNVAL

No.	Old Number Ou Nommer	STATION STASIE	Latitude S. Breedtegr S.	Longitude E. Lengtegr O.	Height Hoogte Feet Voet	Jan. Inches Duime	Jan. Days-Dae	Feb. Inches Duime	Feb. Days-Dae	Mar-Mrt Inches Duime	Mar-Mrt Days-Dae	April. Inches Duime	April. Days-Dae	May-Mei Inches Duime	May-Mei Days-Dae	Jun. Inches Duime	Jun. Days-Dae	Jul. Inches Duime	Jul. Days-Dae	Aug. Inches Duime	Aug. Days-Dae	Sept. Inches Duime	Sept. Days-Dae	Oct-Okt Inches Duime	Oct-Okt Days-Dae	Nov. Inches Duime	Nov. Days-Dae	Dec-Des Inches Duime	Dec-Des Days-Dae	Year-Jaar. Inches Duime	Year-Jaar. Days-Dae
509/371	7/1278	Kaffirskraal	25°41'	26°13'	4490	6.36	5	1.91	4	4.35	5	0.48	1	0.00	0	0.00	0	0.00	0	0.00	0	1.09	2	0.85	2	1.99	4	4.77	8	21.40	(31)
509/394	7/1283M	Vaalkop	25 34	26 14	-	5.71	6	2.67	9	3.85	5	0.68	1	0.00	0	0.00	0	0.00	0	0.00	0	1.04	3	1.03	3	2.45	2	3.28	7	20.71	(36)
509/726	7/1298	Groot Marico	25 36	26 25	3650	5.44	9	1.12	5	7.42	8	0.50	1	0.00	0	0.00	0	0.12	1	0.00	0	0.88	4	1.00	5	3.56	10	7.79	12	27.83	(55)
509/759	7/1306	Rondawelskraal	25 39	26 26	3860	6.75	11	2.02	8	4.94	8	0.21	4	0.07	3	0.00	0	0.05	1	0.00	0	0.88	4	0.52	6	2.02	8	7.41	15	24.87	68
510/261	7/1318A	Zuurfontein	25 51	26 39	5200	4.19	9	2.24	6	6.47	6	1.39	3	0.12	1	0.00	0	0.03	1	0.00	0	1.10	2	1.53	4	1.85	4	3.17	9	22.09	(45)
510/306	7/1317A	Winkelhaak	25 36	26 41	-	4.38	6	1.79	5	7.65	8	0.00	0	0.00	0	0.00	0	0.00	0	0.00	0	0.55	1	0.50	2	3.77	7	2.55	7	21.19	(36)
510/308	7/1318	Zwartruggens	25 38	26 41	4300	4.39	7	2.22	8	6.78	9	0.12	1	0.00	0	0.00	0	0.08	1	0.00	0	0.73	4	0.48	3	2.54	7	3.68	8	21.02	(48)
510/328	7/1320	Kwaggasnek	25 58	26 41	5250	5.50	6	1.29	3	4.54	6	0.33	2	0.00	0	0.00	0	0.00	0	0.00	0	1.02	4	2.23	3	0.90	1	2.32	3	18.13	(28)
510/410	7/1328	Doornpoort	25 50	26 44	4800	2.57	8	2.33	7	4.81	5	1.14	3	0.00	0	0.00	0	0.00	0	0.00	0	1.05	2	1.24	5	1.91	3	2.92	9	17.97	(42)
510/433	7/1327	Doornkom 896	25 43	26 45	4560	5.52	12	2.35	8	4.98	7	0.42	2	0.00	0	0.00	0	0.00	0	0.00	0	0.78	3	0.49	3	2.60	6	4.25	13	21.39	54
510/712	7/1348	Koster	25 52	26 54	5200	5.60	11	2.10	5	6.17	8	0.82	4	0.00	0	0.00	0	0.00	0	0.00	0	1.25	4	1.19	5	2.33	7	4.39	9	23.85	(53)
510/741	7/1342	Wendover	25 51	26 55	5200	4.21	11	2.94	5	4.27	7	0.83	5	0.12	1	0.00	0	0.00	0	0.00	0	1.13	4	1.27	5	2.68	7	4.34	11	21.79	56
510/781	7/1347	Waterval 596	25 31	26 57	3700	4.90	9	1.56	7	4.06	8	0.71	2	0.00	0	0.00	0	0.00	0	0.00	0	0.54	3	0.42	3	2.78	7	3.52	8	18.49	(47)
510/817	7/1347A	Rietfontein	25 37	26 58	4000	4.77	9	1.19	5	3.62	6	2.76	4	0.00	0	0.00	0	0.00	0	0.00	0	0.53	1	1.33	3	3.10	4	2.99	7	20.29	(39)
511/285	8/1378	Buffelshoek	25 45	27 10	4300	4.45	6	2.72	5	5.40	5	0.10	1	0.00	0	0.00	0	0.00	0	0.00	0	0.63	2	0.47	2	3.23	5	2.41	3	19.41	(29)
511/291	8/1384	Middelfontein	25 51	27 10	4470	2.96	4	2.12	5	6.74	7	0.59	2	0.00	0	0.00	0	0.00	0	0.00	0	0.81	1	0.35	1	2.37	2	1.78	4	17.72	(26)
511/310	8/1383	Donkerhoek (Rainhill)	25 40	27 11	4500	4.82	10	4.66	11	4.18	6	1.18	4	0.02	1	0.00	0	0.00	0	0.00	0	0.60	4	0.68	7	3.63	8	5.41	12	25.17	63
511/400	8/1394	Rustenburg	25 40	27 14	3675	4.35	14	3.83	11	4.31	7	0.83	4	0.03	1	0.00	0	0.07	1	0.00	0	0.93	4	1.43	10	2.65	10	3.49	14	21.92	76
511/432	8/1398a	Little Quendon	25 42	27 15	-	3.36	11	3.03	11	4.56	9	0.58	3	0.00	0	0.00	0	0.00	0	0.00	0	0.66	5	1.37	5	2.88	5	-	-	(14.41	39)
511/437	8/1398A	Olifants Nek Dam	25 47	27 15	3890	3.70	9	3.57	10	5.16	6	0.60	2	0.00	0	0.00	0	0.00	0	0.00	0	0.50	1	1.38	4	2.91	5	2.12	8	19.94	(45)
511/467	8/1400	Hexkrans	25 47	27 16	4000	4.66	12	4.22	13	4.42	9	0.70	4	0.03	1	0.00	0	0.05	1	0.00	0	0.67	4	1.26	6	2.87	8	3.21	14	22.09	72
511/469	8/1401	Olifantspoort	25 49	27 16	4000	4.64	13	2.27	11	4.80	7	0.54	4	0.00	0	0.00	0	0.00	0	0.00	0	0.80	5	1.71	7	2.81	8	3.56	16	21.13	71
511/477	8/1397	Zandfontein	25 57	27 16	5080	3.35	9	5.73	13	4.14	8	0.57	3	0.14	2	0.00	0	0.00	0	0.00	0	0.98	1	1.52	4	3.36	4	3.14	9	22.93	(53)
511/497	8/1403	Boschfontein	25 47	27 17	3900	5.32	9	5.10	16	4.77	8	0.70	4	0.03	2	0.00	0	0.02	2	0.00	0	0.71	5	1.35	6	3.44	9	3.89	15	25.33	76
511/589	8/1409	St. Petrock	25 49	27 20	3700	5.95	14	2.39	11	5.54	8	0.72	4	0.00	0	0.00	0	0.01	1	0.00	0	0.59	3	1.52	7	3.18	7	4.52	15	24.42	70
511/672	8/1416	Klipfontein	25 42	27 23	3834	2.95	11	5.83	12	4.30	9	0.72	4	0.00	0	0.00	0	0.02	1	0.00	0	0.46	4	1.65	9	2.57	9	4.12	13	22.62	72
511/855A	8/1431	Buffelspoort II	25 45	27 29	4250	5.12	14	4.03	13	4.13	7	0.60	3	0.00	0	0.00	0	0.04	2	0.00	0	0.72	6	1.19	7	2.96	10	5.95	15	24.64	77
511/858	8/1432M	Buffelsfontein	25 48	27 29	-	5.70	11	3.87	10	4.59	7	0.48	3	0.00	0	0.00	0	0.03	1	0.00	0	0.81	4	1.35	7	2.94	4	5.03	10	24.80	(57)
511/870	8/1428	Carmel Estate	26 00	27 29	5100	3.28	-	4.02	-	5.42	-	0.20	-	0.00	0	0.00	0	0.00	0	0.00	0	0.91	1	1.76	5	3.98	6	3.70	7	23.27	(19)
512/15	8/1429	Kaffirskraal	25 45	27 31	3970	3.62	13	4.65	10	4.14	5	0.70	5	0.00	0	0.00	0	0.04	1	0.00	0	0.85	4	1.26	6	3.08	12	7.58	15	25.92	71
512/56	8/1441	Zeekoehoek	25 56	27 32	4400	4.41	7	4.72	8	4.61	5	1.03	3	0.00	0	0.00	0	0.00	0	0.00	0	0.77	1	1.76	3	2.48	4	3.55	8	23.33	(39)
512/144	8/1444	Nooitgedacht	25 54	27 35	4450	4.81	11	1.71	5	4.64	7	0.72	3	0.00	0	0.02	1	0.00	0	0.00	0	0.54	1	1.79	2	2.67	3	3.43	6	20.33	(39)
512/246	8/1454	Geluk	25 36	27 39	3700	5.37	11	3.87	11	4.09	6	0.69	3	0.00	0	0.03	1	0.05	2	0.00	0	0.31	4	1.87	7	2.62	7	4.52	11	23.42	63
512/280	8/1456	Karreepoort Wes	25 40	27 40	3800	4.47	15	5.26	11	4.57	7	0.74	4	0.00	0	0.00	0	0.06	2	0.00	0	0.52	4	1.05	7	2.86	10	4.45	12	23.98	72
512/344	8/1459	Wolhuters Kop	25 44	27 42	4250	3.71	10	5.41	8	4.76	5	0.78	1	0.00	0	0.00	0	0.00	0	0.00	0	0.77	4	1.67	9	3.46	7	8.96	11	29.52	(55)

RAINFALL –1947– REËNVAL

No.	STATION STASIE		S. Latitude S. Breedtegr	E. Longitude O. Lengtegr	Height Hoogte Feet Voet	Jan. Inches Duime	Jan. Days-Dae	Feb. Inches Duime	Feb. Days-Dae	Mar-Mrt Inches Duime	Mar-Mrt Days-Dae	April. Inches Duime	April. Days-Dae	May-Mei Inches Duime	May-Mei Days-Dae	Jun. Inches Duime	Jun. Days-Dae	Jul. Inches Duime	Jul. Days-Dae	Aug. Inches Duime	Aug. Days-Dae	Sept. Inches Duime	Sept. Days-Dae	Oct-Okt Inches Duime	Oct-Okt Days-Dae	Nov. Inches Duime	Nov. Days-Dae	Dec-Des Inches Duime	Dec-Des Days-Dae	Year-Jaar Inches Duime	Year-Jaar Days-Dae
512/395	8/1466	Wolwekraal	25°35'	27°44'	3640	6.12	17	3.47	11	4.97	6	0.90	5	0.00	0	0.02	1	0.06	2	0.00	0	0.39	4	2.38	7	3.04	8	6.15	11	27.50	72
512/399	8/1467	Uitvalgrond 617	25 39	27 44	3700	6.14	14	4.76	11	4.72	6	1.47	4	0.00	0	0.00	0	0.00	0	0.00	0	0.38	2	1.05	7	4.47	6	4.63	12	27.62	62
512/418	8/1467M	Maryvale Farm	25 58	27 44	-	4.67	12	4.55	13	4.16	7	0.74	5	0.00	0	0.00	0	0.06	1	0.00	0	0.82	3	1.34	8	3.87	11	3.72	14	23.93	74
512/451	8/1480	Rashoop	25 31	27 46	3700	2.49	12	4.04	9	4.49	7	0.90	4	0.00	0	0.00	0	0.00	0	0.00	0	0.30	3	1.66	7	3.35	8	6.04	13	23.27	63
512/481	8/1485	Mamgalieskraal Settlement	25 31	27 47	3600	2.34	13	4.52	8	3.40	7	0.81	4	0.00	0	0.00	0	0.06	1	0.00	0	0.40	4	1.66	6	3.85	8	5.74	10	22.78	61
512/488	8/1472	Brits	25 38	27 47	3600	5.75	14	4.58	10	4.10	5	0.69	2	0.00	0	0.04	2	0.02	2	0.00	0	0.35	2	1.49	7	4.48	8	4.09	9	25.59	61
512/500	8/1482.	Hartebeesthoek	25 50	27 47	4500	4.90	13	4.13	10	5.39	5	0.60	2	0.00	0	0.00	0	0.00	0	0.00	0	0.66	4	1.38	5	2.72	5	5.62	12	25.40	(56)
512/509	8/1473	Krowdraai	25 59	27 47	4800	4.76	9	3.54	11	3.66	6	0.45	3	0.00	0	0.00	0	0.05	1	0.00	0	0.75	4	1.85	6	3.59	10	3.76	13	22.41	(63)
512/545	8/1469	Hartebeestpoort	25 35	27 49	3800	3.89	12	1.92	8	3.58	6	0.79	5	0.00	0	0.03	1	0.03	1	0.00	0	0.37	4	1.82	6	3.86	6	4.81	12	21.10	61
512/552	8/1486	Zandfontein	25 42	27 49	3700	5.10	16	4.63	11	4.24	8	0.95	5	0.00	0	0.00	0	0.03	2	0.00	0	0.44	4	1.34	9	4.81	9	5.25	12	26.79	76
512/580	8/1495	De Kroon	25 40	27 50	3780	5.26	14	3.94	11	4.13	6	0.93	5	0.00	0	0.00	0	0.03	1	0.00	0	0.42	5	1.94	9	3.60	9	4.44	11	24.69	71
512/602	8/1490	Mamgalieskraal South	25 32	27 51	3800	3.62	15	1.93	9	3.51	8	1.32	5	0.00	0	0.15	1	0.00	0	0.00	0	0.33	3	1.90	4	4.11	10	4.54	12	21.41	67
512/613	8/1498	Hartebeestpoort Dam	25 43	27 51	3993	4.73	16	4.50	11	5.89	9	0.71	5	0.02	1	0.00	0	0.04	2	0.00	0	0.54	5	2.07	10	4.04	10	5.72	14	28.26	83
512/787	8/1520	Greylings Post	25 37	27 57	4040	3.82	9	3.07	6	3.86	5	0.76	3	0.00	0	0.00	0	0.00	0	0.00	0	0.31	1	0.84	3	2.91	4	4.52	7	20.09	38
513/135	8/1588	Pretoria (Leper Inst.)	25 45	28 05	4600	2.65	10	4.46	6	5.57	6	0.97	4	0.00	0	0.06	1	0.05	1	0.00	0	-	-	1.19	5	4.75	14	4.96	10	(24.66	57)
513/159	8/1574	Hartebeesthoek	25 39	28 06	4250	5.50	11	3.39	7	5.10	8	1.02	5	0.00	0	0.31	2	0.03	1	0.00	0	0.30	1	1.09	4	5.81	10	6.16	10	28.71	(59)
513/163	8/1591M	Pretoria (Middle Cresct.)	25 45	28 06	4437	3.82	12	2.88	6	5.89	10	0.80	5	0.06	1	0.23	2	0.05	3	0.00	0	0.39	4	1.10	7	5.38	10	4.97	13	25.57	73
513/227	8/1596	Voortrekkerhoogte (Roberts Heights)	25 47	28 08	4930	6.72	13	1.55	4	6.30	8	1.27	4	0.04	1	0.28	2	0.03	1	0.00	0	0.49	5	1.89	8	4.51	10	5.95	-	29.03	(56)
513/245	8/1595	Haakdoornboom	25 35	28 09	4050	4.71	11	6.15	7	4.52	6	0.51	2	0.00	0	0.00	0	0.00	0	0.00	0	0.00	0	1.80	5	4.45	8	4.84	12	26.98	(51)
513/254	8/1601	Pretoria (Skinnerscourt)	25 44	28 09	4400	4.86	17	2.55	7	5.92	7	1.09	4	0.00	0	0.49	1	0.03	1	0.00	0	0.39	4	1.17	7	4.52	9	4.65	12	25.67	(69)
513/254A	8/1602	Pretoria (West End Plantation)	25 44	28 09	4396	5.66	14	3.10	6	6.43	8	0.95	3	0.00	0	0.26	1	0.00	0	0.00	0	0.38	3	1.00	4	4.50	7	4.83	10	27.11	(56)
513/255	8/1604	Pretoria (Power Station)	25 45	28 09	4500	4.12	15	3.67	6	4.70	4	0.55	3	0.02	1	0.54	1	0.00	0	0.00	0	0.34	2	1.19	5	4.10	11	4.57	12	23.80	(60)
513/260	8/1605	Zwartkop 476	25 50	28 09	4400	6.59	12	3.82	5	7.88	7	0.93	3	0.00	0	0.00	0	0.00	0	0.00	0	0.25	1	0.90	3	3.85	8	7.21	10	31.43	(49)
513/284	8/1589	Pretoria (Sewage Works)	25 44	28 10	4600	3.87	17	4.40	8	5.54	10	1.08	5	0.01	1	0.33	2	0.03	2	0.00	0	0.30	4	1.49	8	4.69	9	5.17	14	26.89	80
513/285	8/1590	Pretoria (New Cemetery)	25 45	28 10	4440	3.77	17	2.31	9	4.65	8	0.84	4	0.00	0	0.63	2	0.02	1	0.00	0	0.33	6	1.15	6	4.21	10	4.21	14	22.12	77
513/285A	8/1603	Pretoria (Timber Investigation Station)	25 45	28 10	4400	3.62	17	5.24	8	5.73	8	0.67	3	0.00	0	0.48	3	0.09	3	0.00	0	0.33	4	1.53	8	3.35	8	4.91	12	25.95	74
513/309	8/1616	Onderstepoort	25 39	28 11	4000	5.05	17	4.07	10	5.24	9	0.76	5	0.01	1	0.19	2	0.06	2	0.00	0	0.33	4	1.57	12	4.67	13	6.53	16	28.48	91
513/312	8/1617	Pretoria (Mayville)	25 42	28 11	4150	4.49	13	3.87	6	5.00	8	1.01	3	0.00	0	0.13	2	0.00	0	0.00	0	0.53	3	1.17	4	3.93	7	6.48	11	26.61	57
513/314	8/1619W	Pretoria (Nas. Dieretuin)	25 44	28 11	4270	4.72	18	4.65	8	4.56	6	0.98	4	0.00	0	0.34	2	0.00	0	0.00	0	(0.25	1)	1.42	7	4.05	9	5.30	12	(25.82	67)
513/315	8/1618	Prinshof	25 45	28 11	4680	3.59	14	5.14	8	5.75	8	1.07	5	0.00	0	0.32	2	0.00	0	0.00	0	0.38	3	1.53	5	4.53	10	5.50	9	27.81	(64)
513/337	8/1628	Bon Accord Dam	25 37	28 12	3950	5.63	15	4.95	5	5.05	6	0.76	5	0.00	0	0.03	1	0.05	1	0.00	0	0.30	2	1.10	5	4.76	9	6.12	15	28.75	(64)
513/345	8/1632	Pretoria (Burger Park)	25 45	28 12	4350	3.66	18	4.90	8	5.88	9	1.29	4	0.04	1	0.35	2	0.03	1	0.00	0	0.34	3	1.62	8	4.26	11	5.01	12	27.38	77

RAINFALL -1947- REËNVAL

No.	Old Number Ou Nomme	STATION STASIE	Latitude S. Breedtegr S.	Longitude E. Longtegr O.	Height Hoogte Feet Voet	Jan. Inches Duime	Jan. Days-Dae	Feb. Inches Duime	Feb. Days-Dae	Mar-Mrt Inches Duime	Mar-Mrt Days-Dae	April. Inches Duime	April. Days-Dae	May-Mei Inches Duime	May-Mei Days-Dae	Jun. Inches Duime	Jun. Days-Dae	Jul. Inches Duime	Jul. Days-Dae	Aug. Inches Duime	Aug. Days-Dae	Sept. Inches Duime	Sept. Days-Dae	Oct-Okt Inches Duime	Oct-Okt Days-Dae	Nov. Inches Duime	Nov. Days-Dae	Dec-Des Inches Duime	Dec-Des Days-Dae	Year-Jaar. Inches Duime	Year-Jaar. Days-Dae
513/346	8/1637	Pretoria (Muckleneuk)	25°46'	28°12'	4450	5.03	19	4.98	11	5.78	9	1.25	4	0.04	1	0.32	2	0.07	3	0.00	0	0.41	4	1.86	10	4.80	12	5.08	16	29.62	91
513/347	8/1633	Pretoria (Fountains)	25 47	28 12	4500	4.24	16	4.59	7	5.56	9	0.82	3	0.07	1	0.39	2	0.05	3	0.00	0	0.40	4	1.24	6	4.75	12	4.16	12	26.27	75
513/374	8/1629	Pretoria (Union Building's Nursery)	25 44	28 13	4600	4.94	19	5.39	10	5.76	9	0.94	5	0.05	1	0.38	2	0.08	3	0.00	0	0.35	4	1.49	9	4.56	12	4.85	12	28.79	86
513/374A	8/1666A	Pretoria (Meintjieskop)	25 44	28 13	-	4.52	19	5.03	10	4.80	9	0.77	5	0.02	1	0.44	2	0.03	2	0.00	0	0.32	4	1.23	7	4.12	11	5.56	15	26.84	85
513/374B	8/1636	Pretoria (Arcadia)	25 44	28 13	4387	4.27	15	4.97	8	5.47	9	0.91	5	0.06	1	0.40	2	0.06	2	0.00	0	0.32	4	1.19	4	4.70	9	4.72	(10)	27.07	(69)
513/382	8/1640	Irene	25 52	28 13	4750	5.36	16	1.70	5	5.59	9	1.34	5	0.02	1	0.15	1	0.05	2	0.00	0	0.50	4	1.10	8	3.33	10	5.18	15	24.32	76
513/404	8/1646	Pretoria (Brynterion I)	25 44	28 14	4430	4.12	19	4.70	11	5.29	9	0.83	6	0.06	1	0.48	2	0.11	3	0.00	0	0.40	7	1.50	9	5.76	13	7.19	16	30.44	96
513/405A	8/1654B	Pretoria (Met. Office)	25 45	28 14	4487	4.23	19	4.79	11	5.35	10	0.94	4	0.06	1	0.36	2	0.05	2	0.00	0	0.31	4	1.51	10	4.25	12	5.07	15	26.92	90
513/413	8/1642	Doornkloof	25 53	28 14	4700	6.50	14	3.76	8	7.21	9	1.82	4	0.04	1	0.10	1	0.00	0	0.00	0	0.90	5	1.26	3	4.17	7	7.84	10	33.60	(62)
513/437	8/1656	Pretoria (Country Club)	25 47	28 15	4650	7.11	17	4.60	10	5.56	10	1.20	4	0.04	1	0.40	2	0.09	2	0.00	0	0.39	4	1.32	6	3.97	10	5.48	13	30.16	79
513/464	8/1653	Koedoespoort	25 44	28 16	4200	3.72	17	3.49	11	2.54	7	0.69	5	0.03	2	0.24	2	0.02	1	0.00	0	0.23	3	1.38	7	4.10	12	4.40	15	20.84	82
513/465	8/1661	Pretoria (University Experimental Farm)	25 45	28 16	4500	3.49	17	4.10	11	3.97	8	0.84	3	0.03	1	0.38	2	0.10	2	0.00	0	0.29	4	1.20	7	4.02	10	5.24	15	23.66	80
513/494	8/1676	Silverton (Koedoespoort)	25 44	28 17	4260	4.96	17	6.43	11	3.29	8	0.73	5	0.02	1	0.25	2	0.17	2	0.00	0	0.30	4	1.66	7	5.16	8	6.28	13	29.25	(78)
513/496	8/1667	Lynnwood Farm	25 46	28 17	4500	4.17	17	4.09	8	4.21	8	0.77	4	0.00	0	0.37	2	0.08	1	0.00	0	0.21	3	1.91	5	4.63	11	5.03	15	25.47	(74)
513/623	8/1686	Grootfontein	25 53	28 21	4900	5.99	12	5.13	10	4.50	8	1.13	4	0.00	0	0.00	0	0.00	0	0.00	0	0.42	3	1.36	5	3.26	11	5.73	12	27.52	(65)
513/643	8/1684	Eerste Fabrieke	25 43	28 22	4280	3.23	16	3.70	9	3.60	7	0.66	3	0.02	1	0.20	2	0.06	1	0.00	0	0.21	2	1.07	4	6.10	11	6.59	15	25.44	71
513/743	8/1707	Tygerpoort	25 53	28 25	4900	4.07	16	4.85	10	4.16	8	0.77	5	0.00	0	0.47	2	0.00	0	0.00	0	0.32	3	1.63	5	3.59	10	6.65	12	26.51	71
513/827	8/1718	Donkerhoek	25 47	28 28	4570	3.75	17	4.08	9	5.57	10	1.33	4	0.04	1	0.20	2	0.20	2	0.00	0	0.36	4	2.55	8	5.38	11	5.68	12	29.14	80
513/892	8/1729A	Tweedracht	25 52	28 30	4700	2.82	9	5.93	10	4.18	6	1.50	6	0.00	0	0.00	0	0.00	0	0.00	0	0.30	2	0.93	4	2.78	7	6.04	13	24.48	(57)
514/10	8/1729	Premier Mine	25 40	28 31	-	5.40	11	3.77	12	2.62	5	0.98	3	0.00	0	0.74	2	0.00	0	0.00	0	0.17	1	0.61	4	4.78	9	4.29	8	23.36	(55)
514/399	8/1769Z	Leeuwfontein	25 39	28 44	-	3.69	11	3.78	10	2.53	10	0.69	5	0.00	0	0.48	2	0.04	2	0.00	0	0.23	2	0.64	8	5.19	10	7.03	15	24.30	75
514/408	8/1770	Brakhorstspruit	25 48	28 44	-	3.39	6	4.69	7	3.17	5	0.77	4	0.00	0	0.48	1	0.00	0	0.00	0	0.28	3	1.07	4	5.16	11	7.32	10	26.13	(51)
514/618	8/1792	Wilgerivier	25 48	28 51	-	3.11	13	3.34	12	4.67	9	0.90	6	0.01	1	0.38	3	0.09	2	0.00	0	0.31	4	1.44	8	5.83	15	6.69	12	26.77	85
515/155	9/1831	Waterval	25 35	29 06	3929	1.47	7	2.11	5	0.47	2	2.67	7	0.00	0	0.00	0	0.21	1	0.00	0	0.18	1	1.38	6	4.98	9	7.54	10	21.01	(48)
515/196	9/1841	Riverside	25 46	29 07	5000	2.02	9	3.36	5	2.26	10	0.90	6	0.00	0	0.00	0	0.11	1	0.00	0	0.16	2	1.84	8	4.27	12	6.51	12	21.33	65
515/266	9/1838	Clydesdale Colliery	25 56	29 09	5200	6.92	12	3.06	9	2.69	9	0.93	4	0.00	0	0.00	0	0.06	1	0.00	0	0.22	3	1.27	7	4.63	13	6.99	12	26.77	70
515/270	9/1836	Waterpan 390	26 00	29 09	5250	7.31	11	3.45	7	1.65	4	1.06	3	0.00	0	0.16	1	0.00	0	0.00	0	0.33	2	2.77	6	3.31	9	7.30	10	27.34	(53)
515/355	9/1851	Landau Mine	25 55	29 12	5200	5.05	8	1.92	5	1.57	4	0.42	2	0.00	0	0.00	0	0.00	0	0.00	0	0.18	2	0.68	5	2.13	11	3.94	12	15.89	(49)
515/374	9/1855A	Geluk	25 44	29 13	4800	3.91	9	5.24	11	5.16	7	0.28	3	0.00	0	0.18	1	0.10	1	0.00	0	0.24	3	1.60	8	5.84	12	6.77	11	29.32	(66)
515/382	9/1849	Witbank II	25 52	29 13	5160	6.00	13	3.89	11	1.41	7	0.69	4	0.00	0	0.04	3	0.06	1	0.00	0	0.26	5	0.69	4	3.61	12	8.03	8	24.68	(68)
515/383	9/1850	Witbank (Power Station)	25 53	29 13	5200	6.43	14	3.59	12	1.12	10	0.68	6	0.00	0	0.00	0	0.11	1	0.00	0	0.32	4	0.60	8	4.11	17	7.13	15	24.09	87
515/528	9/1861	Olifants River	25 48	29 18	4730	5.00	7	3.80	5	1.64	4	0.58	4	0.00	0	0.00	0	0.00	0	0.00	0	0.11	1	1.01	5	6.11	10	6.54	10	24.79	(46)
515/732	9/1875	Betesbelo	25 42	29 25	4620	3.81	10	2.95	13	1.70	7	1.25	5	0.00	0	0.06	1	0.37	1	0.00	0	0.71	4	1.58	6	4.65	8	5.47	11	22.55	(66)

RAINFALL -1947- REËNVAL

No.	STATION STASIE		S. Latitude S. Breedtegr	E. Longitude O. Lengtegr	Height Hoogte Feet Voet	Jan. Inches Duime	Jan. Days-Dae	Feb. Inches Duime	Feb. Days-Dae	Mar-Mrt Inches Duime	Mar-Mrt Days-Dae	April. Inches Duime	April. Days-Dae	May-Mei Inches Duime	May-Mei Days-Dae	Jun. Inches Duime	Jun. Days-Dae	Jul. Inches Duime	Jul. Days-Dae	Aug. Inches Duime	Aug. Days-Dae	Sept. Inches Duime	Sept. Days-Dae	Oct-Okt Inches Duime	Oct-Okt Days-Dae	Nov. Inches Duime	Nov. Days-Dae	Dec-Des Inches Duime	Dec-Des Days-Dae	Year-Jaar. Inches Duime	Year-Jaar. Days-Dae
516/285	9/1913	Gemsbokfontein	25°45'	29°40'	5450	5.66	15	8.27	10	1.15	6	0.85	3	0.00	0	0.05	1	0.58	2	0.00	0	1.13	2	2.58	12	4.18	10	6.15	16	30.60	77
516/414	9/1915	Reston	25 54	29 44	5330	5.58	14	4.38	10	1.65	6	1.56	6	0.00	0	0.17	2	0.53	1	0.00	0	0.43	3	2.58	7	4.79	15	5.59	15	27.26	79
516/480	9/1924	Schoonoord	26 00	29 46	5450	6.37	7	3.25	5	1.05	4	0.94	5	0.00	0	0.37	1	0.25	2	0.00	0	0.53	4	3.49	7	5.33	13	4.85	10	26.43	(58)
516/554	9/1928	Roodspoort	25 44	29 49	5700	5.15	10	5.44	7	1.22	2	2.07	4	0.00	0	0.52	1	0.39	1	0.00	0	1.15	1	2.52	7	2.26	6	9.11	12	29.83	(51)
516/592	9/1934	Grootlaagte	25 52	29 50	5600	5.73	10	2.75	6	2.57	5	0.76	4	0.00	0	0.50	3	0.64	3	0.00	0	0.46	3	3.16	14	4.73	11	5.04	17	26.34	76
516/708	9/1938	Wonderfontein	25 48	29 54	5900	5.62	8	4.38	10	3.94	6	0.68	3	0.00	0	0.28	1	0.37	1	0.00	0	0.39	1	2.76	11	7.77	11	7.33	11	33.52	(63)
516/767	9/1946	Leeuwbank	25 47	29 56	5900	4.07	5	5.16	10	2.67	5	0.80	2	0.00	0	0.03	2	0.50	1	0.00	0	1.14	2	2.16	6	4.38	6	7.31	9	28.22	(48)
517/10	9/1955	Belfast (Forest)	25 40	30 01	-	6.50	15	3.60	12	3.00	9	1.66	6	0.00	0	0.21	2	0.04	1	0.00	0	1.72	5	2.87	11	4.21	11	8.64	16	32.45	88
517/235	9/1970	Brakspruit	25 55	30 08	-	-	-	4.92	7	2.33	6	0.22	1	0.00	0	0.22	1	0.00	0	0.00	0	0.28	1	3.82	8	3.59	9	7.16	12	(22.54	45)
517/430	9/1977	Machadadorp	25 40	30 15	-	7.01	14	4.81	8	2.25	-	2.24	(5)	0.00	0	0.29	3	0.07	1	0.00	0	1.02	6	2.85	8	4.74	11	9.21	(10)	34.49	(66)
517/528	9/1982A	Bloemfontein	25 48	30 18	-	5.42	7	2.47	7	2.93	7	1.27	4	0.00	0	0.45	2	0.27	1	0.00	0	1.26	3	3.48	7	6.28	8	7.06	10	30.89	(55)
517/578	9/1991	Waterval Boven	25 38	30 20	-	7.04	11	5.31	13	2.60	11	1.87	5	0.00	0	0.32	2	0.06	1	0.00	0	1.17	4	2.72	7	8.47	10	13.51	15	43.07	79
517/762	9/2008	Weltevreden 17	25 42	30 26	-	4.16	14	7.31	14	3.82	12	3.38	10	0.02	1	0.72	3	0.24	1	0.00	0	1.19	6	3.51	12	6.24	14	11.34	23	41.93	110
517/816	9/2012	Blandshoek	25 36	30 28	-	4.68	10	5.58	10	2.92	7	3.95	7	0.00	0	0.08	1	0.00	0	0.00	0	0.92	2	4.39	8	6.39	14	9.14	17	38.05	(76)
517/877	9/2014	Airlie	25 37	30 30	-	5.74	9	3.57	5	3.51	4	2.78	5	0.00	0	0.00	0	0.00	0	0.00	0	1.00	2	3.53	8	7.56	9	8.35	15	36.04	(57)
518/88	9/2018	Badplaats	25 58	30 33	3500	4.72	8	3.26	8	2.75	5	0.59	1	0.00	0	0.24	1	0.39	1	0.00	0	0.74	2	3.29	10	8.80	15	8.70	10	33.48	(61)
518/117	9/2017B	Badplaats	25 57	30 34	-	4.39	12	2.34	8	2.78	8	1.01	3	0.01	1	0.62	3	0.40	1	0.00	0	0.40	4	3.76	14	7.13	14	9.58	17	32.42	85
518/186	9/2022	Vlakplaats 68	25 36	30 37	5000	5.59	13	3.78	9	2.92	8	3.66	9	0.05	1	0.24	4	0.07	3	0.00	0	0.96	3	2.89	9	5.91	14	9.03	17	35.10	90
518/215	9/2026	Godwan River	25 35	30 38	3050	4.40	12	3.53	10	3.99	9	4.58	10	0.00	0	0.13	2	0.18	2	0.00	0	0.78	3	2.99	9	5.90	14	11.61	21	38.09	91
518/367	9/2038	Coetsesstroom	25 37	30 43	4750	6.03	14	5.94	12	5.58	10	3.65	11	0.00	0	0.61	6	0.19	3	0.00	0	1.05	4	4.31	13	8.73	13	9.14	18	45.23	104
518/393	9/2042	Berlin	25 33	30 44	4400	7.78	18	5.89	15	5.59	12	4.65	13	0.09	1	1.11	5	0.73	4	0.02	1	0.53	5	4.63	15	7.11	16	10.26	23	48.39	128
518/455	9/2050	Kampache Hoop	25 35	30 46	5015	12.60	16	8.76	13	9.66	12	5.15	14	0.53	2	1.23	3	0.81	4	0.00	0	1.54	6	7.62	17	9.91	16	14.95	26	72.76	129
518/589	9/2066A	Nelshoogte	25 49	30 50	-	8.16	16	6.75	12	5.37	9	5.03	12	0.14	1	0.86	6	0.90	1	0.04	1	1.20	5	7.05	17	9.39	15	12.89	25	57.58	120
518/670	9/2079	Retreat	25 40	30 53	2700	8.24	15	43.7	10	6.37	(7)	3.53	13	0.02	1	0.24	1	0.09	3	0.00	0	0.60	3	4.05	12	3.99	14	6.75	15	38.25	94
518/676	9/2072	Frantzina's Rust	25 46	30 53	3000	8.35	17	7.99	12	5.33	9	6.44	12	0.00	0	0.20	1	0.00	0	0.00	0	1.15	3	6.60	14	9.24	17	13.75	23	59.05	108
518/759	9/2082	Mansvale	25 39	30 56	2700	5.23	6	4.16	8	4.33	6	4.23	5	0.00	0	0.17	1	0.00	0	0.00	0	0.42	2	3.91	9	6.29	9	5.86	6	34.60	(52)
518/788	9/2089	Scotston	25 38	30 57	2600	5.77	10	4.51	9	3.19	7	3.16	9	0.00	0	0.20	1	0.00	0	0.00	0	0.41	2	3.63	11	6.76	13	6.59	12	34.20	(74)
518/824	9/2091	Daisy Kop	25 44	30 58	2400	6.25	10	5.13	9	2.04	9	2.52	10	0.00	0	0.27	2	0.02	1	0.00	0	0.39	3	6.37	11	6.78	16	6.34	13	36.11	84
518/858	10/2099	Woodies	25 48	30 59	2900	6.64	10	5.28	8	1.95	7	3.57	9	0.05	1	0.30	2	0.00	0	0.00	0	0.68	2	5.65	12	9.13	14	7.45	11	40.70	(75)
518/886	10/2098	Carmichael (Prison Farm)	25 46	31 00	2400	8.04	9	5.69	9	2.14	7	3.66	8	0.05	1	0.30	1	0.00	0	0.00	0	0.58	3	5.75	11	7.77	14	6.98	14	40.96	(77)
519/17	10/2108	Barberton (Exp. Stn.)	25 47	31 01	-	6.04	14	4.31	10	2.11	9	3.81	10	0.02	1	0.30	2	0.00	0	0.00	0	0.51	4	3.98	13	9.00	15	6.86	17	36.94	95
519/33	10/2102	Highlands	25 33	31 02	-	6.32	15	5.80	10	2.90	8	1.21	7	0.02	1	0.17	2	0.21	2	0.00	0	0.39	2	4.09	12	6.33	17	6.39	17	33.83	93
519/77	10/2107	Barberton (Gaol)	25 47	31 03	-	5.66	13	4.30	11	2.02	9	3.63	10	0.03	1	0.27	2	0.02	1	0.00	0	0.53	3	4.21	13	8.46	14	7.47	17	36.60	94
519/134	10/2106	Lowlands	25 44	31 05	-	7.19	12	4.01	10	1.63	7	2.79	8	0.00	0	0.18	2	0.00	0	0.00	0	0.47	3	5.12	11	7.07	16	6.43	17	34.89	86
519/237	10/2122A	Havelock Mine	25 57	31 08	-	18.84	20	18.02	20	10.83	15	4.40	14	0.88	2	0.85	4	1.26	3	0.20	2	2.23	6	11.69	16	16.56	17	18.82	21	104.58	140

RAINFALL –1947– REËNVAL

No.	Old Number Ou Nommer	STATION STASIE	S. Latitude S. Breedtegr	E. Longitude O. Lengtegr	Height Hoogte Feet Voet	Jan. Inches Duime	Jan. Days-Dae	Feb. Inches Duime	Feb. Days-Dae	Mar-Mrt Inches Duime	Mar-Mrt Days-Dae	April. Inches Duime	April. Days-Dae	May-Mei Inches Duime	May-Mei Days-Dae	Jun. Inches Duime	Jun. Days-Dae	Jul. Inches Duime	Jul. Days-Dae	Aug. Inches Duime	Aug. Days-Dae	Sept. Inches Duime	Sept. Days-Dae	Oct-Okt Inches Duime	Oct-Okt Days-Dae	Nov. Inches Duime	Nov. Days-Dae	Dec-Des Inches Duime	Dec-Des Days-Dae	Year-Jaar. Inches Duime	Year-Jaar. Days-Dae
519/310	10/2124	Eureka	25°40'	31°11'	-	3.89	6	4.23	8	3.15	6	1.64	7	0.06	1	0.31	1	0.07	2	0.00	0	0.12	1	4.20	12	6.16	11	5.32	14	29.15	69
519/448	10/2128	Pigg's Peak	25 58	31 15	-	11.50	19	5.21	13	4.95	12	4.64	11	0.20	2	0.47	3	0.67	2	0.05	1	1.40	4	3.62	13	13.06	13	11.93	18	57.70	111
519/513	10/2132	Excelsior	25 33	31 18	-	3.77	9	8.57	10	3.22	8	1.69	6	0.13	1	0.35	3	0.20	2	0.00	0	0.42	2	5.51	14	11.50	15	11.23	13	46.59	83
519/732	10/2137	Kamhlabane	25 42	31 25	-	11.67	18	7.59	11	10.51	12	5.02	14	1.05	3	1.17	2	1.88	2	0.30	2	0.91	4	6.36	14	8.97	13	14.05	20	69.48	115
520/589	10/2156	Fig Tree	25 49	31 50	808	4.86	6	2.87	7	1.37	3	2.70	7	0.16	1	0.27	1	0.24	1	0.00	0	0.33	1	1.51	8	4.08	9	2.33	5	20.72	(49)
520/636	10/2157	Squamans Post	25 36	31 52	624	3.96	4	3.51	3	2.81	3	2.57	1	0.20	1	0.00	0	0.51	1	0.00	0	0.96	4	3.33	9	7.47	13	4.40	10	29.72	(49)
544/838	7/1220A	Good Hope	25 28	25 28	4420	6.26	8	2.19	8	3.31	4	0.19	4	0.14	3	0.00	0	0.09	2	0.00	0	1.17	3	1.78	5	1.67	5	2.85	7	19.65	49
545/283	7/1233	Lobatsi	25 13	25 40	3915	5.02	6	1.95	6	3.48	4	0.07	2	0.04	1	0.00	0	0.04	1	0.00	0	1.75	4	1.25	4	2.29	8	2.94	8	18.83	44
545/626	7/1248	Linokana	25 26	25 51	4160	3.40	10	2.33	8	4.36	7	0.60	3	0.05	1	0.00	0	0.02	1	0.00	0	1.34	4	1.08	3	2.38	6	4.27	11	19.83	54
545/839	7/1259	Welbedacht	25 59	25 58	4300	4.67	9	3.82	6	5.42	7	0.29	2	0.00	0	0.00	0	0.00	0	0.00	0	1.06	3	1.14	4	1.89	6	4.69	12	22.98	49
546/82	7/1263	Rietgat	25 22	26 03	3940	3.78	6	3.29	5	5.29	7	0.09	1	0.00	0	0.00	0	0.00	0	0.00	0	1.15	2	0.90	3	3.04	4	3.03	8	20.57	(36)
546/204	7/1271	Struan	25 24	26 07	4300	3.73	7	3.26	9	5.15	7	0.21	2	0.00	0	0.00	0	0.05	1	0.00	0	1.12	5	0.79	3	1.77	7	5.12	13	21.20	54
546/312	7/1277	Clippesty	25 12	26 11	3300	3.03	5	2.25	4	4.73	6	0.32	1	0.00	0	0.00	0	0.00	0	0.00	0	0.80	1	1.33	5	3.15	3	3.41	8	19.02	(33)
546/412	7/1282	Enzelberg	25 22	26 14	3800	2.48	6	2.65	6	4.84	6	0.09	1	0.00	0	0.00	0	0.00	0	0.00	0	0.96	2	1.10	4	3.43	5	3.93	9	19.48	(39)
546/525	7/1286	Olifantsvlei	25 15	26 18	3500	2.78	8	3.16	7	4.18	7	0.65	2	0.00	0	0.00	0	0.00	0	0.00	0	0.80	2	0.91	5	2.58	6	2.75	10	17.81	47
546/531	7/1287	Syferfontein	25 21	26 18	3568	2.58	8	2.78	7	5.18	7	0.10	1	0.00	0	0.00	0	0.00	0	0.00	0	0.94	3	0.99	4	3.13	7	3.99	8	19.69	(45)
546/630	7/1305	Rhenosterfontein	25 30	26 21	4100	3.62	10	2.43	10	6.07	9	0.18	2	0.02	2	0.00	0	0.05	1	0.00	0	0.85	5	1.50	6	3.55	6	5.03	14	23.30	65
546/712	7/1295M	Schuinsdrift	25 22	26 24	-	2.92	10	1.82	9	8.64	9	0.24	3	0.04	1	0.00	0	0.06	1	0.00	0	0.74	3	1.05	7	3.91	8	3.71	13	23.13	64
546/740	7/1296M	Straatsdrift	25 20	26 25	-	2.27	6	1.86	7	8.11	9	0.39	2	0.05	1	0.00	0	0.05	1	0.00	0	0.71	4	1.30	7	3.05	8	5.10	9	22.89	54
546/846	7/1307M	Kromspruit	25 06	26 29	3500	3.44	7	6.00	5	5.37	8	0.18	2	0.05	1	0.00	0	0.02	1	0.00	0	0.52	2	0.72	4	2.46	7	5.10	8	23.86	45
547/359	7/1319M	Lindleyspoort Reservoir	25 29	26 42	-	4.41	8	2.85	9	6.85	8	0.69	3	0.04	1	0.00	0	0.05	1	0.00	0	0.63	4	0.34	4	3.05	7	4.79	12	23.70	57
547/362	7/1319	Klipkuil	25 02	26 43	3450	2.56	3	3.55	6	6.22	6	0.00	0	0.00	0	0.00	0	0.11	1	0.00	0	0.77	1	0.87	3	2.03	3	5.81	9	21.92	(32)
547/526	7/1331	Syferfontein	25 16	26 48	4450	4.85	7	2.54	6	4.76	6	0.13	1	0.00	0	0.00	0	0.00	0	0.00	0	0.46	2	0.47	2	2.80	8	4.08	9	20.09	(41)
547/831	7/1351	Mahobieskraal	25 21	26 58	3850	3.81	9	3.29	11	3.60	8	0.24	2	0.00	0	0.00	0	0.00	0	0.00	0	0.46	1	0.12	2	1.76	2	3.48	9	16.76	44
548/483	8/1405	Drielaagte	25 03	27 17	3600	2.79	7	1.69	5	5.11	6	0.20	3	0.00	0	0.00	0	0.11	1	0.00	0	0.36	2	1.81	3	5.02	9	4.60	10	21.69	(46)
548/747	8/1421	Kaffirskraal 352	25 27	27 25	3280	4.03	11	1.70	8	3.07	8	0.72	3	0.00	0	0.00	0	0.04	1	0.00	0	0.33	3	1.86	7	2.02	6	3.41	10	17.18	57
549/130	8/1442	Vaalkop	25 10	27 35	3150	3.96	7	3.35	7	2.53	4	2.27	3	0.00	0	0.00	0	0.00	0	0.00	0	0.13	1	1.36	4	4.13	5	3.28	6	21.01	(37)
549/354	8/1453	Kameeldrift	25 24	27 42	3500	2.52	12	4.68	9	2.89	6	0.66	3	0.00	0	0.00	0	0.05	2	0.00	0	0.33	4	2.47	8	3.23	6	5.71	12	22.54	62
549/358	8/1457	Klipkop	25 28	27 42	3400	3.02	9	5.29	8	3.77	6	0.79	4	0.00	0	0.00	0	0.06	1	0.00	0	0.29	3	1.73	8	3.10	7	5.19	11	23.24	57
550/144	8/1582	Zoutpan 467	25 24	28 05	3700	3.49	11	5.52	8	3.23	7	0.30	3	0.00	0	0.00	0	0.09	2	0.00	0	0.17	2	0.63	4	5.37	9	4.95	10	23.75	56
550/239	8/1594	Bushy Park	25 29	28 08	3850	3.94	13	6.94	8	2.67	2	0.42	1	0.00	0	0.00	0	0.10	1	0.00	0	0.17	1	0.36	2	5.82	7	6.78	11	27.20	(46)
550/350	8/1627	Tregenna	25 20	28 12	3570	2.16	12	4.22	9	2.28	7	0.74	4	0.00	0	0.10	1	0.09	2	0.00	0	0.09	1	0.61	3	3.11	6	4.64	9	18.04	54
550/485	8/1659	Welgegund	25 05	28 17	3570	4.08	9	3.29	6	1.61	6	0.22	1	0.00	0	0.00	0	0.09	1	0.00	0	0.07	2	1.41	4	3.68	11	7.48	7	21.93	47
550/542	8/1670	Bothasvlei	25 02	28 19	3530	3.04	8	3.05	10	1.22	9	0.30	3	0.00	0	0.00	0	0.15	3	0.00	0	0.06	2	0.65	2	3.51	9	7.71	10	19.69	56
550/545	8/1671	Blaauwboschkuil	25 05	28 19	3640	3.30	7	4.24	9	1.13	2	0.27	2	0.00	0	0.00	0	0.00	0	0.00	0	0.00	0	1.18	4	4.82	12	9.19	9	24.13	45

No.	STATION STASIE		S. Latitude S. Breedtegr	E. Longitude O. Lengtegr	Height Hoogte Feet Voet	Jan. Inches Duime	Jan. Days-Dae	Feb. Inches Duime	Feb. Days-Dae	Mar-Mrt Inches Duime	Mar-Mrt Days-Dae	April. Inches Duime	April. Days-Dae	May-Mei Inches Duime	May-Mei Days-Dae	Jun. Inches Duime	Jun. Days-Dae	Jul. Inches Duime	Jul. Days-Dae	Aug. Inches Duime	Aug. Days-Dae	Sept. Inches Duime	Sept. Days-Dae	Oct-Okt Inches Duime	Oct-Okt Days-Dae	Nov. Inches Duime	Nov. Days-Dae	Dec-Des Inches Duime	Dec-Des Days-Dae	Year-Jaar. Inches Duime	Year-Jaar. Days-Dae
550/567	8/1681	Groenkop Estate	25°27'	28°19'	3900	4.96	12	4.04	7	3.30	7	0.55	4	0.00	0	0.63	1	0.00	0	0.00	0	0.12	2	0.28	2	5.00	11	5.09	8	23.97	54
550/612	8/1680	Kalkheuwel	25 12	28 21	3500	4.81	12	3.94	6	3.18	4	0.76	6	0.00	0	0.04	1	0.00	0	0.00	0	0.00	0	1.26	4	4.50	11	5.39	9	23.88	(53)
550/666	8/1716	Palmietgat	25 06	28 23	3500	2.00	6	5.38	10	2.13	7	0.11	1	0.00	0	0.00	0	0.30	2	0.00	0	0.03	1	1.00	6	5.32	12	6.45	7	22.72	52
551/13	8/1731A	Rust-der-Winter	25 13	28 31	3500	2.84	6	5.76	7	4.42	6	0.18	1	0.00	0	0.00	0	0.13	2	0.00	0	0.10	1	1.02	3	5.18	11	5.21	7	24.84	(44)
551/120	8/1738	De-Wagendrift	25 30	28 34	4010	3.01	13	3.11	11	2.62	8	1.81	6	0.00	0	0.62	2	0.14	2	0.00	0	0.21	3	0.82	6	4.18	8	5.19	10	21.71	69
551/354	8/1758	Enkeldoorn	25 24	28 42	4030	1.52	5	4.37	13	3.48	7	0.54	2	0.00	0	0.00	0	0.15	2	0.00	0	0.18	2	1.47	7	6.61	13	4.02	9	22.34	60
551/566	8/1790a	Glenaesh	25 26	28 49	-	3.37	10	2.82	11	2.10	9	0.43	2	0.00	0	0.00	0	0.28	1	0.00	0	0.12	2	1.27	7	6.75	11	5.87	10	23.01	63
551/769	8/1801A	Kwaggafontein	25 19	28 56	4500	2.42	6	6.15	8	2.77	6	0.53	1	0.00	0	0.00	0	0.68	1	0.00	0	0.28	1	0.98	3	5.68	8	6.27	9	25.76	(43)
551/805	8/1803A	Leeuwkop	25 25	28 57	4260	1.21	5	3.15	7	3.20	7	1.63	5	0.00	0	0.00	0	0.53	1	0.00	0	0.13	2	0.65	6	7.23	9	6.44	10	24.17	(52)
552/145	9/1830A	Verdun	25 25	29 05	-	3.08	5	3.71	8	1.83	5	0.00	0	0.00	0	0.00	0	0.00	0	0.00	0	0.00	0	1.34	4	3.64	8	6.58	8	20.18	(38)
552/255	9/1846A	Philadelphia	25 15	29 09	-	2.88	8	3.78	6	2.27	4	1.03	5	0.00	0	0.00	0	0.33	1	0.00	0	0.14	3	0.82	8	5.64	12	7.69	12	24.59	59
552/363	9/1852A	Elandslaagte	25 03	29 13	-	2.55	4	3.85	7	0.98	2	0.00	0	0.00	0	0.00	0	0.00	0	0.00	0	1.30	1	1.49	7	6.41	16	8.36	8	24.94	(45)
552/610	9/1866A	Loskop Canals	25 10	29 21	-	2.39	11	3.96	11	2.34	7	1.20	4	0.00	0	0.00	0	0.45	2	0.00	0	0.38	3	1.45	8	3.20	11	5.62	10	20.99	67
552/654	9/1868A	Loskop Dam	25 24	29 22	-	2.97	11	2.01	9	0.93	3	0.83	6	0.00	0	0.00	0	0.37	2	0.00	0	0.22	2	1.71	6	4.80	9	5.88	13	19.72	61
552/668	9/1870A	Loskop Proefstasie	25 08	29 23	-	3.12	10	4.07	6	1.52	5	0.00	0	0.00	0	0.00	0	0.23	1	0.00	0	0.39	2	2.38	7	3.15	9	5.74	8	20.60	(48)
552/699	9/1870M	Groblersdal	25 09	29 24	-	3.62	11	5.05	9	2.84	8	1.11	3	0.00	0	0.00	0	0.25	2	0.00	0	0.59	2	1.18	6	2.98	14	5.41	10	23.03	65
552/787	9/1883	Welverdiend	25 07	29 27	-	3.75	11	5.96	9	0.24	2	0.64	1	0.00	0	0.53	1	0.00	0	0.00	0	0.00	0	1.37	2	2.82	7	7.86	9	23.17	(42)
553/9	9/1892	Weltevreden	25 09	29 31	-	4.69	13	3.24	12	1.68	5	1.25	5	0.00	0	0.10	1	0.49	3	0.00	0	0.83	3	1.56	10	3.33	12	6.73	13	23.90	77
553/351	9/1912	Waterval 64	25 21	29 42	-	5.81	8	2.05	4	2.51	5	0.90	2	0.00	0	0.00	0	0.00	0	0.00	0	0.22	1	1.19	6	4.37	10	5.87	10	22.92	(46)
553/593	9/1933	Blinkwater	25 23	29 50	-	3.24	9	3.45	6	2.57	7	0.88	3	0.00	0	0.00	0	0.17	1	0.00	0	0.61	2	2.25	8	5.99	13	4.65	7	23.81	56
553/651	9/1932	De Lagersdrift	25 21	29 52	-	6.38	11	3.46	7	1.60	6	1.63	5	0.00	0	0.11	1	0.00	0	0.00	0	0.33	1	2.21	6	6.89	13	7.80	11	30.41	61
553/762	9/1939	Roosenekal	25 12	29 56	-	4.64	10	3.73	6	2.17	5	1.42	3	0.00	0	0.00	0	0.21	1	0.00	0	0.58	2	1.99	7	6.54	12	4.62	7	25.90	(53)
553/859	9/1940	Tonteldoos	25 19	29 59	-	3.54	3	4.35	12	2.76	9	1.19	5	0.00	0	0.77	2	0.12	1	0.00	0	0.38	2	1.87	8	6.24	14	7.53	21	28.75	77
554/175	9/1964	Dullstroom	25 25	30 06	-	7.22	11	6.14	8	3.30	9	2.46	4	0.00	0	0.00	0	0.00	0	0.00	0	0.69	3	3.46	7	4.55	12	10.97	17	38.79	71
554/466	9/1982	Vermershoek	25 16	30 16	-	6.11	11	4.29	7	2.38	8	0.66	4	0.00	0	0.47	1	0.00	0	0.00	0	0.55	2	2.57	7	8.29	16	6.01	16	31.33	72
554/516	9/1981	Beetgeskraal	25 06	30 18	-	4.22	12	4.02	9	3.84	6	1.82	4	0.00	0	2.20	2	0.00	0	0.00	0	0.90	2	1.88	4	7.13	14	5.67	13	31.68	(66)
554/560	9/1988A	Rustenburg	25 20	30 19	-	7.15	9	2.83	10	2.61	8	1.19	5	0.00	0	0.00	0	0.00	0	0.00	0	0.67	3	3.06	7	5.39	17	8.27	13	31.17	72
554/614	9/1995	Zwagershoek	25 14	30 21	-	5.89	11	3.90	8	2.74	8	1.22	5	0.00	0	0.53	2	0.22	2	0.00	0	0.80	2	4.70	10	5.52	16	7.62	17	33.14	81
554/786	9/2009	Lydenburg	25 06	30 27	-	4.84	10	2.90	11	2.50	6	2.22	5	0.00	0	1.00	3	0.10	1	0.00	0	1.58	3	4.05	9	4.58	13	6.10	14	29.87	75
555/297	9/2025	Transvaal Citrus Farm	25 27	30 40	-	5.84	12	5.20	9	1.08	3	3.97	1	0.00	0	0.21	2	0.10	1	0.00	0	1.06	3	3.30	5	6.15	14	14.68	23	41.59	73
555/441	9/2037	Rietvallei	25 21	30 45	-	6.69	17	4.19	10	6.46	9	6.02	13	0.00	0	1.80	4	0.57	4	0.00	0	0.90	2	5.48	13	7.61	18	12.41	20	52.13	110
555/445	9/2046	Barclay Vale	25 25	30 45	-	5.61	15	7.17	12	3.33	9	3.67	10	0.00	0	2.11	2	0.34	3	0.00	0	1.08	3	5.36	11	6.91	15	10.04	12	45.62	92
555/455	9/2036	Ceylon Plantation	25 05	30 46	-	9.12	17	5.59	14	4.15	11	4.02	12	0.22	2	0.94	5	0.70	4	0.00	0	1.27	8	3.12	13	7.23	16	11.45	21	47.81	123
555/462	9/2047	Waterval	25 12	30 46	-	11.18	16	4.92	15	6.84	13	4.15	13	0.00	0	0.72	3	0.63	4	0.00	0	1.82	5	3.63	13	7.41	18	12.95	23	54.25	123
555/473	9/2049	Killarney	25 23	30 46	-	6.97	10	4.06	7	4.01	6	5.27	9	0.00	0	0.00	0	0.28	2	0.00	0	0.67	2	4.42	8	5.59	7	10.47	13	41.74	(64)

RAINFALL -1947- REËNVAL

No.	Old Number Or Nommer	STATION STASIE	S. Latitude S. Breedtegr	E. Longitude O. Lengtegr	Height Hoogte Feet Voet	Jan. Inches Duime	Jan. Days-Dae	Feb. Inches Duime	Feb. Days-Dae	Mar-Mrt Inches Duime	Mar-Mrt Days-Dae	April. Inches Duime	April. Days-Dae	May-Mei Inches Duime	May-Mei Days-Dae	Jun. Inches Duime	Jun. Days-Dae	Jul. Inches Duime	Jul. Days-Dae	Aug. Inches Duime	Aug. Days-Dae	Sept. Inches Duime	Sept. Days-Dae	Oct-Okt Inches Duime	Oct-Okt Days-Dae	Nov. Inches Duime	Nov. Days-Dae	Dec-Des Inches Duime	Dec-Des Days-Dae	Year-Jaar. Inches Duime	Year-Jaar. Days-Dae
555/483	9/2052	Tweefontein	25°03'	30°47'	-	9.30	14	9.88	11	4.80	13	2.22	8	0.06	1	1.03	4	0.68	3	0.00	0	1.49	5	2.56	11	7.51	15	16.07	17	55.50	102
555/487	9/2053	Sabie	25 07	30 47	-	6.41	17	4.64	13	4.56	10	2.75	12	0.03	1	1.16	6	0.62	4	0.02	1	1.51	7	2.85	13	5.91	19	10.67	24	41.13	127
555/506	9/2048	Schagen	25 26	30 47	-	5.34	13	9.34	10	3.50	5	4.11	8	0.00	0	1.80	2	0.32	1	0.00	0	0.96	3	4.45	6	6.36	6	7.03	8	43.21	(62)
555/567	9/2066	Alknaar	25 27	30 49	-	4.07	12	4.38	9	2.97	7	2.95	11	0.22	1	0.30	1	0.63	3	0.00	0	0.50	1	5.27	10	8.68	8	7.99	8	37.96	(71)
555/573	9/2063A	Klipkraal	25 03	30 50	-	12.71	16	16.37	11	7.07	8	3.74	9	0.53	2	1.45	4	0.50	3	0.00	0	2.49	6	4.56	11	9.04	14	17.00	19	75.46	103
555/579	9/2063B	Spitzkop	25 09	30 50	-	8.57	17	6.44	15	6.74	12	2.66	7	0.03	1	1.37	5	0.63	3	0.00	0	1.42	5	4.04	12	7.20	15	14.46	18	53.56	110
555/588	9/2065	Nelsrivier	25 18	30 50	-	7.18	15	5.32	12	5.38	10	2.89	8	0.06	1	1.73	3	0.52	3	0.00	0	1.05	2	4.50	14	6.51	11	9.55	15	44.69	(94)
555/631	9/2071A	Walkom	25 01	30 52	-	11.51	14	9.80	14	7.00	14	4.72	9	0.90	2	1.58	5	0.43	2	0.00	0	2.10	6	5.97	13	9.27	12	15.04	17	68.32	108
555/639	9/2070	Ophir Plantation	25 09	30 52	-	11.35	17	5.56	9	9.34	11	3.85	7	0.00	0	1.26	4	0.55	3	0.00	0	1.75	6	4.20	10	6.95	13	15.31	16	60.12	(96)
555/663	9/2076	Sabie Gorge Power Stn.	25 03	30 53	-	8.37	19	7.90	17	6.48	15	3.90	11	0.37	3	0.88	5	0.53	3	0.07	1	1.32	7	3.50	14	7.41	18	13.33	23	54.06	136
555/664	9/2071B	Bergvliet (Forest)	25 04	30 53	-	7.86	16	8.97	15	6.64	11	2.79	9	0.26	2	1.11	5	0.37	1	0.20	1	1.49	5	3.31	13	6.99	12	14.40	18	54.39	108
555/673	9/2081B	Witklip	25 13	30 53	-	9.86	17	6.09	13	6.97	11	5.14	8	0.41	2	0.99	7	0.58	4	0.02	1	1.24	8	3.11	15	6.06	17	9.17	19	49.64	122
555/780	9/2088	Maggies Dale	25 30	30 56	-	4.71	10	3.13	6	3.59	5	2.05	6	0.00	0	0.21	-	0.00	0	0.00	0	0.44	2	4.82	10	9.28	15	9.02	12	37.25	(66)
555/794	9/2090	Bultfontein	25 14	30 57	-	6.27	18	4.99	12	8.52	9	3.36	11	0.24	1	0.89	3	0.35	3	0.00	0	0.86	2	2.11	10	5.13	17	10.43	16	43.15	102
555/797	9/2086	Lochaber	25 17	30 57	-	5.23	11	6.97	11	5.83	9	2.23	12	0.06	2	0.49	3	0.23	3	0.00	0	0.78	2	3.18	12	6.14	15	10.57	17	42.71	97
555/837	9/2093	Nelspruit	25 27	30 58	-	5.68	12	3.04	11	4.87	8	2.49	12	0.00	0	0.24	3	0.26	3	0.00	0	0.71	4	3.83	12	7.89	14	10.79	16	39.80	95
555/851	9/2089A	Smartfontein	25 11	30 59	-	7.60	19	4.24	11	7.23	11	4.54	13	0.21	1	1.03	3	0.45	3	0.00	0	0.95	2	2.82	11	5.53	13	11.77	19	46.37	106
555/878	10/2097	Witwater	25 08	31 00	-	7.06	13	8.03	11	7.74	9	2.42	9	0.62	2	1.04	4	0.40	3	0.00	0	0.60	3	2.96	12	5.21	13	9.90	16	45.98	95
556/88	10/2106A	Mayfern	25 28	31 03	-	4.55	10	3.71	8	3.61	8	1.16	4	0.00	0	0.36	2	0.01	1	0.00	0	0.69	2	5.04	10	7.45	13	4.86	13	31.44	71
556/110	10/2114	Jatinga	25 20	31 04	-	7.65	17	8.43	13	7.52	8	1.96	12	0.00	0	0.58	3	0.44	5	0.00	0	0.71	2	4.82	14	7.17	15	6.41	15	45.69	104
556/141	10/2115	Umgenyana	25 21	31 05	-	6.44	19	7.71	13	7.21	10	1.90	14	0.15	2	0.53	4	0.31	4	0.00	0	0.86	3	4.55	15	7.16	18	6.62	18	43.44	120
556/143	10/2116	The Knoll	25 23	31 05	-	6.06	19	6.12	15	6.99	10	1.12	13	0.14	2	0.46	4	0.27	4	0.00	0	0.88	3	4.17	15	7.71	19	6.25	21	40.17	125
556/278	10/2119	Kerino	25 28	31 06	-	4.94	13	13.23	10	4.50	8	1.36	8	0.02	1	0.25	2	0.34	3	0.00	0	0.83	3	4.88	14	7.14	18	4.79	17	42.28	97
556/289	10/2123M	Gutshwa	25 19	31 10	-	5.10	12	4.60	10	12.21	6	2.88	10	0.21	1	0.30	4	0.23	1	0.00	0	0.79	2	5.00	12	9.23	15	9.86	17	50.41	90
556/460	10/2127M	Pretorious Kop Rest Camp	25 10	31 16	-	3.61	7	3.68	6	10.50	5	1.40	1	0.00	0	0.59	2	0.45	1	0.00	0	0.55	2	3.18	11	5.17	7	5.91	13	35.04	(55)
556/898	10/2140M	Malelane Rest Camp	25 28	31 30	-	2.77	9	3.40	12	4.27	13	0.67	11	0.14	3	0.29	4	0.21	2	0.00	0	0.64	3	4.22	13	8.22	14	2.68	11	27.51	95
557/712	10/2157M	Crocodile Bridge Rest Camp	25 22	31 54	-	2.75	6	3.03	9	5.43	9	1.66	6	0.33	2	0.60	2	0.43	1	0.00	0	1.12	3	1.73	12	5.80	15	1.98	11	24.86	76
557/806	10/2158	Komatipoort	25 26	31 57	460	3.34	12	2.27	7	2.46	4	1.45	4	0.31	1	1.26	3	0.20	1	0.00	0	1.88	2	1.52	9	6.18	14	1.66	7	22.53	64
583/629	7/1223	Kanye	24 59	25 21	4500	3.58	8	1.10	6	3.64	5	0.14	3	0.09	2	0.00	0	0.06	1	0.00	0	0.22	2	1.00	4	2.47	7	1.83	6	14.13	44
584/699	7/1252	Gaberones	24 39	25 54	3304	2.36	9	2.54	6	3.06	4	0.28	2	0.00	0	0.00	0	0.10	1	0.00	0	1.01	2	0.89	4	2.16	7	1.85	10	14.25	45
585/291	7/1273M	Drogedal	24 51	26 10	3500	3.12	11	4.25	6	5.67	6	0.34	2	0.03	1	0.00	0	0.06	1	0.00	0	0.97	3	1.18	6	3.15	7	2.99	9	21.76	52
585/528	7/1289	Vleeschfontein	24 48	26 18	3640	1.60	4	1.75	5	2.63	2	0.15	2	0.00	0	0.00	0	0.00	0	0.00	0	0.88	2	1.11	5	4.00	6	2.26	6	14.38	(32)
586/341	7/1318M	Brussels	24 41	26 42	3500	2.69	6	3.36	4	3.97	7	0.52	2	0.00	0	0.00	0	0.00	0	0.00	0	0.70	1	1.31	5	2.84	3	9.30	11	24.69	(39)
586/441	7/1323	Ganskuil	24 51	26 45	3573	3.55	7	5.03	8	5.94	8	0.34	3	0.00	0	0.00	0	0.00	0	0.00	0	0.59	2	1.55	4	3.36	5	5.99	8	26.35	45
586/789	7/1351A	Uitenhage	24 39	26 57	3264	2.43	9	3.08	9	4.96	8	1.57	4	0.00	0	0.00	0	0.11	2	0.00	0	0.45	1	1.81	6	5.24	10	4.01	10	23.66	59

RAINFALL –1947– REËNVAL

No.	STATION STASIE		S. Latitude S. Breedtegr	E. Longitude O. Lengtegr	Height Hoogte Feet Voet	Jan. Inches Duime	Jan. Days-Dae	Feb. Inches Duime	Feb. Days-Dae	Mar-Mrt Inches Duime	Mar-Mrt Days-Dae	April. Inches Duime	April. Days-Dae	May-Mei Inches Duime	May-Mei Days-Dae	Jun. Inches Duime	Jun. Days-Dae	Jul. Inches Duime	Jul. Days-Dae	Aug. Inches Duime	Aug. Days-Dae	Sept. Inches Duime	Sept. Days-Dae	Oct-Okt Inches Duime	Oct-Okt Days-Dae	Nov. Inches Duime	Nov. Days-Dae	Dec-Des Inches Duime	Dec-Des Days-Dae	Year-Jaar. Inches Duime	Year-Jaar. Days-Dae
587/139	8/1359	Middelkop	24°49'	27°05'	3600	3.34	10	5.06	7	4.49	8	1.19	4	0.00	0	0.00	0	0.00	0	0.00	0	0.51	1	2.20	7	4.43	10	4.36	-	25.58	(47)
587/475	8/1398	Jersey Farm	24 55	27 16	3250	1.84	8	4.49	9	4.39	9	0.82	3	0.01	1	0.00	0	0.06	1	0.00	0	0.51	2	0.50	4	4.59	11	4.31	8	21.52	56
587/483	8/1402H	Preeus	24 33	27 17	3500	3.07	6	4.15	8	6.79	6	1.46	3	0.00	0	0.00	0	0.05	1	0.00	0	0.30	1	1.13	5	5.20	6	4.48	8	26.63	(44)
587/697	8/1418a	Thabazimbi	24 37	27 24	3500	4.18	10	4.29	8	6.26	8	1.19	4	0.00	0	0.00	0	0.09	1	0.00	0	0.27	2	1.57	5	8.01	12	4.25	9	30.11	59
588/230	8/1449B	Sterkfontein	24 50	27 38	5050	6.51	9	2.91	7	4.21	5	0.66	2	0.00	0	0.38	1	0.11	1	0.00	0	0.32	1	1.91	5	4.26	12	6.95	10	28.22	55
588/385	8/1463	Leeuwpoort (Tin Mine)	24 55	27 43	3700	4.91	11	4.38	8	3.93	7	0.84	4	0.12	1	0.00	0	0.10	1	0.00	0	0.21	1	0.99	7	3.33	9	7.61	11	26.42	60
588/406	8/1465	Rooiberg	24 46	27 44	3700	4.61	7	2.79	7	4.47	5	0.35	2	0.00	0	0.00	0	0.09	1	0.00	0	0.24	1	0.71	6	3.85	9	5.17	12	22.28	90
588/721	8/1508	Rhenosterfontein	24 31	27 55	4104	3.27	5	3.35	4	1.45	3	1.17	3	0.00	0	0.00	0	0.20	1	0.00	0	0.20	1	1.43	5	6.13	13	7.75	9	24.95	(44)
588/732	8/1512	Kareefontein	24 42	27 55	4000	4.34	6	3.82	3	2.70	5	0.45	1	0.00	0	0.00	0	0.64	2	0.00	0	0.21	1	0.70	4	4.27	8	4.34	6	21.47	(36)
589/140	8/1568A	Boschpoort	24 50	28 05	-	3.38	10	3.43	7	2.50	5	1.55	5	0.00	0	0.00	0	0.10	2	0.00	0	0.16	2	2.40	7	3.51	13	6.42	13	23.45	64
589/342	8/1626	Gemsbokpoort	24 42	28 12	5000	3.83	7	2.28	5	4.35	9	1.55	6	0.00	0	0.72	3	0.00	0	0.00	0	0.25	1	1.60	9	3.55	8	10.82	14	28.95	(62)
589/472	8/1649B	Warmbaths Municipal Dam	24 52	28 16	-	2.87	6	2.75	7	2.44	8	0.75	4	0.00	0	0.00	0	0.22	2	0.00	0	0.08	1	0.93	5	3.50	9	7.14	7	20.68	49
589/503A	8/1664	Warmbaths	24 53	28 17	3660	2.77	8	3.44	9	2.90	7	0.59	3	0.00	0	0.00	0	0.24	2	0.00	0	0.10	1	0.66	3	1.93	7	5.20	9	17.83	49
589/586	8/1658A	Buffalspoort	24 46	28 20	4500	1.12	5	2.44	7	3.48	6	1.10	2	0.00	0	0.00	0	0.43	3	0.00	0	0.08	1	1.70	6	4.36	14	5.44	12	20.15	56
589/594	8/1682A	Towcomba	24 54	28 20	-	3.21	11	3.36	10	2.11	8	1.31	5	0.00	0	0.00	0	0.18	2	0.00	0	0.16	2	1.05	6	3.09	13	6.51	11	20.88	68
589/628	8/1683	Roodekuil	24 58	28 21	3650	3.50	7	5.14	12	3.14	9	1.76	4	0.00	0	0.00	0	0.20	1	0.00	0	0.16	2	1.29	6	3.55	12	6.03	9	24.77	62
589/670	8/1694	Elandspoort	24 40	28 23	4100	5.20	10	6.40	12	1.00	1	0.46	3	0.00	0	0.00	0	0.33	2	0.00	0	0.14	2	1.22	10	6.63	11	7.53	12	28.91	63
589/732	8/1705	Nylstroom	24 42	28 25	3795	5.20	10	6.39	12	2.92	5	0.35	2	0.00	0	0.00	0	0.17	2	0.00	0	0.14	2	1.00	9	4.36	11	7.25	14	7.78	67
589/780	8/1709	Leeuwkuil	25 00	28 26	3530	7.08	9	5.70	10	1.58	4	0.89	3	0.00	0	0.00	0	0.38	2	0.00	0	0.07	1	1.24	4	4.67	10	6.64	12	28.25	55
589/835	8/1720	Folkstone	24 55	28 28	3600	3.98	8	5.58	8	2.65	7	0.36	1	0.00	0	0.00	0	0.00	0	0.00	0	0.26	1	1.37	5	3.50	9	3.46	8	21.16	(47)
589/867	8/1721	Ludlow	24 57	28 29	3600	5.67	7	5.61	10	3.00	9	0.27	2	0.00	0	0.00	0	0.05	1	0.05	1	0.23	1	0.77	3	2.85	11	5.42	10	23.92	(55)
589/877	8/1724	Groenfontein	24 37	28 30	4200	7.12	8	2.32	3	2.79	6	0.45	3	0.00	0	0.00	0	0.22	2	0.00	0	0.18	2	0.67	6	4.43	12	6.00	12	24.18	60
589/896	8/1725	Mallow	24 56	28 29	3650	4.54	7	5.84	9	2.43	5	0.88	4	0.00	0	0.00	0	0.31	1	0.00	0	0.53	1	1.10	5	4.84	12	5.61	9	26.08	(53)
589/897	8/1728	Dandaloo	24 57	28 30	3500	4.79	8	5.14	9	3.01	7	0.39	2	0.00	0	0.00	0	0.00	0	0.00	0	0.34	1	1.10	4	2.89	13	5.41	11	23.07	(55)
590/55	8/1733	Goodhope	24 55	28 32	3550	4.93	10	7.61	11	2.81	7	0.60	3	0.00	0	0.00	0	0.27	1	0.00	0	0.16	2	1.59	4	4.98	11	6.12	10	29.07	(59)
590/56	8/1734	Knapbrooke	24 56	28 32	3450	5.25	11	6.53	9	3.61	8	0.36	3	0.00	0	0.00	0	0.19	2	0.00	0	0.82	3	0.76	6	3.57	13	5.40	10	26.49	65
590/57	8/1735	Settlers	24 57	28 32	3440	5.58	7	5.74	5	3.26	6	0.70	3	0.00	0	0.00	0	0.00	0	0.00	0	0.40	1	0.87	4	3.49	7	4.80	9	24.84	(42)
590/106	8/1742	Varkenskuil	24 46	28 34	3800	8.36	9	4.38	10	3.26	7	0.00	0	0.00	0	0.18	1	0.00	0	0.00	0	0.03	1	1.45	9	3.59	14	7.40	9	28.65	60
590/171	8/1749	Winburg	24 51	28 36	3600	6.49	10	5.13	8	3.38	7	0.65	4	0.00	0	0.20	1	0.11	1	0.00	0	0.03	1	0.66	5	5.78	12	5.51	10	27.94	(59)
590/222	8/1748	Num-Num	24 42	28 38	3800	4.76	10	3.15	9	3.39	7	0.57	5	0.00	0	0.15	1	0.00	0	0.00	0	0.00	0	0.75	7	2.71	12	7.83	12	23.31	63
590/282	8/1768	Beestepoort	24 42	28 40	3600	3.53	11	3.36	8	3.53	6	0.46	4	0.00	0	0.07	1	0.02	1	0.00	0	0.37	3	0.97	6	4.86	16	6.63	12	23.80	68
590/294	8/1763A	Meisjesvlei	24 54	28 40	3500	4.28	7	3.37	7	3.04	4	0.43	1	0.00	0	0.63	1	0.00	0	0.00	0	0.00	0	0.95	2	4.79	11	4.80	12	22.29	(45)
590/307	8/1762	Nylsvley	24 37	28 41	3600	4.18	10	3.03	8	3.08	6	2.15	5	0.00	0	0.11	2	0.06	2	0.00	0	0.29	2	0.89	9	4.00	14	8.99	14	26.78	72
590/321	8/1757	Kopje Alleen	24 51	28 41	3488	3.93	13	3.73	9	3.28	10	0.74	4	0.00	0	0.28	3	0.05	2	0.00	0	0.17	4	1.18	10	4.91	17	6.25	15	24.52	87
590/322	8/1756	Deercroft	24 52	28 41	3550	4.22	8	4.16	8	3.49	6	0.70	3	0.00	0	0.45	1	0.07	2	0.00	0	0.10	2	0.86	6	4.98	13	5.03	10	24.06	(59)

RAINFALL –1947– REËNVAL

No.	Old Number Ou Nommer	STATION STASIE	S. Latitude S. Breedtegr	E. Longitude O. Lengtegr	Height Hoogte Feet Voet	Jan. Inches Duime	Jan. Days-Dae	Feb. Inches Duime	Feb. Days-Dae	Mar-Mrt Inches Duime	Mar-Mrt Days-Dae	April. Inches Duime	April. Days-Dae	May-Mei Inches Duime	May-Mei Days-Dae	Jun. Inches Duime	Jun. Days-Dae	Jul. Inches Duime	Jul. Days-Dae	Aug. Inches Duime	Aug. Days-Dae	Sept. Inches Duime	Sept. Days-Dae	Oct-Okt Inches Duime	Oct-Okt Days-Dae	Nov. Inches Duime	Nov. Days-Dae	Dec-Des Inches Duime	Dec-Des Days-Dae	Year-Jaar. Inches Duime	Year-Jaar. Days-Dae
590/413	8/1769M	Diepsloot	24°53'	28°44'	3500	3.03	7	5.56	9	2.38	6	0.99	5	0.00	0	0.26	2	0.00	0	0.00	0	0.18	1	0.53	3	2.93	4	5.54	7	21.40	(44)
590/444	8/1769P	Tuinplaats	24 54	28 45	3500	3.42	9	5.84	9	3.00	5	0.58	4	0.00	0	0.26	1	0.20	2	0.00	0	0.43	2	0.60	3	4.99	12	4.98	10	24.30	57
590/486	8/1784	Moedene	24 36	28 47	3600	5.11	8	4.37	10	2.81	7	1.24	4	0.00	0	0.16	2	0.10	3	0.00	0	0.09	1	0.83	6	5.42	12	9.07	11	29.20	64
590/500	8/1781	Bysonder	24 50	28 47	3400	4.89	7	2.55	9	2.96	6	0.00	0	0.00	0	0.00	0	0.11	1	0.00	0	0.88	1	0.00	0	2.88	8	7.11	9	21.39	(41)
591/286	9/1840A	Klaver Valley	24 46	29 10	3000	4.34	6	1.24	7	1.53	4	0.00	0	0.00	0	0.00	0	0.28	1	0.00	0	0.89	2	1.08	4	5.54	14	5.72	11	20.62	(49)
591/423	9/1854M	Hanglip	24 33	29 15	3000	4.45	11	1.53	4	1.84	5	0.44	2	0.00	0	0.00	0	0.35	1	0.00	0	1.56	2	1.52	5	3.63	10	6.25	10	21.57	(50)
591/538	9/1860M	Marble Hall	24 58	29 18	3000	1.68	6	1.75	3	1.01	3	0.75	2	0.00	0	0.22	1	0.23	1	0.00	0	1.09	2	0.71	4	5.36	8	5.61	8	18.41	(38)
591/581	9/1866B	Tygerpad	24 41	29 20	3000	3.33	8	1.85	6	1.74	4	0.00	0	0.00	0	0.00	0	0.28	1	0.00	0	1.15	1	3.95	3	4.26	9	3.77	6	20.33	(38)
591/819	9/1899M	Vogelstruiskoppies	24 39	29 28	3000	5.32	6	2.16	2	2.24	4	0.00	0	0.00	0	0.00	0	0.00	0	0.00	0	0.95	1	1.81	3	4.15	-	6.13	-	22.76	(16)
592/371	9/1919A	Lebethal	24 41	29 43	-	3.31	6	6.45	10	1.69	4	1.08	5	0.00	0	0.01	1	0.06	1	0.00	0	0.67	3	1.22	6	5.68	11	3.31	9	23.48	56
592/474	9/1920	Nebo	24 54	29 46	-	6.51	11	5.11	6	2.38	6	0.60	3	0.00	0	0.00	0	0.25	2	0.00	0	0.35	2	1.49	7	4.75	8	5.73	9	27.17	(54)
592/560	9/1927	Morgenzon	24 50	29 49	-	2.45	10	3.92	10	2.80	5	1.14	3	0.00	0	0.00	0	0.15	1	0.00	0	0.64	3	1.87	9	4.68	15	3.88	10	21.53	66
592/615	9/1936	Jane Furse Memorial Hosp	24 45	29 51	-	2.95	(9)	5.45	7	3.75	6	0.92	3	0.00	0	0.06	1	0.07	2	0.00	0	1.22	4	1.74	7	5.10	-	3.65	13	24.91	(52)
593/15	9/1954	Sekukuniland	24 45	30 01	-	3.23	6	5.62	2	1.37	2	0.45	-	0.30	-	0.21	3	0.02	1	0.00	0	0.77	4	2.14	7	5.36	12	3.99	8	23.46	(45)
593/126	9/1962	Maandagshoek	24 36	30 05	-	3.76	6	5.92	5	3.39	5	0.54	3	0.00	0	0.24	2	0.09	1	0.00	0	0.52	3	1.78	5	5.87	11	4.04	10	26.15	51
593/306	9/1974	Derde Gelid	24 36	30 11	-	4.99	7	2.28	4	2.81	4	0.52	1	0.00	0	0.00	0	0.07	1	0.00	0	0.62	3	1.87	6	7.09	13	3.86	10	24.11	(49)
593/419	9/1975	Maartenshoop	24 59	30 14	-	4.78	14	4.56	7	3.10	7	1.18	3	0.00	0	0.90	3	0.08	2	0.00	0	1.44	3	3.74	8	7.93	14	6.04	8	33.75	69
593/586	9/1992	De Grootboom	24 46	30 20	-	2.45	4	5.43	5	0.64	2	0.00	0	0.00	0	0.07	2	0.00	0	0.00	0	0.79	3	1.16	5	7.80	6	2.47	7	20.81	(34)
593/692	9/2005M	Pretoria	24 32	30 24	-	4.04	8	3.02	5	3.25	2	1.14	3	0.00	0	0.28	3	0.06	3	0.00	0	0.85	3	2.12	9	4.49	9	1.85	9	21.10	54
593/778	9/2008A	Klipfontein	24 58	30 26	-	3.69	12	3.03	4	2.58	8	1.24	5	0.00	0	0.38	3	0.11	1	0.00	0	1.28	3	3.90	9	5.78	12	4.76	13	26.75	70
594/133	9/2020	Ohrigstad	24 43	30 35	-	2.97	9	1.42	7	0.82	5	1.58	3	0.00	0	0.45	1	0.10	1	0.00	0	0.00	0	0.81	5	3.43	6	3.13	11	14.71	48
594/141	9/2021B	Rustplaats	24 51	30 35	-	4.19	15	2.87	9	1.21	6	1.11	4	0.03	1	0.81	3	0.04	1	0.00	0	0.80	4	2.38	9	3.91	15	4.73	15	22.08	82
594/217	9/2030	Nooitgedacht	24 37	30 38	-	4.05	6	4.15	6	1.62	3	0.86	3	0.38	2	0.63	2	0.00	0	0.00	0	0.82	3	0.79	3	4.81	9	2.38	11	20.49	(48)
594/444	9/2040	Pilgrims Rest (Police)	24 54	30 45	-	2.48	17	6.50	16	3.78	11	4.68	9	0.27	2	1.04	6	0.43	3	0.04	1	1.44	6	3.30	13	7.24	17	8.92	17	40.12	118
594/444A	9/2039	Pilgrims Rest	24 54	30 45	-	2.20	20	5.81	14	3.15	14	3.61	10	0.03	2	0.98	6	0.36	3	0.01	1	1.20	6	3.23	13	6.80	18	9.56	19	36.94	126
594/457	9/2044	Elandsfontein	24 37	30 46	-	1.35	3	7.84	8	1.54	4	2.14	4	0.00	0	0.62	2	0.21	2	0.00	0	0.56	3	1.15	3	5.13	11	2.63	6	23.17	(46)
594/493	9/2055	Vaalhoek	24 43	30 47	-	0.68	6	3.22	9	0.71	4	1.94	5	0.00	0	0.82	3	0.00	0	0.00	0	0.39	3	1.61	5	2.96	11	1.79	10	14.12	56
594/539	9/2056	Mac-Mac	24 59	30 48	-	10.75	17	14.02	10	7.30	14	5.36	6	0.30	1	1.88	5	0.92	4	0.10	1	2.21	7	3.97	13	10.98	13	13.12	15	70.91	106
594/590	9/2069	Berlyn (Blyde)	24 50	30 50	-	3.24	10	10.76	10	4.98	8	3.62	4	2.34	3	2.32	3	1.42	4	0.00	0	1.36	5	1.68	6	4.64	9	9.13	14	44.41	(76)
594/609	9/2067	Belvedere (Power Stn.)	24 39	30 51	-	3.47	9	10.94	15	3.32	14	3.55	8	0.03	1	1.87	5	0.34	3	0.02	1	0.94	4	1.72	7	5.95	16	7.69	15	39.84	98
594/623	9/2071A	Blyde (Lisbon)	24 53	30 51	-	10.57	17	14.08	14	7.98	11	5.04	6	0.00	0	3.23	4	0.76	3	0.00	0	1.95	5	3.39	12	8.81	14	14.10	16	69.91	102
594/626	9/2062	Graskop (Town)	24 56	30 51	-	13.34	10	12.91	(8)	9.96	(5)	7.46	8	0.54	2	1.71	3	0.49	3	0.00	0	2.19	4	4.42	7	8.93	7	12.72	(6)	74.67	(63)
594/626A	9/2063	Graskop	24 56	30 51	-	14.67	18	12.87	13	8.40	11	9.09	9	0.60	2	3.61	4	0.87	3	0.00	0	3.78	8	6.03	11	12.98	12	14.22	12	87.12	103
594/635	9/2061	Mariepskop Plantation	24 35	30 52	-	2.98	14	10.72	16	6.48	13	2.12	7	0.32	2	1.19	5	1.27	3	0.08	1	1.05	8	2.67	11	11.61	12	11.89	18	52.38	110
594/696	9/2081A	Saliqua	24 36	30 54	-	5.55	16	9.34	16	5.97	14	3.50	10	0.56	2	1.60	6	1.33	3	0.00	0	0.88	5	1.98	9	12.09	11	11.11	18	53.91	110

RAINFALL -1947- REËNVAL

No.	STATION STASIE		S. Latitude S. Breedtegr	E. Longitude O. Lengtegr	Height Hoogte Feet Voet	Jan. Inches Duime	Jan. Days-Dae	Feb. Inches Duime	Feb. Days-Dae	Mar-Mrt Inches Duime	Mar-Mrt Days-Dae	April. Inches Duime	April. Days-Dae	May-Mei Inches Duime	May-Mei Days-Dae	Jun. Inches Duime	Jun. Days-Dae	Jul. Inches Duime	Jul. Days-Dae	Aug. Inches Duime	Aug. Days-Dae	Sept. Inches Duime	Sept. Days-Dae	Oct-Okt Inches Duime	Oct-Okt Days-Dae	Nov. Inches Duime	Nov. Days-Dae	Dec-Des Inches Duime	Dec-Des Days-Dae	Year-Jaar. Inches Duime	Year-Jaar. Days-Dae
594/764	9/2085M	Welgevonden	24°44'	30°56'	-	7.24	19	11.39	12	6.29	12	6.46	10	0.82	1	1.14	3	0.86	1	0.00	0	0.60	3	2.17	8	11.67	15	14.24	22	62.88	106
594/779	9/2085R	Rietspruit	24 59	30 56	-	12.00	18	9.79	14	8.77	13	5.91	11	0.18	1	3.45	4	0.53	3	0.00	0	1.82	8	6.46	13	13.92	23	19.06	20	81.89	118
594/781	9/2085	Madrid	24 31	30 57	-	6.13	8	5.79	7	3.07	9	1.30	6	0.39	3	0.46	2	0.05	1	0.00	0	0.98	3	0.91	6	8.76	9	5.72	10	33.56	(64)
594/783	9/2081	Glen Lyden	24 33	30 57	-	4.60	13	8.61	9	4.95	(10)	1.49	7	0.78	4	1.06	2	0.23	3	0.00	0	0.64	4	1.70	9	14.40	11	7.92	17	46.28	(89)
594/806	9/2087A	Wilgeboom	24 56	30 57	-	7.04	18	6.12	6	7.50	11	7.28	10	0.00	0	2.04	3	0.35	2	0.00	0	1.12	3	3.32	6	9.17	9	15.55	13	59.49	(81)
594/896	10/2096	Modderspruit	24 56	31 00	-	7.53	18	7.10	16	4.82	16	5.02	12	0.33	3	1.19	6	0.43	2	0.00	0	1.13	6	4.38	15	7.87	16	13.24	22	53.04	132
595/32	10/2103	Fleur-de-Lys	24 32	31 02	-	4.09	14	5.24	16	2.20	13	1.68	6	0.05	1	0.84	3	0.04	1	0.00	0	0.70	4	1.45	10	5.58	13	8.69	17	30.56	98
595/110	10/2113	Bushbuck Ridge	24 50	31 04	-	3.95	14	6.79	15	3.46	8	5.70	7	0.00	0	1.00	2	0.35	2	0.00	0	0.88	4	2.70	12	8.00	14	11.47	18	44.30	(96)
595/161	10/2110	Champagne	24 41	31 06	-	4.88	10	5.42	6	2.05	11	4.01	10	0.06	2	0.40	3	0.13	2	0.00	0	0.53	3	1.51	15	7.15	16	8.84	16	34.98	94
595/202	10/2119A	Lothian	24 52	31 07	-	5.82	15	7.60	15	4.75	15	4.97	13	0.23	4	0.78	4	0.55	4	0.00	0	0.97	5	3.44	15	7.39	6	12.40	21	48.90	117
595/210	10/2120	Sandford Orleigh	25 00	31 07	-	4.86	9	7.48	7	3.82	6	1.66	6	0.05	1	0.52	2	0.42	1	0.00	0	0.89	3	2.43	9	7.67	11	9.64	13	39.44	(68)
595/428	10/2127	Islington	24 38	31 15	-	3.44	12	3.31	10	4.42	12	1.31	7	0.11	4	1.17	3	0.20	3	0.00	0	0.95	5	1.38	11	3.56	12	9.55	16	29.40	95
595/711	10/2130M	Newington	24 51	31 24	-	1.62	3	2.61	7	2.96	5	1.94	8	0.00	0	0.34	2	0.00	0	0.00	0	0.90	3	1.36	8	5.51	10	8.34	13	25.58	(59)
596/179	10/2147A	Skukusa Rest Camp	24 59	31 36	-	0.79	1	4.00	6	1.01	3	1.44	4	0.11	1	0.45	2	0.08	2	0.00	0	0.71	3	1.68	12	5.80	10	2.12	6	18.19	50
596/647	10/2157A	Tshokwane	24 47	31 52	-	1.70	2	0.97	4	2.87	4	0.08	1	0.05	1	0.59	2	0.00	0	0.00	0	0.78	3	0.92	6	4.34	9	4.70	8	16.80	(40)
627/56	7/1218	Molepolole	24 26	25 32	3450	1.31	7	2.84	6	2.95	4	0.05	1	0.00	0	0.00	0	0.00	0	0.00	0	0.73	2	2.18	4	1.88	5	3.53	11	15.47	40
627/538	7/1232A	Ditshukudu	24 28	25 48	3340	0.26	2	2.60	6	1.26	3	0.12	1	0.00	0	0.00	0	0.00	0	0.00	0	0.88	1	0.94	4	2.02	2	3.06	5	11.14	(24)
628/266	7/1272	Mochudi	24 26	26 09	3105	2.38	9	4.08	6	2.39	6	0.30	2	0.00	0	0.00	0	0.06	1	0.00	0	0.76	3	2.00	5	1.60	5	2.02	7	15.59	44
629/702	7/1350	Two River Estate	24 12	26 54	2800	0.48	2	2.66	4	1.61	3	0.81	2	0.00	0	0.00	0	0.00	0	0.00	0	0.60	1	1.25	4	3.10	3	2.91	6	13.42	(25)
630/383	8/1388	Agen	24 23	27 13	3010	1.74	3	2.42	6	5.01	5	0.48	2	0.00	0	0.20	1	0.00	0	0.00	0	0.32	1	0.77	3	5.85	5	4.06	6	20.85	(32)
630/826	8/1426	Groenrivier	24 16	27 28	3200	3.23	3	2.65	5	2.11	4	2.62	5	0.00	0	0.00	0	0.00	0	0.00	0	0.00	0	0.79	2	4.31	3	4.66	7	20.37	(29)
630/886	8/1432A	Hoopdal	24 16	27 30	4000	1.97	5	3.17	5	2.45	4	2.92	4	0.00	0	0.00	0	0.00	0	0.00	0	0.25	1	0.79	4	4.21	5	5.03	9	20.79	(37)
631/131	8/1446A	Diamond V Ranch	24 11	27 35	4000	5.24	7	2.67	7	1.95	2	1.25	2	0.00	0	0.00	0	0.00	0	0.00	0	0.38	2	0.87	4	3.65	(3)	4.48	8	20.49	(35)
631/359	8/1456M	Hartebeestfontein	24 29	27 42	6000	4.29	8	2.56	9	3.63	6	1.46	4	0.00	0	0.00	0	0.11	1	0.00	0	0.28	2	0.85	5	6.63	12	6.19	10	26.00	57
631/520	8/1479	Hermanus Doorns	24 10	27 48	3291	3.27	7	1.93	8	2.39	7	3.98	6	0.00	0	0.06	1	0.21	2	0.00	0	0.25	3	0.77	5	2.87	5	2.64	9	18.37	53
631/564	8/1488	Slandshoek	24 24	27 49	4800	2.92	6	5.53	9	2.74	5	0.50	1	0.00	0	0.00	0	0.00	0	0.00	0	0.21	1	0.78	5	5.82	13	6.45	10	24.95	50
631/596	8/1489	Sterkfontein	24 26	27 50	5400	3.01	7	3.50	9	4.81	7	1.52	4	0.00	0	0.00	0	0.00	0	0.00	0	0.26	1	0.93	6	5.94	10	5.89	11	25.86	55
632/137	8/1568	Zand River 209	24 17	28 05	3850	4.64	8	2.85	7	3.21	6	2.09	5	0.00	0	0.05	1	0.23	2	0.00	0	0.30	1	0.77	5	5.60	7	4.75	8	24.49	50
632/297	8/1609	Boekenhoutkloof	24 27	28 10	4216	3.29	5	4.78	5	2.61	3	0.42	1	0.00	0	0.00	0	0.00	0	0.00	0	0.20	1	1.51	5	3.57	6	9.74	11	26.12	(37)
632/410	8/1635	Gemsbokfontein	24 20	28 14	4400	4.46	10	2.71	8	3.93	7	1.87	4	0.00	0	0.04	1	0.09	2	0.00	0	0.37	2	0.83	4	4.18	7	8.21	13	26.69	58
632/465	8/1662	Twenty-Four-Rivers	24 15	28 16	4400	7.60	11	3.94	7	2.27	6	1.44	4	0.00	0	0.00	0	0.00	0	0.00	0	0.19	1	0.83	4	2.54	8	4.53	12	23.34	53
632/726	8/1703	Tafelkop	24 06	28 25	4500	2.58	6	1.44	5	1.48	8	1.53	4	0.00	0	0.00	0	0.05	1	0.00	0	0.31	2	0.21	1	3.04	9	4.96	13	15.60	49
632/797	8/1715M	Nooitgedacht	24 17	28 27	5000	4.11	8	3.60	9	1.00	3	2.78	4	0.00	0	0.09	2	0.00	0	0.00	0	0.23	1	1.14	4	3.55	9	5.93	13	22.43	53
633/185	8/1746M	Bacchus	24 05	28 37	4000	2.58	8	6.30	7	1.95	9	1.74	4	0.00	0	0.00	0	0.42	3	0.00	0	0.46	3	0.22	2	4.10	12	8.64	12	26.41	60
633/393	8/1765	Zwaiplaats	24 03	28 44	4000	7.25	10	2.88	9	1.23	6	1.32	4	0.00	0	0.00	0	0.29	2	0.00	0	0.15	2	0.40	2	4.49	12	9.46	13	27.47	60

RAINFALL –1947– REËNVAL

No.	Old Number Ou Nommer	STATION STASIE	S. Latitude S. Breedtegr	E. Longitude O. Lengtegr	Height Hoogte Feet Voet	Jan. Inches Duime	Jan. Days-Dae	Feb. Inches Duime	Feb. Days-Dae	Mar-Mrt Inches Duime	Mar-Mrt Days-Dae	April. Inches Duime	April. Days-Dae	May-Mei Inches Duime	May-Mei Days-Dae	Jun. Inches Duime	Jun. Days-Dae	Jul. Inches Duime	Jul. Days-Dae	Aug. Inches Duime	Aug. Days-Dae	Sept. Inches Duime	Sept. Days-Dae	Oct-Okt Inches Duime	Oct-Okt Days-Dae	Nov. Inches Duime	Nov. Days-Dae	Dec-Des Inches Duime	Dec-Des Days-Dae	Year-Jaar. Inches Duime	Year-Jaar. Days-Dae
633/450	8/1775	Grootvlei	24°30'	28°45'	3500	3.13	11	3.06	11	3.62	6	1.31	3	0.00	0	0.22	1	0.02	1	0.00	0	0.30	3	1.13	6	6.72	15	5.16	10	24.67	67
633/463	8/1787	Vastrap	24 13	28 46	4000	5.45	10	4.47	15	1.62	4	0.86	4	0.00	0	0.00	0	0.32	2	0.00	0	0.28	3	0.63	3	2.66	14	5.95	12	22.24	67
633/497	8/1783	Doorndraai	24 17	28 47	4000	4.35	11	2.94	10	2.44	7	1.47	5	0.00	0	0.01	1	0.35	2	0.00	0	0.16	3	0.63	5	1.05	7	4.88	8	18.28	59
633/503	8/1779	Rietfontein 254	24 23	28 47	3500	4.64	9	5.79	10	4.51	5	2.93	4	0.00	0	0.08	1	0.14	2	0.00	0	0.27	3	1.11	7	2.43	10	7.09	10	28.99	61
633/667	8/1795A	Blinkwater A (Magalakwin)	24 07	28 53	3500	3.82	5	1.56	5	2.18	4	0.48	2	0.00	0	0.50	1	0.15	1	0.00	0	0.00	0	0.82	2	1.59	4	4.94	5	16.04	29
633/796	8/1802	Noordrift	24 16	28 57	3500	5.33	9	5.80	10	2.81	6	1.20	2	0.00	0	0.12	1	0.48	1	0.00	0	0.00	0	0.38	1	4.22	7	4.14	12	24.48	(49)
633/881A	9/1813	Potgietersrust	24 11	29 00	3500	4.63	8	4.36	12	3.47	4	2.25	6	0.00	0	0.12	1	0.31	2	0.00	0	0.16	2	0.30	2	4.28	11	5.14	9	25.02	(57)
634/30	9/1814	Mooigelegen	24 30	29 01	3400	3.87	10	2.91	8	1.42	6	0.36	1	0.00	0	0.18	1	0.27	3	0.00	0	0.26	3	1.14	5	4.23	15	3.87	10	18.51	62
634/50	9/1819	Witpoort	24 20	29 02	4000	4.88	11	2.54	10	1.08	3	0.59	4	0.00	0	0.23	2	0.36	2	0.00	0	0.25	3	1.37	7	4.39	16	4.96	13	20.65	71
634/84	9/1821	Kalkfontein	24 24	29 03	3390	2.19	3	1.39	4	2.47	4	2.84	4	0.00	0	0.77	1	0.27	1	0.00	0	0.00	0	0.81	1	3.35	7	3.75	8	17.84	(33)
634/128	9/1824	Uitkyk	24 08	29 05	5200	6.28	9	3.19	10	2.30	5	1.77	3	0.00	0	0.10	1	0.32	1	0.00	0	0.05	1	0.48	3	3.97	11	4.70	12	23.16	56
634/131	9/1825	Plankmak	24 11	29 05	4000	4.68	8	4.59	10	1.57	6	2.02	8	0.14	1	0.00	0	0.37	2	0.00	0	0.21	2	1.75	5	3.76	12	4.75	10	23.84	64
634/140	9/1826	Doornfontein	24 20	29 05	4000	5.09	9	2.10	6	1.63	3	2.44	5	0.00	0	0.17	1	0.45	2	0.00	0	0.05	1	1.86	6	5.76	12	4.11	12	23.66	(57)
634/417	9/1853	Uitsicht	24 27	29 14	3100	5.34	9	3.00	5	1.84	4	0.35	3	0.00	0	0.25	1	0.00	0	0.00	0	0.91	2	1.88	6	4.58	15	3.55	12	21.70	57
634/513	9/1860	Excelsior	24 03	29 18	5100	5.82	7	3.42	8	2.68	6	2.50	4	0.73	1	0.00	0	0.00	0	0.00	0	0.00	0	0.48	1	3.49	5	3.61	11	22.73	(43)
634/566	9/1860H	Volop	24 26	29 19	3500	5.01	10	1.58	4	3.56	7	0.43	3	0.00	0	0.24	1	0.34	2	0.00	0	1.06	1	0.94	5	3.60	11	2.97	7	19.73	(51)
635/862	9/1949	Paschaskraal	24 22	29 59	2900	2.28	5	3.09	6	2.51	5	0.42	3	0.00	0	0.30	1	0.00	0	0.00	0	0.26	2	1.50	7	2.61	11	2.19	11	15.18	51
636/119	9/1960	Forest Hill	24 29	30 04	2800	2.19	6	2.89	4	3.62	5	0.51	2	0.00	0	0.00	0	0.10	1	0.00	0	0.49	3	0.87	4	4.50	8	3.51	6	18.68	(39)
636/144	9/1957N	Mecklenburg	24 24	30 05	3000	6.32	6	2.44	4	2.60	3	1.27	2	0.00	0	0.40	1	0.22	1	0.00	0	0.85	3	0.55	3	2.52	4	3.81	8	20.98	(35)
636/276	9/1971	The Heights	24 06	30 10	4300	3.41	14	13.24	10	7.03	10	2.09	4	0.00	0	0.00	0	0.58	3	0.20	2	1.21	5	2.70	8	6.94	11	8.58	17	45.98	84
636/308	9/1972	The Downs	24 08	30 11	4200	1.68	8	8.02	14	3.85	10	2.12	11	0.31	3	0.76	4	1.10	7	0.00	0	1.57	8	2.13	12	6.09	11	7.63	17	35.26	105
636/518	9/1984	Schela	24 08	30 18	4000	1.46	11	11.74	9	5.09	11	2.25	5	0.00	0	0.60	2	0.44	4	0.00	0	1.31	3	1.14	9	3.37	12	4.76	12	32.16	78
636/519	9/1994N	Paris 180	24 09	30 18	3500	0.90	4	9.10	7	4.74	10	1.46	5	0.00	0	0.99	2	0.32	2	0.00	0	0.52	2	1.49	8	3.09	9	7.08	13	29.69	(62)
636/858	9/2012a	Enable	24 18	30 29	2000	1.49	6	7.36	5	1.51	4	0.00	0	0.00	0	0.50	2	0.14	2	0.00	0	0.00	0	1.12	6	2.10	7	6.10	7	20.32	39
637/594	9/2058	Moriah	24 24	30 50	1800	0.72	2	3.22	5	3.82	4	-	-	0.00	0	0.00	0	0.00	0	0.00	0	0.15	1	0.27	1	5.47	9	2.39	5	(16.04	27)
637/609	9/2060	Inyoko	24 09	30 51	1459	0.72	3	0.08	1	0.31	1	0.37	1	0.10	2	0.00	0	0.00	0	0.00	0	0.50	3	1.08	3	6.53	5	2.93	4	12.62	(23)
637/720	9/2071	Bedford	24 30	30 54	2500	3.86	16	6.89	11	3.45	12	1.03	7	0.23	2	0.19	2	0.09	2	0.00	0	0.68	3	1.07	7	6.23	12	5.19	16	28.91	90
638/528	10/2128N	Nederland	24 18	31 18	-	0.50	2	3.33	3	1.53	3	0.52	2	0.00	0	0.35	1	0.00	0	0.00	0	0.57	3	0.89	2	2.95	7	2.26	5	12.90	(28)
639/504	10/2154A	Satára	24 24	31 47	895	0.77	2	0.70	3	4.54	7	0.06	2	0.00	0	0.06	1	0.07	1	0.00	0	0.60	3	0.94	5	3.49	7	3.54	6	14.77	37
671/653	32/6A	Masama	23 53	26 22	-	3.35	8	1.52	4	1.71	5	1.75	2	0.00	0	0.00	0	0.02	2	0.00	0	0.55	2	1.45	5	3.27	9	1.61	4	15.23	41
672/748	7/1349	Cumberland	23 58	26 55	2800	2.27	4	2.90	2	1.48	3	0.73	2	0.00	0	0.00	0	0.00	0	0.00	0	0.27	1	0.88	2	4.40	5	0.34	1	13.27	(20)
673/15	1/1000	Milton Valley	23 45	27 01	2950	0.98	5	1.81	6	3.46	5	0.70	1	0.00	0	0.00	0	0.08	1	0.00	0	0.47	2	0.84	3	5.83	8	2.29	8	16.46	39
673/128	1/1001	Kruispad	23 38	27 05	2800	0.19	3	1.71	4	3.07	5	0.63	1	0.00	0	0.00	0	0.09	1	0.00	0	0.42	2	0.37	2	6.67	6	2.67	6	15.82	(30)
674/207	1/1004b	Sterkfontein	23 57	27 37	3500	0.79	4	0.64	2	2.99	4	1.68	1	0.00	0	0.00	0	0.00	0	0.00	0	0.00	0	1.35	2	3.54	4	3.98	6	14.97	(23)
674/845	1/1007A	Rotterdam	23 35	27 59	3100	0.90	3	1.65	5	2.16	5	1.63	4	0.00	0	0.00	0	0.00	0	0.00	0	0.38	2	1.95	4	2.39	8	4.99	8	16.05	(39)

RAINFALL –1947– REËNVAL

No.	STATION STASIE		S. Latitude S. Breedtegr	E. Longitude O. Lengtegr	Height Hoogte Feet Voet	Jan. Inches Duime	Jan. Days-Dae	Feb. Inches Duime	Feb. Days-Dae	Mar-Mrt Inches Duime	Mar-Mrt Days-Dae	April. Inches Duime	April. Days-Dae	May-Mei Inches Duime	May-Mei Days-Dae	Jun. Inches Duime	Jun. Days-Dae	Jul. Inches Duime	Jul. Days-Dae	Aug. Inches Duime	Aug. Days-Dae	Sept. Inches Duime	Sept. Days-Dae	Oct-Okt Inches Duime	Oct-Okt Days-Dae	Nov. Inches Duime	Nov. Days-Dae	Dec-Des Inches Duime	Dec-Des Days-Dae	Year-Jaar. Inches Duime	Year-Jaar. Days-Dae
675/117	8/1580	Dardekraal	23°57'	28°04'	4240	1.41	6	2.37	5	3.82	7	3.47	3	0.00	0	0.00	0	0.10	2	0.00	0	0.34	2	0.78	2	3.54	11	4.68	9	20.51	47
675/125	1/1010	Authoriteit	23 35	28 05	2950	0.79	4	1.29	7	1.33	5	1.60	3	0.00	0	0.00	0	0.00	0	0.00	0	0.31	3	1.84	3	2.72	9	4.29	10	14.17	44
675/454	1/1012b	Willowmore	23 34	28 16	3000	1.51	3	0.20	6	1.00	1	1.02	1	0.00	0	0.00	0	0.00	0	0.00	0	0.01	1	1.00	1	1.25	6	5.59	6	11.58	25
675/695	1/1013	Markan	23 35	28 24	3300	0.39	2	1.23	4	1.05	2	0.78	2	0.00	0	0.00	0	0.00	0	0.00	0	0.28	2	0.89	2	1.22	4	1.58	4	7.42	22
675/720	8/1700	Muisvogelkraal	24 00	28 24	3900	1.36	3	2.55	3	0.50	2	1.00	1	0.00	0	0.00	0	0.15	1	0.00	0	0.29	2	0.75	2	2.93	10	4.75	10	14.28	(34)
676/705	1/1021	Swarwerskraal	23 45	28 54	3472	3.48	4	1.56	4	0.15	1	0.93	2	0.00	0	0.60	1	0.20	1	0.00	0	0.22	2	0.30	1	4.28	10	3.90	12	15.62	(38)
677/188	2/1030	Vulcanus	23 38	29 07	3828	5.25	7	1.78	3	0.30	1	0.82	2	0.00	0	0.52	1	0.00	0	0.00	0	0.09	1	0.24	1	2.57	5	4.69	4	16.26	(25)
677/249	2/1031	Bergzicht (Mountain View)	23 49	29 09	4400	3.27	4	1.09	3	0.80	1	3.58	3	0.00	0	0.00	0	0.00	0	0.00	0	0.19	2	0.41	3	2.30	4	3.32	8	14.96	(28)
677/562	2/1040	Biesjespol	23 53	29 19	4300	3.20	6	3.06	6	1.13	4	2.03	4	0.00	0	0.00	0	0.05	1	0.00	0	0.23	2	0.87	6	3.47	10	3.21	14	17.25	53
677/764	2/1045	Palmietfontein	23 44	29 26	3900	2.43	3	2.87	2	1.12	1	0.00	0	0.00	0	0.61	2	0.00	0	0.00	0	0.81	1	0.30	1	1.89	2	0.64	4	10.67	(16)
677/818	2/1047	Thorneloe	23 38	29 28	3820	3.16	5	2.53	6	0.49	4	0.00	0	0.00	0	0.00	0	0.00	0	0.00	0	0.47	1	1.84	4	1.21	7	1.46	5	11.16	(32)
677/834	2/1048	Pietersburg (Hospital)	23 54	29 28	4155	3.54	5	3.34	5	1.30	3	0.33	3	0.00	0	0.59	2	0.09	1	0.00	0	0.45	2	0.25	3	4.77	10	3.03	11	17.69	45
677/866	2/1050A	Pietersburg Aerodrome	23 56	29 29	4246	4.42	7	3.11	6	1.96	8	0.40	3	0.00	0	0.51	3	0.06	1	0.00	0	0.23	2	0.38	5	4.41	12	2.57	12	18.05	59
677/891	2/1054	Broadlands	23 51	29 30	4200	3.10	5	1.76	5	2.01	2	0.43	3	0.00	0	0.73	2	0.11	1	0.00	0	0.45	2	0.70	3	3.42	7	2.54	8	15.25	(38)
678/2	2/1053A	Bylsteel	23 32	29 32	3726	2.20	3	2.28	6	0.00	0	0.00	0	0.00	0	1.05	2	0.00	0	0.00	0	0.90	1	1.08	3	2.83	7	3.47	7	13.81	(29)
678/297	2/1066	Matebaskraal II	23 57	29 40	4354	2.26	3	4.20	7	0.43	1	0.00	0	0.00	0	0.75	1	0.00	0	0.00	0	0.96	2	0.67	2	4.19	6	2.85	7	16.31	(29)
678/580	2/1084	Klein Begin	23 40	29 50	3950	2.52	5	3.74	7	0.88	4	0.61	3	0.00	0	1.01	2	0.00	0	0.00	0	0.36	3	0.33	2	0.60	8	2.16	9	12.21	43
678/722	2/1097M	Driefontein	23 32	29 55	4000	3.00	5	6.41	5	1.09	3	0.17	1	0.10	1	0.85	3	0.00	0	0.00	0	0.29	2	0.48	2	1.25	3	3.98	9	17.62	(34)
678/725	2/1098	Wilgeboschfontein I	23 35	29 55	4000	0.49	5	5.51	5	0.37	5	0.12	2	0.10	2	0.54	2	0.04	2	0.00	0	0.10	1	0.32	4	2.03	9	1.71	8	11.30	45
678/805	2/1103	Waltevreden 827	23 55	29 57	4900	4.21	8	4.84	9	3.97	6	1.72	5	0.00	0	1.05	2	0.45	1	0.00	0	1.51	6	2.82	8	4.35	9	7.94	15	32.86	(69)
678/836	2/1105M	Glenshiel (2583)	23 56	29 58	5000	5.55	14	3.46	12	3.23	10	1.60	8	0.16	2	0.67	3	0.39	3	0.18	1	0.98	5	3.11	9	4.94	13	5.42	19	29.69	99
678/858	2/1107	Broederstroom	23 48	29 59	5100	5.79	9	18.59	12	5.97	8	4.41	4	0.55	3	2.14	3	0.68	4	0.00	0	2.86	8	3.83	7	8.33	14	14.47	17	67.62	89
678/890	2/1108	Woodbush I	23 50	30 00	5014	6.29	12	13.28	15	7.15	16	3.23	11	0.80	5	1.45	4	0.53	5	0.00	0	2.73	8	4.16	10	7.62	16	13.02	23	60.26	125
679/19	2/1112	De Hoek	23 49	30 01	4000	6.47	12	17.43	14	5.51	12	4.71	8	1.18	4	0.98	4	0.39	3	0.00	0	1.87	8	3.58	8	7.44	12	14.39	18	63.95	103
679/135	2/1120B	Belvedere	23 45	30 05	4500	4.34	10	11.87	11	3.53	10	3.04	5	0.56	5	1.25	4	0.10	2	0.00	0	0.52	4	2.09	7	5.35	12	7.75	12	40.40	82
679/136	2/1120M	Vergelegen	23 46	30 05	4500	2.54	7	13.38	11	6.08	6	3.03	4	0.55	2	1.17	4	0.00	0	0.00	0	0.48	4	1.60	7	5.15	9	10.07	13	44.05	67
679/141	2/1121	Vergelegen	23 51	30 05	3700	4.27	11	17.16	12	5.29	12	4.83	7	0.81	3	0.69	2	0.39	2	0.00	0	1.21	5	2.54	7	7.22	13	10.24	15	54.65	89
679/197	2/1128	Zomerkomst	23 47	30 07	2600	4.13	7	9.25	10	9.01	9	0.10	1	0.55	1	0.81	3	0.15	2	0.00	0	0.66	3	1.82	7	5.61	11	8.26	12	40.35	66
679/221	2/1139	Duiwelskloof	23 41	30 08	2600	2.67	4	9.17	8	1.78	4	0.60	2	0.23	1	3.66	2	0.00	0	0.00	0	0.44	2	1.26	4	4.63	8	6.59	5	31.03	(40)
679/227	2/1132	Marensky-Skoolplaas	23 47	30 08	2476	3.23	8	11.14	11	3.67	10	4.32	5	0.56	3	0.83	3	0.16	1	0.00	0	0.57	4	1.71	6	6.41	10	8.64	14	41.24	75
679/245	2/1134A	Boekenhoutbult	23 35	30 09	2500	2.84	4	3.52	5	0.30	1	0.82	2	0.15	1	0.93	1	0.00	0	0.00	0	0.30	1	0.13	2	1.41	4	4.88	7	15.28	(28)
679/267	2/1137A	New Agatha	23 57	30 09	3600	5.15	13	11.07	10	3.73	7	6.94	5	0.50	3	0.73	3	1.65	3	0.00	0	0.93	6	2.88	9	7.23	9	11.41	14	52.22	82
679/268	2/1137B	Monavein	23 58	30 09	2500	5.27	16	11.60	19	3.67	19	6.78	10	0.48	6	0.76	5	0.56	5	0.03	1	0.82	8	2.70	13	6.83	15	12.90	21	52.40	138
679/277	2/1135	Mooihoek	23 37	30 10	2400	2.64	6	4.59	10	1.43	6	1.15	3	0.09	2	1.13	3	0.02	1	0.00	0	0.21	3	0.41	6	1.74	10	4.17	12	17.58	62
679/289	2/1136	Pusella	23 49	30 10	2456	5.08	12	8.62	11	3.70	12	5.74	6	0.70	3	0.57	2	0.15	4	0.00	0	0.34	6	1.74	7	4.87	11	8.78	15	40.49	89

RAINFALL -1947- REËNVAL

No.	Old Number Ou Nommer	STATION STASIE	S. Latitude S. Breedtegr	E. Longitude O. Lengtegr	Height Hoogte Feet Voet	Jan. Inches Duime	Jan. Days-Dae	Feb. Inches Duime	Feb. Days-Dae	Mar-Mrt Inches Duime	Mar-Mrt Days-Dae	April. Inches Duime	April. Days-Dae	May-Mei Inches Duime	May-Mei Days-Dae	Jun. Inches Duime	Jun. Days-Dae	Jul. Inches Duime	Jul. Days-Dae	Aug. Inches Duime	Aug. Days-Dae	Sept. Inches Duime	Sept. Days-Dae	Oct-Okt Inches Duime	Oct-Okt Days-Dae	Nov. Inches Duime	Nov. Days-Dae	Dec-Des Inches Duime	Dec-Des Days-Dae	Year-Jaar. Inches Duime	Year-Jaar. Days-Dae
679/290	2/1137	Tsaneen	23°50'	30°10'	2550	4.97	7	8.19	9	3.63	6	4.45	2	0.49	2	0.51	2	0.00	0	0.00	0	0.41	2	1.39	6	4.59	10	8.18	10	36.81	(56)
679/378	2/1145	Broederstroomdrift	24 48	30 13	2200	5.60	5	9.46	8	3.04	4	3.60	2	0.70	1	0.45	1	0.25	1	0.00	0	0.58	2	0.69	3	5.00	5	10.62	10	39.99	(42)
679/401	2/1149	Triangle	23 41	30 14	2700	3.34	11	2.70	10	8.12	10	0.45	7	0.36	1	0.78	2	0.39	2	0.00	0	0.43	5	1.73	6	4.74	6	6.59	(5)	29.63	(65)
679/441	2/1152	Valencia Estates	23 51	30 15	2000	2.42	6	4.17	10	5.37	5	2.97	3	0.35	2	0.53	1	0.19	2	0.00	0	0.30	2	1.25	7	5.79	11	7.64	12	30.98	61
679/532	2/1154	Letaba Estate (Bellevue)	23 52	30 18	1824	2.68	6	3.37	10	5.33	5	1.96	2	0.37	3	0.43	2	0.25	2	0.00	0	0.32	3	1.20	7	5.67	13	7.45	14	29.03	67
679/592	2/1159A	Leeuwfontein	23 52	30 26	1800	3.36	5	2.86	9	5.70	3	1.24	2	0.41	2	0.38	1	0.58	2	0.00	0	0.26	2	1.32	6	6.87	12	6.24	13	29.22	57
679/859	2/1165B	Belle Ombre	23 49	30 29	-	2.29	5	1.86	3	2.51	3	0.27	1	0.20	1	0.55	1	0.00	0	0.00	0	0.04	1	1.03	3	1.86	6	10.75	9	21.36	(33)
680/59	2/1167	Laydedorp	23 59	30 32	2170	2.42	5	6.16	7	6.07	4	0.40	2	0.25	1	0.42	2	0.36	1	0.00	0	0.16	1	1.34	6	2.85	7	8.30	8	28.73	44
680/133	2/1168	La Cotte	23 43	30 35	1480	3.22	3	2.70	4	4.53	4	0.08	1	0.75	2	0.72	1	0.08	2	0.00	0	0.00	0	0.88	4	1.72	4	4.43	9	19.11	34
680/167	2/1169A	Chester	23 47	30 36	1700	6.08	4	4.05	7	1.39	4	0.06	1	0.34	2	0.70	1	0.12	2	0.00	0	0.02	1	0.82	4	0.90	6	6.01	11	20.49	43
680/225	2/1170	Black Hills	23 45	30 38	1700	8.14	3	1.97	6	1.50	3	0.08	2	0.36	2	0.60	1	0.00	0	0.00	0	0.00	0	0.63	4	0.92	8	5.48	5	19.68	(34)
680/280	2/1170A	Eiland	23 40	30 40	1500	3.79	3	2.08	4	4.49	4	0.08	1	0.75	2	0.72	1	0.19	5	0.00	0	0.00	0	1.05	4	0.72	5	3.71	10	17.58	39
680/439	2/1171	Platveld	23 49	30 45	1600	6.06	5	2.16	6	0.92	3	0.11	2	0.44	1	0.40	1	0.06	1	0.00	0	0.03	2	0.40	6	1.09	9	5.83	9	17.50	45
680/821	2/1172M	Mahale	23 41	30 58	1500	1.24	2	1.96	2	0.70	3	0.33	1	0.00	0	0.81	2	0.00	0	0.00	0	0.00	0	0.85	4	3.72	4	5.73	4	15.34	(22)
681/69	3/1174A	Letaba Ranch	23 39	31 03	-	1.18	2	2.40	6	0.83	6	0.13	1	0.00	0	0.76	4	0.21	2	0.00	0	0.10	2	1.38	4	2.38	6	5.61	9	14.98	42
681/77	3/1174a	Baderoukwe	23 47	31 03	-	1.86	3	2.08	4	1.40	4	0.20	1	0.00	0	0.44	1	0.00	0	0.00	0	0.03	1	1.00	4	6.02	5	3.55	5	16.58	(28)
681/180	10/2121	Loole	24 00	31 06	-	1.43	2	1.63	15	1.52	4	0.00	0	0.34	1	0.06	1	0.00	0	0.00	0	0.05	1	0.52	3	3.71	6	2.08	4	11.34	(37)
682/141	3/1176	Mondswani (Letaba Rest Camp)	23 51	31 35	704	0.31	4	3.49	6	1.67	6	0.38	3	0.00	0	0.38	2	0.30	2	0.00	0	1.49	3	1.40	5	2.10	7	1.89	8	13.41	46
716/534	32/9	Mahalapye	23 04	26 48	3296	1.47	7	1.95	8	4.51	3	1.62	3	0.00	0	0.00	0	0.06	1	0.00	0	0.62	3	0.68	3	2.00	7	3.47	10	16.38	45
717/357	1/1001A	Dikgatlong	23 27	27 12	3000	1.29	5	1.99	6	3.12	5	1.80	2	0.00	0	0.00	0	0.05	1	0.00	0	0.63	2	0.84	3	4.04	6	4.02	8	17.78	38
717/595	1/1002	Stockpoort	23 25	27 20	2750	1.38	4	2.22	5	3.99	4	1.57	1	0.00	0	0.00	0	0.00	0	0.00	0	0.49	3	0.43	3	3.63	4	2.86	6	16.57	(30)
718/327	1/1005A	Oranjefontein	23 27	27 41	2590	0.66	2	2.23	6	2.90	2	1.20	2	0.00	0	0.00	0	0.00	0	0.00	0	0.13	1	0.44	3	1.94	2	6.36	5	15.86	(23)
719/370	1/1011M	Marrits	23 10	28 13	-	2.97	4	1.18	5	2.70	6	1.70	4	0.00	0	0.01	1	0.04	1	0.00	0	0.15	3	0.69	7	1.32	5	3.74	8	14.50	44
719/467	1/1012A	Boekenhoutfontein	23 17	28 16	-	2.02	3	2.03	6	1.08	3	0.35	2	0.00	0	0.00	0	0.00	0	0.00	0	0.28	1	0.65	2	2.38	7	3.76	7	12.55	(31)
720/181	1/1017A	Weltevreden	23 01	28 37	3000	2.42	4	2.86	5	1.11	1	0.00	0	0.00	0	0.00	0	0.00	0	0.00	0	0.25	1	1.01	1	1.06	3	5.35	8	14.06	(23)
720/198	1/1017B	Oatlands	23 18	28 37	3500	2.89	4	0.56	2	3.55	4	0.55	2	0.00	0	0.47	1	0.00	0	0.00	0	0.32	2	1.02	3	2.70	6	3.35	8	15.41	(32)
720/280	1/1017R	Sterkloop	23 10	28 40	3000	1.02	3	3.39	5	0.00	0	0.00	0	0.00	0	0.30	1	0.00	0	0.00	0	0.73	3	1.27	4	1.19	7	3.11	8	11.01	31
720/727	1/1023	Leipzig	23 07	28 55	4000	3.40	7	2.92	3	1.16	3	0.00	0	0.00	0	0.48	2	0.00	0	0.00	0	0.28	1	1.42	4	2.85	4	5.04	7	17.55	31
721/157	2/1025E	Innes	23 07	29 06	3000	1.97	5	2.28	4	1.67	5	0.00	0	0.00	0	1.04	2	0.08	1	0.00	0	0.61	2	0.72	3	0.42	3	6.47	11	15.26	36
721/197	2/1026	Bochem I	23 17	29 07	3129	1.96	3	2.19	5	1.87	5	0.31	2	0.00	0	0.26	1	0.12	1	0.00	0	0.37	2	2.25	2	1.38	5	3.91	8	14.62	34
721/257	2/1027	Bochem II	23 17	29 09	3129	3.01	3	2.41	5	1.96	4	0.24	2	0.00	0	0.26	1	0.15	1	0.00	0	0.38	2	0.97	2	1.58	5	3.78	8	14.74	33
721/363	2/1033	Sandown	23 03	29 13	2900	2.97	4	4.69	6	2.98	6	0.00	0	0.00	0	0.72	2	0.00	0	0.00	0	0.70	1	0.58	2	0.61	4	7.78	9	21.03	(34)
721/522	2/1039	Redhill	23 12	29 18	3200	1.54	6	1.92	4	2.55	7	0.12	1	0.10	1	0.64	2	0.00	0	0.00	0	0.32	2	0.54	2	1.35	5	6.75	11	15.83	41
721/618	2/1041	Waldburg	23 18	29 21	3500	-	-	1.63	3	0.78	3	0.27	2	0.00	0	0.21	2	0.00	0	0.00	0	0.51	2	0.61	2	3.20	6	6.63	8	(13.84	28)
721/665	2/1041E	Mara	23 05	29 23	3000	-	-	1.45	4	3.71	4	0.05	1	0.15	1	0.35	2	0.00	0	0.00	0	0.51	2	0.41	1	3.21	5	7.16	10	(17.00	30)

RAINFALL -1947- REËNVAL

No.	STATION STASIE		S. Latitude S. Breedtegr	S. Longitude O. Lengtegr	Height Hoogte Feet Voet	Jan. Inches Duime	Jan. Days-Dae	Feb. Inches Duime	Feb. Days-Dae	Mar-Mrt Inches Duime	Mar-Mrt Days-Dae	April. Inches Duime	April. Days-Dae	May-Mei Inches Duime	May-Mei Days-Dae	Jun. Inches Duime	Jun. Days-Dae	Jul. Inches Duime	Jul. Days-Dae	Aug. Inches Duime	Aug. Days-Dae	Sept. Inches Duime	Sept. Days-Dae	Oct-Okt Inches Duime	Oct-Okt Days-Dae	Nov. Inches Duime	Nov. Days-Dae	Dec-Des Inches Duime	Dec-Des Days-Dae	Year-Jaar. Inches Duime	Year-Jaar. Days-Dae
721/772	2/1044	Kalkfontein	23°22'	29°26'	3250	0.95	5	1.30	5	1.18	3	0.37	2	0.05	1	0.23	2	0.00	0	0.00	0	0.27	4	1.12	6	2.72	7	5.30	10	13.49	45
721/846	2/1050N	Goedgedacht	23 06	29 29	3000	2.19	4	1.51	3	2.67	4	0.00	0	0.37	1	0.64	2	0.00	0	0.00	0	0.65	1	0.28	1	2.34	4	4.93	6	15.58	(26)
722/82	2/1060	Legkraal	23 22	29 33	3200	1.20	4	1.26	5	0.74	2	0.84	2	0.10	1	0.31	2	0.00	0	0.00	0	0.35	2	0.51	3	1.44	5	5.12	9	11.87	(35)
722/99	2/1057A	Mara (Waerkum)	23 09	29 34	3000	0.70	4	1.27	4	1.60	3	0.04	1	0.00	0	0.58	2	0.00	0	0.00	0	1.04	3	0.25	1	2.41	4	4.52	6	12.41	(28)
722/277	2/1064	Uns	23 07	29 40	2950	1.30	3	1.73	4	2.27	4	0.00	0	0.08	1	0.65	2	0.10	1	0.00	0	1.20	2	0.16	2	0.90	4	5.04	9	13.43	(32)
722/301	2/1067	Capesthrone	23 01	29 41	2800	1.06	3	3.63	4	1.11	2	0.00	0	0.00	0	0.00	0	0.00	0	0.00	0	0.64	1	0.00	0	4.42	4	6.56	8	17.42	(22)
722/391	2/1071	Happy Rest	23 01	29 44	3000	0.42	2	2.41	5	1.20	9	0.12	3	0.48	2	0.51	3	0.28	1	0.00	0	0.53	5	0.22	5	2.87	8	8.20	13	17.24	56
722/409	2/1072	Bultfontein	23 19	29 44	3600	1.34	5	2.97	5	0.75	6	0.07	2	0.00	0	0.47	3	0.00	0	0.00	0	0.46	2	0.15	1	2.24	4	5.02	11	13.47	39
722/491	2/1077	Mashaba	23 11	29 47	3250	0.68	5	2.50	6	0.42	2	0.00	0	0.00	0	0.79	3	0.15	1	0.00	0	0.80	2	0.52	3	0.67	5	3.19	8	9.72	35
722/497	2/1079	Rouxput	23 17	29 47	3600	0.76	6	4.49	5	0.65	7	0.04	1	0.01	1	0.44	3	0.11	1	0.00	0	0.70	5	0.26	3	2.23	4	6.76	11	16.45	47
722/529	2/1080	Bandolierkop	23 19	29 48	3700	0.88	3	5.48	5	0.76	2	0.00	0	0.00	0	0.64	3	0.15	1	0.05	1	0.44	2	0.21	2	1.98	4	7.26	14	17.85	(37)
722/571	2/1082	Verzamelskop	23 01	29 50	3250	1.85	6	1.81	6	1.78	9	0.11	1	0.36	1	0.56	3	0.29	2	0.00	0	0.60	7	0.48	4	3.48	8	7.81	12	19.13	59
722/593	2/1083	Zywergat	23 23	29 50	3650	4.89	6	4.17	7	0.92	6	0.12	3	0.00	0	0.47	3	0.12	1	0.00	0	0.28	2	0.24	4	2.42	7	4.34	11	17.97	50
722/653	2/1088	Bultfontein	23 23	29 52	3700	2.49	5	6.27	7	0.92	6	0.12	3	0.05	1	0.49	3	0.10	1	0.00	0	0.28	3	0.31	4	3.10	7	5.19	10	19.32	50
722/675	2/1093A	Vliegenpan	23 15	29 53	3000	1.58	6	4.64	6	0.65	5	0.00	0	0.14	1	1.03	5	0.09	1	0.00	0	0.84	5	0.26	7	4.23	5	9.96	13	23.42	54
722/693	2/1096	Louis Trichardt	23 03	29 54	3156	-	-	-	-	-	-	0.51	2	0.14	1	1.05	4	0.34	3	0.00	0	0.56	4	0.35	5	2.72	9	12.45	13	(18.12	41)
722/700	2/1093	Manpaktil	23 10	29 54	3100	1.04	5	3.31	6	1.19	10	0.00	0	0.10	1	0.87	3	0.08	1	0.00	0	1.11	4	0.38	4	1.31	8	5.66	13	15.05	55
722/721	2/1095	Water Reserve	23 01	29 55	3400	3.46	10	2.62	6	3.05	11	0.54	5	0.74	2	0.69	4	0.68	4	0.00	0	0.45	6	0.44	5	5.04	10	10.43	13	28.14	76
722/749	2/1097	Hasebult	23 29	29 55	3700	0.96	8	5.17	10	1.42	9	0.77	7	0.09	2	0.61	2	0.08	2	0.00	0	0.46	6	0.45	8	2.54	11	4.53	16	17.08	81
722/757	2/1099A	Vygeboomspruit	23 07	29 56	2900	2.68	3	1.69	4	0.61	3	0.00	0	0.00	0	2.34	2	0.00	0	0.00	0	0.00	0	0.63	3	1.55	2	7.01	9	16.52	(26)
722/783	2/1101	Longueval	23 03	29 57	2900	1.39	4	2.25	6	1.37	5	0.00	0	0.23	2	1.23	3	0.35	2	0.00	0	0.00	0	0.18	3	3.23	7	11.11	9	21.34	(41)
722/900	2/1109A	Witrand	23 30	30 00	3550	1.85	3	6.35	5	0.80	2	0.55	2	0.25	1	1.60	2	0.00	0	0.00	0	0.15	1	0.80	3	2.71	3	7.05	7	22.11	(29)
723/31	2/1112A	Roodewal	23 01	30 02	4000	5.16	8	1.94	8	2.67	12	0.45	3	0.27	1	0.84	3	0.48	4	0.00	0	0.52	6	0.25	5	3.39	9	10.39	11	26.36	70
723/55	2/1114	Doornboom	23 25	30 02	3500	5.32	8	12.20	11	7.07	14	1.81	6	0.20	2	1.68	4	0.42	3	0.00	0	0.87	4	0.97	6	3.41	10	7.63	16	41.58	84
723/70	2/1118	Elim (Hospital)	23 10	30 03	2650	4.85	11	2.49	6	3.76	11	0.22	4	0.19	2	2.67	2	0.22	2	0.00	0	0.87	4	0.45	4	1.13	5	9.52	10	26.37	61
723/71	2/1119	Levana	23 11	30 03	3000	4.63	6	3.09	11	3.75	15	0.35	9	0.51	5	3.52	5	0.32	4	0.00	0	1.24	6	0.54	9	3.08	8	8.32	14	29.35	92
723/80	2/1120	Setali 2315	23 20	30 03	2900	5.58	12	3.53	9	1.38	12	2.68	8	0.41	5	2.68	4	0.22	4	0.00	0	0.77	5	0.54	8	3.75	14	6.34	13	27.88	94
723/114	2/1120b	Myngenoegen (Wittenvale)	23 24	30 04	3000	5.98	6	4.35	7	2.74	10	1.79	3	0.22	1	1.47	3	0.34	4	0.00	0	0.45	2	0.39	5	2.61	8	4.73	11	25.07	(60)
723/126	2/1122A	Beja	23 06	30 05	2555	4.74	7	1.70	4	1.51	5	0.00	0	0.14	1	1.55	3	0.00	0	0.00	0	0.50	3	0.32	5	1.04	4	9.88	10	21.38	(42)
723/155	2/1130	Goedehoop	23 05	30 06	2660	5.70	10	1.14	7	4.70	12	0.83	5	0.70	3	1.20	4	0.87	5	0.00	0	0.89	6	1.03	7	2.59	8	13.14	12	32.79	79
723/331	2/1138	Timbadola	23 01	30 12	2920	8.10	7	2.27	3	8.31	8	1.24	3	0.65	1	0.77	2	1.20	3	0.05	1	0.60	1	0.78	4	4.40	5	11.93	12	40.30	(50)
723/334	2/1141b	Mooitgedacht	23 04	30 12	2500	3.60	6	2.28	4	7.85	6	2.15	3	0.90	2	1.37	2	1.35	3	0.00	0	0.70	2	0.60	3	2.00	5	9.90	8	32.40	(44)
723/278	2/1134	Gevonden	23 08	30 10	2700	2.95	7	1.00	3	2.67	8	0.76	3	0.36	2	1.92	3	0.74	3	0.00	0	0.86	3	0.50	2	1.20	3	10.21	10	23.17	(47)
723/338A	2/1142	Driefontein	23 08	30 12	2289	4.24	6	2.44	3	5.42	6	1.42	2	0.27	2	2.60	3	0.80	4	0.00	0	0.35	1	0.35	4	0.71	4	8.19	11	26.79	(46)
723/363	2/1148	Klein Australie	23 03	30 13	2304	7.76	15	3.39	7	8.88	15	1.27	7	1.12	6	1.64	5	1.46	4	0.05	1	1.05	4	0.98	5	4.26	7	12.73	14	44.59	90

RAINFALL -1947- REËNVAL

No.	Old Number Ou Nommer	STATION STASIE	S. Latitude S. Breedtegr	E. Longitude O. Lengtegr	Height Hoogte Feet Voet	Jan. Inches Duime	Jan. Days-Dae	Feb. Inches Duime	Feb. Days-Dae	Mar-Mrt Inches Duime	Mar-Mrt Days-Dae	April. Inches Duime	April. Days-Dae	May-Mei Inches Duime	May-Mei Days-Dae	Jun. Inches Duime	Jun. Days-Dae	Jul. Inches Duime	Jul. Days-Dae	Aug. Inches Duime	Aug. Days-Dae	Sept. Inches Duime	Sept. Days-Dae	Oct-Okt Inches Duime	Oct-Okt Days-Dae	Nov. Inches Duime	Nov. Days-Dae	Dec-Des Inches Duime	Dec-Des Days-Dae	Year-Jaar. Inches Duime	Year-Jaar. Days-Dae
723/513	2/1155	Tshakhuma	23°03'	30°18'	3800	8.73	10	4.61	6	9.07	12	0.77	6	1.13	7	0.74	5	1.22	4	0.00	0	0.80	2	0.64	5	2.77	8	13.20	15	43.68	80
723/574	2/1158	Laastgevonden	23 04	30 20	2000	6.59	-	2.92	4	5.25	8	0.33	2	0.93	4	0.72	2	0.88	3	0.15	1	0.33	1	0.32	2	1.66	6	12.62	13	32.70	(46)
723/577	2/1159	Verzameling Water	23 07	30 20	2000	4.43	9	1.37	5	2.94	8	0.60	5	0.89	5	1.29	4	1.05	4	0.00	0	0.37	5	0.45	1	1.15	6	9.74	13	24.28	65
760/243	1/1001a	Palapye Road	22 33	27 09	3020	1.93	3	1.18	6	2.13	3	0.00	0	0.00	0	0.00	0	0.00	0	0.00	0	0.06	1	0.60	1	1.35	4	3.52	8	10.77	26
762/507	1/1012D	Oatlands	22 57	28 17	3000	3.40	6	0.71	4	3.95	6	0.00	0	0.00	0	0.00	0	0.07	1	0.00	0	0.92	3	0.47	2	2.27	7	5.10	9	16.89	38
762/532	1/1012B	Droëvlei	22 52	28 18	3000	5.24	6	0.79	5	3.76	4	0.09	1	0.00	0	0.00	0	0.08	1	0.00	0	0.58	2	0.49	2	1.89	4	6.53	3	19.45	28
762/795	1/1015	Maasstroom	22 45	28 27	2675	4.45	6	1.26	3	3.13	4	0.00	0	0.00	0	0.00	0	0.00	0	0.00	0	0.20	2	0.54	1	2.16	3	6.05	8	17.79	27
764/161	2/1025	Alldays	22 41	29 06	2700	1.33	2	0.00	0	3.95	4	0.09	1	0.00	0	0.21	1	0.00	0	0.00	0	0.00	0	0.60	1	0.50	2	3.40	5	10.08	(16)
764/385	2/1032N	Carlow	22 55	29 13	3000	0.72	2	0.67	3	2.18	5	0.00	0	0.00	0	0.17	1	0.00	0	0.00	0	0.38	1	0.60	1	2.33	4	6.16	8	13.21	(25)
764/692	2/1042N	Dalmuir	22 32	29 24	2500	1.21	3	0.39	3	0.19	1	0.23	1	0.00	0	0.35	1	0.03	1	0.00	0	0.00	0	0.00	0	5.31	2	4.76	5	12.47	(17)
764/899	2/1051A	Venterstorp Farm	22 59	29 30	4500	4.08	3	3.63	6	3.00	5	0.63	1	0.18	1	0.40	2	0.00	0	0.00	0	0.70	2	0.58	4	1.41	5	12.65	11	27.26	40
765/7	2/1051	Bandur	22 37	29 31	2200	1.02	2	0.50	2	1.65	2	0.00	0	0.00	0	0.00	0	0.15	1	0.00	0	0.00	0	0.40	1	1.86	3	6.12	7	11.70	(18)
765/599	2/1081	Alaska	22 59	29 50	4400	3.15	11	4.05	9	2.52	10	0.35	3	0.53	1	0.69	3	0.16	2	0.00	0	0.30	4	0.31	3	4.95	10	5.42	14	22.43	70
765/83	2/1057N	Albert 113	22 53	29 33	2000	0.95	4	0.92	4	0.20	2	0.00	0	0.00	0	0.59	2	0.00	0	0.00	0	0.10	1	0.26	2	1.11	5	4.90	7	9.03	(27)
765/682	2/1094A	Masequa	22 52	29 54	2500	2.22	4	1.05	3	0.20	1	0.03	2	0.15	1	1.07	2	0.00	0	0.00	0	0.00	0	0.11	2	2.74	7	8.26	9	15.83	31
765/707	2/1091	Mtamba Ranch (Bekaf)	22 47	29 54	2150	0.88	7	0.65	3	0.34	2	0.15	2	0.11	1	0.60	2	0.00	0	0.00	0	0.16	1	0.41	1	2.27	4	3.24	8	8.81	31
765/825	2/1104	Phantom	22 45	29 58	2200	1.06	3	1.41	3	0.39	1	0.00	0	0.00	0	0.48	1	0.00	0	0.00	0	0.05	1	0.24	1	1.34	5	2.99	8	7.96	(23)
765/869	2/1106A	Fleurfontein	22 59	29 59	4000	6.13	10	3.16	10	2.99	13	0.71	8	0.52	4	0.69	5	0.46	4	0.03	1	0.65	7	0.53	9	7.08	11	8.82	13	31.77	95
765/898	2/1111	Sterkwater	22 58	30 01	-	4.73	7	2.86	5	2.04	8	0.32	4	0.38	1	0.86	3	0.31	1	0.00	0	0.28	3	0.57	4	6.85	10	6.80	13	26.00	(59)
766/324	2/1140	Siloam	22 54	30 11	3500	2.19	5	1.62	5	0.99	5	1.49	2	0.00	0	0.89	2	0.24	2	0.00	0	0.31	5	0.37	2	3.60	4	12.16	8	23.86	40
766/480	2/1150	Entabeni	23 00	30 16	4512	12.92	12	5.03	8	13.09	16	4.83	11	0.87	5	1.65	5	2.24	4	0.07	1	2.35	6	2.10	6	8.18	10	17.18	16	70.51	100
766/509	2/1152A	Matiwa	22 59	30 17	4300	13.94	12	4.12	8	13.51	15	6.48	9	1.22	5	1.52	6	2.71	5	0.07	1	3.02	6	2.61	6	7.22	9	19.52	16	75.94	98
766/748	2/1160N	Beuster	22 58	30 25	-	7.28	5	2.10	4	8.68	8	1.15	2	0.75	2	0.65	3	1.07	1	0.00	0	0.56	2	0.95	5	5.49	7	13.62	10	42.30	(49)
766/837	2/1162	Sibasa	22 57	30 28	2425	7.04	9	1.54	-	8.52	7	0.00	0	0.52	-	0.00	0	1.38	-	0.00	0	0.70	2	0.67	4	2.57	4	11.83	10	34.77	(36)
766/858	2/1165A	Goodville	22 48	30 29	-	8.01	9	2.16	6	8.86	15	0.39	6	0.46	5	0.50	3	1.62	5	0.00	0	0.53	5	0.71	6	3.75	10	9.71	14	36.70	84
767/168	2/1167A	Georgenholts	22 48	30 36	2270	6.52	6	4.32	4	11.49	8	0.78	4	0.49	2	0.32	2	1.69	5	0.00	0	0.74	2	0.71	3	3.75	4	7.73	11	38.54	(51)
768/11	3/1174	Punda Maria	22 41	31 01	1515	1.62	5	1.12	3	1.18	12	4.09	5	0.03	2	0.54	4	0.27	5	0.00	0	0.12	3	0.31	5	1.25	8	4.76	8	15.29	60
803/383	32/8	Serowe	22 23	26 43	3500	1.58	5	1.20	6	3.15	5	0.00	0	0.00	0	0.00	0	0.03	1	0.00	0	0.00	0	0.71	3	1.51	4	9.49	8	17.67	32
803/876	32/9N	Lenpane Bull Camp	22 06	27 00	-	1.95	5	0.40	3	2.60	2	0.39	1	0.00	0	0.00	0	0.00	0	0.00	0	0.00	0	0.00	0	1.34	3	6.45	7	13.13	(21)
808/317	2/1031A	Palerno	22 17	29 11	-	4.68	5	0.10	1	1.10	4	0.25	2	0.00	0	0.62	1	0.00	0	0.00	0	0.32	1	0.49	3	2.06	3	3.61	8	13.23	(28)
808/386	2/1033B	Icon	22 26	29 13	2020	4.42	3	0.00	0	0.66	2	0.50	1	0.00	0	0.45	1	0.00	0	0.00	0	0.00	0	0.00	0	2.03	2	2.53	3	10.59	(12)
808/390	2/1034	Bridgewater	22 30	29 13	2400	4.27	4	0.70	4	0.37	4	0.02	1	0.00	0	0.27	1	0.00	0	0.00	0	0.20	2	0.39	5	0.75	4	4.21	10	11.18	35
809/285	2/1063B	Dongola	22 15	29 40	-	0.75	2	0.29	2	0.49	2	0.12	1	0.00	0	0.50	1	0.00	0	0.00	0	0.26	1	0.25	1	0.30	1	3.57	7	6.53	(18)
809/706	2/1094	Macuville	22 16	29 54	1700	0.39	2	0.26	3	1.13	3	0.37	2	0.00	0	0.48	1	0.10	1	0.00	0	0.15	1	0.49	2	0.52	4	3.45	9	7.34	28
810/80	2/1116	Messina	22 20	30 03	1800	0.69	4	0.98	7	0.82	3	0.52	2	0.00	0	0.42	1	0.14	4	0.00	0	0.35	2	0.58	3	0.34	6	4.06	9	8.89	41

KAART VAN REËNVAL SEKSIES.

MAP OF RAINFALL SECTIONS.



RAINFALL -1947- REËNVAL

No.		STATION STASIE	S. Latitude S. Breedtegr	E. Longitude O. Lengtegr	Height Hoogte Feet Voet	Jan. Inches Duime	Jan. Days-Dae	Feb. Inches Duime	Feb. Days-Dae	Mar-Mrt Inches Duime	Mar-Mrt Days-Dae	April. Inches Duime	April. Days-Dae	May-Mei Inches Duime	May-Mei Days-Dae	Jun. Inches Duime	Jun. Days-Dae	Jul. Inches Duime	Jul. Days-Dae	Aug. Inches Duime	Aug. Days-Dae	Sept. Inches Duime	Sept. Days-Dae	Oct-Okt Inches Duime	Oct-Okt Days-Dae	Nov. Inches Duime	Nov. Days-Dae	Dec-Des Inches Duime	Dec-Des Days-Dae	Year-Jaar. Inches Duime	Year-Jaar. Days-Dae
810/358	2/11420	Hogeveldt	22°28'	30°12'	-	1.45	3	0.52	2	1.80	1	1.05	2	0.00	0	0.92	1	0.00	0	0.00	0	0.08	1	0.38	1	0.50	1	3.34	7	10.04	19
812/367	3/1175	Pafuri	22 27	31 19	1000	0.36	3	1.85	4	0.53	6	0.12	3	0.00	0	0.05	2	0.14	2	0.00	0	0.03	1	0.63	3	0.66	4	2.34	6	6.71	34
882/450	32/1	Ohamsi	21 30	21 45	3710	1.62	11	1.75	6	0.26	2	-	-	-	-	-	-	0.00	0	0.00	0	0.82	3	0.41	1	1.09	5	3.87	10	(9.82	38)
893/883	1/10044	Francistown	21 13	27 30	-	0.37	3	0.80	3	0.56	7	0.33	1	0.00	0	0.00	0	0.00	0	0.00	0	0.00	0	2.62	3	0.82	8	4.28	13	9.70	38
1020/749	32/3	Nsan	19 59	23 25	-	3.29	14	1.26	10	4.79	7	0.00	0	0.00	0	0.00	0	0.00	0	0.00	0	0.00	0	0.04	1	3.62	8	3.54	12	16.54	52
1161/996	32/24	Mohembo Store	18 26	21 50	3250	2.22	4	1.92	4	4.14	7	0.00	0	0.00	0	0.00	0	0.00	0	0.00	0	0.00	0	0.47	3	0.81	3	4.50	10	14.06	31
1219/299	32/5	Kasane	17 49	25 09	-	7.32	10	2.82	2	1.73	3	0.27	1	0.00	0	0.00	0	0.00	0	0.00	0	0.05	1	0.98	3	2.17	6	6.96	9	22.30	35

INDEX TO RAINFALL STATIONS - - - 1947 BLADWYSER VIR REENVALSTASIES.

NAAM VAN STASIE NAME OF STATION	SEKSIE SECTION	PAGINA PAGE
Aangenaam	29	81
Abbotsbury	96	92
Aberdeen	95	91
Aberfeldy	332	123
Abrambof	328	121
Achtertang	172	103
Adamsfontein	172	103
Adamshoop	228	109
Adamsonsvlei	328	121
Ade	207	107
Adelaide	77	88
Agen	630	149
Agterkop	87	90
Airlie	517	143
Alaska	765	154
Albert 113	765	154
Albertinia	11	77
Albert Vale	76	88
Alderayde	99	92
Alexanderbaai	273	115
Alexandria	36	83
Algeria	85	90
Algerynskraal	26	80
Alice	78	89
Alicedale	56	85
Alicedale	196	106
Aliwal North	175	103
Alkmaar	555	146
Alldays	764	154
Alleghenie	503	139
Allemansfontein	117	95
Allendale	440	133
Allerton	239	111
Allstheim	290	116
Alloa Farm	477	138
Alma	295	118
Alphen	123	97
Alspoortjie	141	99
Alta	79	89
Alwynskop	200	106
Amalinda Reservoir	80	90
Amanzamyama	179	104
Amanzistoti	211	108
Amersfoort	442	134
Amsterdam	444	134
Andriesfontein	272	202
Angora	330	122
Anonien	295	117
Anyarivier	67	86
Arisona	35	83
Arnoedsvlakte	432	131
Artois	42	83
Arundel	172	103
Askham	424	131
Athole	444	134
Authoriteit	675	151
Avoca	177	104
Avondale	92	91
Avondzrust	328	121
Avontuur	30	81
Babanango 473	336	123
Babanango	337	123
Bacchus	633	149
Baddaford	78	88
Badenrukwe	681	152
Badplaats	518	143
Baghdad	201	106
Bakensrug	93	91
Bakensvlakte	329	121
Baklysdrift	8	77
Bakovenfontein	96	87
Balbrogie	334	123
Ballaganes Ranch	483	139
Ballerno	808	154
Balfour	78	89
Balfour (Wilsonia)	78	89
Ballamgadeh	370	127
Ballyclare	182	105
Balmoral	409	131
Bandolierkop	722	153
Bandur	765	154
Bankpan	479	138
Bankedrift	291	116
Barterton	519	143
Barclayvale	555	146
Barkly East	177	104
Barkly West	290	116
Barletta	295	117
Barnardsdal	50	48
Barrage	438	133
Barrydale	25	80
Bashee	104	94
Baaiterspan	222	108
Bathurst	37	83
Bathurst	57	86
Baynesfield Estate	299	111
Beaiya	126	97
Beach	241	112
Beaufort West	263	114
Beaufort West	92	91
Beddington	329	121
Bedford	637	150
Beeldhouwersfontein	94	91
Beervlei	231	109
Beestekraal	362	125
Beestepoort	590	147
Beginderlyn	442	134
Beetgeskraal	554	145
Beja	723	153
Bekkersrust	442	133
Bela	152	101
Belfast	517	143
Belgrave	260	113
Belladale	368	126
Bellair	25	80
Bella Vista	122	96
Bella Vista	329	121
Bella Ombra	679	152
Belleville	150	101
Bellevue	369	127
Bell Rock	171	102
Bellville	21	79
Belmont	295	117
Belmont	303	119
Belmont	431	131
Beltrim	438	133
Belvedere	13	77
Belvedere (Power Station)	594	148
Belvedere	679	151
Bencuti	152	101
Beneen	239	111
Benfontein	290	116
Ben Lomond	208	107
Benoni I	476	137
Bensonvale	176	103
Bergendal	23	80
Bergplaats	29	81
Bergview	237	110
Bergville	299	119
Bergvliet	555	146
Bergzicht	677	151
Berlin	80	90
Berlin	260	113
Berlin 91	296	118
Berlin	518	143
Berlyn (Blyde)	594	148
Berrings	441	133
Bestersport	259	113
Bethal	478	138
Bethany	230	109
Bethanie	360	125
Bethel	330	122
Bethesda Road	119	96
Bethlehem	331	122
Bethulie	201	106
Beuster	766	154
Beyersfontein	140	98
Bideford	334	123
Biesjesfontein	75	88
Biesjesfontein	141	99
Biesjespel	677	151
Biesjesvlakte	431	131
Biesjesvlei	471	135
Bieskop	404	130
Bikanna	52	95
Bird Island	36	83
Biesna	181	105
Biesumi	5	76
Blaauwboschkuil	590	144
Blaauwbosskop	231	109
Blaauwheuwel	201	106

NAAM VAN STASIE NAME OF STATION	SEKSIE SECTION	PAGINA PAGE
Blaauwkop	443	134
Blaauwkoppies	228	108
Blaauwkrantz	31	81
Blaauwkrantz	169	182
Blackburn	241	112
Blackdown	9	77
Black Hills	680	152
Bladgrond	280	115
Bleekbokspruit	444	134
Bleekop	228	108
Blikana	177	104
Blikklip	192	105
Blinkwater	553	145
Blinkwater A	633	150
Bloemfontein (King's Park)	261	113
Bloemfontein (Bay's Water)	261	113
Bloemfontein (Airport)	261	113
Bloemfontein (St. Michael's Sch.)	261	113
Bloemfontein	517	143
Bloemhoek	366	126
Bloemhof	75	88
Bloemhof	96	92
Bloemhof	121	96
Bloemhof	230	109
Bloemhof	362	125
Bloemboukuil	92	91
Bluebank	300	119
Blueberg	34	82
Blyde (Lisbon)	594	148
Blyde Rivier Dam	75	88
Blydechapeurf	367	126
Blyveeruitzicht	474	135
Boehem	721	152
Boekenhoutbult	679	151
Boekenhoutfontein	719	152
Boekenhoutkloof	632	149
Boesmansberg	192	105
Boesmansberg	293	117
Boesmanskop	204	107
Boesmanspruit	441	133
Boesmansrivierwond	37	83
Bokfontein	144	99
Bokfong	265	115
Bokveldskloof	42	84
Boksburg	476	137
Bolitho Farm	264	115
Bolo	102	93
Bombardie	478	138
Bon Accord Dam	513	141
Bon Ami	259	113
Bonekraal	111	94
Bonheim	299	119
Bonnievale	24	80
Bonnieview	441	133
Boomtjeskraal	6	77
Border	181	105
Bornes	263	114
Bosdfontein	511	140
Boskkloof	298	118
Bosspoort	589	147
Bossouke	270	115
Boudtivenskop	199	106
Boshoek	140	98
Boshoek	505	139
Boshof	291	116
Boshofshoop	258	113
Boskloof	7	77
Boskop	437	132
Bosmanfontein	362	125
Bothasvlei	550	144
Bothaskloof	41	83
Bothasbelo	264	114
Bothasbelo	515	142
Bovon Downs	109	94
Bovenlandsplaats	400	129
Bo Wadrif	87	90
Boudam	120	96
Braeside	78	88
Brakfontein	57	86
Brakfontein	116	95
Brakfontein	176	103
Brakfontein	479	138
Brakpan II	476	137
Brakspruit	517	143
Brandewynskuil	399	129
Brandfort	293	117
Brandsdrift	263	114
Brandvlei	190	105
Brandvlei Dam	22	80
Brankaan	357	124

NAAM VAN STASIE NAME OF STATION	SEKSIE SECTION	PAGINA PAGE
Breakfast Vlei	57	86
Bredasdorp	3	76
Breipaal	72	87
Bremersdorp	482	139
Breslaresflat	295	117
Bridgewater	808	154
Brits	512	141
Broadlands	677	151
Broederstroom	678	151
Broederstroomdrift	679	152
Bronkhorstfontein	367	126
Bronkhorstspruit	514	142
Broodkop	331	122
Brook, The	481	139
Broughton	148	100
Broxton	263	144
Bruintjieshoogte	75	88
Brulpaddaleegte	163	102
Bruseels	586	146
Bryn Eva	299	119
Buchuberg (Dam)	253	112
Buckingham	474	135
Buckland Downs	369	127
Buffelbout	194	105
Buffelsfontein	75	88
Buffelsfontein	511	140
Buffelshoek	33	82
Buffelshoek	511	140
Buffelsnek	30	81
Buffelspoort	589	147
Buffelspoort II	511	140
Bulhoek	146	100
Bulshoek	107	94
Bultfontein	232	110
Bultfontein	327	121
Bultfontein	555	146
Bultfontein	722	153
Bulwater	90	91
Bulwer	238	110
Burgersdorp	174	103
Burgherspost	41	83
Burgundy	263	114
Burnett Holme	329	121
Burnley	122	97
Busby	481	139
Bushbuck Ridge	595	149
Bushy Bend	436	132
Bushy Park	550	144
Bushy Vales	182	105
Butha Butha	297	118
Butterworth	103	94
Burton	78	88
Burton Forest	78	88
Bylsteel	678	151
Byzonder	590	148

Caerwinning	289	116
Cairnsmore	332	123
Cala	125	97
Caledon	6	77
Calitzdorp	27	80
Calvinia	134	98
Cambrai	264	115
Campbell	288	196
Camperdown	240	111
Cape Columbine	60	86
Cape L'Agulhas	3	76
Cape St. Blaise	12	77
Cape St. Francis	17	78
Capesthorne	722	153
Cape St. Lucia	339	124
Cape Town (Devil's Peak)	20	78
Cape Town (Fire Station)	20	78
Cape Town (Hospital)	20	78
Cape Town (Lower Reservoir)	20	78
Cape Town (Molteno Reservoir)	20	78
Cape Town (Platteklip)	20	78
Cape Town (Royal Observatory)	20	78
Cape Town (Maclear's Beacon)	20	78
Cape Town (Wasivlei)	20	78
Cape Town (St. Michaels)	20	78
Cape Town (Wasikopje)	20	78
Cardigan	505	139
Carlow	764	154
Carls Rust	56	85
Carlton	144	99

NAAM VAN STASIE NAME OF STATION	SEKSIE SECTION	PAGINA PAGE
Carlton	149	101
Carmel Estate	511	140
Carmichael Farm	518	143
Carmil Rust	198	206
Carnarvon Estate	123	97
Carnarvon	166	102
Carolina	480	138
Castle Dale	80	90
Cata	79	89
Catharinas Vlei	404	130
Cathcart	101	93
Cathedral Peak Hotel	299	117
Cavern, The	298	118
Cedara	239	111
Cedarville	208	107
Celleryfontein	139	98
Ceres	42	84
Ceylon	555	145
Cesu (Plantation)	127	98
Champagne	595	149
Chelmsford	72	87
Chester	680	152
Cheval	291	116
Cheviotdale	174	103
Cheviotfalls	99	92
Christiana	361	125
Clanville	176	103
Clanwilliam	84	90
Clarens	297	118
Clarkson	16	78
Clark's Siding	149	101
Clearwater	204	107
Cliffs (The)	262	114
Cliffside	239	111
Clifford Chambers	299	117
Clifton	56	85
Clifton Vale	174	103
Clippesky	546	144
Clocolan (S.A.P.)	296	118
Cloudskraal	133	98
Cloverfields	98	92
Clydesdale Colliery	438	133
Clydesdale Colliery	515	142
Coedmore	240	111
Coetseeskraal	118	95
Coetseeskraal	119	96
Coetseestroom	518	143
Cofimvaba	125	97
Coldstream	148	100
Colenso	300	119
Colesberg	172	103
Collingham	147	100
Cologne	478	138
Colwena	179	104
Colville	393	128
Comdomo	33	82
Commissiespoort	264	114
Concordia	30	81
Congella	240	111
Constantia	229	109
Content	324	120
Contest	124	97
Convamore	263	114
Copia	175	103
Cordsatskuil	167	102
Cornubia	241	112
Correntarivier	26	80
Cradock (Gaol)	98	92
Crawley	101	93
Crocodile Bridge Rest Camp	557	146
Cullendale	77	88
Culmstock	120	96
Cumberland	672	150
Cwebe	104	94
Cwele	128	98
Cwenowe	79	89
Cyfergat	147	100
Cyfergat	399	129
Cypherfontein	70	87
Daisykop	518	143
Dalgetty	118	95
Dalkeith	147	100
Dalmair	764	154
Damfontein	144	99

NAAM VAN STASIE NAME OF STATION	SEKSIE SECTION	PAGINA PAGE
Dandaloo	589	147
Danger Point	1	76
Danger Point	295	117
Danielsfontein	291	116
Daniels Hope	111	94
Danielskuil	322	120
Daniels Rust	366	126
Dassen Island	40	83
Dassiesfontein	118	95
Dassieshoek	23	80
Dassiespoort	229	109
Dawkomskraal	32	82
De Aar	170	102
De Brug	260	113
De Brug	332	122
Deben	356	124
Dedeben	391	128
De Dam	146	100
De Doorns	98	92
Deelfontein	169	102
De Emigratie	443	134
Deepwalls	30	81
Deercroft	590	147
Deeside	100	93
De Grootboom	593	148
De Hoek	122	97
De Hoek	679	151
De Hoop	30	81
De Hoop	92	91
De Hoop	99	92
De Hoop	361	125
De Kalk	258	113
De Kroon	512	141
De Kruis	94	91
De Lagersdrift	553	145
Delareyville	433	131
Delmas	477	137
Delville Bos	178	104
Den Haag	148	101
De Putte	111	94
De Putten	115	95
Derde Geld	593	148
Derdekraal	675	151
Dernbergsdraai	157	101
De Rust	49	84
De Villiers	147	100
De Wagendrift	551	145
De Wig	508	139
Deventdorp	232	110
Diamond V. Ranch	631	149
Die Aar Plaas	142	99
Die Dorings	97	92
Die Eiland	11	77
Die Hoogte	75	88
Die Hoop	109	94
Die Land	138	98
Die Nawete	193	105
Diepdrift	110	94
Diepeloot	590	148
Diepvlei	107	94
Diepwater	392	128
Die Tuine	174	103
Die Vlei	34	82
Dikgatlong	717	152
Dinedor	483	139
Dinn Head	20	78
Dinn Vlei	6	76
Ditshukudu	627	149
Dohne	79	90
Doubiersfontein	141	99
Dongola	809	154
Donkerhoek	98	92
Donkerhoek	119	96
Donkerhoek	198	106
Donkerhoek	231	119
Donkerhoek	293	117
Donkerhoek (Rainhill)	511	140
Donkerhoek	513	142
Donkerkloof	75	88
Dontsah	79	89
Doone	332	123
Doornboom	723	153
Doornbosch	95	91
Doornbosch	108	94
Doorndraai	402	129
Doorndraai	633	150
Doornfontein	291	116
Doornfontein	436	132
Doornfontein	508	139

NAAM VAN STASIE NAME OF STATION	SEKSIE SECTION	PAGINA PAGE
Doornfontein	634	150
Doornhoek (Donkerkloof)	328	121
Doornkom 896	510	140
Doornkuil	197	106
Doornkuil	475	136
Doornkloof	513	142
Doornlaagte	323	120
Doornplaats	260	113
Doornpoort	294	117
Doornpoort	510	140
Doornrivier	33	82
Dordrecht	149	101
Douglas	256	112
Downs, The	636	150
Draycott	300	119
Dreamberg	174	103
Driefontein	22	79
Driefontein	114	95
Driefontein	141	99
Driefontein	201	106
Driefontein	402	130
Driefontein	478	138
Driefontein	678	151
Driefontein	723	153
Driehoek (Grootpan)	327	127
Driehoek	443	134
Driekop	294	117
Driekoppies	399	129
Driekopervlei	53	85
Drielaagte	548	144
Driepan	444	134
Driftsands	35	83
Droevlei	762	154
Drogastrivier	7	77
Drogedal	585	146
Droogefontein	144	99
Duikfontein	331	122
Duiwelskloof	679	151
Dukuduku Forest	339	124
Dullstroom	554	145
Dundee	335	123
Dunedin	114	95
Dunghye Park	7	77
Dunkeld	401	129
Dunkeld	476	136
Dunnurry	320	120
Durban (Botanical Gardens)	240	111
Durban Deep G.M.	475	136
Durban (Gale St.)	241	111
Durban (Point)	241	112
Durban (Airport)	241	112
Durban (Florida Road)	241	111
Durban Heights	240	111
Durbanville	21	79
Dwaleni	409	131
Dwarskloof	296	118
Dwarsrivierhoek	21	79
Dwarsvlei	229	109
Eagles Nest	4	76
East London (Filter Beds)	80	90
East London (Airport)	99	86
East London (Signal Hill)	99	86
East London (Queens Park)	99	86
East Meshlyn	268	115
East Rand Mines	476	137
Ebenezer	170	102
Echodale	121	96
Eden	400	139
Edenburg	230	109
Edendale	239	110
Edendale	405	130
Edenville	366	126
Eenbult	146	100
Eenagevonden	56	85
Eenesaam	53	85
Eenstroom	53	85
Eerste Fabrieke	513	142
Eerste Geluk	332	122
Eersterivier	21	79
Effingham	240	111
Eiffel	124	97
Eiland	680	152
Elandsdrift	98	92
Elandsfontein	84	90
Elandsfontein	122	97
Elandsfontein	594	148
Elandsheuwel	439	132
Elandshoek	517	143
Elandshoek	631	149
Elandskop	296	118
Elandslaagte	334	123
Elandslaagte	552	145
Elandspoort	117	95
Elandspoort	589	147
Elands River (Forest Station).	34	82
Elandsvlei	86	90
Elandsvlei	270	115
Elba	261	114
Elba	403	130
Eleanar	436	132
Elgin	6	76
Elim Hospital	723	153
Ellesmere	174	103
Elliot	150	101
Elliotdale	127	97
Elrida	428	131
Elsenburg	21	79
Emerald Dale	238	110
Emerald Hill	35	82
Emgeme	103	94
Emjanyana	126	97
Emoyeni	182	105
Empangeni	304	120
Enable	636	150
Engcobo	125	97
Englesby	356	124
Enkeldoorn	551	145
Enselani	305	120
Entabeni	766	154
Enselberg	546	144
Erinmore	147	100
Erith	207	107
Esbachskop	293	117
Espachs Drift	360	125
Eshowe	303	119
Esperanza	171	103
Estcourt	300	119
Estcourt (Pasture Research Stn.)	268	115
Eston	240	111
Etesa	305	120
Eureka	182	105
Eureka	257	112
Eureka	519	144
Evelyn Valley	79	89
Evening Sun	99	93
Evesbatch	260	113
Excelsior	63	86
Excelsior	96	92
Excelsior	295	117
Excelsior	519	144
Excelsior	634	150
Exwell Park	101	93
Ezelsfontein	170	102
Ezulweni	482	139
Fairbreeze Estate	272	115
Fairfield	210	108
Fairview	10	77
Fairview	73	87
Fairview (Mpana)	305	120
Farleigh	29	81
Fauresmith	229	109
Fauresmith (Veld Research Stn.)	229	109
Ferndale	33	82
Fernie Brae	55	85
Fickesburg	296	118
Fielden	468	134
Fig Tree	520	144
Fir Glen	56	85
Fitty Park	301	119
Flagstaff	153	101
Fleur de Lys	595	149
Fleurfontein	765	154
Flitwick Grange	208	107
Flora	295	117
Floris Bad	293	117
Fochville	474	135
Folkstone	589	147
Fonteintje	200	106

NAAM VAN STASIE NAME OF STATION	SEKSIE SECTION	PAGINA PAGE
Forest Hill	636	150
Fort Beaufort	78	88
Fort Gunyngbame	101	93
Fort Donald	181	104
Fort Fordyce	77	88
Fort Grey	59	86
Fort Jackson	80	90
Fort Montgomery	57	86
Fortuinplaas	120	96
Fort White	79	89
Fountain Head	100	93
Fraaiuitzicht	330	122
Francistown	893	155
Frankenwald Estate	476	137
Frankfort	79	90
Frankfort	403	130
Franschhoek	22	79
Frantzinas Rust	518	143
Fraserburg (Geel)	113	95
Fraserburg Road	68	87
Fraser's Camp	57	86
Fraser's	241	112
Frederikstad	474	135
Frisgewaagd	478	138
Frogmore	270	115
Fullarton	51	85
Funnystone	177	104
Gaberones	584	146
Gamtoos	33	82
Gannahoek	258	113
Gannakraal	115	95
Gannapan	194	105
Gannevlakte	324	120
Ganskuil	586	146
Garcia	26	80
Garfield	78	89
Garies	157	102
Garstkolk	166	102
Geencuana	103	94
Geduld	476	137
Geelhoutboom	29	81
Geelkop	283	115
Geluckstad	373	128
Geluk	297	118
Geluk 299	326	121
Geluk	395	128
Geluk	512	120
Geluk	515	142
Gem	481	139
Gemsbokfontein	70	87
Gemsbokfontein	516	143
Gemsbokfontein	632	149
Gemsbokpoort	589	147
Gemsbokvlei	468	134
Genadendal	7	77
Gengcane	152	101
George (Aerodrome)	28	80
George (Rectory)	28	81
Georgenholtz	767	154
Germiston (West Park)	476	137
Germiston (Airport)	476	137
Gertruida	366	126
Gertspan	256	112
Gesig	361	125
Gevonden	723	153
Gezina	358	124
Ghanzi	882	155
Giant's Castle	267	115
Gingindhlovu	272	115
Gipsy Hill	479	138
Glebe Store	211	108
Glen	291	116
Glen College	293	117
Glen Arum	21	79
Glencairn	57	86
Glencairn	100	93
Glencoe	335	123
Glendoone	268	115
Glen Duxbury	123	97
Gleneesh	551	145
Glen Harry	96	92
Glen Hope	150	101
Gleniffer	230	109
Glenlyden	594	149
Glenlyon	149	101

NAAM VAN STASIE NAME OF STATION	SEKSIE SECTION	PAGINA PAGE
Glen Morgan	296	118
Glenora	181	105
Glen Roy	99	93
Glenshiel (2583)	678	151
Godwan River	528	143
Goedehoop	723	153
Goedehoop	367	126
Goedehoop	402	129
Goedehoop	408	130
Goedemoed	174	103
Goedemoed	295	117
Goedgedacht	721	153
Goedgegun	409	131
Goedgeloof	337	123
Goedgeroag	405	130
Goedgevonden	441	133
Goedhaid	401	129
Goedvertrouw	6	77
Goedverwachting	480	138
Good Hope	319	96
Good Hope	544	144
Good Hope	590	147
Goldville	766	154
Goraas	138	98
Gordonia	330	122
Gordonville	119	96
Goudhoek	328	128
Gouna	30	81
Goup	254	112
Government Gold Mine Areas	476	137
Graaff-Reinet	96	92
Graafwater	84	90
Graafwater	168	102
Grahamstown (Aerodrome)	57	86
Grahamstown (V.R.C.)	57	86
Granta	80	90
Grantham	91	91
Grapevale	145	100
Grasfontein	203	107
Graskop Forest	594	148
* Graskop Town	594	148
Grassdale	323	120
Grassridge	120	96
Great Brak River	12	77
Great Fish Point	38	83
Green Hills	57	86
Greenlands	57	86
Grenfell	404	130
Gresham	147	100
Greyling	357	124
Greylingspost	512	141
Greystone	120	96
Greyville	120	96
Griqualand Wes Proefstasie	323	120
Griquatown	287	116
Groblersdal	552	145
Groblershoop	284	116
Groenfontein	589	147
Groenkloof	96	92
Groenkom Estate	550	145
Groenland	332	122
Groenpunt	291	116
Groenrivier	630	149
Groenvlei	145	99
Groot Arendskraal	199	106
Groot Bultfontein	395	128
Groot Driefontein	117	95
Grootschwaing	432	131
Grootdam	121	96
Groot Drakenstein	21	79
Grootfontein	89	90
Grootfontein	137	98
Grootfontein	143	99
Grootfontein	145	99
Grootfontein	405	130
Grootfontein	533	142
Grootheek	96	92
Grootheek	369	126
Grootkuil	327	121
Grootkuip	319	120
Grootlaagte	516	143
Groot Marico	509	140
Grootspruit	364	125
Grootvlakte	75	88
Grootvlakte	134	98
Grootvallei	97	92
Grootvlei	261	113
Grootvlei	633	150
Gruisfontein	173	103
Gutshwa	556	146
* Graspan	225	108

NAAM VAN STASIE NAME OF STATION	SEKSIE SECTION	PAGINA PAGE
Haakdoornboom	513	141
Haasvlakte	6	76
Halma	204	107
Halfweg	291	117
Halseton	148	100
Hamelfontein	479	138
Hamilton Manor	201	106
Hammonia	296	118
Hampton	370	127
Hancock Orange	209	108
Hanglip	591	148
Hankey	33	82
Hanover	143	99
Hanoverspan	364	125
Happy Rest	722	153
Hardekraaltjie	21	79
Harding	181	105
Harkerville	14	77
Harrogate	375	128
Hartebeestfontein	229	109
Hartebeestfontein	295	117
Hartebeestfontein	479	138
Hartebeestfontein	631	149
Hartebeesthoek	170	102
Hartebeesthoek	512	141
Hartebeesthoek	513	141
Hartebeesthop	481	139
Hartebeestleegte	99	92
Hartebeestpoort	437	132
Hartebeestpoort	512	141
Hartebeestpoort (Dam)	512	141
Hartesmshoop	200	106
Hasepult	722	153
Havelock Mine	519	143
Hayfields	476	137
Heartsease	299	119
Heathfield	263	114
Hebron	140	98
Hebron	400	129
Heelgoed	369	127
Heidelberg (Kaap)	9	77
Heidelberg	476	137
Heights, The	636	150
Heilbron	122	96
Heilbron	402	129
Heldervue	62	86
Helpmekaar	97	72
Helpmekaar	232	109
Helpmekaar	260	113
Helpmekaar	335	123
Helvetia	232	109
Hendrikskraal	32	82
Hendrikspan	442	133
Hendrik Theron	363	125
Hennesman	365	125
Heritage	369	127
Hermanus	6	77
Hermanusdoorns	631	149
Hermitage	35	83
Hermon	41	83
Herold	28	80
Herschel	176	103
Hertzogville	325	122
Heuningspruit	401	129
Heuningvlei	85	90
Hexkrans	511	140
Highlands	6	76
Highlands	519	143
Hillcrest	240	111
Hill Farm	339	124
Hillmoor	147	100
Hillside	147	100
Hilleton	146	100
Himeville	238	110
Hlatikulu	445	134
Hlobane	372	128
Hobhouse	233	110
Hoek-van-die-Berg	24	80
Hoffenthal	299	119
Hofmeyr	121	96
Hogeveld	810	155
Hogsback	78	89
Holfontein	365	125
Hollowdale	101	93
Holloways Rust	398	129
Holmlea	300	119
Holpan	397	129
Holpan	434	132
Holy Cross Mission	154	101

NAAM VAN STASIE NAME OF STATION	SEKSIE SECTION	PAGINA PAGE
Home, The	151	101
Hondefontein	89	90
Honey Grove	97	92
Hongerkloof	112	95
Hoopdal	630	149
Hoopstad	362	125
Hoopvlei	363	125
Hope, The	57	86
Hopedale	76	88
Hopefield	40	83
Hopefield	151	101
Hopetown	227	108
Hopewell	81	90
Hopewell	102	93
Hopkins	356	124
Houdoornstant	95	91
Houtboschfontein	209	108
Houtvolop	397	128
Houtenbeck	293	117
Hugenoot	330	122
Humansdorp (Gaol)	17	78
Humewood (Golf Club)	35	83
Huxley	102	93
Ibeka	103	94
Icon	808	154
Ida	150	101
Idalia	444	134
Idutywa	103	94
Ingahlasini	302	119
Ingandhle	238	110
Ingarani	296	118
Ingetyne	181	104
Ina	330	122
Inadi	302	119
Inchanga	240	111
Indlunkulu	125	97
Indwe	149	101
Ingwangwane	209	108
Ingwavuma	410	131
Inhoek	259	113
Innes	721	152
Insikeni	209	108
Inzizwa	180	104
Intake Weir	240	111
Invergwali	102	93
Inyoko	637	150
Irene	513	142
Isandhlwana	336	123
Isidenge (Block D)	79	89
Isidenge	79	89
Isilingo	410	131
Islington	595	149
Ixopo	210	108
Ixaleni	79	89
Jacobsdal	258	113
Jagersfontein	508	139
Jamestown	148	101
Jane Furse Memorial Hospital	592	148
Jansenville	74	87
Jan Smuts Airport	476	137
Jatinga	556	146
Jeffreys Bay	17	78
Jersey Farm	587	147
Jessievale	481	139
Johannesburg (Antea)	475	136
Johannesburg (Berea)	476	136
Johannesburg (Burgersdorp)	476	136
Johannesburg (Bruma)	476	137
Johannesburg (Cemetery)	475	136
Johannesburg (Cydna)	476	136
Johannesburg (City Deep)	476	136
Johannesburg (Dunkeld)	476	136
Johannesburg (Joubert Park)	476	136
Johannesburg (King Edward VII School)	476	136
Johannesburg (Norwood)	476	137
Johannesburg (Observatory)	476	136
Johannesburg (Royal Golf Club)	476	137
Johannesburg (S.A. Breweries)	476	136

NAAM VAN STASIE NAME OF STATION	SEKSIE SECTION	PAGINA PAGE
Johannesburg (Smit Street)	476	136
Johannesburg (Springfield)	476	136
Johannesburg (Turffontein)	476	136
Johannesburg (Vrededorp)	476	136
Johannesburg (Zoo)	476	136
Johannesloop	409	131
Jones	355	124
Jongetjiesleegte	71	87
Jonkersberg	28	80
Jonkershoek	21	79
Jonkersnek	22	79
Joubertina	31	81
Kaallaagte	331	122
Kaalplaats	433	131
Kaapsche Hoop	518	143
Kafferfontein	229	109
Kafferpan	431	131
Kaffirskop	30	81
Kaffirskraal	509	140
Kaffirskraal	512	140
Kaffirskraal 352	548	144
Kaffirskraalkopjes	441	133
Kakamas	282	115
Kalabasput	193	105
Kalkdam	288	116
Kalkfontein	141	99
Kalkfontein	148	100
Kalkfontein	634	150
Kalkfontein	721	153
Kalkfontein Dam	259	113
Kalkheuwel	550	145
Kalkoenkrans	147	100
Kalmoesfontein	56	85
Kalvedon	292	117
Kambi	152	101
Kameelfontein	396	128
Kameeldrift	549	144
Kameelput	324	120
Kauferskraal	93	91
Kamblabane	519	144
Kamieskroon	185	105
Kangela	339	124
Kanbosse	138	98
Kanye	583	146
Kapokhoek	144	99
Kappa	368	126
Karatara	29	81
Karbefontein	362	125
Kareekloof	202	106
Kareelaagte	252	112
Karespan	359	124
Karina	479	138
Karino	556	146
Karkloof	269	115
Karreefontein	121	96
Karreefontein	588	147
Karreepoort	200	106
Karreepoort Wes	512	140
Karriegatfontein	72	87
Kasane	1219	155
Katberg	100	93
Katdoornput	291	117
Kaya Lami	369	127
Keble	295	118
Kei Road	80	90
Keiskamahoek	79	89
Kelos Kelos	430	131
Kelvin Grove	177	104
Kempton Park	476	137
Kendrew Estates	73	87
Kenhardt	251	112
Kentani	103	94
Kerry	330	122
Kersefontein	61	86
Kestell	332	122
Keurboomsrivier	30	81
Khosis	357	124
Kildare	232	110
Killarney	555	145
Kilmarnock	262	114
Kimberley (Airport)	290	116
Kingsleigh	174	103
Kingsmead	208	107
Kingwilliamstown (Club)	79	89
Kinross	478	138
Kirklington	296	118
Kirstenbosch	20	78
Klaarstroom	48	84
Klaver	107	94
Klaver Camp	4	76
Klaverfontein	201	106
Klaver Valley	591	148
Klein Australie	723	153
Klein Begin	678	151
Klein Boetsap	359	125
Kleinfontein	8	77
Kleinfontein	28	80
Kleinfontein	120	96
Kleinfontein	332	122
Kleinfontein	366	126
Klein-in-Breuk	365	126
Klein Mier	423	131
Kleinmond	6	76
Kleinplaat	29	81
Kleinrivier	31	81
Klerefontein	165	102
Klerksdorp (Gaol)	436	132
Klerkskraal	474	135
Klipdale	7	77
Klipdrift	16	78
Klipdrift	296	118
Klipdrift	434	132
Klipdrift	437	132
Klipfontein	54	85
Klipfontein	74	87
Klipfontein	148	100
Klipfontein	175	103
Klipfontein	372	127
Klipfontein	435	132
Klipfontein	511	140
Klipfontein	593	148
Klipkleof	164	102
Klipkop	549	144
Klipkraal	142	99
Klipkraal	403	130
Klipkraal	555	146
Klipkuil	547	144
Klippan	194	105
Klippan	292	117
Klipplaat	52	85
Klipplaat	117	95
Kliprif	434	132
Kliprug	208	107
Klipspruit	434	132
Klipspruit	475	136
Klipstaal	70	87
Kloofend	183	105
Kluitjes Kraal	42	83
Knapbrooke	590	147
Knockbarragh	359	125
Knoll	566	146
Kocksbeen	197	106
Koedoespoort	513	142
Koegas	253	112
Koedfontein	52	85
Koekensnap	106	94
Koenskraal	198	106
Koffiefontein	258	113
Kokstad	180	104
Kolkop	257	112
Kologha	79	89
Komaggas	213	108
Komatipoort	557	146
Kongha	80	90
Koekfontein	116	95
Koopmansfontein	323	120
Kopje Alleen	590	147
Kopje Alleen	330	122
Kopjesdam	402	129
Koppiesfontein	138	98
Koppiesfontein	295	117
Kops Horn	150	101
Kornetspruit	204	107
Korte	367	126
Koster	510	140
Koup	46	84
Kraaifontein	21	79
Kraalkop 48	326	121
Kraggasdrif	44	84
Krakeel River	31	81
Kranskop	302	119
Krantzbosch	30	81
Kreitsberg	109	94
* Klipgat	49	84
Kliphaewels	220	108

NAAM VAN STASIE NAME OF STATION	SEKSIE SECTION	PAGINA PAGE
Krielsfontein	200	106
Kromberg Estate	302	119
Kromdam	232	110
Kromdraai	150	101
Kromdraai	262	114
Kromdraai	405	130
Kromdraai	512	141
Kromhoek	178	104
Kromhof	369	127
Kromrand	291	116
Kroo River	116	95
Kromspruit	546	144
Kroonstad	365	126
Krugersdorp IV	475	136
Kruidfontein	93	91
Kruispad	673	150
Kruis River	509	139
Kruisrivier	32	82
Kubuta	445	134
Kuilput	260	113
Kulu Halt	304	120
Kuruman	393	128
Kwaggafontein	551	145
Kwaggasnek	510	140
Kwamboambi	305	120
Kwayeya	304	119
Kweekwa	140	98
Kwepertuin	28	80
Kykrug	94	91
Laatstgevonden	723	154
Laborars	98	92
Labera	505	139
La Cotte	680	152
Ladismith	46	84
Ladybrand	263	114
Lady Frere	124	97
Lady Grey	176	103
Ladysdale	233	110
Ladysmith	300	119
Lafuta	125	97
Lair	101	93
Lake Mentz	54	85
Lakenvlei	114	95
Lake Warren	286	116
Lambertina's Repos	*296*	*118*
Lammerkraal	96	87
La Motte	22	79
Landau Mine	515	142
Langberg	405	130
Langdraai	77	88
Langebaan	40	83
Langefontein	259	113
Langeveldt	296	118
Langgewens	41	83
Langholm	57	86
Langhoogte	33	82
Langkrans	373	127
Langsloot	478	138
Lanquedoc	367	126
Lansdowne	339	124
Lansdowne	396	128
Lapdoorns	361	125
La Pleisante	42	84
Lauriston	268	115
Lavoni (Lot 254)	304	119
Lebanon	6	76
Leeuaze	210	108
Leeuwbank	516	143
Leeuwdoornstad	399	129
Leeuwfontein	76	88
Leeuwfontein	204	107
Leeuwfontein	291	116
Leeuwfontein	472	135
Leeuwfontein	514	142
Leeuwfontein	679	152
Leeuwhoek	144	99
Leeuwkloof	114	95
Leeuwkop	399	129
Leeuwkop	551	145
Leeuwkuil	121	96
Leeuwkuil	589	147
Leeuwpan	434	132
Leeuwpoort	475	135
Leeuwpoort (Tin Mine)	588	147
Leeuwspruit West	365	126
Leeuwvlei	287	116
Legkraal	722	153
Leipsig	720	152
Lekkerplaats	144	99
Lekkervlei	142	99
Lelengoanas	266	115
Leliefontein	396	128
Leliekloof	99	92
Le Long	331	122
Lemana	723	153
Lemoenkloof	169	102
Lenhoff	27	80
Lenye	79	89
Leribe	297	118
Leslie	477	138
Letaba Estates	679	152
Letaba Ranch	681	152
Letjesbosch	69	87
Leupane Bull Camp	803	154
Levina	294	117
Leydsdorp	680	152
Libode	128	98
Lichtenburg	472	135
Liebsfontein	173	103
Likatlong	262	114
Lily Fountain	99	93
Lilyfontein	186	185
Lille	204	107
Lillydale	230	109
Limerick	437	132
Lindequesdrift	438	133
Lindley	366	126
Lindleyspoort (Reservoir)	547	144
Line Drift	58	86
Linokana	545	144
Lions Glen	444	134
Little Quendon	511	140
Lobatsi	545	144
Lobithal	592	148
Lochaber	555	146
Loerie (Plantation)	34	82
Loerie (Rail)	34	82
Loeriesfontein	160	102
Logaging	506	139
Lokenburg	108	94
Longbush	36	83
Long Elmsel	238	110
Longhurst	430	131
Longueval	722	153
Longmore	34	82
Longvale	36	83
Loole	681	152
Loopfontein	74	87
Lootshoek	302	119
Loskop	370	127
Loskop Canals	552	145
Loskop Dam	552	145
Lothian	595	149
Lottering	31	81
Louis Trichardt	722	153
Louisvale	283	116
Lourdes	209	108
Lourensford	5	76
Lourensgeluk	431	131
Louramsa	202	106
Lourensia	402	129
Lowsburg	373	128
Lovedale	78	89
Lower Forest Areas	34	82
Lowlands	519	143
Loxton	139	98
Lubbespruit	365	126
Lucerne	111	94
Luckoff	228	109
Ludeke Mission	181	105
Ludlow	589	147
Luipaardsvlei	475	136
Lusikisiki	154	101
Lusthof	471	135
Lydenburg	554	145
Lynedoch	98	92
Lynley	395	128
Lynnwood Farm	513	142

NAME OF STATION NAAM VAN STASIE	SECTION SEKSIE	PAGE PAGINA
Maandagshoek	593	148
Maartenshoop	593	148
Maasstroom	762	154
Machadodorp	517	143
Madrid	594	128
Macasserfontein	199	106
Machavie	436	132
Mac Mac	594	148
Macswale	518	143
Macuville	809	154
Madrid	396	128
Madrid	594	149
Mafeking	508	139
Mafeteng	233	110
Magerskuilen	257	112
Maggiesdale	555	146
Mahalapye	716	152
Mahale	680	152
Mahemspruit	364	125
Mahlabatini	337	124
Mahobieskraal	547	144
Maitland Cemetery	21	78
Majola	153	101
Makheka	236	110
Malelane Rest Camp	556	146
Malika	262	114
Mallow	589	147
Malmesbury	41	83
Maloppodrai	297	118
Malpas	177	104
Mamagalieskraal Settlement	512	141
Mamagalieskraal South	512	141
Mampakuil	722	153
Mancorp Mine	320	120
Maneledam	122	96
Manina	126	97
Mankaiane	445	134
Manor Holme	145	100
Mamubie	104	94
Mapumulo	271	115
Maputa	448	134
Maquassi	398	129
Mara (Wamkum)	722	153
Mara	721	152
Marais burg (G.M. Co.)	475	136
Marais Siding	73	87
Marskabies	235	110
Marble Hall	591	148
Maree	295	117
Mariepskop	594	148
Marken	675	151
Marnitz	719	153
Marquard	295	117
Marshmoor	148	100
Marydale	253	112
Maryvale (Forest Station)	481	139
Maryvale Farm	512	141
Masama	671	150
Masequa	765	154
Maseru	263	114
Mashaba	722	153
Mashai	236	110
Masilibitsani	430	131
Matatiele	207	107
Mathapa	445	134
Matiebaskraal II	678	151
Matiwa	766	154
Matjesfontein	45	84
Matjiesfruit	39	129
Matjesvlei	49	84
Matjesvlei	92	91
Matjesvley	331	122
Matlapanen	390	128
Matonshoek	295	118
Matroosberg	43	84
Maun	1020	155
Mauritzfontein	290	116
Mayana Mabedi	432	131
Mayfern	556	146
Mazelspoort	261	114
Mbabane	482	139
Mbulu (Plantation)	102	93
McCreedy	482	139
McGregor	23	80
Mecklenburg	636	150
Mehloniyane	182	105
Meintjiesplaas	87	90
Meisjesvlei	590	147
Melmoth	303	119
Melrose	76	88
Memel	370	127
Mequatlingsnek	295	117
Merewsky Skoolplaas	679	151
Merino	78	89
Merino	118	95
Merino	170	102
Merrivale	239	111
Merwewille	68	86
Messina	180	154
Meyerspoort	69	87
* Meyerton	327	121
Michville	258	112
Middelburg (Cape)	144	99
Middeldrift	78	89
Middelfontein	511	140
Middelin	334	123
Middelkop	587	147
Middelkop	293	117
Middelkraal	50	84
Middelkraal	71	87
Middelkraal	478	138
Middelplaats	203	107
Middelpoort	261	114
Middelpos	251	112
Middelvlei	6	76
Middelvoetpad	24	80
Middelwater	54	85
Middelweg	401	129
Midden	403	130
Middlemount	143	99
Middleton	269	115
Mignonette	330	122
Mikpunt	366	126
Milkwoodkraal	240	111
Milholme	100	93
Mills	143	99
Millwood	29	81
Milnersdale	49	84
Mimosa	229	109
Mimosa Park	437	132
Mistake	431	131
Mistley	270	115
Mitcham	356	124
Mkambati	154	101
Mkuzi	375	128
Mlibs	483	139
Moabswelden	477	138
Mochudi	628	149
Modderfontein	121	96
Modderfontein	122	96
Modderfontein	476	137
Modderpoort	148	101
Modderpoort	263	114
Modderrivier	258	112
Modderspruit	594	149
Moedersrust	370	127
Mohaleshoek	204	107
Mohembo	1161	155
Moira	144	99
Mokhotlong	267	115
Molen River	29	81
Molepolole	627	149
Molteno	147	100
Monavein	679	151
Mondswani (Letaba)	682	152
Mongewil	123	97
Mon Repos	72	87
Mon Repos	334	123
Montagu	24	80
Montagu Farm	173	103
Mont Pellier	42	83
Mont Rouge	42	83
Moodies	518	143
Mooibank	437	132
Mooifontein	171	102
Mooifontein	442	134
Mooigelegen	634	150
Mooihoek	327	121
Mooihoek	366	126
Mooihoek	679	151
Mooiplaas	231	109
Mooivlei	146	100
* Mfongosi	302	119

NAAM VAN STASIE NAME OF STATION	SEKSIE SECTION	PAGINA PAGE
Mooredale	51	85
Moorddrift	633	150
Mooreside	334	123
Moreson	295	117
Morgenlicht	369	127
Morgenrood	402	129
Morganzon	442	134
Morgenson	368	127
Morgenson	592	148
Moriah 100	637	150
Morning Star (Elgin)	5	76
Morkwang	467	134
Moreaf	325	121
Moryah	328	121
Mosdene	590	148
Mosita	469	135
Motition	394	128
Motkop	176	103
Mount Ayliff	180	104
Mount Carmel	358	124
Mount Coke	79	89
Mount Currie	180	104
Mount Edgacombe	241	112
Mount Fletcher	178	104
Mount Frere	179	104
Mount Hope	28	80
Mount Morkel	297	118
Mount Paul	332	123
Mount Royal	300	119
Moutonshoek	62	86
Mpharane	234	110
Mqanduli	127	98
Msileni Mission Station	412	131
Mtamba Ranch	765	154
Msinga	301	119
Mtinthloni	125	97
Mtunzini	304	119
Muizenberg (Reservoir)	4	76
Muisvogelkrasl	675	151
Munro's Winkle	370	127
Murraysburg	117	95
Muurkraal	8	77
Mvenyane	180	104
Myngenoegen	723	153

NAAM VAN STASIE NAME OF STATION	SEKSIE SECTION	PAGINA PAGE
Nieuwe Rust	131	98
Nigel House	476	137
Nildesperandum	331	122
Nkandhla	303	119
Nkobongo	126	97
Nkonkoni	374	128
Noaga	33	82
Noblesfontein	70	87
Nomadamba	125	79
Nongoma	374	128
Noodshulp	434	132
Nooitgedacht	32	82
Nooitgedacht	42	84
Nooitgedacht	123	97
Nooitgedacht	195	105
Nooitgedacht	363	125
Nooitgedacht	434	132
Nooitgedacht	442	134
Nooitgedacht	512	140
Nooitgedacht	594	148
Nooitgedacht	632	149
Nooitgedacht	723	153
Nooitgedag	44	84
Normandale	201	106
North Cliff	101	93
Northdene	240	111
North End	262	114
Northfield	260	113
Norvalspont	172	103
Nottingham Road	268	115
Noupoort	509	139
Nox	369	127
Nqamakwe	102	94
Nqadu Heights	152	101
Nqadu (Plantation)	152	101
Nququ	125	97
Nqutu	336	123
N'Rougas Suid	251	112
Ntonjaneni	337	124
Ntsubane	154	101
Ntywenka	152	101
Nun Nun	590	147
Nuwejaarsfontein	168	102
Nuwejaarskraal	255	112
Nylstroom	589	147
Nylsvley	590	147

Naartjiesvlei	22	79
Naauwpoort	239	111
Nagana (Research Station)	338	124
Natalspruit	476	137
Nazareth House Farm	324	120
N'dabakazi	103	94
Ndumu	447	134
Nduedwe	240	111
Nebo	592	148
Nederland	638	150
Nelsdrift	327	121
Nelsbooge	518	143
Nelskraal	77	98
Nelsonsfontein	358	124
Nelspoort (Sanatorium)	93	91
Nelspruit	555	146
Nelsrivier	555	146
Neverset	470	135
New Agatha	679	151
New Bethesda	119	96
Newcastle	370	127
New Denmark	441	133
New England	176	104
New Hanover	270	115
Newington	595	149
Newlands	240	111
Newlands	323	120
Newlands 42	364	125
New Leeds	333	123
New Lyndale	178	104
New Modderfontein (G.M. Co.)	476	137
Neylan	356	124
Ngadla	104	94
Ngoni	373	128
Ngqeleni	128	98
Niekerkshope	254	112
Niekerksvlei	441	133
Nieuweberg	6	76
Nieuwejaarsfontein	232	110

Oakdale	440	113
Oakdene	78	89
Oaklands	201	106
Oatlands	73	87
Oatlands	720	152
Oatlands	762	154
Oatlands	366	126
Obanjeni (Lot 83)	304	119
Odendaalsrus	364	125
Ohrigstad	594	148
Oldenburg	298	118
Old Homestead	475	135
Olifantsnek Dam	513	140
Olifantspoort	513	140
Olifants River	515	142
Olifantsvlei	546	144
Olives, The	327	121
Olivewood	199	106
Olivine	328	121
Olyvenfontein	74	87
Omdraaivlei	196	105
Onder Ongeluk	287	116
Onderstepoort	513	141
Ongelegen	30	81
Onrust	427	131
Onverwacht	22	79
Onverwacht	478	138
Oogies	478	138
O'okiep	214	108
Oorsprong Oos	402	129
Openside	432	131
Ophir Plantation	555	146
Opzoek	46	84
Orange Grove	288	116
Oranje	2	76
Oranje	326	121
Oranjefontein	718	152
Oranjeoord	255	112

NAAM VAN STASIE NAME OF STATION	SEKSIE SECTION	PAGINA PAGE
Oranjeville	439	133
Oranjezicht	53	85
Orchard (Hex River)	43	84
Orlando Park	361	125
Orpendale	176	104
Oskloof	99	92
Ossa	176	104
Otterfontein	435	132
Otterford	34	82
Otterburn	100	93
Ottosdal	434	132
Oudebosch	5	76
Oudekloof	90	91
Oudekraalskop	9	77
Oudemuur	107	94
Oudtshoorn	28	80
Oukraal	76	88
Oulton	94	91
Outlook, The	331	122
Ovendale	51	85
Overdene	331	122
Overton	480	139
Overvloed	337	124
Oxton	209	108
Paardefontein	176	103
Paardekop (Farm)	406	130
Paardekraal	91	91
Paardekraal	232	110
Paardekraal	95	91
Paarl (Exp. Station)	21	79
Paarlshoop	475	136
Paddock	182	105
Pafuri	812	155
Pakpoort	260	113
Palapye Road	760	154
Palmietfontein	69	87
Palmietfontein	473	135
Palmietfontein	677	151
Palmietgat	550	145
Palmyra	468	135
Papane	180	104
Papkuil	322	120
Paradise Estate	20	78
Paradise Estate (Homestead)	22	79
Paradise Estate (Mountain)	22	79
Paradys	29	81
Paris No. 180	636	150
Parys 579	229	109
Parys	437	133
Paschaskraal	635	150
Patrysfontein	142	99
Paulholm	238	110
Paulpietersburg	408	130
Peacehill	297	118
Peachdale	469	135
Pearston	75	88
Peddie	58	86
Pella	247	112
Pella	438	133
Pelserskraal	327	121
Perdeput	227	108
Petrusburg	259	113
Petrus Steyn	367	126
Petrusville	199	106
Phantom	765	154
Philadelphia	120	96
Philadelphia	200	106
Philadelphia	552	145
Philippolis	200	106
Philipstown	198	106
Pienaarsfontein	200	106
Pietermaritzburg	239	111
Pieter Meintjes	44	84
Pietersburg	677	151
Pietersville	291	117
Pigg's Peak	519	144
Pilanyan	355	124
Pile Hill	285	116
Pilgrims Rest	594	148
Pinelands	20	78
Pinetown	240	111
Piquetberg	62	86
Pirie Forest	79	89
Plaatjeskraal	8	77
Plankfontein	98	92
Planknek	634	150
Platberg	109	94
Platfontein	290	116
Platklip	358	124
Platkop	296	118
Platveld	680	152
Pleasant View	78	89
Plessisdam	431	131
Plettenberg Bay	14	78
Ploegfontein	112	94
Pofadder	247	112
Pongola Settlement	410	131
Pontmain	297	118
Poortjie	433	131
Poortje-Wes	93	91
Poplar Grove	172	103
Port Alfred (Golf Club)	37	83
Port Beaufort	9	77
Port Durnford (A)	304	120
Port Elizabeth (Aerodrome)	35	83
Port Elizabeth (Lighthouse)	35	83
Port Elizabeth (Golf Club)	35	83
Port Nolloth	242	112
Port St. Johns	129	98
Port St. Johns (Cape Hermes)	129	98
Port Shepstone (Gaol)	182	105
Postmasburg	321	120
Potchefstroom	437	132
Potfontein	323	120
Potgietersrust	633	150
Pot-The-Red	295	117
Potter's Camp (Hluhluwe Reserve)	339	124
Pouwfontein	286	116
Pramberg	258	113
Premier Mine	514	142
Prerus	587	147
Pretoria Farm	993	148
Pretoria (Arcadia)	513	142
Pretoria (Zoo)	513	141
Pretoria (Bryntirion)	513	142
Pretoria (Burghers Park)	513	141
Pretoria (Country Club)	513	142
Pretoria (Leper Institute)	513	141
Pretoria (Met. Office, Brooklyn)	513	142
Pretoria (Fountains)	513	142
Pretoria (Nucklaneuk)	513	142
Pretoria (New Cemetery)	513	141
Pretoria (Middle Crescent)	513	141
Pretoria (Power Station)	513	141
Pretoria (Meintjeskop)	513	142
Pretoria (Sewage Works)	513	141
Pretoria (Skinners Court)	513	141
Pretoria (Union Bldgs. Nursery)	513	142
Pretoria (University Farm)	513	142
Pretoria (West End Plantation)	513	141
Pretoria (W.E. Timber Inv. Stn)	513	141
Pretoriuskop Rest Camp	556	146
Prieska	224	108
Prince Albert	48	84
Prince Albert Road	68	87
Prinshof	88	90
Prinshof	139	98
Prinshof	153	141
Prinsrivier	25	80
Priors	201	106
Progress	432	131
Prospect	75	88
Prospect	404	130
Protea	8	77
Punda Maria	768	154
Pusella	679	151
Puts	107	94
Pylfontein	146	100
Qacha's Nek	207	107
Qacu	101	93
Qeqodale	123	97
Quaggafontein	204	107
Quaggasdrift	95	91
Qudeni	302	119

NAAM VAN STASIE NAME OF STATION	SEKSIE SECTION	PAGINA PAGE
Queenstown	123	97
Quilimane	232	110
Quma	127	97
Qutbing	205	107
Rabula	79	89
Radway Green	57	86
Rafidia	264	114
Ramatailiso	207	107
Rambleholm	269	115
Randfontein (G.M.)	475	135
Randfontein 916	401	129
Randjesfontein	329	121
Range	285	116
Rashoop	512	141
Raskop	440	133
Ratelfontein	113	95
Rawsonville	22	79
Reddersburg	231	109
Redelinghuys	84	90
Redhill	721	152
Reedsdell	177	104
Reenen	86	90
Reits	367	126
Reivilo	359	124
Reliance	287	116
Request	436	132
Residence	301	119
Reston	516	143
Retreat	518	143
Reuben	208	107
Rhebokskraal	23	80
Rhebokfontein	141	99
Rhenosterfontein	546	144
Rhenosterfontein	588	147
Rhenosterkop	281	115
Rhenosterpoort	169	102
Rhenostervlei	89	90
Richards Bay	305	120
Richmond	59	86
Richmond	239	111
Riebeek Kasteel	41	83
Riepen	476	136
Riethron	71	87
Riethron	146	100
Riethult	440	133
Rietfontein	139	98
Rietfontein	69	87
Rietfontein	140	98
Rietfontein	170	102
Rietfontein	262	114
Rietfontein	283	116
Rietfontein	423	131
Rietfontein	472	135
Rietfontein	476	137
Rietfontein (No. 8)	476	137
Rietfontein	510	140
Rietfontein 254	633	150
Rietgat	546	144
Riethoek	203	107
Rietkuil	146	100
Rietkuil	254	112
Rietkuil	441	133
Rietlaagte	332	123
Rietpan	398	129
Rietpan	433	132
Rietpan	433	131
Rietpan I	434	132
Rietpoort	406	130
Rietput	228	109
Rietspruit	594	149
Rietvallei	555	145
Rietvlei	46	84
Rietvlei	75	88
Rietvlei	90	91
Rietvlei	95	91
Rietvlei	328	121
Rietvlei	335	123
Rietvlei	363	125
Rietvlei	372	127
Rietvlei	443	134
Rivenhill	296	118
Riversdale	10	77
Riversdale	101	93
Riverside	515	142
River View	336	123
Riviera	367	126
Robben Island	20	78
Robertson	23	80
Rocco	369	127
Rockford	100	93
Rocklands	100	93
Rocklands	114	95
Rocklands	476	136
Rocklands	324	120
Rockleigh	238	110
Rockwater	151	101
Rostshoek	122	97
Rolfontein	442	134
Roma	264	115
Rondavel	49	84
Rondavelskraal	509	140
Rondebult	476	137
Rondefontein	291	117
Rondspring	336	123
Rongpoort	269	115
Roodebergleegte	121	96
Roodebloem	96	92
Roodedraai	405	130
Roodehoogte	119	96
Roodekop	366	126
Roodekop	473	135
Roodekrans 83	475	136
Roodekuil	589	147
Roodepoort	330	122
Roodepoort	475	136
Roodepoort	516	143
Roodewal	723	153
Rooiberg	588	147
Rooidam	193	105
Rooijantjiesfontein	472	135
Rooikraal	329	122
Rooikrans	32	82
Rooikuil	74	87
Rooimuur	30	81
Rooiplaas	29	81
Rooipoort	196	105
Rooipoort	436	132
Rooipoort	473	135
Rooirivier	29	81
Rooiville	37	83
Rooiwal	170	102
Roossenekal	553	145
Roosville	434	132
Rosary, The	114	95
Rose Deep (G.M. Co.)	476	137
Rosedale	333	123
Rosendal	330	122
Rosherville	476	137
Rosslands	147	100
Rossouw	149	101
Rotterdam	404	130
Rotterdam	674	150
Rouwput	722	153
Rourville	203	107
Ruiter Bos	28	80
Rust-der-Winter	551	145
Rustenburg	511	140
Rustenburg	554	145
Rust-en-Vrede	48	84
Rustfontein	402	130
Rustplaats	594	148
Rust River Valley	6	77
Rust-u-Marie	263	114
Rustverwacht	371	127
Rynheath	96	92
Sabie	555	146
Sabie Gorge	555	146
Saint John's Forest	129	98
Saint Joseph's Mission	482	139
Saint Lucia Estuary	339	124
Saint Lucia Lake	339	124
Saint Patrock	511	140
Saint Philip's Mission	446	134
Saldanha Bay	60	86
Saliqua	594	148
Salopia	260	113

NAAM VAN STASIE NAME OF STATION	SEKSIE SECTION	BLADSIJDE PAGE
Saltpanpan	53	85
Sandbaken	440	133
Sandcliff	480	138
Sanddrif	289	116
Sanddrift	17	78
Sandford Orleigh	595	149
Sandheegte	12	77
Sandown	721	153
Sandriviersspoort	329	121
Sandymount	229	109
Sarelsrivier	94	91
Saxmgrove	269	115
Sutara	639	150
Swoti	210	108
Schaapplaats	438	133
Schagen	555	146
Scheepersrust	24	80
Schelm	636	150
Scheurfontein	143	99
Schikfontein	439	133
Schilderspan	196	105
Schilpadbean	50	85
Schimpersvlei	295	117
Schlabathebe	237	110
Schmidtsdrift	289	116
Schoemanshoek	48	84
Schoonberg	29	81
Schoongezicht	403	130
Schoonoord	516	143
Schuinsdrift	546	144
Schuinshoogte	433	131
Schuinskraal	157	102
Schweiser Reneke	397	128
Scotston	518	143
Scottburgh	211	108
Sea Point	20	78
Sebata	467	134
Seboeng Hong	236	110
Selemo	469	135
Sekukuniland	593	148
Semaphore	89	92
Senekal	330	122
Serowe	803	154
Setali 2315	723	153
Setlagodi	470	135
Settlers	590	147
Sevenfontein	77	88
Sevenfontein	208	107
Seymour	78	89
Shannon Valley	261	113
Sheemspoor	263	114
Shongweni	240	111
Shopsite	507	139
Shotteswill	259	113
Sibasa	766	154
Signal Hill	20	78
Siloam	766	154
Silver Streams	322	120
Silverton	513	142
Simmer & Jack (G.M. Co.)	476	137
Simmer Pan	476	137
Singceni	446	134
Skaapplaas	329	121
Skalkie	332	122
Skilderkrans	146	100
Skoongezig	72	87
Skuinshoogte	137	98
Skukuza	596	149
Slaaikraal	56	86
Slaapplaats	367	126
Slagberg	141	99
Slingersfontein	113	95
Slingershoek	170	102
Slurry	508	139
Smalvlei	57	92
Smithfield	203	107
Smitswinkel Bay	4	76
Snowhill	238	110
Snyderskraal	117	95
Snymanskraal	148	101
Soebatsfontein	185	105
Somerset	296	118
Somerset East	76	88
Somerset West	5	76
Sourflats	29	81
Southrivier	23	80
Southwater	168	102
Spadona	37	83
Spes Bona	43	84
Spioenrif	368	127
Spitshoek	113	395
Spitskop	121	96
Spitskop	148	100
Spitskop	228	109
Spitskop	229	109
Spitskop	555	146
Spitskrans	331	122
Spreeuwfontein	396	128
Springbok	214	108
Springbok	370	127
Springbok 84	398	129
Springfontein	114	95
Springfontein	138	98
Springhall	476	137
Springs	476	137
Springvale	366	126
Springvalley	99	93
Spring Valley	204	107
Squamana Post	520	144
Stas Braes	210	108
Standard Pan	358	124
Standerton	441	133
Stanleyvale	332	122
Steenbokvlakte	229	109
Steenbras I - VII	5	76
Steenbras Dam	5	76
Steenkoppies	475	135
Stegi	483	139
Stella Home	35	82
Stellenbosch	21	79
Sterkfontein	588	147
Sterkfontein	631	149
Sterkfontein	674	150
Sterkloop	720	152
Sterkspruit	176	103
Sterkspruit	176	104
Sterkstroom	123	97
Sterkstroom	369	127
Sterkwater	444	134
Sterkwater	765	154
Sterling	140	98
Stettyn	22	79
Steynsburg	146	100
Steytlerville	52	85
Still Bay	10	77
Stirling Chase	99	93
Stockdale	73	87
Stockdale	147	100
Stockpoort	727	152
Stolshoek	91	91
Stonevale	57	86
Storms River	31	81
Stowlands	361	125
Straatsdrift	546	144
Stradbroke	120	96
Stradbroke West	120	96
Strathcona	296	118
Strathroy Store	179	104
Strawberry Hill	25	80
Streepfontein	406	130
Strehla	477	138
Struan	546	144
Struishoek	75	88
Struisvogelpoort	335	123
Strydenburg	226	108
Sub-Nigel (G.M. Co.)	476	137
Summerhill	172	103
Summerford	210	108
Sundays River Reserve	55	85
Sunnyhills	296	118
Sunnyside	100	93
Sunnyside	223	108
Surprise	322	120
Surprise Store	337	123
Susanna	331	122
Sutherland (Gaol)	88	90
Sutherland	301	119
Swaalfontein	167	102
Swalukrans	99	92
Swartfontein	555	146
Swartkop	336	123
Swartvlei	22	79
Swartwater	335	123
Swaziland Ranches	483	139
Swestfontein	168	102
Sweetwaters	232	110

NAAM VAN STASIE NAME OF STATION	SEKSIE SECTION	PAGINA PAGE
Sweetwilliam	361	125
Swellendam	8	77
Swerwerskraal	676	151
Sydney-on-Vaal	323	120
Sydney's Hope	56	85
Syferfontein	546	144
Syferfontein	547	144
Sylvan	369	127
Sylvans Rest	23	80
Tamiboslaagte	229	109
Tabankulu	180	104
Table Mountain (Gablewy)	20	78
Table Mountain (Kasteelspoort).	20	78
Table Mountain (Woodhead Dam)..	20	78
Table Mountain (Woodhead Tunnel)	20	78
Table Mountain (House)	20	78
Tafelberg	90	91
Tafelberg	203	107
Tafelberg Hall	120	96
Tafelkop	121	96
Tafelkop	632	149
Tamboerskloof	20	78
Tarkastad	122	97
Tarka Training Farm	98	92
Tarlton	475	135
Tarsus	101	93
Taunga (Irrigation)	360	125
Telpoort	145	99
Tembani	55	85
Teviot	121	96
Tevreden	479	138
Tevredenheid	228	109
Teyateyaneng	264	115
Thaba Bosigo	264	115
Thaba Bulois	332	123
Thaba Morena	233	110
Thaba 'Nchu	262	114
Thaba Tseka	236	110
Thabazimbi	587	147
Theunissen	328	121
Thomasgat	169	102
Thomas River	101	93
Thorndale	120	96
Thornhill	400	129
Thorneloe	677	151
Three Oaks	258	112
Tierfontein	437	132
Tierkop	321	120
Tigerkloof	396	128
Tikvoh	478	138
Timbadola	723	153
Tituspan	195	105
Tokoma	133	98
Toeloop	231	109
Tokai	4	76
Tokazi	374	128
Tonteldoos	553	145
Tonti	180	104
Top-dog	356	124
Topfontein	441	133
Torwood	268	115
Tosing	205	107
Totsplaas	390	128
Touws River	44	84
Towers, The	40	83
Towoomba	589	147
Transvaal Citrus Farms	555	145
Tregenna	550	144
Triangle	679	152
Trigkop (Elands)	34	82
Trompsburg	201	106
Trooilapspan	284	116
Try Again	371	127
Tsabong	464	134
Tshakhuma	723	154
Tshatsheni	179	104
Tshokwane	596	149
Tsolo	152	101
Tsomo	102	93
Tubani	104	94
Tuinplaats	590	148
Tulbagh	42	83
Turffontein	403	130
Turffontein	474	135
Tussenbeide	6	77
Tweedracht	513	142
Tweefontein	146	100
Tweefontein	172	103
Tweefontein	288	116
Tweefontein	555	146
Twee-Riviere	461	134
Tweespruit	263	114
Tweespruit 386	365	126
Twenty-four Rivers	632	149
Two River Estate	629	149
Twyfelshoek	508	139
Tydsgenoeg	6	76
Tygerhoek	33	82
Tygerpad	591	148
Tygerpoort	513	142
Tygerpoort	261	113
Tylden	101	93
Tzaneen	679	152
Ubique	78	89
Ubombo	375	128
Uitenhage	586	146
Uitenhage	34	82
Uitkomst	74	87
Uitkyk	228	109
Uitkyk	230	109
Uitkyk	366	126
Uitkyk	634	150
Uitskot	435	132
Uitvalgrond 617	512	141
Uitvlugsfontein	116	95
Uitvlugspan	256	112
Uitzicht	403	130
Uitzicht	479	138
Uitzicht	634	150
Ulca	339	124
Umbogintwini (Kynoch)	211	108
Umgeni Dam	240	111
Umgeneyana	556	146
Umlaas Road	240	111
Umlaas Filter Beds	240	111
Umtata	127	98
Umzimkulu	209	108
Umzoniana	80	90
Una	722	153
Uniondale	30	81
Uniteit	224	108
Utrecht	371	127
Utrecht West	371	127
Vaalbank	331	122
Vaalboschfontein	398	129
Vaalhartz	360	125
Vaalhoek	594	148
Vaalkop	509	140
Vaalkop	549	144
Val	440	133
Valencia Estates	679	152
Valleys, The	182	105
Van Aardes Dam	433	131
Vanderbylpark	438	133
Van Dyksdrift	478	138
Vandykskraal	366	126
Van Reenens Crest	9	77
Van Rhynsdorp	107	94
Van Rhyneveld's Dam	96	91
Van Rooyensvlei	358	124
Van Schoorsdrift	21	78
Van Staaden's (Reservoir)	34	82
Van Staaden's (Hill)	34	82
Van Tonderskrans	226	108
Van Wyksvlei	193	105
Van Zylsrust	427	131
Varkensfontein	475	136

NAAM VAN STASIE NAME OF STATION	SEKSIE SECTION	PAGINA PAGE
Varkensskuil	590	147
Vastrap	176	103
Vastrap	633	150
Vauclusa	239	110
Vegkop	402	129
Venterasdorp Farm	764	154
Ventpor	99	93
Verblyding	401	129
Verdun	300	119
Verdun	552	145
Vereeniging I	438	133
Vergelegen	118	95
Vergelegen	679	151
Vergenoeg	403	130
Verkeerdevlei	294	117
Verkykerskop	369	127
Verstersfontein	146	100
Verulam	241	112
Versamelingwater	723	154
Versamelskop	722	153
Vetkraal	175	103
Vetvlei	30	81
Victoria West	141	99
View Excelle	33	82
Viljoenskroon	400	129
Villiers	404	130
Villiersdorp	22	79
Vincent	80	90
Vindragersfontein	68	87
Vingerkraal	228	109
Virgin Peaks	22	79
Visserasdrift	228	109
Visgat	139	98
Vista	55	85
Vlaefontein	69	87
Vlakfontein	359	124
Vlakfontein	373	128
Vlakfontein	439	133
Vlakfontein	474	135
Vlakkloof Estate	444	134
Vlaklaagte	361	125
Vlaklaagte	472	135
Vlaklaagte	478	138
Vlaklaagte	479	138
Vlakplaats	518	143
Vlakspruit	405	130
Vleeschfontein	585	146
Vleeschkraal	398	129
Vleiplaats	117	95
Vlekfontein	116	95
Vliegenpan	722	153
Vliegur Farm	473	135
Vogeldraai	404	130
Vogelstruislaagte	50	85
Vogelstruiskop	53	85
Vogelstruiskoppies	591	148
Vogelstruisnek	359	125
Vogelstruispan	363	125
Vogelstruispoort	197	106
Vogelvlei	42	84
Volop	634	150
Vokerust	406	130
Vondelingsfontein	109	94
Voorspoed	401	129
Voortrekkerhoogte	513	141
Voorutsicht	327	121
Vosburg	167	102
Vrede	405	130
Vrede	144	99
Vredefontein	371	127
Vredefort	437	132
Vredefort	437	132
Vredenburg	60	86
Vredenhof	261	113
Vredeswil	372	128
Vruchtbaar	22	79
Vryburg (Dwol)	432	131
Vryheid	372	128
Vulcanus	677	152
Vygeboom	6	76
Vygeboomspruit	722	153

NAAM VAN STASIE NAME OF STATION	SEKSIE SECTION	PAGINA PAGE
Waaihoek	366	126
Waaihoek	371	127
Waaipoort	52	85
Wagenaarskraal	115	95
Wagenboomskraal	28	80
Wakkerstroom	407	130
Waldburg	721	152
Waldheim	336	123
Wallekraal	185	105
Walmer	35	83
Walton Siding	333	123
Walsingham I	97	92
Wamkersvlei	113	95
Warburton	480	138
Waratah	204	107
Warden	368	127
Wargundy	263	114
Warmbaths	589	147
Waschklip	333	123
Waterford	53	85
Waterford	58	86
Waterford	232	110
Waterland	263	114
Waterpan 390	515	142
Water Reserve	722	153
Waterval	95	91
Waterval 596	510	140
Waterval	515	142
Waterval 64	553	145
Waterval	555	145
Waterval Boven	517	143
Waverley	122	97
Waverley Nursery	476	138
Waverley Mills	42	84
Weenen	301	119
Wegdraai No.5	258	113
Welbedacht	22	78
Welbedacht	27	80
Welbedacht	36	83
Welbedacht	85	90
Welbedacht	545	144
Welgedacht	175	103
Welgegund	296	118
Welgegund	550	144
Welgelegen	30	81
Welgelegen	480	138
Welgemoed	204	107
Welgevonden	325	121
Welgevonden	329	121
Welgevonden	594	149
Welkom	379	128
Welkom	555	146
Wellwood	119	96
Weltevreden	720	152
Weltevreden	47	84
Weltevreden	91	91
Weltevreden	263	114
Weltevreden	444	134
Weltevreden 17	517	143
Weltevreden	553	145
Weltevreden 827	678	151
Welverdiend 66	337	123
Welverdiend	474	135
Welverdiend	552	145
Wemmershoek	554	145
Wendover	510	140
Wepener	233	110
Werk-met-Lust	435	132
Wesselsbron	363	125
Wesselsdael	366	126
Western Reefs	436	132
Westfront	169	102
Westminster Estate	263	114
Wexford	330	122
Wesa (Plantation)	181	105
Wheatlands	99	92
White Hill Estate	206	107
White Hill Rail	45	84
Whites	329	121
Whitson Farm	239	110
Whynbah	391	128
Wildebeestpan	225	108
Wilgeboom	594	149
Wilgeboomsnek	262	114
Wilgeboschfontein I	678	151

NAAM VAN STASIE NAME OF STATION	SEKSIE SECTION	PAGINA PAGE
Wilgebosch	109	94
Wilgenhoutendrift	62	86
Wilgenhoutsdrift	284	116
Wilgerrivier	514	142
Wilo	127	98
Williston	136	98
Willowbank	79	89
Willowdale	181	104
Willow Grove	101	93
Willowmore	675	151
Willowmore	50	85
Willows, The	79	89
Willowvale	103	94
Wilton Valley	673	150
Winburg	295	117
Winburg	590	147
Windheuwel	51	85
Windsorton Road	324	120
Windy Hill (Wattle Co. No.I).	240	111
Windy Hill (Wattle Co. No.2).	270	115
Windymere	28	80
Wingfield Airport	21	78
Winkelhaak	510	140
Winkelspruit	211	108
Wintershoek	301	119
Wintershoek	326	121
Winterhoek	144	99
Winterhoek	95	91
Wintersvlei	362	125
Winton	392	128
Wisselrode	446	134
Witbank	442	133
Witbank	515	142
Witbankfontein	331	122
Witkalk	164	102
Witklip	555	146
Witkop	387	128
Witkoppie	474	135
Witpoort	634	150
Witrand	722	153
Wittebank	440	133
Witte Elsbosch	32	82
Witteklip	118	95
Witteklip Estate	34	82
Witwater	555	146
Woburn	78	89
Wolfridge	78	89
Wolhaarkop	320	120
Wolhuterskop	326	121
Wolhuterskop	512	140
Wolmada	171	102
Wolmaransstad	398	129
Wolvekloof	146	100
Wonderdraai	337	123
Wonderfontein	516	143
Wonderklip	261	113
Wolwefontein	53	85
Wolwefontein	68	86
Wolwekop	434	134
Wolwekraal	512	141
Woodbush I	678	151
Woodfort	367	126
Woodlands	79	90
Woodlands	302	119
Woodlands	438	133
Woodville	29	81
Woolridge	438	133
Woolhope	80	90
Worcester	22	79
Woudsicht	368	127
Wupperthal	85	90
Wyford	333	123
Xoranna	127	98
Xukwane	79	89
Xumeni	238	110
Yardley Chase	123	97
Yarima	330	122
Yaxham	263	114
Youngbury	471	135
Ysbrandskop	7	77
Ystervarkfontein	203	106
Zaaiplaats	408	130
Zaaiplaats	633	149
Zachariasfontein	48	84
Zamenkomst 218	474	135
Zamenloop	233	110
Zandfontein Estate	478	138
Zandfontein	511	140
Zandfontein	512	141
Zand River	632	149
Zandvlakte	32	82
Zastron	204	107
Zeekoegat	49	84
Zeekoegatboven	173	103
Zeekoehoek	512	140
Zeerust	509	139
Zevenfontein	398	129
Zoetendalsvlei	2	77
Zoetveld	404	130
Zoetvlei	118	95
Zomerkomst	679	151
Zondagsfontein	204	107
Zorgvliet	263	114
Zoutpan 467	550	144
Zoutpansdrift	227	108
Zuur Anys	32	82
Zuurbekom	475	136
Zuurberg	55	85
Zuurfontein	97	92
Zuurfontein	510	140
Zuurplaats	95	91
Zwagershoek	554	145
Zwartkoppies	476	136
Zwartlaagte	469	135
Zwartmodder	316	120
Zwartruggens	510	140
Zwartskraal	49	84
Zyfergat	722	153