South Africa. Weather bureau.

UNIE VAN SUID-AFRIKA

Departement van Vervoer

WEERBURO

VERSLAG vir die Jaar 1948

QC
991
.S6
R6
1948

UITGEGEE OP GESAG

UNION OF SOUTH AFRICA

Department of Transport

WEATHER BUREAU

LIBRARY
N.O.A.A.
U S Dept. of Commerce

REPORT for the Year 1948

PUBLISHED BY AUTHORITY

LIBRARY
MAR 30 1950
WEATHER BUREAU

GEDRUK IN DIE UNIE VAN SUID-AFRIKA DEUR DIE STAATSDRUKKER, PRETORIA
PRINTED IN THE UNION OF SOUTH AFRICA BY THE GOVERNMENT PRINTER, PRETORIA

075536

National Oceanic and Atmospheric Administration

Environmental Data Rescue Program

ERRATA NOTICE

One or more conditions of the original document may affect the quality of the image, such as:

Discolored pages
Faded or light ink
Binding intrudes into the text

This document has been imaged through the NOAA Environmental Data Rescue Program. To view the original document, please contact the NOAA Central Library in Silver Spring, MD at (301) 713-2607 x124 or www.reference@nodc.noaa.gov.

Lason, Inc.
Imaging Subcontractor
Beltsville, MD
December 20, 2000

I N H O U D.

	BLADSY.
INLEIDING	iii-v
BLADWYSER VAN 1e, 2e EN 3e ORDE KLIMATOLOGIESE STASIES	vi-viii
REENVALKAART	1
KLIMATOLOGIESE TABELLE VIR 1e EN 2e ORDE STASIES	2- 38
KLIMATOLOGIESE TABELLE VIR 3e ORDE STASIES	39- 74
GRASMINIMUM TEMPERATURE	75
GRONDTEMPERATURE	76
SONSKYNURE	77
GEMIDDELDE UURLIKSE WAARDES VAN LUGTEMPERATUUR	78- 81
GEMIDDELDE UURLIKSE WAARDES VAN RELATIEWE VOGTIGHEID	82- 85
REENVAL (MAANDELIKS EN JAARLIKS)	86-166
SLEUTELKAART VAN DIE HOOFSEKSIES	
BLADWYSER VAN REENVALSTASIES	167-182

C O N T E N T S.

	PAGE.
INTRODUCTION	iii-v
INDEX TO 1st, 2nd AND 3rd ORDER CLIMATOLOGICAL STATIONS	vi-viii
RAINFALL MAP	1
CLIMATOLOGICAL TABLES - 1st AND 2nd ORDER STATIONS	2- 38
CLIMATOLOGICAL TABLES - 3rd ORDER STATIONS	39- 74
GRASS-MINIMUM TEMPERATURES	75
EARTH TEMPERATURES	76
SUNSHINE HOURS	77
MEAN HOURLY VALUES OF TEMPERATURE	78- 81
MEAN HOURLY VALUES OF RELATIVE HUMIDITY	82- 85
RAINFALL (MONTHLY AND ANNUAL AMOUNTS)	86-166
KEY MAP TO THE MAIN SECTIONS	
INDEX TO RAINFALL STATIONS	167-182

INLEIDING.

Hierdie band is die drie-en-twintigste van 'n reeks Jaarverslae en bevat opsommings van waarnemings wat by weerstasies in die Unie van Suid-Afrika, Basoetoland, Swaziland en Betsjoeanaland-Protektorate gedurende die jaar 1948 gedoen is.

Vir hierdie verslag word die weerstasies in drie hoofgroepe ingedeel, namelik:-

(1) Eerste en tweede orde stasies, waar tenminste tweekeer per dag, d.w.s. om 8 v.m. (0800) en om 2 n.m. (1400) S.A. Standaard Tyd, waarnemings gedoen word.

(2) Derde orde stasies, waar waarnemings net eenkeer per dag, om 8 v.m. uitgevoer word.

(3) Reenvalstasies, waar die meting van reenval eenkeer per dag (8 v.m.) onderneem word.

Die tabelle is gerangskik soos in vorige verslae en verskyn in die volgende orde:-

(i) Klimatologiese opsommings van 91 eerste en tweede orde stasies.

(ii) Klimatologiese opsommings van 141 derde orde stasies.

(iii) Maandelikse gemiddeldes en uiterste waardes van 'grasminimum' temperature by 16 stasies.

(iv) Maandelikse gemiddeldes van grondtemperature op verskillende dieptes by 9 stasies.

(v) Maandelikse gemiddeldes en persentasies van sonskynduur by 11 stasies.

(vi) Uurlikse gemiddeldes van lugtemperatuur vir elke maand by 12 stasies.

(vii) Uurlikse gemiddeldes van relatiewe vogtigheid vir elke maand by 12 stasies.

(viii) Maandelikse en jaarlikse hoeveelheid neerslag en aantal reendae by 2800 stasies.

Volgens 'n aanbeveling van die Internasionale Meteorologiese Organisasie is die waarnemingstye vanaf 1 Januarie 1948 verander na 0800 en 1400 uur S.A. Standaard Tyd. In vorige jare is die waarnemings onderskeidelik om 0830 en 1500 gedoen. Hierdie verandering in waarnemingstye beinvloed nie 'n langtermyn-reeks wat op die lesings van maksimum- en minimum-termometers berus nie, terwyl die invloed op die kontinuiteit van reenvalreekse verontagsaam kan word. Te wyte aan die daaglikse variasie van lugdruk, temperatuur, relatiewe vogtigheid en wolkehoeveelheid, is die waardes van hierdie elements by die waarnemingsure (0800 en 1400) egter nie direk vergelykbaar met die wat in vorige verslae (0830 en 1500) verskyn het nie, en sal dit nodig wees om 'n vergelykingsfaktor toe te pas.

Die gekorrigeerde lugdrukwaardes is herlei tot die naaste 100 geodinamiese meter-vlak. Die bepaalde niveau vir elke stasie word bo-aan die betrokke tabel vermeld, soos volg:- Pn by ____ gdm.

INTRODUCTION.

The present volume is the twenty-third of a series of Annual Reports and contains summaries of observations made at weather stations in the Union of South Africa, Basutoland, Swaziland and Bechuanaland Protectorate during the year 1948.

For the purpose of this report, weather stations in South Africa are classified in three main groups, namely:-

(1) First and second order stations, where observations are made at least twice daily, i.e. at the main observation hours 8 a.m. (0800) and at 2 p.m. (1400) South African Standard Time.

(2) Third order stations, where observations are carried out at 8 a.m. only.

(3) Rainfall stations, where rainfall is measured once daily at 8 a.m.

The tabular matter, as in preceding reports, is arranged in the following order:-

(i) Climatological summaries for 91 first and second order stations.

(ii) Climatological summaries for 141 third order stations.

(iii) Monthly means and extremes of "grass-minimum" temperature at 16 stations.

(iv) Monthly means of earth temperatures at various depths at 9 stations.

(v) Monthly means and percentages of daily sunshine duration for 11 stations.

(vi) Hourly means of air temperature for each month at 12 stations.

(vii) Hourly means of relative humidity for each month at 12 stations.

(viii) Monthly and annual amounts of precipitation and number of rainfall days at 2800 stations.

In accordance with a recommendation made by the International Meteorological Organisation, the times of observation have been changed to 0800 and 1400 S.A. Standard Time as from the 1st January 1948. In previous years, observations were made at 0830 and 1500 respectively. This change in observation hours does not affect a long-period series of records based on the readings of maximum and minimum thermometers, whilst the effect on the continuity of rainfall records is negligible. However, on account of the diurnal variation of pressure, temperature, relative humidity and cloud amount, the values of these elements at the observation hours (0800 and 1400) are not directly comparable with those appearing in former reports (0830 and 1500), and will require a factor for intercomparison.

Corrected mean pressure values are reduced to the nearest 100 geodynamic metre level. The appropriate level for each station is given in the heading of the respective table, thus:- Pn at ____ gdm.

By al die klimatologiese stasies word die lugtemperatuur in 'n Stevenson skerm gemeet. Die skerm huisves 'n maksimum- en minimum-termometer en 'n droog- en natbol-psychrometer. Die drogbol-termometer is so gestel dat sy bol 4 vt. bo die grondvlak is. Gemiddelde lesings van die natbol-termometer word slegs vir eerste en tweede orde stasies gepubliseer.

'Grasminimum' temperature word verkry van 'n gewone minimum-termometer wat binne 'n glasbuis gemonteer, en horisontaal opgestel is, sodat sy bol nie meer as een duim bokant kortgeknipte gras le nie.

Grondtermometers is die gewone Symons-tipe en word in staalbuise by verskillende dieptes blootgestel.

Uurlikse waardes van temperatuur en relatiewe vogtigheid (bladsye 78 tot 85) is verkry uit die grafieke van *Fries termohigrograwe* wat in Stevensonskerms op *'n hoogte* van ongeveer 4 vt. bo die grondvlak opgestel is.

Die sonskynduur is deur middel van Campbell-Stokes sonskynmeters verkry, terwyl die sonskynduur volgens die voorskrifte in die Waarnemershandboek (M.O. London) bepaal is. By die berekening van die persentasie-waardes het die „moontlike" sonskynduur in elke geval betrekking op die wat sou geld, oor 'n horisontale oppervlakte met 'n vrye horison en wolkloze hemel by die breedtegraad van die betrokke stasie.

Die windfrekwensies wat in die klimatologiese tabelle vir eerste en tweede orde stasies voorkom, verteenwoordig die totale frekwensie van windrigtings wat om 8 v.m. en 2 n.m. waargeneem is. Vir eerste orde stasies wat met 'n *Dines drukbuisanemometer voorsien is, word die frekwensies* egter uurlikse van die anemograme afgelees.

Die standaard reenmeter, wat in die Unie in gebruik is, het 'n deursnee van 5 duim en is op 'n voetstuk gemonteer sodat die rand daarvan 4 voet van die bodem is. Verdamping van reenwater uit die meter word beperk deur die nou opening van die opvangemmertjie en deur die feit dat laasgenoemde geheel en al binne die voetstuk van die meter ingesluit is.

Weens die baie tekortkomings van die tot onlangs bestaande sisteem vir die toekenning van stasienommers en die boekstawing van reenvalgegewens, is 'n verbeterde sisteem nou in werking gebring. Hierdie nuwe stelsel is baie meer doeltreffend wat betref die vergelyking en toetsing van reenvalopgawes, en vergemaklik en bespoedig die naslaan van enige deel van die Unie se reenvalsyfers in die grootregisters van die Weerburo. Volgens die nuwe stelsel is Suid-Afrika in kwartgraad seksies verdeel wat agtereenvolgens van links na regs en van Suid na Noord genommer is soos aangedui op die nuwe reenvalseksiekaart wat tussen bladsye 166 en 167 verskyn. *Elke seksie bevat op sy beurt 900* kruispunte van een-minuut-intervalle van lengte- en breedte-

At all climatological stations, air temperatures are measured in a Stevenson screen housing a maximum and minimum thermometer and a dry and wet bulb psychrometer. The height of the bulb of the dry-bulb thermometer is 4 ft. above ground level. Means of wet-bulb thermometer readings only appear for first and second order stations.

'Grass-minimum' temperatures are obtained by an ordinary sheathed alcohol minimum thermometer exposed horizontally so that its bulb is not more than one inch above the surface of short cut grass.

Earth thermometers are of the usual Symons pattern, exposed in steel tubes at various depths.

Hourly values of temperature and relative humidity (pages 78 to 85) are deduced from the traces of Fries thermohygrographs which are exposed in Stevenson screens at a height approximately 4 ft. above ground level.

The duration of bright sunshine is measured by means of Campbell-Stokes sunshine recorders. The traces are evaluated according to the instructions appearing in the Observers' Handbook (M.O. London). In the computation of the percentage values, the "possible" sunshine in each case refers to its duration over a horizontal surface with an unobstructed horizon and clear sky at the latitude of the station in question.

Wind frequencies appearing in the climatological tables for first and second order stations represent the total frequency of wind directions observed at 0800 and 1400 S.A. Standard Time. For first order stations equipped with a *Dines Pressure Tube Anemometer, however, the frequencies* are derived from the anemograms read off hourly.

The standard raingauge used in the Union is 5 inches in diameter and is mounted on a stand so that its rim is 4 feet above ground level. Evaporation of rainwater from the gauge is reduced by having a small orifice to the collecting bucket and by enclosing the latter completely inside the outer stand.

On account of the many defects inherent in the hitherto existing system of numbering rainfall stations and recording rainfall data, an improved system has now been adopted. This system permits a greater efficiency in comparing and checking rainfall returns, and facilitates rapid reference to rainfall statistics for any part of the Union from the basic rainfall registers of this Bureau. According to this new scheme, South Africa is partitioned into quarter-degree sections which are numbered consecutively from left to right and from South to North as shown in the new Rainfall Section map appearing between pages 166 and 167. *Each section has 900 intersections of one-minute intervals* of latitude and longitude which, being numbered in progres-

graad wat met toenemende lengtegraad genommer word en almal eventuele stasienommers is. In sy geheel is 'n stasienommer dus tweeledig, d.w.s., die eerste deel het betrekking op die seksie en die tweede op sy posisie binne die seksie. Die volgorde van nommers binne 'n bepaalde seksie word verduidelik in die volgende voorbeeld:-

sive longitudinal order, are all potential station numbers. Thus a rainfall station number in full consists of two parts, the first referring to the section and the second to its position within the section. The order of numbering within a particular section is shown in the following example:-

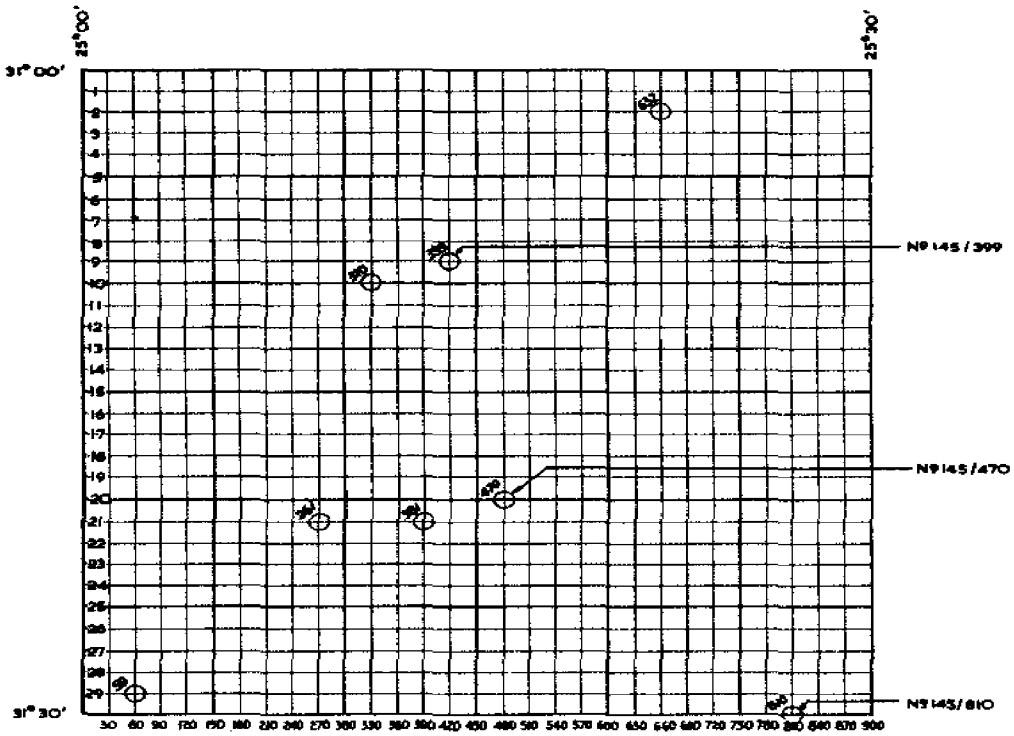

Die sirkels het betrekking op die teenswoordige distribusie van stasies in seksie 145. Aangesien die kruispunte van een-minuut intervalle van lengte- en breedtegraad in ons land min of meer een myl van mekaar lê, is dit duidelik dat die nommers van alle moontlike stasies, binne 'n netwerk met 'n digtheid van een stasie per vierkante myl, vooruit bepaal is.

Die volgende is 'n lys van simbole waarvan die betekenis nie alreeds in die hoofde van die tabelle verduidelik is nie:-

ϕ = Breedtegraad.
λ = Lengtegraad.
H = Hoogte van stasie bo seespieël.
h_t = Hoogte van droëbol-termometer bo grondvlak.
h_r = Hoogte van reënmeterrand bo grondvlak.
h_a = Hoogte van windmeterkop bo grondvlak.
Σ = Som (Totale hoeveelheid neerslag).
– = Geen waarnemings, of geen betroubare waarnemings.
( ) = Syfers in hakies is bereken uit 'n ontoereikende aantal dagelikse waarnemings.

The circles represent the present distribution of stations within section 145. Since intersection of one-minute intervals of latitude and longitude in this country are approximately one mile apart it is clear that, according to this system, the numbers of all possible stations are predetermined whilst provision is made for a density of approximately one station per square mile.

The following is a list of symbols used, whose meanings are not already indicated in the headings of the tables:-

ϕ = Latitude.
λ = Longitude.
H = Height of station above M.S.L.
h_t = Height of dry-bulb thermometer above ground level.
h_r = Height of raingauge above ground level.
h_a = Height of anemometer head above ground level.
Σ = Sum (Total amount of precipitation).
– = No observations, or no reliable observations.
( ) = Figures in brackets are computed from an insufficient number of daily readings.

BLADWYSER --- INDEX

ALLE PROVINSIES. — ALL PROVINCES.

NAAM VAN STASIE / NAME OF STATION	WAARNEMER / OBSERVER	BLADSY / PAGE
Aird Government Farm	The Manager	60
Alexander Bay (State Alluvial Diggings) ..	The General Manager	22
Aliwal Noord	J.J. v.d. Merwe	49
Andriesfontein	H. van der Merwe	49
Armoedsvlakte (Veterinary Research Laboratory).	The Officer in Charge	29
Athole (Weiding Navorsing Stasie).	Die Verantwoordelike Beampte	59
Badplaats	Die Badopsigter	66
Banksdrift	J.F. Jacobs	54
Barberton (Cotton Experimental Station) .	The Officer in Charge	66
Barberton (Tronk)	Die Superintendent	33
Bashee	The Lightkeeper	48
Beaufort West (Airport) ...	The Meteorological Officer.	9
Belfast	The Government Forester ..	66
Bellville (Airport/Lughawe).	The Meteorological Observer	41
Belvedere	E.J. Reinaks	70
Bergvliet	The Forester	68
Bethal	H.F.M. Joubert	31
Bethulie	The Rev.Father C. Holsenkamp	17
Bethlehem	H.J. Venter	25
Bird Island	The Lightkeeper	5
Bisweni	K.B. Quinan	40
Bloemfontein (Lughawe)	Die Weerkundige Beampte ..	20
Boshof	Die Sipier	23
Brandvlei (S.A. Polisie) ..	Die Stasie Bevelvoerder ..	50
Bremersdorp	The Agricultural Officer .	63
Buchuberg Dam	The Superintendant	53
Buffalspoort (Experimental Station)	The Officer in Charge	63
Cala	D.A. Grundlingh	12
Calvinia	Die Sipier	13
Cape Columbine	The Lightkeeper	7
Cape L'Agulhas	The Lightkeeper	2
Cape Point	The Lightkeeper	39
Cape St. Blaize	The Lightkeeper	3
Cape St. Francis	The Lightkeeper	3
Cape St. Lucia	The Lightkeeper	26
Cape Town (City Hospital) .	The Medical Officer of Health.	41
Cape Town (Royal Observatory)	H.M. Astronomer	41
Cape Town (Wingfield Airport)	The Meteorological Officer.	3
Carolina	Die Tronkbewaarder	62
Cathcart	R. Symonds	48
Cedara (School of Agriculture).	The Principal	52
Charis	R.F. Osborn	21
Chester	Mrs. H.H. Wolff	71
Clanwilliam	Die Magistraat	9
Cradock	The Gaoler	10
Danger Point	The Lightkeeper	39
Dassen Island	The Lightkeeper	6
De Aar	J.H. Blignaut	15
Deepwalls (Research Station)	The Officer in Charge	43
Dundee	C.R. Guelpe	25
Durban (Airport)	The Meteorological Officer.	19
East London (Airport)	The Meteorological Officer.	7
East London (Signal Station)	The Senior Signalman	46
East London (Filter Beds) .	The City Engineer	47
Eerstegeluk	R. Crews	69
Elgin	Die Regeringsbosbouer	40
Elrida	R.A. Bornmann	58
Emerald Dale	Max Andersen	52
Emjanyana (Leper Institution)	The Superintendent	48
Empangeni (Plantation)	Die Regeringsbosbouer	55
Eshowe	Die Distriksbosbeampte ...	55
Estcourt (Landbounavorsingstasie) ..	Die Verantwoordelike Beampte	21
Evelyn Valley	Die Regeringsbosbouer	46
Fauresmith (Veld Reserwe) ..	Die Verantwoordelike Beampte	17
Fort Beaufort	R.J. Griffith	46
Francistown	The District Commissioner .	74
Fraserburg	Die Sipier	11
Gaberones	The Magistrate	68
Garies	H.J. van der Merwe	15
Gemsbokfontein	Die Regeringsbosbouer	65
George (Airport)	The Meteorological Officer.	4
Germiston (Lughawe) ...	Die Weerkundige Beampte ..	30
Ghanzi	The District Commissioner .	37
Glen Arum	C.W. Green	42
Goodwille (Donald Fraser Hospital) .	The Medical Superintendent.	72
Graaff-Reinet (Convent).	The Mother Superior	9
Grahamstown (Veterinary Research Institute) .	The Officer in Charge	45
Grassridge (Dam)	The Resident Engineer	48
Great Fish Point	The Lightkeeper	44
Groot Drakenstein (Rhodes Fruit Farms).	The Manager	42
Grootfontein (School of Agriculture) .	The Principal	14
Grootspruit	H.R. King	57
Hartebeespoort (Landbou/Agric.)	Die Verantwoordelike Beampte	64
Havelock Mine	The Chief Surveyor	67
Hermitage (Research Station) .	The Officer in Charge	5
Hillcrest	Mrs. V.L. Parker	52
Hoopstad	Die Sipier	26
Howick (S.A. Police) ..	The Station Commander	54
Imperani	Die Regeringsbosbouer	54
Jansenville (Power Station).	L.N. McLaughlin	7
Jan Smuts (Airport/Lughawe) .	The Meteorological Observer	62
Jessievale	The Government Forester ..	63
Johannesburg (City Deep)	The Manager, City Deep Mine Office ..	61
Johannesburg (Joubert Park) .	The Superintendent	61
Jonkershoek (Forest Research Station) .	The Officer in Charge	42
Kanye	The Magistrate	68
Kenhardt	G.J. de Kock	20
Kimberley (Airport) ...	The Meteorological Officer.	23
Kingwilliamstown	W.A. Kindness	47
Kirstenbosch (National Botanical Gardens) .	The Secretary	41
Klaver	Die Weerkundige Waarnemer .	10
Klerksdorp	Die Tronkbewaarder	58
Komatipoort	J. Swart	34
Kopje Alleen	A.G. Jenkinson	68
Kroonstad (Cereal Experimental Station)	The Superintendent	57
Kroonstad (Parks)	The Superintendent	27
Krugersdorp (Coronation Park).	W.W. Webster	61
Kuruman	Die Sipier.....	27

NAAM VAN STASIE NAME OF STATION	WAARNEMER OBSERVER	BLADSY PAGE
Ladysmith (Natal)	The Mother Superior, The Convent	23
Lake Ments (Dam)	The Engineer	45
Langgewens (Experimental Station).	The Manager	44
Lemana	Mev. W.D. Malan	72
Letaba Rest Camp	Ranger G. Crous	71
Lichtenburg	Die Tronkbewaarder	60
Lobatsi	The District Commissioner	67
Long Kloof	The Medical Officer in Charge	51
Loskop Dam	The Resident Engineer	67
Louis Trichardt	T.E. Theron	72
Louisvale	Brian T. Mermell	54
Lovedale	J.A. Melvill	8
Macouville (Landbounavorsing-stasie)	Die Bestuurder	73
Mahalapye	Miss. M. Giles	37
Mahalapye (Landbou/Agric.)	Director of Agriculture (B. Prot.)	71
Marnitz	Mev. W. Ras	72
Masama	The Stock Inspector	70
Maseru	The Agricultural Officer	21
Matatiele	Mrs. G. Burckard	50
Matroosberg	Die Weerkundige Beampte	6
Maun	The Air Traffic Officer	38
Mbabane	The Agricultural Officer	63
Melmoth	Mrs. A.M. Petrie	24
Messina	The Mine Secretary	73
Mfongosi	W.E. Jones	55
Mistley	D. Butler	22
Modderfontein (Dynamite Factory)	The Manager	62
Mohaleshoek	The Agricultural Officer	50
Molepolole	The Magistrate	69
Molteno	H.H. Dingle	49
Mondzwani (Letaba Rest Camp)	Ranger G. Crous	71
Montagu	T.D. McSweeney	43
Mt. Edgecombe (Sugar Experimental Station).	The Director	53
Mount Frere	Die Sipier	15
Nelspoort (Sanatorium)	The Medical Superintendent	47
Nelspruit (Subtropiese Navorsing Stasie)	Die Verantwoordelike Beampte	34
Newcastle (Convent)	The Mother Superior	27
Nooitgedacht (Ermelo - Vet. Research Station)	The Officer in Charge	59
Normandale	D.L. Denyssen	50
Northdene	The Meteorological Observer	53
Nottingham Road	Miss. E. Smythe	53
Nylstroom	G. Bakker	35
Onderstepoort (Vet. Research Laboratory)	The Director	65
Orchard	The Secretary	45
O'Okiep	Miss. D. Williams	17
Oudtshoorn (Convent)	The Mother Superior	4
Paddock	P. Barrett	49
Palapye (Aeradio)	The Air Traffic Officer	37
Palm Ridge	T.E. Harrison	56
Paulpietersburg	Dr. R. Lipscomb	58
Pietermaritzburg (Mental Hospital)	W. Lindequa	18
Pietermaritzburg (Allerton Vet. Research Institute).	The Officer in Charge	52
Pietersburg (Lughawe)	Die Weerkundige Beampte	36
Pilgrims Rest	A.C. Taylor	36
Pofadder	M.W. Steenkamp	19
Pongola Settlements	The Superintendent	58
Port Elizabeth (Airport)	The Meteorological Officer	5

NAAM VAN STASIE NAME OF STATION	WAARNEMER OBSERVER	BLADSY PAGE
Port Elizabeth (Lighthouse)	The Lightkeeper	44
Portland (Whites Cement Co.)	The Manager	56
Port Nolloth	The Lightkeeper	19
Port St. Johns (Cape Hermes).	The Lightkeeper	13
Port Shepstone	The Lightkeeper	16
Postmasburg (Mancorp Mine)	The Meteorological Observer	25
Potchefstroom (Landbou-Kollege).	Die Prinsipaal	29
"Pretoria" Farm (Ofcolaco)	R. Bendall	70
Pretoria (Sewage)	The Chemist, Sewage Disposal Works	64
Pretoria (Timber Research)	The Officer in Charge	64
Pretoria (Universiteitsproefplaas)	Die Bestuurder	65
Pretoria (Weerburo/Weather Bureau).	Die Staf	32
Pretoria (Arcadia)	Die Hooftuinboukundige	65
Pretoria (Corundum Obs.)	H.F. Burroughs	64
Punda Maria	Ranger M. Rowland-Jones	73
Pusella (Tzaneen)	The Medical Officer	71
Queenstown (Gardens)	W. Everitt	11
Rietvlei	P.J. Steenkamp	59
Riversdale	The Rev. Martin Johnson	2
Roodekrans Fruit Farm	Dr. H. Swain	30
Rooikrans	R. van der Merwe	11
Rustenburg (Dorp/Town)	A.S. Strydom	32
Sandflats	H.B. Cordercy	51
Saulspoort (Hospitaal)	D. Cillie	33
Sarowe	The District Commissioner	73
Simonstown (Klaver Camp)	The Naval Officer in Charge	39
Sipofaneni	The Station Commander (Swaz. Police)	60
Skukuza	Ranger W.H. Kirkman	69
Slant	R.W. Short	42
Somerset East (Convent).	The Mother Superior	8
Spes Bona	N.W. Thomas	45
Stegi	The Assistant Commissioner.	31
Steenbras Dam	The Meteorological Observer	40
Stormsrivier	Die Distrikskosbeampte	43
Sutherland	Die Tronkbewaarder	47
Sydney-on-Vaal	D. Raine	56
Table Mountain (House)	The City Water Engineer	40
Thaba Tseka	Sister Alina Maria	51
Thabazimbi (Mine)	The Superintendent	35
Tokai (Plantation)	Die Distrikskosbeampte	39
Tonquoba (Weiding Navorsing Stasie)	Die Verantwoordelike Beampte	35
Tsabong	The District Commissioner	29
Turfpan	A.R. Carbis	69
Tweefontein	The Government Forester	67
Uitenhage	W. Preddy	44
Umbogintwini (Kynoch Factory)	The Manager	51
Umtata	Miss. N.J. Wood	12
Upington (Aeradio)	The Air Traffic Officer	24
Upington (Agric./Landbou)	Die Verantwoordelike Beampte	56

ALLE PROVINSIES. ALL PROVINCES.

NAAM VAN STASIE NAME OF STATION	WAARNEMER OBSERVER	BLADSY PAGE
Vaalharts (Experimental Station) ...	The Officer in Charge ...	57
Van Wykvlei	Mrs. E.S.L. Dawson	16
Vereeniging (R. Water Board)	The Chief Engineer	59
Victoria West	Die Tronkbewaarder	14
Vleeschkraal	B.F. Burger	28
Vrede	H.J.E. le Roux	57
Wakkerstroom	Mev. D.S. Reid	28
Waterval Boven	H.J. Marx	66
Weenen	Die Stadsklerk	55
Wepener	W.T.E. Kamm, F.R.Met.Soc.	18
Williston	J.H. Swart	13
Wilsonia (Balfour) ..	E.W. Hulse	46
Wisselrode	O. Steffen	60
Witbank (Park)	The Superintendent	33
Woodbush	The Government Forester .	70
Worcester	B. Burger	43
Zeerust	Die Tronkbewaarder	31
Zuurbekom (Pumping Station) .	The Superintendent, Rand Water Board	61
Zwartkopjes (Pumping Station) .	The Engineer	62

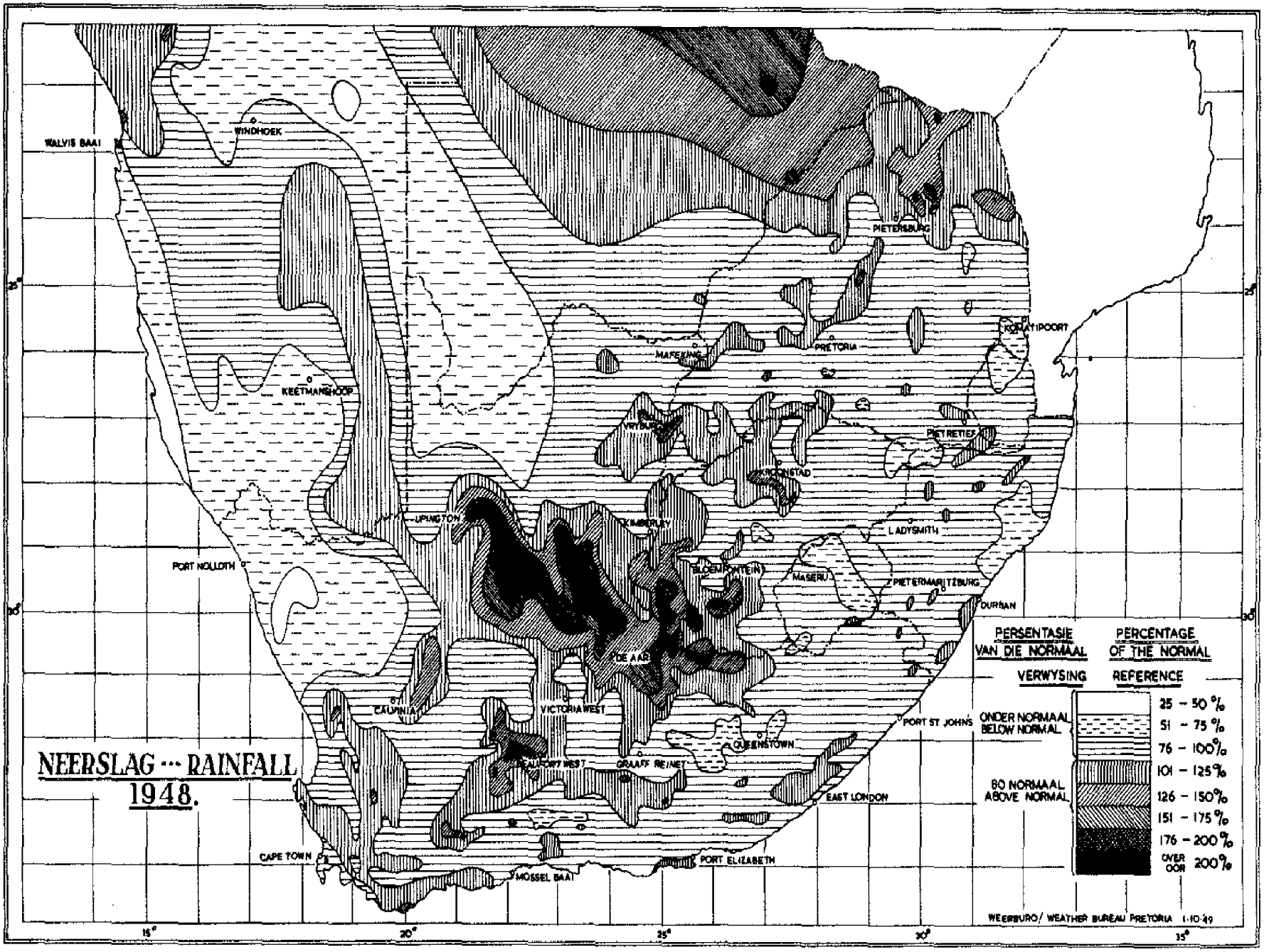
NEERSLAG --- RAINFALL
1948.
WALVIS BAAI
WINDHOEK
KEETMANSHOOP
PORT NOLLOTH
UPINGTON
KIMBERLEY
VRYBURG
MAFEKING
PRETORIA
PIETERSBURG
KORATIPOORT
PIETRETIEF
KROONSTAD
LADYSMITH
BLOEMFONTEIN
MASERU
PIETERMARITZBURG
DURBAN
DE AAR
CALVINIA
VICTORIA WEST
BEAUFORT WEST
GRAAFF REINET
QUEENSTOWN
PORT ST JOHNS
EAST LONDON
PORT ELIZABETH
MOSSEL BAAI
CAPE TOWN
PERSENTASIE VAN DIE NORMAAL
PERCENTAGE OF THE NORMAL
VERWYSING
REFERENCE
ONDER NORMAAL
BELOW NORMAL
BO NORMAAL
ABOVE NORMAL
25 - 50 %
51 - 75 %
76 - 100%
101 - 125%
126 - 150%
151 - 175%
176 - 200%
OVER OOR 200%
WEERBURO/ WEATHER BUREAU PRETORIA 1-10-49
15°
20°
25°
30°
35°
25°
30°

1st and 2nd ORDER STATIONS – STASIES VAN DIE 1e en 2e ORDE.

	P_n Mean Pressure at Gem. Lugdruk by Gdm. 0800	1400	Air Temperature – Lugtemperatuur in °F. Means Gemiddeldes T_n 0800	1400	x Max.	n Min.	x+n/2 Mean Gem.	Extremes Uiterstes Max.	Dat	Min.	Dat	Lowest Max. Laagste Maks. Highest Min. Hoogste Min. Max.	Dat	Min.	Dat	Wet-bulb Temperature. Natbol Temperatuur. °F. Means Gem. 0800	1400	Rel. Hum. Rel. Vogtigheid. U % 0800	1400	Mean Cloud Amt. Gem. Wolkehwlhd. N 0-10 0800	1400	Precipitation in inches Neerslag in duime. R M	Max. in 24h.	Dat.	Number of Days with Aantal Dae met Precipn. Neerslag ≥ .01	≥ .04	≥ .40	Thunder Donder	Hail-Hael	Snow Sneeuw	Fog-Nevel	Dust storm Stofstorm	Max. ≥ 86°F	Max ≤ 50°F	Min ≤ 32°F	Min ≤ 68°F	Wind Frequency. Windfrekwensie. nD. N	NE	E	SE	S	SW	W	NW	Calm Kalm
No. 3/20	CAPE L'AGULHAS.															ϕ = 34 50'S;						λ = 20 01'E;						Pm at/by 0 gdm.										H = 62 vt/ft;										h_t = 4 vt/ft;						h_r = 4 vt/ft.		
I	1015.1	1014.8	67.5	73.1	74.8	63.7	69.2	82.0	19	55.0	12	67.0	14	68.0	4	65.4	68.9	89	81	7	5	0.42	0.13	21	6	5	0	0	0	0	0	0	0	0	0	0	0	0	3	25	9	1	11	11	2	0
II	1015.8	1016.1	67.2	73.2	74.7	63.0	68.8	82.0	8	59.0	5	69.0	28	68.0	14	64.8	67.8	88	76	5	4	0.30	0.09	14	7	3	0	1	0	0	2	0	0	0	0	0	4	6	20	7	4	5	8	3	1
III	1015.6	1015.6	63.3	70.2	71.5	59.8	65.7	75.0	15	54.0	28	66.0	27	66.0	10	61.7	66.0	92	80	5	4	3.64	2.29	12	11	7	2	1	0	0	6	0	0	0	0	0	3	5	15	2	1	18	12	6	0
IV	1018.0	1017.8	61.5	67.3	68.9	58.1	63.5	83.0	3	50.0	28	66.0	28	64.0	2	60.1	64.0	93	84	6	5	1.20	0.41	5	9	8	1	0	0	0	1	0	0	0	0	0	3	4	19	1	1	3	25	4	0
V	1017.1	1016.7	58.7	65.6	66.5	55.8	61.1	73.0	5	51.0	12	63.0	31	60.0	20	57.3	61.4	92	79	6	6	1.99	0.68	31	12	7	1	1	0	0	2	0	0	0	0	0	3	10	5	0	1	11	29	3	0
VI	1020.9	1020.5	54.4	61.4	62.2	50.9	56.5	81.0	20	47.0	18	57.0	10	57.0	21	51.6	56.8	83	76	5	5	1.39	0.34	1	10	6	0	0	0	0	1	0	0	0	0	0	9	4	2	1	1	4	34	5	0
VII	1020.9	1020.2	52.9	60.1	61.0	49.1	55.0	75.0	3	39.0	29	53.0	27	55.0	4	50.9	56.2	88	79	6	4	3.17	0.84	7	11	10	3	0	1	0	1	0	0	0	0	0	4	4	5	1	2	6	34	6	0
VIII	1021.8	1021.5	54.7	60.2	62.6	50.6	56.6	74.0	21	43.0	24	56.0	14	61.0	11	51.3	55.9	79	77	6	6	0.38	0.10	1	8	4	0	0	0	0	1	0	0	0	0	0	3	1	11	0	3	14	27	3	0
IX	1018.8	1018.1	54.8	61.4	62.6	50.6	56.6	70.0	3	44.0	13	55.0	17	60.0	26	51.3	55.1	79	67	6	5	1.92	0.37	8	13	10	0	0	0	0	0	0	0	0	0	0	2	5	12	3	5	9	20	4	1
X	1018.7	1018.5	59.3	63.3	65.0	55.5	60.2	72.0	29	48.0	3	59.0	8	62.0	30	56.5	58.1	85	74	7	5	7.28	4.38	11	13	11	4	0	0	0	0	0	0	0	0	0	0	7	14	6	5	10	14	5	1
XI	1018.3	1017.8	63.8	67.9	70.2	58.4	64.3	81.0	15	50.0	1	65.0	12	62.0	15	59.7	62.4	80	74	6	4	0.27	0.13	23	5	2	0	0	0	0	1	0	0	0	0	0	0	6	20	7	6	9	10	0	2
XII	1016.4	1015.8	66.0	71.2	72.7	60.3	66.5	77.0	3	51.0	22	67.0	1	68.0	16	62.4	65.5	82	74	6	3	0.70	0.26	20	9	4	0	0	0	0	0	0	0	0	0	0	2	2	11	5	6	15	20	1	0
Jaar Year	1018.1	1017.8	60.4	66.2	67.7	56.3	62.0	83.0	-	39.0	-	53.0	-	68.0	-	57.7	61.5	86	77	6	5	22.66	4.38	-	114	77	11	3	1	0	15	0	0	0	0	0	33	57	158	42	36	115	244	42	5

No. 10/456	RIVERSDALE.															ϕ = 34 06'S;						λ = 21 16'E;						Pm by/at 0 gdm.										H = 345 vt/ft;										h_t = 4 vt/ft;						* h_r = 4 vt/ft.		
I	1015.2	1013.0	69.2	83.3	86.0	61.3	73.6	105.0	18	50.6	13	67.8	14	70.0	19	63.5	67.8	74	45	6	4	2.39	1.67	21	4	3	2	1	0	0	0	0	16	0	0	1	1	0	12	24	6	10	0	5	4
II	1016.8	1014.6	66.0	82.6	84.9	59.6	72.3	98.5	14	50.0	10	71.4	15	68.0	14	61.9	67.6	80	46	5	4	0.72	0.58	20	4	2	1	0	0	0	0	0	13	0	0	0	0	0	11	14	5	9	0	3	16
III	1016.0	1014.4	62.5	77.3	80.1	57.2	68.6	93.5	4	46.4	29	64.6	19	65.9	11	59.8	65.2	85	53	6	5	2.66	1.53	18	8	5	2	2	0	0	0	0	6	0	0	0	1	0	11	11	2	11	0	7	19
IV	1019.1	1017.1	57.7	70.1	75.0	53.9	64.4	100.0	3	41.2	30	60.7	5	62.5	18	55.9	62.1	90	65	6	6	2.74	0.60	5	13	8	3	0	0	0	1	0	3	0	0	0	0	0	13	8	0	13	0	8	17
V	1018.7	1016.0	51.1	72.4	74.9	47.3	61.1	91.0	5	38.0	29	65.0	11	57.6	20	49.8	54.5	92	66	6	5	0.68	0.46	11	5	4	1	2	0	0	2	0	2	0	0	0	0	2	5	5	0	13	0	8	29
VI	1022.7	1020.6	43.2	64.6	67.3	39.4	53.3	82.2	20	30.8	19	56.0	28	50.4	1	41.6	54.9	91	50	5	5	0.78	0.27	10	5	5	0	0	0	0	8	0	0	0	1	0	0	0	3	4	3	13	0	13	24
VII	1022.9	1019.9	42.6	64.6	66.5	38.9	52.7	80.0	24	29.0	29	51.0	28	53.9	20	40.9	54.3	86	52	6	3	1.05	0.32	28	8	6	0	1	1	0	12	0	0	0	7	0	1	0	5	1	1	13	0	14	26
VIII	1023.3	1020.9	47.6	67.1	69.8	42.4	56.1	92.0	21	31.0	24	58.3	14	55.8	10	45.1	54.8	83	46	5	5	0.40	0.18	6	7	4	0	1	0	0	1	0	1	0	2	0	0	0	7	3	1	11	0	15	25
IX	1019.4	1016.7	50.6	67.8	72.1	42.6	57.3	91.5	3	33.9	13	54.2	17	52.8	27	47.3	54.7	79	43	5	6	2.30	1.13	20	9	9	2	0	0	0	0	0	3	0	0	0	0	0	4	6	0	15	0	15	20
X	1019.0	1017.2	58.6	69.5	72.5	51.0	61.7	88.5	19	42.5	31	57.0	8	59.0	11	54.4	58.9	78	54	7	6	4.59	1.55	11	8	7	5	2	0	0	0	0	1	0	0	0	0	0	7	19	2	14	0	7	13
XI	1018.4	1016.8	63.7	74.8	77.3	53.7	65.5	92.0	15	43.4	1	67.6	12	64.3	15	58.1	62.1	72	49	5	6	0.84	0.61	23	5	5	1	0	0	0	2	0	1	0	0	0	0	2	16	10	1	14	0	8	8
XII	1016.4	1014.4	66.5	78.8	81.5	56.0	68.7	89.4	14	45.0	21	66.7	1	65.7	15	59.8	64.3	68	46	5	5	1.03	0.88	20	2	2	1	2	0	0	0	0	5	0	0	0	0	0	7	12	2	24	0	6	11
Jaar Year	1019.0	1016.8	56.6	72.9	75.6	50.3	62.9	105.0	-	29.0	-	51.0	-	70.0	-	53.2	60.2	81	51	5	5	20.18	1.67	-	78	60	18	11	1	0	26	0	51	0	10	1	3	4	101	117	23	160	0	109	212

No. 12/251 CAPE ST. BLAIZE. ϕ = 34 11'S; λ = 22 09'E; Pm by/at 0 gdm. H = 198 vt/ft; ht = 4 vt/ft; hr = 4 vt/ft.

I	1014.7	1013.9	69.2	73.9	76.2	62.8	69.5	86.0	21	41.0	2	68.0	22	69.0	21	65.4	67.9	78	74	7	5	3.07	1.50	21	7	7	2	0	0	0	5	0	0	0	0	3	1	1	10	11	8	23	3	5	0
II	1016.0	1015.2	66.9	72.9	74.6	62.9	68.7	86.0	14	58.0	17	67.0	28	68.0	2	63.4	66.4	83	72	6	4	0.58	0.24	15	7	4	0	0	0	0	5	0	0	0	0	0	2	1	7	11	10	16	3	8	0
III	1015.6	1014.9	63.7	69.7	72.0	60.4	66.2	77.0	18	55.0	29	64.0	3	66.0	2	60.9	64.3	86	75	5	5	1.35	0.90	18	5	4	1	0	0	0	6	0	0	0	0	0	2	1	1	7	6	30	3	10	2
IV	1018.0	1016.9	62.5	68.8	71.7	58.8	65.2	102.0	3	44.0	14	64.0	5	65.0	4	59.0	62.8	82	73	7	6	1.59	0.45	18	13	6	1	0	0	0	0	0	1	0	0	0	1	2	7	10	4	15	9	11	1
V	1017.7	1016.3	59.4	67.4	70.2	56.6	63.4	87.0	25	50.0	29	63.0	24	61.0	6	56.8	62.4	86	76	5	6	0.60	0.35	11	5	3	0	0	0	0	5	0	1	0	0	0	4	2	2	4	6	15	10	17	2
VI	1021.6	1020.2	54.9	64.9	67.1	52.5	59.8	83.0	20	46.0	17	59.0	1	57.0	6	51.9	59.0	82	71	4	4	0.53	0.21	17	4	4	0	0	0	0	0	0	0	0	0	0	2	1	3	2	5	10	15	20	2
VII	1021.3	1019.8	54.0	64.1	67.8	50.7	59.2	81.0	24	43.0	29	53.0	28	58.0	20	51.1	57.4	83	68	5	4	0.96	0.38	6	7	7	0	0	0	0	0	0	0	0	0	0	1	1	3	7	5	16	10	18	1
VIII	1022.0	1020.9	55.9	65.0	68.1	50.3	59.2	88.0	21	44.0	16	59.0	6	60.0	10	52.4	58.5	79	68	6	5	0.26	0.15	6	6	1	0	1	0	0	0	0	1	0	0	0	2	3	3	5	2	19	7	21	0
IX	1019.2	1017.4	57.1	64.1	67.4	52.1	59.7	81.0	4	41.0	2	61.0	21	61.0	26	53.9	59.0	82	75	5	5	1.21	0.60	20	9	5	1	0	0	0	3	0	0	0	0	0	3	4	4	6	4	10	15	12	2
X	1018.7	1017.8	60.6	66.0	68.7	56.0	62.3	78.0	1	51.0	6	62.0	9	60.0	29	56.8	60.0	80	71	7	6	2.04	0.70	8	10	7	2	1	1	0	0	0	0	0	0	0	2	7	4	10	4	25	3	7	0
XI	1018.4	1017.0	65.3	69.9	72.5	58.5	65.5	86.0	15	43.0	26	65.0	13	68.0	16	61.6	63.5	81	71	5	5	0.50	0.33	23	5	3	0	3	3	0	0	0	0	0	0	0	1	6	3	16	8	19	4	2	1
XII	1015.9	1014.9	68.7	73.4	75.6	61.7	68.6	81.0	17	51.0	15	69.0	21	72.0	17	64.1	67.2	79	73	6	4	0.57	0.33	20	4	2	0	0	0	0	0	0	0	0	0	1	0	4	1	12	8	26	5	6	0
Year	1018.3	1017.1	61.5	68.3	70.9	56.9	63.9	102.0	-	41.0	-	53.0	-	72.0	-	58.1	62.4	82	72	6	5	13.26	1.50	-	82	53	7	5	4	0	24	0	3	0	0	4	21	33	48	101	70	224	87	137	11

No. 17/582 CAPE ST. FRANCIS (Vuurtoring/Lighthouse) ϕ = 34 12'S; λ = 24 50'E; Pm by/at 0 gdm. H = 25 vt/ft; ht = 4 vt/ft; hr = 4 vt/ft.

I	1024.6	1013.7	66.0	70.3	71.9	61.7	66.8	78.0	7	54.0	13	66.0	26	73.0	10	65.1	67.8	95	88	7	5	2.21	1.25	27	9	4	1	1	0	0	8	0	0	0	0	1	0	2	27	4	1	3	23	1	1
II	1015.8	1014.9	65.7	69.4	71.3	60.7	66.0	78.0	14	54.0	9	64.0	28	66.0	16	64.5	67.6	94	89	6	4	0.47	0.21	20	7	3	0	1	0	0	1	0	0	0	0	0	2	0	23	2	2	1	26	2	0
III	1014.8	1014.1	62.3	66.5	69.1	57.6	63.3	87.0	1	54.0	29	64.0	4	63.0	18	61.2	63.3	94	84	7	5	2.00	0.46	19	8	7	2	0	0	0	9	0	1	0	0	0	0	2	14	5	0	0	36	1	4
IV	1017.3	1016.3	63.0	66.9	68.9	57.9	63.4	84.0	26	49.0	29	63.0	28	64.0	4	61.3	66.9	91	88	6	6	3.77	1.64	5	11	9	2	0	0	0	1	0	0	0	0	0	0	1	18	4	0	0	33	2	2
V	1017.1	1015.6	60.0	66.6	68.5	56.0	62.2	90.0	25	51.0	16	65.0	8	61.0	2	58.4	63.5	91	84	5	5	0.27	0.10	11	7	3	0	0	0	0	3	0	1	0	0	0	5	3	11	0	1	0	34	6	2
VI	1020.3	1019.2	55.8	63.9	66.4	50.9	58.6	81.0	20	44.0	19	59.0	30	60.0	21	53.7	60.3	87	82	4	4	5.61	1.58	16	12	10	5	4	4	0	0	0	0	0	0	0	0	0	3	2	1	2	34	16	2
VII	1020.8	1019.2	53.9	63.7	65.2	49.5	57.3	86.0	20	43.0	29	54.0	28	56.0	22	52.7	59.9	93	81	5	4	2.03	0.80	28	12	6	2	0	1	0	1	0	0	0	0	0	6	1	2	0	0	1	37	15	0
VIII	1021.2	1020.3	56.6	63.6	66.7	50.6	58.7	90.2	21	43.0	16	58.0	3	59.0	11	54.4	60.2	87	83	6	5	1.93	0.45	31	16	10	1	0	0	0	0	0	1	0	0	0	3	0	6	0	0	0	38	14	1
IX	1018.5	1016.9	58.4	63.3	65.8	51.9	58.8	91.2	25	42.0	22	58.0	1	63.2	26	56.3	59.9	89	82	6	4	2.16	0.62	18	13	6	2	0	0	0	0	0	2	0	0	0	2	0	14	2	1	4	29	7	1
X	1017.8	1016.7	61.1	63.8	65.4	55.9	60.6	70.0	3	49.0	25	61.0	8	62.0	29	59.0	61.4	88	87	6	5	3.21	0.97	16	13	13	2	1	0	0	0	0	0	0	0	0	1	0	15	4	6	5	29	2	0
XI	1017.4	1016.3	64.1	67.3	69.0	58.9	63.9	76.0	15	51.0	13	63.0	12	63.0	16	61.1	63.5	85	82	6	4	1.39	0.54	25	8	6	1	0	0	0	0	0	0	0	0	0	5	0	18	3	5	1	25	2	1
XII	1014.9	1013.8	67.6	70.8	72.7	61.8	67.2	77.0	16	53.0	3	67.0	2	69.0	16	64.6	66.6	86	81	6	5	0.83	0.27	20	10	7	0	0	0	0	0	0	0	0	0	2	0	0	10	2	1	5	38	1	5
Year	1017.5	1016.4	61.2	66.4	68.4	56.1	62.2	91.2	-	42.0	-	54.0	-	73.0	-	59.4	63.4	90	84	6	5	25.88	1.64	-	126	84	18	7	5	0	23	0	5	0	0	3	24	9	161	28	18	22	382	69	19

No. 21/54 WINDFIELD (Ingbawe/Airport) ϕ = 33 54'S; λ = 18 32'E; Pm by/at 0 gdm. H = 55 vt/ft; ht = 4 vt/ft; hr = 4 vt/ft.

I	1013.9	1013.2	67.6	77.1	79.8	60.4	70.1	99.4	20	48.0	12	70.8	15	67.6	20	60.4	65.1	75	53	3	3	0.11	0.05	11	3	2	0	1	0	0	5	0	6	0	0	0	12	1	2	129	327	54	53	88	78
II	1014.4	1013.6	67.2	78.3	80.1	61.8	70.9	96.6	17	53.5	6	70.0	18	67.4	28	62.0	65.3	76	50	3	2	0.12	0.07	19	4	1	0	0	0	0	4	0	8	0	0	0	21	2	3	123	322	45	48	85	42
III	1015.5	1014.8	62.2	72.8	75.4	56.9	66.1	86.6	4	46.2	25	69.3	27	63.7	3	60.1	64.7	89	65	5	3	1.15	0.42	18	8	5	1	0	0	0	7	0	1	0	0	0	33	4	5	116	162	33	97	142	152
IV	1017.3	1016.4	58.3	71.7	73.2	54.4	63.8	101.4	2	44.0	24	63.4	28	65.0	18	57.0	64.2	92	67	4	4	1.64	0.59	5	10	7	1	0	0	0	0	0	2	0	0	0	43	7	6	99	170	52	58	103	182
V	1017.8	1016.7	55.7	66.1	67.5	53.1	60.3	78.4	4	40.0	10	58.8	29	59.4	24	54.8	61.1	94	76	6	5	2.73	0.68	31	12	10	3	0	0	0	6	0	0	0	0	0	120	10	5	68	114	5	50	213	159
VI	1022.0	1021.4	47.3	61.2	62.4	44.4	53.4	79.8	20	36.2	18	57.2	10	56.5	5	46.5	55.4	94	70	5	5	2.32	0.38	13	14	12	0	0	0	0	7	0	0	0	0	0	132	12	8	60	67	16	62	123	237
VII	1021.6	1020.5	48.2	60.0	61.5	45.4	53.4	78.8	3	30.5	29	53.6	28	54.8	5	46.9	54.5	91	71	4	4	3.65	0.73	21	15	13	5	0	0	0	5	0	0	0	1	0	141	11	9	73	95	40	60	153	151
VIII	1022.4	1021.5	51.1	60.9	62.5	47.2	54.8	77.2	20	37.8	24	57.6	9	56.7	11	49.2	55.2	88	70	6	5	1.64	0.83	9	11	8	1	0	0	0	1	0	0	0	0	0	106	4	7	104	186	31	63	129	114
IX	1019.7	1018.4	51.7	62.1	63.5	47.2	55.3	85.6	3	37.4	13	57.5	11	55.5	29	49.9	55.1	89	65	6	5	2.04	0.49	13	12	11	1	0	0	0	0	0	0	0	0	0	89	7	6	77	138	44	88	191	74
X	1018.2	1017.3	59.1	66.7	68.6	53.1	60.9	83.9	29	40.5	6	60.7	5	61.1	28	55.7	59.1	82	65	5	4	1.20	0.44	11	9	6	1	0	0	0	0	0	0	0	0	0	33	4	6	108	291	51	81	93	65
XI	1017.0	1016.1	63.9	72.2	73.9	56.4	65.1	89.0	15	41.5	1	65.7	1	70.6	15	59.2	62.6	77	59	4	3	0.19	0.13	10	4	1	0	0	0	0	1	0	2	0	0	1	27	5	2	70	329	87	65	73	62
XII	1016.1	1015.2	66.5	72.9	75.0	58.9	66.9	83.7	31	45.0	2	66.2	20	67.0	16	60.6	62.6	72	57	5	3	0.40	0.16	23	5	3	0	0	0	0	0	0	0	0	0	0	30	1	5	74	351	78	67	94	44
Year	1018.0	1017.1	58.2	68.5	70.3	53.3	61.7	101.4	-	30.5	-	53.6	-	70.6	-	55.2	60.4	85	64	5	4	17.19	0.83	-	107	79	13	1	0	0	36	0	19	0	1	1	787	68	64	1101	2652	526	792	1487	1360

1st and 2nd ORDER STATIONS – STASIES VAN DIE 1e en 2e ORDE.

	P_a Mean Pressure at Gen. Lugdruk by Gdm. 0800	1400	Air Temperature – Lugtemperatuur in °F. Means Gemiddeldes T_m 0800	1400	x Max.	n Min.	Mn 2 Mean Gen.	Extremes Uiterstes Max.	Dat	Min.	Dat	Lowest Max. Laagste Maks. Highest Min. Hoogste Min. Max.	Dat	Min.	Dat	Wet-bulb Temperature. Natbol Temperatuur. °F. Means Gen. 0800	1400	Rel. Hum. Rel. Vogtigheid. U % 0800	1400	Mean Cloud Amt. Gem. Wolkehvlbd. N 0-10 0800	1400	Precipitation in inches Neerslag in duims. R M	Max. in 24h.	Dat.	Number of Days with Aantal Dae met Precipn. Neerslag ≥ .01	≥ .04	≥ .40	Thunder Donder	Hail-Hael	Snow Sneeuw	Fog-Nevel	Visibility Sichtbaar	Max. ≥ 86°F	Max ≤ 32°F	Min ≤ 32°F	Min ≤ 68°F	Wind Frequency. Windfrekwensie. nD. N	NE	E	SE	S	SW	W	NW	Calm Kalm
No. 28/335A ODDTSHOORN (Klooster/Convent).																																																
I	-	-	71.5	88.9	91.7	61.4	76.5	109.4	20	50.6	13	67.2	22	73.2	21	-	-	-	-	4	5	1.25	0.72	21	3	3	2	1	0	0	0	0	22	0	0	2	1	3	1	7	6	9	3	0	31
II	-	-	68.5	88.4	90.6	60.3	75.5	104.8	18	50.0	9	73.2	21	72.8	14	-	-	-	-	3	4	0.40	0.35	19	3	1	0	0	0	0	0	0	20	0	0	3	2	2	3	6	3	5	2	4	31
III	-	-	64.3	83.7	86.4	58.3	72.3	99.5	1	47.6	30	71.3	20	69.9	12	-	-	-	-	4	4	1.73	0.72	18	6	5	2	2	0	0	0	0	15	0	0	1	1	0	1	1	4	3	3	2	44
IV	-	-	57.2	74.8	78.2	52.4	65.3	99.0	3	38.5	30	64.5	20	63.5	5	-	-	-	-	6	5	1.15	0.37	21	10	6	0	2	0	0	1	0	6	0	0	0	1	0	3	3	3	5	4	0	40
V	-	-	50.7	72.7	75.8	46.3	61.0	86.9	5	40.0	1	66.8	12	53.2	11	-	-	-	-	4	4	0.43	0.41	11	2	1	1	1	1	0	0	0	1	0	0	0	0	1	0	1	1	3	6	1	46
VI	-	-	41.9	64.7	66.9	38.6	52.7	78.3	21	31.2	20	54.4	30	52.2	1	-	-	-	-	3	4	0.24	0.16	28	4	1	0	0	0	0	0	1	0	0	2	0	0	0	0	0	0	3	5	2	49
VII	-	-	42.0	63.8	65.7	39.2	52.4	79.5	24	29.2	30	53.0	28	58.2	4	-	-	-	-	3	4	0.62	0.40	6	5	3	1	0	0	0	0	0	0	0	7	0	1	2	0	1	1	1	8	4	44
VIII	-	-	47.2	67.6	69.7	40.8	55.2	87.5	21	29.9	5	56.9	3	53.9	10	-	-	-	-	4	4	0.51	0.37	6	4	3	0	1	0	1	0	0	1	0	2	0	1	0	1	2	1	7	5	4	39
IX	-	-	52.3	70.9	73.2	42.8	58.0	92.0	4	35.2	13	55.0	21	54.6	11	-	-	-	-	4	3	0.41	0.33	20	3	2	0	0	0	0	0	0	3	0	0	0	2	0	0	2	3	2	8	3	39
X	-	-	59.9	74.5	76.9	50.4	63.6	86.8	28	42.3	31	60.3	8	60.4	11	-	-	-	-	4	4	1.67	0.97	10	6	5	1	2	0	0	0	0	2	0	0	0	0	0	4	6	4	10	4	1	31
XI	-	-	65.8	81.3	83.9	52.9	68.4	99.0	15	41.0	13	74.9	1	64.2	15	-	-	-	-	4	3	0.29	0.17	22	3	3	0	0	0	0	0	0	11	0	0	0	1	2	4	3	6	8	1	0	29
XII	-	-	67.2	86.4	87.5	54.6	71.0	96.8	6	45.5	4	72.0	1	61.6	26	-	-	-	-	(2	2)	0.71	0.43	15	2	2	1	0	0	0	0	0	13	0	0	0	0	0	0	2	3	13	3	3	22
Year Jaar	-	-	57.4	76.4	78.9	49.8	64.3	109.4	-	29.2	-	53.0	-	73.2	-	-	-	-	-	4	4	9.41	0.97	-	51	35	7	9	1	1	1	1	94	0	11	6	10	10	17	34	35	69	52	24	445

No. 28/335A ODDTSHOORN (Klooster/Convent). ϕ = 33 35'S; λ = 22 12'E; H = 1,100 vt/ft; h_t = 4 vt/ft; h_r = 4 vt/ft.

	P_a Mean Pressure at Gen. Lugdruk by Gdm. 0800	1400	Air Temperature – Lugtemperatuur in °F. Means Gemiddeldes T_m 0800	1400	x Max.	n Min.	Mn 2 Mean Gen.	Extremes Uiterstes Max.	Dat	Min.	Dat	Lowest Max. Laagste Maks. Highest Min. Hoogste Min. Max.	Dat	Min.	Dat	Wet-bulb Temperature. Natbol Temperatuur. °F. Means Gen. 0800	1400	Rel. Hum. Rel. Vogtigheid. U % 0800	1400	Mean Cloud Amt. Gem. Wolkehvlbd. N 0-10 0800	1400	Precipitation in inches Neerslag in duims. R M	Max. in 24h.	Dat.	Number of Days with Aantal Dae met Precipn. Neerslag ≥ .01	≥ .04	≥ .40	Thunder Donder	Hail-Hael	Snow Sneeuw	Fog-Nevel	Visibility Sichtbaar	Max. ≥ 86°F	Max ≤ 32°F	Min ≤ 32°F	Min ≤ 68°F	Wind Frequency. Windfrekwensie. nD. N	NE	E	SE	S	SW	W	NW	Calm Kalm
No. 28/806 GEORGE (Lughave/Airport).																																																
I	1014.8	1014.0	66.7	72.8	77.0	58.5	67.7	92.7	18	50.5	13	63.0	22	64.0	29	62.7	66.0	81	71	6	7	4.92	2.75	28	11	9	3	0	0	0	4	0	3	0	0	0	31	12	88	132	64	89	103	91	134
II	1016.2	1014.5	65.0	74.0	76.6	57.0	66.8	94.0	14	49.5	22	67.5	21	64.0	14	61.5	66.0	78	66	5	(4)	1.58	0.62	20	9	6	1	0	0	0	2	0	3	0	0	0	49	14	78	131	49	59	64	66	186
III	1016.1	1014.2	61.9	70.6	73.1	56.8	64.9	82.8	4	47.0	29	64.0	19	71.8	1	59.2	63.8	85	70	6	6	3.78	1.75	18	12	9	3	2	0	0	2	0	0	0	1	0	52	16	54	123	62	64	76	99	198
IV	1018.3	1017.3	60.0	67.4	71.0	54.1	62.5	97.4	3	47.6	14	60.8	15	66.3	3	56.2	60.4	76	68	6	7	4.56	0.77	20	15	11	7	0	0	0	2	0	2	0	0	0	109	10	84	69	33	54	95	116	150
V	1017.9	1016.1	56.5	68.0	70.2	50.8	60.5	88.0	5	45.4	1	62.0	22	57.5	9	53.3	60.4	82	65	4	6	0.63	0.24	11	11	6	0	0	0	0	2	0	1	0	0	0	92	25	39	45	18	44	86	134	261
VI	1021.7	1020.6	50.3	61.4	64.8	45.4	55.1	80.0	20	40.0	19	53.8	1	50.0	14	46.8	54.5	77	66	4	6	1.09	0.32	10	7	6	0	2	0	0	0	0	0	0	0	0	89	13	28	38	23	32	133	148	216
VII	1021.5	1019.6	49.8	62.0	64.3	44.4	54.3	79.0	24	35.3	30	52.8	28	53.7	7	46.2	53.5	77	49	4	4	1.50	0.48	6	13	9	1	0	0	0	0	0	0	0	0	0	99	11	34	40	16	30	112	142	258
VIII	1022.3	1020.7	53.0	63.5	67.3	46.5	56.9	89.4	21	36.5	16	55.6	14	63.2	10	47.9	53.6	70	53	6	5	0.71	0.21	31	10	5	0	1	0	0	4	0	1	0	0	0	94	23	47	43	26	76	132	194	109
IX	1019.2	1017.3	54.2	63.1	66.8	46.4	56.6	87.2	25	38.4	13	53.9	21	66.4	4	49.2	54.1	71	55	6	6	2.88	1.11	20	10	8	3	0	0	0	1	0	2	0	0	0	55	24	72	92	32	68	117	126	134
X	1018.4	1017.1	57.8	63.4	66.2	49.9	58.0	75.0	3	43.2	25	57.0	8	57.8	11	54.0	57.4	79	71	7	7	5.26	2.06	12	15	11	5	2	0	0	1	0	0	0	0	0	34	13	103	115	50	86	102	105	136
XI	1017.7	1016.7	62.9	67.0	70.4	52.7	61.5	90.1	12	44.0	1	62.0	15	62.0	17	57.2	59.9	72	67	5	6	1.87	0.86	23	9	7	1	0	0	0	0	0	1	0	0	0	28	19	110	141	48	82	76	68	148
XII	1015.6	1014.6	65.2	69.7	73.1	56.0	64.5	77.8	27	47.9	22	62.8	21	65.8	16	59.5	63.0	72	70	5	5	2.53	1.41	20	10	7	2	1	0	0	0	0	0	0	0	0	42	5	38	91	89	99	81	138	161
Year Jaar	1018.3	1016.9	59.6	66.9	70.1	51.5	60.8	97.4	-	35.3	-	51.8	-	71.8	-	54.5	59.4	77	64	5	6	31.31	2.75	-	132	94	26	8	0	0	18	0	13	0	1	0	774	185	775	1060	512	783	1177	1427	2091

No. 28/806 GEORGE (Lughave/Airport). ϕ = 33 58'S; λ = 22 27'E; Pa by/at 0 gdm. H = 831 vt/ft; h_t = 4 vt/ft; h_r = 4 vt/ft.

No. 35/179 PORT ELIZABETH (Lughawe/Airport). ϕ = 33 59'S; λ = 25 36'E; Pa by/at 0 gdm. H = 190 vt/ft; h_t = 4 vt/ft; h_r = 4 vt/ft.

I	1014.4	1013.3	67.9	74.3	76.7	62.1	69.4	86.0	31	50.1	13	68.4	22	68.6	10	64.5	66.4	84	66	5	5	1.10	0.28	2	8	6	0	2	0	0	7	0	0	0	0	2	3	108	205	39	84	194	17	8	62
II	1016.2	1014.9	67.0	73.7	76.4	60.8	68.6	94.3	14	50.0	9	66.8	28	66.8	15	63.6	65.3	83	64	6	4	1.17	0.40	21	11	7	1	4	0	0	2	0	1	0	0	0	5	37	203	28	92	177	22	3	121
III	1015.0	1013.9	65.2	72.6	75.6	59.2	67.4	96.1	1	47.0	24	62.7	19	68.0	11	62.4	65.0	86	67	7	4	1.50	0.58	19	7	4	2	0	0	0	3	0	1	0	0	0	4	60	71	23	92	191	10	3	99
IV	1017.7	1016.2	61.8	68.6	71.2	55.3	63.3	86.0	26	46.1	29	62.4	6	65.2	18	58.7	61.8	84	69	5	5	5.07	1.59	5	8	6	4	0	0	0	0	0	0	0	0	0	5	71	84	19	49	217	94	8	173
V	1017.6	1015.7	56.2	69.9	72.2	51.6	61.9	88.9	25	42.7	29	66.3	10	60.6	14	54.6	61.4	91	61	4	3	0.19	0.11	26	4	2	0	0	0	0	7	0	2	0	0	0	12	25	11	0	11	237	88	51	141
VI	1021.0	1019.3	50.8	65.2	66.9	46.1	56.5	80.1	20	36.2	4	54.3	29	53.7	24	48.8	56.8	87	60	4	4	3.94	1.75	16	10	8	2	1	1	0	3	0	0	0	0	0	18	17	1	1	39	257	103	34	221
VII	1021.0	1019.4	49.9	64.0	65.6	44.8	55.2	86.2	20	34.4	31	51.6	28	55.9	20	47.5	56.2	85	62	3	3	0.86	0.41	28	6	4	1	0	0	0	2	0	1	0	0	0	27	37	5	6	36	228	114	90	201
VIII	1021.6	1020.1	53.6	64.8	67.6	47.2	57.4	90.8	21	37.0	24	57.8	3	59.0	18	51.3	56.3	86	59	5	4	1.96	0.92	31	10	8	2	2	0	0	0	0	1	0	0	0	23	29	29	7	19	211	204	46	156
IX	1018.8	1016.6	56.5	64.8	67.4	47.6	57.5	93.0	25	36.8	10	57.1	1	63.1	26	53.6	56.6	84	60	6	5	3.58	1.28	17	10	8	3	0	0	0	1	0	2	0	0	0	17	44	68	26	21	164	179	20	181
X	1017.8	1016.2	61.1	65.3	67.8	53.8	60.8	75.8	3	40.4	15	59.3	7	61.3	11	57.1	59.2	79	70	6	6	3.29	0.77	7	16	11	4	2	0	0	0	0	0	0	0	0	3	10	95	102	31	142	204	19	138
XI	1017.6	1016.0	64.6	68.5	71.5	54.9	63.2	82.7	15	42.0	13	62.3	12	65.5	17	59.5	60.8	74	64	5	4	0.50	0.31	11	8	2	0	1	0	0	0	0	0	0	0	0	1	22	105	80	45	137	152	11	167
XII	1015.0	1013.5	68.2	72.6	75.0	59.6	67.3	81.1	16	46.3	3	67.7	21	68.9	16	62.2	64.0	72	63	6	3	1.64	0.67	1	6	4	2	1	0	0	0	0	0	0	0	3	2	10	58	62	29	156	247	16	164
Jaar Year	1017.8	1016.3	60.2	68.7	71.1	53.6	62.4	96.1	-	34.4	-	51.6	-	68.9	-	56.9	60.8	83	64	5	4	24.80	1.75	-	104	70	21	13	1	0	25	0	8	0	0	5	120	470	935	393	548	2311	1434	309	1824

No. 35/271 HERMITAGE. ϕ = 33 31'S; λ = 25 40'E; H = 400 vt/ft; h_t = 4 vt/ft; h_r = 4 vt/ft.

I	-	-	70.3	84.5	86.1	62.1	74.1	102.0	18	53.4	17	69.0	22	70.0	7	64.8	69.7	75	48	6	5	1.23	0.31	7	7	6	0	(1)	0	0	1	0	16	0	0	4	2	3	8	32	0	1	3	2	11
II	-	-	66.7	83.0	84.9	59.8	72.3	103.5	18	48.7	9	73.0	28	67.5	15	62.8	68.6	81	48	5	5	1.42	0.47	20	9	9	1	0	0	0	0	0	10	0	0	0	3	4	6	27	0	2	1	0	15
III	-	-	65.4	80.3	82.7	59.9	71.3	98.5	1	47.5	26	65.4	19	69.0	11	62.1	67.6	84	52	5	4	1.16	0.35	20	6	5	0	0	0	0	0	0	8	0	0	2	10	2	4	26	0	8	1	2	9
IV	-	-	59.5	75.2	76.8	54.4	65.6	101.2	3	43.0	30	63.0	6	63.5	18	56.8	64.2	85	56	5	6	4.25	1.71	19	12	8	3	0	0	0	0	0	4	0	0	0	16	0	6	13	0	2	0	2	21
V	-	-	54.4	75.2	76.3	48.3	62.3	88.8	30	43.5	16	65.4	14	56.2	19	52.1	62.9	86	48	3	4	0.00	0.00	-	0	0	0	0	0	0	0	0	2	0	0	0	20	2	5	4	0	2	7	4	18
VI	-	-	47.6	70.2	71.5	43.3	57.4	81.6	20	32.0	19	56.2	29	58.0	5	44.9	56.3	81	41	4	4	0.13	0.05	16	3	3	0	0	0	0	0	0	0	0	0	0	10	2	3	2	0	3	16	8	16
VII	-	-	45.7	69.0	70.7	41.1	55.9	87.5	20	31.0	30	58.7	28	55.5	21	43.7	56.2	86	45	3	4	0.83	0.63	9	4	4	1	0	0	0	1	0	2	0	2	0	13	3	5	3	0	5	16	7	10
VIII	-	-	51.4	72.1	73.4	43.8	58.6	92.5	21	31.5	5	61.0	23	56.8	10	47.8	57.0	78	39	4	3	0.33	0.25	6	3	2	0	1	0	0	0	0	4	0	1	0	13	0	2	6	2	13	8	8	10
IX	-	-	55.2	72.8	75.0	46.2	60.6	97.5	25	35.5	13	56.0	1	61.5	26	50.9	58.3	75	41	4	4	0.64	0.25	1	5	4	0	0	0	0	1	0	5	0	0	0	10	1	2	15	4	6	6	7	9
X	-	-	61.5	73.3	75.9	52.6	64.2	90.3	20	38.0	15	61.4	14	63.0	11	56.9	61.6	76	52	5	5	1.02	0.51	7	7	3	1	0	0	0	0	0	3	0	0	0	5	0	6	26	5	7	0	1	12
XI	-	-	65.0	76.9	80.0	52.1	66.0	104.2	15	41.5	13	66.0	12	66.0	17	59.0	63.5	70	48	4	5	0.67	0.21	23	6	5	0	0	0	0	0	0	6	0	0	0	12	0	0	38	1	0	0	2	7
XII	-	-	70.0	81.1	82.8	58.6	70.7	95.6	5	46.5	3	68.8	21	70.2	15	62.4	66.9	67	48	5	4	1.12	0.52	20	5	5	1	0	0	0	0	0	9	0	0	4	8	2	1	32	7	6	2	3	1
Jaar Year	-	-	59.4	76.1	78.0	51.9	64.9	104.2	-	31.0	-	56.0	-	70.2	-	55.4	62.7	79	47	4	4	12.80	1.71	-	67	54	7	2	0	0	3	0	69	0	3	10	122	19	48	224	19	52	60	44	149

No. 36/530 BIRD ISLAND (Vuurtoring/Lighthouse). ϕ = 33 50'S; λ = 26 18'E; Pa by/at 0 gdm. H = 12 vt/ft; h_t = 4 vt/ft; h_r = 4 vt/ft.

I	1014.0	1013.0	66.0	71.1	73.3	62.3	67.8	79.0	10	56.0	27	67.0	22	68.0	3	62.3	68.2	93	86	6	5	0.64	0.20	28	7	6	0	1	0	0	5	0	0	0	0	0	0	0	28	6	2	5	13	6	1
II	1015.5	1014.7	64.8	69.6	72.5	61.4	66.9	83.0	3	58.0	22	65.0	21	66.0	15	62.6	65.4	87	80	5	5	0.84	0.48	20	7	4	1	3	0	0	4	0	0	0	0	0	2	1	19	7	0	6	12	10	1
III	1014.4	1013.6	63.5	68.4	71.1	60.7	65.9	75.0	10	56.0	28	65.0	20	64.0	17	61.8	65.4	91	86	7	4	0.86	0.36	19	7	5	0	0	0	0	7	0	0	0	0	0	0	0	18	7	0	4	16	11	6
IV	1016.8	1016.1	62.9	67.1	70.0	60.5	65.2	74.0	17	57.0	3	63.0	6	65.0	2	60.1	62.9	86	80	5	5	4.22	2.15	19	11	9	2	0	0	0	0	0	0	0	0	0	0	0	14	8	0	2	16	15	4
V	1017.1	1015.8	62.8	68.1	70.4	60.4	65.4	79.0	25	57.0	16	65.0	13	64.0	26	59.7	63.1	84	77	5	3	0.25	0.08	12	7	3	0	0	0	0	1	0	0	0	0	0	4	0	8	4	0	5	14	21	6
VI	1020.1	1019.0	60.1	65.3	67.9	57.5	62.7	77.0	24	49.0	10	60.0	29	64.0	21	55.0	58.7	73	68	4	4	1.45	0.70	16	6	4	2	0	0	0	0	0	0	0	0	0	4	0	3	1	0	2	29	13	8
VII	1020.1	1019.2	59.0	64.6	67.0	56.2	61.6	82.0	20	48.0	29	61.0	21	62.0	20	54.9	58.5	78	70	3	4	0.87	0.28	28	6	5	0	0	0	0	1	0	0	0	0	0	3	2	2	0	0	5	21	24	5
VIII	1020.8	1020.1	59.4	65.3	68.4	56.3	62.3	84.0	17	51.0	3	60.0	3	63.0	11	55.8	59.5	81	72	5	4	1.17	0.60	31	6	4	1	0	0	0	0	0	0	0	0	0	3	2	4	1	2	5	2	24	15
IX	1018.2	1016.4	60.0	64.7	67.9	56.0	61.3	80.0	4	48.0	22	59.0	1	63.0	26	56.5	59.6	82	75	5	4	1.71	0.57	21	5	5	2	0	0	0	0	0	0	0	0	0	3	2	12	4	1	8	20	9	0
X	1017.2	1015.8	62.4	65.5	68.8	58.9	63.8	74.0	10	54.0	15	62.0	8	63.0	29	59.4	61.5	84	80	6	6	3.03	1.21	17	10	8	3	0	0	0	0	0	0	0	0	0	0	2	14	5	3	12	16	10	0
XI	1016.7	1015.6	65.3	69.7	71.6	61.4	66.5	78.0	16	56.0	13	65.0	12	67.0	17	61.4	64.1	81	74	5	4	0.10	0.05	23	2	2	0	0	0	0	0	0	0	0	0	0	0	1	9	8	3	13	15	5	5
XII	1014.4	1012.9	68.3	72.6	75.0	64.5	69.7	85.0	31	57.0	21	70.0	21	70.0	16	65.5	68.3	86	80	6	4	0.90	0.61	21	5	4	1	0	0	0	0	0	0	0	0	5	0	0	10	6	1	18	16	8	2
Jaar Year	1017.1	1016.0	62.9	67.7	70.3	59.7	64.9	85.0	-	48.0	-	59.0	-	70.0	-	59.6	62.9	84	77	5	4	16.04	2.15	-	79	59	12	4	0	0	28	0	0	0	0	5	19	10	141	67	12	85	190	156	53

1st and 2nd ORDER STATIONS – STASIES VAN DIE 1e en 2e ORDE.

	Mean Pressure at Gem. Lugdruk by Gdm.		Air Temperature – Lugtemperatuur in °F.												Wet-bulb Temperature. Natbol Temperatuur. °F. Means Gem.		Rel. Hum. Rel. Vogtigheid. %		Mean Cloud Amt. Gem. Wolkehwlhd. 0-10		Precipitation in inches Neerslag in duime.			Number of Days with Aantal Dae met												Wind Frequency. Windfrekwensie. nD.								
			Means Gemiddeldes °F					Extremes Uiterstes				Lowest Max. Laagste Maks. Highest Min. Hoogste Min.																																		
	0800	1400	0800	1400	x Max.	n Min.	x+n / 2 Mean Gem.	Max.	Dat	Min.	Dat	Max.	Dat	Min.	Dat	0800	1400	0800	1400	0800	1400	M	Max. in 24h.	Dat.	≥ ·01	≥ ·04	≥ ·40	Thunder Donder	Hail-Hael	Snow Sneeuw	Fog-Newel	Gale Storm Stormwind	Max. ≥ 80°F	Max. ≤ 50°F	Min. ≥ 32°F	Min. ≤ 68°F	N	NE	E	SE	S	SW	W	NW	Calm Kalm
No. 40/146 DASSEN ISLAND.																																														
I	1013.4	1013.4	61.5	66.7	68.8	57.3	63.0	83.0	18	52.0	24	63.0	22	52.0	24	-	-	-	-	4	2	0.06	0.03	21	3	0	0	2	0	0	13	0	0	0	0	0	5	7	1	1	12	26	5	5	0
II	1014.2	1013.9	62.0	66.6	68.5	58.2	63.3	80.0	29	55.0	23	64.0	9	63.0	4	-	-	-	-	4	2	0.10	0.05	20	3	1	0	0	0	0	5	0	0	0	0	0	6	5	0	2	13	26	3	3	0
III	1015.1	1014.9	61.8	66.9	69.0	58.5	63.7	80.0	4	54.0	28	64.0	20	62.0	12	-	-	-	-	6	3	0.96	0.41	18	5	4	1	3	0	0	14	0	0	0	0	0	10	12	2	1	7	17	8	5	0
IV	1016.7	1016.3	58.2	64.5	66.2	53.9	60.0	96.0	2	50.0	11	61.0	5	61.0	3	-	-	-	-	3	3	0.83	0.35	4	6	5	0	0	0	0	5	0	1	0	0	0	7	7	2	2	12	14	7	8	1
V	1017.3	1016.8	56.9	62.4	64.0	53.7	58.8	72.0	25	49.0	10	59.0	28	56.0	5	-	-	-	-	6	5	2.66	1.00	16	10	7	2	0	0	0	11	0	0	0	0	0	15	15	1	0	11	12	3	4	1
VI	1021.9	1021.6	54.3	59.9	61.0	48.6	54.8	70.0	20	45.0	19	58.0	26	54.0	21	-	-	-	-	5	4	1.90	0.48	24	11	8	1	0	0	0	1	0	0	0	0	0	11	16	0	6	7	6	6	6	2
VII	1021.1	1020.1	53.6	58.6	59.9	46.6	53.2	69.0	3	42.0	21	55.0	26	52.0	11	-	-	-	-	5	5	2.24	0.73	20	7	6	3	1	0	0	5	0	0	0	0	0	8	16	0	7	12	7	7	5	0
VIII	1021.8	1021.4	54.4	58.9	60.0	47.6	53.8	65.0	14	42.0	24	56.0	8	52.0	10	-	-	-	-	6	5	0.94	0.30	9	9	7	0	0	0	0	3	0	0	0	0	0	7	12	0	1	15	18	7	2	0
IX	1019.2	1018.5	53.9	60.2	61.7	50.8	56.2	78.0	3	44.0	1	57.0	18	57.0	29	-	-	-	-	5	4	1.75	0.37	7	10	8	0	0	0	0	0	0	0	0	0	0	10	10	0	2	8	16	3	10	1
X	1017.4	1017.0	58.3	62.8	64.9	54.6	59.7	73.0	19	50.0	31	60.0	1	57.0	16	-	-	-	-	5	4	1.26	0.69	1	8	5	1	0	0	0	0	0	0	0	0	0	5	2	1	1	16	23	8	6	0
XI	1016.7	1016.1	60.9	65.2	67.1	56.2	61.6	80.0	14	51.0	13	62.0	12	65.0	15	-	-	-	-	3	3	0.05	0.03	10	2	0	0	1	0	0	1	0	0	0	0	0	2	4	0	1	9	28	6	10	0
XII	1015.8	1015.4	62.1	67.0	68.3	57.3	62.8	72.0	26	52.0	2	63.0	21	62.0	12	-	-	-	-	4	2	0.52	0.16	20	6	5	0	0	0	0	1	0	0	0	0	0	5	1	0	1	6	39	2	7	1
Jaar Year	1017.5	1017.1	58.1	63.3	64.9	53.6	59.2	96.0	-	42.0	-	55.0	-	65.0	-	-	-	-	-	5	4	13.27	1.00	-	80	56	8	7	0	0	59	0	1	0	0	0	91	107	7	25	128	232	65	71	6

No. 40/146 DASSEN ISLAND. ϕ = 33 26'S; λ = 18 05'E; Pm by/at 0 gdm. H = 91 vt/ft; h_t = 4 vt/ft; h_r = 4 vt/ft.

No. 43/566 MATROOSBERG. ϕ = 33 26'S; λ = 19 49'E; Pm by/at 900 gdm. H = 3,161 vt/ft; h_t = 4 vt/ft; h_r = 4 vt/ft.

I	911.1	909.8	64.8	80.4	83.3	55.3	69.3	98.0	20	43.8	15	67.1	22	72.8	21	55.8	59.2	58	28	4	3	0.10	0.10	21	1	1	0	1	0	0	0	10	0	0	2	21	30	80	88	98	95	80	25	227
II	912.3	910.9	62.3	80.2	81.6	53.0	67.3	95.8	17	43.3	22	64.1	21	60.9	20	55.2	60.0	65	31	2	2	0.26	0.10	20	5	4	0	5	0	0	0	0	8	0	0	0	34	44	99	63	65	74	73	23	221
III	911.7	910.3	57.6	74.6	75.8	49.6	62.7	89.5	10	34.7	28	57.7	19	59.8	12	53.3	57.9	77	37	4	4	0.72	0.28	11	4	3	0	1	0	0	0	0	2	0	0	0	34	40	57	44	47	71	91	59	301
IV	913.7	912.7	53.0	66.6	69.3	47.5	58.4	88.0	3	34.0	30	56.6	28	57.8	3	49.3	54.6	78	49	5	4	1.90	1.70	18	3	2	1	1	0	0	0	0	1	0	0	0	36	29	91	50	16	66	79	27	326
V	913.4	912.4	48.7	64.1	65.7	43.9	54.8	79.0	5	36.0	17	51.0	11	51.0	26	46.2	53.5	84	53	4	4	1.33	0.95	11	6	4	1	0	0	0	6	0	0	0	0	0	106	37	51	7	0	20	64	80	379
VI	916.0	915.1	42.2	55.6	57.9	37.4	47.6	66.6	20	28.4	30	47.5	1	51.6	21	38.8	46.3	75	51	4	4	0.78	0.53	1	5	4	1	0	0	0	2	0	0	4	3	0	109	48	39	2	13	33	83	105	288
VII	915.5	914.5	39.4	53.8	57.3	35.7	46.5	70.5	19	24.8	29	42.0	27	48.0	24	36.5	44.6	77	49	4	3	1.09	0.53	30	6	3	1	2	2	2	2	0	0	5	11	0	83	47	35	11	10	37	81	80	360
VIII	916.4	915.2	43.3	58.7	61.0	36.9	48.9	78.9	22	25.4	15	49.1	14	56.7	21	38.7	46.4	68	39	4	5	0.06	0.05	6	2	1	0	2	0	0	3	0	0	2	8	0	70	56	58	23	32	49	87	71	298
IX	913.6	912.1	46.2	58.3	60.8	38.1	49.4	79.9	25	29.1	22	43.5	11	55.0	4	41.3	45.8	68	39	5	4	1.33	0.61	11	7	5	1	1	1	0	0	0	0	3	4	0	73	38	47	21	26	59	143	102	211
X	913.1	911.5	50.4	65.4	66.3	42.8	54.5	79.0	19	30.9	6	52.8	8	50.3	16	46.1	51.4	74	39	5	4	2.43	1.26	10	10	5	2	1	0	0	3	0	0	0	1	0	34	24	96	80	41	73	133	51	212
XI	912.8	910.9	57.4	73.0	75.2	45.5	60.3	88.4	14	35.1	1	62.8	12	60.0	15	49.9	54.6	60	30	3	3	0.10	0.09	23	2	1	0	0	0	0	0	0	2	0	0	0	13	30	69	48	75	115	115	23	232
XII	911.7	910.2	60.9	76.6	78.1	48.5	63.3	90.2	14	37.6	2	63.7	20	58.9	16	52.5	55.9	59	27	2	2	0.22	0.22	20	1	1	0	1	0	0	0	0	5	0	0	0	6	22	30	43	87	138	172	15	231
Jaar Year	913.4	912.1	52.2	67.3	69.4	44.5	56.9	98.0	-	24.8	-	42.0	-	72.8	-	46.9	52.5	70	39	4	4	10.32	1.70	-	52	34	7	15	3	2	16	0	28	14	27	2	619	445	752	480	510	830	1201	661	3286

No. 59/632 EAST LONDON (Lughawe/Airport). ϕ = 33 02'E; λ = 27 52'E; Pm by/at 0 gdm. H = 285 vt/ft; h_t = 4 vt/ft; h_r = 4 vt/ft.

I	1015.2	1013.7	70.5	74.5	77.2	64.1	70.6	90.7	10	57.2	17	69.0	23	71.3	8	65.6	67.8	77	71	7	6	2.14	0.56	11	16	9	1	4	0	0	3	0	2	0	0	3	18	214	146	42	48	131	86	15	44
II	1016.6	1015.5	69.4	73.3	76.8	63.3	70.1	85.3	3	51.8	9	63.7	21	70.3	5	64.2	66.9	76	72	6	6	1.77	0.53	21	11	6	2	7	0	0	0	0	0	0	0	4	39	231	79	27	26	143	80	34	37
III	1015.3	1014.1	68.1	73.1	75.2	63.2	69.2	84.4	1	56.0	31	63.0	20	71.0	17	64.8	67.6	84	76	7	5	4.37	1.68	19	12	10	3	2	0	0	3	0	0	0	0	3	36	159	72	24	32	141	110	45	125
IV	1018.4	1016.5	63.6	69.6	71.7	58.6	65.1	87.0	4	49.3	31	62.2	28	63.5	1	59.8	63.7	81	73	6	5	9.51	4.30	19	15	9	3	1	1	0	3	0	1	0	0	0	63	113	67	40	28	96	188	89	36
V	1018.5	1016.6	62.5	71.4	74.7	57.2	65.9	90.0	8	49.5	16	65.2	13	65.8	6	56.6	62.8	69	62	4	4	0.43	0.34	11	6	1	0	1	0	0	1	0	3	0	0	0	116	88	34	24	24	81	159	157	61
VI	1021.4	1019.5	57.0	68.0	70.6	51.5	61.0	84.4	25	39.6	4	60.4	29	58.8	24	50.8	58.6	66	57	3	4	0.06	0.04	16	3	1	0	0	0	0	0	0	0	0	0	0	105	46	23	14	13	80	222	177	40
VII	1021.6	1019.6	55.3	67.8	69.8	50.0	59.9	89.0	19	39.4	30	59.1	28	60.6	20	49.8	57.6	68	54	3	2	0.73	0.46	10	7	3	1	0	0	0	0	0	2	0	0	0	124	74	18	10	25	91	168	176	58
VIII	1022.0	1020.2	57.6	68.1	70.5	52.6	61.5	90.5	30	44.3	16	60.8	15	62.4	22	52.4	59.0	72	59	4	4	0.15	0.09	15	4	1	0	1	0	0	0	0	3	0	0	0	57	85	40	27	34	139	218	102	42
IX	1019.1	1016.7	59.2	67.5	69.9	52.0	60.9	84.9	25	43.5	23	56.5	21	59.2	27	54.0	59.5	72	63	4	4	2.88	1.30	21	7	4	3	0	0	0	0	0	0	0	0	0	46	109	66	26	27	140	188	69	49
X	1017.7	1016.2	63.4	66.7	70.3	57.1	63.7	83.8	20	49.5	15	60.5	8	61.9	22	59.0	61.5	78	76	6	6	8.29	1.82	7	15	12	7	0	0	0	3	0	0	0	0	0	24	103	114	52	39	162	146	33	71
XI	1017.4	1015.7	66.6	69.9	72.4	58.1	65.2	87.0	16	49.5	13	64.2	12	67.0	17	60.6	63.6	71	71	5	4	2.60	0.81	30	10	9	2	0	0	0	0	0	1	0	0	0	24	114	111	45	56	141	108	32	89
XII	1015.0	1013.3	69.6	73.0	75.4	62.0	68.7	81.6	27	53.0	3	66.8	21	71.1	15	64.0	66.7	74	72	6	5	2.49	0.91	20	10	9	2	0	0	0	2	0	0	0	0	4	13	85	97	43	77	154	121	33	121
Year	1018.2	1016.5	63.5	70.2	72.9	57.5	65.1	90.7	-	39.4	-	56.5	-	71.3	-	58.5	62.9	74	67	5	5	35.42	4.30	-	116	74	24	16	1	0	15	0	12	0	0	14	665	1421	867	374	429	1499	1794	962	773

No. 60/620 CAPE COLUMBINE. ϕ = 32 50'S; λ = 17 51'E; Pm by/at 0 gdm. H = 223 vt/ft; h_t = 4 vt/ft; h_r = 4 vt/ft.

I	1013.7	1013.7	61.7	67.9	71.5	56.7	64.2	88.0	20	52.0	24	65.0	15	62.0	31	60.3	63.2	93	77	4	3	0.09	0.05	21	3	1	0	0	0	0	16	0	1	0	0	0	5	6	0	7	31	5	1	4	3
II	1014.0	1013.8	63.0	67.3	72.8	58.4	65.6	89.0	24	54.0	22	64.0	9	66.0	29	60.1	62.9	85	79	4	3	0.04	0.04	19	1	1	0	1	0	0	9	0	2	0	0	0	2	2	3	9	26	3	1	9	3
III	1015.2	1015.0	61.8	66.6	69.1	58.1	63.6	85.0	3	52.0	24	64.0	22	63.0	13	60.0	62.5	90	80	5	4	1.03	0.62	11	6	5	1	1	0	0	18	0	0	0	0	0	7	8	2	8	15	6	6	5	5
IV	1017.3	1016.5	57.9	64.4	68.0	55.8	61.9	93.0	2	51.0	28	58.0	20	75.0	2	56.2	60.7	90	81	4	5	0.97	0.40	17	8	7	1	0	0	0	5	0	1	0	0	1	4	7	1	14	14	5	1	8	6
V	1017.6	1017.1	56.3	61.0	64.1	54.6	59.3	80.0	1	50.0	29	56.0	29	63.0	25	55.4	58.8	94	88	6	6	1.43	0.49	11	9	9	1	0	0	0	19	0	0	0	0	0	15	5	3	5	14	5	4	5	5
VI	1022.1	1021.8	52.5	59.5	61.0	50.2	55.6	74.0	19	44.0	30	57.0	29	56.0	20	50.8	56.1	90	82	5	5	0.65	0.12	13	11	7	0	0	0	0	6	0	0	0	0	0	11	5	4	12	9	3	5	5	6
VII	1021.5	1020.9	51.0	57.5	58.9	49.6	54.2	73.0	2	41.0	29	54.0	27	59.5	3	49.9	54.4	92	82	4	5	2.67	0.51	20	12	9	2	0	0	0	11	0	0	0	0	0	10	3	4	13	12	4	4	8	4
VIII	1022.2	1022.1	51.8	58.5	60.7	49.8	55.2	75.0	16	42.0	15	55.0	8	57.0	17	49.7	55.1	86	81	6	4	0.36	0.15	10	6	3	0	0	0	0	6	0	0	0	0	0	8	2	2	14	16	10	0	7	3
IX	1019.5	1018.9	52.9	59.4	61.5	49.6	55.5	79.5	3	42.5	1	57.0	11	61.0	3	50.4	54.9	85	76	5	4	1.77	0.42	29	10	10	1	0	0	0	1	0	0	0	0	0	12	6	2	6	15	5	5	9	0
X	1017.8	1017.2	58.0	62.7	65.2	53.6	59.4	76.0	19	47.0	6	59.0	1	63.0	19	54.9	57.5	82	74	4	4	0.25	0.09	29	4	4	0	0	0	0	6	0	0	0	0	0	1	4	1	13	27	7	5	4	0
XI	1016.8	1016.1	60.6	65.5	69.0	55.0	62.0	98.5	14	51.0	12	63.0	17	63.0	14	57.4	60.4	83	75	3	2	0.07	0.03	10	4	0	0	0	0	0	6	0	1	0	0	0	4	1	0	6	34	6	4	4	0
XII	1016.2	1015.6	61.0	67.4	69.6	55.7	62.6	75.0	12	49.0	21	65.0	2	62.0	12	59.0	63.0	89	79	4	2	0.25	0.17	20	3	2	0	0	0	0	4	0	0	0	0	0	4	2	0	8	35	6	2	5	0
Year	1017.8	1017.4	57.4	63.1	65.9	53.9	59.9	98.5	-	41.0	-	54.0	-	75.0	-	55.4	59.1	88	79	4	4	9.58	0.62	-	77	58	6	2	0	0	107	0	5	0	0	1	83	51	22	115	248	65	38	73	35

No. 74/296 JANSENVILLE. ϕ = 32 56'S; λ = 24 40'E; Pm by/at 400 gdm. H = 1,470 vt/ft; h_t = 4 vt/ft; h_r = 4 vt/ft.

I	968.6	965.5	71.6	89.4	92.1	62.3	77.2	110.0	10	55.0	17	70.5	22	78.0	6	63.7	68.2	65	33	4	3	1.06	0.94	29	3	2	1	3	0	0	0	0	22	0	0	4	0	0	0	57	0	1	0	4	0
II	970.5	967.3	67.7	83.7	87.4	61.0	74.2	104.0	3	49.0	22	71.0	21	68.0	5	62.6	67.9	77	45	5	4	2.73	1.29	5	10	8	2	2	1	0	0	0	16	0	0	0	-	-	-	-	-	-	-	-	-
III	970.1	968.2	64.7	80.9	83.9	59.4	71.6	96.0	8	42.5	28	62.5	20	69.0	8	61.0	66.6	81	47	7	4	1.53	0.64	1	5	4	1	2	0	0	0	0	13	0	0	3	0	0	0	51	0	1	2	8	0
IV	972.4	970.9	56.6	73.2	75.6	52.6	64.1	98.0	4	39.0	30	60.5	19	60.0	18	54.6	61.5	89	52	5	5	4.40	2.05	19	8	7	3	2	0	0	0	0	5	0	0	0	2	3	0	28	0	0	3	23	0
V	973.0	971.2	53.0	72.4	74.6	47.6	61.1	87.5	5	39.8	16	61.2	11	58.0	9	50.5	59.9	84	49	5	3	0.29	0.13	2	4	3	0	0	0	0	0	0	2	0	0	0	0	4	0	16	0	1	1	39	0
VI	976.0	974.4	46.8	68.1	69.7	41.8	55.7	83.0	27	34.0	30	55.0	29	50.0	9	43.1	54.3	75	40	4	3	0.15	0.07	29	4	2	0	0	0	0	0	1	0	0	0	0	12	12	6	10	0	0	0	20	0
VII	975.8	974.1	44.3	65.0	67.2	38.6	52.9	83.4	20	28.2	29	56.0	28	53.0	25	41.0	52.8	76	45	4	3	0.65	0.39	9	4	4	0	3	0	0	0	0	0	0	5	0	15	8	7	12	2	0	1	16	0
VIII	976.8	973.9	51.6	72.8	74.0	41.2	57.6	90.5	21	31.0	16	62.0	5	58.0	12	45.6	55.4	64	31	3	3	0.02	0.02	6	1	0	0	1	0	0	0	0	4	0	1	0	7	8	0	22	1	2	2	18	0
IX	973.4	970.1	55.3	74.1	76.6	44.4	60.5	96.0	27	34.8	23	50.0	21	54.0	27	48.7	55.1	62	28	3	3	0.12	0.07	17	3	1	0	0	0	0	0	0	5	0	0	0	2	8	0	19	2	5	1	21	0
X	971.7	969.2	62.4	78.1	79.8	51.1	65.4	97.0	20	40.4	14	60.2	8	60.0	29	54.9	59.7	63	33	5	4	0.25	0.10	16	7	3	0	0	0	0	0	0	9	0	0	0	5	9	1	27	1	4	7	8	0
XI	971.4	968.4	66.3	81.7	85.1	52.5	68.8	102.0	15	42.0	13	70.0	24	67.2	16	57.6	61.4	59	31	3	3	0.14	0.09	22	3	1	0	0	0	0	0	0	13	0	0	0	2	1	0	33	3	7	1	10	0
XII	969.6	966.6	70.4	87.7	89.9	58.6	74.2	103.2	10	47.0	22	72.0	21	67.5	16	60.8	66.0	59	31	3	3	0.48	0.19	14	3	3	0	1	0	0	0	0	22	0	0	0	1	0	1	39	2	6	4	6	0
Year	972.4	970.0	59.2	77.3	79.6	50.9	65.3	110.0	-	28.2	-	50.0	-	78.0	-	53.7	60.7	71	39	4	3	11.82	2.05	-	58	38	7	14	1	0	0	1	111	0	6	7	-	-	-	-	-	-	-	-	-

1st and 2nd ORDER STATIONS – STASIES VAN DIE 1e en 2e ORDE.

	P_n Mean Pressure at Gem. Lugdruk by Gdm.		Air Temperature – Lugtemperatuur in °F. Means Gemiddeldes t_n					Extremes Uiterstes				Lowest Max. Laagste Maks. Highest Min. Hoogste Min.				Wet-bulb Temperature. Natbol Temperatuur. °F. Means Gem.		Rel. Hum. Rel. Vogtigheid. U %		Mean Cloud Amt. Gem. Wolkehvlhd. N 0-10		Precipitation in inches Neerslag in duime. R			Number of Days with Aantal Dae met												Wind Frequency. Windfreekwensie. nD.								
	0800	1400	0800	1400	x Max.	n Min.	$\frac{x+n}{2}$ Mean Gem.	Max.	Dat	Min.	Dat	Max.	Dat	Min.	Dat	0800	1400	0800	1400	0800	1400	M	Max. in 24h.	Dat.	≥.01	≥.04	≥.40	Thunder Donnerwe	Hail-Hael	Snow Sneeuw	Fog-Mewel	Dust Storm Stofstorm	Max. ≥ 86°F	Max ≤ 50°F	Min ≤ 32°F	Min ≤ 68°F	N	NE	E	SE	S	SW	W	NW	Calm Kalm
No. 76/133A	SOMERSET EAST.															ϕ = 32 43'S;				λ = 25 35'E;		Pm by/at 700 gdm.			H = 2,514 vt/ft;												ht = 4 vt/ft;						hr = 4 vt/ft.			
I	934.9	-	65.9	81.8	84.9	59.0	71.9	102.4	10	50.2	17	64.2	23	68.2	21	60.2	64.4	69	40	7	6	3.59	1.47	29	13	8	4	7	1	0	1	0	15	0	0	1	0	1	1	35	0	8	1	8	8
II	935.4	-	64.7	79.6	82.7	55.3	68.5	100.0	19	47.0	23	62.8	22	71.2	5	59.3	65.0	74	47	7	5	3.97	1.68	5	10	9	3	5	0	0	5	0	10	0	0	1	1	1	0	28	0	4	5	8	8
III	934.6	-	60.8	76.1	78.8	55.4	67.1	91.8	8	47.2	31	56.8	20	65.2	18	58.0	63.3	85	51	7	6	2.30	0.86	19	10	8	2	1	0	0	13	0	5	0	0	0	0	0	1	22	0	12	10	6	10
IV	936.8	-	54.8	69.9	71.4	49.4	60.4	91.8	4	36.8	30	56.0	13	60.0	4	52.4	59.1	86	54	6	6	8.35	5.33	19	10	10	4	3	0	0	1	0	4	0	0	0	0	1	0	17	0	9	10	12	10
V	937.8	-	55.5	70.5	72.2	49.1	60.6	82.0	8	39.6	1	63.0	12	59.5	26	50.4	58.7	72	52	5	4	0.08	0.08	15	1	1	0	0	0	0	3	0	0	0	0	0	0	0	0	8	0	6	14	21	9
VI	939.8	-	50.0	65.0	67.1	42.3	54.7	79.0	27	33.2	18	50.2	29	52.6	5	43.5	51.8	61	42	4	4	0.72	0.43	29	3	3	1	0	0	0	0	0	0	0	0	0	0	2	0	13	0	5	15	17	6
VII	939.5	-	46.5	63.3	64.9	38.4	51.6	79.2	19	29.8	29	48.8	28	50.0	25	41.7	52.2	70	49	3	4	2.84	1.65	10	6	5	3	2	0	0	0	0	0	1	3	0	1	0	0	4	0	14	4	28	11
VIII	941.0	-	52.0	69.3	71.2	45.3	58.2	85.4	21	31.5	16	53.5	15	71.2	22	45.8	54.5	59	40	3	5	0.06	0.05	6	1	1	0	0	0	0	0	0	0	0	1	1	0	0	0	5	1	4	10	30	11
IX	937.3	-	52.7	70.9	73.0	44.7	58.8	90.0	27	34.5	22	47.0	21	60.0	5	45.6	53.4	60	31	3	5	0.67	0.26	18	4	3	0	0	0	0	0	0	5	2	0	0	0	1	2	7	1	10	13	13	13
X	936.0	-	57.3	71.1	73.4	49.6	61.5	87.2	20	41.2	14	54.5	7	61.0	29	51.4	56.4	69	41	6	7	2.10	0.68	16	8	6	3	3	0	0	0	0	2	0	0	0	0	0	1	24	1	5	5	17	9
XI	936.4	-	61.2	77.0	79.0	48.0	63.5	95.0	15	38.0	13	61.0	26	54.8	7	54.1	58.4	65	33	4	5	0.45	0.19	30	6	5	0	0	0	0	0	0	6	0	0	0	0	0	0	24	0	6	2	15	12
XII	934.6	-	65.3	80.4	83.1	54.0	68.5	96.2	10	42.0	22	62.0	21	62.0	16	58.1	62.6	67	37	5	4	1.29	0.74	16	6	5	2	0	0	0	0	0	10	0	0	0	0	0	0	31	1	8	4	9	7
Jaar Year	937.0	-	57.1	72.9	75.1	49.2	62.1	102.4	-	29.8	-	47.0	-	71.2	-	51.7	58.3	70	43	5	5	28.57	5.33	-	79	65	23	21	1	0	23	0	57	3	4	3	2	6	5	218	4	91	93	184	114
No. 78/586	LOWEDALE.															ϕ = 32 46'S;				λ = 26 50'E;		Pm by/at 500 gdm.			H = 1,760 vt/ft;												ht = 4 vt/ft;						hr = 4 vt/ft.			
I	956.9	955.0	67.7	82.7	85.4	60.1	72.7	105.0	7	51.0	17	67.0	15	69.0	8	62.7	67.9	77	48	4	5	2.81	0.63	30	13	8	3	5	0	0	0	0	16	0	0	1	0	2	7	38	6	4	1	2	2
II	958.1	956.5	65.3	81.3	84.4	59.4	71.9	102.0	4	47.0	9	60.0	21	74.0	5	61.5	67.8	82	51	5	5	2.87	0.67	21	14	9	3	7	0	0	2	0	15	0	0	2	0	7	0	27	2	2	7	1	10
III	957.5	955.5	62.7	77.3	79.3	58.8	69.1	92.0	17	46.0	5	60.0	20	69.0	18	60.6	66.9	88	59	7	5	3.03	1.22	19	9	9	2	1	0	0	0	0	5	0	0	1	0	4	3	36	1	3	7	1	7
IV	959.7	957.5	54.6	70.7	71.4	51.1	61.3	94.0	4	39.0	30	56.0	13	60.0	16	52.8	60.6	89	57	5	5	6.15	4.66	19	11	8	1	1	0	0	5	0	2	0	0	0	0	0	0	22	0	12	0	3	23
V	960.3	957.9	54.4	73.1	73.6	49.3	61.5	83.0	8	39.0	17	65.0	19	62.0	26	50.4	60.3	77	49	5	3	0.28	0.22	2	3	2	0	3	0	0	3	0	0	0	0	0	0	0	2	15	2	21	1	3	18
VI	962.4	960.7	50.1	68.7	69.7	43.3	56.5	81.0	27	30.0	4	54.0	30	62.0	5	44.7	55.7	87	44	3	4	0.11	0.66	29	3	2	0	0	0	0	2	0	0	0	1	0	0	0	1	24	0	19	8	3	15
VII	962.3	960.3	44.7	66.2	67.5	40.5	54.0	82.0	19	29.0	30	54.0	28	59.0	20	40.8	53.6	74	44	3	3	0.93	0.50	9	4	4	1	2	0	0	3	0	0	0	3	0	0	2	0	15	5	14	1	7	18
VIII	963.0	961.2	49.5	70.3	72.4	43.6	58.0	88.0	21	30.0	5	55.0	14	68.0	11	44.7	55.1	70	38	5	4	0.10	0.08	1	2	1	0	0	0	0	3	0	3	0	2	0	0	2	2	25	1	14	4	4	10
IX	960.2	957.5	54.0	72.0	74.4	44.8	59.6	96.0	27	33.0	3	51.0	21	58.0	26	47.7	54.7	64	33	4	4	0.68	0.41	21	4	3	1	1	1	0	2	0	6	0	0	0	0	2	1	15	0	25	3	4	10
X	958.7	956.7	59.9	72.5	74.6	52.6	63.6	89.0	20	39.0	15	58.0	8	67.0	29	54.6	59.4	72	47	5	6	1.56	0.44	7	10	8	1	4	0	0	1	0	3	0	0	0	0	1	5	30	1	14	1	0	10
XI	958.4	955.8	63.6	77.4	79.4	51.9	65.7	97.0	15	39.0	13	60.0	5	69.0	16	56.8	61.8	67	42	4	5	1.36	0.66	30	8	6	1	2	0	0	0	0	7	0	0	1	0	0	0	43	0	15	1	0	1
XII	957.1	954.6	66.4	78.3	81.4	57.2	69.3	92.0	16	47.0	22	63.0	21	65.0	18	60.2	64.4	71	49	5	5	1.51	0.52	20	11	8	1	1	0	0	1	0	7	0	0	0	0	0	5	31	10	9	1	0	6
Jaar Year	959.5	957.4	57.7	74.2	76.1	51.1	63.6	105.0	-	29.0	-	51.0	-	74.0	-	53.1	60.7	75	47	5	5	21.39	4.66	-	92	68	14	27	1	0	22	0	64	0	6	5	0	20	26	311	28	152	35	28	130

No. 84/701A CLANWILLIAM. ϕ = 32 11'S; λ = 18 54'E; H = 245 vt/ft; h_t = 4 vt/ft; h_r = 4 vt/ft.

I	-	-	72.3	93.7	97.0	63.5	80.2	113.0	18	54.5	23	86.0	14	79.0	20	-	-	-	-	3	2	0.00	0.00	-	0	0	0	-	-	-	-	-	29	0	0	5	8	0	3	0	5	0	19	0	27
II	-	-	69.6	93.4	96.8	62.4	79.6	108.5	17	53.5	8	77.0	20	75.0	29	-	-	-	-	2	2	0.05	0.05	20	1	1	0	-	-	-	-	-	28	0	0	4	3	0	2	0	2	0	15	0	36
III	-	-	62.9	82.8	87.1	58.6	72.8	102.0	3	46.5	28	72.5	27	71.5	4	-	-	-	-	4	5	0.91	0.61	11	5	4	1	-	-	-	-	-	16	0	0	3	6	0	0	0	0	0	7	0	49
IV	-	-	56.8	80.0	82.7	53.4	68.0	104.0	2	39.5	30	65.0	21	62.0	4	-	-	-	-	4	4	1.01	0.43	21	7	4	1	-	-	-	-	-	9	0	0	0	3	0	4	0	0	0	9	0	44
V	-	-	52.4	73.0	75.9	49.2	62.5	91.5	5	40.0	1	63.0	11	57.0	9	-	-	-	-	7	5	1.99	0.85	11	8	7	2	-	-	-	-	-	4	0	0	0	11	0	0	0	2	0	3	0	45
VI	-	-	45.5	65.8	68.6	40.9	54.7	83.0	20	33.5	30	60.0	16	52.5	1	-	-	-	-	6	3	0.78	0.21	1	6	6	0	-	-	-	-	-	0	0	0	0	2	0	0	0	6	0	7	0	45
VII	-	-	43.1	64.5	67.5	38.8	53.1	82.0	3	31.5	1	56.0	21	52.5	5	-	-	-	-	7	3	1.58	0.69	20	9	7	1	-	-	-	-	-	0	0	3	0	11	0	2	0	3	0	5	0	41
VIII	-	-	45.4	69.0	71.7	41.2	56.5	90.0	29	33.0	4	59.0	6	56.0	17	-	-	-	-	5	4	0.27	0.09	22	7	3	0	-	-	-	-	-	2	0	0	0	4	0	1	0	5	0	12	0	40
IX	-	-	48.6	70.7	73.2	41.1	57.1	94.0	3	37.0	1	58.0	17	50.0	15	-	-	-	-	5	4	1.00	0.29	10	7	6	0	-	-	-	-	-	4	0	0	0	9	0	4	0	7	0	12	0	28
X	-	-	59.1	77.4	80.2	51.9	66.0	97.0	19	40.0	31	66.0	5	60.0	18	-	-	-	-	4	6	0.29	0.20	29	3	2	0	-	-	-	-	-	9	0	0	0	14	0	1	0	5	0	13	0	28
XI	-	-	67.4	86.8	89.3	59.6	74.4	102.5	14	53.5	16	77.0	1	72.0	15	-	-	-	-	2	3	0.00	0.00	-	0	0	0	-	-	-	-	-	20	0	0	1	7	0	4	0	13	0	14	0	22
XII	-	-	69.5	89.0	92.0	58.6	75.3	105.0	5	43.0	2	77.0	20	69.0	16	-	-	-	-	2	2	0.07	0.07	20	1	1	0	-	-	-	-	-	24	0	0	2	6	0	0	0	7	0	19	0	30
Jaar Year	-	-	57.7	78.8	81.8	51.6	66.7	113.0	-	31.5	-	56.0	-	79.0	-	-	-	-	-	4	4	7.95	0.85	-	54	41	5	-	-	-	-	-	245	0	3	14	84	0	21	0	55	0	135	0	435

No. 92/229 BEAUFORT WEST (Lugbaas/Airport). ϕ = 32 19'S; λ = 22 38'E; Pm by/at 900 gdm. H = 2,849 vt/ft; h_t = 4 vt/ft; h_r = 4 vt/ft.

I	911.0	908.4	68.5	86.4	90.6	61.9	76.2	102.5	20	50.9	16	75.8	22	77.0	21	58.3	62.4	56	26	4	4	1.01	0.58	30	6	3	1	6	0	0	0	1	23	0	0	3	14	87	209	137	35	130	34	33	65
II	912.2	910.2	65.5	83.5	87.4	60.6	74.0	98.5	19	47.8	22	69.7	21	70.1	14	57.8	61.8	64	29	4	3	2.44	0.79	27	6	4	4	4	0	0	0	1	18	0	0	3	27	91	191	95	29	132	45	33	53
III	911.5	910.0	62.2	77.1	80.5	57.2	68.8	93.6	8	45.6	28	58.2	19	67.0	1	56.4	60.1	71	39	4	3	2.13	0.84	11	7	6	2	3	0	0	1	0	8	0	0	0	21	84	100	65	31	159	81	31	172
IV	913.3	912.3	54.9	70.3	72.2	51.4	61.8	90.6	3	37.1	30	56.0	29	74.4	4	50.2	55.7	74	41	5	4	2.12	0.97	20	6	6	2	1	0	0	0	0	4	0	0	2	29	76	100	42	15	129	69	58	202
V	914.1	912.5	53.6	70.8	72.4	49.3	60.8	83.5	7	38.1	1	60.4	12	66.0	30	47.2	54.9	64	37	5	3	0.10	0.08	11	2	1	0	1	0	0	4	0	0	0	0	0	91	48	9	11	18	61	88	180	238
VI	916.8	915.6	45.8	63.8	65.8	42.5	54.1	78.2	27	25.6	30	51.3	17	59.8	5	39.5	48.6	60	33	4	3	0.23	0.07	16	3	1	0	0	0	0	3	0	0	0	5	0	98	44	30	16	13	81	116	154	168
VII	916.1	914.8	42.2	61.6	63.7	39.6	51.6	79.0	18	23.1	30	51.3	25	69.5	19	37.3	47.7	65	35	3	3	0.38	0.30	9	3	2	0	1	0	0	0	0	0	0	8	0	87	120	35	27	16	96	81	131	151
VIII	916.9	915.4	47.4	66.9	69.6	41.4	55.5	84.1	20	25.6	4	53.1	3	63.0	11	39.9	49.4	53	27	4	3	0.11	0.11	5	1	1	0	1	0	0	1	0	0	0	5	0	46	91	37	27	19	146	109	114	155
IX	913.9	911.9	51.8	69.5	72.2	44.2	58.2	88.0	27	29.0	22	53.2	18	66.9	4	42.5	50.4	48	24	4	2	0.10	0.09	18	2	1	0	0	0	0	4	0	3	0	2	0	34	87	44	46	12	134	116	166	81
X	912.7	910.6	56.5	73.8	76.3	49.7	63.0	91.1	28	40.3	14	62.0	8	66.7	20	49.2	54.5	62	28	5	4	0.24	0.16	10	4	2	0	1	0	0	0	0	4	0	0	0	6	69	157	109	9	206	77	39	72
XI	912.8	910.1	61.3	79.5	82.8	52.8	67.8	93.1	29	43.8	13	66.7	12	64.7	16	52.3	56.7	56	23	2	3	0.02	0.01	15	2	0	0	0	0	0	0	0	10	0	0	0	14	49	172	123	37	196	20	16	93
XII	911.2	908.7	65.3	82.7	86.9	58.0	72.4	98.7	10	44.3	2	67.1	21	66.5	14	55.7	58.6	56	23	2	2	0.71	0.25	14	4	4	0	2	1	0	0	0	19	0	0	0	2	37	117	97	46	227	64	8	136
Jaar Year	913.5	911.7	56.3	73.8	76.7	50.7	63.7	102.5	-	23.1	-	51.3	-	77.0	-	48.9	55.1	61	30	4	3	9.49	0.97	-	46	31	9	20	1	0	13	2	89	0	20	8	469	883	1201	795	280	1697	900	963	1586

No. 96/45A GRAAFF REINET (Klooster/Convent). ϕ = 32 15'S; λ = 24 32'E; Pm by/at 700 gdm. H = 2,442 vt/ft; h_t = 4 vt/ft; h_r = 4 vt/ft.

I	933.1	929.9	72.3	87.5	90.7	61.7	76.2	106.7	7	50.5	17	73.5	23	79.3	21	62.1	66.8	57	34	5	6	1.26	0.64	28	9	5	1	5	1	0	-	0	21	0	0	3	4	0	11	11	25	3	4	3	1
II	934.3	932.2	70.9	82.9	87.4	60.6	74.0	103.0	3	47.4	23	71.0	22	72.9	5	62.3	66.0	62	41	5	6	2.88	0.75	20	11	9	3	7	0	0	1	1	16	0	0	5	10	2	12	15	12	0	3	1	2
III	933.7	931.8	66.0	79.9	82.7	57.5	70.1	94.0	8	45.0	28	62.0	19	67.0	18	59.7	64.6	71	44	5	5	1.74	0.68	1	10	9	2	2	0	0	4	1	11	0	0	0	20	4	10	9	9	0	5	2	0
IV	936.4	934.3	60.0	72.0	73.2	53.6	63.4	91.0	3	42.0	29	58.0	19	70.0	4	54.1	59.2	75	48	6	6	4.30	2.05	19	8	6	3	3	0	0	8	0	5	0	0	1	13	1	9	4	16	1	3	8	4
V	937.7	935.0	58.6	72.0	73.2	50.4	61.8	82.0	6	43.0	15	64.0	18	61.0	6	51.2	57.8	62	43	4	4	0.00	0.00	-	0	0	0	0	0	0	3	0	0	0	0	0	19	2	9	0	5	0	10	13	0
VI	940.3	938.0	52.7	65.5	66.6	45.4	56.0	77.0	27	34.0	30	51.5	30	59.3	28	44.6	51.6	53	38	4	5	0.39	0.21	1	4	2	0	0	0	0	0	0	0	0	0	0	23	2	7	2	1	2	7	12	1
VII	939.5	937.5	49.5	64.0	65.6	42.5	54.0	78.5	31	30.0	29	50.0	28	59.5	19	42.7	50.7	57	39	3	4	0.60	0.41	9	4	3	1	1	0	0	0	2	0	0	1	0	21	1	8	1	1	0	9	17	2
VIII	940.4	939.7	54.5	69.3	71.5	45.1	58.3	85.0	30	33.0	16	55.0	3	64.5	11	46.0	53.5	52	36	4	3	0.02	0.02	6	1	0	0	0	0	0	2	2	0	0	0	0	9	3	14	7	4	0	10	11	1
IX	937.2	934.0	57.3	72.6	75.2	46.4	60.8	91.5	26	34.5	22	51.0	21	66.8	26	47.8	54.7	49	30	4	4	0.27	0.22	21	3	1	0	0	0	1	1	3	6	0	0	0	14	2	12	8	5	0	12	3	1
X	935.3	932.0	61.5	76.7	78.5	51.3	64.9	90.2	26	40.6	14	60.0	7	60.0	29	54.0	60.1	62	39	6	7	0.77	0.47	12	5	4	1	0	0	0	0	1	7	0	0	0	6	1	16	7	20	0	9	1	0
XI	935.0	931.7	66.4	80.8	83.2	53.7	68.4	95.5	15	43.2	13	67.2	12	68.5	15	57.1	62.2	57	35	5	4	0.22	0.14	17	2	2	0	1	0	0	0	1	11	0	0	1	4	2	17	13	18	0	3	2	0
XII	933.2	929.9	70.7	85.4	88.3	57.5	72.9	97.5	6	47.0	21	68.0	21	65.5	11	60.7	64.6	58	33	3	4	0.52	0.43	20	3	2	1	0	0	0	0	1	21	0	0	0	2	0	19	9	29	0	2	1	0
Jaar Year	936.3	933.7	61.7	75.7	78.0	52.1	65.1	106.7	-	30.0	-	50.0	-	79.3	-	53.5	59.9	59	38	4	5	12.97	2.05	-	60	43	12	19	1	1	-	12	98	0	1	10	145	20	144	86	145	6	77	74	12

1st and 2nd ORDER STATIONS – STASIES VAN DIE 1e en 2e ORDE.

	P_m Mean Pressure at Gem. Lugdruk by Gdm.		Air Temperature – Lugtemperatuur in °F. Means Gemiddeldes T_m					Extremes Uiterstes				Lowest Max. Laagste Maks. Highest Min. Hoogste Min.				Wet-bulb Temperature. Natbol Temperatuur. °F. Means Gem.		Rel. Num. Rel. Vogtigheid. U %		Mean Cloud Amt. Gem. Wolkehvlhd. N 0-10		Precipitation in inches Neerslag in duime. R			Number of Days with Aantal Dae met																Wind Frequency. Windfrekwensie. nD.								
	0800	1400	0800	1400	x Max.	n Min.	X+n/2 Mean Gem.	Max.	Dat	Min.	Dat	Max.	Dat	Min.	Dat	0800	1400	0800	1400	0800	1400	M	Max. in 24h.	Dat.	≥ .01	≥ .04	≥ .40	Thunder Donder	Hail-Hael	Snow Sneeuw	Fog-Mist	Duststorm Stofstorm	Max. ≥ 86°F	Max ≥ 50°F	Min ≥ 32°F	Min ≤ 68°F	N	NE	E	SE	S	SW	W	NW	Calm Kalm
No. 98/190			CRADOCK.													ϕ = 32 10'S;				λ = 25 37'E;										H = 2,860 vt/ft;												ht = 4 vt/ft;							hr = 4 vt/ft.	
I	-	-	67.5	85.4	85.8	57.4	71.6	100.3	10	45.2	17	70.2	23	65.2	8	59.1	63.7	62	30	3	4	1.03	0.46	30	5	5	1	6	0	0	0	0	12	0	0	0	0	0	0	3	23	7	1	1	26
II	-	-	64.7	81.4	82.6	56.0	69.3	95.2	11	45.1	22	60.3	21	65.3	5	58.8	63.8	72	39	3	4	1.52	0.45	27	7	7	2	2	0	0	0	1	10	0	0	0	3	0	0	3	10	3	0	5	31
III	-	-	61.3	76.2	78.6	54.7	66.6	90.1	26	40.4	28	60.1	20	65.1	12	56.3	61.0	75	43	4	4	1.43	0.41	1	8	7	1	2	0	0	0	0	2	0	0	0	1	0	3	0	2	7	0	1	35
IV	-	-	53.6	69.3	72.0	46.8	59.4	85.4	3	30.4	30	55.1	19	55.0	19	49.5	55.4	76	42	4	4	2.43	1.02	19	9	5	2	0	0	0	2	0	0	0	0	0	1	0	1	1	4	4	0	4	42
V	-	-	48.5	68.7	71.0	41.6	56.3	80.1	5	30.3	17	60.3	14	55.1	9	45.0	54.7	78	42	3	2	0.02	0.02	2	1	0	0	0	0	0	0	0	0	0	0	2	0	6	1	0	0	0	6	3	4	38
VI	-	-	41.6	64.9	66.5	34.4	50.4	75.1	10	24.0	30	50.3	2	45.4	1	36.5	48.8	63	30	2	2	0.00	0.00	-	0	0	0	0	0	0	0	0	0	0	9	0	13	5	0	1	0	0	4	3	32
VII	-	-	39.7	62.1	64.3	33.5	48.9	75.3	31	23.0	1	50.0	28	45.1	6	35.6	48.2	68	35	3	3	0.77	0.47	10	3	3	1	1	0	0	0	0	0	0	23	0	12	1	0	0	2	0	0	10	32
VIII	-	-	46.7	69.1	71.5	37.1	54.3	83.0	30	25.1	16	53.0	15	55.2	11	39.7	50.7	55	28	2	2	0.03	0.02	1	2	0	0	0	0	0	0	0	0	0	4	0	2	1	2	2	4	1	5	9	35
IX	-	-	50.3	71.8	73.1	39.3	56.2	85.4	26	25.4	2	45.3	21	51.0	29	42.0	50.7	51	21	2	2	0.00	0.00	-	0	0	0	0	0	0	0	2	0	1	4	0	1	1	0	4	0	1	8	14	30
X	-	-	58.7	75.5	76.3	47.5	61.9	93.0	4	35.4	15	61.0	7	60.0	11	51.1	55.8	62	28	3	3	0.54	0.29	19	3	3	0	1	0	0	0	0	3	0	0	0	3	0	0	3	12	1	3	6	28
XI	-	-	63.2	79.4	80.6	50.1	65.3	95.0	29	35.4	13	62.0	12	65.0	16	53.7	57.8	55	26	2	4	0.75	0.54	30	2	2	1	0	0	0	0	0	4	0	0	0	2	0	0	1	15	2	1	1	35
XII	-	-	67.2	84.1	84.9	54.9	69.9	101.0	6	40.0	22	62.0	21	65.0	9	58.2	62.4	60	30	2	3	0.52	0.52	16	1	1	1	1	0	0	0	1	7	0	0	0	0	0	0	3	21	11	0	4	16
Jaar Year	-	-	57.7	73.9	75.6	46.1	60.9	101.0	-	23.0	-	45.3	-	65.3	-	48.8	56.1	65	33	3	3	9.04	1.02	-	41	33	9	13	0	0	2	4	38	1	32	0	44	9	6	21	93	43	25	62	380

No. 107/197			KLAVER.													ϕ = 31 47'S;				λ = 18 37'E;				Pm by/at 0 gdm.						H = 138 vt/ft;												ht = 4 vt/ft;							hr = 4 vt/ft.	
I	1013.7	1010.8	69.0	87.0	89.3	62.9	76.1	108.7	18	54.0	23	77.5	12	82.0	15	-	-	-	-	4	2	0.03	0.03	21	1	0	0	0	0	0	0	0	16	0	0	5	-	-	-	-	-	-	-	-	-
II	1013.7	1011.1	66.9	(88.1)	90.1	61.3	75.7	102.2	24	56.4	11	78.0	5	76.8	24	-	-	-	-	2	(1)	0.08	0.08	20	1	1	0	0	0	0	0	0	16	0	0	3	-	-	-	-	-	-	-	-	-
III	1015.3	1013.1	63.0	79.5	81.3	60.0	70.6	100.0	3	51.9	25	69.5	27	70.8	4	-	-	-	-	5	3	1.02	0.91	11	4	2	1	0	0	0	0	0	3	0	0	2	-	-	-	-	-	-	-	-	-
IV	1017.8	1016.3	60.4	77.2	80.9	56.2	68.5	102.0	2	48.2	7	65.0	20	73.0	16	-	-	-	-	(3)	(3)	0.36	0.17	23	5	4	0	0	0	0	0	0	8	0	0	2	-	-	-	-	-	-	-	-	-
V	1018.5	1016.7	57.1	72.4	74.4	53.2	63.8	90.8	4	48.0	28	63.0	11	59.5	13	-	-	-	-	6	4	2.84	1.34	11	7	7	2	0	0	0	-	0	2	0	0	0	-	-	-	-	-	-	-	-	-
VI	1023.1	1020.8	47.9	65.3	67.8	43.9	55.8	(86.0	22	38.0	30	61.0	29	51.8	1	-	-	-	-	(6)	(4)	0.55	0.16	15	6	5	0	(0	0	0	4	0	0	0	0	0	-	-	-	-	-	-	-	-	-
VII	1023.3	1021.1	48.6	64.5	66.8	43.7	55.2	(83.0	3	37.0	30	56.0	27	55.0	4	-	-	-	-	(5)	(4)	1.58	0.88	20	7	5	1	(0	0	0	3	0	0	0	0	0	-	-	-	-	-	-	-	-	-
VIII	1021.9	1020.6	52.5	68.9	72.7	46.2	59.9	90.0	29	39.0	25	61.0	7	55.0	17	-	-	-	-	4	3	0.28	0.15	7	5	2	0	0	0	0	0	0	4	0	0	0	-	-	-	-	-	-	-	-	-
IX	1020.1	1018.0	55.1	69.4	72.0	47.7	59.8	95.0	3	42.0	13	61.0	14	58.0	25	-	-	-	-	5	4	0.67	0.27	13	7	6	0	0	0	0	0	0	3	0	0	0	-	-	-	-	-	-	-	-	-
X	1018.2	1015.2	61.6	(75.5)	78.6	54.2	66.4	96.0	19	42.5	7	65.5	30	70.0	19	-	-	-	-	5	(4)	0.96	0.67	10	6	3	1	0	0	0	0	0	6	0	1	0	-	-	-	-	-	-	-	-	-
XI	1016.7	1013.9	64.4	79.8	83.0	56.4	69.7	103.0	14	47.0	1	70.0	1	76.0	15	-	-	-	-	(3)	(3)	0.14	0.14	14	1	1	0	(0	0	0	0	0	7	0	0	2	-	-	-	-	-	-	-	-	-
XII	1015.9	1013.1	64.6	82.6	83.7	57.2	70.4	(96.0	5	51.0	4	72.0	20	62.5	17	-	-	-	-	(2)	(1)	0.01	0.01	27	1	0	0	(0	0	0	0	0	8	0	0	0	-	-	-	-	-	-	-	-	-
Jaar Year	1018.2	1015.9	59.2	75.9	78.4	53.6	66.0	108.7	-	37.0	-	56.0	-	82.0	-	-	-	-	-	(4)	(3)	8.52	1.34	-	51	36	5	(0	0	0	-	0	73	0	1	14	-	-	-	-	-	-	-	-	-

No. 113/25 FRASERBURG. ϕ = 31 55'S; λ = 21 31'E; Pm by/at 1,200 gdm. H = 4,200 vt/ft; h_t = 4 vt/ft; h_r = 4 vt/ft.

I	878.4	876.3	68.1	85.7	87.3	57.8	72.5	100.0	7	47.0	16	75.0	15	67.0	19	-	-	-	-	1	3	0.00	0.00	-	0	0	0	4	0	0	0	0	20	0	0	0	9	3	5	7	14	0	14	5	3
II	879.4	877.8	64.9	82.2	84.7	56.1	70.4	97.0	19	44.0	22	67.0	21	70.0	20	-	-	-	-	2	4	2.00	1.33	26	4	4	2	5	1	0	0	0	16	0	0	1	12	0	10	5	10	1	12	3	5
III	879.1	878.1	58.3	74.5	77.2	52.9	65.1	90.0	8	43.0	20	56.0	19	62.0	4	-	-	-	-	3	4	1.50	1.14	11	5	4	1	1	0	0	0	0	2	0	0	0	13	0	1	1	20	0	14	3	7
IV	881.0	879.9	51.1	68.8	70.6	46.0	58.3	84.0	3	36.0	30	54.0	29	58.0	17	-	-	-	-	3	4	0.26	0.11	20	4	3	0	2	0	0	1	0	0	0	0	0	7	1	3	2	26	0	12	4	3
V	882.1	880.3	45.6	67.4	68.0	41.0	54.5	78.0	6	33.0	16	55.0	31	47.0	2	-	-	-	-	4	3	0.14	0.11	11	2	1	0	0	0	0	0	0	0	0	0	0	7	0	0	2	19	0	16	14	3
VI	884.4	882.5	35.0	60.5	61.3	32.1	46.7	71.0	24	21.0	30	48.0	29	42.0	5	-	-	-	-	3	2	0.04	0.03	1	2	0	0	0	0	0	0	0	0	2	15	0	4	0	2	1	24	1	17	10	1
VII	883.5	881.8	34.9	57.6	59.0	32.2	45.6	71.0	17	20.0	26	42.0	28	51.0	20	-	-	-	-	4	3	0.30	0.25	6	3	1	0	1	0	2	0	0	0	4	17	0	6	0	0	2	22	0	11	11	7
VIII	884.0	882.2	40.7	65.0	66.9	35.3	51.1	78.0	21	24.0	4	51.0	3	48.0	6	-	-	-	-	3	2	0.16	0.16	5	1	1	0	1	0	0	1	0	0	0	6	0	8	0	1	0	17	1	16	2	12
IX	881.8	879.8	44.0	65.2	66.8	36.1	51.4	81.0	26	26.0	22	49.0	23	46.0	4	-	-	-	-	3	3	0.00	0.00	-	0	0	0	0	0	0	0	0	0	1	5	0	6	1	1	2	16	0	19	7	7
X	879.8	878.0	53.5	71.8	74.1	43.4	58.7	88.0	28	36.0	1	60.0	11	54.0	16	-	-	-	-	4	4	0.22	0.22	10	1	1	0	1	0	0	0	0	1	0	0	0	8	0	1	9	15	0	12	7	4
XI	879.8	878.4	61.4	77.7	80.3	49.7	65.0	89.0	29	34.0	12	65.0	12	63.0	17	-	-	-	-	2	3	0.03	0.03	17	1	0	0	0	0	0	0	0	6	0	0	0	6	1	4	3	6	3	18	10	8
XII	878.4	876.8	64.4	81.2	83.8	52.8	68.3	95.0	6	40.0	2	65.0	21	63.0	16	-	-	-	-	1	2	0.25	0.10	14	3	3	0	3	0	0	0	0	12	0	0	0	5	0	1	2	15	6	20	4	6
Year	881.0	879.3	51.8	71.5	73.3	44.6	58.9	100.0	-	20.0	-	42.0	-	70.0	-	-	-	-	-	3	3	4.90	1.33	-	26	18	3	18	1	2	2	0	57	7	43	1	91	6	29	36	204	12	181	80	66

No. 116/379 ROODKRANS. ϕ = 31 49'S; λ = 23 13'E; H = 4,300 vt/ft; h_t = 4 vt/ft; h_r = 4 vt/ft.

I	-	-	66.2	(84.5)	87.5	56.5	72.0	99.0	7	45.0	17	74.0	15	66.0	8	56.3	(61.6)	55	(24)	2	(3)	1.54	1.46	24	5	1	1	4	0	0	0	0	16	0	0	0	6	1	4	3	16	4	5	8	4
II	-	-	63.2	79.2	82.1	54.3	68.2	95.0	11	38.0	22	62.0	21	64.0	5	56.2	59.6	(67	33)	3	4	1.42	0.62	14	6	6	1	3	0	0	2	0	14	0	0	0	11	2	1	1	14	6	4	8	6
III	-	-	59.1	73.4	76.7	51.1	63.9	89.0	8	38.0	28	57.0	19	62.0	1	54.0	58.0	74	41	3	4	1.38	0.67	11	6	5	1	2	0	0	4	0	2	0	0	0	16	1	0	0	15	4	4	9	8
IV	-	-	51.4	(67.0)	69.0	44.1	56.5	83.0	9	34.0	7	52.0	29	52.0	17	46.8	53.4	74	(43)	3	(5)	4.01	2.00	20	7	7	3	3	0	0	1	0	0	0	0	0	7	0	3	2	9	6	8	4	12
V	-	-	46.8	65.7	67.4	40.1	53.7	75.0	6	33.0	15	57.0	12	50.0	31	43.0	51.6	76	39	3	3	0.12	0.12	11	1	1	0	0	0	0	0	0	0	0	0	0	8	3	3	5	0	1	6	22	8
VI	-	-	39.7	59.4	60.6	33.6	47.1	69.0	26	22.0	30	45.0	30	45.0	25	36.0	46.2	72	37	3	(3)	0.06	0.06	16	1	1	0	1	1	0	0	0	0	4	12	0	11	0	0	0	6	3	9	19	6
VII	-	-	37.7	57.5	59.5	31.5	45.5	72.0	31	19.0	30	40.0	28	47.0	20	33.9	44.7	70	38	3	3	0.05	0.05	7	1	1	0	0	0	0	1	0	0	3	17	0	12	3	2	3	3	5	9	13	10
VIII	-	-	43.8	63.5	65.7	34.9	50.3	78.0	23	21.0	16	47.0	3	51.0	11	38.1	47.3	61	30	2	2	0.20	0.20	5	1	1	0	0	0	0	3	0	0	1	7	0	8	0	0	3	7	3	6	18	9
IX	-	-	47.6	65.4	67.3	36.6	51.9	83.0	26	25.0	2	45.0	21	49.0	26	39.0	47.4	48	23	3	2	0.06	0.04	21	2	1	0	0	0	1	2	0	0	1	6	0	6	2	0	1	6	3	9	24	3
X	-	-	54.4	71.2	73.5	43.6	58.5	89.0	28	34.0	14	57.0	13	54.0	20	47.0	51.7	61	26	4	4	0.10	0.07	11	2	1	0	3	0	0	3	0	1	0	0	0	3	1	0	0	19	4	9	15	5
XI	-	-	60.4	77.2	78.1	47.0	62.6	91.0	29	35.0	13	63.0	12	63.0	15	50.5	55.4	52	25	2	3	0.23	0.13	17	2	2	0	2	0	0	1	0	1	0	0	0	8	1	0	0	13	12	13	3	6
XII	-	-	63.6	81.2	83.6	50.6	67.1	96.0	6	38.0	22	62.0	21	63.0	16	52.9	56.5	51	21	2	2	0.36	0.16	16	3	3	0	2	0	0	0	0	10	0	0	0	0	0	2	1	15	16	11	12	3
Year	-	-	52.8	70.4	72.6	43.6	58.1	99.0	-	19.0	-	40.0	-	66.0	-	46.1	52.8	64	32	3	3	9.53	2.00	-	37	30	6	20	1	1	17	0	44	9	42	0	96	14	15	19	123	67	93	155	80

No. 123/683 QUEENSTOWN (Gardens) ϕ = 31 53'S; λ = 26 53'E; Pm by/at 1,100 gdm. H = 3,633 vt/ft; h_t = 4 vt/ft; h_r = 4 vt/ft.

I	890.2	-	65.2	(80.3)	83.7	57.6	70.6	101.0	10	52.0	16	61.0	23	66.5	22	59.5	(64.6)	73	(45)	6	(3)	4.02	2.15	28	15	9	2	7	1	0	0	0	14	0	0	0	0	2	5	10	9	3	2	4	8
II	892.1	-	62.9	(81.3)	83.1	56.3	69.7	96.0	19	45.0	9	64.0	22	64.0	5	58.8	(64.9)	80	(43)	5	(5)	3.31	0.71	27	16	12	3	5	0	0	2	0	10	0	0	0	2	0	1	12	1	0	0	22	11
III	890.2	-	60.4	(75.7)	77.9	55.3	66.6	87.0	26	43.5	28	66.0	19	63.0	9	57.8	(63.7)	86	(54)	6	(5)	3.93	1.17	1	10	8	4	3	0	0	-	0	2	0	0	0	0	0	2	11	6	1	4	5	25
IV	891.6	-	51.8	(68.6)	72.4	46.9	59.6	86.5	12	39.0	30	56.0	28	55.5	17	49.8	(56.5)	88	(50)	4	(4)	1.93	0.69	19	10	9	1	1	0	0	2	0	1	0	0	0	2	4	4	8	4	2	3	8	17
V	893.7	-	48.8	(63.2)	72.0	42.9	57.4	79.0	7	33.0	17	57.0	14	63.5	19	46.0	(51.1)	83	(46)	3	(3)	0.41	0.33	11	3	2	0	1	0	0	-	0	0	0	0	0	4	2	2	6	3	1	4	10	18
VI	895.7	-	43.2	(63.8)	66.9	35.5	51.2	76.5	10	26.0	30	52.0	30	51.5	1	38.0	(49.2)	65	(36)	2	(2)	0.11	0.07	1	2	2	0	0	0	0	0	0	0	0	8	0	6	0	0	0	6	6	4	14	15
VII	895.1	-	41.3	(62.0)	65.9	34.3	50.1	76.0	18	23.0	1	51.0	28	59.0	25	37.0	(48.3)	69	(38)	3	(2)	0.69	0.33	9	5	4	0	0	0	0	1	0	0	0	13	0	9	1	1	2	5	3	7	9	16
VIII	895.5	-	45.8	(71.1)	71.8	40.2	56.0	82.0	30	25.0	4	55.0	3	60.0	11	40.6	(52.9)	67	(29)	2	(1)	0.07	0.04	1	2	1	0	0	0	0	2	0	0	0	4	0	1	0	2	1	6	5	9	14	15
IX	893.1	-	51.5	(72.0)	74.0	42.8	58.4	90.0	30	28.0	22	51.0	1	68.0	29	44.2	(52.4)	59	(26)	3	(2)	0.07	0.07	17	1	1	0	0	0	0	2	0	5	0	4	0	2	0	0	2	10	5	8	10	15
X	891.8	-	58.2	(73.9)	76.3	50.9	63.6	92.5	4	38.2	14	64.0	8	65.0	29	52.4	(57.5)	70	(37)	5	(5)	1.36	0.59	10	7	5	2	3	1	0	0	0	5	0	0	0	3	1	2	8	13	3	6	9	6
XI	891.5	-	61.2	(78.2)	81.2	51.6	66.4	93.5	29	44.0	27	63.0	12	64.0	16	54.3	(60.2)	66	(36)	4	(5)	1.61	1.17	17	3	3	1	1	0	0	0	0	11	0	0	0	0	1	4	8	29	1	4	6	9
XII	890.4	-	64.5	(81.3)	85.4	55.5	70.4	100.5	10	42.5	22	56.5	21	64.0	27	57.9	(61.5)	70	(35)	4	(4)	0.85	0.46	20	5	5	1	2	0	0	0	0	15	0	0	0	1	0	6	18	8	3	4	1	10
Year	892.6	-	54.6	72.7	75.9	47.5	61.7	101.0	-	23.0	-	51.0	-	68.0	-	49.7	56.9	73	39	4	(3)	18.36	2.15	-	79	61	14	23	2	0	-	0	63	0	29	0	30	11	29	86	90	33	55	112	165

1st and 2nd ORDER STATIONS - STASIES VAN DIE 1e en 2e ORDE.

Column groups: P_m Mean Pressure at Gdm. / Lugdruk by Gdm. (0800, 1400); Air Temperature - Lugtemperatuur in °F.: Means / Gemiddeldes T_m (0800, 1400, x Max., n Min., $\frac{x+n}{2}$ Mean Gem.), Extremes / Uiterstes (Max., Dat, Min., Dat), Lowest Max. / Laagste Maks., Highest Min. / Hoogste Min. (Max., Dat, Min., Dat); Wet-bulb Temperature / Natbol Temperatuur °F. Means Gem. (0800, 1400); Rel. Hum. / Rel. Vogtigheid U % (0800, 1400); Mean Cloud Amt. / Gem. Wolkehvlhd. N 0-10 (0800, 1400); Precipitation in inches / Neerslag in duime R (Σ, Max. in 24h., Dat.); Number of Days with / Aantal Dae met: Precipn. Neerslag (≥.01, ≥.04, ≥.40), Thunder / Donder, Hail / Hael, Snow / Sneeu, Fog / Mis, Dust storm / Stofstorm, Max. > 86°F, Max < 50°F, Min < 32°F, Min > 68°F; Wind Frequency / Windfrekwensie nD. (N, NE, E, SE, S, SW, W, NW, Calm Kalm).

No. 125/301 CALA. ϕ = 31 31'S; λ = 27 41'E; H = 3,930 vt/ft; h_t = 4 vt/ft; h_r = 4 vt/ft.

	P 0800	P 1400	T 0800	T 1400	x Max.	n Min.	(x+n)/2	Ext. Max.	Dat	Ext. Min.	Dat	Lowest Max.	Dat	Highest Min.	Dat	Wet 0800	Wet 1400	U 0800	U 1400	N 0800	N 1400	Σ R	Max. in 24h.	Dat.	≥.01	≥.04	≥.40	Thunder	Hail	Snow	Fog	Dust	Max. >86°F	Max <50°F	Min <32°F	Min >68°F	N	NE	E	SE	S	SW	W	NW	Calm
I	-	-	66.0	77.0	79.5	56.9	68.2	94.5	10	49.0	16	61.0	23	65.0	8	60.3	65.5	73	56	6	6	2.11	0.49	29	11	8	2	-	0	0	0	0	8	0	0	0	5	0	7	24	2	1	3	5	14
II	-	-	62.5	75.4	78.6	56.8	67.7	93.0	11	43.5	8	55.5	21	67.0	20	59.4	65.2	85	59	6	7	5.08	1.29	21	12	11	4	-	0	0	0	0	9	0	0	0	12	2	2	21	1	0	2	4	14
III	-	-	61.4	73.3	76.2	56.3	66.2	85.5	26	46.0	28	55.0	20	66.0	4	58.6	64.1	86	62	6	6	4.21	1.12	19	11	11	4	-	-	-	-	-	0	0	0	0	14	0	2	14	2	2	5	8	15
IV	-	-	54.5	69.3	70.5	49.0	59.7	84.0	4	41.5	7	56.0	28	55.0	18	51.6	59.3	84	57	5	5	1.87	0.49	19	7	7	2	-	0	0	1	0	0	0	0	0	10	1	3	13	0	4	6	8	15
V	-	-	51.7	70.3	71.9	46.4	59.1	78.0	11	37.0	16	60.0	13	60.0	9	47.5	57.5	76	49	3	3	0.20	0.20	11	1	1	0	-	0	0	2	0	0	0	0	0	10	0	2	6	1	2	14	8	11
VI	-	-	45.7	65.5	66.5	40.5	53.5	74.0	9	30.5	30	51.5	2	52.0	16	40.3	50.8	67	37	2	3	0.17	0.12	7	2	2	0	-	0	0	2	0	0	0	2	0	12	5	3	2	0	4	12	14	8
VII	-	-	45.1	64.8	65.7	38.2	51.9	76.0	18	24.5	1	51.0	29	58.0	25	39.6	50.8	64	40	2	2	0.41	0.23	25	2	2	0	-	0	0	1	0	0	0	7	0	9	3	6	1	1	0	13	15	9
VIII	-	-	52.8	70.2	71.8	44.8	58.3	80.0	11	27.0	4	53.0	3	63.0	11	45.2	53.1	57	32	2	3	0.00	0.00	-	0	0	0	-	0	0	0	0	0	0	1	0	7	0	3	7	1	2	11	12	12
IX	-	-	54.2	70.9	72.6	44.4	58.5	88.5	30	31.0	22	50.0	21	72.0	29	46.4	53.9	58	33	3	3	0.00	0.00	-	0	0	0	-	0	0	0	1	3	0	2	1	7	0	2	10	3	9	7	15	6
X	-	-	59.9	72.1	74.7	50.5	62.6	91.5	4	38.0	14	54.0	17	64.5	21	53.1	57.8	66	43	6	6	1.23	0.72	22	7	7	1	-	0	0	0	0	4	0	0	0	6	0	2	18	4	7	6	9	10
XI	-	-	61.8	74.3	77.4	51.7	64.5	90.5	29	43.0	25	61.0	12	65.0	16	54.7	61.0	65	48	5	6	1.12	0.55	23	5	4	1	-	0	0	-	0	4	0	0	0	9	0	2	20	3	2	3	9	12
XII	-	-	64.2	74.9	80.1	54.6	67.3	98.0	10	41.0	22	52.5	21	63.0	7	57.7	60.9	70	47	5	6	1.47	0.42	21	7	7	1	-	0	0	0	0	7	0	0	0	0	0	6	16	3	3	5	1	28
Jaar Year	-	-	56.6	71.5	73.8	49.2	61.5	98.0	-	24.5	-	50.0	-	72.0	-	51.2	58.3	71	47	4	5	17.87	1.29	-	65	60	15	-	-	-	-	-	35	0	12	1	101	11	40	152	21	36	87	108	154

No. 127/485 UMTATA. ϕ = 31 35'S; λ = 28 47'E; Pm by/at 700 gdm. H = 2,278 vt/ft; h_t = 4 vt/ft; h_r = 4 vt/ft.

	P 0800	P 1400	T 0800	T 1400	x Max.	n Min.	(x+n)/2	Ext. Max.	Dat	Ext. Min.	Dat	Lowest Max.	Dat	Highest Min.	Dat	Wet 0800	Wet 1400	U 0800	U 1400	N 0800	N 1400	Σ R	Max. in 24h.	Dat.	≥.01	≥.04	≥.40	Thunder	Hail	Snow	Fog	Dust	Max. >86°F	Max <50°F	Min <32°F	Min >68°F	N	NE	E	SE	S	SW	W	NW	Calm
I	933.4	-	67.4	(75.5)	80.6	60.8	70.7	101.2	11	54.5	16	-	-	-	-	64.1	(66.5)	84	(63)	7	(4)	4.18	0.73	2	19	15	4	10	1	0	2	0	-	-	-	-	-	-	-	-	-	-	-	-	-
II	935.4	-	67.6	72.3	82.0	61.1	71.5	(89.9	20	47.2	9)	-	-	-	-	64.8	72.3)	(86	64)	(6	5)	3.91	1.31	20	10	9	3	5	0	0	4	0	-	-	-	-	-	-	-	-	-	-	-	-	-
III	933.5	-	65.6	80.0	80.0	60.0	70.0	(92.2	26	49.0	31)	-	-	-	-	63.6	69.8)	(90	60)	(5	4)	5.43	1.69	19	12	11	4	4	0	0	10	0	-	-	-	-	-	-	-	-	-	-	-	-	-
IV	936.3	-	56.7	(71.4	73.9)	51.8	(62.6	(93.8)	12	43.1	7)	-	-	-	-	55.1	(62.6)	91	(62)	6	(5)	1.80	0.78	18	11	7	1	2	0	0	14	0	-	-	-	-	-	-	-	-	-	-	-	-	-
V	(938.2)	-	52.9	74.9	76.2	48.2	62.2)	(85.1	9	41.2	28)	-	-	-	-	51.1	61.0)	(89	46)	(6	4)	0.28	0.22	12	4	2	0	(0)	0	0	12	0	-	-	-	-	-	-	-	-	-	-	-	-	-
VI	940.2	-	40.3	(72.2)	-	38.8	-	-	-	30.0	19	-	-	-	-	37.2	(54.5)	76	(31)	3	(3)	0.13	0.09	29	2	2	0	0	0	0	5	0	-	-	-	-	-	+	-	-	-	-	-	-	-
VII	940.9	-	41.3	(70.1)	74.0	35.9	54.9	83.1	25	28.0	14	-	-	-	-	38.6	(52.3)	79	(30)	4	(2)	0.13	0.09	11	2	2	0	1	0	0	6	0	-	-	-	-	-	-	-	-	-	-	-	-	-
VIII	940.8	-	47.8	72.1	75.6	41.4	58.5)	(88.9	30	28.4	5)	-	-	-	-	44.8	57.2)	(80	40)	(5	2)	0.00	0.00	-	0	0	0	0	0	0	7	0	-	-	-	-	-	-	-	-	-	-	-	-	-
IX	937.3	-	54.1	(75.7)	77.3	43.7	60.5	98.8	29	31.1	23	-	-	-	-	48.6	(57.3)	69	(32)	3	(2)	0.32	0.27	19	2	2	0	0	0	0	1	0	-	-	-	-	-	-	-	-	-	-	-	-	-
X	(936.0)	-	62.1	72.4	77.1	52.6	64.8)	(99.4	24	41.9	14)	-	-	-	-	57.2	62.0)	(75	57)	(6	6)	2.93	1.09	18	11	9	2	1	1	0	0	0	-	-	-	-	-	-	-	-	-	-	-	-	-
XI	(934.0)	-	63.5	(74.6)	78.6	54.2	66.4	95.4	15	45.9	27	-	-	-	-	57.7	(64.4)	72	58	6	7	1.97	0.83	17	8	6	2	0	0	0	0	0	-	-	-	-	-	-	-	-	-	-	-	-	-
XII	(933.2)	-	66.8	75.9	79.4	57.2	68.3)	93.5	14	43.3	22	-	-	-	-	60.9	65.7)	(81	59)	(5	6)	3.57	1.63	17	10	9	3	0	0	0	0	0	-	-	-	-	-	-	-	-	-	-	-	-	-
Jaar Year	(936.6)	-	57.2	73.9	-	50.4	-	101.2	-	28.0	-	-	-	-	-	53.6	62.1	81	50	5	4	24.65	1.69	-	91	74	19	23	2	0	61	0	-	-	-	-	-	-	-	-	-	-	-	-	-

No. 129/68A PORT ST. JOHNS. (Cape Hermes) ϕ = 31 38'S; λ = 29 33'E; Pm by/at 0 gdm. H = 153 vt/ft; h_r = 4 vt/ft; h_t = 4 vt/ft.

I	1014.5	1013.0	71.5	72.1	75.8	66.3	71.0	88.0	31	62.0	24	69.0	23	72.0	6	67.8	68.0	83	81	7	6	3.56	0.84	12	15	11	3	2	1	0	0	0	1	0	0	6	7	27	0	0	1	23	1	3	0
II	1016.4	1014.7	72.0	72.9	75.9	66.7	71.3	82.0	3	58.0	22	67.0	21	72.0	12	67.3	68.5	79	80	5	6	8.80	3.65	21	11	8	3	3	0	0	0	0	0	0	0	9	0	25	0	1	1	19	3	0	0
III	1014.3	1012.9	71.0	73.4	75.4	66.7	71.0	80.0	11	61.0	29	68.0	20	71.0	7	67.5	69.3	85	81	6	5	9.37	4.37	19	6	6	3	1	0	0	0	0	0	0	0	9	8	20	1	0	1	21	4	6	0
IV	1017.5	1015.5	67.1	70.1	72.4	62.6	67.5	78.0	21	52.0	6	64.0	29	66.0	2	63.2	65.8	81	80	6	5	6.05	4.03	19	12	6	3	1	0	0	0	0	0	0	0	0	6	12	1	1	2	23	5	10	0
V	1018.3	1016.2	68.5	71.2	75.9	63.2	69.5	89.0	8	59.0	2	67.0	17	69.0	9	62.0	65.9	70	76	4	3	0.15	0.09	10	2	2	0	0	0	0	0	0	3	0	0	3	10	17	1	0	0	20	1	12	0
VI	1021.5	1018.9	64.2	69.1	73.4	58.7	66.0	86.0	10	51.0	27	63.0	30	64.0	8	54.6	61.8	54	67	2	2	0.11	0.11	29	1	1	0	0	0	0	0	0	0	0	0	0	9	16	0	0	0	21	4	10	0
VII	1021.9	1019.4	61.5	66.2	70.1	56.1	63.1	80.0	25	49.0	30	60.0	29	65.0	4	55.4	61.5	69	77	3	3	0.25	0.11	9	5	2	0	0	0	0	0	0	0	0	0	0	12	14	0	0	1	25	3	7	0
VIII	1022.1	1019.8	63.6	67.6	71.3	57.7	64.5	93.0	10	51.0	5	63.0	15	68.0	22	58.7	63.4	75	80	4	4	1.21	0.78	15	3	3	1	0	0	0	0	0	2	0	0	0	9	11	0	0	2	28	2	8	1
IX	1018.6	1016.0	65.5	67.1	71.6	58.6	65.1	94.0	29	50.0	22	61.0	22	65.0	30	60.2	66.9	74	83	4	4	0.64	0.34	18	3	2	0	0	0	0	0	0	2	0	0	0	6	13	2	1	3	25	2	8	0
X	1016.4	1014.8	66.8	68.3	71.0	61.0	66.0	79.0	29	56.0	14	63.0	8	66.0	5	63.0	65.4	82	86	7	7	6.69	2.02	17	18	15	5	0	0	0	0	0	0	0	0	0	4	13	3	2	0	31	6	2	1
XI	1016.5	1014.4	68.6	69.7	72.8	62.6	67.7	83.0	16	56.0	13	66.0	13	68.0	17	65.0	66.8	83	86	7	7	2.58	0.78	9	10	8	3	0	0	0	0	0	0	0	0	0	2	15	4	2	2	30	2	3	0
XII	1014.1	1012.5	70.9	72.2	75.0	65.4	70.2	80.0	14	54.0	22	66.0	1	71.0	15	66.6	67.6	80	79	5	6	4.33	1.02	19	16	15	4	1	0	0	0	0	0	0	0	10	1	19	0	3	3	28	1	4	3
Year	1017.7	1015.7	67.6	69.9	73.4	62.1	67.7	94.0	-	49.0	-	60.0	-	72.0	-	62.6	65.9	76	79	5	5	43.74	4.37	-	102	79	25	8	1	0	0	0	8	0	0	37	74	202	12	10	16	294	34	73	5

No. 134/478 CALVINIA. ϕ = 31 28'S; λ = 19 46'E; Pm by/at 1,000 gdm. H = 3,240 vt/ft; h_r = 4 vt/ft; h_t = 4 vt/ft.

I	900.4	-	66.8	(86.4)	89.6	56.8	73.2	100.0	6	47.0	13	81.0	22	72.0	20	-	-	-	-	(2	2)	0.03	0.02	30	2	0	0	0	0	0	0	17	0	0	3	-	-	-	-	-	-	-	-	-	-
II	901.1	-	67.5	88.5	89.2	58.0	73.6	100.0	17	46.0	6	-	-	-	-	-	-	-	-	(2	3)	0.72	0.21	29	6	4	0	-	-	-	-	-	-	-	-	-	-	-	-	-	-	-	-	-	-
III	900.7	-	57.9	(78.1)	80.8	51.7	66.3	99.0	3	36.0	29	64.0	19	65.0	4	-	-	-	-	3	(3)	1.13	0.68	11	6	4	1	2	0	0	0	0	7	0	0	0	-	-	-	-	-	-	-	-	-
IV	902.9	-	52.9	(69.3)	73.5	48.0	60.7	91.0	2	34.0	30	55.0	21	66.0	2	-	-	-	-	3	(5)	2.12	0.78	16	9	6	3	-	-	-	-	-	4	0	0	0	-	-	-	-	-	-	-	-	-
V	903.7	-	47.9	(69.4	71.5)	45.2	(58.3)	82.0	7	38.0	17	-	-	63.0	25	-	-	-	-	4	4	0.63	0.49	11	5	3	1	0	0	0	0	0	0	0	0	0	-	-	-	-	-	-	-	-	-
VI	906.4	-	38.5	(60.7)	64.2	36.3	50.2	74.0	24	24.0	30	48.0	1	45.0	4	-	-	-	-	4	(3)	0.33	0.23	1	4	2	0	-	-	-	-	-	0	1	7	0	-	-	-	-	-	-	-	-	-
VII	905.9	-	37.5	(58.9	62.2)	33.9	(48.0)	(79.0	19	23.0	15	-	-	58.0	3	-	-	-	-	4	(4)	1.09	0.73	20	6	4	1	0	0	0	0	0	0	3	11	0	-	-	-	-	-	-	-	-	-
VIII	906.4	-	43.0	(66.2)	69.0	38.5	53.8	84.0	20	26.0	24	49.0	6	61.0	17	-	-	-	-	4	(3)	0.04	0.04	22	1	1	0	0	0	0	0	0	0	1	3	0	-	-	-	-	-	-	-	-	-
IX	904.0	-	45.1	(66.3)	67.8	39.7	53.7	87.0	26	30.0	6	47.0	11	64.0	4	-	-	-	-	5	(3)	0.70	0.30	10	5	5	0	-	-	-	-	-	1	1	1	0	-	-	-	-	-	-	-	-	-
X	902.4	-	52.9	(73.0)	76.3	44.9	60.6	91.0	28	35.0	6	59.0	11	61.0	28	-	-	-	-	4	(3)	0.80	0.69	10	3	2	1	0	0	0	0	0	3	0	0	0	-	-	-	-	-	-	-	-	-
XI	901.1	-	61.7	(77.6)	80.9	47.4	64.1	91.0	7	33.0	1	69.0	11	60.0	15	-	-	-	-	2	(3)	0.18	0.10	14	2	2	0	0	0	0	0	0	6	0	0	0	-	-	-	-	-	-	-	-	-
XII	901.2	-	64.1	83.4	84.7	51.2	67.9	98.0	5	40.0	2	71.0	1	68.0	16	-	-	-	-	1	2	0.00	0.00	-	0	0	0	0	0	0	0	0	13	0	0	0	-	-	-	-	-	-	-	-	-
Year	903.0	-	52.9	73.3	75.8	45.9	60.9	100.0	-	23.0	-	45.0	-	73.0	-	-	-	-	-	3	(3)	7.77	0.78	-	49	33	7	-	-	-	-	-	-	-	-	-	-	-	-	-	-	-	-	-	-

No. 136/740 WILLISTON. ϕ = 31 20'S; λ = 20 55'E; H = 3,540 vt/ft; h_r = 4 vt/ft; h_t = 4 vt/ft.

I	-	-	68.6	87.9	90.6	60.7	75.6	103.0	7	53.0	12	83.0	15	70.0	19	-	-	-	-	1	2	0.12	0.12	30	1	0	0	2	1	0	0	0	23	0	0	2	16	0	21	0	7	0	15	0	3
II	-	-	66.0	88.6	89.0	59.0	74.0	98.0	19	49.0	22	73.0	21	69.0	20	-	-	-	-	2	3	1.20	0.67	29	5	4	1	2	0	0	0	1	21	0	0	1	7	1	17	6	2	1	21	2	1
III	-	-	61.0	78.1	79.0	54.8	66.9	90.0	7	44.0	28	63.0	19	65.0	11	-	-	-	-	3	2	1.87	0.85	8	5	5	2	1	0	0	0	0	5	0	0	0	4	2	21	1	2	0	28	0	4
IV	-	-	52.6	72.8	73.5	47.6	60.5	87.0	3	37.0	30	58.0	28	61.0	4	-	-	-	-	3	4	0.89	0.60	17	4	3	1	1	0	0	0	0	2	0	0	0	7	0	31	1	0	0	14	1	6
V	-	-	48.5	69.4	69.9	41.7	55.8	81.0	7	34.0	16	57.0	11	48.0	5	-	-	-	-	4	3	0.24	0.24	11	1	1	0	0	0	0	0	0	0	0	0	0	8	0	31	0	0	1	13	7	2
VI	-	-	40.6	63.8	63.8	35.4	49.6	74.0	24	26.0	30	51.0	2	52.0	22	-	-	-	-	4	2	0.07	0.06	1	2	1	0	1	1	0	0	0	0	0	9	0	17	0	10	3	1	0	22	3	4
VII	-	-	37.9	59.1	61.2	33.0	47.1	75.0	19	24.0	30	46.0	21	56.0	20	-	-	-	-	4	2	0.41	0.38	7	2	1	0	1	0	0	0	0	3	16	0	10	3	11	0	1	7	15	3	12
VIII	-	-	42.2	65.4	69.3	36.4	52.8	82.0	20	26.0	24	55.0	3	47.0	22	-	-	-	-	2	2	0.00	0.00	-	0	0	0	0	0	0	0	0	0	0	5	0	4	2	9	1	1	2	12	7	24
IX	-	-	44.7	67.0	69.4	37.9	53.6	85.0	25	30.0	13	51.0	11	52.0	5	-	-	-	-	3	2	0.05	0.05	14	1	1	0	0	0	0	0	0	0	0	1	0	4	1	12	1	2	3	20	4	13
X	-	-	55.9	74.7	76.9	46.2	61.5	92.0	28	38.0	31	61.0	11	57.0	20	-	-	-	-	2	3	0.41	0.41	10	1	1	1	1	0	0	0	0	2	0	0	0	6	1	14	1	4	2	19	4	11
XI	-	-	63.3	80.3	82.2	52.9	67.5	90.0	29	41.0	3	69.0	12	68.0	15	-	-	-	-	2	2	0.11	0.08	17	2	1	0	1	0	0	0	0	9	0	0	0	9	0	20	2	1	2	12	1	13
XII	-	-	66.0	84.8	86.9	56.6	71.7	99.0	6	44.0	21	72.0	1	74.0	14	-	-	-	-	1	1	0.00	0.00	-	0	0	0	1	0	0	0	0	18	0	0	1	3	0	10	2	5	0	28	1	13
Year	-	-	53.9	74.3	76.0	46.9	61.4	103.0	-	24.0	-	46.0	-	70.0	-	-	-	-	-	3	2	5.37	0.85	-	24	18	5	11	2	0	0	1	80	3	31	4	95	10	207	18	26	18	219	33	106

1st and 2nd ORDER STATIONS – STASIES VAN DIE 1e en 2e ORDE.

	P_m Mean Pressure at Gem. Lugdruk by Gdm. 0600	1400	Air Temperature – Lugtemperatuur in °F. Means Gemiddeldes T_m 0800	1400	x Max.	n Min.	x+n/2 Mean Gem.	Extremes Uiterstes Max.	Dat	Min.	Dat	Lowest Max. Laagste Maks. Highest Min. Hoogste Min. Max.	Dat	Min.	Dat	Wet-bulb Temperature. Natbol Temperatuur. °F. Means Gem. 0800	1400	Rel. Hum. Rel. Vogtigheid. U % 0800	1400	Mean Cloud Amt. Gem. Wolkehvlhd. N 0-10 0800	1400	Precipitation in inches Neerslag in duime. R M	Max. in 24h.	Dat.	Number of Days with Aantal Dae met Precipn. Neerslag ≥.01	≥.04	≥.40	Thunder Donder	Hail-Hagel	Snow Sneeuw	Fog-Nevel	Hurricane Storm Stasiesoorsig	Max. ≥ 86°F	Max ≤ 32°F	Min ≤ 32°F	Min ≤ 0°F	Wind Frequency. Windfrekwensie. nD. N	NE	E	SE	S	SW	W	NW	Calm Kalm
No. 141/204 VICTORIA WEST (Tronk/Gaol)																																																
I	-	-	69.8	86.0	89.0	59.0	74.0	99.0	7	48.0	16	78.0	22	71.0	8	59.2	63.2	55	28	2	3	2.16	0.70	30	6	6	2	-	-	-	-	-	21	0	0	2	2	4	12	6	13	4	10	11	0
II	-	-	65.5	81.6	84.6	57.0	70.8	95.0	11	44.0	22	65.0	28	66.0	14	58.1	62.6	66	36	3	3	1.53	0.36	17	9	8	0	-	-	-	-	-	18	0	0	0	12	2	15	5	5	1	16	2	0
III	-	-	60.2	75.4	77.6	53.5	65.5	87.0	7	42.0	28	58.0	20	63.0	11	55.0	60.0	74	43	3	3	3.39	0.97	11	7	7	5	-	-	-	-	-	2	0	0	0	10	6	9	4	4	4	21	4	0
IV	-	-	52.0	69.8	71.9	46.5	59.2	82.0	3	37.0	7	58.0	28	56.0	17	47.6	54.9	75	39	3	3	2.07	0.76	20	6	6	2	-	-	-	-	-	0	0	0	0	5	4	6	3	7	7	24	3	1
V	-	-	47.2	67.8	69.1	41.5	55.3	77.0	6	33.0	16	59.0	15	55.0	8	43.6	56.7	77	52	2	2	0.12	0.12	11	0	0	0	-	-	-	-	-	0	0	0	0	6	4	7	0	0	3	24	8	0
VI	-	-	36.4	61.3	62.1	33.1	47.6	71.0	6	23.0	30	48.0	2	45.0	25	34.2	52.7	81	59	2	2	0.07	0.04	6	2	1	0	-	-	-	-	-	0	2	13	0	13	5	5	2	0	0	28	7	0
VII	-	-	35.7	59.9	61.3	32.6	46.9	74.0	18	23.0	30	43.0	28	48.0	20	32.7	47.4	75	41	3	3	0.08	0.05	6	2	1	0	-	-	-	-	-	0	2	15	0	15	4	2	2	0	2	32	5	0
VIII	-	-	42.2	67.5	69.0	36.3	52.6	81.0	30	22.0	4	52.0	3	51.0	22	36.7	49.0	62	28	2	2	0.18	0.18	5	1	1	0	-	-	-	-	-	0	0	8	0	7	5	5	1	5	5	29	4	1
IX	-	-	47.6	68.2	70.4	38.8	54.6	84.0	26	29.0	2	48.0	21	59.0	29	39.8	48.2	53	20	2	1	0.00	0.00	-	0	0	0	-	-	-	-	-	0	1	4	0	4	4	5	1	6	2	30	6	0
X	-	-	55.9	74.5	76.4	46.4	61.4	90.0	28	38.0	14	60.0	13	58.0	21	47.5	54.4	56	28	3	3	0.30	0.09	19	3	3	0	-	-	-	-	-	1	0	0	0	3	2	10	1	8	5	30	3	0
XI	-	-	63.0	79.9	81.6	51.2	66.4	92.0	29	41.0	13	67.0	12	63.0	17	52.8	58.1	53	26	2	3	0.11	0.06	15	2	2	0	-	-	-	-	-	4	0	0	0	3	4	9	5	6	5	23	5	0
XII	-	-	66.9	84.1	85.9	55.1	70.5	98.0	6	41.0	21	64.0	21	65.0	16	55.3	59.6	51	24	1	2	0.64	0.51	16	2	2	1	-	-	-	-	-	14	0	0	0	3	2	7	6	10	6	24	4	0
Jaar Year	-	-	53.5	73.0	74.9	45.9	60.4	99.0	-	22.0	-	43.0	-	71.0	-	46.9	55.6	65	35	2	3	10.65	0.97	-	40	37	10	-	-	-	-	-	60	5	40	2	83	46	92	36	64	44	291	62	2

ϕ = 31 24'S; λ = 23 07'E; H = 4,164 vt/ft; h_t = 4 vt/ft; h_r = 4 vt/ft.

	P_m																																															
No. 145/59 GROOTFONTEIN (Landbou-skool/College of Agric.)																																																
I	879.5	-	67.0	(84.1)	86.1	55.1	70.6	95.0	7	41.2	17	70.9	24	67.0	21	-	-	-	-	4	(3)	1.05	0.45	30	8	5	1	5	1	0	0	0	17	0	0	0	2	3	0	11	1	0	5	6	24
II	881.0	-	62.9	(82.5)	80.9	52.9	66.9	92.0	3	38.0	8	59.1	21	61.9	4	-	-	-	-	4	(3)	5.23	0.99	27	10	10	7	2	0	0	1	0	12	0	0	0	2	0	0	5	1	1	5	9	25
III	880.3	-	57.7	(72.5)	74.6	51.1	62.8	84.2	10	37.6	28	54.5	20	61.0	11	-	-	-	-	3	(3)	4.47	2.18	4	11	10	3	1	0	0	0	0	0	0	0	0	2	1	0	6	0	4	2	4	33
IV	881.7	-	49.8	(66.5)	67.6	43.1	56.3	82.0	12	32.2	7	53.0	19	52.5	18	-	-	-	-	4	(4)	2.88	1.38	17	7	7	2	0	0	0	0	0	0	0	0	0	4	0	1	6	1	4	2	6	28
V	883.9	-	44.7	(65.7)	67.1	38.3	52.7	73.6	7	28.6	16	57.0	14	49.8	9	-	-	-	-	2	(4)	0.02	0.02	11	1	0	0	1	0	0	0	0	0	0	3	0	6	2	1	0	0	5	3	7	25
VI	885.7	-	37.6	(59.7)	61.9	30.8	46.3	69.8	11	16.1	30	47.0	2	43.5	25	-	-	-	-	2	(4)	0.04	0.04	6	1	1	0	-	-	-	-	-	0	2	18	0	3	0	0	1	1	2	8	13	24
VII	885.0	-	36.3	(58.4)	60.9	31.5	46.2	70.9	18	15.5	29	46.0	21	50.7	5	-	-	-	-	3	(3)	0.55	0.29	9	3	3	0	0	0	0	0	0	0	3	16	0	13	0	0	2	0	0	6	7	25
VIII	885.3	-	42.9	(67.0)	67.5	33.9	50.7	76.6	21	15.9	4	49.5	15	52.0	11	-	-	-	-	2	(1)	0.14	0.12	6	3	1	0	0	0	0	0	0	0	1	15	0	8	0	0	2	1	2	11	4	24
IX	882.5	-	48.8	68.0	69.8	37.1	53.4	83.8	27	20.1	2	49.7	21	61.8	29	-	-	-	-	2	(2)	0.02	0.02	21	1	0	0	0	0	1	0	0	0	1	8	0	4	0	1	4	0	2	14	5	22
X	880.5	-	56.4	(72.8)	74.6	43.9	59.2	86.6	4	31.2	14	59.5	13	60.0	21	-	-	-	-	4	(4)	0.45	0.35	10	5	2	0	4	0	0	0	0	1	0	1	0	4	0	1	5	0	3	11	6	21
XI	880.2	-	60.5	(77.3)	80.0	45.2	62.6	89.0	29	32.8	13	63.0	12	58.7	16	-	-	-	-	2	(4)	0.42	0.42	17	1	1	1	0	0	0	0	0	4	0	0	0	2	0	1	8	4	3	10	6	18
XII	879.0	-	64.7	(80.5)	84.4	49.9	67.1	96.0	6	36.0	22	61.2	21	62.1	14	-	-	-	-	4	(4)	1.32	1.15	14	3	3	1	2	0	0	0	0	11	0	0	0	1	1	0	10	5	6	8	1	20
Jaar Year	882.1	-	52.4	(71.3)	73.1	42.7	57.9	96.0	-	15.5	-	46.0	-	67.0	-	-	-	-	-	3	(3)	16.59	2.18	-	54	43	15	-	-	-	-	-	45	7	61	0	51	7	5	60	14	32	85	74	289

Pm by/at 1,200 gdm. H = 4,144 vt/ft; h_t = 4 vt/ft; h_r = 4 vt/ft.

No. 157/874 GARIES. ϕ = 30 34'S; λ = 18 00'E; Pm by/at 200 gdm. H = 830 vt/ft; h_t = 4 vt/ft; h_r = 4 vt/ft.

I	*990.2	988.4	*70.6	86.9	92.2	60.8	76.5	107.2	19	50.5	23	78.0	12	79.9	19	*62.1	68.0	*62	37	*3	2	0.00	0.00	-	0	0	0	0	0	0	0	0	24	0	0	5	5	3	3	4	32	4	2	3	6
II	(990.2	988.4	67.8	86.2	88.8	59.0	73.9	(99.0	13	50.2	8	-	-	-	-	(61.4	66.7	(70	35	(3	2)	0.16	0.08	20	2	2	0	(0	0	0	0	0	9)	-	(0)	-	-	-	-	-	-	-	-	-	-	-
III	991.8	990.2	63.4	80.6	83.3	57.5	70.4	99.0	3	48.0	25	68.0	19	67.0	4	59.1	65.6	78	45	4	2	0.29	0.22	18	2	2	0	0	0	0	1	0	7	0	0	0	8	0	0	1	36	2	2	6	7
IV	993.3	991.4	61.3	77.7	80.8	54.4	67.6	103.0	2	42.0	30	65.0	28	67.0	2	56.4	63.7	75	46	5	4	0.59	0.43	16	2	2	1	0	0	0	1	0	9	0	0	0	6	3	2	3	24	3	4	5	9
V	994.6	993.0	57.6	74.0	77.5	52.0	64.7	93.0	5	46.0	3	64.0	31	62.0	5	54.0	62.4	80	53	4	3	0.50	0.42	11	3	2	1	0	0	0	1	0	5	0	0	0	17	2	4	0	19	2	4	8	5
VI	999.2	997.5	49.3	67.0	70.9	42.8	56.8	86.0	20	33.5	30	61.0	16	51.0	1	46.4	56.1	82	51	3	3	0.33	0.28	1	3	2	0	0	0	0	1	0	0	0	0	0	15	3	0	0	23	2	2	6	8
VII	997.9	996.6	46.7	63.4	69.5	40.7	55.1	84.0	3	(32.0	1	55.0	28	53.0	4	43.7	53.9	80	54	4	2	1.29	0.87	20	4	3	1	0	0	0	0	0	0	0	(0	0)	16	2	0	2	21	3	1	8	9
VIII	998.0	996.8	53.9	71.1	74.7	44.1	59.4	94.0	28	33.0	13	60.0	2	63.0	17	48.0	57.3	66	43	4	3	0.09	0.09	22	1	1	0	0	0	0	1	0	5	0	0	0	19	3	1	4	25	0	2	5	3
IX	996.7	994.9	56.0	68.5	74.4	44.6	59.5	97.0	3	35.0	18	57.0	17	57.0	25	48.1	55.8	57	45	4	3	0.55	0.16	11	6	5	0	0	0	0	0	0	5	0	0	0	20	3	1	1	20	2	1	6	6
X	994.2	992.4	60.4	75.9	79.3	49.2	64.2	98.0	28	40.1	4	64.3	7	68.0	19	54.6	60.5	71	41	5	4	0.00	0.00	-	0	0	0	0	0	0	0	0	9	0	0	0	5	3	2	2	35	3	2	5	4
XI	992.8	991.1	65.4	81.2	83.9	53.7	68.8	103.0	14	45.0	1	72.0	11	77.0	14	58.6	64.8	68	42	3	2	0.00	0.00	-	0	0	0	0	0	0	0	0	9	0	0	2	4	3	6	3	36	4	1	2	0
XII	992.6	990.2	66.1	83.6	86.5	53.4	69.9	99.5	5	46.0	2	74.0	1	62.0	16	60.1	66.6	72	41	2	1	0.00	0.00	-	0	0	0	0	0	0	0	0	12	0	0	0	0	0	0	2	51	2	0	0	7
Year	(994.3	992.6	59.9	77.4	80.1	51.0	65.5	107.2	-	32.0	-	55.0	-	79.9	-	54.4	61.8	(72	44	(4	2)	3.80	0.87	-	23	19	3	(0	0	0	5	0	94	-	(0)	-	-	-	-	-	-	-	-	-	-	-

* Nearnessings on / Observations at 0830 S.A.S.T.

No. 170/9 DE AAR. ϕ = 30 39'S; λ = 24 01'E; Pm by/at 1,200 gdm. H = 4,079 vt/ft; h_t = 4 vt/ft; h_r = 4 vt/ft.

I	879.0	-	70.4	(87.6	90.7	60.6	75.6	98.0	10	52.0	16	81.0	21	71.0	7	58.0	(61.4	50	(22)	2	(2)	1.44	0.62	21	5	4	2	2	0	0	0	3	20	0	0	1	-	-	-	-	-	-	-	-	-	-
II	880.2	-	67.6	85.3	85.7	59.4	72.5	(94.0	11	45.0	23	67.0	27	69.0	14	58.0	62.0	(58	27)	(3	4)	3.76	1.31	27	8	7	3	(4	0	0	0	0	15	0	0	1)	-	-	-	-	-	-	-	-	-	-
III	879.6	-	59.8	75.0	76.2	54.5	65.3	(85.0	10	42.0	30	62.0	12	65.0	11	55.9	61.2	(80	47)	(3	4)	4.78	0.92	12	10	10	7	(2	0	0	0	0	0	0	0	0)	-	-	-	-	-	-	-	-	-	-
IV	881.5	-	50.2	(67.2	70.9	46.2	58.5	84.0	12	36.0	30	55.0	20	55.0	15	47.1	54.2	81	(45)	3	(2)	3.09	1.57	20	6	6	2	2	0	0	0	0	0	0	0	0	-	-	-	-	-	-	-	-	-	-
V	883.6	-	45.1	67.4	69.4	40.1	54.7	(76.0	7	30.0	17	57.0	12	46.0	3	42.2	53.0	(80	40)	(2)	3	0.01	0.01	14	1	0	0	(0	0	0	0	0	0	0	1	0)	-	-	-	-	-	-	-	-	-	-
VI	886.1	-	36.5	(60.3	63.2	31.5	47.3	71.0	24	23.0	30	50.0	2	42.0	25	33.4	47.5	82	(40)	2	(2)	0.11	0.05	1	3	2	0	0	0	0	0	0	0	0	13	0	-	-	-	-	-	-	-	-	-	-
VII	885.7	-	37.3	(60.7	63.6	32.1	47.8	73.0	17	23.0	26	48.0	21	46.0	7	33.7	46.7	72	(36)	2	(2)	0.10	0.10	9	1	1	0	0	0	0	0	0	0	1	17	0	-	-	-	-	-	-	-	-	-	-
VIII	886.3	-	41.6	69.3	71.4	34.7	53.0	(78.0	30	25.0	4	64.0	4	46.0	11	35.8	51.0	(58	29)	(1	1)	0.07	0.07	6	1	1	0	(0	0	0	0	0	0	0	7	0)	-	-	-	-	-	-	-	-	-	-
IX	883.3	-	47.7	69.6	71.6	37.3	54.4	85.0	27	27.0	22	52.0	21	44.0	27	38.5	48.8	44	(20)	1	(1)	0.00	0.00	-	0	0	0	0	0	0	0	1	0	0	5	0	-	-	-	-	-	-	-	-	-	-
X	880.5	-	59.8	76.4	79.1	47.3	63.2	(90.0	28	37.0	14	64.0	12	58.0	7	49.5	54.7	(50	25)	(3	4)	0.64	0.59	11	3	1	1	(1	0	0	0	3	0	0	0)	-	-	-	-	-	-	-	-	-	-
XI	880.2	-	64.0	81.8	84.5	52.4	68.4	92.0	29	40.0	13	71.0	12	66.0	9	52.2	56.5	47	(20)	2	(3)	0.15	0.15	17	1	1	0	1	0	0	0	0	9	0	0	0	-	-	-	-	-	-	-	-	-	-
XII	879.5	-	69.2	85.2	89.1	55.6	72.3	(99.0	8	44.0	21	74.0	21	72.0	14	54.2	58.3	(40	19)	(2	2)	0.35	0.22	17	2	2	0	(3	0	0	0	0	17	0	0	1)	-	-	-	-	-	-	-	-	-	-
Year	882.1	-	54.1	73.8	76.3	45.9	61.1	99.0	-	23.0	-	48.0	-	72.0	-	46.5	54.6	(60	31)	(2	3)	14.50	1.57	-	41	35	15	(15	0	0	0	4	64	1	43	3)	-	-	-	-	-	-	-	-	-	-

No. 179/864 MOUNT FRERE. ϕ = 30 54'S; λ = 28 59'E; H = 3,800 vt/ft; h_t = 4 vt/ft; h_r = 4 vt/ft.

I	-	-	64.3	74.3	75.9	58.0	66.9	94.0	10	48.0	16	59.0	24	65.0	10	-	-	-	-	6	6	12.41	3.11	22	18	18	9	5	0	0	3	0	3	0	0	0	3	3	11	25	10	5	3	2	0
II	-	-	63.8	73.8	76.3	58.0	67.1	92.0	20	45.0	8	58.0	21	68.0	5	-	-	-	-	6	5	10.80	3.68	21	13	11	7	7	0	0	2	0	4	0	0	0	7	8	9	13	13	5	3	0	0
III	-	-	62.9	72.5	74.7	57.7	66.2	89.0	26	49.0	20	55.0	20	49.0	20	-	-	-	-	6	6	11.43	3.40	19	13	12	7	3	0	0	4	1	1	0	0	0	6	9	8	15	15	4	2	3	0
IV	-	-	57.9	67.6	69.7	51.8	60.7	87.0	12	41.0	7	52.0	29	57.0	5	-	-	-	-	5	5	2.43	0.88	18	10	7	3	4	0	0	10	0	1	0	0	0	3	12	6	9	14	7	8	1	0
V	-	-	56.1	70.2	71.8	49.6	60.7	80.0	11	43.0	18	60.0	13	59.0	9	-	-	-	-	4	4	0.18	0.11	14	3	2	0	0	0	0	1	0	0	0	0	0	4	10	10	11	5	10	4	8	0
VI	-	-	49.3	66.2	69.0	42.9	55.9	77.0	10	35.0	3	53.0	30	50.0	7	-	-	-	-	2	2	0.11	0.11	30	1	1	0	0	0	0	0	0	0	0	0	0	2	3	10	10	10	4	15	6	0
VII	-	-	49.4	64.3	66.2	42.5	54.3	76.0	18	31.0	29	51.0	29	52.0	21	-	-	-	-	3	2	0.39	0.39	26	1	1	0	0	0	0	0	2	0	0	1	0	5	8	10	11	6	6	9	7	0
VIII	-	-	54.1	68.5	70.6	47.1	58.9	84.0	30	33.0	15	54.0	15	60.0	11	-	-	-	-	4	4	0.10	0.08	23	2	1	0	0	0	0	0	2	0	0	0	0	9	10	5	11	14	4	6	3	0
IX	-	-	56.1	71.3	74.0	46.3	60.1	91.0	29	34.0	23	49.0	18	57.0	29	-	-	-	-	4	4	1.64	1.37	18	4	4	1	0	0	0	0	2	4	1	0	0	6	11	5	9	11	5	6	7	0
X	-	-	59.5	69.9	72.6	51.5	62.1	94.0	4	43.0	14	53.0	8	60.0	21	-	-	-	-	6	7	9.68	3.25	11	13	12	7	9	2	0	3	0	3	0	0	0	3	9	5	17	15	5	3	5	0
XI	-	-	59.2	70.3	73.1	51.8	62.5	86.0	7	44.0	12	59.0	5	62.0	16	-	-	-	-	7	6	6.75	3.12	17	12	10	6	5	0	0	5	1	0	0	0	0	4	5	5	17	17	5	2	5	0
XII	-	-	62.9	72.3	75.7	55.6	65.7	95.0	7	39.0	22	50.0	21	65.0	17	-	-	-	-	6	6	5.56	1.45	18	14	12	5	4	1	0	5	0	4	0	0	0	2	7	8	25	5	10	1	4	0
Year	-	-	57.9	70.1	72.5	51.1	61.8	95.0	-	31.0	-	49.0	-	68.0	-	-	-	-	-	5	5	61.48	3.68	-	104	91	45	37	3	0	33	8	20	1	1	0	54	95	92	173	135	70	62	51	0

1st and 2nd ORDER STATIONS – STASIES VAN DIE 1e en 2e ORDE.

	P_m Mean Pressure at Geo. Lugdruk by Odm.		Air Temperature – Lugtemperatuur in °F. Means Gemiddeldes T_m					Extremes Uiterstes				Lowest Max. Laagste Maks. Highest Min. Hoogste Min.				Wet-bulb Temperature. Natbol Temperatuur. °F. Means Gem.		Rel. Hum. Rel. Vogtigheid. U %		Mean Cloud Amt. Gem. Wolkenhvlhd. N 0-10		Precipitation in inches Neerslag in duime. R			Number of Days with Aantal Dae met													Wind Frequency. Windfrekwensie. nD.								
	0800	1400	0800	1400	x Max.	n Min.	Min 2 Mean Gem.	Max.	Dat	Min.	Dat	Max.	Dat	Min.	Dat	0800	1400	0800	1400	0800	1400	M	Max. in 24h.	Dat	Precipn. Neerslag ≥ .01	≥ .04	≥ .40	Thunder Donder	Hail-Hael	Snow Sneeuw	Fog-Newel	Duststorm Stofstorm	Max. ≥ 86°F	Max ≤ 50°F	Min ≤ 32°F	Min ≤ 68°F	N	NE	E	SE	S	SW	W	NW	Calm Kalm
No. 182/794 PORT SHEPSTONE.																ϕ = 30 44'S;		λ = 30 27'E;				Pm by/at 0 gdm.			H = 50 vt/ft;											ht = 4 vt/ft;					hr = 4 vt/ft.			
I	1014.8	1013.5	72.6	75.8	77.3	68.0	72.6	83.6	6	62.0	28	68.0	24	72.2	3	70.4	73.0	90	87	7	6	4.40	0.97	15	15	13	4	5	0	0	0	0	0	0	0	18	2	15	12	1	3	18	4	2	5
II	1016.0	1014.8	73.4	76.9	78.4	68.4	73.4	84.0	11	59.0	5	68.2	21	75.0	12	69.8	72.3	84	80	6	5	5.43	1.71	21	14	9	4	3	0	0	1	0	0	0	0	16	4	14	13	1	5	11	6	1	3
III	1014.5	1012.8	71.2	75.9	78.0	66.4	72.2	81.6	10	61.0	3	72.0	28	71.0	10	69.6	73.2	93	87	7	5	5.89	2.10	20	13	11	3	1	0	0	0	0	0	0	0	12	4	14	10	1	7	13	5	4	4
IV	1017.0	1015.4	67.3	72.5	74.6	62.5	68.5	79.0	9	56.0	7	64.0	29	68.0	12	65.0	69.5	88	86	5	5	4.61	2.53	19	13	13	3	4	0	0	0	0	0	0	0	0	11	3	8	2	3	13	11	7	2
V	1018.5	1016.3	65.8	73.6	75.4	61.2	68.3	86.0	26	56.0	30	71.0	14	66.0	4	61.7	68.7	79	78	4	3	0.24	0.10	14	4	3	0	0	0	0	0	0	0	0	0	0	11	13	5	3	3	10	2	12	3
VI	1021.6	1019.7	61.6	71.1	73.6	55.6	64.6	84.0	28	47.0	27	65.0	30	61.0	8	55.1	64.3	67	69	2	2	0.17	0.14	1	2	1	0	0	0	0	0	0	0	0	0	0	9	8	5	2	2	11	4	18	1
VII	1022.0	1019.7	58.9	69.0	71.1	53.3	62.2	81.0	25	46.0	3	63.0	28	59.0	28	54.9	64.4	79	79	4	3	0.10	0.08	6	2	1	0	0	0	0	0	0	0	0	0	0	11	10	9	4	4	13	3	8	0
VIII	1021.7	1019.7	62.8	69.0	71.7	56.4	64.0	82.0	11	48.0	5	64.0	15	64.0	11	59.8	66.5	84	88	4	4	1.55	0.67	7	6	6	2	1	0	0	0	0	0	0	0	0	7	10	8	0	3	18	7	7	2
IX	1019.0	1016.4	65.1	68.6	71.3	58.5	64.9	77.0	30	51.0	22	63.0	22	65.0	28	59.9	64.0	74	78	4	4	1.10	1.05	19	3	1	1	3	0	0	0	0	0	0	0	0	1	15	11	0	3	17	6	5	2
X	1016.2	1014.9	68.3	70.5	73.6	62.3	67.9	83.0	11	55.0	2	64.0	8	68.0	11	64.4	67.1	81	84	6	7	9.94	1.97	11	20	15	8	4	0	0	0	0	0	0	0	0	1	9	10	0	4	32	4	1	1
XI	1016.4	1014.6	69.9	72.4	75.2	62.7	68.9	88.0	29	52.0	5	69.0	12	70.0	17	64.9	68.6	77	83	7	6	2.06	0.78	9	18	15	1	2	0	0	0	0	1	0	0	2	0	9	14	1	4	26	1	2	3
XII	1013.7	1011.8	73.3	74.9	78.3	67.0	72.6	86.0	17	53.0	23	66.0	21	75.0	14	69.5	71.4	83	84	6	7	2.78	0.46	29	18	13	3	5	0	0	0	0	0	0	0	13	3	6	4	2	3	31	5	1	2
Jaar Year	1017.6	1015.8	67.5	72.5	74.9	61.9	68.4	88.0	–	46.0	–	63.0	–	75.0	–	63.7	68.6	81	82	5	5	38.27	2.53	–	128	101	29	28	0	0	1	0	1	0	0	61	64	126	109	17	44	213	58	68	33
No. 193/561 VAN WYKSVLEI.																ϕ = 30 21'S;		λ = 21 49'E;				Pm by/at 900 gdm.			H = 3,150 vt/ft;											ht = 4 vt/ft;					hr = 4 vt/ft.			
I	910.4	908.2	75.0	91.5	94.8	63.5	79.1	105.3	7	56.3	16	83.3	21	71.5	7	60.9	64.6	46	23	2	4	0.32	0.21	21	2	2	0	–	0	0	0	1	27	0	0	4	9	7	10	4	5	4	7	8	3
II	911.4	(910.0)	71.2	(90.3)	–	60.9	–	–	–	50.0	9	–	–	68.0	17	–	–	–	–	1	(3)	2.67	1.87	28	6	4	2	–	0	0	0	0	–	–	0	0	–	–	–	–	–	–	–	–	–
III	911.5	910.2	63.5	78.3	–	55.5	–	–	–	44.0	29	–	–	65.0	10	58.3	63.3	75	45	3	3	2.59	1.05	11	6	5	2	–	0	0	0	0	–	–	0	0	8	0	18	0	16	1	9	1	3
IV	914.1	912.3	56.2	75.1	76.5	47.2	61.8	87.0	2	36.7	29	63.8	28	56.6	16	50.9	59.7	72	42	2	3	1.39	0.72	16	4	3	1	–	0	0	0	0	2	0	0	0	4	11	5	1	5	18	9	1	12
V	915.8	914.2	50.7	72.5	73.8	42.5	58.1	82.2	7	33.0	16	59.4	12	50.7	2	46.5	56.8	75	39	3	3	0.02	0.02	11	1	0	0	–	0	0	0	0	0	0	0	0	3	4	4	0	0	8	2	11	25
VI	919.1	917.3	41.9	65.1	67.0	33.4	50.2	76.4	12	23.8	30	53.4	2	44.4	23	38.2	50.8	73	38	2	2	0.01	0.01	1	1	0	0	–	0	0	0	0	0	0	11	0	5	3	4	2	1	7	4	9	21
VII	917.8	916.2	43.1	64.3	66.2	33.8	50.0	78.8	18	22.5	26	49.7	28	51.5	20	38.2	49.3	65	36	3	3	0.07	0.05	5	2	0	1	–	0	0	0	0	0	1	17	0	8	4	5	4	1	6	4	9	16
VIII	918.4	916.3	47.3	(72.5)	73.6	36.9	55.2	83.3	20	27.4	4	58.7	3	52.3	17	41.1	(53.6)	61	(28)	2	(2)	0.12	0.12	5	1	1	0	–	0	0	0	0	0	0	7	0	2	3	10	3	0	5	6	7	21
IX	915.5	913.3	51.7	72.3	74.3	38.5	56.4	89.2	27	30.8	22	59.4	21	49.5	27	43.5	52.0	53	24	2	2	0.00	0.00	–	0	0	0	–	0	0	0	0	2	0	2	0	1	5	8	5	1	8	9	9	10
X	912.8	910.5	61.3	79.2	81.4	47.7	64.5	98.0	28	39.6	24	70.6	11	57.6	21	50.8	57.4	50	(26)	3	(4)	0.32	0.20	10	2	2	0	–	1	0	0	0	7	0	0	0	3	2	14	1	0	12	13	4	6
XI	912.0	909.7	68.4	84.4	87.0	54.4	70.7	96.4	29	41.5	2	76.5	12	62.4	17	57.8	63.5	54	32	2	3	0.60	0.56	15	2	2	1	–	0	0	0	0	15	0	0	0	2	5	12	2	4	13	8	6	4
XII	910.9	909.2	72.9	88.9	91.9	57.3	74.6	103.0	6	46.4	2	75.0	21	69.2	14	59.9	65.8	49	29	1	2	0.09	0.09	16	1	1	0	–	0	0	0	0	23	0	0	2	1	4	6	2	0	19	11	7	9
Jaar Year	914.1	(912.3)	58.6	77.9	–	47.6	–	105.3	–	22.5	–	49.7	–	71.5	–	–	59.5	–	–	2	3	8.20	1.87	–	28	20	7	–	1	0	0	1	–	–	37	6	–	–	–	–	–	–	–	–	–

No. 201/840. BETHULIE. ϕ = 30 30'S; λ = 25 58'E; Pm by/at 1,200 gdm. H = 4,218 vt/ft; h_t = 4 vt/ft; h_r = 4 vt/ft.

I	878.7	876.8	69.2	84.0	87.5	58.5	73.0	97.0	11	49.0	17	64.0	25	70.0	11	60.9	64.1	63	35	3	5	1.89	0.56	23	10	8	1	6	0	0	0	0	21	0	0	3	10	5	17	1	3	4	10	12	0
II	880.8	879.5	65.2	77.4	81.6	56.0	68.8	93.0	11	43.0	8	68.0	21	66.0	20	59.8	63.5	75	48	3	5	4.39	0.94	4	13	12	4	10	1	0	0	0	11	0	0	0	9	11	5	2	2	0	8	15	8
III	879.8	878.5	60.7	73.7	76.5	54.5	75.5	84.0	7	42.0	29	61.0	20	64.0	8	57.7	63.6	84	59	5	6	8.24	2.30	12	12	9	5	6	0	0	0	0	0	0	0	0	6	4	6	3	3	5	21	10	4
IV	881.3	879.9	51.5	69.8	72.8	45.8	59.3	83.0	12	35.0	30	58.0	20	54.0	18	-	-	-	-	4	5	2.78	0.83	20	8	7	2	1	0	0	1	0	0	0	0	0	4	1	3	1	5	7	15	16	8
V	884.0	882.1	46.9	68.4	70.6	41.7	56.1	77.0	7	33.0	17	59.0	12	52.0	3	-	-	-	-	3	5	0.21	0.12	11	2	2	0	2	0	0	0	0	0	0	0	0	2	2	1	0	2	7	16	27	3
VI	886.4	884.7	36.8	62.4	64.7	32.7	48.7	74.0	10	25.0	30	50.0	2	49.0	25	34.2	49.5	78	41	2	3	0.03	0.02	1	2	0	0	0	0	0	0	0	0	0	12	0	4	4	2	0	4	3	17	22	4
VII	885.7	884.0	38.7	62.0	64.5	33.2	48.8	73.0	18	21.0	1	48.0	21	49.0	20	35.2	48.2	73	37	3	3	0.11	0.11	9	1	1	0	0	0	0	0	0	0	1	12	0	19	1	3	1	2	2	13	19	1
VIII	885.8	883.8	42.6	69.0	71.1	36.5	53.8	78.0	30	24.0	4	55.0	3	24.0	16	37.5	52.6	64	34	2	2	0.00	0.00	-	0	0	0	0	0	0	0	0	0	0	8	0	10	0	1	2	1	4	18	20	4
IX	883.0	880.3	49.8	72.1	74.0	39.0	56.5	89.0	28	26.0	22	56.0	21	57.0	29	42.3	53.1	57	28	2	2	0.00	0.00	-	0	0	0	0	0	0	0	0	1	0	4	0	3	0	2	7	3	3	17	19	4
X	880.4	878.1	58.7	77.3	78.9	48.1	63.5	91.0	4	34.0	14	64.0	12	64.0	7	-	-	-	-	5	5	0.92	0.44	22	5	3	1	1	0	0	0	0	4	0	0	0	11	0	4	5	5	0	19	16	0
XI	880.4	877.6	65.4	80.1	82.6	51.4	67.0	90.0	29	36.0	13	72.0	12	60.5	9	55.8	59.8	57	31	4	6	0.32	0.26	17	3	2	0	4	0	0	0	0	5	0	0	0	11	5	3	10	2	2	17	9	0
XII	878.9	876.3	71.1	83.7	86.7	55.4	71.0	96.0	7	39.0	22	58.0	21	72.0	11	58.1	62.3	48	31	3	5	1.41	0.68	15	5	5	1	4	1	0	0	0	18	0	0	1	9	2	5	10	5	6	11	10	0
Jaar Year	882.1	880.1	54.7	73.3	75.9	46.1	61.8	97.0	-	21.0	-	48.0	-	72.0	-	-	-	-	-	3	4	20.30	2.30	-	61	49	14	34	2	0	1	0	60	1	36	4	98	35	52	42	37	43	182	195	36

No. 214/636 O'OKIEP. ϕ = 29 36'S; λ = 17 52'E; Pm by/at 900 gdm. H = 3,060 vt/ft; h_t = 4 vt/ft; h_r = 4 vt/ft.

I	911.1	910.1	66.9	83.6	88.2	59.3	73.7	96.3	18	49.2	15	74.1	29	74.4	20	55.2	61.3	49	27	2	2	0.06	0.06	21	1	1	0	0	0	0	0	0	14	0	0	4	0	1	7	0	29	4	8	7	4
II	911.5	910.6	68.3	85.7	88.2	62.9	75.5	98.4	17	49.3	6	77.4	3	74.4	18	56.0	60.7	47	23	2	2	0.18	0.10	12	3	2	0	0	0	0	0	0	20	0	0	7	0	5	7	1	20	0	11	11	3
III	911.9	911.3	60.6	78.0	79.9	56.1	68.0	88.4	3	48.2	26	61.4	19	69.4	3	52.9	59.1	62	33	2	2	0.14	0.05	11	3	2	0	0	0	0	0	0	7	0	0	1	5	0	9	1	15	1	17	7	7
IV	913.3	912.5	57.0	74.0	75.7	53.9	64.8	91.1	3	40.2	28	60.1	28	73.4	3	49.6	56.0	62	32	2	2	0.06	0.06	17	1	1	0	0	0	0	0	0	4	0	0	2	8	3	7	1	15	0	13	10	3
V	915.1	914.2	53.2	70.1	72.2	50.3	61.2	82.4	5	42.4	15	53.9	11	64.9	25	47.3	54.6	66	39	3	2	0.37	0.35	11	2	1	0	0	0	0	0	0	0	0	0	0	6	4	6	4	10	0	17	9	6
VI	(917.3	916.6	47.3	63.9	66.0	44.4	55.2	72.9	6	37.9	2	51.4	1	56.4	20	41.2	48.9	61	34	2	2	0.14	0.11	1	3	1	0	0	0	0	0	1	0	0	0	0	4	4	8	2	21	0	7	13	1
VII	916.6	916.0	45.3	60.6	62.1	42.8	52.4	78.3	18	34.2	12	46.2	21	59.4	3	39.7	47.2	63	38	3	3	0.66	0.52	20	5	2	1	0	0	0	0	1	0	4	0	0	7	8	3	4	19	0	7	13	1
VIII	917.0	916.6	48.7	69.2	70.9	45.4	58.1	83.4	20	36.1	7	50.4	6	60.4	17	41.2	50.4	54	27	2	1	0.00	0.00	-	0	0	0	0	0	0	0	1	0	0	0	0	2	4	10	3	19	2	8	8	5
IX	915.4	914.4	49.6	65.6	67.7	45.5	56.6	85.2	3	34.4	18	48.1	11	62.2	3	42.2	51.2	56	38	2	2	0.13	0.06	11	4	2	0	0	0	0	0	0	0	1	0	0	1	3	7	2	17	1	15	11	3
X	913.1	912.1	55.9	71.4	73.6	49.6	61.6	93.4	27	39.4	8	52.9	11	72.8	28	47.2	53.1	53	29	3	2	0.19	0.17	11	2	1	0	0	0	0	0	0	3	0	0	1	1	3	6	3	20	3	15	6	5
XI	912.8	911.7	63.5	75.4	80.2	53.7	66.9	89.3	15	44.2	2	69.1	11	72.4	14	51.0	57.2	44	33	1	1	0.01	0.01	17	1	0	0	0	0	0	0	0	7	0	0	2	2	1	4	0	34	0	8	6	5
XII	912.2	911.3	66.1	81.6	83.8	55.9	69.3	98.2	5	45.2	21	69.1	1	71.4	16	52.4	58.7	42	24	1	1	0.00	0.00	-	0	0	0	0	0	0	0	0	12	0	0	1	0	0	8	0	38	1	8	0	6
Jaar Year	(913.9	913.1	56.9	73.3	75.7	51.6	63.7	98.4	-	34.2	-	46.2	-	74.4	-	47.9	54.9	55	31	2	2	1.94	0.52	-	25	13	1	0	0	0	0	3	67	5	0	18	36	36	82	21	257	12	134	101	49

No. 229/556 FAURESMITH. ϕ = 29 46'S; λ = 25 19'E; Pm by/at 1,300 gdm. H = 4,535 vt/ft; h_t = 4 vt/ft; h_r = 4 vt/ft.

I	870.1	867.7	70.1	84.1	86.3	60.4	73.3	94.5	11	51.8	26	71.0	25	73.0	11	61.1	64.5	62	36	3	5	2.15	0.65	24	5	5	3	-	0	0	0	0	21	0	0	3	21	3	7	2	5	2	10	8	4
II	872.0	870.3	65.5	76.8	79.8	57.0	68.4	89.9	11	44.8	8	63.8	21	63.9	14	58.8	61.5	70	44	3	6	6.27	1.58	5	13	10	4	-	0	0	0	0	4	0	0	0	30	1	2	2	5	1	6	8	3
III	871.2	869.6	61.7	72.3	74.3	53.5	63.9	82.0	26	41.9	29	62.8	20	63.2	8	58.5	62.6	84	59	5	5	7.98	2.28	12	12	10	7	-	0	0	0	0	0	0	0	0	17	1	6	5	4	0	8	8	13
IV	873.3	871.5	54.5	68.8	70.1	43.8	56.9	82.0	12	35.0	29	59.0	20	55.0	17	50.2	55.2	77	45	3	4	2.76	1.05	18	6	6	2	-	0	0	0	0	0	0	0	0	14	0	3	5	3	1	2	16	16
V	875.4	873.5	49.5	66.4	67.2	36.6	51.9	73.0	11	24.8	16	54.4	12	49.9	9	45.3	52.5	75	42	3	4	0.18	0.09	11	3	2	0	-	0	0	0	0	0	0	5	0	14	3	3	5	10	1	7	12	7
VI	878.0	875.9	42.4	61.6	62.4	27.7	45.0	70.0	10	18.7	26	46.4	2	41.9	25	37.6	47.3	66	58	2	3	0.00	0.00	-	0	0	0	-	0	0	0	0	0	0	23	0	8	1	2	4	9	1	9	15	10
VII	876.9	874.5	42.0	61.6	63.0	30.2	46.6	71.6	9	19.0	28	45.4	21	46.1	5	36.8	46.4	64	32	2	2	0.20	0.20	9	1	1	0	-	0	1	0	0	0	1	18	0	25	3	0	1	7	0	3	6	17
VIII	877.0	874.9	49.8	68.5	69.6	33.1	51.3	77.6	30	22.0	25	54.5	3	46.8	31	41.0	49.7	49	26	1	2	0.00	0.00	-	0	0	0	-	0	0	0	0	0	0	15	0	19	0	14	4	7	0	5	14	0
IX	874.0	871.5	54.5	70.2	71.8	35.2	53.5	84.5	27	25.9	22	54.9	21	49.0	28	43.1	49.8	40	23	1	1	0.00	0.00	-	0	0	0	-	0	0	0	0	0	0	8	0	11	0	4	5	4	0	14	15	7
X	871.2	868.8	62.5	76.0	78.1	46.5	62.3	90.3	4	34.8	12	64.5	13	61.9	7	52.7	57.7	55	33	3	5	0.68	0.43	11	3	3	1	-	0	0	0	0	3	0	0	0	12	0	6	3	5	3	9	11	3
XI	870.9	868.4	66.8	80.0	81.7	51.7	66.7	89.3	29	40.0	13	71.4	12	62.9	9	58.3	64.1	61	44	3	4	0.09	0.05	17	2	2	0	-	0	0	0	0	5	0	0	0	25	0	3	8	4	1	12	7	0
XII	869.6	867.5	71.5	83.7	86.2	56.0	71.1	96.2	7	37.9	22	62.2	21	72.3	11	55.6	58.4	38	21	3	4	0.41	0.18	11	3	3	0	-	0	0	0	0	18	0	0	1	17	0	6	5	2	3	14	14	0
Jaar Year	873.3	871.2	57.6	72.5	74.2	44.3	59.2	96.2	-	18.7	-	45.4	-	73.0	-	49.9	55.8	62	39	3	4	20.72	2.28	-	48	42	17	-	0	1	0	0	51	1	69	4	212	12	56	49	65	13	99	134	80

1st and 2nd ORDER STATIONS – STASIES VAN DIE 1e en 2e ORDE.

	P_m Mean Pressure at Gem. Lugdruk by Gdm.		Air Temperature – Lugtemperatuur in °F. Means Gemiddeldes T_m					Extremes Uiterstes				Lowest Max. Laagste Maks. Highest Min. Hoogste Min.				Wet-bulb Temperature. Natbol Temperatuur. °F. Means Gem.		Rel. Hum. Rel. Vogtigheid U %		Mean Cloud Amt. Gem. Wolkehvlhd. N 0-10		Precipitation in inches Neerslag in duims. R			Number of Days with Aantal Dae met												Wind Frequency. Windfrekwensie. nD.								
	0800	1400	0800	1400	x Max.	n Min.	$\frac{x+n}{2}$ Mean Gem.	Max.	Dat	Min.	Dat	Max.	Dat	Min.	Dat	0800	1400	0800	1400	0800	1400	M	Max. in 24h.	Dat.	Precipn. Neerslag ≥ .01	≥ .04	≥ .40	Thunder Donder	Hail-Hael	Snow Sneeu	Fog-Nevel	Dust storm Stofstorm	Max. ≥ 86°F	Max ≤ 50°F	Min ≤ 32°F	Min ≤ 68°F	N	NE	E	SE	S	SW	W	NW	Calm Kalm
No. 233/44A WEPENER.																						ϕ = 29 44'S;			λ = 27 02'E;												Pm by/at 1,400 gdm.								H = 4,724 vt/ft;								ht = 4 vt/ft;								hr = 4 vt/ft.							
I	859.3	857.3	67.9	81.4	84.9	59.5	72.2	94.0	14	51.9	27	66.9	24	68.0	15	58.7	60.7	60	31	4	6	4.00	2.12	24	9	7	2	12	0	0	0	0	16	0	0	0	10	22	0	3	0	11	8	8	0
II	861.2	859.5	63.7	76.4	80.3	55.8	68.1	89.0	12	41.8	8	70.0	20	65.4	3	56.8	60.4	68	41	4	7	3.56	1.16	17	11	10	3	9	0	0	0	0	4	0	0	0	14	10	2	1	2	6	7	11	5
III	859.9	858.4	60.0	71.3	74.8	54.9	64.8	81.2	7	44.0	31	63.0	4	62.8	18	57.0	60.7	85	56	6	7	8.76	1.96	12	20	14	8	10	0	0	1	0	0	0	0	0	18	13	1	5	0	3	0	11	10
IV	861.7	859.9	51.8	68.7	70.3	45.0	57.6	80.6	11	35.5	24	59.4	30	56.8	17	48.2	54.7	79	43	4	4	1.79	0.75	14	11	7	2	4	0	0	1	0	0	0	0	0	4	10	0	1	2	9	1	15	17
V	864.2	862.0	44.4	66.1	67.7	38.4	53.0	73.8	11	29.0	18	55.0	12	55.0	11	42.0	52.0	84	41	3	5	1.19	0.80	14	4	4	1	2	0	0	1	0	0	0	4	0	6	6	0	3	3	18	4	8	14
VI	866.6	864.3	34.3	62.3	64.1	27.8	45.9	70.8	10	20.0	3	47.0	2	44.5	8	31.1	46.4	72	53	3	3	0.01	0.01	7	1	0	0	0	0	0	3	0	0	1	23	0	2	2	0	1	3	15	7	14	16
VII	865.8	863.3	37.9	62.1	64.0	31.9	47.9	72.0	18	16.2	1	46.8	21	49.4	8	33.6	46.6	66	31	4	4	0.09	0.06	10	2	1	0	1	1	0	0	0	0	1	17	0	7	7	1	7	3	5	8	16	8
VIII	865.8	863.4	43.2	69.0	70.5	32.0	51.2	76.8	14	16.8	4	54.0	3	51.5	6	36.4	48.8	54	24	2	2	0.01	0.01	6	1	0	0	1	0	0	0	0	0	0	19	0	5	6	0	2	3	8	12	10	16
IX	862.3	859.6	49.5	71.5	72.8	35.2	54.0	85.6	29	23.0	2	56.0	21	56.0	11	39.9	49.2	45	19	1	1	0.00	0.00	–	0	0	0	0	0	0	0	0	0	0	10	0	6	1	0	1	2	6	15	8	20
X	860.3	857.8	59.8	76.5	78.7	48.1	63.4	90.0	5	35.8	24	62.8	12	64.0	29	50.1	54.7	53	24	4	5	0.92	0.50	11	5	3	1	8	0	0	0	0	3	0	0	0	6	13	0	1	2	13	6	16	5
XI	859.9	857.2	64.3	78.4	81.7	52.0	66.8	88.2	29	36.0	25	68.0	3	62.0	11	53.6	55.5	52	23	4	6	0.38	0.11	17	6	4	0	6	0	0	0	0	4	0	0	0	13	14	1	3	2	9	7	11	0
XII	858.5	856.2	68.9	82.8	86.4	54.7	70.5	95.8	7	35.2	22	64.0	21	71.0	11	54.4	56.9	41	20	2	5	0.53	0.22	15	8	3	0	9	0	0	0	0	20	0	0	4	12	8	0	4	2	12	12	8	3
Jaar Year	862.1	859.9	53.8	72.2	74.7	44.6	59.6	95.8	–	16.2	–	46.8	–	71.0	–	46.8	53.9	63	34	4	5	21.24	2.12	–	78	53	17	62	1	0	6	0	47	2	73	4	103	112	5	32	24	115	87	136	114
No. 239/635 PIETERMARITZBURG (Mental Hospital).																						ϕ = 29 35'S;			λ = 30 22'E;																H = 2,243 vt/ft;								ht = 4 vt/ft;								hr = 4 vt/ft.							
I	–	–	68.5	77.5	79.6	61.2	70.4	97.0	10	56.0	25	62.0	24	68.0	11	64.5	68.2	82	62	7	7	5.02	0.91	24	16	13	6	7	0	0	0	0	8	0	0	0	6	7	10	28	0	5	3	1	0
II	–	–	68.2	77.4	79.7	61.7	70.7	93.0	20	52.0	23	67.0	21	69.0	6	64.9	68.5	85	63	6	6	5.01	2.46	21	9	7	3	2	0	0	0	0	7	0	0	1	2	8	16	21	7	1	1	0	0
III	–	–	65.7	77.1	78.5	60.9	69.7	93.0	18	55.0	20	60.0	20	67.0	8	63.2	68.7	87	66	6	6	8.19	3.10	23	15	12	7	8	0	0	2	0	4	0	0	0	2	15	6	22	3	3	0	5	0
IV	–	–	60.1	72.8	74.4	53.9	64.1	90.0	12	44.0	7	58.0	29	61.0	9	57.6	62.2	86	56	4	4	2.99	0.80	29	13	12	3	5	0	0	0	0	2	0	0	0	1	17	7	15	1	4	1	9	0
V	–	–	55.6	74.4	75.1	49.9	62.5	83.0	11	44.0	13	65.0	14	57.0	4	53.5	60.6	87	47	3	2	0.80	0.47	3	3	2	1	0	0	0	3	0	0	0	0	0	5	13	5	17	3	5	1	10	0
VI	–	–	47.4	71.8	72.5	42.3	57.4	83.0	27	34.0	18	60.0	30	49.0	9	44.3	54.5	80	33	1	1	0.02	0.02	29	1	0	0	0	0	0	1	0	0	0	0	0	10	11	6	13	1	7	0	12	0
VII	–	–	52.0	71.2	72.3	43.8	58.0	83.0	27	39.0	2	55.0	29	54.0	1	46.5	54.6	67	35	2	2	0.00	0.00	–	0	0	0	0	0	0	0	0	0	0	0	0	1	14	2	16	0	4	2	23	0
VIII	–	–	53.7	74.2	76.2	46.8	61.5	91.0	11	33.0	5	58.0	15	57.0	23	48.9	57.6	74	36	3	3	0.29	0.14	23	5	4	0	0	0	0	3	0	6	0	0	0	2	14	6	23	1	5	0	11	0
IX	–	–	58.4	75.3	77.0	49.3	63.1	98.0	29	37.0	23	60.0	21	57.0	18	51.8	57.7	65	33	3	4	1.12	0.58	21	5	4	1	0	0	0	1	0	7	0	0	0	4	3	8	23	3	3	1	15	0
X	–	–	64.3	74.3	78.0	55.4	66.7	99.0	29	51.0	21	61.0	8	63.0	12	58.5	62.8	73	54	6	6	2.94	0.68	21	12	11	3	5	0	0	1	0	5	0	0	0	2	9	3	31	5	2	0	10	0
XI	–	–	64.9	71.8	76.1	56.9	66.5	92.0	7	50.0	15	61.0	3	66.0	30	59.4	63.5	74	63	6	7	3.66	0.63	30	20	18	3	6	0	0	1	0	6	0	0	0	5	8	12	21	4	5	0	4	0
XII	–	–	68.5	76.5	80.0	60.1	70.0	103.0	7	45.0	22	60.0	21	69.0	11	62.5	67.5	73	64	6	6	6.10	2.53	15	20	15	3	13	1	0	0	0	6	0	0	1	1	6	3	32	6	5	0	9	0
Jaar Year	–	–	60.6	74.5	76.6	53.5	65.0	103.0	–	33.0	–	55.0	–	69.0	–	56.3	62.2	78	51	5	5	36.14	3.10	–	119	98	30	46	1	0	12	0	51	0	0	2	41	125	84	262	34	49	9	109	0

No. 241/49 DURBAN (Lughawe/Airport). ϕ = 29 49'S; λ = 31 02'E; Pm by/at 0 gdm. H = 45 vt/ft; h_t = 4 vt/ft; h_r = 4 vt/ft.

I	1015.0	1013.6	74.3	77.2	78.9	67.9	73.4	84.9	11	61.1	18	67.4	24	74.2	12	69.1	71.0	78	74	6	6	5.97	2.56	26	15	11	5	4	0	0	1	0	0	0	0	13	62	179	61	27	80	152	22	13	148
II	1016.6	1015.0	74.6	78.4	80.3	68.9	74.6	86.2	1	61.2	22	73.9	22	75.2	2	69.4	71.6	77	72	5	5	6.16	2.22	16	11	6	3	2	0	0	0	0	1	0	0	18	78	177	67	20	77	125	28	21	103
III	1015.1	1013.1	73.4	77.5	78.7	68.1	73.4	82.9	9	62.2	20	71.0	20	73.8	17	69.3	72.0	81	77	6	4	3.83	1.26	19	11	8	4	5	0	0	4	0	0	0	0	16	60	139	36	38	80	122	30	12	227
IV	1017.8	1015.9	69.4	75.2	76.7	63.2	69.9	83.0	10	56.8	8	65.5	30	70.3	16	64.1	67.8	75	69	4	4	6.66	2.85	19	12	11	4	9	0	0	0	0	0	0	0	3	42	80	37	24	68	156	61	36	216
V	1019.6	1017.6	66.3	75.1	76.4	59.8	68.1	83.1	9	53.1	31	71.2	1	66.9	4	61.3	67.5	76	68	3	3	0.30	0.17	3	5	2	0	0	0	0	0	0	0	0	0	0	68	96	19	17	45	80	32	42	345
VI	1022.4	1020.2	61.0	73.1	74.2	53.4	63.8	86.0	24	43.7	21	67.9	30	61.0	2	54.0	62.3	65	55	2	1	0.04	0.03	8	2	0	0	1	0	0	0	0	0	0	0	0	57	58	15	17	53	93	34	94	299
VII	1022.9	1020.5	59.9	71.3	72.8	53.1	62.9	92.0	27	46.6	30	62.8	29	61.1	28	53.3	62.4	65	61	2	3	0.26	0.26	2	1	1	0	0	0	0	0	0	2	0	0	0	118	102	18	17	55	122	48	82	182
VIII	1022.6	1020.2	63.9	71.5	73.2	55.5	64.4	88.2	11	46.6	5	66.0	15	63.6	13	57.7	64.1	69	68	3	4	0.24	0.12	23	6	2	0	0	0	0	1	0	1	0	0	0	92	111	14	18	106	143	27	43	190
IX	1019.8	1016.8	66.0	70.8	73.7	58.3	66.0	102.3	11	47.7	4	65.7	22	65.1	28	58.9	63.5	67	67	4	4	1.72	0.94	18	6	6	1	1	0	0	2	0	2	0	0	0	124	143	28	29	93	154	31	32	86
X	1017.1	1014.8	69.3	72.6	75.2	63.1	69.1	86.1	29	55.3	26	67.1	8	70.2	11	64.2	66.4	76	73	7	7	5.90	1.72	9	16	12	5	10	1	0	1	0	1	0	0	3	63	112	42	39	141	195	29	7	116
XI	1017.0	1014.7	70.4	73.3	75.0	64.0	69.5	81.0	17	57.7	15	64.9	3	69.8	23	64.8	67.4	74	74	7	7	4.72	1.95	9	15	10	4	3	0	0	0	0	0	0	0	5	78	128	52	33	132	165	20	14	98
XII	1014.0	1012.2	74.3	76.9	79.1	67.9	73.5	89.8	10	57.5	22	68.3	21	74.0	11	68.3	70.5	74	74	7	6	2.82	0.75	17	13	9	3	8	1	0	0	0	1	0	0	18	37	77	54	61	125	170	41	25	154
Year Year	1018.3	1016.2	68.6	74.4	76.2	61.9	69.1	102.3	-	43.7	-	62.8	-	75.2	-	62.9	67.2	73	69	5	5	38.62	2.85	-	113	78	29	43	2	0	9	0	8	0	0	76	879	1402	443	340	1055	1677	403	421	2164

No. 242/644 PORT NOLLOTH. ϕ = 29 14'S; λ = 16 52'E; Pm by/at 0 gdm. H = 24 vt/ft; h_t = 4 vt/ft; h_r = 4 vt/ft.

I	1015.1	1014.1	61.4	65.5	70.3	-	-	102.0	18	-	-	61.0	25	-	-	58.9	62.2	86	83	7	4	0.03	0.02	28	2	0	0	0	0	0	16	0	3	0	-	-	1	0	4	6	29	6	2	9	3
II	1013.9	1013.1	58.9	65.1	67.8	-	-	77.0	27	-	-	61.0	26	-	-	57.7	61.5	93	78	5	3	0.29	0.26	12	2	1	0	2	0	0	19	0	0	0	-	-	1	0	0	10	15	17	2	7	6
III	1015.6	1014.8	58.5	65.6	68.1	54.4	61.2	90.0	21	43.0	23	61.0	31	65.0	13	57.3	62.2	93	83	5	3	0.36	0.15	16	4	3	0	1	0	0	13	0	1	0	0	0	0	1	2	11	20	15	3	5	5
IV	1017.5	1016.0	54.6	62.6	66.3	49.5	57.9	94.0	1	43.0	24	58.0	14	59.0	22	53.7	60.3	94	87	6	3	0.00	0.00	-	0	0	0	0	0	0	13	0	2	0	0	0	1	1	2	9	18	19	2	4	4
V	1019.0	1018.6	55.4	61.5	65.3	51.5	58.4	94.0	24	47.0	24	55.0	27	58.0	14	54.0	59.5	92	89	6	4	0.28	0.21	11	3	2	0	0	0	0	10	0	2	0	0	0	3	4	6	8	12	10	6	8	5
VI	1023.7	1022.4	48.5	58.1	62.0	45.0	53.5	86.0	20	39.0	7	53.0	27	55.0	4	47.6	55.9	93	87	5	3	0.00	0.00	-	0	0	0	0	0	0	12	1	0	0	0	0	4	2	18	9	5	12	0	8	2
VII	1022.9	1022.0	47.3	57.6	61.7	42.4	52.0	88.0	3	35.0	14	53.0	19	56.0	3	45.6	53.8	88	79	4	3	0.30	0.18	24	4	3	0	0	0	0	10	1	1	0	0	0	1	6	14	11	2	13	2	10	3
VIII	1021.4	1020.4	49.4	58.8	63.5	41.3	52.4	88.0	16	32.0	31	55.0	30	54.0	17	47.5	55.6	87	82	4	4	0.00	0.00	-	0	0	0	0	0	0	9	0	1	0	0	0	1	2	13	10	5	9	5	7	9
IX	1020.6	1018.9	51.6	60.1	63.4	44.5	53.9	93.0	2	35.0	10	56.0	26	62.0	3	48.8	55.3	83	75	4	3	0.08	0.04	11	2	2	0	0	0	0	9	0	1	0	0	0	3	7	10	11	6	8	5	4	6
X	1017.8	1016.9	55.5	61.2	62.9	50.5	56.7	72.0	18	40.0	3	59.0	20	57.0	39	54.1	58.3	92	84	6	4	0.11	0.07	10	2	2	0	0	0	0	5	0	0	0	0	0	3	11	4	10	6	5	4	10	8
XI	1016.8	1015.8	58.0	63.2	66.8	49.5	58.1	104.0	14	30.0	30	60.0	8	57.0	15	56.5	60.6	91	87	5	3	0.05	0.05	16	1	1	0	0	0	0	14	0	2	0	1	0	2	10	9	15	18	1	0	3	2
XII	1016.1	1014.8	56.9	64.2	66.1	49.6	57.8	71.0	27	35.0	15	64.0	1	55.0	31	56.1	61.7	95	87	3	2	0.00	0.00	-	0	0	0	0	0	0	11	0	0	0	0	0	0	10	6	17	23	6	0	0	1
Year Year	1018.4	1017.3	54.7	61.9	65.4	-	-	104.0	-	32.0	-	53.0	-	-	-	53.1	58.9	91	83	5	3	1.50	0.26	-	20	14	0	3	0	0	141	2	13	0	-	-	20	54	88	127	159	121	31	75	54

No. 247/668 POFADDER. ϕ = 29 08'S; λ = 19 23'E; Pm by/at 1,000 gdm. H = 3,227 vt/ft; h_t = 4 vt/ft; h_r = 4 vt/ft.

I	-	-	70.7	87.5	90.3	60.9	75.6	101.0	7	50.0	15	79.5	21	72.0	7	59.0	65.3	52	31	2	3	0.00	0.00	-	0	0	0	-	0	0	0	0	23	0	0	3	7	8	4	8	12	11	9	3	0
II	-	-	69.6	86.3	90.1	62.9	76.5	97.0	12	53.0	7	80.0	22	75.0	17	59.7	67.6	58	40	2	2	0.16	0.12	29	2	2	0	-	0	0	0	1	21	0	0	5	7	14	6	8	3	0	7	8	1
III	-	-	64.2	77.2	82.7	57.4	70.0	91.0	8	44.0	28	69.0	27	67.0	1	56.4	60.5	63	39	1	2	0.96	0.65	4	3	3	1	-	0	0	0	0	7	0	0	0	7	8	7	7	12	8	4	4	5
IV	-	-	57.5	73.1	75.2	52.3	63.7	90.0	1	41.0	29	64.0	28	69.0	3	51.3	57.1	68	39	2	2	0.57	0.41	17	2	2	1	-	0	0	1	0	3	0	0	2	8	12	7	4	10	4	8	2	3
V	-	-	53.4	68.6	70.9	48.2	59.5	80.0	7	37.5	15	58.0	17	58.0	6	47.7	55.4	68	46	1	1	0.21	0.21	12	1	1	0	-	0	0	0	0	0	0	0	0	5	7	7	4	5	1	9	12	10
VI	-	-	46.7	62.8	65.2	42.1	53.6	74.0	27	28.0	30	52.0	29	48.0	5	41.2	50.3	65	44	1	1	0.00	0.00	-	0	0	0	-	0	0	0	0	0	0	1	0	10	7	8	4	11	4	9	5	2
VII	-	-	44.6	59.5	64.1	40.7	52.4	76.0	20	29.0	1	48.0	21	55.0	18	40.3	50.0	71	52	2	2	0.24	0.23	20	2	1	0	-	0	0	0	0	0	1	2	0	12	3	9	11	7	2	5	2	5
VIII	-	-	51.7	69.3	72.9	46.0	59.9	83.0	21	34.0	3	57.0	3	61.0	17	43.8	52.9	55	34	1	1	0.01	0.01	6	1	0	0	-	0	0	0	0	0	0	0	0	8	3	8	7	8	7	8	3	10
IX	-	-	51.5	66.8	74.3	43.3	58.8	86.0	25	30.0	20	59.0	21	60.0	25	44.0	52.7	58	39	1	1	0.00	0.00	-	0	0	0	-	0	0	0	0	0	0	1	0	6	9	8	5	5	5	8	4	8
X	-	-	58.0	76.7	80.7	48.9	64.8	94.5	28	38.0	8	70.0	11	61.0	20	49.1	53.5	54	20	2	2	0.00	0.00	-	0	0	0	-	0	0	0	0	6	0	0	0	3	6	12	8	5	8	15	1	0
XI	-	-	65.9	80.7	84.1	54.4	69.2	92.0	6	42.0	2	67.0	17	66.0	15	54.5	60.2	49	30	2	2	0.43	0.19	15	4	3	0	-	0	0	0	0	10	0	0	0	2	3	7	13	6	5	13	6	5
XII	-	-	68.6	-	89.7	56.4	73.0	101.0	6	44.0	2	74.0	1	69.0	17	56.6	-	50	-	1	-	0.00	0.00	-	0	0	0	-	0	0	0	0	21	0	0	1	-	-	-	-	-	-	-	-	-
Year Year	-	-	58.5	-	78.4	51.1	64.8	101.0	-	28.0	-	48.0	-	75.0	-	50.3	-	59	-	1	-	2.58	0.65	-	15	12	2	-	0	0	1	1	91	1	4	11	-	-	-	-	-	-	-	-	-

1st and 2nd ORDER STATIONS – STASIES VAN DIE 1e en 2e ORDE.

	P_a Mean Pressure at Gem. Lugdruk by Gdm.		Air Temperature – Lugtemperatuur in °F. Means Gemiddeldes T_a					Extremes Uiterstes				Lowest Max. Laagste Maks. Highest Min. Hoogste Min.				Wet-bulb Temperature. Natbol Temperatuur. °F. Means Gem.		Rel. Hum. Rel. Vochtigheid. U %		Mean Cloud Amt. Gem. Wolkehvlhd. N 0-10		Precipitation in inches Neerslag in duime. R			Number of Days with Aantal Dae met													Wind Frequency. Windfrekwensie. nD.								
	0800	1400	0800	1400	Max.	Min.	$\frac{X+n}{2}$ Mean Gem.	Max.	Dat	Min.	Dat	Max.	Dat	Min.	Dat	0800	1400	0800	1400	0800	1400	Σ	Max. in 24h.	Dat.	Precipn. Neerslag ≥ .01	≥ .04	≥ .40	Thunder Onweer	Hail-Hael	Snow Sneeuw	Fog-Newel	Dust storm Stofstorm	Max. ≥ 86°F	≤ 50°F	≤ 32°F Max	≤ 32°F Min	≤ 68°F	N	NE	E	SE	S	SW	W	NW	Calm Kalm
No. 251/261 KENHARDT.																																															
ϕ = 29 21'S; λ = 21 09'E; Pm by/at 800 gdm. H = 2,594 vt/ft; h_t = 4 vt/ft; h_r = 4 vt/ft.																																															
I	921.2	-	76.6	95.3	97.7	64.2	80.9	112.0	8	56.0	16	79.0	21	75.0	8	61.1	65.3	43	(20)	5	(2)	0.27	0.25	25	2	1	0	-	0	0	0	1	25	0	0	5	-	-	-	-	-	-	-	-	-
II	922.1	-	75.7	95.9	96.7	64.3	80.5	104.0	11	56.0	23	79.0	29	74.0	13	62.0	69.0	(48	25)	(2	4)	0.93	0.50	26	6	4	1	-	0	0	0	0	(24	0	0	3	-	-	-	-	-	-	-	-	-
III	921.8	-	66.9	-	-	59.8	-	-	-	47.0	30	-	-	67.0	9	60.4	-	(70)	-	(2	3)	3.07	1.42	12	7	6	3	-	0	0	0	0	-	-	(0	0	-	-	-	-	-	-	-	-
IV	924.7	-	60.9	77.7	80.2	50.0	65.1	91.0	1	40.0	29	64.0	28	63.0	16	53.3	59.5	63	(35)	2	(2)	1.80	1.50	17	3	3	1	-	0	0	0	0	8	0	0	0	-	-	-	-	-	-	-	-	-
V	927.3	-	55.0	76.3	77.7	43.8	60.7	(85.0	7	34.0	18	64.0	12	55.0	5	49.4	57.6	(70	33)	(2	1)	0.00	0.00	-	0	0	0	-	0	0	0	0	(0	0	0	0	-	-	-	-	-	-	-	-	-
VI	930.0	-	46.2	68.4	70.1	35.1	52.6	79.0	9	26.0	30	56.0	2	46.0	5	40.5	52.3	64	(33)	1	(1)	0.01	0.01	1	1	0	0	-	0	0	0	0	0	0	5	0	-	-	-	-	-	-	-	-	-
VII	929.2	-	42.6	67.8	67.6	33.7	50.6	82.0	17	24.0	1	54.0	21	53.0	20	36.3	50.2	57	(28)	2	(3)	0.01	0.01	21	1	0	0	-	0	0	0	1	0	0	10	0	-	-	-	-	-	-	-	-	-
VIII	929.3	-	51.0	75.8	78.6	37.6	58.1	(88.0	18	30.0	4	63.0	3	54.0	6	41.9	52.8	(51	19)	(1	1)	0.08	0.08	5	1	1	0	-	0	0	0	0	(4	0	3	0	-	-	-	-	-	-	-	-	-
IX	927.0	-	55.0	77.3	78.1	40.4	59.2	92.0	27	34.0	16	63.0	21	52.0	4	44.7	52.8	47	(16)	1	(1)	0.00	0.00	-	0	0	0	-	0	0	0	0	4	0	0	0	-	-	-	-	-	-	-	-	-
X	924.0	-	64.2	84.0	85.3	49.0	67.1	106.0	28	41.0	8	73.0	11	60.0	20	51.8	58.8	(44	21)	(2	2)	0.17	0.17	11	1	1	0	-	0	0	0	1	(9	0	0	0	-	-	-	-	-	-	-	-	-
XI	923.5	-	72.5	89.7	91.1	55.7	73.4	104.0	8	42.0	1	82.0	12	67.0	15	56.7	61.8	38	(20)	2	(3)	0.15	0.15	17	1	1	0	-	0	0	0	0	21	0	0	0	-	-	-	-	-	-	-	-	-
XII	922.5	-	75.1	95.1	97.0	58.8	77.9	110.0	6	49.0	2	82.0	1	68.0	31	60.5	69.4	(45	27)	(1	1)	0.55	0.50	14	3	2	1	-	0	0	0	1	(23	0	0	0	-	-	-	-	-	-	-	-	-
Jaar Year	925.2	-	61.8	-	-	49.4	-	112.0	-	24.0	-	54.0	-	75.0	-	51.5	59.9	53	26	2	2	7.04	1.50	-	26	19	6	-	0	0	0	4	-	-	18	8	-	-	-	-	-	-	-	-	-
No. 261/307 BLOEMFONTEIN (Lughawe/Airport).																																															
ϕ = 29 07'S; λ = 26 11'E; Pm by/at 1,400 gdm. H = 4,878 vt/ft; h_t = 4 vt/ft; h_r = 4 vt/ft.																																															
I	859.2	857.3	68.2	81.3	84.0	59.9	71.9	94.2	14	52.3	29	64.0	24	65.8	15	59.1	61.4	60	33	4	6	5.65	2.50	24	9	5	3	5	0	0	0	0	15	0	0	0	147	91	37	26	10	43	77	126	187
II	860.6	859.4	64.3	77.3	80.5	57.5	68.5	90.4	12	44.6	8	64.6	27	63.4	14	57.5	61.4	68	43	4	6	2.02	0.51	21	11	8	1	9	2	0	0	0	6	0	0	0	105	95	29	34	44	33	41	87	228
III	859.1	858.4	61.8	71.9	75.0	56.0	65.5	83.0	10	45.9	28	61.2	4	63.1	17	58.8	62.1	85	59	5	7	7.50	2.20	12	15	12	6	10	0	0	3	0	0	0	0	0	110	100	55	34	36	52	63	76	218
IV	861.3	860.0	55.1	69.3	71.0	47.4	59.2	80.8	12	38.5	7	60.6	17	56.8	17	50.6	55.9	76	46	3	3	2.18	1.14	17	8	4	2	4	0	0	1	0	0	0	0	0	103	60	58	55	44	86	84	124	106
V	863.5	862.0	48.2	66.5	67.9	41.8	54.8	74.0	11	33.1	13	55.5	12	51.4	11	45.2	52.9	82	43	2	4	1.36	1.08	14	3	2	1	4	1	0	1	0	0	0	0	0	94	69	54	27	42	75	89	79	215
VI	865.9	864.5	38.4	62.7	63.9	32.9	48.4	71.5	10	25.7	3	47.5	2	44.4	8	34.7	46.8	72	53	2	2	0.01	0.01	7	1	0	0	0	0	0	0	0	0	1	14	0	91	69	78	33	39	83	94	81	152
VII	866.1	863.3	40.4	62.6	64.3	35.4	49.8	71.6	17	23.4	1	46.8	21	45.3	25	35.8	47.4	68	34	3	3	0.00	0.00	-	0	0	0	0	0	0	0	0	0	1	9	0	175	87	76	38	25	54	74	102	113
VIII	865.2	863.6	46.9	69.5	70.9	38.5	54.7	78.3	14	25.7	4	55.8	3	50.3	14	39.0	49.3	54	24	2	2	0.02	0.02	6	1	0	0	0	0	0	0	0	0	0	0	0	106	55	38	41	59	99	105	111	130
IX	862.4	860.3	53.1	71.5	73.4	40.0	56.7	86.7	29	27.0	22	56.2	22	54.8	27	41.4	49.1	37	18	1	1	0.00	0.00	-	0	0	0	0	0	0	0	0	1	0	4	0	94	44	33	36	49	83	156	124	101
X	860.2	858.1	62.0	77.1	79.6	50.2	64.9	91.3	4	40.0	14	63.9	12	62.0	7	51.2	55.4	50	26	3	5	0.61	0.32	11	4	3	0	3	0	0	0	0	6	0	0	0	103	71	37	53	60	109	118	111	82
XI	859.7	857.4	54.3	80.3	82.4	53.4	67.9	89.2	22	45.4	4	64.2	3	58.8	11	54.0	57.1	54	23	3	5	0.28	0.18	30	4	2	0	1	0	0	0	0	7	0	0	0	105	82	25	35	62	87	127	143	54
XII	858.6	856.6	69.8	84.2	87.1	57.7	72.4	96.3	12	38.3	22	62.8	21	71.9	11	56.5	59.9	46	24	3	5	0.25	0.12	15	6	2	0	1	0	0	0	0	21	0	0	2	62	49	34	36	42	135	172	145	69
Jaar Year	861.7	860.1	56.1	72.9	75.0	47.5	61.2	96.3	-	23.4	-	46.8	-	71.9	-	48.6	54.9	63	35	3	4	19.88	2.50	-	62	38	13	37	3	0	5	0	56	2	27	2	1295	872	554	448	512	939	1200	1309	1655

No. 263/899 MASERU. ϕ = 29 19'S; λ = 27 29'E; Pm by/at 1,500 gdm. H = 5,168 vt/ft; h_t = 4 vt/ft; h_r = 4 vt/ft.

I	849.1	-	68.7	(83.1	84.4	57.8	71.1	91.0	13	51.0	26	64.0	25	62.0	10	59.7	61.2	61	(29)	2	(3)	3.54	-	-	10	-	-	-	-	-	-	-	-	-	-	0	16	11	0	0	17	0	0	1
II	(851.1	-	67.0	77.6	81.5	55.7	68.6	(88.0	12	40.0	9	70.0	27	61.0	5	59.6	61.9	(67	44)	(2	5)	1.30	0.33	17	5	5	0	-	-	-	-	-	-	-	-	(0	16	6	0	0	12	0	0	1)
III	(849.8	-	62.4	68.8	73.1	55.4	64.2	(80.0	16	48.0	31	67.0	18	62.0	11	59.0	60.7	(83	65)	(5	5)	8.52	1.80	12	16	15	5	-	-	-	-	-	-	-	-	(0	19	10	0	0	7	0	0	7)
IV	852.0	-	54.2	66.0	69.4	46.2	57.8	(78.0	10	37.0	7	59.0	17	53.0	17	49.7	53.6	(76	48)	(2	4)	3.27	-	-	6	-	3	-	-	-	-	-	-	-	-	(1	4	14	0	1	18	0	3	6)
V	(854.1	-	48.8	62.7	62.3	41.0	51.6	(71.0	11	34.0	17	54.0	12	47.0	15	44.8	51.8	(76	51)	(2	3)	1.46	1.30	14	4	3	1	-	-	-	-	-	-	-	-	(5	3	8	1	8	6	0	0	11)
VI	856.5	-	37.6	(60.0	62.0	31.7	46.8	69.0	10	26.0	18	45.0	2	42.0	8	34.2	45.1	73	(31)	2	(2)	0.00	0.00	-	0	0	0	-	-	-	-	-	-	-	-	6	5	13	0	16	3	0	1	4
VII	856.4	-	42.4	(60.6	62.1	33.5	47.8	69.0	18	25.0	22	47.0	21	42.0	9	36.2	46.6	58	(37)	2	(3)	0.09	0.09	10	1	1	0	-	-	-	-	-	-	-	-	11	1	17	0	8	1	1	0	12
VIII	855.8	-	47.8	68.6	70.1	36.2	53.1	(80.0	15	24.0	4	47.0	7	60.0	3	41.4	52.6	(61	35)	(1	0)	0.02	0.02	6	0	0	0	-	-	-	-	-	-	-	-	(6	4	12	0	0	8	8	3	4)
IX	852.0	-	53.8	(71.0	73.4	38.6	56.0	85.0	29	28.0	22	57.0	21	52.0	11	43.7	51.8	47	(25)	1	(1)	0.00	0.00	-	0	0	0	-	-	-	-	-	-	-	-	1	4	17	0	1	22	0	3	0
X	850.7	-	62.2	(74.9	78.3	49.1	63.7	89.0	7	39.0	14	64.0	13	58.0	8	52.3	55.9	53	(32)	2	(4)	1.14	0.70	11	4	4	1	-	-	-	-	-	-	-	-	4	13	11	0	4	9	3	3	0
XI	849.5	-	64.8	(77.3	79.7	52.4	66.0	86.0	29	40.0	25	59.0	3	60.0	11	55.2	56.7	56	(29)	3	(5)	1.15	0.53	6	4	4	2	-	-	-	-	-	-	-	-	3	21	12	0	0	12	3	0	0
XII	849.7	-	69.6	(80.5	85.4	55.9	70.6	93.0	9	38.0	22	66.0	21	65.0	11	55.7	57.4	43	(23)	2	(5)	0.76	0.27	15	6	4	0	-	-	-	-	-	-	-	-	0	11	14	0	3	20	0	3	1
Jaar Year	(852.2	-	56.6	70.9	73.5	46.1	59.8	93.0	-	24.0	-	45.0	-	65.0	-	49.3	54.6	63	37	2	3	21.25	-	-	56	-	-	-	-	-	-	-	-	-	-	(37	117	145	1	41	135	15	16	47)

No. 267/752 CHARIS. ϕ = 29 02'S; λ = 29 26'E; H = 4,200 vt/ft; h_t = 4 vt/ft; h_r = 4 vt/ft.

I	-	-	64.4	73.6	76.9	57.5	67.2	92.5	11	52.0	19	58.3	25	64.0	9	60.3	63.6	80	59	6	7	9.94	1.66	1	14	14	10	14	0	0	2	0	3	0	0	0	2	27	9	2	2	0	1	0	3
II	-	-	62.8	89.9	73.9	56.7	65.3	85.0	20	47.1	23	60.0	24	62.8	15	59.5	60.4	83	53	6	7	7.13	1.92	2	19	17	6	14	0	0	4	0	0	0	0	0	1	30	15	1	1	0	3	2	1
III	-	-	61.5	69.6	72.6	56.9	64.7	83.2	26	48.0	24	54.5	20	61.5	27	59.6	62.8	90	70	7	8	12.45	2.31	10	23	20	9	8	0	0	4	0	0	0	0	0	1	37	7	5	2	2	0	2	0
IV	-	-	57.8	66.2	69.3	50.2	59.7	80.0	12	42.9	24	53.8	30	54.6	16	52.9	57.4	74	61	4	4	3.91	0.76	17	10	9	6	7	1	0	3	0	0	0	0	0	2	36	7	3	0	1	3	0	5
V	-	-	56.6	67.1	68.8	47.6	58.2	76.2	9	41.6	13	55.9	14	52.2	12	50.5	54.4	68	46	3	4	0.45	0.18	3	4	3	0	1	0	0	2	0	0	0	0	0	3	41	6	2	0	2	2	2	2
VI	-	-	52.3	64.7	66.2	42.7	54.4	73.0	1	34.0	3	55.0	30	47.9	14	42.8	48.8	48	32	2	2	0.00	0.00	-	0	0	0	0	0	0	0	0	0	0	0	0	1	39	11	1	1	4	1	0	0
VII	-	-	50.2	63.9	65.3	41.7	53.5	75.9	25	33.5	3	46.1	29	48.2	18	43.0	48.5	58	33	3	3	0.08	0.07	29	2	1	0	0	0	0	4	0	0	0	0	0	2	35	12	0	0	5	2	5	1
VIII	-	-	55.5	70.4	71.2	46.9	59.0	82.2	11	37.0	17	46.5	15	54.5	31	46.5	51.6	53	27	3	3	0.09	0.08	8	2	1	0	1	0	0	3	0	0	1	0	0	2	49	5	0	1	0	1	2	0
IX	-	-	56.6	69.7	72.2	47.8	60.0	89.5	30	31.0	22	54.0	19	61.0	29	47.7	51.9	54	30	4	2	1.43	1.11	21	3	3	1	3	1	1	0	0	2	0	1	0	3	37	8	0	1	2	2	5	0
X	-	-	60.5	72.8	74.6	53.3	63.9	94.5	5	44.0	14	56.8	18	67.2	6	54.6	59.5	71	48	6	7	3.56	0.76	7	11	9	2	9	0	0	1	0	6	0	0	0	4	39	3	1	0	2	3	4	5
XI	-	-	59.8	70.9	(73.4	53.0	63.2	(83.3	22	43.6	28	57.2	12	61.0	11	55.8	59.0	79	51	7	8	5.02	1.36	3	16	13	4	14	2	0	0	0	0	0	0	0	1	34	5	4	2	2	2	2	1
XII	-	-	65.9	76.0	79.6	56.7	68.1	93.0	7	42.5	22	62.6	2	62.8	7	59.5	62.3	71	49	6	6	5.40	1.86	19	14	13	4	14	1	0	0	0	6	0	0	0	1	45	9	1	0	2	1	1	0
Jaar Year	-	-	58.6	71.2	72.0	50.9	61.4	94.5	-	31.0	-	46.1	-	67.2	-	52.7	56.7	69	46	5	5	49.46	2.31	-	118	103	42	85	5	1	23	0	17	1	1	0	23	449	97	20	10	22	21	25	18

No. 268/631 ESTCOURT. ϕ = 29 21'S; λ = 29 52'E; Pm by/at 1,200 gdm. H = 3,876 vt/ft; h_t = 4 vt/ft; h_r = 4 vt/ft.

I	880.7	879.1	67.0	76.5	79.6	57.1	68.3	94.0	11	50.0	19	62.5	25	64.0	3	61.7	65.9	76	59	6	6	5.75	0.93	30	14	13	7	19	1	0	1	0	6	0	0	0	11	6	3	2	3	1	2	3	0
II	882.4	880.2	65.2	76.0	78.7	56.9	67.8	89.0	20	48.0	23	66.0	22	63.0	3	61.1	64.7	81	56	6	6	3.73	0.90	21	9	9	5	13	1	0	1	0	1	0	0	0	16	1	11	8	9	2	8	3	0
III	880.7	879.1	64.0	74.8	77.0	57.8	67.4	87.0	26	51.0	30	63.0	28	65.0	27	61.0	64.9	85	59	8	6	4.57	1.38	22	12	12	4	12	0	0	0	0	1	0	0	0	9	10	9	6	10	6	8	4	0
IV	882.6	880.2	57.4	71.1	72.5	48.4	60.4	83.0	12	41.0	24	55.0	30	55.0	16	53.4	59.3	79	52	4	3	3.03	1.38	14	6	6	3	7	0	0	0	0	0	0	0	0	6	7	9	6	11	2	14	5	0
V	883.9	882.5	52.6	70.3	71.4	44.9	58.1	78.0	9	39.0	13	60.0	14	53.0	12	48.6	56.1	78	44	3	3	0.31	0.15	14	3	3	0	2	0	0	0	0	0	0	0	0	10	1	11	3	16	4	14	3	0
VI	885.7	883.7	45.1	67.8	68.8	37.2	53.0	76.0	1	28.5	4	58.0	30	46.0	15	39.6	50.8	64	31	2	2	0.00	0.00	-	0	0	0	0	0	0	0	0	0	0	2	0	12	2	15	4	5	4	16	2	0
VII	885.7	883.8	44.6	66.6	67.6	36.9	52.2	76.0	25	29.5	22	49.0	29	43.0	26	40.5	50.6	73	34	3	2	0.00	0.00	-	0	0	0	0	0	0	3	0	0	1	2	0	15	0	14	4	9	4	11	5	0
VIII	885.8	883.5	51.2	72.3	74.0	43.9	59.0	84.5	11	30.0	4	53.0	15	50.0	21	44.8	53.3	63	28	3	2	0.24	0.24	7	1	1	0	2	0	0	0	0	0	0	1	0	8	5	9	6	10	8	10	6	0
IX	882.9	880.3	56.5	72.9	74.8	45.1	59.9	93.0	30	30.0	3	52.0	19	54.0	29	48.7	53.9	58	28	2	2	0.65	0.30	20	3	3	0	3	1	0	0	0	3	0	2	0	6	4	21	2	9	4	8	6	0
X	881.3	878.5	62.7	76.4	78.8	51.2	65.0	96.0	5	46.0	16	60.0	18	59.0	6	56.1	59.8	68	40	6	6	1.66	0.67	22	5	5	2	15	0	0	0	0	6	0	0	0	11	6	19	4	2	2	12	6	0
XI	881.0	878.0	63.3	75.2	78.3	53.3	65.8	93.0	23	41.0	14	59.0	3	63.0	11	56.9	60.1	70	44	7	7	2.22	1.05	3	8	8	2	14	1	0	0	0	9	0	0	0	9	7	18	7	4	0	7	8	0
XII	879.4	876.7	68.8	80.8	84.1	56.9	70.5	98.0	7	40.0	22	64.0	21	63.0	9	61.0	63.3	66	40	6	5	4.89	1.56	15	12	9	4	19	1	0	0	0	11	0	0	0	9	1	17	0	8	2	18	7	0
Jaar Year	882.7	880.5	58.2	73.4	75.5	49.1	62.3	98.0	-	28.5	-	49.0	-	65.0	-	52.8	58.5	72	43	5	4	27.05	1.56	168	73	69	27	106	5	0	5	0	37	1	7	0	122	50	156	52	96	39	128	58	0

1st and 2nd ORDER STATIONS – STASIES VAN DIE 1e en 2e ORDE.

	P_a Mean Pressure at Gem. Luchdruk by 0dm.		Air Temperature – Lugtemperatuur in °F. Means Gemiddeldes T_a					Extremes Uiterstes				Lowest Max. Laagste Maks. Highest Min. Hoogste Min.				Wet-bulb Temperature. Natbol Temperatuur. °F. Means Gem.		Rel. Hum. Rel. Vogtigheid. U %		Mean Cloud Amt. Gem. Wolkehvlhd. N 0-10		Precipitation in inches Neerslag in duime. R			Number of Days with Aantal Dae met												Wind Frequency. Windfrekwensie. nD.								
	0800	1400	0800	1400	x Max.	n Min.	$\frac{x+n}{2}$ Mean Gem.	Max.	Dat	Min.	Dat	Max.	Dat	Min.	Dat	0800	1400	0800	1400	0800	1400	M	Max. in 24h.	Dat.	Precipn. Neerslag ≥ .01	≥ .04	≥ .40	Thunder Onweer	Hail-Hael	Snow Sneeuw	Fog-Nevel	Frost	Max. ≥ 86°F	Max ≥ 50°F	Min ≤ 32°F	Min ≤ 68°F	N	NE	E	SE	S	SW	W	NW	Calm Kalm
No. 270/282 MISTLEY.																																															
ϕ = 29 12'S; λ = 30 40'E; H = 3,200 vt/ft; ht = 4 vt/ft; h_r = 4 vt/ft.																																															
I	-	-	64.9	75.5	75.7	58.4	67.0	89.0	8	50.0	17	59.0	24	69.0	3	61.8	65.2	85	(58)	5	(4)	6.23	1.22	28	14	11	5	2	1	0	0	0	3	0	0	1	7	7	21	10	3	1	2	3	0
II	-	-	63.6	74.4	76.9	58.0	67.5	88.0	20	46.0	23	60.0	22	65.0	6	61.5	65.6	90	(63)	6	(6)	2.29	0.96	21	8	6	2	3	0	0	0	0	1	0	0	0	7	9	4	7	4	7	1	3	10
III	-	-	62.2	74.3	75.8	58.1	66.9	87.0	18	51.0	20	56.0	20	64.0	26	60.8	67.0	93	69	6	6	6.76	1.38	19	15	13	7	5	1	0	0	0	1	0	0	0	6	5	1	8	11	1	3	10	13
IV	-	-	55.6	69.2	70.4	52.0	61.2	82.0	10	44.0	7	55.0	30	58.0	19	53.9	60.2	90	(61)	4	(4)	2.58	0.70	30	11	10	2	2	0	0	1	0	0	0	0	0	5	6	2	11	5	3	6	11	4
V	-	-	53.2	66.6	68.8	49.9	59.3	75.0	3	43.0	13	60.0	1	56.0	4	51.1	57.3	87	58	4	4	0.42	0.18	15	4	3	0	0	0	0	0	0	0	0	0	0	6	6	2	17	7	3	4	4	6
VI	-	-	47.1	65.0	67.0	44.0	55.5	75.0	1	35.0	18	55.0	30	50.0	14	43.2	51.6	75	(42)	2	(2)	0.26	0.11	29	3	3	0	0	0	0	0	0	0	0	0	0	17	0	1	10	7	2	2	6	8
VII	-	-	49.7	65.4	65.8	44.4	55.1	76.0	18	38.0	22	48.0	29	56.0	21	45.2	52.1	72	42	3	2	0.09	0.06	28	2	1	0	0	0	0	0	0	0	1	0	0	1	2	0	18	0	1	1	28	6
VIII	-	-	55.4	69.2	71.9	47.4	59.7	84.0	11	35.0	4	49.0	3	56.0	11	50.7	58.7	74	55	3	3	0.48	0.24	23	5	2	0	0	0	0	0	0	0	1	0	0	0	0	0	21	0	0	7	17	11
IX	-	-	59.0	71.3	74.7	47.8	61.2	97.0	29	33.0	23	56.0	22	62.0	29	50.9	55.1	59	35	4	4	0.78	0.32	18	5	5	0	1	0	0	0	0	6	0	0	0	10	0	0	29	0	1	1	10	6
X	-	-	63.3	72.9	75.7	51.3	63.5	100.0	5	44.0	14	56.0	18	58.0	6	56.9	60.9	69	52	7	7	3.92	1.40	21	16	14	2	8	0	0	0	0	6	0	0	0	4	0	0	23	1	0	0	19	13
XI	-	-	63.3	70.9	73.7	50.4	62.0	88.0	7	43.0	14	55.0	12	59.0	30	58.2	61.7	76	60	7	6	(3.47	0.69	3	20	11	3	7	0	0	0	0	1	0	0	0	3	0	0	26	3	0	1	12	10
XII	-	-	66.9	75.5	79.2	56.8	68.0	98.0	7	41.0	22	54.0	21	68.0	7	60.9	65.7	73	61	6	5	4.30	1.17	14	22	16	2	9	1	0	0	0	7	0	0	0	6	0	0	18	9	2	0	6	13
Jaar Year	-	-	58.7	70.9	72.9	51.5	62.2	100.0	-	33.0	-	48.0	-	69.0	-	54.6	60.1	79	54	5	4	31.58	1.40	-	125	95	23	37	3	0	1	0	25	2	0	1	72	35	31	198	50	21	28	129	100
No. 273/847 ALEXANDER BAY.																																															
ϕ = 28 37'S; λ = 16 29'E; Pa by/at 0 gdm. H = 40 vt/ft; ht = 4 vt/ft; h_r = 4 vt/ft.																																															
I	1015.1	1013.4	63.0	71.4	74.5	57.6	66.0	103.1	19	49.8	17	66.1	23	64.3	29	60.4	63.9	87	67	6	3	0.00	0.00	-	0	0	0	0	0	0	3	0	2	0	0	0	0	0	1	13	31	7	1	4	2
II	1013.7	1011.9	61.3	69.6	72.6	56.5	64.5	89.4	28	48.7	8	66.0	11	62.9	4	59.6	63.6	90	73	5	4	0.08	0.06	12	2	1	0	0	0	0	5	0	1	0	0	0	1	1	0	14	28	4	2	4	3
III	1015.9	1015.3	61.2	70.4	72.6	57.2	64.9	79.6	21	48.0	30	65.0	30	66.3	14	59.1	63.2	88	67	5	2	0.31	0.28	19	2	1	0	0	0	0	2	0	0	0	0	0	2	0	0	16	26	6	2	3	6
IV	1018.0	1015.6	56.9	66.3	69.2	53.2	61.2	82.2	1	45.0	29	62.2	25	61.9	4	55.5	60.3	92	71	6	4	0.01	0.01	16	1	0	0	0	0	0	2	0	0	0	0	0	0	1	5	13	18	9	5	1	5
V	1018.4	1017.0	55.5	65.3	68.9	51.2	60.1	96.0	24	45.0	18	59.1	7	63.0	25	53.0	59.4	85	71	6	4	0.18	0.16	11	3	1	0	0	0	0	5	0	2	0	0	0	3	4	3	8	17	3	8	5	9
VI	1022.7	1022.0	50.0	62.4	65.5	46.3	55.9	89.9	20	40.8	18	55.2	22	58.0	20	47.4	55.9	83	67	5	3	0.00	0.00	-	0	0	0	0	0	0	4	0	2	0	0	0	0	3	8	15	13	3	4	4	7
VII	1022.4	1021.4	48.4	61.4	63.4	44.6	54.0	85.2	2	38.8	14	54.8	27	56.8	3	46.5	54.5	87	65	4	3	0.62	0.32	24	3	3	0	0	0	0	3	0	0	0	0	0	2	6	4	10	12	3	3	5	12
VIII	1022.1	1020.2	50.0	61.0	63.7	45.2	54.4	94.4	16	35.2	2	56.8	18	54.6	17	48.2	55.6	88	71	5	3	0.00	0.00	-	0	0	0	0	0	0	6	0	2	0	0	0	3	5	5	14	13	4	3	6	3
IX	1020.0	1018.3	53.6	65.2	67.8	48.5	58.1	100.0	3	39.8	24	56.2	26	54.8	11	49.6	55.1	76	54	4	2	0.01	0.01	21	1	0	0	0	0	0	6	0	3	0	0	0	1	10	4	8	15	3	5	3	7
X	1017.3	1016.0	56.9	64.2	65.9	52.0	58.9	71.5	28	45.4	3	61.5	4	59.0	29	53.6	57.6	81	68	6	3	0.03	0.03	12	1	0	0	0	0	0	3	2	0	0	0	0	3	2	3	10	17	11	1	8	7
XI	1016.7	1015.8	60.1	65.4	70.0	52.3	61.1	106.0	15	44.0	13	64.0	9	59.0	27	56.8	59.1	80	70	6	4	0.00	0.00	-	0	0	0	0	0	0	8	0	1	0	0	0	0	0	0	27	32	3	2	1	5
XII	1015.6	1013.8	59.1	67.5	69.1	53.0	61.0	73.5	27	49.0	22	57.0	6	60.0	14	56.9	61.7	88	73	4	2	0.01	0.01	17	1	0	0	0	0	0	8	1	0	0	0	0	0	0	0	14	36	4	0	0	8
Jaar Year	1018.1	1016.7	56.3	65.9	68.6	51.5	60.0	106.0	-	35.2	-	54.8	-	66.3	-	53.9	59.1	85	68	5	3	1.25	0.32	-	14	6	0	0	0	0	55	3	13	0	0	0	15	32	33	152	258	60	36	44	74

No. 290/437 KIMBERLEY (Longhaven/Airport). ϕ = 28 47'S; λ = 24 45'E; Pm by/at 1,200 gm. H = 3,935 vt/ft; h_t = 4 vt/ft; h_r = 4 vt/ft.

I	878.7	876.9	72.3	85.2	89.3	64.1	76.7	100.0	14	56.5	26	75.5	23	73.8	11	61.4	64.7	56	34	3	5	1.27	0.54	23	6	5	1	7	0	0	0	0	24	0	0	7	195	65	36	38	21	95	75	140	79
II	880.4	878.8	68.9	82.8	86.1	62.5	74.3	95.3	12	49.1	22	66.8	27	70.4	20	60.7	63.3	63	35	4	5	2.64	0.81	26	10	6	3	6	0	0	0	0	17	0	0	3	194	73	42	68	51	40	44	108	76
III	879.4	878.1	63.9	75.9	78.4	58.4	68.4	86.9	26	46.0	28	68.0	19	67.7	17	60.3	64.1	82	54	4	5	8.66	2.55	12	14	13	7	7	0	0	0	0	1	0	0	0	112	49	32	41	72	59	49	73	257
IV	881.7	880.2	57.2	73.3	75.3	50.8	63.0	87.0	10	39.2	7	62.2	17	60.0	14	52.1	58.7	73	44	3	3	1.98	1.34	17	5	4	2	0	0	0	0	0	3	0	0	0	143	52	25	25	36	68	67	99	205
V	884.0	882.2	51.4	70.8	72.1	45.3	58.7	79.0	10	34.9	13	57.9	12	52.0	2	46.7	55.2	72	39	2	3	0.08	0.08	14	1	1	0	0	0	0	0	0	0	0	0	0	172	41	15	11	22	65	47	97	274
VI	886.5	885.2	43.5	65.9	67.7	38.8	53.2	77.6	10	27.0	3	50.0	2	52.0	8	38.8	51.5	67	38	2	2	0.00	0.00	-	0	0	0	0	0	0	0	0	0	0	5	0	273	55	9	13	31	65	56	71	147
VII	885.6	883.6	43.0	65.8	67.7	39.2	53.4	77.1	17	23.0	1	48.9	21	53.8	15	37.4	49.3	62	30	3	3	0.03	0.03	9	1	0	0	0	0	0	0	0	0	1	7	0	250	31	5	21	31	73	47	102	184
VIII	885.7	884.0	49.8	72.6	74.2	42.8	58.5	83.0	14	25.4	4	58.0	3	52.1	14	41.2	52.4	50	24	1	1	0.00	0.00	-	0	0	0	0	0	0	0	0	0	0	1	0	182	37	23	42	50	78	84	95	153
IX	883.1	880.5	54.2	74.1	76.3	44.6	60.4	90.5	30	28.8	22	56.6	21	61.0	28	42.6	51.3	39	18	1	1	0.00	0.00	-	0	0	0	0	0	0	0	1	4	0	2	0	129	33	5	39	48	113	126	138	89
X	880.3	877.9	63.9	80.5	83.0	53.7	68.3	96.0	4	43.3	14	68.0	12	65.3	7	51.3	56.8	43	22	3	4	1.11	0.47	10	7	5	1	5	1	0	0	0	10	0	0	0	110	49	22	55	50	156	106	83	113
XI	879.9	877.5	68.9	82.3	85.8	57.7	71.7	93.5	23	46.3	13	71.2	3	70.8	17	55.1	57.7	42	21	2	4	0.79	0.48	8	5	3	1	4	0	0	0	0	16	0	0	1	162	44	16	46	60	109	102	120	61
XII	878.7	876.6	72.3	86.8	89.5	61.0	75.2	98.5	6	43.9	22	67.7	21	75.1	11	55.9	59.5	37	20	2	4	0.24	0.14	16	3	2	0	5	0	0	0	1	23	0	0	4	101	16	26	30	46	165	163	105	92
Jaar Year	882.0	880.1	59.1	76.3	78.8	51.6	65.2	100.0	-	23.0	-	48.9	-	52.0	-	50.3	57.1	57	31	2	3	16.80	2.55	-	52	39	15	34	1	0	0	2	98	1	15	15	2023	545	256	429	518	1086	966	1231	1730

No. 291/392 BOSHOF. ϕ = 28 32'S; λ = 25 14'E; H = 4,200 vt/ft; h_t = 4 vt/ft; h_r = 4 vt/ft.

I	-	-	73.0	84.8	89.2	58.6	73.9	98.0	11	53.0	29	74.0	24	53.0	29	63.3	65.8	60	38	3	5	1.00	0.30	22	7	6	0	-	-	-	-	-	22	0	0	1	11	4	5	1	0	0	11	22	6
II	-	-	70.9	85.2	85.5	59.0	72.3	96.0	11	43.0	26	69.0	27	65.0	13	64.3	69.1	71	47	4	6	1.80	0.35	17	12	11	0	-	-	-	-	-	20	0	0	0	20	6	6	2	1	3	7	9	3
III	-	-	65.5	74.9	79.0	57.6	68.3	86.0	25	47.0	25	67.0	4	65.0	17	62.3	65.4	85	62	5	6	10.10	2.23	18	14	13	8	-	-	-	-	-	0	0	0	0	11	10	10	0	2	0	7	4	17
IV	-	-	56.6	71.3	75.1	49.3	61.2	85.0	12	38.0	7	62.0	17	60.0	17	52.1	58.3	76	48	3	2	2.20	1.50	17	4	3	1	-	-	-	-	-	0	0	0	0	10	6	14	0	2	1	8	12	6
V	-	-	48.6	70.3	71.5	40.9	56.2	77.6	10	33.8	18	56.2	12	49.0	4	45.5	54.6	81	38	3	3	0.29	0.29	14	1	1	0	-	-	-	-	-	0	0	0	0	17	3	11	6	4	4	4	13	0
VI	-	-	38.5	66.3	67.7	32.4	50.0	76.1	10	21.4	3	49.3	2	44.3	10	35.0	49.1	72	30	2	2	0.01	0.01	7	1	0	0	-	-	-	-	-	0	0	16	0	5	3	12	4	7	3	4	21	1
VII	-	-	39.8	65.5	67.9	33.9	50.9	76.5	17	20.6	1	49.8	21	43.4	8	35.6	49.4	68	31	3	2	0.00	0.00	-	0	0	0	-	-	-	-	-	0	1	12	0	10	1	10	5	8	1	7	15	5
VIII	-	-	45.7	71.9	74.1	36.5	55.3	81.8	14	22.0	4	58.0	3	44.0	6	38.4	51.5	53	24	1	1	0.00	0.00	-	0	0	0	-	-	-	-	-	0	0	3	0	7	4	10	1	9	3	5	21	2
IX	-	-	51.8	74.4	76.3	39.2	57.7	89.3	29	29.0	22	58.9	22	50.3	13	41.2	51.6	41	18	1	1	0.00	0.00	-	0	0	0	-	-	-	-	-	4	0	3	0	5	7	3	4	8	4	3	26	0
X	-	-	63.1	79.9	83.0	50.7	66.8	94.1	4	42.0	9	68.2	12	64.4	7	51.3	56.9	47	23	3	4	1.14	0.50	11	5	5	1	-	-	-	-	-	13	0	0	0	8	5	3	3	6	3	6	27	0
XI	-	-	68.3	81.6	84.4	54.5	69.6	92.2	23	44.8	4	63.0	3	61.9	17	55.9	57.7	48	23	3	5	0.24	0.11	30	4	3	0	-	-	-	-	-	13	0	0	0	4	7	0	5	2	4	4	34	0
XII	-	-	71.9	85.8	89.4	57.8	73.6	97.8	15	41.5	22	67.5	21	71.0	13	57.0	60.7	41	23	2	4	0.49	0.26	17	3	3	0	-	-	-	-	-	23	0	0	2	2	1	5	2	7	2	4	39	0
Jaar Year	-	-	57.8	75.9	78.6	47.4	63.0	98.0	-	20.6	-	49.8	-	7 0	-	50.1	57.5	62	34	3	3	17.27	2.23	-	51	45	10	-	-	-	-	-	95	1	34	3	110	57	89	33	56	28	70	243	40

No. 300/483 LADYSMITH. ϕ = 28 33'S; λ = 29 47'E; H = 3,279 vt/ft; h_t = 4 vt/ft; h_r = 4 vt/ft.

I	-	-	67.9	81.3	83.7	61.1	72.4	97.2	11	55.2	27	63.8	24	66.8	3	63.0	67.6	77	51	4	4	6.14	1.38	4	12	11	5	8	0	0	0	0	13	0	0	0	1	9	36	0	0	0	13	3	0
II	-	-	66.6	80.1	83.0	60.3	71.7	93.2	20	51.0	22	70.8	22	67.2	3	62.2	67.5	79	53	5	5	3.08	1.48	12	8	5	3	6	1	0	0	0	13	0	0	0	0	8	20	0	0	0	26	4	0
III	-	-	65.4	78.5	80.8	61.5	71.1	90.0	18	52.2	30	63.2	29	70.2	17	62.5	66.2	86	54	7	6	4.10	1.28	4	12	10	3	4	0	0	0	0	9	0	0	0	1	4	36	0	0	0	18	3	0
IV	-	-	56.8	75.2	76.9	50.6	63.7	87.5	12	43.2	8	59.0	30	59.0	16	53.8	61.1	84	46	4	3	1.75	0.74	30	5	4	2	4	0	0	0	0	1	0	0	0	1	6	21	0	0	0	31	1	0
V	-	-	51.0	73.5	75.4	45.2	60.3	83.2	9	38.5	30	66.2	1	61.8	12	48.8	58.5	86	42	3	2	0.26	0.20	14	3	2	0	0	0	0	0	0	0	0	0	0	0	5	18	0	0	0	37	2	0
VI	-	-	42.1	70.8	72.5	35.6	54.0	78.2	11	28.0	4	61.9	3	54.2	17	38.0	53.6	69	33	1	1	0.00	0.00	-	0	0	0	0	0	0	1	0	0	0	11	0	0	4	9	1	0	0	45	1	0
VII	-	-	44.9	69.2	70.4	39.3	54.8	79.2	25	30.0	14	53.0	29	55.0	21	40.8	53.9	72	37	3	1	0.03	0.03	29	1	0	0	0	0	0	3	0	0	0	2	0	0	0	22	0	0	0	39	1	0
VIII	-	-	50.5	76.8	78.0	44.5	61.2	89.4	11	33.2	5	56.2	15	56.2	13	46.4	58.8	75	34	2	1	0.07	0.04	31	2	1	0	1	0	0	2	0	2	0	0	0	1	5	8	0	0	0	45	3	0
IX	-	-	57.3	77.2	78.8	47.9	63.3	96.6	30	34.5	3	54.3	19	63.8	11	50.1	58.1	61	32	3	2	0.70	0.29	19	4	4	0	3	1	0	0	0	8	0	0	0	1	8	20	0	0	0	29	2	0
X	-	-	65.4	79.9	82.4	57.3	69.7	100.4	5	50.4	13	61.8	18	70.0	6	58.8	64.5	69	45	5	5	3.71	1.08	22	12	8	5	12	1	0	0	0	9	0	0	0	0	0	25	0	0	0	26	1	0
XI	-	-	65.7	79.3	81.5	57.3	69.4	93.5	23	47.8	14	61.2	3	68.2	11	59.5	65.2	71	48	6	7	3.83	1.22	3	13	7	3	8	2	0	0	0	11	0	0	0	2	3	30	0	0	0	24	1	0
XII	-	-	65.7	79.3	81.5	62.5	75.6	102.8	7	45.5	22	69.0	21	76.0	12	63.9	68.3	68	42	5	5	3.23	1.39	18	14	9	4	13	2	0	0	0	22	0	0	5	1	4	8	2	3	0	37	3	4
Jaar Year	-	-	58.7	77.3	79.4	51.9	65.6	102.8	-	28.0	-	53.0	-	76.0	-	53.9	61.9	75	43	4	4	26.90	1.48	-	86	61	25	61	7	0	6	0	88	0	13	5	8	56	253	3	3	0	370	25	4

1st and 2nd ORDER STATIONS - STASIES VAN DIE 1e en 2e ORDE.

No. 303/695 MELMOTH. ϕ = 28 35'S; λ = 31 24'E; Pm by/at 800 gdm. H = 2,496 vt/ft; ht = 4 vt/ft; hr = 4 vt/ft.

	P_m Mean Pressure at Gem. Lugdruk by Gdm. 0800	P_m 1400	Air Temperature - Lugtemperatuur in °F. Means Gemiddeldes T_m 0800	T_m 1400	x Max.	n Min.	(x+n)/2 Mean Gem.	Extremes Uiterstes Max.	Dat	Min.	Dat	Lowest Max. Laagste Maks. Max.	Dat	Highest Min. Hoogste Min. Min.	Dat	Wet-bulb Temperature. Natbol Temperatuur. °F. Means Gem. 0800	1400	Rel. Hum. Rel. Vogtigheid. U % 0800	1400	Mean Cloud Amt. Gem. Wolkebedekking N 0-10 0800	1400	Precipitation in inches Neerslag in duime. R Σ	Max. in 24h.	Dat	Number of Days with Aantal Dae met: Precipn. Neerslag ≥.01	≥.04	≥.40	Thunder Donder	Hail Hael	Snow Sneeu	Fog Mis	Dust Storms Stofstorms	Max ≥86°F	Max <50°F	Min <32°F	Min ≥68°F	Wind Frequency. Windfrekwensie. nD. N	NE	E	SE	S	SW	W	NW	Calm Kalm
I	923.3	922.2	68.1	77.4	79.3	61.4	70.3	98.2	14	54.9	18	62.9	24	66.9	12	64.5	67.7	83	61	4	4	3.72	1.75	26	14	9	3	6	0	0	0	0	8	0	0	0	2	4	13	14	9	2	3	5	9
II	924.6	923.5	67.2	78.3	79.9	61.6	70.7	92.1	20	53.0	22	64.3	22	67.8	21	64.3	68.6	86	62	5	6	3.11	1.09	21	13	7	3	7	0	0	6	0	8	0	0	0	2	5	22	8	8	4	6	3	0
III	923.1	921.6	67.2	77.8	80.5	61.3	70.9	93.9	26	64.1	20	67.0	26	54.7	28	64.7	69.2	87	65	3	6	3.58	1.12	26	14	13	2	4	1	0	8	0	7	0	0	0	1	3	19	7	8	6	9	4	1
IV	925.3	923.8	60.3	73.7	75.5	56.0	65.7	91.9	12	47.9	8	63.0	29	61.6	13	57.9	63.0	87	56	3	5	2.35	0.45	6	14	12	1	8	1	0	3	0	2	0	0	0	2	0	2	4	9	12	10	8	3
V	926.9	925.6	59.1	74.4	75.6	54.7	65.1	85.0	9	49.7	20	64.0	15	60.2	4	55.3	61.8	80	51	3	4	0.25	0.12	15	4	2	0	1	0	0	0	0	0	0	0	0	2	7	12	10	10	9	10	2	0
VI	929.0	927.5	54.3	72.6	74.9	49.7	62.3	86.0	1	41.3	18	62.1	3	57.2	1	48.6	57.1	74	40	2	2	0.23	0.23	2	1	1	0	1	1	0	0	0	0	0	0	0	3	2	10	6	12	12	11	4	0
VII	929.2	927.4	53.7	71.4	73.3	48.4	60.8	85.5	25	40.0	22	59.4	29	55.5	25	48.7	57.4	71	43	3	3	0.08	0.05	6	2	1	0	1	0	0	0	0	0	0	0	0	3	1	6	8	10	9	13	8	1
VIII	929.0	927.3	58.8	74.7	77.7	52.3	65.0	93.2	10	42.2	4	63.8	3	62.2	11	52.2	59.4	65	41	2	3	0.41	0.26	12	5	3	0	0	0	0	1	0	6	0	0	0	5	4	12	9	9	6	10	7	0
IX	926.6	924.4	60.2	75.1	77.3	51.3	64.3	100.8	29	39.4	23	60.0	2	64.7	29	54.5	60.9	72	44	3	3	0.84	0.33	20	7	6	0	2	0	0	0	0	9	0	0	0	1	7	17	11	8	6	4	5	0
X	924.3	922.7	64.8	75.3	79.6	56.9	68.2	104.2	4	49.0	14	63.1	31	63.4	1	59.6	64.2	95	56	5	7	2.33	0.40	17	15	11	1	9	0	0	10	0	12	0	0	0	3	3	16	13	12	2	7	5	0
XI	924.4	922.3	64.8	73.5	76.0	57.4	66.7	93.1	23	49.0	15	61.1	3	66.3	30	60.1	64.7	77	63	6	5	4.79	1.39	3	17	13	5	11	0	0	6	0	5	0	0	0	2	2	24	11	8	3	6	5	0
XII	922.2	920.3	69.4	80.9	85.9	59.1	72.5	104.9	7	48.1	22	61.1	21	67.4	11	64.2	69.6	77	58	6	5	3.53	1.05	16	21	13	3	13	1	0	3	0	15	0	0	0	2	2	17	7	14	1	11	5	0
Jaar Year	925.7	924.1	62.3	75.4	77.9	55.9	66.9	104.9	-	39.4	-	59.4	-	67.8	-	57.9	63.6	78	53	4	5	25.22	1.75	-	127	91	18	63	4	0	37	0	72	0	0	0	28	40	170	108	117	72	100	61	14

No. 317/447 UPINGTON (Radio St.) ϕ = 28 27'S; λ = 21 15'E; Pm by/at 800 gdm. H = 2,640 vt/ft; ht = 4 vt/ft; hr = 4 vt/ft.

	P_m 0800	P_m 1400	T_m 0800	T_m 1400	x Max.	n Min.	(x+n)/2 Mean Gem.	Extremes Max.	Dat	Min.	Dat	Lowest Max.	Dat	Highest Min.	Dat	Wet-bulb 0800	1400	U 0800	1400	N 0800	1400	Σ	Max. in 24h.	Dat	≥.01	≥.04	≥.40	Thunder	Hail	Snow	Fog	Dust Storms	Max ≥86°F	Max <50°F	Min <32°F	Min ≥68°F	N	NE	E	SE	S	SW	W	NW	Calm Kalm
I	-	-	-	-	-	-	-	-	-	-	-	-	-	-	-	-	-	-	-	-	-	-	-	-	-	-	-	-	-	-	-	-	-	-	-	-	-	-	-	-	-	-	-	-	-
II	-	-	73.2	91.1	94.0	66.9	80.5	101.0	11	58.0	23	81.5	27	78.0	17	62.6	66.6	57	(28)	2	(4)	2.56	0.95	27	7	7	3	10	0	0	0	0	24	0	0	12	19	1	0	2	1	6	6	4	13
III	-	-	66.6	80.7	84.2	61.9	73.1	94.0	25	49.8	29	73.5	19	70.8	11	61.3	63.6	75	41	3	3	2.10	0.54	3	7	6	3	5	0	0	0	0	30	0	0	4	16	0	2	0	8	0	8	4	16
IV	-	-	58.1	76.3	79.2	52.9	66.0	92.0	12	41.0	30	64.0	28	63.4	15	51.7	57.6	67	(32)	1	(2)	5.10	4.67	16	3	3	1	4	0	0	0	0	8	0	0	0	18	0	4	2	6	1	8	1	11
V	-	-	52.6	74.7	77.0	47.8	62.4	84.8	6	38.8	17	63.0	17	56.0	6	48.0	58.0	74	38	1	1	0.00	0.00	-	0	0	0	0	0	0	0	0	0	0	0	0	11	1	7	1	1	2	8	2	19
VI	-	-	43.8	67.6	70.0	38.8	54.4	79.5	9	30.5	18	55.0	2	48.8	25	41.6	53.2	-	-	2	1	0.05	0.05	6	1	1	0	1	0	0	0	0	0	0	2	0	12	2	1	1	5	1	1	2	27
VII	(928.2	926.4	43.6	67.4	69.5	38.5	54.0	81.0	18	24.0	1	54.0	28	54.5	7	38.5	50.4	-	-	2	1	0.00	0.00	-	0	0	0	0	0	0	0	0	0	0	7	0	11	0	0	1	1	2	4	4	29
VIII	928.3	926.7	48.5	75.2	77.4	42.6	60.0	88.0	13	29.5	4	63.0	3	56.5	18	41.8	54.3	59	24	1	0	0.03	0.03	5	1	0	0	1	0	0	0	0	2	0	1	0	13	0	0	0	1	2	5	5	26
IX	926.3	924.1	53.0	75.2	77.6	44.5	61.1	95.5	27	35.5	23	58.0	12	53.5	29	44.0	52.4	49	18	1	1	0.00	0.00	-	0	0	0	0	0	0	0	0	4	0	0	0	10	0	3	1	9	0	5	6	18
X	923.7	921.5	62.2	80.4	84.4	53.4	68.9	101.0	28	42.0	9	74.0	11	65.0	19	51.1	57.0	49	22	2	2	0.27	0.25	10	2	1	0	2	0	0	0	1	10	0	0	0	9	0	2	1	14	2	4	3	16
XI	922.9	919.9	68.3	86.6	88.9	59.0	73.9	98.5	29	49.0	1	79.0	2	70.0	16	55.3	59.7	45	19	-	2	0.13	0.08	17	2	2	0	2	0	0	0	0	16	0	0	2	3	2	1	0	11	9	8	3	15
XII	922.6	920.1	70.8	89.3	93.1	62.7	77.9	104.0	13	52.0	21	78.0	21	72.7	14	55.8	64.0	40	24	1	1	0.78	0.68	15	2	2	1	-	-	-	-	-	22	0	0	6	3	1	1	1	11	19	7	10	1
Jaar Year	-	-	-	-	-	-	-	-	-	24.0	-	54.0	-	-	-	-	-	-	-	-	-	-	-	-	-	-	-	-	-	-	-	-	-	-	-	-	-	-	-	-	-	-	-	-	-

No. 320/888 POSTMASBURG Mancorp Mine. ϕ = 28 18'S; λ = 23 00'E; Pm by/at 1,300 gdm. H = 4,345 vt/ft; h_t = 4 vt/ft; h_r = 4 vt/ft.

I	868.1	866.9	70.6	84.3	87.9	64.7	76.3	95.9	6	56.5	25	72.7	24	69.8	11	60.3	63.4	57	33	3	5	0.99	0.61	24	6	4	1	3	0	0	0	0	21	0	0	6	16	11	2	3	4	2	7	7	0
II	869.4	868.4	68.7	82.9	85.7	63.7	74.7	93.8	12	50.2	22	71.4	27	73.9	3	59.6	63.9	61	37	4	5	2.27	0.53	27	12	10	2	9	0	0	0	0	15	0	0	5	22	8	3	1	0	5	8	11	0
III	868.5	867.4	63.5	75.9	78.2	58.4	68.3	85.6	25	44.9	28	65.5	19	68.1	17	58.5	62.8	76	51	4	5	3.26	1.25	17	10	6	2	2	0	0	0	0	0	0	0	1	10	11	6	5	3	9	8	8	0
IV	870.5	869.5	57.9	72.9	74.5	52.9	63.7	84.1	10	43.2	29	64.6	6	63.3	12	50.9	57.3	64	41	2	3	3.64	0.73	17	6	6	2	3	0	0	0	0	0	0	0	0	15	17	3	3	1	6	5	8	2
V	872.5	871.4	53.1	69.9	71.2	49.3	60.2	76.8	7	37.2	18	62.6	18	58.1	5	47.2	54.5	67	38	2	3	0.05	0.03	2	2	0	0	1	0	0	0	0	0	0	0	0	14	15	7	5	2	2	6	11	0
VI	875.0	874.1	46.0	64.8	66.4	43.4	54.9	75.1	10	29.2	3	51.0	2	52.7	10	39.8	49.7	61	35	2	2	0.02	0.02	7	1	0	0	1	0	0	0	0	0	0	2	0	17	14	2	4	3	6	6	8	0
VII	873.8	872.8	45.7	64.3	65.6	42.5	54.0	74.2	16	29.0	26	47.2	21	54.9	17	39.3	49.4	59	36	3	3	0.00	0.00	-	0	0	0	0	0	0	0	0	0	1	3	0	22	11	5	4	0	4	5	10	1
VIII	874.5	873.2	52.8	72.5	73.7	47.0	60.3	81.2	13	34.6	3	59.0	3	56.9	14	42.7	52.0	45	23	1	1	0.00	0.00	-	0	0	0	0	0	0	0	0	0	0	0	0	13	11	6	7	3	2	9	9	0
IX	872.0	870.2	53.9	73.2	74.7	47.1	60.9	87.8	28	34.3	21	55.2	21	62.1	28	42.6	51.3	41	19	1	1	0.00	0.00	-	0	0	0	0	0	0	0	0	4	0	0	0	12	5	2	4	3	9	13	10	0
X	869.5	867.6	62.5	78.9	80.9	55.6	68.2	93.4	4	42.9	24	67.5	12	63.9	28	50.1	55.7	45	23	4	5	0.65	0.51	22	2	2	1	3	0	0	0	0	7	0	0	0	13	6	6	4	3	8	13	7	0
XI	869.1	867.4	67.3	82.6	84.5	58.8	71.6	91.2	29	49.4	12	77.3	3	67.0	6	54.1	58.1	45	21	3	4	0.37	0.24	17	3	3	0	4	0	0	0	0	11	0	0	0	18	5	2	6	4	7	12	6	0
XII	868.3	866.7	71.0	86.9	89.0	62.5	75.7	97.9	12	48.1	21	72.9	21	73.6	10	55.0	59.0	38	41	3	3	0.84	0.61	13	4	3	1	3	0	0	0	0	21	0	0	7	4	5	7	9	2	10	16	8	0
Year Year	870.9	869.6	59.4	75.8	77.7	53.8	65.7	97.9	-	29.0	-	47.2	-	73.9	-	50.0	56.4	55	33	3	3	12.09	1.25	-	46	34	9	29	0	0	0	0	79	1	5	19	176	119	51	55	28	70	108	103	3

No. 331/554 BETHLEHEM. ϕ = 28 14'S; λ = 28 19'E; H = 5,300 vt/ft; h_t = 4 vt/ft; h_r = 4 vt/ft.

I	-	-	65.4	79.6	81.2	56.1	68.6	90.0	12	48.0	27	61.0	24	61.0	11	58.9	60.6	70	35	3	4	4.11	2.08	23	7	7	3	4	0	0	0	0	5	0	0	0	1	0	15	0	0	0	9	0	34
II	-	-	62.0	76.1	79.0	53.9	66.5	86.0	12	45.0	22	66.0	26	61.0	3	57.1	59.8	76	41	4	4	1.30	0.38	20	5	5	0	3	0	0	0	0	0	0	0	0	0	1	11	0	0	0	8	2	36
III	-	-	60.6	73.9	74.2	54.5	64.3	80.0	10	43.0	30	60.0	4	61.0	10	57.5	61.5	84	51	6	6	6.10	2.45	4	10	10	4	2	1	0	1	0	0	0	0	0	1	0	10	0	0	2	3	1	45
IV	-	-	52.2	68.8	70.8	42.9	56.8	78.0	12	33.0	18	56.0	30	51.0	15	49.2	55.0	83	44	3	2	2.85	0.90	16	6	6	3	3	0	0	0	0	0	0	0	0	0	0	2	0	0	0	8	0	50
V	-	-	48.1	64.5	65.8	39.5	62.6	71.0	7	32.0	18	60.0	14	52.0	4	44.7	51.4	79	44	2	2	1.74	1.50	14	2	2	1	0	0	0	1	0	0	0	0	0	0	0	3	0	1	5	3	0	47
VI	-	-	36.5	61.9	63.5	28.1	45.8	69.0	10	23.0	18	50.0	2	36.0	12	33.7	46.3	78	31	1	0	0.00	0.00	-	0	0	0	0	0	0	0	0	0	0	23	0	0	1	0	0	3	3	10	0	40
VII	-	-	37.5	62.8	63.7	30.5	47.1	69.0	25	25.0	2	50.0	21	39.0	30	34.7	47.5	79	34	2	1	0.22	0.22	11	1	1	0	0	0	0	0	0	0	0	20	0	0	0	6	0	3	2	10	0	41
VIII	-	-	44.9	69.7	70.2	33.9	52.0	75.0	12	30.0	3	59.0	4	41.0	18	40.2	51.0	69	27	1	0	0.00	0.00	-	0	0	0	0	0	0	1	0	0	0	5	0	0	0	5	0	0	5	16	0	32
IX	-	-	49.8	70.6	72.4	36.9	54.6	85.0	29	29.0	16	56.0	22	47.0	10	42.4	51.1	57	26	1	1	0.71	0.50	20	2	2	1	2	2	0	0	0	0	0	4	0	0	0	6	0	2	2	19	1	30
X	-	-	59.7	76.7	77.9	48.8	63.3	89.0	5	39.0	27	62.0	19	59.0	7	52.5	57.2	64	31	3	3	1.62	0.76	11	8	6	1	7	1	0	0	1	2	0	0	0	2	1	10	0	0	0	21	2	34
XI	-	-	60.5	75.1	76.5	50.9	63.7	83.0	23	44.0	15	63.0	18	57.0	9	54.4	57.2	70	35	4	4	3.20	0.93	1	9	9	2	7	2	0	1	0	0	0	0	0	0	1	9	0	0	0	17	2	31
XII	-	-	66.6	84.2	85.7	53.9	69.8	92.0	12	42.0	22	75.0	22	62.0	10	57.6	59.4	60	23	2	4	0.25	0.13	15	3	3	0	3	0	0	1	2	16	0	0	0	2	1	5	0	0	0	16	2	36
Year Year	-	-	53.6	71.9	73.4	44.1	58.8	92.0	-	23.0	-	50.0	-	62.0	-	48.6	54.8	72	35	3	3	22.10	2.45	-	53	51	15	31	6	0	5	3	23	0	52	0	6	5	82	0	9	19	140	10	456

No. 335/400 DUNDEE. ϕ = 28 10'S; λ = 30 14'E; H = 4,090 vt/ft; h_t = 4 vt/ft; h_r = 4 vt/ft.

I	-	-	64.7	(78.6)	80.5	57.6	69.0	92.0	14	52.0	21	61.0	24	63.0	13	60.2	(65.0	79	(50	5	(4	5.79	1.68	23	13	10	6	9	0	0	0	0	7	0	0	0	(1	16	5	3	1	4	2	3	12)
II	-	-	63.6	76.8	79.4	57.4	68.4	88.5	20	47.0	23	60.0	22	64.0	3	59.9	(63.7	82	(51	6	(6	5.05	2.10	15	7	7	4	5	1	0	0	0	4	0	0	0	(11	11	3	2	2	2	2	2	8)
III	-	-	62.3	76.2	77.4	58.1	67.7	89.0	18	51.0	30	59.0	29	65.0	17	59.5	(66.1	86	(60	7	(7	3.86	0.93	19	10	10	4	0	0	0	0	0	3	0	0	0	(4	8	7	1	0	5	4	1	20)
IV	-	-	56.1	72.4	75.1	48.5	61.8	(84.0	12	42.0	8	67.0	7	56.0	16)	52.8	58.6	(82	46	(4	5)	1.20	0.48	22	4	3	1	1	0	0	0	0	(0	0	0	0)	(7	7	2	1	0	5	9	0	15)
V	-	-	51.0	69.9	72.4	44.3	58.3	80.0	9	38.0	18	65.0	14	52.0	12	51.0	(56.1	83	(44	4	(4)	0.20	0.11	4	2	2	0	0	0	0	3	0	0	0	0	0	(6	2	7	0	2	3	10	0	15)
VI	-	-	42.9	(68.3)	70.5	34.1	52.3	78.0	10	29.0	23	59.0	3	47.0	15	39.3	(53.9	75	(40	1	(1)	0.00	0.00	-	0	0	0	0	0	0	0	0	0	0	5	0	(4	4	4	0	1	6	9	1	17)
VII	-	-	45.3	(66.7)	68.9	38.3	53.6	77.0	15	31.5	14	55.0	29	45.5	29	41.5	(50.8	75	(34	2	3	0.00	0.00	-	0	0	0	1	0	0	0	1	0	0	1	0	(6	5	6	1	1	3	6	4	16)
VIII	-	-	50.7	75.3)	77.0	42.4	59.7	87.0	11	32.0	4	63.0	4	53.0	13	45.5	(54.7	69	(27	2	(1)	0.00	0.00	-	0	0	0	0	0	0	2	0	2	0	0	0	(4	6	5	0	0	3	9	1	20)
IX	-	-	55.3	73.7	77.4	45.2	61.3	(94.0	30	34.0	3)	55.0	1	52.0	29)	(49.1	54.7	(66	30	(5	2)	1.11	0.63	20	4	4	1	1	1	0	5	0	(5	0	0	0	(2	4	6	1	0	3	15	1	15)
X	-	-	63.7	(77.8)	80.1	54.6	67.3	97.0	5	46.0	14	55.0	18	66.0	6	57.1	(61.8	69	(42	6	(6)	3.04	0.92	17	10	7	3	6	1	0	0	0	8	0	0	0	(6	5	10	0	0	2	15	3	4)
XI	-	-	62.1	77.1	78.3	53.3	65.8	(90.0	23	43.0	15)	58.5	3	62.0	11)	(56.4	61.5	(72	43	(7	7)	3.33	1.29	3	11	11	2	5	0	0	0	0	(8	0	0	0	(7	6	5	0	0	0	13	1	4)
XII	-	-	67.2	81.8)	85.3	58.0	71.6	98.5	7	45.0	22	66.0	2	63.0	14	60.0	(63.2	68	(37	5	(5)	3.40	0.71	6	11	9	4	10	1	0	0	0	12	0	0	0	(13	5	4	0	0	3	10	3	7)
Year Year	-	-	57.1	74.5	76.9	49.3	63.1	98.5	-	29.0	-	55.0	-	66.0	-	52.7	59.2	(75	42	(5	4)	26.98	2.10	-	72	63	25	38	4	0	11	0	(49	0	6	0	(71	79	64	9	7	39	104	20	153)

1st and 2nd ORDER STATIONS – STASIES VAN DIE 1e en 2e ORDE.

No. 339/720 CAPE ST. LUCIA. ϕ = 28 30'S; λ = 32 24'E; Pm by/at 0 gdm. H = 363 vt/ft; h_t = 4 vt/ft; h_r = 4 vt/ft.

	P_m Mean Pressure at Gem. Lugdruk by Gdm. 0800	1400	Air Temperature – Lugtemperatuur in °F. Means Gemiddeldes T_m 0800	1400	x Max.	n Min.	Min + Max 2 Mean Gem.	Extremes Uiterstes Max.	Dat	Min.	Dat	Lowest Max. Laagste Maks. Highest Min. Hoogste Min. Max.	Dat	Min.	Dat	Wet-bulb Temperature. Natbol Temperatuur. °F. Means Gem. 0800	1400	Rel. Hum. Rel. Vogtigheid. U % 0800	1400	Mean Cloud Amt. Gem. Wolkehvlhd. N 0-10 0800	1400	Precipitation in inches Neerslag in duime. R M	Max. in 24h.	Dat.	Number of Days with Aantal Dae met: Precipn. Neerslag ≥ .01	≥ .04	≥ .40	Thunder Donder	Hail-Hael	Snow Sneeuw	Fog-Newel	Hoar-frost Rietvorm	Max. ≥ 86°F	Max ≤ 50°F	Min ≤ 32°F	Min ≤ 68°F	Wind Frequency. Windfrekwensie. nD. N	NE	E	SE	S	SW	W	NW	Calm Kalm
I	1014.9	1012.9	74.5	81.1	83.3	69.3	76.3	91.0	6	61.0	18	75.0	24	77.0	4	71.6	74.9	87	76	7	5	2.50	1.30	24	7	6	2	0	0	0	0	0	7	0	0	17	4	14	1	13	5	10	5	9	1
II	1016.3	1014.2	73.2	80.6	82.6	69.3	75.9	89.0	2	60.0	23	72.0	23	78.0	15	70.5	74.8	84	77	7	4	3.76	1.10	15	14	12	2	2	0	0	0	0	4	0	0	17	11	12	2	7	2	9	7	8	0
III	1014.7	1012.7	71.8	77.7	80.7	68.5	74.6	88.0	9	61.0	29	71.0	28	74.0	23	70.4	73.9	94	84	6	5	7.14	1.40	20	21	17	6	2	0	0	0	0	4	0	0	20	9	7	2	5	3	16	5	13	1
IV	1016.9	1014.7	67.3	76.6	78.4	64.2	71.3	86.0	11	56.0	7	68.0	29	71.0	6	64.8	70.7	87	75	4	5	4.33	1.05	14	12	9	3	6	0	0	0	0	0	0	0	0	6	6	0	8	5	13	10	12	0
V	1019.1	1017.3	65.1	75.3	77.0	61.8	69.4	84.0	10	58.0	20	68.0	1	66.0	4	62.5	69.1	87	74	3	4	3.21	1.34	1	7	6	2	0	0	0	0	0	0	0	0	0	8	8	2	3	6	8	11	15	0
VI	1021.9	1019.6	60.2	73.6	74.6	57.1	65.8	81.0	16	49.0	18	63.0	30	63.0	2	55.9	64.4	77	61	2	2	1.21	0.43	30	4	4	1	0	0	0	1	0	0	0	0	0	9	1	0	2	7	7	14	16	2
VII	1022.9	1020.5	59.5	71.6	72.6	56.7	64.6	86.0	21	50.0	30	61.0	29	63.0	16	56.1	64.0	87	67	3	3	0.76	0.62	2	5	2	1	0	0	0	0	0	0	0	0	0	12	3	0	0	5	11	11	20	0
VIII	1021.9	1019.8	62.1	72.1	74.1	59.2	66.6	86.0	11	51.0	4	60.0	15	65.0	13	59.0	64.8	84	68	3	3	2.09	0.94	15	10	5	1	0	0	0	0	0	0	0	0	0	8	9	0	3	5	11	9	17	0
IX	1019.6	1016.5	63.9	71.0	73.2	60.3	66.7	84.0	11	49.0	22	60.0	2	66.0	11	60.2	64.3	82	70	4	4	3.91	1.46	20	9	7	4	1	0	0	0	0	0	0	0	0	5	9	0	6	3	14	5	17	1
X	1016.3	1013.8	69.5	75.4	78.4	64.8	71.6	91.0	4	55.0	14	69.0	15	70.0	6	65.5	68.8	81	74	6	5	2.24	0.54	21	12	11	1	2	0	0	0	0	2	0	0	0	10	5	1	11	5	16	2	10	1
XI	1016.5	1013.9	70.1	74.3	77.2	64.9	71.0	89.0	23	57.0	25	69.0	24	70.0	18	66.2	68.6	82	75	7	6	4.08	1.14	3	15	11	5	4	0	0	0	0	1	0	0	7	6	9	0	7	3	16	7	12	0
XII	1012.8	1010.4	74.7	80.3	82.8	68.8	75.8	92.0	28	58.0	22	70.0	2	77.0	19	70.5	72.8	82	70	7	4	2.91	1.03	30	14	11	1	6	0	0	0	0	8	0	0	19	13	8	1	9	5	10	3	13	0
Jaar Year	1017.8	1015.5	67.6	75.8	77.9	63.7	70.8	92.0	-	49.0	-	60.0	-	78.0	-	64.4	69.3	85	73	5	4	38.14	1.46	-	130	101	29	23	0	0	1	0	26	0	0	80	101	91	9	74	54	111	89	162	6

No. 362/710 HOOPSTAD (Tronk/Gaol). ϕ = 27 50'S; λ = 25 54'E; Pm by/at 1,2000 gdm. H = 4,065 vt/ft; h_t = 4 vt/ft; h_r = 4 vt/ft.

I	879.1	877.7	69.1	84.7	87.2	60.0	73.6	97.9	14	49.0	29	74.4	24	67.0	15	61.9	65.7	69	38	5	6	4.97	1.70	2	9	9	5	12	0	0	0	0	21	0	0	0	18	12	5	0	0	2	12	13	0
II	880.7	879.3	66.5	81.2	85.1	58.4	71.7	94.7	12	47.3	22	69.5	27	65.6	14	60.5	64.9	73	44	4	6	2.36	0.65	1	10	9	2	7	0	0	0	0	15	0	0	0	14	15	6	4	1	3	4	11	0
III	879.4	878.4	63.0	76.2	79.0	58.5	68.7	85.9	10	49.4	31	70.5	4	65.2	17	61.0	65.9	90	59	6	7	7.59	1.44	12	15	13	8	14	0	0	0	0	0	0	0	0	7	10	18	4	0	3	7	13	0
IV	881.8	880.4	52.0	73.2	75.7	46.2	60.9	86.7	11	34.9	7	64.0	17	59.6	17	50.1	58.7	88	44	3	3	2.11	1.56	17	3	3	2	2	0	0	0	0	1	0	0	0	2	7	12	6	2	12	9	10	0
V	884.2	882.5	44.8	70.7	72.8	39.5	56.1	77.4	11	31.0	13	59.0	12	52.5	15	43.7	56.3	92	42	2	3	0.43	0.40	14	2	1	1	1	0	0	0	0	0	0	2	0	2	7	11	11	6	8	8	8	0
VI	886.7	885.0	32.2	67.8	69.3	28.0	48.6	76.4	10	18.9	3	53.0	2	40.8	8	30.9	50.5	87	30	1	1	0.00	0.00	-	0	0	0	1	0	0	0	0	0	0	23	0	1	3	10	15	3	8	12	8	0
VII	886.0	884.0	36.6	68.5	70.1	31.4	50.7	76.7	15	19.4	1	57.0	21	43.0	9	34.2	52.0	81	34	3	3	0.00	0.00	-	0	0	0	0	0	0	0	0	0	0	16	0	8	5	18	6	3	5	6	11	0
VIII	886.0	883.8	40.9	74.3	76.7	32.9	54.8	82.8	11	20.7	4	61.5	3	43.0	7	36.6	53.8	68	26	1	1	0.00	0.00	-	0	0	0	0	0	0	0	0	0	0	10	0	9	3	11	15	6	9	7	2	0
IX	883.0	881.2	50.1	76.9	79.1	36.8	57.9	93.8	30	25.9	23	61.5	21	55.5	20	41.4	53.9	50	20	1	1	0.00	0.00	-	0	0	0	0	0	0	0	0	5	0	8	0	3	4	9	6	7	12	10	9	0
X	880.4	878.4	64.0	82.6	84.8	50.6	67.7	97.0	5	37.6	15	65.2	10	65.0	29	55.3	61.8	59	33	4	5	1.29	0.55	10	4	4	2	6	0	0	0	0	18	0	0	0	16	4	9	5	2	5	7	14	0
XI	880.2	878.2	66.9	82.2	85.3	53.7	69.5	93.6	23	44.0	25	59.0	3	60.2	9	58.2	61.5	61	32	4	6	1.80	0.39	7	9	8	0	9	0	0	0	3	14	0	0	0	14	5	9	2	4	2	13	11	0
XII	878.9	877.3	72.8	88.5	91.7	57.6	74.6	101.3	12	44.0	23	69.3	21	72.1	13	58.9	64.4	46	27	3	4	0.10	0.04	15	3	2	0	6	0	0	0	3	24	0	0	4	9	4	8	5	3	9	10	14	0
Jaar Year	882.2	880.5	54.9	77.2	79.7	46.1	62.9	101.3	-	18.9	-	53.0	-	72.1	-	49.4	59.1	71	36	3	4	20.65	1.70	-	55	49	20	58	0	0	0	6	98	0	59	4	103	79	126	79	37	78	105	124	0

No. 365/400 KROONSTAD (Parks/Parks). ϕ = 27 40'S; λ = 27 14'E; Pm by/at 1,300 gdm. H = 4,423 vt/ft; h_t = 4 vt/ft; h_r = 4 vt/ft.

I	869.9	867.7	67.9	81.2	83.9	57.8	70.8	92.0	13	48.0	30	69.0	25	67.0	14	-	-	-	-	4	5	3.47	0.80	31	10	8	4	-	0	0	0	0	9	0	0	0	16	5	17	0	0	1	15	5	0
II	871.4	869.5	64.6	79.8	81.7	55.8	68.7	88.0	12	43.0	22	70.0	26	62.0	4	-	-	-	-	3	6	3.04	1.52	30	9	8	1	-	0	0	0	0	4	0	0	0	19	3	14	0	1	1	16	2	0
III	870.0	868.1	62.6	75.1	77.8	57.6	67.7	85.0	10	45.0	31	65.0	4	63.0	11	-	-	-	-	6	6	7.79	1.80	26	19	17	5	-	0	0	0	0	0	0	0	0	14	1	20	0	0	0	20	3	0
IV	872.3	870.2	51.8	71.9	73.5	45.0	59.2	83.0	11	35.0	7	54.0	30	57.8	17	-	-	-	-	3	3	2.74	1.03	17	7	6	2	-	0	0	0	0	0	0	0	0	11	0	17	5	1	1	21	3	0
V	874.4	872.5	45.5	69.3	69.4	40.2	54.8	75.4	10	32.0	13	59.0	12	50.5	1	-	-	-	-	2	3	0.54	0.42	14	3	3	1	-	0	0	1	0	0	0	0	0	6	3	19	10	6	0	9	3	0
VI	877.4	875.2	33.0	66.2	-	28.2	-	-	-	21.4	18	-	-	39.8	1	-	-	-	-	1	1	0.05	0.05	8	1	1	0	-	0	0	0	0	-	-	24	0	0	15	21	5	2	5	7	3	0
VII	876.2	873.9	37.3	66.1	67.5	32.2	49.8	74.0	25	23.4	22	52.3	21	40.3	21	-	-	-	-	2	2	0.01	0.01	10	1	0	0	-	0	0	0	0	0	0	16	0	13	3	14	8	0	7	13	2	0
VIII	876.2	873.8	42.3	72.8	73.7	34.5	54.1	78.0	12	25.8	4	63.7	3	44.7	7	-	-	-	-	1	1	0.00	0.00	-	0	0	0	-	0	0	0	0	0	0	6	0	4	5	16	10	1	3	18	4	0
IX	873.4	870.3	51.2	75.1	75.7	38.4	57.0	88.9	29	25.0	22	57.8	20	50.4	29	-	-	-	-	1	1	0.27	0.22	20	2	2	0	-	0	0	0	0	2	0	5	0	3	4	17	8	2	2	21	1	0
X	870.9	868.1	63.3	77.7	82.1	51.3	66.7	93.8	5	40.4	24	66.4	20	60.2	6	-	-	-	-	3	4	2.35	0.73	11	10	10	1	-	0	0	0	0	10	0	0	0	12	6	6	2	0	1	25	7	0
XI	870.5	868.0	65.7	76.1	80.2	53.8	67.0	87.0	23	46.8	25	59.6	3	59.9	11	-	-	-	-	3	6	2.85	0.80	3	14	11	3	-	0	0	0	0	1	0	0	0	12	4	2	4	0	5	14	17	0
XII	869.3	866.9	71.4	83.4	86.9	55.4	71.1	94.0	7	40.5	23	71.7	21	68.7	12	-	-	-	-	2	4	0.52	0.41	16	4	2	1	-	0	0	0	0	19	0	0	1	11	3	5	2	0	1	26	11	0
Jaar Year	872.7	870.3	54.7	74.5	-	45.9	-	94.0	-	21.4	-	-	-	68.7	-	-	-	-	-	3	3	23.63	1.80	-	80	68	18	-	0	0	1	0	-	-	51	1	121	52	168	54	13	27	205	61	0

No. 370/765 NEWCASTLE. ϕ = 27 45'S; λ = 29 56'E; Pm by/at 1,200 gdm. H = 3,935 vt/ft; h_t = 4 vt/ft; h_r = 4 vt/ft.

I	880.2	878.6	66.2	79.1	81.3	57.7	69.5	94.1	11	40.9	26	62.1	24	65.2	13	61.5	65.4	78	50	6	6	9.19	1.56	23	15	14	8	7	0	0	0	0	10	0	0	0	0	0	1	35	4	0	0	13	8
II	882.6	880.0	63.5	78.2	80.3	57.0	68.7	97.7	1	42.9	28	64.8	22	64.8	21	59.7	64.8	82	50	5	5	5.86	1.80	16	10	9	7	10	0	0	0	0	6	0	0	0	1	0	0	32	1	0	0	21	2
III	881.0	879.0	63.2	76.0	78.1	56.7	67.4	90.3	18	52.1	31	59.2	29	65.1	31	60.8	65.0	88	57	7	6	5.81	1.64	19	15	12	5	4	0	0	0	0	0	0	0	0	0	0	0	27	6	0	0	24	5
IV	882.5	879.9	53.4	73.9	75.3	45.6	60.4	85.2	12	39.8	8	63.8	30	56.8	18	51.3	59.6	87	44	3	3	1.25	0.70	16	5	5	1	1	0	0	4	0	0	0	0	0	0	0	0	24	4	0	0	18	13
V	884.6	882.2	48.3	71.9	72.5	43.0	57.7	80.2	9	34.8	30	64.4	1	57.0	12	46.9	56.5	90	39	3	3	0.77	0.52	15	2	2	1	1	0	0	2	0	0	0	0	0	0	0	0	22	0	1	1	23	14
VI	886.4	883.8	38.6	70.3	71.3	34.6	52.9	79.0	10	24.5	23	57.5	3	53.1	1	35.3	51.2	74	28	1	1	0.00	0.00	-	0	0	0	0	0	0	0	0	0	0	14	0	0	0	0	16	2	0	0	22	20
VII	886.5	883.9	43.3	69.0	69.7	37.5	53.6	77.1	25	26.8	14	54.1	2	53.1	21	39.8	51.9	75	32	3	2	0.03	0.03	28	1	1	0	1	0	0	1	0	0	0	7	0	0	0	0	13	0	0	1	37	9
VIII	886.5	883.7	47.8	75.6	76.7	41.7	59.2	87.0	11	31.5	17	58.7	15	52.1	7	43.2	54.3	72	24	1	1	0.00	0.00	-	0	0	0	0	0	0	1	0	2	0	1	0	0	0	0	19	2	1	0	25	15
IX	884.0	880.7	53.4	76.3	77.8	44.9	61.3	94.2	30	33.1	23	56.3	19	58.0	14	47.8	55.1	68	25	3	2	1.73	1.10	19	3	3	2	3	0	0	1	0	9	0	0	0	0	0	0	24	0	0	0	23	13
X	881.8	879.0	64.7	79.4	83.0	57.3	70.1	98.2	5	47.2	14	63.4	19	70.2	5	57.0	61.9	64	38	5	5	3.42	1.26	8	10	7	2	7	0	0	0	0	12	0	0	2	0	0	0	27	0	0	0	32	3
XI	881.4	878.5	64.7	77.1	79.5	53.8	66.6	92.5	23	42.9	15	62.3	3	61.7	2	58.2	62.3	70	46	6	6	4.06	1.60	3	11	9	3	7	3	0	0	0	8	0	0	0	0	0	0	31	0	0	0	26	2
XII	879.8	876.8	70.7	84.7	88.6	58.4	73.5	100.9	7	45.4	22	65.7	2	64.8	10	61.5	63.9	62	33	5	5	3.14	0.87	19	12	10	2	12	0	0	0	0	21	0	0	0	0	0	0	23	0	0	0	33	6
Jaar Year	883.1	880.5	56.5	75.9	77.9	49.0	63.4	100.9	-	24.5	-	54.1	-	52.1	-	51.9	59.3	76	39	4	4	35.26	1.80	-	84	72	31	53	3	0	9	0	68	0	22	2	1	0	1	293	19	2	2	297	110

No. 393/778 KUHUMAN. ϕ = 27 27'S; λ = 23 27'E; H = 4,300 vt/ft; h_t = 4 vt/ft; h_r = 4 vt/ft.

I	-	-	69.8	83.3	86.7	61.1	73.9	96.2	6	52.6	29	67.4	21	66.4	15	61.4	63.0	63	33	3	5	2.41	0.77	22	7	7	2	-	0	0	0	0	21	0	0	0	-	-	-	-	-	-	-	-	-
II	-	-	66.3	82.0	85.0	61.4	73.2	92.3	2	50.8	22	71.3	28	67.5	17	60.2	63.5	73	37	4	5	3.16	0.95	17	10	10	3	-	0	0	0	0	15	0	0	0	-	-	-	-	-	-	-	-	-
III	-	-	62.5	77.2	79.8	57.3	68.5	86.3	7	46.5	28	70.8	12	64.8	8	58.2	63.6	78	50	2	4	6.04	2.18	17	11	11	4	-	0	0	0	0	2	0	0	0	-	-	-	-	-	-	-	-	-
IV	-	-	52.6	73.7	75.6	47.4	61.5	83.5	12	38.3	7	64.3	17	59.5	17	48.5	57.2	77	38	1	2	0.89	0.45	18	3	3	1	-	0	0	0	0	0	0	0	0	-	-	-	-	-	-	-	-	-
V	-	-	46.1	71.3	73.1	41.2	57.1	77.5	4	30.0	16	62.5	12	50.3	1	42.9	54.1	79	34	1	2	0.03	0.03	13	1	0	0	-	0	0	0	0	0	0	1	0	-	-	-	-	-	-	-	-	-
VI	-	-	36.1	67.4	68.7	32.7	50.7	77.8	1	25.5	4	56.3	2	42.8	7	33.4	50.0	78	30	1	1	0.00	0.00	-	0	0	0	-	0	0	0	0	0	0	17	0	-	-	-	-	-	-	-	-	-
VII	-	-	40.2	66.0	67.4	37.0	52.2	75.8	17	24.5	22	51.3	21	48.8	16	35.9	48.9	69	29	2	2	0.00	0.00	-	0	0	0	-	0	0	0	0	0	0	5	0	-	-	-	-	-	-	-	-	-
VIII	-	-	44.4	73.5	75.0	37.3	56.1	81.8	13	31.5	9	62.5	3	42.5	16	37.3	50.7	53	18	0	0	0.00	0.00	-	0	0	0	-	0	0	0	0	0	0	1	0	-	-	-	-	-	-	-	-	-
IX	-	-	50.9	74.7	76.8	39.9	58.3	88.8	29	34.3	9	57.5	21	48.8	29	40.9	50.5	42	15	1	1	0.00	0.00	-	0	0	0	-	0	0	0	0	3	0	0	0	-	-	-	-	-	-	-	-	-
X	-	-	63.0	81.6	83.4	52.4	67.9	92.8	5	40.5	24	70.8	19	68.3	7	51.1	57.2	46	21	2	3	0.22	0.15	10	2	2	0	-	0	0	1	0	14	0	0	1	-	-	-	-	-	-	-	-	-
XI	-	-	66.9	82.4	84.7	55.8	70.2	92.8	23	45.3	4	64.5	3	61.8	30	56.2	59.0	53	24	2	4	1.35	0.65	13	5	5	1	-	0	0	0	0	14	0	0	0	-	-	-	-	-	-	-	-	-
XII	-	-	72.9	88.8	90.7	59.2	74.9	99.0	12	46.8	22	73.3	21	69.5	27	55.9	59.6	36	18	2	2	0.11	0.11	14	1	1	0	-	0	0	0	0	25	0	0	3	-	-	-	-	-	-	-	-	-
Jaar Year	-	-	55.9	76.8	78.9	48.6	63.7	99.0	-	24.5	-	51.3	-	69.5	-	48.5	56.5	56	26	2	3	14.21	2.18	-	49	39	11	-	0	0	1	0	94	0	24	4	-	-	-	-	-	-	-	-	-

1st and 2nd ORDER STATIONS – STASIES VAN DIE 1e en 2e ORDE.

	P_m Mean Pressure at Gem. Lugdruk by Gdm.		Air Temperature – Lugtemperatuur in °F. Means Gemiddeldes T_m					Extremes Uiterstes				Lowest Max. Laagste Maks. Highest Min. Hoogste Min.				Wet-bulb Temperature. Natbol Temperatuur. °F. Means Gem.		Rel. Hum. Rel. Vogtigheid. U %		Mean Cloud Amt. Gem. Wolkehvlhd. N 0-10		Precipitation in inches Neerslag in duime. R			Number of Days with Aantal Dae met												Wind Frequency. Windfrekwensie. nD.								
	0800	1400	0800	1400	x Max.	n Min.	$\frac{x+n}{2}$ Mean Gem.	Max.	Dat	Min.	Dat	Max.	Dat	Min.	Dat	0800	1400	0800	1400	0800	1400	M	Max. in 24h.	Dat.	≥.01	≥.04	≥.40	Thunder Onweer	Hail-Hael	Snow Sneeu	Fog-Nevel	Dust storm Stofstorm	Max. ≥ 86°F.	Max ≤ 50°F.	Min ≤ 32°F.	Min ≤ 68°F.	N	NE	E	SE	S	SW	W	NW	Calm Kalm
No. 398/91	VLEESCHKRAAL.							ϕ = 27 01'S;				λ = 25 34'E;																		H = 4,300 vt/ft;								h_t = 4 vt/ft;								h_r = 4 vt/ft.			
I	-	-	68.2	78.7	82.2	58.7	70.4	91.0	13	47.5	29	69.5	17	67.0	14	61.3	64.1	70	48	4	6	5.38	1.21	24	9	9	5	(4)	0	0	(1)	1	11	0	0	0	20	3	8	0	0	4	15	9	3
II	-	-	65.6	76.7	80.9	56.9	68.9	86.0	20	42.0	22	72.0	28	62.5	4	60.4	64.0	76	54	4	7	1.98	0.61	26	10	7	3	3	0	0	0	0	0	0	0	0	24	5	5	2	3	2	4	13	0
III	-	-	65.3	74.7	77.4	52.4	64.9	88.0	9	40.0	3	71.0	2	65.5	26	61.6	64.2	82	58	7	6	5.49	1.20	15	11	11	5	3	0	0	0	0	1	0	0	0	37	1	3	0	1	0	11	5	2
IV	-	-	55.0	71.4	73.6	45.6	59.6	82.5	11	35.0	7	58.0	30	58.0	17	51.1	56.5	79	42	3	4	3.29	2.37	17	6	6	2	2	0	0	1	0	0	0	0	0	21	5	7	2	2	4	10	7	2
V	-	-	47.8	68.8	70.5	40.0	55.2	75.0	4	30.5	18	58.5	12	52.0	15	45.5	54.4	85	43	2	3	0.17	0.08	14	3	2	0	1	0	0	2	0	0	0	2	0	15	2	9	5	10	1	13	5	2
VI	-	-	38.9	65.7	67.0	29.7	48.3	74.0	10	18.5	3	52.0	2	46.0	8	34.9	48.3	71	29	2	2	0.03	0.03	7	1	0	0	0	0	0	0	0	0	0	20	0	7	1	13	4	10	4	18	2	1
VII	-	-	43.6	66.2	67.7	34.4	51.0	75.0	25	22.5	22	52.0	21	46.5	25	39.2	50.5	71	36	3	3	0.00	0.00	-	0	0	0	0	0	0	0	0	0	0	11	0	23	1	6	2	7	1	13	7	2
VIII	-	-	48.2	72.5	74.2	34.5	54.4	80.5	13	18.0	4	61.5	3	47.0	14	41.7	55.0	61	34	0	1	0.00	0.00	-	0	0	0	0	0	0	0	0	0	0	10	0	18	0	12	5	5	3	13	3	3
IX	-	-	53.1	74.8	76.3	38.0	57.1	89.5	30	24.5	2	58.0	21	56.0	29	46.0	57.5	61	37	1	1	0.06	0.04	19	2	1	0	1	1	0	0	0	3	0	7	0	11	2	12	2	10	5	10	7	1
X	-	-	64.4	79.7	81.9	51.3	66.6	93.0	5	40.0	24	64.5	19	63.5	29	55.7	62.2	60	39	4	6	1.56	0.50	11	6	5	3	4	0	0	0	0	11	0	0	0	20	0	6	1	10	3	6	14	2
XI	-	-	64.5	78.2	80.3	54.1	67.2	88.5	23	46.5	28	57.0	3	60.0	30	58.2	62.4	70	44	4	6	2.70	0.58	3	12	11	3	6	2	0	2	1	3	0	0	0	19	4	3	3	8	2	8	12	1
XII	-	-	71.5	85.9	88.3	55.9	72.1	97.0	12	41.0	22	70.0	21	70.0	13	57.0	59.9	43	22	3	5	0.66	0.50	17	6	2	1	5	0	0	0	3	22	0	0	2	20	1	2	7	9	5	7	8	3
Jaar Year	-	-	57.2	74.4	76.7	45.9	61.3	97.0	-	18.0	-	52.0	-	70.0	-	51.1	58.3	69	41	3	4	21.32	1.37	-	66	54	22	29	3	0	6	5	51	0	50	2	235	25	86	33	75	34	128	92	22
No. 407/261	WAKKERSTROOM.							ϕ = 27 21'S;				λ = 30 09'E;																		H = 5,817 vt/ft;								h_t = 4 vt/ft;								h_r = 4 vt/ft.			
I	-	-	61.8	73.8	75.6	50.3	62.9	85.5	11	36.4	19	61.0	25	61.5	13	56.6	62.7	75	56	5	6	4.91	0.97	15	12	12	5	6	1	0	0	0	0	0	0	0	3	0	18	1	1	0	15	0	21
II	-	-	60.0	70.3	71.3	49.1	60.2	81.1	15	36.7	24	59.5	22	57.5	6	55.9	59.3	80	55	6	7	1.57	0.63	15	9	5	2	8	0	0	0	0	0	0	0	0	4	0	9	0	5	1	10	1	25
III	-	-	60.0	71.1	73.2	52.6	62.9	83.0	18	43.0	31	55.8	29	58.3	24	56.7	61.1	83	59	7	7	2.39	0.90	30	13	8	2	3	0	0	0	0	0	0	0	0	7	2	11	2	7	2	8	1	20
IV	-	-	51.1	69.0	71.6	39.4	55.5	(79.5	11	30.6	25	65.1	16	48.4	14	48.4	56.6	(84	50)	(4	4)	1.13	0.35	20	4	4	0	(2)	1	0	(1)	0	0	0	2	0	3	1	4	1	4	1	7	0	24
V	-	-	46.7	65.2	66.2	34.3	50.2	74.0	16	24.0	30	53.3	14	47.0	16	43.6	51.5	80	45	3	4	0.38	0.36	15	2	1	0	0	0	0	2	0	0	6	14	0	2	1	3	0	3	2	15	1	32
VI	-	-	-	-	-	-	-	-	-	-	-	-	-	-	-	-	-	-	-	-	-	-	-	-	-	-	-	-	-	-	-	-	-	-	-	-	-	-	-	-	-	-	-	-	-	-	-
VII	-	-	41.2	62.0	63.3	29.5	46.4	68.3	18	17.0	14	55.8	29	44.0	21	37.5	49.0	74	42	2	3	0.01	0.01	12	1	0	0	0	0	0	0	0	0	0	23	0	0	1	4	0	0	3	22	4	28
VIII	-	-	47.5	68.4	69.6	32.2	50.9	79.8	12	22.7	17	53.8	15	46.5	10	42.1	51.8	68	34	2	2	0.00	0.00	-	0	0	0	0	0	0	0	0	0	0	15	0	3	1	8	0	3	2	13	3	27
IX	-	-	53.9	69.1	70.9	36.8	58.8	83.5	29	24.0	23	48.5	22	47.5	11	46.1	54.9	59	42	2	3	1.29	0.73	20	4	2	2	6	0	0	0	0	0	1	7	0	1	0	11	0	4	1	23	2	15
X	-	-	60.7	71.1	73.5	49.4	61.4	87.0	5	37.3	27	52.6	18	60.3	30	54.3	59.2	69	53	4	6	2.13	0.56	8	11	9	2	10	0	0	0	0	2	0	0	0	2	5	9	0	3	1	20	9	10
XI	-	-	58.5	68.2	70.4	48.9	59.6	79.5	23	32.4	15	57.0	3	57.8	30	54.4	62.1	78	74	6	8	6.33	1.37	3	11	11	6	4	1	0	0	0	0	0	0	0	2	1	4	0	0	0	20	10	20
XII	-	-	65.1	75.8	78.7	51.5	65.1	87.8	11	41.0	22	63.8	2	59.5	26	57.3	61.2	65	46	5	5	2.38	1.48	15	8	5	2	10	0	0	1	0	3	0	0	0	1	4	7	0	1	0	26	8	11
Jaar Year	-	-	-	-	-	-	-	87.8	-	-	-	-	-	61.5	-	-	-	-	-	-	-	-	-	-	-	-	-	-	-	-	-	-	-	-	-	-	-	-	-	-	-	-	-	-	-	-	-

No. 432/237 ARMORDSVLAKTE. ϕ = 26 57'S; λ = 24 38'E; Pm by/at 1,200 gdm. H = 4,080 vt/ft; ht = 4 vt/ft; hr = 4 vt/ft.

I	879.0	(877.1)	70.8	84.8	89.3	61.1	75.2	(97.8)	12	48.0	29	(70.0)	21	68.4	6	61.6	(64.6	62	(35)	5	(5)	3.09	0.75	23	13	8	3	-	-	0	0	0	19	0	0	1	17	7	1	2	0	1	5	8	12
II	880.2	(878.8)	68.1	83.4	85.4	59.1	72.3	93.0	11	49.8	22	75.4	27	67.0	5	61.6	(67.1)	71	(45)	3	(7)	3.46	1.04	26	10	8	3	-	-	0	0	0	10	0	0	0	15	8	4	1	2	1	5	6	7
III	879.3	(878.2)	64.5	76.7	79.8	58.0	68.9	85.4	10	42.2	30	72.0	11	65.6	8	61.7	65.5	86	56	4	(6)	5.33	2.00	10	12	10	4	-	-	0	0	0	0	0	0	0	14	5	5	5	8	1	1	4	1
IV	881.8	880.1	56.5	75.0	76.9	46.6	61.7	86.0	11	37.6	7	66.0	17	59.0	17	51.8	57.6	75	36	2	3	1.60	0.55	17	6	5	2	-	-	0	0	0	0	0	0	0	9	5	4	0	14	1	8	4	12
V	883.8	882.4	49.1	71.2	73.4	41.2	57.3	78.0	10	31.8	19	59.8	12	54.2	15	46.6	56.1	84	41	2	3	0.09	0.09	14	1	1	0	-	-	0	0	0	0	0	1	0	8	6	2	1	8	1	2	9	21
VI	886.6	885.3	38.5	67.8	70.5	31.6	51.0	77.8	11	22.4	18	54.4	2	43.6	8	35.5	52.2	-	-	1	1	0.01	0.01	8	1	0	0	-	-	0	0	0	0	0	16	0	2	1	1	1	11	4	6	8	22
VII	885.6	883.6	41.3	69.0	70.3	35.8	53.0	76.6	14	21.0	1	58.0	21	49.0	16	37.6	54.2	73	40	2	2	0.01	0.01	29	1	0	0	-	-	0	0	0	0	0	6	0	16	2	3	1	11	3	6	6	12
VIII	885.5	883.7	46.4	75.2	76.8	38.0	57.4	84.8	13	25.2	4	61.6	3	49.2	30	40.3	57.2	62	34	1	1	0.00	0.00	-	0	0	0	-	-	0	0	0	0	0	2	0	9	2	2	2	10	8	7	8	11
IX	882.7	880.9	54.5	78.7	80.1	40.8	60.4	93.2	30	31.0	22	65.4	21	55.0	20	42.7	54.6	40	20	2	1	0.00	0.00	-	0	0	0	-	-	0	0	0	6	0	1	0	8	5	5	1	9	4	6	13	4
X	880.1	878.2	65.1	80.9	84.3	53.1	68.7	96.0	5	43.4	24	68.4	19	66.0	29	54.5	60.3	53	30	3	5	2.55	1.77	10	7	5	1	-	-	0	0	0	15	0	0	0	12	7	4	6	5	3	9	12	1
XI	880.0	878.2	66.8	80.0	82.7	54.1	68.4	91.0	23	47.0	5	62.0	3	62.0	10	58.9	62.4	64	38	4	5	5.21	1.53	13	9	8	5	-	-	0	0	0	9	0	0	0	20	7	3	0	9	7	4	6	2
XII	878.6	876.9	73.5	88.2	92.0	58.2	75.1	99.6	29	41.0	22	72.0	21	72.0	13	58.5	62.5	43	23	3	4	0.06	0.06	16	1	1	0	-	-	0	0	0	23	0	0	5	11	3	4	6	10	4	9	6	3
Jaar Year	881.9	880.3	57.9	77.6	80.1	48.1	64.1	99.6	-	21.0	-	54.4	-	72.0	-	50.9	59.5	59	33	3	4	21.41	2.00	-	61	46	18	-	-	0	0	0	82	0	26	6	141	58	37	26	97	38	68	90	108

No. 437/104 POTCHEFSTROOM (Landboukollege/Agric. College) ϕ = 26 44'S; λ = 27 04'E; Pm by/at 1,300 gdm. H = 4,437 vt/ft; ht = 4 vt/ft; hr = 4 vt/ft.

I	869.2	-	69.5	(82.7)	84.0	59.1	71.5	95.0	13	51.0	30	66.0	17	68.0	12	62.3	(65.1)	69	(41)	4	(6)	6.64	3.20	24	6	6	3	-	-	0	0	0	11	0	0	0	(9	12	3	0	1	5	2	7	13)
II	869.7	-	66.8	(80.1)	81.7	58.7	70.2	88.5	23	44.0	22	69.0	28	67.0	16	62.0	(66.1)	78	(50)	4	(7)	3.25	1.69	26	5	5	3	-	-	0	0	0	6	0	0	0	(7	17	2	0	0	0	1	5	16)
III	869.4	-	64.7	(75.5)	78.7	57.7	68.2	84.0	26	49.0	31	71.0	27	65.0	10	62.1	(65.3)	88	(59)	6	(8)	4.52	0.95	29	15	15	4	-	-	0	0	0	0	0	0	0	(6	18	0	0	0	4	0	12	12)
IV	871.3	-	57.2	(73.1)	74.4	45.9	60.1	82.5	28	35.0	7	67.1	23	57.0	16	53.0	(59.0)	78	(45)	2	(3)	2.03	1.55	17	4	4	1	-	-	0	0	0	0	0	0	0	(5	14	0	0	3	7	1	3	19)
V	873.2	-	51.4	(70.0)	71.9	41.6	56.7	81.0	1	30.0	13	64.5	19	55.5	2	48.2	(55.2)	82	(42)	2	(1)	0.21	0.18	14	2	1	0	-	-	0	0	0	0	0	1	0	(3	16	0	0	2	6	0	2	21)
VI	875.8	-	42.1	(67.0)	67.9	31.0	49.4	75.5	9	21.5	3	54.0	2	40.0	9	38.2	(52.5)	71	(39)	1	(0)	0.00	0.00	-	0	0	0	-	-	0	0	0	0	0	17	0	(9	14	0	0	1	5	0	6	16)
VII	875.5	-	45.5	(67.2)	68.5	35.0	51.7	75.0	12	24.0	22	55.0	21	45.0	9	40.9	(53.1)	70	(41)	2	(1)	0.00	0.00	-	0	0	0	-	-	0	0	0	0	0	10	0	(15	15	0	0	1	1	1	8	8)
VIII	875.2	-	50.8	(73.4)	75.6	38.7	57.1	82.0	11	20.0	4	65.0	3	48.0	8	43.9	(59.7)	60	(46)	0	0	0.00	0.00	-	0	0	0	-	-	0	0	0	0	0	1	0	(17	11	0	0	0	1	0	10	13)
IX	872.7	-	57.4	(79.3)	77.7	41.1	59.4	92.4	28	30.0	22	58.9	22	54.0	20	46.7	(61.9)	46	(38)	1	(1)	0.19	0.10	20	2	2	0	-	-	0	0	0	3	0	2	0	(12	9	0	1	0	6	1	15	8)
X	870.2	-	66.7	(79.9)	83.0	53.6	68.3	95.6	5	44.0	14	62.6	20	65.0	8	57.2	(60.4)	58	(33)	3	(5)	1.82	0.85	9	9	7	2	-	-	0	0	0	13	0	0	0	(9	13	0	0	0	6	3	11	8)
XI	870.1	-	66.3	(77.4)	80.4	54.9	67.6	88.8	17	48.0	15	59.9	3	65.0	22	58.1	(60.6)	63	(40)	4	(6)	3.78	1.40	3	11	11	2	-	-	0	0	0	4	0	0	0	(8	12	0	0	0	7	0	16	9)
XII	868.9	-	73.1	(86.0)	90.0	56.7	73.3	97.5	12	40.0	22	76.5	21	67.0	10	61.4	(63.5)	53	(29)	2	(4)	0.84	0.38	17	5	5	0	-	-	0	0	0	23	0	0	0	(15	14	0	0	1	4	0	16	2)
Jaar Year	871.8	-	59.3	75.9	77.8	47.8	62.8	97.5	-	20.0	-	54.0	-	68.0	-	52.8	60.2	68	42	3	(3)	23.28	3.20	-	59	56	15	-	-	0	0	0	60	0	31	0	115	165	5	1	9	52	9	111	145)

No. 464/783 TSABONG. ϕ = 26 03'S; λ = 22 27'E; Pm by/at 900 gdm. H = 3,155 vt/ft; ht = 4 vt/ft; hr = 4 vt/ft.

I	*(911.1	*910.5)	73.7	86.2	90.6	66.1	78.3	101.0	13	60.0	19	71.0	18	72.0	4	(65.1	69.0	(64	43)	(5	4)	1.33	0.68	2	7	4	1	-	-	-	-	-	(16	0	0	4	(4	23	1	5	3	4	0	6	0)
II	*912.3	*910.9	71.3	87.3	91.9	66.4	79.1	98.0	3	57.0	22	80.0	18	72.0	17	65.4	70.2	74	44	3	4	1.79	0.85	18	6	5	2	-	-	-	-	-	24	0	0	9	16	20	4	9	2	2	0	3	2
III	*911.8	*910.4	66.5	83.3	86.6	64.1	75.3	93.0	7	49.0	31	77.0	20	71.0	9	63.1	70.7	84	55	3	4	0.50	0.15	17	8	6	0	-	-	-	-	-	18	0	0	7	9	17	3	4	12	9	0	3	5
IV	913.8	913.2	57.8	77.4	81.8	54.4	68.1	91.0	11	42.0	7	70.0	6	65.0	17	53.5	63.4	77	48	2	2	1.65	1.20	17	4	3	1	-	-	-	-	-	8	0	0	0	10	18	3	2	4	10	2	2	7
V	916.3	914.7	50.0	75.0	78.0	47.8	62.9	85.0	11	36.0	17	66.0	12	58.0	1	46.7	61.3	80	47	2	2	0.15	0.15	1	1	1	0	-	-	-	-	-	0	0	0	0	6	22	2	2	5	7	1	6	11
VI	920.4	917.6	41.3	72.0	74.5	38.7	56.6	83.0	10	26.0	3	57.0	2	48.0	8	37.7	56.2	74	38	1	1	0.00	0.00	-	0	0	0	-	-	-	-	-	0	0	3	0	7	13	2	0	9	6	2	5	9
VII	918.5	(917.4)	42.8	(70.5)	73.3	39.1	56.2	81.0	14	30.0	22	56.0	21	49.0	15	37.8	52.5	64	(29)	1	(1)	0.00	0.00	-	0	0	0	-	-	-	-	-	0	0	3	0	8	13	0	8	8	5	1	2	4
VIII	918.1	916.2	47.8	78.9	81.6	41.8	61.7	87.0	13	31.0	25	71.0	3	54.0	16	41.5	60.8	61	35	2	1	0.00	0.00	-	0	0	0	-	-	-	-	-	2	0	1	0	11	16	1	2	10	7	2	7	6
IX	(916.3	914.7)	53.4	78.5	83.1	43.3	63.2	(95.0	29	33.0	23	72.0	12	56.0	29	44.5	59.5	(50	32	(1	1)	0.00	0.00	-	0	0	0	-	-	-	-	-	(6	0	0	0	(5	8	1	3	6	5	3	4	11)
X	912.8	911.1	66.5	85.9	88.0	57.3	72.6	96.0	2	48.0	2	72.0	19	70.0	29	55.6	62.7	52	27	3	3	0.62	0.55	10	2	2	1	-	-	-	-	-	20	0	0	1	7	12	2	1	11	7	4	5	13
XI	911.3	910.7	70.9	83.8	89.6	64.6	77.1	98.0	23	54.0	13	69.0	3	78.0	23	63.0	63.2	66	33	3	4	1.50	0.70	17	4	4	2	-	-	-	-	-	20	0	0	5	9	8	1	2	6	6	1	10	11
XII	911.7	911.0	73.8	89.4	95.3	62.1	78.7	106.0	31	50.0	22	80.0	21	72.0	9	60.5	63.9	47	22	2	2	0.04	0.04	17	1	1	0	-	-	-	-	-	28	0	0	7	3	10	2	5	9	7	3	5	18
Jaar Year	(914.5	913.2)	59.6	80.7	84.5	53.8	69.2	106.0	-	26.0	-	56.0	-	78.0	-)	(52.9	62.8	(66	38	(2	2)	7.58	1.20	-	33	26	7	-	-	-	-	-	142	0	7	33	(95	180	22	43	85	75	19	58	97)

* Waarnemings om / Observations at 0830 & 1500.

1st and 2nd ORDER STATIONS – STASIES VAN DIE 1e en 2e ORDE.

	P_m Mean Pressure at Gem. Lugdruk by 0°m.		Air Temperature – Lugtemperatuur in °F. Means Gemiddeldes T_m					Extremes Uiterstes				Lowest Max. Laagste Maks. Highest Min. Hoogste Min.				Wet-bulb Temperature. Natbol Temperatuur. °F. Means Gem.		Rel. Hum. Rel. Vogtigheid. U %		Mean Cloud Amt. Gem. Wolkehvlhd. N 0-10		Precipitation in inches Neerslag in duime. R			Number of Days with Aantal Dae met												Wind Frequency. Windfreekwensie. nD.								
	0800	1400	0800	1400	x Max.	n Min.	$\frac{x+n}{2}$ Mean Gem.	Max.	Dat	Min.	Dat	Max.	Dat	Min.	Dat	0800	1400	0800	1400	0800	1400	M	Max. in 24h.	Dat.	Precipn. Neerslag ≥ .01	≥ .04	≥ .40	Thunder Onweer	Hail-Hael	Snow Sneeuw	Fog-Newel	Duststorm Stofstorm	Max. ≥ 86°F.	Max ≥ 50°F.	Min ≤ 32°F	Min ≤ 68°F	N	NE	E	SE	S	SW	W	NW	Calm Kalm
No. 475/576A	ROODEKRANS (Fruit Farm)															ϕ = 26 06'S;						λ = 27 50'E;								H = 5,500 vt/ft;								h_t = 4 vt/ft;						h_r = 4 vt/ft.		
I	-	-	63.8	74.3	76.6	57.1	66.8	87.1	12	49.0	20	59.6	17	64.5	13	58.2	60.9	76	49	5	6	4.12	1.39	24	16	14	2	12	0	0	0	0	1	0	0	0	29	7	8	0	0	2	5	8	0
II	-	-	61.4	70.6	73.9	54.9	64.4	79.9	20	45.0	22	63.0	28	60.0	4	57.9	61.2	83	(60)	5	8	4.18	0.62	6	14	12	5	16	0	0	0	0	0	0	0	0	18	12	8	2	6	2	5	4	1
III	-	-	60.5	69.6	72.6	56.9	64.7	77.5	14	50.0	31	58.0	4	61.1	25	58.6	62.2	90	68	8	8	7.77	3.07	3	17	13	5	11	0	0	7	0	0	0	0	0	26	14	9	0	0	0	3	6	1
IV	-	-	57.8	69.6	70.4	49.3	59.8	76.1	11	43.2	7	57.0	17	56.1	16	51.6	55.4	69	43	3	4	4.51	3.38	17	7	5	2	3	0	0	1	0	0	0	0	0	11	10	3	2	7	1	9	13	2
V	-	-	54.1	65.5	66.2	47.0	56.6	70.4	22	41.4	13	58.1	14	52.0	6	48.4	52.5	70	45	3	3	0.80	0.70	17	4	2	1	2	0	0	5	0	0	0	0	0	11	5	5	6	10	4	6	8	5
VI	-	-	49.5	62.6	63.6	41.7	52.6	70.0	1	30.0	3	50.5	2	50.5	12	41.5	46.7	54	32	1	1	0.00	0.00	-	0	0	0	0	0	0	0	0	0	0	1	0	5	3	3	1	18	2	14	6	7
VII	-	-	48.3	61.9	62.8	41.8	52.3	68.5	15	31.5	22	54.2	22	52.3	16	43.2	48.0	70	38	2	3	0.07	0.07	12	1	1	0	2	1	0	0	0	0	0	1	0	21	2	3	1	5	4	11	9	6
VIII	-	-	54.7	68.0	69.8	47.1	58.4	77.1	11	33.2	4	59.2	16	59.7	12	45.3	50.5	51	30	1	1	0.00	0.00	-	0	0	0	0	0	0	0	0	0	0	0	0	8	5	8	2	5	5	15	9	5
IX	-	-	56.5	71.8	73.2	47.4	60.3	83.8	30	31.6	22	59.8	22	57.1	30	45.5	51.8	45	26	1	1	0.00	0.00	-	0	0	0	3	0	0	0	0	0	0	1	0	9	11	5	2	8	5	7	12	0
X	-	-	61.8	73.8	74.8	53.9	64.3	87.0	5	47.0	16	52.4	19	61.0	6	53.5	57.5	60	73	5	5	2.71	0.64	9	10	8	3	9	0	0	0	0	1	0	0	0	13	6	5	2	8	0	6	21	1
XI	-	-	60.6	70.4	72.4	53.2	62.8	79.8	22	42.8	14	57.9	3	60.8	17	55.4	58.7	74	53	6	6	5.32	1.88	3	14	13	5	13	1	0	0	0	0	0	0	0	20	7	5	0	4	3	7	13	1
XII	-	-	67.9	80.0	81.8	57.3	69.5	89.7	30	45.2	22	67.0	3	64.9	14	57.2	59.1	54	31	4	4	1.07	0.55	1	6	5	1	9	0	0	0	0	8	0	0	0	18	6	5	0	6	2	4	20	1
Jaar Year	-	-	58.1	69.9	71.5	50.6	61.1	89.7	-	30.0	-	50.5	-	64.9	-	51.4	55.4	66	45	4	4	30.55	3.38	-	89	73	24	80	2	0	13	0	10	0	3	0	189	88	67	18	77	30	92	129	30
No. 476/255	GERMISTON (Luchawe/Airport).															ϕ = 26 15'S;						λ = 28 09'E;			Pm by/at 1,600 gdm.					H = 5,499 vt/ft;								h_t = 4 vt/ft;						h_r = 4 vt/ft.		
I	839.2	837.8	64.4	75.7	78.4	57.7	68.0	89.0	12	51.4	18	61.9	17	65.6	13	58.2	61.2	71	45	4	6	3.61	1.06	24	12	8	3	12	0	0	0	0	2	0	0	0	140	144	92	27	21	53	29	149	89
II	840.5	839.1	61.8	72.6	75.5	56.6	65.7	82.7	2	45.2	22	64.9	7	60.7	3	57.3	61.3	78	54	4	7	1.84	0.76	6	9	6	2	12	0	0	0	0	0	0	0	0	125	158	71	36	33	35	30	101	107
III	839.3	837.8	61.1	71.6	73.9	57.6	65.7	79.1	17	51.7	31	60.0	4	63.4	17	58.2	61.7	85	59	7	7	3.98	0.82	20	15	10	4	3	0	0	1	0	0	0	0	0	167	111	82	14	5	10	14	159	182
IV	840.9	839.4	56.4	69.7	71.2	49.5	60.3	77.8	11	37.0	7	59.6	17	57.0	29	51.1	55.6	72	43	3	3	3.12	1.88	17	6	5	2	2	0	0	1	0	0	0	0	0	84	61	36	28	37	73	51	135	215
V	842.9	841.1	51.2	65.3	66.8	45.3	56.1	70.6	9	37.3	13	59.1	14	50.4	17	47.2	52.5	77	45	3	2	0.58	0.54	17	3	1	1	2	0	0	0	0	0	0	0	0	92	35	20	22	55	120	53	97	250
VI	844.7	843.3	44.2	63.4	64.6	37.9	51.2	70.8	1	24.4	3	53.0	2	46.3	10	39.1	47.2	68	30	0	1	0.00	0.00	-	0	0	0	0	0	0	0	0	0	0	3	0	64	11	12	23	88	176	96	103	147
VII	844.5	842.7	46.0	62.7	64.1	41.0	52.5	69.7	15	26.8	22	55.4	22	47.1	11	42.0	48.4	74	37	2	2	0.14	0.14	11	1	1	0	1	0	0	0	0	0	0	1	0	196	78	19	14	33	77	53	199	75
VIII	844.4	842.5	52.0	70.1	71.8	44.7	58.2	78.8	11	35.0	4	61.9	4	51.8	9	43.3	50.1	52	24	1	1	0.00	0.00	-	0	0	0	0	0	0	0	0	0	0	0	0	126	40	28	29	45	167	83	157	63
IX	841.5	839.6	55.8	73.2	74.7	46.7	60.7	85.0	30	32.5	22	57.6	22	58.6	29	45.0	51.6	45	20	1	1	0.04	0.03	20	2	0	0	4	1	0	0	0	0	0	0	0	167	59	21	22	46	144	55	148	58
X	840.2	838.3	61.6	75.0	76.6	54.5	65.5	87.8	5	43.8	13	53.6	19	67.1	5	53.3	57.3	60	36	4	4	2.58	0.72	9	9	8	3	6	0	0	3	0	4	0	0	0	234	106	43	15	43	69	38	162	34
XI	839.8	837.8	61.6	71.8	74.4	54.0	64.2	80.5	17	43.3	14	60.2	3	61.0	18	55.1	58.6	68	48	5	6	3.78	1.08	3	14	13	4	12	1	0	0	0	0	0	0	0	197	108	51	12	29	65	47	180	31
XII	838.7	836.9	68.5	81.0	83.1	58.7	70.9	91.8	30	46.4	22	70.0	3	66.3	26	57.1	59.8	52	31	3	4	0.73	0.28	20	6	5	0	7	0	0	1	0	9	0	0	0	210	71	48	25	30	89	66	156	49
Jaar Year	841.4	839.7	57.1	71.0	72.9	50.4	61.6	91.8	-	24.4	-	53.0	-	67.1	-	50.6	55.4	67	39	3	4	20.40	1.88	-	77	57	19	61	2	0	6	0	15	0	4	0	1802	982	523	267	465	1078	621	1746	1300

No. 478/837 BETHAL. ϕ = 26 27'S; λ = 29 28'E; H = 5,380 vt/ft; h_t = 4 vt/ft; h_r = 4 vt/ft.

I	-	-	63.7	75.0	77.1	54.5	65.8	90.0	12	44.0	19	62.0	17	62.0	13	58.5	63.0	75	54	5	6	4.68	1.11	24	9	9	4	-	0	0	4	0	2	0	0	0	-	-	-	-	-	-	-	-	-
II	-	-	62.9	74.4	76.5	53.2	64.9	86.0	12	44.0	23	68.0	26	60.0	7	58.6	62.6	79	53	5	6	0.69	0.24	13	7	7	0	-	0	0	1	0	0	0	0	0	-	-	-	-	-	-	-	-	-
III	-	-	62.2	72.8	74.4	55.7	65.0	81.0	19	50.0	1	66.0	4	60.0	17	59.0	63.0	84	60	7	7	6.16	1.70	29	12	12	6	-	0	0	3	0	0	0	0	0	-	-	-	-	-	-	-	-	-
IV	-	-	57.7	69.0	71.6	45.2	58.4	78.0	10	35.0	7	60.0	18	54.0	17	52.3	56.2	72	48	3	3	2.29	1.09	16	5	5	3	-	0	0	0	0	0	0	0	0	-	-	-	-	-	-	-	-	-
V	-	-	53.2	65.9	67.7	39.4	53.5	75.0	1	30.0	13	60.0	17	56.0	10	48.5	53.9	74	48	3	2	0.70	0.49	17	3	3	1	-	0	0	4	0	0	0	1	0	-	-	-	-	-	-	-	-	-
VI	-	-	47.9	63.2	64.9	28.3	46.6	73.0	1	13.0	3	54.0	2	40.0	13	41.8	48.0	62	34	1	1	0.00	0.00	-	0	0	0	-	0	0	0	0	0	0	22	0	-	-	-	-	-	-	-	-	-
VII	-	-	45.1	62.0	64.2	34.5	49.3	77.0	27	25.0	22	57.0	2	45.0	29	41.2	48.7	74	39	3	1	0.00	0.00	-	0	0	0	-	0	0	0	0	0	0	7	0	-	-	-	-	-	-	-	-	-
VIII	-	-	51.1	69.5	71.1	36.5	53.8	81.0	12	30.0	18	61.0	4	47.0	9	44.9	53.4	65	37	1	1	0.00	0.00	-	0	0	0	-	0	0	1	0	0	0	3	0	-	-	-	-	-	-	-	-	-
IX	-	-	54.4	71.3	73.6	42.3	57.9	85.0	30	30.0	22	55.0	22	51.0	29	48.4	57.5	67	44	1	1	1.29	1.12	20	3	3	1	-	1	0	0	0	0	0	2	0	-	-	-	-	-	-	-	-	-
X	-	-	62.7	73.4	75.2	52.0	63.6	87.0	5	40.0	13	56.0	20	61.0	5	56.9	63.0	73	58	4	5	2.46	1.57	7	7	6	1	-	0	0	0	0	1	0	0	0	-	-	-	-	-	-	-	-	-
XI	-	-	60.3	71.4	73.7	51.9	62.8	81.0	17	40.0	14	63.0	3	56.0	18	56.3	62.4	80	62	6	6	7.04	1.82	3	17	16	5	-	0	0	0	0	0	0	0	0	-	-	-	-	-	-	-	-	-
XII	-	-	68.1	79.2	81.8	55.4	68.6	90.0	30	47.0	22	70.0	3	60.0	13	59.8	61.8	63	39	3	4	1.40	0.59	8	7	6	1	-	0	0	0	0	6	0	0	0	-	-	-	-	-	-	-	-	-
Year Year	-	-	57.4	70.6	72.6	45.7	59.2	90.0	-	13.0	-	54.0	-	62.0	-	52.2	57.8	72	48	4	4	26.72	1.82	-	70	67	22	-	1	0	13	0	9	0	35	0	-	-	-	-	-	-	-	-	-

No. 483/807 STEGI. ϕ = 26 27'S; λ = 31 57'E; H = 2,143 vt/ft; h_t = 4 vt/ft; h_r = 4 vt/ft.

I	-	-	69.5	78.2	80.8	62.3	71.5	90.0	12	54.0	19	68.0	16	68.0	12	65.9	69.9	83	67	5	5	5.74	1.56	3	11	11	4	-	-	-	-	-	6	0	0	0	-	-	-	-	-	-	-	-
II	-	-	68.5	77.4	81.1	61.9	71.5	92.0	12	53.0	23	72.0	23	67.0	3	66.0	69.7	87	64	6	5	4.57	2.14	21	7	7	4	-	-	-	-	-	4	0	0	0	-	-	-	-	-	-	-	-
III	-	-	69.2	77.8	81.2	62.3	71.7	89.0	19	57.0	5	73.0	22	67.0	10	67.0	70.8	90	72	3	5	7.55	1.41	2	14	14	7	-	-	-	-	-	3	0	0	0	-	-	-	-	-	-	-	-
IV	-	-	65.0	75.6	78.7	58.2	68.1	88.0	11	52.0	7	68.0	30	63.0	6	62.2	65.7	86	59	3	3	0.71	0.37	22	4	4	0	-	-	-	-	-	2	0	0	0	-	-	-	-	-	-	-	-
V	-	-	62.7	74.2	76.6	55.9	66.2	85.0	9	53.0	13	66.0	14	62.0	12	60.2	62.8	87	54	2	2	0.00	0.00	-	0	0	0	-	-	-	-	-	0	0	0	0	-	-	-	-	-	-	-	-
VI	-	-	60.8	73.8	75.4	51.9	63.6	85.0	1	45.0	4	65.0	3	63.0	2	53.2	56.8	62	34	1	1	0.00	0.00	-	0	0	0	-	-	-	-	-	0	0	0	0	-	-	-	-	-	-	-	-
VII	-	-	59.4	71.4	75.2	51.7	63.4	82.0	15	46.0	6	67.0	19	57.0	21	56.8	64.4	-	-	1	1	0.05	0.05	19	1	1	0	-	-	-	-	-	0	0	0	0	-	-	-	-	-	-	-	-
VIII	-	-	62.5	74.1	78.7	53.8	66.2	95.0	11	46.0	17	64.0	16	67.0	12	54.7	59.1	61	41	2	1	0.00	0.00	-	0	0	0	-	-	-	-	-	3	0	0	0	-	-	-	-	-	-	-	-
IX	-	-	-	-	-	-	-	-	-	-	-	-	-	-	-	-	-	-	-	-	-	2.37	1.01	18	6	5	3	-	-	-	-	-	-	-	-	-	-	-	-	-	-	-	-	-
X	-	-	67.6	76.5	80.7	57.8	69.2	(98.0	6	52.0	15	64.0	18	63.0	12	62.1	65.1	(74	56	(3	3)	2.32	0.97	17	7	7	2	-	-	-	-	-	(3	0	0	0)	-	-	-	-	-	-	-	-
XI	-	-	68.7	76.2	79.1	58.2	68.6	95.0	23	52.0	13	68.0	13	64.0	1	62.7	65.0	73	55	4	4	3.54	1.26	3	9	9	3	-	-	-	-	-	3	0	0	0	-	-	-	-	-	-	-	-
XII	-	-	-	-	-	-	-	-	-	-	-	-	-	-	-	-	-	-	-	-	-	6.11	3.26	20	6	6	4	-	-	-	-	-	12	0	0	0	-	-	-	-	-	-	-	-
Year Year	-	-	-	-	-	-	-	-	-	-	-	-	-	-	-	-	-	-	-	-	-	32.96	3.26	-	65	64	27	-	-	-	-	-	-	-	-	-	-	-	-	-	-	-	-	-

No. 509/123 ZEERUST. ϕ = 25 33'S; λ = 26 05'E; Pm by/at 1,200 gdm. H = 3,960 vt/ft; h_t = 4 vt/ft; h_r = 4 vt/ft.

I	880.2	878.4	70.2	83.0	85.2	60.2	72.7	100.0	12	50.0	30	66.0	17	66.0	13	63.3	67.1	70	46	6	6	5.06	1.48	24	11	10	3	-	0	0	0	0	19	0	0	0	2	8	32	3	0	1	2	4	10
II	881.7	879.5	69.2	81.4	84.5	59.2	71.9	92.0	11	48.0	22	72.0	28	66.0	1	62.5	66.8	71	48	4	6	1.21	0.46	7	5	4	1	-	1	0	0	0	15	0	0	0	1	14	26	1	0	4	2	3	7
III	880.2	878.4	67.5	78.5	81.3	60.2	70.7	87.0	10	48.0	31	66.0	4	65.0	14	63.7	67.4	82	57	7	7	1.80	0.63	27	10	8	1	-	0	0	0	0	2	0	0	0	3	20	27	3	0	0	1	0	8
IV	882.5	880.3	57.9	76.9	78.9	45.9	62.4	85.0	10	37.0	8	65.0	17	59.0	16	52.5	60.5	72	41	3	3	3.58	1.80	17	6	5	3	-	0	0	0	0	0	0	0	0	8	7	24	0	0	0	4	4	13
V	885.4	883.3	52.3	72.7	74.0	42.2	58.1	78.0	9	35.0	28	64.0	16	53.0	16	49.0	57.9	80	42	2	3	0.47	0.40	14	3	2	1	-	0	0	0	0	0	0	0	0	7	14	17	0	0	3	2	1	18
VI	888.2	885.4	44.8	70.6	72.4	31.4	51.9	79.0	11	23.0	3	63.0	2	39.0	2	39.0	52.5	63	30	1	1	0.00	0.00	-	0	0	0	-	0	0	0	0	0	0	15	0	3	4	0	0	1	28	2	4	18
VII	886.7	884.8	47.2	69.3	70.9	30.4	53.6	79.0	16	25.0	22	62.0	3	49.0	27	42.4	53.2	70	36	3	4	0.00	0.00	-	0	0	0	-	0	0	0	0	0	0	5	0	5	11	7	0	5	2	3	4	25
VIII	887.0	884.7	50.2	77.2	78.8	38.2	58.5	87.0	12	28.0	4	69.0	4	48.0	16	42.5	55.8	55	25	1	1	0.00	0.00	-	0	0	0	-	0	0	0	0	1	0	2	0	8	4	11	1	5	3	5	8	17
IX	884.2	881.3	59.4	80.6	82.4	43.4	63.3	93.0	30	31.0	23	69.0	21	62.0	11	48.8	58.1	47	25	2	1	0.00	0.00	-	0	0	0	-	0	0	0	0	8	0	1	0	6	5	13	3	2	8	1	11	11
X	881.6	878.7	68.1	83.6	86.0	55.0	70.5	96.0	5	46.0	25	63.0	20	63.0	29	58.8	64.0	59	36	4	4	2.64	0.64	9	9	9	3	-	0	0	0	0	17	0	0	0	9	7	17	0	0	1	3	11	14
XI	881.4	878.2	67.4	78.9	81.8	55.9	68.8	91.0	23	45.0	16	65.0	3	64.0	18	61.4	65.4	73	50	6	6	3.15	1.19	3	9	8	2	-	0	0	0	0	5	0	0	0	6	15	23	1	0	1	2	2	10
XII	879.9	877.7	75.9	90.7	92.9	57.1	75.0	100.0	29	45.0	22	81.0	3	66.0	30	63.3	67.4	52	30	3	4	0.28	0.19	16	3	2	0	-	0	0	0	1	27	0	0	0	12	16	16	0	1	1	7	5	4
Year Year	883.3	880.9	60.9	78.6	80.8	48.3	64.8	100.0	-	23.0	-	62.0	-	66.0	-	53.9	61.3	66	39	4	4	18.19	1.80	-	56	48	14	-	1	0	0	1	94	0	23	0	70	125	213	12	14	52	34	57	155

1st and 2nd ORDER STATIONS – STASIES VAN DIE 1e en 2e ORDE.

	P_m Mean Pressure at Gem. Luchdruk by Gdm.		Air Temperature – Luchtemperatuur in °F. Means Gemiddeldes T_m					Extremes Uiterstes				Lowest Max. Laagste Maks. Highest Min. Hoogste Min.				Wet-bulb Temperature. Natbol. Temperatuur. °F. Means Gem.		Rel. Hum. Rel. Vochtigheid. U %		Mean Cloud Amt. Gem. Wolkenhvlhd. N 0-10		Precipitation in inches Neerslag in duime. R			Number of Days with Aantal Dae met																Wind Frequency. Windfrekwensie. nD.								
	0800	1400	0800	1400	x Max.	n Min.	x+n 2 Mean Gem.	Max.	Dat.	Min.	Dat.	Max.	Dat.	Min.	Dat.	0800	1400	0800	1400	0800	1400	Max. in 24h.	Dat.	≥.01	≥.04	≥.40	Thunder Donder	Hail-Hagel	Mist Mis	Fog-Nevel	Frost Vorsting	≥86°F	≥50°F	≤32°F	≤68°F	N	NE	E	SE	S	SW	W	NW	Calm Kalm
No. 511/400A RUSTENBURG (Dorp/Town).																																																			
I	-	-	69.9	82.2	84.3	61.8	73.0	95.6	12	53.4	19	67.2	18	72.6	13	62.9	65.9	70	43	4	(4)	3.39	0.90	24	11	10	3	-	-	-	-	14	0	0	1	4	10	10	1	3	2	4	8	13
II	-	-	68.5	80.5	83.6	61.5	72.5	93.5	19	54.8	8	71.0	28	68.2	3	62.4	66.5	73	(50)	3	(6)	2.12	0.58	21	8	8	1	-	-	-	-	14	0	0	1	9	9	10	2	1	0	2	5	14
III	-	-	66.5	76.3	79.3	62.2	70.7	84.8	9	54.5	31	64.6	4	66.2	11	63.4	67.1	85	63	7	6	8.83	2.40	3	15	14	5	-	-	-	-	0	0	0	0	17	10	7	4	1	0	2	5	13
IV	-	-	61.2	75.3	78.1	50.9	64.5	84.0	27	42.4	8	69.5	18	59.5	2	55.5	60.5	72	44	2	3	2.43	1.56	17	6	5	1	-	-	-	-	0	0	0	0	7	7	3	2	2	1	7	7	19
V	-	-	56.1	71.5	73.6	46.7	60.1	79.4	9	36.6	13	66.0	16	54.2	15	52.5	58.2	80	47	2	3	0.50	0.23	14	4	4	0	-	-	-	-	0	0	0	0	4	6	2	3	3	7	0	9	25
VI	-	-	47.8	69.8	71.3	38.6	54.9	78.2	11	31.4	3	60.0	2	48.5	17	42.8	52.8	69	33	1	1	0.00	0.00	-	0	0	0	-	-	-	-	0	0	2	0	2	4	2	5	9	6	2	7	19
VII	-	-	50.5	68.7	70.4	41.5	55.9	77.6	16	33.2	4	62.8	4	49.8	9	45.1	53.6	69	39	2	2	0.00	0.00	-	0	0	0	-	-	-	-	0	0	0	0	5	9	5	3	6	5	7	6	12
VIII	-	-	56.8	73.2	77.4	44.0	61.2	86.4	11	31.0	4	66.8	4	54.0	31	48.1	54.3	55	30	1	1	0.00	0.00	-	0	0	0	-	-	-	-	1	0	1	0	4	5	7	2	4	8	6	8	19
IX	-	-	61.8	79.2	81.3	47.9	64.6	92.0	30	37.0	23	67.2	22	59.5	1	50.2	56.7	47	23	1	1	0.13	0.13	19	1	1	0	-	-	-	-	6	0	0	0	13	1	5	7	11	3	5	3	9
X	-	-	68.0	81.4	83.6	57.6	70.6	96.8	5	50.5	25	58.8	19	66.4	31	59.0	63.1	60	38	4	4	2.33	0.72	18	8	7	2	-	-	-	-	14	0	0	0	13	5	4	6	7	0	7	8	12
XI	-	-	66.2	76.7	80.0	57.9	68.9	88.2	23	48.4	15	64.5	3	64.4	8	60.3	63.8	73	51	5	5	5.47	1.52	28	11	11	4	-	-	-	-	4	0	0	0	17	6	4	3	5	2	3	9	9
XII	-	-	74.3	88.2	91.3	61.6	76.4	100.0	30	53.0	22	72.2	3	73.0	13	61.9	65.5	51	30	3	4	0.00	0.00	-	0	0	0	-	-	-	-	25	0	0	2	16	4	5	4	4	5	8	6	7
Jaar Year	-	-	62.3	76.9	79.5	52.7	66.1	100.0	-	31.0	-	58.8	-	73.0	-	55.4	60.7	67	41	3	3	25.20	2.40	-	64	60	16	-	-	-	-	68	0	3	4	111	74	64	42	56	39	53	81	171
No. 513/405A PRETORIA (Weerburo/Weather Bureau).																																																			
I	869.7	868.4	67.0	77.6	80.2	58.6	69.4	91.2	12	50.5	20	64.9	17	67.5	13	60.7	63.5	71	47	5	6	4.58	1.46	24	12	9	4	9	0	0	0	0	8	0	0	0	56	85	97	76	16	18	42	43	311
II	871.5	869.8	65.6	74.8	78.6	57.4	68.0	84.5	13	49.3	23	67.1	28	64.2	4	59.9	63.3	74	54	4	7	2.43	0.76	7	10	8	2	13	0	0	0	0	0	0	0	0	45	66	87	85	16	27	23	38	309
III	870.2	868.5	64.2	74.3	76.9	59.0	67.9	82.5	10	49.0	31	63.2	4	63.9	23	61.0	64.6	84	61	7	7	8.98	3.61	24	16	13	7	11	0	0	2	0	0	0	0	0	43	105	66	85	9	4	15	47	370
IV	872.2	870.3	57.1	72.7	73.9	48.2	61.0	79.5	11	40.5	8	62.6	17	58.3	17	52.7	57.8	77	43	3	3	1.52	0.57	18	5	4	3	3	0	0	0	0	0	0	0	0	28	48	34	41	19	19	23	76	432
V	874.5	872.4	51.1	69.2	70.2	44.1	57.1	74.8	23	37.5	13	64.0	14	53.0	1	48.0	55.0	81	42	3	3	0.38	0.20	17	3	2	0	1	0	0	1	0	0	0	0	0	31	31	34	59	46	50	32	36	421
VI	876.9	874.7	42.5	67.3	68.2	35.5	51.8	74.5	12	28.8	18	58.0	2	43.5	2	38.3	50.0	71	30	1	1	0.00	0.00	-	0	0	0	0	0	0	0	0	0	5	0	8	19	28	32	49	91	43	37	413
VII	876.7	874.2	45.2	66.5	67.5	39.1	53.3	74.0	16	30.5	5	59.2	4	47.2	29	42.0	51.2	79	36	2	2	0.00	0.00	-	0	0	0	1	0	0	0	0	0	2	0	54	62	56	30	33	25	29	82	373
VIII	876.3	873.8	51.7	72.6	73.8	42.3	58.0	81.8	12	35.0	18	63.6	16	48.9	9	45.1	53.5	63	28	1	1	0.00	0.00	-	0	0	0	1	0	0	0	0	0	0	0	55	60	47	32	30	51	50	68	351
IX	873.4	870.6	58.6	75.7	77.2	46.4	61.8	87.0	30	36.4	23	63.8	22	57.0	19	48.3	54.4	49	25	1	1	0.58	0.28	14	4	3	0	4	1	0	1	0	1	0	0	58	90	56	34	45	60	44	81	252
X	871.5	869.1	65.3	77.7	79.5	55.7	67.6	92.3	6	45.5	13	56.8	19	64.6	6	56.7	60.1	61	37	4	4	2.05	0.64	18	10	6	2	5	0	0	0	0	9	0	0	87	134	93	57	33	40	26	78	196
XI	871.0	868.8	63.3	74.2	76.3	55.6	65.9	84.0	17	44.7	15	65.1	3	60.9	8	58.7	61.9	75	52	6	5	6.47	1.83	3	15	12	6	12	3	0	0	0	0	0	0	82	108	67	54	25	46	37	87	210
XII	869.8	867.3	71.2	84.4	86.8	59.9	73.3	95.0	30	51.3	4	73.0	3	69.0	14	60.6	62.6	56	30	4	4	0.61	0.27	1	5	3	0	6	0	0	0	0	18	0	0	1	92	87	58	72	40	50	57	93	196
Jaar Year	872.8	870.7	58.5	73.9	75.8	50.1	62.9	95.0	-	28.8	-	56.8	-	69.0	-	52.7	58.1	70	41	3	4	27.60	3.61	-	80	60	24	66	4	0	4	0	36	0	7	1	638	895	723	657	361	481	421	766	3834

No. 511/400A RUSTENBURG (Dorp/Town). ϕ = 25 40'S; λ = 27 14'E; H = 3,765 vt/ft; ht = 4 vt/ft; h_r = 4 vt/ft.

No. 513/405A PRETORIA (Weerburo/Weather Bureau). ϕ = 25 45'S; λ = 28 14'E; Pm by/at 1,300 gdm. H = 4,491 vt/ft; ht = 4 vt/ft; h_r = 4 vt/ft.

No. 515/412 WITBANK. ϕ = 25 32'S; λ = 29 14'E; H = 5,250 vt/ft; h_t = 4 vt/ft; h_r = 4 vt/ft.

I	-	-	63.3	-	75.8	55.2	65.5	84.5	12	47.2	20	61.0	17	62.5	13	59.2	-	82	-	4	-	6.83	2.07	24	17	15	5	14	0	0	0	0	0	0	0	0	-	-	-	-	-	-	-	-	-
II	-	-	62.1	-	75.1	53.9	64.5	82.0	12	46.0	23	65.5	26	60.1	7	58.6	-	82	-	4	-	2.16	0.47	13	12	9	2	10	0	0	0	0	0	0	0	0	-	-	-	-	-	-	-	-	-
III	-	-	62.2	70.7	73.4	56.0	64.7	78.5	26	48.1	31	63.0	4	60.0	25	59.6	(62.5)	87	(66)	7	(6)	3.49	0.90	29	15	10	3	-	0	0	0	0	0	0	0	0	10	23	7	0	0	0	5	7	2
IV	-	-	57.1	69.0	71.8	47.8	64.8	78.1	11	40.4	7	61.6	17	54.2	18	53.4	59.5	80	59	3	3	1.08	0.42	18	5	4	1	-	0	0	0	0	0	0	0	0	11	8	8	1	5	1	10	10	2
V	-	-	52.5	66.8	68.1	43.7	55.9	72.0	10	39.0	13	62.3	19	50.0	12	50.1	58.8	86	65	4	4	0.20	0.15	17	2	2	0	-	0	0	2	0	0	0	0	0	12	1	11	2	6	7	13	1	3
VI	-	-	46.0	63.7	65.4	36.5	50.9	70.6	10	26.0	3	55.1	2	44.5	1	40.2	47.6	63	30	1	1	0.00	0.00	-	0	0	0	-	0	0	0	0	0	0	5	0	1	2	6	3	7	6	31	1	0
VII	-	-	47.1	63.9	64.7	38.0	51.3	70.0	26	26.8	22	57.7	4	44.1	16	43.0	49.6	74	(37)	2	(3)	0.01	0.01	13	1	0	0	-	0	0	1	0	0	0	3	0	10	7	6	1	3	4	13	9	2
VIII	-	-	52.3	70.3	72.4	41.9	57.1	79.5	11	34.1	17	62.0	16	51.0	1	46.1	55.3	65	(40)	1	(1)	0.00	0.00	-	0	0	0	-	0	0	0	0	0	0	0	0	5	6	7	1	7	8	12	3	0
IX	-	-	57.0	72.4	75.4	46.1	60.7	89.2	30	32.3	3	57.0	22	56.0	13	48.4	54.5	55	(32)	1	(1)	0.85	0.73	20	3	3	1	-	0	0	0	0	0	0	0	0	12	3	6	2	3	3	17	6	0
X	-	-	62.1	72.6	76.2	53.4	64.8	89.9	5	45.3	19	51.4	19	61.3	30	55.0	57.7	65	42	4	4	3.90	1.30	23	10	8	5	-	0	0	0	0	5	0	0	0	10	5	4	4	6	3	23	10	3
XI	-	-	60.6	69.8	73.4	53.2	63.3	83.2	1	41.8	15	62.0	3	58.5	20	56.0	59.8	77	58	5	5	5.87	2.04	3	19	14	3	-	1	0	0	0	0	0	0	0	17	8	5	0	2	1	17	7	1
XII	-	-	57.2	79.4	82.0	57.2	69.6	90.3	30	48.2	3	68.1	3	64.9	11	59.1	60.3	64	34	4	5	1.98	0.54	31	7	6	2	5	0	0	0	0	10	0	0	0	6	7	6	1	1	2	13	23	0
Jaar Year	-	-	57.5	-	72.8	48.6	61.1	90.3	-	26.0	-	51.4	-	64.9	-	52.4	-	73	-	3	-	26.37	2.07	-	91	71	22	-	1	0	3	0	15	0	8	0	-	-	-	-	-	-	-	-	-

*No. 519/77 BARBERTON (Trunk/Cael). ϕ = 25 47'S; λ = 31 03'E; Pm by/at 800 gim. H = 2,796 vt/ft; h_t = 4 vt/ft; h_r = 4 vt/ft.

I	923.8	921.6	69.2	79.5	82.1	63.5	72.8	94.0	29	58.0	19	70.0	23	69.0	13	-	-	-	-	6	5	5.11	1.27	23	11	11	5	-	-	-	-	-	8	0	0	1	-	-	-	-	-	-	-	-	-
II	925.0	923.0	67.9	78.1	80.3	62.3	71.3	89.0	15	55.0	23	71.0	27	70.0	1	-	-	-	-	5	6	3.22	1.10	21	13	12	4	-	-	-	-	-	5	0	0	1	-	-	-	-	-	-	-	-	-
III	923.8	921.6	67.7	77.3	79.8	63.6	71.7	89.0	2	59.0	12	69.0	5	69.0	25	-	-	-	-	6	5	4.50	0.80	2	15	15	5	-	-	-	-	-	4	0	0	2	-	-	-	-	-	-	-	-	-
IV	925.9	923.7	64.9	78.0	79.6	59.3	69.4	88.0	10	54.0	3	68.0	18	64.0	1	-	-	-	-	3	3	0.85	0.31	22	5	4	0	-	-	-	-	-	4	0	0	0	-	-	-	-	-	-	-	-	-
V	928.2	925.8	60.4	75.6	77.2	54.4	65.7	84.0	9	50.0	20	63.0	14	58.0	10	-	-	-	-	2	3	0.81	0.65	4	3	2	1	-	-	-	-	-	0	0	0	0	-	-	-	-	-	-	-	-	-
VI	930.7	928.2	55.7	74.8	75.6	50.1	62.8	84.0	10	42.0	4	65.0	18	58.0	17	-	-	-	-	1	1	0.00	0.00	-	0	0	0	-	-	-	-	-	0	0	0	0	-	-	-	-	-	-	-	-	-
VII	931.1	928.1	55.4	72.8	74.0	50.3	62.1	82.0	25	44.0	4	64.0	29	57.0	16	-	-	-	-	1	2	0.00	0.00	-	0	0	0	-	-	-	-	-	0	0	0	0	-	-	-	-	-	-	-	-	-
VIII	930.6	927.5	59.4	77.2	78.8	53.7	66.2	94.0	11	47.0	18	65.0	16	66.0	11	-	-	-	-	2	1	0.00	0.00	-	0	0	0	-	-	-	-	-	4	0	0	0	-	-	-	-	-	-	-	-	-
IX	927.5	924.7	61.5	77.5	78.8	55.3	67.0	93.0	29	44.0	23	63.0	19	64.0	30	-	-	-	-	2	2	1.26	1.04	29	3	3	1	-	-	-	-	-	9	0	0	0	-	-	-	-	-	-	-	-	-
X	925.5	922.7	67.6	78.0	80.5	61.5	71.0	97.0	4	51.0	20	57.0	19	72.0	5	-	-	-	-	4	5	4.01	1.60	8	8	5	3	-	-	-	-	-	10	0	0	5	-	-	-	-	-	-	-	-	-
XI	925.0	922.1	66.5	74.8	77.6	60.3	68.9	95.0	23	53.0	15	65.0	25	68.0	10	-	-	-	-	6	6	2.59	0.75	3	12	12	1	-	-	-	-	-	3	0	0	0	-	-	-	-	-	-	-	-	-
XII	923.3	919.9	73.0	84.5	87.6	64.9	76.2	100.0	12	55.0	3	66.0	2	72.0	27	-	-	-	-	5	5	2.10	0.60	20	10	10	1	-	-	-	-	-	19	0	0	7	-	-	-	-	-	-	-	-	-
Jaar Year	926.7	924.1	64.1	77.3	79.3	58.3	68.8	100.0	-	42.0	-	57.0	-	72.0	-	-	-	-	-	4	4	24.45	1.60	-	80	74	21	-	-	-	-	-	66	0	0	16	-	-	-	-	-	-	-	-	-

* Alle waarnemings om / All observations at 0830 & 1500.

No. 548/280 SAULSPOORT (Hospitaal). ϕ = 25 10'S; λ = 27 10'E; H = 3,800 vt/ft; h_t = 4 vt/ft; h_r = 4 vt/ft.

I	-	-	73.4	-	85.8	63.9	73.8	97.8	12	55.5	29	70.0	17	72.0	13	65.5	-	67	-	4	-	1.79	0.48	24	10	7	1	4	0	0	0	0	11	0	0	1	-	-	-	-	-	-	-	-	-
II	-	-	71.4	80.4	84.8	61.3	73.1	90.0	2	51.9	22	70.5	28	67.4	7	63.7	66.3	67	49	3	6	1.73	0.86	17	5	3	2	14	0	0	0	0	15	0	0	0	-	-	-	-	-	-	-	-	-
III	-	-	68.5	78.5	80.3	62.7	71.5	86.6	3	51.5	31	67.5	4	67.8	11	64.1	(66.2)	80	(59)	7	(6)	4.30	1.02	29	13	12	4	3	0	0	0	0	2	0	0	0	-	-	-	-	-	-	-	-	-
IV	-	-	61.9	76.5	77.8	51.3	64.5	83.8	11	42.3	25	64.5	17	62.4	16	56.7	(61.3)	75	(43)	2	(2)	2.58	1.32	17	6	5	2	1	0	0	0	0	0	0	0	0	-	-	-	-	-	-	-	-	-
V	-	-	56.2	73.5	74.7	46.1	60.4	79.4	10	37.7	13	70.0	15	55.9	12	51.4	(58.2)	74	(41)	2	(2)	0.40	0.34	14	2	2	0	2	0	0	1	0	0	0	0	0	-	-	-	-	-	-	-	-	-
VI	-	-	48.9	70.8	72.0	37.9	54.9	79.0	10	28.6	3	61.7	2	49.9	14	42.6	53.1	63	32	1	1	0.00	0.00	-	0	0	0	0	0	0	0	0	0	0	4	0	-	-	-	-	-	-	-	-	-
VII	-	-	53.4	70.2	71.9	40.9	56.4	(78.5	16	33.0	5	62.5	3	53.0	28)	46.3	54.3	(61	38)	(1	1)	0.00	0.00	-	0	0	0	0	0	0	0	0	0	0	0	0	-	-	-	-	-	-	-	-	-
VIII	-	-	59.9	76.8	77.9	47.4	62.6	87.2	12	34.0	4	66.0	4	60.4	9	48.8	(55.8	46	(26)	1	(1)	0.00	0.00	-	0	0	0	0	0	0	0	0	1	0	0	0	-	-	-	-	-	-	-	-	-
IX	-	-	64.4	80.6	82.7	51.2	66.9	94.5	30	38.5	23	70.7	3	65.4	28	50.9	57.4	43	23	1	1	0.24	0.24	20	1	1	0	2	0	0	0	0	11	0	0	0	-	-	-	-	-	-	-	-	-
X	-	-	70.5	81.2	84.3	59.5	71.9	97.0	5	49.1	14	59.0	19	69.1	8	58.9	62.8	53	37	3	4	5.07	1.43	10	8	7	4	7	0	0	0	0	13	0	0	3	-	-	-	-	-	-	-	-	-
XI	-	-	67.3	76.3	79.7	58.1	68.9	88.2	23	47.5	15	65.0	3	65.3	23	61.3	(64.6	73	(53)	6	(5)	5.86	1.39	10	10	8	6	13	0	0	0	0	3	0	0	0	-	-	-	-	-	-	-	-	-
XII	-	-	77.2	-	92.5	64.9	78.7	102.0	30	55.5	3	78.3	3	71.6	13	63.6	-	50	-	2	-	0.26	0.14	21	2	2	0	4	0	0	0	0	25	0	0	9	-	-	-	-	-	-	-	-	-
Jaar Year	-	-	64.4	-	80.4	53.6	67.0	102.0	-	28.6	-	59.0	-	72.0	-	56.1	-	63	-	3	-	22.23	1.43	-	57	47	19	50	0	0	1	0	81	0	4	13	-	-	-	-	-	-	-	-	-

1st and 2nd ORDER STATIONS - STASIES VAN DIE 1e en 2e ORDE.

	P_m Mean Pressure at Gem. Lugdruk by Gdm.		Air Temperature - Lugtemperatuur in °F. Means Gemiddeldes T_m					Extremes Uiterstes				Lowest Max. Laagste Maks. Highest Min. Hoogste Min.				Wet-bulb Temperature. Natbol Temperatuur. °F. Means Gem.		Rel. Hum. Rel. Vogtigheid. U %		Mean Cloud Amt. Gem. Wolkehvlhd. N 0-10		Precipitation in inches Neerslag in duims. R			Number of Days with Aantal Dae met												Wind Frequency. Windfrekwensie. nD.								
	0800	1400	0800	1400	x Max.	n Min.	x+n/2 Mean Gem.	Max.	Dat	Min.	Dat	Max.	Dat	Min.	Dat	0800	1400	0800	1400	0800	1400	Σ	Max. in 24h.	Dat.	Precipn. Neerslag ≥ .01	≥ .04	≥ .40	Thunder Donder	Hail-Hael	Snow Sneeuw	Fog-Nevel	Frost Vorsteltjie	Max. ≥ 86°F	Max ≤ 50°F	Min ≤ 32°F	Min ≤ 68°F	N	NE	E	SE	S	SW	W	NW	Calm Kalm
No. 555/837	NELSPRUIT (Navorsingstasie/Research Stn.)																																														
I	936.0	-	70.7	79.9	82.9	65.1	74.0	97.9	29	58.0	17	72.0	17	72.3	12	66.7	70.3	82	62	7	(6)	5.45	1.60	30	12	9	4	-	-	-	-	-	8	0	0	5	1	1	29	7	0	1	5	2	9
II	937.8	-	68.2	78.1	80.5	63.5	72.0	90.2	21	53.8	22	69.3	29	68.9	2	65.3	69.9	86	67	6	6	4.79	1.32	21	17	13	4	-	-	-	-	-	4	0	0	2	0	3	22	8	0	2	8	5	10
III	936.5	-	68.2	77.8	80.9	64.4	72.6	89.0	2	60.0	18	69.5	4	68.9	9	65.4	68.9	86	(64)	7	(6)	5.25	0.87	21	18	16	7	-	-	-	-	-	7	0	0	3	1	1	16	8	0	1	6	3	20
IV	938.7	-	63.0	79.2	80.6	57.1	68.8	88.6	6	50.9	23	71.0	17	63.3	15	59.2	65.3	81	(49)	4	3	0.40	0.18	22	3	3	0	-	-	-	-	-	4	0	0	0	1	3	23	5	0	0	15	5	3
V	941.1	-	58.0	76.9	78.8	49.9	64.3	87.8	9	43.8	9	65.5	14	55.4	13	54.3	61.1	79	42	2	3	0.10	0.07	17	2	1	0	-	-	-	-	-	1	0	0	0	2	1	11	7	1	1	15	6	13
VI	943.3	-	50.4	75.7	77.3	42.6	59.9	85.6	1	36.0	3	66.0	18	49.1	14	45.2	56.5	69	(30)	1	(1)	0.00	0.00	-	0	0	0	-	-	-	-	-	0	0	0	0	1	2	11	4	1	3	19	6	7
VII	944.0	-	52.0	73.6	74.9	45.4	60.1	84.1	15	37.5	3	64.0	3	56.7	12	48.1	57.8	76	(39)	2	2	0.02	0.02	12	1	0	0	-	-	-	-	-	0	0	0	0	0	3	12	7	0	3	19	8	4
VIII	943.4	-	57.0	78.8	79.9	50.0	65.0	96.7	11	38.3	17	65.4	16	61.7	12	50.6	58.7	66	(29)	2	(2)	0.00	0.00	-	0	0	0	-	-	-	-	-	5	0	0	0	2	2	14	5	0	2	15	2	9
IX	940.3	-	60.2	78.5	80.8	52.0	66.4	96.0	15	40.0	3	65.8	19	60.0	14	54.8	67.5	72	57	3	2	1.43	1.25	18	5	2	1	-	-	-	-	-	10	0	0	0	0	1	15	9	0	0	2	4	24
X	938.5	-	67.6	79.8	83.2	60.4	71.8	99.0	5	53.7	20	59.5	19	67.0	4	62.1	68.1	74	(55)	6	(6)	5.53	2.97	22	13	10	3	-	-	-	-	-	16	0	0	0	1	1	17	4	0	1	1	3	19
XI	938.9	-	67.2	77.4	79.5	60.9	70.2	93.0	23	51.2	15	67.4	25	67.0	8	62.4	66.9	78	(60)	7	(7)	3.32	0.95	5	13	12	3	-	-	-	-	-	6	0	0	0	1	0	14	10	0	0	3	4	18
XII	936.2	-	72.9	85.5	89.6	62.5	76.1	102.0	12	47.0	31	66.0	2	70.0	13	65.6	69.6	69	(46)	4	(5)	3.39	1.26	21	10	8	4	-	-	-	-	-	22	0	0	2	4	5	12	6	1	1	2	4	15
Jaar Year	939.6	-	62.9	78.4	80.7	56.1	68.4	102.0	-	36.0	-	59.5	-	72.3	-	58.3	65.1	76	(50)	4	(4)	29.68	2.97	-	94	74	26	-	-	-	-	-	83	0	0	12	14	23	196	80	3	15	110	52	131
No. 537/806	KOMATIPOORT.																																														
I	1014.5	-	75.5	89.3	91.4	69.3	80.3	105.1	29	65.0	19	79.0	16	77.1	13	71.1	75.3	81	(53)	7	(6)	4.17	2.49	30	9	6	3	-	-	-	-	-	20	0	0	14	(4	5	1	14	12	1	0	6	4)
II	1016.8	-	74.5	87.2	90.3	68.4	79.3	101.0	22	57.2	23	79.0	27	74.0	5	70.6	74.6	(82	56)	7	(6)	5.01	2.52	2	6	6	4	-	-	-	-	-	(18	0	0	16	(3	7	5	8	16	0	1	1	2)
III	1014.9	-	72.4	84.7	86.3	68.1	77.2	97.0	19	63.8	2	69.9	4	73.9	10	70.4	75.0	(91	63)	7	(6)	7.60	2.13	22	11	11	6	-	-	-	-	-	(15	0	0	12	(2	17	9	3	14	0	0	0	7)
IV	1017.3	-	67.2	84.8	85.8	61.6	73.7	94.0	6	53.8	22	79.0	7	67.1	1	65.0	72.5	89	(55)	5	(4)	1.05	0.61	23	3	2	2	-	-	-	-	-	15	0	0	0	(3	7	6	3	18	0	0	0	11)
V	1020.4	-	60.7	84.2	85.5	54.2	69.8	94.4	9	45.8	27	75.0	14	62.0	11	58.7	68.1	(89	44)	4	4)	0.00	0.00	-	0	0	0	-	-	-	-	-	(8	0	0	0	(0	4	12	1	19	0	0	0	5)
VI	1023.3	-	49.0	81.2	82.4	41.3	61.8	92.1	1	33.0	4	73.1	18	53.4	15	47.0	63.7	87	(38)	1	1	0.00	0.00	-	0	0	0	-	-	-	-	-	4	0	0	0	(4	10	6	3	19	0	0	0	6)
VII	1024.3	-	55.8	79.0	80.7	50.5	65.6	89.0	15	36.2	6	72.8	2	62.0	29	53.1	63.4	84	(43)	2	(4)	0.74	0.73	19	2	1	1	-	-	-	-	-	4	0	0	0	(1	8	7	5	15	0	0	2	11)
VIII	1022.7	-	60.8	83.0	84.7	50.8	67.7	102.0	11	39.1	19	71.8	16	64.4	14	55.6	63.9	(72	35)	3	2)	0.01	0.01	27	1	0	0	-	-	-	-	-	(9	0	0	0	(7	10	2	4	9	0	0	3	10)
IX	1020.3	-	65.9	83.3	86.0	55.1	70.0	99.8	30	39.4	4	67.0	21	69.1	15	59.0	65.4	68	(37)	3	(4)	0.30	0.20	19	2	2	0	-	-	-	-	-	13	0	0	1	(8	13	0	7	12	0	1	0	7)
X	1017.3	-	72.6	84.5	85.6	64.9	75.2	106.0	5	54.2	16	70.0	20	75.0	2	65.7	68.9	(70	46)	6	5)	2.09	0.76	17	8	7	2	-	-	-	-	-	(15	0	0	6	(11	5	5	5	12	0	0	0	6)
XI	1016.2	-	72.4	84.9	87.5	65.9	76.7	100.3	23	54.4	16	74.3	3	73.9	10	66.8	70.2	75	(48)	7	(7)	3.79	1.22	26	9	8	4	-	-	-	-	-	16	0	0	9	(6	14	0	19	7	0	0	1	1)
XII	1014.1	-	77.4	91.3	96.1	68.9	82.5	113.0	27	60.2	6	73.1	2	74.3	14	69.5	73.1	(67	42)	6	4)	1.62	1.05	17	5	4	1	-	-	-	-	-	(20	0	0	13	(10	11	3	5	9	0	0	0	7)
Jaar Year	1018.5	-	67.0	84.8	86.9	59.9	73.3	113.0	-	33.0	-	67.0	-	77.1	-	62.7	69.5	(79	47)	5	4)	26.38	2.52	-	56	47	23	-	-	-	-	-	157	0	0	71	(59	111	56	77	162	1	1	13	77)

No. 555/837: ϕ = 25 27'S; λ = 30 58'E; Pm by/at 700 gdm. H = 2,198 vt/ft; h_t = 4 vt/ft; h_r = 4 vt/ft.

No. 537/806: ϕ = 25 26'S; λ = 31 57'E; Pm by/at 0 gdm. H = 483 vt/ft; h_t = 4 vt/ft; h_r = 4 vt/ft.

No. 587/697 THABAZIMBI. ϕ = 24 37'S; λ = 27 24'E; Pm by/at 1,000 gdm. H = 3,373 vt/ft; h_t = 4 vt/ft; h_r = 4 vt/ft.

I	902.1	900.4	72.2	83.5	86.2	66.4	76.3	99.0	12	61.0	27	68.0	18	75.0	13	64.3	67.2	66	44	3	3	2.77	1.22	16	13	10	2	-	-	-	-	-	18	0	0	7	-	-	-	-	-	-	-	-	-
II	903.5	902.1	71.3	82.5	85.6	65.5	75.5	92.0	2	58.0	22	73.0	28	71.0	7	63.8	67.1	67	46	3	4	1.46	0.36	16	8	8	0	-	-	-	-	-	15	0	0	6	-	-	-	-	-	-	-	-	-
III	903.0	901.4	69.4	80.8	83.4	65.3	74.3	89.0	9	57.0	31	74.0	23	69.0	10	65.0	67.3	80	51	4	6	5.99	2.08	22	15	13	4	-	-	-	-	-	7	0	(0	2	-	-	-	-	-	-	-	-	-
IV	906.0	904.0	62.4	78.9	80.6	55.4	68.0	87.0	11	46.0	25	69.0	17	64.0	16	56.8	61.8	72	39	3	3	1.67	0.58	17	7	6	2	-	-	-	-	-	1	0	0	0	-	-	-	-	-	-	-	-	-
V	907.7	906.1	54.9	76.0	77.6	49.4	63.5	82.0	10	44.0	31	71.0	15	56.0	17	50.4	58.3	75	34	1	3	0.61	0.27	14	4	4	0	-	-	-	-	-	0	0	0	0	-	-	-	-	-	-	-	-	-
VI	909.4	908.0	45.2	72.7	73.9	40.9	57.4	80.0	12	36.0	5	65.0	2	48.0	2	39.2	53.4	61	27	0	0	0.00	0.00	-	0	0	0	-	-	-	-	-	0	0	0	0	-	-	-	-	-	-	-	-	-
VII	909.7	908.4	51.5	71.5	73.6	45.7	59.6	79.0	25	35.0	5	66.0	4	53.0	29	44.8	54.1	61	33	1	2	0.00	0.00	-	0	0	0	-	-	-	-	-	0	0	0	0	-	-	-	-	-	-	-	-	-
VIII	909.4	907.8	55.6	77.7	79.7	49.4	64.5	87.0	12	38.0	2	69.0	4	56.0	29	45.9	55.3	48	22	0	1	0.00	0.00	-	0	0	0	-	-	-	-	-	2	0	0	0	-	-	-	-	-	-	-	-	-
IX	906.5	904.7	66.8	82.0	84.4	57.7	71.0	95.0	30	46.0	23	71.0	22	68.0	11	51.7	57.3	36	20	0	1	0.40	0.39	20	2	1	0	-	-	-	-	-	14	0	0	0	-	-	-	-	-	-	-	-	-
X	904.0	902.1	72.3	83.4	86.2	64.2	75.2	99.0	5	53.0	20	62.0	19	78.0	5	59.6	62.3	49	31	3	4	2.72	0.61	10	10	9	3	-	-	-	-	-	15	0	0	10	-	-	-	-	-	-	-	-	-
XI	904.7	902.6	69.4	79.5	82.2	62.7	72.4	92.0	23	53.0	15	70.0	3	71.0	1	61.8	64.9	67	47	3	3	5.97	1.97	2	11	10	5	-	-	-	-	-	7	0	0	1	-	-	-	-	-	-	-	-	-
XII	902.6	900.7	78.9	92.2	95.1	70.5	82.8	103.0	30	60.0	3	87.0	1	78.0	26	61.8	64.9	39	23	1	2	0.11	0.08	20	4	1	0	-	-	-	-	-	31	0	0	20	-	-	-	-	-	-	-	-	-
Jaar Year	905.7	904.0	64.1	80.1	82.4	57.8	70.1	103.0	-	35.0	-	62.0	-	78.0	-	55.4	61.1	60	35	2	3	23.70	2.08	-	74	62	16	-	-	-	-	-	110	0	0	46	-	-	-	-	-	-	-	-	-

No. 589/594 TOWOOMBA. ϕ = 24 54'S; λ = 28 20'E; H = 3,850 vt/ft; h_t = 4 vt/ft; h_r = 4 vt/ft.

I	-	-	70.5	(82.2)	83.2	61.9	72.5	95.0	12	51.0	8	68.0	19	71.0	13	64.4	68.7	74	(52	4	(5)	5.71	2.25	15	14	13	4	-	1	0	0	0	10	0	0	1	(5	18	4	3	5	9	3	5	0)
II	-	-	70.1	78.8	82.7	60.9	71.8	88.0	8	54.0	22	76.0	27	66.0	7	64.3	69.1	75	(62	3	(6)	3.03	1.45	18	6	4	2	-	0	0	0	1	4	0	0	0	(10	21	3	6	2	5	0	1	0)
III	-	-	68.0	76.1	79.5	61.4	70.4	86.0	19	55.0	31	68.0	4	67.0	14	65.2	68.6	87	(69	6	(5)	4.19	1.45	3	13	10	4	-	0	0	0	0	0	0	0	0	(6	24	6	8	0	3	2	2	0)
IV	-	-	61.7	77.7	78.0	51.3	64.6	85.0	29	43.0	7	66.0	17	61.0	17	56.8	61.9	76	(43	2	2	1.07	0.47	19	4	4	1	-	0	0	1	0	0	0	0	0	(3	10	2	6	4	10	7	10	0)
V	-	-	56.5	74.7	75.2	46.2	60.7	80.0	10	38.0	13	70.0	27	60.0	12	51.1	57.8	72	(38	2	3	0.18	0.16	15	3	1	0	-	0	0	1	0	0	0	0	0	(3	8	2	6	4	18	0	11	0)
VI	-	-	48.8	70.3	71.3	37.8	54.5	77.0	12	26.0	3	63.0	3	46.0	2	42.5	52.7	63	(33	0	(1)	0.00	0.00	-	0	0	0	-	0	0	0	0	0	0	1	0	(1	5	0	7	1	18	1	20	0)
VII	-	-	51.5	70.5	72.0	40.8	56.4	78.0	25	30.0	22	63.0	3	51.0	9	45.4	54.2	65	(37	2	(3)	0.00	0.00	-	0	0	0	-	0	0	0	0	0	0	1	0	(3	14	0	4	0	12	0	20	0)
VIII	-	-	56.4	76.1	77.8	43.6	60.7	85.0	12	36.0	4	67.0	16	50.0	26	46.2	54.2	48	(22	1	(1)	0.00	0.00	-	0	0	0	-	0	0	0	0	0	0	0	0	(2	12	0	8	2	15	1	11	0)
IX	-	-	62.7	81.1	82.1	48.4	65.2	93.0	30	32.0	23	67.0	22	59.0	15	50.7	57.3	45	21	1	1	0.17	0.14	20	3	1	0	-	0	0	0	2	9	0	0	0	(1	12	0	8	3	20	0	7	1)
X	-	-	69.8	79.8	83.8	58.7	71.2	96.0	5	50.0	21	55.0	19	65.0	4	60.0	61.5	58	(37	4	(4)	3.88	1.46	18	10	9	4	-	0	0	0	0	14	0	0	0	(3	17	2	6	0	8	1	14	0)
XI	-	-	67.8	76.5	79.4	58.2	68.8	89.0	23	47.0	15	67.0	3	66.0	9	61.1	64.0	70	(52	5	(6)	5.44	1.84	5	12	8	5	-	0	0	0	0	1	0	0	0	(5	16	0	2	0	14	0	12	1)
XII	-	-	75.7	88.8	91.6	62.6	77.1	100.0	30	53.0	3	78.0	3	74.0	27	63.2	65.7	52	(30	3	(4)	0.37	0.22	19	4	3	0	-	0	0	0	0	22	0	0	3	(2	22	1	5	1	15	3	4	0)
Jaar Year	-	-	63.3	77.7	79.7	52.6	66.1	100.0	-	26.0	-	55.0	-	74.0	-	55.9	61.3	65	(41	3	(3)	24.04	2.25	-	69	53	20	-	1	0	2	3	60	0	2	4	(44	179	20	69	22	147	18	117	2)

No. 589/732 NYLSTROOM. ϕ = 24 42'S; λ = 28 25'E; Pm by/at 1,100 gdm. H = 3,750 vt/ft; h_t = 4 vt/ft; h_r = 4 vt/ft.

I	890.7	-	69.9	81.1	82.8	59.0	70.9	94.0	12	51.0	20	69.0	17	65.0	6	63.0	71.6	70	64	4	5	2.31	0.81	31	8	8	2	-	-	-	-	-	10	0	0	0	-	-	-	-	-	-	-	-	-
II	892.3	-	68.5	81.5	83.7	59.2	71.5	90.0	2	50.0	27	70.0	28	65.0	7	63.3	75.2	76	76	8	8	1.57	0.35	18	9	8	0	-	-	-	-	-	7	0	0	0	-	-	-	-	-	-	-	-	-
III	890.8	-	66.1	76.8	79.2	59.9	69.5	85.0	26	52.0	31	68.0	4	66.0	25	62.1	71.8	81	79	7	8	6.50	2.75	15	13	13	4	-	-	-	-	-	0	0	0	0	-	-	-	-	-	-	-	-	-
IV	893.2	-	62.4	77.6	79.0	49.3	64.1	85.0	28	43.0	7	68.0	17	60.0	17	57.7	66.1	77	56	1	3	0.74	0.48	18	6	4	1	-	-	-	-	-	0	0	0	0	-	-	-	-	-	-	-	-	-
V	895.1	-	58.5	74.3	76.4	43.8	60.1	81.0	10	38.0	13	73.0	14	52.0	15	52.8	57.6	71	(38	2	(3)	0.21	0.21	14	1	1	0	-	-	-	-	-	0	0	0	0	-	-	-	-	-	-	-	-	-
VI	897.7	-	51.5	(70.4)	72.5	35.3	53.9	78.0	11	24.0	3	63.0	3	45.0	2	44.2	51.4	58	(28	0	(1)	0.00	0.00	-	0	0	0	-	-	-	-	-	0	0	3	0	-	-	-	-	-	-	-	-	-
VII	898.0	-	52.0	69.5	69.4	37.8	53.6	79.0	12	28.0	22	64.0	22	48.0	28	46.3	52.5	67	(33	1	(4)	0.00	0.00	-	0	0	0	-	-	-	-	-	0	0	3	0	-	-	-	-	-	-	-	-	-
VIII	(897.8)	-	58.7	-	78.0	39.3	58.6	86.0	12	33.0	19	65.0	16	45.0	(26)	49.7	-)	(54	-)	-	-	0.00	0.00	-	0	0	0	-	-	-	-	-	(0	0	0	0	-	-	-	-	-	-	-	-	-
IX	895.2	-	55.7	79.6	81.9	47.6	64.7	91.0	30	35.0	3	67.0	22	62.0	18	50.3	55.7	35	(21	1	(1)	0.67	0.46	20	2	2	1	-	-	-	-	-	7	0	0	0	-	-	-	-	-	-	-	-	-
X	(892.5)	-	59.5	-	82.4	54.8	68.6	(93.0	4	48.0	21	62.0	20	64.0	7)	(58.9	-)	(55	-)	(4	-)	4.89	1.00	19	9	8	6	-	-	-	-	-	10	0	0	0	-	-	-	-	-	-	-	-	-
XI	891.5	-	70.2	76.2	80.5	56.8	68.6	89.0	23	44.0	15	69.0	13	63.0	2)	62.2	63.9	65	(52	6	(6)	3.36	1.25	9	10	8	3	-	-	-	-	-	3	0	0	0	-	-	-	-	-	-	-	-	-
XII	(890.5)	-	76.1	87.6	89.7	57.9	73.8	(97.0	12	51.0	3	80.0	21	69.0	30)	63.4	65.3	(52	31	(2	4)	0.65	0.40	20	2	2	1	-	-	-	-	-	(15	0	0	1)	-	-	-	-	-	-	-	-	-
Jaar Year	(893.8)	-	64.1	-	79.6	50.1	64.8	(97.0	-	24.0	-	62.0	-	69.0	-)	(56.1	-)	(63	-)	-	-	20.90	2.75	-	60	54	18	-	-	-	-	-	(52	0	6	1)	-	-	-	-	-	-	-	-	-

1st and 2nd ORDER STATIONS – STASIES VAN DIE 1e en 2e ORDE.

	P_n Mean Pressure at Gem. Lugdruk by Gdm. 0800	1400	Air Temperature – Lugtemperatuur in °F. Means Gemiddeldes T_n 0800	1400	x Max.	n Min.	$\frac{x+n}{2}$ Mean Gem.	Extremes Uiterstes Max.	Dat	Min.	Dat	Lowest Max. Laagste Maks. Highest Min. Hoogste Min. Max.	Dat	Min.	Dat	Wet-bulb Temperature. Natbol Temperatuur. °F. Means Gem. 0800	1400	Rel. Hum. Rel. Vogtigheid. U % 0800	1400	Mean Cloud Amt. Gem. Wolkehvlhd. N 0-10 0800	1400	Precipitation in inches Neerslag in duims. R Σ	Max. in 24h.	Dat.	Number of Days with Aantal Dae met Precipn. Neerslag ≥ .01	≥ .04	≥ .40	Thunder Donner	Hail-Hael	Snow Sneeuw	Fog-Nawel	Dust Storm Stofstorm	Max. ≥ 86°F	Max. ≤ 50°F	Min. ≤ 32°F	Min. ≥ 68°F	Wind Frequency. Windfreqwensie. nD. N	NE	E	SE	S	SW	W	NW	Calm Kalm
No. 594/444A PILGRIMS REST.																																																
I	881.1	-	65.4	74.9	78.4	57.5	67.9	90.2	29	48.8	22	64.2	16	65.0	13	60.8	65.1	79	(61)	6	(5)	4.27	1.90	1	16	9	3	8	0	0	0	0	4	0	0	0	(3	8	4	8	3	9	1	10	1)
II	882.9	-	63.9	72.7	77.0	57.0	67.0	(85.2	12	46.5	25	63.4	27	61.0	3	59.8	64.3	(80	65)	(6	6)	5.55	2.74	18	19	15	3	6	0	0	0	0	(0	0	0	0)	0	4	5	14	3	8	1	6	3)
III	881.0	-	62.4	73.6	75.1	57.4	66.2	84.9	26	51.3	19	63.5	4	62.5	10	60.0	65.1	88	(65)	8	(7)	8.40	3.42	21	19	13	6	(1)	0	0	0	0	0	0	0	0	(2	6	3	6	5	5	4	7	8)
IV	883.3	-	56.1	73.4	75.6	49.2	62.4	83.1	27	42.1	24	68.1	2	60.4	1	53.0	61.5	84	(54)	3	(3)	1.33	0.15	16	6	3	1	1	1	0	0	0	0	0	0	0	(1	1	5	6	7	3	9	10	6)
V	885.6	-	52.1	69.5	72.6	43.0	57.8	79.1	9	37.0	21	60.8	14	51.0	14	49.1	53.7	83	(37)	2	(3)	0.38	0.25	17	3	3	0	1	1	0	0	0	0	0	0	0	(1	5	0	8	3	6	6	4	11)
VI	887.2	-	43.2	69.7	71.6	34.4	53.0	77.8	7	27.0	4	59.1	3	45.6	18	39.1	52.5	71	(32)	1	(1)	0.00	0.00	-	0	0	0	0	0	0	1	0	0	0	10	0	(1	0	0	6	1	3	10	11	12)
VII	887.8	-	46.9	67.1	68.6	39.8	54.2	75.1	16	29.6	5	55.8	1	53.2	21	43.3	52.9	77	(41)	3	(3)	0.22	0.14	12	3	2	0	0	0	0	3	0	0	0	2	0	(2	2	3	5	0	9	3	11	11)
VIII	(887.7)	-	49.8	72.2	74.5	40.0	57.2	(89.2	12	30.3	19	55.1	16	53.0	13	45.0	53.8	(71	30)	(2	2)	0.05	0.04	15	2	1	0	0	0	0	0	0	(3	0	2	0	(0	7	1	10	1	6	4	2	13)
IX	(884.7)	-	56.4	72.3	76.9	45.2	61.0	(89.2	19	32.1	4	56.0	2	55.0	15	50.7	56.2	(70	38)	(4	3)	1.50	1.18	18	3	2	1	2	0	0	0	0	5	0	0	0	(7	8	2	8	1	5	1	9	4)
X	882.8	-	64.0	74.7	78.7	52.8	65.7	92.8	5	46.1	16	52.8	19	61.3	7	57.0	59.4	67	(43)	5	(6)	6.40	0.88	19	12	10	2	4	0	0	0	0	8	0	0	0	(4	11	5	3	0	9	3	10	2)
XI	881.8	-	63.7	71.8	76.4	54.7	65.5	(90.3	23	42.7	16	63.2	25	65.2	24	58.5	62.4	(75	61)	(8	7)	2.14	1.10	3	13	8	1	4	0	0	0	0	(1	0	0	0	(5	10	5	2	1	9	3	5	5)
XII	880.9	-	69.0	80.4	84.9	56.1	70.5	96.0	12	46.2	4	66.1	31	62.1	21	61.0	64.2	65	(44)	4	(4)	4.09	1.35	21	8	7	5	9	1	0	0	0	13	0	0	0	(3	8	4	8	2	5	3	11	3)
Jaar Year	(883.9)	-	57.7	72.7	75.9	48.9	62.4	96.0	-	27.0	-	51.8	-	65.2	-	53.1	59.3	76	(48)	4	(4)	34.33	3.42	-	104	73	22	36	3	0	4	0	34	0	14	0	(29	70	37	84	27	77	48	96	79)

No. 594/444A PILGRIMS REST. ϕ = 24 54'S; λ = 30 45'E; Pn by/at 1,200 gdm. H = 4,213 vt/ft; h_t = 4 vt/ft; h_r = 4 vt/ft.

No. 677/866 PIETERSBURG (Luchawe/Airport).																																																
I	870.4	868.9	66.0	76.4	78.3	59.6	68.9	90.0	29	53.0	22	66.3	16	67.0	1	60.9	63.3	76	51	7	6	4.22	1.08	1	11	10	5	9	0	0	1	0	4	0	0	0	42	153	252	44	32	39	17	17	148
II	871.7	870.2	65.5	75.3	77.6	59.2	68.4	85.0	6	47.0	25	64.6	29	63.1	19	60.7	63.7	78	55	6	7	2.37	0.68	11	12	10	3	8	0	0	0	0	0	0	0	0	36	130	264	33	22	15	18	20	158
III	870.3	868.8	64.7	72.3	75.0	58.9	66.9	83.4	19	51.8	2	64.9	4	63.5	28	61.9	65.2	86	69	8	7	5.48	2.24	22	13	10	3	6	0	0	0	0	0	0	0	0	27	110	212	50	26	4	12	29	274
IV	872.5	870.9	59.8	72.9	74.5	49.8	62.1	80.0	28	42.0	25	62.8	18	59.0	17	56.5	59.9	84	48	4	4	0.86	0.57	18	6	4	1	2	0	0	0	0	0	0	0	0	61	98	63	17	23	11	28	34	385
V	874.5	872.7	54.6	70.2	71.6	43.4	57.5	77.0	10	38.0	21	63.7	14	51.0	4	51.5	56.5	82	46	2	3	0.32	0.31	4	2	1	0	3	0	0	3	0	0	0	0	0	72	82	33	36	36	16	7	32	430
VI	876.6	875.2	48.2	67.6	68.6	35.2	51.9	75.1	1	31.0	23	61.3	3	42.3	2	43.4	52.4	70	38	1	1	0.00	0.00	-	0	0	0	0	0	0	2	0	0	0	3	0	32	62	14	55	79	11	5	17	445
VII	876.6	875.1	48.5	66.3	67.6	38.4	53.0	74.2	26	30.0	4	58.0	3	48.2	29	46.0	54.8	84	51	3	3	0.00	0.00	-	0	0	0	0	0	0	7	0	0	0	3	0	81	110	33	16	26	14	12	48	404
VIII	876.5	874.6	53.8	70.7	72.3	40.0	56.1	83.9	12	29.5	18	56.2	16	49.7	25	48.4	55.3	70	38	1	1	0.00	0.00	-	0	0	0	0	0	0	1	0	0	0	1	0	69	154	26	28	56	6	4	25	376
IX	873.8	871.7	58.9	75.4	77.0	46.5	61.7	89.9	30	33.3	4	63.2	3	55.9	19	52.3	58.3	66	36	2	1	0.47	0.33	18	2	2	0	4	0	0	0	0	3	0	0	0	112	160	34	28	30	18	21	43	274
X	872.0	870.1	66.0	76.9	79.2	56.7	67.9	94.1	5	47.2	16	52.8	19	65.8	31	58.6	61.7	66	45	5	5	1.86	0.58	19	8	7	1	6	0	0	0	0	8	0	0	0	126	196	76	22	30	9	13	45	227
XI	871.7	869.7	63.8	72.8	75.8	55.7	65.7	85.2	24	44.1	16	64.1	13	60.1	19	59.1	62.0	77	55	7	7	2.54	0.82	3	8	7	3	7	0	0	2	0	0	0	0	0	128	170	39	24	30	16	17	32	264
XII	870.1	868.4	71.0	82.0	84.9	60.7	72.8	93.9	30	47.6	3	69.5	3	70.2	18	61.3	64.2	59	39	4	5	3.83	1.31	2	7	4	3	4	0	0	0	0	17	0	0	1	168	242	39	15	10	12	21	48	165
Jaar Year	873.1	871.4	60.1	73.2	75.2	50.4	62.7	94.1	-	29.5	-	52.8	-	70.2	-	55.1	59.8	75	47	4	4	21.94	2.24	-	69	55	19	49	0	0	16	0	32	0	7	1	954	1667	1085	368	400	171	175	390	3550

No. 677/866 PIETERSBURG (Luchawe/Airport). ϕ = 23 56'S; λ = 29 29'E; Pn by/at 1,300 gdm. H = 4,210 vt/ft; h_t = 4 vt/ft; h_r = 4 vt/ft.

No. 716/514 MAHALAPYE (Town). ϕ = 23 04'S; λ = 26 48'E; Pm by/at 1,000 gdm. H = 3,296 vt/ft; h_t = 4 vt/ft; h_r = 4 vt/ft.

I	900.9	-	72.1	84.1	85.7	65.6	75.6	100.0	29	59.0	20	64.0	18	76.0	13	64.7	67.7	69	(44	6	(7)	3.71	1.24	1	13	10	2	-	-	-	-	-	15	0	0	7	-	-	-	-	-	-	-	-
II	902.4	-	71.0	83.7	87.0	65.0	76.0	95.0	7	59.0	25	66.0	28	72.0	17	64.0	67.7	70	45	5	(6)	1.19	0.86	28	6	4	1	-	-	-	-	-	18	0	0	2	-	-	-	-	-	-	-	-
III	900.9	-	68.7	76.3	80.0	64.8	72.4	88.0	19	58.0	2	67.0	4	69.0	20	65.8	69.3	86	-	8	(8)	8.52	4.17	23	16	10	4	-	-	-	-	-	2	0	0	1	-	-	-	-	-	-	-	-
IV	(903.4)	-	61.9	-	80.0	51.9	65.9	(85.0	6	44.0	25	75.0	20	59.0	2)	(58.0	-)	(80	-)	(2	-)	1.95	-	-	6	-	-	-	-	-	-	-	(0	0	0	0	-	-	-	-	-	-	-	-
V	906.0	-	56.8	75.2	75.9	47.2	61.5	82.0	12	40.0	30	67.0	15	58.0	1	54.0	63.3	84	(53	2	(3)	1.24	0.66	17	3	3	2	-	-	-	-	-	0	0	0	0	-	-	-	-	-	-	-	-
VI	908.7	-	48.4	72.7	73.7	37.6	55.6	79.0	1	30.0	3	66.0	3	48.0	2	43.9	56.1	72	(37	1	0	0.00	0.00	-	0	0	0	-	-	-	-	-	0	0	2	0	-	-	-	-	-	-	-	-
VII	908.6	-	51.9	71.9	73.7	41.2	57.4	80.0	28	32.0	4	61.0	2	49.0	10	47.2	56.0	75	(37	3	(3)	0.00	0.00	-	0	0	0	-	-	-	-	-	0	0	0	0	-	-	-	-	-	-	-	-
VIII	908.1	-	56.1	76.9	78.3	42.7	60.5	89.0	12	35.0	18	63.0	16	56.0	29	49.0	58.5	62	(33	1	(1)	0.00	0.00	-	0	0	0	-	-	-	-	-	3	0	0	0	-	-	-	-	-	-	-	-
IX	905.0	-	63.9	83.2	84.5	49.9	67.2	96.0	30	35.0	4	67.0	3	66.0	19	54.1	63.2	54	(33	1	(1)	0.12	0.07	18	3	2	0	-	-	-	-	-	15	0	0	0	-	-	-	-	-	-	-	-
X	902.4	-	71.8	82.6	86.9	62.0	74.4	100.0	5	50.0	20	54.0	19	71.0	7	61.5	64.2	57	(37	5	(4)	3.02	1.46	19	8	5	2	-	-	-	-	-	20	0	0	2	-	-	-	-	-	-	-	-
XI	902.2	-	69.4	81.5	83.7	60.4	72.0	92.0	27	47.0	16	66.0	13	67.0	2	63.3	66.6	73	(47	7	(7)	3.97	1.48	10	7	7	3	-	-	-	-	-	14	0	0	0	-	-	-	-	-	-	-	-
XII	(899.9)	-	77.4	91.0	95.3	63.6	79.4	101.0	30	56.0	24	79.0	21	73.0	26)	(63.7	66.9	(48	29	(5 | 5)	1.59	1.04	21	2	2	2	-	-	-	-	-	(19	0	0	2	-	-	-	-	-	-	-	-
Year Year	(904.0)	-	64.1	-	82.1	54.3	68.1	101.0	-	30.0	-	54.0	-	76.0	-	57.4	-	69	-	4	-	25.31	-	-	64	43	16	-	-	-	-	-	106	0	2	14	-	-	-	-	-	-	-	-

No. 760/243 PALAPYE. ϕ = 22 33'S; λ = 27 09'E; Pm by/at 900 gdm. H = 3,020 vt/ft; h_t = 4 vt/ft; h_r = 4 vt/ft.

I	911.2	909.1	71.4	81.5	84.5	65.7	70.1	98.0	12	60.0	19	65.0	18	72.0	13	-	-	-	-	6	7	4.35	1.34	1	6	6	3	-	0	0	0	0	13	0	0	8	5	44	2	1	1	2	0	4	3
II	912.8	910.6	70.7	82.4	85.0	63.9	74.5	94.0	7	58.0	25	65.0	28	68.0	3	-	-	-	-	5	7	1.65	1.45	28	2	2	1	-	0	0	0	0	13	0	0	0	1	45	2	0	0	1	0	3	5
III	-	-	-	-	-	-	-	-	-	-	-	-	-	-	-	-	-	-	-	-	-	-	-	-	-	-	-	-	-	-	-	-	-	-	-	-	-	-	-	-	-	-	-	-	-
IV	915.7	913.2	60.9	76.5	77.7	53.9	65.8	86.0	6	44.0	25	68.0	18	63.0	19	-	-	-	-	3	4	0.93	0.62	18	6	5	1	-	0	0	2	0	0	0	0	0	1	33	3	0	0	1	2	8	12
V	917.1	914.6	53.9	74.8	73.5	46.8	60.2	83.5	13	40.0	30	65.0	15	56.0	12	-	-	-	-	2	3	1.30	0.53	15	3	3	2	-	0	0	0	0	0	0	0	0	1	19	7	1	0	4	1	5	24
VI	919.6	917.5	43.4	72.5	73.6	35.9	54.7	79.5	1	32.0	8	67.0	19	43.0	2	-	-	-	-	1	1	0.00	0.00	-	0	0	0	-	0	0	0	0	0	0	0	0	0	9	11	2	1	5	0	23	9
VII	919.5	917.1	47.5	72.3	73.7	40.7	57.2	81.0	12	31.0	22	61.0	2	53.0	30	-	-	-	-	3	3	0.00	0.00	-	0	0	0	-	0	0	0	0	0	0	1	0	1	29	6	1	0	1	1	15	8
VIII	919.2	916.7	50.2	76.8	78.0	40.9	59.4	88.0	12	31.0	18	62.0	16	51.0	29	-	-	-	-	1	1	0.00	0.00	-	0	0	0	-	0	0	0	0	3	0	1	0	2	29	3	3	0	2	0	15	8
IX	916.1	913.1	59.6	82.4	84.1	48.8	66.4	96.0	18	36.0	4	67.0	2	63.0	19	-	-	-	-	1	1	0.10	0.06	20	2	2	0	-	0	0	0	0	12	0	0	0	2	31	3	1	2	1	1	8	11
X	913.5	910.6	69.8	85.9	87.8	60.8	74.3	99.0	5	53.0	20	58.0	19	71.0	31	-	-	-	-	4	3	2.26	1.07	18	5	4	2	-	0	0	0	0	21	0	0	2	9	38	2	2	3	3	0	2	3
XI	913.5	910.8	68.1	81.2	83.8	61.4	72.6	93.0	24	48.0	15	66.0	13	67.0	10	-	-	-	-	6	5	3.94	1.19	10	9	9	4	-	0	0	0	0	14	0	0	0	8	36	2	1	2	2	2	5	2
XII	911.8	909.3	74.0	89.9	92.7	61.7	77.2	104.0	30	52.0	4	75.0	3	73.0	31	-	-	-	-	3	3	2.44	1.03	31	5	5	2	-	0	0	0	0	25	0	0	2	8	40	0	0	1	4	0	6	3
Year Year	-	-	-	-	-	-	-	-	-	-	-	-	-	-	-	-	-	-	-	-	-	-	-	-	-	-	-	-	-	-	-	-	-	-	-	-	-	-	-	-	-	-	-	-	-

No. 882/450 GHANZI. ϕ = 21 30'S; λ = 21 45'E; Pm by/at 1,100 gdm. H = 3,710 vt/ft; h_t = 4 vt/ft; h_r = 4 vt/ft.

I	887.9	886.4	70.9	83.0	85.9	62.9	74.4	98.0	13	55.0	20	61.0	19	71.0	13	64.9	68.6	74	50	6	6	6.31	3.25	17	11	10	4	-	-	-	-	-	21	0	0	2	6	13	9	10	1	5	0	8	10
II	889.2	887.3	69.2	82.6	85.4	62.8	74.1	91.0	3	48.0	23	69.0	28	67.0	4	65.5	69.4	84	53	6	7	4.16	2.55	9	8	7	2	-	-	-	-	-	18	0	0	0	3	20	10	5	1	2	1	2	13
III	888.4	887.1	55.5	80.8	82.9	60.2	71.5	89.0	6	50.0	21	72.0	18	66.0	27	63.1	69.2	88	57	5	6	2.89	-	-	-	-	-	-	-	-	-	-	4	0	0	0	2	12	5	8	5	5	0	1	14
IV	890.9	889.4	58.3	80.8	82.3	50.7	66.5	87.0	8	41.0	8	68.0	15	60.0	16	54.3	63.6	79	40	2	3	1.74	0.72	18	4	4	2	-	-	-	-	-	0	0	0	0	11	11	7	8	2	4	0	4	13
V	893.3	891.3	52.7	78.7	79.7	46.6	63.2	87.0	16	37.0	20	71.0	3	58.0	15	48.9	60.2	78	35	2	3	0.67	0.65	2	2	1	1	-	-	-	-	-	0	0	0	0	6	17	8	9	4	3	1	0	14
VI	895.9	894.2	45.1	76.0	76.4	38.9	57.6	82.0	1	25.0	3	68.0	2	51.0	6	41.1	65.0	74	57	1	1	0.00	0.00	-	0	0	0	-	-	-	-	-	0	0	2	0	8	13	10	6	4	9	1	4	4
VII	894.6	893.0	48.1	74.7	76.5	41.3	58.9	81.0	12	30.0	22	67.0	4	51.0	3	42.0	54.9	62	29	3	3	0.00	0.00	-	0	0	0	-	-	-	-	-	0	0	1	0	7	25	13	1	2	4	4	3	3
VIII	894.7	893.0	52.0	80.4	81.6	44.6	63.1	88.0	13	33.0	19	72.0	18	53.0	7	44.2	56.3	50	21	1	1	0.00	0.00	-	0	0	0	-	-	-	-	-	4	0	0	0	4	14	18	9	1	6	0	3	7
IX	892.3	889.8	59.4	84.5	86.0	47.0	66.5	94.0	17	30.0	23	71.0	22	57.0	11	46.6	58.6	38	20	2	1	0.01	0.01	19	1	0	0	-	-	-	-	-	16	0	2	0	7	7	14	11	8	2	6	1	4
X	889.6	886.9	71.8	89.9	92.7	54.9	73.8	100.0	5	46.0	1	73.0	19	70.0	31	57.6	64.3	44	24	4	6	4.35	3.25	10	6	5	1	-	-	-	-	-	27	0	0	1	11	11	6	7	5	1	6	3	12
XI	889.4	886.9	71.6	87.1	91.3	59.2	75.2	99.0	2	55.0	7	76.0	10	70.0	1	61.1	65.8	57	29	5	7	1.90	0.46	29	11	10	1	-	-	-	-	-	24	0	0	1	8	8	13	2	7	5	4	6	7
XII	887.8	885.8	77.6	94.3	97.1	63.1	80.1	104.0	29	48.0	1	85.0	21	75.0	30	60.8	64.6	40	20	4	6	0.25	0.17	15	3	2	0	-	-	-	-	-	30	0	0	6	11	13	11	9	7	2	2	3	4
Year Year	891.2	889.3	61.9	82.7	84.8	52.7	68.7	104.0	-	25.0	-	61.0	-	75.0	-	54.2	63.4	64	36	3	4	22.28	-	-	-	-	-	-	-	-	-	-	144	0	5	10	84	164	124	85	47	48	25	38	105

1st and 2nd ORDER STATIONS – STASIES VAN DIE 1e en 2e ORDE.

	P_n Mean Pressure at Gem. Lugdruk by Gdm.		Air Temperature – Lugtemperatuur in °F. Means Gemiddeldes T_n					Extremes Uiterstes				Lowest Max. Laagste Maks. Highest Min. Hoogste Min.				Wet-bulb Temperature. Natbol Temperatuur. °F. Means Gem.		Rel. Hum. Rel. Vochtigheid. U %		Mean Cloud Amt. Gem. Wolkehwlhd. N 0-10		Precipitation in inches Neerslag in duime. R			Number of Days with Aantal Dae met												Wind Frequency. Windfrekwensie. nD.								
	0800	1400	0800	1400	x Max.	n Min.	$\frac{x+n}{2}$ Mean Gem.	Max.	Dat	Min.	Dat	Max.	Dat	Min.	Dat	0800	1400	0800	1400	0800	1400	Σ	Max. in 24h.	Dat.	Precipn. Neerslag ≥ .01	≥ .04	≥ .40	Thunder Donder	Hail-Hagel	Snow Sneeuw	Fog-Mist	Thunder Storm	Max. ≥ 86°F	Max ≤ 50°F	Min ≤ 32°F	Min ≤ 68°F	N	NE	E	SE	S	SW	W	NW	Calm Kalm
No. 1020/749 MAUN.																																															
I	909.8	907.8	69.9	80.9	-	-	-	-	-	-	-	-	-	-	-	67.0	69.9	86	58	3	6	6.46	2.27	5	14	14	4	-	-	-	-	-	-	-	-	6	8	27	7	14	0	0	0	0
II	910.8	909.1	69.7	80.7	84.6	64.3	74.5	91.0	7	58.7	7	69.0	29	67.9	14	67.6	67.8	90	53	3	6	6.86	1.47	27	15	13	5	5	0	0	0	0	16	0	0	0	4	7	22	13	6	1	3	2	0
III	909.8	907.8	68.2	81.6	83.6	64.2	73.9	89.5	26	57.8	7	71.0	24	69.1	12	66.9	71.3	93	61	7	7	6.86	1.40	3	16	16	6	16	0	0	4	0	5	0	0	1	4	14	16	15	7	2	0	4	0
IV	912.9	911.0	62.7	82.5	84.2	55.3	69.7	88.0	6	43.2	27	78.0	16	64.0	17	59.5	66.1	84	43	2	3	2.67	2.40	15	4	2	1	4	0	0	2	0	5	0	0	0	5	8	18	17	5	1	0	0	6
V	915.5	913.5	56.7	81.1	82.2	47.6	64.9	88.0	13	30.0	20	77.7	24	58.2	14	53.0	62.6	79	36	1	2	0.00	0.00	-	0	0	0	0	0	0	0	0	5	0	1	0	1	10	16	19	2	1	1	1	11
VI	918.4	916.4	48.2	77.4	78.6	37.5	58.0	81.9	1	27.5	26	73.5	20	46.0	9	43.6	55.7	72	23	0	0	0.00	0.00	-	0	0	0	0	0	0	0	0	0	0	4	0	0	5	9	27	1	1	0	0	17
VII	917.5	915.2	50.2	77.6	78.8	41.1	59.9	83.3	29	31.1	7	72.0	2	50.5	30	45.1	56.3	70	25	1	1	0.00	0.00	-	0	0	0	0	0	0	0	0	0	0	1	0	0	7	11	26	0	3	0	0	15
VIII	917.3	914.9	53.8	81.8	83.3	44.9	64.1	89.3	12	36.8	8	76.8	18	53.2	29	47.3	58.8	62	24	0	1	0.00	0.00	-	0	0	0	0	0	0	0	0	9	0	0	0	0	3	6	44	0	0	0	0	9
IX	914.3	911.4	63.4	87.7	89.8	52.3	71.0	101.5	16	34.9	1	76.2	4	69.0	19	51.9	60.2	47	19	1	1	0.01	0.01	20	1	0	0	2	0	0	0	0	21	0	0	1	0	5	15	20	7	3	0	4	6
X	910.8	908.3	73.4	91.6	92.7	62.0	77.3	101.2	3	49.4	1	65.0	19	70.2	10	(61.2	65.1	(52)	(24	2	(3)	0.91	0.65	19	3	2	1	6	0	0	0	0	25	0	0	3	8	12	9	14	1	6	0	4	8
XI	911.3	908.6	72.9	87.6	91.1	65.1	78.1	98.0	1	59.9	4	82.0	15	73.3	1	64.6	68.1	64	38	3	4	2.42	0.57	27	9	8	4	21	0	0	0	0	25	0	0	5	3	17	12	11	1	2	1	8	5
XII	909.7	907.2	76.2	92.6	94.3	65.0	79.6	101.0	28	59.8	14	78.0	21	75.2	19	65.4	69.0	57	30	2	3	0.77	0.70	19	2	2	1	13	0	0	0	0	29	0	0	8	1	21	10	3	1	8	5	12	1
Jaar Year	913.2	910.9	63.8	83.6	-	-	-	-	-	27.5	-	65.0	-	-	-	57.7	64.2	71	36	2	3	26.96	2.40	-	64	57	22	-	-	-	-	-	-	-	-	-	32	117	171	216	45	28	10	35	78

ϕ = 19 59'S; λ = 23 25'E; Pa by/at 900 gdm. H = 3,090 vt/ft; h_t = 4 vt/ft; h_r = 4 vt/ft.

3rd ORDER STATIONS – STASIES van die 3e ORDE

Month Maand	Air Temperature – Lugtemperatuur in °F. Means Gemiddeldes T_m 0600	x Max.	n Min.	$\frac{x+n}{2}$ Mean Gem.	Extremes Uiterstes Max.	Dat.	Min.	Dat.	Lowest Max. Laagste Maks. Highest Min. Hoogste Min. Max.	Dat.	Min.	Dat.	Mean Rel. Hum. Gem. Rel. Vogtigh. U 0600	Mean Cloud Amt. Gem. Wolkebedk. N 0-10 0600	Precipitation in inches. Neerslag in duime. R. M	Max. in 24 h.	Dat.	Number of Days with Aantal Dae met: Precipn. Neerslag ≥ .01	≥ .04	≥ .10	Thunder Donder	Hail Hagel	Snow Sneeuw	Fog Mist	Max. ≥ 86°F.	Max. ≥ 90°F.	Min. ≥ 32°F.	Min. ≥ 68°F.
No. 1/517 DANGER POINT. ϕ = 34 37'S; λ = 19 18'E; H = 91 vt/ft; h_t = 4 vt/ft; h_r = 4 vt/ft.																												
I	64.9	69.9	60.7	65.3	75.0	20	56.0	12	66.0	23	64.0	4	86	5	0.41	0.22	28	4	4	0	0	0	0	4	0	0	0	0
II	64.8	71.2	60.7	66.9	78.0	13	56.0	22	66.0	24	66.0	14	87	5	0.42	0.18	28	4	4	0	0	0	0	0	0	0	0	0
III	62.5	68.2	56.4	63.3	71.0	11	52.0	29	65.0	19	64.0	15	87	5	2.48	1.12	12	6	5	3	2	0	0	4	0	0	0	0
IV	60.3	66.5	57.6	62.0	75.0	3	50.0	28	60.0	18	64.0	3	96	5	1.61	0.61	27	8	6	2	0	0	0	0	0	0	0	0
V	59.9	65.1	56.3	60.7	68.0	5	50.0	31	63.0	31	60.0	20	88	6	1.01	0.57	17	6	4	1	0	0	0	6	0	0	0	0
VI	56.3	60.9	50.1	55.5	66.0	4	45.0	26	57.0	10	56.0	7	84	5	2.06	0.68	2	9	8	2	0	0	0	0	0	0	0	0
VII	54.6	60.1	50.6	55.3	73.0	3	41.0	29	53.0	28	58.0	4	83	5	2.19	0.80	24	12	12	1	0	0	0	1	0	0	0	0
VIII	55.3	61.4	50.8	56.1	75.0	21	41.0	15	58.0	14	57.0	22	87	6	0.51	0.28	9	3	3	0	0	0	0	0	0	0	0	0
IX	55.3	61.2	50.3	55.7	70.0	3	42.0	22	62.0	21	58.0	26	87	6	1.21	0.23	20	10	8	0	0	0	0	0	0	0	0	0
X	59.2	63.3	54.7	59.0	71.0	19	47.0	3	58.0	8	60.0	29	87	7	5.87	3.25	11	9	9	3	0	0	0	0	0	0	0	0
XI	62.7	67.3	57.4	62.3	80.0	15	51.0	24	61.0	25	63.0	15	80	7	0.42	0.18	23	7	4	0	1	0	0	0	0	0	0	0
XII	65.5	69.7	60.1	64.9	76.0	31	51.0	4	65.0	1	67.0	16	85	6	1.01	0.29	22	9	8	0	0	0	0	0	0	0	0	0
Jaar Year	60.0	65.4	55.8	60.5	80.0	-	41.0	-	52.0	-	67.0	-	86	5	19.19	3.25	-	87	74	12	3	0	0	15	0	0	0	0
No. 4/723 TOKAI (Plantasie/Plantation) ϕ = 34 03'S; λ = 18 25'E; H = 206 vt/ft; h_t = 4 vt/ft; h_r = 4 vt/ft.																												
I	68.1	80.5	59.7	70.1	99.0	18	52.0	12	69.0	14	68.0	21	-	-	0.29	0.12	22	4	3	0	1	0	-	-	4	0	0	0
II	(68.7)	82.6	(60.8)	71.7	99.0	17	56.0	19	73.0	5	64.0	28	-	-	0.35	0.08	19	6	3	0	0	0	-	-	9	0	0	0
III	64.1	77.4	56.4	67.9	93.0	4	50.0	30	67.0	19	67.0	11	-	-	1.75	0.55	18	10	6	2	1	0	-	-	2	0	0	0
IV	59.7	73.8	54.9	64.3	99.0	2	48.0	29	64.0	28	65.0	3	-	-	1.78	0.58	5	10	7	1	0	0	-	-	2	0	0	0
V	57.5	69.3	52.4	60.8	82.0	5	47.0	31	61.0	12	58.0	19	-	-	4.44	1.13	11	15	-	-	0	0	-	-	0	0	0	0
VI	60.2	62.1	48.7	53.9	76.0	19	43.0	18	57.0	10	52.0	16	-	-	3.83	1.06	16	15	11	3	0	0	-	-	0	0	0	0
VII	50.7	61.2	45.2	53.2	76.0	4	36.5	29	53.0	27	54.0	24	-	-	7.50	2.02	21	16	15	6	1	1	-	-	0	0	0	0
VIII	52.4	63.3	45.9	54.6	78.0	20	40.0	24	57.0	2	57.0	11	-	-	3.61	1.17	9	10	8	3	0	0	-	-	0	0	0	0
IX	53.6	64.3	45.9	56.5	87.0	3	41.0	13	56.0	12	53.0	28	-	-	4.58	0.84	13	-	-	-	0	0	-	-	1	0	0	0
X	61.0	69.3	51.7	60.5	86.0	19	43.0	5	60.0	5	57.0	29	-	-	1.58	0.40	11	12	-	-	0	0	-	-	0	0	0	0
XI	66.9	75.3	54.7	65.0	(95.0	15	47.0	1)	67.0	11	61.0	15	-	-	0.70	0.25	10	6	5	0	0	0	-	-	2	0	0	0
XII	68.9	76.0	57.7	66.8	(83.0	16	49.0	2)	64.0	20	65.0	15	-	-	1.20	0.73	20	4	4	1	0	0	-	-	0	0	0	0
Jaar Year	60.1	71.3	52.8	62.0	99.0	-	36.5	-	53.0	-	68.0	-	-	-	31.51	2.02	-	-	-	-	3	1	-	-	20	0	0	0
No. 4/732 SIMONSTOWN. ϕ = 34 12'S; λ = 18 25'E; H = 961 vt/ft; h_t = 4 vt/ft; h_r = 4 vt/ft.																												
I	65.5	76.2	-	-	96.0	20	-	-	64.0	11	-	-	80	4	0.86	0.41	21	4	4	1	0	0	0	3	6	0	-	-
II	66.0	79.5	-	-	91.0	27	-	-	67.3	20	-	-	73	3	0.96	0.33	19	7	5	0	0	0	0	1	5	0	-	-
III	62.4	72.6	57.7	65.1	90.0	4	50.0	19	63.0	27	65.0	12	-	6	2.92	1.01	18	9	8	2	1	0	0	2	1	0	0	0
IV	59.5	69.0	54.1	61.6	94.0	2	48.0	28	60.0	28	71.0	2	88	5	2.70	0.92	4	11	8	2	0	0	0	1	1	0	0	2
V	57.4	65.0	53.5	59.2	77.0	5	48.0	12	59.4	16	61.0	24	90	6	3.59	0.77	31	16	12	3	0	0	0	3	0	0	0	0
VI	51.3	58.9	-	-	74.0	20	-	-	53.0	1	-	-	87	5	3.24	0.64	10	15	12	3	0	0	0	0	0	0	-	-
VII	50.7	57.7	47.6	52.6	73.0	3	38.0	29	49.3	27	62.1	3	90	5	4.37	1.09	24	17	15	4	1	0	0	2	0	1	0	0
VIII	51.2	59.6	-	-	76.0	20	-	-	53.2	31	-	-	82	6	2.15	0.66	9	12	11	1	0	0	0	0	0	0	-	-
IX	51.1	60.1	46.8	53.4	84.0	3	39.9	17	52.0	17	55.0	4	83	6	3.55	0.77	16	19	15	3	1	0	0	2	0	0	0	0
X	56.1	63.3	-	-	78.0	19	-	-	56.4	8	-	-	79	5	2.53	0.78	11	14	9	2	0	0	0	1	0	0	-	-
XI	60.4	70.2	-	-	93.0	14	-	-	61.5	11	-	-	73	4	0.73	0.26	10	8	5	0	0	0	0	0	2	0	0	0
XII	61.4	71.3	56.4	63.8	86.0	16	48.0	2	60.8	20	66.0	16	79	5	1.01	0.42	20	8	6	1	0	0	0	0	0	0	0	0
Jaar Year	57.7	66.9	-	-	95.0	-	-	-	49.3	-	-	-	-	5	28.91	1.09	-	160	110	22	3	0	0	15	16	1	-	-
No. 4/891 CAPE POINT. ϕ = 34 21'S; λ = 18 30'E; H = 248 vt/ft; h_t = 4 vt/ft; h_r = 4 vt/ft.																												
I	63.8	68.1	61.4	64.7	78.0	31	57.0	28	62.0	23	68.0	20	85	5	-	-	-	-	-	-	0	0	0	5	0	0	0	0
II	63.6	66.2	62.0	66.1	79.0	29	59.0	27	64.0	24	66.0	12	90	4	-	-	-	-	-	-	0	0	0	4	0	0	0	0
III	62.6	67.7	60.0	63.6	76.0	28	52.0	21	62.0	2	63.0	11	92	6	-	-	-	-	-	-	0	0	0	9	0	0	0	0
IV	61.5	66.0	58.9	62.4	90.0	2	54.0	21	60.0	28	66.0	3	86	5	0.89	0.28	4	5	5	0	0	0	0	0	1	0	0	0
V	60.6	64.5	58.2	61.2	73.0	25	53.0	31	58.0	29	63.0	6	89	7	3.39	1.00	18	11	9	3	0	0	0	10	0	0	0	0
VI	56.2	60.7	54.0	57.3	76.0	20	47.0	29	55.0	29	67.0	21	89	5	1.76	0.45	27	12	12	1	0	0	0	2	0	0	0	0
VII	55.1	59.1	52.3	55.7	77.0	3	47.0	29	50.0	25	56.0	4	86	6	3.56	0.70	21	12	11	5	0	0	0	3	0	0	0	0
VIII	55.1	59.7	51.7	55.7	72.0	21	47.0	15	54.0	7	58.0	22	86	7	0.63	0.16	22	8	5	0	0	0	0	3	0	0	0	0
IX	54.7	59.0	51.2	55.1	80.0	5	42.0	1	52.0	17	57.0	4	89	6	1.70	0.30	13	13	9	0	0	0	0	3	0	0	0	0
X	57.5	61.6	53.9	57.7	70.0	19	46.0	6	57.0	6	60.0	29	84	6	1.70	1.02	11	10	6	1	0	0	0	2	0	0	0	0
XI	61.3	64.5	58.6	61.5	80.0	15	54.0	12	61.0	4	63.0	15	80	4	0.20	1.10	10	4	2	0	1	0	0	1	0	0	0	0
XII	63.6	67.0	61.4	64.2	71.0	11	57.0	4	62.0	1	66.0	17	80	5	0.72	0.25	20	7	6	0	0	0	0	1	0	0	0	0
Jaar Year	59.5	63.8	56.9	60.3	90.0	-	42.0	-	50.0	-	68.0	-	86	5	-	-	-	-	-	-	1	0	0	44	1	0	0	0

3rd ORDER STATIONS – STASIES van die 3e ORDE

Month Maand	Air Temperature – Lugtemperatuur in °F. Means Gemiddeldes T_m 0800	x Max.	n Min.	$\frac{x+n}{2}$ Mean Gem.	Extremes Uiterstes Max.	Dat.	Min.	Dat.	Lowest Max. Laagste Maks. Highest Min. Hoogste Min. Max.	Dat.	Min.	Dat.	Mean Rel. Hum. Gem. Rel. Vochtghd. 0800	Mean Cloud Amt. Gem. Wolkehvlhd. 0800	Precipitation in Inches. Neerslag in duime. R.	Max. in 24 h.	Dat.	Number of Days with Aantal Dae met Precipn. Neerslag ≥ ·01	≥ ·04	≥ ·40	Thunder Donder	Hail Hagel	Snow Sneeuw	Fog Mist	Max. ≥ 86°F.	Max. ≤ 50°F.	Min. ≤ 32°F.	Min. ≤ 65°F.
No. 5/635 BIZWENI. ϕ = 34 05'S; λ = 18 52'E; H = 150 vt/ft; h_t = 4 vt/ft; h_r = 4 vt/ft.																												
I	68.6	84.1	60.2	72.1	99.2	19	49.8	12	68.0	14	70.2	20	-	3	0.36	0.14	21	5	4	0	1	0	0	0	13	0	0	2
II	66.0	85.9	59.8	72.9	96.7	26	52.0	9	71.0	20	67.0	28	-	3	0.61	0.41	29	6	3	1	-	0	0	0	15	0	0	0
III	61.3	78.5	57.2	67.8	95.0	4	47.0	29	69.0	19	65.7	3	-	4	1.65	0.75	18	10	8	1	1	0	0	0	4	0	0	0
IV	57.6	74.9	53.7	64.3	100.5	2	45.0	30	63.8	5	66.0	20	-	3	1.81	0.50	5	7	7	1	0	0	0	0	3	0	0	0
V	64.1	69.8	50.4	60.1	85.0	5	44.2	1	62.0	15	59.5	20	-	5	3.70	1.32	31	11	9	5	1	0	0	0	0	0	0	0
VI	49.5	63.1	44.6	53.8	78.2	20	37.5	19	57.0	1	58.2	21	-	5	3.01	0.76	1	13	10	2	1	1	0	0	0	0	0	0
VII	48.5	62.5	43.9	53.2	78.2	3	34.0	29	53.0	27	55.9	4	-	4	5.20	1.41	24	12	9	5	-	0	0	0	0	0	0	0
VIII	50.4	63.8	44.7	54.2	78.1	20	36.8	4	58.0	23	57.0	11	-	6	1.64	0.38	9	8	7	0	0	0	0	0	0	0	0	0
IX	50.9	66.0	45.7	56.3	88.0	3	37.2	2	56.0	11	55.0	29	-	6	2.92	0.58	13	19	12	2	0	0	0	0	1	0	0	0
X	56.1	69.4	51.5	60.4	83.0	19	42.4	3	59.2	5	61.0	18	-	5	3.48	1.16	11	9	8	3	0	0	0	0	0	0	0	0
XI	64.5	77.7	53.6	65.6	97.5	14	46.2	1	67.0	11	69.0	15	-	4	0.52	0.23	30	6	5	0	0	0	0	0	3	0	0	1
XII	66.3	78.2	56.8	67.5	91.8	31	45.2	4	66.0	20	66.0	15	-	3	0.88	0.55	20	4	4	1	0	0	0	0	5	0	0	0
Jaar Year	57.9	72.7	51.9	62.3	100.5	-	34.0	-	53.0	-	70.2	-	-	4	25.79	1.41	-	110	86	21	-	1	0	0	44	0	0	3
No. 5/611 STEENBRAS DAM. ϕ = 34 11'S; λ = 18 51'E; H = 1,112 vt/ft; h_t = 4 vt/ft; h_r = 4 vt/ft.																												
I	66.1	79.5	59.3	69.4	96.5	19	51.0	12	61.5	14	70.0	20	73	4	0.24	0.12	13	3	2	0	1	0	0	-	5	0	0	1
II	65.4	78.8	60.7	69.7	90.5	27	55.0	7	66.0	20	66.0	25	74	4	0.64	0.45	29	4	3	1	1	0	0	-	5	0	0	0
III	60.3	72.7	56.0	64.3	88.0	4	46.5	28	61.0	27	65.0	12	86	6	1.29	0.41	18	8	7	1	1	0	0	3	1	0	0	0
IV	56.4	67.8	52.8	60.3	95.0	2	44.0	30	57.0	28	64.5	3	89	6	1.87	0.50	5	8	7	2	0	0	0	0	3	0	0	0
V	54.9	64.0	51.3	57.6	78.2	4	45.0	1	55.0	16	56.5	24	88	7	3.71	0.80	17	14	10	4	1	0	0	6	0	0	0	0
VI	48.6	67.5	44.4	50.9	71.5	19	37.0	18	51.0	29	53.0	21	90	6	4.62	0.75	15	16	11	5	2	2	0	5	0	0	0	0
VII	48.2	(56.8)	44.1	(51.4)	(71.5	2	32.0	29)	(53.0	4)	51.5	4	91	6	4.06	1.60	24	13	11	5	2	2	0	6	0	0	0	0
VIII	49.7	-	45.3	-	-	-	37.5	27	-	-	51.5	11	81	6	2.87	0.75	11	13	10	3	0	0	0	1	-	-	0	0
IX	49.7	-	44.7	-	-	-	36.0	23	-	-	51.5	4	81	7	3.55	0.86	8	15	13	3	0	0	0	0	-	-	0	0
X	55.0	-	49.2	-	-	-	37.0	8	-	-	55.5	16	81	6	4.48	2.82	11	11	10	2	1	1	0	4	-	-	0	0
XI	60.8	-	54.4	-	-	-	44.0	1	-	-	63.0	15	73	4	0.78	0.34	23	7	4	0	0	0	0	0	-	-	0	0
XII	62.9	-	56.8	-	-	-	50.0	2	-	-	66.5	16	73	5	1.21	0.60	20	7	7	1	0	0	0	0	-	-	0	0
Jaar Year	56.5	-	51.6	-	-	-	32.0	-	-	-	70.0	-	82	5	29.32	2.82	-	119	95	27	9	5	0	-	-	-	0	1
No. 6/38 ELGIN (Bosbou-/Forestry Dep.) ϕ = 34 09'S; λ = 19 02'E; H = 845 vt/ft; h_t = 4 vt/ft; h_r = 4 vt/ft.																												
I	65.8	80.9	54.8	67.8	99.0	20	44.5	13	61.5	14	67.0	21	79	5	0.81	0.37	21	6	6	0	-	-	0	0	7	0	0	0
II	64.6	79.9	54.2	67.1	97.0	17	45.5	16	67.0	20	63.0	14	78	4	0.71	0.34	29	6	5	0	-	-	0	0	7	0	0	0
III	57.9	74.6	-	-	91.5	4	-	-	61.0	19	-	-	87	6	2.82	0.75	18	10	9	3	-	-	0	0	4	0	-	-
IV	54.0	70.9	48.9	64.9	95.0	2	38.3	30	59.0	5	59.0	20	89	5	1.69	0.41	5	8	8	1	-	-	0	1	3	0	0	0
V	49.5	67.8	44.8	56.3	81.0	5	31.5	24	58.0	31	56.5	19	-	6	5.21	1.97	31	11	9	4	-	-	0	2	0	0	1	0
VI	43.9	60.3	37.7	49.0	78.0	20	30.5	19	52.0	1	51.0	15	85	7	3.65	0.63	16	15	12	5	-	-	-	-	0	0	2	0
VII	44.3	59.6	38.7	49.1	75.0	3	28.0	29	48.5	27	54.0	4	84	6	5.74	1.60	20	12	9	5	-	-	-	-	0	1	6	0
VIII	45.8	62.2	39.5	50.8	82.5	21	31.0	27	53.0	14	56.5	22	85	6	3.28	0.68	9	12	9	4	-	-	0	0	0	0	3	0
IX	50.1	61.6	-	-	86.0	3	-	-	50.5	17	-	-	82	6	7.07	1.19	13	18	17	7	-	-	0	0	0	0	-	-
X	55.4	65.6	48.8	57.2	84.0	19	36.5	3	54.5	5	55.5	18	81	7	4.70	1.48	11	13	11	3	-	-	0	0	0	0	0	0
XI	61.2	72.9	50.6	61.7	92.0	15	39.5	1	61.0	11	62.5	15	73	5	0.47	0.15	23	7	4	0	-	-	0	0	2	0	0	0
XII	62.4	74.4	50.8	67.6	86.0	15	40.0	4	61.5	20	63.5	11	76	5	1.06	0.70	20	4	3	1	-	-	0	0	0	0	0	0
Jaar Year	54.6	69.3	-	-	99.0	-	-	-	48.5	-	-	-	-	5	37.40	1.97	-	122	102	33	-	-	-	-	23	1	-	-
No. 20/719C TABLE MOUNTAIN (House). ϕ = 33 59'S; λ = 18 24'E; H = 2,496 vt/ft; h_t = 4 vt/ft; h_r = 4 vt/ft.																												
I	62.8	70.8	56.9	63.9	93.0	20	41.0	24	53.0	14	70.0	19	71	5	0.94	0.30	10	6	6	0	0	0	0	0	3	0	0	1
II	61.4	70.2	56.9	63.1	86.0	13	49.0	7	57.0	7	69.0	18	73	4	0.93	0.35	1	6	6	0	0	0	0	12	0	0	0	1
III	57.6	64.4	53.0	58.7	79.0	4	44.0	19	53.0	19	63.0	11	83	6	5.67	2.68	18	12	12	3	0	0	0	16	0	0	0	0
IV	55.6	62.1	51.3	56.7	86.0	2	43.0	28	52.0	28	71.0	3	80	6	3.87	1.11	26	8	8	3	0	0	0	0	0	0	0	1
V	53.3	59.4	49.2	54.3	74.0	24	44.0	31	48.0	31	58.0	5	81	6	10.67	1.90	16	13	13	9	0	0	0	(16)	0	1	0	0
VI	47.6	52.6	43.5	48.1	67.5	19	38.0	17	45.0	30	56.0	20	80	6	7.46	1.22	15	17	16	9	0	0	0	17	0	10	0	0
VII	48.2	61.3	41.5	46.4	66.0	2	32.0	29	39.0	28	47.0	4	84	7	11.95	2.78	4	15	16	7	0	0	2	12	0	15	0	0
VIII	47.7	54.5	42.8	48.7	75.0	28	37.0	24	44.0	14	58.0	21	76	6	7.40	2.56	9	11	11	4	0	0	0	9	0	14	0	0
IX	46.7	52.8	42.0	47.4	75.0	26	36.0	18	43.0	11	56.0	4	76	7	7.96	1.28	14	18	18	7	0	0	0	16	0	16	0	0
X	51.1	57.5	44.8	51.1	75.0	28	38.0	8	47.0	5	56.0	28	78	6	3.83	0.74	4	13	13	3	0	0	0	14	0	5	0	0
XI	55.6	62.7	49.5	56.1	84.0	14	42.0	12	52.0	12	66.0	15	79	5	1.62	0.65	10	8	8	1	0	0	0	10	0	0	0	0
XII	56.8	64.4	51.4	57.9	77.0	16	51.4	28	53.0	20	59.0	16	80	6	2.38	0.71	23	7	6	3	0	0	0	12	0	0	0	0
Jaar Year	53.5	60.2	48.5	54.3	93.0	-	32.0	-	39.0	-	71.0	-	78	6	64.38	2.78	-	135	132	49	0	0	2	138	5	62	0	3

3rd ORDER STATIONS – STASIES van die 3e ORDE

Month Maand	Air Temperature – Lugtemperatuur in °F. Means Gemiddeldes T_m 0800	x Max.	n Min.	$\frac{x+n}{2}$ Mean Gem.	Extremes Uiterstes Max.	Dat.	Min.	Dat.	Lowest Max. Laagste Maks. Highest Min. Hoogste Min. Max.	Dat.	Min.	Dat.	Mean Rel. Hum. Gem. Rel. Vochtgehl. U % 0800	Mean Cloud Amt. Gem. Wolkehvlhd. N 0-10 0800	Precipitation in inches. Neerslag in duime. R. M	Max. in 24 h.	Dat.	Number of Days with Aantal Dae met Precipn. Neerslag ≥ .01	≥ .04	≥ .40	Thunder Donner	Hail Hagel	Snow Sneeuw	Fog Mist	Max. ≥ 86°F.	Max. < 50°F.	Min. < 32°F.	Min. ≥ 68°F.
No. 20/744 KAAPSTAD/CAPE TOWN (City Hosp.) φ = 33 54'S; λ = 18 25'E; E = 52 vt/ft; ht = 4 vt/ft; hr = 4 vt/ft.																												
I	66.5	62.4	60.8	71.5	98.2	20	56.0	12	71.0	14	66.2	1	74	6	0.11	0.08	21	3	2	0	0	0	0	-	9	0	0	0
II	66.6	61.8	61.5	71.7	94.6	17	57.0	14	72.4	1	72.4	29	75	3	0.18	0.03	14	7	0	0	0	0	0	-	9	0	0	2
III	63.2	75.8	59.2	67.5	91.4	3	54.0	22	68.0	19	65.0	3	87	6	1.19	0.42	16	8	6	1	0	0	0	-	1	0	0	0
IV	61.6	73.5	57.4	65.9	100.0	2	51.2	29	63.0	28	67.0	20	87	8	1.55	0.54	26	11	8	1	0	0	0	-	2	0	0	0
V	57.6	67.4	54.6	61.0	80.0	4	50.2	10	60.4	29	57.4	9	-	8	3.19	0.62	31	12	12	3	0	0	0	-	0	0	0	0
VI	52.9	62.9	48.9	55.9	73.2	20	44.6	19	59.0	13	57.4	21	87	5	2.44	0.48	27	12	12	1	0	0	0	-	0	0	0	0
VII	52.2	61.7	48.5	55.1	73.0	2	40.2	29	54.0	28	55.0	4	88	5	4.46	1.08	4	15	12	5	0	0	0	1	0	0	0	0
VIII	53.4	62.8	49.0	55.9	77.0	16	44.4	24	57.0	9	55.8	22	82	5	1.90	0.85	9	11	9	1	0	0	0	0	0	0	0	0
IX	54.5	64.3	49.8	57.0	86.0	3	43.7	22	57.0	10	54.0	29	83	6	1.88	0.35	13	13	11	0	0	0	0	0	0	0	0	0
X	60.9	69.5	54.4	61.9	84.0	19	47.0	6	61.0	5	64.2	19	85	4	1.15	0.30	10	9	8	0	0	0	0	0	0	0	0	0
XI	65.6	75.9	57.9	66.9	96.2	14	49.0	1	67.0	11	72.0	15	-	3	0.26	0.16	10	4	3	0	0	0	0	0	4	0	0	1
XII	66.5	77.5	58.4	67.9	93.0	4	51.4	28	68.8	2	67.8	16	80	1	0.69	0.27	20	5	3	0	0	0	0	0	2	0	0	0
Jaar Year	60.1	71.3	55.0	63.2	100.0	-	40.2	-	54.0	-	72.4	-	-	5	19.00	1.08	-	110	86	12	0	0	0	-	27	0	0	3
No. 20/779 KIRSTENBOSCH. φ = 33 59'S; λ = 18 26'E; H = 293 vt/ft; ht = 4 vt/ft; hr = 4 vt/vt.																												
I	66.6	77.4	59.2	68.3	98.2	18	60.0	12	66.4	14	67.4	20	74	-	0.54	0.27	10	5	5	0	-	-	-	-	4	0	0	0
II	68.2	77.9	60.3	69.1	96.5	17	61.4	18	68.8	7	66.5	26	78	-	0.39	0.11	4	6	4	0	-	-	-	-	5	0	0	0
III	65.1	74.3	57.6	65.9	91.5	4	50.5	28	64.0	19	64.9	11	81	-	2.18	1.01	19	11	7	1	-	-	-	-	1	0	0	0
IV	61.5	72.1	55.6	63.8	97.5	2	47.3	29	61.7	5	67.6	3	87	-	2.[illegible]2	0.40	6	8	8	1	-	-	-	-	2	0	0	0
V	57.9	67.3	51.7	59.5	82.2	25	45.5	30	58.8	31	56.5	16	86	-	7.67	1.87	11	16	12	8	-	-	-	-	0	0	0	0
VI	51.7	61.8	45.8	53.8	76.0	19	41.6	14	55.8	1	56.0	21	87	-	6.39	1.29	15	17	16	7	-	-	-	-	0	0	0	0
VII	50.5	60.3	45.6	52.9	75.7	3	36.4	29	50.8	28	55.0	4	90	-	11.28	3.22	21	21	16	6	-	-	-	-	0	0	0	0
VIII	53.2	61.8	46.1	53.9	79.4	16	39.5	24	58.0	31	56.4	22	84	-	9.06	3.72	9	12	11	5	-	-	-	-	0	0	0	0
IX	53.6	62.5	47.0	54.7	86.4	3	40.3	13	53.0	11	53.0	30	89	-	7.03	1.32	10	20	15	6	-	-	-	-	0	0	0	0
X	59.8	65.8	51.9	58.8	84.3	19	43.2	6	57.9	23	58.7	29	77	-	3.93	1.26	1	12	10	3	-	-	-	-	0	0	0	0
XI	64.4	71.4	55.8	63.6	91.6	15	46.8	1	61.0	4	71.8	15	76	-	1.14	0.57	10	8	7	1	-	-	-	-	2	0	0	1
XII	66.3	73.2	56.7	64.9	78.1	31	48.3	2	62.5	20	63.7	15	78	-	1.39	0.45	26	7	4	2	-	-	-	-	0	0	0	0
Jaar Year	60.1	68.8	52.8	60.8	98.2	-	36.4	-	50.8	-	71.8	-	82	-	53.11	3.72	-	163	117	40	-	-	-	-	14	0	0	1
No. 20/866 KAAPSTAD/CAPE TOWN (Royal Obs.) φ = 33 56'S; λ = 18 29'E; H = 40 vt/ft; ht = 4 vt/ft; hr = 4 vt/ft.																												
I	68.1	81.5	61.0	71.2	99.5	20	61.4	12	72.1	23	69.9	20	72	3	0.14	0.07	21	4	1	0	1	0	0	1	8	0	0	1
II	67.0	82.1	62.5	72.3	101.8	17	54.5	6	73.2	7	68.2	29	67	4	0.13	0.05	4	5	1	0	0	0	0	2	8	0	0	1
III	63.3	77.4	58.5	67.4	88.5	4	50.1	28	69.0	19	65.1	12	77	6	1.58	0.76	18	11	5	1	1	0	0	3	2	0	0	0
IV	59.5	74.4	55.8	65.0	102.8	2	45.9	24	64.0	21	66.0	18	77	4	1.90	0.41	5	12	9	1	0	0	0	2	2	0	0	0
V	56.9	68.9	53.6	61.3	81.1	5	43.8	10	62.2	30	58.1	15	79	7	4.00	0.75	31	16	12	4	1	0	0	7	0	0	0	0
VI	50.2	62.9	45.4	54.2	74.0	20	39.0	18	57.2	10	56.8	5	78	8	2.86	0.41	10	19	14	2	0	0	0	5	0	0	0	0
VII	50.4	62.1	46.4	54.2	75.8	3	31.5	30	54.9	28	54.8	6	79	6	5.24	1.07	4	21	12	5	0	0	0	2	0	0	1	0
VIII	52.3	63.3	48.1	55.7	80.1	20	40.1	27	56.8	9	56.0	22	72	6	2.00	0.97	9	11	9	1	0	0	0	0	0	0	0	0
IX	52.7	64.8	48.5	56.6	86.7	3	39.8	13	57.7	10	54.7	29	73	7	2.68	0.57	14	15	12	2	0	0	0	0	1	0	0	0
X	59.9	69.5	54.2	61.8	86.0	19	42.8	6	62.2	5	62.1	28	66	5	1.60	0.54	11	10	8	1	0	0	0	2	0	0	0	0
XI	64.6	76.2	58.2	66.7	92.0	14	48.6	1	67.3	12	71.5	15	61	4	0.31	0.20	10	5	2	0	0	0	0	0	2	0	0	1
XII	66.7	76.7	59.7	68.2	82.6	31	47.5	2	66.6	20	68.6	16	63	4	0.62	0.22	26	5	4	0	0	0	0	0	0	0	0	1
Jaar Year	59.3	71.6	54.3	62.9	102.8	-	31.5	-	54.9	-	71.5	-	72	5	23.06	1.07	-	134	89	17	3	0	0	24	23	0	1	4
No. 21/179 BELLVILLE. φ = 33 58'S; λ = 18 38'E; H = 151 vt/ft; ht = 4 vt/ft; hr = 4 vt/ft.																												
I	67.4	80.4	58.0	69.2	97.5	20	44.1	12	69.9	16	67.9	21	73	3	0.16	0.08	11	3	2	0	1	0	0	1	4	0	0	0
II	66.2	82.2	58.8	70.5	99.5	17	53.5	6	72.0	7	64.1	4	76	3	0.16	0.08	19	5	2	0	0	0	0	2	9	0	0	0
III	61.4	76.8	55.8	66.2	92.0	4	46.0	24	66.9	19	64.0	11	87	6	1.40	0.59	12	8	5	2	1	0	0	5	3	0	0	0
IV	56.8	74.4	51.5	62.9	101.2	2	43.2	30	62.5	5	61.6	19	91	5	1.48	0.40	6	8	7	1	0	0	0	0	2	0	0	0
V	54.7	67.1	51.0	59.0	76.0	1	42.1	10	61.8	17	58.0	20	94	5	2.84	0.73	31	12	10	3	0	0	0	3	0	0	0	0
VI	47.5	62.1	42.9	52.5	78.6	20	35.2	19	66.3	10	56.1	5	90	5	2.33	0.39	13	15	11	0	0	0	0	2	0	0	0	0
VII	46.8	61.6	43.1	52.3	76.8	3	31.1	29	52.9	28	54.8	5	92	5	5.87	1.56	21	12	11	6	0	0	0	5	0	0	1	0
VIII	48.8	62.7	43.4	53.1	80.2	20	32.9	4	57.5	14	56.0	22	90	6	2.14	0.92	9	11	9	1	0	0	0	1	0	0	0	0
IX	50.9	64.2	44.7	54.4	87.0	3	34.5	22	56.9	11	54.2	29	88	6	3.00	0.93	13	13	10	2	0	0	0	0	1	0	0	0
X	58.7	69.3	50.9	60.1	86.2	19	40.4	26	59.1	1	59.6	29	81	5	1.36	0.47	11	8	5	2	0	0	0	0	1	0	0	0
XI	63.9	76.6	53.3	64.4	93.8	15	39.0	13	67.8	12	68.0	15	72	4	0.19	0.16	10	3	1	0	0	0	0	1	2	0	0	0
XII	66.9	76.9	56.1	66.0	84.5	31	42.5	2	66.9	20	68.3	17	75	4	0.30	0.11	20	4	3	0	0	0	0	0	0	0	0	0
Jaar Year	57.5	71.0	50.7	60.9	101.2	-	31.1	-	62.9	-	68.0	-	84	5	21.23	1.56	-	102	76	17	2	0	0	20	22	0	1	0

3rd ORDER STATIONS – STASIES van die 3e ORDE

Column key / Kolomsleutel:
- Air Temperature – Lugtemperatuur in °F: Means – Gemiddeldes T_m (0800; x Max.; n Min.; $\frac{x+n}{2}$ Mean/Gem.); Extremes – Uiterstes (Max., Dat., Min., Dat.); Lowest Max. – Laagste Maks. / Highest Min. – Hoogste Min. (Max., Dat., Min., Dat.)
- Mean Rel. Hum. – Gem. Rel. Vogtigheid U % 0800
- Mean Cloud Amt. – Gem. Wolkebedekking N 0–10 0800
- Precipitation in inches – Neerslag in duime R: Σ; Max. in 24 h.; Dat.
- Number of Days with – Aantal Dae met: Precipn. – Neerslag ≥ ·01, ≥ ·04, ≥ ·40; Thunder; Hail ▲; Snow ✱; Fog ≡; Max. > 86°F; Max. < 50°F; Min. < 32°F; Min. > 68°F

No. 21/548 SLENT. φ = 33 38'S; λ = 18 49'E; H = 769 vt/ft; h_t = 4 vt/ft; h_r = 4 vt/ft.

Month/Maand	0800	x Max.	n Min.	(x+n)/2 Mean Gem.	Extr. Max.	Dat.	Extr. Min.	Dat.	Lowest Max.	Dat.	Highest Min.	Dat.	U % 0800	N 0-10 0800	Σ	Max. in 24 h.	Dat.	≥·01	≥·04	≥·40	Thunder	Hail	Snow	Fog	Max.>86°F	Max.<50°F	Min.<32°F	Min.>68°F
I	68.2	84.1	61.3	72.7	103.3	20	51.5	13	69.2	14	70.7	20	58	3	0.26	0.15	10	4	2	0	0	0	0	0	12	0	0	1
II	69.6	85.1	63.6	74.3	99.8	17	54.7	7	72.9	5	76.2	29	59	2	0.29	0.12	29	4	4	0	2	0	0	0	11	0	0	6
III	62.9	77.2	58.9	68.0	91.4	3	51.2	19	65.0	27	74.7	4	76	5	1.44	0.63	18	7	7	1	2	0	0	2	2	0	0	1
IV	(60.2	72.3	56.8	64.5)	(84.3	25	48.1	29)	61.7	28	66.9	15	(73)	(5)	-	-	-	-	-	-	0	0	0	-	0	0	0	0
V	57.6	66.0	53.7	60.8	84.2	4	47.4	30	58.6	31	61.2	5	79	6	3.15	0.86	31	12	9	3	0	0	0	(2)	0	0	0	0
VI	52.0	60.8	47.8	54.3	76.4	20	43.3	17	53.1	29	56.1	5	75	5	1.83	0.58	1	11	9	1	0	0	0	0	0	0	0	0
VII	50.7	59.7	46.8	53.2	74.3	3	39.5	29	50.9	28	56.6	3	78	4	3.80	1.15	20	12	9	3	2	2	0	2	0	0	0	0
VIII	52.0	62.3	46.7	54.5	77.8	26	39.8	24	54.8	2	59.0	17	73	5	1.37	0.49	22	7	5	2	0	0	0	3	0	0	0	0
IX	51.5	63.3	47.2	55.2	86.6	3	40.7	18	52.6	11	55.8	3	75	6	4.03	1.05	10	14	10	3	0	0	0	0	1	0	0	0
X	58.1	68.7	52.7	60.7	84.3	19	48.2	6	55.7	5	60.3	15	72	5	2.17	0.56	11	11	7	3	0	0	0	1	0	0	0	0
XI	63.9	76.6	56.4	66.6	97.6	14	46.8	12	63.6	11	73.7	16	64	4	0.33	0.23	11	3	2	0	1	0	0	0	2	0	0	1
XII	64.1	77.6	57.8	67.7	89.9	16	49.6	21	65.9	20	65.7	16	70	4	0.64	0.23	20	8	4	0	0	0	0	0	4	0	0	0
Jaar Year	59.3	71.3	54.1	62.7	103.3	-	39.5	-	50.9	-	76.2	-	71	4	-	-	-	-	-	-	7	2	0	-	32	0	0	9

No. 21/746 GLEN ARUM. φ = 33 55'S; λ = 18 55'E; H = 1,300 vt/ft; h_t = 4 vt/ft; h_r = 4 vt/ft.

Month/Maand	0800	x Max.	n Min.	(x+n)/2 Mean Gem.	Extr. Max.	Dat.	Extr. Min.	Dat.	Lowest Max.	Dat.	Highest Min.	Dat.	U % 0800	N 0-10 0800	Σ	Max. in 24 h.	Dat.	≥·01	≥·04	≥·40	Thunder	Hail	Snow	Fog	Max.>86°F	Max.<50°F	Min.<32°F	Min.>68°F
I	70.6	84.6	61.0	72.8	103.1	18	50.0	12	70.8	11	73.8	20	65	3	0.32	0.13	13	4	3	0	1	0	0	0	15	0	0	3
II	68.7	83.9	60.6	72.3	98.1	17	53.8	22	71.0	5	71.0	29	68	3	1.39	1.19	29	5	3	1	1	0	0	0	10	0	0	3
III	61.7	76.6	57.0	66.8	92.3	4	48.1	27	63.8	27	66.1	4	84	5	1.09	0.30	25	8	6	0	1	0	0	0	1	0	0	0
IV	60.0	72.7	55.6	64.1	96.0	2	46.6	28	57.4	5	72.8	3	78	5	1.98	0.40	5	9	7	1	0	0	0	0	3	0	0	1
V	56.1	67.3	52.5	59.9	82.3	5	46.7	10	56.1	30	59.8	26	86	6	4.96	0.86	30	10	10	6	0	0	0	0	0	0	0	0
VI	49.1	59.9	45.7	52.8	76.8	20	40.1	17	50.0	1	54.0	20	86	5	4.53	0.67	13	14	12	5	1	1	0	0	0	0	0	0
VII	48.1	58.3	43.7	51.0	73.9	3	35.1	29	46.2	27	51.8	5	84	4	6.64	1.97	20	12	9	7	1	1	0	0	0	2	0	0
VIII	-	-	-	-	-	-	-	-	-	-	-	-	-	-	3.98	1.20	9	11	9	4	-	-	-	-	-	-	-	-
IX	50.9	62.5	45.5	54.0	86.4	3	39.0	21	50.6	11	59.6	4	80	5	5.84	1.20	8	18	12	6	0	0	0	0	1	0	0	0
X	57.5	67.1	50.2	58.6	83.8	19	41.9	6	54.1	5	58.0	18	77	5	3.62	1.21	11	10	9	3	0	0	0	0	0	0	0	0
XI	63.6	75.9	53.5	64.7	91.7	14	45.8	12	62.3	11	70.0	15	73	3	0.65	0.21	22	5	5	0	0	0	0	0	2	0	0	1
XII	64.3	76.8	55.0	65.9	91.5	15	46.1	2	60.9	20	55.2	18	76	4	1.16	0.44	20	7	5	1	0	0	0	0	3	0	0	0
Jaar Year	-	-	-	-	103.1	-	35.1	-	46.2	-	73.8	-	-	-	36.20	1.97	-	113	90	34	-	-	-	-	-	-	-	-

No. 21/778 JONKERSHOEK. φ = 33 58'S; λ = 18 56'E; H = 900 vt/ft; h_t = 4 vt/ft; h_r = 4 vt/ft.

Month/Maand	0800	x Max.	n Min.	(x+n)/2 Mean Gem.	Extr. Max.	Dat.	Extr. Min.	Dat.	Lowest Max.	Dat.	Highest Min.	Dat.	U % 0800	N 0-10 0800	Σ	Max. in 24 h.	Dat.	≥·01	≥·04	≥·40	Thunder	Hail	Snow	Fog	Max.>86°F	Max.<50°F	Min.<32°F	Min.>68°F
I	69.4	84.7	59.5	72.1	102.5	20	47.8	13	68.0	14	71.5	20	-	3	0.25	0.11	10	4	3	0	1	0	0	2	12	0	0	2
II	66.8	84.8	59.5	72.1	99.0	17	60.4	12	71.5	20	69.5	29	-	3	0.73	0.46	29	6	4	1	1	0	0	1	12	0	0	1
III	69.3	77.6	54.9	66.2	92.6	4	43.8	24	64.1	27	66.6	4	-	5	1.67	0.57	26	9	6	1	1	0	0	5	4	0	0	0
IV	57.9	72.9	-	-	97.5	2	-	-	61.2	5	-	-	-	4	2.16	0.49	21	7	7	2	0	0	0	1	2	0	-	-
V	53.7	68.5	-	-	84.1	4	-	-	57.6	17	-	-	-	5	6.48	1.06	18	11	10	7	0	0	0	-	0	0	-	-
VI	46.4	51.8	42.9	52.3	76.8	20	37.9	18	64.1	1	54.2	6	-	5	5.76	1.03	13	13	13	6	1	0	0	1	0	0	0	0
VII	47.2	60.6	42.4	51.5	76.8	3	32.6	30	49.3	27	53.5	4	-	4	8.45	2.10	20	11	10	8	3	3	0	1	0	1	0	0
VIII	48.6	62.7	42.5	52.6	80.9	20	36.1	24	54.7	2	57.0	17	-	5	3.95	1.52	9	7	7	4	0	0	0	1	0	0	0	0
IX	49.1	63.2	43.4	53.3	85.5	3	36.0	23	51.6	11	50.3	26	-	6	6.12	0.93	10	17	14	7	2	2	0	1	0	0	0	0
X	55.9	67.7	49.0	58.3	83.2	19	39.2	22	53.8	5	58.8	29	-	5	4.21	1.70	11	11	9	3	0	0	0	1	0	0	0	0
XI	62.5	76.5	51.9	64.2	93.9	14	42.0	1	63.5	11	69.5	16	-	3	0.46	0.16	11	5	4	0	0	0	0	1	2	0	0	1
XII	63.9	77.9	52.4	65.1	92.1	15	40.8	4	61.2	20	65.0	31	-	5	2.01	0.61	20	8	6	3	0	0	0	0	5	0	0	0
Jaar Year	56.9	71.6	-	-	102.5	-	-	-	49.3	-	-	-	-	5	42.25	2.10	-	109	93	42	9	5	0	-	37	1	-	-

No. 21/892 GROOT DRAKENSTEIN. φ = 33 52'S; λ = 19 00'E; H = 480 vt/ft; h_t = 4 vt/ft; h_r = 4 vt/ft.

Month/Maand	0800	x Max.	n Min.	(x+n)/2 Mean Gem.	Extr. Max.	Dat.	Extr. Min.	Dat.	Lowest Max.	Dat.	Highest Min.	Dat.	U % 0800	N 0-10 0800	Σ	Max. in 24 h.	Dat.	≥·01	≥·04	≥·40	Thunder	Hail	Snow	Fog	Max.>86°F	Max.<50°F	Min.<32°F	Min.>68°F
I	71.4	88.0	61.5	74.7	105.5	18	49.0	13	72.0	14	75.0	20	62	2	0.17	0.07	10	3	3	0	1	0	0	0	19	0	0	2
II	70.5	88.0	62.4	75.2	104.0	17	52.5	6	72.5	20	73.0	29	65	2	1.49	1.31	29	4	3	1	1	0	0	0	17	0	0	5
III	63.2	79.9	57.4	68.6	94.5	4	45.0	28	68.0	19	68.5	12	81	5	1.20	0.39	17	6	5	0	1	0	0	0	4	0	0	1
IV	60.2	75.3	54.7	65.0	99.5	2	43.0	29	60.5	5	66.0	18	75	4	2.86	0.89	21	8	7	3	0	0	0	0	3	0	0	0
V	53.9	70.3	50.6	60.4	86.0	4	43.0	1	59.0	18	57.5	20	89	5	6.69	1.26	30	10	10	9	0	0	0	3	0	0	0	0
VI	45.9	63.1	42.3	52.7	76.0	20	37.5	19	56.5	15	51.0	16	90	4	7.02	1.79	15	14	12	7	0	0	0	0	0	0	0	0
VII	46.2	61.9	42.5	52.2	73.5	2	33.0	29	52.0	28	54.5	4	86	4	7.81	2.13	21	12	11	7	0	0	0	0	0	0	0	0
VIII	49.7	64.9	43.4	54.1	85.5	28	35.0	24	56.0	9	55.0	11	79	6	4.00	2.11	9	9	9	4	0	0	0	1	0	0	0	0
IX	51.0	65.9	44.7	55.3	86.0	3	38.5	13	56.0	10	52.0	26	78	5	5.48	1.22	10	14	12	5	0	0	0	0	1	0	0	0
X	57.6	71.2	51.7	61.4	88.6	19	42.0	6	58.0	1	62.0	18	74	4	4.06	1.25	10	8	8	3	0	0	0	0	1	0	0	0
XI	64.4	79.7	55.3	67.5	98.0	15	44.0	1	65.0	11	68.0	15	64	3	0.38	0.16	11	4	3	0	0	0	0	0	4	0	0	0
XII	66.1	81.0	55.7	68.3	94.0	16	46.0	2	64.0	20	69.5	16	68	3	0.92	0.30	23	6	6	0	0	0	0	0	6	0	0	1
Jaar Year	58.3	74.1	51.8	62.9	105.5	-	33.0	-	52.0	-	75.0	-	76	4	42.06	2.13	-	98	89	59	3	0	0	4	57	0	0	9

3rd ORDER STATIONS – STASIES van die 3e ORDE

Month Maand	Air Temperature – Lugtemperatuur in °F. Means Gemiddeldes T_m 0800	x Max.	n Min.	$\frac{x+n}{2}$ Mean Gem.	Extremes Uiterstes Max.	Dat.	Min.	Dat.	Lowest Max. Laagste Maks. Highest Min. Hoogste Min. Max.	Dat.	Min.	Dat.	Mean Rel. Hum. Gem. Rel. Vochtigheid. U 0800	Mean Cloud Amt. Gem. Wolkehyldte. N 0-10 0800	Precipitation in inches. Neerslag in duime. R. Σ	Max. in 24 h.	Dat.	Number of Days with Aantal Dae met Precipn. Neerslag ≥ .01	≥ .04	≥ 4.0	Thunder Donder	Hail Hagel	Snow Sneeuw	Fog Mist	Max. ≥ 86°F.	Max. ≥ 32°F.	Min. ≤ 32°F.	Min. ≤ 68°F.
No. 22/788 WORCESTER.																												
I.	69.3	88.9	51.0	74.9	104.0	18	53.5	15	75.0	14	72.5	21	69	3	0.47	0.47	25	1	1	1	0	0	0	0	21	0	0	1
II.	67.6	89.0	59.6	74.3	101.0	17	53.0	24	77.0	20	64.0	29	71	3	0.32	0.28	14	3	2	0	2	0	0	0	20	0	0	0
III.	63.5	81.0	56.3	68.7	93.0	4	46.0	28	86.0	19	85.0	10	81	4	1.19	0.50	18	4	4	2	1	0	0	0	5	0	0	0
IV.	58.2	76.9	51.6	64.3	96.0	2	42.0	29	86.0	28	58.0	4	82	4	0.68	0.58	5	3	3	1	0	0	0	0	4	0	0	0
V.	53.4	72.8	46.3	60.5	88.0	6	43.0	29	59.0	11	55.0	19	85	4	0.76	0.53	31	2	2	1	0	0	0	0	0	0	0	0
VI.	48.6	64.9	42.4	53.7	86.0	20	36.0	18	56.0	2	52.0	16	80	4	1.47	0.79	1	6	5	2	0	0	0	0	0	0	0	0
VII.	45.3	63.5	38.6	51.1	79.0	4	31.0	29	51.0	28	48.0	6	78	3	1.32	0.58	21	7	7	1	0	0	0	0	0	0	2	0
VIII.	51.2	68.1	42.6	55.3	88.0	22	35.0	24	58.0	2	52.0	11	68	3	0.21	0.12	22	2	2	0	0	0	0	1	1	0	0	0
IX.	49.9	67.2	43.4	55.3	85.0	4	36.0	23	52.0	17	53.0	29	75	6	2.47	0.73	8	8	6	3	0	0	0	0	0	0	0	0
X.	57.0	73.6	49.1	61.3	88.0	16	39.0	6	57.0	8	54.0	12	71	5	1.13	0.96	10	5	3	1	0	0	0	0	1	0	0	0
XI.	63.7	82.2	52.7	67.5	97.0	15	41.0	2	71.0	11	64.0	15	64	3	0.00	0.00	–	0	0	0	2	0	0	0	5	0	0	0
XII.	55.8	86.2	54.7	69.9	94.0	5	46.0	2	68.0	20	64.0	7	68	2	0.35	0.35	20	1	1	0	0	0	0	0	11	0	0	0
Jaar Year	57.8	76.1	50.0	63.1	104.0	–	31.0	–	81.0	–	72.5	–	74	4	10.44	0.96	–	42	38	12	5	0	0	1	68	0	2	1
No. 24/197 MONTAGU.																												
I.	70.9	88.7	62.2	75.4	106.0	18	51.5	15	74.0	22	74.0	21	69	3	0.56	0.20	28	3	3	0	0	0	0	0	20	0	0	3
II.	69.0	89.2	58.4	73.8	102.0	18	41.0	9	74.0	21	69.0	14	70	2	0.12	0.08	20	3	1	0	0	0	0	0	20	0	0	1
III.	65.2	83.7	57.2	70.5	94.5	4	42.0	20	68.0	19	67.0	11	82	3	0.39	0.12	2	6	4	0	–	–	–	–	10	0	0	0
IV.	60.1	79.8	53.3	66.5	100.5	3	36.0	30	67.0	27	63.0	10	86	4	0.30	0.21	5	3	2	0	–	–	–	–	6	0	0	0
V.	52.5	74.5	46.9	60.7	99.0	5	40.0	2	62.0	9	54.5	13	85	3	0.97	0.72	11	4	3	1	0	0	0	0	3	0	0	0
VI.	44.7	68.3	39.4	53.8	95.0	20	31.0	30	55.0	26	51.0	1	82	3	0.66	0.26	2	4	4	0	0	0	0	0	1	0	1	0
VII.	42.1	65.4	37.2	51.3	78.0	3	27.0	14	63.0	28	56.0	4	86	2	0.95	0.31	20	5	5	0	0	0	0	0	0	0	6	0
VIII.	46.8	71.6	39.8	55.7	92.0	21	32.0	16	59.0	2	58.0	11	79	3	0.14	0.10	2	3	1	0	0	0	0	0	1	0	0	0
IX.	52.1	69.6	42.7	56.2	89.0	4	35.0	22	56.0	17	50.0	15	74	4	0.91	0.34	20	6	5	0	0	0	0	0	3	0	0	0
X.	60.1	74.5	51.5	63.0	86.5	15	43.0	3	58.0	8	59.0	11	73	5	3.94	1.74	11	7	5	3	0	0	0	0	2	0	0	0
XI.	66.5	81.5	54.8	68.1	99.0	15	43.0	1	71.0	12	71.0	15	81	4	0.12	0.12	23	1	1	0	0	0	0	0	5	0	0	1
XII.	67.6	84.5	57.3	70.9	92.5	6	47.5	4	69.0	1	66.5	16	68	4	1.44	1.44	20	1	1	1	0	0	0	0	13	0	0	0
Jaar Year	58.0	77.6	50.0	63.8	106.0	–	27.0	–	83.0	–	74.0	–	76	3	10.50	1.74	–	46	35	5	–	–	–	–	84	0	9	5
No. 30/297 DEESWALLS.																												
I.	65.0	75.0	58.2	66.6	91.8	18	50.0	16	59.0	22	69.0	19	–	5	3.90	1.42	21	7	7	3	0	0	0	5	3	0	0	1
II.	64.0	73.7	57.3	66.5	88.7	18	50.5	8	62.0	21	69.6	18	–	5	2.61	1.16	20	10	8	3	0	0	0	1	3	0	0	1
III.	61.8	71.4	55.6	63.9	82.4	4	45.3	28	67.4	19	72.9	1	–	5	2.59	0.84	18	10	9	3	0	0	0	(9)	0	0	0	1
IV.	55.0	68.0	53.6	60.8	94.0	3	44.5	29	67.5	27	74.1	3	–	5	5.41	1.50	20	12	9	7	0	0	0	11	2	0	0	1
V.	57.8	67.2	52.3	59.7	94.5	5	47.0	12	68.5	22	61.9	2	–	4	0.84	0.30	11	6	5	0	0	0	0	5	0	0	0	0
VI.	51.0	62.1	46.6	54.3	74.6	20	39.8	17	60.6	1	51.5	5	–	3	1.67	0.60	16	6	5	1	0	0	0	–	0	0	0	0
VII.	49.2	60.5	44.3	52.4	76.4	20	20.0	22	45.3	28	52.0	4	–	4	2.04	0.55	15	9	7	2	0	0	0	2	0	1	1	0
VIII.	52.2	64.1	44.9	54.5	83.4	21	37.5	4	64.0	14	57.8	10	–	3	2.24	0.60	11	10	9	2	0	0	0	1	0	0	0	0
IX.	51.5	63.3	46.2	54.7	89.4	25	37.4	1	47.5	21	62.8	4	–	5	3.69	1.95	20	12	9	3	0	0	0	1	1	0	0	0
X.	54.1	65.4	48.3	56.1	78.0	19	42.7	31	63.0	7	66.6	20	–	6	7.65	2.85	12	16	14	5	0	0	0	7	0	0	0	0
XI.	58.6	67.8	52.1	59.9	88.9	15	42.4	12	59.5	30	64.5	16	–	5	2.79	0.98	11	8	8	2	0	0	0	0	1	0	0	0
XII.	61.3	70.2	54.6	62.4	80.4	5	46.1	21	67.4	21	62.2	16	–	5	4.13	2.00	20	10	9	2	0	0	0	2	0	0	0	0
Jaar Year	57.0	67.2	51.3	59.2	94.0	–	20.0	–	45.3	–	74.1	–	–	5	39.84	2.85	–	116	100	34	0	0	0	–	10	1	1	4
No. 31/688 STORMSRIVIER.																												
I.	68.5	77.4	54.8	66.1	92.2	18	46.0	15	64.5	22	62.4	21	–	6	3.92	1.40	21	9	8	3	–	–	–	–	–	–	–	–
II.	67.5	78.5	53.8	66.1	92.3	18	40.6	24	67.2	21	64.1	26	–	5	2.29	1.43	20	5	4	2	–	–	–	–	–	–	–	–
III.	(66.0)	75.8	54.3	64.9	(88.2	1	44.0	30)	62.3	19	62.2	11)	–	(6)	2.15	1.21	18	7	5	2	–	–	–	–	–	–	–	–
IV.	60.6	71.4	51.6	61.5	97.8	4	44.1	29	60.1	28	58.1	20	–	6	5.54	1.87	12	12	11	4	–	–	–	–	–	–	–	–
V.	(57.4	70.1	47.8	58.9)	(87.5	6	42.0	17)	61.1	19	55.2	27)	–	(4)	0.86	0.31	11	8	6	0	–	–	–	–	–	–	–	–
VI.	49.7	65.2	41.1	53.1	78.4	20	34.2	19	54.4	17	46.9	2	–	3	2.68	1.24	16	6	6	2	–	–	–	–	–	–	–	–
VII.	(49.9	63.6	40.1	51.9)	(83.0	20	33.0	31)	50.1	28	53.1	20)	–	(4)	2.29	1.10	15	7	6	1	–	–	–	–	–	–	–	–
VIII.	(53.4	66.5	42.7	54.6)	86.7	22	(33.6	4)	55.8	15	51.8	18)	–	(5)	2.25	0.49	15	9	9	1	–	–	–	–	–	–	–	–
IX.	(57.5	67.1	43.4	55.3)	(90.8	27	34.1	23)	52.1	22	51.8	4)	–	(5)	4.36	2.33	21	10	9	2	–	–	–	–	–	–	–	–
X.	(60.4	66.8	47.7	57.3)	(81.4	28	39.4	25)	56.6	6	54.2	29)	–	(6)	4.50	1.07	12	9	9	5	–	–	–	–	–	–	–	–
XI.	63.9	69.8	50.4	60.1	91.2	14	41.0	1	69.9	11	65.2	15	–	4	5.80	1.50	10	10	9	5	–	–	–	–	–	–	–	–
XII.	(66.3	69.2	53.0	61.1)	(81.2	5	43.9	3)	64.1	20	63.6	15)	–	(4)	3.34	1.51	20	8	8	2	–	–	–	–	–	–	–	–
Jaar Year	60.1	70.1	48.4	59.2	97.8	–	33.0	–	60.1	–	55.2	–	–	5	39.96	2.33	–	100	91	29	–	–	–	–	–	–	–	–

3rd ORDER STATIONS – STASIES van die 3e ORDE

Month Maand	Air Temperature – Lugtemperatuur in °F. Means Gemiddeldes T_m 0800	x Max.	n Min.	$\frac{x+n}{2}$ Mean Gem.	Extremes Uiterstes Max.	Dat.	Min.	Dat.	Lowest Max. Laagste Maks. Highest Min. Hoogste Min. Max.	Dat.	Min.	Dat.	Mean Rel. Hum. Gem. Rel. Vochtgehl. U 0800	Mean Cloud Amt. Gem. Wolkehvhd. N 0-10 0800	Precipitation in inches. Neerslag in duims. M	R. Max. in 24 h.	Dat.	Number of Days with. Aantal Dae met Precipn. Neerslag ≥ ·01	≥ ·04	≥ ·40	Thunder Donder	Fog Mist Nevel	Hail Hagel	Snow Sneeuw	Ice Ijs	Max. ≥ 86°F.	Max. ≤ 50°F.	Min. ≤ 32°F.	Min. ≥ 68°F.
No. 34/736 UITENHAGE. ϕ = 33 46'S; λ = 25 24'E; H = 358 vt/ft; h_t = 4 vt/ft; h_r = 4 vt/ft.																													
I	70.1	83.9	61.6	72.7	99.0	21	54.1	19	70.9	23	69.0	10	-	6	1.29	0.28	4	11	9	0	-	-	-	-	9	0	0	2
II	68.4	81.5	59.8	70.6	97.0	14	49.9	9	73.8	21	65.6	3	-	3	0.77	0.13	15	10	7	0	-	-	-	-	12	0	0	0
III	64.9	83.0	59.6	71.3	99.0	1	50.9	27	65.0	19	69.9	11	-	6	0.84	0.31	13	5	4	0	-	-	-	-	9	0	2	0
IV	60.6	75.4	54.4	64.9	103.0	3	45.9	30	64.5	19	60.4	20	-	3	6.51	2.35	20	14	11	5	-	-	-	-	4	0	0	0
V	55.6	77.9	50.9	64.4	100.1	14	42.2	28	67.6	13	58.0	27	-	2	0.03	0.02	3	2	0	0	-	-	-	-	4	0	0	0
VI	51.7	70.5	44.3	57.4	81.8	20	37.4	3	56.2	29	61.2	21	-	2	0.48	0.30	3	4	3	0	-	-	-	-	0	0	0	0
VII	49.8	70.2	43.5	56.8	87.8	20	33.7	30	55.6	6	57.8	20	-	2	0.27	0.09	22	7	3	0	-	-	-	-	2	0	0	0
VIII	52.0	73.9	45.5	59.7	93.0	21	36.4	5	59.4	3	59.4	11	-	3	0.30	0.16	13	3	2	0	-	-	-	-	4	0	0	0
IX	54.1	74.4	45.4	59.9	98.0	25	39.4	23	64.9	18	53.9	26	-	4	1.05	0.23	21	7	7	0	-	-	-	-	3	0	0	0
X	62.0	76.1	53.6	64.9	91.2	3	43.0	25	65.1	9	61.1	11	-	4	3.12	0.85	9	13	12	3	-	-	-	-	1	0	0	0
XI	65.5	80.9	51.9	66.4	102.0	15	43.8	16	68.9	26	62.2	30	-	(3)	0.26	0.14	24	4	3	0	-	-	-	-	3	0	0	0
XII	69.1	83.0	59.9	70.9	91.0	16	47.6	3	72.0	21	69.0	16	-	(3)	0.83	0.42	20	6	3	1	-	-	-	-	5	0	0	1
Jaar Year	60.3	77.6	52.4	65.0	103.0	-	33.7	-	54.9	-	69.8	-	-	3	15.55	2.35	-	86	64	9	-	-	-	-	66	0	2	3
No. 35/207 PORT ELIZABETH (Vuurtoring/Lighthouse) ϕ = 33 57'S; λ = 25 37'E; H = 176 vt/ft; h_t = 4 vt/ft; h_r = 4 vt/ft																													
I	68.3	76.5	63.8	70.1	89.0	21	59.0	16	69.0	22	70.0	10	84	5	1.11	0.37	5	9	6	0	-	-	-	-	2	0	0	4
II	67.7	75.0	63.8	69.4	90.0	14	58.0	9	68.0	28	69.0	1	85	4	1.00	0.28	4	8	6	0	-	-	-	-	1	0	0	1
III	65.9	71.9	62.4	67.1	94.0	1	57.0	28	62.0	19	67.0	17	85	6	1.08	0.45	19	4	4	1	-	-	-	-	1	0	0	0
IV	63.3	71.3	59.3	65.3	86.0	26	52.0	29	63.0	8	66.0	5	78	5	4.59	1.60	19	7	6	3	-	-	-	-	0	0	0	0
V	59.9	72.7	56.6	64.6	90.0	25	51.0	17	60.0	14	61.0	3	86	4	0.02	0.02	26	1	0	0	-	-	-	-	2	0	0	0
VI	56.4	67.9	51.5	59.7	81.0	20	47.0	4	54.0	29	59.0	25	85	4	3.78	2.23	16	8	7	2	-	-	-	-	0	0	0	0
VII	55.0	67.2	51.1	59.1	88.0	20	44.0	31	63.0	28	61.0	20	85	3	0.37	0.18	26	4	3	0	-	-	-	-	1	0	0	0
VIII	55.8	68.6	50.9	59.7	93.0	21	45.0	1	66.0	14	62.0	11	82	4	2.06	1.16	31	6	4	2	-	-	-	-	1	0	0	0
IX	58.2	66.5	51.8	59.1	94.0	25	43.0	4	57.0	1	62.0	26	82	4	4.38	1.42	17	7	7	3	-	-	-	-	2	0	0	0
X	62.1	67.5	56.9	62.2	75.0	5	50.0	15	59.0	7	61.0	28	78	6	2.32	0.68	7	13	9	1	-	-	-	-	0	0	0	0
XI	65.7	71.3	58.8	65.0	82.0	15	51.0	12	63.0	12	67.0	16	78	5	0.67	0.48	11	5	2	1	-	-	-	-	0	0	0	0
XII	69.5	74.7	62.7	68.7	80.0	17	53.0	2	68.0	21	70.0	16	77	6	1.87	0.80	20	5	5	2	-	-	-	-	0	0	0	3
Jaar Year	62.2	70.9	57.5	64.2	94.0	-	43.0	-	63.0	-	70.0	-	82	5	23.25	2.23	-	77	58	15	-	-	-	-	10	0	0	8
No. 38/152 GREAT FISH POINT. ϕ = 33 22'S; λ = 27 06'E; H = 239 vt/ft; h_t = 4 vt/ft; h_r = 4 vt/ft.																													
I	67.4	74.4	61.9	68.1	85.0	10	57.0	18	66.0	22	69.0	3	85	6	0.86	0.25	14	9	7	0	3	0	0	9	0	0	0	1
II	66.1	73.1	61.7	67.4	83.0	14	57.0	9	67.0	21	67.0	15	85	6	1.79	0.54	25	7	5	3	5	0	0	9	0	0	0	0
III	66.5	72.8	61.2	67.0	82.0	17	53.0	30	64.0	20	67.0	11	87	6	2.84	0.98	20	9	8	3	0	0	0	3	0	0	0	0
IV	63.5	70.1	58.8	64.4	84.0	4	50.0	30	63.0	28	64.0	2	83	5	5.42	2.86	19	10	10	3	0	0	0	1	0	0	0	0
V	62.5	72.7	57.7	65.2	87.0	25	54.0	16	66.0	13	62.0	26	75	5	0.33	0.10	11	7	4	0	0	0	0	0	1	0	0	0
VI	56.6	69.0	52.0	60.5	81.0	23	46.0	5	58.0	29	58.0	25	71	4	0.48	0.35	16	3	2	0	0	0	0	0	0	0	0	0
VII	55.1	67.5	50.2	58.8	88.0	20	42.0	30	57.0	28	60.0	20	70	3	0.91	0.36	9	5	5	0	0	0	0	0	1	0	0	0
VIII	56.7	69.7	55.3	62.5	91.0	29	46.0	24	60.0	3	62.0	11	77	4	0.89	0.38	14	6	4	0	1	0	0	0	4	0	0	0
IX	58.7	69.1	52.1	60.6	95.0	4	43.0	3	58.0	1	62.0	26	76	5	1.87	0.56	21	8	7	2	1	1	0	0	2	0	0	0
X	62.7	69.1	57.0	63.0	81.0	20	49.0	15	61.0	8	61.0	23	81	6	3.67	0.70	16	13	11	4	1	0	0	4	0	0	0	0
XI	65.4	71.7	58.1	64.9	83.0	16	51.0	12	64.0	12	66.0	17	76	6	1.57	0.39	11	10	9	0	2	0	0	0	0	0	0	0
XII	68.9	75.9	62.3	69.1	81.0	13	53.0	2	69.0	1	70.0	15	78	6	0.62	0.30	20	8	4	0	0	0	0	0	0	0	0	4
Jaar Year	62.6	71.3	57.4	64.3	95.0	-	42.0	-	57.0	-	70.0	-	79	5	21.25	2.86	-	95	75	15	13	1	0	26	8	0	0	8
No. 41/347 LANGGEWENS. ϕ = 33 17'S; λ = 18 42'E; H = 300 vt/ft; h_t = 4 vt/ft; h_r = 4 vt/ft.																													
I	70.3	89.0	63.1	76.0	106.0	19	54.0	12	75.0	11	73.0	25	65	2	0.15	0.07	10	3	2	0	-	-	-	-	19	0	0	6
II	69.2	89.7	62.9	71.3	102.0	17	56.0	7	75.0	20	73.0	29	66	3	0.14	0.07	27	4	1	0	-	-	-	-	20	0	0	4
III	63.9	80.0	59.6	69.8	95.0	3	61.9	20	67.5	27	68.5	4	80	5	1.21	0.49	18	7	5	1	-	-	-	-	4	0	0	1
IV	61.2	75.7	57.3	66.5	100.0	2	48.0	29	60.5	5	71.5	2	82	4	0.96	0.22	26	6	6	0	-	-	-	-	3	0	0	1
V	56.7	70.4	53.6	62.0	87.0	4	47.5	29	61.0	18	60.0	5	88	6	2.19	1.05	11	10	7	1	-	-	-	-	1	0	0	0
VI	49.8	62.4	46.7	54.5	78.0	20	39.8	30	56.5	28	54.0	5	87	4	1.60	0.57	1	10	8	1	-	-	-	-	0	0	0	0
VII	48.8	61.8	44.6	53.2	76.5	3	35.0	29	52.8	27	53.9	4	87	4	3.49	1.35	20	11	9	3	-	-	-	-	0	0	0	0
VIII	49.9	64.8	46.2	55.5	81.0	21	39.0	24	56.0	9	56.0	17	84	5	0.63	0.35	22	7	4	0	-	-	-	-	0	0	0	0
IX	52.4	65.9	47.0	56.4	91.0	3	39.0	1	55.0	11	65.0	3	79	5	3.38	0.98	8	12	8	3	-	-	-	-	1	0	0	0
X	57.7	73.0	52.3	62.6	86.9	19	42.9	6	59.5	5	61.5	19	78	4	1.25	0.56	10	7	6	1	-	-	-	-	1	0	0	0
XI	64.5	81.9	55.7	68.8	100.0	14	46.5	12	67.5	11	66.2	15	68	3	0.17	0.09	11	3	2	0	-	-	-	-	8	0	0	1
XII	68.1	83.0	57.8	70.4	98.0	16	49.0	21	69.0	20	67.5	16	71	2	0.42	0.27	24	6	2	0	-	-	-	-	9	0	0	0
Jaar Year	59.2	74.8	53.9	63.9	106.0	-	35.0	-	62.8	-	73.0	-	76	4	15.59	1.35	-	85	60	10	-	-	-	-	86	0	0	12

3rd ORDER STATIONS – STASIES van die 3e ORDE

Month Maand	Air Temperature – Lugtemperatuur in °F. Means Gemiddeldes T_m 0800	x Max.	n Min.	$\frac{x+n}{2}$ Mean Gem.	Extremes Uiterstes Max.	Dat.	Min.	Dat.	Lowest Max. Laagste Maks. Highest Min. Hoogste Min. Max.	Dat.	Min.	Dat.	Mean Rel. Hum. Gem. Rel. Vochtighd. 0800	Mean Cloud Amt. Gem. Wolkehvhd. 0800	Precipitation in inches. Neerslag in duime. R.	Max. in 24 h.	Dat.	Number of Days with Aantal Dae met: Precipn. Neerslag ≥ ·01	≥ ·04	≥ ·40	Thunder Donder	Hail Hagel	Fog Mist	Snow Sneeuw	Max. ≥ 86°F.	Max. < 50°F.	Min. < 32°F.	Min. ≥ 68°F.
No. 43/239 ORCHARD.																												
															ϕ = 33 29'S; λ = 19 38'E; H = 1,280 vt/ft; h_t = 4 vt/ft; h_r = 4 vt/ft.															
I	68.8	85.0	57.2	72.6	106.0	17	50.0	13	77.0	22	73.0	21	-	2	0.00	0.00	-	0	0	0	-	-	-	-	17	0	0	1
II	69.6	91.6	57.2	74.4	105.0	18	49.0	9	78.0	21	63.0	14	-	(5)	0.05	0.05	14	1	1	0	-	-	-	-	19	0	0	0
III	63.8	84.8	55.2	70.0	93.0	10	42.0	29	65.0	20	67.0	12	-	4	0.76	0.29	19	3	3	0	-	-	-	-	12	0	0	0
IV	57.7	76.2	50.5	63.3	92.0	3	36.0	30	60.0	28	60.0	16	-	5	0.76	0.52	18	2	2	1	-	-	-	-	5	0	0	0
V	51.4	74.9	44.7	59.8	(89.0)	6	31.0	10	67.0	12	53.0	18	-	(3)	1.49	1.10	12	4	2	1	-	-	-	-	1	0	1	0
VI	44.1	64.1	38.1	51.1	77.0	20	30.0	30	51.0	29	50.0	16	-	3	1.54	0.68	1	6	5	1	-	-	-	-	0	0	1	0
VII	43.4	64.7	36.8	50.7	76.0	17	27.0	29	51.0	28	51.0	5	-	3	2.23	1.13	20	7	6	2	-	-	-	-	0	0	7	0
VIII	48.1	68.5	39.2	53.8	84.0	28	31.0	24	58.0	2	59.0	11	-	3	0.20	0.13	9	2	2	0	-	-	-	-	0	0	1	0
IX	61.8	68.5	42.8	55.6	88.0	25	35.0	22	53.0	17	61.0	29	-	5	3.08	0.87	10	9	7	4	-	-	-	-	2	0	0	0
X	57.9	72.9	47.8	60.3	88.0	21	38.0	6	62.0	5	66.0	5	-	(5)	1.74	1.22	10	9	4	1	-	-	-	-	1	0	0	0
XI	65.7	82.5	50.4	66.4	96.0	15	40.0	1	73.0	11	60.0	18	-	2	0.03	0.03	14	1	0	0	-	-	-	-	6	0	0	0
XII	68.2	85.8	53.2	69.5	97.0	16	42.0	2	70.0	20	63.0	16	-	2	0.20	0.20	20	1	1	0	-	-	-	-	13	0	0	0
Jaar Year	57.5	76.9	47.8	62.3	106.0	-	27.0	-	61.0	-	73.0	-	-	4	12.08	1.22	-	45	33	10	-	-	-	-	76	0	10	1
No. 43/516 SPES BONA.																												
															ϕ = 33 06'S; λ = 19 48'E; H = 1,982 vt/ft; h_t = 4 vt/ft; h_r = 4 vt/ft.															
I	71.1	89.8	62.6	76.2	104.0	19	52.0	15	76.0	22	75.0	21	-	2	0.00	0.00	-	0	0	0	1	0	0	0	19	0	0	3
II	68.8	88.3	61.3	74.8	102.0	17	51.5	8	73.0	20	69.0	17	-	2	0.97	0.81	27	4	2	1	3	0	0	0	17	0	0	1
III	61.8	81.1	56.7	68.9	96.0	10	43.0	20	63.0	19	68.0	10	-	3	0.93	0.51	12	3	3	1	2	0	0	0	7	0	0	0
IV	56.4	75.4	52.4	63.9	93.0	3	41.5	30	62.0	28	62.0	17	-	3	0.81	0.74	19	2	2	1	0	0	0	0	5	0	0	0
V	50.2	70.7	46.9	58.8	85.0	5	43.0	3	64.0	11	52.0	7	-	3	0.74	0.54	12	3	3	1	0	0	0	0	0	0	0	0
VI	41.8	61.7	37.8	49.7	71.0	20	31.0	30	51.0	2	47.0	1	-	3	0.31	0.16	1	3	2	0	0	0	0	0	0	0	1	0
VII	40.2	61.4	36.4	48.9	75.0	19	27.0	29	49.0	28	44.5	5	-	4	0.19	0.11	27	2	2	0	0	0	0	0	0	1	4	0
VIII	46.9	66.6	40.1	53.3	84.5	21	33.0	24	55.0	2	48.0	22	-	3	0.00	0.00	-	0	0	0	0	0	0	0	0	0	0	0
IX	48.9	67.4	40.2	53.8	(87.0)	26	34.0	13	52.0	11	49.0	27	-	(2)	0.00	0.00	-	0	0	0	0	0	0	0	1	0	0	0
X	57.1	73.3	51.5	62.4	87.0	26	42.0	6	63.0	30	58.0	16	-	4	0.70	0.65	11	3	1	1	0	0	0	0	1	0	0	0
XI	64.1	82.6	54.2	68.4	95.0	14	44.0	1	70.0	12	64.0	17	-	2	0.00	0.00	-	0	0	0	0	0	0	0	8	0	0	0
XII	67.4	85.2	57.4	71.3	98.0	14	43.0	2	69.0	1	70.5	16	-	2	0.00	0.00	-	0	0	0	1	0	0	0	15	0	0	2
Jaar Year	55.9	75.3	49.8	62.5	104.0	-	27.0	-	49.0	-	75.0	-	-	3	4.85	0.81	-	20	15	5	7	0	0	0	73	1	5	6
No. 54/253 LAKE MENTZ.																												
															ϕ = 33 13'S; λ = 25 09'E; H = 994 vt/ft; h_t = 4 vt/ft; h_r = 4 vt/ft.															
I	73.3	92.1	55.5	73.8	111.0	10	58.0	12	73.0	22	73.0	20	-	-	1.36	0.72	8	5	4	1	-	-	-	-	21	0	0	8
II	70.7	89.0	53.4	76.2	105.0	3	51.0	22	73.0	21	72.0	3	-	4	2.05	0.75	5	6	6	1	-	-	-	-	20	0	0	4
III	67.6	84.9	51.4	73.1	99.0	8	47.0	27	67.0	20	72.0	8	-	5	0.92	0.54	1	5	4	1	-	-	-	-	12	0	0	3
IV	60.7	76.9	54.1	65.5	100.0	4	41.0	30	62.4	29	64.0	4	-	4	2.74	1.28	19	8	8	2	-	-	-	-	4	0	0	0
V	53.2	75.6	47.5	61.5	86.0	6	39.8	15	65.2	14	53.0	5	-	4	0.00	0.00	-	0	0	0	-	-	-	-	0	0	0	0
VI	43.1	69.3	38.4	53.9	79.0	21	29.0	19	55.0	29	52.0	7	-	4	0.26	0.25	29	1	1	0	-	-	-	-	0	0	5	0
VII	43.0	67.3	37.8	52.5	85.0	20	28.0	29	54.0	3	54.0	21	-	2	0.71	0.60	9	3	3	1	-	-	-	-	0	0	3	0
VIII	47.8	74.2	41.5	67.9	91.0	30	32.0	4	60.6	15	52.3	11	-	-	0.15	0.12	6	2	1	0	-	-	-	-	2	0	0	0
IX	55.2	77.0	46.6	61.8	98.0	27	36.0	22	56.5	21	59.0	27	-	-	0.13	0.12	21	2	1	0	-	-	-	-	4	0	0	0
X	63.0	80.2	53.8	67.0	96.4	20	42.5	14	66.5	7	60.6	28	-	-	0.39	0.22	16	2	2	0	-	-	-	-	10	0	0	0
XI	66.7	83.3	55.7	69.5	101.8	15	44.5	12	68.0	12	66.3	15	-	4	0.09	0.05	24	2	2	0	-	-	-	-	11	0	0	0
XII	71.1	88.5	59.2	73.9	99.2	10	47.8	22	71.6	22	69.5	15	-	2	0.17	0.09	16	2	2	0	-	-	-	-	21	0	0	3
Jaar Year	59.5	79.9	52.1	66.0	111.0	-	28.0	-	54.0	-	73.0	-	-	-	8.95	1.28	-	38	34	6	-	-	-	-	105	0	8	18
No. 57/46 GRAHAMSTAD/GRAHAMSTOWN.																												
															ϕ = 33 18'S; λ = 26 32'E; H = 1,769 vt/ft; h_t = 4 vt/ft; h_r = 4 vt/ft.															
I	69.3	81.5	56.5	70.1	96.4	10	52.2	13	64.6	23	69.8	8	72	4	1.27	0.31	31	11	8	0	5	0	0	0	11	0	0	1
II	68.6	80.2	57.5	68.9	98.6	3	46.2	8	60.8	7	66.2	3	68	8	3.85	1.09	4	10	9	5	4	0	0	0	7	0	0	0
III	66.3	78.5	56.2	68.3	92.0	17	46.4	30	62.0	19	65.4	11	82	5	1.55	0.65	2	8	5	1	1	0	0	0	5	0	0	0
IV	59.2	70.3	52.3	61.3	93.8	4	40.8	30	57.5	13	57.4	10	83	3	6.10	3.91	19	10	6	3	1	0	0	0	1	0	0	0
V	58.2	72.5	49.9	61.2	(82.0)	31	40.8	17	63.0	13	56.4	8	80	-	0.28	0.14	2	5	2	0	1	0	0	0	0	0	0	0
VI	52.3	66.4	43.2	54.8	79.2	27	34.0	19	52.0	29	56.0	6	70	2	0.41	0.20	3	4	3	0	0	0	0	0	0	0	0	0
VII	50.0	65.3	41.7	53.5	81.2	19	34.0	30	47.2	29	51.0	20	73	2	1.29	0.90	9	6	2	1	0	0	0	0	0	1	0	0
VIII	54.5	69.1	44.2	56.6	88.0	22	33.0	16	51.4	15	61.0	11	(70)	(3)	0.15	0.15	15	1	1	0	0	0	0	0	1	0	0	0
IX	56.4	69.6	44.5	57.1	88.2	28	34.0	2	51.6	18	56.4	11	67	3	1.64	0.46	21	7	6	2	0	0	0	0	3	0	0	0
X	59.5	69.5	50.4	59.9	(84.8	4	37.4	15	52.6	8	59.0	29	(75)	(5)	3.09	1.12	17	9	7	4	1	0	0	0	0	0	0	0
XI	63.0	78.0	50.9	64.4	95.2	16	38.0	13	56.2	12	60.0	16	69	5	1.37	0.38	23	9	6	0	1	1	0	0	4	0	0	0
XII	64.9	78.6	55.2	66.9	(92.5	16	46.0	3	62.5	21	66.5	16	70	9	0.74	0.45	20	4	3	1	0	0	0	0	4	0	0	0
Jaar Year	60.2	73.3	50.5	61.9	98.6	-	33.0	-	47.2	-	69.8	-	73	-	18.74	3.91	-	84	56	17	14	1	0	0	36	1	0	1

3rd ORDER STATIONS – STASIES van die 3e ORDE

Month Maand	Air Temperature – Lugtemperatuur in °F. Means Gemiddeldes T_m 0800	x Max.	n Min.	$\frac{x+n}{2}$ Mean Gem.	Extremes Uiterstes Max.	Dat.	Min.	Dat.	Lowest Max. Laagste Maks. Highest Min. Hoogste Min. Max.	Dat.	Min.	Dat.	Mean Rel. Hum. Gem. Rel. Vochtgeh. 0800	Mean Cloud Amt. Gem. Wolkehvlhd. N 0-10 0800	Precipitation in inches. Neerslag in duime. R. M	Max. in 24 h.	Dat.	Number of Days with Aantal Dae met Precipn. Neerslag ≥ .01	≥ .04	≥ .40	Thunder Donder	Hail Hagel	Snow Sneeuw	Fog Mist	Max. ≥ 86°F.	Max. ≤ 50°F.	Min. ≤ 32°F.	Min. ≤ 68°F.
No. 59/722 EAST LONDON (Signal Stn.) ϕ = 33 02'S; λ = 27 55'E; H = 149 vt/ft; h_t = 4 vt/ft; h_r = 4 vt/ft.																												
I	70.2	74.7	62.3	68.5	81.5	10	55.3	21	68.0	23	69.0	6	84	7	2.58	0.66	2	13	11	2	3	0	0	1	0	0	0	1
II	69.7	74.6	61.8	68.2	80.0	11	53.0	9	67.0	21	68.0	3	78	6	2.18	0.60	21	10	9	1	5	0	0	0	0	0	0	0
III	69.8	74.6	62.5	68.6	90.0	16	55.0	30	66.5	20	70.0	17	80	7	3.53	1.56	19	10	9	3	2	0	0	0	1	0	0	1
IV	65.1	71.1	58.2	64.7	77.0	4	47.5	30	63.5	28	63.0	3	78	6	7.42	3.33	19	11	8	3	1	0	0	0	0	0	0	0
V	63.6	73.4	56.9	65.1	92.0	8	50.5	17	66.0	13	66.0	31	71	4	0.46	0.28	11	5	5	0	0	0	0	0	2	0	0	0
VI	57.6	70.6	51.8	60.7	87.0	25	43.5	28	62.0	29	60.0	25	74	3	0.01	0.01	16	1	0	0	0	0	0	0	1	0	0	0
VII	57.2	69.6	48.3	58.9	89.5	19	36.5	2	60.5	28	59.0	21	72	3	0.78	0.47	10	6	5	1	0	0	0	0	3	0	0	0
VIII	59.7	69.1	51.7	60.4	89.5	10	44.0	16	63.0	23	60.5	18	69	4	0.06	0.04	1	2	1	0	0	0	0	0	1	0	0	0
IX	62.5	69.2	62.4	60.8	90.0	7	45.0	22	67.0	21	64.0	27	69	5	2.84	1.32	21	7	5	2	1	1	0	0	1	0	0	0
X	65.3	69.8	56.5	63.1	78.0	20	48.0	15	64.0	8	62.0	29	74	6	6.95	2.80	17	11	11	5	0	0	0	0	0	0	0	0
XI	68.2	72.7	58.4	65.5	82.0	15	50.0	13	66.0	12	67.0	17	75	6	1.56	0.77	30	8	7	1	0	0	0	0	0	0	0	0
XII	71.2	76.2	61.8	69.0	83.0	27	52.0	3	69.0	1	70.0	15	71	6	2.36	0.97	20	9	7	1	1	0	0	0	0	0	0	4
Jaar Year	65.0	72.1	56.9	64.5	92.0	-	36.5	-	67.0	-	70.0	-	74	5	30.73	3.33	-	93	79	20	13	1	0	1	9	0	0	6
No. 78/274 "WILSONIA" BALFOUR. ϕ = 32 34'S; λ = 26 40'E; H = 2,300 vt/ft; h_t = 4 vt/ft; h_r = 4 vt/ft.																												
I	69.0	86.5	58.1	72.3	107.0	7	48.0	17	65.0	23	66.0	8	-	3	2.08	0.50	7	12	7	1	3	0	0	0	16	0	0	0
II	67.8	82.2	57.8	70.0	105.0	4	45.0	9	68.0	21	70.0	4	-	4	2.60	0.63	20	11	9	3	6	0	0	0	15	0	0	2
III	62.5	84.0	56.4	70.2	94.0	17	42.0	28	61.0	20	67.0	18	-	6	4.16	1.07	19	8	8	5	3	0	0	1	9	0	0	0
IV	55.4	76.2	48.9	62.5	99.0	14	42.0	24	58.0	28	57.0	18	-	5	5.04	3.15	19	13	9	2	1	0	0	0	5	0	0	0
V	52.3	77.2	44.0	60.6	85.0	5	33.0	17	58.6	16	57.0	19	-	4	0.13	0.12	11	2	1	0	1	0	0	1	0	0	0	0
VI	44.5	72.0	36.6	54.3	83.0	13	27.6	19	55.0	29	50.0	28	-	3	0.27	0.12	29	4	3	0	1	0	0	0	0	0	8	0
VII	43.8	71.1	35.6	53.3	83.0	20	24.0	30	56.0	28	55.0	25	-	2	1.04	0.65	9	6	5	1	0	0	0	0	0	0	12	0
VIII	47.6	75.1	37.5	56.3	90.0	21	26.8	5	57.0	14	70.0	11	-	4	0.11	0.04	6	3	2	0	0	0	0	0	8	0	7	1
IX	54.8	76.3	40.6	58.4	97.0	27	29.0	3	52.0	21	53.0	8	-	3	0.75	0.25	17	5	4	0	0	0	0	0	7	0	5	0
X	60.3	77.5	50.8	64.1	94.0	1	40.0	15	58.0	8	64.6	29	-	5	1.74	0.57	12	10	8	1	3	0	0	0	8	0	0	0
XI	64.1	83.7	49.4	66.5	98.0	15	41.0	13	62.0	12	59.0	23	-	3	1.65	0.94	30	6	5	1	1	0	0	0	9	0	0	0
XII	67.2	86.2	55.6	70.4	96.0	16	43.0	22	65.0	21	66.0	11	-	4	1.09	0.37	17	9	6	0	4	0	0	0	16	0	0	0
Jaar Year	57.4	78.9	47.6	63.2	107.0	-	24.0	-	52.0	-	70.0	-	-	4	20.54	3.16	-	89	67	14	23	0	0	2	91	0	22	3
No. 78/227A FORT BEAUFORT. ϕ = 32 47'S; λ = 26 38'E; H = 1,495 vt/ft; h_t = 4 vt/ft; h_r = 4 vt/ft.																												
I	70.5	87.5	60.9	74.2	106.3	7	52.8	17	69.0	22	70.3	8	79	5	3.10	1.05	7	9	7	3	5	0	0	0	19	0	0	1
II	69.2	85.5	60.2	72.9	102.2	4	47.7	9	68.0	21	72.5	5	79	4	2.31	0.62	20	12	8	2	7	0	0	0	15	0	0	2
III	66.4	82.7	59.3	71.0	96.0	8	47.0	28	66.5	20	69.0	18	82	7	2.22	0.88	19	8	7	2	1	0	0	0	10	0	0	1
IV	59.8	75.6	51.7	63.6	96.0	4	39.5	30	61.0	19	60.4	16	86	5	5.38	3.82	19	10	10	3	1	0	0	0	4	0	0	0
V	58.9	77.0	49.2	63.1	86.2	6	38.3	17	68.9	12	63.0	31	77	4	0.04	0.04	11	1	1	0	3	0	0	0	1	0	0	0
VI	55.0	72.6	42.0	57.3	83.2	9	30.4	19	57.8	29	54.7	28	68	3	0.23	0.07	16	5	3	0	0	0	0	0	0	0	2	0
VII	49.1	70.7	39.4	55.0	83.5	19	27.3	30	56.1	28	61.5	20	78	2	0.95	0.60	9	5	4	1	1	0	0	0	0	0	6	0
VIII	54.1	74.8	42.4	58.6	90.5	21	30.6	5	58.0	14	62.8	11	77	4	0.08	0.03	1	2	0	0	0	0	0	0	6	0	2	0
IX	58.2	77.0	44.6	60.8	98.0	27	32.0	3	55.0	21	55.3	6	73	3	0.62	0.23	17	3	3	0	0	0	0	0	7	0	0	0
X	63.2	77.3	53.4	65.3	92.0	3	42.0	15	58.0	8	62.0	20	76	5	2.12	0.78	17	11	6	3	4	0	0	0	4	0	0	0
XI	66.8	82.5	52.8	67.6	100.8	15	42.8	13	64.4	12	66.9	16	73	4	1.23	0.66	30	5	5	1	2	0	0	0	10	0	0	0
XII	68.9	84.7	58.5	71.6	95.0	10	48.7	22	66.3	21	66.7	18	81	5	1.44	0.52	20	8	7	2	1	0	0	0	16	0	0	0
Jaar Year	61.7	79.0	51.2	65.1	106.3	-	27.3	-	55.0	-	72.5	-	77	4	19.70	3.82	-	79	61	17	25	0	0	0	91	0	10	4
No. 79/523 EVELYN VALLEY. ϕ = 32 43'S; λ = 27 18'E; H = 3,500 vt/ft; h_t = 4 vt/ft; h_r = 4 vt/ft.																												
I	61.6	71.5	54.2	62.8	89.0	10	46.0	16	54.0	23	62.0	21	80	5	7.65	1.10	23	21	17	8	-	-	-	-	1	0	0	0
II	61.8	70.6	53.6	62.1	88.0	3	43.0	9	50.0	21	63.5	19	79	4	7.26	2.02	20	16	16	4	-	-	-	-	2	0	0	0
III	60.3	68.7	53.3	61.0	80.0	17	43.0	28	52.0	20	63.0	1	85	5	4.79	1.60	18	10	7	4	-	-	-	-	0	0	0	0
IV	54.7	63.3	47.9	55.6	82.0	4	38.0	29	49.0	28	59.0	4	81	5	13.19	5.25	19	15	11	4	-	-	-	-	0	0	0	0
V	54.3	65.7	48.1	56.9	76.0	14	42.0	17	56.0	13	57.0	8	74	3	1.00	0.35	11	6	5	0	-	-	-	-	0	0	0	0
VI	46.5	60.9	41.8	51.2	72.0	27	33.0	30	45.0	17	47.0	13	57	2	0.67	0.32	29	4	2	0	-	-	-	-	0	4	0	0
VII	48.0	59.4	40.8	50.1	71.0	19	32.0	26	46.0	28	53.0	19	61	2	1.79	0.81	9	6	4	2	-	-	-	-	0	2	0	0
VIII	51.2	62.2	-	-	79.0	29	-	-	44.0	14	-	-	62	4	0.23	0.13	14	5	2	0	-	-	-	-	0	3	-	-
IX	52.1	64.8	41.6	52.7	84.0	27	32.0	2	41.0	21	53.0	26	57	3	2.05	0.75	17	6	5	3	-	-	-	-	0	4	0	0
X	53.2	63.3	45.1	54.2	78.0	20	35.0	15	47.0	8	52.0	11	-	5	7.22	1.83	8	16	15	6	-	-	-	-	0	1	0	0
XI	56.3	66.5	46.5	56.5	82.0	15	35.0	13	46.0	30	60.0	16	-	4	4.12	1.49	30	10	9	5	-	-	-	-	3	0	0	0
XII	59.0	69.1	50.7	59.9	81.0	14	39.0	22	54.0	21	61.0	7	76	5	3.98	1.39	20	16	9	3	-	-	-	-	0	0	0	0
Jaar Year	55.2	65.9	-	-	89.0	-	32.0	-	41.0	-	63.5	-	-	4	53.86	8.25	-	131	102	35	-	-	-	-	6	14	-	-

3rd ORDER STATIONS – STASIES van die 3e ORDE

Month Maand	Air Temperature – Lugtemperatuur in °F. Means Gemiddeldes T_m 0800	x Max.	n Min.	$\frac{x+n}{2}$ Mean Gem.	Extremes Uiterstes Max.	Dat.	Min.	Dat.	Lowest Max. Laagste Maks. Highest Min. Hoogste Min. Max.	Dat.	Min.	Dat.	Mean Rel. Hum. Gem. Rel. Vochtghd. 0800	Mean Cloud Amt. Gem. Wolkehtghd. 0800	Precipitation in inches. Neerslag in duime. R.	Max. in 24 h.	Dat.	Precipn. Neerslag ≥ ·01	≥ ·04	≥ ·40	Thunder Donder	Hail Hagel	Snow Sneeuw	Fog Mist	Max. ∧ 86°F.	Max. < 50°F.	Min. < 32°F.	Min. ∧ 68°F.
No. 79/683 KINGWILLIAMSTOWN. ϕ = 32 53'S; λ = 27 23'E; H = 1,230 vt/ft; ht = 4 vt/ft; hr = 4 vt/ft.																												
I.	69.2	83.5	61.2	72.3	102.0	10	55.0	16	68.0	23	70.0	8	-	5	1.91	0.68	29	9	9	1	-	-	-	-	10	0	0	1
II.	68.6	83.1	61.2	72.1	102.0	3	48.0	9	64.0	21	72.0	5	-	4	2.09	0.89	20	7	7	2	-	-	-	-	10	0	0	2
III.	65.6	80.0	60.2	70.1	95.0	17	51.0	31	63.0	20	70.0	18	-	7	2.99	1.42	19	8	7	2	-	-	-	-	5	0	0	1
IV.	58.3	74.3	53.2	63.7	98.0	4	42.0	30	60.0	13	60.0	16	-	4	8.15	6.16	4	9	9	2	-	-	-	-	2	0	0	0
V.	56.4	76.6	50.2	63.3	97.0	8	43.0	17	65.0	13	55.0	3	-	3	0.30	0.12	2	3	3	0	-	-	-	-	1	0	0	0
VI.	49.7	72.1	42.8	57.4	84.0	27	35.0	4	67.0	29	53.0	29	-	3	0.18	0.14	16	2	2	0	-	-	-	-	0	0	0	0
VII.	48.1	70.4	41.5	55.9	85.0	19	32.0	30	56.0	28	53.0	7	-	2	0.54	0.48	9	2	2	1	-	-	-	-	0	0	0	0
VIII.	52.2	74.1	44.0	59.1	92.0	21	34.0	5	59.0	3	54.0	22	-	4	0.00	0.00	-	0	0	0	-	-	-	-	7	0	0	0
IX.	55.2	74.6	46.6	60.1	96.0	27	35.0	3	54.0	21	54.0	26	-	3	0.81	1.32	21	4	4	0	-	-	-	-	4	0	0	0
X.	62.4	74.1	53.3	63.7	90.0	20	41.0	15	57.0	8	60.0	11	-	6	2.55	1.05	17	9	8	2	-	-	-	-	1	0	0	0
XI.	66.3	78.8	54.1	66.4	97.0	15	43.0	13	61.0	12	68.0	16	-	4	1.75	0.97	30	8	6	1	-	-	-	-	5	0	0	0
XII.	68.6	80.8	58.6	69.7	91.0	14	48.0	22	67.0	21	70.0	16	-	6	1.45	0.69	1	4	4	2	-	-	-	-	3	0	0	1
Jaar Year	60.0	76.9	52.1	64.5	102.0	-	32.0	-	54.0	-	72.0	-	-	4	22.71	6.16	-	65	61	13	-	-	-	-	48	0	0	5
No. 80/750 EAST LONDON (Filter Beds) ϕ = 33 00'S; λ = 27 55'E; H = 328 vt/ft; ht = 4 vt/ft; hr = 4 vt/ft.																												
I.	70.1	76.5	64.1	70.3	86.0	10	58.3	16	70.0	16	71.0	8	78	6	2.07	0.37	23	15	9	0	-	-	-	-	0	0	0	2
II.	69.5	76.7	63.6	70.1	83.0	3	64.0	9	70.0	22	68.8	13	76	5	1.30	0.58	21	8	5	1	-	-	-	-	0	0	0	2
III.	68.1	75.6	63.3	69.4	82.0	15	55.5	31	65.0	20	70.2	11	84	6	4.59	1.47	19	11	9	5	-	-	-	-	0	0	0	4
IV.	62.9	71.5	58.6	65.0	79.0	3	47.7	30	64.5	28	64.0	4	84	4	8.74	4.05	19	12	6	3	-	-	-	-	0	0	0	0
V.	61.9	74.8	57.4	66.0	92.0	8	52.6	1	67.0	13	66.0	31	75	2	0.45	0.28	11	6	3	0	-	-	-	-	2	0	0	0
VI.	57.2	71.6	51.2	61.4	85.0	25	44.0	4	62.0	29	60.0	25	82	2	0.02	0.02	16	1	0	0	-	-	-	-	0	0	0	0
VII.	65.0	71.2	49.7	60.4	89.5	19	41.0	30	61.0	28	62.8	20	74	2	0.99	0.65	10	5	5	1	-	-	-	-	2	0	0	0
VIII.	57.3	70.7	51.6	61.1	90.0	10	45.2	16	60.0	15	63.5	11	65	2	0.04	0.03	6	2	0	0	-	-	-	-	2	0	0	0
IX.	58.9	70.1	52.7	61.4	82.0	11	44.2	23	58.0	21	61.0	11	72	2	2.42	1.24	21	6	5	2	-	-	-	-	0	0	0	0
X.	63.3	69.9	57.0	63.4	80.0	20	48.8	15	61.0	8	62.0	29	75	6	5.77	2.84	17	13	12	6	-	-	-	-	0	0	0	0
XI.	66.6	72.5	58.6	65.5	86.0	16	49.5	13	67.0	12	66.2	17	69	3	1.81	0.78	30	9	8	1	-	-	-	-	0	0	0	0
XII.	69.2	74.7	62.3	68.5	80.0	14	52.0	22	68.5	2	71.0	15	74	5	2.30	0.72	20	9	8	2	-	-	-	-	0	0	0	5
Jaar Year	63.3	72.9	57.5	65.2	92.0	-	41.0	-	58.0	-	71.0	-	74	4	33.50	4.05	-	97	70	21	-	-	-	-	6	0	0	13
No. 88/293 SUTHERLAND. ϕ = 32 23'S; λ = 20 40'E; H = 4,776 vt/ft; ht = 4 vt/ft; hr = 4 vt/ft.																												
I.	63.9	82.3	52.2	67.2	94.5	8	42.0	16	73.0	16	64.5	21	-	1	0.05	0.05	21	1	1	0	0	0	0	0	5	0	0	0
II.	59.4	80.1	48.8	64.5	91.0	18	38.0	8	65.5	22	61.0	22	-	2	0.86	0.26	28	6	5	0	1	0	0	0	6	0	0	0
III.	51.9	72.8	45.6	59.2	83.0	8	30.0	28	60.0	19	57.0	9	-	3	2.37	1.12	11	6	6	2	3	0	0	0	0	0	1	0
IV.	46.6	66.4	40.5	53.4	81.0	3	25.0	30	49.0	29	62.0	18	-	5	0.62	0.14	20	7	7	0	1	0	0	0	0	1	2	0
V.	40.2	63.8	35.5	49.6	75.0	25	27.0	1	52.0	17	44.0	26	-	3	0.98	0.68	11	3	3	1	-	-	-	-	0	0	7	0
VI.	33.9	55.7	28.7	42.2	65.0	24	18.0	30	41.0	1	40.0	16	-	2	0.48	0.24	1	4	3	0	0	0	1	0	0	7	20	0
VII.	33.1	54.9	26.9	40.4	67.0	19	17.0	2	37.0	27	46.0	4	-	4	1.16	0.57	20	5	5	1	0	0	3	1	0	8	25	0
VIII.	36.3	61.0	29.0	45.0	73.0	20	18.0	4	42.0	2	46.0	11	-	2	0.00	0.00	-	0	0	0	0	0	0	1	0	3	22	0
IX.	40.1	60.7	32.3	46.5	76.0	25	22.0	23	40.0	11	50.0	5	-	3	0.92	0.53	10	3	3	1	0	0	1	0	0	4	22	0
X.	49.7	66.2	39.1	53.6	80.0	27	27.0	31	53.0	11	50.0	15	-	2	0.80	0.77	10	2	1	1	1	1	0	0	0	0	3	0
XI.	-	-	-	-	-	-	-	-	-	-	-	-	-	-	-	-	-	-	-	-	-	-	-	-	-	-	-	-
XII.	60.8	78.0	46.0	62.0	89.0	6	34.0	2	64.0	1	60.0	16	-	1	1.56	1.30	16	3	3	1	1	0	0	0	5	0	0	0
Jaar Year	-	-	-	-	94.5	-	17.0	-	37.0	-	64.5	-	-	-	-	-	-	-	-	-	-	-	-	-	-	-	-	-
No. 93/6 NELSPOORT (Sanatorium). ϕ = 32 06'S; λ = 23 01'E; H = 3,319 vt/ft; ht = 4 vt/ft; hr = 4 vt/ft.																												
I.	68.2	90.9	58.0	74.4	102.0	8	46.5	17	78.0	22	69.0	22	-	2	0.41	0.19	28	4	3	0	3	0	0	0	22	0	0	2
II.	65.0	84.7	56.0	70.3	101.0	4	44.5	22	66.5	21	66.0	14	-	4	1.54	0.67	17	7	7	1	3	0	0	0	16	0	0	0
III.	58.1	81.2	52.9	67.0	96.0	6	40.5	28	67.0	20	65.5	18	-	3	3.17	1.13	8	6	6	3	2	0	0	0	11	0	0	0
IV.	50.5	71.2	46.0	58.6	88.5	3	35.0	30	52.5	19	58.5	5	-	4	2.35	1.06	20	9	5	3	0	0	0	0	4	0	0	0
V.	46.4	71.4	41.6	56.5	80.0	6	32.5	13	59.5	12	50.5	6	-	3	0.06	0.08	11	1	1	0	0	0	0	0	0	0	0	0
VI.	40.2	63.9	33.3	48.6	74.0	27	19.0	30	49.0	30	42.0	21	-	2	0.12	0.10	15	2	1	0	1	0	0	1	0	2	9	0
VII.	39.4	63.8	32.6	48.1	76.0	18	20.0	2	46.5	28	49.0	20	-	3	1.08	1.00	9	4	2	1	0	0	0	0	0	1	26	0
VIII.	42.4	69.7	34.8	52.2	83.0	20	22.5	16	51.5	3	53.5	18	-	3	0.23	0.23	5	1	1	0	1	0	0	0	0	0	22	0
IX.	47.1	72.4	38.7	55.5	89.0	26	26.5	28	51.5	21	54.5	25	-	3	0.13	0.08	20	2	2	0	0	0	0	0	3	0	7	0
X.	55.4	78.0	46.2	62.1	94.5	28	35.0	14	62.0	13	58.0	21	-	5	0.51	0.45	10	3	2	1	1	0	0	0	4	0	0	0
XI.	62.3	82.9	50.4	66.6	94.0	29	37.0	2	67.0	12	61.5	16	-	3	0.25	0.19	15	2	2	0	0	0	0	0	9	0	0	0
XII.	65.4	87.0	54.6	70.8	99.0	6	42.0	2	68.0	21	62.5	14	-	2	0.73	0.44	15	4	4	1	2	0	0	0	18	0	0	0
Jaar Year	53.4	76.4	45.4	60.9	102.0	-	19.0	-	46.5	-	69.0	-	-	3	10.61	1.13	-	45	36	10	13	0	0	1	89	3	44	2

3rd ORDER STATIONS – STASIES van die 3e ORDE

Month Maand	Air Temperature – Lugtemperatuur in °F. Means Gemiddeldes T_m: 0830	x Max.	n Min.	$\frac{x+n}{2}$ Mean Gem.	Extremes Uiterstes: Max.	Dat.	Min.	Dat.	Lowest Max. Laagste Maks. Highest Min. Hoogste Min.: Max.	Dat.	Min.	Dat.	Mean Rel. Hum. Gem. Rel. Vochtgehl. 0800	Mean Cloud Amt. Gem. Wolkehvhd. N 0-10 0800	Precipitation in inches. Neerslag in duime. R.: M	Max. in 24 h.	Dat.	Number of Days with Aantal Dae met: Precipn. Neerslag ≥ ·01	≥ ·04	≥ ·40	Thunder Donder	Hail Hagel	Mist Mis	Fog Mist	Max. ≥ 90°F.	Max. ≤ 50°F.	Min. ≤ 32°F.	Min. ≤ 68°F.
No. 101/257 CATHCART. ϕ = 32 17'S; λ = 27 09'E; H = 3,800 vt/ft; h_t = 4 vt/ft; h_r = 4 vt/ft.																												
I	(64.2	80.5	55.1	67.8	(97.0	10	46.0	5	67.0	24	65.0	8)	-	(5)	5.07	2.58	29	18	16	2	-	-	-	-	(7	0	0	0)
II	(61.5	74.1	56.2	65.1	(98.5	19	45.0	22	66.0	21	71.0	17)	-	(4)	(1.63	0.38	(20)	11	10	0)	-	-	-	-	(6	0	0	1)
III	59.7	73.3	54.7	64.0	89.0	9	44.0	29	52.0	20	63.0	18	-	4	3.73	0.97	19	9	9	3	-	-	-	-	3	0	0	0
IV	55.8	69.0	50.8	59.9	85.0	4	40.0	30	63.0	6	70.0	5	-	4	3.90	2.22	19	8	6	3	-	-	-	-	0	0	0	1
V	54.5	68.5	48.8	58.6	76.0	5	41.0	16	58.0	12	62.0	9	-	2	0.41	0.41	11	1	1	1	-	-	-	-	0	0	0	0
VI	49.8	63.9	44.6	54.2	72.0	10	35.0	30	47.0	30	55.0	21	-	1	0.03	0.03	1	1	0	0	-	-	-	-	0	1	0	0
VII	48.7	59.7	42.1	50.9	74.0	18	31.0	29	47.0	28	58.0	18	-	1	0.89	0.52	9	6	5	1	-	-	-	-	0	1	1	0
VIII	52.2	68.1	44.0	56.1	79.0	30	30.0	16	49.0	3	62.0	22	-	2	0.03	0.02	24	2	0	0	-	-	-	-	0	1	1	0
IX	52.9	69.8	43.5	56.6	86.0	29	33.0	2	46.0	21	63.0	5	-	3	0.05	0.04	19	2	1	0	-	-	-	-	0	2	0	0
X	56.2	70.5	48.8	59.6	89.0	4	38.0	25	50.0	8	67.0	3	-	5	1.97	0.80	10	9	8	2	-	-	-	-	1	0	0	0
XI	59.2	76.7	49.3	63.0	94.0	29	39.0	27	56.0	12	62.0	16	-	3	1.14	0.90	30	2	2	1	-	-	-	-	4	0	0	0
XII	61.8	79.5	53.2	66.3	98.0	9	42.0	2	57.0	20	62.0	15	-	4	0.47	0.24	20	7	4	0	-	-	-	-	6	0	0	0
Jaar Year	56.4	71.1	49.3	60.2	98.5	-	30.0	-	46.0	-	71.0	-	-	3	19.32	2.58	-	76	62	13	-	-	-	-	27	5	2	2
No. 104/734 BASHEE (Vuurtoring/Lighthouse) ϕ = 32 14'S; λ = 28 55'E; H = 123 vt/ft; h_t = 4 vt/ft; h_r = 4 vt/ft.																												
I	70.3	75.0	64.8	69.9	80.0	28	60.0	21	69.0	12	71.0	8	91	7	3.60	0.70	29	18	16	1	1	0	0	0	0	0	0	4
II	71.1	75.9	65.2	70.5	82.0	14	58.0	22	66.0	21	70.0	12	87	6	4.31	1.67	21	9	9	4	1	0	0	0	0	0	0	4
III	69.7	75.5	65.0	70.2	82.0	10	58.0	28	66.0	20	73.0	9	90	7	5.52	2.36	19	8	7	2	0	0	0	1	0	0	0	7
IV	65.5	72.1	60.9	66.5	79.0	4	55.0	7	66.0	13	65.0	19	87	5	11.15	8.85	19	9	9	3	1	0	0	0	0	0	0	0
V	65.7	74.7	61.1	67.9	92.0	8	54.0	17	69.0	10	69.0	12	81	5	0.32	0.19	10	3	3	0	0	0	0	0	3	0	0	2
VI	60.3	73.5	55.5	64.5	87.0	27	49.0	4	63.0	29	62.0	21	87	3	0.07	0.07	29	1	1	0	0	0	0	0	1	0	0	0
VII	58.1	69.1	53.4	61.2	85.0	4	47.0	30	61.0	29	60.0	22	79	3	0.89	0.45	10	4	3	1	0	0	0	0	0	0	0	0
VIII	61.7	71.5	55.4	63.4	96.0	11	49.0	16	62.0	15	67.0	11	78	4	0.08	0.06	16	2	1	0	0	0	0	0	3	0	0	0
IX	63.3	71.1	55.3	63.2	93.0	29	47.0	22	62.0	18	61.0	27	71	4	1.57	0.70	17	7	6	1	0	0	0	0	1	0	0	0
X	65.7	70.6	59.6	65.1	84.0	12	55.0	19	60.0	8	65.0	5	82	6	7.09	1.88	17	12	12	6	1	0	0	0	0	0	0	0
XI	67.5	72.6	60.4	66.5	80.0	16	53.0	13	66.0	12	68.0	17	82	6	5.19	1.99	9	12	12	3	0	0	0	0	0	0	0	0
XII	70.4	76.1	64.0	70.0	80.0	14	55.0	22	70.0	4	71.0	15	83	5	2.08	0.48	18	11	10	3	1	0	0	0	0	0	0	7
Jaar Year	65.8	73.1	60.0	66.6	96.0	-	47.0	-	60.0	-	73.0	-	81	5	41.88	8.85	-	96	88	24	5	0	0	1	8	0	0	24
No. 120/826 GRASSRIDGE. ϕ = 31 46'S; λ = 25 28'E; H = 3,480 vt/ft; h_t = 4 vt/ft; h_r = 4 vt/ft.																												
I	72.0	90.8	61.9	76.3	104.0	10	53.0	17	75.0	15	75.0	22	-	-	0.46	0.16	31	6	5	0	-	-	-	-	21	0	0	6
II	66.6	85.6	57.0	71.3	101.0	11	43.0	12	62.0	21	68.0	5	-	4	2.37	0.55	27	10	9	3	-	-	-	-	16	0	0	0
III	62.9	80.8	54.0	67.4	90.0	26	41.0	28	60.0	19	65.0	12	-	4	1.18	0.50	4	5	5	1	-	-	-	-	6	0	0	0
IV	55.6	74.5	47.4	60.9	87.0	4	40.0	7	61.0	17	64.0	21	-	4	1.30	0.69	19	6	6	2	-	-	-	-	3	0	0	0
V	53.1	71.3	44.3	57.8	79.0	6	34.0	13	60.0	14	59.0	9	-	2	0.00	0.00	-	0	0	0	-	-	-	-	0	0	0	0
VI	44.3	63.6	36.7	50.1	71.0	9	23.0	30	51.0	30	50.0	25	-	1	0.00	0.00	-	0	0	0	-	-	-	-	0	0	7	0
VII	43.7	63.6	35.3	49.4	74.0	31	22.0	30	50.0	28	49.0	5	-	3	0.46	0.28	9	2	2	0	-	-	-	-	0	0	11	0
VIII	49.1	71.3	39.2	55.2	83.0	31	19.0	16	54.0	3	56.0	18	-	2	0.04	0.04	1	1	1	0	-	-	-	-	0	0	4	0
IX	51.8	74.4	41.9	58.1	89.0	28	28.0	2	52.0	21	61.0	29	-	3	0.00	0.00	-	0	0	0	-	-	-	-	4	0	4	0
X	59.4	80.1	50.2	65.1	94.0	28	36.0	14	62.0	13	62.0	21	-	4	0.38	0.33	10	2	2	0	-	-	-	-	8	0	0	0
XI	66.1	86.8	52.2	69.5	96.0	29	43.0	25	70.0	24	62.0	9	-	2	0.30	0.30	17	1	1	0	-	-	-	-	18	0	0	0
XII	68.2	91.0	53.6	72.3	106.0	6	41.0	22	63.0	21	66.0	14	-	2	0.09	0.06	14	2	1	0	-	-	-	-	23	0	0	0
Jaar Year	57.7	77.8	47.8	62.8	106.0	-	19.0	-	50.0	-	75.0	-	-	-	6.77	0.69	-	34	32	6	-	-	-	-	99	0	26	5
No. 126/170 EMJANYANA. ϕ = 31 50'S; λ = 28 06'E; H = 2,800 vt/ft; h_t = 4 vt/ft; h_r = 4 vt/ft.																												
I	66.2	78.3	60.4	69.3	97.0	10	50.0	24	61.0	23	68.0	12	-	7	7.81	1.31	31	19	16	4	-	-	-	-	4	0	0	0
II	66.2	78.7	59.7	69.2	96.0	19	48.0	9	63.0	7	72.0	6	-	4	3.43	0.80	22	10	8	5	-	-	-	-	6	0	0	1
III	67.1	76.7	58.5	67.6	89.0	6	51.0	31	64.0	19	68.0	18	-	4	3.53	1.25	19	8	8	3	-	-	-	-	3	0	0	0
IV	61.5	73.0	53.4	63.2	88.0	12	49.0	7	58.0	28	61.0	10	-	4	3.49	1.65	18	8	7	2	-	-	-	-	2	0	0	0
V	59.7	74.0	51.4	62.7	82.0	6	45.0	16	63.0	13	63.0	26	-	2	0.12	0.10	11	2	1	0	-	-	-	-	0	0	0	0
VI	57.4	70.6	46.2	58.3	79.0	26	37.0	4	66.0	17	68.0	21	-	1	0.18	0.10	29	3	2	0	-	-	-	-	0	0	0	0
VII	54.3	68.8	44.4	56.6	82.0	25	35.0	5	57.0	29	56.5	30	-	1	0.45	0.35	25	3	3	0	-	-	-	-	0	0	0	0
VIII	56.4	73.2	46.5	59.8	86.0	21	36.5	16	56.5	15	68.0	11	-	2	0.00	0.00	-	0	0	0	-	-	-	-	0	0	0	0
IX	59.3	76.2	45.8	60.5	94.0	29	36.5	23	56.5	21	58.0	29	-	2	0.29	0.20	17	4	2	0	-	-	-	-	5	0	0	0
X	62.0	77.0	52.5	64.7	96.0	29	41.5	15	65.0	8	68.8	12	-	4	2.38	0.65	10	12	12	1	-	-	-	-	5	0	0	0
XI	64.5	77.9	53.3	65.6	94.0	15	44.0	27	62.0	5	67.0	16	-	4	1.13	0.41	9	7	6	2	-	-	-	-	5	0	0	0
XII	66.9	79.0	55.4	67.7	(98.0	14	48.0	21	61.0	1	65.0	14)	-	(4)	4.23	2.00	14	11	11	2	-	-	-	-	5	0	0	0
Jaar Year	61.6	75.3	52.4	63.8	98.0	-	35.0	-	55.0	-	72.0	-	-	3	27.34	2.00	-	87	76	19	-	-	-	-	35	0	0	1

3rd ORDER STATIONS – STASIES van die 3e ORDE

Month Maand	Air Temperature – Lugtemperatuur in °F. Means Gemiddeldes T_m 0800	x Max.	n Min.	$\frac{x+n}{2}$ Mean Gem.	Extremes Uiterstes Max.	Dat.	Min.	Dat.	Lowest Max. Laagste Maks. Highest Min. Hoogste Min. Max.	Dat.	Min.	Dat.	Mean Rel. Hum. Gem. Rel. Vochtigh. U % 0800	Mean Cloud Ant. Gem. Wolkebed. N 0-10 0800	Precipitation in inches. Neerslag in duime. R. M	Max. in 24 h.	Dat.	Number of Days with Aantal Dae met Precipn. Neerslag ≥ ·01	≥ ·04	≥ ·40	Thunder Donder	Hail Hagel	Snow Sneeuw	Fog Mist	Max. ≥ 80°F.	Max. ≤ 50°F.	Min. ≤ 32°F.	Min. ≤ 68°F.
No. 147/654A MOLTENO. φ = 31 24'S; λ = 26 22'E; H = 5,183 vt/ft; h_t = 4 vt/ft; h_r = 4 vt/ft.																												
I	64.5	80.7	51.9	66.3	92.0	11	44.0	17	83.0	24	62.0	21	65	4	1.48	0.50	25	6	5	1	5	1	0	0	9	0	0	0
II	61.4	76.2	50.6	63.3	88.0	11	39.0	8	57.0	21	58.0	20	75	4	4.72	0.72	27	12	12	6	1	0	0	1	2	0	0	0
III	57.4	71.3	49.3	60.3	80.0	10	38.0	31	56.0	20	57.0	9	82	5	6.81	1.64	12	8	8	5	0	0	0	2	0	0	0	0
IV	50.0	65.7	41.0	53.3	78.0	12	34.0	7	52.0	19	48.0	16	82	4	3.08	0.80	21	8	7	4	1	0	0	1	0	0	0	0
V	45.7	63.6	35.1	49.3	70.0	8	26.0	17	54.0	12	44.0	3	73	3	0.43	0.33	11	2	2	0	0	0	0	1	0	0	7	0
VI	35.8	57.8	26.5	42.2	66.0	10	15.0	20	43.0	2	37.0	8	70	1	0.23	0.19	7	2	2	0	0	0	1	2	0	3	22	0
VII	35.4	58.0	27.0	42.5	66.0	18	17.0	3	45.0	28	39.0	6	74	2	0.33	0.33	9	1	1	0	0	0	0	0	0	3	22	0
VIII	42.7	64.7	31.1	47.9	73.0	30	20.0	4	47.0	3	42.0	2	61	2	0.09	0.09	6	1	1	0	0	0	0	4	0	2	18	0
IX	(46.4)	65.9	32.2	49.1	81.0	30	22.0	24	47.0	22	45.0	11	(62)	(2)	0.00	0.00	–	0	0	0	0	0	1	0	0	2	9	0
X	(55.5	70.6	43.2	56.8)	(85.0	4	35.0	14	51.0	8	57.0	29)	(61)	(5)	1.64	0.76	11	7	6	1	(1	1	0	0	0	0	0	0)
XI	59.7	76.1	44.8	60.3	87.0	29	36.0	13	57.0	12	53.0	9	52	3	0.74	0.62	17	2	2	1	1	1	0	0	1	0	0	0
XII	66.7	83.3	49.8	66.5	94.0	10	36.0	21	66.0	1	60.0	11	48	2	0.15	0.08	14	2	2	0	3	0	0	0	8	0	0	0
Jaar Year	(51.8	69.5	40.2	54.8)	94.0	–	17.0	–	43.0	–	62.0	–	(67)	(3)	19.70	1.64	–	51	48	18	(12	3	2	11	20	10	78	0)
No. 171/177 ANDRIESFONTEIN. φ = 30 57'S; λ = 24 36'E; H = 4,460 vt/ft; h_t = 4 vt/ft; h_r = 4 vt/ft.																												
I	68.3	87.9	56.3	72.1	98.0	10	46.0	17	76.0	25	67.9	7	56	2	4.04	2.61	24	6	6	3	8	1	0	0	20	0	0	0
II	63.7	80.4	54.1	67.2	92.0	11	40.9	8	61.0	28	65.0	14	72	4	4.31	1.01	28	10	10	5	11	0	0	0	9	0	0	0
III	59.0	73.3	50.4	61.8	82.0	10	39.0	30	58.0	20	61.0	11	82	4	6.85	3.27	4	10	9	3	5	0	0	0	0	0	0	0
IV	51.6	69.1	41.1	55.1	81.0	12	29.9	7	54.0	20	52.0	18	78	4	2.34	1.08	20	6	5	3	1	0	0	0	0	0	2	0
V	45.3	66.6	36.4	51.5	74.0	6	26.0	17	51.0	18	46.4	2	85	2	0.00	0.00	–	0	0	0	0	0	0	0	0	0	7	0
VI	34.9	62.4	26.8	44.6	71.0	5	17.0	30	54.0	30	37.0	7	82	2	0.00	0.00	–	0	0	0	0	0	0	0	0	0	21	0
VII	35.4	61.1	27.0	44.0	75.0	31	16.4	1	46.0	21	43.0	5	77	3	0.15	0.15	9	1	1	0	1	0	0	0	0	2	22	0
VIII	41.0	68.2	29.8	49.0	77.0	30	17.9	4	52.0	3	42.0	6	69	1	0.04	0.03	6	2	0	0	1	0	0	0	0	0	22	0
IX	47.8	69.9	32.4	51.1	84.0	27	21.9	22	50.0	21	50.0	29	48	1	0.00	0.00	–	0	0	0	0	0	0	0	0	0	15	0
X	57.6	76.7	41.9	59.3	88.9	4	31.9	14	61.0	13	67.9	21	50	4	0.60	0.50	10	3	2	1	5	0	0	0	2	0	1	0
XI	63.2	81.8	46.8	64.3	91.0	29	31.1	13	66.3	12	61.8	9	43	3	0.16	0.16	17	1	1	0	1	0	0	0	3	0	1	0
XII	67.3	86.6	50.5	68.5	97.0	6	37.2	22	62.8	21	67.0	14	46	2	0.28	0.26	14	2	1	0	1	0	0	0	17	0	0	0
Jaar Year	52.9	73.7	41.1	57.4	98.0	–	16.4	–	46.0	–	67.9	–	74	3	18.77	3.27	–	41	35	15	34	1	0	0	81	2	91	0
No. 175/571 ALIWALNOORD/ALIWAL NORTH. φ = 30 41'S; λ = 26 43'E; H = 4,367 vt/ft; h_t = 4 vt/ft; h_r = 4 vt/ft.																												
I	67.7	86.9	58.0	72.4	95.0	11	51.0	17	84.0	25	68.8	21	64	4	6.48	1.48	24	12	10	5	–	–	–	–	17	0	0	1
II	64.7	80.9	55.3	68.1	91.0	11	43.5	8	68.0	18	63.0	20	74	3	5.07	1.70	17	12	10	5	–	–	–	–	10	0	0	0
III	60.0	76.2	53.0	64.6	85.0	8	43.0	31	59.0	20	62.0	16	86	4	9.76	2.40	17	10	8	6	–	–	–	–	0	0	0	0
IV	51.4	71.7	45.1	58.4	83.0	11	38.0	8	56.0	29	54.7	6	–	3	2.64	0.65	20	7	6	3	–	–	–	–	0	0	0	0
V	45.8	69.1	39.6	54.3	75.0	7	31.0	18	55.0	12	51.5	3	–	3	0.63	0.38	14	3	3	0	–	–	–	–	0	0	1	0
VI	34.7	64.8	29.4	47.1	73.0	10	23.0	27	48.0	2	42.0	8	–	2	0.04	0.04	7	1	1	0	–	–	–	–	0	1	20	0
VII	36.0	65.1	29.7	47.4	72.0	18	21.0	1	48.0	21	47.0	5	78	2	0.07	0.07	9	1	1	0	–	–	–	–	0	1	20	0
VIII	42.1	71.8	33.7	52.8	79.0	30	25.0	4	60.0	15	40.5	18	65	2	0.00	0.00	–	0	0	0	–	–	–	–	0	0	9	0
IX	49.8	73.5	38.1	55.8	86.0	29	27.0	2	66.0	21	51.0	29	64	1	0.00	0.00	–	0	0	0	–	–	–	–	0	0	3	0
X	61.2	80.4	48.0	64.2	90.0	4	38.0	17	71.0	19	62.0	29	64	3	1.00	0.53	21	6	4	1	–	–	–	–	4	0	0	0
XI	–	–	–	–	–	–	–	–	–	–	–	–	–	–	–	–	–	–	–	–	–	–	–	–	–	–	–	–
XII	–	–	–	–	–	–	–	–	–	–	–	–	–	–	–	–	–	–	–	–	–	–	–	–	–	–	–	–
Jaar Year	–	–	–	–	–	–	–	–	–	–	–	–	–	–	–	–	–	–	–	–	–	–	–	–	–	–	–	–
No. 182/379 PADDOCK. φ = 30 49'S; λ = 30 13'E; H = 1,685 vt/ft; h_t = 4 vt/ft; h_r = 4 vt/ft.																												
I	69.9	–	61.3	–	–	–	56.0	16	–	–	65.0	8	85	7	5.52	1.31	12	20	14	4	–	–	–	–	–	–	0	0
II	(68.8	74.9	60.7	67.8	86.0	20	51.0	22	62.0	21	67.0	12	(89)	(7)	6.98	2.40	16	14	8	5	–	–	–	–	0	0	0	0
III	67.0	74.9	60.6	67.7	90.0	26	54.0	20	60.0	20	69.0	26	86	6	8.91	3.62	20	16	13	4	–	–	–	–	1	0	0	1
IV	(63.3	72.2	56.1	64.1	94.0	12	50.0	7	57.0	29	62.0	5	(82)	(5)	1.96	0.44	19	11	11	1	–	–	–	–	1	0	0	0
V	63.6	74.5	56.5	65.5	86.0	31	51.0	18	64.0	14	64.0	9	71	4	0.67	0.59	3	3	2	1	–	–	–	–	0	0	0	0
VI	57.0	72.3	50.7	61.5	83.0	10	43.0	5	61.0	17	57.0	8	(67)	(2)	0.08	0.08	1	1	1	0	–	–	–	–	0	0	0	0
VII	56.5	71.1	49.8	60.4	86.0	25	42.0	3	51.0	28	59.0	21	67	3	0.24	0.24	6	1	1	0	–	–	–	–	0	0	0	0
VIII	59.9	74.2	51.9	63.0	(91.0	11	41.0	16	61.0	13	68.0	11	(77)	(5)	0.77	0.51	23	4	4	1	–	–	–	–	(5	0	0	0)
IX	62.2	72.9	52.9	62.9	93.0	29	40.0	23	59.0	18	64.0	8	63	4	1.09	0.96	18	3	2	1	–	–	–	–	4	0	0	0
X	63.0	76.0	54.3	65.1	95.0	30	48.0	14	60.0	18	62.0	11	(79)	(5)	9.57	2.61	8	18	15	7	–	–	–	–	1	0	0	0
XI	63.6	73.1	55.4	64.2	87.0	16	48.0	13	62.0	13	62.0	17	(78)	(7)	2.70	0.82	9	15	11	2	–	–	–	–	2	0	0	0
XII	66.9	–	59.2	–	–	–	44.0	22	–	–	67.0	17	84	7	5.70	–	–	17	–	–	–	–	–	–	–	–	0	0
Jaar Year	63.3	–	56.8	–	–	–	40.0	–	61.0	–	69.0	–	(77)	(5)	44.19	–	–	123	–	–	–	–	–	–	–	–	(0	1)

3rd ORDER STATIONS – STASIES van die 3e ORDE

Month Maand	Air Temperature – Lugtemperatuur in °F. Means Gemiddeldes T_m: 0900	x Max.	n Min.	$\frac{x+n}{2}$ Mean Gem.	Extremes Uiterstes: Max.	Dat.	Min.	Dat.	Lowest Max. Laagste Maks. Highest Min. Hoogste Min.: Max.	Dat.	Min.	Dat.	Mean Rel. Hum. Gem. Rel. Vochtigheid. U % 0900	Mean Cloud Amt. Gem. Wolkedekk. N 0–10 0900	Precipitation in inches. Neerslag in duime. R. M	Max. in 24 h.	Dat.	Number of Days with Aantal Dae met: Precipn. Neerslag -01	-04	-40	Thunder Donder	Dew Dauw	Fog Mist	Hail Hagel	Snow Sneeuw	Max. 86°F. ∧	Max. 50°F. V	Min. 32°F. V	Min. 68°F. ∧
No. 190/868 BRANDVLEI. φ = 30 26'S; λ = 20 29'E; H = 3,240 vt/ft; ht = 4 vt/ft; hr = 4 vt/ft.																													
I	71.2	92.9	50.3	76.6	106.0	7	50.0	14	84.0	22	72.0	21	-	2	0.16	0.18	22	1	1	0	0	0	0	0	27	0	0	2
II	(66.3	91.1	59.1	75.1)	(99.0	13	50.0	6	76.0	27	73.0	17)	-	(2)	0.22	0.06	14	5	2	0	7	0	0	0	18	0	0	2)
III	61.4	82.1	-	-	93.0	7	-	-	66.0	27	-	-	-	2	3.56	1.40	12	4	4	3	4	0	0	0	9	0	-	-
IV	(56.0	76.6)	-	-	(90.0	3)	-	-	61.0	28	-	-	-	3	1.79	0.95	17	4	3	2	4	0	0	0	4	0	-	-
V	(49.8	73.1)	-	-	(84.0	7)	-	-	60.0	31)	-	-	-	2	0.17	0.17	12	1	1	0	1	0	0	0	(0	0)	-	-
VI	(40.3	67.6	34.0	50.8)	(78.0	24	26.0	30	52.0	2	44.0	6)	-	(1)	0.06	0.06	1	1	1	0	0	0	0	0	0	0	2	0)
VII	37.8	65.5	32.4	48.9	79.0	18	22.0	29	47.0	28	49.0	20	-	3	0.12	0.12	7	1	1	0	1	0	0	0	0	2	13	0
VIII	43.2	72.8	34.4	53.6	85.0	20	27.0	24	59.0	3	49.0	6	-	1	0.11	0.11	8	1	1	0	1	0	0	0	0	0	7	0
IX	46.8	72.5	-	-	87.0	25	-	-	56.0	11	-	-	-	1	0.00	0.00	-	0	0	0	0	0	0	0	1	0	-	-
X	56.3	79.4	-	-	96.0	28	-	-	65.0	23	-	-	-	2	0.22	0.18	11	2	2	0	2	0	0	0	7	0	-	-
XI	64.3	86.0	-	-	95.0	7	-	-	73.0	11	-	-	-	1	0.49	0.43	16	2	2	1	2	0	0	0	9	0	-	-
XII	67.9	89.1	53.8	71.4	103.0	6	44.0	2	74.0	20	64.0	16	-	1	0.20	0.20	15	1	1	0	1	0	0	0	18	0	0	0
Jaar Year	(55.3	79.0)	-	-	106.0	-	-	-	47.0	-	-	-	-	(2)	7.12	1.40	-	23	19	6	23	0	0	0	(93	2)	-	-
No. 201/492 NORMANDALE. φ = 30 12'S; λ = 25 47'E; H = 4,955 vt/ft; ht = 4 vt/ft; hr = 4 vt/ft.																													
I	64.6	85.5	55.7	70.6	92.8	10	49.0	16	63.0	25	65.5	7	-	4	2.24	1.17	25	7	6	1	0	0	0	0	21	0	0	0
II	53.2	77.3	53.6	65.5	86.0	13	41.5	9	63.0	21	60.0	19	72	4	4.96	1.12	4	9	9	5	2	0	0	0	0	0	0	0
III	61.1	75.7	52.0	63.8	79.0	10	42.0	29	69.0	30	56.0	6	83	6	8.14	2.00	12	8	8	5	2	0	0	0	0	0	0	0
IV	54.9	69.8	45.1	57.4	80.0	12	37.0	6	61.5	30	53.0	16	76	2	2.47	0.61	21	6	5	4	0	0	0	0	0	0	0	0
V	48.8	66.3	40.1	53.2	71.0	6	31.5	18	58.0	19	46.5	2	76	1	0.18	0.18	12	1	1	0	0	0	0	0	0	0	1	0
VI	-	-	-	-	-	-	-	-	-	-	-	-	-	-	-	-	-	-	-	-	-	-	-	-	-	-	-	-
VII	40.0	62.0	30.6	46.3	89.0	18	22.0	29	43.5	21	44.0	5	70	3	0.00	0.00	-	0	0	0	0	0	0	0	0	1	16	0
VIII	44.8	68.8	35.2	52.0	75.0	30	25.0	15	54.0	15	46.0	21	57	0	0.00	0.00	-	0	0	0	0	0	0	0	0	0	6	0
IX	48.4	73.3	37.1	55.2	79.5	28	22.0	24	63.5	12	45.0	11	50	0	0.00	0.00	-	0	0	0	0	0	0	0	0	0	5	0
X	61.5	77.5	44.5	61.0	89.5	4	39.0	15	67.0	19	64.0	10	49	4	0.57	0.26	11	5	3	0	0	0	0	0	1	0	0	0
XI	(58.9	80.9	45.8	63.3)	(88.5	26	37.0	17	71.5	26	55.0	20)	-	(2)	0.19	0.13	30	2	2	0	(0	0	0	0	2	0	0	0)
XII	64.3	85.3	51.8	68.5	94.0	10	33.0	22	63.0	21	64.0	11	46	2	0.91	0.57	16	4	4	1	2	0	0	0	16	0	0	0
Jaar Year	-	-	-	-	-	-	-	-	-	-	-	-	-	-	-	-	-	-	-	-	-	-	-	-	-	-	-	-
No. 204/819 MOHALESHOEK. φ = 30 09'S; λ = 27 28'E; H = 5,250 vt/ft; ht = 4 vt/ft; hr = 4 vt/ft.																													
I	66.3	80.5	66.3	68.3	90.0	16	51.0	27	61.0	26	64.0	2	67	-	5.41	1.07	25	9	9	4	-	-	-	-	4	0	0	0
II	63.9	78.1	54.2	66.1	88.0	12	41.0	8	68.0	28	60.0	4	68	-	5.27	1.12	22	10	10	5	-	-	-	-	1	0	0	0
III	61.1	73.5	53.8	63.1	79.0	17	44.0	29	67.0	21	63.0	11	79	-	5.23	1.90	12	9	9	6	-	-	-	-	0	0	0	0
IV	54.0	69.7	45.7	57.7	79.0	12	35.0	7	59.0	20	55.0	18	78	-	1.82	0.87	17	6	6	2	-	-	-	-	0	0	0	0
V	49.2	65.2	40.8	53.0	71.0	12	31.0	18	52.0	13	49.0	3	77	-	1.31	0.55	14	3	3	2	-	-	-	-	0	0	1	0
VI	40.3	62.1	32.9	47.6	69.0	10	25.0	3	46.0	3	42.0	11	86	-	0.00	0.00	-	0	0	0	-	-	-	-	0	1	13	0
VII	46.2	63.1	33.5	48.3	70.0	18	25.0	1	51.0	21	45.0	9	54	-	0.05	0.04	9	2	1	0	-	-	-	-	0	0	14	0
VIII	49.1	69.0	38.2	53.6	75.0	14	24.0	4	53.0	3	49.0	7	46	-	0.06	0.06	7	1	1	0	-	-	-	-	0	0	5	0
IX	54.9	71.1	41.6	56.3	84.0	29	27.0	2	54.0	21	57.0	11	46	-	0.00	0.00	-	0	0	0	-	-	-	-	0	0	4	0
X	61.1	75.5	49.6	62.6	88.0	5	35.0	14	60.0	12	62.0	6	58	-	4.47	2.81	11	4	-	-	-	-	-	-	2	0	0	0
XI	64.0	78.7	51.2	64.9	86.0	23	37.0	25	67.0	3	64.0	30	57	-	1.44	0.88	7	5	5	1	-	-	-	-	0	0	0	0
XII	68.7	84.1	54.6	69.3	94.0	7	34.0	22	80.0	21	70.0	10	51	-	1.93	0.97	14	6	6	1	-	-	-	-	12	0	0	4
Jaar Year	56.6	72.5	46.0	59.2	94.0	-	24.0	-	46.0	-	70.0	-	62	-	24.99	2.81	-	55	-	-	-	-	-	-	19	1	37	4
No. 207/660A MATATIELE. φ = 30 20'S; λ = 28 49'E; H = 4,800 vt/ft; ht = 4 vt/ft; hr = 4 vt/ft.																													
I	65.5	79.1	56.7	67.9	91.0	10	51.0	16	67.0	24	64.0	8	-	3	6.66	1.12	12	16	15	6	-	-	-	-	8	0	0	0
II	62.9	76.7	55.6	66.1	85.0	6	40.0	21	58.0	21	63.0	5	-	3	3.89	1.42	22	11	10	5	-	-	-	-	0	0	0	0
III	61.7	75.0	55.4	65.2	83.0	17	47.0	28	53.0	20	62.0	17	-	4	5.39	1.22	19	14	9	5	-	-	-	-	0	0	0	0
IV	57.5	71.5	50.1	60.8	81.0	11	39.0	7	59.0	13	58.0	16	-	3	0.85	0.29	15	6	5	0	-	-	-	-	0	0	0	0
V	54.8	70.5	47.3	58.9	76.0	25	38.0	13	62.0	13	55.0	9	-	3	0.31	0.21	14	3	3	0	-	-	-	-	0	0	0	0
VI	50.2	67.5	43.7	55.6	74.0	12	33.0	3	58.0	17	55.0	1	-	1	0.00	0.00	-	0	0	0	-	-	-	-	0	0	0	0
VII	50.5	66.0	42.3	53.6	74.0	18	26.0	1	50.0	21	49.0	25	-	1	0.02	0.02	10	1	0	0	-	-	-	-	0	0	2	0
VIII	53.3	70.5	(44.2	57.3)	81.0	23	(50.0	4)	57.0	4	(52.0	9)	-	2	0.05	0.05	8	1	1	0	-	-	-	-	0	0	(1	0)
IX	58.1	73.6	-	-	87.0	29	-	-	51.0	21	-	-	-	1	0.18	0.13	22	4	1	0	-	-	-	-	2	0	-	-
X	61.2	78.3	(49.6	63.9	90.0	5	40.0	15	61.0	13	55.0	21	-	2	1.55	0.48	12	11	6	2	-	-	-	-	7	0	0	0
XI	62.3	77.1	48.7	62.9	88.0	8	39.0	13	62.0	26	56.0	30	-	1	1.15	0.65	17	6	3	1	-	-	-	-	1	0	0	0
XII	66.7	81.5	54.1	67.8	94.0	9	34.0	22	60.0	23	66.0	7	-	1	3.64	1.24	16	14	13	5	-	-	-	-	4	0	0	0
Jaar Year	58.7	73.9	-	-	94.0	-	26.0	-	60.0	-	66.0	-	-	2	23.69	1.42	-	87	66	20	-	-	-	-	22	0	-	-

3rd ORDER STATIONS – STASIES van die 3e ORDE

Month Maand	Air Temperature – Lugtemperatuur in °F: Means Gemiddeldes T_m 0800	x Max.	n Min.	$\frac{x+n}{2}$ Mean Gem.	Extremes Uiterstes: Max.	Dat.	Min.	Dat.	Lowest Max. Laagste Maks. Highest Min. Hoogste Min.: Max.	Dat.	Min.	Dat.	Mean Rel. Hum. Gem. Rel. Vogtigh. 0800	Mean Cloud Amt. Gem. Wolkehvhd. 0800	Precipitation in inches. Neerslag in duims. R.: Σ	Max. in 24 h.	Dat.	Precipn. Neerslag ≥ .01	≥ .04	≥ .40	Thunder Donder	Hail Hagel	Snow Sneeuw	Fog Mist	Max. ≥ 86°F.	Max. ≤ 50°F.	Min. ≤ 32°F.	Min. ≤ 68°F.
No. 208/383 SANDPLATS.																												
I	61.1	76.6	55.0	65.8	90.0	10	46.0	15	60.0	24	61.0	15	78	4	4.96	1.04	10	13	11	6	5	1	0	0	3	0	0	0
II	59.0	75.5	53.9	64.7	87.0	20	40.0	22	54.0	22	61.0	5	82	4	10.31	4.54	15	14	11	5	8	0	0	1	1	0	0	0
III	69.8	74.1	53.5	63.8	83.0	18	46.0	28	53.5	20	61.0	19	85	5	4.11	1.03	23	11	9	4	3	0	0	1	0	0	0	0
IV	54.9	70.6	47.5	59.0	81.0	12	38.0	7	56.0	30	57.0	5	74	4	0.56	0.22	14	8	3	0	2	0	0	3	0	0	0	0
V	49.7	69.6	43.1	56.3	76.0	11	34.0	13	61.0	13	54.0	9	74	3	0.47	0.29	14	5	2	0	0	0	0	0	0	0	0	0
VI	45.4	66.6	37.7	52.1	73.5	27	29.0	18	52.0	30	49.0	1	55	1	0.10	0.08	8	2	1	0	1	0	0	0	0	0	4	0
VII	44.4	64.3	36.7	50.5	73.0	26	25.0	1	52.0	29	47.5	25	62	3	0.00	0.00	-	0	0	0	0	0	0	0	0	0	6	0
VIII	49.6	71.4	40.8	56.1	79.5	18	24.5	5	53.0	3	54.0	12	58	4	0.01	0.01	7	1	0	0	1	0	0	0	0	0	2	0
IX	49.9	72.2	41.0	56.6	88.0	29	25.0	22	48.0	22	58.0	28	53	3	0.15	0.15	21	1	1	0	0	0	1	2	2	1	4	0
X	55.9	74.4	49.2	61.8	91.0	5	38.0	14	56.0	18	58.0	5	68	5	1.88	0.88	11	8	7	2	5	1	0	0	5	0	0	0
XI	54.6	74.9	49.2	62.0	87.5	29	41.0	13	57.0	24	57.0	9	78	6	2.12	0.86	30	10	7	2	3	1	0	1	1	0	0	0
XII	60.6	78.8	53.1	65.9	93.5	9	35.0	22	45.0	21	64.0	10	71	4	3.11	0.75	12	11	11	2	3	1	0	2	6	1	0	0
Jaar Year	53.7	72.4	46.7	59.5	93.5	-	24.5	-	45.0	-	64.0	-	69	4	27.78	4.54	-	84	63	21	32	4	1	10	18	2	16	0
No. 211/861 UMBOGINTWINI.																												
I	74.3	79.1	66.5	72.8	85.1	5	61.9	25	69.4	24	71.0	3	80	6	4.87	1.32	16	14	12	5	1	0	0	0	0	0	0	9
II	(74.9	80.0	67.7	73.9)	(86.0	15	60.5	25	74.5	23	74.5	12)	(82)	(6)	7.32	2.80	15	13	5	4	(0	0	0	0	0	0	0	14)
III	75.1	79.3	67.0	73.1	87.1	26	61.6	20	70.9	29	72.5	17	90	7	4.28	1.33	19	9	8	4	0	0	0	0	1	0	0	8
IV	68.9	76.1	61.8	68.9	83.6	12	55.2	7	64.5	30	67.4	16	86	4	9.16	6.24	19	13	11	3	3	0	0	0	0	0	0	0
V	67.0	76.9	59.9	68.4	88.1	9	55.0	29	72.1	10	66.3	4	86	3	0.07	0.05	16	2	1	0	0	0	0	0	1	0	0	0
VI	62.1	74.9	54.6	64.7	86.2	24	46.8	19	66.7	30	61.8	8	-	2	0.10	0.07	1	3	1	0	0	0	0	0	1	0	0	0
VII	59.4	73.3	52.8	63.0	89.9	25	47.5	3	61.7	29	69.2	28	70	3	0.39	0.39	2	1	1	0	0	0	0	0	1	0	0	0
VIII	64.2	75.1	56.8	65.8	91.1	10	48.3	5	65.7	16	65.2	11	74	4	0.43	0.22	12	8	3	0	0	0	0	0	3	0	0	0
IX	66.7	75.7	57.8	66.7	96.3	12	48.5	4	65.2	2	64.8	9	65	4	1.45	-	-	6	-	-	0	0	0	0	3	0	0	0
X	68.6	74.9	62.1	68.5	85.0	29	54.8	16	66.5	15	69.0	8	79	6	10.07	3.76	9	17	12	6	3	0	0	0	1	0	0	2
XI	69.5	75.1	63.1	69.1	84.9	7	56.0	15	65.0	3	68.8	10	79	7	3.18	0.73	17	15	12	2	1	0	0	0	0	0	0	2
XII	(73.1	77.8	65.4	71.6)	(88.0	10	55.5	22	67.5	21	70.0	28)	(73)	(6)	2.34	0.68	1	10	8	2	(4	0	0	0	1	0	0	10)
Jaar Year	(68.5	76.5	61.3	68.9)	96.3	-	46.8	-	61.7	-	74.5	-	-	(5)	43.66	3.76	-	109	-	-	(12	0	0	0	12	0	0	45)
No. 235/55 TEMBA TEMBA (Percy).																												
I	67.9	74.8	51.0	62.9	82.0	10	32.0	3	68.0	24	58.0	15	-	-	3.67	0.97	24	12	10	3	-	-	-	-	0	0	0	0
II	66.2	72.5	47.9	60.2	80.0	3	34.0	22	62.0	22	54.0	15	-	-	1.77	0.75	17	13	9	1	-	-	-	-	0	0	0	0
III	(64.1	70.7	48.6	59.7)	(76.0	9	41.0	31	68.0	3	58.7	17)	-	-	9.13	4.06	20	12	12	5	-	-	-	-	(0	0	0	0)
IV	47.3	66.1	40.1	53.1	73.0	9	30.0	17	55.0	19	46.0	7	-	-	1.11	0.33	15	6	5	0	-	-	-	-	0	0	2	0
V	42.9	60.5	35.7	48.1	68.0	5	29.0	13	47.0	1	45.0	11	-	-	1.24	1.08	15	4	3	1	-	-	-	-	0	1	2	0
VI	36.6	59.4	30.8	45.0	66.5	27	19.0	3	49.0	2	40.0	1	-	-	0.00	0.00	-	0	0	0	-	-	-	-	0	1	16	0
VII	36.6	58.1	32.9	45.5	64.0	23	26.0	1	50.2	10	41.0	27	-	-	0.18	0.15	11	2	1	0	-	-	-	-	0	1	10	0
VIII	41.7	64.4	37.8	51.1	74.0	21	25.0	4	56.0	1	43.0	7	-	-	0.08	0.04	7	2	1	0	-	-	-	-	0	0	3	0
IX	43.9	63.2	38.2	50.7	75.0	27	21.0	22	43.0	23	50.0	28	-	-	0.03	0.03	21	1	0	0	-	-	-	-	0	1	3	0
X	54.1	70.2	47.7	58.9	80.0	6	38.0	14	52.0	19	62.0	5	-	-	2.06	0.71	20	10	8	2	-	-	-	-	0	0	0	0
XI	56.0	70.9	46.0	58.4	76.0	22	39.0	12	66.0	3	51.0	27	-	-	1.51	0.47	16	7	7	1	-	-	-	-	0	0	0	0
XII	(61.6	76.6	50.8	63.7)	(84.0	8	32.5	21	60.0	15	57.3	9)	-	-	0.89	0.50	15	7	3	1	-	-	-	-	(0	0	0	0)
Jaar Year	(49.1	67.3	42.3	54.8)	84.0	-	19.0	-	43.0	-	62.0	-	-	-	21.65	4.04	-	76	59	14	-	-	-	-	(0	4	59	0)
No. 238/616 LONG ELMSEL.																												
I	66.9	78.2	58.6	68.4	94.0	10	50.0	16	60.0	24	66.5	23	79	5	5.37	0.94	30	19	17	6	-	0	0	-	7	0	0	0
II	65.3	78.6	55.0	66.3	90.5	20	46.0	22	63.0	21	65.0	12	75	5	6.65	4.32	15	11	7	3	-	0	0	-	5	0	0	0
III	63.8	76.9	57.8	67.3	89.0	18	50.5	30	57.0	20	62.0	13	83	5	7.34	1.75	2	15	13	5	-	0	0	-	1	0	0	0
IV	57.4	72.1	50.1	61.1	86.0	10	39.5	7	64.5	29	57.5	5	81	4	2.72	1.03	5	11	11	2	-	1	0	-	0	0	0	0
V	54.5	73.2	46.4	59.8	82.0	9	41.0	13	55.0	14	56.0	4	76	2	0.27	0.24	14	3	1	0	-	0	0	-	0	0	0	0
VI	46.4	69.7	36.2	53.9	78.0	10	29.5	18	54.0	30	43.0	30	61	1	0.00	0.00	-	0	0	0	-	0	0	-	0	0	1	0
VII	45.0	68.4	38.5	53.5	79.5	25	33.0	3	47.0	29	47.0	8	67	2	0.12	0.09	28	2	1	0	-	0	0	-	0	1	0	0
VIII	45.0	73.9	44.2	59.1	86.5	11	30.0	4	56.0	15	54.0	15	64	3	0.16	0.11	15	2	2	0	-	0	0	-	1	0	1	0
IX	57.4	76.0	45.3	60.7	94.0	29	30.0	23	52.0	21	60.0	29	52	2	0.43	0.17	18	3	3	0	-	0	0	-	7	0	1	0
X	61.6	76.0	51.2	63.6	97.5	4	46.5	2	57.0	6	60.5	6	65	5	3.43	0.53	18	15	11	5	-	1	0	-	4	0	0	0
XI	62.2	75.0	53.3	64.1	89.5	7	46.5	15	58.5	24	60.0	25	71	7	4.38	1.24	30	16	14	4	-	0	0	-	4	0	0	0
XII	67.3	79.4	57.1	68.3	98.5	7	40.0	22	55.0	21	76.0	7	65	5	7.12	1.42	15	13	-	5	-	1	0	-	5	0	0	2
Jaar Year	58.5	74.8	49.9	62.3	98.5	-	29.5	-	47.0	-	76.0	-	70	4	39.02	4.32	-	108	-	30	-	3	0	-	37	1	3	2

3rd ORDER STATIONS – STASIES van die 3e ORDE

Month Maand	Air Temperature – Lugtemperatuur in °F. Means Gemiddeldes T_m 0800	x Max.	n Min.	Kt.R 2 Mean Gem.	Extremes Uiterstes Max.	Dat.	Min.	Dat.	Lowest Max. Laagste Maks. Highest Min. Hoogste Min. Max.	Dat.	Min.	Dat.	Mean Rel. Hum. Gem. Rel. Vochtgh. U 0800	Mean Cloud Amt. Gem. Wolkehvld. N 0-10 0800	Precipitation in inches. Neerslag in duims. R. M	Max. in 24 h.	Dat.	Number of Days with Aantal Dae met Precipn. Neerslag ≥ ·01	≥ ·04	≥ ·40	Thunder Donder	Fog Mist	Hail Hagel	Snow Sneeuw	Frost Vorsting	Max. ≥ 86°F.	Max. < 50°F.	Min. < 32°F.	Min. ≥ 68°F.
No. 238/806 EMERALD DALE. φ = 29 56'S; λ = 29 57'E; H = 3,900 vt/ft; h_t = 4 vt/ft; h_r = 4 vt/ft.																													
I	67.7	77.1	56.8	67.0	94.0	10	49.0	27	62.0	24	64.0	11	-	7	5.94	1.44	2	20	17	5	12	1	0	-	3	0	0	0
II	68.0	77.7	56.3	67.0	89.0	20	46.0	22	62.0	21	64.0	12	-	4	4.58	1.23	18	14	8	5	8	0	0	-	1	0	0	0
III	67.5	76.9	56.2	66.6	93.0	18	47.0	30	59.0	20	67.0	12	-	4	5.02	1.90	5	13	10	3	5	0	0	-	2	0	0	0
IV	63.7	72.4	49.2	60.8	87.0	12	37.0	7	54.0	29	66.0	11	-	3	2.09	0.40	18	15	10	1	2	0	0	-	1	0	0	0
V	61.1	72.9	46.1	59.5	80.0	9	38.0	13	64.0	14	56.0	4	-	2	0.82	0.30	14	11	4	0	2	0	0	-	0	0	0	0
VI	54.1	69.4	38.5	53.9	80.0	27	28.0	18	59.0	30	45.0	8	-	1	0.01	0.01	29	1	0	0	0	0	0	-	0	0	2	0
VII	56.9	68.4	38.5	53.4	80.0	25	30.0	3	46.0	28	48.0	25	-	1	0.04	0.03	28	2	0	0	0	0	0	-	0	1	0	0
VIII	61.2	73.5	43.4	58.4	85.0	30	27.0	4	58.0	15	61.0	13	-	2	0.25	0.08	2	4	4	0	0	0	0	-	0	0	2	0
IX	62.0	75.8	43.4	59.6	95.0	29	29.0	23	52.0	21	56.0	29	-	2	0.86	0.45	21	6	4	1	0	0	0	-	6	0	3	0
X	63.3	75.4	50.7	63.1	97.0	4	44.0	14	66.0	16	59.0	12	-	6	4.78	1.75	22	15	14	4	9	2	0	-	3	0	0	0
XI	63.9	74.1	52.0	63.0	90.0	16	42.0	17	56.0	24	60.0	30	-	6	2.39	0.44	18	14	12	1	11	0	0	-	3	0	0	0
XII	65.4	78.0	55.1	66.5	99.0	7	39.0	22	62.0	21	67.0	7	-	5	4.04	0.77	17	18	16	5	13	4	0	-	6	0	0	0
Jaar Year	62.9	74.3	48.9	61.6	99.0	-	27.0	-	48.0	-	67.0	-	-	4	30.82	1.90	-	133	99	25	62	7	0	-	24	1	7	0
No. 239/482 CEDARA. φ = 29 32'S; λ = 30 17'E; H = 3,541 vt/ft; h_t = 4 vt/ft; h_r = 4 vt/ft.																													
I	65.9	75.6	57.3	66.4	86.9	8	52.1	25	69.2	25	64.5	9	80	7	5.91	1.26	25	17	13	6	-	1	0	0	2	0	0	0
II	65.1	75.3	56.5	65.9	88.0	20	45.1	22	62.3	21	64.3	5	80	6	4.00	2.35	11	13	5	1	3	0	0	1	1	0	0	0
III	63.2	74.9	55.9	65.4	88.1	18	51.6	30	59.8	28	63.1	18	88	5	6.12	1.32	31	22	15	7	5	1	0	0	1	0	0	0
IV	57.0	-	-	-	-	-	-	-	-	-	-	-	80	2	6.71	1.27	23	15	9	5	5	2	0	0	-	-	-	-
V	55.8	70.5	47.2	58.8	78.7	11	38.8	13	59.0	14	55.5	4	76	5	0.70	0.46	14	9	3	1	0	0	0	0	0	0	0	0
VI	47.6	68.4	39.7	54.1	80.4	27	30.4	18	58.2	3	45.9	1	88	1	0.02	0.02	29	1	0	0	0	0	0	0	0	0	1	0
VII	-	66.9	40.9	53.9	79.0	25	33.5	1	47.8	29	49.3	9	-	3	0.02	0.02	29	1	0	0	0	0	0	0	0	1	0	0
VIII	54.3	72.1	43.9	58.0	87.6	11	29.9	6	55.1	15	53.1	13	70	2	0.11	0.04	13	4	1	0	0	0	0	0	1	0	2	0
IX	55.7	72.6	46.0	59.3	90.7	29	29.9	23	51.4	22	60.4	29	69	5	1.34	0.89	22	7	5	1	0	0	0	0	6	0	1	0
X	60.8	74.0	51.7	62.8	98.0	5	45.6	19	51.0	8	58.4	11	79	7	2.60	0.63	17	14	12	2	5	0	0	0	4	0	0	0
XI	61.3	71.9	52.7	62.3	87.0	7	45.4	13	57.0	12	59.9	11	78	7	5.02	0.88	29	20	15	5	4	1	0	1	1	0	0	0
XII	66.4	76.7	55.9	66.8	97.2	7	41.0	22	55.0	21	66.8	11	74	6	4.19	1.56	18	23	12	5	12	0	0	1	5	0	0	0
Jaar Year	-	-	-	-	98.0	-	29.9	-	47.8	-	66.8	-	-	4	36.74	2.35	-	146	90	51	-	4	0	3	-	-	-	-
No. 239/604 ALLERTON. φ = 29 34'S; λ = 30 21'E; H = 2,100 vt/ft; h_t = 4 vt/ft; h_r = 4 vt/ft.																													
I	69.4	80.7	61.2	70.9	98.0	10	54.0	25	64.0	24	67.0	11	82	-	5.15	1.10	24	14	14	6	-	-	-	-	8	0	0	0
II	69.1	80.0	60.8	70.4	93.0	20	49.0	28	68.0	22	70.0	12	82	-	5.50	2.48	21	11	8	4	-	-	-	-	8	0	0	1
III	66.9	78.5	60.1	69.3	91.0	18	55.0	20	60.0	20	67.0	8	87	-	9.01	2.35	23	16	15	6	-	-	-	-	4	0	0	0
IV	61.5	-	62.9	-	-	-	42.4	7	-	-	60.0	11	86	-	3.56	1.00	29	12	10	2	-	-	-	-	-	-	0	0
V	57.9	75.1	48.2	61.6	83.0	11	41.0	13	65.0	1	58.0	10	89	-	0.99	0.50	3	4	3	1	-	-	-	-	0	0	0	0
VI	47.6	71.9	39.4	55.6	82.0	27	31.0	18	59.0	30	47.0	2	93	-	0.18	0.18	29	1	1	0	-	-	-	-	0	0	1	0
VII	51.0	71.4	40.7	56.0	82.5	18	36.5	17	52.0	29	48.0	21	73	-	0.00	0.00	-	0	0	0	-	-	-	-	0	0	0	0
VIII	55.3	75.6	44.7	60.1	90.0	11	31.0	5	56.0	3	55.0	24	75	-	0.57	0.25	23	5	4	0	-	-	-	-	6	0	1	0
IX	59.8	77.5	46.5	62.0	97.0	29	35.0	23	60.0	2	57.0	10	66	-	1.48	0.67	21	5	4	1	-	-	-	-	7	0	0	0
X	65.4	78.7	54.1	66.4	99.0	4	49.0	16	62.0	8	63.0	6	72	-	3.82	0.72	21	13	13	4	-	-	-	-	5	0	0	0
XI	65.9	76.4	56.1	66.2	93.0	16	47.0	15	61.0	3	63.0	11	75	-	3.22	0.50	3	13	13	4	-	-	-	-	6	0	0	0
XII	69.3	80.7	59.7	70.2	103.0	7	43.0	22	61.0	21	68.0	10	75	-	7.14	3.05	15	20	17	4	-	-	-	-	7	0	0	0
Jaar Year	61.6	-	52.1	-	103.0	-	31.0	-	52.0	-	70.0	-	79	-	40.62	3.05	-	114	102	34	-	-	-	-	-	-	2	1
No. 240/466 HILL CREST. φ = 29 46'S; λ = 30 46'E; H = 2,275 vt/ft; h_t = 4 vt/ft; h_r = 4 vt/ft.																													
I	68.3	75.2	60.0	67.6	87.0	10	54.0	25	61.0	24	66.0	9	86	7	6.15	1.16	24	17	14	6	4	0	0	0	1	0	0	0
II	68.0	76.5	59.2	67.9	89.0	20	50.0	24	62.5	22	69.0	12	86	6	6.81	2.48	21	11	11	4	2	0	0	0	2	0	0	1
III	67.1	76.1	58.8	67.5	89.0	18	53.0	4	61.0	20	66.0	10	88	6	5.95	1.91	20	15	14	5	3	0	0	0	2	0	0	0
IV	63.2	75.2	53.8	63.5	92.0	12	45.0	7	56.0	29	60.0	28	83	4	3.78	0.75	29	14	12	4	7	0	0	0	1	0	0	0
V	61.7	73.9	52.1	63.0	85.0	8	47.0	21	62.0	1	60.0	12	77	3	0.37	0.26	14	3	2	0	0	0	0	0	0	0	0	0
VI	56.9	71.9	46.1	59.0	79.0	24	35.0	18	59.0	30	52.0	18	66	2	0.00	0.00	-	0	0	0	1	0	0	0	0	0	0	0
VII	56.2	71.2	45.7	58.5	85.0	15	37.0	30	55.0	29	57.0	11	64	2	0.00	0.00	-	0	0	0	0	0	0	0	0	0	0	0
VIII	59.8	73.9	50.1	62.0	89.0	22	37.0	5	57.0	15	60.0	22	65	3	0.51	0.36	23	5	3	0	0	0	0	0	4	0	0	0
IX	60.8	74.2	50.5	62.3	100.0	29	38.0	3	57.0	2	62.0	8	63	4	1.62	0.63	18	8	8	2	1	0	0	0	5	0	0	0
X	63.3	73.5	55.2	64.3	95.0	29	49.0	31	57.0	18	62.0	12	81	7	7.20	1.83	9	15	13	7	8	0	0	0	3	0	0	0
XI	65.8	72.4	59.0	64.2	87.0	11	44.0	14	61.0	3	65.0	30	81	7	4.74	1.75	9	15	14	5	5	0	0	0	1	0	0	0
XII	68.2	75.0	60.5	67.7	91.0	7	46.0	21	63.0	21	67.0	15	77	7	5.13	1.96	17	17	13	4	9	0	0	0	3	0	0	0
Jaar Year	63.3	73.9	54.0	64.0	100.0	-	35.0	-	55.0	-	69.0	-	76	5	42.27	2.48	-	120	102	35	40	0	0	0	23	0	0	1

3rd ORDER STATIONS – STASIES van die 3e ORDE

Month Maand	Air Temperature – Lugtemperatuur in °F. Means Gemiddeldes T_m 0800	x Max.	n Min.	$\frac{x+n}{2}$ Mean Gem.	Extremes Uiterstes Max.	Dat.	Min.	Dat.	Lowest Max. Laagste Maks. Highest Min. Hoogste Min. Max.	Dat.	Min.	Dat.	Mean Rel. Hum. Gem. Rel. Vogtigh. U % 0800	Mean Cloud Amt. Gem. Wolkehtld. N 0-10 0800	Precipitation in inches. Neerslag in duime. R. Σ	Max. in 24 h.	Dat.	Precipn. Neerslag ≥ .01	≥ .04	≥ .40	Thunder Donder	Hail Hagel	Fog Mist	Snow Sneeuw	Snow Cover Sneeuwdek	Max. > 86°F.	Max. < 50°F.	Min. < 32°F.	Min. > 68°F.
No. 240/682 NORTHDENE. φ = 29 52'S; λ = 30 53'E; H = 777 vt/ft; h_t = 4 vt/ft; h_r = 4 vt/ft.																													
I	70.7	77.5	65.0	71.2	87.0	9	60.0	17	64.0	24	71.0	11	-	5	4.74	0.93	24	16	15	5	-	-	-	-	1	0	0	2
II	70.8	78.3	65.4	71.9	88.0	1	68.0	21	68.0	21	71.0	3	-	5	7.17	2.31	21	11	9	3	-	-	-	-	2	0	0	9
III	69.2	77.7	65.2	71.4	90.0	17	69.0	20	66.0	20	70.0	17	-	7	5.04	1.56	20	13	12	4	-	-	-	-	2	0	0	2
IV	64.2	75.3	60.2	67.7	88.0	10	51.0	7	62.0	30	65.0	13	-	4	5.36	3.95	19	10	9	1	-	-	-	-	2	0	0	0
V	62.8	76.0	58.3	67.1	86.0	9	53.0	13	66.0	1	63.0	4	-	3	0.18	0.14	15	4	1	0	-	-	-	-	0	0	0	0
VI	57.3	73.6	53.2	63.4	82.0	24	44.0	3	64.0	30	58.0	14	-	2	0.01	0.01	14	1	0	0	-	-	-	-	0	0	0	0
VII	57.0	73.2	52.0	62.6	88.0	27	46.0	30	59.0	29	56.0	21	-	2	0.00	0.00	-	0	0	0	-	-	-	-	3	0	0	0
VIII	61.9	73.9	55.9	64.9	90.0	21	46.0	4	63.0	8	65.0	11	-	3	0.45	0.20	12	5	4	0	-	-	-	-	3	0	0	0
IX	63.2	74.3	55.8	65.0	98.0	11	46.0	23	61.0	2	63.0	9	-	4	1.04	0.48	18	5	4	1	-	-	-	-	2	0	0	0
X	66.1	-	60.4	-	-	-	54.0	15	-	-	67.0	11	-	6	10.38	3.16	9	18	16	6	-	-	-	-	-	-	0	0
XI	67.3	73.0	60.9	66.9	88.0	11	53.0	26	62.0	3	68.0	17	-	7	5.54	2.44	9	15	10	5	-	-	-	-	2	0	0	0
XII	70.1	76.8	64.2	70.5	98.0	10	52.0	22	64.0	21	70.0	11	-	7	2.73	0.76	17	14	10	3	-	-	-	-	1	0	0	2
Jaar Year	65.0	-	59.7	-	98.0	-	44.0	-	59.0	-	71.0	-	-	5	42.64	3.95	-	112	90	28	-	-	-	-	-	-	0	15
No. 241/72 MOUNT EDGECOMBE. φ = 29 42'S; λ = 31 03'E; H = 340 vt/ft; ht = 4 vt/ft; hr = 4 vt/ft.																													
I	73.9	79.4	66.0	72.7	87.0	9	56.0	16	66.0	24	71.5	12	77	6	5.12	1.37	26	17	12	5	1	0	0	1	1	0	0	8
II	73.4	80.7	67.3	74.0	85.5	4	59.5	23	72.5	21	75.0	12	80	6	5.89	1.84	21	11	9	4	0	0	0	0	0	0	0	13
III	71.5	79.5	65.1	72.8	86.5	18	61.0	29	67.5	20	72.0	17	86	6	5.26	2.08	19	16	8	4	1	0	0	0	1	0	0	8
IV	66.9	77.2	61.5	69.3	89.5	10	53.5	7	64.0	30	68.5	13	84	4	4.98	1.98	19	14	11	4	8	0	0	0	2	0	0	1
V	64.0	77.8	58.6	68.2	89.0	26	53.5	21	71.5	1	65.5	12	80	4	0.21	0.09	14	4	3	0	0	0	0	0	2	0	0	0
VI	57.9	75.6	53.0	64.3	86.5	7	45.5	4	67.0	30	59.5	2	86	2	0.00	0.00	-	0	0	0	0	0	0	0	1	0	0	0
VII	57.5	74.5	51.5	63.1	91.5	27	44.5	30	60.5	29	58.5	28	71	3	0.30	0.30	2	1	1	0	0	0	0	0	2	0	0	0
VIII	61.9	75.6	55.0	65.3	90.5	10	46.5	5	64.0	15	62.5	13	73	3	0.26	0.15	23	7	1	0	0	0	0	0	5	0	0	0
IX	65.0	76.5	56.1	65.3	103.0	11	47.5	4	63.5	19	64.5	18	66	4	0.75	0.48	18	5	4	1	1	0	0	0	3	0	0	0
X	68.5	76.9	61.7	69.3	100.0	29	54.0	26	65.5	8	69.0	11	77	7	7.48	2.76	9	17	12	3	5	0	0	0	2	0	0	2
XI	70.2	76.5	62.5	69.5	89.0	11	56.0	14	64.5	3	68.5	23	73	7	4.62	2.39	9	16	11	3	2	0	0	0	2	0	0	1
XII	73.4	79.9	66.1	73.0	89.5	17	56.0	22	67.5	21	73.0	11	74	7	3.79	1.51	18	14	9	4	8	1	0	0	2	0	0	12
Jaar Year	67.0	77.5	60.5	69.0	103.0	-	44.5	-	60.5	-	75.0	-	76	5	38.65	2.76	-	122	81	28	26	1	0	1	23	0	0	45
No. 253/363 BUCHUBERG DAM. φ = 29 03'S; λ = 22 13'E; H = 2,923 vt/ft; ht = 4 vt/ft; hr = 4 vt/ft.																													
I	75.1	93.6	68.0	80.8	101.5	6	54.2	25	81.8	21	78.2	7	46	-	0.55	0.56	8	1	1	1	-	-	-	-	28	0	0	14
II	72.5	90.8	67.3	79.1	99.2	11	60.2	28	76.0	27	75.2	20	54	-	4.13	1.36	27	8	7	4	-	-	-	-	27	0	0	13
III	65.6	81.9	61.2	71.5	93.8	8	50.0	29	73.0	19	70.5	11	74	-	5.18	1.99	12	8	8	4	-	-	-	-	10	0	0	4
IV	58.9	78.6	53.4	66.0	89.0	12	47.0	30	67.2	6	63.0	16	67	-	3.43	2.82	17	4	4	2	-	-	-	-	4	0	0	0
V	53.0	74.6	47.9	61.2	81.2	5	39.0	16	61.2	12	55.0	5	82	-	0.00	0.00	-	0	0	0	-	-	-	-	0	0	0	0
VI	44.1	69.1	39.3	54.2	75.2	10	32.2	30	53.8	2	45.5	13	70	-	0.00	0.00	-	0	0	0	-	-	-	-	0	0	0	0
VII	45.9	69.0	40.2	54.6	78.2	17	29.8	1	51.8	21	55.0	7	69	-	0.00	0.00	-	0	0	0	-	-	-	-	0	0	3	0
VIII	49.7	76.3	44.1	60.2	85.0	13	36.8	8	60.9	3	58.8	5	54	-	0.00	0.00	-	0	0	0	-	-	-	-	0	0	0	0
IX	53.4	76.9	46.8	61.8	90.8	25	38.9	12	61.1	21	62.0	28	46	-	0.00	0.00	-	0	0	0	-	-	-	-	3	0	0	0
X	63.5	83.5	54.3	68.9	97.2	28	44.1	24	69.2	11	63.5	28	47	-	0.60	0.60	10	1	1	1	-	-	-	-	8	0	0	0
XI	70.4	89.3	61.4	75.3	97.0	29	52.8	12	83.0	2	69.0	17	40	-	0.08	0.08	17	1	1	0	-	-	-	-	24	0	0	0
XII	73.8	93.6	64.8	79.2	103.8	10	52.2	21	79.9	1	79.4	7	39	-	0.58	0.35	14	2	2	0	-	-	-	-	27	0	0	8
Jaar Year	60.6	81.4	54.1	67.7	103.8	4	29.8	-	51.8	-	79.4	-	56	-	14.55	2.82	-	25	24	12	-	-	-	-	131	0	3	39
No. 268/862 NOTTINGHAM ROAD. φ = 29 22'S; λ = 29 59'E; H = 4,719 vt/ft; h_t = 4 vt/ft; h_r = 4 vt/ft.																													
I	62.2	74.0	53.8	63.9	86.0	10	45.0	27	56.0	24	69.0	9	-	5	5.78	1.16	28	17	14	4	12	1	0	1	0	0	0	0
II	60.8	73.7	53.1	63.4	84.0	20	44.0	23	62.0	22	60.0	3	-	6	3.56	2.03	21	13	8	1	6	-	0	0	0	0	0	0
III	58.7	70.8	52.5	61.7	81.0	26	48.0	20	54.0	20	59.0	17	-	7	7.03	1.18	23	24	18	7	9	0	0	1	0	0	0	0
IV	49.9	68.3	42.4	55.3	78.0	11	33.0	8	52.0	13	53.0	19	-	4	2.79	0.70	14	10	8	5	6	0	0	1	0	0	0	0
V	45.3	67.7	37.0	52.3	73.0	11	30.0	13	58.0	14	52.0	12	-	3	0.34	0.32	12	2	1	0	0	0	0	4	0	0	3	0
VI	34.6	65.8	26.6	46.2	74.0	10	21.0	3	56.0	17	36.0	2	-	1	0.00	0.00	-	0	0	0	0	0	0	0	0	0	25	0
VII	38.8	64.7	30.0	47.3	76.0	27	22.0	23	44.0	29	39.0	11	-	3	0.08	0.04	28	3	1	0	0	0	0	1	0	1	18	0
VIII	43.6	70.2	32.5	51.3	87.0	14	19.0	4	48.0	15	43.0	24	-	3	0.02	0.01	8	2	0	0	2	0	0	1	1	1	14	0
IX	48.5	71.6	37.7	54.6	89.0	30	25.0	23	51.0	22	49.0	11	-	3	0.90	0.69	20	5	3	1	1	0	1	1	2	0	8	0
X	57.2	74.4	47.5	60.9	93.0	4	41.0	1	59.0	19	54.0	6	-	6	1.96	0.42	22	17	14	1	13	0	0	0	5	0	0	0
XI	58.9	73.2	48.5	60.8	88.0	23	39.0	14	66.0	12	59.0	11	-	7	3.67	0.94	30	17	12	4	11	1	0	0	1	0	0	0
XII	63.3	78.9	52.4	64.6	93.0	7	34.0	22	52.0	21	60.0	10	-	5	6.58	1.52	16	19	18	6	18	0	0	0	4	0	0	0
Jaar Year	51.9	70.9	42.8	56.9	93.0	-	19.0	-	44.0	-	60.0	-	-	4	31.67	2.03	-	129	95	29	78	-	1	10	13	2	68	0

3rd ORDER STATIONS – STASIES van die 3e ORDE

Month Maand	Air Temperature – Lugtemperatuur in °F. Means Gemiddeldes T_m 0800	x Max.	n Min.	24 H 2 Mean Gem.	Extremes Uiterstes Max.	Dat.	Min.	Dat.	Lowest Max. Laagste Maks. Highest Min. Hoogste Min. Max.	Dat.	Min.	Dat.	Mean Rel. Hum. Gem. Rel. Vochtghd. 0800	Mean Cloud Amt. Gem. Wolkevhd. 0800	Precipitation in Inches. Neerslag in duime. R. M	Max. in 24 h.	Dat.	Number of Days with Aantal Dae met Precipn. Neerslag ·01	·04	·40	Thunder Donder	Hail Hagel	Fog Mist	Dew Dauw	Max. ≥ 86°F.	Max. ≤ 50°F.	Min. ≤ 32°F.	Min. ≤ 68°F.
No. 269/419 HOWICK. ϕ = 29 29'S; λ = 30 14'E; H = 3,450 vt/ft; h_t = 4 vt/ft; h_r = 4 vt/ft.																												
I	68.1	78.9	-	-	96.0	10	-	-	61.0	24	-	-	86	-	5.25	1.09	22	16	13	7	-	-	-	-	7	0	-	-
II	66.0	79.1	59.4	69.3	91.0	20	60.0	22	65.0	22	68.0	12	82	-	4.15	2.24	21	9	6	3	-	-	-	-	6	0	0	0
III	63.9	76.7	58.0	62.3	88.0	18	53.0	20	58.0	20	64.0	17	88	-	6.10	1.06	5	15	12	6	-	-	-	-	3	0	0	0
IV	58.1	72.5	50.6	61.6	91.0	12	42.0	7	55.0	29	52.0	6	-	-	5.75	2.15	14	12	11	5	-	-	-	-	1	0	0	0
V	54.8	72.4	45.7	59.0	81.0	11	38.0	13	62.0	14	52.0	4	82	-	1.17	0.83	1	3	3	1	-	-	-	-	0	0	0	0
VI	45.0	69.3	35.2	52.2	79.0	27	28.0	4	59.0	30	44.0	2	76	-	0.00	0.00	-	0	0	0	-	-	-	-	0	0	6	0
VII	47.9	68.6	38.1	53.3	79.0	25	32.0	14	48.0	29	49.0	21	-	-	0.00	0.00	-	0	0	0	-	-	-	-	0	1	0	0
VIII	52.0	73.5	41.9	57.7	86.0	11	28.0	4	55.0	15	53.0	7	74	-	0.14	0.14	12	1	1	0	-	-	-	-	1	0	2	0
IX	57.9	77.0	46.3	61.1	96.0	27	32.0	23	56.0	21	60.0	29	69	-	0.93	0.65	22	5	3	1	-	-	-	-	4	0	0	0
X	64.2	79.1	53.1	66.1	99.0	5	45.0	2	60.0	18	60.0	5	75	-	2.76	0.90	24	15	11	1	-	-	-	-	7	0	0	0
XI	63.4	75.6	55.2	65.4	91.0	7	46.0	16	59.0	12	62.0	30	76	-	5.84	1.10	11	16	12	7	-	-	-	-	4	0	0	0
XII	67.5	80.0	59.0	69.5	100.0	7	50.0	23	56.0	21	69.0	10	74	-	3.39	0.59	15	18	13	2	-	-	-	-	7	0	0	2
Jaar Year	59.1	75.2	-	-	100.0	-	28.0	-	48.0	-	-	-	-	-	35.48	2.24	-	110	85	33	-	-	-	-	40	1	-	-
No. 283/334 LOUISVALE. ϕ = 28 34'S; λ = 21 12'E; H = 2,563 vt/ft; h_t = 4 vt/ft; h_r = 4 vt/ft.																												
I	73.6	95.9	63.7	79.8	104.0	10	58.0	15	76.5	21	74.0	5	-	2	0.10	0.05	19	2	2	0	-	-	-	-	29	0	0	4
II	71.7	95.6	64.1	79.9	104.0	11	58.0	9	79.0	27	71.6	17	-	2	1.13	0.38	27	6	3	0	-	-	-	-	27	0	0	8
III	64.9	86.2	58.2	72.2	96.0	8	44.3	29	74.3	12	70.0	11	-	3	4.27	2.45	12	7	6	3	-	-	-	-	17	0	0	1
IV	55.9	82.2	49.4	65.8	93.0	2	37.0	29	66.0	28	62.3	15	-	1	4.57	4.50	16	3	2	1	-	-	-	-	13	0	0	0
V	49.0	79.1	43.7	61.4	87.6	8	34.2	18	66.2	17	55.0	3	-	2	0.00	0.00	-	0	0	0	-	-	-	-	2	0	0	0
VI	40.7	73.0	35.1	54.0	83.8	9	27.2	3	58.2	2	43.0	29	-	3	0.01	0.01	1	1	0	0	-	-	-	-	0	0	9	0
VII	41.7	71.8	35.4	53.9	84.0	17	22.0	1	55.8	21	51.5	20	-	-	0.00	0.00	-	0	0	0	-	-	-	-	0	0	10	0
VIII	46.2	80.3	39.0	59.6	90.0	13	26.8	4	67.5	23	64.5	6	-	1	0.00	0.00	-	0	0	0	-	-	-	-	5	0	2	0
IX	51.3	79.9	41.0	60.4	93.2	28	32.0	23	64.0	21	63.0	28	-	1	0.00	0.00	-	0	0	0	-	-	-	-	0	0	0	0
X	62.0	86.8	49.8	67.8	97.0	28	42.0	3	74.2	12	67.0	19	-	3	0.06	0.04	10	2	1	0	-	-	-	-	16	0	0	0
XI	69.1	91.7	55.8	73.7	99.0	29	42.0	4	83.0	3	66.5	16	-	3	0.14	0.09	17	3	2	0	-	-	-	-	20	0	0	0
XII	70.8	94.4	58.6	76.5	107.0	13	48.0	3	81.0	1	69.5	14	-	2	2.02	1.12	16	2	2	2	-	-	-	-	28	0	0	2
Jaar Year	57.9	84.7	49.5	67.1	107.0	-	22.0	-	55.8	-	74.0	-	-	-	12.30	4.50	-	25	18	6	-	-	-	-	157	0	21	15
No. 291/415 BANKSDRIFT. ϕ = 28 55'S; λ = 26 14'E; H = 3,900 vt/ft; h_t = 4 vt/ft; h_r = 4 vt/ft.																												
I	73.1	86.2	58.6	73.4	96.9	7	-	-	74.0	24	65.3	7	45	3	2.17	0.91	23	4	4	3	4	0	0	0	21	0	0	0
II	68.5	86.6	58.8	72.7	95.7	11	42.4	22	74.9	22	64.8	13	65	2	2.21	1.51	17	6	4	1	6	0	0	0	20	0	0	0
III	63.7	78.0	55.4	66.7	85.4	25	44.7	28	67.4	4	63.0	12	83	3	10.11	2.48	17	12	12	8	5	0	0	2	0	0	0	0
IV	55.9	74.9	45.4	60.1	85.4	12	31.6	28	63.0	7	57.3	13	73	2	2.25	0.86	17	5	4	2	1	0	0	0	0	0	1	0
V	47.7	70.7	36.5	53.6	77.8	10	28.6	31	58.4	12	46.3	10	73	1	0.71	0.71	14	1	1	1	1	1	0	0	0	0	9	0
VI	36.6	66.4	27.3	46.8	76.8	26	15.5	30	49.5	2	39.5	7	68	1	0.04	0.04	7	1	1	0	0	0	0	0	0	1	23	0
VII	39.5	67.5	29.8	48.6	76.2	17	16.9	1	52.5	21	45.2	4	64	2	0.00	0.00	-	0	0	0	0	0	0	0	0	0	20	0
VIII	44.5	74.0	-	-	81.9	14	-	-	64.5	4	-	-	59	1	0.00	0.00	-	0	0	0	0	0	0	0	0	0	-	-
IX	51.2	75.4	34.3	54.8	90.3	30	24.8	1	60.2	21	44.5	13	-	1	0.00	0.00	-	0	0	0	0	0	0	0	2	0	7	0
X	63.0	83.9	48.3	66.1	95.0	4	34.9	1	67.0	12	62.3	28	-	2	1.11	0.73	10	4	3	1	5	0	0	0	12	0	0	0
XI	66.0	87.4	51.8	69.5	98.0	18	41.0	4	70.0	5	64.9	29	-	1	0.08	0.08	30	1	1	0	2	0	0	0	21	0	0	0
XII	-	-	-	-	-	-	-	-	-	-	-	-	-	-	-	-	-	-	-	-	-	-	-	-	-	-	-	-
Jaar Year	-	-	-	-	-	-	-	-	-	-	-	-	-	-	-	-	-	-	-	-	-	-	-	-	-	-	-	-
No. 296/622 IMPERANI. ϕ = 28 52'S; λ = 27 51'E; H = 5,380 vt/ft; h_t = 4 vt/ft; h_r = 4 vt/ft.																												
I	67.8	81.9	56.0	68.9	(89.0	11	51.0	27	66.0	24	61.0	10	(61)	(2)	1.99	0.60	24	8	8	2	-	-	-	-	(5	0	0	0)
II	64.8	78.7	54.9	66.5	(88.0	12	48.0	23	70.0	23	59.0	13	(72)	(5)	1.70	0.39	7	8	6	0	-	-	-	-	(1	0	0	0)
III	62.0	73.7	54.4	64.0	80.0	9	45.0	31	60.0	20	61.0	17	81	7	7.87	3.10	4	15	13	4	-	-	-	-	0	0	0	0
IV	52.9	69.3	45.2	57.2	78.0	11	36.0	7	53.0	30	54.0	17	76	4	2.20	0.94	17	8	8	1	-	-	-	-	0	0	0	0
V	47.7	66.0	41.5	53.7)	(72.0	11	36.0	18	57.0	12	49.0	4)	(79)	(3)	0.40	0.40	14	1	1	1	-	-	-	-	(0	0	0	0)
VI	39.4	62.8	32.9	47.9	69.0	10	25.0	18	48.0	2	43.0	9	66	2	0.00	0.00	-	0	0	0	-	-	-	-	0	1	12	0
VII	41.0	63.5	33.5	48.5	74.0	25	23.0	26	48.0	21	42.0	10	69	3	0.05	0.05	11	1	1	0	-	-	-	-	0	1	9	0
VIII	45.4	69.8	37.5	53.6	76.0	14	29.0	4	59.0	3	48.0	7	62	1	0.04	0.04	6	1	1	0	-	-	-	-	0	0	1	0
IX	51.1	71.5	39.4	55.4	86.0	30	29.0	22	68.0	22	51.0	20	45	0	0.00	0.00	-	0	0	0	-	-	-	-	0	0	3	0
X	59.9	76.6	49.2	62.9	89.0	5	38.0	14	63.0	12	65.0	6	69	-	2.61	0.50	23	8	8	2	-	-	-	-	1	0	0	0
XI	62.5	77.6	50.0	63.8	86.0	23	40.0	25	67.0	3	57.0	11	60	-	1.59	1.01	4	6	5	1	-	-	-	-	0	0	0	0
XII	68.1	84.5	54.5	69.5	93.0	9	41.0	22	67.0	17	68.0	12	-	-	0.51	0.21	17	5	4	0	-	-	-	-	14	0	0	0
Jaar Year	58.2	72.9	45.7	59.3	93.0	-	23.0	-	48.0	-	68.0	-	-	-	15.99	3.10	-	61	55	11	-	-	-	-	(21	2	25	0)

3rd ORDER STATIONS – STASIES van die 3e ORDE

Month Maand	Air Temperature – Lugtemperatuur in °F. Means Gemiddeldes T_m 0800	x Max.	n Min.	(x+n)/2 Mean Gem.	Extremes Uiterstes Max.	Date.	Min.	Date.	Lowest Max. Laagste Maks. Highest Min. Hoogste Min. Max.	Date.	Min.	Date.	Mean Rel. Hum. Gem. Rel. Vochtigheid. U % 0800	Mean Cloud Amt. Gem. Wolkevrijheid. N 0–10 0800	Precipitation in inches. Neerslag in duime. R. M	Max. in 24 h.	Date.	Number of Days with Aantal Dae met: Precipn. Neerslag ·01	·04	·40	Thunder Donder	Hail Hagel	Fog Mist	Snow Sneeuw	Max. ≥ 86°F.	Max. ≤ 50°F.	Min. ≤ 32°F.	Min. ≥ 68°F.
No. 301/141 WEENEN. φ = 28 51'S; λ = 30 05'E; H = 2,816 vt/ft; h_t = 4 vt/ft; h_r = 4 vt/ft.																												
I	72.1	83.5	61.6	72.5	96.0	11	54.0	19	66.0	24	69.0	3	-	4	6.03	1.63	27	15	14	6	-	-	-	-	11	0	0	1
II	71.3	83.7	61.2	72.5	95.0	20	50.0	23	72.0	22	70.0	3	-	4	2.15	0.75	21	7	6	2	-	-	-	-	12	0	0	1
III	69.7	81.6	62.1	71.8	93.0	18	57.1	1	65.0	20	68.0	27	-	6	4.81	1.18	19	11	11	5	-	-	-	-	9	0	0	0
IV	65.1	77.7	51.2	64.4	88.0	12	44.0	8	60.0	30	60.0	16	-	3	0.98	0.57	17	5	4	1	-	-	-	-	3	0	0	0
V	57.3	74.9	44.5	59.7	81.0	11	37.0	30	65.0	14	58.0	4	-	2	0.36	0.30	15	4	1	0	-	-	-	-	0	0	0	0
VI	50.0	71.5	33.6	52.5	80.0	1	27.0	23	64.0	3	49.0	15	-	1	0.00	0.00	-	0	0	0	-	-	-	-	0	0	14	0
VII	51.6	71.1	37.2	54.6	81.0	26	29.0	22	52.0	29	60.0	26	-	1	0.04	0.03	30	2	0	0	-	-	-	-	0	0	1	0
VIII	58.0	78.3	43.6	60.9	89.0	10	32.0	5	60.0	15	58.0	13	-	2	0.06	0.06	7	1	1	0	-	-	-	-	4	0	0	0
IX	63.1	79.7	46.9	63.3	98.0	30	36.0	23	59.0	19	58.0	18	-	2	0.49	0.30	20	3	3	0	-	-	-	-	10	0	0	0
X	68.0	82.1	56.6	69.3	101.0	5	49.0	13	63.0	18	63.0	11	-	6	2.07	1.07	13	8	7	1	-	-	-	-	10	0	0	0
XI	68.4	81.9	57.3	69.6	100.0	9	46.0	14	62.0	3	63.0	10	-	4	3.52	0.95	29	10	10	4	-	-	-	-	13	0	0	0
XII	73.8	86.5	61.2	73.8	101.0	7	45.0	22	69.0	21	67.0	10	-	2	6.47	3.14	16	13	11	3	-	-	-	-	16	0	0	0
Jaar Year	63.9	79.4	61.4	65.4	101.0	-	27.0	-	52.0	-	70.0	-	-	3	26.98	3.14	-	79	68	22	-	-	-	-	88	0	15	2
No. 302/523A N'PONGOSI. φ = 28 43'S; λ = 30 48'E; H = 1,400 vt/ft; h_t = 4 vt/ft; h_r = 4 vt/ft.																												
I	68.9	87.2	55.1	76.1	104.0	10	59.0	20	69.0	24	72.0	2	-	5	2.67	0.52	24	17	10	1	7	0	0	-	15	0	0	6
II	68.3	86.4	64.3	75.3	100.0	20	57.0	27	72.0	22	70.0	4	88	5	3.36	1.05	6	9	7	4	5	0	0	-	14	0	0	5
III	68.1	84.9	63.9	74.4	101.0	18	57.0	3	71.0	29	68.0	8	90	5	3.89	0.92	19	15	10	3	8	1	0	-	10	0	0	0
IV	62.2	81.0	57.3	69.1	94.0	12	49.0	7	60.0	24	62.0	11	89	4	1.83	0.72	30	12	9	1	6	0	0	-	5	0	0	0
V	-	-	-	-	-	-	-	-	-	-	-	-	-	-	0.36	0.33	16	3	1	0	-	-	-	-	-	-	-	-
VI	52.3	74.2	43.6	58.9	87.0	1	37.0	28	61.0	30	53.0	2	78	1	0.00	0.00	-	0	0	0	0	0	0	-	1	0	0	0
VII	56.2	76.2	48.0	61.6	86.0	24	41.0	3	67.0	29	60.0	28	76	2	0.01	0.01	29	1	0	0	0	0	0	-	0	0	0	0
VIII	58.8	81.0	50.8	65.9	96.0	10	41.0	4	64.0	15	59.0	24	74	1	0.03	0.01	3	3	0	0	0	0	0	-	7	0	0	0
IX	60.9	81.7	54.6	68.1	105.0	29	40.0	3	60.0	19	66.0	30	71	4	0.35	0.17	21	6	4	0	2	0	0	-	12	0	0	0
X	66.3	84.1	60.5	72.3	109.0	4	54.0	19	65.0	18	66.0	12	81	6	2.77	0.79	22	14	8	3	9	0	0	-	13	0	0	0
XI	66.1	82.1	60.2	71.1	99.0	9	48.0	14	65.0	3	66.0	30	84	4	3.01	0.76	4	11	6	4	9	0	0	-	13	0	0	0
XII	71.0	88.2	65.2	76.7	111.0	7	61.0	22	67.0	31	74.0	10	81	6	4.47	1.91	17	16	15	3	-	-	-	-	18	0	0	5
Jaar Year	-	-	-	-	-	-	-	-	-	-	-	-	-	-	22.74	1.91	-	107	70	19	-	-	-	-	-	-	-	-
No. 303/833 ESHOWE. φ = 28 53'S; λ = 31 28'E; H = 1,740 vt/ft; h_t = 4 vt/ft; h_r = 4 vt/ft.																												
I	69.0	80.5	63.0	71.7	94.0	11	52.0	19	63.0	16	70.0	3	86	6	8.44	1.70	26	14	14	7	-	-	-	-	7	0	0	1
II	(69.4	81.1	64.7	72.9)	(92.5	1	55.0	23	69.0	22	76.5	2	(88)	(5)	5.16	1.90	7	11	11	4	-	-	-	-	(7	0	0	4)
III	(68.2	80.6	63.0	71.8)	(93.0	18	58.0	4	66.0	29	67.0	9	(90)	(5)	4.62	1.42	20	10	10	6	-	-	-	-	(6	0	0	0)
IV	(66.5	77.1	69.0	68.0)	(91.0	12	53.0	24	62.0	29	66.0	6	(84)	(4)	2.26	0.48	1	9	9	2	-	-	-	-	(3	0	0	0)
V	(61.4	75.9	56.5	66.2)	(84.0	9	51.0	20	67.0	14	62.0	12	(85)	(4)	0.75	0.35	1	3	3	0	-	-	-	-	(0	0	0	0)
VI	56.5	(74.0)	51.0	(62.5)	(81.0	7)	41.0	18	61.0	18	58.0	2	(77)	1	0.07	0.06	2	2	1	0	-	-	-	-	(0	0)	0	0
VII	56.1	72.5	52.3	62.4	86.0	25	38.0	14	55.0	29	58.0	21	74	3	0.13	0.13	28	1	1	0	-	-	-	-	0	0	0	0
VIII	(60.2	75.8	53.8	64.8)	(93.0	22	43.0	5	59.0	3	62.0	26	(75)	(2)	1.26	0.28	30	9	8	0	-	-	-	-	(3	0	0	0)
IX	62.3	77.6	53.6	65.6	102.0	29	41.0	3	59.0	2	62.0	8	76	4	1.33	0.76	19	5	5	1	-	-	-	-	5	0	0	0
X	(65.3	79.2	58.4	68.8)	(101.0	29	50.5	14	62.0	18	66.0	12	(81)	(5)	3.90	1.02	8	14	13	2	-	-	-	-	(7	0	0	0)
XI	65.5	76.6	56.7	67.6	92.5	9	52.0	13	61.0	3	65.0	23	82	7	4.99	1.67	23	16	13	4	-	-	-	-	5	0	0	0
XII	(69.8	81.3	61.8	71.5)	(102.0	10	50.0	22	62.0	21	69.0	11	(82)	(5)	4.70	2.56	11	17	12	3	-	-	-	-	(5	0	0	2)
Jaar Year	(64.0	77.7	57.9	67.8)	102.0	-	38.0	-	55.0	-	76.5	-	(82)	(4)	37.81	2.56	-	111	100	29	-	-	-	-	(61	0	0	7)
No. 304/736 EMPANGENI. (Plantation) φ = 28 46'S; λ = 31 55'E; H = 450 vt/ft; h_t = 4 vt/ft; h_r = 4 vt/ft.																												
I	75.1	82.9	67.4	75.1	99.0	14	60.0	18	68.0	24	73.0	3	83	5	4.86	1.74	24	11	8	3	-	-	-	-	9	0	0	13
II	75.3	84.4	67.3	75.9	99.0	1	59.0	23	72.0	22	73.0	21	84	4	3.57	1.04	21	10	9	3	-	-	-	-	12	0	0	15
III	74.3	83.3	67.2	75.2	95.0	18	62.0	29	70.0	28	72.0	10	89	5	3.68	0.89	20	10	10	3	-	-	-	-	8	0	0	12
IV	69.3	79.0	61.6	70.3	89.0	10	53.0	8	67.0	30	69.0	6	88	3	4.24	1.75	23	14	12	4	-	-	-	-	2	0	0	1
V	66.5	78.6	56.7	68.8	87.0	8	53.0	26	70.0	15	69.0	12	-	3	0.55	0.22	9	6	4	0	-	-	-	-	1	0	0	1
VI	61.6	77.1	52.1	64.6	86.0	7	42.0	22	66.0	30	61.0	1	81	2	0.51	0.30	29	3	3	0	-	-	-	-	0	0	0	0
VII	61.9	77.5	53.9	65.7	91.0	25	45.0	31	61.0	29	64.0	28	-	2	0.22	0.10	2	3	3	0	-	-	-	-	4	0	0	0
VIII	64.5	79.9	55.8	67.8	95.0	14	49.0	5	65.0	15	62.0	24	-	2	1.18	0.48	3	7	6	1	-	-	-	-	7	0	0	0
IX	(67.9	79.6	58.5	69.0)	(104.0	29	48.0	3	62.0	2	66.0	9	-	(4)	2.14	0.70	20	7	5	3	-	-	-	-	6	0	0	0
X	(71.8	82.7	62.9	(72.8)	(102.0	1)	50.0	14	71.0	16	70.0	12	(83)	(7)	2.37	0.53	9	14	10	2	-	-	-	-	(7	0)	0	2
XI	72.1	79.3	63.2	71.2	93.0	9	54.0	15	68.0	3	69.0	21	83	7	7.19	2.34	9	16	13	6	-	-	-	-	6	0	0	2
XII	76.2	85.5	67.5	76.5	108.0	10	56.0	22	68.0	21	73.0	14	86	6	1.82	0.57	1	14	10	1	-	-	-	-	11	0	0	18
Jaar Year	(69.7	80.6	61.3	71.1)	108.0	-	42.0	-	61.0	-	73.0	-	-	(4)	32.43	2.34	-	115	93	28	-	-	-	-	(73	0)	0	64

3rd ORDER STATIONS – STASIES van die 3e ORDE

Month Maand	Air Temperature – Lugtemperatuur in °F. Means Gemiddeldes T_m 0800	x Max.	n Min.	$\frac{x+n}{2}$ Mean Gem.	Extremes Uiterstes Maxt	Dat.	Min.	Dat.	Lowest Max. Laagste Maks. Highest Min. Hoogste Min. Max.	Dat.	Min.	Dat.	Mean Rel. Hum. Gem. Rel. Vochtighd. U 0800	Mean Cloud Amt. Gem. Wolkehtbd. N 0-10 0800	Precipitation in inches. Neerslag in duims. R. M	Max. in 24 h.	Dat.	Number of Days with Aantal Dae met: Precipn. Neerslag ≥ .01	≥ .04	≥ .40	Thunder Donder	Hail Hagel	Snow Sneeuw	Fog Mist	Max. ≥ 86°F.	Max. ≤ 50°F.	Min. ≤ 32°F.	Min. ≥ 68°F.
No. 317/447A UPINGTON (Landbou Nav./Agr. Res.) φ = 28 27'S; λ = 21 15'E; H = 2,600 vt/ft; h_t = 4 vt/ft; h_r = 4 vt/ft.																												
I	75.0	93.8	60.5	77.1	103.0	10	64.1	13	74.9	21	71.0	8	-	2	-	-	-	-	-	-	-	-	-	-	27	0	0	2
II	74.6	93.7	59.2	76.4	100.2	11	47.8	9	81.2	27	73.5	17	-	2	-	-	-	-	-	-	-	-	-	-	24	0	0	5
III	(69.0	83.7	59.1	71.5	(94.6	8	61.5	21	73.5	19	67.6	5	-	(3)	-	-	-	-	-	-	-	-	-	-	10	0	0	0)
IV	61.4	79.9	47.9	63.9	91.0	12	36.6	29	64.6	28	62.2	15	-	2	-	-	-	-	-	-	-	-	-	-	11	0	0	0
V	54.5	76.3	42.7	59.5	84.9	7	33.8	18	64.1	17	59.8	2	-	1	-	-	-	-	-	-	-	-	-	-	0	0	0	0
VI	45.8	71.1	35.0	53.0	80.1	9	26.0	19	56.1	2	50.1	7	-	1	-	-	-	-	-	-	-	-	-	-	0	0	7	0
VII	45.9	71.1	36.0	53.6	82.1	17	20.9	1	53.8	21	55.5	20	-	2	-	-	-	-	-	-	-	-	-	-	0	0	11	0
VIII	50.5	78.0	37.8	57.9	88.3	13	24.9	4	63.1	3	58.8	8	-	1	-	-	-	-	-	-	-	-	-	-	3	0	5	0
IX	54.7	78.0	38.9	58.4	93.1	27	28.5	23	60.5	21	55.1	26	-	1	-	-	-	-	-	-	-	-	-	-	5	0	5	0
X	63.3	84.4	48.0	66.2	99.0	28	39.1	3	73.0	12	63.0	19	-	2	-	-	-	-	-	-	-	-	-	-	11	0	0	0
XI	70.8	88.6	53.2	70.9	98.6	29	39.9	4	79.1	2	66.8	16	-	2	0.12	0.07	17	2	2	0	-	-	-	-	21	0	0	0
XII	73.3	92.8	58.5	74.7	104.1	13	42.8	3	75.9	21	68.9	14	-	1	0.56	0.43	16	2	2	1	-	-	-	-	26	0	0	1
Jaar Year	(61.5	82.8	47.9	66.3	104.1	-	20.9	-	63.8	-	73.5	-	-	(1)	-	-	-	-	-	-	-	-	-	-	132	0	28	9)
* Alle waarnemings om 8.30 vm. gedoen / All observations taken at 8.30 a.m.																												
No. 323/536 SYDNEY-ON-VAAL. φ = 28 26'S; λ = 24 18'E; H = 3,412 vt/ft; h_t = 4 vt/ft; h_r = 4 vt/ft.																												
I	76.2	92.4	65.5	78.9	102.0	13	57.6	28	78.3	24	74.5	2	69	3	0.68	0.66	24	3	1	1	-	-	-	-	25	0	0	7
II	71.0	88.1	64.1	76.1	98.0	3	50.0	22	71.0	27	73.2	4	(66)	-	3.63	1.17	20	11	9	3	-	-	-	-	20	0	0	5
III	66.4	80.4	59.9	70.1	88.0	26	48.2	29	67.9	19	67.5	8	82	4	5.58	1.24	1	12	11	5	-	-	-	-	6	0	0	0
IV	60.1	77.3	50.5	63.9	89.9	11	41.2	7	64.6	17	60.0	17	(68)	2	2.09	0.91	16	4	4	2	-	-	-	-	4	0	0	0
V	52.9	74.6	43.8	59.2	81.3	10	35.0	17	60.5	11	61.4	7	73	2	0.02	0.02	13	1	0	0	-	-	-	-	0	0	0	0
VI	45.0	69.2	35.9	52.5	80.3	10	26.1	3	51.1	30	47.0	8	66	1	0.00	0.00	-	0	0	0	-	-	-	-	0	0	8	0
VII	(48.6	69.7	37.4	53.5	78.5	17	23.9	1	53.5	21	47.0	15	(72)	3	0.00	0.00	-	0	0	0	-	-	-	-	0	0	6	0
VIII	48.4	76.7	39.8	58.3	85.4	14	28.0	4	60.2	3	49.0	6	55	1	0.00	0.00	-	0	0	0	-	-	-	-	0	0	1	0
IX	51.9	80.2	43.2	61.7	94.0	30	32.0	22	59.2	21	57.0	29	49	1	0.00	0.00	-	0	0	0	-	-	-	-	7	0	0	0
X	67.5	86.2	53.9	70.1	98.0	4	45.0	14	73.5	12	69.0	29	55	-	0.38	0.15	23	5	4	0	-	-	-	-	16	0	0	1
XI	72.2	88.6	59.1	73.7	97.5	23	47.0	1	72.6	3	77.0	21	54	-	0.98	0.54	30	5	5	1	-	-	-	-	19	0	0	2
XII	(77.0	93.9	(62.2	78.1	102.0	11	(52.0	3	79.0	2	(75.5	11	(55)	-	0.55	0.46	13	3	3	1	-	-	-	-	22	0	(0	5)
Jaar Year	(61.4	81.4	(51.3	66.3	102.0	-	23.9	-	51.1	-	77.0	-	(65)	-	13.91	1.24	-	44	37	13	-	-	-	-	119	0	(15	21)
No. 329/1 PORTLAND. φ = 26 01'S; λ = 27 01'E; H = 4,500 vt/ft; h_t = 4 vt/ft; h_r = 4 vt/ft.																												
I	68.0	84.3	58.7	71.5	93.0	11	51.0	29	66.0	24	65.5	14	69	3	4.23	0.95	2	8	7	5	-	-	-	-	12	0	0	0
II	65.5	83.1	56.9	70.0	92.0	20	43.0	23	72.5	26	61.5	7	74	2	0.74	0.26	16	5	4	0	-	-	-	-	7	0	0	0
III	62.0	77.3	56.9	67.1	85.0	10	41.5	30	63.0	4	63.5	25	90	4	11.96	4.00	17	14	11	8	-	-	-	-	0	0	0	0
IV	54.1	72.5	46.3	59.4	81.5	11	37.0	7	55.0	30	55.5	15	86	2	2.98	0.82	17	5	6	4	-	-	-	-	0	0	0	0
V	47.3	69.9	41.6	55.7	78.0	9	35.0	18	59.0	14	60.0	4	88	2	1.02	0.95	14	2	2	1	-	-	-	-	0	0	0	0
VI	38.1	65.9	31.4	48.6	73.5	13	22.0	18	52.5	2	41.0	8	64	1	0.00	0.00	-	0	0	0	-	-	-	-	0	0	17	0
VII	40.5	67.0	33.6	50.3	74.5	25	22.0	22	60.5	21	44.0	9	74	1	0.00	0.00	-	0	0	0	-	-	-	-	0	0	10	0
VIII	46.0	74.2	36.2	55.2	79.0	14	26.0	4	61.0	3	45.0	7	64	1	0.00	0.00	-	0	0	0	-	-	-	-	0	0	2	0
IX	52.3	76.0	37.8	56.9	89.0	29	25.0	22	59.0	22	50.0	28	61	0	0.60	0.60	20	1	1	1	-	-	-	-	3	0	3	0
X	62.2	81.0	51.2	66.1	93.5	5	40.0	14	65.0	19	60.5	8	61	2	1.41	0.75	11	4	4	1	-	-	-	-	9	0	0	0
XI	65.2	81.8	53.4	67.6	90.0	23	46.0	25	60.0	3	58.5	9	66	2	2.22	0.55	3	10	10	2	-	-	-	-	4	0	0	0
XII	71.1	89.2	56.7	72.4	97.5	13	40.0	23	68.0	17	68.0	11	50	1	0.28	0.18	17	2	2	0	-	-	-	-	22	0	0	0
Jaar Year	56.0	76.9	48.6	61.7	97.5	-	22.0	-	50.5	-	68.0	-	68	2	25.44	4.00	-	52	47	22	-	-	-	-	57	0	32	0
No. 339/440 PALM RIDGE. φ = 28 20'S; λ = 32 15'E; H = 220 vt/ft; h_t = 4 vt/ft; h_r = 4 vt/ft.																												
I	-	-	-	-	-	-	-	-	-	-	-	-	-	-	-	-	-	-	-	-	-	-	-	-	-	-	-	-
II	-	-	-	-	-	-	-	-	-	-	-	-	-	-	-	-	-	-	-	-	-	-	-	-	-	-	-	-
III	-	-	-	-	-	-	-	-	-	-	-	-	-	-	-	-	-	-	-	-	-	-	-	-	-	-	-	-
IV	-	-	-	-	-	-	-	-	-	-	-	-	-	-	-	-	-	-	-	-	-	-	-	-	-	-	-	-
V	-	-	-	-	-	-	-	-	-	-	-	-	-	-	-	-	-	-	-	-	-	-	-	-	-	-	-	-
VI	57.4	78.9	49.0	63.9	85.1	24	39.5	25	70.5	17	59.6	17	86	2	0.08	0.08	29	1	1	0	1	0	0	-	0	0	0	0
VII	59.3	78.6	52.5	65.5	99.0	26	43.9	6	64.2	29	63.1	25	83	2	0.09	0.09	2	1	1	0	1	0	0	-	2	0	0	0
VIII	62.4	81.7	54.7	68.2	95.9	11	48.5	5	64.4	15	60.3	23	86	4	0.12	0.06	15	3	2	0	1	0	0	0	0	0	0	0
IX	66.1	79.0	57.1	68.0	100.9	11	46.9	3	63.1	21	66.2	16	78	4	3.10	2.25	20	7	5	2	2	0	0	0	6	0	0	0
X	71.4	83.6	63.0	73.3	105.8	1	56.5	20	73.3	18	68.6	12	82	5	1.47	0.37	17	11	10	0	8	1	0	0	8	0	0	1
XI	71.4	79.8	63.1	71.4	91.9	9	53.9	15	70.2	12	70.1	9	87	5	3.49	1.25	3	15	8	4	7	0	0	0	5	0	0	5
XII	78.8	90.2	68.5	79.3	107.9	10	56.1	22	72.4	21	75.6	11	81	3	2.09	0.71	1	9	9	1	8	0	0	0	18	0	0	15
Jaar Year	-	-	-	-	-	-	-	-	-	-	-	-	-	-	-	-	-	-	-	-	-	-	-	-	-	-	-	-

3rd ORDER STATIONS – STASIES van die 3e ORDE

Month Maand	Air Temperature – Lugtemperatuur in °F. Means Gemiddeldes				Extremes Uiterstes				Lowest Max. Laagste Maks. Highest Min. Hoogste Min.				Mean Rel. Hum. Gem. Rel. Vochtigh.	Mean Cloud Amt. Gem. Wolkehyld.	Precipitation in inches. Neerslag in duime.			Number of Days with Aantal Dae met									
	0800	x Max.	n Min.	(x+n)/2 Mean Gem.	Max.	Dat.	Min.	Dat.	Max.	Dat.	Min.	Dat.	% 0800	N 0–10 0800	M	Max in 24 h.	Dat.	Precipn. Neerslag ·01	·04	·40	Thunder Donder	Hail Hagel	Fog Mist	Snow Sneeuw	Frost Vorsel	Max. ≥86°F.	Max. ≤50°F.	Min. ≤32°F.	Min. ≥68°F.
No. 360/597 VAALHARTZ (Proefstasie/Res. Stn.) ϕ = 27 57'S; λ = 24 50'E; H = 3,800 vt/ft; h_t = 4 vt/ft; h_r = 4 vt/ft.																													
I	70.9	87.7	60.2	73.9	96.5	13	48.0	29	75.0	24	69.5	10	–	4	2.70	0.87	23	7	7	3	–	–	–	–		20	0	0	1
II	68.3	86.4	60.2	73.3	95.0	12	49.5	23	73.0	27	66.5	5	–	3	2.91	0.85	1	7	7	3	–	–	–	–		18	0	0	0
III	64.4	80.6	57.3	68.9	88.0	24	46.5	29	70.0	4	67.0	17	–	4	7.43	–	–	–	–	–	–	–	–	–		2	0	0	0
IV	56.2	77.1	46.8	61.9	88.0	11	38.0	8	64.5	6	64.0	18	–	2	0.97	0.70	17	2	2	1	–	–	–	–		0	0	0	0
V	49.9	73.9	40.1	57.0	79.0	9	31.5	18	59.0	12	51.0	3	–	2	0.16	0.16	14	1	1	0	–	–	–	–		0	0	1	0
VI	39.3	69.8	31.4	50.6	79.0	10	21.5	18	51.0	2	43.0	7	–	1	0.00	0.00	–	0	0	0	–	–	–	–		0	0	17	0
VII	39.9	70.2	32.2	51.2	78.5	17	18.5	1	52.5	21	42.3	19	–	2	0.00	0.00	–	0	0	0	–	–	–	–		0	0	12	0
VIII	46.7	77.0	34.8	55.9	85.0	11	26.0	4	60.0	3	43.4	31	–	1	0.00	0.00	–	0	0	0	–	–	–	–		0	0	6	0
IX	53.7	78.8	37.5	58.1	91.0	30	28.0	22	58.5	21	51.5	29	–	1	0.00	0.00	–	0	0	0	–	–	–	–		5	0	6	0
X	65.6	84.8	49.3	67.0	95.0	5	40.5	12	71.0	19	65.0	29	–	2	0.50	0.50	22	1	1	1	–	–	–	–		16	0	0	0
XI	68.2	85.4	51.4	68.4	92.5	23	42.0	29	77.0	12	60.0	6	–	2	1.68	1.25	30	3	2	2	–	–	–	–		12	0	0	0
XII	72.4	89.9	54.4	72.1	99.0	10	42.0	3	69.0	21	63.0	11	–	2	0.89	0.59	17	2	2	1	–	–	–	–		23	0	0	0
Jaar Year	57.9	80.3	46.3	63.3	99.0	–	18.5	–	51.0	–	69.5	–	–	2	17.24	–	–	–	–	–	–	–	–	–		96	0	42	1
No. 364/463 GROOTSPRUIT. ϕ = 27 43'S; λ = 26 46'E; H = 4,320 vt/ft; h_t = 4 vt/ft; h_r = 4 vt/ft.																													
I	71.0	86.2	60.1	73.1	98.0	14	52.0	29	69.0	24	65.0	6	58	4	4.25	1.39	24	8	7	2	12	0	0	0		13	0	0	0
II	65.3	82.4	57.9	70.1	89.9	12	46.0	22	74.0	27	63.8	4	79	4	1.29	0.47	1	6	6	1	11	0	0	0		6	0	0	0
III	63.2	75.1	58.0	66.5	82.5	3	49.0	31	64.0	20	63.0	17	88	6	10.52	1.89	12	19	15	6	14	0	0	1		0	0	0	0
IV	55.0	72.9	46.7	59.8	82.0	11	38.0	7	55.0	30	56.0	17	83	3	4.06	1.17	30	9	7	4	4	0	0	0		0	0	0	0
V	49.0	70.3	41.2	55.7	76.0	10	32.0	13	60.0	14	49.8	4	83	3	0.56	0.51	14	4	1	1	2	0	0	2		0	0	0	0
VI	38.6	67.4	31.0	49.2	75.0	9	23.2	18	52.5	2	41.0	9	78	1	0.02	0.02	8	1	0	0	0	0	0	0		0	0	19	0
VII	41.7	68.3	33.8	51.0	76.0	15	23.6	22	52.0	2	42.5	9	71	2	0.05	0.03	11	2	0	0	1	0	0	0		0	0	12	0
VIII	47.0	74.7	36.7	55.7	81.0	14	26.8	4	62.0	3	43.1	7	69	1	0.00	0.00	–	0	0	0	1	0	0	0		0	0	1	0
IX	53.0	76.9	38.9	57.9	91.5	30	24.5	22	60.0	22	50.0	20	45	1	0.06	0.03	19	2	0	0	2	0	0	0		3	0	3	0
X	63.5	82.4	51.3	66.8	96.0	5	43.5	14	65.0	19	60.0	7	59	4	2.00	0.55	16	10	8	2	4	0	0	0		11	0	0	0
XI	64.8	82.2	53.3	67.7	91.0	23	47.0	15	60.0	3	59.0	9	69	4	2.41	0.53	9	14	11	2	8	0	0	0		7	0	0	0
XII	71.1	90.1	55.6	72.8	98.5	12	42.1	22	68.0	17	63.0	8	49	3	0.67	0.41	17	4	2	1	2	0	0	0		25	0	0	0
Jaar Year	56.9	77.4	47.0	62.2	98.5	–	23.2	–	52.0	–	65.0	–	69	3	25.91	1.96	–	79	57	19	61	0	0	3		69	0	35	0
No. 365/396 KROONSTAD (Landbou Nav. St.) ϕ = 27 36'S; λ = 27 14'E; H = 4,680 vt/ft; h_t = 4 vt/ft; h_r = 4 vt/ft.																													
I	67.5	83.3	59.9	71.6	93.3	13	53.7	29	65.7	25	67.0	14	69	4	2.76	0.60	23	9	8	4	–	0	0	0		8	0	0	0
II	65.0	80.4	57.9	69.1	88.7	12	45.0	22	67.0	26	63.7	4	74	4	1.24	0.26	20	8	7	0	–	0	0	0		4	0	0	0
III	62.5	74.7	58.1	66.4	82.2	4	49.4	31	59.3	20	63.4	19	89	6	6.01	0.96	13	17	14	6	–	0	0	1		0	0	0	0
IV	55.8	–	48.8	–	–	–	38.5	7	–	–	57.0	17	79	3	2.79	1.05	17	10	7	2	–	0	0	0		0	0	0	0
V	50.2	67.4	43.4	55.4	72.6	10	32.3	13	58.8	14	51.0	4	85	3	0.22	0.11	14	4	2	0	–	0	0	–		0	0	0	0
VI	40.1	–	32.7	–	–	–	25.8	18	–	–	42.0	8	73	1	0.01	0.01	7	1	0	0	–	0	0	0		–	–	16	0
VII	43.8	64.7	36.5	50.6	72.6	25	26.6	22	47.1	21	46.9	9	72	3	0.00	0.00	–	0	0	0	–	0	0	0		0	1	9	0
VIII	48.7	72.2	40.1	56.1	78.0	12	31.1	4	63.8	3	45.6	14	63	1	0.00	0.00	–	0	0	0	–	0	0	0		0	0	1	0
IX	54.6	74.1	43.0	58.5	88.1	29	27.3	22	55.8	22	57.0	11	49	1	0.28	0.21	20	2	2	0	–	1	0	0		3	0	3	0
X	63.0	79.7	53.9	66.8	93.3	5	44.2	14	63.3	19	64.8	6	63	4	1.78	0.60	11	13	6	1	–	0	0	0		7	0	0	0
XI	64.3	78.8	54.4	66.6	86.0	22	47.4	25	59.0	3	59.6	8	69	4	2.49	0.92	3	11	9	2	–	0	0	0		0	0	0	0
XII	71.1	86.3	59.2	72.7	93.3	7	43.0	22	64.8	17	76.2	11	64	3	0.46	0.34	16	3	3	0	–	0	0	0		20	0	0	2
Jaar Year	57.2	–	48.9	–	93.3	–	25.8	–	–	–	76.2	–	71	3	18.04	1.05	–	78	58	15	–	1	0	–		–	–	29	2
No. 405/295 VREDE. ϕ = 27 25'S; λ = 29 10'E; H = 5,509 vt/ft; h_t = 4 vt/ft; h_r = 4 vt/ft.																													
I	64.2	76.6	52.5	64.5	89.0	13	42.9	19	61.6	24	62.1	13	74	4	5.06	1.38	23	11	11	3	9	0	0	0		2	0	0	0
II	60.8	73.1	51.6	62.3	88.0	12	42.9	24	65.1	26	59.6	2	80	6	1.72	0.70	25	5	5	2	–	0	0	0		1	0	0	0
III	(60.2	73.6	56.8	65.2	(79.8	18	45.0	14	60.0	4	58.9	8	–	(8)	2.93	0.94	4	5	5	4	2	0	0	0		(0	0	0	0)
IV	51.9	69.9	42.3	56.1	76.9	11	33.1	7	60.9	17	51.9	15	(65)	(3)	1.15	0.42	16	5	5	1	4	0	0	0		0	0	0	0
V	49.1	66.6	39.6	53.1	71.1	5	32.7	28	57.9	15	47.1	15	76	4	0.52	0.31	14	2	2	0	1	0	0	2		0	0	0	0
VI	(37.6	62.3	30.5	46.4	68.1	13	19.9	3	50.2	3	38.1	17	(57)	(1)	0.00	0.00	–	0	0	0	0	0	0	0		0	0	16	0
VII	39.9	62.8	32.0	47.4	67.8	15	23.9	14	55.1	3	40.3	29	(79)	(4)	0.00	0.00	–	0	0	0	0	0	0	0		0	0	16	0
VIII	46.6	63.4	35.8	49.6	(74.1	22	28.9	17	59.9	16	42.9	12	(69)	(2)	0.00	0.00	–	0	0	0	0	0	0	1		(0	0	1	0)
IX	52.9	72.9	37.1	55.0	84.8	30	28.4	23	55.0	22	48.0	20	64	3	1.68	1.03	19	2	2	2	3	0	0	1		0	0	4	0
X	58.9	75.2	47.9	61.5	88.6	5	37.6	27	58.1	19	55.5	7	–	4	2.60	0.71	9	6	6	3	6	0	0	0		2	0	0	0
XI	59.2	79.2	52.4	65.8	81.8	1	36.8	15	58.6	3	56.9	11	78	5	3.79	1.25	3	13	13	2	3	2	0	0		0	0	0	0
XII	66.0	82.3	52.0	67.1	89.3	7	38.7	22	68.5	2	62.8	26	62	3	1.68	0.38	9	9	8	0	6	0	0	0		11	0	0	0
Jaar Year	(53.9	71.5	44.2	57.8	(89.3	–	19.9	–	50.2	–	62.8	–)	–	4	21.13	1.58	–	58	57	17	–	2	0	4		16	0	37	0)

3rd ORDER STATIONS – STASIES van die 3e ORDE

Month Maand	Air Temperature – Lugtemperatuur in °F. Means Gemiddeldes T_m 0800	x Max.	n Min.	$\frac{x+n}{2}$ Mean Gem.	Extremes Uiterstes Max.	Dat.	Min.	Dat.	Lowest Max. Laagste Maks. Highest Min. Hoogste Min. Max.	Dat.	Min.	Dat.	Mean Rel. Hum. Gem. Rel. Vochtigh. 0800	Mean Cloud Amt. Gem. Wolkehvlid. N 0–10 0800	Precipitation in Inches. Neerslag in duime. R. Σ	Max. in 24 h.	Dat.	Number of Days with Aantal Dae met Precipn. Neerslag ·01	·04	·40	Thunder Donder	Hail Hagel	Snow Sneeuw	Fog Mist	Max. 86°F.	Max. 50°F.	Min. 32°F.	Min. 68°F.
No. 408/565 PAULPIETERSBURG. φ = 27 25'S; λ = 30 49'E; H = 3,650 vt/ft; ht = 4 vt/ft; hr = 4 vt/ft.																												
I	66.6	80.3	57.8	69.0	92.0	11	50.0	9	63.0	16	64.0	13	80	6	4.89	2.10	23	17	13	3	12	0	0	0	7	0	0	0
II	64.7	78.6	57.1	67.9	88.0	1	48.0	25	65.0	22	64.0	21	82	5	5.79	1.92	21	14	9	5	8	2	0	0	1	0	0	0
III	64.4	76.6	58.4	67.5	90.0	19	50.0	30	60.0	29	65.0	24	87	7	7.64	1.32	19	17	12	9	7	1	0	0	2	0	0	0
IV	58.8	74.2	50.3	62.2	85.0	12	44.0	25	62.0	30	58.0	30	83	3	0.95	0.49	30	7	6	1	2	0	0	0	0	0	0	0
V	54.1	72.1	46.2	59.1	80.0	11	41.0	21	61.0	14	52.0	15	81	3	0.16	0.11	15	2	2	0	0	0	0	0	0	0	0	0
VI	47.8	73.0	38.6	55.8	78.0	10	28.0	4	61.0	18	48.0	15	70	(1)	0.00	0.00	–	0	0	0	0	0	0	0	0	0	1	0
VII	47.6	70.4	40.7	55.5	78.0	25	35.0	4	55.0	29	48.0	26	75	2	0.15	0.06	28	3	3	0	1	0	0	0	0	0	0	0
VIII	54.7	75.5	44.5	60.0	89.0	10	35.0	17	59.0	15	54.0	13	64	2	0.00	0.00	–	0	0	0	0	0	0	0	2	0	0	0
IX	57.9	75.4	47.1	61.2	92.0	29	36.0	4	55.0	19	56.0	30	67	3	1.84	1.08	20	8	4	2	2	0	0	0	5	0	0	0
X	64.4	78.6	55.0	66.8	102.0	5	47.0	16	57.0	18	64.0	5	73	(5)	2.92	0.76	8	16	11	3	9	0	0	0	6	0	0	0
XI	63.6	75.2	53.9	64.5	89.0	23	42.0	15	60.0	3	62.0	10	77	7	7.32	1.30	3	17	17	6	6	1	0	0	4	0	0	0
XII	69.0	83.4	58.3	70.8	96.0	10	47.0	22	63.0	2	65.0	10	70	5	8.19	2.52	15	9	8	5	10	1	0	0	8	0	0	0
Jaar Year	59.5	76.1	50.6	63.4	102.0	–	28.0	–	55.0	–	65.0	–	76	(4)	39.85	2.52	–	110	85	34	57	5	0	0	35	0	1	0
No. 410/203 PONGOLA. φ = 27 23'S; λ = 31 37'E; H = 900 vt/ft; ht = 4 vt/ft; hr = 4 vt/ft.																												
I	74.5	87.9	67.8	77.8	99.0	14	62.0	19	75.0	16	75.0	15	77	7	4.03	3.01	26	5	2	1	–	–	–	–	15	0	0	12
II	(73.5	86.4	67.5	76.9)	(95.0	11	60.0	23	77.0	23	73.0	3	(80)	(6)	5.22	2.67	15	5	5	3	4	0	0	0	(14	0	0	12)
III	71.9	84.3	66.9	75.6	94.0	19	62.0	2	73.0	4	73.0	24	80	6	2.93	1.28	31	9	9	2	2	0	0	0	11	0	0	8
IV	(66.5	81.3	61.0	71.1)	(93.0	6	55.0	24	70.0	30	66.0	17	(80)	(4)	0.12	0.07	30	2	2	0	1	0	0	2	(4	0	0	0)
V	(62.1	81.9	55.5	68.7)	(91.0	9	51.0	7	72.0	14	62.0	4	(82)	(1)	0.00	0.00	–	0	0	0	0	0	0	0	(1	0	0	0)
VI	56.2	78.5	48.4	63.4	90.0	1	40.0	5	70.0	17	56.0	15	63	1	0.00	0.00	–	0	0	0	0	0	0	1	0	0	0	0
VII	56.6	77.4	50.2	63.8	90.0	25	44.0	5	68.0	2	59.0	13	74	2	0.00	0.00	–	0	0	0	0	0	0	0	2	0	0	0
VIII	61.3	81.9	53.3	67.6	98.0	11	46.0	5	71.0	4	62.0	13	67	3	0.00	0.00	–	0	0	0	0	0	0	0	7	0	0	0
IX	64.5	81.0	56.2	68.6	99.0	29	46.0	4	62.0	21	66.0	15	71	3	2.10	1.38	20	3	2	2	3	0	0	0	8	0	0	0
X	68.9	83.8	62.3	73.1	104.0	5	55.0	21	66.0	18	72.0	5	(75)	(6)	4.97	1.84	9	7	7	4	6	3	0	0	10	0	0	3)
XI	69.9	82.0	62.2	72.1	97.0	23	56.0	13	68.0	3	70.0	9	73	7	3.49	1.25	4	8	8	3	7	0	0	0	7	0	0	3
XII	74.6	90.2	66.1	78.1	105.0	12	56.0	22	72.0	2	77.0	11	71	5	3.28	1.92	15	6	6	2	8	0	0	0	21	0	0	8
Jaar Year	66.7	83.1	59.6	71.4	105.0	–	40.0	–	62.0	–	77.0	–	(74)	(4)	26.14	3.01	–	45	42	17	–	–	–	–	100	0	0	46)
No. 428/880 ELRIDA. φ = 26 40'S; λ = 23 00'E; H = 3,250 vt/ft; ht = 4 vt/ft; hr = 4 vt/ft.																												
I	75.5	89.9	–	–	99.5	14	–	–	69.0	18	–	–	64	3	1.32	0.60	22	7	6	1	1	0	0	0	23	0	–	–
II	74.9	90.2	61.3	75.7	96.5	9	41.0	22	81.5	28	72.0	16	68	2	1.71	1.05	17	6	4	1	5	0	0	0	23	0	0	3
III	69.7	83.6	60.1	71.8	91.5	7	48.0	21	72.5	19	69.0	17	78	3	3.41	1.20	26	8	8	4	18	0	0	0	9	0	0	1
IV	60.8	79.1	49.8	64.4	89.0	12	37.5	8	68.0	15	63.0	17	70	1	1.78	0.96	17	4	3	2	3	0	0	1	2	0	0	0
V	58.2	76.1	42.6	59.3	81.5	10	31.0	18	65.0	12	54.0	1	66	1	0.06	0.06	14	1	1	0	2	0	0	1	0	0	1	0
VI	49.1	71.6	33.5	52.5	79.5	8	24.0	3	57.5	2	42.5	24	60	0	0.00	0.00	–	0	0	0	0	0	0	0	0	0	12	0
VII	54.2	71.3	37.5	54.4	79.0	14	24.5	22	54.0	21	51.0	16	50	2	0.05	0.05	17	1	1	0	0	0	0	0	0	0	7	0
VIII	55.3	79.4	37.9	58.6	88.0	13	29.0	4	70.0	3	48.0	16	44	1	0.00	0.00	–	0	0	0	0	0	0	0	1	0	2	0
IX	57.9	80.9	39.8	60.3	93.0	29	32.0	22	64.0	21	50.0	29	48	1	0.00	0.00	–	0	0	0	0	0	0	0	5	0	0	0
X	69.3	85.7	53.8	69.7	96.5	6	45.0	12	72.0	10	64.0	10	57	3	0.94	0.65	10	3	3	1	2	0	0	0	18	0	0	0
XI	69.1	88.7	58.4	73.5	97.0	22	48.0	5	65.5	3	66.0	9	70	1	1.01	0.47	2	4	4	1	0	0	0	0	22	0	0	0
XII	72.6	93.6	59.7	76.6	101.5	12	48.0	23	86.0	22	76.0	9	71	2	0.09	0.05	14	2	2	0	0	0	0	0	24	0	0	3
Jaar Year	63.9	82.5	–	–	101.5	–	–	–	54.0	–	76.0	–	62	2	10.37	1.20	–	36	32	10	31	0	0	2	127	0	–	–
No. 436/292 KLERKSDORP. φ = 26 52'S; λ = 26 40'E; H = 4,298 vt/ft; ht = 4 vt/ft; hr = 4 vt/ft.																												
I	70.0	84.9	60.2	72.5	95.0	13	51.3	29	69.0	17	68.0	14	70	3	4.61	2.25	24	8	7	5	–	–	–	–	14	0	0	0
II	66.4	82.8	59.1	70.9	88.2	3	47.0	23	69.8	28	65.0	4	79	3	1.78	0.50	26	8	7	3	–	–	–	–	6	0	0	0
III	65.0	78.7	58.8	68.7	85.0	25	50.3	16	68.3	20	64.8	17	87	4	6.45	2.65	26	13	9	4	–	–	–	–	0	0	0	0
IV	56.0	74.2	47.3	60.7	82.2	11	37.0	7	64.0	30	58.0	15	82	2	2.90	1.61	17	6	4	2	–	–	–	–	0	0	0	0
V	49.0	70.9	41.6	56.2	75.2	10	31.2	13	60.3	12	53.2	15	88	2	0.17	0.13	14	3	1	0	–	–	–	–	0	0	1	0
VI	38.8	67.9	30.8	49.3	75.0	10	22.6	18	53.2	2	40.4	9	73	1	0.00	0.00	–	0	0	0	–	–	–	–	0	0	18	0
VII	43.5	68.6	35.4	52.0	75.2	19	25.0	22	55.0	21	44.0	21	73	2	0.00	0.00	–	0	0	0	–	–	–	–	0	0	10	0
VIII	48.0	75.7	36.8	56.2	81.4	11	22.0	4	64.0	3	49.0	8	70	1	0.00	0.00	–	0	0	0	–	–	–	–	0	0	4	0
IX	55.5	78.0	41.1	59.5	89.4	30	30.0	15	59.0	22	56.0	22	62	1	0.52	0.28	21	2	2	0	–	–	–	–	3	0	4	0
X	65.0	82.2	53.7	67.9	94.0	5	41.5	24	63.4	19	65.4	7	61	3	1.39	0.57	9	8	7	1	–	–	–	–	12	0	0	0
XI	65.6	79.8	56.6	68.2	87.4	1	49.0	15	59.4	3	62.0	9	73	3	4.39	1.45	3	11	11	3	–	–	–	–	1	0	0	0
XII	72.5	87.8	57.2	72.5	95.0	12	42.3	22	74.5	17	68.0	13	55	2	0.55	0.29	1	2	2	0	–	–	–	–	21	0	0	0
Jaar Year	57.9	77.6	48.2	62.9	95.0	–	22.0	–	53.2	–	68.0	–	73	2	22.76	2.65	–	61	50	18	–	–	–	–	57	0	37	0

3rd ORDER STATIONS – STASIES van die 3e ORDE

Month Maand	Air Temperature – Lugtemperatuur in °F. Means Gemiddeldes T_m 0800	x Max.	n Min.	$\frac{x+n}{2}$ Mean Gem.	Extremes Uiterstes Max.	Dat.	Min.	Dat.	Lowest Max. Laagste Maks. Highest Min. Hoogste Min. Max.	Dat.	Min.	Dat.	Mean Rel. Hum. Gem. Rel. Vogtigheid. 0800	Mean Cloud Amt. Gem. Wolkehoeveelheid. 0800	Precipitation in inches. Neerslag in duime. R.	Max. in 24 h.	Dat.	Number of Days with Aantal Dae met: Precipn. Neerslag -01	-04	-40	Thunder Donder	Hail Hagel	Dew Dauw	Fog Mist	Max. ≥ 86°F.	Max. < 50°F.	Min. < 32°F.	Min. ≥ 68°F.
No. 438/731 VEREENIGING. ϕ = 26 41'S; λ = 27 55'E; H = 4,723 vt/ft; ht = 4 vt/ft; hr = 4 vt/ft.																												
I	66.7	82.1	59.5	70.8	91.0	12	52.0	30	65.0	17	65.0	14	69	4	6.22	3.10	24	10	9	4	5	1	0	0	9	0	0	0
II	64.1	78.7	57.1	67.9	87.0	12	48.0	22	68.0	26	63.0	3	76	3	4.86	3.64	16	10	9	1	8	1	0	0	1	0	0	0
III	63.1	76.2	58.5	67.3	81.0	26	50.0	31	65.0	4	64.0	16	86	4	3.83	0.77	9	12	11	4	8	0	0	0	0	0	0	0
IV	53.9	72.8	46.4	59.6	80.0	11	32.0	7	64.0	17	58.0	17	80	3	1.75	1.04	22	5	4	1	4	0	0	3	0	0	0	0
V	45.5	69.0	40.5	54.7	73.0	10	31.0	13	61.0	12	50.0	1	88	3	0.38	0.25	16	4	3	0	2	0	0	4	0	0	1	0
VI	35.9	65.8	30.3	48.0	71.0	10	22.0	3	52.0	2	41.0	14	78	1	0.00	0.00	–	0	0	0	0	0	0	1	0	0	19	0
VII	40.8	66.4	35.2	50.8	72.0	17	25.0	22	54.0	21	44.0	12	79	1	0.14	0.14	11	1	1	0	0	0	0	0	0	0	7	0
VIII	46.7	73.2	37.8	55.5	78.0	11	29.0	4	65.0	16	47.0	8	64	1	0.00	0.00	–	0	0	0	0	0	0	0	0	0	1	0
IX	53.6	75.3	42.3	58.8	87.0	30	32.0	16	56.0	22	54.0	14	51	1	0.20	0.17	20	2	1	0	4	0	0	1	1	0	0	0
X	63.6	78.7	54.0	66.3	91.0	5	46.0	14	58.0	19	63.0	4	59	4	2.28	0.75	11	11	9	2	10	1	0	0	7	0	0	0
XI	64.1	76.8	55.3	66.0	84.0	1	45.0	14	62.0	3	62.0	18	65	5	3.52	0.85	3	13	12	4	12	2	0	0	0	0	0	0
XII	69.2	85.0	58.4	71.7	91.0	12	47.0	22	72.0	17	68.0	26	54	4	3.20	1.90	20	8	8	2	11	2	0	0	12	0	0	0
Jaar Year	55.6	75.0	47.9	61.5	91.0	–	22.0	–	52.0	–	68.0	–	71	3	26.58	3.64	–	76	67	18	64	7	0	9	30	0	22	0
No. 442/811 NOOITGEDACHT (Ermelo). ϕ = 26 31'S; λ = 29 58'E; H = 5,570 vt/ft; ht = 4 vt/ft; hr = 4 vt/ft.																												
I	62.5	75.6	53.9	64.7	86.3	12	44.0	20	61.0	17	61.5	13	81	6	3.87	0.86	23	12	11	4	–	0	0	0	1	0	0	0
II	60.8	74.2	52.3	63.3	82.3	12	43.0	23	63.0	24	58.3	6	85	5	1.09	0.41	15	4	4	1	–	0	0	0	0	0	0	0
III	60.2	73.9	54.8	64.3	81.0	17	47.9	31	64.2	21	60.0	26	89	7	3.95	1.65	27	16	12	2	–	0	0	6	0	0	0	0
IV	54.7	70.8	43.2	57.0	76.1	28	34.9	24	60.9	18	53.1	19	86	3	0.93	0.25	30	6	6	0	–	0	0	2	0	0	0	0
V	47.9	66.9	38.8	52.8	72.8	22	30.0	13	61.1	16	47.9	1	87	4	1.07	0.80	1	3	3	1	–	0	0	9	0	0	2	0
VI	41.2	64.5	29.5	47.0	70.0	10	16.5	3	54.5	2	40.0	13	71	1	0.00	0.00	–	0	0	0	–	0	0	8	0	0	23	0
VII	42.5	64.4	33.0	48.7	70.0	26	18.8	18	56.9	2	46.5	29	81	1	0.00	0.00	–	0	0	0	–	0	0	7	0	0	10	0
VIII	47.7	71.4	36.7	54.0	83.5	12	26.9	17	58.4	16	44.3	14	72	2	0.00	0.00	–	0	0	0	–	0	0	5	0	0	4	0
IX	54.7	72.9	41.2	57.0	84.1	30	28.5	23	55.2	22	52.5	30	62	1	1.78	1.32	20	4	3	2	–	1	0	0	0	0	4	0
X	61.0	74.6	50.4	62.5	87.0	5	41.5	13	50.0	19	60.0	5	70	5	1.88	1.25	8	8	7	1	–	0	0	2	0	0	0	0
XI	58.8	71.6	50.3	60.9	79.5	23	36.4	14	60.1	3	58.0	11	80	6	4.92	1.45	3	14	12	3	–	0	0	0	0	0	0	0
XII	67.0	80.0	53.6	66.8	89.2	30	44.0	22	64.9	2	58.9	14	66	4	2.47	0.93	8	8	8	3	–	0	0	0	4	0	0	0
Jaar Year	54.9	71.7	44.8	58.3	89.2	–	16.5	–	50.0	–	61.5	–	77	4	21.96	1.65	–	75	66	17	–	1	0	37	7	0	43	0
No. 443/463 RIETVLEI. ϕ = 26 43'S; λ = 30 16'E; H = 5,048 vt/ft; ht = 4 vt/ft; hr = 4 vt/ft.																												
I	62.9	76.0	56.4	66.2	88.5	12	48.3	18	59.9	16	64.0	13	80	5	8.06	1.86	15	13	12	7	–	0	0	0	3	0	0	0
II	59.9	75.0	55.2	65.1	85.1	15	46.9	23	64.3	27	61.0	3	(86)	(6)	2.71	1.68	6	7	5	2	–	0	0	0	0	0	0	0
III	61.1	74.4	56.3	65.3	83.5	26	51.2	1	55.1	29	61.4	26	90	7	6.41	1.44	6	10	10	6	–	0	0	0	0	0	0	0
IV	54.8	72.4	48.2	60.3	(79.4	28	40.4	8	64.8	2	54.3	12	(85)	(3)	1.99	–	–	–	–	–	–	1	0	0	(0	0	0	0)
V	50.6	69.6	45.4	57.5	75.8	21	40.4	13	58.3	14	50.8	4	85	4	0.19	0.14	15	2	2	0	–	0	0	0	0	0	0	0
VI	44.8	67.6	39.2	53.4	75.4	10	30.2	3	56.6	18	45.6	1	72	2	0.00	0.00	–	0	0	0	–	0	0	1	0	0	1	0
VII	45.1	(66.5)	39.9	(53.2)	(73.2	15)	31.5	22	57.1	2	46.6	16	81	2	0.00	0.00	–	0	0	0	–	0	0	0	0	0	1	0
VIII	–	–	–	–	–	–	–	–	–	–	–	–	–	–	0.00	0.00	–	0	0	0	–	–	–	–	–	–	–	–
IX	(56.3	74.1	46.9	60.5)	(87.2	30	34.8	22	51.0	19	59.1	30)	(63)	(2)	1.47	1.01	20	3	3	1	–	0	0	0	(1	0	0	0)
X	60.8	76.2	53.7	64.9	92.3	5	42.9	20	52.4	19	63.7	5	71	6	2.48	1.47	8	10	8	2	–	0	0	0	6	0	0	0
XI	58.5	71.7	54.5	63.1	84.1	1	40.4	15	58.0	3	65.0	10	81	7	8.54	1.92	3	18	16	6	–	0	0	0	0	0	0	0
XII	65.3	78.9	57.0	67.9	90.2	29	45.2	22	56.2	2	62.6	14	72	5	4.03	2.10	15	10	9	3	–	1	0	0	10	0	0	0
Jaar Year	–	–	–	–	–	–	–	–	–	–	–	–	–	–	35.88	–	–	–	–	–	–	–	–	–	–	–	–	–
No. 444/126 ATHOLE (Landbou Nav. St./Agric. Res. Stn.) ϕ = 26 36'S; λ = 30 35'E; H = 5,000 vt/ft; ht = 4 vt/ft; hr = 4 vt ft.																												
I	62.0	73.1	54.9	64.0	87.1	12	47.2	18	64.5	24	62.1	13	–	5	7.22	1.36	11	13	12	7	4	1	0	6	1	0	0	0
II	59.7	71.3	53.4	62.3	80.5	15	44.0	23	60.0	22	59.0	6	–	5	2.16	0.72	15	10	7	2	4	0	0	0	0	0	0	0
III	59.2	71.2	55.3	63.2	80.0	19	49.3	1	56.0	29	63.0	23	–	7	2.79	0.53	4	14	14	2	0	0	0	6	0	0	0	0
IV	54.5	69.9	47.4	58.6	77.0	28	41.2	8	61.0	17	52.7	19	–	4	1.62	0.70	16	5	4	2	1	0	0	1	0	0	0	0
V	50.6	66.2	43.9	55.0	72.2	11	38.0	20	56.5	14	49.8	7	–	3	0.25	0.14	15	3	2	0	0	0	0	1	0	0	0	0
VI	45.5	64.3	36.9	50.6	70.5	10	26.5	3	53.3	3	44.5	17	–	0	0.00	0.00	–	0	0	0	0	0	0	0	0	0	5	0
VII	45.4	64.3	38.1	51.2	70.0	25	31.0	4	52.1	2	48.0	16	–	1	0.00	0.00	–	0	0	0	0	0	0	1	0	0	1	0
VIII	50.2	70.4	41.8	56.1	80.0	11	29.8	17	55.0	16	50.8	12	–	2	0.00	0.00	–	0	0	0	0	0	0	1	0	0	1	0
IX	54.5	72.5	43.7	58.1	85.0	30	34.0	22	53.0	19	54.5	30	–	3	1.12	0.90	20	3	3	1	1	0	0	3	0	0	0	0
X	59.1	74.1	51.1	62.6	88.0	5	41.5	19	49.2	19	61.0	30	–	5	2.37	1.53	8	10	5	1	3	0	0	4	5	0	0	0
XI	58.4	70.1	50.6	60.3	81.0	23	36.0	15	57.0	13	58.5	11	–	6	6.93	1.20	29	16	13	5	3	0	0	3	0	0	0	0
XII	64.2	78.6	54.7	66.6	94.0	28	43.0	22	55.5	2	61.0	14	–	5	2.43	0.88	12	10	8	2	9	0	0	3	4	0	0	0
Jaar Year	55.3	70.5	47.7	59.1	94.0	–	26.5	–	49.2	–	63.0	–	–	4	26.89	1.53	–	84	68	22	25	1	0	27	10	0	7	0

3rd ORDER STATIONS – STASIES van die 3e ORDE

Month Maand	Air Temperature – Lugtemperatuur in °F. Means Gemiddeldes T_m: 0800	x Max.	n Min.	(x+n)/2 Mean Gem.	Extremes Uiterstes: Max.	Dat.	Min.	Dat.	Lowest Max. Laagste Maks. Highest Min. Hoogste Min.: Max.	Dat.	Min.	Dat.	Mean Rel. Hum. Gem. Rel. Vogtigh. U % 0800	Mean Cloud Amt. Gem. Wolkehvlm. N 0–10 0800	Precipitation in inches. Neerslag in duime. R.: M	Max. in 24 h.	Dat.	Precipn. Neerslag: ·01	·04	·40	Thunder Donder	Mist Mis	Fog Dam	Snow Sneeuw	Hail Hagel	Max. 86°F. ∧	Max. 50°F. ∨	Min. 32°F. ∨	Min. 68°F. ∧
No. 445/571 "AIRD" GOVT. FARM (Bremersdorp), ϕ = 26 31'S; λ = 31 20'E; H = 1,500 vt/ft; ht = 4 vt/ft; hr = 4 vt/ft.																													
I	73.1	82.9	64.5	73.7	91.5	12	58.3	18	68.3	16	69.9	15	77	–	6.72	2.37	31	15	12	5	–	2	–	–	10	0	0	2
II	73.0	82.7	64.1	73.4	92.8	12	53.7	23	73.0	27	70.2	21	77	–	5.60	1.73	21	15	10	3	–	–	–	–	6	0	0	3
III	71.2	81.1	64.9	73.0	92.2	19	59.7	29	65.1	4	70.0	24	83	–	4.52	0.92	21	15	13	5	–	–	–	–	8	0	0	4
IV	64.9	79.1	59.6	69.3	90.5	6	53.8	24	66.4	31	63.9	29	88	–	0.75	0.26	22	6	5	0	–	–	–	–	4	0	0	0
V	63.7	78.5	55.7	67.1	87.9	9	51.8	20	67.9	14	59.8	12	73	–	0.12	0.11	17	2	1	0	–	–	–	–	2	0	0	0
VI	60.9	76.5	50.5	63.5	89.3	1	43.4	3	66.9	18	59.5	17	53	–	0.00	0.00	–	0	0	0	–	–	–	–	1	0	0	0
VII	(59.3)	75.1	52.8	63.9	86.0	15	46.7	7	59.4	29	58.0	13	(71)	–	0.13	0.12	28	2	1	0	–	–	–	–	0	0	0	0
VIII	67.1	80.4	54.9	67.6	98.1	11	46.6	17	66.7	15	63.8	11	48	–	0.00	0.00	–	0	0	0	–	–	–	–	7	0	0	0
IX	65.5	79.1	55.6	67.3	97.0	29	43.6	23	58.5	21	66.9	12	61	–	1.70	1.06	18	5	4	1	–	–	–	–	6	0	0	0
X	75.6	83.3	62.0	72.6	99.7	5	53.7	14	63.9	18	75.8	5	68	–	1.97	0.76	8	10	8	2	–	–	–	–	14	0	0	2
XI	68.7	78.9	60.6	69.7	95.5	23	53.4	13	65.0	12	68.5	11	75	–	3.39	0.74	4	15	12	3	–	–	–	–	6	0	0	1
XII	75.1	87.9	65.0	76.4	104.0	12	54.8	22	66.5	2	74.6	27	67	–	4.23	1.24	15	14	11	4	1	1	–	–	21	0	0	7
Jaar Year	68.2	80.5	59.2	69.8	104.0	–	43.4	–	58.5	–	75.8	–	70	–	29.13	2.37	–	99	77	23	–	–	–	–	85	0	0	19
No. 446/311 SIPOFANENI. ϕ = 26 41'S; λ = 31 41'E; H = 850 vt/ft; ht = 4 vt/ft; hr = 4 vt/ft.																													
I	–	89.1	68.2	78.6	100.0	16	61.0	18	80.0	4	75.0	15	–	–	–	–	–	–	–	–	–	–	–	–	21	0	0	16
II	–	89.0	68.1	78.5	100.0	20	57.0	22	77.0	22	74.0	21	–	–	2.70	1.50	21	4	4	2	–	–	–	–	19	0	0	17
III	–	87.9	68.6	78.2	100.0	19	61.0	4	72.0	28	76.0	27	–	–	1.08	0.53	23	3	3	1	–	–	–	–	21	0	0	19
IV	–	84.7	64.9	74.8	96.0	11	50.0	24	73.0	7	67.0	17	–	–	1.42	0.76	2	4	4	1	–	–	–	–	13	0	0	0
V	–	83.3	53.6	68.9	92.0	9	48.0	27	74.0	14	62.0	12	–	–	0.16	0.16	5	1	1	0	–	–	–	–	9	0	0	0
VI	–	81.7	–	–	93.0	1	–	–	73.0	18	–	–	–	–	0.00	0.00	–	0	0	0	–	–	–	–	2	0	–	0
VII	–	79.7	48.5	64.1	90.0	22	40.0	6	69.0	30	59.0	13	–	–	0.00	0.00	–	0	0	0	–	–	–	–	3	0	0	0
VIII	–	84.0	52.7	68.3	102.0	10	43.0	18	71.0	15	62.0	12	–	–	0.00	0.00	–	0	0	0	–	–	–	–	10	0	0	0
IX	–	83.9	55.8	69.8	103.0	30	44.0	4	63.0	22	67.0	12	–	–	1.25	0.50	20	5	5	1	–	–	–	–	13	0	0	0
X	–	88.4	64.5	76.4	107.0	5	53.0	14	69.0	18	76.0	4	–	–	2.40	1.15	17	3	3	2	–	–	–	–	19	0	0	10
XI	–	84.6	65.1	74.8	102.0	23	57.0	16	70.0	4	74.0	10	–	–	3.60	1.15	20	6	6	4	–	–	–	–	11	0	0	6
XII	–	95.9	69.6	82.7	111.0	12	61.0	22	75.0	2	75.0	11	–	–	1.57	0.63	16	8	8	1	–	–	–	–	26	0	0	7
Jaar Year	–	86.0	–	–	111.0	–	–	–	63.0	–	76.0	–	–	–	–	–	–	–	–	–	–	–	–	–	157	0	–	75
No. 446/773 WISSELRODE. ϕ = 26 53'S; λ = 31 56'E; H = 560 vt/ft; ht = 4 vt/ft; hr = 4 vt/ft.																													
I	(76.2)	89.9	66.7	78.3	(100.0	29	59.0	18	81.0	1	75.0	15	–	–	1.24	0.65	3	9	3	1	–	–	–	–	16	0	0	0)
II	75.0	89.8	67.0	78.4	100.0	12	58.5	23	76.0	22	74.0	21	–	–	2.91	1.23	21	14	9	1	–	–	–	–	20	0	0	10
III	(74.0)	86.2	67.3	76.7	98.5	19	63.0	2	73.0	5	75.5	27	–	–	2.62	0.70	31	9	7	4	–	–	–	–	15	0	0	6
IV	(68.8)	85.1	61.0	73.0	(95.0	6	52.0	22	72.5	30	67.0	30	–	–	1.50	1.15	6	6	3	1	–	–	–	–	(8	0	0	0)
V	(62.8)	85.2	54.6	69.9	(93.0	9	47.0	27	79.0	1	65.0	12	–	–	0.06	0.06	15	1	1	0	–	–	–	–	(7	0	0	0)
VI	53.9	81.0	(44.5	62.7	92.0	1	(38.0	4	73.0	3	(57.0	2	–	–	0.00	0.00	–	0	0	0	–	–	–	–	1	0	(0	0)
VII	57.3	79.9	47.9	63.7	90.0	21	40.0	6	71.0	3	56.0	21	–	–	0.00	0.00	–	0	0	0	–	–	–	–	2	0	0	0
VIII	62.8	84.2	53.6	68.9	100.0	10	44.0	17	69.5	15	64.5	13	–	–	0.00	0.00	–	0	0	0	–	–	–	–	9	0	0	0
IX	66.3	83.5	57.3	70.4	103.0	29	41.0	3	63.0	21	66.0	15	–	–	2.11	0.91	20	5	3	3	–	–	–	–	13	0	0	0
X	(72.3)	88.2	64.5	76.3	(107.0	5	58.0	27	73.0	18	70.0	5	–	–	2.14	1.04	22	5	5	2	–	–	–	–	13	0	0	4)
XI	(71.6)	84.8	64.3	74.5	(101.0	23	58.0	15	71.0	3	72.0	10	–	–	2.99	1.12	26	10	9	2	–	–	–	–	10	0	0	4)
XII	(78.3)	91.6	68.3	79.9	(110.0	12	60.0	22	72.5	2	75.0	11	–	–	1.77	0.62	14	8	7	2	–	–	–	–	18	0	0	11)
Jaar Year	(68.3)	86.8	59.7	72.7	(110.0	–	38.0	–	63.0	–	75.5	–	–	–	17.34	1.23	–	67	47	16	–	–	–	–	132	0	0	35)
No. 472/279 LICHTENBURG. ϕ = 26 09'S; λ = 26 10'E; H = 4,845 vt/ft; ht = 4 vt/ft; hr = 4 vt/ft.																													
I	68.0	81.5	57.7	69.6	93.0	12	48.0	19	64.0	18	65.0	14	–	4	3.58	1.00	24	11	9	4	–	–	–	–	9	0	0	0
II	65.8	79.7	57.2	68.5	87.0	2	43.0	23	68.0	28	64.0	1	–	3	2.82	1.74	7	6	5	2	–	–	–	–	1	0	0	0
III	63.3	76.4	56.8	66.6	80.0	10	49.0	31	67.0	4	62.0	16	–	5	3.29	0.74	4	12	11	3	–	–	–	–	0	0	0	0
IV	57.3	74.9	46.5	60.7	82.0	10	34.0	8	62.0	17	57.0	16	–	2	2.67	1.03	30	3	3	3	–	–	–	–	0	0	0	0
V	51.4	70.5	42.2	56.3	78.0	24	32.0	13	62.0	15	51.0	17	–	2	0.18	0.18	16	1	1	0	–	–	–	–	0	0	0	0
VI	44.9	67.8	34.2	51.0	73.0	10	34.0	6	54.0	2	46.0	9	–	1	0.00	0.00	–	0	0	0	–	–	–	–	0	0	0	0
VII	45.9	66.0	37.8	51.9	73.0	16	24.0	22	50.0	21	47.0	12	–	2	0.27	0.27	11	1	1	0	–	–	–	–	0	0	3	0
VIII	48.9	73.6	39.1	56.3	81.0	31	25.0	4	62.0	6	46.0	8	–	0	0.00	0.00	–	0	0	0	–	–	–	–	0	0	2	0
IX	56.3	77.9	42.4	60.1	91.0	30	29.0	22	60.0	22	55.0	29	–	1	0.25	0.25	19	1	1	0	–	–	–	–	3	0	2	0
X	65.2	80.2	52.4	66.3	93.0	5	41.0	13	62.0	20	65.0	5	–	2	1.40	0.62	9	6	6	1	–	–	–	–	7	0	0	0
XI	64.6	78.5	53.1	65.8	86.0	23	48.0	14	59.0	3	60.0	9	–	3	3.53	1.76	3	10	9	2	–	–	–	–	0	0	0	0
XII	70.9	85.0	56.6	70.8	95.0	30	41.0	22	74.0	21	67.0	12	–	2	0.78	0.23	16	6	4	0	–	–	–	–	10	0	0	0
Jaar Year	58.5	76.0	48.0	62.0	95.0	–	24.0	–	50.0	–	67.0	–	–	2	18.77	1.76	–	57	50	15	–	–	–	–	30	0	7	0

3rd ORDER STATIONS – STASIES van die 3e ORDE

Month Maand	Air Temperature – Lugtemperatuur in °F. Means Gemiddeldes T_m 0800	x Max.	n Min.	$\frac{x+n}{2}$ Mean Gem.	Extremes Uiterstes Max.	Dat.	Min.	Dat.	Lowest Max. Laagste Maks. Highest Min. Hoogste Min. Max.	Dat.	Min.	Dat.	Mean Rel. Hum. Gem. Rel. Vogtigh. 0800	Mean Cloud Amt. Gem. Wolkewyld. 0-10 0800	Precipitation in inches. Neerslag in duime. M	R. Max. in 24 h.	Dat.	Number of Days with Aantal Dae met: Precipn. Neerslag ·01	·04	·40	Thunder Donder	Hail Hagel	Snow Sneeuw	Fog Mist	Max. 86°F.	Max. 50°F.	Min. 32°F.	Min. 68°F.
No. 475/456 KRUGERSDORP (Coronation Park) φ = 26 06'S; λ = 27 46'E; H = 5,574 vt/ft; ht = 4 vt/ft; hr = 4 vt/ft.																												
I	63.2	79.5	55.5	67.5	89.0	12	49.0	27	59.0	17	63.0	13	78	5	4.17	1.30	24	17	14	2	12	0	0	0	4	0	0	0
II	61.4	75.6	54.4	65.0	82.0	11	45.0	23	63.0	7	60.0	4	86	5	2.81	0.49	7	14	10	2	7	1	0	0	0	0	0	0
III	60.6	72.5	56.6	64.5	78.0	9	47.0	31	58.0	4	61.0	25	93	8	7.38	2.81	3	19	15	4	4	0	0	0	0	0	0	0
IV	54.1	70.4	45.6	58.0	77.0	10	39.0	7	57.0	17	55.0	17	83	3	3.82	2.90	17	7	5	1	1	0	0	0	0	0	0	0
V	47.4	65.4	41.2	53.3	70.0	9	30.0	13	58.0	14	48.0	15	90	4	0.81	0.49	17	6	5	1	3	0	0	0	0	0	1	0
VI	40.7	63.5	34.5	49.0	70.0	10	29.0	3	51.0	2	40.0	17	78	1	0.00	0.00	–	0	0	0	0	0	0	0	0	0	6	0
VII	43.6	62.5	37.3	49.9	70.0	16	29.0	4	55.5	22	43.0	30	84	3	0.02	0.02	12	1	0	0	0	0	0	0	0	0	3	0
VIII	49.6	70.0	40.4	55.2	78.0	11	30.0	4	58.0	16	46.0	25	69	1	0.00	0.00	–	0	0	0	0	0	0	0	0	0	1	0
IX	56.4	74.9	42.6	58.7	86.0	30	31.0	22	60.0	22	52.0	19	56	1	0.03	0.03	19	1	0	0	3	0	0	0	0	0	2	0
X	62.3	76.7	52.2	64.5	89.0	5	45.0	13	52.0	19	62.0	6	67	4	2.48	0.70	9	9	8	2	8	1	0	0	2	0	0	0
XI	60.9	74.9	51.6	63.2	82.0	17	43.0	14	57.0	3	56.0	11	80	5	4.38	1.20	3	14	13	4	10	4	0	0	0	0	0	0
XII	68.4	85.5	55.7	70.6	95.0	30	43.0	22	72.0	3	63.0	26	59	4	0.99	0.61	1	5	4	1	5	0	0	0	15	0	0	0
Jaar Year	55.7	72.6	47.3	59.9	95.0	–	29.0	–	51.0	–	63.0	–	77	4	26.89	2.90	–	93	74	17	53	6	0	0	21	0	13	0
No. 475/528 ZUURBEKOM. φ = 26 18'S; λ = 27 48'E; H = 5,176 vt/ft; ht = 4 vt/ft; hr = 4 vt/ft.																												
I	66.1	79.5	54.9	67.2	90.0	12	46.0	30	62.0	17	63.0	13	77	5	4.63	1.39	2	13	8	3	–	0	0	0	3	0	0	0
II	64.0	76.6	52.9	64.7	84.0	12	44.0	23	65.0	7	58.0	4	75	5	3.90	0.79	10	14	13	5	–	0	0	0	0	0	0	0
III	63.0	74.6	55.4	65.0	81.0	14	45.0	31	62.0	4	61.0	25	85	7	4.11	1.02	3	13	12	3	–	0	0	0	0	0	0	0
IV	55.9	72.7	41.4	57.0	80.0	11	31.0	7	62.0	17	55.0	17	76	2	2.85	2.24	17	6	4	2	–	0	0	0	0	0	2	0
V	48.5	68.4	35.4	51.9	75.0	22	23.0	13	61.0	14	48.0	15	84	3	0.79	0.38	17	4	2	0	–	0	0	2	0	0	8	0
VI	37.8	66.6	24.6	45.6	72.0	10	17.0	18	53.0	2	33.0	9	73	1	0.00	0.00	–	0	0	0	–	0	0	0	0	0	27	0
VII	42.7	65.5	29.9	47.7	71.0	15	19.0	22	55.0	21	41.0	30	74	2	0.07	0.07	11	1	1	0	–	0	0	0	0	0	18	0
VIII	50.7	72.9	32.8	52.8	80.0	11	23.0	4	63.0	16	44.0	29	64	1	0.00	0.00	–	0	0	0	–	0	0	0	0	0	15	0
IX	58.1	75.3	39.1	57.2	86.0	30	29.0	23	58.0	22	54.0	11	53	1	0.21	0.16	20	2	2	0	–	1	0	0	0	0	4	0
X	66.0	77.5	52.2	64.8	90.0	5	43.0	14	55.0	19	62.0	3	61	3	2.58	0.47	8	10	10	1	–	0	0	0	6	0	0	0
XI	64.9	74.4	52.5	63.4	81.0	8	42.0	14	61.0	3	59.0	11	75	4	5.69	1.58	26	17	16	5	–	1	0	0	0	0	0	0
XII	70.5	82.9	55.3	69.1	90.0	29	41.0	23	71.0	3	69.0	8	58	3	2.15	0.65	16	9	7	3	–	1	0	0	7	0	0	1
Jaar Year	57.4	73.9	43.9	58.9	90.0	–	17.0	–	53.0	–	69.0	–	71	3	26.98	2.24	–	89	75	22	–	3	0	2	16	0	74	1
No. 476/72 JOHANNESBURG (Joubert Park) φ = 26 12'S; λ = 28 03'E; H = 5,750 vt/ft; ht = 4 vt/ft; hr = 4 vt/ft.																												
I	64.4	78.6	57.5	68.0	89.0	12	51.0	18	59.0	17	65.0	13	69	4	5.88	1.56	4	14	11	4	–	–	–	–	3	0	0	0
II	61.6	75.9	55.4	65.7	87.8	8	44.0	24	64.0	7	65.0	13	79	4	2.95	0.97	7	16	9	3	–	–	–	–	1	0	0	0
III	60.6	73.4	56.6	65.0	78.0	10	48.0	31	59.0	4	61.0	26	87	7	4.80	1.03	29	13	11	5	–	–	–	–	0	0	0	0
IV	56.7	70.8	49.7	60.3	78.0	10	40.0	25	58.0	17	56.0	11	70	2	3.85	2.48	17	9	7	2	–	–	–	–	0	0	0	0
V	51.9	66.3	44.7	55.5	70.5	22	39.0	13	58.0	14	52.0	17	74	3	0.92	0.85	17	5	1	1	–	–	–	–	0	0	0	0
VI	46.7	63.9	39.5	51.7	70.0	12	28.5	3	52.0	2	49.0	9	64	1	0.03	0.03	8	1	0	0	–	–	–	–	0	0	2	0
VII	46.7	63.0	39.3	51.1	69.0	15	30.0	22	54.0	22	46.0	16	71	2	0.03	0.03	11	1	0	0	–	–	–	–	0	0	2	0
VIII	52.7	70.4	43.7	57.0	78.0	11	32.0	4	60.0	4	49.0	9	55	1	0.00	0.00	–	0	0	0	–	–	–	–	0	0	0	0
IX	55.3	73.3	44.8	59.0	84.0	30	28.5	23	58.0	22	56.3	30	53	1	0.07	0.03	19	3	0	0	–	–	–	–	0	0	2	0
X	61.5	75.9	54.3	65.1	87.0	5	46.0	14	57.0	19	65.0	6	62	4	2.72	0.78	9	9	8	3	–	–	–	–	2	0	0	0
XI	61.1	73.9	53.6	63.7	80.5	8	43.0	14	59.0	3	59.5	17	70	5	4.62	1.18	3	16	15	3	–	–	–	–	0	0	0	0
XII	68.3	82.9	59.1	71.0	91.0	30	47.0	22	68.5	3	65.4	26	59	4	0.67	0.24	1	5	5	0	–	–	–	–	11	0	0	0
Jaar Year	57.3	72..	49.9	61.1	91.0	–	28.5	–	52.0	–	65.4	–	68	3	26.54	2.48	–	92	67	21	–	–	–	–	17	0	6	0
No. 476/103 JOHANNESBURG (City Deep) φ = 26 13'S; λ = 28 04'E; H = 5,600 vt/ft; ht = 4 vt/ft; hr = 4 vt/ft.																												
I	65.0	78.6	56.6	67.6	88.5	12	49.9	18	68.5	18	65.1	13	71	–	3.44	1.15	25	14	17	3	–	–	–	–	2	0	0	0
II	(61.7	75.8	54.8	65.3)	(81.5)	6	45.0	22	66.0	27	59.9	6	(81)	–	1.75	0.75	7	11	11	1	–	–	–	–	0	0	0	0
III	61.0	73.5	56.9	65.2	79.3	10	50.2	31	61.0	4	61.7	17	87	–	4.57	1.18	29	14	11	6	–	–	–	–	0	0	0	0
IV	55.9	71.6	48.0	59.8	77.9	11	37.8	3	64.3	18	54.9	17	76	–	3.69	–	–	6	–	–	–	–	–	–	0	0	0	0
V	50.2	67.5	44.2	55.8	76.0	9	33.2	13	60.0	4	49.2	1	80	–	0.81	0.73	17	3	2	1	–	–	–	–	0	0	0	0
VI	43.6	65.3	37.9	51.6	73.0	16	28.0	3	51.8	2	45.5	10	65	–	0.00	0.00	–	0	0	0	–	–	–	–	0	0	1	0
VII	45.8	64.0	40.0	52.0	70.1	16	29.1	22	55.4	22	47.0	29	76	–	0.03	0.03	11	1	0	0	–	–	–	–	0	0	1	0
VIII	52.1	71.0	43.9	57.4	79.0	11	34.1	4	60.8	5	49.0	14	55	–	0.00	0.00	–	0	0	0	–	–	–	–	0	0	0	0
IX	56.4	74.6	46.5	60.5	87.1	30	33.5	22	58.5	22	58.5	30	46	–	0.00	0.00	–	0	0	0	–	–	–	–	1	0	0	0
X	62.3	77.0	53.7	65.3	89.9	5	44.9	13	52.5	19	67.5	5	61	–	2.53	–	–	9	–	–	–	–	–	–	4	0	0	0
XI	61.7	74.3	53.6	63.9	0.5	17	43.0	14	60.0	3	60.5	18	73	–	4.52	1.07	3	15	14	4	–	–	–	–	0	0	0	0
XII	68.2	83.8	57.8	70.8	90.9	30	47.6	22	70.1	3	64.0	25	54	–	0.78	0.22	1	7	5	0	–	–	–	–	10	0	0	0
Jaar Year	56.9	73.1	49.5	61.3	90.9	–	28.0	–	51.8	–	67.5	–	69	–	22.12	–	–	80	–	–	–	–	–	–	17	0	2	0

3rd ORDER STATIONS – STASIES van die 3e ORDE

Month Maand	Air Temperature – Lugtemperatuur in °F. Means Gemiddeldes T_m 0800	x Max.	n Min.	$\frac{x+n}{2}$ Mean Gem.	Extremes Uiterstes Max.	Dat.	Min.	Dat.	Lowest Max. Laagste Maks. Highest Min. Hoogste Min. Max.	Dat.	Min.	Dat.	Mean Rel. Hum. Gem. Rel. Vochtigheid. U % 0800	Mean Cloud Amt. Gem. Wolkehvlhd. N 0-10 0800	Precipitation in inches. Neerslag in duime. R. M	Max. in 24 h.	Dat.	Number of Days with Aantal Dae met Precipn. Neerslag ·01	·04	·40	Thunder Donder	Hail Hagel	Snow Sneeuw	Fog Mist	Max. ≥ 86°F.	Max. ≤ 50°F.	Min. ≤ 32°F.	Min. ≥ 68°F.
No. 476/111 ZWARTKOPJES. ϕ = 26 21'S; λ = 28 04'E; H = 4,966 vt/ft; h_t = 4 vt/ft; h_r = 4 vt/ft.																												
I	67.4	81.3	57.3	69.3	91.0	12	48.0	30	69.0	25	66.0	14	–	4	3.35	1.29	9	11	9	2	–	–	–	–	6	0	0	0
II	64.3	77.9	55.4	66.7	87.0	11	47.0	22	68.0	7	63.0	6	–	3	2.87	0.85	13	9	8	2	–	–	–	–	2	0	0	0
III	63.7	76.5	57.3	66.9	81.0	10	48.0	31	70.0	4	63.0	16	–	6	3.16	0.97	3	13	12	3	–	–	–	–	0	0	0	0
IV	54.4	73.1	44.2	58.6	80.0	11	33.0	7	64.0	17	57.0	17	–	2	3.01	1.43	17	7	7	2	–	–	–	–	0	0	0	0
V	46.9	69.9	37.9	53.4	76.0	31	28.0	13	62.0	19	50.0	1	–	2	0.72	0.42	17	3	3	1	–	–	–	–	0	0	2	0
VI	37.4	66.6	33.3	49.9	72.0	1	22.0	15	54.0	2	43.0	1	–	0	0.00	0.00	–	0	0	0	–	–	–	–	0	0	18	0
VII	41.5	66.8	34.6	50.7	75.0	13	27.0	21	57.0	22	46.0	14	–	2	0.12	0.12	11	1	0	0	–	–	–	–	0	0	9	0
VIII	46.3	74.2	35.6	54.9	81.0	11	26.0	4	64.0	4	46.0	16	–	1	0.00	0.00	–	0	0	0	–	–	–	–	0	0	2	0
IX	56.3	76.6	39.9	58.2	87.0	30	31.0	16	57.0	22	52.0	11	–	1	0.49	0.49	20	1	1	0	–	–	–	–	1	0	1	0
X	64.1	77.5	51.9	64.7	90.0	5	42.0	28	56.0	19	62.0	5	–	3	2.26	0.53	9	9	7	3	–	–	–	–	4	0	0	0
XI	64.7	77.0	53.8	65.4	83.0	18	44.0	14	70.0	4	60.0	23	–	3	3.42	0.90	3	15	13	3	–	–	–	–	0	0	0	0
XII	70.3	84.5	56.5	70.5	92.0	28	43.0	22	72.0	3	65.0	16	–	2	0.83	0.41	20	6	6	1	–	–	–	–	12	0	0	0
Jaar Year	56.4	75.1	46.5	60.8	92.0	–	22.0	–	54.0	–	66.0	–	–	2	20.23	1.43	–	75	66	17	–	–	–	–	25	0	32	0
No. 476/275 NORTH RAND DYN. FACTORY (Modderfontein) ϕ = 26 05'S; λ = 28 10'E; H = 5,425 vt/ft; h_t = 4 vt/ft; h_r = 4 vt/ft.																												
I	64.7	79.4	60.4	69.9	88.0	12	51.0	18	66.0	17	68.0	13	79	4	5.14	1.17	15	13	8	5	–	0	0	0	1	0	0	0
II	62.7	76.2	59.0	67.6	82.0	4	49.0	23	68.0	7	64.0	15	83	4	1.67	0.43	7	11	9	1	–	0	0	0	0	0	0	0
III	63.5	74.5	60.0	67.2	80.0	17	56.0	30	62.0	4	64.0	24	87	7	5.25	1.19	27	16	14	5	–	0	0	0	0	0	0	0
IV	57.6	72.0	55.0	63.5	79.0	11	46.0	7	62.0	17	59.0	11	74	3	3.46	2.52	17	9	5	2	–	0	0	0	0	0	0	0
V	55.0	67.9	52.6	60.2	76.0	4	45.0	13	61.0	14	57.0	17	76	3	0.62	0.56	17	5	1	1	–	1	0	1	0	0	0	0
VI	49.2	64.5	46.9	55.7	71.0	1	32.0	3	53.0	2	55.0	1	64	1	0.00	0.00	–	0	0	0	–	0	0	0	0	0	0	0
VII	49.5	63.6	46.7	55.1	71.0	17	31.0	22	55.0	22	52.0	12	72	2	0.00	0.00	–	0	0	0	–	0	0	0	0	0	1	0
VIII	53.9	71.7	51.0	61.3	80.0	11	41.0	4	62.0	4	58.0	12	62	1	0.00	0.00	–	0	0	0	–	0	0	0	0	0	0	0
IX	56.7	74.4	52.7	63.5	85.0	30	36.0	22	59.0	22	60.0	30	57	1	0.02	0.02	20	1	0	0	–	0	0	0	0	0	0	0
X	63.0	77.2	58.0	67.6	88.0	5	50.0	13	60.0	19	68.0	6	68	4	2.06	0.87	11	10	8	1	–	0	0	0	2	0	0	0
XI	61.4	75.2	57.0	66.1	83.0	18	49.0	14	61.0	3	62.0	18	78	4	4.23	0.93	3	13	12	3	–	1	0	0	0	0	0	0
XII	67.9	84.7	62.3	73.5	92.0	30	50.0	22	76.0	2	69.0	27	67	4	1.62	0.82	1	7	6	2	–	1	0	0	11	0	0	1
Jaar Year	58.8	73.4	55.1	64.3	92.0	–	31.0	–	53.0	–	69.0	–	72	3	24.07	2.52	–	85	63	20	–	3	0	1	14	0	1	2
No. 476/427 JAN SMUTS LUGHAWE. ϕ = 26 07'S; λ = 28 15'E; H = 5,498 vt/ft; h_t = 4 vt/ft; h_r = 4 vt/ft.																												
I	64.3	77.1	55.1	66.1	88.1	12	44.9	19	60.1	17	63.1	13	76	5	4.13	1.19	25	11	10	5	–	–	–	–	1	0	0	0
II	61.7	74.8	53.6	64.2	80.3	6	43.9	23	64.1	7	59.1	7	81	5	1.60	0.92	7	11	6	1	–	–	–	–	0	0	0	0
III	60.9	73.5	56.0	64.7	79.2	17	50.1	18	59.9	4	61.2	17	90	7	5.28	0.87	28	18	13	7	–	–	–	–	0	0	0	0
IV	56.2	70.6	46.4	58.5	77.1	11	36.8	26	59.8	17	54.9	17	77	3	2.52	2.07	17	4	3	1	–	–	–	–	0	0	0	0
V	51.1	66.1	43.2	54.6	69.9	10	33.9	13	58.1	14	48.5	1	79	3	0.00	0.00	–	0	0	0	–	–	–	–	0	0	0	0
VI	46.4	63.6	36.5	50.0	70.1	1	24.1	3	51.8	2	44.9	11	63	1	0.00	0.00	–	0	0	0	–	–	–	–	0	0	4	0
VII	47.3	63.0	37.2	50.1	68.9	15	26.3	22	54.0	4	43.8	29	75	2	0.00	0.00	–	0	0	0	–	–	–	–	0	0	3	0
VIII	52.4	70.9	42.5	55.7	76.9	31	37.8	5	60.9	4	51.3	31	54	1	0.00	0.00	–	0	0	0	–	–	–	–	0	0	0	0
IX	55.7	76.9	45.2	61.0	84.2	30	32.9	23	57.2	22	52.0	30	50	1	0.09	0.09	21	1	1	0	–	–	–	–	0	0	0	0
X	60.4	75.8	52.3	64.0	88.3	5	44.9	14	52.5	19	59.9	6	68	5	2.90	0.85	8	11	8	3	–	–	–	–	3	0	0	0
XI	59.5	73.1	52.1	62.6	78.9	17	40.3	14	59.9	3	57.5	11	77	6	3.40	0.90	3	15	13	2	–	–	–	–	0	0	0	0
XII	66.5	82.9	55.9	69.4	91.1	30	46.2	22	69.0	3	62.2	20	60	4	0.87	0.32	31	6	3	0	–	–	–	–	8	0	0	0
Jaar Year	56.9	72.4	48.0	60.2	91.1	–	24.1	–	51.8	–	63.1	–	71	4	20.79	2.07	–	77	57	19	–	–	–	–	12	0	7	0
No. 48C/184A CAROLINA. ϕ = 26 04'S; λ = 30 07'E; H = 5,543 vt/ft; h_t = 4 vt/ft; h_r = 4 vt/ft.																												
I	59.5	76.6	53.8	65.2	88.0	11	46.0	8	63.0	17	61.0	13	–	6	3.16	0.80	15	11	9	3	–	–	–	–	1	0	0	0
II	56.7	74.7	52.8	63.7	84.0	8	45.0	24	66.0	29	58.0	3	–	5	2.77	1.03	18	8	8	4	–	–	–	–	0	0	0	0
III	57.7	72.6	54.2	63.4	82.0	19	50.0	31	62.0	22	59.0	25	–	7	3.14	0.56	22	13	13	4	–	–	–	–	0	0	0	0
IV	50.7	71.3	45.2	58.2	78.0	10	39.0	25	61.0	18	52.0	1	–	4	0.87	0.45	30	4	4	1	–	–	–	–	0	0	0	0
V	45.9	67.1	41.1	54.1	72.0	9	34.0	29	59.0	17	48.0	12	–	3	0.45	0.45	17	1	1	1	–	–	–	–	0	0	0	0
VI	38.1	64.6	33.7	49.1	69.0	10	26.0	3	55.0	2	39.0	13	–	1	0.00	0.00	–	0	0	0	–	–	–	–	0	0	10	0
VII	39.8	63.6	35.3	49.4	69.0	15	26.0	22	55.0	2	43.0	29	–	3	0.00	0.00	–	0	0	0	–	–	–	–	0	0	6	0
VIII	44.1	69.9	38.6	54.2	79.0	11	33.0	17	55.0	16	46.0	13	–	3	0.00	0.00	–	0	0	0	–	–	–	–	0	0	0	0
IX	50.6	74.8	43.2	59.0	88.0	29	33.0	23	54.0	19	51.0	30	–	2	0.80	0.40	20	3	2	1	–	–	–	–	1	0	0	0
X	57.7	73.4	51.1	62.2	87.0	5	42.0	19	49.0	19	59.0	5	–	6	2.70	0.70	3	10	10	2	–	–	–	–	1	0	0	0
XI	56.5	71.0	50.7	60.8	81.0	17	40.0	14	59.0	13	58.0	24	–	7	5.97	1.28	3	18	17	5	–	–	–	–	0	0	0	0
XII	62.3	79.3	54.1	66.7	89.0	12	45.0	22	63.0	2	63.0	27	–	5	2.41	0.62	14	9	8	2	–	–	–	–	4	0	0	0
Jaar Year	51.6	71.6	46.1	58.8	89.0	–	26.0	–	49.0	–	63.0	–	–	4	22.27	1.28	–	77	72	23	–	–	–	–	7	0	16	0

3rd ORDER STATIONS – STASIES van die 3e ORDE

Month Maand	Air Temperature – Lugtemperatuur in °F. Means Gemiddeldes T_m 0800	x Max.	n Min.	$\frac{x+n}{2}$ Mean Gem.	Extremes Uiterstes Max.	Dat.	Min.	Dat.	Lowest Max. Laagste Maks. Highest Min. Hoogste Min. Max.	Dat.	Min.	Dat.	Mean Rel. Hum. Gem. Rel. Vogtigh. U % 0800	Mean Cloud Amt. Gem. Wolkehvlhd. N 0–10 0800	Precipitation in inches. Neerslag in duime. R. M	Max. in 24 h.	Dat.	Number of Days with Aantal Dae met: Precipn. Neerslag ·01	·04	·40	Thunder Donder	Hail Hagel	Fog Mist	Snow Sneeuw	Frost	Max. ≥ 86°F.	Max. < 50°F.	Min. < 32°F.	Min. ≥ 68°F.
No. 481/14 JESSIEVALE. φ = 26 14'S; λ = 30 31'E; H = 5,685 vt/ft; h_t = 4 vt/ft; h_r = 4 vt/ft.																													
I	62.0	73.4	53.1	63.2	85.2	11	43.5	8	58.3	16	58.8	14	81	6	5.79	1.25	14	12	12	4	–	0	0	0	0	0	0	0	0
II	59.4	72.1	51.9	62.0	81.1	15	43.0	25	60.5	29	57.6	3	87	5	3.51	0.90	18	8	8	4	–	0	0	0	0	0	0	0	0
III	59.3	69.6	53.8	61.7	78.6	18	47.0	31	57.0	20	58.8	17	93	7	5.11	0.91	9	19	19	4	–	0	0	0	0	0	0	0	0
IV	53.9	69.2	46.4	57.8	77.0	10	36.3	3	58.0	18	54.0	30	85	3	1.10	0.50	30	5	4	1	–	0	0	0	0	0	0	0	0
V	48.8	65.4	41.0	53.2	71.0	9	34.0	20	52.8	14	47.3	1	87	3	0.29	0.29	17	1	1	0	–	0	0	0	0	0	0	0	0
VI	43.6	63.9	34.2	49.0	69.3	10	22.5	3	50.3	3	43.6	14	71	1	0.00	0.00	–	0	0	0	–	0	0	1	0	0	11	0	
VII	45.3	63.1	36.0	49.5	68.1	28	26.0	23	51.7	3	45.8	29	81	1	0.00	0.00	–	0	0	0	–	0	0	0	0	0	8	0	
VIII	50.0	68.8	39.5	54.1	79.8	11	29.6	17	54.3	15	48.8	12	63	2	0.00	0.00	–	0	0	0	–	0	0	3	0	0	1	0	
IX	55.6	71.0	42.5	56.7	82.3	29	28.0	23	51.1	19	52.8	30	62	2	1.08	0.61	18	4	2	2	–	0	0	1	0	0	3	0	
X	60.4	72.1	50.4	61.2	86.0	4	41.5	19	47.2	19	60.4	30	73	5	3.56	1.39	8	11	11	2	–	0	0	2	0	0	0	0	
XI	58.8	69.0	48.9	58.9	83.0	23	35.6	14	56.6	13	56.0	24	81	6	6.22	1.58	29	13	12	5	–	1	0	0	0	0	0	0	
XII	64.8	77.4	52.8	65.1	87.6	27	44.0	22	59.0	31	58.0	27	73	4	4.32	1.15	19	13	13	3	–	0	0	0	2	0	0	0	
Year Jaar	55.1	69.6	45.9	57.7	87.6	–	22.5	–	47.2	–	60.4	–	78	4	30.98	1.58	–	86	82	25	–	1	0	7	2	0	23	0	
No. 482/229 MBABANE. φ = 26 19'S; λ = 31 08'E; H = 3,816 vt/ft; h_t = 4 vt/ft; h_r = 4 vt/ft.																													
I	66.5	–	58.4	–	–	–	50.0	8	–	–	64.0	13	74	6	6.21	0.93	26	17	15	7	–	–	–	–	–	–	0	0	
II	65.6	74.2	57.7	65.9	83.0	12	47.0	25	63.0	22	65.0	21	73	6	10.30	3.45	21	18	17	7	–	–	–	–	0	0	0	0	
III	65.8	73.4	58.9	66.1	83.0	13	50.0	30	61.0	4	65.0	10	75	6	6.56	1.62	21	20	18	5	–	–	–	–	0	0	0	0	
IV	61.9	73.5	51.7	62.6	92.0	23	46.0	26	60.0	2	60.0	30	70	3	2.30	1.33	16	9	7	1	–	–	–	–	2	0	0	0	
V	59.8	71.0	47.0	59.0	80.0	9	42.0	20	56.0	14	57.0	12	62	2	0.22	0.11	4	4	2	0	–	–	–	–	0	0	0	0	
VI	53.9	71.3	40.2	55.7	80.0	9	32.0	18	58.0	30	54.0	17	50	1	0.00	0.00	–	0	0	0	–	–	–	–	0	0	0	0	
VII	54.9	68.2	43.3	55.7	79.0	25	35.0	23	53.0	29	56.0	28	59	2	0.22	0.17	28	3	2	0	–	–	–	–	0	0	0	0	
VIII	57.5	74.3	46.1	60.2	89.0	11	37.0	17	61.0	16	63.0	12	62	2	0.28	0.20	15	4	2	0	–	–	–	–	2	0	0	0	
IX	59.5	74.7	48.5	61.6	91.0	29	32.0	23	59.0	19	62.0	30	56	2	1.73	0.85	18	6	5	1	–	–	–	–	11	0	0	0	
X	63.7	76.0	55.3	65.6	96.0	4	47.0	20	56.0	18	62.0	30	65	5	6.42	1.60	30	15	13	5	–	–	–	–	4	0	0	0	
XI	62.7	72.2	54.4	63.3	90.0	23	47.0	13	58.0	13	63.0	11	75	7	7.14	1.30	10	18	17	7	–	–	–	–	1	0	0	0	
XII	68.5	81.1	58.1	69.6	94.0	12	49.0	22	56.0	2	72.0	27	63	5	4.48	0.92	17	16	16	4	–	–	–	–	9	0	0	1	
Year Jaar	61.7	–	51.6	–	–	–	32.0	–	53.0	–	72.0	–	65	4	45.86	3.45	–	130	114	37	–	–	–	–	–	–	0	1	
No. 482/689 EREMERSDORP. φ = 26 29'S; λ = 31 23'E; H = 2,054 vt/ft; h_t = 4 vt/ft; h_r = 4 vt/ft.																													
I	72.6	83.3	64.3	73.8	91.6	12	56.4	19	73.4	16	70.0	15	78	(7)	4.98	1.32	26	13	10	6	–	–	–	–	7	0	0	1	
II	70.9	82.0	63.6	72.8	92.8	12	54.0	23	72.0	8	69.0	4	78	7	4.02	1.50	21	13	10	3	–	–	–	–	7	0	0	2	
III	71.0	81.2	64.3	72.7	94.0	13	59.2	29	65.2	4	69.8	24	82	6	3.42	0.83	21	16	13	2	–	–	–	–	6	0	0	4	
IV	67.5	80.1	58.3	64.2	91.0	6	51.0	24	68.0	30	65.0	6	76	3	0.62	0.32	22	6	3	0	–	–	–	–	5	0	0	0	
V	(65.1	79.3	53.2	66.2	(89.8	9	49.6	20	69.0	14	59.0	15	(69)	(3)	0.35	0.35	17	1	1	0	–	–	–	–	(1	0	0	0)	
VI	(60.6	76.8	49.1	62.9	(89.8	1	38.0	4	67.0	18	62.0	17	(51)	(1)	0.00	0.00	–	0	0	0	–	–	–	–	(1	0	0	0)	
VII	59.7	75.9	52.9	64.4	85.2	25	47.0	5	61.0	29	59.0	13	67	2	0.12	0.12	28	1	1	0	–	–	–	–	0	0	0	0	
VIII	(65.7	79.7	55.8	67.7	(99.0	11	47.8	17	62.8	16	66.0	11	(56)	(2)	0.00	0.00	–	0	0	0	–	–	–	–	(3	0	0	0)	
IX	65.6	79.6	57.6	68.6	96.0	29	48.0	23	59.0	21	66.8	15	65	2	1.53	0.95	18	5	4	1	–	–	–	–	6	0	0	0	
X	(71.0	84.4	62.4	73.4	101.0	4	53.0	19	64.0	18	71.0	30	(64	5)	1.60	0.70	8	8	6	2	–	–	–	–	(2	0	0	1)	
XI	69.6	80.2	63.7	71.9	97.0	23	58.0	13	66.0	12	70.0	11	74	7	3.35	0.98	21	12	9	3	–	–	–	–	7	0	0	2	
XII	76.0	89.5	–	–	107.2	12	–	–	65.8	2	–	–	67	4	4.29	1.14	17	10	8	4	–	–	–	–	20	0	–	–	
Year Jaar	(67.9	81.0	–	–	107.2	–	38.0	–	59.0	–	–	–)	(69	4)	24.28	1.50	–	85	65	21	–	–	–	–	75	0	–	–)	
No. 511/855A BUFFELSPOORT (Proefstasie/Exp. Stn.) φ = 25 45'S; λ = 27 29'E; H = 4,250 vt/ft; h_t = 4 vt/ft; h_r = 4 vt/ft.																													
I	69.5	83.9	61.0	72.4	95.1	12	54.3	19	67.1	17	71.1	13	70	6	3.80	1.31	23	16	13	3	9	0	0	0	13	0	0	1	
II	67.6	82.3	60.8	71.5	90.0	21	51.0	22	70.0	28	65.5	7	76	4	2.71	0.51	3	13	10	3	12	0	0	0	8	0	0	0	
III	66.1	79.2	61.5	70.3	85.0	10	54.9	31	63.0	4	67.3	11	85	8	7.92	2.69	3	19	15	6	5	0	0	0	0	0	0	0	
IV	61.0	77.7	50.9	64.3	82.3	11	42.8	8	62.5	17	60.2	17	73	2	2.98	2.27	17	6	5	1	1	0	0	0	0	0	0	0	
V	55.6	73.2	46.9	60.0	77.8	23	37.0	13	65.1	15	55.9	4	75	2	0.51	0.25	17	4	3	0	3	1	0	0	0	0	0	0	
VI	47.8	70.9	39.2	55.0	78.0	10	32.0	18	58.8	2	48.6	17	68	1	0.00	0.00	–	0	0	0	0	0	0	0	0	0	0	0	
VII	49.3	70.8	42.2	56.5	78.1	18	34.0	4	62.2	4	50.6	29	75	2	0.00	0.00	–	0	0	0	0	0	0	0	0	0	0	0	
VIII	55.6	77.7	44.6	61.1	86.7	11	34.8	4	66.9	16	59.4	31	57	1	0.00	0.00	–	0	0	0	0	0	0	0	1	0	0	0	
IX	61.8	81.6	48.5	65.0	93.0	30	39.8	22	67.3	22	61.5	1	47	1	0.09	0.09	19	1	1	0	4	0	0	0	9	0	0	0	
X	67.7	83.6	57.4	70.5	97.2	5	49.9	14	58.1	19	67.8	3	58	5	2.44	0.86	18	10	8	1	8	0	0	0	13	0	0	0	
XI	65.8	79.9	57.2	68.5	88.0	23	48.0	14	63.8	3	62.9	6	75	6	5.77	1.50	3	16	14	4	10	0	0	0	2	0	0	0	
XII	74.3	91.7	61.2	76.4	100.2	30	52.9	22	76.0	3	69.5	14	54	3	0.13	0.08	19	5	1	0	8	0	0	0	28	0	0	3	
Year Jaar	61.9	79.4	52.6	66.0	100.2	–	32.0	–	58.1	–	71.1	–	68	4	26.35	2.69	–	90	70	18	60	1	0	0	74	0	0	4	

3rd ORDER STATIONS – STASIES van die 3e ORDE

Month Maand	Air Temperature – Lugtemperatuur in °F. Means Gemiddeldes T_s: 0800	x Max.	n Min.	$\frac{x+n}{2}$ Mean Gem.	Extremes Uiterstes: Max.	Dat.	Min.	Dat.	Lowest Max. Laagste Maks. Highest Min. Hoogste Min.: Max.	Dat.	Min.	Dat.	Mean Rel. Hum. Gem. Rel. Vochtgehl. U % 0800	Mean Cloud Amt. Gem. Wolkebedekk. N 0–10 0800	Precipitation in inches. Neerslag in duime. R. M	Max. in 24 h.	Dat.	Precipn. Neerslag ≥ ·01	≥ ·04	≥ ·40	Thunder Donder	Hail Hagel	Fog Mist	Snow Sneeuw	Max. ≥ 86°F.	Max. ≤ 50°F.	Min. ≤ 32°F.	Min. ≤ 68°F.
No. 512/545 HARTEBEESPOORT (Landbou Nav. Staasie) ϕ = 25 35'S; λ = 27 49'E; H = 3,800 vt/ft; h_t = 4 vt/ft; h_r = 4 vt/ft.																												
I	70.8	86.1	61.5	73.3	96.5	12	52.0	20	67.5	18	73.3	13	70	5	2.36	0.96	23	10	10	2	–	–	–	–	15	0	0	1
II	68.4	84.9	59.9	72.4	91.0	6	51.0	22	71.0	27	66.8	7	76	3	3.24	0.92	13	7	7	4	–	–	–	–	15	0	0	0
III	67.1	82.0	61.8	71.9	87.5	9	54.0	31	71.5	4	66.0	23	84	6	10.35	4.86	4	13	11	6	–	–	–	–	3	0	0	0
IV	56.4	78.8	49.2	64.0	89.5	11	41.5	26	70.0	17	62.0	17	81	3	1.59	–	–	–	–	–	–	–	–	–	1	0	0	0
V	51.4	75.3	44.1	59.7	80.0	8	36.5	8	70.0	15	54.9	1	84	2	0.85	0.38	17	4	4	0	–	–	–	–	0	0	0	0
VI	42.0	72.3	32.8	52.5	79.5	11	28.0	23	62.0	2	40.0	2	70	0	0.00	0.00	–	0	0	0	–	–	–	–	0	0	13	0
VII	45.8	71.7	37.7	54.7	77.0	17	29.0	22	63.0	4	47.0	27	73	1	0.00	0.00	–	0	0	0	–	–	–	–	0	0	4	0
VIII	51.0	78.4	39.3	58.8	87.5	12	30.0	18	68.0	16	50.0	9	60	1	0.00	0.00	–	0	0	0	–	–	–	–	2	0	1	0
IX	60.1	82.4	44.9	63.6	93.0	30	37.5	6	69.0	22	59.0	14	48	1	0.25	0.18	20	2	2	0	–	–	–	–	9	0	0	0
X	(68.6	83.3	56.7	70.0)	(97.5	5	49.0	13	68.0	20	65.5	3)	61	3	3.32	0.93	22	9	8	4	–	–	–	–	(8	0	0	0)
XI	66.9	–	57.8	–	–	–	48.0	15	–	–	63.0	11	75	4	6.04	1.22	3	14	13	7	–	–	–	–	–	–	0	0
XII	75.4	–	60.5	–	–	–	51.0	23	–	–	70.0	27	52	1	0.19	0.14	20	3	2	0	–	–	–	–	–	–	0	3
Jaar Year	60.3	–	50.5	–	–	–	28.0	–	–	–	73.3	–	69	3	28.19	–	–	–	–	–	–	–	–	–	–	–	18	4
No. 513/165 PRETORIA. (Corundum Observatory) ϕ = 25 45'S; λ = 28 06'E; H = 4,437 vt/ft; h_t = 4 vt/ft; h_r = 4 vt/ft.																												
I	67.5	82.1	59.2	70.7	93.8	12	52.3	20	66.0	17	69.5	13	75	5	4.12	1.23	15	12	10	3	–	1	0	0	9	0	0	1
II	65.9	80.7	58.3	69.5	86.8	15	50.2	22	69.3	28	65.3	7	77	4	1.79	0.55	13	11	9	1	–	0	0	0	2	0	0	0
III	64.3	79.3	59.6	69.5	84.5	10	51.9	31	63.1	4	64.2	23	85	6	5.40	–	–	–	–	–	–	0	0	1	0	0	0	0
IV	55.5	76.1	48.6	62.3	82.8	11	39.3	7	62.1	17	58.8	17	80	3	1.50	1.04	17	5	4	1	–	0	0	0	0	0	0	0
V	52.7	72.0	44.7	58.3	76.0	22	38.4	29	65.0	14	53.1	1	82	3	0.34	0.21	17	2	2	0	–	0	0	0	0	0	0	0
VI	42.7	69.6	37.7	53.7	76.0	12	31.0	3	58.8	2	43.8	11	69	1	0.00	0.00	–	0	0	0	–	0	0	0	0	0	1	0
VII	45.4	68.6	39.8	54.2	74.3	16	29.5	22	60.0	4	46.2	27	75	2	0.00	0.00	–	0	0	0	–	0	0	0	0	0	1	0
VIII	49.9	75.6	43.6	59.6	83.0	11	36.1	18	65.0	16	50.2	9	62	1	0.00	0.00	–	0	0	0	–	0	0	0	0	0	0	0
IX	57.1	79.7	47.2	63.5	90.1	30	37.4	23	65.1	22	58.8	11	54	1	0.51	0.34	20	4	3	0	–	1	0	0	3	0	0	0
X	65.3	81.8	56.5	69.1	93.9	5	44.0	13	67.4	19	63.1	6	64	5	2.77	0.68	8	10	–	3	–	1	0	0	11	0	0	0
XI	63.7	78.5	56.5	67.5	85.3	17	46.2	14	66.3	3	62.2	18	77	6	4.56	1.26	3	15	14	3	–	3	0	0	0	0	0	0
XII	71.9	90.1	60.9	75.5	96.9	12	51.3	5	80.0	2	73.6	13	57	4	0.83	0.36	20	6	3	0	–	1	0	0	23	0	0	2
Jaar Year	58.5	77.8	51.1	64.5	96.9	–	29.5	–	57.4	–	73.6	–	71	4	21.82	–	–	–	–	–	–	7	0	1	48	0	2	3
No. 513/284 PRETORIA (Riolwerks/Sewage Works) ϕ = 25 44'S; λ = 28 10'E; H = 4,600 vt/ft; h_t = 4 vt/ft; h_r = 4 vt/ft.																												
I	67.5	81.4	59.5	70.4	94.6	12	51.3	20	66.0	17	70.0	13	–	5	4.74	1.33	1	12	10	4	–	0	0	0	9	0	0	1
II	65.7	80.4	58.5	69.5	86.1	15	51.1	25	69.2	28	65.9	4	–	4	2.49	0.91	8	11	8	2	–	0	0	0	1	0	0	0
III	64.7	78.3	59.7	69.0	83.4	10	50.6	31	63.6	4	64.9	23	–	7	7.39	2.74	24	13	10	6	–	0	0	0	0	0	0	0
IV	54.7	75.5	47.4	61.4	81.0	11	38.9	8	62.3	17	59.6	17	–	2	1.37	0.61	18	6	4	2	–	0	0	0	0	0	0	0
V	48.0	71.6	42.3	56.9	75.9	23	36.4	29	65.4	14	55.0	1	–	3	0.35	0.21	17	4	2	0	–	0	0	0	0	0	0	0
VI	37.7	69.2	32.5	50.8	76.4	10	27.8	4	60.5	2	41.6	2	–	0	0.00	0.00	–	0	0	0	–	0	0	0	0	0	13	0
VII	41.4	68.1	35.9	52.0	74.0	15	28.2	5	60.0	3	43.0	27	–	1	0.00	0.00	–	0	0	0	–	0	0	2	0	0	5	0
VIII	45.7	74.7	38.6	56.6	84.0	31	32.3	18	64.0	16	47.1	16	–	1	0.00	0.00	–	0	0	0	–	0	0	0	0	0	0	0
IX	55.9	79.2	44.6	61.9	89.2	30	36.9	23	67.0	3	58.6	19	–	1	0.59	0.30	14	4	3	0	–	0	0	0	2	0	0	0
X	64.8	80.9	55.4	68.1	93.1	5	47.8	13	58.9	19	62.6	7	–	4	2.19	0.60	18	11	7	2	–	1	0	0	10	0	0	0
XI	63.5	77.9	56.0	66.9	85.7	8	46.0	16	66.3	3	62.0	11	–	6	5.61	1.76	3	16	14	5	–	2	0	0	0	0	0	0
XII	71.4	88.3	58.9	73.6	96.9	30	49.8	24	74.6	3	68.9	26	–	4	0.65	0.24	1	6	3	0	–	0	0	0	19	0	0	1
Jaar Year	56.8	77.1	49.1	63.1	96.9	–	27.8	–	58.9	–	70.0	–	–	3	25.38	2.74	–	83	61	21	–	3	0	2	41	0	18	2
No. 513/285A PRETORIA (Timber Research). ϕ = 25 45'S; λ = 28 10'E; H = 4,400 vt/ft; h_t = 4 vt/ft; h_r = 4 vt/ft.																												
I	69.7	84.3	59.8	72.0	94.3	12	54.0	20	71.5	18	70.4	13	–	(5)	5.48	1.50	14	12	10	4	–	–	–	–	11	0	0	1
II	(67.9	82.2	58.9	70.5)	(88.0	6	50.5	23	71.8	27	65.6	4)	(71)	(4)	2.84	0.88	9	9	8	3	–	1	0	0	5	0	0	0
III	(66.2	81.4	60.0	70.7)	(85.2	17	51.3	31	75.3	30	63.8	20)	(79)	(6)	6.68	1.68	29	9	8	6	–	–	–	–	0	0	0	0
IV	(59.2	78.0	49.2	63.6)	(83.6	11	42.0	8	69.9	18	59.0	17)	(75)	(2)	1.17	1.07	18	2	2	1	–	0	0	6	0	0	0	0
V	(53.4	73.6	44.7	59.1)	(77.6	9	39.3	29	65.7	14	51.3	15)	(73)	(3)	0.49	0.32	2	2	2	0	–	0	0	12	0	0	0	0
VI	44.8	71.2	36.8	54.0	77.3	10	29.6	3	65.0	3	44.0	2	67	0	0.00	0.00	–	0	0	0	–	–	–	–	0	0	1	0
VII	45.8	70.2	39.7	54.9	75.8	16	31.4	5	62.8	4	48.1	27	76	2	0.00	0.00	–	0	0	0	–	0	0	0	0	0	2	0
VIII	(52.9	76.7	42.7	59.7)	(85.3	12	36.5	18	62.7	17	46.0	31)	(59)	(1)	0.00	0.00	–	0	0	0	–	0	0	1	0	0	0	0
IX	(61.1	82.0	48.6	65.3)	(90.8	30	38.0	23	67.0	22	57.5	13)	(49)	(1)	0.58	0.28	20	4	4	0	–	1	0	0	4	0	0	0
X	(66.8	81.4	56.7	69.0)	(93.3	6	47.8	13	58.4	19	68.0	6)	(59)	(5)	2.67	0.80	18	8	7	3	–	0	0	0	9	0	0	0
XI	(65.6	79.3	56.5	67.9)	(85.6	23	47.0	15	67.7	3	62.1	18)	–	(6)	5.05	1.37	3	14	14	5	–	2	0	0	0	0	0	0
XII	(73.1	90.6	60.2	75.4)	(96.8	12	52.0	22	81.7	2	66.9	11)	(54)	(4)	1.02	0.38	1	5	5	0	–	0	0	0	36	0	0	0
Jaar Year	60.5	79.2	51.1	65.2	96.8	–	29.6	–	58.4	–	70.4	–	–	3	25.98	1.68	–	65	60	22	–	–	–	–	45	0	3	1

3rd ORDER STATIONS – STASIES van die 3e ORDE

Month Maand	Air Temperature – Lugtemperatuur in °F. Means Gemiddeldes T_m 0800	x Max.	n Min.	$\frac{x+n}{2}$ Mean Gem.	Extremes Uiterstes Max.	Dat.	Min.	Dat.	Lowest Max. Laagste Maks. Highest Min. Hoogste Min. Max.	Dat.	Min.	Dat.	Mean Rel. Hum. Gem. Rel. Vochtighd. U % 0800	Mean Cloud Amt. Gem. Wolkehvlhd. N 0–10 0800	Precipitation in inches. Neerslag in duime. R. M	Max. in 24 h.	Dat.	Number of Days with Aantal Dae met Precipn. Neerslag ≥ ·01	≥ ·04	≥ ·40	Thunder Donder	Hail Hagel	Snow Sneeuw	Fog Mist	Max. ≥ 86°F.	Max. ≤ 50°F.	Min. ≤ 32°F.	Min. ≤ 68°F.
No. 513/309 ONDERSTEPOORT. ϕ = 25 39'S; λ = 28 11'E; H = 4,000 vt/ft; ht = 4 vt/ft; hr = 4 vt/ft.																												
I	69.8	82.0	58.5	70.2	94.0	12	48.0	20	66.4	18	69.2	13	71	5	4.15	1.42	1	13	11	2	–	–	–	–	10	0	0	1
II	68.4	81.8	57.2	69.5	87.3	13	48.1	25	69.5	28	63.7	18	71	4	1.70	0.35	1	12	8	0	–	–	–	–	6	0	0	0
III	66.5	79.2	59.4	69.3	84.5	9	51.4	31	64.9	4	65.6	25	82	8	11.73	4.75	28	16	11	7	–	–	–	–	0	0	0	0
IV	61.1	77.3	46.9	62.1	87.2	23	38.9	8	63.5	17	60.4	17	77	3	1.46	0.60	18	6	4	2	–	–	–	–	2	0	0	0
V	54.9	73.4	41.8	57.6	78.2	9	35.3	29	66.6	15	52.0	15	79	3	0.62	0.43	1	3	2	1	–	–	–	–	0	0	0	0
VI	45.7	71.4	32.5	51.9	78.4	27	27.3	3	61.8	2	42.7	2	70	0	0.00	0.00	–	0	0	0	–	–	–	–	0	0	14	0
VII	49.2	69.8	34.9	52.3	76.4	16	26.0	4	61.4	4	44.5	27	73	2	0.00	0.00	–	0	0	0	–	–	–	–	0	0	7	0
VIII	57.0	77.2	37.6	57.4	86.1	12	31.0	17	68.0	16	47.5	27	59	1	0.00	0.00	–	0	0	0	–	–	–	–	1	0	2	0
IX	62.0	80.9	43.3	62.1	92.0	30	35.0	4	67.5	22	55.0	1	55	1	0.55	0.38	14	3	3	0	–	–	–	–	5	0	0	0
X	68.0	82.2	54.6	68.4	95.5	5	45.2	4	59.0	19	62.8	8	61	5	2.39	0.86	18	12	8	1	–	–	–	–	12	0	0	0
XI	66.2	78.6	56.7	67.6	85.6	22	45.0	15	67.5	3	68.5	1	73	6	5.94	0.95	3	15	14	7	–	–	–	–	0	0	0	1
XII	74.9	90.1	57.9	74.0	98.5	30	48.0	4	76.0	3	67.8	28	53	4	0.74	0.22	31	7	7	0	–	–	–	–	22	0	0	0
Jaar Year	61.9	78.6	48.4	63.5	98.5	–	26.0	–	59.0	–	69.2	–	69	x	29.28	4.75	–	87	68	20	–	–	–	–	58	0	23	2
No. 513/374B PRETORIA (Arcadia). ϕ = 25 44'S; λ = 28 13'E; H = 4,375 vt/ft; ht = 4 vt/ft; hr = 4 vt/ft.																												
I	68.5	84.2	58.9	71.5	92.0	12	51.3	20	66.5	18	70.0	13	–	–	4.30	–	–	11	–	–	–	–	–	–	–	–	–	–
II	(66.4	81.4	58.0	69.7)	(87.0	13	50.0	23	71.5	9	65.5	4)	–	–	2.51	1.07	11	9	7	2	–	–	–	–	–	–	–	–
III	64.7	79.3	(59.2	69.2)	84.5	17	(49.5	31	63.0	4	(64.0	9)	–	–	6.91	2.70	25	9	7	5	–	–	–	–	–	–	–	–
IV	55.2	74.6	47.6	61.1	81.8	11	40.0	8	57.8	5	58.5	17	–	–	1.43	–	–	4	–	–	–	–	–	–	–	–	–	–
V	(49.7	71.6	43.4	57.5)	(77.5	9	37.0	12	64.8	14	53.0	1)	–	–	0.28	0.21	17	3	2	0	–	–	–	–	–	–	–	–
VI	40.5	68.4	34.7	51.5	75.5	13	29.0	3	57.8	2	42.0	2	–	–	0.00	0.00	–	0	0	0	–	–	–	–	–	–	–	–
VII	43.8	68.5	37.8	53.1	74.5	16	30.0	5	61.0	4	45.5	29	–	–	0.00	0.00	–	0	0	0	–	–	–	–	–	–	–	–
VIII	(49.8	74.8	41.5	58.1)	(86.5	12	34.0	18	65.5	4	50.0	25)	–	–	0.00	0.00	–	0	0	0	–	–	–	–	–	–	–	–
IX	57.7	79.4	45.1	62.2	90.5	30	34.8	11	65.5	22	54.0	20	–	–	0.49	0.25	14	4	3	0	–	–	–	–	–	–	–	–
X	(65.2	81.5	54.9	68.2)	(94.0	5	45.5	13	57.5	19	64.1	6)	–	–	1.90	0.60	18	8	6	2	–	–	–	–	–	–	–	–
XI	64.7	79.7	56.4	68.0	89.0	8	48.0	16	65.8	3	61.5	11	–	–	5.87	1.82	3	14	14	5	–	–	–	–	–	–	–	–
XII	(72.4	89.3	59.3	74.3)	(97.5	12	52.5	4	75.0	3	67.5	14)	–	–	0.48	0.25	1	4	3	0	–	–	–	–	–	–	–	–
Jaar Year	(58.2	77.7	49.7	63.7)	(97.5	–	29.0	–	57.5	–	70.0	–)	–	–	24.17	–	–	66	–	–	–	–	–	–	–	–	–	–
No. 513/465 PRETORIA (Proefplaas/Exp. Farm) ϕ = 25 45'S; λ = 28 16'E; H = 4,500 vt/ft; ht = 4 vt/ft; hr = 4 vt/ft.																												
I	68.6	80.5	58.6	69.5	92.0	12	51.0	21	64.1	17	68.0	13	78	5	5.27	1.50	24	13	11	4	–	–	–	–	5	0	0	0
II	67.2	79.2	58.4	68.8	85.9	21	50.2	22	67.9	28	69.6	5	74	5	1.51	0.65	7	10	8	1	–	–	–	–	0	0	0	1
III	65.4	76.9	58.9	67.9	81.6	17	49.2	31	62.6	4	63.5	23	82	7	6.74	2.60	24	16	11	5	–	–	–	–	0	0	0	0
IV	60.7	74.7	48.6	61.6	80.6	11	40.1	24	63.0	17	58.2	17	74	2	1.41	0.57	18	5	3	3	–	–	–	–	0	0	0	0
V	56.9	71.2	45.3	58.2	75.1	23	39.3	31	64.2	15	52.0	1	75	2	0.29	0.29	17	1	1	0	–	–	–	–	0	0	0	0
VI	49.3	69.1	36.3	52.7	76.0	11	26.2	3	58.5	2	43.5	10	62	1	0.00	0.00	–	0	0	0	–	–	–	–	0	0	3	0
VII	53.3	69.1	40.2	54.6	75.1	15	29.2	22	60.5	4	49.5	29	68	1	0.00	0.00	–	0	0	0	–	–	–	–	0	0	1	0
VIII	58.2	76.2	44.0	60.1	84.0	11	36.0	18	64.3	16	54.5	9	66	1	0.00	0.00	–	0	0	0	–	–	–	–	0	0	0	0
IX	62.1	77.6	47.3	62.4	90.0	30	37.2	22	64.1	22	55.0	29	46	1	0.41	0.19	15	3	3	0	–	–	–	–	4	0	0	0
X	67.6	80.8	55.8	68.3	96.4	5	44.0	13	56.5	19	67.1	6	57	–	1.79	0.55	18	7	5	1	–	–	–	–	9	0	0	0
XI	64.9	77.7	55.3	66.5	86.1	23	45.5	15	65.1	3	60.6	18	72	7	5.60	1.38	3	13	12	6	–	–	–	–	1	0	0	0
XII	73.7	88.9	60.3	74.6	97.8	30	51.1	4	73.2	3	68.5	14	50	3	0.66	0.29	20	5	3	0	–	–	–	–	23	0	0	1
Jaar Year	62.3	76.8	50.8	63.8	97.8	–	26.2	–	56.5	–	69.6	–	67	–	23.68	2.60	–	73	57	20	–	–	–	–	42	0	4	2
No. 516/285 GEMSBOKFONTEIN. ϕ = 25 45'S; λ = 29 40'E; H = 5,450 vt/ft; ht = 4 vt/ft; hr = 4 vt/ft.																												
I	63.3	76.1	53.9	65.0	87.0	11	45.0	20	63.0	17	63.0	13	–	–	5.90	1.11	23	13	11	7	–	–	–	–	2	0	0	0
II	62.0	74.8	51.5	63.1	81.0	6	42.0	23	66.0	27	60.0	7	–	–	3.62	0.94	17	10	9	5	–	–	–	–	0	0	0	0
III	61.9	72.7	54.9	63.8	80.0	8	49.0	18	65.0	22	60.0	15	–	–	5.92	1.74	27	14	13	5	–	–	–	–	0	0	0	0
IV	55.9	70.8	43.6	57.2	79.0	12	35.0	25	61.0	17	53.0	18	–	–	0.83	0.46	18	5	5	1	–	–	–	–	0	0	0	0
V	50.5	67.8	–	–	72.0	22	–	–	60.0	19	–	–	–	–	0.33	0.32	17	2	1	0	–	–	–	–	0	0	–	–
VI	38.6	65.3	26.0	45.6	70.0	10	21.0	19	56.0	2	40.0	2	–	–	0.00	0.00	–	0	0	0	–	–	–	–	0	0	26	0
VII	42.2	64.2	31.5	47.9	70.0	26	18.0	22	56.0	4	43.0	29	–	–	0.03	0.03	13	1	0	0	–	–	–	–	0	0	14	0
VIII	44.4	71.0	33.7	52.3	79.0	11	25.0	17	62.0	16	43.0	16	–	–	0.00	0.00	–	0	0	0	–	–	–	–	0	0	9	0
IX	56.8	74.1	39.6	56.8	85.0	30	29.0	3	59.0	22	52.0	19	–	–	0.96	0.68	20	3	3	1	–	–	–	–	0	0	3	0
X	62.7	75.1	50.5	62.8	87.0	2	40.0	13	50.0	19	61.0	30	–	–	4.41	1.82	23	9	9	4	–	–	–	–	2	0	0	0
XI	60.6	73.3	51.3	62.3	81.0	23	38.0	14	65.0	13	58.0	24	–	–	3.80	1.16	3	15	13	4	–	–	–	–	0	0	0	0
XII	67.1	81.9	54.5	68.2	90.0	12	47.0	3	68.0	3	62.0	27	–	–	3.99	1.05	20	9	8	5	–	–	–	–	6	0	0	0
Jaar Year	55.5	72.3	–	–	90.0	–	–	–	50.0	–	63.0	–	–	–	29.39	1.82	–	81	72	32	–	–	–	–	10	0	–	–

3rd ORDER STATIONS – STASIES van die 3e ORDE

Month Maand	Air Temperature – Lugtemperatuur in °F. Means Gemiddeldes T_m 0800	x Max.	n Min.	$\frac{x+n}{2}$ Mean Gem.	Extremes Uiterstes Max.	Dat.	Min.	Dat.	Lowest Max. Laagste Maks. Highest Min. Hoogste Min. Max.	Dat.	Min.	Dat.	Mean Rel. Hum. Gem. Rel. Vochtigh. 0800	Mean Cloud Amt. Gem. Wolkevrhd. 0-10 0800	Precipitation in inches. Neerslag in duime. R. M	Max. in 24 h.	Dat.	Number of Days with Aantal Dae met Precipn. Neerslag ≥ .01	≥ .04	≥ .40	Thunder Donder	Hail Hagel	Snow Sneeuw	Fog Mist	Max. ≥ 86°F.	Max. ≥ 90°F.	Min. ≤ 32°F.	Min. ≤ 68°F.
No. 517/10 BELFAST. φ = 25 40'S; λ = 30 01'E; H = 6,135 vt/ft; ht = 4 vt/ft; hr = 4 vt/ft.																												
I	58.7	70.5	50.1	60.3	81.0	11	40.0	8	54.0	17	60.0	13	85	5	4.77	0.78	15	11	10	6	-	-	-	-	0	0	0	0
II	55.9	69.1	47.6	59.3	78.0	6	38.5	25	59.0	29	57.0	7	89	4	5.22	1.71	18	9	8	5	-	-	-	-	0	0	0	0
III	56.5	67.7	52.0	59.8	75.0	19	43.0	31	58.0	21	57.0	10	96	6	6.28	1.03	25	16	15	5	-	-	-	-	0	0	0	0
IV	50.7	66.9	41.5	54.2	73.0	28	32.0	25	56.0	17	52.0	18	92	3	0.54	0.26	18	5	4	0	-	-	-	-	0	0	0	0
V	46.8	64.1	35.9	50.0	68.0	22	30.0	8	59.0	14	46.0	16	89	2	0.33	0.22	17	3	2	0	-	-	-	-	0	0	5	0
VI	36.6	62.3	26.5	44.4	72.0	25	20.0	4	53.0	3	36.0	2	79	0	0.00	0.00	-	0	0	0	-	-	-	-	0	0	27	0
VII	43.9	61.2	29.6	45.4	67.0	26	21.0	5	53.0	3	41.0	29	79	1	0.05	0.05	12	1	1	0	-	-	-	-	0	0	22	0
VIII	44.7	66.5	32.5	49.5	77.0	12	24.0	18	53.0	16	40.0	16	77	2	0.00	0.00	-	0	0	0	-	-	-	-	0	0	11	0
IX	52.7	70.7	39.0	54.8	82.0	30	26.0	4	57.0	22	56.0	19	65	1	1.28	0.63	20	4	4	1	-	-	-	-	0	0	7	0
X	57.2	71.8	47.3	59.6	87.0	2	39.0	16	47.0	19	54.0	12	81	4	5.48	1.70	2	12	12	5	-	-	-	-	1	1	0	0
XI	55.8	67.5	47.5	57.5	76.0	23	31.0	14	56.0	13	56.0	24	84	5	5.50	1.04	3	17	16	7	-	-	-	-	0	0	1	0
XII	61.7	76.0	50.5	63.3	83.0	12	42.0	4	63.0	2	59.0	14	78	4	2.52	0.72	17	9	8	2	-	-	-	-	0	0	0	0
Jaar Year	51.8	67.9	41.9	54.9	87.0	-	20.0	-	47.0	-	60.0	-	83	3	31.97	1.71	-	87	80	31	-	-	-	-	1	1	73	0
No. 517/578 WATERVAL BOVEN. φ = 25 38'S; λ = 30 20'E; H = 4,693 vt/ft; ht = 4 vt/ft; hr = 4 vt/ft.																												
I	66.0	78.9	57.7	68.3	90.0	10	49.0	8	65.2	16	64.9	13	78	4	3.72	0.80	5	11	10	4	6	0	0	0	3	0	0	0
II	63.9	77.7	56.1	66.9	(86.0	2	46.5	25	68.0	28	62.3	6	(80)	(5)	3.25	1.08	6	8	7	5	6	0	0	0	0	0	0	0)
III	63.0	75.4	58.0	66.7	(83.5	16	52.1	20	63.5	4	63.0	17	(87)	(6)	4.87	2.12	29	12	12	3	2	0	0	0	0	0	0	0)
IV	59.3	75.2	49.4	62.3	82.9	28	41.3	3	62.7	17	58.3	1	77	4	0.36	0.19	16	2	2	0	1	0	0	0	0	0	0	0
V	54.3	71.4	42.6	57.0	(77.9	10	36.7	13	59.4	14	50.5	15	(74	3)	0.23	0.23	17	1	1	0	1	1	0	0	0	0	0	0)
VI	48.9	70.6	35.6	53.1	76.8	26	25.8	3	59.3	3	49.5	17	59	0	0.00	0.00	-	0	0	0	0	0	0	0	0	0	5	0
VII	48.8	68.6	38.6	53.6	73.7	16	28.9	5	60.2	2	50.0	29	74	1	0.13	0.13	12	1	1	0	1	0	0	0	0	0	2	0
VIII	54.5	74.0	41.0	57.5	(85.5	12	32.2	5	58.0	16	48.3	30	(59)	(2)	0.00	0.00	-	0	0	0	0	0	0	0	0	0	0	0)
IX	59.8	76.8	44.4	60.6	88.0	30	33.7	4	61.5	2	56.0	21	62	2	1.00	0.55	18	4	3	1	2	1	0	0	2	0	0	0
X	63.1	76.5	53.3	64.9	(90.2	30	46.0	20	51.0	19	60.0	12	(73)	(5)	6.21	2.50	8	12	12	4	4	1	0	0	4	0	0	0)
XI	62.9	74.8	54.1	64.4	84.9	23	44.2	15	65.0	25	64.6	24	76	7	5.47	0.80	3	16	16	6	7	1	0	0	0	0	0	0
XII	68.9	82.8	56.7	69.7	(92.2	24	50.0	4	65.2	2	61.3	31	(67)	(5)	3.73	0.98	2	10	10	4	6	1	0	0	7	0	0	0)
Jaar Year	59.5	75.2	48.9	62.1	(92.2	-	25.8	-	51.0	-	64.9	-	(72)	(4)	28.97	2.50	-	77	74	27	36	5	0	0	16	0	7	0)
No. 518/117 BADPLAAS. φ = 25 57'S; λ = 30 34'E; H = 3,500 vt/ft; ht = 4 vt/ft; hr = 4 vt/ft.																												
I	69.9	80.2	60.9	70.5	94.0	11	53.0	18	66.0	17	66.0	29	78	6	5.44	1.38	12	14	11	4	-	-	-	-	7	0	0	0
II	68.4	79.5	59.1	69.3	88.0	23	50.0	25	70.0	25	66.0	3	84	5	4.78	1.19	14	9	9	4	-	-	-	-	4	0	0	0
III	66.3	76.9	60.4	68.6	87.0	16	53.0	4	64.0	4	65.0	20	86	7	4.38	1.12	27	19	15	3	-	-	-	-	3	0	0	0
IV	62.5	76.8	52.2	64.5	85.0	10	45.0	25	67.0	17	61.0	1	82	2	0.52	0.37	16	3	3	0	-	-	-	-	0	0	0	0
V	58.8	73.9	47.0	60.4	86.0	23	41.0	20	61.0	14	53.0	15	75	3	0.52	0.43	17	4	2	1	-	-	-	-	0	0	0	0
VI	51.6	72.1	40.1	56.1	79.0	10	32.0	3	61.0	17	48.0	16	65	1	0.00	0.00	-	0	0	0	-	-	-	-	0	0	0	0
VII	52.8	72.0	41.6	56.8	79.0	25	33.0	4	60.0	3	52.0	29	77	1	0.00	0.00	-	0	0	0	-	-	-	-	0	0	0	0
VIII	57.1	77.2	44.8	61.0	90.0	11	37.0	18	61.0	4	56.0	11	71	3	0.00	0.00	-	0	0	0	-	-	-	-	2	0	0	0
IX	60.7	78.4	46.6	62.5	92.0	29	38.0	4	62.0	2	54.0	30	64	3	0.99	0.52	18	3	3	1	-	-	-	-	7	0	0	0
X	65.4	79.7	56.7	68.2	96.0	4	47.0	16	56.0	19	66.0	30	72	4	4.14	1.55	30	11	7	3	-	-	-	-	8	0	0	0
XI	64.8	78.8	56.1	67.4	91.0	23	46.0	15	64.0	25	64.0	11	78	7	3.91	0.96	3	15	14	3	-	-	-	-	3	0	0	0
XII	70.2	85.9	59.1	72.5	96.0	12	52.0	22	74.0	21	65.0	26	73	5	5.49	1.99	7	14	12	5	-	-	-	-	13	0	0	0
Jaar Year	62.4	77.6	52.1	64.8	96.0	-	32.0	-	56.0	-	66.0	-	75	4	30.17	1.99	-	92	76	24	-	-	-	-	47	0	0	0
No. 519/17 BARBERTON (Cotton Exp. Stn.) φ = 25 47'S; λ = 31 01'E; H = 2,500 vt/ft; ht = 4 vt/ft; hr = 4 vt/ft.																												
I	72.3	83.6	64.2	73.9	96.2	29	56.4	18	70.0	17	71.2	13	79	7	5.24	1.19	23	14	11	5	8	0	0	0	10	0	0	2
II	70.8	81.7	62.7	72.2	90.8	12	53.5	23	71.7	22	68.3	5	80	6	3.30	1.07	21	16	14	2	11	0	0	0	8	0	0	1
III	70.3	81.0	64.3	72.6	90.4	2	59.0	13	70.9	5	69.2	27	84	7	4.60	1.10	2	17	16	3	5	0	0	0	7	0	0	2
IV	66.6	81.5	57.2	69.3	89.4	10	50.5	24	70.1	18	65.2	1	78	4	0.98	0.31	22	5	4	0	4	0	0	0	5	0	0	0
V	61.9	78.8	50.5	64.6	85.7	9	45.7	20	65.2	14	57.2	15	75	2	0.36	0.23	4	2	2	0	0	0	0	0	0	0	0	0
VI	55.6	77.2	42.8	60.0	84.8	10	35.0	4	67.1	18	50.9	15	63	1	0.00	0.00	-	0	0	0	0	0	0	0	0	0	0	0
VII	55.4	75.4	45.1	60.2	83.6	25	37.4	5	65.0	29	56.7	29	75	2	0.00	0.00	-	0	0	0	1	0	0	0	0	0	0	0
VIII	61.9	80.4	48.1	64.2	95.2	11	40.0	18	65.8	16	58.0	12	58	2	0.00	0.00	-	0	0	0	0	0	0	0	6	0	0	0
IX	64.7	80.5	52.7	66.6	95.0	29	40.5	4	64.7	19	61.9	30	60	3	1.16	0.99	18	4	2	1	3	1	0	0	9	0	0	0
X	70.8	81.9	60.6	71.2	98.5	4	52.6	21	59.0	19	66.8	5	63	4	4.14	1.50	8	10	5	3	3	0	0	0	13	0	0	0
XI	69.0	78.8	60.6	69.7	96.5	23	51.2	16	67.1	25	67.6	24	72	7	2.82	0.72	3	14	11	2	6	0	0	1	3	0	0	0
XII	75.5	89.2	64.4	76.8	101.8	12	55.0	4	68.1	2	70.7	12	60	5	1.81	0.53	21	11	9	1	11	0	0	0	23	0	0	8
Jaar Year	66.2	80.8	56.1	68.4	101.8	-	35.0	-	59.0	-	71.2	-	71	4	24.40	1.50	-	93	74	17	52	1	0	1	86	0	0	13

3rd ORDER STATIONS – STASIES van die 3e ORDE

Month Maand	Air Temperature – Lugtemperatuur in °F. Means Gemiddeldes T_m 0800	x Max.	n Min.	(x+n)/2 Mean Gem.	Extremes Uiterstes Max.	Dat.	Min.	Dat.	Lowest Max. Laagste Maks. Highest Min. Hoogste Min. Max.	Dat.	Min.	Dat.	Mean Rel. Hum. Gem. Rel. Vogtigheid % 0800	Mean Cloud Amt. Gem. Wolkewlkt. N 0-10 0800	Precipitation in inches. Neerslag in duime. M	R. Max. in 24 h.	Dat.	Number of Days with Aantal Dae met Precipn. Neerslag ≥ .01	≥ .04	≥ .40	Thunder Donder	Hail Hagel	Snow Sneeuw	Fog Mist	Max. ≥ 86°F.	Max. < 50°F.	Min. < 32°F.	Min. ≥ 68°F.
No. 519/237 HAVELOCK MINE. ϕ = 25 57'S; λ = 31 08'E; H = 3,830 vt/ft; h_t = 4 vt/ft; h_r = 4 vt/ft.																												
I	64.7	75.7	58.9	67.3	90.0	29	50.3	19	59.9	16	65.2	13	86	6	12.75	3.11	23	17	–	–	–	–	–	5	2	0	0	0
II	(63.2	74.5	58.2	66.3	(84.8	12	48.0	25	61.5	27	63.8	5	(89)	(7)	6.59	2.81	21	17	14	4	–	–	–	7	(0	0	0	0)
III	63.2	73.5	59.1	66.3	85.5	26	50.0	29	61.0	4	64.1	26	90	(7)	16.70	1.94	9	–	–	–	–	–	–	4	0	0	0	0
IV	60.2	73.8	54.4	64.1	83.6	10	48.0	3	65.0	7	59.7	13	80	4	1.42	0.77	16	6	–	–	–	–	–	1	0	0	0	0
V	(56.7	71.6	51.0	61.3	(79.8	8	45.2	20	57.0	14	56.2	12	(79)	(4)	0.63	0.36	17	4	3	0	–	–	–	1	(0	0	0	0)
VI	(51.4	70.1	45.7	57.9	(78.5	10	36.9	4	58.2	18	54.2	2	(62)	(1)	0.00	0.00	–	0	0	0	–	–	–	0	(0	0	0	0)
VII	51.6	68.3	45.4	56.8	76.9	24	39.6	5	52.8	29	51.7	10	74	3	0.70	0.63	28	2	2	1	–	–	–	0	0	0	0	0
VIII	(54.9	73.1	48.7	60.9	(88.4	11	39.8	17	56.0	4	58.5	12	(64)	(3)	0.46	0.33	15	4	2	0	–	–	–	0	(1	0	0	0)
IX	57.0	72.9	49.6	61.2	87.4	29	35.0	23	55.6	2	64.3	30	72	3	2.41	0.97	20	7	–	–	–	–	–	0	2	0	0	0
X	(63.0	76.8	56.2	66.5	(94.1	4	46.1	20	54.4	19	70.3	5	(72)	(5)	6.69	1.27	8	14	–	–	–	–	–	3	(4	0	0	1)
XI	(61.9	73.6	55.3	64.4	90.2	23	43.8	15	60.7	12	66.1	10	76	6	8.37	1.31	12	18	15	9	–	–	–	1	1	0	0	0
XII	67.2	80.2	58.7	69.4	93.9	27	50.0	22	56.2	2	64.5	14	74	5	8.01	1.22	16	16	–	–	–	–	–	2	8	0	0	0
Jaar Year	(59.6	73.7	53.4	63.5	(94.1	–	35.0	–	52.8	–	70.3	–)	(76)	(4)	64.73	3.11	–	–	–	–	–	–	–	24	(18	0	0	1)
No. 545/283 LOBATSI. ϕ = 25 13'S; λ = 25 40'E; H = 3,915 vt/ft; h_t = 4 vt/ft; h_r = 4 vt/ft.																												
I	70.5	84.7	62.7	73.7	100.0	12	58.0	19	61.0	17	71.0	13	69	5	2.60	0.83	17	9	7	3	–	–	–	–	18	0	0	2
II	70.2	84.4	61.7	73.1	91.0	11	50.0	22	70.0	28	67.0	19	70	4	1.99	0.72	19	7	6	2	–	–	–	–	13	0	0	0
III	66.8	78.9	62.2	70.5	85.0	14	52.0	31	66.0	4	67.0	23	87	7	3.97	1.41	14	10	10	3	–	–	–	–	0	0	0	0
IV	58.6	77.1	49.0	63.0	84.0	10	41.0	7	65.0	16	59.0	17	78	2	3.99	1.49	17	6	6	4	–	–	–	–	0	0	0	0
V	52.1	72.7	43.9	58.3	77.0	10	34.0	13	66.0	1	55.0	15	–	2	0.00	0.00	–	0	0	0	–	–	–	–	0	0	0	0
VI	43.5	71.4	34.4	52.9	78.0	10	26.0	18	59.0	2	42.0	1	65	1	0.00	0.00	–	0	0	0	–	–	–	–	0	0	10	0
VII	47.9	70.6	39.0	54.8	77.0	15	29.0	22	59.0	21	49.0	30	68	1	0.00	0.00	–	0	0	0	–	–	–	–	0	0	2	0
VIII	51.6	76.4	41.6	59.0	85.0	11	33.0	2	67.0	16	51.0	14	64	1	0.00	0.00	–	0	0	0	–	–	–	–	0	0	0	0
IX	58.5	80.3	45.0	62.6	93.0	30	35.0	24	52.0	21	54.0	12	54	1	0.18	0.18	19	1	1	0	–	–	–	–	4	0	0	0
X	67.4	82.6	56.9	69.7	96.0	5	49.0	25	59.0	19	68.0	7	66	4	3.82	1.55	18	9	8	2	–	–	–	–	12	0	0	0
XI	66.1	80.2	56.1	68.1	89.0	23	47.0	16	65.0	3	63.0	23	77	5	6.21	3.32	20	5	5	3	–	–	–	–	4	0	0	0
XII	74.0	90.4	58.3	74.3	100.0	29	46.0	23	80.0	3	69.0	29	56	3	0.83	0.32	8	5	5	0	–	–	–	–	20	0	0	1
Jaar Year	60.6	79.1	50.9	65.0	100.0	–	26.0	–	52.0	–	71.0	–	–	3	23.59	3.32	–	52	48	17	–	–	–	–	71	0	12	3
No. 552/654 LOSKOP DAM. ϕ = 25 24'S; λ = 29 22'E; H = 3,310 vt/ft; h_t = 4 vt/ft; h_r = 4 vt/ft.																												
I	69.5	85.9	63.8	74.8	95.4	12	55.8	20	71.6	17	70.8	13	–	5	3.67	0.73	4	11	9	4	–	0	0	–	15	0	0	3
II	64.8	86.9	62.3	74.6	94.4	15	55.4	25	75.0	28	65.6	9	–	(4)	3.14	1.09	6	9	9	3	–	1	0	0	16	0	0	0
III	65.8	83.8	63.6	73.7	89.8	19	67.0	25	73.2	23	67.0	23	–	6	5.20	0.81	14	14	14	5	–	0	0	0	10	0	0	0
IV	58.1	83.0	56.0	69.5	90.2	11	51.4	25	67.8	18	63.4	17	–	3	0.61	0.21	18	4	4	0	–	0	0	0	9	0	0	0
V	53.4	79.9	51.7	65.8	85.4	9	44.2	29	71.6	17	55.8	16	–	2	0.20	0.17	17	2	1	0	–	0	0	0	0	0	0	0
VI	46.2	76.7	44.0	60.3	84.8	11	39.6	3	67.0	3	49.2	1	–	0	0.00	0.00	–	0	0	0	–	0	0	0	0	0	0	0
VII	47.9	75.7	45.9	60.8	84.4	16	40.0	4	66.0	4	51.6	9	–	1	0.00	0.00	–	0	0	0	–	0	0	0	0	0	0	0
VIII	51.3	81.9	49.1	65.5	92.4	31	42.8	18	70.8	4	53.4	28	–	1	0.00	0.00	–	0	0	0	–	0	0	0	5	0	0	0
IX	57.2	85.9	54.0	69.9	98.0	30	44.7	4	74.2	3	61.2	19	–	1	0.52	0.24	14	3	3	0	–	1	0	0	15	0	0	0
X	64.9	86.5	61.6	74.0	100.0	5	54.0	20	62.0	19	69.0	3	–	5	3.21	0.93	18	10	10	2	–	0	0	0	13	0	0	1
XI	64.2	83.2	60.7	71.9	93.0	23	49.4	14	72.0	2	65.8	8	–	7	5.26	1.13	3	13	12	6	–	0	0	0	11	0	0	0
XII	69.8	93.7	65.3	79.5	103.4	12	55.0	3	78.6	3	73.3	27	–	3	1.20	0.72	20	7	5	1	–	0	0	0	26	0	0	8
Jaar Year	59.4	83.6	56.5	70.0	103.4	–	39.6	–	62.0	–	73.3	–	–	3	23.01	1.13	–	73	67	21	–	2	0	–	120	0	0	12
No. 555/483 TWEEFONTEIN. ϕ = 25 03'S; λ = 30 47'E; H = 3,780 vt/ft; h_t = 4 vt/ft; h_r = 4 vt/ft.																												
I	66.2	75.9	57.9	66.9	90.0	29	49.0	22	62.0	17	66.0	13	–	–	5.41	1.18	15	12	11	5	–	–	–	–	1	0	0	0
II	64.3	74.5	57.1	65.8	89.0	21	48.0	23	63.0	28	62.0	5	–	–	4.18	1.43	17	15	13	2	–	–	–	–	2	0	0	0
III	64.0	73.0	58.4	65.7	83.0	13	52.0	19	62.0	4	64.0	10	–	–	13.36	3.19	22	20	18	10	–	–	–	–	0	0	0	0
IV	61.3	74.2	51.5	62.8	83.0	6	43.0	24	64.0	18	61.0	1	–	–	2.25	0.72	16	5	5	3	–	–	–	–	0	0	0	0
V	57.4	72.0	45.9	58.9	82.0	9	40.0	21	59.0	14	52.0	4	–	–	0.18	0.11	13	2	2	0	–	–	–	–	0	0	0	0
VI	52.2	70.0	38.0	54.0	81.0	1	28.0	3	59.0	18	49.0	18	–	–	0.00	0.00	–	0	0	0	–	–	–	–	0	0	2	0
VII	54.0	69.2	41.4	55.3	79.0	25	33.0	4	57.0	1	51.0	21	–	–	0.19	0.09	30	3	2	0	–	–	–	–	0	0	0	0
VIII	(54.4	73.3	44.3	58.8	(89.0	11	34.0	18	56.0	15	55.0	13	–	–	0.06	0.06	15	1	1	0	–	–	–	–	(4	0	0	0)
IX	60.2	74.9	46.5	60.7	91.0	18	34.0	4	56.0	2	56.0	15	–	–	1.39	0.88	18	4	4	1	–	–	–	–	8	0	0	0
X	65.5	77.6	53.7	65.6	96.0	3	46.0	16	57.0	18	63.0	30	–	–	2.90	0.68	19	10	10	4	–	–	–	–	7	0	0	0
XI	63.1	73.9	54.6	64.2	88.0	23	44.0	16	62.0	25	62.0	11	–	–	7.20	1.66	5	17	15	5	–	–	–	–	1	0	0	0
XII	68.7	81.1	56.5	68.8	97.0	27	48.0	4	60.0	2	63.0	21	–	–	4.90	1.32	17	8	7	4	–	–	–	–	10	0	0	0
Jaar Year	(60.9	74.1	50.5	62.3	(97.0	–	28.0	–	56.0	–	66.0	–)	–	–	42.02	3.19	–	97	88	34	–	–	–	–	(33	0	2	0)

3rd ORDER STATIONS – STASIES van die 3e ORDE

Month Maand	Air Temperature – Lugtemperatuur in °F. Means Gemiddeldes T_m: 0800	x Max.	n Min.	$\frac{x+n}{2}$ Mean Gem.	Extremes Uiterstes: Max.	Dat.	Min.	Dat.	Lowest Max. Laagste Maks. Highest Min. Hoogste Min.: Max.	Dat.	Min.	Dat.	Mean Rel. Hum. Gem. Rel. Vogtigheid. 0800	Mean Cloud Amt. Gem. Wolkenvrlhd. 0-10 0800	Precipitation in inches. Neerslag in duime. R.: Σ	Max. in 24 h.	Dat.	Precipn. Neerslag ≥ .01	≥ .04	≥ .40	Thunder Donder	Hail Hagel	Fog Mist	Frost Vorsl	Bright Sunshine Sonskyn	Max. ≥ 86°F.	Min. ≥ 90°F.	Min. ≤ 32°F.	Min. ≤ 18°F.
No. 555/664 BENGVLIET. φ = 25 04'S; λ = 30 53'E; H = 3,225 vt/ft; h_t = 4 vt/ft; h_r = 4 vt/ft.																													
I	66.9	77.9	61.4	69.6	93.0	29	56.0	17	66.0	17	68.0	13	85	7	5.57	1.88	3	11	11	6	–	–	–	–	4	0	0	0
II	65.6	76.0	60.8	68.4	88.0	12	52.0	23	64.0	29	68.0	2	88	7	5.20	1.81	21	17	14	2	–	–	–	–	1	0	0	0
III	65.3	75.2	61.6	68.4	84.0	13	57.0	2	67.0	5	67.0	27	92	8	9.57	2.03	22	21	19	10	–	–	–	–	0	0	0	0
IV	62.9	75.2	57.1	66.1	84.0	6	51.0	3	65.0	17	61.0	6	82	3	4.26	1.32	16	8	8	3	–	–	–	–	0	0	0	0
V	59.1	73.2	53.7	63.4	81.0	9	49.0	21	61.0	14	59.0	9	70	2	0.49	0.23	13	4	4	0	–	–	–	–	0	0	0	0
VI	55.3	72.6	49.8	61.2	81.0	1	38.0	3	61.0	18	57.0	2	60	1	0.00	0.00	–	0	0	0	–	–	–	–	0	0	0	0
VII	53.2	70.1	49.2	59.6	79.0	15	42.0	4	57.0	29	57.0	16	79	3	0.14	0.10	28	2	2	0	–	–	–	–	0	0	0	0
VIII	57.9	75.5	52.1	63.8	91.0	11	44.0	17	58.0	16	63.0	13	66	3	0.09	0.04	15	3	1	0	–	–	–	–	4	0	0	0
IX	60.7	76.4	51.5	63.9	90.0	9	41.0	4	58.0	1	61.0	29	73	3	2.01	0.82	18	8	7	2	–	–	–	–	8	0	0	0
X	66.0	78.5	59.1	68.8	95.0	5	49.0	20	55.0	19	68.0	5	77	5	3.29	0.61	19	16	14	3	–	–	–	–	8	0	0	0
XI	64.1	75.1	58.0	66.5	92.0	23	50.0	16	62.0	3	65.0	18	84	8	4.43	1.16	3	17	16	3	–	–	–	–	2	0	0	0
XII	70.1	85.2	61.2	73.2	100.0	27	54.0	3	60.0	2	66.0	13	75	5	6.59	2.05	21	10	9	5	–	–	–	–	17	0	0	0
Year Year	62.3	75.9	56.3	66.1	100.0	–	38.0	–	55.0	–	68.0	–	78	5	41.64	2.05	–	117	105	34	–	–	–	–	44	0	0	0
No. 583/629 KANTE. φ = 24 59'S; λ = 25 21'E; H = 4,500 vt/ft; h_t = 4 vt/ft; h_r = 4 vt/ft.																													
I	70.0	82.8	62.7	72.7	98.0	12	55.0	19	60.0	18	74.0	12	67	6	5.98	1.16	25	17	16	4	–	–	–	–	12	0	0	3
II	69.3	83.5	62.4	72.9	89.0	16	49.0	23	67.0	29	69.0	12	70	5	0.55	0.21	16	5	4	0	–	–	–	–	10	0	0	1
III	65.0	78.8	61.5	70.1	85.0	10	56.0	31	67.0	4	65.0	25	88	8	3.40	1.10	4	14	10	2	–	–	–	–	0	0	0	0
IV	61.6	76.2	52.1	64.1	83.0	10	42.0	7	64.0	18	59.0	16	70	3	3.01	1.42	30	5	5	3	–	–	–	–	0	0	0	0
V	56.7	72.3	47.9	60.1	77.0	11	39.0	13	65.0	1	53.0	17	74	2	0.27	0.20	14	2	2	0	–	–	–	–	0	0	0	0
VI	50.8	69.2	42.3	55.7	77.0	10	32.0	3	52.0	2	53.0	1	62	1	0.00	0.00	–	0	0	0	–	–	–	–	0	0	0	0
VII	51.8	69.9	44.6	57.2	77.0	16	31.0	22	56.0	21	53.0	13	70	4	0.00	0.00	–	0	0	0	–	–	–	–	0	0	1	0
VIII	56.8	75.9	49.3	62.6	83.0	11	36.0	4	65.0	16	55.0	25	62	1	0.00	0.00	–	0	0	0	–	–	–	–	0	0	0	0
IX	60.7	80.4	50.6	65.5	91.0	30	36.0	22	66.0	22	66.0	30	46	2	0.03	0.03	19	1	0	0	–	–	–	–	5	0	0	0
X	67.0	82.0	58.9	70.4	94.0	4	49.0	13	57.0	19	68.0	7	63	5	4.21	1.30	18	7	6	3	–	–	–	–	14	0	0	0
XI	65.3	78.3	57.9	68.1	87.0	26	50.0	15	62.0	3	63.0	20	72	6	3.79	1.10	2	10	10	3	–	–	–	–	1	0	0	0
XII	74.2	89.3	62.2	75.8	97.0	29	48.0	22	79.0	3	69.0	14	45	4	0.25	0.16	16	4	2	0	–	–	–	–	20	0	0	2
Year Year	62.4	78.2	54.4	66.3	98.0	–	31.0	–	52.0	–	74.0	–	66	4	21.49	1.42	–	65	55	15	–	–	–	–	62	0	1	6
No. 584/699 GABERONES. φ = 24 39'S; λ = 25 54'E; H = 3,304 vt/ft; h_t = 4 vt/ft; h_r = 4 vt/ft.																													
I	70.6	88.2	64.0	76.1	101.0	12	57.0	8	67.0	18	75.0	13	72	4	3.73	1.30	24	15	14	3	–	–	–	–	19	0	0	4
II	71.0	89.2	63.2	76.2	97.0	16	54.0	22	71.0	28	70.0	3	72	3	2.08	0.69	9	9	7	2	–	–	–	–	22	0	0	1
III	68.6	84.1	63.7	73.9	91.0	9	55.0	30	67.0	4	70.0	25	86	6	2.55	0.70	14	10	5	2	–	–	–	–	8	0	0	2
IV	60.0	80.6	51.5	66.0	87.0	9	42.0	7	65.0	17	61.0	16	78	3	2.16	0.98	17	5	5	2	–	–	–	–	3	0	0	0
V	53.6	77.6	45.4	61.5	84.0	11	39.0	31	67.0	15	57.0	1	78	2	0.74	0.66	14	2	2	1	–	–	–	–	0	0	0	0
VI	45.1	75.5	35.4	55.5	83.0	10	30.0	3	60.0	2	44.0	1	67	1	0.00	0.00	–	0	0	0	–	–	–	–	0	0	1	0
VII	47.9	75.2	38.3	56.7	83.0	27	30.0	4	65.0	21	46.0	9	75	1	0.00	0.00	–	0	0	0	–	–	–	–	0	0	4	0
VIII	53.9	80.5	40.6	60.5	89.0	11	31.0	18	69.0	16	46.0	13	61	–	0.00	0.00	–	0	0	0	–	–	–	–	2	0	1	0
IX	61.8	85.8	46.7	66.2	98.0	30	38.0	23	71.0	2	54.0	11	61	2	0.06	0.04	19	2	1	0	–	–	–	–	15	0	0	0
X	70.5	89.8	–	–	100.0	2	–	–	61.0	19	–	–	66	5	3.84	1.40	10	9	6	4	–	–	–	–	20	0	–	–
XI	68.4	84.9	57.8	71.3	93.0	8	50.0	15	66.0	3	65.0	18	71	6	4.82	1.11	3	12	8	6	–	–	–	–	15	0	0	0
XII	76.3	97.3	59.9	78.6	111.0	30	49.0	24	85.0	3	73.0	15	52	3	0.32	0.23	7	5	2	0	–	–	–	–	29	0	0	1
Year Year	62.3	84.1	–	–	111.0	–	30.0	–	60.0	–	75.0	–	71	–	20.30	1.40	–	69	50	20	–	–	–	–	133	0	–	–
No. 590/321 KOPJE ALLEEN. φ = 24 51'S; λ = 28 41'E; H = 3,488 vt/ft; h_t = 4 vt/ft; h_r = 4 vt/ft.																													
I	70.1	83.9	62.1	73.0	95.0	14	54.5	20	69.2	18	71.0	13	74	6	6.49	1.86	30	15	13	4	–	0	0	0	13	0	0	1
II	69.0	84.1	61.1	72.6	90.2	6	55.0	24	72.0	28	68.0	7	77	4	2.47	1.76	10	9	6	1	–	0	0	0	9	0	0	0
III	67.7	81.4	61.3	71.3	88.2	3	55.0	31	69.0	4	68.0	14	83	7	4.55	1.31	3	14	12	5	–	0	0	0	2	0	0	0
IV	63.1	80.2	51.1	65.6	86.6	8	42.5	25	69.5	17	61.2	17	76	3	1.26	0.75	20	5	4	1	–	0	0	0	1	0	0	0
V	56.5	77.7	45.3	61.5	85.0	11	39.0	13	73.5	16	54.0	12	78	3	0.30	0.15	17	3	2	0	–	–	–	–	0	0	0	0
VI	(51.9	76.0	37.5	56.7	(80.2	1	27.0	3	63.5	3	46.2	2	(58)	(1)	0.00	0.00	–	0	0	0	–	0	0	0	0	0	1	0)
VII	50.1	73.5	39.0	56.2	80.0	25	30.0	4	61.0	22	51.5	29	72	2	0.00	0.00	–	0	0	0	–	0	0	0	0	0	2	0
VIII	57.9	79.9	42.7	61.3	88.0	12	34.5	18	68.0	16	49.5	31	56	1	0.00	0.00	–	0	0	0	–	0	0	0	3	0	0	0
IX	63.5	84.7	49.1	66.9	95.0	30	36.0	23	71.5	22	61.0	19	50	2	0.12	0.07	20	3	2	0	–	0	0	0	19	0	0	0
X	(69.8	86.5	58.5	72.5	(99.8	5	49.0	19	55.2	19	65.0	4	–	(5)	5.33	1.25	31	10	10	5	–	0	0	0	13	0	0	0)
XI	67.9	81.5	58.8	70.1	90.0	23	47.5	14	68.8	6	66.0	9	–	7	9.02	2.95	5	16	13	6	–	–	–	–	7	0	0	0
XII	76.0	92.5	61.3	76.9	101.1	27	51.5	4	78.0	3	67.0	31	58	4	2.38	1.82	31	6	4	1	–	1	0	0	28	0	0	0
Year Year	63.6	81.8	52.3	67.1	101.1	–	27.0	–	55.2	–	71.0	–	–	4	31.92	2.95	–	81	66	23	–	–	–	–	89	0	3	1

3rd ORDER STATIONS – STASIES van die 3e ORDE

Month Maand	Air Temperature – Lugtemperatuur in °F. Means Gemiddeldes T_m 0800	x Max.	n Min.	$\frac{x+n}{2}$ Mean Gem.	Extremes Uiterstes Max.	Dat.	Min.	Dat.	Lowest Max. Laagste Maks. Highest Min. Hoogste Min. Max.	Dat.	Min.	Dat.	Mean Rel. Hum. Gem. Rel. Vochtigh. U 0800	Mean Cloud Amt. Gem. Wolkebedk. N 0-10 0800	Precipitation in Inches. Neerslag in duims. R. M	Max. in 24 h.	Dat.	Number of Days with Aantal Dae met Precipn. Neerslag ≥ .01	≥ .04	≥ .40	Thunder Donder	Hail Hagel	Fog Mist	Snow Sneeuw	Max. ≥ 86°F.	Max. ≥ 90°F.	Min. ≤ 32°F.	Min. ≤ 68°F.
No. 590/610 TURFFAN. ϕ = 24 40'S; λ = 28 51'E; H = 3,350 vt/ft; h_t = 4 vt/ft; h_r = 4 vt/ft.																												
I	71.3	83.7	61.3	72.5	95.0	12	54.2	20	70.2	18	69.0	1	71	5	5.10	1.76	30	11	8	4	(4)	0	0	0	13	0	0	2
II	70.1	84.0	59.7	71.9	89.6	8	50.2	25	72.2	28	66.0	7	74	3	2.81	1.16	21	10	9	3	5	2	0	0	9	0	0	0
III	68.5	81.5	60.0	70.7	88.6	3	53.0	31	70.2	22	66.0	14	82	7	2.34	0.70	22	11	11	2	5	0	0	0	3	0	0	0
IV	63.7	81.1	49.1	65.1	86.0	6	40.6	25	68.6	18	60.4	17	73	2	0.56	0.34	18	3	3	0	2	0	0	0	0	0	0	0
V	58.8	77.9	43.0	60.4	83.0	11	38.2	30	74.2	20	49.6	4	69	2	0.34	0.23	17	3	3	0	2	0	0	0	0	0	0	0
VI	48.6	73.5	33.8	53.6	80.0	1	25.0	4	64.0	3	48.0	2	58	1	0.00	0.00	–	0	0	0	0	0	0	0	0	0	10	0
VII	52.4	73.5	37.6	55.5	81.4	25	27.6	4	64.2	3	47.0	29	66	2	0.00	0.00	–	0	0	0	0	0	0	0	0	0	3	0
VIII	56.0	78.6	39.2	58.9	88.0	31	31.8	21	66.2	16	45.6	10	52	1	0.00	0.00	–	0	0	0	0	0	0	0	2	0	1	0
IX	65.5	84.3	46.2	65.2	95.0	30	36.0	25	70.4	3	58.0	19	45	1	0.83	0.52	20	3	3	1	2	1	0	0	15	0	0	0
X	70.8	85.3	56.5	70.9	98.0	5	48.0	14	54.6	19	65.0	4	59	4	5.86	1.82	18	11	9	5	5	0	0	0	16	0	0	0
XI	68.8	81.2	57.3	69.2	92.0	23	45.2	14	69.0	6	66.2	9	69	7	5.13	1.68	3	11	10	4	3	1	0	0	4	0	0	0
XII	75.7	91.3	60.2	75.7	101.0	30	54.0	3	76.4	3	67.0	30	54	3	4.50	1.53	31	11	11	3	7	1	0	0	26	0	0	0
Jaar Year	64.2	81.3	50.3	65.8	101.0	–	25.0	–	76.4	–	69.0	–	64	3	27.47	1.82	–	74	67	22	35	5	0	0	88	0	14	2
No. 593/194 EERSTEGELUK. ϕ = 24 44'S; λ = 30 07'E; H = 2,800 vt/ft; h_t = 4 vt/ft; h_r = 4 vt/ft.																												
I	79.8	86.1	63.8	74.9	97.4	11	56.5	20	74.8	17	72.3	13	72	6	2.62	0.64	14	10	10	1	8	0	0	0	14	0	0	3
II	72.3	85.7	63.8	74.7	99.0	7	53.7	25	74.7	29	68.7	7	73	5	2.95	1.39	15	10	6	2	7	1	0	0	16	0	0	3
III	70.6	82.7	63.7	73.2	90.8	19	57.8	2	69.3	5	68.4	14	82	6	8.69	2.78	27	12	10	6	4	0	0	1	9	0	0	1
IV	63.6	81.3	54.5	67.9	87.8	6	47.6	28	70.0	18	64.8	17	80	3	0.94	0.50	22	5	5	1	2	0	0	0	3	0	0	0
V	57.5	78.5	48.0	63.2	83.8	12	41.8	9	71.8	15	58.8	14	80	2	0.25	0.25	17	1	1	0	1	0	0	2	0	0	0	0
VI	48.7	74.9	37.9	56.4	81.5	12	30.4	4	67.8	3	45.6	2	71	1	0.00	0.00	–	0	0	0	0	0	0	0	0	0	2	0
VII	52.3	75.2	43.2	59.2	83.0	16	32.8	5	66.0	19	52.5	27	77	3	0.00	0.00	–	0	0	0	0	0	0	0	0	0	0	0
VIII	56.2	80.2	45.1	62.6	91.1	12	35.8	19	67.6	16	56.7	29	67	1	0.00	0.00	–	0	0	0	0	0	0	0	6	0	0	0
IX	64.0	83.9	51.9	67.9	95.8	18	39.4	4	71.2	3	61.0	20	63	2	1.15	0.98	18	2	2	1	3	1	0	0	15	0	0	0
X	70.9	84.8	61.5	73.1	98.8	5	52.6	16	60.2	19	68.4	5	68	5	2.49	0.92	19	10	10	2	7	0	0	0	16	0	0	1
XI	64.8	81.9	60.7	71.3	94.7	23	48.9	14	72.1	4	65.1	11	74	6	4.37	1.27	12	12	9	4	7	0	0	0	8	0	0	0
XII	77.6	91.9	65.0	78.4	102.8	27	54.4	4	78.8	3	72.6	28	58	4	1.37	0.53	17	8	5	1	14	0	0	0	25	0	0	8
Jaar Year	64.4	82.3	54.9	68.6	102.8	–	30.4	–	60.2	–	72.6	–	72	4	24.83	2.78	–	70	58	18	53	2	0	3	112	0	2	16
No. 596/179 SKUKUZA. ϕ = 24 59'S; λ = 31 36'E; H = 905 vt/ft; h_t = 4 vt/ft; h_r = 4 vt/ft.																												
I	75.1	87.4	65.7	76.5	104.0	29	56.0	1	78.0	16	71.0	15	–	5	0.31	0.20	1	2	2	0	–	–	–	–	12	0	0	9
II	74.2	88.9	66.2	77.5	104.0	21	55.0	23	76.0	28	74.0	5	–	6	1.59	1.06	8	5	3	2	–	–	–	–	17	0	0	7
III	72.1	83.7	67.0	75.3	92.0	2	61.0	2	72.0	5	72.0	10	–	7	10.23	4.73	22	6	6	5	–	–	–	–	11	0	0	9
IV	(67.1	85.4	57.7	71.5	(92.0	6	53.0	28	79.0	7	65.0	14	–	(3)	0.95	0.95	23	1	1	1	–	–	–	–	(8	0	0	0)
V	61.1	81.0	51.8	66.4	91.0	8	45.0	31	72.0	13	64.0	12	–	3	0.35	0.27	17	3	2	0	–	–	–	–	1	0	0	0
VI	49.4	79.2	40.1	59.6	90.0	1	34.0	5	71.0	18	47.0	18	–	1	0.00	0.00	–	0	0	0	–	–	–	–	2	0	0	0
VII	52.7	77.3	45.3	61.3	86.0	10	35.0	5	68.0	19	54.0	13	–	1	0.70	0.69	19	2	1	1	–	–	–	–	0	0	0	0
VIII	55.9	82.1	45.1	63.6	96.0	11	35.5	18	69.0	16	56.0	14	–	2	0.00	0.00	–	0	0	0	–	–	–	–	6	0	0	0
IX	63.7	84.4	50.6	67.5	100.0	29	37.0	4	68.0	19	62.0	14	–	3	1.33	1.23	18	2	2	1	–	–	–	–	14	0	0	0
X	72.6	85.8	62.2	74.0	102.5	5	51.0	1	69.0	17	72.0	30	–	6	1.49	0.46	17	7	7	2	–	–	–	–	15	0	0	3
XI	72.0	84.7	63.1	73.9	99.0	23	50.0	30	71.0	14	73.0	24	–	7	1.57	1.06	4	6	5	1	–	–	–	–	10	0	0	5
XII	76.8	92.9	66.7	79.8	112.0	27	55.0	6	74.0	2	76.0	21	–	5	1.03	0.43	17	3	3	1	–	–	–	–	22	0	0	11
Jaar Year	(67.7	84.4	56.8	70.6	112.0	–	34.0	–	68.0	–	76.0	–	–	4	19.55	4.73	–	37	32	14	–	–	–	–	118	0	0	44)
No. 627/56 MOLEPOLOLE. ϕ = 24 26'S; λ = 25 32'E; H = 3,450 vt/ft; h_t = 4 vt/ft; h_r = 4 vt/ft.																												
I	70.3	85.0	63.6	74.3	98.0	12	55.0	19	62.0	18	77.0	12	–	5	2.88	0.59	16	13	10	3	–	–	–	–	16	0	0	4
II	70.0	86.5	63.0	74.5	93.0	12	54.0	22	66.0	28	69.0	7	–	5	0.61	0.16	7	5	5	0	–	–	–	–	19	0	0	1
III	67.0	81.4	62.5	71.9	89.0	10	56.0	31	67.0	4	67.0	10	–	7	3.20	0.76	18	11	11	3	–	–	–	–	3	0	0	0
IV	59.4	78.3	52.8	65.5	86.0	11	41.0	25	62.0	17	60.0	2	–	2	1.85	0.76	17	8	6	2	–	–	–	–	0	0	0	0
V	53.6	75.1	47.6	61.3	80.0	10	40.0	13	69.0	15	55.0	17	–	1	0.70	0.70	14	1	1	1	–	–	–	–	0	0	0	0
VI	46.2	73.3	39.9	56.6	79.0	10	33.0	3	61.0	2	50.0	1	83	0	0.00	0.00	–	0	0	0	–	–	–	–	0	0	0	0
VII	49.1	72.3	44.4	58.3	79.0	16	35.0	4	62.0	21	51.0	9	66	1	0.00	0.00	–	0	0	0	–	–	–	–	0	0	0	0
VIII	53.6	77.8	45.2	61.5	87.0	11	38.0	18	68.0	16	52.0	26	55	1	0.00	0.00	–	0	0	0	–	–	–	–	1	0	0	0
IX	60.8	83.3	50.1	66.7	94.0	30	37.0	23	67.0	22	59.0	11	39	2	0.05	0.05	22	1	1	0	–	–	–	–	14	0	0	0
X	68.6	85.3	60.6	72.9	98.0	6	51.0	20	56.0	19	69.0	7	55	3	3.42	0.99	9	7	7	3	–	–	–	–	16	0	0	2
XI	66.5	82.3	58.2	70.2	91.0	26	50.0	15	64.0	3	65.0	18	75	5	4.48	1.50	2	12	11	5	–	–	–	–	8	0	0	0
XII	74.9	92.5	62.9	77.7	101.0	30	50.0	4	81.0	1	75.0	26	48	3	0.24	0.10	19	3	3	0	–	–	–	–	27	0	0	5
Jaar Year	61.7	81.1	54.2	67.6	101.0	–	33.0	–	56.0	–	77.0	–	–	3	17.43	1.50	–	61	55	17	–	–	–	–	104	0	0	12

3rd ORDER STATIONS – STASIES van die 3e ORDE

Month Maand	Air Temperature – Lugtemperatuur in °F. Means Gemiddeldes T_m 0800	x Max.	x Min.	$\frac{x+n}{2}$ Mean Gem.	Extremes Uiterstes Max.	Dat.	Min.	Dat.	Lowest Max. Laagste Maks. Highest Min. Hoogste Min. Max.	Dat.	Min.	Dat.	Mean Rel. Hum. Gem. Rel. Vochtghd. 0800	Mean Cloud Amt. Gem. Wolkebdd. 0800	Precipitation in inches. Neerslag in duime. R. M	Max. in 24 h.	Dat.	Number of Days with Aantal Dae met Precipn. Neerslag ≥.01	≥.04	≥.40	Thunder Donder	Hail Hagel	Fog Mist	Snow Sneeuw	Max. ≥86°F.	Max. ≤32°F.	Min. ≤32°F.	Min. ≥68°F.
No. 636/665 "PRETORIA" FARM																												
I	71.7	84.7	67.6	76.1	99.0	29	62.0	19	71.0	16	75.0	13	80	8	3.19	0.70	1	14	10	5	(4)	0	0	0	10	0	0	10
II	71.6	83.9	66.9	75.4	98.0	21	60.0	23	60.0	9	71.0	16	79	5	2.28	0.65	7	9	9	2	2	0	0	0	11	0	0	14
III	70.6	80.3	66.3	73.3	90.0	19	60.0	2	69.0	5	71.0	9	84	7	11.69	4.30	22	15	12	7	1	0	0	0	5	0	0	7
IV	68.7	80.5	61.8	71.1	89.0	6	56.0	3	69.5	18	68.0	6	75	4	0.78	0.23	1	5	5	0	3	0	0	0	6	0	0	0
V	64.4	78.0	56.7	67.3	83.0	9	52.0	31	66.5	15	62.0	13	76	2	0.60	0.26	3	3	3	0	2	0	0	1	0	0	0	0
VI	60.1	75.7	52.4	63.5	82.0	1	43.0	3	67.0	3	58.0	2	62	1	0.01	0.01	30	1	0	0	0	0	0	0	0	0	0	0
VII	60.1	74.7	53.6	64.1	84.5	16	47.0	6	65.0	3	60.0	10	74	4	0.00	0.00	–	0	0	0	0	0	0	0	0	0	0	0
VIII	64.3	78.9	56.4	67.6	94.5	12	46.0	18	64.0	16	68.0	11	61	2	0.00	0.00	–	0	0	0	0	0	0	0	6	0	0	0
IX	66.1	82.3	56.6	69.3	97.5	12	42.0	4	66.5	19	62.0	9	70	3	0.07	0.04	20	3	1	0	3	0	0	0	12	0	0	0
X	71.4	85.4	64.4	74.9	98.0	5	53.0	20	59.5	19	73.0	31	70	6	2.74	1.04	18	9	8	3	6	0	0	0	17	0	0	4
XI	70.3	82.3	63.5	72.9	96.5	17	55.0	16	70.0	3	69.0	24	73	8	2.49	0.91	24	10	6	2	9	1	0	0	10	0	0	1
XII	75.9	93.7	67.9	80.8	108.5	27	57.0	4	77.0	31	76.0	18	64	5	2.04	0.88	2	9	7	2	6	0	0	0	26	0	0	15
Jaar Year	67.9	81.7	61.1	71.4	108.5	–	42.0	–	59.5	–	76.0	–	72	5	25.89	4.30	–	78	61	21	(36)	1	0	1	103	0	0	51
No. 671/653 MASAMA.																												
I	72.2	86.8	63.7	75.2	104.0	12	56.0	8	64.0	18	75.0	13	–	8	2.86	0.89	31	14	11	1	–	–	–	–	17	0	0	2
II	71.5	87.1	63.7	75.4	96.0	7	56.0	22	67.0	29	69.0	9	–	5	1.84	0.70	29	7	6	2	–	–	–	–	2	0	0	1
III	69.6	82.5	64.0	73.2	90.0	13	55.0	31	69.0	4	69.0	14	–	9	2.34	1.25	3	4	3	2	–	–	–	–	5	0	0	2
IV	62.3	80.7	50.9	65.8	89.0	6	42.0	7	65.0	18	62.0	17	–	4	0.95	0.86	18	4	2	1	–	–	–	–	4	0	0	0
V	55.6	78.2	45.9	62.0	85.0	11	38.0	31	72.0	15	55.0	12	–	2	0.45	0.25	15	4	4	0	–	–	–	–	0	0	0	0
VI	45.9	74.9	33.7	54.3	82.0	1	24.0	3	66.0	3	44.0	2	–	1	0.00	0.00	–	0	0	0	–	–	–	–	0	0	13	0
VII	50.8	75.0	40.9	57.9	82.0	25	28.0	4	65.0	3	54.0	29	–	3	0.00	0.00	–	0	0	0	–	–	–	–	0	0	4	0
VIII	54.9	80.3	41.3	60.8	89.0	12	30.0	18	67.0	16	53.0	29	–	1	0.00	0.00	–	0	0	0	–	–	–	–	4	0	1	0
IX	65.6	84.7	46.6	65.6	98.0	30	33.0	23	62.0	14	61.0	11	–	2	0.05	0.03	14	2	0	0	–	–	–	–	14	0	0	0
X	70.7	88.8	60.3	74.5	103.0	5	46.0	13	56.0	19	69.0	31	–	5	1.63	0.93	19	5	5	2	–	–	–	–	22	0	0	1
XI	69.9	84.5	60.4	72.4	95.0	27	48.0	15	67.0	3	70.0	2	–	8	2.13	0.95	10	8	7	1	–	–	–	–	17	0	0	1
XII	78.4	96.1	63.1	79.6	107.0	30	54.0	22	79.0	3	75.0	27	–	4	0.31	0.23	31	3	2	0	–	–	–	–	28	0	0	6
Jaar Year	63.9	83.3	52.9	68.1	107.0	–	24.0	–	56.0	–	75.0	–	–	4	12.56	1.25	–	51	40	9	–	–	–	–	113	0	18	13
No. 678/890 WOODBUSH.																												
I	60.1	68.1	56.0	62.0	84.0	29	48.0	18	59.0	17	61.5	13	–	7	9.62	2.00	15	21	18	7	–	–	–	–	0	0	0	0
II	59.2	67.9	55.2	61.5	79.0	8	48.0	23	55.0	28	60.5	2	–	8	8.77	1.35	27	18	18	8	–	–	–	–	0	0	0	0
III	59.8	66.2	55.5	60.8	74.0	19	49.5	22	60.5	1	61.0	10	–	9	40.91	14.27	22	22	22	18	–	–	–	–	0	0	0	0
IV	59.0	66.1	52.3	59.2	75.0	27	47.0	3	55.5	17	57.0	1	–	4	4.17	1.30	1	9	8	4	–	–	–	–	0	0	0	0
V	56.8	63.4	48.3	55.8	72.0	12	41.0	28	51.5	14	56.0	10	–	3	0.74	0.33	13	4	3	0	–	–	–	–	0	0	0	0
VI	54.0	62.3	43.8	53.0	69.0	1	36.0	3	50.0	18	52.0	1	–	2	0.00	0.00	–	0	0	0	–	–	–	–	0	0	0	0
VII	50.5	60.4	45.1	52.7	69.0	25	39.0	4	46.0	2	54.0	16	–	5	1.15	0.72	28	8	4	1	–	–	–	–	0	2	0	0
VIII	(52.9)	63.4	44.4	53.9	(78.0)	13	37.0	18	45.0	16	54.0	31	–	(2)	0.71	0.32	15	6	4	0	–	–	–	–	(0	0	0	0)
IX	56.5	68.3	46.9	57.6	83.0	12	36.0	4	52.0	2	56.0	10	–	4	1.33	0.64	18	9	6	1	–	–	–	–	0	0	0	0
X	61.4	72.2	52.3	62.2	85.0	5	42.0	19	53.0	19	58.0	31	–	6	7.82	2.12	18	17	14	7	–	–	–	–	0	0	0	0
XI	59.2	66.8	51.4	59.1	78.0	17	39.0	16	53.0	25	57.0	22	–	8	7.81	1.42	24	22	19	8	–	–	–	–	0	0	0	0
XII	65.5	77.0	56.5	66.7	89.0	27	49.0	4	60.0	5	62.0	18	–	5	5.52	1.65	31	12	9	4	–	–	–	–	1	0	0	0
Jaar Year	57.9	66.9	50.6	58.7	89.0	–	36.0	–	45.0	–	62.0	–	–	5	88.55	14.27	–	148	125	58	–	–	–	–	1	2	0	0
No. 679/135 BELVEDERE.																												
I	68.5	78.6	61.5	70.0	92.8	29	53.8	22	65.0	16	68.0	14	–	8	8.02	1.93	16	15	8	6	–	–	–	–	6	0	0	0
II	67.7	77.4	61.5	69.5	90.0	21	53.0	25	62.0	29	66.0	5	–	8	5.66	1.57	3	17	15	6	–	–	–	–	2	0	0	0
III	67.2	75.0	61.5	68.2	84.4	19	53.6	2	63.8	4	65.6	24	–	9	30.38	11.50	23	22	21	11	–	–	–	–	0	0	0	0
IV	65.1	75.0	55.5	65.2	84.2	6	49.0	24	63.8	17	62.0	1	–	4	1.53	0.50	1	7	6	1	–	–	–	–	0	0	0	0
V	61.9	73.1	51.1	62.1	82.6	12	44.9	29	62.0	14	58.6	24	–	3	0.80	0.54	17	3	3	1	–	–	–	–	0	0	0	0
VI	53.2	71.1	42.9	57.0	79.9	12	36.4	4	61.3	19	53.9	2	–	1	0.00	0.00	–	0	0	0	–	–	–	–	0	0	0	0
VII	54.9	69.7	47.0	58.4	80.1	16	39.0	22	57.2	2	55.1	10	–	4	0.27	0.16	28	2	2	0	–	–	–	–	0	0	0	0
VIII	58.2	75.0	48.2	61.6	89.1	12	39.5	18	58.9	4	56.7	25	–	3	0.47	0.15	15	4	3	0	–	–	–	–	5	0	0	0
IX	61.1	78.6	50.1	64.3	93.0	12	38.7	4	61.0	19	57.3	14	–	3	0.38	0.17	12	4	4	0	–	–	–	–	9	0	0	0
X	67.9	82.0	57.7	69.8	94.6	5	50.0	20	64.8	19	64.9	23	–	5	5.63	1.94	19	11	9	3	–	–	–	–	12	0	0	0
XI	67.0	76.6	57.9	67.2	87.9	17	48.5	16	61.9	25	63.1	22	–	8	4.73	0.90	3	15	13	4	–	–	–	–	3	0	0	0
XII	72.9	86.6	59.1	72.8	100.3	26	50.5	25	66.9	2	64.4	21	–	4	2.42	0.84	31	8	6	3	–	–	–	–	20	0	0	0
Jaar Year	63.8	76.5	54.5	65.5	100.3	–	36.4	–	57.2	–	68.0	–	–	5	60.29	11.50	–	108	90	35	–	–	–	–	57	0	0	0

3rd ORDER STATIONS – STASIES van die 3e ORDE

Month Maand	Air Temperature – Lugtemperatuur in °F. Means Gemiddeldes T_m 0800	x Max.	n Min.	(x+n)/2 Mean Gem.	Extremes Uiterstes Max.	Dat.	Min.	Dat.	Lowest Max. Laagste Maks. Highest Min. Hoogste Min. Max.	Dat.	Min.	Dat.	Mean Rel. Hum. Gem. Rel. Vochtghd. U 0800	Mean Cloud Amt. Gem. Wolkehvhd. N 0–10 0800	Precipitation in inches. Neerslag in duime. R. M	Max. in 24 h.	Dat.	Number of Days with Aantal Dae met Precipn. Neerslag ≥ -01	≥ -04	≥ -40	Thunder Donder	Hail Hagel	Snow Sneeuw	Fog Mist	Max. ≥ 86°F.	Max. < 50°F.	Min. < 32°F.	Min. ≥ 68°F.
No. 679/289 PUSELLA. ϕ = 23 49'S; λ = 30 10'E; H = 2,456 vt/ft; h_t = 4 vt/ft; h_r = 4 vt/ft.																												
I	69.8	82.1	63.3	72.7	96.0	29	52.5	20	68.5	16	69.0	13	–	8	4.18	1.30	16	13	12	3	–	–	–	–	7	0	0	3
II	69.0	80.9	63.5	72.2	90.0	21	54.0	25	64.5	29	71.0	4	–	7	4.85	1.97	2	15	13	3	–	–	–	–	6	0	0	2
III	67.7	78.0	63.1	70.5	87.5	19	53.5	2	68.5	29	68.5	26	–	8	18.49	3.70	23	20	19	10	–	–	–	–	2	0	0	1
IV	62.5	78.3	55.0	66.7	87.2	23	46.5	24	67.2	1	64.0	1	–	4	0.82	0.43	1	4	4	1	–	–	–	–	3	0	0	0
V	57.1	76.8	48.6	62.7	88.5	12	42.5	8	64.1	14	55.5	13	–	3	0.30	0.30	17	1	1	0	–	–	–	–	1	0	0	0
VI	47.7	75.8	38.9	57.3	84.2	1	32.1	4	65.9	3	51.9	6	–	1	0.05	0.05	30	1	1	0	–	–	–	–	0	0	0	0
VII	51.9	74.1	43.9	59.0	83.5	16	35.0	6	62.0	2	54.5	30	–	5	0.04	0.02	2	2	0	0	–	–	–	–	0	0	0	0
VIII	54.4	78.2	43.5	60.9	92.8	12	34.5	19	60.3	16	54.5	25	–	2	0.21	0.15	15	3	2	0	–	–	–	–	6	0	0	0
IX	59.2	81.6	48.0	64.8	98.5	12	36.0	4	65.0	19	59.9	14	–	3	0.12	0.05	18	4	1	0	–	–	–	–	10	0	0	0
X	67.7	84.7	59.2	71.9	99.5	13	49.0	16	58.5	19	64.5	23	–	6	5.17	1.53	19	10	9	4	–	–	–	–	15	0	0	0
XI	68.0	79.8	58.7	69.3	92.0	17	45.5	16	66.5	25	64.9	22	–	7	3.06	0.82	9	11	9	3	–	–	–	–	5	0	0	0
XII	74.0	89.8	59.8	74.8	104.0	27	53.5	4	68.9	2	67.5	20	–	5	2.87	0.92	21	8	6	3	–	–	–	–	24	0	0	0
Jaar Year	62.4	80.0	53.8	66.9	104.0	–	32.1	–	58.5	–	71.0	–	–	5	40.16	3.70	–	92	77	27	–	–	–	–	79	0	0	6
No. 680/167 CHESTER. ϕ = 23 47'S; λ = 30 36'E; H = 1,700 vt/ft; h_t = 4 vt/ft; h_r = 4 vt/ft.																												
I	72.4	86.3	67.3	76.8	100.0	29	60.0	22	74.4	17	76.0	13	–	7	2.58	1.29	3	6	4	3	–	–	–	–	12	0	0	13
II	73.2	85.7	67.6	76.7	99.0	21	59.0	23	71.0	29	73.0	5	–	5	3.27	2.25	2	9	8	1	–	–	–	–	15	0	0	13
III	71.3	81.6	66.8	74.2	93.0	19	61.0	2	71.0	29	71.0	24	–	8	7.64	2.14	21	16	15	4	–	–	–	–	8	0	0	12
IV	69.0	82.0	59.0	70.5	91.0	27	51.0	24	73.0	1	66.0	1	–	3	0.32	0.17	18	3	2	0	–	–	–	–	6	0	0	0
V	62.6	80.0	52.1	66.1	88.0	12	45.0	26	72.0	14	63.0	13	–	3	0.00	0.00	–	0	0	0	–	–	–	–	2	0	0	0
VI	56.1	78.2	43.4	60.8	88.0	1	38.0	5	68.0	18	55.0	18	–	1	0.00	0.00	–	0	0	0	–	–	–	–	2	0	0	0
VII	58.1	77.9	48.3	63.1	86.0	12	38.0	3	68.0	2	59.0	29	–	4	0.06	0.06	20	1	1	0	–	–	–	–	0	0	0	0
VIII	62.1	79.9	48.6	64.2	96.0	11	38.0	19	67.0	16	62.0	13	–	3	0.02	0.02	28	1	0	0	–	–	–	–	4	0	0	0
IX	66.1	84.4	52.4	68.4	100.0	12	37.0	4	69.0	19	63.0	19	–	3	0.12	0.05	20	3	2	0	–	–	–	–	13	0	0	0
X	71.5	87.4	62.7	75.0	102.0	5	53.0	20	62.0	19	76.0	31	–	5	2.28	0.86	19	4	4	3	–	–	–	–	17	0	0	2
XI	70.5	82.9	63.0	72.9	95.0	18	51.0	16	71.0	25	70.0	11	–	7	2.85	1.04	5	8	8	2	–	–	–	–	10	0	0	4
XII	77.3	94.1	66.4	80.2	108.0	27	56.0	4	73.0	2	74.0	20	–	4	1.86	0.88	30	7	7	1	–	–	–	–	25	0	0	10
Jaar Year	67.5	83.4	58.1	70.7	108.0	–	37.0	–	62.0	–	76.0	–	–	4	21.00	2.25	–	58	51	14	–	–	–	–	114	0	0	54
No. 682/143 MONDSWANI (Letaba Ruskamp). ϕ = 23 51'S; λ = 31 35'E; H = 704 vt/ft; h_t = 4 vt/ft; h_r = 4 vt/ft.																												
I	76.0	90.5	69.1	79.8	104.5	29	63.6	20	76.7	16	73.4	15	79	6	2.14	1.05	30	8	6	1	8	–	–	–	21	0	0	18
II	75.5	89.4	69.4	79.4	104.6	21	57.8	25	73.7	28	76.4	12	78	4	1.40	0.36	2	9	7	0	6	–	–	–	23	0	0	19
III	72.9	85.5	68.5	77.0	93.5	2	61.9	2	74.9	21	74.5	10	88	6	16.85	6.78	21	9	7	4	7	–	–	–	15	0	0	17
IV	67.9	85.3	61.1	73.2	92.5	27	53.4	26	75.5	18	67.6	19	–	3	0.76	0.11	1	4	3	0	2	–	–	–	12	0	0	0
V	(61.5	83.4	53.5	68.4	(91.3	9	44.4	27	74.8	14	65.6	1	(89)	(4)	0.10	0.10	5	1	1	0	0	–	–	–	6	0	0	0
VI	52.3	81.1	41.5	61.3	90.8	2	35.6	24	72.4	18	50.1	15	86	1	0.00	0.00	–	0	0	0	0	–	–	–	4	0	0	0
VII	56.5	79.7	47.3	63.5	89.7	21	34.4	6	69.6	3	59.4	10	84	4	0.08	0.07	19	2	1	0	1	–	–	–	4	0	0	0
VIII	59.5	83.3	48.7	66.0	97.7	31	35.4	19	67.7	15	62.5	25	76	3	0.05	0.05	16	1	1	0	0	–	–	–	8	0	0	0
IX	66.3	86.8	53.6	70.2	104.5	12	40.0	4	72.3	19	66.0	14	71	2	0.19	0.19	12	1	1	0	3	–	–	–	17	0	0	0
X	(73.1	90.8	64.9	77.8	105.2	5	55.4	27	64.5	19	73.8	31	(70)	(5)	1.86	0.81	18	5	4	2	6	–	–	–	23	0	0	5
XI	74.0	88.1	65.5	76.8	101.0	23	53.8	16	76.8	4	71.7	11	72	7	0.52	0.17	4	6	5	0	11	–	–	–	18	0	0	9
XII	79.2	98.4	69.0	83.7	110.0	27	60.5	6	78.6	31	75.4	15	65	4	2.13	1.02	20	9	5	2	8	–	–	–	26	0	0	17
Jaar Year	(67.9	86.9	59.3	73.1	110.0	–	34.4	–	64.5	–	76.4	–	–	(4)	26.08	6.78	–	55	41	9	52	–	–	–	177	0	0	85
No. 716/515 MAHALAPYE (Landbou/Agric.) ϕ = 23 05'S; λ = 26 48'E; H = 3,300 vt/ft; h_t = 4 vt/ft; h_r = 4 vt/ft.																												
I	72.6	84.5	64.7	74.6	99.0	29	58.5	20	65.0	18	74.0	13	69	–	3.63	1.19	30	14	9	3	–	–	–	–	13	0	0	5
II	71.4	85.2	63.9	74.5	95.0	6	58.0	25	64.5	29	70.5	17	70	–	1.06	0.83	28	6	4	1	–	–	–	–	13	0	0	1
III	68.4	80.4	64.5	72.4	90.0	12	55.5	2	67.5	4	68.0	20	88	–	8.27	3.94	23	15	11	5	–	–	–	–	4	0	0	0
IV	64.7	77.4	53.1	65.2	85.0	22	44.5	25	67.0	18	62.0	16	81	–	1.79	1.08	18	5	4	2	–	–	–	–	0	0	0	0
V	57.2	75.0	47.1	61.1	81.9	12	41.0	30	67.0	15	57.0	1	83	–	1.06	0.47	17	3	3	2	–	–	–	–	0	0	0	0
VI	48.6	72.2	36.5	54.3	78.0	1	30.0	3	66.0	3	47.0	2	73	–	0.00	0.00	–	0	0	0	–	–	–	–	0	0	7	0
VII	51.8	71.8	40.2	56.0	80.0	28	30.0	5	61.0	2	49.0	10	76	–	0.00	0.00	–	0	0	0	–	–	–	–	0	0	2	0
VIII	55.5	76.7	42.3	59.5	87.0	12	35.0	18	63.0	16	55.0	29	74	–	0.00	0.00	–	0	0	0	–	–	–	–	2	0	0	0
IX	62.9	83.5	49.6	66.5	95.0	30	35.0	4	67.0	2	65.0	19	54	–	0.10	0.05	19	3	2	0	–	–	–	–	13	0	0	0
X	71.2	86.4	61.2	73.8	99.0	5	50.0	20	54.0	19	70.5	7	62	–	2.36	1.50	19	7	6	1	–	–	–	–	19	0	0	2
XI	68.8	82.1	60.2	71.1	92.0	27	47.0	16	65.0	13	66.0	2	79	–	4.16	1.60	10	7	6	3	–	–	–	–	7	0	0	0
XII	76.1	91.9	62.2	77.0	101.0	30	55.0	4	75.0	3	71.0	16	64	–	1.53	1.04	21	2	2	2	–	–	–	–	27	0	0	3
Jaar Year	64.1	80.6	53.8	67.2	101.0	–	30.0	–	54.0	–	74.0	–	73	–	23.96	3.94	–	62	47	19	–	–	–	–	98	0	9	11

3rd ORDER STATIONS – STASIES van die 3e ORDE

Month Maand	Air Temperature – Lugtemperatuur in °F. Means Gemiddeldes T_m 0800	x Max.	n Min.	$\frac{x+n}{2}$ Mean Gem.	Extremes Uiterstes Max.	Dat.	Min.	Dat.	Lowest Max. Laagste Maks. Highest Min. Hoogste Min. Max.	Dat.	Min.	Dat.	Mean Rel. Hum. Gem. Rel. Vogtighd. U 0800	Mean Cloud Amt. Gem. Wolkebrkhd. N 0-10 0800	Precipitation in Inches. Neerslag in duime. R. Σ	Max. in 24 h.	Dat.	Number of Days with Aantal Dae met Precipn. Neerslag ≥ ·01	≥ ·04	≥ ·40	Thunder Donder	Hail Hagel	Snow Sneeuw	Fog Mist	Max. ≥ 86°F.	Max. < 50°F.	Min. < 32°F.	Min. ≥ 68°F.
No. 719/370 MARNITZ.																												
I	71.9	84.4	65.2	74.8	99.4	29	56.4	31	67.7	17	75.3	13	54	5	6.90	4.82	30	7	6	3	-	1	0	0	13	0	0	5
II	70.8	83.4	63.9	73.7	90.4	8	56.0	25	68.7	28	69.4	19	57	4	2.56	0.99	8	4	4	3	-	0	0	0	11	0	0	1
III	68.7	80.0	63.0	71.5	87.1	19	57.1	2	71.1	4	68.4	24	69	7	5.51	3.00	22	9	9	4	-	0	0	0	1	0	0	1
IV	65.9	78.9	55.6	67.2	84.3	6	48.1	26	71.3	17	62.4	1	59	3	1.63	0.92	18	5	5	2	-	0	0	0	0	0	0	0
V	58.9	75.6	48.9	62.2	80.7	10	42.9	26	67.7	15	56.7	17	63	1	0.78	0.51	4	3	3	1	-	0	0	0	0	0	0	0
VI	51.9	73.3	41.1	57.2	80.3	11	32.2	17	67.2	3	47.4	27	49	1	0.00	0.00	-	0	0	0	0	0	0	3	0	0	0	0
VII	54.7	73.1	45.0	59.0	80.3	16	30.6	22	61.3	2	54.2	10	56	3	0.00	0.00	-	0	0	0	1	0	0	1	0	0	0	0
VIII	59.3	78.3	45.4	61.8	89.2	12	35.7	19	63.9	16	56.2	25	53	1	0.00	0.00	-	0	0	0	0	0	0	1	3	0	0	0
IX	65.1	83.0	52.2	67.6	96.0	10	41.3	5	69.0	2	65.2	30	47	1	0.08	0.05	13	2	1	0	3	0	0	2	11	0	0	0
X	71.8	86.6	62.3	74.4	98.8	5	50.1	20	54.4	19	70.2	8	53	4	0.96	0.59	19	5	4	1	6	0	0	0	19	0	0	3
XI	69.7	83.2	61.3	72.2	94.3	1	50.1	16	67.3	13	68.6	9	66	6	4.24	1.18	3	8	8	4	10	1	0	1	11	0	0	1
XII	77.2	92.6	66.3	79.4	103.3	30	55.7	23	74.5	3	74.2	8	48	3	1.58	0.70	19	6	6	2	5	0	0	0	26	0	0	12
Jaar Year	65.5	81.0	55.9	68.4	103.3	-	30.6	-	54.4	-	75.3	-	56	3	24.24	4.82	-	49	46	20	-	2	0	8	95	0	0	23
No. 722/693 LOUIS- TRICHARDT.																												
I	66.9	78.7	61.2	69.9	94.0	29	50.0	19	62.0	17	70.0	14	-	8	6.68	2.92	31	11	10	4	1	0	0	0	8	0	0	1
II	66.2	77.8	60.5	69.1	91.0	7	65.0	3	62.0	29	53.0	25	-	8	3.19	1.04	9	7	7	3	2	0	0	0	4	0	0	0
III	65.5	75.6	59.9	67.7	87.0	27	52.0	2	61.0	29	66.0	24	-	8	10.04	2.87	21	17	17	7	1	0	0	0	1	0	0	0
IV	62.3	76.9	54.2	65.5	86.0	21	47.0	24	64.0	17	65.0	21	-	4	0.84	0.28	18	7	7	0	1	0	0	0	0	0	0	0
V	56.4	74.7	47.7	61.2	85.0	12	41.0	16	60.0	14	57.0	19	-	4	0.00	0.00	-	0	0	0	1	0	0	0	0	0	0	0
VI	47.8	73.2	39.3	56.2	81.0	2	34.0	22	63.0	3	47.0	15	-	2	0.15	0.15	30	1	1	0	0	0	0	0	0	0	0	0
VII	52.4	70.8	44.2	57.5	81.0	25	33.0	6	56.0	1	53.0	10	-	5	0.15	0.08	1	2	2	0	0	0	0	0	0	0	0	0
VIII	53.2	75.2	44.3	59.7	90.0	12	33.0	18	55.0	16	55.0	27	-	4	0.05	0.05	16	1	1	0	0	0	0	0	3	0	0	0
IX	59.9	79.0	49.7	64.3	95.0	12	37.0	4	54.0	24	61.0	12	-	4	0.03	0.03	1	1	0	0	0	0	0	0	10	0	0	0
X	67.5	82.6	57.1	69.8	98.0	5	47.0	20	54.0	19	65.0	31	-	6	3.83	1.89	19	7	6	4	4	0	0	0	15	0	0	0
XI	64.1	76.8	56.4	66.6	91.0	30	45.0	16	62.0	25	62.0	22	-	5	6.10	3.39	10	8	7	3	3	0	0	0	4	0	0	0
XII	72.1	86.2	61.1	73.6	101.0	27	49.0	4	67.0	5	69.0	18	-	5	5.32	3.67	18	7	7	2	3	1	0	0	20	0	0	1
Jaar Year	61.2	77.3	52.9	65.1	101.0	-	33.0	-	54.0	-	70.0	-	-	5	36.88	3.67	-	69	65	23	16	1	0	0	65	0	0	2
No. 723/71 LEMANA.																												
I	66.1	78.5	61.9	70.2	95.0	29	55.0	18	62.0	17	69.0	13	87	8	5.86	1.44	3	14	10	4	-	-	-	-	7	0	0	1
II	65.1	77.3	62.1	69.7	88.0	7	56.0	23	61.0	29	67.0	2	89	8	3.73	0.96	28	11	9	5	-	-	-	-	1	0	0	0
III	64.7	74.2	61.1	67.6	87.0	19	56.0	20	59.0	29	66.0	24	97	8	17.76	5.74	22	20	19	9	-	-	-	-	1	0	0	0
IV	61.9	75.1	57.0	66.0	84.0	27	53.0	24	63.0	17	61.0	6	90	4	0.78	0.24	17	7	6	0	-	-	-	-	0	0	0	0
V	58.1	73.1	53.5	63.3	82.0	12	48.0	8	62.0	13	58.0	19	86	4	0.11	0.06	13	3	2	0	-	-	-	-	0	0	0	0
VI	53.4	72.0	47.8	59.9	80.0	1	42.0	6	62.0	18	55.0	2	74	1	0.15	0.15	30	1	1	0	-	-	-	-	0	0	0	0
VII	54.6	69.5	50.4	59.9	80.0	16	43.0	5	57.0	1	58.0	10	84	5	0.60	0.32	1	4	3	0	-	-	-	-	0	0	0	0
VIII	57.1	74.1	52.0	63.0	89.0	12	41.0	18	55.0	16	61.0	11	71	3	0.20	0.10	15	3	2	0	-	-	-	-	3	0	0	0
IX	60.4	78.3	53.4	65.8	93.0	12	42.0	4	61.0	19	65.0	12	72	4	0.33	0.17	1	4	3	0	-	-	-	-	7	0	0	0
X	66.2	81.9	59.7	70.8	97.0	5	49.0	19	54.0	19	68.0	31	76	6	3.78	1.62	19	12	9	4	-	-	-	-	10	0	0	0
XI	-	75.8	58.3	67.0	90.0	23	49.0	16	60.0	25	64.0	22	-	-	3.47	1.57	10	13	10	2	-	-	-	-	3	0	0	0
XII	70.0	85.1	62.7	73.9	97.0	27	55.0	4	65.0	5	71.0	18	73	4	2.67	0.69	18	8	8	3	-	-	-	-	17	0	0	3
Jaar Year	-	76.2	56.6	66.4	97.0	-	41.0	-	54.0	-	71.0	-	-	-	39.44	5.74	-	100	82	27	-	-	-	-	49	0	0	4
No. 766/858 GOOLDWILLE.																												
I	69.5	81.1	64.5	72.8	98.0	29	56.7	18	65.2	17	72.0	13	82	7	4.68	1.46	16	12	10	4	2	0	0	0	9	0	0	6
II	-	79.8	63.7	71.7	93.0	21	57.2	24	63.8	29	71.0	21	-	7	3.79	1.16	9	8	7	4	1	0	0	0	6	0	0	3
III	68.7	75.2	63.8	69.5	86.4	19	56.0	30	61.3	29	71.5	14	87	8	19.05	4.53	21	20	18	12	1	0	0	0	1	0	0	3
IV	(67.1)	76.9	60.4	68.6	85.5	28	51.8	8	65.0	7	66.0	28	(77)	(5)	1.09	0.43	17	10	6	1	2	0	0	0	0	0	0	0
V	62.5	75.7	57.3	66.5	84.6	12	51.2	30	63.6	14	64.2	10	87	3	0.03	0.03	14	1	0	0	0	0	0	0	0	0	0	0
VI	61.6	74.0	55.2	64.6	85.0	2	47.0	4	63.9	18	66.7	2	88	2	0.00	0.00	-	0	0	0	0	0	0	0	0	0	0	0
VII	59.0	72.7	53.8	63.2	83.1	16	47.5	14	58.1	1	62.5	26	78	5	0.60	0.33	2	5	3	0	0	0	0	0	0	0	0	0
VIII	62.4	77.1	56.3	66.7	91.7	11	50.0	18	59.5	16	67.1	11	66	3	0.09	0.08	16	2	1	0	0	0	0	0	5	0	0	0
IX	64.5	80.4	57.4	68.9	97.0	12	44.7	4	63.4	2	70.9	12	71	4	0.18	0.14	2	2	2	0	0	0	0	0	10	0	0	1
X	70.2	84.8	63.1	73.9	99.3	5	49.6	21	57.8	19	75.0	5	76	6	5.31	2.95	19	7	6	3	1	0	0	0	14	0	0	4
XI	68.7	79.5	61.6	70.5	93.4	18	53.4	16	64.0	25	70.5	10	86	7	2.38	0.58	10	13	10	3	2	0	0	0	8	0	0	1
XII	73.4	89.5	66.6	78.0	99.8	27	55.7	22	68.7	5	77.5	12	81	4	4.06	2.27	21	10	7	2	4	0	0	0	21	0	0	12
Jaar Year	60.6	78.9	60.3	69.6	99.8	-	44.7	-	57.8	-	77.5	-	-	5	41.26	4.53	-	90	70	29	13	0	0	0	74	0	0	30

3rd ORDER STATIONS – STASIES van die 3e ORDE

Month Maand	Air Temperature – Lugtemperatuur in °F. Means Gemiddeldes T_m 0800	x Max.	n Min.	$\frac{x+n}{2}$ Mean Gem.	Extremes Uiterstes Max.	Dat.	Min.	Dat.	Lowest Max. Laagste Maks. Highest Min. Hoogste Min. Max.	Dat.	Min.	Dat.	Mean Rel. Hum. Gem. Rel. Vogtigh. U % 0800	Mean Cloud Amt. Gem. Wolkehvlbd. N 0-10 0800	Precipitation in inches. Neerslag in duime. R. M	Max. in 24 h.	Dat.	Number of Days with Aantal Dae met: Precipn. Neerslag ≥ ·01	≥ ·04	≥ ·40	Thunder Donder	Hail Hagel	Fog Mist	Snow Sneeuw	Dew Dou	Max. > 86°F.	Max. < 50°F.	Min. < 32°F.	Min. > 68°F.
No. 768/11 FUNDA MARIA. ϕ = 22 41'S; λ = 31 01'E; H = 1,515 vt/ft; h_t = 4 vt/ft; h_r = 4 vt/ft.																													
I	74.9	84.3	65.6	74.9	102.0	15	59.0	18	73.0	17	72.0	13	–	6	4.35	2.53	16	12	9	3	(5)	–	–	–			16	0	0	6
II	74.3	87.7	65.6	76.6	97.0	21	59.0	25	71.0	28	70.0	8	82	6	3.88	2.50	3	7	6	2	2	–	–	–			17	0	0	5
III	71.8	81.4	64.7	73.1	90.0	13	58.0	30	70.0	6	70.0	10	89	8	11.13	3.49	22	21	16	6	2	–	–	–			8	0	0	6
IV	70.5	82.1	59.7	70.9	90.0	6	55.0	12	71.0	7	66.0	24	81	4	1.52	0.82	19	6	3	1	3	–	–	–			5	0	0	0
V	66.4	79.8	54.9	67.3	87.0	10	49.0	8	70.0	15	62.0	13	80	4	0.12	0.10	1	2	1	0	–	–	–	–			1	0	0	0
VI	63.2	78.9	50.5	64.7	87.0	3	45.0	6	70.0	21	55.0	2	72	1	0.00	0.00	–	0	0	0	–	–	–	–			1	0	0	0
VII	59.7	78.2	52.8	65.5	89.0	16	44.0	18	65.0	3	63.0	29	84	5	0.19	0.18	2	2	1	0	0	–	–	–			2	0	0	0
VIII	63.1	81.4	56.0	68.7	96.0	12	46.0	18	69.0	16	62.0	11	69	4	0.00	0.00	–	0	0	0	0	–	–	–			7	0	0	0
IX	66.9	83.9	58.5	71.2	101.0	12	46.0	4	69.0	3	67.0	15	69	4	0.04	0.04	1	1	1	0	1	–	–	–			14	0	0	0
X	73.1	87.6	65.4	76.5	101.0	5	54.0	21	60.0	19	72.0	12	72	5	3.20	1.60	19	6	5	2	7	–	–	–			19	0	0	5
XI	71.2	85.8	64.0	74.9	97.0	18	53.0	16	71.0	13	71.0	3	81	7	1.97	1.14	4	9	7	1	10	–	–	–			15	0	0	4
XII	77.6	95.3	68.5	81.9	107.0	27	59.0	22	77.0	3	76.0	18	72	3	2.37	1.50	18	5	5	2	5	–	–	–			26	0	0	20
Jaar Year	69.4	83.9	60.5	72.2	107.0	–	44.0	–	60.0	–	76.0	–	–	5	28.77	3.49	–	71	54	17	–	–	–	–			131	0	0	46
No. 803/383 SEROWE. ϕ = 22 23'S; λ = 26 43'E; H = 3,500 vt/ft; h_t = 4 vt/ft; h_r = 4 vt/ft.																													
I	70.5	82.4	63.5	73.2	96.0	29	56.0	8	63.0	18	74.0	13	–	6	4.84	2.50	3	8	7	3	–	–	–	–			10	0	0	3
II	70.6	84.0	61.7	72.9	90.0	2	54.0	28	63.0	28	67.0	17	70	5	3.51	1.40	28	5	5	3	–	–	–	–			10	0	0	0
III	66.6	76.8	62.1	69.4	84.0	19	57.0	31	65.0	4	69.0	21	83	8	7.67	3.38	23	11	11	6	–	–	–	–			0	0	0	1
IV	63.3	75.5	54.1	64.8	85.0	22	45.0	26	65.0	14	61.0	18	80	5	2.02	1.27	18	3	3	2	–	–	–	–			0	0	0	0
V	57.4	73.7	–	–	80.0	12	–	–	64.0	15	–	–	78	–	0.97	0.71	17	2	2	1	–	–	–	–			0	0	–	–
VI	51.7	71.9	40.1	56.0	77.0	2	30.0	21	65.0	19	50.0	2	69	1	0.00	0.00	–	0	0	0	0	0	0	0			0	0	2	0
VII	53.9	71.7	42.8	57.2	80.0	25	30.0	8	57.0	2	53.0	26	69	2	0.00	0.00	–	0	0	0	0	0	0	0			0	0	1	0
VIII	57.7	77.2	44.9	61.0	87.0	12	33.0	18	63.0	16	54.0	8	58	2	0.00	0.00	–	0	0	0	0	0	0	0			1	0	0	0
IX	62.7	82.9	51.5	67.2	95.0	28	38.0	2	63.0	2	60.0	20	46	1	0.06	0.06	14	1	1	0	–	–	–	–			13	0	0	0
X	70.4	89.2	60.8	75.0	98.0	4	52.0	20	57.0	20	66.0	7	56	3	2.96	1.58	18	6	6	2	–	–	–	–			21	0	0	0
XI	67.0	83.5	58.1	70.8	91.0	3	41.0	16	63.0	13	65.0	10	74	4	2.34	1.44	11	8	6	1	3	0	0	0			11	0	0	0
XII	76.1	93.5	59.5	76.5	102.0	31	52.0	23	75.0	22	67.0	27	53	3	2.73	0.78	21	6	6	4	–	–	–	–			26	0	0	0
Jaar Year	63.9	80.2	–	–	102.0	–	–	–	57.0	–	74.0	–	–	–	27.10	3.38	–	50	47	22	–	–	–	–			92	0	–	–
No. 809/706 MACUVILLE. ϕ = 22 16'S; λ = 29 54'E; H = 1,700 vt/ft; h_t = 4 vt/ft; h_r = 4 vt/ft.																													
I	75.5	88.0	68.6	78.3	102.0	29	61.0	18	75.0	18	75.0	30	72	6	2.82	1.75	15	8	4	2	–	–	–	–			17	0	0	17
II	75.9	89.4	68.7	79.1	99.0	21	64.0	24	69.0	29	74.0	20	67	6	0.61	0.32	9	4	3	0	–	–	–	–			20	0	0	14
III	73.5	84.0	67.4	75.7	92.0	14	59.0	2	71.0	29	73.0	24	82	7	6.05	1.93	14	11	11	4	–	–	–	–			12	0	0	11
IV	68.7	85.2	59.4	72.3	92.0	6	52.0	26	78.0	7	68.0	17	83	3	0.84	0.40	18	3	3	0	–	–	–	–			12	0	0	0
V	65.0	81.6	50.6	66.1	89.0	12	42.0	28	69.0	14	61.0	1	77	2	0.00	0.00	–	0	0	0	–	–	–	–			6	0	0	0
VI	57.3	79.1	43.5	61.3	88.0	2	35.0	17	70.0	18	52.0	21	69	1	0.00	0.00	–	0	0	0	–	–	–	–			2	0	0	0
VII	59.3	78.1	48.6	63.3	89.0	15	38.0	4	64.0	1	60.0	30	78	4	0.00	0.00	–	0	0	0	–	–	–	–			1	0	0	0
VIII	63.1	82.8	48.7	65.7	95.0	12	41.0	19	70.0	16	59.0	13	53	2	0.00	0.00	–	0	0	0	–	–	–	–			9	0	0	0
IX	67.6	84.9	55.2	70.0	101.0	12	41.0	4	68.0	2	66.0	19	61	2	0.00	0.00	–	0	0	0	–	–	–	–			11	0	0	0
X	74.8	90.1	64.6	77.3	104.0	13	56.0	20	60.0	19	73.0	11	62	5	2.74	0.95	18	5	4	3	–	–	–	–			22	0	0	7
XI	73.3	86.8	64.2	75.5	100.5	1	52.0	16	71.0	13	74.0	10	73	7	6.34	3.25	4	7	7	4	–	–	–	–			15	0	0	4
XII	80.4	96.0	66.2	81.1	106.0	27	58.0	23	72.0	22	76.0	17	54	4	0.86	0.39	21	3	3	0	–	–	–	–			25	0	0	8
Jaar Year	69.5	85.5	58.8	72.1	106.0	–	35.0	–	60.0	–	76.0	–	69	4	20.26	3.25	–	41	35	13	–	–	–	–			152	0	0	61
No. 810/80 MESSINA. ϕ = 22 20'S; λ = 30 03'E; H = 1,800 vt/ft; h_t = 4 vt/ft; h_r = 4 vt/ft.																													
I	75.8	87.4	69.8	78.6	102.0	29	61.8	18	73.5	18	76.8	29	66	5	2.37	0.96	15	10	8	2	–	–	–	–			20	0	0	21
II	76.2	88.2	70.1	79.1	98.0	2	61.5	10	69.5	29	76.0	8	66	6	1.20	0.45	10	5	4	1	–	–	–	–			19	0	0	21
III	72.9	83.1	69.9	76.5	92.5	14	62.0	2	71.0	29	74.0	14	80	8	9.50	3.70	5	18	15	4	–	–	–	–			11	0	0	16
IV	68.9	83.9	62.5	73.2	91.0	6	56.0	3	74.5	18	68.0	17	78	4	1.02	0.74	18	3	3	1	–	–	–	–			10	0	0	0
V	64.6	81.6	56.9	69.2	88.0	12	51.0	10	70.0	14	64.0	12	77	2	0.00	0.00	–	0	0	0	–	–	–	–			7	0	0	0
VI	59.0	78.1	50.1	64.1	88.0	17	44.0	26	69.0	18	56.5	21	68	1	0.00	0.00	–	0	0	0	–	–	–	–			2	0	0	0
VII	60.5	77.3	53.7	65.5	87.0	16	45.0	4	64.0	1	62.0	10	75	4	0.02	0.01	1	2	0	0	–	–	–	–			1	0	0	0
VIII	63.2	80.4	54.9	67.6	94.0	12	48.5	2	66.5	16	62.5	27	62	2	0.00	0.00	–	0	0	0	–	–	–	–			7	0	0	0
IX	67.2	84.6	59.3	71.9	100.5	12	49.0	4	68.0	2	68.0	21	57	3	0.00	0.00	–	0	0	0	–	–	–	–			10	0	0	0
X	74.3	88.5	66.8	77.6	101.0	13	55.3	20	60.0	19	74.5	11	63	5	2.48	1.13	19	5	4	3	–	–	–	–			21	0	0	13
XI	73.5	85.4	66.3	75.8	100.0	24	57.6	16	70.0	13	74.0	10	72	7	2.19	0.84	11	6	6	2	–	–	–	–			13	0	0	11
XII	79.8	94.6	69.9	82.2	106.4	12	60.0	23	76.0	3	78.5	20	52	4	1.48	0.75	2	6	5	1	–	–	–	–			27	0	0	21
Jaar Year	69.6	84.4	62.5	73.4	106.4	–	44.0	–	60.0	–	78.5	–	68	4	20.26	3.70	–	55	45	14	–	–	–	–			148	0	0	103

GP-5

3rd ORDER STATIONS – STASIES van die 3e ORDE

No. 893/883 FRANCISTOWN. ϕ = -21 13'S; λ = 27 30'E; H = 3,294 vt/ft; b_t = 4 vt/ft; b_r = 4 vt/ft.

Month Maand	Air Temperature – Lugtemperatuur in °F. Means Gemiddeldes T_m 0800	x Max.	n Min.	$\frac{x+n}{2}$ Mean Gem.	Extremes Uiterstes Max.	Dat.	Min.	Dat.	Lowest Max. Laagste Maks. Highest Min. Hoogste Min. Max.	Dat.	Min.	Dat.	Mean Rel. Hum. Gem. Rel. Vochtigh. 0800	Mean Cloud Amt. Gem. Wolkehvhd. 0-10 0800	Precipitation in inches. Neerslag in duims. M	R. Max. in 24 h.	Dat.	Number of Days with Aantal Dae met Precipn. Neerslag ≥ .01	≥ .04	≥ .40	Thunder Donder	Hail Hagel	Fog Mist Dampkring	Dust Haze Stofwolk	Max. ≥ 86°F.	Max. ≥ 50°F.	Min. ≥ 32°F.	Min. ≤ 32°F.
I	72.7	86.6	65.3	75.9	96.0	12	59.0	10	73.0	18	72.0	13	69	4	2.79	1.34	13	6	6	2	–	–	–	–	15	0	0	6
II	73.0	85.5	65.2	75.3	96.0	8	60.0	25	67.0	28	71.0	20	67	5	4.26	1.45	20	9	9	5	–	–	–	–	17	0	0	1
III	70.3	79.5	64.9	72.2	89.0	14	59.0	31	71.0	30	68.0	3	84	7	9.70	2.55	3	21	15	9	–	–	–	–	2	0	0	0
IV	64.6	79.7	56.1	67.9	85.0	6	46.0	26	70.0	3	64.0	15	80	1	1.93	0.82	18	3	3	3	–	–	–	–	0	0	0	0
V	61.4	77.0	49.5	63.2	85.0	12	43.0	30	71.0	27	61.0	14	77	1	0.71	0.40	15	2	2	1	–	–	–	–	0	0	0	0
VI	53.0	73.9	39.6	56.7	80.0	2	32.0	25	66.0	19	47.0	2	68	1	0.00	0.00	–	0	0	0	–	–	–	–	0	0	0	0
VII	53.8	74.5	43.3	58.9	81.0	25	31.0	23	62.0	2	53.0	30	70	2	0.00	0.00	–	0	0	0	–	–	–	–	0	0	1	0
VIII	56.9	77.7	43.8	60.7	88.0	12	35.0	18	63.0	16	54.0	29	66	2	0.00	0.00	–	0	0	0	–	–	–	–	2	0	0	0
IX	67.9	84.8	52.1	68.4	97.0	18	37.0	5	63.0	2	66.0	19	41	2	0.02	0.02	12	1	0	0	–	–	–	–	17	0	0	0
X	73.9	88.2	61.8	75.0	99.0	2	53.0	20	69.0	20	72.0	9	54	2	1.71	0.64	18	4	4	3	–	–	–	–	19	0	0	2
XI	74.0	88.3	63.1	75.7	98.0	3	48.0	16	68.0	14	69.0	4	71	5	2.57	0.57	29	10	10	2	–	–	–	–	20	0	0	1
XII	79.3	93.4	65.0	79.2	102.0	17	57.0	10	71.0	22	80.0	18	52	3	2.47	0.84	31	6	6	3	–	–	–	–	24	0	0	6
Jaar Year	66.7	82.4	55.8	69.1	102.0	–	31.0	–	69.0	–	80.0	–	68	3	26.16	2.55	–	62	55	28	–	–	–	–	116	0	1	16

NO.	STASIE STATION	S.Breedtegr. S.Latitude	O.Lengtegr. E.Longitude	Hoogte Height	Jan. Gem. Min. Mean Min.	Jan. Abs. Min.	Feb. Gem. Min. Mean Min.	Feb. Abs. Min.	Mrt.-Mar. Gem. Min. Mean Min.	Mrt.-Mar. Abs. Min.	April Gem. Min. Mean Min.	April Abs. Min.	Mei - May Gem. Min. Mean Min.	Mei - May Abs. Min.	Jun. Gem. Min. Mean Min.	Jun. Abs. Min.	Jul. Gem. Min. Mean Min.	Jul. Abs. Min.	Aug. Gem. Min. Mean Min.	Aug. Abs. Min.	Sept. Gem. Min. Mean Min.	Sept. Abs. Min.	Okt.- Oct. Gem. Min. Mean Min.	Okt.- Oct. Abs. Min.	Nov. Gem. Min. Mean Min.	Nov. Abs. Min.	Des.- Dec. Gem. Min. Mean Min.	Des.- Dec. Abs. Min.	Jaar - Year. Gem. Min. Mean Min.	Jaar - Year. Abs. Min.
28/808	George (Airport/Laghawe)	33°58'	22°27'	831	43.3	38.0	46.8	40.0	47.1	34.2	43.4	35.4	39.4	33.5	35.1	29.2	35.4	25.8	36.8	25.6	38.2	29.3	43.6	35.8	46.5	37.3	49.7	34.6	42.1	25.6
35/179	Port Elisabeth (Airport/Laghawe)	33 59	25 36	190	57.3	42.0	55.5	42.9	54.0	39.6	46.6	35.1	43.8	32.5	38.7	30.0	38.6	28.0	40.9	28.7	42.4	31.3	50.1	35.3	51.2	38.8	55.2	41.4	47.9	28.0
145/59	Grootfontein (Agric. College/ Landboukollege)	31 29	25 02	4,144	49.3	37.2	47.6	31.7	44.9	30.8	36.0	26.5	31.9	22.9	23.4	11.3	24.3	10.0	22.6	11.3	29.6	16.0	37.3	25.0	39.4	27.0	43.9	31.0	35.9	11.3
208/383	Sandflats	30 23	29 13	4,700	50.4	42.0	47.5	37.0	48.6	41.0	40.6	32.0	36.4	27.5	29.8	19.0	29.6	18.0	33.8	17.0	35.8	18.0	45.2	36.0	45.3	35.0	48.5	30.0	40.9	17.0
233/444	Wepener	29 44	27 02	4,724	53.7	41.8	51.7	34.2	52.3	39.8	40.1	30.0	33.7	22.0	23.9	14.8	28.4	12.5	28.3	13.0	30.8	18.0	44.4	31.8	48.6	33.0	51.6	32.0	40.6	12.5
239/482	Cedara	29 32	30 17	3,541	53.4	44.2	-	-	49.8	42.6	36.9	32.6	38.0	30.6	28.5	18.8	29.9	23.4	33.9	18.0	36.8	21.0	46.6	36.7	48.7	36.5	52.0	35.0	-	-
268/631	Estcourt	29 21	29 52	3,876	54.3	44.0	54.5	(43.0)	54.8	48.0	43.5	36.0	38.3	32.0	28.1	21.0	30.2	23.0	33.3	21.0	37.8	22.0	49.1	40.0	49.8	34.0	53.8	39.0	43.9	21.0
290/437	Kimberley (Airport/Laghawe)	28 47	24 45	3,935	56.2	48.2	57.1	41.8	54.3	41.0	44.6	32.1	38.2	26.7	31.2	18.0	32.9	15.0	35.9	17.8	38.8	24.1	47.8	36.9	50.9	39.0	53.3	39.0	45.1	15.0
293/597	Glen College	28 57	26 20	4,278	56.6	44.0	52.8	44.0	53.5	45.0	41.7	33.0	34.0	25.0	21.7	13.0	25.9	9.0	27.6	15.0	29.6	22.0	43.7	33.0	48.7	35.0	51.3	33.5	40.6	9.0
360/397	Vaalharts (Agric. Res./ Landbou Nav.)	27 57	24 50	3,800	59.3	49.0	58.6	47.0	53.3	44.0	44.8	37.0	37.8	29.7	28.5	20.0	29.6	16.0	31.4	25.0	34.2	25.0	45.4	35.0	48.7	40.0 *	-	-	-	-
365/396	Kroonstad (Proefst./Exp. Stn.)	27 36	27 14	4,680	56.3	50.1	55.2	42.1	48.1	45.0	43.9	32.3	38.2	29.5	26.8	18.9	31.5	19.5	33.6	24.3	37.1	23.0	49.6	35.4	50.7	43.2	54.0	39.7	43.7	18.9
475/576A	Roodekrans (Fruit Farm)	26 06	27 50	5,500	-	-	-	-	-	-	-	-	-	-	(29.1)	21.0	28.2	20.7	33.2	17.5	34.8	21.7	46.3	38.9	47.9	34.5	48.0	35.3	-	-
476/111	Zwartkopjes	26 21	28 04	4,966	49.2	41.0	47.1	38.0	49.9	40.0	36.3	25.0	31.5	21.0	22.0	14.0	26.6	18.0	27.5	19.0	32.5	22.0	43.6	34.0	43.5	34.0	47.5	36.0	38.2	19.0
513/405A	Pretoria (Weerburo/Weather Bureau)	25 45	28 14	4,491	55.6	45.0	54.5	46.0	56.4	49.0	43.3	34.9	38.3	30.5	27.6	19.8	31.9	22.8	35.8	30.0	40.2	31.9	50.3	39.3	52.4	40.8	53.9	44.8	45.0	19.8
589/994	Towoomba	24 54	28 20	3,850	58.2	50.0	56.8	49.0	58.8	51.0	46.5	33.0	39.4	32.0	31.1	16.0	34.9	25.0	35.9	29.0	41.8	31.0	52.9	44.0	54.2	38.0	53.7	44.0	47.5	16.0
716/514	Mahalapye (Town/Stad)	23 05	26 48	3,300	62.8	57.0	62.1	55.0	62.4	56.0	(49.2	41.0)	44.9	38.0	34.6	26.0	38.1	30.0	40.0	32.0	46.3	33.0	58.6	50.0	58.1	45.0	(60.6	53.0)	51.5	26.0

MEAN EARTH TEMPERATURES IN °F -1948- GEMIDDELDE TEMPERATURE VAN DIE GROND IN °F

No.	STATION STASIE	S.A.St. Time Tyd	Latitude Breedtegr. S.	Longitude Lengtegr. E.	Height Hoogte ft.-vt.	Depth Diepte	Jan.	Feb.	March Maart	April	May Mei	June Junie	July Julie	Aug.	Sept.	Oct. Okt.	Nov.	Dec. Des.	Year Jaar
21/591	Elsenburg	0800	33° 51'	18° 50'	594	3'	77.2	77.7	75.4	69.3	64.2	59.1	56.7	56.0	56.3	59.6	64.7	(70.4)	(65.5)
21/793	Paarl	0800	33 43	18 57	544	1'	81.3	81.0	73.8	66.3	(59.9)	53.1	(51.2)	52.7	55.5	62.4	71.2	76.3	(65.3)
						2'	78.0	79.2	74.6	67.2	(60.0)	53.5	(51.2)	51.5	53.3	60.0	69.2	74.6	(64.4)
						4'	78.0	78.7	76.0	70.3	(64.2)	57.7	(54.5)	53.6	55.5	60.6	70.5	73.5	(65.3)
						6'	74.6	76.0	75.2	70.7	(66.3)	61.0	(57.1)	55.0	55.4	58.4	67.8	70.3	(65.6)
						10'	70.4	72.7	73.5	71.7	(69.3)	66.3	(62.6)	60.4	59.6	60.3	64.3	66.5	(66.5)
229/556	Fauresmith	0800	29 46	25 19	4,535	1'	80.1	74.7	68.1	64.2	58.1	52.7	51.6	55.8	60.8	67.4	72.2	78.2	65.3
						2'	79.5	76.0	70.2	67.0	61.5	56.1	54.4	56.9	61.1	66.7	70.3	76.7	66.4
						4'	75.7	74.8	(71.5)	(68.1)	63.7	59.4	56.8	57.4	60.0	64.5	67.2	73.3	(65.2)
						6'	74.8	74.1	71.3	69.0	64.9	61.1	58.3	58.2	60.1	63.9	65.9	69.6	65.9
						10'	69.7	71.0	70.8	69.6	67.6	65.4	62.5	61.1	61.3	62.7	65.0	67.6	66.2
233/441	Hopener	0800	29 44	27 02	4,724	1'	75.5	71.7	67.5	63.4	57.1	51.9	51.5	54.9	59.3	66.3	71.6	74.7	63.8
						2'	73.9	72.0	68.6	65.2	59.8	55.6	53.9	55.7	59.2	64.9	69.7	72.8	64.3
						4'	70.8	71.1	69.4	67.4	63.6	59.8	57.3	57.4	59.1	62.6	66.3	69.5	64.5
						6'	69.0	70.2	69.6	68.1	65.4	62.3	59.7	58.9	59.8	61.9	64.8	67.7	64.8
						10'	66.5	68.0	68.5	68.1	67.1	65.4	63.4	62.0	61.8	62.2	63.5	65.3	65.1
		1400				1'	74.9	70.9	67.0	62.7	56.5	51.4	51.1	54.5	59.0	65.9	71.2	74.2	63.3
						2'	74.0	72.0	68.6	65.2	59.8	55.6	54.0	55.9	59.2	64.9	69.6	72.7	64.3
						4'	70.8	71.1	69.4	67.3	63.6	59.8	57.3	57.4	59.2	62.7	66.3	69.5	64.3
						6'	69.1	70.2	69.6	68.1	65.3	62.2	59.6	58.9	60.0	62.0	64.8	67.6	64.8
						10'	66.5	68.0	68.5	68.1	67.1	65.3	63.4	62.0	61.8	62.2	63.5	65.3	65.1
239/482	Cedara	0800	29 32	30 17	3,541	3'	71.0	70.9	70.4	68.3	65.1	61.0	58.2	58.6	60.6	63.2	65.2	68.1	65.0
241/72	Mount Edgecombe	0800	29 42	31 03	340	1'	78.0	77.5	77.0	74.0	70.4	65.2	63.0	65.1	67.4	70.9	72.8	76.4	71.5
						2'	78.1	78.0	77.5	75.5	72.1	68.2	65.4	66.4	68.5	71.1	73.0	76.2	72.5
						4'	76.8	77.2	77.0	75.9	73.4	70.5	67.7	67.5	69.0	70.7	72.2	74.5	72.7
365/396	Kroonstad (Agric. Res./Landbou Nav.)	0800	27 36	27 14	4,680	1'	77.1	74.9	69.4	63.3	57.0	51.1	51.8	56.7	61.2	68.2	70.4	77.9	64.9
						2'	77.6	75.9	71.4	66.5	60.1	54.1	53.9	58.5	62.7	68.5	71.6	77.6	66.5
						4'	73.9	74.1	71.8	68.7	63.7	59.2	56.9	58.5	61.7	65.7	68.7	72.6	66.3
						6'	72.0	73.0	72.2	70.2	66.7	63.1	60.3	60.4	62.2	64.8	67.4	70.4	66.9
						10'	68.9	70.2	70.8	70.4	69.2	67.3	65.1	63.9	63.9	64.7	66.1	67.7	67.4
519/17	Barberton (Agric. Res. Stn./ Landbou Navorsingstasie)	0830	25 47	31 01	2,500	1'	80.8	79.9	77.9	76.3	70.6	65.0	65.0	69.2	71.8	76.0	74.9	83.9	74.3
						2'	82.3	82.2	80.0	78.6	74.1	68.8	67.4	70.8	73.5	77.7	77.1	84.6	76.4
590/321	Kopje Alleen	0800	24 51	28 41	3,488	1'	80.0	82.1	77.4	74.0	69.7	(63.1)	63.3	67.6	73.9	(76.6)	74.4	83.1	73.8
						2'	82.3	84.6	81.2	77.7	73.9	(68.1)	66.5	70.0	74.9	-	77.3	83.8	-
						4'	79.9	80.9	80.0	77.7	75.2	(71.2)	68.6	69.6	72.5	(74.9)	75.5	78.3	75.4
						6'	77.5	78.5	78.1	77.3	75.4	(73.1)	70.6	70.0	70.8	(72.4)	73.6	75.2	74.3
						8'	75.7	76.4	76.6	76.4	70.5	(74.1)	72.2	71.2	71.0	(71.6)	72.8	73.7	73.5

MEAN DAILY HOURS OF SUNSHINE FOR EACH MONTH AND PERCENTAGE OF POSSIBLE 1948 GEMIDDELDE DAAGLIKSE URE SONSKYN VIR ELKE MAAND EN PERSENTASIE VAN DIE MOONTLIKE

No.	STASIE STATION	Januarie January		Februarie February		Maart March		April		Mei May		Junie June		Julie July		Augustus August		September		Oktober October		November		Desember December	
			%		%		%		%		%		%		%		%		%		%		%		%
21/54	Wingfield (Luchawe/Airport)	10.94	78	10.85	81	8.45	69	7.65	68	5.81	56	6.36	64	6.24	62	6.52	60	7.54	64	9.01	70	10.66	77	11.09	77
35/179	Port Elizabeth (Luchawe/Airport)	7.67	54	8.98	67	7.30	59	6.29	56	7.36	71	7.10	72	7.19	71	7.32	68	8.19	69	7.37	57	9.45	68	9.34	65
43/566	Matroosberg	11.39	81	11.01	83	8.93	73	7.91	70	7.77	75	7.56	76	7.56	75	8.41	77	9.00	76	8.98	70	11.18	81	12.41	87
59/632	East London/Oos London (Luchawe/Airport)	7.60	54	7.35	55	6.50	53	6.49	57	7.87	75	7.55	75	8.11	80	8.73	80	8.98	76	7.10	55	9.33	68	8.49	60
92/229	Beaufort West/Wes (Luchawe/Airport)	10.27	73	9.86	74	9.19	75	7.55	67	8.38	80	8.43	84	7.75	76	9.07	83	9.54	81	9.48	74	11.72	85	11.82	83
241/49	Durban (Luchawe/Airport)	6.27	45	7.16	55	5.81	47	7.06	62	7.81	73	8.28	81	6.67	64	7.28	66	7.52	63	5.81	45	5.61	41	5.50	39
261/307	Bloemfontein (Luchawe/Airport)	9.74	71	9.38	71	7.92	65	9.23	81	9.44	88	9.49	92	8.87	85	10.35	94	11.04	93	9.68	76	10.38	77	10.50	75
290/437	Kimberley (Luchawe/Airport)	9.77	71	9.45	72	8.11	66	9.62	84	9.60	90	9.28	90	8.81	84	10.33	93	11.08	93	10.28	81	10.61	78	10.79	78
476/255	Germiston (Luchawe/Airport)	8.74	64	8.13	63	6.26	51	9.18	80	9.29	86	9.82	93	9.27	87	10.25	92	10.55	89	8.78	69	8.44	63	9.72	71
513/405A	Pretoria (Weerburo/Weather Bureau)	8.21	61	8.07	62	6.70	55	9.52	83	8.66	80	9.90	94	9.54	89	10.26	91	10.68	90	8.88	70	7.92	59	10.15	74
677/866	Pietersburg (Luchawe/Airport)	8.03	60	7.95	62	5.48	45	8.92	77	9.47	86	9.89	93	8.42	78	9.95	88	10.13	85	7.76	62	7.40	56	10.19	75

MEAN HOURLY VALUES OF TEMPERATURE (°F) — GEMIDDELDE UURLIKSE WAARDES VAN TEMPERATUUR (°F)

No. 21/54 — WINDFIELD AIRPORT/LUGHAVE (Cape Town/Kaapstad). ϕ = 33 55'S; λ = 18 32'E; h_t = 4 vt/ft; H = 55 vt/ft.

	1	2	3	4	5	6	7	8	9	10	11	12	13	14	15	16	17	18	19	20	21	22	23	24	Me.
January/Januarie	64.6	63.3	62.8	62.1	61.7	61.1	63.7	67.6	71.0	73.1	74.7	76.1	77.0	77.2	76.9	75.7	74.2	72.5	70.4	68.2	67.1	66.2	65.9	65.0	69.1
February/Februarie	64.8	64.4	64.0	63.5	63.7	63.6	64.4	67.2	69.7	72.0	74.6	75.9	77.4	78.3	77.9	76.7	74.8	72.6	70.1	67.8	66.6	66.0	65.8	65.5	69.5
March/Maart	60.7	60.2	59.9	59.8	59.6	59.1	59.5	62.2	65.8	68.6	71.1	72.0	72.5	72.8	72.5	71.7	70.2	68.3	65.6	64.9	63.1	62.4	61.6	61.1	65.2
April	58.6	58.0	57.2	57.3	57.0	57.2	57.1	58.4	62.4	66.0	68.8	70.0	70.9	71.7	70.9	70.0	68.5	66.3	63.0	61.0	61.2	59.3	58.6	58.5	62.8
May/Mei	57.5	56.7	56.5	55.7	55.4	55.2	55.3	55.7	58.1	60.7	63.7	65.2	65.9	66.1	65.6	64.9	63.2	61.0	59.3	58.8	58.2	58.0	57.7	57.7	59.7
June/Junie	49.2	48.3	48.0	47.3	47.6	47.4	47.4	47.3	50.5	55.5	58.4	60.1	60.9	61.2	60.6	60.5	58.9	56.4	53.9	51.6	50.6	49.3	49.4	49.3	52.9
July/Julie	49.9	49.5	49.1	49.0	48.5	48.8	48.3	48.6	50.8	54.6	57.4	59.0	59.8	59.9	59.7	59.3	58.0	55.6	53.7	52.8	51.4	51.6	49.1	50.0	53.1
August/Augustus	51.6	51.0	50.4	50.0	50.2	49.9	50.2	51.0	54.4	57.2	58.5	60.0	60.9	61.1	61.2	60.8	59.8	57.7	55.2	54.4	53.6	52.8	52.1	51.6	54.8
September	51.5	50.6	50.3	50.0	49.8	49.6	49.0	51.2	55.2	58.0	60.0	61.0	61.7	62.0	61.8	60.8	60.0	58.3	56.1	54.1	53.3	52.7	52.6	52.0	55.1
October/Oktober	56.1	56.1	55.5	55.5	54.7	54.5	55.7	58.5	62.3	64.2	65.6	66.6	66.9	66.8	66.7	65.5	64.4	62.3	60.1	58.7	57.9	57.2	56.8	56.4	60.2
November	59.8	59.7	59.3	58.6	58.2	58.5	60.6	63.6	66.9	68.7	71.0	71.8	72.3	72.5	71.4	70.2	68.6	66.8	65.1	63.2	62.2	61.3	60.8	60.4	64.6
December/Desember	61.3	60.5	60.4	60.3	60.2	60.2	63.2	66.3	69.5	70.9	71.9	73.0	73.5	73.3	73.0	72.1	71.0	69.3	67.4	65.4	64.2	63.2	62.4	61.7	66.4
Year/Jaar	57.1	56.5	56.1	55.8	55.6	55.4	56.2	58.1	61.4	64.1	66.3	67.6	68.3	68.6	68.2	67.4	66.0	63.9	61.7	60.0	59.1	58.3	57.7	57.4	61.1

No. 25/806 — GEORGE (Airport/Lughave). ϕ = 33 58'S; λ = 22 27'E; h_t = 4 vt/ft; H = 831 vt/ft.

	1	2	3	4	5	6	7	8	9	10	11	12	13	14	15	16	17	18	19	20	21	22	23	24	Me.
January/Januarie	62.1	61.6	61.3	60.9	60.6	60.4	63.3	66.7	69.4	71.7	73.0	73.8	73.7	73.6	72.8	72.7	71.3	70.1	68.3	65.5	64.2	63.7	63.1	62.7	66.9
February/Februarie	60.1	58.2	59.3	59.2	59.0	59.1	60.6	65.0	68.3	71.1	72.9	73.6	74.0	73.9	73.5	72.0	70.4	68.4	66.4	64.3	63.0	62.4	61.7	61.1	65.7
March/Maart	60.6	60.5	59.9	59.6	59.2	58.8	58.9	61.9	64.7	66.6	68.4	69.4	70.2	70.5	70.2	68.9	67.0	65.5	63.2	61.8	61.2	60.7	60.4	59.9	63.7
April	57.3	57.5	57.8	57.9	57.7	57.6	58.0	60.0	62.9	65.4	67.0	68.0	68.7	67.7	66.5	65.8	64.5	61.6	60.0	59.0	58.1	57.8	57.3	57.2	61.3
May/Mei	54.3	54.5	54.7	55.0	55.1	55.4	55.5	56.5	60.3	63.6	65.6	67.0	67.6	69.9	67.4	66.1	63.6	60.0	57.9	56.8	55.9	55.8	55.6	54.9	59.5
June/Junie	50.7	50.1	50.3	50.8	50.4	49.9	49.8	50.3	54.5	58.1	60.2	61.5	62.6	62.5	62.0	60.8	58.1	54.8	53.0	52.2	52.2	51.6	51.1	50.7	54.5
July/Julie	49.4	49.1	48.9	48.7	49.1	49.4	49.7	49.8	53.0	56.9	59.0	60.5	61.4	62.0	61.1	59.8	57.5	53.9	51.7	50.9	50.9	50.3	50.2	49.9	53.5
August/Augustus	50.8	50.5	50.8	51.3	51.1	50.9	51.5	53.0	56.1	59.3	61.9	62.8	63.2	63.5	63.4	62.1	59.6	55.8	53.6	52.0	51.6	51.1	50.4	49.6	55.2
September	50.4	49.7	49.5	49.0	48.9	49.5	50.8	54.2	58.1	61.1	63.2	64.7	63.3	63.3	61.8	60.5	58.7	56.4	54.0	52.7	51.9	51.4	50.6	50.7	55.2
October/Oktober	52.9	51.9	51.5	51.3	51.5	51.3	54.0	57.8	60.1	62.0	63.5	63.9	64.3	63.4	62.7	61.8	60.6	59.0	56.9	56.1	55.2	54.7	54.1	53.5	57.2
November	55.2	54.5	54.1	54.0	53.9	54.8	58.9	62.9	64.9	66.3	66.9	66.8	67.1	67.2	66.6	65.8	64.7	62.8	60.9	59.1	58.0	57.4	56.6	56.3	60.7
December/Desember	58.1	58.1	57.8	57.4	57.1	57.6	61.6	65.2	67.3	69.1	70.3	70.3	70.3	69.8	68.6	68.3	67.1	65.9	63.8	62.0	60.6	59.8	59.0	58.4	63.5
Year/Jaar	55.2	54.7	54.7	54.6	54.5	54.6	56.1	58.6	61.6	64.3	66.0	66.9	67.2	67.1	66.4	65.4	63.6	61.2	59.1	57.7	56.9	56.4	55.8	55.4	59.7

No. 35/179 — PORT ELIZABETH (Airport/Lughave). ϕ = 33 59'S; λ = 25 37'E; h_t = 4 vt/ft; H = 190 vt/ft.

	1	2	3	4	5	6	7	8	9	10	11	12	13	14	15	16	17	18	19	20	21	22	23	24	Me.
January/Januarie	65.1	64.3	63.9	63.7	63.6	63.7	65.6	67.9	70.1	72.3	73.4	74.4	74.4	74.3	73.8	72.8	71.6	70.1	68.5	67.4	66.9	66.6	66.1	65.7	68.6
February/Februarie	63.8	63.5	62.8	62.6	62.1	62.1	64.3	67.0	69.6	71.5	73.2	73.6	74.2	73.7	73.0	72.5	70.7	69.2	68.2	66.6	65.4	64.7	64.1	64.0	67.6
March/Maart	62.3	61.9	61.6	61.8	61.5	61.3	62.0	65.2	68.5	69.8	71.7	73.0	72.9	72.6	72.0	70.9	69.6	67.7	65.8	64.9	64.3	63.6	63.1	62.8	66.3
April	58.8	58.7	58.9	59.0	58.2	58.2	58.7	61.4	65.0	67.1	68.1	68.8	69.3	68.6	68.1	67.2	65.7	63.8	62.6	61.9	61.0	60.4	60.2	59.3	62.9
May/Mei	57.0	56.9	56.3	55.9	55.3	54.7	54.3	56.2	61.9	65.4	68.0	69.2	69.6	69.9	69.0	67.9	65.2	62.2	60.9	60.0	58.9	57.9	57.7	56.8	61.1
June/Junie	51.8	52.2	51.8	51.6	51.2	50.6	50.2	50.8	55.9	59.7	62.6	64.2	64.9	65.1	64.3	63.0	60.4	57.3	54.9	53.8	52.8	52.5	51.9	51.9	56.1
July/Julie	51.4	50.3	50.1	49.7	49.3	49.1	49.1	49.8	56.0	59.6	61.3	62.7	63.9	64.0	63.5	62.6	60.7	57.5	55.4	53.9	53.5	53.3	52.5	51.9	55.5
August/Augustus	52.6	51.8	51.2	50.1	50.1	50.1	50.1	53.6	57.4	61.2	63.4	65.7	65.8	65.1	64.5	63.2	61.5	59.1	57.2	55.7	54.9	54.0	53.7	53.2	56.9
September	51.9	51.0	49.9	50.3	49.7	50.1	51.5	56.5	60.0	62.4	63.5	65.2	65.4	65.0	64.5	63.4	61.3	59.7	58.2	57.4	56.5	55.3	54.4	53.4	57.4
October/Oktober	57.0	56.3	56.0	55.7	55.5	55.5	58.2	61.1	63.1	64.1	65.5	65.8	65.9	65.5	64.9	64.3	63.5	62.3	60.6	59.5	58.8	58.1	57.3	57.0	60.5
November	58.1	57.5	57.3	56.6	56.6	57.4	61.1	64.6	66.2	67.7	68.8	69.5	69.3	68.8	68.8	68.3	67.2	65.9	64.2	62.8	61.7	60.2	59.3	58.7	63.2
December/Desember	62.5	62.4	61.9	61.4	61.1	61.8	65.2	68.2	69.8	71.4	72.6	73.1	73.3	72.9	72.3	71.9	70.4	69.5	68.0	66.2	65.3	64.6	63.9	63.2	67.2
Year/Jaar	57.7	57.2	56.8	56.5	56.2	56.2	57.5	60.2	63.6	66.0	67.7	68.8	69.1	68.8	68.2	67.3	65.7	63.7	62.0	60.8	60.0	59.3	58.7	58.2	61.9

MEAN HOURLY VALUES OF TEMPERATURE (°F.) — GEMIDDELDE UURLIKSE WAARDES VAN TEMPERATUUR (°F.)

No. 43/566 — PATROONSBERG. — ϕ = 33 26'S; λ = 19 49'E; h_t = 4 ft/ft; H = 3,162 ft/ft.

	1	2	3	4	5	6	7	8	9	10	11	12	13	14	15	16	17	18	19	20	21	22	23	24	Me.
January/Januarie	60.6	59.6	58.5	57.6	57.1	56.6	61.0	64.8	68.8	70.9	74.7	77.1	79.5	80.7	81.5	80.8	79.6	77.2	74.1	69.4	66.6	64.8	63.3	61.9	68.6
February/Februarie	59.0	57.5	56.6	55.7	55.0	54.7	56.9	62.3	66.2	69.6	72.9	76.0	78.0	79.4	80.3	79.9	78.3	76.7	72.9	68.6	65.9	63.9	62.1	60.5	67.0
March/Maart	55.0	54.1	53.3	52.3	52.2	51.8	52.2	57.6	61.2	64.2	66.9	69.4	71.8	73.3	73.9	73.7	72.3	70.0	66.5	63.1	61.2	59.3	57.7	55.8	62.0
April	51.8	51.2	50.6	50.3	50.3	49.9	49.6	53.0	57.2	59.6	62.3	64.1	66.1	67.4	67.8	67.9	66.5	63.6	60.1	57.4	55.7	54.2	53.0	52.0	57.6
May/Mei	48.6	48.2	48.3	48.3	48.0	47.4	47.0	48.6	53.7	56.7	59.9	61.5	63.1	64.1	64.7	63.9	62.1	58.3	55.0	53.3	51.9	50.9	50.2	49.8	54.3
June/Junie	42.9	42.7	42.3	41.8	41.5	41.7	41.4	42.2	46.3	49.4	51.8	53.7	54.8	55.9	56.5	56.3	54.5	50.8	49.0	47.1	45.8	44.5	43.8	43.0	47.5
July/Julie	40.3	40.5	40.5	39.1	38.8	39.5	38.8	39.4	45.0	48.2	51.0	52.9	54.6	55.5	56.0	55.8	54.0	49.9	46.4	44.7	43.5	42.3	41.2	41.2	45.8
August/Augustus	41.7	41.2	41.6	41.1	40.5	40.4	40.5	43.3	48.4	51.3	54.0	56.3	58.2	59.1	59.7	59.5	57.9	54.0	49.7	47.2	45.5	44.4	43.4	42.5	48.4
September	42.3	42.6	42.4	41.6	41.9	41.5	42.0	46.2	49.2	51.4	53.8	56.1	57.6	58.6	59.1	58.9	57.5	55.1	51.6	48.6	46.9	45.9	44.9	43.4	49.1
October/Oktober	47.7	46.9	46.4	45.6	44.9	44.6	47.5	50.4	53.4	55.8	58.8	60.8	63.2	64.6	65.1	64.8	63.4	60.8	57.2	54.4	52.4	50.6	49.8	48.1	54.0
November	51.0	49.5	48.7	47.8	47.4	47.8	53.3	57.3	61.2	63.9	67.6	70.0	71.7	73.2	73.8	73.4	71.5	68.8	64.9	60.7	58.3	56.0	54.5	52.6	60.2
December/Desember	53.9	52.4	51.3	50.3	49.6	50.5	56.7	60.9	64.5	67.5	70.6	72.5	75.2	76.4	76.4	75.9	74.5	72.2	69.1	64.5	61.4	59.2	57.5	55.9	63.3
Year/Jaar	49.6	48.9	48.4	47.6	47.3	47.2	48.9	52.2	56.3	59.0	62.0	64.2	66.1	67.4	67.9	67.6	66.0	63.1	59.7	56.6	54.6	53.0	51.8	50.6	56.5

No. 59/632 — EAST LONDON/OOS LONDEN (Airport/Luchhaven). — ϕ = 33 01'S; λ = 27 53'E; h_t = 4 ft/ft; H = 411 ft/ft.

	1	2	3	4	5	6	7	8	9	10	11	12	13	14	15	16	17	18	19	20	21	22	23	24	Me.
January/Januarie	66.5	66.2	65.6	65.4	65.2	65.8	68.1	70.5	72.4	73.5	74.6	74.8	74.7	74.5	73.7	73.5	72.7	71.3	70.0	68.9	68.6	68.4	67.8	67.4	70.0
February/Februarie	66.6	66.2	65.4	64.9	64.8	64.7	66.6	69.4	71.9	73.2	73.3	73.9	73.9	73.3	73.1	72.8	71.7	70.5	69.1	68.4	68.0	67.5	66.8	66.5	69.3
March/Maart	66.3	65.7	65.3	65.0	64.7	64.3	65.6	68.1	70.7	72.4	73.1	73.2	73.5	73.1	72.4	71.8	70.9	69.8	68.3	67.6	67.2	67.1	66.8	66.4	68.7
April	61.4	61.2	61.0	60.6	60.5	60.6	60.7	63.6	66.4	68.7	69.7	70.1	70.1	69.6	69.1	68.5	67.0	65.0	63.8	62.9	62.5	62.1	61.8	61.7	64.5
May/Mei	61.1	60.8	60.8	60.7	60.3	60.7	60.5	62.5	66.2	69.4	71.7	72.4	72.4	71.4	70.8	69.6	66.4	64.0	62.7	62.6	62.4	61.9	61.9	61.9	64.8
June/Junie	57.1	56.3	56.3	55.7	55.2	54.8	55.5	57.0	60.5	64.4	67.3	68.4	68.4	68.0	67.3	66.1	63.5	60.0	58.5	58.5	58.4	57.7	57.7	57.3	60.4
July/Julie	55.2	55.0	54.2	53.5	53.8	53.6	53.9	55.3	59.8	63.7	66.8	68.1	68.0	67.8	66.9	65.8	63.0	59.8	57.8	57.2	56.7	56.6	56.2	55.5	59.3
August/Augustus	57.1	56.8	56.3	56.6	55.9	55.2	54.5	57.3	61.9	65.2	66.9	68.1	68.4	68.2	67.6	66.7	64.5	61.2	59.8	58.9	58.6	58.1	57.6	57.2	60.8
September	55.8	55.2	54.6	54.4	54.3	54.5	55.0	59.0	63.2	65.9	66.8	67.4	67.9	67.6	66.1	64.9	63.4	61.5	59.6	58.8	58.2	57.7	57.0	56.9	60.2
October/Oktober	59.4	59.0	58.7	58.4	58.5	58.5	60.7	63.1	65.2	66.8	67.7	67.7	67.3	66.8	65.8	65.2	64.5	63.4	62.2	61.6	61.1	60.4	60.1	59.9	62.6
November	60.7	60.4	60.0	59.4	58.9	60.1	63.6	66.6	68.5	69.2	69.7	69.9	70.2	69.9	69.2	68.3	67.2	65.8	64.6	63.7	63.1	62.4	61.6	61.0	64.7
December/Desember	63.7	63.5	63.3	63.3	63.1	64.2	66.7	69.6	71.1	72.0	72.5	73.0	73.0	73.1	72.3	72.0	70.8	69.7	68.1	66.9	65.9	65.5	66.9	64.3	68.0
Year/Jaar	60.9	60.5	60.1	59.8	59.6	59.7	60.9	63.5	66.5	68.7	70.0	70.6	70.6	70.3	69.5	68.8	67.1	65.2	63.7	63.0	62.6	62.1	61.7	61.3	64.4

No. 92/229 — BEAUFORT WEST/WES (Airport/Luchhaven). — ϕ = 32 19'S; λ = 22 38'E; h_t = 4 ft/ft; H = 2,850 ft/ft.

	1	2	3	4	5	6	7	8	9	10	11	12	13	14	15	16	17	18	19	20	21	22	23	24	Me.
January/Januarie	67.1	65.9	64.6	63.4	62.7	62.5	65.2	68.5	71.8	75.0	78.5	82.0	84.1	86.4	88.1	88.6	88.3	86.6	83.9	79.4	75.5	72.7	71.0	68.9	75.0
February/Februarie	66.3	64.8	63.8	63.0	62.1	61.6	62.7	65.5	68.5	71.9	75.6	78.9	81.1	83.5	84.7	84.8	84.8	83.5	80.7	77.1	74.0	71.6	69.4	67.7	72.8
March/Maart	62.6	61.4	60.6	59.8	59.0	58.2	58.3	62.2	65.9	68.9	71.4	73.3	75.3	77.1	78.5	79.4	78.9	77.2	74.2	71.0	68.3	66.8	65.4	63.9	68.2
April	56.6	55.3	54.5	54.6	53.7	52.9	52.5	54.9	59.1	62.6	65.0	67.0	68.9	70.3	71.1	71.1	70.6	68.0	64.5	62.6	61.4	59.7	58.0	57.0	61.3
May/Mei	54.9	53.9	53.5	52.4	52.4	52.1	51.6	53.6	57.2	61.7	65.0	67.4	69.3	70.7	71.4	71.5	70.1	65.8	62.5	61.1	59.5	58.3	56.7	55.7	60.3
June/Junie	49.6	48.6	47.9	47.4	47.3	45.8	45.7	45.8	50.0	54.3	57.5	60.2	62.3	63.8	64.5	64.4	63.0	58.6	54.8	54.1	52.9	51.6	50.5	50.3	53.8
July/Julie	43.4	42.5	41.0	40.7	40.3	42.2	42.0	42.2	46.9	52.1	55.6	57.8	59.6	61.6	62.5	62.3	60.9	57.0	54.3	51.9	49.5	48.3	47.6	45.4	50.3
August/Augustus	50.0	48.7	47.4	46.2	45.8	44.7	44.6	47.3	53.8	58.0	61.5	63.6	65.5	67.0	68.0	68.2	67.0	64.0	59.6	56.5	54.4	52.8	50.9	49.3	55.6
September	51.3	50.1	49.1	48.6	47.7	47.0	47.0	51.8	55.7	59.3	62.4	65.3	67.2	69.5	70.1	70.8	70.0	67.4	64.0	60.4	58.3	56.9	54.8	53.1	58.2
October/Oktober	55.4	54.0	53.2	52.1	51.1	50.2	52.7	56.5	59.6	62.8	65.9	69.6	71.8	73.7	74.8	74.6	73.8	71.4	68.1	65.1	62.6	60.7	58.9	57.4	62.3
November	59.3	57.8	56.3	55.1	54.1	54.5	57.9	61.3	65.0	68.7	72.2	75.2	77.9	79.7	80.9	81.0	79.9	78.5	75.5	71.7	68.5	65.8	63.5	61.4	67.6
December/Desember	63.2	61.7	60.7	59.3	58.8	59.5	62.4	65.3	68.9	72.5	75.7	78.4	81.1	82.8	84.1	84.6	84.2	83.3	80.8	77.1	73.4	70.1	67.3	65.3	71.7
Year/Jaar	56.6	55.4	54.4	53.6	52.9	52.6	53.6	56.2	60.2	64.0	67.2	69.9	72.0	73.8	74.9	75.1	74.3	71.8	68.6	65.7	63.2	61.3	59.5	58.0	63.1

MEAN HOURLY VALUES OF TEMPERATURE(°F) — GEMIDDELDE UURLIKSE WAARDES VAN TEMPERATUUR (°F)

No. 241/49 DURBAN (Airport/Luchhawe). ϕ = 29 51'S; λ = 31 03'E; h_t = 4 ft/ft; H = 42 ft/ft.

	1	2	3	4	5	6	7	8	9	10	11	12	13	14	15	16	17	18	19	20	21	22	23	24	Me.
January/Januarie	70.7	70.0	69.6	69.2	69.1	70.1	72.5	74.3	75.4	76.3	76.8	77.1	77.1	77.2	76.8	76.5	75.6	74.9	73.8	73.1	72.7	72.2	71.7	71.4	73.5
February/Februarie	72.0	71.4	71.0	70.6	70.1	70.1	72.0	74.6	76.4	77.5	78.1	78.6	78.8	78.4	78.0	77.4	76.7	75.8	75.3	74.7	74.0	73.3	72.7	72.2	74.6
March/Maart	71.0	70.6	70.1	69.6	69.4	69.5	70.7	73.4	74.8	75.6	76.1	76.8	77.4	77.5	77.1	76.8	76.1	74.9	73.9	73.7	73.3	72.5	72.2	71.5	73.5
April	67.1	66.5	65.9	65.3	64.9	64.7	65.8	69.4	72.4	74.2	75.0	75.4	75.2	75.2	74.4	73.8	72.4	71.2	70.1	69.3	68.9	68.3	67.6	67.4	70.0
May/Mei	63.9	63.7	63.2	62.8	62.3	62.3	62.6	66.3	70.2	73.6	74.6	74.8	75.1	75.1	74.6	73.7	72.0	69.6	68.3	66.9	66.1	65.6	65.2	64.5	68.2
June/Junie	59.2	59.1	59.1	58.2	57.8	57.6	57.2	61.0	65.8	70.3	71.7	72.7	73.1	73.1	72.5	71.5	68.5	64.8	62.5	61.5	60.7	60.0	59.6	59.2	64.0
July/Julie	58.1	58.4	58.4	58.3	58.3	57.5	57.2	59.9	65.1	68.5	69.8	70.4	71.1	71.3	70.7	70.2	68.4	65.7	63.8	62.3	60.8	59.8	59.0	58.4	63.4
August/Augustus	59.7	59.4	59.2	58.9	58.6	58.5	58.7	63.9	68.5	70.3	70.9	71.3	71.3	71.5	71.0	70.3	68.9	67.2	65.8	65.0	63.6	62.4	61.4	60.4	64.9
September	62.0	61.2	60.8	60.6	60.1	59.6	61.8	66.0	68.8	70.1	70.9	71.3	70.8	70.7	70.1	69.3	68.1	67.1	66.4	65.7	65.0	64.0	63.5	62.7	65.7
October/Oktober	65.8	65.4	65.3	65.0	64.5	64.6	66.8	69.3	70.8	72.4	72.5	72.9	73.0	72.6	72.4	71.5	70.7	69.8	69.2	68.5	68.2	67.6	67.0	66.3	68.8
November	66.7	66.4	66.1	65.7	65.2	66.2	68.6	70.4	71.7	72.6	72.9	73.5	73.6	73.5	72.7	72.3	71.4	70.8	70.3	69.6	68.9	68.4	68.2	67.3	69.7
December/Desember	71.0	69.9	69.4	68.9	68.8	69.9	72.4	74.3	75.9	76.6	77.3	77.3	77.3	76.9	75.9	74.9	74.1	73.5	73.3	72.6	72.2	72.0	71.6	71.4	73.2
Year/Jaar	65.6	65.2	64.8	64.4	64.1	64.2	65.4	68.6	71.3	73.2	73.9	74.3	74.5	74.4	73.9	73.2	71.9	70.4	69.4	68.6	67.9	67.2	66.6	66.1	69.1

No. 261/307 BLOEMFONTEIN (Airport/Luchhawe). ϕ = 29 08'S; λ = 26 11'E; h_t = 4 ft/ft; H = 4,664 ft/ft.

	1	2	3	4	5	6	7	8	9	10	11	12	13	14	15	16	17	18	19	20	21	22	23	24	Me.
January/Januarie	64.9	63.9	62.8	61.8	60.9	61.3	64.8	68.2	71.2	73.9	76.4	78.6	80.0	81.3	81.6	80.5	80.7	78.7	75.7	72.2	70.3	68.9	67.4	65.9	71.3
February/Februarie	61.5	60.7	60.0	59.1	58.6	58.2	61.1	64.3	67.6	70.9	73.4	75.4	76.4	77.3	77.2	77.0	76.4	74.6	71.9	68.1	66.4	65.0	63.4	62.4	67.8
March/Maart	59.8	59.1	58.5	58.1	57.5	57.2	58.0	61.8	64.4	66.8	69.1	71.0	72.2	71.9	72.6	72.0	71.1	69.4	66.0	63.6	62.5	61.4	60.9	60.2	64.4
April	52.9	51.6	51.0	50.2	49.1	48.7	49.3	55.1	59.3	62.9	65.2	67.0	68.2	69.3	69.5	68.9	66.9	61.7	57.5	56.2	55.1	54.5	53.9	52.9	58.2
May/Mei	47.3	46.5	45.9	44.9	44.1	43.6	43.2	48.2	54.6	59.1	62.1	64.0	65.5	66.5	66.6	65.6	63.3	56.2	53.4	51.3	50.6	49.5	49.1	48.0	53.7
June/Junie	40.0	38.9	37.7	37.0	36.6	35.5	35.2	38.4	47.0	52.7	56.7	59.3	61.5	62.7	63.0	62.3	58.3	48.6	45.2	43.3	43.0	42.3	41.1	40.1	46.9
July/Julie	42.0	40.9	40.1	39.6	38.8	38.5	37.9	40.4	46.5	51.8	55.9	59.1	61.3	62.6	63.3	62.8	60.6	52.4	48.5	46.8	46.2	45.2	44.1	43.5	48.7
August/Augustus	46.1	45.1	43.9	42.5	41.8	40.7	40.0	45.8	54.1	59.4	63.4	66.4	68.5	69.7	70.0	69.9	68.0	61.1	53.8	52.0	50.2	49.2	48.1	46.4	54.0
September	47.4	45.8	44.9	44.0	42.7	41.9	43.7	52.4	57.7	61.7	65.7	68.0	70.4	71.8	72.4	72.2	70.6	65.8	58.0	55.1	53.4	52.0	50.6	49.0	56.5
October/Oktober	56.1	54.8	53.5	52.8	51.8	51.7	56.5	61.8	66.3	69.6	72.3	74.9	76.7	77.3	77.7	77.1	75.2	72.8	66.7	63.2	61.1	59.9	58.7	57.7	64.4
November	59.5	58.1	56.7	55.7	54.8	55.8	59.9	63.9	69.1	72.8	75.7	76.8	79.7	80.6	80.0	79.6	77.9	75.5	71.8	67.4	65.7	63.9	62.4	60.7	67.7
December/Desember	64.0	63.3	61.5	60.9	59.3	60.4	65.3	69.5	74.1	77.2	80.1	82.3	83.7	84.5	84.7	83.7	83.0	81.2	77.8	72.4	70.7	68.7	67.2	65.8	72.6
Year/Jaar	53.5	52.4	51.4	50.5	49.7	49.5	51.2	55.8	61.0	64.9	68.0	70.2	72.0	73.0	73.2	72.6	71.0	66.5	62.2	59.3	57.9	56.7	55.6	54.4	60.5

No. 290/437 KIMBERLEY (Airport/Luchhawe). ϕ = 28 48'S; λ = 24 46'E; h_t = 4 ft/ft; H = 3,926 ft/ft.

	1	2	3	4	5	6	7	8	9	10	11	12	13	14	15	16	17	18	19	20	21	22	23	24	Me.
January/Januarie	69.6	68.6	67.3	66.4	65.7	65.1	68.7	72.3	75.8	78.7	81.5	83.3	84.5	85.2	86.2	85.6	85.3	83.3	80.7	77.4	74.9	73.4	72.2	70.5	75.9
February/Februarie	66.7	65.7	65.2	64.7	64.1	63.2	64.8	68.9	72.6	75.9	78.3	80.3	82.0	82.8	82.7	83.0	82.3	80.3	77.1	73.7	72.0	69.8	68.7	67.7	73.0
March/Maart	62.1	61.1	60.7	60.0	59.5	59.3	59.8	63.9	67.1	69.9	72.1	74.1	75.4	75.8	76.5	76.1	75.1	72.2	68.9	67.1	65.6	64.2	63.2	62.5	67.2
April	55.3	54.4	53.5	53.1	52.3	51.7	52.1	57.2	61.8	65.5	68.5	70.7	72.2	73.3	73.7	73.7	72.4	67.7	63.8	61.3	59.9	58.1	56.9	55.9	61.9
May/Mei	50.6	49.9	49.2	48.4	47.9	47.0	46.1	51.4	57.6	62.2	65.5	67.9	69.9	70.8	71.4	71.0	68.7	62.8	58.9	56.6	54.8	53.3	52.0	51.3	57.7
June/Junie	45.0	44.0	42.8	42.1	41.3	40.8	40.7	43.6	50.4	55.2	59.2	62.3	64.7	65.9	66.3	66.0	63.5	57.5	52.7	50.3	48.8	47.8	46.4	45.5	51.8
July/Julie	45.0	44.5	43.5	42.9	41.7	41.0	40.2	42.9	48.8	54.3	58.8	62.0	64.4	65.8	66.7	66.2	64.3	59.1	55.4	52.9	51.1	49.5	48.3	46.7	52.3
August/Augustus	49.7	48.6	47.3	46.3	45.3	44.4	44.0	49.1	55.9	61.4	65.2	68.5	70.8	72.6	73.5	73.4	72.4	67.8	62.2	58.2	56.4	54.1	52.7	50.9	57.9
September	52.0	50.5	48.9	47.7	46.5	45.7	46.4	54.1	59.1	63.6	66.8	70.1	72.4	74.4	75.3	75.3	74.2	71.3	65.9	62.1	59.7	57.5	55.7	53.5	60.4
October/Oktober	60.0	58.2	56.8	55.7	55.3	54.3	58.1	63.9	67.9	71.7	75.0	77.6	79.4	80.8	80.6	80.4	79.5	76.7	72.6	69.4	67.3	65.6	63.7	61.4	68.0
November	63.8	62.2	60.7	59.7	58.7	58.9	64.1	68.9	72.7	76.1	78.9	81.6	83.0	82.4	82.7	82.1	81.6	79.7	76.9	73.6	71.2	69.3	67.1	65.4	71.7
December/Desember	67.7	66.0	64.5	63.2	62.2	62.4	67.5	72.3	76.1	79.4	82.0	84.3	85.8	86.9	87.2	86.4	85.9	84.5	82.1	78.7	76.2	74.1	72.0	70.0	75.7
Year/Jaar	57.3	56.1	55.0	54.2	53.4	52.8	54.4	59.0	63.8	67.8	71.0	73.6	75.4	76.4	76.9	76.6	75.4	71.9	68.1	65.1	63.2	61.4	59.9	58.4	64.5

MEAN HOURLY VALUES OF TEMPERATURE (°F) — GEMIDDELDE UURLIKSE WAARDES VAN TEMPERATUUR (°F)

No. 476/255 GERMISTON (Airport/Luchhawe). ϕ = 26 14'S; λ = 28 08'E; h_t = 4 vt/ft; H = 5,462 vt/ft.

	1	2	3	4	5	6	7	8	9	10	11	12	13	14	15	16	17	18	19	20	21	22	23	24	No.
January/Januarie	61.7	60.9	60.3	59.4	58.9	58.8	61.1	64.4	67.4	70.0	72.5	73.7	74.9	75.7	76.1	74.5	73.9	72.0	69.4	66.5	65.3	63.8	62.9	62.3	66.9
February/Februarie	60.0	58.9	58.0	57.4	57.2	56.9	58.8	61.8	64.6	67.6	69.8	71.6	72.9	72.6	72.0	72.0	71.7	69.6	67.4	65.4	64.3	62.9	62.0	61.1	64.9
March/Maart	60.2	59.6	59.1	58.9	58.7	58.4	58.9	61.1	63.4	65.8	68.2	69.5	70.7	71.6	70.9	70.9	69.6	67.2	65.1	63.7	63.0	62.2	61.0	60.7	64.1
April	52.8	51.8	51.4	51.3	50.7	50.4	51.1	56.5	60.3	63.7	66.1	67.6	68.8	69.7	69.4	69.1	66.9	62.1	59.2	57.6	56.3	55.1	54.2	53.4	59.0
May/Mei	48.6	48.1	47.8	47.6	47.1	46.9	46.9	51.2	55.3	58.8	61.8	63.4	64.5	65.4	65.7	65.0	62.2	57.1	54.7	53.4	52.2	51.5	50.5	49.3	54.8
June/Junie	43.9	42.9	41.9	41.3	40.8	40.3	39.7	44.2	51.7	55.4	58.5	60.9	62.3	63.4	63.6	63.0	58.8	52.7	49.9	48.3	47.2	46.1	45.1	44.1	50.3
July/Julie	45.6	45.1	44.6	44.2	43.3	42.9	42.8	46.0	52.1	55.4	58.5	60.6	62.0	62.7	62.9	62.1	59.2	54.8	52.4	50.7	49.8	49.1	47.9	46.7	51.7
August/Augustus	48.9	48.4	47.8	47.6	46.7	45.9	45.7	51.2	56.8	61.4	64.9	67.3	69.4	70.4	71.0	70.4	68.4	62.7	58.6	56.1	54.1	52.7	51.3	50.0	57.0
September	52.5	51.3	50.2	49.0	48.4	47.7	49.3	55.5	60.1	64.1	67.5	70.1	72.2	73.5	73.8	73.4	71.8	67.6	63.2	60.5	58.7	57.2	55.6	54.2	60.3
October/Oktober	59.0	58.0	57.2	56.4	55.8	55.6	58.0	61.5	65.3	68.1	70.3	72.0	74.2	75.3	75.3	74.6	73.1	70.2	66.6	64.8	63.1	61.9	60.7	59.9	64.9
November	57.0	56.2	55.8	55.1	54.9	55.4	57.5	61.2	63.8	67.2	69.2	70.6	71.8	72.3	70.8	70.4	69.8	68.1	65.5	63.0	61.3	60.1	59.0	58.0	63.1
December/Desember	63.2	63.0	61.3	60.2	59.5	59.6	62.4	67.4	70.9	73.6	75.5	78.1	79.8	81.0	81.0	79.7	78.4	76.1	72.4	69.5	68.1	66.9	65.5	64.4	69.9
Year/Jaar	54.5	53.7	52.9	52.4	51.9	51.6	52.7	56.8	61.0	64.3	66.9	68.8	70.3	71.1	71.0	70.4	68.7	65.0	62.0	60.0	58.6	57.5	56.3	55.3	60.6

No. 513/405A PRETORIA (Weather Bureau/Weerburo). ϕ = 25 45'S; λ = 28 14'E; h_t = 4 vt/ft; H = 4,487 vt/ft.

	1	2	3	4	5	6	7	8	9	10	11	12	13	14	15	16	17	18	19	20	21	22	23	24	No.
January/Januarie	62.6	62.0	61.2	60.5	59.7	59.6	64.0	67.1	69.4	71.7	73.6	75.2	76.5	77.6	76.6	76.9	75.6	74.2	71.4	67.8	66.0	64.8	63.8	63.1	68.4
February/Februarie	61.3	60.3	59.2	58.7	58.2	58.0	61.6	65.6	67.9	70.2	72.3	73.4	74.9	74.8	75.0	75.2	75.1	73.9	69.6	66.1	64.7	63.5	62.9	62.5	66.9
March/Maart	61.4	60.7	60.4	60.2	59.8	59.8	61.2	64.2	66.4	68.4	70.3	72.1	73.0	74.3	75.1	75.0	73.7	71.2	67.4	64.9	64.1	63.1	62.4	62.0	66.3
April	52.4	51.6	50.9	50.4	49.8	49.3	50.4	57.1	62.2	65.6	68.3	69.9	71.7	72.7	73.2	72.9	71.1	65.7	60.0	57.2	55.4	54.8	53.7	53.0	60.0
May/Mei	49.0	48.6	47.6	46.7	45.9	45.3	45.5	51.1	57.6	61.7	64.7	66.9	68.2	69.2	69.4	68.8	66.6	59.8	55.4	53.6	52.5	51.8	50.9	49.9	56.1
June/Junie	41.0	40.3	39.3	38.4	38.0	37.3	37.5	42.5	51.4	57.3	61.6	64.1	65.9	67.4	67.6	66.9	63.7	55.0	49.7	47.3	45.9	44.6	43.1	41.8	50.3
July/Julie	43.9	43.4	43.1	42.3	41.3	40.8	40.2	45.2	53.4	58.1	61.1	63.6	65.2	66.5	66.6	66.0	63.9	57.9	52.4	50.0	48.5	47.2	46.5	45.2	52.2
August/Augustus	48.5	46.9	45.7	44.7	44.0	43.2	43.3	51.7	59.2	64.1	67.0	69.6	71.4	73.1	73.3	73.2	71.7	67.1	60.6	56.6	54.4	53.1	51.5	50.2	57.7
September	52.9	51.5	49.9	48.6	47.7	47.0	50.0	58.6	63.3	67.0	70.0	72.3	74.5	75.8	76.6	76.5	75.5	72.0	65.6	61.1	58.7	56.9	56.0	54.7	61.8
October/Oktober	59.7	58.6	58.0	57.3	56.8	56.3	60.4	65.3	68.2	70.6	72.9	74.9	76.7	77.9	78.5	78.3	77.7	74.6	69.8	66.5	64.5	63.2	62.1	60.9	67.1
November	58.7	58.0	57.4	56.8	56.5	57.1	60.1	63.3	65.9	68.1	70.5	71.8	73.1	74.4	74.5	74.9	73.1	71.8	68.5	65.3	63.0	62.0	61.2	59.8	65.2
December/Desember	64.3	63.5	62.6	61.5	60.7	61.2	66.5	71.1	74.2	76.9	79.2	81.5	83.2	84.6	85.3	85.5	84.2	82.6	78.4	73.6	70.4	68.7	67.0	65.5	73.0
Year/Jaar	54.6	53.8	52.9	52.2	51.5	51.2	53.4	58.6	63.3	66.6	69.3	71.3	72.9	74.0	74.3	74.2	72.7	68.8	64.1	60.8	59.0	57.8	56.8	55.7	62.1

No. 677/866 PIETERSBURG (Airport/Luchhawe). ϕ = 23 56'S; λ = 29 29'E; h_t = 4 vt/ft; H = 4,244 vt/ft.

	1	2	3	4	5	6	7	8	9	10	11	12	13	14	15	16	17	18	19	20	21	22	23	24	No.
January/Januarie	63.7	63.1	61.5	62.5	61.0	61.2	63.8	66.0	68.1	70.3	72.1	74.0	75.4	76.4	75.9	76.1	75.1	73.8	70.9	68.9	67.3	66.2	65.5	64.5	68.5
February/Februarie	62.9	62.5	62.0	61.6	60.8	60.1	62.6	65.5	68.0	70.1	71.7	73.4	74.4	75.3	75.9	75.2	73.8	71.4	68.8	67.0	65.9	64.7	63.8	63.3	67.5
March/Maart	61.4	61.3	61.1	60.8	60.6	60.7	61.7	64.7	66.6	68.2	70.0	71.2	72.3	73.0	72.8	72.5	71.6	69.7	67.2	65.7	64.5	63.8	63.1	62.1	66.1
April	54.9	54.5	53.7	53.2	52.5	51.8	53.7	59.9	64.1	66.7	69.4	70.9	72.1	73.0	73.2	72.6	70.6	65.5	62.3	60.3	58.7	57.6	56.6	55.4	61.8
May/Mei	49.5	48.2	48.2	47.7	47.1	46.8	47.3	54.6	61.2	64.7	67.3	68.9	69.9	70.2	70.2	69.8	67.1	60.9	57.9	56.0	54.0	52.9	51.1	49.7	57.6
June/Junie	41.8	40.9	40.7	40.5	39.9	40.0	39.5	48.3	57.0	61.1	63.8	65.5	66.9	67.9	67.8	67.1	63.9	56.5	51.7	49.4	47.2	45.6	44.1	42.8	52.1
July/Julie	45.7	44.5	43.6	43.5	42.7	42.5	42.1	48.5	55.7	59.3	61.8	63.8	65.3	66.3	66.7	66.0	63.7	58.0	54.9	52.7	50.9	48.9	47.4	45.9	53.3
August/Augustus	46.7	45.0	44.1	43.5	43.2	42.8	44.4	53.8	60.3	64.3	66.9	68.7	70.0	70.8	71.2	70.7	68.6	62.4	57.4	55.0	53.5	52.0	49.6	48.2	56.4
September	53.3	51.8	50.4	50.3	49.3	48.6	51.8	58.9	63.5	66.9	70.1	72.5	74.3	75.5	75.8	75.1	73.4	68.8	64.4	61.7	59.7	57.8	56.1	54.8	61.9
October/Oktober	60.7	59.9	59.3	58.8	58.2	58.2	61.5	66.0	69.2	72.0	73.8	75.5	76.2	77.2	75.8	75.4	73.9	71.2	68.2	66.3	65.1	63.4	62.4	61.6	67.1
November	58.6	58.1	57.5	57.0	56.8	58.1	61.4	63.8	66.2	68.7	70.7	72.1	72.9	72.9	73.2	72.5	71.4	68.2	64.8	63.5	62.3	61.4	59.9	59.2	64.6
December/Desember	64.9	64.1	63.0	62.2	61.6	63.6	68.5	71.0	73.9	76.3	78.3	80.4	81.8	82.1	82.3	80.4	79.7	78.2	73.9	71.1	69.9	68.2	67.3	65.8	72.0
Year/Jaar	55.3	54.5	53.8	53.5	52.8	52.9	54.9	60.1	64.5	67.4	69.7	71.4	72.6	73.4	73.4	72.8	71.1	67.1	63.5	61.1	59.9	58.5	57.2	56.1	62.4

MEAN HOURLY VALUES OF RELATIVE HUMIDITY (%) — GEMIDDELDE UURLIKSE WAARDES VAN RELATIEWE VOGTIGHEID (%)

No. 21/54 WINGFIELD AIRPORT/LUCHHAVE (Cape Town/Kaapstad). ϕ = 33 55'S; λ = 18 32'E; h_t = 4 ft/vt; H = 55 ft/vt.

	1	2	3	4	5	6	7	8	9	10	11	12	13	14	15	16	17	18	19	20	21	22	23	24	Mn.
January/Januarie	80	82	83	83	84	86	82	74	64	60	57	55	54	54	55	58	61	65	71	76	78	79	80	81	71
February/Februarie	81	81	82	82	83	83	81	75	69	65	61	57	53	52	54	56	60	65	71	76	79	81	80	80	71
March/Maart	91	91	91	92	92	92	93	90	82	75	69	66	65	66	67	69	73	77	83	87	89	90	91	90	82
April	91	92	93	93	92	92	94	93	87	80	74	71	69	69	69	71	75	78	87	89	90	91	91	91	84
May/Mei	93	94	93	93	94	93	96	95	93	88	82	78	77	77	77	79	84	88	90	92	92	92	92	92	89
June/Junie	92	93	93	93	94	93	94	95	93	86	78	73	72	71	72	73	76	82	86	89	91	91	92	92	86
July/Julie	90	91	92	92	92	92	92	91	90	85	79	74	73	71	71	73	77	82	85	87	89	89	90	91	85
August/Augustus	88	88	88	88	89	89	88	88	86	79	75	71	70	71	71	71	73	78	85	86	87	87	87	88	82
September	85	87	87	88	89	90	91	89	81	74	70	68	67	66	66	68	68	73	78	84	83	84	81	82	79
October/Oktober	89	88	89	88	89	89	88	81	73	69	66	64	64	64	63	66	69	74	79	82	85	87	87	87	78
November	86	86	86	87	88	88	84	76	70	66	61	60	60	59	61	64	68	72	77	82	84	85	85	86	76
December/Desember	86	87	87	86	87	87	82	72	67	63	60	58	57	56	58	60	62	67	72	78	82	84	85	86	74
Year/Jaar	88	88	89	89	89	89	89	85	80	74	69	66	65	65	65	67	71	75	80	84	86	87	87	87	80

No. 28/808 GEORGE (Airport/Luchhave). ϕ = 33 58'S; λ = 22 27'E; h_t = 4 ft/vt; H = 831 ft/vt.

	1	2	3	4	5	6	7	8	9	10	11	12	13	14	15	16	17	18	19	20	21	22	23	24	Mn.
January/Januarie	92	92	93	91	91	92	88	81	75	71	71	69	69	70	72	72	76	77	83	89	91	91	92	92	83
February/Februarie	91	92	91	91	91	91	89	83	75	68	67	67	67	67	67	69	72	79	85	89	91	91	91	90	81
March/Maart	90	90	89	89	89	90	90	86	81	76	74	72	71	71	72	74	78	81	87	90	90	90	90	91	83
April	87	86	86	85	85	85	84	82	78	73	69	69	68	71	76	77	80	86	88	89	89	88	88	88	82
May/Mei	88	88	86	85	85	85	84	84	79	73	68	67	67	66	70	74	80	86	89	90	90	89	88	88	81
June/Junie	83	84	82	79	79	82	81	79	75	69	65	63	63	65	67	70	78	87	87	86	85	84	84	83	77
July/Julie	81	80	81	81	80	79	79	79	78	69	65	61	60	59	63	68	73	83	86	85	82	82	81	82	76
August/Augustus	81	81	80	78	78	77	76	74	68	61	54	54	55	57	58	62	69	77	82	84	82	81	81	82	72
September	81	82	81	83	81	79	78	73	63	58	55	54	58	59	62	65	70	77	82	85	84	84	83	83	73
October/Oktober	86	88	88	88	87	88	85	78	72	68	67	68	68	71	72	74	75	78	84	87	86	86	86	86	80
November	88	89	88	88	89	88	81	72	69	66	67	68	67	67	66	68	71	74	80	85	88	88	88	87	78
December/Desember	92	90	89	90	90	90	82	73	69	67	66	69	70	70	71	71	74	76	83	88	93	94	94	93	81
Year/Jaar	87	87	86	86	85	85	83	79	73	68	66	65	65	66	68	70	75	80	85	87	88	87	87	87	79

No. 35/179 PORT ELIZABETH (Airport/Luchhave). ϕ = 33 59'S; λ = 25 37'E; h_t = 4 ft/vt; H = 190 ft/vt.

	1	2	3	4	5	6	7	8	9	10	11	12	13	14	15	16	17	18	19	20	21	22	23	24	Mn.
January/Januarie	89	91	92	93	93	93	90	84	78	72	69	66	66	67	68	71	74	78	82	84	85	85	87	87	81
February/Februarie	93	92	91	92	92	92	90	84	76	69	65	63	63	65	66	68	73	80	85	91	93	95	94	94	82
March/Maart	90	90	90	90	91	92	91	86	78	75	70	67	66	68	68	71	76	84	89	90	91	91	90	90	83
April	90	90	88	87	87	88	88	84	78	72	70	69	68	69	71	74	79	86	88	89	89	87	88	89	82
May/Mei	91	91	90	90	90	92	92	91	83	74	67	65	64	64	66	71	81	89	90	91	92	92	89	90	83
June/Junie	89	87	87	86	87	87	88	88	82	74	67	64	62	63	65	70	78	83	90	93	91	90	89	87	81
July/Julie	85	86	85	86	88	88	87	86	80	74	70	66	64	63	65	67	73	80	84	86	85	85	86	86	79
August/Augustus	88	88	87	90	90	91	91	87	77	68	63	58	59	63	63	66	72	79	83	85	86	87	87	88	79
September	89	91	91	89	90	91	89	85	75	68	66	62	63	62	64	68	73	78	82	83	85	87	90	90	80
October/Oktober	91	91	91	91	91	91	88	80	73	70	70	69	69	71	73	74	77	82	86	89	90	92	92	92	83
November	90	91	90	90	90	90	85	75	69	65	63	62	63	64	66	68	73	77	83	86	88	91	91	89	79
December/Desember	90	90	90	90	91	90	82	72	67	63	61	62	61	63	65	67	72	77	82	86	87	89	90	90	78
Year/Jaar	90	90	89	89	90	90	88	83	76	70	67	64	64	65	67	70	75	81	85	88	89	89	89	89	81

MEAN HOURLY VALUES OF RELATIVE HUMIDITY (%) — GEMIDDELDE UURLIKSE WAARDES VAN RELATIEWE VOGTIGHEID (%)

No. 43/566 KATRIDGEBERG. ϕ = 33 26'S; λ = 19 49'E; h_t = 4 vt/ft; H = 3,162 vt/ft.

	1	2	3	4	5	6	7	8	9	10	11	12	13	14	15	16	17	18	19	20	21	22	23	24	No.
January/Januarie	70	72	74	75	76	78	69	60	51	46	39	35	31	30	29	30	32	35	41	51	59	63	66	67	53
February/Februarie	72	75	77	79	81	82	78	66	58	51	45	39	37	34	33	34	36	38	44	51	57	62	66	69	57
March/Maart	81	83	85	87	88	87	87	77	68	59	54	49	43	40	39	40	41	44	49	57	63	69	73	78	64
April	78	80	81	82	82	83	84	81	70	64	57	54	50	48	47	46	48	51	57	63	68	71	74	76	66
May/Mei	83	83	83	83	84	86	87	85	75	68	61	58	55	54	53	53	56	62	66	72	76	79	81	81	72
June/Junie	72	73	75	76	77	77	78	77	71	67	61	57	56	53	52	52	54	61	64	67	68	70	71	73	67
July/Julie	79	79	79	81	81	79	80	80	72	66	59	55	53	50	50	50	53	61	69	72	75	78	78	78	69
August/Augustus	74	75	76	75	77	77	77	74	64	57	51	45	42	42	41	40	43	50	58	64	68	70	72	73	62
September	74	74	74	76	75	76	75	68	61	57	52	48	44	42	42	42	46	50	58	64	67	69	70	73	62
October/Oktober	82	83	85	86	87	87	83	75	68	62	55	50	45	43	40	41	43	47	55	62	67	72	77	81	66
November	78	80	81	82	82	82	73	62	53	47	39	35	32	31	30	31	34	40	48	58	63	69	72	75	57
December/Desember	70	73	75	78	80	80	69	59	50	42	37	33	29	28	29	31	34	38	43	50	56	60	64	67	53
Year/Jaar	76	77	79	80	81	81	78	72	63	57	51	47	43	41	40	41	43	48	55	61	66	69	72	74	62

No. 59/632 EAST LONDON/OOS LONDEN (Airport/Lughawe). ϕ = 33 01'S; λ = 27 53'E; h_t = 4 vt/ft; H = 411 vt/ft.

	1	2	3	4	5	6	7	8	9	10	11	12	13	14	15	16	17	18	19	20	21	22	23	24	No.
January/Januarie	90	90	90	90	90	88	84	78	75	73	71	71	71	71	74	74	76	81	82	85	85	85	86	88	81
February/Februarie	84	84	86	86	87	86	82	76	72	68	68	68	70	72	73	73	76	78	80	82	82	82	84	85	79
March/Maart	87	88	89	90	90	91	89	84	78	74	74	75	75	76	79	80	82	83	86	86	87	86	86	87	83
April	87	87	87	87	87	87	86	80	76	71	70	70	72	73	75	77	81	84	85	86	87	87	87	86	81
May/Mei	80	80	78	76	75	73	74	71	67	61	58	58	60	64	65	69	78	81	81	81	81	81	80	79	73
June/Junie	72	72	72	72	72	73	69	67	63	58	55	54	56	58	60	64	71	77	77	75	73	74	73	71	68
July/Julie	77	77	77	79	76	75	73	70	63	58	52	52	55	56	59	62	69	74	78	77	77	77	77	76	69
August/Augustus	75	75	75	73	76	77	78	72	65	60	58	57	59	61	63	65	70	75	76	77	76	76	78	78	71
September	82	81	81	81	79	78	79	72	64	60	60	61	63	64	69	71	75	78	82	83	83	83	83	82	75
October/Oktober	90	90	90	90	89	89	84	79	76	73	73	71	74	75	77	79	82	85	88	89	89	90	90	90	83
November	86	86	86	86	87	85	79	72	71	69	70	71	71	71	72	73	76	80	82	84	85	86	86	87	79
December/Desember	90	89	89	89	88	85	80	74	72	71	71	71	72	72	75	74	77	80	85	87	89	89	90	89	81
Year/Jaar	83	83	83	83	83	82	80	75	70	66	65	65	67	68	70	72	76	80	82	83	83	83	83	83	77

No. 92/229 BEAUFORT WEST/WES (Airport/Lughawe). ϕ = 32 19'S; λ = 22 38'E; h_t = 4 vt/ft; H = 2,850 vt/ft.

	1	2	3	4	5	6	7	8	9	10	11	12	13	14	15	16	17	18	19	20	21	22	23	24	No.
January/Januarie	56	59	62	65	67	69	64	58	52	46	40	35	31	27	25	23	22	24	27	32	39	45	49	53	45
February/Februarie	61	65	68	70	73	73	71	65	59	53	46	39	35	31	29	29	28	29	32	37	42	49	55	59	50
March/Maart	70	74	75	78	79	81	80	72	64	57	51	48	44	40	37	35	35	36	39	46	54	58	60	65	57
April	69	73	76	76	77	79	79	76	67	59	54	50	47	45	43	44	44	47	53	56	59	62	65	68	61
May/Mei	59	63	65	67	68	69	71	67	62	53	47	43	40	38	36	35	37	41	46	49	53	55	58	60	53
June/Junie	55	57	58	58	59	63	64	64	60	53	47	42	37	35	34	34	35	40	44	46	49	52	55	55	50
July/Julie	66	67	69	71	73	70	69	70	64	56	49	46	42	38	37	37	38	42	45	48	54	57	59	63	55
August/Augustus	49	51	53	55	57	59	60	58	51	45	39	36	33	30	28	27	28	29	32	35	38	41	44	47	43
September	47	50	51	54	56	56	57	53	48	43	39	33	31	29	28	26	26	26	29	33	37	38	41	44	41
October/Oktober	58	63	64	67	68	69	68	63	55	49	43	36	32	30	29	28	28	30	33	37	41	45	49	53	47
November	54	58	61	63	65	66	63	57	50	43	37	31	27	24	23	23	23	25	26	30	36	41	45	51	43
December/Desember	54	58	61	63	64	64	61	56	50	42	36	30	26	24	22	22	23	23	25	28	34	40	46	49	42
Year/Jaar	58	61	64	66	67	68	67	63	57	50	44	39	35	33	31	30	31	33	36	40	45	49	52	56	49

MEAN HOURLY VALUES OF RELATIVE HUMIDITY (%) — GEMIDDELDE UURLIKSE WAARDES VAN RELATIEWE VOGTIGHEID (%)

No. 241/49 DURBAN (Airport/Luchawe). ϕ = 29 51'S; λ = 31 03'E; h_t = 4 ft/ft; H = 42 ft/ft.

	1	2	3	4	5	6	7	8	9	10	11	12	13	14	15	16	17	18	19	20	21	22	23	24	Mn.
January/Januarie	87	87	88	88	88	87	82	77	75	74	74	74	74	75	76	77	78	80	83	84	84	85	86	87	81
February/Februarie	84	84	85	86	87	86	84	77	75	74	73	71	71	72	74	75	76	78	79	80	81	81	83	83	79
March/Maart	87	87	88	88	89	89	87	82	79	78	78	77	77	76	77	78	79	83	85	85	86	87	87	87	83
April	83	84	84	85	84	85	83	75	70	67	66	66	69	69	71	73	77	80	83	84	84	84	84	84	78
May/Mei	83	83	83	84	84	84	82	76	69	63	65	67	67	68	71	74	78	81	82	83	84	83	83	82	77
June/Junie	71	70	69	71	70	69	70	63	55	48	49	50	52	54	57	62	68	75	77	77	76	75	74	72	66
July/Julie	75	72	70	69	68	70	69	66	56	54	55	58	59	62	64	66	71	75	77	77	78	78	77	77	68
August/Augustus	83	83	80	81	81	79	77	69	60	60	62	64	66	67	70	72	76	80	82	82	83	82	81	82	75
September	80	80	80	80	80	79	74	67	64	63	64	64	67	68	71	73	76	78	79	80	80	80	79	81	74
October/Oktober	86	86	86	86	86	87	82	76	74	71	72	72	72	73	73	76	79	81	82	84	84	84	85	86	80
November	84	84	84	83	84	82	77	74	74	74	72	72	73	74	76	77	79	80	81	82	84	85	85	86	79
December/Desember	82	85	85	85	84	82	77	74	72	72	71	71	72	73	76	78	79	80	81	82	82	82	81	81	79
Year/Jaar	82	82	82	82	82	82	79	73	69	66	67	67	68	69	71	73	76	79	81	82	82	82	82	82	77

No. 261/307 BLOEMFONTEIN (Airport/Luchawe). ϕ = 29 08'S; λ = 26 11'E; h_t = 4 ft/ft; H = 4,664 ft/ft.

	1	2	3	4	5	6	7	8	9	10	11	12	13	14	15	16	17	18	19	20	21	22	23	24	Mn.
January/Januarie	62	66	68	71	74	75	68	62	37	52	47	43	40	37	36	38	36	39	43	49	52	55	56	59	54
February/Februarie	70	72	75	78	80	81	76	69	63	57	53	48	46	44	44	43	43	44	49	56	61	62	67	69	60
March/Maart	84	85	88	89	90	92	92	85	80	75	68	63	61	62	60	59	61	64	74	79	80	83	83	84	77
April	75	78	80	81	83	84	85	76	68	61	55	51	49	46	45	45	49	60	69	71	73	73	74	75	67
May/Mei	78	79	80	81	82	84	86	82	68	58	53	49	45	43	42	43	49	63	68	72	72	74	74	75	67
June/Junie	66	68	70	72	73	74	75	72	55	47	40	36	33	31	30	31	36	50	55	58	59	60	62	65	55
July/Julie	58	61	63	64	66	68	71	67	57	48	43	39	36	34	32	32	35	44	49	51	52	53	55	56	51
August/Augustus	42	44	46	48	50	52	55	52	44	39	34	30	26	23	22	22	23	26	30	32	34	36	38	40	37
September	36	38	40	42	44	46	46	40	35	31	27	24	21	19	18	18	18	20	23	26	28	30	31	33	31
October/Oktober	49	53	54	57	59	61	57	52	47	40	35	31	29	27	26	26	27	28	33	38	41	42	44	46	42
November	49	53	56	64	67	67	62	55	47	40	34	30	27	25	25	24	26	27	29	33	35	39	42	46	42
December/Desember	42	44	47	49	53	55	52	47	43	38	33	29	27	26	25	25	26	27	29	32	34	36	37	39	37
Year/Jaar	59	62	64	66	68	70	69	63	55	49	44	39	37	35	34	34	36	41	46	50	52	54	55	57	52

No. 290/437 KIMBERLEY (Airport/Luchawe). ϕ = 28 48'S; λ = 24 46'E; h_t = 4 ft/ft; H = 3,926 ft/ft.

	1	2	3	4	5	6	7	8	9	10	11	12	13	14	15	16	17	18	19	20	21	22	23	24	Mn.
January/Januarie	57	60	63	65	68	69	63	57	51	47	42	40	39	37	35	36	35	38	40	44	49	50	51	56	50
February/Februarie	66	69	69	71	74	77	74	65	58	52	48	43	40	37	38	37	37	40	45	52	56	60	62	64	56
March/Maart	85	88	88	90	91	92	90	83	77	71	65	61	57	56	53	54	56	63	73	77	82	84	85	84	75
April	77	79	80	81	82	83	83	74	65	59	54	49	46	45	43	44	45	54	62	67	69	73	76	77	65
May/Mei	74	75	76	77	76	78	80	73	62	54	49	44	42	39	39	39	42	52	58	62	65	69	72	73	61
June/Junie	64	65	67	67	68	70	71	69	59	53	48	44	41	39	37	37	39	44	49	52	54	55	58	60	55
July/Julie	56	57	59	60	64	65	67	62	53	46	40	36	33	31	29	29	31	36	40	43	46	49	51	53	47
August/Augustus	39	41	43	47	49	52	54	51	43	38	35	31	28	26	24	24	24	25	27	29	31	32	34	37	36
September	32	34	37	41	43	45	46	41	37	33	29	26	23	21	20	19	19	19	21	22	24	25	27	29	30
October/Oktober	43	46	48	51	52	55	51	46	41	36	32	29	27	25	27	25	25	27	29	32	33	36	38	41	37
November	39	42	47	50	54	56	50	44	38	33	29	26	24	24	24	25	24	25	25	27	30	32	36	38	35
December/Desember	34	36	39	41	44	45	42	38	33	30	27	24	22	20	20	19	21	22	22	24	25	26	28	30	30
Year/Jaar	55	58	60	62	64	66	64	59	51	46	41	38	35	33	32	32	33	37	41	44	47	49	51	53	48

MEAN HOURLY VALUES OF RELATIVE HUMIDITY (%) — GEMIDDELDE UURLIKSE WAARDES VAN RELATIEWE VOGTIGHEID (%)

No. 476/255 GERMISTON (Airport/Lughawe). ϕ = 26 14'S; λ = 28 08'E; h_t = 4 vt/ft; H = 5,462 vt/ft.

	1	2	3	4	5	6	7	8	9	10	11	12	13	14	15	16	17	18	19	20	21	22	23	24	No.
January/Januarie	74	76	78	80	82	83	79	72	66	60	54	52	50	49	47	48	49	53	58	65	67	70	71	72	65
February/Februarie	81	83	85	86	88	89	85	78	73	67	62	58	55	56	58	57	55	60	64	68	71	75	77	78	71
March/Maart	88	88	90	91	92	93	91	85	80	74	69	65	63	60	63	64	66	73	78	80	82	84	86	87	79
April	76	78	79	79	80	81	81	73	63	57	52	49	46	45	45	45	48	57	61	65	68	69	72	74	64
May/Mei	80	81	82	83	83	83	83	78	69	62	55	50	48	46	45	46	51	60	65	68	71	73	76	78	67
June/Junie	62	65	67	69	69	70	71	67	52	45	39	34	32	31	31	31	37	44	49	51	54	56	58	60	52
July/Julie	67	70	72	74	77	78	79	75	62	54	47	42	40	38	37	37	40	48	53	56	57	60	62	64	58
August/Augustus	50	52	56	56	57	58	60	54	47	40	35	31	27	25	24	23	24	26	30	34	37	39	43	46	41
September	45	47	50	53	54	56	56	50	43	37	32	28	25	23	22	21	21	23	28	33	35	38	39	43	38
October/Oktober	65	70	71	73	74	75	71	63	55	49	46	43	40	38	39	38	40	44	50	53	56	60	62	64	56
November	81	81	81	83	83	81	76	70	64	59	55	53	52	50	52	54	55	57	61	67	71	74	75	78	67
December/Desember	59	62	66	67	70	69	68	58	49	46	42	38	35	32	31	33	34	37	41	45	47	49	53	57	49
Year/Jaar	69	71	73	75	76	76	75	69	60	54	49	45	43	41	41	41	43	49	53	57	60	62	65	67	59

No. 513/405A PRETORIA (Weather Bureau/Weerburo). ϕ = 25 45'S; λ = 28 14'E; h_t = 4 vt/ft; H = 4,487 vt/ft.

	1	2	3	4	5	6	7	8	9	10	11	12	13	14	15	16	17	18	19	20	21	22	23	24	No.
January/Januarie	84	86	88	90	92	92	80	72	67	61	57	55	53	50	51	52	53	56	60	70	77	80	82	83	70
February/Februarie	86	89	90	92	92	93	84	73	70	66	61	60	57	57	56	55	54	58	69	78	82	84	84	86	74
March/Maart	92	92	92	93	94	94	91	84	80	75	71	66	65	62	60	59	62	69	80	89	90	92	93	92	81
April	84	89	90	90	91	91	90	76	66	60	54	50	46	43	42	42	46	57	70	77	81	81	82	84	70
May/Mei	84	85	87	89	90	92	90	82	68	60	53	48	45	43	43	44	49	63	72	75	76	78	80	82	70
June/Junie	75	77	81	81	82	81	79	71	56	47	39	35	32	30	30	30	36	49	57	61	62	64	68	71	58
July/Julie	77	79	80	82	84	84	85	79	63	54	48	43	40	37	36	36	39	49	58	61	64	66	67	72	62
August/Augustus	59	63	66	70	71	73	74	63	51	44	40	36	33	30	29	28	29	31	37	42	46	49	52	55	49
September	52	54	58	60	63	66	61	51	44	38	34	32	29	26	25	25	25	27	34	39	43	45	47	49	43
October/Oktober	69	73	75	77	77	79	71	63	58	53	49	46	43	41	41	41	40	44	50	56	60	63	65	68	58
November	86	88	88	90	92	89	82	75	70	65	61	59	57	54	52	51	52	55	61	71	76	79	80	82	71
December/Desember	62	64	68	71	75	76	67	57	52	46	41	37	35	32	31	29	30	32	36	42	49	52	55	59	50
Year/Jaar	76	78	80	82	84	84	79	71	62	56	51	47	45	42	41	41	43	49	57	63	67	69	71	74	63

No. 677/866 PIETERSBURG (Airport/Lughawe). ϕ = 23 56'S; λ = 29 29'E; h_t = 4 vt/ft; H = 4,244 vt/ft.

	1	2	3	4	5	6	7	8	9	10	11	12	13	14	15	16	17	18	19	20	21	22	23	24	No.
January/Januarie	83	84	86	87	88	87	81	75	70	65	61	57	54	52	53	52	53	56	62	69	73	78	78	81	70
February/Februarie	84	84	84	85	86	88	83	76	70	65	61	58	56	55	53	54	58	62	68	73	76	79	81	83	72
March/Maart	93	94	93	93	93	92	91	84	79	76	73	70	68	67	66	67	69	74	81	86	89	90	91	93	82
April	91	90	91	91	90	91	90	81	71	64	58	55	52	50	49	50	55	66	78	83	86	87	89	91	75
May/Mei	89	91	90	92	91	91	90	82	68	59	53	49	47	46	46	46	51	63	71	78	82	83	86	89	72
June/Junie	79	81	81	82	82	81	82	71	58	51	46	43	41	39	39	40	44	51	60	64	69	72	75	77	63
July/Julie	85	88	89	89	89	90	91	83	73	66	60	56	52	51	50	50	54	60	67	71	75	78	81	84	72
August/Augustus	75	78	81	82	83	84	83	70	58	51	46	43	41	40	39	39	40	45	51	56	59	63	67	71	60
September	68	71	74	76	78	79	76	67	59	52	48	44	41	39	38	38	39	43	49	52	54	57	62	65	57
October/Oktober	76	77	79	80	81	81	75	67	61	57	53	50	49	47	49	50	52	55	59	65	67	72	73	75	65
November	89	89	91	92	93	90	82	75	70	65	60	58	58	57	55	57	59	66	75	79	81	83	86	87	75
December/Desember	67	69	72	74	76	75	66	61	56	52	49	46	43	42	43	45	44	46	52	57	59	63	64	66	58
Year/Jaar	82	83	84	85	86	86	83	74	66	60	56	52	50	49	48	49	51	57	64	69	73	75	78	80	68

RAINFALL -1948- REËNVAL

No.	Old Number Ou Nommer	STATION STASIE	S. Latitude S. Breedtegr	E. Longitude O. Lengtegr	Height Hoogte Feet Voet	Jan. Inches Duime	Jan. Days-Dae	Feb. Inches Duime	Feb. Days-Dae	Mar-Mrt Inches Duime	Mar-Mrt Days-Dae	April. Inches Duime	April. Days-Dae	May-Mei Inches Duime	May-Mei Days-Dae	Jun. Inches Duime	Jun. Days-Dae	Jul. Inches Duime	Jul. Days-Dae	Aug. Inches Duime	Aug. Days-Dae	Sept. Inches Duime	Sept. Days-Dae	Oct-Okt Inches Duime	Oct-Okt Days-Dae	Nov. Inches Duime	Nov. Days-Dae	Dec-Des Inches Duime	Dec-Des Days-Dae	Year-Jaar. Inches Duime	Year-Jaar. Days-Dae
1/517	27/4370	Danger Point	34°37'	19°18'	91	0.41	4	0.42	4	2.48	6	1.61	8	1.01	6	2.05	9	2.19	12	0.51	3	1.21	10	5.87	9	0.42	7	1.01	9	19.19	87
2/69	27/4385a	Oranje	34 39	19 33	-	0.87	6	0.43	5	4.08	9	2.10	9	2.55	8	2.51	14	3.22	11	0.58	6	1.85	8	8.69	14	0.69	4	0.97	7	28.54	101
2/885	27/4405	Zoetendalsvlei	34 45	20 00	70	0.56	3	0.33	5	2.10	11	1.70	6	0.71	6	3.70	12	1.68	7	0.29	4	2.07	11	13.86	13	0.32	2	0.69	3	27.91	83
3/20	27/4406	Cape L'Agulhas	34 50	20 01	62	0.42	6	0.30	7	3.64	11	1.20	9	1.99	12	1.39	10	3.17	11	0.38	8	1.92	13	7.28	13	0.27	5	0.70	9	22.66	114
3/32	27/4407	Bredasdorp	34 32	20 02	220	0.41	3	0.15	1	3.00	4	1.32	7	0.32	2	1.41	5	1.40	7	0.27	3	1.77	9	9.55	8	0.22	1	0.60	1	20.42	(51)
4/721	26/4267A	Eagles Nest	34 01	18 25	1500	0.43	5	0.50	7	1.99	9	1.71	9	3.77	11	5.60	17	9.95	16	8.24	9	5.26	18	2.43	13	0.81	6	1.29	6	41.98	126
4/723	26/4286	Tokai	34 03	18 25	206	0.29	4	0.35	6	1.75	10	1.78	10	4.44	15	3.83	15	7.50	16	3.51	10	4.58	18	1.58	12	0.70	6	1.20	4	31.51	126
4/732	26/4288M	Elsver Camp	34 12	18 25	-	0.86	4	0.96	7	2.92	9	2.70	11	3.59	16	3.24	15	4.37	17	2.15	12	3.85	19	2.53	14	0.73	8	1.01	8	28.91	140
4/816	26/4296	Meinenberg (Reservoir)	34 06	18 28	1538	0.90	-	0.37	-	4.66	-	2.99	-	6.22	-	5.06	-	8.12	-	4.15	-	6.76	-	1.42	-	0.75	-	1.00	-	42.40	-
5/34	-	Keekoevlei	34 04	18 32	-	0.18	4	0.25	4	1.82	8	1.21	8	4.57	11	2.58	14	5.41	16	3.12	10	4.54	17	1.46	9	0.30	4	0.48	4	25.92	109
5/545	26/4326A	Somerset West (Cape Explosive works)	34 05	18 49	25	0.14	3	0.54	4	0.71	5	1.56	7	3.21	10	3.69	12	5.00	12	1.40	9	2.82	14	2.95	7	0.44	7	0.80	5	23.26	95
5/611	26/4320	Steenbras Dam	34 11	18 51	-	0.24	3	0.64	4	1.29	8	1.87	8	3.71	14	4.62	16	4.06	13	2.87	13	3.55	15	4.48	11	0.78	7	1.21	7	29.32	119
5/611A	26/4318	Steenbras No.I	34 11	18 51	50	0.28	-	0.71	-	1.35	-	1.97	-	4.03	-	5.02	-	6.29	-	3.10	-	3.80	-	4.69	-	0.83	-	1.39	-	33.40	-
5/612	26/4321	Steenbras No.II	34 12	18 51	-	0.91	-	0.96	-	2.26	-	2.81	-	5.60	-	6.70	-	9.70	-	5.55	-	6.28	-	6.51	-	0.85	-	1.39	-	49.52	-
5/635	26/4326	Beswani	34 05	18 52	150	0.36	5	0.61	6	1.65	10	1.81	7	3.70	11	3.01	13	5.20	12	1.64	8	2.92	19	3.48	9	0.52	6	0.88	4	25.78	110
5/640	26/4319	Steenbras No.III	34 10	18 52	-	0.37	-	0.69	-	1.52	-	2.13	-	4.18	-	5.22	-	6.37	-	2.58	-	3.37	-	4.59	-	1.11	-	1.24	-	33.37	-
5/673	26/4334	Steenbras No.VI	34 13	18 53	500	0.57	-	0.76	-	1.82	-	3.51	-	4.52	-	5.21	-	7.81	-	3.51	-	7.29	-	6.96	-	0.60	-	1.07	-	43.63	-
5/694	26/4328	Lourensford	34 04	18 54	-	1.02	5	0.87	4	2.08	6	1.83	7	5.83	10	4.63	10	7.38	11	5.89	6	5.43	11	3.89	9	0.15	2	0.93	6	39.93	87
5/730	26/4330	Steenbras No.IV	34 10	18 55	200	0.67	-	0.79	-	1.99	-	2.03	-	3.71	-	4.99	-	5.36	-	2.29	-	4.34	-	3.89	-	0.60	-	1.10	-	31.70	-
5/799	26/4333	Steenbras No.V	34 09	18 56	290	0.85	-	0.69	-	2.14	-	2.11	-	3.81	-	5.20	-	5.33	-	2.40	-	4.35	-	3.76	-	0.80	-	0.92	-	32.36	-
5/799	26/4338X	Oudebosch	34 19	18 57	-	1.01	6	0.70	6	2.72	7	3.33	8	5.30	9	4.15	16	7.27	11	4.20	11	8.94	17	6.38	13	1.66	7	1.24	6	46.90	117
5/849	26/4335	Steenbras No.VII	34 09	18 59	1500	0.83	-	0.83	-	2.25	-	2.22	-	3.67	-	5.39	-	5.42	-	2.55	-	4.51	-	4.11	-	0.89	-	0.94	-	33.61	-
5/880	27/4341	Morning Star	34 10	19 00	1200	0.79	6	0.62	7	3.63	8	1.65	9	5.59	10	5.00	12	99.6	10	4.21	13	7.10	19	5.02	13	0.70	6	1.21	5	41.48	118
6/31	27/4346A	Diss Vlei	34 01	19 02	4500	1.52	-	1.96	-	5.92	-	9.32	-	16.45	-	16.54	-	16.26	-	12.25	-	16.49	-	8.18	-	4.79	-	4.96	-	114.64	-
6/39	27/4346	Elgin	34 09	19 02	846	0.81	6	0.71	6	2.82	10	1.69	8	5.21	11	3.85	15	5.74	12	3.28	12	7.07	18	4.70	13	0.47	7	1.05	4	37.40	122
6/51	27/4347A	Kleinmond	34 21	19 02	-	0.54	3	0.30	2	1.97	2	1.26	4	2.85	6	2.37	9	4.43	9	2.03	8	4.65	9	4.12	10	0.06	1	0.00	0	24.58	63
6/65	27/4347	Riemeberg	34 05	19 03	-	0.88	6	0.70	6	2.25	10	2.53	10	9.14	8	6.44	13	9.50	10	9.11	11	13.44	16	5.81	11	0.69	5	1.11	4	62.10	110
6/167	27/4352B	Highlands	34 17	19 06	-	1.18	6	0.80	6	2.78	11	2.44	9	2.67	9	3.58	15	5.11	11	1.43	9	6.21	15	6.23	10	1.54	8	0.99	6	34.96	115
6/187	27/4359	Tydgenoeg	34 07	19 07	2600	0.00	-	0.63	-	0.99	-	0.74	-	2.80	-	1.46	-	4.37	-	0.42	-	5.23	-	4.50	-	0.10	-	0.34	-	21.58	-
6/192	27/4355	Lebanon	34 12	19 07	-	0.73	4	0.33	4	1.18	7	1.69	7	2.42	7	2.57	8	3.95	10	0.85	4	4.04	12	4.22	9	0.10	3	0.52	1	22.60	76
6/214	27/4362B	Vygeboom (Upper Tender End River)	34 04	19 08	1140	0.24	2	0.85	3	1.20	7	0.88	6	4.59	8	2.38	8	4.69	11	1.98	7	7.55	17	3.95	11	0.16	4	0.65	2	29.12	86
6/223	27/4361	Heavelaite	34 13	19 08	1500	0.73	-	0.71	-	1.84	-	1.74	-	1.81	-	2.24	-	4.90	-	1.20	-	4.10	-	7.30	-	0.60	-	0.80	-	27.97	-
6/232	27/4362A	Middelvlei	34 22	19 08	240	0.84	2	0.32	3	2.08	4	1.85	4	1.72	5	1.91	8	2.44	9	0.48	4	2.68	10	5.47	10	0.60	4	0.90	3	21.09	66

RAINFALL –1948– REËNVAL

No.	STATION STASIE	S. Latitude S. Breedtegr	E. Longitude O. Lengtegr	Height Hoogte Feet Voet	Jan. Inches Duime	Jan. Days-Dae	Feb. Inches Duime	Feb. Days-Dae	Mar-Mrt Inches Duime	Mar-Mrt Days-Dae	April. Inches Duime	April. Days-Dae	May-Mei Inches Duime	May-Mei Days-Dae	Jun. Inches Duime	Jun. Days-Dae	Jul. Inches Duime	Jul. Days-Dae	Aug. Inches Duime	Aug. Days-Dae	Sept. Inches Duime	Sept. Days-Dae	Oct-Okt Inches Duime	Oct-Okt Days-Dae	Nov. Inches Duime	Nov. Days-Dae	Dec-Des Inches Duime	Dec-Des Days-Dae	Year-Jaar. Inches Duime	Year-Jaar. Days-Dae
6/332	27/4364A Rust River Valley (Rustfontein)	34°02'	19°12'	975	0.45	3	0.19	3	2.83	7	0.88	3	4.33	5	5.14	8	5.56	8	3.15	4	8.00	(6)	2.67	6	0.08	2	0.65	1	33.93	56
6/415	27/4366a Hermanus	34 25	19 14	-	1.48	5	0.61	5	2.31	7	2.09	6	1.69	4	1.94	8	2.91	9	0.88	6	2.67	12	6.17	7	0.60	4	0.89	4	24.24	77
6/428	27/4367 Goedvertrouw	34 08	19 15	-	0.29	4	0.33	3	2.64	3	0.69	3	1.99	6	1.80	10	3.69	9	0.43	4	3.25	13	4.42	10	0.15	3	0.77	1	20.05	69
6/527	27/4374 Tussenbeide	34 17	19 18	550	0.44	4	0.28	6	1.49	5	1.05	7	0.79	7	2.09	11	3.10	10	0.58	9	2.57	14	5.45	13	0.30	3	1.47	4	19.61	93
6/612	27/4373 Boomtjeskraal	34 12	19 21	752	0.27	2	0.18	2	1.57	4	0.93	7	0.53	3	1.88	9	2.59	8	0.32	3	1.40	11	3.37	9	0.10	1	0.91	2	14.05	61
6/733	27/4377 Caledon	34 13	19 25	-	0.34	3	0.61	6	2.70	6	1.53	9	0.93	5	1.27	6	2.58	10	0.39	3	1.92	13	5.74	12	0.20	3	0.72	2	18.93	78
6/836	27/4381 Stanford	34 26	19 28	74	-	-	-	-	3.67	3	1.40	6	1.14	6	1.63	8	2.77	7	0.88	4	2.52	9	8.12	11	0.02	1	1.78	5	(23.93	60)
7/90	27/4378 Dunghye Park	34 20	19 32	402	0.22	2	0.22	2	1.61	4	0.76	4	1.20	5	0.71	5	2.16	8	0.14	3	1.13	7	3.50	5	0.31	1	0.40	1	12.36	47
7/62	27/4385 Genadendal	34 02	19 33	950	2.38	3	0.75	4	4.94	5	2.50	3	1.35	3	1.60	5	3.26	5	0.40	1	4.82	9	5.31	5	0.58	2	0.88	1	28.77	46
7/106	27/4385A Ysbrandskop	34 16	19 34	-	0.55	2	0.47	3	2.55	4	0.99	3	1.54	6	1.56	4	2.61	6	0.39	4	2.27	10	5.17	7	0.27	1	0.35	1	18.72	51
7/311	27/4389A Droogstrivier	34 11	19 41	500	0.00	0	0.66	5	2.07	3	0.26	1	0.30	1	0.98	4	2.36	8	0.11	1	1.73	8	4.55	5	0.15	1	0.54	2	13.71	39
7/828	27/4401 Klipdale	34 18	19 58	599	0.00	0	0.23	1	2.22	4	1.16	3	0.32	2	1.42	4	1.57	4	0.10	1	1.06	5	4.91	4	0.00	0	0.47	1	13.46	(29)
8/136	27/4412 Protea	34 16	20 05	880	0.40	2	0.33	1	1.67	4	1.45	5	0.16	1	1.21	6	1.38	8	0.17	1	0.83	7	5.56	5	0.40	2	0.52	1	14.08	43
8/367	27/4414 Kleinfontein	34 07	20 13	-	0.71	1	0.00	0	0.31	1	0.92	6	0.48	3	0.78	4	1.67	7	0.08	1	0.90	7	3.82	5	0.30	2	0.20	1	10.17	38
8/470	27/4415A Plaatjeskraal	34 15	20 17	-	0.32	4	0.40	3	2.16	5	1.72	8	0.48	4	1.00	7	2.02	9	0.05	1	1.34	8	6.40	7	0.22	3	0.76	2	16.87	61
8/751	27/4418 Swellendam	34 01	20 26	-	3.80	8	1.17	2	4.18	6	3.07	8	0.61	2	1.29	6	1.40	5	0.55	2	2.04	5	7.53	6	1.77	5	0.93	1	28.34	(56)
8/782	27/4417 Swellendam	34 02	20 27	420	2.12	6	2.03	5	4.08	5	3.10	9	0.92	8	1.30	6	1.60	7	0.32	2	2.34	10	7.95	8	1.56	5	0.76	2	28.08	73
8/876	27/4420 Baklystdrift	34 06	20 30	-	0.54	2	0.58	3	1.75	5	1.21	7	0.30	4	1.52	6	1.46	7	0.07	1	0.95	8	4.89	5	0.72	4	0.46	2	14.44	54
9/365	27/4429H van Reenen's Crest	34 05	20 43	-	1.44	3	0.75	2	1.16	(4)	2.42	(7)	0.48	2	1.19	5	1.54	(5)	0.14	2	1.81	7	6.55	8	0.99	2	0.54	1	19.01	(48)
9/430	27/4428A Oudekraalskop	34 10	20 45	-	0.45	1	0.39	2	1.57	3	1.84	6	0.52	3	0.76	4	0.93	4	0.03	1	1.21	4	5.38	6	0.20	1	0.32	1	13.60	(36)
9/593	27/4430H Port Beaufort	34 23	20 50	-	0.36	1	0.00	0	1.83	2	1.02	5	0.10	1	0.93	4	1.26	6	0.00	0	1.87	3	2.94	8	0.26	1	0.37	1	10.94	(32)
9/783	27/4438 Blackdown	34 03	20 57	-	2.11	4	0.50	4	2.12	7	2.14	9	0.37	2	0.74	8	0.85	5	0.09	2	1.38	5	3.32	7	1.32	3	0.46	1	15.40	57
9/815	27/4440 Heidelberg (Cape)	34 05	20 58	-	1.80	4	0.46	2	1.65	7	1.95	7	0.62	4	0.95	7	1.22	7	0.00	0	1.56	8	3.25	6	0.62	4	0.50	2	14.58	58
10/456	28/4446 Riversdale	34 06	21 16	354	2.39	4	0.72	4	2.66	8	2.74	13	0.68	5	0.78	5	1.05	8	0.40	7	2.30	9	4.59	8	0.84	5	1.03	2	20.18	78
10/575	28/4448A Fairview (Palmietrivier)	34 04	21 24	-	2.78	3	0.53	3	3.42	7	2.57	11	0.48	3	0.73	5	1.02	6	0.47	7	1.86	7	3.53	7	0.77	3	0.55	2	18.71	64
10/742	28/4449 Stilbaai	34 22	21 25	-	1.43	7	0.36	4	1.57	7	1.92	7	0.66	6	1.19	6	1.79	10	0.23	4	1.69	7	5.83	11	0.20	4	0.49	3	17.36	76
11/132	28/4452 Albertinia	34 12	21 35	-	3.61	3	0.24	1	1.63	3	1.70	6	0.77	2	0.70	2	0.69	4	0.55	1	2.25	5	4.35	5	0.30	1	0.58	1	17.37	(34)
12/251	28/4465 Cape St.Blaise	34 11	22 09	-	3.07	7	0.58	7	1.35	5	1.59	13	0.60	5	0.53	4	0.96	7	0.26	6	1.21	9	2.04	10	0.50	5	0.57	4	13.26	82
12/333	28/4467 Sandhoogte	34 03	22 12	-	3.09	7	0.50	2	2.94	3	2.81	7	0.25	1	0.46	2	0.73	2	0.07	1	2.18	4	2.40	5	0.81	3	0.30	1	16.54	(38)
12/393	28/4471 Great Brak River	34 03	22 14	-	2.95	9	0.91	2	3.04	4	3.49	10	0.38	3	0.57	4	0.81	4	0.17	2	2.83	4	3.25	5	1.24	4	0.67	2	20.31	53
13/873	29/4513 Belvedere	34 03	23 00	-	3.96	10	1.79	4	2.27	5	4.70	9	0.66	6	1.36	6	2.02	9	1.72	9	3.55	11	3.82	10	1.69	6	2.21	9	29.75	94
14/393	29/4535 Harkerville	34 03	23 14	550	3.83	10	2.39	8	2.28	9	4.08	12	0.76	5	1.48	4	2.40	11	2.96	12	4.51	14	5.01	15	2.08	9	2.85	9	34.63	118
14/633	29/4541 Plettenberg Bay	34 03	23 32	240	1.99	4	1.22	4	1.75	5	2.64	6	0.33	2	1.11	3	1.69	7	1.73	5	2.99	6	2.37	4	0.82	4	2.06	3	20.30	(53)
16/484	29/4567H Klipdrift	34 04	24 17	-	2.80	6	1.63	6	1.72	5	6.39	11	0.75	4	2.77	9	3.52	8	4.09	11	3.66	9	3.62	13	1.91	4	2.14	6	35.00	92
17/452	29/4587 Humansdorp (Gael)	34 02	24 46	-	0.93	4	0.40	1	2.15	4	5.73	8	0.12	2	1.94	6	0.65	4	1.73	5	1.73	5	5.76	11	1.56	3	1.18	4	23.88	(57)

RAINFALL -1948- REËNVAL

No.	Old Number Ou Nommer	STATION STASIE	S. Latitude S. Breedtegr	E. Longitude O. Lengtegr	Height Hoogte Feet Voet	Jan. Inches Duime	Jan. Days-Dae	Feb. Inches Duime	Feb. Days-Dae	Mar-Mrt Inches Duime	Mar-Mrt Days-Dae	April. Inches Duime	April. Days-Dae	May-Mei Inches Duime	May-Mei Days-Dae	Jun. Inches Duime	Jun. Days-Dae	Jul. Inches Duime	Jul. Days-Dae	Aug. Inches Duime	Aug. Days-Dae	Sept. Inches Duime	Sept. Days-Dae	Oct-Okt Inches Duime	Oct-Okt Days-Dae	Nov. Inches Duime	Nov. Days-Dae	Dec-Des Inches Duime	Dec-Des Days-Dae	Year-Jaar. Inches Duime	Year-Jaar. Days-Dae
17/486	29/4593	Sanddrift	34°06'	24°47	-	1.94	4	1.66	3	2.29	5	3.76	6	0.15	1	2.17	5	1.02	2	1.40	4	1.42	3	4.76	8	0.35	1	0.61	2	21.53	(44)
17/582	29/4594	Cape St.Francis	34 12	24 50	25	2.21	9	0.47	7	2.00	8	3.77	11	0.27	7	5.61	12	2.03	12	1.93	16	2.16	13	3.21	13	1.39	8	0.83	10	25.88	126
17/723	29/4599A	Jaffreys Bay	34 03	24 55	-	2.91	4	1.64	3	1.91	4	4.13	7	0.00	0	1.78	4	0.99	4	1.02	4	1.78	5	3.16	5	1.61	4	0.77	3	21.70	(47)
20/649	26/4269	Robben Island	33 49	18 22	25	0.07	2	0.13	2	1.17	7	0.74	7	2.02	13	1.63	10	2.81	7	0.90	6	1.72	11	0.79	7	0.13	3	0.49	5	12.60	80
20/685	26/4268M	Sea Point	33 55	18 23	-	0.14	3	0.27	7	1.43	9	1.48	8	4.43	16	3.23	15	5.30	18	2.98	11	3.18	17	1.40	7	0.31	4	1.25	7	25.40	122
20/689	26/4276	Woodhead Tunnel	33 59	18 23	2250	0.67	-	0.55	-	3.89	-	2.75	-	8.84	-	5.76	-	9.18	-	5.55	-	5.31	-	2.82	-	1.16	-	2.02	-	48.50	-
20/715	26/4270	Signal Hill	33 55	18 24	1147	0.07	1	0.05	2	1.18	5	1.32	7	3.15	13	2.67	10	4.55	11	2.05	11	1.75	12	0.91	4	0.14	1	0.68	3	18.52	80
20/716	26/4271	Tamboerskloof	33 56	18 24	328	0.16	4	0.26	6	1.93	10	1.68	9	4.80	13	3.29	15	4.40	12	2.91	9	3.38	13	1.66	8	0.52	6	1.04	6	26.03	111
20/717	26/4271A	Table Mountain Cableway	33 57	18 24	3497	0.68	7	1.10	10	4.45	14	3.39	15	8.15	18	5.67	20	9.49	22	5.39	16	6.78	22	5.58	17	1.54	10	2.29	11	54.51	182
20/719	26/4275	Disa Head	33 59	18 24	2450	0.81	-	0.85	-	5.65	-	3.65	-	10.43	-	7.49	-	11.16	-	7.26	-	7.54	-	3.26	-	1.43	-	2.96	-	62.49	-
20/719A	26/4272	Kasteelspoort	33 59	18 24	2500	0.89	-	0.89	-	5.63	-	3.73	-	10.65	-	7.59	-	11.05	-	7.40	-	7.67	-	3.24	-	1.42	-	2.17	-	62.33	-
20/719B	26/4273	Woodhead Dam	33 59	18 24	2450	0.90	-	0.93	-	5.48	-	3.60	-	10.30	-	7.44	-	11.00	-	6.78	-	7.51	-	3.48	-	1.53	-	2.44	-	61.39	-
20/719C	26/4274	Table Mountain House	33 59	18 24	2495	0.94	6	0.93	6	5.67	12	3.87	8	10.67	13	7.46	17	11.95	16	7.40	11	7.96	18	3.53	13	1.62	8	2.38	7	64.38	135
20/744	26/4283	Cape Town City Hospital	33 54	18 25	54	0.11	3	0.18	7	1.19	8	1.55	11	3.19	12	2.44	12	4.46	15	1.90	11	1.88	13	1.15	9	0.26	4	0.69	5	19.00	110
20/746	26/4277	Lower Reservoir (Molteno)	33 56	18 25	290	0.10	-	0.24	-	2.40	-	1.51	-	4.95	-	3.54	-	5.96	-	3.81	-	3.60	-	1.78	-	0.65	-	1.05	-	29.59	-
20/746A	26/4287	Molteno Reservoir	33 56	18 25	306	0.15	-	0.36	-	2.48	-	1.71	-	5.08	-	3.94	-	6.34	-	4.12	-	3.88	-	2.01	-	0.70	-	1.05	-	31.82	-
20/747	26/4279	Platteklip	33 57	18 25	550	0.18	-	0.48	-	2.29	-	2.13	-	5.54	-	4.59	-	6.85	-	4.62	-	4.71	-	2.26	-	0.92	-	1.31	-	35.88	-
20/748	26/4280	Waaivlei	33 58	18 25	3200	0.80	-	0.79	-	5.48	-	3.63	-	10.28	-	7.44	-	11.00	-	6.89	-	7.47	-	3.18	-	1.33	-	2.23	-	60.52	-
20/748A	26/4281	St. Michaels	33 58	18 25	3050	1.04	-	0.99	-	6.16	-	3.81	-	11.23	-	8.07	-	10.97	-	7.04	-	7.81	-	3.47	-	1.64	-	2.85	-	65.08	-
20/748B	26/4282	Wasikopje	33 58	18 25	3100	1.20	-	1.10	-	6.40	-	3.95	-	11.64	-	8.36	-	13.25	-	7.81	-	8.30	-	3.61	-	1.74	-	2.69	-	70.05	-
20/776	26/4278	Cape Town (Fire Station)	33 56	18 26	88	0.01	1	0.01	1	1.75	4	1.18	9	3.84	11	2.59	13	4.50	12	2.51	9	2.77	12	1.05	6	0.28	3	0.65	5	21.14	86
20/778	26/4284	Maclears Beacon	33 58	18 26	3582	1.36	-	1.16	-	6.93	-	4.32	-	12.95	-	8.93	-	14.65	-	8.71	-	8.89	-	3.89	-	1.89	-	2.84	-	76.52	-
20/779	26/4288	Kirstenbosch	33 59	18 26	293	0.54	5	0.39	6	2.18	11	2.12	8	7.67	16	6.39	17	11.28	21	9.05	12	7.03	20	3.93	12	1.14	8	1.39	7	53.11	143
20/807	26/4289	Devils Peak	33 57	18 27	1415	0.26	4	0.24	5	1.85	10	2.62	9	7.17	15	5.12	16	7.64	16	4.44	10	4.28	19	2.51	11	1.27	7	1.17	8	38.47	130
20/839	26/4293	Paradise Estate	33 59	18 28	300	0.31	5	0.19	4	1.63	7	1.81	8	9.15	13	6.16	15	12.68	18	13.33	9	8.75	15	2.23	12	0.40	6	0.71	4	57.35	116
20/866	26/4298	Royal Observatory	33 56	18 29	40	0.14	4	0.13	5	1.58	11	1.90	12	4.00	16	2.86	19	5.24	21	2.00	11	2.68	15	1.60	10	0.31	5	0.62	5	23.06	134
20/896	26/4299	Pinelands	33 56	18 30	50	0.09	2	0.04	1	1.46	5	1.69	8	3.63	11	2.85	11	4.58	10	1.90	6	2.53	10	1.45	5	0.26	4	0.50	3	20.98	76
21/54	26/4302A	Cape Town (Wingfield)	33 54	18 32	77	0.11	3	0.12	4	1.15	8	1.64	10	2.73	12	2.32	14	3.65	15	1.64	11	2.04	12	1.20	9	0.18	4	0.40	5	17.18	107
21/55	26/4301	Maitland Cemetery	33 55	18 32	50	0.02	1	0.07	2	0.73	6	1.69	10	2.01	12	1.93	12	3.03	12	1.01	6	1.43	12	1.17	6	0.09	2	0.34	3	13.52	84
21/111	26/4303	De Grendel	33 51	18 34	400	0.18	2	0.09	2	1.92	6	1.90	9	3.20	10	2.57	11	4.43	10	1.45	6	2.18	11	1.36	7	0.25	2	0.76	4	20.29	(80)
21/130	26/4305	Van Schoorsdrift	33 40	18 35	121	0.07	2	0.20	1	1.02	7	0.89	7	1.89	10	3.72	11	3.56	10	0.84	7	2.96	10	1.48	7	0.14	3	0.47	4	17.24	79
21/179	26/4306M	Bellville (Aerodrome)	33 59	18 36	151	0.16	3	0.16	5	1.40	8	1.48	8	2.84	12	2.33	15	5.87	12	2.14	11	3.00	13	1.36	8	0.19	3	0.30	4	21.23	102
21/204	-	Bellville (Railway Nurseries)	33 54	18 37	-	-	-	-	-	1.75	9	1.46	8	2.96	12	2.18	14	4.94	13	1.80	10	2.97	13	1.37	9	0.19	3	0.59	4	(20.21	95)
21/205	26/4306	Hardekraaltje	33 55	18 37	500	0.10	2	0.02	2	1.55	4	1.34	8	2.37	8	1.58	10	4.02	10	1.58	8	2.49	12	1.33	8	0.24	4	0.20	3	16.82	(79)
21/230	26/4307	Altydgedacht	33 50	18 38	309	0.31	4	0.23	5	1.65	7	1.36	7	3.46	12	2.87	14	4.01	13	1.44	7	1.94	10	1.40	8	0.23	6	0.53	5	19.43	98

RAINFALL –1948– REËNVAL

No.	STATION STASIE	S. Latitude S. Breedtegr	E. Longitude O. Lengtegr	Height Hoogte Feet Voet	Jan. Inches Duime	Jan. Days-Dae	Feb. Inches Duime	Feb. Days-Dae	Mar-Mrt Inches Duime	Mar-Mrt Days-Dae	April. Inches Duime	April. Days-Dae	May-Mei Inches Duime	May-Mei Days-Dae	Jun. Inches Duime	Jun. Days-Dae	Jul. Inches Duime	Jul. Days-Dae	Aug. Inches Duime	Aug. Days-Dae	Sept. Inches Duime	Sept. Days-Dae	Oct-Okt Inches Duime	Oct-Okt Days-Dae	Nov. Inches Duime	Nov. Days-Dae	Dec-Des Inches Duime	Dec-Des Days-Dae	Year-Jaar. Inches Duime	Year-Jaar. Days-Dae
21/235	26/4310 Bellville Forest	33°55'	18°38'	200	0.20	3	0.11	4	1.42	7	1.46	7	2.49	12	1.83	8	4.27	11	1.37	9	2.76	12	1.27	6	0.22	2	0.57	4	17.97	85
21/260	26/4309 Durbanville	33 50	18 39	516	0.11	1	0.17	2	1.29	5	1.71	6	4.29	11	3.24	9	4.94	9	2.64	6	2.23	7	2.19	4	0.47	1	0.99	4	24.27	(65)
21/330	26/4313 Eersterivier	34 00	18 41	100	0.10	1	0.77	3	1.18	4	1.64	6	2.85	9	2.75	10	4.36	9	1.56	7	2.87	12	2.26	6	0.12	1	0.51	3	20.97	(71)
21/441	26/4314 Kraaifontein	33 51	18 45	350	0.07	2	0.06	1	0.76	5	1.32	6	3.86	10	2.85	10	5.72	8	1.43	4	3.60	12	1.60	3	0.17	1	0.43	3	21.87	65
21/548	26/4316 Slent	33 38	18 49	-	0.28	4	0.29	4	1.44	7	(0.75	6)	3.15	12	1.83	11	3.80	12	1.37	7	4.03	14	2.17	11	0.33	3	0.64	8	(20.08	99)
21/591	26/4317 Elsenburg	33 51	18 50	594	0.48	4	0.36	4	1.05	6	1.52	7	4.28	13	3.57	14	6.08	11	2.07	10	3.75	15	2.43	8	0.32	2	0.41	4	26.32	98
21/655	26/4323 Stellenbosch Gaol	33 55	18 52	290	0.37	4	0.28	4	0.95	7	1.90	6	4.72	10	3.66	12	5.82	11	2.93	10	3.98	13	2.80	9	0.74	4	0.81	5	28.96	95
21/656	26/4322 Stellenbosch University Farm	33 56	18 52	390	0.33	4	0.35	6	1.34	7	2.19	7	4.92	12	3.88	12	5.90	11	3.10	9	4.53	17	2.53	8	0.63	4	0.76	5	30.46	102
21/745	26/4329A Glen Arum	33 55	18 55	1300	0.32	4	1.39	5	1.09	8	1.98	9	4.98	10	4.53	14	6.64	12	2.98	11	5.84	18	3.62	10	0.65	5	1.18	7	35.20	113
21/778	26/4338 Jonkershoek (Forest Res.)	33 58	18 56	-	0.25	4	0.73	6	1.67	9	2.16	7	6.48	11	5.76	13	8.45	11	3.95	7	6.12	17	4.21	11	0.46	5	2.01	8	42.25	109
21/793	26/4336A Paarl (Exp. Station)	33 43	18 57	-	0.26	3	1.01	4	1.68	6	2.39	7	8.39	10	4.96	14	7.96	13	6.42	7	6.23	14	3.20	8	0.52	3	0.94	6	43.96	95
21/806	26/4336M Dwarsrivierhoek	33 56	18 57	-	0.38	4	1.61	4	1.43	7	2.52	7	7.37	15	6.25	16	8.50	12	9.69	12	7.91	(17	4.31	8	0.60	5	1.54	6	52.11	113
21/809	26/4338A Jonkershoek (2D.)	33 59	18 57	1030	0.23	3	0.93	7	2.37	10	4.29	8	7.82	13	9.18	16	10.18	11	5.17	12	9.41	19	5.09	9	1.44	5	2.65	5	58.76	118
21/823	26/4337 Paarl Gaol	33 43	18 58	544	0.18	3	1.16	5	1.80	7	2.12	9	8.33	12	5.26	12	8.16	11	5.25	9	5.83	13	3.25	8	0.51	5	0.83	6	42.68	100
21/838	26/4338B Jonkershoek (4M.)	33 58	18 58	2300	0.49	-	1.36	-	3.44	-	4.50	-	16.55	-	10.29	-	12.76	-	8.52	-	12.15	-	5.60	-	0.59	-	2.45	-	78.70	-
21/892	27/4345 Groot Drakenstein	33 52	19 00	480	0.17	3	1.49	4	1.20	6	2.86	8	6.69	10	7.02	14	7.81	12	4.00	9	5.48	14	4.06	8	0.38	4	0.92	6	42.08	98
21/900	27/4340A Jonkershoek (3M.)	34 00	19 00	1550	0.76	-	1.03	-	4.08	-	7.59	-	11.10	-	12.83	-	12.95	-	6.68	-	12.46	-	5.01	-	3.38	-	3.18	-	81.05	-
22/4	27/4343 Welbedacht	33 34	19 01	520	0.14	1	0.20	1	1.98	5	1.29	4	2.90	8	1.53	5	4.56	7	2.05	5	1.88	7	2.39	5	0.00	0	0.46	2	19.38	(50)
22/9	27/4352 Haartjesvilla	33 39	19 01	20	0.00	0	0.23	1	1.41	3	2.61	4	3.91	6	5.93	4	4.93	5	3.54	4	5.29	6	2.75	4	0.60	2	0.90	3	32.10	(42)
22/29	27/4345M Virgin Peaks	33 59	19 01	3300	0.88	-	1.02	-	3.60	-	4.27	-	12.25	-	12.22	-	13.65	-	13.37	-	14.26	-	4.85	-	2.59	-	2.56	-	85.52	-
22/30	27/4345F Jonkersnek	34 00	19 01	4000	1.39	-	1.85	-	5.24	-	8.72	-	20.95	-	18.12	-	17.86	-	19.06	-	20.29	-	6.67	-	4.43	-	3.93	-	128.51	-
22/38	27/4340 Vruchtbaar	33 38	19 02	450	0.27	2	0.53	4	1.85	7	1.78	6	3.75	10	2.71	10	5.81	11	3.16	9	3.56	11	3.25	8	0.53	5	1.22	5	28.42	88
22/99	27/4344 Onverwacht	33 39	19 01	600	0.18	2	0.35	3	1.74	6	2.22	7	4.10	10	3.58	12	5.43	11	3.01	8	4.02	8	3.09	6	0.47	5	1.19	6	29.38	84
22/113	27/4349 La Motte	33 53	19 04	706	0.09	3	0.50	3	0.47	2	1.02	2	5.47	9	3.99	9	5.96	9	3.30	7	5.79	12	3.15	4	0.46	2	0.82	6	31.02	68
22/116	27/4350 Driefontein	33 56	19 04	3000	0.49	3	0.86	3	0.61	2	2.15	2	16.86	9	9.14	8	14.08	9	14.05	7	12.91	12	3.70	4	1.65	2	4.83	5	81.33	66
22/188	27/4355C Paradise Estate Homestead	33 38	19 07	-	1.05	4	1.12	5	3.64	6	4.24	6	8.21	12	6.74	13	10.54	12	9.00	9	9.13	16	5.69	9	0.81	5	1.51	5	61.68	102
22/190	27/4355D Paradise Estate (Mtn. Guage)	33 40	19 07	-	0.80	-	0.70	-	4.52	-	5.71	-	14.25	-	17.72	-	17.84	-	12.48	-	15.86	-	9.92	-	1.42	-	3.32	-	104.54	-
22/204	27/4355Y Pransch Hoek	33 54	19 07	-	0.24	2	0.18	3	2.31	8	1.29	5	5.53	9	4.19	12	5.93	12	2.95	8	5.88	14	3.99	9	0.51	4	1.19	4	34.19	90
22/368	27/4366A Swartvlei	33 38	19 13	900	0.14	1	0.38	2	2.30	6	2.57	6	8.42	8	3.39	5	8.07	9	3.74	5	10.39	12	3.26	10	0.35	2	0.66	4	43.67	70
22/521	27/4372 Rawsonville	33 41	19 18	850	0.15	1	0.30	1	2.67	2	1.51	2	3.21	6	4.48	4	4.90	8	2.11	5	6.89	9	1.52	6	0.20	2	0.10	1	28.04	(47)
22/539	27/4368 Villiersdorp	33 59	19 18	1200	0.47	4	0.27	3	2.52	4	1.57	5	3.24	6	1.66	7	4.14	6	0.89	4	6.39	11	1.91	8	0.20	2	0.50	1	23.76	61
22/653	27/4374A Stettyn	33 53	19 22	830	0.00	0	0.15	1	1.42	4	0.83	2	3.81	5	1.49	4	4.11	5	0.35	2	5.23	7	2.75	5	0.00	0	0.77	1	20.91	36
22/759	27/4379 Worcester (Gaol)	33 39	19 26	660	0.53	1	0.71	3	1.04	4	0.62	3	2.31	4	0.63	5	1.45	7	0.25	2	2.22	8	1.35	4	0.00	0	0.29	1	11.20	42
22/788	27/4380B Worcester	33 38	19 27	660	0.47	1	0.39	3	1.19	4	0.68	3	0.76	2	1.47	6	1.32	7	0.21	2	2.47	8	1.13	5	0.00	0	0.35	1	10.44	42
22/792	27/4380C Brandvlei Dam	33 42	19 27	-	0.59	2	0.15	1	1.29	6	0.62	3	2.19	6	0.61	4	1.93	8	0.25	3	3.09	9	1.24	6	0.00	0	0.19	1	12.15	49

RAINFALL –1948– REËNVAL

No.	Old Number Ou Nommer	STATION STASIE	S. Latitude S. Breedtegr	E. Longitude O. Lengtegr	Height Hoogte Feet Voet	Jan. Inches Duime	Jan. Days-Dae	Feb. Inches Duime	Feb. Days-Dae	Mar-Mrt Inches Duime	Mar-Mrt Days-Dae	April. Inches Duime	April. Days-Dae	May-Mei Inches Duime	May-Mei Days-Dae	Jun. Inches Duime	Jun. Days-Dae	Jul. Inches Duime	Jul. Days-Dae	Aug. Inches Duime	Aug. Days-Dae	Sept. Inches Duime	Sept. Days-Dae	Oct-Okt Inches Duime	Oct-Okt Days-Dae	Nov. Inches Duime	Nov. Days-Dae	Dec-Des Inches Duime	Dec-Des Days-Dae	Year-Jaar. Inches Duime	Year-Jaar. Days-Dae
23/218	27/4386A	Sylvans Rest	33°38'	19°38'	-	0.17	3	0.05	2	1.10	4	0.86	5	1.08	4	0.41	3	1.00	6	0.08	2	1.46	6	2.59	7	0.11	1	0.70	1	9.61	44
23/597	27/4392	McGregor	33 57	19 50	778	0.38	2	0.00	0	0.88	4	0.30	1	1.13	3	0.62	3	1.87	5	0.21	1	0.97	4	2.92	4	0.00	0	0.00	0	9.28	27
23/602	27/4395M	Soutrivier	33 32	19 51	-	0.08	2	0.70	4	0.65	6	0.61	4	1.89	5	0.80	5	1.11	6	0.17	3	1.88	8	2.56	6	0.12	1	0.57	1	11.14	51
23/629	27/4395	Rhebokskraal	33 59	19 51	1000	0.63	1	0.00	0	0.12	1	0.57	3	1.35	2	0.65	3	1.31	3	0.00	0	1.08	4	4.36	4	0.00	0	0.59	1	10.66	(22)
23/674	27/4397	Dassieshoek	33 44	19 53	1100	0.93	5	0.28	3	3.60	9	1.52	4	1.23	6	1.22	7	1.83	7	0.25	5	2.00	9	3.67	8	0.98	5	0.90	1	18.41	69
23/678	27/4399	Robertson Gaol	33 48	19 53	600	0.33	1	0.18	3	1.53	6	1.03	3	1.08	5	0.91	4	1.24	7	0.11	2	2.16	8	2.94	6	0.02	1	0.59	1	12.12	47
23/887	27/4402	Bergendal	33 47	20 00	-	1.41	3	0.00	0	1.77	6	0.49	1	0.79	4	0.86	4	1.03	5	0.10	1	1.51	7	4.08	6	0.47	2	1.01	1	13.52	(40)
24/101	27/4410	Middelvoetpad	33 41	20 04	-	0.48	2	0.06	1	0.35	3	0.26	2	0.65	1	0.37	2	0.62	4	0.00	0	0.33	2	2.26	3	0.32	1	0.77	1	6.47	(22)
24/146	27/4409	Boonievale	33 56	20 05	-	0.68	2	0.25	2	1.28	4	0.91	5	0.53	3	0.86	3	1.15	7	0.22	1	0.94	5	3.52	5	0.03	1	0.83	1	11.20	39
24/197	27/4411	Montagu	33 47	20 07	746	0.56	3	0.12	3	0.39	6	0.30	3	0.94	4	0.66	4	0.95	5	0.14	3	0.91	6	3.94	7	0.12	1	1.44	1	10.47	46
24/546	27/4415C	Hoek van die Berg	33 36	20 19	-	0.00	0	0.00	0	0.72	2	0.41	2	0.40	1	0.57	2	0.41	2	0.00	0	0.18	1	2.85	6	0.00	0	0.40	1	5.94	17
24/684	27/4416	Scheepersrust	33 54	20 23	-	0.35	1	0.43	2	0.60	2	0.55	3	0.72	1	0.92	3	0.75	5	0.10	1	0.73	3	6.93	3	0.00	0	0.70	1	12.78	(25)
25/414	27/4429	Barrydale	33 54	20 44	-	0.81	2	0.71	3	0.76	3	0.89	5	0.80	3	0.37	2	0.56	4	0.27	2	0.60	3	6.08	4	0.23	1	0.47	1	12.55	33
25/451	27/4431	Prinsrivier	33 31	20 46	-	1.50	2	0.40	1	1.87	6	0.51	3	0.58	1	0.00	0	0.15	1	0.25	1	0.00	0	1.80	3	0.00	0	0.81	2	7.87	(20)
25/599	27/4434	Strawberry Hill	33 58	20 51	1450	3.61	7	1.42	6	5.10	8	6.23	10	1.35	7	1.47	4	1.59	8	0.99	8	2.69	9	9.49	9	3.09	6	0.95	3	37.98	85
26/215	28/4442	Algarynskraal	33 35	21 08	-	1.16	2	0.93	2	1.53	4	0.27	3	0.41	1	0.00	0	0.08	1	0.27	1	0.06	1	1.55	3	0.00	0	0.75	2	7.01	(20)
26/240	28/4443	Corrente Rivier	34 00	21 08	-	2.13	3	1.09	2	4.03	8	3.94	9	0.52	3	1.11	6	1.15	6	0.41	3	2.06	5	6.66	10	1.32	3	1.21	3	25.63	61
26/510	28/4448a	Garcia	34 00	21 17	-	3.39	5	0.97	3	4.97	9	3.47	10	0.57	4	0.91	6	0.67	5	0.31	6	2.25	11	5.65	8	1.59	6	0.92	3	25.67	76
27/302	28/4454	Calitzdorp	33 32	21 41	750	1.77	2	0.68	2	1.76	7	1.15	7	0.25	1	0.10	1	0.46	2	0.08	1	0.20	2	1.00	6	0.00	0	0.40	2	7.85	33
28/83	28/4463M	Ruiterbos	33 53	22 03	-	3.83	5	1.68	4	3.69	8	3.95	10	0.43	3	0.87	4	1.26	7	0.48	4	2.74	7	5.12	10	2.46	7	1.21	5	27.72	74
28/150	28/4464	Kweperfontein	34 00	22 05	-	3.70	6	0.62	2	1.50	3	3.34	6	0.06	1	0.73	2	0.70	2	0.16	1	0.55	1	5.47	5	0.52	2	0.41	2	17.76	(33)
28/335	28/4468	Oudtshoorn (Gaol)	33 35	22 12	1090	1.29	4	0.45	4	1.57	6	0.98	7	0.01	1	0.24	3	0.58	4	0.51	4	0.47	2	1.58	6	0.30	4	0.75	2	8.73	47
28/335A	28/4470	Oudtshoorn (Convent)	33 35	22 12	1100	1.25	3	0.40	3	1.73	6	1.15	10	0.43	2	0.24	4	0.62	5	0.51	4	0.41	3	1.67	6	0.29	3	0.71	2	9.41	51
28/	28/4469	Oudtshoorn (Municipality)	33 35	22 12	1090	1.71	3	0.40	2	1.87	5	1.17	8	0.40	1	0.20	2	0.60	4	0.52	3	0.42	3	1.56	6	0.27	3	0.76	2	9.88	42
28/407	28/4472	Mount Hope (Groot Doorn Rivier)	33 47	22 14	-	1.95	2	0.32	1	0.00	0	0.00	0	0.31	2	0.17	1	0.56	3	0.27	1	1.03	3	2.67	3	0.16	1	0.30	1	7.74	18
28/415	28/4466	Jonkersberg	33 55	22 14	-	7.43	12	1.97	6	4.23	9	5.04	12	0.98	6	1.20	6	1.53	9	0.56	6	2.89	7	5.44	11	3.43	9	1.69	8	36.39	101
28/536	28/4474	Kleinfontein	33 56	22 18	-	5.11	7	1.36	4	2.90	5	3.14	9	0.09	1	0.94	4	0.87	4	0.16	2	2.91	5	5.00	8	2.09	6	1.20	4	25.77	59
28/717	28/4480	Windymere	33 57	22 24	-	5.69	11	1.45	8	3.70	9	4.11	13	0.26	5	0.94	6	1.14	9	0.64	8	3.01	9	5.28	12	1.78	8	1.82	9	29.82	107
28/771	28/4481	Herold	33 51	22 26	-	1.69	4	0.58	5	0.82	5	1.04	7	0.40	3	0.20	4	0.78	4	0.39	3	1.65	3	3.45	7	0.55	4	1.06	4	12.61	53
28/808	28/4480M	George (Aerodrome)	33 58	22 27	-	4.92	11	1.58	9	3.78	12	4.56	15	0.63	11	1.09	7	1.50	13	0.71	10	2.88	10	5.26	15	1.87	9	2.53	10	31.31	132
28/813	28/4481A	Fonteinplaas	33 33	22 28	-	1.86	6	0.25	1	1.48	3	1.61	4	0.19	3	0.11	2	0.90	6	0.68	4	1.08	3	1.57	4	0.25	1	1.21	2	11.19	39
28/836	28/4482	George (Rectory)	33 58	22 28	750	5.04	11	1.48	7	3.90	11	4.52	17	0.65	11	0.99	7	1.16	8	0.64	8	2.72	11	5.54	13	2.26	8	3.02	10	31.92	122
29/58	28/4487A	Paradys	33 58	22 32	739	3.57	11	1.92	6	4.37	9	3.94	12	0.59	7	0.95	5	0.95	6	0.66	4	3.08	9	5.08	13	2.19	8	2.90	8	30.19	98
29/211	28/4491	Langeneas	33 31	22 38	-	0.65	2	0.24	2	1.52	3	1.04	4	0.19	1	0.61	2	0.63	4	0.53	1	0.70	2	1.47	3	0.04	1	1.61	2	9.43	27
29/258	28/4494	Schoonberg	33 48	22 39	-	1.30	2	1.25	2	1.24	3	1.85	4	0.79	2	0.66	1	1.06	2	0.86	2	1.81	2	4.98	4	0.84	2	1.43	3	18.07	(29)

RAINFALL -1948- REËNVAL

No.	STATION STASIE	S. Latitude S. Breedtegr	W. Longitude O. Lengtegr	Height Hoogte Feet Voet	Jan. Inches Duime	Jan. Days-Dae	Feb. Inches Duime	Feb. Days-Dae	Mar-Mrt Inches Duime	Mar-Mrt Days-Dae	April. Inches Duime	April. Days-Dae	May-Mei Inches Duime	May-Mei Days-Dae	Jun. Inches Duime	Jun. Days-Dae	Jul. Inches Duime	Jul. Days-Dae	Aug. Inches Duime	Aug. Days-Dae	Sept. Inches Duime	Sept. Days-Dae	Oct-Okt Inches Duime	Oct-Okt Days-Dae	Nov. Inches Duime	Nov. Days-Dae	Dec-Des Inches Duime	Dec-Des Days-Dae	Year-Jaar. Inches Duime	Year-Jaar. Days-Dae
29/291	28/4492A Kleinplaat	33°51'	22°40'	-	2.67	9	1.25	5	1.44	5	2.81	8	1.03	5	0.70	3	0.80	3	1.19	4	2.06	4	4.73	7	1.38	5	2.14	6	22.20	64
29/294	28/4492 Bergplaats	33 54	22 40	-	4.93	7	2.11	7	2.80	10	4.00	12	0.73	8	1.10	6	1.12	7	0.77	7	2.83	10	72.8	11	3.30	7	3.16	8	34.13	100
29/297	28/4493 Woodville	33 57	22 40	-	3.42	8	2.18	6	2.20	5	3.14	9	0.75	10	1.05	5	0.90	7	0.74	7	2.17	9	5.34	13	2.32	9	2.79	10	27.00	98
29/534	28/4503 Geelhoutboom	33 54	22 48	-	5.71	10	3.04	4	1.42	7	4.26	10	1.09	7	1.15	5	1.37	5	0.89	5	3.45	6	5.36	10	3.00	8	3.90	8	34.64	85
29/542	28/4502 Rocirivier	33 32	22 49	-	0.90	2	0.54	4	1.70	1	1.02	5	0.20	2	0.37	3	0.38	1	0.61	1	0.88	2	2.06	3	0.00	0	2.11	2	10.77	(26)
29/556	28/4498 Molenrivier	33 46	22 49	-	1.13	2	0.80	2	1.95	4	1.98	7	0.58	3	0.73	3	0.94	3	0.91	5	1.97	4	3.75	6	0.67	2	2.24	4	17.65	45
29/624	28/4500 Karatara	33 54	22 51	-	5.87	9	2.99	5	1.82	9	3.54	13	0.93	6	0.98	7	0.87	6	0.68	4	2.97	6	4.36	10	3.00	7	3.58	8	31.59	90
29/684	28/4499 Farleigh	33 54	22 53	-	6.14	10	3.08	6	2.41	9	5.12	13	0.87	9	0.98	5	1.34	7	0.88	7	3.53	9	5.42	14	3.20	11	4.39	11	37.36	111
29/692	28/4505 Buffelsklip	33 32	22 54	2000	0.45	1	0.43	1	1.70	1	0.62	3	0.00	0	0.20	1	0.45	1	0.67	1	1.00	2	2.34	4	0.00	0	1.65	2	9.51	(17)
29/805	29/4512 Sourflats	33 55	22 57	-	4.54	10	2.87	7	2.21	10	4.42	12	0.73	5	1.12	8	1.98	11	0.77	8	3.19	11	3.89	14	2.99	9	3.82	10	32.13	115
29/863	28/4509 Millwood	33 53	22 59	1500	6.98	10	3.01	7	2.99	11	4.69	13	0.73	8	1.26	7	1.91	8	1.59	10	4.30	10	6.34	14	3.79	10	4.97	11	42.56	119
30/88	29/4522 Gouna	33 58	23 03	-	6.23	11	2.86	8	1.69	7	3.73	(11)	0.15	3	1.17	8	1.97	11	0.38	4	3.69	9	4.88	15	1.31	7	2.51	10	30.57	104
30/90	29/4515 Concordia	34 00	23 03	-	4.04	9	2.08	5	1.68	10	4.23	14	0.69	7	1.33	9	1.49	10	1.75	9	3.27	11	3.00	10	1.46	9	2.53	10	27.55	113
30/212	29/4529 Vetvlei	33 32	23 08	-	0.78	2	0.43	3	1.20	5	0.25	2	0.20	1	0.00	0	0.60	1	0.40	1	0.62	2	1.68	3	0.00	0	2.10	2	8.26	(22)
30/219	29/4528 Uniondale	33 39	23 08	-	0.76	3	1.05	7	1.04	3	0.64	6	0.20	4	0.31	5	0.32	5	0.69	5	0.69	5	1.94	4	0.50	4	1.46	4	9.60	55
30/265	29/4531 Buffelsnek	33 55	23 09	-	3.05	7	3.30	6	2.23	7	4.96	11	1.30	4	1.88	4	1.82	6	2.17	9	4.16	11	7.46	14	3.45	10	4.20	13	39.98	102
30/283	29/4530 Aventuur	33 43	23 10	-	0.67	1	2.08	3	1.50	1	1.91	5	0.34	1	0.47	2	0.00	0	1.32	3	1.74	4	3.02	4	1.30	3	2.23	3	16.58	(30)
30/297	29/4532 Deepwalls	33 57	23 10	-	3.90	7	2.81	10	2.59	10	5.41	12	0.94	6	1.67	6	2.04	9	2.24	10	3.69	12	7.63	16	2.79	8	4.13	10	39.84	116
30/323	29/4534 Rocimuur	33 53	23 11	-	1.48	7	2.11	6	1.43	6	3.79	12	0.79	7	1.61	5	1.50	9	1.38	7	3.19	8	5.49	9	2.31	5	2.65	4	27.73	(85)
30/390	29/4523 Kafferskop	34 00	23 13	-	2.62	11	1.33	8	1.39	8	3.37	15	0.65	6	2.03	7	1.38	12	1.72	10	3.14	11	4.53	14	1.84	10	3.18	10	27.18	122
30/446	29/4537 Krantsbosch	33 56	23 15	-	1.94	7	1.84	9	1.62	6	3.93	12	0.41	6	1.56	5	1.42	8	1.32	9	3.07	11	4.57	11	2.47	11	3.42	11	27.57	106
30/524	29/4539 Welgelegen	33 44	23 18	-	1.20	3	1.68	2	1.60	5	1.40	5	0.41	2	0.80	3	0.35	3	1.24	4	1.67	2	2.09	4	1.47	4	2.89	5	16.80	(42)
30/764	29/4545A Ongelegen	33 44	23 26	-	0.61	1	1.42	5	1.03	4	1.06	7	0.25	3	0.94	3	0.41	5	0.87	4	2.06	5	2.67	5	0.93	4	1.91	4	14.16	50
30/775	29/4542A Keurboomsrivier	33 55	23 26	-	3.45	9	2.11	7	2.31	5	4.37	12	0.11	4	0.45	4	1.06	7	1.04	8	2.78	8	2.59	11	2.93	9	2.40	10	25.60	94
31/167	29/4546 Klein Rivier	33 47	23 36	-	0.95	6	1.36	5	1.81	8	2.02	7	0.40	5	1.34	4	0.58	7	1.64	5	2.18	5	3.60	13	2.33	8	2.47	6	20.68	79
31/237	29/4549 Blaauwkrantz	33 57	23 38	700	3.44	7	3.48	7	2.32	6	4.52	9	0.15	1	1.91	5	1.62	5	1.15	5	3.46	7	4.63	8	3.88	7	2.98	3	33.54	(70)
31/436	29/4552 Krakeelrivier	33 48	23 45	-	0.40	1	1.47	4	1.09	3	2.28	4	0.78	3	1.94	3	0.45	2	0.77	2	1.70	2	3.80	4	1.15	2	1.50	3	17.33	(33)
31/507	29/4550 Lottering	33 57	23 47	700	4.37	7	3.59	9	2.52	4	5.53	8	0.45	4	1.63	6	1.88	9	2.37	11	4.12	11	4.05	13	3.58	8	3.65	8	37.74	98
31/619	29/4554A Joubertina	33 49	23 51	-	0.95	3	1.33	8	0.70	6	2.50	13	0.60	6	0.97	6	0.34	8	0.83	7	1.49	7	2.97	11	1.08	7	1.08	5	14.84	87
31/688	29/4555 Stormsrivier	33 58	23 53	797	3.92	9	2.29	5	2.13	7	5.54	12	0.86	8	2.68	6	2.29	7	2.25	9	4.36	10	4.50	9	5.80	10	3.34	8	39.96	100
32/173	29/4560A Hendrikskraal	33 53	24 06	-	1.09	4	0.63	2	1.53	5	4.05	11	0.46	2	3.18	6	1.10	9	1.98	6	2.44	2	5.55	11	1.94	5	1.31	3	25.16	66
32/209	29/4562 Witte Els Bosch	33 59	24 07	745	4.31	8	1.57	4	2.12	6	6.21	11	2.08	5	2.55	7	1.95	5	2.87	8	3.73	7	4.71	11	3.90	5	2.75	5	38.75	(82)
32/275	29/4563 Zandvlakte	33 35	24 10	-	0.73	2	1.49	4	2.90	5	3.63	6	0.12	2	0.25	2	0.48	4	0.19	2	0.51	3	1.69	7	0.00	0	1.56	3	13.55	40
32/481	29/4566 Rocikraus	33 31	24 17	-	0.18	1	1.42	4	0.68	1	1.95	2	0.00	0	0.00	0	0.00	0	0.35	1	0.70	2	1.10	2	0.00	0	0.90	2	7.28	(15)
32/503	29/4566A Zuur Anys	33 53	24 17	-	0.83	1	0.96	6	2.32	12	4.38	13	0.58	6	1.52	7	1.28	10	1.69	10	2.51	8	4.70	14	2.91	11	1.52	7	25.20	105

RAINFALL -1948- REËNVAL

No.	Old Number / Ou Nommer	STATION / STASIE	S. Latitude / S. Breedtegr	E. Longitude / O. Lengtegr	Height / Hoogte Feet / Voet	Jan. Inches / Duime	Jan. Days-Dae	Feb. Inches / Duime	Feb. Days-Dae	Mar-Mrt Inches / Duime	Mar-Mrt Days-Dae	April. Inches / Duime	April. Days-Dae	May-Mei Inches / Duime	May-Mei Days-Dae	Jun. Inches / Duime	Jun. Days-Dae	Jul. Inches / Duime	Jul. Days-Dae	Aug. Inches / Duime	Aug. Days-Dae	Sept. Inches / Duime	Sept. Days-Dae	Oct-Okt Inches / Duime	Oct-Okt Days-Dae	Nov. Inches / Duime	Nov. Days-Dae	Dec-Des Inches / Duime	Dec-Des Days-Dae	Year-Jaar. Inches / Duime	Year-Jaar. Days-Dae
32/640	29/4580	Kruis Rivier	33°40'	24°22'	-	0.79	3	1.76	4	2.29	3	3.02	6	0.00	0	0.49	2	0.45	2	0.45	2	0.95	2	1.98	9	0.50	2	0.71	2	13.39	(37)
33/64	29/4577A	Doornrivier	33 34	24 33	-	0.67	3	1.80	4	1.02	3	3.37	4	0.00	0	0.22	1	0.12	1	0.49	2	1.39	2	1.84	5	0.62	3	0.45	2	11.99	(30)
33/224	29/4579	Comdomo	33 44	24 38	-	0.94	5	1.60	6	1.40	6	3.75	10	0.04	1	0.44	5	0.16	2	0.46	3	0.75	4	1.37	6	0.37	2	0.00	0	11.28	50
33/283	29/4581	Gantoos	33 43	24 40	-	0.88	4	2.17	5	0.87	2	3.83	6	0.24	1	0.11	1	0.25	2	0.44	3	0.87	2	2.04	5	0.44	3	0.96	3	13.10	(37)
33/384	29/4584	Langhoogte	33 54	24 43	-	0.87	4	1.34	6	1.92	6	4.37	10	0.31	2	0.92	5	0.43	3	1.44	7	1.48	5	2.71	10	2.58	5	1.23	5	19.60	68
33/613	29/4588A	Ferndale	33 43	24 51	-	2.08	9	1.76	8	1.80	8	4.92	10	0.00	0	0.45	5	0.17	4	0.61	3	1.45	6	2.97	13	0.99	8	0.98	5	18.18	79
33/681	29/4598	View Excello	33 51	24 53	-	0.60	2	0.91	5	1.11	5	4.38	5	0.40	1	0.46	2	0.29	3	0.56	3	0.80	5	2.67	7	0.95	4	0.93	4	14.06	46
33/702	30/4597A	Noaga	33 42	24 54	-	2.36	-	1.23	-	1.67	-	5.89	-	0.00	-	0.16	-	0.13	-	0.08	-	1.53	-	2.38	-	0.07	-	2.31	-	17.81	-
33/856	30/5604	Otterford Mlo. T.S.395	33 46	24 59	1403	2.34	-	1.19	-	1.65	-	6.30	-	0.00	-	0.13	-	0.90	-	0.08	-	1.50	-	2.52	-	0.08	-	2.26	-	18.95	-
33/871	30/5602	Tygerhoek	33 31	25 00	-	0.28	1	1.75	4	0.60	2	2.75	3	0.12	2	0.28	2	0.21	2	0.45	3	0.87	3	1.87	2	0.53	3	0.65	3	10.36	(30)
34/47	30/5605	Otterford	33 47	25 02	-	3.65	7	2.56	10	2.91	6	7.17	12	0.31	3	0.98	6	1.02	5	0.84	4	2.77	9	3.74	15	2.41	8	2.02	9	30.38	94
34/78	30/5604A	Blue Berg	33 48	25 03	-	2.96	-	1.89	-	3.33	-	8.35	-	0.38	-	1.07	-	0.55	-	0.65	-	2.24	-	6.73	-	2.85	-	2.80	-	33.80	-
34/80	30/5608	Lower Forest Areas	33 50	25 03	-	0.38	-	0.55	-	2.03	-	6.40	-	0.00	-	0.36	-	0.00	-	0.15	-	0.76	-	(2.21)	-	1.20	-	1.10	-	(15.14)	-
34/138	30/5617	Loerie Plantation	33 48	25 05	-	2.44	10	2.14	9	3.95	8	7.16	13	0.35	3	0.97	5	0.78	4	1.02	6	1.66	7	6.10	15	1.96	7	2.16	9	30.69	96
34/231	30/5612	Longmore	33 51	25 08	-	2.02	9	2.06	6	3.51	8	6.65	12	0.22	1	1.30	7	1.37	8	0.99	6	1.69	6	4.73	16	1.31	6	2.07	9	27.92	94
34/319	30/5621	Van Staadens (Mtn.)	33 49	25 11	1063	1.41	-	2.10	-	2.36	-	6.32	-	0.13	-	1.40	-	1.11	-	1.23	-	1.76	-	5.96	-	1.87	-	2.81	-	28.46	-
34/381	30/5620	Van Staadens Reservoir	33 51	25 13	-	1.41	11	2.19	10	2.43	10	6.22	10	0.19	3	1.52	8	1.12	8	1.25	8	1.88	9	5.67	16	1.51	7	2.53	10	27.92	110
34/405	30/5626	Trig Kop	33 43	25 14	-	2.16	-	1.75	-	2.16	-	7.95	-	0.22	-	1.08	-	0.79	-	0.64	-	0.99	-	7.18	-	0.78	-	1.01	-	26.71	-
34/444	30/5618	Witteklip Estate	33 54	25 15	-	3.52	8	2.06	7	3.17	7	6.08	10	0.31	2	1.93	5	0.80	3	1.92	7	2.48	8	4.80	11	1.85	4	2.00	7	30.92	79
34/523	30/5622N	Elands River	33 43	25 18	-	1.52	6	1.96	9	1.42	5	6.81	9	0.00	0	0.41	2	0.31	4	0.35	3	0.59	6	3.64	8	0.52	4	1.06	5	18.59	61
34/581	30/5619	Ida Vlei	33 41	25 20	-	3.21	-	2.73	-	2.32	-	8.70	-	0.00	-	0.76	-	0.00	-	0.26	-	0.85	-	-	-	1.07	-	0.98	-	(20.88	-)
34/734	30/5623	Bitenhage (Springs)	33 44	25 25	400	0.91	6	1.45	7	0.94	4	6.09	11	0.00	0	0.42	4	0.13	2	0.36	3	0.85	6	3.32	10	0.32	2	0.90	4	15.68	(59)
34/736	30/5627	Bitenhage (Park)	33 46	25 24	358	1.29	11	0.77	10	0.64	5	6.51	14	0.03	2	0.48	4	0.27	7	0.30	3	1.05	7	3.12	13	0.26	4	0.83	6	15.55	86
35/60	30/5637	Emerald Hill	34 00	25 32	176	1.64	9	1.36	6	2.60	5	6.22	6	0.57	4	4.59	5	1.19	7	1.76	9	4.45	8	6.12	(9)	-	-	1.81	5	(32.31	71)
35/116	30/5633	Stella Home	33 56	25 34	-	1.53	6	0.33	1	1.70	3	5.03	6	0.00	0	2.40	5	0.15	1	1.00	1	2.53	5	3.50	10	0.42	1	1.40	3	19.99	(42)
35/147	30/5639	Port Elizabeth (Golf C.)	33 57	25 35	320	1.30	9	0.82	8	1.12	4	4.10	8	0.00	0	2.94	7	0.42	4	1.76	7	3.44	7	3.46	11	0.55	4	1.84	5	21.75	74
35/148	30/5641	Walmer	33 58	25 35	-	1.58	9	0.94	10	1.59	5	5.31	8	0.08	2	4.22	9	0.54	5	2.23	10	3.61	9	3.44	15	0.77	8	2.04	6	26.35	96
35/179	30/5639A	Port Elizabeth (Aerodrome)	33 59	25 36	205	1.10	8	1.17	11	1.50	7	5.07	8	0.19	4	3.94	10	0.86	6	1.96	10	3.58	10	3.29	16	0.50	8	1.64	6	24.80	104
35/207	30/5638	Port Elizabeth (Light-House)	33 57	25 37	181	1.11	9	1.00	8	1.08	4	4.59	7	0.02	1	3.78	8	0.37	4	2.06	6	4.38	7	2.32	13	0.67	5	1.87	5	23.25	77
35/271	30/5641A	Hermitage	33 31	25 40	-	1.23	7	1.42	9	1.16	6	4.25	12	0.00	0	0.13	3	0.83	4	0.33	3	0.64	5	1.02	7	0.67	6	1.12	5	12.80	67
35/299	30/5641a	Humewood Golf Course	33 59	25 40	-	1.76	6	0.49	5	1.21	5	3.87	8	0.25	2	3.60	7	0.47	4	1.71	8	3.24	7	2.63	9	0.64	4	1.17	5	21.04	70
35/605	30/5647A	Arizona	33 35	25 51	-	1.53	4	1.44	4	0.80	2	4.87	8	0.00	0	0.16	1	0.00	0	0.00	0	0.73	2	1.21	5	0.55	3	0.23	3	11.52	(32)
36/530	30/5656	Bird Island	33 50	26 18	12	0.64	7	0.84	7	0.86	7	4.22	11	0.25	7	1.45	6	0.87	6	1.17	6	1.71	5	3.03	10	0.10	2	0.90	5	16.04	79
36/605	30/5660	Longvale	33 35	26 21	950	1.41	6	2.52	10	1.83	5	6.90	8	0.27	2	0.84	3	0.82	3	0.53	2	2.92	5	3.50	9	0.85	5	1.74	4	24.33	(62)
36/642	30/5657	Longbank	33 42	26 22	650	2.84	14	2.00	11	2.66	9	7.29	11	0.90	4	2.53	6	1.59	8	2.17	11	3.14	10	4.77	16	2.32	10	2.11	8	34.32	118

RAINFALL –1948– REËNVAL

No.	STATION STASIE	S. Latitude S. Breedtegr.	E. Longitude O. Lengtegr.	Height Hoogte Feet Voet	Jan. Inches Duime	Jan. Days-Dae	Feb. Inches Duime	Feb. Days-Dae	Mar-Mrt Inches Duime	Mar-Mrt Days-Dae	April. Inches Duime	April. Days-Dae	May-Mei Inches Duime	May-Mei Days-Dae	Jun. Inches Duime	Jun. Days-Dae	Jul. Inches Duime	Jul. Days-Dae	Aug. Inches Duime	Aug. Days-Dae	Sept. Inches Duime	Sept. Days-Dae	Oct-Okt Inches Duime	Oct-Okt Days-Dae	Nov. Inches Duime	Nov. Days-Dae	Dec-Des Inches Duime	Dec-Des Days-Dae	Year-Jaar. Inches Duime	Year-Jaar. Days-Dae
36/698	30/5666 Walbedacht	33°38'	26°24'	-	0.64	6	1.01	5	1.45	6	5.84	11	0.49	4	1.35	6	0.90	5	1.47	4	2.29	4	3.54	13	1.18	5	1.68	3	21.84	72
36/729	30/5659 Alexandria	33 39	26 25	669	0.97	6	1.20	5	1.32	4	5.73	10	0.20	1	1.88	6	0.86	6	1.78	5	2.58	5	3.21	11	1.19	6	1.70	2	22.62	67
37/39	30/5664B Spadona	33 39	26 32	-	0.58	4	1.27	5	1.36	4	5.11	7	0.00	0	1.16	3	1.16	5	1.28	3	1.88	5	2.42	8	0.84	3	1.20	3	18.26	(50)
37/282	30/5667 Boesmanseriviermond	33 42	26 40	-	0.98	9	1.80	9	1.74	8	5.32	9	0.34	4	2.05	6	1.05	9	1.53	6	1.98	6	4.21	15	1.58	9	1.54	8	24.12	98
37/362	30/5669 Royville	33 32	26 43	950	0.50	3	2.03	5	1.83	6	6.17	10	0.30	2	0.37	2	0.50	3	0.30	2	1.78	4	2.99	5	1.10	4	0.51	3	17.98	(49)
37/571	30/5673 Bathurst	33 31	26 49	800	0.90	7	2.50	6	1.69	5	7.07	11	0.19	2	0.58	3	0.63	4	0.40	3	2.73	6	4.30	12	1.39	7	1.00	6	23.38	72
37/696	30/5674 Port Alfred	33 36	26 54	200	0.99	9	2.40	7	1.53	6	4.79	8	0.23	2	1.05	4	1.17	5	0.72	6	3.16	8	3.67	11	1.52	8	0.89	6	22.12	80
37/811	30/5675 Rocklands	33 31	26 58	-	1.06	11	1.93	7	1.80	7	7.03	8	0.25	3	0.81	4	1.12	6	0.82	5	2.19	6	5.12	12	1.11	5	0.78	4	24.02	78
38/152	31/5677 Great Fish Point	33 32	27 06	239	0.86	9	1.79	7	2.84	9	5.42	10	0.33	7	0.48	3	0.91	5	0.89	6	1.87	8	3.67	13	1.57	10	0.62	8	21.25	95
40/35	26/4263 Langebaan	33 05	18 02	15	0.00	0	0.07	2	0.88	6	1.16	5	0.75	9	1.63	12	2.59	10	0.60	5	1.14	6	0.18	3	0.08	1	0.32	3	9.40	62
40/146	26/4264 Dassen Island	33 26	18 05	15	0.06	3	0.10	3	0.96	5	0.83	6	2.66	10	1.90	11	2.24	7	0.94	9	1.75	10	1.26	8	0.05	2	0.52	6	13.27	80
40/222	26/4265 Geelbek	33 12	18 08	100	0.00	0	0.00	0	1.43	6	0.93	7	1.50	11	1.54	8	2.28	8	0.73	7	1.93	11	0.88	8	0.12	1	0.25	2	11.59	69
40/604	26/4266 Hopefield	33 04	18 21	140	0.01	1	0.01	1	1.22	4	0.72	3	1.92	6	1.11	4	2.88	9	0.65	4	1.98	8	0.75	4	0.29	2	0.16	1	11.70	47
40/653	26/4292 The Towers	33 23	18 22	600	0.05	1	0.15	2	2.30	6	0.82	4	2.41	12	1.73	9	4.95	10	2.07	7	3.66	12	1.58	8	0.19	2	0.69	4	20.60	76
40/682	26/4268 Darling	33 22	18 23	382	0.09	2	0.09	1	2.00	5	1.05	5	2.87	9	2.00	8	6.09	10	1.52	6	4.35	12	1.33	6	0.13	2	0.63	3	22.15	69
41/347	26/4304 Langgewens	33 17	18 42	300	0.15	3	0.14	4	1.21	7	0.96	6	2.19	10	1.60	10	3.49	11	0.63	7	3.38	12	1.25	7	0.17	3	0.42	5	15.59	85
41/417	26/4312 Malmesbury	33 27	18 44	460	0.00	0	0.06	1	1.33	6	0.97	6	2.63	8	1.55	8	4.72	10	1.27	4	3.10	10	1.89	7	0.45	1	0.26	2	18.23	63
41/684	26/4327 Bothmaskloof	33 24	18 53	975	0.12	1	0.00	0	1.61	3	1.17	5	4.46	9	2.01	4	7.36	8	4.90	3	3.46	4	2.46	8	0.20	1	0.24	1	27.99	47
41/713	26/4326B Riebeek Kasteel	33 23	18 54	-	0.17	2	0.05	1	1.17	3	1.60	4	3.93	6	2.98	6	6.29	8	2.79	4	3.15	7	2.03	5	0.00	0	0.49	2	24.65	48
41/836	26/4338D Hermon	33 26	18 58	-	0.00	0	0.32	2	1.26	5	0.74	5	2.17	6	1.13	5	4.39	8	1.54	4	2.94	7	1.42	4	0.45	1	0.19	1	16.55	48
42/166	27/4351 Mont Pellier	33 16	19 06	770	0.00	0	1.27	1	2.61	5	-	-	2.83	5	1.78	7	4.73	7	0.76	7	4.29	7	1.66	8	0.26	2	0.46	2	(20.65	51)
42/227	27/4358 Talbagh	33 17	19 08	510	0.15	1	0.89	2	3.31	4	1.80	5	2.82	6	1.93	5	3.83	5	0.58	5	4.01	8	1.51	5	0.35	2	0.29	2	21.47	50
42/281	27/4362C Mont Rouge	33 11	19 10	1000	0.11	1	0.40	3	3.29	5	2.29	6	6.28	7	2.90	6	5.38	7	1.19	6	7.79	8	2.30	8	0.11	2	0.43	1	32.47	60
42/292	27/4348 Artois	33 22	19 10	260	0.08	2	0.81	4	2.06	4	2.38	6	3.69	9	2.55	7	4.43	8	0.69	4	3.77	8	1.81	5	0.34	2	0.33	2	22.94	61
42/325	27/4359 Kluitjeskraal	33 25	19 11	880	0.12	2	0.66	2	3.36	5	3.01	5	4.75	10	2.61	7	5.49	9	1.06	5	5.41	9	1.88	6	0.56	3	0.27	2	29.18	65
42/357	27/4363 La Plaisante	33 27	19 12	950	0.03	1	0.51	2	2.68	4	1.54	5	3.17	7	1.36	6	4.18	8	0.74	4	4.38	10	1.72	5	0.31	2	0.25	2	20.87	56
42/415	27/4364 Waverley Mills	33 25	19 14	750	0.00	0	0.80	3	3.47	5	2.50	6	4.27	8	2.57	6	4.43	8	1.25	5	3.96	9	1.84	5	0.30	2	0.49	1	25.88	58
42/529	27/4369 Vogelvlei	33 19	19 18	1550	0.09	2	0.30	4	2.26	6	2.47	7	6.22	8	3.65	7	5.75	8	1.36	6	8.13	10	1.97	8	0.15	2	0.46	3	32.81	71
42/532	27/4371 Ceres	33 22	19 18	1497	0.12	1	0.19	2	2.14	5	2.38	6	7.99	9	5.56	8	8.39	10	3.45	5	12.58	10	2.94	8	0.26	3	1.30	4	47.30	71
42/669	27/4362H Nooitgedacht	33 09	19 23	-	0.00	0	0.57	4	1.42	5	1.85	4	1.90	(3)	0.65	3	2.90	(4)	0.06	1	2.23	(5)	1.10	3	0.10	1	0.55	1	13.33	(34)
43/239	27/4386 Orchard	33 29	19 38	1280	0.00	0	0.05	1	0.76	3	0.76	2	1.49	4	1.54	6	2.23	7	0.20	2	3.08	9	1.74	9	0.03	1	0.20	1	12.08	45
43/516	27/4393 Spes Bona	33 06	19 48	1982	0.00	0	0.97	4	0.93	3	0.81	2	0.74	3	0.31	3	0.19	2	0.00	0	0.00	0	0.70	3	0.00	0	0.00	0	4.65	20
43/566	27/4391 Matroosberg	33 26	19 49	3162	0.10	1	0.26	5	0.72	4	1.90	3	1.33	6	0.78	5	1.09	6	0.06	2	1.33	7	2.43	10	0.10	2	0.22	1	10.32	52
44/50	27/4408 Touwsrivier	33 20	20 02	2500	0.32	1	0.08	1	1.47	4	0.11	1	0.92	4	0.52	2	0.63	3	0.06	2	0.49	5	1.84	4	0.00	0	0.08	1	6.52	28
44/470	27/4415a Kraggasdrif	33 20	20 16	-	0.46	2	0.26	1	0.90	5	0.21	2	0.93	4	0.19	1	0.49	3	0.00	0	0.37	4	1.70	5	0.00	0	0.58	2	6.09	29

RAINFALL -1948- REËNVAL

No.	Old Number Ou Nommer	STATION STASIE	S. Latitude S. Breedtegr	E. Longitude O. Lengtegr	Height Hoogte Feet Voet	Jan. Inches Duime	Jan. Days-Dae	Feb. Inches Duime	Feb. Days-Dae	Mar-Mrt Inches Duime	Mar-Mrt Days-Dae	April. Inches Duime	April. Days-Dae	May-Mei Inches Duime	May-Mei Days-Dae	Jun. Inches Duime	Jun. Days-Dae	Jul. Inches Duime	Jul. Days-Dae	Aug. Inches Duime	Aug. Days-Dae	Sept. Inches Duime	Sept. Days-Dae	Oct-Okt Inches Duime	Oct-Okt Days-Dae	Nov. Inches Duime	Nov. Days-Dae	Dec-Dee Inches Duime	Dec-Dee Days-Dae	Year-Jaar. Inches Duime	Year-Jaar. Days-Dae
44/765	27/4419	Pieter Maintjies Station	33°15'	20°26'	3595	0.58	1	0.00	0	2.05	6	0.64	2	2.24	3	0.24	1	1.12	3	0.15	1	1.03	5	1.27	4	0.00	0	0.90	2	10.22	28
45/134	27/4422	Matjesfontein	33 14	20 35	2970	0.11	1	0.00	0	2.47	5	0.93	3	1.10	1	0.28	1	0.52	5	0.00	0	0.27	4	1.18	2	0.00	0	0.48	1	7.34	23
45/224	27/4425	White Hill Rail	33 14	20 38	-	0.07	1	0.09	1	2.43	5	0.77	1	1.37	3	0.00	0	0.43	2	0.00	0	0.00	0	0.76	1	0.00	0	0.79	2	6.71	(16)
45/848	-	Faberskraal	33 08	20 59	-	-	-	-	-	-	-	1.50	3	0.47	1	0.20	3	0.18	2	0.28	1	0.10	2	1.52	2	0.00	0	0.20	2	(4.45	16)
46/457	28/4447	Koup	33 07	21 16	2405	0.50	1	0.00	0	0.95	4	1.40	3	0.36	1	0.18	1	0.44	1	0.18	1	0.00	0	1.00	3	0.22	1	0.00	0	5.23	(16)
46/479	28/4448	Ladismith	33 29	21 16	1860	1.79	3	0.96	3	3.17	6	1.04	7	0.23	1	0.34	2	0.66	4	0.29	1	0.39	3	2.23	6	0.00	0	1.15	3	12.25	39
46/898	28/4451	Opsoek	33 28	21 30	-	1.32	4	0.09	1	1.86	4	1.44	6	0.26	1	0.25	2	0.34	2	0.11	1	0.24	2	2.56	7	0.05	1	0.37	1	8.89	32
47/436	28/4456A	Weltevreden	33 16	21 45	-	0.43	1	0.52	3	0.61	3	0.67	5	0.26	1	0.00	0	0.96	1	0.17	1	0.10	1	1.20	3	0.00	0	0.35	3	5.27	(22)
47/716	28/4459	Kruisrivier	33 26	21 54	-	0.92	1	0.82	1	2.91	2	2.18	7	0.00	0	0.00	0	1.93	3	0.00	0	0.90	2	3.25	5	0.00	0	1.05	1	13.96	(22)
48/43	28/4462	Prince Albert	33 13	22 02	2120	0.10	1	0.54	3	1.31	5	0.95	8	0.24	1	0.00	0	0.57	1	0.48	1	0.00	0	1.49	4	0.00	0	0.15	1	5.83	25
48/79	-	Zwartberg Plantation	33 19	22 03	-	-	-	-	-	-	-	2.86	-	0.17	-	0.42	-	1.50	-	0.41	-	0.69	-	7.30	-	1.36	-	1.40	-	(16.11	-)
48/83	28/4460	Matjesrivier	33 23	22 03	-	2.56	6	1.87	2	2.82	7	3.04	11	0.46	1	0.48	2	1.50	3	0.78	4	1.64	4	2.81	6	0.22	2	0.97	2	19.15	50
48/275	28/4464H	Zachariasfontein	33 05	22 10	-	0.18	2	1.59	4	1.04	5	0.61	7	0.30	1	0.09	2	0.39	2	0.61	1	0.01	1	0.58	4	0.02	1	2.86	2	8.28	32
48/449	28/4475	Schoemanshoek	33 29	22 15	-	1.25	5	0.97	2	1.15	6	1.51	8	0.15	1	0.51	3	0.91	4	0.19	1	0.72	2	0.00	0	0.12	1	0.66	2	8.14	35
48/624	28/4477	Rust en Vrede	33 24	22 21	-	3.56	9	2.30	6	3.13	7	6.10	9	0.32	5	1.14	6	1.93	9	1.14	8	2.43	4	3.00	10	0.52	4	1.44	5	27.01	82
48/890	28/4485	Klaarstroom	33 20	22 30	2640	0.14	3	1.28	4	0.67	3	0.61	5	0.06	1	0.36	2	0.69	4	0.85	2	0.05	1	1.72	3	0.00	0	1.42	2	7.85	30
49/60	28/4487	De Rust	33 30	22 32	1250	0.93	4	0.56	3	1.43	4	1.92	4	0.00	0	0.59	2	0.28	1	0.44	2	0.83	2	1.04	3	0.00	0	1.19	2	9.21	(27)
49/71	28/4486	Zwartskraal	33 11	22 33	2600	0.30	2	1.07	3	0.61	4	0.84	4	0.56	4	0.05	1	0.44	3	0.64	1	0.04	1	0.89	2	0.00	0	2.25	1	7.69	26
49/92	28/4484	Zeekoegat	33 02	22 34	3290	0.25	2	0.80	1	0.60	2	0.67	4	0.22	2	0.00	0	0.63	1	0.58	1	0.00	0	0.65	2	0.00	0	0.96	1	5.36	(16)
49/276	28/4489A	Klipgat	33 06	22 40	2500	0.58	1	0.21	1	0.45	3	1.40	5	0.00	0	0.00	0	0.35	1	0.00	0	0.00	0	0.87	3	0.00	0	2.10	1	5.96	(15)
49/372	28/4490	Rondawel	33 12	22 43	2250	0.00	0	0.25	1	0.40	1	1.00	4	0.00	0	0.00	0	0.30	1	0.48	1	0.00	0	1.17	3	0.00	0	1.10	1	4.70	(12)
49/562	28/4497	Matjesvlei	33 22	22 49	2750	0.36	2	0.13	1	0.13	1	0.35	2	0.00	0	0.00	0	0.21	1	0.34	1	0.15	1	0.80	3	0.00	0	0.91	1	3.38	(13)
49/834	29/4514	Milnersdale	33 24	22 58	-	0.24	1	0.00	0	0.35	2	0.93	3	0.00	0	0.00	0	0.00	0	0.56	1	0.17	1	0.61	2	0.00	0	2.33	1	5.19	(11)
49/868	28/4508	Roodkrans	33 28	22 59	-	1.95	3	0.50	2	1.27	3	0.71	3	0.00	0	0.27	2	0.15	1	0.20	1	0.40	2	1.70	2	0.00	0	1.06	2	8.21	(21)
50/205	29/4520	Barnardsdal	33 25	23 07	-	0.96	2	0.28	2	0.91	2	0.67	4	0.13	1	0.36	2	0.45	3	0.52	2	0.96	1	1.33	4	0.00	0	2.33	3	8.30	(26)
50/230	29/4525	Vondeling	33 20	23 08	-	0.06	1	0.15	1	0.81	3	0.66	5	0.22	1	0.00	0	0.26	1	0.50	1	0.00	0	1.14	3	0.00	0	1.08	2	4.88	18
50/527	28/4504	Middelkraal	33 17	23 18	2500	0.19	2	0.44	4	0.50	3	0.97	6	0.24	2	0.03	3	0.36	6	0.50	2	0.00	0	1.60	4	0.00	0	0.80	1	5.63	33
50/745	29/4542	Schilpadbeen	33 25	23 25	-	1.76	3	0.42	3	1.43	5	0.99	3	0.41	2	0.63	3	0.26	3	0.58	1	0.44	1	1.87	2	0.00	0	1.11	2	9.90	28
50/785	29/4543	Vogelstrutslaagte	33 05	23 27	-	0.67	3	0.49	3	2.18	3	0.54	5	0.15	1	0.02	1	0.06	2	0.47	2	0.00	0	0.66	3	0.00	0	1.34	2	6.58	25
50/887	29/4544	Willowmore	33 17	23 30	2716	0.16	2	1.07	2	0.67	4	1.39	5	0.12	1	0.14	2	0.23	2	0.10	1	0.11	1	1.61	3	0.00	0	(0.58	2	(6.16	25)
51/5	29/4545	Windheuwel	33 05	23 31	-	0.63	3	0.58	3	2.05	2	0.70	3	0.40	3	0.00	0	0.27	2	0.61	2	0.00	0	0.67	3	0.00	0	1.02	2	6.93	23
51/285	29/4546H	Lomar	33 15	23 40	-	0.80	3	0.63	2	0.78	1	1.53	4	0.25	2	0.00	0	0.00	0	0.56	2	0.00	0	1.10	1	0.00	0	0.96	2	6.61	(17)
51/337	29/4547	Ovendale	33 12	23 42	-	0.72	1	0.51	2	2.13	(3)	2.19	6	0.10	2	0.00	0	0.00	0	0.00	0	0.00	0	1.07	6	0.00	0	1.43	2	8.15	(22)
51/430	29/4548	Moorsdale	33 10	23 45	-	1.75	3	0.83	5	3.23	5	2.29	8	0.44	3	0.00	0	0.35	3	0.75	2	0.00	0	0.54	3	0.41	2	0.72	2	11.31	36
52/193	29/4560B	Bikaana	33 13	24 07	-	0.38	2	1.66	4	2.30	5	3.78	5	0.15	1	0.10	1	0.35	3	0.37	1	0.37	1	1.42	6	0.00	0	1.45	2	12.33	(31)

RAINFALL –1948– REËNVAL

No.	STATION STASIE		S. Latitude S. Breedtegr.	S. Longitude O. Lengtegr.	Height Hoogte Feet Voet	Jan. Inches Duime	Jan. Days-Dae	Feb. Inches Duime	Feb. Days-Dae	Mar-Mrt Inches Duime	Mar-Mrt Days-Dae	April. Inches Duime	April. Days-Dae	May-Mei Inches Duime	May-Mei Days-Dae	Jun. Inches Duime	Jun. Days-Dae	Jul. Inches Duime	Jul. Days-Dae	Aug. Inches Duime	Aug. Days-Dae	Sept. Inches Duime	Sept. Days-Dae	Oct-Okt Inches Duime	Oct-Okt Days-Dae	Nov. Inches Duime	Nov. Days-Dae	Dec-Des Inches Duime	Dec-Des Days-Dae	Year-Jaar. Inches Duime	Year-Jaar. Days-Dae
52/270	29/4561	Kosifontein	33°30'	24°09'	-	0.39	2	1.51	6	1.06	4	2.16	5	0.14	1	0.00	0	0.14	1	0.64	2	0.45	1	0.90	5	0.00	0	0.75	1	8.14	28
52/571	29/4569	Klipplaat	33 01	24 20	2030	0.69	2	2.07	4	2.02	5	2.80	6	0.00	0	0.03	1	0.52	2	0.25	1	0.33	2	0.20	2	0.33	1	0.71	4	9.95	30
52/590	29/4568	Steytlerville	33 20	24 20	2200	1.43	4	0.94	4	1.32	5	2.31	4	0.12	2	0.15	1	0.47	2	0.48	1	0.28	2	0.79	5	0.00	0	0.70	2	8.99	32
52/886	29/4571	Waaipoort	33 16	24 30	-	0.24	1	1.49	6	1.65	4	2.50	4	0.15	1	0.00	0	0.97	3	0.31	1	0.19	1	0.44	2	0.00	0	0.80	4	8.74	(27)
53/274	29/4583	Vogelstruiskop	33 04	24 40	-	0.35	1	1.20	3	0.35	1	3.24	4	0.00	0	0.05	1	0.34	1	0.12	1	0.00	0	0.00	0	0.19	1	0.62	3	6.46	(16)
53/355	29/4585	Sandpoort	33 25	24 42	-	0.25	1	0.48	2	0.83	3	3.00	5	0.00	0	0.00	0	0.65	2	0.16	1	0.18	2	0.41	1	0.13	1	1.98	2	8.07	(20)
53/455	29/4576	Driekopsvlei	33 05	24 46	-	0.56	2	0.65	2	0.70	2	2.91	6	0.00	0	0.00	0	0.20	1	0.00	0	0.00	0	0.00	0	0.00	0	0.55	2	5.57	(15)
53/585	29/4590	Saltpanspek	33 15	24 50	-	1.30	5	0.98	3	1.40	5	4.01	(4)	0.00	0	0.26	1	1.28	2	0.08	1	0.22	2	0.87	7	0.10	1	1.45	2	11.95	(33)
53/588	29/4589	Wolwefontein	33 18	24 50	-	0.33	2	1.70	5	1.32	4	4.29	5	0.12	1	0.19	1	0.97	2	0.10	1	0.43	2	0.90	6	0.00	0	1.70	3	12.05	32
53/779	29/4599	Kersseau	33 29	24 56	-	0.40	2	1.78	5	0.82	3	3.72	5	0.10	1	0.00	0	0.00	0	0.15	1	0.25	1	1.08	4	0.00	0	0.83	2	9.13	(24)
53/875	30/5601	Waterford	33 05	25 00	-	0.97	1	2.73	6	0.97	5	4.99	6	0.09	1	0.15	1	0.80	2	0.09	1	0.00	0	0.23	1	0.49	3	0.45	2	11.96	(29)
54/177	30/5615	Morgenpracht	33 27	25 06	-	0.93	3	1.73	5	0.77	3	3.24	5	0.00	0	0.00	0	0.20	1	0.00	0	0.10	1	0.62	4	0.00	0	0.30	2	7.89	(24)
54/253	30/5613	Lake Mentz	33 13	25 09	994	1.36	5	2.05	6	0.92	5	2.74	8	0.00	0	0.25	1	0.71	3	0.15	2	0.13	2	0.39	2	0.09	2	0.17	2	8.96	38
54/670	30/5632	Klipfontein	33 10	25 23	-	1.24	4	2.00	9	0.52	3	4.25	6	0.00	0	0.27	1	0.68	2	0.00	0	0.27	1	0.27	4	0.11	2	0.46	3	10.07	35
54/785	30/5634	Middelwater	33 05	25 27	1335	0.86	3	2.36	4	0.53	3	4.87	6	0.10	1	0.15	1	0.50	1	0.00	0	0.15	1	0.32	2	0.22	2	0.87	2	10.93	(26)
55/108	30/5635	Sundays River Reserve	33 18	25 34	-	1.30	-	2.13	-	2.50	-	10.86	-	0.00	-	0.70	-	3.10	-	0.00	-	1.01	-	2.20	-	0.99	-	1.11	-	25.90	-
55/410	30/5646	Zuurberg	33 20	25 44	-	2.72	-	3.87	7	3.12	7	8.68	8	0.00	0	0.44	3	2.30	2	0.00	0	1.12	5	2.94	6	1.12	4	1.39	2	27.70	(44)
55/500	30/5644	Fernibrae	33 20	25 47	-	1.43	-	4.50	-	2.67	-	8.17	-	0.00	-	0.13	-	0.75	-	0.00	-	0.53	-	1.62	-	0.88	-	1.38	-	22.06	-
55/655	30/5649	Tembani	33 25	25 52	-	0.63	4	3.23	7	2.27	6	4.20	10	0.00	0	0.26	4	1.38	4	0.00	0	0.73	4	0.89	5	0.21	2	0.71	2	14.51	(48)
55/745	30/5651	Vista	33 25	25 55	900	0.61	7	3.56	9	2.17	5	4.17	8	0.00	0	0.44	3	1.38	4	0.24	2	0.64	5	1.25	5	0.44	3	0.94	4	15.84	55
56/165	30/5654	Kalmoesfontein	33 15	26 06	2000	1.15	2	4.94	3	3.85	4	7.90	7	0.37	1	0.00	0	1.18	2	0.00	0	0.76	3	1.74	7	0.35	1	0.62	1	22.86	31
56/192	30/5652	Bensgevonden	33 12	26 07	-	0.52	3	3.97	8	1.10	3	5.17	3	0.00	0	0.10	1	0.75	2	0.10	1	0.78	3	2.10	8	0.65	3	0.65	2	15.89	37
56/384	30/5655	Sydneys Hope	33 24	26 13	1500	1.66	12	3.38	11	1.89	7	5.99	12	0.19	3	0.62	6	1.44	6	0.47	4	1.62	7	2.63	12	0.63	6	1.55	8	22.07	94
56/532	30/5656M	Carls Rust	33 22	26 18	-	1.31	11	3.55	11	2.16	5	7.71	11	0.22	4	0.44	3	2.05	5	0.05	1	1.26	8	3.12	12	0.58	9	1.10	4	23.55	84
56/597	30/5656A	Clifton	33 27	26 20	1350	1.60	6	2.61	6	0.18	1	6.04	4	0.00	0	0.64	3	1.10	2	0.33	2	1.53	4	3.08	8	0.27	2	1.21	2	18.59	(40)
56/709	30/5658	Fir Glen	33 19	26 24	669	1.90	7	3.19	7	1.51	6	7.93	5	0.29	6	0.50	4	2.20	5	0.18	2	1.16	7	3.01	13	1.20	10	1.02	8	24.09	80
56/737	30/5661	Slaaikraal	33 17	26 25	2000	1.92	12	3.65	10	1.82	5	7.21	9	0.35	5	0.41	3	1.27	4	0.13	2	1.03	6	2.09	10	1.13	9	0.78	3	21.79	78
56/862	30/5661A	Howieson's Poort	33 22	26 29	-	1.96	9	3.88	9	1.81	6	7.91	9	0.26	4	0.45	3	2.00	5	0.20	2	1.33	5	3.42	11	0.81	7	0.96	4	24.99	74
57/48	30/5663	Grahamstown	33 18	26 32	1769	1.27	11	3.85	10	1.55	8	6.10	10	0.28	5	0.41	4	1.29	6	0.15	1	1.64	7	3.09	9	1.37	9	0.74	4	21.74	84
57/48A	30/5664	Grahamstown	33 18	26 32	1815	1.52	9	4.31	9	2.10	7	7.45	8	0.12	1	0.24	1	1.44	6	0.25	2	1.65	5	3.48	6	1.45	6	0.79	4	24.80	(64)
57/291	30/5668	Radway Green	33 21	26 40	1379	0.95	3	3.42	10	1.66	5	7.06	7	0.40	2	0.25	1	2.48	1	0.15	1	1.26	3	2.57	5	0.50	2	0.16	1	20.86	(41)
57/347	30/5669M	Greenhills	33 17	26 42	-	3.04	12	4.06	12	1.84	7	9.79	13	0.38	5	0.43	5	1.10	5	0.33	3	1.24	7	5.29	15	1.56	9	1.10	8	30.16	101
57/446	30/5670	Langhols	33 26	26 45	26	1.40	6	2.78	6	1.69	5	7.38	7	0.00	0	0.12	1	1.27	2	0.20	1	1.75	5	2.70	6	0.49	2	0.54	2	20.32	(43)
57/454	30/5670G	Greenlands	33 04	26 46	-	1.04	4	2.54	4	1.33	3	7.04	5	0.24	1	0.00	0	0.75	3	0.00	0	0.45	3	1.76	3	0.16	1	0.64	3	15.95	(30)
57/466	30/5669L	Stonyvale	33 16	26 46	-	1.12	8	2.74	10	1.16	5	5.43	11	0.36	4	0.21	3	0.99	5	0.42	2	1.37	6	2.83	13	0.88	6	0.65	6	18.16	79

RAINFALL -1948- REËNVAL

No.	Old Number Ou Nommer	STATION STASIE	S. Latitude S. Breedtegr	E. Longitude O. Lengtegr	Height Hoogte Feet Voet	Jan. Inches Duime	Jan. Days-Dae	Feb. Inches Duime	Feb. Days-Dae	Mar-Mrt Inches Duime	Mar-Mrt Days-Dae	April. Inches Duime	April. Days-Dae	May-Mei Inches Duime	May-Mei Days-Dae	Jun. Inches Duime	Jun. Days-Dae	Jul. Inches Duime	Jul. Days-Dae	Aug. Inches Duime	Aug. Days-Dae	Sept. Inches Duime	Sept. Days-Dae	Oct-Okt Inches Duime	Oct-Okt Days-Dae	Nov. Inches Duime	Nov. Days-Dae	Dec-Des Inches Duime	Dec-Des Days-Dae	Year-Jaar. Inches Duime	Year-Jaar. Days-Dae
57/570	30/5672	Bathurst	33°30'	26°49'	800	1.33	10	2.78	10	1.83	7	7.97	9	0.30	5	0.54	4	0.63	4	0.55	3	2.25	5	5.25	13	1.68	10	1.41	9	26.52	89
57/591	30/5671A	Glencairn	33 21	26 50	1060	0.75	5	2.09	7	1.29	5	7.83	8	0.18	2	0.00	0	0.98	1	0.35	1	1.20	4	3.75	7	0.42	3	1.15	-	19.99	(43)
57/631	23/3968A	Brakfontein	33 01	26 52	1200	2.28	6	2.69	4	1.95	7	6.64	7	0.00	0	0.00	0	1.36	2	0.00	0	0.69	2	1.75	6	0.14	1	0.99	2	18.49	(37)
57/737	30/5671	Fraser's Camp	33 17	26 55	1817	1.25	8	2.24	8	1.56	6	8.77	8	0.21	3	0.16	2	1.90	2	0.27	2	0.68	5	4.20	8	0.59	3	5.59	4	27.42	59'
57/813	30/5675A	Fort Montgomery	33 03	26 58	-	0.35	2	2.59	6	2.25	6	6.50	5	0.00	0	0.00	0	2.24	4	0.00	0	0.57	2	1.92	8	0.90	2	0.70	2	18.02	(37)
57/868	31/5676	The Hope	33 28	26 59	725	1.05	3	2.10	6	2.32	5	8.87	6	0.00	0	0.21	1	1.06	2	0.40	2	2.13	4	6.05	10	1.42	6	0.00	0	25.61	(45)
58/192	31/5679	Peddie	33 12	27 07	1069	1.64	5	2.11	4	2.33	6	8.81	8	0.23	2	0.10	1	0.91	3	0.00	0	0.92	4	3.68	8	0.99	5	0.66	3	22.38	49
58/334	31/5680A	Line Drift	33 04	27 12	492	1.56	2	1.94	3	2.44	6	7.41	6	0.46	2	0.00	0	0.94	2	0.00	0	0.50	2	2.60	7	1.67	2	0.00	0	19.52	(32)
58/643	31/5680B	Waterford	33 13	27 22	550	1.43	5	1.32	4	2.47	5	9.07	6	0.36	3	0.00	0	0.71	2	0.05	1	1.01	4	3.77	7	2.12	5	0.40	1	22.71	43
59/482	24/4107	Fort Grey	33 02	27 47	690	2.56	18	2.07	9	4.82	9	10.09	10	0.40	4	0.00	0	0.55	4	0.09	3	2.09	7	8.78	14	2.67	7	1.82	5	35.94	90
59/632	31/5686M	East London Airport	33 02	27 52	285	2.14	16	1.77	11	4.37	12	9.51	15	0.43	6	0.06	3	0.73	7	0.15	4	2.88	7	8.29	15	2.60	10	2.49	10	35.42	116
59/722	31/5687	East London Signal Stn.	33 02	27 55	-	2.58	13	2.18	10	3.53	10	7.42	11	0.46	5	0.01	1	0.78	6	0.06	2	2.84	7	6.95	11	1.56	8	2.36	9	30.73	93
59/722A	31/5688	East London Queens Park	33 02	27 55	149	2.58	13	2.20	9	4.60	11	8.18	10	0.44	5	0.02	1	0.68	5	0.06	2	2.58	7	7.73	12	1.77	7	2.34	9	33.18	91
60/620	19/3308B	Cape Columbine	32 50	17 51	223	0.09	3	0.04	1	1.03	6	0.97	8	1.43	9	0.65	11	2.67	12	0.36	6	1.77	10	0.25	4	0.07	4	0.25	3	9.58	77
60/780	26/4262M	Saldanha Bay	33 00	17 56	25	0.10	2	0.19	3	0.92	4	0.93	4	1.36	5	1.32	6	2.74	7	0.33	3	1.96	6	0.36	3	0.02	1	0.11	2	10.34	46
60/864	19/3312	Vredenburg	32 54	17 59	395	0.02	1	0.03	1	1.00	4	0.85	4	2.34	10	1.50	10	3.28	11	0.77	5	1.70	10	0.67	5	0.11	2	0.20	4	12.47	67
61/994	19/3315	Eersefontein	32 54	18 20	15	0.00	0	0.00	0	1.02	2	0.63	3	1.96	8	0.76	6	2.45	7	0.36	4	1.35	7	0.37	3	0.00	0	0.00	0	8.90	40
62/379	19/3318Ca	Heldervue	32 49	18 43	2600	0.29	2	0.29	3	2.63	8	1.57	7	5.28	11	3.07	11	6.02	9	2.31	8	5.37	11	2.03	10	0.23	2	0.80	5	29.89	87
62/395	19/3318B	Het Kruis	32 35	18 44	-	0.08	1	0.12	1	1.32	4	0.83	5	1.76	7	0.99	5	1.88	6	0.63	5	1.03	6	1.01	4	0.21	1	0.02	1	9.88	46
62/444	19/3319	Piquetberg	32 54	18 45	770	0.00	0	0.36	2	2.46	4	1.37	4	2.64	5	1.86	7	3.21	5	1.04	4	3.29	8	0.93	2	1.29	2	0.48	1	18.83	(44)
63/718	27/4382	Excelsior	32 58	19 24	3025	1.05	1	0.50	2	1.45	2	1.30	1	4.38	4	0.90	2	4.02	5	0.18	1	5.04	7	1.31	1	0.00	0	0.00	0	20.13	(26)
67/74	21/3355A	Anysrivier	32 44	21 03	3940	0.00	0	0.50	1	1.60	4	1.59	5	0.31	1	0.27	1	0.25	1	0.00	0	0.00	0	0.43	2	0.00	0	0.96	2	5.91	(17)
68/10	21/3367	Marseville	32 40	21 31	2400	0.90	1	0.11	2	0.77	2	1.25	5	0.00	0	0.00	0	0.65	1	0.11	1	0.00	0	0.83	2	0.00	0	1.24	1	5.86	(15)
68/136	21/3372M	Wolmafontein	32 46	21 35	-	0.40	2	0.56	3	1.22	5	1.37	5	0.00	0	0.00	0	0.73	1	0.12	1	0.00	0	0.87	3	0.15	1	1.32	3	6.74	24
68/329	21/3381	Prince Albert Road	32 59	21 41	2100	0.00	0	1.06	3	0.95	3	1.46	3	0.22	1	0.05	1	0.05	1	0.59	1	0.00	0	1.10	1	0.06	1	0.10	1	5.64	(16)
68/394	21/3376	Vindragersfontein	32 34	21 44	2350	1.99	4	0.65	2	2.25	4	1.32	4	0.00	0	0.00	0	0.57	1	0.61	1	0.00	0	0.59	2	0.00	0	0.50	1	8.48	19
68/857	21/3400	Fraserburg Road	32 47	21 59	1820	0.81	2	0.42	2	0.61	3	1.56	3	0.00	0	0.00	0	0.40	1	0.38	2	0.00	0	0.22	1	0.63	1	1.06	2	6.09	(17)
69/91	21/3403A	Vlaefontein	32 31	22 04	-	0.65	3	0.74	2	1.70	4	0.94	4	0.00	0	0.00	0	0.39	1	0.12	1	0.00	0	0.36	2	0.00	0	0.83	2	5.73	19
69/483	21/3415	Letjesbosch	32 33	22 17	2200	0.20	1	1.29	2	1.75	2	0.75	2	0.00	0	0.00	0	0.23	1	0.12	1	0.00	0	0.55	1	0.13	1	0.86	2	5.88	(13)
69/599	21/3419	Lammerkraal	32 49	22 19	2700	2.01	5	0.60	2	0.85	4	0.65	5	0.14	1	0.02	1	0.35	2	0.53	2	0.00	0	0.84	2	0.22	2	0.40	2	6.61	28
69/625	21/3421P	Ristfontein	32 55	22 21	-	0.32	4	0.72	6	0.57	2	1.41	6	0.17	3	0.00	0	0.35	1	0.70	2	0.00	0	0.68	2	0.30	2	2.19	4	7.41	32
69/856	21/3436	Palmietfontein	32 46	22 29	3050	0.40	5	1.62	3	1.09	3	0.60	5	0.32	4	0.00	0	0.32	3	0.00	0	0.00	0	1.25	2	0.00	0	1.00	1	6.60	26
70/33	21/3439	Cypherfontein	32 33	22 32	2820	1.29	3	3.50	7	2.79	5	1.56	4	0.11	1	0.00	0	0.14	1	0.23	1	0.00	0	0.70	2	0.18	2	0.05	1	10.55	27
70/93	21/3432	Noblesfontein	32 33	22 34	2750	0.80	4	4.52	9	2.71	6	2.04	6	0.23	2	0.09	2	0.20	1	0.20	1	0.00	0	0.91	3	0.23	1	0.00	0	11.93	38
70/161	21/3443A	Gemsbokfontein	32 41	22 36	-	1.08	1	2.55	3	1.83	3	1.25	4	0.18	2	0.09	1	0.22	2	0.24	1	0.00	0	1.13	2	0.11	1	0.14	1	8.82	(21)

RAINFALL -1948- REËNVAL

No.	STATION STASIE		S. Latitude S. Breedtegr	E. Longitude O. Lengtegr	Height Hoogte Feet Voet	Jan. Inches Duime	Jan. Days-Dae	Feb. Inches Duime	Feb. Days-Dae	Mar-Mrt Inches Duime	Mar-Mrt Days-Dae	April. Inches Duime	April. Days-Dae	May-Mei Inches Duime	May-Mei Days-Dae	Jun. Inches Duime	Jun. Days-Dae	Jul. Inches Duime	Jul. Days-Dae	Aug. Inches Duime	Aug. Days-Dae	Sept. Inches Duime	Sept. Days-Dae	Oct-Okt Inches Duime	Oct-Okt Days-Dae	Nov. Inches Duime	Nov. Days-Dae	Dec-Des Inches Duime	Dec-Des Days-Dae	Year-Jaar. Inches Duime	Year-Jaar. Days-Dae
70/525	21/3447P	Klipstawel	32°45'	22°48'	-	3.90	3	1.07	5	3.29	7	1.33	4	0.16	2	0.06	1	0.23	2	0.40	2	0.00	0	1.04	2	0.00	0	0.30	3	11.78	31
71/106	22/3463	Middelkraal	32 46	23 04	2670	0.60	1	1.12	5	2.63	6	1.08	4	0.10	1	0.00	0	0.18	1	0.40	2	0.00	0	0.38	1	0.00	0	0.23	2	6.72	23
71/264	22/3472	Rietbron	32 54	23 09	2560	0.77	4	0.45	5	1.63	5	1.22	5	0.12	2	0.02	1	0.15	1	0.48	1	0.00	0	0.44	1	0.04	1	0.93	2	6.45	28
71/337	22/3468	Wiegnaarspoort	32 37	23 12	2800	0.00	0	2.14	4	2.71	5	2.15	3	0.00	0	0.10	1	0.47	2	0.42	1	0.00	0	0.48	2	0.00	0	0.57	2	9.04	(20)
71/821	22/3480a	Jongetjieslegte	32 41	23 28	-	0.18	2	2.58	6	2.32	3	1.62	7	0.13	2	0.00	0	0.37	1	0.00	0	0.00	0	0.56	2	0.05	1	1.86	2	9.67	26
72/77	22/3481R	Breipaal	32 47	23 33	-	1.11	1	1.92	2	2.92	4	1.40	6	0.00	0	0.00	0	0.11	1	0.42	1	0.00	0	0.62	1	0.00	0	0.71	2	9.21	(18)
72/151	22/3486a	Karriegasfontein	32 31	23 36	-	1.23	2	1.38	4	2.10	4	1.98	6	0.32	1	0.12	2	0.20	3	0.50	2	0.08	2	0.18	2	0.00	0	0.71	2	8.80	30
72/662	22/3498	Skoongesig	32 32	23 53	2700	2.71	5	3.55	7	1.74	6	3.71	5	0.11	1	0.02	1	0.32	3	0.12	1	0.10	2	0.00	0	0.06	2	0.68	3	13.12	36
72/663	22/3506A	Mon Repos	32 33	23 53	-	1.19	5	2.97	6	1.70	5	3.32	5	0.13	1	0.00	0	0.29	2	0.08	1	0.10	2	0.00	0	0.06	2	0.62	3	10.46	32
72/712	22/3506	Chelmsford	32 52	23 54	2750	0.48	2	1.90	6	1.34	5	2.81	9	0.10	1	0.03	1	0.11	2	0.18	1	0.05	1	0.00	0	0.00	0	0.42	2	7.42	30
73/427	22/3502	Stockdale	32 37	24 15	2550	1.63	2	2.86	4	2.35	3	3.35	7	0.11	1	0.00	0	0.27	2	0.00	0	0.19	2	0.34	3	1.52	1	0.57	3	13.19	28
73/501	22/3537A	Oatlands	32 51	24 17	-	0.75	1	3.75	5	2.07	5	4.12	7	0.00	0	0.00	0	0.16	1	0.00	0	0.24	2	0.26	2	0.55	1	0.54	3	12.44	27
73/644	22/3546	Fairview	32 44	24 22	2400	0.29	1	2.12	6	1.83	4	2.61	4	0.20	1	0.00	0	0.53	3	0.00	0	0.42	2	0.00	0	0.35	1	0.60	2	8.95	(24)
73/757	22/3553	Marais Siding	32 37	24 26	2200	0.21	2	2.95	7	1.28	3	4.35	6	0.17	2	0.00	0	0.82	2	0.00	0	0.12	1	0.15	1	0.05	1	0.26	2	10.36	27
73/871	22/3560	Kendrew (Estates)	32 31	24 30	2050	0.97	3	2.83	5	1.28	3	3.82	6	0.00	0	0.00	0	0.81	2	0.00	0	0.15	1	0.31	2	0.19	1	0.37	2	10.73	25
74/256	22/3580	Uitkomst	32 46	24 39	1690	0.28	1	2.43	4	1.09	3	4.43	5	0.26	1	0.10	1	0.53	3	0.00	0	0.10	1	0.18	4	0.03	1	0.40	3	9.73	27
74/285	22/3597	Uitkomst	32 45	24 40	-	0.32	2	2.08	6	1.55	4	5.23	5	0.17	1	0.00	0	0.66	3	0.15	1	0.12	1	0.09	1	0.00	0	0.35	3	10.72	27
74/296	22/3588	Jansenville	32 56	24 40	1470	1.06	3	2.73	10	1.53	5	4.40	8	0.29	4	0.15	4	0.65	4	0.02	1	0.12	3	0.25	7	0.14	3	0.48	3	11.82	55
74/363	22/3621	Klipfontein	32 33	24 43	2400	0.88	3	2.17	6	1.34	5	4.72	6	0.05	1	0.04	1	0.52	3	0.00	0	0.13	2	0.51	3	0.05	2	0.06	3	10.47	35
74/531	22/3602	Loopfontein	32 51	24 48	2080	0.15	1	1.76	7	1.66	5	3.97	8	0.12	1	0.10	1	0.62	3	0.00	0	0.00	0	0.20	1	0.00	0	0.40	2	8.98	29
74/658	22/3607M	Olyvenfontein	32 58	24 52	-	0.37	4	2.70	6	1.43	3	5.55	8	0.31	2	0.20	2	0.56	2	0.00	0	0.11	2	0.06	1	0.17	2	0.44	3	11.90	35
75/90	30/5610	Biesjesfontein	33 00	25 03	-	1.88	3	3.71	6	0.82	5	6.24	8	0.18	1	0.28	1	0.90	2	0.00	0	0.16	2	0.16	2	0.19	2	0.53	2	15.05	34
75/215	23/3643	Pearston	32 35	25 08	2330	1.02	2	3.52	6	1.43	4	4.08	6	0.00	0	0.19	2	0.66	2	0.10	1	0.40	1	0.45	3	0.00	0	0.43	1	12.28	28
75/366	23/3664	Prospect	32 36	25 13	4000	0.65	2	4.65	8	2.04	2	4.62	4	0.00	0	0.28	1	0.54	2	0.00	0	0.42	1	0.32	2	0.00	0	0.00	0	13.52	(22)
75/370	23/3661	Blyde Rivier Dam	32 40	25 13	2200	0.72	4	6.64	8	1.05	4	3.51	6	0.10	1	0.33	3	1.32	1	0.09	1	0.26	1	0.36	2	0.18	5	0.60	2	15.16	38
75/449	23/3666	Donkerkloof	32 59	25 15	2100	1.01	5	5.83	6	1.74	4	6.64	5	0.00	0	0.00	0	0.70	2	0.00	0	0.30	2	0.29	1	0.00	0	0.63	2	17.14	(27)
75/463	23/3670	Bloemhof	32 43	25 16	2400	0.84	3	4.98	5	2.35	5	3.98	7	0.10	2	0.24	2	1.13	4	0.05	1	0.26	1	0.47	3	0.12	2	0.42	2	14.94	37
75/473	23/3665	Rietvlei	32 53	25 16	2250	0.43	3	2.42	6	0.82	4	4.41	6	0.23	1	0.23	2	0.88	2	0.00	0	0.21	1	0.40	2	0.12	2	0.50	2	10.65	31
75/483	23/3674	Struishoek	32 33	25 17	3000	1.74	4	4.89	9	1.56	6	4.81	7	0.00	0	0.40	3	0.37	1	0.00	0	0.55	1	0.74	3	0.10	1	0.92	1	16.08	36
75/580	23/3687	Bruinjies-hoogte	32 40	25 20	-	0.60	5	4.58	5	2.74	7	6.05	8	0.00	0	0.22	1	1.63	3	0.00	0	0.41	2	0.83	6	0.16	2	0.54	2	17.76	41
75/745	23/3710	Die Hoogte	32 55	25 25	-	1.29	2	2.12	3	1.28	4	5.00	3	0.00	0	0.00	0	1.60	1	0.00	0	0.60	2	0.00	0	0.00	0	1.40	1	13.29	(16)
75/759	23/3700	Buffelsfontein	32 39	25 26	-	0.60	4	3.08	6	2.05	7	7.14	7	0.00	0	0.37	1	1.34	2	0.00	0	0.00	0	1.62	5	0.30	1	0.00	0	16.50	33
75/784	23/3704	Groot Vlakte	32 34	25 27	-	0.54	3	3.18	9	1.76	8	3.39	9	0.08	1	0.47	2	0.98	4	0.00	0	0.20	1	0.75	4	0.15	1	0.35	2	11.85	44
75/788	23/3705	Buffelsfontein	32 38	25 27	-	1.23	4	5.14	8	1.45	6	6.73	7	0.17	1	0.45	3	1.20	2	0.00	0	0.61	2	1.25	3	0.74	4	0.94	2	19.91	42
76/37	23/3718	Grootfontein	32 37	25 32	-	0.89	3	4.73	9	1.63	2	4.67	6	0.00	0	0.00	0	1.30	3	0.00	0	0.60	1	1.14	4	0.12	1	1.30	2	16.38	(31)

RAINFALL –1948– REËNVAL

No.	Old Number Ou Nommer	STATION STASIE	S. Latitude S. Breedtegr	E. Longitude O. Lengtegr	Height Hoogte Feet Voet	Jan. Inches Duime	Jan. Days-Dae	Feb. Inches Duime	Feb. Days-Dae	Mar-Mrt Inches Duime	Mar-Mrt Days-Dae	April. Inches Duime	April. Days-Dae	May-Mei Inches Duime	May-Mei Days-Dae	Jun. Inches Duime	Jun. Days-Dae	Jul. Inches Duime	Jul. Days-Dae	Aug. Inches Duime	Aug. Days-Dae	Sept. Inches Duime	Sept. Days-Dae	Oct-Okt Inches Duime	Oct-Okt Days-Dae	Nov. Inches Duime	Nov. Days-Dae	Dec-Des Inches Duime	Dec-Des Days-Dae	Year-Jaar. Inches Duime	Year-Jaar. Days-Dae
76/133	23/3721	Somerset East (Gaol)	32°43'	25°35'	2514	3.03	7	4.24	8	1.28	3	8.23	10	0.00	0	0.57	3	2.52	3	0.00	0	0.61	3	1.74	6	0.33	4	0.90	4	23.45	(51)
76/133A	23/3722	Somerset East (A.Convent)	32 43	25 35	2514	3.59	13	3.97	10	2.30	10	8.35	10	0.08	1	0.72	3	2.84	6	0.06	1	0.67	4	2.10	8	0.45	6	1.29	6	26.42	78
76/206	23/3727	Leeuwfontein	32 56	25 37	-	0.56	5	4.01	7	1.22	3	6.44	8	0.26	1	0.21	4	0.91	3	0.00	0	0.22	1	0.71	4	0.13	2	0.71	4	15.38	42
76/213	23/3755	Oukraal	32 35	25 38	2800	1.18	4	3.04	8	3.25	6	8.03	8	0.00	0	0.25	2	1.30	3	0.00	0	0.56	2	2.74	7	0.00	0	0.54	1	20.89	41
76/555A	23/3764	Cookhouse	32 45	25 49	1900	1.60	4	3.53	5	0.84	4	5.78	8	0.06	1	0.00	0	0.59	2	0.00	0	0.54	3	0.96	5	0.08	1	0.00	0	13.98	33
76/560	30/5646A	Hopedale	32 50	25 49	-	0.77	2	3.08	5	0.26	2	4.61	10	0.23	1	0.12	1	0.46	3	0.00	0	0.18	2	0.86	3	0.12	2	0.72	2	11.41	33
76/567	23/3767	Middleton	32 57	25 49	1670	1.13	2	2.42	4	0.26	1	4.83	6	0.20	2	0.15	1	1.07	2	0.00	0	0.09	1	0.80	4	0.22	1	0.30	1	11.47	25
76/667	23/3776	Melrose	32 37	25 53	2050	0.21	2	2.64	8	0.89	7	4.13	8	0.00	0	0.09	1	1.74	4	0.00	0	0.30	1	0.86	6	0.09	1	1.38	3	12.33	41
76/669	23/3693A	Ufionie	32 39	25 53	-	0.46	6	2.41	6	0.65	6	4.27	8	0.00	0	0.16	2	1.57	5	0.00	0	0.16	2	1.19	5	0.18	3	0.40	3	11.45	46
76/884	23/3816	Albertvale	32 44	26 00	2300	0.86	4	3.28	7	1.21	7	5.45	8	0.00	0	0.20	2	1.01	4	0.00	0	0.57	3	2.45	6	0.26	2	0.58	2	15.87	45
77/30	30/5650	Nelskraal	33 00	26 01	-	0.38	3	3.40	8	0.79	3	4.31	4	0.11	1	0.00	0	0.69	3	0.00	0	0.20	2	0.96	4	0.00	0	1.47	2	12.31	30
77/309	23/3855	Cullendale	32 39	26 11	2400	1.00	3	2.57	4	1.98	3	5.85	4	0.00	0	0.00	0	0.68	2	0.00	0	0.84	2	1.67	4	0.28	1	1.90	5	16.77	(28)
77/322	23/3875	Adelaide (S.A.P.)	32 42	26 18	1966	0.63	4	1.28	2	2.66	7	5.87	9	0.00	0	0.00	0	0.94	4	0.05	1	0.61	3	3.59	7	0.78	4	1.03	6	17.44	(47)
77/322A	23/3876	Adelaide	32 42	26 18	1966	0.36	4	2.77	8	1.63	5	5.28	9	0.04	1	0.07	1	1.06	-	0.06	1	0.60	4	1.47	8	0.88	5	1.02	5	15.24	(51)
77/631	23/3887	Langdraai	32 31	26 22	3400	0.58	2	2.43	5	2.03	4	4.06	4	0.00	0	0.00	0	0.80	3	0.00	0	0.43	2	0.72	2	0.75	2	1.18	3	12.98	(27)
77/881	23/3908	Fort Fordyce	32 41	26 30	3838	6.38	10	3.96	10	4.42	6	12.07	13	0.29	3	0.46	3	1.61	4	0.25	3	1.48	4	5.84	11	3.37	10	3.47	10	43.60	87
77/895	23/3914	Sevenfountains	32 55	26 30	-	1.62	4	2.30	8	1.47	6	5.93	10	0.00	0	0.00	0	1.10	6	0.00	0	0.23	-	1.23	6	0.25	2	1.20	3	15.33	(45)
78/71	23/3909	Braeside	32 41	26 33	2500	2.75	7	2.23	6	2.52	6	5.56	9	0.26	2	0.35	4	1.26	4	0.00	0	0.59	3	2.51	7	1.28	6	1.23	8	20.54	62
78/104	23/3919B	Baddaford	32 44	26 34	1500	3.08	6	2.82	6	2.16	6	5.49	5	0.00	0	0.09	1	1.63	4	0.00	0	0.74	3	2.18	8	1.03	3	1.46	7	20.68	(49)
78/153	23/3924	Buxton (Forest Stn)	32 33	26 36	2700	3.66	13	4.31	12	4.41	8	6.72	14	0.19	2	0.47	5	1.06	6	0.05	3	1.51	6	2.78	13	2.42	9	2.45	11	30.03	102
78/214	23/3927	Buxton	32 34	26 38	2600	1.70	5	1.83	9	3.34	6	4.91	7	0.00	0	0.04	1	0.83	3	0.00	0	0.70	4	1.21	6	1.09	4	0.34	3	15.99	48
78/226	23/3942	Fort Beaufort (Power Stn)	32 46	26 38	1495	3.39	9	2.28	9	1.80	4	5.08	8	0.00	0	0.12	1	1.13	4	0.00	0	0.79	4	2.28	8	1.24	5	1.41	6	19.52	(58)
78/227	23/3941	Fort Beaufort (Gaol)	32 47	26 38	1495	2.80	8	2.23	8	1.93	6	5.64	9	0.00	0	0.06	1	0.94	3	0.04	2	0.69	3	1.88	7	1.18	5	1.19	7	18.58	(59)
78/227A	23/3941A	Fort Beaufort	32 47	26 38	1495	3.10	9	2.31	12	2.22	8	5.38	10	0.04	1	0.23	5	0.95	5	0.06	2	0.62	3	2.12	11	1.23	5	1.44	8	19.70	79
78/271	23/3947	Ubique	32 31	26 40	2500	2.47	10	2.75	10	3.85	8	5.48	10	0.20	1	0.25	2	0.99	4	0.10	3	1.06	4	1.57	9	2.25	6	1.90	10	22.87	77
78/272	23/3929	Balfour	32 32	26 40	2103	1.69	12	2.44	10	3.14	7	5.11	12	0.17	1	0.31	2	1.08	6	0.14	3	0.94	6	1.69	10	1.90	6	1.34	11	19.95	86
78/274	23/3944A	Balfour (Wilsonia)	32 34	26 40	-	2.08	12	2.60	11	4.16	8	5.04	13	0.13	2	0.27	4	1.04	6	0.11	3	0.75	5	1.74	10	1.53	6	1.09	9	20.54	89
78/279	23/3940	Oakdene	32 39	26 40	1800	3.35	8	2.00	6	3.27	7	6.10	9	0.00	0	0.15	1	0.65	2	0.00	0	0.30	1	1.21	4	1.30	4	1.10	4	19.43	(46)
78/296	23/3928M	Merino	32 56	26 40	-	1.44	10	2.20	10	1.74	7	6.42	12	0.06	1	0.00	0	0.62	5	0.01	1	0.47	4	1.64	9	0.62	4	0.94	6	16.16	69
78/304	23/3930	Pisardy	32 34	26 41	2300	3.03	9	1.96	3	3.66	7	5.16	6	0.13	1	0.22	1	0.91	5	0.00	0	0.57	2	1.25	5	0.58	3	1.92	5	19.39	(47)
78/453	23/3956	Seymour	32 33	26 46	2600	1.96	8	2.36	10	3.97	8	4.71	8	0.42	2	0.48	3	1.09	4	0.00	0	0.65	3	1.35	5	1.67	6	1.36	6	20.02	63
78/530	23/3955	Garfield	32 50	26 48	500	5.13	6	2.48	6	2.31	6	5.79	7	0.00	0	0.00	0	0.64	2	0.00	0	0.77	3	1.60	5	0.39	2	3.11	6	22.22	(43)
78/586	23/3968	Lovedale	32 46	26 50	1760	2.81	13	2.87	14	3.03	9	6.15	11	0.28	3	0.11	3	0.93	4	0.10	2	0.68	4	1.56	10	1.36	8	1.51	11	21.39	92
78/587	23/3967	Alice	32 47	26 50	-	2.87	6	2.53	5	3.08	7	6.07	6	0.14	2	0.00	0	0.86	3	0.00	0	0.67	2	1.52	5	1.12	4	1.47	3	20.33	(43)
78/672	23/3974	Woburn	32 42	26 53	2000	4.10	9	2.57	6	3.18	5	6.21	7	0.15	1	0.21	2	1.08	3	0.00	0	1.00	3	1.17	7	1.76	5	1.29	6	22.72	(54)

RAINFALL -1948- REËNVAL

No.	STATION STASIE		S. Latitude S. Breedtegr	E. Longitude O. Lengtegr	Height Hoogte Feet Voet	Jan. Inches Duime	Jan. Days-Dae	Feb. Inches Duime	Feb. Days-Dae	Mar-Mrt Inches Duime	Mar-Mrt Days-Dae	April. Inches Duime	April. Days-Dae	May-Mei Inches Duime	May-Mei Days-Dae	Jun. Inches Duime	Jun. Days-Dae	Jul. Inches Duime	Jul. Days-Dae	Aug. Inches Duime	Aug. Days-Dae	Sept. Inches Duime	Sept. Days-Dae	Oct-Okt Inches Duime	Oct-Okt Days-Dae	Nov. Inches Duime	Nov. Days-Dae	Dec-Des Inches Duime	Dec-Des Days-Dae	Year-Jaar Inches Duime	Year-Jaar Days-Dae
78/700	23/3982A	Pleasant View	32°40'	26°54'	1800	4.15	9	2.82	9	4.06	7	7.42	10	0.50	1	0.71	4	1.21	4	0.00	0	1.35	4	2.00	11	2.31	8	1.86	7	28.39	74
78/755	23/3979	Nogsback	32 35	26 56	4000	5.88	13	5.28	12	5.85	10	8.64	14	0.56	2	1.15	4	1.51	5	0.31	4	2.32	5	3.55	13	7.11	8	3.20	11	45.36	101
78/859	24/3987	Middeldrift	32 49	26 59	1600	3.01	5	1.39	3	3.80	6	5.23	2	0.00	0	0.01	1	2.17	4	0.00	0	0.69	4	1.63	7	1.14	5	0.87	4	19.94	41
78/879	24/3997	Wolfridge	32 39	27 00	4000	5.78	14	3.98	11	6.36	10	10.48	12	0.96	2	1.02	3	1.72	4	0.01	1	1.56	4	3.62	12	3.78	9	2.58	8	41.85	90
79/73	24/3993	Lanye	32 43	27 03	3500	4.00	10	2.69	10	4.13	9	6.93	10	0.87	4	0.42	4	1.85	5	0.06	2	1.23	4	2.03	11	2.34	7	1.76	9	28.31	85
79/200	24/3999	Fort White	32 50	27 07	2000	3.28	11	2.52	10	4.06	7	7.32	8	0.63	4	0.16	2	2.29	4	0.16	2	1.04	5	2.43	8	1.48	6	1.11	5	26.48	72
79/215	24/4006	Cata	32 35	27 08	3200	4.46	9	2.88	7	6.96	9	8.49	6	0.15	1	0.68	4	2.10	5	0.55	2	0.77	3	2.30	7	3.88	8	2.51	9	35.73	70
79/234	24/4006M	Xukwane	32 54	26 08	-	6.68	6	1.48	4	4.01	7	6.59	5	0.30	1	0.00	0	1.04	2	0.00	0	0.58	4	2.23	6	1.80	4	1.15	4	25.86	(43)
79/251	24/4010	Keiskammhoek	32 43	27 09	2066	2.53	8	2.51	9	4.77	8	6.77	9	0.28	3	0.45	4	1.30	3	0.00	0	0.74	4	1.43	8	2.06	8	1.57	7	24.41	71
79/316	24/4014	Rabula	32 46	27 11	2600	2.04	7	2.76	11	6.35	7	9.73	8	0.59	4	0.30	2	1.44	3	0.00	0	0.77	2	2.57	7	0.97	5	2.73	6	30.25	62
79/396	24/4023	Donteah	32 36	27 14	3000	3.30	12	3.60	12	4.23	9	7.68	9	0.28	4	0.28	3	0.74	3	0.05	1	0.75	5	1.86	11	2.07	8	1.40	5	26.24	82
79/459	24/4044	Isidenge (Block D.)	32 39	27 16	2900	4.50	16	5.33	14	6.45	11	10.68	12	0.64	3	0.51	3	0.61	4	0.16	4	2.01	5	4.17	16	2.94	8	-	-	(38.00	96)
79/485	24/4068	Kubusi (Forest)	32 35	27 17	3400	5.02	14	3.45	8	4.50	8	7.30	7	0.90	2	0.55	1	0.95	2	0.00	0	0.89	5	3.63	9	2.75	7	2.55	6	32.49	(69)
79/490	24/4043	Isidenge	32 40	27 17	2900	5.26	19	4.57	15	5.16	9	12.77	10	0.70	4	0.55	4	1.53	6	0.16	4	1.35	5	5.00	16	3.44	9	3.19	13	43.68	114
79/518	24/4032	The Willows	32 38	27 18	3600	3.79	16	4.61	16	4.81	8	9.26	10	0.68	5	0.60	5	1.37	5	0.10	3	1.01	5	3.88	15	0.67	6	4.47	11	35.25	105
79/523	24/4027	Evelyn Valley	32 43	27 18	-	7.65	21	7.26	16	4.79	10	13.19	15	1.00	6	0.67	4	1.79	6	0.23	5	2.05	6	7.22	16	4.12	10	3.98	16	53.95	131
79/524	24/4036	Pirie Forest	32 44	27 18	2000	4.20	11	3.78	10	3.68	9	8.93	10	0.55	4	0.35	3	1.39	5	0.00	0	1.06	5	3.38	13	3.25	9	2.88	10	33.45	89
79/551	24/4049	Cwencwe	32 41	27 19	2800	3.96	16	3.16	13	4.31	8	11.95	11	0.53	5	0.72	4	1.17	5	0.07	2	1.03	6	3.83	12	3.52	8	2.60	11	36.85	101
79/632	24/4048	Kologha	32 32	27 22	4200	5.63	15	2.98	15	5.67	14	10.34	11	0.60	4	0.49	4	0.78	6	0.11	4	0.76	6	5.21	15	3.46	9	3.59	16	39.62	119
79/635	24/4048M	Willowbank	32 35	27 22	-	2.45	13	3.24	10	4.00	10	6.80	11	0.33	1	0.32	1	0.00	0	0.02	1	0.45	3	2.50	11	2.41	7	1.61	11	24.13	79
79/683	24/4052	Kingwilliamstown (Club)	32 53	27 23	1230	1.91	9	2.08	7	2.99	8	8.15	9	0.30	3	0.18	2	0.54	2	0.00	0	0.81	4	2.55	9	1.75	8	1.45	4	22.71	65
79/683A	24/4051	Kingwilliamstown (Gaol)	32 53	27 23	1230	2.28	7	2.42	9	3.07	9	7.96	9	0.34	3	0.14	1	0.74	4	0.00	0	0.74	4	2.46	9	1.59	4	1.42	5	23.16	64
79/721	24/4059	Alta (Fort Cunyngham)	32 31	27 25	3100	5.48	12	3.37	11	6.69	10	9.09	9	0.58	1	0.38	3	0.00	0	0.05	1	0.94	4	5.40	9	3.43	6	3.71	8	39.12	(74)
79/730	24/4038	Isolani	32 40	27 25	2500	4.49	14	3.41	12	5.48	9	11.54	12	0.52	4	0.42	3	0.77	3	0.00	0	1.05	4	4.26	11	3.98	4	2.97	6	38.89	82
79/782	24/4063	Dohne	32 32	27 27	3040	3.76	7	2.44	5	4.52	8	7.08	6	0.00	0	0.21	1	0.53	2	0.00	0	0.10	2	3.59	8	0.30	2	4.76	7	27.29	(48)
79/809	24/4054	Mount Coke	32 59	27 27	1600	2.22	10	1.87	6	3.73	8	8.90	8	0.18	4	0.00	0	0.69	5	0.05	1	1.40	4	4.13	10	3.63	7	1.56	6	28.36	69
79/811	24/4063M	Dohne	32 31	27 28	3040	3.11	17	1.83	12	3.62	12	7.06	13	0.59	3	0.53	5	0.70	6	0.00	0	0.52	6	3.79	11	0.50	4	4.57	10	26.82	99
79/823	24/4064	Frankfort	32 43	27 28	2055	2.48	9	3.30	5	3.54	8	7.61	9	0.33	3	0.00	0	0.71	2	0.00	0	0.71	4	2.44	12	2.30	8	1.96	7	25.38	67
79/853	24/4069	Woodlands	32 43	27 29	2200	3.14	12	2.72	11	4.15	10	8.62	11	0.45	4	0.30	3	0.85	5	0.05	1	0.95	5	2.97	13	2.92	9	2.49	12	29.61	96
79/898	-	Fort Murray	32 58	27 30	-	1.94	14	1.65	8	2.84	7	5.94	8	0.21	5	0.11	2	0.19	5	0.06	2	1.04	(5)	2.95	10	2.75	9	0.84	(6)	20.52	(81)
80/72	24/4075	Kei Road	32 42	27 33	2335	2.67	7	1.85	5	2.55	4	11.23	9	0.26	1	0.00	0	0.60	2	0.00	0	0.58	3	2.97	6	0.94	3	1.45	2	25.10	(42)
80/143	24/4086	Berlin	32 53	27 35	1635	2.81	9	2.63	5	3.80	8	10.02	6	0.35	1	0.00	0	0.70	2	0.00	0	0.93	4	3.52	10	1.66	7	3.41	7	29.83	99
80/199	24/4089	Castle Dale	32 49	27 37	1580	1.96	11	2.04	6	3.47	8	10.76	-	0.40	2	0.00	0	0.58	2	0.00	0	0.63	4	2.51	8	2.42	9	2.15	9	26.92	(59)
80/457	24/4095	Granta	32 37	27 46	2300	3.92	11	2.56	7	5.81	8	9.21	10	0.38	2	0.00	0	0.62	5	0.00	0	0.70	5	4.11	11	3.66	7	1.29	4	32.26	70
80/569	31/5686	Umzoniana	32 59	27 49	-	1.51	13	1.45	8	4.43	10	10.92	10	0.43	5	0.00	0	0.64	6	0.05	2	1.46	5	7.25	13	0.98	7	3.00	13	32.12	92

RAINFALL -1948- REËNVAL

No.	Old Number Ou Nommer	STATION STASIE	S. Latitude S. Breedtegr	E. Longitude O. Lengtegr	Height Hoogte Feet Voet	Jan. Inches Duime	Jan. Days-Dae	Feb. Inches Duime	Feb. Days-Dae	Mar-Mrt Inches Duime	Mar-Mrt Days-Dae	April. Inches Duime	April. Days-Dae	May-Mei Inches Duime	May-Mei Days-Dae	Jun. Inches Duime	Jun. Days-Dae	Jul. Inches Duime	Jul. Days-Dae	Aug. Inches Duime	Aug. Days-Dae	Sept. Inches Duime	Sept. Days-Dae	Oct-Okt Inches Duime	Oct-Okt Days-Dae	Nov. Inches Duime	Nov. Days-Dae	Dec-Des Inches Duime	Dec-Des Days-Dae	Year-Jaar. Inches Duime	Year-Jaar. Days-Dae
80/583	24/4114	Woolhope	32°43'	27°50'	1300	3.14	13	2.01	6	4.06	7	13.37	12	0.30	3	0.00	0	0.49	4	0.00	0	0.73	4	3.26	8	2.88	5	2.44	9	32.68	71
80/629	24/4115	East London (Amalinda Reservoir)	32 59	27 51	415	2.12	18	1.41	10	4.51	11	9.73	11	0.46	5	0.00	0	0.91	6	0.03	1	1.76	5	7.65	13	1.23	8	2.75	11	32.56	99
80/693	24/4118	Kongha (Gaoler)	32 34	27 54	2220	3.08	9	1.54	4	5.59	7	8.22	6	0.41	2	0.00	0	0.76	3	0.00	0	0.32	2	3.30	6	3.26	6	1.29	5	27.77	50
80/749	24/4116	Vincent	32 59	27 55	500	2.19	14	1.87	10	4.31	9	9.23	10	0.52	5	0.02	1	1.10	5	0.05	2	2.41	6	7.24	13	1.19	8	3.65	10	33.78	93
80/750	31/5685	East London (Filter Beds)	33 00	27 55	328	2.07	15	1.30	8	4.59	11	8.74	12	0.45	6	0.02	1	0.99	5	0.04	2	2.42	6	8.77	13	1.81	9	2.30	9	33.50	97
81/7	24/4127	Hopewell	32 37	28 01	1900	2.94	16	1.66	5	4.86	9	10.50	11	0.54	4	0.00	0	0.55	5	0.00	0	0.58	4	5.65	12	3.02	7	1.78	8	32.08	81
84/59	19/3315a	Redelinghuys	32 29	18 32	-	0.01	1	0.42	3	1.40	6	0.45	6	2.18	9	0.65	7	2.40	7	0.53	9	1.10	8	0.56	5	0.16	1	0.03	1	9.89	63
84/159	19/3317	Graafwater	32 09	18 36	550	0.05	2	0.05	2	1.16	5	0.73	8	1.46	8	0.81	5	1.99	5	0.33	5	1.06	8	0.60	4	0.20	1	0.04	1	8.48	54
84/558	19/3322	Elandsfontein	32 18	18 49	-	0.06	1	0.08	1	1.16	4	1.20	3	4.23	8	1.94	5	4.13	6	0.98	5	2.31	7	1.47	6	0.66	1	0.00	0	18.22	(47)
84/701	19/3324	Clanwilliam	32 11	18 54	245	0.02	1	0.07	1	0.95	4	0.90	5	1.86	9	0.75	6	1.47	7	0.21	6	0.85	8	1.26	7	0.00	0	0.09	1	8.43	55
84/701A	19/3323	Clanwilliam	32 11	18 54	245	0.00	0	0.05	1	0.91	5	0.10	7	1.99	8	0.78	6	1.58	9	0.29	7	1.00	7	0.29	3	0.00	0	0.07	1	7.04	54
85/112	20/3326	Algeria	32 22	19 04	1696	0.00	0	0.14	2	1.82	5	1.24	5	4.63	7	2.10	7	5.36	7	1.15	5	2.32	8	2.31	9	0.22	2	0.71	3	22.00	60
85/309	20/3331	Welbedacht	32 09	19 11	2000	0.00	0	0.00	0	1.41	2	0.94	1	2.19	3	0.33	2	2.55	4	0.00	0	0.90	4	-	-	0.10	1	0.00	0	(8.42	17)
85/376	20/3329	Wupperthal	32 16	19 13	1600	0.00	0	1.65	3	0.84	1	0.58	1	1.66	2	1.32	3	3.04	3	0.31	1	1.22	3	0.81	1	0.00	0	0.00	0	11.43	(18)
86/7	20/3333	Reenen	32 07	19 31	1000	0.00	0	0.65	2	1.30	2	0.33	1	0.77	1	0.00	0	0.70	3	0.00	0	0.31	2	0.40	1	0.50	1	0.00	0	4.96	(13)
86/79	20/3333b	Elandsvlei	32 19	19 33	-	0.00	0	0.54	2	1.05	3	0.30	1	0.46	2	0.00	0	0.20	3	0.00	0	0.00	0	0.55	1	0.00	0	0.34	1	3.44	(13)
87/186	20/3342B	Agterkop	32 06	20 07	4098	0.31	2	1.17	4	1.51	3	0.99	5	1.73	4	1.55	4	2.16	5	0.14	1	2.40	6	1.09	1	0.00	0	0.21	1	13.26	36
87/519	20/3344	Meintjiesplaas	32 09	20 18	4230	0.00	0	0.93	7	3.11	5	0.40	4	1.52	3	1.20	3	1.92	3	0.00	0	1.97	3	0.95	1	0.08	1	-	-	(12.08	30)
88/293	20/3352	Sutherland (Gaol)	32 23	20 40	4776	0.05	1	0.86	6	2.37	6	0.62	7	0.86	3	0.48	4	1.18	5	0.00	0	0.92	3	0.80	2	-	-	1.56	3	(9.70	40)
88/667	20/3353R	Prinshof (Sutherland)	32 07	20 53	4050	1.22	5	1.25	4	2.19	3	0.36	2	0.24	1	0.00	0	0.56	1	0.00	0	0.10	1	0.50	1	0.30	1	0.00	0	6.72	19
89/385	21/3356A	Rhenostervlei	32 25	21 13	-	2.94	3	1.00	5	2.54	8	3.44	8	0.32	1	0.38	2	1.45	2	0.32	1	0.30	3	1.68	4	0.00	0	2.65	2	17.02	39
89/643	21/3363A	Hondefontein	32 13	21 22	4762	0.00	0	2.17	3	1.56	2	0.55	2	0.00	0	0.19	1	1.21	3	0.72	1	0.00	0	0.40	1	0.00	0	0.00	0	6.80	(13)
89/693	21/3362	Grootfontein	32 03	21 24	3900	0.35	1	5.30	4	2.75	2	0.29	2	0.39	1	0.00	0	0.86	2	0.25	1	0.00	0	0.22	1	0.00	0	0.93	2	11.34	(16)
90/196	21/3372	Tafelberg	32 16	21 37	3430	0.62	3	1.95	3	0.93	2	1.00	2	0.00	0	0.00	0	0.44	1	0.20	1	0.00	0	0.18	1	0.00	0	0.47	1	5.79	(14)
90/428	21/3386	Oudskloof	32 08	21 45	5000	0.20	1	2.12	5	2.28	4	0.88	3	0.00	0	0.00	0	0.56	1	0.00	0	0.00	0	0.30	1	0.00	0	0.28	1	6.62	(16)
90/600	21/3395	Bulwater	32 30	21 50	2152	0.79	3	1.30	2	1.24	4	1.11	4	0.00	0	0.00	0	0.41	1	0.15	1	0.00	0	0.16	1	0.00	0	0.42	3	5.58	(19)
90/673	21/3392	Rietvlei	32 13	21 53	3180	2.28	4	2.80	5	2.02	3	0.77	7	0.03	1	0.02	1	0.53	2	0.16	1	0.09	1	0.64	5	0.06	3	0.83	3	10.23	36
91/288	21/3409	Grantham	32 18	22 10	2990	1.07	4	2.24	7	2.04	4	1.09	5	0.00	0	0.00	0	0.43	3	0.16	1	0.01	-	0.82	-	0.00	0	2.10	4	9.96	28
91/763	21/3430	Paardekraal	32 13	22 26	5230	1.13	3	4.28	5	3.96	4	4.13	7	0.26	2	0.20	1	0.79	3	0.48	1	0.25	1	1.22	3	0.32	2	1.17	2	18.19	34
91/782	21/3425A	Rosedene	32 02	22 27	4900	1.50	3	1.66	3	1.98	4	1.14	5	0.00	0	0.11	2	0.49	5	0.00	0	0.08	1	0.84	3	0.27	2	0.71	3	8.78	31
91/835	21/3423	Stolts River Dam	32 25	22 28	2400	2.17	3	3.78	3	2.84	5	1.30	5	0.00	0	0.02	2	0.28	2	0.00	0	0.00	0	0.13	1	0.00	0	0.40	1	10.92	22
91/890	21/3431	Stolshoek	32 20	22 30	3500	4.05	2	2.20	3	3.05	4	2.85	5	0.18	1	0.18	1	0.16	1	0.00	0	0.10	1	0.52	3	0.00	0	0.30	1	13.59	(22)
91/896	21/3433	Weltevreden	32 26	22 30	2600	2.30	4	3.04	5	2.37	4	1.48	6	0.08	2	0.00	0	0.21	2	0.14	1	0.00	0	0.17	2	0.00	0	0.00	0	9.79	26
92/39	21/3438	Matjesvlei	32 09	22 32	5800	0.75	1	2.75	6	1.40	2	3.03	4	0.00	0	0.00	0	1.30	2	0.55	1	0.00	0	1.15	2	0.36	2	1.21	3	12.50	(23)

RAINFALL –1948– REËNVAL

No.	STATION STASIE	S. Latitude S. Breedtegr	E. Longitude O. Lengtegr	Height Hoogte Feet Voet	Jan. Inches Duime	Jan. Days-Dae	Feb. Inches Duime	Feb. Days-Dae	Mar-Mrt Inches Duime	Mar-Mrt Days-Dae	April. Inches Duime	April. Days-Dae	May-Mei Inches Duime	May-Mei Days-Dae	Jun. Inches Duime	Jun. Days-Dae	Jul. Inches Duime	Jul. Days-Dae	Aug. Inches Duime	Aug. Days-Dae	Sept. Inches Duime	Sept. Days-Dae	Oct-Okt Inches Duime	Oct-Okt Days-Dae	Nov. Inches Duime	Nov. Days-Dae	Dec-Des Inches Duime	Dec-Des Days-Dae	Year-Jaar. Inches Duime	Year-Jaar. Days-Dae
92/141	21/3440 Beaufort West (Gaol)	32°21'	22°35'	2850	0.46	7	2.73	7	2.13	7	1.60	7	0.06	1	0.08	3	0.23	3	0.08	2	0.04	1	0.24	5	0.00	0	0.32	4	7.97	47
92/154	21/3443 Matjeskloof	32 04	22 36	5600	0.00	0	0.47	1	2.33	2	2.18	3	0.10	1	0.00	0	1.00	2	0.64	1	0.05	1	0.74	4	0.51	2	0.70	3	8.72	(20)
92/229	21/3443a Beaufort West Aerodrome	32 19	22 38	2850	1.01	6	2.44	6	2.13	7	2.12	6	0.10	2	0.13	3	0.38	3	0.11	1	0.10	2	0.24	4	0.02	2	0.71	4	9.49	46
92/283	21/3445 Kuilspoort	32 13	22 40	3300	2.22	3	3.15	6	1.35	4	2.18	5	0.00	0	0.15	1	0.50	1	0.42	2	0.00	0	0.77	3	0.25	1	0.88	3	11.87	(29)
92/369	21/3447b De Hoop	32 09	22 43	-	0.44	2	1.57	5	1.73	6	2.22	6	0.26	1	0.02	1	1.64	3	0.55	2	0.00	0	0.28	1	0.00	0	1.14	3	9.85	30
92/386	21/3446 Blouboskuil	32 26	22 43	2900	1.05	1	0.73	4	3.12	3	2.30	5	0.00	0	0.00	0	0.25	1	0.00	0	0.00	0	0.25	1	0.00	0	0.27	2	7.97	(17)
93/5	22/3456 Nelspoort (Sanatorium)	32 05	23 01	3319	0.41	4	1.54	7	3.17	6	2.35	9	0.08	1	0.12	2	1.09	4	0.23	1	0.13	2	0.51	3	0.25	2	0.73	4	10.61	45
93/74	22/3459 Kamferskraal	32 14	23 03	3100	0.17	1	1.56	6	2.43	5	1.75	5	0.00	0	0.00	0	0.95	1	0.26	1	0.20	2	0.30	1	0.00	0	0.62	2	8.24	(24)
93/314	22/3476 Baakensrug	32 14	23 11	3750	0.00	0	0.91	4	3.21	5	2.32	7	0.00	0	0.00	0	1.60	1	0.23	1	0.00	0	0.00	0	0.00	0	0.29	1	8.56	19
93/580	22/3477 Poortjiewest	32 10	23 20	3200	0.15	1	1.23	4	2.76	4	2.11	5	0.00	0	0.00	0	1.43	1	0.43	1	0.00	0	0.23	2	0.08	1	0.42	2	8.84	(21)
94/167	22/3488 Sarals River	32 17	23 36	3140	0.25	2	2.63	4	1.75	5	2.51	5	0.12	1	0.12	1	0.00	0	0.34	1	0.00	0	0.00	0	0.00	0	0.32	1	8.04	(20)
94/316	22/3493M Kykrug	32 16	23 41	-	0.00	0	2.64	4	1.81	4	2.71	3	0.00	0	0.13	1	0.00	0	0.22	1	0.00	0	0.00	0	0.00	0	0.30	1	7.81	(14)
94/513	22/3519 Oulton	32 03	23 48	5400	0.63	2	2.18	6	2.41	4	2.15	5	0.12	1	0.00	0	0.40	1	0.12	1	0.14	1	0.00	0	0.00	0	0.50	2	8.65	(23)
94/578	22/3501 De Kruis	32 08	23 50	4500	1.93	3	1.91	6	3.78	5	2.53	5	0.00	0	0.23	1	1.09	4	0.22	2	0.29	1	0.81	3	0.21	1	0.57	2	13.57	33
94/730	22/3507A Baeldhouwersfontein	32 10	23 55	5100	1.06	2	2.74	9	3.83	8	4.26	7	0.00	0	0.22	1	0.90	1	0.14	1	0.21	1	0.70	2	0.14	1	0.91	2	14.91	35
95/6	22/3510B Quaggasdrift	32 06	24 01	5188	3.03	5	2.66	7	2.28	5	4.01	6	0.21	1	0.20	1	0.88	4	0.15	1	0.10	1	1.10	4	0.20	2	0.69	2	15.51	39
95/119	22/3514 Aberdeen	32 29	24 04	2400	1.03	3	2.92	7	1.61	4	3.75	6	0.00	0	0.19	1	0.82	3	0.00	0	0.00	0	0.11	3	0.02	1	0.12	1	10.57	29
95/119A	22/3516 Aberdeen (Town Clerk)	32 29	24 04	2400	1.00	3	2.81	6	1.51	5	3.43	(4)	0.00	0	0.00	0	0.81	3	0.00	0	0.06	1	0.04	2	0.04	1	0.36	2	10.06	(27)
95/123	22/3520A Doornbosch	32 03	24 05	5070	1.31	3	3.14	9	3.48	6	3.00	6	0.00	0	0.15	1	0.90	4	0.05	1	0.00	0	1.35	5	0.13	1	0.70	2	14.21	38
95/273	22/3526A Zuurplaats	32 03	24 10	5600	1.56	9	2.87	11	3.56	9	4.09	9	0.08	1	0.20	2	1.08	3	0.10	1	0.66	3	1.65	9	0.60	4	0.87	5	17.32	66
95/283	22/3530 Paardekraal	32 13	24 10	2900	2.06	4	3.68	8	3.69	5	4.41	6	0.00	0	0.41	1	1.33	1	0.00	0	0.54	2	0.94	2	0.12	1	1.06	2	18.24	(32)
95/395	22/3529 Houd Constant	32 05	24 14	-	3.00	8	4.49	5	3.80	5	6.47	8	0.07	1	0.15	1	0.85	1	0.05	1	0.62	2	1.73	5	0.79	2	0.54	1	22.56	(40)
95/635	22/3543 Waterfall	32 05	24 22	4000	2.32	7	5.85	9	3.63	8	6.18	8	0.00	0	0.14	1	0.72	3	0.00	0	0.39	2	1.24	6	0.19	1	0.73	4	21.39	49
95/640	22/3546M Rietvlei	32 10	24 22	-	0.73	1	4.32	7	1.99	3	4.84	4	0.00	0	0.00	0	0.60	1	0.00	0	0.33	1	0.57	2	0.26	2	0.92	2	14.56	(23)
95/823	22/3556 Winterhoek	32 13	24 28	3300	0.78	2	1.99	3	2.72	4	5.92	5	0.00	0	0.00	0	0.64	2	0.00	0	0.50	1	1.14	3	0.00	0	0.00	0	13.69	(20)
96/44	22/3566 Van Rhynevelds Dam	32 14	24 32	2450	1.16	6	3.06	7	2.13	8	3.52	7	0.00	0	0.31	2	0.68	4	0.00	0	0.21	2	0.83	5	0.26	3	0.48	2	12.64	46
96/45	22/3563 Graaff-Reinet (Gaol)	32 15	32 32	2430	1.22	7	2.64	8	1.63	8	4.04	7	0.00	0	0.30	2	0.56	2	0.00	0	0.21	1	0.61	3	0.11	1	0.48	3	11.80	(42)
96/45A	22/3565 Graaff-Reinet (Convent)	32 15	24 32	2442	1.26	9	2.88	11	1.74	10	4.30	8	0.00	0	0.39	4	0.60	4	0.02	1	0.27	3	0.77	5	0.22	2	0.52	3	12.97	60
96/79	22/3576 Rynheath	32 19	24 33	2400	1.41	3	1.73	5	1.57	8	2.90	4	0.00	0	0.17	2	0.33	3	0.00	0	0.13	1	0.22	2	0.04	1	0.22	1	8.72	30
96/94	22/3575 Groothoek	32 04	24 34	4500	0.75	2	5.24	6	3.96	6	5.24	7	0.00	0	0.00	0	0.42	2	0.00	0	0.55	2	0.72	2	0.40	1	0.60	1	17.88	(29)
96/101	22/3577 Roodebloem	32 11	24 34	3200	0.78	1	2.14	6	2.29	6	3.71	7	0.00	0	0.00	0	0.57	2	0.00	0	0.13	1	0.36	3	0.00	0	0.18	1	10.16	(27)
96/151	- Abbotsbury	32 01	24 36	-	1.34	10	4.66	8	3.54	8	3.27	8	0.07	1	0.32	3	0.48	5	0.09	1	0.46	4	1.41	6	0.50	4	0.70	3	16.84	61
96/272	22/3595 Bloemhof	32 02	24 40	3580	0.54	5	3.17	8	3.06	7	2.81	7	0.00	0	0.16	1	0.12	2	0.00	0	0.10	1	0.47	3	0.85	3	0.36	3	11.64	(40)
96/366	22/3601 Glen Harry	32 06	24 43	3310	1.29	6	3.65	8	2.04	4	2.53	7	0.00	0	0.00	0	0.60	1	0.00	0	0.00	0	0.42	2	0.29	1	0.30	2	11.12	(31)
96/551	22/3606 Excelsior	32 11	24 49	4500	0.91	7	3.87	10	3.86	8	3.57	7	0.00	0	0.36	4	0.51	3	0.21	1	0.20	3	0.72	2	0.24	1	0.84	4	15.29	50

RAINFALL –1948– REËNVAL

No.	Old Number Ou Nommer	STATION STASIE	S. Latitude S. Breedtegr	E. Longitude O. Longtegr	Height Hoogte Feet Voet	Jan. Inches Duime	Jan. Days-Dae	Feb. Inches Duime	Feb. Days-Dae	Mar-Mrt Inches Duime	Mar-Mrt Days-Dae	April. Inches Duime	April. Days-Dae	May-Mei Inches Duime	May-Mei Days-Dae	Jun. Inches Duime	Jun. Days-Dae	Jul. Inches Duime	Jul. Days-Dae	Aug. Inches Duime	Aug. Days-Dae	Sept. Inches Duime	Sept. Days-Dae	Oct-Okt Inches Duime	Oct-Okt Days-Dae	Nov. Inches Duime	Nov. Days-Dae	Dec-Des Inches Duime	Dec-Des Days-Dae	Year-Jaar. Inches Duime	Year-Jaar. Days-Dae
96/680	22/3612	Groenkloof	32°20	24°53'	2800	0.92	6	4.49	8	1.61	4	4.41	6	0.00	0	0.48	3	0.80	4	0.08	1	0.40	2	1.13	3	0.22	2	0.77	2	15.31	41
97/74	23/3630	Grootvallei	32 14	25 03	5400	1.14	4	4.70	9	2.51	6	3.16	7	0.11	1	0.21	2	1.10	3	0.19	1	0.17	1	1.56	4	0.39	2	0.83	2	16.07	(42)
97/213	23/3633	Zwurfontein	32 03	25 08	4780	1.62	4	2.32	4	2.41	4	2.30	6	0.00	0	0.10	1	1.08	3	0.17	2	0.05	1	0.60	2	0.00	0	0.00	0	10.65	(27)
97/332	23/3652	Karreefontein	32 02	25 12	4180	0.61	4	3.17	8	1.59	4	2.53	7	0.00	0	0.00	0	0.46	3	0.00	0	0.00	0	0.20	1	0.41	2	0.15	1	9.12	(30)
97/427	23/3683	Helpmekaar (Lorraine)	32 07	25 15	-	1.88	6	4.25	10	1.53	7	4.33	8	0.00	0	0.00	0	0.40	2	0.00	0	0.00	0	0.43	4	0.26	2	0.21	2	13.29	41
97/540	23/3678N	Smalvlei	32 30	25 18	-	1.86	2	4.28	6	2.93	6	4.88	6	0.10	1	0.73	2	0.63	3	0.00	0	0.36	1	1.60	5	0.07	1	0.72	1	18.16	(34)
97/750	23/3693	Die Doringe	32 30	25 25	-	1.26	3	3.73	7	3.33	9	4.67	8	0.18	1	0.77	2	0.71	3	0.00	0	0.36	1	1.62	5	0.12	1	0.32	2	17.07	(42)
97/859	23/3704A	Honey Grove	32 19	25 29	-	1.23	4	2.67	6	1.21	6	4.68	6	0.00	0	0.00	0	0.60	1	0.00	0	0.29	1	0.60	2	0.00	0	0.20	1	11.48	(27)
98/184	23/3718A	De Doorns	32 04	25 37	-	0.73	1	2.57	8	0.69	3	2.53	6	0.00	0	0.00	0	1.09	1	0.00	0	0.00	0	0.37	2	0.00	0	1.24	1	9.22	(22)
98/190	23/3731	Cradock (Gaol)	32 10	25 37	-	1.03	5	1.52	7	1.43	8	2.43	9	0.02	1	0.00	0	0.77	3	0.03	2	0.00	0	0.54	3	0.75	2	0.52	1	9.04	41
98/241	23/3725	Paardefontein	32 01	25 39	-	1.78	5	2.77	7	1.26	5	2.74	8	0.00	0	0.00	0	1.01	3	0.00	0	0.00	0	0.68	3	0.22	1	0.72	2	11.18	34
98/412	23/3726	The Semaphore	32 22	25 44	2700	1.46	4	1.92	6	0.42	5	2.85	6	0.00	0	0.00	0	1.30	2	0.00	0	0.20	1	0.10	2	0.63	2	0.00	0	8.68	28
98/475	23/3738	Cloverfields	32 25	25 46	-	0.96	4	2.24	6	1.10	6	3.84	6	0.00	0	0.07	1	0.85	2	0.18	1	0.00	0	0.45	4	0.50	2	0.25	3	10.44	35
98/487	23/3758	Plankfontein	32 07	25 47	4000	1.46	2	1.63	4	1.10	6	3.14	5	0.00	0	0.00	0	0.70	2	0.00	0	0.34	2	0.00	0	0.34	2	0.70	1	9.41	(24)
98/553	23/3766N	Lake Arthur Dam	32 13	25 49	-	1.29	5	0.95	5	0.84	7	2.02	5	0.00	0	0.00	0	0.85	3	0.00	0	0.00	0	0.45	2	0.67	2	0.78	2	7.85	31
98/713	23/3789	Donkerhoek	32 23	25 54	3500	1.09	6	2.14	10	1.13	7	4.36	8	0.15	1	0.00	0	0.82	4	0.00	0	0.23	2	0.65	4	0.97	1	0.62	3	12.16	46
98/793	23/3800	Elandsdrift	32 13	25 57	3050	2.17	6	1.46	6	1.15	6	1.79	5	0.00	0	0.00	0	0.69	3	0.00	0	0.00	0	0.66	3	1.11	3	0.22	1	9.25	(33)
98/900	23/3809	Lynedoch	32 30	26 00	2700	0.34	3	2.14	7	1.78	5	4.04	8	0.00	0	0.00	0	0.76	3	0.06	1	0.37	2	0.90	4	0.53	4	1.02	3	11.94	40
99/20	23/3815	Leliekloof	32 20	26 01	4500	2.57	3	2.28	5	1.93	6	1.98	5	0.00	0	0.10	1	0.52	3	0.00	0	0.10	1	1.25	3	0.57	2	1.21	3	12.51	(32)
99/102	23/3826	Hartebeestleegte	32 12	26 04	3500	1.46	4	1.08	3	0.90	4	1.70	5	0.00	0	0.00	0	0.54	1	0.00	0	0.00	0	0.47	1	0.33	1	0.13	1	6.61	(20)
99/128	23/3830A	Swalukrans	32 08	26 05	-	1.36	4	1.18	3	2.16	6	1.55	2	0.00	0	0.00	0	0.55	2	0.00	0	0.00	0	0.56	2	0.31	1	0.21	1	7.88	(21)
99/229	23/3831	Cheviot Falls	32 19	26 08	4750	1.68	7	2.51	5	1.59	6	2.94	9	0.14	2	0.00	0	0.75	2	0.09	1	0.17	1	1.37	5	0.37	2	1.73	4	13.34	44
99/301	23/3849A	Aldersyde	32 01	26 11	4500	0.72	4	3.20	8	1.94	8	0.73	4	0.32	2	0.16	1	0.98	3	0.00	0	0.00	0	0.59	3	0.44	2	0.29	4	9.37	39
99/305	23/3899	De Hoop	32 05	26 11	4000	1.27	2	2.99	10	3.38	6	2.16	4	0.00	0	0.00	0	0.48	1	0.00	0	0.00	0	0.72	2	0.38	1	0.36	1	11.74	(27)
99/310	23/3839	Oakloof	32 10	26 11	5000	1.22	4	1.54	6	2.43	5	2.52	6	0.00	0	0.00	0	0.60	1	0.00	0	0.00	0	0.64	2	0.38	1	0.70	1	10.03	(26)
99/492	23/3869	Wheatlands	32 12	26 17	4300	1.68	7	1.73	5	2.06	8	2.39	7	0.36	2	0.13	1	0.92	5	0.00	0	0.05	1	0.91	5	0.44	1	0.00	0	10.67	42
99/496	23/3870	Spring Valley	32 16	26 17	4465	1.14	3	1.96	6	3.38	7	2.33	7	0.43	2	0.14	1	0.79	4	0.35	1	0.00	0	1.52	6	1.05	3	0.66	3	13.75	43
99/617	23/3891N	Stirling Chase	32 17	26 21	-	1.94	8	2.76	6	3.14	9	3.00	10	0.52	4	0.23	3	1.39	7	0.37	5	0.26	3	1.64	6	1.34	7	1.37	5	17.96	73
99/622	23/3886	Ventnor	32 22	26 21	5500	2.96	11	3.72	6	3.17	9	4.32	10	0.39	3	0.15	2	1.03	5	0.26	2	0.56	2	1.47	6	1.90	6	1.97	7	21.90	69
99/647	23/3892	Springfield	32 17	26 22	6100	1.74	8	2.54	5	3.04	8	2.95	10	0.55	2	0.06	1	1.55	7	0.18	2	0.20	1	1.50	6	1.09	3	0.98	3	16.38	56
99/735	23/3882	Glen Roy	32 15	26 25	5700	1.67	9	2.26	7	3.46	10	2.81	11	0.62	3	0.24	3	1.76	7	0.16	5	0.10	3	1.41	7	0.77	4	0.50	4	15.76	73
99/878	23/3918N	Lily Fountain	32 08	26 30	-	2.37	11	2.17	8	5.05	10	3.25	8	0.26	2	0.06	1	1.17	4	0.00	0	0.00	0	1.31	8	0.69	3	0.16	4	16.49	59
100/3	23/3918	Rocklands	32 03	26 31	4250	1.44	7	3.51	8	2.64	7	1.84	7	0.15	2	0.14	2	0.90	3	0.00	0	0.00	0	1.31	4	0.38	2	0.40	3	12.71	45
100/25	23/3913	Fountain Head	32 25	26 31	4000	1.54	7	3.54	6	3.10	6	4.56	8	0.33	1	0.38	2	1.60	3	0.13	1	0.82	3	1.88	5	1.62	3	1.59	4	21.09	(49)
100/40	23/3919	Wilhelma	32 30	26 32	4000	1.58	4	3.91	4	3.53	7	7.13	8	0.23	2	0.00	0	1.58	4	0.08	1	0.57	3	1.55	7	1.91	4	1.11	4	23.18	(48)

No.	STATION STASIE		S. Latitude S. Breedtegr	E. Longitude E. Lengtegr	Height Hoogte Feet Voet	Jan. Inches Duime	Jan. Days-Dae	Feb. Inches Duime	Feb. Days-Dae	Mar-Mrt Inches Duime	Mar-Mrt Days-Dae	April. Inches Duime	April. Days-Dae	May-Mei Inches Duime	May-Mei Days-Dae	Jun. Inches Duime	Jun. Days-Dae	Jul. Inches Duime	Jul. Days-Dae	Aug. Inches Duime	Aug. Days-Dae	Sept. Inches Duime	Sept. Days-Dae	Oct-Okt Inches Duime	Oct-Okt Days-Dae	Nov. Inches Duime	Nov. Days-Dae	Dec-Des Inches Duime	Dec-Des Days-Dae	Year-Jaar. Inches Duime	Year-Jaar. Days-Dae
100/80	23/3907	Sunnyside	32°20'	26°33'	6300	1.27	6	4.13	9	2.04	8	6.64	10	0.36	4	0.06	3	2.46	6	0.17	2	1.24	4	3.79	14	0.98	4	1.17	5	24.31	75
100/329	23/3939	Katberg	32 29	26 41	3240	4.05	13	4.08	13	5.06	11	6.87	13	0.32	1	0.55	4	1.04	6	0.26	4	1.62	6	2.33	12	3.73	10	3.08	12	33.19	105
100/535	23/3965	Otterbourn	32 25	26 48	5000	2.95	13	2.86	9	4.21	10	4.87	11	0.66	3	0.32	2	1.12	3	0.20	3	1.11	6	2.15	10	3.30	8	2.58	8	26.33	86
100/579	23/3964M	Deeside	32 09	26 50	-	2.02	12	2.67	11	4.46	9	3.39	7	0.31	1	0.00	0	0.32	1	0.00	0	0.00	0	1.15	4	0.91	3	0.21	2	15.44	50
100/594	23/3961	Glencairn	32 24	26 50	4700	2.60	8	1.88	4	3.50	7	3.95	5	0.42	2	0.13	1	1.08	4	0.09	1	0.27	3	2.09	6	2.23	4	1.86	5	20.10	(50)
100/779	23/3978	Rockford	32 29	26 56	5000	1.12	3	2.13	6	4.04	8	4.05	4	0.50	2	0.31	2	1.50	2	0.17	1	0.00	0	0.73	4	0.63	3	2.76	4	17.94	39
101/95	24/3991	Riversdale	32 05	27 04	-	1.17	4	1.65	8	2.58	7	2.62	5	0.40	1	0.00	0	0.67	3	0.00	0	0.00	0	1.81	4	1.39	4	0.42	3	12.71	39
101/97	24/3996	Tylden	32 07	27 04	2896	1.66	6	2.21	7	2.44	7	2.82	6	0.33	1	0.00	0	0.66	4	0.05	2	0.00	0	1.92	5	1.39	5	0.36	3	13.84	46
101/110	24/3994	Tarsus	32 20	27 04	4550	4.61	14	2.55	14	4.53	9	5.32	8	0.43	1	0.00	0	0.97	4	0.08	2	0.28	1	3.20	7	1.10	2	0.68	7	23.65	69
101/192	24/4004	Exwell Park	32 12	27 07	3000	1.37	6	3.49	6	2.23	4	1.81	4	0.40	1	0.00	0	0.00	0	0.00	0	0.00	0	1.83	2	0.70	1	0.00	0	11.83	(24)
101/228	24/4008	Cathcart (Forest Stn.)	32 18	27 08	3700	6.07	16	2.77	13	3.95	7	4.16	9	0.47	1	0.60	2	0.89	6	0.04	2	0.09	2	2.38	8	0.29	2	1.56	6	23.27	74
101/257	24/4012	Cathcart	32 17	27 09	3800	5.07	18	(1.63	11)	3.73	9	3.90	8	0.41	1	0.03	1	0.89	6	0.03	2	0.05	2	1.97	9	1.14	2	0.47	7	(19.32	76)
101/444	24/4029	Crawley	32 24	27 15	-	1.76	8	1.67	9	3.33	7	4.38	7	0.00	0	0.21	1	0.49	2	0.02	1	0.00	0	2.51	7	2.32	3	2.31	4	19.00	49
101/447	24/3996A	Thomas River	32 27	27 15	2800	1.33	5	1.60	8	3.04	6	4.30	6	0.32	1	0.00	0	0.44	3	0.00	0	0.11	2	2.03	7	1.73	2	0.92	5	15.82	45
101/463	24/4022M	Hollowdale	32 13	27 16	-	2.68	8	1.30	7	3.45	7	3.35	7	0.50	1	0.10	2	0.56	2	0.00	0	0.00	0	1.85	5	0.77	2	-	-	(14.56	41)
101/641	24/4050M	Willowgrove	32 11	27 22	-	2.99	9	1.98	9	3.08	8	3.76	8	0.34	1	0.02	1	0.62	3	0.00	0	0.03	1	1.77	6	0.77	2	1.47	4	16.83	52
101/719	24/4058	Fort Cunyngham	32 29	27 24	3500	3.04	11	1.00	7	5.56	12	5.84	11	0.53	2	0.16	2	0.45	2	0.25	1	0.50	4	4.35	14	2.63	7	2.37	7	26.68	80
101/738	24/4057	Lair	32 18	27 25	3800	2.73	7	3.14	9	4.33	10	3.88	8	0.44	2	0.06	1	0.70	4	0.03	1	0.16	3	1.71	9	0.59	3	1.40	6	19.17	63
101/798	24/4062	North Cliff	32 18	27 27	4000	2.74	7	2.52	11	4.71	10	4.77	8	0.48	2	0.04	1	0.68	4	0.04	1	0.07	3	1.74	9	0.56	3	1.56	6	19.91	65
101/804	24/4066	Qaqu	32 24	27 27	4000	4.25	15	1.97	13	5.31	11	6.27	8	0.44	1	0.12	2	0.71	5	0.02	1	0.38	4	4.21	13	2.24	6	1.48	11	27.40	90
102/150	24/4077	Huxley	32 30	27 35	3500	2.71	11	2.09	13	4.99	9	6.78	10	0.36	3	0.11	1	0.62	5	0.04	3	0.43	4	3.49	10	2.31	6	1.33	10	24.86	85
102/262	24/4085	Lower Bolo	32 22	27 39	2636	2.76	14	1.90	11	4.79	9	6.79	12	0.42	3	(0.05	1)	0.52	2	0.02	1	0.27	3	3.79	11	2.01	7	0.63	8	23.95	82
102/300	24/4088	Invergwali	32 30	27 40	2500	2.22	11	1.18	8	4.46	9	6.63	10	0.26	3	0.08	1	0.42	4	0.00	0	0.35	3	2.51	10	1.81	3	0.79	5	20.71	67
102/352	24/4102	Hopewell	32 22	27 42	2400	2.33	11	2.35	8	6.20	8	6.79	11	0.42	1	0.04	1	0.58	4	0.00	0	0.22	1	3.07	9	1.99	6	0.72	8	24.71	68
102/369	24/4094	Mbulu Plantation	32 09	27 43	3783	5.47	14	3.09	9	5.77	8	4.25	8	0.45	2	0.00	0	0.88	3	0.01	1	0.61	3	3.19	14	2.54	8	2.48	9	28.74	79
102/542	24/4106	Tsomo (Gaol)	32 02	27 49	2549	2.50	9	1.90	6	4.01	9	3.01	7	0.45	2	0.00	0	0.72	2	0.00	0	0.00	0	1.88	4	2.05	1	2.13	7	18.65	(47)
102/762	24/4121	Nqamakwe (Gaol)	32 12	27 56	3321	2.48	13	1.67	8	2.99	6	4.46	7	0.38	1	0.12	2	1.01	4	0.00	0	0.18	3	2.62	12	1.30	6	2.33	9	19.54	71
103/51	24/4129M	N'Dabakazi	32 21	28 02	-	6.80	13	2.10	7	5.13	9	10.83	10	0.51	2	0.05	1	0.75	3	0.08	1	0.68	3	3.59	7	2.04	7	2.30	6	34.86	69
103/139	24/4132	Goegwana	32 19	28 05	2760	4.47	18	1.16	7	5.09	11	9.57	11	0.41	3	0.08	2	0.62	5	0.08	1	0.40	4	2.75	15	1.76	7	1.78	12	28.17	96
103/230	24/4136	Butterworth (Gaol)	32 20	28 08	1800	3.27	13	1.46	4	4.90	8	7.95	9	0.22	2	0.00	0	0.65	4	0.08	1	0.38	2	2.40	10	2.22	6	1.10	7	24.63	66
103/397	24/4141	Bagose	32 07	28 14	3250	5.22	14	1.74	10	3.69	6	4.75	6	0.20	2	0.15	4	0.56	3	0.03	1	0.12	2	4.79	10	1.71	8	2.71	11	25.47	77
103/516A	24/4145	Idutywa	32 06	28 18	2740	5.47	12	2.85	9	3.29	6	7.40	11	0.19	3	0.13	3	0.69	2	0.02	1	0.30	3	4.49	12	1.38	7	2.60	12	28.81	81
103/570	24/4146	Kentani	32 30	28 19	1600	4.69	17	2.55	8	5.85	12	15.30	10	0.52	4	0.05	1	0.53	3	0.20	3	1.38	4	6.87	13	2.67	7	2.31	12	42.92	94
103/886	24/4157	Willowvale	32 16	28 30	1930	4.58	15	2.65	6	5.38	6	8.69	5	0.26	1	0.00	0	1.01	2	0.07	1	0.63	1	7.47	9	3.40	4	2.67	5	36.81	(55)

RAINFALL -1948- REËNVAL

No.	Old Number Ou Nommer	STATION STASIE	S. Latitude Breedtegr.	E. Longitude Lengtegr.	Height Hoogte Feet Voet	Jan. Inches Duime	Jan. Days-Dae	Feb. Inches Duime	Feb. Days-Dae	Mar-Mrt Inches Duime	Mar-Mrt Days-Dae	April. Inches Duime	April. Days-Dae	May-Mei Inches Duime	May-Mei Days-Dae	Jun. Inches Duime	Jun. Days-Dae	Jul. Inches Duime	Jul. Days-Dae	Aug. Inches Duime	Aug. Days-Dae	Sept. Inches Duime	Sept. Days-Dae	Oct-Okt Inches Duime	Oct-Okt Days-Dae	Nov. Inches Duime	Nov. Days-Dae	Dec-Des Inches Duime	Dec-Des Days-Dae	Year-Jaar. Inches Duime	Year-Jaar. Days-Dae
104/206	24/4160	Nanubis	32°26'	28°37'	250	3.77	17	2.57	12	5.53	12	14.58	9	0.19	4	0.07	2	0.61	5	0.11	5	1.67	6	8.55	11	3.25	9	1.75	10	42.65	102
104/292	24/4166	Ngadla	32 22	28 40	500	3.90	13	2.13	8	5.99	7	11.55	11	0.06	3	0.15	2	0.29	3	0.01	1	1.30	6	2.09	9	2.83	6	1.36	7	31.66	76
104/423	24/4171A	Tubeni	32 03	28 45	1950	5.07	18	4.58	10	6.92	6	4.90	2	0.37	2	0.00	0	0.50	2	0.00	0	0.70	2	5.85	14	2.52	8	2.91	12	34.32	76
104/734	24/4181	Sashee	32 14	28 55	126	3.60	18	4.31	9	5.52	8	11.15	9	0.32	3	0.07	1	0.89	4	0.08	2	1.57	7	7.09	12	5.1)	12	2.09	11	41.88	96
106/512	19/3314B	Koekenaap	31 32	18 18	-	0.00	0	0.00	0	0.60	2	0.48	2	0.82	3	0.31	3	0.95	5	0.03	1	0.43	6	0.02	2	0.06	1	0.00	0	3.70	25
107/197	19/3318	Klaver	31 47	18 37	-	0.03	1	0.08	1	1.02	4	0.36	5	2.84	7	0.55	6	1.58	7	0.28	5	0.67	7	0.96	6	0.14	1	0.01	1	8.52	51
107/318	19/3318B	Puts	31 48	18 41	480	0.07	1	0.08	1	1.36	3	1.10	8	3.53	8	0.70	5	2.00	6	0.61	7	1.57	10	1.43	7	0.16	1	0.06	1	12.67	58
107/396	19/3321	Van Rhynsdorp	31 36	18 44	400	0.09	1	0.11	2	1.04	3	0.73	6	2.10	5	0.47	3	1.00	6	0.05	1	0.81	6	1.14	7	0.43	1	0.00	0	7.97	41
107/510	19/3320	Bulshoek	32 00	18 47	-	0.00	0	0.06	1	0.59	3	0.36	5	2.45	8	0.55	5	1.46	6	0.22	5	0.95	6	0.80	2	0.00	0	0.00	0	7.44	41
107/761	19/3322B	Diepvlei	31 41	18 56	500	0.00	0	0.00	0	0.75	1	0.95	4	3.31	4	0.11	1	1.52	3	0.13	2	0.63	2	0.21	1	0.11	1	0.00	0	7.72	(19)
107/776	19/3324N	Oudemuur	31 56	18 56	-	0.00	0	0.00	0	0.66	3	1.91	4	2.75	7	0.57	3	1.07	6	0.05	1	0.50	6	0.61	2	0.35	1	0.00	0	8.47	33
108/303	-	Papkuilsfontein	31 33	19 11	-	0.00	0	0.30	1	1.34	1	0.86	3	1.25	1	1.27	4	1.83	5	0.00	0	1.04	4	0.49	1	0.08	1	0.00	0	8.46	(21)
108/311	20/3330	Lokenburg	31 41	19 11	2100	0.00	0	0.14	1	0.94	2	0.78	3	1.61	3	0.47	4	2.08	6	0.10	2	1.47	7	0.50	4	0.00	0	0.00	0	8.09	32
108/418	20/3331N	Doornbosch	31 58	19 14	-	0.11	1	0.07	2	1.93	3	0.45	3	1.38	3	0.41	3	1.40	5	0.00	0	0.51	4	0.50	1	0.00	0	0.00	0	6.76	25
109/122	20/3333B	Wilgenbosch	31 32	19 35	-	0.01	1	0.71	4	0.50	4	0.77	6	0.61	5	0.64	5	1.23	6	0.02	1	0.64	5	0.44	4	0.17	1	0.00	0	5.74	42
109/215	20/3334	Platberg	31 35	19 38	3150	0.14	2	1.02	5	0.71	5	1.01	6	1.14	4	0.92	5	1.67	7	0.05	1	1.07	5	0.60	2	0.08	1	0.00	0	8.41	43
109/550	20/3335M	Kreitsberg	31 40	19 49	-	0.15	1	1.14	4	1.77	4	1.03	7	0.55	2	0.78	6	1.37	6	0.00	0	0.84	5	0.63	1	0.00	0	0.42	1	8.68	37
109/588	20/3337A	Vondelingsfontein	31 48	19 50	-	0.00	0	2.25	5	2.91	4	0.72	2	1.48	3	1.72	5	1.91	7	0.09	1	1.99	5	0.77	1	0.00	0	0.62	1	14.46	34
109/785	20/3339	Boven Downes	31 35	19 57	3464	0.00	0	1.51	4	1.58	5	1.10	3	0.69	2	0.00	0	0.97	3	0.00	0	0.24	1	0.91	1	0.00	0	0.25	1	7.25	(20)
109/835	20/3340A	Die Hoop	31 55	19 58	4400	0.41	2	1.16	4	1.12	4	0.58	3	1.64	4	2.10	6	2.35	4	0.11	1	2.82	5	1.14	2	0.00	0	0.44	1	13.87	(36)
110/512	20/3343A	Diepdrift	31 32	20 18	-	0.00	0	1.25	2	3.93	3	0.70	3	0.21	1	0.05	1	0.30	3	0.00	0	0.00	0	0.46	1	0.00	0	0.00	0	6.90	(14)
111/138	20/3348M	Bonekraal	31 48	20 35	-	0.41	1	0.70	2	1.90	2	1.52	4	0.00	0	0.30	1	0.30	3	0.00	0	0.00	0	0.45	1	0.00	0	0.00	0	5.58	(14)
111/188	20/3349	Lucerne	31 38	20 37	3508	0.10	1	2.23	3	1.36	5	0.66	3	0.20	1	0.00	0	0.37	2	0.05	1	0.00	0	0.25	1	0.00	0	0.00	0	5.22	(17)
111/789	21/3355	De Puts	31 39	20 57	3850	0.32	2	0.83	4	1.26	5	0.45	3	0.11	1	0.00	0	0.64	2	0.23	1	0.00	0	0.26	1	0.03	1	0.21	1	4.34	21
112/346	21/3359C	Ploegfontein	31 46	21 12	-	0.92	1	1.80	5	3.09	4	0.47	4	0.22	1	0.00	0	0.71	2	0.17	1	0.00	0	0.20	1	0.00	0	0.86	3	8.44	22
112/611	21/3361	Hongerkloof	31 41	21 21	4110	1.75	4	0.00	0	3.36	6	1.03	5	0.27	1	0.00	0	0.35	1	0.25	1	0.14	2	0.70	1	0.06	1	0.32	2	8.23	24
113/25	21/3365	Fraserburg (Gaol)	31 55	21 31	-	0.00	0	2.00	4	1.50	4	0.26	4	0.14	2	0.04	2	0.30	3	0.16	1	0.00	0	0.22	1	0.03	1	0.25	3	4.90	25
113/43	21/3366A	Wamakersvlei (Krabbetjes-kraal)	31 43	21 32	3920	0.14	1	1.56	4	1.62	2	1.05	4	0.35	1	0.00	0	0.48	1	0.27	1	0.00	0	0.90	1	0.06	1	0.00	0	6.43	(16)
113/321	21/3385A	Spitshoek	31 51	21 47	-	0.57	1	1.26	3	2.78	3	0.38	3	0.23	1	0.00	0	0.48	1	0.29	1	0.00	0	1.57	1	0.00	0	2.01	2	9.57	(16)
113/330	21/3384	Ratelfontein	32 00	21 41	4750	0.34	1	2.59	5	2.13	4	0.10	1	0.28	1	0.00	0	0.50	1	0.23	1	0.00	0	0.30	1	0.00	0	2.01	3	8.48	(18)
113/694	21/3397	Slingersfontein	31 34	21 54	4060	0.27	1	2.23	2	2.83	2	0.82	5	0.25	1	0.00	0	0.23	1	0.00	0	0.00	0	0.00	0	0.00	0	0.00	0	6.63	(12)
113/778	-	Klein Waterval	31 58	21 56	-	-	-	(1.36	2)	2.27	4	0.59	6	0.17	2	0.00	0	1.16	6	0.26	1	0.06	1	0.45	1	0.08	1	0.26	3	(6.66	27)
114/312	21/3413	Springfontein	31 42	22 11	4800	0.12	3	0.64	4	2.53	2	1.33	6	0.27	1	0.00	0	0.27	2	0.30	1	0.00	0	0.46	2	0.00	0	0.48	2	6.40	23
114/505	21/3411	Driefontein	31 55	22 17	4630	0.13	1	0.84	2	3.22	2	1.52	4	0.40	1	0.00	0	0.41	2	0.30	1	0.00	0	0.30	1	0.50	2	0.23	2	7.85	(18)
114/597	21/3416	The Rosary	31 57	22 20	4800	1.39	2	1.02	6	2.68	4	1.35	(3)	0.30	1	0.00	0	0.43	2	0.32	1	0.00	0	0.38	3	0.41	2	1.11	3	9.39	(27)

RAINFALL –1948– REËNVAL

No.	STATION STASIE	S. Latitude S. Breedtegr	E. Longitude O. Lengtegr	Height Hoogte Feet Voet	Jan. Inches Duime	Jan. Days-Dae	Feb. Inches Duime	Feb. Days-Dae	Mar-Mrt Inches Duime	Mar-Mrt Days-Dae	April. Inches Duime	April. Days-Dae	May-Mei Inches Duime	May-Mei Days-Dae	Jun. Inches Duime	Jun. Days-Dae	Jul. Inches Duime	Jul. Days-Dae	Aug. Inches Duime	Aug. Days-Dae	Sept. Inches Duime	Sept. Days-Dae	Oct-Okt Inches Duime	Oct-Okt Days-Dae	Nov. Inches Duime	Nov. Days-Dae	Dec-Des Inches Duime	Dec-Des Days-Dae	Year-Jaar. Inches Duime	Year-Jaar. Days-Dae
114/649	21/3421 Snydersfontein	31°49'	22°22'	4095	0.13	1	1.08	5	2.67	2	1.63	4	0.41	1	0.00	0	0.31	1	0.30	1	0.00	0	0.54	3	0.12	1	0.35	2	7.54	(20)
114/703	21/3422 Rocklands	31 43	22 24	5000	0.82	4	0.23	3	2.12	5	1.27	5	0.00	0	0.00	0	0.59	2	0.12	1	0.00	0	0.00	0	0.48	1	0.80	1	6.43	22
114/832	21/3429M Leeuw-kloof	31 52	22 28	5500	0.86	2	0.86	3	2.39	3	1.48	5	0.35	1	0.00	0	0.47	2	0.46	1	0.00	0	0.22	1	0.00	0	0.93	2	8.02	(20)
115/440	21/3447A De Putten	31 50	22 45	4370	0.50	3	0.75	4	1.47	3	3.36	6	0.00	0	0.00	0	0.74	1	0.43	1	0.00	0	0.28	2	0.24	2	1.63	2	9.40	(24)
115/528	21/3447M Wagenaarskraal	31 48	22 48	-	0.66	4	0.99	4	2.41	4	1.98	6	0.10	2	0.00	0	0.75	1	0.35	1	0.00	0	0.00	0	0.56	2	2.71	2	10.51	26
115/595	21/3448 Ganskraal	31 55	22 50	4300	0.58	2	0.59	2	2.97	5	2.57	6	0.00	0	0.00	0	1.22	2	0.40	1	0.07	1	0.30	1	0.13	1	0.48	2	9.31	(23)
116/29	22/3458 Kroe River	31 59	23 01	3400	0.18	4	1.21	4	2.38	3	2.72	7	0.00	0	0.00	0	1.34	2	0.30	1	0.03	1	0.13	1	0.23	1	1.29	3	9.81	27
116/83	22/3457 Brakfontein	31 53	23 03	3947	0.08	3	1.24	5	1.18	4	2.89	6	0.02	1	0.00	0	0.57	2	0.35	1	0.06	1	0.23	2	0.25	2	1.11	4	7.98	31
116/106	22/3459M Kookfontein	31 46	23 04	-	2.33	3	1.16	2	1.50	4	3.64	4	0.00	0	0.00	0	0.10	1	0.20	1	0.00	0	0.14	2	0.28	1	0.45	2	9.80	(20)
116/379	22/3472M Rooikrans	31 49	23 13	-	1.54	5	1.42	6	1.38	6	4.01	7	0.12	1	0.06	1	0.05	1	0.20	1	0.06	2	0.10	2	0.23	2	0.36	3	9.53	37
116/641	22/3477V Uitvlugsfontein	31 41	23 22	-	1.09	4	1.30	5	2.04	4	3.41	7	0.15	1	0.00	0	0.00	0	0.00	0	0.00	0	0.27	2	0.27	3	0.21	1	8.74	(27)
116/781	22/3480 Vlekfontein	31 31	23 27	4350	0.69	3	0.95	3	2.00	4	3.34	5	0.00	0	0.00	0	0.00	0	0.00	0	0.00	0	0.00	0	0.00	0	0.00	0	6.98	(15)
117/196	22/3492A Allemansfontein	31 46	23 37	-	1.54	4	2.05	6	4.15	5	3.18	6	0.00	0	0.00	0	0.00	0	0.17	1	0.00	0	0.00	0	0.19	2	1.11	3	12.39	(27)
117/447	22/3496 Murraysburg (Magistrate)	31 57	23 45	3800	1.72	4	1.56	6	1.92	4	2.02	6	0.16	1	0.08	1	0.15	2	0.10	1	0.00	0	0.20	3	0.30	2	0.31	3	8.52	33
117/675	22/3503 Klipplaat	31 45	23 53	4525	1.40	4	2.10	6	3.60	6	3.80	7	0.00	0	0.00	0	0.30	1	0.15	1	0.00	0	0.54	3	0.37	1	0.34	1	12.60	(30)
117/684	22/3505 Groot Drifontein	31 54	23 53	4500	1.40	5	2.79	7	3.72	7	3.05	8	0.00	0	0.09	2	0.31	4	0.14	2	0.05	1	0.67	5	0.26	2	0.51	2	12.99	45
117/749	22/3505A Vleiplaats	31 59	23 55	3960	0.39	1	2.18	5	2.60	4	2.08	6	0.00	0	0.00	0	0.55	3	0.13	1	0.03	1	0.27	3	0.31	3	0.27	2	8.81	(29)
118/29	22/3510A Coetzeeskraal	31 59	24 01	4900	1.42	8	3.68	7	4.34	5	2.57	7	0.20	1	0.00	0	0.82	4	0.10	1	0.17	1	0.53	2	0.49	3	0.85	2	15.17	41
118/83	22/3518 Witteklip	31 53	24 03	-	1.16	5	2.32	6	2.14	5	2.59	6	0.08	1	0.20	1	0.26	2	0.27	2	0.14	1	0.57	4	0.29	2	1.21	2	11.23	37
118/180	22/3521A Merino	32 00	24 06	5073	1.06	3	2.39	9	3.96	7	3.06	6	0.00	0	0.00	0	0.92	3	0.00	0	0.28	1	1.13	4	0.28	2	0.78	3	13.86	38
118/395	22/3531 Zoetvlei	31 35	24 14	5350	1.46	6	3.21	10	1.43	7	3.13	9	0.10	1	0.12	1	0.44	4	0.21	1	0.30	2	0.11	1	0.32	1	0.28	2	11.11	45
118/460	22/3537 Dalgetty	31 40	24 16	5400	1.30	5	4.22	10	2.98	5	1.28	4	0.21	1	0.25	1	0.58	4	-	-	-	-	0.08	-	0.41	2	0.73	3	12.04	35)
118/640	22/3548 Vergelegen	31 40	24 22	5400	1.09	5	5.02	10	3.02	6	1.81	7	0.00	0	0.13	1	0.26	6	0.25	1	0.03	1	0.21	1	0.36	1	1.95	5	14.13	44
118/694	22/3552 Dassiesfontein	31 34	24 24	5000	1.24	4	4.76	9	2.26	8	2.73	8	0.00	0	0.00	0	0.00	0	0.37	1	0.00	0	0.53	2	0.20	1	0.66	2	12.75	(35)
119/82	22/3570 New Bethesda	31 52	24 33	4400	0.75	4	4.71	7	2.48	7	4.18	8	0.00	0	0.26	2	0.54	1	0.36	1	0.10	1	0.25	2	0.46	1	0.50	3	14.59	37)
119/91	22/3561B Coetzeeskraal	31 31	24 34	-	1.88	7	5.72	8	2.55	5	3.65	7	0.11	1	0.04	1	0.09	1	0.21	1	0.00	0	0.68	2	0.21	1	0.41	2	15.55	36
119/97	22/3562 Donkerhoek	31 37	24 34	5700	1.70	6	6.64	8	4.94	5	4.21	3	0.00	0	0.00	0	0.19	1	0.35	1	0.00	0	1.01	2	0.42	3	0.00	0	19.46	(29)
119/130	22/3574 Good Hope (Lucerne Vale)	31 40	24 35	5450	0.79	3	6.17	9	3.65	6	3.16	5	0.00	0	0.00	0	0.33	1	0.38	1	0.00	0	0.81	4	0.26	1	0.56	2	16.11	(32)
119/209	22/3583 Wellwood	31 59	24 37	4000	0.83	10	5.24	9	2.33	9	3.17	9	0.02	1	0.10	3	0.33	5	0.17	2	0.17	3	0.74	6	0.33	1	0.41	5	13.84	63
119/315	22/3594 Gordonville	31 45	24 41	5600	1.43	5	5.03	12	3.17	7	4.30	8	0.00	0	0.22	1	0.39	2	0.36	1	0.00	0	0.88	4	0.29	1	1.65	4	17.72	45
119/736	22/3620 Roodehoogte	31 46	24 55	5200	1.01	5	4.73	7	2.03	5	2.85	3	0.00	0	0.00	0	0.96	1	0.32	1	0.00	0	1.10	2	0.44	1	0.27	1	13.71	(26)
120/10	23/3632 Philadelphia	31 40	25 01	4400	1.36	5	3.29	5	3.23	7	1.77	6	0.00	0	0.00	0	0.66	2	0.00	0	0.00	0	0.66	2	0.33	1	0.37	1	11.57	(29)
120/95	23/3634M Bowden	31 35	25 04	-	0.91	3	3.02	6	3.21	6	2.21	5	0.00	0	0.00	0	0.82	2	0.00	0	0.00	0	0.28	1	0.44	2	1.23	2	12.12	(27)
120/146	23/3639 Kleinfontein	31 56	25 05	4100	0.70	4	2.06	5	1.85	7	2.40	6	0.00	0	0.00	0	0.73	1	0.00	0	0.00	0	0.00	0	0.00	0	0.00	0	7.74	(23)
120/243	23/3649 Greyville	31 33	25 09	4000	0.60	3	3.81	9	2.65	8	1.97	5	0.03	1	0.02	1	0.61	1	0.09	2	0.00	0	0.44	3	0.36	2	0.56	1	11.14	36

RAINFALL –1948– REËNVAL

No.	Old Number Ou Nommer	STATION STASIE	S. Latitude S. Breedtegr	E. Longitude O. Lengtegr	Height Hoogte Feet Voet	Jan. Inches Duime	Jan. Days-Dae	Feb. Inches Duime	Feb. Days-Dae	Mar-Mrt Inches Duime	Mar-Mrt Days-Dae	April. Inches Duime	April. Days-Dae	May-Mei Inches Duime	May-Mei Days-Dae	Jun. Inches Duime	Jun. Days-Dae	Jul. Inches Duime	Jul. Days-Dae	Aug. Inches Duime	Aug. Days-Dae	Sept. Inches Duime	Sept. Days-Dae	Oct-Okt Inches Duime	Oct-Okt Days-Dae	Nov. Inches Duime	Nov. Days-Dae	Dec-Des Inches Duime	Dec-Des Days-Dae	Year-Jaar. Inches Duime	Year-Jaar. Days-Dae
120/249	23/3644	Stradbroke West	31°39'	25°09'	4150	0.43	2	3.78	7	2.29	6	1.82	5	0.00	0	0.00	0	0.61	2	0.00	0	0.00	0	0.35	1	0.21	1	0.88	1	10.37	25
120/308	23/3654	Stradbroke	31 38	25 11	3800	0.48	3	3.62	7	3.07	6	2.33	7	0.00	0	0.00	0	0.55	2	0.00	0	0.02	1	0.66	3	0.29	1	0.22	1	11.24	31
120/351	23/3660	Thorndale	31 51	25 12	3850	0.67	4	2.53	7	1.36	7	2.03	5	0.16	1	0.00	0	0.62	1	0.00	0	0.00	0	0.37	1	0.27	1	0.15	2	8.16	(29)
120/397	23/3662	Tafelberg Hall	32 37	25 14	3700	1.01	4	3.15	7	3.25	7	2.24	8	0.00	0	0.00	0	0.60	2	0.04	1	0.00	0	0.65	3	0.30	1	0.25	1	11.49	34
120/576	23/3617	Greystone	31 36	25 20	–	1.15	6	1.96	4	1.47	5	3.82	5	0.00	0	0.00	0	0.85	1	0.00	0	0.00	0	0.00	0	0.45	1	0.00	0	9.70	(22)
120/826	23/3702	Grasaridge	31 46	25 28	3503	0.45	5	2.37	10	1.18	5	1.50	6	0.00	0	0.00	0	0.46	2	0.04	1	0.00	0	0.38	2	0.30	1	0.09	2	6.77	34
120/838	23/3717	Fortuinplaats	31 58	25 28	–	1.25	4	3.86	7	0.22	1	2.61	5	0.00	0	0.00	0	0.47	1	0.00	0	0.00	0	0.30	1	0.00	0	0.00	0	8.71	(19)
120/876	23/3691	De Keur	31 36	25 30	–	0.46	5	4.83	7	2.36	7	1.81	7	0.00	0	0.00	0	0.48	4	0.00	0	0.00	0	0.63	4	0.28	2	0.26	2	11.11	38
121/191	23/3724A	Teviot	31 41	25 37	–	0.48	5	2.81	7	2.52	8	1.51	6	0.00	0	0.00	0	0.40	2	0.00	0	0.00	0	0.39	3	0.18	1	0.22	3	8.51	35
121/275	23/3730	Karreefontein	31 35	25 40	4000	2.95	3	1.73	6	3.39	5	1.25	3	0.00	0	0.00	0	0.40	1	0.00	0	0.00	0	0.47	2	0.30	2	0.00	0	10.49	(22)
121/370	23/3752	Varsvlei	31 40	25 43	5400	1.53	4	1.45	4	3.48	6	1.95	5	0.00	0	0.00	0	0.60	1	0.00	0	0.00	0	0.30	1	0.15	1	0.28	1	9.74	(23)
121/421	23/3659	Tafelkop	31 31	25 45	3850	1.53	8	2.50	8	3.35	6	1.61	7	0.10	1	0.00	0	0.47	5	0.05	1	0.00	0	0.63	3	0.45	2	0.32	2	11.01	43
121/497	23/3763	Roodebergleegte	31 47	25 47	4320	1.53	3	2.20	5	2.90	8	1.88	3	0.00	0	0.00	0	0.45	2	0.00	0	0.00	0	0.28	1	0.19	1	0.20	2	9.63	(25)
121/518	23/3762	Hofmeyr	31 38	25 48	4104	2.34	4	3.18	9	3.68	7	1.63	5	0.00	0	0.00	0	0.38	2	0.00	0	0.00	0	0.37	2	0.24	1	0.48	1	12.30	(31)
121/574	23/3771	Bloemhof	31 34	25 50	–	1.25	5	3.32	10	3.51	7	1.75	5	0.10	1	0.00	0	0.44	3	0.04	1	0.00	0	1.12	5	0.44	4	0.37	2	12.34	43
121/598	23/3772	Grootdam	31 58	25 50	4100	2.26	6	2.30	7	1.46	8	2.34	7	0.00	0	0.00	0	0.67	2	0.00	0	0.00	0	0.65	4	0.00	0	0.90	1	10.58	(35)
121/719	23/3785	Modderfontein	31 59	25 54	4100	0.87	3	2.40	6	1.56	6	2.38	5	0.00	0	0.00	0	0.70	2	0.00	0	0.00	0	0.35	1	0.30	1	0.53	1	9.09	(25)
121/745	23/3787	Kenilworth	31 55	25 55	4000	0.77	3	2.43	5	1.31	5	2.29	6	0.00	0	0.00	0	0.70	2	0.00	0	0.00	0	0.32	3	0.28	1	0.21	1	8.31	(26)
121/768	23/3792A	Echodale	31 48	25 56	–	1.04	3	4.57	9	2.42	8	2.15	3	0.12	1	0.00	0	0.47	2	0.00	0	0.00	0	0.30	1	0.46	2	0.29	3	11.82	32
121/769	23/3793	Leeuwkuil	31 49	25 56	4000	1.18	4	4.20	7	2.22	6	2.18	2	0.00	0	0.00	0	0.73	3	0.00	0	0.00	0	0.30	1	0.42	2	0.20	1	11.43	(26)
121/875	23/3814	Spitskop	31 35	26 00	4500	1.40	7	4.58	13	3.84	10	1.33	6	0.00	0	0.03	1	0.35	2	0.06	1	0.00	0	0.79	3	0.72	2	0.43	1	13.53	46
122/71	23/3825	Heilbron	31 41	26 03	5000	1.48	4	1.64	5	3.25	8	1.82	4	0.15	1	0.00	0	0.27	1	0.00	0	0.00	0	1.03	4	0.15	1	0.39	1	10.18	(29)
122/197	23/3845	Bella Vista	31 47	26 07	4500	1.63	8	2.37	7	2.84	8	2.42	6	0.46	2	0.00	0	0.68	4	0.09	1	0.07	1	1.04	4	0.25	1	1.10	5	12.95	47
122/208	23/3836	Mamelsdam	31 58	26 07	4100	0.75	2	3.00	7	1.64	4	1.93	4	0.20	1	0.00	0	0.62	2	0.00	0	0.00	0	0.38	2	0.31	1	0.00	0	8.83	(23)
122/290	23/3846	Modderfontein	32 51	26 10	4375	2.29	7	2.08	7	2.27	9	1.86	5	0.17	1	0.00	0	0.67	4	0.04	1	0.02	2	0.72	4	0.19	1	0.31	2	10.62	43
122/351	23/3860	De Hoek	31 51	26 12	5000	1.64	5	1.95	4	2.44	9	2.23	6	0.26	1	0.00	0	0.30	1	0.00	0	0.00	0	1.54	3	0.18	1	0.39	3	10.83	(33)
122/428	23/3865	Roetshoek	31 38	26 15	4772	2.35	8	3.65	9	4.86	9	2.02	6	0.83	2	0.00	0	0.62	3	0.00	0	0.00	0	2.06	–	0.50	–	0.45	1	17.34	(38)
122/469	23/3866	Elandsfontein	31 49	26 16	4960	1.64	5	1.76	5	2.80	6	1.96	5	0.00	0	0.00	0	0.43	1	0.00	0	0.00	0	1.85	7	0.23	1	0.44	1	11.11	(31)
122/480	23/3861	Tarkastad	32 00	26 16	4244	1.55	6	2.89	9	2.03	9	2.03	7	0.24	1	0.18	1	0.75	5	0.01	1	0.00	0	0.76	5	0.32	2	0.19	3	10.95	49
122/514	23/3879	Wildeperdehoek	31 34	26 18	6000	1.16	4	2.69	6	5.77	8	2.41	4	0.63	2	0.00	0	0.74	2	0.00	0	0.12	1	1.95	5	1.51	3	1.07	3	18.05	(38)
122/603	23/3891	Burnley	31 33	26 21	5400	1.53	3	3.21	5	4.65	6	1.97	5	0.44	2	0.00	0	0.50	1	0.00	0	0.10	2	0.26	2	1.35	2	0.71	2	14.72	(30)
122/806	23/3905	Waverley	31 56	26 27	4020	2.49	9	2.38	13	2.31	8	2.73	8	0.20	2	0.00	0	0.93	3	0.00	0	0.00	0	1.11	4	0.41	2	0.56	4	13.12	53
123/63	23/3916	Sterkstroom	31 33	26 33	4406	1.28	6	4.02	10	4.10	7	2.11	7	0.32	1	0.14	1	0.30	2	0.14	2	0.02	1	1.02	4	1.95	3	0.24	2	15.64	46
123/111	23/3917	Alphen	31 51	26 34	4550	1.68	4	3.50	10	1.92	6	3.32	7	0.26	2	0.00	0	0.45	2	0.00	0	0.00	0	1.42	1	0.54	1	0.60	2	13.69	(35)
123/244	23/3937	Gordon Park	31 34	26 39	6000	1.67	2	5.65	9	3.71	5	2.72	3	0.35	1	0.00	0	0.00	0	0.00	0	0.00	0	2.07	3	2.72	3	0.20	1	19.08	(27)

RAINFALL –1948– REËNVAL

No.	STATION STASIE	S. Latitude S. Breedtegr	E. Longitude O. Lengtegr	Height Hoogte Feet Voet	Jan. Inches Duime	Jan. Days-Dae	Feb. Inches Duime	Feb. Days-Dae	Mar-Mrt Inches Duime	Mar-Mrt Days-Dae	April. Inches Duime	April. Days-Dae	May-Mei Inches Duime	May-Mei Days-Dae	Jun. Inches Duime	Jun. Days-Dae	Jul. Inches Duime	Jul. Days-Dae	Aug. Inches Duime	Aug. Days-Dae	Sept. Inches Duime	Sept. Days-Dae	Oct-Okt Inches Duime	Oct-Okt Days-Dae	Nov. Inches Duime	Nov. Days-Dae	Dec-Des Inches Duime	Dec-Des Days-Dae	Year-Jaar. Inches Duime	Year-Jaar. Days-Dae
123/304	23/3938 Yardley Chase	31°34'	26°41'	5116	2.22	12	6.80	16	4.26	12	2.73	11	0.43	2	0.31	4	0.38	5	0.12	2	0.12	1	1.47	8	1.98	4	0.63	7	21.43	84
123/378	23/3946A Mongewill	31 48	26 43	-	3.61	11	4.91	15	3.33	9	2.04	9	0.69	3	0.09	3	0.39	4	0.04	1	0.12	3	3.09	7	1.48	4	0.75	5	20.54	74
123/395	23/3943A Carnarvon Estate	31 35	26 44	3139	1.51	8	5.56	13	4.25	8	2.91	9	0.44	2	0.34	3	0.35	2	0.11	1	0.14	2	2.27	9	1.42	3	0.81	6	20.11	66
123/396	23/3945 Glen Duxbury	31 36	26 44	5100	1.57	6	5.40	12	4.48	8	3.29	7	0.43	2	0.27	2	0.41	3	0.13	2	0.00	0	1.88	4	1.22	3	0.43	4	19.51	(53)
123/512	23/3953 Kalkoenkrans	31 32	26 48	900	1.13	4	4.47	9	4.59	9	1.84	7	0.00	0	0.00	0	0.14	1	0.00	0	0.00	0	0.91	5	1.10	2	0.63	2	14.83	(39)
123/654	23/3971 Queenstown	31 54	26 52	3500	3.40	10	3.23	10	3.86	7	1.76	7	0.38	1	0.08	1	0.47	5	0.00	0	0.05	1	1.31	4	1.18	3	0.92	5	16.64	(54)
123/683	23/3970 Queenstown (Public Gardens)	31 53	26 53	3533	4.02	15	3.31	16	3.93	10	1.93	10	0.41	3	0.11	2	0.69	5	0.07	2	0.07	1	1.36	7	1.61	3	0.85	6	18.36	80
123/685	23/3973M Queenstown Aerodrome	31 55	26 53	-	2.91	8	2.51	7	3.16	7	1.63	6	0.50	3	0.06	2	0.63	5	0.05	2	0.02	1	1.28	5	0.77	1	1.09	4	14.61	51
123/716	23/3976 Queenstown Mental Hospital)	31 56	26 54	3800	2.35	8	2.19	11	3.62	11	1.60	7	0.41	2	0.00	0	0.75	6	0.12	2	0.04	1	1.50	5	0.98	2	1.29	5	14.85	60
123/793	23/3982a Qoqodala	31 43	26 57	-	2.25	8	3.31	12	3.64	10	2.20	7	0.23	1	0.07	2	0.36	4	0.22	2	0.12	2	4.08	6	1.31	2	1.03	6	18.82	62
124/79	24/3992M Driver's Drift	31 49	27 03	-	2.18	6	3.50	8	2.97	6	1.59	3	0.00	0	0.00	0	0.42	1	0.00	0	0.00	0	3.16	4	1.55	4	0.35	2	15.72	(34)
124/402	24/4020 Lady Frere	31 42	27 14	3400	2.08	6	3.42	10	4.13	9	1.67	6	0.48	2	0.06	1	0.82	2	0.03	1	0.00	0	0.98	5	0.82	2	2.00	6	16.49	(50)
124/510	24/4025 Contest	32 00	27 17	2750	2.20	11	3.07	13	3.89	8	2.14	6	0.30	3	0.03	1	0.73	5	0.00	0	0.09	2	1.13	6	0.70	4	1.89	6	16.17	65
124/611	24/4045B Frossay	31 41	27 21	3800	0.99	3	3.10	8	3.55	7	3.17	5	0.44	1	0.00	0	0.51	1	0.00	0	0.00	0	0.68	2	1.00	1	1.51	4	14.95	(32)
124/666	24/4040 Eiffel	31 36	27 23	6000	1.22	8	4.11	10	4.57	9	2.20	7	0.32	1	0.17	2	1.00	2	0.00	0	0.00	0	0.73	4	0.66	2	1.67	5	16.65	50
125/47	24/4080 Kqunu	31 47	27 32	3450	5.44	16	4.68	13	7.53	11	4.66	12	0.71	3	0.11	1	1.44	3	0.00	0	0.51	2	4.15	11	1.74	7	5.65	15	36.61	92
125/150	24/4081 Cofimvaba	32 00	27 35	3128	2.80	12	2.45	10	4.23	7	2.95	7	0.63	4	0.13	2	0.92	5	0.00	0	0.18	2	3.35	10	3.34	5	2.26	8	23.24	72
125/279	24/4090 Lafuba	31 49	27 40	-	1.97	8	5.67	10	3.84	10	2.53	6	0.37	1	0.04	1	0.77	2	0.00	0	0.04	1	0.71	7	1.43	6	1.56	4	18.93	56
125/301	24/4091 Cala	31 31	27 41	3930	2.11	11	5.08	12	4.21	11	1.87	7	0.20	1	0.17	2	0.41	2	0.00	0	0.00	0	1.23	7	1.12	5	1.47	7	17.87	65
125/432	24/4101 Nomadamba	31 42	27 45	4000	7.22	12	7.46	11	6.56	11	3.73	4	0.00	0	0.00	0	0.65	1	0.00	0	0.23	1	3.30	9	1.46	4	4.21	11	34.82	(64)
125/454	24/4068A Mtinthloni	31 34	27 46	4886	8.20	21	7.41	13	5.76	9	4.35	11	0.21	2	0.19	1	0.69	3	0.07	1	1.04	2	5.03	12	3.71	8	5.40	14	42.06	97
125/868	24/4120 Indlunkulu	31 58	27 59	3200	6.32	20	2.94	14	3.80	11	3.82	7	0.20	1	0.00	0	0.54	3	0.00	0	0.60	3	6.38	11	2.22	6	1.44	2	28.26	(78)
125/880	24/4126 Engcobo	31 40	28 00	2988	4.11	19	5.38	12	4.11	10	2.14	12	0.05	1	0.15	2	0.79	3	0.05	1	0.65	2	1.79	10	1.67	7	5.11	9	26.00	88
126/82	24/4129 Nkobongo	31 52	28 03	3250	8.14	19	4.83	11	4.77	10	5.23	9	0.14	1	0.10	1	0.71	3	0.00	0	0.92	2	5.89	12	1.98	6	4.28	11	36.99	85
126/170	24/4133 Bajanyana	31 50	28 06	2800	7.81	19	3.43	10	3.53	8	3.49	8	0.12	2	0.18	3	0.75	3	0.00	0	0.29	4	2.38	12	1.13	7	4.23	11	27.34	87
126/245	24/4137 Manina	31 35	28 09	4000	6.92	14	6.05	11	6.64	12	4.58	10	0.23	1	0.23	2	1.09	3	0.00	0	1.13	2	3.35	10	5.11	7	7.22	11	42.55	83
126/528	24/4143 Clarkebury	31 48	28 18	2310	4.43	14	2.67	6	3.20	7	2.26	5	0.04	1	0.08	2	0.88	3	0.00	0	0.39	3	1.85	11	3.82	6	2.33	5	21.85	63
126/724	24/4153 Baziya	31 34	28 25	2410	8.33	20	6.53	12	7.53	14	3.43	12	0.17	3	0.26	3	0.38	2	0.07	2	0.91	2	4.85	15	4.57	10	7.22	16	44.25	111
127/197	24/4154 Qumu	31 47	28 37	2600	5.18	15	2.94	5	8.59	7	3.14	7	0.00	0	0.07	1	0.50	1	0.00	0	0.52	2	3.19	8	1.74	4	5.09	7	30.96	(57)
127/298	24/4168 Elliotdale	31 58	28 40	2200	3.39	20	3.47	6	5.56	10	6.57	8	0.13	1	0.06	1	0.60	3	0.06	2	0.53	2	3.83	14	2.57	8	3.01	9	29.78	84
127/406	24/4164 Cezu (Plantation)	31 46	28 44	2720	3.33	15	4.47	10	6.61	9	7.96	12	0.20	2	0.15	2	0.77	3	0.02	1	0.73	2	3.58	10	2.41	8	5.08	12	35.31	86
127/414	24/4165 Xorsna	31 54	28 44	2650	4.29	20	2.94	11	6.84	10	4.69	10	0.09	1	0.03	1	0.06	1	0.00	0	0.54	2	3.66	13	1.61	5	2.61	8	27.36	82
127/426	24/4171M Umtata (Owen Dam)	31 36	28 45	-	3.07	16	3.67	11	5.21	13	1.47	8	0.15	4	0.13	3	0.13	3	0.00	0	0.27	1	2.34	14	1.74	7	2.85	10	21.03	90
127/438	24/4169 Mganduli	31 48	28 45	2300	3.28	19	3.31	9	6.41	7	4.26	9	0.05	1	0.03	2	0.73	2	0.01	1	0.53	2	3.24	13	1.53	6	3.70	15	27.08	86
127/485	24/4172 Umtata	31 35	28 47	2237	4.18	19	3.91	10	5.43	12	1.80	11	0.28	4	0.13	2	0.13	2	0.00	0	0.32	2	2.93	11	1.97	8	3.57	10	24.65	91

RAINFALL -1948- REËNVAL

No.	Old Number Ou Nommer	STATION STASIE	Latitude Breedtegr.	Longitude Lengtegr.	Height Hoogte Feet Voet	Jan. Inches Duime	Jan. Days-Dae	Feb. Inches Duime	Feb. Days-Dae	Mar-Mrt Inches Duime	Mar-Mrt Days-Dae	April. Inches Duime	April. Days-Dae	May-Mei Inches Duime	May-Mei Days-Dae	Jun. Inches Duime	Jun. Days-Dae	Jul. Inches Duime	Jul. Days-Dae	Aug. Inches Duime	Aug. Days-Dae	Sept. Inches Duime	Sept. Days-Dae	Oct-Okt Inches Duime	Oct-Okt Days-Dae	Nov. Inches Duime	Nov. Days-Dae	Dec-Des Inches Duime	Dec-Des Days-Dae	Year-Jaar. Inches Duime	Year-Jaar. Days-Dae
127/789	24/4187C	Sebeni	31°39'	28°57'	2600	4.98	20	6.35	11	7.05	13	2.20	8	0.26	4	0.13	3	0.22	2	0.23	3	0.66	2	4.62	15	3.73	11	5.65	15	36.08	107
127/833	24/4186	Wilo	31 53	28 58	1990	4.14	16	4.58	9	4.22	8	4.78	5	0.00	0	0.00	0	1.35	1	0.00	0	0.44	2	5.80	10	2.82	9	6.62	12	34.75	(72)
128/32	25/4192	Libode (Ntakatyi)	31 32	29 02	2640	5.54	13	5.29	4	5.77	8	2.41	5	0.11	1	0.23	2	0.64	2	0.12	1	0.53	1	3.83	5	3.06	6	3.43	10	30.96	(58)
128/40	25/4195	Ngqeleni	31 40	29 02	3180	4.31	18	4.29	9	5.47	11	1.96	6	0.15	1	0.16	4	0.45	3	0.05	1	0.56	2	3.58	12	2.16	7	5.30	15	28.44	89
128/314	25/4194	Notingsila (Plantation)	31 44	29 11	1600	4.68	12	4.96	11	6.14	9	7.90	9	0.00	0	0.30	3	0.42	2	0.09	2	1.08	4	6.62	14	2.28	7	5.52	15	39.99	88
128/430	25/4201A	Cwele	31 40	29 15	1550	3.90	20	4.51	12	6.76	12	5.07	12	0.29	6	0.12	2	0.73	2	0.34	4	0.95	4	4.31	17	2.21	10	4.40	18	33.59	119
129/7	25/4216	St. John's Forest	31 37	29 31	840	4.78	14	9.16	11	8.82	10	8.10	9	0.43	5	0.15	1	0.25	5	1.32	3	1.40	5	11.68	17	3.97	13	5.56	17	55.62	110
129/68	25/4221A	Port St. Johns	31 38	29 33	-	4.20	13	8.52	12	9.82	6	7.53	6	0.15	1	0.00	0	0.38	2	1.27	3	1.11	3	9.96	13	3.21	9	5.21	9	51.36	(77)
129/68A	25/4221	Port St. Johns(Cape Hermes)	31 38	29 33	153	3.56	15	8.80	11	9.37	6	6.05	12	0.15	2	0.11	1	0.25	5	1.21	3	0.64	3	6.69	18	2.58	10	4.33	16	43.74	102
131/639	19/3314	Nieuwe Rust	31 09	18 22	1200	0.00	0	0.24	1	1.09	3	1.12	3	0.88	4	0.34	3	1.09	4	0.10	1	0.39	4	0.16	1	0.00	0	0.00	0	5.41	(24)
133/50	20/3325	Cloudskraal	31 20	19 02	2600	0.10	2	0.29	2	0.98	4	2.16	7	3.96	5	1.64	5	3.24	7	0.44	4	2.86	7	1.16	7	0.36	2	0.00	0	17.19	52
133/202	20/3328	Nieuwendtville	31 22	19 07	2358	0.31	2	0.46	2	0.62	2	1.63	3	1.58	3	1.73	6	2.81	7	0.34	2	1.90	6	0.60	2	0.12	1	0.00	0	12.10	(36)
133/810	20/3332a	Tsekoma	31 30	19 27	-	0.30	2	0.24	3	1.97	5	1.65	6	0.76	2	0.35	3	1.12	5	0.00	0	0.68	5	0.54	3	0.00	0	0.60	1	8.21	35
134/478	20/3336	Calvinia	31 28	19 46	3217	0.03	2	0.72	6	1.13	6	2.12	9	0.63	5	0.33	4	1.09	6	0.04	1	0.70	5	0.80	3	0.18	2	0.00	0	7.77	47
136/740	20/3354A	Williston	31 20	20 55	3540	0.12	1	1.20	5	1.87	5	0.89	4	0.24	1	0.07	2	0.41	2	0.00	0	0.05	1	0.41	1	0.11	2	0.00	0	5.37	24
137/337	21/3356	Grootfontein	31 07	21 12	3896	0.00	0	1.30	1	2.01	5	2.18	5	0.20	1	0.00	0	0.21	1	0.06	1	0.00	0	0.54	2	0.15	2	0.00	0	6.65	(18)
138/41	21/3364	Goraas	31 11	21 32	4000	0.33	2	0.61	3	2.30	3	0.80	2	0.20	1	0.00	0	0.23	1	0.15	1	0.00	0	0.21	1	0.15	2	0.00	0	4.98	(16)
138/89	21/3369	Springfontein	31 29	21 33	3900	0.32	1	1.65	4	1.73	4	0.53	-	0.24	1	0.00	0	0.34	1	0.00	0	0.00	0	1.02	1	0.09	1	0.00	0	5.92	(13)
138/143	21/3371M	Die Land	31 23	21 35	-	0.02	1	0.76	4	2.30	6	1.04	4	0.12	1	0.08	1	0.27	1	0.13	1	0.00	0	0.45	1	0.00	0	0.35	3	5.52	23
138/330	21/3379	Koppiesfontein	31 30	21 41	3898	0.00	0	1.07	4	2.69	5	0.78	2	0.14	1	0.00	0	0.32	1	0.16	1	0.00	0	0.43	1	0.19	1	0.00	0	5.78	(16)
138/364	21/3383	Kanosea	31 04	21 43	4200	0.00	0	1.23	3	3.95	3	0.43	2	0.00	0	0.00	0	0.13	1	0.10	1	0.00	0	0.20	1	0.26	2	0.00	0	6.30	(13)
139/33	21/3404	Cellaryfontein	31 03	22 02	4320	0.20	2	1.73	3	4.63	6	1.08	3	0.11	1	0.00	0	0.00	0	0.25	2	0.00	0	0.15	1	0.21	2	0.29	1	8.61	(20)
139/89	21/3403	Viegat	31 29	22 03	4150	0.00	0	0.68	3	2.56	3	0.68	3	0.15	1	0.00	0	0.20	1	0.25	1	0.00	0	0.43	1	0.06	1	0.60	1	5.61	(15)
139/658	21/3420	Loxton	31 28	22 22	4490	0.92	4	0.78	3	2.21	5	1.91	7	0.22	1	0.00	0	0.35	2	0.40	1	0.00	0	0.16	1	0.16	1	0.31	1	7.42	26
139/850	21/3427a	Prinshof	31 10	22 29	-	0.97	3	1.62	3	3.69	6	1.18	2	0.15	1	0.00	0	0.00	0	0.38	1	0.00	0	0.12	1	0.10	1	0.30	1	8.51	(19)
140/3	21/3429A	Beyersfontein	31 03	22 31	-	0.87	4	2.05	4	3.90	5	1.61	5	0.00	0	0.00	0	0.16	2	0.45	1	0.00	0	0.40	1	0.00	0	0.41	2	9.85	(24)
140/20	21/3432A	Rietfontein	31 20	22 31	4570	0.40	2	1.24	3	3.75	7	1.28	5	0.00	0	0.00	0	0.00	0	0.31	1	0.00	0	0.00	0	0.00	0	0.11	1	7.09	(19)
140/207	21/3444A	Boshoek	31 27	22 37	4400	0.31	2	1.82	3	3.22	6	1.79	4	0.00	0	0.00	0	0.00	0	0.35	1	0.00	0	0.15	1	0.00	0	0.34	1	7.98	(18)
140/582	21/3447R	Kweekwa	31 12	22 50	-	0.95	3	0.67	5	2.61	6	2.33	6	0.06	1	0.00	0	0.04	1	0.27	1	0.00	0	0.35	2	0.02	1	0.35	1	7.65	(27)
140/616	21/3450M	Sterling	31 16	22 51	-	0.70	5	0.99	5	3.37	6	3.80	7	0.11	1	0.05	1	0.08	2	0.41	2	0.00	0	0.35	2	0.09	2	0.22	2	10.17	35
141/75	22/3459M	Driefontein	31 15	23 03	-	1.77	4	1.28	4	3.44	6	2.60	7	0.13	2	0.05	1	0.00	0	0.14	1	0.00	0	0.12	1	0.08	1	0.09	1	9.70	28
141/264	22/3467	Victoria West (Aeradio Stn.)	31 24	23 09	4164	1.95	5	1.19	8	3.06	6	2.57	6	0.16	1	0.04	1	0.07	3	0.15	1	0.00	0	0.17	1	0.08	2	0.93	3	10.37	37
141/329	22/3471	Biesjiesfontein	31 29	23 11	4175	0.65	6	1.43	5	1.80	-	2.59	7	0.00	0	0.12	1	0.00	0	0.15	2	0.00	0	0.28	3	0.09	1	0.00	0	7.11	25
141/498	22/3476A	Slagberg	31 18	23 17	-	1.03	3	2.21	3	2.08	5	2.60	4	0.00	0	0.00	0	0.00	0	0.02	1	0.00	0	0.15	1	0.00	0	0.00	0	8.09	(17)
141/664	22/3477A	Dombietersfontein	31 04	23 23	-	0.78	4	2.20	7	2.41	7	3.35	7	0.01	1	0.05	6	0.03	1	0.06	1	0.00	0	0.22	1	0.08	1	0.09	2	9.28	38

RAINFALL –1948– REËNVAL

No.		STATION STASIE	S. Latitude S. Breedtegr	E. Longitude O. Lengtegr	Height Hoogte Feet Voet	Jan. Inches Duime	Jan. Days-Dae	Feb. Inches Duime	Feb. Days-Dae	Mar-Mrt Inches Duime	Mar-Mrt Days-Dae	April. Inches Duime	April. Days-Dae	May-Mei Inches Duime	May-Mei Days-Dae	Jun. Inches Duime	Jun. Days-Dae	Jul. Inches Duime	Jul. Days-Dae	Aug. Inches Duime	Aug. Days-Dae	Sept. Inches Duime	Sept. Days-Dae	Oct-Okt Inches Duime	Oct-Okt Days-Dae	Nov. Inches Duime	Nov. Days-Dae	Dec-Des Inches Duime	Dec-Des Days-Dae	Year-Jaar: Inches Duime	Year-Jaar: Days-Dae
141/802	22/3479B	Alspoortje	31°22'	23°27'	-	1.85	3	1.83	5	2.93	4	3.02	5	0.00	0	0.00	0	0.00	0	0.00	0	0.00	0	0.20	1	0.00	0	0.00	0	9.83	(18)
142/153	22/3492	Lekkervlei	31 03	23 36	4200	0.47	2	2.86	4	2.29	7	3.06	4	0.35	2	0.00	0	0.00	0	0.00	0	0.00	0	0.00	0	0.00	0	0.00	0	9.03	(19)
142/248	22/3486A	Selbourne	31 08	23 39	-	0.44	3	1.14	3	3.94	5	2.66	5	0.05	1	0.00	0	0.00	0	0.00	0	0.00	0	0.27	1	0.13	1	0.16	1	8.79	(20)
142/262	22/3487	Klipkraal	31 22	23 39	4280	1.39	4	3.03	10	2.24	7	3.66	6	0.08	2	0.09	2	0.08	3	0.04	1	0.00	0	0.84	5	0.25	2	0.05	2	11.75	44
142/379	22/3493	Patrysfontein	31 19	23 43	4200	0.56	3	3.30	6	2.72	8	4.81	6	0.00	0	0.00	0	0.00	0	0.10	1	0.00	0	0.59	2	0.16	1	0.00	0	12.24	(27)
142/805	22/3507	Richmond (Gaol)	31 25	23 57	4700	1.00	4	1.60	3	2.70	5	4.65	6	0.00	0	0.00	0	0.00	0	0.17	1	0.00	0	0.41	1	0.28	1	0.00	0	10.81	(21)
142/853	22/3511	Die Aerplaas	31 13	23 59	4680	1.66	5	4.14	6	2.69	7	4.13	7	0.14	1	0.00	0	0.00	0	0.37	2	0.00	0	0.17	1	0.25	1	0.00	0	13.55	30
143/258	22/3523	Schaarfontein	31 18	24 09	5000	0.99	3	3.93	6	2.52	5	3.91	7	0.30	2	0.09	1	0.00	0	0.31	1	0.00	0	0.33	2	0.26	1	0.13	1	12.77	29
143/345	22/3535	Grootfontein	31 15	24 12	4840	1.47	4	3.62	5	3.08	6	3.17	6	0.15	2	0.10	1	0.00	0	0.32	1	0.00	0	0.42	2	0.18	1	0.17	1	12.68	29
143/579	22/3545	The Mills	31 09	24 20	4790	1.17	6	3.21	6	4.19	7	2.59	5	0.00	0	0.00	0	0.38	1	0.00	0	0.00	0	0.56	3	0.11	1	0.26	1	12.47	30
143/598	22/3542	Middlemount	31 28	24 20	4900	3.44	4	6.88	8	1.44	5	2.86	5	0.00	0	0.00	0	0.15	1	0.00	0	0.00	0	0.53	3	0.00	0	0.43	1	15.73	27
143/784	22/3554	Hanover	31 04	24 27	4550	1.16	5	6.09	10	5.74	11	2.79	5	0.00	0	0.00	0	0.27	2	0.06	1	0.00	0	0.49	4	0.07	1	0.22	2	16.89	41
143/853	22/3557	Hoogmoedfontein	31 13	24 29	4600	2.99	6	2.59	5	3.15	5	2.77	5	0.00	0	0.00	0	0.32	1	0.00	0	0.00	0	0.45	2	0.05	1	0.50	2	12.82	(27)
144/85	22/3567	Bokfontein	31 25	24 33	4750	0.54	6	5.21	9	2.69	5	3.16	7	0.00	0	0.05	1	0.12	1	0.39	1	0.00	0	0.55	2	0.19	1	0.29	2	12.99	35
144/266	22/3587	Paardevlei	31 26	24 39	4700	0.93	5	4.07	10	3.42	7	3.33	5	0.00	0	0.00	0	0.27	1	0.00	0	0.00	0	0.00	0	0.00	0	0.00	0	12.02	(28)
144/368	22/3579	Droogefontein	31 08	24 43	4550	3.38	6	5.03	8	6.35	10	2.76	6	0.00	0	0.15	1	0.17	1	0.06	1	0.00	0	0.77	3	0.20	1	0.49	3	19.36	40
144/385	22/3593	Leeuwhoek	31 25	24 43	4940	1.13	5	4.89	8	3.83	5	3.38	4	0.00	0	0.00	0	0.41	1	0.00	0	0.00	0	0.20	1	0.18	1	0.00	0	14.02	(25)
144/580	22/3600	Damfontein	31 10	24 50	4800	2.77	5	5.85	6	5.17	6	2.71	3	0.00	0	0.00	0	0.00	0	0.00	0	0.00	0	0.40	1	0.53	1	0.00	0	17.43	(22)
144/602	22/3607B	Moira	31 02	24 51	-	4.16	7	3.60	5	8.42	7	3.11	3	0.00	0	0.14	1	0.00	0	0.00	0	0.00	0	0.77	1	0.60	1	0.30	1	21.10	(26)
144/648	22/3608	Winterhoek	31 18	24 52	5050	1.31	4	2.74	5	4.48	5	2.70	4	0.00	0	0.00	0	0.30	1	0.00	0	0.04	1	0.88	1	0.34	1	0.21	1	13.00	(23)
144/697	22/3616A	Lekkerplaats	31 07	24 54	4700	1.13	5	3.57	7	8.11	9	3.43	6	0.00	0	0.00	0	0.21	1	0.00	0	0.00	0	0.68	2	0.00	0	0.43	1	17.56	31
144/900	23/3627	Middelburg (Gaoler)	31 30	25 00	4095	0.81	5	5.36	9	5.28	9	2.81	6	0.00	0	0.00	0	0.55	2	0.22	3	0.00	0	0.22	2	0.40	1	1.03	3	16.68	40
144/900A	23/3629	Middelburg	31 30	25 00	4095	1.08	4	5.57	7	4.38	7	2.79	5	0.00	0	0.00	0	0.54	1	0.10	1	0.00	0	0.22	1	0.40	1	1.22	3	16.30	(30)
145/59	22/3624	Grootfontein	31 29	25 02	4150	1.05	8	5.23	10	4.47	11	2.88	7	0.02	1	0.04	1	0.55	3	0.14	3	0.02	1	0.45	5	0.42	1	1.32	3	16.59	54
145/261	23/3648	Telpoort	31 21	25 09	4400	1.10	4	4.80	7	4.49	7	1.73	3	0.00	0	0.00	0	0.22	1	0.00	0	0.00	0	0.32	1	0.40	1	0.40	1	13.46	(25)
145/310	23/3647	Groenvlei	31 10	25 11	4923	1.20	5	2.80	8	5.72	11	2.50	3	0.20	2	0.12	1	0.52	1	0.00	0	0.00	0	0.50	2	0.30	1	0.68	2	14.54	36
145/399	23/3661A	Grapevale	31 09	25 14	4800	1.34	4	4.05	9	6.09	9	3.17	5	0.00	0	0.00	0	0.00	0	0.00	0	0.00	0	0.75	2	0.27	1	0.68	2	16.35	(32)
145/810	23/3709	Manor Holme	31 30	25 27	-	0.80	6	3.30	9	3.18	7	1.50	5	0.00	0	0.11	1	0.31	1	0.00	0	0.00	0	0.42	3	0.14	1	0.66	1	10.42	(34)
146/17	23/3708B	Skilderkrans	31 17	25 31	-	2.78	4	4.24	7	2.97	6	2.53	7	0.00	0	0.00	0	0.25	1	0.00	0	0.00	0	0.57	2	0.00	0	0.70	2	14.04	(29)
146/52	23/3714B	Hillston	31 22	25 32	-	2.43	6	2.67	7	2.48	7	2.04	5	0.00	0	0.00	0	0.37	1	0.00	0	0.00	0	1.30	2	0.00	0	0.45	2	11.74	(30)
146/71	23/3716	Pylfontein	31 11	25 33	-	3.95	4	5.52	8	5.55	8	2.87	8	0.25	2	0.07	1	0.26	1	0.02	1	0.02	1	1.01	4	0.02	1	0.85	2	20.39	41
146/274	23/3729	Verstersfontein	31 04	25 40	-	1.92	4	3.09	5	5.58	8	2.54	4	0.16	1	0.00	0	0.13	1	0.00	0	0.00	0	0.74	3	0.72	3	0.00	0	14.88	(29)
146/317	23/3737	Bulhoek	31 17	25 41	-	0.72	1	3.35	9	3.42	7	3.10	5	0.00	0	0.26	1	0.18	1	0.00	0	0.00	0	1.24	3	0.28	1	0.00	0	12.55	(28)
146/453	23/3773	Renbult	31 03	25 46	4770	2.32	7	3.07	9	6.30	8	1.55	5	0.26	1	0.00	0	0.33	1	0.00	0	0.00	0	0.66	3	0.32	2	0.22	1	15.03	(37)
146/588	23/3765	Steynsburg	31 18	25 50	4850	0.90	4	2.59	8	3.43	6	2.25	6	0.00	0	0.00	0	0.28	2	0.00	0	0.00	0	0.88	4	0.33	1	0.55	3	11.21	(34)

RAINFALL –1948– REËNVAL

No.	Old Number Ou Nommer	STATION STASIE	S. Latitude S. Breedtegr	E. Longitude O. Lengtegr	Height Hoogte Feet Voet	Jan. Inches Duime	Jan. Days-Dae	Feb. Inches Duime	Feb. Days-Dae	Mar-Mrt Inches Duime	Mar-Mrt Days-Dae	April. Inches Duime	April. Days-Dae	May-Mei Inches Duime	May-Mei Days-Dae	Jun. Inches Duime	Jun. Days-Dae	Jul. Inches Duime	Jul. Days-Dae	Aug. Inches Duime	Aug. Days-Dae	Sept. Inches Duime	Sept. Days-Dae	Oct-Okt Inches Duime	Oct-Okt Days-Dae	Nov. Inches Duime	Nov. Days-Dae	Dec-Des Inches Duime	Dec-Des Days-Dae	Year-Jaar Inches Duime	Year-Jaar Days-Dae
146/728	23/3778	Mooivlei	31°08	25°55'	5100	1.34	8	3.83	10	8.00	9	2.14	7	0.18	1	0.00	0	0.60	1	0.10	2	0.00	0	1.00	5	0.43	2	0.73	3	18.35	48
146/751	23/3783	Twefontein	31 01	25 56	4750	0.83	7	3.19	8	7.92	9	1.92	6	0.00	0	0.05	1	0.00	0	0.04	1	0.00	0	1.19	3	0.33	1	0.14	2	15.61	38
146/765	23/3757	Ristbron	31 15	25 56	-	0.91	5	2.63	12	6.20	10	2.08	5	0.22	2	0.00	0	0.28	1	0.00	0	0.00	0	1.00	4	0.60	2	1.00	5	14.92	46
146/821	23/3802	Rietkuil	31 11	25 58	5200	2.28	4	2.60	10	6.45	10	2.33	6	0.36	2	0.05	1	0.34	1	0.00	0	0.00	0	0.72	4	0.44	1	0.42	2	15.99	41
147/10	23/3821	Hillmoor	31 10	26 01	5100	2.25	8	2.74	13	7.35	9	1.97	6	0.45	2	0.10	1	0.35	1	0.16	2	0.00	0	1.16	4	0.80	3	0.11	1	17.44	50
147/135	23/3835	Kalkoenkrans	31 15	26 05	5000	1.41	6	2.65	13	5.12	7	0.98	6	0.28	2	0.07	1	0.30	2	0.15	1	0.00	0	0.82	4	0.36	2	0.48	4	12.62	48
147/222	23/3824	Gresham	31 12	26 08	5400	0.63	5	3.16	7	7.79	8	1.50	5	0.35	2	0.00	0	0.33	1	0.00	0	0.00	0	0.62	2	0.62	2	1.24	1	16.24	(33)
147/225	23/3838	Hillside	31 15	26 08	5000	0.99	3	4.62	9	5.75	6	1.40	4	0.32	1	0.00	0	0.35	1	0.00	0	0.00	0	1.16	2	0.40	1	1.17	2	16.16	(29)
147/253	23/3837	Rosslands	31 13	26 09	4900	0.35	4	3.75	10	7.35	9	1.95	7	0.32	1	0.05	1	0.40	1	0.00	0	0.15	1	0.30	2	0.41	1	0.79	3	15.82	40
147/338	23/3842	Erinmore	31 08	26 12	5000	1.55	7	4.04	11	6.45	8	1.96	5	0.25	1	0.00	0	0.32	1	0.00	0	0.00	0	0.73	2	0.57	1	0.53	1	16.40	37
147/355	23/3848	Groot Seekoegat	31 25	26 12	5500	1.86	3	2.16	4	5.19	7	1.71	4	0.31	2	0.34	2	0.43	1	0.09	1	0.00	0	1.07	4	0.50	1	0.71	3	14.37	(32)
147/409	23/3858	Collingham	31 19	26 14	5500	1.72	9	5.64	15	7.09	12	2.40	9	0.46	2	0.12	1	0.38	2	0.15	3	0.00	0	1.78	6	0.55	2	0.55	3	20.84	64
147/524	23/3873	Stockdale	31 14	26 18	5200	0.80	4	5.35	12	7.42	8	1.76	6	0.39	2	0.00	0	0.45	1	0.05	1	0.00	0	0.89	4	1.25	3	0.34	2	18.70	43
147/599	23/3885	Dalkeith	31 29	26 20	5500	1.77	7	3.00	11	4.17	8	1.87	8	0.40	3	0.31	2	0.35	1	0.21	2	0.00	0	1.12	7	1.20	2	0.61	3	15.01	54
147/631	23/3888	De Villiers	31 01	26 22	4700	3.02	9	4.47	8	6.20	9	4.06	6	0.46	2	0.00	0	0.48	1	0.00	0	0.00	0	1.52	6	0.49	2	0.00	0	20.70	(43)
147/654	23/3890	Molteno	31 24	26 22	5180	1.50	4	5.25	11	7.40	8	3.67	6	0.47	2	0.20	1	0.37	1	0.00	0	0.00	0	2.49	4	0.70	1	0.21	2	22.26	(40)
147/654A	23/3890M	Molteno	31 24	26 22	-	1.48	6	4.72	12	6.81	8	3.08	8	0.43	2	0.23	2	0.33	1	0.09	1	0.00	0	1.64	7	0.74	2	0.15	2	19.70	51
147/704	-	Boosplaas	31 14	26 24	-	1.54	2	6.65	9	8.41	7	1.96	5	0.33	2	0.07	1	0.28	1	0.00	0	0.00	0	1.81	4	0.58	1	1.20	3	22.83	(35)
147/777	23/3899	Cyfergat	31 27	26 26	5479	1.32	3	2.63	9	4.72	9	1.47	4	0.26	1	0.00	0	0.00	0	0.00	0	0.00	0	0.85	3	0.87	2	0.00	0	12.12	(31)
148/83	23/3921	Marshmoor	31 23	26 33	6300	1.77	5	4.01	11	5.49	10	2.14	5	0.63	2	0.18	1	0.37	1	0.18	1	0.11	1	2.47	6	0.77	1	0.57	2	18.69	46
148/107	23/3915	Broughton	31 17	26 34	5500	1.86	6	4.80	11	5.79	7	2.72	5	0.45	1	0.00	0	0.38	1	0.12	1	0.00	0	2.58	4	1.01	2	0.24	1	19.95	(39)
148/121	23/3920A	Klipfontein	31 01	26 35	5400	3.09	5	5.19	7	6.63	8	4.21	6	0.42	1	0.00	0	0.00	0	0.00	0	0.00	0	1.33	4	0.30	1	0.05	1	21.22	(33)
148/127	23/3928	Kalkfontein	31 07	26 35	6300	3.04	6	5.82	11	6.13	6	3.36	6	0.52	2	0.00	0	0.59	1	0.00	0	0.00	0	1.75	4	0.62	2	0.82	4	22.65	(42)
148/401	23/3972	Spitskop	31 11	26 44	6400	3.20	10	5.07	10	6.92	7	4.30	7	0.47	1	0.00	0	0.43	1	0.00	0	0.00	0	2.05	6	0.84	3	0.58	2	23.86	47
148/480	23/3952	Halseton	31 30	26 46	5150	1.10	5	2.84	6	4.52	9	1.22	5	0.50	1	0.10	1	0.16	1	0.00	0	0.00	0	0.81	5	0.92	3	0.52	1	12.69	(37)
148/517	23/3960	Jamestown	31 07	26 48	5000	2.74	8	4.49	9	6.00	8	4.11	7	0.45	1	0.00	0	0.35	1	0.00	0	0.00	0	0.82	4	0.64	2	0.22	2	19.82	42
148/525	23/3964	Den Haag	32 15	26 48	5400	1.50	5	3.54	9	5.02	7	2.12	6	0.43	1	0.00	0	0.35	1	0.05	1	0.13	1	1.20	3	0.57	2	0.32	2	15.23	(38)
148/532	23/3951	Snymanskraal	31 22	26 48	6102	2.77	5	4.13	11	6.07	10	1.73	4	0.50	1	0.00	0	0.43	1	0.00	0	0.00	0	0.99	4	0.51	1	0.52	2	17.65	(39)
148/605	23/3959	Modderpoort	31 05	26 51	5300	3.00	8	2.62	7	7.54	8	3.73	5	0.47	2	0.00	0	0.32	1	0.00	0	0.00	0	0.59	3	0.58	2	1.00	4	19.85	40
148/810	-	Willow Park	31 30	26 57	-	-	-	-	-	-	-	1.96	9	0.39	2	0.22	2	0.41	4	0.07	3	0.21	3	1.54	11	1.22	6	1.16	7	(7.18	47)
149/52	24/3990	Dordrecht	31 22	27 02	5230	2.23	(9)	5.14	9	6.70	9	2.39	(4)	0.30	1	0.09	1	0.40	3	0.06	2	0.05	2	1.29	6	0.49	3	0.37	2	19.51	(51)
149/82	24/3992	Dordrecht	31 22	27 03	5230	2.03	11	4.94	9	6.31	11	2.60	5	0.34	1	0.00	0	0.41	3	0.00	0	0.07	1	1.37	7	0.58	2	0.60	4	19.25	54
149/141	24/4002	Carlton	31 21	27 05	5000	1.85	8	4.67	(8)	6.89	11	3.09	6	0.31	1	0.12	1	0.35	2	0.03	1	0.05	-	1.35	5	0.86	3	0.87	3	20.44	(49)
149/204	24/4003	Clark's Siding	31 24	27 07	5455	3.88	8	4.74	10	6.89	11	2.89	6	0.40	1	0.18	1	0.10	1	0.00	0	0.00	0	1.52	5	0.57	2	1.17	4	22.34	(49)
149/490	24/4039A	Rosmore	31 10	27 17	-	2.01	5	(4.37	8)	5.18	6	2.45	5	0.50	2	0.05	2	0.13	1	0.05	2	0.00	4	1.25	7	1.45	4	0.80	3	(18.24	45)

RAINFALL -1948- REËNVAL

No.	STATION STASIE		S. Latitude S. Breedtegr	E. Longitude O. Lengtegr	Height Hoogte Feet Voet	Jan. Inches Duime	Jan. Days-Dae	Feb. Inches Duime	Feb. Days-Dae	Mar-Mrt Inches Duime	Mar-Mrt Days-Dae	April. Inches Duime	April. Days-Dae	May-Mei Inches Duime	May-Mei Days-Dae	Jun. Inches Duime	Jun. Days-Dae	Jul. Inches Duime	Jul. Days-Dae	Aug. Inches Duime	Aug. Days-Dae	Sept. Inches Duime	Sept. Days-Dae	Oct-Okt Inches Duime	Oct-Okt Days-Dae	Nov. Inches Duime	Nov. Days-Dae	Dec-Des Inches Duime	Dec-Des Days-Dae	Year-Jaar. Inches Duime	Year-Jaar. Days-Dae
149/598	24/4041	Indwe	31°28'	27°20'	4250	3.03	7	4.25	8	4.49	8	2.19	5	0.41	1	0.13	1	0.61	2	0.00	0	0.00	0	0.92	3	0.66	4	1.39	4	18.08	(43)
149/863	24/4069A	Glen Lyon	31 23	27 29	6000	3.96	11	8.51	10	7.07	8	1.83	6	0.70	1	0.12	1	0.62	3	0.00	0	0.36	2	2.42	9	1.07	4	2.89	7	29.55	62
150/85	24/4087	Ida	31 25	27 33	4420	4.20	11	6.54	13	6.37	12	1.76	10	0.48	2	0.22	2	0.62	3	0.03	1	0.00	0	1.72	7	0.99	4	3.22	8	26.15	73
150/219	24/4084	Kops Horn	31 09	27 38	7400	3.23	7	6.75	8	8.48	10	1.68	3	0.95	1	0.00	0	0.00	0	0.00	0	0.00	0	2.19	11	0.87	3	0.00	0	24.15	43
150/286	-	West End	31 16	27 40	-	-	-	-	-	5.76	12	2.74	8	0.35	2	0.05	1	0.78	3	0.00	0	0.37	2	0.83	6	2.71	7	1.94	7	(15.53	48)
150/336	24/4093	Kromdraai	31 06	27 42	6040	3.82	9	6.16	8	5.43	6	2.47	4	0.69	2	0.00	0	0.29	1	0.00	0	0.00	0	1.71	6	1.16	4	1.13	5	22.86	(45)
150/581	24/4105	Belleville	31 11	27 50	6600	5.21	10	8.28	12	6.60	10	1.37	8	0.65	2	0.00	0	0.25	2	0.09	1	0.60	2	1.63	9	1.88	5	1.87	6	28.43	67
150/595	24/4113	Glen Hope	31 25	27 50	4640	4.52	13	6.41	12	4.39	11	3.19	10	0.45	1	0.38	3	0.63	2	0.10	1	0.30	2	2.84	9	1.25	5	2.57	9	27.03	78
150/620	24/4112	Elliot	31 20	27 51	4760	5.62	13	6.01	9	6.17	11	2.35	7	0.50	1	0.00	0	0.41	1	0.00	0	0.34	2	1.93	8	1.63	3	1.05	4	26.01	59
151/290	24/4141A	The Home	31 20	28 10	4700	5.61	9	4.12	9	5.87	10	1.41	5	0.15	1	0.00	0	0.17	1	0.00	0	0.21	1	1.62	6	0.53	4	0.93	3	20.62	(49)
151/338	24/4140M	Rockwater	31 08	28 12	-	13.62	21	9.49	13	5.00	12	3.38	9	0.22	2	0.00	0	0.18	2	0.03	1	0.81	3	3.55	13	3.38	8	3.81	8	43.47	92
151/604A	24/4149A	Maclear (Rail)	31 04	28 21	4120	4.61	12	7.19	9	4.78	9	1.59	5	2.67	4	0.07	2	0.00	0	0.00	0	0.30	1	2.40	8	1.47	7	3.33	7	28.41	64
151/623	24/4149	Hopefield	31 23	28 21	4700	3.81	10	5.00	9	5.80	8	1.70	6	0.50	2	0.00	0	0.00	0	0.00	0	0.08	1	1.77	7	1.06	3	0.90	2	20.62	(48)
152/190	24/4156	Ntywenka	31 10	28 37	4000	8.40	20	8.82	14	4.98	14	2.07	8	0.16	2	0.19	1	0.11	1	0.09	1	0.84	2	6.81	14	2.61	11	4.76	13	39.84	101
152/208	24/4159	Xambi	31 28	28 37	4000	7.02	15	3.39	9	6.39	12	2.36	10	0.07	2	0.08	1	0.17	2	0.09	3	0.52	2	3.82	16	2.07	10	3.84	16	29.82	98
152/259	24/4163	Bele	31 19	28 39	4000	6.90	16	6.27	9	4.52	11	2.14	9	0.00	0	0.24	1	0.18	2	0.05	1	0.37	2	3.23	14	3.39	6	2.92	10	30.21	81
152/446	24/4178	Nqadu	31 26	28 45	2860	8.10	19	6.93	12	7.34	12	2.57	15	0.09	3	0.34	3	0.22	2	0.14	4	0.83	2	3.83	14	2.35	9	3.32	15	36.06	110
152/468	24/4177	Tsolo	31 18	28 46	3200	4.35	14	3.70	6	3.38	10	0.93	5	0.00	0	0.06	1	0.14	1	0.00	0	0.10	1	2.15	7	1.44	4	2.11	6	18.36	(55)
152/475	24/4171	Nqadu Heights	31 25	28 46	3900	11.25	18	8.29	13	5.92	14	3.64	16	0.14	3	0.33	4	0.30	2	0.18	2	1.34	2	5.06	11	3.71	8	6.55	15	46.71	108
152/482	24/4170	Cengcane	31 02	28 47	4200	5.90	10	7.24	9	4.87	11	3.98	4	0.12	2	0.07	2	0.20	1	0.00	0	0.59	4	4.25	15	1.17	5	4.39	8	32.78	71
152/792	24/4185	Bencuti	31 12	28 57	3600	5.66	16	6.13	11	5.60	11	1.69	9	0.12	2	0.14	1	0.10	1	0.10	2	0.63	1	5.96	14	2.84	11	2.89	12	31.86	91
153/570	25/4202M	Majola	31 30	29 19	2400	6.29	12	7.85	10	6.06	9	3.13	7	0.08	2	0.00	0	0.00	0	0.00	0	0.94	3	5.86	13	3.47	6	4.77	17	38.45	79
153/875	25/4217	Flagstaff (Gaol)	31 05	29 30	3070	3.28	9	7.40	10	2.50	6	1.29	9	0.06	1	0.00	0	0.01	1	0.33	4	0.45	4	5.88	15	2.55	13	4.74	12	28.49	84
154/142	25/4225	Lusikisiki	31 22	29 35	1950	2.44	13	5.06	10	4.52	10	1.91	9	0.13	2	0.16	1	0.02	1	0.40	4	0.55	3	4.86	16	3.47	10	3.35	15	26.87	94
154/279	25/4225T	Holy Cross Mission	31 09	29 40	-	4.60	17	6.42	12	3.45	10	2.38	10	0.16	2	0.00	0	0.00	0	0.35	1	0.55	1	5.78	16	2.88	14	3.88	15	30.45	98
154/354	25/4226	Ntsubane	31 24	29 42	1750	5.66	15	7.92	7	7.40	10	3.86	13	0.04	1	0.25	1	0.00	0	0.61	3	1.48	5	9.43	15	5.86	12	5.78	15	48.29	97
154/796	25/4238	Mkambati	31 16	29 57	640	3.83	12	6.14	8	8.58	9	4.30	9	0.69	2	0.15	1	0.13	3	0.64	4	2.09	5	8.66	16	2.70	11	4.58	15	42.49	95
157/753	19/3310	Schuinskraal	30 33	17 56	1650	0.00	0	0.00	0	0.65	2	0.57	3	0.80	2	0.36	1	1.44	3	0.00	0	1.00	3	0.55	2	0.00	0	0.00	0	5.37	(16)
157/874	19/3311	Caries (Gaol)	30 34	18 00	-	0.00	0	0.19	2	0.32	2	0.56	2	0.44	2	0.32	3	1.26	3	0.08	1	0.51	5	0.16	1	0.00	0	0.00	0	3.84	21
157/874A	19/3311a	Caries	30 34	18 00	830	0.00	0	0.16	2	0.29	2	0.59	2	0.50	3	0.33	3	1.29	4	0.09	1	0.55	6	0.00	0	0.00	0	0.00	0	3.80	23
158/87	19/3311A	Rietpoort	30 57	18 03	740	0.00	0	0.10	1	0.35	3	0.42	1	0.92	2	0.52	2	1.12	3	0.00	0	0.43	3	0.19	2	0.00	0	0.00	0	4.05	17
160/807	20/3333A	Loariesfontein	30 57	19 27	3000	0.00	0	0.68	2	0.40	1	0.61	3	0.81	3	1.10	2	1.03	3	0.00	0	1.30	5	0.64	2	0.00	0	0.00	0	6.57	21
163/882	20/3353D	Brulpaddasleegte	30 42	21 00	3300	0.23	3	0.58	5	1.25	5	1.40	4	0.10	1	0.00	0	0.17	1	0.00	0	0.00	0	0.33	2	0.26	2	0.29	1	4.61	24
164/141	21/3355M	Witkalk	30 51	21 05	-	1.01	1	0.96	3	2.24	5	2.02	3	0.26	1	0.00	0	0.22	1	0.00	0	0.00	0	0.32	1	0.20	2	0.00	0	7.23	(17)
166/41	21/3402	Garstkolk	30 41	22 02	3510	0.35	2	0.93	3	1.31	5	0.65	4	0.00	0	0.00	0	0.00	0	0.15	1	0.00	0	0.01	1	0.12	2	0.00	0	3.52	18

RAINFALL -1948- REËNVAL

No.	Old Number Ou Nommer	STATION STASIE	S. Latitude S. Breedtegr	M. Longitude O. Lengtegr	Height Hoogte Feet Voet	Jan. Inches Duime	Jan. Days-Dae	Feb. Inches Duime	Feb. Days-Dae	Mar-Mrt Inches Duime	Mar-Mrt Days-Dae	April. Inches Duime	April. Days-Dae	May-Mei Inches Duime	May-Mei Days-Dae	Jun. Inches Duime	Jun. Days-Dae	Jul. Inches Duime	Jul. Days-Dae	Aug. Inches Duime	Aug. Days-Dae	Sept. Inches Duime	Sept. Days-Dae	Oct-Okt Inches Duime	Oct-Okt Days-Dae	Nov. Inches Duime	Nov. Days-Dae	Dec-Des Inches Duime	Dec-Des Days-Dae	Year-Jaar. Inches Duime	Year-Jaar. Days-Dae
166/238	21/3406	Carnarvon	30°58'	22°08'	4079	2.76	4	1.21	5	-	-	1.83	4	0.00	0	0.05	2	0.09	2	0.28	1	0.01	1	0.23	2	0.43	3	0.61	2	(7.50	26)
166/420	21/3414	Blaauwkrans	31 00	22 14	4430	1.06	4	1.34	4	2.33	6	1.38	5	0.10	1	0.00	0	0.07	2	0.38	1	0.00	0	0.08	2	0.30	3	0.35	2	7.39	30
167/264	21/3444	Swaalfontein	30 54	22 39	4170	0.32	2	1.74	5	3.27	6	2.10	4	0.23	1	0.00	0	0.00	0	0.20	1	0.00	0	0.12	1	0.00	0	0.00	0	7.98	(20)
167/527	21/3447H	Cordaatskuil	30 47	22 48	-	0.71	3	1.78	4	7.02	7	3.09	5	0.00	0	0.00	0	0.00	0	0.19	1	0.00	0	0.00	0	0.00	0	0.00	0	12.79	(20)
167/665	21/3451	Vosburg	30 35	22 53	3730	0.76	3	2.69	4	3.79	5	2.23	5	0.00	0	0.00	0	0.00	0	0.00	0	0.00	0	0.37	2	0.12	1	0.20	1	10.16	(21)
168/250	22/3470	Soutwater	30 40	23 09	3700	0.60	4	2.34	5	3.14	6	1.61	5	0.00	0	0.00	0	0.00	0	0.00	0	0.00	0	0.50	2	0.00	0	0.40	1	8.59	(23)
168/647	22/3477M	Graaffwater	30 47	23 22	-	2.31	3	3.92	6	2.94	5	2.95	4	0.00	0	0.00	0	0.00	0	0.00	0	0.00	0	0.35	1	0.00	0	0.00	0	12.27	(19)
168/800	22/3479A	Nuwejaarsfontein	30 52	23 28	-	1.20	3	3.36	7	3.28	10	2.83	6	0.00	0	0.00	0	0.00	0	0.00	0	0.00	0	0.29	1	0.00	0	0.00	0	10.96	(27)
169/90	22/3485	Thomsgat	31 00	23 33	4250	1.15	3	2.70	5	2.59	7	3.64	5	0.31	1	0.24	1	0.09	1	0.00	0	0.00	0	0.29	1	0.12	1	0.00	0	11.13	25
169/174	22/3486M	West Front	30 54	23 36	-	1.83	3	3.96	7	3.53	8	3.58	5	0.17	1	0.00	0	0.15	2	0.00	0	0.00	0	0.45	2	0.00	0	0.00	0	13.77	(28)
169/291	22/3489M	Lemcenkloof	30 51	23 40	-	1.08	2	4.76	9	4.47	8	3.66	4	0.00	0	0.00	0	0.15	1	0.23	1	0.00	0	0.45	2	0.18	1	0.17	1	15.15	(29)
169/509	22/3493V	Deelfontein	30 59	23 47	-	1.79	5	3.92	8	3.58	7	4.24	6	0.19	1	0.15	1	0.10	1	0.29	1	0.00	0	0.36	1	0.14	1	0.27	1	15.03	(33)
169/730	22/3507M	Rhenosterpoort	30 40	23 55	-	0.52	2	4.21	5	4.35	4	2.50	4	0.00	0	0.00	0	0.17	1	0.17	1	0.00	0	0.75	3	0.22	1	0.00	0	12.89	(21)
169/824	22/3509	Blaauwkrantz	30 34	23 59	3950	1.33	2	3.43	8	4.77	10	4.43	8	0.00	0	0.00	0	0.00	0	0.00	0	0.00	0	0.54	1	0.00	0	1.14	4	15.64	33
170/9	22/3510M	De Aar	30 39	24 01	4089	1.44	5	3.76	8	4.78	10	3.09	6	0.01	1	0.11	3	0.10	1	0.07	1	0.00	0	0.64	3	0.15	1	0.35	2	14.50	41
170/9A	22/3510	De Aar	30 39	24 01	4079	0.97	4	2.81	8	5.03	11	2.24	6	0.00	0	0.00	0	0.12	1	0.00	0	0.00	0	0.52	1	0.10	1	0.37	3	12.16	35
170/85	22/3512	Kaalefontein	30 55	24 03	4079	0.52	3	2.52	6	7.21	11	3.93	5	0.00	0	0.00	0	0.00	0	0.00	0	0.00	0	0.42	1	0.00	0	0.35	2	14.75	(28)
170/99	22/3517	Ebenezer	30 39	24 04	4025	3.43	4	3.70	10	4.41	7	3.06	5	0.00	0	0.10	1	0.00	0	0.00	0	0.00	0	0.48	1	0.10	1	0.94	2	16.22	(31)
170/137	22/3522	Hartebeesthoek	30 47	24 05	4300	0.80	2	2.99	4	4.72	9	2.97	4	0.00	0	0.00	0	0.00	0	0.00	0	0.00	0	0.64	2	0.15	1	0.27	1	12.44	(23)
170/217	22/3525A	Merino	30 37	24 08	-	2.90	7	4.46	11	4.77	9	3.05	6	0.00	0	0.00	0	0.00	0	0.07	2	0.00	0	0.56	3	0.22	1	0.96	4	16.99	38
170/269	22/3522A	Reafontein	30 59	24 09	-	0.56	3	3.83	5	5.64	4	3.05	4	0.00	0	0.00	0	0.00	0	0.00	0	0.00	0	0.51	1	0.00	0	0.00	0	13.59	(17)
170/315	22/3534	Rietfontein	30 45	24 11	-	1.08	2	3.74	6	4.76	7	2.96	5	0.00	0	0.00	0	0.00	0	0.00	0	0.00	0	0.59	1	0.08	1	0.68	2	13.89	(24)
170/761	22/3550	Rooiwal	30 41	24 26	4650	2.05	4	3.95	6	6.19	8	2.77	6	0.00	0	0.00	0	0.15	1	0.00	0	0.00	0	0.87	2	0.21	1	0.60	1	16.79	(29)
171/117	22/3571	Wolmada	30 57	24 34	4400	3.56	5	5.17	9	6.63	11	2.49	5	0.00	0	0.12	1	0.00	0	0.00	0	0.00	0	0.52	1	0.00	0	0.00	0	18.49	32
171/177	22/3573	Andriesfontein	30 57	24 36	4500	4.04	6	4.31	10	6.85	10	2.34	6	0.00	0	0.00	0	0.15	1	0.04	2	0.00	0	0.60	3	0.16	1	0.28	2	18.77	41
171/546	22/3603	Bell Rock	30 36	24 49	4500	1.70	6	4.97	11	6.25	9	3.89	7	0.16	2	0.00	0	0.24	1	0.00	0	0.00	0	0.56	2	0.36	1	2.09	6	20.22	45
171/652	22/3607M	Mooifontein	30 52	24 52	-	1.29	6	5.62	11	7.75	10	3.11	4	0.00	0	0.00	0	0.00	0	0.00	0	0.00	0	0.91	2	0.37	1	0.00	0	19.05	34
171/756	23/3626	Esperanza	30 36	24 56	4300	1.47	4	5.52	9	6.34	8	3.75	7	0.00	0	0.00	0	0.34	1	0.00	0	0.00	0	0.50	1	0.34	1	1.35	1	19.61	(32)
172/27	23/3631R	Arundel	30 57	25 01	5126	2.47	5	4.85	8	11.62	5	3.10	5	0.00	0	0.00	0	0.30	1	0.00	0	0.00	0	1.44	2	0.81	1	0.61	1	25.20	(28)
172/163	23/3642	Colesberg	30 43	25 06	4660	1.24	7	5.60	11	7.42	9	3.64	8	0.09	2	0.10	2	0.29	1	0.00	0	0.00	0	0.57	2	0.27	1	1.36	3	20.58	(46)
172/324	23/3657A	Poplar Grove	30 54	25 11	4600	0.99	3	4.34	8	6.24	6	2.47	5	0.34	1	0.00	0	0.29	1	0.00	0	0.00	0	0.56	1	0.00	0	0.55	1	15.78	(26)
172/335	23/3657	Adamsfontein	30 35	25 12	4130	3.03	3	4.28	9	10.08	7	3.28	6	0.00	0	0.00	0	0.00	0	0.00	0	0.00	0	0.00	0	0.00	0	0.85	1	21.52	(26)
172/580	23/3680	Achtertang	30 40	25 20	4050	1.41	5	7.03	10	9.67	8	-	-	-	-	0.00	0	0.28	1	0.00	0	0.00	0	0.47	1	0.00	0	0.50	1	(19.36	26)
172/662	23/3686	Tweefontein	30 32	25 23	-	1.34	4	5.41	10	4.82	8	3.68	6	0.09	1	0.09	1	0.21	1	0.00	0	0.00	0	0.95	2	0.00	0	1.07	2	17.66	(35)
172/814	23/3707	Summerhill	30 34	25 28	4098	1.72	6	5.11	9	(3.39)	10	2.70	7	0.12	1	0.00	0	0.14	1	0.00	0	0.00	0	0.63	3	0.16	2	0.66	4	(14.63)	43

RAINFALL –1948– REËNVAL

No.	STATION STASIE		Latitude S. Breedtegr	Longitude E. Lengtegr	Height Hoogte Feet Voet	Jan. Inches Duime	Jan. Days-Dae	Feb. Inches Duime	Feb. Days-Dae	Mar-Mrt Inches Duime	Mar-Mrt Days-Dae	April. Inches Duime	April. Days-Dae	May-Mei Inches Duime	May-Mei Days-Dae	Jun. Inches Duime	Jun. Days-Dae	Jul. Inches Duime	Jul. Days-Dae	Aug. Inches Duime	Aug. Days-Dae	Sept. Inches Duime	Sept. Days-Dae	Oct-Okt Inches Duime	Oct-Okt Days-Dae	Nov. Inches Duime	Nov. Days-Dae	Dec-Des Inches Duime	Dec-Des Days-Dae	Year-Jaar. Inches Duime	Year-Jaar. Days-Dae
172/818	23/3708	Norvals Pont	30°38'	25°28'	-	2.63	5	7.07	12	7.27	7	2.66	5	0.10	1	0.00	0	0.20	1	0.00	0	0.00	0	0.42	2	0.17	1	1.07	2	21.59	(36)
173/134	23/3714	Montagu Farm	30 44	25 35	4200	3.10	6	4.66	10	5.66	8	2.58	5	0.00	0	0.00	0	0.46	1	0.04	1	0.00	0	0.20	1	0.18	1	0.50	3	17.38	(36)
173/266	23/3724	Doornkloof	30 56	25 39	-	2.00	2	5.71	8	5.56	6	2.46	5	0.20	1	0.00	0	0.33	1	0.00	0	0.00	0	0.39	1	0.32	1	0.25	1	17.12	(26)
173/274	23/3735	Gruisfontein	30 34	25 40	-	1.83	5	4.92	8	8.68	8	2.80	5	0.31	2	0.00	0	0.00	0	0.00	0	0.00	0	0.47	2	0.35	1	1.20	2	20.56	(33)
173/300	23/3736	Liebefontein	31 00	25 40	-	2.29	9	4.05	9	5.72	10	2.57	5	0.12	1	0.00	0	0.28	1	0.13	1	0.00	0	0.63	3	0.36	1	0.86	2	17.01	(42)
173/553	23/3750	Zeekoegatboven (Eden)	30 43	25 49	-	5.45	6	5.13	10	8.97	11	3.41	6	0.00	0	0.09	1	0.20	1	0.00	0	0.00	0	1.07	3	0.69	1	0.92	3	25.93	(42)
173/652	23/3769	Vollfontein	30 52	25 52	4500	2.13	4	3.22	6	9.76	10	1.68	7	0.25	1	0.00	0	0.20	1	0.00	0	0.00	0	0.85	2	0.00	0	0.50	3	18.59	(34)
173/722	23/3792	Lucknow	30 32	25 55	4150	1.55	4	3.76	7	8.35	7	3.28	5	0.35	1	0.00	0	0.00	0	0.00	0	0.00	0	0.82	3	0.20	1	0.70	2	19.01	(30)
173/899	23/3813	Schilderkrans	30 59	26 00	4700	1.34	4	4.23	9	7.28	7	2.21	5	0.45	2	0.00	0	0.28	1	0.00	0	0.00	0	1.28	3	0.27	1	0.00	0	17.34	32
174/17	23/3812	Chevictdale	30 47	26 01	5000	3.86	6	3.75	11	9.28	11	2.58	6	0.21	2	0.00	0	0.37	1	0.00	0	0.00	0	1.80	2	0.39	1	0.55	4	22.79	(44)
174/56	23/3812A	Pleisterkraal	30 56	26 02	4700	0.97	6	4.28	9	7.59	8	2.61	5	0.40	2	0.00	0	0.00	0	0.00	0	0.00	0	1.40	3	1.45	2	0.20	1	18.90	(36)
174/93	23/3784	Clifton Vale	30 33	26 04	4500	2.50	9	2.96	9	8.47	8	3.72	6	0.00	0	0.00	0	0.00	0	0.00	0	0.00	0	0.71	3	0.18	1	1.04	3	19.58	(39)
174/205	23/3829	Winnaarsbaken	30 55	26 07	4600	0.56	3	3.18	7	7.34	9	1.94	5	0.00	0	0.00	0	0.30	1	0.00	0	0.00	0	2.18	2	0.53	2	0.00	0	16.03	(29)
174/219	23/3841A	Silvermere	30 39	26 08	-	3.85	8	2.52	9	8.59	9	3.70	7	0.34	2	0.00	0	0.18	1	0.00	0	0.00	0	0.52	3	0.11	1	0.93	2	20.74	(42)
174/312	23/3844	Hughenden	30 42	26 11	4800	2.78	5	2.99	7	8.64	9	3.43	5	0.00	0	0.00	0	0.19	1	0.00	0	0.00	0	0.41	1	0.22	1	1.92	3	20.58	(32)
174/387	23/3857	Die Tuine	30 57	26 13	5000	2.69	8	4.65	9	7.32	10	3.18	6	0.42	3	0.00	0	0.33	1	0.00	0	0.00	0	1.77	3	0.20	1	0.19	1	20.75	42
174/507	23/3872	Kingsleigh	30 57	26 17	4700	3.05	8	5.63	12	6.67	10	2.49	6	0.38	2	0.00	0	0.35	1	0.00	0	0.00	0	1.64	4	0.54	2	0.33	2	21.08	47
174/550	23/3880	Ellesmere	30 40	26 19	4400	2.83	7	5.36	11	8.13	10	3.79	6	0.35	2	0.05	1	0.25	1	0.00	0	0.00	0	0.84	3	0.25	3	0.92	4	22.77	48
174/597	23/3877	Dreunberg	30 57	26 20	4840	3.13	7	5.91	6	6.76	9	2.41	4	0.32	1	0.00	0	0.15	1	0.00	0	0.00	0	1.27	3	0.21	2	0.38	1	20.54	(34)
174/600	23/3878	Burgersdorp	31 00	26 20	4300	2.30	8	3.71	10	5.46	10	1.25	6	0.24	2	0.00	0	0.30	1	0.00	0	0.00	0	1.46	6	0.43	2	0.00	0	15.15	45
174/753	23/3904	Goedemoed	30 33	26 26	4300	3.23	6	1.80	4	7.04	8	2.75	6	0.40	2	0.00	0	0.13	1	0.00	0	0.00	0	0.77	2	0.34	2	1.08	3	17.57	34
174/754	23/3896a	Odendaalstroom	30 34	26 26	-	4.02	5	1.69	4	7.99	9	1.88	4	0.25	1	0.00	0	0.15	1	0.00	0	0.00	0	0.72	4	0.34	2	-	-	(17.04	30)
174/877	23/3909M	Sanddrift	30 37	26 30	-	2.30	3	3.37	5	8.79	8	2.62	6	0.36	2	0.00	0	0.13	1	0.00	0	0.00	0	0.71	3	0.14	1	1.41	2	19.83	(31)
175/22	23/3906	Welgedacht	30 52	26 31	4700	2.96	7	3.25	9	7.65	7	4.11	5	0.23	1	0.00	0	0.28	1	0.00	0	0.00	0	0.95	4	0.53	1	0.30	3	20.26	(38)
175/56	23/3912	Vetkraal	30 56	26 32	5000	3.25	9	3.73	14	8.45	11	3.86	7	0.45	2	0.02	1	0.24	1	0.00	0	0.00	0	0.94	5	0.30	2	0.17	3	21.41	55
175/371	23/3933	Aliwal North (Gaol)	30 41	26 43	4344	6.48	12	(5.07)	12	9.16	10	2.64	7	0.63	3	0.04	1	0.07	1	0.00	0	0.00	0	1.00	6	-	-	-	-	(25.09	52)
175/572	23/3963A	Klipfontein	30 32	26 50	4700	2.31	5	3.17	6	8.55	10	2.78	6	0.23	1	0.00	0	0.00	0	0.00	0	0.00	0	1.13	3	0.52	2	1.63	2	20.32	(35)
176/15	24/3984	Paardefontein	30 45	27 01	4700	4.80	9	3.07	4	7.74	9	3.57	6	0.52	2	0.00	0	0.13	1	0.00	0	0.00	0	1.57	6	1.28	2	1.36	5	24.04	44
176/38	24/3983B	Vastrap	30 38	27 02	4500	3.95	11	5.91	10	5.58	7	2.81	7	0.62	3	0.02	1	0.00	0	0.02	1	0.00	0	1.41	7	0.33	2	0.38	3	21.03	52
176/135	24/3998	Brakfontein	30 45	27 05	4900	4.85	(8)	4.38	9	6.33	8	4.60	7	0.53	2	0.02	1	0.14	1	0.00	0	0.00	0	1.32	8	0.92	2	1.44	5	24.53	(51)
176/277	24/4007	Herschel	30 37	27 10	-	4.35	11	4.75	8	6.70	9	2.87	6	3.47	6	0.00	0	0.00	0	0.00	0	0.00	0	1.91	6	0.38	2	0.30	1	24.73	(49)
176/372	24/4026	Lady Grey	30 42	27 13	5257	6.79	7	4.61	6	5.53	8	3.21	5	1.03	3	0.00	0	0.15	1	0.00	0	0.00	0	2.02	7	0.80	3	0.76	3	24.90	(43)
176/390	24/4018M	Clanville	31 00	27 13	-	3.48	7	3.96	7	7.86	8	2.92	5	0.62	2	0.00	0	0.00	0	0.00	0	0.00	0	1.55	9	0.63	2	1.10	3	22.12	(43)
176/532	24/4028	Motkop	30 52	27 18	6360	3.25	7	6.37	14	6.41	9	2.64	6	1.14	2	0.00	0	0.11	1	0.00	0	0.00	0	1.95	7	0.43	2	0.89	4	23.19	52
176/575	24/4034	Bensonvale	30 35	27 20	5240	1.95	7	4.55	10	5.34	10	2.92	7	0.84	3	0.04	1	0.10	1	0.00	0	0.00	0	2.68	9	0.71	5	0.62	4	19.75	57

RAINFALL –1948– REËNVAL

No.	Old Number / Ou Nommer	STATION / STASIE	S. Latitude / S. Breedtegr	E. Longitude / O. Lengtegr	Height / Hoogte Feet / Voet	Jan. Inches / Duime	Jan. Days-Dae	Feb. Inches / Duime	Feb. Days-Dae	Mar-Mrt Inches / Duime	Mar-Mrt Days-Dae	April. Inches / Duime	April. Days-Dae	May-Mei Inches / Duime	May-Mei Days-Dae	Jun. Inches / Duime	Jun. Days-Dae	Jul. Inches / Duime	Jul. Days-Dae	Aug. Inches / Duime	Aug. Days-Dae	Sept. Inches / Duime	Sept. Days-Dae	Oct-Okt Inches / Duime	Oct-Okt Days-Dae	Nov. Inches / Duime	Nov. Days-Dae	Dec-Des Inches / Duime	Dec-Des Days-Dae	Year-Jaar. Inches / Duime	Year-Jaar. Days-Dae
176/631	24/4037M	Sterkspruit	30°31	27°22	-	5.23	11	4.07	11	4.56	9	2.39	7	0.67	3	0.06	1	0.07	1	0.00	0	0.00	0	3.13	7	0.24	3	1.44	7	21.86	60
176/631A	24/4037	Sterkspruit	30 31	27 22	4770	5.11	11	4.10	11	4.61	11	2.16	6	0.57	3	0.05	1	0.00	0	0.00	0	0.00	0	2.97	10	0.05	1	1.43	6	21.05	60
176/735	24/4050A	Cosa	30 45	27 25	6500	5.41	11	4.94	7	7.42	12	3.49	6	0.76	3	0.00	0	0.23	1	0.07	2	0.00	0	2.80	8	0.71	2	0.96	5	26.79	56
176/740	24/4053	Orpendale	30 50	27 25	6400	3.40	8	6.51	8	4.47	7	3.22	5	1.14	2	0.00	0	0.00	0	0.00	0	0.00	0	2.27	5	0.68	2	0.60	1	22.29	(38)
176/891	24/4056	New England	30 51	27 30	5920	3.92	9	6.43	11	5.81	11	1.80	3	0.87	2	0.00	0	0.00	0	0.00	0	0.00	0	1.54	8	0.93	3	1.47	6	22.77	53
177/45	24/4072	Avoca	30 45	27 32	6000	6.30	8	6.21	13	6.11	12	2.79	5	0.79	1	0.01	1	0.25	1	0.12	1	0.03	1	3.25	8	1.27	6	4.20	8	31.33	65
177/178	24/4083	Barkly East	30 58	27 36	5858	3.42	13	5.01	11	5.36	11	1.88	7	1.08	3	0.04	1	0.08	1	0.03	1	0.00	0	1.53	7	1.01	3	1.56	6	21.00	64
177/184	24/4082	Blikana	30 34	27 37	5257	3.55	10	3.38	11	4.41	10	1.37	7	0.80	3	0.06	1	0.19	3	0.13	2	0.00	0	3.33	8	1.22	4	1.36	6	19.80	65
177/432	24/4108	Raedsdell	30 42	27 45	5989	4.30	8	6.23	11	4.96	9	2.42	6	1.34	4	0.00	0	0.22	1	0.14	1	0.23	1	3.40	9	1.97	4	3.64	6	28.85	60
177/441	24/4099	Kelvin Grove	30 51	27 45	3300	4.94	11	7.10	10	4.35	11	2.27	6	0.67	2	0.08	2	0.16	1	0.04	1	0.07	1	2.77	9	0.99	3	3.07	6	26.51	63
177/552	24/4109	Funnystone	30 42	27 49	8000	5.11	11	6.71	13	5.65	14	2.08	6	0.78	3	0.01	1	0.22	3	0.12	1	0.03	1	3.16	10	1.57	4	3.50	6	28.94	73
177/885	24/4124	Malpas	30 45	28 00	6400	4.10	13	4.99	13	4.13	12	1.92	6	0.95	3	0.06	1	0.17	3	0.15	1	0.00	0	2.67	9	1.40	6	2.43	10	22.97	77
178/320	-	Cransmoor	30 50	28 11	-	7.42	19	7.01	17	9.62	12	2.08	10	0.76	6	0.03	1	0.14	3	0.08	3	0.50	4	3.17	10	1.72	9	2.85	12	35.38	106
178/377	24/4141a	Temple Horne	30 47	28 13	-	7.27	15	5.97	10	6.79	9	0.82	2	0.00	0	0.00	0	0.00	0	0.00	0	0.00	0	2.94	8	1.04	3	1.78	6	26.61	(53)
178/564	24/4147	New Lyndale (Coldstream)	30 54	28 19	4600	6.60	15	8.44	10	4.24	10	2.03	6	-	-	0.00	0	0.00	0	0.00	0	0.46	2	2.98	8	2.39	7	1.81	10	(28.95	68)
178/615	24/4151	Delville Bos	30 45	28 21	5500	4.53	15	5.86	12	6.19	13	2.46	9	0.61	4	0.00	0	0.04	1	0.00	0	0.30	2	2.09	7	1.20	6	1.77	6	25.05	75
178/807	24/4153A	Kromhoek	30 57	28 27	-	3.67	11	5.90	8	3.66	8	1.32	4	1.91	2	0.00	0	0.00	0	0.00	0	0.25	2	2.28	5	1.21	5	1.39	2	21.59	(47)
178/881	24/4155	Mount Fletcher	30 41	28 30	4800	5.25	9	6.98	8	5.11	8	2.67	4	0.76	2	0.00	0	0.00	0	0.00	0	0.23	2	2.20	8	1.69	4	2.91	8	27.80	(53)
179/344	24/4158	Colesne	30 44	28 42	5500	7.25	17	7.77	11	7.20	12	1.87	7	0.42	2	0.06	2	0.04	1	0.09	2	0.74	3	4.29	11	2.22	9	3.38	10	35.33	87
179/663	24/4181M	Strathroy Store	30 33	28 53	-	7.38	11	5.55	6	6.27	7	0.94	3	0.48	2	0.00	0	0.00	0	0.00	0	0.32	2	2.07	7	0.90	2	1.90	4	25.81	(44)
179/713	24/4184	Amanzamyama	30 53	28 54	4200	9.57	20	8.37	12	6.69	13	1.87	13	0.18	3	0.13	1	0.26	1	0.23	3	0.99	3	5.40	15	4.63	12	4.59	13	42.91	109
179/790	24/4183A	Tshatsheni	30 40	28 57	5600	5.93	16	6.26	8	5.39	11	1.50	5	0.22	2	0.00	0	0.10	1	0.09	1	0.39	1	2.82	9	1.55	9	2.65	13	26.90	76
179/864	24/4188	Mount Frere	30 54	28 59	5800	12.41	18	10.80	13	11.43	13	2.34	10	0.18	3	0.11	1	0.39	1	0.10	2	1.64	4	9.68	13	6.75	12	5.56	14	61.39	104
180/30	25/4191	Papane	31 00	29 01	3350	3.68	16	6.64	9	5.14	10	1.30	6	0.00	0	0.06	1	0.03	1	0.03	2	0.30	1	3.20	9	2.88	7	3.36	7	26.62	69
180/32	25/4189	Mvenyane	30 32	29 02	4300	7.40	17	5.87	12	6.96	14	1.57	11	0.18	3	0.05	3	0.09	1	0.06	3	0.57	3	1.97	10	1.80	13	3.65	15	30.17	105
180/123	25/4187B	Mvenyane Forest	30 33	29 05	5500	7.97	15	5.75	9	7.67	12	1.30	6	0.39	4	0.00	0	0.00	0	0.00	0	0.55	2	2.94	6	1.78	7	2.91	13	31.26	(74)
180/439	25/4202	Insiswa	30 49	29 15	4259	5.64	16	6.83	12	5.47	12	1.20	9	0.28	1	0.00	0	0.25	1	0.00	0	0.67	4	3.77	9	3.48	9	3.92	10	31.51	83
180/537	25/4203	Tabankulu	30 57	29 18	3700	2.40	4	4.81	5	6.27	7	0.97	3	0.36	1	0.09	1	0.06	1	0.00	0	0.09	1	3.47	6	2.96	8	2.48	8	23.96	(45)
180/648	25/4206	Mount Ayliff	30 48	29 22	3000	2.56	8	4.34	5	5.31	8	0.61	4	0.07	1	0.18	1	0.00	0	0.00	0	0.05	1	4.49	8	1.53	3	1.92	3	21.06	(42)
180/712	25/4205	Tonti	30 52	29 24	5000	5.14	16	5.64	12	5.42	13	1.88	12	0.21	3	0.20	1	0.09	1	0.35	7	0.77	6	5.72	14	3.70	16	6.50	15	35.62	116
180/721	25/4220A	Mount Currie (Kokstad Forest Station)	30 31	29 25	6500	5.05	15	6.03	9	4.71	13	1.58	7	0.13	2	0.00	0	0.04	1	0.00	0	0.12	1	2.84	10	2.70	7	3.99	8	27.18	(73)
180/722	25/4212	Kokstad (Willows)	30 32	29 25	4280	4.68	14	5.74	13	4.84	14	1.18	10	0.13	3	0.04	2	0.01	1	0.00	0	0.08	2	2.64	14	3.18	14	3.97	10	26.49	97
180/722B	25/4211A	Kokstad	30 32	29 25	4334	3.56	-	5.56	12	(4.56	13)	1.14	9	0.09	1	0.04	2	0.01	1	0.00	0	0.07	2	2.58	12	3.09	12	-	-	(20.70	64)
181/32	25/4220	Willowdale	30 32	29 32	5000	4.66	15	4.73	12	5.19	13	1.07	9	0.72	3	0.09	2	0.01	1	0.00	0	0.04	2	2.06	12	2.08	11	4.52	10	25.17	90

RAINFALL -1948- REËNVAL

No.	STATION STASIE		S. Latitude S. Breedtegr	E. Longitude O. Lengtegr	Height Hoogte Feet Voet	Jan. Inches Duime	Jan. Days-Dae	Feb. Inches Duime	Feb. Days-Dae	Mar-Mrt Inches Duime	Mar-Mrt Days-Dae	April. Inches Duime	April. Days-Dae	May-Mei Inches Duime	May-Mei Days-Dae	Jun. Inches Duime	Jun. Days-Dae	Jul. Inches Duime	Jul. Days-Dae	Aug. Inches Duime	Aug. Days-Dae	Sept. Inches Duime	Sept. Days-Dae	Oct-Okt Inches Duime	Oct-Okt Days-Dae	Nov. Inches Duime	Nov. Days-Dae	Dec-Des Inches Duime	Dec-Des Days-Dae	Year-Jaar. Inches Duime	Year-Jaar. Days-Dae
181/73	25/4218	Fort Donald	30°43'	29°33'	4700	5.36	-	7.61	12	5.72	14	2.42	12	0.41	2	0.24	3	0.08	2	0.37	3	0.73	5	5.53	16	3.36	13	3.30	14	35.13	(96)
181/277	25/4224	Impetyna	30 37	29 40	5000	9.53	-	6.14	-	8.06	-	4.00	-	0.28	-	0.10	-	0.00	0	0.00	0	1.60	-	7.50	-	4.90	-	7.48	-	49.59	-
181/366	25/4231	Waza Plantation	30 36	29 43	3500	9.19	18	5.87	15	5.55	14	3.96	16	0.33	3	0.11	2	0.05	1	0.45	5	0.79	5	4.62	15	3.35	18	6.43	19	40.70	131
181/379	25/4228	Ludeke Mission	30 49	29 43	3500	6.64	10	4.17	8	4.48	8	3.73	10	0.20	2	0.00	0	0.00	0	0.35	3	0.37	2	4.33	10	2.61	10	3.82	9	30.70	72
181/423	25/4230A	Border	30 33	29 45	3500	7.60	14	5.81	12	3.97	15	3.22	12	0.24	3	0.21	1	0.00	0	0.53	5	0.56	5	3.98	16	2.45	16	6.41	17	34.98	116
181/561	25/4233	Bisana	30 51	29 49	3100	5.13	16	4.63	13	4.71	12	5.47	12	0.11	1	0.02	1	0.05	2	0.40	6	0.63	4	5.29	16	2.93	14	4.62	16	33.99	113
181/604	25/4234	Glencra (Westbury)	30 34	29 51	2700	4.63	12	4.22	9	3.49	13	3.07	15	0.29	3	0.12	1	0.00	0	0.30	4	0.38	3	4.48	16	1.86	11	3.06	13	25.90	100
181/664	25/4232	Harding	30 34	29 53	2690	4.83	12	4.47	7	3.38	7	2.30	3	0.00	0	0.00	0	0.00	0	0.10	1	0.32	1	4.07	13	1.58	6	2.62	8	23.67	(58)
182/13	25/4241a	Eureka	30 43	30 01	-	4.62	17	4.83	11	4.33	11	1.87	10	0.13	2	0.00	0	0.03	1	0.34	3	0.35	1	5.80	10	1.50	11	4.29	14	28.09	91
182/379	25/4246	Paddock	30 49	30 13	1685	5.52	20	6.98	14	8.91	16	1.96	11	0.67	3	0.08	1	0.24	1	0.77	4	1.09	3	9.57	18	2.70	15	5.70	17	44.19	123
182/439	25/4244	Ballyclare	30 49	30 15	1700	6.89	16	8.62	10	9.47	11	2.58	10	0.56	1	0.00	0	0.55	1	0.66	3	1.07	3	10.99	16	2.85	14	5.72	17	49.96	102
182/450	25/4243A	Emoyeni	30 59	30 15	-	5.74	12	6.74	10	7.92	9	2.90	10	0.49	2	0.02	1	0.22	1	0.94	2	0.97	2	10.78	14	3.64	12	4.17	14	44.53	89
182/606	25/4248	Mehlomyama	30 36	30 21	500	5.21	14	5.86	7	6.58	10	2.92	9	0.38	2	0.36	3	0.00	0	1.03	4	0.88	3	8.76	15	1.46	11	4.81	13	38.25	91
182/730	25/4250b	The Valleys	30 40	30 25	600	4.33	13	6.38	8	7.41	12	3.25	13	0.43	2	0.00	0	0.03	1	1.72	4	1.12	2	11.16	17	1.70	11	2.05	16	39.57	99
182/794	25/4252	Port Shepstone	30 44	30 27	50	4.78	11	5.64	6	6.21	9	3.41	10	0.28	2	0.00	0	0.00	0	1.43	4	1.15	1	11.09	12	1.64	5	2.35	7	37.98	(67)
182/794A	25/4253	Port Shepstone	30 44	30 27	55	4.40	15	5.43	14	5.89	13	4.61	13	0.24	4	0.17	2	0.10	2	1.55	6	1.10	3	9.94	20	2.06	18	2.78	18	38.27	128
183/5	25/4256	Kloofend	30 35	30 31	500	3.82	10	5.81	7	8.02	8	2.46	8	0.09	1	0.19	2	0.07	1	0.87	2	1.10	1	12.24	9	1.76	7	4.05	8	40.48	(64)
185/23	19/3308A	Wallekraal	30 23	17 21	2500	0.00	0	0.07	1	0.45	2	0.00	0	0.29	2	0.00	0	0.88	5	0.00	0	0.22	3	0.02	1	0.00	0	0.00	0	1.93	14
185/793	19/3310A	Kamieskroon	30 13	17 57	2500	0.00	0	0.08	1	0.52	2	1.37	3	0.87	3	0.49	2	1.36	3	0.11	1	0.82	7	0.68	1	0.00	0	0.00	0	6.30	23
186/139	19/3313	Lilyfontein	30 19	18 05	4370	0.08	2	0.32	4	0.43	4	0.58	3	2.22	5	0.56	4	2.69	6	0.06	1	1.83	6	0.34	3	0.00	0	0.05	1	9.16	39
190/868	20/3348	Brandvlei	30 28	20 29	3000	0.18	1	0.22	5	3.56	4	1.79	4	0.17	1	0.06	1	0.12	1	0.11	1	0.00	0	0.22	2	0.49	2	0.20	1	7.12	23
191/252	20/3353A	Onderstedoorns	30 12	20 39	2925	0.00	0	1.35	4	0.93	6	1.80	2	0.00	0	0.00	0	0.15	1	0.00	0	0.00	0	0.00	0	0.40	2	0.14	2	4.77	(17)
192/68	21/3355a	Swartkop	30 08	21 03	3500	0.20	2	0.44	3	1.22	4	2.35	2	0.00	0	0.00	0	0.06	1	0.00	0	0.00	0	0.09	1	0.28	1	0.26	1	4.90	(15)
192/319	21/3355c	Blinkklip	30 19	21 11	-	0.00	0	0.21	2	1.70	3	1.64	2	0.00	0	0.00	0	0.00	0	0.08	1	0.00	0	0.00	0	0.49	2	0.00	0	4.12	(10)
192/400	21/3357	Roesmansberg	30 10	21 14	2900	0.47	2	2.14	5	3.46	5	2.50	3	0.00	0	0.00	0	0.00	0	0.00	0	0.00	0	0.30	1	0.18	1	0.36	1	9.41	(18)
193/339	21/3382	Die Nauwte	30 09	21 42	3060	0.00	0	0.68	3	3.66	5	1.09	3	0.00	0	0.00	0	0.00	0	0.00	0	0.00	0	0.00	0	0.18	1	0.70	1	6.31	(13)
193/563	21/3389	Van Wyksvlei	30 21	21 49	3150	0.32	2	2.67	6	2.59	6	1.39	4	0.02	1	0.01	1	0.07	2	0.12	1	0.00	0	0.32	2	0.60	2	0.09	1	8.20	28
193/743	21/3389A	Rooidam	30 23	21 55	-	0.27	1	1.53	3	2.31	4	0.92	2	0.00	0	0.00	0	0.00	0	0.12	1	0.00	0	0.00	0	0.41	1	0.00	0	5.56	(12)
194/323	21/3412	Carnarvon	30 23	22 11	3500	0.28	1	1.72	4	3.00	3	1.23	4	0.00	0	0.00	0	0.00	0	0.00	0	0.00	0	0.53	2	0.52	1	0.12	1	7.40	(16)
194/454	21/3417	Klippan	30 04	22 16	3420	0.95	2	2.51	5	2.90	3	1.31	1	0.00	0	0.00	0	0.00	0	0.00	0	0.00	0	0.17	1	0.31	2	1.50	1	9.65	(15)
194/830	21/3429a	Buffelbout	30 20	22 28	-	0.97	2	2.44	3	3.49	6	2.21	5	0.12	1	0.00	0	0.00	0	0.05	1	0.00	0	0.31	2	0.51	2	0.14	1	10.24	23
195/358	21/3447a	Tituspan	30 28	23 42	-	0.37	1	1.44	3	3.81	6	2.18	4	0.00	0	0.00	0	0.00	0	0.00	0	0.00	0	0.30	1	0.00	0	0.58	2	8.68	(17)
195/730	21/3451M	Hooitgedacht	30 10	22 55	-	2.15	3	2.28	7	4.72	4	2.35	5	0.00	0	0.00	0	0.00	0	0.00	0	0.00	0	0.63	3	0.00	0	0.70	1	12.83	(23)
196/375	22/3473	Hooipoort	30 15	23 13	3450	0.70	1	4.00	7	4.68	3	2.29	4	0.00	0	0.00	0	0.00	0	0.00	0	0.00	0	0.00	0	0.00	0	1.40	1	13.07	(16)
196/645	22/3477a	Alicedale	30 15	23 22	-	1.74	3	3.81	6	3.28	6	2.50	3	0.00	0	0.00	0	0.10	1	0.00	0	0.00	0	0.60	2	0.11	1	0.73	2	12.87	(24)

RAINFALL -1948- REËNVAL

No.	Old Number / Ou Nommer	STATION STASIE	S. Latitude S. Breedtegr	E. Longitude O. Lengtegr	Height Hoogte Feet Voet	Jan. Inches Duime	Jan. Days-Dae	Feb. Inches Duime	Feb. Days-Dae	Mar-Mrt Inches Duime	Mar-Mrt Days-Dae	April Inches Duime	April Days-Dae	May-Mei Inches Duime	May-Mei Days-Dae	Jun. Inches Duime	Jun. Days-Dae	Jul. Inches Duime	Jul. Days-Dae	Aug. Inches Duime	Aug. Days-Dae	Sept. Inches Duime	Sept. Days-Dae	Oct-Okt Inches Duime	Oct-Okt Days-Dae	Nov. Inches Duime	Nov. Days-Dae	Dec-Des Inches Duime	Dec-Des Days-Dae	Year-Jaar Inches-Duime	Year-Jaar Days-Dae
197/142	22/3486	Vogelstruispoort	30°22'	23°35'	3683	1.02	3	3.33	6	3.10	6	3.05	5	0.00	0	0.00	0	0.00	0	0.00	0	0.00	0	1.19	3	0.00	0	0.25	1	11.94	(24)
197/238	22/3484	Doornkuil	30 28	23 38	3850	2.15	2	4.61	6	5.47	6	3.76	6	0.00	0	0.00	0	0.00	0	0.00	0	0.00	0	1.14	2	0.00	0	0.67	2	17.80	(24)
197/713	22/3504	Kockebeen	30 23	23 54	3990	2.63	6	3.98	6	4.38	6	2.86	5	0.00	0	0.08	1	0.00	0	0.00	0	0.00	0	0.53	2	0.07	1	1.42	3	15.95	30
198/280	22/3524	Koenedraai	30 10	24 10	3930	3.11	6	4.55	8	5.97	7	2.57	6	0.00	0	0.00	0	0.00	0	0.00	0	0.00	0	1.03	2	0.38	1	0.14	1	17.75	(31)
198/435	22/3533	Donkerhoek	30 15	24 15	4200	1.96	6	5.03	9	4.50	7	2.06	6	0.00	0	0.10	1	0.00	0	0.05	1	0.00	0	1.12	2	0.31	1	0.19	2	15.32	35
198/524	22/3540	Basberg	30 14	24 18	4300	0.87	5	2.83	9	3.86	5	1.61	6	0.00	0	0.00	0	0.10	1	0.00	0	0.00	0	0.48	1	0.45	2	0.50	2	10.70	31
198/807	22/3561A	Carmil Rust	30 27	24 27	4600	1.46	5	5.22	8	5.48	7	2.34	(6)	0.00	0	0.00	0	0.26	2	0.00	0	0.00	0	1.03	4	0.35	1	0.91	2	17.05	(35)
198/836	22/3558	Philipstown	30 26	24 28	4395	1.08	5	4.93	11	4.73	7	1.93	6	0.10	1	0.07	2	0.30	1	0.00	0	0.00	0	0.86	2	0.35	1	0.79	2	15.14	38
199/107	22/3581	Groot Arendskraal	30 17	24 34	4250	1.02	5	4.10	8	6.44	9	2.28	6	0.03	1	0.00	0	0.12	1	0.00	0	0.00	0	1.24	2	0.40	1	0.57	3	16.20	36
199/275	22/3584	Petrusville	30 05	24 40	3900	0.92	3	3.94	9	7.29	7	2.26	6	0.00	0	0.00	0	0.30	1	0.00	0	0.00	0	1.49	6	0.16	1	0.40	1	16.76	34
199/435	22/3607	Boschwenkop	30 15	24 45	-	1.07	4	5.24	10	6.92	6	2.48	6	0.00	0	0.00	0	0.25	1	0.00	0	0.00	0	1.35	2	0.14	2	0.51	4	18.16	35
199/884	23/3625	Olivewood	30 24	25 00	3850	1.53	6	6.00	11	7.15	8	2.68	4	0.10	1	0.00	0	0.35	1	0.00	0	0.00	0	0.97	2	0.08	1	1.80	3	20.66	(37)
200/58	23/3637	Fontaintjie	30 28	25 02	4100	2.84	5	6.48	11	6.62	6	2.90	5	0.00	0	0.00	0	0.33	1	0.00	0	0.00	0	0.75	1	0.15	1	0.69	2	20.76	(32)
200/166	23/3636	Karreepoort	30 16	25 06	4400	1.86	6	6.74	9	4.91	8	2.87	6	0.15	1	0.00	0	0.33	1	0.00	0	0.00	0	1.08	2	0.16	1	0.96	3	19.06	(37)
200/255	23/3645	Hartmanshoop	30 15	25 09	4500	1.18	7	4.69	10	5.27	9	2.81	8	0.15	2	0.00	0	0.29	1	0.00	0	0.00	0	0.77	2	0.08	1	0.42	4	15.66	44
200/361	23/3655	Philadelphia	30 01	25 13	4900	2.93	5	5.97	8	9.08	9	3.38	5	0.00	0	0.00	0	0.31	1	0.00	0	0.00	0	0.59	2	0.00	0	0.37	3	22.63	(33)
200/465	23/3668	Philippolis (Rowiesfontein)	30 15	25 16	4500	2.60	9	6.37	10	5.35	9	2.58	4	0.00	0	0.00	0	0.33	1	0.00	0	0.00	0	0.95	4	0.22	1	0.47	2	18.87	40
200/466	23/3667	Philippolis	30 16	25 16	4500	2.66	8	6.23	10	5.67	10	2.46	5	0.10	1	0.00	0	0.35	1	0.00	0	0.00	0	0.89	4	0.22	1	0.57	1	19.15	41
200/579	23/3677	Alwynskop	30 09	25 20	4850	0.81	4	6.04	7	6.07	8	2.75	5	0.01	1	0.00	0	0.00	0	0.00	0	0.00	0	0.45	1	0.00	0	0.24	2	16.37	28
200/743	23/3688	Pienaarsfontain	30 23	25 25	-	3.62	7	4.74	6	6.06	8	1.70	2	0.20	1	0.05	1	0.21	1	0.00	0	0.00	0	0.65	4	0.23	1	0.64	2	18.10	33
200/764	23/3694	Krielsfontein	30 14	25 26	-	1.35	4	5.22	9	7.90	6	2.20	6	0.00	0	0.00	0	0.45	1	0.00	0	0.00	0	0.70	2	0.00	0	0.47	3	18.29	31
200/791	23/3695	Philippolis Road	30 11	25 27	4950	0.92	5	5.20	8	9.75	8	1.54	5	0.00	0	0.00	0	0.00	0	0.00	0	0.00	0	0.31	1	0.25	1	0.67	4	18.64	32
201/130	23/3720	Baghdad	30 10	25 35	-	1.50	6	6.33	10	6.77	11	0.91	4	0.10	1	0.00	0	0.15	1	0.00	0	0.00	0	0.75	5	0.02	1	0.19	4	16.72	43
201/175	23/3723	Priors	30 25	25 36	4600	2.20	9	4.50	10	6.20	6	1.40	1	0.15	1	0.02	1	0.00	0	0.00	0	0.00	0	0.89	4	0.23	1	0.96	3	16.55	36
201/217	23/3728	Blaauwheuwel	30 07	25 38	-	2.75	5	6.04	10	12.44	10	2.61	4	0.00	0	0.00	0	0.24	1	0.00	0	0.00	0	0.46	2	0.00	0	0.00	0	24.54	32
201/373	23/3745	Hamilton Manor 71	30 13	25 43	-	2.23	6	4.10	8	8.76	12	2.49	5	0.34	2	0.00	0	0.18	1	0.00	0	0.00	0	0.74	5	0.15	1	0.47	2	19.46	42
201/376	23/3740	Springfontein	30 16	25 43	5000	2.10	4	3.90	8	7.10	9	2.42	4	0.00	0	0.00	0	0.12	1	0.00	0	0.00	0	0.78	4	0.09	1	0.83	5	17.34	(36)
201/376A	23/3739	Springfontein	30 16	25 43	5000	3.00	5	3.96	6	6.20	8	2.20	4	0.00	0	0.00	0	0.00	0	0.00	0	0.00	0	0.82	4	0.09	1	0.73	3	17.00	(31)
201/444	23/3747A	Klaverfontein	30 24	25 45	-	1.34	5	5.15	10	7.87	12	2.95	7	0.25	2	0.00	0	0.18	1	0.00	0	0.00	0	1.09	3	0.11	1	2.67	3	21.61	44
201/482	23/3749	Trompsburg	30 02	25 41	4700	3.44	6	4.23	9	5.60	9	1.30	6	0.08	1	0.00	0	0.05	1	0.00	0	0.00	0	0.54	5	0.08	2	0.21	2	15.53	41
201/492	23/3760	Normandale	30 12	25 47	-	2.24	7	4.96	9	8.14	8	2.47	6	0.18	1	-	-	0.00	0	0.00	0	0.00	0	0.57	5	0.19	2	0.91	4	(19.66	42)
201/701	23/3782	Middelfontein	30 11	25 54	5000	3.42	4	5.97	8	6.71	7	2.06	2	0.32	2	0.00	0	0.00	0	0.00	0	0.00	0	0.40	1	0.18	1	0.23	2	19.29	27
201/775	23/3791	Driefontein 56	30 25	25 56	4370	1.97	4	5.96	10	7.58	8	1.85	5	0.24	2	0.05	1	0.09	1	0.00	0	0.00	0	0.92	4	0.28	1	2.46	4	21.40	(40)
201/840	23/3801	Bethulie	30 30	25 58	-	1.89	10	4.39	13	8.24	12	2.78	8	0.21	2	0.03	2	0.11	1	0.00	0	0.00	0	0.92	5	0.32	3	1.41	5	20.30	61
202/261	-	Goedehoop	30 21	26 09	-	4.21	9	5.89	12	6.69	14	2.21	6	0.26	2	0.03	2	0.03	1	0.00	0	0.00	0	0.61	3	0.61	1	1.24	4	21.78	54

RAINFALL -1948- REËNVAL

No.	STATION STASIE	S. Latitude S. Breedtegr	E. Longitude O. Lengtegr	Height Hoogte Feet Voet	Jan. Inches Duime	Jan. Days-Dae	Feb. Inches Duime	Feb. Days-Dae	Mar-Mrt Inches Duime	Mar-Mrt Days-Dae	April. Inches Duime	April. Days-Dae	May-Mei Inches Duime	May-Mei Days-Dae	Jun. Inches Duime	Jun. Days-Dae	Jul. Inches Duime	Jul. Days-Dae	Aug. Inches Duime	Aug. Days-Dae	Sept. Inches Duime	Sept. Days-Dae	Oct-Okt Inches Duime	Oct-Okt Days-Dae	Nov. Inches Duime	Nov. Days-Dae	Dec-Des Inches Duime	Dec-Des Days-Dae	Year-Jaar. Inches Duime	Year-Jaar. Days-Dae
202/431	23/3859A Boesmansberg	30°11'	26°15'	4870	3.94	5	2.39	6	7.22	10	2.08	6	0.19	1	0.00	0	0.00	0	0.00	0	0.00	0	0.63	5	0.15	1	0.42	2	17.02	36
202/505	23/3871 Ebenhaezer	30 25	26 17	4250	6.51	5	3.55	8	6.65	8	1.55	4	0.34	2	0.07	1	0.00	0	0.00	0	0.00	0	0.72	3	0.00	0	0.48	3	19.87	(34)
202/680	23/3876A Lourensa	30 20	26 23	4700	3.77	8	2.75	7	6.57	11	1.70	7	0.42	2	0.00	0	0.00	0	0.00	0	0.00	0	0.74	4	0.17	2	0.59	2	16.71	(43)
202/687	23/3893M Kareekloof	30 27	26 23	-	4.62	6	2.99	7	6.24	8	2.06	6	0.31	2	0.00	0	0.00	0	0.00	0	0.00	0	0.99	3	0.22	1	1.03	4	18.46	(37)
203/43	23/3910 Smithfield	30 13	26 32	4600	3.31	4	3.97	7	7.49	12	1.67	6	0.33	2	0.00	0	0.00	0	0.00	0	0.00	0	1.33	4	0.07	1	0.64	3	18.81	(39)
203/170	23/3919A Bosrand	30 20	26 36	-	2.59	4	(0.70	2)	8.65	9	3.37	6	0.52	3	0.00	0	0.00	0	0.00	0	0.00	0	0.26	1	0.00	0	0.23	1	16.32	(26)
203/175	23/3922a Tafelberg	30 25	26 36	-	2.40	8	2.71	10	9.06	10	2.84	8	0.55	3	0.08	1	0.09	1	0.02	1	0.00	0	1.11	7	0.32	3	0.59	4	19.77	56
203/478	23/3950 Graafontein	30 28	26 46	4900	2.29	5	3.71	5	8.26	7	3.70	5	0.30	2	0.00	0	0.00	0	0.00	0	0.00	0	1.10	4	0.12	1	1.49	3	20.97	(32)
203/595	23/3963 Rouxville	30 25	26 50	4950	3.74	9	3.79	10	8.39	9	2.84	7	0.35	2	0.00	0	0.00	0	0.00	0	0.00	0	1.65	4	0.33	2	0.73	2	21.82	(45)
203/657	23/3936 Middelplaats	30 27	26 52	5150	3.96	9	3.66	11	8.01	9	2.91	9	0.40	3	0.07	1	0.07	1	0.02	1	0.00	0	1.77	6	0.42	3	1.18	5	22.47	58
203/737	23/3976A Riethoek	30 17	26 55	5200	4.65	6	4.30	5	9.87	12	3.38	5	0.65	1	0.00	0	0.00	0	0.00	0	0.00	0	0.68	2	1.15	2	0.41	2	25.09	(35)
204/50	24/3983A Leeuwfontein	30 20	27 02	5400	4.44	8	3.19	8	5.81	9	2.04	8	0.91	3	0.00	0	0.11	1	0.00	0	0.00	0	1.47	3	0.48	2	0.53	4	18.98	(46)
204/58	24/3989 Compton	30 28	27 02	4950	3.11	6	2.00	4	7.69	7	2.26	4	0.35	2	0.00	0	0.00	0	0.00	0	0.00	0	1.63	3	0.40	1	0.80	2	18.24	(29)
204/138	24/3995 Zastron	30 18	27 05	5450	4.54	8	3.46	9	5.55	9	1.98	7	1.23	3	0.00	0	0.00	0	0.00	0	0.00	0	1.65	4	0.46	2	1.18	3	20.05	(45)
204/182	24/4001 Boesmanskop	30 02	27 07	5000	3.47	9	3.39	8	6.42	12	2.12	8	0.95	4	0.06	1	0.05	1	0.00	0	0.00	0	2.43	3	0.47	2	0.51	5	19.87	53
204/265	24/4006A Zondagsfontein	30 25	27 09	5100	3.27	6	4.29	5	6.12	8	1.43	5	0.86	3	0.00	0	0.00	0	0.00	0	0.00	0	1.53	4	1.04	2	0.56	2	19.10	(35)
204/397	24/4011 Spring Valley	30 07	27 14	5300	4.39	11	2.66	9	5.80	13	1.29	7	1.25	5	0.03	1	0.07	2	0.02	1	0.00	0	3.86	4	1.26	6	1.14	5	21.77	64
204/418	24/4021 Quaggafontein	30 28	27 14	4500	3.29	9	3.69	12	6.39	10	1.03	7	0.50	2	0.05	1	0.00	0	0.00	0	0.00	0	1.56	5	0.31	3	0.41	3	17.23	52
204/444	24/4023A Welgemoed	30 24	27 15	5100	2.95	8	3.67	9	4.70	7	0.83	4	0.74	3	0.00	0	0.00	0	0.00	0	0.00	0	1.59	3	0.56	3	0.70	3	15.74	(40)
204/486	24/4031 Naratah	30 06	27 17	5000	5.41	11	2.97	10	7.31	11	1.50	7	1.59	6	0.05	1	0.04	1	0.05	2	0.00	0	4.22	5	1.06	6	1.01	4	25.21	64
204/515	24/4033 Clearwater	30 05	27 18	4900	6.20	10	3.59	10	8.98	10	1.61	6	1.68	5	0.10	1	0.06	1	0.05	2	0.00	0	4.25	6	1.10	5	1.17	5	28.79	61
204/616	24/4045 Kornetspruit	30 16	27 21	4875	3.89	8	4.21	8	5.28	7	1.01	5	1.16	3	0.00	0	0.10	1	0.00	0	0.00	0	1.86	3	0.97	3	2.34	6	20.82	(44)
204/640	24/4050 Lille	30 10	27 22	4800	3.24	7	3.45	5	6.30	12	1.69	7	1.35	4	0.01	1	0.05	1	0.00	0	0.00	0	3.91	5	1.20	4	1.35	7	22.55	53
204/683	24/4045A Halma	30 23	27 23	4850	3.06	5	2.77	3	5.21	6	1.34	3	0.20	1	0.00	0	0.00	0	0.00	0	0.00	0	2.52	3	0.45	2	1.52	4	17.07	(27)
204/819	24/4065 Mohalieshoek	30 09	27 28	5050	3.41	9	5.27	10	5.23	9	1.82	6	1.31	3	0.00	0	0.05	2	0.06	1	0.00	0	4.47	4	1.44	5	1.93	6	24.99	55
205/385	24/4097 Quthing	30 25	27 43	5700	4.23	13	2.92	-	5.11	(12)	0.93	7	0.09	3	0.00	0	0.00	0	0.00	0	0.00	0	2.99	8	0.30	3	2.33	8	18.90	(54)
205/770	24/4119 Tosing	30 20	27 56	5800	6.68	11	3.37	5	6.63	10	1.70	(4)	1.18	1	0.00	0	0.00	0	0.00	0	0.00	0	3.35	4	0.00	0	2.00	5	24.91	(40)
206/843	16/2918B White Hill Estate	30 03	28 29	8600	3.05	10	4.71	8	5.47	9	0.64	4	1.19	2	0.00	0	0.00	0	0.00	0	0.04	1	2.12	7	0.73	4	2.02	4	19.97	49
207/108	24/4157M Ida	30 18	28 34	-	6.39	12	5.22	4	5.72	5	0.38	2	0.35	1	0.00	0	0.00	0	0.00	0	0.00	0	2.39	6	1.22	4	2.95	8	24.62	(42)
207/288	24/4161 Erith	30 18	28 40	4500	7.34	11	6.49	7	7.82	11	0.53	3	0.00	0	0.00	0	0.00	0	0.00	0	0.09	2	1.94	8	1.21	7	2.56	11	27.98	60
207/337	24/4167 Qachas Nek	30 07	28 42	6500	11.17	18	8.35	12	8.52	14	1.62	6	1.18	2	0.00	0	0.04	1	0.00	0	0.49	2	3.56	9	2.46	8	6.38	9	43.77	81
207/560	24/4173 Matatiele	30 20	28 49	4800	6.25	16	3.94	9	5.27	9	0.84	4	0.00	0	0.00	0	0.00	0	0.00	0	0.06	2	1.24	6	1.45	6	3.48	9	22.53	(61)
207/560A	24/4174 Matatiele	30 20	28 49	4800	6.66	16	3.89	11	5.39	14	0.85	6	0.31	3	0.00	0	0.02	1	0.05	1	0.18	4	1.55	11	1.15	6	3.64	14	23.69	87
207/752	24/4187A Ramatsiliso	30 02	28 56	7200	7.99	12	5.78	7	6.73	11	1.72	4	1.09	2	0.00	0	0.00	0	0.00	0	0.90	1	2.20	7	1.54	4	4.46	7	32.41	(55)
208/83	25/4192A Cedarville	30 23	29 03	4832	6.37	12	3.82	8	3.99	8	1.46	4	0.51	2	0.00	0	0.00	0	0.00	0	0.09	1	1.45	7	1.30	5	3.47	10	22.46	57

RAINFALL -1948- REËNVAL

No.	Old Number Ou Nommer	STATION STASIE	S. Latitude S. Breedtegr	E. Longitude O. Lengtegr	Height Hoogte Feet Voet	Jan. Inches Duime	Jan. Days-Dae	Feb. Inches Duime	Feb. Days-Dae	Mar-Mrt Inches Duime	Mar-Mrt Days-Dae	April. Inches Duime	April. Days-Dae	May-Mei Inches Duime	May-Mei Days-Dae	Jun. Inches Duime	Jun. Days-Dae	Jul. Inches Duime	Jul. Days-Dae	Aug. Inches Duime	Aug. Days-Dae	Sept. Inches Duime	Sept. Days-Dae	Oct-Okt Inches Duime	Oct-Okt Days-Dae	Nov. Inches Duime	Nov. Days-Dae	Dec-Des Inches Duime	Dec-Des Days-Dae	Year-Jaar. Inches Duime	Year-Jaar. Days-Dae
208/374	25/4200M	Reuben	30°14'	29°13'	-	8.69	15	9.30	9	4.93	14	1.34	7	0.41	2	0.00	0	0.00	0	0.20	1	0.17	2	1.65	7	2.02	8	1.71	7	30.42	72
208/635	25/4209	Benlomond	30 05	29 22	6430	6.67	12	6.85	8	4.89	10	1.82	7	0.35	1	0.00	0	0.00	0	0.00	0	0.53	1	1.39	3	2.01	6	2.87	8	27.38	(56)
208/660	25/4204B	Tiger Vlei	30 30	29 22	-	7.18	11	4.69	9	3.71	8	2.12	8	0.12	1	0.00	0	0.00	0	0.00	0	0.14	1	3.43	6	2.71	6	3.62	7	27.72	(57)
208/709	25/4204	Kingsmead	30 19	29 24	-	5.47	12	9.00	6	4.64	10	1.13	8	0.82	3	0.00	0	0.00	0	0.08	1	0.21	1	1.89	7	2.19	5	4.34	9	29.77	(62)
208/733	25/4210	Flitwick Grange	30 13	29 25	5870	6.50	17	6.91	9	5.55	10	1.24	9	0.65	2	0.00	0	0.00	0	0.13	2	0.35	2	2.80	9	2.04	8	2.68	11	28.85	79
208/775	25/4208	Benlomond	30 25	29 26	4950	5.31	11	7.47	8	9.58	9	0.61	4	0.25	2	0.10	1	0.00	0	0.05	1	0.22	1	1.86	7	1.90	4	2.41	7	29.76	(55)
208/840	25/4214A	Sevenfontein	30 30	29 28	-	3.50	8	6.54	8	5.51	8	1.17	7	0.17	2	0.19	3	0.00	0	0.00	0	0.00	0	3.38	11	1.75	7	7.77	8	29.98	62
208/866	25/4213	Kliprug	30 26	29 29	4600	5.19	12	5.32	7	8.56	9	1.07	4	0.14	1	0.26	1	0.00	0	0.00	0	0.00	0	3.80	6	1.89	3	3.06	9	29.29	(52)
209/39	25/4219	Insikeni	30 09	29 32	5000	9.05	19	7.41	8	6.46	17	2.43	12	0.46	1	0.12	1	0.25	2	0.35	2	1.15	5	6.05	14	2.79	9	3.46	17	39.98	107
209/47	25/4222	Houtboschfontein (Mpur)	30 17	29 32	5000	7.99	13	8.02	8	10.12	14	2.36	13	0.85	4	0.07	1	0.08	1	0.30	2	0.67	3	5.16	13	2.92	11	8.44	12	46.98	95
209/296	25/4225M	Orton	30 26	29 40	-	3.22	14	5.63	12	4.95	18	2.11	12	0.28	3	0.13	2	0.00	0	0.10	3	0.35	5	3.67	16	1.57	10	4.99	12	27.00	107
209/332	25/4230M	Lourdes	30 12	29 41	-	4.76	7	5.20	8	5.12	13	0.97	10	0.69	2	0.09	1	0.00	0	0.08	1	0.29	4	2.38	7	2.52	4	4.74	11	26.84	68
209/332	25/4230	Ingwangwane	30 02	29 42	-	7.87	20	7.19	17	5.27	18	2.12	12	0.65	3	0.06	2	0.03	2	0.23	4	0.81	5	4.81	17	3.22	21	3.76	18	36.02	139
209/766	25/4236	Umsimkulu	30 16	29 56	2440	2.94	13	5.22	8	4.36	13	1.34	5	0.67	2	0.00	0	0.00	0	0.07	3	0.51	4	3.15	12	1.77	8	4.93	9	24.96	(77)
209/766A	25/4237	Umsimkulu	30 16	29 56	2440	3.02	13	5.57	9	4.62	14	1.55	9	0.64	2	0.00	0	0.00	0	0.08	2	0.44	2	3.63	14	1.66	10	4.70	15	25.91	90
209/795	25/4240	Hancock Grange	30 15	29 57	-	3.00	13	5.46	7	4.08	12	1.93	10	0.56	3	0.00	0	0.00	0	0.00	0	0.50	2	2.41	9	1.81	7	4.41	9	24.16	(72)
210/2	25/4239	Summerford	30 02	30 01	4000	5.87	13	3.88	5	3.15	4	1.19	4	0.38	2	0.00	0	0.00	0	0.18	3	0.83	4	3.88	11	1.56	3	4.69	10	25.61	59
210/99	25/4242	Ixopo	30 09	30 04	3000	3.97	13	3.64	8	4.41	12	2.48	11	0.77	3	0.00	0	0.00	0	0.11	1	0.59	4	3.24	10	3.13	8	3.86	12	26.20	82
210/301	25/4243	Stas Brass	30 01	30 11	1600	3.17	12	2.58	4	42.4	8	1.95	8	0.08	1	0.00	0	0.00	0	0.00	0	0.24	1	3.79	11	2.35	7	3.34	13	21.74	65
210/397	25/4245	Leonans	30 07	30 14	2450	2.93	14	3.12	10	2.96	10	2.52	10	0.00	0	0.00	0	0.00	0	0.00	0	0.35	3	1.75	9	2.38	10	4.43	15	20.44	81
210/739	25/4250A	Fairfield	30 19	30 25	2252	4.73	16	4.91	12	3.94	10	3.70	13	0.80	5	0.00	0	0.14	1	0.27	4	0.98	8	6.04	14	1.99	15	4.01	22	31.51	120
210/826	25/4255	Swoti	30 16	30 28	1850	4.56	11	4.54	9	4.26	8	2.66	9	0.99	3	0.03	1	0.00	0	0.00	0	0.48	2	5.96	11	2.05	12	2.64	14	28.17	(80)
211/437	25/4258	Scottburgh	30 17	30 45	50	5.46	15	7.34	12	3.56	11	4.34	12	0.36	3	0.10	1	0.06	1	0.57	6	1.48	4	8.24	14	1.81	13	1.97	15	35.29	107
211/606	25/4259	Winkelspruit	30 06	30 51	120	2.35	7	7.69	12	4.34	11	16.61	10	0.69	6	0.15	1	0.06	1	0.75	3	1.95	5	9.25	15	3.45	15	3.66	11	50.95	97
211/661	17/3196A	Umbogintwini (Kynoch)	30 01	30 53	224	4.87	14	7.32	13	4.28	9	9.16	13	0.07	2	0.10	3	0.39	1	0.43	6	1.45	6	10.07	17	3.18	15	2.34	10	43.66	109
211/663	25/4262	Amanzimtoti	30 03	30 53	-	6.08	15	6.77	12	3.86	10	13.64	13	0.15	3	0.08	1	0.23	1	0.36	3	1.28	6	9.02	15	2.59	13	2.18	14	46.24	106
213/888	11/2168	Komaggas	29 48	17 30	50	0.06	1	0.14	2	0.39	4	0.07	2	0.54	3	0.14	2	0.44	3	0.02	1	0.05	4	0.16	1	0.00	0	0.00	0	2.01	23
214/636	11/2170	O'Okiep	29 36	17 52	3040	0.06	1	0.18	3	0.14	3	0.06	1	0.37	2	0.14	3	0.66	5	0.00	0	0.13	4	0.19	2	0.01	1	0.00	0	1.94	20
214/670	11/2171	Springbok	29 40	17 53	-	0.10	1	0.06	1	0.48	6	0.02	1	1.02	2	0.33	3	1.05	5	0.02	1	0.65	5	0.64	2	0.00	0	0.00	0	4.37	27
220/539	20/3352M	Eliphewele A	29 49	20 48	-	0.04	1	0.59	5	1.15	3	0.96	2	0.03	1	0.00	0	0.06	1	0.00	0	0.00	0	0.07	1	0.00	0	0.32	2	3.22	16
222/187	13/2186M	Bastersfan	29 37	21 37	-	0.00	0	2.10	4	5.89	5	1.41	2	0.00	0	0.00	0	0.00	0	0.04	1	0.00	0	0.68	1	0.11	1	0.00	0	10.23	14
223/356	13/2194b	Grassmoor	29 56	22 12	-	1.38	1	4.11	6	3.70	5	1.64	3	0.08	1	0.02	1	0.02	1	0.00	0	0.00	0	0.36	1	0.30	2	0.15	2	11.76	23
223/588	13/2195A	Sunnyside	29 48	22 20	4000	0.30	1	1.64	4	4.57	5	2.47	2	0.00	0	0.00	0	0.00	0	0.00	0	0.00	0	0.50	1	0.17	1	0.50	2	10.15	(16)
224/208	13/2198	Uitsicht	29 58	22 37	-	0.84	1	1.39	5	4.01	4	2.49	4	0.00	0	0.00	0	0.00	0	0.00	0	0.00	0	0.51	1	0.19	1	0.00	0	9.63	(16)
224/389	13/2213	Groot Modderfontein	29 59	22 43	-	0.71	1	1.74	2	4.94	5	2.69	4	0.00	0	0.00	0	0.00	0	0.00	0	0.00	0	0.65	1	0.17	1	0.30	1	11.20	(13)

RAINFALL –1948– REËNVAL

No.	Old Number Ou Nommer	STATION STASIE	Latitude S. Breedtegr.	Longitude E. Longtegr.	Height Hoogte Feet Voet	Jan. Inches Duime	Jan. Days-Dae	Feb. Inches Duime	Feb. Days-Dae	Mar-Mrt Inches Duime	Mar-Mrt Days-Dae	April. Inches Duime	April. Days-Dae	May-Mei Inches Duime	May-Mei Days-Dae	Jun. Inches Duime	Jun. Days-Dae	Jul. Inches Duime	Jul. Days-Dae	Aug. Inches Duime	Aug. Days-Dae	Sept. Inches Duime	Sept. Days-Dae	Oct-Okt Inches Duime	Oct-Okt Days-Dae	Nov. Inches Duime	Nov. Days-Dae	Dec-Des Inches Duime	Dec-Des Days-Dae	Year-Jaar. Inches Duime	Year-Jaar. Days-Dae
224/430	13/2210	Prieska	29°40'	22°45	3079	-	-	3.49	10	6.23	10	4.18	6	0.04	1	0.01	1	0.02	1	0.00	0	0.00	0	0.59	3	0.43	3	-	-	(14.99	35)
224/734	13/2225A	Unitsit	29 44	22 55	-	0.70	2	3.17	5	4.53	(3)	2.12	4	0.00	0	0.00	0	0.00	0	0.00	0	0.00	0	1.62	1	0.59	2	0.00	0	12.73	(17)
225/65	14/2233A	Rooisloot	29 35	23 03	-	1.18	6	2.30	5	6.30	9	3.10	6	0.00	0	0.00	0	0.00	0	0.00	0	0.00	0	1.20	1	0.40	1	0.18	1	14.66	(29)
225/118	14/2229	Klein Doornbergsfontein	29 58	23 04	-	2.57	3	2.80	3	4.87	6	2.10	4	0.00	0	0.00	0	0.00	0	0.00	0	0.00	0	0.52	1	0.19	1	0.00	0	13.05	(18)
225/311	14/2234a	Gruspan	29 41	23 11	-	0.00	0	4.23	7	5.95	7	2.27	4	0.00	0	0.00	0	0.00	0	0.00	0	0.00	0	1.32	1	0.24	1	0.00	0	14.01	(20)
225/395	14/2235A	Wildebeestpan	29 35	23 14	-	0.96	4	4.55	9	5.94	7	3.02	5	0.00	0	0.00	0	0.00	0	0.00	0	0.00	0	1.14	1	0.20	1	0.28	1	16.09	(28)
225/413	14/2234A	Lammertjiespan	29 53	23 14	-	1.10	2	3.52	8	4.73	5	2.53	4	0.00	0	0.00	0	0.00	0	0.00	0	0.00	0	0.77	1	0.15	1	0.00	0	12.80	(21)
225/679	14/2240	Karreekloof	29 49	23 23	3500	1.40	4	4.41	7	6.61	6	3.98	5	0.00	0	0.00	0	0.00	0	0.00	0	0.00	0	1.63	1	0.29	1	0.00	0	18.32	(24)
225/870	14/2245b	Koppiesdam	30 00	23 29	-	1.13	1	5.29	7	3.72	4	2.04	3	0.00	0	0.00	0	0.00	0	0.00	0	0.00	0	0.35	1	0.15	1	0.00	0	12.68	(17)
226/327	14/2250	Strydenburg	29 57	23 41	3530	0.64	2	6.90	8	6.43	8	2.64	4	0.00	0	0.00	0	0.00	0	0.00	0	0.00	0	1.36	2	0.22	1	0.00	0	18.19	(25)
226/572	14/2259	Van Tonders-Kans	29 32	23 50	-	0.74	6	4.98	10	8.32	9	1.27	5	0.00	0	0.00	0	0.00	0	0.00	0	0.00	0	0.88	2	0.07	1	0.27	2	16.53	35
226/622	14/2261	Klandsberg	29 52	23 51	-	0.82	3	5.15	9	8.71	10	1.13	4	0.00	0	0.00	0	0.00	0	0.00	0	0.00	0	1.75	3	0.00	0	0.00	0	17.56	(29)
226/771	14/2265A	Goedehoop	29 51	23 56	-	0.63	2	3.90	8	6.87	7	1.43	3	0.00	0	0.00	0	0.00	0	0.00	0	0.00	0	1.52	3	0.00	0	0.00	0	14.35	(23)
227/54	14/2270	Perdeput	29 54	24 02	-	0.54	2	4.11	8	6.67	11	1.49	5	0.00	0	0.00	0	0.00	0	0.00	0	0.00	0	1.87	3	0.31	2	0.13	2	15.12	(33)
227/127	14/2276	Hopetown	29 37	24 05	3604	-	-	4.61	10	6.65	9	1.48	4	0.00	0	0.00	0	0.08	1	0.00	0	0.00	0	0.63	2	0.00	0	0.00	0	(13.45	26)
227/318	14/2278P	Pretoriusdam	29 48	24 11	-	0.36	2	2.61	10	7.43	9	1.60	4	0.00	0	0.00	0	0.00	0	0.00	0	0.00	0	1.01	2	0.00	0	0.00	0	13.01	(27)
227/643	14/2285A	Zoutpansdrift	29 43	24 22	-	1.04	5	1.67	7	4.74	9	2.58	6	0.09	3	0.00	0	0.14	1	0.00	0	0.00	0	1.45	4	0.08	1	0.20	2	11.99	38
228/170	14/2285I	Bleskop	29 50	24 36	-	0.66	2	2.07	8	7.80	9	2.53	4	0.00	0	0.00	0	0.00	0	0.00	0	0.00	0	0.77	1	0.00	0	0.00	0	13.83	(24)
228/226	14/2286A	Blaauwkoppies	29 46	24 38	-	1.48	4	3.05	4	8.84	6	2.23	4	0.35	1	0.00	0	0.21	1	0.00	0	0.00	0	0.76	2	0.00	0	0.44	2	17.36	(24)
228/327	14/2296	Vissersdrift	29 57	24 41	3800	0.82	1	3.38	7	4.68	4	2.51	5	0.00	0	0.00	0	0.30	1	0.00	0	0.00	0	0.83	1	0.00	0	0.59	1	13.11	(20)
228/413	14/2299	Vingerkraal	29 53	24 44	-	1.11	2	2.51	4	6.65	7	2.81	4	0.00	0	0.00	0	0.28	1	0.00	0	0.00	0	0.00	0	0.00	0	0.27	2	13.63	(20)
228/458	14/2305	Ludiksdam	29 38	24 46	-	0.55	1	5.36	7	6.86	7	1.51	5	0.00	0	0.00	0	0.19	1	0.00	0	0.00	0	0.50	1	0.24	2	0.00	0	15.21	(24)
228/495	14/2307	Inckhoff	29 45	24 47	4200	0.93	5	6.47	8	8.05	8	2.22	4	0.17	1	0.00	0	0.32	1	0.00	0	0.00	0	0.90	2	0.65	2	0.70	2	20.41	(33)
228/567	14/2313	Tevredenheid	29 57	24 49	4016	0.50	3	4.87	12	9.51	11	2.72	7	0.07	2	0.00	0	0.30	1	0.01	1	0.00	0	0.92	4	0.03	1	0.26	3	19.19	45
228/571	14/2314	Adamshoop	29 31	24 50	4025	1.00	8	4.09	7	6.35	6	2.20	4	0.33	2	0.00	0	0.12	1	0.00	0	0.00	0	0.61	3	0.14	1	0.18	2	15.02	34
228/710	14/2322	Spitskop	29 50	24 54	-	1.71	4	6.03	10	10.05	11	2.18	5	0.23	2	0.00	0	0.35	1	0.00	0	0.00	0	0.81	3	0.31	2	0.44	2	22.11	(40)
228/725	14/2324M	Witkyk	29 35	24 55	4150	0.60	5	5.32	9	6.72	7	2.78	5	0.27	2	0.00	0	0.17	1	0.00	0	0.00	0	0.00	0	0.63	2	0.66	4	17.14	(35)
228/783	14/2326B	Ristput	29 33	24 57	-	0.80	7	4.39	10	7.70	7	2.42	6	0.21	1	0.00	0	0.15	1	0.00	0	0.00	0	0.57	3	0.00	0	0.29	3	16.53	38
229/81	15/2341	Kafferfontein	29 51	25 03	-	0.67	6	7.51	8	9.86	10	2.53	5	0.02	1	0.00	0	0.00	0	0.00	0	0.00	0	0.85	2	0.14	1	0.76	2	22.34	35
229/89	15/2342	Mimosa	29 59	25 03	4700	0.69	4	7.53	9	10.93	10	2.96	5	0.00	0	0.00	0	0.37	1	0.00	0	0.00	0	0.83	2	0.23	2	1.56	3	25.10	36
229/124	15/2346	Taaiboslaagte	29 34	25 05	-	0.95	2	6.18	10	75.2	10	2.40	5	0.00	0	0.07	1	0.14	1	0.00	0	0.00	0	1.13	2	0.28	1	0.55	1	19.22	(33)
229/215	15/2360	Constantia	29 35	25 08	4257	4.50	3	6.55	8	7.50	8	2.10	5	0.00	0	0.00	0	0.35	1	0.00	0	0.00	0	0.95	2	0.23	1	0.53	2	22.71	(30)
229/265	15/2355	Parys 570	29 55	25 09	-	0.99	3	8.24	8	7.45	5	2.64	4	0.00	0	0.00	0	0.36	1	0.00	0	0.00	0	0.64	2	0.00	0	0.00	0	20.32	(23)
229/344	15/2366	Sandy Mount	29 44	25 12	-	1.97	4	7.94	10	6.33	9	2.06	4	0.16	1	0.00	0	0.24	1	0.00	0	0.00	0	0.45	1	0.00	0	0.16	2	19.31	(32)
229/469	15/2374	Hartebeestfontein	29 49	25 16	-	3.93	7	5.05	11	7.25	10	2.33	5	0.10	1	0.00	0	0.30	1	0.00	0	0.00	0	0.79	3	0.04	1	0.70	3	20.49	42

RAINFALL -1948- REËNVAL

No.	Old Number Ou Nommer	STATION STASIE	S. Latitude S. Breedtegr	E. Longitude O. Lengtegr	Height Hoogte Feet Voet	Jan. Inches Duime	Jan. Days-Dae	Feb. Inches Duime	Feb. Days-Dae	Mar-Mrt Inches Duime	Mar-Mrt Days-Dae	April. Inches Duime	April. Days-Dae	May-Mei Inches Duime	May-Mei Days-Dae	Jun. Inches Duime	Jun. Days-Dae	Jul. Inches Duime	Jul. Days-Dae	Aug. Inches Duime	Aug. Days-Dae	Sept. Inches Duime	Sept. Days-Dae	Oct-Okt Inches Duime	Oct-Okt Days-Dae	Nov. Inches Duime	Nov. Days-Dae	Dec-Des Inches Duime	Dec-Des Days-Dae	Year-Jaar. Inches Duime	Year-Jaar. Days-Dae
229/555	15/2380	Fauresmith	29°45'	25°19'	4500	2.10	5	6.80	9	8.73	11	2.75	6	0.25	3	0.00	0	0.22	1	0.00	0	0.00	0	0.62	2	0.06	1	0.41	3	21.94	(41)
229/555A	15/2381	Fauresmith	29 45	25 19	-	1.43	3	6.87	12	8.36	13	2.60	6	0.29	3	0.00	0	0.24	1	0.00	0	0.00	0	0.73	3	0.10	1	0.42	3	21.04	45
229/556	15/2382	Fauresmith (Veld Reserve)	29 46	25 19	4535	2.15	5	6.27	13	7.98	12	2.76	6	0.18	3	0.00	0	0.20	1	0.00	0	0.00	0	0.68	3	0.09	2	0.41	3	20.72	48
229/579	15/2379A	Steenbokvlakte	29 39	25 20	-	2.59	3	5.43	7	8.20	11	2.15	5	0.00	0	0.06	1	0.00	0	0.00	0	0.00	0	0.59	3	0.07	1	0.20	-	19.29	(31)
229/629	15/2391	Spitskop 280	29 59	25 21	-	1.41	6	7.08	9	8.01	10	2.48	7	0.00	0	0.00	0	0.43	1	0.00	0	0.00	0	1.18	3	0.00	0	0.00	0	20.59	(36)
229/654	15/2390	Dwarsvlei	29 54	25 22	-	1.43	5	5.19	12	7.52	8	2.12	7	0.33	2	0.03	1	0.27	1	0.00	0	0.00	0	0.67	3	0.25	4	0.19	3	18.00	46
229/723	15/2399	Dassiespoort	29 33	25 25	4120	2.26	5	4.66	9	6.58	12	1.33	4	0.00	0	0.00	0	0.00	0	0.00	0	0.00	0	0.62	2	0.25	1	0.00	0	15.70	(33)
230/11	15/2424	Glenniffer	29 41	25 31	-	1.92	4	5.54	8	8.04	8	2.21	5	0.30	3	0.00	0	0.12	1	0.00	0	0.00	0	0.89	3	0.11	1	0.00	0	19.13	(33)
230/539	15/2457	Bloemhof	29 59	25 48	-	3.84	9	4.78	11	6.67	(11)	2.38	(4)	0.25	3	0.00	0	0.05	1	0.00	0	0.00	0	0.93	7	0.17	2	0.19	3	19.26	(51)
230/542	15/2459	Vaalbank 42	29 32	25 49	4280	1.02	4	1.87	6	6.68	10	2.12	7	0.25	1	0.00	0	0.00	0	0.00	0	0.00	0	1.45	2	0.00	0	0.00	0	13.39	(30)
230/764	15/2475	Edenburg	29 44	25 56	4500	2.79	6	4.60	8	7.07	14	3.14	6	0.35	1	0.00	0	0.00	0	0.00	0	0.00	0	0.71	1	0.30	1	0.00	0	19.16	(37)
230/774	15/2477	Uitkyk	29 54	25 56	-	1.94	1	7.17	8	11.68	9	1.27	3	0.78	1	0.00	0	0.00	0	0.00	0	0.00	0	0.97	1	0.00	0	0.47	1	24.28	(24)
230/816	15/2477M	Bethany	29 36	25 58	4400	1.00	5	2.76	11	8.12	14	2.76	4	0.28	2	0.03	1	0.05	1	0.01	1	0.00	0	1.67	4	0.30	2	0.00	0	16.98	45
230/839	15/2480	Skaam	29 59	25 58	-	2.44	6	5.11	8	7.82	9	1.88	3	0.16	1	0.06	1	0.07	1	0.00	0	0.00	0	0.76	3	0.00	0	0.05	1	18.35	(33)
231/76	15/2490	Toeloop	29 46	26 03	4500	2.11	6	5.94	7	5.40	9	1.95	5	0.22	1	0.00	0	0.00	0	0.00	0	0.00	0	0.55	3	0.17	1	0.00	0	16.34	(32)
231/279	15/2514	Reddersburg	29 39	26 10	4700	1.34	3	2.35	6	7.91	10	3.40	5	0.32	1	0.00	0	0.00	0	0.00	0	0.00	0	1.59	2	0.00	0	0.65	3	17.56	(30)
231/361	15/2531	Beervlei	29 31	26 13	4765	1.30	2	2.12	4	10.70	12	1.73	3	0.33	1	0.00	0	0.00	0	0.00	0	0.00	0	1.68	3	0.35	1	0.25	1	18.46	(27)
231/375	15/2517	Mooiplaas (Stillerus)	29 45	26 13	4600	1.41	4	1.81	4	10.42	15	3.17	4	0.00	0	0.00	0	0.00	0	0.00	0	0.00	0	1.31	1	0.32	1	0.00	0	18.44	(29)
231/419	15/2532M	Westree	29 59	26 14	-	2.48	5	4.48	8	10.71	12	2.60	7	0.44	2	0.03	1	0.00	0	0.00	0	0.00	0	2.03	4	0.22	2	0.02	1	23.01	42
231/452	15/2536	Saamwerk	29 32	26 16	4850	1.75	3	2.77	8	9.93	12	1.84	6	0.36	2	0.00	0	0.00	0	0.00	0	0.00	0	2.16	4	0.03	1	0.26	3	19.10	39
231/754	15/2566	Blaauwboskop	29 34	26 26	4890	2.91	4	4.11	9	12.49	14	2.01	4	1.07	2	0.00	0	0.00	0	0.00	0	0.00	0	1.41	2	0.00	0	0.11	1	24.11	(36)
232/83	15/2579	Helvetia	29 53	26 33	5200	4.30	6	3.09	8	11.48	13	3.01	8	0.25	1	0.00	0	0.00	0	0.00	0	0.00	0	1.36	2	0.00	0	0.25	5	23.74	43
232/218	15/2593	Bultfontein	29 38	26 38	5275	3.89	6	2.90	6	12.23	14	2.75	5	0.74	2	0.00	0	0.00	0	0.00	0	0.00	0	1.81	2	0.10	1	0.78	3	25.20	(39)
232/275	15/2598	Dewetsdorp	29 35	26 40	5100	5.86	7	3.56	9	10.71	17	3.18	6	0.69	3	0.00	0	0.00	0	0.01	1	0.00	0	2.61	4	0.14	2	0.40	4	27.16	53
232/383	15/2607	Mentsburg	29 53	26 43	5050	3.07	6	3.36	6	6.99	(7)	2.13	(3)	0.60	2	0.00	0	0.00	0	0.00	0	0.00	0	2.67	3	0.32	2	0.00	0	19.14	(29)
232/530	15/2619	Paardekraal	29 50	26 48	5128	4.19	9	2.32	5	8.36	12	1.55	4	0.53	3	0.00	0	0.00	0	0.00	0	0.00	0	1.75	4	0.37	3	0.52	3	19.59	(43)
232/673	15/2627	Kroodam	29 43	26 53	4900	5.37	8	1.45	6	12.02	14	2.25	4	1.11	3	0.00	0	0.00	0	-	-	1.41	4	0.47	2	0.45	2	(24.53)	43)
232/823	15/2652	Waterford	29 43	26 58	4700	4.73	10	2.30	10	9.36	17	1.77	8	1.85	4	0.00	0	0.08	2	0.00	0	0.00	0	1.14	3	0.60	5	0.44	3	22.27	62
232/845	15/2651	Meander	29 35	26 59	4900	2.73	2	1.62	4	10.23	12	3.44	5	1.21	3	0.00	0	0.00	0	0.00	0	0.00	0	1.80	3	0.00	0	0.54	3	21.57	(32)
232/895	16/2660	Sweetwaters 77	29 55	27 00	5040	5.31	6	2.49	5	8.92	9	1.81	8	1.13	5	0.00	0	0.00	0	0.00	0	0.00	0	2.81	5	0.25	2	0.14	2	22.86	(42)
232/898	15/2653	Quillimane	29 58	27 00	4985	4.24	5	3.84	8	8.28	9	2.12	4	1.09	3	0.00	0	0.00	0	0.00	0	0.00	0	2.76	3	0.37	1	0.43	2	23.13	(35)
233/44	16/2667	Wepener	29 44	27 02	4724	3.78	9	3.36	11	8.27	20	1.72	10	1.13	4	0.01	1	0.15	2	0.01	1	0.00	0	0.83	5	0.46	6	0.51	6	20.23	75
233/44A	16/2666	Wepener	29 44	27 02	4686	4.00	9	3.56	11	8.76	20	1.79	11	1.19	4	0.01	1	0.09	2	0.01	1	0.00	0	0.92	5	0.38	6	0.53	8	21.24	78
233/103	16/2676	Non Repos	29 43	27 04	5100	4.17	7	3.64	8	8.36	(11)	2.68	5	0.85	2	0.00	0	0.00	0	0.00	0	0.00	0	1.17	4	0.22	2	0.52	2	21.61	(41)
233/154	16/2686	Zamenloop	29 34	27 06	4800	2.96	7	3.16	7	9.47	14	1.98	5	0.40	3	0.00	0	0.10	2	0.03	1	0.00	0	1.32	4	0.66	5	0.74	6	20.82	54

RAINFALL -1948- REËNVAL

No.	STATION STASIE		S. Latitude S. Breedtegr	E. Longitude O. Lengtegr	Height Hoogte Feet Voet	Jan. Inches Duime	Jan. Days-Dae	Feb. Inches Duime	Feb. Days-Dae	Mar-Mrt Inches Duime	Mar-Mrt Days-Dae	April. Inches Duime	April. Days-Dae	May-Mei Inches Duime	May-Mei Days-Dae	Jun. Inches Duime	Jun. Days-Dae	Jul. Inches Duime	Jul. Days-Dae	Aug. Inches Duime	Aug. Days-Dae	Sept. Inches Duime	Sept. Days-Dae	Oct-Okt Inches Duime	Oct-Okt Days-Dae	Nov. Inches Duime	Nov. Days-Dae	Dec-Des Inches Duime	Dec-Des Days-Dae	Year-Jaar. Inches Duime	Year-Jaar. Days-Dae
233/211	16/2690	Hobhouse	29°31'	27°08'	4900	2.80	5	2.25	8	7.61	16	1.67	7	0.67	2	0.00	0	0.00	0	0.00	0	0.00	0	1.01	3	0.02	1	0.48	5	16.51	47
233/239	16/2694	Ladysdale	29 59	27 08	5050	4.89	10	2.61	9	8.34	13	2.39	8	1.02	3	0.04	1	0.02	2	0.02	1	0.00	0	2.90	6	0.35	4	0.54	5	23.12	62
233/439	16/2713	Mafeteng	29 49	27 15	5300	4.10	5	5.45	10	9.75	12	2.94	6	0.82	2	-	-	-	-	0.00	0	0.00	0	2.83	6	0.47	3	0.99	5	(27.35	49)
234/150	16/2764	Mpharane	30 00	27 35	-	3.02	5	4.30	20	7.79	12	2.16	6	1.73	3	0.00	0	0.11	1	0.50	2	0.00	0	3.42	3	1.03	3	2.75	5	26.81	50
235/211	16/2877A	Marakabiss	29 31	28 08	-	4.61	7	6.77	20	8.75	15	1.93	7	1.75	2	0.00	0	0.30	1	0.00	0	0.00	0	1.75	7	0.57	2	1.35	5	27.78	56
236/35	16/2925	Thaba Tseka	29 35	28 32	5309	3.67	12	1.77	13	9.13	12	1.11	6	1.24	4	0.00	0	0.18	2	0.06	2	0.03	1	2.06	10	1.51	7	0.89	7	21.65	76
236/492	16/2948b	Sehong-Hong	29 42	28 47	-	6.33	13	4.09	9	5.27	12	1.09	8	0.86	3	0.00	0	0.00	0	0.00	0	0.00	0	1.24	4	0.40	2	1.45	3	20.73	(54)
236/521	16/2953A	Meshai	29 41	28 48	7000	3.31	14	2.90	12	4.13	11	0.86	5	0.91	2	0.00	0	0.05	1	0.00	0	0.08	2	1.00	5	0.73	6	1.16	7	15.13	65
236/636	16/2967A	Makheka	29 36	28 52	-	4.78	11	3.39	6	4.83	9	1.05	2	0.96	1	0.00	0	0.00	0	0.08	1	0.09	1	1.84	4	0.69	4	3.15	7	20.86	(46)
237/113	17/2975	Schlabathebe	29 53	29 04	8000	5.74	15	6.17	13	4.77	8	0.66	3	0.75	2	0.00	0	0.00	0	0.00	0	0.15	2	1.37	11	0.75	4	2.21	9	22.57	67
237/471	16/2992A	Bergview	29 51	29 16	-	11.68	13	6.97	8	11.66	11	1.55	8	0.44	1	0.00	0	0.03	1	0.00	0	0.66	3	2.88	8	2.39	6	4.66	9	42.92	68
238/45	17/3030B	Himeville	29 45	29 32	5162	9.28	13	5.38	10	10.20	15	3.44	8	0.94	4	0.00	0	0.03	1	0.00	0	0.75	3	1.98	13	2.69	10	4.32	10	39.01	87
238/132	17/3032	Snowhill	29 42	29 35	5400	7.30	17	5.16	9	6.31	14	1.79	9	0.36	2	0.00	0	0.06	1	0.00	0	0.52	2	2.14	9	2.59	13	3.90	9	30.13	85
238/293	17/3045a	Rockleigh	29 53	29 40	-	6.48	17	7.96	6	5.36	9	1.17	6	0.33	1	0.00	0	0.00	0	0.00	0	0.77	3	3.11	11	3.85	7	4.46	12	33.49	72
238/341	17/3048A	Paulholm	29 41	29 42	5000	9.32	17	5.93	7	6.72	13	1.59	6	1.95	3	0.00	0	0.00	0	0.03	1	0.42	3	2.30	10	2.39	7	3.08	7	33.73	74
238/468	17/3057	Bulwer	29 48	29 46	4870	7.90	17	7.54	8	8.96	15	2.23	8	0.53	2	0.00	0	0.19	3	0.15	1	1.03	2	6.47	16	6.31	15	7.23	12	48.54	99
238/595	17/3069	Xumeni	29 55	29 50	4200	8.74	18	7.44	8	7.48	12	2.56	7	0.40	1	0.08	1	0.18	2	0.57	4	1.48	6	7.10	14	3.89	17	5.55	12	45.47	102
238/616	17/3068A	Long Elmael	29 46	29 51	-	6.37	19	6.68	11	7.34	15	2.72	11	0.27	3	0.00	0	0.12	2	0.16	2	0.43	3	3.43	13	4.38	16	7.12	13	39.02	108
238/636	17/3072	Impendhle	29 36	29 52	5200	7.01	16	5.20	7	6.17	11	2.05	8	0.08	1	0.04	2	0.12	2	0.00	0	0.48	4	2.51	15	2.31	9	5.77	12	31.74	87
238/806	17/3089	Emerald Dale	29 56	29 57	3900	5.94	20	4.58	14	5.02	13	2.09	15	0.82	11	0.01	1	0.04	2	0.25	4	0.86	6	4.78	15	2.39	14	4.04	18	30.82	133
239/133	17/3098a	Vaucluse	29 43	30 05	-	3.42	8	5.43	8	6.17	(10)	1.99	4	0.00	0	0.00	0	0.05	3	0.07	1	1.09	6	2.83	8	3.94	23	4.58	18	29.57	(89)
239/138	17/3098A	Whitson Farm	29 48	30 05	4000	5.64	15	5.56	7	5.93	8	2.49	9	0.34	1	0.00	0	0.00	0	0.02	1	0.29	3	3.41	12	5.10	10	6.27	13	35.05	79
239/278	17/3112B	Edendale	29 38	30 10	-	3.93	12	3.61	8	3.49	11	4.26	11	0.88	2	0.00	0	0.01	1	0.23	4	0.70	4	3.99	11	3.74	19	6.19	16	31.03	99
239/359	17/3107C	Naauwpoort (Farm)	29 59	30 12	2500	4.71	12	3.43	4	4.91	8	2.53	8	0.22	1	0.00	0	0.00	0	0.00	0	0.46	2	4.87	11	2.70	7	4.04	13	27.87	(66)
239/421	17/3112	Bergview (Merrivale)	29 31	30 15	3430	4.79	14	3.20	6	5.10	10	5.93	9	0.60	3	0.00	0	0.00	0	0.00	0	0.87	3	1.94	13	4.49	15	3.60	-	30.52	(73)
239/472	17/3111	Richmond	29 52	30 16	2810	4.82	18	4.99	7	7.26	12	2.05	8	0.38	2	0.00	0	0.02	1	0.59	6	1.10	7	6.21	17	5.96	15	5.55	15	38.93	108
239/482	17/3110	Cedara	29 32	30 17	3541	5.91	17	4.00	13	6.12	22	6.71	15	0.70	9	0.02	1	0.02	1	0.11	4	1.34	7	2.60	14	5.02	20	4.19	23	36.74	146
239/514	17/3125	Beneen	29 34	30 18	2150	7.90	13	5.85	10	9.01	17	5.02	11	0.74	3	0.00	0	0.02	1	0.36	3	1.89	4	5.05	11	5.51	17	5.72	12	47.07	102
239/585	17/3117	Baynesfield Estate	29 45	30 20	2700	4.85	14	3.31	9	3.71	11	2.52	11	0.66	3	0.00	0	0.00	0	0.22	4	0.72	4	3.25	18	4.48	15	4.58	16	28.30	135
239/604	17/3123B	Allerton	29 34	30 21	2100	5.15	14	5.50	11	9.01	16	3.56	12	0.99	4	0.18	1	0.00	0	0.57	5	1.48	5	3.82	13	3.22	13	7.14	20	40.62	114
239/635	17/3120	Pietermaritzburg (Mental Hospital)	29 35	30 22	2243	5.02	16	5.01	9	8.19	15	2.99	13	0.80	3	0.02	1	0.00	0	0.29	5	1.12	5	2.94	12	3.66	20	6.10	20	36.14	119
239/717	17/3121	Cliffside	29 57	30 24	2500	3.98	13	4.66	6	3.46	11	2.32	12	0.77	3	0.00	0	0.00	0	0.15	5	0.54	5	4.16	15	3.67	15	3.66	16	27.37	101
239/859	17/3143A	Isley	29 49	30 29	2100	3.26	8	4.29	5	2.17	(3)	2.28	6	1.54	2	0.00	0	0.00	0	0.10	1	0.45	3	3.29	11	4.22	6	2.68	8	24.28	(53)
240/14	17/3140	Umlaas Road	29 44	30 31	2500	4.26	12	3.63	5	3.30	6	2.63	11	1.20	3	0.00	0	0.00	0	0.08	1	0.81	5	3.13	14	3.15	12	4.58	12	26.77	(81)

RAINFALL -1948- REËNVAL

No.	Old Number On Number	STATION STASIE	S. Latitude S. Breedtegr	E. Longitude O. Lengtegr	Height Hoogte Feet Voet	Jan. Inches Duime	Jan. Days-Dae	Feb. Inches Duime	Feb. Days-Dae	Mar-Mrt Inches Duime	Mar-Mrt Days-Dae	April. Inches Duime	April. Days-Dae	May-Mei Inches Duime	May-Mei Days-Dae	Jun. Inches Duime	Jun. Days-Dae	Jul. Inches Duime	Jul. Days-Dae	Aug. Inches Duime	Aug. Days-Dae	Sept. Inches Duime	Sept. Days-Dae	Oct-Okt Inches Duime	Oct-Okt Days-Dae	Nov. Inches Duime	Nov. Days-Dae	Dec-Des Inches Duime	Dec-Des Days-Dae	Year-Jaar. Inches Duime	Year-Jaar. Days-Dae
240/22	17/3145	Eaton	29°52'	30°31'	2600	3.74	14	4.03	9	3.48	13	2.42	11	0.94	2	0.00	0	0.00	0	0.18	4	0.84	6	3.89	15	3.36	14	4.69	17	27.57	105
240/31	17/3144A	Windy Hill Wattle Coy Ltd. (No.1)	29 31	30 32	-	4.50	12	4.11	7	6.53	14	3.92	12	1.09	2	0.07	2	0.00	0	0.54	3	1.29	5	2.98	11	3.36	14	2.59	13	30.98	95
240/73	17/3148	Camperdown	29 43	30 33	2500	3.63	11	4.07	6	3.18	12	2.91	9	1.04	1	0.00	0	0.00	0	0.15	5	0.83	7	2.93	14	3.66	20	3.83	17	26.23	102
240/78	17/3149	Camperdown (Water Works)	29 48	30 33	2500	4.08	14	4.46	11	2.84	11	2.38	12	0.81	4	0.04	1	0.00	0	0.10	4	0.89	7	3.99	17	5.03	13	3.22	15	27.84	109
240/269	17/3159	Nevlands	29 59	30 39	2120	6.30	13	5.68	9	4.67	11	2.56	10	0.65	1	0.00	0	0.00	0	0.22	3	1.02	5	6.09	15	4.95	14	3.54	9	35.68	90
240/284	17/3160	Inchanga	29 44	30 40	2500	4.46	16	4.35	12	4.24	12	3.24	11	0.51	4	0.00	0	0.00	0	0.33	4	0.97	7	4.14	16	3.63	13	4.13	17	29.80	112
240/381	17/3165A	Shongweni	29 51	30 43	1500	4.86	14	4.96	11	3.58	15	1.92	12	0.32	4	0.00	0	0.00	0	0.07	3	0.87	8	5.34	17	3.49	14	3.06	15	28.47	113
240/466	17/3170	Hillcrest	29 46	30 46	2275	6.15	17	6.81	12	5.96	15	3.78	14	0.37	3	0.00	0	0.00	0	0.51	5	1.62	8	7.20	15	4.74	15	5.13	17	42.27	120
240/564	17/3177	Intake Weir	29 54	30 49	450	4.72	15	5.82	13	4.46	13	6.85	13	0.23	7	0.03	1	0.00	0	0.12	4	0.83	5	7.86	19	5.10	15	3.33	17	39.35	122
240/649	17/3185	Pinetown	29 49	30 52	1200	5.54	15	7.39	11	5.49	9	2.75	8	0.62	2	0.00	0	0.00	0	0.43	3	1.30	5	7.69	13	4.87	13	3.72	8	39.80	87
240/682	17/3189A	Northdene	29 52	30 53	777	4.74	16	7.17	11	5.04	13	5.36	10	0.18	4	0.01	1	0.00	0	0.45	5	1.04	5	10.38	18	5.54	15	2.73	14	42.64	112
240/716	17/3192	Umlaas Filter Beds (Waterworks)	29 56	30 54	600	5.11	16	5.80	12	4.67	12	9.70	11	0.13	3	0.02	1	0.00	0	0.26	4	0.98	5	10.42	18	5.29	13	4.03	11	46.41	106
240/738	17/3194M	Durban Heights	29 48	30 55	-	3.01	12	6.76	11	3.41	13	6.02	12	0.08	2	0.00	0	0.00	0	0.35	4	0.96	7	8.18	17	5.43	16	3.44	12	37.64	106
240/753	17/3194	Mdwadwa	29 33	30 56	2050	6.84	15	5.54	12	8.55	15	4.35	11	0.33	3	0.08	2	0.00	0	0.85	6	1.06	7	5.03	15	5.63	21	2.94	37	41.20	124
240/775	17/3195	Goedmore	29 55	30 56	500	5.59	15	6.17	11	4.16	11	7.65	11	0.16	4	0.28	2	0.03	1	0.69	6	1.45	8	12.36	17	4.35	15	2.61	12	45.50	113
240/853	17/3201	Milkwoodkraal	29 43	30 59	-	4.62	13	6.02	8	4.11	6	4.89	9	0.22	1	0.00	0	0.00	0	0.34	3	1.00	3	8.39	12	4.50	10	3.90	7	37.99	(72)
240/862	17/3202	Congella	29 52	30 59	20	4.75	14	5.50	10	3.63	9	5.95	9	0.36	4	0.07	1	0.00	0	0.39	6	1.09	6	8.56	15	4.27	12	2.37	9	36.92	95
240/887	18/3207	Effingham	29 47	31 00	300	5.28	12	8.46	9	4.37	7	5.97	9	0.15	1	0.00	0	0.00	0	0.22	3	1.11	2	8.56	10	5.16	10	3.61	5	42.89	(68)
240/891	18/3204	Durban (Botanical Gardens)	29 51	31 00	300	5.72	13	5.90	10	4.01	10	7.78	12	0.29	4	0.06	2	0.16	1	0.18	2	1.80	6	8.01	17	5.47	11	3.22	10	42.60	98
241/19	18/3212	Durban (Florida Road Reservoir)	29 49	31 01	200	5.76	14	7.43	9	3.85	10	6.27	9	0.61	4	0.06	2	0.00	0	0.10	3	1.57	6	7.85	16	5.44	13	3.64	11	42.58	97
241/22	18/3212A	Durban (Gale Str)	29 52	31 01	30	5.83	12	4.16	8	3.15	9	5.26	11	0.36	5	0.11	2	0.11	1	0.25	7	1.41	6	6.56	14	4.67	14	2.42	11	34.29	100
241/42	18/3215	Mount Edgecombe	29 42	31 02	165	6.01	14	6.03	9	5.59	7	4.93	11	0.15	1	0.00	0	0.75	1	0.37	5	0.99	4	8.08	12	4.66	11	4.03	7	41.59	82
241/49	18/3217B	Durban Airport	29 49	31 02	20	5.97	15	6.16	11	3.83	11	6.66	12	0.30	5	0.04	2	0.26	1	0.24	6	1.72	6	5.90	16	4.72	15	2.82	13	38.62	113
241/68	18/3221	Verulam	29 38	31 03	400	6.76	9	8.97	6	5.78	4	1.33	6	0.00	0	0.00	0	0.11	1	0.10	2	0.44	2	6.35	12	3.79	11	3.26	10	36.89	(63)
241/72	18/3222	Mount Edgecombe	29 42	31 03	340	5.12	17	5.89	11	5.26	16	4.98	14	0.21	4	0.00	0	0.30	1	0.26	7	0.75	5	7.48	17	4.62	16	3.79	14	38.66	122
241/82	18/3218	Durban Point	29 52	31 03	50	6.33	13	5.06	8	5.04	11	7.26	12	0.44	4	0.15	2	0.46	2	0.95	7	1.89	7	5.97	16	4.09	11	3.42	12	42.06	105
241/103	18/3210	Cornubia	29 43	31 04	300	6.31	11	5.48	9	6.21	7	5.91	11	0.26	1	0.00	0	0.15	1	0.31	4	0.95	4	7.51	11	4.84	10	3.97	9	41.90	(78)
241/131	18/3223	Blackburn	29 41	31 05	50	5.49	11	5.00	9	5.18	7	3.63	10	0.17	1	0.00	0	0.14	1	0.22	4	0.60	4	6.94	12	4.05	10	3.58	7	35.00	(76)
241/163	18/3230	Beach	29 43	31 06	-	6.29	11	5.33	8	5.82	7	4.27	10	0.15	1	0.00	0	0.47	1	0.38	3	1.17	3	5.18	13	5.09	12	2.66	7	36.81	(96)
241/302	18/3232A	Frasers	29 32	31 11	250	4.27	12	5.49	9	4.74	4	3.43	11	0.11	1	0.00	0	0.52	1	0.79	4	0.89	3	4.47	12	4.36	11	1.84	5	30.91	73
242/644	11/2166	Port Nolloth	29 14	16 52	22	0.03	2	0.29	2	0.36	4	0.00	0	0.28	3	0.00	0	0.30	4	0.00	0	0.08	2	0.11	2	0.05	1	0.00	0	1.50	20
244/405	11/2169	Steinkopf	29 15	17 44	3000	0.00	0	0.00	0	0.16	2	0.05	1	1.04	2	0.13	3	1.30	3	0.00	0	0.37	2	0.38	1	0.00	0	0.00	0	3.43	14

RAINFALL –1948– REËNVAL

No.	STATION STASIE	S. Latitude S. Breedtegr	E. Longitude O. Lengtegr	Height Hoogte Feet Voet	Jan. Inches Duime	Jan. Days-Dae	Feb. Inches Duime	Feb. Days-Dae	Mar-Mrt Inches Duime	Mar-Mrt Days-Dae	April. Inches Duime	April. Days-Dae	May-Mei Inches Duime	May-Mei Days-Dae	Jun. Inches Duime	Jun. Days-Dae	Jul Inches Duime	Jul Days-Dae	Aug. Inches Duime	Aug. Days-Dae	Sept. Inches Duime	Sept. Days-Dae	Oct-Okt Inches Duime	Oct-Okt Days-Dae	Nov. Inches Duime	Nov. Days-Dae	Dec-Des Inches Duime	Dec-Des Days-Dae	Year-Jaar. Inches Duime	Year-Jaar. Days-Dae
247/39	12/2174 Pella	29°02'	19°09'	1500	0.00	0	0.43	3	0.81	3	0.72	3	0.00	0	0.00	0	0.08	2	0.00	0	0.00	0	0.00	0	0.24	2	0.72	1	3.00	14
247/668	12/2174A Pofadder	29 08	19 23	3250	0.00	0	0.16	2	0.96	3	0.57	2	0.21	1	0.00	0	0.24	2	0.01	1	0.00	0	0.00	0	0.43	4	0.00	0	2.58	13
251/261	13/2182 Kenhardt	29 21	21 09	2595	0.27	2	0.93	6	3.07	7	1.80	3	0.00	0	0.01	1	0.01	1	0.08	1	0.00	0	0.17	1	0.15	1	0.55	3	7.04	26
251/430	13/2184B K'Rougas Suid	29 10	21 15	-	0.00	0	0.82	3	2.00	3	1.37	3	0.00	0	0.00	0	0.00	0	0.09	1	0.00	0	0.07	1	0.00	0	0.00	0	4.35	(11)
251/674	13/2186 Middelpos	29 14	21 23	-	0.00	0	0.96	3	3.29	5	2.38	3	0.00	0	0.00	0	0.00	0	0.04	1	0.00	0	1.02	1	0.12	1	0.15	2	7.96	16
252/470	13/2187A Grieff	29 20	21 46	-	0.26	2	1.93	6	6.03	5	3.39	4	0.00	0	0.00	0	0.00	0	0.00	0	0.00	0	0.28	1	0.00	0	0.28	1	12.17	19
252/848	13/2187CM Kareelaagte No. 2	29 08	21 59	-	0.08	1	1.51	4	4.86	4	3.30	4	0.00	0	0.00	0	0.00	0	0.00	0	0.00	0	1.12	1	0.00	0	0.63	1	11.50	15
252/894	13/2188 Brakboschpoort	29 24	22 00	-	0.10	1	2.62	8	5.38	4	3.33	5	0.00	0	0.00	0	0.00	0	0.00	0	0.00	0	0.00	0	0.25	1	0.60	3	12.28	(22)
253/174	13/2190 Marydale	29 24	22 06	3220	0.00	0	2.38	9	7.02	7	3.52	5	0.00	0	0.00	0	0.03	1	0.00	0	0.00	0	0.47	1	0.32	1	0.66	3	14.40	27
253/363	13/2193A Buchuberg	29 03	22 13	2923	0.55	1	4.13	8	5.18	8	3.43	4	0.00	0	0.00	0	0.00	0	0.00	0	0.00	0	0.60	1	0.08	1	0.58	2	14.55	25
253/648	13/2195 Koegas	29 18	22 22	2900	0.65	4	6.19	8	5.60	7	3.33	4	0.00	0	0.00	0	0.00	0	0.00	0	0.00	0	0.62	1	0.30	1	0.47	1	17.16	26
254/572	13/2215 Goup	29 02	22 50	-	1.05	4	2.70	10	7.38	5	2.52	3	0.00	0	0.06	2	0.00	0	0.01	1	0.00	0	0.67	2	0.12	1	0.78	2	15.29	30
254/589	13/2217 Niekerkshope	29 19	22 50	4300	0.17	1	2.23	5	6.81	7	2.76	5	0.06	1	0.10	2	0.00	0	0.00	0	0.00	0	0.40	1	0.55	3	0.97	1	14.05	(26)
255/30	14/2225M Mooidraai No. 1	29 30	23 01	-	0.26	2	3.05	3	6.09	5	4.50	5	0.00	0	0.00	0	0.00	0	0.00	0	0.00	0	1.35	2	1.17	2	0.65	1	17.07	(20)
255/202	14/2233 Nuwejaarskraal	29 22	23 07	-	0.95	4	5.02	6	9.46	5	3.57	5	0.00	0	0.00	0	0.00	0	0.00	0	0.00	0	1.52	3	0.13	1	0.43	1	21.08	(23)
255/471	- Saxendrift	29 21	23 16	-	0.20	1	3.17	5	9.14	8	3.08	4	0.00	0	0.00	0	0.00	0	0.00	0	0.00	0	2.85	3	0.00	0	0.52	1	18.96	(22)
255/552	14/2237B Oranjeoord	29 12	23 19	-	1.60	5	5.95	11	7.39	8	1.42	4	0.00	0	0.03	1	0.00	0	0.00	0	0.00	0	1.27	3	0.50	2	0.25	2	18.41	36
255/626	14/2239 Brakkies	29 26	23 21	-	1.63	4	3.95	7	8.71	8	2.67	4	0.00	0	0.00	0	0.00	0	0.00	0	0.00	0	1.78	3	0.00	0	0.30	1	19.04	(27)
256/453	14/2255 Douglas	29 03	23 46	3380	1.16	4	3.29	10	6.83	9	1.28	5	0.08	1	0.00	0	0.00	0	0.00	0	0.00	0	0.77	3	0.00	0	0.44	3	13.85	35
256/638	14/2265 Wimbledon	29 08	23 52	-	1.54	3	3.20	7	5.90	10	1.44	5	0.00	0	0.00	0	0.00	0	0.00	0	0.00	0	0.66	3	0.57	1	0.24	2	13.55	31
257/391	14/2283 Plooysburg	29 01	24 14	-	2.22	3	3.07	9	6.09	10	2.41	4	0.00	0	0.00	0	0.00	0	0.00	0	0.00	0	0.51	2	0.71	2	0.00	0	15.01	(30)
257/655	14/2285D Belmont	29 25	24 22	3987	2.67	6	2.90	5	8.27	7	1.71	4	0.07	1	0.00	0	0.00	0	0.00	0	0.00	0	0.85	1	0.00	0	0.56	1	17.03	(25)
257/764	14/2285MM Kolkop	29 14	24 26	-	1.89	5	3.06	7	6.64	9	1.57	4	0.00	0	0.00	0	0.00	0	0.00	0	0.00	0	0.56	2	0.00	0	0.00	0	13.72	(27)
257/845	14/2285N Eureka	29 05	24 29	-	0.96	5	5.03	8	6.47	10	1.98	4	0.00	0	0.00	0	0.00	0	0.00	0	0.00	0	1.02	4	1.21	2	0.35	4	17.02	37
257/878	14/2285P Magersmulen	29 08	24 30	-	0.41	2	7.03	11	7.82	12	1.92	5	0.20	2	0.00	0	0.06	1	0.00	0	0.00	0	1.19	4	0.65	3	0.00	0	19.28	40
258/182	14/2286 Modderrivier	29 02	24 37	3668	3.50	3	2.29	8	6.72	8	1.80	4	0.38	1	0.00	0	0.00	0	0.00	0	0.00	0	1.88	5	1.24	4	0.14	2	17.95	(35)
258/272	14/2290 Three Oaks (Kalkdrift)	29 02	24 40	-	1.59	6	1.86	9	5.47	12	1.80	4	0.23	1	0.00	0	0.04	1	0.00	0	0.00	0	1.26	6	0.99	4	0.06	2	13.30	45
258/306	14/2291 Gannahoek	29 06	24 41	-	2.05	6	3.38	6	7.19	9	1.61	3	0.39	1	0.00	0	0.05	1	0.00	0	0.00	0	0.88	3	0.56	2	0.00	0	16.11	31
258/458	14/2308 Jacobsdal	29 08	24 46	3200	1.37	5	2.50	7	6.27	8	2.33	5	0.24	1	0.00	0	0.00	0	0.00	0	0.00	0	1.63	3	0.00	0	0.20	1	14.54	30
258/624	14/2316 Boshofshoop 133	29 24	24 51	-	1.12	4	5.51	7	7.01	7	1.83	4	0.27	1	0.00	0	0.00	0	0.00	0	0.00	0	0.43	2	0.53	2	0.15	1	16.85	(28)
258/812	15/2335 De Kalk	29 02	24 58	-	0.80	3	2.59	9	12.17	13	2.57	5	0.44	1	0.00	0	0.00	0	0.00	0	0.00	0	1.01	3	0.25	2	0.10	1	19.93	37
258/894	15/2336 Koffiefontein	29 24	25 00	3900	1.83	6	3.86	9	8.12	10	4.62	5	0.41	3	0.00	0	0.10	1	0.00	0	0.00	0	1.67	3	0.63	4	0.41	3	21.65	44
259/2	14/2329A Mount Duncan	29 02	25 01	-	0.72	3	1.28	5	12.53	13	2.87	4	0.47	1	0.00	0	0.00	0	0.00	0	0.00	0	0.94	2	0.00	0	0.00	0	18.81	(28)
259/102	15/2343a Waltevrede	29 12	25 04	-	1.04	3	3.00	5	8.22	8	1.70	3	0.25	1	0.00	0	0.00	0	0.00	0	0.00	0	0.96	2	0.00	0	0.00	0	15.17	(22)
259/348	15/2365 Bon AMS	29 18	25 12	-	0.91	4	3.03	9	8.01	8	2.45	4	0.00	0	0.00	0	0.00	0	0.00	0	0.00	0	0.75	3	0.00	0	1.51	4	16.66	(32)

RAINFALL -1948- REËNVAL

No.	Old Number Ou Nommer	STATION STASIE	S. Latitude S. Breedtegr	E. Longitude O. Lengtegr	Height Hoogte Feet Voet	Jan. Inches Duime	Jan. Days-Dae	Feb. Inches Duime	Feb. Days-Dae	Mar-Mrt Inches Duime	Mar-Mrt Days-Dae	April. Inches Duime	April. Days-Dae	May-Mei Inches Duime	May-Mei Days-Dae	Jun. Inches Duime	Jun. Days-Dae	Jul. Inches Duime	Jul. Days-Dae	Aug. Inches Duime	Aug. Days-Dae	Sept. Inches Duime	Sept. Days-Dae	Oct-Okt Inches Duime	Oct-Okt Days-Dae	Nov. Inches Duime	Nov. Days-Dae	Dec-Des Inches Duime	Dec-Des Days-Dae	Year-Jaar. Inches Duime	Year-Jaar. Days-Dae
259/390	15/2365A	Kalkfontein Dam	29°30'	25°13'	4000	1.91	4	5.99	11	6.50	12	2.06	5	0.26	3	0.00	0	0.09	1	0.00	0	0.00	0	1.57	4	0.54	3	0.27	2	19.19	45
259/578	15/2385	Inhoek	29 08	25 20	-	1.37	5	2.27	8	6.75	11	2.14	5	0.70	2	0.00	0	0.03	1	0.00	0	0.00	0	1.74	5	0.28	2	0.15	2	15.43	41
259/609	15/2389A	Langefontein	29 09	25 21	-	1.03	4	2.52	10	9.12	9	1.75	2	0.62	1	0.00	0	0.03	1	0.00	0	0.00	0	0.69	2	0.00	0	0.00	0	15.76	(29)
259/727	15/2398	Petrusburg	29 07	25 25	4100	1.44	5	1.37	7	7.28	13	2.24	5	1.14	2	0.00	0	0.02	1	0.00	0	0.00	0	1.22	5	0.23	2	0.03	1	14.97	41
259/881	15/2417	Bestersput	29 11	25 30	-	1.34	4	2.76	12	7.48	10	2.43	6	0.78	2	0.00	0	0.00	0	0.02	1	0.00	0	1.33	5	0.11	3	0.29	3	16.54	46
259/887	15/2412	Shotterxill	29 17	25 30	-	2.45	6	3.29	12	7.33	(10)	2.18	4	0.46	2	0.00	0	0.24	2	0.00	0	0.00	0	1.66	4	0.10	1	0.49	2	17.20	(41)
260/4	15/2422	Doornplaats	29 04	25 31	4145	0.96	5	2.41	9	8.60	12	1.65	5	0.56	1	0.00	0	0.00	0	0.00	0	0.00	0	1.68	3	0.29	3	0.28	2	16.43	(40)
260/30	15/2423	Helpmekaar (Steunmekaar)	29 30	25 31	-	1.83	2	2.78	7	6.50	7	2.00	2	0.00	0	0.00	0	0.00	0	0.00	0	0.00	0	0.62	3	0.00	0	0.00	0	13.73	(21)
260/82	15/2425	Evesbatch	29 22	25 33	-	1.63	6	3.90	11	7.08	8	2.37	6	0.31	1	0.03	1	0.00	0	0.10	1	0.00	0	1.60	3	0.35	4	0.59	3	17.96	44
260/126	15/2427	Belgrave	29 06	25 35	-	1.67	6	3.13	12	8.65	13	1.81	4	1.08	2	0.03	1	0.04	3	0.01	1	0.00	0	1.79	5	0.22	2	0.15	2	18.58	51
260/163	15/2433	Koppiesdam	29 13	25 36	-	1.51	3	3.17	7	8.83	11	1.66	4	0.70	1	0.00	0	0.00	0	0.00	0	0.00	0	2.10	2	0.00	0	0.00	0	17.97	(28)
260/208	15/2434	Berlin	29 28	25 37	-	1.38	2	2.88	4	6.40	7	2.05	3	0.63	1	0.00	0	0.00	0	0.00	0	0.00	0	1.50	2	0.00	0	0.00	0	14.84	(19)
260/555	15/2458	Northfield	29 15	25 49	4270	2.54	6	3.23	7	9.09	11	2.45	5	0.85	2	0.00	0	0.00	0	0.00	0	0.00	0	1.77	3	0.40	1	0.00	0	20.33	(35)
260/660	15/2464	Pakpoort	29 30	25 52	4320	0.99	4	1.52	9	6.33	12	2.14	6	0.48	2	0.00	0	0.00	0	0.07	1	0.00	0	1.47	3	0.03	1	0.28	1	13.31	39
260/678	15/2468	Kuilput	29 18	25 53	-	2.16	6	3.07	7	9.49	13	2.03	7	0.41	1	0.00	0	0.00	0	0.04	1	0.00	0	1.91	3	0.26	2	0.00	0	19.37	40
260/882	15/2483	Salopia	29 12	26 00	-	2.20	7	1.97	11	7.91	12	3.08	6	1.41	3	0.00	0	0.05	1	0.00	0	0.00	0	0.90	3	0.13	2	0.11	2	17.76	47
261/175	15/2507	Wonderklip	29 25	26 06	4600	1.70	2	2.33	7	8.35	10	1.94	5	0.47	1	0.00	0	0.00	0	0.00	0	0.00	0	1.85	3	0.64	1	0.32	1	17.60	(30)
261/266A	15/2577A	Tygerpoortdam	29 26	26 09	-	1.72	4	2.74	9	9.10	11	2.04	5	0.44	1	0.00	0	0.00	0	0.00	0	0.00	0	1.80	3	0.64	2	0.27	2	18.75	(37)
261/275	15/2512	Vredenhof	29 05	26 10	4845	7.94	6	2.72	8	9.24	9	3.17	4	1.62	4	0.00	0	0.00	0	0.00	0	0.00	0	0.94	3	0.00	0	0.35	1	25.98	(35)
261/307	15/2516A	Bloemfontein (Aerodrome)	29 07	26 11	4664	5.65	9	2.02	11	7.50	15	2.18	8	1.36	3	0.00	0	0.00	0	0.02	1	0.00	0	0.61	4	0.28	4	0.25	6	19.87	61
261/365	15/2533	Bloemfontein (Bay's Water)	29 05	26 13	4500	6.86	7	1.73	10	9.76	13	2.46	5	1.24	3	0.00	0	0.05	2	0.04	1	0.00	0	0.88	6	0.32	2	0.28	3	23.62	52
261/367	15/2527	St. Michaels School	29 07	26 13	4550	7.10	7	1.65	9	8.22	14	2.44	5	1.69	5	0.02	1	0.01	1	0.00	0	0.00	0	0.75	4	0.21	2	0.18	4	22.27	52
261/368	15/2530	Bloemfontein (King's Park)	29 08	26 13	4550	6.50	6	1.92	8	7.90	12	2.16	4	1.62	3	0.00	0	0.00	0	0.00	0	0.00	0	0.69	3	0.19	1	0.15	1	21.13	(38)
261/517	15/2544	Bloemspruit 305	29 07	26 18	4388	5.36	5	1.58	7	9.44	11	2.29	4	0.33	2	0.00	0	0.00	0	0.00	0	0.00	0	0.90	5	0.11	1	0.00	0	20.01	35
261/523	15/2539T	Grootvlei (Colonu Farm)	29 13	26 18	-	4.22	8	2.58	8	8.20	11	1.91	4	1.11	2	0.00	0	0.00	0	0.00	0	0.00	0	0.91	3	0.11	4	0.63	2	19.67	42
261/548	15/2545	Schannon Valley	29 08	26 19	4470	3.77	5	1.88	4	8.39	9	1.78	3	0.98	1	0.00	0	0.00	0	0.00	0	0.00	0	0.53	3	0.00	0	0.18	3	17.51	(28)
261/722	15/2557	Maselspoort	29 02	26 25	4336	4.69	8	3.06	9	7.88	14	2.16	6	1.03	3	0.01	1	0.02	1	0.02	1	0.00	0	1.45	6	0.35	4	0.16	3	20.83	56
261/789	15/2564A	Elba	29 09	26 27	-	4.22	6	2.08	10	10.76	18	2.01	4	1.29	4	0.01	1	0.04	2	0.00	0	0.00	0	1.31	6	0.39	4	0.54	3	22.65	58
261/890	15/2570	Middelpoort	29 20	26 30	4700	4.22	6	2.58	6	10.03	11	2.29	5	1.25	1	0.00	0	0.00	0	0.00	0	0.00	0	1.43	4	0.10	1	0.10	1	22.00	(35)
262/189	15/2582	Likatlong	29 09	26 35	4400	4.46	6	2.31	10	11.41	12	2.42	4	1.75	2	0.00	0	0.02	1	0.00	0	0.00	0	1.14	4	0.49	2	0.29	3	24.29	44
262/207	15/2589	Rietfontein	29 27	26 37	5000	7.76	6	2.97	9	8.73	12	3.18	5	0.82	1	0.00	0	0.00	0	0.00	0	0.00	0	1.72	2	0.16	1	0.00	0	25.34	(36)
262/247	15/2591	Malika	29 07	26 39	4600	4.63	6	1.55	5	7.56	12	2.61	5	1.02	2	0.00	0	0.00	0	0.00	0	0.00	0	1.08	5	0.40	2	0.24	3	19.09	(40)
262/353	15/2603M	Kilmarnoch	29 23	26 42	-	3.90	5	1.98	6	10.00	11	2.63	6	1.20	1	0.00	0	0.00	0	0.00	0	0.00	0	1.44	3	0.08	1	0.38	2	21.61	(35)
262/479	15/2612	The Cliffs	29 29	26 46	4865	4.10	5	1.86	8	9.52	17	2.16	6	1.25	2	0.00	0	0.00	0	0.00	0	0.00	0	1.22	3	0.45	1	1.05	3	21.61	(45)

RAINFALL -1948- REËNVAL

No.	STATION STASIE	S. Latitude S. Breedtegr	E. Longitude O. Lengtegr	Height Hoogte Feet Voet	Jan. Inches Duime	Jan. Days-Dae	Feb. Inches Duime	Feb. Days-Dae	Mar-Mrt Inches Duime	Mar-Mrt Days-Dae	April. Inches Duime	April. Days-Dae	May-Mei Inches Duime	May-Mei Days-Dae	Jun. Inches Duime	Jun. Days-Dae	Jul. Inches Duime	Jul. Days-Dae	Aug. Inches Duime	Aug. Days-Dae	Sept. Inches Duime	Sept. Days-Dae	Oct-Okt Inches Duime	Oct-Okt Days-Dae	Nov. Inches Duime	Nov. Days-Dae	Dec-Des Inches Duime	Dec-Des Days-Dae	Year-Jaar. Inches Duime	Year-Jaar. Days-Dae
262/613	15/2626 Thaba 'Nchu	29°13'	26°51'	5000	3.81	7	1.30	5	12.11	10	3.17	5	0.85	1	0.00	0	0.00	0	0.00	0	0.00	0	0.81	3	0.35	3	0.73	3	23.13	(37)
262/734	15/2640 Wilgeboomek	29 14	26 55	5400	5.39	8	3.23	8	11.04	17	2.67	6	1.03	2	0.00	0	0.00	0	0.00	0	0.00	0	0.77	4	0.66	3	0.42	6	25.21	54
263/14	16/2661A Heathfield	29 14	27 01	-	2.88	8	2.01	12	8.86	13	2.43	6	1.05	3	0.00	0	0.03	1	0.06	1	0.00	0	1.22	4	0.80	5	0.31	4	19.65	57
263/27	16/2662 Weltevreden	29 27	27 01	5060	2.20	3	2.29	6	8.19	11	1.51	6	1.31	2	0.00	0	0.00	0	0.00	0	0.00	0	1.12	3	0.00	0	0.00	0	16.62	(31)
263/41	16/2664 Tweespruit	29 11	27 02	5300	2.49	8	2.55	9	7.12	14	2.55	5	0.92	2	0.00	0	0.00	0	0.00	0	0.00	0	0.86	5	1.17	3	0.45	3	18.11	49
263/47	16/2665 Sheen's Post	29 17	27 02	5250	3.78	10	2.05	9	9.05	16	2.29	5	1.22	2	0.00	0	0.00	0	0.07	1	0.00	0	0.82	3	0.99	4	0.22	3	20.49	53
263/187	16/2688A Brandsdrift	29 07	27 07	5027	3.74	7	2.11	9	8.29	13	5.12	5	0.64	1	0.00	0	0.05	1	0.00	0	0.00	0	1.02	5	1.12	6	0.16	2	22.25	49
263/228	16/2689 Yarhan	29 18	27 08	5200	3.21	7	2.25	9	10.10	15	2.58	6	1.16	3	0.00	0	0.04	1	0.07	1	0.00	0	0.97	5	0.54	5	0.22	1	21.14	53
263/255	16/2698 Carrighalt (Brakfontein)	29 15	27 09	5200	3.11	6	1.90	8	8.55	13	2.83	6	0.95	1	0.00	0	0.05	1	0.04	1	0.00	0	0.60	4	0.78	5	0.29	2	19.10	47
263/280	16/2697 Westminster Estate	29 10	27 10	5100	3.08	5	2.33	10	9.42	13	3.53	6	1.01	1	0.00	0	0.00	0	0.00	0	0.00	0	1.55	7	0.26	3	0.19	2	21.37	47
263/313	16/2707 Brorton	29 13	27 11	-	3.01	6	1.37	7	7.29	11	2.83	6	1.25	3	0.00	0	0.00	0	0.00	0	0.00	0	1.18	3	0.73	3	0.62	1	18.28	40
263/314	16/2703 Burgundy	29 14	27 11	5100	3.07	6	1.05	4	6.59	13	2.22	5	0.83	1	0.00	0	0.00	0	0.00	0	0.00	0	0.85	-	0.45	1	0.72	1	15.78	(31)
263/316	16/2705 Margundy	29 16	27 11	5100	2.98	5	2.27	10	8.36	14	2.55	5	0.95	3	0.00	0	0.03	1	0.02	1	0.00	0	0.51	3	0.70	2	0.25	1	18.62	45
263/373	16/2706 Waterland	29 13	27 13	5170	3.01	6	1.30	8	8.09	15	3.03	6	1.18	1	0.00	0	0.03	1	0.03	1	0.00	0	0.90	4	0.56	6	0.51	5	18.64	53
263/487	16/2721 Zorgvliet	29 07	27 17	5400	2.65	5	1.68	8	6.50	13	3.04	7	0.71	1	0.00	0	0.00	0	0.00	0	0.00	0	1.23	6	0.73	5	0.47	4	17.01	49
263/499	16/2724 Commissiepoort	29 19	27 17	5440	2.70	4	2.13	5	10.41	15	2.66	6	1.88	3	0.00	0	0.00	0	0.10	1	0.00	0	0.80	3	0.00	0	0.00	0	20.68	(37)
263/520	16/2723 Rust-U-Marie	29 10	27 18	5450	4.19	6	1.06	4	10.04	14	2.60	5	0.68	2	0.00	0	0.00	0	0.00	0	0.00	0	0.98	4	0.32	2	0.21	2	20.08	(39)
263/567	16/2729 Convamore	29 27	27 19	5160	3.58	7	1.46	3	10.09	14	1.60	5	1.80	2	0.00	0	0.00	0	0.00	0	0.00	0	0.44	3	0.46	2	0.75	3	20.18	(39)
263/754	16/2758 Borneo	29 04	27 26	5400	4.23	11	1.25	4	7.46	13	3.23	5	0.83	1	0.00	0	0.13	1	0.00	0	0.00	0	2.97	7	0.98	7	0.51	6	21.59	(55)
263/760	16/2748 Ladybrand	29 10	27 26	5840	3.70	7	1.93	9	11.56	17	3.14	7	0.91	2	0.00	0	0.23	2	0.00	0	0.00	0	2.08	6	0.74	7	0.22	4	24.51	61
263/786	16/2757 Modderpoort	29 06	27 27	5283	5.00	13	3.53	9	9.41	21	3.32	7	1.21	3	0.00	0	0.04	1	0.03	2	0.00	0	2.63	8	1.09	11	0.88	8	27.14	83
263/792	16/2759 Ladybrand	29 12	27 27	5200	3.60	5	3.10	5	10.56	16	2.93	7	0.95	1	0.00	0	0.15	1	0.00	0	0.00	0	2.19	8	0.15	1	0.54	5	24.27	(49)
263/859	16/2762 Maseru	29 19	27 29	5123	5.34	10	1.30	5	8.52	16	3.27	6	1.46	4	0.00	0	0.09	1	0.02	1	0.00	0	1.14	4	1.15	4	0.76	6	23.05	57
264/22	16/2770A Botsabelo	29 22	27 31	-	8.58	10	2.04	8	11.72	16	6.12	8	2.22	4	0.00	0	0.21	2	0.02	1	0.00	0	2.48	4	0.93	8	2.13	6	36.45	67
264/39	16/2765 Rafidia	29 09	27 32	5120	5.98	12	1.11	8	7.82	14	3.32	9	1.39	2	0.00	0	0.14	2	0.00	0	0.00	0	1.56	6	0.73	5	1.09	7	23.14	65
264/123	16/2780 Cambrai	29 03	27 35	5100	3.81	12	1.27	7	11.15	16	2.85	7	0.62	1	0.00	0	0.10	1	0.02	1	0.00	0	2.37	7	0.93	6	0.61	5	23.73	63
264/272	16/2789A Bolitho Farm	29 02	27 40	5100	2.82	5	1.20	4	9.38	12	2.52	5	0.73	1	0.00	0	0.13	1	0.00	0	0.00	0	1.54	7	0.94	5	0.32	3	19.58	(43)
264/291	16/2791A Thaba Bosigo	29 21	27 40	-	4.28	7	2.05	7	9.53	11	2.61	8	1.88	4	0.00	0	0.05	1	0.00	0	0.00	0	1.01	5	0.50	4	1.61	7	23.52	54
264/399	16/2804 Teyateyaneng	29 09	27 44	5700	3.36	12	2.55	8	7.80	14	2.93	6	1.22	3	0.00	0	0.16	1	0.06	1	0.00	0	1.40	6	0.61	3	0.44	3	20.53	57
264/417	16/2804A Roma	29 27	27 44	-	3.79	10	2.59	7	7.67	10	2.03	4	1.35	2	0.00	0	0.20	2	0.00	0	0.00	0	1.06	4	2.04	3	1.37	6	22.10	(48)
265/830	16/2914A Bokong	29 20	28 28	-	3.58	6	7.08	10	2.87	5	0.97	3	0.00	0	0.00	0	0.88	2	0.00	0	0.00	0	1.38	3	1.55	5	0.90	2	19.21	(36)
266/296	16/2939A Makhuleng	29 26	28 40	5900	3.46	6	3.12	8	6.50	10	1.00	3	1.32	1	0.00	0	0.10	1	0.00	0	0.00	0	1.57	4	1.77	5	0.63	3	19.47	(41)
266/646	16/2963A Lelingoanas	29 16	28 52	6600	3.85	10	3.10	9	4.39	11	1.28	4	0.73	2	0.00	0	0.17	2	0.22	1	0.10	2	0.90	6	1.74	8	0.64	3	17.12	58
267/137	17/2982A Mokhotlong	29 17	29 05	7250	4.74	14	2.45	10	4.01	16	1.21	6	0.00	0	0.00	0	0.11	1	0.13	1	0.11	3	1.30	9	1.55	9	1.60	10	17.21	79
267/752	- Charis	29 02	29 26	4200	9.94	14	7.13	19	12.45	23	3.91	10	0.45	4	0.00	0	0.08	2	0.09	2	1.43	3	3.56	10	5.02	16	5.40	14	49.46	117

RAINFALL –1948– REËNVAL

No.	Old Number Or Nommer	STATION STASIE	S. Latitude S. Breedtegr	E. Longitude O. Lengtegr	Height Hoogte Feet Voet	Jan. Inches Duime	Jan. Days-Dae	Feb. Inches Duime	Feb. Days-Dae	Mar-Mrt Inches Duime	Mar-Mrt Days-Dae	April. Inches Duime	April. Days-Dae	May-Mei Inches Duime	May-Mei Days-Dae	Jun. Inches Duime	Jun. Days-Dae	Jul. Inches Duime	Jul. Days-Dae	Aug. Inches Duime	Aug. Days-Dae	Sept. Inches Duime	Sept. Days-Dae	Oct-Okt Inches Duime	Oct-Okt Days-Dae	Nov. Inches Duime	Nov. Days-Dae	Dec-Des Inches Duime	Dec-Des Days-Dae	Year-Jaar. Inches Duime	Year-Jaar. Days-Dae
267/887	17/3023M	Giant's Castle (Game Reserve)	29°17'	29°30'		8.09	16	6.08	11	7.39	15	2.69	11	0.15	1	0.00	0*	0.07	1	0.08	2	0.31	4	1.58	12	2.63	11	3.24	12	32.31	96
268/441	17/3059	East Meshlyn	29 21	29 45	5300	6.72	16	4.82	8	6.13	16	2.71	13	0.89	3	0.00	0	0.05	1	0.00	0	0.80	3	1.80	12	2.61	12	6.17	17	32.70	101
268/548	17/3065	Glendoone	29 08	29 49	5300	6.40	14	4.69	7	4.58	18	2.60	10	0.52	4	0.00	0	0.04	1	0.12	1	1.05	3	2.60	13	2.91	12	5.50	11	31.01	94
268/631	17/3071P	Estcourt (Pasture Res. Stn.)	29 01	29 52	3875	5.75	14	3.73	9	4.57	12	3.03	6	0.31	3	0.00	0	0.00	0	0.24	1	0.65	3	1.66	5	2.22	8	4.89	12	27.05	73
268/845	17/3090	Lauriston	29 05	29 59	4900	4.54	12	5.08	8	4.02	11	1.66	5	0.20	1	0.00	0	0.00	0	0.11	1	0.74	4	1.54	8	3.39	9	4.11	9	25.39	68
268/862	17/3095	Nottingham Road	29 22	29 59	4719	5.78	17	3.55	13	7.03	24	2.79	10	0.34	2	0.00	0	0.08	3	0.02	2	0.90	5	1.96	17	3.67	17	5.55	19	31.67	129
268/887	17/3091	Torwood	29 17	30 00	4700	5.22	15	5.62	9	7.70	17	3.03	(11)	0.29	3	0.00	0	0.07	3	0.10	5	1.24	6	5.61	(18)	3.89	17	4.74	(15)	37.41	(119)
269/33	17/3094	Rongpoort	29 03	30 02	4500	4.67	14	3.19	7	3.02	11	1.94	7	0.21	2	0.00	0	0.03	1	0.11	1	0.39	3	1.03	9	3.27	10	4.46	12	22.32	77
269/101	17/3098	Saragrove	29 11	30 04	5100	4.36	13	3.20	4	6.22	12	2.91	9	0.37	2	0.00	0	0.00	0	0.10	1	0.55	3	2.19	9	4.41	7	2.57	12	26.88	72
269/559	17/3114	Karkloof	29 19	30 19	4800	7.56	16	7.77	10	12.10	19	4.14	14	0.75	2	0.04	2	0.27	3	0.63	6	1.20	7	6.40	17	5.08	16	6.75	17	52.69	129
269/716	17/3142	Ramblaholm	29 26	30 24	2240	5.59	14	4.71	8	9.56	17	4.85	8	1.74	2	0.00	0	0.02	1	0.00	0	0.70	5	1.69	9	2.95	8	3.37	12	35.18	84
269/726	17/3130	Middleton	29 06	30 25	4298	2.57	9	2.83	7	5.12	11	1.26	4	0.56	2	0.00	0	0.03	1	0.10	1	0.34	3	2.21	12	4.11	12	5.31	11	24.44	73
270/21	17/3143	New Hanover	29 21	30 31	2594	5.25	12	4.50	6	-	-	3.60	6	0.51	2	0.04	1	0.00	0	0.15	1	0.48	3	2.28	11	2.60	10	2.64	7	(21.95	59)
270/119	17/3150N	Windy Hill Wattle Co. No.2	29 29	30 34	2100	5.02	12	4.99	7	6.61	14	4.81	12	1.78	2	0.10	2	0.00	0	0.54	3	1.41	5	3.28	11	3.76	14	2.87	13	35.17	95
270/282	17/3158	Mistley	29 12	30 40	3200	6.23	14	2.29	8	6.76	15	2.58	11	0.42	4	0.26	3	0.09	2	0.48	5	0.78	5	3.92	16	(3.47	20)	4.30	22	(31.58	125)
270/544	17/3173	Boscombe	29 04	30 49	4000	7.62	11	4.21	10	5.60	12	3.76	11	0.39	2	0.09	1	0.17	1	0.33	4	1.12	6	4.85	15	4.55	14	3.82	15	36.51	102
270/694	17/3188	Elandslei	29 04	30 54	3000	5.33	14	4.31	10	6.13	13	3.39	11	0.29	2	0.09	1	0.03	1	0.17	5	0.96	8	2.98	13	4.25	14	3.80	18	31.73	110
270/722	17/3194A	Frogmore	29 02	30 55	3400	4.83	8	4.39	7	6.18	10	3.10	9	0.25	1	0.03	1	0.00	0	0.06	1	1.03	4	3.59	11	4.86	13	4.47	12	32.79	77
271/99	18/3217	Mapumulo	29 09	31 04	1400	6.11	12	4.58	12	6.59	12	2.75	10	1.72	4	0.19	1	0.00	0	0.69	5	1.04	6	3.26	11	3.26	13	4.29	17	34.48	103
271/500	18/3238	Stanger	29 20	31 17	400	3.98	8	2.62	8	5.25	6	3.61	3	1.07	6	0.97	1	0.11	1	0.83	6	0.78	(4)	5.20	(14)	3.37	15	2.52	(7)	30.31	(79)
272/121	18/3252	Ginginhlovu	29 01	31 35	150	3.71	13	3.23	8	3.87	12	2.54	11	0.90	5	0.02	1	0.17	3	1.33	8	1.90	6	4.08	13	4.90	14	3.63	15	30.28	109
272/272	18/3258A	Fairbreeze Estates	29 02	31 40	220	5.12	10	4.59	9	4.76	9	2.94	12	0.55	4	0.14	3	0.19	2	1.93	6	2.40	7	4.02	9	4.55	12	3.18	9	34.37	92
273/847	11/2165	Alexander Bay	28 37	16 29	40	0.00	0	0.09	2	0.31	2	0.01	1	0.18	3	0.00	0	0.62	3	0.00	0	0.01	1	0.03	1	0.00	0	0.01	1	1.26	14
280/772	12/2174B	Bladgrond	28 52	19 56	-	0.40	2	0.52	4	2.15	5	2.39	2	0.00	0	0.00	0	0.00	0	0.00	0	0.00	0	0.05	1	0.30	2	0.00	0	5.81	16
282/166	12/2177	Nakamas	28 46	20 36	-	0.38	1	0.44	4	1.58	5	1.56	2	0.00	0	0.00	0	0.00	0	0.09	1	0.00	0	0.08	1	0.10	2	0.00	0	4.23	16
283/98	13/2179	Geelkop	28 38	21 04	-	0.12	1	1.33	3	2.74	6	2.02	3	0.00	0	0.00	0	0.00	0	0.00	0	0.00	0	0.35	1	0.00	0	1.35	2	7.91	16
283/334	13/2184	Louisvale	28 34	21 12	2563	0.10	2	1.13	5	4.27	7	4.57	3	0.00	0	0.01	1	0.00	0	0.00	0	0.00	0	0.06	2	0.14	3	2.02	2	12.30	25
283/466	13/2184A	Rietfontein	28 46	21 16	2790	0.00	0	0.90	3	2.77	6	2.14	1	0.00	0	0.00	0	0.00	0	0.00	0	0.00	0	0.94	1	0.00	0	0.11	1	6.86	(12)
284/8	13/2187	Troodlapapan	28 38	21 31	2900	0.10	1	0.86	2	3.29	4	3.40	3	0.00	0	0.00	0	0.00	0	0.00	0	0.00	0	0.12	2	0.00	0	0.82	2	8.59	(14)
284/361	13/2187b	Wilgenboutsdrift	28 31	21 43	-	0.20	2	3.47	10	6.16	6	3.38	4	0.00	0	0.00	0	0.00	0	0.00	0	0.00	0	0.45	3	0.25	1	0.69	2	14.60	28
284/832	13/2187D	Groblershoop	28 52	21 58	-	0.00	0	3.57	4	4.46	6	2.50	1	0.00	0	0.00	0	0.00	0	0.00	0	0.00	0	0.69	1	2.50	3	0.19	2	13.91	17
285/742	13/2196	Pile Hill	28 52	22 25	-	0.50	1	4.59	8	5.74	8	2.64	2	0.00	0	0.00	0	0.00	0	0.00	0	0.00	0	1.26	2	0.00	0	0.00	0	14.73	(21)
286/497	13/2214B	Range	28 47	22 47	-	1.66	8	2.59	7	6.51	9	2.17	3	0.00	0	0.08	1	0.00	0	0.00	0	0.00	0	1.42	3	0.00	0	1.53	2	15.96	33
286/824	13/2224B	Lake Warren	28 44	22 58	-	2.56	8	3.72	11	7.17	10	3.05	5	0.23	3	0.00	0	0.00	0	0.00	0	0.00	0	1.08	4	0.03	1	1.78	3	19.62	45

RAINFALL –1948– REËNVAL

No.	STATION STASIE	S. Latitude S. Breedtegr	E. Longitude O. Lengtegr	Height Hoogte Feet Voet	Jan. Inches Duime	Jan. Days-Dae	Feb. Inches Duime	Feb. Days-Dae	Mar-Mrt Inches Duime	Mar-Mrt Days-Dae	April. Inches Duime	April. Days-Dae	May-Mei Inches Duime	May-Mei Days-Dae	Jun. Inches Duime	Jun. Days-Dae	Jul. Inches Duime	Jul. Days-Dae	Aug. Inches Duime	Aug. Days-Dae	Sept. Inches Duime	Sept. Days-Dae	Oct-Okt Inches Duime	Oct-Okt Days-Dae	Nov. Inches Duime	Nov. Days-Dae	Dec-Des Inches Duime	Dec-Des Days-Dae	Year-Jaar. Inches Duime	Year-Jaar. Days-Dae
287/41	14/2228 Onder Ongeluk	28°41'	23°02'	-	1.82	4	4.05	9	9.55	7	2.38	2	0.00	0	0.00	0	0.00	0	0.00	0	0.00	0	1.21	3	0.37	2	1.52	2	20.90	(29)
287/441	14/2235 Griquatown	28 51	23 15	4300	3.18	6	4.64	6	5.27	5	1.15	1	0.00	0	0.00	0	0.00	0	0.00	0	0.00	0	0.00	0	0.00	0	1.30	-	15.54	(18)
288/378	14/2250A Campbell	28 48	23 43	4100	2.02	3	2.33	8	8.03	10	3.12	5	0.00	0	0.00	0	0.00	0	0.00	0	0.00	0	0.55	2	0.05	1	0.21	2	16.31	(31)
288/416	14/2254 Kalkdam	28 56	23 44	-	0.50	1	3.19	8	6.08	7	1.18	3	0.00	0	0.00	0	0.00	0	0.00	0	0.00	0	0.00	0	0.00	0	0.00	0	10.95	(19)
288/528	14/2269 Tweefontein	28 48	23 48	-	0.70	1	1.06	3	7.66	9	2.43	2	0.00	0	0.00	0	0.00	0	0.00	0	0.00	0	1.05	1	0.00	0	0.00	0	12.90	(16)
288/788	14/2264 Orange Grove	28 38	23 57	-	1.36	3	2.99	5	6.10	8	2.45	3	0.20	1	0.00	0	0.00	0	0.00	0	0.00	0	0.48	2	0.00	0	0.14	2	13.72	(24)
289/22	14/2269E Sanddrif	28 52	24 01	-	2.70	6	3.79	9	7.68	10	2.06	(2)	0.11	1	0.00	0	0.00	0	0.00	0	0.00	0	0.75	5	0.19	2	0.37	2	17.65	(37)
289/102	14/2273 Schmidtsdrift	28 42	24 04	-	0.82	4	4.26	6	5.77	11	2.19	3	0.00	0	0.00	0	0.00	0	0.00	0	0.00	0	0.41	2	0.07	1	0.32	2	13.84	(29)
289/302	14/2275 Caerwinning	28 32	24 11	-	0.83	7	4.40	11	4.38	13	1.53	3	0.04	1	0.00	0	0.00	0	0.00	0	0.00	0	0.63	2	1.03	5	0.30	4	13.14	46
289/507	14/2281M Riverside	28 57	24 17	-	2.70	6	3.35	7	5.69	8	2.20	3	0.00	0	0.00	0	0.00	0	0.00	0	0.00	0	0.61	2	0.54	1	0.76	4	15.85	31
289/796	- Karespan	28 46	24 27	-	1.31	3	1.60	7	6.62	8	2.28	4	0.30	1	0.00	0	0.00	0	0.00	0	0.00	0	1.17	6	0.40	3	0.69	2	14.37	34
290/32	14/2285R Barkly West	28 32	24 32	3590	2.82	6	3.56	11	4.91	11	2.20	6	0.41	1	0.00	0	0.00	0	0.00	0	0.00	0	0.65	3	1.25	5	0.42	4	16.22	47
290/191	14/2285ZB Platfontein	28 41	24 37	-	1.63	6	1.67	7	5.28	9	1.64	5	0.10	1	0.00	0	0.00	0	0.00	0	0.00	0	0.79	2	0.29	1	0.37	2	11.77	(33)
290/437	14/2299A Kimberley Aerological Stn	28 47	24 45	3926	1.27	6	2.64	10	8.66	14	1.98	5	0.08	1	0.00	0	0.03	1	0.00	0	0.00	0	1.11	7	0.79	5	0.24	3	16.80	52
290/444	14/2303 Mouritzfontein	28 54	29 45	-	0.59	6	0.94	7	4.24	12	1.80	3	0.65	1	0.00	0	0.00	0	0.00	0	0.00	0	0.35	4	(0.25	1)	0.52	3	(9.34	37)
290/560	14/2312 Benfontein	28 50	24 49	-	2.07	3	1.96	4	9.12	11	2.38	3	0.00	0	0.00	0	0.00	0	0.00	0	0.00	0	0.65	3	0.64	3	0.00	0	16.82	(27)
290/887	14/2321 Allesheim	28 47	25 00	-	1.88	5	1.58	5	8.67	11	3.10	3	0.40	1	0.00	0	0.00	0	0.00	0	0.00	0	0.69	3	0.31	2	0.12	1	16.75	(31)
291/2	15/2338A Cheval	28 32	25 01	-	2.37	7	2.02	7	6.84	8	2.09	3	0.00	0	0.00	0	0.00	0	0.00	0	0.00	0	0.14	1	0.73	3	0.34	1	14.53	(30)
291/159	15/2350 Kromrand	28 39	25 06	-	1.42	5	1.88	6	7.94	12	2.84	4	0.18	2	0.00	0	0.00	0	0.00	0	0.00	0	0.23	1	1.03	3	0.00	0	15.52	33
291/174	15/2353 Graspan	28 54	25 06	4000	3.19	7	2.09	6	9.64	10	1.76	2	0.00	0	0.00	0	0.00	0	0.00	0	0.00	0	1.29	3	0.28	2	0.00	0	18.25	(30)
291/178	15/2361 Thornbury	28 58	25 06	-	1.51	7	1.89	9	12.81	11	2.34	5	0.94	1	0.00	0	0.00	0	0.00	0	0.00	0	0.97	3	0.26	1	0.00	0	20.72	37
291/231	15/2357 Danielsfontein	28 51	25 08	-	2.59	4	1.40	4	9.39	9	2.38	2	0.41	1	0.00	0	0.00	0	0.00	0	0.00	0	1.06	2	0.00	0	0.00	0	17.23	(22)
291/245	15/2352 Leeuwfontein	28 35	25 09	-	1.90	5	1.72	4	10.07	12	1.58	3	0.16	1	0.00	0	0.00	0	0.00	0	0.00	0	0.78	2	0.40	3	0.00	0	16.61	(30)
291/323	15/2362 Doornfontein	28 53	25 11	-	1.93	4	2.56	4	11.80	14	2.06	4	0.57	1	0.00	0	0.00	0	0.00	0	0.00	0	1.18	3	0.10	2	0.11	1	20.31	(33)
291/360	15/2367 Groenpunt	29 00	25 12	-	1.77	3	1.62	7	7.65	11	1.93	4	0.40	1	0.00	0	0.00	0	0.00	0	0.00	0	0.99	3	0.35	1	0.00	0	14.71	(30)
291/392	15/2369 Boshof	28 32	25 14	4100	1.00	7	1.80	12	10.10	14	2.20	4	0.29	1	0.01	1	0.00	0	0.00	0	0.00	0	1.14	5	0.24	4	0.49	3	17.27	51
291/403	15/2370 Glen	28 43	25 14	-	2.86	7	3.22	7	8.42	12	2.00	4	0.19	1	0.00	0	0.00	0	0.00	0	0.00	0	0.78	3	0.72	3	0.21	2	18.40	(39)
291/415	15/2370A Bankedrift	28 55	25 14	-	2.17	4	2.21	6	10.11	12	2.25	5	0.71	1	0.04	1	0.00	0	0.00	0	0.00	0	1.11	4	0.08	1	-	-	(18.68	34)
291/588	15/2389 Pietersville	28 48	24 20	-	4.76	7	1.78	5	9.15	10	2.12	4	0.25	1	0.00	0	0.00	0	0.00	0	0.00	0	0.76	3	0.37	2	0.00	0	19.19	(32)
291/708	15/2396 Rondefontein	28 48	25 24	-	2.68	6	1.30	3	8.87	11	*2.66	2	0.00	0	0.00	0	0.00	0	0.00	0	0.00	0	0.74	2	0.66	2	0.00	0	16.91	(26)
291/863	15/2410 Halfweg	28 53	25 29	-	3.23	4	1.57	6	10.07	9	3.02	6	0.96	1	0.00	0	0.03	1	0.00	0	0.00	0	1.10	3	0.53	4	0.17	2	20.68	(36)
292/51	15/2415 Waterval	28 51	25 32	4000	1.91	5	3.41	9	10.39	13	2.06	4	0.18	1	0.00	0	0.00	0	0.00	0	0.00	0	0.50	4	0.85	3	0.00	0	19.30	(39)
292/427	15/2448 Kalvedon	28 37	25 45	-	2.74	(4)	1.86	6	9.05	10	1.00	3	0.90	1	0.00	0	0.00	0	0.00	0	0.00	0	0.81	2	0.17	-	0.00	0	16.53	(26)
292/606	15/2463 Klippan	28 36	25 51	-	3.38	4	0.73	4	8.29	9	1.35	2	0.32	2	0.00	0	0.00	0	0.00	0	0.00	0	0.81	3	0.42	3	0.00	0	15.30	(27)
293/106	15/2493 Florisbad	28 46	26 04	-	3.65	4	3.06	3	6.80	7	1.10	1	0.00	0	0.00	0	0.00	0	0.00	0	0.00	0	0.86	4	0.47	2	0.29	2	16.23	(23)

RAINFALL -1948- REËNVAL

No.	Old Number Ou Nommer	STATION STASIE	S. Latitude S. Breedtegr	E. Longitude O. Lengtegr	Height Hoogte Feet Voet	Jan. Inches Duime	Jan. Days-Dae	Feb. Inches Duime	Feb. Days-Dae	Mar-Mrt Inches Duime	Mar-Mrt Days-Dae	April. Inches Duime	April. Days-Dae	May-Mei Inches Duime	May-Mei Days-Dae	Jun. Inches Duime	Jun. Days-Dae	Jul. Inches Duime	Jul. Days-Dae	Aug. Inches Duime	Aug. Days-Dae	Sept. Inches Duime	Sept. Days-Dae	Oct-Okt Inches Duime	Oct-Okt Days-Dae	Nov. Inches Duime	Nov. Days-Dae	Dec-Des Inches Duime	Dec-Des Days-Dae	Year-Jaar. Inches Duime	Year-Jaar. Days-Dae
293/204	15/2503	Donkerhoek	28°54'	26°07'	4240	5.72	8	1.60	4	8.31	12	1.54	4	0.67	1	0.00	0	0.00	0	0.00	0	0.00	0	0.79	3	0.45	2	0.09	1	19.17	(35)
293/390	-	Appin	29 00	26 13	-	3.80	7	2.01	8	8.35	14	2.70	3	0.98	2	0.00	0	0.00	0	0.00	0	0.00	0	1.24	6	0.52	3	0.23	2	19.83	45
293/514	15/2538	Boesmansberg 1308	28 34	26 18	4642	2.65	9	2.38	8	8.14	15	2.45	6	0.40	2	0.00	0	0.00	0	0.00	0	0.00	0	0.83	4	0.80	5	0.22	3	17.87	52
293/597	15/2543	Glen (College)	28 57	26 20	4297	4.02	7	2.04	10	9.17	15	1.85	7	0.67	3	0.00	0	0.00	0	0.00	0	0.00	0	1.48	6	0.62	6	0.09	2	19.94	56
293/622	15/2550A	Houtenbek (Karree)	28 52	26 21	4483	6.06	6	1.92	10	10.88	14	2.47	6	1.50	3	0.00	0	0.00	0	0.02	1	0.00	0	0.93	5	0.48	5	0.17	3	24.43	53
293/792	15/2568	Brandfort	28 42	26 27	4600	3.89	12	2.51	7	9.45	14	2.85	5	0.20	1	0.00	0	0.00	0	0.02	1	0.00	0	1.62	4	1.37	5	0.12	2	22.03	51
294/481	-	Erfenis (Sand-Vet. Dev. Scheme)	28 31	26 47	-	-	-	-	-	8.56	15	2.36	5	0.15	2	0.00	0	0.00	0	0.00	0	0.00	0	0.33	4	2.20	6	0.00	0	(13.60	32)
294/500	15/2613A	Verkeerdevlei	28 50	26 47	4769	2.73	5	1.60	9	6.02	10	3.15	5	0.43	1	0.00	0	0.00	0	0.00	0	0.00	0	1.36	4	0.30	2	0.00	0	15.59	(36)
294/579	15/2621	Vaalkrans	28 39	26 50	4520	1.39	5	1.60	7	6.42	8	2.51	2	0.53	1	0.00	0	0.00	0	0.00	0	0.00	0	1.08	3	1.35	5	0.00	0	14.88	(31)
294/651	15/2630	Levina	28 51	26 52	4724	2.65	4	1.90	5	7.69	11	3.34	4	0.46	2	0.00	0	0.00	0	0.00	0	0.00	0	2.02	4	0.00	0	0.00	0	18.06	(30)
294/826	15/2647	Driekop	28 46	26 58	4550	2.06	6	1.69	5	7.01	10	2.79	3	0.28	1	0.00	0	0.00	0	0.03	2	0.00	0	1.84	5	0.64	2	0.00	0	16.34	34
295/1	16/2661	Winburg	28 31	27 01	4700	2.45	5	1.01	6	9.92	16	2.27	6	0.30	1	0.00	0	0.00	0	0.06	1	0.00	0	1.78	5	2.25	8	0.39	2	20.43	50
295/75	16/2663M	Koppiesfontein	28 45	27 03	-	3.52	5	1.00	3	7.10	9	2.65	4	0.30	1	0.00	0	0.00	0	0.00	0	0.00	0	1.28	2	1.10	3	0.52	1	17.47	(28)
295/116	16/2671	Excelsior	28 56	27 04	4800	3.72	7	1.50	5	7.88	12	3.00	4	0.52	2	0.00	0	0.00	0	0.00	0	0.00	0	1.21	3	1.86	3	0.00	0	19.68	(36)
295/139	16/2681	Schimpersvlei	28 49	27 05	4650	1.09	3	0.75	3	9.53	12	2.61	5	0.00	0	0.00	0	0.11	1	0.00	0	0.00	0	1.62	3	0.00	0	0.42	4	16.13	(31)
295/152	16/2693	Hartebeestfontein	28 32	27 06	4720	2.52	4	1.30	7	11.40	14	2.48	6	0.05	1	0.00	0	0.00	0	0.00	0	0.00	0	1.39	4	1.71	5	0.16	2	21.01	(43)
295/174	16/2685	Anemien	28 54	27 06	4800	2.98	8	1.46	5	8.16	11	2.96	6	0.50	1	0.00	0	0.00	0	0.00	0	0.00	0	1.94	4	1.84	6	0.22	1	20.06	(42)
295/254	16/2702	Maree	28 44	27 09	4700	2.46	5	2.00	6	12.10	15	3.38	7	-	-	0.00	0	0.00	0	0.00	0	0.00	0	1.56	4	1.20	4	0.49	3	(23.19	44)
295/405	16/2718M	Pot-the-Rad	28 45	27 14	-	3.46	10	3.15	7	10.46	17	4.54	7	0.61	2	0.00	0	0.06	1	0.00	0	0.00	0	2.44	7	2.23	9	0.89	3	27.84	63
295/407	16/2709A	Breslersflat	28 47	27 14	4850	3.12	9	2.48	5	11.24	11	4.02	7	0.41	1	0.00	0	0.00	0	0.00	0	0.00	0	2.44	7	1.86	7	0.75	2	26.32	(49)
295/408	16/2704	Moreson	28 48	27 14	4750	3.25	11	1.49	5	8.43	13	3.70	7	0.30	1	0.00	0	0.01	1	0.00	0	0.00	0	1.91	5	1.56	9	0.76	3	21.41	55
295/413	16/2710	Dangerpoint (Korannaberg)	28 53	27 14	5000	2.89	7	2.16	5	7.85	8	3.60	4	0.45	2	0.00	0	0.00	0	0.00	0	0.00	0	2.00	2	1.75	4	0.00	0	20.70	(32)
295/539	16/2728	Hequatlingenek	28 59	27 18	5100	1.46	3	2.04	5	8.40	11	3.24	4	0.42	1	0.00	0	0.00	0	0.00	0	0.00	0	1.73	3	0.77	4	0.00	0	18.06	(31)
295/558	16/2731	Flora	28 48	27 19	5000	2.53	6	1.53	7	9.27	13	3.23	6	0.54	2	0.00	0	0.00	0	0.04	1	0.00	0	2.21	7	1.14	8	0.66	3	21.15	53
295/674	16/2739	Goedemoed	28 44	27 23	5050	2.59	7	1.18	7	8.62	12	2.91	6	0.63	2	0.00	0	0.06	1	0.00	0	0.00	0	2.06	5	1.71	9	0.87	5	20.63	54
295/720	16/2740	Berletta	29 00	27 24	5500	3.27	7	3.79	8	7.79	9	4.22	7	0.75	2	0.00	0	0.00	0	0.00	0	0.00	0	2.21	6	0.91	3	0.00	0	22.94	(42)
295/760	16/2746	Marquard	28 40	27 26	4950	2.53	7	1.95	5	7.05	10	3.30	8	0.32	1	0.00	0	0.11	1	0.00	0	0.00	0	1.50	6	2.15	8	0.51	3	19.42	49
295/770	16/2747	Belmont 601	28 50	27 26	5300	6.50	10	2.08	6	10.45	16	3.59	6	0.61	1	0.00	0	0.21	1	0.00	0	0.00	0	3.23	8	4.52	8	1.04	5	32.23	61
295/807	16/2756	Keble	28 57	27 27	5500	4.24	6	1.68	6	6.74	11	3.99	6	0.71	1	0.00	0	-	-	0.00	0	0.00	0	2.02	7	0.75	4	0.57	5	(20.70	46)
295/834	16/2755	Alma	28 54	27 28	5250	5.78	14	1.99	9	8.63	14	3.16	7	0.53	3	0.00	0	0.00	0	0.00	0	0.14	1	2.24	8	1.59	11	0.91	6	24.97	73
295/880	16/2761A	Batonshoek	28 40	27 30	5500	3.08	7	1.64	7	7.64	10	3.09	5	0.40	1	0.00	0	0.00	0	0.04	1	0.00	0	1.30	4	2.40	7	0.55	1	20.14	(43)
296/115	16/2776	Clocolan (Police)	28 55	27 34	5250	4.97	11	0.86	5	8.02	14	2.70	6	0.56	1	0.00	0	0.16	2	0.04	1	0.00	0	1.70	7	1.73	6	0.76	6	21.50	59
296/157	16/2791	Sunny Hills	28 37	27 36	-	3.89	7	2.35	4	10.77	13	3.12	8	0.69	2	0.00	0	0.06	1	0.06	1	0.00	0	1.61	5	2.50	6	0.44	5	24.49	52
296/169	16/2783	Lambertina's Repos	28 49	27 36	5400	5.56	6	0.96	4	10.28	10	2.99	6	0.57	1	0.00	0	0.00	0	0.00	0	0.00	0	2.80	6	3.13	7	0.89	2	27.18	(42)
296/238	16/2787	Platkop	28 58	27 38	5420	2.19	5	2.36	9	7.53	9	3.04	7	0.80	1	0.00	0	0.00	0	0.00	0	0.13	1	0.96	4	0.90	7	0.51	4	18.42	47

RAINFALL –1948– REËNVAL

No.	STATION STASIE	Latitude Breedtegr S	Longitude Lengtegr E	Height Hoogte Feet Voet	Jan. Inches Duime	Jan. Days-Dae	Feb. Inches Duime	Feb. Days-Dae	Mar-Mrt Inches Duime	Mar-Mrt Days-Dae	April. Inches Duime	April. Days-Dae	May-Mei Inches Duime	May-Mei Days-Dae	Jun. Inches Duime	Jun. Days-Dae	Jul. Inches Duime	Jul. Days-Dae	Aug. Inches Duime	Aug. Days-Dae	Sept. Inches Duime	Sept. Days-Dae	Oct-Okt Inches Duime	Oct-Okt Days-Dae	Nov. Inches Duime	Nov. Days-Dae	Dec-Des Inches Duime	Dec-Des Days-Dae	Year-Jaar. Inches Duime	Year-Jaar. Days-Dae
296/249	16/2789 Klandskop	28 39'	27 39'	5560	3.18	7	1.08	5	6.66	(7)	2.68	(6)	0.59	(1)	0.00	0	0.04	1	0.00	0	0.00	0	2.27	5	2.94	6	0.64	4	20.08	(42)
296/356	16/2800A Langeveldt	28 56	27 42	-	4.55	6	1.41	5	9.37	15	2.56	7	0.66	1	0.00	0	0.19	2	0.00	0	0.00	0	1.17	7	1.39	8	0.92	5	22.22	56
296/379	16/2792 Kirklington	28 49	27 43	5500	5.68	11	1.70	8	8.61	15	2.48	8	0.41	2	0.00	0	0.10	1	0.00	0	0.00	0	2.58	7	1.57	6	0.58	7	23.71	65
296/523	16/2816 Hammonia	28 43	27 48	5300	3.82	5	0.61	2	10.82	(7)	2.92	7	0.55	2	0.00	0	0.10	1	0.00	0	0.00	0	1.45	4	1.60	3	0.52	2	22.39	(33)
296/583	16/2824 Glen Morgan	28 43	27 50	5500	5.14	10	1.22	5	9.61	10	2.94	7	0.65	3	0.00	0	0.00	0	0.05	1	0.00	0	1.51	6	1.53	4	0.53	4	23.18	50
296/622	16/2825 Imperani	28 52	27 51	5380	1.99	8	1.70	8	7.87	15	2.20	8	0.40	1	0.00	0	0.08	1	0.04	1	0.00	0	2.61	8	1.59	6	0.51	5	18.99	61
296/682	16/2826 Ficksburg (Gael)	28 52	27 53	5200	3.43	9	1.46	6	8.71	14	2.36	8	0.44	1	0.00	0	0.00	0	0.03	1	0.00	0	2.75	9	1.51	6	0.72	5	21.41	59
296/731	16/2838B Rivenhill	28 41	27 55	-	2.95	7	3.49	9	8.21	9	2.29	7	0.28	1	0.00	0	0.09	1	0.09	1	0.23	2	1.93	5	1.69	4	0.85	6	22.10	52
296/767	16/2853 Swarskloof	28 47	27 56	5393	6.08	10	2.34	8	10.51	15	3.01	7	0.65	2	0.00	0	0.10	1	0.04	1	0.00	0	2.17	8	2.00	5	0.92	4	27.82	61
296/820	16/2842A Welgegund	28 40	27 58	-	3.67	7	1.32	5	7.56	7	2.91	6	0.59	1	0.00	0	0.00	0	0.00	0	0.35	2	1.15	4	1.95	7	0.81	4	20.31	(43)
296/825	16/2852 Berlin 91	28 45	27 58	5485	4.91	10	2.48	7	8.10	12	2.48	8	0.57	2	0.00	0	0.11	1	0.00	0	0.16	1	2.00	8	1.72	5	1.19	5	23.72	59
296/886	16/2834 Strathosna	28 46	28 00	5800	3.70	10	2.45	7	7.08	13	2.08	8	0.47	2	0.00	0	0.06	1	0.00	0	0.03	2	1.78	8	1.30	9	1.48	5	20.43	65
297/83	16/2869 Laribe	28 53	28 03	5700	3.78	11	4.38	9	8.59	14	2.16	6	0.35	1	0.00	0	0.00	0	0.09	2	0.00	0	3.17	10	2.13	8	1.10	5	25.75	66
297/91	16/2870 Maloppoedrani	28 31	28 04	5670	4.31	7	1.11	5	7.54	12	3.77	6	2.13	3	0.00	0	0.00	0	0.06	1	0.31	1	2.12	5	2.41	4	0.43	1	24.19	(45)
297/133	16/2871A Peacehill	28 43	28 05	5500	4.94	13	1.19	7	8.81	14	3.47	10	0.58	2	0.00	0	0.13	1	0.09	1	0.24	2	2.64	8	2.21	10	0.72	6	25.02	74
297/300	16/2891A Pontmain	29 00	28 10	-	3.88	12	2.56	8	10.21	17	3.07	8	0.66	3	0.00	0	0.27	2	0.07	2	0.00	0	3.35	11	2.95	13	1.60	10	28.62	86
297/436	16/2891 Butha Buthe	28 46	28 15	5800	4.11	8	2.90	7	8.20	9	3.80	5	0.50	1	0.00	0	0.00	0	0.14	1	0.33	1	3.04	7	-	-	0.71	4	(23.73	43)
297/694	16/2913 Geluk	28 34	28 24	5650	3.31	12	1.11	5	6.34	11	3.41	8	1.25	2	0.00	0	0.00	0	0.10	1	0.62	2	3.26	8	2.20	7	0.87	4	22.47	60
298/301	16/2944 Oldenburg	28 31	28 41	5800	3.38	8	2.13	7	8.24	15	3.82	(5)	1.46	2	0.00	0	0.00	0	0.00	0	0.66	2	2.32	(6)	2.61	-	0.00	0	24.62	(45)
298/791	16/2967a Natal National Park	28 41	28 57	-	11.41	12	6.15	12	16.76	19	2.99	11	1.18	2	0.00	0	0.06	2	0.04	1	1.25	3	3.39	12	5.05	12	3.05	10	51.33	96
298/818	16/2968M The Cavern	28 38	28 58	-	10.62	19	6.34	17	13.33	21	3.73	10	1.28	2	0.00	0	0.07	3	0.07	1	1.27	4	4.65	13	4.14	11	2.84	7	48.34	108
298/871	17/2970 Boschkloof	28 31	29 00	5856	5.77	10	2.59	5	9.56	12	2.06	4	1.04	1	0.00	0	0.00	0	0.15	1	0.88	2	3.76	7	1.98	3	2.25	5	30.04	(50)
299/357	17/2988B Cathedral Peak Hotel	28 57	29 12	-	10.37	15	8.02	14	13.24	19	4.35	7	0.30	2	0.00	0	0.06	1	0.12	1	0.73	3	2.04	9	4.46	13	4.02	12	47.71	96
299/437	17/2983A Hoffenthal	28 47	29 15	5000	6.03	8	2.09	3	13.64	13	1.82	4	0.15	1	0.00	0	0.00	0	0.00	0	0.82	2	1.63	5	3.78	4	3.49	4	33.45	(44)
299/614	17/3003 Bergville	28 44	29 21	3700	4.74	11	2.73	9	11.45	14	1.82	5	0.48	2	0.00	0	0.00	0	0.09	1	0.70	3	1.62	8	2.20	5	2.92	7	28.75	65
299/797	17/3011 Bonheim	28 47	29 27	3643	6.50	14	3.65	10	(13.44)	19	1.94	8	0.68	2	0.00	0	0.00	0	0.16	1	0.69	3	1.88	8	2.02	5	4.39	8	(35.35)	78
299/833	17/3016 Bryn Eva	28 53	29 28	4000	11.71	12	1.84	6	13.08	14	1.92	3	0.55	1	0.00	0	0.00	0	0.03	1	0.53	2	2.73	5	1.93	4	2.38	3	36.70	(51)
300/8	17/3029 Mount Royal	28 38	29 31	4350	5.41	10	2.19	6	6.57	12	2.63	6	0.85	2	0.00	0	0.00	0	0.19	1	0.53	3	2.48	6	2.49	6	3.31	8	26.65	60
300/31	17/3026 Bluebank	28 31	29 32	3600	6.31	9	1.44	5	4.96	8	1.50	4	0.32	1	0.00	0	0.06	1	0.00	0	0.32	2	3.22	6	2.04	3	1.78	6	21.95	(45)
300/306	17/3043A Verdun	28 36	29 41	3900	6.47	12	2.48	6	4.35	8	1.73	4	0.01	1	0.00	0	0.03	1	0.02	1	0.70	4	3.91	8	3.82	4	3.55	9	27.07	58
300/358	17/3044 Draycott	28 58	29 42	3700	9.42	12	3.38	5	4.73	7	3.92	4	0.30	1	0.00	0	0.00	0	0.00	0	0.74	1	1.97	3	2.26	4	5.79	7	32.51	(44)
300/483	17/3062 Ladysmith	28 33	29 47	3482	6.14	12	3.08	8	4.10	12	1.75	5	0.26	3	0.00	0	0.03	1	0.07	2	0.70	4	3.71	12	3.83	13	3.23	12	26.90	86
300/554	17/3067 Colenso	28 44	29 49	3151	5.66	7	2.65	7	3.89	9	2.40	7	0.73	2	0.00	0	0.00	0	0.11	1	0.38	3	3.06	8	2.68	8	4.72	8	26.28	60
300/579	17/3066 Holm Lea	28 39	29 50	3400	5.67	8	1.32	3	3.08	7	1.40	5	0.00	0	0.00	0	0.00	0	0.00	0	0.45	3	2.89	7	3.51	4	3.36	6	21.68	(43)
300/690	17/3082 Estcourt	29 00	29 53	3876	5.17	13	3.78	9	3.58	11	2.82	6	0.21	2	0.00	0	0.00	0	0.08	1	0.65	3	1.77	9	2.44	12	3.89	10	24.39	76

RAINFALL -1948- REËNVAL

No.	Old Number Ou Nommer	STATION STASIE	S. Latitude S. Breedtegr	E. Longitude O. Lengtegr	Height Hoogte Feet Voet	Jan. Inches Duime	Jan. Days-Dae	Feb. Inches Duime	Feb. Days-Dae	Mar-Mrt Inches Duime	Mar-Mrt Days-Dae	April. Inches Duime	April. Days-Dae	May-Mei Inches Duime	May-Mei Days-Dae	Jun. Inches Duime	Jun. Days-Dae	Jul. Inches Duime	Jul. Days-Dae	Aug. Inches Duime	Aug. Days-Dae	Sept. Inches Duime	Sept. Days-Dae	Oct-Okt Inches Duime	Oct-Okt Days-Dae	Nov. Inches Duime	Nov. Days-Dae	Dec-Des Inches Duime	Dec-Des Days-Dae	Year-Jaar. Inches Duime	Year-Jaar. Days-Dae
301/141	17/3100	Weenen	28°51'	30°05'	2816	6.03	15	2.15	7	4.81	11	0.98	5	0.36	4	0.00	0	0.04	2	0.06	1	0.49	3	2.07	8	3.52	10	6.47	13	26.98	79
301/692	17/3134	Residence	28 32	30 24	4250	6.64	11	4.94	6	4.45	12	1.44	4	0.39	2	0.00	0	0.00	0	0.00	0	1.24	4	3.36	9	4.06	10	4.04	13	30.56	71
301/751	17/3137	Sutherland	28 31	30 26	3750	7.67	10	5.00	7	4.90	9	2.18	4	0.31	1	0.00	0	0.00	0	0.00	0	1.30	4	4.39	9	4.72	10	3.57	10	34.04	64
301/831	17/3118	Msinga	28 51	30 28	3800	2.99	10	2.47	7	3.36	9	1.30	4	0.34	2	0.00	0	0.00	0	0.00	0	0.27	2	2.62	8	4.75	7	5.07	13	23.17	62
301/897	17/3139	Wintershoek	28 57	30 30	4300	4.99	8	2.53	5	4.80	10	1.92	6	0.32	1	0.00	0	0.00	0	0.00	0	0.34	3	2.05	6	5.55	8	6.78	9	28.88	(56)
302/320	17/3156	Inadi	28 50	30 41	2630	4.24	9	2.63	7	4.68	11	1.91	6	0.37	1	0.00	0	0.00	0	0.20	2	0.25	3	3.59	11	2.98	9	3.61	12	24.46	71
302/399A	17/3163	Kromberg Estate	28 59	30 42	4400	5.34	10	3.75	8	7.03	11	3.09	7	0.26	2	0.00	0	0.18	3	0.83	5	1.00	5	5.22	14	5.00	10	6.72	15	38.42	90
302/476	17/3182	Impahlasini	28 56	30 46	3780	3.30	9	1.90	5	3.28	8	1.35	4	0.35	1	0.00	0	0.00	0	0.00	0	0.71	3	1.63	7	2.75	5	5.02	9	20.29	(51)
302/503	17/3172	Lootshoek	28 53	30 47	2780	3.09	10	2.97	5	4.49	9	1.15	5	1.02	2	0.02	1	0.00	0	0.22	2	0.50	4	2.63	9	2.23	7	6.14	9	24.46	63
302/523A	17/3175	M'fongosi	28 43	30 48	1400	2.67	17	3.55	9	3.89	15	1.83	12	0.36	3	0.00	0	0.01	1	0.03	3	0.35	6	2.77	14	3.01	11	4.47	16	22.94	107
302/628	17/3184	Kranskop	28 58	30 51	3767	2.84	8	3.66	6	6.56	9	2.18	7	0.28	1	0.00	0	0.00	0	0.00	0	0.93	5	4.99	14	4.31	11	5.79	12	31.54	73
302/729	17/3187	Woodlands	28 39	30 55	4770	5.30	15	6.52	9	8.14	16	4.34	11	0.25	4	1.01	2	0.30	2	0.71	5	2.22	7	5.63	11	5.61	10	7.04	12	47.07	104
303/122	18/3227	Nkandhla	28 32	31 05	3588	4.03	7	6.18	8	6.32	7	2.81	6	1.20	2	0.18	1	0.00	0	0.06	1	0.83	4	3.72	8	3.74	7	3.94	8	33.01	(59)
303/695	18/3242	Melmoth	28 35	31 24	2527	3.72	14	3.11	13	3.58	14	2.35	14	0.25	4	0.23	1	0.08	2	0.41	5	0.84	7	2.33	15	4.79	17	3.53	21	25.22	127
303/801	18/3248	Belmont	28 51	31 27	1500	7.22	9	4.05	6	4.50	8	2.18	8	0.92	2	0.00	0	0.00	0	0.98	5	1.36	6	2.62	9	4.82	12	4.66	9	33.31	(74)
303/833	18/3246	Eshowe	28 53	31 28	1740	8.44	16	5.16	11	4.82	10	2.26	9	0.75	3	0.07	2	0.13	1	1.26	9	1.33	5	3.90	14	4.99	16	4.72	17	37.83	113
304/327	18/3260	Obanjeni Lot 83	28 57	31 41	300	4.25	8	4.12	10	5.29	11	2.20	8	0.50	3	0.35	2	0.11	1	1.32	6	1.59	4	4.90	12	9.38	15	2.45	7	36.46	87
304/487	18/3267	Lavoni Lot 254	28 37	31 47	600	2.49	6	3.09	7	4.61	12	3.38	12	0.09	1	0.28	1	0.00	0	0.40	3	0.99	3	2.20	10	3.86	7	2.45	8	23.84	(70)
304/681	18/3270	Port Durnford A	28 51	31 53	200	5.77	11	5.68	10	5.30	12	3.54	11	1.81	5	0.47	2	0.59	2	1.80	8	2.52	8	2.67	11	5.27	12	3.73	10	39.15	102
304/736	18/3275	Empangeni	28 46	31 55	210	4.86	11	3.57	10	3.68	10	4.24	14	0.55	6	0.51	3	0.22	3	1.18	7	2.14	7	2.37	14	7.19	16	1.82	14	32.33	115
304/822	18/3277	Kulu Halt	28 42	31 58	100	4.30	11	5.98	11	3.87	12	3.13	10	0.30	3	0.35	3	0.18	2	0.79	7	2.45	9	2.10	11	5.35	14	1.56	10	30.36	103
305/37	18/3288	Fairview (Mposa)	28 37	32 02	300	4.73	6	5.91	9	3.09	9	3.22	8	0.26	1	0.15	1	0.00	0	0.53	3	2.73	5	1.93	8	3.94	11	1.68	9	28.17	(70)
305/167	18/3289	Richards Bay	28 47	32 06	50	5.77	8	6.46	6	5.02	7	4.65	8	0.69	1	0.00	0	1.04	1	0.24	1	2.83	6	3.27	6	1.51	6	2.30	2	33.74	(52)
305/241	18/3283	Etesa	28 31	32 09	25	3.14	7	3.58	10	4.29	11	4.84	9	0.11	2	0.29	2	0.09	2	0.55	6	2.06	4	1.83	10	4.02	12	2.02	9	26.82	84
305/308	18/3293	Kwambonambi	28 38	32 11	100	6.33	8	4.91	10	6.73	12	4.58	12	0.46	3	0.33	1	1.20	4	1.25	3	3.47	8	2.58	9	4.76	11	2.69	11	39.29	92
316/61	12/2176	Zwart-modder	28 01	20 33	-	0.42	3	1.50	4	0.96	4	1.45	2	0.00	0	0.00	0	0.00	0	0.00	0	0.00	0	0.00	0	0.30	2	0.47	1	5.10	16
317/447	13/2183	Upington	28 27	21 15	2647	-	-	2.56	7	2.10	7	5.10	3	0.00	0	0.05	1	0.00	0	0.03	1	0.00	0	0.27	2	0.13	2	0.78	2	(11.02	25)
319/582	13/2194R	Grootmuip	28 12	22 20	-	0.58	3	3.35	9	4.85	6	2.40	2	0.00	0	0.00	0	0.00	0	0.00	0	0.00	0	0.07	1	0.00	0	0.49	2	11.74	(23)
320/229	13/2201R	Westbury	28 19	22 38	-	2.54	6	1.52	5	5.38	7	0.95	1	0.00	0	0.11	1	0.00	0	0.00	0	0.00	0	0.00	0	0.29	2	0.75	3	11.54	(25)
320/348	13/2204	Dunsurry	28 18	22 42	4300	1.47	7	2.76	9	5.62	9	2.07	4	0.00	0	0.00	0	0.00	0	0.00	0	0.00	0	0.25	2	0.57	3	0.88	4	13.62	38
320/654	14/2217A	Wolhaarkop	28 24	22 52	-	0.97	5	3.58	7	4.01	7	1.19	3	0.00	0	0.00	0	0.00	0	0.00	0	0.00	0	0.24	2	0.16	1	0.85	2	11.00	(27)
320/888	14/2225B	Mancorp Mine	28 18	23 00	4357	0.99	6	2.27	12	3.26	10	3.64	6	0.05	2	0.02	1	0.00	0	0.00	0	0.00	0	0.65	2	0.37	3	0.84	4	12.09	46
321/110	14/2231	Postmasburg	28 20	23 04	4300	0.91	5	1.74	8	4.61	8	2.50	5	0.00	0	0.00	0	0.00	0	0.00	0	0.00	0	0.60	3	0.40	2	0.71	3	11.47	(34)
321/441	14/2234M	Tierkop	28 21	23 15	-	0.76	4	2.45	6	4.73	9	2.85	3	0.00	0	0.00	0	0.00	0	0.00	0	0.00	0	0.27	2	0.20	1	0.58	3	11.84	28
321/719	14/2253	Rocky Flats	28 29	23 24	-	1.63	3	2.14	3	3.91	6	2.00	3	0.00	0	0.00	0	0.00	0	0.00	0	0.00	0	0.19	1	0.60	1	0.61	2	11.08	(19)

RAINFALL -1948- REËNVAL

No.	STATION STASIE		S. Latitude S. Breedtegr	W. Longitude W. Lengtegr	Height Hoogte Feet Voet	Jan. Inches Duime	Jan. Days-Dae	Feb. Inches Duime	Feb. Days-Dae	Mar-Mrt Inches Duime	Mar-Mrt Days-Dae	April. Inches Duime	April. Days-Dae	May-Mei Inches Duime	May-Mei Days-Dae	Jun. Inches Duime	Jun. Days-Dae	Jul. Inches Duime	Jul. Days-Dae	Aug. Inches Duime	Aug. Days-Dae	Sept. Inches Duime	Sept. Days-Dae	Oct-Okt Inches Duime	Oct-Okt Days-Dae	Nov. Inches Duime	Nov. Days-Dae	Dec-Des Inches Duime	Dec-Des Days-Dae	Year-Jaar. Inches Duime	Year-Jaar. Days-Dae
322/71	14/2246	Danielskuil	28°11'	23°33'	4600	0.89	6	4.26	8	3.93	6	1.24	2	0.00	0	0.00	0	0.00	0	0.00	0	0.00	0	0.45	3	0.24	1	0.46	2	11.47	(28)
322/172	14/2247	Silverstreams	28 22	23 36	-	1.65	6	2.74	7	4.54	11	3.15	1	0.00	0	0.05	1	0.00	0	0.00	0	0.00	0	1.16	3	0.54	3	0.30	1	14.13	(33)
322/329	14/2252	Papkuil	28 29	23 41	-	5.11	4	4.68	9	6.99	13	2.89	3	0.11	1	0.00	0	0.00	0	0.00	0	0.00	0	0.53	3	0.54	2	0.74	2	21.59	37
322/519	14/2257	Surprise	28 09	23 48	-	0.74	2	2.38	6	6.16	10	1.95	2	0.00	0	0.00	0	0.00	0	0.00	0	0.00	0	0.58	2	0.87	1	0.38	2	13.06	(25)
323/75	14/2271	Koopmansfontein	28 15	24 03	-	0.97	4	3.28	9	5.59	12	1.14	4	0.03	2	0.00	0	0.00	0	0.00	0	0.00	0	0.27	2	0.20	3	0.34	3	11.82	39
323/102	14/2276H	Griqualand Wes Proefstasie No. II	28 12	24 04	-	1.33	4	4.28	4	7.56	9	1.51	4	0.00	0	0.00	0	0.00	0	0.00	0	0.00	0	0.29	1	0.17	3	0.53	5	15.67	30
323/144	14/2272	Potfontein	28 24	24 05	-	0.89	4	3.01	7	4.61	9	1.76	3	0.00	0	0.00	0	0.00	0	0.00	0	0.00	0	1.13	3	0.00	0	0.00	0	11.40	(26)
323/160	14/2270M	Griqualand Wes Exp. Station No. I	28 10	24 05	-	1.71	6	3.80	6	5.88	9	1.46	4	0.00	0	0.00	0	0.00	0	0.00	0	0.00	0	0.09	1	0.78	4	0.79	5	14.51	35
323/221	14/2276K	Griqualand Wes Exp. Station No. III	28 12	24 08	-	1.17	3	4.73	5	4.89	7	1.93	4	0.00	0	0.00	0	0.00	0	0.00	0	0.00	0	0.33	1	0.21	2	0.36	3	13.62	25
323/536	14/2282	Sydney-on-Vaal	28 26	24 18	3412	0.68	3	3.63	11	5.58	12	2.09	4	0.02	1	0.00	0	0.00	0	0.00	0	0.00	0	0.38	5	0.98	5	0.55	3	13.91	44
323/649	14/2285C	Newlands	28 19	24 22	3500	1.83	9	2.73	12	5.25	14	2.30	7	0.13	1	0.03	1	0.00	0	0.00	0	0.00	0	0.31	4	1.54	5	0.37	3	14.49	56
323/734	14/2285M	Doornkaagte	28 14	24 25	-	0.89	4	2.31	6	4.32	11	2.87	3	0.00	0	0.00	0	0.00	0	0.00	0	0.00	0	0.24	1	1.94	5	0.14	2	12.71	(32)
323/820	14/2285Q	Spitskop	28 10	24 28	-	1.69	8	2.00	8	4.91	13	2.47	4	0.00	0	0.00	0	0.00	0	0.00	0	0.00	0	0.00	0	0.93	3	1.31	2	13.31	(38)
324/138	14/2285Ta	Kameelput	28 18	24 35	-	0.68	5	3.04	8	3.91	9	1.33	3	0.00	0	0.00	0	0.00	0	0.00	0	0.00	0	0.87	4	1.13	5	1.62	2	12.58	(36)
324/202	14/2285W	Rooklands	28 22	24 37	-	1.35	6	2.67	9	4.93	13	2.06	3	0.23	1	0.02	1	0.00	0	0.00	0	0.00	0	0.63	2	2.97	6	0.51	3	15.37	(44)
324/379	14/2293	Windsorton	28 19	24 43	3836	1.05	2	2.84	10	5.59	11	2.48	3	0.15	1	0.00	0	0.00	0	0.00	0	0.00	0	0.52	2	3.38	3	0.32	2	16.33	(34)
324/449	14/2294	Smithsdale	28 29	24 45	-	2.67	6	2.24	5	5.88	8	3.28	4	0.27	1	0.00	0	0.00	0	0.00	0	0.00	0	0.28	2	0.96	3	0.15	1	15.73	(30)
324/561	14/2311	Windsorton Road	28 21	24 49	-	0.52	3	2.66	9	5.53	14	1.16	4	0.07	1	0.00	0	0.00	0	0.00	0	0.00	0	0.24	1	1.85	3	0.35	2	12.38	37
324/607	14/2318	Warrenton	28 07	24 51	3931	0.87	3	2.10	8	8.53	8	1.09	1	0.00	0	0.00	0	0.00	0	0.00	0	0.00	0	0.00	0	4.03	5	0.13	1	16.75	(26)
324/725	14/2326	Nazareth House Farm	28 05	24 55	-	2.35	13	1.86	14	10.83	11	1.25	5	0.27	2	0.00	0	0.00	0	0.00	0	0.00	0	0.70	4	4.51	10	0.22	4	21.99	63
324/741	14/2319M	Gannavlakte	28 21	24 55	-	1.91	8	3.47	9	11.02	14	1.44	5	0.20	1	0.05	1	0.00	0	0.00	0	0.00	0	0.77	4	2.06	3	0.07	1	20.99	46
324/889		Lusthof	28 19	25 00	-	1.83	5	1.87	6	9.66	9	1.16	2	0.53	1	0.00	0	0.00	0	0.00	0	0.00	0	0.81	3	1.50	3	0.09	1	17.45	(30)
325/317	15/2361M	Welgevonden	28 17	25 11	-	2.99	12	2.38	12	7.44	14	0.97	4	0.22	1	0.00	0	0.00	0	0.00	0	0.00	0	0.52	4	1.47	4	0.48	3	16.47	54
325/400	15/2368A	Clifton	28 10	25 14	-	1.99	5	2.14	6	8.87	9	0.90	1	0.00	0	0.00	0	0.00	0	0.00	0	0.00	0	0.81	3	1.79	5	0.28	2	16.78	(31)
325/811	15/2404	Morsaf	28 01	25 28	-	4.34	9	1.72	11	7.98	11	1.34	2	0.19	1	0.00	0	0.00	0	0.00	0	0.00	0	0.98	3	2.17	7	0.20	4	18.92	48
325/877	15/2421	Hertzogville	28 07	25 30	-	2.94	9	2.14	5	6.18	10	1.03	2	0.60	1	0.00	0	0.00	0	0.00	0	0.00	0	1.32	3	1.12	7	0.73	3	16.06	(40)
326/275	15/2438	Kraalkop 48	28 05	25 40	-	3.86	6	2.21	4	5.68	10	1.95	1	0.37	1	0.00	0	0.00	0	0.00	0	0.00	0	1.96	4	0.51	2	0.28	2	16.82	(30)
326/344	15/2441	Wolhuterskop	28 14	25 42	-	4.68	7	2.25	4	6.77	9	2.14	2	0.31	1	0.00	0	0.00	0	0.00	0	0.00	0	1.38	2	1.18	4	0.00	0	18.71	(29)
326/668	15/2466	Geluk 299	28 08	25 53	-	4.48	10	1.78	9	8.12	14	2.05	4	0.35	2	0.00	0	0.00	0	0.00	0	0.00	0	0.92	4	1.47	7	0.83	3	20.00	53
327/19	15/2487	The Olives	28 19	26 01	4500	2.81	9	1.81	9	7.60	13	1.95	6	0.39	3	0.00	0	0.00	0	0.00	0	0.00	0	1.00	4	1.44	7	0.54	5	17.54	56
327/241	15/2505M	Moolhoek	28 01	26 09	--	1.85	4	1.46	4	8.80	12	2.10	2	0.60	1	0.00	0	0.00	0	0.00	0	0.00	0	1.28	3	1.84	5	0.24	1	18.17	(32)
327/257	15/2508	Bultfontein	28 17	26 09	4350	3.40	7	1.65	6	7.71	13	1.43	5	0.32	3	0.00	0	0.00	0	0.00	0	0.00	0	1.43	4	1.45	7	0.09	1	17.48	46

RAINFALL –1948– REËNVAL

No.	Old Number Ou Nommer	STATION STASIE	S. Latitude S. Breedtegr	E. Longitude O. Lengtegr	Height Hoogte Feet Voet	Jan. Inches Duime	Jan. Days-Dae	Feb. Inches Duime	Feb. Days-Dae	Mar-Mrt Inches Duime	Mar-Mrt Days-Dae	April. Inches Duime	April. Days-Dae	May-Mei Inches Duime	May-Mei Days-Dae	Jun. Inches Duime	Jun. Days-Dae	Jul. Inches Duime	Jul. Days-Dae	Aug. Inches Duime	Aug. Days-Dae	Sept. Inches Duime	Sept. Days-Dae	Oct-Okt Inches Duime	Oct-Okt Days-Dae	Nov. Inches Duime	Nov. Days-Dae	Dec-Des Inches Duime	Dec-Des Days-Dae	Year-Jaar. Inches Duime	Year-Jaar. Days-Dae
327/426	15/2524	Vooruitzicht	28°06'	26°15'	4183	3.28	8	1.77	7	9.81	14	0.10	1	0.58	3	0.00	0	0.00	0	0.00	0	0.00	0	0.74	4	1.57	4	0.50	2	18.35	43
327/784	15/2567	Helsdrift	28 04	26 27	4200	2.92	6	0.75	4	8.92	9	1.97	3	1.84	2	0.00	0	0.00	0	0.00	0	0.00	0	0.85	3	2.55	8	0.08	1	19.88	(36)
327/883	15/2571	Grootkuil	28 13	26 30	4200	5.60	8	0.78	4	7.11	9	2.43	3	0.41	1	0.00	0	0.00	0	0.00	0	0.00	0	1.14	3	4.12	7	0.00	0	21.59	(35)
327/899	15/2572	Felsenskraal	28 29	26 30	4350	2.99	6	2.34	9	6.43	14	4.67	5	0.23	2	0.00	0	0.00	0	0.00	0	0.00	0	1.27	5	1.26	7	0.00	0	19.19	48
328/294	15/2596A	Abrahamshof	28 24	26 40	4286	3.47	5	1.60	5	7.87	10	2.45	5	0.61	1	0.00	0	0.00	0	0.00	0	0.00	0	0.45	2	1.72	5	0.00	0	18.17	(33)
328/384	15/2605M	Theunissen	28 24	26 43	4640	2.87	5	1.87	5	8.73	8	0.75	2	0.61	1	0.00	0	0.00	0	0.00	0	0.00	0	0.53	3	0.73	2	0.00	0	16.09	(26)
328/425	16/2655	Adamson's Vlei	28 05	26 45	4550	2.88	6	1.81	4	12.25	11	3.28	5	1.18	3	0.00	0	0.00	0	0.00	0	0.00	0	1.33	4	2.00	5	0.12	1	24.85	(39)
328/615	15/2628A	Donkerhoek (Donkerkloof)	28 15	26 51	4520	1.57	4	1.82	5	7.73	11	0.73	2	0.00	0	0.00	0	0.00	0	0.00	0	0.00	0	1.80	6	1.43	4	0.00	0	15.08	(32)
328/628	15/2633	Goudhoek	28 28	26 51	4750	2.35	10	1.39	10	10.40	19	2.38	6	0.32	4	0.02	1	0.02	1	0.01	1	0.00	0	0.60	6	3.77	12	0.30	5	21.56	75
328/726	15/2639	Olivine	28 06	26 55	4500	3.89	7	0.98	4	9.92	9	1.78	2	0.58	1	0.00	0	0.00	0	0.00	0	0.00	0	1.06	4	2.87	7	0.00	0	21.08	(34)
328/800	15/2646	Rietvlei	28 20	26 57	4730	2.22	5	2.75	8	7.80	9	2.31	5	0.71	2	0.00	0	0.00	0	0.00	0	0.00	0	1.43	4	2.54	7	0.25	1	20.01	(41)
328/838	-	Lucretia	28 28	26 58	-	1.36	3	1.44	5	9.45	14	2.01	4	0.44	1	0.00	0	0.00	0	0.00	0	0.00	0	0.83	2	2.35	4	0.00	0	17.88	(33)
329/1	16/2669	Whites (Portland)	28 01	27 01	4600	4.23	8	0.74	5	11.96	14	2.98	6	1.02	2	0.00	0	0.00	0	0.00	0	0.60	1	1.41	4	2.22	10	0.28	2	25.44	52
329/70	16/2670	Randjesfontein	28 10	27 03	4500	3.51	6	1.75	3	7.94	8	2.78	4	0.58	1	0.00	0	0.00	0	0.00	0	0.00	0	0.85	4	3.09	9	0.07	1	20.57	(36)
329/134	16/2683	Sandrivierspoort	28 14	27 05	4565	2.62	6	2.09	5	9.43	9	2.97	5	0.40	1	0.00	0	0.00	0	0.03	1	0.00	0	1.19	4	3.11	6	0.00	0	21.84	(37)
329/146	16/2679	Beddington	28 26	27 05	4731	2.13	9	1.55	6	7.47	14	2.02	7	0.50	2	0.00	0	0.00	0	0.02	1	0.00	0	0.70	3	3.07	10	0.06	1	17.52	53
329/215	16/2692	Ventersburg	28 05	27 08	4600	4.40	5	1.21	3	10.22	10	3.71	5	1.04	2	0.00	0	0.00	0	0.00	0	0.75	1	1.79	4	3.21	7	0.50	2	26.83	(39)
329/227	-	Allemanskraal (Sand-Vet. Dev. Scheme)	28 17	27 08	-	-	-	-	-	7.87	12	2.83	6	0.59	2	0.00	0	0.00	0	0.00	0	0.00	0	1.50	4	3.51	11	0.22	4	(16.52	39)
329/271	16/2700	Burnett Holme	28 01	27 10	4800	5.70	8	1.17	6	11.46	16	3.43	7	1.04	3	0.00	0	0.00	0	0.00	0	0.72	1	1.77	7	2.85	8	0.38	2	28.52	58
329/370	16/2720	Welgevonden	28 10	27 13	4600	4.84	6	1.75	4	11.31	14	5.31	5	0.15	1	0.00	0	0.00	0	0.00	0	0.50	1	1.42	4	3.81	7	0.54	2	29.63	(44)
329/470	16/2722	Bakensvlakte	28 20	27 16	4550	4.45	8	3.83	6	10.42	14	3.74	6	0.99	2	0.00	0	0.07	1	0.00	0	0.00	0	1.55	5	3.20	9	0.33	3	28.58	54
329/628	16/2733	Bella Vista	28 28	27 21	4700	3.36	7	3.12	7	8.40	8	3.16	6	0.53	2	0.00	0	0.00	0	0.00	0	0.00	0	0.94	3	2.08	5	0.74	2	22.33	(40)
329/700	16/2741	Skaapplaas	28 10	27 24	4850	3.21	5	1.89	4	7.84	15	4.27	7	0.95	2	0.00	0	0.00	0	0.07	1	0.55	1	1.12	5	3.86	10	0.65	3	24.41	53
329/783	16/2752	Rooikraal	28 03	27 27	4930	2.02	6	1.31	5	11.49	11	2.82	5	2.64	4	0.00	0	0.00	0	0.00	0	0.00	0	1.09	5	2.46	6	0.90	2	24.73	(44)
330/38	16/2767	Gordonia	28 08	27 32	5100	2.92	6	2.93	3	7.70	7	3.40	5	1.15	2	0.00	0	0.00	0	0.00	0	0.42	1	1.35	5	3.25	6	0.60	2	23.72	(37)
330/190	16/2785	Bethel	28 10	27 37	5089	2.83	6	0.97	4	7.92	13	2.60	5	1.08	2	0.00	0	0.00	0	0.00	0	0.96	1	0.80	4	3.48	8	0.08	2	20.72	(45)
330/199	16/2786	Senekal	28 19	27 37	4700	2.87	7	1.14	2	7.49	9	2.43	(3)	1.00	3	0.00	0	0.00	0	0.00	0	0.28	1	0.83	3	3.31	9	1.76	5	21.11	(42)
330/348	16/2798	Querriskop	28 18	27 42	4896	2.97	4	2.51	3	6.42	(4)	2.62	5	0.99	1	0.00	0	0.00	0	0.00	0	0.48	1	0.82	2	2.07	5	0.96	3	19.84	(28)
330/363	16/2800	Yarima (Vischgat)	28 03	27 43	5233	4.82	7	1.54	7	7.57	14	3.33	7	1.67	3	0.00	0	0.00	0	0.00	0	0.43	2	1.07	5	3.05	9	0.50	1	23.98	55
330/403	16/2803	Mignonette	28 13	27 44	4950	3.42	5	1.66	3	5.39	7	3.06	5	1.07	2	0.00	0	0.00	0	0.00	0	0.70	2	1.27	5	2.68	6	0.89	3	20.14	(38)
330/421	16/2806	Roodepoort	28 01	27 45	5147	4.47	9	3.27	8	6.98	13	3.94	6	1.86	3	0.00	0	0.00	0	0.05	1	0.59	2	1.50	7	2.88	9	0.47	4	26.91	62
330/537	16/2817M	Fraaiuitzicht	28 27	27 48	5400	3.59	7	1.51	5	6.99	10	4.16	8	1.18	2	0.00	0	0.00	0	0.03	1	0.10	2	1.75	6	0.77	5	0.61	4	20.69	50
330/573	16/2819	Wexford	28 03	27 50	5300	5.29	7	2.73	4	8.47	15	5.24	7	1.59	3	0.00	0	0.00	0	0.00	0	0.38	2	1.78	6	3.88	8	0.73	4	30.09	56
330/601	16/2820	Kerry	28 01	27 51	5065	3.54	4	1.85	4	7.95	9	3.92	3	2.30	4	0.00	0	0.00	0	0.00	0	0.27	1	1.72	4	4.54	7	0.58	2	26.67	(38)

RAINFALL –1948– REËNVAL

No.	STATION STASIE	S. Latitude S. Breedtegr	E. Longitude O. Lengtegr	Height Hoogte Feet Voet	Jan. Inches Duime	Jan. Days-Dae	Feb. Inches Duime	Feb. Days-Dae	Mar-Mrt Inches Duime	Mar-Mrt Days-Dae	April. Inches Duime	April. Days-Dae	May-Mei Inches Duime	May-Mei Days-Dae	Jun. Inches Duime	Jun. Days-Dae	Jul. Inches Duime	Jul. Days-Dae	Aug. Inches Duime	Aug. Days-Dae	Sept. Inches Duime	Sept. Days-Dae	Oct-Okt Inches Duime	Oct-Okt Days-Dae	Nov. Inches Duime	Nov. Days-Dae	Dec-Des Inches Duime	Dec-Des Days-Dae	Year-Jaar. Inches Duime	Year-Jaar. Days-Dae
330/602	16/2821 Huguenoot	28°02'	27°51'	5150	5.08	8	1.35	5	8.89	15	4.65	6	1.84	3	0.00	0	0.00	0	0.00	0	0.40	2	1.47	4	4.20	10	0.28	1	28.16	54
330/610	16/2822 Kopje Alleen	28 10	27 51	5000	3.49	5	2.83	3	5.21	6	3.30	3	1.04	1	0.00	0	0.00	0	0.00	0	0.81	1	1.08	2	2.33	5	0.64	1	20.73	(27)
330/750	16/2847 Rosendal	28 30	27 55	5500	3.55	9	1.23	5	8.45	15	3.41	7	1.28	2	0.00	0	0.08	1	0.03	1	0.15	2	2.50	6	2.14	8	0.47	4	23.29	60
330/797	16/2846 Paul Roux	28 17	27 57	5103	4.60	3	1.20	2	6.72	8	2.79	3	1.25	1	0.00	0	0.00	0	0.00	0	0.52	1	1.59	2	2.12	7	0.45	1	21.24	(28)
331/58	16/2859 Overdene	28 28	28 02	-	3.19	8	1.44	5	7.66	11	4.17	7	1.30	2	0.00	0	0.00	0	0.20	1	0.36	1	2.28	6	2.51	9	0.74	3	23.85	53
331/68	16/2862 Kaallaagte	28 08	28 03	5330	4.13	6	1.50	3	6.71	7	2.83	6	1.31	2	0.00	0	0.00	0	0.00	0	0.36	1	0.92	2	2.16	8	0.45	2	20.37	(37)
331/107	16/2867M Duikfontein	28 17	28 04	5250	3.80	9	1.25	5	5.78	15	2.83	7	1.32	2	0.00	0	0.05	1	0.04	1	0.94	2	1.15	5	1.95	9	0.75	5	19.86	61
331/271	16/2878 Vaalbank	28 01	28 10	5510	5.53	7	0.69	3	6.51	11	2.79	7	0.95	2	0.00	0	0.00	0	0.00	0	0.57	1	1.46	5	3.13	7	0.00	0	21.63	(43)
331/275	16/2879 Witbankfontein	28 05	28 10	5500	7.14	10	1.30	6	6.45	12	2.81	7	1.43	3	0.00	0	0.02	1	0.00	0	0.32	2	1.57	8	2.99	8	0.36	4	24.39	61
331/375	16/2880 The Outlook	28 15	28 13	5600	3.28	4	2.02	5	6.11	8	3.17	6	1.65	2	0.00	0	0.00	0	0.00	0	0.47	1	1.31	6	2.46	8	0.63	3	21.10	(43)
331/455	16/2896A Matjesvley	28 05	28 16	5350	4.39	5	1.03	1	7.04	11	2.85	6	1.05	2	0.00	0	0.00	0	0.00	0	0.70	2	1.85	5	2.85	6	0.69	2	22.45	(40)
331/554	16/2903 Bethlehem	28 14	28 19	5284	4.11	7	1.30	5	6.10	10	2.85	6	1.74	2	0.00	0	0.22	1	0.00	0	0.71	2	1.62	8	3.20	9	0.25	3	22.10	53
331/740	16/2914 Spitskrans	28 20	28 25	5700	3.71	7	1.60	5	7.77	8	2.69	5	3.05	4	0.00	0	0.00	0	0.07	1	0.72	2	1.32	5	3.06	8	0.55	3	24.54	(48)
331/794	16/2917 Susanna	28 14	28 27	5740	2.75	7	0.93	4	7.66	15	2.67	7	1.56	3	0.00	0	0.17	2	0.00	0	0.39	2	2.52	7	2.99	8	0.75	4	22.39	59
331/828	16/2917M Nil Desperandum	28 18	28 28	-	2.15	6	1.34	6	7.63	9	3.30	7	1.64	3	0.00	0	0.00	0	0.00	0	0.65	2	1.55	7	2.75	7	0.52	4	21.53	51
332/120	16/2928 Groenland	28 30	28 34	5900	2.76	6	1.77	7	4.70	9	3.69	7	1.57	2	0.00	0	0.00	0	0.00	0	0.47	2	2.22	6	2.96	6	0.77	7	20.91	52
332/201	16/2927 Kleinfontein	28 21	28 37	5600	3.03	8	1.29	6	6.44	10	2.50	7	1.64	2	0.00	0	0.02	1	0.00	0	0.97	1	1.75	5	2.27	6	0.87	4	20.78	50
332/206	16/2937 De Brug	28 26	28 37	6000	3.66	7	1.68	6	7.40	14	3.64	7	0.48	1	0.00	0	0.00	0	0.00	0	0.48	1	2.77	7	3.70	10	0.52	4	24.33	57
332/326	16/2948 Eerste Geluk	28 26	28 41	5593	3.97	7	0.94	4	6.93	10	4.23	7	1.53	3	0.00	0	0.00	0	0.09	1	0.71	2	1.70	6	2.21	7	1.52	4	23.83	51
332/349	16/2947 Kestell	28 19	28 42	5600	6.22	8	1.19	4	7.41	10	2.25	5	1.60	2	0.00	0	0.03	1	0.00	0	0.63	2	1.15	4	2.75	7	0.62	2	23.85	(45)
332/512	16/2951 Stanley Vale	28 02	28 48	5450	4.65	7	1.82	5	6.43	12	1.90	5	0.00	0	0.00	0	0.00	0	0.00	0	1.40	2	1.98	7	3.39	6	1.00	2	22.57	(46)
332/583	16/2959 Theba-Bulois	28 13	28 50	5300	4.87	8	1.38	4	8.16	17	2.82	7	1.01	2	0.00	0	0.21	1	0.00	0	0.73	2	1.37	6	3.70	12	0.64	5	24.89	64
332/591	17/3065A Rietlaagte	28 21	28 50	4800	3.61	8	2.40	3	10.50	10	2.66	-	1.30	3	0.00	0	0.00	0	0.00	0	0.55	1	1.80	3	1.75	3	0.96	2	25.53	(33)
332/614	16/2963 Aberfeldy (P.O.)	28 14	28 51	-	4.92	9	1.63	6	7.68	12	2.89	6	0.97	2	0.00	0	0.20	1	0.00	0	0.73	2	1.39	5	3.92	9	0.64	4	24.97	(56)
332/663	16/2966 Cairnsmore	28 03	28 53	5300	5.23	8	1.63	8	6.47	18	1.68	5	0.06	1	0.00	0	0.02	1	0.00	0	1.64	2	1.72	6	3.14	12	0.95	6	22.54	67
332/734	16/2966A Doone	28 14	28 55	5500	5.61	8	1.56	5	7.38	17	2.91	6	2.16	3	0.00	0	0.00	0	0.00	0	0.74	2	1.34	5	4.86	9	0.83	6	27.39	61
333/51	17/2973 Rosedale	28 21	29 02	5300	4.88	8	2.20	4	7.43	11	2.51	5	1.19	2	0.00	0	0.00	0	0.00	0	0.63	2	1.44	5	2.63	4	1.08	2	23.99	(43)
333/120	17/2974B Newleads	28 30	29 04	5800	7.23	9	4.29	5	6.16	10	1.95	4	0.92	1	0.00	0	0.00	0	0.15	1	0.96	2	3.57	7	2.42	4	2.57	7	30.22	(50)
333/291	17/2988A Walton Siding	28 21	29 10	5300	5.20	7	1.91	4	6.18	4	1.71	2	0.66	1	0.00	0	0.00	0	0.00	0	0.73	2	2.11	7	2.29	3	1.10	2	21.89	(32)
333/485	17/3000 Waschklip	28 05	29 17	5800	3.07	7	3.33	8	4.21	10	2.46	7	0.81	3	0.00	0	0.00	0	0.00	0	1.82	2	1.48	4	4.14	9	0.82	5	22.14	55
333/804	17/3023 Wyford	28 24	29 27	5000	8.02	10	6.26	8	7.82	11	2.07	6	0.77	3	0.00	0	0.05	2	0.00	0	1.37	4	3.10	9	3.56	7	3.10	10	36.12	70
334/176	17/3039 Noorside	28 24	29 36	4000	5.20	9	2.99	6	4.49	9	2.56	5	0.40	1	0.00	0	0.09	2	0.00	0	1.05	2	3.78	6	3.51	7	2.36	10	26.43	(57)
334/678	17/3086 Klaaslaagte	28 18	29 53	3700	8.35	10	3.23	6	5.47	9	2.68	5	0.00	0	0.00	0	0.09	1	0.00	0	0.93	4	3.68	9	2.44	6	2.72	9	29.59	59
334/761	17/3107B Mon Repos	28 11	29 56	4300	7.82	13	2.44	6	5.84	10	1.29	4	0.27	1	0.00	0	0.08	1	0.00	0	2.06	4	2.95	9	2.56	9	6.08	11	31.39	68
334/825	17/3106 Balbrogie	28 15	29 58	3300	6.87	17	2.55	7	4.01	14	0.65	3	0.95	3	0.00	0	0.09	2	0.00	0	1.55	4	3.99	7	3.00	11	4.08	11	27.74	79

RAINFALL -1948- REËNVAL

No.	Old Number / Nommer	STATION STASIE	S. Latitude / S. Breedtegr	E. Longitude / O. Lengtegr	Height / Hoogte Feet / Voet	Jan. Inches / Duime	Jan. Days-Dae	Feb. Inches / Duime	Feb. Days-Dae	Mar-Mrt Inches / Duime	Mar-Mrt Days-Dae	April. Inches / Duime	April. Days-Dae	May-Mei Inches / Duime	May-Mei Days-Dae	Jun. Inches / Duime	Jun. Days-Dae	Jul. Inches / Duime	Jul. Days-Dae	Aug. Inches / Duime	Aug. Days-Dae	Sept. Inches / Duime	Sept. Days-Dae	Oct-Okt Inches / Duime	Oct-Okt Days-Dae	Nov. Inches / Duime	Nov. Days-Dae	Dec-Des Inches / Duime	Dec-Des Days-Dae	Year-Jaar. Inches / Duime	Year-Jaar. Days-Dae
335/98	17/3093	Struisvogelpoort	28°08'	30°04'	4800	7.93	15	4.36	8	5.20	11	1.13	5	0.37	2	0.00	0	0.00	0	0.05	1	1.44	5	6.03	8	2.89	9	6.58	12	35.98	76
335/250	17/3104C	Glencoe	28 10	30 09	4300	8.28	12	5.49	7	5.40	12	1.42	5	0.25	1	0.00	0	0.00	0	0.00	0	1.55	3	3.76	9	2.73	6	3.52	8	32.40	63
335/400	17/3109	Dundee	28 10	30 14	4114	5.79	13	5.05	7	3.86	10	1.20	4	0.20	2	0.00	0	0.00	0	0.00	0	1.11	4	3.04	10	3.33	11	3.40	11	26.98	72
335/620	17/3116	Swarteater	28 20	30 21	4500	5.10	9	3.70	5	3.11	8	1.58	3	0.61	2	0.00	0	0.00	0	0.00	0	1.09	3	4.13	8	3.05	5	3.27	9	25.74	52
335/746	17/3133	Helpmekaar	28 26	30 25	4900	5.63	11	4.90	6	3.97	8	2.51	5	0.00	0	0.00	0	0.00	0	0.00	0	1.33	3	4.82	8	6.13	9	5.77	10	35.06	60
336/16	17/3143M	River View	28 16	30 31	-	2.90	11	4.17	8	1.50	5	1.41	4	0.39	1	0.00	0	0.00	0	0.02	1	1.16	4	3.21	10	2.84	8	3.42	14	21.02	66
336/59	17/3147	Waldheim	28 29	30 32	3578	4.92	9	3.47	6	4.40	7	1.97	4	0.00	0	0.00	0	0.00	0	0.00	0	0.74	2	4.68	6	3.58	6	4.15	9	27.91	(49)
336/283	17/3161	Nqutu	28 13	30 40	4350	3.98	8	4.86	6	3.84	8	1.47	5	0.21	1	0.00	0	0.00	0	0.00	0	1.24	2	4.84	9	3.87	7	4.25	7	28.56	(53)
336/292	17/3159A	Isandhlwana	28 22	30 40	4060	2.63	9	3.79	8	3.75	8	1.84	5	0.02	1	0.21	1	0.00	0	0.00	0	0.88	3	5.48	9	4.26	10	3.68	9	26.54	63
336/594	17/3179A	Rondspring	28 24	30 50	4200	1.68	2	4.00	3	4.48	4	3.14	4	0.00	0	0.00	0	0.00	0	0.00	0	0.81	1	4.32	8	4.35	6	3.88	9	26.66	(37)
336/704	17/3193	Swartkop	28 14	30 54	3400	1.72	9	3.02	7	4.47	8	2.04	6	0.15	1	0.00	0	0.00	0	0.00	0	1.13	4	5.79	9	4.53	4	1.82	4	24.67	52
336/863	17/3199M	Babanango 473	28 23	31 59	-	4.31	8	3.29	8	3.95	5	2.96	9	0.16	1	0.00	0	0.00	0	0.00	0	0.89	2	3.58	9	5.23	7	3.10	9	27.47	58
337/6	17/3213M	Goedgeloof	28 06	31 01	-	1.44	7	2.93	6	3.62	7	1.93	7	0.09	1	0.00	0	0.00	0	0.00	0	1.41	3	5.08	7	4.21	7	4.05	8	24.76	(53)
337/143	18/3226	Babanango	28 23	31 05	4260	2.93	4	2.50	3	4.47	10	2.33	6	0.14	1	0.00	0	0.00	0	0.30	3	1.45	4	4.39	12	4.94	12	3.50	7	26.95	(62)
337/148	17/3200	Helverdiend No. 66	28 28	31 05	3420	2.10	8	3.63	9	3.66	8	3.38	10	0.22	1	0.00	0	0.00	0	0.00	0	0.76	4	4.04	11	3.30	10	3.31	11	24.40	72
337/150	18/3227M	Wonderdraai	28 30	31 05	-	2.24	8	4.12	11	4.29	12	2.90	10	0.27	2	0.28	1	0.12	2	0.22	3	1.00	6	4.01	13	3.60	13	3.70	12	26.75	93
337/631	18/3236A	Surprise Store	28 11	31 15	3387	2.33	4	2.01	2	4.15	6	2.27	4	0.00	0	0.00	0	0.00	0	0.00	0	1.77	5	4.08	8	4.15	4	4.12	6	24.88	(39)
337/632	18/3240	Overvloed	28 22	31 21	1750	1.58	4	3.16	9	0.90	6	1.22	7	0.13	2	0.00	0	0.00	0	0.20	3	0.70	5	3.93	7	3.30	8	1.90	6	17.02	57
337/628	18/3245A	Ntonjaneni	28 28	31 21	-	3.75	7	4.50	7	2.72	8	2.08	8	0.00	0	0.00	0	0.00	0	0.00	0	0.98	4	3.61	11	4.51	7	3.42	12	25.56	64
337/795	18/3247	Mahlabatini	28 15	31 27	2765	3.56	8	2.78	9	3.70	10	1.54	6	0.13	1	0.00	0	0.00	0	0.22	2	1.64	5	3.58	12	4.13	13	1.60	12	22.88	78
338/797	18/3276M	Magana Research Station (Sub-station)	28 17	31 57	-	1.90	6	2.41	9	0.79	5	3.40	7	0.00	0	0.00	0	0.00	0	0.00	0	2.25	4	1.82	6	3.98	6	1.29	4	17.84	47
339/65	18/3285	Potters Camp (Hluhluwe (Game Reserve)	28 05	32 03	1483	2.35	7	3.47	8	4.72	12	1.55	5	0.35	1	0.00	0	0.00	0	0.00	0	2.53	4	1.87	9	4.26	10	1.18	5	22.28	(61)
339/352	18/3295	Kangela	28 22	32 12	250	3.22	7	4.00	12	2.66	10	3.52	9	0.10	3	0.05	1	0.00	0	0.27	4	2.18	5	1.19	7	3.23	8	2.00	9	22.52	75
339/415	18/3296	Hillfarm	28 25	32 14	250	4.26	14	4.27	14	4.25	14	4.38	12	0.46	2	0.14	2	0.06	2	0.34	9	2.55	8	2.55	14	3.46	15	2.78	12	29.50	118
339/440	18/3298	Palm Ridge	28 20	32 15	220	2.54	8	4.61	12	3.46	9	3.66	10	0.25	2	0.08	1	0.09	1	0.12	3	3.10	7	1.47	11	3.49	13	2.09	9	24.96	86
339/441	18/3303	Dukuduku Forest	28 21	32 15	230	2.40	7	4.28	10	4.51	13	3.58	11	0.54	3	0.11	1	0.11	1	0.23	4	3.03	5	1.71	11	3.93	10	3.45	10	27.88	86
339/483	18/3300	Hluhluwe Lot 40	28 03	32 17	300	1.27	4	5.32	10	7.34	13	1.96	5	0.10	1	0.00	0	0.00	0	0.00	0	2.17	4	1.27	6	3.60	8	2.28	8	25.31	(59)
339/502	18/3302A	St. Lucia Estuary	28 22	32 17	230	2.42	-	1.88	-	2.33	-	3.73	-	0.14	-	0.11	-	0.07	-	0.21	-	2.60	-	1.52	-	2.58	-	2.45	-	20.04	-
339/598	18/3304	Eloa	28 28	32 18	50	4.68	7	6.44	15	3.67	15	4.55	10	0.51	6	0.54	2	0.10	1	0.72	6	3.38	6	2.79	9	3.37	10	2.53	11	33.28	98
339/705	18/3306	St. Lucia Lake	28 15	32 24	-	2.69	5	1.61	5	5.45	9	2.22	7	0.41	2	0.09	1	0.19	1	0.01	1	2.74	5	2.70	5	3.26	4	1.68	2	23.05	(47)
339/720	18/3307	Cape St. Lucia	28 30	32 24	-	2.50	7	3.76	14	7.14	21	4.33	12	3.21	7	1.21	4	0.76	5	2.09	10	3.91	9	2.24	12	4.08	15	2.91	14	38.14	130
355/633	13/2194M	Jones	27 55	22 22	-	1.31	3	3.43	7	5.92	7	1.49	2	0.00	0	0.00	0	0.00	0	0.00	0	0.00	0	0.50	2	0.10	1	0.42	3	13.17	(25)
356/261	13/2202A	Engelsby	27 51	22 39	-	0.64	3	2.91	6	3.37	8	2.12	2	0.00	0	0.00	0	0.00	0	0.00	0	0.00	0	0.00	0	0.41	2	0.47	3	9.92	(24)

RAINFALL -1948- REËNVAL

No.	STATION STASIE	S. Latitude S. Breedtegr	E. Longitude O. Lengtegr	Height Hoogte Feet Voet	Jan. Inches Duime	Jan. Days-Dae	Feb. Inches Duime	Feb. Days-Dae	Mar-Mrt Inches Duime	Mar-Mrt Days-Dae	April. Inches Duime	April. Days-Dae	May-Mei Inches Duime	May-Mei Days-Dae	Jun. Inches Duime	Jun. Days-Dae	Jul. Inches Duime	Jul. Days-Dae	Aug. Inches Duime	Aug. Days-Dae	Sept. Inches Duime	Sept. Days-Dae	Oct-Okt Inches Duime	Oct-Okt Days-Dae	Nov. Inches Duime	Nov. Days-Dae	Dec-Des Inches Duime	Dec-Des Days-Dae	Year-Jaar. Inches Duime	Year-Jaar. Days-Dae
356/272	13/2203 Hitchan	27°32'	22°40'	-	0.37	1	3.20	6	4.40	6	2.46	2	0.00	0	0.00	0	0.00	0	0.00	0	0.00	0	0.00	0	0.70	2	0.00	0	11.13	(17)
356/285	13/2219 Hopkins	27 45	22 40	4500	1.73	4	4.01	7	3.03	7	1.92	5	0.12	1	0.00	0	0.00	0	0.00	0	0.00	0	0.14	2	0.49	2	0.38	1	11.82	29
356/504	13/2214A Neylan	27 54	22 47	-	0.23	3	2.67	11	4.64	9	1.97	5	0.05	1	0.00	0	-	-	0.00	0	0.00	0	0.30	1	0.15	1	0.74	2	(10.75	33)
356/712	13/2220 Smythe	27 52	22 54	4200	2.50	1	2.89	8	4.48	9	2.58	3	0.00	0	0.30	1	0.00	0	0.00	0	0.00	0	0.00	0	0.20	2	0.00	0	12.95	24
357/413	14/2241 Khosis	27 53	23 14	-	1.45	6	2.30	6	3.41	8	1.73	3	0.20	1	0.00	0	0.00	0	0.00	0	0.00	0	0.37	1	0.65	2	0.27	1	10.28	(28)
357/592	14/2238 Brankses	27 52	23 20	-	2.14	6	3.86	8	3.22	6	1.08	2	0.00	0	0.00	0	0.00	0	0.00	0	0.00	0	0.00	0	0.69	3	0.32	2	11.31	(27)
357/774	14/2244A Greyling	27 54	23 26	-	2.44	4	2.23	3	3.49	4	1.48	2	0.00	0	0.00	0	0.00	0	0.00	0	0.00	0	0.12	1	0.44	9	0.54	2	10.74	(25)
358/263	14/2248A Nelsonsfontein	27 53	23 39	-	2.06	6	3.80	7	4.68	8	1.48	3	0.00	0	0.00	0	0.00	0	0.00	0	0.00	0	0.10	2	0.27	2	0.17	1	12.56	29
358/268	14/2248B Mount Carmel	27 58	23 39	-	1.17	4	3.64	8	4.86	11	1.29	3	0.07	1	0.00	0	0.00	0	0.00	0	0.00	0	0.70	1	1.28	5	0.50	1	13.51	34
358/307	14/2249A Van Rooyensvlei	27 37	23 41	-	5.22	6	3.93	7	5.69	6	1.09	1	0.00	0	0.00	0	0.00	0	0.00	0	0.00	0	0.00	0	0.53	2	0.00	0	16.46	(22)
358/349	14/2251 Gesima	27 49	23 42	-	0.99	4	3.09	9	6.16	10	1.05	2	0.00	0	0.00	0	0.00	0	0.00	0	0.00	0	0.10	1	0.12	2	0.48	2	11.99	(30)
358/403	14/2250B Platklip	27 43	23 44	-	2.06	3	4.49	6	10.97	9	1.28	2	0.00	0	0.00	0	0.00	0	0.00	0	0.00	0	0.00	0	0.15	1	0.00	0	18.95	(21)
358/893	14/2267A Standard Pan	27 53	24 00	-	0.27	2	3.25	7	3.75	10	1.66	4	0.00	0	0.00	0	0.00	0	0.00	0	0.00	0	0.23	1	0.84	2	0.78	2	10.68	(28)
359/41	14/2269M Vlakfontein	27 41	24 02	-	2.19	5	2.62	7	4.83	8	1.11	2	0.00	0	0.00	0	0.00	0	0.00	0	0.00	0	0.35	3	1.27	6	0.59	2	12.86	(33)
359/268	14/2278B Kareepan	27 58	24 09	-	1.58	5	2.24	10	5.76	11	1.36	3	0.00	0	0.00	0	0.00	0	0.00	0	0.00	0	0.33	1	0.04	1	0.37	1	11.68	(32)
359/304	14/2278A Reivilo	27 34	24 11	-	1.44	3	3.79	6	6.65	9	1.10	2	0.05	1	0.00	0	0.00	0	0.00	0	0.00	0	0.75	2	1.31	6	0.51	2	15.60	(31)
359/459	14/2281 Vogelstruismak	27 39	24 16	-	3.11	5	3.61	10	8.03	12	0.00	0	0.00	0	0.00	0	0.00	0	0.00	0	0.00	0	0.59	3	1.19	5	0.63	2	17.16	37
359/569	14/2284 Knockburragh	27 59	24 19	-	2.46	6	2.26	8	7.97	13	1.94	5	0.00	0	0.00	0	0.00	0	0.00	0	0.00	0	0.12	1	2.37	6	0.21	2	17.33	41
359/808	14/2285J Klein Boetsap	27 58	24 27	-	2.08	7	3.28	10	6.26	9	1.70	4	0.00	0	0.00	0	0.00	0	0.00	0	0.00	0	0.23	2	2.35	5	0.42	3	16.32	40
360/204	14/2287A Kapache Drift	27 54	24 37	-	2.33	6	1.18	5	9.55	11	0.91	2	0.00	0	0.02	1	0.00	0	0.00	0	0.00	0	0.38	3	1.38	6	1.53	2	17.28	36
360/483	14/2299M Taungs (Irrigation)	27 33	24 47	-	1.57	11	3.48	11	6.68	11	2.31	6	0.08	1	0.00	0	0.00	0	0.00	0	0.00	0	0.60	3	2.73	10	0.69	3	18.14	56
360/595	14/2314A Vaalharts	27 55	24 50	-	1.26	7	2.35	10	7.71	14	0.85	3	0.38	1	0.03	1	0.00	0	0.00	0	0.00	0	0.51	3	2.57	8	1.07	6	16.73	53
360/597	14/2288B Vaalharts Experimental Station	27 57	24 50	-	2.70	7	2.91	7	7.43	(12)	0.97	2	0.16	1	0.00	0	0.00	0	0.00	0	0.00	0	0.50	1	1.68	3	0.89	2	17.24	(35)
360/866	14/2329 Bethanie	27 56	24 59	-	3.13	5	1.00	3	7.56	6	0.00	0	0.38	1	0.00	0	0.00	0	0.00	0	0.00	0	0.40	1	3.59	5	0.00	0	16.06	(21)
361/61	15/2338M Sweetwilliam	27 31	25 03	-	4.97	7	2.48	7	5.82	8	1.37	1	0.41	1	0.00	0	0.00	0	0.00	0	0.00	0	1.45	1	3.78	5	0.41	1	20.69	(31)
361/133	15/2343A Orlando Park	27 43	25 05	-	3.55	8	2.88	8	4.31	9	1.26	4	0.00	0	0.00	0	0.00	0	0.00	0	0.00	0	0.45	3	2.96	8	0.41	1	15.82	(41)
361/163	15/2348 Vlaklaagte (Neilsonton)	27 43	25 06	-	3.37	8	2.01	7	5.06	9	1.18	4	0.00	0	0.00	0	0.00	0	0.00	0	0.00	0	0.52	3	3.53	8	0.36	1	16.03	(40)
361/285	15/2361 De Hoop	27 45	25 10	-	3.67	8	2.72	6	4.15	7	0.77	2	0.25	1	0.00	0	0.00	0	0.00	0	0.00	0	0.50	3	3.47	7	0.72	4	16.25	(38)
361/295	15/2358 Christiana	27 55	25 10	-	2.50	10	3.22	9	4.40	11	1.00	4	0.12	1	0.00	0	0.00	0	0.00	0	0.00	0	0.22	1	3.63	8	0.31	2	15.40	46
361/354	15/2364 Stowlands	27 54	25 12	-	3.02	9	4.39	13	3.66	11	0.73	3	0.10	1	0.00	0	0.00	0	0.00	0	0.00	0	0.31	1	3.39	8	0.34	2	15.94	48
361/793	15/2407 Lapdoorns	27 43	25 27	-	1.80	8	4.14	12	4.77	13	2.30	3	0.70	1	0.07	2	0.00	0	0.00	0	0.00	0	0.81	4	2.03	11	0.62	4	17.23	58
362/2	15/2413 Bosmansfontein	27 32	25 31	-	3.75	7	1.70	5	7.14	8	2.72	4	0.00	0	0.00	0	0.00	0	0.00	0	0.00	0	1.93	3	-	-	0.16	1	(17.40	28)
362/159	15/2431 Bloemhof	27 39	25 36	-	4.15	6	3.26	11	5.49	8	2.09	3	0.21	1	0.00	0	0.00	0	0.00	0	0.00	0	1.49	3	1.84	8	0.51	2	19.04	(42)
362/466	15/2454 Beestekraal	27 46	25 46	-	3.04	7	2.13	7	5.89	11	2.18	3	0.40	2	0.00	0	0.00	0	0.00	0	0.00	0	1.40	4	2.60	11	0.26	3	17.90	48
362/710	15/2469 Hoopstad	27 50	25 54	-	4.97	9	2.36	10	7.39	15	2.11	3	0.43	2	0.00	0	0.00	0	0.00	0	0.00	0	1.29	4	1.80	9	0.10	3	20.65	55

RAINFALL –1948– REËNVAL

No.	Old Number Ou Nommer	STATION STASIE	S. Latitude S. Breedtegr	E. Longitude O. Lengtegr	Height Hoogte Feet Voet	Jan. Inches Duime	Jan. Days-Dae	Feb. Inches Duime	Feb. Days-Dae	Mar-Mrt Inches Duime	Mar-Mrt Days-Dae	April. Inches Duime	April. Days-Dae	May-Mei Inches Duime	May-Mei Days-Dae	Jun. Inches Duime	Jun. Days-Dae	Jul. Inches Duime	Jul. Days-Dae	Aug. Inches Duime	Aug. Days-Dae	Sept. Inches Duime	Sept. Days-Dae	Oct-Okt Inches Duime	Oct-Okt Days-Dae	Nov. Inches Duime	Nov. Days-Dae	Dec-Des Inches Duime	Dec-Des Days-Dae	Year-Jaar. Inches Duime	Year-Jaar. Days-Dae
362/862	15/2465	Wintersvlei	27°52'	25°59'	-	3.96	10	1.96	8	10.56	11	2.62	5	0.41	1	0.00	0	0.00	0	0.00	0	0.00	0	1.29	7	1.72	8	0.21	4	22.73	54
363/213	15/2502	Doornbult	27 33	26 08	-	5.47	10	0.73	6	7.57	13	2.06	7	0.06	1	0.07	1	0.00	0	0.00	0	0.00	0	2.05	6	1.11	10	0.15	2	19.27	56
363/236	15/2507A	Nooitgedacht	27 56	26 08	-	2.80	5	1.39	2	9.43	6	1.52	3	0.20	1	0.00	0	0.00	0	0.00	0	0.00	0	0.86	3	1.59	3	0.00	0	17.89	(23)
363/451	15/2553	Hendrik Theron	27 31	26 16	-	5.44	8	0.59	3	4.69	9	1.81	2	0.25	1	0.00	0	0.00	0	0.00	0	0.00	0	2.52	4	2.42	8	0.25	1	17.97	(36)
363/470	15/2537	Rietvlei	27 50	26 16	-	4.82	8	1.48	2	8.13	13	2.44	5	0.47	1	0.00	0	0.00	0	0.00	0	0.00	0	1.23	4	1.55	6	0.09	1	20.21	(40)
363/614	15/2550	Vogelstruispan	27 44	26 21	-	4.87	8	2.66	5	7.51	13	2.93	4	0.24	1	0.00	0	0.00	0	0.00	0	0.09	1	2.48	6	3.12	8	0.00	0	23.90	46
363/651	15/2554	Wesselsbron	27 51	26 22	-	4.03	8	1.68	6	6.91	13	1.71	6	0.68	2	0.00	0	0.00	0	0.00	0	0.04	1	1.68	4	1.36	6	0.00	0	18.09	46
363/868	15/2564	Roopvlei	27 58	26 29	-	4.29	8	1.28	5	10.15	13	3.91	5	0.60	2	0.00	0	0.00	0	0.00	0	0.00	0	1.50	6	2.04	12	0.10	1	23.87	52
364/93	15/2576	Hanoverspan	27 33	26 34	-	4.92	6	1.57	3	6.70	10	3.93	4	0.10	1	0.00	0	0.00	0	0.00	0	0.00	0	2.87	6	3.17	6	0.37	1	23.63	(37)
364/119	15/2580A	Mahemspruit	27 59	26 34	-	3.79	11	1.34	6	13.28	14	3.10	7	0.62	2	0.00	0	0.00	0	0.00	0	0.03	1	1.16	6	1.80	9	0.13	2	25.25	58
364/322	15/2599	Odendaalsrust	27 52	26 41	-	3.83	8	1.80	5	11.77	13	2.85	5	0.92	2	0.00	0	0.00	0	0.00	0	0.24	1	1.64	3	1.69	6	0.26	1	25.00	(44)
364/463	15/2609	Grootspruit	27 43	26 46	-	4.25	8	1.29	6	10.54	19	4.06	9	0.56	4	0.02	1	0.05	2	0.00	0	0.06	2	2.00	10	2.41	14	0.67	4	25.91	79
364/562	15/2618	Newlands No. 42	27 52	26 49	-	4.17	7	1.21	4	11.40	12	3.45	5	0.14	1	0.00	0	0.00	0	0.00	0	0.00	0	2.12	5	1.76	6	0.28	2	24.53	(42)
365/58	16/2678	Hennesman	27 58	27 02	-	4.57	7	0.13	1	15.37	11	3.13	7	1.16	3	0.00	0	0.00	0	0.00	0	0.24	1	1.85	5	1.70	6	0.36	2	28.51	(43)
365/143	16/2675	Holfontein	27 53	27 05	-	4.51	10	0.51	3	13.09	17	4.52	8	1.00	4	0.00	0	0.02	1	0.01	1	0.02	1	1.60	6	1.44	9	0.61	2	27.32	62
365/369	-	Kroonstad Railway Nurseries	27 39	27 13	-	-	-	0.11	1	7.92	20	2.67	8	0.51	3	0.08	1	0.00	0	0.00	0	0.30	2	2.22	13	2.57	13	0.43	2	(16.81	63)
365/396	16/2713A	Kroonstad (Summer Cereal)	27 36	27 14	-	2.76	9	1.24	8	6.01	17	2.79	10	0.22	4	0.01	1	0.00	0	0.00	0	0.28	2	1.78	13	2.49	11	0.46	3	18.04	78
365/400	16/2714	Kroonstad Parks	27 40	27 14	-	3.47	10	3.04	9	7.79	19	2.74	7	0.54	3	0.05	1	0.01	1	0.00	0	0.27	2	2.35	10	2.85	14	0.52	4	23.63	80
365/400A	16/2715	Kroonstad Convent	27 40	27 14	-	3.06	6	1.37	8	9.01	14	3.11	7	3.06	6	0.06	1	0.00	0	0.00	0	0.24	1	1.92	6	2.17	9	0.65	2	24.65	60
365/409	16/2717	Leeuwspruit West	27 49	27 14	-	4.19	9	1.08	4	7.78	13	3.08	8	0.68	1	0.00	0	0.00	0	0.00	0	0.22	2	1.66	7	2.28	10	0.54	3	21.51	57
365/444	16/2721A	Smartkopje	27 54	27 15	-	3.77	7	1.48	5	11.29	21	4.26	6	0.87	3	0.00	0	0.10	1	0.00	0	0.10	1	2.17	6	2.13	7	0.94	2	27.11	(49)
365/512	16/2726	Tweespruit 386	27 32	27 18	-	4.00	5	1.21	5	6.36	(9)	2.12	5	0.26	1	0.00	0	0.00	0	0.00	0	1.08	2	2.12	6	1.90	7	0.00	0	19.05	(40)
366/119	16/2779	Wesselsdeel	27 59	27 34	-	3.65	9	2.88	4	10.12	11	2.54	5	0.57	1	0.00	0	0.00	0	0.00	0	0.15	1	1.17	4	2.16	6	0.00	0	23.24	(41)
366/188	16/2787A	Uitkyk	27 38	27 37	-	2.40	5	2.83	4	8.33	12	1.45	3	0.66	2	0.00	0	0.00	0	0.00	0	0.59	1	2.08	6	2.54	5	0.26	1	21.14	(39)
366/197	16/2788	Van Dykskraal	27 47	27 37	-	2.43	7	1.83	6	8.43	17	3.49	5	0.68	2	0.00	0	0.17	1	0.00	0	0.50	3	1.88	7	3.61	8	0.22	2	23.24	58
366/303	16/2797	Edenville	27 33	27 41	-	3.10	10	2.01	9	9.20	18	2.12	6	0.50	3	0.08	1	0.02	1	0.01	1	2.09	2	2.30	10	2.55	10	0.11	1	24.09	72
366/359	16/2797M	Milpunt	27 59	27 42	-	3.59	8	1.47	4	7.26	14	3.64	6	1.36	2	0.00	0	0.00	0	0.00	0	0.60	2	1.44	6	2.84	8	0.31	2	22.51	52
366/371	16/2802	Waalhoek	27 41	27 43	-	2.78	4	0.57	2	10.22	12	3.14	5	0.36	1	0.00	0	0.00	0	0.00	0	0.50	1	2.61	6	2.38	7	0.00	0	22.56	(38)
366/471	16/2805	Kleinfontein	27 51	27 46	-	3.46	8	2.57	7	7.05	10	3.61	6	0.92	3	0.00	0	0.00	0	0.00	0	0.85	2	2.14	6	2.90	7	0.00	0	23.50	(49)
366/517	16/2816A	Springvale	27 37	27 48	-	3.78	6	1.08	6	9.86	13	2.61	4	0.48	1	0.00	0	0.00	0	0.00	0	1.70	2	1.50	3	1.22	3	0.00	0	22.23	(38)
366/529	16/2813	Kismet Estate	27 49	27 48	-	2.89	8	1.34	6	5.68	12	3.20	6	1.71	3	0.00	0	0.00	0	0.00	0	0.28	2	2.04	6	2.26	6	0.00	0	19.40	(49)
366/567	16/2817	Blosmhoek	27 57	27 49	-	2.34	4	2.30	5	8.57	13	3.64	5	1.28	3	0.00	0	0.00	0	0.00	0	0.36	1	1.20	3	3.52	7	0.00	0	23.21	(41)
366/710	16/2833	Moolhoek	27 50	27 54	-	2.91	10	1.17	8	5.48	13	2.80	7	0.78	2	0.00	0	0.15	1	0.00	0	0.33	2	1.99	8	2.35	8	0.37	4	18.33	63
366/735	16/2830	Oatlands	27 45	27 55	-	2.43	4	1.11	7	7.20	11	2.63	4	0.62	2	0.00	0	0.00	0	0.00	0	0.57	2	2.36	8	2.34	8	0.00	0	19.26	(46)

RAINFALL –1948– REËNVAL

No.	STATION STASIE		S. Latitude S. Breedtegr	E. Longitude O. Lengtegr	Height Hoogte Feet Voet	Jan. Inches Duime	Jan. Days-Dae	Feb. Inches Duime	Feb. Days-Dae	Mar-Mrt Inches Duime	Mar-Mrt Days-Dae	April. Inches Duime	April. Days-Dae	May-Mei Inches Duime	May-Mei Days-Dae	Jun. Inches Duime	Jun. Days-Dae	Jul. Inches Duime	Jul. Days-Dae	Aug. Inches Duime	Aug. Days-Dae	Sept. Inches Duime	Sept. Days-Dae	Oct-Okt Inches Duime	Oct-Okt Days-Dae	Nov. Inches Duime	Nov. Days-Dae	Dec-Des Inches Duime	Dec-Des Days-Dae	Year-Jaar. Inches Duime	Year-Jaar. Days-Dae
366/743	16/2837	Lindley	27°53'	27°55'	-	3.71	6	2.39	17	8.22	15	3.57	7	1.15	3	0.00	0	0.12	1	0.00	0	0.56	1	2.26	7	3.91	8	0.41	7	26.30	72
366/811	16/2850	Roodekop	27 31	27 58	-	4.05	8	2.42	6	8.26	18	1.71	6	0.42	4	0.00	0	0.00	0	0.00	0	1.84	2	2.02	8	0.97	10	1.70	6	23.39	68
366/846	16/2855A	Danielsrust	27 36	27 59	-	4.12	8	1.72	6	8.79	14	1.72	4	0.30	2	0.00	0	0.00	0	0.00	0	2.50	2	2.44	8	2.68	7	1.02	3	25.29	54
366/872	16/2840A	Gertruida	27 32	28 00	-	4.79	9	1.47	7	7.90	20	2.38	6	0.39	3	0.00	0	0.00	0	0.00	0	1.86	2	2.42	10	2.87	10	2.04	8	26.12	75
367/66	16/2866	Languedoc	27 36	28 03	-	3.46	5	1.18	4	9.60	12	1.45	3	0.51	2	0.00	0	0.00	0	0.00	0	1.95	2	2.15	6	2.62	6	0.00	0	22.92	(40)
367/167	16/2873	Korte	27 47	28 06	-	3.96	10	1.64	10	7.99	13	2.75	6	0.71	3	0.00	0	0.00	0	0.00	0	1.20	1	2.56	7	2.24	8	0.77	3	23.82	61
367/177	16/2871	Bronkhorstfontein	27 57	28 06	-	4.04	7	1.11	5	8.95	14	2.97	5	1.57	4	0.00	0	0.10	2	0.00	0	0.95	2	2.05	8	4.44	9	0.67	3	26.85	59
367/219	16/2876	Petrus Steyn	27 39	28 08	-	4.06	7	1.03	6	7.65	12	1.36	3	0.39	2	0.00	0	0.04	1	0.00	0	1.97	2	2.33	7	2.47	8	0.72	1	22.02	(49)
367/257	16/2877	Slaapplaats	27 47	28 09	-	3.82	4	1.04	3	8.40	11	1.60	-	0.00	0	0.00	0	0.00	0	0.00	0	0.92	2	1.77	5	2.35	5	0.62	3	20.52	(33)
367/439	16/2899	Blydschapwerf	27 49	28 15	-	3.86	6	1.46	7	5.60	10	1.97	4	1.42	3	0.00	0	0.19	2	0.00	0	0.84	2	1.99	7	3.11	7	0.60	4	21.04	52
367/600	16/2901	Woodfort	28 00	28 20	-	4.26	8	0.64	5	6.37	15	3.28	8	1.17	4	0.00	0	0.05	1	0.00	0	1.01	2	1.92	9	3.22	11	0.59	5	22.51	68
367/670	16/2909	Riviera	27 40	28 23	-	7.70	5	0.65	2	9.11	15	1.81	5	0.02	1	0.00	0	0.00	0	0.00	0	2.15	2	2.59	8	2.15	5	0.45	1	26.63	(44)
367/768	16/2916	Reitz	27 48	28 26	-	8.42	11	1.34	8	8.93	14	1.92	6	0.68	4	0.00	0	0.03	1	0.00	0	1.33	2	2.35	6	1.68	8	0.59	2	27.27	62
367/780	16/2909A	Goedehoop	28 00	28 26	-	3.94	8	0.52	5	5.17	9	3.03	4	1.28	3	0.00	0	0.00	0	0.00	0	1.23	2	1.68	9	3.04	8	1.31	5	21.20	53
368/222	16/2943	Kappa	27 42	28 38	-	4.80	5	0.43	3	6.86	12	2.18	7	0.72	2	0.00	0	0.00	0	0.00	0	1.99	2	2.45	6	2.63	7	0.38	3	22.44	(47)
368/243	16/2940	Belladale	27 33	28 39	-	3.92	6	1.53	5	5.85	10	1.80	5	0.46	1	0.00	0	0.00	0	0.00	0	2.53	2	2.75	7	2.78	6	1.07	8	22.69	50
368/516	16/2952A	Spioenrif	27 36	28 48	-	3.72	4	1.25	2	4.56	8	2.45	7	0.75	2	0.00	0	0.00	0	0.00	0	1.58	2	2.49	6	2.96	7	1.01	3	20.77	(41)
368/634	16/2960	Woudzicht	27 34	28 52	-	5.05	9	2.61	10	5.39	13	2.87	7	0.83	4	0.00	0	0.00	0	0.00	0	1.61	2	2.64	8	4.16	9	2.30	11	27.46	73
368/831	16/2968	Warden	27 51	28 58	-	4.50	5	3.18	6	3.16	5	2.03	5	1.21	(3)	0.00	0	0.00	0	0.00	0	2.25	2	2.97	(8)	1.42	3	1.39	3	22.11	(40)
369/30	17/2970A	Sylvan	28 00	29 01	-	5.27	6	2.38	6	6.21	14	1.91	7	0.82	2	0.00	0	0.00	0	0.00	0	1.70	2	1.58	5	2.24	7	0.33	1	22.44	50
369/75	17/2972	Kaya Lami	27 45	29 03	-	4.31	6	1.58	3	4.54	6	1.52	3	0.50	1	0.00	0	0.00	0	0.00	0	2.62	3	3.25	6	3.23	7	1.43	4	22.98	(39)
369/117	17/2974A	Heritage	27 57	29 04	-	5.29	7	2.18	6	4.82	16	2.45	6	(0.05)	-	0.00	0	0.00	0	0.00	0	1.81	3	1.78	4	1.96	4	0.30	1	(20.64	47)
369/185	17/2978M	Bellevue	27 35	29 07	-	5.13	8	1.49	5	4.20	9	1.75	5	0.00	0	0.00	0	0.00	0	0.00	0	1.40	1	3.14	7	3.57	7	1.45	5	22.13	(47)
369/238	17/2983	Buckland Downs	27 58	29 08	-	3.09	10	2.00	7	4.49	15	1.29	5	0.91	3	0.00	0	0.00	0	0.00	0	1.55	2	2.24	9	1.97	7	0.82	4	18.36	62
369/282	17/2987	Sterkstroom	27 42	29 10	-	2.38	5	0.84	2	3.79	7	0.99	4	0.00	0	0.00	0	0.00	0	0.00	0	2.33	2	2.55	6	3.00	8	1.90	5	17.78	(39)
369/284	17/2991A	Rocco	27 44	29 10	-	2.73	5	2.10	5	3.78	9	1.44	5	0.88	3	0.00	0	0.00	0	0.00	0	2.52	2	3.18	5	2.27	5	1.53	3	20.43	(42)
369/505	17/2989	Verkykerskop	27 55	29 17	-	5.59	12	2.63	9	2.40	8	3.16	7	1.21	4	0.00	0	0.00	0	0.00	0	1.83	2	2.63	9	1.66	3	1.89	6	23.00	60
369/531	17/3002a	Nox	27 51	29 18	-	5.22	10	2.22	2	2.84	6	1.96	7	0.17	3	0.00	0	0.00	0	0.00	0	2.13	3	3.27	8	2.35	8	2.40	7	22.56	54
369/538	17/2994	Morgenlicht	27 58	29 18	-	3.51	9	1.58	4	3.62	9	1.12	4	0.72	3	0.00	0	0.00	0	0.00	0	2.30	2	2.26	6	1.99	6	1.21	6	18.31	(49)
369/596	17/2996	Heelgoed	27 56	29 20	-	5.04	9	1.71	3	3.40	6	1.44	5	0.65	1	0.00	0	0.00	0	0.00	0	1.89	2	2.59	7	1.55	5	1.64	5	19.91	(43)
369/720	17/3008A	Grootboek	28 00	29 24	-	5.28	11	2.13	6	3.19	7	0.35	1	0.75	2	0.00	0	0.00	0	0.00	0	2.10	3	2.30	7	2.20	9	3.69	7	21.99	53
369/896	17/3020	Kromhof	27 56	29 30	-	3.38	8	2.21	8	3.49	14	2.59	4	0.80	3	0.00	0	0.00	0	0.00	0	1.49	2	2.83	6	3.67	11	4.58	5	25.04	61
370/101	17/3031	Nemel	27 41	29 34	-	4.87	11	2.05	7	2.67	9	1.13	5	1.13	2	0.00	0	0.00	0	0.00	0	1.79	2	2.50	7	3.44	7	1.74	8	21.32	58
370/352	17/3045A	Munro's Winkel	27 52	29 42	-	9.50	11	3.28	8	5.70	8	0.90	4	0.52	2	0.00	0	0.00	0	0.00	0	3.06	3	3.88	11	3.73	13	4.27	11	34.84	71
370/407	17/3052	Moederarust	27 47	29 44	-	13.53	11	4.37	6	4.70	12	0.90	3	0.97	2	0.00	0	0.00	0	0.00	0	2.33	3	6.45	9	3.94	9	5.35	12	42.54	67

RAINFALL -1948- REËNVAL

No.	Old Number / Nommer	STATION STASIE	S. Latitude S. Breedtegr	E. Longitude O. Lengtegr	Height Hoogte Feet Voet	Jan. Inches Duime	Jan. Days-Dae	Feb. Inches Duime	Feb. Days-Dae	Mar-Mrt Inches Duime	Mar-Mrt Days-Dae	April. Inches Duime	April. Days-Dae	May-Mei Inches Duime	May-Mei Days-Dae	Jun. Inches Duime	Jun. Days-Dae	Jul. Inches Duime	Jul. Days-Dae	Aug. Inches Duime	Aug. Days-Dae	Sept. Inches Duime	Sept. Days-Dae	Oct-Okt Inches Duime	Oct-Okt Days-Dae	Nov. Inches Duime	Nov. Days-Dae	Dec-Des Inches Duime	Dec-Des Days-Dae	Year-Jaar. Inches Duime	Year-Jaar. Days-Dae
370/486	17/3073	Loskop	27°36'	29°47'	-	5.40	9	2.45	7	3.15	11	0.93	4	0.51	2	0.00	0	0.00	0	0.00	0	2.94	3	1.98	8	2.33	8	1.46	5	21.15	(57)
370/506	17/3061	Hampton	27 56	29 47	-	6.48	5	4.51	5	4.57	6	1.65	(3)	0.35	1	0.00	0	0.00	0	0.00	0	2.35	3	2.95	5	3.12	8	1.77	5	27.75	(41)
370/735	17/3084	Newcastle (Gaol)	27 45	29 55	-	9.89	15	4.73	9	5.11	11	1.03	3	0.76	2	0.00	0	0.06	2	0.00	0	1.81	5	3.21	8	3.94	6	3.41	11	33.95	(72)
370/765	17/3083	Newcastle (Convent)	27 45	29 56	-	9.29	15	5.86	10	5.81	15	-	-	0.77	2	0.00	0	0.03	1	0.00	0	1.73	3	3.42	10	4.06	11	3.14	12	(34.01	79)
370/780	17/3085B	Springbok	28 00	29 56	-	8.50	11	4.33	5	4.85	10	0.96	6	0.45	2	0.00	0	0.00	0	0.00	0	1.69	2	5.32	9	2.41	4	2.97	9	31.48	(58)
370/834	17/3088	Ballengeich	27 54	29 58	-	8.57	14	4.97	7	4.04	10	1.14	4	0.61	3	0.00	0	0.00	0	0.00	0	2.42	3	3.87	9	3.23	6	2.28	7	31.13	63
371/80	18/3203	Langkrans	27 50	31 03	-	5.88	16	5.38	11	7.44	16	3.33	10	0.27	1	0.00	0	0.32	2	0.18	2	2.78	5	5.53	14	5.64	13	4.90	13	41.65	103
371/150	17/3099	Try Again	28 00	30 05	-	7.71	8	5.62	5	3.21	5	0.98	3	0.79	3	0.00	0	0.00	0	0.00	0	1.90	2	5.58	7	3.88	8	4.12	9	33.79	(50)
371/214	17/3103A	Rustvermacht	27 34	30 08	-	5.96	13	3.92	8	5.95	10	0.77	7	0.31	2	0.00	0	0.00	0	0.00	0	2.29	4	2.89	9	2.73	15	1.22	7	26.04	75
371/435	17/3109A	Vredefontein	27 45	30 15	-	2.75	5	4.25	4	3.67	7	0.51	3	0.18	1	0.00	0	0.00	0	0.00	0	1.40	2	3.07	4	2.17	4	4.30	8	22.30	(38)
371/520	17/3112A	Utrecht Wes	27 40	30 18	-	2.84	12	4.84	9	2.92	11	0.59	4	0.42	2	0.00	0	0.00	0	0.00	0	2.16	5	2.56	10	2.30	10	(2.64	7)	(21.27	70)
371/579	17/3115	Utrecht	27 39	30 20	-	3.24	10	5.49	8	3.20	10	0.39	3	0.47	2	0.00	0	0.00	0	0.00	0	2.31	2	3.22	9	3.08	11	2.90	6	24.30	(61)
371/706	17/3136	Waaihoek	27 46	30 24	-	2.37	9	7.55	6	3.92	10	0.34	3	0.52	2	0.00	0	0.00	0	0.00	0	1.64	3	3.46	5	2.93	6	1.80	3	24.53	(47)
372/90	17/3146B	Rietvlei	28 00	30 33	-	2.85	7	10.07	5	4.44	4	0.65	1	0.00	0	0.00	0	0.00	0	0.00	0	1.68	4	3.63	5	2.73	5	1.25	2	27.28	(33)
372/100	17/3151	Klipfontein	27 40	30 34	-	5.67	8	6.46	8	4.33	13	1.32	4	2.19	5	0.00	0	0.00	0	0.00	0	1.90	-	2.38	5	5.19	6	5.08	6	34.52	(55)
372/277	17/3155A	Vredeveil	27 37	30 40	-	7.81	14	10.51	10	6.01	12	1.67	5	0.24	1	0.00	0	0.13	2	0.00	0	1.87	4	2.58	8	6.84	15	4.93	9	42.59	80
372/496	17/3168	Vryheid	27 46	30 47	-	2.80	8	7.73	7	6.55	13	1.50	5	0.08	2	0.00	0	0.00	0	0.05	1	2.10	3	2.61	10	4.19	9	-	-	27.61	58
372/852	17/3199	Hlobane (Colliery)	27 42	30 59	-	3.04	10	2.81	6	4.82	13	1.12	5	0.16	1	0.00	0	0.00	0	0.00	0	1.34	4	3.29	9	4.33	10	3.80	11	24.71	69
373/58	18/3209	Gluckstadt	27 58	31 02	-	2.98	14	6.13	8	7.12	16	1.35	8	0.13	1	0.00	0	0.24	2	0.00	0	1.53	3	4.76	17	3.46	11	6.51	16	34.21	96
373/329	18/3230m	Vlakfontein	27 39	31 11	-	1.85	3	4.40	5	4.64	6	1.07	3	0.00	0	0.00	0	0.00	0	0.00	0	1.76	3	4.91	7	3.95	5	4.61	(4)	27.39	(36)
373/376	18/3231	Nelkon	27 46	31 13	-	1.94	8	3.53	9	2.73	10	1.70	7	0.44	1	0.00	0	0.00	0	0.00	0	1.66	3	3.18	9	4.70	8	2.61	5	22.49	(60)
373/680	18/3245	Ngoni	27 50	31 23	-	7.74	13	6.32	11	8.20	16	4.23	12	0.42	1	0.21	2	0.52	2	0.16	1	3.86	8	7.05	13	7.62	16	6.04	12	52.39	107
374/297	18/3259A	Tokazi	27 47	31 37	-	1.36	5	4.29	6	2.85	8	3.05	5	0.29	1	0.00	0	0.11	1	0.06	1	1.99	8	3.93	13	4.47	9	2.00	5	24.40	(62)
374/264	18/3255	Nongoma	27 54	31 39	-	3.56	10	3.74	13	5.93	10	1.18	7	0.11	2	0.00	0	0.06	1	0.05	1	2.51	6	4.46	13	4.33	12	2.52	11	28.45	86
374/872	18/3280	Nkonkoni	27 32	32 00	-	0.65	1	6.96	4	1.62	5	0.00	0	0.00	0	0.00	0	0.00	0	0.00	0	1.56	3	3.10	5	2.69	5	3.29	9	19.87	(32)
375/37	18/3284B	Mkusi	27 37	32 02	-	0.48	2	5.59	5	1.38	8	1.24	6	0.05	1	0.00	0	0.00	0	0.00	0	1.94	2	2.18	8	3.58	7	2.05	9	18.49	48
375/124	18/3286	Ubombo	27 34	32 05	-	0.50	4	5.45	15	2.47	10	1.19	7	0.04	1	0.00	0	0.00	0	0.13	1	1.99	7	2.33	7	5.71	13	2.15	8	21.96	73
375/366	-	Magamu Research Station	27 36	32 13	-	0.47	1	3.02	8	2.75	12	2.31	8	0.20	2	0.00	0	0.00	0	0.00	0	1.61	3	2.24	8	3.64	10	2.04	10	18.18	62
375/444	18/3295B	Harrogate	27 54	32 15	-	2.02	5	4.63	9	5.58	(12)	0.79	8	0.13	2	0.00	0	0.00	0	0.06	1	2.21	5	1.18	5	4.39	7	2.74	7	23.63	(61)
375/520	-	Umgeni Lake	27 40	32 18	-	2.32	4	2.90	12	2.92	11	1.65	6	0.00	0	0.00	0	0.00	0	0.00	0	1.68	3	1.53	7	2.51	5	3.41	7	18.92	55
387/240	12/2175	Bithop	27 30	20 08	-	0.50	1	1.66	3	1.27	1	0.05	1	0.00	0	0.00	0	0.00	0	0.00	0	0.00	0	0.00	0	0.00	0	1.10	2	4.58	8
390/155	13/2187A	Totsplaas	27 05	21 36	-	0.00	0	0.70	2	1.70	1	1.65	2	0.00	0	0.00	0	0.00	0	0.00	0	0.00	0	0.00	0	0.00	0	0.00	0	4.05	(5)
390/514	13/2187B	Matlapanen	27 04	21 48	-	1.24	5	0.85	6	1.63	2	1.55	2	0.00	0	0.00	0	0.00	0	0.00	0	0.00	0	0.11	1	0.00	0	0.11	1	5.49	17
391/834	13/2196a	Wynsbah	27 24	22 28	-	0.34	2	1.23	5	3.50	6	1.82	2	0.00	0	0.00	0	0.00	0	0.00	0	0.00	0	0.00	0	0.31	2	0.00	0	7.20	(17)
391/857	13/2201	Dedeban	27 17	22 29	-	0.97	5	1.72	9	2.32	4	1.84	3	0.00	0	0.00	0	0.00	0	0.00	0	0.00	0	0.14	1	0.27	1	0.00	0	7.26	23

RAINFALL -1948- REËNVAL

No.	STATION STASIE		S. Latitude S. Breedtegr	E. Longitude O. Lengtegr	Height Hoogte Feet Voet	Jan. Inches Duime	Jan. Days-Dae	Feb. Inches Duime	Feb. Days-Dae	Mar-Mrt Inches Duime	Mar-Mrt Days-Dae	April. Inches Duime	April. Days-Dae	May-Mei Inches Duime	May-Mei Days-Dae	Jun. Inches Duime	Jun. Days-Dae	Jul. Inches Duime	Jul. Days-Dae	Aug. Inches Duime	Aug. Days-Dae	Sept. Inches Duime	Sept. Days-Dae	Oct-Okt Inches Duime	Oct-Okt Days-Dae	Nov. Inches Duime	Nov. Days-Dae	Dec-Des Inches Duime	Dec-Des Days-Dae	Year-Jaar. Inches Duime	Year-Jaar. Days-Dae
392/148	13/2199	Winton	27°28'	22°35'	-	0.58	1	1.47	4	3.55	5	1.88	2	0.00	0	0.00	0	0.00	0	0.00	0	0.00	0	0.00	0	0.33	1	0.00	0	7.81	(13)
392/473	13/2193	Diepwater	27 23	22 46	-	0.00	0	1.95	3	5.97	7	2.04	4	0.00	0	0.00	0	0.00	0	0.00	0	0.00	0	0.23	2	0.25	2	0.00	0	10.44	(18)
393/662	14/2238M	Colville	27 02	23 23	-	1.49	4	0.24	2	4.62	9	2.50	4	0.20	1	0.00	0	0.00	0	0.00	0	0.00	0	0.40	1	0.75	4	0.20	1	10.40	(26)
393/778	14/2244	Kuruman	27 27	23 27	-	2.41	7	3.16	10	6.04	11	0.89	3	0.03	1	0.00	0	0.00	0	0.00	0	0.00	0	0.22	2	1.35	5	0.11	1	14.21	40
394/574	14/2258	Motiten	27 04	23 50	-	2.93	5	1.89	7	5.70	9	2.46	4	0.00	0	0.00	0	0.00	0	0.00	0	0.00	0	0.56	4	1.30	4	0.61	3	15.45	36
395/141	14/2274	Groot Bultfontein	27 21	24 05	-	3.54	10	2.96	8	5.81	12	1.80	4	0.06	1	0.00	0	0.00	0	0.00	0	0.00	0	1.36	3	4.13	9	0.20	2	19.86	49
395/483	14/2281A	Geluk	27 03	24 17	-	2.01	9	1.87	7	8.50	9	1.75	4	0.00	0	0.00	0	0.00	0	0.00	0	0.00	0	1.36	3	2.30	5	0.60	2	18.39	(39)
395/822	14/2285BD	Lynley	27 12	24 28	-	3.60	12	2.90	10	8.51	11	2.37	5	0.24	1	0.00	0	0.00	0	0.00	0	0.00	0	1.37	4	3.65	10	0.23	3	22.87	56
396/142	14/2286B	Lanadowne	27 22	24 35	-	2.32	8	2.51	7	8.00	5	2.73	2	0.23	1	0.00	0	0.00	0	0.00	0	0.00	0	0.54	2	2.38	6	1.13	3	19.84	(34)
396/182	14/2285B	Lemselfontein	27 02	24 37	-	2.14	7	3.52	7	6.58	10	1.23	4	0.00	0	0.00	0	0.00	0	0.00	0	0.00	0	2.62	4	5.20	10	0.00	0	21.29	(42)
396/271	6/1200A	Retreat	27 01	24 40	4000	3.14	8	2.93	7	8.27	9	1.96	5	0.00	0	0.00	0	0.00	0	0.00	0	0.00	0	3.16	4	4.74	7	0.10	1	24.30	(41)
396/284	14/2288	Madrid	27 14	24 40	-	2.27	10	2.68	8	7.44	10	1.82	4	0.00	0	0.00	0	0.00	0	0.00	0	0.00	0	1.86	5	3.68	9	0.31	2	20.06	48
396/454	14/2297	Tigerkloof	27 04	24 46	-	3.12	13	1.94	7	10.34	12	1.87	6	0.04	1	0.00	0	0.00	0	0.00	0	0.00	0	2.63	4	4.95	10	0.15	4	25.04	57
396/813	15/2330	Lelietfontein	27 03	24 58	-	4.28	11	1.80	9	5.36	12	2.57	5	0.05	1	0.00	0	0.00	0	0.00	0	0.00	0	2.48	4	2.84	5	0.69	2	20.07	49
396/853	14/2328	Spreeuwfontein	27 13	24 59	-	4.13	10	5.61	7	8.74	11	2.42	4	0.35	1	0.00	0	0.00	0	0.00	0	0.00	0	2.87	4	3.48	4	0.60	1	28.20	(42)
397/581	15/2383A	Schweizer Reneke	27 11	25 20	-	4.32	10	2.71	5	4.14	11	2.07	4	0.24	2	0.00	0	0.00	0	0.00	0	0.00	0	2.61	4	2.56	8	0.38	3	19.03	47
397/652	15/2387	Hartvelop	27 22	25 22	-	4.64	5	2.07	6	5.25	6	2.26	4	0.00	0	0.00	0	0.00	0	0.00	0	0.00	0	2.01	5	2.80	9	0.39	1	19.42	(36)
397/704	15/2394	Holpan	27 14	25 24	-	5.73	11	1.87	6	6.56	13	2.82	6	0.00	0	0.00	0	0.00	0	0.00	0	0.00	0	1.41	3	3.27	7	1.06	3	22.72	49
397/784	15/2402A	Koppiesvlei	27 04	25 27	-	6.80	8	3.35	7	3.15	9	1.35	2	1.82	2	0.00	0	0.00	0	0.00	0	0.00	0	1.31	4	3.87	5	1.18	2	22.83	(39)
398/43	15/2424M	Springbok 84	27 13	25 32	-	6.75	7	1.99	5	6.43	12	2.79	4	0.07	1	0.00	0	0.00	0	0.00	0	0.00	0	1.27	3	4.10	5	0.00	0	23.40	37
398/91	15/2425M	Vlaeschkraal	27 01	25 34	-	5.38	9	1.98	10	5.49	11	3.29	6	0.17	3	0.03	1	0.00	0	0.00	0	0.06	2	1.56	6	2.70	12	0.66	6	21.32	66
398/177	15/2430	Zevenfontein	27 27	25 36	-	4.45	8	1.97	8	6.30	9	2.39	6	0.04	1	0.00	0	0.00	0	0.00	0	0.00	0	0.97	5	3.35	9	0.29	2	19.76	(48)
398/346	15/2440	Vaalboschfontein	27 16	25 42	-	6.19	11	1.12	9	4.82	11	3.20	3	0.10	1	0.00	0	0.00	0	0.00	0	0.00	0	0.70	3	4.66	8	0.50	3	21.29	49
398/409	15/2444	Rietpan	27 19	25 44	-	6.15	8	2.97	7	4.51	9	2.72	4	0.09	1	0.19	1	0.00	0	0.00	0	0.00	0	1.21	3	2.12	6	0.45	2	20.41	41
398/556	15/2461	Holloways Rust	27 16	25 49	-	4.12	6	2.19	6	4.37	10	3.08	3	0.09	1	0.14	1	0.00	0	0.00	0	0.06	1	1.02	5	3.29	9	0.21	1	18.57	43
398/852	15/2481M	Wolmaransstad	27 12	25 59	-	5.09	8	1.28	6	8.01	17	2.56	5	0.07	1	0.00	0	0.00	0	0.00	0	0.00	0	1.39	6	2.99	7	-	-	(21.39	50)
398/889	15/2484	Maquassi	27 19	26 00	-	6.87	7	1.61	5	9.43	12	3.64	4	0.00	0	0.00	0	0.00	0	0.00	0	0.00	0	1.42	4	4.14	8	0.40	1	27.51	(41)
399/114	15/2491	Brandewynskuil	27 24	26 04	-	5.20	6	2.55	6	5.70	8	3.35	5	0.00	0	0.00	0	0.00	0	0.00	0	0.00	0	1.77	3	2.97	7	0.54	2	22.08	(37)
399/208	15/2498	Driekoppies	27 28	26 07	-	3.97	8	1.43	8	5.86	12	2.43	4	0.12	1	0.11	1	0.00	0	0.00	0	0.00	0	1.73	4	4.38	8	0.42	2	20.45	48
399/241	15/2505	Leeuwkop	27 01	26 09	-	4.11	7	1.97	7	7.01	10	2.54	3	0.27	1	0.00	0	0.00	0	0.00	0	0.72	1	0.92	3	5.02	8	0.24	1	22.80	(41)
399/404	15/2527A	Leeuwdoornstad	27 14	26 14	-	4.95	7	1.21	8	7.94	11	2.81	3	0.09	1	0.01	1	0.00	0	0.00	0	0.17	1	1.77	4	4.42	7	0.12	1	23.49	44
399/515	15/2537B	Cyfargat	27 05	26 18	-	4.50	7	2.52	9	5.30	13	2.35	4	0.33	1	0.00	0	0.00	0	0.00	0	0.84	2	1.54	4	8.11	9	0.22	2	25.71	(51)
399/667	15/2558	Matjiesspruit	27 07	26 23	-	4.68	9	2.70	9	4.18	16	2.12	3	0.10	1	0.05	1	0.00	0	0.00	0	0.63	2	1.93	8	3.54	13	0.23	3	20.16	67
400/314	15/2601	Eden	27 14	26 41	-	3.82	9	1.13	4	4.52	12	1.88	3	0.11	1	0.03	1	0.00	0	0.00	0	0.97	2	2.55	7	3.90	11	0.81	3	19.72	53
400/647	15/2620	Bovenlandsplaats	27 17	26 52	-	5.29	7	0.78	3	8.26	12	2.19	4	0.00	0	0.00	0	0.13	1	0.00	0	1.32	2	2.72	6	5.54	9	0.00	0	26.23	(44)

RAINFALL -1948- REËNVAL

No.	Old Number Ou Nommer	STATION STASIE	S. Latitude S. Breedtegr	E. Longitude O. Lengtegr	Height Hoogte Feet Voet	Jan. Inches Duime	Jan. Days-Dae	Feb. Inches Duime	Feb. Days-Dae	Mar-Mrt Inches Duime	Mar-Mrt Days-Dae	April. Inches Duime	April. Days-Dae	May-Mei Inches Duime	May-Mei Days-Dae	Jun. Inches Duime	Jun. Days-Dae	Jul. Inches Duime	Jul. Days-Dae	Aug. Inches Duime	Aug. Days-Dae	Sept. Inches Duime	Sept. Days-Dae	Oct-Okt Inches Duime	Oct-Okt Days-Dae	Nov. Inches Duime	Nov. Days-Dae	Dec-Des Inches Duime	Dec-Des Days-Dae	Year-Jaar. Inches Duime	Year-Jaar. Days-Dae
400/745	15/2637	Rustpan	27°25'	26°55'	-	5.11	6	2.13	5	8.62	12	2.35	5	0.48	2	0.00	0	0.00	0	0.00	0	0.92	2	2.64	6	3.39	6	0.24	2	25.88	(46)
400/771	15/2643	Hebron	27 21	26 56	-	4.56	6	1.00	3	10.63	11	2.75	3	0.25	1	0.00	0	0.00	0	0.00	0	1.40	2	2.52	5	5.02	8	0.00	0	28.13	(39)
400/792	15/2644B	Viljoenskroon	27 12	26 57	-	6.07	5	1.63	4	6.99	9	1.72	2	0.47	2	0.00	0	0.32	1	0.00	0	1.20	2	2.93	7	7.47	10	0.28	1	29.08	(43)
400/877	15/2629	Thornhill	27 07	27 00	-	5.47	4	1.51	2	9.15	11	2.46	4	0.00	0	0.00	0	0.00	0	0.00	0	0.50	2	0.94	3	4.34	7	0.00	0	24.37	(33)
401/272	16/2699	Goedheid	27 02	27 10	-	3.86	5	1.92	7	6.69	12	2.82	5	0.00	0	0.17	2	0.13	1	0.00	0	0.32	2	2.81	9	4.95	9	0.33	2	24.00	54
401/354	16/2674B	Voorspoed	27 24	27 12	-	4.89	6	2.45	7	5.69	16	2.09	6	0.00	0	0.00	0	0.05	1	0.00	0	1.84	2	2.42	8	3.56	10	0.06	2	23.05	58
401/407	16/2709	Middelweg	27 17	27 14	-	3.52	5	2.70	5	5.78	10	1.74	4	0.45	2	0.00	0	0.00	0	0.00	0	1.05	2	3.22	8	2.90	5	0.54	1	21.90	(42)
401/449	16/2716	Randfontein 916	27 29	27 15	-	4.79	5	3.47	4	6.92	13	2.28	5	0.19	1	0.00	0	0.00	0	0.00	0	1.06	2	1.64	5	1.54	7	0.12	2	22.01	(44)
401/658	16/2735	Verblyding	27 28	27 22	-	4.49	6	0.38	4	4.97	7	1.85	5	0.03	1	0.00	0	0.00	0	0.00	0	2.30	2	2.33	7	1.87	9	0.38	2	18.60	43
401/747	16/2743A	Heuningspruit	27 27	27 25	-	3.50	7	0.17	1	6.14	13	1.69	2	1.01	3	0.00	0	0.00	0	0.00	0	1.93	2	2.23	7	1.63	5	0.04	1	18.34	41
401/798	16/2760	Dunkeld	27 18	27 27	-	2.27	6	0.76	7	8.38	13	1.14	6	0.61	5	0.00	0	0.06	1	0.01	1	1.06	2	2.30	11	0.91	9	0.27	4	17.77	65
402/81	16/2763	Morgenrood	27 21	27 33	-	4.76	6	1.78	5	8.49	13	1.68	4	0.94	2	0.00	0	0.00	0	0.00	0	1.26	2	2.16	5	2.10	6	0.44	1	23.61	(44)
402/140	16/2774	Goedehoop	27 20	27 35	-	4.05	6	5.26	4	8.37	11	1.30	4	0.49	3	0.00	0	0.07	1	0.00	0	0.97	2	2.51	7	1.56	4	0.00	0	24.58	(42)
402/164	16/2771	Kopjesdam	27 14	27 36	-	5.26	7	3.51	7	8.66	13	1.30	3	0.90	3	0.00	0	0.00	0	0.00	0	0.65	1	3.45	7	2.85	6	0.22	1	26.80	(48)
402/166	16/2793	Doorndraai	27 16	27 36	-	4.49	5	4.05	6	8.72	16	1.30	4	0.67	3	0.00	0	0.08	1	0.06	1	0.78	2	3.49	9	3.29	8	0.40	2	27.33	57
402/718	16/2832	Vegkop	27 28	27 54	-	4.38	6	2.46	3	8.62	14	2.26	4	0.53	3	0.00	0	0.00	0	0.00	0	2.05	3	2.64	5	0.96	2	0.10	1	24.00	(41)
402/788	16/2843	Oorsprong Oos	27 08	27 57	-	3.25	6	1.93	4	7.92	11	1.40	3	0.36	3	0.00	0	0.20	1	0.00	0	1.08	2	2.62	7	2.05	6	0.44	1	21.25	(44)
402/827	16/2849	Heilbron	27 17	27 58	-	2.84	8	1.51	7	4.11	12	1.38	4	0.61	4	0.00	0	0.00	0	0.00	0	0.87	2	3.93	9	2.53	7	0.51	4	18.29	57
402/840	16/2840	Rustfontein	27 30	27 58	-	3.68	5	1.81	2	8.39	16	1.12	3	0.38	2	0.00	0	0.00	0	0.00	0	1.97	2	2.52	8	1.62	5	2.67	2	24.16	(45)
402/866	16/2854	Driefontein	27 26	27 59	-	5.61	7	0.99	5	7.68	17	2.26	4	0.60	4	0.00	0	0.00	0	0.03	1	1.40	2	2.84	8	2.40	6	0.28	5	24.09	59
403/54	16/2857A	Schoongezicht	27 24	28 02	-	5.89	7	1.21	7	5.75	14	1.91	5	0.98	3	0.00	0	0.00	0	0.00	0	1.43	2	3.30	7	2.03	5	0.60	-	23.10	(50)
403/62	16/2864	Midden	27 02	28 03	-	3.58	5	2.20	6	2.98	8	1.19	3	0.39	2	0.00	0	0.00	0	0.00	0	2.03	2	2.86	8	3.00	8	0.38	1	18.61	(43)
403/224	16/2872	Klipkraal	27 14	28 08	-	3.72	6	1.40	5	4.83	10	1.20	4	0.39	2	0.00	0	0.00	0	0.00	0	1.15	2	1.53	4	2.45	7	0.24	2	16.90	42
403/292	16/2883	Elba	27 22	28 10	-	3.77	5	1.59	5	4.43	10	1.11	4	0.79	2	0.00	0	0.00	0	0.00	0	0.89	2	2.70	7	1.44	4	1.62	4	18.34	(43)
403/401	16/2892	Uitzicht	27 11	28 14	-	6.13	6	1.28	3	6.05	11	1.67	3	0.71	2	0.00	0	0.00	0	0.00	0	1.12	2	1.86	6	2.88	10	0.20	1	21.90	(44)
403/474	16/2898	Vergenoeg	27 24	28 16	-	3.90	9	2.03	8	6.41	17	1.65	5	0.66	4	0.00	0	0.00	0	0.00	0	0.96	3	3.34	7	2.26	9	2.12	9	23.33	71
403/646	16/2911	Turffontein	27 16	28 22	-	4.81	8	1.12	5	3.72	10	1.03	4	0.67	2	0.00	0	0.00	0	0.00	0	0.96	3	1.84	5	3.91	7	1.08	6	19.14	50
403/886	16/2919A	Frankfort	27 16	28 30	-	4.73	7	1.94	4	4.15	9	1.01	2	0.56	2	0.00	0	0.00	0	0.00	0	1.05	2	1.22	3	2.10	4	0.86	3	17.62	(36)
404/55	16/2926	Vogeldraai	27 25	28 32	-	4.08	7	2.23	5	3.76	11	1.17	3	0.53	3	0.00	0	0.00	0	0.00	0	1.00	2	1.02	4	3.00	9	2.86	6	19.65	(50)
404/132	16/2919	Catharinasvlei	27 12	28 35	-	5.08	6	1.28	4	3.49	7	1.47	6	0.46	3	0.00	0	0.00	0	0.00	0	1.22	2	2.48	5	4.23	10	1.27	3	20.98	46
404/145	16/2931	Biesbop	27 25	28 35	-	4.13	7	1.90	4	4.97	7	1.11	2	0.00	0	0.00	0	0.00	0	0.00	0	1.19	2	2.47	6	4.23	9	1.87	6	21.87	(43)
404/152	16/2932	Villiers	27 02	28 36	-	6.75	8	2.42	7	5.64	6	2.81	4	0.79	2	0.00	0	0.07	1	0.00	0	1.57	2	2.38	5	4.63	11	1.53	8	28.59	54
404/177	16/2933	Zoetveld	27 27	28 36	-	4.00	4	1.12	3	4.65	10	1.17	4	0.00	0	0.00	0	0.00	0	0.00	0	1.25	1	2.35	5	3.86	6	2.18	5	20.58	(38)
404/390	16/2945	Grenfell	27 30	28 43	-	3.91	8	3.27	10	3.31	8	2.00	6	0.57	2	0.00	0	0.00	0	0.00	0	1.21	2	1.99	8	3.23	10	1.79	11	21.28	65
404/727	16/2967	Prospect	27 07	28 55	-	3.80	8	1.58	8	4.25	6	0.87	2	0.31	2	0.00	0	0.00	0	0.00	0	1.90	2	1.71	8	4.47	12	1.14	6	20.03	54

RAINFALL -1948- REËNVAL

No.	STATION STASIE	Latitude Breedtegr S. S.	Longitude Lengtegr E. O.	Height Hoogte Feet Voet	Jan. Inches Duime	Jan. Days-Dae	Feb. Inches Duime	Feb. Days-Dae	Mar-Mrt Inches Duime	Mar-Mrt Days-Dae	April. Inches Duime	April. Days-Dae	May-Mei Inches Duime	May-Mei Days-Dae	Jun. Inches Duime	Jun. Days-Dae	Jul. Inches Duime	Jul. Days-Dae	Aug. Inches Duime	Aug. Days-Dae	Sept. Inches Duime	Sept. Days-Dae	Oct-Okt Inches Duime	Oct-Okt Days-Dae	Nov. Inches Duime	Nov. Days-Dae	Dec-Des Inches Duime	Dec-Des Days-Dae	Year-Jaar. Inches Duime	Year-Jaar. Days-Dae
404/771	16/2967C Rotterdam	27°21'	28°56'	-	6.04	6	3.41	5	3.20	4	1.29	3	0.57	1	0.00	0	0.00	0	0.00	0	1.58	2	1.63	4	3.17	8	2.01	6	22.90	(39)
405/30	17/2970B Grootfontein	27 30	29 01	-	4.57	6	0.81	2	3.90	6	2.77	4	1.08	2	0.00	0	0.00	0	0.00	0	1.87	2	3.05	5	2.83	6	2.66	5	23.54	(38)
405/295	17/2986M Vrede	27 25	29 10	-	5.06	11	1.72	5	2.93	5	1.15	5	0.52	2	0.00	0	0.00	0	0.00	0	1.68	2	2.60	6	3.79	13	1.08	9	20.53	58
405/295A	17/2986 Vrede	27 25	29 10	-	4.80	12	1.97	5	2.77	7	1.18	5	0.52	2	0.00	0	0.00	0	0.00	0	1.68	2	2.75	7	3.94	12	1.85	8	21.46	60
405/297	17/3033 Edendale	27 27	29 10	-	4.34	11	1.35	6	3.72	11	1.19	6	0.66	3	0.00	0	0.00	0	0.00	0	1.74	4	3.05	9	4.39	12	1.62	8	22.00	70
405/448	17/2991 Langberg	27 28	29 15	-	4.04	7	1.23	2	3.07	5	1.39	3	0.00	0	0.00	0	0.00	0	0.00	0	1.50	2	3.09	6	3.69	7	1.52	5	19.53	(37)
405/632	17/3002 Kromdraai	27 02	29 22	-	3.45	5	1.16	2	2.33	4	2.06	3	0.37	2	0.00	0	0.00	0	0.00	0	1.48	2	1.40	3	5.95	13	1.92	5	20.12	(39)
405/819	17/3013A Vlakspruit	27 09	29 28	-	4.36	10	1.19	4	2.71	8	1.46	3	0.28	3	0.00	0	0.00	0	0.00	0	2.07	2	2.51	8	4.61	14	2.08	7	21.27	59
405/874	17/3022A Goedgenoeg	27 04	29 30	-	3.13	8	2.87	7	4.28	6	1.43	3	0.00	0	0.00	0	0.00	0	0.00	0	2.01	3	2.09	6	5.48	11	1.64	6	22.93	(50)
405/891	17/3019 Roodedraai	27 21	29 30	-	4.00	9	0.71	5	1.75	8	0.67	4	0.58	2	0.00	0	0.00	0	0.00	0	2.10	2	3.06	9	3.31	9	0.90	3	17.08	(51)
406/138	17/3036 Streepfontein	27 18	29 35	-	3.46	8	0.94	4	2.99	7	0.97	3	0.70	1	0.00	0	0.00	0	0.00	0	2.80	3	2.55	7	5.81	8	1.70	5	21.92	(46)
406/221	17/3034 Paardekop Plaas	27 11	29 38	-	3.45	7	0.32	1	3.54	3	1.65	3	0.34	1	0.00	0	0.00	0	0.00	0	1.72	2	1.54	3	4.69	8	3.64	5	20.89	(33)
406/607	17/3063 Rietpoort	27 07	29 51	-	6.65	14	0.86	10	4.43	13	1.81	5	0.73	3	0.00	0	0.00	0	0.00	0	2.13	4	1.95	8	8.45	14	2.62	9	29.63	80
407/261	17/3103 Bakkerstroom	27 21	30 09	-	4.91	12	1.57	9	2.39	13	1.13	-	0.38	2	0.00	0	0.01	1	0.00	0	1.29	4	2.13	11	6.33	11	2.38	8	22.52	(71)
408/37	17/3150 Goedehoop	27 07	30 32	-	3.77	13	4.02	11	5.24	16	0.99	5	0.76	3	0.00	0	0.04	2	0.04	1	1.95	5	1.84	13	9.35	19	3.56	12	31.56	100
408/287	- Braunschweig	27 17	30 40	-	5.49	11	7.87	8	6.34	11	1.67	3	0.24	1	0.00	0	0.00	0	0.00	0	1.95	4	3.45	9	8.32	20	5.33	11	40.66	78
408/565	17/3178 Paulpietersburg	27 25	30 49	-	4.89	17	5.79	14	7.64	17	0.95	7	0.16	2	0.00	0	0.15	3	0.00	0	1.24	8	2.92	16	7.32	17	8.19	9	39.85	110
408/798	17/3197 Zeaiplaats	27 18	30 57	-	3.46	11	8.96	10	3.99	10	1.57	3	0.12	1	0.00	0	0.00	0	0.00	0	2.25	3	3.09	6	7.68	12	3.87	8	34.95	(64)
409/116	18/3216 Balmoral	27 26	31 04	-	3.81	10	8.36	11	3.54	14	0.95	8	0.09	2	0.00	0	0.04	1	0.00	0	1.88	4	2.32	7	8.30	14	3.64	12	32.93	83
409/337	18/3230A Goedegun	27 07	31 12	-	1.62	14	8.45	15	3.00	17	1.40	6	0.00	0	0.00	0	0.05	2	0.00	0	3.27	6	3.57	20	7.09	19	4.73	13	33.18	112
409/460	18/3233 Dwaleni (Kingsley)	27 10	31 16	-	1.70	6	10.85	14	4.87	-	1.19	4	0.00	0	0.00	0	0.00	0	0.00	0	2.91	4	3.31	9	6.17	12	2.38	7	33.38	(56)
410/133	18/3254 Isilingo	27 13	31 35	-	3.90	17	7.64	12	5.95	17	1.80	9	0.06	1	0.00	0	0.09	1	0.00	0	3.12	7	2.43	12	5.60	16	2.92	10	33.51	102
410/203	18/3257K Pongola Settlement	27 23	31 37	-	4.03	5	5.22	5	2.93	9	0.12	2	0.00	0	0.00	0	0.00	0	0.00	0	2.10	3	4.97	7	3.49	8	3.28	6	26.14	45
410/878	18/3284 Ingwavuma	27 08	32 00	-	1.36	10	4.96	9	4.76	17	2.79	6	0.42	1	0.00	0	0.00	0	0.00	0	1.81	7	2.35	8	3.88	9	2.96	7	25.29	74
412/52	18/3307A Nseleni Mission Station	27 22	32 32	-	3.19	10	3.11	12	7.13	8	2.87	5	0.00	0	0.00	0	0.08	1	0.00	0	1.04	3	0.89	5	4.54	9	1.71	7	24.56	60
423/44	4/1177 Rietfontein	26 44	20 02	-	1.02	3	1.29	5	0.08	1	0.35	1	0.00	0	0.00	0	0.00	0	0.00	0	0.00	0	0.00	0	0.16	1	0.41	3	3.31	(14)
423/618	4/1177a Klein Mier	26 48	20 31	-	0.58	2	1.20	2	0.75	1	0.50	2	0.00	0	0.00	0	0.00	0	0.00	0	0.00	0	0.00	0	0.00	0	0.45	1	3.48	(8)
424/357	4/1177C Witdraai	26 57	20 42	-	1.20	3	1.67	3	0.85	1	0.90	2	0.00	0	0.00	0	0.00	0	0.00	0	0.00	0	0.00	0	0.10	1	0.40	1	5.12	(11)
424/509	12/2177A Askham	26 59	20 47	-	0.31	1	2.64	9	1.16	5	0.43	2	0.00	0	0.00	0	0.08	1	0.00	0	0.00	0	0.00	0	0.00	0	0.37	3	4.99	21
427/83	4/1178 Van Zylsrust	26 53	22 03	-	0.80	3	1.99	7	3.26	3	2.07	2	0.00	0	0.00	0	0.00	0	0.00	0	0.00	0	0.00	0	0.58	3	0.00	0	8.70	(18)
427/469	5/1179 Onrust	26 49	22 16	-	0.56	1	0.90	3	1.65	4	1.68	2	0.00	0	0.00	0	0.00	0	0.00	0	0.00	0	0.67	1	0.74	2	0.00	0	6.20	(13)
428/880	6/1180E Elrida	26 40	23 00	-	1.32	7	1.71	6	3.41	8	1.78	4	0.06	1	0.00	0	0.65	1	0.00	0	0.00	0	0.94	3	1.01	4	0.09	2	10.37	36
430/111	6/1181 Longhurst	26 51	23 34	-	1.49	6	1.79	6	3.27	10	2.44	6	0.65	1	0.00	0	0.00	0	0.00	0	0.00	0	1.62	3	0.65	7	0.03	1	10.74	40
430/354	6/1181A Masilibitsana	26 54	23 42	-	1.20	-	1.32	5	3.08	8	2.50	4	0.33	1	0.00	0	0.00	0	0.00	0	0.00	0	0.63	3	1.11	7	0.21	3	10.38	(31)
430/473	14/2252H Keloe-Keloe	26 53	23 46	-	2.54	11	1.46	8	4.97	11	2.27	7	0.04	1	0.00	0	0.00	0	0.00	0	0.00	0	1.60	4	0.92	6	0.35	3	14.15	51

RAINFALL –1948– REËNVAL

No.	Old Number Ou Nomer	STATION STASIE	S. Latitude S. Breedtegr	E. Longitude O. Lengtegr	Height Hoogte Feet Voet	Jan. Inches Duime	Jan. Days-Dae	Feb. Inches Duime	Feb. Days-Dae	Mar-Mrt Inches Duime	Mar-Mrt Days-Dae	April. Inches Duime	April. Days-Dae	May-Mei Inches Duime	May-Mei Days-Dae	Jun. Inches Duime	Jun. Days-Dae	Jul. Inches Duime	Jul. Days-Dae	Aug. Inches Duime	Aug. Days-Dae	Sept. Inches Duime	Sept. Days-Dae	Oct-Okt Inches Duime	Oct-Okt Days-Dae	Nov. Inches Duime	Nov. Days-Dae	Dec-Des Inches Duime	Dec-Des Days-Dae	Year-Jaar. Inches Duime	Year-Jaar. Days-Dae
431/465	6/1187	Mistake	26°45'	24°16'	4390	3.59	10	1.45	6	3.95	12	1.43	7	0.08	1	0.00	0	0.00	0	0.00	0	0.00	0	1.94	4	2.74	7	0.09	2	15.27	49
431/508	6/1189	Belmont	26 58	24 17	4300	2.09	9	2.35	9	7.03	13	2.23	7	0.30	1	0.00	0	0.00	0	0.00	0	0.00	0	1.51	4	3.70	9	0.17	2	19.38	54
431/548	6/1190	Plessisdam	26 38	24 19	4400	4.37	8	1.42	4	5.54	8	1.62	1	0.00	0	0.00	0	0.00	0	0.00	0	0.00	0	1.61	4	2.20	5	0.00	0	16.76	(30)
431/562	6/1189A	Kafferpan	26 52	24 19	-	2.34	6	1.59	4	4.49	9	2.76	5	0.00	0	0.00	0	0.00	0	0.00	0	0.00	0	3.82	3	2.53	7	0.00	0	17.53	(34)
431/820	6/1192A	Lourensgeluk	26 40	24 28	4250	3.99	8	3.61	8	6.13	8	1.82	2	0.96	1	0.00	0	0.00	0	0.00	0	0.00	0	1.83	5	1.51	4	0.15	1	20.00	(39)
431/896	6/1194	Biesjesvlakte	26 56	24 30	4200	3.07	7	3.57	10	6.38	8	1.78	4	0.00	0	0.00	0	0.00	0	0.00	0	0.00	0	3.22	4	3.55	7	0.00	0	21.57	40
432/196	6/1199	Progress	26 46	24 37	4040	4.00	12	3.30	11	6.15	11	1.34	4	0.11	1	0.00	0	0.00	0	0.00	0	0.00	0	1.76	6	3.91	9	0.30	3	20.87	57
432/237	6/1200	Armedesvlakte	26 57	24 38	4051	3.09	13	3.46	10	5.33	12	1.60	6	0.09	1	0.01	1	0.01	1	0.00	0	0.00	0	2.55	7	5.21	9	0.06	1	21.41	61
432/309	6/1199M	Openside	26 39	24 41	-	1.94	8	2.78	5	4.61	7	1.43	3	0.00	0	0.00	0	0.00	0	0.00	0	0.00	0	2.26	4	2.33	6	0.48	1	15.83	34
432/387	6/1201	Vryburg (Gael)	26 57	24 43	3900	3.04	15	2.74	9	5.90	12	2.67	6	0.09	1	0.01	1	0.00	0	0.00	0	0.00	0	2.90	7	3.61	10	0.22	3	21.18	64
432/633	6/1205	Grootchwaing	26 33	24 52	4250	2.43	7	2.59	8	5.01	12	1.60	4	0.00	0	0.00	0	0.00	0	0.00	0	0.00	0	1.95	3	1.67	5	0.79	2	16.04	(43)
432/700	6/1206	Mayana Mabedi	26 40	24 54	4200	2.80	11	1.89	7	3.56	10	2.65	5	0.10	1	0.00	0	0.00	0	0.00	0	0.03	1	1.40	5	2.91	11	0.50	2	15.84	53
433/115	7/1208	Rietpan	26 55	25 04	4150	4.32	9	2.21	4	4.46	10	2.31	2	0.00	0	0.00	0	0.00	0	0.00	0	0.00	0	1.84	5	3.15	3	0.00	0	18.29	(33)
433/223	7/1207C	Schuinshoogte	26 43	25 02	-	4.53	9	1.55	6	3.79	9	1.28	3	1.16	2	0.00	0	0.00	0	0.00	0	0.00	0	1.64	4	2.19	6	0.37	2	16.51	(41)
433/494	7/1212A	Kaalplaats	26 44	25 17	4450	3.53	5	3.00	5	5.15	12	1.04	2	1.40	4	0.00	0	0.00	0	0.00	0	0.00	0	1.76	5	2.58	5	1.21	3	19.67	(41)
433/566	7/1216	Van Aardesdam	26 56	25 19	4480	6.68	7	4.51	4	3.84	7	2.25	3	0.00	0	0.00	0	0.00	0	0.00	0	0.00	0	1.12	3	5.77	7	0.00	0	24.17	(31)
433/791	7/1220	De la Reyville	26 41	25 27	4450	2.58	6	1.10	2	3.89	6	0.20	1	0.00	0	0.00	0	0.00	0	0.00	0	0.00	0	1.77	3	1.39	3	0.22	1	11.15	(22)
433/804	7/1219	Poortjie	26 54	25 27	4390	5.02	8	3.19	5	4.44	7	2.73	3	0.19	1	0.00	0	0.00	0	0.00	0	0.00	0	1.69	5	2.93	8	0.00	0	20.19	37
433/858	7/1222	Rietpan	26 48	25 29	4400	3.41	7	7.13	7	3.41	9	1.35	3	1.20	3	0.00	0	0.00	0	0.00	0	0.25	1	1.74	4	34.5	7	0.38	1	22.32	(42)
434/20	7/1221	Rietpan I	26 50	25 31	4400	3.95	13	3.61	10	4.23	8	1.95	4	0.41	2	0.00	0	0.00	0	0.00	0	0.32	1	1.72	7	2.99	9	0.50	4	19.68	58
434/151	7/1226M	Leeuwpan	26 31	25 36	-	6.61	7	2.70	4	5.10	5	3.36	3	0.31	1	0.00	0	0.00	0	0.00	0	0.00	0	1.22	3	3.96	8	0.00	0	23.26	(31)
434/228	7/1228	Doornbult	26 48	25 38	4450	2.28	6	4.71	6	5.06	7	1.35	2	0.88	2	0.00	0	0.00	0	0.00	0	0.15	1	1.58	2	1.83	4	0.00	0	17.84	(30)
434/236	7/1232	Klipspruit	26 56	25 38	4600	8.35	12	1.43	4	4.51	8	4.10	6	0.18	1	0.02	1	0.00	0	0.00	0	0.10	1	1.32	6	4.33	8	0.21	2	24.55	49
434/253	7/1227	Holpan	26 43	25 39	4450	4.73	11	3.05	8	4.42	13	2.53	5	0.63	5	0.03	1	0.00	0	0.00	0	0.06	1	1.62	4	3.12	11	0.43	3	20.62	62
434/403	7/1240	Mooitgedacht	26 43	25 44	4580	4.71	10	3.16	10	4.82	10	2.18	4	0.41	3	0.00	0	0.00	0	0.00	0	0.00	0	1.99	3	2.29	5	0.00	0	19.56	(45)
434/431	7/1240A	Klipdrift	26 41	25 45	4480	4.05	6	2.24	6	4.78	8	2.40	3	0.11	1	0.00	0	0.00	0	0.00	0	0.00	0	1.11	4	4.23	9	1.01	3	19.93	(40)
434/514	7/1243A	Roesville	26 34	25 48	4480	3.96	5	3.03	4	4.36	7	3.30	2	0.16	1	0.00	0	0.00	0	0.00	0	0.00	0	1.43	3	4.15	7	0.25	1	20.64	(30)
434/550	7/1250	Noodshulp	26 40	25 49	4600	4.38	8	2.67	5	6.53	10	1.51	1	0.86	2	0.00	0	0.00	0	0.00	0	0.00	0	1.10	2	2.59	7	0.30	1	19.94	(36)
434/746	7/1255	Klipvrif	26 56	25 55	4823	3.63	13	2.34	8	4.42	12	2.76	6	0.09	3	0.00	0	0.00	0	0.00	0	0.30	2	2.82	7	4.10	11	0.47	7	20.93	69
434/888	7/1262	Ottosdal	26 48	26 00	4889	4.52	8	5.32	6	7.19	13	2.15	3	0.48	1	0.00	0	0.00	0	0.00	0	0.13	1	1.85	5	4.66	5	0.00	0	26.30	(42)
435/36	7/1264A	Witskot	26 36	26 02	-	2.96	5	3.22	5	3.39	7	3.05	3	0.00	0	0.00	0	0.00	0	0.00	0	0.00	0	0.42	1	4.96	8	0.21	1	18.21	(30)
435/399	7/1280	Klipfontein	26 59	26 12	4870	3.36	4	3.78	8	6.23	8	2.35	2	0.11	1	0.00	0	0.00	0	0.00	0	0.60	1	1.21	4	3.92	7	0.00	0	21.56	(35)
435/400	7/1281	Werk-Met-Lust	26 40	26 14	5100	3.38	8	2.70	8	3.23	9	3.13	5	0.54	3	0.00	0	0.00	0	0.00	0	0.00	0	0.86	1	5.08	11	1.09	4	20.01	(49)
435/625	7/1293	Otterfontein	26 45	26 21	5000	4.31	7	1.80	6	4.99	13	2.39	3	0.54	2	0.00	0	0.00	0	0.00	0	0.00	0	0.35	1	3.02	6	1.80	1	19.20	(39)
436/248	7/1315A	Doornfontein	26 38	26 39	4600	4.34	7	2.31	5	3.54	5	2.60	3	0.25	1	0.00	0	0.00	0	0.00	0	0.00	0	1.22	4	4.10	7	1.01	1	19.37	(33)

RAINFALL -1948- REËNVAL

No.	STATION STASIE	S. Latitude S. Breedtegr	E. Longitude O. Lengtegr	Height Hoogte Feet Voet	Jan. Inches Duime	Jan. Days-Dae	Feb. Inches Duime	Feb. Days-Dae	Mar-Mrt Inches Duime	Mar-Mrt Days-Dae	April. Inches Duime	April. Days-Dae	May-Mei Inches Duime	May-Mei Days-Dae	Jun. Inches Duime	Jun. Days-Dae	Jul. Inches Duime	Jul. Days-Dae	Aug. Inches Duime	Aug. Days-Dae	Sept. Inches Duime	Sept. Days-Dae	Oct-Okt Inches Duime	Oct-Okt Days-Dae	Nov. Inches Duime	Nov. Days-Dae	Dec-Des Inches Duime	Dec-Des Days-Dae	Year-Jaar. Inches Duime	Year-Jaar. Days-Dae
436/292	7/1317 Klerksdorp (Cooler)	26°52'	26°40'	4267	4.61	8	1.78	8	6.45	13	2.90	6	0.17	3	0.00	0	0.00	0	0.00	0	0.52	2	1.39	8	4.39	11	0.55	2	22.76	61
436/297	7/1316M Western Reefs	26 57	26 40	-	4.04	9	1.83	8	6.98	15	2.69	5	0.17	2	0.00	0	0.01	1	0.00	0	0.16	2	1.91	7	4.82	12	0.43	3	23.04	64
436/409	7/1329 Request	26 49	26 44	4600	4.53	7	2.45	8	5.54	10	2.40	3	0.29	2	0.00	0	0.00	0	0.00	0	0.54	2	1.31	8	6.18	10	0.92	2	24.16	52
436/566	7/1338 Shenfield	26 56	26 49	4241	2.87	6	1.92	6	8.74	13	2.48	5	0.25	1	0.00	0	0.00	0	0.00	0	0.45	2	2.23	12	5.79	14	0.39	4	25.12	63
436/575	7/1333 Roodpoort	26 35	26 50	4900	5.63	8	1.64	2	4.03	9	2.11	2	0.29	1	0.00	0	0.00	0	0.00	0	0.00	0	1.59	3	4.85	8	1.49	3	21.63	(36)
436/640	7/1340 Eleazar	26 40	26 52	4600	4.31	9	2.57	7	5.41	12	2.24	(3)	0.35	3	0.00	0	0.06	1	0.00	0	0.60	2	1.71	8	4.59	11	1.54	7	23.38	63
436/747	7/1346 Bushy Bend	26 57	26 55	4250	3.62	5	1.96	5	6.87	14	2.98	6	0.33	1	0.06	1	0.00	0	0.02	1	0.26	1	2.42	9	5.24	11	0.69	5	24.45	59
436/827	8/1353 Machavie	26 47	26 58	4440	5.08	7	3.13	5	6.85	14	2.24	5	0.53	2	0.00	0	0.00	0	0.00	0	0.69	2	1.42	6	4.23	13	0.82	3	24.99	57
437/100	8/1367 Potchefstroom (Reservoir)	26 40	27 04	4540	6.29	7	3.33	4	6.46	10	3.32	5	0.31	1	0.00	0	0.00	0	0.00	0	0.04	1	2.47	5	3.71	-	1.93	4	27.86	(39)
437/104	8/1366 Potchefstroom (Agricultural College)	26 44	27 04	4429	6.64	6	3.25	5	4.52	15	2.03	4	0.21	2	0.00	0	0.00	0	0.00	0	0.19	2	1.82	9	3.78	11	0.84	5	23.28	59
437/105	8/1361M Woodbank	26 45	27 04	4440	7.11	6	2.76	4	3.22	5	3.17	4	0.52	1	0.00	0	0.05	1	0.00	0	0.17	1	1.35	2	3.91	8	1.11	3	23.37	(35)
437/116	8/1362 Limerick	26 56	27 04	4400	3.69	6	2.34	10	8.84	16	2.06	4	0.20	1	0.00	0	0.12	1	0.01	1	0.38	2	2.95	12	4.78	10	0.75	3	26.12	66
437/131	8/1363P Potchefstroom (Artillery Camp)	26 41	27 05	4452	4.83	9	3.68	7	4.43	(17)	2.37	4	0.36	3	0.07	1	0.00	0	0.00	0	0.08	1	2.06	7	5.15	11	1.63	8	24.65	68
437/194	8/1368 Elandsheuwel	26 44	27 07	4450	5.19	7	3.43	6	5.69	17	2.41	5	0.30	4	0.02	1	0.05	1	0.00	0	0.20	2	2.03	8	3.75	13	1.08	7	24.15	71
437/214	8/1376 Boskop	26 34	27 08	4600	7.48	9	2.39	10	6.94	12	2.24	4	0.32	2	0.00	0	0.04	1	0.00	0	0.15	1	1.29	5	2.92	9	1.14	8	24.91	61
437/383	8/1391 Tierfontein	26 53	27 13	4990	5.22	6	2.15	8	10.11	13	1.66	3	0.32	3	0.00	0	0.15	1	0.00	0	0.32	2	2.64	8	4.06	10	2.21	5	28.84	59
437/452	8/1402 Mimosa Park	26 32	27 16	4760	4.28	4	2.67	6	7.88	13	2.11	3	0.45	1	0.00	0	0.00	0	0.00	0	0.46	1	1.63	5	3.09	10	2.07	5	24.64	(48)
437/517	8/1411 Klipdrift	26 37	27 18	4500	3.96	5	2.03	6	8.60	11	1.19	3	1.44	2	0.07	1	0.00	0	0.00	0	0.37	2	1.82	4	3.66	7	1.56	4	24.70	(45)
437/555	8/1407 Hartebeestpoort	26 45	27 19	4650	4.61	4	1.60	4	6.25	9	1.55	3	0.00	0	0.00	0	0.00	0	0.00	0	0.27	1	3.08	5	2.70	5	0.13	1	20.19	(32)
437/660	16/2734 Vredefort	27 00	27 22	4690	4.95	6	2.43	6	9.26	8	1.75	2	0.38	1	0.00	0	0.00	0	0.00	0	1.37	2	3.84	5	5.57	9	0.00	0	29.55	(39)
437/834	8/1425 Parys	26 54	27 28	4545	4.64	7	1.67	5	9.97	10	1.12	2	0.30	1	0.00	0	0.21	1	0.00	0	0.59	2	2.63	6	4.21	10	1.31	7	26.65	(51)
438/47	8/1439 Wooldridge	26 47	27 32	4700	5.20	8	1.71	8	9.64	18	1.59	6	0.22	4	0.00	0	0.21	1	0.00	0	0.39	2	3.13	13	3.26	11	3.10	8	28.39	79
438/134	8/1452 Lindequesdrift	26 44	27 35	4670	4.80	6	1.94	6	8.71	15	1.89	5	0.41	2	0.00	0	0.21	1	0.00	0	0.53	1	2.19	7	3.44	12	2.55	5	26.67	(60)
438/147	8/1449A Pella	26 57	27 35	5000	4.25	6	1.36	4	7.05	13	1.33	4	0.35	3	0.00	0	0.00	0	0.00	0	1.25	2	2.86	8	2.49	6	0.10	1	21.04	(47)
438/225	8/1450 Woodlands	26 45	27 38	4706	5.11	5	1.16	6	7.74	17	1.33	3	1.12	6	0.00	0	0.26	1	0.00	0	0.73	1	2.60	7	3.49	11	2.23	7	25.77	(64)
438/315	8/1462 Barrage	26 45	27 41	4700	5.96	10	1.44	6	6.10	18	1.84	7	0.79	5	0.00	0	0.16	1	0.00	0	0.73	2	3.21	13	4.79	17	3.66	9	28.68	88
438/533	8/1493 Pietershoogte	26 53	27 48	4900	6.94	4	4.34	5	8.64	10	2.27	2	0.98	3	0.00	0	0.34	1	0.00	0	2.28	2	2.80	5	4.32	5	1.03	3	33.94	(40)
438/590	8/1492M Vanderbylpark	26 40	27 49	-	7.86	7	2.34	8	5.00	17	2.24	6	0.71	3	0.00	0	0.16	1	0.00	0	0.33	2	1.00	11	5.02	11	4.30	8	28.96	74
438/684	8/1507M Beltrim	26 54	27 53	-	4.60	8	2.28	7	5.42	13	1.92	3	1.29	5	0.00	0	0.21	1	0.00	0	1.45	2	3.38	9	2.50	10	0.97	5	24.02	63
438/729	8/1517 Vereeniging III	26 39	27 55	4650	5.94	9	4.02	8	(2.80	10)	1.63	5	0.31	3	0.00	0	0.14	1	0.00	0	0.24	2	2.39	11	4.01	15	2.97	9	(24.43	73)
438/731	8/1517A Vereeniging (Rand Water Board)	26 41	27 55	4723	6.22	10	4.86	10	3.83	12	1.75	5	0.38	4	0.00	0	0.14	1	0.00	0	0.20	2	2.28	11	3.52	13	3.20	8	26.38	76
438/744	8/1519 Clydesdale Colliery	26 54	27 55	4736	4.83	8	4.54	8	7.39	13	1.86	4	0.97	4	0.00	0	0.29	1	0.00	0	1.95	2	4.27	11	4.28	12	4.48	5	34.86	68
438/760	8/1516 Vereeniging I	26 40	27 56	4650	7.06	11	4.52	10	3.91	15	1.81	7	0.45	3	0.00	0	0.18	1	0.00	0	0.21	2	2.35	14	4.15	13	3.36	9	28.00	85

RAINFALL –1948– REËNVAL

No.	Old Number Ou Nommer	STATION STASIE	S. Latitude S. Breedtegr	E. Longitude O. Lengtegr	Height Hoogte Feet Voet	Jan. Inches Duime	Jan. Days-Dae	Feb. Inches Duime	Feb. Days-Dae	Mar-Mrt Inches Duime	Mar-Mrt Days-Dae	April. Inches Duime	April. Days-Dae	May-Mei Inches Duime	May-Mei Days-Dae	Jun. Inches Duime	Jun. Days-Dae	Jul. Inches Duime	Jul. Days-Dae	Aug. Inches Duime	Aug. Days-Dae	Sept. Inches Duime	Sept. Days-Dae	Oct-Okt Inches Duime	Oct-Okt Days-Dae	Nov. Inches Duime	Nov. Days-Dae	Dec-Des Inches Duime	Dec-Des Days-Dae	Year-Jaar. Inches Duime	Year-Jaar. Days-Dae
439/389	8/1634	Oranjeville	26°59'	28°13'	4900	3.63	6	0.52	1	6.17	7	2.03	5	0.55	2	0.00	0	0.00	0	0.00	0	2.36	2	2.71	7	4.31	9	0.25	2	22.53	(41)
439/396	8/1643	Schikfontein	26 36	28 14	-	5.31	8	2.95	7	5.62	10	3.58	6	0.55	2	0.00	0	0.15	1	0.00	0	0.35	2	2.97	8	3.09	11	2.65	5	27.22	(60)
439/399	8/1649A	Platkoppies	26 39	28 14	4800	3.18	6	2.80	7	4.78	12	2.28	7	0.35	3	0.00	0	0.11	1	0.00	0	0.40	2	2.23	7	5.18	14	1.51	4	22.82	63
439/764	8/1715	Vlakfontein	26 44	28 26	5240	4.17	9	0.82	5	5.86	9	2.16	7	0.74	4	0.00	0	0.00	0	0.00	0	0.99	2	3.40	10	5.64	13	0.38	4	24.16	63
440/157	8/1754	Rietbult	26 37	28 36	5200	6.26	10	2.27	9	3.85	13	2.19	6	0.63	5	0.00	0	0.00	0	0.00	0	0.54	2	2.97	14	3.05	14	0.51	7	22.27	80
440/435	8/1772	Greylingstad	26 45	28 45	5210	6.07	8	0.00	0	4.29	7	1.18	3	0.55	2	0.00	0	0.00	0	0.00	0	0.94	2	2.82	7	3.62	8	0.51	2	19.98	(39)
440/449	8/1778	Wittebank	26 59	28 45	5000	6.23	9	1.63	7	2.98	7	1.11	3	0.79	3	0.00	0	0.09	2	0.00	0	1.74	3	2.25	6	4.43	11	1.04	8	22.29	59
440/621	8/1795	Oakdale	26 51	28 51	5150	5.04	7	0.78	3	2.51	7	1.44	4	0.73	2	0.00	0	0.00	0	0.00	0	1.30	2	2.40	7	4.77	11	1.48	2	20.45	(45)
440/637	8/1795B	Raskop	26 37	28 52	-	5.83	11	0.63	8	4.53	10	2.18	7	0.60	2	0.00	0	0.00	0	0.00	0	1.04	2	2.57	11	3.89	11	0.71	6	21.98	68
440/767	8/1801	Val	28 47	28 56	5198	4.44	6	0.85	2	3.24	5	1.11	(3)	0.44	2	0.00	0	0.00	0	0.00	0	1.48	2	2.39	6	4.27	10	1.11	5	19.33	(41)
440/885	8/1808	Sandbaken	26 45	29 00	5130	6.06	11	1.04	5	2.61	8	1.67	5	0.42	3	0.00	0	0.00	0	0.00	0	1.27	2	2.16	6	6.06	13	0.76	6	22.05	59
440/893	9/1817	Allendale	26 55	29 00	5050	5.26	10	1.39	6	3.36	10	1.56	6	0.57	4	0.00	0	0.04	1	0.00	0	1.91	3	2.45	12	4.70	15	1.88	7	23.12	74
441/113	9/1823	Rietkuil (Beersheba)	26 53	29 04	5100	5.16	8	0.83	3	4.66	8	1.30	4	0.59	2	0.00	0	0.00	0	0.00	0	2.22	3	1.60	4	3.82	9	1.39	6	21.57	47
441/195	9/1833	Boesmansspruit	26 45	29 07	5200	5.83	8	2.66	6	2.54	7	0.90	3	0.49	3	0.00	0	0.00	0	0.00	0	1.08	2	2.36	7	5.34	11	1.37	5	22.77	(52)
441/261	9/1846	Bonnieview	26 51	29 09	5200	4.72	10	2.96	6	3.16	7	1.30	4	0.53	3	0.00	0	0.00	0	0.00	0	1.80	2	2.07	7	4.89	9	0.82	3	22.25	51
441/264	9/1840	Kaffirskraalkopjes	26 54	29 09	5160	4.22	9	1.57	3	3.63	8	1.00	3	0.22	2	0.00	0	0.00	0	0.00	0	1.82	3	2.12	10	5.40	10	1.32	3	21.30	51
441/270	17/2984	Goedgevonden	27 00	29 09	5000	3.61	6	0.95	3	3.19	(5)	1.26	5	0.30	2	0.00	0	0.00	0	0.00	0	1.67	3	1.62	7	3.60	10	2.29	6	18.49	(47)
441/447	9/1857	Standerton	26 57	29 15	5207	4.08	12	-	-	4.09	9	1.80	7	0.20	3	0.00	0	0.00	0	0.00	0	1.88	3	1.86	7	4.33	12	1.27	6	(19.51	59)
441/523	9/1859	New Denmark	26 43	29 18	5235	3.77	4	1.07	1	4.51	9	1.72	4	0.39	2	0.00	0	0.00	0	0.00	0	0.88	2	1.65	4	6.25	7	1.87	4	22.01	37
441/578	9/1866M	Topfontein	26 38	29 20	-	5.24	10	1.19	6	3.21	10	2.17	5	0.46	4	0.00	0	0.00	0	0.00	0	1.11	4	2.15	8	7.44	15	0.99	7	23.96	69
441/650	9/1870	Niekerkavlei	26 50	29 22	5100	4.65	8	0.87	4	3.43	5	1.20	3	0.15	1	0.00	0	0.00	0	0.00	0	1.50	2	1.69	8	5.96	10	0.90	6	20.35	(47)
441/777	9/1877	Berrings	26 57	29 26	5100	3.45	8	1.17	3	3.67	7	1.10	3	0.60	3	0.00	0	0.00	0	0.00	0	1.10	2	2.71	6	4.66	12	1.76	5	20.22	(49)
442/46	9/1894A	Witbank	26 46	29 32	-	4.39	7	0.40	2	5.87	8	0.89	3	0.17	1	0.00	0	0.00	0	0.00	0	1.49	2	1.48	5	6.13	13	1.39	5	22.21	(46)
442/68	9/1894	Hendrikspan	26 38	29 33	5400	6.82	11	1.25	4	3.53	7	0.98	3	0.00	0	0.00	0	0.00	0	0.00	0	1.00	3	1.75	9	8.33	14	1.24	3	24.90	54
442/123	9/1901	Bakkerzrust	26 33	29 35	5400	5.44	8	2.19	5	3.74	8	0.80	3	1.26	2	0.00	0	0.00	0	0.00	0	0.56	3	3.49	7	6.27	10	4.64	6	28.39	(52)
442/177	9/1902	Waltevrede	26 57	29 36	5200	3.07	6	1.39	4	5.17	6	1.08	3	0.64	2	0.00	0	0.00	0	0.00	0	1.23	3	1.80	6	7.09	9	3.72	2	25.19	(41)
442/194	9/1906	Morgenzon	26 44	29 37	5370	5.36	11	0.92	4	3.56	10	2.19	5	0.18	2	0.00	0	0.00	0	0.00	0	0.75	4	0.76	5	5.67	13	1.14	6	20.53	60
442/227	9/1948	Beginderlyn	26 47	29 58	5450	3.17	4	1.50	8	3.50	8	1.56	7	0.05	1	0.00	0	0.00	0	0.00	0	1.01	5	2.94	7	9.05	14	2.42	8	25.20	62
442/301	9/1907	Brakfontein	26 31	29 41	-	6.74	8	1.18	4	6.04	11	1.44	6	0.40	1	0.00	0	0.00	0	0.00	0	1.35	1	2.17	5	7.02	10	2.92	4	29.26	(50)
442/660	17/3074	Amersfoort	27 00	29 52	5400	4.20	7	1.25	3	2.52	4	1.55	4	0.27	1	0.00	0	0.00	0	0.00	0	1.37	3	1.69	5	5.79	12	2.34	7	20.98	(46)
442/811	9/1947M	Hoeitgedacht	26 31	29 58	5570	3.87	12	1.09	4	3.95	16	0.93	6	1.07	3	0.00	0	0.00	0	0.00	0	1.78	4	1.88	8	4.92	14	2.47	8	21.96	75
442/853	-	Goedehoop	26 43	29 59	-	-	-	1.63	9	2.22	12	1.37	7	0.14	1	0.00	0	0.00	0	0.00	0	1.41	5	3.54	8	7.99	13	4.10	8	(22.40	63)
442/867	9/1943	Rolfontein	26 57	29 59	5350	5.58	11	4.08	9	3.14	8	1.84	5	0.00	0	0.00	0	0.00	0	0.00	0	1.28	4	2.27	6	5.06	12	2.50	5	25.75	60
443/196	9/1969	De Emigratie	26 46	30 07	5500	6.99	12	1.88	5	3.63	12	1.75	5	0.13	1	0.00	0	0.00	0	0.00	0	0.86	4	2.20	7	8.16	13	1.82	3	27.42	62
443/451	9/1983	Blaauwkop	26 31	30 16	5500	6.81	12	4.38	7	3.20	13	1.55	5	0.36	3	0.00	0	0.00	0	0.00	0	1.12	3	2.29	11	5.18	15	2.08	9	26.97	78

RAINFALL –1948– REËNVAL

No.	STATION STASIE	S. Latitude S. Breedtegr	E. Longitude O. Lengtegr	Height Hoogte Feet Voet	Jan. Inches Duime	Jan. Days-Dae	Feb. Inches Duime	Feb. Days-Dae	Mar-Mrt Inches Duime	Mar-Mrt Days-Dae	April. Inches Duime	April. Days-Dae	May-Mei Inches Duime	May-Mei Days-Dae	Jun. Inches Duime	Jun. Days-Dae	Jul. Inches Duime	Jul. Days-Dae	Aug. Inches Duime	Aug. Days-Dae	Sept. Inches Duime	Sept. Days-Dae	Oct-Okt Inches Duime	Oct-Okt Days-Dae	Nov. Inches Duime	Nov. Days-Dae	Dec-Des Inches Duime	Dec-Des Days-Dae	Year-Jaar. Inches Duime	Year-Jaar. Days-Dae
443/463	9/1988 Rietvlei	26°43'	30°16'	5450	8.06	13	2.71	7	6.41	10	1.99	-	0.19	2	0.00	0	0.00	0	0.00	0	1.47	3	2.48	10	8.54	18	4.03	10	35.88	(73)
443/742	9/2006 Driehoek	26 52	30 25	4600	5.73	13	4.15	6	5.47	13	1.51	6	0.28	1	0.00	0	0.00	0	0.00	0	1.32	4	3.62	7	6.47	16	2.39	5	30.94	71
444/20	9/2015 Driepan	26 50	30 31	4675	3.50	12	7.87	12	6.19	16	1.97	5	0.24	1	0.00	0	0.09	2	0.00	0	1.46	3	3.65	9	6.24	15	3.83	12	35.04	87
444/126	9/2012A Athole	26 36	30 35	-	7.22	13	2.16	10	2.79	14	1.62	5	0.25	3	0.00	0	0.00	0	0.00	0	1.12	3	2.37	10	6.93	16	2.43	10	26.89	84
444/176	9/2023 Vlakkloof Estate	26 56	30 36	4531	4.93	14	6.83	6	6.57	13	3.47	5	0.05	1	0.00	0	0.11	1	0.00	0	1.93	5	1.98	8	7.59	13	7.59	12	41.05	78
444/277	9/2032A Amsterdam	26 37	30 40	4065	3.83	11	7.96	6	3.92	13	0.96	2	0.12	1	0.00	0	0.00	0	0.04	1	1.49	5	2.20	4	5.39	14	6.76	14	32.67	71
444/322	9/2033 Idalia	26 52	30 41	4500	4.67	11	7.99	11	4.74	12	1.20	3	0.08	1	0.00	0	0.10	1	0.00	0	1.40	5	2.71	5	4.83	10	4.88	10	32.60	69
444/332	9/2035M Lions Glen	26 32	30 42	-	4.48	6	5.94	6	2.81	6	1.43	2	0.00	0	0.00	0	0.00	0	0.00	0	1.86	4	3.26	6	2.86	5	6.52	11	29.16	(46)
444/540	17/3174 Piet Retief	27 00	30 48	4137	-	-	-	-	1.17	14	1.18	5	0.00	0	0.00	0	0.00	0	0.00	0	2.97	5	1.78	7	6.13	13	5.78	10	(19.01	54)
444/653	9/2073 Sterkwater	26 53	30 52	4000	3.00	11	8.02	8	3.40	14	0.81	4	0.25	1	0.00	0	0.06	1	0.00	0	3.30	4	4.22	11	5.94	14	7.70	9	36.70	77
444/679	9/2075 Neltevreden	26 49	30 53	4015	2.27	11	9.47	9	3.95	15	2.45	4	0.00	0	0.00	0	0.00	0	0.00	0	1.73	4	1.15	6	3.77	12	4.88	9	29.67	70
444/746	9/2080 Blesboksspruit	26 56	30 55	3900	2.84	18	5.37	17	2.68	18	1.20	7	0.06	4	0.00	0	0.04	2	0.00	0	2.41	5	2.91	16	6.87	19	4.77	17	29.15	123
445/100	10/2112 Mankaiana	26 40	31 04	3310	4.87	15	7.42	14	6.86	15	1.98	5	0.00	0	0.00	0	0.02	1	0.00	0	2.47	4	2.74	14	4.81	16	3.62	12	34.79	96
445/511	10/2130A Mathapha (Zwani National School)	26 31	31 18	-	6.01	16	4.66	12	6.05	14	0.73	6	0.40	4	0.00	0	0.15	1	0.05	2	1.75	5	2.54	9	4.86	12	4.16	14	31.36	95
445/569	10/2133 Hlatikulu	26 59	31 19	3890	5.43	11	9.37	(5)	6.78	8	1.41	4	0.00	0	0.00	0	0.17	2	0.05	1	3.73	8	4.00	11	6.86	19	4.39	14	42.29	(83)
445/863	10/2140 Kubuta	26 53	31 29	1749	1.85	9	5.15	11	2.23	15	0.54	2	0.01	1	0.00	0	0.01	1	0.00	0	2.15	4	2.79	7	3.51	13	2.68	9	20.92	72
446/136	10/2149 Singceni	26 46	31 35	1038	5.27	12	9.79	15	3.16	12	1.42	9	0.00	0	0.00	0	0.04	1	0.05	2	1.52	6	2.29	7	5.30	15	2.79	10	31.63	89
446/311	10/2154a Sipofaneni	26 41	31 41	-	-	-	2.70	4	1.08	3	1.42	4	0.16	1	0.00	0	0.00	0	0.00	0	1.25	5	2.40	3	3.60	6	1.57	8	(14.18	34)
446/471	10/2154b St. Philips Mission	26 51	31 46	600	3.25	5	3.05	9	2.09	8	0.44	4	0.06	1	0.00	0	0.00	0	0.00	0	1.50	5	2.07	5	2.17	8	3.27	8	17.90	(53)
446/773	10/2159 Wisselrode	26 53	31 56	560	1.24	9	2.91	14	2.62	9	1.50	6	0.06	1	0.00	0	0.00	0	0.00	0	2.11	5	2.14	5	2.99	10	1.77	8	17.34	67
448/450	18/3308 Maputa	27 00	32 45	150	3.89	10	2.94	13	9.92	10	3.10	9	0.09	2	0.00	0	0.17	3	0.24	1	1.92	7	1.93	7	6.78	12	2.10	7	33.08	81
461/206	4/1177M Twee-Riviere	26 26	20 37	-	0.77	2	1.62	4	1.08	4	0.38	1	0.00	0	0.00	0	0.00	0	0.00	0	0.00	0	0.05	1	0.33	2	0.00	0	4.23	(14)
464/783	5/1179A Tsabong	26 03	22 27	3155	1.33	7	1.79	6	0.50	8	1.65	4	0.15	1	0.00	0	0.00	0	0.00	0	0.00	0	0.62	2	1.50	4	0.04	1	7.58	33
467/487	6/1182 Morokweng	26 07	23 47	3695	4.20	9	1.51	5	3.10	7	2.00	5	0.36	1	0.00	0	0.00	0	0.00	0	0.00	0	1.40	2	1.45	6	0.00	0	14.02	(35)
467/720	6/1182a Sebata	26 30	23 54	-	3.19	6	1.39	3	2.85	3	1.59	5	0.00	0	0.00	0	0.00	0	0.00	0	0.00	0	1.60	1	1.46	3	0.00	0	12.08	(21)
468/92	6/1183T Gemsbokvlei	26 02	24 04	-	1.98	7	0.95	4	4.31	7	1.49	3	0.00	0	0.00	0	0.00	0	0.00	0	0.00	0	2.20	4	2.34	8	0.00	0	13.27	33
468/210	6/1185 Fielden	26 30	24 07	4040	3.71	13	1.49	6	3.75	7	1.57	5	0.05	2	0.00	0	0.00	0	0.00	0	0.00	0	1.76	4	1.89	8	0.12	2	14.34	47
468/318	6/1186 Palmyra	26 18	24 11	3900	2.77	5	1.36	4	5.63	9	1.83	4	0.17	1	0.00	0	0.00	0	0.00	0	0.00	0	2.23	5	1.89	7	0.17	1	16.05	36
469/359	6/1198 Peachdale	26 29	24 42	4430	2.80	5	2.04	6	3.00	7	1.67	2	0.10	1	0.00	0	0.00	0	0.00	0	0.00	0	2.12	3	2.07	4	0.90	2	14.70	(30)
469/459	6/1204 Mosita	26 09	24 46	3870	2.58	8	1.00	5	2.15	6	1.70	3	0.00	0	0.00	0	0.00	0	0.00	0	0.00	0	1.39	3	3.20	7	0.14	1	12.16	(33)
469/666	6/1207 Seleso	26 06	24 53	3900	3.26	6	1.51	3	3.12	5	3.38	3	0.00	0	0.00	0	0.00	0	0.00	0	0.00	0	1.03	4	2.44	7	0.14	2	14.88	(30)
469/795	6/1207B Zwartlaagte	26 15	24 57	4000	4.95	9	2.10	2	2.86	7	2.87	3	0.00	0	0.00	0	0.00	0	0.00	0	0.00	0	1.41	2	2.85	6	0.00	0	17.04	(29)
470/196	7/1210 Setlagodi	26 16	25 07	4000	3.97	6	1.98	2	3.77	4	2.65	3	0.00	0	0.00	0	0.00	0	0.00	0	0.00	0	1.60	2	1.43	2	0.53	1	15.93	(20)
470/516	7/1213 Neverset	26 06	25 18	4000	6.59	6	1.98	4	5.50	7	2.86	3	0.25	1	0.00	0	0.00	0	0.00	0	0.00	0	0.85	1	2.10	3	0.00	0	20.13	(25)

RAINFALL –1948– REËNVAL

No.	Old Number Ou Nomer	STATION STASIE	Latitude S. Breedtegr.	Longitude E. Lengtegr.	Height Hoogte Feet Voet	Jan. Inches Duime	Jan. Days-Dae	Feb. Inches Duime	Feb. Days-Dae	Mar-Mrt Inches Duime	Mar-Mrt Days-Dae	April. Inches Duime	April. Days-Dae	May-Mei Inches Duime	May-Mei Days-Dae	Jun. Inches Duime	Jun. Days-Dae	Jul. Inches Duime	Jul. Days-Dae	Aug. Inches Duime	Aug. Days-Dae	Sept. Inches Duime	Sept. Days-Dae	Oct-Okt Inches Duime	Oct-Okt Days-Dae	Nov. Inches Duime	Nov. Days-Dae	Dec-Des Inches Duime	Dec-Des Days-Dae	Year-Jaar. Inches Duime	Year-Jaar. Days-Dae
471/259	7/1234	Youngbury	26°19'	25°39'	4400	4.70	9	3.20	8	3.43	10	3.86	4	0.12	2	0.00	0	0.00	0	0.00	0	0.00	0	0.42	4	3.37	10	0.39	1	19.49	48
471/490	7/1241A	Lusthof	26 10	25 47	-	6.32	12	2.35	4	5.20	11	3.19	4	0.60	1	0.00	0	0.00	0	0.00	0	0.03	1	0.64	3	3.68	10	0.24	1	22.25	47
472/135	7/1268A	Rietfontein	26 15	26 05	4700	3.28	8	3.52	7	6.20	14	3.34	4	0.15	1	0.00	0	0.00	0	0.00	0	0.00	0	1.47	6	4.97	9	1.15	4	24.08	53
472/175	7/1269	Rooijantjiesfontein	26 25	26 06	4800	2.16	10	2.87	8	3.05	11	3.77	5	0.70	1	0.01	1	0.02	1	0.00	0	0.20	2	0.60	6	3.94	15	0.71	7	18.03	67
472/279	7/1275	Lichtenburg	26 09	26 10	4845	3.58	11	2.82	6	3.29	12	2.67	3	0.18	1	0.00	0	0.27	1	0.00	0	0.25	1	1.40	6	3.53	10	0.78	6	18.77	57
472/281	7/1276	Lichtenburg	26 11	26 10	4845	2.83	6	2.55	4	2.58	9	2.45	4	0.26	1	0.00	0	0.00	0	0.00	0	0.00	0	1.03	2	3.70	4	0.17	2	15.57	(32)
472/518	7/1289A	Vlaklaagte	26 08	26 18	-	5.11	8	3.01	9	2.86	14	2.10	4	0.39	1	0.00	0	0.00	0	0.00	0	0.08	1	1.48	5	2.86	9	1.18	6	19.07	57
472/566	-	Malgasfontein	26 26	26 19	-	-	-	-	-	3.10	17	3.37	3	1.20	1	0.01	1	0.00	0	0.00	0	0.16	1	1.39	7	4.23	10	0.76	4	(14.22	44)
472/680	7/1295	Leeusfontein	26 20	26 23	4750	3.44	8	2.11	5	3.22	10	1.72	3	1.18	2	0.00	0	0.00	0	0.00	0	0.00	0	1.63	6	2.92	8	2.29	4	18.51	(46)
473/83	7/1312	Rooipoort	26 23	26 33	4650	2.02	5	2.43	8	4.10	5	2.14	2	0.64	1	0.00	0	0.00	0	0.00	0	0.00	0	1.39	5	3.15	6	0.34	1	16.21	(33)
473/404	7/1324	Vlieger Farm	26 14	26 44	4900	2.29	5	3.51	5	6.41	15	1.82	2	0.71	2	0.00	0	0.00	0	0.00	0	0.22	2	1.46	5	3.40	9	0.30	1	20.12	(46)
473/686	7/1344	Roodekop	26 26	26 53	4900	2.93	4	1.90	3	7.50	9	2.59	3	0.80	1	0.00	0	0.00	0	0.00	0	0.32	1	1.50	4	4.36	10	0.26	1	22.16	(36)
473/713	7/1339	Palmietfontein	26 23	26 54	4700	2.92	3	2.51	5	6.05	9	2.40	3	0.91	1	0.00	0	0.00	0	0.00	0	0.20	1	2.78	4	3.09	5	0.40	1	21.26	(32)
474/20	8/1356	Buckingham	26 20	27 01	4870	5.51	7	2.78	10	7.97	16	2.53	5	0.72	2	0.00	0	0.00	0	0.00	0	0.07	1	2.09	7	4.58	12	1.02	5	27.27	65
474/169	8/1375	Witkoppie	26 19	27 06	4750	3.71	9	3.51	8	8.43	17	3.40	6	0.59	2	0.00	0	0.00	0	0.00	0	0.33	2	2.08	5	1.20	2	0.45	1	23.70	52
474/198	8/1372	Zamenkomst 218	26 18	27 07	4928	4.24	8	3.66	7	9.67	18	3.18	5	0.55	2	0.00	0	0.00	0	0.00	0	0.45	2	2.18	9	3.37	10	0.97	7	28.27	68
474/255	8/1386	Klerkskraal	26 15	27 09	4837	3.66	3	3.31	5	6.63	9	1.45	3	0.42	1	0.00	0	0.00	0	0.00	0	0.45	1	1.84	7	6.73	9	0.97	3	25.46	(41)
474/259	8/1373	Zamenkomst (Skool)	26 19	27 09	4754	3.50	3	2.55	3	9.57	12	2.46	3	0.62	1	0.00	0	0.00	0	0.00	0	0.54	2	2.01	6	2.49	5	0.50	1	24.24	(36)
474/270	8/1382	Frederikstad	26 30	27 09	-	3.94	4	1.41	5	7.12	8	1.45	1	0.85	2	0.00	0	0.00	0	0.00	0	0.00	0	0.99	3	3.47	6	0.97	2	20.20	(31)
474/295	8/1380	Turffontein	26 25	27 10	4650	4.33	5	5.24	4	7.02	4	1.82	3	0.86	1	0.00	0	0.00	0	0.00	0	0.00	0	1.14	3	1.40	2	0.35	2	22.16	(24)
474/502	8/1406	Welverdiend	26 22	27 17	4850	3.31	6	2.76	6	8.08	11	1.90	3	1.90	5	0.00	0	0.00	0	0.00	0	0.30	1	2.75	6	3.68	9	0.53	5	25.21	52
474/684	8/1418A	Blyvooruitzicht	26 24	27 23	-	3.62	7	1.94	8	6.78	18	2.74	6	1.19	4	0.00	0	0.02	1	0.00	0	0.30	2	2.88	9	3.97	15	0.62	7	24.06	77
474/751	8/1422A	Vlakfontein	26 01	27 26	-	4.50	8	2.60	6	7.79	10	3.13	4	0.50	1	0.00	0	0.00	0	0.00	0	0.00	0	3.10	8	3.91	12	0.82	2	26.35	(51)
474/899	8/1436	Fochville	26 29	27 30	4823	5.41	4	2.06	5	4.86	11	1.12	1	0.75	1	0.00	0	0.00	0	0.00	0	0.27	1	3.52	9	3.36	10	2.89	4	24.24	(46)
475/56	8/1435	Leeuwpoort	26 26	27 32	5080	3.34	8	2.89	8	4.70	9	1.98	4	0.75	1	0.00	0	0.00	0	0.00	0	0.29	2	2.62	9	3.36	13	2.45	6	22.38	60
475/121	8/1446	Steenkoppies	26 01	27 35	4940	4.03	14	5.08	9	5.10	14	2.79	4	0.64	4	0.00	0	0.00	0	0.00	0	0.02	1	2.77	7	3.24	14	0.93	4	24.60	71
475/227	8/1449	Old Homestead	26 17	27 38	5150	3.25	10	2.63	4	4.25	10	2.36	3	0.12	1	0.00	0	0.02	1	0.00	0	0.14	1	2.83	9	5.83	10	1.63	5	23.06	(54)
475/244	8/1455	Tarlton	26 04	27 39	5150	2.78	8	2.90	7	5.37	10	2.88	2	0.84	3	0.00	0	0.00	0	0.00	0	0.15	1	2.38	8	3.42	8	0.70	3	21.42	(50)
475/342	8/1461A	Randfontein (Municipal Nursery)	26 12	27 42	-	5.91	11	5.34	7	5.47	8	2.74	2	1.61	3	0.00	0	0.00	0	0.00	0	0.00	0	1.68	5	5.43	11	0.88	4	29.06	(51)
475/370	8/1461	Randfontein (G.M.)	26 10	27 43	5784	6.63	14	3.84	15	5.52	14	3.45	7	1.50	4	0.00	0	0.05	2	0.00	0	0.04	1	1.99	11	4.47	14	0.85	7	28.34	89
475/404	8/1468	Luipaardsvlei	26 15	27 44	5300	2.78	7	3.32	9	4.38	11	2.33	3	0.00	0	0.00	0	0.00	0	0.00	0	0.00	0	2.16	7	6.19	11	0.87	4	22.03	(52)
475/456	8/1476	Krugersdorp IV	26 06	27 46	5574	4.17	17	2.81	14	7.38	19	3.82	7	0.81	6	0.00	0	0.02	1	0.00	0	0.03	1	2.48	9	4.38	14	0.99	5	26.89	93
475/517	8/1483	Luipaardsvlei (G.M.)	26 07	27 48	5780	4.26	14	2.94	9	5.99	13	4.13	(6)	0.75	4	0.00	0	0.02	1	0.00	0	0.00	0	2.60	8	4.32	12	1.26	6	26.27	(73)
475/528	8/1484	Zuurbekom	26 18	27 48	5176	4.63	13	3.90	14	4.11	13	2.85	6	0.79	4	0.00	0	0.07	1	0.00	0	0.21	2	2.58	10	5.69	17	2.15	9	26.98	89

RAINFALL –1948– REËNVAL

No.	STATION STASIE	S. Latitude S. Breedtegr.	E. Longitude O. Lengtegr.	Height Hoogte Feet Voet	Jan. Inches Duime	Jan. Days-Dae	Feb. Inches Duime	Feb. Days-Dae	Mar-Mrt Inches Duime	Mar-Mrt Days-Dae	April. Inches Duime	April. Days-Dae	May-Mei Inches Duime	May-Mei Days-Dae	Jun. Inches Duime	Jun. Days-Dae	Jul. Inches Duime	Jul. Days-Dae	Aug. Inches Duime	Aug. Days-Dae	Sept. Inches Duime	Sept. Days-Dae	Oct-Okt Inches Duime	Oct-Okt Days-Dae	Nov. Inches Duime	Nov. Days-Dae	Dec-Des Inches Duime	Dec-Des Days-Dae	Year-Jaar. Inches Duime	Year-Jaar. Days-Dae
475/576	8/1499 Roodekrans 83	26°06'	27°50'	5000	6.08	12	4.22	11	7.69	17	4.57	7	0.96	3	0.00	0	0.00	0	0.00	0	0.00	0	2.76	11	5.61	13	0.83	4	32.72	78
475/576A	8/1495M Roodekrans Fruit Farm	26 06	27 50	5500	5.12	16	4.18	14	7.77	17	4.51	7	0.80	4	0.00	0	0.07	1	0.00	0	0.00	0	2.71	10	5.32	14	1.07	6	31.55	89
475/611	8/1500 Durban Deep G.M. Roodepoort	26 11	27 51	5580	3.65	12	4.50	11	7.36	12	3.36	7	0.65	3	0.00	0	0.03	1	0.00	0	0.00	0	1.85	9	4.94	14	1.29	7	27.63	76
475/669	8/1503 Roodepoort	26 09	27 53	5715	3.90	12	4.16	10	8.08	12	3.91	5	0.53	4	0.00	0	0.09	1	0.00	0	0.00	0	1.33	3	4.73	12	1.20	4	27.93	(63)
475/717	8/1506 Doornkuil	26 27	27 54	5075	2.93	5	3.30	6	3.30	8	2.19	5	1.63	5	0.00	0	0.18	1	0.00	0	0.38	2	1.91	4	2.82	7	2.62	8	21.26	(51)
475/736	8/1515 Klipspruit or Sewage Farm	26 16	27 55	5450	2.93	10	3.16	13	4.08	13	1.89	3	1.32	5	0.01	1	0.04	1	0.00	0	0.11	1	2.14	9	5.13	15	0.66	5	21.47	76
475/761	8/1521 Marais burg G.M.	26 11	27 56	5610	4.11	15	4.32	11	5.10	13	3.37	6	0.85	2	0.00	0	0.14	1	0.00	0	0.02	1	2.80	10	4.87	14	0.68	4	26.26	77
475/822	8/1528 Johannesburg (Antea)	26 12	27 58	-	4.72	16	3.78	18	4.33	14	3.82	7	1.00	2	0.00	0	0.05	1	0.00	0	0.00	0	2.29	9	4.10	16	0.96	8	25.05	91
475/840	8/1524 Varkensfontein	26 30	27 58	5020	3.07	8	4.88	6	6.49	12	2.57	6	0.42	3	0.00	0	0.22	1	0.00	0	0.40	1	2.72	9	3.94	11	1.89	5	26.60	62
475/852	8/1530 Paarlshoop	26 12	27 59	5600	4.24	16	3.35	14	4.73	13	4.02	7	0.90	4	0.00	0	0.11	1	0.00	0	0.02	1	2.52	9	3.45	18	0.99	8	24.33	91
475/881	8/1549 Johannesburg (Braamfontein Cemetery)	26 11	28 00	5730	5.46	12	3.36	14	4.55	15	4.56	6	1.02	3	0.01	1	0.08	1	0.00	0	0.04	2	2.93	11	4.94	16	0.75	6	27.70	87
476/12	8/1540 Johannesburg (Vredeorp)	26 12	28 01	-	4.55	14	2.92	13	4.32	15	3.76	7	1.08	2	0.00	0	0.03	1	0.00	0	0.00	0	2.57	8	3.99	15	0.61	7	23.83	82
476/12A	8/1539 Johannesburg (Smit Street)	26 12	28 01	5700	5.45	11	3.37	14	4.60	(11)	3.52	(6)	1.16	2	0.01	1	0.03	1	0.00	0	0.02	1	2.74	(8)	4.83	(14)	0.67	(5)	26.20	(74)
476/38	8/1537 Dunkeld	26 08	28 02	5700	4.04	16	2.18	13	5.95	17	3.57	7	0.90	6	0.00	0	0.02	1	0.00	0	0.08	1	2.23	13	4.66	16	0.72	8	24.35	98
476/40	8/1548 Johannesburg Zoo	26 10	28 02	5300	5.81	12	2.50	12	4.06	15	3.20	7	0.89	3	0.00	0	0.03	1	0.00	0	0.06	1	2.32	10	4.11	14	0.35	5	23.33	80
476/42	8/1538 Johannesburg (Burgersdorp)	26 12	28 02	5640	3.56	10	2.77	11	4.00	(9)	2.83	(3)	1.46	(2)	0.00	0	0.03	1	0.00	0	0.02	1	2.31	(7)	3.83	15	0.42	5	21.23	(64)
476/43	8/1564A Johannesburg (Ophirton Depot)	26 13	28 02	-	3.29	9	2.47	11	4.85	(9)	2.58	4	1.30	3	0.00	0	0.06	1	0.00	0	0.00	0	1.60	6	3.66	(11)	0.21	2	20.02	(56)
476/44	8/1541 Turffontein	26 14	28 02	5600	3.35	8	1.79	6	4.93	9	2.25	3	1.58	4	0.00	0	0.00	0	0.00	0	0.00	0	3.06	9	4.21	10	1.97	3	23.14	(52)
476/67	8/1570 Riepen	26 07	28 03	5050	4.87	15	3.00	14	5.70	17	3.21	4	1.25	4	0.18	2	0.00	0	0.00	0	0.09	1	2.45	11	4.86	15	0.89	5	26.50	88
476/71	8/1559 Johannesburg (Berea)	26 11	28 03	5770	6.20	11	2.85	7	4.35	11	2.99	6	0.82	1	0.00	0	0.01	1	0.00	0	0.01	1	2.40	9	3.93	14	0.90	6	24.46	67
476/72	8/1560 Johannesburg (Joubert Park)	26 12	28 03	5750	5.88	14	2.75	16	4.80	13	3.85	9	0.92	5	0.03	1	0.03	1	0.00	0	0.07	3	2.72	9	4.62	16	0.67	5	26.34	92
476/72A	8/1564 Johannesburg (S.A. Breweries)	26 12	28 03	5700	4.48	13	2.51	11	4.88	(9)	2.96	4	1.53	4	0.00	0	0.02	2	0.00	0	0.00	0	2.58	(8)	2.48	(8)	0.46	3	21.90	(62)
476/74	8/1550 Springfield	26 14	28 03	5700	4.07	13	1.72	12	5.98	16	3.60	7	0.96	4	0.00	0	0.05	1	0.00	0	0.02	1	2.62	10	5.39	17	0.80	8	25.21	89
476/98	8/1558 Johannesburg (Cydna)	26 08	28 04	5400	4.01	14	1.63	10	4.60	14	3.72	7	1.08	4	0.00	0	0.03	1	0.00	0	0.09	2	1.77	8	4.59	16	1.14	8	22.66	84
476/100	8/1556 Johannesburg (King Edward VII School)	26 10	28 04	5800	4.96	13	2.51	6	3.70	14	3.43	5	1.13	3	0.00	0	0.00	0	0.00	0	0.14	1	2.27	10	3.60	12	0.72	4	22.46	68
476/101	8/1572 Johannesburg (Union Observatory)	26 11	28 04	5925	5.24	16	3.17	10	3.31	15	3.52	7	0.79	4	0.00	0	0.03	1	0.00	0	0.12	2	2.18	10	3.64	15	0.68	7	22.68	87
476/103	8/1563 City Deep G.M.	26 13	28 04	5600	3.44	14	1.75	11	4.57	14	3.69	(6)	0.81	3	0.00	0	0.03	1	0.00	0	0.00	0	2.53	9	4.52	15	0.78	7	22.12	(80)
476/111	8/1567 Zwartkoppies	26 21	28 04	4966	3.35	11	2.87	9	3.16	13	3.01	7	0.72	3	0.00	0	0.12	1	0.00	0	0.49	1	2.26	9	3.42	15	0.83	6	20.23	75
476/123	8/1569 Rocklands	26 03	28 05	4765	4.80	4	1.89	3	3.18	5	2.96	2	0.76	2	0.00	0	0.02	1	0.00	0	0.00	0	1.99	6	5.49	12	1.12	4	22.21	(39)
476/128	8/1575 Waverley Nursery	26 08	28 05	5400	3.92	13	1.35	8	4.65	13	3.43	5	0.97	3	0.00	0	0.00	0	0.00	0	0.05	1	2.41	8	4.60	14	0.65	7	22.03	72
476/129	8/1571 Norwood	26 09	28 05	5600	5.06	12	2.21	7	4.12	16	3.05	6	1.64	2	0.00	0	0.02	1	0.00	0	0.04	1	2.35	9	4.16	15	0.52	7	23.17	76

RAINFALL -1948- REËNVAL

No.	Old Number Ou Nommer	STATION STASIE	S. Latitude S. Breedtegr	E. Longitude O. Lengtegr	Height Hoogte Feet Voet	Jan. Inches Duime	Jan. Days-Dae	Feb. Inches Duime	Feb. Days-Dae	Mar-Mrt Inches Duime	Mar-Mrt Days-Dae	April. Inches Duime	April. Days-Dae	May-Mei Inches Duime	May-Mei Days-Dae	Jun. Inches Duime	Jun. Days-Dae	Jul. Inches Duime	Jul. Days-Dae	Aug. Inches Duime	Aug. Days-Dae	Sept. Inches Duime	Sept. Days-Dae	Oct-Okt Inches Duime	Oct-Okt Days-Dae	Nov. Inches Duime	Nov. Days-Dae	Dec-Des Inches Duime	Dec-Des Days-Dae	Year-Jaar. Inches Duime	Year-Jaar. Days-Dae
476/160	8/1583	Johannesburg Royal Golf Club	26°10'	28°06'	5300	4.12	12	1.77	7	3.64	13	3.87	6	1.89	1	0.00	0	0.00	0	0.00	0	0.02	1	2.08	9	4.08	15	0.59	4	22.06	68
476/163	8/1593	Rosherville	26 13	28 06	5560	3.29	14	1.76	7	4.20	16	2.67	6	0.91	4	0.00	0	0.06	1	0.00	0	0.07	2	2.71	9	4.29	14	1.00	6	20.96	79
476/184	8/1585B	Frankenwald Estate No. 2	26 04	28 07	4950	6.47	10	4.91	10	6.29	14	3.10	6	1.22	1	0.00	0	0.00	0	0.00	0	0.04	1	2.13	6	5.17	13	1.31	4	30.64	(65)
476/191	8/1576	Bruma	26 11	28 07	5300	3.69	11	2.70	9	3.32	15	3.48	7	0.76	3	0.00	0	0.01	1	0.00	0	0.06	1	2.34	10	3.36	14	0.63	6	20.35	77
476/227	8/1585	Hayfields (New Market)	26 17	28 08	5050	2.39	7	1.14	3	3.80	10	2.65	5	0.55	1	0.00	0	0.14	1	0.00	0	0.17	2	2.09	9	3.72	10	0.62	5	17.27	(53)
476/228	8/1607	Natalspruit	26 18	28 08	5050	2.97	12	1.62	8	4.04	12	3.48	7	0.58	4	0.00	0	0.06	1	0.00	0	0.01	1	2.66	9	4.40	15	0.98	5	20.80	74
476/246	8/1599	Springkell	26 06	28 09	5500	4.30	12	1.58	8	5.91	17	3.04	5	0.56	2	0.00	0	0.00	0	0.00	0	0.06	2	2.55	9	5.65	16	1.14	4	24.79	75
476/252	8/1600	Simmer and Jack	26 12	28 09	5590	4.17	11	2.64	8	4.06	16	3.76	7	0.74	3	0.00	0	0.07	1	0.00	0	0.10	1	2.77	9	4.33	15	1.49	7	24.13	78
476/255	8/1600A	Germiston Aerological Stn	26 15	28 09	5462	3.61	12	1.84	9	3.98	15	3.12	6	0.58	3	0.00	0	0.14	1	0.00	0	0.04	2	2.58	9	3.78	14	0.73	6	20.40	77
476/275	8/1606	Modderfontein	26 05	28 10	5425	5.14	13	1.67	11	5.25	16	3.46	9	0.62	5	0.00	0	0.00	0	0.00	0	0.02	1	2.06	10	4.23	13	1.62	7	24.07	85
476/282	8/1623	Rose Deep G. Mine	26 12	28 10	5550	2.85	6	2.66	6	3.91	11	2.69	4	0.75	2	0.00	0	0.00	0	0.00	0	0.00	0	2.69	8	3.76	11	0.40	3	19.71	(51)
476/283	8/1610	Germiston (West Park)	26 13	28 10	5450	4.49	9	2.02	5	4.20	14	4.01	5	0.84	2	0.00	0	0.00	0	0.00	0	0.12	1	2.58	7	3.47	13	0.69	5	22.42	61
476/283A	8/1611	Simmerpan	26 13	28 10	5540	3.70	14	1.50	11	3.41	16	3.30	7	0.96	5	0.00	0	0.13	1	0.00	0	0.18	1	3.19	9	3.64	14	1.16	6	21.17	84
476/309	8/1621	Rietfontein 9	26 09	28 11	5400	3.62	12	1.30	4	3.63	13	2.87	6	1.20	2	0.00	0	0.00	0	0.00	0	0.00	0	2.34	9	4.08	11	0.82	6	19.86	63
476/378	8/1642A	Rondebult	26 18	28 13	5100	3.24	13	2.29	9	3.26	14	2.60	7	0.54	2	0.00	0	0.08	1	0.00	0	0.59	1	2.58	10	2.80	14	0.63	6	18.61	77
476/396	8/1648	Kempton Park	26 06	28 14	5460	3.48	6	1.08	1	5.13	9	2.60	2	1.20	3	0.00	0	0.00	0	0.00	0	0.00	0	2.33	6	3.51	10	0.97	3	20.30	(40)
476/403	8/1649	East Rand	26 13	28 14	5350	3.65	12	2.83	9	3.44	14	3.16	7	0.86	4	0.00	0	0.10	1	0.00	0	0.01	1	3.21	9	3.84	13	0.59	5	21.69	75
476/427	8/1648M	Jan Smuts Airport	26 07	28 15	5498	4.13	11	1.68	12	5.20	17	2.52	4	0.00	0	0.00	0	0.00	0	0.00	0	0.09	1	2.90	11	3.40	15	0.87	6	20.79	77
476/433	8/1657	Boksburg	26 13	28 15	5350	3.04	8	2.21	8	3.16	10	2.72	5	0.79	2	0.00	0	0.14	1	0.00	0	0.00	0	2.84	10	4.57	10	0.49	2	19.96	(56)
476/522	8/1679	Benoni I	26 12	28 18	5420	3.65	7	2.36	6	4.17	6	2.05	3	1.90	3	0.00	0	0.00	0	0.00	0	0.00	0	2.99	5	3.66	5	0.71	3	21.49	(38)
476/630	8/1691	Heidelberg I	26 30	28 21	5055	3.22	15	2.06	11	5.24	15	3.07	7	1.11	3	0.00	0	0.28	1	0.00	0	0.77	2	4.10	8	3.18	11	0.97	7	24.00	80
476/641	8/1690	New Modderfontein	26 11	28 22	5290	3.29	12	2.19	11	5.18	11	3.14	8	0.93	3	0.00	0	0.02	1	0.00	0	0.16	2	3.46	(8)	3.38	(15)	1.60	(7)	23.35	(78)
476/644	8/1688	Brakpan II	26 14	28 22	5360	3.43	13	1.76	9	3.18	9	2.87	7	1.08	4	0.00	0	0.06	1	0.00	0	0.03	1	2.75	12	3.58	14	0.64	6	19.38	76
476/660	8/1692	Heidelberg II	26 30	28 22	5055	2.84	7	1.41	6	5.11	9	2.55	3	0.51	1	0.00	0	0.16	1	0.00	0	0.62	2	3.78	7	2.75	6	0.39	4	20.12	(46)
476/673	8/1697	Govt. G.M. Areas	26 13	28 23	5400	3.10	10	2.99	8	3.44	10	3.03	6	0.78	2	0.00	0	0.04	1	0.00	0	0.12	2	2.81	12	3.05	10	0.63	4	19.99	65
476/736	8/1711	Springs I	26 16	28 25	5340	4.27	12	2.83	12	4.13	14	2.60	8	1.04	4	0.00	0	0.02	1	0.00	0	0.06	2	2.42	14	3.88	17	0.82	5	22.07	89
476/737	8/1714	Rietfontein 8	26 17	28 25	5300	2.64	8	2.18	9	3.52	11	2.25	4	1.30	4	0.00	0	0.00	0	0.00	0	0.20	1	1.99	9	3.95	10	0.59	5	18.62	(61)
476/762	8/1718M	Geduld	26 12	28 26	-	4.48	-	3.18	-	3.81	-	2.45	-	0.75	-	0.00	-	0.00	-	0.00	-	0.05	-	1.35	-	3.16	-	1.07	-	20.30	-
476/766	8/1712	Springs II	26 16	28 26	5340	4.39	11	2.65	9	3.23	11	2.85	5	0.90	4	0.00	0	0.03	1	0.00	0	0.09	2	2.54	11	2.99	9	0.69	3	20.36	(66)
476/793	8/1710	Geduld	26 13	28 27	5400	4.18	11	3.09	10	4.73	12	2.84	6	0.78	3	0.00	0	0.03	1	0.00	0	0.12	2	3.10	(10)	3.16	12	1.88	4	23.91	(71)
476/802	8/1699	Sub-Nigel	26 22	28 27	5270	5.06	7	2.10	10	5.39	13	2.74	4	0.64	1	0.00	0	0.15	1	0.00	0	0.75	1	3.24	(10)	4.49	13	2.34	5	26.90	(65)
476/835	8/1698	Nigel House	26 25	28 28	5160	4.50	8	2.18	10	4.32	12	2.99	5	1.11	4	0.00	0	0.05	1	0.00	0	0.69	2	2.80	10	2.87	10	2.17	10	23.68	72
477/65	-	Rietvlei 32	26 05	28 33	-	4.32	6	0.90	2	4.44	7	1.58	2	1.37	2	0.00	0	0.00	0	0.00	0	0.23	1	2.16	3	3.24	6	1.58	2	19.82	(31)
477/309	8/1760	Delmas	26 09	28 41	5126	4.71	13	1.59	7	3.84	12	2.37	6	0.81	2	0.00	0	0.00	0	0.00	0	0.52	3	3.15	9	4.62	14	1.66	6	23.27	72
477/378	8/1768M	Allos Farm	26 18	28 43	-	3.19	7	1.58	8	2.46	8	2.56	4	0.47	1	0.00	0	0.00	0	0.00	0	0.76	3	2.12	10	3.69	12	1.74	2	18.57	55

RAINFALL –1948– REËNVAL

No.	STATION STASIE	S. Latitude S. Breedtegr	E. Longitude O. Lengtegr	Height Hoogte Feet Voet	Jan. Inches Duime	Jan. Days-Dae	Feb. Inches Duime	Feb. Days-Dae	Mar-Mrt Inches Duime	Mar-Mrt Days-Dae	April. Inches Duime	April. Days-Dae	May-Mei Inches Duime	May-Mei Days-Dae	Jun. Inches Duime	Jun. Days-Dae	Jul. Inches Duime	Jul. Days-Dae	Aug. Inches Duime	Aug. Days-Dae	Sept. Inches Duime	Sept. Days-Dae	Oct-Okt Inches Duime	Oct-Okt Days-Dae	Nov. Inches Duime	Nov. Days-Dae	Dec-Des Inches Duime	Dec-Des Days-Dae	Year-Jaar. Inches Duime	Year-Jaar. Days-Dae
477/459	8/1785A Moabsvelden	26°09'	28°46'	5200	4.20	10	1.60	7	4.76	10	1.78	6	0.88	3	0.00	0	0.00	0	0.00	0	0.61	3	2.60	10	6.22	17	1.11	6	23.76	72
477/555	8/1790 Matjesgoedkuil	26 15	28 49	5200	7.17	12	0.73	3	3.93	9	1.72	3	1.35	2	0.00	0	0.00	0	0.00	0	0.59	3	2.51	9	4.83	13	1.39	6	24.22	(60)
477/762	8/1799 Strehla	26 12	28 56	5200	5.65	8	0.74	2	2.55	5	1.07	2	0.90	2	0.00	0	0.00	0	0.00	0	0.25	1	3.45	8	4.75	11	2.26	6	21.62	(45)
477/772	8/1800 Leslie	26 22	28 56	5500	5.19	8	1.55	7	3.95	7	3.24	4	1.65	4	0.00	0	0.00	0	0.00	0	0.96	3	3.12	11	4.78	14	1.92	8	26.36	(66)
478/8	9/1815 Cologne	26 08	29 01	5200	7.12	8	0.77	2	3.61	7	0.80	2	0.50	1	0.00	0	0.00	0	0.00	0	0.45	2	3.26	7	5.78	12	2.13	7	24.42	(48)
478/29	9/1820 Zandfontein Estate	26 29	29 01	5250	6.59	10	1.75	5	4.00	7	2.51	4	0.92	2	0.00	0	0.00	0	0.00	0	0.60	1	2.84	8	6.18	12	1.30	4	26.69	(53)
478/39	9/1822 Bombardie Estate	26 09	29 02	5300	7.58	9	1.08	5	4.01	10	0.69	3	0.40	1	0.00	0	0.00	0	0.00	0	0.56	3	2.32	8	4.33	11	2.51	9	23.48	59
478/93	9/1827 Cogies	26 03	29 04	5200	9.70	17	1.03	6	4.45	8	1.08	6	0.81	2	0.00	0	0.00	0	0.00	0	0.82	3	3.89	11	5.87	17	1.83	10	29.48	80
478/250	9/1842 Frisgewaagd	26 10	29 09	5100	6.86	12	1.05	8	5.21	12	0.90	5	0.51	2	0.00	0	0.00	0	0.00	0	0.35	3	3.17	10	6.17	7	1.19	5	25.41	64
478/292	9/1843 Langaloot	26 22	29 10	5100	7.45	7	1.16	4	3.64	7	1.88	4	0.92	2	0.00	0	0.00	0	0.00	0	0.98	3	2.51	6	7.42	13	2.91	5	28.87	(51)
478/360	9/1844 Driefontein	26 30	29 12	5331	4.35	14	0.86	10	4.56	15	2.93	6	0.64	3	0.00	0	0.00	0	0.00	0	0.90	4	2.37	11	6.47	17	1.40	9	24.48	89
478/406	9/1854 Onverwacht	26 16	29 14	5100	6.14	11	1.60	4	3.34	10	0.86	3	0.75	1	0.00	0	0.00	0	0.00	0	0.66	3	2.85	9	5.59	15	0.81	5	22.60	61
478/477	9/1858 Frischgewaagd	26 27	29 16	5300	4.14	11	0.19	2	3.87	10	3.90	5	0.46	2	0.00	0	0.00	0	0.00	0	1.30	1	2.20	5	7.18	11	1.39	6	24.63	(53
478/546	8/1862 Van Dyksdrift	26 06	29 19	4990	6.76	14	2.09	8	4.39	10	0.76	4	0.44	1	0.00	0	0.01	1	0.00	0	0.86	3	3.07	10	5.18	20	3.19	8	26.75	79
478/567	9/1863 Tikvoh	26 27	29 19	5300	3.32	5	0.70	2	1.99	(4)	2.44	3	0.50	1	0.00	0	0.00	0	0.00	0	1.15	1	1.75	3	9.18	(7)	1.38	5	22.43	(31)
478/837	9/1886 Bethal	26 27	29 28	5380	4.68	9	0.69	7	6.16	12	2.29	5	0.70	3	0.00	0	0.00	0	0.00	0	1.29	3	2.46	7	7.04	17	1.40	7	26.71	70
478/853	9/1888 Middelkraal	26 13	29 29	5350	5.30	12	0.98	8	3.48	13	1.19	5	0.63	2	0.00	0	0.00	0	0.00	0	1.10	3	3.79	11	4.65	16	2.19	6	23.31	(76)
478/862	9/1889 Vlaklaagte	26 22	29 29	5400	5.05	11	1.02	3	4.23	14	1.40	3	0.91	2	0.00	0	0.00	0	0.00	0	1.77	4	3.24	7	5.84	12	2.81	9	26.27	65
479/104	9/1897 Weltevreden	26 14	29 34	5300	4.68	15	0.87	4	3.42	16	1.56	7	1.03	3	0.00	0	0.00	0	0.00	0	1.07	3	3.63	8	6.37	15	1.79	7	24.42	78
479/105	9/1903 Vlaklaagte	26 15	29 34	5300	4.76	12	1.05	6	3.03	11	1.02	4	0.15	1	0.00	0	0.00	0	0.00	0	0.86	3	2.22	6	6.26	14	1.79	7	21.14	(64)
479/167	9/1899 Bankpan	26 17	29 36	5325	4.78	12	0.99	5	3.75	13	1.36	5	0.91	2	0.00	0	0.00	0	0.00	0	1.00	3	2.87	8	6.86	12	1.74	6	24.26	(66)
479/202	9/1904 Gipsy Hill	26 22	29 37	5400	4.87	12	0.65	8	2.17	11	1.95	6	0.61	2	0.00	0	0.00	0	0.00	0	1.04	3	2.69	10	6.17	12	3.10	7	23.25	71
479/298	9/1910 Haselfontein	26 28	29 40	5570	7.44	13	1.99	8	6.23	15	1.32	7	0.45	1	0.00	0	0.00	0	0.00	0	1.85	5	2.76	9	7.16	14	3.41	10	32.61	82
479/300	9/1911 Brakfontein	26 30	29 40	-	7.22	11	1.53	3	6.26	7	1.03	4	0.32	2	0.00	0	0.00	0	0.00	0	1.50	4	2.38	8	7.21	11	2.58	4	30.03	(54)
479/348	9/1918 Tevreden	26 18	29 42	5500	3.77	12	1.98	6	2.93	10	0.85	3	0.00	0	0.00	0	0.00	0	0.00	0	1.16	3	1.97	7	6.91	13	2.15	5	21.72	(59)
479/545	9/1929 Karina (Groblersreg)	26 05	29 49	5350	6.97	10	1.36	6	4.03	10	0.75	5	0.34	1	0.00	0	0.00	0	0.00	0	0.93	2	3.12	8	6.87	14	1.72	6	26.09	(62)
479/678	9/1937 Hartebeestfontein	26 18	29 53	5988	5.32	14	0.91	7	4.36	14	0.93	5	0.10	1	0.00	0	0.00	0	0.00	0	1.48	3	2.20	7	6.08	13	1.54	8	22.92	72
480/184	9/1965 Carolina I	26 04	30 07	5543	4.11	10	4.22	12	3.47	18	0.32	3	0.70	1	0.00	0	0.00	0	0.00	0	0.98	3	1.63	4	6.74	11	2.15	6	24.32	(68)
480/184A	9/1966 Carolina II	26 04	30 07	5577	3.16	11	2.77	8	3.14	13	0.87	4	0.45	1	0.00	0	0.00	0	0.00	0	0.80	3	2.70	10	5.97	18	2.41	9	22.27	77
480/194	9/1967 Goedverwachting	26 14	30 07	5600	4.87	11	2.17	5	2.41	7	1.25	3	0.00	0	0.00	0	0.00	0	0.00	0	0.49	2	2.01	8	3.24	7	2.70	8	19.14	(51)
480/202	9/1968 Welgelegen	26 22	30 07	5420	5.07	10	1.62	4	3.07	12	1.20	6	0.32	2	0.00	0	0.00	0	0.00	0	1.27	3	2.66	9	5.08	14	2.39	9	22.68	69
480/267	9/1973 Kranspan	26 27	30 09	5500	4.86	10	2.44	4	3.59	10	1.13	5	0.75	2	0.00	0	0.00	0	0.00	0	0.79	2	1.35	4	5.22	13	1.97	6	22.10	(56)
480/718	9/2004 Sandcliff	26 28	30 24	5300	3.64	10	1.81	8	1.73	12	1.44	5	0.13	2	0.00	0	0.00	0	0.00	0	0.70	3	1.58	9	6.20	16	3.37	13	20.60	78
480/764	9/2008a Warburton	26 14	30 26	-	7.28	10	2.81	8	4.43	8	0.70	4	0.16	1	0.00	0	0.00	0	0.00	0	1.33	2	3.37	11	6.48	10	4.19	10	30.75	64
480/889	9/2011 Overton	26 19	30 30	5400	5.26	13	3.27	10	3.55	18	1.45	5	0.54	3	0.00	0	0.01	1	0.02	1	1.40	4	3.46	19	6.43	18	4.25	15	29.64	107

RAINFALL -1948- REËNVAL

No.	Old Number Ou Nommer	STATION STASIE	S. Latitude S. Breedtegr	E. Longitude O. Lengtegr	Height Hoogte Feet Voet	Jan. Inches Duime	Jan. Days-Dae	Feb. Inches Duime	Feb. Days-Dae	Mar-Mrt Inches Duime	Mar-Mrt Days-Dae	April. Inches Duime	April. Days-Dae	May-Mei Inches Duime	May-Mei Days-Dae	Jun. Inches Duime	Jun. Days-Dae	Jul. Inches Duime	Jul. Days-Dae	Aug. Inches Duime	Aug. Days-Dae	Sept. Inches Duime	Sept. Days-Dae	Oct-Okt Inches Duime	Oct-Okt Days-Dae	Nov. Inches Duime	Nov. Days-Dae	Dec-Des Inches Duime	Dec-Des Days-Dae	Year-Jaar. Inches Duime	Year-Jaar. Days-Dae
481/14	9/2017	Jessievale Plantation	26°14'	30°31'	5685	5.79	12	3.51	8	5.11	19	1.10	5	0.29	1	0.00	0	0.00	0	0.00	0	1.08	4	3.56	11	6.22	13	4.32	13	30.98	86
481/167	9/2024	Busby	26 17	30 36	5100	4.13	20	4.49	14	5.24	22	1.73	6	1.32	6	0.00	0	0.00	0	0.02	1	1.39	4	3.26	14	6.72	20	5.14	15	33.44	122
481/259	9/2027	The Gem	26 19	30 39	5398	5.56	7	5.16	6	4.36	12	0.51	3	2.20	2	0.00	0	0.00	0	0.00	0	1.30	3	3.13	5	4.65	9	4.66	10	31.53	(57)
481/296	9/2032	Maryvale Forest Station	26 26	30 40	5440	5.33	12	5.74	9	3.81	17	1.36	5	0.50	3	0.00	0	0.03	1	0.00	0	1.47	5	2.56	13	4.22	15	3.38	14	28.40	94
481/310	9/2035	The Brook	26 10	30 42	5730	5.79	13	3.10	10	3.45	17	0.82	6	0.25	3	0.00	0	0.02	1	0.00	0	1.02	5	3.74	12	4.58	17	5.23	14	28.00	98
481/731	9/2083	Hartebeestkop	26 11	30 55	5272	3.20	5	4.44	3	5.75	13	1.75	6	0.00	0	0.00	0	0.00	0	0.00	0	1.83	6	3.20	12	4.50	18	5.16	15	29.83	78
482/229	10/2123	Mbabane	26 19	31 08	3816	6.21	17	10.30	18	6.56	20	2.30	9	0.22	4	0.00	0	0.22	3	0.28	4	1.73	6	6.42	15	7.14	18	4.48	16	45.86	130
482/293	10/2125	Ezulwini	26 23	31 10	2554	3.53	11	7.88	15	5.76	18	1.74	5	0.07	1	0.00	0	0.00	0	0.00	0	1.87	5	4.75	12	4.72	15	3.72	11	34.04	93
482/357	10/2126	McCreedy	26 27	31 12	2500	4.46	11	10.83	15	10.11	12	1.55	5	0.01	1	0.00	0	0.16	1	0.00	0	2.92	4	7.53	9	7.06	13	6.07	8	50.70	79
482/689	10/2135	Bremmersdorp	26 29	31 23	2054	4.98	13	4.02	13	3.42	16	0.62	6	0.35	1	0.00	0	0.12	1	0.00	0	1.53	5	1.60	8	3.35	12	4.29	10	24.28	85
482/867	10/2138	St. Joseph's Mission	26 27	31 29	1700	6.53	15	4.23	11	3.36	13	1.63	5	0.30	2	0.00	0	0.09	1	0.00	0	1.43	5	1.07	8	4.06	14	3.96	14	26.66	88
483/53	10/2144	Mpisi	26 23	31 32	1400	4.62	12	3.01	13	3.03	10	0.55	3	0.11	1	0.00	0	0.03	1	0.00	0	0.94	5	0.57	6	2.97	9	1.48	8	17.31	68
483/64	10/2146	Balegamea Ranch	26 04	31 33	1098	-	-	-	-	3.49	5	0.91	5	0.21	1	0.00	0	0.00	0	0.00	0	1.01	4	2.08	7	2.39	12	1.08	8	(11.17	42)
483/82	10/2142	Dinedor	26 22	31 33	1322	5.76	13	2.82	12	3.52	13	0.83	5	0.19	1	0.00	0	0.01	1	0.02	1	1.07	7	0.51	4	2.52	11	1.46	6	18.71	74
483/193	10/2147	Mliba Ranch	26 13	31 37	1409	3.48	6	2.37	2	4.47	10	1.38	2	0.00	0	0.00	0	0.00	0	0.00	0	1.16	3	0.38	1	1.51	4	3.16	3	17.91	(31)
483/426	10/2155	Swaziland Ranches No. I	26 06	31 45	821	5.07	8	2.14	7	4.19	6	0.45	3	0.00	0	0.00	0	0.00	0	0.00	0	0.51	2	1.59	6	2.67	6	1.38	5	18.00	(43)
483/695	10/2157R	Swaziland Ranches No. II	26 05	31 54	-	4.82	8	3.23	6	6.97	6	0.68	2	0.50	1	0.00	0	0.20	1	0.00	0	0.79	3	2.27	6	4.08	6	2.86	6	26.40	45
483/807	10/2160	Stegi	26 27	31 57	2143	5.74	11	4.57	7	7.55	14	0.71	4	0.00	0	0.00	0	0.05	1	0.00	0	2.37	6	(2.32	7)	3.54	9	6.11	6	(32.96	65)
503/339	6/1180M	Allegheny	25 39	23 12	-	3.84	9	2.96	5	3.98	8	1.80	6	0.00	0	0.00	0	0.00	0	0.00	0	0.00	0	0.49	3	0.93	3	0.00	0	14.00	34
505/493	6/1187A	Boshoek	25 43	24 17	3550	2.72	6	1.32	2	5.45	5	2.74	3	0.00	0	0.00	0	0.00	0	0.00	0	0.00	0	0.14	1	1.27	3	0.00	0	13.64	(20)
505/990	6/1191	Lebara	25 50	24 20	3540	1.48	3	0.75	2	2.44	6	2.50	3	0.00	0	0.00	0	0.00	0	0.00	0	0.00	0	0.45	1	1.65	4	0.00	0	9.27	(19)
505/834	6/1191M	Cardigan	25 54	24 28	-	2.44	7	1.14	4	3.46	8	1.71	3	0.00	0	0.00	0	0.00	0	0.00	0	0.00	0	0.34	3	1.84	6	0.41	2	11.34	(33)
506/386	6/1202	Logaging	25 56	24 43	4200	2.75	4	1.09	3	3.07	6	2.72	4	0.00	0	0.00	0	0.00	0	0.00	0	0.00	0	0.77	1	1.88	7	0.00	0	12.28	(25)
507/716	7/1217A	Shopsite	25 56	25 24	4100	4.27	9	1.64	2	1.67	7	2.43	3	2.02	4	0.00	0	0.00	0	0.00	0	0.00	0	0.46	3	2.21	6	0.00	0	14.70	(34)
508/261	7/1231	Mafeking	25 51	25 39	-	5.78	10	1.85	4	4.41	8	3.81	4	0.39	3	0.00	0	0.00	0	0.00	0	0.00	0	1.80	3	3.26	10	0.50	3	21.80	45
508/261A	7/1230	Mafeking	25 51	25 39	4204	4.31	-	1.89	4	3.67	6	-	-	0.58	3	0.00	0	0.01	1	0.00	0	0.00	0	1.67	6	3.14	10	0.53	3	(15.80	33)
508/406	7/1238	De Wig	25 46	25 44	4400	4.41	14	2.76	5	3.56	6	1.90	2	0.00	0	0.00	0	0.00	0	0.00	0	0.00	0	1.57	5	3.16	5	0.03	2	17.39	(39)
508/428	7/1236	Jagersfontein	25 38	25 45	4400	1.94	7	2.16	3	2.77	9	0.42	1	1.89	3	0.00	0	0.00	0	0.00	0	0.00	0	1.92	3	2.71	6	1.15	4	14.96	(36)
508/549	7/1244N	Twyfelshoek 327	25 39	25 49	-	3.65	10	1.13	2	3.17	9	2.67	5	0.00	0	0.00	0	0.00	0	0.00	0	0.00	0	1.83	5	2.55	3	0.42	1	15.42	(35)
508/649	7/1245	Sluvry	25 49	25 52	4550	5.02	15	2.21	9	3.18	12	3.36	5	0.32	4	0.00	0	0.00	0	0.00	0	0.00	0	1.34	8	3.12	7	0.76	3	19.31	63
508/758	7/1253	Doornfontein	25 38	25 56	4600	3.23	11	1.13	8	3.33	8	1.65	3	1.39	3	0.00	0	0.00	0	0.00	0	0.00	0	1.53	8	3.07	8	0.71	4	16.04	53
509/78	7/1266	Noupoort	25 48	26 03	4700	5.80	12	1.60	5	6.31	11	2.63	3	1.48	4	0.00	0	0.13	1	0.00	0	0.00	0	2.28	6	3.87	9	1.69	4	25.79	55
509/123	7/1266A	Zeerust	25 33	26 05	3944	5.06	11	1.21	5	1.80	10	3.58	6	0.47	3	0.00	0	0.00	0	0.00	0	0.00	0	2.64	9	3.15	9	0.28	3	18.19	56
509/123A	7/1267	Zeerust	25 33	26 05	3858	4.73	13	1.05	6	2.35	12	3.57	6	0.51	3	0.00	0	0.00	0	0.00	0	0.03	1	2.54	10	3.29	12	0.33	3	18.40	66
509/126	7/1268	Kruis River 154	25 36	26 05	3980	5.76	9	0.91	2	3.81	7	2.47	3	1.27	3	0.00	0	0.00	0	0.00	0	0.00	0	2.17	5	2.54	5	0.27	1	19.20	(35)

RAINFALL -1948- REËNVAL

No.	STATION STASIE		S. Latitude S. Breedtegr	E. Longitude O. Lengtegr	Height Hoogte Feet Voet	Jan. Inches Duime	Jan. Days-Dae	Feb. Inches Duime	Feb. Days-Dae	Mar-Mrt Inches Duime	Mar-Mrt Days-Dae	April. Inches Duime	April. Days-Dae	May-Mei Inches Duime	May-Mei Days-Dae	Jun. Inches Duime	Jun. Days-Dae	Jul. Inches Duime	Jul. Days-Dae	Aug. Inches Duime	Aug. Days-Dae	Sept. Inches Duime	Sept. Days-Dae	Oct-Okt Inches Duime	Oct-Okt Days-Dae	Nov. Inches Duime	Nov. Days-Dae	Dec-Des Inches Duime	Dec-Des Days-Dae	Year-Jaar. Inches Duime	Year-Jaar. Days-Dae
509/283	7/1274	Doornhoek	25°43'	26°10'	4700	5.05	8	1.81	2	4.66	6	3.50	2	2.35	5	0.00	0	0.00	0	0.00	0	0.00	0	1.85	6	3.49	8	1.19	6	23.90	(43)
509/371	7/1278	Kaffirskraal	25 41	26 13	4490	7.02	10	1.67	2	6.16	7	3.55	2	0.83	3	0.00	0	0.00	0	0.00	0	0.00	0	1.72	3	3.25	4	0.61	1	24.81	(32)
509/394	7/1283M	Vaalkop	25 34	26 14	-	5.30	10	1.64	2	4.91	6	3.04	3	1.07	2	0.00	0	0.00	0	0.00	0	0.00	0	2.66	6	3.15	6	0.36	2	22.13	(37)
509/726	7/1298	Groot Marico	25 36	26 25	3650	3.26	8	1.75	5	4.48	9	3.96	3	0.58	2	0.00	0	0.13	1	0.00	0	0.00	0	2.74	5	3.20	5	0.83	1	20.93	(39)
509/799	7/1306	Rondawelskraal	25 39	26 26	3860	2.98	13	2.42	7	5.92	14	5.77	6	0.43	3	0.00	0	0.10	2	0.00	0	0.05	1	2.16	8	3.70	9	1.30	5	22.83	68
509/796	7/1307	Rietspruit 304	25 46	26 27	4600	1.70	4	4.35	5	6.20	9	4.75	4	0.75	2	0.00	0	0.00	0	0.00	0	0.00	0	2.84	7	3.16	7	0.84	3	24.39	(41)
510/261	7/1316A	Zuurfontein	25 51	26 39	5200	5.42	12	2.26	5	8.06	10	3.38	3	0.72	2	0.00	0	0.00	0	0.00	0	0.00	0	2.66	8	3.44	10	0.62	3	26.56	(53)
510/306	7/1317A	Winkelhaak	25 36	26 41	-	3.60	8	1.96	5	4.77	8	3.22	3	0.35	1	0.00	0	0.00	0	0.00	0	0.00	0	2.48	7	4.58	8	0.25	1	21.22	(41)
510/308	7/1318	Zwartruggens	25 38	26 41	4300	3.47	9	2.40	3	4.83	7	3.26	3	0.53	3	0.00	0	0.19	1	0.00	0	0.18	1	1.80	7	4.72	12	0.60	2	21.98	(48)
510/328	7/1320	Kwaggasnek	25 58	26 41	5250	1.91	3	2.63	4	7.18	12	1.99	2	0.33	1	0.00	0	0.00	0	0.00	0	0.00	0	1.31	4	2.39	4	0.84	5	18.58	(35)
510/410	7/1328	Doornpoort	25 50	26 44	4800	4.01	10	1.82	5	9.33	12	3.23	3	0.54	2	0.00	0	0.00	0	0.00	0	0.00	0	3.15	7	3.11	7	0.74	3	25.93	(49)
510/433	7/1327	Doornkom 896	25 43	26 45	4560	4.09	9	1.50	3	6.15	11	2.61	3	0.29	1	0.00	0	0.00	0	0.00	0	0.00	0	1.99	9	3.77	10	1.23	2	21.63	48
510/712	7/1348	Koster	25 52	26 54	5200	4.53	10	2.50	5	10.15	14	2.72	4	0.42	2	0.00	0	0.00	0	0.00	0	0.00	0	2.83	9	3.14	7	0.46	3	26.75	(54)
510/741	7/1342	Wendover	25 51	26 55	5200	3.51	8	3.61	9	6.37	10	2.74	4	0.32	2	0.00	0	0.00	0	0.00	0	0.00	0	2.94	7	2.34	7	0.00	0	21.83	47
510/781	7/1347	Waterval 596	25 31	26 57	3700	3.10	7	3.08	5	9.35	13	1.76	2	0.65	2	0.00	0	0.32	1	0.00	0	0.27	2	2.35	5	5.45	9	1.11	2	27.44	(48)
510/817	7/1347A	Rietfontein	25 37	26 58	4000	2.53	6	4.15	5	8.84	11	2.12	4	0.24	1	0.00	0	0.00	0	0.00	0	0.13	1	1.99	4	4.21	8	0.12	1	24.33	(41)
511/285	8/1378	Buffelshoek	25 45	27 10	4300	3.91	8	2.70	4	8.59	9	1.60	3	1.04	3	0.00	0	0.00	0	0.00	0	0.00	0	2.19	6	5.32	7	0.33	1	25.68	(41)
511/291	8/1384	Middelfontein	25 51	27 10	4470	3.79	7	1.79	3	7.07	12	2.90	2	0.00	0	0.00	0	0.00	0	0.00	0	0.00	0	2.59	8	4.28	12	0.15	1	22.57	(45)
511/310	8/1383	Donkerhoek (Rainhill)	25 40	27 11	4500	5.05	11	2.01	8	14.54	15	2.25	5	0.39	3	0.00	0	0.00	0	0.00	0	0.30	2	2.95	8	4.49	10	0.60	3	32.58	65
511/400	8/1394	Rustenburg	25 40	27 14	3675	4.60	15	2.70	12	9.42	16	2.48	7	0.45	5	0.00	0	0.00	0	0.00	0	0.18	2	2.29	8	5.29	12	0.11	3	27.52	80
511/437	8/1398A	Olifantsnek Dam	25 47	27 15	3890	3.74	10	2.11	7	7.14	10	2.36	(3)	0.42	(2)	0.00	0	0.00	0	0.00	0	0.00	0	2.37	7	4.61	13	0.10	1	22.85	(53)
511/467	8/1400	Hexkrans	25 47	27 16	4000	3.88	17	1.72	10	9.09	15	2.87	5	0.36	3	0.00	0	0.00	0	0.00	0	0.03	1	2.82	9	5.32	13	0.20	3	26.29	76
511/469	8/1401	Olifantspoort	25 49	27 16	4000	3.98	17	2.53	10	10.42	15	2.22	5	1.27	6	0.00	0	0.00	0	0.00	0	0.04	1	2.94	9	4.45	14	0.09	3	27.94	80
511/477	8/1397	Zandfontein	25 57	27 16	5080	3.47	9	2.94	7	6.95	9	2.34	2	0.52	2	0.00	0	0.00	0	0.00	0	0.00	0	2.29	7	4.72	11	0.16	2	23.39	(49)
511/497	8/1403	Boschfontein	25 47	27 17	3900	4.68	17	1.99	11	9.88	17	2.98	5	0.44	4	0.00	0	0.00	0	0.00	0	0.09	1	3.00	10	5.47	14	0.31	7	28.84	86
511/524	8/1399	Waterkloof	25 44	27 18	3900	4.89	15	2.59	7	9.21	12	2.84	6	0.49	1	0.00	0	0.00	0	0.00	0	0.18	2	2.23	8	5.81	14	0.02	1	28.16	66
511/589	8/1409	St. Petrock	25 49	27 20	3700	3.52	16	2.06	10	8.34	14	2.88	6	0.44	5	0.00	0	0.00	0	0.00	0	0.06	2	2.82	9	4.65	15	0.14	3	24.91	80
511/672	8/1416	Klipfontein	25 42	27 23	3834	2.20	13	1.71	8	9.31	14	2.46	6	0.55	3	0.00	0	0.00	0	0.00	0	0.07	1	2.79	8	5.66	14	0.30	4	25.05	71
511/855	8/1430	Buffelspoort I	25 45	27 29	4250	3.54	12	3.00	11	8.47	15	3.16	5	0.90	3	0.00	0	0.00	0	0.00	0	0.09	2	2.26	7	5.74	14	0.00	0	27.16	(69)
511/855A	8/1431	Buffelspoort II	25 45	27 29	4250	3.80	16	2.71	13	7.92	19	2.98	6	0.51	4	0.00	0	0.00	0	0.00	0	0.09	1	2.44	10	5.77	16	0.13	5	26.35	90
511/858	8/1432M	Buffelsfontein	25 48	27 29	-	6.72	13	3.25	9	10.66	14	3.95	5	0.82	3	0.00	0	0.00	0	0.00	0	0.09	1	2.54	6	6.47	12	0.03	1	34.53	(64)
511/870	8/1428	Carmel Estate	26 00	27 29	5100	5.34	12	2.68	7	8.26	6	1.70	2	0.44	2	0.00	0	0.00	0	0.00	0	0.00	0	2.72	6	3.51	11	0.92	3	25.57	(49)
512/15	8/1429	Kaffirskraal	25 45	27 31	3970	3.76	13	1.80	9	8.26	19	2.84	7	0.33	3	0.00	0	0.00	0	0.00	0	0.08	1	2.82	9	5.99	15	0.20	3	26.08	79
512/56	8/1441	Zeekoehoek	25 56	27 32	4400	4.37	7	2.61	5	6.83	7	3.60	2	0.58	2	0.00	0	0.00	0	0.00	0	0.00	0	2.57	6	3.27	5	1.12	1	24.95	(35)
512/144	8/1444	Nooitgedacht	25 54	27 35	4450	5.50	8	1.22	2	10.92	14	3.88	3	0.00	0	0.00	0	0.00	0	0.00	0	0.00	0	3.09	7	4.80	10	0.02	1	29.43	(45)

RAINFALL -1948- REËNVAL

No.	Old Number Ou Nommer	STATION STASIE	S. Latitude S. Breedtegr	E. Longitude E. Lengtegr	Height Hoogte Feet Voet	Jan. Inches Duime	Jan. Days-Dae	Feb. Inches Duime	Feb. Days-Dae	Mar-Mrt Inches Duime	Mar-Mrt Days-Dae	April. Inches Duime	April. Days-Dae	May-Mei Inches Duime	May-Mei Days-Dae	Jun. Inches Duime	Jun. Days-Dae	Jul. Inches Duime	Jul. Days-Dae	Aug. Inches Duime	Aug. Days-Dae	Sept. Inches Duime	Sept. Days-Dae	Oct-Okt Inches Duime	Oct-Okt Days-Dae	Nov. Inches Duime	Nov. Days-Dae	Dec-Des Inches Duime	Dec-Des Days-Dae	Year-Jaar. Inches Duime	Year-Jaar. Days-Dae
512/246	8/1454	Geluk	25°36'	27°39'	3700	2.78	9	2.40	7	9.11	13	1.33	4	0.58	2	0.00	0	0.00	0	0.00	0	0.52	2	2.23	10	5.07	13	0.03	1	23.95	61
512/280	8/1456	Kartespoort Wes	25 40	27 40	3800	3.05	13	1.59	5	7.75	15	1.17	5	0.44	2	0.00	0	0.00	0	0.00	0	0.07	1	2.29	9	5.09	12	0.09	1	21.54	63
512/344	8/1459	Wolhuterskop	25 44	27 42	4250	7.43	11	0.87	7	10.27	15	2.45	4	1.06	3	0.00	0	0.00	0	0.00	0	0.09	2	2.79	10	4.38	4	0.19	4	29.53	60
512/395	8/1466	Wolwekraal	25 35	27 44	3640	2.28	13	2.10	8	14.51	17	1.31	5	0.58	3	0.00	0	0.00	0	0.00	0	0.25	2	2.18	10	4.99	15	0.20	2	28.40	75
512/399	8/1467	Uitvalgrond 617	25 39	27 44	3700	3.55	12	1.25	6	12.65	17	1.38	5	0.46	3	0.00	0	0.00	0	0.00	0	0.51	2	2.52	8	7.32	14	0.00	0	29.64	67
512/418	8/1467M	Maryvale Farm	25 58	27 44	-	5.04	13	2.27	10	6.86	11	2.82	3	0.53	3	0.00	0	0.00	0	0.00	0	0.00	1	2.85	8	4.18	13	1.17	3	26.02	65
512/451	8/1480	Rashoop	25 31	27 46	3700	3.08	10	1.34	8	10.02	15	1.24	2	0.85	4	0.00	0	0.00	0	0.00	0	0.35	2	2.56	9	4.80	15	0.36	3	24.60	68
512/481	8/1485	Mamagalieskraal Settlement	25 31	27 47	3600	3.21	11	1.60	9	9.42	14	1.71	3	0.94	3	0.00	0	0.00	0	0.00	0	0.53	3	3.25	10	5.55	15	0.59	4	26.80	72
512/488	8/1472	Brits	25 38	27 47	3600	2.06	6	1.16	4	10.62	13	1.79	4	0.43	2	0.00	0	0.00	0	0.00	0	0.27	1	2.87	8	6.78	13	0.21	3	26.19	54
512/500	8/1482	Hartebeesthoek	25 50	27 47	4500	5.50	10	3.28	6	10.00	13	2.74	3	0.48	1	0.00	0	0.05	1	0.00	0	0.00	0	3.10	8	4.97	12	0.21	1	30.33	(55)
512/509	8/1473	Kromdraai	25 59	27 47	4800	4.48	12	2.61	9	5.29	11	2.88	3	0.51	3	0.00	0	0.00	0	0.00	0	0.37	1	2.75	10	3.98	10	1.36	3	24.03	(62)
512/545	8/1469	Hartebeestpoort	25 35	27 49	3800	2.36	10	3.24	7	10.35	13	1.59	-	0.85	4	0.00	0	0.00	0	0.00	0	0.25	2	3.32	9	6.04	14	0.19	3	28.19	(62)
512/552	8/1486	Zandfontein	25 42	27 49	3700	3.36	13	1.25	10	7.82	17	1.41	5	0.34	4	0.00	0	0.00	0	0.00	0	0.59	2	2.01	8	5.34	13	0.07	2	22.19	74
512/580	8/1495	De Kroon	25 40	27 50	3780	3.64	13	1.72	6	12.13	15	1.43	5	0.46	4	0.00	0	0.00	0	0.00	0	0.42	2	2.25	9	5.91	13	0.16	2	28.12	69
512/602	8/1490	Mamagalieskraal South	25 32	27 51	3800	2.75	10	3.04	7	11.02	16	1.55	5	0.69	2	0.00	0	0.00	0	0.00	0	0.51	2	3.15	8	7.05	18	0.41	3	30.17	71
512/613	8/1498	Hartebeestpoortdam	25 43	27 51	3993	2.92	13	2.76	11	8.29	17	1.64	6	0.34	3	0.00	0	0.00	0	0.00	0	0.77	2	2.32	10	7.52	15	0.42	5	26.98	82
512/787	8/1520	Greylingspost	25 37	27 57	4040	4.03	6	0.30	1	5.06	9	1.08	2	0.57	4	0.00	0	0.00	0	0.00	0	0.34	2	2.96	8	6.07	16	0.79	5	21.00	53
513/135	8/1588	Pretoria (Leper Inst.)	25 45	28 05	4600	4.76	13	2.92	11	4.42	12	1.62	4	0.35	2	0.00	0	0.00	0	0.00	0	0.89	4	2.51	9	5.02	15	1.03	6	23.52	76
513/159	8/1574	Hartebeesthoek	25 39	28 06	4250	6.56	11	2.26	7	8.26	10	1.75	4	0.04	1	0.00	0	0.00	0	0.00	0	0.24	2	2.31	6	6.25	16	0.81	5	28.58	(62)
513/165	8/1591M	Pretoria (Middle Crescent)	25 45	28 06	4437	4.12	12	1.79	11	5.40	-	1.50	5	0.34	2	0.00	0	0.00	0	0.00	0	0.51	4	2.77	10	4.56	15	0.83	6	21.82	(65)
513/227	8/1596	Voortrekkerhoogte (Roberts Heights)	25 47	28 08	4930	3.93	10	1.88	8	5.88	13	2.36	4	0.78	3	0.00	0	0.00	0	0.00	0	0.38	3	3.04	9	4.40	14	0.71	5	23.36	69
513/245	8/1595	Haakdoornboom	25 35	28 09	4050	4.83	9	1.53	6	5.16	8	1.05	4	0.59	3	0.00	0	0.00	0	0.00	0	0.58	3	2.13	10	4.03	12	0.06	1	19.96	(56)
513/254	8/1601	Pretoria (Skinnerscourt)	25 44	28 09	4400	5.14	10	3.46	12	6.42	12	1.57	4	0.25	1	0.00	0	0.00	0	0.00	0	0.52	2	2.81	10	4.59	14	0.82	4	25.58	(69)
513/254A	8/1602	Pretoria (West End Plantation)	25 44	28 09	4396	4.92	10	2.81	9	5.87	12	1.45	3	0.62	2	0.00	0	0.00	0	0.00	0	0.45	3	2.58	8	4.46	12	0.79	3	23.95	(62)
513/255	8/1604	Pretoria (Power Station)	25 45	28 09	4500	4.88	10	3.31	10	6.49	13	0.69	3	0.16	2	0.00	0	0.01	1	0.00	0	0.32	4	2.77	6	4.33	12	0.78	5	23.74	66
513/260	8/1605	Zwartkop 476	25 50	28 09	4400	4.40	8	2.33	10	5.39	9	1.11	2	0.44	2	0.00	0	0.00	0	0.00	0	0.29	1	2.79	8	4.07	10	0.64	2	21.46	(52)
513/284	8/1589	Pretoria (Sewage Works)	25 44	28 10	4600	4.74	12	2.49	11	7.39	13	1.37	6	0.35	4	0.00	0	0.00	0	0.00	0	0.59	4	2.19	11	5.61	16	0.65	6	25.38	83
513/285	8/1590	Pretoria (New Cemetery)	25 44	28 09	4440	4.52	12	2.24	13	5.27	13	1.25	6	0.31	3	0.00	0	0.00	0	0.00	0	0.50	4	2.39	10	4.23	14	0.52	5	21.23	80
513/285A	8/1603	Pretoria (Timber Investigation Station)	25 45	28 10	4400	5.48	12	2.84	9	6.68	9	1.17	2	0.49	2	0.00	0	0.00	0	0.00	0	0.58	4	2.67	8	5.05	14	1.02	5	25.98	65
513/309	8/1616	Onderstepoort	25 39	28 11	4000	4.15	13	1.70	12	11.73	16	1.46	6	0.62	3	0.00	0	0.00	0	0.00	0	0.55	3	2.39	12	5.74	15	0.74	7	29.08	87
513/312	8/1617	Mayville, Pretoria	25 42	28 11	4150	4.99	9	2.64	10	7.92	11	1.21	3	0.99	3	0.00	0	0.00	0	0.00	0	0.27	2	1.63	5	4.95	15	0.11	1	24.71	59
513/314	8/1619M	Pretoria (Nasionale Museum)	25 44	28 11	4270	4.03	10	2.29	8	5.69	10	1.44	5	0.45	2	0.00	0	0.00	0	0.00	0	-	-	(2.03	8)	6.13	11	0.52	5	(22.58	59)
513/315	8/1618	Prinshof	25 45	28 11	4680	4.39	10	2.59	9	6.51	11	1.16	3	0.91	3	0.00	0	0.00	0	0.00	0	0.31	2	2.03	7	6.20	14	0.29	2	24.39	(61)
513/337	8/1628	Bon Accord Dam	25 37	28 12	3950	4.18	11	1.45	5	7.97	12	1.08	3	0.45	3	0.00	0	0.00	0	0.00	0	1.02	3	1.86	6	5.50	13	0.33	2	23.84	(58)

RAINFALL -1948- REËNVAL

No.	STATION STASIE	S. Latitude S. Breedtegr	E. Longitude O. Lengtegr	Height Hoogte Feet Voet	Jan. Inches Duime	Jan. Days-Dae	Feb. Inches Duime	Feb. Days-Dae	Mar-Mrt Inches Duime	Mar-Mrt Days-Dae	April. Inches Duime	April. Days-Dae	May-Mei Inches Duime	May-Mei Days-Dae	Jun. Inches Duime	Jun. Days-Dae	Jul. Inches Duime	Jul. Days-Dae	Aug. Inches Duime	Aug. Days-Dae	Sept. Inches Duime	Sept. Days-Dae	Oct-Okt Inches Duime	Oct-Okt Days-Dae	Nov. Inches Duime	Nov. Days-Dae	Dec-Des Inches Duime	Dec-Des Days-Dae	Year-Jaar Inches Duime	Year-Jaar Days-Dae
513/345	8/1632 Pretoria (Burger Park)	25°45'	28°12'	4350	4.15	12	3.39	10	6.49	12	1.77	5	0.29	3	0.00	0	0.00	0	0.00	0	0.74	4	2.34	9	5.62	14	0.93	6	25.72	75
513/346	8/1637 Pretoria (Muckleneuk)	25 46	28 12	4450	4.61	15	2.97	11	6.04	17	1.38	4	0.43	3	0.00	0	0.00	0	0.00	0	0.81	4	2.35	10	6.20	14	0.79	5	25.58	83
513/347	8/1633 Pretoria (Fountains)	25 47	28 12	4500	4.19	12	2.39	10	5.04	11	1.86	4	0.22	3	0.00	0	0.00	0	0.00	0	0.53	4	3.11	10	4.42	13	1.51	5	23.26	72
513/374	8/1629 Pretoria (Union Buildings Nursery)	25 44	28 13	4600	5.28	11	2.67	13	8.87	16	1.55	6	0.35	3	0.00	0	0.00	0	0.00	0	0.72	4	2.17	12	6.25	16	0.68	6	28.54	87
513/374A	8/1666B Pretoria (Meintjieskop)	25 44	28 13	-	4.94	12	2.26	11	9.82	16	1.14	4	0.59	3	0.00	0	0.00	0	0.00	0	0.45	3	2.02	10	5.96	15	0.51	6	27.69	80
513/374B	8/1636 Pretoria (Arcadia)	25 44	28 13	4387	4.30	11	2.51	9	6.91	9	1.43	4	0.28	3	0.00	0	0.00	0	0.00	0	0.49	4	1.90	8	5.87	14	0.48	4	24.17	66
513/382	8/1640 Irene	25 52	28 13	4750	4.11	9	2.94	10	4.39	12	0.62	3	0.29	1	0.00	0	0.00	0	0.00	0	0.37	2	3.74	10	4.05	13	1.00	3	21.51	63
513/404	8/1646 Pretoria (Brynterion I)	25 44	28 14	4430	6.65	16	3.00	12	10.27	17	1.53	6	0.60	4	0.00	0	0.00	0	0.00	0	0.47	4	2.10	11	5.49	16	0.66	7	30.77	93
513/405A	8/1654B Pretoria (Meteorological Office)	25 45	28 14	4487	4.58	12	2.43	10	8.96	16	1.52	5	0.38	3	0.00	0	0.00	0	0.00	0	0.58	4	2.05	10	6.47	15	0.61	5	27.58	80
513/413	8/1642 Doornkloof	25 53	28 14	4700	7.74	10	3.56	6	9.10	13	1.28	2	0.58	1	0.00	0	0.00	0	0.00	0	0.38	2	5.34	8	6.12	13	1.65	4	35.75	(59)
513/437	8/1656 Pretoria (Country Club)	25 47	28 15	4650	4.24	13	2.31	10	8.10	14	1.06	3	0.72	3	0.00	0	0.00	0	0.00	0	0.62	4	2.27	9	5.80	12	1.18	5	26.30	73
513/464	8/1653 Koedoespoort	25 44	28 16	4200	4.21	14	1.46	11	4.11	15	1.17	6	0.27	3	0.00	0	0.00	0	0.00	0	0.54	3	1.51	10	3.77	15	0.72	5	17.96	82
513/465	8/1661 Pretoria (University Experimental Farm)	25 45	28 16	4500	5.27	13	1.51	10	6.74	16	1.41	5	0.29	1	0.00	0	0.00	0	0.00	0	0.41	3	1.79	7	5.60	13	0.66	5	23.68	73
513/494	8/1676 Silverton (Koedoespoort)	25 44	28 17	4260	5.97	9	1.82	8	4.76	8	1.04	2	0.58	2	0.00	0	0.00	0	0.00	0	0.71	3	2.03	9	4.13	12	0.84	3	21.88	(56)
513/496	8/1667 Lynnwood Farm	25 46	28 17	4500	4.39	12	1.70	7	5.67	15	1.53	4	0.23	1	0.00	0	0.00	0	0.00	0	0.65	2	2.21	9	5.94	12	0.61	2	22.93	(64)
513/524	8/1685 The Willows	25 44	28 18	4340	(2.52	5)	1.76	9	3.79	12	1.94	(3)	0.62	3	0.00	0	0.00	0	0.00	0	0.50	3	2.43	9	4.82	14	0.92	4	(19.30	62)
513/623	8/1686 Grootfontein	25 53	28 21	4900	5.48	13	2.66	10	7.21	10	1.26	3	0.57	1	0.00	0	0.00	0	0.00	0	0.34	2	2.37	7	4.60	14	1.00	3	25.49	(63)
513/643	8/1684 Eerste Fabrieke	25 43	28 22	4280	5.31	10	2.16	10	3.90	11	1.30	5	0.62	2	0.00	0	0.00	0	0.00	0	0.83	3	2.66	7	4.50	12	0.51	4	21.79	64
513/677	8/1696 Piensaarspoort	25 47	28 23	4450	3.28	9	1.69	6	5.81	10	1.03	4	0.75	4	0.00	0	0.00	0	0.00	0	0.99	3	2.00	6	2.97	10	1.05	5	19.57	57
513/743	8/1707 Tygerpoort	25 53	28 25	4900	3.88	11	1.94	7	3.21	13	0.77	3	0.27	2	0.00	0	0.00	0	0.00	0	0.53	5	2.30	8	5.37	10	1.41	5	21.68	64
513/827	8/1718 Donkerhoek	25 47	28 28	4570	4.26	9	1.35	3	8.14	11	1.20	2	0.96	3	0.00	0	0.13	1	0.00	0	1.07	3	2.55	7	4.20	13	0.92	3	24.78	55
513/892	8/1729A Tweedracht	25 52	28 30	4700	3.14	13	1.48	6	5.00	14	0.89	3	0.93	2	0.00	0	0.00	0	0.00	0	0.54	2	2.30	6	4.35	10	1.18	2	19.81	(58)
514/10	8/1729 Premier Mine	25 40	28 31	-	5.52	11	1.68	6	3.04	(8)	0.73	4	0.33	1	0.00	0	0.00	0	0.00	0	0.66	3	4.98	(9)	5.22	13	0.60	6	22.76	(61)
514/329	8/1759 Waaikraal	25 53	28 41	-	4.05	7	0.70	2	2.02	5	2.04	3	0.30	1	0.00	0	0.00	0	0.00	0	0.35	2	2.64	6	4.70	7	1.21	2	18.01	(35)
514/399	8/1769T Leeuwfontein	25 39	28 44	-	5.89	12	2.74	8	8.85	12	0.68	4	0.32	1	0.00	0	0.02	1	0.00	0	0.44	4	3.75	7	4.89	13	0.90	7	28.48	69
514/408	8/1770 Bronkhorstspruit	25 48	28 44	-	5.46	11	0.68	2	4.38	9	0.98	4	0.64	1	0.00	0	0.00	0	0.00	0	0.83	2	3.20	7	4.08	9	1.77	5	22.02	(50)
514/618	8/1792 Wilgerivier	25 48	28 51	-	6.74	15	0.74	5	3.51	12	0.98	6	0.71	1	0.00	0	0.00	0	0.00	0	0.80	4	3.88	10	5.06	18	1.97	7	24.39	78
515/155	9/1831 Waterval	25 35	29 06	3929	5.05	13	2.05	8	4.79	16	0.36	1	0.00	0	0.00	0	0.00	0	0.00	0	0.47	2	2.85	8	7.84	13	2.24	5	25.65	(66)
515/196	9/1841 Riverside	25 46	29 07	5000	6.86	9	0.88	6	2.73	9	1.73	5	0.52	1	0.00	0	0.00	0	0.00	0	0.56	2	3.36	9	7.59	16	2.59	6	26.82	63
515/266	9/1838 Clydesdale Colliery	25 56	29 09	5200	7.40	13	3.19	7	2.74	8	1.00	5	0.63	2	0.00	0	0.00	0	0.00	0	1.30	3	3.12	8	6.98	12	1.58	7	27.94	65
515/270	9/1836 Waterpan 390	26 00	29 09	5250	7.39	9	1.40	4	2.77	7	0.73	2	0.60	2	0.00	0	0.00	0	0.00	0	0.98	3	3.80	7	6.33	9	1.81	5	25.81	(48)
515/355	9/1851 Landau Mine	25 55	29 12	5200	4.90	10	1.09	2	1.77	5	0.77	3	0.70	1	0.00	0	0.01	1	0.00	0	0.43	2	1.81	8	3.35	12	1.03	7	15.86	(51)
515/374	9/1855A Geluk	25 44	29 13	4800	7.96	12	2.43	7	5.31	12	1.26	4	0.31	1	0.00	0	0.00	0	0.00	0	0.52	4	3.28	9	6.10	12	1.99	6	29.16	(67)

RAINFALL -1948- REËNVAL

No.	Old Number Ou Nommer	STATION STASIE	S. Latitude S. Breedtegr	E. Longitude O. Lengtegr	Height Hoogte Feet Voet	Jan. Inches Duime	Jan. Days-Dae	Feb. Inches Duime	Feb. Days-Dae	Mar-Mrt Inches Duime	Mar-Mrt Days-Dae	April. Inches Duime	April. Days-Dae	May-Mei Inches Duime	May-Mei Days-Dae	Jun. Inches Duime	Jun. Days-Dae	Jul. Inches Duime	Jul. Days-Dae	Aug. Inches Duime	Aug. Days-Dae	Sept. Inches Duime	Sept. Days-Dae	Oct-Okt Inches Duime	Oct-Okt Days-Dae	Nov. Inches Duime	Nov. Days-Dae	Dec-Des Inches Duime	Dec-Des Days-Dae	Year-Jaar. Inches Duime	Year-Jaar. Days-Dae
515/382	9/1849	Witbank II	25°52'	29°13'	5160	7.32	14	2.60	9	3.44	(7)	1.10	3	0.12	1	0.00	0	0.00	0	0.00	0	0.74	3	3.64	10	5.07	12	1.82	7	25.85	(66)
515/383	9/1850	Witbank Power Station	25 53	29 13	5200	6.71	15	2.59	10	2.45	13	1.02	4	0.25	1	0.00	0	0.00	0	0.00	0	0.83	3	3.76	10	5.00	18	2.10	8	24.71	82
515/412	-	Witbank (Nurseries)	25 32	29 14	-	6.83	17	2.16	12	3.49	15	1.08	5	0.20	2	0.00	0	0.01	1	0.00	0	0.85	3	3.62	9	5.87	19	1.98	7	26.08	90
515/528	9/1861	Olifants River	25 48	29 18	4730	5.30	10	2.79	8	2.15	5	0.00	0	0.68	1	0.00	0	0.00	0	0.00	0	0.51	1	3.23	7	6.83	14	2.12	6	23.61	(52)
515/732	9/1875	Botsabelo	25 42	29 25	4620	5.57	13	1.80	7	4.36	11	0.45	1	0.21	1	0.00	0	0.00	0	0.00	0	0.57	3	3.41	10	5.89	13	3.03	8	25.29	(67)
516/285	9/1913	Gemsbokfontein	25 45	29 40	5450	5.90	13	2.62	10	5.92	14	0.83	5	0.33	2	0.00	0	0.03	1	0.00	0	0.96	3	4.41	9	3.80	15	3.59	9	28.39	81
516/414	9/1915	Reston	25 54	29 44	5330	5.04	11	2.87	6	4.45	11	0.67	5	0.28	1	0.00	0	0.05	1	0.00	0	0.99	1	3.61	8	4.39	14	2.04	8	24.39	66
516/480	9/1924	Schoonoord	26 00	29 46	5450	5.60	13	1.99	6	5.55	10	0.79	4	0.36	1	0.00	0	0.00	0	0.00	0	0.98	3	3.84	9	(5.50)	11	1.68	5	(26.25	62)
516/554	9/1928	Roodepoort	25 44	29 49	5700	4.54	13	4.89	6	7.12	12	0.45	1	0.00	0	0.00	0	0.00	0	0.00	0	1.60	4	4.15	8	4.63	12	5.64	7	33.02	(63)
516/592	9/1934	Grootlaagte	25 52	29 50	5600	3.37	13	5.59	7	7.66	12	0.79	3	0.08	1	0.00	0	0.02	1	0.00	0	1.11	3	5.48	10	5.18	12	2.36	7	31.64	69
516/708	9/1938	Wonderfontein	25 48	29 54	5900	2.79	9	2.55	5	7.48	11	0.42	3	0.33	1	0.00	0	0.00	0	0.00	0	1.29	3	4.63	9	5.89	11	2.36	7	27.74	(59)
516/767	9/1946	Leeuwbank	25 47	29 56	5900	4.61	11	4.31	6	4.41	9	0.00	0	0.30	1	0.00	0	0.00	0	0.00	0	1.58	2	5.50	9	7.43	20	2.97	8	31.11	(56)
517/10	9/1955	Belfast (Forest)	25 40	30 01	-	4.77	11	5.22	9	6.28	16	0.54	5	0.33	3	0.00	0	0.05	1	0.00	0	1.28	4	5.48	12	5.50	17	2.52	9	31.97	79
517/235	9/1970	Brakspruit	25 55	30 08	-	2.74	8	2.96	5	3.92	9	0.59	2	0.30	1	0.00	0	0.00	0	0.00	0	0.86	2	5.11	7	4.06	12	2.42	7	22.96	(53)
517/430	9/1977	Machadodorp	25 40	30 15	-	2.95	(8)	2.08	11	5.19	16	0.61	4	0.16	2	0.00	0	0.15	1	0.00	0	1.24	4	5.25	13	7.84	16	3.99	13	29.46	(88)
517/528	9/1982M	Bloemfontein	25 48	30 18	-	4.82	10	1.48	4	5.96	11	0.90	3	0.00	0	0.00	0	0.07	1	0.00	0	1.04	4	4.14	9	5.54	12	4.09	8	28.04	(62)
517/578	9/1991	Waterval Boven	25 38	30 20	-	3.72	11	3.25	8	4.87	12	0.36	2	0.23	1	0.00	0	0.13	1	0.00	0	1.00	4	6.21	12	5.47	16	3.73	10	28.97	77
517/762	9/2008	Weltevreden 17	25 42	30 26	-	5.36	13	3.69	12	5.24	20	0.77	5	0.24	2	0.00	0	0.06	1	0.02	1	1.11	3	3.28	13	3.33	15	4.69	15	27.79	100
517/816	9/2012	Elandshoek	25 36	30 28	-	3.50	8	3.81	9	3.87	14	0.41	2	0.18	1	0.00	0	0.10	1	0.00	0	1.01	3	4.33	12	2.88	16	4.79	10	24.88	(76)
518/88	9/2018	Badplaats	25 58	30 33	3500	5.57	10	4.38	6	3.98	13	1.37	3	0.31	1	0.00	0	0.00	0	0.00	0	0.93	2	3.79	7	3.21	7	4.26	6	27.80	(55)
518/117	9/2017M	Badplaats	25 57	30 34	-	5.44	14	4.78	9	4.38	19	0.52	3	0.52	4	0.00	0	0.00	0	0.00	0	0.99	3	4.14	11	3.91	15	5.47	14	30.15	92
518/186	9/2022	Vlakplaats 68	25 36	30 37	5000	3.54	12	4.62	11	6.66	15	0.59	3	0.14	2	0.00	0	0.04	2	0.00	0	0.85	3	3.42	10	2.19	12	5.92	11	27.97	81
518/215	9/2026	Godwan River	25 35	30 38	3050	4.31	10	3.32	10	4.38	17	0.44	2	0.20	2	0.00	0	0.02	1	0.00	0	1.14	3	3.31	9	2.45	14	5.23	12	24.80	80
518/367	9/2038	Goatsaastroom	25 37	30 43	4750	6.47	12	2.69	12	6.17	17	1.88	4	0.28	2	0.00	0	0.18	2	0.00	0	1.08	3	5.64	10	2.38	9	6.62	5	33.39	76
518/393	9/2042	Berlin	25 33	30 44	4400	4.63	16	4.93	17	7.96	24	0.68	7	0.28	2	0.00	0	0.08	2	0.00	0	0.94	4	4.20	16	2.98	18	6.07	13	32.75	119
518/455	9/2050	Kaapsche Hoop	25 35	30 46	5015	9.03	16	9.04	17	11.15	19	1.75	6	0.49	3	0.00	0	0.79	3	0.38	1	1.97	5	6.71	15	8.68	20	7.44	16	57.43	121
518/589	9/2066A	Nelshoogte	25 49	30 50	-	6.08	15	4.64	13	5.40	18	1.51	5	0.80	3	0.00	0	0.12	2	0.08	1	2.25	7	5.28	15	4.84	19	6.71	19	37.71	117
518/670	9/2079	Retreat	25 40	30 53	2700	5.06	10	6.09	15	5.30	16	0.78	4	0.28	3	0.00	0	0.00	0	0.00	0	0.98	4	6.21	9	4.26	14	3.88	8	32.84	83
518/676	9/2072	Frantsinas Rust	25 46	30 53	3000	8.44	11	9.20	13	6.74	16	1.88	5	0.42	3	0.00	0	0.17	1	0.00	0	1.92	5	7.16	9	5.96	13	5.10	10	46.99	86
518/759	9/2082	Maesvale	25 39	30 56	2700	6.15	8	4.41	7	4.47	8	0.32	1	0.17	1	0.00	0	0.00	0	0.00	0	0.53	2	4.62	5	3.27	10	3.68	9	27.62	(51)
518/788	9/2089	Scotston	25 38	30 57	2600	5.79	9	5.78	7	4.45	10	0.45	3	0.11	1	0.00	0	0.00	0	0.00	0	0.83	2	5.15	6	1.74	8	3.88	11	28.18	(57)
518/824	9/2091	Daisykop	25 44	30 58	2400	4.05	11	4.19	13	4.03	13	0.28	2	0.27	3	0.00	0	0.00	0	0.00	0	1.34	4	2.56	9	2.55	10	3.35	9	22.62	74
518/858	10/2099	Woodies	25 48	30 59	2900	5.25	10	4.66	11	4.67	14	1.14	4	0.28	2	0.00	0	0.00	0	0.00	0	1.22	3	3.04	4	3.54	9	2.42	8	26.22	(65)
518/886	10/2098	Carmichael Prison Farm	25 46	31 00	2400	4.34	12	3.19	10	4.99	16	0.79	5	0.15	2	0.00	0	0.00	0	0.00	0	1.20	4	3.75	9	3.40	10	2.20	10	24.01	(78)
519/17	10/2108	Barberton Exp. Station	25 47	31 01	-	5.24	14	3.30	16	4.60	17	0.98	5	0.36	2	0.00	0	0.00	0	0.00	0	1.16	4	4.14	10	2.81	14	1.81	11	24.40	93

RAINFALL -1948- REËNVAL

No.	STATION STASIE	Latitude Breedtegr. S. S.	Longitude Lengtegr. E. O.	Height Hoogte Feet Voet	Jan. Inches Duime	Jan. Days-Dae	Feb. Inches Duime	Feb. Days-Dae	Mar-Mrt Inches Duime	Mar-Mrt Days-Dae	April. Inches Duime	April. Days-Dae	May-Mei Inches Duime	May-Mei Days-Dae	Jun. Inches Duime	Jun. Days-Dae	Jul. Inches Duime	Jul. Days-Dae	Aug. Inches Duime	Aug. Days-Dae	Sept. Inches Duime	Sept. Days-Dae	Oct-Okt Inches Duime	Oct-Okt Days-Dae	Nov. Inches Duime	Nov. Days-Dae	Dec-Des Inches Duime	Dec-Des Days-Dae	Year-Jaar. Inches Duime	Year-Jaar. Days-Dae
519/33	10/2102 Highlands	25°33'	31°02'	-	3.51	12	3.46	15	5.45	20	0.57	5	0.27	2	0.00	0	0.00	0	0.00	0	0.66	3	5.28	8	3.45	13	3.77	10	26.42	88
519/77	10/2107 Barberton (Gaol)	25 47	31 03	-	5.11	11	3.22	13	4.50	15	0.85	5	0.81	3	0.00	0	0.00	0	0.00	0	1.26	3	4.01	8	2.59	12	2.10	10	24.45	80
519/134	10/2106 Lowlands	25 44	31 05	-	2.83	13	3.49	14	4.96	16	0.36	4	0.33	1	0.00	0	0.00	0	0.00	0	1.68	5	3.63	11	2.40	10	2.88	9	22.56	83
519/237	10/2122A Havelock Mine	25 57	31 08	-	12.75	17	6.59	17	16.70	-	1.42	6	0.63	4	0.00	0	0.70	2	0.46	4	2.41	7	6.69	14	8.37	18	8.01	16	64.73	(105)
519/310	10/2124 Eureka	25 40	31 11	-	2.38	2	2.43	5	5.26	16	0.66	5	0.03	1	0.00	0	0.00	0	0.00	0	1.17	2	2.49	7	3.93	10	1.26	6	19.61	54
519/448	10/2128 Pigg's Peak	25 58	31 15	-	5.25	12	6.06	14	10.26	14	0.84	7	0.26	3	0.00	0	0.29	2	0.20	4	1.61	6	3.12	12	3.15	12	3.43	11	34.47	97
519/513	10/2132 Excelsior	25 33	31 18	-	3.45	9	3.80	10	5.31	12	1.34	5	0.00	0	0.00	0	0.00	0	0.00	0	1.17	5	2.21	8	5.15	10	2.05	9	24.48	68
519/597	- No Corkindale	25 57	31 20	-	5.07	14	4.96	16	10.14	23	2.24	8	0.36	3	0.00	0	0.21	1	0.14	2	1.50	5	3.42	10	3.15	15	2.99	12	34.18	109
519/732	10/2137 Kamhlabane	25 42	31 25	-	11.28	19	5.83	14	14.18	18	2.98	7	0.00	0	0.00	0	0.22	2	0.67	2	2.53	6	6.88	12	6.71	12	4.82	8	56.10	100
520/589	10/2156 Fig Tree	25 49	31 50	808	2.27	7	1.21	2	4.49	9	0.21	1	0.00	0	0.00	0	0.32	1	0.00	0	0.70	2	2.86	4	2.31	5	0.96	2	15.33	(33)
520/636	10/2157 Squamans Post	25 36	31 52	624	2.14	6	2.96	6	5.36	9	0.63	5	0.06	1	0.00	0	0.55	1	0.00	0	0.29	3	3.19	7	2.80	7	1.09	4	19.07	49
544/838	7/1220A Good Hope	25 28	25 28	4420	4.71	9	1.39	6	2.59	9	3.64	7	0.32	2	0.00	0	0.01	1	0.00	0	0.02	1	1.72	8	4.03	8	0.48	2	18.91	53
545/283	7/1233 Lobatsi	25 13	25 40	3915	2.60	9	1.99	7	3.97	10	3.99	6	0.00	0	0.00	0	0.00	0	0.00	0	0.18	1	3.82	9	6.21	5	0.83	5	23.59	52
545/499	7/1241N Gopamestad	25 19	25 47	4000	3.63	11	1.51	6	4.05	14	4.28	5	0.48	1	0.00	0	0.00	0	0.00	0	0.17	1	3.61	9	3.02	9	0.61	4	21.36	60
545/626	7/1248 Linokana	25 26	25 51	4160	2.78	9	0.73	5	5.09	12	5.27	3	0.72	1	0.00	0	0.00	0	0.22	1	0.00	0	2.63	7	2.32	9	0.23	2	19.99	49
545/839	7/1259 Welbedacht	25 59	25 58	4300	2.15	11	1.21	6	4.68	10	3.30	3	0.48	2	0.00	0	0.00	0	0.00	0	0.16	1	2.68	8	3.35	9	0.40	2	18.41	52
546/82	7/1263 Rietgat	25 22	26 03	3940	3.95	8	0.20	3	3.85	8	3.34	3	0.42	1	0.00	0	0.00	0	0.00	0	0.22	1	2.81	9	3.46	7	0.48	4	18.73	(44)
546/204	7/1271 Struan	25 24	26 07	4300	3.17	11	0.56	6	5.30	18	2.94	6	0.62	2	0.00	0	0.00	0	0.00	0	0.25	1	2.53	8	4.63	10	0.98	6	20.98	68
546/312	7/1277 Clippesby	25 12	26 11	3300	3.39	3	2.41	8	5.05	7	1.91	1	0.79	3	0.00	0	0.00	0	0.00	0	0.00	0	2.82	8	4.77	5	0.30	1	21.44	(36)
546/412	7/1282 Enzelberg	25 22	26 14	3800	6.84	8	1.54	5	4.18	11	2.74	3	1.07	2	0.00	0	0.00	0	0.00	0	0.18	1	2.50	8	3.32	7	1.38	4	23.75	(49)
546/525	7/1286 Olifantsvlei	25 15	26 18	3500	4.96	9	1.67	6	3.05	12	2.48	3	0.84	2	0.00	0	0.00	0	0.00	0	0.05	1	2.11	7	4.43	9	0.47	3	20.06	52
546/531	7/1287 Syferfontein	25 21	26 18	3568	4.87	7	1.79	4	2.70	6	3.10	3	0.34	1	0.00	0	0.00	0	0.00	0	0.10	1	2.47	8	2.55	8	0.68	4	18.60	(42)
546/630	7/1305 Rhenosterfontein	25 30	26 21	4100	5.18	9	1.39	5	6.39	16	3.50	4	0.54	1	0.00	0	0.00	0	0.00	0	0.35	1	2.64	9	3.55	10	0.42	3	23.96	58
546/712	7/1295N Schuinsdrift	25 22	26 24	-	4.55	9	1.46	6	3.89	13	2.87	3	0.86	2	0.00	0	0.00	0	0.00	0	0.09	2	2.49	8	4.81	11	0.37	3	21.39	57
546/740	7/1296K Stranksdrift	25 20	26 25	-	4.35	7	1.18	6	4.64	13	2.96	4	0.65	2	0.00	0	0.00	0	0.00	0	0.02	1	2.72	8	3.98	11	0.00	0	20.50	52
546/846	7/1307N Kromspruit	25 06	26 29	3500	3.23	7	2.12	8	3.17	8	2.28	4	0.26	2	0.00	0	0.00	0	0.00	0	0.07	2	3.01	10	3.84	9	0.73	3	18.71	53
547/359	7/1319N Lindleyspoort Reservoir	25 29	26 42	-	2.76	12	1.39	4	4.49	14	3.30	5	1.65	5	0.00	0	0.09	1	0.00	0	0.14	1	2.33	10	4.26	12	0.67	4	21.08	68
547/362	7/1319 Klipkuil	25 02	26 43	3450	2.84	4	1.89	3	2.25	5	3.09	4	0.30	1	0.00	0	0.00	0	0.00	0	0.18	1	3.67	6	3.11	4	0.80	1	18.13	(29)
547/526	7/1331 Syferfontein	25 16	26 48	4450	2.88	7	1.66	5	3.69	10	3.04	4	0.39	1	0.00	0	0.00	0	0.00	0	0.00	0	6.92	7	3.66	9	0.30	1	22.54	(44)
547/831	7/1351 Mahobieskraal	25 21	26 58	3850	3.65	10	1.26	7	5.34	13	1.43	4	0.60	2	0.00	0	0.00	0	0.00	0	0.37	3	3.87	10	3.90	11	0.11	1	20.53	61
548/280	8/1383N Saulspoort	25 10	27 10	-	1.79	10	1.73	5	4.30	13	2.58	6	0.40	2	0.00	0	0.00	0	0.00	0	0.24	1	5.07	8	5.86	10	0.26	2	22.23	57
548/483	8/1405 Driehoeke	25 03	27 17	3600	3.17	8	1.50	3	7.50	11	2.32	6	0.33	1	0.00	0	0.00	0	0.00	0	0.10	1	2.62	6	5.22	10	2.15	1	24.91	(47)
548/747	8/1421 Kaffirskraal 352	25 27	27 25	3280	2.34	10	0.99	4	5.93	13	1.68	5	0.33	1	0.00	0	0.00	0	0.00	0	0.32	2	2.75	10	3.84	12	0.12	2	18.10	59
549/130	8/1442 Vaalkop	25 10	27 35	3150	3.12	8	2.46	8	8.20	11	1.86	3	0.23	1	0.00	0	0.00	0	0.00	0	0.37	2	2.62	7	4.17	10	2.42	3	25.25	53
549/354	8/1453 Kameeldrift	25 24	27 42	3500	2.26	11	1.24	6	7.86	14	1.51	4	0.56	2	0.00	0	0.00	0	0.00	0	0.50	2	2.87	8	6.39	15	0.21	2	23.40	64

RAINFALL –1948– REËNVAL

No.	Old Number Ou Nommer	STATION STASIE	Latitude S. Breedtegr	Longitude E. Longtegr	Height Hoogte Feet Voet	Jan. Inches Duime	Jan. Days-Dae	Feb. Inches Duime	Feb. Days-Dae	Mar-Mrt Inches Duime	Mar-Mrt Days-Dae	April Inches Duime	April Days-Dae	May-Mei Inches Duime	May-Mei Days-Dae	Jun. Inches Duime	Jun. Days-Dae	Jul. Inches Duime	Jul. Days-Dae	Aug. Inches Duime	Aug. Days-Dae	Sept. Inches Duime	Sept. Days-Dae	Oct-Okt Inches Duime	Oct-Okt Days-Dae	Nov. Inches Duime	Nov. Days-Dae	Dec-Des Inches Duime	Dec-Des Days-Dae	Year-Jaar. Inches Duime	Year-Jaar. Days-Dae
549/358	8/1457	Klipkop	25°28'	27°42'	3400	1.93	8	1.03	4	8.01	14	1.51	3	0.69	2	0.00	0	0.00	0	0.00	0	0.30	2	2.69	10	6.51	16	0.12	1	22.79	60
550/144	8/1582	Zoutpan 467	25 24	28 05	3700	4.82	14	1.21	5	4.35	11	1.17	4	1.21	4	0.00	0	0.00	0	0.00	0	0.30	2	2.52	8	5.40	14	0.67	4	21.65	66
550/239	8/1594	Bushy Park	25 29	28 08	3850	4.73	9	1.90	6	7.25	11	1.14	4	0.87	3	0.00	0	0.00	0	0.00	0	0.46	2	2.94	7	5.71	13	1.18	3	26.18	(58)
550/350	8/1627	Tregenna	25 20	28 12	3570	2.72	6	0.60	3	6.09	9	1.13	5	0.38	2	0.00	0	0.00	0	0.00	0	0.01	1	1.97	6	3.82	5	(0.24	2)	(16.96	39)
550/485	8/1659	Welgegund	25 05	28 17	3570	4.20	11	0.40	6	2.94	9	1.20	3	0.18	2	0.00	0	0.00	0	0.00	0	0.00	0	2.48	7	4.25	9	0.78	2	16.43	49
550/542	8/1670	Bothasvlei	25 02	28 19	3530	4.13	10	0.49	6	3.58	11	1.00	4	0.21	2	0.00	0	0.00	0	0.00	0	0.20	1	2.21	8	4.94	8	0.55	1	17.31	51
550/545	8/1671	Blaauwboschkuil	25 05	28 19	3640	5.28	9	0.51	6	5.09	11	1.28	3	0.11	1	0.00	0	0.00	0	0.00	0	0.00	0	2.52	8	5.36	10	0.90	1	21.05	49
550/561	8/1674R	Johannesrus	25 21	28 19	-	3.34	5	1.94	3	5.06	9	0.74	3	0.72	3	0.00	0	0.00	0	0.00	0	0.12	2	2.76	9	3.98	9	0.82	2	19.49	(45)
550/567	8/1681	Groenkom Estate	25 27	28 19	3900	5.27	8	0.72	7	6.02	11	0.90	3	0.98	3	0.00	0	0.00	0	0.00	0	0.44	2	3.70	7	4.85	13	0.86	4	23.74	58
550/612	8/1680	Kalkheuwel	25 12	28 21	3500	5.11	8	1.17	6	8.46	14	1.00	3	0.33	2	0.00	0	0.00	0	0.00	0	0.96	3	3.26	13	5.28	15	4.35	6	29.92	70
550/666	8/1716	Palmietgat	25 06	28 23	3500	4.01	9	0.75	8	4.93	12	1.03	3	0.47	3	0.00	0	0.00	0	0.00	0	0.23	1	2.46	8	8.39	14	1.57	2	23.84	60
551/13	8/1731A	Rust-der-Winter	25 13	28 31	3500	4.22	10	0.67	5	7.81	12	0.95	3	0.15	2	0.00	0	0.00	0	0.00	0	0.28	1	2.13	7	5.21	12	1.06	2	22.48	(54)
551/120	8/1738	De-Wagendrift	25 30	28 34	4010	5.54	10	0.65	6	4.97	11	0.88	2	0.05	1	0.00	0	0.00	0	0.00	0	0.21	2	2.79	7	4.41	8	0.64	1	20.14	48
551/354	8/1758	Enkeldoorn	25 24	28 42	4030	4.14	11	2.64	8	5.01	12	0.80	4	0.64	3	0.00	0	0.00	0	0.00	0	0.12	1	3.45	11	5.28	15	2.69	5	24.77	70
551/566	8/1790a	Gleneesh	25 26	28 49	-	3.30	9	2.58	9	8.76	10	0.79	3	0.54	3	0.00	0	0.00	0	0.00	0	0.15	1	3.36	9	5.55	10	1.46	1	26.49	55
551/769	8/1801A	Kwaggafontein	25 19	28 56	4500	8.34	10	2.49	5	5.07	9	1.05	3	0.22	1	0.00	0	0.00	0	0.00	0	0.15	1	2.94	8	6.16	9	-	-	(26.42	46)
551/805	8/1803A	Leeuwkop	25 25	28 57	4260	5.66	9	2.12	9	5.96	14	1.12	4	0.39	1	0.00	0	0.00	0	0.00	0	0.25	2	2.66	10	5.25	12	1.78	4	25.19	65
552/145	9/1830A	Verdun	25 25	29 05	-	4.43	8	2.08	5	4.78	11	1.07	3	0.00	0	0.00	0	0.00	0	0.00	0	0.16	1	3.19	8	3.93	7	0.52	1	20.16	(44)
552/255	9/1846M	Philadelphia	25 15	29 09	-	5.78	9	2.45	8	4.29	9	0.66	3	0.21	1	0.00	0	0.00	0	0.00	0	0.66	3	3.05	9	5.96	(13)	1.87	7	24.93	62
552/363	9/1852M	Elandslaagte	25 03	29 13	-	3.44	8	1.53	5	5.94	8	0.50	2	0.12	1	0.00	0	0.00	0	0.00	0	0.24	2	3.62	11	5.61	12	1.76	5	22.76	(54)
552/610	9/1866A	Loskop Canals	25 10	29 21	-	5.08	9	1.80	8	4.40	10	0.61	4	0.30	2	0.00	0	0.00	0	0.00	0	0.38	3	2.42	8	4.12	14	1.50	6	20.61	64
552/654	9/1868A	Loskop Dam	25 24	29 22	-	3.67	11	3.14	9	5.20	14	0.61	4	0.20	2	0.00	0	0.00	0	0.00	0	0.52	3	3.21	10	5.26	13	0.20	7	22.01	73
552/668	9/1870A	Loskop Proefstasie	25 08	29 23	-	3.16	5	0.47	2	4.58	9	0.37	1	0.10	1	0.00	0	0.00	0	0.00	0	0.97	2	3.34	7	4.85	12	1.19	5	19.03	(44)
552/699	9/1870M	Groblersdal	25 09	29 24	-	3.34	8	1.79	9	3.26	10	0.52	3	0.11	1	0.00	0	0.00	0	0.00	0	0.52	1	2.91	6	5.31	13	1.00	3	18.76	54
552/787	9/1883	Welverdiend	25 07	29 27	-	3.90	4	2.25	5	5.08	7	0.58	1	0.00	0	0.00	0	0.00	0	0.00	0	0.24	1	2.66	6	4.01	7	1.31	3	20.03	(34)
553/9	9/1892	Waltevreden	25 09	29 31	-	5.53	13	2.78	10	7.18	15	0.76	5	0.06	2	0.00	0	0.00	0	0.00	0	0.00	0	2.16	8	3.34	10	3.24	8	25.05	71
553/351	9/1912	Waterval 64	25 21	29 42	-	4.17	10	2.70	10	7.23	10	0.55	3	0.42	1	0.00	0	0.00	0	0.00	0	1.49	3	3.30	9	3.17	9	1.30	5	24.33	(60)
553/593	9/1933	Blinkwater	25 23	29 50	-	2.95	8	3.93	8	7.24	11	0.55	2	0.13	1	0.00	0	0.03	1	0.00	0	1.37	4	4.51	9	5.79	11	6.49	9	32.99	64
553/651	9/1932	De Lagersdrift	25 21	29 52	-	5.93	13	2.75	9	7.08	11	0.96	3	0.26	1	0.00	0	0.00	0	0.00	0	1.18	3	5.25	10	3.91	12	3.33	9	30.65	71
553/762	9/1939	Roosenekal	25 12	29 56	-	3.80	4	3.56	7	4.90	7	3.00	3	0.23	1	0.00	0	0.00	0	0.00	0	0.63	2	2.95	6	4.58	5	3.21	3	26.86	(38)
553/859	9/1940	Tonteldoos	25 19	29 59	-	5.39	14	4.05	9	6.43	17	0.84	5	0.30	2	0.00	0	0.00	0	0.00	0	1.59	3	3.39	14	4.24	14	4.14	11	30.37	89
554/175	9/1964	Dullstroom	25 25	30 06	-	3.83	13	3.66	8	6.13	12	1.28	4	0.00	0	0.00	0	0.00	0	0.00	0	1.43	3	4.93	9	4.65	11	2.24	6	28.15	66
554/466	9/1982	Wemmershoek	25 16	30 16	-	3.73	9	6.75	9	7.03	15	0.86	3	0.00	0	0.00	0	0.00	0	0.00	0	0.98	3	3.12	10	3.47	7	2.06	7	28.00	63
554/516	9/1981	Bestgeskraal	25 06	30 18	-	2.65	8	1.68	5	5.32	12	1.30	4	0.00	0	0.00	0	0.00	0	0.00	0	0.75	2	3.80	9	2.83	9	3.89	6	22.22	(55)
554/560	9/1988A	Rustenburg	25 20	30 19	-	1.99	8	3.54	8	7.46	18	0.93	3	0.00	0	0.00	0	0.00	0	0.00	0	0.68	2	2.37	10	3.15	9	5.35	7	25.47	(65)

RAINFALL -1948- REËNVAL

No.	STATION STASIE	Latitude Breedtegr S. S.	Longitude Lengtegr E. O.	Height Hoogte Feet Voet	Jan. Inches Duime	Jan. Days-Dae	Feb. Inches Duime	Feb. Days-Dae	Mar-Mrt Inches Duime	Mar-Mrt Days-Dae	April. Inches Duime	April. Days-Dae	May-Mei Inches Duime	May-Mei Days-Dae	Jun. Inches Duime	Jun. Days-Dae	Jul. Inches Duime	Jul. Days-Dae	Aug. Inches Duime	Aug. Days-Dae	Sept. Inches Duime	Sept. Days-Dae	Oct-Okt Inches Duime	Oct-Okt Days-Dae	Nov. Inches Duime	Nov. Days-Dae	Dec-Des Inches Duime	Dec-Des Days-Dae	Year-Jaar. Inches Duime	Year-Jaar. Days-Dae
554/614	9/1995 Zwagershoek	25°14'	30°21'	-	3.81	9	4.19	6	8.08	15	1.38	3	0.10	1	0.00	0	0.00	0	0.00	0	0.76	3	2.57	9	3.37	14	2.59	5	26.85	(65)
554/786	9/2009 Lydenburg	25 06	30 27	-	4.31	9	1.47	6	5.45	16	1.77	4	0.15	1	0.00	0	0.00	0	0.00	0	0.68	2	3.73	11	3.19	8	2.19	6	22.94	63
554/885	9/2012A Kaffersvoetpad (Forest)	25 15	30 30	-	3.11	6	3.91	6	10.07	17	1.59	3	0.00	0	0.00	0	0.00	0	0.00	0	0.66	3	2.45	11	3.24	11	4.32	(8)	29.35	(65)
555/297	9/2025 Transvaal Citrus Farm	25 27	30 40	-	9.11	9	6.26	8	0.31	3	0.00	0	0.34	2	0.00	0	0.03	1	0.00	0	0.68	2	2.93	10	2.28	11	4.12	7	25.96	53
555/441	9/2037 Rietvallei	25 21	30 45	-	4.39	13	6.31	15	7.21	22	0.66	3	0.31	1	0.00	0	0.10	1	0.00	0	1.04	4	2.92	12	3.41	15	2.97	6	29.32	92
555/445	9/2046 Barclay Vale	25 25	30 45	-	6.72	12	4.75	15	4.88	16	0.60	3	0.29	2	0.00	0	0.08	2	0.00	0	0.96	4	2.99	11	3.40	13	2.72	9	27.39	87
555/455	9/2036 Ceylon Plantation	25 05	30 46	-	4.41	11	6.64	21	9.62	20	1.04	5	0.29	4	0.01	1	0.23	3	0.06	1	1.37	6	4.00	18	6.95	20	5.82	10	40.44	120
555/462	9/2047 Waterval	25 12	30 46	-	4.83	16	4.20	16	10.15	17	1.82	7	0.27	2	0.00	0	0.11	1	0.08	1	1.06	5	4.83	15	3.38	19	4.45	11	35.18	110
555/473	9/2049 Killarney	25 23	30 46	-	3.39	6	4.54	9	4.45	7	1.25	3	0.36	1	0.00	0	0.03	2	0.00	0	0.84	3	23.4	4	3.09	6	3.49	15	23.78	(46)
555/483	9/2052 Twesfontein	25 03	30 47	-	5.41	12	4.18	15	13.36	20	2.25	5	0.18	2	0.00	0	0.19	3	0.06	1	1.39	4	2.90	10	7.20	17	4.90	8	42.02	97
555/487	9/2053 Sabie	25 07	30 47	-	4.21	14	5.68	18	7.28	20	2.26	8	0.48	4	0.02	1	0.24	3	0.06	1	3.37	5	4.60	17	5.49	19	5.60	10	37.29	120
555/506	9/2048 Schagen	25 26	30 47	-	4.25	6	4.41	3	6.61	14	0.81	4	0.00	0	0.00	0	0.00	0	0.00	0	0.52	2	2.80	8	2.61	7	2.94	5	24.95	(49)
555/567	9/2066 Alkmaar	25 27	30 49	-	4.84	8	4.12	8	3.04	8	1.26	3	0.00	0	0.00	0	0.00	0	0.00	0	0.50	3	3.52	10	4.54	11	2.45	5	24.27	(56)
555/573	9/2063A Kliphraal	25 03	30 50	-	8.89	10	6.38	18	19.18	24	4.52	7	0.21	3	0.00	0	0.59	3	0.27	1	1.66	5	5.44	12	8.75	10	5.07	6	60.96	99
555/579	9/2063B Spitskop	25 09	30 50	-	5.40	14	4.56	16	12.37	17	2.50	7	0.34	4	0.00	0	0.30	3	0.13	1	2.05	6	3.35	14	3.91	15	5.47	7	40.38	104
555/588	9/2065 Nelsrivier	25 18	30 50	-	5.14	10	3.75	10	6.41	14	0.92	7	0.34	2	0.00	0	0.10	1	0.08	1	0.84	3	3.92	11	2.03	10	4.69	8	28.22	(77)
555/631	9/2071N Welkom	25 01	30 52	-	7.38	9	5.88	12	15.99	13	5.33	3	0.00	0	0.06	2	0.65	3	0.50	4	2.35	7	4.76	14	8.57	19	5.27	9	56.74	95
555/639	9/2070 Ophir Plantation	25 09	30 52	-	6.06	12	5.77	13	11.55	14	2.06	7	0.10	1	0.00	0	0.47	2	0.27	1	1.82	5	4.05	13	3.79	12	5.36	7	41.30	(87)
555/663	9/2076 Sabie Gorge Power Station	25 03	30 53	-	4.62	18	5.17	21	9.46	23	4.28	8	0.58	4	0.02	1	0.32	3	0.08	2	1.82	7	3.26	15	4.99	20	6.54	9	41.14	131
555/664	9/2071B Bergvliet Forest	25 04	30 53	-	5.57	11	5.20	17	9.57	21	4.26	8	0.49	4	0.00	0	0.14	2	0.09	3	2.01	8	3.29	16	4.43	17	6.59	10	41.64	117
555/673	9/2081B Witklip	25 13	30 53	-	3.64	16	5.64	16	6.94	20	1.75	9	0.38	3	0.01	1	0.19	4	0.10	4	1.54	8	3.35	13	4.71	16	5.70	11	33.95	121
555/780	9/2088 Maggiesdale	25 30	30 56	-	3.52	7	3.93	10	6.28	12	0.51	2	0.19	2	0.00	0	0.08	2	0.04	1	0.50	2	4.75	12	2.79	11	4.45	7	27.04	(68)
555/794	9/2090 Bultfontein	25 14	30 57	-	5.58	11	4.82	12	7.01	15	1.48	7	0.15	2	0.00	0	0.07	2	0.05	1	1.39	6	3.27	13	2.52	12	5.72	7	32.06	88
555/797	9/2086 Lochaber	25 17	30 57	-	4.28	12	3.17	13	4.94	17	1.20	6	0.30	3	0.00	0	0.09	1	0.00	0	1.00	4	4.34	14	2.27	16	3.85	10	25.44	96
555/837	9/2093 Nelspruit	25 27	30 58	-	5.45	12	4.79	17	5.25	18	0.40	3	0.10	2	0.00	0	0.02	1	0.00	0	1.43	5	5.53	13	3.32	13	3.39	10	29.68	94
555/851	9/2089A Swartfontein	25 11	30 59	-	4.83	13	6.33	15	6.59	16	2.95	8	0.32	2	0.00	0	0.27	3	0.00	0	1.57	5	3.39	12	3.03	15	6.94	8	36.22	97
555/878	10/2097 Witwater	25 08	31 00	-	6.38	12	4.67	12	7.51	17	2.60	6	0.61	1	0.00	0	0.17	1	0.00	0	2.06	5	3.30	12	4.58	13	4.34	6	36.22	85
556/88	10/2106A Mayfern	25 28	31 03	-	5.85	9	3.81	13	4.68	16	0.37	4	0.03	2	0.00	0	0.00	0	0.00	0	1.05	4	2.97	9	4.21	6	2.18	7	25.15	70
556/110	10/2114 Jatinga	25 20	31 04	-	6.66	13	4.25	16	6.37	16	1.00	4	0.32	2	0.00	0	0.00	0	0.00	0	1.52	6	2.75	12	2.27	11	5.33	8	30.47	88
556/141	10/2115 Umgenyana	25 21	31 05	-	6.78	14	4.09	17	5.72	15	0.74	3	0.50	1	0.00	0	0.00	0	0.00	0	1.20	6	5.20	13	2.29	15	4.15	11	30.67	95
556/143	10/2116 The Knoll	25 23	31 05	-	5.61	14	3.64	18	5.55	17	0.58	6	0.27	1	0.00	0	0.03	2	0.00	0	1.04	6	4.69	15	2.07	13	3.43	9	26.91	101
556/178	10/2119 Kerino	25 28	31 06	-	4.55	17	2.79	15	4.03	16	0.56	6	0.32	2	0.00	0	0.02	1	0.00	0	0.74	4	2.65	12	4.17	14	3.11	8	22.94	95
556/289	10/2123M Gutshwa	25 19	31 10	-	5.79	11	2.95	10	4.36	12	0.61	3	0.00	0	0.00	0	0.30	1	0.00	0	0.84	2	4.50	9	3.75	6	2.36	6	25.46	60
556/324	10/2126B Nyamasaan	25 24	31 11	-	3.29	10	2.58	9	3.82	14	0.44	4	0.30	2	0.00	0	0.00	0	0.00	0	0.58	2	2.32	9	2.43	6	2.43	7	18.19	63
556/460	10/2127M Pretoriouskop Rest Camp	25 10	31 16	-	3.16	6	1.73	7	5.56	9	1.13	5	0.05	1	0.00	0	0.22	3	0.04	1	1.14	2	2.31	6	0.59	4	2.61	5	18.54	(49)

RAINFALL -1948- REËNVAL

No.	Old Number Ou Nommer	STATION STASIE	S. Latitude S. Breedtegr	E. Longitude O. Longtegr	Height Hoogte Feet Voet	Jan. Inches Duime	Jan. Days-Dae	Feb. Inches Duime	Feb. Days-Dae	Mar-Mrt Inches Duime	Mar-Mrt Days-Dae	April. Inches Duime	April. Days-Dae	May-Mei Inches Duime	May-Mei Days-Dae	Jun. Inches Duime	Jun. Days-Dae	Jul. Inches Duime	Jul. Days-Dae	Aug. Inches Duime	Aug. Days-Dae	Sept. Inches Duime	Sept. Days-Dae	Oct-Okt Inches Duime	Oct-Okt Days-Dae	Nov. Inches Duime	Nov. Days-Dae	Dec-Des Inches Duime	Dec-Des Days-Dae	Year-Jaar. Inches Duime	Year-Jaar. Days-Dae
556/898	10/2140B	Malelane Rest Camp	25°28'	31°30'	-	2.20	14	2.99	11	5.24	14	0.81	6	0.17	2	0.00	0	0.00	0	0.00	0	1.40	5	2.11	9	2.31	10	2.25	7	19.48	78
557/712	10/2157B	Crocodile Bridge Rest Camp	25 22	31 54	-	4.02	8	4.72	5	6.27	10	1.38	5	0.00	0	0.00	0	0.14	1	0.00	0	0.44	2	1.98	7	3.70	10	2.09	7	24.74	55
557/806	10/2158	Komatipoort	25 26	31 57	460	4.17	9	5.01	6	7.60	11	1.05	3	0.00	0	0.00	0	0.74	2	0.01	1	0.30	2	2.09	8	3.79	9	1.62	5	26.38	56
583/629	7/1223	Kanye	24 59	25 21	4500	5.98	17	0.55	5	3.40	14	3.01	5	0.27	2	0.00	0	0.00	0	0.00	0	0.03	1	4.21	7	3.79	10	0.25	4	21.49	65
584/699	7/1252	Gaberones	24 39	25 54	3304	3.73	15	0.28	9	2.55	10	2.16	5	0.74	2	0.00	0	0.00	0	0.00	0	0.06	2	3.84	9	4.82	12	0.32	5	18.46	69
585/291	7/1273B	Drogedal	24 51	26 10	3500	4.63	12	2.10	6	5.36	10	1.88	4	0.38	2	0.00	0	0.00	0	0.00	0	0.02	1	3.66	10	4.16	10	0.48	3	22.67	58
585/528	7/1289	Vleeschfontein	24 48	26 18	3640	3.31	4	0.41	2	2.25	7	2.60	3	0.37	2	0.00	0	0.00	0	0.00	0	0.07	1	3.16	7	4.47	7	0.85	3	17.49	(36)
586/341	7/1318B	Brussels	24 41	26 42	3500	2.70	4	1.25	2	2.61	4	1.55	2	0.54	1	0.00	0	0.00	0	0.00	0	0.30	1	2.19	7	4.67	4	0.74	2	16.55	(27)
586/441	7/1323	Ganakuil	24 51	26 45	3573	3.14	7	1.00	3	2.56	5	1.82	3	0.74	3	0.00	0	0.00	0	0.00	0	0.00	0	4.02	6	3.31	5	0.66	1	17.25	(33)
586/789	7/1351A	Uitenhage	24 39	26 57	3264	4.67	11	2.36	9	0.86	9	1.71	4	0.27	1	0.00	0	0.00	0	0.00	0	0.15	2	2.29	9	4.66	8	0.47	2	17.44	55
587/139	8/1359	Middelkop	24 49	27 05	3600	3.43	10	1.82	8	2.45	10	2.03	6	0.32	2	0.00	0	0.00	0	0.00	0	0.17	1	3.39	9	5.67	10	0.84	3	20.12	59
587/405	8/1389	Tierkloof	24 45	27 14	3600	4.19	8	2.46	6	1.81	6	1.78	4	0.30	2	0.00	0	0.00	0	0.00	0	0.37	2	2.86	7	5.31	7	0.34	2	19.42	(44)
587/475	8/1398	Jersey Farm	24 55	27 16	3250	2.54	7	1.90	6	3.14	12	2.01	6	0.40	2	0.00	0	0.00	0	0.00	0	0.05	1	3.18	8	5.06	12	0.48	3	18.76	57
587/483	8/1402B	Prerus	24 33	27 17	3500	2.46	5	1.14	5	3.72	8	1.13	3	0.00	0	0.00	0	0.00	0	0.00	0	0.30	1	2.66	7	6.44	6	0.27	1	18.12	(36)
587/697	8/1418a	Thabazimbi	24 37	27 24	3500	2.76	13	1.46	8	5.99	15	1.67	7	0.61	4	0.00	0	0.00	0	0.00	0	0.40	2	2.72	10	5.97	11	0.11	4	21.69	74
588/230	8/1449B	Sterkfontein	24 50	27 38	5050	4.41	9	3.24	9	6.14	9	2.33	4	0.18	1	0.00	0	-	-	0.00	0	0.45	2	4.47	9	6.25	10	0.84	3	(28.31	56)
588/385	8/1463	Leeuwpoort Tin Mine	24 55	27 43	3700	4.15	9	5.01	8	3.07	9	1.55	4	0.33	2	0.00	0	0.00	0	0.00	0	0.18	2	4.60	10	5.03	11	4.87	4	28.79	59
588/406	8/1465	Rooiberg	24 46	27 44	3700	2.73	8	1.20	4	3.95	8	1.77	4	0.21	2	0.00	0	0.00	0	0.00	0	0.33	2	3.22	8	6.92	9	0.85	4	21.18	49
588/721	8/1508	Rhenosterfontein	24 31	27 55	4104	1.53	3	3.69	7	3.23	5	1.33	2	0.50	1	0.00	0	0.00	0	0.00	0	0.14	1	3.49	7	7.35	10	1.40	4	22.66	(40)
588/732	8/1512	Kareefontein	24 42	27 55	4000	1.86	4	0.87	5	2.68	5	0.85	(3)	0.00	0	0.00	0	0.00	0	0.00	0	0.48	2	2.59	4	7.73	7	1.57	2	18.63	(32)
589/140	8/1568B	Buschpoort	24 50	28 05	-	3.42	13	2.32	8	5.29	13	1.06	3	0.14	1	0.00	0	0.00	0	0.00	0	0.16	2	3.32	8	4.98	12	0.66	3	21.35	63
589/342	8/1626	Geesbokpoort	24 42	28 12	5000	3.15	11	1.49	4	3.69	8	1.10	3	0.33	1	0.00	0	0.00	0	0.00	0	0.70	3	3.79	8	4.47	11	0.41	3	19.13	(52)
589/472	8/1649B	Warmbaths Municipal Dam (Platrivierdam)	24 52	28 16	-	3.45	11	0.82	5	6.29	12	0.65	4	0.17	2	0.00	0	0.00	0	0.00	0	0.19	1	3.56	9	5.71	8	1.49	4	22.33	56
589/503A	8/1664	Warmbaths	24 53	28 17	3660	3.33	10	1.14	3	5.34	10	0.97	4	0.19	2	0.00	0	0.00	0	0.00	0	0.11	1	3.66	9	4.00	9	0.40	3	19.14	51
589/586	8/1658A	Buffelspoort	24 46	28 20	4500	2.61	10	3.17	9	5.32	14	0.45	3	0.20	3	0.00	0	0.00	0	0.00	0	0.31	3	3.81	10	4.38	10	0.90	3	21.15	65
589/594	8/1682A	Towoomba	24 54	28 20	-	5.71	14	3.03	6	4.19	13	1.07	4	0.18	3	0.00	0	0.00	0	0.00	0	0.17	3	3.88	10	5.44	12	0.37	4	24.04	69
589/628	8/1683	Roodekuil	24 58	28 21	3650	5.93	10	2.86	6	5.93	7	0.92	2	0.14	1	0.00	0	0.00	0	0.00	0	0.09	1	3.41	10	6.58	18	0.61	6	26.47	61
589/670	8/1694	Klandspoort	24 40	28 23	4100	2.49	9	3.38	10	6.60	12	0.80	3	0.17	1	0.00	0	0.00	0	0.00	0	0.95	3	4.89	9	4.43	11	2.27	3	25.98	61
589/732	8/1705	Nylstroom	24 42	28 25	3795	2.31	8	1.57	9	6.50	13	0.74	6	0.21	1	0.00	0	0.00	0	0.00	0	0.67	2	4.89	9	3.36	10	0.65	2	20.90	60
589/780	8/1709	Leeuwkuil	25 00	28 26	3530	4.05	13	0.74	3	5.22	9	1.04	4	0.26	2	0.00	0	0.00	0	0.00	0	0.00	0	2.94	9	6.82	14	1.10	3	22.17	57
589/835	8/1720	Folkstone	24 55	28 28	3600	4.23	11	0.81	5	5.87	10	0.83	3	0.00	0	0.00	0	0.00	0	0.00	0	0.28	1	4.12	8	3.77	11	1.99	5	21.90	(54)
589/867	8/1721	Ludlow	24 57	28 29	3600	6.65	12	1.53	5	5.08	15	0.78	4	0.00	0	0.00	0	0.00	0	0.00	0	0.19	2	3.45	9	6.30	9	1.63	3	25.61	(59)
589/877	8/1724	Groenfontein	24 37	28 30	4200	4.26	11	2.22	5	3.14	12	0.72	4	0.28	1	0.00	0	0.00	0	0.00	0	0.70	2	3.43	13	6.91	11	1.10	8	22.76	67
589/896	8/1725	Mallow	24 56	28 29	3650	6.44	13	1.04	5	5.53	7	0.88	3	0.00	0	0.00	0	0.00	0	0.00	0	0.23	1	3.63	9	4.64	10	1.48	5	23.87	(53)

RAINFALL -1948- REËNVAL

No.	STATION STASIE	S. Latitude S. Breedtegr	E. Longitude E.O. Lengtegr	Height Hoogte Feet Voet	Jan. Inches Duime	Jan. Days-Dae	Feb. Inches Duime	Feb. Days-Dae	Mar-Mrt Inches Duime	Mar-Mrt Days-Dae	April. Inches Duime	April. Days-Dae	May-Mei Inches Duime	May-Mei Days-Dae	Jun. Inches Duime	Jun. Days-Dae	Jul. Inches Duime	Jul. Days-Dae	Aug. Inches Duime	Aug. Days-Dae	Sept. Inches Duime	Sept. Days-Dae	Oct-Okt Inches Duime	Oct-Okt Days-Dae	Nov. Inches Duime	Nov. Days-Dae	Dec-Des Inches Duime	Dec-Des Days-Dae	Year-Jaar. Inches Duime	Year-Jaar. Days-Dae
589/897	8/1728 Dandaloo	24°57'	28°30'	3500	5.74	14	1.31	7	5.00	12	0.86	5	0.28	2	0.00	0	0.00	0	0.00	0	0.17	2	3.37	10	6.07	13	1.45	4	24.25	69
590/55	8/1733 Good Hope	24 55	28 32	3550	3.74	10	0.80	5	4.91	8	0.56	3	0.17	1	0.00	0	0.00	0	0.00	0	0.26	2	5.00	10	5.15	11	2.18	5	22.77	(55)
590/56	8/1734 Knaphrooke	24 56	28 32	3450	4.80	9	0.40	5	5.27	9	0.78	3	0.32	2	0.00	0	0.00	0	0.00	0	0.24	1	2.90	8	4.49	11	1.46	6	20.66	(54)
590/57	8/1735 Settlers	24 57	28 32	3440	4.96	9	0.42	3	5.41	5	0.78	2	0.00	0	0.00	0	0.00	0	0.00	0	0.38	1	3.42	5	4.82	10	1.55	5	21.74	(40)
590/106	8/1742 Varkensknil	24 46	28 34	3800	2.63	9	0.82	6	4.38	11	0.76	4	0.00	0	0.00	0	0.00	0	0.00	0	0.25	3	3.98	7	5.40	9	1.77	5	19.99	54
590/171	8/1749 Winburg	24 51	28 36	3600	3.76	10	0.88	4	5.24	13	1.60	3	0.00	0	0.00	0	0.00	0	0.00	0	0.13	1	4.07	7	7.55	11	1.39	4	24.62	(53)
590/222	8/1748 Num-Num	24 42	28 38	3800	2.65	-	3.27	-	3.92	11	0.64	4	0.00	0	0.00	0	0.00	0	0.00	0	0.71	3	5.34	8	5.70	11	1.01	4	23.24	(41)
590/282	8/1768 Beestepoort	24 42	28 40	3600	3.56	12	2.18	8	4.07	12	0.61	3	0.14	2	0.00	0	0.00	0	0.00	0	0.61	3	5.09	9	5.74	11	1.13	10	23.13	70
590/294	8/1763A Meisjesvlei	24 54	28 40	3500	5.34	13	1.40	5	6.88	14	1.30	5	0.78	2	0.00	0	0.00	0	0.00	0	0.00	0	4.82	8	6.86	13	2.17	5	29.55	65
590/307	8/1762 Nylsvley	24 37	28 41	3600	2.82	9	4.33	10	4.51	12	0.67	2	0.11	2	0.00	0	0.00	0	0.00	0	0.85	3	5.39	9	4.79	12	1.63	10	25.10	69
590/321	8/1757 Kopje Alleen	24 51	28 41	3488	6.49	15	2.47	9	4.55	14	1.26	5	0.30	3	0.00	0	0.00	0	0.00	0	0.12	3	5.33	10	9.02	16	2.38	6	31.92	81
590/322	8/1756 Deercroft	24 52	28 41	3550	5.82	11	2.90	5	4.66	12	1.25	2	0.26	2	0.00	0	0.00	0	0.00	0	0.15	2	4.91	8	6.53	11	2.43	4	28.91	(57)
590/361	8/1766 Naboomspruit	24 31	28 43	3650	5.90	8	1.86	3	1.96	6	0.71	3	0.12	1	0.00	0	0.00	0	0.00	0	0.33	2	4.48	8	4.21	9	1.95	8	21.52	(48)
590/413	8/1769M Diepeloot	24 53	28 44	3500	5.62	7	0.75	2	4.53	8	0.70	1	0.00	0	0.00	0	0.00	0	0.00	0	0.12	1	4.38	7	5.66	9	0.90	2	22.66	(37)
590/444	8/1769P Tuinplaats	24 54	28 45	3500	6.38	11	0.77	5	4.81	12	0.90	5	0.78	2	0.00	0	0.00	0	0.00	0	0.18	3	5.07	11	6.59	9	1.09	4	26.57	62
590/486	8/1784 Mosdene	24 36	28 47	3600	4.94	9	3.52	5	3.41	10	0.73	3	0.16	2	0.00	0	0.00	0	0.00	0	0.46	3	4.58	10	4.26	9	2.30	9	24.36	60
590/500	8/1781 Bysonder	24 50	28 47	3400	3.79	9	1.49	6	3.44	9	0.93	2	0.50	2	0.00	0	0.00	0	0.00	0	0.00	0	2.58	6	3.65	11	0.67	3	17.05	(48)
591/286	9/1840A Klaver Valley	24 46	29 10	3000	3.89	8	0.99	3	3.46	6	0.65	2	0.64	1	0.00	0	0.00	0	0.00	0	0.00	0	4.34	6	3.42	6	1.39	5	18.78	(37)
591/423	9/1854M Hanglip	24 33	29 15	3000	3.29	5	0.29	1	2.96	8	0.69	2	0.36	1	0.00	0	0.00	0	0.00	0	0.00	0	3.91	8	2.49	7	2.23	7	16.22	(39)
591/538	9/1860M Marble Hall	24 58	29 18	3000	1.73	3	3.16	3	4.26	7	0.64	2	0.18	1	0.00	0	0.00	0	0.00	0	0.14	1	3.01	6	1.98	4	0.20	1	15.30	(28)
591/581	9/1866B Tygerpad	24 41	29 20	3000	4.47	6	0.00	0	1.35	(3)	0.80	2	0.25	1	0.00	0	0.00	0	0.00	0	0.35	2	4.50	8	4.83	5	3.55	5	20.10	(32)
592/371	9/1919A Lobithal	24 41	29 43	-	4.08	11	4.36	9	2.77	11	1.48	6	0.20	1	0.00	0	0.00	0	0.00	0	0.87	3	2.64	10	2.26	9	1.41	6	20.07	66
592/474	9/1920 Nebo	24 54	29 46	-	3.30	8	2.19	7	4.76	9	1.04	3	0.22	1	0.00	0	0.00	0	0.00	0	0.67	3	2.48	8	2.26	7	1.34	5	18.26	(51)
592/560	9/1927 Morgenson	24 50	29 49	-	5.48	10	2.10	9	3.80	11	0.90	4	0.49	2	0.00	0	0.00	0	0.00	0	0.77	2	2.49	11	2.98	7	1.79	6	20.80	62
592/615	9/1936 Jane Furse Memorial Hospital	24 45	29 51	-	3.88	8	5.30	11	6.21	16	1.03	6	0.43	1	0.00	0	0.00	0	0.00	0	0.92	3	3.55	9	3.05	(8)	1.92	6	26.29	(68)
593/15	9/1954 Sekukuniland	24 45	30 01	-	3.37	8	2.41	3	5.41	7	1.01	3	0.31	1	0.00	0	0.00	0	0.00	0	0.20	1	2.71	7	6.09	8	0.77	2	22.01	(40)
593/126	9/1962 Maandagshoek	24 36	30 05	-	3.96	8	2.66	5	5.82	10	0.72	3	0.21	1	0.00	0	0.00	0	0.00	0	0.86	2	4.24	11	3.30	10	1.48	6	23.25	56
593/194	9/1964M Eerste Geluk	24 44	30 07	-	2.62	10	2.95	10	8.69	12	0.94	5	0.25	1	0.00	0	0.00	0	0.00	0	1.15	2	2.49	10	4.37	12	1.37	8	24.83	70
593/306	9/1974 Derde Geluk	24 36	30 11	-	2.81	6	1.19	3	5.08	8	0.36	2	0.65	1	0.00	0	0.00	0	0.00	0	0.42	2	4.35	11	3.81	9	0.94	3	19.61	(45)
593/419	9/1975 Maartenshoop	24 59	30 14	-	3.08	8	3.64	11	4.79	11	1.04	2	0.16	1	0.00	0	0.00	0	0.00	0	1.04	3	3.82	11	4.03	13	2.29	6	23.89	66
593/586	9/1992 De Grootboom	24 46	30 20	-	1.42	4	2.13	2	2.65	4	0.74	4	0.33	1	0.00	0	0.00	0	0.00	0	1.47	2	2.11	5	2.35	4	1.52	2	14.72	(28)
593/692	9/2005M Pretoria	24 32	30 24	-	1.84	5	2.53	5	4.14	7	0.31	3	0.24	1	0.00	0	0.00	0	0.00	0	0.25	1	1.94	7	1.54	8	1.90	6	14.69	43
593/778	9/2008A Klipfontein	24 58	30 26	-	3.24	10	2.37	6	5.54	11	1.54	4	0.23	1	0.00	0	0.00	0	0.00	0	1.46	3	4.12	9	3.35	12	1.72	4	23.57	60
594/133	9/2020 Ohrigstad	24 43	30 35	-	3.03	9	2.75	9	2.86	9	0.84	8	0.87	3	0.00	0	0.07	2	0.00	0	1.33	3	2.03	6	0.84	3	1.13	4	15.75	56
594/141	9/2021B Rustplaats	24 51	30 35	-	2.60	10	2.12	12	5.29	13	0.70	6	0.22	2	0.00	0	0.04	1	0.00	0	1.37	3	2.88	9	2.91	11	2.22	6	20.35	73

RAINFALL -1948- REËNVAL

No.	Old Number Ou Nommer	STATION STASIE	S. Latitude S. Breedtegr	E. Longitude O. Lengtegr	Height Hoogte Feet Voet	Jan. Inches Duime	Jan. Days-Dae	Feb. Inches Duime	Feb. Days-Dae	Mar-Mrt Inches Duime	Mar-Mrt Days-Dae	April. Inches Duime	April. Days-Dae	May-Mei Inches Duime	May-Mei Days-Dae	Jun. Inches Duime	Jun. Days-Dae	Jul. Inches Duime	Jul. Days-Dae	Aug. Inches Duime	Aug. Days-Dae	Sept. Inches Duime	Sept. Days-Dae	Oct-Okt Inches Duime	Oct-Okt Days-Dae	Nov. Inches Duime	Nov. Days-Dae	Dec-Des Inches Duime	Dec-Des Days-Dae	Year-Jaar. Inches Duime	Year-Jaar. Days-Dae
594/217	9/2030	Nooitgedacht	24°37'	30°38'	-	2.42	7	1.71	6	4.46	8	2.03	5	0.20	2	0.00	0	0.00	0	0.00	0	0.55	2	2.11	8	2.91	6	1.95	6	18.34	(50)
594/444	9/2040	Pilgrims Rest (Police)	24 54	30 45	-	5.28	14	6.18	12	10.09	15	1.85	7	0.52	4	0.00	0	0.31	1	0.10	1	1.40	3	3.18	8	2.74	7	4.01	6	35.66	(78)
594/444A	9/2039	Pilgrims Rest	24 54	30 45	-	4.27	16	5.55	19	8.40	19	1.33	6	0.38	3	0.00	0	0.22	3	0.05	2	1.50	3	2.91	12	2.14	13	4.09	8	30.84	104
594/457	9/2044	Elandsfontein	24 37	30 46	-	1.70	2	2.80	6	7.03	9	1.63	4	0.23	1	0.00	0	0.00	0	0.00	0	1.17	2	1.75	6	1.34	5	1.78	5	19.43	(40)
594/493	9/2055	Vaalhoek	24 43	30 47	-	2.05	7	1.47	8	4.98	10	1.64	3	0.16	2	0.00	0	0.10	2	0.00	0	0.40	2	0.96	5	0.81	3	1.90	5	14.47	47
594/539	9/2056	Mac-Mac	24 59	30 48	-	8.34	11	6.00	11	16.23	18	3.50	5	0.41	2	0.00	0	0.64	2	0.28	1	1.79	10	5.12	14	6.56	11	6.01	8	54.88	93
594/590	9/2069	Berlyn (Blyde)	24 50	30 50	-	5.64	7	5.48	12	16.40	15	3.09	7	0.50	1	0.00	0	0.21	2	0.25	1	1.39	3	3.51	9	2.13	5	4.73	6	43.33	(68)
594/609	9/2067	Belvedere Power Station	24 39	30 51	-	5.51	14	4.21	17	9.62	17	3.05	9	0.48	3	0.00	0	0.42	4	0.17	2	0.73	2	1.62	7	1.85	7	3.03	7	30.69	89
594/623	9/2071A	Blyde (Lisbon)	24 53	30 51	-	9.50	13	7.93	14	22.99	16	3.59	6	0.51	2	0.00	0	0.61	3	0.48	2	1.33	3	4.23	13	8.23	9	7.54	8	66.94	(89)
594/626	9/2062	Graskop (Town)	24 56	30 51	-	7.28	-	6.20	-	21.04	(14)	2.97	9	2.47	3	0.04	1	0.86	3	0.53	3	1.68	5	6.19	10	8.48	(7)	6.67	8	64.41	(63)
594/626A	9/2063	Graskop	24 56	30 51	-	9.72	17	-	-	21.44	16	4.58	9	0.76	4	0.00	0	0.92	5	0.56	3	1.68	7	4.99	12	7.84	14	5.66	7	(58.15	94)
594/635	9/2061	Mariepskop Plantation	24 35	30 52	-	8.48	17	12.07	17	14.63	18	3.67	7	1.66	2	0.00	0	0.66	3	0.20	1	1.43	8	2.71	12	1.64	12	5.34	10	52.49	107
594/696	9/2081A	Salique	24 36	30 54	-	6.84	12	5.19	14	11.96	16	3.01	6	0.59	3	0.00	0	0.39	2	0.00	0	1.41	4	3.87	12	1.81	11	4.13	7	39.20	87
594/764	9/2085M	Welgevonden	24 44	30 56	-	5.48	15	5.52	13	15.32	20	7.22	7	1.78	4	0.00	0	0.53	2	0.00	0	1.81	6	3.27	14	3.45	15	2.89	7	47.27	103
594/779	9/2085R	Rietspruit	24 59	30 56	-	7.21	13	6.90	14	14.40	11	2.72	5	0.32	3	0.02	1	0.11	1	0.11	1	2.11	4	4.37	13	4.24	11	5.25	8	47.76	85
594/781	9/2085	Madrid	24 31	30 57	-	4.90	5	2.95	6	7.12	8	2.04	6	0.32	1	0.00	0	0.60	1	0.00	0	1.06	2	2.17	7	1.20	7	0.81	5	23.17	(48)
594/783	9/2081	Glen Lyden	24 33	30 57	-	5.09	11	3.47	14	9.66	(11)	1.70	5	0.24	1	0.00	0	0.62	2	0.04	1	1.27	2	3.90	9	2.18	13	1.77	9	29.94	(78)
594/806	9/2087A	Wilgeboom	24 56	30 57	-	5.54	9	5.36	10	12.40	11	3.59	4	0.34	3	0.00	0	0.00	0	0.12	2	1.02	4	3.81	13	3.32	9	4.72	8	40.22	(73)
594/896	10/2096	Modderspruit	24 56	31 00	-	6.68	17	8.03	18	12.19	20	1.97	8	0.62	3	0.00	0	0.18	2	0.17	3	1.02	7	4.78	13	4.32	14	3.94	9	43.90	114
595/32	10/2103	Fleur-de-Lys	24 32	31 02	-	6.29	15	3.67	15	8.20	17	1.25	7	0.30	1	0.00	0	0.47	1	0.00	0	1.26	3	3.07	9	3.07	12	1.08	9	28.66	89
595/110	10/2113	Bushbuck Ridge	24 50	31 04	-	4.12	13	4.68	14	8.67	14	1.28	5	0.25	4	0.00	0	0.21	2	0.00	0	1.04	4	5.74	9	3.81	8	2.69	8	32.49	(81)
595/161	10/2110	Champagne	24 41	31 06	-	4.78	11	4.60	18	12.19	19	1.28	6	0.35	2	0.00	0	0.40	2	0.03	2	0.73	4	2.03	12	2.23	12	1.18	6	29.80	94
595/202	10/2119A	Lothian	24 52	31 07	-	3.99	14	4.86	16	8.91	18	1.61	8	1.21	5	0.00	0	0.18	1	0.04	1	1.18	4	5.88	14	3.49	7	4.01	8	35.36	96
595/210	10/2120	Sandford Orleigh	25 00	31 07	-	3.92	5	5.63	12	6.82	10	1.66	4	0.75	1	0.00	0	0.35	1	0.00	0	1.40	3	2.14	8	3.02	8	2.30	5	27.99	(57)
595/428	10/2127	Islington	24 38	31 15	-	4.19	7	2.52	14	8.97	13	0.30	5	0.28	3	0.00	0	0.76	4	0.06	1	0.84	4	1.17	12	1.30	12	0.38	7	20.77	82
595/711	10/2130M	Newington	24 51	31 24	-	2.13	5	1.68	5	7.54	8	0.08	1	0.42	2	0.00	0	0.20	1	0.00	0	2.06	3	3.93	7	3.08	6	0.48	3	21.60	(41)
596/179	10/2147A	Skukuza Rest Camp	24 59	31 36	-	0.31	2	1.59	5	10.23	6	0.95	1	0.35	3	0.00	0	0.70	2	0.00	0	1.33	2	1.49	7	1.57	6	1.03	3	19.55	37
596/647	10/2157A	Tshokwane	24 47	31 52	-	1.49	3	2.08	4	16.03	8	0.19	2	0.00	0	0.00	0	0.54	2	0.00	0	0.79	2	0.59	3	1.38	7	1.51	3	24.60	(34)
627/56	7/1218	Molepolole	24 26	25 32	3450	2.88	13	0.61	5	3.20	11	1.85	8	0.70	1	0.00	0	0.00	0	0.00	0	0.05	1	3.42	7	4.48	12	0.24	3	17.43	61
627/538	7/1232A	Ditshukudu	24 28	25 48	3340	1.52	5	0.06	1	1.28	4	1.00	2	0.66	1	0.00	0	0.00	0	0.00	0	0.00	0	3.18	5	2.58	4	0.00	0	10.28	(22)
628/266	7/1272	Mochudi	24 26	26 09	3105	2.37	10	1.05	4	1.86	8	2.53	5	0.74	3	0.00	0	0.00	0	0.00	0	0.07	1	2.76	8	3.31	9	0.40	3	15.09	51
629/702	7/1350	Two River Estate	24 12	26 54	2800	3.50	5	0.39	2	4.64	7	1.02	3	0.38	2	0.00	0	0.00	0	0.00	0	0.00	0	1.71	5	3.77	7	0.00	0	15.41	(31)
630/383	8/1388	Agen	24 23	27 13	3010	2.83	5	1.47	5	4.28	8	1.10	1	0.09	1	0.00	0	0.00	0	0.00	0	0.35	1	2.41	6	4.56	7	0.00	0	17.09	(34)
630/826	8/1426	Groenrivier	24 16	27 28	3200	6.01	7	1.58	5	3.79	9	1.40	3	0.33	1	0.00	0	0.00	0	0.00	0	0.00	0	2.72	4	4.01	5	0.00	0	19.84	(34)
630/886	8/1432A	Roopdal	24 16	27 30	4000	5.07	7	1.42	5	3.89	6	1.17	3	0.39	1	0.00	0	0.00	0	0.00	0	0.00	0	2.72	5	4.06	7	0.00	0	18.72	(34)

RAINFALL -1948- REËNVAL

No.	STATION STASIE	S. Latitude S. Breedtegr	E. Longitude O. Lengtegr	Height Hoogte Feet Voet	Jan. Inches Duime	Jan. Days-Dae	Feb. Inches Duime	Feb. Days-Dae	Mar-Mrt Inches Duime	Mar-Mrt Days-Dae	April. Inches Duime	April. Days-Dae	May-Mei Inches Duime	May-Mei Days-Dae	Jun. Inches Duime	Jun. Days-Dae	Jul. Inches Duime	Jul. Days-Dae	Aug. Inches Duime	Aug. Days-Dae	Sept. Inches Duime	Sept. Days-Dae	Oct-Okt Inches Duime	Oct-Okt Days-Dae	Nov. Inches Duime	Nov. Days-Dae	Dec-Des Inches Duime	Dec-Des Days-Dae	Year-Jaar. Inches Duime	Year-Jaar. Days-Dae
631/131	8/1446A Diamond V Ranch	24°11'	27°35'	4000	3.75	4	1.56	4	2.95	8	1.45	3	0.30	1	0.00	0	0.00	0	0.00	0	0.00	0	3.00	7	4.14	6	0.00	0	17.15	(33)
631/359	8/1456B Hartebeestfontein	24 29	27 42	6000	5.95	9	4.53	9	3.74	12	1.31	3	0.00	0	0.00	0	0.00	0	0.00	0	0.10	2	3.02	6	7.94	10	0.00	0	26.59	51
631/520	8/1479 Hermannsdoorns	24 10	27 48	3291	3.88	9	1.68	9	4.08	11	1.67	4	0.57	4	0.00	0	0.00	0	0.06	1	0.38	4	3.78	5	8.67	8	0.27	5	25.04	60
631/564	8/1488 Klandshoek	24 24	27 49	4800	5.34	11	4.20	10	4.63	11	1.50	3	0.41	1	0.00	0	0.00	0	0.00	0	0.23	2	3.31	6	5.19	9	1.60	3	26.41	56
631/996	8/1489 Sterkfontein	24 26	27 50	5400	6.10	14	3.74	9	4.84	12	1.60	4	0.37	1	0.00	0	0.00	0	0.00	0	0.22	2	3.14	7	5.09	7	0.94	2	26.04	58
632/137	8/1566 Sand River 209	24 17	28 05	3850	4.14	6	2.70	10	4.04	10	1.57	4	0.34	2	0.00	0	0.00	0	0.00	0	0.44	3	2.90	8	5.17	8	1.69	8	22.99	59
632/297	8/1609 Boekenhoutkloof	24 27	28 10	4216	4.76	4	2.60	5	4.10	4	0.93	2	0.00	0	0.00	0	0.00	0	0.00	0	0.15	1	3.11	5	5.40	5	2.98	3	24.03	(29)
632/410	8/1635 Gamsbokfontein	24 20	28 14	4400	7.14	9	3.24	10	3.26	10	1.43	3	0.79	2	0.00	0	0.00	0	0.00	0	0.49	4	3.44	7	4.25	9	2.51	7	26.55	61
632/465	8/1662 Twenty-four Rivers	24 15	28 16	4400	5.99	11	1.75	12	2.83	11	1.16	4	0.21	2	0.00	0	0.00	0	0.00	0	0.30	2	4.73	11	4.73	11	0.75	6	22.45	70
632/726	8/1703 Tafelkop	24 06	28 25	4500	6.64	9	2.43	8	5.30	14	1.35	6	0.33	3	0.00	0	0.00	0	0.00	0	0.33	2	6.31	8	2.54	5	1.26	3	26.49	58
632/797	8/1715B Hoeitgedacht	24 17	28 27	5000	7.01	8	4.40	7	5.31	9	0.92	1	0.40	2	0.00	0	0.00	0	0.00	0	0.25	2	5.13	8	4.24	7	2.18	4	29.84	(48)
633/185	8/1746B Baseme	24 05	28 37	4000	5.01	10	2.41	7	5.78	14	1.23	5	0.19	2	0.00	0	0.00	0	0.00	0	0.33	2	3.35	7	3.97	9	0.41	3	22.68	59
633/393	8/1765 Zaaiplaats	24 03	28 44	4000	5.23	12	1.59	7	3.43	12	0.91	2	0.21	2	0.00	0	0.19	1	0.00	0	0.00	0	3.67	10	4.66	8	2.05	5	21.94	59
633/450	8/1775 Grootvlei	24 30	28 45	3500	5.74	9	3.95	9	3.16	8	0.76	3	0.00	0	0.00	0	0.07	1	0.00	0	0.05	1	4.44	9	3.20	9	1.55	7	22.92	56
633/463	8/1787 Vastrap	24 13	28 46	4000	6.19	12	1.16	7	3.27	12	0.83	3	0.11	1	0.00	0	0.02	1	0.00	0	0.10	1	3.53	7	4.50	7	1.59	5	21.30	56
633/497	8/1783 Doorndraai	24 17	28 47	4000	1.87	7	1.38	8	3.01	8	0.17	1	0.00	0	0.00	0	0.15	1	0.00	0	0.08	2	3.74	10	5.92	10	3.45	7	19.77	54
633/503	8/1779 Bistfontein 254	24 23	28 47	3500	7.48	11	2.81	13	4.00	12	0.77	2	0.28	2	0.00	0	0.00	0	0.00	0	0.12	3	4.65	12	3.69	5	0.64	5	24.44	65
633/667	8/1795A Blinkwater A (Magalakwin)	24 07	28 53	3500	8.42	8	0.64	2	4.66	10	1.08	4	0.00	0	0.00	0	0.04	1	0.00	0	0.00	0	2.32	5	2.41	3	0.73	4	20.30	37
633/796	8/1802 Moordrift	24 16	28 57	3500	6.44	10	3.41	11	3.30	10	0.82	2	0.10	1	0.00	0	0.00	0	0.00	0	0.20	1	3.60	6	4.95	7	1.97	6	24.79	(54)
633/881A	9/1813 Potgietersrust	24 11	29 00	3500	6.57	11	3.53	6	4.10	6	0.71	3	0.15	1	0.00	0	0.00	0	0.00	0	0.18	1	2.26	8	2.40	4	2.26	5	22.16	(45)
634/30	9/1814 Meeigelegen	24 30	29 01	3400	4.33	10	1.72	7	4.38	13	0.75	4	0.00	0	0.00	0	0.07	1	0.00	0	0.38	3	4.60	8	3.24	8	3.39	10	22.66	64
634/50	9/1819 Witpoort	24 20	29 02	4000	6.01	15	2.66	12	4.30	9	0.88	4	0.62	2	0.00	0	0.00	0	0.00	0	0.00	0	3.57	9	3.90	10	2.63	8	24.57	69
634/84	9/1821 Kalkfontein	24 24	29 03	3390	5.67	6	1.22	7	2.75	7	0.60	1	0.00	0	0.00	0	0.00	0	0.00	0	0.00	0	3.70	7	2.67	7	3.88	4	20.49	(39)
634/128	9/1824 Uitkyk	24 08	29 05	5200	6.62	9	2.56	8	6.88	11	1.43	4	0.24	4	0.00	0	0.00	0	0.00	0	0.00	0	2.55	5	4.12	5	2.50	4	26.90	(50)
634/131	9/1825 Planknek	24 11	29 05	4000	6.30	13	2.92	9	4.18	14	0.88	5	0.17	1	0.00	0	0.00	0	0.00	0	0.44	2	3.08	9	3.76	12	1.36	8	23.09	73
634/140	9/1826 Doornfontein	24 20	29 05	4000	6.22	13	1.91	3	4.60	7	0.85	2	0.57	2	0.00	0	0.00	0	0.00	0	0.16	1	3.94	9	4.64	8	3.66	7	26.55	(52)
634/348	9/1847 Modderfontein	24 18	29 12	4000	4.82	12	1.31	9	5.53	15	0.87	3	0.12	2	0.00	0	0.00	0	0.00	0	0.41	2	4.41	11	4.16	7	2.91	11	24.54	72
634/417	9/1853 Uitsicht	24 27	29 14	3100	3.63	10	1.78	8	3.82	11	0.85	3	0.13	2	0.00	0	0.00	0	0.00	0	0.35	3	4.46	8	3.23	9	2.80	10	20.90	64
634/513	9/1860 Excelsior	24 03	29 18	5100	4.70	6	2.78	5	8.63	7	0.48	1	0.00	0	0.00	0	0.00	0	0.00	0	0.00	0	3.43	4	5.07	7	2.61	3	27.70	(33)
634/566	9/1860B Volop	24 26	29 19	3500	3.01	7	0.11	1	3.66	7	0.71	2	0.00	0	0.00	0	0.00	0	0.00	0	0.10	2	3.69	7	2.74	6	3.04	6	17.06	(38)
635/76	9/1890 Chunniespoort	24 16	29 33	3800	2.90	7	1.32	6	6.66	11	0.63	3	0.41	1	0.00	0	0.00	0	0.00	0	0.31	2	1.43	6	3.21	8	1.87	5	18.74	(49)
635/763	9/1938B Grootfontein	24 13	29 56	2500	2.17	7	3.04	4	9.46	9	0.30	3	0.14	1	0.00	0	0.00	0	0.00	0	0.18	2	1.45	7	2.08	8	2.69	7	21.51	48
635/862	9/1949 Paschaskraal	24 22	29 59	2900	2.83	9	4.77	8	5.22	9	1.12	3	0.20	1	0.00	0	0.00	0	0.00	0	0.52	2	2.29	8	1.81	10	0.78	4	19.54	54
636/119	9/1960 Forest Hill	24 29	30 04	2800	3.36	6	0.71	2	5.23	7	0.61	2	0.33	1	0.00	0	0.00	0	0.00	0	0.47	2	2.83	6	2.96	7	0.89	3	17.39	(36)
636/144	9/1957B Mecklenburg	24 24	30 05	3000	3.53	5	3.39	4	5.45	7	0.50	1	0.50	1	0.00	0	0.00	0	0.00	0	0.41	1	4.37	6	2.64	6	0.90	2	21.69	(33)

RAINFALL –1948– REËNVAL

No.	Old Number Ou Nommer	STATION STASIE	S. Latitude S. Breedtegr	E. Longitude O. Lengtegr	Height Hoogte Feet Voet	Jan. Inches Duime	Jan. Days-Dae	Feb. Inches Duime	Feb. Days-Dae	Mar-Mrt Inches Duime	Mar-Mrt Days-Dae	April. Inches Duime	April. Days-Dae	May-Mei Inches Duime	May-Mei Days-Dae	Jun. Inches Duime	Jun. Days-Dae	Jul. Inches Duime	Jul. Days-Dae	Aug. Inches Duime	Aug. Days-Dae	Sept. Inches Duime	Sept. Days-Dae	Oct-Okt Inches Duime	Oct-Okt Days-Dae	Nov. Inches Duime	Nov. Days-Dae	Dec-Des Inches Duime	Dec-Des Days-Dae	Year-Jaar. Inches Duime	Year-Jaar. Days-Dae
636/276	9/1971	The Heights	24°06'	30°10'	4300	3.60	11	6.26	14	18.68	16	3.27	6	0.78	1	0.00	0	0.41	2	0.00	0	0.28	3	3.67	8	2.65	10	4.57	8	44.17	79
636/308	9/1972	The Downs	24 08	30 11	4200	3.65	14	6.31	16	15.96	17	2.46	7	0.76	3	0.00	0	0.28	5	0.00	0	0.44	3	4.42	15	2.82	13	2.65	6	39.75	99
636/518	9/1984	Schala	24 08	30 18	4000	6.02	10	4.66	12	15.15	15	3.18	7	0.30	3	0.02	1	0.06	2	0.04	2	0.23	4	4.01	9	2.11	10	1.93	8	37.71	83
636/519	9/1994H	Paris 180	24 09	30 18	3500	6.94	14	6.22	14	16.69	15	1.80	8	0.15	1	0.00	0	0.32	3	0.00	0	0.00	0	3.22	8	2.59	7	2.35	9	40.28	(79)
636/795	9/2012a	Ramble	24 15	30 27	2000	4.77	5	3.77	5	10.60	(10)	0.63	3	0.21	1	0.00	0	0.00	0	0.00	0	0.06	3	2.82	6	2.01	4	0.40	2	25.27	(39)
637/303	-	Richmond 165	24 23	30 47	-	2.34	2	1.55	5	4.62	6	0.29	2	0.24	1	0.00	0	0.18	1	0.00	0	0.08	1	3.09	5	1.75	3	0.89	3	15.03	(29)
637/994	9/2058	Moriah	24 24	30 50	1800	2.80	6	1.14	3	4.45	5	0.66	3	0.30	1	0.00	0	0.00	0	0.00	0	0.32	2	1.44	2	1.62	3	0.90	3	13.63	(28)
637/609	9/2060	Inyoka	24 09	30 51	1459	6.14	6	1.49	4	7.46	12	0.24	2	0.14	1	0.00	0	0.03	1	0.00	0	0.12	1	1.68	5	1.19	6	0.80	4	19.29	42
637/720	9/2071	Bedford	24 30	30 54	2500	4.03	14	2.15	11	7.28	20	1.68	7	0.20	1	0.03	1	0.55	3	0.10	2	0.92	2	2.12	7	1.65	10	0.91	6	21.62	84
638/528	10/2128H	Nederland	24 18	31 18	-	1.21	5	0.78	5	7.45	9	0.61	2	0.15	1	0.00	0	0.82	2	0.02	1	0.00	0	1.50	3	0.07	1	1.25	1	13.86	(30)
639/504	10/2154A	Satara	24 24	31 47	895	1.80	11	1.13	4	11.49	12	0.08	2	0.10	1	0.00	0	0.32	2	0.00	0	0.07	1	0.96	5	2.03	6	1.57	3	19.55	47
671/653	32/6A	Masama	23 53	26 22	-	2.86	14	1.84	7	2.34	4	0.95	4	0.45	4	0.00	0	0.00	0	0.00	0	0.05	2	1.63	5	2.13	8	0.31	3	12.56	51
672/748	7/1349	Cumberland	23 58	26 55	2800	2.97	4	0.29	1	5.62	7	1.30	4	1.52	2	0.00	0	0.00	0	0.00	0	0.10	1	1.63	5	6.01	8	0.31	1	19.75	(33)
673/15	1/1000	Wilton Valley	23 45	27 01	2950	3.19	8	0.76	5	5.58	10	2.27	6	0.62	3	0.00	0	0.00	0	0.00	0	0.20	1	3.07	5	4.70	7	0.52	2	20.91	47
673/128	1/1001	Kruispad	23 38	27 05	2800	2.89	11	1.02	6	6.00	6	1.80	5	0.57	4	0.00	0	0.00	0	0.00	0	0.00	0	3.08	7	3.11	7	0.06	1	18.53	(47)
674/207	1/1004b	Sterkfontein	23 57	27 37	3500	3.96	8	1.20	2	4.00	4	1.34	1	0.36	1	0.00	0	0.00	0	0.00	0	0.00	0	4.03	4	2.48	4	0.56	1	17.93	(25)
674/845	1/1007A	Rotterdam	23 35	27 59	3100	6.76	8	1.17	5	7.20	9	1.45	4	0.36	1	0.00	0	0.00	0	0.00	0	0.00	0	4.42	6	4.82	5	1.56	3	27.74	(41)
675/117	8/1580	Dardekraal	23 57	28 04	4240	4.95	8	1.58	6	5.52	11	2.09	5	0.65	2	0.00	0	0.02	1	0.00	0	0.27	2	4.41	10	3.21	6	1.00	4	23.70	55
675/125	1/1010	Authoriteit	23 35	28 05	2950	6.72	11	1.70	7	5.48	14	3.30	4	0.69	4	0.00	0	0.00	0	0.00	0	0.11	2	2.72	5	4.59	5	1.35	5	26.66	57
675/278	1/1011E	Vischgat (625)	23 38	28 10	3000	8.07	10	1.28	2	4.92	8	2.00	2	0.50	2	0.00	0	0.00	0	0.00	0	0.12	2	2.77	6	5.49	8	1.45	4	26.60	(44)
675/454	1/1012b	Willowmore	23 34	28 16	3000	6.35	6	0.50	2	3.98	4	1.84	3	0.00	0	0.00	0	0.00	0	0.00	0	0.15	2	1.42	5	4.35	5	0.63	3	19.22	30
675/695	1/1013	Marken	23 35	28 24	3300	5.62	6	1.18	5	3.30	7	0.19	2	0.00	0	0.00	0	0.00	0	0.00	0	0.00	0	1.95	2	4.50	5	0.18	1	16.92	28
675/720	8/1700	Muisvogelkraal	24 00	28 24	3900	4.17	8	2.94	7	4.53	7	1.23	3	0.22	2	0.00	0	0.00	0	0.62	1	0.00	0	4.42	7	2.60	3	1.24	2	21.97	(40)
676/705	1/1021	Swaarverskraal	23 45	28 54	3472	4.39	6	1.72	5	3.61	7	1.14	3	0.00	0	0.00	0	0.00	0	0.00	0	0.46	1	1.61	4	2.55	3	0.68	1	16.16	(30)
677/188	2/1030	Vulcanus	23 38	29 07	3828	4.32	4	1.04	4	3.40	5	1.41	4	0.00	0	0.00	0	0.00	0	0.00	0	0.34	2	1.55	2	3.45	4	0.70	1	16.21	(26)
677/249	2/1031	Bergsicht (Mountain View)	23 49	29 09	4400	4.47	5	2.72	6	3.40	8	0.91	3	0.10	2	0.00	0	0.00	0	0.00	0	0.74	2	2.23	6	2.81	5	2.09	4	19.47	(41)
677/562	2/1040	Biesjespol	23 53	29 19	4300	5.33	9	2.84	8	5.27	11	0.77	2	0.00	0	0.00	0	0.00	0	0.00	0	0.55	3	2.34	6	2.08	4	1.47	5	20.65	48
677/764	2/1045	Palmietfontein	23 44	29 26	3900	2.59	6	2.76	6	4.28	7	0.54	2	0.00	0	0.00	0	0.00	0	0.00	0	0.22	1	2.41	5	2.73	4	0.84	2	16.37	(33)
677/818	2/1047	Thorneloe	23 38	29 28	3820	3.89	10	2.70	11	4.68	12	0.60	2	0.19	1	0.00	0	0.00	0	0.00	0	1.12	2	1.59	5	3.08	8	0.98	4	18.83	(55)
677/834	2/1048	Pietersburg Hospital	23 54	29 28	4155	3.30	11	1.83	8	6.68	10	1.78	3	0.11	1	0.00	0	0.00	0	0.00	0	0.65	2	1.34	5	2.12	8	2.60	6	20.41	54
677/866	2/1050A	Pietersburg Aerodrome	23 56	29 29	4246	4.22	11	2.37	12	5.48	13	0.86	6	0.31	2	0.00	0	0.00	0	0.00	0	0.47	2	1.86	8	2.54	8	3.83	7	21.94	69
677/891	2/1054	Broadlands	23 51	29 30	4200	3.55	8	2.64	6	4.09	9	0.71	5	0.13	1	0.00	0	0.00	0	0.00	0	0.80	3	1.49	5	1.69	6	2.88	5	17.98	(48)
678/2	2/1053A	Rylsteel	23 32	29 31	3716	3.98	5	2.67	6	4.85	10	1.02	2	0.00	0	0.00	0	0.00	0	0.00	0	0.23	2	3.24	5	3.09	5	2.10	4	21.18	(39)
678/297	2/1066	Matlebaskraal II	23 37	29 40	4354	2.73	6	1.35	3	4.53	5	0.56	1	0.00	0	0.00	0	0.00	0	0.00	0	0.43	2	1.31	3	1.62	4	4.87	3	17.40	(27)
678/580	2/1084	Klein Begin	23 40	29 50	3950	2.15	11	1.54	8	14.69	14	0.43	3	0.21	2	0.02	1	0.00	0	0.00	0	0.82	4	2.74	6	2.38	7	3.03	8	28.01	64

RAINFALL -1948- REËNVAL

No.	STATION STASIE	Latitude Breedtegr. S.	Longitude Lengtegr. S.	Height Hoogte Feet Voet	Jan. Inches Duime	Jan. Days-Dae	Feb. Inches Duime	Feb. Days-Dae	Mar-Mrt Inches Duime	Mar-Mrt Days-Dae	April. Inches Duime	April. Days-Dae	May-Mei Inches Duime	May-Mei Days-Dae	Jun. Inches Duime	Jun. Days-Dae	Jul. Inches Duime	Jul. Days-Dae	Aug. Inches Duime	Aug. Days-Dae	Sept. Inches Duime	Sept. Days-Dae	Oct-Okt Inches Duime	Oct-Okt Days-Dae	Nov. Inches Duime	Nov. Days-Dae	Dec-Des Inches Duime	Dec-Des Days-Dae	Year-Jaar. Inches Duime	Year-Jaar. Days-Dae
678/722	2/1097M Driefontein	23°32'	29°55'	4000	2.47	10	3.01	7	16.80	18	0.74	3	0.00	0	0.00	0	0.34	3	0.30	1	0.46	2	3.40	8	2.16	5	1.91	6	31.59	63
678/725	2/1098 Nilgebeschfontein I	23 35	29 55	4000	1.72	8	0.67	7	14.99	20	0.90	5	0.13	1	0.04	1	0.04	1	0.00	0	0.25	3	2.03	8	1.39	6	1.20	8	23.36	68
678/805	2/1103 Weltevreden 827	23 55	29 57	4900	6.36	15	7.24	16	28.96	18	1.94	4	0.14	1	0.00	0	0.81	2	0.13	1	0.59	3	4.21	7	3.66	10	3.62	6	57.66	(83)
678/836	2/1105M Glenshiel (2583)	23 56	29 58	5000	3.39	15	6.29	21	25.64	20	1.47	4	0.00	0	0.00	0	0.37	2	0.12	2	0.55	5	4.38	11	3.22	14	4.79	8	50.22	102
678/858	2/1107 Broederstroom	23 48	29 59	5200	9.90	16	10.55	16	43.86	21	3.35	8	0.61	3	0.00	0	1.44	5	0.56	2	1.16	4	7.15	10	7.49	14	3.14	5	89.21	104
678/890	2/1108 Woodbush I	23 50	30 00	5014	9.62	21	8.77	18	40.91	22	4.17	9	0.74	4	0.00	0	1.15	8	0.71	6	1.33	9	7.82	17	7.81	22	5.52	12	88.55	148
679/19	2/1112 De Hoek	23 49	30 01	4000	9.56	18	8.98	16	36.52	20	2.53	5	0.00	0	0.00	0	0.95	5	0.09	1	0.79	3	8.19	9	6.87	15	3.90	8	78.38	100
679/135	2/1120B Belvedere	23 45	30 05	4500	7.87	14	5.66	17	30.38	22	1.53	7	0.80	3	0.00	0	0.27	2	0.47	4	0.38	4	5.63	11	4.73	15	2.42	8	60.14	107
679/136	2/1120M Vergelegen	23 46	30 05	4500	7.80	17	6.34	11	28.87	19	0.53	2	0.40	3	0.00	0	0.27	3	0.20	1	0.23	5	4.16	8	4.77	11	1.86	8	55.43	88
679/139	2/1124A Middelkop	23 49	30 05	4500	8.23	12	5.75	9	23.73	19	0.80	2	1.07	3	0.00	0	0.22	2	0.28	2	0.44	2	6.19	8	4.42	13	2.83	8	53.96	(80)
679/141	2/1121 Vergelegen	23 51	30 05	3700	10.15	17	6.36	16	25.80	23	2.45	7	1.12	3	0.00	0	0.35	3	0.31	2	0.70	5	6.84	9	4.23	13	2.54	5	60.85	103
679/197	2/1128 Zomerkomst	23 47	30 07	2600	5.63	13	5.85	15	23.07	19	0.78	4	0.38	1	0.00	0	0.05	1	0.15	1	0.25	3	5.05	10	4.86	10	1.77	6	47.84	83
679/221	2/1139 Duiwelskloof	23 41	30 08	2600	5.81	10	6.16	8	23.83	13	0.73	3	0.48	2	0.00	0	0.03	1	0.11	1	0.10	1	6.42	7	2.54	7	1.84	5	48.05	(58)
679/227	2/1132 Marensky Skoolplaas	23 47	30 08	2476	5.64	13	5.26	13	20.10	18	0.95	3	0.72	3	0.00	0	0.12	2	0.06	1	0.16	4	4.35	7	4.01	9	2.01	5	43.38	78
679/245	2/1134A Boekenhoutkult	23 35	30 09	2500	4.41	7	4.99	6	13.80	17	0.61	2	0.00	0	0.00	0	0.06	1	0.00	0	0.22	1	2.86	6	1.92	7	3.22	5	32.09	(52)
679/267	2/1137A New Agatha	23 57	30 09	3600	11.07	15	9.43	17	23.34	19	2.94	4	0.39	3	0.05	1	0.47	4	0.00	0	(0.20	2)	(6.95	9)	4.72	12	4.95	11	(64.51	97)
679/268	2/1137B Monavein	23 58	30 09	2500	10.48	21	9.59	21	21.44	21	3.09	6	0.56	4	0.06	1	0.40	4	0.00	0	0.49	6	6.92	14	4.86	18	5.09	12	62.98	128
679/277	2/1135 Mooihoek	23 37	30 10	2400	5.65	9	5.65	10	17.13	19	0.42	5	0.07	2	0.00	0	0.00	0	0.04	2	0.30	2	3.53	6	1.71	7	1.99	8	36.49	70
679/289	2/1136 Pusella	23 49	30 10	2456	4.18	13	4.85	15	18.49	20	0.82	4	0.30	1	0.05	1	0.04	2	0.21	3	0.12	4	5.17	10	3.06	11	2.87	8	40.16	92
679/290	2/1137 Tzaneen	23 50	30 10	2550	3.33	11	4.85	10	17.02	17	1.10	4	0.23	1	0.00	0	0.13	2	0.09	1	0.00	0	5.11	6	2.49	8	2.89	6	37.24	(66)
679/378	2/1145 Broederstroomdrift	24 48	30 13	2200	3.63	5	3.18	3	20.73	13	0.00	0	0.00	0	0.00	0	0.00	0	0.00	0	0.00	0	4.84	5	4.83	5	2.32	5	39.53	(36)
679/401	2/1149 Triangle	23 41	30 14	2700	5.81	10	6.16	8	32.91	16	0.67	1	0.12	3	0.00	0	0.03	1	0.11	1	0.30	1	7.70	-	3.42	6	2.73	4	39.96	(51)
679/441	2/1152 Valencia Estates	23 51	30 15	2000	3.76	7	3.38	9	14.19	14	0.50	2	0.73	3	0.06	1	0.07	1	0.00	0	0.41	4	4.30	6	4.49	6	2.59	8	34.48	61
679/508	2/1153 Thabina	23 58	30 17	2300	4.98	13	2.36	10	9.70	16	0.57	3	0.72	3	0.00	0	0.00	0	0.00	0	0.21	2	3.61	8	3.06	10	1.64	7	26.85	72
679/532	2/1154 Letaba Estate (Bellevue)	23 52	30 18	1824	3.48	14	3.15	13	15.23	15	0.29	3	0.43	2	0.01	1	0.04	1	0.01	1	0.16	3	4.68	7	2.78	10	2.04	8	32.30	78
679/592	2/1159A Leeuwfontein	23 52	30 26	1800	3.85	13	2.88	12	13.70	17	0.34	3	0.30	2	0.03	-	0.05	1	0.01	1	0.19	3	4.36	7	2.58	11	2.44	8	30.71	(78)
679/859	2/1165B Belle Ombre	23 49	30 29	-	4.68	8	0.99	5	7.46	12	0.11	1	0.23	1	0.00	0	0.00	0	0.06	1	0.00	0	2.78	5	4.08	7	1.93	2	22.32	(42)
680/59	2/1167 Leydsdorp	23 59	30 32	2170	4.95	5	2.57	11	13.40	13	0.49	2	0.37	3	0.00	0	0.00	0	0.00	0	0.22	2	3.93	5	1.42	4	2.00	9	29.35	54
680/133	2/1168 La Cotte	23 43	30 35	1480	4.72	4	3.33	5	10.73	11	0.37	2	0.03	1	0.00	0	0.00	0	0.00	0	0.12	2	2.86	5	3.04	4	2.26	4	27.46	38
680/167	2/1169A Chester	23 47	30 36	1700	2.58	6	3.27	9	7.64	16	0.32	3	0.00	0	0.00	0	0.06	1	0.02	1	0.12	3	2.28	4	2.85	8	1.86	7	21.00	58
680/225	2/1170 Black Hills	23 45	30 38	1700	3.72	3	1.48	5	8.63	14	0.60	3	0.00	0	0.00	0	0.00	0	0.00	0	0.25	1	3.05	6	2.82	10	1.85	6	22.40	(48)
680/280	2/1170a Eiland	23 40	30 40	1500	3.54	7	1.54	7	10.78	12	0.29	2	0.00	0	0.00	0	0.15	1	0.00	0	0.28	2	3.69	5	3.36	8	1.20	7	24.83	51
680/439	2/1171 Platveld	23 49	30 45	1600	2.41	6	0.80	4	7.71	12	0.34	4	0.00	0	0.00	0	0.13	1	0.00	0	0.04	1	2.60	5	2.18	8	1.12	5	17.33	46
680/821	2/1172M Mahale	23 41	30 58	1500	7.79	7	0.29	3	10.55	11	0.39	3	0.00	0	0.00	0	0.00	0	0.00	0	0.00	0	2.21	4	1.73	5	1.25	5	24.21	(38)
681/69	3/1174A Letaba Ranch	23 39	31 03	-	6.17	9	1.56	8	11.42	10	0.54	4	0.00	0	0.00	0	0.00	0	0.00	0	0.05	2	2.97	7	1.16	9	1.43	7	25.30	56

RAINFALL –1948– REËNVAL

No.	Old Number / Ou Nommer	STATION STASIE	S. Latitude / S. Breedtegr	E. Longitude / O. Lengtegr	Height / Hoogte Feet / Voet	Jan. Inches / Duime	Jan. Days-Dae	Feb. Inches / Duime	Feb. Days-Dae	Mar-Mrt Inches / Duime	Mar-Mrt Days-Dae	April. Inches / Duime	April. Days-Dae	May-Mei Inches / Duime	May-Mei Days-Dae	Jun. Inches / Duime	Jun. Days-Dae	Jul. Inches / Duime	Jul. Days-Dae	Aug. Inches / Duime	Aug. Days-Dae	Sept. Inches / Duime	Sept. Days-Dae	Oct-Okt Inches / Duime	Oct-Okt Days-Dae	Nov. Inches / Duime	Nov. Days-Dae	Dec-Des Inches / Duime	Dec-Des Days-Dae	Year-Jaar. Inches / Duime	Year-Jaar. Days-Dae
681/77	3/1174a	Baderoukwe	23°47'	31°03'	-	2.66	5	1.24	5	9.15	6	0.79	3	0.00	0	0.00	0	0.00	0	0.00	0	0.00	0	2.63	5	1.22	6	1.31	4	19.00	(34)
681/180	10/2121	Loole	24 00	31 06	-	4.08	5	3.32	3	7.44	9	0.14	1	0.09	1	0.00	0	0.00	0	0.00	0	0.12	2	5.00	-	2.25	5	1.92	6	22.36	(32)
682/141	3/1176	Mondzwani (Letaba Rest Camp)	23 51	31 35	704	2.14	8	1.40	9	16.85	9	0.26	4	0.10	1	0.00	0	0.08	2	0.05	1	0.19	1	1.86	5	0.52	6	2.13	9	25.58	55
716/514	32/9	Mahalappe	23 04	26 48	3296	3.71	13	1.19	6	8.52	16	1.95	-	1.24	3	0.00	0	0.00	0	0.00	0	0.12	3	3.02	8	3.97	7	1.59	2	25.31	(58)
716/515	-	Mahalappe (Agric. Exp. Station)	23 05	26 48	3300	3.63	14	1.06	6	8.27	15	1.79	5	1.06	3	0.00	0	0.00	0	0.00	0	0.10	3	2.36	7	4.16	7	1.53	2	23.96	62
717/357	1/1001A	Dikgatlong	23 27	27 12	3000	3.07	10	1.96	4	7.84	11	1.74	3	0.63	2	0.00	0	0.01	1	0.00	0	0.20	3	2.90	9	3.41	7	0.70	5	22.46	55
717/395	1/1002	Stookpoort	23 25	27 20	2750	5.21	10	1.09	3	8.51	11	2.05	4	1.51	4	0.00	0	0.00	0	0.00	0	0.06	2	3.43	8	4.92	5	0.62	3	27.40	(50)
718/327	1/1005A	Oranjefontein	23 27	27 41	2590	1.96	2	1.60	5	6.36	8	2.15	2	0.31	1	0.00	0	0.00	0	0.00	0	0.05	1	2.78	4	3.97	4	0.82	1	20.00	(28)
719/370	1/1011B	Marmite	23 10	28 13	-	6.90	7	2.56	4	5.51	9	1.63	5	0.78	3	0.00	0	0.00	0	0.00	0	0.08	2	0.96	5	4.24	8	1.58	6	24.24	49
719/467	1/1012A	Boekenhoutfontein	23 17	28 16	-	6.02	5	3.29	5	4.13	7	1.71	4	0.00	0	0.00	0	0.00	0	0.00	0	0.00	0	2.45	4	2.17	2	1.79	4	21.56	(31)
720/181	1/1017A	Veltevreden	23 01	28 37	3000	0.86	3	1.36	4	8.00	7	0.95	3	0.16	1	0.00	0	0.00	0	0.00	0	0.12	1	2.21	2	2.56	2	1.56	2	17.78	(25)
720/198	1/1017B	Ostlands	23 18	28 37	3500	3.82	7	1.69	3	4.44	7	1.20	2	0.00	0	0.00	0	0.00	0	0.00	0	0.29	2	1.79	6	3.02	9	0.86	3	17.11	(39)
720/200	1/1017E	Sterkloop	23 10	28 40	3000	3.43	6	2.67	6	7.18	10	2.41	4	0.05	1	0.00	0	0.00	0	0.00	0	0.11	2	1.99	4	7.19	10	1.08	3	26.11	46
720/727	1/1023	Leipsig	23 07	28 55	4000	0.96	7	6.62	6	10.40	9	1.44	5	0.26	1	0.00	0	0.12	1	0.00	0	0.20	2	3.83	5	4.38	6	1.15	3	29.36	45
721/157	2/1025B	Innes	23 07	29 06	3000	1.53	6	3.16	5	7.36	9	1.14	3	0.16	1	0.00	0	0.06	1	0.00	0	0.18	2	2.31	5	2.18	5	0.91	3	18.99	40
721/197	2/1026	Boshes I	23 17	29 07	3129	1.93	4	2.54	4	4.10	13	0.80	2	0.00	0	0.00	0	0.00	0	0.00	0	0.22	1	2.00	5	2.65	3	1.33	4	15.57	36
721/257	2/1027	Boshes II	23 17	29 09	3129	1.18	4	3.06	5	3.93	10	0.80	2	0.00	0	0.00	0	0.00	0	0.00	0	0.20	1	1.83	5	2.75	3	1.15	4	14.90	34
721/363	2/1033	Sandoom	23 03	29 13	2900	1.86	7	3.04	2	6.70	7	0.70	3	0.00	0	0.00	0	0.00	0	0.00	0	0.00	0	1.72	3	1.96	3	0.85	1	16.83	(26)
721/522	2/1039	Redhill	23 12	29 18	3200	1.69	7	5.20	7	5.74	13	0.67	4	0.00	0	0.00	0	0.00	0	0.00	0	0.97	2	2.47	7	3.91	8	1.43	5	22.08	53
721/618	2/1041	Waldburg	23 18	29 21	3500	2.63	7	3.41	4	3.38	6	0.74	2	0.00	0	0.00	0	0.00	0	0.00	0	0.55	2	2.17	5	1.49	5	1.78	3	16.15	(34)
721/665	2/1041B	Mara	23 05	29 23	3000	3.42	4	2.84	5	7.90	12	0.88	3	0.00	0	0.00	0	0.00	0	0.00	0	0.25	1	1.99	5	3.18	6	1.67	6	22.13	(42)
721/771	2/1044	Kalkfontein	23 22	29 26	3250	2.68	12	2.51	5	6.09	14	0.79	4	0.00	0	0.00	0	0.01	1	0.00	0	0.28	3	2.24	7	2.07	9	1.44	3	18.11	58
721/846	2/1050B	Goedgedacht	23 06	29 29	3000	3.03	5	3.63	5	8.63	12	0.26	1	0.00	0	0.00	0	0.00	0	0.00	0	0.00	0	2.47	4	3.17	3	0.80	2	22.89	(32)
721/82	2/1060	Legkraal	23 22	29 33	3200	4.12	7	2.32	5	4.33	11	0.60	3	0.00	0	0.00	0	0.00	0	0.00	0	0.24	2	2.44	7	2.49	7	2.68	4	19.42	(46)
722/99	2/1057A	Mara (Waterkuu)	23 09	29 34	3000	5.29	5	3.37	6	6.71	9	0.43	3	0.00	0	0.00	0	0.00	0	0.00	0	0.00	0	2.05	3	3.01	4	1.22	3	22.08	(33)
722/277	2/1064	Una	23 07	29 40	2950	3.63	4	2.40	2	5.45	12	0.67	4	0.00	0	0.00	0	0.10	1	0.00	0	0.00	0	2.72	4	2.72	5	1.26	3	18.95	(35)
722/301	2/1067	Capegthorne	23 01	29 41	2800	3.89	5	4.01	4	-	-	-	-	0.00	0	0.11	1	0.00	0	0.00	0	0.00	0	2.29	4	3.45	4	1.44	2	(15.19	20)
722/391	2/1071	Happy Rest	23 01	29 44	3000	1.38	5	6.19	6	7.11	17	0.66	4	0.00	0	0.00	0	0.13	1	0.00	0	0.07	2	1.39	6	3.70	7	2.02	5	22.65	53
722/409	2/1072	Saltfontein	23 19	29 44	3600	4.33	9	2.06	7	5.22	11	0.23	5	0.03	1	0.00	0	0.02	1	0.02	1	0.04	2	1.60	3	2.08	5	3.56	5	19.19	50
722/481	2/1077	Mashaba	23 11	29 47	3250	3.77	6	2.64	4	6.47	15	0.39	2	0.00	0	0.06	1	0.02	1	0.00	0	0.00	0	2.28	5	1.02	2	1.68	3	18.33	37
722/487	2/1079	Nonapat	23 17	29 47	3600	3.93	10	2.08	8	5.62	14	0.29	3	0.00	0	0.03	1	0.14	2	0.05	1	0.04	1	1.89	6	2.25	6	4.61	6	20.93	58
722/529	2/1080	Bandolierkop	23 19	29 48	3700	4.51	10	2.03	4	6.21	8	0.40	1	0.00	0	0.00	0	0.00	0	0.00	0	0.08	1	2.50	6	2.45	3	4.09	4	22.27	(37)
722/571	2/1082	Vermaelkoek	23 01	29 50	3250	4.02	9	3.31	7	10.69	20	1.38	9	0.00	0	0.00	0	0.18	2	0.00	0	0.00	0	2.83	4	4.80	7	4.93	5	32.14	63
722/593	2/1083	Zyfergat	23 23	29 50	3650	4.21	12	1.61	7	7.36	19	0.49	6	0.00	0	0.00	0	0.25	2	0.09	1	0.24	4	3.31	7	1.80	5	1.17	6	20.43	68
722/653	2/1088	Saltfontein	23 23	29 52	3700	3.81	11	1.72	8	9.31	18	0.75	5	0.04	1	0.00	0	0.23	2	0.09	1	0.11	2	2.96	8	2.17	6	1.47	7	22.66	69

RAINFALL –1948– REËNVAL

No.	STATION STASIE	S. Latitude S. Breedtegr	E. Longitude O. Lengtegr	Height Hoogte Feet Voet	Jan. Inches Duime	Jan. Days-Dae	Feb. Inches Duime	Feb. Days-Dae	Mar-Mrt Inches Duime	Mar-Mrt Days-Dae	April. Inches Duime	April. Days-Dae	May-Mei Inches Duime	May-Mei Days-Dae	Jun. Inches Duime	Jun. Days-Dae	Jul. Inches Duime	Jul. Days-Dae	Aug. Inches Duime	Aug. Days-Dae	Sept. Inches Duime	Sept. Days-Dae	Oct-Okt Inches Duime	Oct-Okt Days-Dae	Nov. Inches Duime	Nov. Days-Dae	Dec-Des Inches Duime	Dec-Des Days-Dae	Year-Jaar. Inches Duime	Year-Jaar. Days-Dae
722/675	2/1093A Vliegenpan	23°15'	29°53'	3000	3.85	6	2.21	6	9.51	18	0.49	5	0.20	1	0.00	0	0.43	2	0.00	0	0.03	1	2.56	8	2.33	11	4.66	6	26.27	64
722/693	2/1096 Louis Trichardt	23 03	29 54	3156	6.68	11	3.39	7	10.04	17	0.84	7	0.00	0	0.15	1	0.15	2	0.05	1	0.03	1	3.83	7	6.18	8	5.82	7	36.88	69
722/700	2/1093 Mampakuji	23 10	29 54	3100	5.19	10	2.42	8	8.15	16	0.61	5	0.00	0	0.00	0	0.26	2	0.15	2	0.00	0	2.27	5	2.77	6	2.78	7	24.60	61
722/721	2/1095 Water Reserve	23 01	29 55	3400	5.79	9	3.78	6	15.38	22	1.19	8	0.03	1	0.00	0	0.30	3	0.16	2	0.14	2	4.75	7	6.73	11	5.13	6	43.38	77
722/749	2/1097 Hasebult	23 29	29 55	3700	2.80	13	2.47	8	13.68	19	0.67	4	0.00	0	0.00	0	0.20	2	0.19	2	0.34	3	3.01	10	2.53	8	1.47	7	27.36	76
722/757	2/1099A Vygeboomspruit	23 07	29 56	2900	4.62	8	2.34	5	10.38	17	0.39	2	0.00	0	0.00	0	0.40	1	0.00	0	0.00	0	2.87	5	3.54	4	1.96	3	26.50	(45)
722/783	2/1101 Longueval	23 03	29 57	2900	11.12	5	2.69	2	12.73	12	0.00	0	0.00	0	0.02	1	0.46	1	0.00	0	0.00	0	2.45	2	5.16	7	5.09	7	39.72	(37)
722/900	2/1109A Witrand	23 30	30 00	3550	6.48	7	4.65	6	24.75	15	1.05	3	0.00	0	0.00	0	0.00	0	0.00	0	0.30	1	4.25	3	3.05	5	2.02	5	46.55	(45)
723/31	2/1112A Roodeval	23 01	30 02	4000	6.52	13	2.99	6	13.59	19	0.75	7	0.00	0	0.25	2	0.18	2	0.18	2	0.06	1	4.76	7	3.91	9	2.88	8	36.07	76
723/55	2/1114 Doornboom	23 25	30 02	3500	5.29	13	5.42	14	32.06	20	1.13	4	0.12	1	0.08	1	0.30	7	0.15	1	0.22	2	6.37	12	5.13	13	4.37	9	60.64	97
723/70	2/1118 Elim Hospital	23 10	30 03	2650	4.47	14	1.73	9	16.30	18	0.30	5	0.00	0	0.00	0	0.52	4	0.00	0	0.16	3	3.26	7	4.76	9	1.85	5	33.35	74
723/71	2/1119 Lemana	23 11	30 03	3000	5.86	14	3.73	11	17.76	20	0.78	7	0.11	3	0.15	1	0.60	4	0.20	3	0.33	4	3.78	12	3.47	13	2.67	8	39.44	100
723/80	2/1120 Setali 2315	23 20	30 03	2900	4.53	17	3.50	14	20.66	20	1.21	6	0.38	3	0.04	1	0.23	5	0.09	2	0.16	5	3.66	12	2.47	18	2.14	11	39.07	134
723/114	2/1120B Wyngenoegen (Wittenvale)	23 24	30 04	3000	6.06	10	2.82	9	24.40	19	1.35	6	0.05	1	0.00	0	0.17	2	0.05	2	0.10	2	4.72	7	3.06	11	2.35	8	45.13	(77)
723/126	2/1122A Beja	23 06	30 05	2555	4.70	4	3.77	4	15.24	17	0.38	2	0.00	0	0.00	0	1.27	2	0.00	0	0.00	0	3.43	4	3.61	4	4.94	4	37.34	(41)
723/155	2/1130 Goedehoop	23 05	30 06	2660	9.81	10	5.44	7	23.04	19	1.08	6	0.08	1	0.00	0	1.78	5	0.12	2	0.49	3	4.67	7	4.03	13	5.99	9	56.53	82
723/182	- Shefasra	23 02	31 07	4000	14.01	12	7.05	6	26.49	20	2.15	8	0.20	1	0.00	0	2.23	4	0.45	2	0.35	1	6.46	6	4.78	10	7.30	9	71.47	(79)
723/231	2/1131 Bontfontein	23 21	30 08	2500	4.78	6	0.80	6	16.75	(10)	0.88	3	0.00	0	0.00	0	0.00	0	0.00	0	0.00	0	1.93	6	1.30	5	1.57	7	28.01	(43)
723/331	2/1138 Timbadola	23 01	30 12	2920	11.75	9	4.99	11	26.83	18	1.25	5	0.00	0	0.00	0	2.45	4	0.23	1	0.00	0	4.79	4	1.97	6	4.33	7	58.99	(65)
723/334	2/1141B Nooitgedacht	23 04	30 12	2500	13.60	6	4.86	4	25.66	14	0.75	3	0.00	0	0.00	0	2.00	2	0.00	0	0.35	1	5.00	5	4.60	8	5.51	5	62.33	(48)
723/338	2/1134 Gevonden	23 08	30 12	2700	7.58	9	5.02	7	18.57	17	0.52	3	0.28	1	0.18	1	0.52	2	0.13	1	0.30	1	3.91	5	3.83	6	4.05	5	44.89	(58)
723/338A	2/1142 Driefontein	23 08	30 12	2289	6.35	7	3.59	7	18.38	16	0.36	3	0.00	0	0.12	1	0.37	3	0.00	0	0.10	1	3.97	6	2.77	7	3.90	6	39.91	(57)
723/363	2/1148 Klein Australie	23 03	30 13	2304	8.58	12	7.04	11	26.90	19	2.43	11	0.25	2	0.67	1	1.56	4	0.35	3	0.66	5	4.49	9	3.34	14	5.04	9	61.31	100
723/513	2/1155 Tshakhuma	23 03	30 18	3800	7.23	12	1.80	5	37.05	18	1.84	6	0.00	0	0.00	0	1.14	4	0.32	1	0.69	3	5.05	5	3.72	10	4.80	6	63.64	70
723/574	2/1158 Laatstgevonden	23 04	30 20	2000	6.13	11	3.14	7	24.31	14	1.40	7	0.12	1	0.00	0	0.49	3	0.18	1	0.10	1	4.44	6	3.27	9	3.31	6	46.89	(66)
723/577	2/1159 Versamelingwater	23 07	30 20	2000	5.26	12	2.88	7	20.82	18	0.67	5	0.06	1	0.00	0	0.33	3	0.10	1	0.18	2	4.24	8	3.15	9	3.00	8	40.69	74
760/243	1/1001a Palapye Road	22 33	27 09	3020	4.58	7	1.47	2	-	-	0.93	6	1.30	3	0.00	0	0.00	0	0.00	0	0.10	2	2.26	5	3.94	9	2.44	5	(17.02	39)
762/507	1/1012D Ostlands	22 57	28 17	3000	2.07	8	2.02	5	9.07	12	1.53	5	0.55	3	0.00	0	0.00	0	0.00	0	0.27	3	1.36	5	2.78	4	0.87	4	20.52	49
762/532	1/1012B Droëvlei	22 52	28 18	3000	2.30	7	2.44	5	7.09	12	0.72	2	0.52	2	0.00	0	0.15	3	0.00	0	0.09	3	1.28	5	2.91	5	1.58	3	19.08	47
762/795	1/1015 Hasestroom	22 45	28 27	2675	1.52	6	1.40	4	9.39	8	1.05	2	0.00	0	0.00	0	0.00	0	0.00	0	0.00	0	1.63	6	3.04	5	0.81	3	18.84	34
763/95	1/1017a Swanepoelsdrift	22 35	28 34	2500	2.10	7	1.00	2	7.13	8	0.78	1	0.00	0	0.00	0	0.00	0	0.00	0	0.00	0	1.70	3	2.13	4	1.10	4	15.94	(29)
764/114	2/1024H Alfred	22 54	29 04	3000	3.55	5	2.21	2	5.52	9	0.95	3	0.40	1	0.00	0	0.00	0	0.00	0	0.02	1	1.16	6	1.96	3	0.52	2	16.29	(32)
764/161	2/1025 Alldays	22 41	29 06	2700	0.49	3	1.92	2	6.20	8	0.84	4	0.00	0	0.00	0	0.12	1	0.00	0	0.00	0	2.65	7	2.24	5	1.70	2	16.16	(32)
764/385	2/1032H Carlow	22 55	29 13	3000	2.05	3	4.12	6	5.16	6	1.80	3	0.23	1	0.00	0	0.00	0	0.00	0	0.11	1	1.46	4	5.72	3	1.20	3	21.05	(30)
764/692	2/1042H Dalmair	22 32	29 24	2500	2.80	6	2.38	4	6.78	12	0.55	3	0.00	0	0.00	0	0.03	1	0.00	0	0.00	0	2.47	6	1.21	5	2.03	4	18.25	41

RAINFALL -1948- REËNVAL

No.	Old Number Ou Nommer	STATION STASIE	S. Latitude S. Breedtegr	E. Longitude O. Longtegr	Height Hoogte Feet Voet	Jan. Inches Duime	Jan. Days-Dae	Feb. Inches Duime	Feb. Days-Dae	Mar-Mrt Inches Duime	Mar-Mrt Days-Dae	April. Inches Duime	April. Days-Dae	May-Mei Inches Duime	May-Mei Days-Dae	Jun. Inches Duime	Jun. Days-Dae	Jul. Inches Duime	Jul. Days-Dae	Aug. Inches Duime	Aug. Days-Dae	Sept. Inches Duime	Sept. Days-Dae	Oct-Okt Inches Duime	Oct-Okt Days-Dae	Nov. Inches Duime	Nov. Days-Dae	Dec-Des Inches Duime	Dec-Des Days-Dae	Year-Jaar Inches Duime	Year-Jaar Days-Dae
764/899	2/1051A	Venterstorp Farm	22°59'	29°30'	4500	4.12	9	3.49	5	9.77	12	1.28	3	0.00	0	0.00	0	0.00	0	0.00	0	0.00	0	2.54	7	5.61	6	2.26	4	29.07	46
765/7	2/1051	Bandur	22 37	29 31	2200	3.08	1	1.96	2	4.15	4	0.70	2	0.00	0	0.00	0	0.00	0	0.00	0	0.00	0	2.12	4	0.85	2	0.37	1	13.23	(16)
765/599	2/1081	Alaska	22 59	29 50	4400	4.08	13	2.80	4	10.46	20	0.95	7	0.02	1	0.13	1	0.03	1	0.20	2	0.00	0	2.53	5	3.50	7	3.12	6	27.82	67
765/663	2/1057H	Albert 113	22 53	29 33	2000	2.29	8	2.16	4	4.27	9	1.11	6	0.00	0	0.00	0	0.00	0	0.00	0	0.00	0	2.41	4	3.09	6	0.65	3	15.98	(40)
765/682	2/1094A	Masequa	22 52	29 54	2500	2.13	10	2.42	3	6.66	15	0.88	4	0.00	0	0.00	0	0.00	0	0.00	0	0.00	0	2.62	4	1.38	5	1.07	5	17.16	46
765/707	2/1091	Ntamba Ranch (Bokaf)	22 47	29 54	2150	4.35	6	1.34	3	5.73	11	0.70	4	0.00	0	0.00	0	0.00	0	0.00	0	0.00	0	1.16	5	2.16	4	0.16	1	15.60	34
765/825	2/1104	Phantom	22 45	29 58	2200	1.68	6	1.88	9	4.42	8	0.75	4	0.00	0	0.00	0	0.00	0	0.00	0	0.00	0	1.93	4	2.06	4	1.99	4	14.71	(33)
765/869	2/1106A	Fleurfontein	22 59	29 59	4000	6.41	16	5.10	8	14.83	20	1.20	12	0.04	2	0.18	2	0.07	2	0.28	4	0.39	4	4.32	11	5.84	16	3.43	8	41.89	105
765/898	2/1111	Sterkwater	22 58	30 01	-	5.66	11	3.00	7	12.85	18	0.52	4	0.00	0	0.00	0	0.15	1	0.13	2	0.03	1	3.68	7	3.87	10	3.29	7	33.18	(68)
766/324	2/1140	Siloam	22 54	30 11	3500	4.66	6	3.48	6	9.04	18	0.27	2	0.00	0	0.10	1	0.22	1	0.00	0	0.00	0	3.83	6	1.53	3	2.33	1	25.46	44
766/480	2/1150	Entabeni	23 00	30 16	4512	12.60	12	9.93	13	38.44	20	3.62	11	0.51	3	0.56	1	1.79	3	0.86	2	0.94	3	5.90	10	5.03	15	7.30	11	87.48	104
766/509	2/1152A	Matiwa	22 59	30 17	4300	13.12	10	12.46	10	39.53	20	2.68	6	1.20	3	0.76	1	1.82	2	1.13	2	1.30	3	7.51	9	6.34	13	7.36	9	95.21	88
766/748	2/1160M	Beuster	22 58	30 25	-	8.89	8	7.41	9	24.74	17	1.10	3	0.00	0	0.00	0	0.70	2	0.00	0	0.00	0	4.67	5	2.05	5	5.69	7	55.25	(56)
766/837	2/1162	Sibasa	22 57	30 28	2425	6.92	9	4.28	7	21.53	14	0.97	4	0.00	0	0.00	0	0.40	1	0.19	1	0.00	0	5.34	4	3.02	7	5.06	7	47.72	54
766/858	2/1165A	Goudville	22 48	30 29	-	4.68	12	3.79	8	19.05	20	1.09	10	0.03	1	0.00	0	0.60	5	0.09	2	0.18	2	5.31	7	2.38	13	4.06	10	41.26	90
767/168	2/1167A	Georgenholtz	22 48	30 36	2270	6.15	10	7.66	7	23.79	13	2.00	8	0.00	0	0.53	1	0.29	1	0.00	0	0.30	4	6.33	4	2.77	8	2.39	4	52.21	(60)
768/11	3/1174	Punda Maria	22 41	31 01	1515	4.35	12	3.88	7	11.13	21	1.52	6	0.12	2	0.00	0	0.19	2	0.00	0	0.04	1	3.20	6	1.97	9	2.37	5	28.77	71
803/383	32/8	Serowe	22 23	26 43	3500	4.84	8	3.19	4	7.99	12	2.02	3	0.97	2	0.00	0	0.00	0	0.00	0	0.06	1	2.96	6	2.34	8	2.73	6	27.10	50
803/876	32/9H	Letpane Bull Camp	22 06	27 00	-	4.10	4	1.92	2	8.72	6	1.96	2	0.78	2	0.00	0	0.00	0	0.00	0	0.00	0	2.42	2	3.82	7	3.98	3	27.70	(28)
808/386	2/1033B	Icon	22 26	29 13	2020	1.13	2	0.43	1	4.28	9	0.69	1	0.00	0	0.00	0	0.00	0	0.00	0	0.00	0	2.29	2	4.15	4	1.12	3	14.09	(22)
808/390	2/1034	Bridgewater	22 30	29 13	2400	0.89	5	2.95	4	7.29	14	0.96	4	0.00	0	0.00	0	0.00	0	0.00	0	0.00	0	2.32	7	1.41	5	0.74	4	16.56	43
809/285	2/1063B	Dongola	22 15	29 40	-	0.00	0	0.17	1	4.13	11	0.76	2	0.00	0	0.00	0	0.00	0	0.00	0	0.00	0	1.63	4	2.13	5	2.74	5	11.56	(28)
809/706	2/1094	Macuville	22 16	29 54	2000	2.82	8	0.61	4	6.05	11	0.84	3	0.00	0	0.00	0	0.00	0	0.00	0	0.00	0	2.74	5	6.34	7	0.86	3	20.26	41
810/80	2/1116	Messina	22 20	30 03	1800	2.37	10	1.20	5	9.50	18	1.02	3	0.00	0	0.00	0	0.02	2	0.00	0	0.00	0	2.48	5	2.19	6	1.28	6	20.26	55
810/358	2/1141C	Hogeveldt	22 28	30 12	-	2.10	4	0.10	1	6.44	11	1.21	2	0.00	0	0.00	0	0.00	0	0.00	0	0.00	0	1.45	4	2.99	6	1.54	5	15.83	33
812/567	3/1175	Pafuri	22 27	31 19	1000	1.62	5	0.58	5	7.08	16	1.07	6	0.00	0	0.00	0	0.02	2	0.00	0	0.00	0	2.96	5	1.51	5	1.55	5	16.39	49
882/250	32/1	Ghanzi	21 30	21 45	3710	6.31	11	4.16	8	2.89	(9)	1.74	4	0.67	2	0.00	0	0.00	0	0.00	0	0.01	1	4.35	6	1.90	11	0.25	3	22.28	(55)
893/883	1/1004A	Francistown	21 13	27 30	-	2.24	3	3.47	7	9.70	21	1.93	3	0.71	2	0.00	0	0.00	0	0.00	0	0.02	1	1.71	4	2.57	10	2.47	6	24.82	57
1020/749	32/3	Maun	19 59	23 25	-	6.71	14	6.86	15	6.86	16	3.67	4	0.00	0	0.00	0	0.00	0	0.00	0	0.01	1	0.91	3	2.42	9	0.77	2	28.21	64
1161/596	32/2H	Mohembo Store	18 26	21 50	3250	7.12	12	15.81	16	5.82	8	0.86	3	0.00	0	0.00	0	0.00	0	0.00	0	-	-	-	-	1.39	5	1.37	3	(32.37	47)
1219/299	32/5	Kasane	17 49	25 09	-	5.09	11	7.82	12	7.51	18	0.74	2	0.00	0	0.00	0	0.00	0	0.00	0	0.00	0	0.78	5	1.74	7	0.75	3	24.43	58

KAART VAN REËNVAL SEKSIES.

MAP OF RAINFALL SECTIONS.



INDEX TO RAINFALL STATIONS --- BLADWYSER VIR REENVALSTASIES.

NAAM VAN STASIE NAME OF STATION	SEKSIE SECTION	PAGINA PAGE
Aangenaam	29	90
Abbotsbury	96	101
Aberdeen	95	101
Aberfeldy	332	133
Abrahamshof	328	132
Achtertang	172	112
Adamsfontein	172	112
Adamshoop	228	119
Adamsonsvlei	328	132
Ade	207	117
Adelaide	77	98
Agam	630	160
Agterkop	87	100
Alaska	765	166
Albert 113	765	166
Albertinia	11	87
Albert Vale	76	98
Alderwyde	99	102
Alexander Bay	273	126
Alexandria	36	93
Alfred	764	165
Algoria	85	100
Algerynskraal	26	90
Alice	78	98
Aliesdale	196	115
Aliwal North	175	113
Alkmaar	555	157
Alldays	764	165
Alleghany	503	150
Allemanafontein	117	105
Allemanskraal	329	132
Allendale	440	144
Allerton	239	121
Allstheim	290	127
Alloa Farm	477	148
Alma	295	128
Alphen (Mooiplaas)	123	106
Alspoortjie	141	109
Alta	79	99
Altydgedacht	21	88
Alwynskop	200	116
Amalinda Reservoir	80	100
Amanzamyama	179	114
Amanzintoti	211	118
Amersfoort	442	144
Amsterdam	444	145
Andriesfontein	171	112
Anonien	295	128
Anyariviier	67	96
Appin	293	128
Arisona	35	92
Arnoedsvlakte	432	142
Arteis	42	93
Arundel	172	112
Askham	424	141
Athole	444	145
Authoriteit	675	162
Avoca	177	114
Aventuur	30	91
Babanango 473	336	134
Babanango	337	134
Baechus	633	161
Baddaford	78	98
Baderoukwe	681	164
Badplaats	518	154
Badplaats	518	154
Baghdad	201	116
Bakenarug	93	101
Bakenesvlakte	329	132
Baklysdrift	8	87
Balbregie	334	133
Balegaanes Ranch	483	150
Balfour	78	98
Balfour (Wilsonia)	78	98
Ballengeich	370	138
Ballyclare	182	115
Balmoral	409	141
Bandolier Kop	722	164
Bandur	765	166
Bankpan	479	149
Bankdrift	291	127
Barberton (Gaol)	519	155
Barberton (Cotton Stn.)	519	154
Barclayvale	555	157
Barkly East	177	114
Barkly West	290	127
Barlotta	295	128
Barmardsdal	50	94
Barrage	438	143
Barrydale	25	90
Barberg	198	116
Barbee	104	104
Basterspan	222	118
Bathurst	37	93
Bathurst	57	96
Baynesfield Estate	239	121
Basiya	126	107
Beach	241	122
Beaufort West (Gaol)	92	101
Beaufort West (Airport)	92	101
Beddington	329	132
Bedford	637	162
Beeldhouwersfontein	94	101
Beervlei	231	120
Beestekraal	362	135
Beestepoort	590	159
Beginderlyn	442	144
Beetgeskraal	554	156
Beja	723	165
Bakkersrust	442	144
Bele	152	111
Belfast	517	154
Belgrave	260	124
Belladale	368	137
Bella Vista	122	106
Bella Vista	329	132
Belle Ombre	679	163
Belleville	150	111
Bellevue	369	137
Bell Rock	171	112
Bellville (Airport)	21	88
Bellville (Railway Nurseries)	21	88
Bellville (Forest)	21	89
Belmont	257	123
Belmont	295	128
Belmont	303	130
Belmont	431	142
Beltris	438	143
Belvedere	13	87
Belvedere (Power Station)	594	160
Belvedere	679	163
Bencuti	152	111
Benean	239	121
Benfontein	290	127
Ben Lomond	208	118
Benoni I	476	148
Bensonvale	176	113
Bergendal	23	90
Bergplaats	29	91
Bergview	237	121
Bergview	239	121
Bergville	299	129
Bergvliet	555	157
Bergzicht	677	162
Berlin	80	99
Berlin	260	124
Berlin 91	296	129
Berlin	518	154
Berlyn	594	160
Berrings	441	144
Besterspurt	299	124
Bethel	478	149
Bethany	230	120
Bethanie	360	135
Bethel	330	132
Bethlehem	331	133
Bethulie	201	116
Beuster	766	166
Beyersfontein	140	108
Biesjesfontein	75	97
Biesjesfontein	141	108
Biesjespol	677	162
Biesjesvlakte	431	142
Bieskop	404	140
Bikamma	52	94
Bird Island	36	92
Bisana	181	115
Bisumdi	5	86
Blaauwboschkuil	550	156
Blaauwboskop	231	120
Blaauwbeuwel	201	116
Blaauwkop	443	144
Blaauwkoppies	228	119
Blaauwkrans	166	112
Blaauwkrantz	31	91
Blaauwkrantz	169	112
Blackburn	241	122

NAAM VAN STASIE NAME OF STATION	SEKSIE SECTION	PAGINA PAGE
Blackdown	9	87
Black Hills	680	163
Bladgrond	280	126
Blesbokspruit	444	143
Bleskop	228	119
Blikana	177	114
Blinkklip	192	115
Blinkwater	553	156
Blinkwater A	633	161
Bloemfontein (King's Park)	261	124
Bloemfontein (Bay's Water)	261	124
Bloemfontein (Airport)	261	124
Bloemfontein (St. Michael's Sch.)	261	124
Bloemfontein	517	154
Bloembosk	366	136
Bloemhof	75	97
Bloemhof	96	101
Bloemhof	121	106
Bloemhof	230	120
Bloemhof	362	135
Bloemspruit	261	124
Bloemboskuil	92	101
Bluebank	300	129
Blueberg	34	92
Blyde (Lisbon)	994	160
Blyde Rivier Dam	75	97
Blydschapwerf	367	137
Blyvooruitsicht	474	146
Bochem I	721	164
Bochem II	721	164
Boekenhoutbult	679	163
Boekenhoutfontein	719	164
Boekenhoutkloof	632	161
Boesmansberg	192	115
Boesmansberg	202	117
Boesmansberg	293	128
Boesmanskop	204	117
Boesmanspruit	441	144
Boesmansriviermond	37	93
Bokfontein	144	109
Bokong	265	125
Boksburg	476	148
Bolitho Farm	264	125
Bombardie	478	149
Bon Accord Dam	513	152
Bon Ami	259	123
Bonekraal	111	104
Bonheim	299	129
Bonnievale	24	90
Bonnieview	441	144
Bontfontein	723	165
Boomplaas	147	110
Boontjeskraal	4	87
Border	181	115
Borneo	263	125
Boschfontein	511	151
Boschkloof	298	129
Boschpoort	589	158
Boscombe	270	126
Bosduivenkop	199	116
Boshoek	140	108
Boshoek	505	150
Boshof	291	127
Boshofskoop	258	123
Boskop	437	143
Bosmansfontein	362	135
Bosrand	203	117
Bothasvlei	550	156
Botha's Kloof	41	93
Bothsabelo	264	125
Bothsabelo	515	154
Boven Downs	109	104
Bovenlandsplaas	400	139
Bowden	120	105
Braeside	78	98
Brakbospoort	252	123
Brakfontein	57	96
Brakfontein	116	105
Brakfontein	176	113
Brakfontein	442	144
Brakfontein	479	149
Brakkies	255	123
Brakpan II	476	148
Brakspruit	517	154
Brandewynskuil	399	139
Brandfort	293	128
Brandsdrift	263	125
Brandvlei	190	115
Brandvlei Dam	22	89
Brankses	357	135
Braunschweig	408	141

NAAM VAN STASIE NAME OF STATION	SEKSIE SECTION	PAGINA PAGE
Bredasdorp	3	86
Breipaal	72	97
Bremersdorp	482	150
Breslersflat	295	128
Bridgewater	808	166
Brits	512	152
Broadlands	677	162
Broederstroom	678	163
Broederstroomdrift	679	163
Bronkhorstfontein	367	137
Bronkhorstspruit	514	153
Brook	481	150
Broughton	148	110
Broxton	263	125
Bruintjeshoogte	75	97
Brulpaddasloegte	163	111
Brussels	586	158
Bryn Eva	299	129
Buchuberg (Dam)	253	123
Buckingham	474	146
Buckland Downs	369	137
Buffelbout	194	115
Buffelsfontein	75	97
Buffelsfontein	75	97
Buffelsfontein	511	151
Buffelshoek	511	151
Buffelsklip	29	91
Buffelsnek	30	91
Buffelspoort	589	158
Buffelspoort I	511	151
Buffelspoort II	511	151
Bulhoek	146	109
Bulshoek	107	104
Bultfontein	232	120
Bultfontein	327	131
Bultfontein	555	157
Bultfontein	722	164
Bultfontein	722	164
Bulwater	90	100
Bulwer	238	121
Burgersdorp	174	113
Burgundy	263	125
Burnett Holme	329	132
Burnley	122	106
Busby	481	150
Bushbuck Ridge	595	160
Bushy Bend	436	143
Bushy Park	550	156
Butha Buthe	297	129
Butterworth	103	103
Buxton	78	98
Buxton Forest	78	98
Bylsteel	678	162
Bysonder	590	159
Caerwinning	289	127
Cairnsmore	332	133
Cala	125	107
Caledon	6	87
Calitsdorp	27	90
Calvinia	134	108
Cambrai	264	125
Campbell	288	127
Camperdown	240	122
Camperdown (Water Works)	240	122
Cape Agulhas	3	86
Cape Columbine	60	96
Cape Explosive Works (S/West)	5	86
Cape St. Blaise	12	87
Cape St. Francis	17	88
Capesthorne	722	164
Cape St. Lucia	339	134
Cape Town (Devil's Peak)	20	88
Cape Town (Fire Station)	20	88
Cape Town (Hospital)	20	88
Cape Town (Lower Reservoir)	20	88
Cape Town (Molteno Reservoir)	20	88
Cape Town (Platteklip)	20	88
Cape Town (Royal Observatory)	20	88
Cape Town (Sheclear's Beacon)	20	88
Cape Town (Wesvlei)	20	88
Cape Town (St. Michaels)	20	88
Cape Town (Wesikopje)	20	88
Cardigan	505	150
Carlow	764	165
Carls Rust	56	95
Carlton	149	110
Carmel Estate	511	151
Carmichael Farm	518	154

NAAM VAN STASIE NAME OF STATION	SEKSIE SECTION	PAGINA PAGE
Carsil Rust	198	116
Carnarvon Estate	123	107
Carnarvon	166	112
Carolina I	480	149
Carolina II	480	149
Carrigholt	263	125
Castle Dale	80	99
Cata	79	99
Catharines Vlei	404	140
Cathcart (Forest)	101	103
Cathcart	101	103
Cathedral Peak Hotel	299	129
Cavern, The	298	129
Cedara	239	121
Cedarville	208	117
Cellaryfontein	139	108
Cengcane	152	111
Ceres	42	93
Ceylon	555	157
Cesu (Plantation)	127	107
Champagne	595	160
Charis	267	125
Chelmsford	72	97
Chester	680	163
Cheval	291	127
Cheviotdale	174	113
Cheviotfells	99	102
Christiana	361	135
Chumies Poort	635	161
Clanville	176	113
Clanwilliam (Gaol)	84	100
Clanwilliam (Town)	84	100
Clarkebury	126	107
Clark's Siding	149	110
Clearwater	204	117
Cliffs	262	124
Cliffside	239	121
Clifton	56	95
Clifton	325	131
Clifton Vale	174	113
Clippesty	546	155
Clocolan (S.A.P.)	296	128
Cloudskraal	133	108
Cloverfields	98	102
Clydesdale Colliery	438	143
Clydesdale Colliery	519	153
Coedmore	240	122
Coetzeeskraal	118	105
Coetzeeskraal	119	105
Coetzeestroom	518	154
Cofimvaba	125	107
Colenso	300	129
Colesberg	172	112
Collingham	147	110
Cologne	478	149
Colwana	179	114
Colville	393	139
Comdomo	33	92
Commiesiepoort	263	125
Compton	204	117
Concordia	30	91
Congella	240	122
Constantia	229	119
Contest	124	107
Convamore	263	125
Cookhouse	76	98
Cordaatskuil	167	112
Cormubia	241	122
Corranterivier	26	90
Cradock (Gaol)	98	102
Cranemoor	178	114
Crawley	101	103
Crieff	252	123
Crocodile Bridge Rest Camp	557	158
Cullendale	77	98
Cumberland	672	162
Cwele	128	108
Cwancwa	79	99
Cyfergat	399	139
Cypherfontein	70	96
Cyphergat	147	110
Daisykop	518	154
Dalgetty	118	105
Dalkeith	147	110
Dalmair	764	165
Damfontein	144	109
Dandaloo	589	159
Danger Point	1	86
Danger Point	295	128
Danielsfontein	291	127
Danielskuil	322	131
Daniels Rust	366	137
Darling	40	93
Dassen Island	40	93
Dassiesfontein	118	105
Dassieshoek	23	90
Dassiespoort	229	120
De Aar	170	112
Dedeben	391	138
De Brug	332	133
De Doorns	98	102
Deelfontein	169	112
De Exigratis	443	144
Deepwalls (Forestry)	30	91
Deercroft	590	159
Deeside	100	103
De Grendel	21	88
De Grootboom	593	159
De Hoek	122	106
De Hoek	679	163
De Hoop	92	101
De Hoop	99	102
De Hoop	361	135
De Kalk	258	123
De Keur	120	106
De Kroon	512	152
De Kruis	94	101
De Lagersdrift	553	156
Delareyville	433	142
De Land	138	108
Delmas	477	148
Delville Bos	178	114
Den Haag	148	110
De Puts	111	104
De Putten	115	105
Derde Gelid	593	159
Derdekraal	675	162
De Rust	49	94
De Villiers	147	110
Devils Peak	20	88
De Wagendrift	551	156
De Wig	508	150
Dewetsdorp	232	120
Diamond V. Ranch	631	161
Die Aar Plaas	142	109
Die Dorings	97	102
Die Hoogte	75	97
Die Hoop	109	104
Die Nawte	193	115
Diepdrift	110	104
Diepaloot	590	159
Diepvlei	107	104
Diepwater	392	139
Die Tuins	174	113
Die Vlei	34	92
Dikgatlong	717	164
Dinedor	483	150
Disa Head	20	88
Disa Vlei	6	86
Ditshukudu	627	160
Dohne	79	99
Dohne (Experimental Farm)	79	99
Dombieterafontein	141	108
Dongola	809	166
Donkerhoek	98	102
Donkerhoek	119	105
Donkerhoek	198	116
Donkerhoek	293	128
Donkerhoek	328	132
Donkerhoek (Rainhill)	511	151
Donkerhoek	513	153
Donkerkloof	75	97
Dontse	79	99
Doone	332	133
Doornboom	723	165
Doornbosch	95	101
Doornbosch	108	104
Doornbult	363	136
Doornbult	434	142
Doorndraai	402	140
Doorndraai	633	161
Doornfontein	291	127
Doornfontein	436	142
Doornfontein	508	150
Doornfontein	634	161
Doornhoek	509	151
Doornkom 896	510	151
Doornkuil	197	116
Doornkuil	475	147

NAAM VAN STASIE NAME OF STATION	SEKSIE SECTION	PAGINA PAGE
Doornkloof	173	113
Doornkloof	513	153
Doornlaagte	323	131
Doornplaats	260	124
Doornpoort	510	151
Doornrivier	33	92
Dordrecht (Gaol)	149	110
Dordrecht	149	110
Douglas	256	123
Downs	636	162
Draycott	300	129
Dreunberg	174	113
Driefontein	22	89
Driefontein	114	104
Driefontein	141	108
Driefontein	201	116
Driefontein	402	140
Driefontein	478	149
Driefontein	678	163
Driefontein	723	165
Driehoek	443	145
Driekop	294	128
Driekoppies	399	138
Driekopeylei	53	95
Drielaagte	548	155
Driepan	444	145
Drivers Drift	124	107
Droevlei	762	165
Dragestrivier	7	87
Drogedal	585	158
Droogefontein	144	109
Duikfontein	331	133
Duiwelskloof	679	163
Dukuduku Forest	339	134
Dullstroom	554	156
Dundee	335	134
Dunedin	21	199
Dunghye Park	7	87
Dunkeld	401	140
Dunkeld	476	147
Dunmurry	320	130
Durban (Botanical Gardens)	240	122
Durban Deep G.M.	475	147
Durban (Gale St.)	241	122
Durban (Point)	241	122
Durban (Airport)	241	122
Durban (Florida Road)	241	122
Durban Heights	240	122
Durbanville	21	89
Dwaleni	409	141
Dwarskloof	296	129
Dwarsrivierhoek	21	89
Dwarsvlei	229	120
Eagles Nest	4	86
East London (Filter Beds)	80	100
East London (Airport)	59	96
East London (Signal Hill)	59	96
East London (Queens Park)	59	96
East Meshlyn	268	126
East Rand Mines	476	148
Ebenezer	170	112
Ebenhaezer	202	117
Echodale	121	106
Eden	400	139
Edenburg	230	120
Edendale	239	121
Edendale	405	141
Edenville	366	136
Eenbult	146	109
Eenagevondan	56	95
Eensaam	53	95
Eerste Fabrieke	513	153
Eerstegeluk	332	133
Eerste Geluk	593	159
Eersterivier	21	89
Effingham	240	122
Eiffel	124	107
Eiland	680	163
Elandsberg	226	119
Elandsdrift	98	102
Elandsfontein	84	100
Elandsfontein	122	106
Elandsfontein	594	160
Elandsheuwel	437	143
Elandshoek	517	154
Elandshoek	631	161
Elandskop	296	129
Elandslaagte	334	133
Elandslaagte	552	156
Elandspoort	589	158
Elands River (Forest Station)	34	92
Elandsvlei	86	100
Elandsvlei	270	126
Elba	261	124
Elba	403	140
Eleazar	436	143
Elgin	6	86
Elim Hospital	723	165
Ellesmere	174	113
Elliot	150	111
Elliotdale	127	107
Elrida	428	141
Elsenburg	21	89
Emerald Dale	238	121
Emerald Hill	35	92
Engeve	103	103
Emoyeni	182	115
Empangeni	304	130
Emyanyana	126	107
Enable	636	162
Engcobo	125	107
Englesby	356	134
Enkeldoorn	551	156
Entabeni	766	166
Enselberg	546	155
Erfenis	294	128
Erinmore	147	110
Erith	207	117
Espachs Drift	360	135
Eshowe	303	130
Esperanza	171	112
Estcourt	300	129
Estcourt (Pasture Research Station)	268	126
Eston	240	122
Etesa	305	130
Eureka	182	115
Eureka	257	123
Eureka	519	155
Evelyn Valley	79	99
Evesbatch	260	124
Excelsior	63	96
Excelsior	96	101
Excelsior	295	128
Excelsior	519	155
Excelsior	634	161
Exwell Park	101	103
Ezelsfontein	170	112
Ezulwini	482	150
Faberskraal	45	94
Fairbreese Estate (Emoyeni)	272	126
Fairfield	210	118
Fairview	10	87
Fairview	73	97
Fairview (Mpaza)	305	130
Farleigh	29	91
Fauresmith	229	120
Fauresmith (Veld Research Station)	229	120
Fauresmith	229	120
Ferndale	33	92
Fernie Brae	55	95
Ficksburg (Gaol)	296	129
Fielden	468	145
Fig Tree	520	155
Fir Glen	56	95
Flagstaff	153	111
Fleur de Lys	595	160
Fleurfontein	765	166
Flitwick Grange	208	118
Flora	295	128
Floris Bad	293	127
Foohwills	474	146
Folkstone	589	158
Fonteinplaas	28	90
Fonteintje	200	116
Forest Hill	636	161
Fort Beaufort	78	98
Fort Beaufort	78	98
Fort Beaufort (Power Station)	78	98
Fort Cunynghame	101	103
Fort Donald	181	115
Fort Fordyce	77	98
Fort Grey	59	96
Fort Montgomery	57	96
Fort Murray	79	99

NAAM VAN STASIE NAME OF STATION	SEKSIE SECTION	PAGINA PAGE
Fortuinplaas	120	106
Fort White	79	99
Fountains	513	153
Fountain Head	100	102
Fraaiuitsicht	330	132
Francistown	893	166
Frankemwald Estate	476	148
Frankfort	79	99
Frankfort	403	140
Franschhoek	22	89
Frantsinas Rust	518	154
Fraserburg (Gaol)	113	104
Fraserburg Road	68	96
Fraser's Camp	57	96
Fraser's	241	122
Frederikstad	474	146
Frischgewaagd	478	149
Frisgewaagd	478	149
Frogmore	270	126
Frossay	124	107
Funnystone	177	114
Gaberones	584	158
Gamtoos	33	92
Gannahoek	258	123
Gannakraal	115	105
Gannapan	194	115
Gannavlakte	324	131
Ganskuil	586	158
Garcia	26	90
Garfield	78	98
Garies	157	111
Garies	157	111
Garstkolk	166	111
Gcagcuana	103	103
Geduld	476	148
Geduld	476	148
Geelbek	40	93
Geelbouthoom	29	91
Geelkop	283	126
Geluk	297	129
Geluk 299	326	131
Geluk	395	139
Geluk	512	152
Geluk	515	153
Gem	481	150
Gemsbokfontein	70	96
Gemsbokfontein	516	154
Gemsbokfontein	632	161
Gemsbokpoort	589	158
Gemsbokvlei	468	145
Genadendal	7	87
George (Aerodrome)	28	90
George (Rectory)	28	90
Georgenholts	767	166
Germiston (West Park)	476	148
Germiston (Airport)	476	148
Gertruida	366	137
Gevonden	723	165
Gezina	358	135
Ghansi	882	166
Giant's Castle	267	126
Gingindhlovu	272	126
Gipsyhill	479	149
Glen	291	127
Glen College	293	128
Glen Arum	21	89
Glenmirn	57	96
Glencairn	100	103
Glencoe	335	134
Glendoone	368	126
Glen Duxbury	123	107
Glenesk	551	156
Glen Harry	96	101
Glen Hope	150	111
Gleniffer	230	120
Glenlyden	594	160
Glenlyon	149	111
Glen Morgan	296	129
Glenore	181	115
Glen Roy	99	102
Glenshiel (2583)	678	163
Gluckstadt	373	138
Godman River	518	154
Goedehoop	723	165
Goedehoop	202	116
Goedehoop	226	119
Goedehoop	367	137
Goedehoop	402	140
Goedehoop	408	141
Goedehoop	442	144
Goedemoed	174	113
Goedemoed	295	128
Goedgedacht	721	164
Goedgegun	409	141
Goedgeloof	337	134
Goedgenoeg	405	141
Goedgevonden	441	144
Goedheid (Leeuwkop)	401	140
Goedvertrouw	6	87
Goedverwachting	280	149
Good Hope	119	105
Good Hope	544	155
Good Hope	590	159
Goodwills	766	166
Gopane Stad	545	155
Goraas	138	108
Gordonia	330	132
Gordons Park	123	106
Gordonville	119	105
Goudhoek	328	132
Gouna	30	91
Goup	254	123
Government G.M. Areas	476	148
Graaff-Reinet (Convent)	96	101
Graaff-Reinet	96	101
Graafwater	84	100
Graafwater	168	112
Grahamstown (Aerodrome)	57	95
Grahamstown (V.R.O.)	57	95
Granta	80	99
Grantham	91	100
Grapewale	145	109
Grasfontein	203	117
Graskop Forest	594	160
Graskop Town	594	160
Graspan	291	127
Graspan	225	119
Grassmoor	223	118
Grassridge	120	106
Great Brak River	12	87
Great Fish Point	38	93
Green Hills	57	95
Greenlands	57	95
Grenfell	404	140
Gresham	147	110
Greyling	357	135
Greylingspost	512	152
Greylingstad	440	144
Greystone	120	106
Greyvills	120	105
Griqualand Wes Proefstasie (No.2)	323	131
Griqualand Wes Proefstasie (No.3)	323	131
Griquatown	287	127
Groblersdal	552	156
Groblershoop	284	126
Groenfontein	589	158
Groenkloof	96	102
Groenkom Estate (Bultfontein)	550	156
Grootkuip	319	130
Groenland	332	133
Groenpunt	291	127
Groenrivier	630	160
Groenvlei	145	109
Groot Arendskraal	199	116
Groot Bultfontein	395	139
Groot Driefontein	117	105
Grootschuing	432	142
Grootdoorn River	28	90
Grootdam	121	106
Groot Drakenstein	21	89
Grootfontein	76	97
Grootfontein	89	100
Grootfontein	137	108
Grootfontein	143	109
Grootfontein	145	109
Grootfontein	405	141
Grootfontein	513	153
Grootfontein	635	161
Grootboek	96	101
Grootboek	369	137
Grootkuil	327	132
Grootlaagte	516	154
Groot Marico	509	151
Groot Modderfontein	224	118
Grootspruit	364	136
Grootvlakte	75	97
Groot Vallei	97	102

NAAM VAN STASIE NAME OF STATION	SEKSIE SECTION	PAGINA PAGE
Grootvlei	261	124
Grootvlei	633	161
Groot Saakoegat	147	110
Gruisfontein	173	113
Gutshwa Reserve	556	157
Haakdoornboom	513	152
Haasvlakte	6	86
Halma	204	117
Halfweg	291	127
Halseton	148	110
Hamelfontein	479	149
Hamilton Manor	201	116
Hammonia	296	129
Hampton	370	138
Hancock Grange	209	118
Hanglip	591	159
Hanover	143	109
Hanoverspan	364	136
Happy Rest	722	164
Hardekraaltjie	21	88
Harding	181	115
Harkerville	14	87
Harrogate	375	138
Hartebeestfontein	229	119
Hartebeestfontein	295	128
Hartebeestfontein	479	149
Hartebeestfontein	631	161
Hartebeesthoek	170	112
Hartebeesthoek	512	152
Hartebeesthoek	513	152
Hartebeestkop	481	150
Hartebeestleegte	99	102
Hartebeestpoort	437	143
Hartebeestpoort (Brits)	512	152
Hartebeestpoort (Dam)	512	152
Hartmanshoop	200	116
Hasebult	722	164
Havelock Mine	519	155
Hayfields	476	148
Heathfield	263	125
Hebron	400	140
Heelgoed	369	137
Heidelberg (*Kaap*)	9	87
Heidelberg I	476	148
Heidelberg II	476	148
Heights	636	162
Heilbron	122	106
Heilbron	402	140
Heldervue	62	96
Helpmekaar	97	102
Helpmekaar	260	124
Helpmekaar	335	134
Helvetia	232	120
Hendrikskraal	32	91
Hendrikspan	442	144
Hendrik Theron	363	136
Hennenman	365	136
Heritage	369	137
Hermanus	6	87
Hermanusdoorns	631	161
Hermitage	35	92
Herson	41	93
Herold	28	90
Herschel	176	113
Hertzogville	325	131
Het Kruis	62	96
Heuningepruit	401	140
Hexkranz	511	151
Highlands	6	86
Highlands	519	155
Hillcrest	240	122
Hill Farm	339	134
Hillmoor	147	110
Hillside	147	110
Hillston	146	109
Himeville	238	121
Hlatikulu	445	145
Hlobane	372	138
Hluhluwe (Lot 40)	339	134
Hobhouse	233	121
Hoek van die Berg	24	90
Hoffenthal	299	129
Hofmeyr	121	106
Hogeveld	810	166
Hogsback	78	99
Holfontein	365	136
Hollewdale	101	103
Holloways Rust	398	139
Holslee	300	129
Holpan	397	139
Holpan	434	142
Holy Cross Mission	154	111
Home	151	111
Hondefontein	89	100
Honey Grove	97	102
Hongerkleof	112	104
Hoogmoedsfontein	143	109
Hoopdal	630	160
Hoopstad	362	135
Hoopvlei	363	136
Hope	57	96
Hopedale	76	98
Hopefield	40	93
Hopefield	151	111
Hopetown	227	119
Hopewell	81	100
Hopewell	102	103
Hopkins	356	135
Houdconstant	95	101
Houtboschfontein	209	118
Houtvolop	397	139
Houtenbeck	293	128
Howison's Poort	56	95
Hugenoot	330	133
Hughenden	174	113
Humansdorp (Gaol)	17	87
Humewood (Golf Club)	35	92
Huxley	102	103
Icon	808	166
Ida	150	111
Idalia	444	145
Idutywa	103	103
Imphlazini	302	130
Imperani	296	129
Impetyne	181	115
Inadi	302	130
Inchanga	240	122
Indlunkulu	125	107
Indwe	149	111
Ingwangwane	209	118
Ingwavuma	410	141
Inhoek	259	124
Innes	721	164
Insikeni	209	118
Insiswa	180	114
Intake Weir	240	122
Invergwali	102	103
Inyoko	637	162
Irene	513	153
Isandhlwana	336	134
Isidenge (Block D.)	79	99
Isidenge	79	99
Isilingo	410	141
Islay	239	121
Islington	595	160
Ixopo	210	118
Izeleni	79	99
Jacobsdal	258	123
Jagersfontein	508	150
Jamestown	148	110
Jane Furse Memorial Hospital	592	159
Jansenville	74	97
Jan Smuts Airport	476	148
Jatinga	556	157
Jeffreys Bay	17	88
Jersey Farm	587	158
Jessievale	481	150
Johannesburg (Antea)	475	147
Johannesburg (Berea)	476	147
Johannesburg (Burgersdorp)	476	147
Johannesburg (Bruma)	476	148
Johannesburg (Cemetery)	475	147
Johannesburg (Cydna)	476	147
Johannesburg (City Deep)	476	147
Johannesburg (Dunkeld)	476	147
Johannesburg (Joubert Park)	476	147
Johannesburg (King Edward VII School)	476	147
Johannesburg (Norwood)	476	147
Johannesburg (Observatory)	476	147
Johannesburg (Royal Golf Club)	476	146

NAAM VAN STASIE NAME OF STATION	SEKSIE SECTION	PAGINA PAGE
Johannesburg (S.A. Breweries) ...	476	147
Johannesburg (Smit Street)	476	147
Johannesburg (Springfield)	476	147
Johannesburg (Turffontein)	476	147
Johannesburg (Vrededorp)	476	147
Johannesburg (Zoo)	476	147
Johannesrus	550	156
Jones	355	134
Jongetjieslaagte	71	97
Jonkersberg	28	90
Jonkershoek (Forest Research) ...	21	89
Jonkersnek	22	89
Joubertina	31	91
Kaallaagte	331	133
Kaalplaats	433	142
Kaapsche Hoop	518	154
Kafferfontein	229	119
Kafferpan	431	142
Kaffersvoetpad (Forest)	554	157
Kaffirskraal	509	151
Kaffirskop	30	91
Kaffirskraal	512	151
Kaffirskraal 352	548	155
Kaffirskraalkopjes	441	144
Kakamas	282	126
Kalkdam	288	127
Kalkfontein	148	110
Kalkfontein	634	161
Kalkfontein	721	164
Kalkfontein Dam	259	124
Kalkheuwel	550	156
Kalkoenkrans	123	107
Kalkoenkrans	147	110
Kalmoesfontein	56	95
Kambi	152	111
Kameelfontein	396	139
Kameeldrift	549	155
Kameelput	324	131
Kamferskraal	93	101
Kamhlabane	519	155
Kamieskroon	185	115
Kangela	339	134
Kanossa	138	108
Kanye	583	158
Kappa	368	137
Karatara	29	91
Kareelaagte	252	123
Kariagasfontein	72	97
Karina	479	149
Karino	556	157
Karkloof	269	126
Karreefontein	97	102
Karreefontein	121	106
Karreefontein	588	158
Karreekloof	202	117
Karreekloof	225	119
Karreepan	289	127
Karreepan	359	135
Karreepoort	200	116
Karreepoort Wes	512	152
Kasane	1219	166
Katberg	100	103
Kaya Lami	369	137
Kable	295	128
Kei Road	80	99
Keiskama Hoek	79	99
Keloe Keloe	430	141
Kelvedon	292	127
Kelvin Grove	177	114
Kempton Park	476	148
Kendrew Estates	73	97
Kenhardt	251	123
Kenilworth	121	106
Kentani	103	103
Kerry	330	132
Kersefontein	61	96
Kestell	332	133
Keurboomrivier Forest	30	91
Khosis	357	135
Killarney	555	157
Kilmarnoch	262	124
Kimberley (Airport)	290	127
Kingsleigh	174	113
Kingsmead	208	118
Kingwilliamstown (Club)	79	99
Kingwilliamstown	79	99
Kirklington	296	129
Kirstenbosch	20	88
Kismet Estate	366	136
Klaarstroom	48	94
Klaver	107	104
Klaver Camp	4	86
Klaverfontein	201	116
Klaver Valley	591	159
Klein Australie	723	165
Klein Begin	678	162
Klein Boetsap	359	135
Kleindoornbergsfontein	225	119
Kleinfontein	8	87
Kleinfontein	28	90
Kleinfontein	120	105
Kleinfontein	332	133
Kleinfontein	366	136
Klein Kier	423	141
Kleinmond	6	86
Kleinplaat	29	91
Kleinrivier	31	91
Klein Waterval	113	104
Klerksdorp (Gaol)	436	143
Klerkskraal	474	146
Klipdale	7	87
Klipdrift	16	87
Klipdrift	434	142
Klipdrift	437	143
Klipfontein	54	95
Klipfontein	74	97
Klipfontein	148	110
Klipfontein	175	113
Klipfontein	372	138
Klipfontein	435	142
Klipfontein	511	151
Klipfontein	593	159
Klipgat	49	94
Kliphenwels	220	118
Klipkop	549	156
Klipkraal	142	109
Klipkraal	403	140
Klipkraal	555	157
Klipkuil	547	155
Klippan	194	115
Klippan	292	127
Klipplaat	52	95
Klipplaat	117	105
Kliprif	434	142
Kliprug	208	118
Klipspruit	434	142
Klipspruit	475	147
Klipstewel	70	97
Kloofend	183	115
Kluitjes Kraal	42	93
Knapbrooke	590	159
Knockbarragh	359	135
Knoll	556	157
Kocksbeen	197	116
Koedoespoort	513	153
Koegas	253	123
Koeifontein	52	95
Koekenaap	106	104
Koenedraai	198	116
Koffiefontein	258	123
Kokstad	180	114
Kokstad	180	114
Kolkop	257	123
Kologha	79	99
Komaggas	213	118
Komatipoort	557	158
Komgha	80	100
Kookfontein	116	105
Koopmansfontein	323	131
Kopje Alleen	590	159
Kopje Alleen	330	133
Kopjesdam	402	140
Koppiesdam	260	124
Koppiesdam	225	119
Koppiesfontein	138	108
Koppiesfontein	295	128
Koppieswlei	397	139
Kops Horn	150	111
Kornetspruit	204	117
Korte	367	137
Koster	510	151
Koup	46	94
Kraaifontein	21	89
Kraalkop 48	326	131
Kraggasdrif	44	93
Krakeel River	31	91
Kranskop	302	130
Kranspan	480	149
Krantzbosch	30	91

NAAM VAN STASIE NAME OF STATION	SEKSIE SECTION	PAGINA PAGE
Kreitaberg	109	104
Krielafontein	200	116
Kromberg Estate	302	130
Kromdam	232	120
Kromdraai	150	111
Kromdraai	405	141
Kromdraai	512	152
Kromboek	178	114
Kromhof	369	137
Kromrand	291	127
Krom River	116	105
Kromspruit	546	155
Kroonstad (Convent)	365	136
Kroonstad (Parks)	365	136
Kroonstad (Cereal Station)	365	136
Kroonstad (Railway Nurseries)	365	136
Krugersdorp IV	475	146
Kruispad	673	162
Kruis River	509	150
Kruisrivier	47	94
Kruisrivier	32	92
Kubusie Forest	79	99
Kubuta	445	145
Kuilpat	260	124
Kuilspoort	92	101
Kuln Halt	304	130
Kuruman I	393	139
Kwaggafontein	551	156
Kwaggasnek	510	151
Kwambonambi	305	130
Kweskua	140	108
Kwepertuin	28	90
Kykrug	94	101
Laatstgevonden	723	165
Lebera	505	150
La Cotte	680	163
Ladismith	46	94
Ladybrand	263	125
Lady Frere	124	107
Lady Grey	176	113
Ladysdale	233	121
Ladysmith	300	129
Lafuta	125	107
Lair	101	103
Lake Arthur Dam	98	102
Lake Mentz	54	95
Lake Warren	286	126
Lambertina's Repos	296	128
Lammerkraal	69	96
Lammertjespan	225	119
La Motte	22	89
Landau Mine	515	153
Landsdown	396	139
Langberg	405	141
Langdraai	77	98
Langebaan	40	93
Langefontein	259	124
Langerveldt	296	129
Langgewens	41	93
Langholm	57	95
Langhoogte	33	92
Langkrans	371	138
Langsloot	478	149
Lanquedoc	367	137
Lapdoorns	361	135
La Plaisante	42	93
Lauriston	268	126
Lavoni (Lot 254)	304	130
Lebanon	6	86
Leenane	210	118
Leeubank	516	154
Leeudoornstad	399	139
Leeuwfontein	76	98
Leeuwfontein	204	117
Leeuwfontein	291	127
Leeuwfontein	472	146
Leeuwfontein	514	153
Leeuwfontein	679	163
Leeuwboek	144	109
Leeuwkloof	114	105
Leeuwkop	399	139
Leeuwkop	551	156
Leeuwkuil	121	106
Leeuwkuil	589	158
Leeuwpan	434	142
Leeuwpoort	475	146
Leeuwpoort (Tin Mine)	588	158
Leeuwspruit West	365	136
Legkraal	722	164
Leipzig	720	164
Lekkerplaats	144	109
Lekkervlei	142	109
Lelengoenas	266	125
Leliefontein	396	139
Lelieklooof	99	102
Lemana	723	165
Lemoenkloof	169	112
Lenye	79	99
Leribe	297	129
Leslie	477	149
Letaba Estates	679	163
Letaba Ranch	681	163
Letjesbosch	69	96
Leupans Bull Camp	803	166
Levina	294	128
Leydsdorp	680	163
Libode	128	108
Lichtenburg (Gaol)	472	146
Lichtenburg (Plantation)	472	146
Liebefontein	173	113
Likatlong	262	124
Lilyfontein	99	102
Lilyfontein	186	115
Lille	204	117
Limerick	437	143
Lindequesdrift	438	143
Lindley	366	137
Lindleyspoort (Reservoir)	547	155
Line Drift	58	96
Linokana	545	155
Lions Glen	444	145
Lobatsi	545	155
Lobithal	592	159
Lochaber	555	157
Loerie (Plantation)	34	92
Loeriesfontein	160	111
Logaging	506	150
Lokenburg	108	104
Lomer	51	94
Longbush	36	92
Long Elmsel	238	121
Longhurst	430	141
Longneval	722	165
Longmore	34	92
Longvale	36	92
Loole	681	164
Loopfontein	74	97
Lootsboek	302	130
Loskop	370	138
Loskop Canals	552	156
Loskop Dam	552	156
Lothian	595	160
Lottering	31	91
Louis Trichardt	722	165
Louisvale	283	126
Lourdes	209	118
Lourensford	5	86
Lourensgeluk	431	142
Lourensa	202	117
Lovedale	78	98
Lower Bolo	102	103
Lower Forest Areas	34	92
Lowlands	519	155
Loxton	139	108
Lucerne	111	104
Lucknow	173	113
Luckoff	228	119
Lucretia	328	132
Ludeke	181	115
Ludiksdam	228	119
Ludlow	589	158
Luipaardsvlei	475	146
Luipaardsvlei (G.M.)	475	146
Lusikisiki (Gaol)	154	111
Lusthof	324	131
Lusthof	471	146
Lydenburg	554	157
Lynedoch	98	102
Lynley	395	139
Lynnwood	513	153
Maandagshoek	593	159
Maartenshoop	593	159
Maasstroom	762	164
Machadodorp	517	154

NAAM VAN STASIE NAME OF STATION	SEKSIE SECTION	PAGINA PAGE
Madrid	594	160
Machavie	436	143
Maclear	151	111
Mac Mac	594	160
Macswale	518	154
Macuville	809	166
Madrid	396	139
Mafeking (Gaol)	508	150
Mafeking	508	150
Mafeteng	233	121
Magerskuilen	257	123
Maggiesdale	555	157
Mahalapye (Exp. Station)	716	164
Mahalapye	716	164
Mahale	680	163
Mahemespruit	364	136
Mahlabatini	337	134
Mahobieskraal	547	155
Maitland Cemetery	21	88
Majola	153	111
Makhaka	236	121
Makhuleng	266	125
Malelane Rest Camp	556	158
Malgasfontein	472	146
Maliba	262	124
Mallow	589	158
Malmesbury	41	93
Maloppoodrasi	297	129
Malpas	177	114
Mamagalieskraal Settlement	512	152
Mamagalieskraal South	512	152
Manpakuil	722	165
Mancorp Mine	320	130
Manelsdam	122	106
Manina	126	107
Mankaiana	445	145
Manor Holme	145	109
Mambis	104	104
Mapumulo	271	126
Maputa	448	145
Maquassi	398	139
Mara (Maarkum)	722	164
Mara	721	164
Maraisburg (G.M. Co.)	475	147
Marais Siding	73	97
Marakabies	235	121
Marble Hall	591	159
Mares	295	128
Mariepakop	594	160
Marken	675	162
Marnits	719	164
Marquard	295	128
Marshmoor	148	110
Marydale	253	123
Maryvale (Forest Station)	481	150
Maryvale Farm	512	152
Masama	673	162
Masequa	765	166
Maseru	263	125
Mashaba	722	164
Mashai	236	121
Masilibitsani	430	141
Matapa (Swazi School)	445	145
Matatiele	207	117
Matiebaskraal II	678	162
Matiwa	766	166
Matjesfontein	45	94
Matjesgoedkuil	477	149
Matjeskloof	92	101
Matjes River	48	94
Matjiespruit	399	139
Matjesvlei	49	94
Matjesvlei	92	100
Matjesvley	331	133
Matlapanen	390	138
Matonshoek	295	128
Matroosberg	43	93
Maun	1020	166
Mauritzfontein	290	127
Mayana Mabadi	432	142
Mayfern	556	157
Mayville	513	152
Maselspoort	261	124
Mbabane	482	150
Mbulu (Plantation)	102	103
McCorkindale	519	155
McCreedy	482	150
McGregor	23	90
Meander	232	120
Mecklenburg	636	161
Mehlonimyama	182	115

NAAM VAN STASIE NAME OF STATION	SEKSIE SECTION	PAGINA PAGE
Meintjesplaats	87	100
Meisjesvlei	590	159
Melmoth	303	130
Melrose	76	98
Memel	370	137
Mentzburg	232	120
Mequatlingsnek	295	128
Merensky skoolplaas	679	163
Merino	78	98
Merino	118	105
Merino	170	112
Merweville	68	96
Mesima	810	166
Mfongosi	302	130
Middelburg Cape (Gaol)	144	109
Middelburg (Cape)	144	109
Middeldrift	78	99
Middelfontein	201	116
Middelfontein	511	151
Middelkop	587	158
Middelkop	679	163
Middelkraal	50	94
Middelkraal	71	97
Middelkraal	478	149
Middelplaats	203	117
Middelpoort	261	124
Middelpos	251	123
Middelvlei	6	86
Middelvoetpad	24	90
Middelwater	54	95
Middelweg	401	140
Midden	403	140
Middlemount	143	109
Middleton	76	98
Middleton	269	126
Mignonette	330	132
Mikpunt	366	136
Milkwoodkraal	240	122
Milholme	100	102
Mills	143	109
Millwood	29	91
Milnersdale	49	94
Mimosa	229	119
Mimosa Park	437	143
Mistake	431	142
Mistley	270	126
Mitcham	356	135
Mkambati (Leper Institute)	154	111
Mkusi	375	138
Mliba	483	150
Moabsvelden	477	149
Mochudi	628	160
Modderfontein	121	106
Modderfontein	634	161
Modderfontein	122	106
Modderfontein	476	148
Modderpoort	148	110
Modderpoort	263	125
Modderrivier	258	123
Modderspruit	394	160
Moedersrust	370	137
Mohaleshoek	204	117
Mohembo	1161	166
Moira	144	109
Mokhotlong	267	125
Molen River	29	91
Molepolole	627	160
Molteno	147	110
Moltano Reservoir	147	110
Monavein	679	163
Mondesani (Letaba)	682	164
Mongewil	123	107
Mon Repos	72	97
Mon Repos	233	120
Mon Repos	334	133
Montagu	24	90
Montagu Farm	173	113
Montpellier	42	93
Mont Rouge	42	93
Moodies	518	154
Mooibank	437	143
Mooidraai	255	127
Mooifontein	171	112
Mooigelegen	634	161
Mooihoek	327	131
Mooihoek	366	136
Mooihoek	679	163
Mooiplaas	231	120
Mooivlei	146	110
Mooradale	51	94

NAAM VAN STASIE NAME OF STATION	SEKSIE SECTION	PAGINA PAGE
Moordrift	633	161
Moorside	334	133
Moreson	295	128
Morgenlicht	369	137
Morgenpracht	54	95
Morgenrood	402	140
Morgenzon	442	144
Morgenzon	592	159
Morish 100	637	162
Morning Star (Elgin)	5	86
Morokweng	467	145
Morsaf	325	131
Mosdene	590	159
Mosita	469	145
Motition	394	139
Motkop	176	113
Mount Ayliff	180	114
Mount Carmel	358	135
Mount Coke	79	99
Mount Currie	180	114
Mount Duncan	259	123
Mount Edgecombe	241	122
Mount Fletcher	178	114
Mount Frere	179	114
Mount Royal	300	129
Mpharane	234	121
Mpisi	483	150
Mqanduli	127	107
Mseleni Mission Station	412	141
Mtamba Ranch	765	166
Mzinga	301	130
Mtinthloni	125	107
Muisenberg (Reservoir)	4	86
Muisvogelkraal	675	162
Munros Winkle	370	137
Murraysburg	117	105
Mvenyane	180	114
Mvenyane (Forest)	180	114
Myngenoegen	723	165
Naartjiesvilla	22	89
Naauwpoort	239	121
Naboomspruit	590	159
Natal National Park	298	129
Nagana (Research Station)	338	134
Nagana (Research Station)	375	138
Natalspruit	476	148
Nazareth House Farm	324	131
N'dabakazi	103	103
Ndwedwe	240	122
Nebo	592	159
Nederland	638	162
Neladrift	327	132
Nelshoogte	518	154
Nelskraal	77	98
Nelsonsfontein	358	135
Nelspoort (Sanatorium)	93	101
Nelspruit	555	157
Nelsrivier	555	157
Neverset	470	145
New Agatha	679	163
New Bethesda	129	105
Newcastle (Convent)	370	138
Newcastle (Gaol)	370	138
New Denmark	441	144
New England	176	114
New Hanover	270	126
Newington	595	160
Newlands	240	122
Newlands	323	131
Newlands 42	364	136
New Leeds	333	133
New Lynndale	178	114
New Modderfontein (G.M. Co.)	476	148
Neylan	356	135
Ngadla	104	104
Ngoai	373	138
Ngqeleni	128	108
Niekerkshope	254	123
Niekerksvlei	441	144
Nieuwberg	6	86
Nieuwe Rust	131	108
Nieuwoudtville	133	108
Nigel House	476	148
Nildesperandum	331	133
Nkandhla	303	130
Nkobongo	126	107
Nkonkoni	374	138
Noaga	33	92
Noblesfontein	70	96
Nomadamba	125	107
Nongoma	374	138
Noodshulp	434	142
Nooitgedacht	42	93
Nooitgedacht	195	115
Nooitgedacht	363	136
Nooitgedacht	434	142
Nooitgedacht	442	144
Nooitgedacht	512	151
Nooitgedacht	594	160
Nooitgedacht	632	161
Nooitgedacht	723	165
Normandale	201	116
North Cliff	101	103
Northdene	240	122
Northfield	260	124
Norvalspont	172	113
Notinsila	128	108
Nottingham Road	268	126
Noupoort	509	150
Nox	369	137
Nqamakwe	102	103
Nqadu Heights	152	111
Nqadu (Plantation)	152	111
Nququ	125	107
Nqutu	336	134
N'Rougas Suid	251	123
Ntonjaneni	337	134
Ntsubane	154	111
Ntywenka	152	111
Num Num	590	159
Nuwejaarsfontein	168	112
Nuwejaarskraal	255	123
Nyamasaam	556	157
Nylstroom	589	158
Nylsvley	590	159
Oakdale	440	144
Oakdene	78	98
Oatlands	73	97
Oatlands	720	164
Oatlands	762	165
Oatlands	366	136
Obanjeni (Lot 83)	304	130
Odendaalsrus	364	136
Odendaalstroom	174	113
Ohrigstad	594	159
Oldenburg	298	129
Old Homestead	475	146
Olifantsnek Dam	511	151
Olifantspoort	511	151
Olifants River	515	154
Olifantsvlei	546	155
Olives	327	131
Olivewood	199	116
Olivine	328	132
Olyvenfontein	74	97
Onder Ongeluk	287	127
Onderste Doorns	191	115
Onderstepoort	513	152
Ongelegen	30	91
Onrust	427	141
Onverwacht	22	89
Onverwacht	478	149
Oogies	478	149
O'Kliep	214	118
Oorsprong Oos	402	140
Openside	432	142
Ophir	555	157
Ophirton Depot	476	147
Opsoek	46	94
Orange Grove	288	127
Oranje	2	86
Oranjefontein	718	164
Oranjeoord	255	123
Oranjeville	439	144
Orchard (Hex River)	43	92
Orlando Park	361	135
Orpendale	176	114
Oskloof	99	102
Osse	176	114
Otterfontein	435	142
Otterford	34	92
Otterburn	100	103
Ottosdal	434	142
Oudeboo	5	86

NAAM VAN STASIE NAME OF STATION	SEKSIE SECTION	PAGINA PAGE
Oudekloof	90	100
Oudekraalskop	9	87
Oudemuur	107	104
Oudtshoorn (Gaol)	28	90
Oudtshoorn (Convent)	28	90
Oudtshoorn (Town Clerk)	28	90
Oukraal	76	98
Oulton	94	101
Outlook	331	133
Ovendale	51	94
Overdene	331	133
Overton	480	149
Overvloed	337	134
Oxton	209	118
Paardefontein	98	102
Paardefontein	176	113
Paardekop (Farm)	406	141
Paardekraal	91	100
Paardekraal	232	120
Paardekraal	95	101
Paardewlei	144	109
Paarl (Gaol)	21	89
Paarl (Exp. Station)	21	89
Paarlshoop	475	147
Paddock	182	115
Pafuri	812	166
Pakpoort	260	124
Palapye Road	760	166
Palmietfontein	69	96
Palmietfontein	473	146
Palmietfontein	677	162
Palmietgat	550	156
Palm Ridge	339	134
Palmyra	468	145
Papane	180	114
Papkuil	322	131
Papkuilsfontein	108	104
Paradise Estate	20	88
Paradise Estate (Homestead)	22	89
Paradise Estate (Mountain)	22	89
Paradys	29	90
Paris No.180	636	162
Parys	229	119
Parys	437	143
Paschaskraal	635	161
Patrysfontein	142	109
Paulholz	238	121
Paulpietersburg	408	141
Paul Roux	330	133
Peanshill	297	129
Peachdale	469	145
Pearston	75	97
Peddie	58	96
Pella	247	123
Palla	438	143
Palserskraal	327	132
Pardeput	227	119
Petrusburg	259	124
Petrus Steyn	367	137
Petrusville	199	116
Phantom	765	166
Philadelphia	120	105
Philadelphia	200	116
Philadelphia	552	156
Phillippolis	200	116
Phillippolis Road	200	116
Phillipstown	198	116
Picardy	78	98
Piemaarsfontein	200	116
Piemaarspoort	513	153
Pietermaritzburg (M.H.)	239	121
Pieter Meintjes	44	94
Pietersburg Hospital	677	162
Pietersburg (Aerodrome)	677	162
Pietershoogte	438	143
Pietersville	291	127
Piet Retief	444	145
Pigg's Peak	519	155
Pilshill	285	126
Pilgrims Rest	594	160
Pilgrims Rest (Polisie)	594	160
Pinelands	20	88
Pinetown	240	122
Piquetberg	62	96
Pirie Forest	79	99
Pleatjeskraal	8	87
Plankfontein	98	102
Plankuek	634	161
Platberg	109	104
Platfontein	290	127
Platklip	358	135
Platkop	296	128
Platkoppies	439	144
Platveld	680	163
Pleasant View	78	99
Pleisterkraal	174	113
Plessisdam	431	142
Plettenberg Bay	14	87
Ploegfontein	112	104
Plooysburg	257	123
Pofadder	247	123
Pongola Settlement	410	141
Pontmain	297	129
Poortjie	433	142
Poortje-Wes	93	101
Poplar Grove	172	112
Port Alfred (Golf Club)	37	93
Port Beaufort	9	87
Port Durnford (A)	304	130
Port Elizabeth (Aerodrome)	35	92
Port Elizabeth (Lighthouse)	35	92
Port Elizabeth (Golf Club)	35	92
Portland (Whites)	329	132
Port Nolloth	242	122
Port St. Johns	129	108
Port St. Johns (Cape Hermes)	129	108
Port Shepstone (Gaol)	182	115
Port Shepstone (Lightkeeper)	182	115
Postmasburg	321	130
Potchefstroom (Reservoir)	437	143
Potchefstroom (Agric. College)	437	143
Potchefstroom (Artillery Camp)	437	143
Potfontein	323	131
Potgietersrust	633	161
Pot-The-Red	295	128
Potter's Camp (Hluhluwe Reserve)	339	134
Premier Mine	514	153
Prerus	587	158
Pretoria Farm	593	159
Pretoria (Arcadia)	513	153
Pretoria (Zoo)	513	152
Pretoria (Bryntirion)	513	153
Pretoria (Burghers Park)	513	153
Pretoria (Country Club)	513	153
Pretoria (Leper Institute)	513	152
Pretoria (Met. Office, Brooklyn)	513	153
Pretoria (Fountains)	513	153
Pretoria (Muckleneuk)	513	153
Pretoria (New Cemetery)	513	152
Pretoria (Middle Crescent)	513	152
Pretoria (Power Station)	513	152
Pretoria (Meintjeskop)	513	153
Pretoria (Sewage Works)	513	152
Pretoria (Skinners Court)	513	152
Pretoria (Union Bldgs. Nursery)	513	153
Pretoria (University Farm)	513	153
Pretoria (West End Plantation)	513	152
Pretoria (N.E. Timber Inv. Stn.)	513	152
Pretoriusdam	227	119
Pretoriuskop Rest Camp	556	157
Prieska	224	119
Prince Albert	48	94
Prince Albert Road	68	96
Prinshof	88	100
Prinshof	129	108
Prinshof	513	152
Prinsrivier	25	90
Priors	201	116
Progress	432	142
Prospect	75	97
Prospect	404	140
Protea	8	87
Punda Maria	768	166
Pusella	679	163
Puts	107	104
Pylfontein	146	109
Qacha's Nek	207	117
Qacu	101	103
Qoqodala	123	107
Quaggafontein	204	117
Quaggasdrift	95	101
Quarriekop	330	132
Queenstown (Convent)	123	107
Queenstown (Gardens)	123	107

NAAM VAN STASIE NAME OF STATION	SEKSIE SECTION	PAGINA PAGE
Queenstown (Airport)	123	107
Queenstown (Mental Hospital)	123	107
Quillimane	232	120
Qunu	127	107
Quthing	205	117
Rabula	79	99
Radway Green	57	95
Rafidim	264	125
Ramatsiliso	207	117
Ramblehole	269	126
Randfontein (G.M.)	475	146
Randfontein (Municipality)	475	146
Randfontein 916	401	140
Randjesfontein	329	132
Range	286	126
Rasfontein	170	112
Rashoop	512	152
Raskop	440	144
Ratelfontein	113	104
Rawsonville	22	89
Reddersburg	231	120
Redelinghuys	84	100
Redhill	721	164
Reedsdell	177	114
Reenen	86	100
Reitz	367	137
Reivilo	359	135
Request	436	143
Residence	301	130
Reston	516	154
Retreat	396	139
Retreat	518	154
Reuben	208	118
Rhebokskraal	23	90
Rhenosterfontein	546	155
Rhenosterfontein	588	158
Rhenosterpoort	169	112
Rhenostervlei	89	100
Richards Bay	305	130
Richmond	142	109
Richmond	239	121
Richmond 165	637	162
Riebeek Kasteel	41	93
Riepen	476	147
Riethron	71	97
Riethron	146	110
Rietbult	440	144
Rietfontein	69	96
Rietfontein	140	108
Rietfontein	170	112
Rietfontein	262	124
Rietfontein	283	126
Rietfontein	423	141
Rietfontein	472	146
Rietfontein	476	148
Rietfontein (No.8)	476	148
Rietfontein	510	151
Rietfontein 254	633	161
Rietgat	546	155
Riethoek	203	117
Rietkuil	146	110
Rietkuil	441	144
Rietlaagte	332	133
Rietpan	398	139
Rietpan	433	142
Rietpan	433	142
Rietpan I	434	142
Rietpoort	158	111
Rietpoort	406	141
Rietput	228	119
Rietspruit 304	509	151
Rietspruit	594	160
Rietvallei	555	157
Rietvlei	75	97
Rietvlei	90	100
Rietvlei	95	101
Rietvlei	328	132
Rietvlei	363	136
Rietvlei	372	138
Rietvlei	443	145
Rietvlei 32	477	148
Rivenhill	296	129
Riversdale	10	87
Riversdale	101	103
Riverside	289	127
Riverside	515	153
River View	336	134
Riviera	367	137
Robben Island	20	88
Robertson (Geol)	23	90
Rocco	369	137
Rockford	100	103
Rocklands	100	102
Rocklands	114	105
Rocklands	476	147
Rocklands	324	131
Rocklands	37	93
Rockleigh	238	121
Rockwater	151	111
Rocky Flats	321	130
Roetshoek	122	106
Rolfontein	442	144
Roma	264	125
Rondavel	49	94
Rondavelskraal	509	151
Rondebult	476	148
Rondefontein	291	127
Roodspring	336	134
Rongpoort	269	126
Roodebergleegte	121	106
Roodebloem	96	101
Roodedraai	405	141
Roodehoogte	119	105
Roodekop	366	137
Roodekop	473	146
Roodekrans 83	475	147
Roodekrans Fruit Farm	475	147
Roodekuil	589	158
Roodepoort	330	132
Roodepoort	475	147
Roodepoort	516	154
Roodewal	723	165
Rooiberg	588	158
Rooidam	193	115
Rooijantjiesfontein	472	146
Rooikraal	329	132
Rooikrans	116	105
Rooikrans	32	91
Rooikrans	49	94
Rooimuur	30	91
Rooipoort	196	115
Rooipoort	436	143
Rooipoort	473	146
Rooirivier	29	91
Rooisloot	225	119
Rooiwal	170	112
Roossenekal	553	156
Roosville	434	142
Rosary	114	104
Rose Deep (G.M.Co.)	476	148
Rosedale	333	133
Rosedene	91	100
Rosendal	330	133
Rosherville	476	148
Roselands	147	110
Rosecow	149	110
Rotterdam	404	141
Rotterdam	674	162
Rouwput	722	164
Rourville	203	117
Royal Observatory	20	88
Royville	37	93
Ruiter Bos	28	90
Rust-der-Winter	551	156
Rustenburg	512	151
Rustenburg	554	156
Rust-en-Vrede	48	94
Rustfontein	402	140
Rustpan	400	140
Rustplaats	594	159
Rust River Valley	6	87
Rust-u-Marie	263	125
Rustverwacht	371	138
Rynbeath	96	101
Saamwerk	231	120
Sabie	555	157
Sabie Gorge	555	157
Saint John's Forest	129	108
Saint Joseph's Mission	482	150
Saint Lucia Estuary	339	134
Saint Lucia Lake	339	134
Saint Petrock	531	151
Saint Philip's Mission	446	145
Saldanha Bay	60	96

NAAM VAN STASIE NAME OF STATION	SEKSIE SECTION	PAGINA PAGE
Salique	594	160
Salopia	260	124
Saltpanmek	53	95
Sandbaken	440	144
Sandcliff	480	149
Sanddrif	289	127
Sanddrift	17	88
Sanddrift	174	113
Sandford Orleigh	595	160
Sandhoogte	12	87
Sandown	721	164
Sandpoort	53	95
Sandrivierspoort	329	132
Sandymount	229	119
Sarelsrivier	94	101
Sarsgrove	269	126
Satara	639	162
Saulspoort	548	155
Sawoti	210	118
Saxendrift	255	123
Schagen	555	157
Scheepersrust	24	90
Schelm	636	162
Scheurfontein	143	109
Schikfontein	439	144
Schilderkrans	173	113
Schilpadbeen	50	94
Schimpersvlei	295	128
Schmidtsdrift	289	127
Schoemanshoek	48	94
Schoonberg	29	90
Schoongezicht	403	140
Schoonoord	516	154
Schuinsdrift	546	155
Schuinshoogte	433	142
Schuinskraal	157	111
Schweizer Reneke	397	139
Scotston	518	154
Scottburgh	211	118
Sea Point	20	88
Sebata	467	145
Sebeni	127	108
Sehlabathebe	237	121
Sehong Hong	236	121
Selbourne	142	109
Selemo	469	145
Sekukuniland	593	159
Semaphore	98	102
Semekal	330	132
Serowe	803	166
Setali 2315	723	165
Setlagodi	470	145
Settlers	590	159
Seven Fountains	77	98
Sevenfontein	208	118
Seymour	78	98
Shanpouvalley	261	124
Sheepspost	263	125
Shefeera	723	165
Shenfield	436	143
Shongweni	240	122
Shopsite	507	150
Shottermill	259	124
Sibasa	766	166
Signal Hill	20	88
Siloam	766	166
Silvermere	174	113
Silver Streams	322	131
Silverton	513	153
Simmer & Jack (G.M.Co.)	476	148
Simmer Pan	476	148
Singeshi	446	145
Sipofaneni	446	145
Skaapplaas	329	132
Skeem	230	120
Skilderkrans	146	109
Skoongezig	72	97
Skukuza	596	160
Slaaikraal	56	95
Slaapplaats	367	137
Slagberg	141	108
Slent	21	89
Slingersfontein	113	104
Slurry	508	150
Smalvlei	97	102
Smithfield	203	117
Smithsdale	324	131
Smythe	356	135
Snowhill	238	121
Snyderfontein	114	105

NAAM VAN STASIE NAME OF STATION	SEKSIE SECTION	PAGINA PAGE
Snymanskraal	148	110
Somerset East	76	98
Somerset East	76	98
Sourflats	29	91
Soutrivier	23	90
Soutwater	168	112
Spadona	37	93
Spas Bome	43	93
Spioenrif	368	137
Spitshoek	113	104
Spitskop	121	106
Spitskop	148	110
Spitskop	228	119
Spitskop	229	120
Spitskop	323	131
Spitskop	555	157
Spitskrans	331	133
Spreeuwfontein	396	139
Springbok	214	118
Springbok	370	138
Springbok 84	398	139
Springfield	99	102
Springfontein	114	104
Springfontein	138	108
Springfontein	201	116
Springkell	476	148
Springs I	476	148
Springs II	476	148
Springvale	366	136
Springvalley	99	102
Springvalley	204	117
Squamans Post	520	155
Stae Braes	210	118
Standard Pan	358	135
Standerton	441	144
Stanford	6	87
Stanger	271	126
Stanleyvale	332	133
Steenbokvlakte	229	120
Steenbras I - VII	5	86
Steenbras Dam	5	86
Steenkoppies	475	146
Stegi	483	150
Steinkopf	244	122
Stella Rome (Rondebosch)	35	92
Stellenbosch	21	89
Stellenbosch (Agric. College)	21	89
Sterkfontein	588	158
Sterkfontein	631	161
Sterkfontein	674	162
Sterkloop	720	164
Sterkspruit	176	114
Sterkstroom	123	106
Sterkstroom	369	137
Sterkwater	444	145
Sterkwater	765	166
Sterling	140	108
Stettyn	22	89
Steynsburg	146	109
Steytlerville	52	95
Still Bay	10	87
Stirling Chase	99	102
Stockdale	73	97
Stockdale	147	110
Stockpoort	717	164
Stolshoek	91	100
Stolts River Dam	91	100
Stoneyvale	57	95
Storms River	31	91
Stowlands	361	135
Straatsdrift	546	155
Stradbroke	120	106
Stradbroke West	120	106
Strathcona	296	129
Strathroy Store	179	114
Strawberry Hill	25	90
Streepfontein	406	141
Strahla	477	149
Struan	546	155
Struishoek	75	97
Struiswogelpoort	335	134
Strydenburg	226	119
Sub-Nigel (G.M.Co.)	476	148
Summerhill	172	112
Summerford	210	118
Sundays River Reserve	55	95
Sunnyhills	296	128
Sunnyside	100	103
Sunnyside	223	118
Surprise	322	131

NAAM VAN STASIE NAME OF STATION	SEKSIE SECTION	PAGINA PAGE
Surprise Store	337	134
Susanne	331	133
Sutherland (Gaol)	88	100
Sutherland	301	130
Swaalfontein	167	112
Swanepoelsdrift	763	165
Swelukrans	99	102
Swartfontein	555	157
Swartkop	192	115
Swartkop	336	134
Swartkopje	365	136
Swartvlei	22	89
Swartwater	335	134
Swaziland Ranches	483	150
Sweetwaters	232	120
Sweetwilliam	361	135
Swellendam	8	87
Swellendam Forest	8	87
Swarwerskraal	676	162
Sydney-on-Vaal	323	131
Sydney's Hope	56	95
Syferfontein	546	155
Syferfontein	547	155
Sylvan	369	137
Sylvan Rest	23	90
Taaiboslaagte	229	119
Tabankulu (Forest)	180	114
Table Mountain (Cableway)	20	88
Table Mountain (Kasteelspoort)	20	88
Table Mountain (Woodhead Dam)	20	88
Table Mountain (Woodhead Tunnel)	20	88
Table Mountain (House)	20	88
Tafelberg	90	100
Tafelberg	203	117
Tafelberg Hall	120	106
Tafelkop	121	106
Tafelkop	632	161
Taaboerskloof	20	88
Tarkastad	122	106
Tarlton	475	146
Tarnus	101	103
Taungs (Irrigation)	360	135
Telpoort	145	109
Tembani	55	95
Temple Horne	178	114
Teviot	121	106
Tevreden	479	149
Tevredenheid	228	119
Teyateyaneng	264	125
Thaba Bosigo	264	125
Thaba Buloia	332	133
Thaba 'Nchu	262	125
Thaba Tseka	236	121
Thabazimbi	587	158
Thabina	679	163
Theunissen	328	132
Thomasget	169	112
Thomas River	101	103
Thornbury	291	127
Thorndale	120	106
Thornhill	400	140
Thorneloe	677	162
Three Oaks	258	123
Tierfontein	437	143
Tierkloof	587	158
Tierkop	321	130
Tigerkloof	396	139
Tiger Vlei	208	118
Tikvoh	478	149
Timbadola	723	164
Tituspan	195	115
Toekoms	133	108
Toeloop (Riverside)	231	120
Tokai	4	86
Tokazi	374	138
Tonteldoos	553	156
Tonti	180	114
Topfontein	441	144
Torwood	268	126
Tosing	205	117
Toteplaas	390	138
Touws River	44	93
Towers	40	93
Towoomba	589	158
Transvaal Citrus Farms	555	157
Tragenna	550	156
Triangle	679	163
Trigkop (Elands)	34	92
Trompsburg	201	116
Trooilapspan	284	126
Try Again	371	138
T.S.395 M.20	33	92
Tsabong	464	145
Tshakhuma	723	165
Tshatshemi	179	114
Tshokwane	596	160
Tsolo	152	111
Tsomo	102	103
Tubeni	104	104
Tuinplaats	590	159
Tulbagh	42	93
Turffontein	403	140
Turffontein	474	146
Tussenbeide	6	87
Tweedracht	513	153
Tweefontein	146	110
Tweefontein	172	112
Tweefontein	288	127
Tweefontein	555	157
Twee-Riviere	461	145
Tweespruit	263	125
Tweespruit 386	365	136
Twenty-four Rivers	632	161
Two River Estate	629	160
Twyfelshoek	508	150
Tydsgenoeg	6	86
Tygerhoek	33	92
Tygerpad	591	159
Tygerpoort	513	153
Tygerpoort Dam	261	124
Tylden	101	103
Tzaneen	679	163
Ubique	78	98
Ubombo	375	138
Ufionie	76	98
Uitenhage	586	158
Uitenhage (Park)	34	92
Uitenhage (Springs)	34	92
Uitkomst	74	97
Uitkomst	74	97
Uitkyk	228	119
Uitkyk	230	120
Uitkyk	366	136
Uitkyk	634	161
Uitskot	435	142
Uitvalgrond 617	512	152
Uitvlugsfontein	116	105
Uitzicht	224	118
Uitzicht	403	140
Uitzicht	634	161
Uloa	339	134
Umbogintwini (Kynoch)	211	118
Umgeneyane	556	157
Umlaas Road	240	121
Umlaas Filter Beds	240	122
Umsoma Lake	375	138
Umtata	127	107
Umtata (Owen Dam)	127	107
Umzimkulu	209	118
Umziekulu (Gaol)	209	118
Umsoniana	80	99
Una	722	164
Uniondale	30	91
Uniteit	224	119
Upington	317	130
Utrecht	371	138
Utrecht West	371	138
Vaalbank	230	120
Vaalbank	331	133
Vaalboschfontein	398	139
Vaal Hartz (Experimental Stn.)	360	135
Vaalharts	360	135
Vaalhoek	594	160
Vaalkop	509	151
Vaalkop	549	155
Vaalkrans	294	128
Val	440	144
Valencia Estate	679	163
Valleys	182	115
Vanaardesdam	433	142
Vanderbylpark	438	143

NAAM VAN STASIE NAME OF STATION	SEKSIE SECTION	PAGINA PAGE
Van Dyksdrift	478	149
Vandykskraal	366	136
Van Reenens Crest	9	87
Van Rhynsdorp	107	104
Van Rhyneveld's Dam	96	101
Van Rooyansvlei	358	135
Van Schoorsdrift	21	88
Van Staaden's (Reservoir)	34	92
Van Staaden's (Hill)	34	92
Van Tonderskrans	226	119
Van Wyksvlei	193	115
Van Zylsrust	427	141
Varkensfontein	475	147
Varkenskuil	590	159
Varsvlei	121	106
Vastrap	176	113
Vastrap	633	161
Vaucluse	239	121
Vegkop	402	140
Ventersburg	329	132
Ventersdorp Farm	764	166
Ventnor	99	102
Verblyding	401	140
Verdun	300	129
Verdun	552	156
Vereeniging I	438	143
Vereeniging III	438	143
Vereeniging (Rand W.B.)	438	143
Vergelegen	118	105
Vergelegen	679	163
Vergenoeg	403	140
Verkeerdevlei	294	128
Verkykerskop	369	137
Verstersfontein	146	109
Verulam	241	122
Verzamelingwater	723	165
Verzamelshoek	722	164
Vetkraal	175	113
Vetvlei	30	91
Victoria West (Radio)	141	108
View Extello	33	92
Viljoenskroon	400	140
Villiers	404	140
Villiersdorp	22	89
Vincent	80	100
Vindragersfontein	68	96
Vingerkraal	228	119
Virgin Peaks	22	89
Vlachgat 825	675	162
Vissersdrift	228	119
Vlagat	139	108
Vista	55	95
Vlaefontein	69	96
Vlakfontein	359	135
Vlakfontein	373	138
Vlakfontein	439	144
Vlakfontein	474	146
Vlakkloof Estate	444	145
Vlaklaagte	361	135
Vlaklaagte	472	146
Vlaklaagte	478	149
Vlaklaagte	479	149
Vlakplaats	538	154
Vlakspruit	405	141
Vleeschfontein	585	158
Vleeschkraal	398	139
Vleiplaats	117	105
Vlekfontein	116	105
Vliegenpan	722	165
Vlieger Farm	473	146
Voelfontein	173	113
Vogeldraai	404	140
Vogelstruisleegte	50	94
Vogelstruiskop	53	95
Vogelstruisnek	359	135
Vogelstruispan	363	136
Vogelstruispoort	197	116
Vogelvlei	42	93
Volop	634	161
Vondeling	50	94
Vondelingsfontein	109	104
Voorspoed	401	140
Voortrekkerhoogte	513	152
Vooruitzicht	327	132
Vosburg	167	112
Vrede	405	141
Vrede	405	141
Vredefontein	371	138
Vredefort	437	143
Vredenburg	60	96
Vredenhof	261	124
Vredeswil	372	138
Vruchtbaar	22	89
Vryburg (Gaol)	432	142
Vryheid	372	138
Vulcanus	677	162
Vygeboom	6	86
Vygeboomspruit	722	165
Waaihoek	366	136
Waaihoek	371	138
Waaikraal	514	153
Waaipoort	52	95
Wagenaarskraal	115	105
Wakkerstroom	407	141
Waldburg	721	164
Waldheis	336	134
Wallekraal	185	115
Walmer	35	92
Walton Siding	333	133
Wanakersvlei	113	104
Warburton	480	149
Waratah	204	117
Warden	368	137
Wargundy	263	125
Warmbaths	589	158
Warrenton	324	131
Waschklip	333	133
Waterfall	95	101
Waterford	53	95
Waterford	58	96
Waterford	232	120
Waterkloof	511	151
Waterland	263	125
Waterpan 390	515	153
Water Reserve	722	165
Waterval	292	127
Waterval 596	510	151
Waterval	515	153
Waterval 64	553	156
Waterval	555	157
Waterval Boven	517	154
Waverley	122	106
Waverley Nursery	476	147
Waverley Mills	42	93
Weenen	301	130
Welbedacht	22	89
Welbedacht	36	93
Welbedacht	85	100
Welbedacht	545	155
Welgedacht	175	113
Welgegund	296	129
Welgegund	550	156
Welgelegen	30	91
Welgelegen	430	149
Welgemoed	204	117
Welgevonden	325	131
Welgevonden	329	132
Welgevonden	594	160
Welkom	373	138
Welkom	555	157
Wellwood	119	105
Weltevrede	259	123
Weltevrede	442	144
Weltevreden	720	164
Weltevreden	47	94
Weltevreden	91	100
Weltevreden	263	125
Weltevreden	444	145
Weltevreden	479	149
Weltevreden 17	517	154
Weltevreden	553	156
Weltevreden 827	678	163
Welverdiend 66	337	134
Welverdiend	474	146
Welverdiend	552	156
Wemmershoek	554	156
Wendover	510	151
Wepener	233	120
Werk-met-Lust	435	142
Wesselsbron	363	136
Wesselsdeel	366	136
Westbury	320	130
West End	150	111
Western Reefs	436	143
Westfront	169	112
Westminster Estate	263	125
Westree	231	120

NAAM VAN STASIE NAME OF STATION	SEKSIE SECTION	PAGINA PAGE
Wexford	330	132
Wesa (Plantation)	181	115
Wheatlands	99	102
White Hill Estate	206	117
White Hill Rail	45	94
Whitson Farm	239	121
Whyenbah	391	138
Wiegnaarspoort	71	97
Wildebeestpan	225	119
Wildeperdehoek	122	106
Wilgeboom	594	160
Wilgeboomsk	262	125
Wilgeboschfontein I	678	163
Wilgenbosch	109	104
Wilge River	514	153
Wilgenhoutsdrift	284	126
Wilo	127	108
Williston	136	108
Willowbank	79	99
Willowdale	181	114
Willow Grove	101	103
Willowmore	675	162
Willowmore	50	94
Willow Park	148	110
Willows	79	99
Willows	513	153
Willowvale	103	103
Wilton Valley	673	162
Wimbledon	256	123
Winburg	295	128
Winburg	590	159
Windheuwel	51	94
Windsorton	324	131
Windsorton Road	324	131
Windy Hill (Wattle Co. No.I)	240	122
Windy Hill (Wattle Co. No.2)	270	126
Windymere	28	90
Wingfield Airport	21	88
Winkelhaak	510	151
Winkelspruit	211	118
Winmarsbaken	174	113
Wintershoek	301	130
Winterhoek	144	109
Winterhoek	95	101
Wintersvlei	362	136
Winton	392	139
Wisselrode	446	145
Witbank	442	144
Witbank II	515	154
Witbank (Nurseries)	515	154
Witbankfontein	331	133
Witbank (Power Station)	515	154
Witdraai	424	141
Witkalk	164	111
Witklip	555	157
Witkop	387	138
Witkoppie	474	146
Witpoort	634	161
Witrand	722	165
Wittebank	440	144
Witte Elsbosch	32	91
Witteklip	118	105
Witteklip Estate	34	92
Witwater	555	157
Woburn	78	98
Wolfridge	78	99
Wolhaarkop	320	130
Wolhuterskop	326	131
Wolhuterskop	512	152
Wolmada	171	112
Wolmaransstad	398	139
Wonderdraai	337	134
Wonderfontein	516	154
Wonderklip	261	124

NAAM VAN STASIE NAME OF STATION	SEKSIE SECTION	PAGINA PAGE
Wolwefontein	53	95
Wolwefontein	68	96
Wolwekraal	512	152
Woodbush I	678	163
Woodfort	367	137
Woodlands	79	99
Woodlands	302	130
Woodlands	438	143
Woodville	29	91
Wooldridge	438	143
Woolhope	80	100
Worcester (Gaol)	22	89
Worcester	22	89
Woudsicht	368	137
Wupperthal	85	100
Wyford	333	133
Xoranna	127	107
Xukwane	79	99
Xuseni	238	121
Yardley Chase	123	107
Yarima	330	132
Yaxham	263	125
Youngbury	471	146
Ysbrandskop	7	87
Zaaiplaats	408	141
Zaaiplaats	633	161
Zachariasfontein	48	94
Zamenkomst 218	474	146
Zamenkomst (Skool)	474	146
Zamenloop	233	120
Zandfontein Estate	478	149
Zandfontein	511	151
Zandfontein	512	152
Zand River	632	161
Zandvlakte	32	91
Zastron	204	117
Zeekoegat	49	94
Zeekoegatboven	173	113
Zeekoehoek	512	151
Zeekoevlei	5	86
Zeerust	509	150
Zeerust	509	150
Zevenfontein	398	139
Zoetendalsvlei	2	86
Zoetveld	404	140
Zoetvlei	118	105
Zomerkomst	679	163
Zondagsfontein	204	117
Zorgvliet	263	125
Zoutpan 467	550	156
Zoutpansdrift	227	119
Zuur Anys	32	91
Zuurbekom	475	146
Zuurberg	55	95
Zuurfontein	97	202
Zuurfontein	510	151
Zuurplaats	95	101
Zwagershoek	554	157
Zwartberg (Plantasie)	48	94
Zwartkop 476	513	152
Zwartkoppies	476	147
Zwartkraal	49	94
Zwartlaagte	469	145
Zwartmodder	306	130
Zwartruggens	510	151
Zyfergat	722	164