South Africa. Weather Bureau

JAN 1951

DEPARTEMENT VAN VERVOER

DAAGLIKSE WEERBULLETIN

OBOO S.A.S.T.

UITGEREIK DEUR

DIE WEERBURO

PRETORIA

LIBRARY
WEATHER BUREAU

UNIE VAN SUID-AFRIKA

QC
851
.S833
Jan.-June
(1951)

UNION OF SOUTH AFRICA

DEPARTMENT OF TRANSPORT

DAILY WEATHER BULLETIN

OBOO S.A.S.T.

ISSUED BY

THE WEATHER BUREAU

PRETORIA

19779

National Oceanic and Atmospheric Administration

Environmental Data Rescue Program

ERRATA NOTICE

One or more conditions of the original document may affect the quality of the image, such as:

Discolored pages
Faded or light ink
Binding intrudes into the text

This document has been imaged through the NOAA Environmental Data Rescue Program. To view the original document, please contact the NOAA Central Library in Silver Spring, MD at (301) 713-2607 x124 or www.reference@nodc.noaa.gov.

Lason, Inc.
Imaging Subcontractor
Beltsville, MD
December 20, 2000

UNION OF SOUTH AFRICA
DEPARTMENT OF
TRANSPORT

WEATHER BUREAU

DAILY WEATHER BULLETIN

UNIE VAN SUID AFRIKA
DEPARTEMENT VAN
VERVOER

WEERBURO

DAAGLIKSE WEERBULLETIN

1-1- 1951

MAXIMUM AND MINIMUM TEMPERATURES AND RAINFALL
FOR 24 HOURS ENDED AT 0800 HRS. (S.A.S.T.)

MAKSIMUM EN MINIMUM TEMPERATURE EN REENVAL
VIR DIE ETMAAL WAT OM 0800 (S.A.S.T.) EINDIG

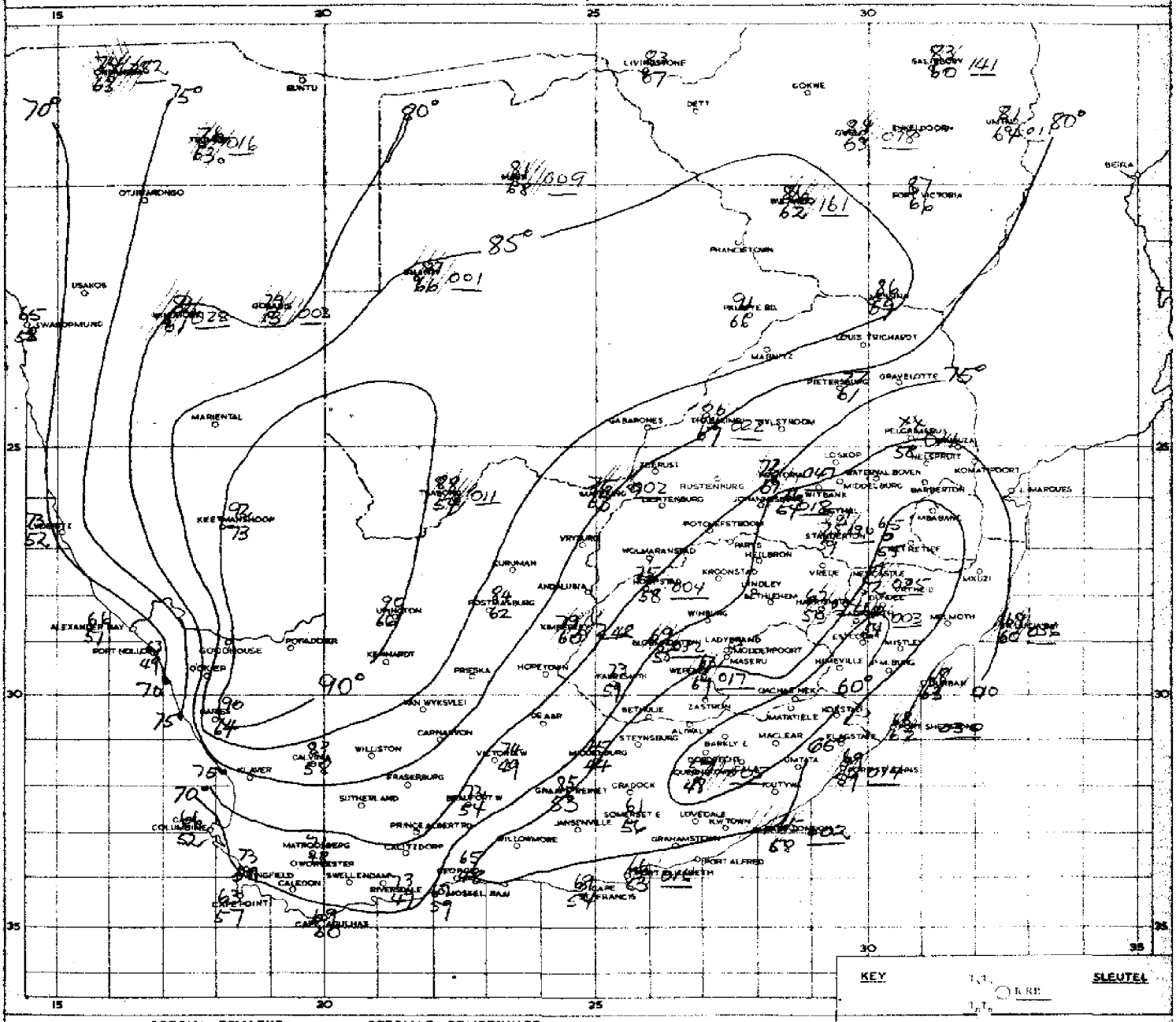

KEY — SLEUTEL

Maximum temperature	$T_x T_x$	Maksimum temperatuur	
Minimum temperature	$T_n T_n$	Minimum temperatuur	
Rainfall in inches	R.RR	Reënval in duime	
ISOTHERMS		ISOTERME	
October to March	$T_x T_x$	Oktober tot Maart	
April to September	$T_n T_n$	April tot September	
SHADED AREAS		SKAKEERDE STREKE	
Rainfall 0.01–0.99"		Reënval 0.01–0.99"	
Rainfall 1.00" +		Reënval 1.00" +	

SPECIAL REMARKS

SCATTERED RAIN & THUNDERSHOWERS OCCURRED OVER NATAL, THE OFS. THE S. HALF OF THE TVL. AND OVER THE N. & E. CAPE AS WELL AS OVER BECHUANALAND AND S.W.A.

SPESIALE OPMERKINGS

VERSPREIDE REËN EN DONDERBUI HET OOR NATAL, DIE OVS, DIE S. HELFTE VAN TVL. EN OOR N. EN O. KAAPLAND VOORGEKOM. OOR BETSJOEANALAND EN. SWA.

SYNOPTIC WEATHER MAP — 1400 GMT. — 1400 SAST — SINOPTIESE WEERKAART

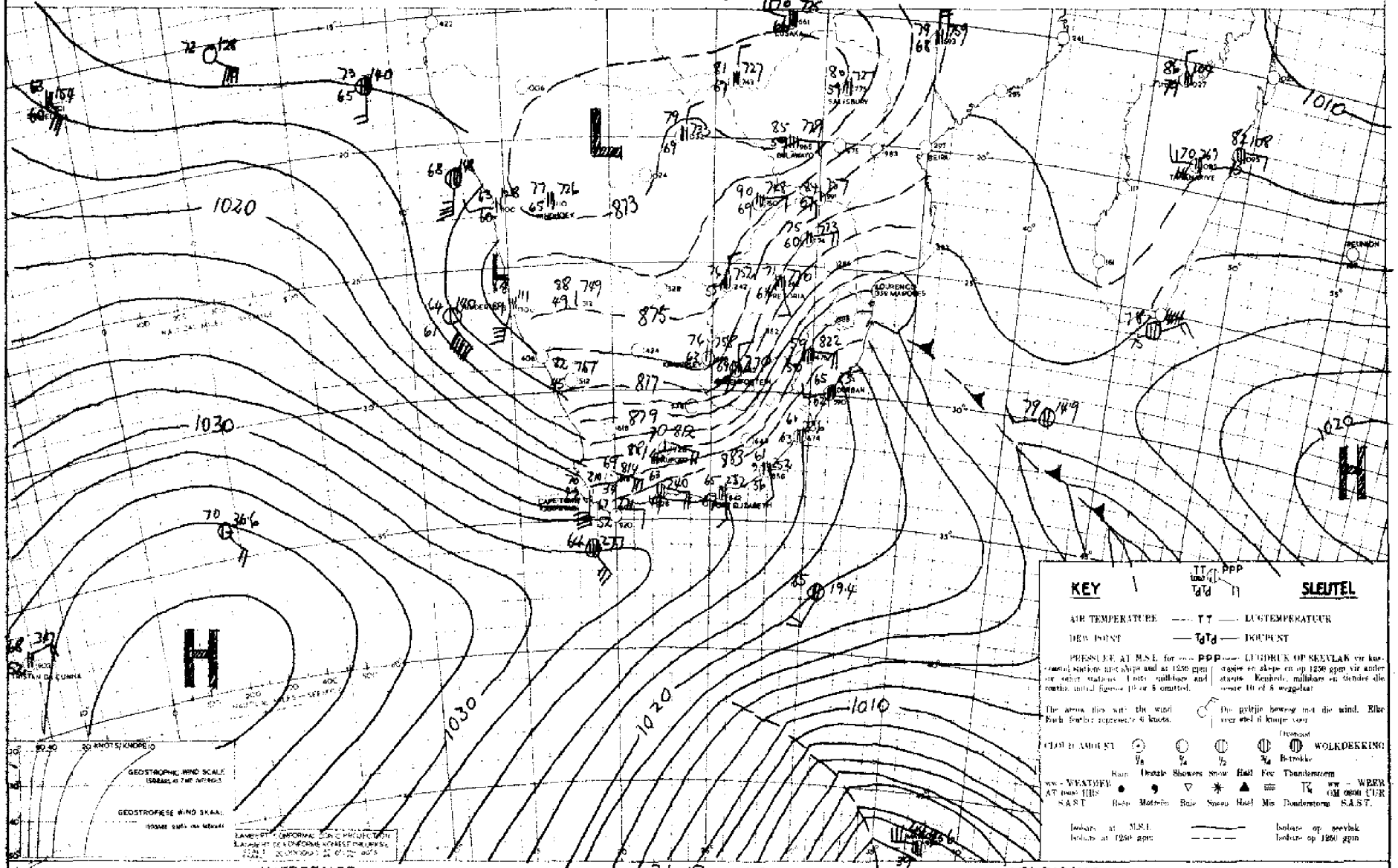

INFERENCE

DATE 31-12-1950 DATUM

THE INTENSE HIGH E. OF TRISTAN IS SLOW MOVING. A DEPRESSION HAS DEVELOPED TO S.W. OF MARION AND IS CAUSING E. LIMB OF THE ATLANTIC HIGH TO DECLINE I.E. ALONG S. AND E. COASTS OF UNION. PRESSURE IS FALLING ALONG CAPE W. COAST AND CONSEQUENTLY MOIST AIR IS MOVING OVER INTERIOR S., AND THE UNSETTLED CLOUDY WEATHER OVER TVL. SHOULD SPREAD A GOOD DEAL OVER STATE INTO CAPE PROVINCE.

AFLEIDING

DIE HOOGDRUKSTELSEL O VAN TRISTAN BEWEEG STADIG. 'N LAAGDRUKSTELSEL HET S.W. VAN MARION ONTWIKKEL EN GEVOLGLIK DAAL DIE DRUK LANGS DIE S. EN O. KUSTE VAN DIE UNIE. DIE DRUK DAAL OOK LANGS DIE KAAPSE W. KUS EN GEVOLGLIK BEWEEG DIE VOCHTIGE LUG NOU S. OOR DIE BINNELAND. DIE BEWOLKTE ONGESTADIGDE WEER OOR TVL. SAL S. OOR DIE VRYSTAAT TOT OOR KAAPLAND UITBREI.

UNION OF SOUTH AFRICA
DEPARTMENT OF
TRANSPORT

WEATHER BUREAU

DAILY WEATHER BULLETIN

UNIE VAN SUID AFRIKA
DEPARTEMENT VAN
VERVOER

WEERBURO

DAAGLIKSE WEERBULLETIN

2-1-1951

MAXIMUM AND MINIMUM TEMPERATURES AND RAINFALL FOR 24 HOURS ENDED AT 0800 HRS. (S.A.S.T.)

MAKSIMUM EN MINIMUM TEMPERATURE EN REËNVAL VIR DIE ETMAAL WAT OM 0800 (S.A.S.T.) EINDIG

KEY / SLEUTEL

Maximum temperature	T_xT_x	Maksimum temperatuur
Minimum temperature	T_nT_n	Minimum temperatuur
Rainfall in inches	RRR	Reënval in duime
ISOTHERMS		ISOTERME
October to March	T_xT_x	Oktober tot Maart
April to September	T_nT_n	April tot September
SHADED AREAS Rainfall 0.01-0.99"		SKAKEERDE STREKE Reënval 0.01-0.99"
Rainfall 1.00" +		Reënval 1.00" +

SPECIAL REMARKS

Scattered thunderstorms occurred over SWA, Bechuanaland, S.W. OFS, and the E. parts of the C.P. Light local rain occurred over the Tvl, most of the OFS, and over the S.W. Cape coastal regions.

SPESIALE OPMERKINGS

Verspreide donderbuie het oor SWA, Betsjoeanaland, die SW. OVS. en die O. dele van K.P. voorgekom. Plaaslike ligte reën het oor die Tvl. die deel van OVS. en oor die kusstreke van die S.W. Kaap voorgekom.

SYNOPTIC WEATHER MAP — 1400 GMT. — 1600 SAST. — SINOPTIESE WEERKAART

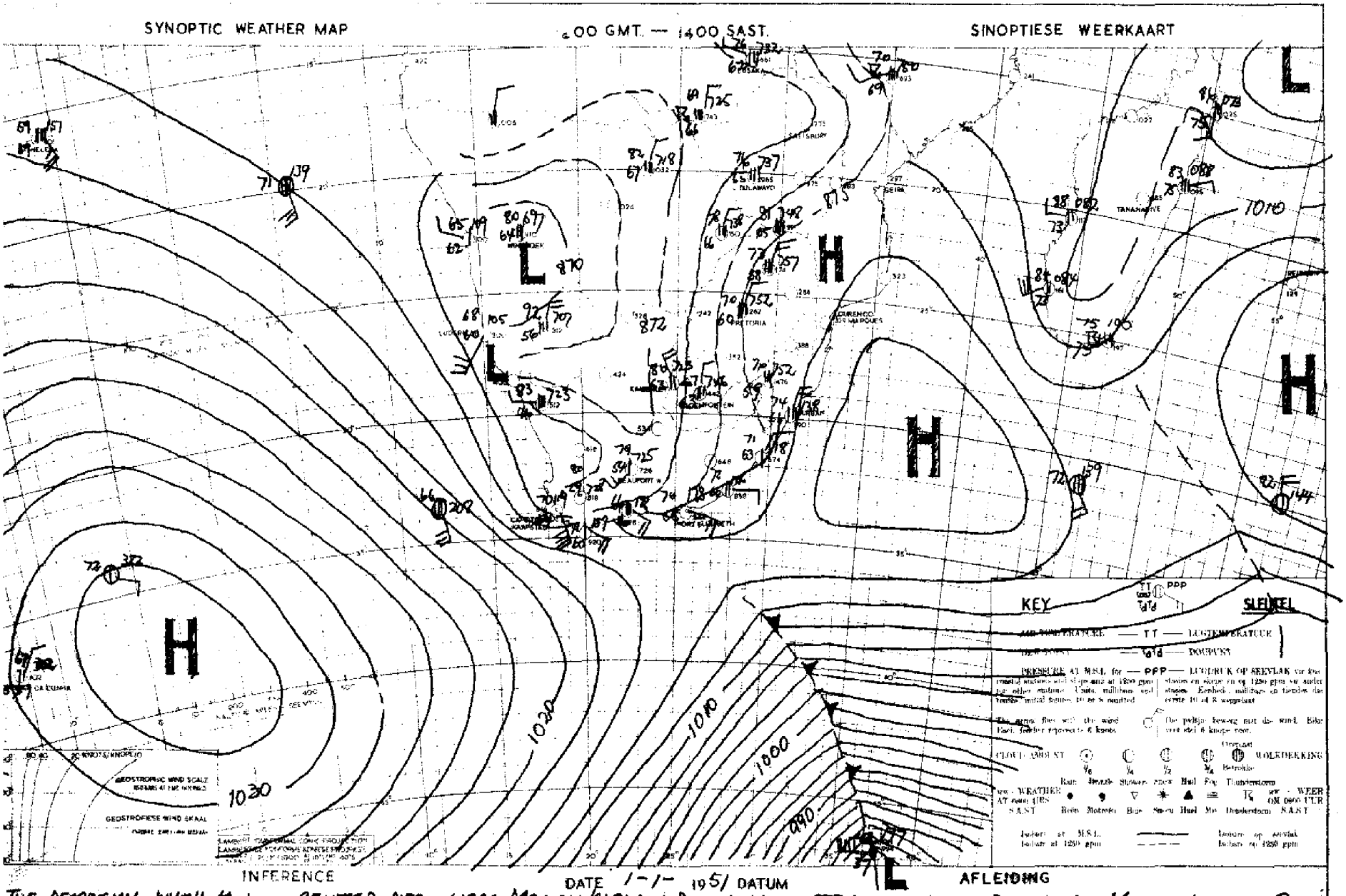

INFERENCE

THE DEPRESSION WHICH IS NOW CENTRED VERY NEAR MARION ISLAND HAS ARRESTED THE E. ADVANCE OF THE MAIN ANTICYCLONE IN THE S. ATLANTIC. THE FALL OF PRESSURE OVER THE W. & S. UNION HAS ENABLED HUMID AIR TO FLOW OVER MOST OF THE INTERIOR AND THUNDERY UNSETTLED CONDITIONS WITH SHOWERS HAVE BECOME FAIRLY GENERAL.

DATE 1-1- 1951 DATUM

AFLEIDING

DIE LAAGDRUKSTELSEL WAT NOU BYE NABY MARION EILAND GELEË IS, HET DIE O. BENEWING VAN DIE HOOF HOOGDRUKSTELSEL IN DIE S. ATLANTIESE OSEAAN VERTRAAG. DIE DALING VAN LUGDRUKKE OOR W. EN S. DELE VAN UNIE HET TOEGELAAT DAT DIE VOGTIGE LUG NOU BYKANS OOR DIE HELE BINNELAND BEWEEG HET EN DONDERNEERSTOESTANDE EN ONGESTADIGDE WEER MET BUIE HET NOU TAMELIK ALGEMEEN GEWORD.

UNION OF SOUTH AFRICA
DEPARTMENT OF
TRANSPORT

WEATHER BUREAU

DAILY WEATHER BULLETIN

UNIE VAN SUID AFRIKA
DEPARTEMENT VAN
VERVOER

WEERBURO

DAAGLIKSE WEERBULLETIN

3 - 1 - 1951

MAXIMUM AND MINIMUM TEMPERATURES AND RAINFALL
FOR 24 HOURS ENDED AT 0800 HRS (S.A.S.T)

MAKSIMUM EN MINIMUM TEMPERATURE EN REENVAL
VIR DIE ETMAAL WAT OM 0800 (S.A.S.T) EINDIG

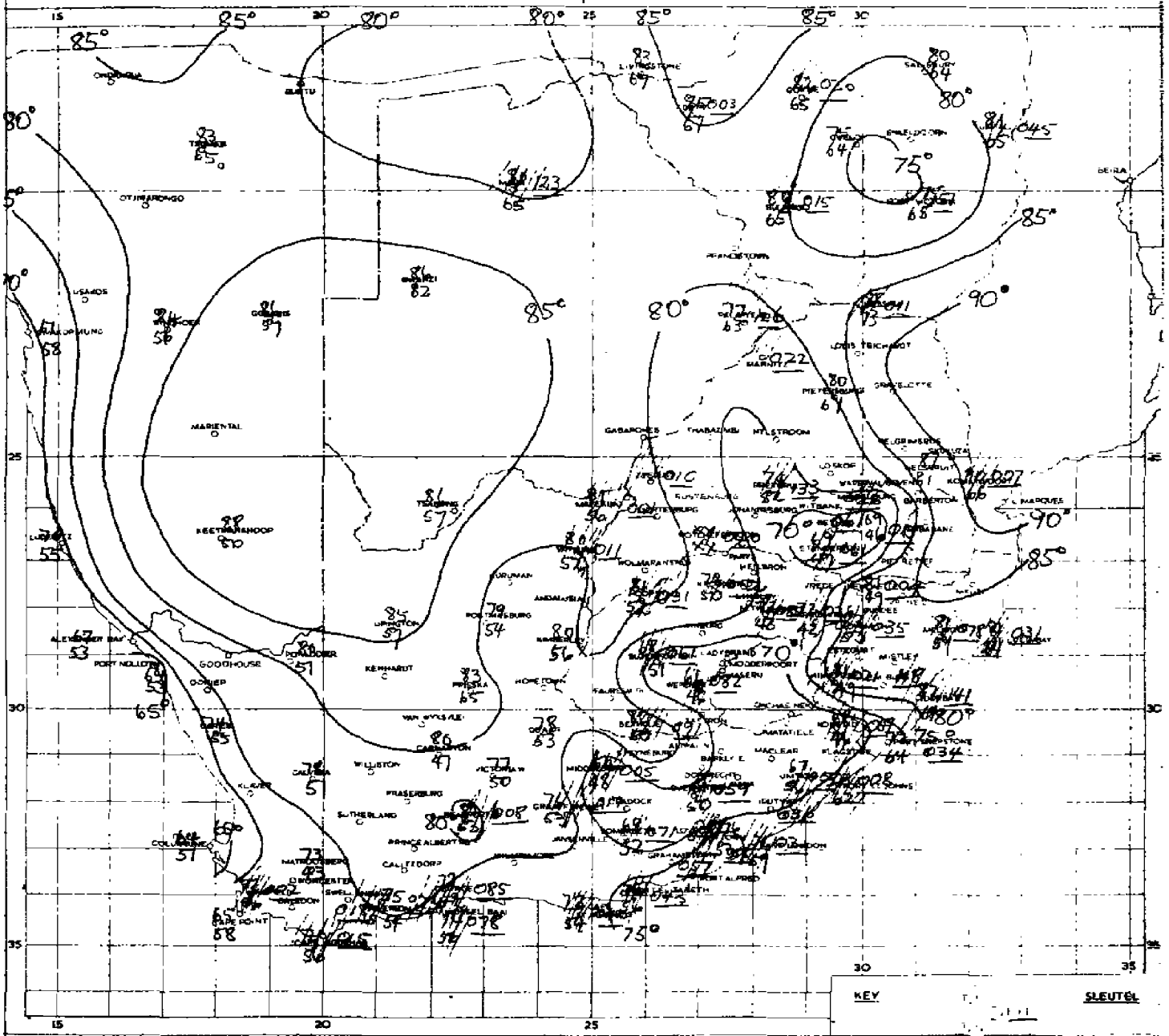

SPECIAL REMARKS

LIGHT TO MODERATE RAINS FELL OVER THE S. COASTAL REGIONS. THUNDERSHOWERS OCCURRED FAIRLY GENERALLY OVER THE E. OF THE O.F.S., NATAL, E. BECHUANALAND, TVL. EXCEPT FOR THE NE. PART.

SPESIALE OPMERKINGS

LIGTE TOT MATIGE REENS HET OOR DIE S. KUSTRERE UITGESAK. DONDERBUIE HET TRAMLIK ALGEMEEN VOORGEKOM OOR DIE O. KAAP PROV. DIE OVS, NATAL O. BETJOEANA-LAND EN TRANSVAAL MET UITSONDERING VAN DIE N.O. DEEL.

SYNOPTIC WEATHER MAP

1400 GMT. — 1400 SAST.

SINOPTIESE WEERKAART

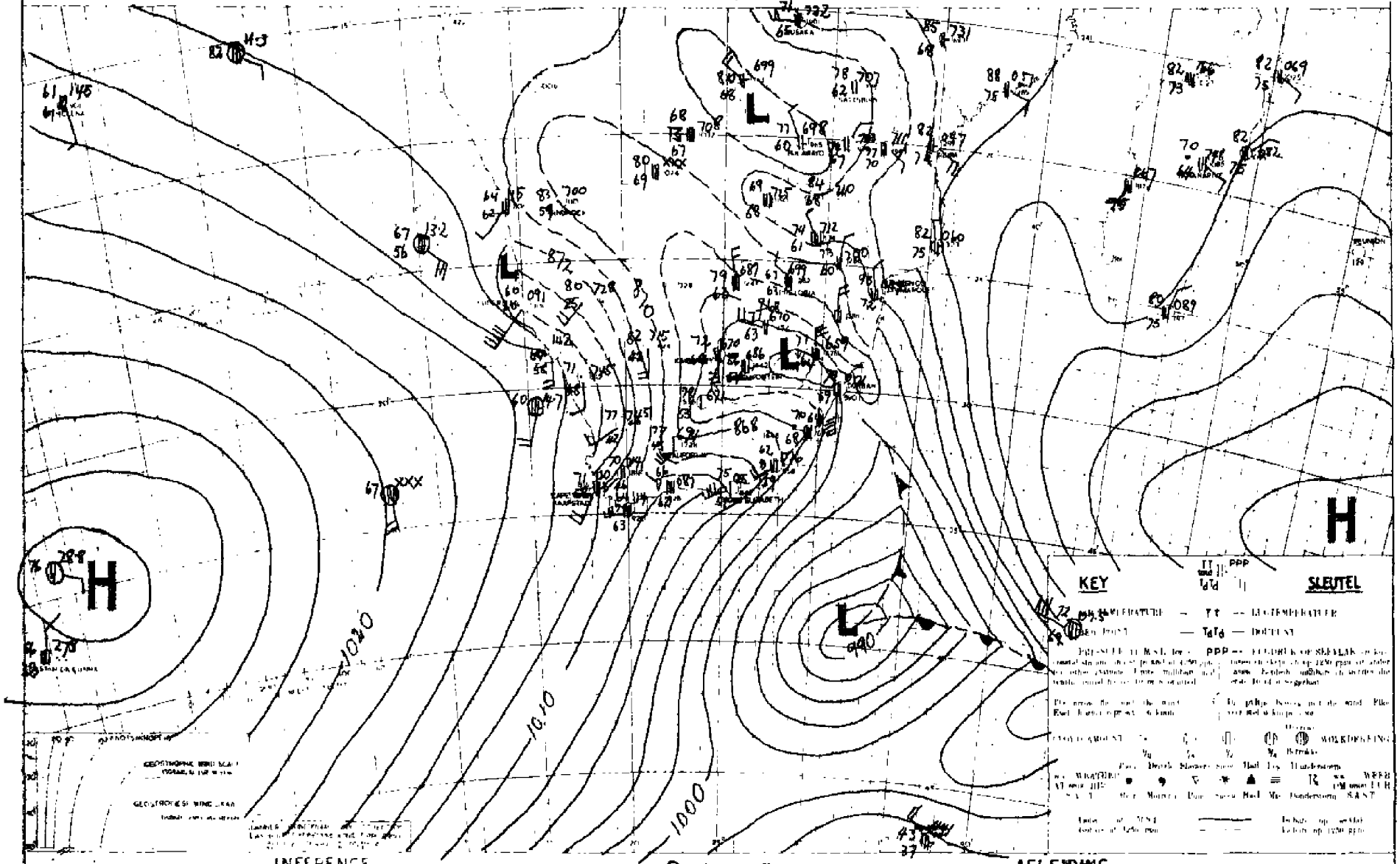

INFERENCE

A TROUGH OF LOW PRESSURE IS EXTENDING OVER NATAL, OFS. ACROSS BECHUANALAND TO S.W.A. SKIES ARE CLOUDY TO N.E. OF THE TROUGH WHILE DRY AIR IS ADVANCING E. BEHIND THE TROUGH. IT SHOULD CLEAR OVER THE OFS AND S.W. TVL. PRESSURE IS RISING ALONG THE S. COAST AND CLOUDY WEATHER WILL EXTEND E. ALONG THE S. & E. COAST.

DATE 2-1-1951 DATUM

AFLEIDING

'N TROG VAN LAE DRUK STREK OOR NATAL, VRYSTAAT OOR BETSJOEANALAND NA S.W.A. DIE LUG IS BEWOLK TEN N.O. VAN DIE TROG, MAAR DROË LUG BENEEG O. AGTER DIE TROG EN DIT SAL OPTREK OOR OVS. EN S.W. TVL. DIE DRUK STYG LANGS DIE S. KUS EN BEWOLKTE WEER SAL O. LANGS DIE S. EN O. KUSSTREKE UITBREI.

UNION OF SOUTH AFRICA
DEPARTMENT OF
TRANSPORT

WEATHER BUREAU

DAILY WEATHER BULLETIN

UNIE VAN SUID AFRIKA
DEPARTEMENT VAN
VERVOER

WEERBURO

DAAGLIKSE WEERBULLETIN

4-1-1951

MAXIMUM AND MINIMUM TEMPERATURES AND RAINFALL
FOR 24 HOURS ENDED AT 0800 HRS (S.A.S.T.)

MAKSIMUM EN MINIMUM TEMPERATUPE EN REENVAL
VIR DIE ETMAAL WAT OM 0800 S.A.S.TYD EINDIG

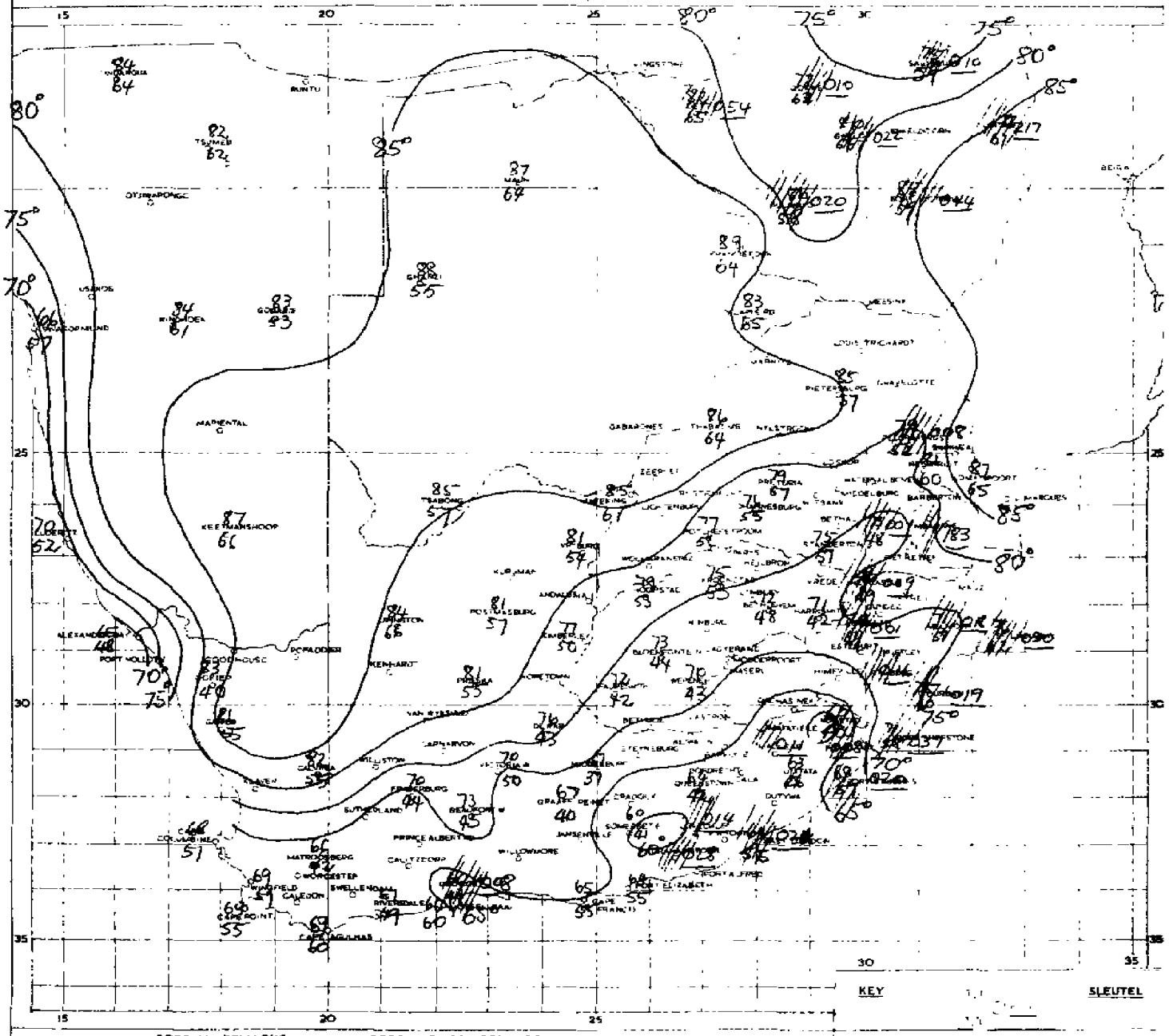

SPECIAL REMARKS

SCATTERED RAIN & SHOWERS MAINLY LIGHT FELL OVER S.E. & E. COASTAL REGIONS, OVER NATAL & OVER THE TVL. LOWVELD AND E. ESCARPMENT.

SPESIALE OPMERKINGS

VERSPREIDE REEN EN BUIE HOOFSAAKLIK LIG HET OOR DIE S.O. EN O. KUSTREKE, OOR NATAL, EN OOR DIE LAEVELD EN O. PLATORAND VAN TVL. UITGESAK.

SYNOPTIC WEATHER MAP — 1200 GMT. — 1400 SAST. — SINOPTIESE WEERKAART

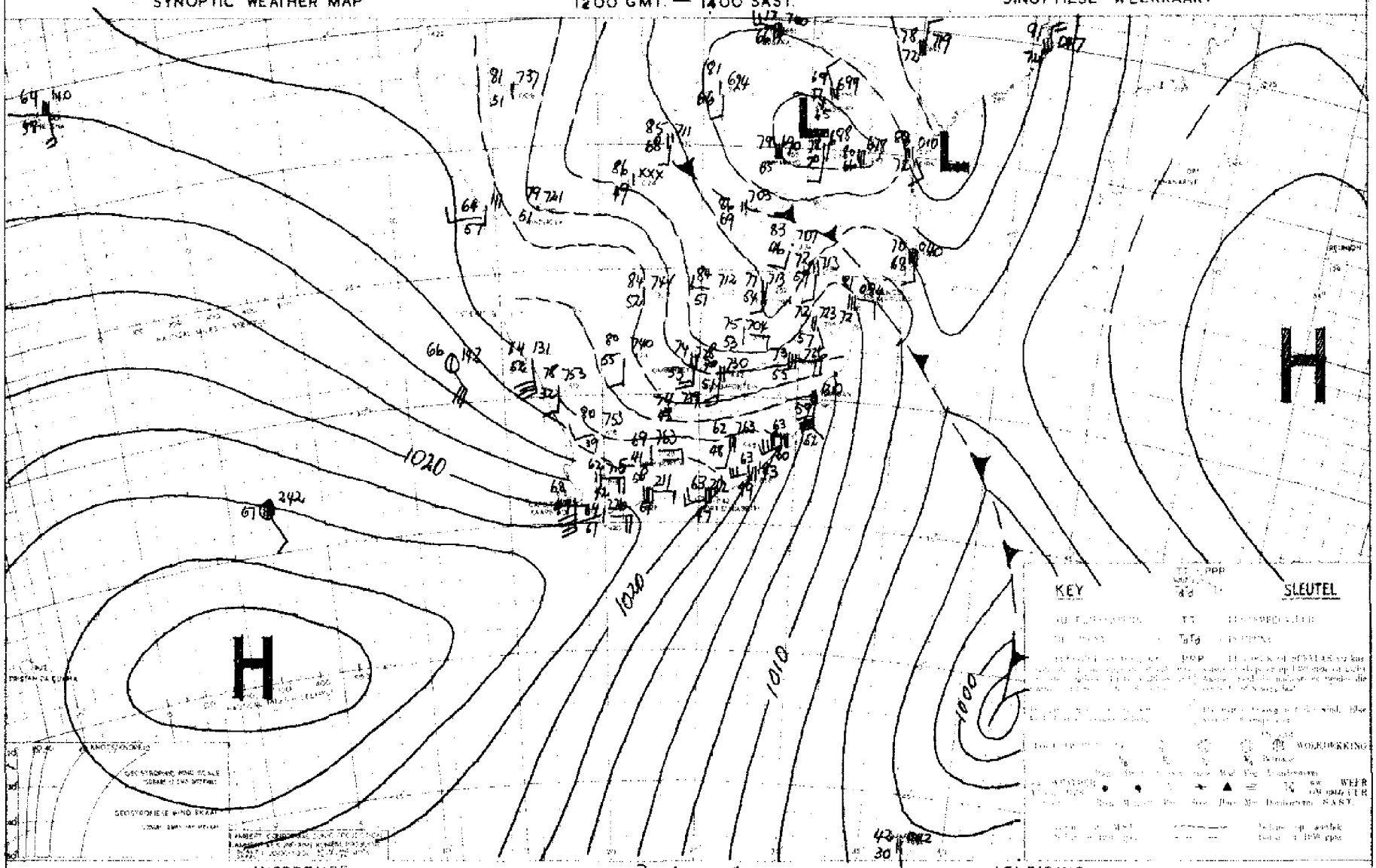

INFERENCE

COOLER AIR HAS NOW MOVED OVER THE WHOLE UNION. OROGRAPHIC CLOUD WILL FORM OVER THE E. HALF OF TVL.

DATE 8-1-1951 DATUM

AFLEIDING

KOELER LUG HET NOU OOR DIE HELE UNIE BEWEEG OROGRAFIESE WOLKE SAL OOR DIE O. HELFTE VAN DIE UNIE VORM.

UNION OF SOUTH AFRICA
DEPARTMENT OF
TRANSPORT

WEATHER BUREAU

DAILY WEATHER BULLETIN

UNIE VAN SUID AFRIKA
DEPARTEMENT VAN
VERVOER

WEERBURO

DAAGLIKSE WEERBULLETIN

5 – 1 – 19 51

MAXIMUM AND MINIMUM TEMPERATURES AND RAINFALL
FOR 24 HOURS ENDED AT 0800 HRS (S.A.S.T.)

MAKSIMUM EN MINIMUM TEMPERATURE EN REËNVAL
VIR DIE ETMAAL WAT OM 0800 (S.A.S.T.) EINDIG

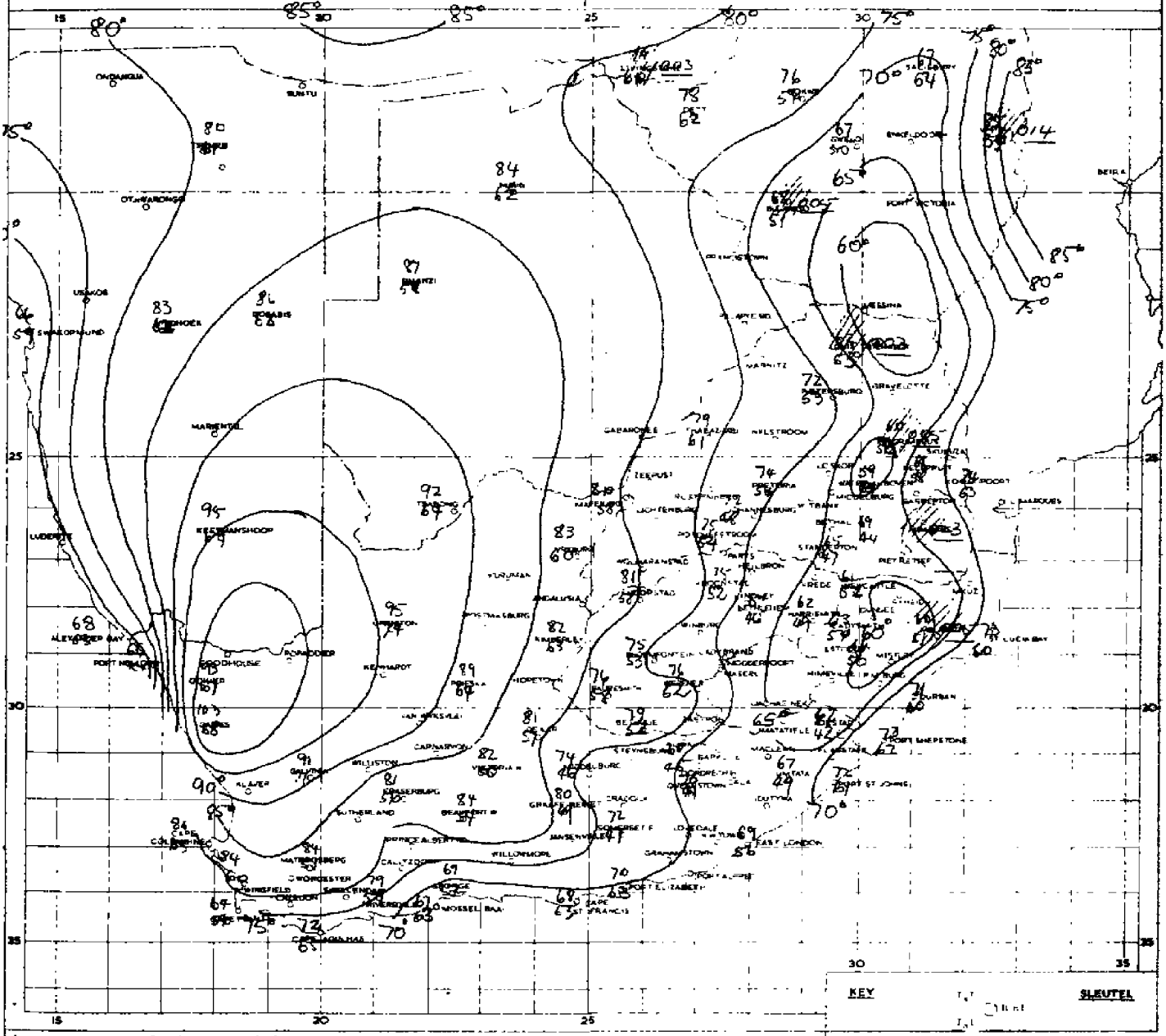

KEY — SLEUTEL

SPECIAL REMARKS

LIGHT RAIN FELL LOCALLY OVER ZULULAND, SWAZILAND AND THE E. ESCARPMENT OF THE TVL.

SPESIALE OPMERKINGS

LIGTE REËN HET PLAASLIK OOR ZOELOELAND, SWAZILAND EN DIE O. PLATORAND VAN TRANSVAAL VOORGEKOM.

SYNOPTIC WEATHER MAP 1200 GMT. — 1400 SAST. SINOPTIESE WEERKAART

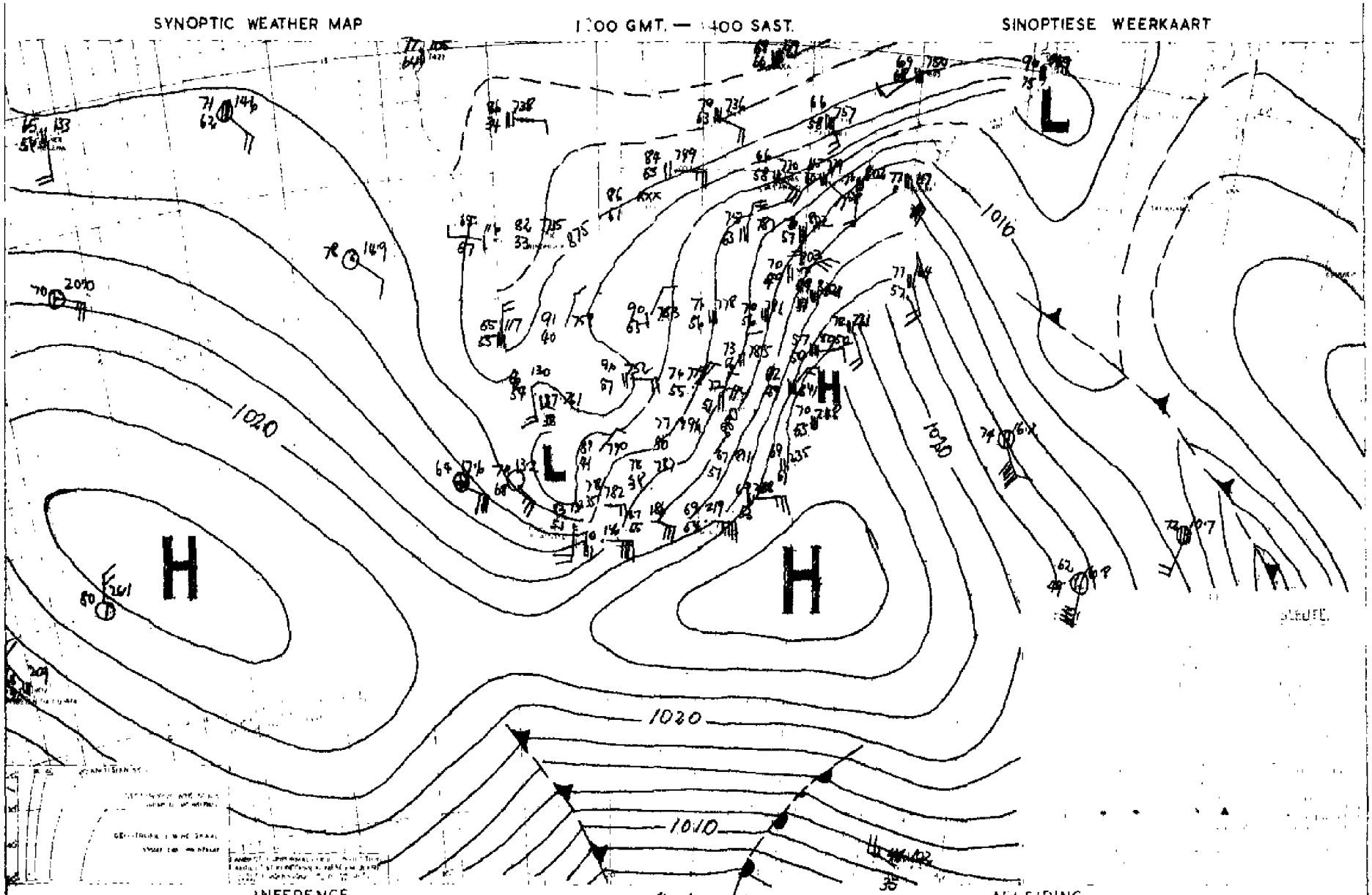

INFERENCE

THE HIGH ALONG THE S. COAST IS RECEDING E. AND PRESSURES ARE FALLING ALONG THE W. AND S. COASTS. IN THE LOWER LAYERS THE AIR OVER THE INTERIOR ARE MOVING S.W., CARRYING THE MOISTURE OVER THE N. PROV. WITH IT, BUT THE ABSOLUTE HUMIDITY IS RATHER LOW: AND ONLY PARTLY CLOUDY CONDITIONS CAN BE EXPECTED TO DEVELOP OVER THE INTERIOR.

DATE 4-1-1951 DATUM

AFLEIDING

DIE HOOGDRUKSTELSEL LANGS DIE S. KUS BEWEEG O. EN DIE DRUK DAAL LANGS DIE W. EN S. KUSTE. DIE ONDERSTE LAGIE OOR DIE BINNELAND BEWEEG S. EN VOER DIE VOG OOR DIE N. PROV. SAAM, WAARDOOR DIE VOG-GEHALTE VAN DIE LUG IS BETREKLIK LAAG EN SLEGS BIFFENS BEWOLKTE TOESTANDE SAL OOR DIE BINNELAND VOORKOM.

UNION OF SOUTH AFRICA
DEPARTMENT OF
TRANSPORT

WEATHER BUREAU

DAILY WEATHER BULLETIN

UNIE VAN SUID AFRIKA
DEPARTEMENT VAN
VERVOER

WEERBURO

DAAGLIKSE WEERBULLETIN

6-1-1951

MAXIMUM AND MINIMUM TEMPERATURES AND RAINFALL
FOR 24 HOURS ENDED AT 0800 HRS. (S.A.S.T.)

MAKSIMUM EN MINIMUM TEMPERATURE EN REENVAL
VIR DIE ETMAAL WAT OM 0800 (S.A.S.T.) EINDIG

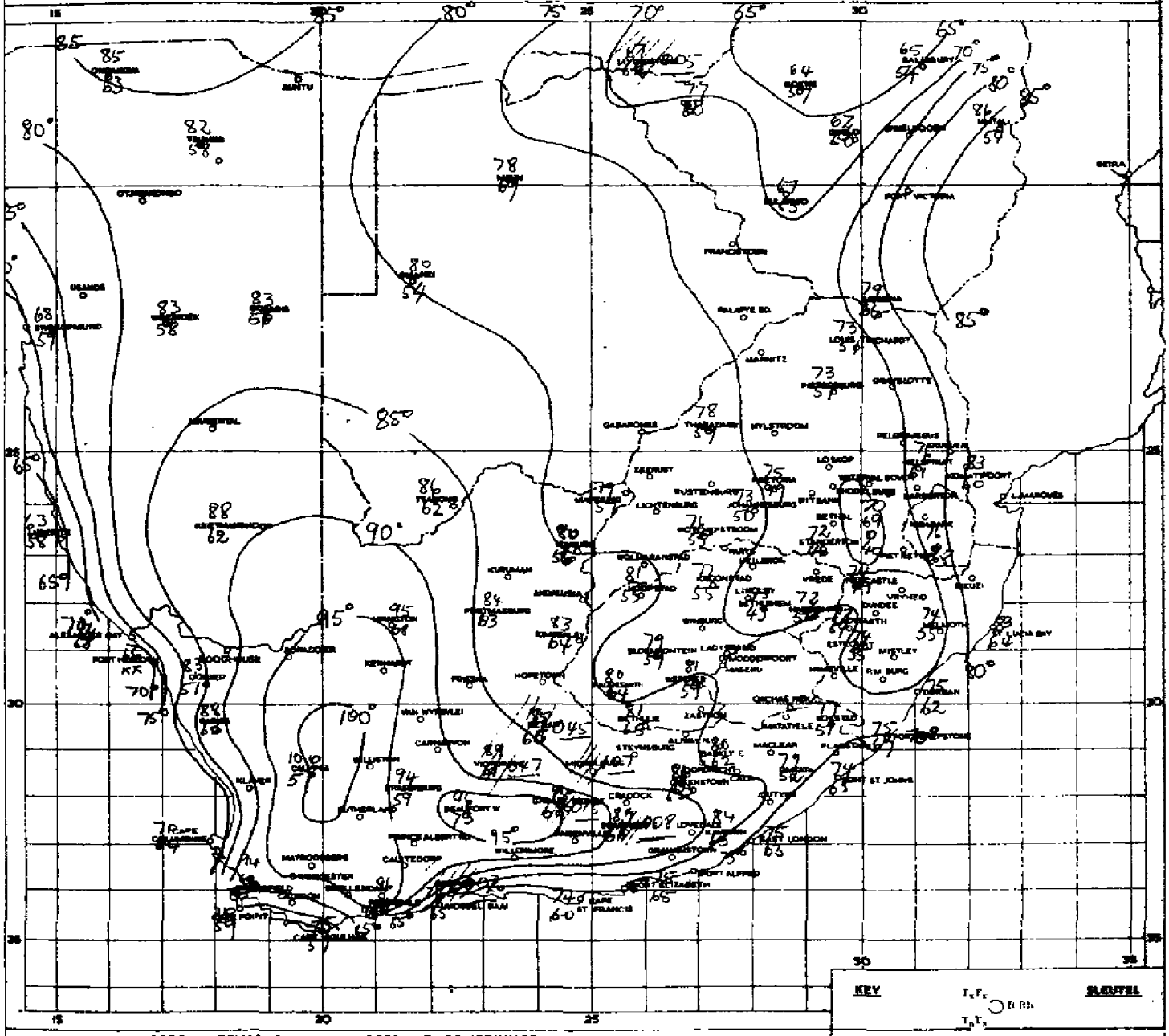

SPECIAL REMARKS

SCATTERED THUNDERSHOWERS OCCURRED OVER THE UPPER KARROO, AND OVER THE S. PARTS OF THE E. C. PROV.

SPESIALE OPMERKINGS

VERSPREIDE DONDERBUIE HET OOR DIE BOO KARROO, EN OOR DIE S. DELE VAN O. KAAP PROV. VOORTEIDEN.

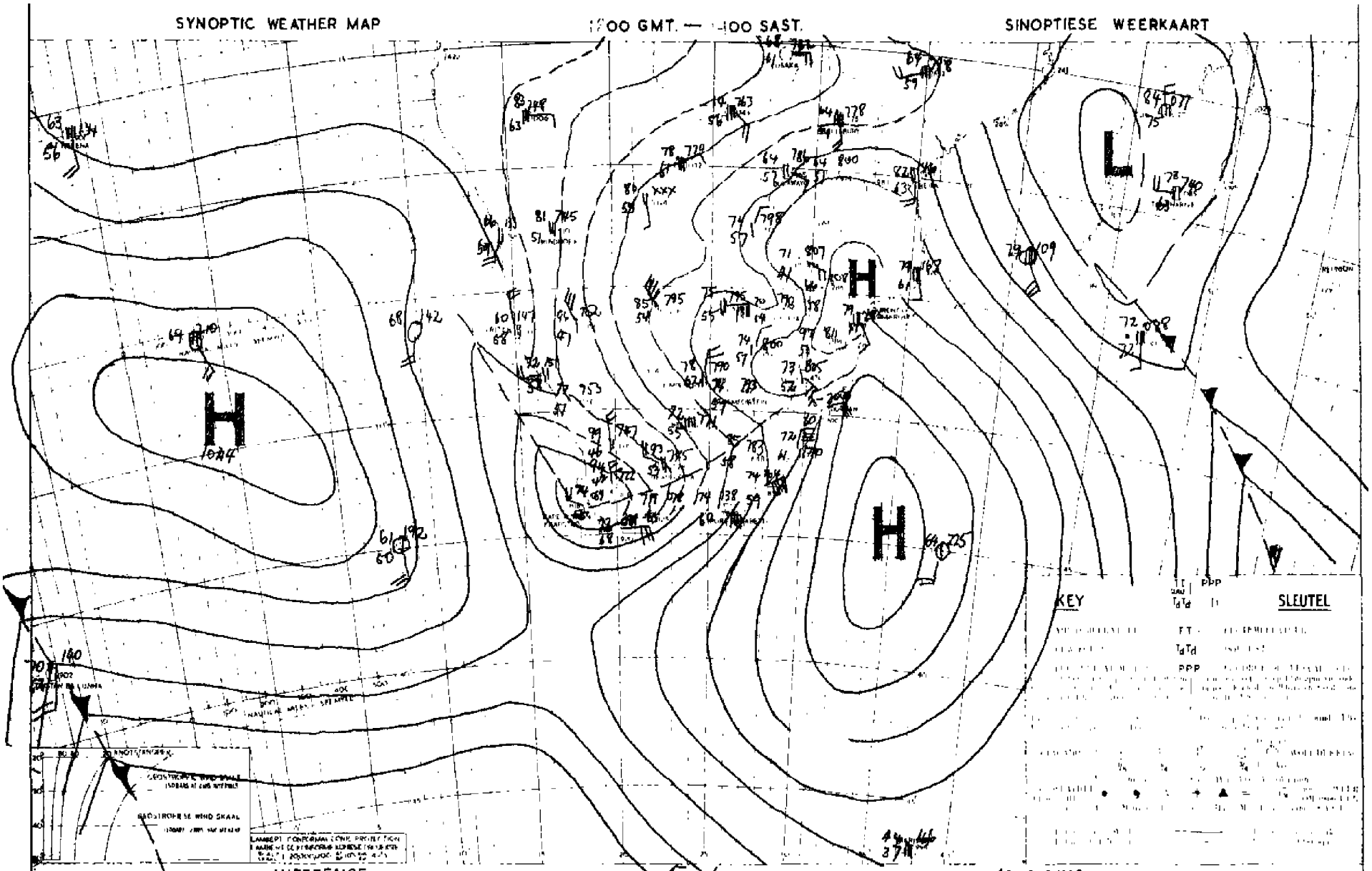

INFERENCE

THE LOW OVER THE CAPE PENINSULA WILL MOVE TO THE S. COAST. HUMID AIR WILL BE TRANSPORTED FROM THE N. TOWARDS THE CAPE & THUNDERSTORMS WILL DEVELOP OVER THE INTERIOR OF THE CAPE & OVER THE W. FREE STATE.

DATE 5-1-1950 DATUM

AFLEIDING

DIE LAAG OOR DIE KAAPSE SKIEREILAND SAL NA DIE S. KUS. BENEEG. VOGTIGE LUG SAL NA KAAPLAND VANUIT DIE N BENEEG. DONDERBUE SAL ONTWIKKEL OOR KAAPSE BINNELANDE EN OOR DIE W. VRYSTAAT.

UNION OF SOUTH AFRICA
DEPARTMENT OF
TRANSPORT

WEATHER BUREAU

DAILY WEATHER BULLETIN

UNIE VAN SUID AFRIKA
DEPARTEMENT VAN
VERVOER

WEERBURO

DAAGLIKSE WEERBULLETIN

7-1-... 19 51

MAXIMUM AND MINIMUM TEMPERATURES AND RAINFALL
FOR 24 HOURS ENDED AT 0800 HRS (S.A.S.T.)

MAKSIMUM EN MINIMUM TEMPERATURE EN REENVAL
VIR DIE ETMAAL WAT OM 0800(S.A.S.T)EINDIG

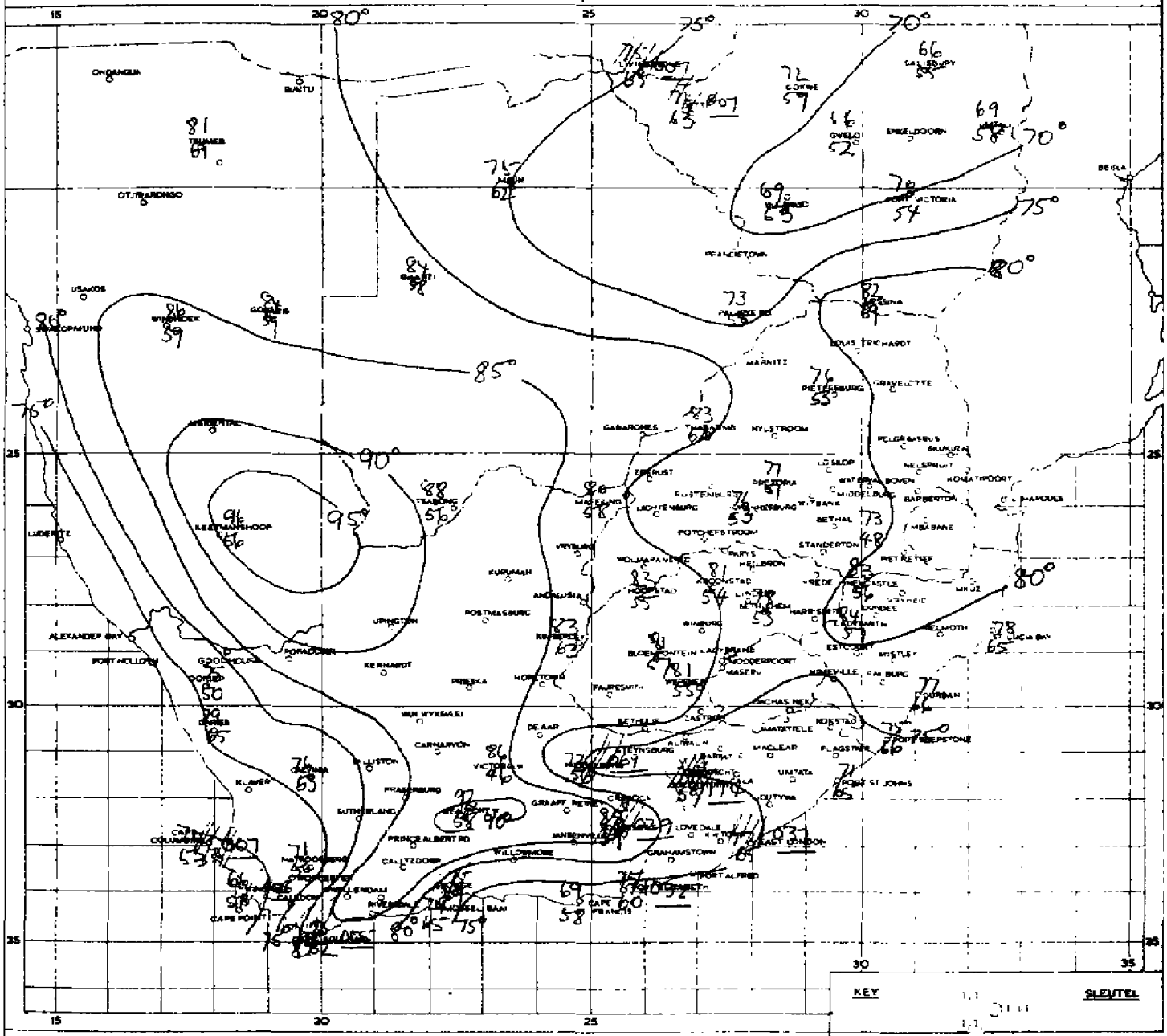

SPECIAL REMARKS

SHOWERS FELL OVER THE S. & SW. CAPE COASTS AND OVER THE CAPE MIDLANDS.

SPESIALE OPMERKINGS

BUIE HET UITGESAK OOR DIE S. EN S.W. KUSSTREKE VAN KAAPLAND EN OOR DIE KAAPSE MIDDELLANDE

SYNOPTIC WEATHER MAP 1200 GMT. — 1400 SAST. SINOPTIESE WEERKAART

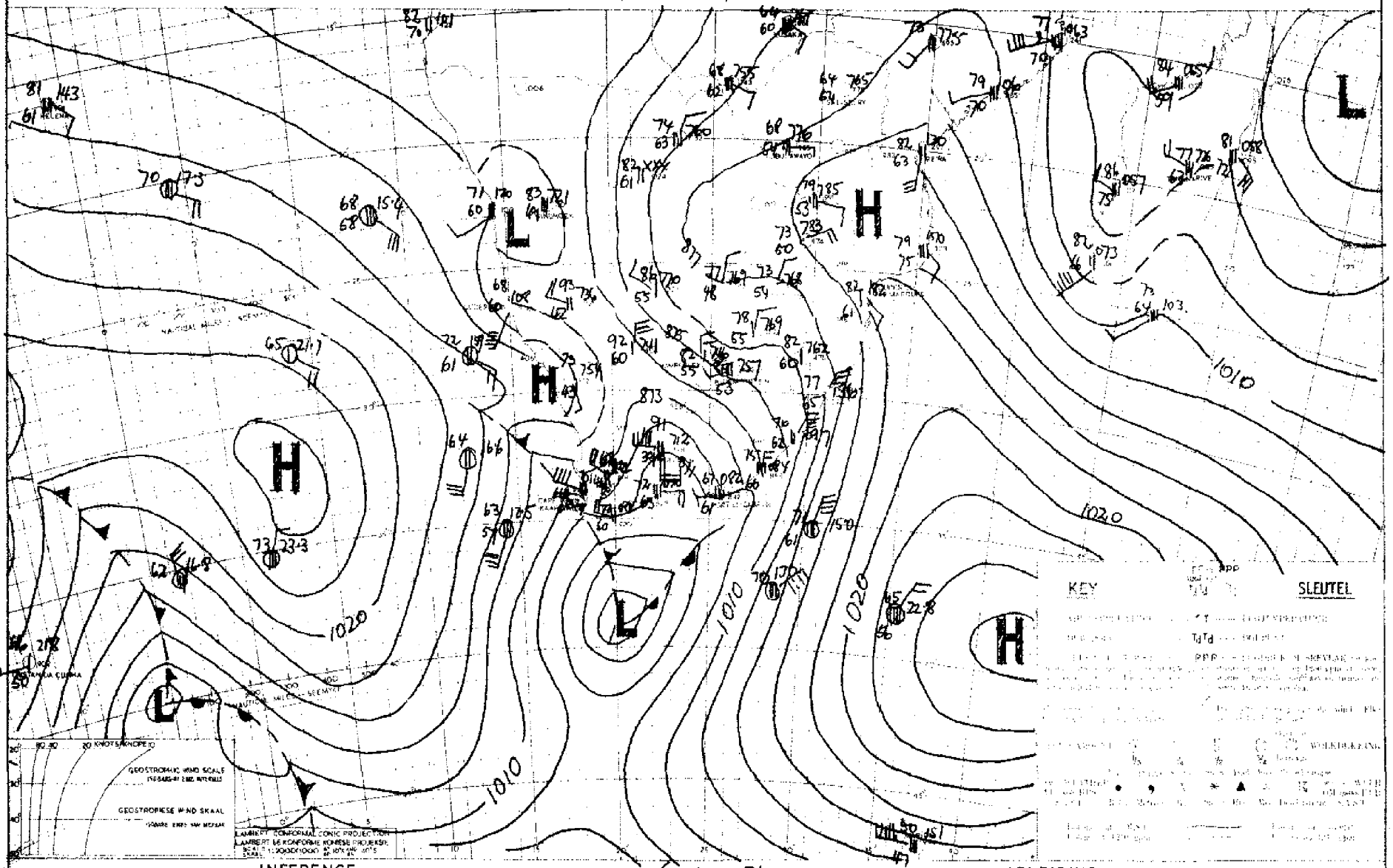

INFERENCE

A DEPRESSION HAS DEVELOPED OFF THE S.W. COAST & IS MOVING S.E. IT IS WEDGED IN BETWEEN TWO HIGHS OVER THE S. ATLANTIC & INDIAN OCEANS IS GIVING UNSETTLED WEATHER OVER THE INTERIOR & S.W. COASTS. UNSETTLED WEATHER WILL SHIFT E. AS THE DRY AIR FROM THE ATLANTIC MOVES IN FROM THE W. OVER THE INTERIOR.

DATE 6 - 1 - 1951 DATUM

AFLEIDING

'N LAAG DRUKSTELSEL HET LANGS DIE S.W. KUS ONTWIKKEL EN BEWEEG S. DIT IS GELEË TUSSEN TWEE HOOGDRUKSTELSELS. OOR DIE S. ATLANTIESE EN INDIESE OSEANE EN VEROORSAAK ONGESTAAGDE WEER OOR DIE KAAPSE BINNELAND EN S.W. KUS. HIERDIE WEER SAL O. VERPLAAS WORD SODS DIE ATLANTIESE HOOGDRUKSTELSEL O. BEWEEG EN DROË LUG OOR DIE LAND INSTROOM.

UNION OF SOUTH AFRICA
DEPARTMENT OF
TRANSPORT

WEATHER BUREAU

DAILY WEATHER BULLETIN

UNIE VAN SUID AFRIKA
DEPARTEMENT VAN
VERVOER

WEERBURO

DAAGLIKSE WEERBULLETIN

8- 1- 1951

MAXIMUM AND MINIMUM TEMPERATURES AND RAINFALL
FOR 24 HOURS ENDED AT 0800 HRS (S.A.S.T.)

MAKSIMUM EN MINIMUM TEMPERATURE EN REENVAL
VIR DIE ETMAAL WAT OM 0800(S.A.S.T.)EINDIG

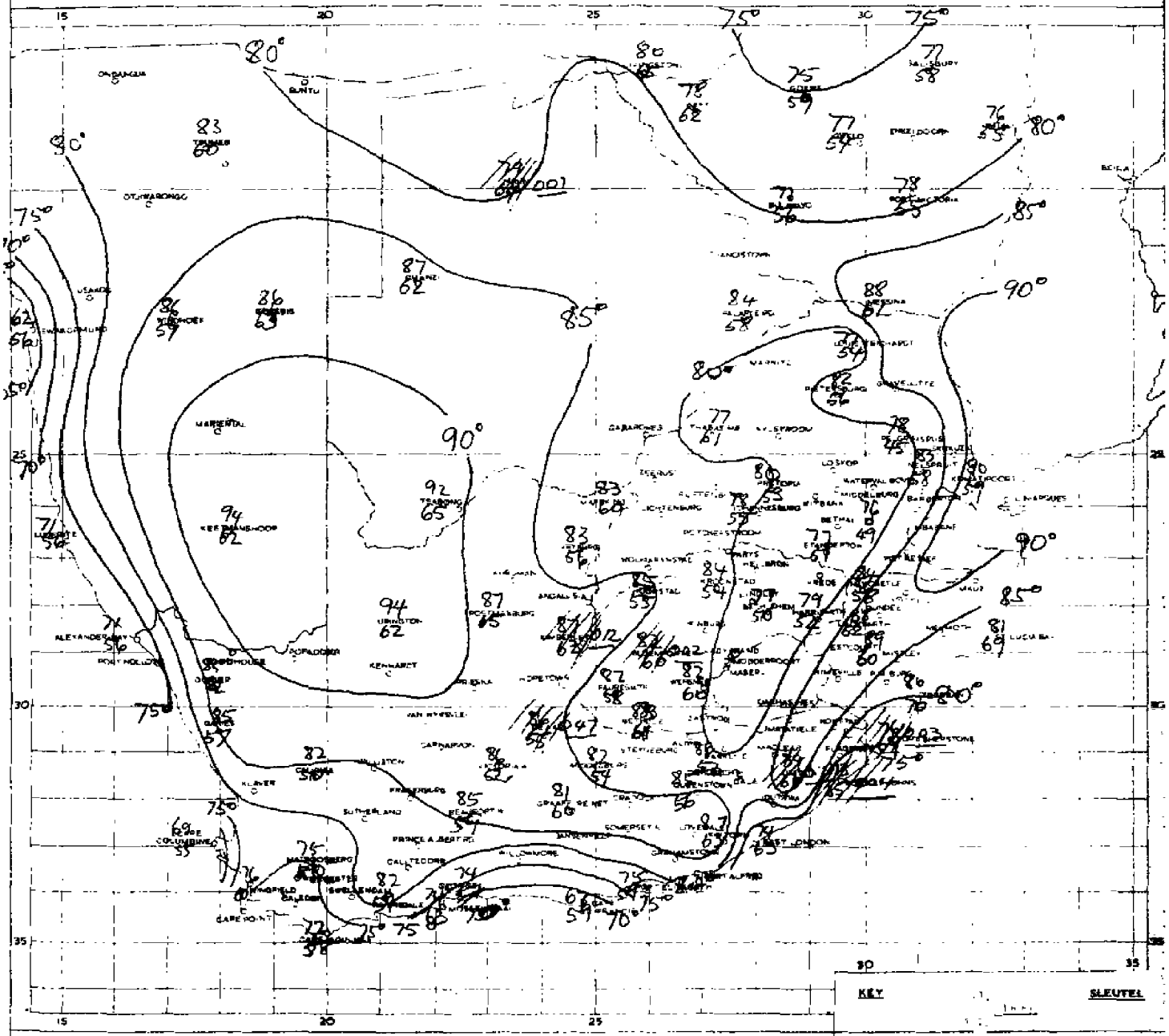

SPECIAL REMARKS

ISOLATED THUNDER SHOWERS OCCURRED OVER BECHUANALAND THE E. BORDER OF THE CAPE PROV., THE O.F.S. THE TRANSKEI AND NATAL.

SPESIALE OPMERKINGS

LOS DONDERBUIE HET OOR BETJOEANALAND, DIE O. GRENS VAN DIE K.P., DIE O.V.S. TRANSKEI EN NATAL VOORGEKOM.

SYNOPTIC WEATHER MAP

?00 GMT. — 400 SAST.

SINOPTIESE WEERKAART

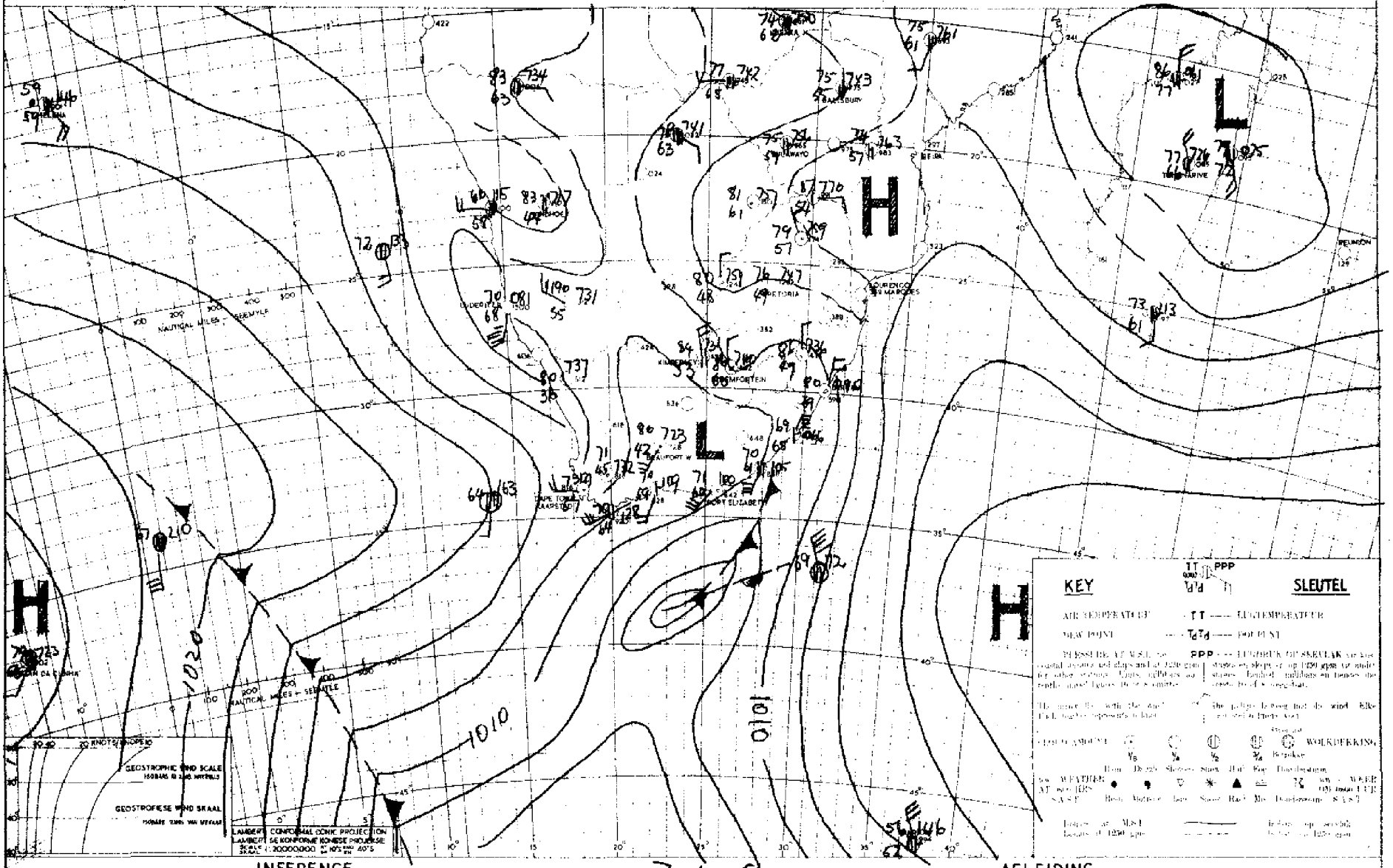

INFERENCE

DATE 7-/-195/ DATUM

AFLEIDING

THERE WILL BE LITTLE CHANGE AND APART FROM LOCAL THUNDER CONDITIONS OVER THE S. FREE STATE & N. CAPE THE WEATHER WILL BE FAIR.

DAAR SAL MIN VERANDERING WEES IN DIE WEERS-TOESTAND EN MET UITSONDERING VAN LOS DONDERWEERS-TOESTANDE OOR DIE S. VRYSTAAT EN N. KAAPLAND SAL DIT MOOIWEER WEES.

UNION OF SOUTH AFRICA
DEPARTMENT OF
TRANSPORT

WEATHER BUREAU

DAILY WEATHER BULLETIN

UNIE VAN SUID AFRIKA
DEPARTEMENT VAN
VERVOER

WEERBURO

DAAGLIKSE WEERBULLETIN

9-1- 1951.

MAXIMUM AND MINIMUM TEMPERATURES AND RAINFALL
FOR 24 HOURS ENDED AT 0800 HRS (S.A.S.T.)

MAKSIMUM EN MINIMUM TEMPERATURE EN REENVAL
VIR ... ETMAAL WAT OM 0800 S.A.S.T. EINDIG

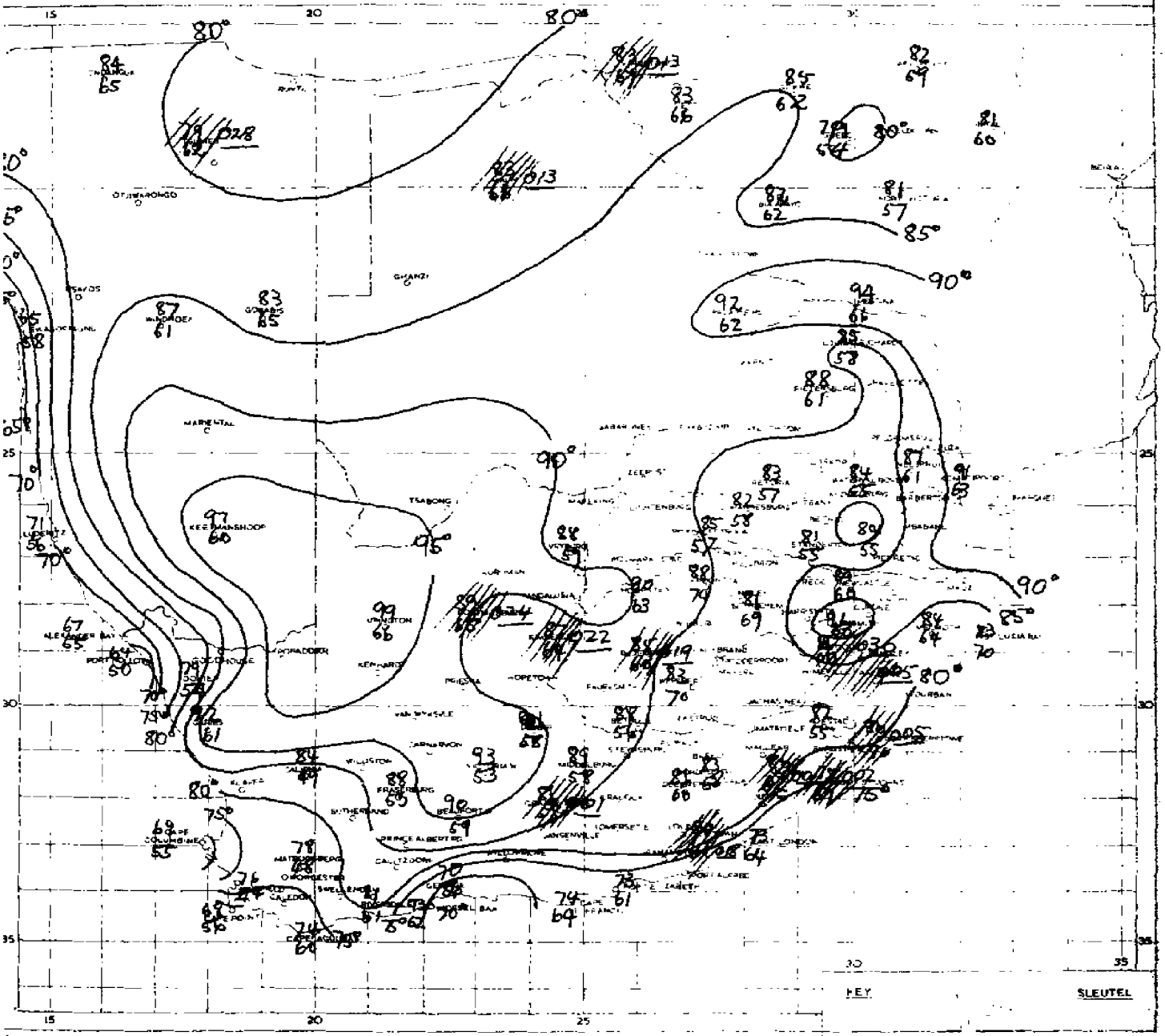

SPECIAL REMARKS

SCATTERED THUNDER SHOWERS OCCURRED OVER THE N. PARTS OF SWA. & BECHUANALAND THE E. C.P. AND S. O.F.S. THE TRANSKEI COAST & NATAL.

SPESIALE OPMERKINGS

VERSPREIDE DONDERBUIE HET OOR DIE N. DELE VAN S.W.A. EN BETSJOEANALAND, DIE O. KAAP PROV. EN S. OVS., NATAL EN DIE KUSSTREKE VAN TRANSKEI, VOORGEKOM.

SYNOPTIC WEATHER MAP 1200 GMT. — 1400 SAST. SINOPTIESE WEERKAART

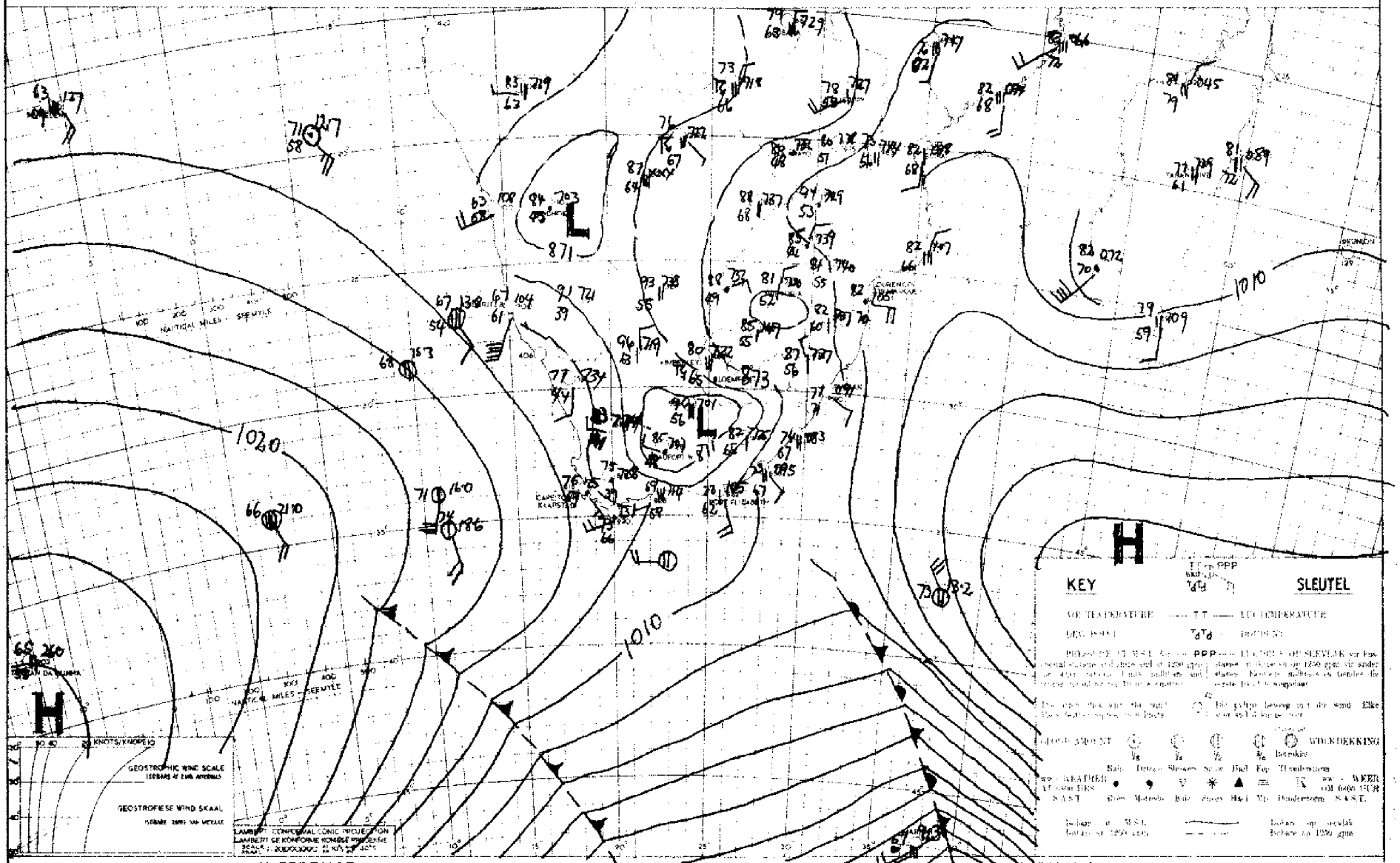

INFERENCE DATE 8-1-1951 DATUM AFLEIDING

PRESSURE IS RISING SLIGHTLY ALONG THE S.W. COAST AND CLOUDY WEATHER SHOULD EXTEND E ALONG THE COAST. THERE IS LITTLE CHANGE OVER THE INTERIOR & THUNDER CONDITIONS SHOULD RECUR OVER THE N.&N.E. CAPE AND S.W. OFS. TEMP. IS RISING AND IT SHOULD BECOME HOT.

DIE DRUK STYG EFFENS LANGS DIE S.W. KUS EN BEWOLKTE WEER SAL O. LANGS DIE KUS UITBREI. DAAR IS MIN VERANDERING OOR DIE BINNELAND EN DONDERWEERSTOESTANDE SAL VOORTDUUR OOR N. EN N.O. KAAPLAND EN S.W. OVS. DIE TEMP. STYG NOG EN DIT SAL BAIE WARM WORD.

UNION OF SOUTH AFRICA
DEPARTMENT OF
TRANSPORT

WEATHER BUREAU

DAILY WEATHER BULLETIN

UNIE VAN SUID AFRIKA
DEPARTEMENT VAN
VERVOER

WEERBURO

DAAGLIKSE WEERBULLETIN

10-1-1957

MAXIMUM AND MINIMUM TEMPERATURES AND RAINFALL
FOR 24 HOURS ENDED AT 0800 HRS (S.A.S.T)

MAKSIMUM EN MINIMUM TEMPERATURE EN REENVAL
VIR DIE ETMAAL WAT OM 0800(S.A.S.T)EINDIG

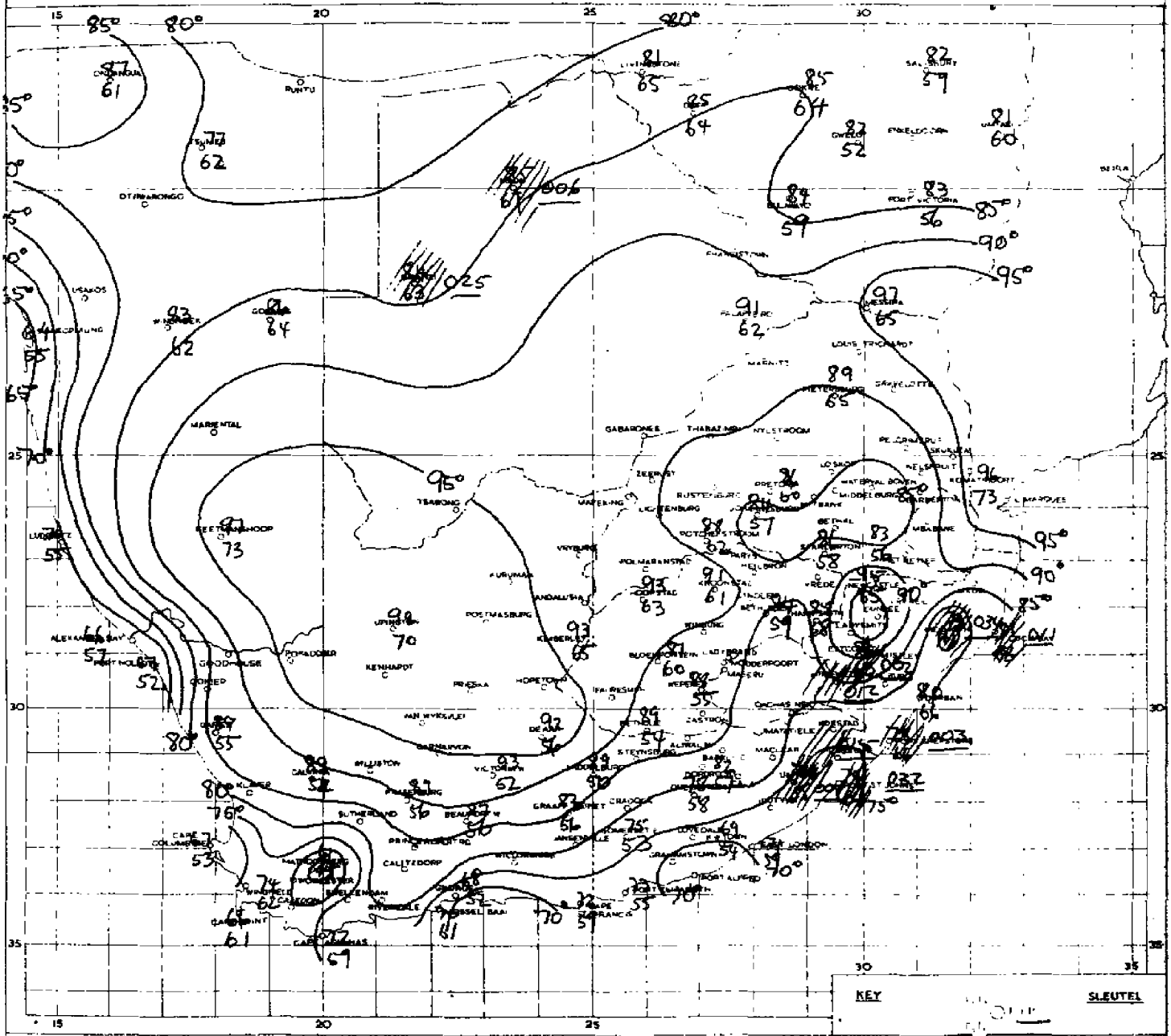

SPECIAL REMARKS

SCATTERED THUNDERSHOWERS OCCURRED OVER N. BECHUANALAND AND NATAL.

SPESIALE OPMERKINGS

VERSPREIDE DONDERBUIE HET OOR N. BETSJOEANALAND EN OOR NATAL VOORGEKOM.

SYNOPTIC WEATHER MAP — 1400 GMT. — 1400 SAST. — SINOPTIESE WEERKAART

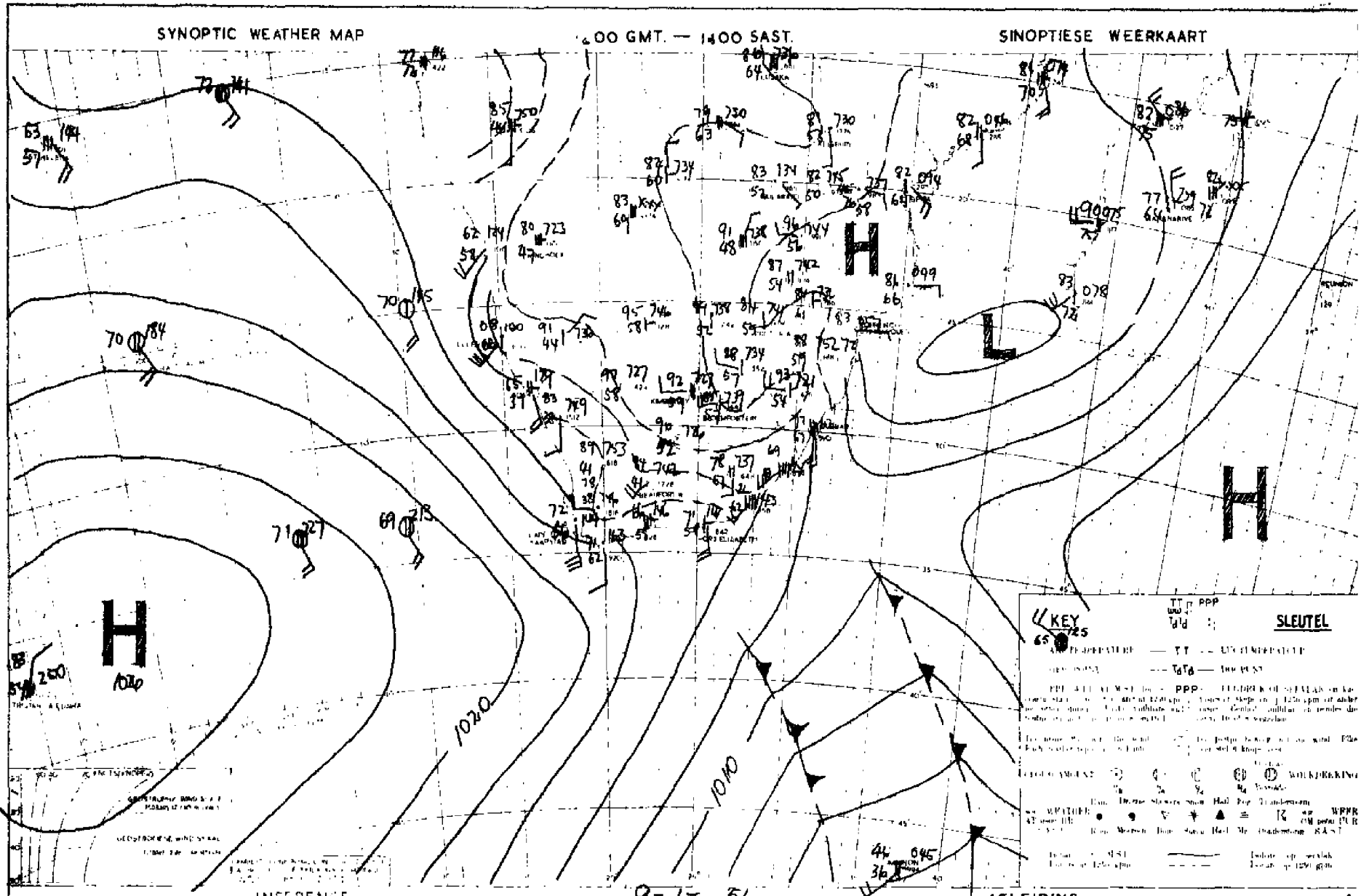

INFERENCE

THE HIGH TO THE W. OF THE CAPE WILL PARTIALLY MOVE OVER THE S. AND S.E. COASTS BUT THERE WILL BE LITTLE CHANGE IN THE WEATHER GENERALLY.

DATE 9-1-1951 DATUM

AFLEIDING

DIE HOOG WES VAN DIE KAAP SAL GEDEELTELIK OOR DIE S. EN S.O. KUSSTREKE BEWEEG MAAR DAAR SAL MIN VERANDERING IN DIE ALGEMENE WEERSTOESTAND WEES.

UNION OF SOUTH AFRICA
DEPARTMENT OF
TRANSPORT

WEATHER BUREAU

DAILY WEATHER BULLETIN

UNIE VAN SUID AFRIKA
DEPARTEMENT VAN
VERVOER

WEERBURO

DAAGLIKSE WEERBULLETIN

11-1-1951

MAXIMUM AND MINIMUM TEMPERATURES AND RAINFALL
FOR 24 HOURS ENDED AT 0800 HRS. (S.A.S.T.)

MAKSIMUM EN MINIMUM TEMPERATURE EN REENVAL
VIR DIE ETMAAL WAT OM 0800 (S.A.S.T.) EINDIG

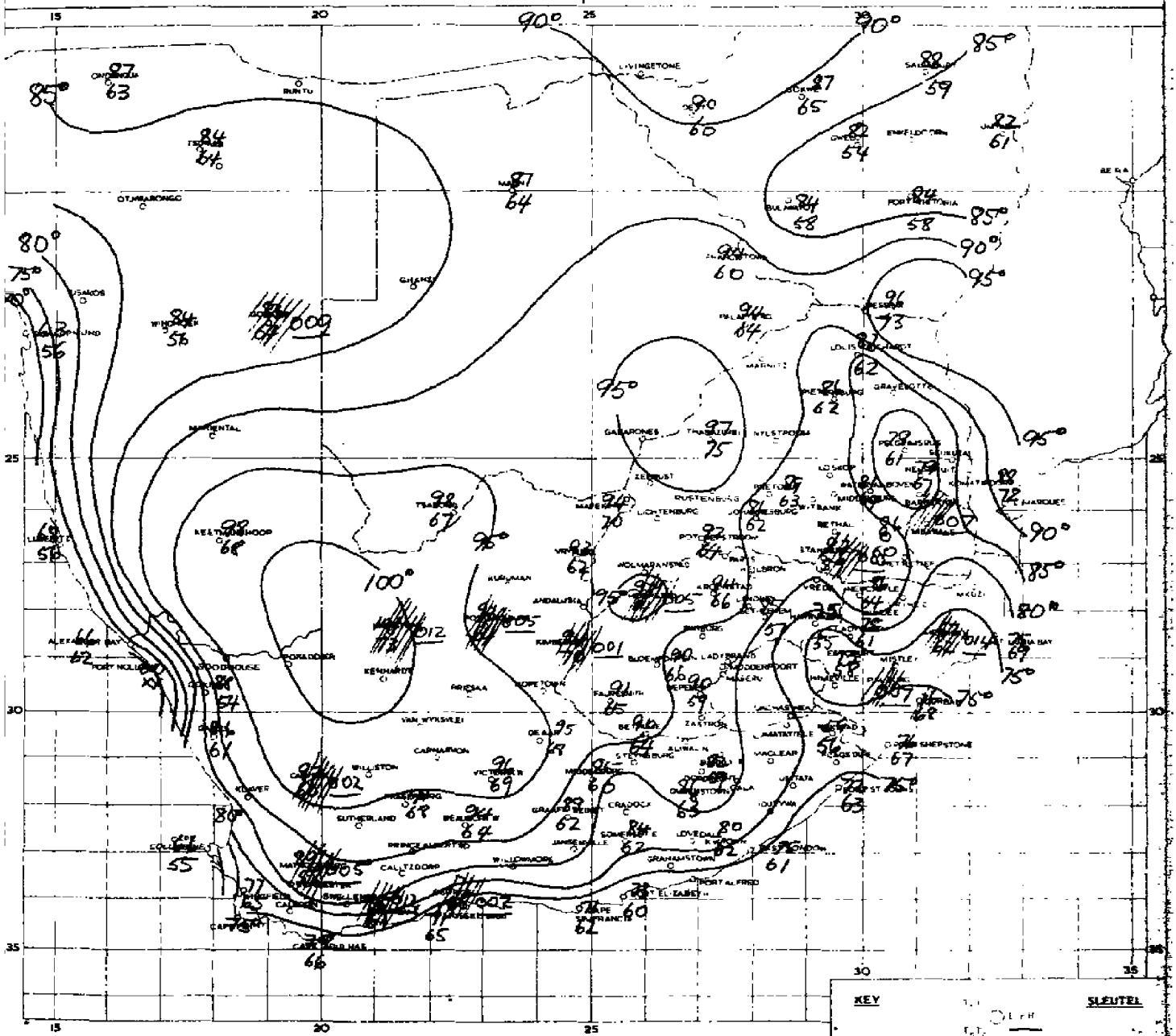

SPECIAL REMARKS

LIGHT LOCAL RAIN FELL OVER THE S.W. CAPE, INTERIOR AND ALONG THE S. COAST. SCATTERED THUNDERSHOWERS OCCURRED OVER THE N. CAPE, W. O.F.S. S.E. TVL. AND FAIRLY OVER N. S.W.A. AND BECHUANALAND.

SPESIALE OPMERKINGS

PLAASLIKE LIGTE REËN HET OOR DIE S.W. DELE VAN DIE KAAP SE BINNELAND, EN LANGS DIE SUIDKUS. VERSPREIDE DONDERBUIE HET OOR N. KAAPLAND, DIE N. O.V.S. EN S.O. TVL. VOORGEKOM, EN OOK OOR N. S.W.A. EN BETSJOEANALAND.

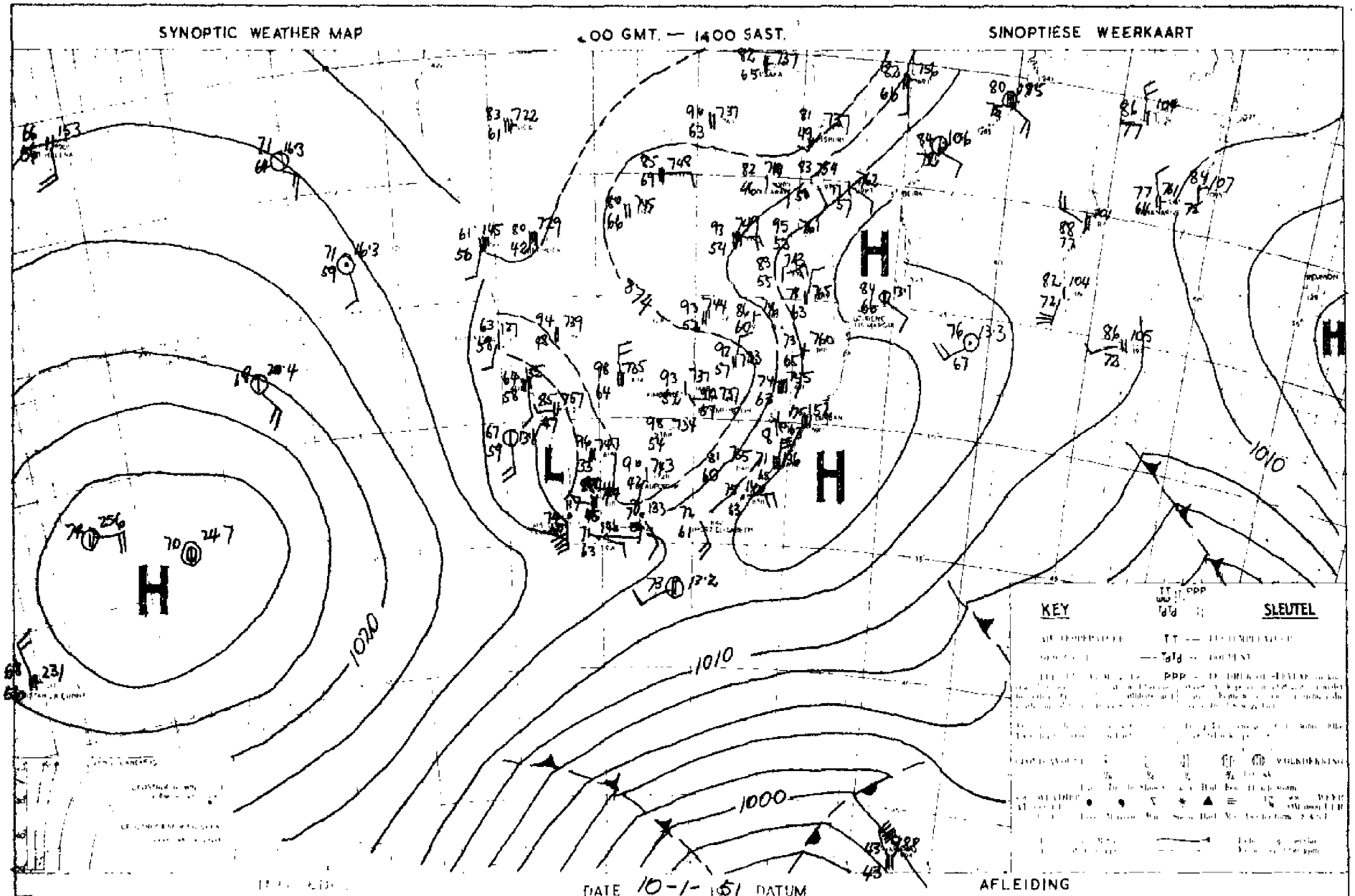

DATE 10-1-1951 DATUM

THE HUMIDITY OF THE AIR OVER THE INTERIOR UNION IS SLOWLY INCREASING & WITH THE HIGH DAY TEMPS. THUNDERSTORMS & CLOUDINESS CAN BE EXPECTED TO INCREASE TOO. A COASTAL LOW EXISTS ALONG THE W. CAPE COAST & THIS SHOULD MOVE TO THE S. COAST TOMORROW WITH CLOUDINESS FOLLOWING BEHIND IT.

AFLEIDING

DIE VOGGEHALTE VAN DIE LUG OOR DIE BINNELAND VAN DIE UNIE NEEM GELEIDELIK TOE EN MET DIE HOË DAG TEMP. SAL BEWOLKTHEID EN DONDERWEER TOENEEM. 'N KUSLAAG IS LANGS DIE KAAPSE WESKUS AANWESIG EN DIT BEHOORT MÔRE TOT AAN DIE SUIDKUS TE BEWEEG, GEVOLG DEUR BEWOLKTE WEER LANGS DIE KUS.

UNION OF SOUTH AFRICA
DEPARTMENT OF
TRANSPORT

WEATHER BUREAU

DAILY WEATHER BULLETIN

UNIE VAN SUID AFRIKA
DEPARTEMENT VAN
VERVOER

WEERBURO

DAAGLIKSE WEERBULLETIN

12-1- 1951

MAXIMUM AND MINIMUM TEMPERATURES AND RAINFALL FOR 24 HOURS ENDED AT 0800 HRS (S.A.S.T.)

MAKSIMUM EN MINIMUM TEMPERATURE EN REENVAL VIR DIE ETMAAL WAT OM 0800 (S.A.S.T.) EINDIG

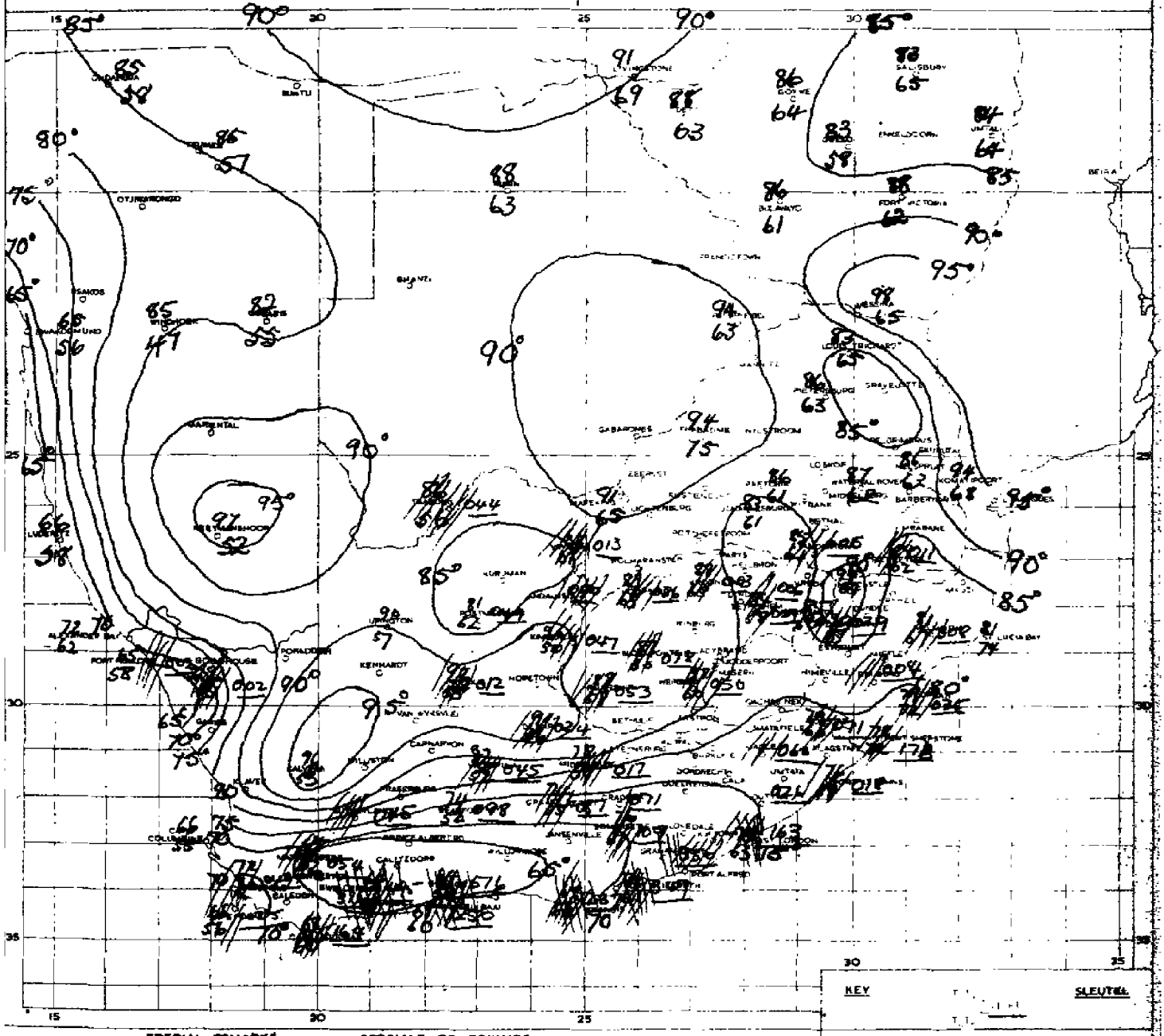

SPECIAL REMARKS

APART FROM GORDONIA AND THE N.W. KARROO, GENERAL RAIN & THUNDERSHOWERS OCCURRED OVER THE C.P. & PRECIPITATION WAS HEAVY ON THE S. & SE COAST SCATTERED THUNDERSHOWERS OCCURRED OVER NATAL, OFS & S.E. TVL.

SPESIALE OPMERKINGS

MET UITSONDERING VAN GORDONIA EN DIE N.W. KARROO, HET ALGEMENE REËN EN DONDERBUIE OOR DIE KAAP PROV. VOORGEKOM, EN NEERSLAG LANGS DIE S.E.S.O KUS WAS SWAAR. VERSPREIDE DONDERBUIE HET OOR NATAL DIE O.V.S. EN S.O. TVL. VOORGEKOM.

SYNOPTIC WEATHER MAP — 00 GMT. — 00 SAST. — SINOPTIESE WEERKAART

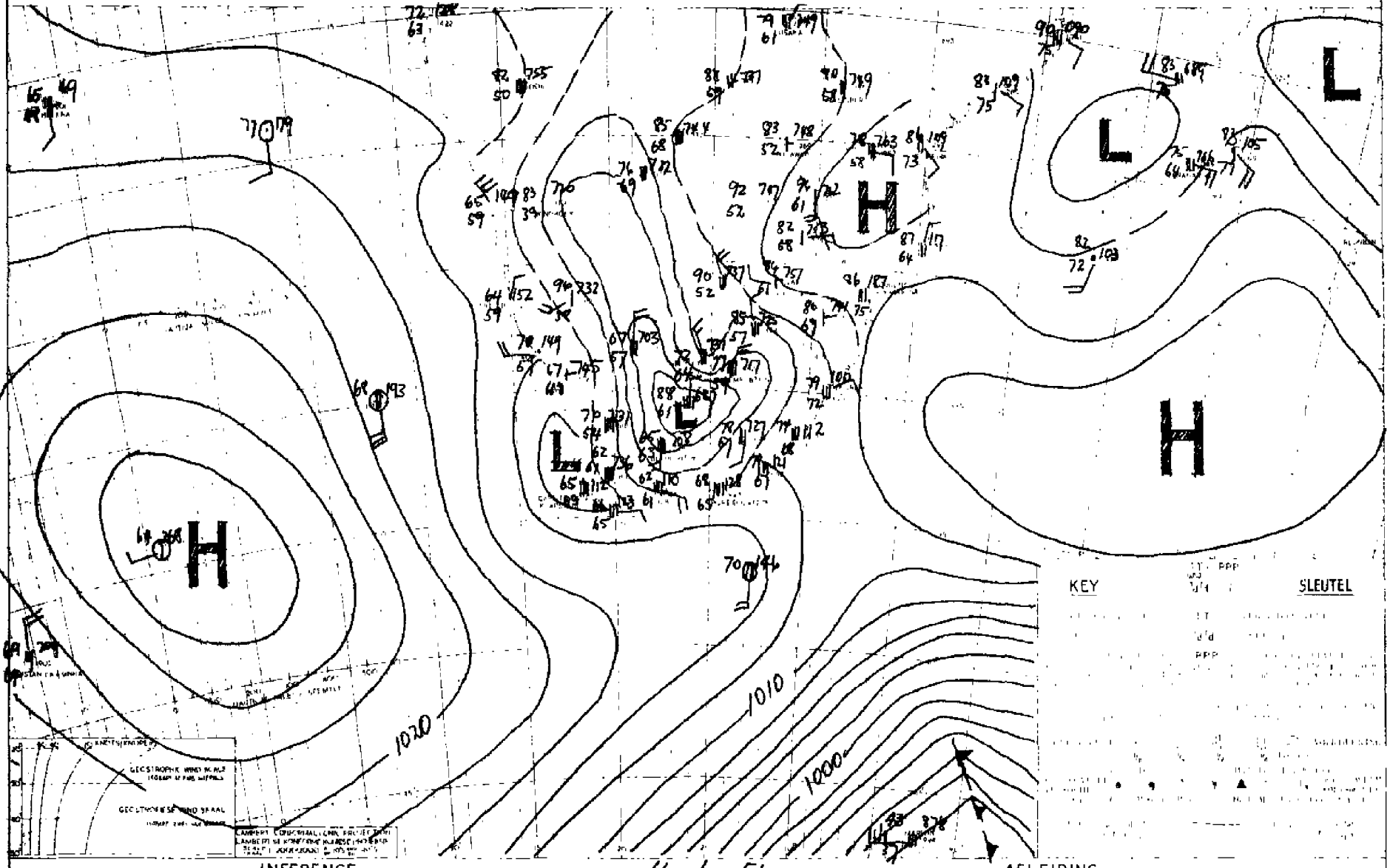

DATE 11-1-1951 DATUM

INFERENCE

THE LOW OVER THE CENTRAL UNION WILL REMAIN STATIONARY. THE AIR TO ITS EAST WILL REMAIN HUMID AND THUNDERSTORMS WILL DEVELOP. TO THE WEST IT WILL BE FAIR.

AFLEIDING

DIE LAAG OOR DIE MIDDEL UNIE SAL NIE WEG BEWEEG NIE. AAN DIE OOSTEKANT IS VOGTIGE LUG EN DONDER-STORMS SAL VOORKOM. NA DIE WESTE SAL DIT MOOIWEER WEER.

UNION OF SOUTH AFRICA
DEPARTMENT OF
TRANSPORT

WEATHER BUREAU

DAILY WEATHER BULLETIN

UNIE VAN SUID AFRIKA
DEPARTEMENT VAN
VERVOER

WEERBURO

DAAGLIKSE WEERBULLETIN

13-1-1951

MAXIMUM AND MINIMUM TEMPERATURES AND RAINFALL
FOR 24 HOURS ENDED AT 0800 HRS (S.A.S.T.)

MAKSIMUM EN MINIMUM TEMPERATURE EN REENVAL
VIR DIE ETMAAL WAT OM 0800 (S.A.S.T.) EINDIG

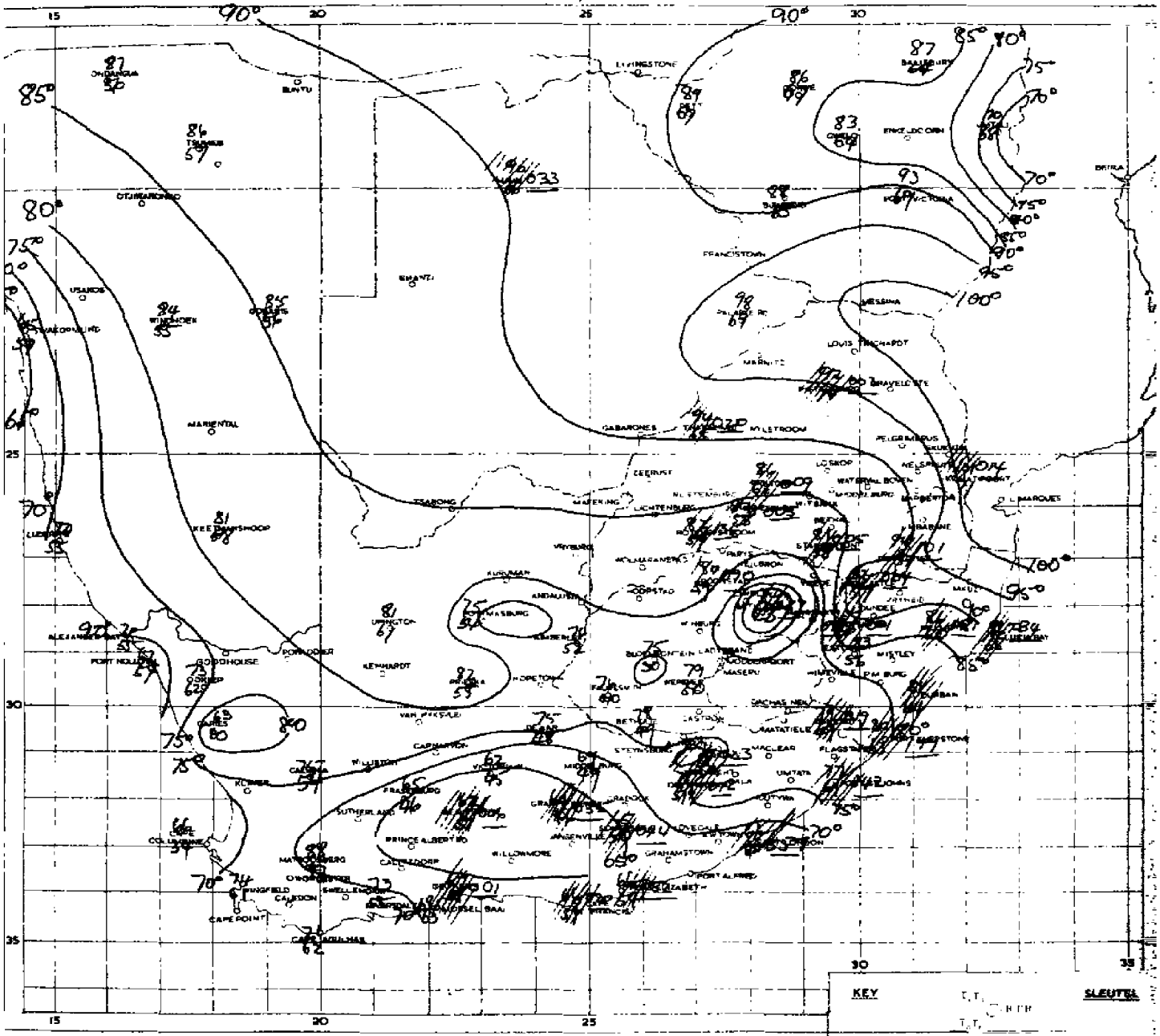

SPECIAL REMARKS

MODERATE TO HEAVY RAIN FELL OVER THE S.E. COASTAL REGIONS OF THE CAPE, NATAL, ZULULAND AND THE E. ESCARPMENT OF TVL. SCATTERED AREAS OF THUNDERSHOWERS OCCURRED ELSEWHERE OVER TVL. AND OVER N. O.F.S.

SPESIALE OPMERKINGS

MATIG TOT SWAAR REËN HET OOR DIE S.O. KUSSTREKE VAN DIE KAAP, NATAL, SOELOELAND EN DIE O. PLATORAND VAN TVL. VITGESAK. ELDERS OOR TVL. EN OOR DIE W. OVS. HET VERSPREIDE REËN EN ONDERBUIE VOORGEKOM.

SYNOPT WEATHER MAP 1200 GMT. — 1400 SAST. SINOPTIESE WEERKAART

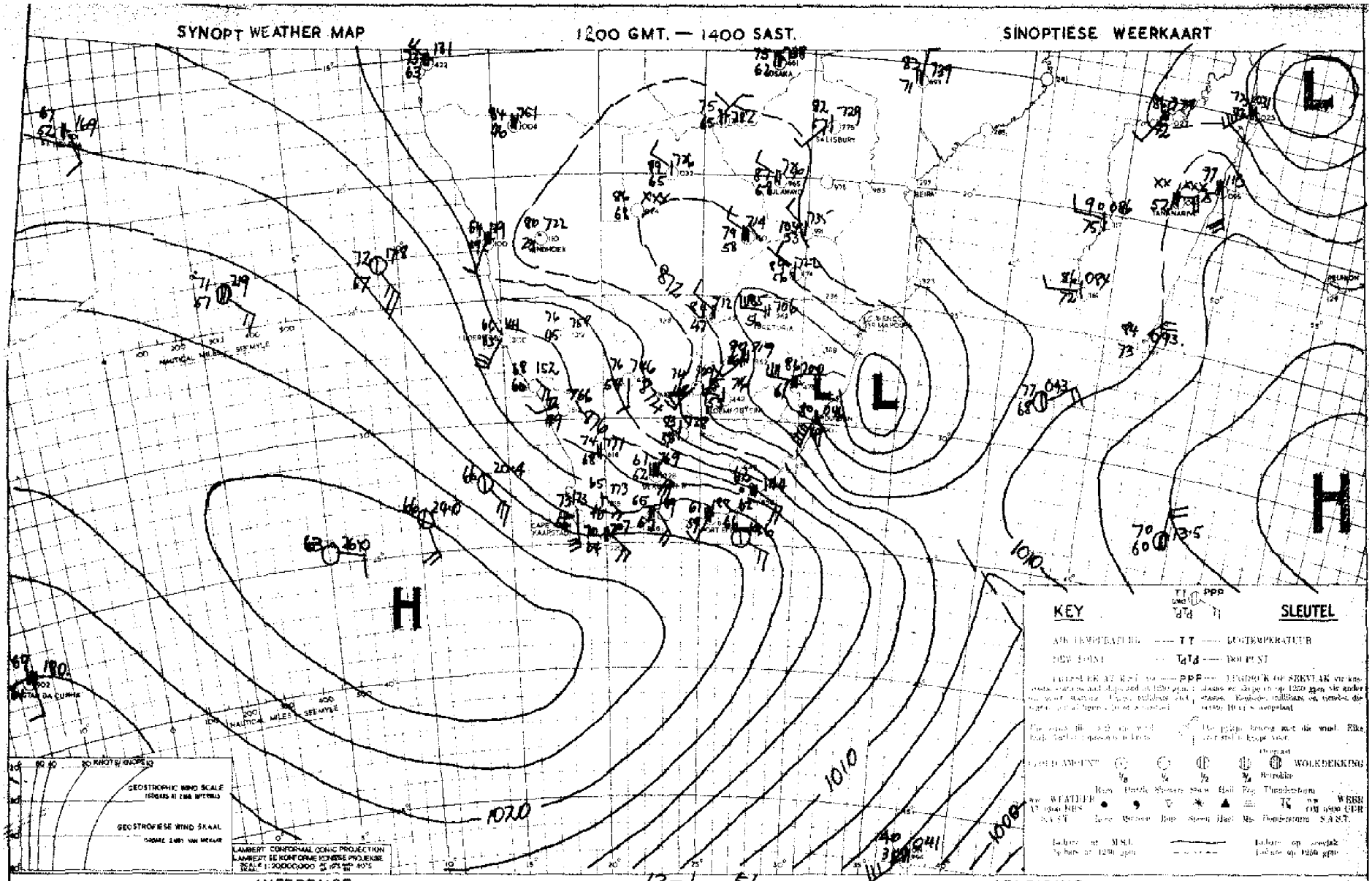

INFERENCE DATE 12-1-1951 DATUM AFLEIDING

PRESSURE HAS BEEN RISING VERY RAPIDLY ALONG THE S.&E. COAST DUE TO A N. RUSH OF AIRBEHIND A DEPRESSION WHICH IS NOW SITUATED E. OF NATAL AND IS MOVING N.E. THIS AIRSTREAM SHOULD HAVE EXTENDED ACROSS NATAL INTO E. TVL. BY TOMORROW NIGHT, BRINGING CLOUDY WEATHER & RAIN TO AREAS E. OF DRAKENSBERG ESCARPMENT.

DIE DRUK STYG SNEL LANGS DIE S. EN O. KUSSTREKE AS GEVOLG VAN 'N N. LUGSTROMING TE W. VAN DIE LAAGDRUKSTELSEL WAT NOU O. VAN NATAL GELEË IS EN WAT N.O. BEWEEG. HIERDIE LUGSTROOM BEHOORT TEEN MÔRE AAND DWARS OOR NATAL TOT IN O. TVL TE BEWEEG. HET EN BEWOLKTE WEER SAL ONTSTAAN OOR DEL VAN DIE DRAKENSBERG PLATORAND VOORKOM.

UNION OF SOUTH AFRICA
DEPARTMENT OF
TRANSPORT

WEATHER BUREAU

DAILY WEATHER BULLETIN

UNIE VAN SUID AFRIKA
DEPARTEMENT VAN
VERVOER

WEERBURO

DAAGLIKSE WEERBULLETIN

14 - 1 - 1957

MAXIMUM AND MINIMUM TEMPERATURES AND RAINFALL
FOR 24 HOURS ENDED AT 0800 HRS (S.A.S.T.)

MAKSIMUM EN MINIMUM TEMPERATURE EN REENVAL
VIR DIE ETMAAL WAT OM 0800(S.A.S.T)EINDIG

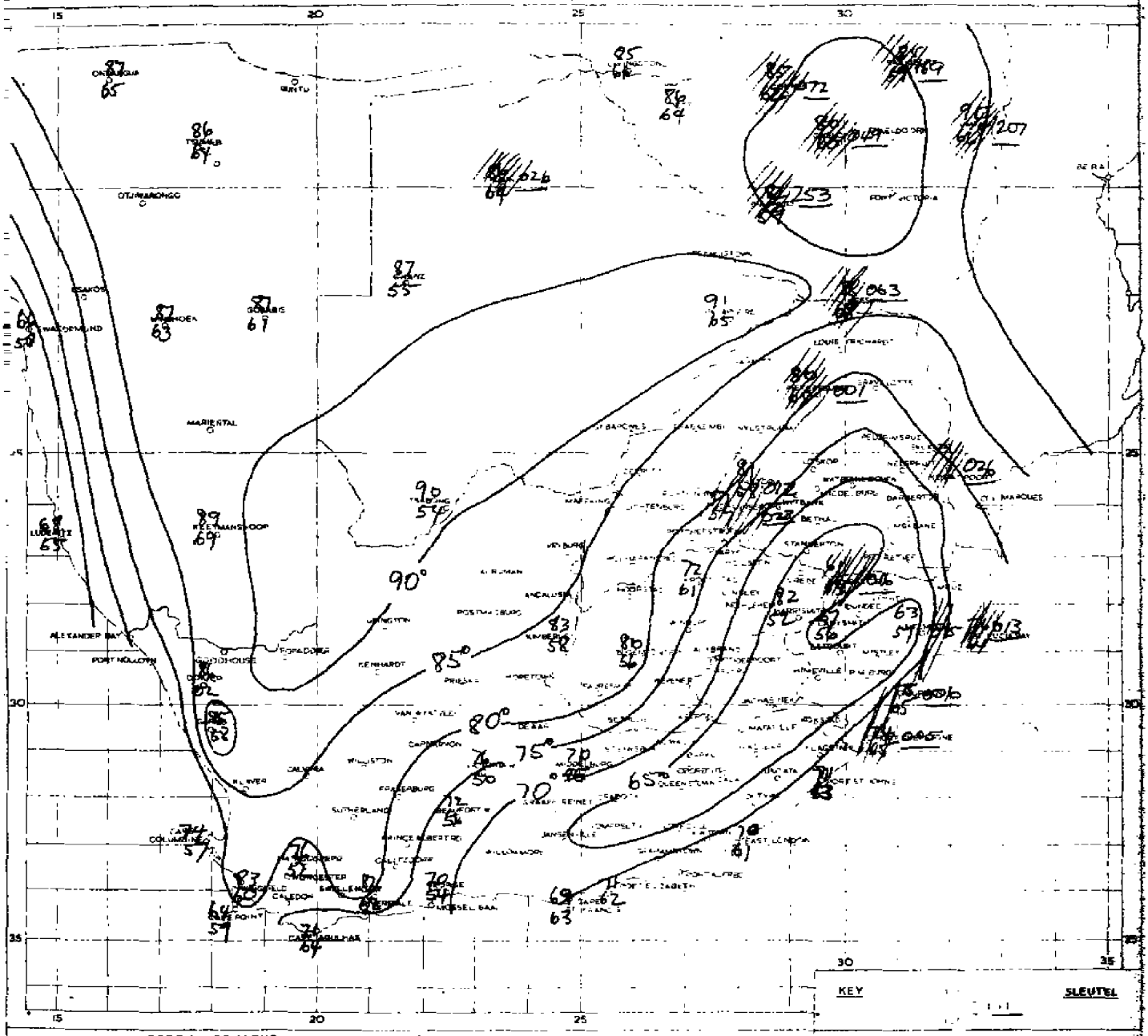

SPECIAL REMARKS

COOL AIR INVADED E. CAPE, NATAL & TVL. AND TEMPS. WERE BELOW AVERAGE OVER THESE AREAS. LIGHT TO MODERATE RAIN & THUNDER-SHOWERS OCCURRED OVER NATAL AND THE E. HALF OF TVL.

SPESIALE OPMERKINGS

KOEL LUG HET O. KAAPLAND, NATAL, TVL. EN O. OVS. BINNE GESTROOMEN OOR HIERDIE DELE WAS DIE TEMP. ONDER DIE GEMIDDELDE LIGTE TOT MATIGE REEN EN DONDERBUIE HET OOR NATAL EN DIE O. HELFTE VAN TVL. VOORGEKOM.

SYNOPTIC WEATHER MAP — 1200 GMT. — 1400 SAST. — SINOPTIESE WEERKAART

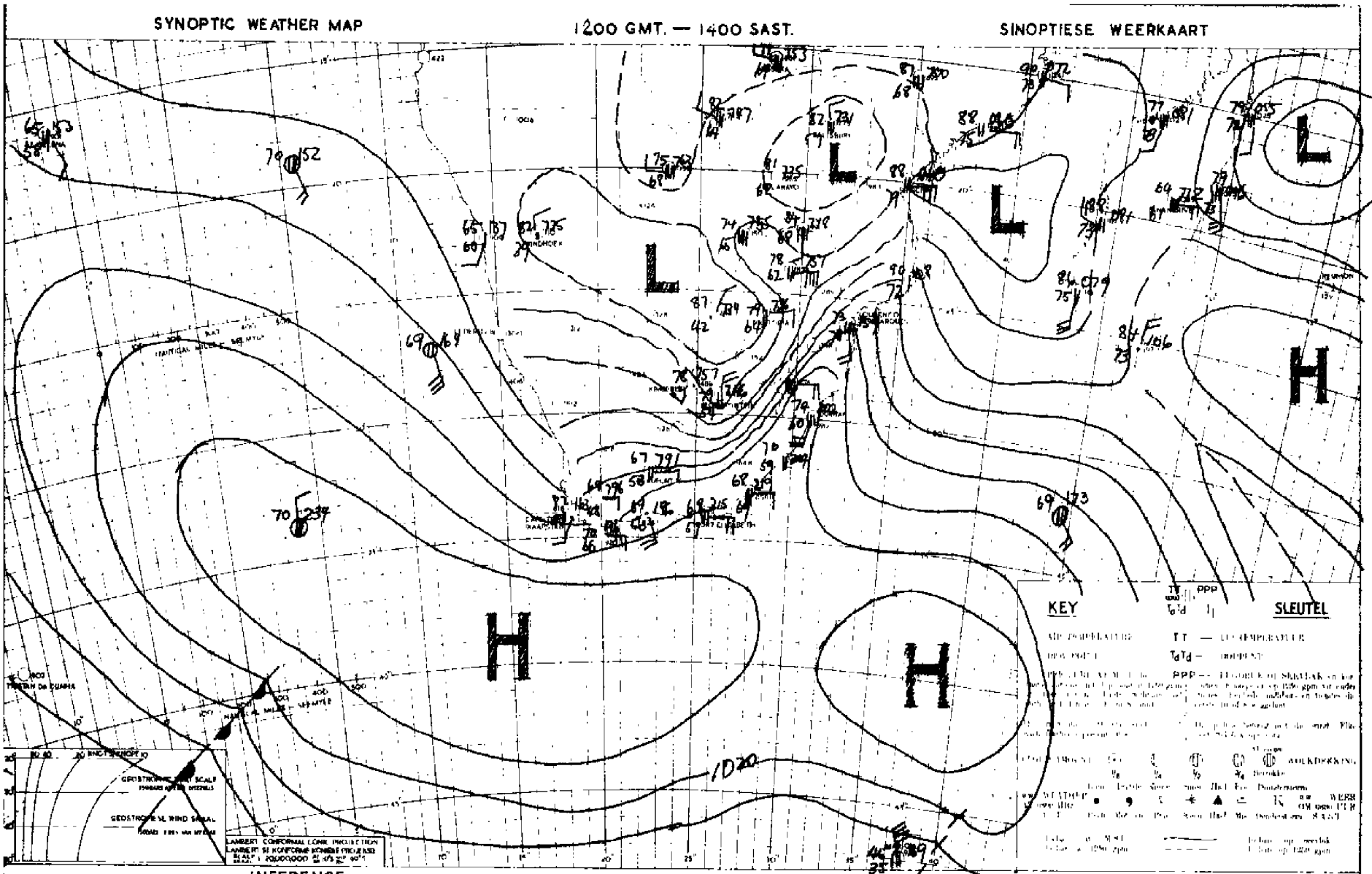

INFERENCE

DATE 13-1-1951 DATUM

AFLEIDING

COOLER AIR IS ENTERING TRANSVAAL FROM THE E. ISOLATED SHOWERS WILL DEVELOP OVER THE CENTRAL, EASTERN & N. DISTRICTS. ELSEWHERE FAIR.

KOELER LUG BEWEEG TVL. BINNE, VANUIT DIE OOSTE. LOS BUIE SAL UITSAK OOR DIE MIDDEL, OOSTELIKE EN NOORDELIKE TVL. ELDERS MOOIWEER.

UNION OF SOUTH AFRICA
DEPARTMENT OF
TRANSPORT

WEATHER BUREAU

DAILY WEATHER BULLETIN

UNIE VAN SUID AFRIKA
DEPARTEMENT VAN
VERVOER

WEERBURO

DAAGLIKSE WEERBULLETIN

15-1-1951

MAXIMUM AND MINIMUM TEMPERATURES AND RAINFALL
FOR 24 HOURS ENDED AT 0800 HRS. (S.A.S.T.)

MAKSIMUM EN MINIMUM TEMPERATURE EN REENVAL
VIR DIE ETMAAL WAT OM 0800 (S.A.S.T.) EINDIG

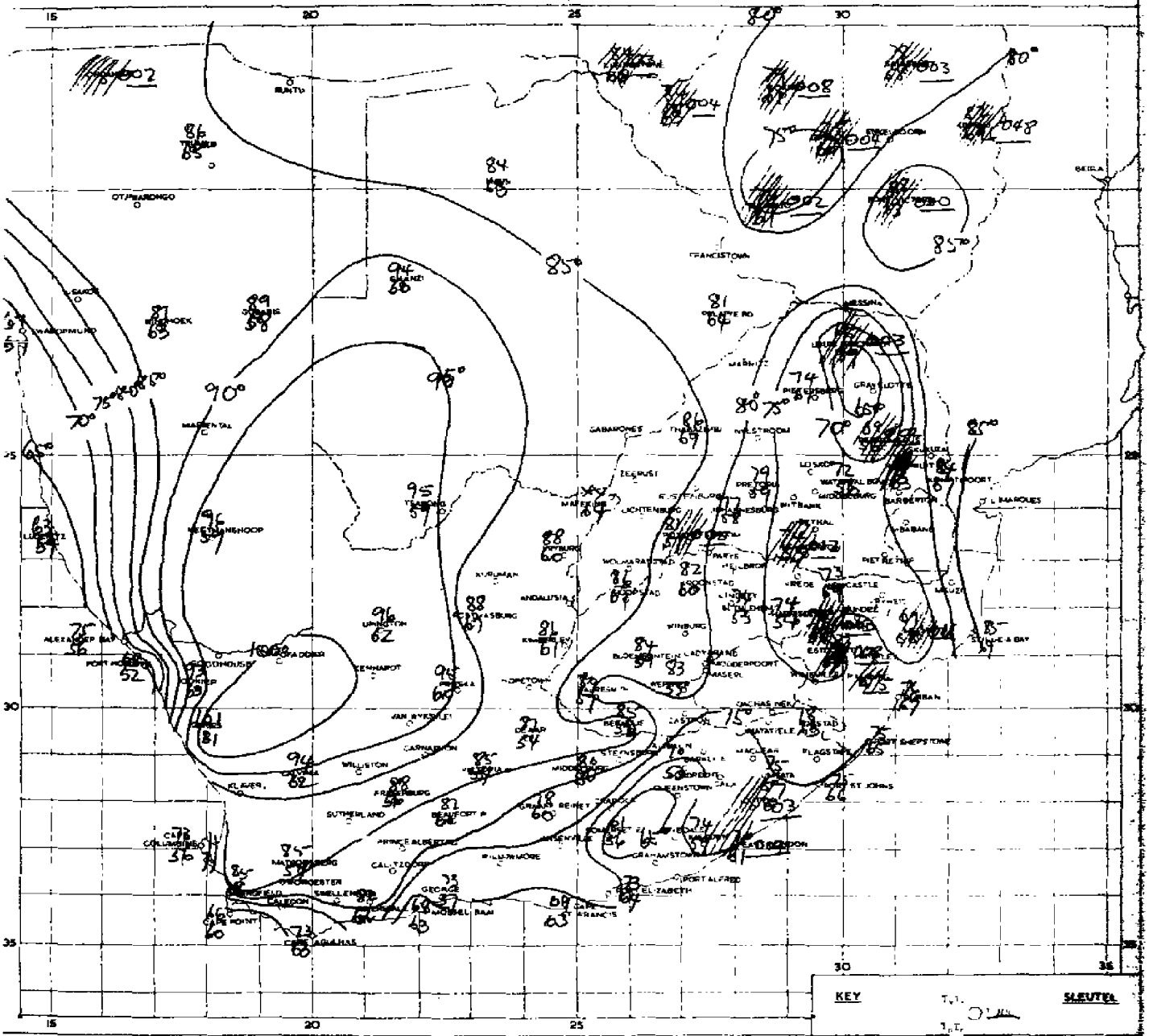

KEY

SLEUTEL

Maximum temperature	T_xT_x	Maksimum temperatuur
Minimum temperature	T_nT_n	Minimum temperatuur
Rainfall in inches	RR	Reenval in duime
ISOTHERMS		ISOTERME
October to March	T_xT_x	Oktober tot Maart
April to September	T_nT_n	April tot September
SHADED AREAS		SKAKEERDE STREKE
Rainfall 0·01–0·99"		Reenval 0·01–0·99"
Rainfall 1·00" +		Reenval 1·00" +

SPECIAL REMARKS

LIGHT ISOLATED RAIN & THUNDERSHOWERS FELL OVER NATAL, S. & E. TVL. AND THE TRANSKEI.

SPESIALE OPMERKINGS

LIGTE LOS REEN EN DONDERBUIE HET VOORGEKOM OOR NATAL, S. EN O. TRANSVAAL EN DIE TRANSKEI.

SYNOPTIC WEATHER MAP 1200 GMT. — 1400 SAST. SINOPTIESE WEERKAART

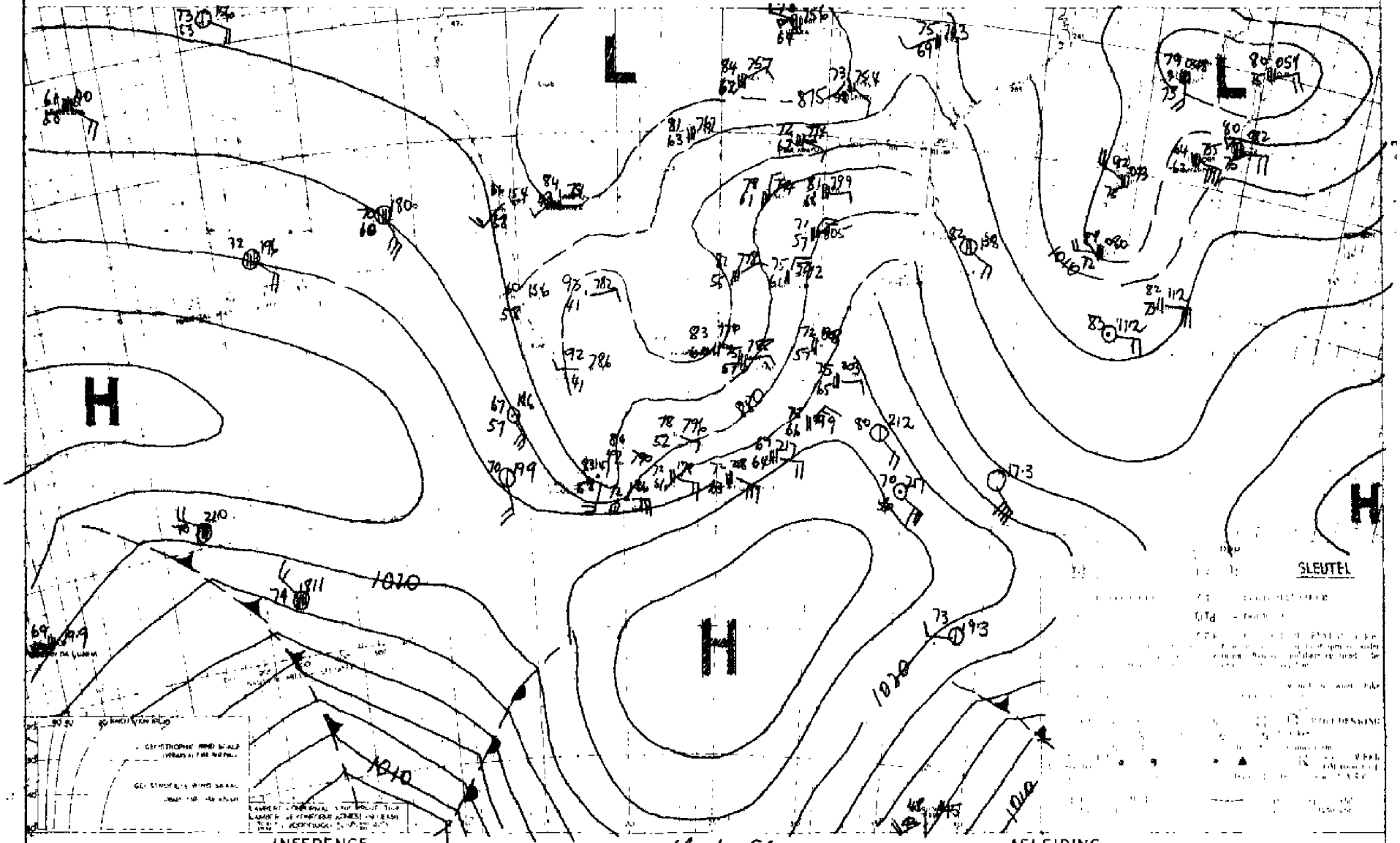

INFERENCE

A DEPRESSION S.W. OF THE CAPE IS MOVING E. & AN ASSOCIATED LOW/TAL LOW IS DEVELOPING ON THE CAPE W. COAST. THE NTI CYCLONE BETWEEN THE UNION & TRISTAN IS MOVING E. BUT PRESSURE WILL REMAIN FAIRLY HIGH ALONG THE E. COAST FOR FIRST. MOIST WILL SLOWLY MOVE W & S. OVER THE INTERIOR AND CLOUDY WEATHER SHOULD EXTEND TO N.E. PARTS OF THE C.P. BY TOMORROW.

DATE 14-1-1951 DATUM

AFLEIDING

'N LAAGDRUKSTELSEL S.W. VAN DIE KAAP BEWEEG O. EN 'N KUSLAAG OMTRENT LANGS DIE KAAPSE WESKUS. DIE HOOGDRUKSTELSEL TUSSEN DIE UNIE EN MARION BEWEEG STADIG O. EN DRUKKE SAL REDELIK BETREKLIK HOOG BLY LANGS DIE OOSKUS. VOCHTIGE LUG SAL GELEIDELIK S. EN W. OOR DIE BINNELAND BEWEEG EN BEWOLKTE WEER SAL MOONTLIK TOT DIE N.O. DELE VAN DIE R.D.

UNION OF SOUTH AFRICA
DEPARTMENT OF
TRANSPORT

WEATHER BUREAU

DAILY WEATHER BULLETIN

UNIE VAN SUID AFRIKA
DEPARTEMENT VAN
VERVOER

WEERBURO

DAAGLIKSE WEERBULLETIN

16-1-1951

MAXIMUM AND MINIMUM TEMPERATURES AND RAINFALL
FOR 24 HOURS ENDED AT 0800 HRS. (S.A.S.T)

MAKSIMUM EN MINIMUM TEMPERATURE EN REENVAL
VIR DIE ETMAAL WAT OM 0800 (S.A.S.T) EINDIG

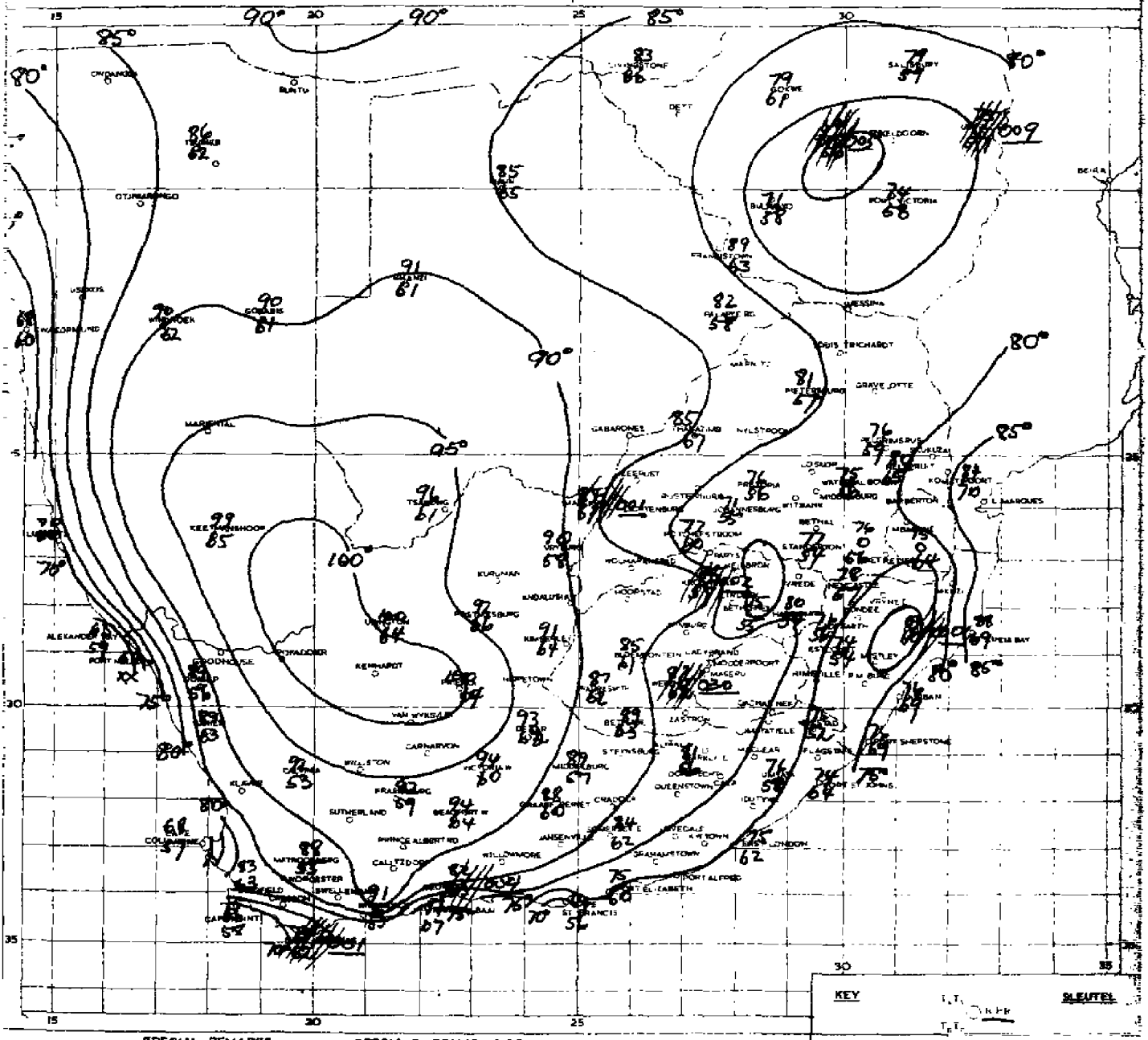

KEY

SLEUTEL

Maximum temperature	$T_x T_x$	Maksimum temperatuur	
Minimum temperature	$T_n T_n$	Minimum temperatuur	
Rainfall in 24 hrs	R.F.	Reënval in dieselfde	
IN DEGREES		IN GRADE	
October to March	$T_x T_x$	Oktober tot Maart	
April to September	$T_n T_n$	April tot September	
SHADED AREA — Rainfall 0.01–0.99"		SKAKEERDE STREKE — Reënval 0.01–0.99"	
Rainfall 1.00" +		Reënval 1.00" +	

SPECIAL REMARKS

LIGHT LOCAL SHOWERS OCCURRED OVER THE S.W. COASTAL REGIONS OF THE CAPE; AND ISOLATED THUNDERSHOWERS OVER THE E. OFS. AND W. TVL.

SPESIALE OPMERKINGS

PLAASLIKE LIGTE REËNBUIE HET OOR DIE S.W. KUSSTREKE VAN K.P. VOORGEKOM; EN 'N PAAR LOS DONDERBUIE HET OOR DIE O. OVS. EN W. TRANSVAAL PLAASGEVIND.

SYNOPTIC WEATHER MAP 1200 GMT. — 1400 SAST. SINOPTIESE WEERKAART

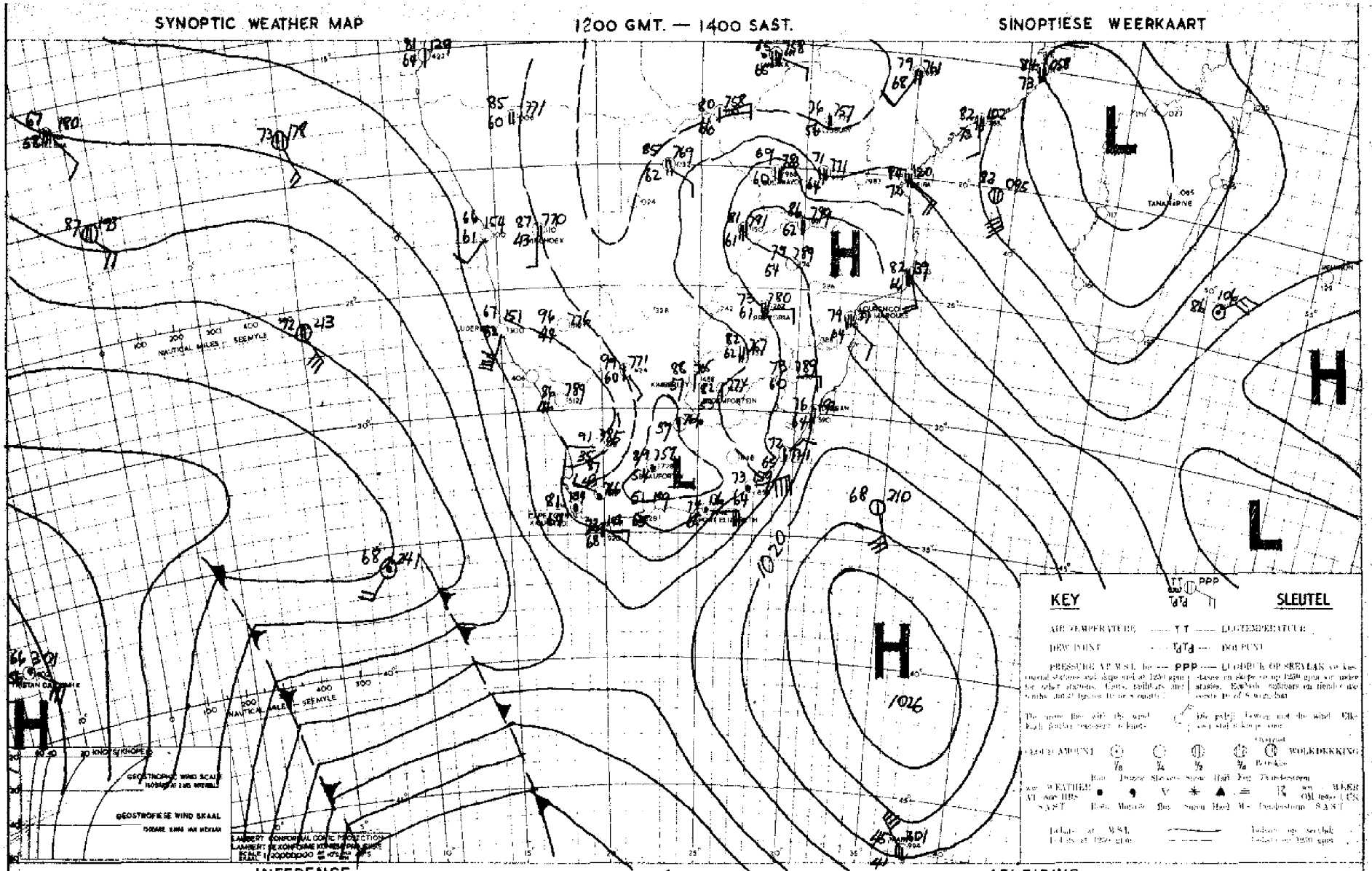

INFERENCE

DATE 15-1-1951 DATUM

THERE WILL BE LITTLE CHANGE IN THE WEATHER. FINE OVER WESTERN UNION & CLOUDY OVER EASTERN PARTS WHERE LOCAL THUNDERSTORMS WILL DEVELOP.

AFLEIDING

DAAR SAL MIN VERANDERING IN DIE WEERSTOESTAND WEES. MOOIWEER OOR DIE W. UNIE EN BEWOLK OOR DIE OOSTELIKE DELE WAAR LOS DONDERBUIE SAL ONTWIKKEL.

UNION OF SOUTH AFRICA
DEPARTMENT OF
TRANSPORT

WEATHER BUREAU

DAILY WEATHER BULLETIN

UNIE VAN SUID AFRIKA
DEPARTEMENT VAN
VERVOER

WEERBURO

DAAGLIKSE WEERBULLETIN

17-1-1951

MAXIMUM AND MINIMUM TEMPERATURES AND RAINFALL
FOR 24 HOURS ENDED AT 0800 HRS. (S.A.S.T.)

MAKSIMUM EN MINIMUM TEMPERATURE EN REENVAL
VIR DIE ETMAAL WAT OM 0800(S.A.S.T)EINDIG

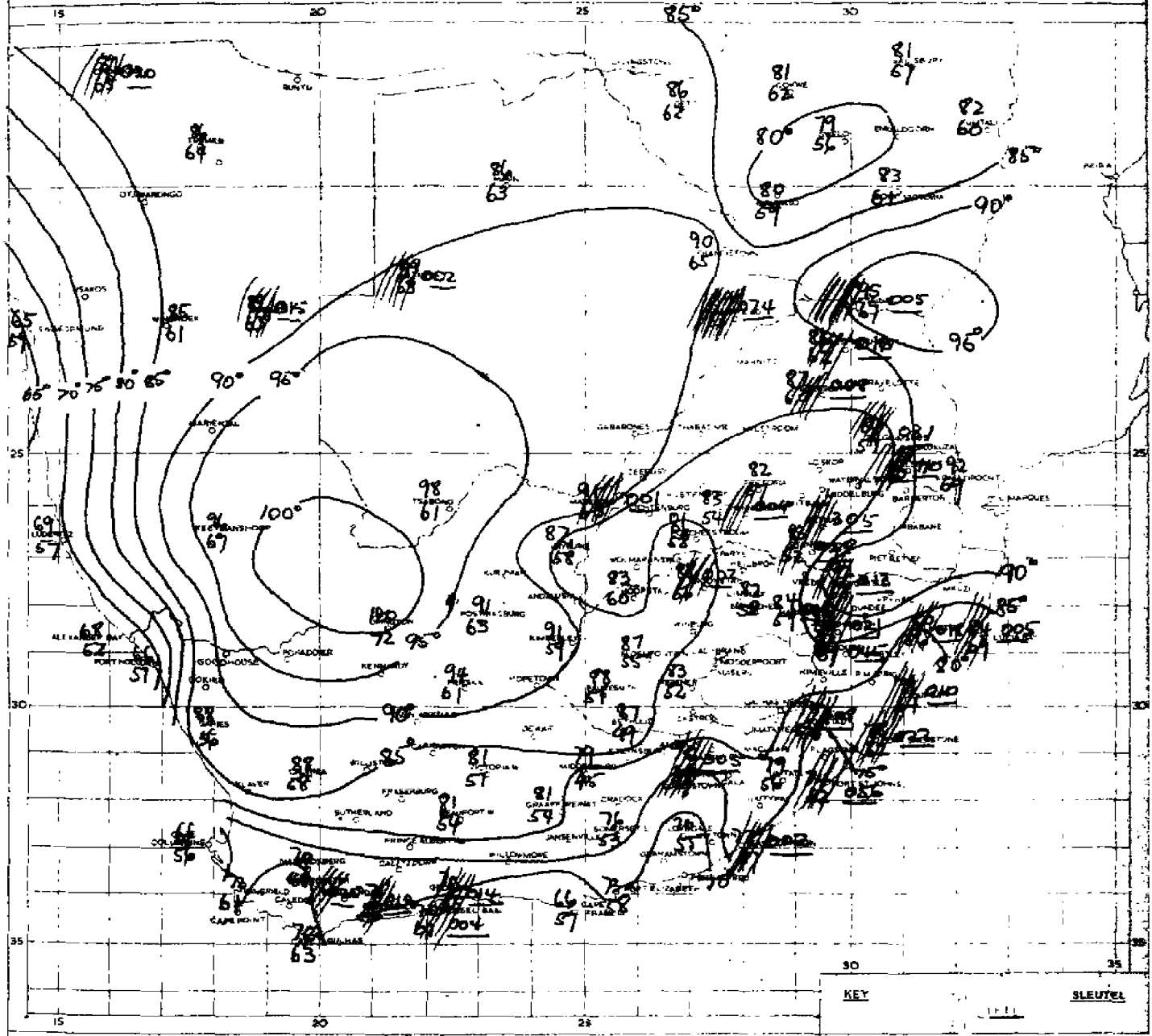

SPECIAL REMARKS

SCATTERED RAIN AND THUNDERSHOWERS FELL OVER THE S. CAPE COASTAL REGIONS, THE TRANSKEI, NATAL, THE TVL. LOWVELD & S. TVL. LIGHT LOCAL THUNDERSTORMS WERE REPORTED OVER ALL OFS.

SPESIALE OPMERKINGS

VERSPREIDE REËN EN DONDERBUIE HET VOORGEKOM OOR DIE S. KAAPSE KUSTREEKE, DIE TRANSKEI, NATAL, DIE TVL. LAEVELD, EN S. TVL. LOSTE PLAASLIKE DONDER-STORMS IS OOR N.O. VRYSTAAT BERIG.

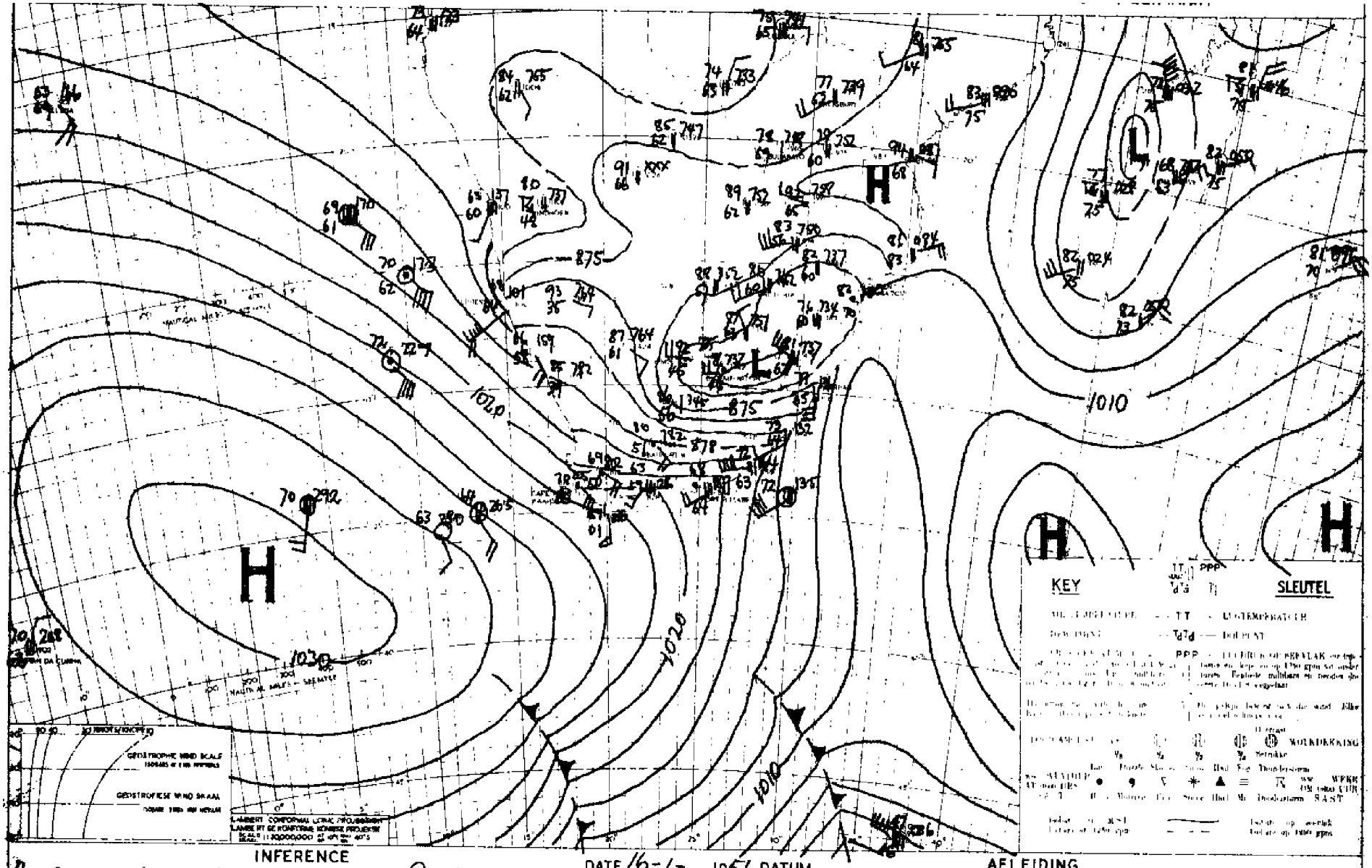

INFERENCE

DATE 16-1-1957 DATUM

AFLEIDING

PRESSURE IS RISING RAPIDLY ALONG THE S. & E. COASTS, BUT FALLING ALONG THE W. COAST. THE WEATHER SHOULD BE CLOUDY AND UNSETTLED ALONG THE S. & E. COASTS, NATAL, TVL. AND N.E. FREE STATE. DRY AIR HAS ADVANCED OVER S.W. O.F.S. AND N. CAPE AND OVER THESE AREAS AS WELL AS THE INTERIOR CAPE IT SHOULD REMAIN FAIR.

DIE DRUK STYG SNEL LANGS DIE S. EN OOSKUSTE, MAAR DIT DAAL LANGS DIE WESKUS. DIE WEER SAL BEWOLK EN ONGESTADIG WEES LANGS BOGENOEMDE KUSSTREKE, NATAL, TVL, EN N.O. O.V.S. DROË LUG HET REEDS S.W. VRYSTAAT EN N. KAAPLAND BEREIK VANUIT DIE WESTE EN SAL OOR HIERDIE GEBIEDE EN DIE KAAPSE PLATTELAND SAL DIT MOOI WEER BLY.

UNION OF SOUTH AFRICA DEPARTMENT OF TRANSPORT WEATHER BUREAU	UNIE VAN SUID AFRIKA DEPARTEMENT VAN VERVOER WEERBURO

DAILY WEATHER BULLETIN | DAAGLIKSE WEERBULLETIN

18-1-1951

MAXIMUM AND MINIMUM TEMPERATURES AND RAINFALL FOR 24 HOURS ENDED AT 0800 HRS (S.A.S.T)	MAKSIMUM EN MINIMUM TEMPERATURE EN REENVAL VIR DIE ETMAAL WAT OM 0800 (S.A.S.T) EINDIG

SPECIAL REMARKS	SPESIALE OPMERKINGS
LIGHT RAIN FELL OVER THE TRANSKEI, NATAL & ZULULAND. ISOLATED THUNDERSHOWERS OCCURRED OVER N. SWA. & BECHUANALAND, THE TVL & CENTRAL AND N. OFS.	LIGTE REËN HET OOR TRANSKEI, NATAL EN SOELOELAND UITGESAK. LOS DONDERBUIE HET OOR N. SWA. EN BETSJOEANALAND, DIE TVL. EN SENTRALE EN N. OVS. VOORGEKOM.

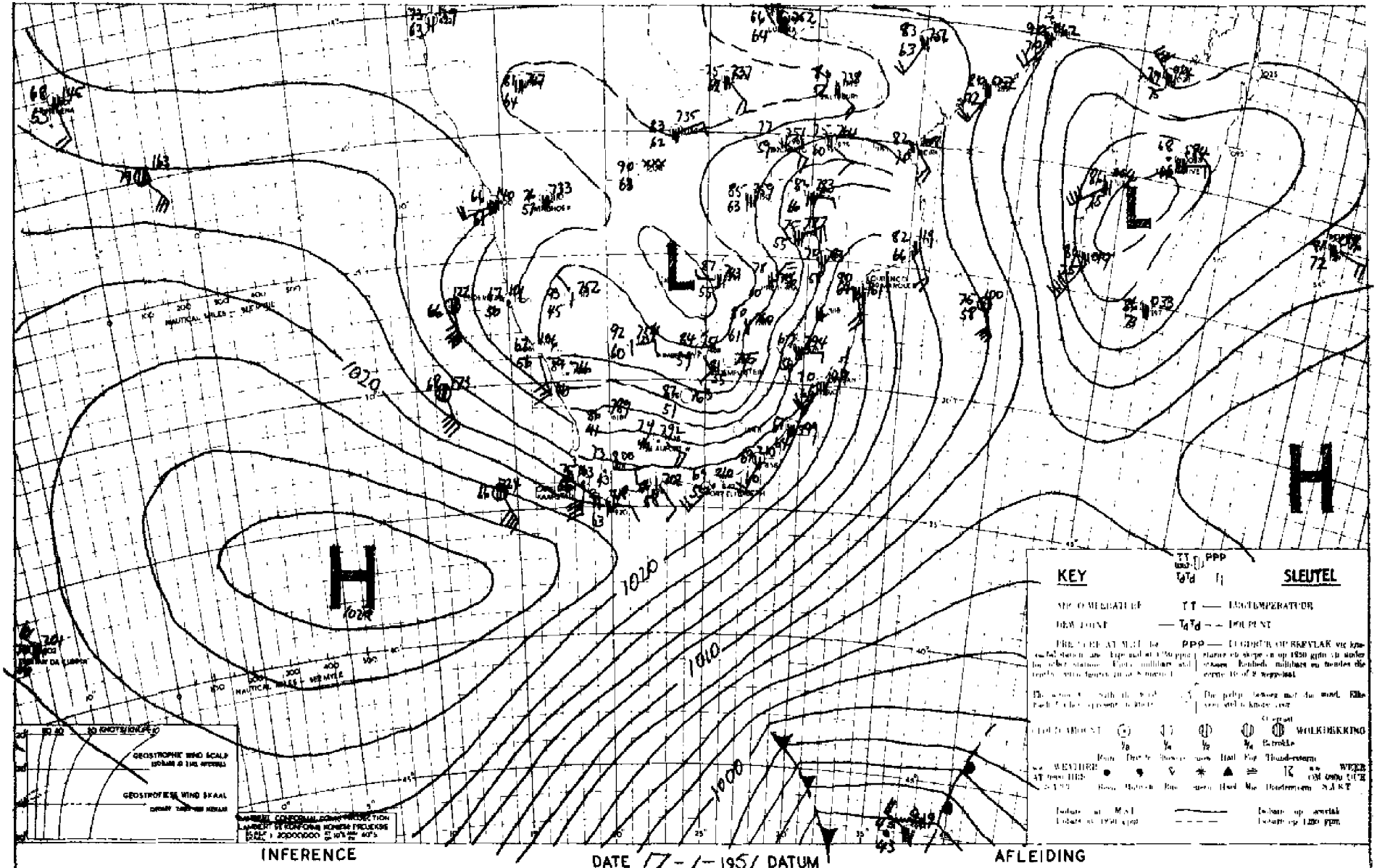

COOLER AIR WILL ENTER NATAL & TVL. AND SKIES WILL BECOME CLOUDY TO OVERCAST WITH LIGHT SHOWERS. IN THE DRIER AIR OVER THE REMAINDER OF THE UNION IT WILL BE FAIR.

KOELER LUG BEWEEG OOR NATAL EN TRANSVAAL EN DIE LUG SAL BEWOLK TOT BETROKKE WEES MET LIGTE BUIE. IN DIE DROER LUG OOR DIE RES VAN DIE UNIE SAL DIT MOOIWEER WEES.

UNION OF SOUTH AFRICA
DEPARTMENT OF
TRANSPORT

WEATHER BUREAU

DAILY WEATHER BULLETIN

UNIE VAN SUID. AFRIKA
DEPARTEMENT VAN
VERVOER

WEERBURO

DAAGLIKSE WEERBULLETIN

19-1-1951.

MAXIMUM AND MINIMUM TEMPERATURES AND RAINFALL
FOR 24 HOURS ENDED AT 0800 HRS (S.A.S.T.)

MAKSIMUM EN MINIMUM TEMPERATURE EN REENVAL
VIR DIE ETMAAL WAT OM 0800(S.A.S.T)EINDIG

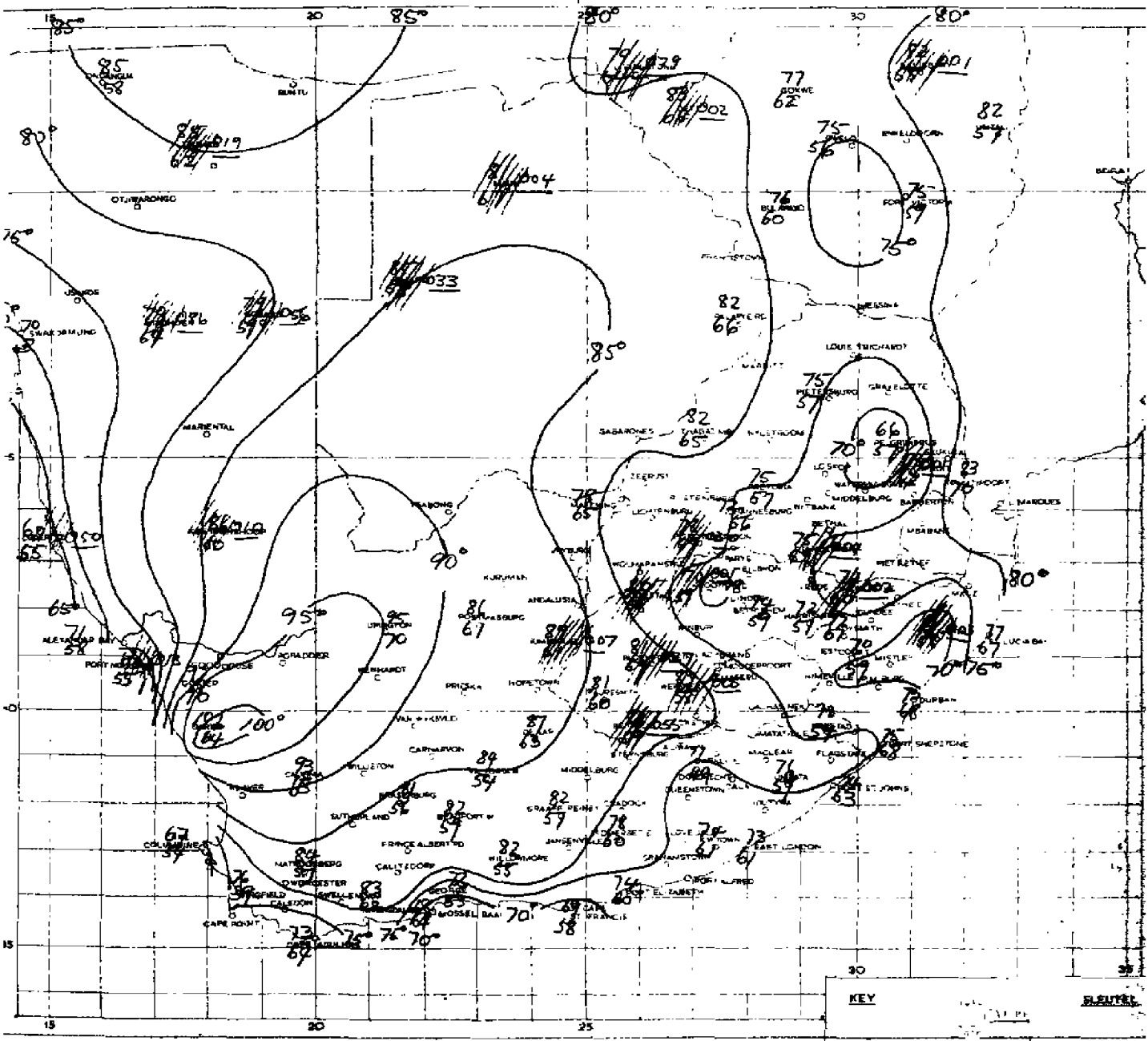

SPECIAL REMARKS

SCATTERED THUNDERSHOWERS OCCURRED OVER SWA, BECHUANALAND & NAMAQUALAND, THE ORS. AND N.E. CAPE, THE S. TVL. AND N. NATAL.

SPESIALE OPMERKINGS

VERSPREIDE DONDERBUIE HET OOR SWA, BETSJOEANALAND EN NAMAQUALAND VOOR-GEKOM: OOR DIE OVS. EN N.O. KAAP, EN OOR S. TVL EN N. NATAL.

SYNOPTIC WEATHER MAP 1200 GMT. — 1400 SAST. SINOPTIESE WEERKAART

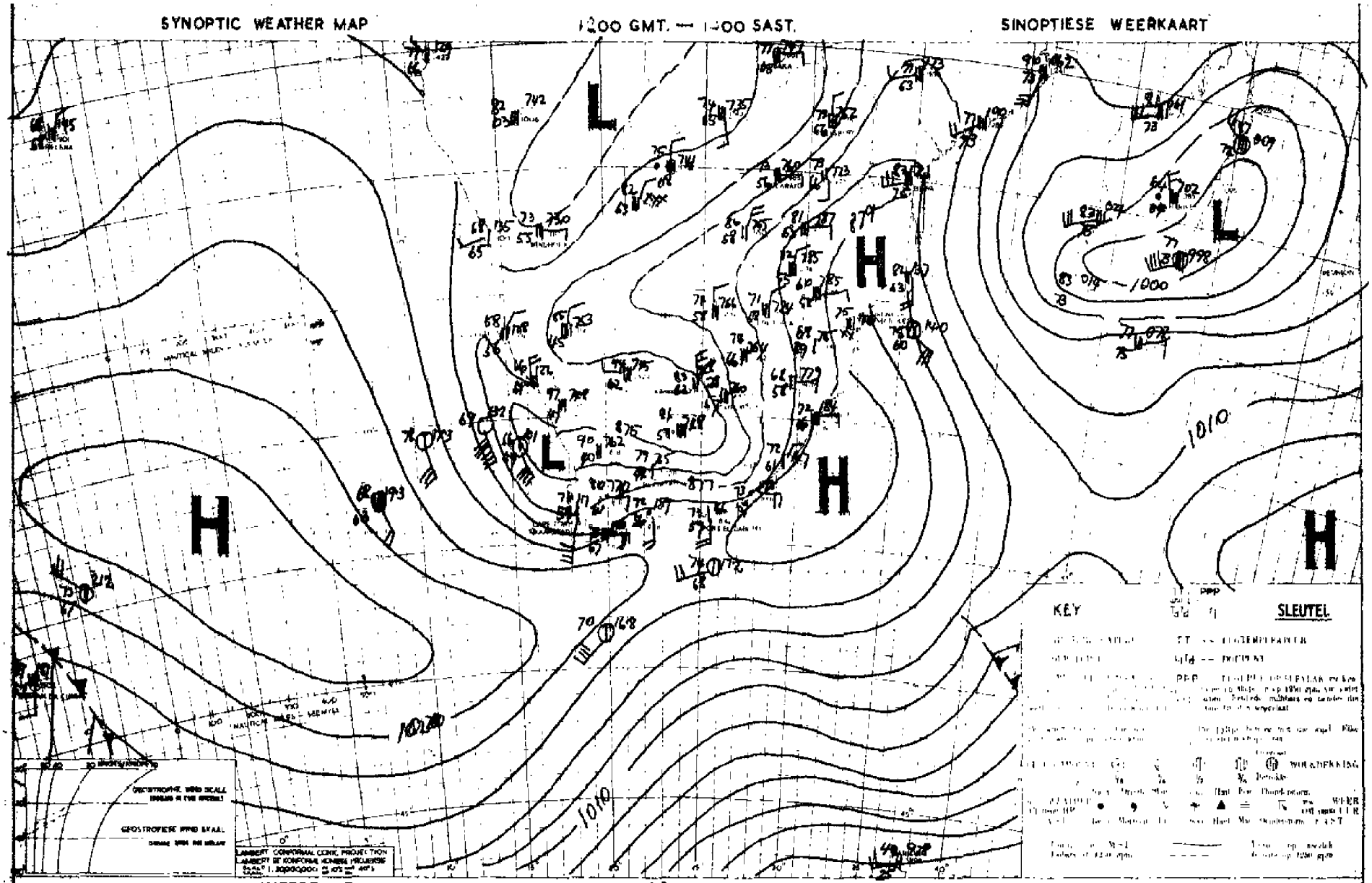

INFERENCE

PRESSURE IS LOW ALONG THE CAPE W. COAST & N.W. INTERIOR CAPE & MOIST AIR IS MOVING S. OVER BECHUANALAND & S.W.A. THE WEATHER SHOULD BE UNSETTLED OVER N. CAPE & S. FREE STATE TOMORROW AND AFTERNOON THUNDERSTORMS WILL ALSO OCCUR OVER TVL. & THE HINTERLAND AREAS OF NATAL & CAPE PROVINCE.

DATE 18-1-1951 DATUM

AFLEIDING

DIE DRUK IS LAAG LANGS DIE KAAPSE WESKUS EN DIE N.W. BINNELAND VAN K.P. VOGTIGE LUG BEWEEG SUIDWAARTS OOR BETSJOEANALAND EN S.W.A. ONGESTABIELE WEER SAL MÔRE OOR N. KAAPLAND EN S. VRYSTAAT VOORKOM EN SOS BUIE SAL IN DIE MIDDAG OOR TVL, N. VRYSTAAT, EN DIE BINNELAND VAN NATAL EN K.P VOORKOM.

UNION OF SOUTH AFRICA
DEPARTMENT OF
TRANSPORT

WEATHER BUREAU

DAILY WEATHER BULLETIN

UNIE VAN SUID AFRIKA
DEPARTEMENT VAN
VERVOER

WEERBURO

DAAGLIKSE WEERBULLETIN

20 – 1 – 19 51

MAXIMUM AND MINIMUM TEMPERATURES AND RAINFALL
FOR 24 HOURS ENDED AT 0800 HRS (S.A.S.T.)

MAKSIMUM EN MINIMUM TEMPERATURE EN REENVAL
VIR DIE ETMAAL WAT OM 0800 (S.A.S.T.) EINDIG

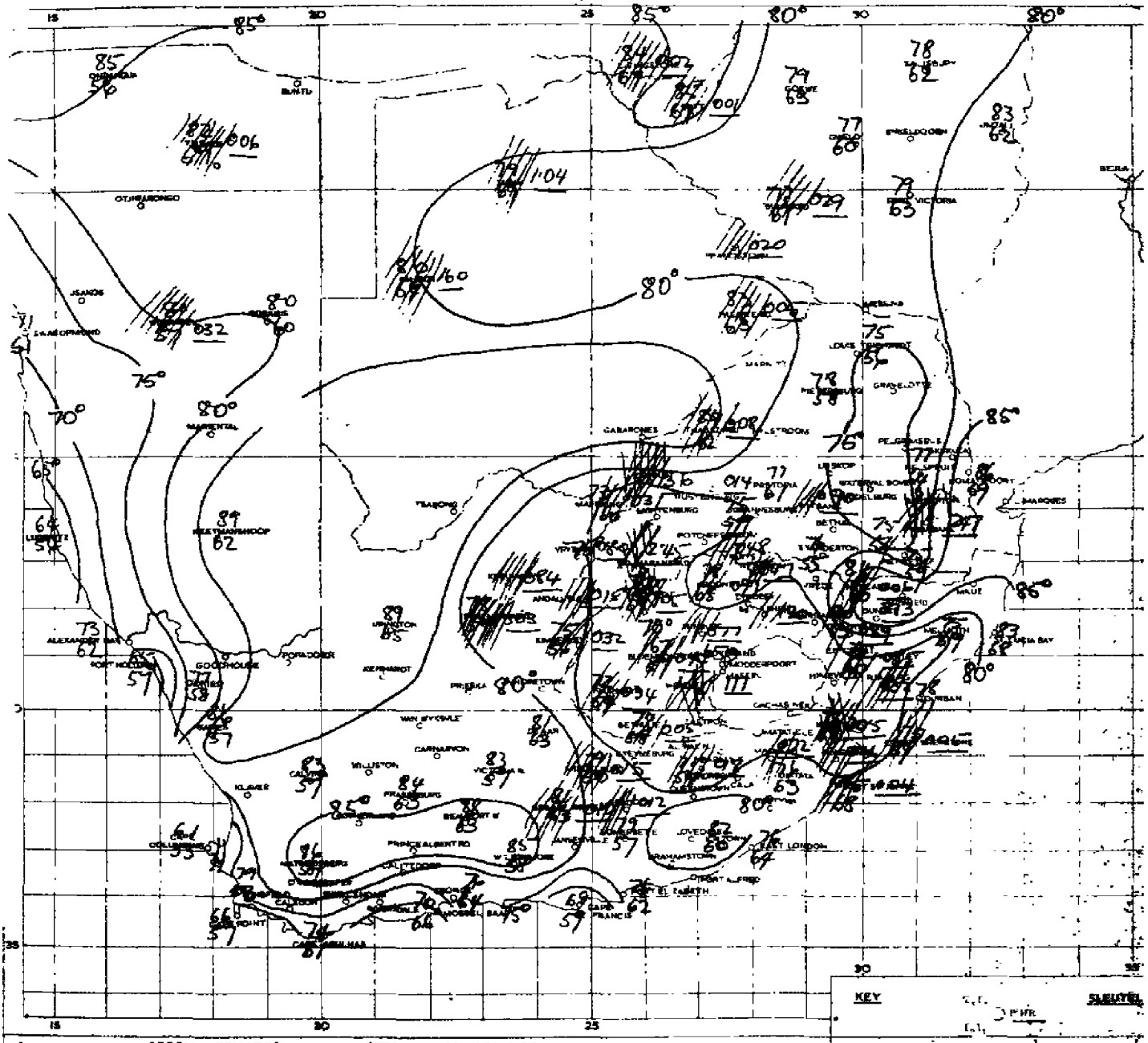

SPECIAL REMARKS

SCATTERED RAIN & THUNDERSHOWERS FELL OVER THE CAPE MIDLANDS, N. CAPE, THE TRANSKEI AND PONDOLAND THE O.F.S, NATAL AND W. & CENTRAL TVL.

SPESIALE OPMERKINGS

VERSPREIDE REENEN DONDERBUIE HET VOORGEKOM OOR DIE KAAPSE MIDDELLANDE. N. KAAPLAND DIE TRANSKEI EN PONDOLAND DIE OVS, NATAL EN W. EN MIDDEL TVL.

SYNOPTIC WEATHER MAP 1200 GMT. — 1400 SAST. SINOPTIESE WEERKAART

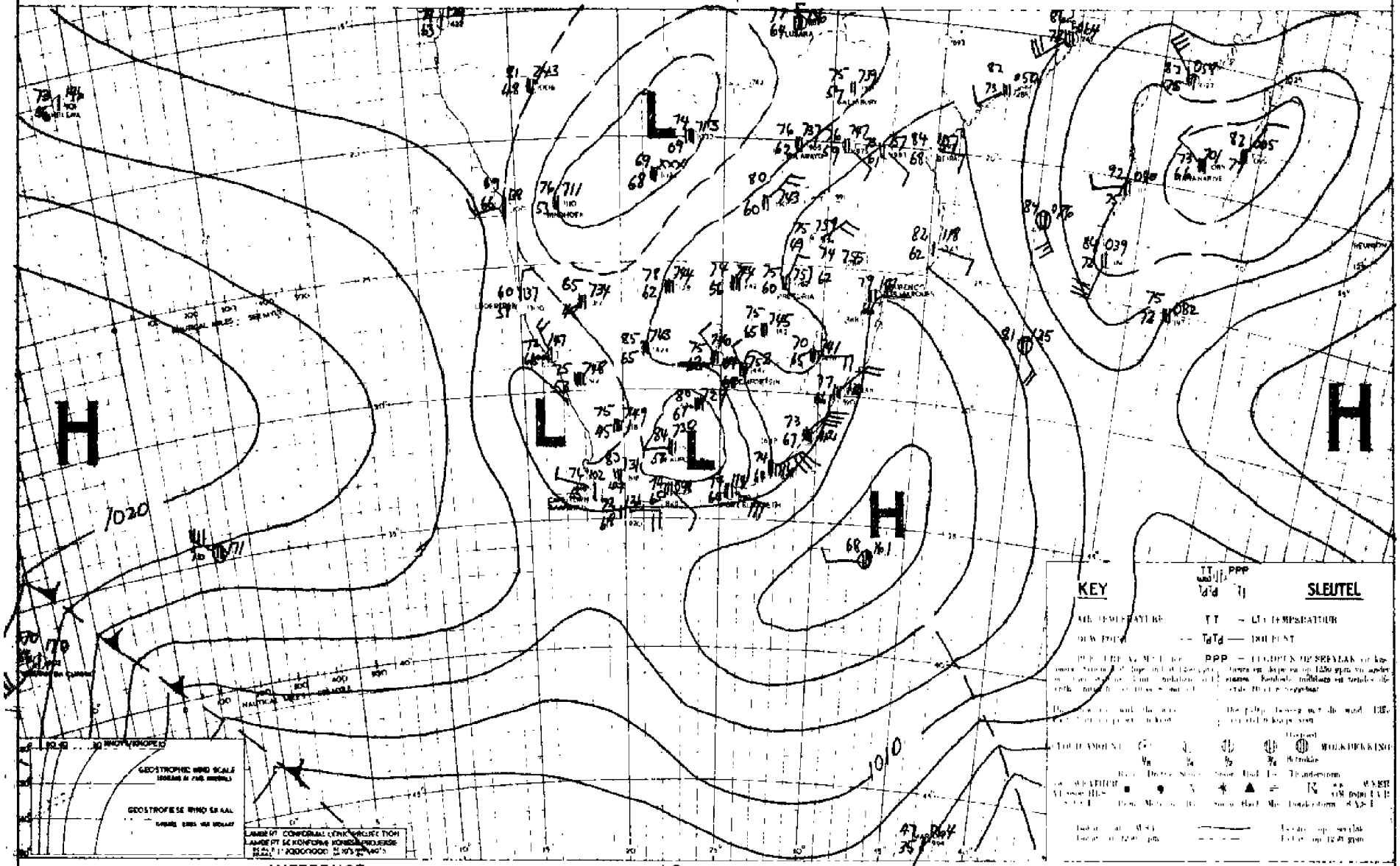

INFERENCE

DATE 19-1-1951 DATUM

IN THE HUMID AIR OVER N. CAPE, THE O.F.S. AND W. HALF OF TVL. LOCAL THUNDERSTORMS WILL DEVELOP. ELSEWHERE LITTLE CHANGE.

AFLEIDING

IN DIE VOGTIGE LUG OOR N. KAAPLAND, OOR DIE VRYSTAAT ASOOK OOR DIE W. HELFTE VAN TRANSVAAL, SAL LOS DONDERSTORMS ONTWIKKEL. ONGENS SAL DAAR MIN VERANDERING, WEER.

UNION OF SOUTH AFRICA
DEPARTMENT OF
TRANSPORT

WEATHER BUREAU

DAILY WEATHER BULLETIN

UNIE VAN SUID AFRIKA
DEPARTEMENT VAN
VERVOER

WEERBURO

DAAGLIKSE WEERBULLETIN

21-1-1951

MAXIMUM AND MINIMUM TEMPERATURES AND RAINFALL
FOR 24 HOURS ENDED AT 0800 HRS (S.A.S.T)

MAKSIMUM EN MINIMUM TEMPERATURE EN REENVAL
VIR DIE ETMAAL WAT OM 0800(S.A.S.T)EINDIG

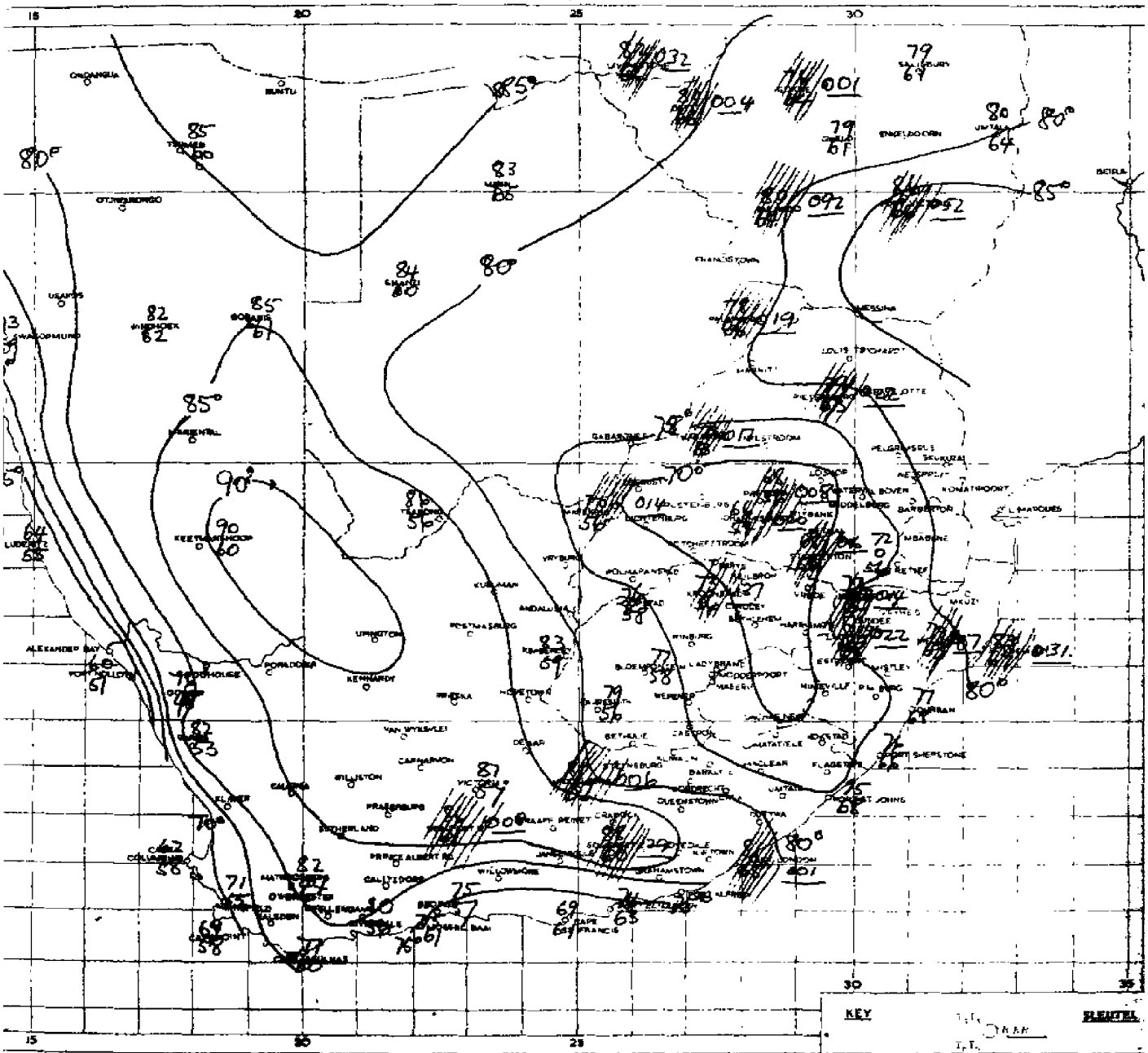

SPECIAL REMARKS

SHOWERS FELL OVER S. & W. TVL. AND OVER C. MIDDLAND. LOCAL SHOWERS ALSO FELL OVER NATAL V. O.F.S. - EN N. TRANSVAAL.

SPESIALE OPMERKINGS

BUIE HET UITGESAK OOR S. EN W. TVL. ASOOK OOR DIE KAAPSE MIDDELLANDE. LOS BUIE HET UITGESAK OOR N. VRYSTAAT, NATAL EN N. TVL.

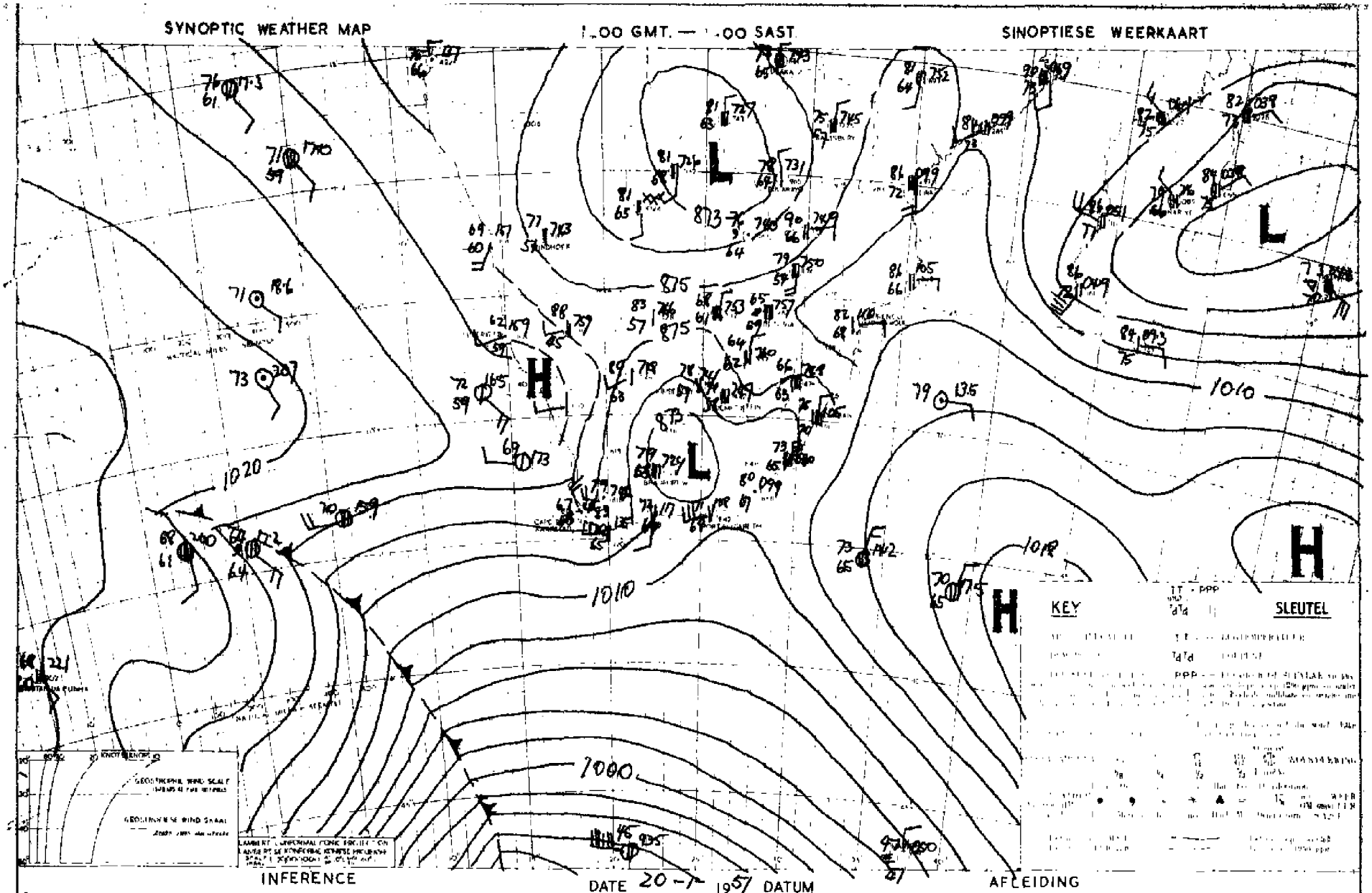

INFERENCE

DATE 20-1-1957 DATUM

AFLEIDING

THE WEATHER IS CLOUDY & UNSETTLED OVER THE INTERIOR WITH TWO SEPERATE CENTRES OF LOW PRESSURE, ONE OVER N. BECHUANALAND & ONE OVER INTERIOR CAPE. BOTH CENTRES ARE MOVING EASTWARD & DRIER AIR IS FLOWING IN FROM THE W. BEHIND THEM, WITH RESULTING PARTIAL CLEARANCE. PRESSURE IS RISING ALONG THE S.W. COAST & CLOUDY CONDITIONS WILL EXIST OVER SOUTH [illegible]

ONGESTABILISEERDE WEER HEERS OOR DIE BINNELAND EN DAAR IS TWEE LAAGDRUKSTELSELS EEN OOR N. BETSJOEANALAND EN EEN OOR DIE KAAPSE BINNELAND. BEIDE STELSELS BEWEEG O. EN BETREKLIKE DROË LUG VLOEI AGTER HULLE IN VANUIT DIE W. MET GEVOLGLIKE OPKLARING. DIE DRUK STYG LANGS DIE S.W. KUS EN BEWOLKTE WEER SAL MOONTLIKS

UNION OF SOUTH AFRICA
DEPARTMENT OF
TRANSPORT

WEATHER BUREAU

DAILY WEATHER BULLETIN

UNIE VAN SUID AFRIKA
DEPARTEMENT VAN
VERVOER

WEERBURO

DAAGLIKSE WEERBULLETIN

22-1-1957

MAXIMUM AND MINIMUM TEMPERATURES AND RAINFALL
FOR 24 HOURS ENDED AT 0800 HRS (S.A.S.T.)

MAKSIMUM EN MINIMUM TEMPERATURE EN REENVAL
VIR DIE ETMAAL WAT OM 0800 (S.A.S.T.) EINDIG

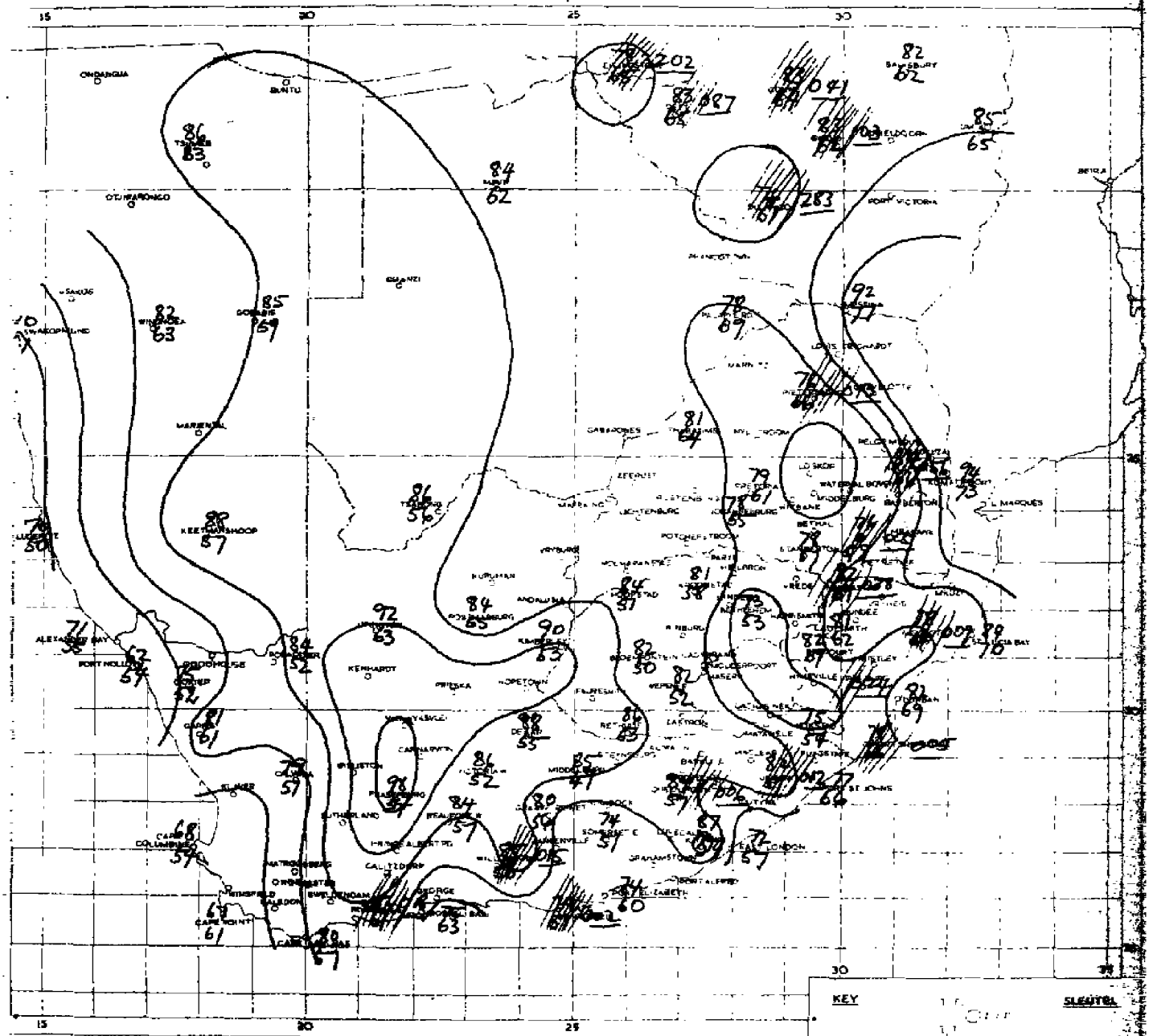

SPECIAL REMARKS

LIGHT LOCAL SHOWERS OCCURRED OVER THE S.E. & E. COASTAL REGIONS, AND OVER THE TVL. E. ESCARPMENT.

SPESIALE OPMERKINGS

PLAASLIKE LIGTE REËNBUIE HET OOR DIE S. EN O. KUSSTREKE, EN OOR DIE O. PLATORAND VAN TVL. VOORGEKOM

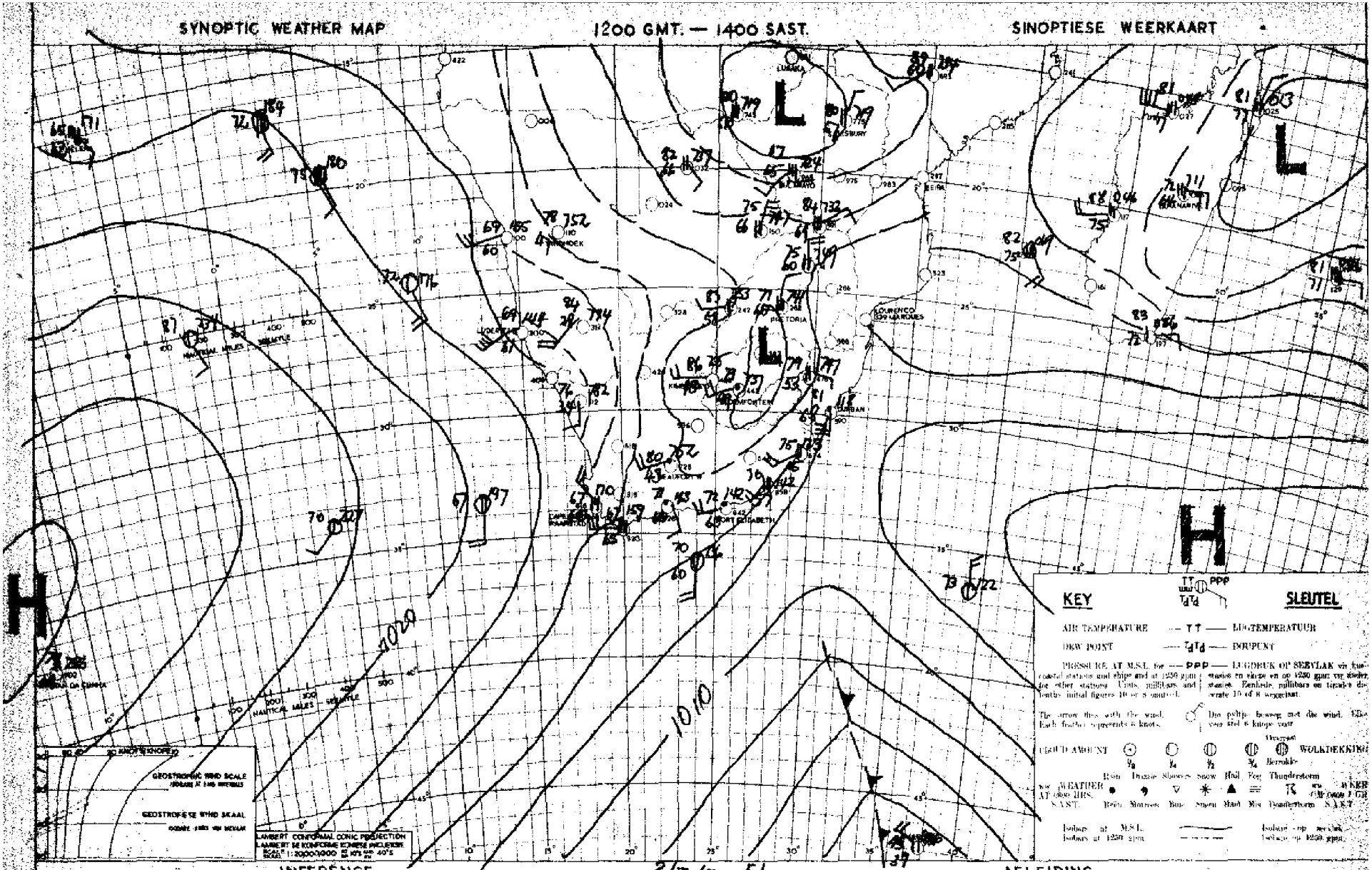

INFERENCE

THERE WILL BE LITTLE CHANGE IN THE SYNOPTIC SITUATION. THE MOIST AIR WILL REMAIN OVER THE N. HALF OF TVL. AND SHOWERS WILL FALL. OVER THE REMAINDER OF THE UNION THE AIR WILL REMAIN DRY.

DATE 21-1-1951 DATUM

AFLEIDING

DAAR SAL MIN VERANDERING IN DIE SINOPTIESE WEERS TOESTAND WEES. DIE VOGTIGE LUG SAL OOR N. TVL BLY EN BUIE SAL.. UITSAK. OOR DIE RES VAN DIE UNIE SAL DIE LUG DROER BLY.

UNION OF SOUTH AFRICA
DEPARTMENT OF
TRANSPORT

WEATHER BUREAU

DAILY WEATHER BULLETIN

UNIE VAN SUID AFRIKA
DEPARTEMENT VAN
VERVOER

WEERBURO

DAAGLIKSE WEERBULLETIN

23-1-1951

MAXIMUM AND MINIMUM TEMPERATURES AND RAINFALL
FOR 24 HOURS ENDED AT 0800 HRS. (S.A.S.T.)

MAKSIMUM EN MINIMUM TEMPERATURE EN REENVAL
VIR DIE ETMAAL WAT OM 0800 (S.A.S.T.) EINDIG

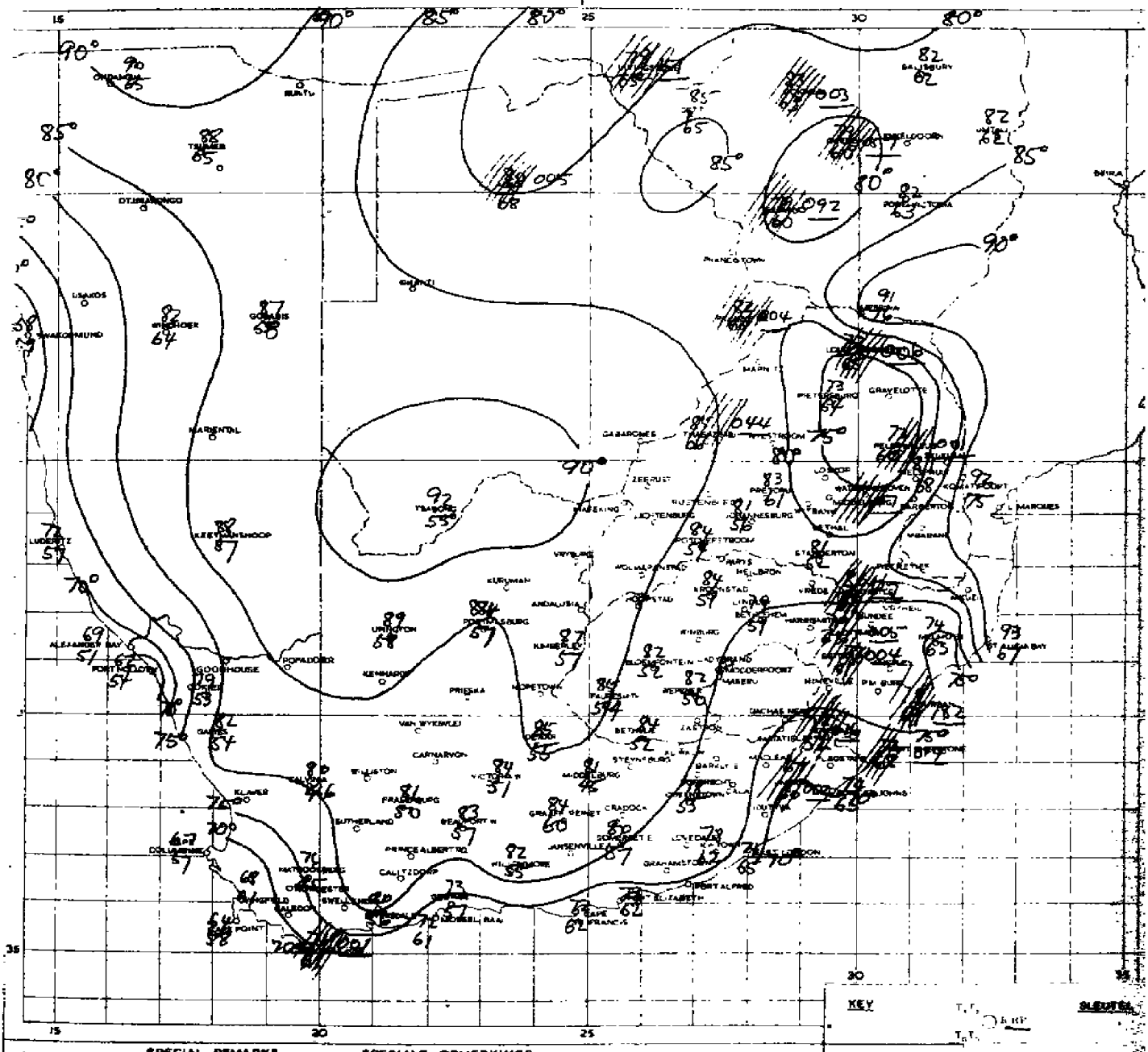

SPECIAL REMARKS

SCATTERED THUNDERSTORMS OCCURRED OVER N.E. BECHUANALAND, THE N. & E. TVL., NATAL AND THE TRANSKEI. HEAVY RAINS WERE REPORTED LOCALLY FROM NATAL & THE E. TVL.

SPESIALE OPMERKINGS

VERSPREIDE DONDERSTORMS HET OOR N.E. BETSJOEANALAND, DIE N. EN O. TVL., NATAL EN DIE TRANSKEI VOORGEKOM. SWAAR REËNS IS PLAASLIK UIT NATAL EN DIE O. TRANSVAAL BERIG.

KEY — SLEUTEL

Maximum temperature — T_xT_x — Maksimum temperature
Minimum temperature — T_nT_n — Minimum temperature
Rainfall in inches — R.RR — Reenval in dowes

ISOTHERMS — ISOTERME
October to March — T_xT_x — October tot Maart
April to September — T_nT_n — April tot September

SHADED AREAS — SKAKERIDE SPEELE
Rainfall 0.01-0.99" — Reënval 0.01-0.99"
Rainfall 1.00" + — Reënval 1.00" +

SYNOPTIC WEATHER MAP — 1200 GMT. — 1400 SAST. — SINOPTIESE WEERKAART

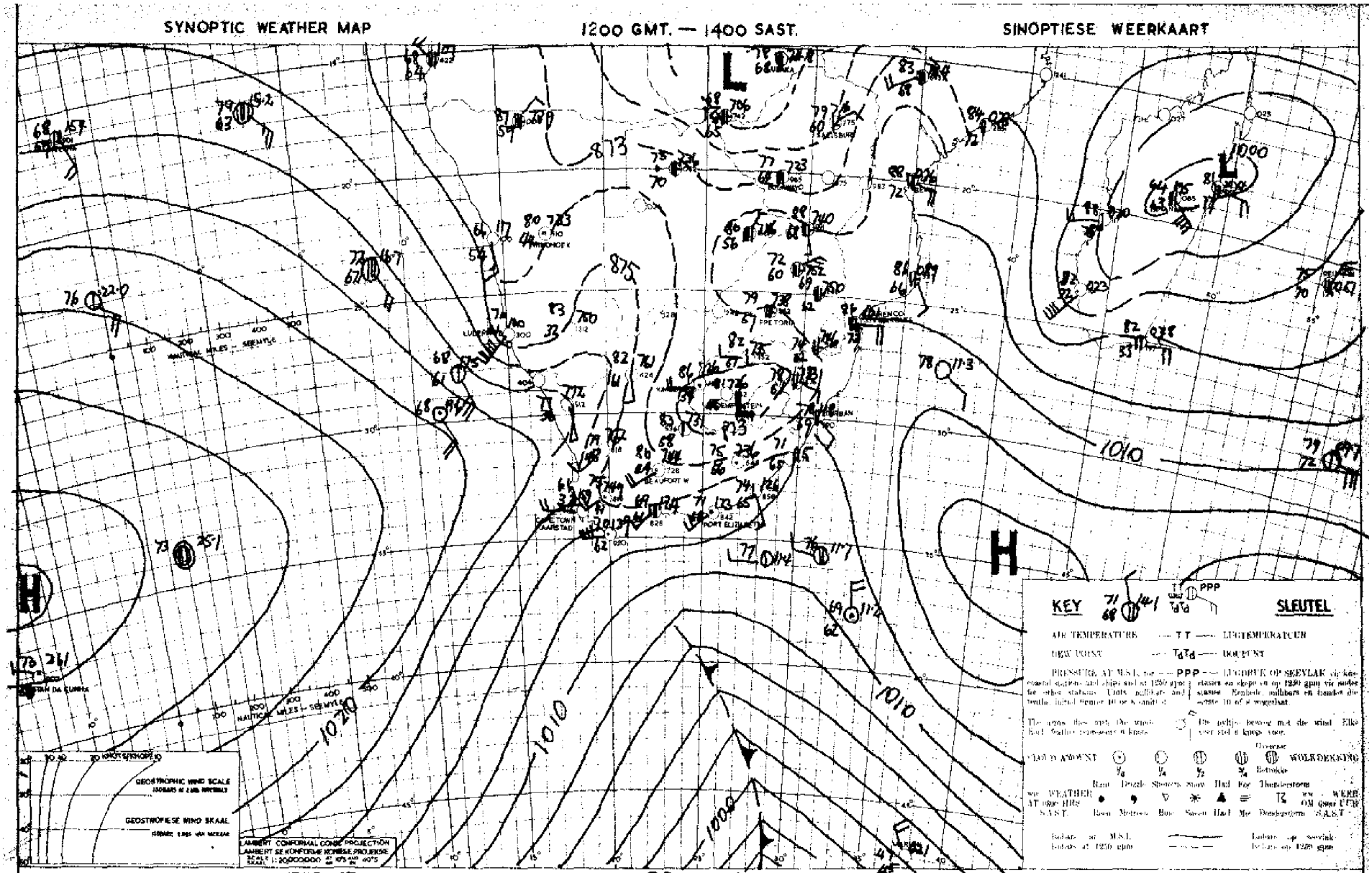

INFERENCE

THE AIR WILL REMAIN MOIST OVER TVL., NATAL AND N.E. FREESTATE AND OVER THESE AREAS AFTERNOON THUNDERSTORMS WILL DEVELOP. THERE WILL BE LITTLE CHANGE IN THE GENERAL SITUATION, BUT THE COASTAL LOW ALONG THE COAST OF S.W.A. IS DEEPENING AND SHOULD MOVE SOUTHWARDS.

DATE 22-1-1951 DATUM

AFLEIDING

DAAR SAL MIN VERANDERING PLAASVIND IN DIE VOLGENDE 24 UUR, MAAR DIE KUSLAAG LANGS DIE KUS VAN S.W.A. VERDIEP EN BEWEEG S. TE BEWEEG. DIE LUG SAL VOGTIG BLY OOR TVL, NATAL EN N.O. VRYSTAAT EN NAMIDDAG DONDERSTORMS SAL VOORKOM.

UNION OF SOUTH AFRICA
DEPARTMENT OF
TRANSPORT

WEATHER BUREAU

DAILY WEATHER BULLETIN

UNIE VAN SUID AFRIKA
DEPARTEMENT VAN
VERVOER

WEERBURO

DAAGLIKSE WEERBULLETIN

24-1-1951

MAXIMUM AND MINIMUM TEMPERATURES AND RAINFALL
FOR 24 HOURS ENDED AT 0800 HRS (S.A.S.T)

MAKSIMUM EN MINIMUM TEMPERATURE EN REENVAL
VIR DIE ETMAAL WAT OM 0800(S.A.S.T)EINDIG

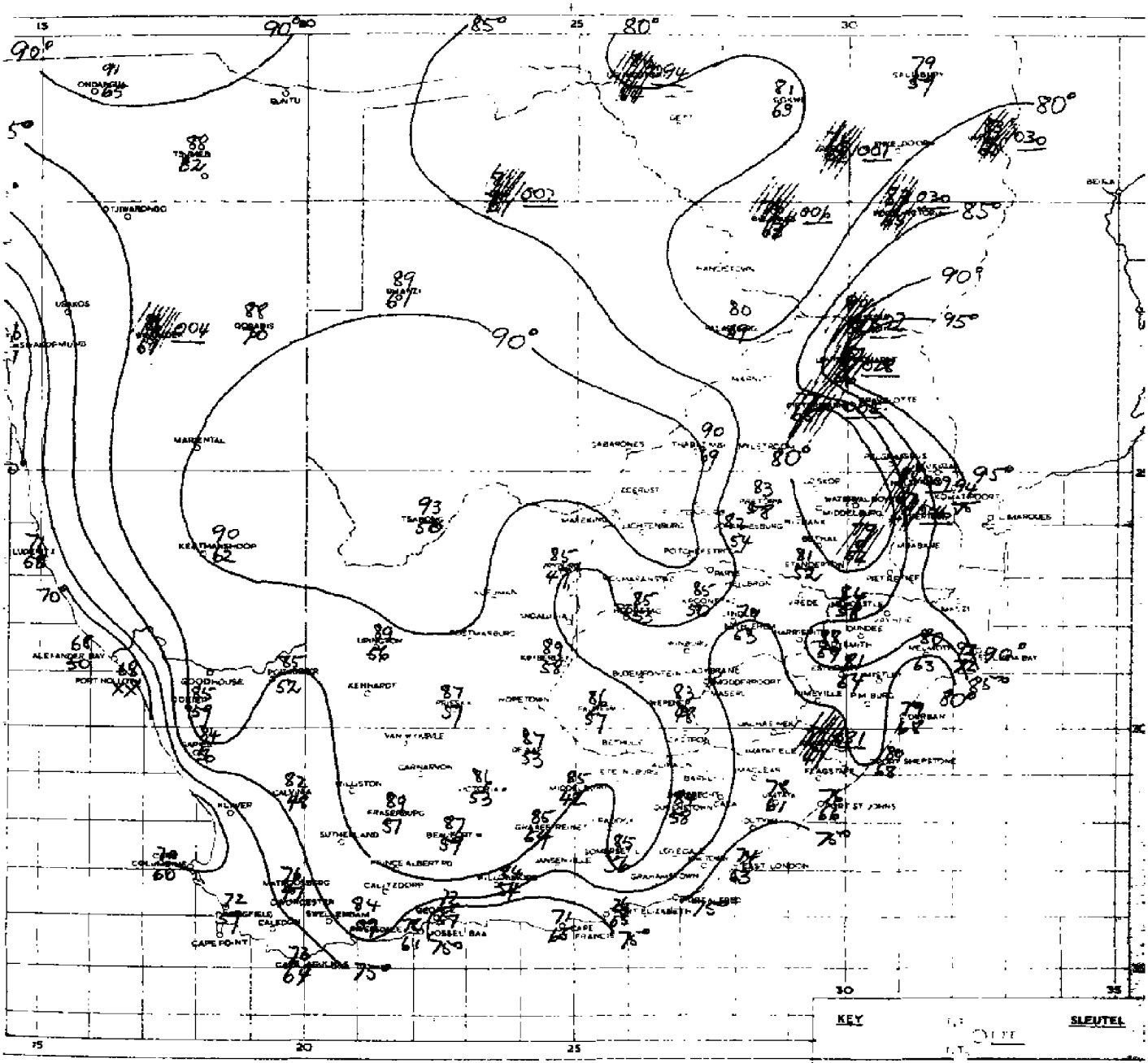

SPECIAL REMARKS

ISOLATED THUNDERSHOWERS OCCURRED OVER PONDOLAND AND OVER THE TRANSVAAL E. ESCARPMENT.

SPESIALE OPMERKINGS

LOS DONDERBUIE HET OOR PONDOLAND EN OOR DIE O. PLATORAND VAN TRANSVAAL VOORGEKOM.

SYNOPTIC WEATHER MAP 1700 GMT. — 400 SAST. SINOPTIESE WEERKAART

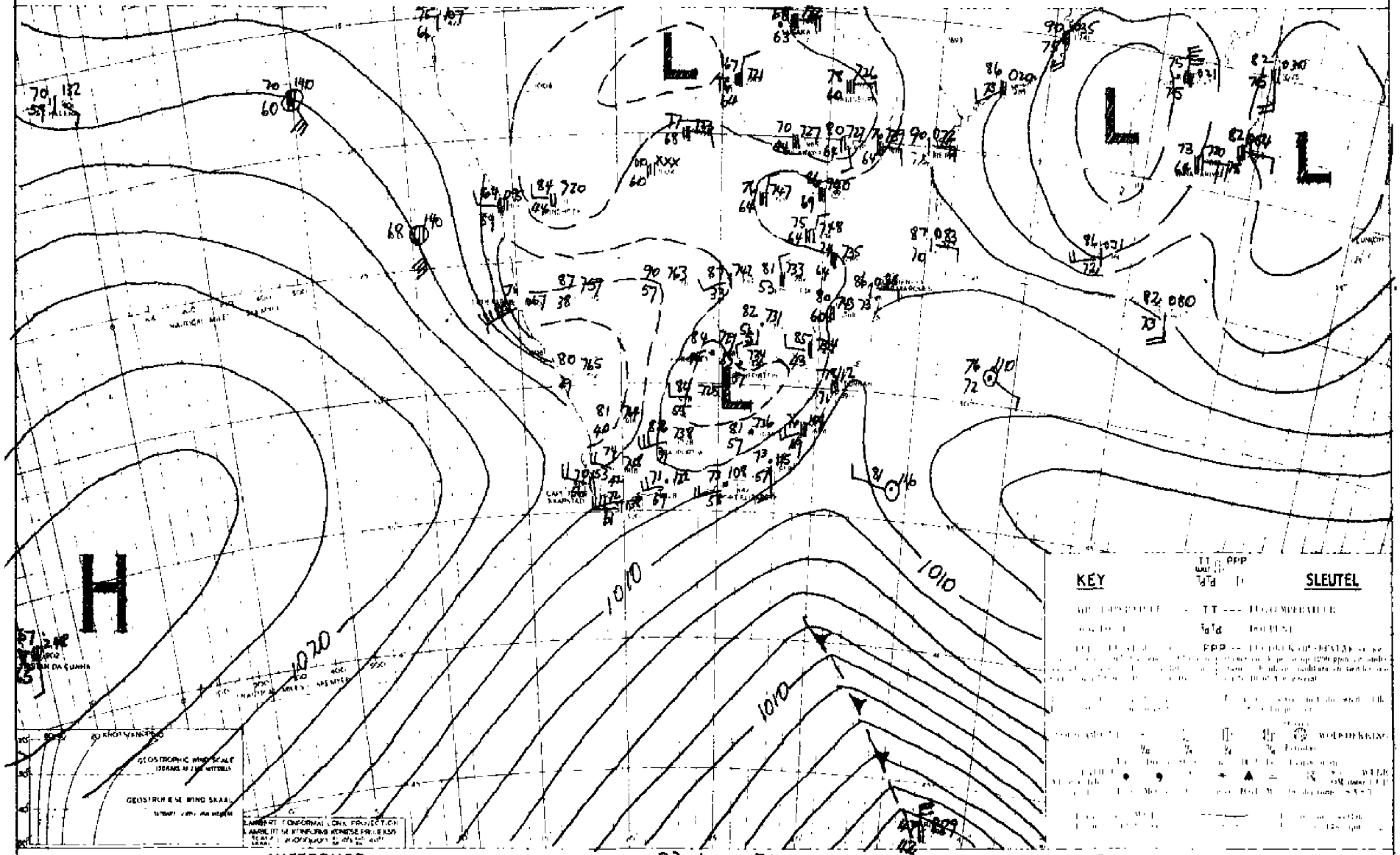

INFERENCE DATE 23-1-1951 DATUM AFLEIDING

THERE WILL BE LITTLE MOVEMENT IN THE PRESSURE SYSTEMS AND APART FROM THUNDERSTORMS OVER THE N. TRANSVAAL THE WEATHER WILL BE FAIR GENERALLY.

DAAR SAL MIN BEWEGING WEES IN DIE DRUKSISTEME EN BEHALWE VIR DONDERSTORMS OOR N. TRANSVAAL SAL DIT ALGEMEEN MOOIWEER WEES.

UNION OF SOUTH AFRICA
DEPARTMENT OF
TRANSPORT

WEATHER BUREAU

DAILY WEATHER BULLETIN

UNIE VAN SUID AFRIKA
DEPARTEMENT VAN
VERVOER

WEERBURO

DAAGLIKSE WEERBULLETIN

25-1- 19 51

MAXIMUM AND MINIMUM TEMPERATURES AND RAINFALL
FOR 24 HOURS ENDED AT 0800 HRS (S.A.S.T.)

MAKSIMUM EN MINIMUM TEMPERATURE EN REËNVAL
VIR DIE ETMAAL WAT OM 0800 (S.A.S.T.) EINDIG

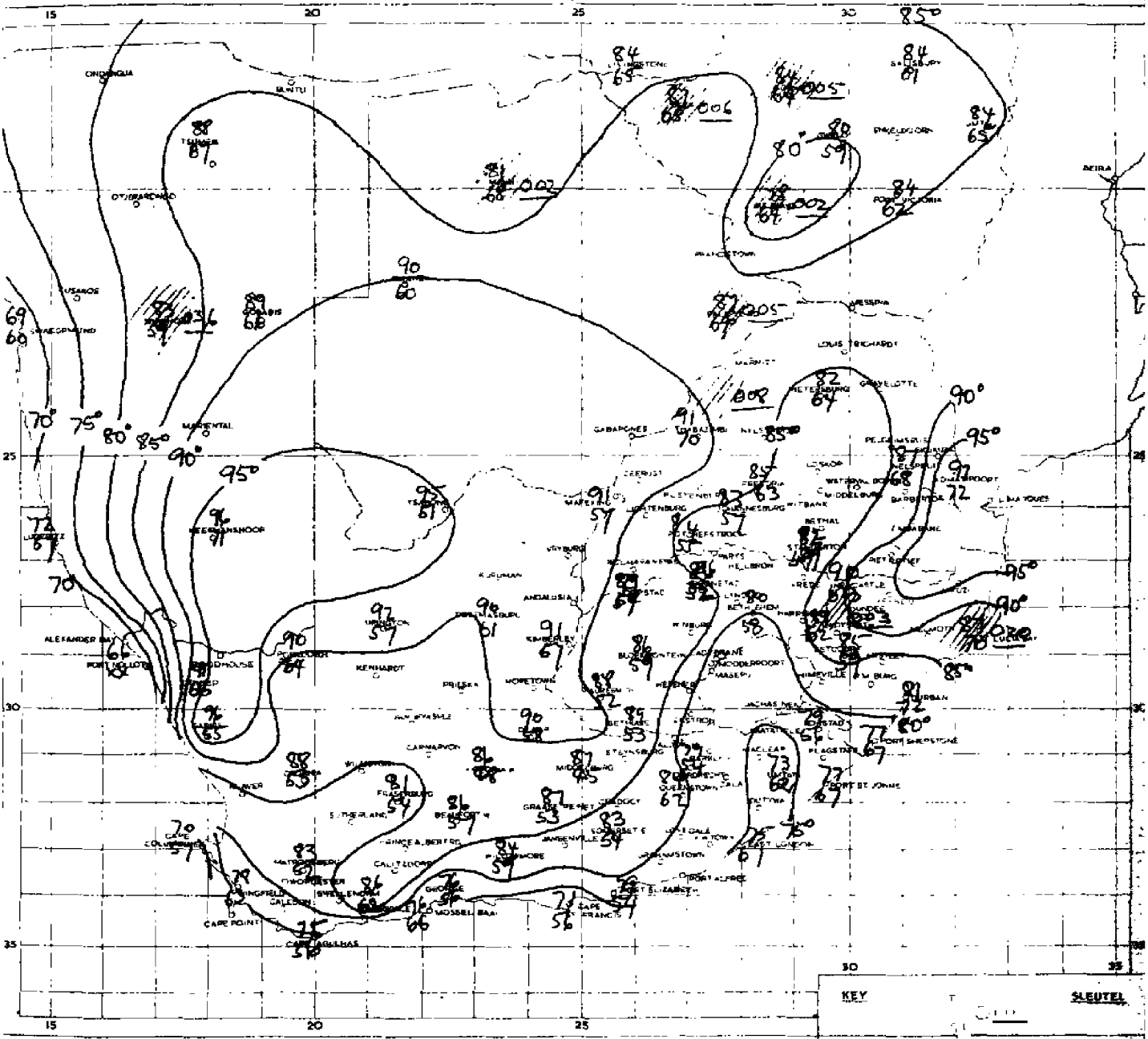

SPECIAL REMARKS

PLAKLIKE ONDERSTORMS HET ONTWIKKEL OOR DIE KUSTREKKE VAN SOELOELAND, DIE W. BINNELAND VAN NATAL EN W. TVL.

SPESIALE OPMERKINGS

LOCAL THUNDERSTORMS DEVELOPED OVER THE COASTAL REGIONS OF ZULULAND, THE W. INTERIOR OF NATAL AND W. TRANSVAAL.

SYNOPTIC WEATHER MAP 1200 GMT. — 1400 SAST. SINOPTIESE WEERKAART

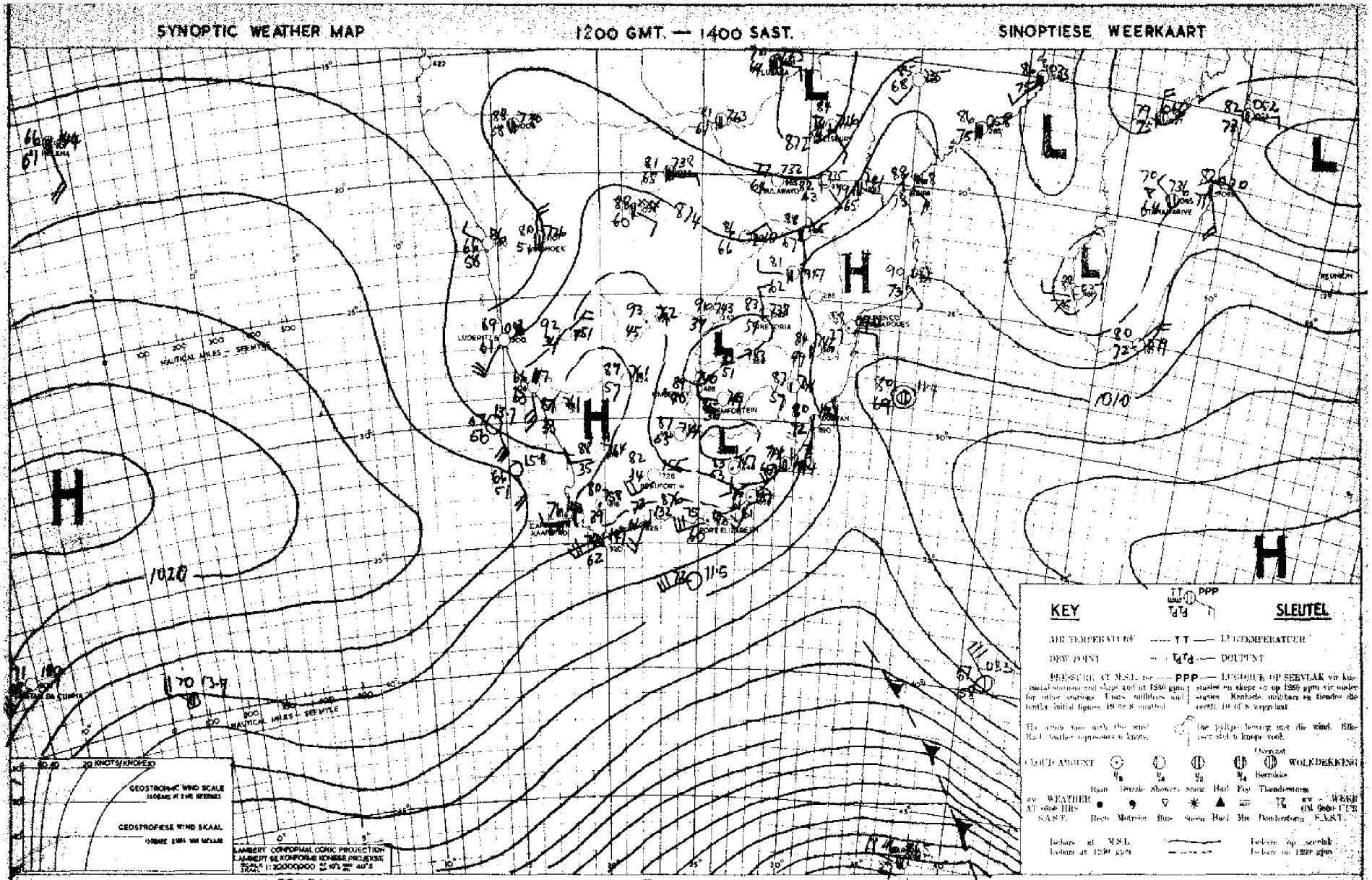

INFERENCE DATE 24-1-1951 DATUM AFLEIDING

A COASTAL LOW IS DEVELOPING ALONG THE COAST OF S.W.A. & SHOULD MOVE S. LITTLE CHANGE IS EXPECTED ELSEWHERE AND THUNDER CONDITIONS WILL OCCUR OVER TRANSVAAL.

'N KUSLAAGDRUKSTELSEL ONTWIKKEL LANGS DIE KUS VAN S.W.A. EN BEHOORT S. TE BEWEEG. ONGENS IS DAAR VOORUITSIG VIR WEINIG VERANDERING EN DONDERWEERS TOESTAND SAL OOR TRANSVAAL VOORKOM.

UNION OF SOUTH AFRICA
DEPARTMENT OF
TRANSPORT

WEATHER BUREAU

DAILY WEATHER BULLETIN

UNIE VAN SUID AFRIKA
DEPARTEMENT VAN
VERVOER

WEERBURO

DAAGLIKSE WEERBULLETIN

26-1-1951

MAXIMUM AND MINIMUM TEMPERATURES AND RAINFALL
FOR 24 HOURS ENDED AT 0800 HRS (SAST)

MAKSIMUM EN MINIMUM TEMPERATURE EN REENVAL
VIR DIE ETMAAL WAT OM 0800 (SAT) EINDIG

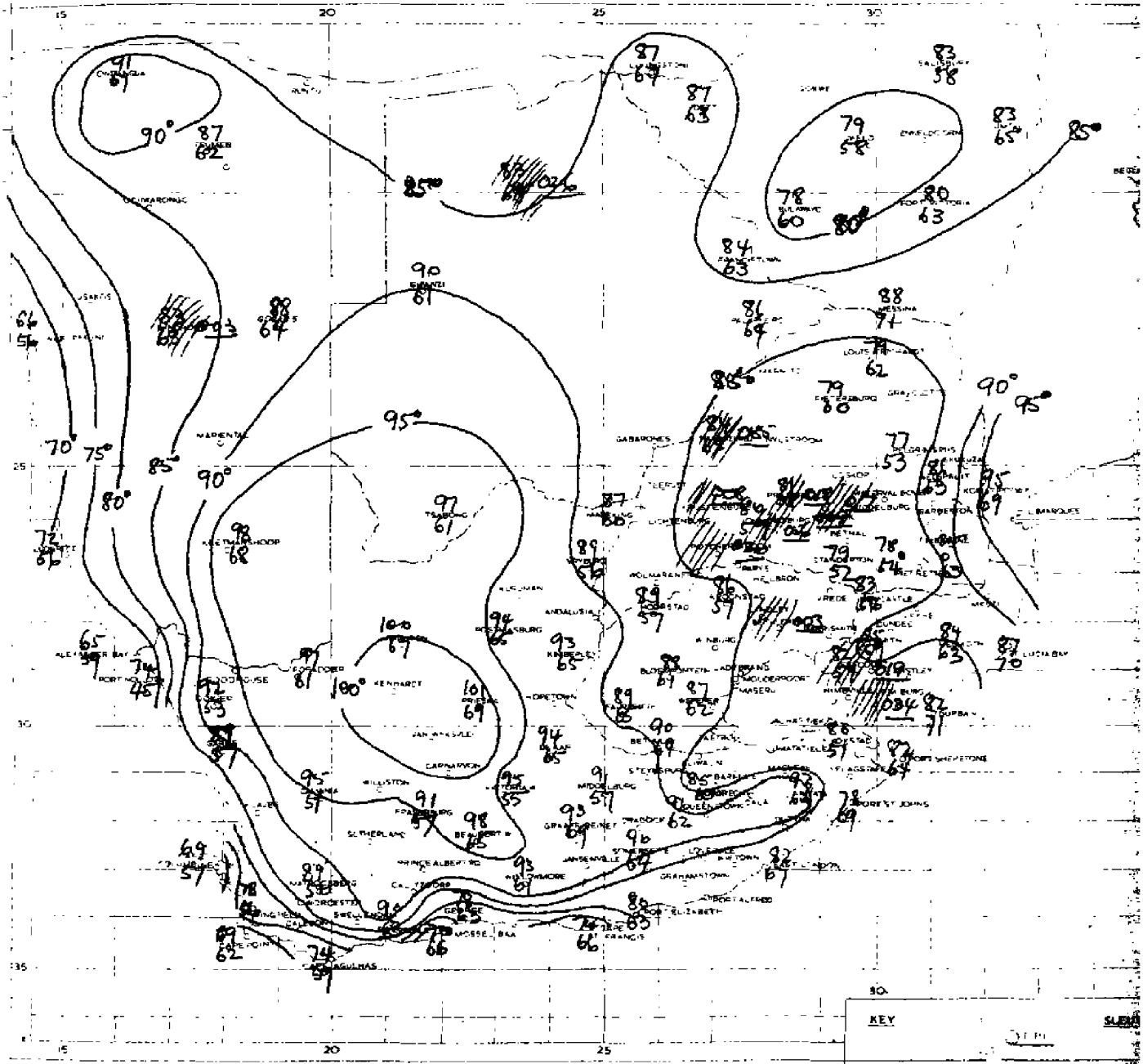

SPECIAL REMARKS

ISOLATED RAIN & THUNDER-SHOWERS FELL OVER THE NATAL INTERIOR, CENTRAL S. & W. TVL. AND N.E. FREESTATE.

SPESIALE OPMERKINGS

LOS REËN EN DONDERBUIE HET VOOR-GEKOM OOR DIE BINNELAND VAN NATAL, MIDDEL S. EN W. TVL. EN N.O. VRYSTAAT.

SYNOPTIC WEATHER MAP 1200 GMT. — 1400 SAST. SINOPTIESE WEERKAART

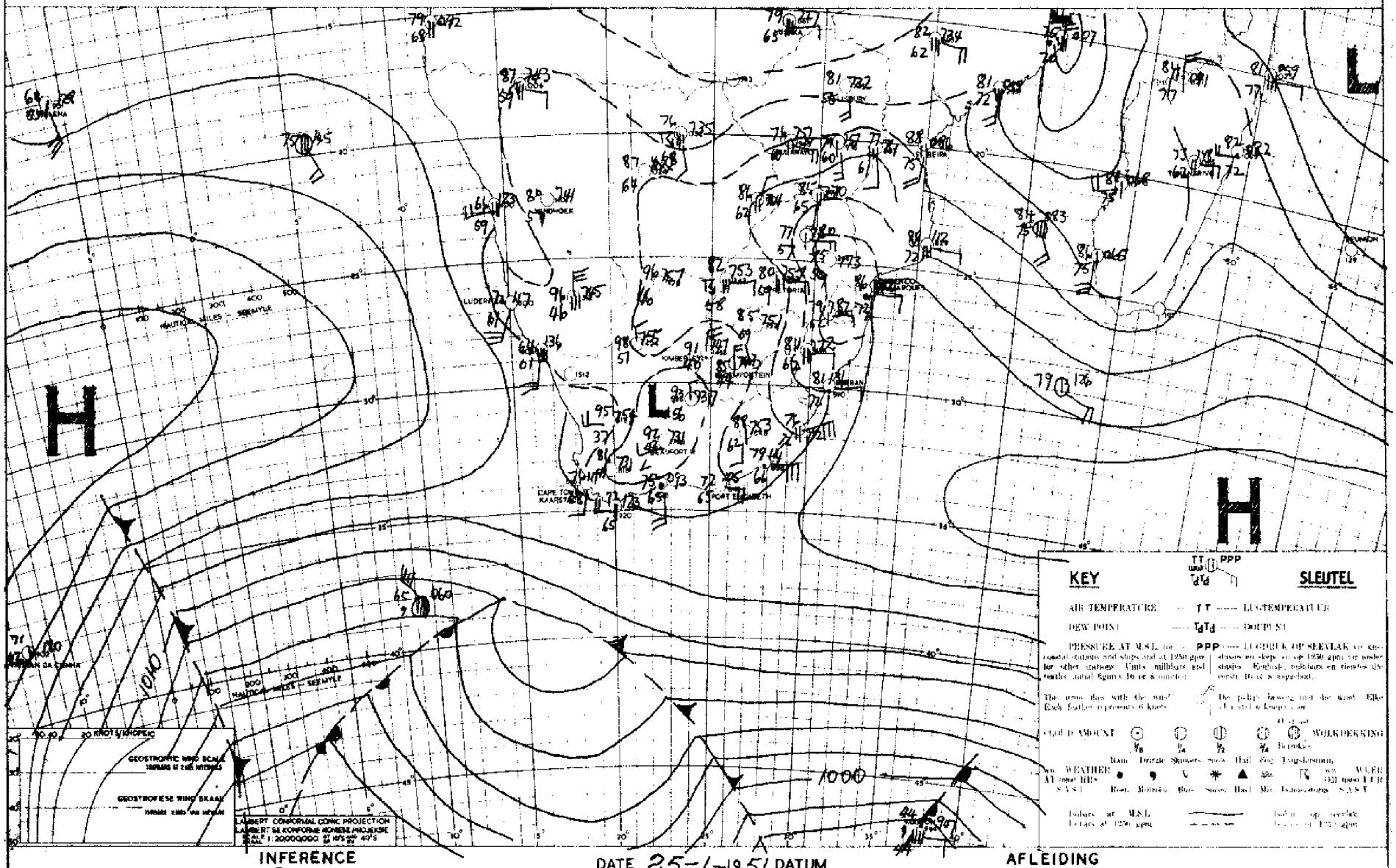

INFERENCE

THE COLD FRONT W. OF CAPE IS MOVING E. HUMID WARM AIR IS MOVING SLOWLY S. OVER THE N. CAPE & FREESTATE. ISOLATED THUNDERSHOWERS WILL FALL OVER THE TVL, FREE STATE, E. & N. CAPE.

DATE 25-1-1951 DATUM

AFLEIDING

DIE KOUEFRONT W. VAN DIE KAAP BEWEEG O. VOGTIGE WARM LUG BEWEEG OOK STADIG S. OOR N. KAAPLAND EN OOR DIE VRYSTAAT. LOS DONDERBUIE SAL ONTWIKKEL OOR TVL. VRYSTAAT ASOOK OOR DIE O. EN N. KAAPLAND.

UNION OF SOUTH AFRICA
DEPARTMENT OF
TRANSPORT

WEATHER BUREAU

DAILY WEATHER BULLETIN

UNIE VAN SUID AFRIKA
DEPARTEMENT VAN
VERVOER

WEERBURO

DAAGLIKSE WEERBULLETIN

27-1-1951

MAXIMUM AND MINIMUM TEMPERATURES AND RAINFALL
FOR 24 HOURS ENDED AT 0800 HRS. (S.A.S.T.)

MAKSIMUM EN MINIMUM TEMPERATURE EN REENVAL
VIR DIE ETMAAL WAT OM 0800 (S.A.S.T.) EINDIG

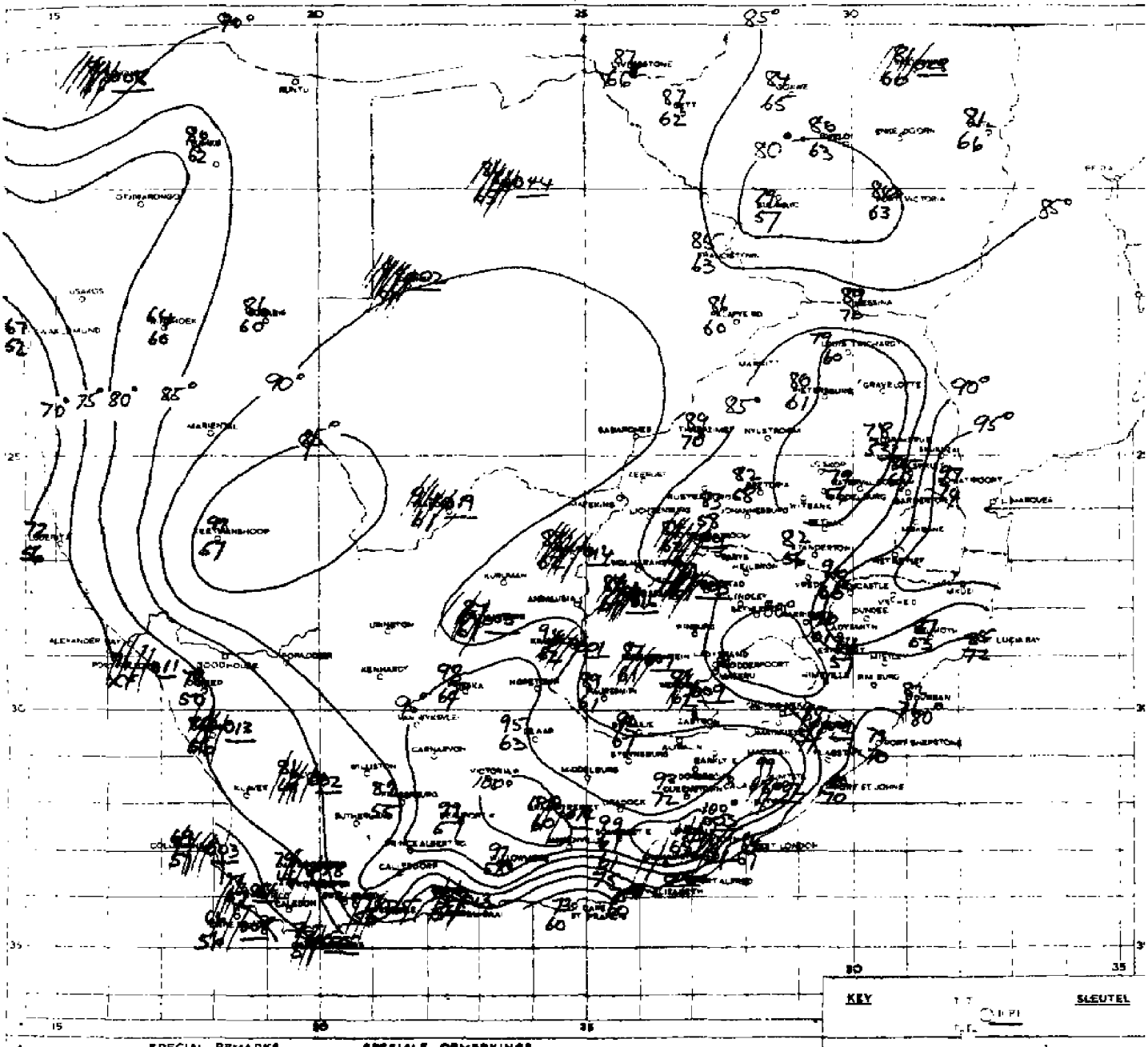

SPECIAL REMARKS

Isolated rain & Thundershowers fell over the S.W. Cape, Namaqualand the Cape coastal regions, the Ciskei and Border, N. Cape and the Free State.

SPESIALE OPMERKINGS

Los reën en donderbuie het voorgekom oor S.W. Kaapland. Namakwaland, die S. Kaapse Kuststreke, die Ciskei en die O.V.S. en Grens en N. Kaapland.

SYNOPTIC WEATHER MAP ..00 GMT. — ..00 SASTSINOPTIESE WEERKAART

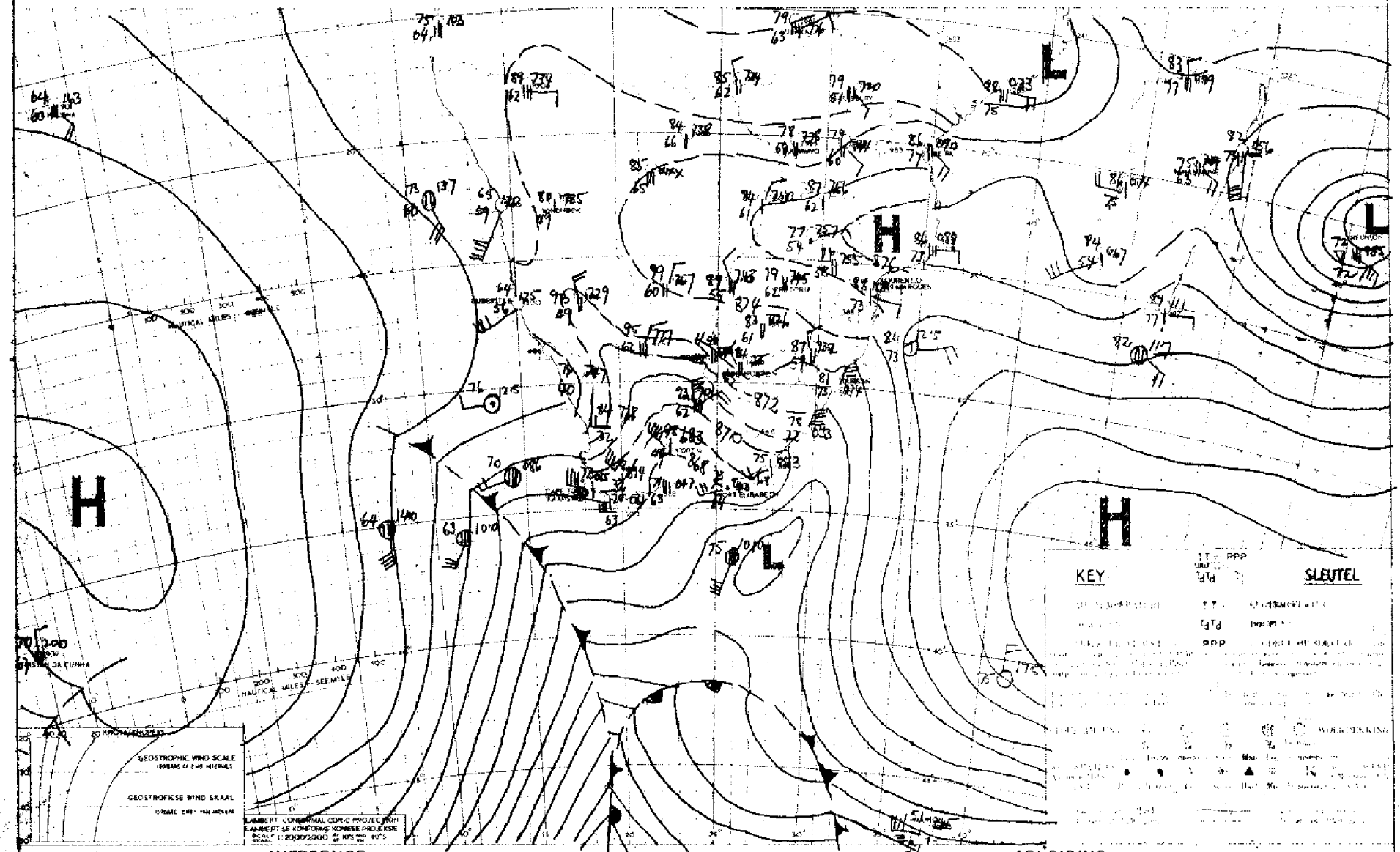

INFERENCE

COLD AIR IS APPROACHING S.W. CAPE AND IT SHOULD BECOME COOL, CLOUDY AND SHOWERY ALONG THE S.W. COAST TOMORROW, THESE CONDITIONS EXTENDING E. DURING THE DAY. DRY AIR IS DISPLACING THE MOIST AIR E. OVER THE INTERIOR AND THUNDERY WEATHER SHOULD OCCUR OVER N. CAPE, FREE STATE, TVL. & E CAPE TOMORROW.

DATE 26-1- 1951 DATUM

AFLEIDING

KOEL LUG NADER DIE UNIE UIT DIE W. EN DIT SAL MORE KOEL EN BEWOLK WORD LANGS DIE S.W. KUS. HIERDIE TOESTAND SAL O. UITBREI. OOR DIE BINNELAND VERDRING DROE LUG UIT DIE W. DIE VOGTIGE LUG EN DONDERBUIE SAL MORE SLEGS OOR N. EN O. KAAPLAND, VRYSTAAT, TVL, EN NATAL VOORKOM.

UNION OF SOUTH AFRICA
DEPARTMENT OF
TRANSPORT

WEATHER BUREAU

DAILY WEATHER BULLETIN

UNIE VAN SUID AFRIKA
DEPARTEMENT VAN
VERVOER

WEERBURO

DAAGLIKSE WEERBULLETIN

28-1-1957

MAXIMUM AND MINIMUM TEMPERATURES AND RAINFALL
FOR 24 HOURS ENDED AT 0800 HRS. (S.A.S.T.)

MAKSIMUM EN MINIMUM TEMPERATURE EN REENVAL
VIR DIE ETMAAL WAT OM 0800 (S.A.S.T.) EINDIG

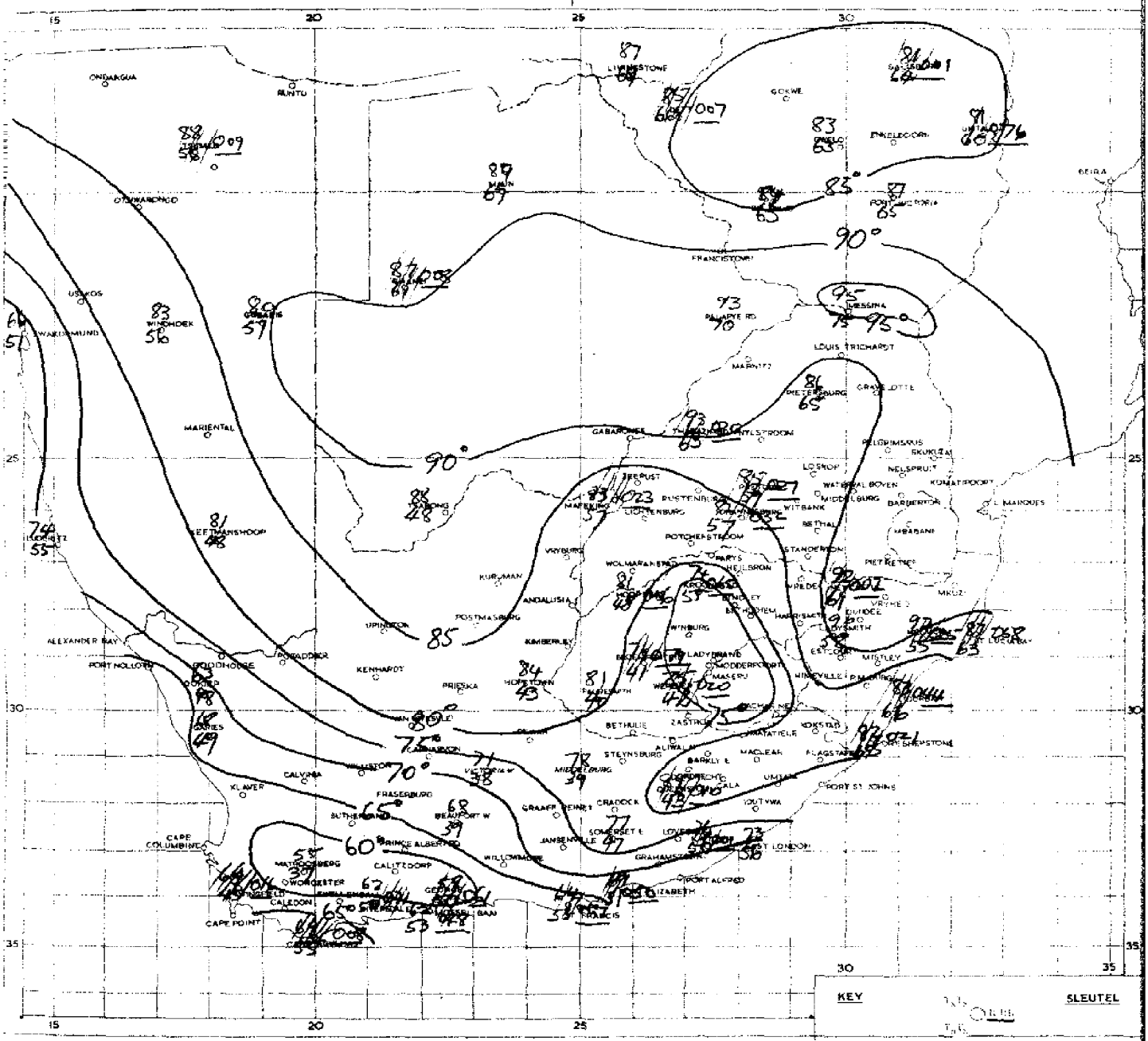

KEY — SLEUTEL

SPECIAL REMARKS

COL AIR INVADED C.P. FROM THE S.W. & TEMPS. WERE BELOW THE AVERAGE. SCATTERED THUNDER-SHOWERS OCCURRED OVER O.F.S. NATAL & S.W. TVL. AND SHOWERS FELL ALONG THE CAPE S. COAST.

SPESIALE OPMERKINGS

KOEL LUG HET OOR K.P. VANAF DIE S.W. GEBROOM EN DIE TEMP WAS HEELWAT ONDER DIE GEMID. VERSPREIDE DONDERSTORMS HET OOR DIE O.V.S. S.W.TVL. EN NATAL VOORGEKOM EN BUIE HET LANGS DIE KAAPSE SUIDKUS UITGESAK.

SYNOPTIC WEATHER MAP — 1200 GMT. — 1400 SAST. — SINOPTIESE WEERKAART

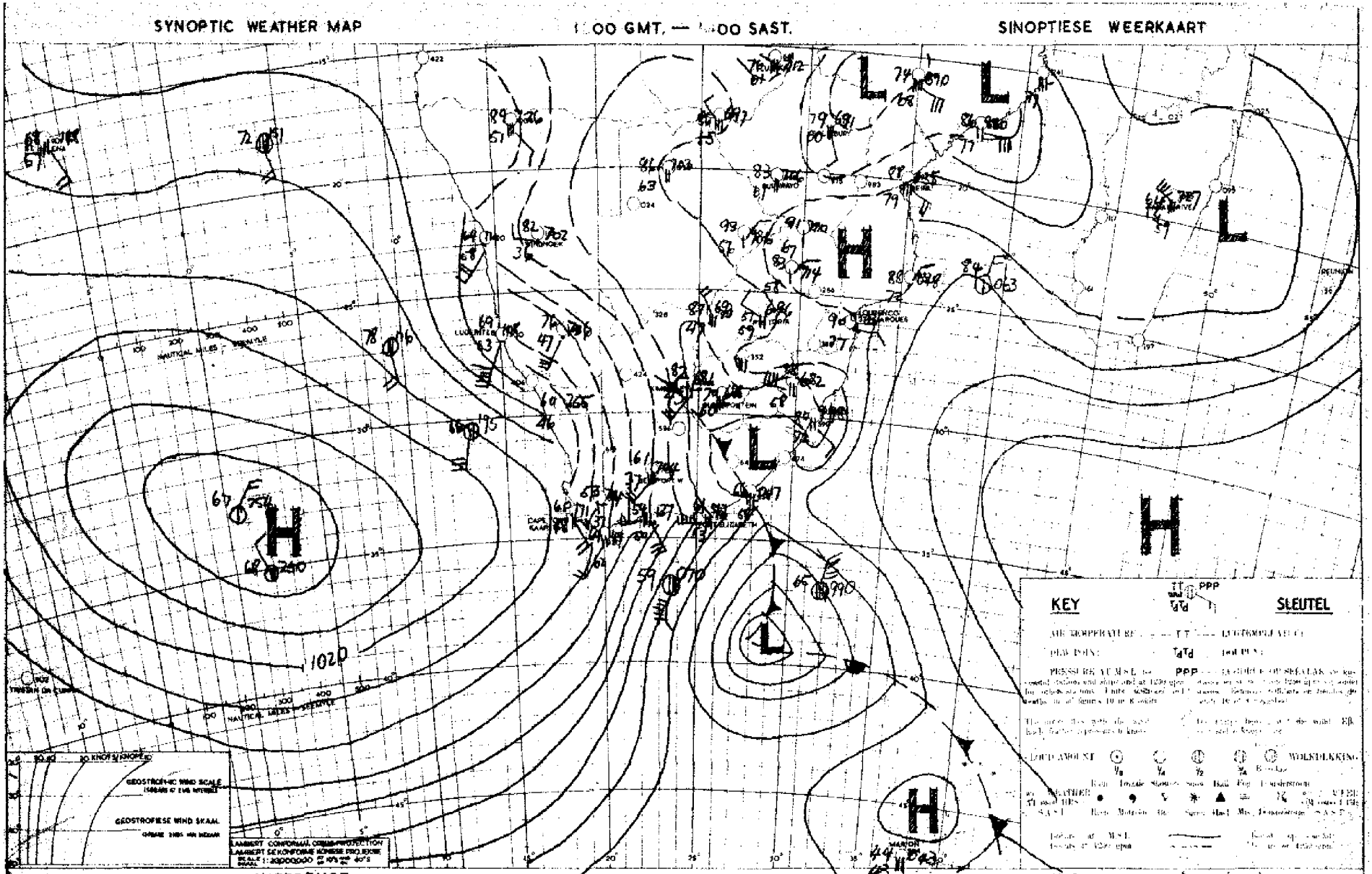

INFERENCE

DATE 27-1-1951 DATUM

AFLEIDING

THE OLDER AIR OVER THE C.P. WILL MOVE OVER THE S. HALF UNION AND THE WEATHER WILL BECOME FAIR. TO THE NORTH IT WILL REMAIN CLOUDY.

DIE KOUER LUG OOR KAAPLAND SAL OOR DIE SUIDELIKE HELFTE VAN DIE UNIE BEWEEG EN DIT SAL MOOI WEER WORD. NA DIE NOORDE SAL DIT EGTER BEWOLK BLY.

UNION OF SOUTH AFRICA
DEPARTMENT OF
TRANSPORT

WEATHER BUREAU

DAILY WEATHER BULLETIN

UNIE VAN SUID AFRIKA
DEPARTEMENT VAN
VERVOER

WEERBURO

DAAGLIKSE WEERBULLETIN

29-1-1951

MAXIMUM AND MINIMUM TEMPERATURES AND RAINFALL
FOR 24 HOURS ENDED AT 0800 HRS. (S.A.S.T)

MAKSIMUM EN MINIMUM TEMPERATURE EN REENVAL
VIR DIE ETMAAL WAT OM 0800(S.A.S.T)EINDIG

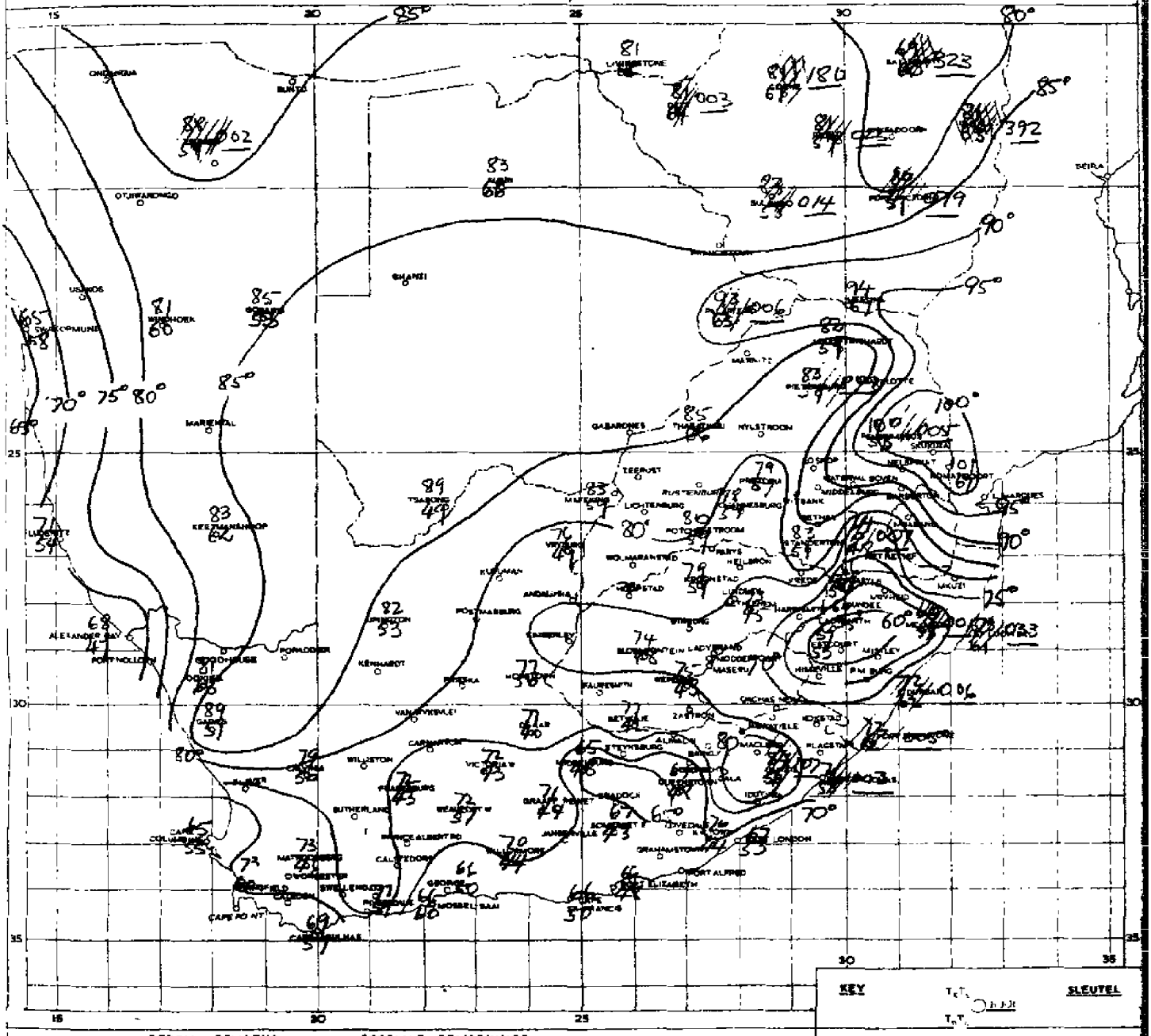

SPECIAL REMARKS

SPESIALE OPMERKINGS

SCATTERED RAIN & THUNDERSHOWERS FELL OVER THE TRANSKEI & NATAL COASTAL REGIONS, S.E. TVL. & THE E. ESCARPMENT.

LOS REGEN EN DONDERBUIE HET VOORGEKOM OOR DIE TRANSKEI, DIE NATALSE KUSTREKE, S.O. TVL. EN DIE O. PLATTELAND.

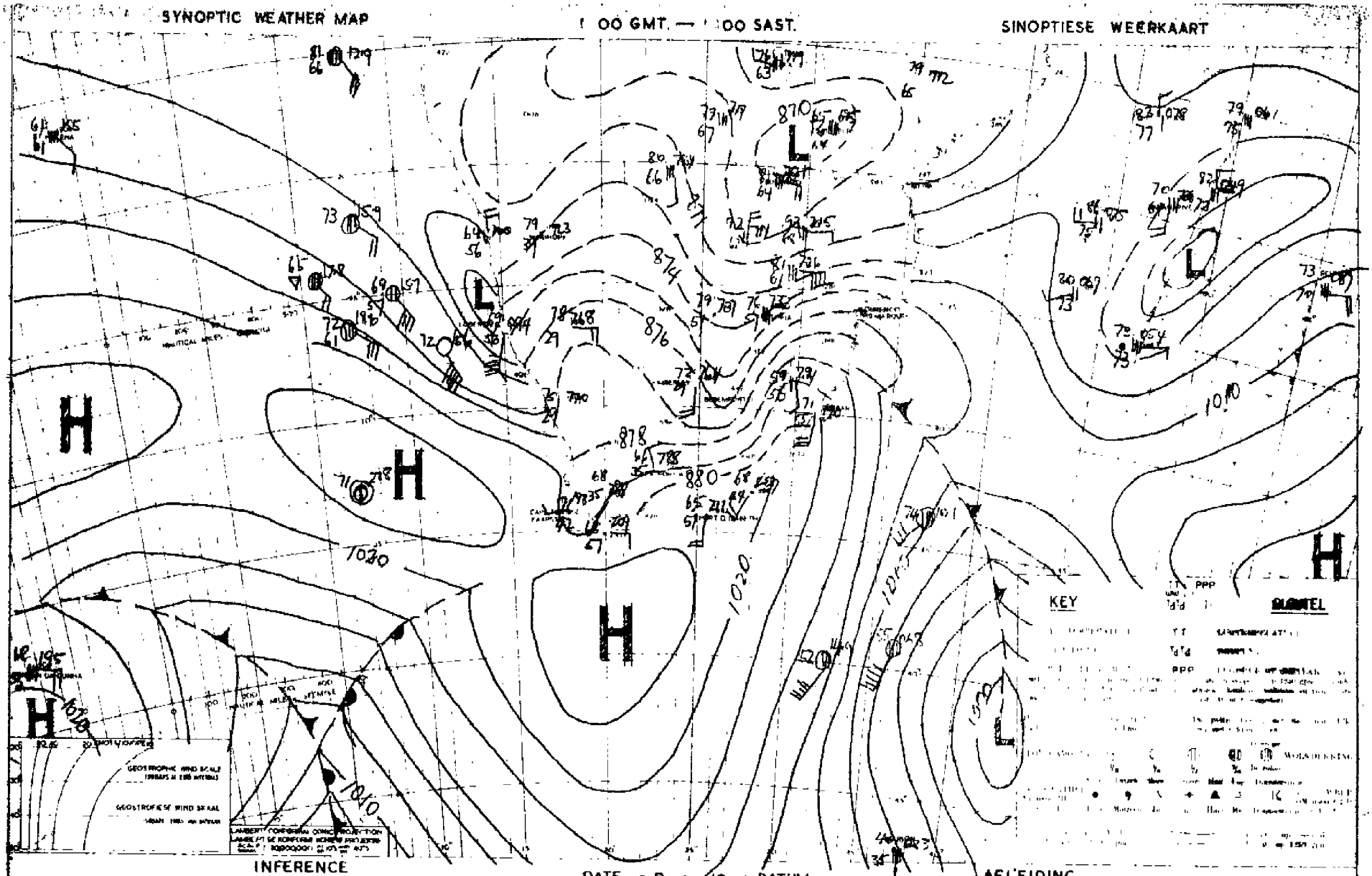

INFERENCE

A DEEP LOW PRESSURE CENTRE IS SITUATED OVER RHODESIA & PRESSURE IS RISING RAPIDLY OVER THE E. HALF OF THE UNION. THIS WILL CAUSE AN INFLUX OF COOL AIR FROM THE E BUT THIS AIR IS FAIRLY DRY & WILL ONLY GIVE LOW CLOUD FOR A DAY OR TWO OVER TVL, NATAL & N.E. FREE STATE, AFTER WHICH FAIR WEATHER WILL ENSUE.

DATE 28-1-1951 DATUM

AFLEIDING

'N DIEP LAAGDRUKSTELSEL IS GELEË OOR RHODESIË EN DIE DRUK STYG VINNIG OOR DIE O. HELFTE VAN DIE UNIE. DAAR SAL GEVOLGLIK 'N STROOMING VAN KOEL LUG UIT DIE O. PLAASWIND, MAAR HIERDIE LUG IS BETREKLIK DROOG EN DIT SAL SLEGS LAE WOLKE VIR EEN OF TWEE DAE VEROORSAAK OOR TVL, NATAL EN N.O VRYSTAAT EN DAARNA SAL MOOIWEER HEERS.

UNION OF SOUTH AFRICA
DEPARTMENT OF
TRANSPORT

WEATHER BUREAU

DAILY WEATHER BULLETIN

UNIE VAN SUID AFRIKA
DEPARTEMENT VAN
VERVOER

WEERBURO

DAAGLIKSE WEERBULLETIN

30-1-1951

MAXIMUM AND MINIMUM TEMPERATURES AND RAINFALL
FOR 24 HOURS ENDED AT 0800 HRS. (S.A.S.T)

MAKSIMUM EN MINIMUM TEMPERATURE EN REENVAL
VIR DIE ETMAAL WAT OM 0800 (S.A.S.T) EINDIG

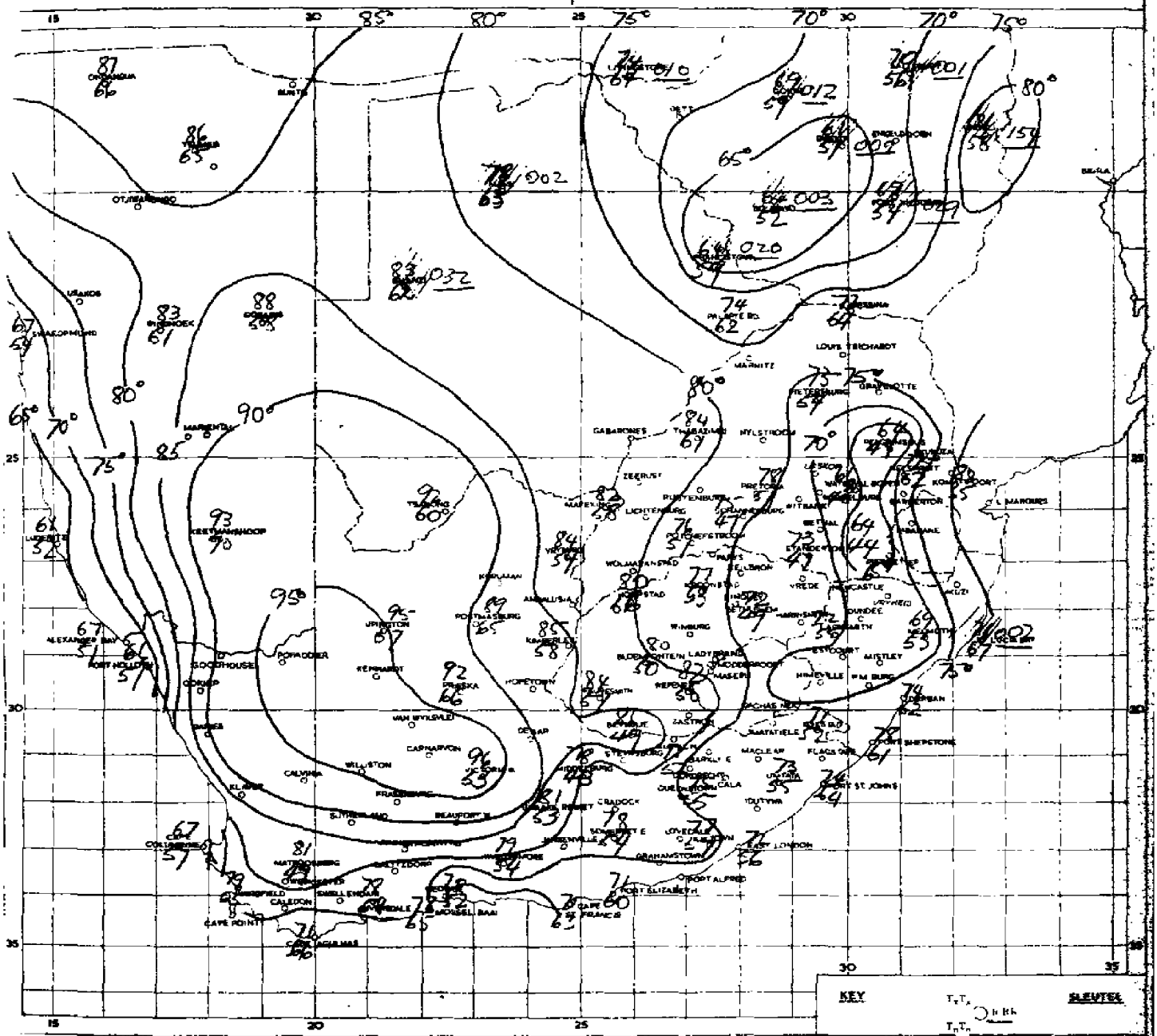

SPECIAL REMARKS

LIGHT LOCAL SHOWERS FELL IN THE VICINITY OF CAPE ST. LUCIA. OTHERWISE NO PRECIPITATION WAS REPORTED OVER THE UNION.

SPESIALE OPMERKINGS

LIGTE PLAASLIKE BUIE HET VOORGEKOM IN DIE OMGEWING VAN KAAP ST. LUCIA. ANDERS IS GEEN NEERSLAG OOR DIE UNIE BERIG NIE.

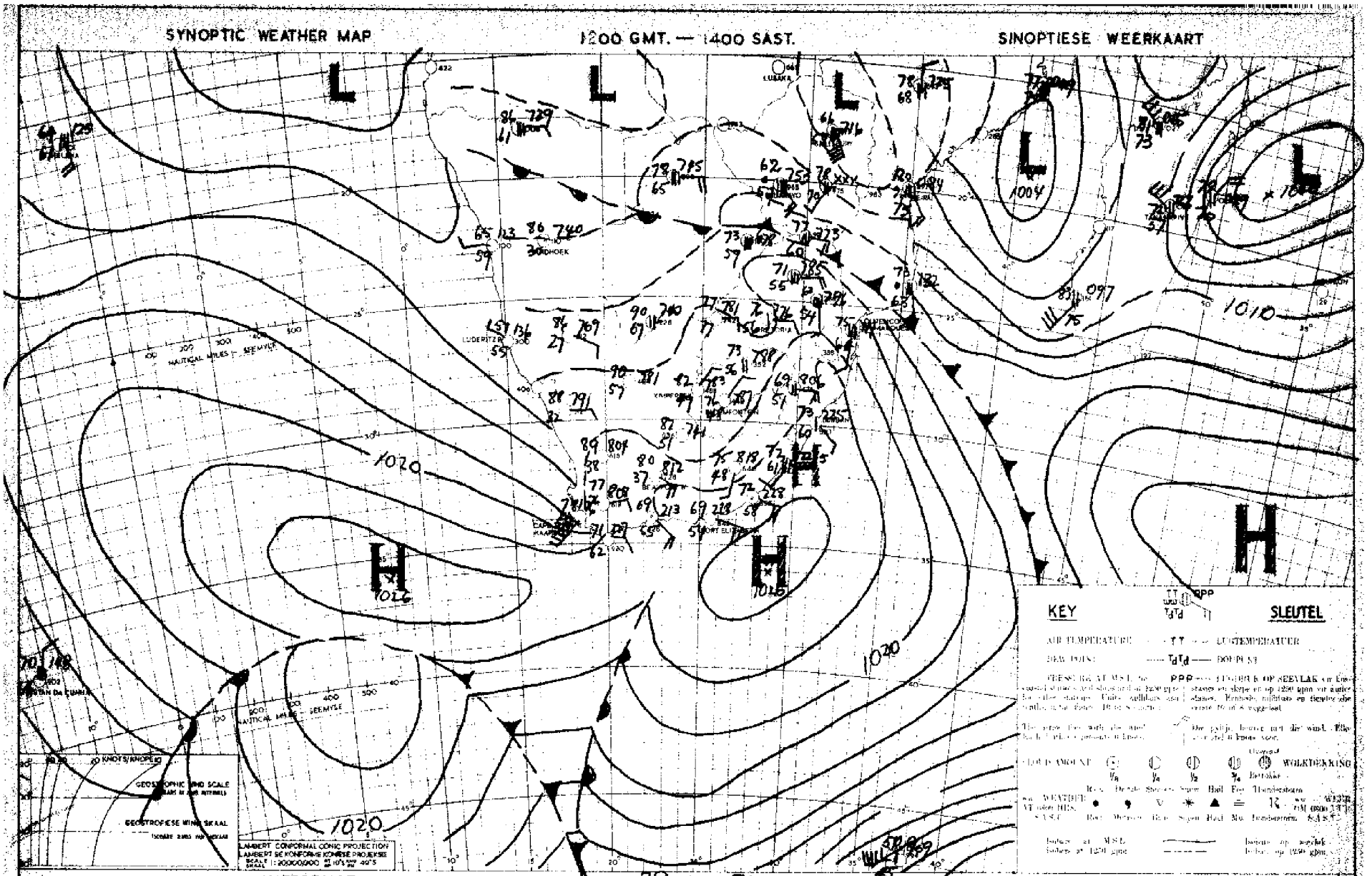

INFERENCE

DATE 29-1-1951 DATUM

AFLEIDING

COLDER AIR IS ENTERING THE TRANSVAAL FROM THE EAST. OVER THE REMAINDER OF THE UNION WEATHER CONDITIONS ARE FINE AND SETTLED.

KOUER LUG STROOM DIE TRANSVAAL BINNUIT DIE OOSTE BINNE. OOR DIE RES VAN DIE UNIE IS DIE WEER BESTENDIG, GEKENMERK DEUR MOOIWEER.

UNION OF SOUTH AFRICA
DEPARTMENT OF
TRANSPORT

WEATHER BUREAU

DAILY WEATHER BULLETIN

UNIE VAN SUID AFRIKA
DEPARTEMENT VAN
VERVOER

WEERBURO

DAAGLIKSE WEERBULLETIN

31-1-1951.

MAXIMUM AND MINIMUM TEMPERATURES AND RAINFALL
FOR 24 HOURS ENDED AT 0800 HRS (S.A.S.T)

MAKSIMUM EN MINIMUM TEMPERATURE EN REENVAL
VIR DIE ETMAAL WAT OM 0800 (S.A.S.T) EINDIG

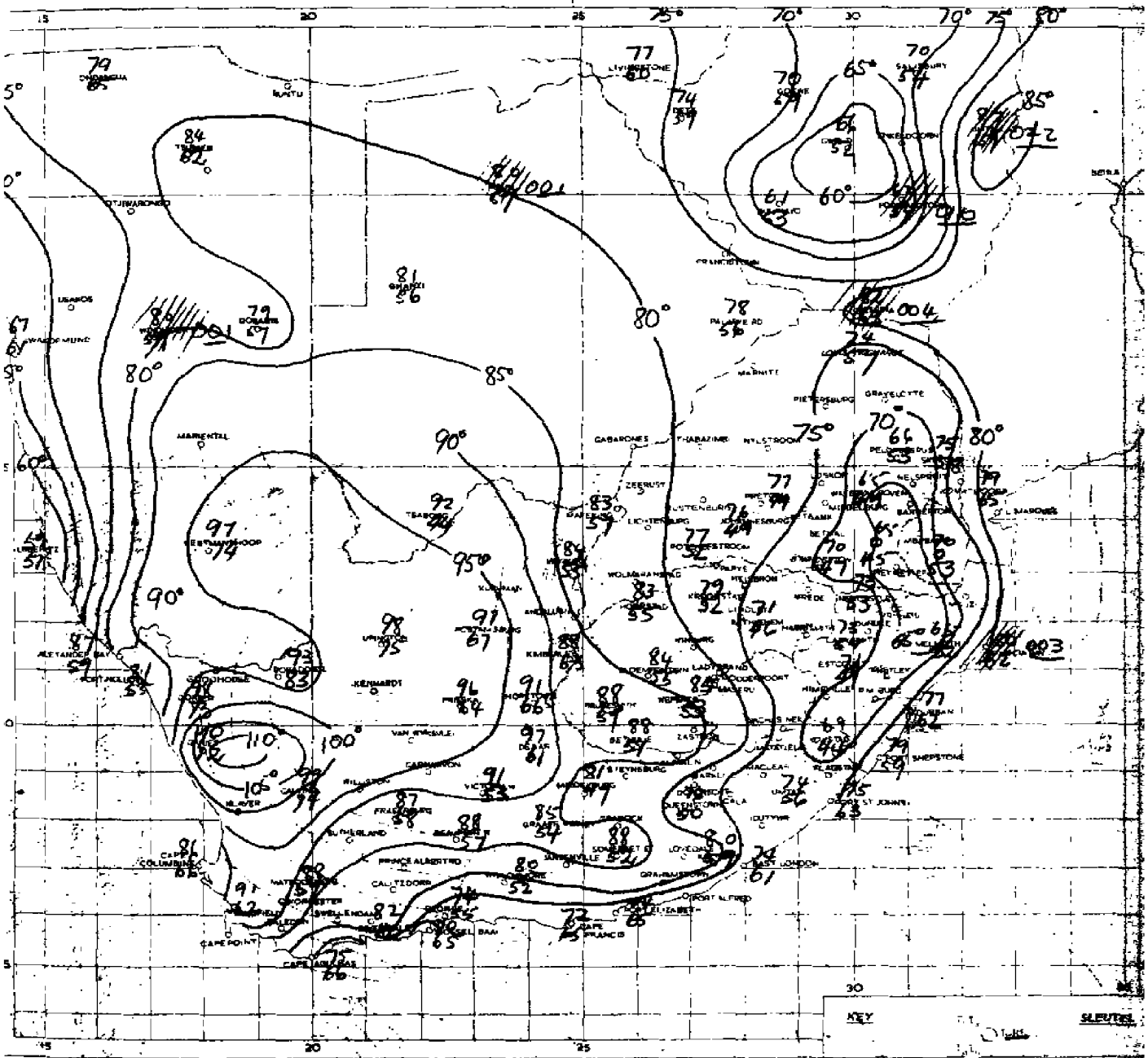

SPECIAL REMARKS

APART FROM LIGHT LOCAL SHOWERS OVER THE ZULULAND COASTAL REGIONS NO PRECIPITATION WAS REPORTED OVER THE UNION. TEMPS WERE HIGH

SPESIALE OPMERKINGS

MET UITSONDERING VAN LIGTE PLAAS-LIKE BUIE OOR DIE KUSSTREKE VAN SOELOE-LAND IS GEEN NEERSLAG OOR DIE UNIE BERIG NIE. TEMP. OOR NAMAKWALAND WAS HOOG.

SYNOPTIC WEATHER MAP — 1 00 GMT. — ..00 SAST. — SINOPTIESE WEERKAART

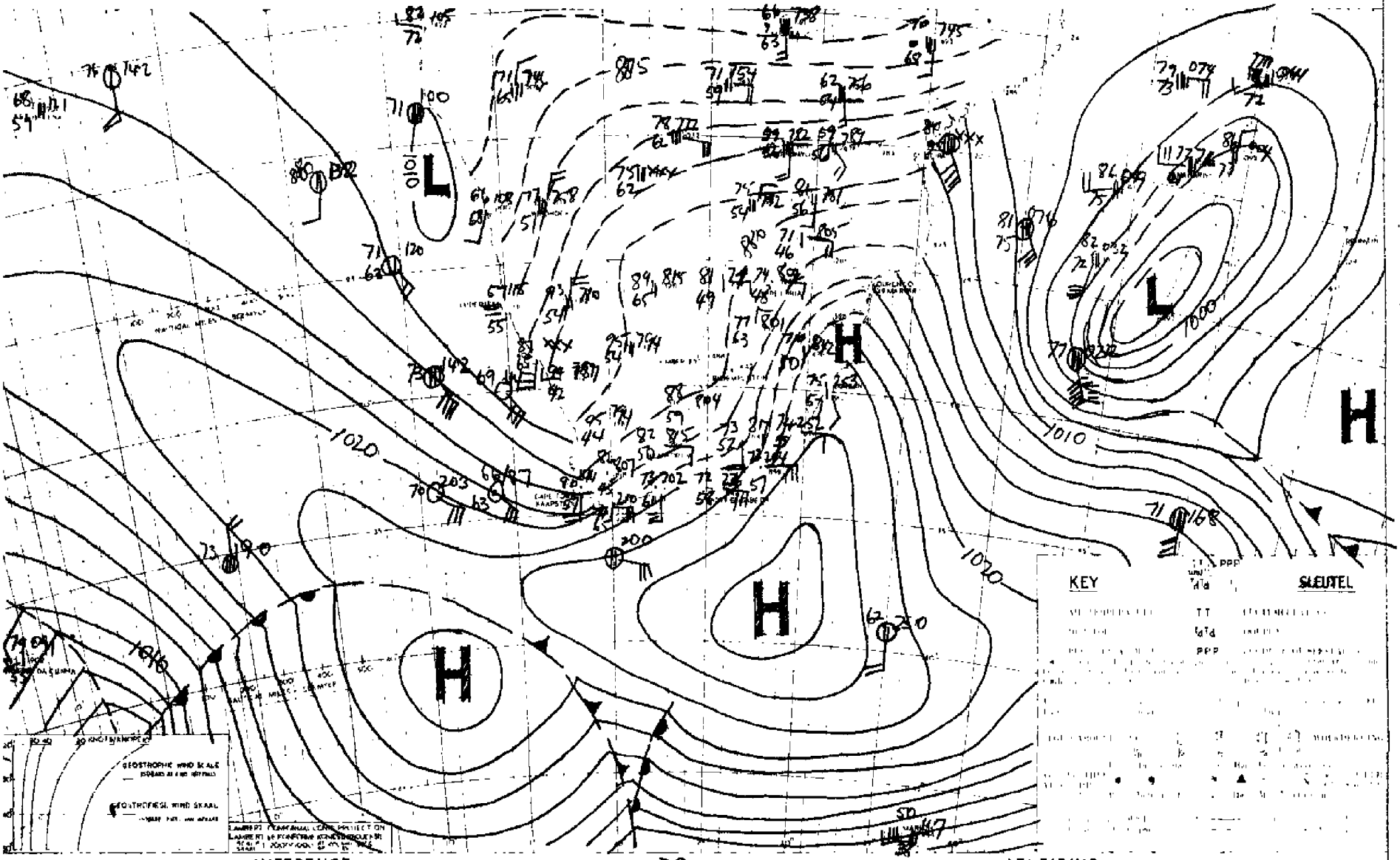

INFERENCE

THE HIGH OFF THE S.E. COAST IS RECEDING E. AND PRESSURE IS FALLING ALONG THE S.W. COAST. THIS WILL RESULT IN A S. MOVEMENT OF AIR OVER THE UNION, BUT THE AIR IS DRY AND VERY LITTLE CLOUD DEVELOPMENT CAN BE EXPECTED FOR A FEW DAYS.

DATE 30-1-19 51 DATUM

AFLEIDING

DIE HOOGDRUKSTELSEL LANGS DIE S.O. KUS BEWEEG E. EN DIE DRUK SAL LANGS DIE S.W. KUS. DIE LUG OOR DIE BINNELAND SAL DUS NOU S. STROOM MAAR AANGESIEN DIE LUG NOU DROOG IS, SAL DAAR MIN WOLKE VIR 'N PAAR DAE VOORKOM.

DEPARTEMENT VAN VERVOER

DAAGLIKSE WEERBULLETIN

0800 S.A.S.T.

UITGEREIK DEUR

DIE WEERBURO

PRETORIA

UNIE VAN SUID-AFRIKA

UNION OF SOUTH AFRICA

DEPARTMENT OF TRANSPORT

DAILY WEATHER BULLETIN

0800 S.A.S.T.

ISSUED BY

THE WEATHER BUREAU

PRETORIA

UNION OF SOUTH AFRICA
DEPARTMENT OF
TRANSPORT

WEATHER BUREAU

DAILY WEATHER BULLETIN

UNIE VAN SUID AFRIKA
DEPARTEMENT VAN
VERVOER

WEERBURO

DAAGLIKSE WEERBULLETIN

1-2-1951.

MAXIMUM AND MINIMUM TEMPERATURES AND RAINFALL
FOR 24 HOURS ENDED AT 0800 HRS. (S.A.S.T.)

MAKSIMUM EN MINIMUM TEMPERATURE EN REENVAL
VIR DIE ETMAAL WAT OM 0800 (S.A.S.T) EINDIG

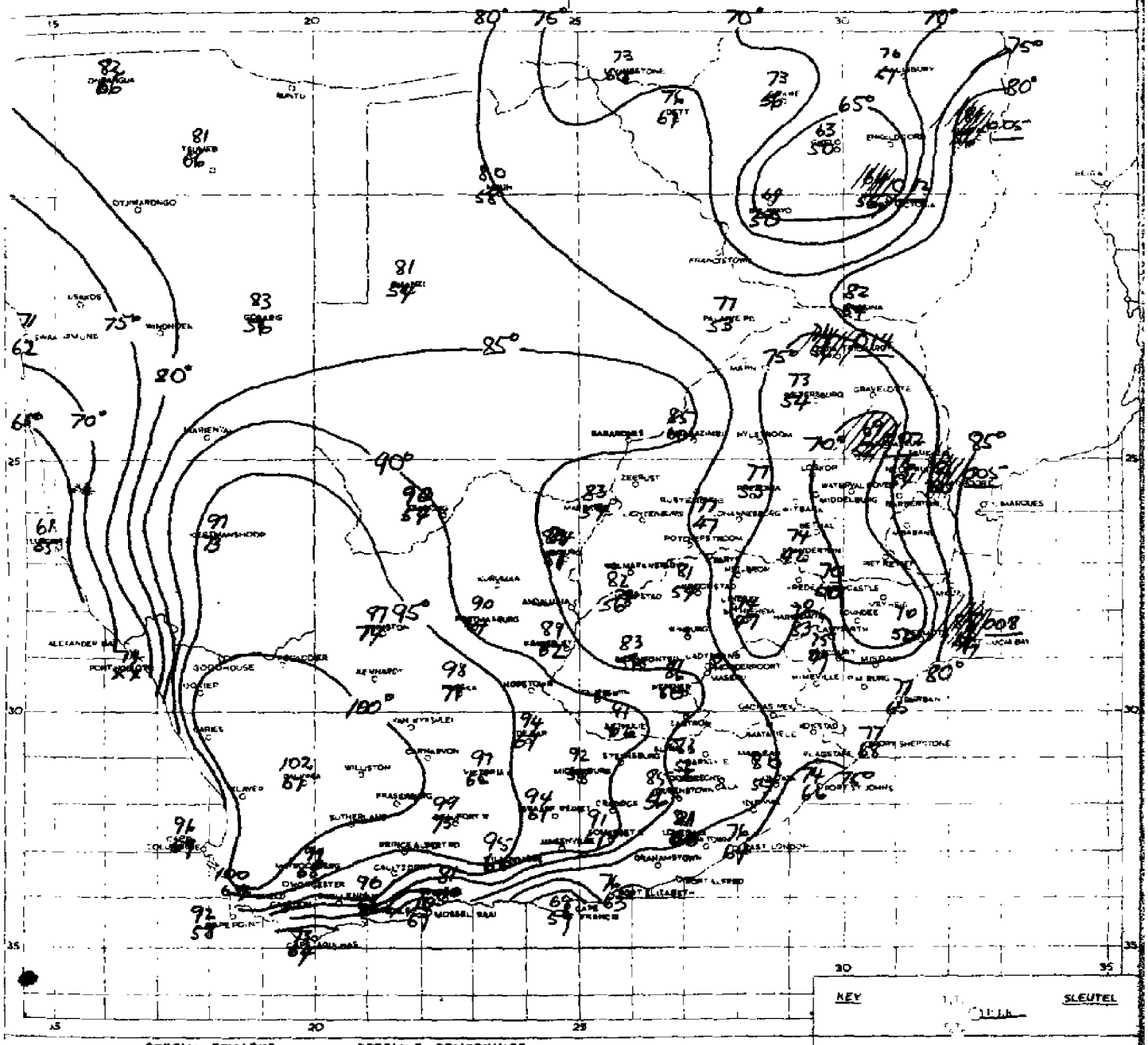

KEY — SLEUTEL

SPECIAL REMARKS

LIGHT LOCAL SHOWERS FELL OVER THE ZULULAND COAST & THE TVL. LOWVELD. TEMPS WERE WELL ABOVE NORMAL OVER THE S.W. CAPE & NAMAQUA-LAND.

SPESIALE OPMERKINGS

LIGTE PLAASLIKE BUIE HET VOORGEKOM OOR DIE KUSSTREKE VAN SOELOELAND EN DIE TVL. LAEVELD. TEMP. WAS MAANSIENLIK BOO NORMAAL OOR SW. KAAPLAND. EN NAMAKWALAND.

SYNOPTIC WEATHER MAP 1200 GMT. — 1400 SAST. SINOPTIESE WEERKAART

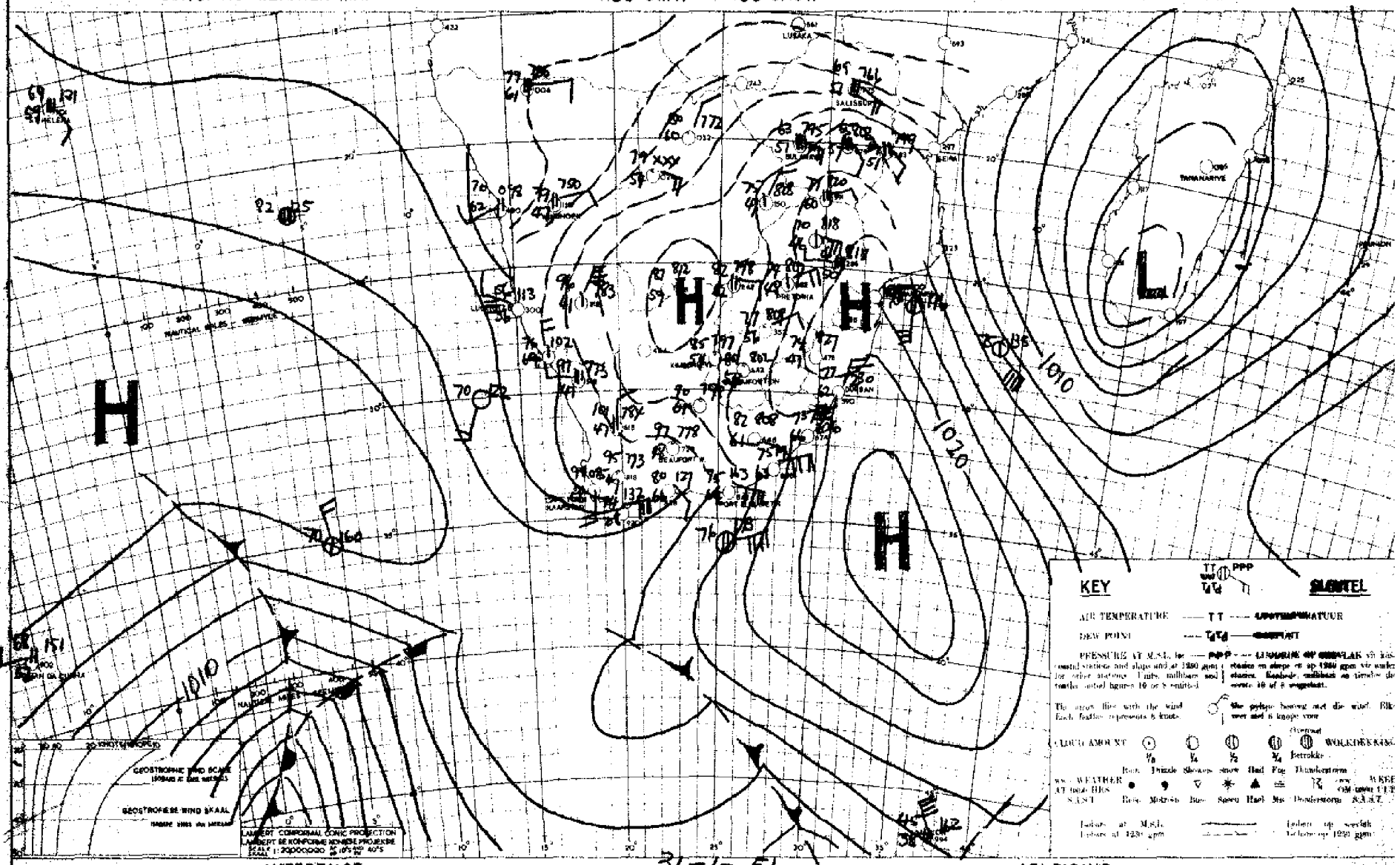

INFERENCE DATE 31-1-51 DATUM AFLEIDING

THE AIR OVER THE UNION IS DRY, COOL OVER THE TVL. AND FREE STATE. BERG WINDS BLEW THE S. CAPE. THE WEATHER WILL REMAIN FAIR.

DIE LUG OOR DIE UNIE IS DROOG. DIT IS KOEL OOR TVL. EN VRYSTAAT. BERG WINDE WAAI OOR S. KAAPLAND. DIT SAL MOOIWEER BLY.

UNION OF SOUTH AFRICA
DEPARTMENT OF
TRANSPORT

WEATHER BUREAU

DAILY WEATHER BULLETIN

UNIE VAN SUID AFRIKA
DEPARTEMENT VAN
VERVOER

WEERBURO

DAAGLIKSE WEERBULLETIN

2-2-1951.

MAXIMUM AND MINIMUM TEMPERATURES AND RAINFALL
FOR 24 HOURS ENDED AT 0800 HRS. (S.A.S.T.)

MAKSIMUM EN MINIMUM TEMPERATURE EN REENVAL
VIR DIE ETMAAL WAT OM 0800 (S.A.S.T) EINDIG.

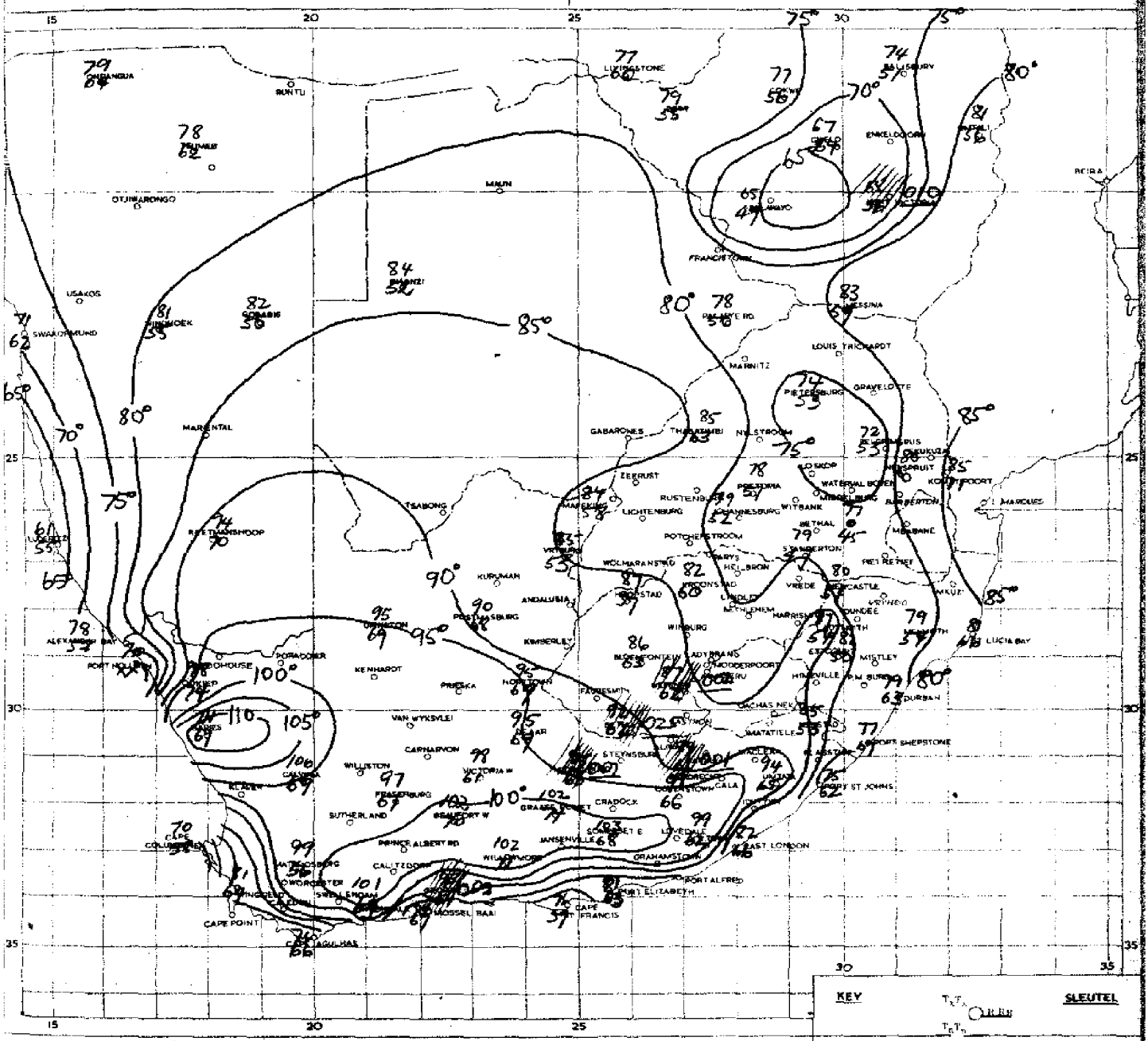

SPECIAL REMARKS

LIGHT LOCAL RAIN & THUNDERSHOWERS FELL OVER S.E. OFS. THE CAPE MIDLANDS & THE S. CAPE COASTAL REGIONS. TEMPS WERE WELL ABOVE NORMAL OVER NAMAQUALAND AND THE KAROO.

SPESIALE OPMERKINGS

LIGTE PLAASLIKE REËN EN DONDER-BUIE HET VOORGEKOM OOR S.O. OVS. DIE KAAPSE MIDDELLANDE EN DIE S. KAAPSE KUSSTREKE. TEMP. WAS BAIE SIENLIK BO NORMAAL OOR NAMA-KWALAND EN DIE KAROO.

SYNOPTIC WEATHER MAP — 00 GMT. — 00 SAST. — SINOPTIESE WEERKAART

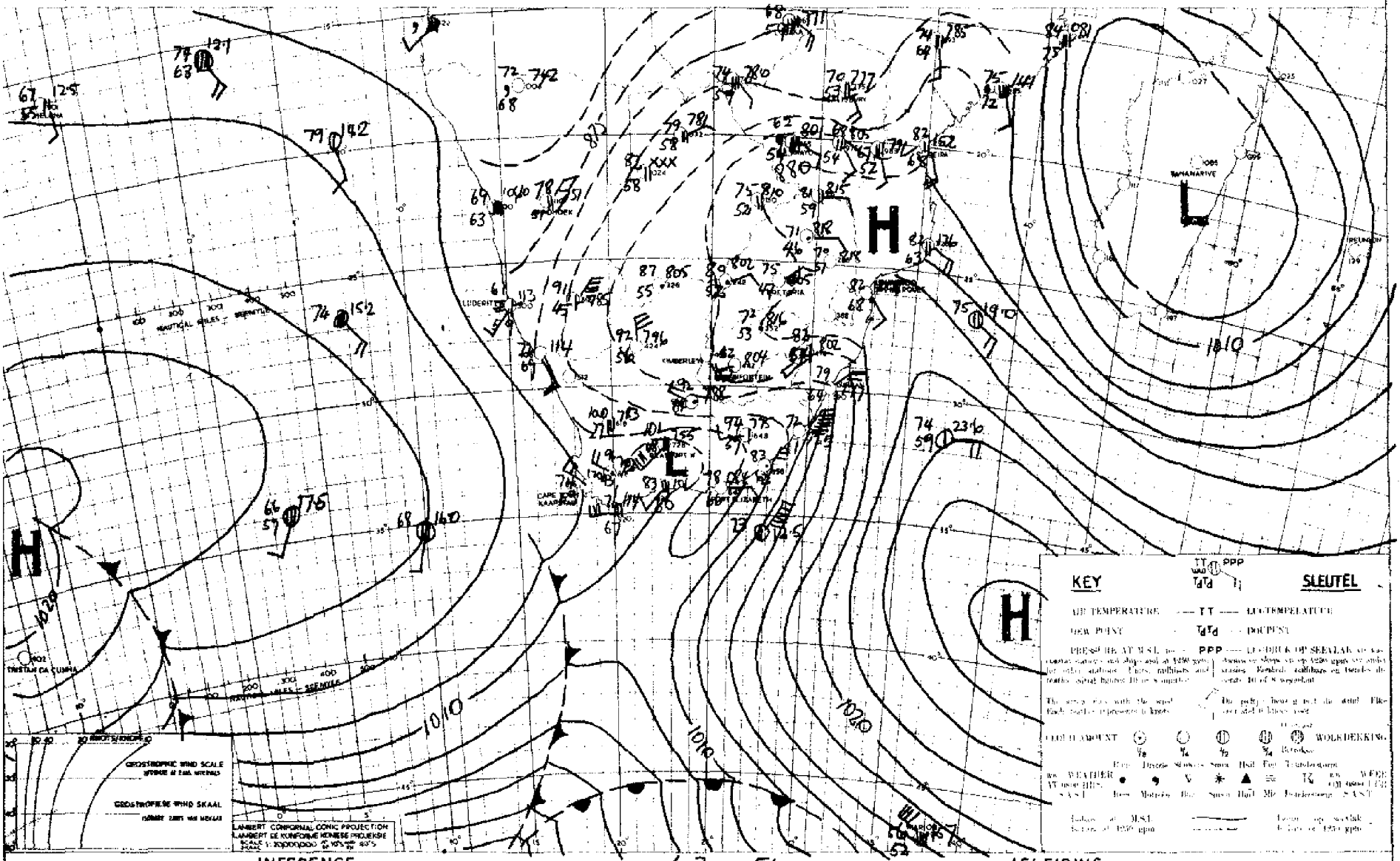

INFERENCE

PRESSURE IS FALLING GRADUALLY OVER THE INTERIOR AND IS FAIRLY LOW ALONG THE S. COAST, BUT IT IS RISING ALONG THE S.W. COAST. THIS WILL BRING COOL CLOUDY WEATHER TO THE S. & S.E. COASTS TOMORROW. ALTHOUGH THE AIR IS FAIRLY DRY IT SHOULD BE CLOUDY OVER THE INTERIOR CAPE, S.W. OFS. AND N. CAPE TOMORROW.

DATE 1-2-1951 DATUM

AFLEIDING

DIE DRUK DAAL GELEIDELIK OOR DIE BINNELAND EN IS REEDS TAMELIK LAAG LANGS DIE SUIDKUS, MAAR DIT STYG NOU WEER LANGS DIE S.W. KUS EN GEVOLGLIK SAL DIT MÔRE KOEL EN BEWOLK WEES LANGS DIE S. EN S.O. KUSSTREKE. OOR DIE BINNELAND IS DIE LUG BETREKLIK DROOG MAAR DIT SAL NOGTANS BEWOLK WEES OOR DIE KAAPSE BINNELAND, S.W. OVS. EN N. KAAPLAND.

UNION OF SOUTH AFRICA
DEPARTMENT OF
TRANSPORT

WEATHER BUREAU

DAILY WEATHER BULLETIN

UNIE VAN SUID AFRIKA
DEPARTEMENT VAN
VERVOER

WEERBURO

DAAGLIKSE WEERBULLETIN

3-2-1951

MAXIMUM AND MINIMUM TEMPERATURES AND RAINFALL
FOR 24 HOURS ENDED AT 0800 HRS. (S.A.S.T.)

MAKSIMUM EN MINIMUM TEMPERATURE EN REËNVAL
VIR DIE ETMAAL WAT OM 0800 (S.A.S.T.) EINDIG

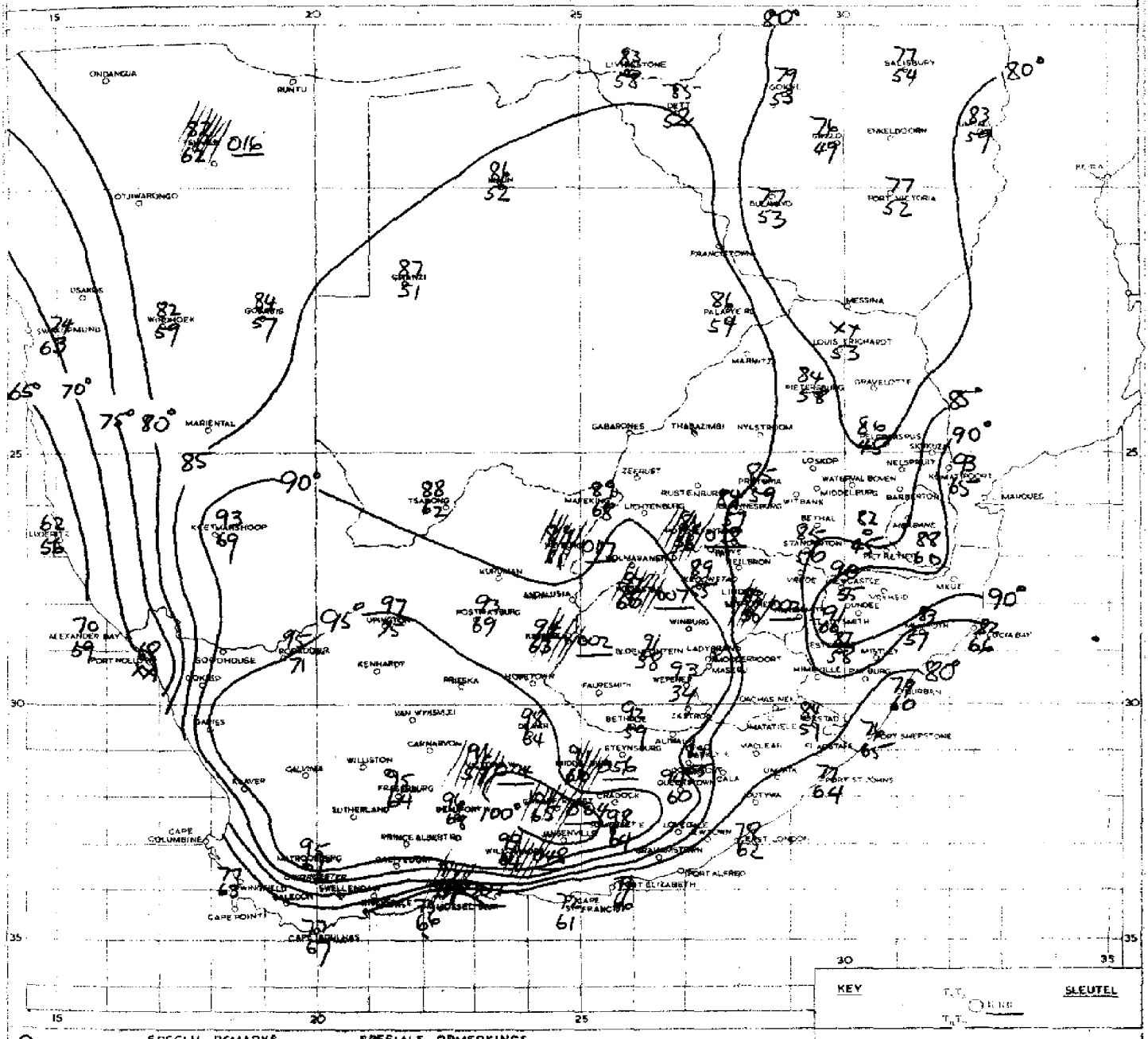

SPECIAL REMARKS

SCATTERED THUNDERSHOWERS FELL OVER THE C. MIDLANDS. ISOLATED THUNDERSTORMS ALSO DEVELOPED OVER N. O.F.S., N. CAPE & S.W. TRANSVAAL

BYSIELE OPMERKINGS

VERSPREIDE DONDERBUIE HET VOOR-GEKOM OOR DIE K. MIDDELLANDSE LOE DONDERSTORME. HET OOK ONT-NIKKEL OOR N. OVS, N KAAPLAND, EN. S.W. TRANSVAAL

SYNOPTIC WEATHER MAP 1200 GMT. — 1400 SAST. SINOPTIESE WEERKAART

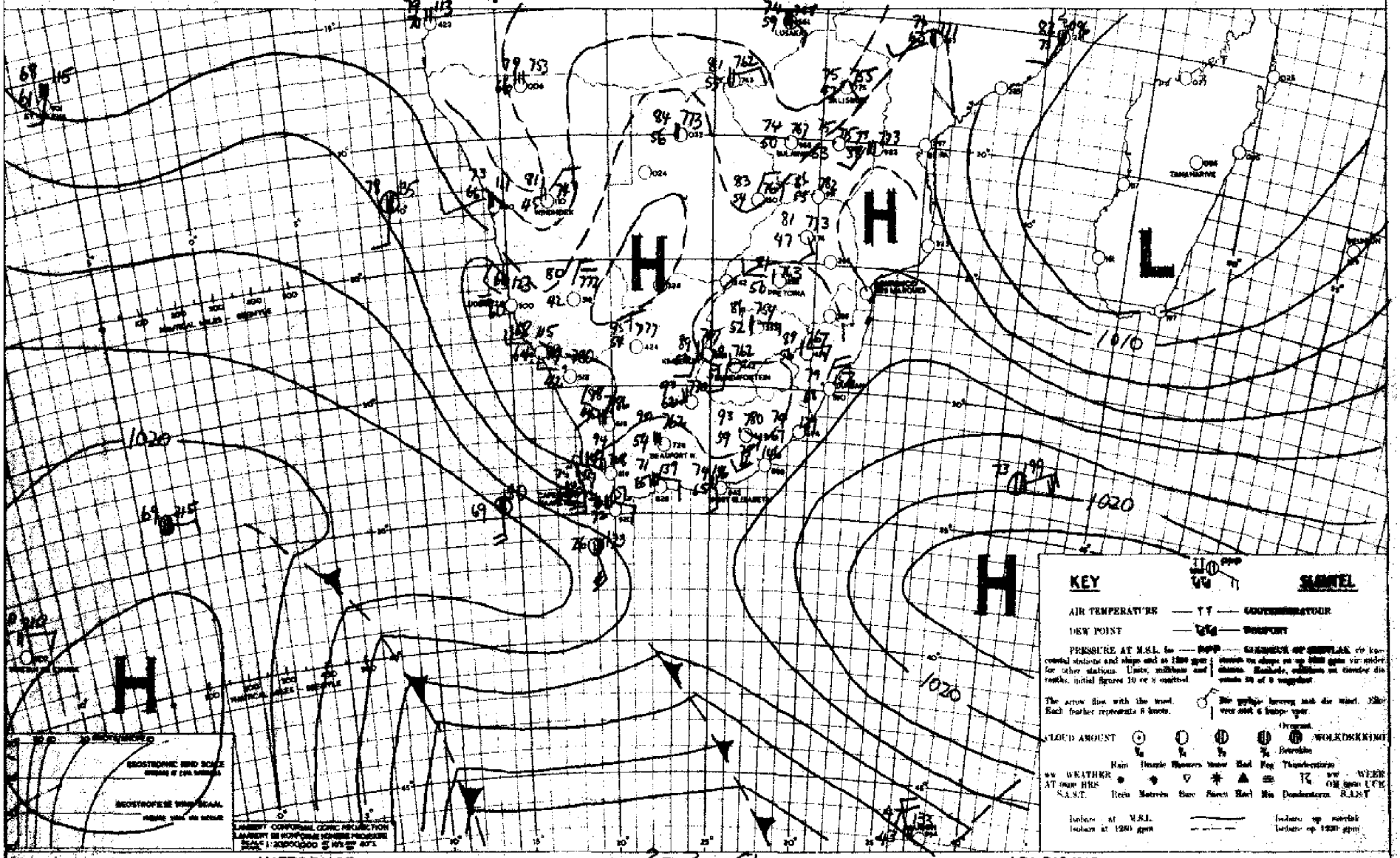

INFERENCE

SLIGHTLY HUMID AIR MOVED OVER THE CAPE AND OFS. AND THUNDERCONDITIONS WILL DEVELOP. OTHERWISE LITTLE CHNGE.

DATE 2-2-51 DATUM

AFLEIDING

VOCHTIGER LUG HET OOR KAAPLANDEN DIE OVS. BENEEG EN LOS DONDERWEERSTOESTANDE SAL ONTWIKKEL. ONGEWYS MIN VERANDERING.

UNION OF SOUTH AFRICA
DEPARTMENT OF
TRANSPORT

WEATHER BUREAU

UNIE VAN SUID AFRIKA
DEPARTEMENT VAN
VERVOER

WEERBURO

DAILY WEATHER BULLETIN | DAAGLIKSE WEERBULLETIN

4-2-1951

MAXIMUM AND MINIMUM TEMPERATURES AND RAINFALL FOR 24 HOURS ENDED AT 0800 HRS. (S.A.S.T.)

MAKSIMUM EN MINIMUM TEMPERATURE EN REËNVAL VIR DIE ETMAAL WAT OM 0800 (S.A.S.T.) EINDIG

SPECIAL REMARKS | SPESIALE OPMERKINGS

SLIGHT SHOWERS FELL OVER THE S. CAPE. ISOLATED THUNDERSTORMS DEVELOPED OVER THE N. CAPE.

LIGTE BUIE HET OOR S. KAAPLAND UITGESAK. LOS DONDERBUIE HET VOORGEKOM OOR N. KAAPLAND.

KEY | **SLEUTEL**

T_xT_x ○ R.RR T_nT_n

Maximum temperature – T_xT_x – Maksimum temperatuur
Minimum temperature – T_nT_n – Minimum temperatuur
Rainfall in inches – R.RR – Reënval in duime

ISOTHERMS | ISOTERME
October to March T_xT_x Oktober tot Maart
April to September T_nT_n April tot September

SHADED AREAS | SKAKEERDE STREKE
Rainfall 0.01–0.99" | Reënval 0.01–0.99"
Rainfall 1.00" + | Reënval 1.00" +

SYNOPTIC WEATHER MAP 1200 GMT. — 1400 SAST. SINOPTIESE WEERKAART

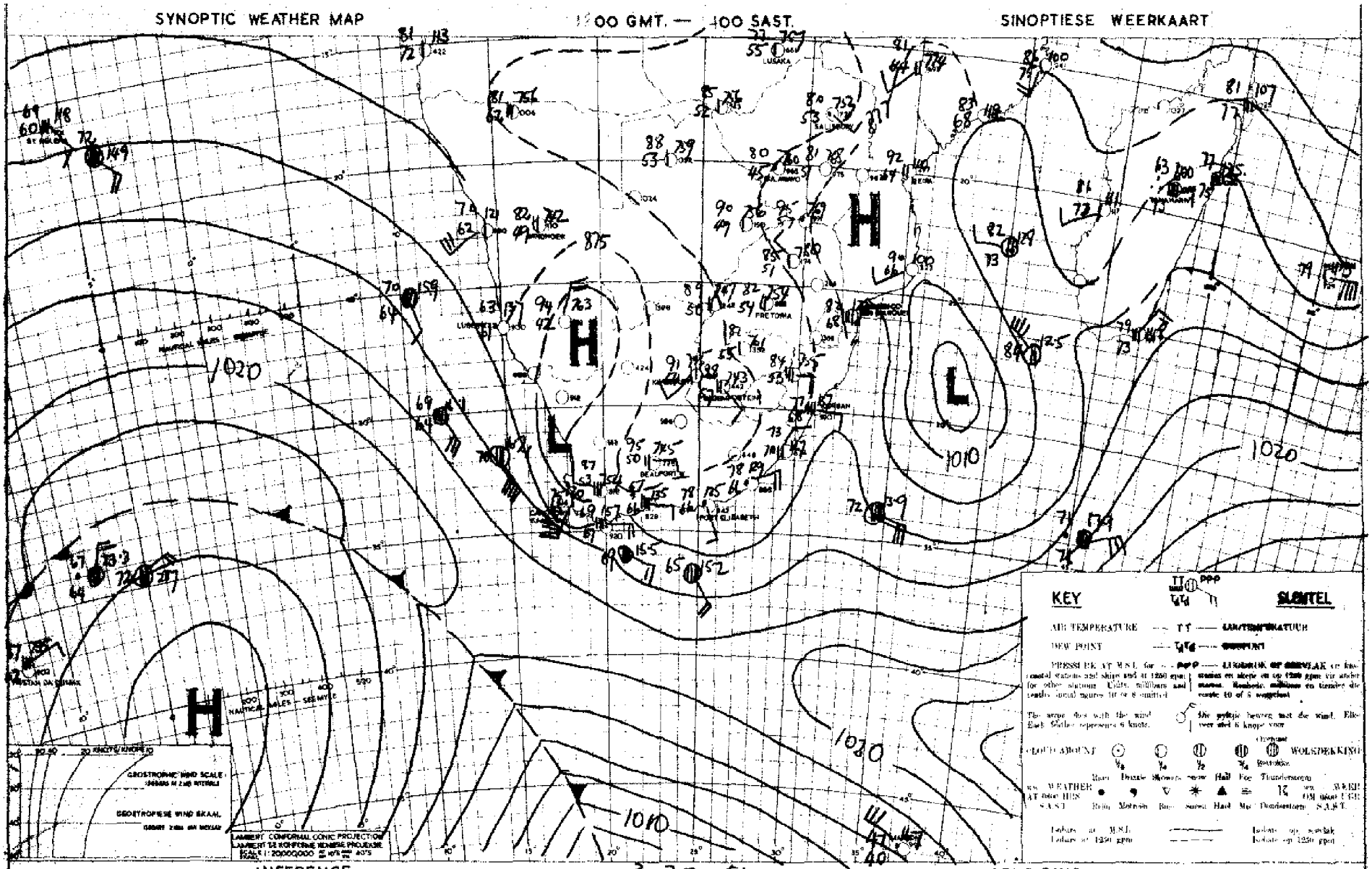

INFERENCE

THE AIR OVER THE INTERIOR REMAINS FIRLY DRY AND ALTHOUGH IT SHOULD BE PARTLY CLOUDY OVER THE INTERIOR, PECIPITATION WILL BE SLIGHT AND ISOLATED. HIGHER PRESSURE AND COOLER AIR IS APPROACHING FROM THE S. ATLANTIC AND THIS SHOULD BRING CLOUDY WEATHER TO THE S. COAST TOMORROW.

DATE 3-2-1951 DATUM

AFLEIDING

DIE LUG BLY BETREKLIK DROOG OOR DIE BINNELAND EN ALHOEWEL DIT GEDEELTELIK BEWOLK SAL WEES OOR DIE BINNELAND SAL NEERSLAG GERING WEES. HOËR LUGDRUK EN KOELER LUG NADA DIE UNIE VANAF DIE S. ATLANTIESE OSEAAN EN DIT SAL KOELER BEWOLKTE WEER AAN DIE SUIDKUS BRING TEEN MÔRE

UNION OF SOUTH AFRICA
DEPARTMENT OF
TRANSPORT

WEATHER BUREAU

DAILY WEATHER BULLETIN

UNIE VAN SUID AFRIKA
DEPARTEMENT VAN
VERVOER

WEERBURO

DAAGLIKSE WEERBULLETIN

5-2-1957

MAXIMUM AND MINIMUM TEMPERATURES AND RAINFALL
FOR 24 HOURS ENDED AT 0800 HRS. (S.A.S.T.)

MAKSIMUM EN MINIMUM TEMPERATURE EN REËNVAL
VIR DIE ETMAAL WAT OM 0800 (S.A.S.T) EINDIG

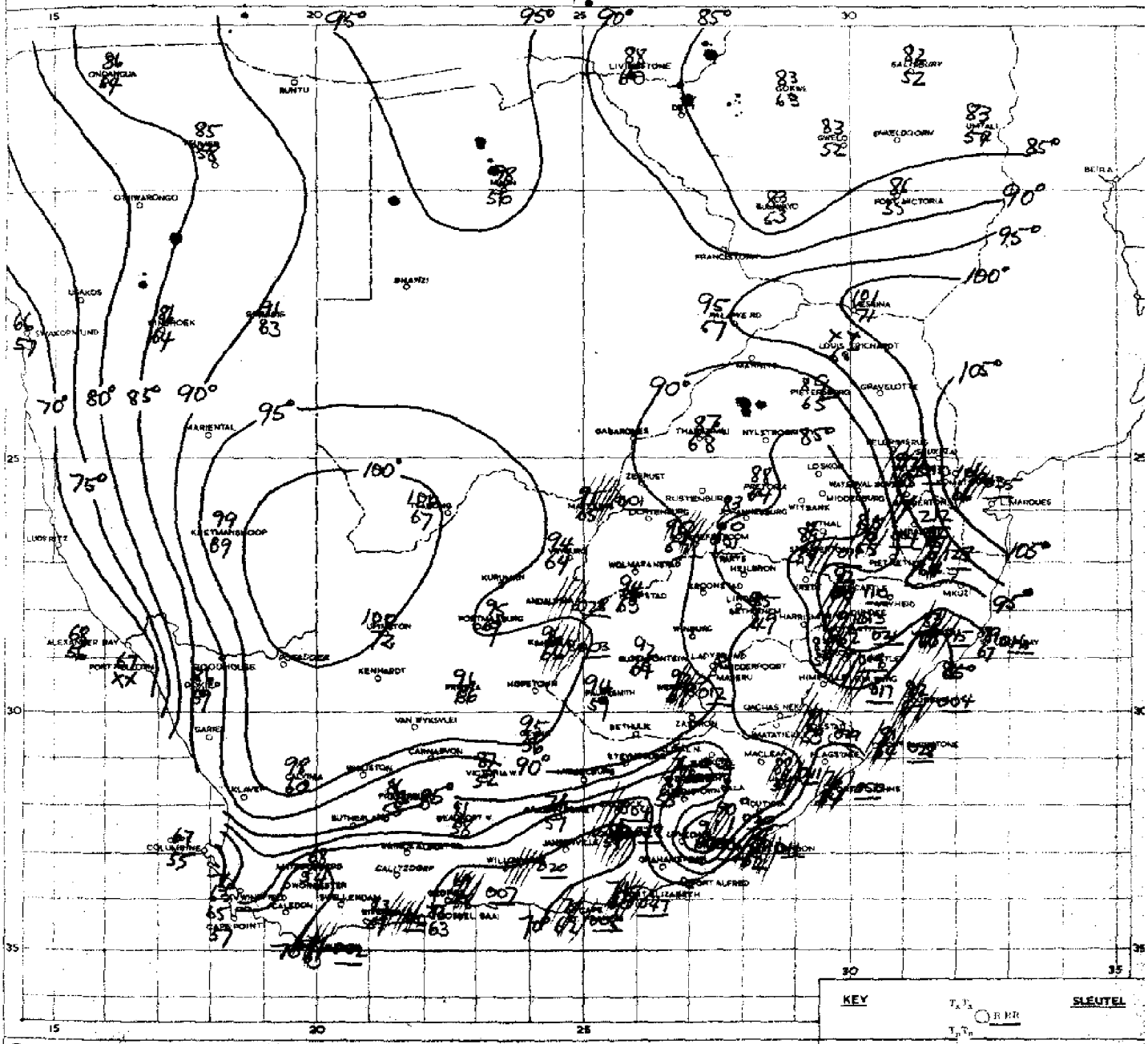

SPECIAL REMARKS

SCATTERED RAIN & THUNDERSHOWERS FELL OVER THE S. CAPE COASTAL REGIONS, THE CAPE MIDLANDS, THE OLKEI R. BORDER, TRANSKEI, NATAL S.E. TVL. & THE E. TVL. LOWVELD. LOCAL THUNDERSTORMS ALSO DEVELOPED OVER THE O.F.S. & N. CAPE.

SPESIALE OPMERKINGS

VERSPREIDE REËN EN DONDERBUIE HET VOORGEKOM OOR DIE S. KAAPSE KUSSTREKE DIE K. MIDDELLANDE, DIE OLKEI EN GRENS DIE TRANSKEI, NATAL S.O. TVL. EN DIE O. TVL. LAEVELD. PLAASLIKE DONDERSTORMS HET OOK ONTWIKKEL OOR DIE O.V.S. EN N. KAAPLAND.

KEY — SLEUTEL

$T_x T_x$ ○ R RR
$T_n T_n$

Maximum temperature	$T_x T_x$	Maksimum temperatuur	
Minimum temperature	$T_n T_n$	Minimum temperatuur	
Rainfall in inches	R RR	Reënval in duime	
ISOTHERMS		ISOTERME	
October to March	$T_x T_x$	Oktober tot Maart	
April to September	$T_n T_n$	April tot September	
SHADED AREAS		SKAKEERDE STREKE	
Rainfall 0.01–0.99"		Reënval 0.01–0.99"	
Rainfall 1.00" —		Reënval 1.00" —	

SYNOPTIC WEATHER MAP

00 GMT. — 00 SAST.

SINOPTIESE WEERKAART

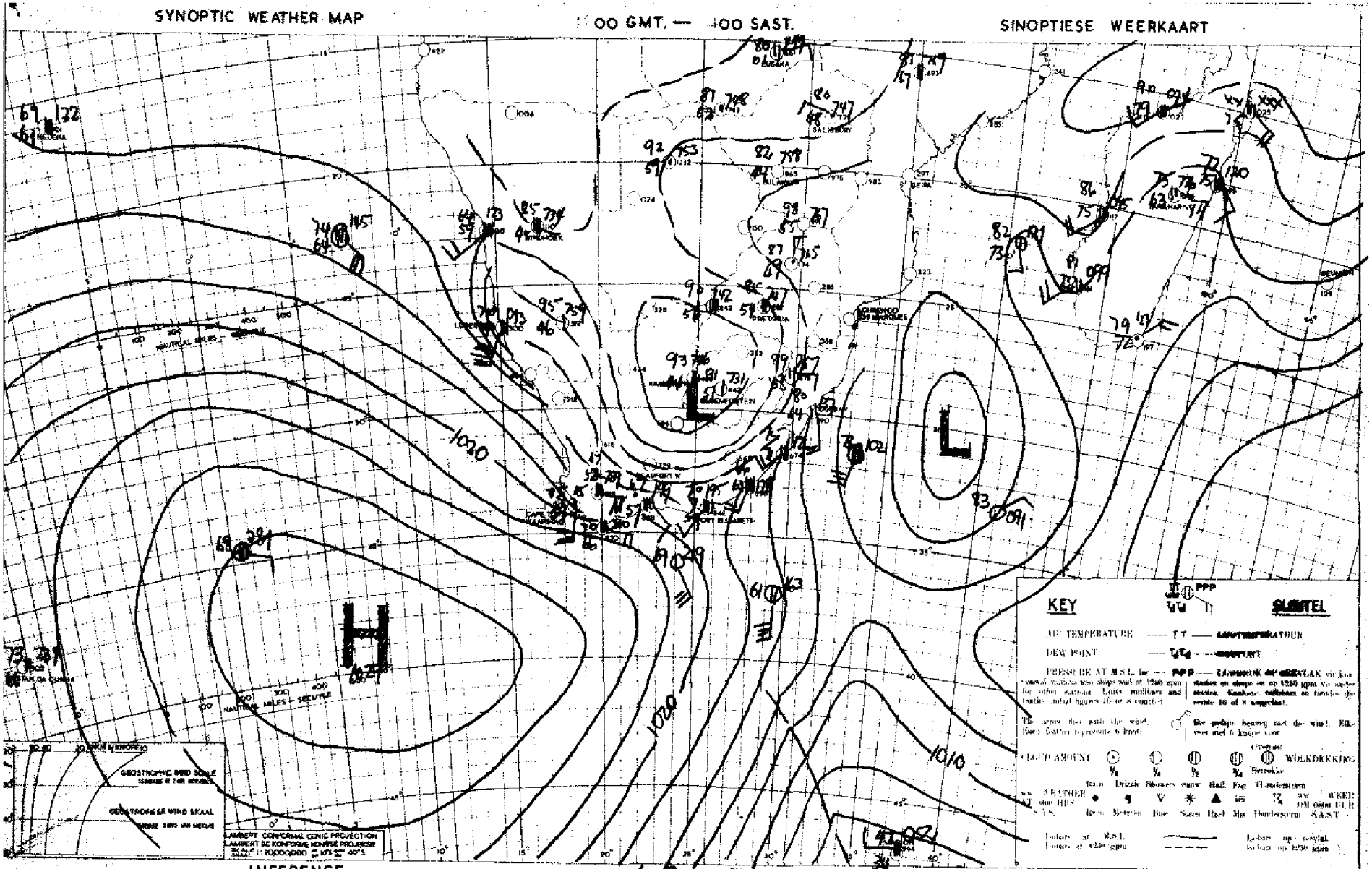

INFERENCE

DATE 1-2-1951 DATUM

COOLER AIR IS MOVING OVER THE S. CAPE AND WILL ENTER TVL. FROM THE S.E. CAUSING CLOUDY SKIES. ISOLATED THUNDERSTORMS WILL DEVELOP OVER THE O.F.S., N. CAPE & S. HALF OF THE TRANSVAAL.

AFLEIDING

KOELER LUG BEWEEG OOR S. KAAPLAND EN SAL OOR TVL. BEWEEG VANUIT DIE S.O. DIE LUG SAL BEWOLK WORD. LOS DONDERBUIE SAL ONTWIKKEL OOR DIE O.V.S. N. KAAPLAND &OOR OOR DIE S. HELFTE VAN DIE TVL.

UNION OF SOUTH AFRICA
DEPARTMENT OF
TRANSPORT

WEATHER BUREAU

DAILY WEATHER BULLETIN

UNIE VAN SUID AFRIKA
DEPARTEMENT VAN
VERVOER

WEERBURO

DAAGLIKSE WEERBULLETIN

6 - 2 - 1951

MAXIMUM AND MINIMUM TEMPERATURES AND RAINFALL
FOR 24 HOURS ENDED AT 0800 HRS. (S.A.S.T.)

MAKSIMUM EN MINIMUM TEMPERATURE EN REËNVAL
VIR DIE EYMAAL WAT OM 0800(S.A.S.T)EINDIG.

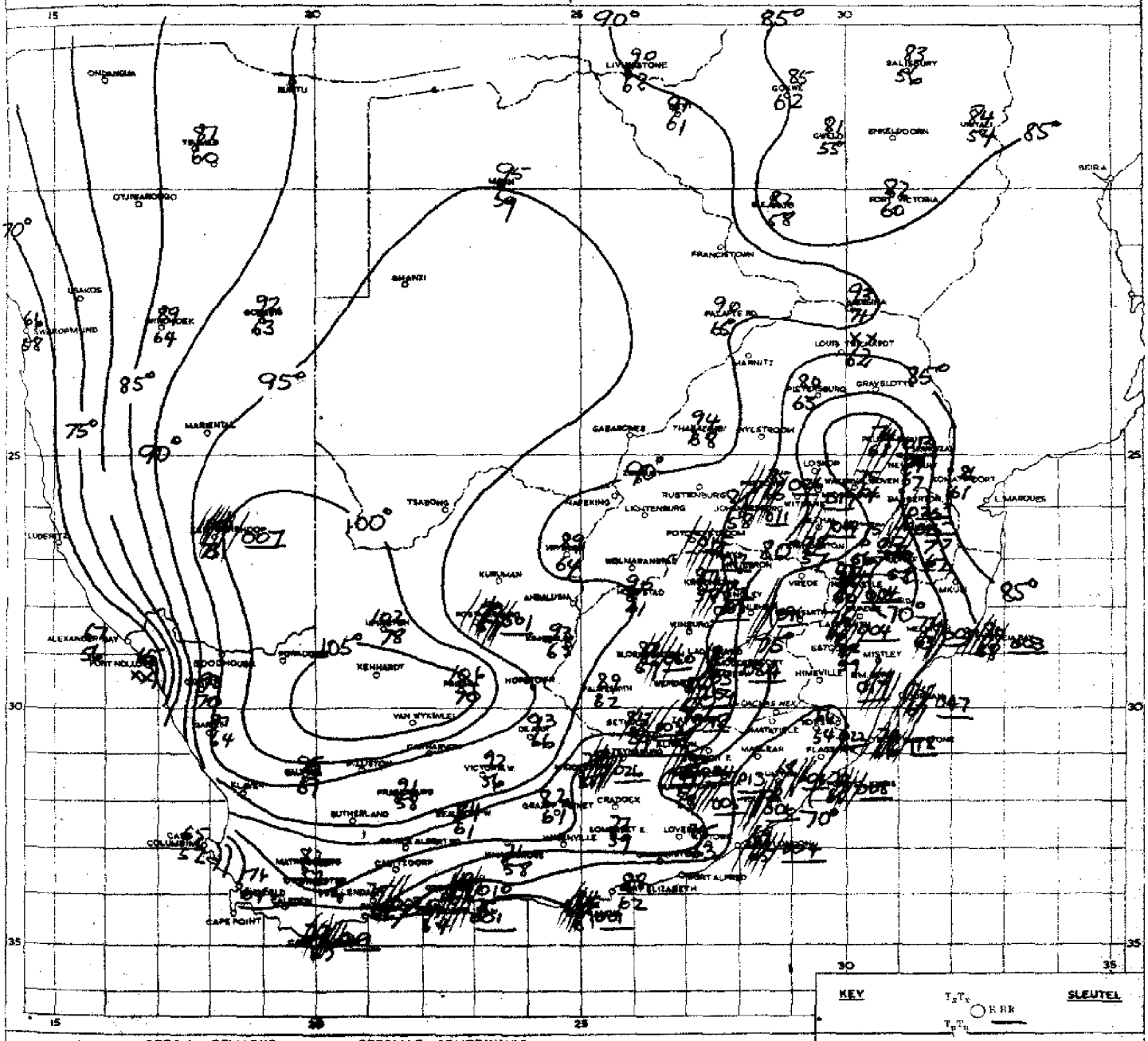

KEY — SLEUTEL

T_xT_x ○ RRR

T_nT_n

Maximum temperature	T_xT_x	Maksimum temperatuur	
Minimum temperature	T_nT_n	Minimum temperatuur	
Rainfall in inches	RRR	Reënval in duime	
ISOTHERMS		ISOTERME	
October to March	T_xT_x	Oktober tot Maart	
April to September	T_nT_n	April tot September	
SHADED AREAS		SKAKEERDE STREKE	
Rainfall 0.01-0.99"		Reënval 0.01-0.99"	
Rainfall 1.00" +		Reënval 1.00" +	

SPECIAL REMARKS

SCATTERED RAIN & THUNDER-SHOWERS FELL OVER THE S. CAPE COASTAL REGIONS, THE E. CAPE, NATAL, CENTRAL, S. & E. TVL. AND THE E. HALF OF THE O.F.S.

SPESIALE OPMERKINGS

VERSPREIDE REËN EN DONDERBUIE HET VOORGEKOM OOR DIE S KAAPSE KUSTSTREKE O. KWAZULAND, NATAL MIDDEL, S. EN O. TVL. EN DIE O. HELFTE VAN DIE VRYSTAAT.

SYNOPTIC WEATHER MAP 1700 GMT. — 1900 SAST. SINOPTIESE WEERKAART

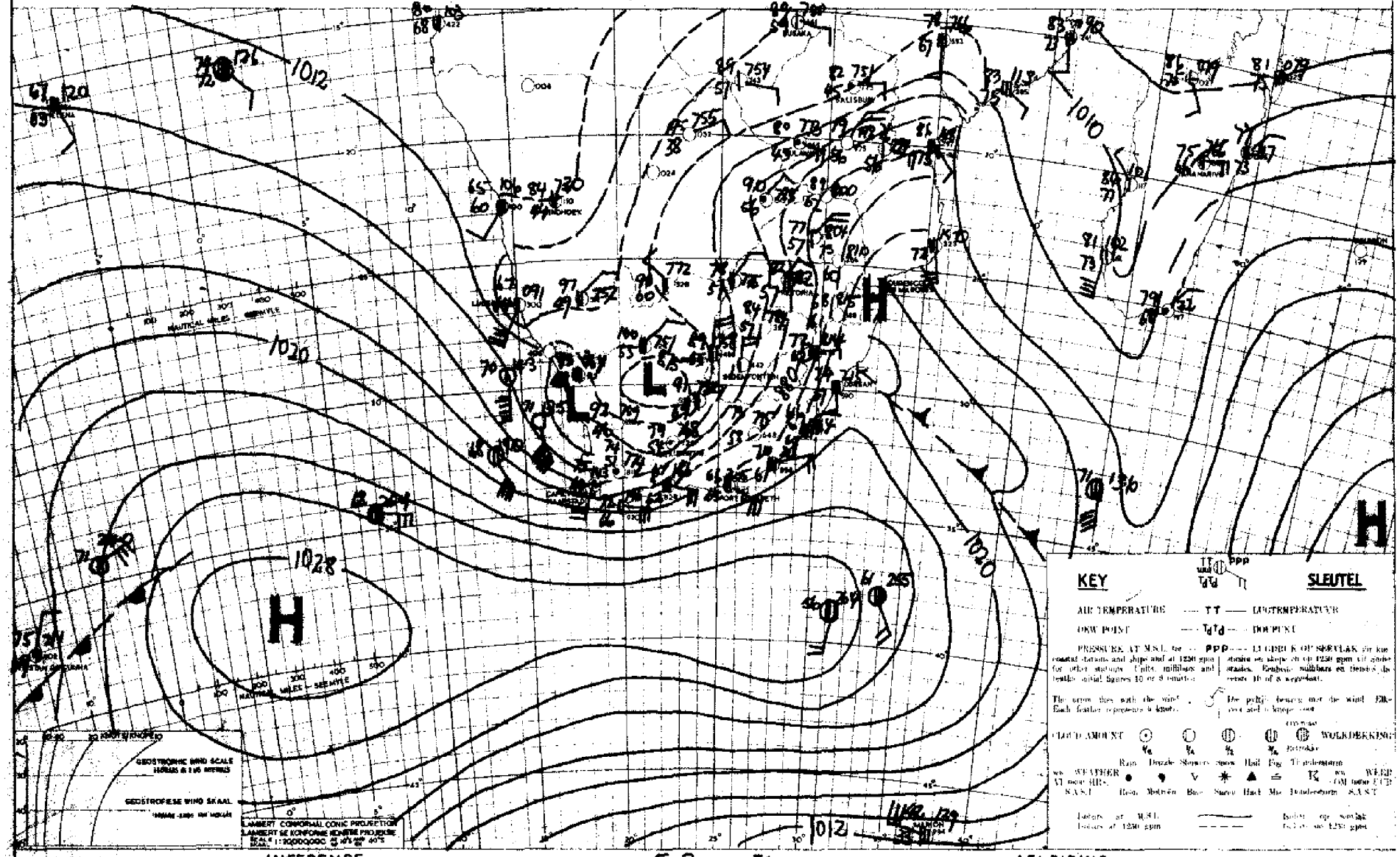

INFERENCE

DATE 5-2- 1951 DATUM

AFLEIDING

AN EXTENSIVE HIGH PRESSURE SYSTEM IS SITUATED S. OF THE UNION BUT IT IS DECLINING OVER THE E. AREAS AND PRESSURE IS HENCE ALSO FALLING AGAIN ALONG THE S. & E. COASTS. THIS WILL ARREST THE INFLOW OF COOL AIR FROM THE E. BUT PATCHY CLOUDY CONDITIONS & AFTERNOON THUNDERSTORMS SHOULD CONTINUE TO OCCUR OVER THE INTERIOR AREAS OF THE UNION.

'N UITGEBREIDE HOOGDRUKSTELSEL IS S. VAN DIE UNIE GELEË, MAAR DIE DRUK TOON 'N DALENDE NEIGING OOR DIE O. DELE AANDUIN SAL DIE DRUK DAAL REEDS WEER LANGS DIE S. EN OOSKUSTE. DIE INSTROMING VAN KOEL LUG UIT DIE O. SAL AFNEEM, MAAR GEDEELTELIK BE-WOLKTE TOESTANDE EN NAMIDDAG DONDERSTORMS SAL VERDER OOR DIE BINNELAND VOORKOM.

UNION OF SOUTH AFRICA
DEPARTMENT OF
TRANSPORT

WEATHER BUREAU

DAILY WEATHER BULLETIN

UNIE VAN SUID AFRIKA
DEPARTEMENT VAN
VERVOER

WEERBURO

DAAGLIKSE WEERBULLETIN

7-2-1957

MAXIMUM AND MINIMUM TEMPERATURES AND RAINFALL
FOR 24 HOURS ENDED AT 0800 HRS. (S.A.S.T.)

MAKSIMUM EN MINIMUM TEMPERATURE EN REENVAL
VIR DIE ETMAAL WAT OM 0800(S.A.S.T)EINDIG.

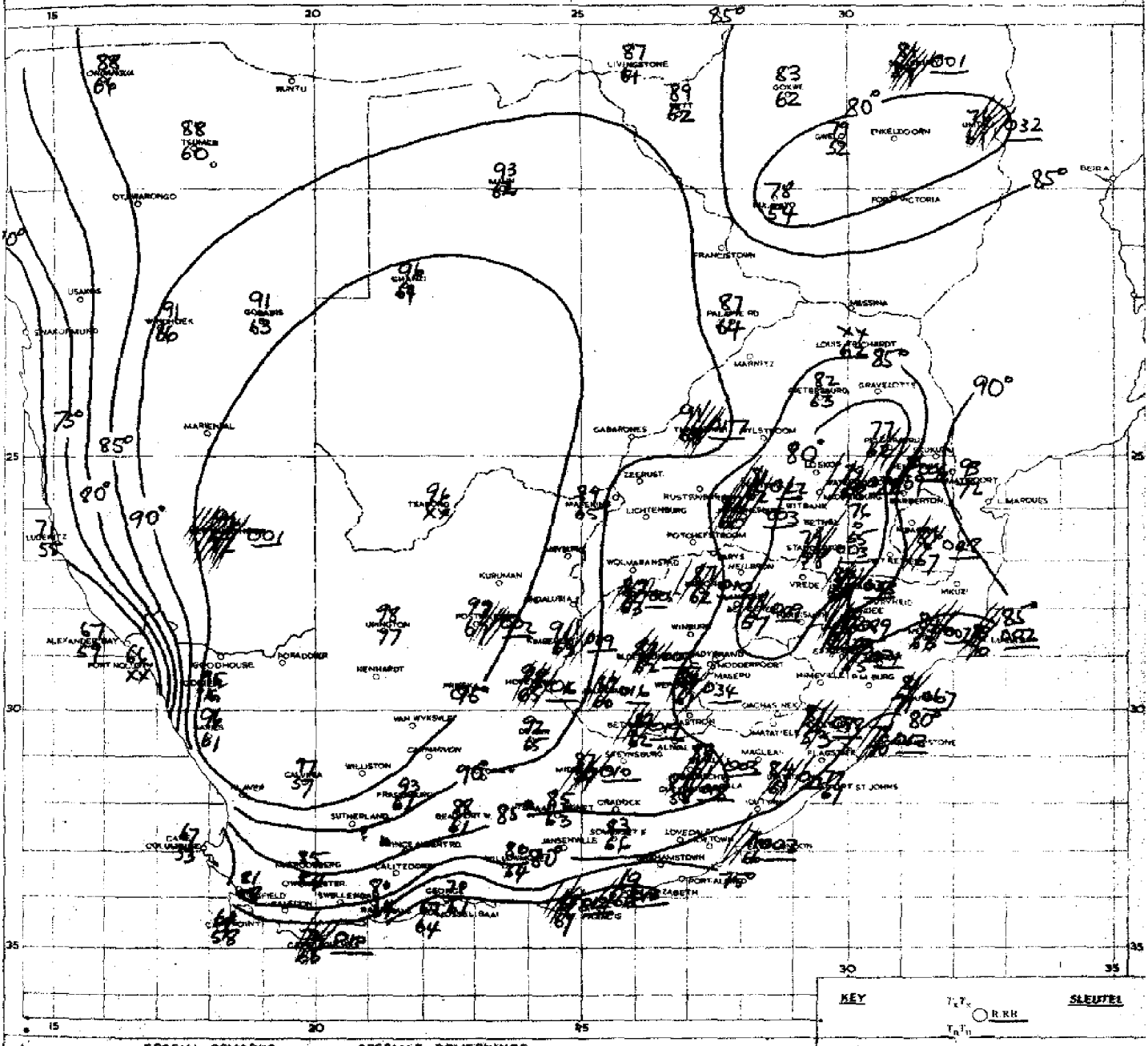

SPECIAL REMARKS

ISOLATED RAIN & THUNDER-SHOWERS FELL OVER NATAL, THE O.F.S. S. HALF OF THE TVL. THE E. CAPE & THE S. CAPE COASTAL REGIONS

SPESIALE OPMERKINGS

LOS REEN EN DONDERBUIE HET VOOR-GEKOM OOR DIE O.V.S., NATAL, S. HELFTE VAN TVL. O. KAAPLAND EN DIE S. KAAPSE KUSSTREKE.

SYNOPTIC WEATHER MAP 1200 GMT. — 1400 SAST. SINOPTIESE WEERKAART

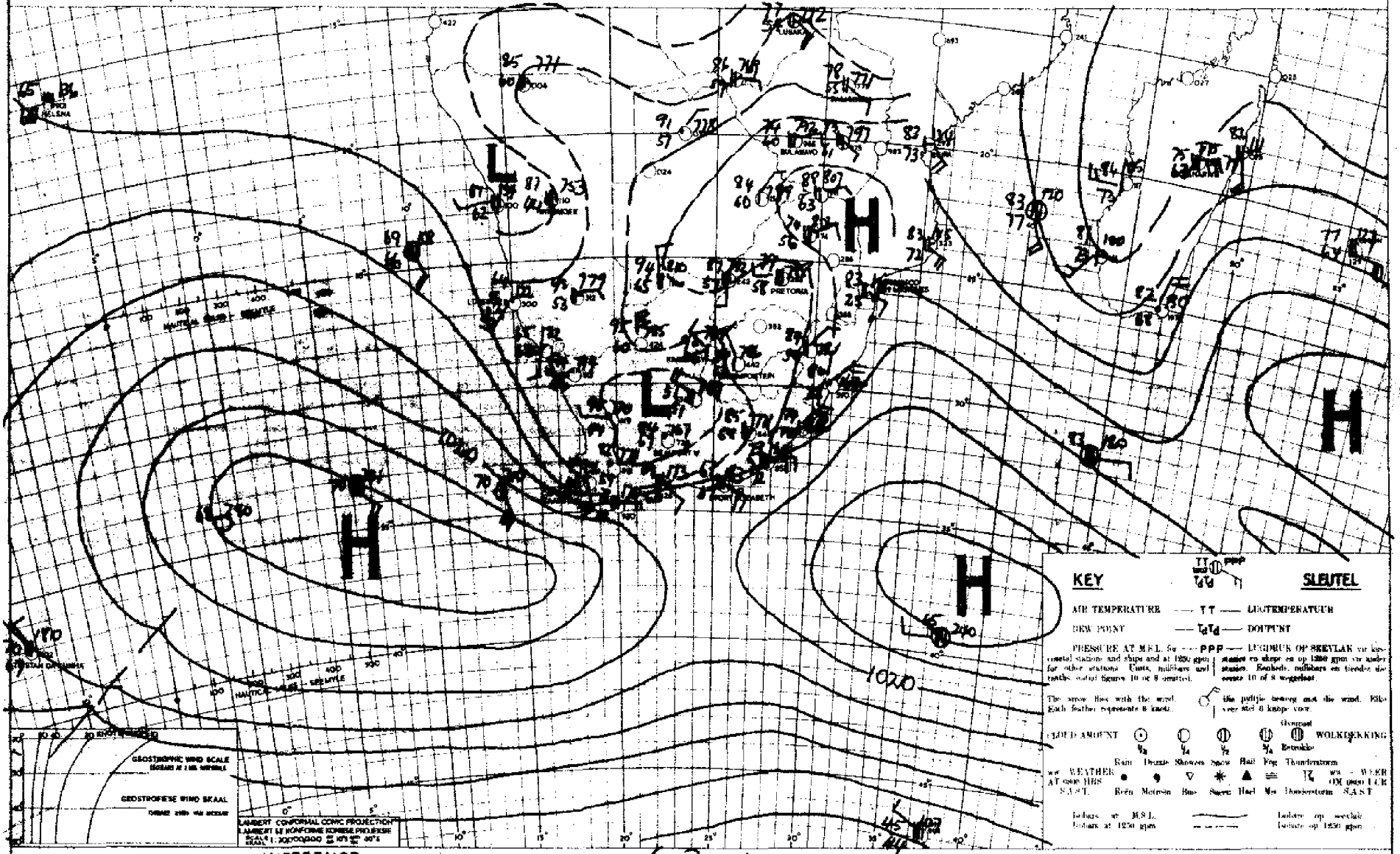

INFERENCE

THE AIR OVER MOST OF THE UNION IS HUMID AND THE N. WINDS OVER THE W. UNION CONTINUES. SCATTERED THUNDER-STORMS WILL DEVELOP OVER E. UNION.

DATE 6-2-1951 DATUM

AFLEIDING

DIE LUG OOR DIE GROOTSTE GEDEELTE VAN DIE UNIE IS VOCHTIG EN DIE N. WINDE OOR DIE W. UNIE HEEM NOG NIE AF NIE. VERSPREIDE DONDERBUIE SAL OOR DIE O. HELFTE VAN DIE UNIE VOORKOM.

UNION OF SOUTH AFRICA
DEPARTMENT OF
TRANSPORT

WEATHER BUREAU

DAILY WEATHER BULLETIN

UNIE VAN SUID AFRIKA
DEPARTEMENT VAN
VERVOER

WEERBURO

DAAGLIKSE WEERBULLETIN

8-2-1951

MAXIMUM AND MINIMUM TEMPERATURES AND RAINFALL
FOR 24 HOURS ENDED AT 0800 HRS. (S.A.S.T.)

MAKSIMUM EN MINIMUM TEMPERATURE EN REËNVAL
VIR DIE ETMAAL WAT OM 0800 (S.A.S.T.) EINDIG.

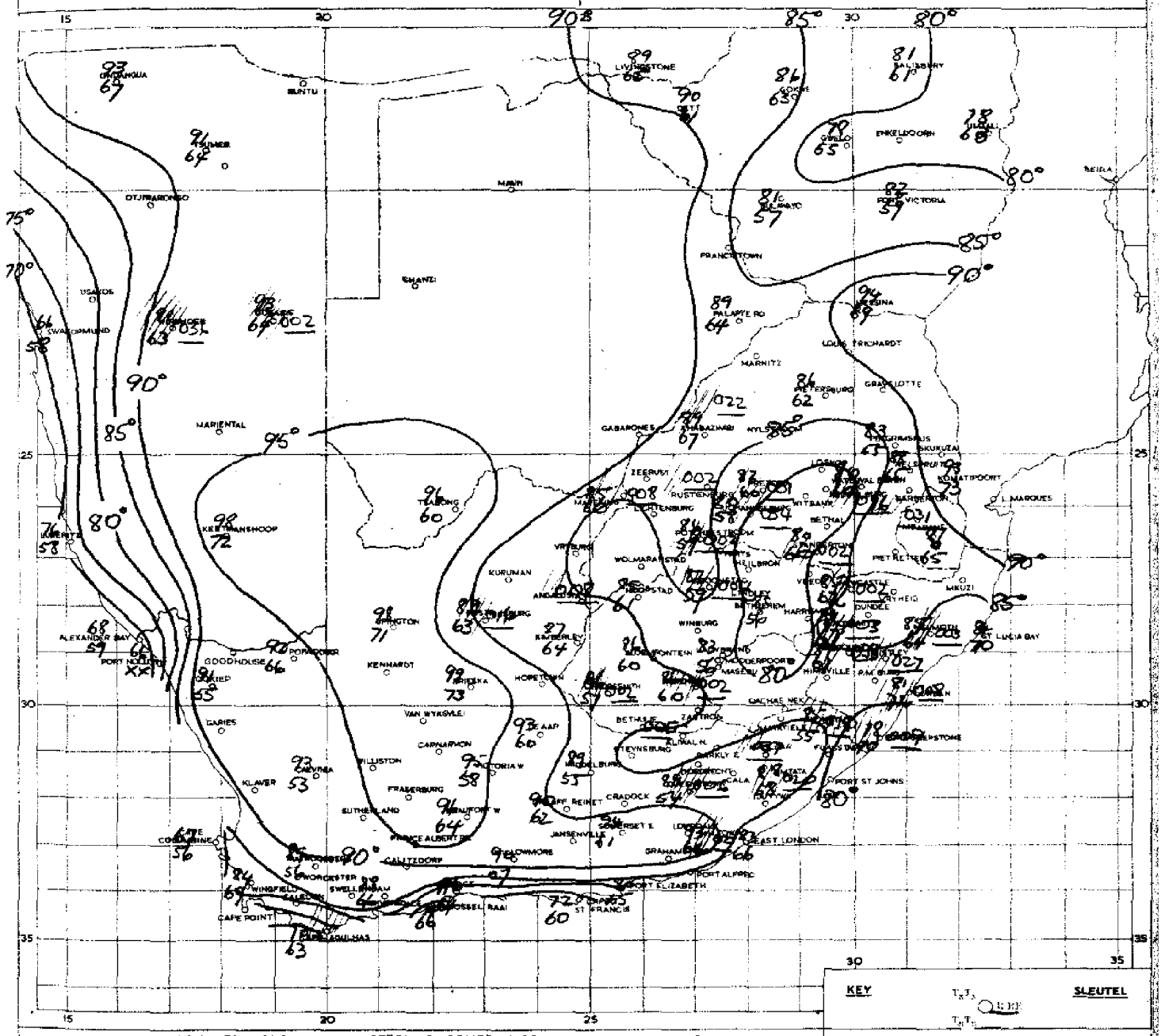

SPECIAL REMARKS

ISOLATED THUNDERSTORMS DEVELOPED OVER THE CISKEI & BORDER TRANSKEI, NATAL CENTRAL, S. & W. TVL. N. CAPE AND S. O.F.S.

SPESIALE OPMERKINGS

LOS AONWEERSTORMS HET ONTWIKKEL OOR DIE CISKEI EN GRENS DISTRIKTE NATAL, MIDDEL S. EN W. TVL. NKAAP-LAND EN S. VRYSTAAT.

SYNOPTIC WEATHER MAP — 00 GMT. — 00 SAST. — SINOPTIESE WEERKAART

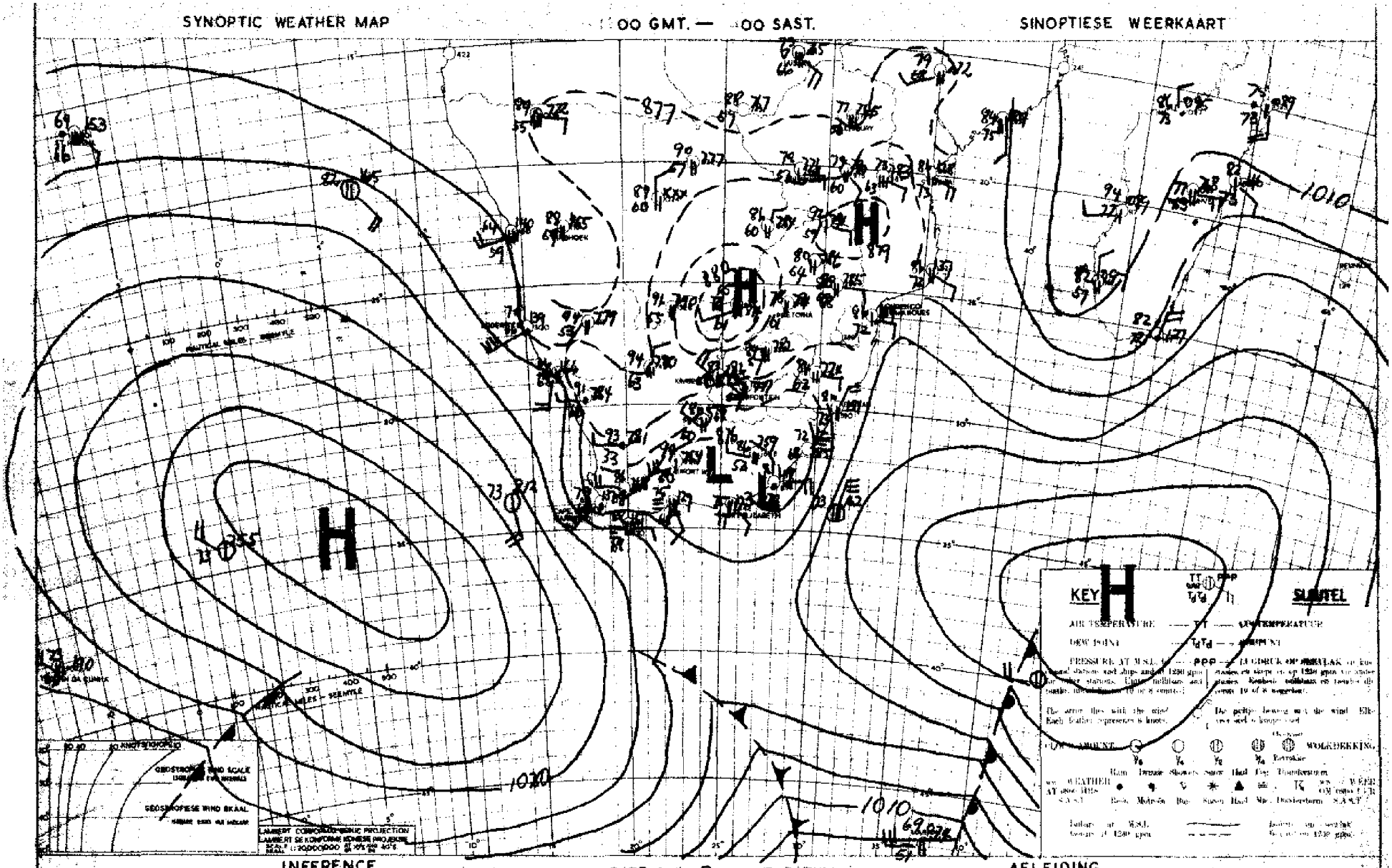

INFERENCE

THERE HAS BEEN LITTLE CHANGE. CONDITIONS REMAIN FAVOURABLE FOR SCATTERED THUNDERSTORMS OVER THE INTERIOR IN THE AFTERNOONS.

DATE 7-2-1951 DATUM

AFLEIDING

DAAR WAS MIN VERANDERING. TOESTANDE BLY GUNSTIG VIR VERSPREIDE DONDERSTORMS OOR DIE BINNELAND IN DIE NAMIDDAE.

UNION OF SOUTH AFRICA
DEPARTMENT OF
TRANSPORT

WEATHER BUREAU

DAILY WEATHER BULLETIN

UNIE VAN SUID AFRIKA
DEPARTEMENT VAN
VERVOER

WEERBURO

DAAGLIKSE WEERBULLETIN

9-2-1951.

MAXIMUM AND MINIMUM TEMPERATURES AND RAINFALL FOR 24 HOURS ENDED AT 0800 HRS. (S.A.S.T.)

MAKSIMUM EN MINIMUM TEMPERATURE EN REËNVAL VIR DIE ETMAAL WAT OM 0800 (S.A.S.T.) EINDIG

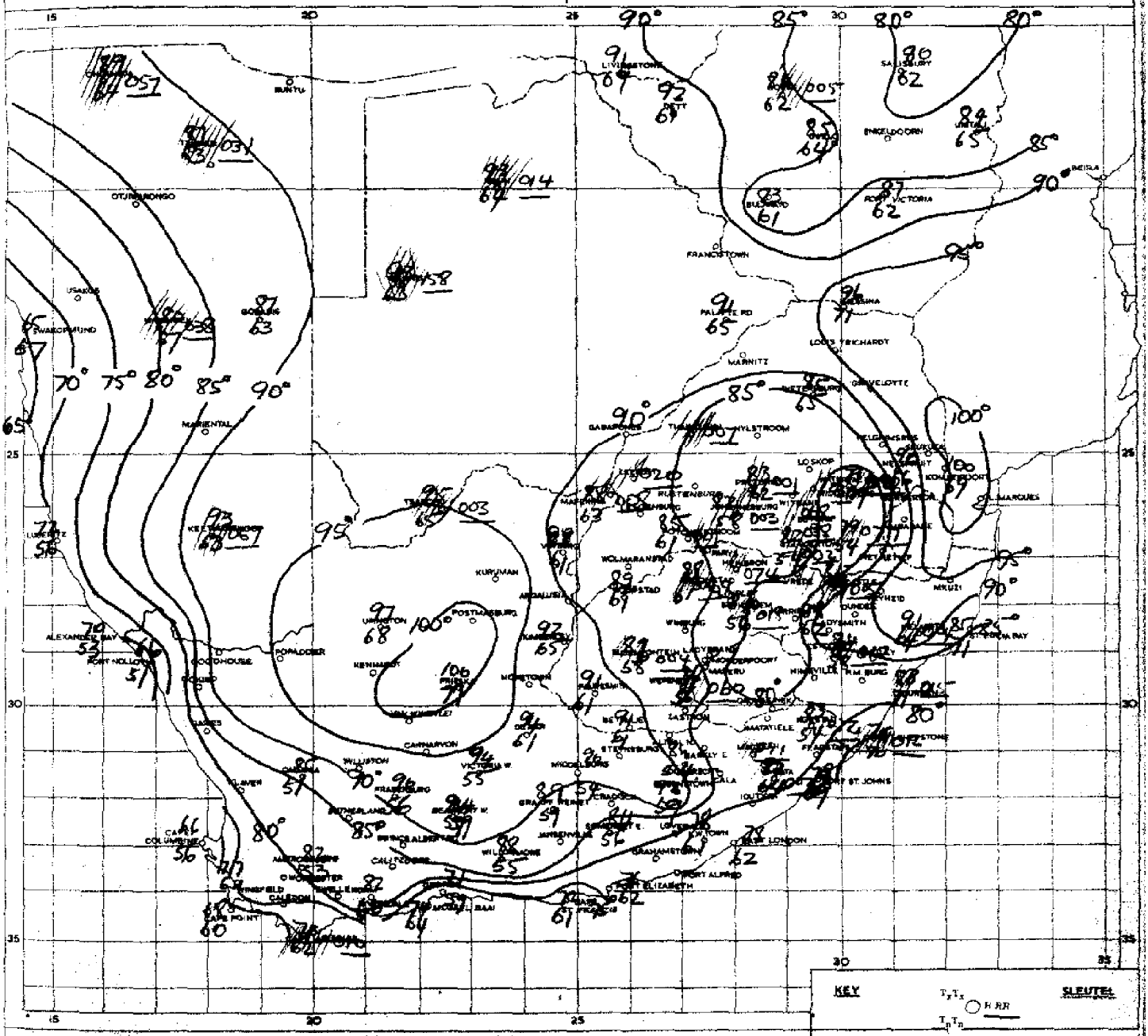

KEY — SLEUTEL

$T_x T_x$ ○ R.RR

$T_n T_n$

Maximum temperature	$T_x T_x$	Maksimum temperatuur	
Minimum temperature	$T_n T_n$	Minimum temperatuur	
Rainfall in inches	R.RR	Reënval in duime	
ISOTHERMS		ISOTERME	
October to March	$T_x T_x$	Oktober tot Maart	
April to September	$T_n T_n$	April tot September	
SHADED AREAS Rainfall 0.01–0.99"		SKAKEERDE STREKE Reënval 0.01–0.99"	
Rainfall 1.00" +		Reënval 1.00" +	

SPECIAL REMARKS

ISOLATED THUNDERSTORMS DEVELOPED OVER THE TRANSKEI & PONDOLAND; NATAL, THE E. HALF OF THE O.F.S. THE S. HALF OF TVL, SWA. AND BECHUANALAND.

SPESIALE OPMERKINGS

LOS DONDERSTORMS MET ONTWIKKEL OOR DIE TRANSKEI EN PONDOLAND, NATAL, DIE O. HELFTE VAN DIE OVS., DIE S. HELFTE VAN TVL., S.W.A. EN BESUIDENNALAND.

SYNOPTIC WEATHER MAP — 1000 GMT. — 1000 SAST. — SINOPTIESE WEERKAART

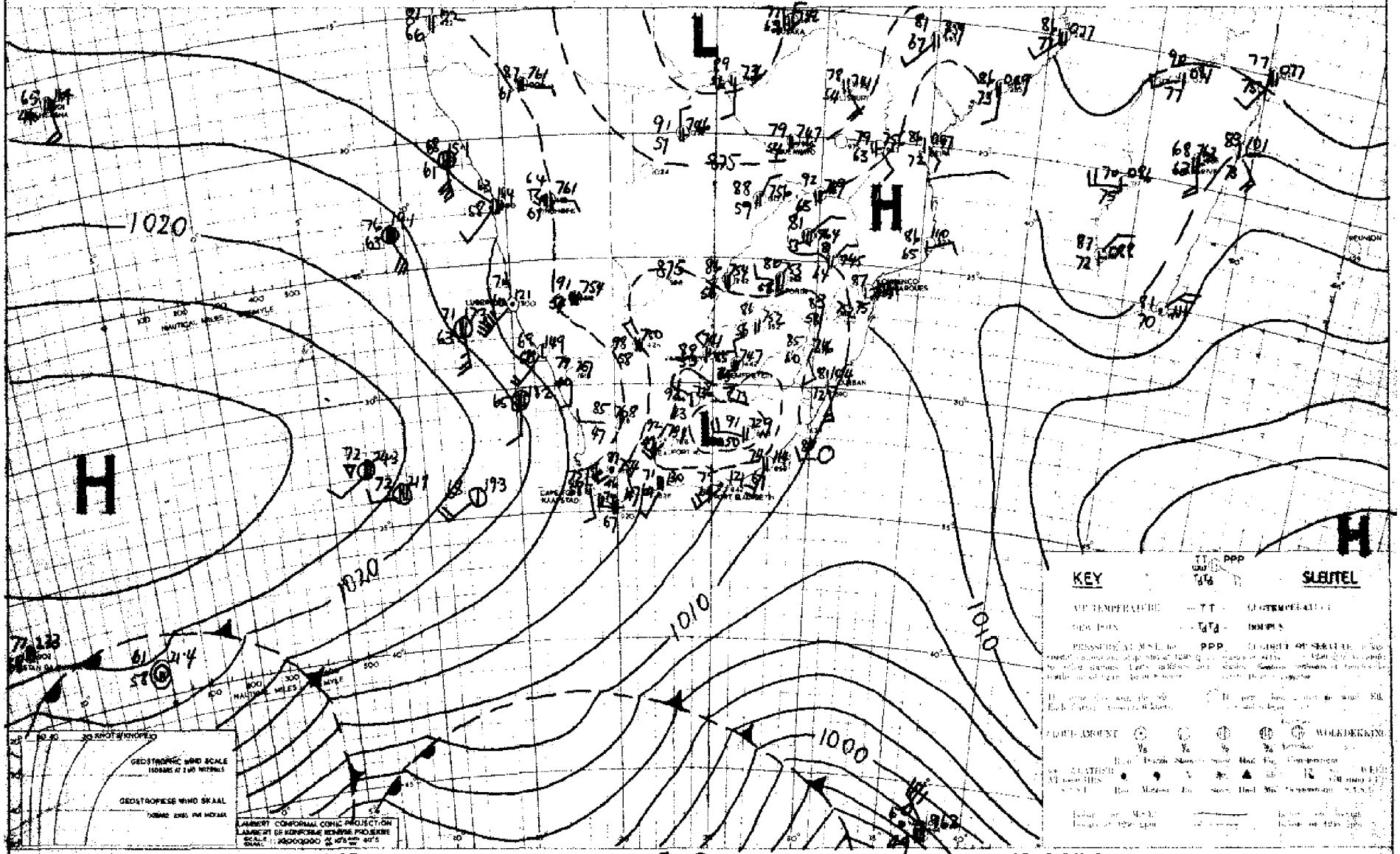

INFERENCE

PRESSURE IS RISING SLIGHTLY ALONG THE S.W. CAPE COAST AND THIS SHOULD BRING CLOUDY WEATHER TO THE S. & S.E. COASTAL REGIONS TOMORROW. OVER THE INTERIOR CONDITIONS ARE REMAINING MORE OR LESS UNCHANGED, WITH FAIRLY MOIST AIR OVER TVL. NATAL, ORFS. & N. CAPE, AND FAVOURABLE CONDITIONS FOR AFTERNOON THUNDER-STORMS.

DATE 8-2-1951 DATUM

AFLEIDING

DIE DRUK DAAL KLOU EFFENS LANGS DIE KAAPSE S.W. KUS EN DAAR KAN DUS BEWOLKTE TOESTANDE MÔRE LANGS DIE S. EN S.O. KUSSTREKE VERWAG WORD. OOR DIE BINNELAND BLY DIE TOESTAND MANIEF-MEER ONVERANDERD. DIE LUG IS BETREKLIK VOCHTIG OOR TVL., OVS. NATAL, N. EN O. KAAPLAND EN NAMIDDAG DONDERSTORMS SAL WEER VOORKOM.

UNION OF SOUTH AFRICA
DEPARTMENT OF
TRANSPORT

WEATHER BUREAU

DAILY WEATHER BULLETIN

UNIE VAN SUID AFRIKA
DEPARTEMENT VAN
VERVOER

WEERBURO

DAAGLIKSE WEERBULLETIN

10-2-1951.

MAXIMUM AND MINIMUM TEMPERATURES AND RAINFALL FOR 24 HOURS ENDED AT 0800 HRS. (S.A.S.T.)

MAKSIMUM EN MINIMUM TEMPERATURE EN REËNVAL VIR DIE ETMAAL WAT OM 0800 (S.A.S.T.) EINDIG.

SPECIAL REMARKS

Temps. were above normal over N.W. interior Cape & the Tvl. Low-veld. Fairly general rain & thunder showers occurred over Natal & the S. half of Tvl. & N. OFS.

SPESIALE OPMERKINGS

Die temp. was bo die gemid. oor die N.W. binneland van K.P. en oor die Laeveld van Tvl. Taamlik algemene reën en donderbuie het voorgekom oor Natal, die S. helfte van Tvl. en N. OVS.

KEY — **SLEUTEL**

Maximum temperature	T_xT_x	Maksimum temperatuur
Minimum temperature	T_nT_n	Minimum temperatuur
Rainfall in inches	R.RR	Reënval in duime
ISOTHERMS		ISOTERME
October to March	T_xT_x	Oktober tot Maart
April to September	T_nT_n	April tot September
SHADED AREAS Rainfall 0.01–0.99"		SKAKERDE STREKE Reënval 0.01–0.99"
Rainfall 1.00" +		Reënval 1.00" +

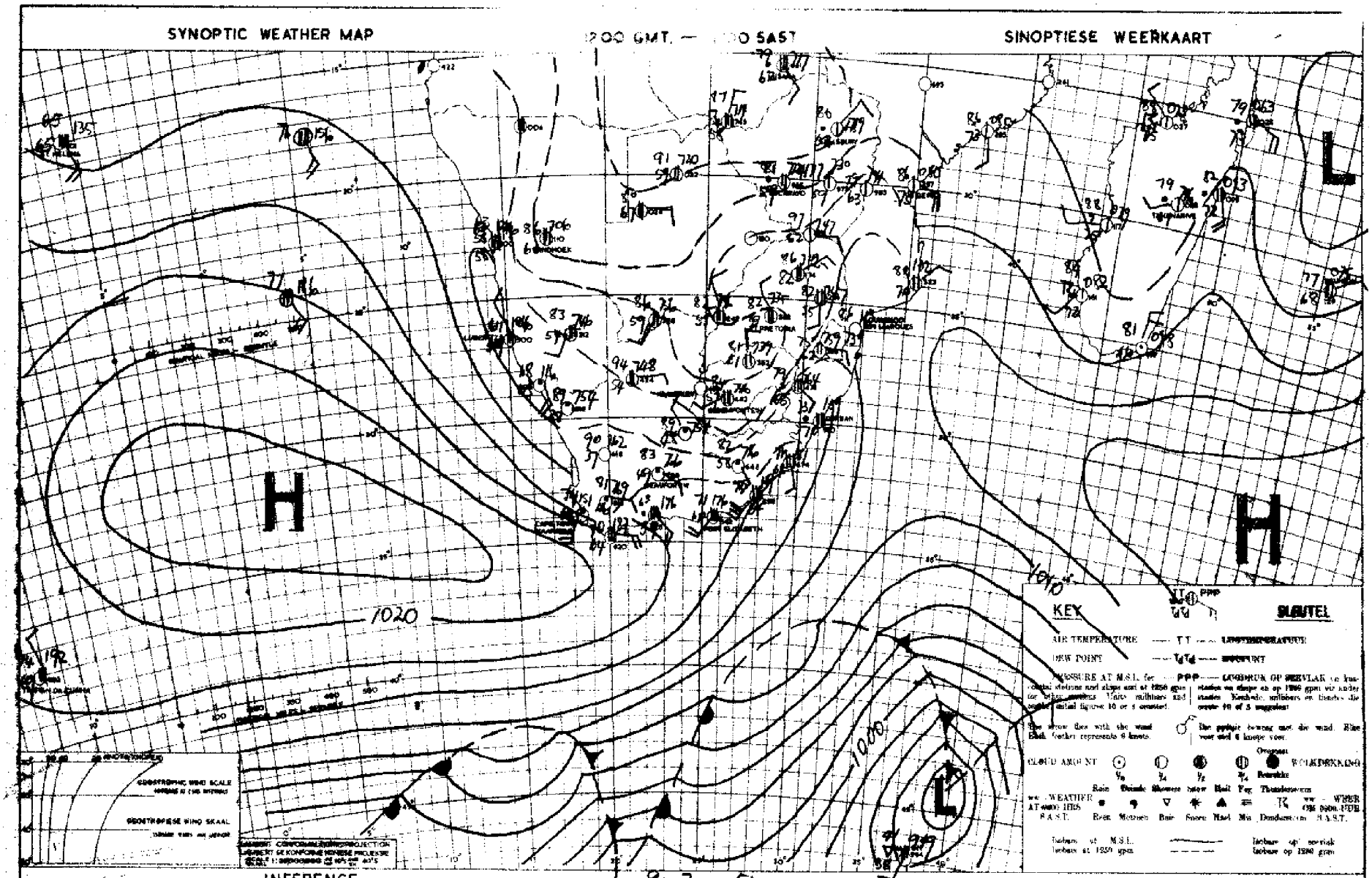

INFERENCE

THE MASS OF AIR OVER THE UNION IS HUMID. COOLER AIR WILL FLOW OVER NATAL AND THE E. HALF OF TVL. THE WEATHER WILL BECOME CLOUDY OVER E. HALF OF UNION & SCATTERED LIGHT SHOWERS WILL FALL.

DATE 9-2-1951 DATUM

AFLEIDING

DIE LUG OOR DIE UNIE IS VOGTIG KOELER LUG SAL OOR NATAL EN DIE O. HELFTE VAN TVL. BEWEEG. OOR DIE O. HELFTE VAN DIE UNIE SAL DIT BEWOLK WORD EN VERSPREIDE LIGTE REËN SAL VITSAK.

UNION OF SOUTH AFRICA
DEPARTMENT OF
TRANSPORT

WEATHER BUREAU

DAILY WEATHER BULLETIN

UNIE VAN SUID AFRIKA
DEPARTEMENT VAN
VERVOER

WEERBURO

DAAGLIKSE WEERBULLETIN

11-2-1951

MAXIMUM AND MINIMUM TEMPERATURES AND RAINFALL FOR 24 HOURS ENDED AT 0800 HRS. (S.A.S.T.)

MAKSIMUM EN MINIMUM TEMPERATURE EN REËNVAL VIR DIE ETMAAL WAT OM 0800 (S.A.S.T) EINDIG.

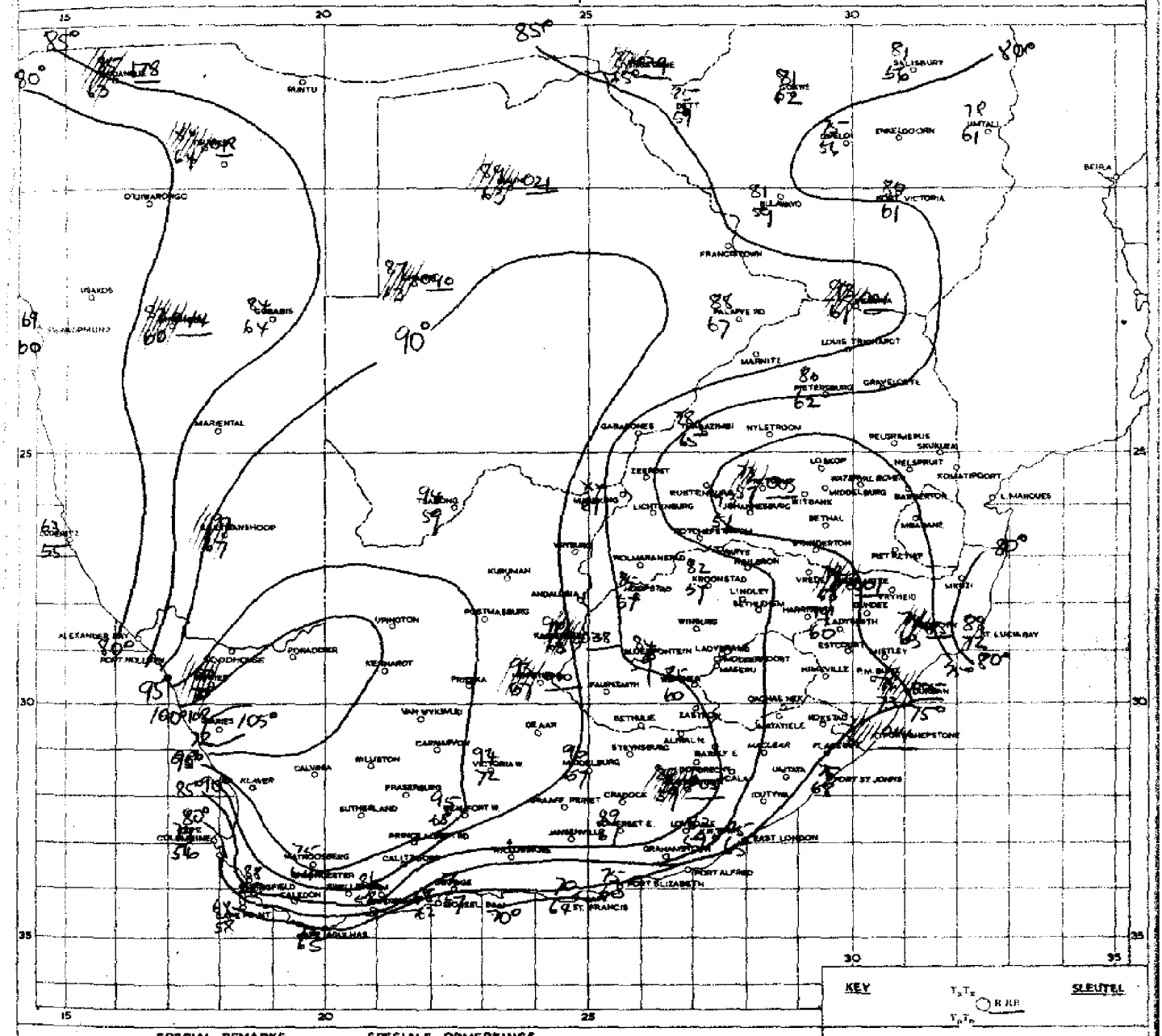

KEY

T_xT_x ○ R.RR

T_nT_n

SLEUTEL

Maximum temperature	T_xT_x	Maksimum temperatuur
Minimum temperature	T_nT_n	Minimum temperatuur
Rainfall in inches	R.RR	Reënval in duims
ISOTHERMS		ISOTERME
October to March	T_xT_x	Oktober tot Maart
April to September	T_nT_n	April tot September
SHADED AREAS		SKAKEERDE STREKE
Rainfall 0.01-0.99"		Reënval 0.01-0.99"
Rainfall 1.00" +		Reënval 1.00" +

SPECIAL REMARKS

TEMPS. WERE EXCEPTIONALLY HIGH OVER THE W. CAPE. ONLY ISOLATED THUNDERSTORMS OCCURRED OVER THE UNION BUT GOOD FALLS WERE RECORDED OVER BECHUANALAND. S.W.A.

SPESIALE OPMERKINGS

TEMP. WAS ABNORMAAL HOOG OOR W. KAAPLAND. SLEGS 'N PAAR LOS DONDERBUIE HET OOR DIE UNIE VOORGEKOM, MAAR OOR BETSJOEANALAND IS WAARDEVOLLE NEERSLAE BERIG.

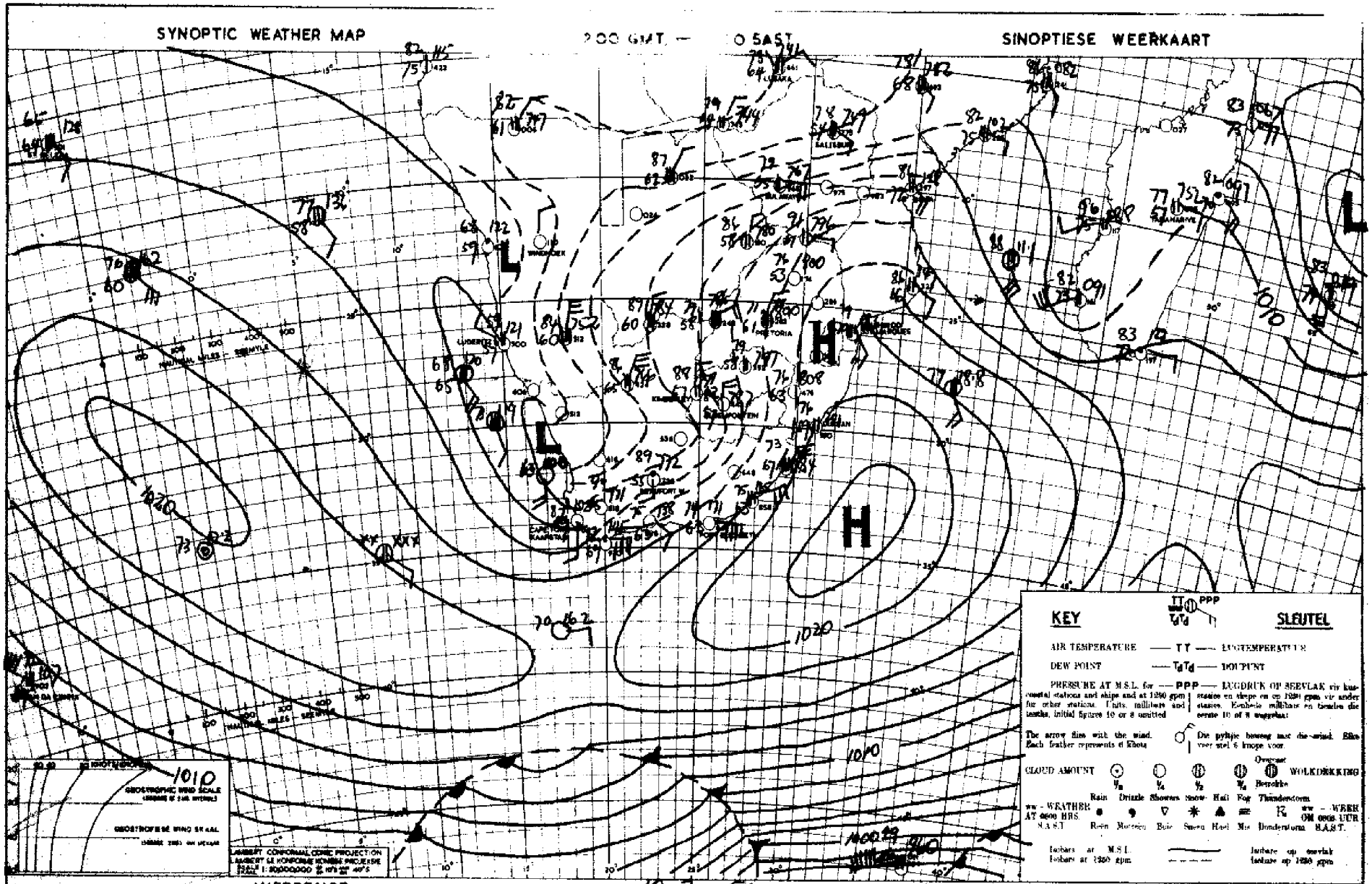

INFERENCE

DATE 10-2-51 DATUM

PRESSURE IS LOW ALONG THE W. COAST AND W. INTERIOR AND IS FAIRLY HIGH OVER THE E. HALF OF THE UNION. MOIST AIR IS CONSEQUENTLY S. OVER THE INTERIOR AND BY TOMORROW IT SHOULD BE CLOUDY OVER ALL INTERIOR AREAS WITH FAIRLY GENERAL THUNDERSTORMS OVER THE OFS, N. & E. CAPE.

AFLEIDING

DIE DRUK IS BETREKLIK LAAG LANGS DIE W. KUS EN N. BINNELAND EN DIT IS BETREKLIK HOOG OOR DIE O. HELFTE VAN DIE UNIE. GEVOLGLIK VLOEI VOGTIGE LUG NOU S. EN MORE SAL DIT BEWOLK WEES OOR ALLE BINNELANDSE GEBIEDE. DONDERSTORMS KAN TAMELIK ALGEMEEN OOR DIE OVS, N. EN O. KAAPLAND VERWAG WORD.

UNION OF SOUTH AFRICA
DEPARTMENT OF
TRANSPORT

WEATHER BUREAU

DAILY WEATHER BULLETIN

UNIE VAN SUID AFRIKA
DEPARTEMENT VAN
VERVOER

WEERBURO

DAAGLIKSE WEERBULLETIN

12 - 2 - 1951.

MAXIMUM AND MINIMUM TEMPERATURES AND RAINFALL
FOR 24 HOURS ENDED AT 0800 HRS. (S.A.S.T.)

MAKSIMUM EN MINIMUM TEMPERATURE EN REENVAL
VIR DIE ETMAAL WAT OM 0800 (S.A.S.T.) EINDIG.

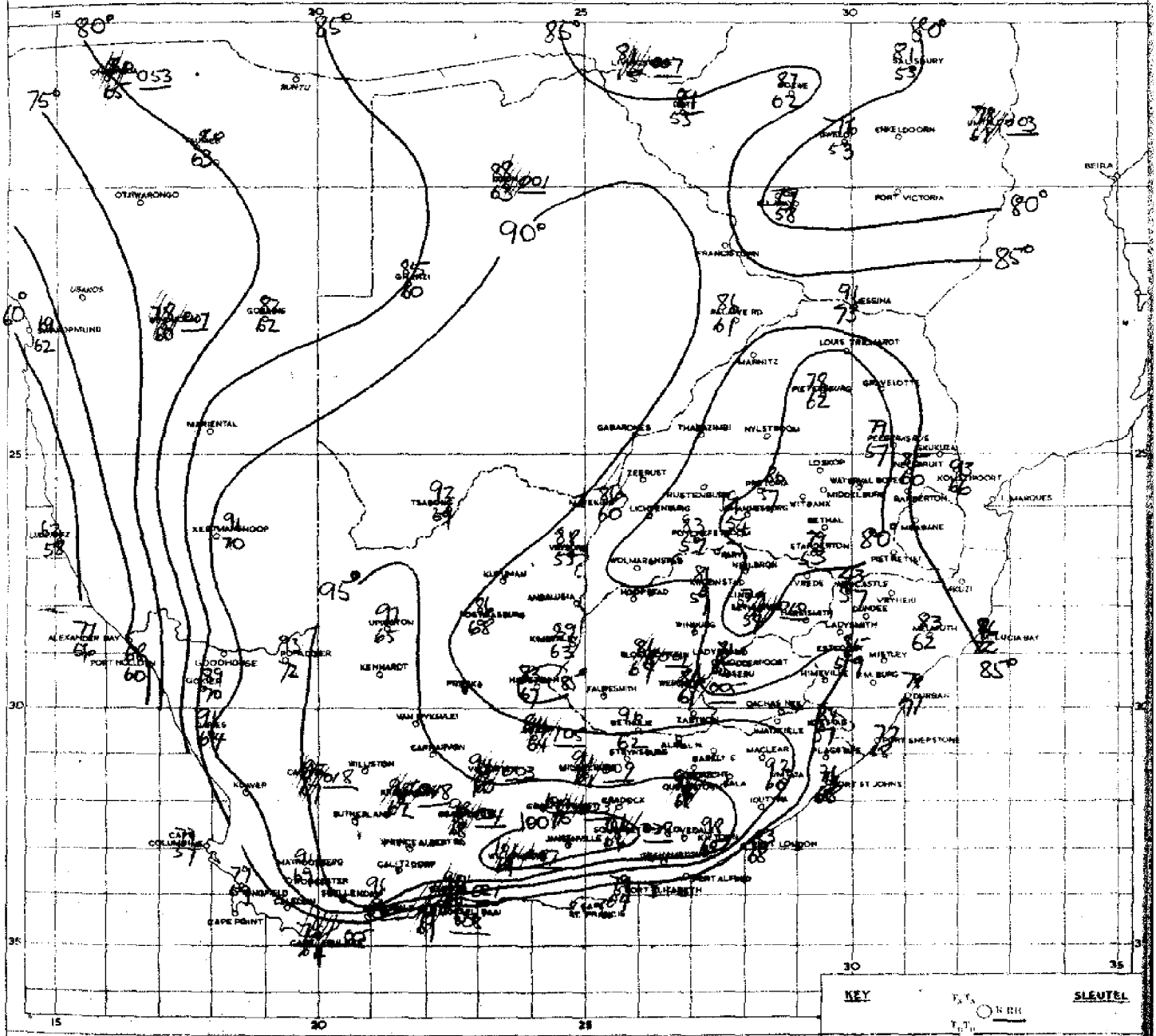

SPECIAL REMARKS

TEMPS. WERE ABNORMALLY HIGH OVER THE C.P. WHERE SCATTERED THUNDERSHOWERS OCCURRED.

SPESIALE OPMERKINGS

TEMP. WAS ABNORMAAL HOOG OOR KAAPLAND, WAAR VERSPREIDE DONDERBUIE VOORGEKOM HET.

KEY — SLEUTEL

$T_x T_x$ ○ R RR
$T_n T_n$

Maximum temperature	$T_x T_x$	Maksimum temperatuur	
Minimum temperature	$T_n T_n$	Minimum temperatuur	
Rainfall in inches	R.RR	Reënval in duime	
ISOTHERMS		ISOTERME	
October to March	$T_x T_x$	Oktober tot Maart	
April to September	$T_n T_n$	April tot September	
SHADED AREAS		SKAKEERDE STREKE	
Rainfall 0.01-0.99"		Reënval 0.01-0.99"	
Rainfall 1.00" +		Reënval 1.00" +	

SYNOPTIC WEATHER MAP 1200 GMT — 1400 SAST SINOPTIESE WEERKAART

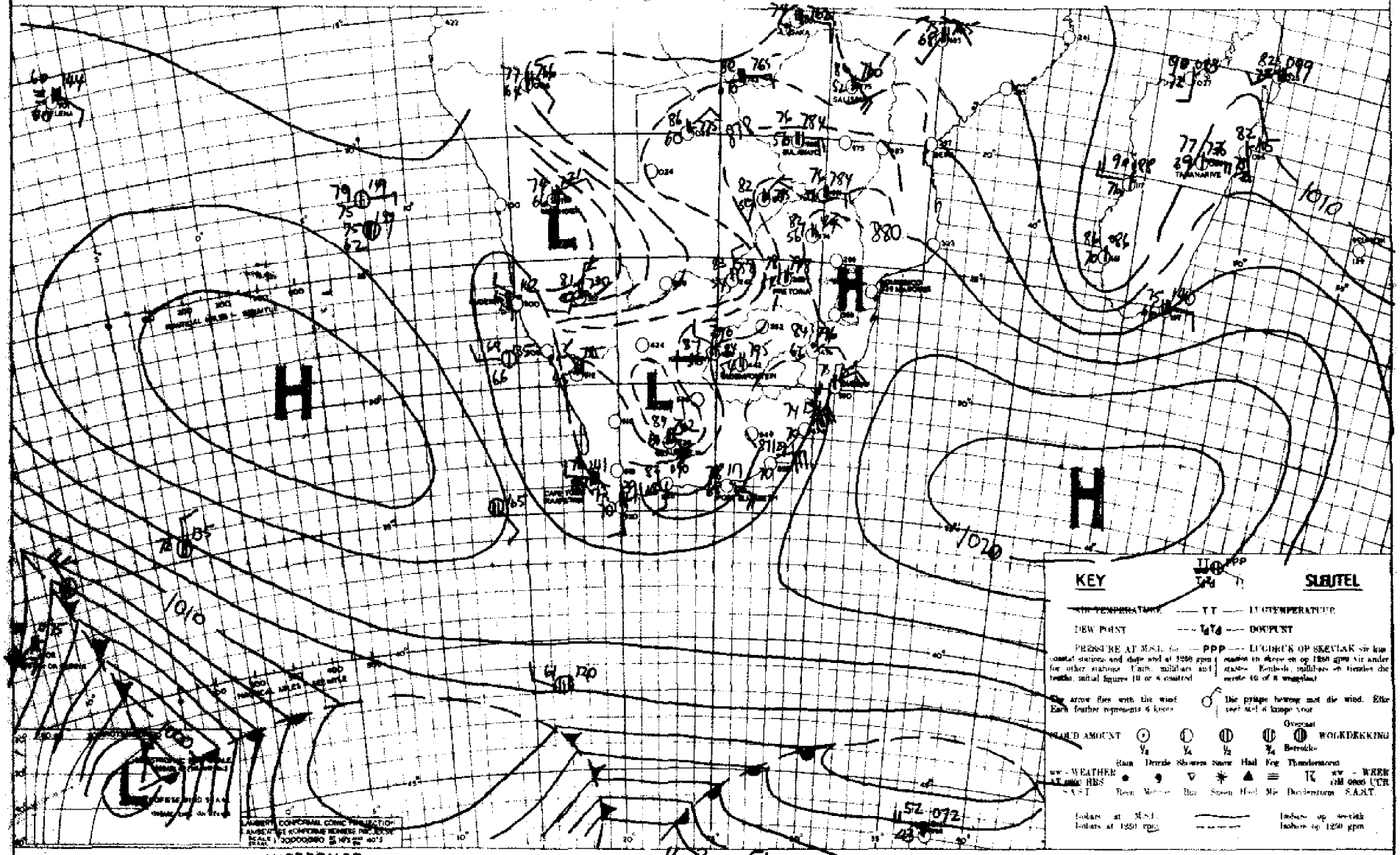

INFERENCE

THE FALL OF PRESSURE OVER THE W. PARTS OF THE UNION & OVER S.W.A. WILL ENCOURAGE THE S. PENETRATION OF MOIST AIR & THUNDERSTORMS SHOWERS SHOULD OCCUR MORE GENERALLY OVER THE CENTRAL & S. PARTS OF THE UNION.

DATE 11-2-19 51 DATUM

AFLEIDING

DIE DALING IN LUGDRUKKE OOR S.W.A. EN DIE W. DELE VAN DIE UNIE SAL DIE S. VLOEI VAN VOGTIGE LUG BEVORDER EN DONDERBUIE SAL WEER ALGEMEEN OOR DIE MIDDEL EN S. GEDEELTE VAN DIE UNIE VOORKOM.

UNION OF SOUTH AFRICA
DEPARTMENT OF
TRANSPORT

WEATHER BUREAU

DAILY WEATHER BULLETIN

UNIE VAN SUID AFRIKA
DEPARTEMENT VAN
VERVOER

WEERBURO

DAAGLIKSE WEERBULLETIN

13 - 2 - 1951

MAXIMUM AND MINIMUM TEMPERATURES AND RAINFALL
FOR 24 HOURS ENDED AT 0800 HRS. (S.A.S.T.)

MAKSIMUM EN MINIMUM TEMPERATURE EN REENVAL
VIR DIE ETMAAL WAT OM 0800 (S.A.S.T.) EINDIG.

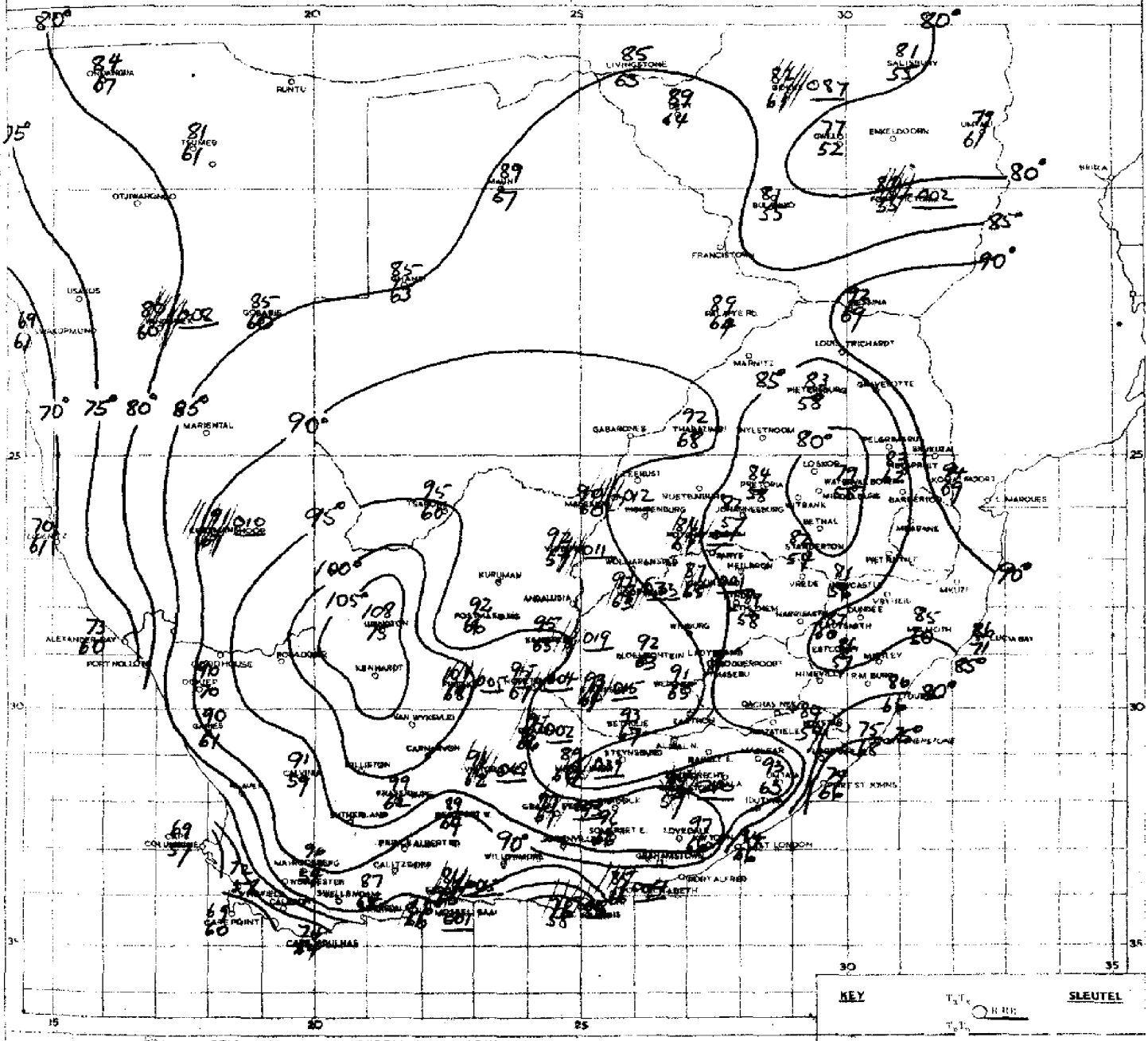

KEY — SLEUTEL

Maximum temperature	$T_x T_x$	Maksimum temperatuur	
Minimum temperature	$T_n T_n$	Minimum temperatuur	
Rainfall in inches	RRR	Reënval in duime	
ISOTHERMS		ISOTERME	
October to March	$T_x T_x$	Oktober tot Maart	
April to September	$T_n T_n$	April tot September	
SHADED AREAS		SKAKEERDE STREKE	
Rainfall 0.01"-0.99"		Reënval 0.01"-0.99"	
Rainfall 1.00" +		Reënval 1.00" +	

SPECIAL REMARKS

ISOLATED RAIN & THUNDERSHOWERS FELL OVER THE S. CAPE COASTAL REGIONS, THE CEDER & BOKKEVELD, THE CAPE MIDLANDS, N. CAPE, W. O.F.S. & S.W. TVL. HEAVY PRECIPITATION WITH HAIL OCCURRED LOCALLY IN THE VICINITY OF QUEENSTOWN

SPESIALE OPMERKINGS

LOS REËN EN DONDERBUIE HET VOORGEKOM OOR DIE S. KAAPSE KUSSTREKE, DIE KAAPSE MIDDELLANDE, DIE CEDERBERG EN GROOT KAROO, N. KAAPLAND, W. O.V.S. EN S.W. T.V.L. PLAASLIKE SWAAR NEERSLAE MET HAGEL HET IN DIE OMGEWING VAN QUEENSTOWN VOORGEKOM.

SYNOPTIC WEATHER MAP 1200 GMT — 1400 SAST SINOPTIESE WEERKAART

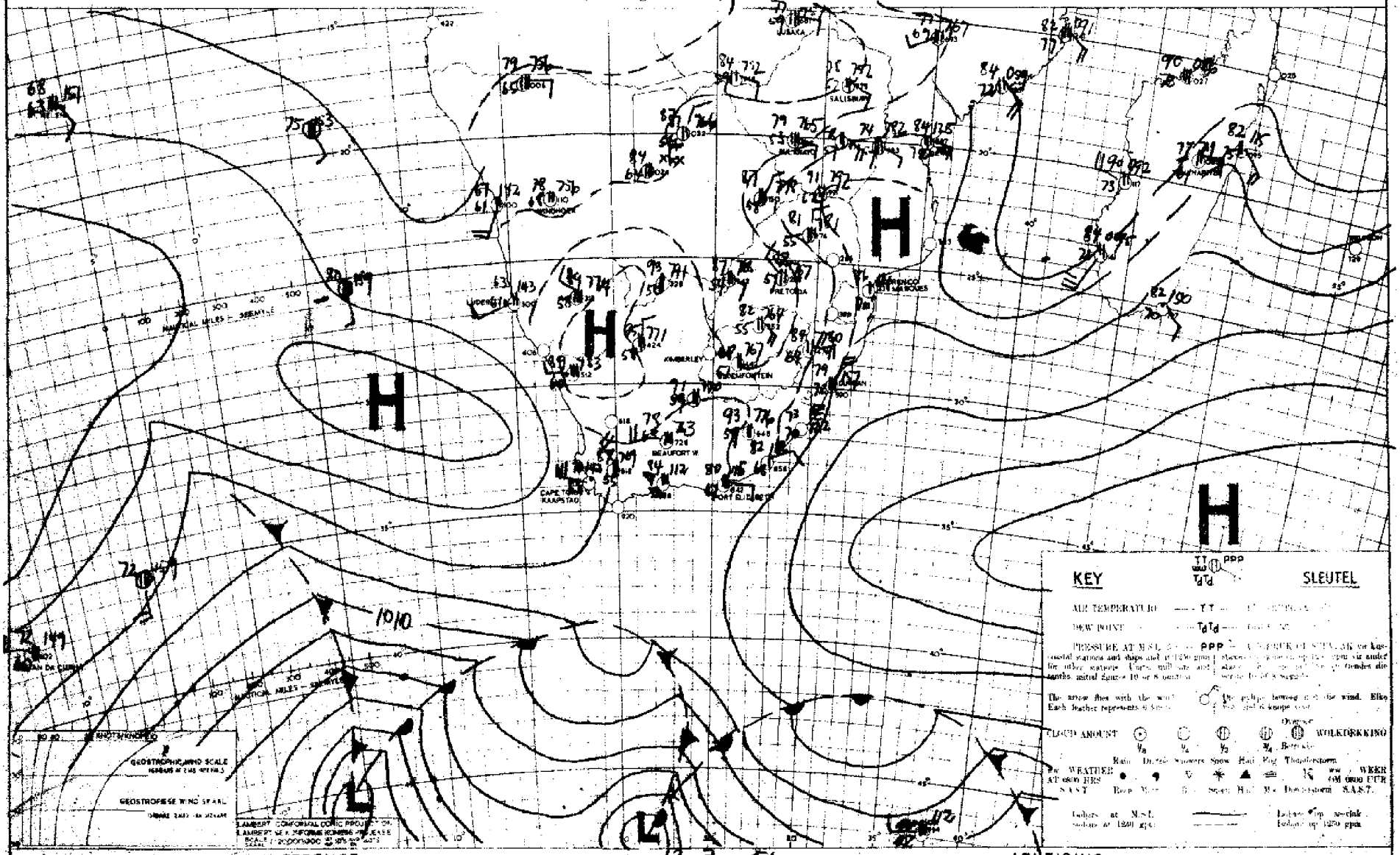

INFERENCE

THE AIR OVER THE W. UNION IS HUMID AND LOCAL THUNDERSTORMS WILL DEVELOP. IN THE S.E. WINDSTREAM OVER THE E. UNION LITTLE CHANGE WILL OCCUR.

DATE 12-2-19 DATUM

AFLEIDING

DIE LUG OOR DIE W. UNIE IS VOGTIG EN LOKALE DONDERBUIE SAL ONTWIKKEL. IN DIE S.E. WINDSTROOM OOR DIE O. UNIE SAL MIN VERANDERING PLAASVIND.

UNION OF SOUTH AFRICA
DEPARTMENT OF
TRANSPORT

WEATHER BUREAU

DAILY WEATHER BULLETIN

UNIE VAN SUID AFRIKA
DEPARTEMENT VAN
VERVOER

WEERBURO

DAAGLIKSE WEERBULLETIN

14-2-1951

MAXIMUM AND MINIMUM TEMPERATURES AND RAINFALL
FOR 24 HOURS ENDED AT 0800 HRS. (S.A.S.T.)

MAKSIMUM EN MINIMUM TEMPERATURE EN REËNVAL
VIR DIE ETMAAL WAT OM 0800 (S.A.S.T.) EINDIG

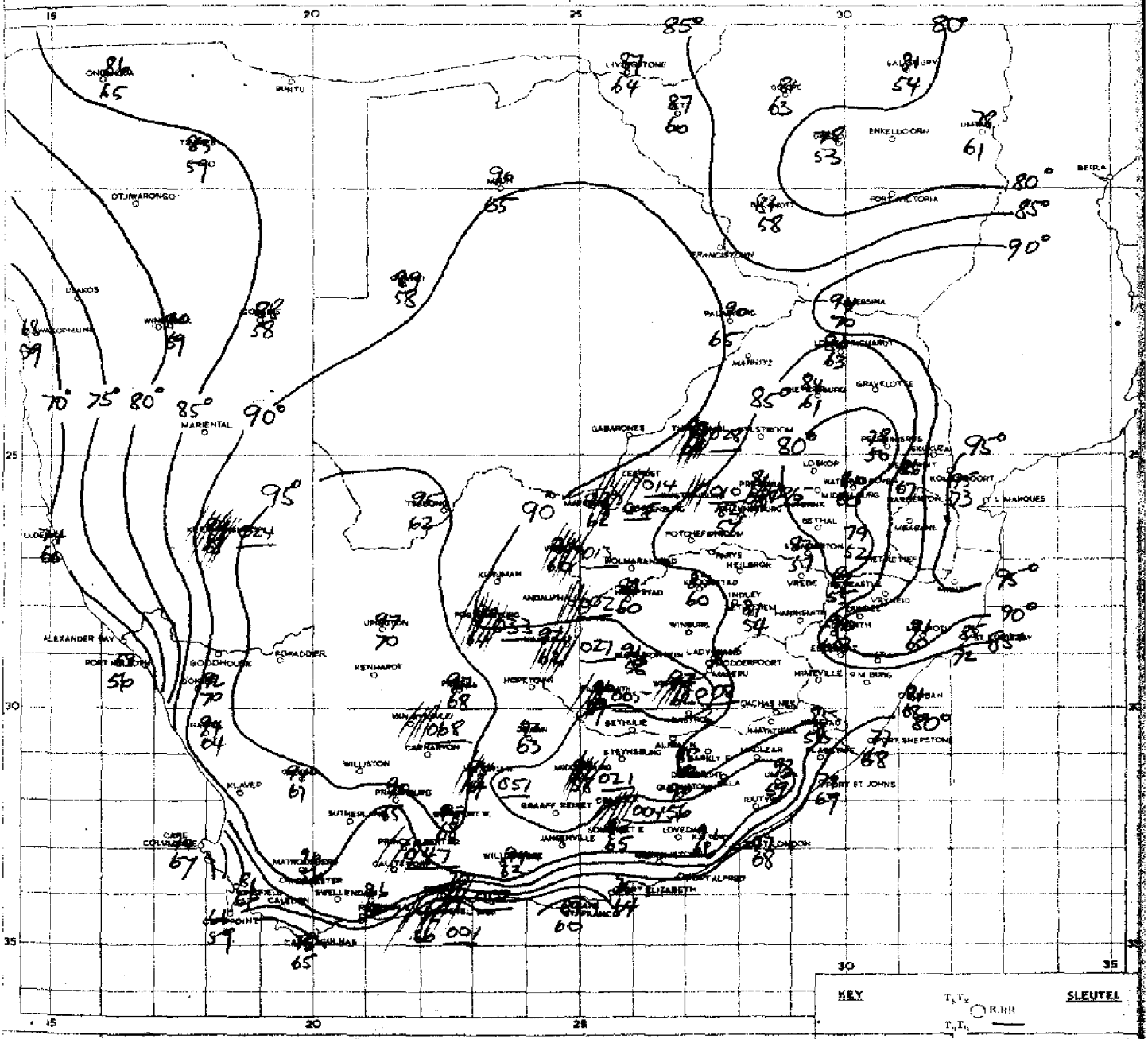

KEY — SLEUTEL

$T_x T_x$ ○ R RR
$T_n T_n$

Maximum temperature	$T_x T_x$	Maksimum temperatuur	
Minimum temperature	$T_n T_n$	Minimum temperatuur	
Rainfall in inches	R RR	Reënval in duimes	
ISOTHERMS		ISOTERME	
October to March	$T_x T_x$	Oktober tot Maart	
April to September	$T_n T_n$	April tot September	
SHADED AREAS		SKAKEERDE STREKE	
Rainfall 0.01–0.99"		Reënval 0.01–0.99"	
Rainfall 1.00" +		Reënval 1.00" +	

SPECIAL REMARKS

ISOLATED THUNDERSTORMS DEVELOPED OVER THE KAROO THE N. CAPE S. O.F.S. & CENTRAL & W. TRANSVAAL.

SPESIALE OPMERKINGS

LOS DONDERSTORMS HET ONTWIKKEL OOR DIE KAROO, N. KAAPLAND, S. O.V.S. EN MIDDEL EN W. TRANSVAAL.

SYNOPTIC WEATHER MAP — 1200 GMT. — 1400 SAST — SINOPTIESE WEERKAART

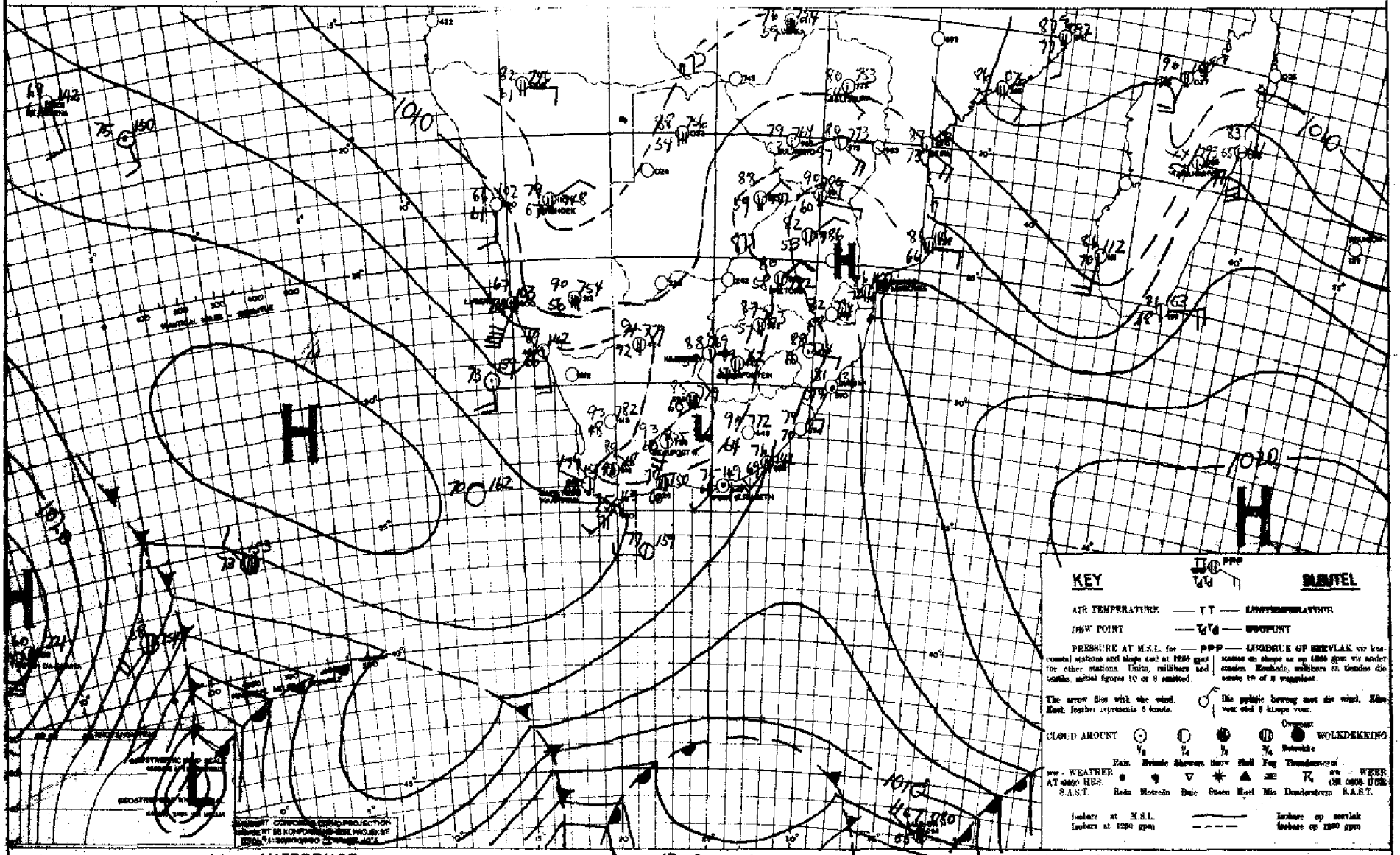

INFERENCE

A SERIES OF DEPRESSIONS IS PASSING E. TO THE S. OF THE UNION WITH MOIST AIR AND INTENSE HEATING OVER THE INTERIOR. DURING THE DAY ISOLATED AFTERNOON THUNDER SHOWERS ARE LIKELY.

DATE 13-2-1951 DATUM

AFLEIDING

'N REEKS DEPRESSIES BEWEEG S. VAN DIE UNIE VERBY. MET VOCHTIGE LUG EN INTENSE VERHITTING OOR DIE BINNELAND. GEDURENDE DIE DAG IS LOS DONDERBUIE WAARSKYNLIK IN DIE NAMIDDAE.

UNION OF SOUTH AFRICA
DEPARTMENT OF
TRANSPORT

WEATHER BUREAU

DAILY WEATHER BULLETIN

UNIE VAN SUID AFRIKA
DEPARTEMENT VAN
VERVOER

WEERBURO

DAAGLIKSE WEERBULLETIN

15-2-1951

MAXIMUM AND MINIMUM TEMPERATURES AND RAINFALL
FOR 24 HOURS ENDED AT 0800 HRS. (S.A.S.T.)

MAKSIMUM EN MINIMUM TEMPERATURE EN REENVAL
VIR DIE ETMAAL WAT OM 0800 (S.A.S.T.) EINDIG

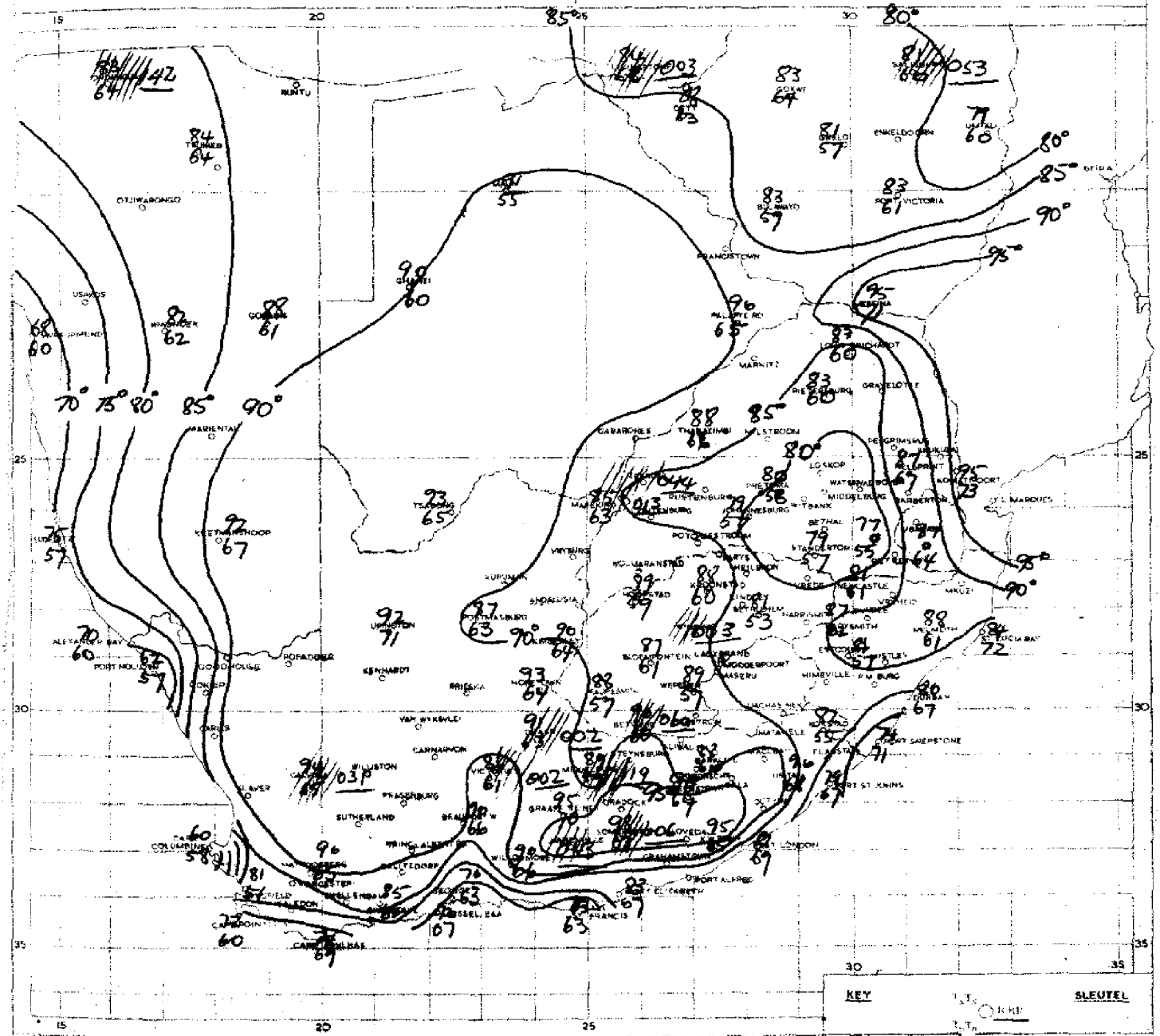

SPECIAL REMARKS

LOCAL THUNDERSHOWERS FELL OVER THE CAPE MIDLANDS, THE UPPER KAROO, CENTRAL & S. OFS. THE N. CAPE & N. TRANSVAAL.

SPESIALE OPMERKINGS

PLAASLIKE DONDERSTORMS HET ONTWIKKEL OOR DIE KAAPSE MIDDELLANDE DIE BO-KAROO, MIDDEL EN S. OVS. N. KWAZULU EN W. TRANSVAAL.

SYNOPTIC WEATHER MAP — 1200 GMT. — 1400 SAST — SINOPTIESE WEERKAART

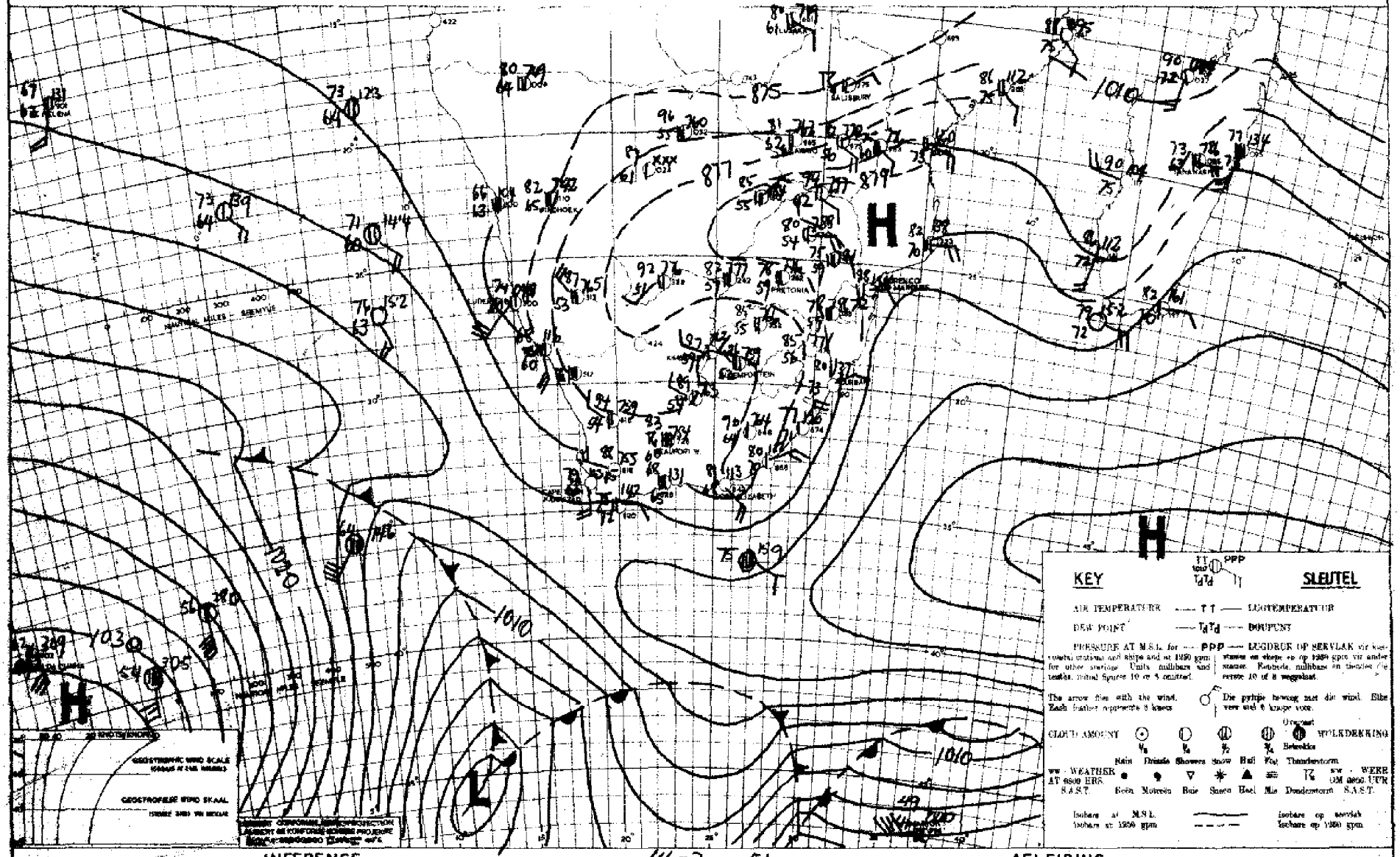

INFERENCE

DATE 14-2-1951 DATUM

AFLEIDING

AN ANTICYCLONE IS APPROACHING THE UNION FROM THE S.W. AND ITS ASSOCIATED COOL AIR SHOULD REACH THE S.W. CAPE DURING THE DAY, BRINGING COOL CLOUDY WEATHER & LIGHT RAIN TO THE S.W. & S. COASTAL REGIONS. WARM WEATHER AND ~~CLOUDY~~ THUNDER CONDITIONS SHOULD STILL PERSIST OVER THE REST OF THE INTERIOR TOMORROW.

'N HOOGDRUKSTELSEL NADER DIE UNIE VANAF DIE S.W. EN DIE KOEL LUG WAT DAARMEE GEPAARD GAAN SAL BEWOLKTE WEER EN LIGTE REEN BRING AAN DIE S.W. EN S. KUSSTREKE GEDURENDE DIE DAG. WARM WEER EN DONDERWEERS TOESTANDE SAL OOR DIE BINNE-LAND VOORTDUUR.

UNION OF SOUTH AFRICA
DEPARTMENT OF
TRANSPORT

WEATHER BUREAU

DAILY WEATHER BULLETIN

UNIE VAN SUID AFRIKA
DEPARTEMENT VAN
VERVOER

WEERBURO

DAAGLIKSE WEERBULLETIN

16 – 2 – 1951

MAXIMUM AND MINIMUM TEMPERATURES AND RAINFALL FOR 24 HOURS ENDED AT 0800 HRS. (S.A.S.T.)

MAKSIMUM EN MINIMUM TEMPERATURE EN REENVAL VIR DIE ETMAAL WAT OM 0800 (S.A.S.T.) EINDIG.

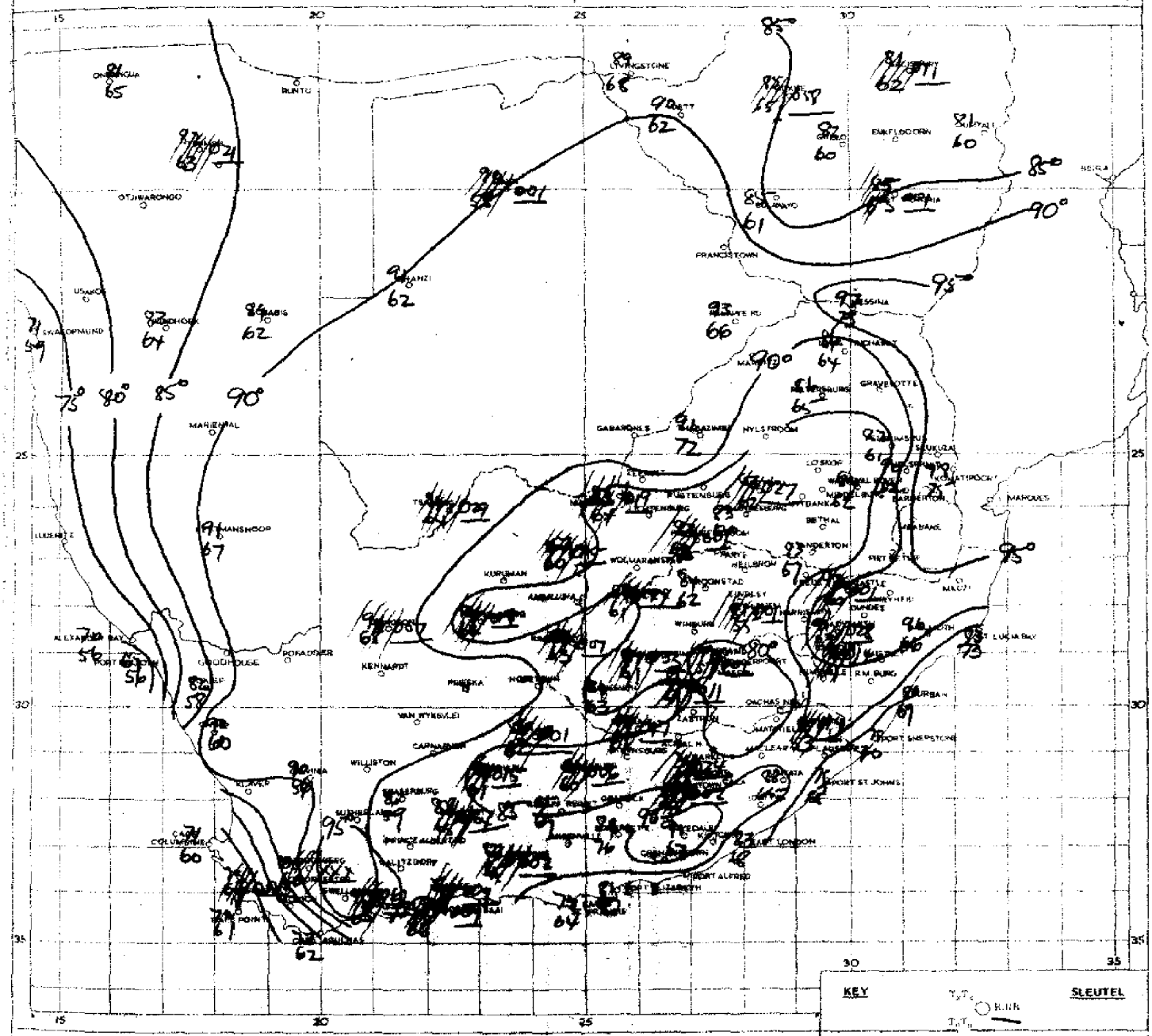

KEY — SLEUTEL

T_xT_x R.RR
T_nT_n

Maximum temperature	T_xT_x	Maximum temperature
Minimum temperature	T_nT_n	Minimum temperature
Rainfall in inches	R.RR	Reenval in duime
ISOTHERMS		ISOTERME
October to March	T_xT_x	Oktober tot Maart
April to September	T_nT_n	April tot September
SHADED AREAS		SKAKEERDE STREKE
Rainfall 0.01–0.99"		Reenval 0.01–0.99"
Rainfall 1.00" +		Reenval 1.00" +

SPECIAL REMARKS

SCATTERED THUNDERSTORMS DEVELOPED OVER THE S. CAPE COASTAL REGIONS, THE KAROO, E. & N. CAPE, THE OFS, THE S. HALF OF TVL. & THE INTERIOR OF NATAL.

SPESIALE OPMERKINGS

VERSPREIDE DONDERSTORMS HET ONTWIKKEL OOR DIE S. KAAPSE KUSSTREKE, DIE KAROO, O. KAAPLAND, N. KAAPLAND, DIE OVS., DIE S. HELFTE VAN TVL EN DIE BINNELAND VAN NATAL.

SYNOPTIC WEATHER MAP — 1200 GMT. — 1400 SAST — SINOPTIESE WEERKAART

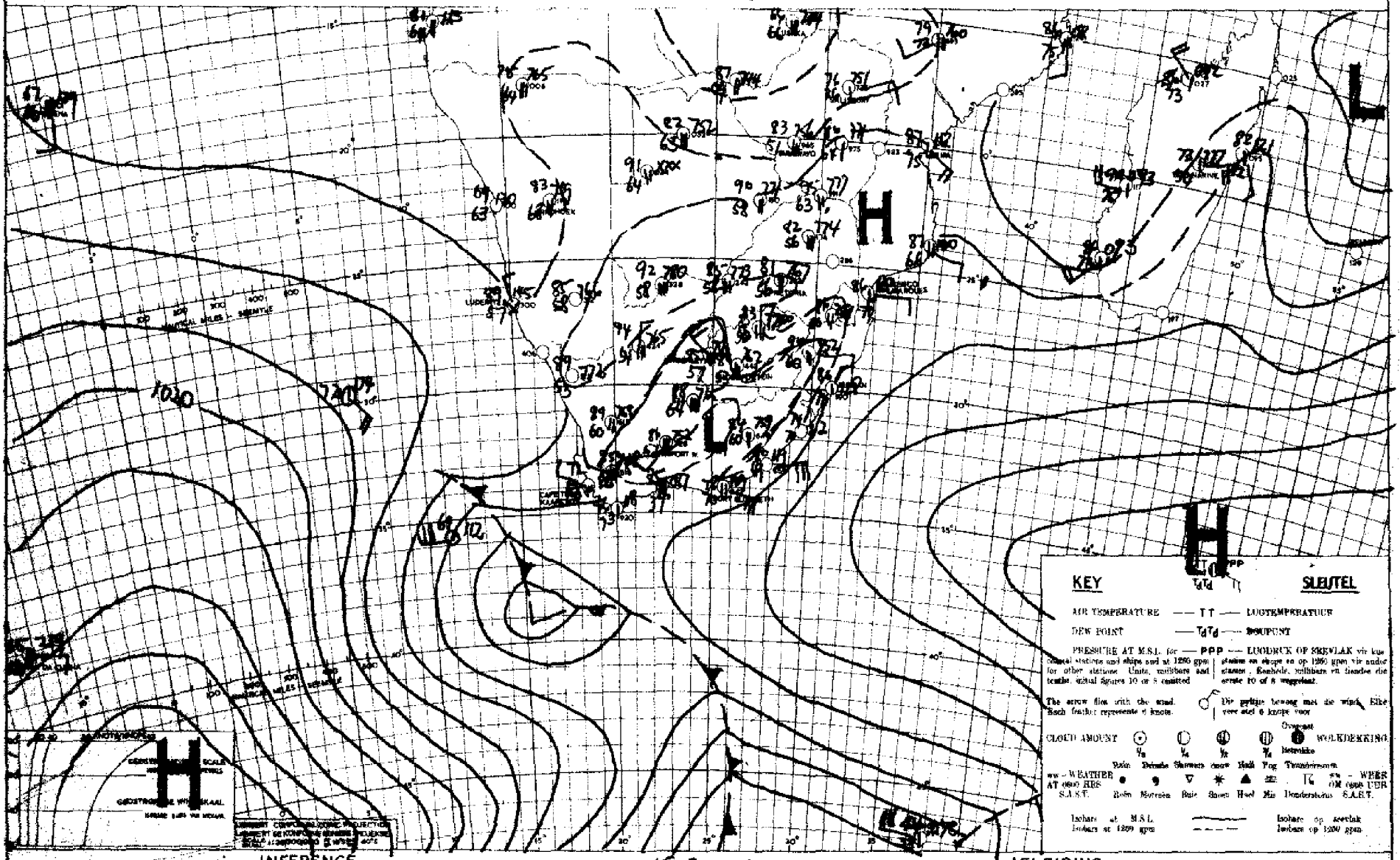

INFERENCE

THERE WILL BE LITTLE CHANGE IN THE WEATHER AND FOR-MOST THUNDERSTORMS WILL DEVELOP OVER THE E.CAPE, FREESTATE & S HALF OF TRANSVAAL

DATE 15-2-1951 DATUM

AFLEIDING

DAAR SAL MIN VERANDERING IN DIE WEERSTOESTAND WEES EN DONDERBUIE SAL ONTWIKKEL OOR O.KAAPLAND, DIE VRYSTAAT EN S. HELFTE VAN TRANSVAAL.

UNION OF SOUTH AFRICA
DEPARTMENT OF
TRANSPORT

WEATHER BUREAU

DAILY WEATHER BULLETIN

UNIE VAN SUID AFRIKA
DEPARTEMENT VAN
VERVOER

WEERBURO

DAAGLIKSE WEERBULLETIN

17-2-1951

MAXIMUM AND MINIMUM TEMPERATURES AND RAINFALL
FOR 24 HOURS ENDED AT 0800 HRS. (S.A.S.T.)

MAKSIMUM EN MINIMUM TEMPERATURE EN REENVAL
VIR DIE ETMAAL WAT OM 0800 (S.A.S.T.) EINDIG

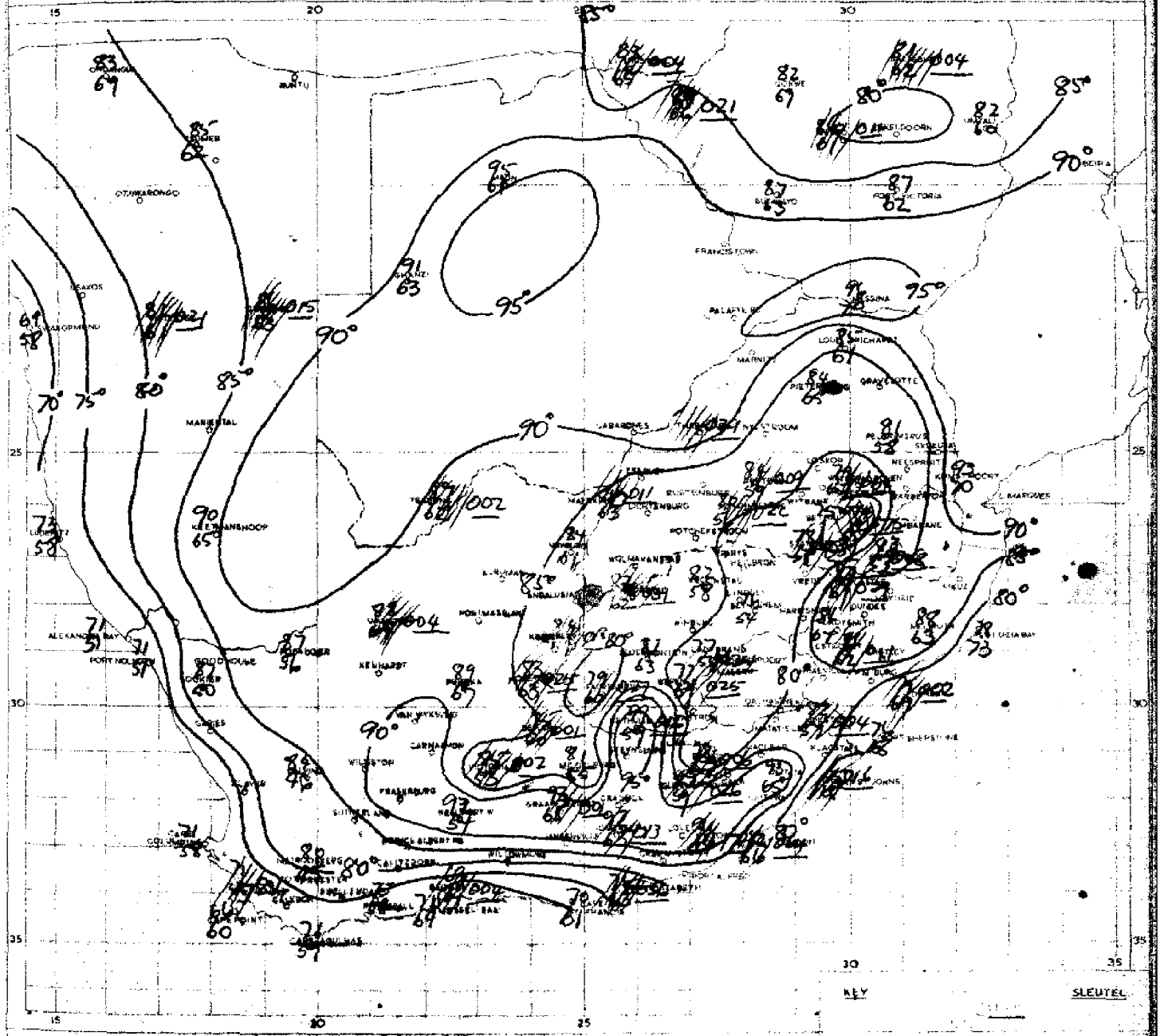

SPECIAL REMARKS

ISOLATED THUNDERSTORMS DEVELOPED OVER THE S. CAPE COASTAL REGION, E. & N. CAPE, THE OFS, THE S. HALF OF TVL & NATAL

SPESIALE OPMERKINGS

LOS DONDERSTORMS HET ONTWIKKEL OOR DIE S. KAAPSE KUSSTREKKE O. EN N. KAAP LAND, DIE OVS, DIE S HELFTE VAN TVL. EN NATAL.

SYNOPTIC WEATHER MAP — 1200 GMT. — 1400 SAST. — SINOPTIESE WEERKAART

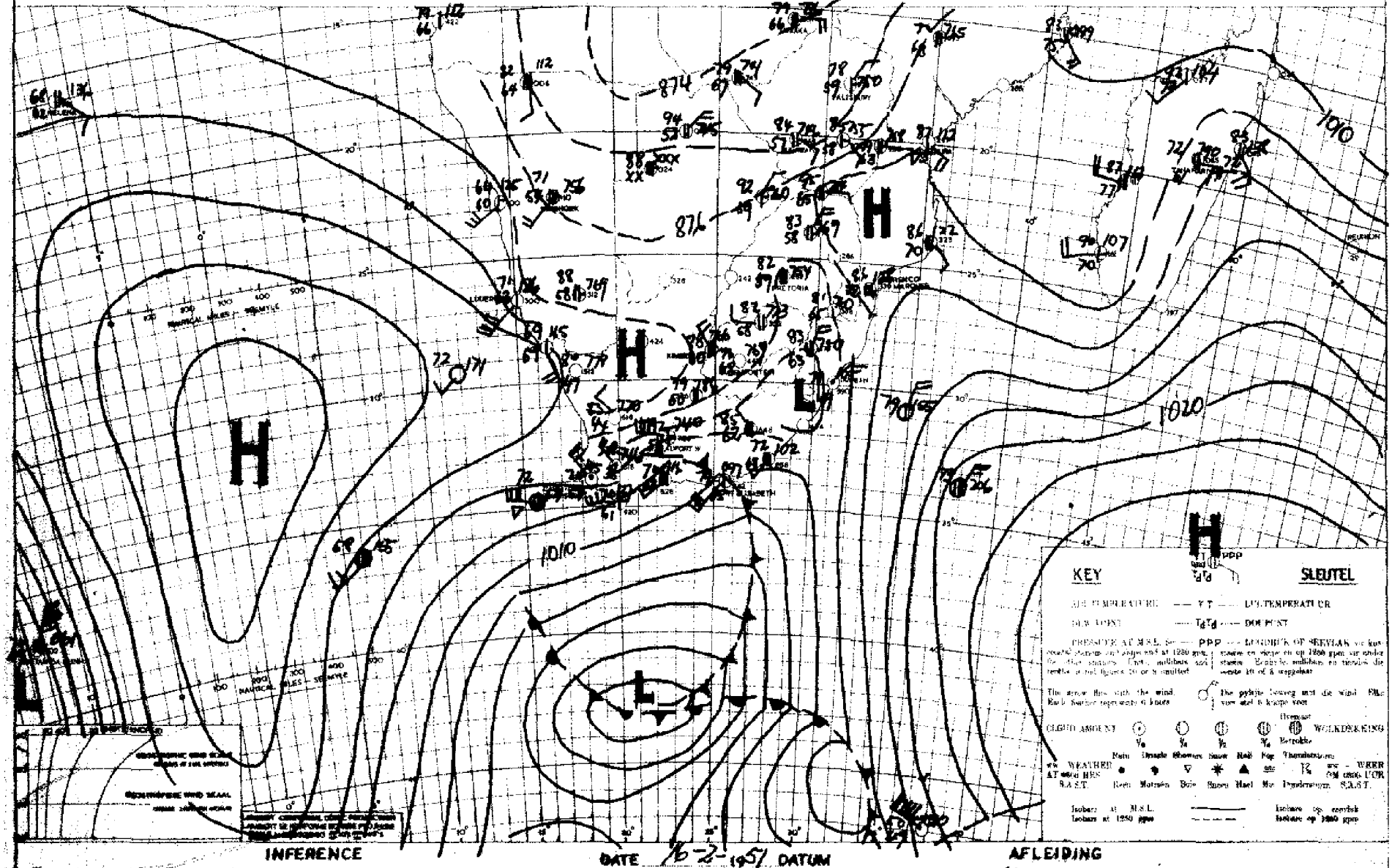

COOL AIR IS BEGINNING TO FLOW E. ACROSS THE CAPE. CLOUDY SHOWERY WEATHER WILL DEVELOP OVER THE COASTAL REGIONS. THUNDER CONDITIONS OVER THE CAPE INTERIOR & THE S.OFS. WILL CLEAR AS THE COOLER AIR MOVES ACROSS.

KOEL LUG BEGIN O. OOR KAAPLAND TE VLOEI. BEWOLKTE TOE-STANDE MET BUIE SAL OOR DIE KUSSTREKE ONTWIKKEL. DONDER-WEERSTOESTANDE OOR DIE KAAPSE BINNELAND EN OOR S. OVS. SAL OPKLAAR NAMATE DIE KOELER LUG OOR HIERDIE STREKE INVLOEI.

UNION OF SOUTH AFRICA
DEPARTMENT OF
TRANSPORT

WEATHER BUREAU

UNIE VAN SUID AFRIKA
DEPARTEMENT VAN
VERVOER

WEERBURO

DAILY WEATHER BULLETIN | DAAGLIKSE WEERBULLETIN

18-2-1951

MAXIMUM AND MINIMUM TEMPERATURES AND RAINFALL FOR 24 HOURS ENDED AT 0800 HRS. (S.A.S.T.)

MAKSIMUM EN MINIMUM TEMPERATURE EN REËNVAL VIR DIE ETMAAL WAT OM 0800 (S.A.S.T.) EINDIG.

KEY | SLEUTEL

T_xT_x ○ RRR T_nT_n

Maximum temperature	T_xT_x		Maksimum temperatuur
Minimum temperature	T_nT_n		Minimum temperatuur
Rainfall in inches	RRR		Reënval in duime

ISOTHERMS		ISOTERME
October to March	T_xT_x	Oktober tot Maart
April to September	T_nT_n	April tot September

SHADED AREAS Rainfall 0.01-0.99" — SKAKEERDE STREKE Reënval 0.01-0.99"

Rainfall 1.00" + — Reënval 1.00" +

SPECIAL REMARKS — SPESIALE OPMERKINGS

SCATTERED THUNDERSTORMS OCCURRED OVER NATAL, TVL & THE N. OFS. SHOWERS WERE HEAVY LOCALLY.

VERSPREIDE DONDERSTORMS HET VOORGEKOM OOR NATAL TVL. EN N. OVS. SWAAR BUIE HET HIER EN DAAR UITGESAK.

SYNOPTIC WEATHER MAP — 1200 GMT. — 1400 SAST. — SINOPTIESE WEERKAART

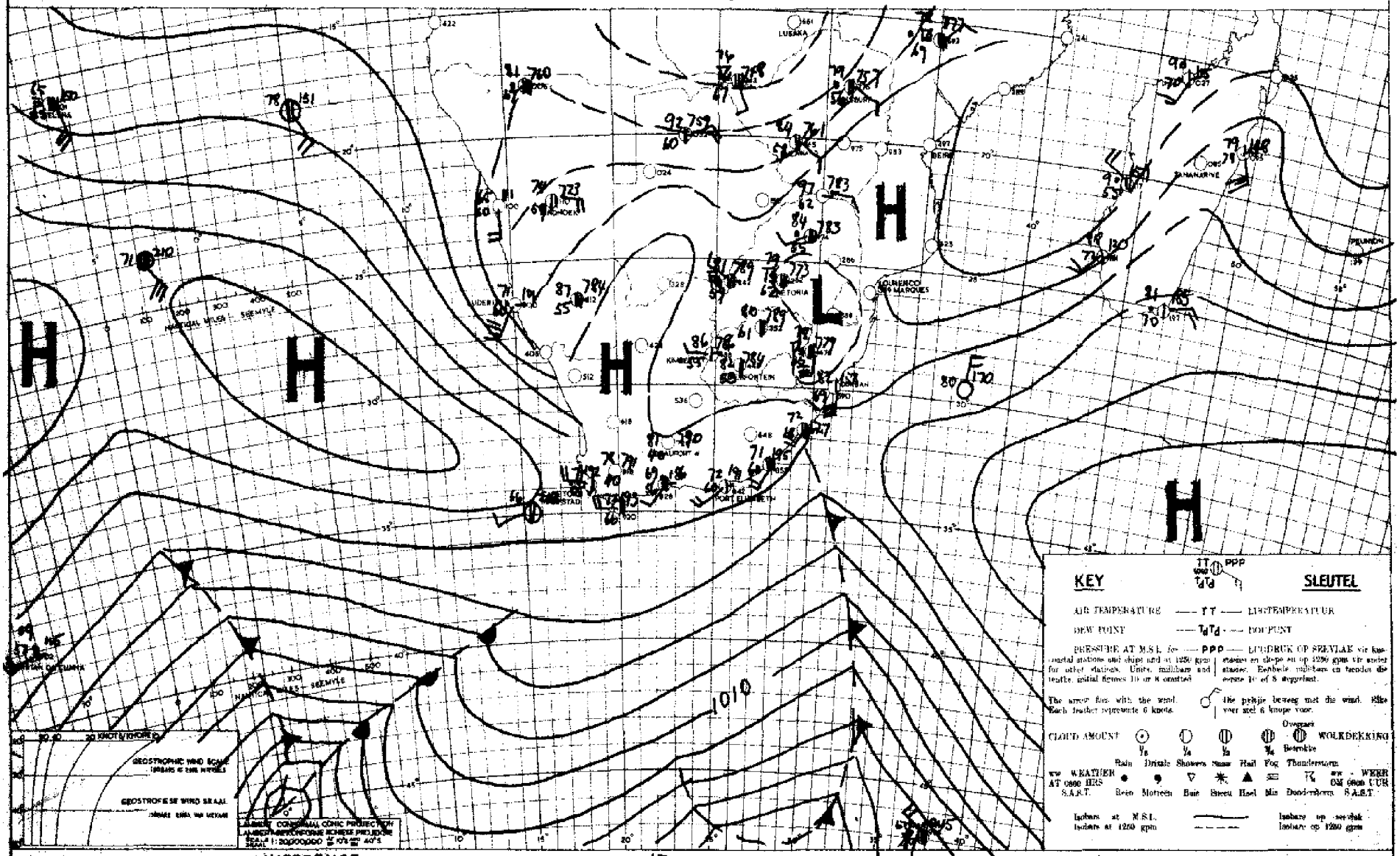

KEY — SLEUTEL

AIR TEMPERATURE — TT — LUGTEMPERATUUR

DEW POINT — T_dT_d — DOUPUNT

PRESSURE AT M.S.L. for stations and ships and at 1250 gpm for other stations. Units, millibars and tenths, initial figures 10 or 9 omitted — PPP — LUGDRUK OP SEEVLAK vir kus- stasies en skepe en op 1250 gpm vir ander stasies. Eenhede millibars en tiendes die eerste 10 of 9 weggelaat.

The arrow flies with the wind. Each feather represents 6 knots. — Die pylpyp beweeg met die wind. Elke veer stel 6 knope voor.

CLOUD AMOUNT — Overcast — WOLKDEKKING — Bewolkte

ww WEATHER AT 0800 HRS S.A.S.T. — Rain, Drizzle, Showers, Snow, Hail, Fog, Thunderstorm — ww - WEER OM 0800 UUR S.A.S.T. — Reën, Motreën, Buie, Sneeu, Hael, Mis, Donderstorm

Isobars at M.S.L. — Isobare op seevlak
Isobars at 1250 gpm — Isobare op 1250 gpm

INFERENCE

THERE WILL BE LITTLE CHANGE IN THE WEATHER AND IT WILL REMAIN CLOUDY WITH LOCAL THUNDERSTORMS OVER THE E. HALF OF THE UNION

DATE 17-2-1951 DATUM

AFLEIDING

DAAR SAL MIN VERANDERING IN DIE WEERSTOESTAND WEES EN DIT SAL BEWOLK WEES MET LOS DONDERBUIE OOR DIE O. HELFTE VAN DIE UNIE.

UNION OF SOUTH AFRICA
DEPARTMENT OF
TRANSPORT

WEATHER BUREAU

DAILY WEATHER BULLETIN

UNIE VAN SUID AFRIKA
DEPARTEMENT VAN
VERVOER

WEERBURO

DAAGLIKSE WEERBULLETIN

19-2-1951

MAXIMUM AND MINIMUM TEMPERATURES AND RAINFALL
FOR 24 HOURS ENDED AT 0800 HRS. (S.A.S.T.)

MAKSIMUM EN MINIMUM TEMPERATURE EN REËNVAL
VIR DIE TYDMAAL WAT OM 0800 (S.A.S.T.) EINDIG

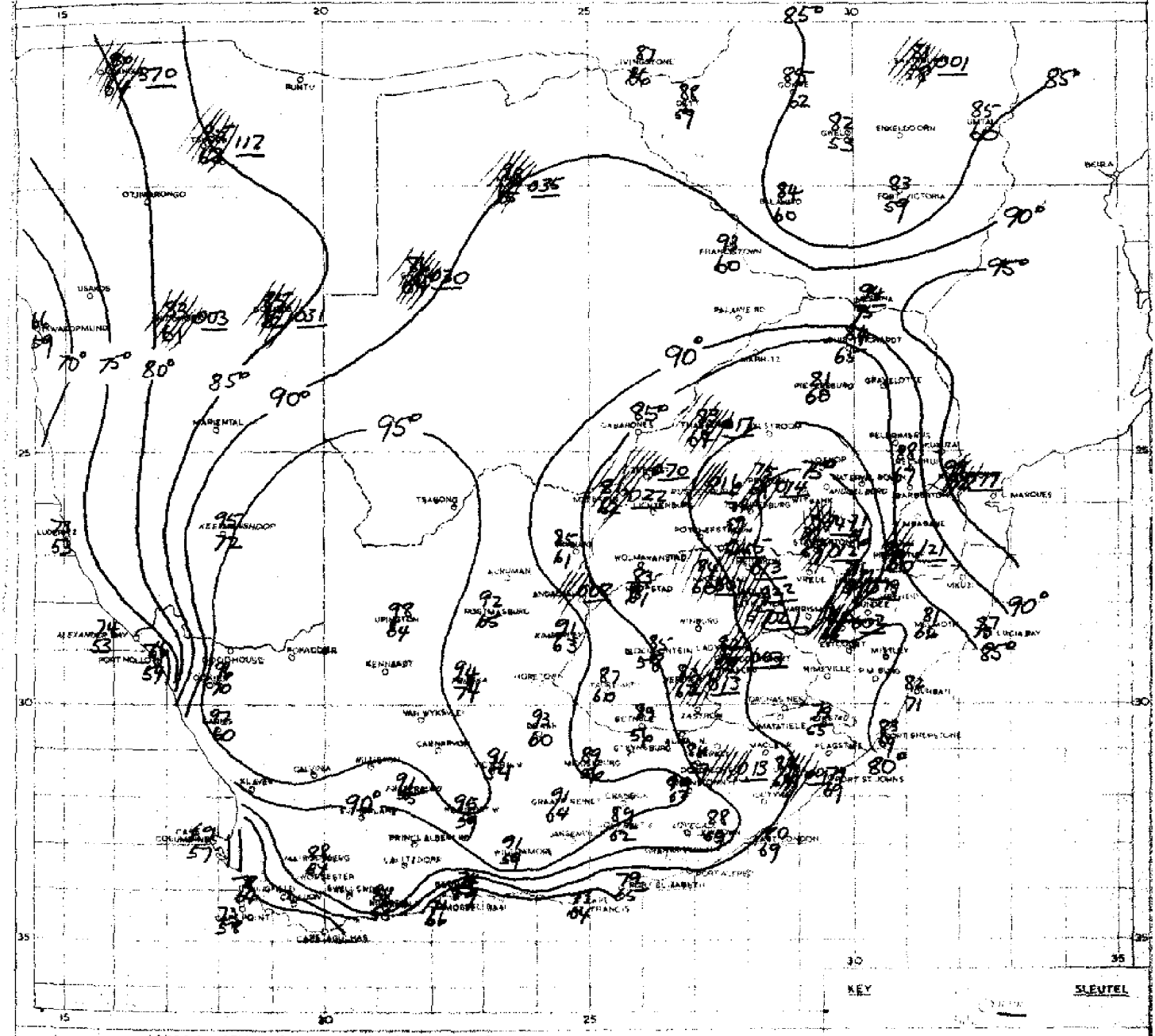

SPECIAL REMARKS

ISOLATED THUNDERSTORMS DEVELOPED OVER THE TRANSKEI, THE N. CAPE, THE INTERIOR OF NATAL, E.O.V.S. & THE S. HALF OF TRANSVAAL

SPESIALE OPMERKINGS

LOS DONDERSTORMS HET ONTWIKKEL OOR DIE TRANSKEI, N. KAAPLAND, DIE BINNELAND VAN NATAL, O. OVS. EN DIE S. HELFTE VAN TRANSVAAL.

SYNOPTIC WEATHER MAP — 1200 GMT. — 1400 SAST. — SINOPTIESE WEERKAART

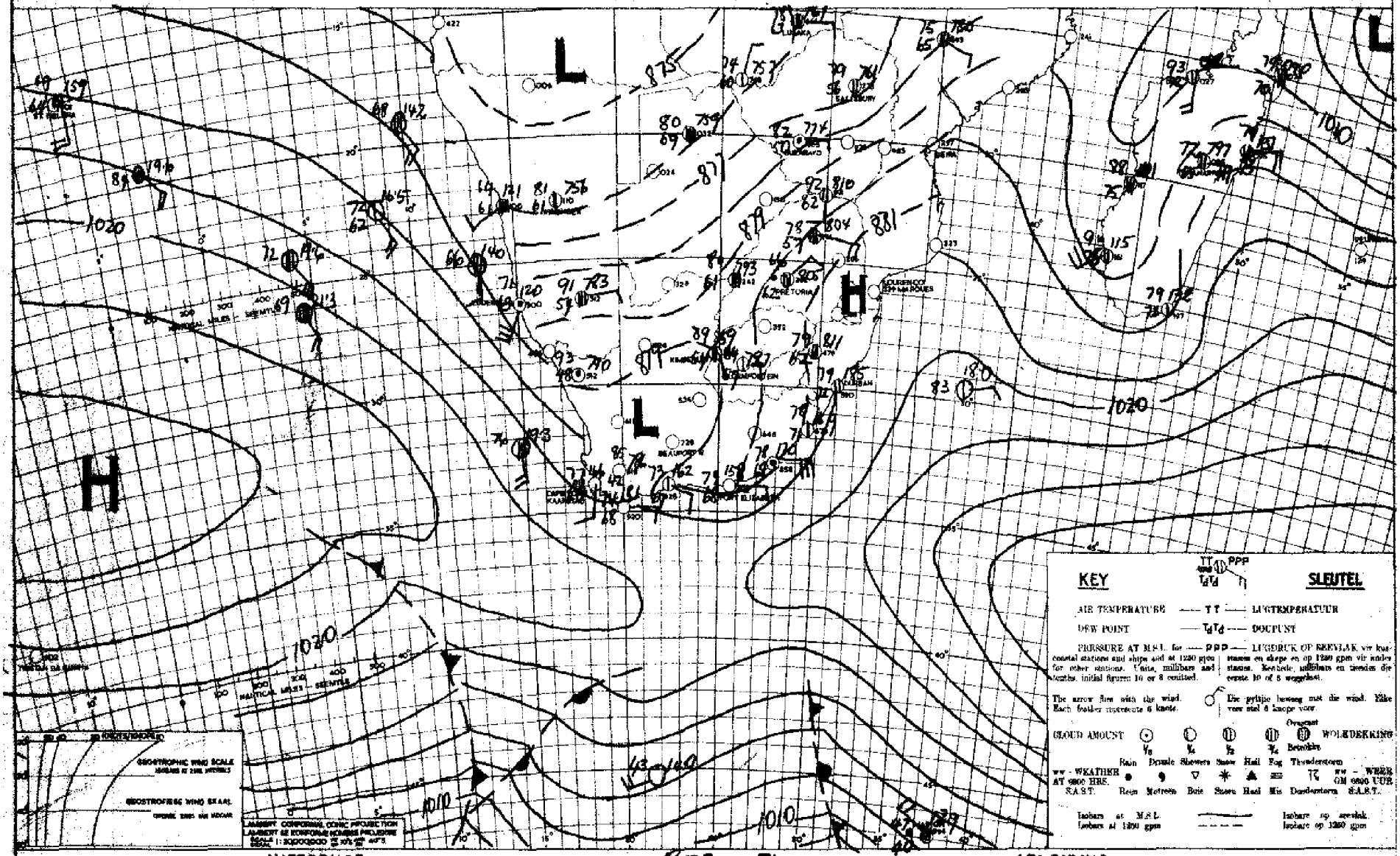

INFERENCE

PRESSURE IS FALLING ALONG THE S. COAST & THE WIND SHOULD BECOME W. ALONG THIS PART OF THE COAST WITH CONSEQUENT PARTLY CLOUDY MOIST AIR IS MOVING S. TO THE CAPE INTERIOR & CLOUDY CONDITIONS & THUNDERSTORMS SHOULD OCCUR OVER ALL INTERIOR AREAS EXCEPT THE S. HALF OF CAPE PROVINCE TOMORROW.

DATE 18-2-1951 DATUM

AFLEIDING

DIE DRUK DAAL LANGS DIE SUIDKUS EN DIE WIND SAL DUS WORD W. LANGS HIERDIE GEDEELTE VAN DIE KUS MET MEEGAANDE GEDEELTELIK BEWOLKTE WEER. VOGTIGE LUG BEWEEG S. NA DIE KAAPSE BINNELAND EN DONDER-WEERSTOESTAND KAN MÔRE OOR ALLE DELE VAN DIE BINNELAND VERWAG WORD, BEHALWE OOR DIE S. HELFTE VAN KAAPLAND.

UNION OF SOUTH AFRICA
DEPARTMENT OF
TRANSPORT

WEATHER BUREAU

DAILY WEATHER BULLETIN

UNIE VAN SUID AFRIKA
DEPARTEMENT VAN
VERVOER

WEERBURO

DAAGLIKSE WEERBULLETIN

20-2-1951.

MAXIMUM AND MINIMUM TEMPERATURES AND RAINFALL
FOR 24 HOURS ENDED AT 0800 HRS. (S.A.S.T.)

MAKSIMUM EN MINIMUM TEMPERATUUR EN REËNVAL
VIR DIE ETMAAL WAT OM 0800 (S.A.S.T) EINDIG

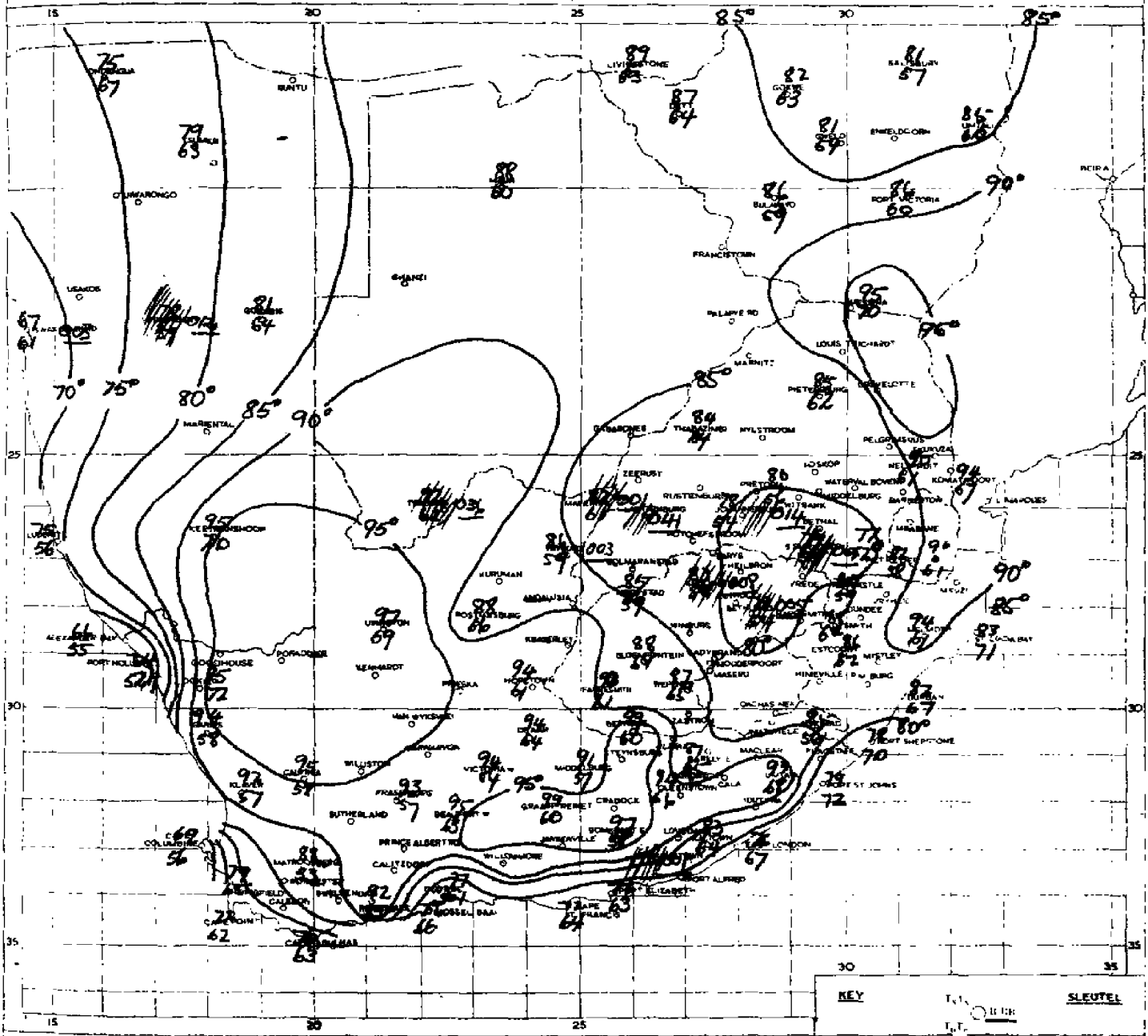

SPECIAL REMARKS

LIGHT LOCAL THUNDERSTORMS DEVELOPED OVER THE N. OFS. & CENTRAL & S. TVL AND THE N. CAPE.

SPESIALE OPMERKINGS

LIGTE PLAASLIKE DONDERSTORMS HET ONTWIKKEL OOR N. OVS. EN MIDDEL EN S. TVL. EN N. KAAPLAND.

KEY — SLEUTEL

Maximum temperature — $T_x T_x$ — Maksimum temperatuur
Minimum temperature — $T_n T_n$ — Minimum temperatuur
Rainfall in inches — R.F.R. — Reënval in duimpies

OCTOBER to MARCH — OKTOBER tot MAART
APRIL to SEPTEMBER — APRIL tot SEPTEMBER

SHADED AREAS — SKAKEERDE STREKE
Rainfall 0.01"–0.99" — Reënval 0.01"–0.99"
Rainfall 1.00" + — Reënval 1.00" +

SYNOPTIC WEATHER MAP 1:00 GMT. — 3:00 SAST. SINOPTIESE WEERKAART

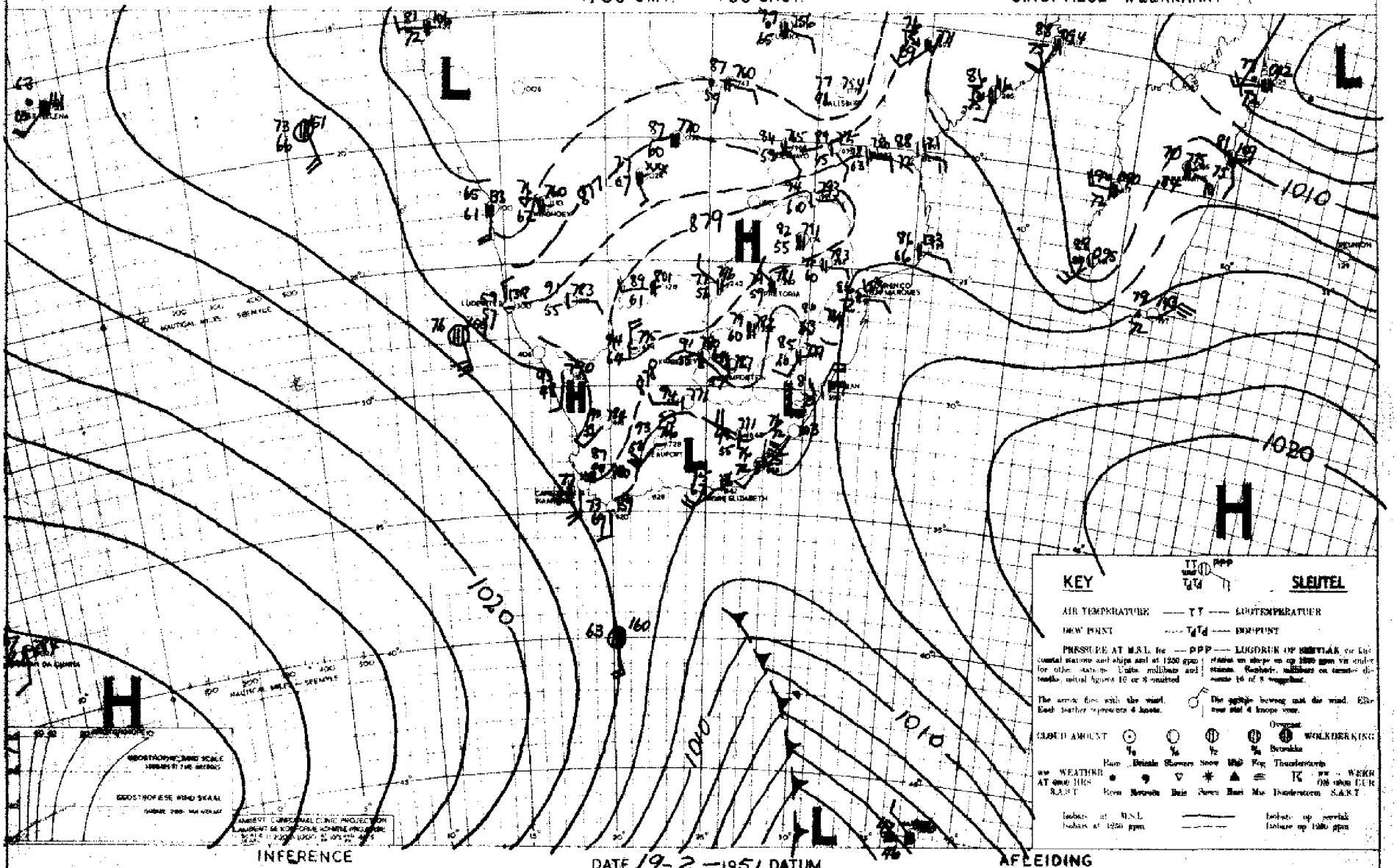

INFERENCE

DATE 19-2-1951

AFLEIDING

THE ANTICYCLONE IN THE ATLANTIC IS APPARENTLY NOT ADVANCING & THERE SHOULD CONSEQUENTLY BE VERY LITTLE CHANGE OVER THE UNION, WHERE AFTERNOON THUNDERSTORMS OVER THE INTERIOR WILL BE THE MAIN FEATURE OF THE WEATHER.

DIE HOOGDRUKSTELSEL IN DIE ATLANTIESE OSEAAN BEWEEG SKYNBAAR NIE VEEL O. NIE. DAAR SAL GEVOLGLIK NIE VEEL VERANDERING OOR DIE UNIE WEES NIE EN NAMIDDAG DONDERSTORMS OOR DIE BINNELAND SAL DIE VERNAAMSTE KENMERK VAN DIE WEERGESTELDHEID BLY.

UNION OF SOUTH AFRICA
DEPARTMENT OF
TRANSPORT

WEATHER BUREAU

DAILY WEATHER BULLETIN

UNIE VAN SUID AFRIKA
DEPARTEMENT VAN
VERVOER

WEERBURO

DAAGLIKSE WEERBULLETIN

21 - 2 - 1951.

MAXIMUM AND MINIMUM TEMPERATURES AND RAINFALL
FOR 24 HOURS ENDED AT 0800 HRS. (S.A.S.T.)

MAKSIMUM EN MINIMUM TEMPERATURE EN REËNVAL
VIR DIE ETMAAL WAT OM 0800 (S.A.S.T) EINDIG

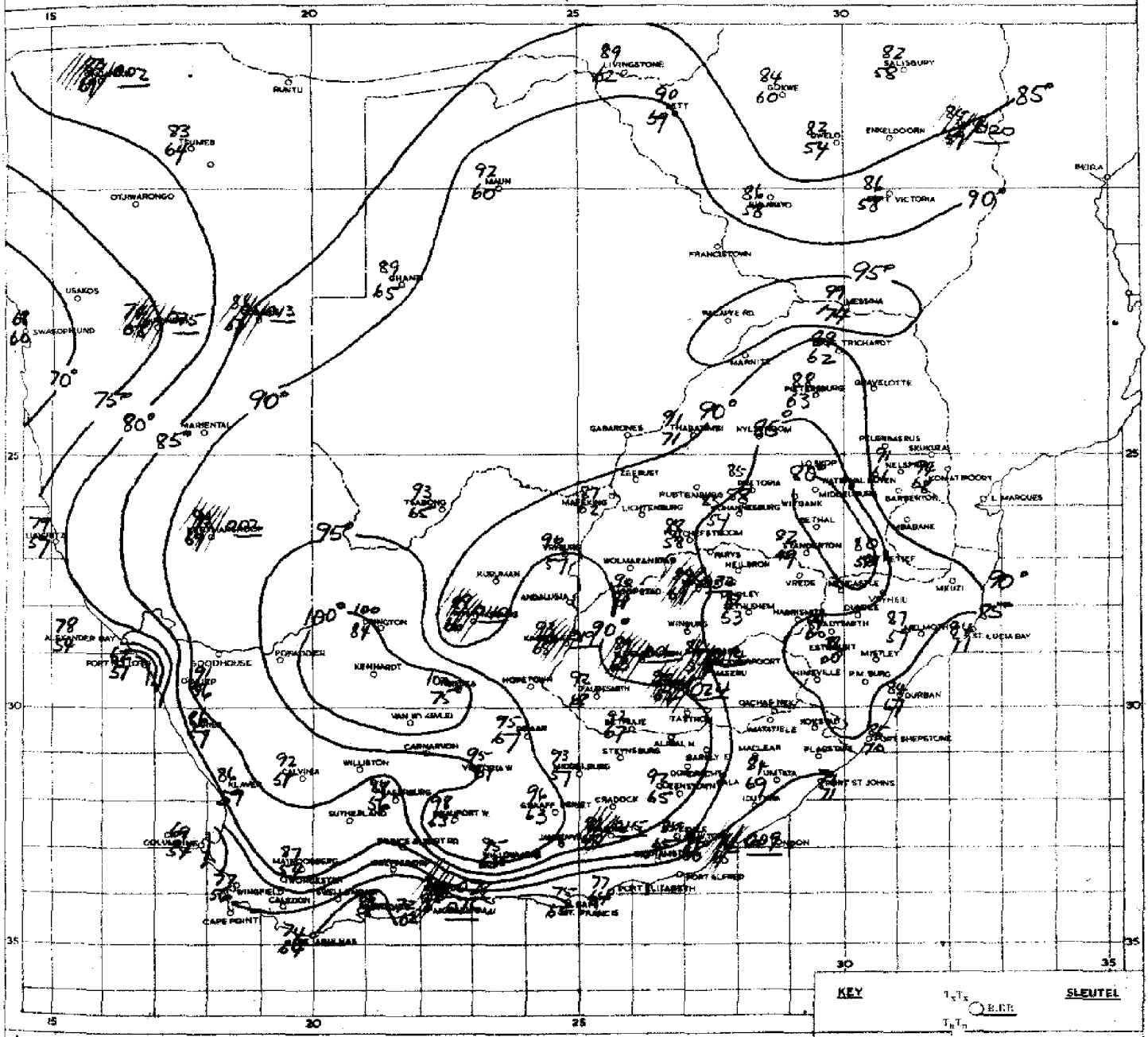

SPECIAL REMARKS

ISOLATED THUNDERSTORMS DEVELOPED OVER THE OFS. & THE N.CAPE. LOCAL SHOWERS OCCURRED OVER THE S.CAPE COASTAL REGIONS & THE CAPE MIDLANDS.

SPESIALE OPMERKINGS

LOS DONDERSTORMS HET ONTWIKKEL OOR DIE OVS. EN N. KAAPLAND. PLAASLIKE BUIE HET VOORGEKOM OOR DIE S. KAAPSE KUSSTREKE EN DIE KAAPSE MIDDELLANDE.

SYNOPTIC WEATHER MAP 1200 GMT — 0 5A5T SINOPTIESE WEERKAART

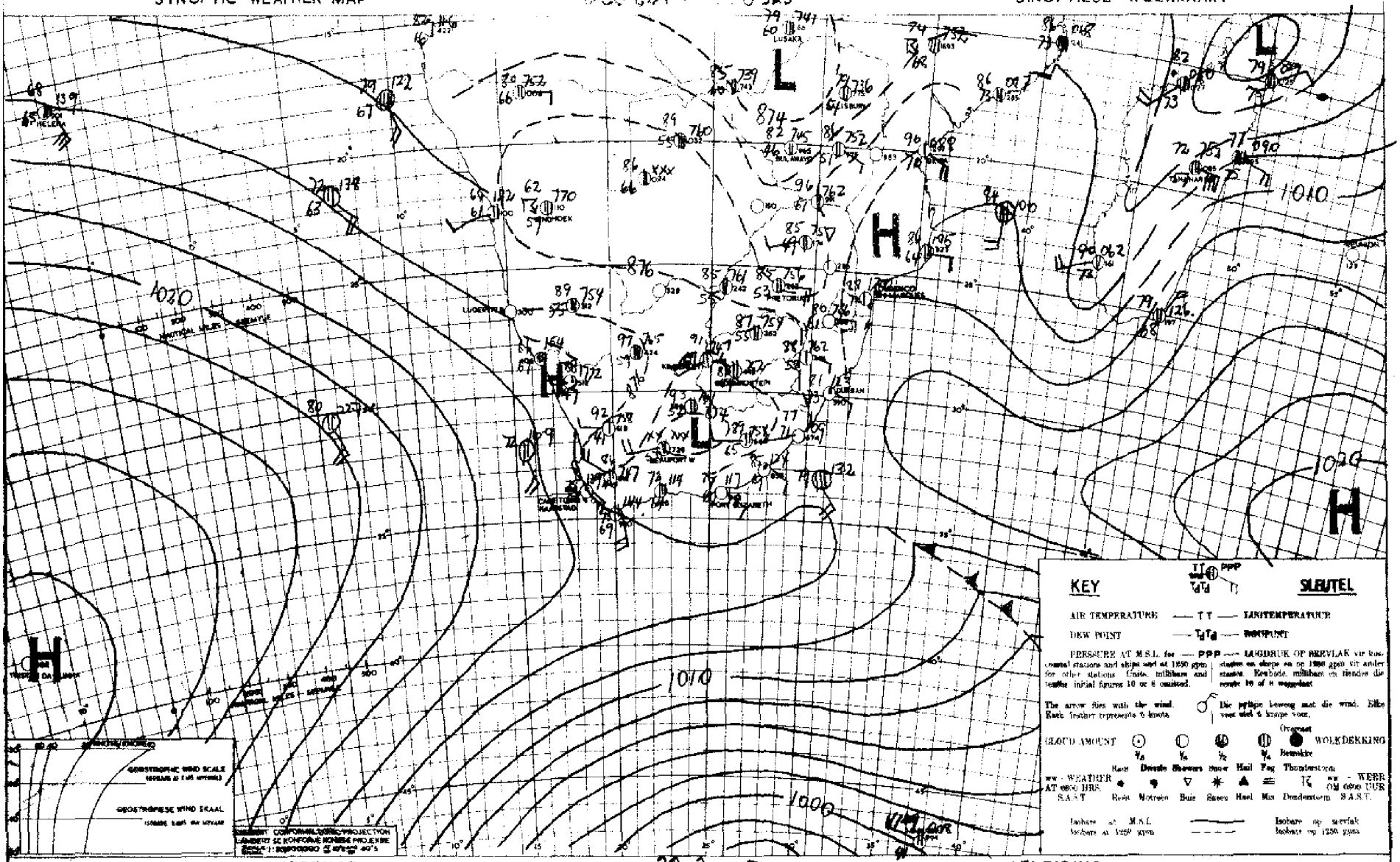

INFERENCE DATE 20-2-1951 DATUM AFLEIDING

THERE ARE SLIGHT TENDENCIES FOR PRESSURE TO RISE ALONG THE S.W. CAPE COAST & TO FALL ALONG THE S.E. COAST. THIS SHOULD RESULT IN CLOUDY CONDITIONS ALONG THE S. COAST TOMORROW. THUNDER CONDITIONS WILL CONTINUE OVER OFS. & N. INTERIOR CAPE, BUT THE AIR HAS BECOME RATHER DRY OVER TVL. AND IT WILL BE ONLY PARTLY CLOUDY OVER THIS PROVINCE & NATAL.

DIE LUGDRUK TOON GERINGE NEIGINGS TOT STYGING LANGS DIE KAAPS S.W. KUS EN TOT DALING LANGS DIE S.O. KUS. DIT SAL BEWOLKTE WEER VEROORSAAR LANGS DIE S. KUSSTREKE. DONDERWEERSTOESTANDE SAL VOORTDUUR OOR OVS. EN N. DELE VAN KAAPLAND. OOR TVL. IS DIE LUG NOU BETREKLIK DROOG EN OOR HERDE PROV. EN NATAL SAL DIT SLEGS GEDEELTELIK BEWOLK WEER.

UNION OF SOUTH AFRICA
DEPARTMENT OF
TRANSPORT

WEATHER BUREAU

DAILY WEATHER BULLETIN

UNIE VAN SUID AFRIKA
DEPARTEMENT VAN
VERVOER

WEERBURO

DAAGLIKSE WEERBULLETIN

22-2-1951

MAXIMUM AND MINIMUM TEMPERATURES AND RAINFALL FOR 24 HOURS ENDED AT 0800 HRS. (S.A.S.T.)

MAKSIMUM EN MINIMUM TEMPERATURE EN REËNVAL VIR DIE ETMAAL WAT OM 0800 (S.A.S.T.) EINDIG

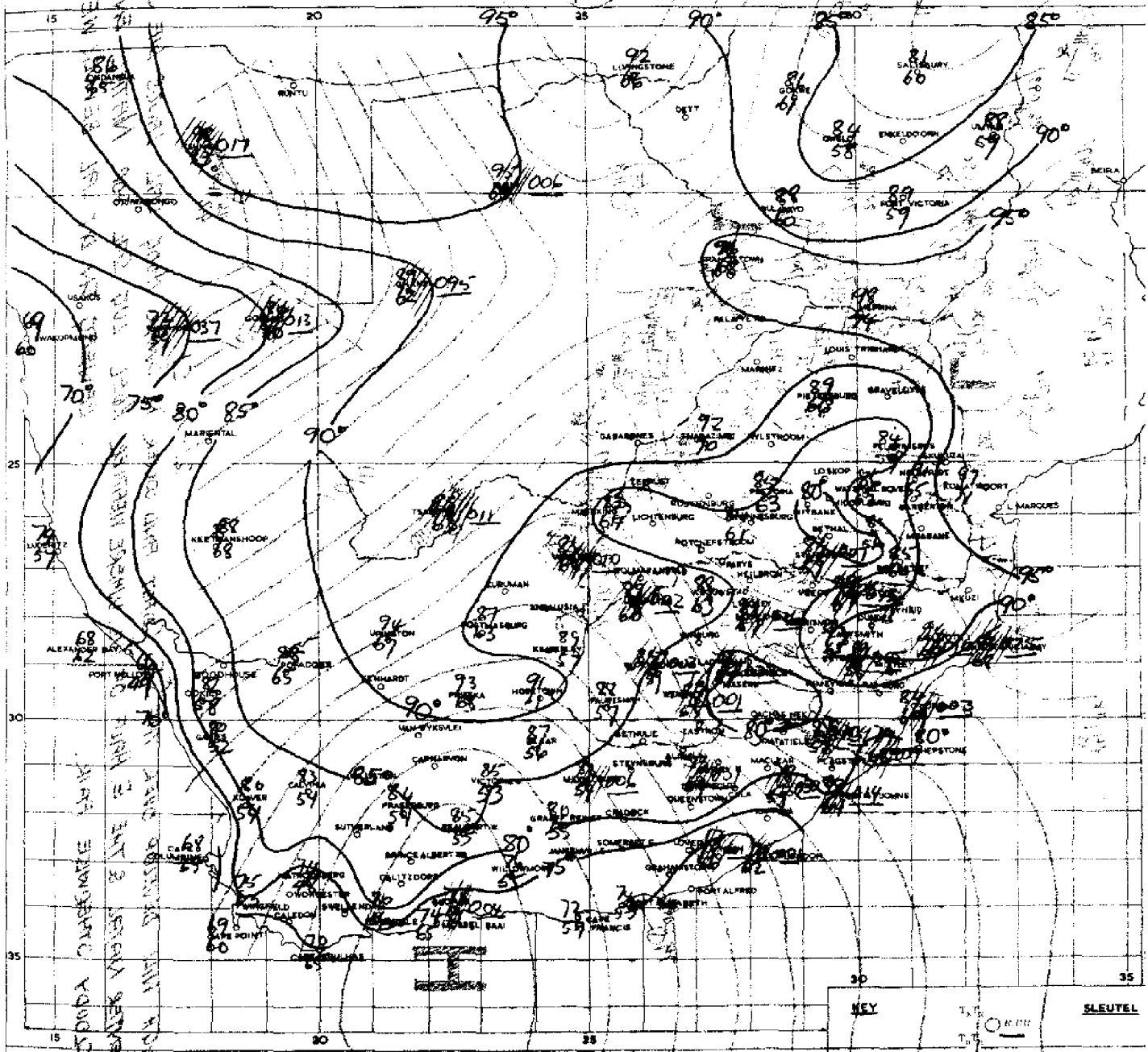

SPECIAL REMARKS

ISOLATED RAIN & THUNDERSHOWERS FELL OVER THE E. CAPE, THE O.F.S. NATAL, S. TVL & THE N. CAPE

SPESIALE OPMERKINGS

LOS REËN EN DONDERBUIE HET VOORGEKOM OOR O. KAAPLAND, O.V.S., NATAL, S. TVL EN N. KAAPLAND.

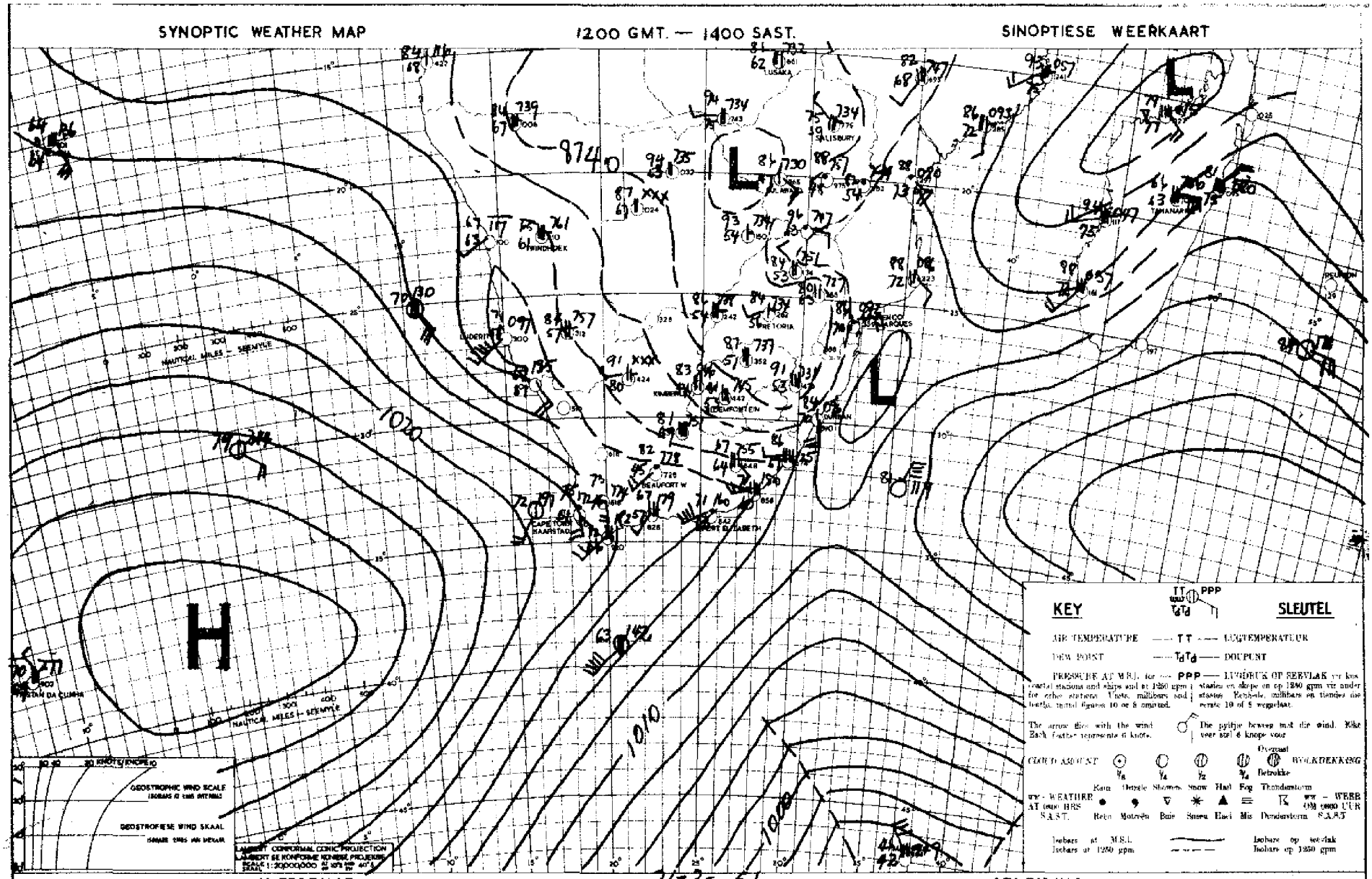

INFERENCE

A WEAK HIGH WILL DEVELOP OVER THE S.E. COAST AND COOLER AIR WILL ENTER NATAL & THE E. HALF OF TVL. WHERE WEATHER WILL BE CLOUDY OTHERWISE FAIR.

DATE 21-2-51

AFLEIDING

'N SWAK HOOG SAL LANGS DIE S.E. KUS ONTWIKKEL EN KOEL LUG SAL OOR NATAL EN DIE O. HELFTE VAN TVL. BEWEEG EN DIT SAL BEWOLK WEES. ONTGENS MOOIWEER.

UNION OF SOUTH AFRICA
DEPARTMENT OF
TRANSPORT

WEATHER BUREAU

DAILY WEATHER BULLETIN

UNIE VAN SUID AFRIKA
DEPARTEMENT VAN
VERVOER

WEERBURO

DAAGLIKSE WEERBULLETIN

23 - 2 - 1957.

MAXIMUM AND MINIMUM TEMPERATURES AND RAINFALL
FOR 24 HOURS ENDED AT 0800 HRS. (S.A.S.T.)

MAKSIMUM EN MINIMUM TEMPERATURE EN REËNVAL
VIR DIE ETMAAL WAT OM 0800 (S.A.S.T.) EINDIG

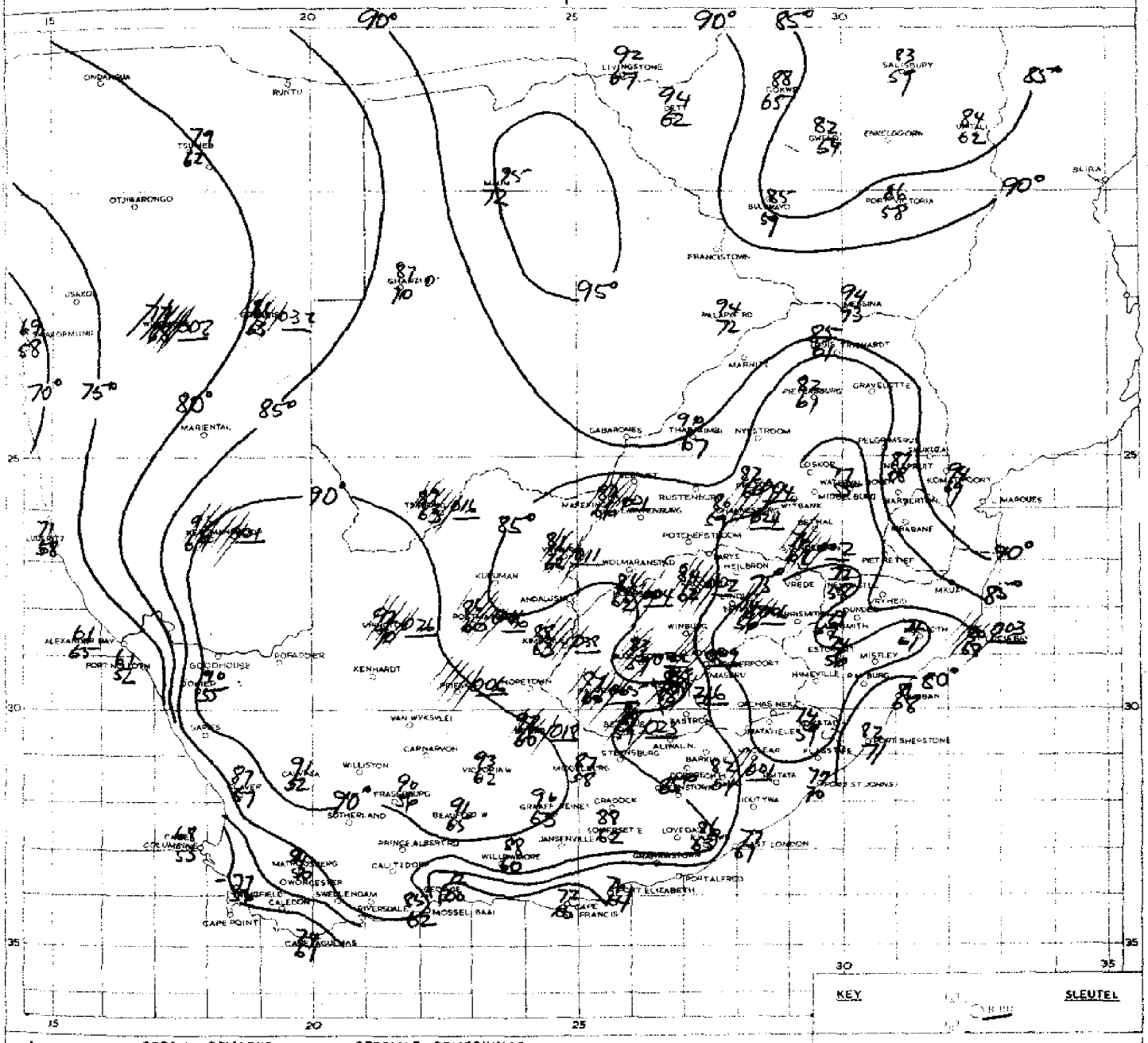

SPECIAL REMARKS

ISOLATED RAIN & THUNDERSHOWERS FELL OVER BUSHMANLAND, THE N. CAPE, THE OFS. S. TVL.

SPESIALE OPMERKINGS

LOS REËN EN DONDERBUIE HET UITGEVAL OOR BOESMANLAND, N. KAAPLAND, DIE VRYSTAATEN S. TVL.

KEY — SLEUTEL

Maximum temperature	$T_x T_x$	Maximum temperature
Minimum temperature	$T_n T_n$	Minimum temperature
Rainfall in inches	R R R	Reënval in duime

ISOTHERMS

October to March	$T_x T_x$	Oktober tot Maart
April to September	$T_n T_n$	April tot September

SHADED AREAS — SKAKEERDE STREKE

Rainfall 0.01–0.99 — Reënval 0.01–0.99

Rainfall 1.00" + — Reënval 1.00" +

SYNOPTIC WEATHER MAP 1200 GMT. — 1400 SAST. SINOPTIESE WEERKAART

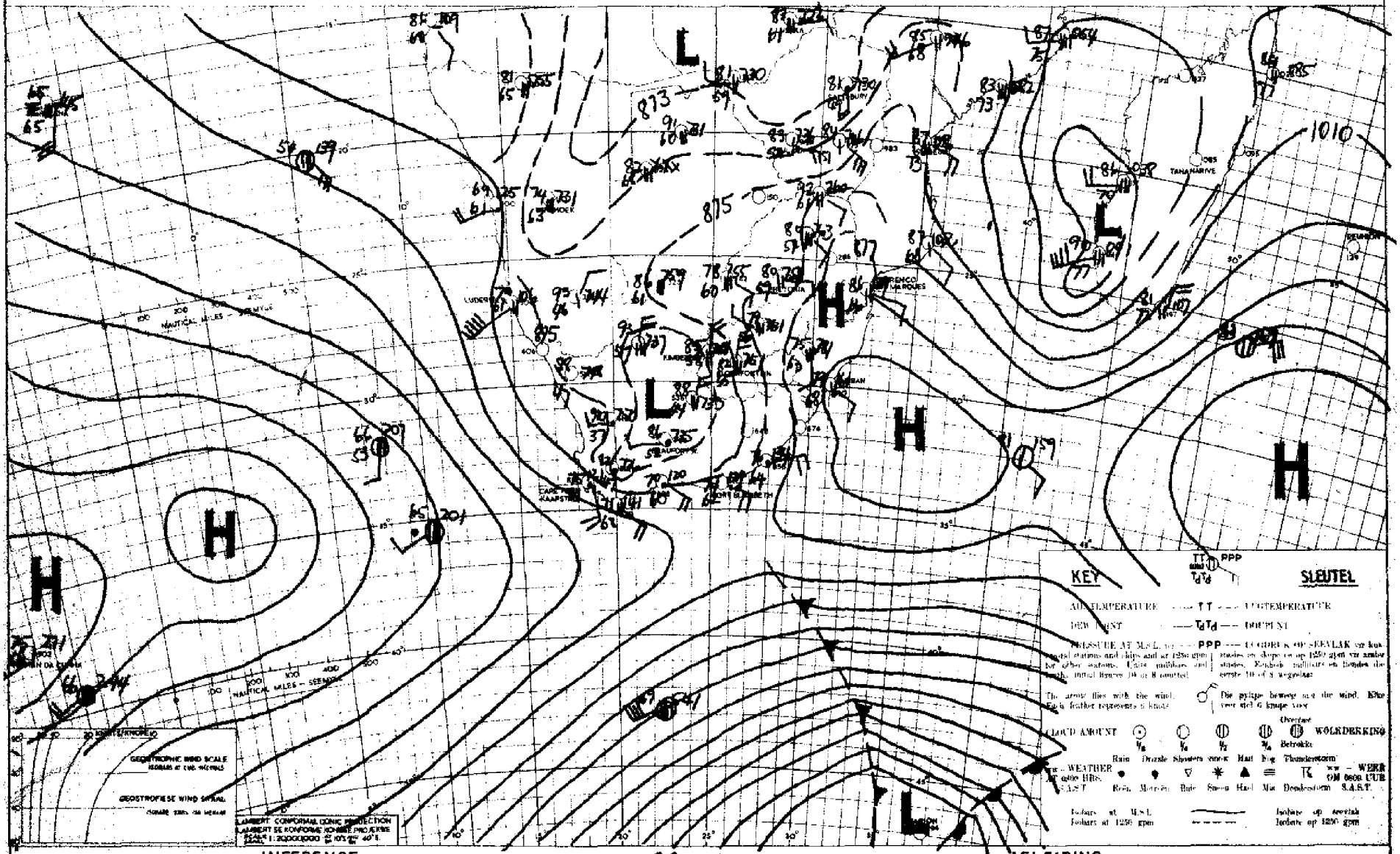

INFERENCE

DATE 22-2-1951 DATUM

AFLEIDING

WITH PRESSURES FALLING OVER S.W.A. & THE W. CAPE AREA & THE DEVELOPMENT OF A TROUGH OVER THESE PARTS, MOIST AIR WILL FLOW S. OVER THE E. & CENTRAL PORTIONS OF THE UNION. THIS WILL LEAD TO AN INCREASE IN THE OCCURRENCE OF AFTERNOON THUNDERSHOWERS.

MET DALENDE DRUKKE OOR S.W.A. EN W. KAAPLAND EN DIE ONTWIKKELING VAN 'N TROG OOR HIERDIE DELE SAL VOGTIGE LUG S OOR DIE O. EN MIDDEL DELE VAN DIE UNIE BEWEEG. DIT SAL TOT GEVOLG HÊ 'N VERMEERDERING IN DIE NA-MIDDAG DONDERBUIE.

UNION OF SOUTH AFRICA
DEPARTMENT OF
TRANSPORT

WEATHER BUREAU

DAILY WEATHER BULLETIN

UNIE VAN SUID AFRIKA
DEPARTEMENT VAN
VERVOER

WEERBURO

DAAGLIKSE WEERBULLETIN

24-2-19 51

MAXIMUM AND MINIMUM TEMPERATURES AND RAINFALL
FOR 24 HOURS ENDED AT 0800 HRS (S.A.S.T.)

MAKSIMUM EN MINIMUM TEMPERATURE EN REENVAL
VIR DIE ETMAAL WAT OM 0800 (S.A.S.T.) EINDIG

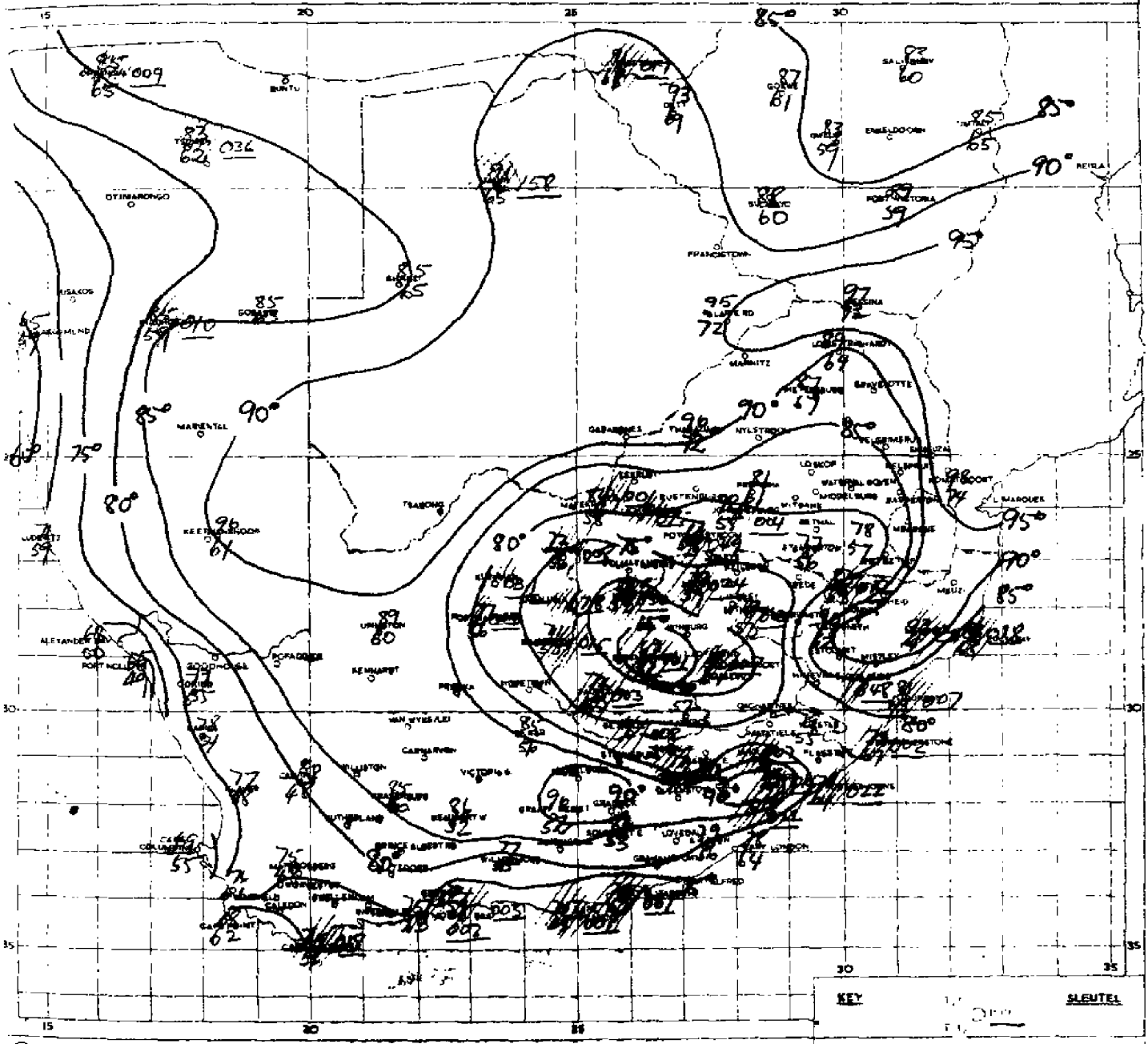

SPECIAL REMARKS

SCATTERED RAIN & THUNDERSHOWERS FELL OVER THE S. CAPE COASTAL REGIONS THE TRANSKEI THEN. CAPE THE OFS. NATAL & S. TRANSVAAL.

SPESIALE OPMERKINGS

VERSPREIDE REEN EN DONDERBUIE HET VOORGEKOM OOR DIE S. KAAPSE KUSSTREKE, DIE TRANSKEI, N.KAAPLAND, DIE VRYSTAAT, NATAL EN S. TVL.

SYNOPTIC WEATHER MAP 1200 GMT. — 1400 SAST. SINOPTIESE WEERKAART

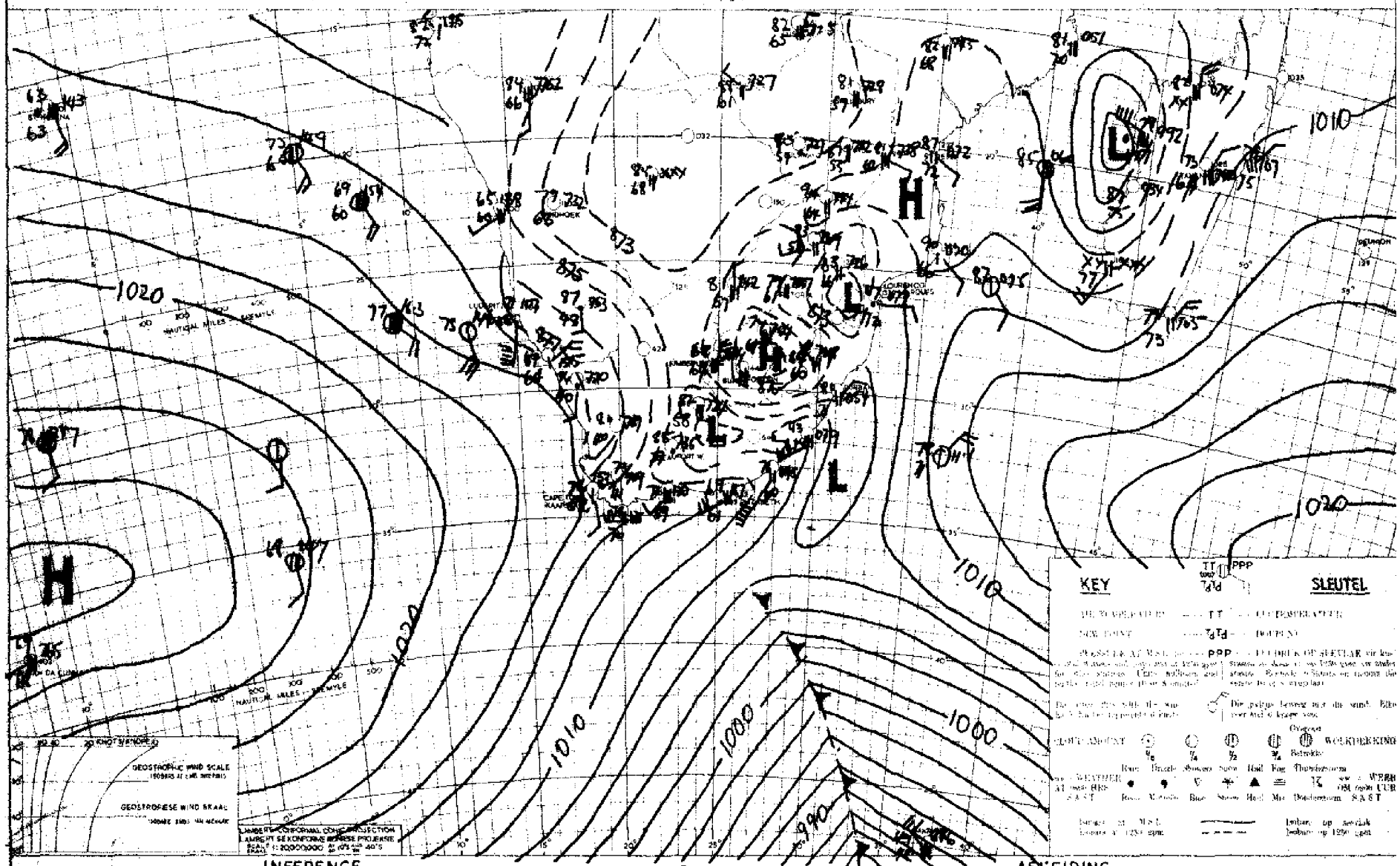

INFERENCE

PRESSURE IS RISING ALONG THE S. COAST AND IT SHOULD BE CLOUDY ALONG THE S & E. COASTS TOMORROW. DRY AIR IS ADVANCING FROM S.W. OVER THE INTERIOR CAPE AND S.W.A. AND TOGETHER WITH S.W. UPPER WINDS CLEARING SHOULD RESULT OVER CAPE & S.W. OFS. THUNDER CONDITIONS CAN BE EXPECTED OVER TVL. AND N.E. OFS.

DATE 23-2-1951 DATUM

AFLEIDING

DIE DRUK STYG NOU LANGS DIE S. KUS EN DIT BEHOORT MÔRE BEWOLK TE WEES LANGS S. EN O. KUSSTREKE. DROË LUG BEWEEG UIT S.W. OOR DIE KAAPSE BINNELAND EN S.W.A. EN DIT SAL OOPTREK OOR K.P. EN S.W. OVS. DONDER WEERSTOESTANDE KAN EGTER NOG OOR TVL. EN N.O. OVS. VERWAG WORD.

UNION OF SOUTH AFRICA
DEPARTMENT OF
TRANSPORT

WEATHER BUREAU

DAILY WEATHER BULLETIN

UNIE VAN SUID AFRIKA
DEPARTEMENT VAN
VERVOER

WEERBURO

DAAGLIKSE WEERBULLETIN

25- 2- 1951

MAXIMUM AND MINIMUM TEMPERATURES AND RAINFALL FOR 24 HOURS ENDED AT 0800 HRS (SAST)

MAKSIMUM EN MINIMUM TEMPERATURE EN REENVAL IN DIE UITMAAL WAT OM 0800 (SAST) EINDIG

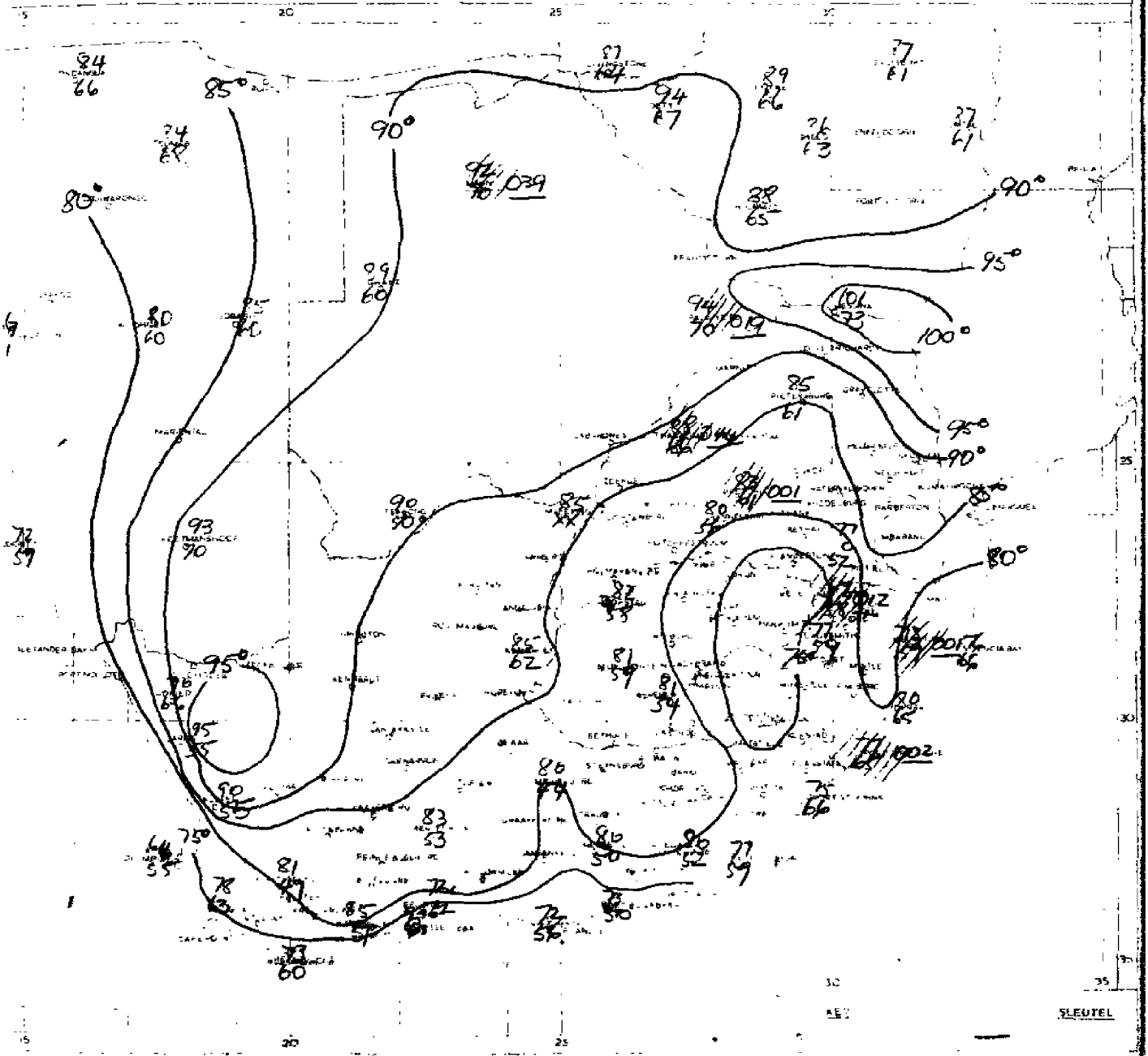

SPECIAL REMARKS

SPESIALE OPMERKINGS

OLATED SHOWERS FELL OVER NATAL & OVER THE N.W. TRANSVAAL

LOS BUIE HET UITGESAK OOR NATAL ASOOK OOR DIE N.W. TRANSVAAL.

KEY

SLEUTEL

SYNOPTIC WEATHER MAP 1200 GMT. — 1400 SAST. SINOPTIESE WEERKAART

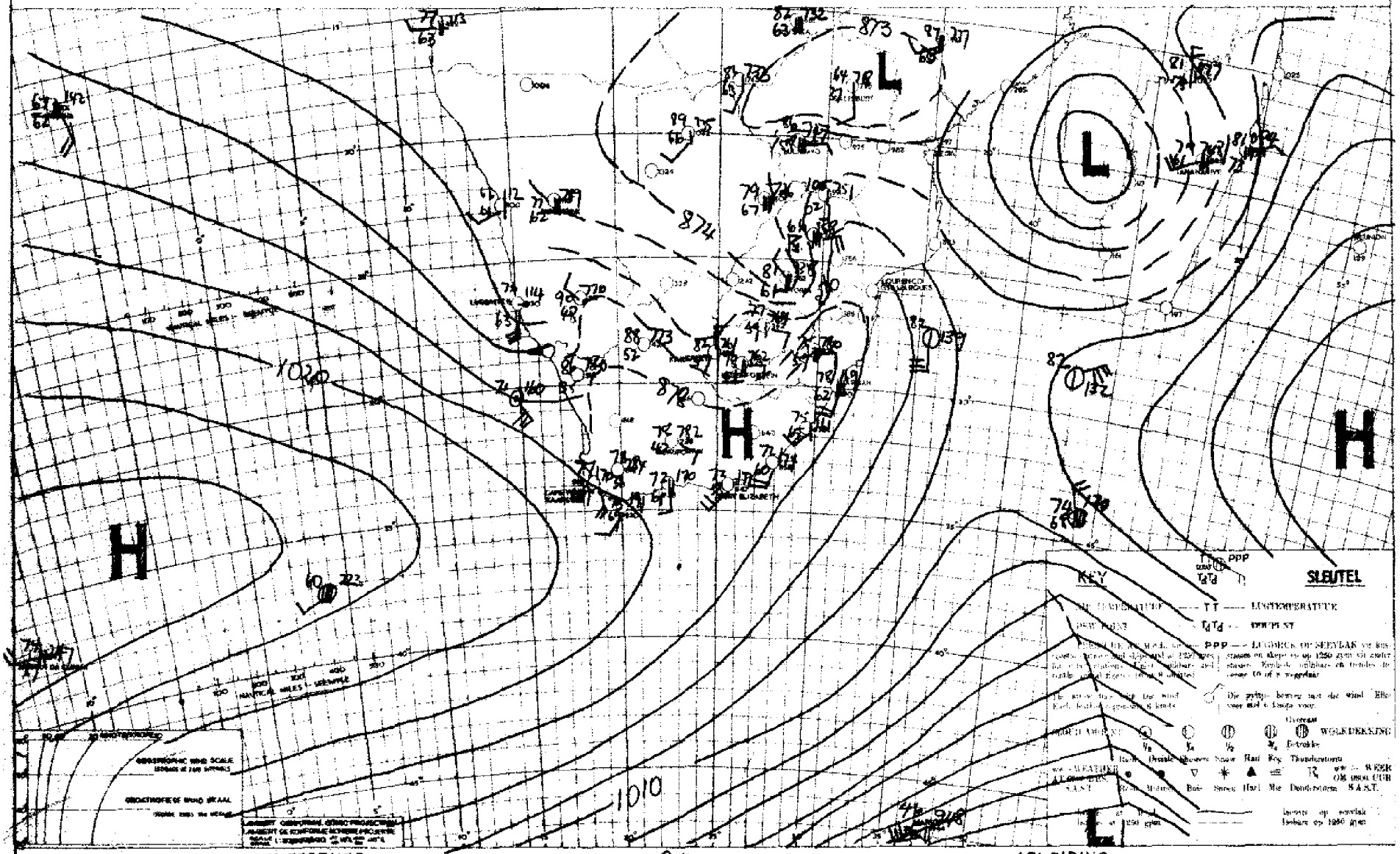

INFERENCE

DATE 24-2-19 S / DATUM

AFLEIDING

WITH A MODERATE E SURGE OF THE ANTICYCLONE AROUND THE S. E. S.E. COASTS COOLER AIR WILL FLOW OVER THE TVL. & N. OFS. FROM THE E. GIVING CLOUDY WEATHER AND POSSIBLY A FEW LIGHT SHOWERS. ELSEWHERE FINE WARM WEATHER IS LIKELY.

MET 'N MATIGE O. BEWEGING VAN DIE KUSSTREKE SAL KOELER LUG UITVLOEI VAN DIE O. OOR TVL EN N. OVS. VLOEI EN SAL BEWOLKTE WEER EN MOONTLIK 'N PAAR LIGTE BUIE VEROORSAAK. ORIGS SAL MOOIWEER EN WARM TOESTANDE WAARSKYNLIK VOORKOM.

UNION OF SOUTH AFRICA
DEPARTMENT OF
TRANSPORT

WEATHER BUREAU

DAILY WEATHER BULLETIN

UNIE VAN SUID AFRIKA
DEPARTEMENT VAN
VERVOER

WEERBURO

DAAGLIKSE WEERBULLETIN

26-27 9. 51.

MAXIMUM AND MINIMUM TEMPERATURES AND RAINFALL
FOR 24 HOURS ENDED AT 0800 HRS. (S.A.S.T.)

MAKSIMUM EN MINIMUM TEMPERATURE EN REËNVAL
VIR DIE ETMAAL WAT OM 0800(S.A.S.T)EINDIG.

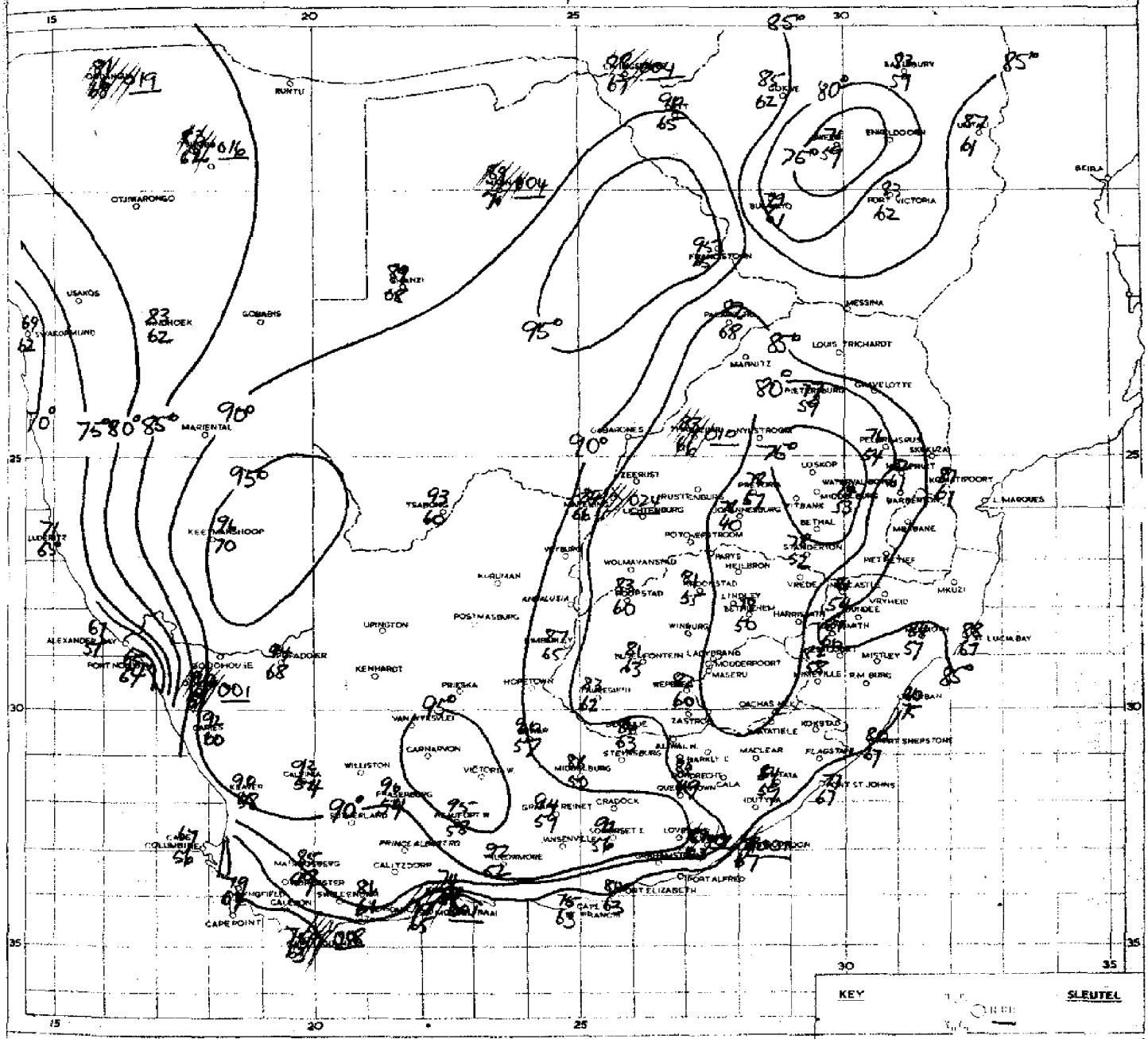

KEY SLEUTEL

Maximum temperature	$T_x T_x$	Maksimum temperatuur	
Minimum temperature	$T_n T_n$	Minimum temperatuur	
Rainfall in inches	RRR	Reënval in duime	
ISOTHERMS		ISOTERME	
October to March	$T_x T_x$	Oktober tot Maart	
April to September	$T_n T_n$	April tot September	
SHADED AREAS		SKAKEERDE STREKKE	
Rainfall 0.01-0.99"		Reënval 0.01-0.99"	
Rainfall 1.00" +		Reënval 1.00" +	

SPECIAL REMARKS

LIGHT LOCAL RAIN & THUNDERSHOWERS FELL OVER THE S. & SE. CAPE COASTAL REGIONS, THE N. CAPE AND W. TVL.

SPESIALE OPMERKINGS

LIGTE PLAASLIKE REËN EN DONDERBUIE HET VOORGEKOM OOR DIE S. EN SO. KAAPSE KUSTREKE N. KAAPLAND EN W. TRANSVAAL.

SYNOPTIC WEATHER MAP 1200 GMT. — 1400 SAST. SINOPTIESE WEERKAART

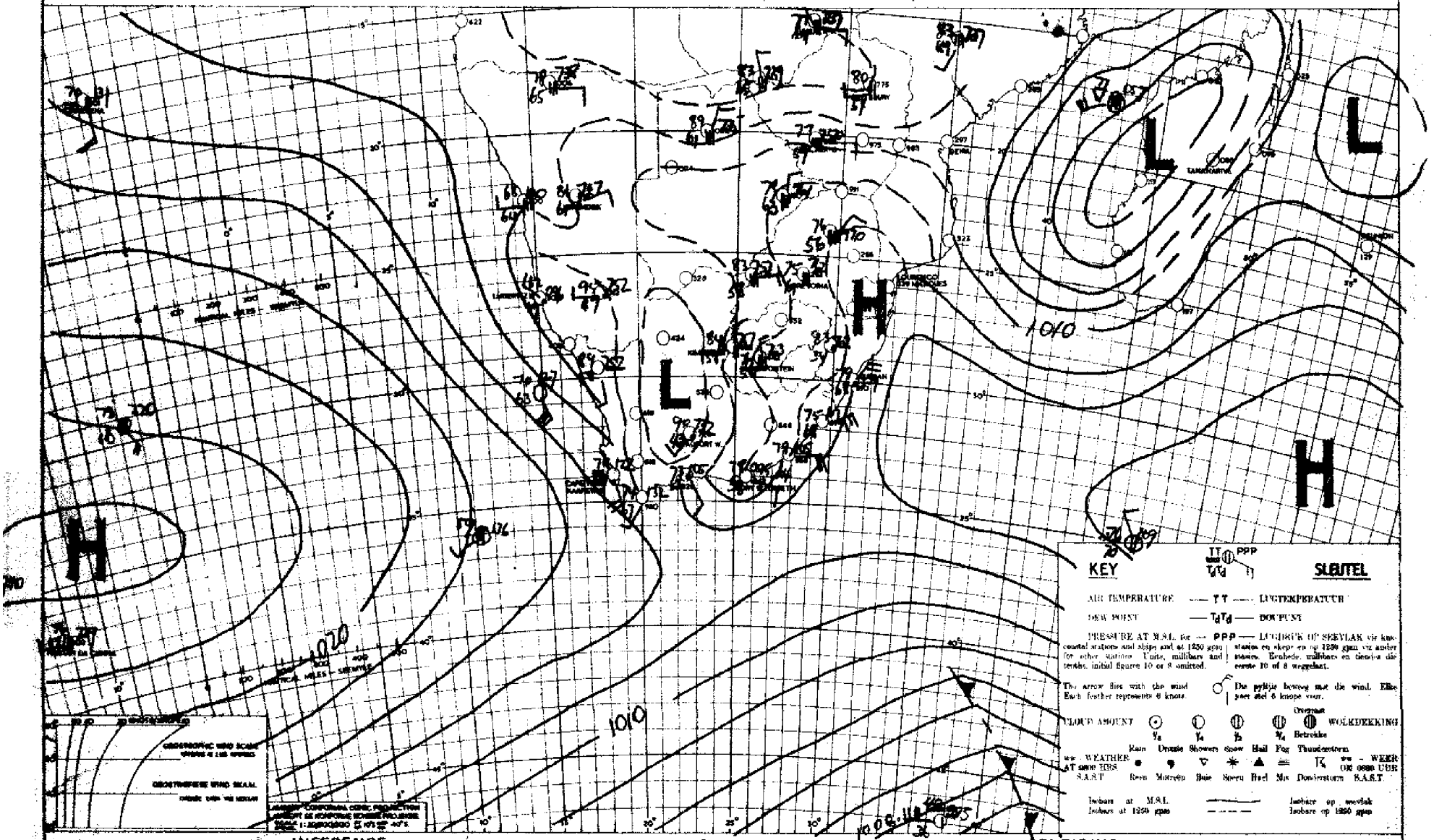

INFERENCE

THE LOW OVER THE N. UNION WILL DEEPEN & THERE WILL BE A SLOW MOVEMENT OF HUMID AIR FROM THE N. OVER BECHUANALAND & S.W.A. TO CENTRAL UNION, WHERE THUNDER CONDITIONS WILL DEVELOP.

DATE 26-2-1951 DATUM

AFLEIDING

DIE LAAG OOR DIE W. UNIE SAL VERDIEP EN VOGTIGE LUG UIT DIE DIE N. SAL STADIG OOR BECHUANALAND EN S.W.A. NA DIE MIDDEL UNIE WAAR DONDERWEERSTOESTANDE SAL ONTWIKKEL.

UNION OF SOUTH AFRICA
DEPARTMENT OF
TRANSPORT

WEATHER BUREAU

DAILY WEATHER BULLETIN

UNIE VAN SUID AFRIKA
DEPARTEMENT VAN
VERVOER

WEERBURO

DAAGLIKSE WEERBULLETIN

27-2-1951

MAXIMUM AND MINIMUM TEMPERATURES AND RAINFALL
FOR 24 HOURS ENDED AT 0800 HRS. (S.A.S.T.)

MAKSIMUM EN MINIMUM TEMPERATURE EN REENVAL
VIR DIE ETMAAL WAT OM 0800 (S.A.S.T.) EINDIG.

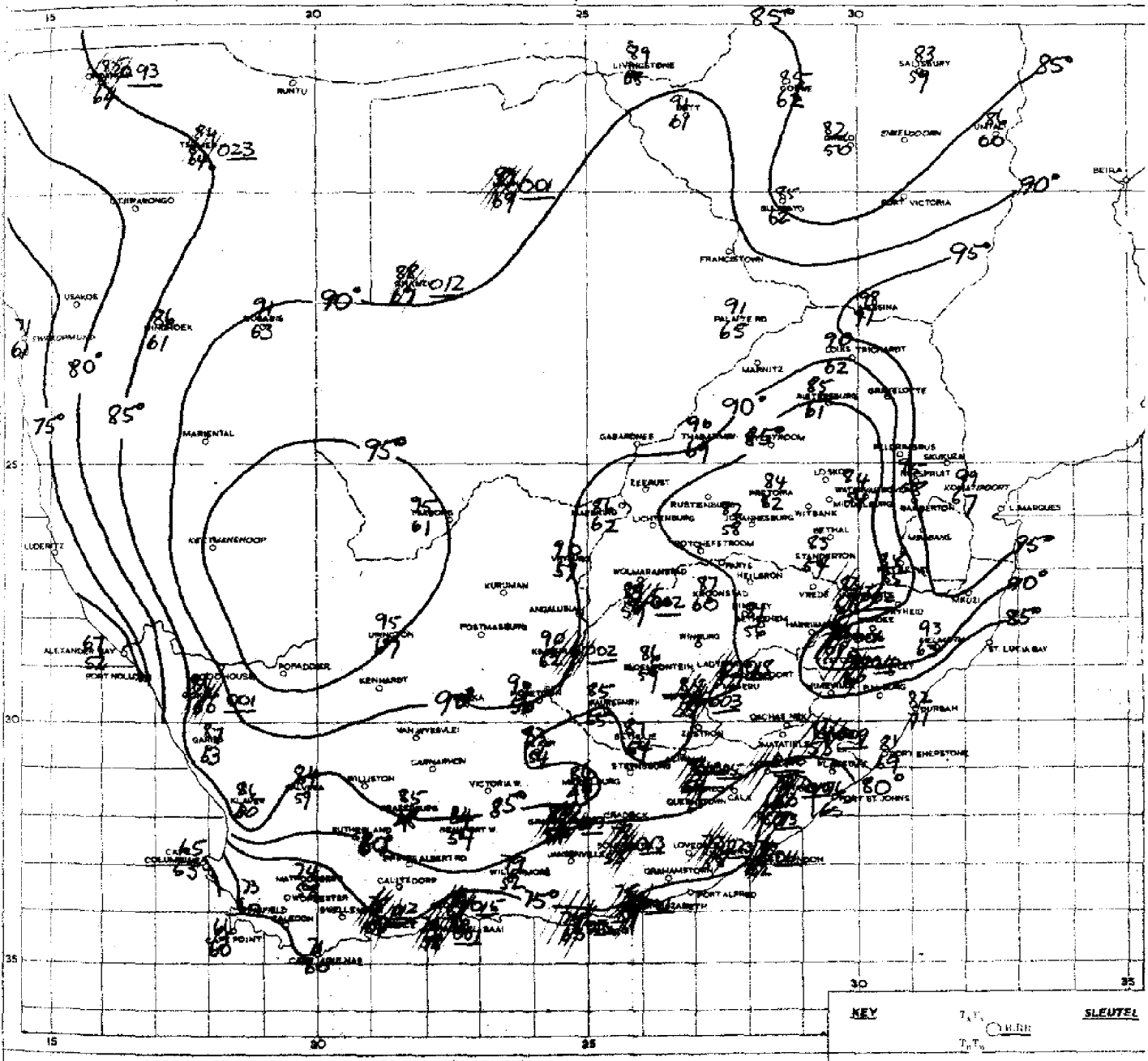

SPECIAL REMARKS

ISOLATED RAIN & THUNDERSHOWERS FELL OVER THE E. CAPE, THE S. CAPE COASTAL REGIONS, THE INTERIOR OF NATAL & THE FREE STATE.

SPESIALE OPMERKINGS

LOS REËN EN DONDERBUIE HET VOOR-GEVAL OOR O. KAAPLAND, DIE S. KAAPSE KUSSTREKE, DIE BINNELAND VAN NATAL EN DIE VRYSTAAT.

SYNOPTIC WEATHER MAP 1200 GMT. — 1400 SAST. SINOPTIESE WEERKAART

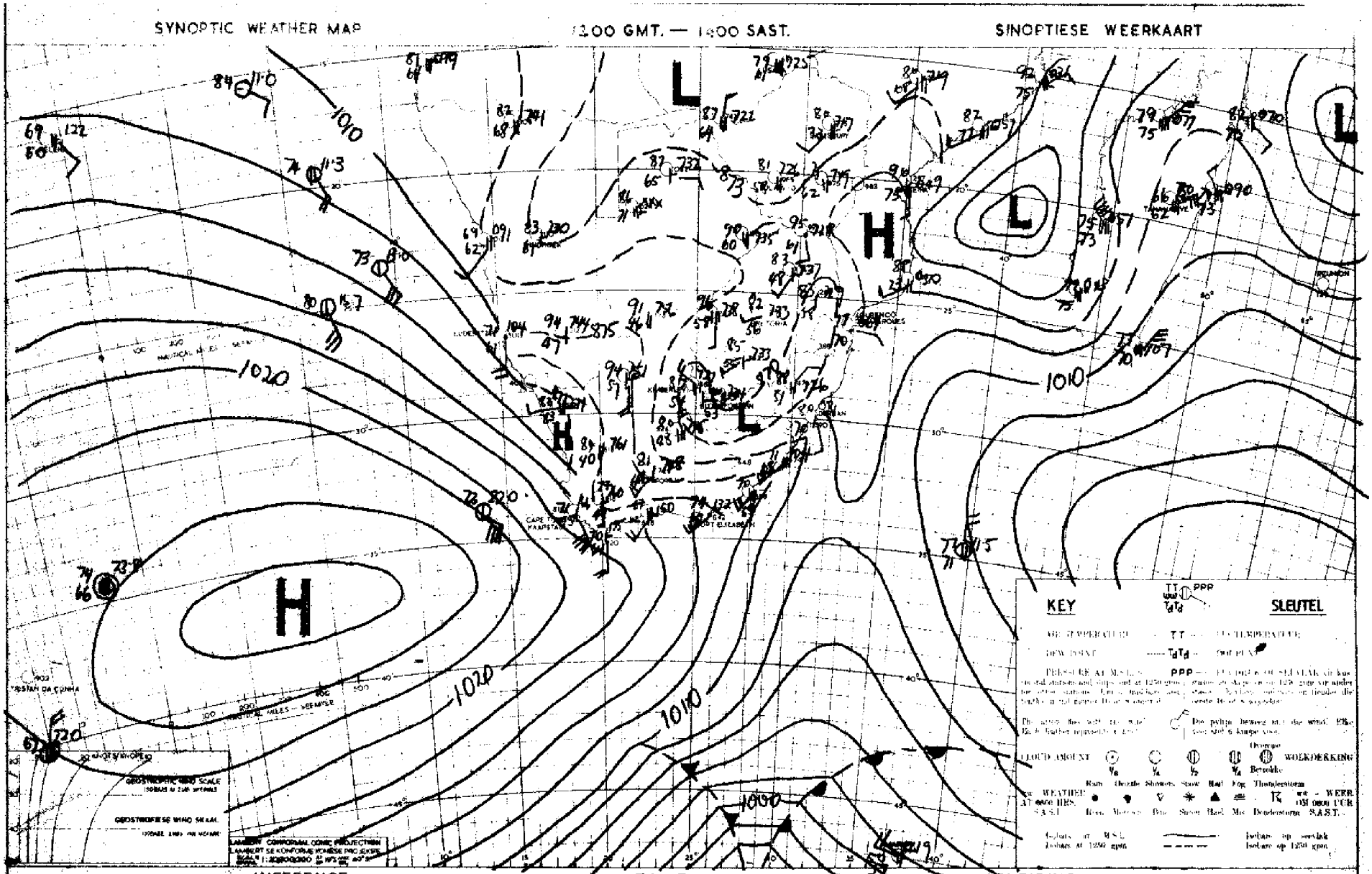

INFERENCE DATE 26-2-1951 DATUM AFLEIDING

PRESSURE IS RISING ALONG THE S.W. & S. CAPE COASTS AND IT SHOULD BE COOL & CLOUDY ALONG THE S. & S.E. COAST TOMORROW. OVER OFS, NATAL, TVL. & N. INTERIOR CAPE IT SHOULD BE PARTLY CLOUDY AND ISOLATED AFTERNOON THUNDERSTORMS CAN BE EXPECTED. THE PRESSURE OF THE TROPICAL CYCLONE IN MOCAMBIQUE CHANNEL IS HOWEVER, NOT FAVOURABLE FOR PRECIPITATION OVER SOUTH AFRICA.

DIE DRUK STYG NOU LANGS DIE KAAPSE S. EN S.W. KUSSTREKE EN DIT SAL MORE DUS KOELER EN BEWOLK WEES LANGS DIE S. EN S.O. KUSSTREKE. OOR VRYSTAAT, NATAL, TVL. EN DIE N. BINNELAND VAN K.P. SAL DONDERWEERSTOESTANDE HEER EN ENKELE DONDERSTORMS KAN VERWAG WORD. DIE TEENWOORDIGHEID VAN DIE TROPIESE SIKLOON IN DIE MOSAMBIEKKANAAL IS EGTER NADELIG VIR NEERSLAG OOR S. AFRIKA.

UNION OF SOUTH AFRICA
DEPARTMENT OF
TRANSPORT

WEATHER BUREAU

DAILY WEATHER BULLETIN

UNIE VAN SUID AFRIKA
DEPARTEMENT VAN
VERVOER

WEERBURO

DAAGLIKSE WEERBULLETIN

28-2-1951

MAXIMUM AND MINIMUM TEMPERATURES AND RAINFALL FOR 24 HOURS ENDED AT 0800 HRS. (S.A.S.T.)

MAKSIMUM EN MINIMUM TEMPERATURE EN REËNVAL VIR DIE ETMAAL WAT OM 0800 (S.A.S.T.) EINDIG.

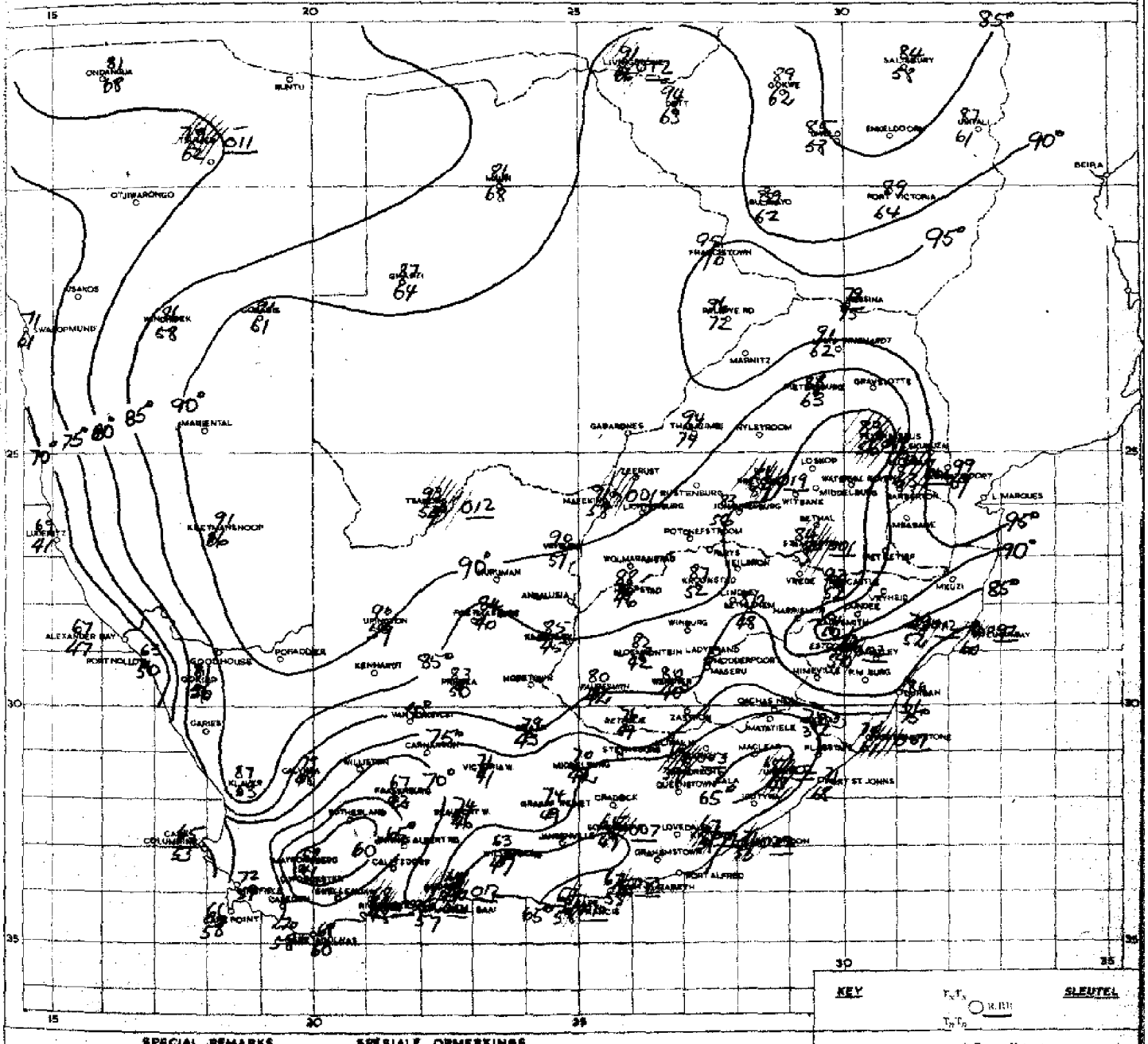

KEY — SLEUTEL

$T_x T_x$ R.RR $T_n T_n$

Maximum temperature	$T_x T_x$	Maksimum temperatuur	
Minimum temperature	$T_n T_n$	Minimum temperatuur	
Rainfall in inches	R.RR	Reënval in duime	
ISOTHERMS		ISOTERME	
October to March	$T_x T_x$	Oktober tot Maart	
April to September	$T_n T_n$	April tot September	
SHADED AREAS		SKAKEERDE STREKE	
Rainfall 0.01–0.99"		Reënval 0.01–0.99"	
Rainfall 1.00" +		Reënval 1.00" +	

SPECIAL REMARKS

LIGHT LOCAL RAIN & THUNDER-SHOWERS FELL OVER THE S. CAPE COASTAL REGIONS, E. CAPE, NATAL, S. TVL. & THE E. TRANSVAAL LOWVELD.

SPESIALE OPMERKINGS

LIGTE PLAASLIKE REËN EN DONDERBUIE HET VOORGEKOM OOR DIE S. KAAPSE KUSSTREKE, O. KAAPLAND, NATAL, S. TVL. EN DIE O. TRANSVAALSE LAEVELD.

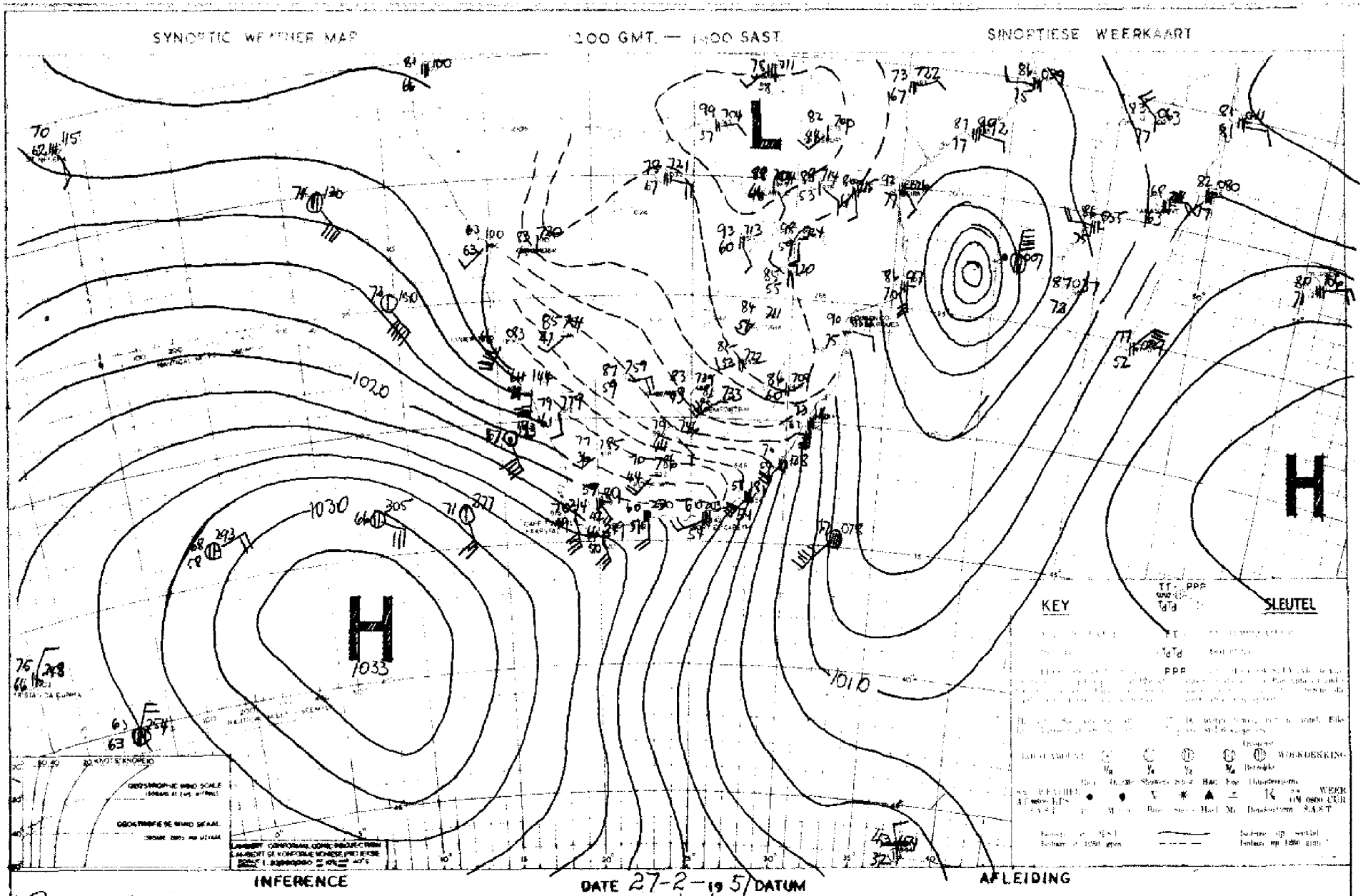

INFERENCE

DATE 27-2-19 51 DATUM

AFLEIDING

COOLER AIR WILL MOVE OVER THE UNION. OVER THE TVL. IT WILL BE CLOUDY TO OVERCAST AND LIGHT SHOWERS WILL FALL OVER THE E. & N. DISTRICTS. THE CYCLONE OVER THE MOCAMBIQUE CHANNEL IS MOVING S. AND WEAKENING.

KOELER LUG SAL OOR DIE UNIE BEWEEG. OOR DIE TVL. SAL DIE WEER BEWOLK TOT BETROKKE WEES EN LIGTE BUIE SAL UITSAK OOR DIE O. DISTRIKTE. DIE SIKLONE OOR DIE MOSAMBIEK KANAAL BEWEEG S. EN IS NOU VERSWAK.

MAR 1951

DEPARTEMENT VAN VERVOER

DAAGLIKSE WEERBULLETIN

0800 S.A.S.T.

UITGEREIK DEUR

DIE WEERBURO

PRETORIA

UNIE VAN SUID-AFRIKA

UNION OF SOUTH AFRICA

DEPARTMENT OF TRANSPORT

DAILY WEATHER BULLETIN

0800 S.A.S.T.

ISSUED BY

THE WEATHER BUREAU

PRETORIA

UNION OF SOUTH AFRICA
DEPARTMENT OF
TRANSPORT

WEATHER BUREAU

UNIE VAN SUID AFRIKA
DEPARTEMENT VAN
VERVOER

WEERBURO

DAILY WEATHER BULLETIN | DAAGLIKSE WEERBULLETIN

1-3-1951

MAXIMUM AND MINIMUM TEMPERATURES AND RAINFALL FOR 24 HOURS ENDED AT 0800 HRS. (S.A.S.T.)

MAKSIMUM EN MINIMUM TEMPERATURE EN REENVAL VIR DIE ETMAAL WAT OM 0800 (S.A.S.T.) EINDIG.

SPECIAL REMARKS

ISOLATED RAIN & THUNDERSHOWERS FELL OVER THE S. & S.E. CAPE COASTAL REGIONS & OVER CENTRAL AND N.W. TVL.

SPESIALE OPMERKINGS

LOS REëN EN DONDERBUIE HET VOORGEKOM OOR DIE S. EN S.O. KAAPSE KUSSTREKE EN OOR MIDDEL EN N.W. TRANSVAAL.

KEY | SLEUTEL

Maximum temperature – T_xT_x – Maksimum temperatuur
Minimum temperature – T_nT_n – Minimum temperatuur
Rainfall in inches – R.RR – Reënval in duime

ISOTHERMS | ISOTERME
October to March T_xT_x Oktober tot Maart
April to September T_nT_n April tot September

SHADED AREAS | SKAKEERDE STREKE
Rainfall 0.01–0.99" | Reënval 0.01–0.99"
Rainfall 1.00" + | Reënval 1.00" +

SYNOPTIC WEATHER MAP — 1200 GMT. — 1400 SAST. — SINOPTIESE WEERKAART

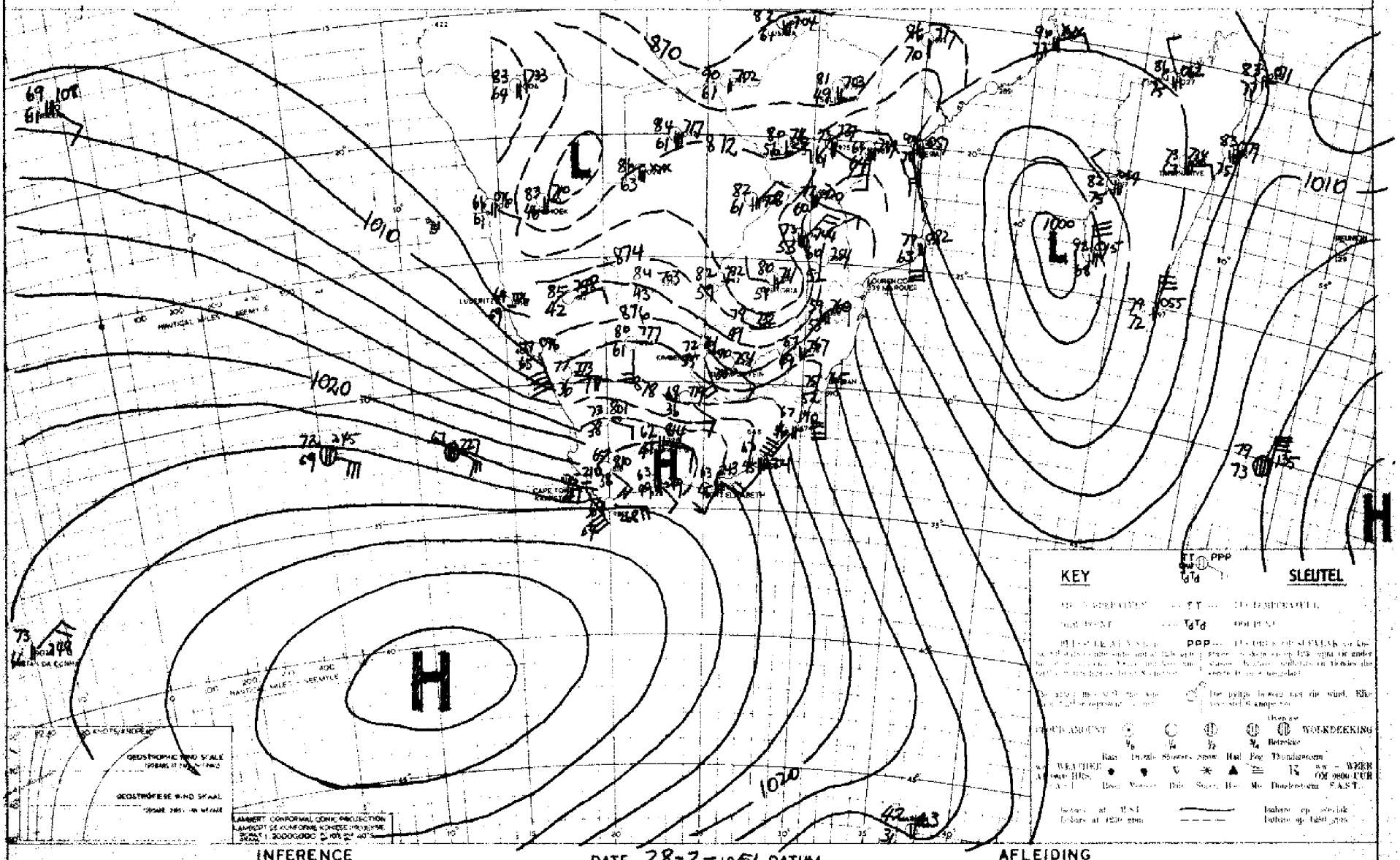

INFERENCE

DATE 28-2-1951 DATUM

AFLEIDING

COOL & DRY AIR IS FLOWING ACROSS THE UNION FROM THE S.E. OVER THE TVL.. PARTLY CLOUDY WEATHER MAY BE EXPECTED, BUT MAINLY FINE ELSEWHERE.

KOEL DROE LUG VLOEI VANUIT DIE S.O. OOR DIE UNIE. OOR TVL. SAL DIT GEDEELTELIK BEWOLK WEES MAAR ORIGINS HOOFSAAKLIK MOOIWEER.

UNION OF SOUTH AFRICA
DEPARTMENT OF
TRANSPORT

WEATHER BUREAU

DAILY WEATHER BULLETIN

UNIE VAN SUID AFRIKA
DEPARTEMENT VAN
VERVOER

WEERBURO

DAAGLIKSE WEERBULLETIN

2-3-1951

MAXIMUM AND MINIMUM TEMPERATURES AND RAINFALL
FOR 24 HOURS ENDED AT 0800 HRS. (S.A.S.T.)

MAKSIMUM EN MINIMUM TEMPERATURE EN REËNVAL
VIR DIE ETMAAL WAT OM 0800 (S.A.S.T.) EINDIG.

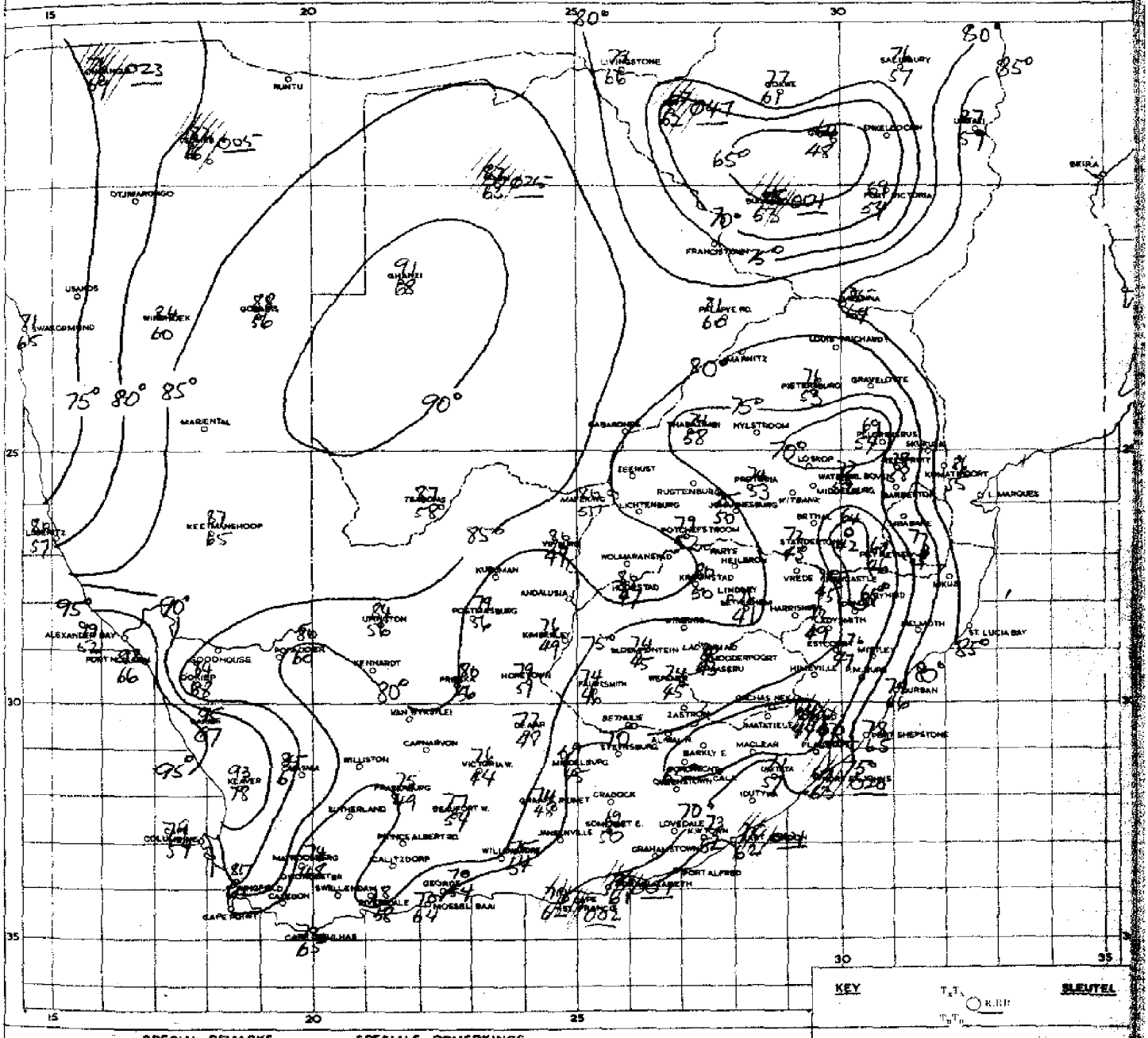

SPECIAL REMARKS

LIGHT LOCAL SHOWERS FELL OVER THE S. E. CAPE COASTAL REGIONS & THE TRANSKEI.

SPESIALE OPMERKINGS

LIGTE PLAASLIKE BUIE HET VOORGEKOM OOR DIE S.O. KAAPSE KUSSTREKE EN DIE TRANSKEI.

SYNOPTIC WEATHER MAP 1200 GMT. — 1400 SAST. SINOPTIESE WEERKAART

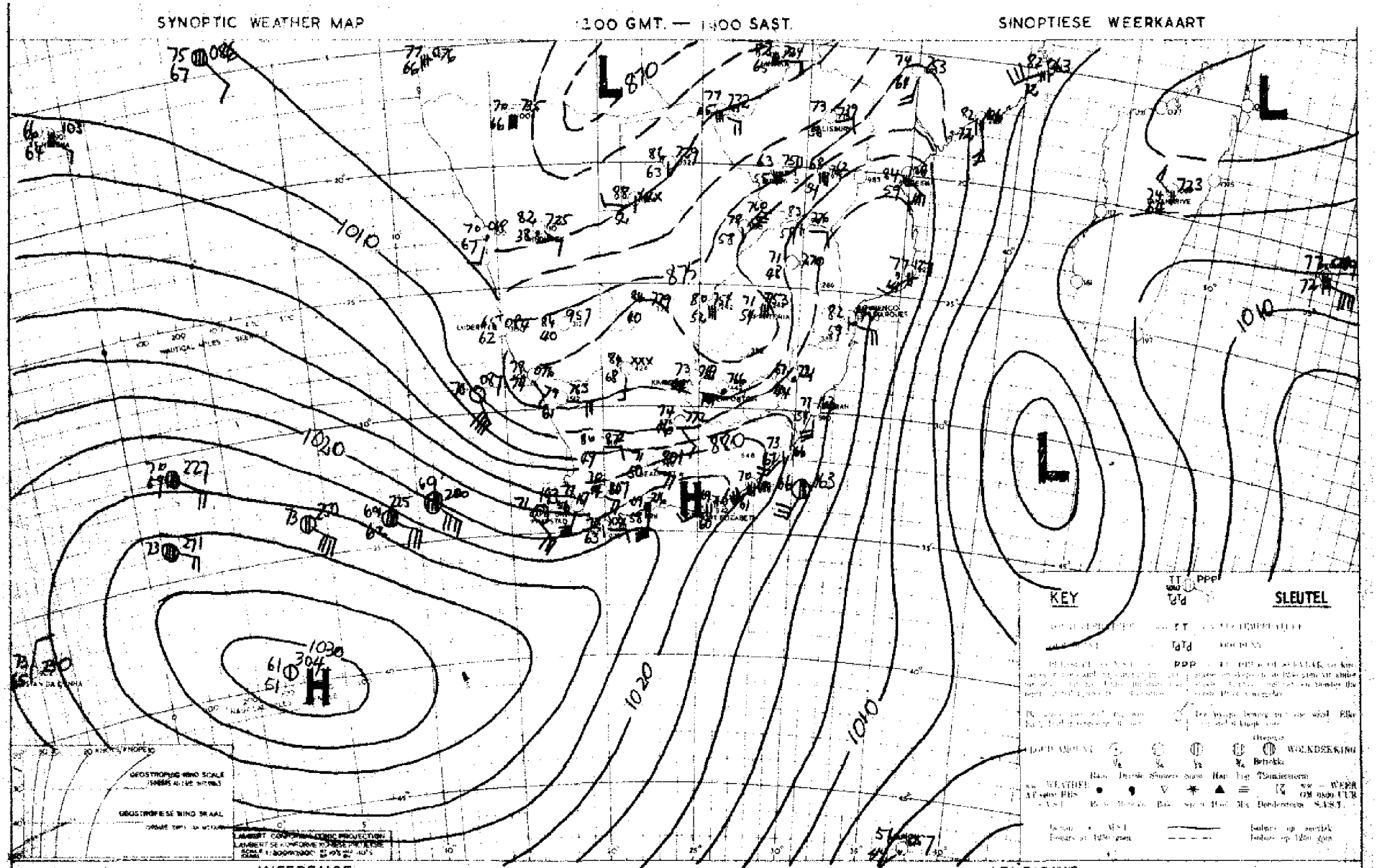

INFERENCE

PRESSURE IS UNUSUALLY LOW ALONG THE W. COAST, WHILE A DEEP LOW IS SITUATED OVER ANGOLA. AN INTENSE HIGH IS SITUATED S.W. OF THE UNION AND A TROPICAL CYCLONE S. OF MADAGASCAR. THIS ARRGT. IS CAUSING S. UPPER WINDS OVER THE E. PART OF THE UNION AND E. WINDS OVER RHODESIA. THE AIR OVER MADAGASKAR. THE UNION IS DRY ON THE WHOLE AND IT WILL ONLY BE PARTLY CLOUDY OVER TRANSVAAL TOMORROW.

DATE 1-3- 1951 DATUM

AFLEIDING

DIE DRUK IS ONGEWOON LAAG LANGS DIE W. KUS EN 'N DIEP LAAGDRUKSTELSEL IS OOR ANGOLA AANWESIG. 'N INTENSIEWE HOOGDRUKSTELSEL IS S.W. VAN DIE UNIE GELEË EN DIE TROPIESE SIKLOON LÊ NOU S. VAN MADAGASKAR. HIERDIE GROEPERING VAN DRUKSTELSELS VEROORSAAK S. BOWINDE OOR DIE O. DELE VAN DIE UNIE EN O. WINDE OOR RHODESIË MAAR DIE LUG OOR DIE UNIE IS NOU DROOG EN DIT SAL SLEGS OOR DIE TVL GEDEELTELIK BEWOLK WORD.

UNION OF SOUTH AFRICA
DEPARTMENT OF
TRANSPORT

WEATHER BUREAU

DAILY WEATHER BULLETIN

UNIE VAN SUID AFRIKA
DEPARTEMENT VAN
VERVOER

WEERBURO

DAAGLIKSE WEERBULLETIN

3 – 3 – 1951

MAXIMUM AND MINIMUM TEMPERATURES AND RAINFALL
FOR 24 HOURS ENDED AT 0800 HRS. (S.A.S.T.)

MAKSIMUM EN MINIMUM TEMPERATURE EN REËNVAL
VIR DIE ETMAAL WAT OM 0800 (S.A.S.T.) EINDIG.

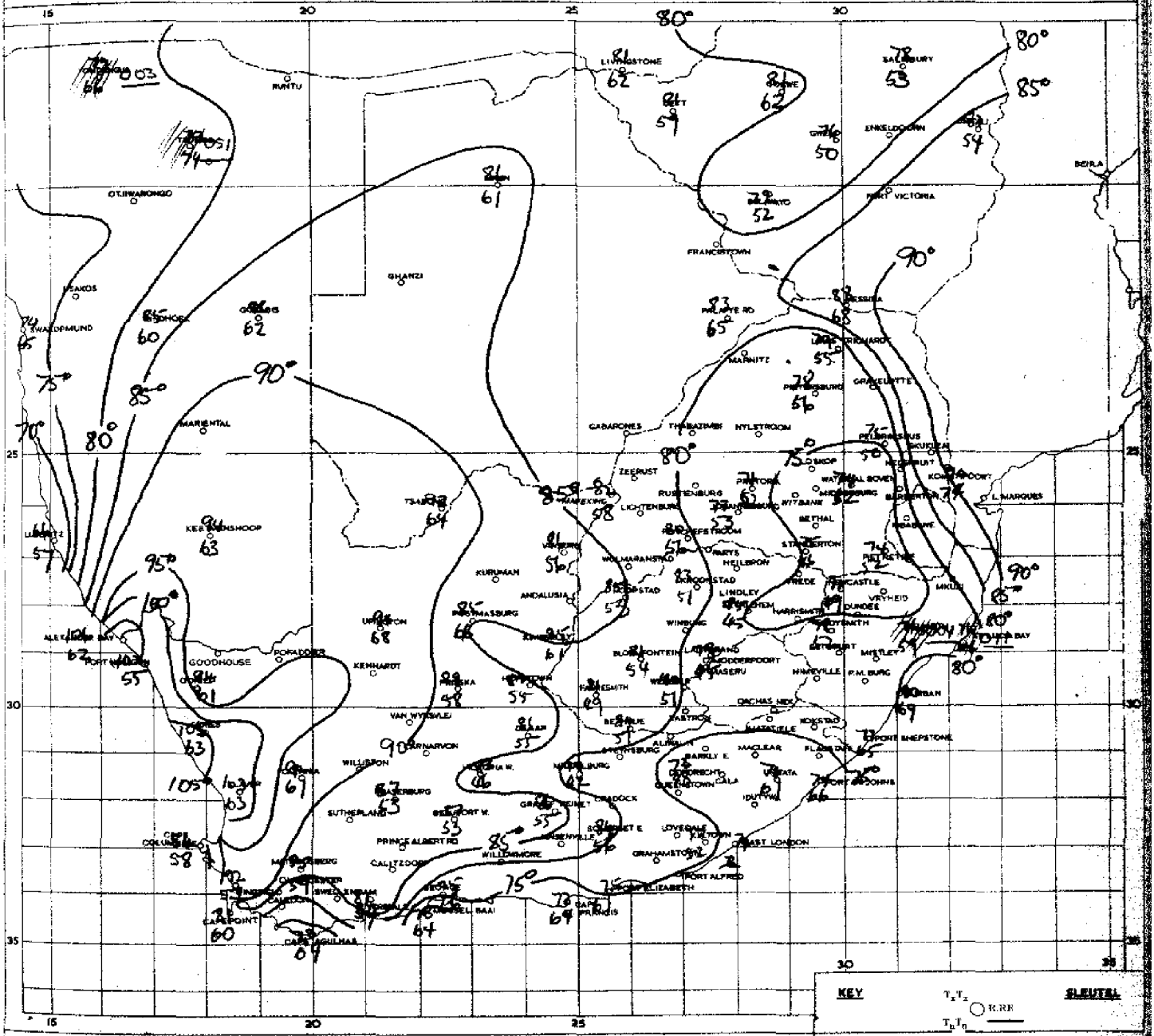

KEY — SLEUTEL

T_xT_x ○ RRR

T_nT_n ——

Maximum temperature – T_xT_x – Maksimum temperatuur
Minimum temperature – T_nT_n – Minimum temperatuur
Rainfall in inches – RRR – Reënval in duime

ISOTHERMS — ISOTERME
October to March — T_xT_x — Oktober tot Maart
April to September — T_nT_n — April tot September

SHADED AREAS — SKAKEERDE STREKE
Rainfall 0.01–0.99" — Reënval 0.01–0.99"
Rainfall 1.00" + — Reënval 1.00" +

SPECIAL REMARKS

LIGHT LOCAL SHOWERS FELL OVER ZULULAND. TEMPS. WERE WELL ABOVE NORMAL OVER THE W. CAPE COASTAL REGIONS

SPESIALE OPMERKINGS

LIGTE PLAALLIKE BUIE HET OOR SOE-LOELAND VOORGEKOM. TEMP. WAS HEELWAT BO NORMAAL OOR DIE W. KAAPSE KUSSTREKE.

SYNOPTIC WEATHER MAP 1200 GMT. — 1400 SAST. SINOPTIESE WEERKAART

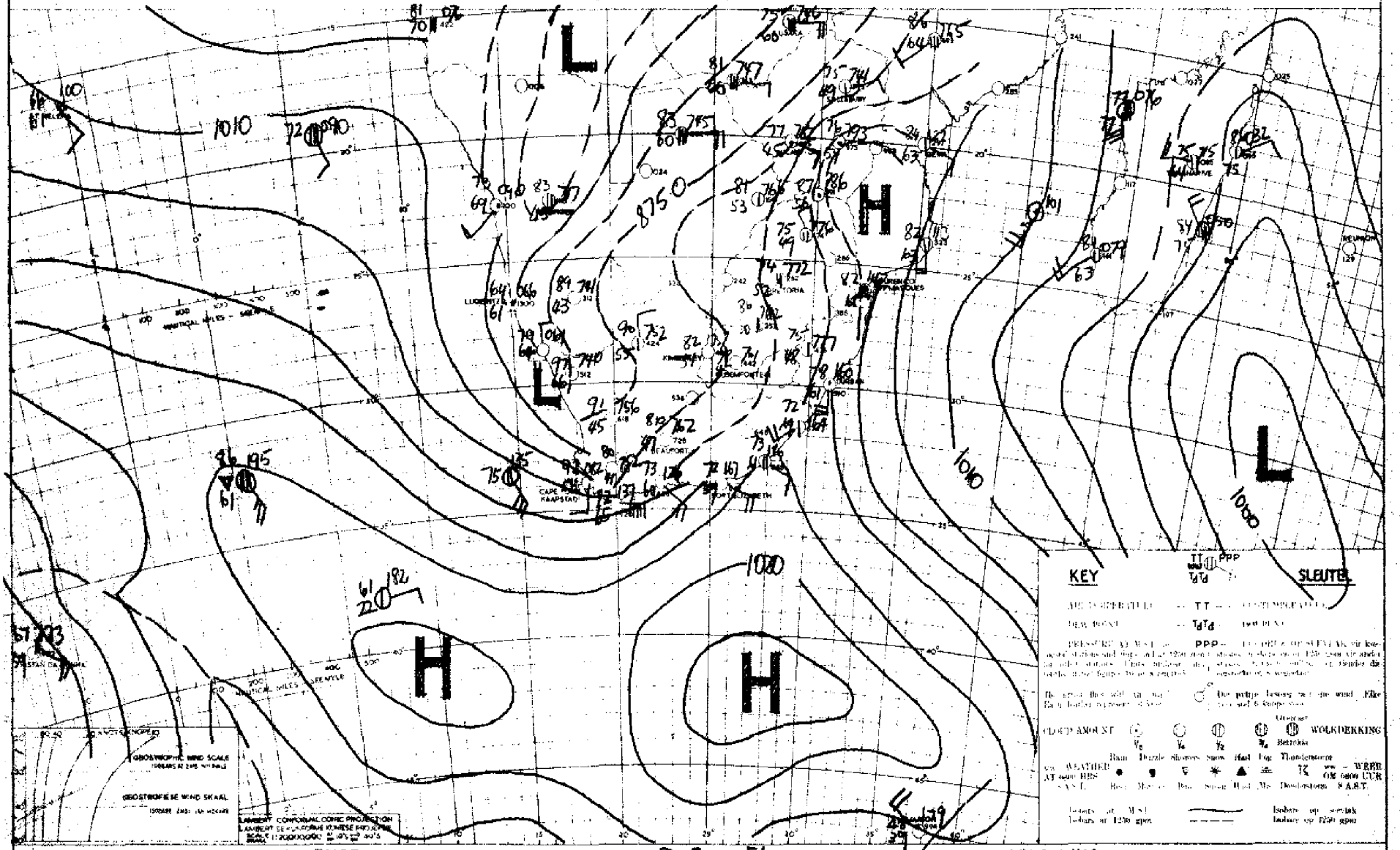

INFERENCE

PRESSURES ARE FALLING RAPIDLY OVER THE W. & S.W. CAPE. WINDS WILL FRESHEN FROM N.W. AND AIR WILL BECOME MORE HUMID. THUNDERCONDITIONS WILL DEVELOP OVER CENTRAL UNION.

DATE 2-3-1951 DATUM

AFLEIDING

LUGDRUKKE DAAL VINNIG OOR DIE W. EN S.W. KAAPLAND EN N.W. WINDE SAL STERKER WORD. DIE LUG SAL VOCHTIGER WORD. DONDERWEERSTOESTANDE SAL OOR DIE MIDDEL UNIE ONTWIKKEL.

UNION OF SOUTH AFRICA
DEPARTMENT OF
TRANSPORT

WEATHER BUREAU

UNIE VAN SUID AFRIKA
DEPARTEMENT VAN
VERVOER

WEERBURO

DAILY WEATHER BULLETIN | DAAGLIKSE WEERBULLETIN

4-3-1951

MAXIMUM AND MINIMUM TEMPERATURES AND RAINFALL FOR 24 HOURS ENDED AT 0800 HRS. (S.A.S.T.)

MAKSIMUM EN MINIMUM TEMPERATURE EN REËNVAL VIR DIE ETMAAL WAT OM 0800 (S.A.S.T.) EINDIG.

SPECIAL REMARKS | SPESIALE OPMERKINGS

ISOLATED THUNDERSHOWERS OCCURRED OVER THE N. CAPE AND THE CENTRAL OFS. THERE WAS LIGHT RAIN ALONG THE CAPE S. COAST.

LOS DONDERBUIE HET OOR N. KAAPLAND EN MIDDEL OVS. UITGESAK EN DAAR WAS LIGTE REËN AAN DIE KAAPSE S. KUSSTREKE

KEY T_xT_x ○ R.RR T_nT_n SLEUTEL

Maximum temperature – T_xT_x – Maksimum temperatuur
Minimum temperature – T_nT_n – Minimum temperatuur
Rainfall in inches – R.RR – Reënval in duime

ISOTHERMS: October to March T_xT_x; April to September T_nT_n
ISOTERME: Oktober tot Maart; April tot September

SHADED AREAS: Rainfall 0.01–0.99" | SKAKEERDE STREKE: Reënval 0.01–0.99"

Rainfall 1.00" + | Reënval 1.00" +

SYNOPTIC WEATHER MAP — 1200 GMT. — 1400 SAST. — SINOPTIESE WEERKAART

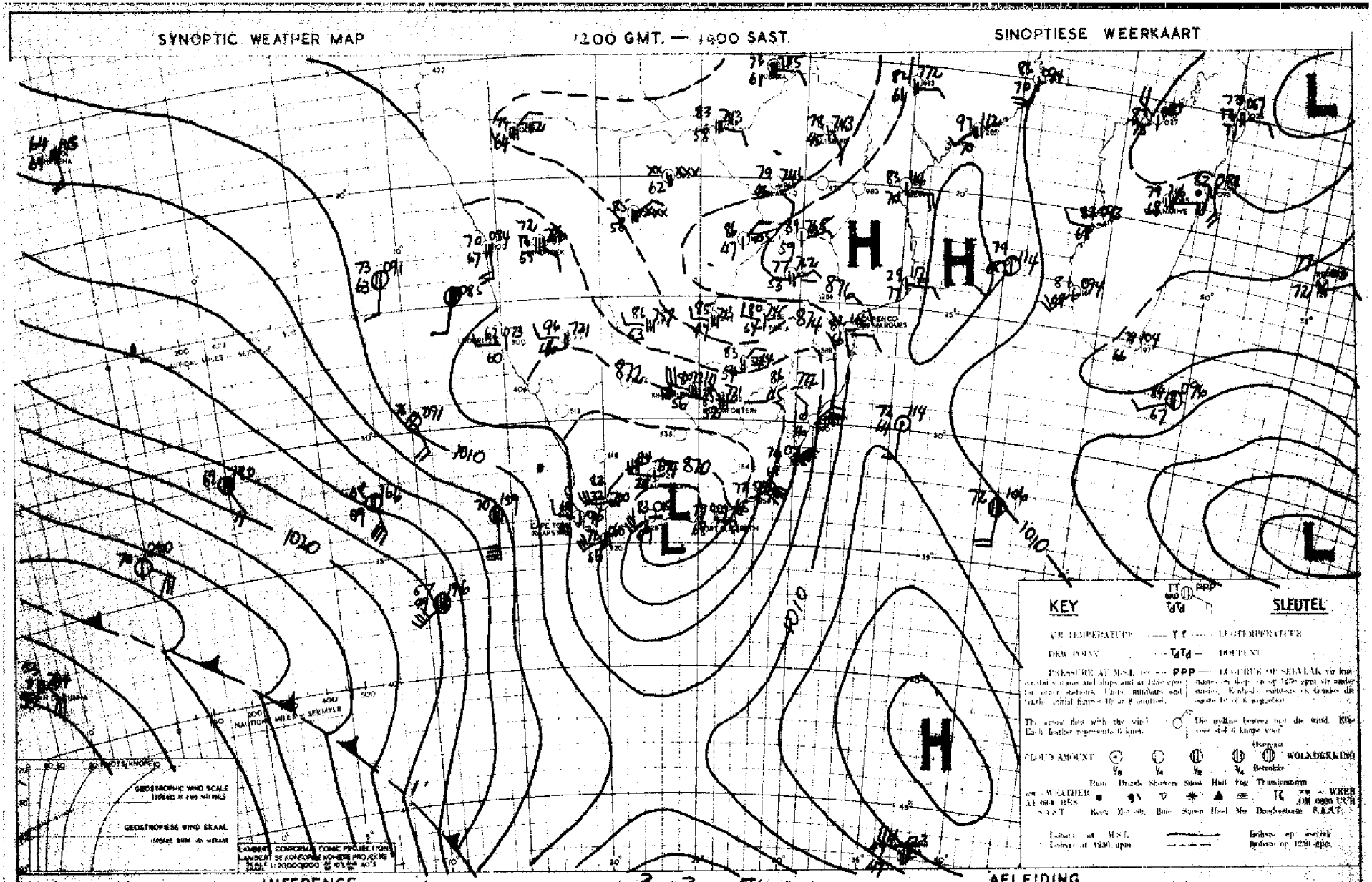

INFERENCE

DATE 3-3-195 / DATUM

PRESSURE IS RISING ALONG THE SW. CAPE COAST AS THE LOW ALONG THE S. COAST IS RAPIDLY MOVING E. AND IT SHOULD BRING COOL CLOUDY WEATHER TO THE S. AND S.E. COAST TOMORROW. THUNDER CONDITIONS SHOULD PERSIST OVER O.F.S. & N. CAPE AND EXTEND TO TVL AND NATAL WHILE IT SHOULD CLEAR AND BECOME COOLER OVER INTERIOR CAPE PROVINCE.

AFLEIDING

DIE DRUK STYG LANGS DIE S.W. KAAPSE KUS EN DIE LAAGDRUK PUNT VAN LAE DRUK LANGS DIE S. KUS BEWEEG VINNIG O. DIT BEVORDER DUS MORE KOEL EN BEWOLK TE WEES LANGS S. EN S.O. KUSSTREKE. DONDERWEERSTOESTANDE SAL VOORTDUUR OOR VRYSTAAT EN N. KAAPLAND EN SAL UITBREI NA TVL EN NATAL, TERWYL DIT OOR DIE KAAPSE BINNELAND SAL BEGIN OOPTREK EN KOELER WORD

UNION OF SOUTH AFRICA
DEPARTMENT OF
TRANSPORT

WEATHER BUREAU

DAILY WEATHER BULLETIN

UNIE VAN SUID AFRIKA
DEPARTEMENT VAN
VERVOER

WEERBURO

DAAGLIKSE WEERBULLETIN

5-3-1951

MAXIMUM AND MINIMUM TEMPERATURES AND RAINFALL
FOR 24 HOURS ENDED AT 0800 HRS (S.A.S.T.)

MAKSIMUM EN MINIMUM TEMPERATURE EN REËNVAL
VIR DIE ETMAAL WAT OM 0800 (S.A.S.T.) EINDIG

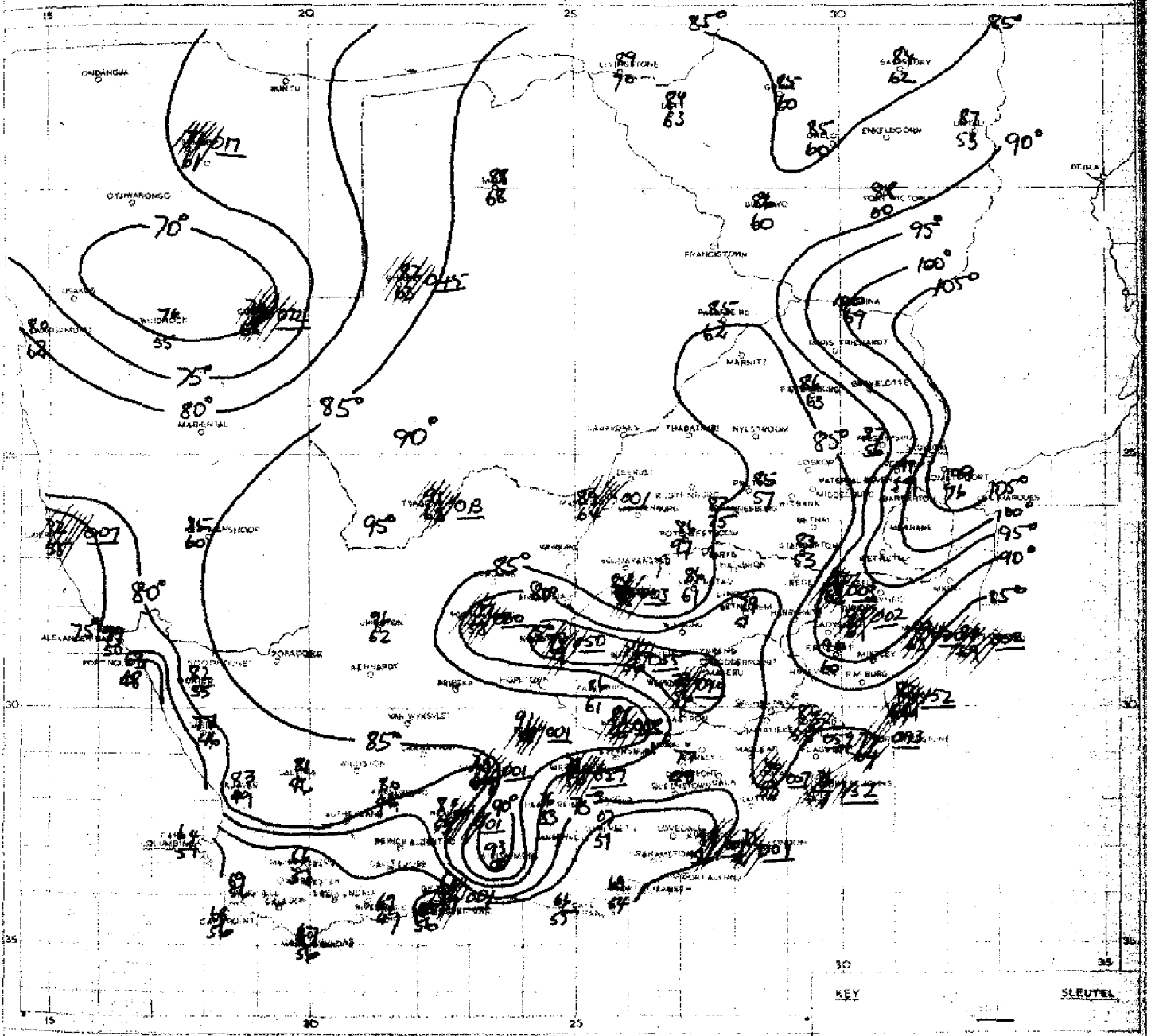

KEY SLEUTEL

SPECIAL REMARKS

ISOLATED RAIN AND THUNDER-SHOWERS FELL OVER THE CAPE MIDLANDS, THE TRANSKEI NATAL, THE O.F.S. AND THE N. CAPE

BESONDERE OPMERKINGS

LOS REËN EN DONDERBUIE HET VOOR-GEKOM VIR DIE KAAPSE MIDDELLANDE, DIE TRANSKEI, NATAL, DIE O.V.S. EN N.K. KAAPLAND.

SYNOPTIC WEATHER MAP — 1200 GMT. — 1400 SAST. — SINOPTIESE WEERKAART

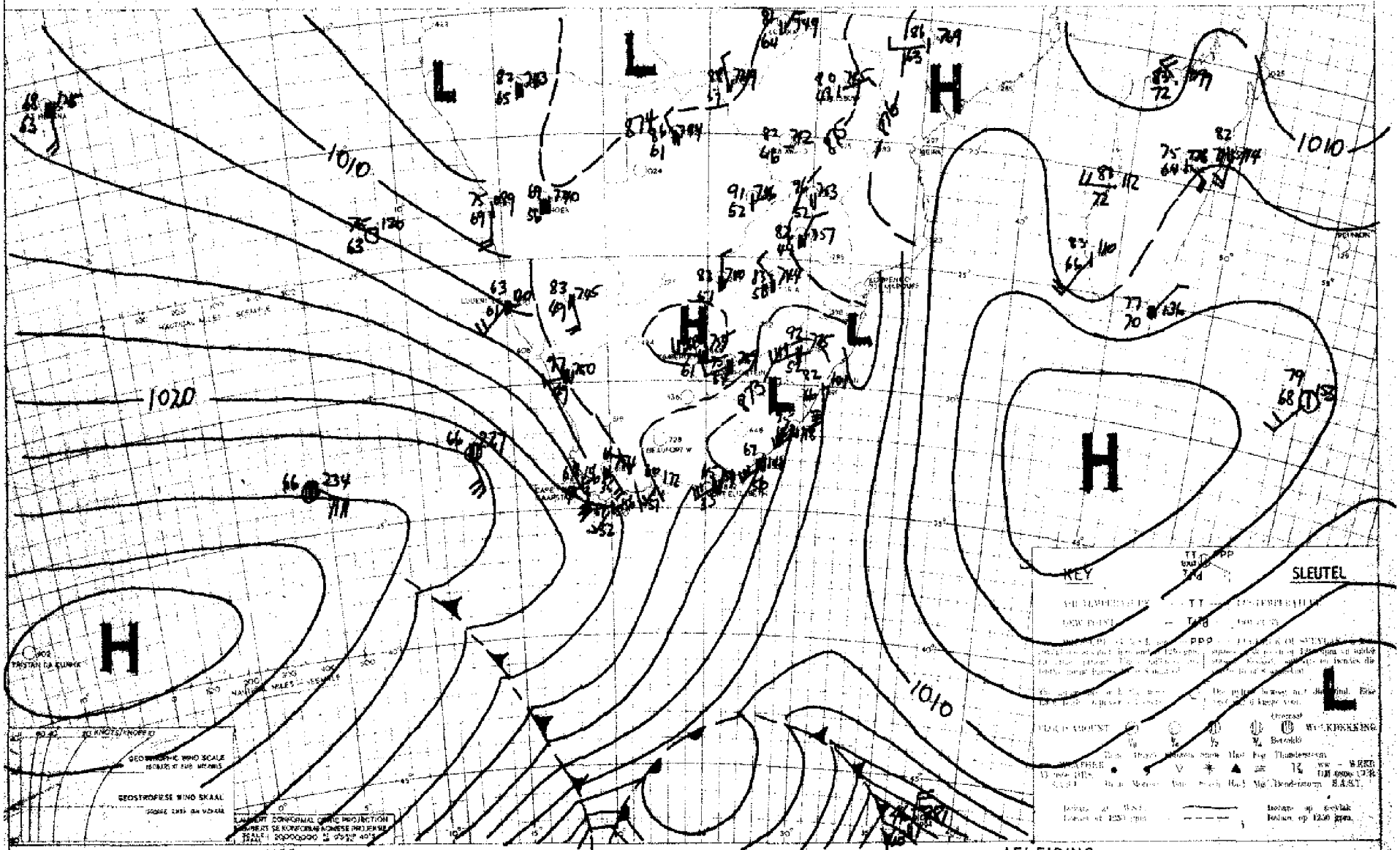

INFERENCE

RISING PRESSURES ALONG THE CAPE & NATAL COASTS INDICATE A STRONG E. RIDGE OF THE ANTICYCLONE SITUATED IN THE ATLANTIC. CLOUDY CONDITIONS WITH FRESH & COOLER SW.LY TO SE.LY WINDS WILL SPREAD ALONG THE COASTS, OVER NATAL & EVENTUALLY OVER THE TVL. SHOWERY CONDITIONS ARE LIKELY ALONG THE COASTS & SCATTERED THUNDERSTORMS WILL OCCUR OVER THE TVL. AS THE COOLER SPREADS TO THE INTERIOR.

DATE 4-3-1951 DATUM

AFLEIDING

STYGENDE LUGDRUKKE LANGS DIE KAAPSE & NATALSE KUSTREKE DUI AAN DAT DIE HOOGDRUK IN DIE ATLANTIESE OSEAAN STERK O. NEIG. BEWOLKTE TOESTANDE MET FRIS EN KOELER S.W. TOT S.O. WINDE SAL LANGS DIE KUSTREKE, OOR NATAL EN UITSONDERLIK OOR TVL. UITGEBREI. BUIE SAL WAARSKYNLIK OOR DIE KUSTREKE UITSIEK EN VERSPREIDE DONDERSTORMS SAL OOR TVL. VOORKOM NAMATE DIE KOELER LUG VANUIT DIE S. OOR DIE BINNELAND SPREI.

UNION OF SOUTH AFRICA
DEPARTMENT OF
TRANSPORT

WEATHER BUREAU

DAILY WEATHER BULLETIN

UNIE VAN SUID AFRIKA
DEPARTEMENT VAN
VERVOER

WEERBURO

DAAGLIKSE WEERBULLETIN

6-3-1951

MAXIMUM AND MINIMUM TEMPERATURES AND RAINFALL
FOR 24 HOURS ENDED AT 0800 HRS. (S.A.S.T.)

MAKSIMUM EN MINIMUM TEMPERATURE EN REËNVAL
VIR DIE ETMAAL WAT OM 0800 (S.A.S.T.) EINDIG.

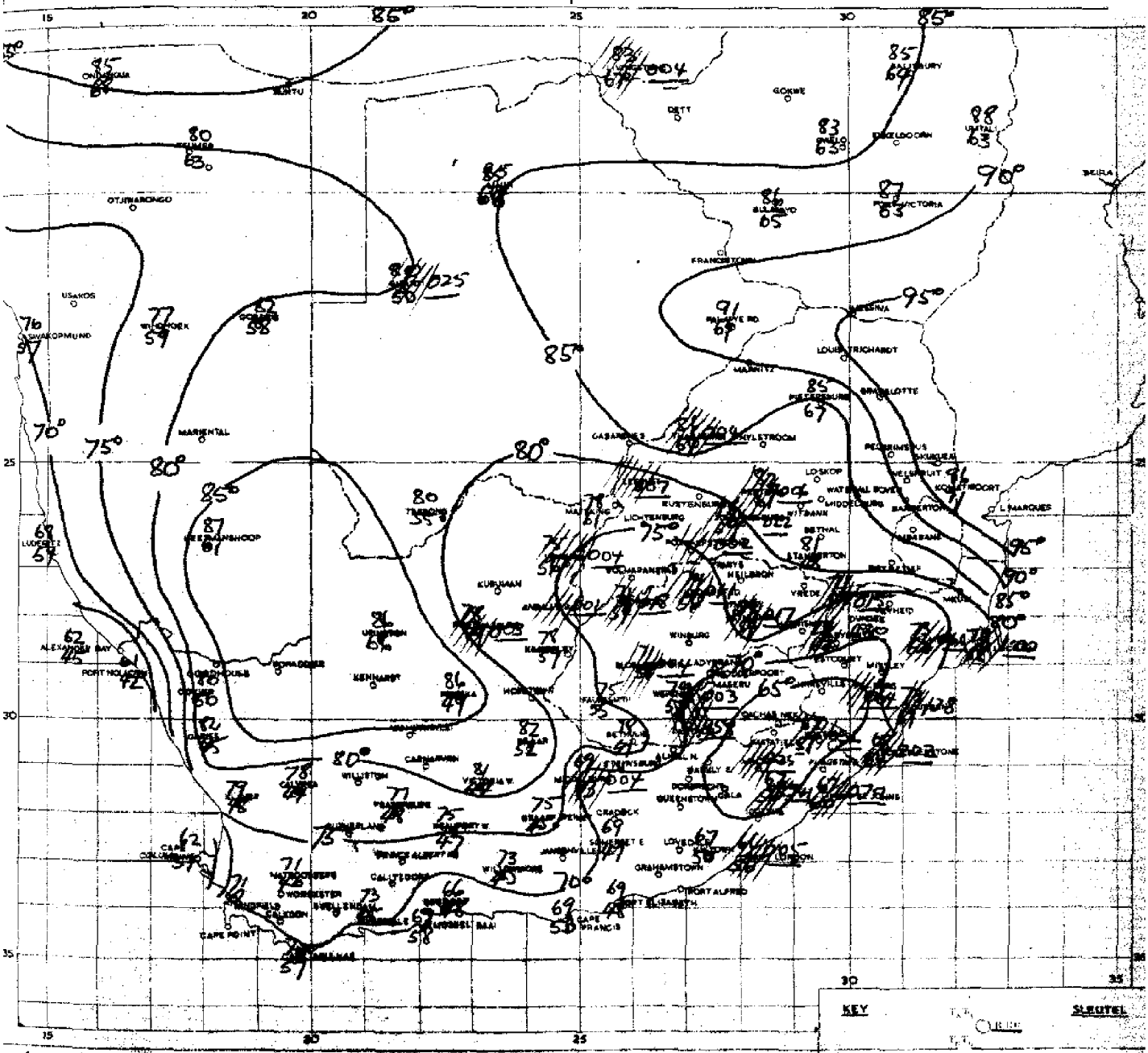

SPECIAL REMARKS
ISOLATED RAIN & THUNDER-SHOWERS FELL OVER THE TRANSKEI, NATAL, THE OFS, THE N. CAPE AND S.TVL.

SPESIALE OPMERKINGS
LOS REEN EN DONDERBUIE HET VOOR-GEKOM OOR DIE TRANSKEI, NATAL, DIE OVS, N. KAAPLAND EN S. TVL.

SYNOPTIC WEATHER MAP — 1200 GMT. — 1400 SAST. — SINOPTIESE WEERKAART

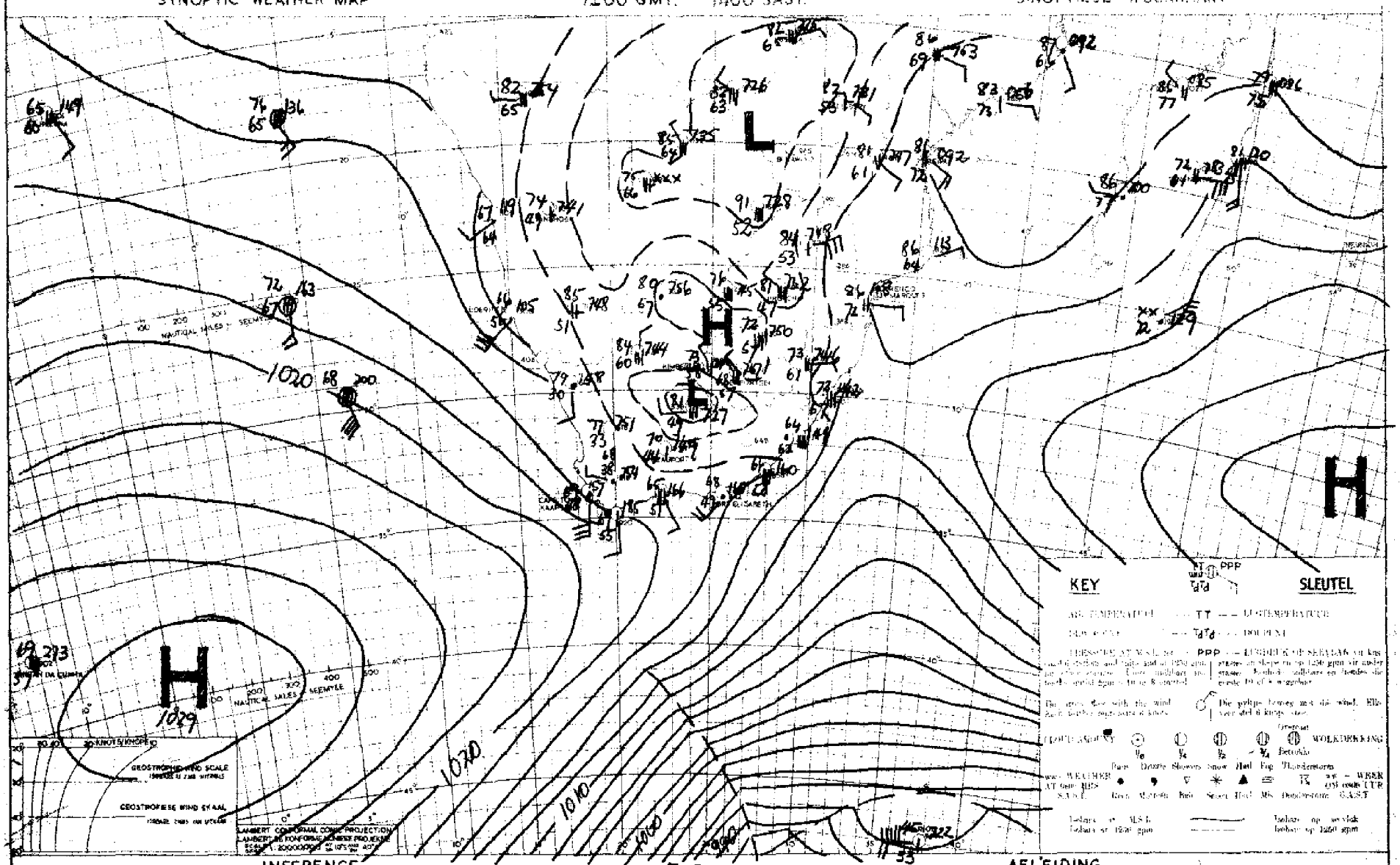

THE AIR WILL REMAIN HUMID OVER THE E. HALF OF THE UNION AND LIGHT SHOWERS WILL FALL. THE HIGH W. OF THE CAPE WILL REMAIN STATIONARY.

DIE LUG OOR DIE OOSTELIKE HELFTE VAN DIE UNIE SAL VOGTIG BLY EN LIGTE BUIE SAL UITSAK. DIE HOOG W. VAN DIE KAAP SAL NIE BEWEEG NIE.

UNION OF SOUTH AFRICA
DEPARTMENT OF
TRANSPORT

WEATHER BUREAU

DAILY WEATHER BULLETIN

UNIE VAN SUID AFRIKA
DEPARTEMENT VAN
VERVOER

WEERBURO

DAAGLIKSE WEERBULLETIN

7-3-19 50.

MAXIMUM AND MINIMUM TEMPERATURES AND RAINFALL
FOR 24 HOURS ENDED AT 0800 HRS (S.A.S.T.)

MAKSIMUM EN MINIMUM TEMPERATURE EN REËNVAL
VIR DIE ETMAAL WAT OM 0800(S.A.S.T)EINDIG

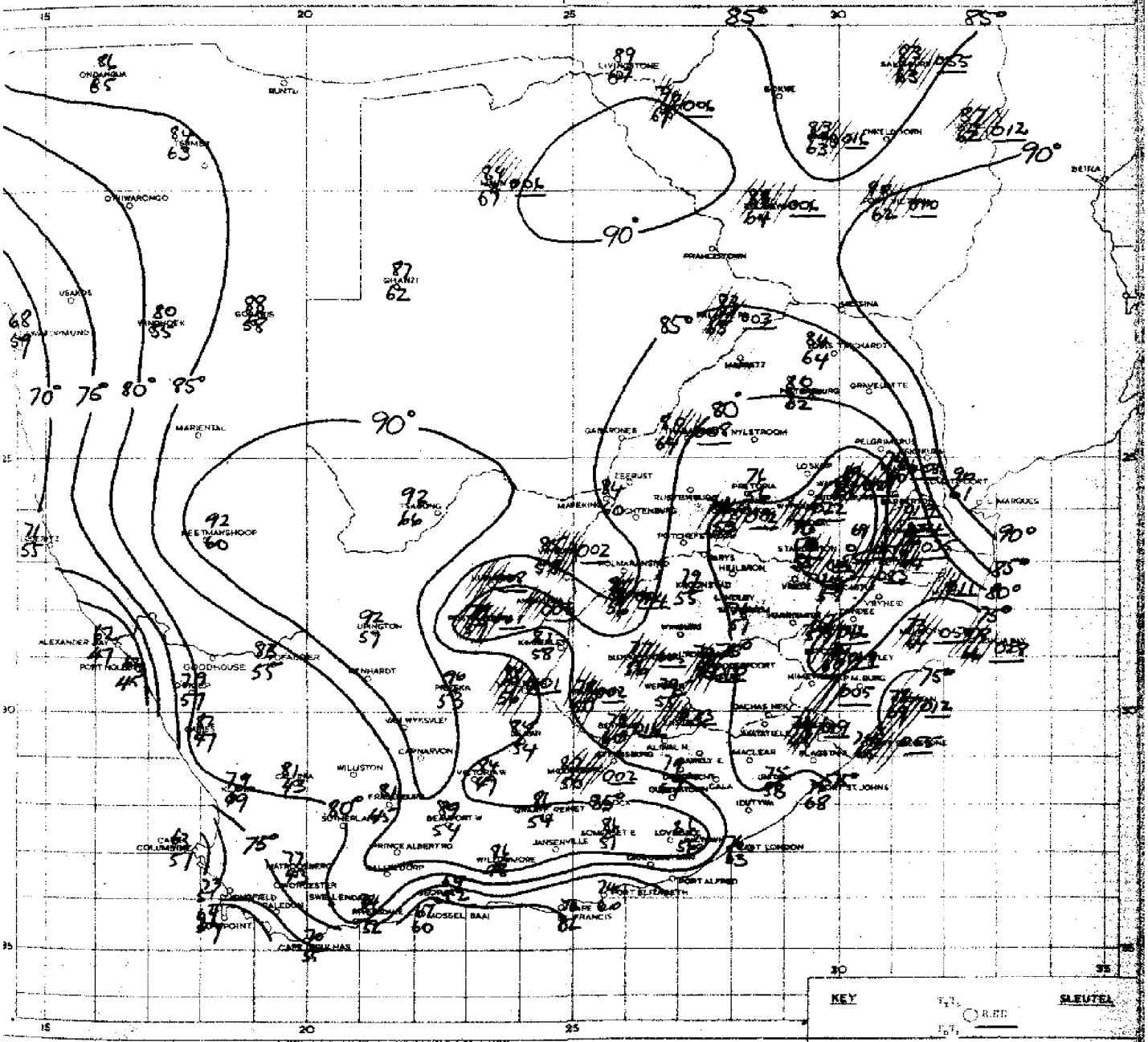

KEY — SLEUTEL

Maximum temperature	T_xT_x	Maksimum temperatuur	
Minimum temperature	T_nT_n	Minimum temperatuur	
Rainfall in inches	R.F.R.	Reënval in duime	
ISOTHERMS		ISOTERME	
October to March	T_xT_x	October tot Maart	
April to September	T_nT_n	April tot September	
SHADED AREAS		SKAKEERDE STREKE	
Rainfall 0.01-0.99"		Reënval 0.01-0.99"	
Rainfall 1.00" +		Reënval 1.00" +	

SPECIAL REMARKS

SCATTERED RAIN & THUNDERSHOWERS FELL OVER PONDOLAND, NATAL, THE ORS, N. CAPE AND THE S. HALF OF TVL.

SPESIALE OPMERKINGS

VERSPREIDE REËN EN DONDERBUIE HET VOORGEKOM OOR PONDOLAND, NATAL, DIE OVS, N. KAAPLAND EN DIE S. HELFTE VAN TRANSVAAL.

SYNOPTIC WEATHER MAP — 1200 GMT. — 1400 SAST. — SINOPTIESE WEERKAART

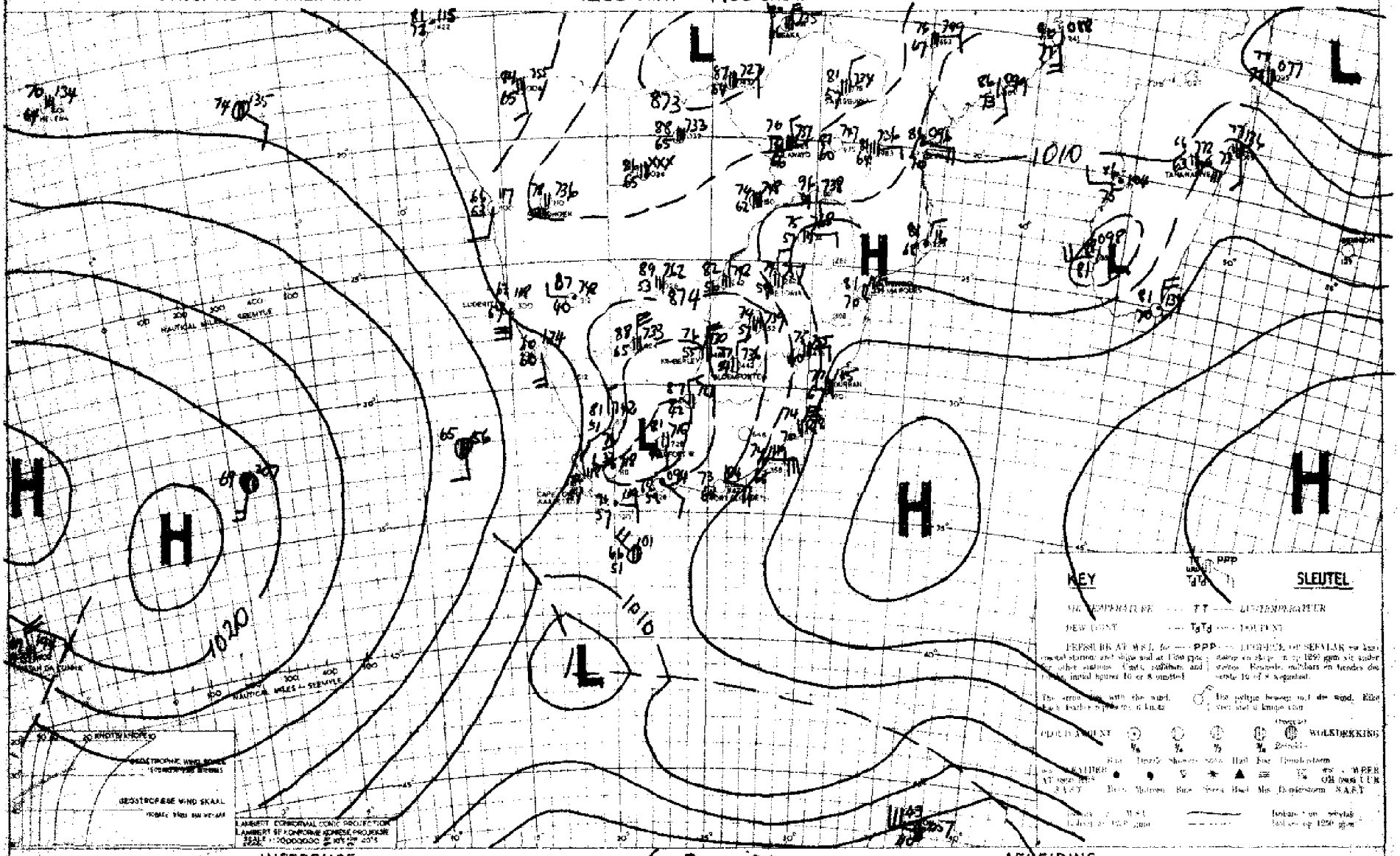

INFERENCE

NW'LY WINDS CIRCULATING OVER THE E. & CENTRAL PORTIONS OF THE UNION ARE FAIRLY MOIST AND CONDITIONS ARE CONSEQUENTLY FAVOURABLE FOR AFTERNOON THUNDERSTORMS

DATE 6 - 3 - 19 51 DATUM

AFLEIDING

N.W. WINDE OOR DIE MIDDEL EN O DELE VAN DIE UNIE IS TAMELIK VOGTIG EN TOESTANDE IS DUS GUNSTIG VIR NAMIDDAG DONDERSTORMS.

UNION OF SOUTH AFRICA
DEPARTMENT OF
TRANSPORT

WEATHER BUREAU

DAILY WEATHER BULLETIN

UNIE VAN SUID AFRIKA
DEPARTEMENT VAN
VERVOER

WEERBURO

DAAGLIKSE WEERBULLETIN

8-3- 1961

MAXIMUM AND MINIMUM TEMPERATURES AND RAINFALL
FOR 24 HOURS ENDED AT 0800 HRS. (S.A.S.T.)

MAKSIMUM EN MINIMUM TEMPERATURE EN REËNVAL
VIR DIE ETMAAL WAT OM 0800 (S.A.S.T.) EINDIG.

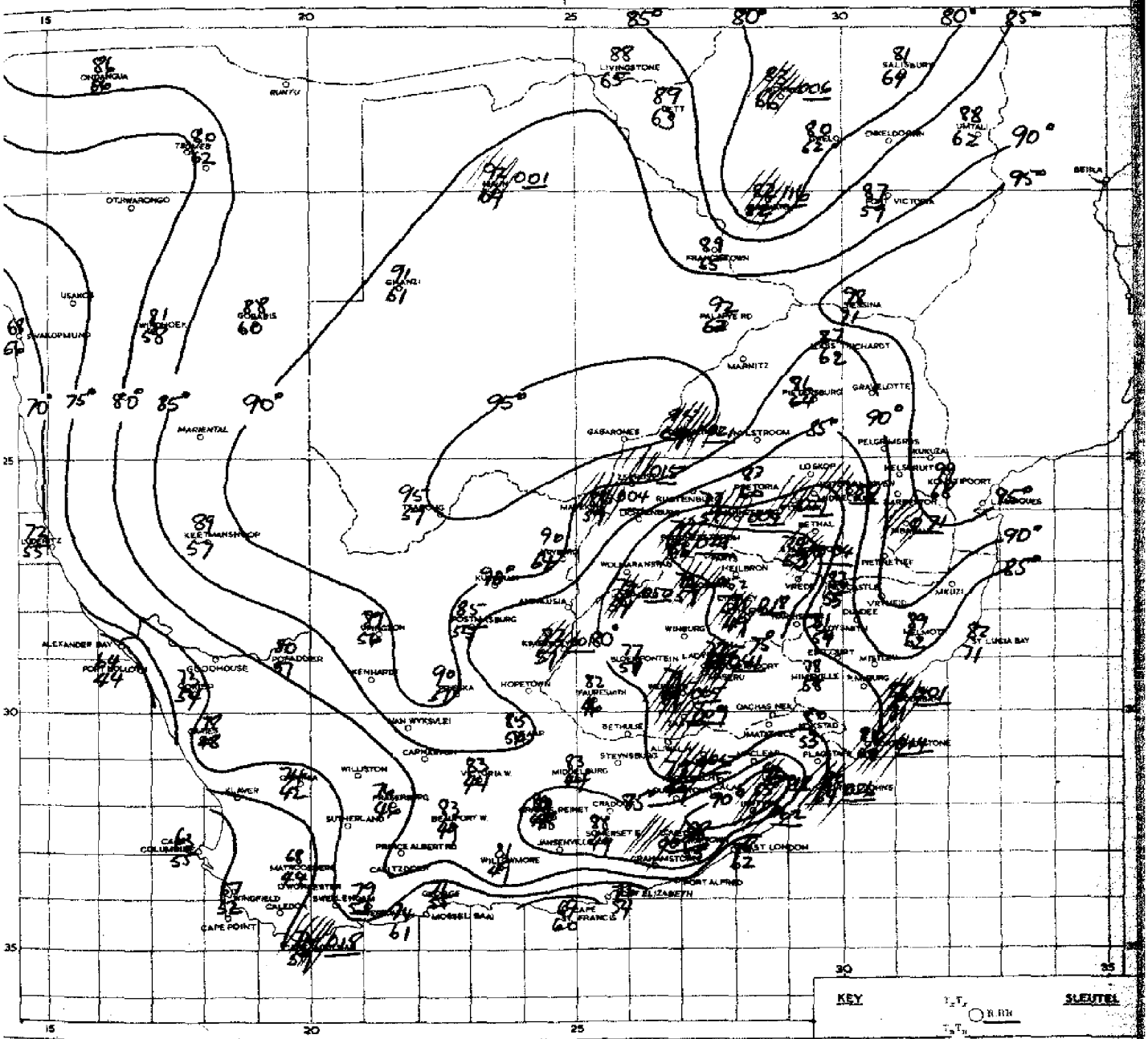

SPECIAL REMARKS

ISOLATED RAIN & THUNDER — SHOWERS FELL OVER THE S. HALF OF TVL., THE O.F.S., THE TRANSKEI & THE COASTAL REGIONS OF S. NATAL.

SPESIALE OPMERKINGS

LOK REËN EN DONDERBUI HET VOOR-GEKOM OOR DIE S. HELFTE VAN TVL. DIE O.V.S., DIE TRANSKEI EN DIE KUSTREKE VAN S. NATAL.

SYNOPTIC WEATHER MAP — 1200 GMT. — 1400 SAST. — SINOPTIESE WEERKAART

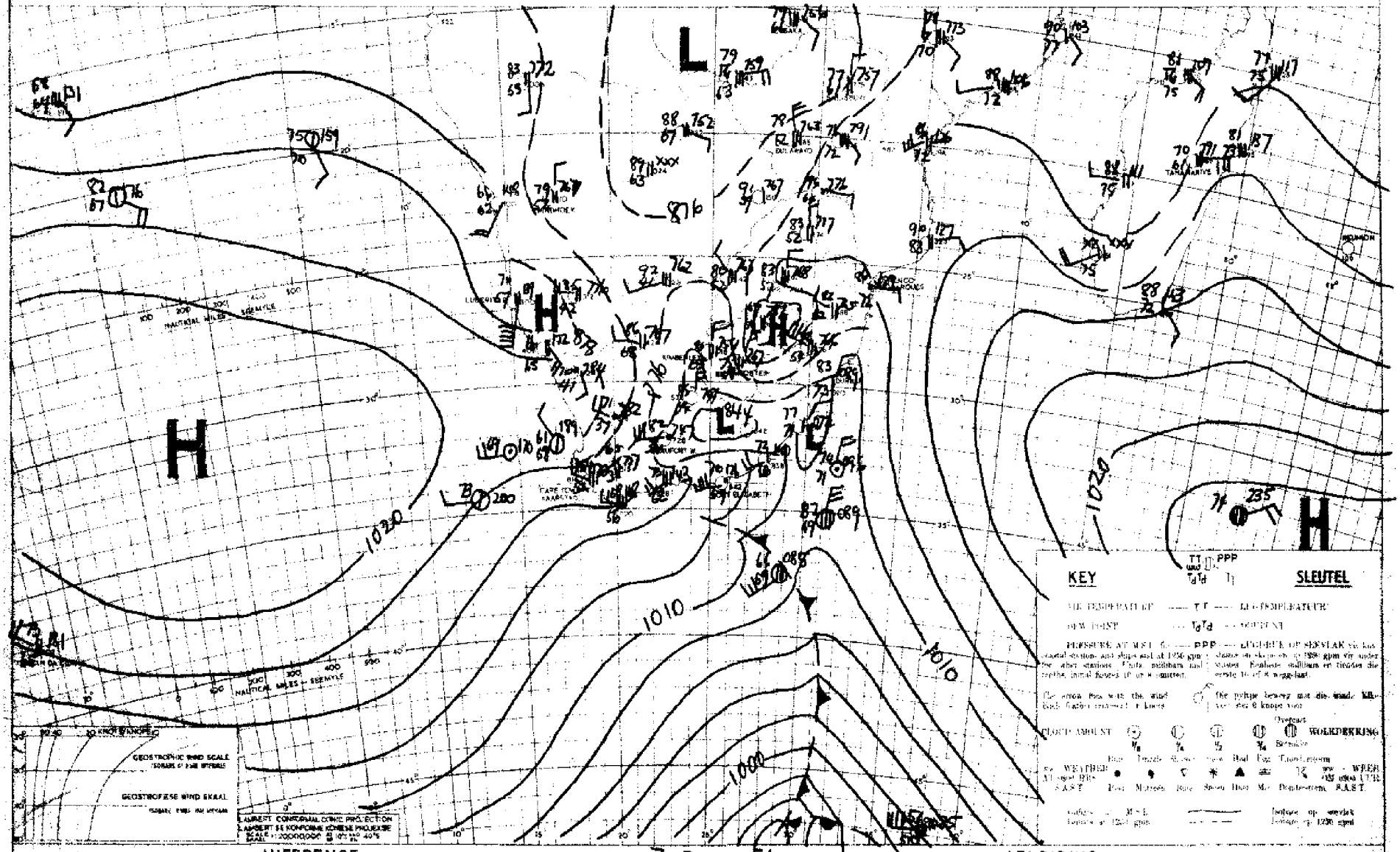

INFERENCE

DATE 7-3-1951 DATUM

AFLEIDING

PRESSURE IS RISING ALONG THE S.W. & S. COASTS AND THIS SHOULD BRING COOL, CLOUDY WEATHER TO THE S. AND E. COASTAL AREAS TOMORROW. DRY AIR IS ADVANCING E. OVER THE INTERIOR OF C.P. & S.W.A. AND WHILE PARTLY CLOUDY WEATHER & THUNDER CONDITIONS WILL CONTINUE OF TVL. NATAL & N. OFS, IT SHOULD CLEAR OVER THE C.P. & S.W. FREE STATE.

DIE DRUK STYG LANGS DIE S.W. EN S. KUSSTREKE EN DIT SAL KOEL, BEWOLKTE WEER AAN DIE S. EN O. KUSGEBIEDE BRING. DROË LUG BEWEEG O. OOR DIE KAAPSE BINNELAND EN S.W.A. EN DIT SAL MOOIWEER NOORD OOR KAAPLAND EN S.W. OVS. OOR TVL. NATAL EN N. OVS SAL DIT GEDEELTELIK BEWOLK BLY EN DONDERWEERSTOESTANDE SAL VOORKOM.

UNION OF SOUTH AFRICA
DEPARTMENT OF
TRANSPORT

WEATHER BUREAU

DAILY WEATHER BULLETIN

UNIE VAN SUID AFRIKA
DEPARTEMENT VAN
VERVOER

WEERBURO

DAAGLIKSE WEERBULLETIN

9-3-1951

MAXIMUM AND MINIMUM TEMPERATURES AND RAINFALL
FOR 24 HOURS ENDED AT 0800 HRS. (S.A.S.T.)

MAKSIMUM EN MINIMUM TEMPERATURE EN REENVAL
VIR DIE ETMAAL WAT OM 0800 (S.A.S.T.) EINDIG

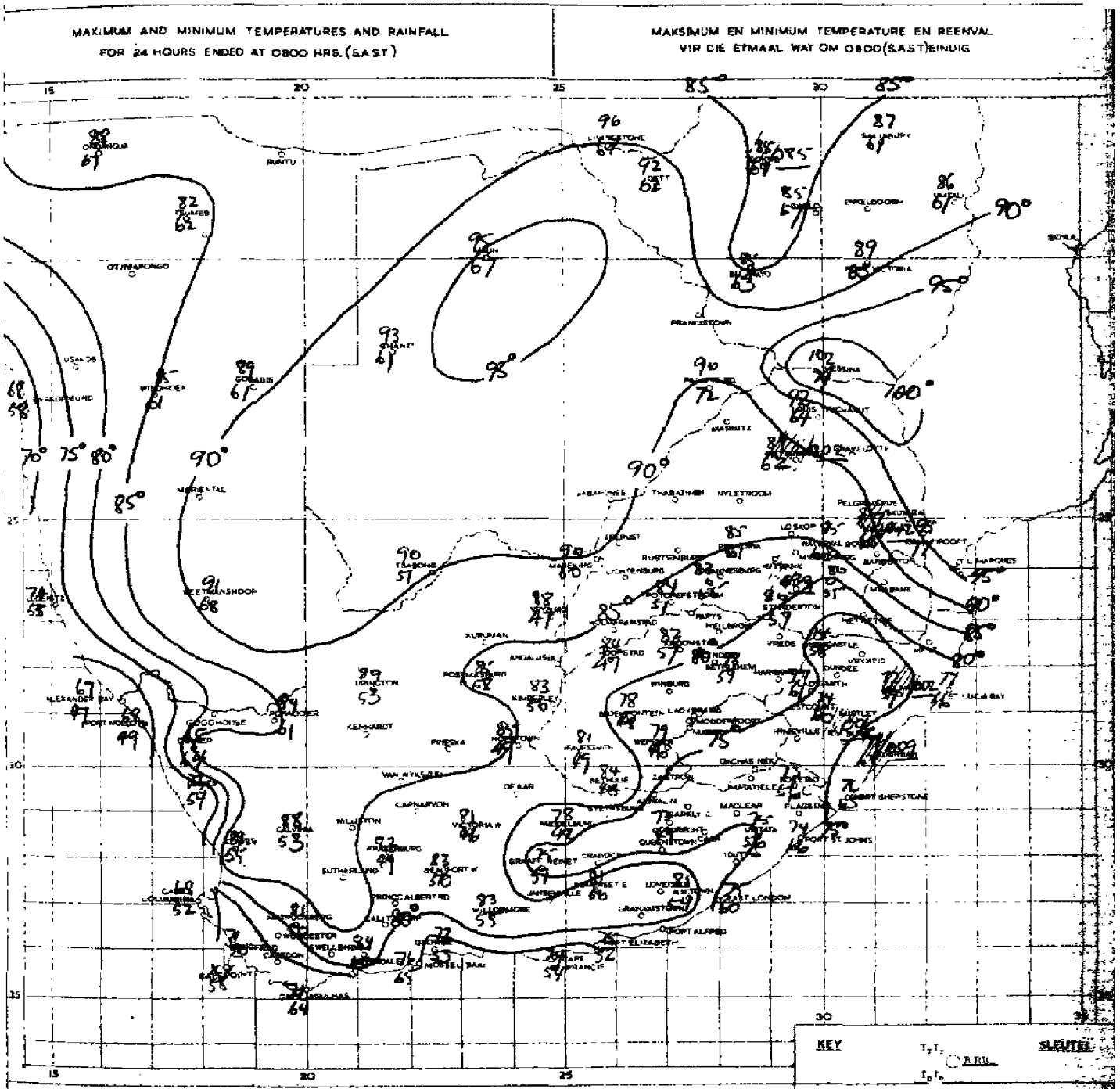

SPECIAL REMARKS

LOCAL THUNDERSHOWERS FELL OVER NATAL, S.E. TVL. AND THE E. ESCARPEMENT

SPESIALE OPMERKINGS

PLAASLIKE DONDERBUIE HET VOORGEKOM OOR NATAL, S.O. TVL. EN DIE O. PLATORAND.

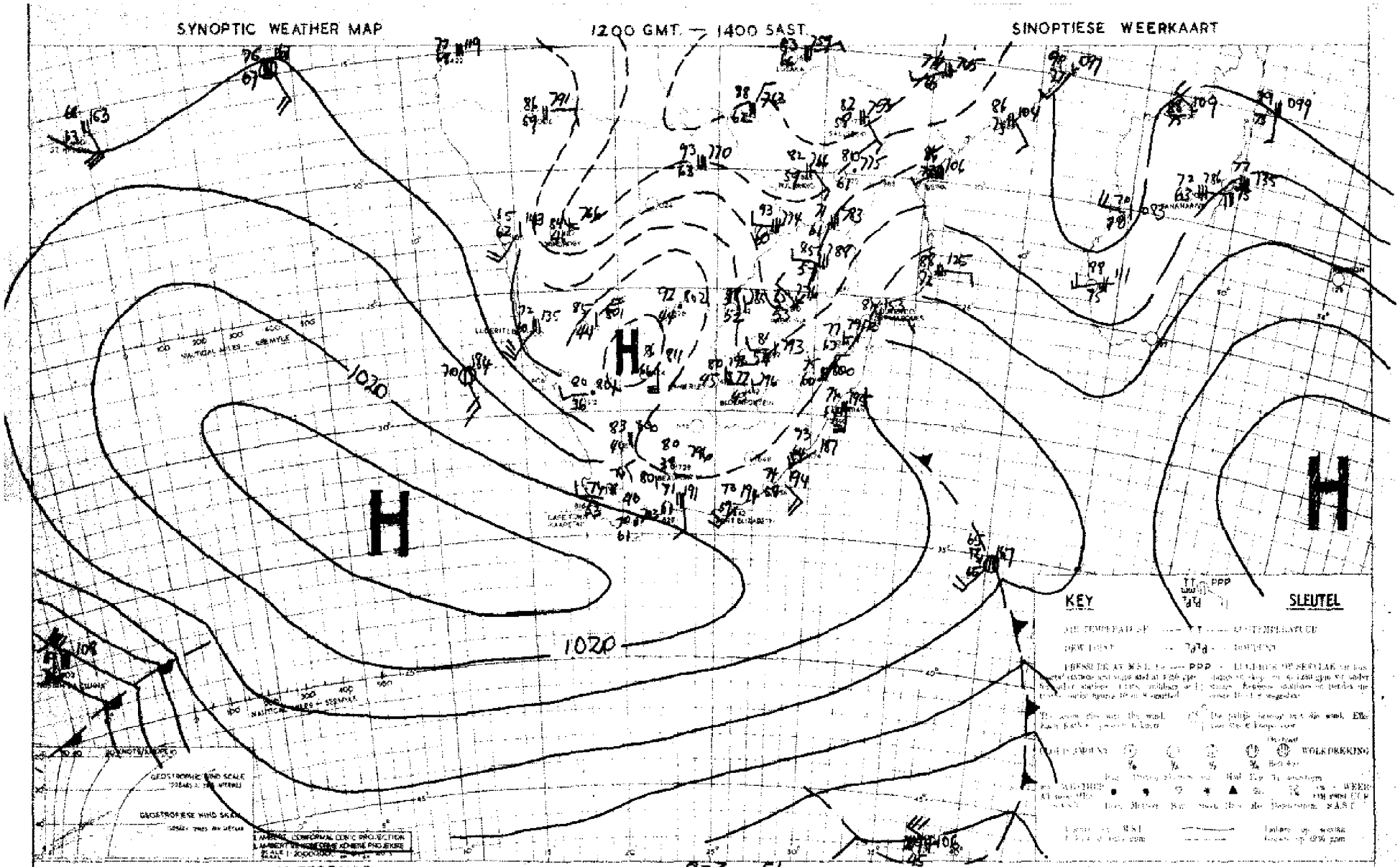

INFERENCE

COOLER AIR WILL ENTER E. TVL. WHERE IT WILL BE CLOUDY. OTHERWISE THERE WILL BE LITTLE CHANGE.

DATE 8-3-19 51 DATUM

AFLEIDING

KOELER LUG SAL OOR O. TVL. BEWEEG WAAR DIT BEWOLK SAL WEES. ONGERS SAL DAAR MIN VERANDERING WEES.

UNION OF SOUTH AFRICA
DEPARTMENT OF
TRANSPORT

WEATHER BUREAU

DAILY WEATHER BULLETIN

UNIE VAN SUID AFRIKA
DEPARTEMENT VAN
VERVOER

WEERBURO

DAAGLIKSE WEERBULLETIN

10-3-1951

MAXIMUM AND MINIMUM TEMPERATURES AND RAINFALL
FOR 24 HOURS ENDED AT 0800 HRS. (S.A.S.T.)

MAKSIMUM EN MINIMUM TEMPERATURE EN REENVAL
VIR DIE ETMAAL WAT OM 0800 (S.A.S.T.) EINDIG.

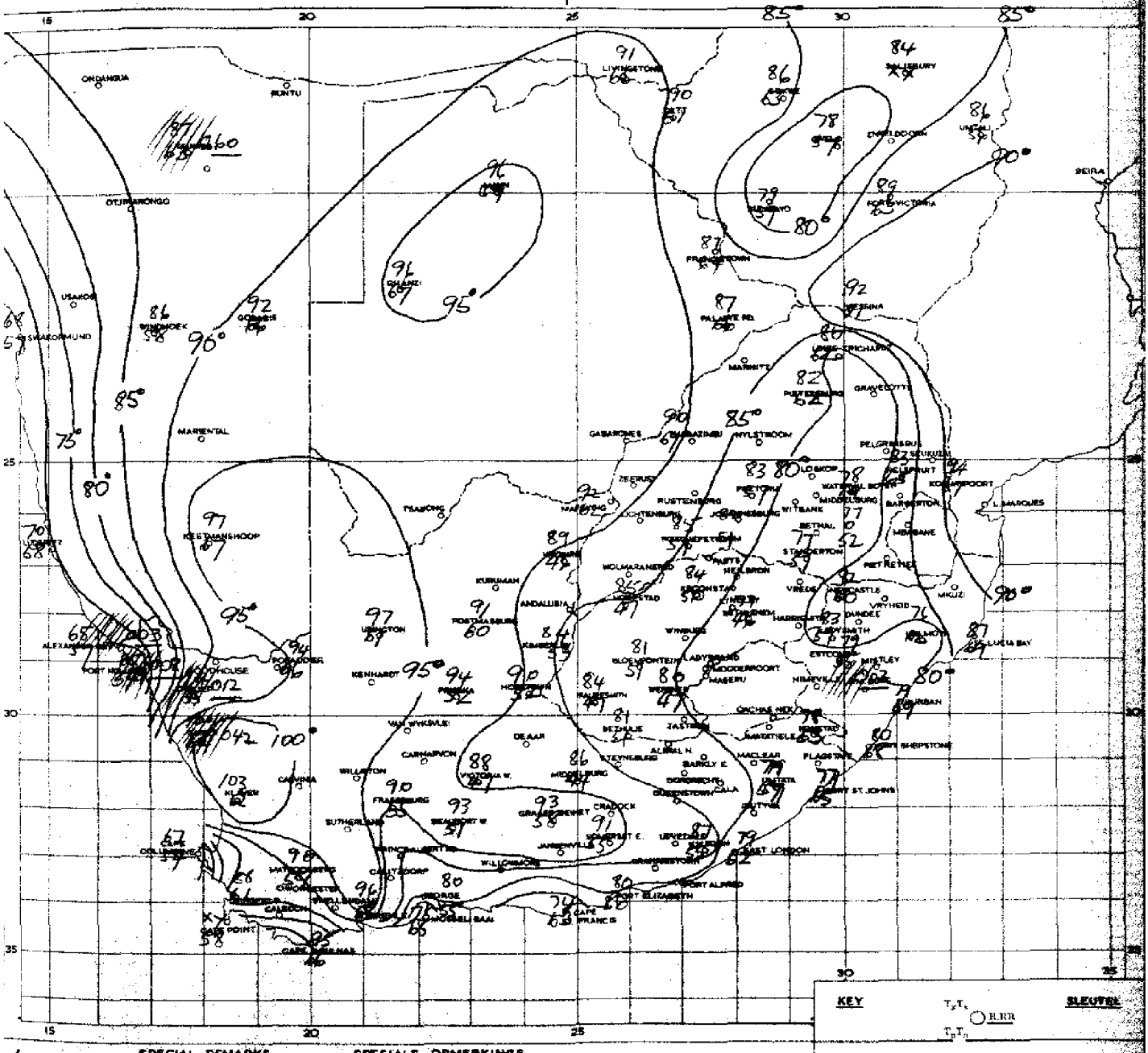

SPECIAL REMARKS

LIGHT ISOLATED THUNDER-STORMS DEVELOPED OVER NAMAQUALAND.

SPESIALE OPMERKINGS

LIGTE LOS DONDERSTORMS HET OOR NAMAKWALAND ONTWIKKEL.

SYNOPTIC WEATHER MAP 1200 GMT. — 1400 SAST. SINOPTIESE WEERKAART

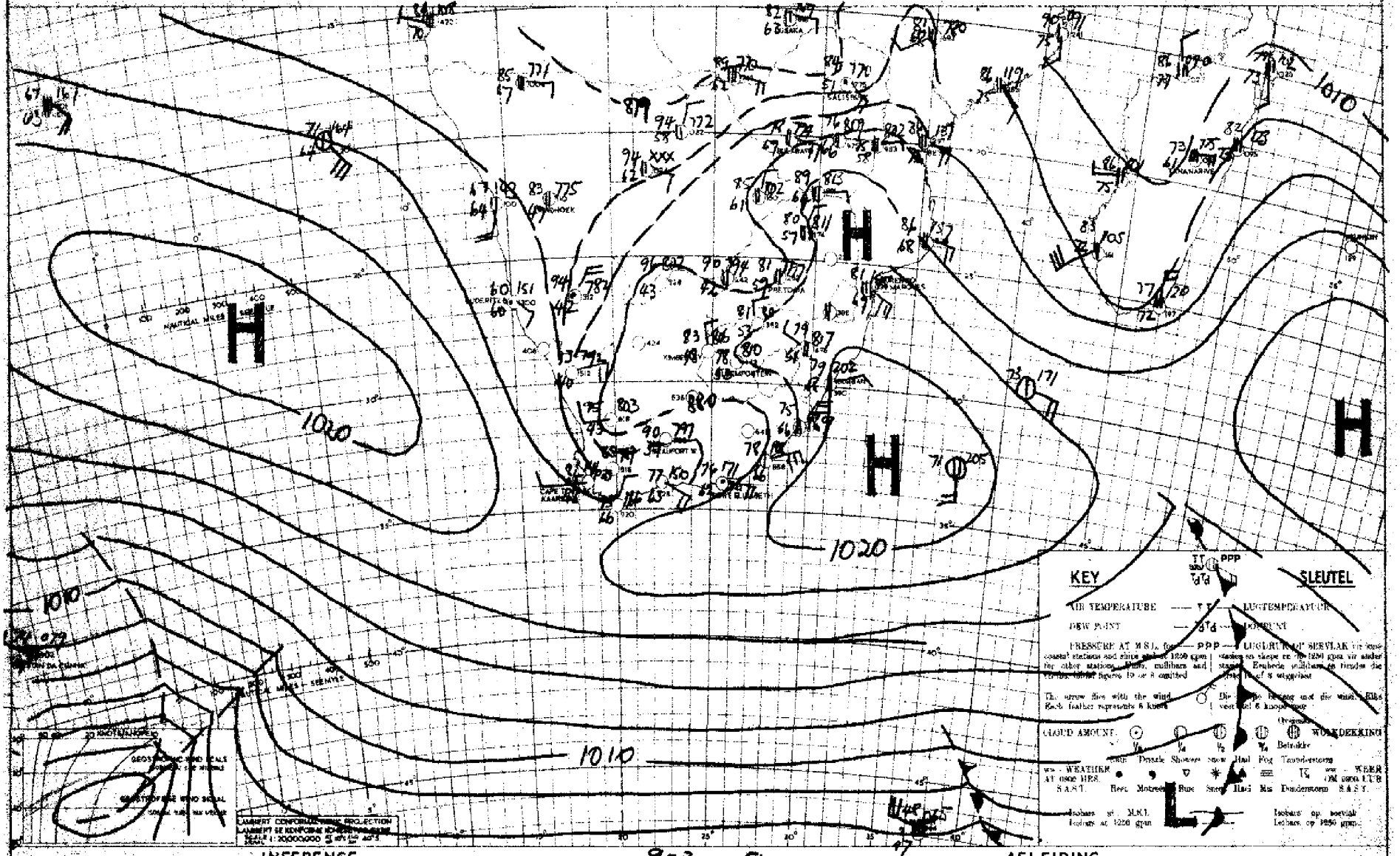

INFERENCE

APART FROM THE TVL, WHERE PARTLY CLOUDY CONDITIONS WITH ISOLATED AFTERNOON THUNDERCLOUDS PREVAIL, THE AIR OVER THE INTERIOR IS DRY RESULTING IN FINE & HOT WEATHER.

DATE 9-3- 1951 DATUM

AFLEIDING

AFGESIEN VAN TVL, WAAR GEDEELTELIK BEWOLKTE TOESTANDE HEERS MET LOS NAMIDDAG DONDERWOLKE, IS DIE LUG OOR DIE BINNELAND DROOG SODAT MOOIWEER EN WARM OPE VERWAG KAN WORD.

UNION OF SOUTH AFRICA
DEPARTMENT OF
TRANSPORT

WEATHER BUREAU

DAILY WEATHER BULLETIN

UNIE VAN SUID AFRIKA
DEPARTEMENT VAN
VERVOER

WEERBURO

DAAGLIKSE WEERBULLETIN

11-3-1951

MAXIMUM AND MINIMUM TEMPERATURES AND RAINFALL
FOR 24 HOURS ENDED AT 0800 HRS (S.A.S.T)

MAKSIMUM EN MINIMUM TEMPERATURE EN REENVAL
VIR DIE ETMAAL WAT OM 0800 (S.A.S.T) EINDIG

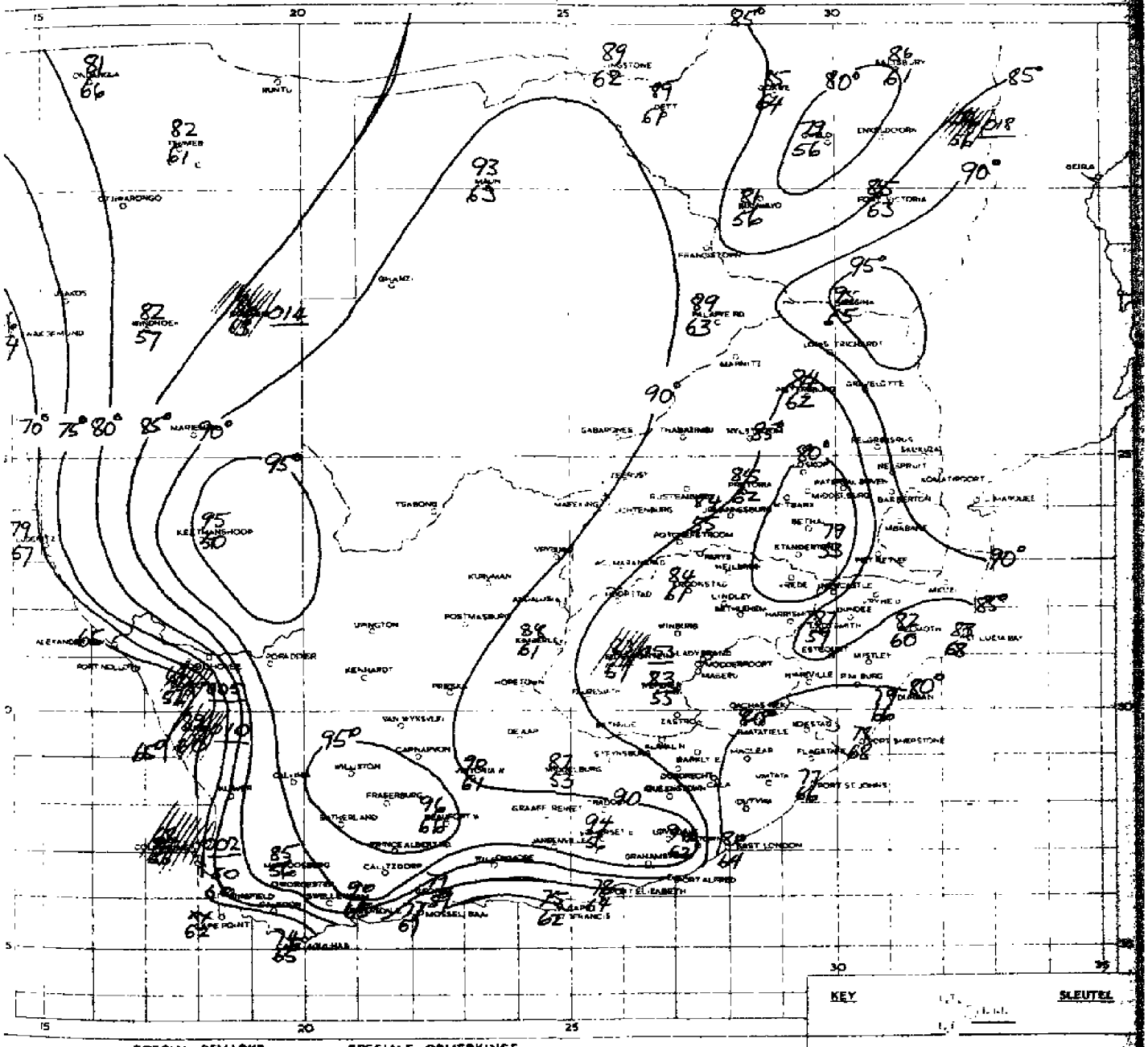

SPECIAL REMARKS

LOCAL RAIN & THUNDERSHOWERS FELL OVER NAMAQUALAND & THE CENTRAL O.F.S.

SPESIALE OPMERKINGS

PLAASLIKE REËN EN DONDERBUIE HET VOORGEKOM OOR NAMAKWALAND EN MIDDEL VRYSTAAT.

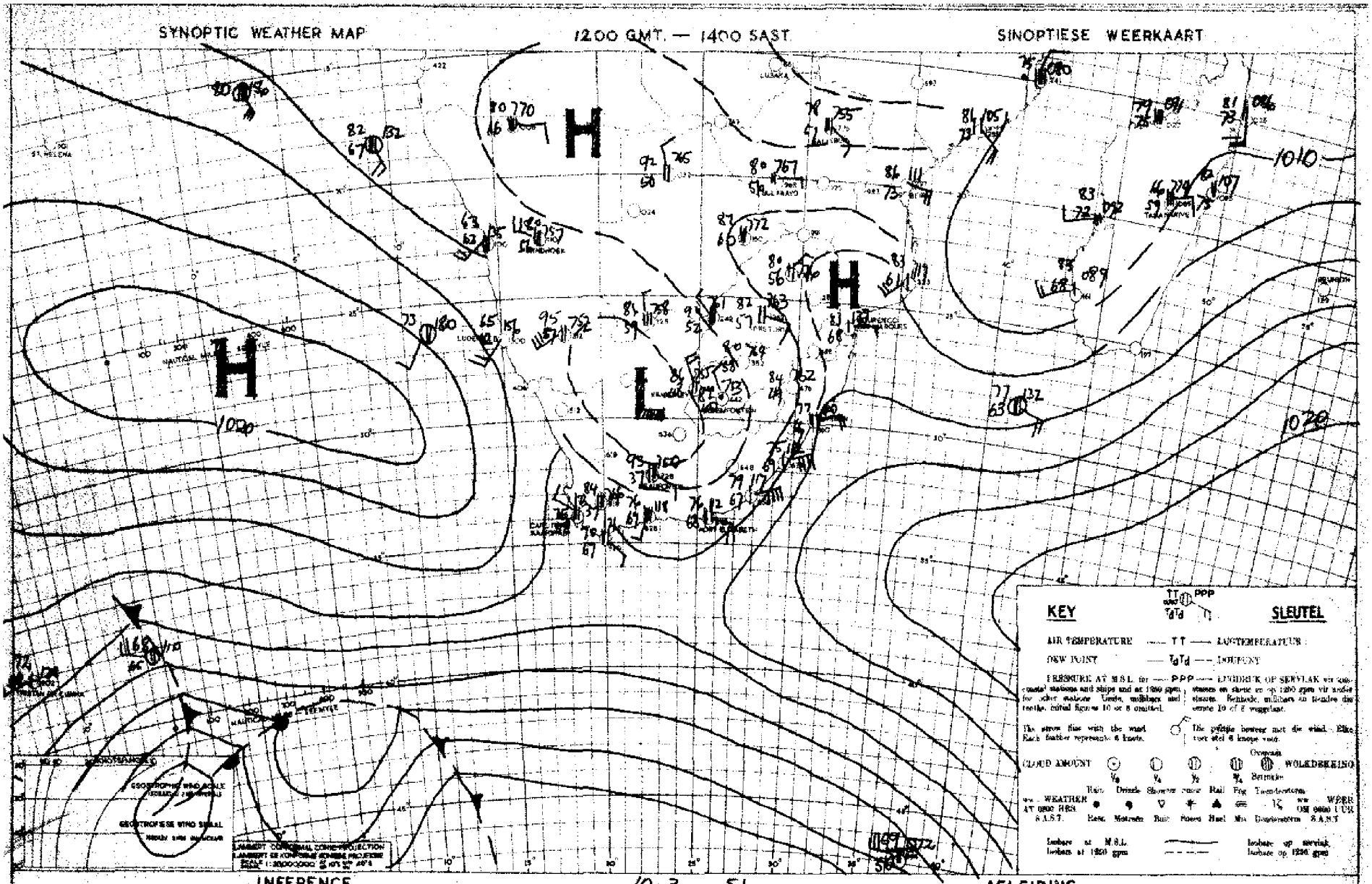

INFERENCE

DATE 10-3-1951 DATUM

AFLEIDING

THE AIR OVER THE UNION IS RELATIVELY DRY BUT CONVERGENCE OVER THE CENTRAL UNION WILL RESULT IN CLOUDY CONDITIONS WITH THE POSSIBILITY OF SHOWERS LATER.

DIE LUG OOR DIE UNIE IS BETREKLIK DROOG MAAR KONVERGENSIE OOR DIE MIDDEL UNIE SAL BEWOLKTE TOESTANDE VEROORSAAK EN MOONTLIK OOK BUIE LATER.

UNION OF SOUTH AFRICA
DEPARTMENT OF
TRANSPORT

WEATHER BUREAU

DAILY WEATHER BULLETIN

UNIE VAN SUID AFRIKA
DEPARTEMENT VAN
VERVOER

WEERBURO

DAAGLIKSE WEERBULLETIN

12-3-1951

MAXIMUM AND MINIMUM TEMPERATURES AND RAINFALL
FOR 24 HOURS ENDED AT 0800 HRS. (S.A.S.T.)

MAKSIMUM EN MINIMUM TEMPERATURE EN REENVAL
VIR DIE ETMAAL WAT OM 0800 (S.A.S.T.) EINDIG

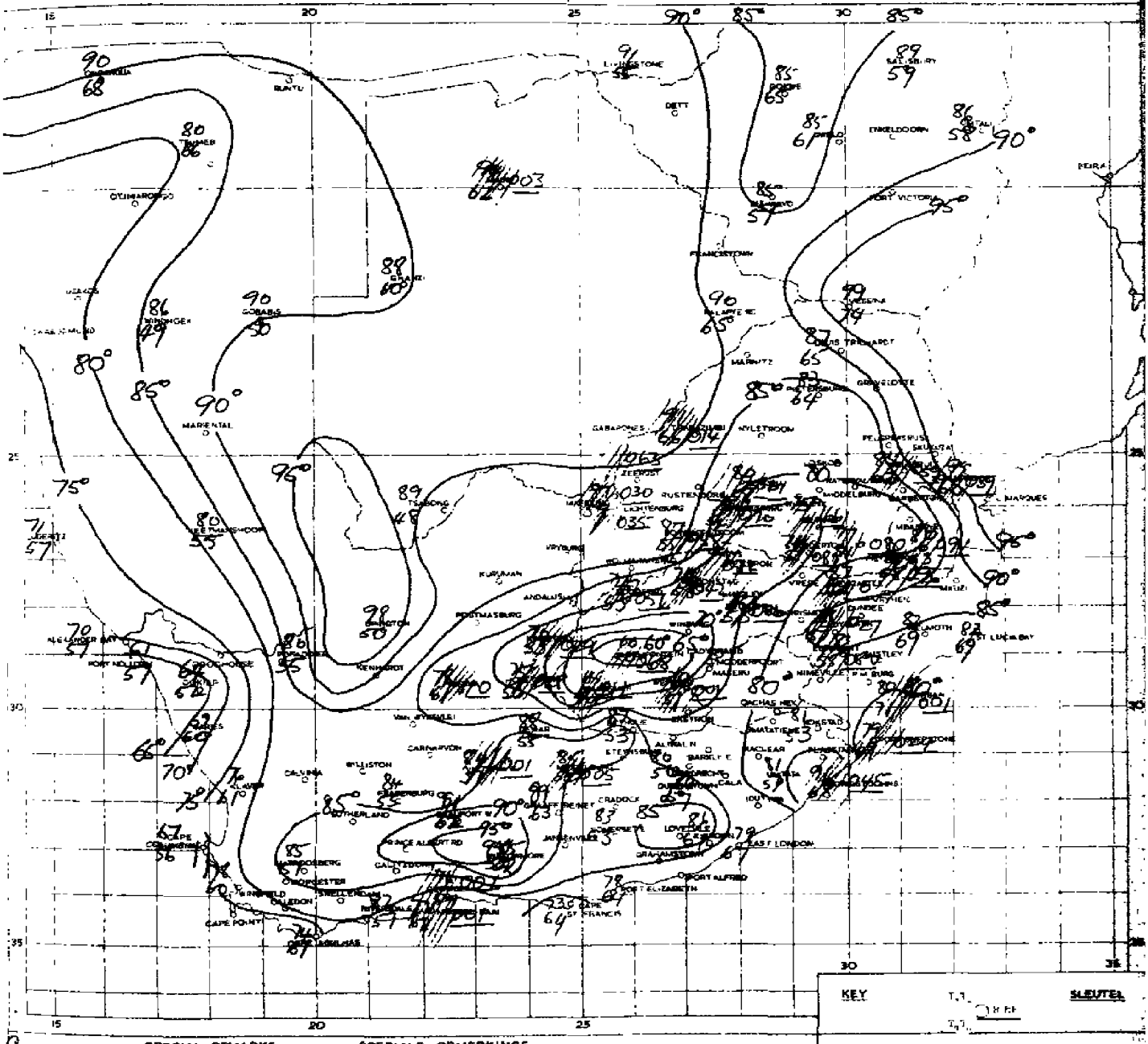

SPECIAL REMARKS
SCATTERED THUNDERSHOWERS FELL OVER THE TRANSKEI, THE UPPER KAROO, THE N. CAPE, NATAL, THE O.F.S. & THE S. HALF OF TVL.

SPECIALE OPMERKINGS
VERSPREIDE DONDERBUIE HET VOORGEKOM OOR DIE TRANSKEI DIE BO-KAROO, N. KAAPLAND, NATAL, DIE O.V.S. EN DIE S. HELFTE VAN TVL.

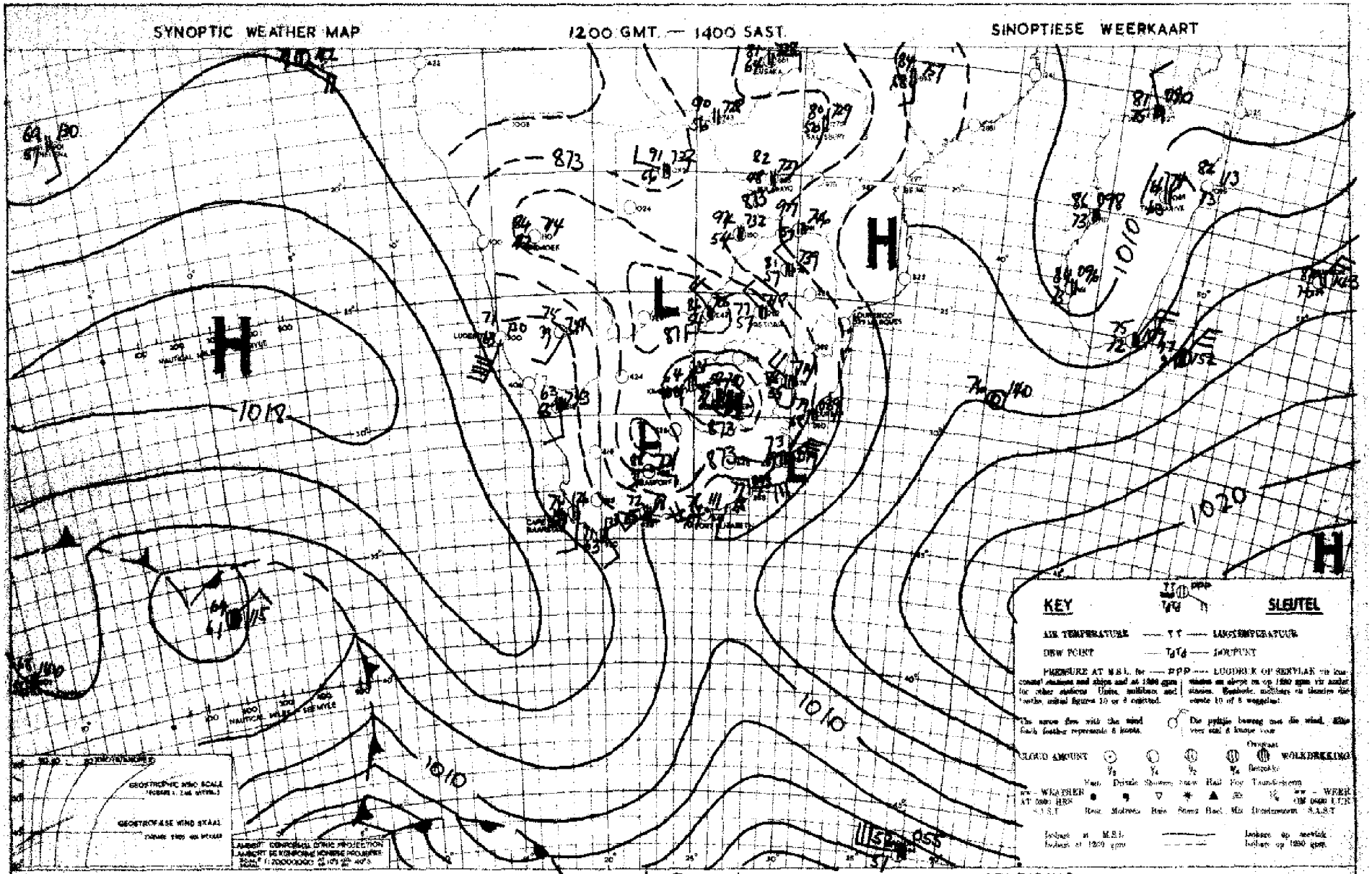

INFERENCE

PRESSURE IS LOW OVER THE INTERIOR OF THE UNION & A PRONOUNCED CYCLONIC CIRCULATION EXISTS IN THE UPPER AIR WITH MODERATE MOISTURE CONTENT THIS WILL GIVE RAIN & THUNDERSHOWERS OVER THE E. HALF OF THE UNION, BUT DRY AIR IS MOVING E. ACROSS S.W.A. SO THAT CLEARING WILL PROCEED E. TOMORROW.

DATE 11-3-1951 DATUM

AFLEIDING

DIE DRUK IS LAAG OOR DIE BINNELAND EN 'N UITGESPROKE SIKLONIESE SIRKULASIE BESTAAN IN DIE BOLUG. MET MATIGE VOGGEHALTE SAL DAAR DUS REËN EN DONDERBUIE OOR DIE O. HELFTE VAN DIE UNIE VOORKOM, MAAR DROË LUG BEWEEG O. OOR S.W.A. SODAT DIT GELEIDELIK VANAF DIE W. SAL OOPTREK.

UNION OF SOUTH AFRICA
DEPARTMENT OF
TRANSPORT

WEATHER BUREAU

DAILY WEATHER BULLETIN

UNIE VAN SUID AFRIKA
DEPARTEMENT VAN
VERVOER

WEERBURO

DAAGLIKSE WEERBULLETIN

13 - 3 - 1951

MAXIMUM AND MINIMUM TEMPERATURES AND RAINFALL FOR 24 HOURS ENDED AT 0800 HRS (S.A.S.T.)

MAKSIMUM EN MINIMUM TEMPERATURE EN REENVAL VIR DIE ETMAAL WAT OM 0800 (S.A.S.T.) EINDIG

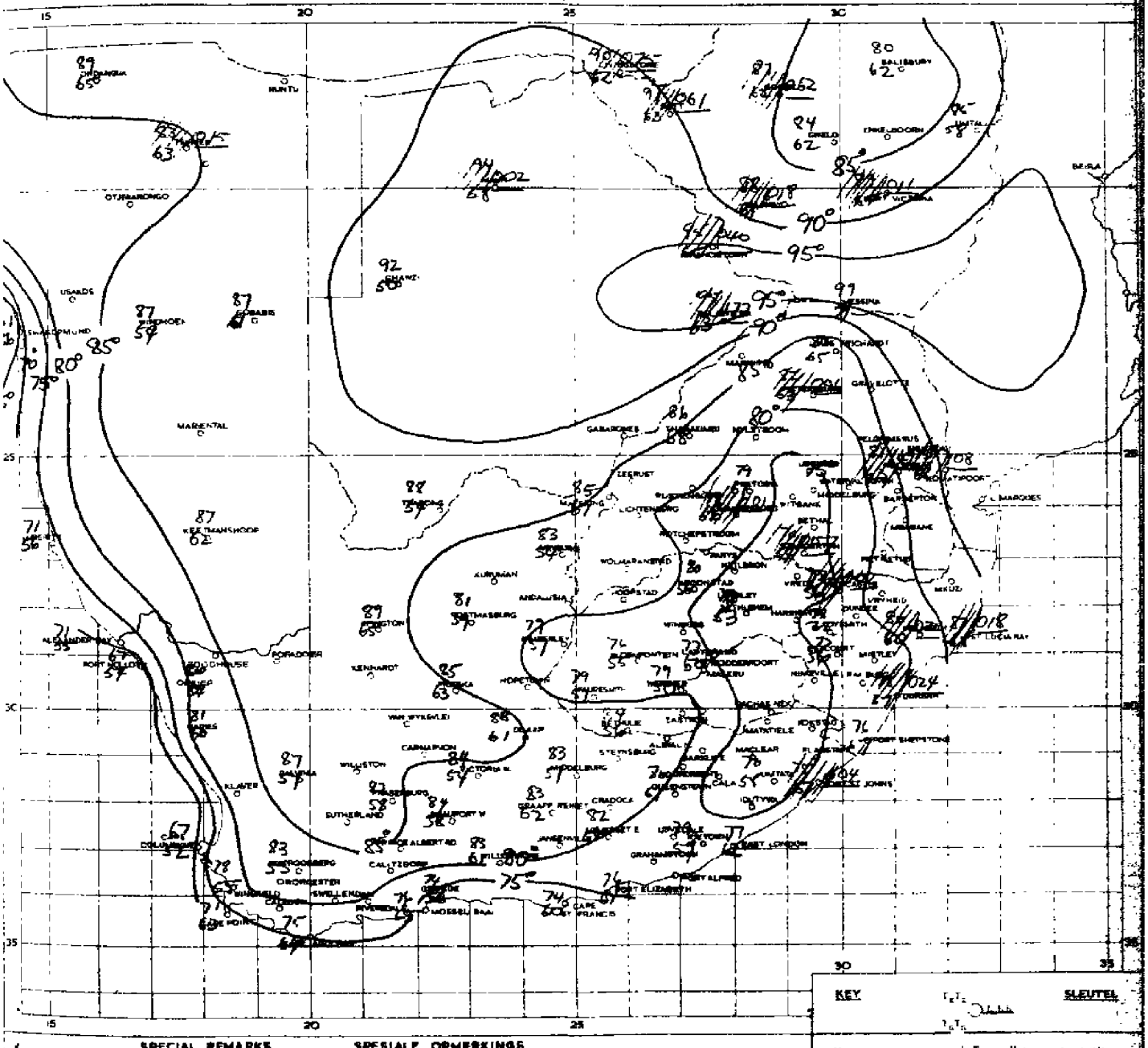

KEY — SLEUTEL

Maximum temperature	$T_x T_x$	Maximum temperature
Minimum temperature	$T_n T_n$	Minimum temperature
Rainfall in inches	R.R.R.	Reenval in duims
ISOTHERMS		ISOTERME
October to March	$T_x T_x$	Oktober tot Maart
April to September	$T_n T_n$	April tot September
SHADED AREAS		SKAKEERDE STREKE
Rainfall 0.01-0.90"		Reenval 0.01-0.90"
Rainfall 1.00" +		Reenval 1.00" +

SPECIAL REMARKS — SPESIALE OPMERKINGS

ISOLATED THUNDERSTOWERS OCCURRED OVER CENTRAL, U.E.E. TVL, NATAL & THE N. PARTS OF BECHUANALAND & S. SWA.

LOS DONDERBUIE HET VOORGEKOM OOR MIDDEL, N. EN O. TVL, NATAL EN DIE N. DELE VAN BETSJOE ANALAND EN SWA.

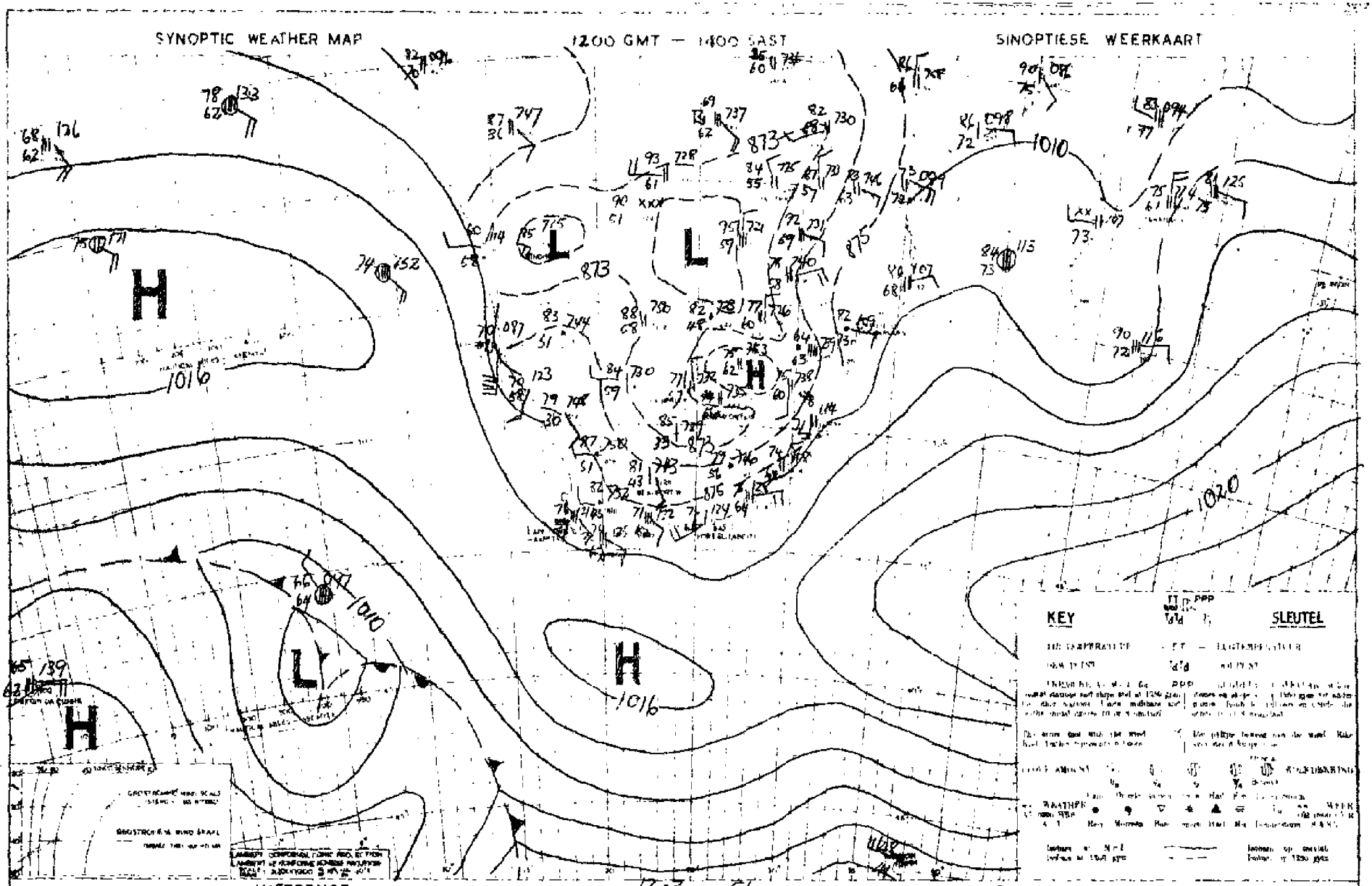

INFERENCE

A COMPLEX LOW PRESSURE SYSTEM IS SITUATED OVER THE INTERIOR & THE AIR IS MODERATELY MOIST OVER THE E HALF OF THE UNION THE LOW SHOWS NO DEFINITE MOVEMENT AND IT SHOULD THEREFORE REMAIN PARTLY CLOUDY OVER THE E HALF OF SA WITH THUNDER CONDITIONS IN THE AFTERNOON THUNDERSTORMS SHOULD BE FAIRLY NUMEROUS OVER N.E TVL. TONIGHT

DATE 12-3 19 ET DATUM

AFLEIDING

'N ONREELMATIGE LAEDRUKSTELSEL IS OOR DIE BINNELAND GELEE EN DIE LUG BLY MATIGLIK VOCHTIG OOR DIE O. HELFTE VAN DIE UNIE. DIE LAAGDRUKSTELSEL TOON MIN BEWEGING EN DIT SAL DUS GEDEELTELIK BEWOLK BLY OOR DIE O HELFTE VAN DIE LAND, MET DONDERWEERS TOESTANDE IN DIE NA-MIDDAG DONDERSTORMS SAL VANNAG TAMELIK WYDVERSPREID VOORKOM OOR N O TRANSVAAL

UNION OF SOUTH AFRICA
DEPARTMENT OF
TRANSPORT

WEATHER BUREAU

DAILY WEATHER BULLETIN

UNIE VAN SUID AFRIKA
DEPARTEMENT VAN
VERVOER

WEERBURO

DAAGLIKSE WEERBULLETIN

14-3-1951

MAXIMUM AND MINIMUM TEMPERATURES AND RAINFALL
FOR 24 HOURS ENDED AT 0800 HRS. (S.A.S.T.)

MAKSIMUM EN MINIMUM TEMPERATURE EN REENVAL
VIR DIE ETMAAL WAT OM 0800 (S.A.S.T.) EINDIG

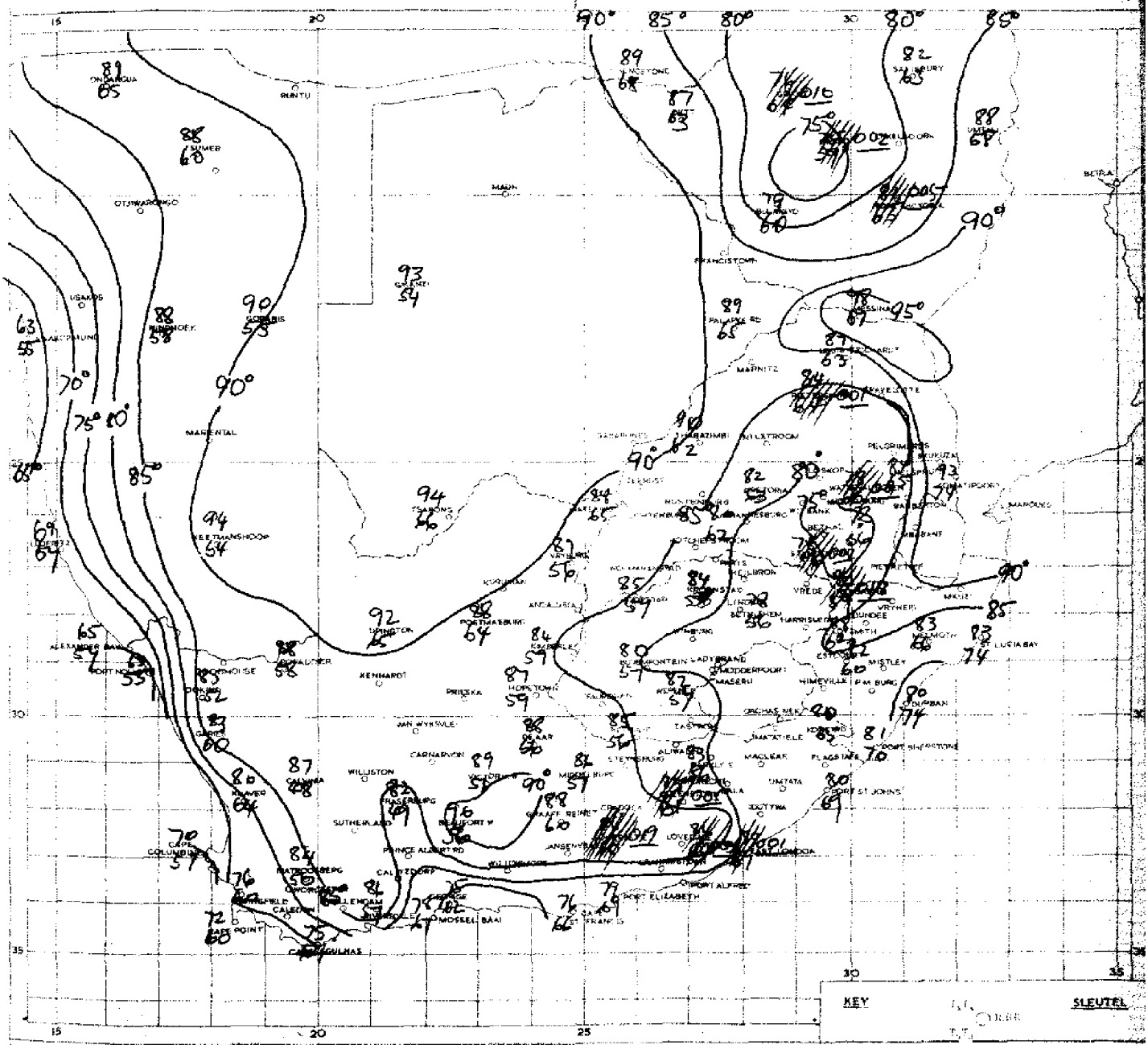

SPECIAL REMARKS

LIGHT LOCAL THUNDERSTORMS DEVELOPED OVER THE CISKEI & BORDER, THE CAPE MIDLANDS, N. W. NATAL & E. TVL.

SPESIALE OPMERKINGS

LIGTE PLAASLIKE DONDERSTORMS HET ONTWIKKEL OOR DIE CISKEI EN GRENS, DIE KAAPSE MIDDELLANDE, N.W. NATAL EN O. TRANSVAAL.

SYNOPTIC WEATHER MAP — 1200 GMT. — 1400 SAST. — SINOPTIESE WEERKAART

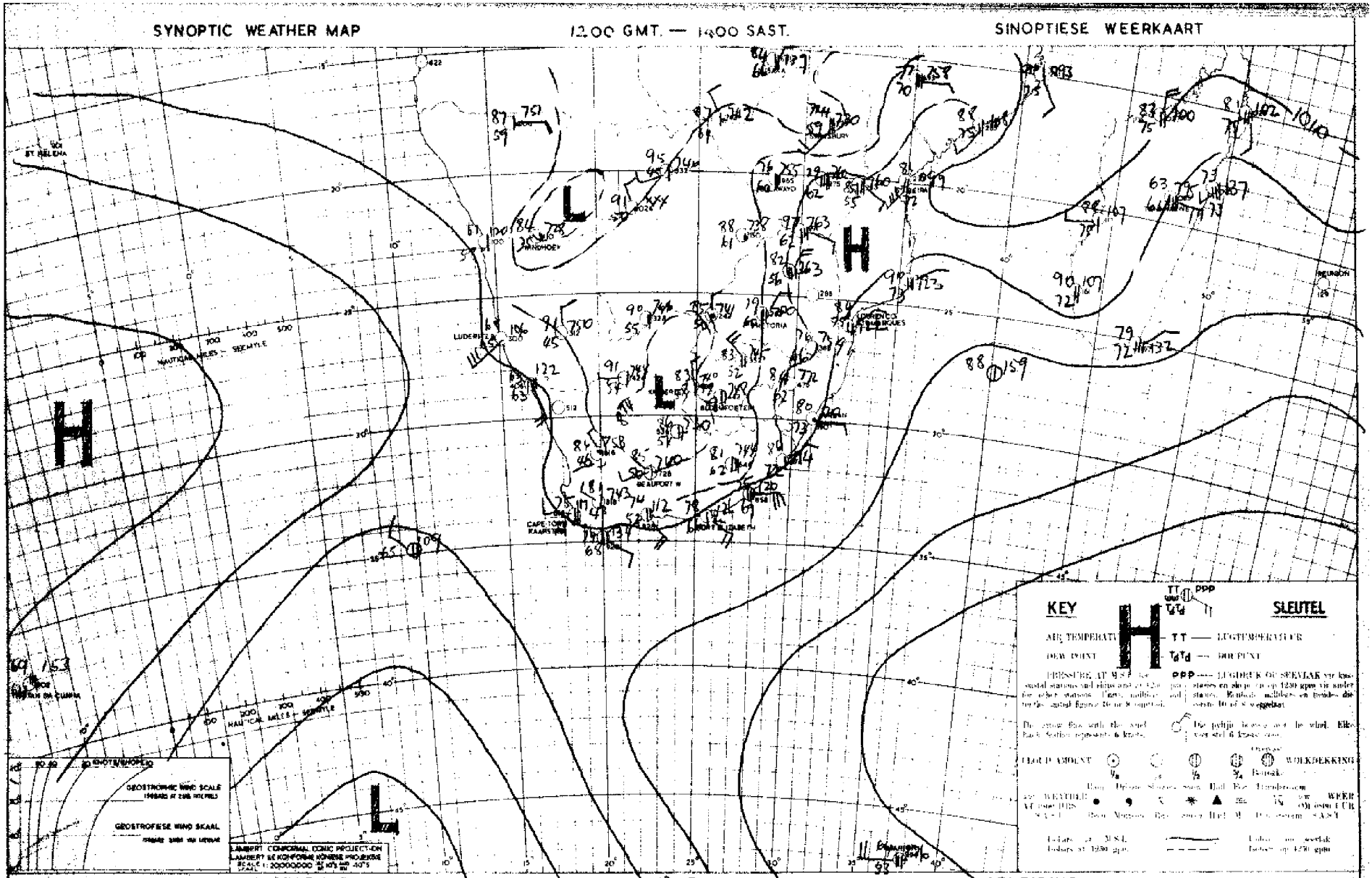

INFERENCE

With light gradients little change is likely. Isolated thunderstorms will occur over the E. part of the Union.

DATE 13-3-1951 DATUM

AFLEIDING

Met ligte gradiënte is min verandering waarskynlik. Los donderstorms sal oor die O. deel van die Unie voorkom.

UNION OF SOUTH AFRICA
DEPARTMENT OF
TRANSPORT

WEATHER BUREAU

DAILY WEATHER BULLETIN

UNIE VAN SUID AFRIKA
DEPARTEMENT VAN
VERVOER

WEERBURO

DAAGLIKSE WEERBULLETIN

15-3-1951

MAXIMUM AND MINIMUM TEMPERATURES AND RAINFALL
FOR 24 HOURS ENDED AT 0800 HRS. (S.A.S.T.)

MAKSIMUM EN MINIMUM TEMPERATURE EN REENVAL
VIR DIE ETMAAL WAT OM 0800 (S.A.S.T.) EINDIG

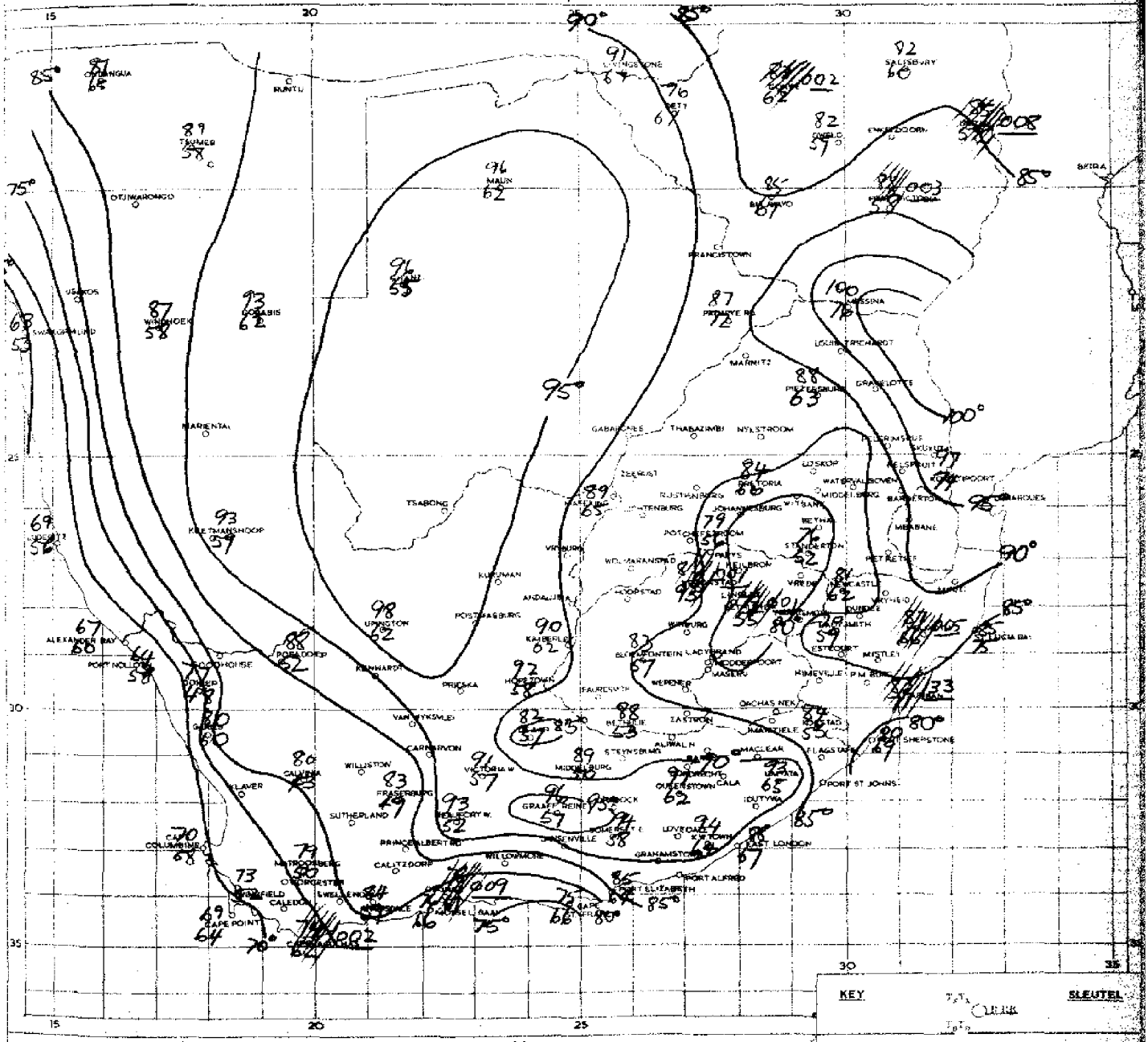

SPECIAL REMARKS

LIGHT RAIN OCCURRED ALONG THE CAPE S. COAST. ISOLATED THUNDER SHOWERS FELL OVER THE N. O.F.S. & OVER NATAL

SPESIALE OPMERKINGS

LIGTE REËN HET OOR DIE KAAPSE S. KUSSTREKE VOORGEKOM. LOS DONDERBUIE HET OOR N. VRYSTAAT EN OOR NATAL UITGESAK

SYNOPTIC WEATHER MAP — 1200 GMT. — 1400 SAST. — SINOPTIESE WEERKAART

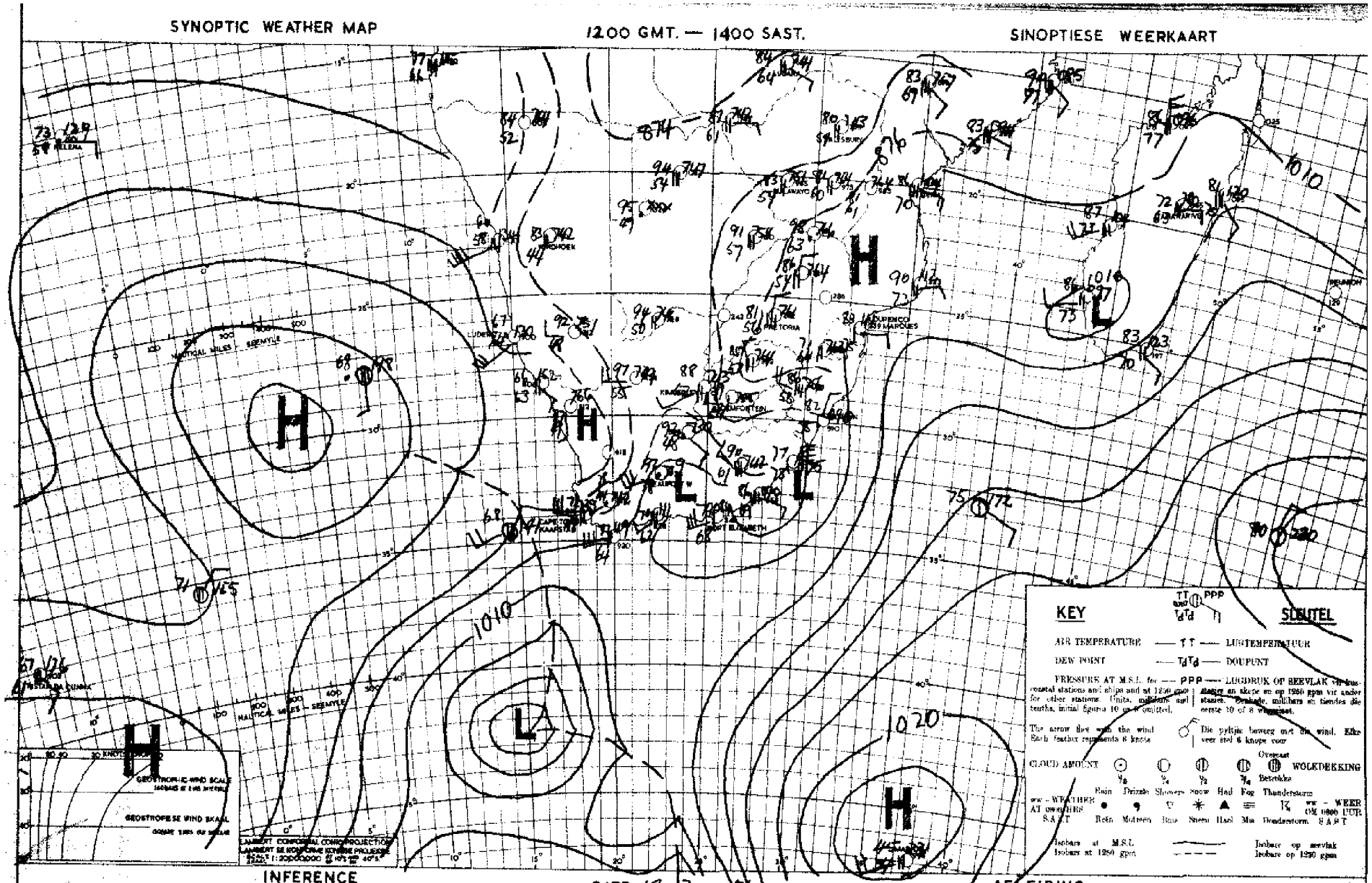

INFERENCE

A DEPRESSION HAS DEVELOPED TO THE S.W. OF THE CAPE. VERY LITTLE CHANGE IS LIKELY OVER THE UNION AND ISOLATED THUNDERSTORMS WILL DEVELOP OVER THE E. PORTION OF THE UNION.

DATE 14-3-1957 DATUM

ABLEIDING

'N DEPRESSIE HET S.W. VAN DIE KAAP ONTWIKKEL. MIN VERANDERING SAL WAARSKYNLIK OOR DIE UNIE VOORKOM EN LOS DONDERSTORMS SAL OOR DIE O. DELE VAN DIE UNIE ONTWIKKEL.

UNION OF SOUTH AFRICA
DEPARTMENT OF
TRANSPORT

WEATHER BUREAU

DAILY WEATHER BULLETIN

UNIE VAN SUID AFRIKA
DEPARTEMENT VAN
VERVOER

WEERBURO

DAAGLIKSE WEERBULLETIN

16-3-1951

MAXIMUM AND MINIMUM TEMPERATURES AND RAINFALL
FOR 24 HOURS ENDED AT 0800 HRS. (S.A.S.T.)

MAKSIMUM EN MINIMUM TEMPERATURE EN REENVAL
VIR DIE ETMAAL WAT OM 0800 (S.A.S.T.) EINDIG

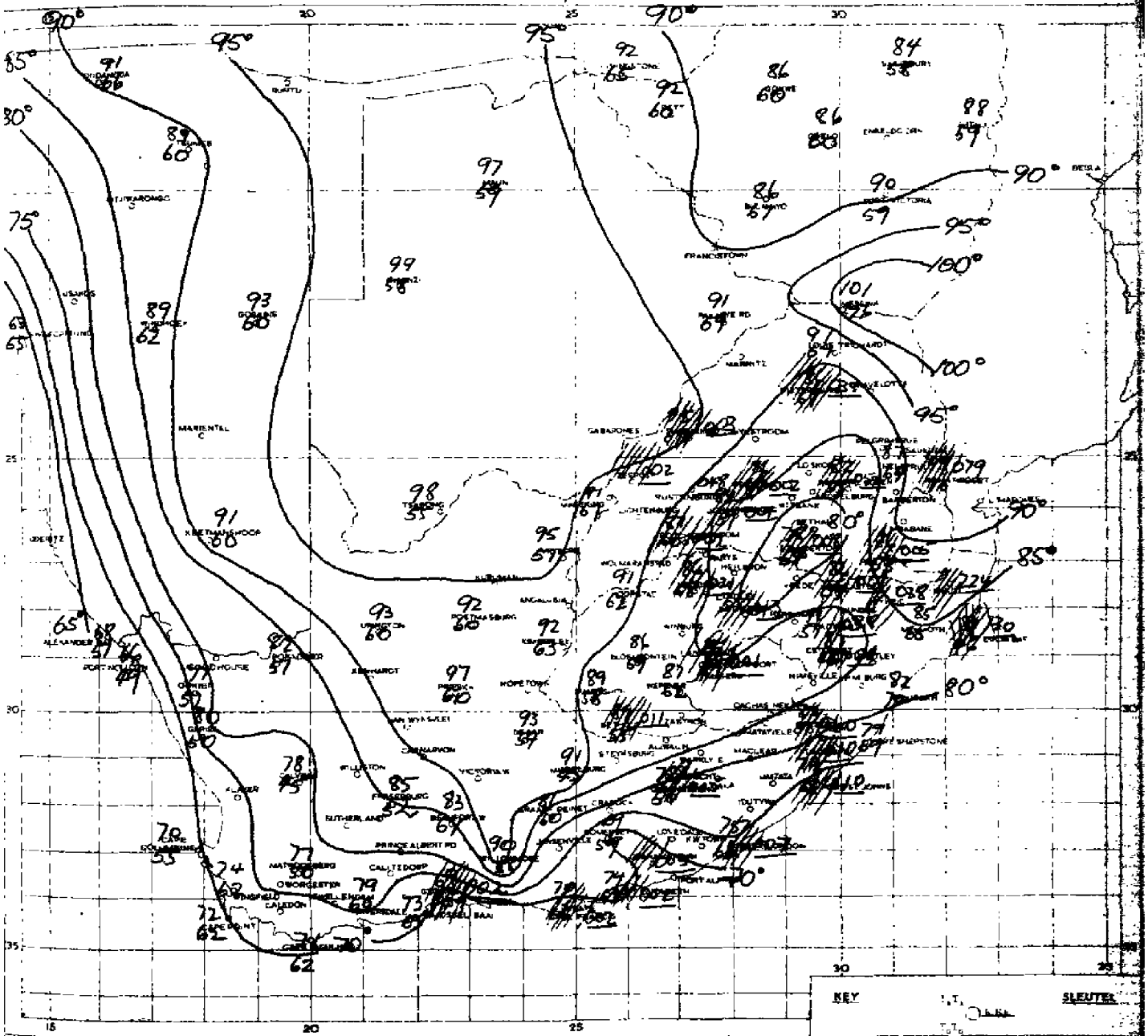

SPECIAL REMARKS

TEMPS. WERE MAINLY ABOVE NORMAL OVER THE INTERIOR. THUNDERSHOWERS OCCURRED FAIRLY GENERALLY OVER THE S. HALF OF THE TVL, NATAL, N.E. OFS. & THE TRANSKEI.

SPESIALE OPMERKINGS

TEMPE. WAS HOOFSAAKLIK BO NORMAAL OOR DIE BINNELAND. DONDERBUIE HET TAAMLIK ALGEMEEN OOR DIE S. HELFTE VAN TVL, NATAL, N.O. OVS. EN DIE TRANSKEI VOORGEKOM.

SYNOPTIC WEATHER MAP — 12.00 GMT. — 1400 SAST. — SINOPTIESE WEERKAART

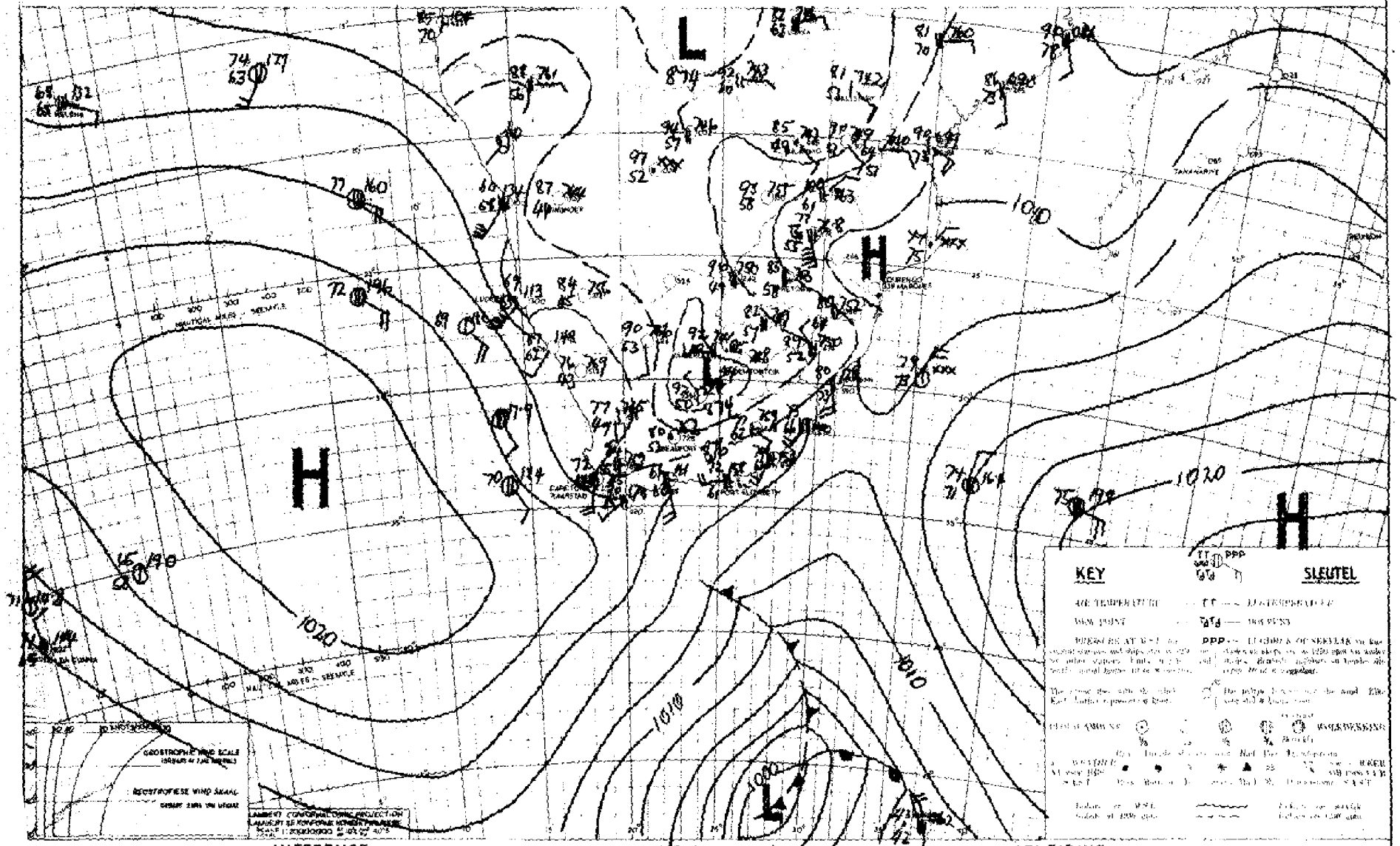

INFERENCE

PRESSURE IS RISING SLIGHTLY ALONG THE S.W. COAST AND IT SHOULD BE COOL TO MILD & CLOUDY ALONG THE S. COAST TOMORROW. OVER THE INTERIOR CONDITIONS REMAIN UNCHANGED AND IT WILL BECOME HOT & PARTLY CLOUDY OVER THE E. HALF OF THE UNION, WITH ISOLATED AFTERNOON THUNDERSTORMS.

DATE 15-3-1961 DATUM

AFLEIDING

DIE DRUK STYG EFFENS LANGS DIE S.W. KUSTREEKE EN DIT SAL BEWOLK EN KOEL WEES LANGS DIE SUIDKUS MORE. OOR DIE BINNELAND SAL DAAR MIN VERANDERING WEES EN AT SAL OOR DIE O. HELFTE VAN DIE UNIE IN DIE NAMIDDAG GEDEELTELIK BEWOLK EN BAIE WARM WORD MET ENKELE LOS DONDERBUIE.

UNION OF SOUTH AFRICA
DEPARTMENT OF
TRANSPORT

WEATHER BUREAU

DAILY WEATHER BULLETIN

UNIE VAN SUID AFRIKA
DEPARTEMENT VAN
VERVOER

WEERBURO

DAAGLIKSE WEERBULLETIN

17-3-1951.

MAXIMUM AND MINIMUM TEMPERATURES AND RAINFALL
FOR 24 HOURS ENDED AT 0800 HRS. (S.A.S.T.)

MAKSIMUM EN MINIMUM TEMPERATURE EN REENVAL
VIR DIE ETMAAL WAT OM 0800 (S.A.S.T.) EINDIG

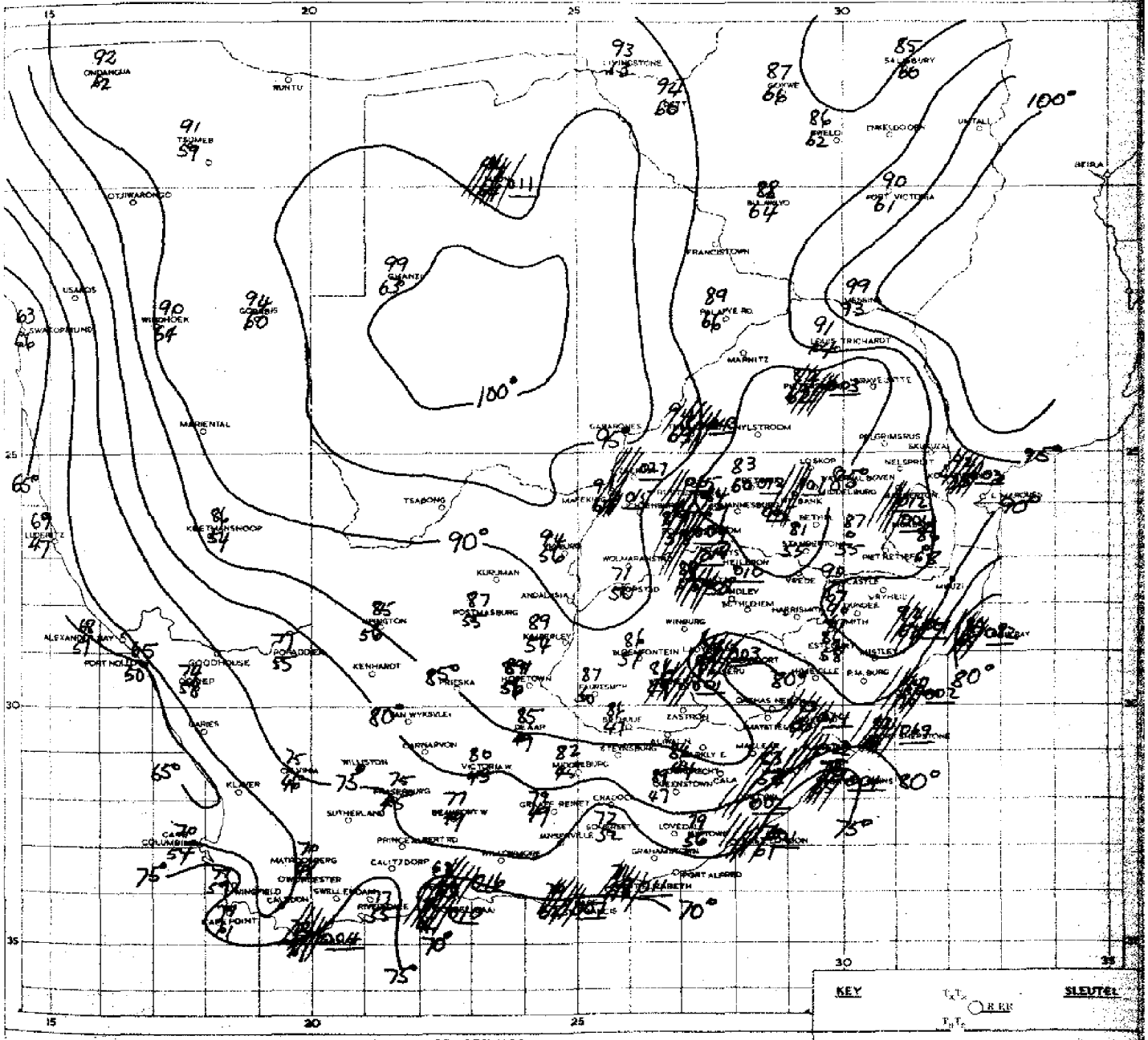

KEY — SLEUTEL

Maximum temperature	T_xT_x	Maksimum temperatuur	
Minimum temperature	T_nT_n	Minimum temperatuur	
Rainfall in inches	R.RR	Reenval in duime	
ISOTHERMS		ISOTERME	
October to March	T_xT_x	Oktober tot Maart	
April to September	T_nT_n	April tot September	
SHADED AREAS		SKAKEERDE STREKE	
Rainfall 0.01-0.99"		Reenval 0.01-0.99"	
Rainfall 1.00" +		Reenval 1.00" +	

SPECIAL REMARKS — SPESIALE OPMERKINGS

TEMPERATURES OVER THE INTERIOR ARE GENERALLY ABOVE THE NORMAL. THUNDER-STORMS OCCURRED OVER THE TVL. & N. O.F.S. RAINSHOWERS FELL ALONG THE COASTAL REGIONS OF THE S. & E. CAPE AND NATAL.

OOR DIE BINNELAND IS TEMP. HOËR AS DIE GEMID. DONDERSTORMS HET OOR TVL. EN N. VRYSTAAT UITGESAK. REËNBUIE HET LANGS DIE KUSSTREKE VAN S. EN S.O. KAAPLAND EN NATAL VOORGEKOM.

SYNOPTIC WEATHER MAP — 1200 GMT. — 1400 SAST. — SINOPTIESE WEERKAART

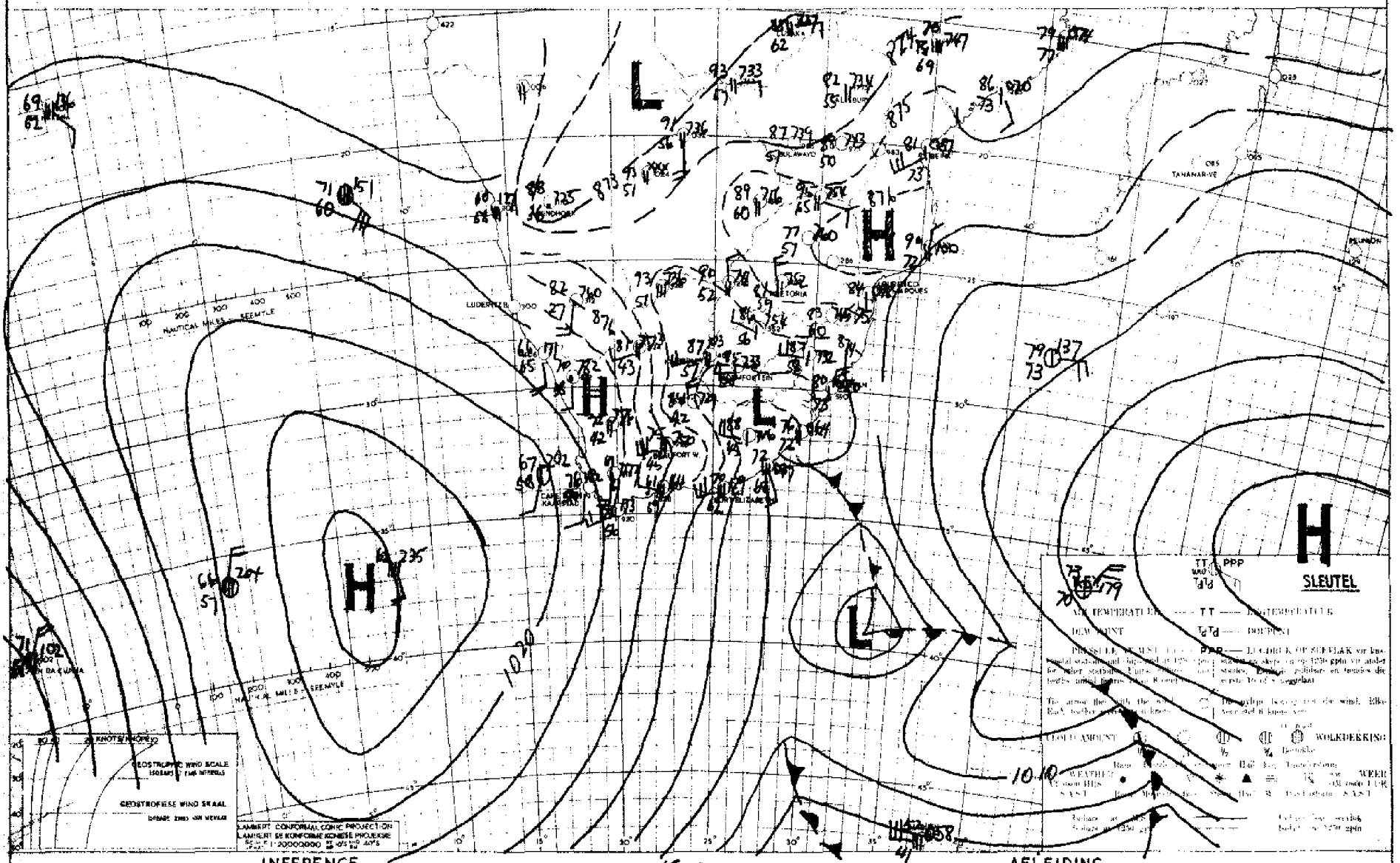

INFERENCE — DATE 16-3-1951 / DATUM — AFLEIDING

THE INDICATIONS ARE THAT THE ANTICYCLONE IN THE ATLANTIC IS ADVANCING E. THIS IS CAUSING DRY AIR TO FLOW ACROSS THE INTERIOR. TO THE E. OF THE TROUGH OF LOW PRESSURE OVER THE INTERIOR THUNDER SHOWERS WILL OCCUR, BUT IT WILL BE CLEAR TO FAIR IN THE DRY AIR TO THE W. OF THE TROUGH. THE TVL. SHOULD REMAIN CLOUDY AS IT IS DOUBTFUL WHETHER THE DRY S.W. WINDS WILL ADVANCE AS FAR AS THAT PROVINCE

AFLEIDINGS BESTAAN DAT DIE HOOGDRUKSTELSEL IN DIE ATLANTIESE OSEAAN NOU O. NEIG. DIT VERORSAAK DAT DROË LUG OOR DIE BINNELAND BEWEEG. O. VAN DIE TROG VAN LAE DRUK WAT SODOENDE ONTSTAAN, SAL DONDERBUIE VOORKOM, MAAR IN DIE DROE LUG W. VAN DIE TROG SAL DIT MOOIWEER WORD. OOR TVL. BEHOORT DIT BEWOLK TE BLY DAAR DIT ONSEKER IS OF DIE DROE S.W. WINDE SOVER SAL INDRING.

UNION OF SOUTH AFRICA
DEPARTMENT OF
TRANSPORT

WEATHER BUREAU

DAILY WEATHER BULLETIN

UNIE VAN SUID AFRIKA
DEPARTEMENT VAN
VERVOER

WEERBURO

DAAGLIKSE WEERBULLETIN

18 – 3 – 1951

MAXIMUM AND MINIMUM TEMPERATURES AND RAINFALL
FOR 24 HOURS ENDED AT 0800 HRS. (S.A.S.T.)

MAKSIMUM EN MINIMUM TEMPERATURE EN REENVAL
VIR DIE TYMAAL WAT OM 0800 (S.A.S.T.) EINDIG

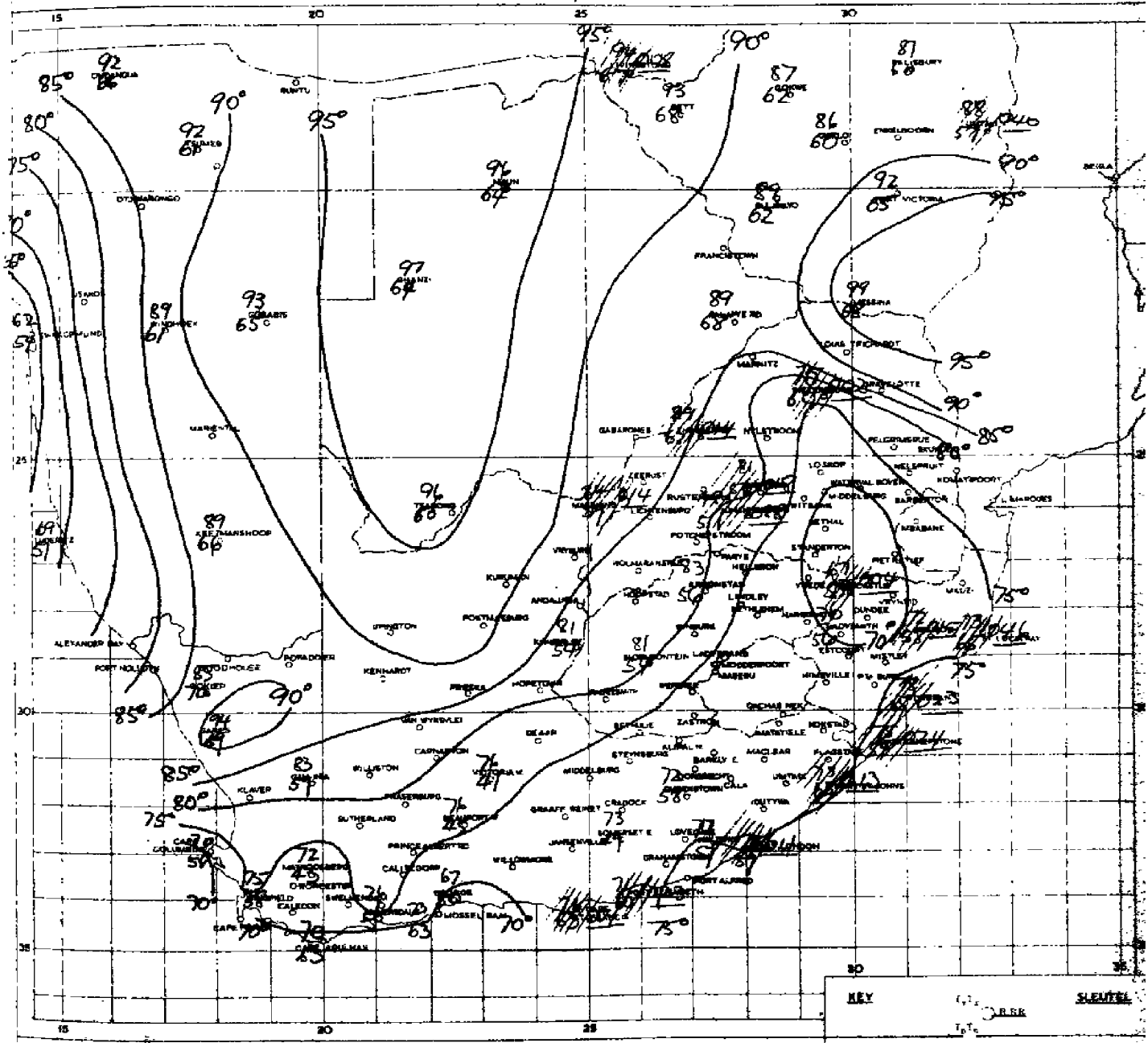

SPECIAL REMARKS

SHOWERS & THUNDER STORMS OCCURRED OVER THE TVL. & THERE WAS LIGHT RAIN OVER NATAL & ALONG THE CAPE S.E. COAST.

SPESIALE OPMERKINGS

BUIE EN DONDER WEER HET OOR TVL. VOORGEKOM EN LIGTE REEN HET OOR NATAL EN LANGS DIE S.O. KUSSTREKE VAN KAAPLAND UITGESAK.

SYNOPTIC WEATHER MAP 12.00 GMT. — 1400 SAST. SINOPTIESE WEERKAART

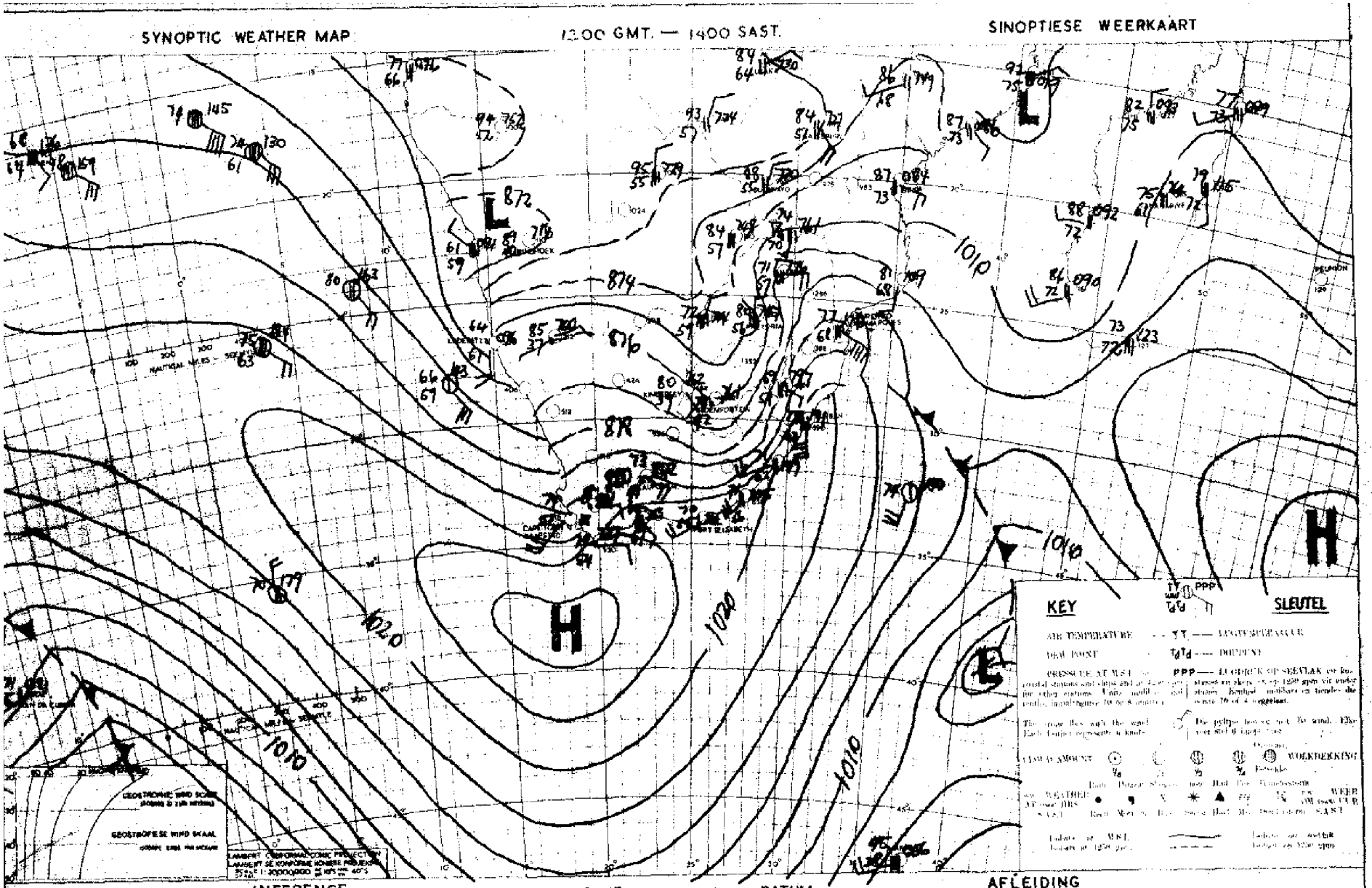

INFERENCE

PRESSURE IS FALLING ALONG THE W. COAST WHILE THE HIGH OFF THE S. COAST IS MOVING E. COOL AIR IS MOVING ACROSS NATAL INTO TVL. AND THE O.F.S. AND IT SHOULD BECOME COOL AND CLOUDY OVER THE PROVINCES. THE THUNDER CONDITIONS OVER TVL. WILL RECEDE W. TOWARDS BECHUANALAND AS THE COOL AIR MASS ENTERS.

DATE 19 DATUM

AFLEIDING

DIE DRUK DAAL LANGS DIE W. KUS EN DIE HOOGDRUKSTELSEL S. VAN DIE UNIE BEWEEG O. 'N KOEL LUGMASSA BEWEEG OOR NATAL EN SAL DIE VRMSTART EN TVL. BINNEDRING EN SAL BEWOLKTE TOESTANDE TEWEEG BRING. SODS DIE KOEL LUG O. BEWEEG SAL DIE DONDERWEERSTOESTANDE OOR TVL. OOR W. VERSKUIF TOT OOR BETSJOEANALAND.

UNION OF SOUTH AFRICA
DEPARTMENT OF
TRANSPORT

WEATHER BUREAU

DAILY WEATHER BULLETIN

UNIE VAN SUID AFRIKA
DEPARTEMENT VAN
VERVOER

WEERBURO

DAAGLIKSE WEERBULLETIN

19-3-1951

MAXIMUM AND MINIMUM TEMPERATURES AND RAINFALL
FOR 24 HOURS ENDED AT 0800 HRS. (S.A.S.T.)

MAKSIMUM EN MINIMUM TEMPERATURE EN REËNVAL
VIR DIE ETMAAL WAT OM 0800 (S.A.S.T.) EINDIG

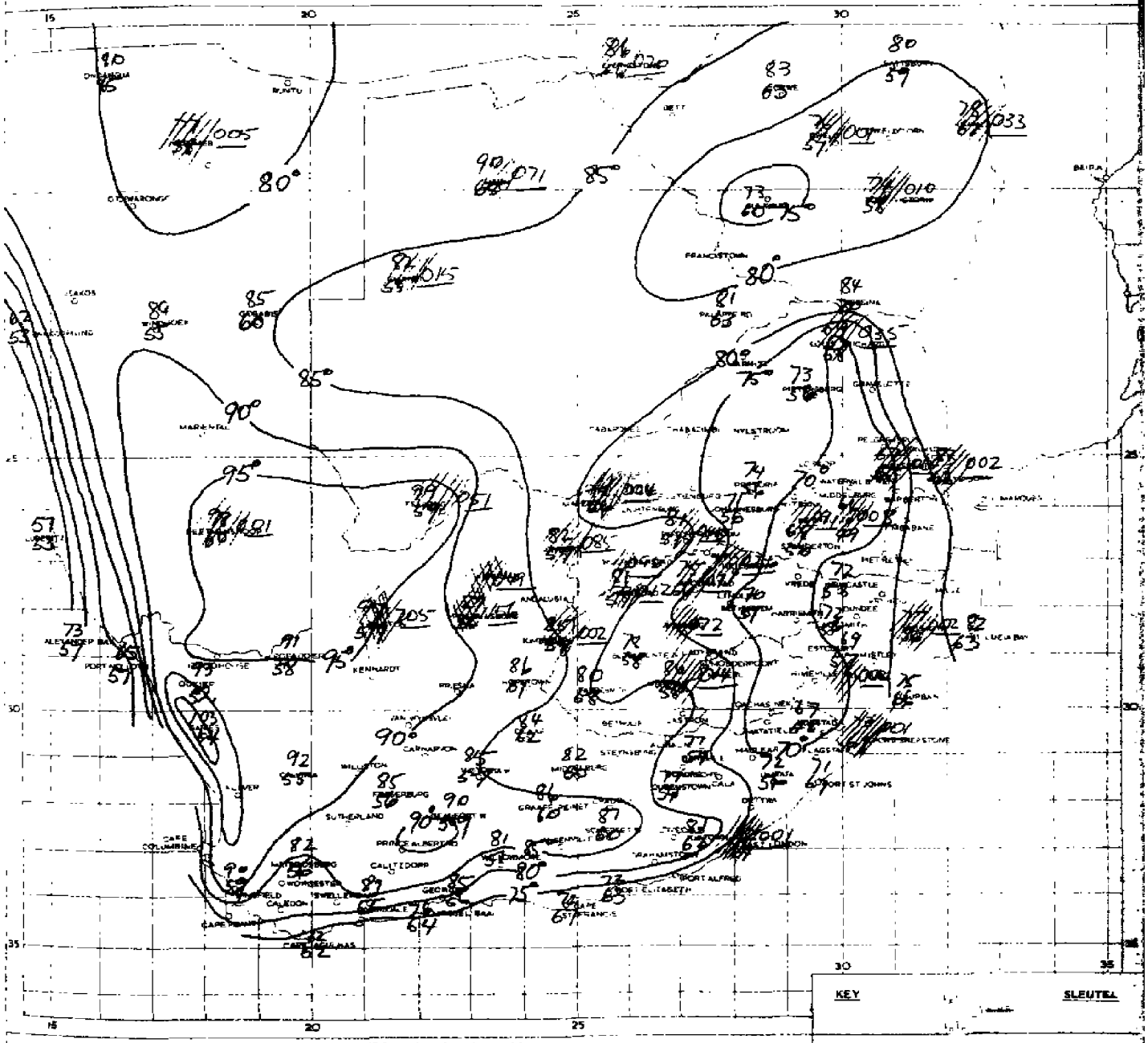

KEY — SLEUTEL

SPECIAL REMARKS

RAIN & THUNDERSTORMS OCCURRED N. W. & S. TVL. N.W. HALF OF THE O.F.S. N. CAPE & GORDONIA. HEAVY STORMS AND HAIL WAS REPORTED FROM GORDONIA & N. CAPE.

SPESIALE OPMERKINGS

REËN EN DONDERBUIE HET VOORGEKOM OOR N., W. EN S. TVL. DIE N.O. HELFTE VAN DIE O.V.S., N. KAAPLAND EN GORDONIA. SWAAR STORMS EN HAGEL IS VANAF GORDONIA EN N. KAAPLAND BERIG.

SYNOPTIC WEATHER MAP — 1200 GMT. — 1400 SAST. — SINOPTIESE WEERKAART

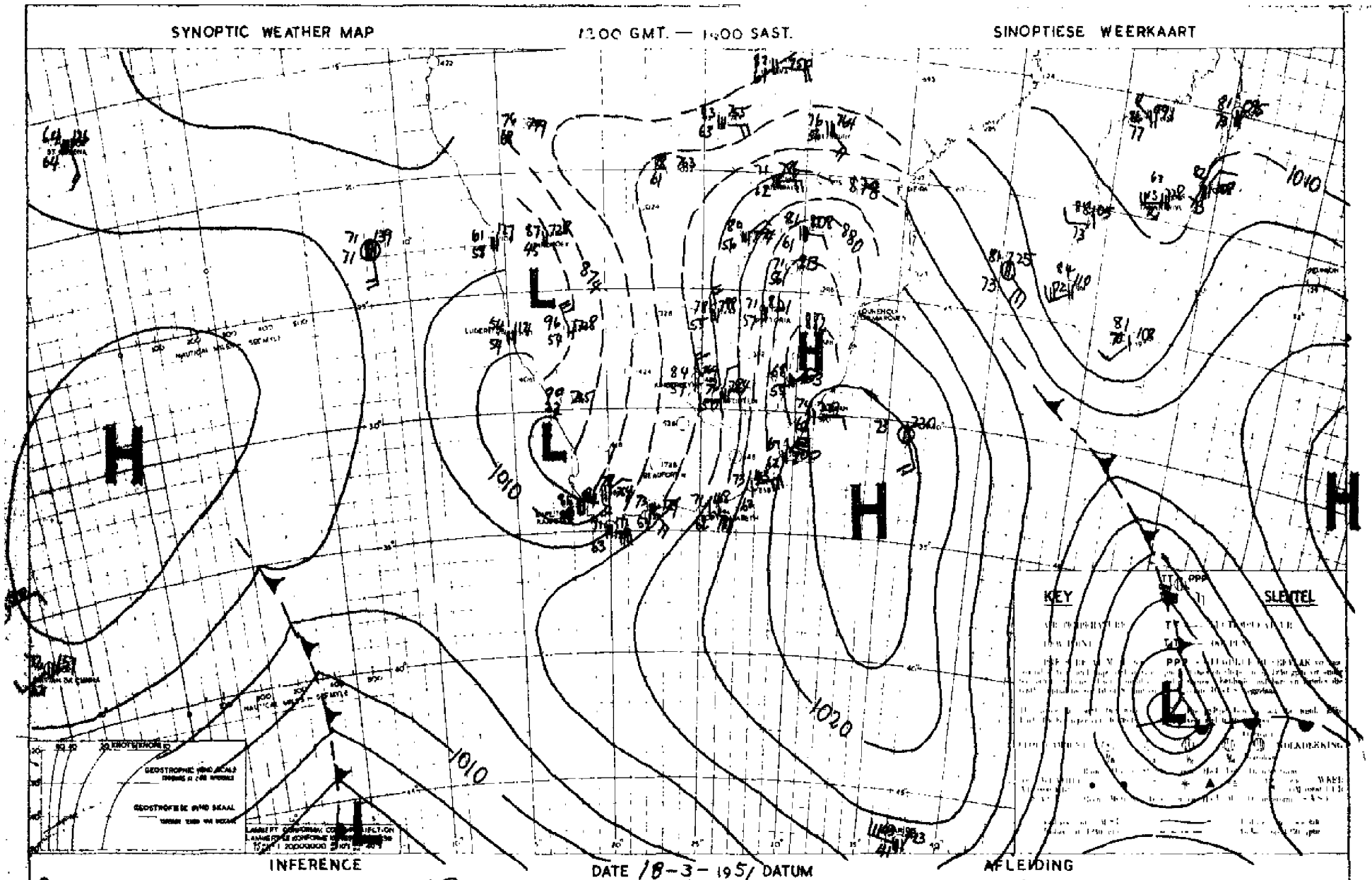

INFERENCE

PRESSURES ARE FALLING RAPIDLY OVER THE W. CAPE & THIS WILL CAUSE N. WINDS OVER THE E. & CENTRAL PORTION OF THE UNION TO FRESHEN. THESE WINDS WILL CIRCULATE MOIST AIR AND SKIES WILL CONSEQUENTLY BE CLOUDY / ISOLATED THUNDER CONDITIONS WILL RECUR OVER THE N. CAPE AND O.F.S.

DATE 18-3-1951 DATUM

AFLEIDING

DRUKKE DAAL VINNIG OOR WES KAAPLAND EN DIT SAL VEROORSAAK DAT N. WINDE OOR DIE O. EN MIDDEL DELE VAN DIE UNIE STERKER SAL WAAI. HIERDIE WINDE SAL VOGTIGE LUG SIRKULEER EN DIT SAL GEVOLGLIK BEWOLK WEES. DONDERWEERSTOESTANDE SAL WEERGEENS OOR N. KAAPLAND EN DIE O.V.S. VOORKOM.

UNION OF SOUTH AFRICA
DEPARTMENT OF
TRANSPORT

WEATHER BUREAU

DAILY WEATHER BULLETIN

UNIE VAN SUID AFRIKA
DEPARTEMENT VAN
VERVOER

WEERBURO

DAAGLIKSE WEERBULLETIN

20-3-1951

MAXIMUM AND MINIMUM TEMPERATURES AND RAINFALL
FOR 24 HOURS ENDED AT 0800 HRS (S.A.S.T)

MAKSIMUM EN MINIMUM TEMPERATURE EN REENVAL
VIR DIE ETMAAL WAT OM 0800(S.A.S.TYD)EINDIG

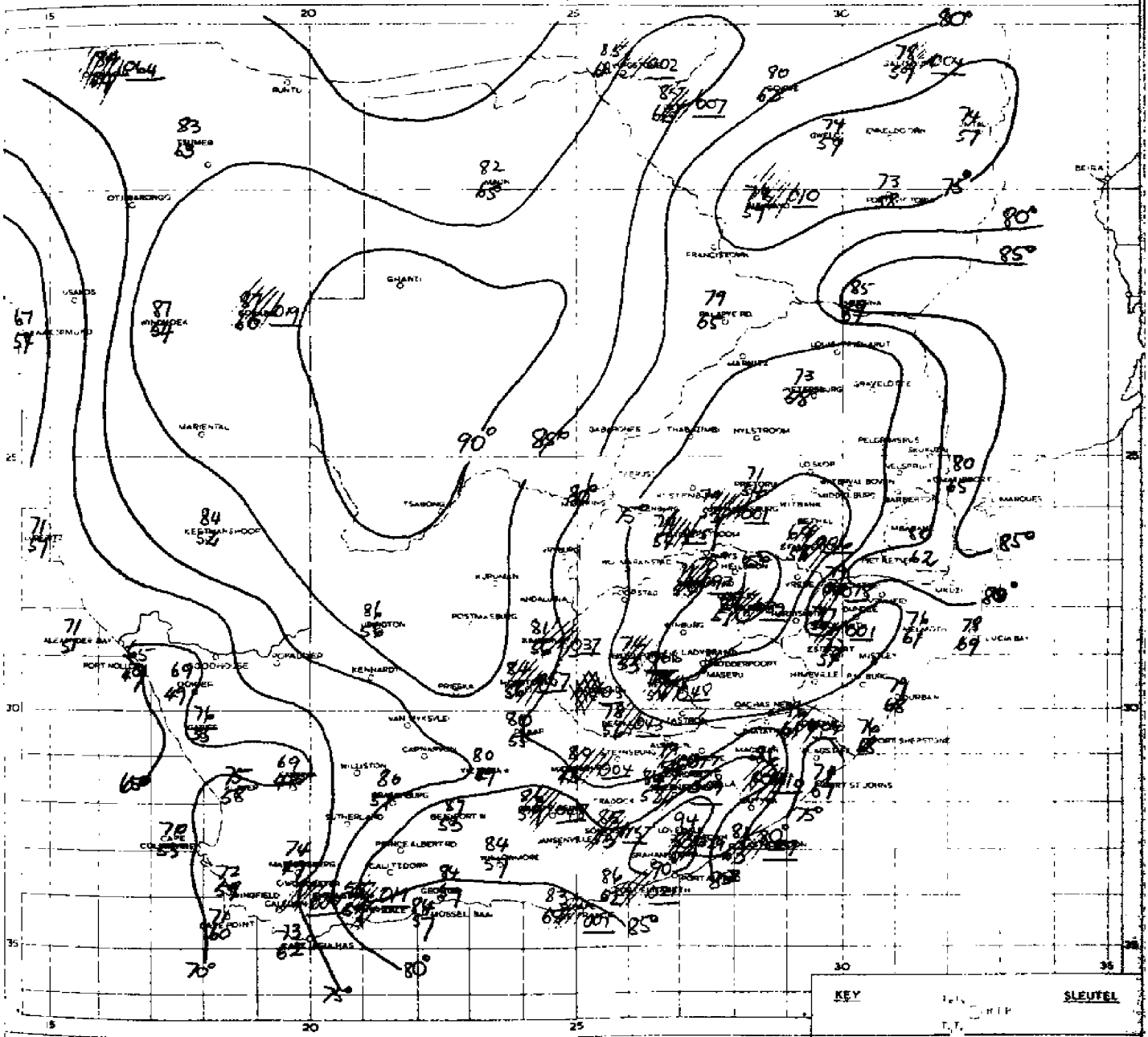

SYNOPTIC WEATHER MAP — 1200 GMT. — 1400 SAST. — SINOPTIESE WEERKAART

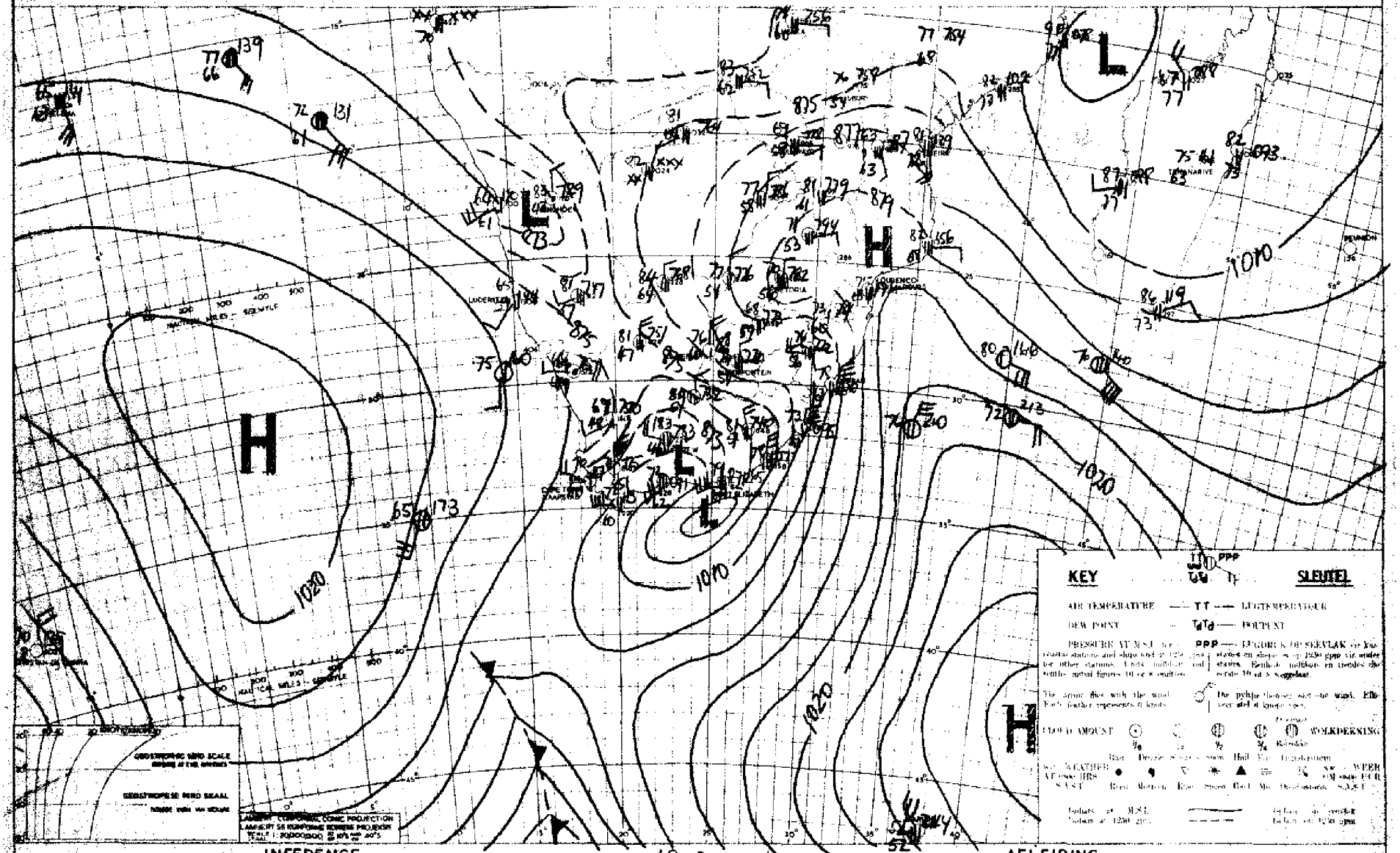

INFERENCE

THE CUTOFF LOW OFF THE S. COAST IS MOVING E. & IS FILLING. WHILE PRESSURE IS RISING ALONG THE S.W. COAST. DRY AIR IS MOVING E. ACROSS S.W.A. AND THE N. CAPE PROV. BUT MODERATELY MOIST AIR OF THE REST OF THE INTERIOR WILL CAUSE CLOUDY CONDITIONS & POSSIBLY SOME RAIN TO CONTINUE OVER THE E. HALF OF THE UNION TOMORROW.

DATE 19-3-1951 DATUM

AFLEIDING

DIE LAAGDRUKSTELSEL AAN DIE S. KUS BEWEEG O. EN WORD OPGEVUL TERWYL DIE DRUK LANGS DIE S.W. KUS STYG. DROË LUG BEWEEG STADIG O. OOR N. KAAPLAND EN S.W.A. MAAR DIE MATIG VOGTIGE LUG OOR DIE RES VAN DIE BINNELAND SAL BEWOLKTE TOESTANDE EN MOONTLIK REËN LAAT VOORTDUUR OOR DIE O. HELFTE VAN DIE UNIE.

UNION OF SOUTH AFRICA
DEPARTMENT OF
TRANSPORT

WEATHER BUREAU

DAILY WEATHER BULLETIN

UNIE VAN SUID AFRIKA
DEPARTEMENT VAN
VERVOER

WEERBURO

DAAGLIKSE WEERBULLETIN

21-3-1951.

MAXIMUM AND MINIMUM TEMPERATURES AND RAINFALL
FOR 24 HOURS ENDED AT 0800 HRS. (S.A.S.T.)

MAKSIMUM EN MINIMUM TEMPERATURE EN REENVAL
VIR DIE ETMAAL WAT OM 0800 (S.A.S.TYD) EINDIG

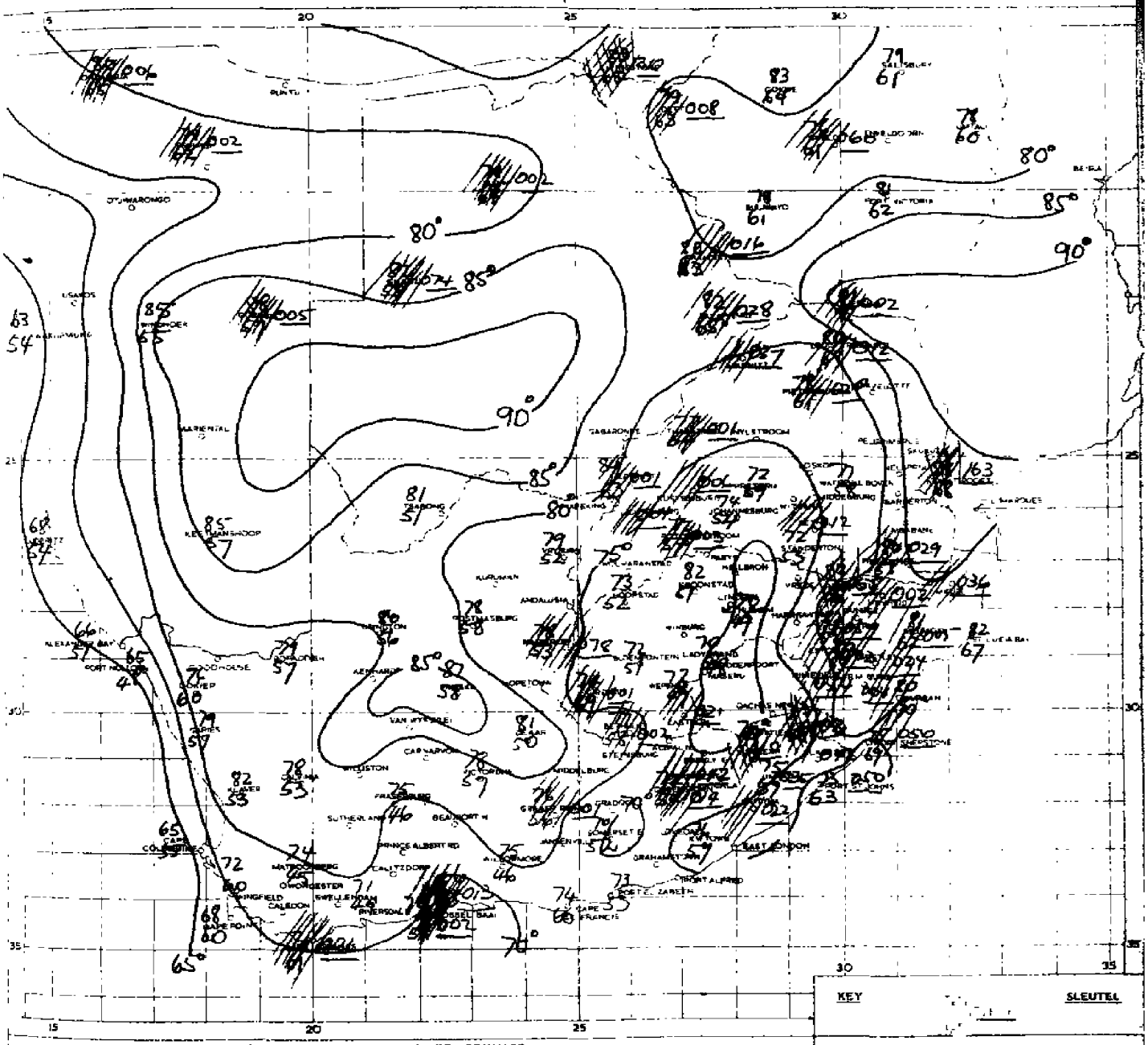

SPECIAL REMARKS

GENERAL RAIN & THUNDERSHOWERS OCCURRED OVER NATAL, CISKEI & BORDER & TRANSKEI. AT SOME PLACES PRECIPITATION WAS FAIRLY HEAVY. SCATTERED RAINSHOWERS FELL OVER THE N.E. & W. TVL. ISOLATED THUNDERSHOWERS OVER THE N. CAPE & S. O.F.S.

SPESIALE OPMERKINGS

ALGEMENE REEN EN DONDERBUIE HET OOR NATAL. CISKEI EN GRENS EN TRANSKEI UITGESAK. HIER EN DAAR WAS DIE NEERSLAG TAAMLIK SWAAR. VERSPREIDE REENBUIE HET OOR N. EN W. TVL. VOORGEKOM. LOS REEN EN DONDERBUIE IS VANAFN. KAAPLAND EN S. VRYSTAAT GERAPPORTEER.

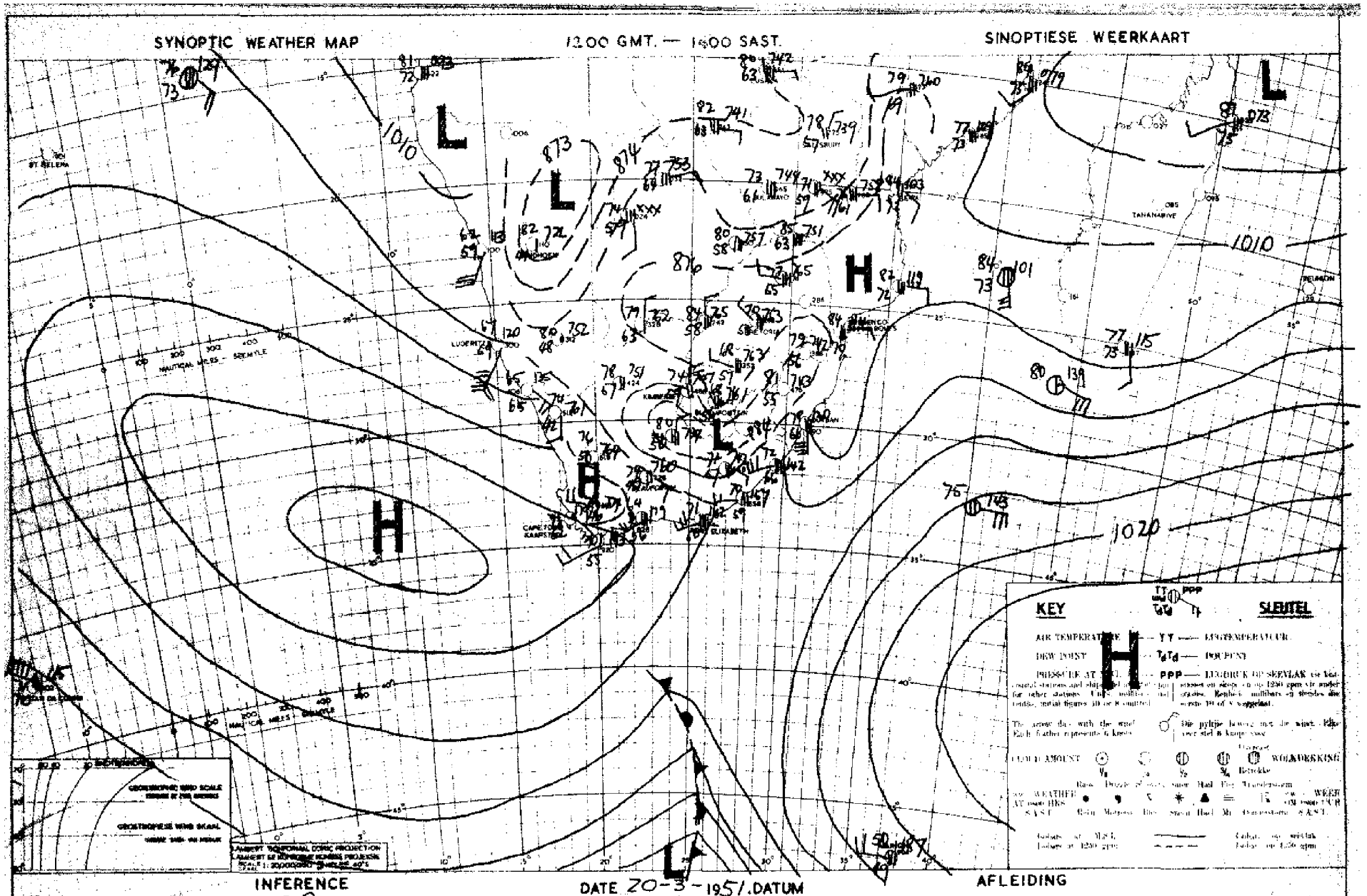

RISING PRESSURES OVER THE S. CAPE INDICATES THAT THE HIGH IS MOVING E. AROUND THE COAST. THIS WILL CAUSE CLOUDY WEATHER OVER THE COASTAL REGIONS & OVER NATAL WITH S.W.'LY TO S.E. WINDS. AS THIS AIRSTREAM FLOWS IN UNDERNEATH N.W.'LY WINDS RAINSHOWERS & THUNDER WILL OCCUR OVER THE TVL., NATAL, & LATER OVER THE O.F.S.

STYGENDE DRUKKE OOR S. KAAPLAND DUI DAAROP DAT DIE HOOG DRUKSTELSEL GEDEELTELIK OM DIE KUS O. GAAN BEWEEG. DIT SAL BEWOLKTE WEER MET S.W. TOT S.O. WINDE OOR DIE KUSSTREKE EN OOR NATAL MEEBRING. NAMATE AIERDIE LUG ONDER N.W. WINDE INSTROOT SAL REENBUIE EN DONDERWEER OOR TVL., NATAL, EN LATER OOR DIE VRYSTAAT, VOORKOM.

UNION OF SOUTH AFRICA
DEPARTMENT OF
TRANSPORT

WEATHER BUREAU

DAILY WEATHER BULLETIN

UNIE VAN SUID AFRIKA
DEPARTEMENT VAN
VERVOER

WEERBURO

DAAGLIKSE WEERBULLETIN

...22 - 3 - 1937

MAXIMUM AND MINIMUM TEMPERATURES AND RAINFALL
FOR 24 HOURS ENDED AT 0800 HRS. (S.A.S.T.)

MAKSIMUM EN MINIMUM TEMPERATURE EN REËNVAL
VIR DIE ETMAAL WAT OM 0800 (S.A.S.T.) EINDIG

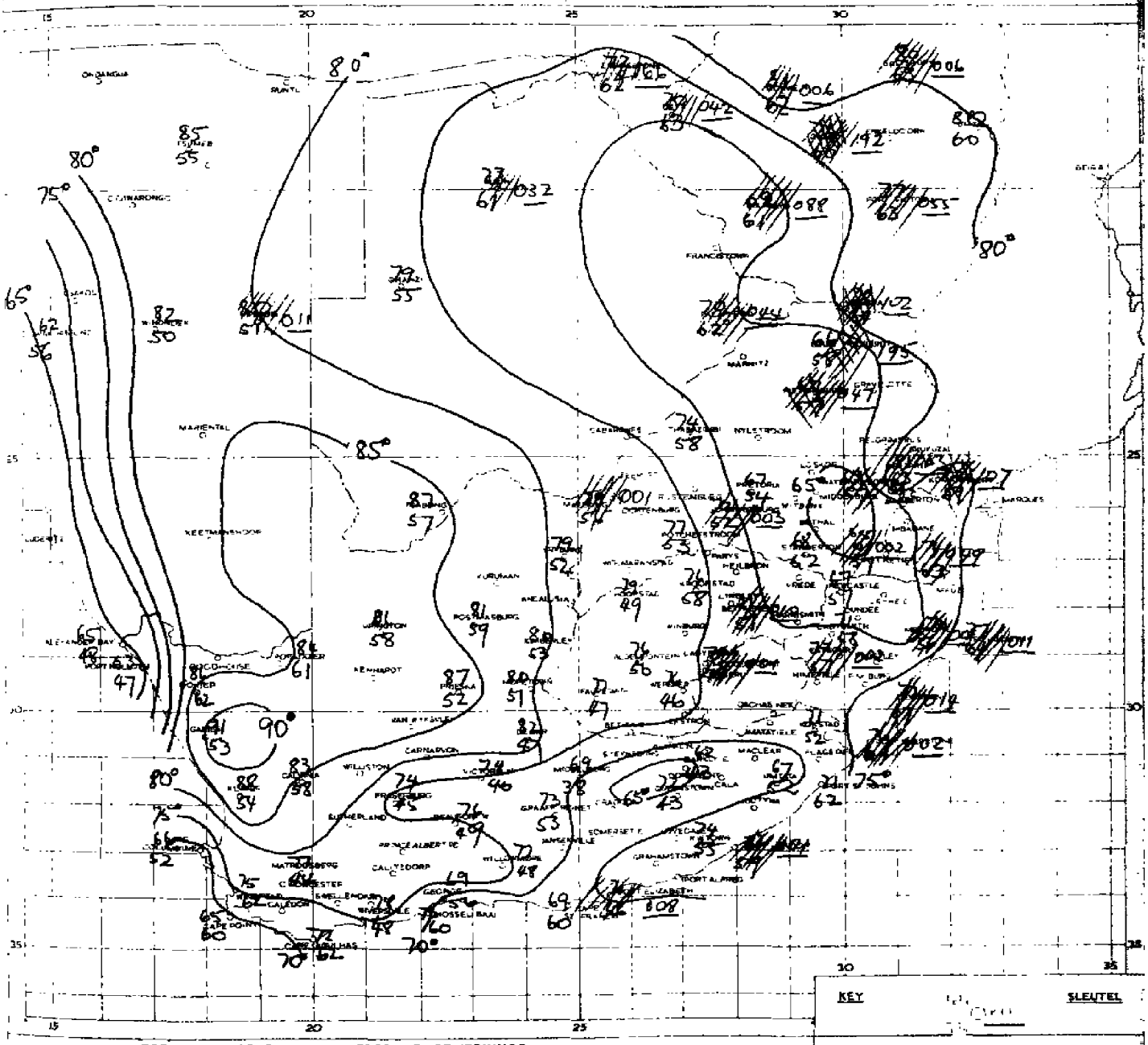

SPECIAL REMARKS

COOL WEATHER PREVAILED OVER THE E. PORTION OF THE UNION & GOOD RAINS OCCURRED OVER N. TVL. & S. RHODESIA.

SPESIALE OPMERKINGS

OOR DIE O. GEDEELTE VAN DIE UNIE WAS DIT KOEL EN GOEIE REËNS HET OOR N. TVL. EN S. RHODESIA VOORGEKOM.

SYNOPTIC WEATHER MAP — 12.00 GMT. — 1400 SAST. — SINOPTIESE WEERKAART

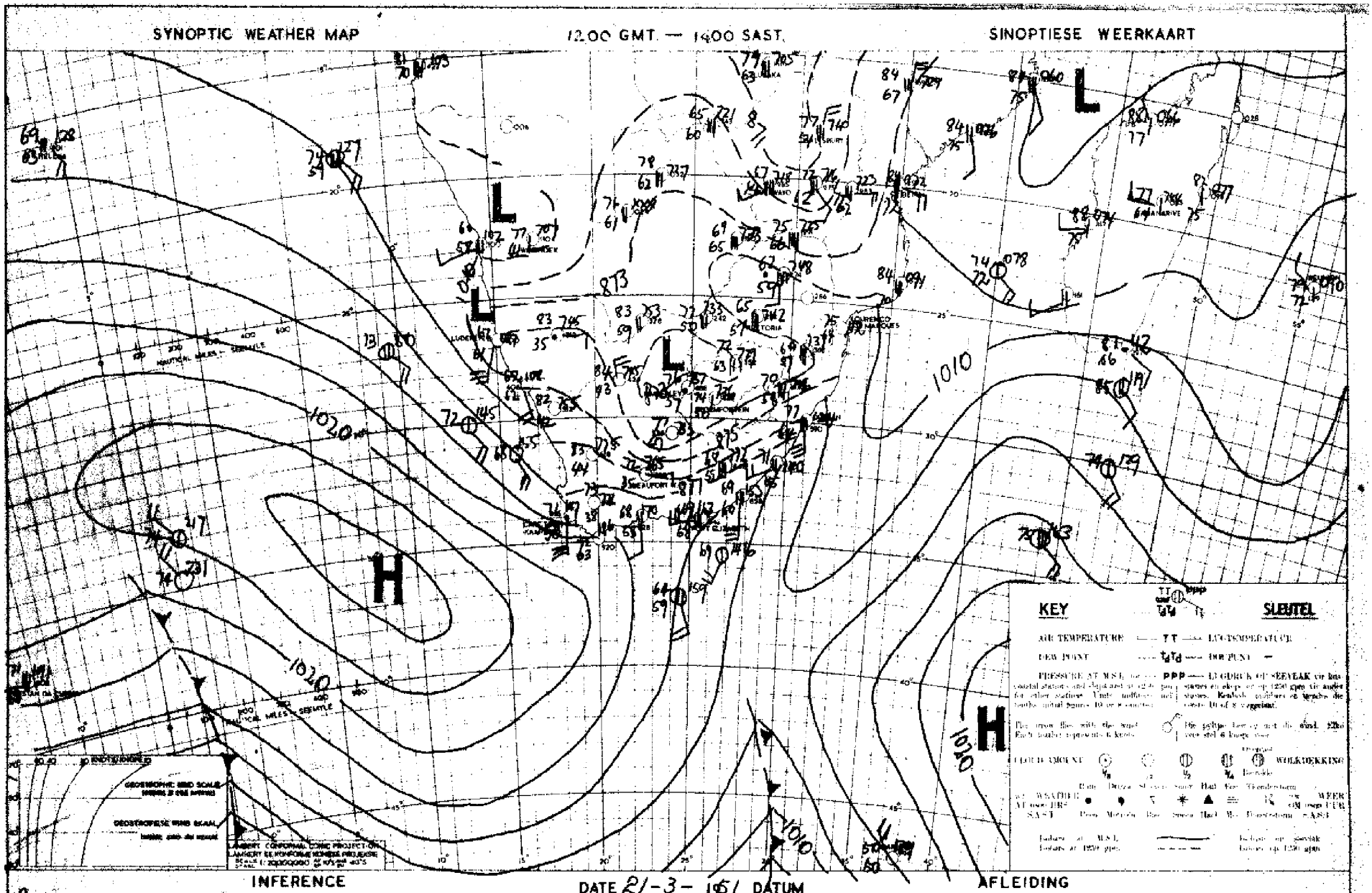

INFERENCE

PRESSURE IS FALLING SLOWLY OVER ALL AREAS & NO RAPID NEW DEVELOPMENTS CAN BE EXPECTED. IT WILL REMAIN UNSETTLED WITH RAIN OVER N. & E. TVL. TOMORROW MORNING, BUT DURING THE DAY THE RAIN SHOULD CEASE. OVER OFS. & N. CAPE SLIGHT THUNDER CONDITIONS MAY DEVELOP IN THE AFTERNOON. FAIR OVER THE REST OF THE CAPE, BUT CLOUDY OVER NATAL.

DATE 21-3-1961 DATUM

AFLEIDING

DIE DRUK DAAL NOU GELEIDELIK OOR ALLE DELE EN DAAR WORD NIE VANNIG NUWE ONTWIKKELINGS VERWAG NIE. OOR N. EN O. TVL. SAL DIT IN DIE NOORMIDDAG BETROKKE BLY MET LIGTE REËN, MAAR LATER IN DIE DAG BEHOORT, DIE REËN OP TE HOU. LIGTE DONDERWEERS TOESTANDE KAN OOR DIE OVS. EN N. KAAPLAND VERWAG WORD. OOR NATAL SAL DIT BEWOLK WEES MAAR OOR DIE OFS VAN KAAPLAND SAL DIT REDELIKE

UNION OF SOUTH AFRICA
DEPARTMENT OF
TRANSPORT

WEATHER BUREAU

DAILY WEATHER BULLETIN

UNIE VAN SUID AFRIKA
DEPARTEMENT VAN
VERVOER

WEERBURO

DAAGLIKSE WEERBULLETIN

23-3-1951

MAXIMUM AND MINIMUM TEMPERATURES AND RAINFALL
FOR 24 HOURS ENDED AT 0800 HRS. (S.A.S.T.)

MAKSIMUM EN MINIMUM TEMPERATURE EN REËNVAL
VIR DIE ETMAAL WAT OM 0800(S.A.S.T)EINDIG

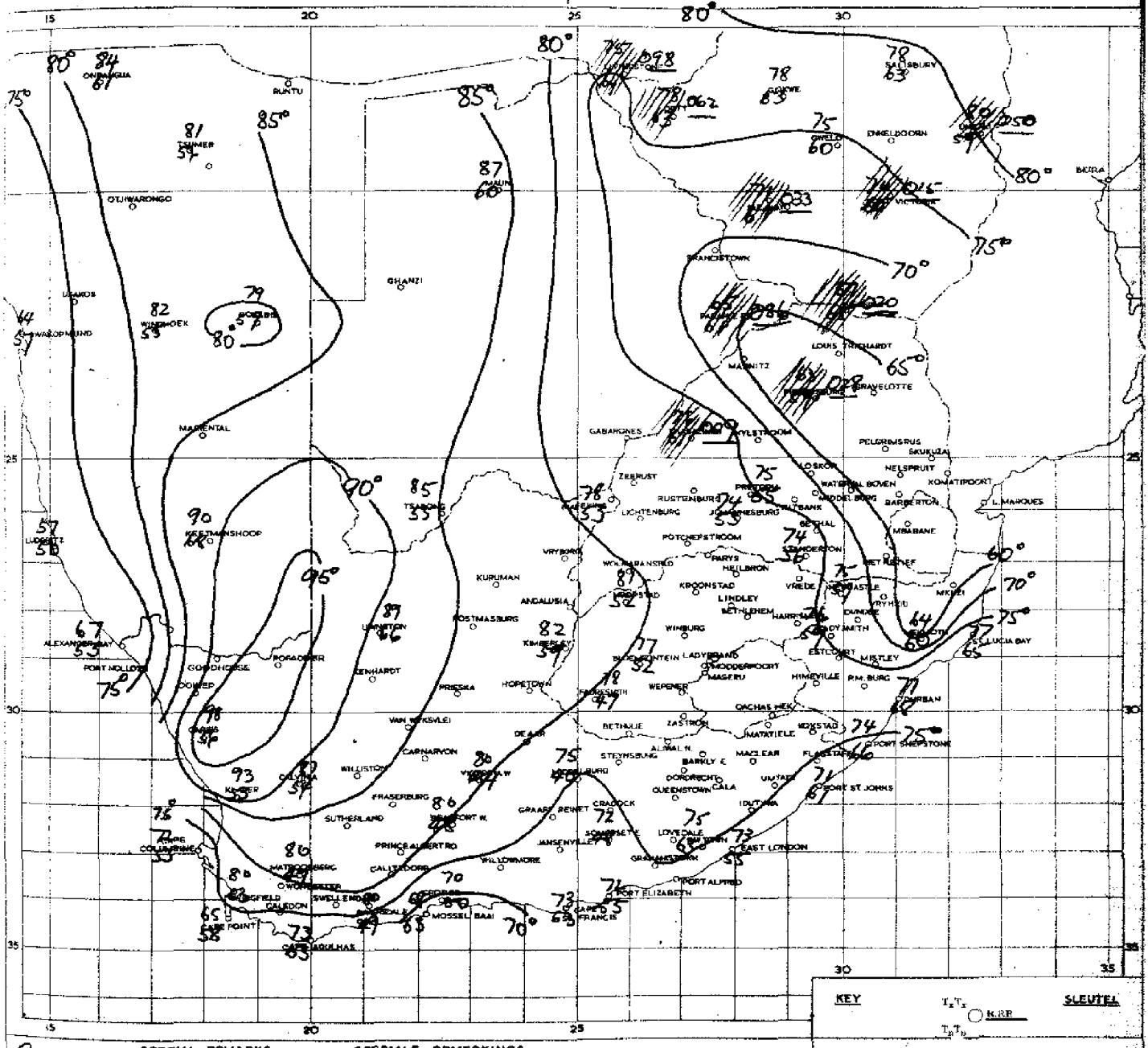

SPECIAL REMARKS

COOL OVER EAST CONDITIONS WITH LIGHT RAINS PREVAILED OVER N. & N.E. TRANSVAAL.

SPESIALE OPMERKINGS

KOEL OOSTELIKE TOESTANDE MET LIGTE REEN HET OOR N: EN N.O. TRANSVAAL GEHEERS.

KEY — SLEUTEL

T_xT_x ○ R.RR
T_nT_n

Maximum temperature – T_xT_x – Maksimum temperatuur
Minimum temperature – T_nT_n – Minimum temperatuur
Rainfall in inches – R.RR – Reënval in duime

ISOTHERMS
October to March T_xT_x
April to September T_nT_n

ISOTERME
Oktober tot Maart
April tot September

SHADED AREAS
Rainfall 0.01–0.99"

SKAKEERDE STREEK
Reënval 0.01–0.99"

Rainfall 1.00" +

Reënval 1.00" +

SYNOPTIC WEATHER MAP — 1200 GMT. — 1400 SAST. — SINOPTIESE WEERKA

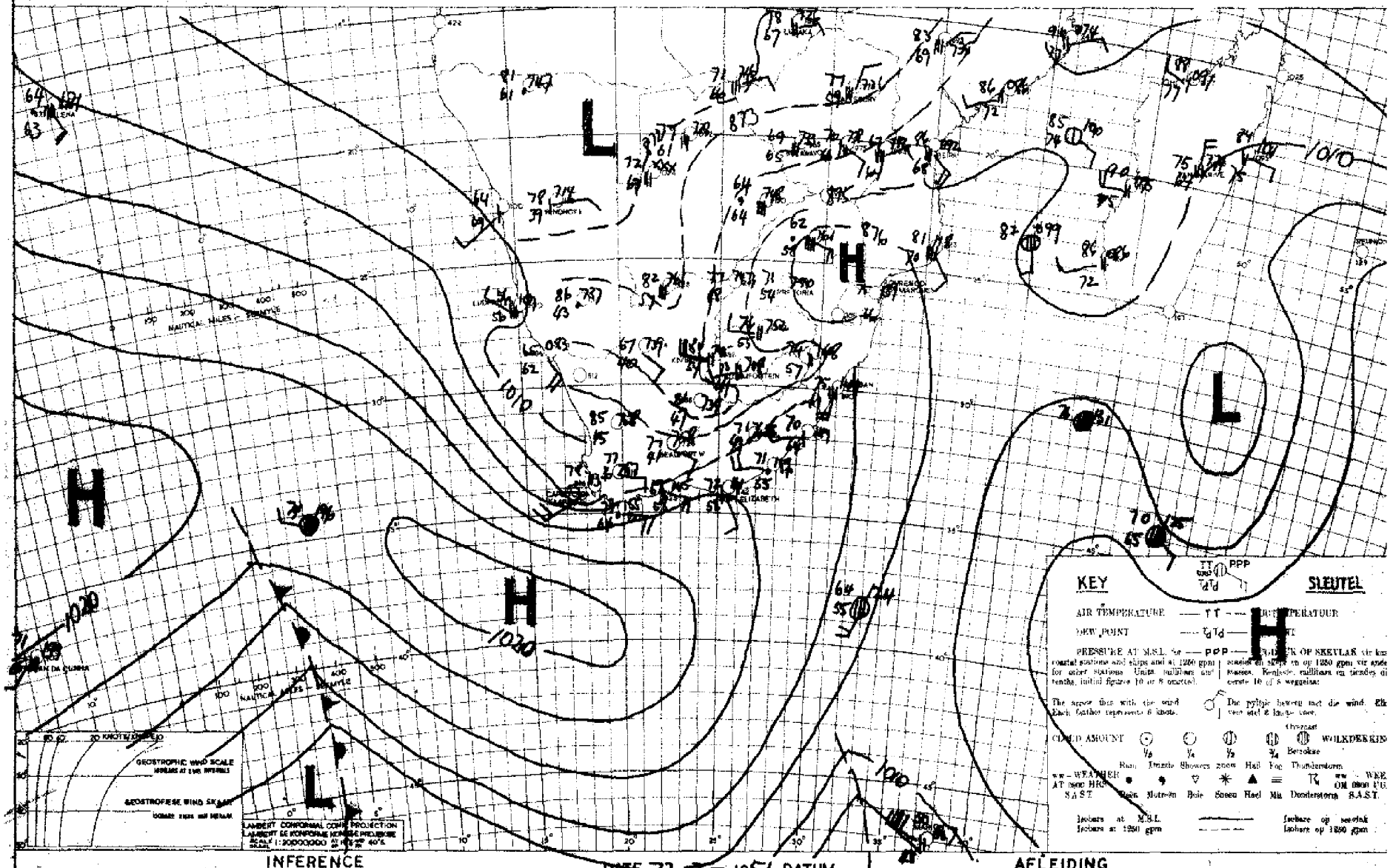

DATE 22-5-1957 DATUM

INFERENCE

OVER N. TVL. SAL KONVERGENSIE VAN LUG VOORTDUR EN AF-WISSELENDE REËN SAL UITSAK
ELDERSWAAR SAL DIT OOR DIE UNIE GEDEELTELIK BEWOLK EN WARMER WEES.

AFLEIDING

OVER THE N. TVL. CONVERGENCE WILL CONTINUE AND THERE WILL BE INTERMITTENT RAIN. OTHERWISE IT WILL BE PARTLY CLOUDY & WARMER OVER MOST OF THE UNION.

UNION OF SOUTH AFRICA
DEPARTMENT OF
TRANSPORT

WEATHER BUREAU

DAILY WEATHER BULLETIN

UNIE VAN SUID AFRIKA
DEPARTEMENT VAN
VERVOER

WEERBURO

DAAGLIKSE WEERBULLETIN

24-3-1951

MAXIMUM AND MINIMUM TEMPERATURES AND RAINFALL
FOR 24 HOURS ENDED AT 0800 HRS. (S.A.S.T)

MAKSIMUM EN MINIMUM TEMPERATURE EN REENVAL
VIR DIE ETMAAL WAT OM 0800 (S.A.S.T) EINDIG

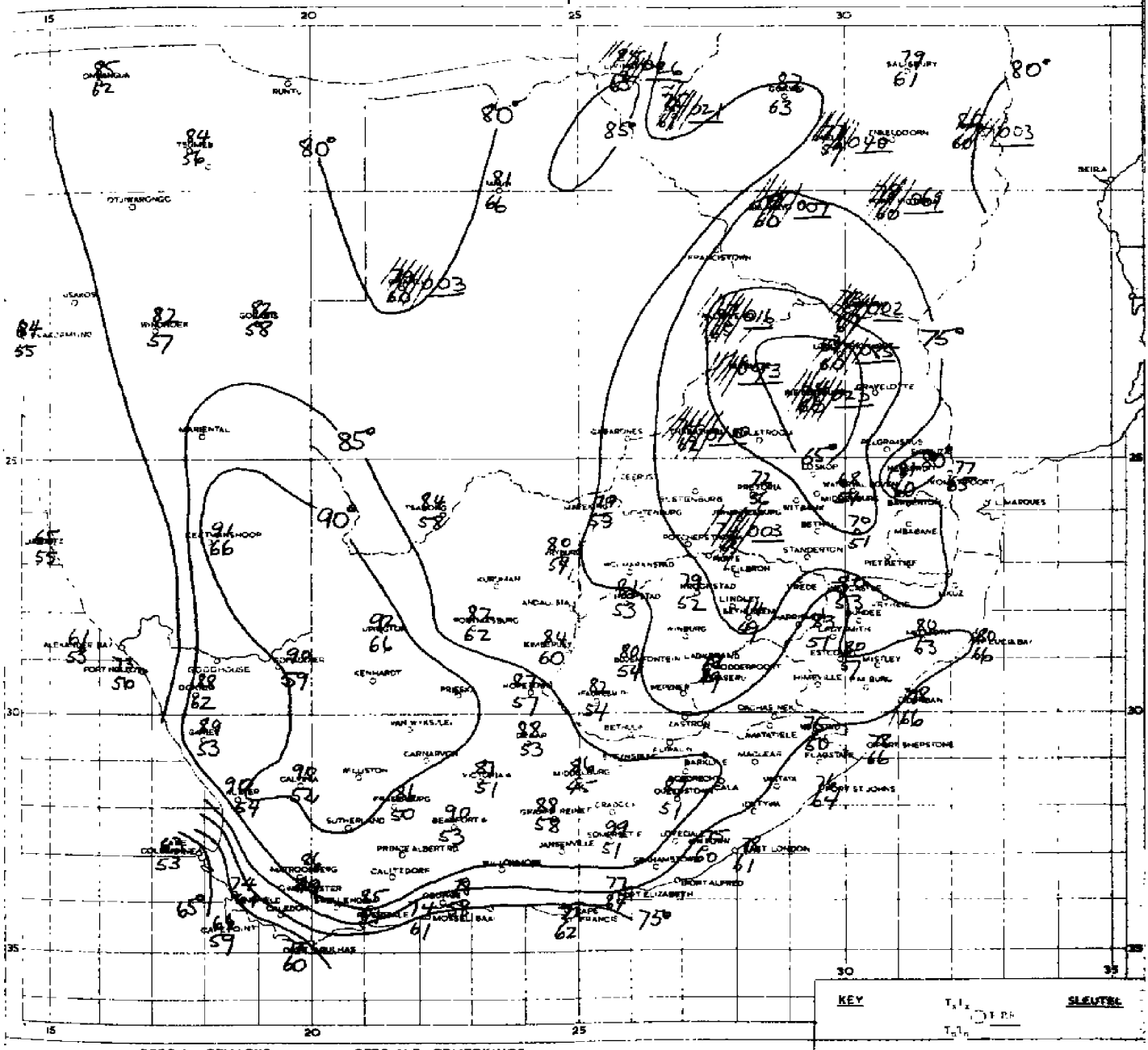

SPECIAL REMARKS

FAIRLY GENERAL RAIN OCCURRED OVER THE N. TRANSVAAL.

SPESIALE OPMERKINGS

TAMELIKE ALGEMENE REENS HET BOR NOORD TRANSVAAL VOORGEKOM.

SYNOPTIC WEATHER MAP — 1200 GMT. — 1400 SAST. — SINOPTIESE WEERKA[illegible]

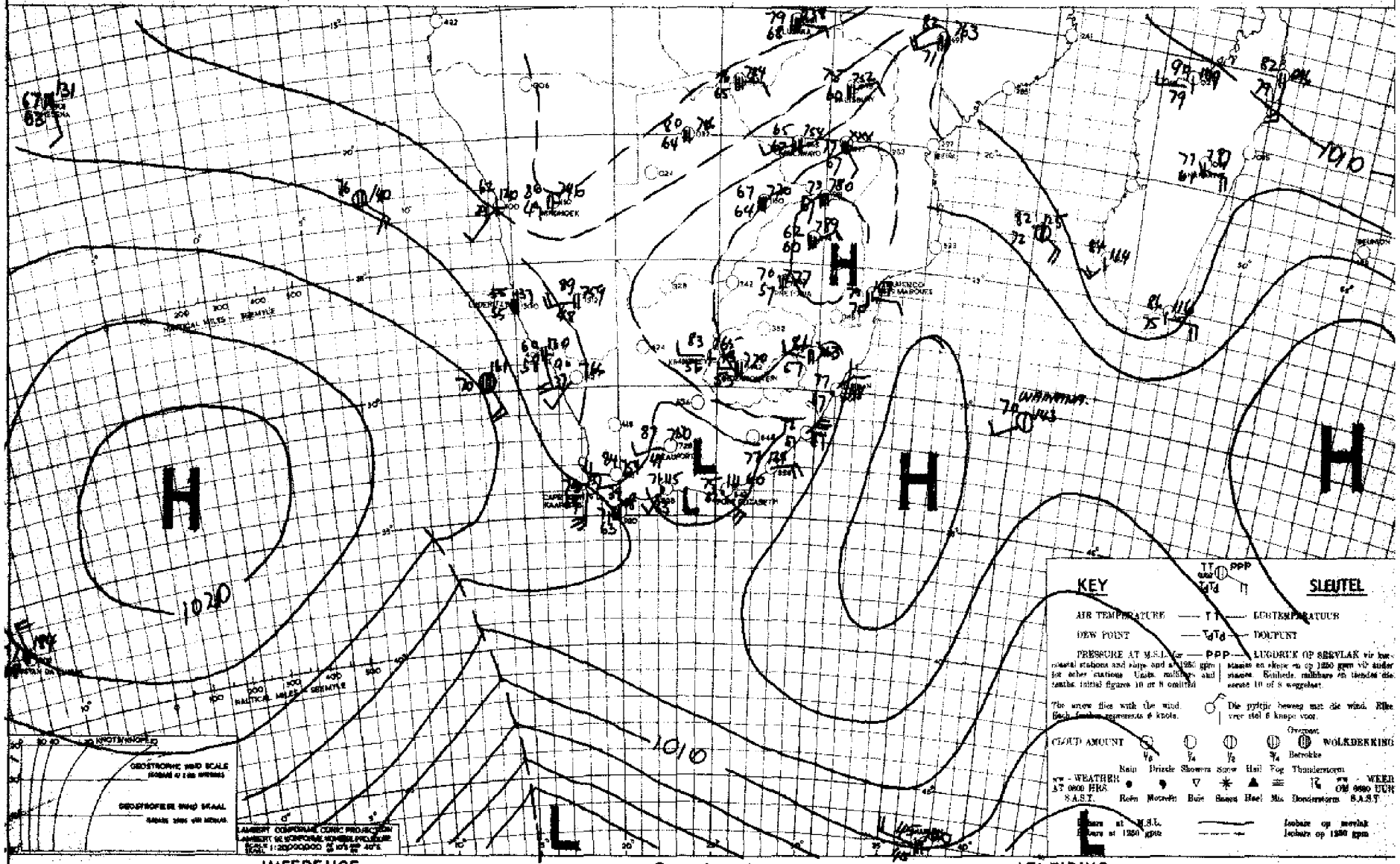

INFERENCE

A TROUGH OF LOW PRESSURE HAS DEVELOPED OVER THE W. UNION & IS SHIFTING SLOWLY E. AS DRY W'LY WINDS IN ITS REAR FLOW E. THERE WILL BE A CLEARANCE OVER THE TVL. ELSEWHERE IT WILL BE FAIRLY WARM, EXCEPT FOR TEMPORARILY CLOUDY WEATHER ALONG THE COASTS.

DATE 23-3-1960 DATUM

AFLEIDING

'N TROG VAN LAE DRUK HET OOR DIE W. VUIE ONTWIKKEL EN BEWEEG STADIG O. NAMATE DROË WINDE AAN DIE AGTERKANT DRAAIJEN O. BEWEEG SAL DIT OOR TVL. OOPTREK. ELDERS SAL DIT REDELIK MOOIWEER EN WARM WEES MAAR OOR DIE KUSSTREKE SAL DIT TYDELIK BEWOLK WORD.

UNION OF SOUTH AFRICA
DEPARTMENT OF
TRANSPORT

WEATHER BUREAU

DAILY WEATHER BULLETIN

UNIE VAN SUID AFRIKA
DEPARTEMENT VAN
VERVOER

WEERBURO

DAAGLIKSE WEERBULLETIN

25-3-1961

MAXIMUM AND MINIMUM TEMPERATURES AND RAINFALL
FOR 24 HOURS ENDED AT 0800 HRS. (S.A.S.T.)

MAKSIMUM EN MINIMUM TEMPERATURE EN REËNVAL
VIR DIE ETMAAL WAT OM 0800(S.A.S.T)EINDIG.

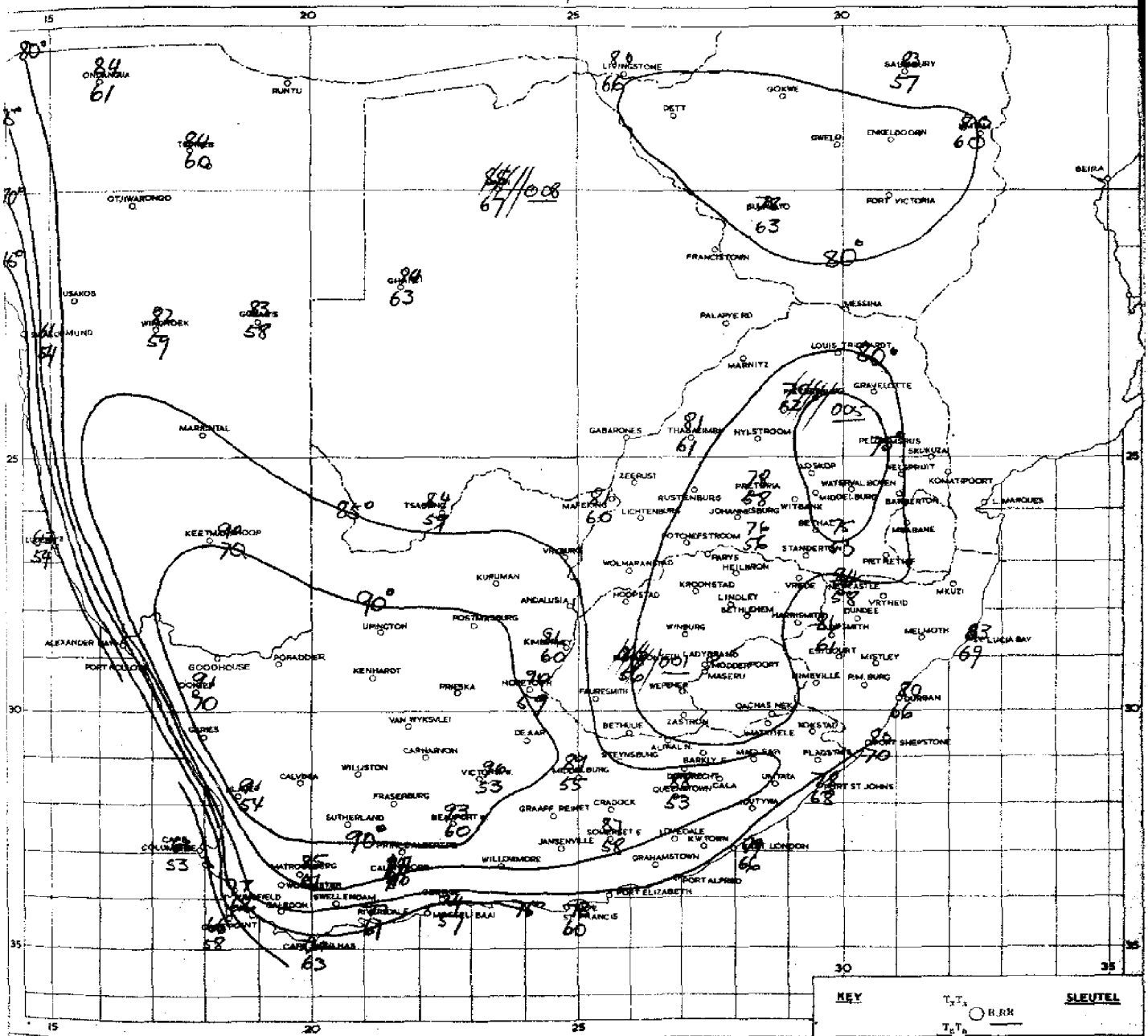

SYNOPTIC WEATHER MAP — 1200 GMT. — 1400 SAST. — SINOPTIESE WEERKA[illegible]

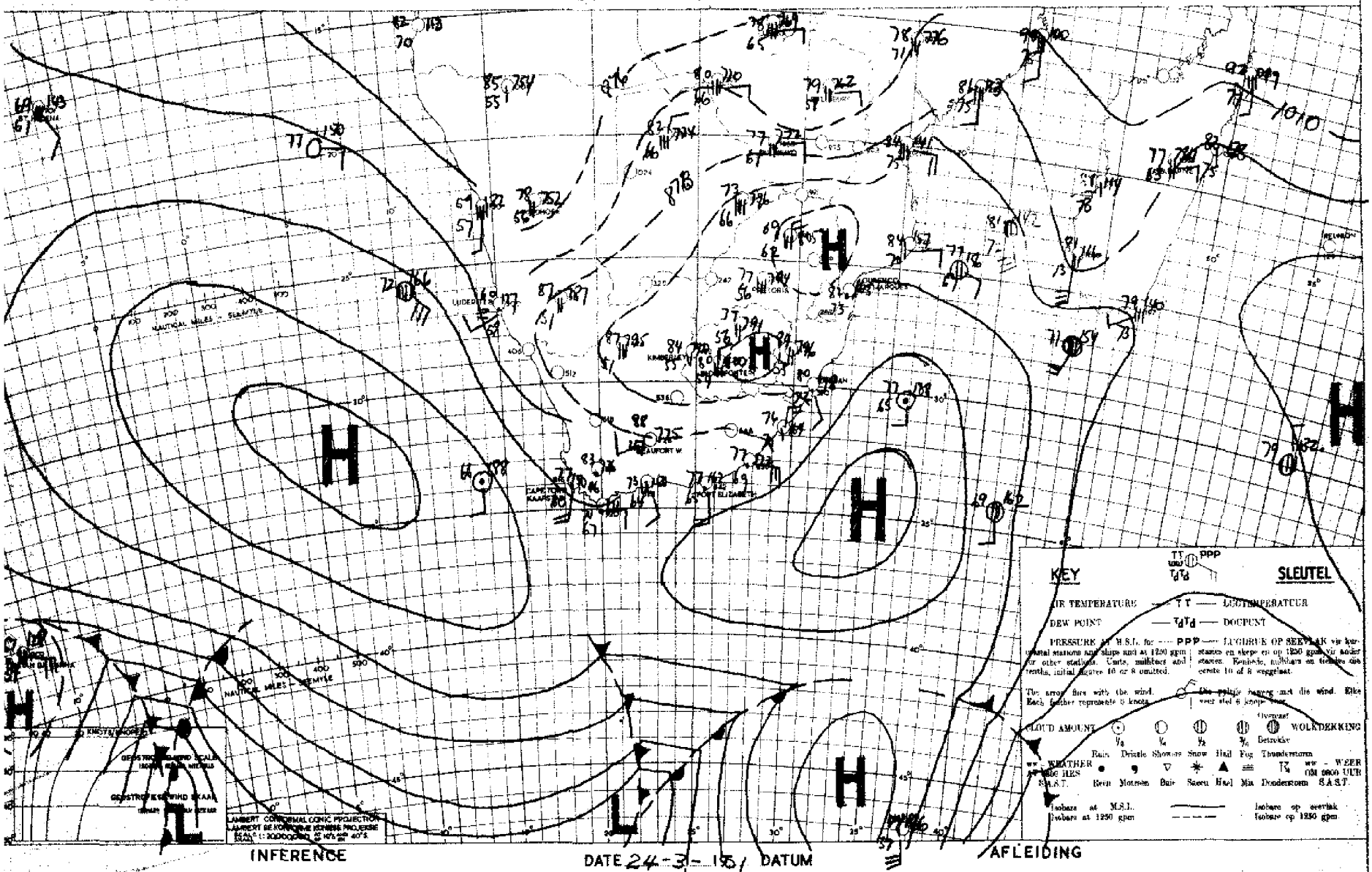

INFERENCE

DATE 24-3-1961 DATUM

AFLEIDING

MARION ISLAND HAS COME UNDER THE INFLUENCE OF COOL AIR & AN ASSOCIATED HIGH. OVER THE LAND MOIST AIR IS AGAIN FLOWING GRADUALLY S. OVER THE CENTRAL & E. PARTS OF THE UNION & SCATTERED AFTERNOON THUNDERSHOWERS SHOULD RESULT

TOESTANDE OP MARION EILAND WORD NOU BEINVLOED DEUR KOEL LUG EN 'N MEEGAANDE HOOG. OOR DIE LAND BEWEEG VOOTICE LUG WEEREENS GELEIDELIK S. OOR DIE MIDDEL EN DELE VAN DIE UNIE EN VERSPREIDE MIDDAG DONDERBUIE KAN DUS VERWAG WORD.

UNION OF SOUTH AFRICA
DEPARTMENT OF
TRANSPORT

WEATHER BUREAU

DAILY WEATHER BULLETIN

UNIE VAN SUID AFRIKA
DEPARTEMENT VAN
VERVOER

WEERBURO

DAAGLIKSE WEERBULLETIN

26-3-1951

MAXIMUM AND MINIMUM TEMPERATURES AND RAINFALL
FOR 24 HOURS ENDED AT 0800 HRS. (S.A.S.T.)

MAKSIMUM EN MINIMUM TEMPERATURE EN REËNVAL
VIR DIE ETMAAL WAT OM 0800 (S.A.S.T.) EINDIG.

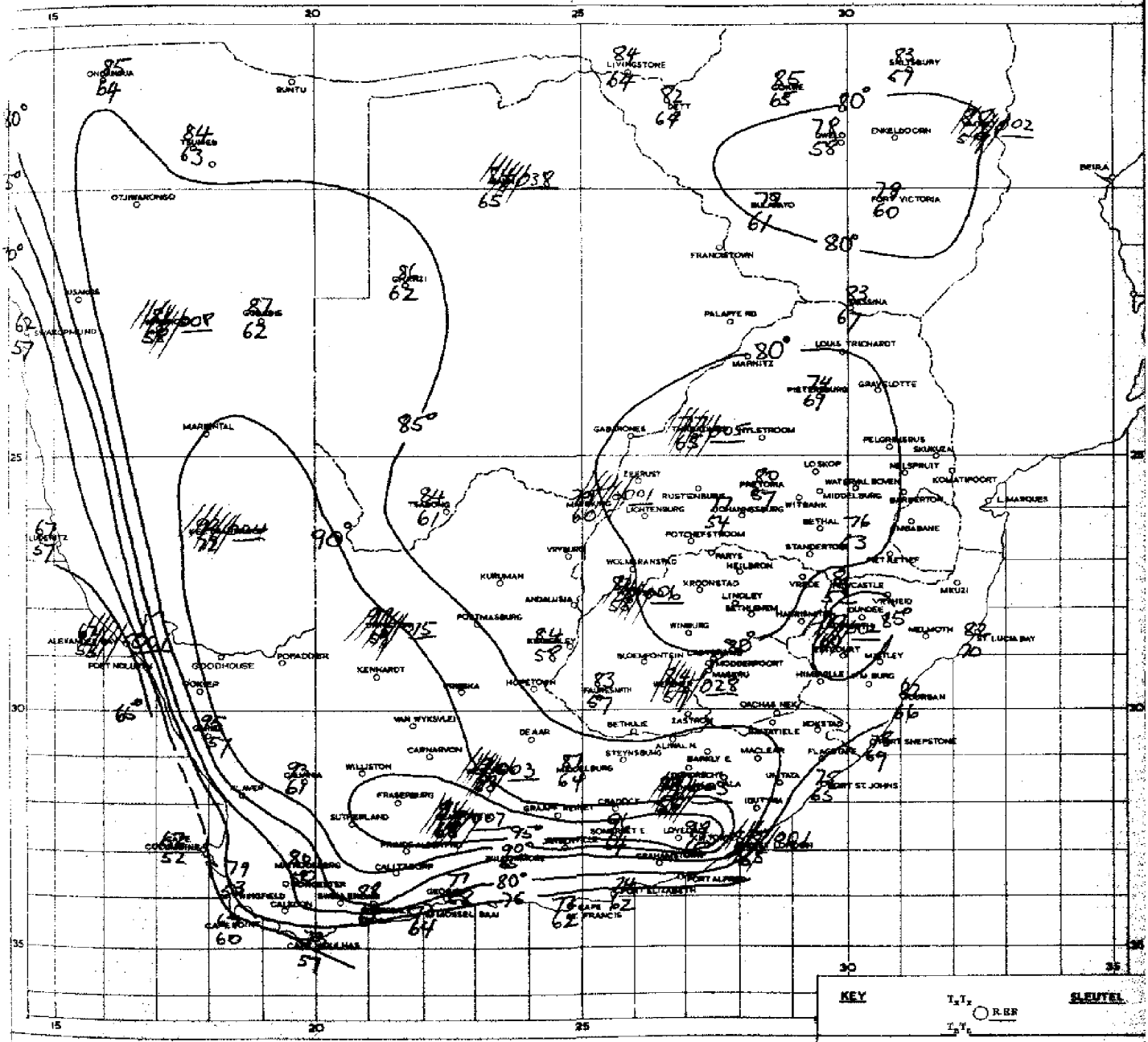

SPECIAL REMARKS

ISOLATED LIGHT THUNDERSTORMS OCCURRED OVER W. TVL. OFS. INTERIOR NATAL, THE KAROO, N.& E. CAPE & S.SW. TEMPS WERE ABOVE NORMAL OVER S. CAPE PROVINCE

SPESIALE OPMERKINGS

LIGTE PLAASLIKE DONDERBUIE HET VOOR-GEKOM OOR W. TVL, DIE OVS. DIE BINNE-LAND VAN NATAL, DIE KAROO, N. EN O. KAAPLAND EN S.W.A. DIE TEMP. WAS BO DIE GEMIDDELDE OOR S. KAAPLAND.

SYNOPTIC WEATHER MAP 1200 GMT. — 1400 SAST. SINOPTIESE WEERKAART

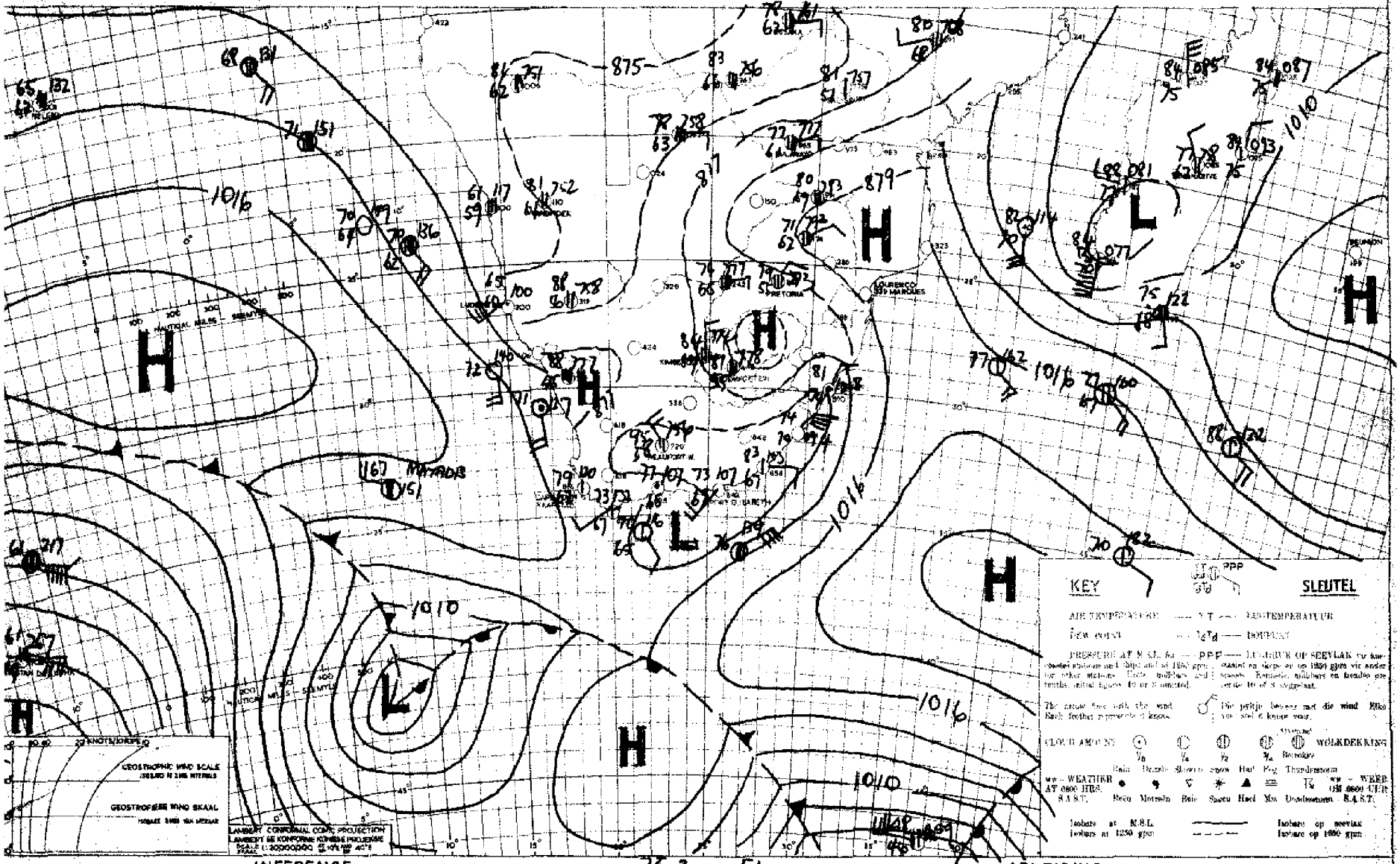

INFERENCE

A DEPRESSION IS APPROACHING FROM THE S.W. BUT WILL PASS S. OF THE UNION, WHILE COOL AIR BEHIND THE DEPRESSION IS EXPECTED TO REACH S.W. CAPE BY TOMORROW NIGHT. OVER THE INTERIOR THUNDER CONDITIONS SHOULD CONTINUE OVER ALL AREAS EXCEPT THE EXTREME W. & S.W. DISTRICTS OF THE CAPE.

DATE 23-3- 1951 DATUM

AFLEIDING

'N LAAGDRUKSTELSEL NADER DIE UNIE VANAF DIE W. MAAR BEHOORT S. VAN DIE LAND VERBY TE BEWEEG. KOELER LUG AGTER DIE LAAG-DRUKSTELSEL SAL DIE S.W. KAAP TEEN MÔRENAG BEREIK. OOR DIE BINNELAND SAL DONDERWEERSTOESTANDE HEERS OOR ALLE GEBIEDE MET UITSONDERING VAN DIE MEES W. EN S. DISTRIKTE VAN KAAPLAND.

UNION OF SOUTH AFRICA
DEPARTMENT OF
TRANSPORT

WEATHER BUREAU

DAILY WEATHER BULLETIN

UNIE VAN SUID AFRIKA
DEPARTEMENT VAN
VERVOER

WEERBURO

DAAGLIKSE WEERBULLETIN

27-3-1961

MAXIMUM AND MINIMUM TEMPERATURES AND RAINFALL
FOR 24 HOURS ENDED 0900 HRS. (S.A.S.T)

MAKSIMUM EN MINIMUM TEMPERATURE EN REENVAL
VIR DIE ETMAAL WAT OM 0900 (S.A.S.T) EINDIG

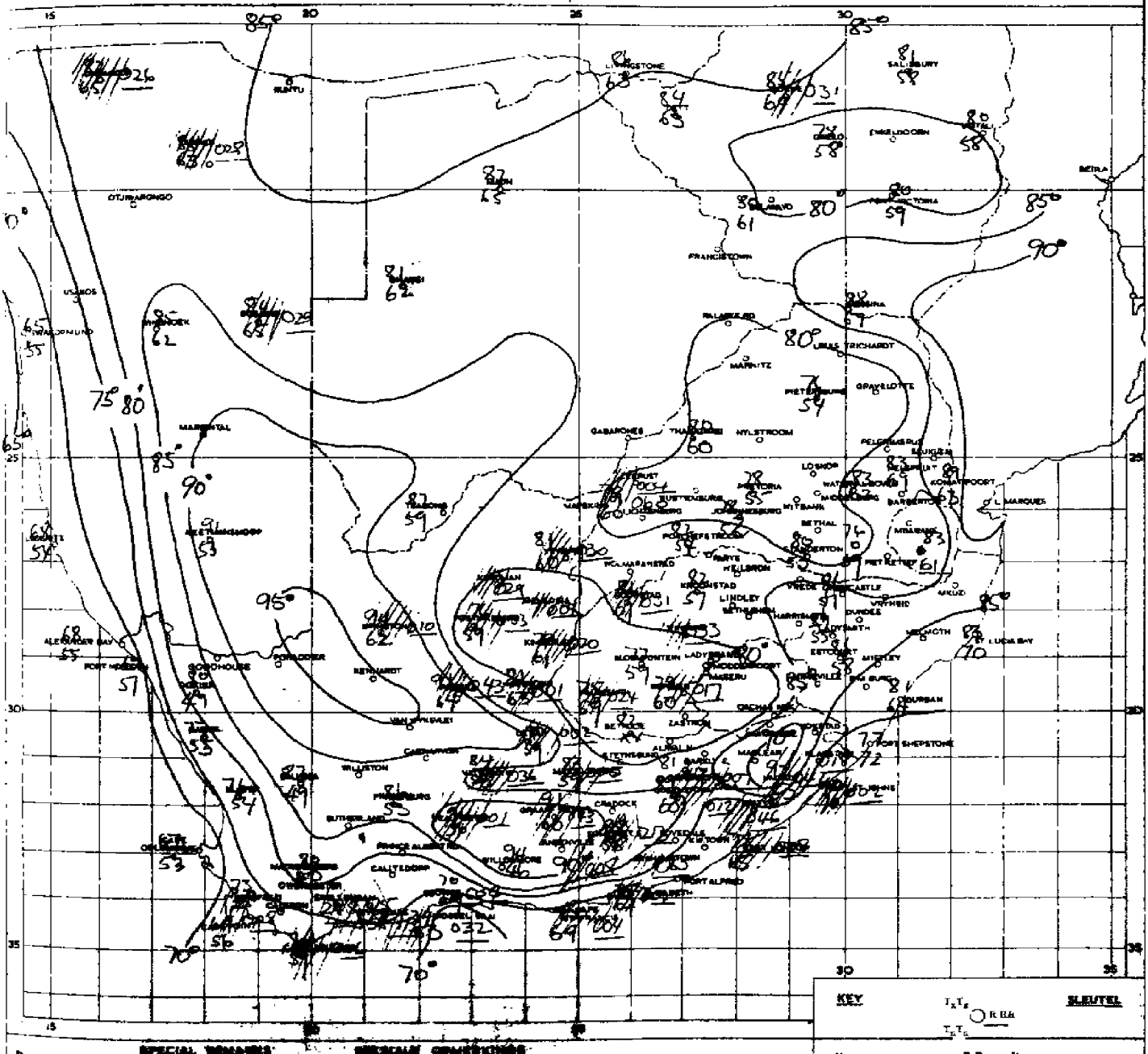

SPECIAL REMARKS

PRECIPITATION WAS MOSTLY IN THE NATURE OF THUNDERSTORMS IN THE SWELLENDAM RIVERSDAL AREAS REPORTED THE LIGHT PRECIPITATION.

SPESIALE OPMERKINGS

DIE NEERSLAE WAS HOOFSAAKLIK IN DIE VORM VAN DONDERSTORMS. DIE SWELLENDAM - RIVERSDAL DISTRIK HET DIE HOOGSTE NEERSLAE GERAPPORTEER.

SYNOPTIC WEATHER MAP — 1200 GMT. — 1400 SAST. — SINOPTIESE WEERKAART

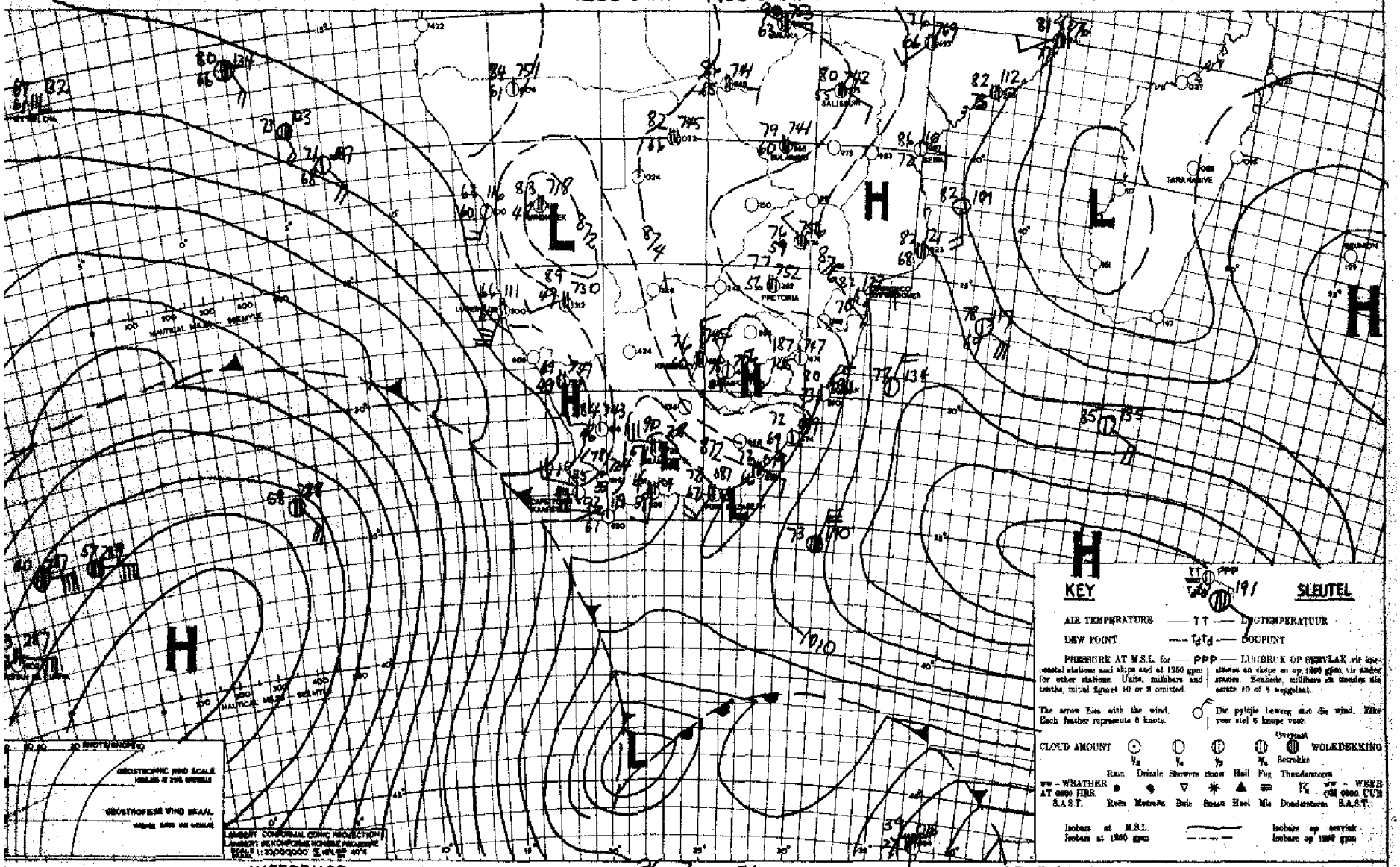

INFERENCE

A STRONG URANSH OF COOL TO COLD AIR FROM THE S. WILL REACH S.W. & S. CAPE DURING THE NIGHT, GIVING UNSETTLED, SHOWERY WEATHER. CLOUDY TO OVERCAST CONDITIONS WITH RAIN & THUNDERSTORMS WILL PERSIST OVER THE KARROO, E. CAPE, NATAL, OFS. & N. CAPE.

DATE 26-3-1951 DATUM

AFLEIDING

'N STERK LUGSTROOM VANUIT DIE S. SAL OORNAG KOEL TOT KOUE WEER AAN DIE S.W. EN S. KUSSTREKE BRING EN REËN EN BUIE SAL VOORKOM. OOR DIE KAROO, N. EN O. KAAPLAND, NATAL EN O.V.S. SAL DIT BEWOLK TOT BETROKKE WEES, MET REËN EN DONDER-BUIE.

UNION OF SOUTH AFRICA
DEPARTMENT OF
TRANSPORT

WEATHER BUREAU

DAILY WEATHER BULLETIN

UNIE VAN SUID AFRIKA
DEPARTEMENT VAN
VERVOER

WEERBURO

DAAGLIKSE WEERBULLETIN

28-3-1951.

MAXIMUM AND MINIMUM TEMPERATURES AND RAINFALL
FOR 24 HOURS ENDED AT 0800 HRS (S.A.S.T)

MAKSIMUM EN MINIMUM TEMPERATURE EN REENVAL
VIR DIE EETMAAL WAT OM 0800(S.A.S.T)EINDIG

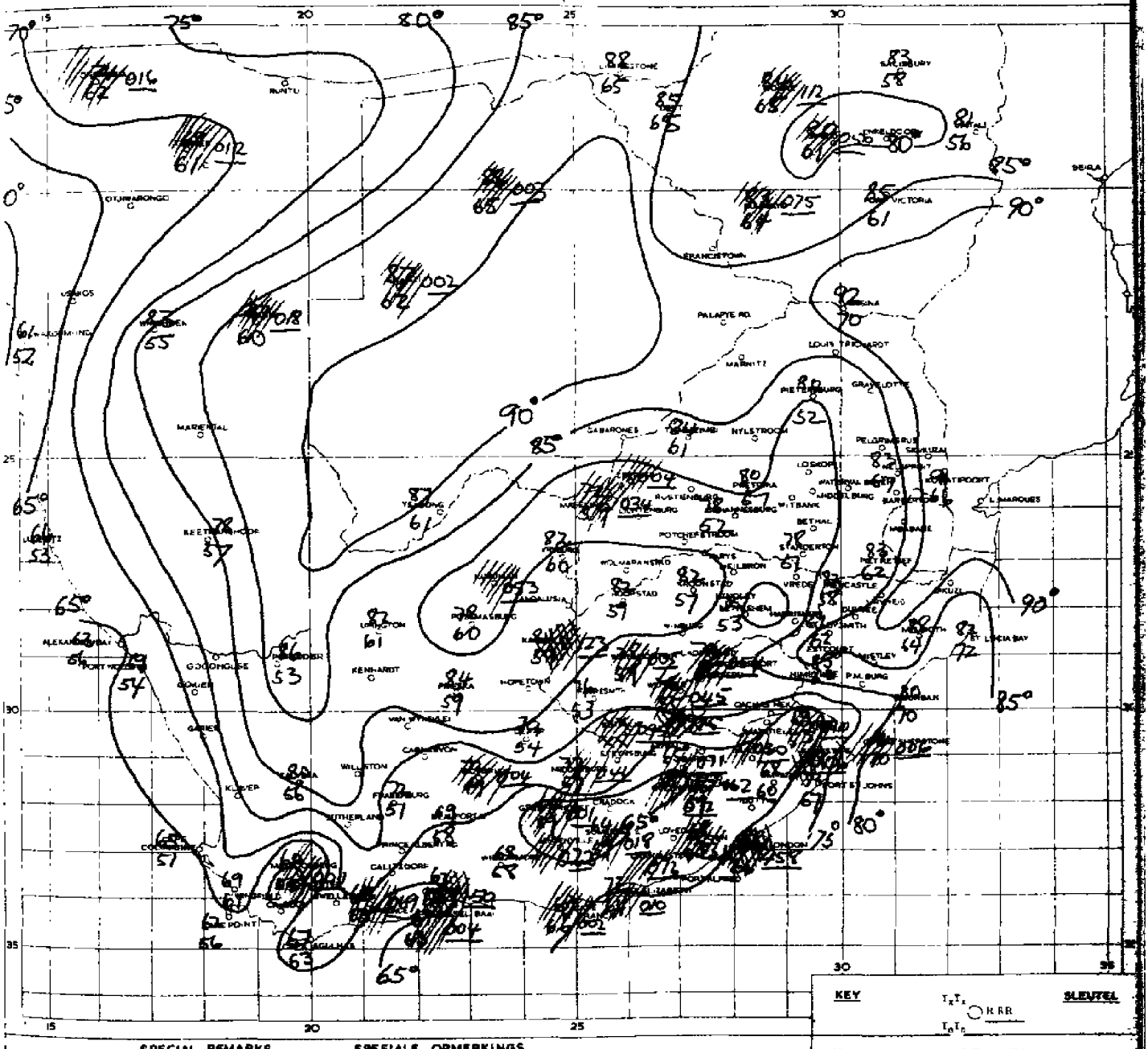

SPECIAL REMARKS

THE HIGHEST PRECIPITATION OCCURRED AT EAST LONDON.

SPESIALE OPMERKINGS

DIE HOOGSTE NEERSLAG IS BY OOS LONDON AANGETEKEN

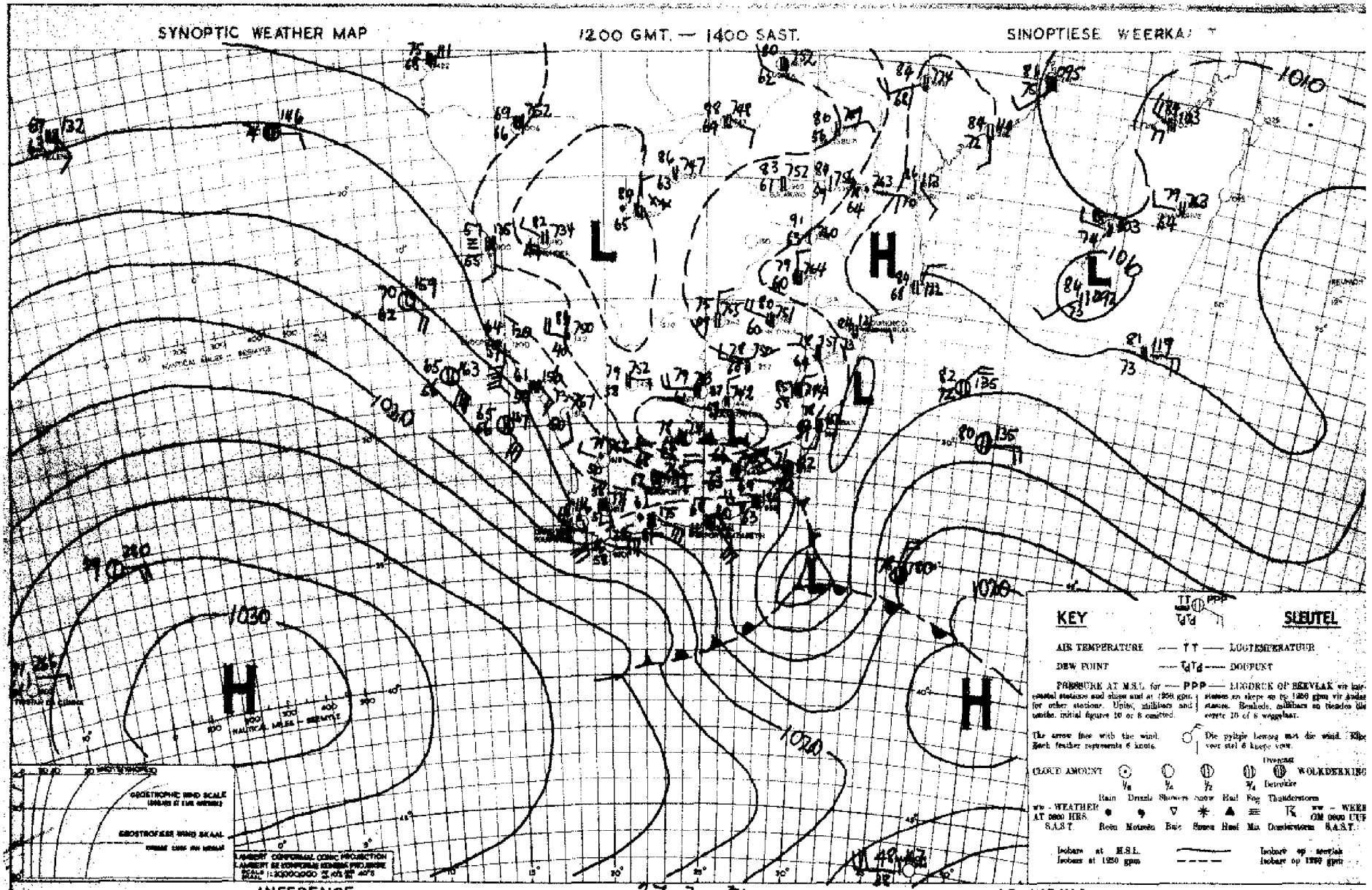

INFERENCE

DATE 27-3-51.

THE HIGH HAS NOW REACHED THE S. COAST AND COOL AIR HAS INVADED THE S. HALF OF THE C.P. BUT PRESSURES ARE FALLING ALL ALONG THE COAST SO THAT THE COOL AIR MASS WILL NOT ADVANCE MUCH FURTHER INLAND AND THE MOVEMENT N.W. ALONG THE COAST WILL ALSO DIE OUT. THUNDER CONDITIONS WILL CONTINUE OVER O.F.S. TRANSVAAL & NATAL.

DATUM

AFLEIDING

DIE HOOGDRUKSTELSEL HET NOU DIE KAAPSE S.KUS BEREIK EN KOEL LUG HAT REEDS OOR DIE S. HELFTE VAN DIE K.P. BEWEEG. MAAR DIE DRUK DAAL ORAL LANGS DIE KUS EN DIE KOEL LUG SAL DUS NIE BAIE VERDER DIE BINNELAND BINNEDRING NIE EN OOK NIE VEEL VERDER N.O. OM DIE KUS BEWEEG NIE. DONDERWEERSTOESTANDE SAL VOORTDUUR OOR DIE VRYSTAAT, NATAL EN TRANSVAAL.

UNION OF SOUTH AFRICA
DEPARTMENT OF
TRANSPORT

WEATHER BUREAU

DAILY WEATHER BULLETIN

UNIE VAN SUID AFRIKA
DEPARTEMENT VAN
VERVOER

WEERBURO

DAAGLIKSE WEERBULLETIN

29-3-1951

MAXIMUM AND MINIMUM TEMPERATURES AND RAINFALL FOR 24 HOURS ENDED AT 0800 HRS. (S.A.S.T.)

MAKSIMUM EN MINIMUM TEMPERATURE EN REËNVAL VIR DIE TYDMAAL WAT OM 0800 (S.A.S.T.) EINDIG

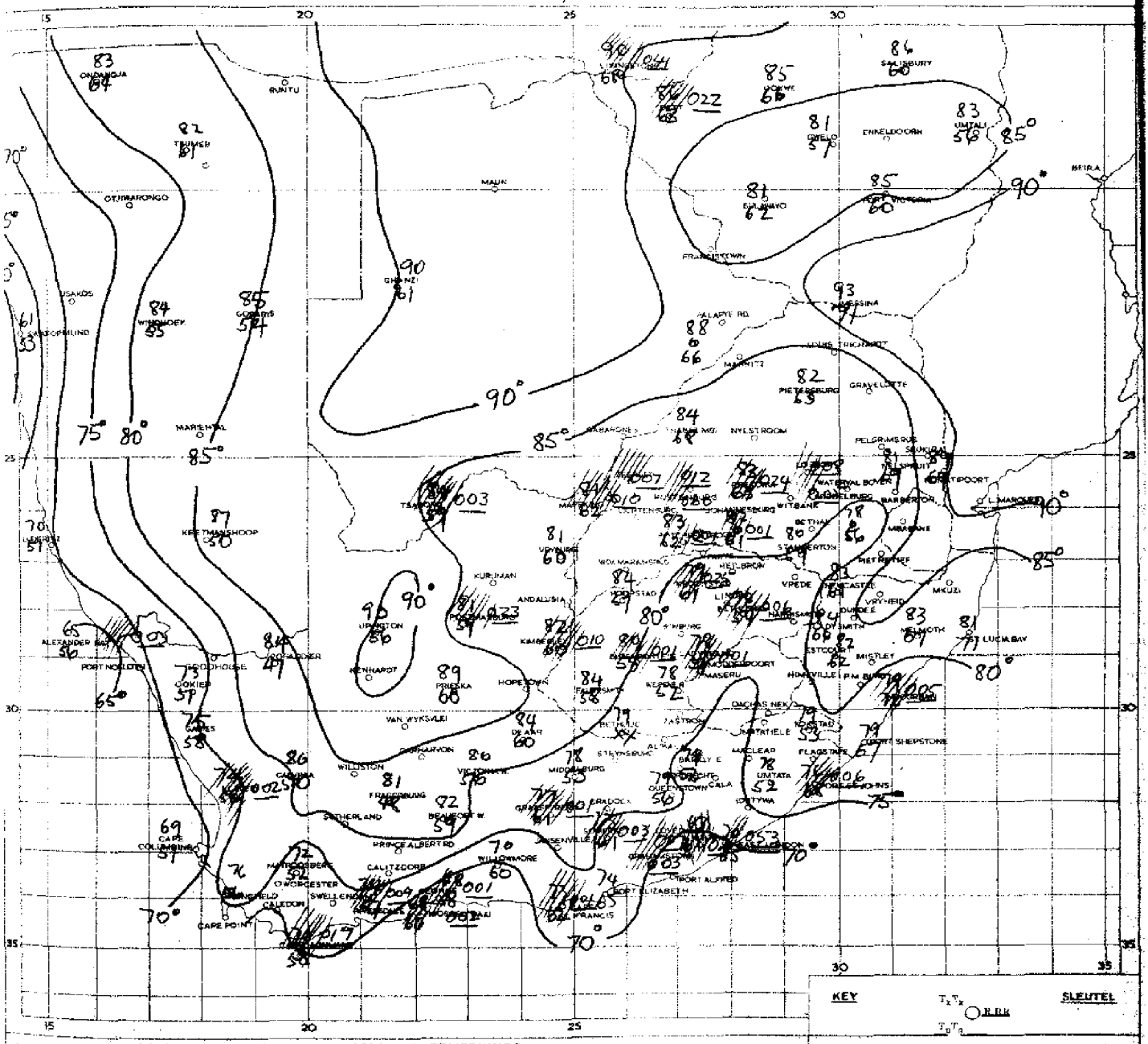

SPECIAL REMARKS

MODERATE RAIN OCCURRED ALONG THE BORDER COASTAL AREAS. ELSEWHERE THE PRECIPITATION WAS IN THE NATURE OF LIGHT SHOWERS OR THUNDERSHOWERS.

SPESIALE OPMERKINGS

MATIGE REËN HET LANGS DIE GRENS KUSSTREKE VOORGEKOM. ELDERS WAS DIE NEERSLAE VAN LIGTE AARD IN DIE VORM VAN BUIE OF DONDERBUIE.

SYNOPTIC WEATHER MAP 1200 GMT. — 1400 SAST. SINOPTIESE WEERKA[illegible]

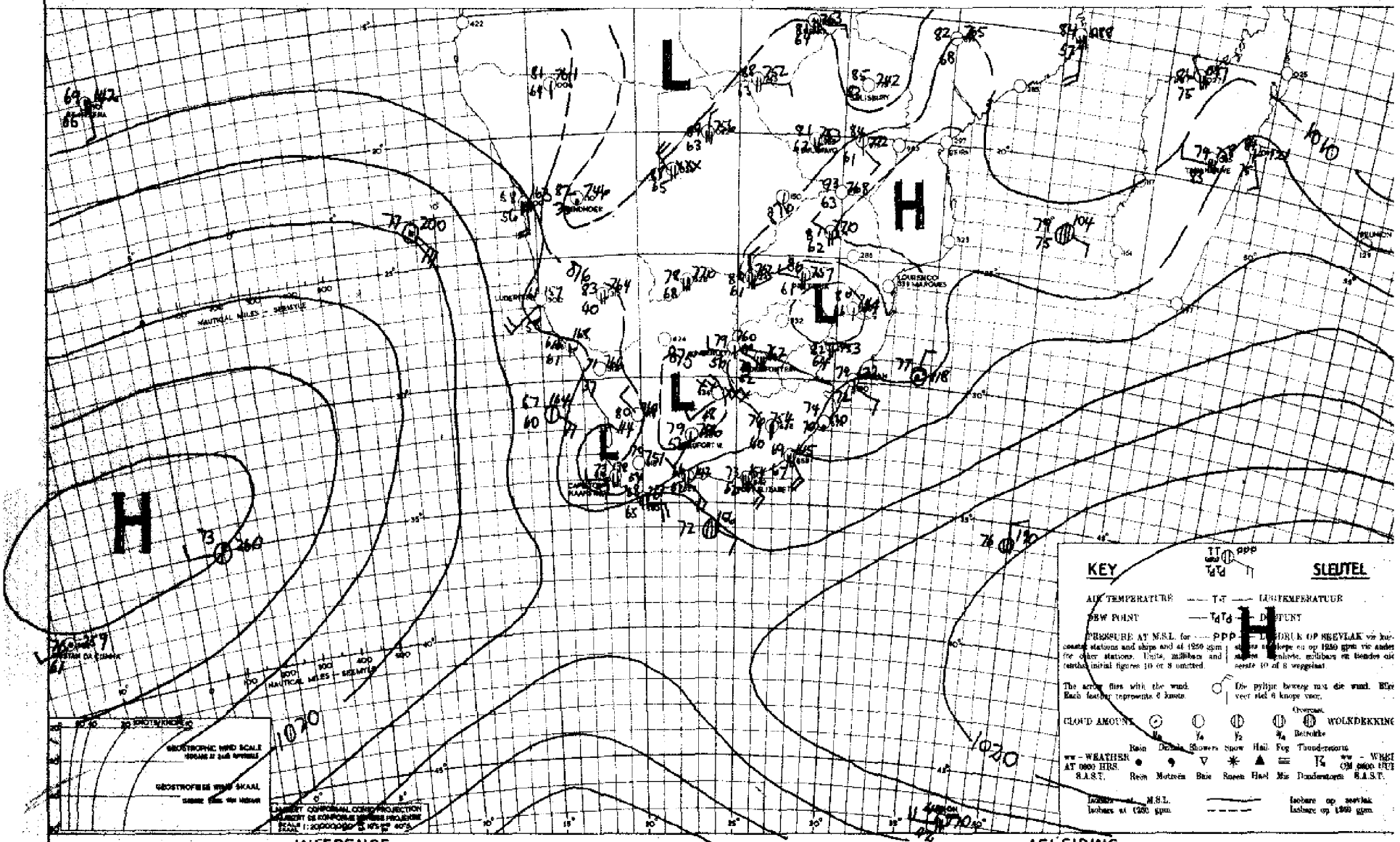

INFERENCE

AS EXPECTED YESTERDAY THE SURGE OF COOL AIR OVER THE S. CAPE HAS NOT BEEN MAINTAINED & THE CONTINUOUS RAINS OVER THESE PARTS HAVE CEASED. A TROUGH HAS DEVELOPED S.W. FROM THE CAPE. LIGHT THUNDERCONDITIONS ARE STILL LIKELY OVER THE INTERIOR.

DATE 28-3-1951 DATUM

AFLEIDING

SOOS GISTER VERWAG IS, IS DIE INWYDING VAN KOEL LUG OOR S. KAAPLAND NIE IN STAND GEHOU NIE EN DIE AANHOUDENDE REËNS OOR DAARDIE DELE HET OPGEHOU. 'N TROG VAN LAE DRUK HET S.W. VAN DIE KAAP ONTWIKKEL. LIGTE NAMIDDAG DONDERWEERS-TOESTANDE IS EGTER NOG WAARSKYNLIK OOR DIE BINNELAND.

UNION OF SOUTH AFRICA
DEPARTMENT OF
TRANSPORT

WEATHER BUREAU

DAILY WEATHER BULLETIN

UNIE VAN SUID AFRIKA
DEPARTEMENT VAN
VERVOER

WEERBURO

DAAGLIKSE WEERBULLETIN

30-3-1951

MAXIMUM AND MINIMUM TEMPERATURES AND RAINFALL
FOR 24 HOURS ENDED AT 0800 HRS. (S.A.S.T.)

MAKSIMUM EN MINIMUM TEMPERATURE EN REËNVAL
VIR DIE ETMAAL WAT OM 0800 (S.A.S.T.) EINDIG.

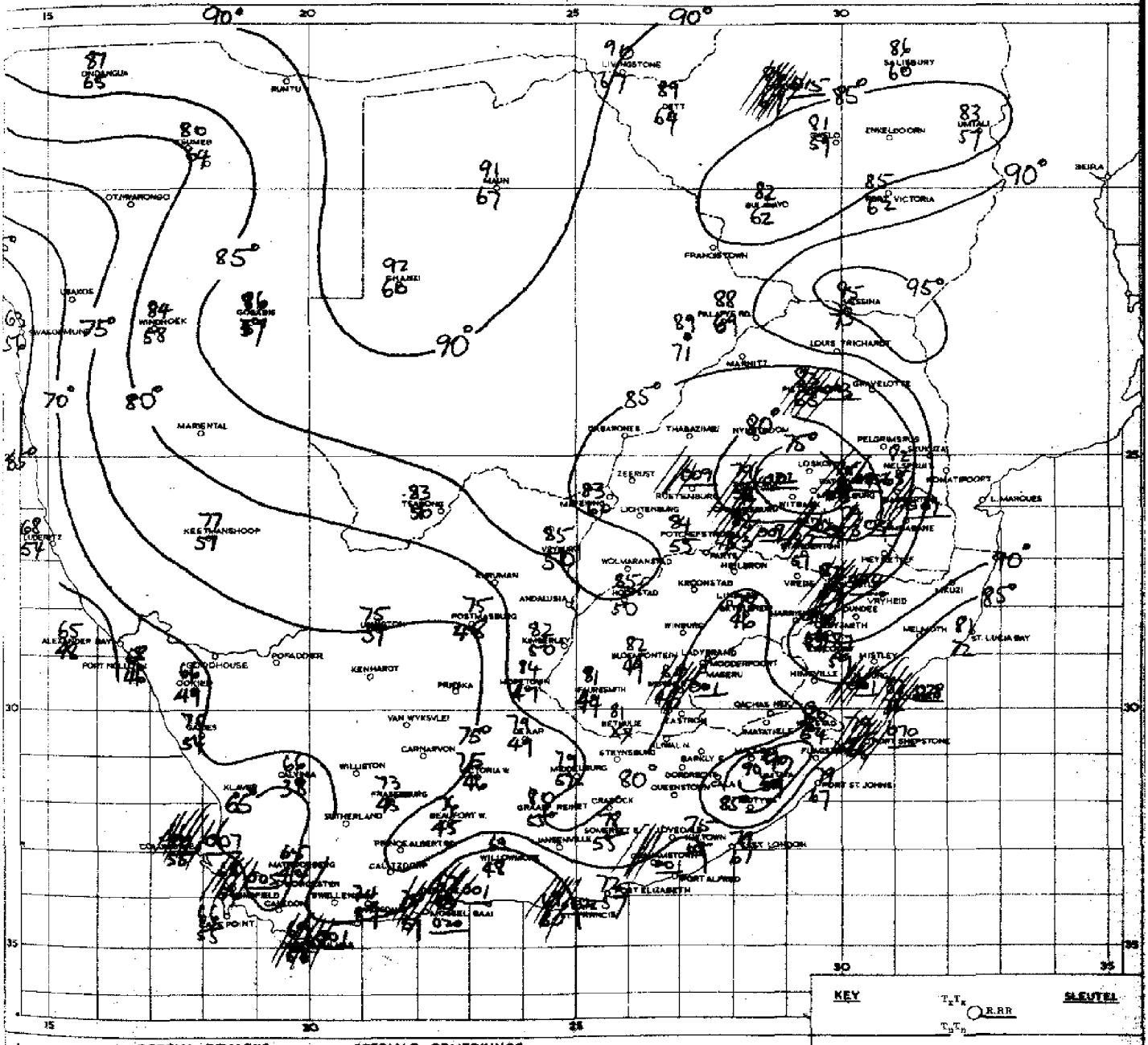

SPECIAL REMARKS

ISOLATED RAIN AND THUNDER-SHOWERS FELL OVER THE S.E. SW. CAPE COASTAL REGIONS, NATAL & TRANSVAAL.

SPESIALE OPMERKINGS

LOS REËN EN DONDERBUIE HET VOOR-GEKOM OOR DIE S.E.N S.W. KAAPSE KUSSTREKE, NATAL EN TRANSVAAL.

SYNOPTIC WEATHER MAP — 1200 GMT. — 1400 SAST. — SINOPTIESE WEERKAART

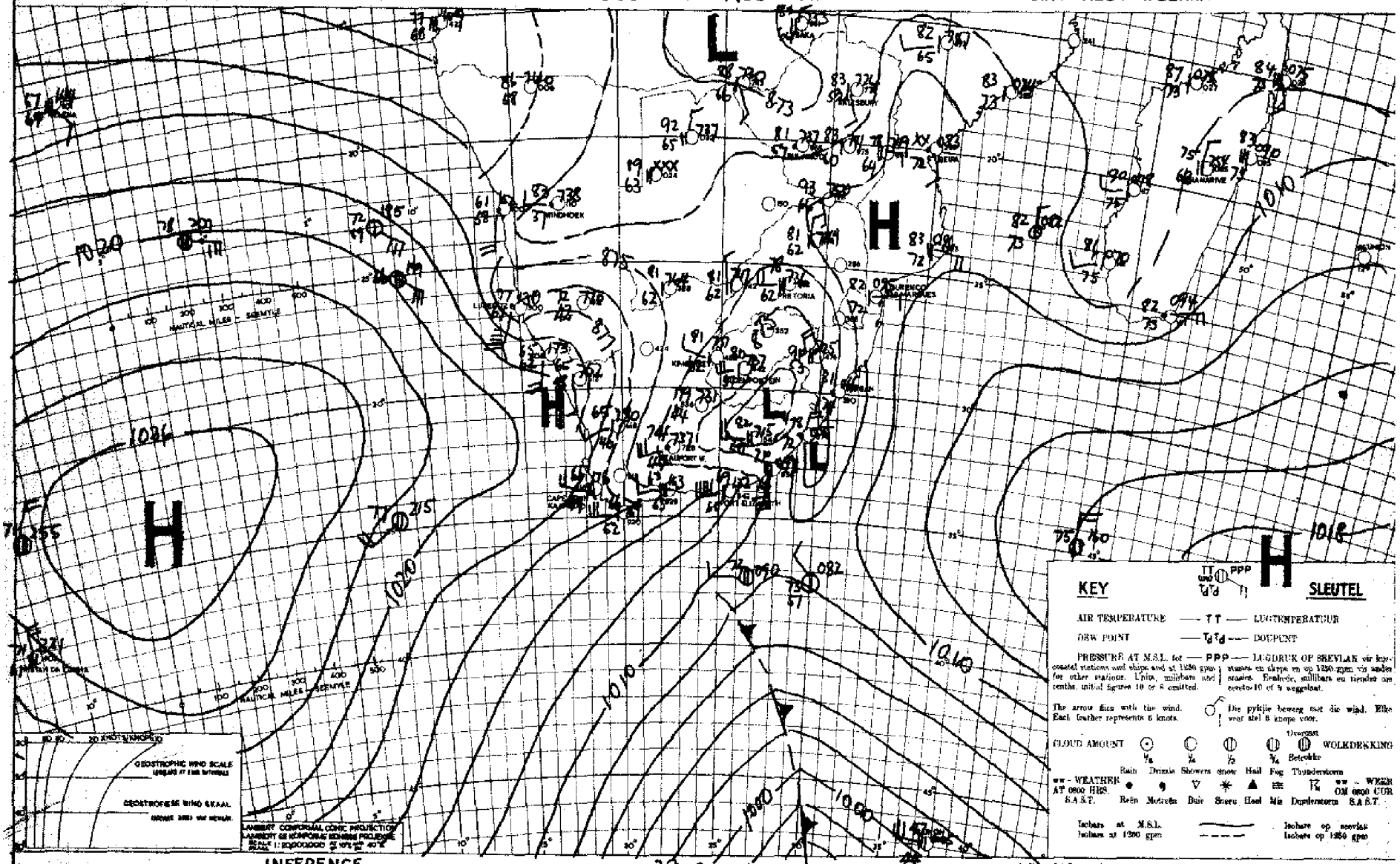

INFERENCE

DATE 29-3-61 DATUM

AFLEIDING

WITH PRESSURE HIGH OFF THE W. & S.W. COASTS & LOW OVER THE E. COAST, COOL AIR SHOULD BRING CLOUDY WEATHER TO THE S.W. & S. COASTS TOMORROW. DRY AIR IS ADVANCING E. OVER THE INTERIOR & IT SHOULD BECOME FAIR OVER MOST OF THE OFS. & CAPE PROVINCE. TOMORROW. BUT THUNDER CONDITIONS SHOULD CONTINUE OVER TVL. NE. OFS. & NATAL.

DIE DRUK STAG LANGS DIE W. EN S. KUSSTREKE EN DIT SAL MORE BEWOLK EN KOEL WEES LANGS DIE S.W. EN S. KUSSTREKE. DIEË LUG VLOEI O. OOR DIE BINNELAND EN DIT SAL MOOIWEER WORD OOR S.W. OVS. EN DIE K.P. MAAR DONDERWEERSTOESTANDE SAL VOORTDUUR OOR TVL; NWOVS. EN NATAL.

UNION OF SOUTH AFRICA
DEPARTMENT OF
TRANSPORT

WEATHER BUREAU

DAILY WEATHER BULLETIN

UNIE VAN SUID AFRIKA
DEPARTEMENT VAN
VERVOER

WEERBURO

DAAGLIKSE WEERBULLETIN

31 - 3 - 1951

MAXIMUM AND MINIMUM TEMPERATURES AND RAINFALL FOR 24 HOURS ENDED AT 0800 HRS. (S.A.S.T.)

MAKSIMUM EN MINIMUM TEMPERATURE EN REËNVAL VIR DIE ETMAAL WAT OM 0800 (S.A.S.T.) EINDIG

KEY / SLEUTEL

T_xT_x ○ R.RR T_nT_n

Maximum temperature	T_xT_x	Maksimum temperatuur	
Minimum temperature	T_nT_n	Minimum temperatuur	
Rainfall in inches	R.RR	Reënval in duime	

ISOTHERMS		ISOTERME	
October to March	T_xT_x	Oktober tot Maart	
April to September	T_nT_n	April tot September	

SHADED AREAS — Rainfall 0.01-0.99" — SKAKERDE STREKE — Reënval 0.01-0.99"

Rainfall 1.00" + — Reënval 1.00" +

SPECIAL REMARKS

ISOLATED RAIN & THUNDERSHOWERS FELL OVER THE TRANSKEI & NATAL. LOCAL SHOWERS WERE ALSO REPORTED OVER THE S. & S.W. CAPE COASTAL REGIONS & TVL.

SPESIALE OPMERKINGS

LOS REËNS EN DONDERBUIE HET VOORGEKOM OOR DIE TRANSKEI EN NATAL. PLAASLIKE BUIE IS OOK BERIG OOR DIE S. EN S.W. KAAPSE KUSSTREKE EN OOK TRANSVAAL.

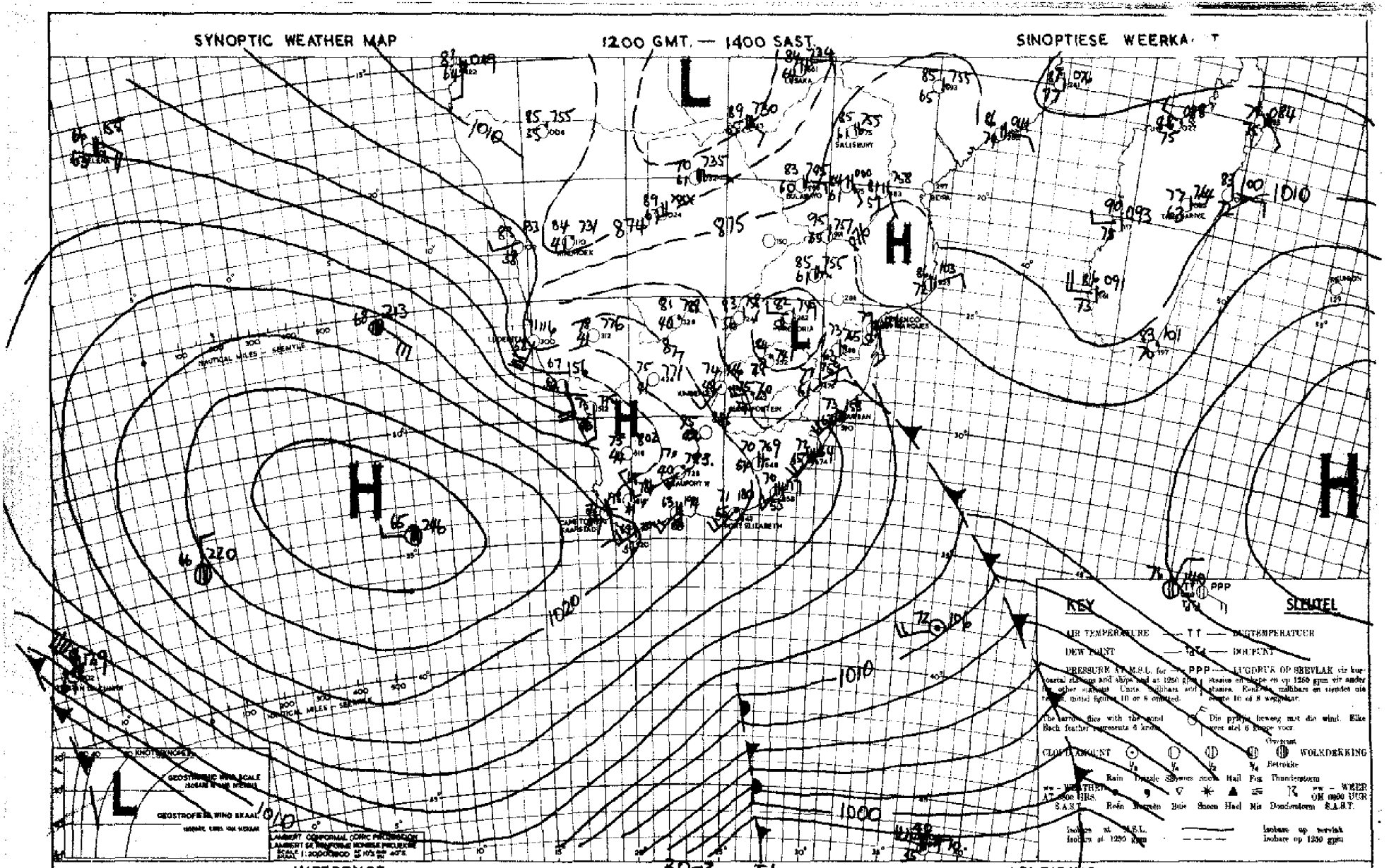

INFERENCE

DATE 30-3-1951

DRY AIR IS MOVING ACROSS THE INTERIOR FROM THE S.W. IT WILL BECOME CLEAR EXCEPT OVER THE TVL., WHERE E. WINDS FLOWING AROUND THE N. PERIPHERY OF THE ADVANCING ANTICYCLONE WILL BE MOISTER, CAUSING CLOUDY SKIES. THERE WILL BE COASTAL SHOWERS IN NATAL & LOCAL SHOWERS OVER THE N. TVL. WITH DRIZZLE ALONG THE EASTERN ESCARPMENT.

AFLEIDING

DATUM

DROË LUG BEWEEG VANUIT DIE S.W. OOR DIE BINNELAND EN IS SAL MOOINEER WORD BEHALWE OOR TVL, WAAR O. WINDE MET OM DIE N. FLANKE VAN DIE HOOG VLOEI, VOGTIGER SAL WEES EN DUS BEWOLKTE TOESTANDE SAL SKEP. DAAR SAL OOR DIE KUSSTREKE VAN NATAL BUIE WEES EN PLAASLIKE BUIE SAL OOR N. TVL VOORKOM. MOTREËN KAN LANGS DIE O. PLATORAND VERWAGTE WORD.

1951

South Africa. Weather Bureau.

DEPARTEMENT VAN VERVOER

DAAGLIKSE WEERBULLETIN

0800 S.A.S.T.

UITGEREIK DEUR

DIE WEERBURO

PRETORIA

UNIE VAN SUID-AFRIKA

UNION OF SOUTH AFRICA

DEPARTMENT OF TRANSPORT

DAILY WEATHER BULLETIN

0800 S.A.S.T.

ISSUED BY

THE WEATHER BUREAU

PRETORIA

UNION OF SOUTH AFRICA
DEPARTMENT OF
TRANSPORT

WEATHER BUREAU

DAILY WEATHER BULLETIN

UNIE VAN SUID AFRIKA
DEPARTEMENT VAN
VERVOER

WEERBURO

DAAGLIKSE WEERBULLETIN

1 - 4 - 1951

MAXIMUM AND MINIMUM TEMPERATURES AND RAINFALL
FOR 24 HOURS ENDED AT 0800 HRS (S.A.S.T.)

MAKSIMUM EN MINIMUM TEMPERATURE EN REËNVAL
VIR DIE ETMAAL WAT OM 0800 (S.A.S.T.) EINDIG

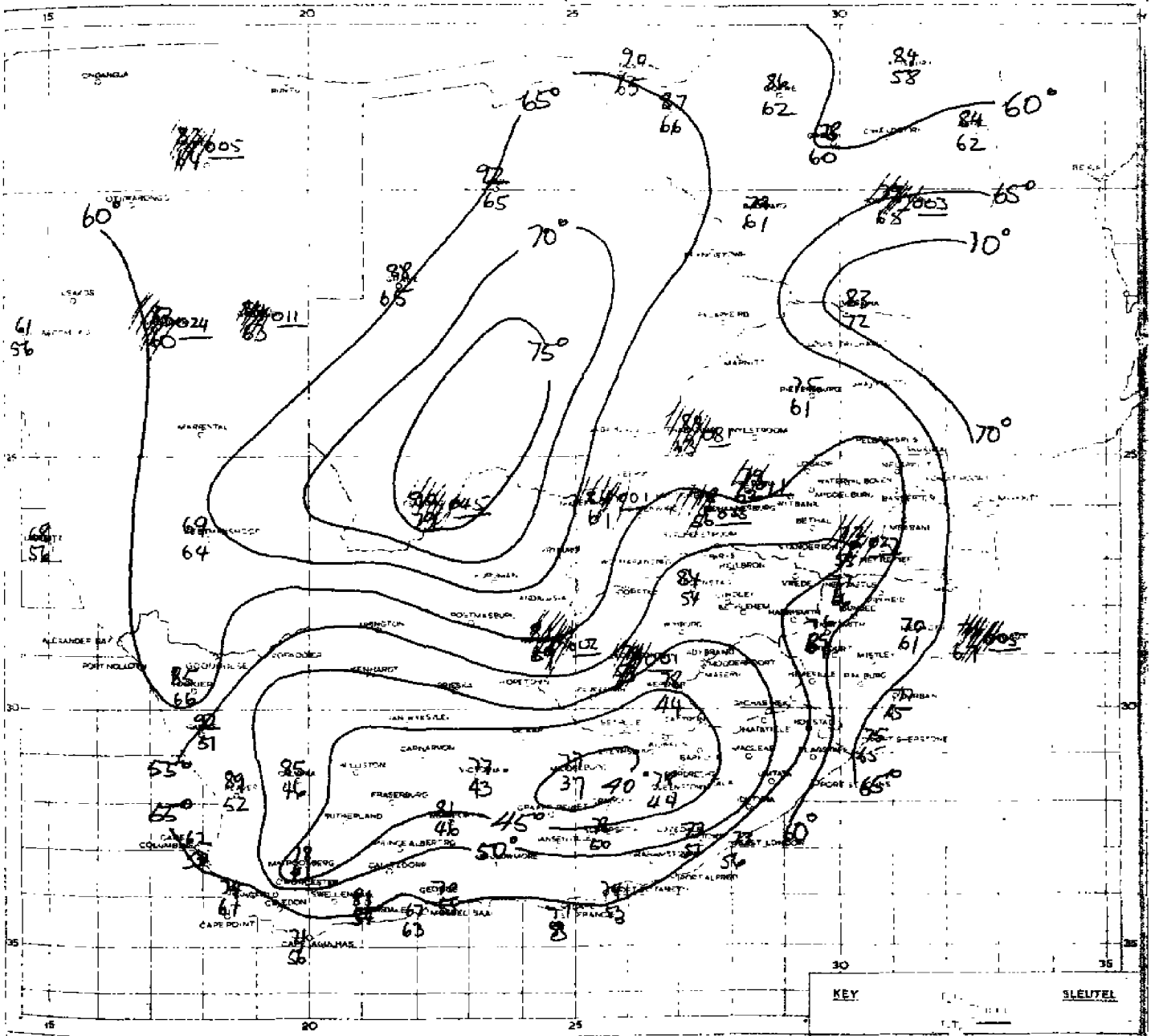

KEY — SLEUTEL

SPECIAL REMARKS

AS FROM TODAY ISOTHERMS ARE IN RESPECT OF MIN. TEMPS. THE PRECIPITATION WAS IN THE FORM OF THUNDERSHOWERS.

SPESIALE OPMERKINGS

VANAF VANDAG HET DIE ISOTERME BE-TREKKING OP DIE MIN. TEMP. DIE NEER-SLAG WAS IN DIE VORM VAN DONDERBUIE.

SYNOPTIC WEATHER MAP 13.00 GMT. — 15.00 SAST. SINOPTIESE WEERKAART

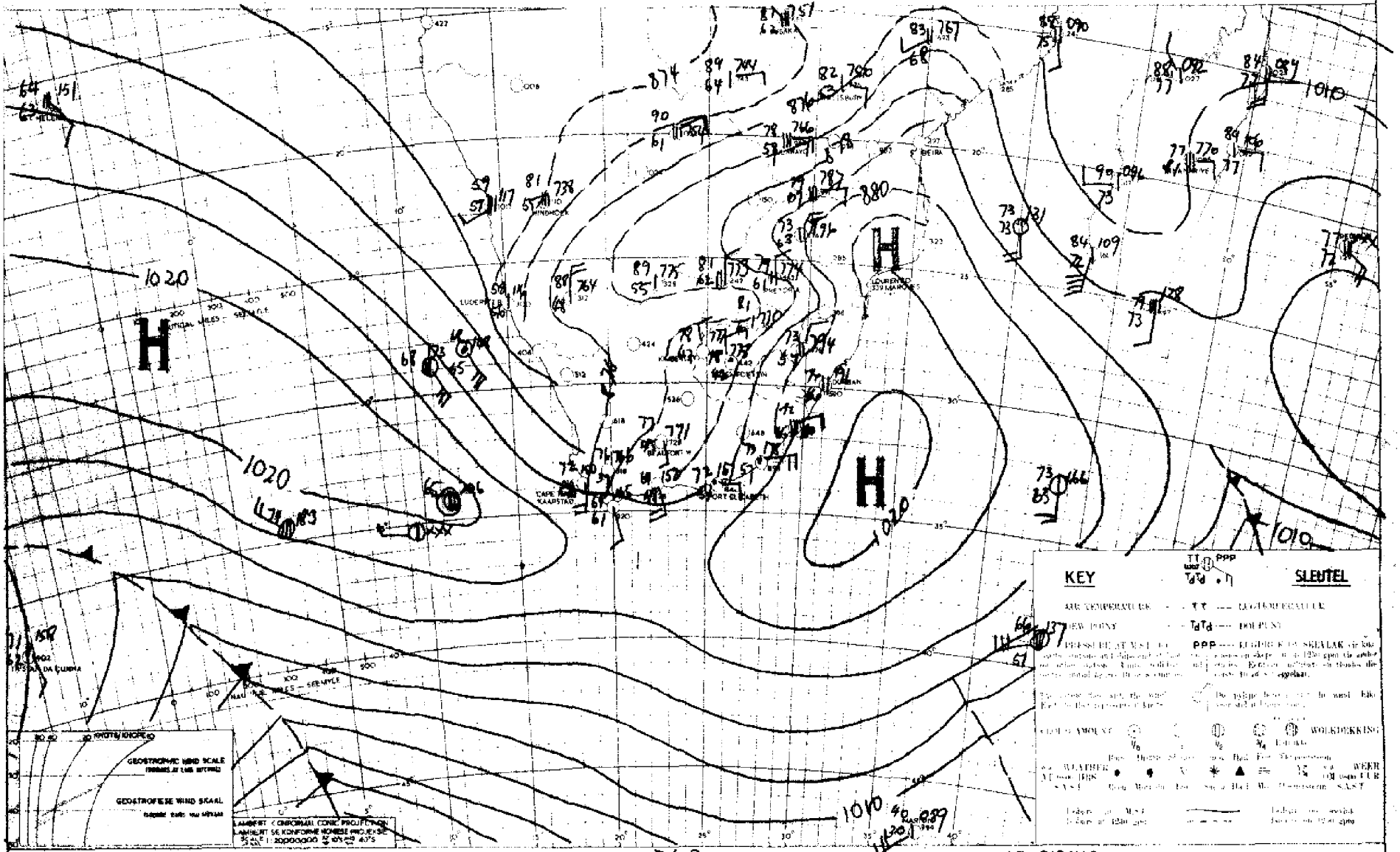

INFERENCE

PRESSURE IS FALLING ALONG THE S.W. & S. COASTS AND THE S.W. INTERIOR WHILE IT IS STILL FAIRLY HIGH OVER THE E. HALF OF THE UNION. THIS RESULTS IN A S. MOVEMENT OF WARM TROPICAL AIR & CLOUDINESS AND THUNDER CONDITIONS WILL EXTEND ACROSS ACROSS THE N. PROVINCES INTO THE CAPE INTERIOR TOMORROW.

DATE 31-3-1951 DATUM

AFLEIDING

DIE DRUK DAAL LANGS DIE S. EN S.W. KUSTE EN DIE S.W. BINNELAND TERWYL DIT NOG TAAMLIK HOOG IS OOR DIE O. HELFTE VAN DIE UNIE. DIT VERORSAAK N S. STROMING VAN WARM VOCHTIGE LUG EN BEWOLKTE TOESTANDE MET DONDER WEER SAL MORG OOR N. PROVINSIES TOT BY DIE KAAPSE BINNELAND STREK

UNION OF SOUTH AFRICA
DEPARTMENT OF TRANSPORT

WEATHER BUREAU

UNIE VAN SUID AFRIKA
DEPARTEMENT VAN VERVOER

WEERBURO

DAILY WEATHER BULLETIN

DAAGLIKSE WEERBULLETIN

2 – 4 – 1951

MAXIMUM AND MINIMUM TEMPERATURES AND RAINFALL FOR 24 HOURS ENDED AT 0800 HRS. (S.A.S.T.)

MAKSIMUM EN MINIMUM TEMPERATURE EN REËNVAL VIR DIE ETMAAL WAT OM 0800 (S.A.S.T.) EINDIG.

KEY / **SLEUTEL**

Maximum temperature	T_xT_x	Maksimum temperatuur
Minimum temperature	T_nT_n	Minimum temperatuur
Rainfall in inches	R R R	Reënval in duime
ISOTHERMS		ISOTERME
October to March	T_xT_x	Oktober tot Maart
April to September	T_nT_n	April tot September
SHADED AREAS Rainfall 0.01–0.99"		SKAKEERDE STREKE Reënval 0.01–0.99"
Rainfall 1.00" +		Reënval 1.00" +

SPECIAL REMARKS

Isolated rain & thundershowers fell over the Ciskei & Border, the N. Cape, the OFS, S. Tvl. & the interior of Natal.

SPESIALE OPMERKINGS

Los reën en donderbuie het voorgekom oor die Ciskei en Grens, N. Kaapland, die OVS, S. Tvl en die binneland van Natal.

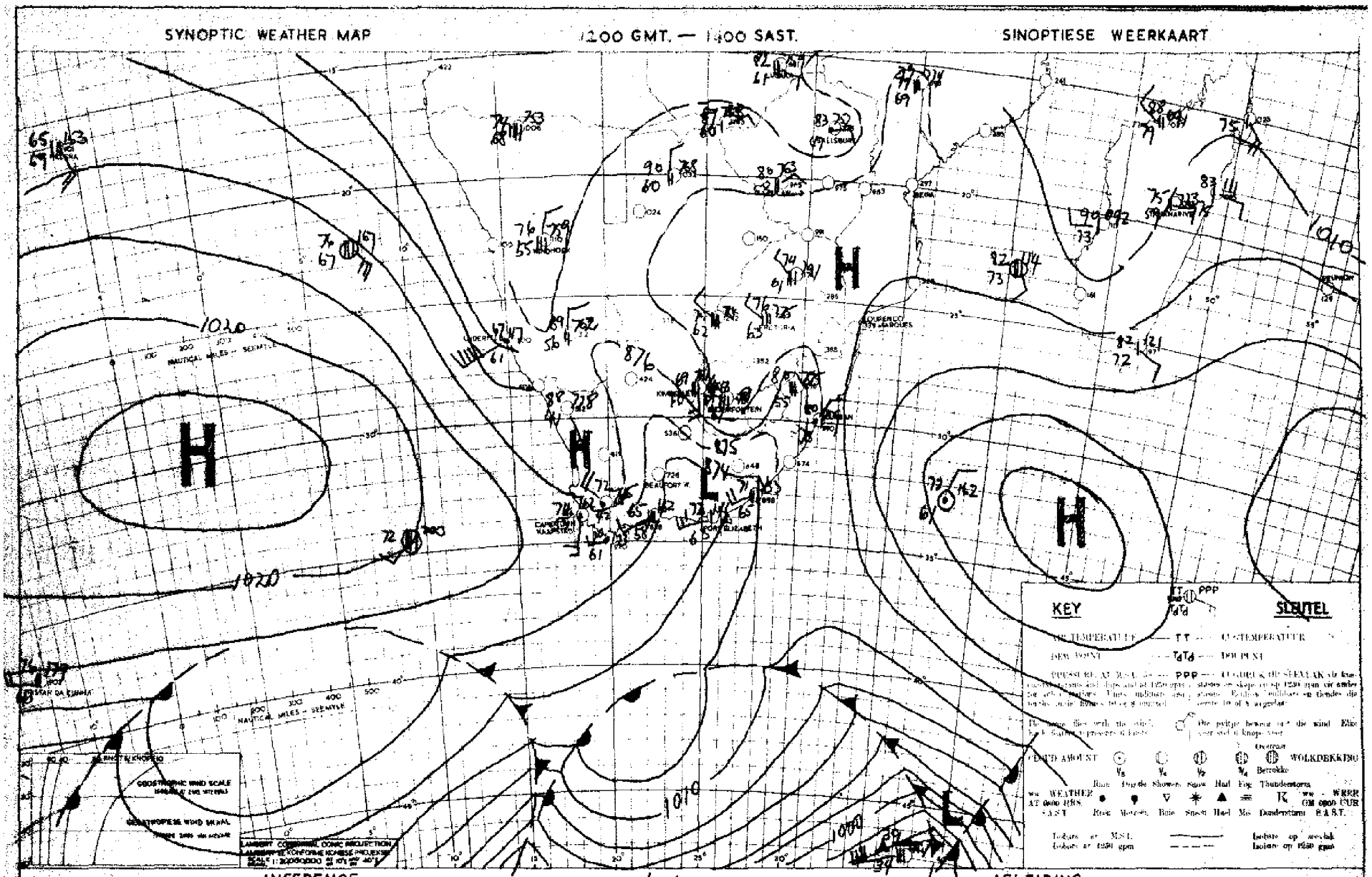

A DEEP CYCLONE WHICH RAPIDLY PASSED MARION ISLAND HAVE CAUSED UPPER WINDS OVER THE UNION TO BACK TO W. AND TO INCREASE IN VELOCITY. THUNDER CONDITIONS OVER THE CENTRAL INTERIOR ARE CONSEQUENTLY EXPECTED TO DECREASE SOMEWHAT. OTHERWISE ~~EARLY~~ LITTLE CHANGE IS LIKELY.

'N DIEP SIKLONE WAT VINNIG BY MARION EILAND VERBY BEWEEG HET, HET VERMOORSAAK DAT DIE WINDE BOR DIE UNIE WES GEDRAAI HET EN VERSTERK HET. HIERMEE SAL DONDERWEERSTOESTANDE BOR DIE MIDDEL BINNELAND EFFENS AFNEEM. ORIGENS EGTER WORD MIN VERANDERING VERWAG.

UNION OF SOUTH AFRICA
DEPARTMENT OF
TRANSPORT

WEATHER BUREAU

DAILY WEATHER BULLETIN

UNIE VAN SUID AFRIKA
DEPARTEMENT VAN
VERVOER

WEERBURO

DAAGLIKSE WEERBULLETIN

3-4-1951

MAXIMUM AND MINIMUM TEMPERATURES AND RAINFALL
FOR 24 HOURS ENDED AT 0800 HRS. (S.A.S.T.)

MAKSIMUM EN MINIMUM TEMPERATURE EN REËNVAL
VIR DIE ETMAAL WAT OM 0800 (S.A.S.T.) EINDIG.

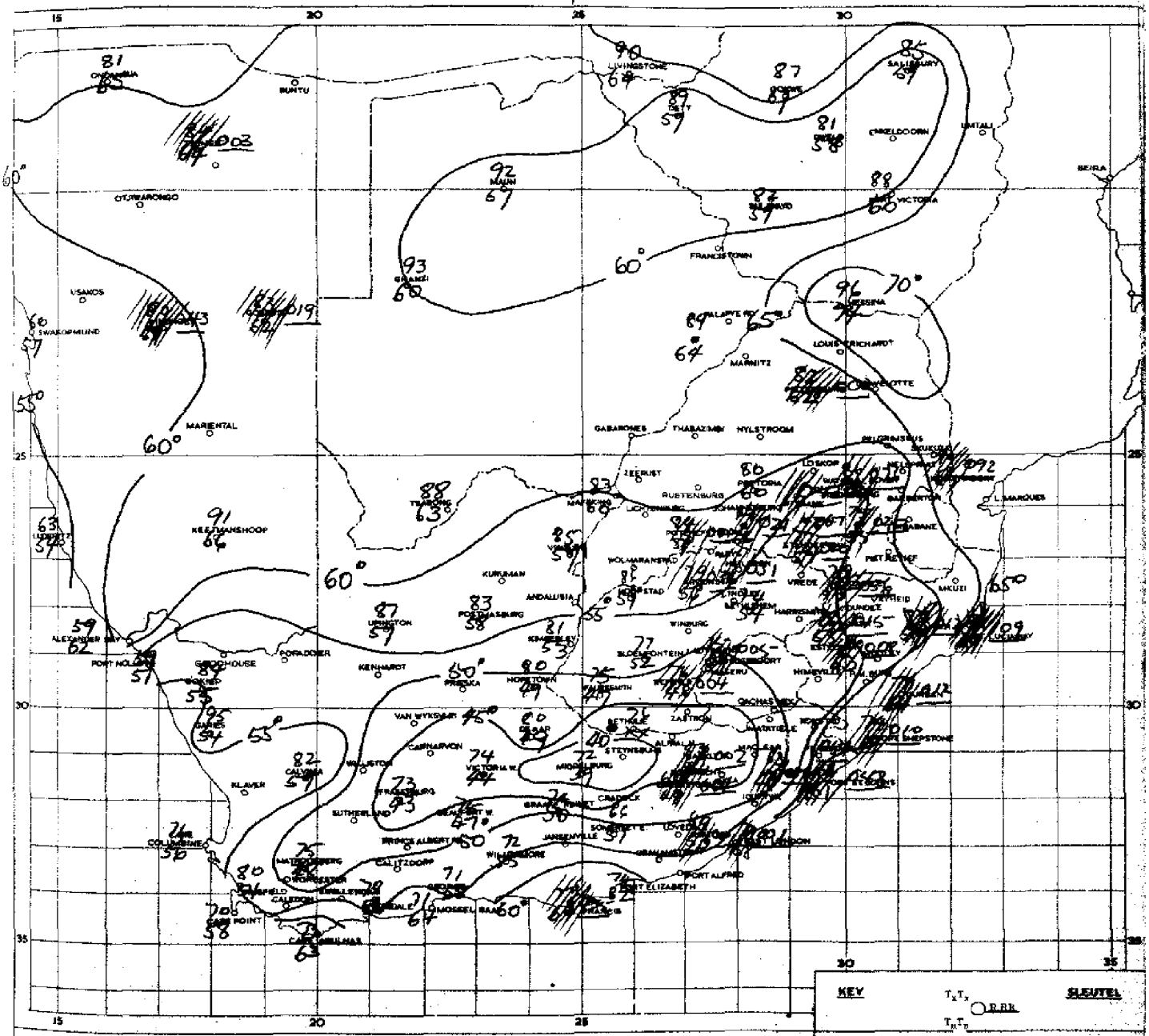

SPECIAL REMARKS
ISOLATED RAIN & THUNDERSHOWERS FELL OVER THE E. CAPE, NATAL, THE E. ORFS. & S.E. TVL.

SPESIALE OPMERKINGS
LOS REËN EN DONDERBUIE HET VOORGE-KOM OOR O. KAAPLAND, NATAL, O. OVS. EN S. EN O. TRANSVAAL.

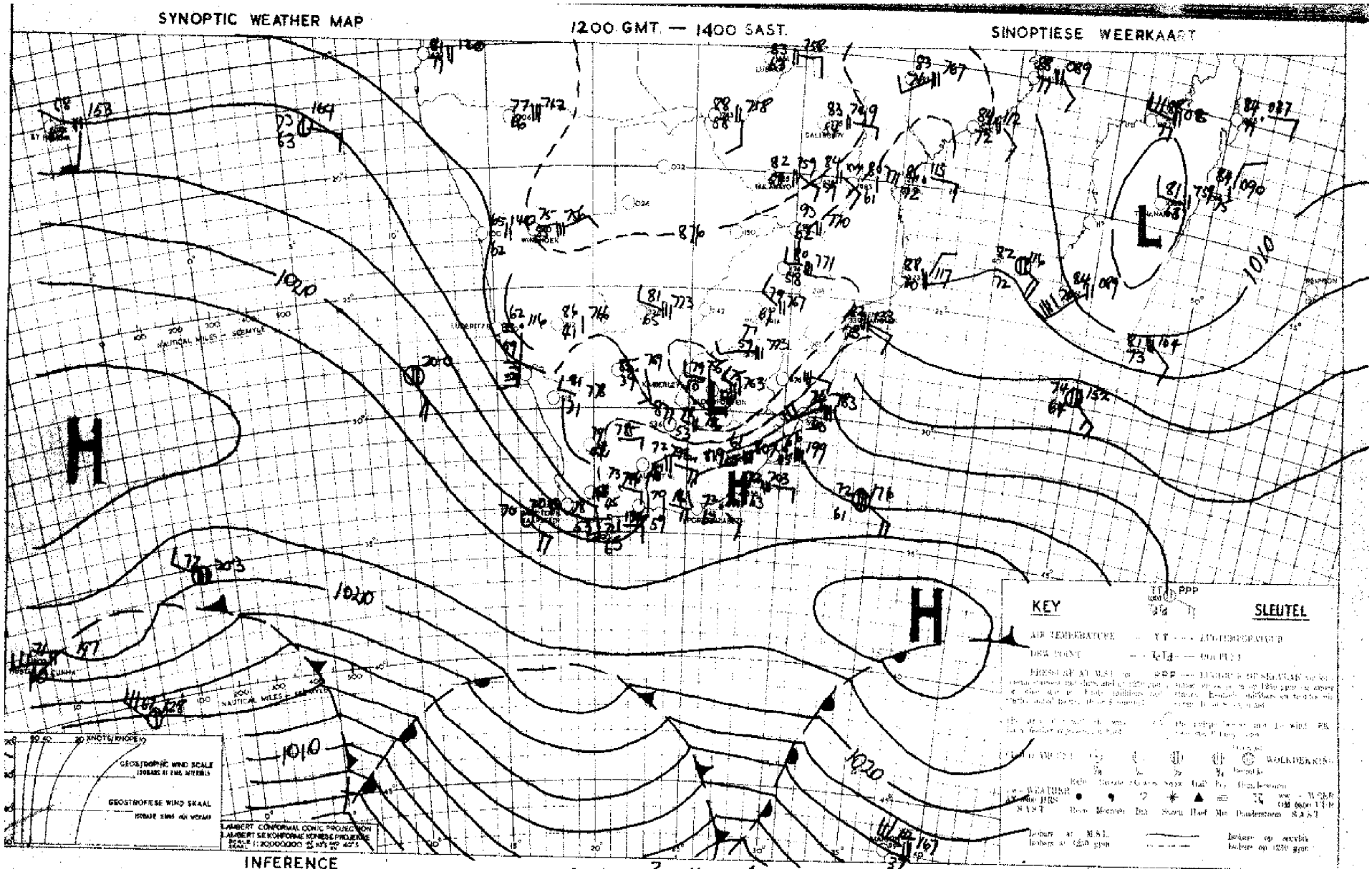

INFERENCE

PRESSURE IS STILL RISING SLIGHTLY ALONG THE NAMIB COAST, BUT FALLING ALONG THE W. & S. COASTS. THE HIGH PRESSURE IN THE E. SHOULD CAUSE A WESTWARD INFLUX OF COOL, MOIST AIR ACROSS TVL & THE OFS. AND IT SHOULD THEREFORE BE COOL & CLOUDY OVER MOST OF THESE PROVINCES. BUT THUNDER CONDITIONS WILL CONTINUE OVER THE W. PARTS AND OVER NORTHERN CAPE.

DATE 2-4-79

AFLEIDING

DRUK STYG NOG EFFENS LANGS DIE NAMIBSE KUS, MAAR DAAL LANGS DIE W. & S. KUSTE. DIE HOË DRUK IN DIE O. SAL 'N WESWAARTSE INSTROMING VAN KOEL, VOGTIGE LUG VAN PLAASVIND OOR TVL EN DIE OVS. EN DIT SAL DUS VERVAL OOR DIE O. DELE VAN HIERDIE PROVINSIES KOEL EN BEWOLK WORD. DONDERWEERSTOESTANDE SAL OOR DIE W. DELE VAN TVL. EN DIE OVS. EN OOR N. KAAPLAND VOORKOM.

UNION OF SOUTH AFRICA
DEPARTMENT OF
TRANSPORT

WEATHER BUREAU

DAILY WEATHER BULLETIN

UNIE VAN SUID AFRIKA
DEPARTEMENT VAN
VERVOER

WEERBURO

DAAGLIKSE WEERBULLETIN

4-4-1951

MAXIMUM AND MINIMUM TEMPERATURES AND RAINFALL
FOR 24 HOURS ENDED AT 0800 HRS. (S.A.S.T.)

MAKSIMUM EN MINIMUM TEMPERATURE EN REËNVAL
VIR DIE ETMAAL WAT OM 0800 (S.A.S.T) EINDIG.

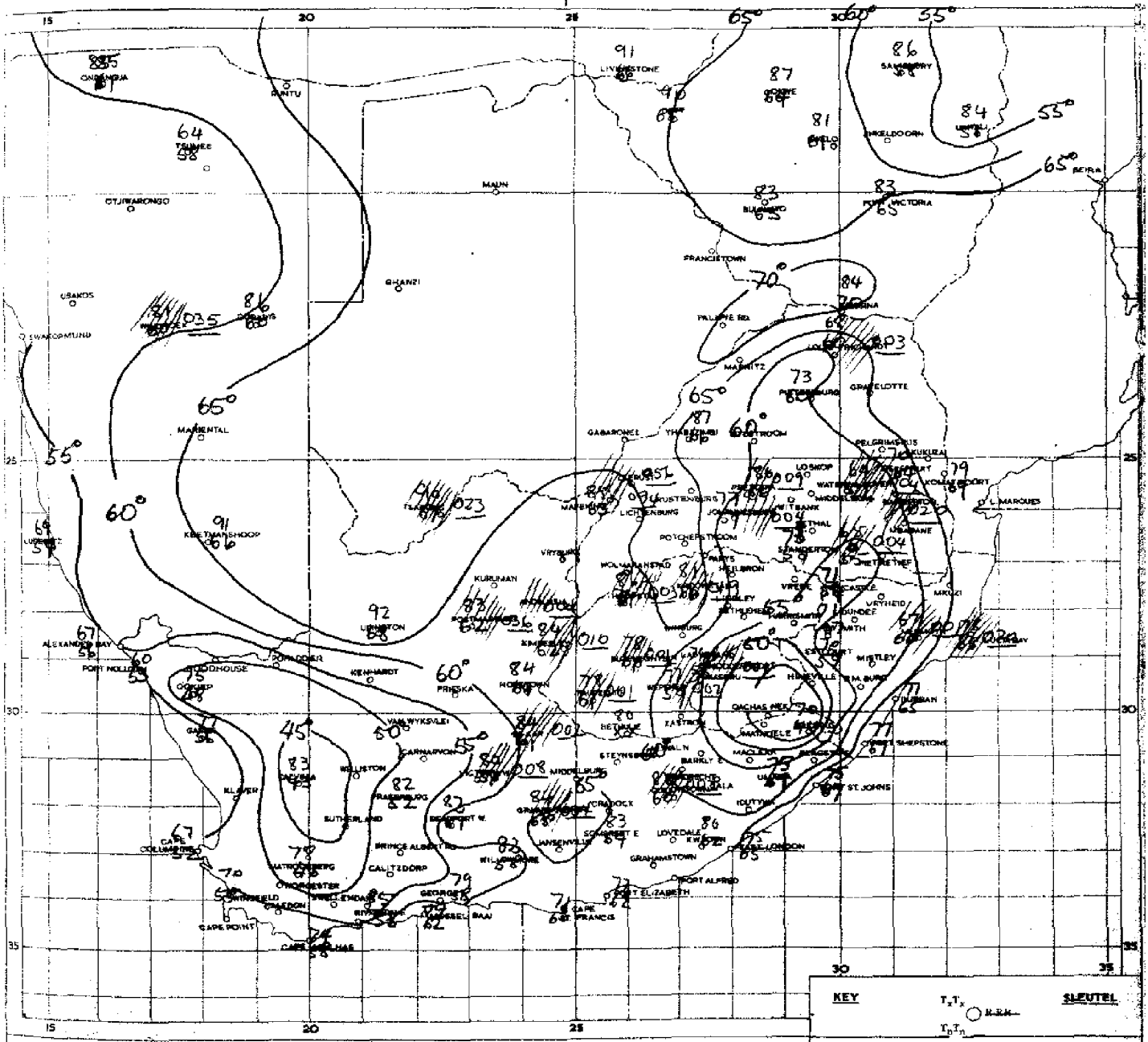

KEY — SLEUTEL

T_xT_x ○ R.E.H. T_nT_n

Maximum temperature	T_xT_x	Maksimum temperatuur	
Minimum temperature	T_nT_n	Minimum temperatuur	
Rainfall in inches	R.H.	Reënval in duime	
ISOTHERMS		ISOTERME	
October to March	T_xT_x	Oktober tot Maart	
April to September	T_nT_n	April tot September	
SHADED AREAS		SKAKEERDE STREKE	
Rainfall 0.01–0.99"		Reënval 0.01–0.99"	
Rainfall 1.00" +		Reënval 1.00" +	

SPECIAL REMARKS

ISOLATED RAIN & THUNDERSHOWERS FELL OVER THE CAPE MIDLANDS THE N. CAPE, THE OFS, ZULULAND AND SOUTHERN TVL.

SPESIALE OPMERKINGS

LOS REËN EN DONDERBUIE HET VIR OR- GEKOM OOR DIE KAAPSE MIDDELLANDE. N. KAAPLAND, DIE OVS, SUIDELAND EN SUIDELIKE TRANSVAAL.

SYNOPTIC WEATHER MAP — 1200 GMT. — 1400 SAST. — SINOPTIESE WEERKAART

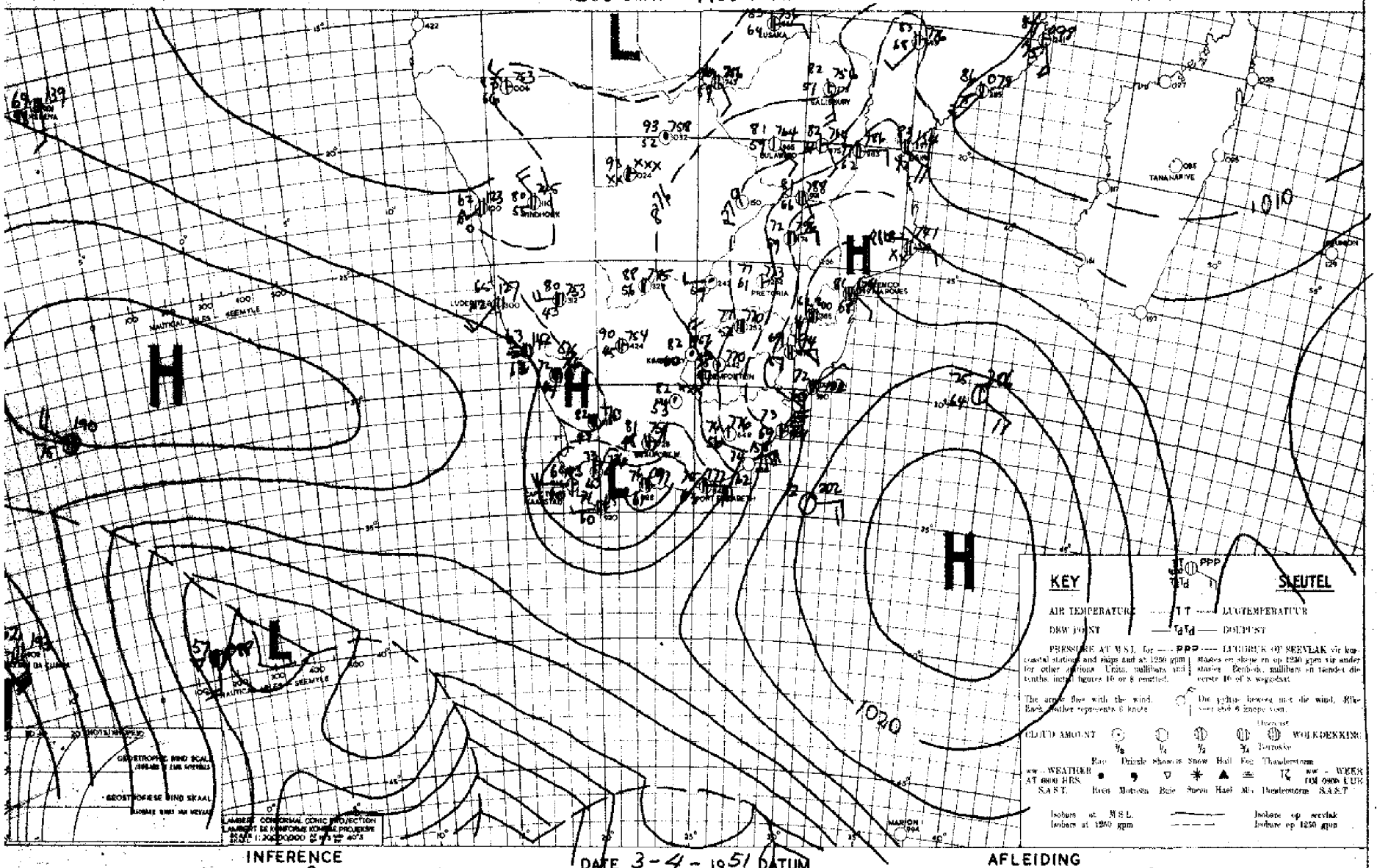

INFERENCE

THE CELL OF HIGH PRESSURE S.E. OF THE UNION IS EXTENDING S. & FORCING A SERIES OF DEPRESSIONS ON A MORE S. TRACK. THE LAST OF THIS FAMILY OF "LOWS" APPEAR TO HAVE PASSED TRISTAN DA CUNHA WHERE THE COOL AIR IS NOW RAPIDLY FLOWING N'WARDS. THUNDERY WEATHER IS STILL LIKELY OVER THE E. UNION.

DATE 3-4-1951 DATUM

AFLEIDING

DIE HOOGDRUKSISTEEM S.O. VAN DIE UNIE BREI S. UIT EN DWING 'N REEKS SIKLONE OM 'N MEER S. BAAN TE VOLG. DIE LAASTE VAN HIERDIE FAMILIE HET NOU WAARSKYNLIK TRISTAN DA CUNHA VERBYGESTREK EN KOEL LUG BEWEEG NOU VINNIG N. OOR DIE EILAND. DONDERWEERSTOESTANDE DUUR VOORT OOR DIE O. DEEL VAN DIE UNIE.

UNION OF SOUTH AFRICA
DEPARTMENT OF
TRANSPORT

WEATHER BUREAU

DAILY WEATHER BULLETIN

UNIE VAN SUID AFRIKA
DEPARTEMENT VAN
VERVOER

WEERBURO

DAAGLIKSE WEERBULLETIN

5-4-1951

MAXIMUM AND MINIMUM TEMPERATURES AND RAINFALL
FOR 24 HOURS ENDED AT 0800 HRS. (S.A.S.T.)

MAKSIMUM EN MINIMUM TEMPERATURE EN REENVAL
VIR DIE ETMAAL WAT OM 0800(S.A.S.T)EINDIG.

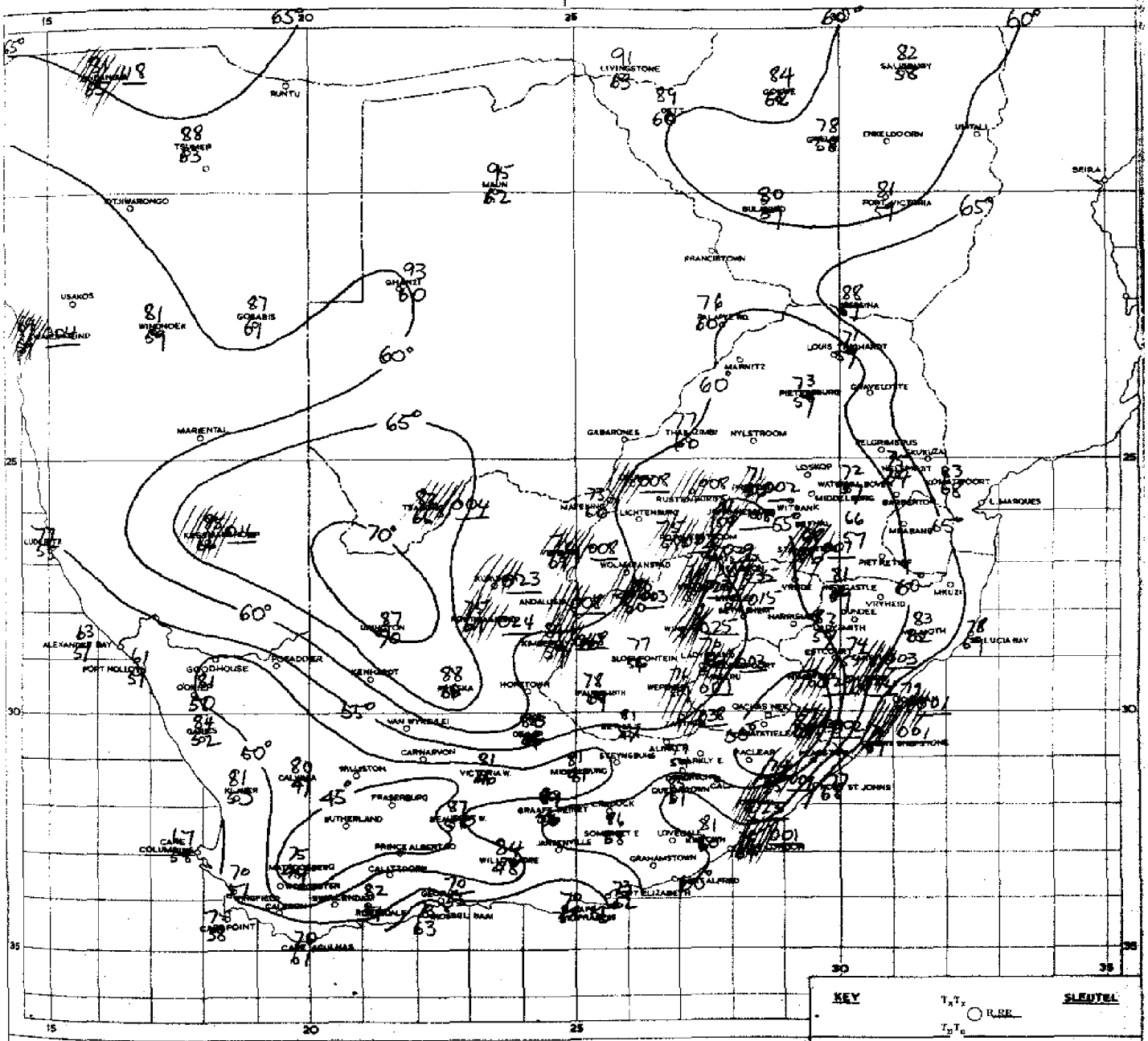

SPECIAL REMARKS

LIGHT RAIN FELL OVER THE S. TVL. & SCATTERED THUNDERSTORMS DEVELOPED OVER THE OFS. THE N. CAPE, S. NATAL & THE TRANSKEI.

SPESIALE OPMERKINGS

LIGTE REEN HET OOR S. TVL VOORGE KOM. EN VERSPREIDE DONDERSTORMS HET ONTWIKKEL OOR DIE OVS, N. KAAPLAND, S. NATAL EN DIE TRANSKEI.

KEY — SLEUTEL

T_xT_x ○ R.RR

T_nT_n

Maximum temperature	T_xT_x	Maksimum temperatuur	
Minimum temperature	T_nT_n	Minimum temperatuur	
Rainfall in inches	R.RR	Reënval in duime	
ISOTHERMS		ISOTERME	
October to March	T_xT_x	Oktober tot Maart	
April to September	T_nT_n	April tot September	
SHADED AREAS		SKAKEERDE STREKE	
Rainfall 0.01–0.99"		Reënval 0.01–0.99"	
Rainfall 1.00" +		Reënval 1.00" +	

SYNOPTIC WEATHER MAP — 1200 GMT. — 1400 SAST. — SINOPTIESE WEERKAART

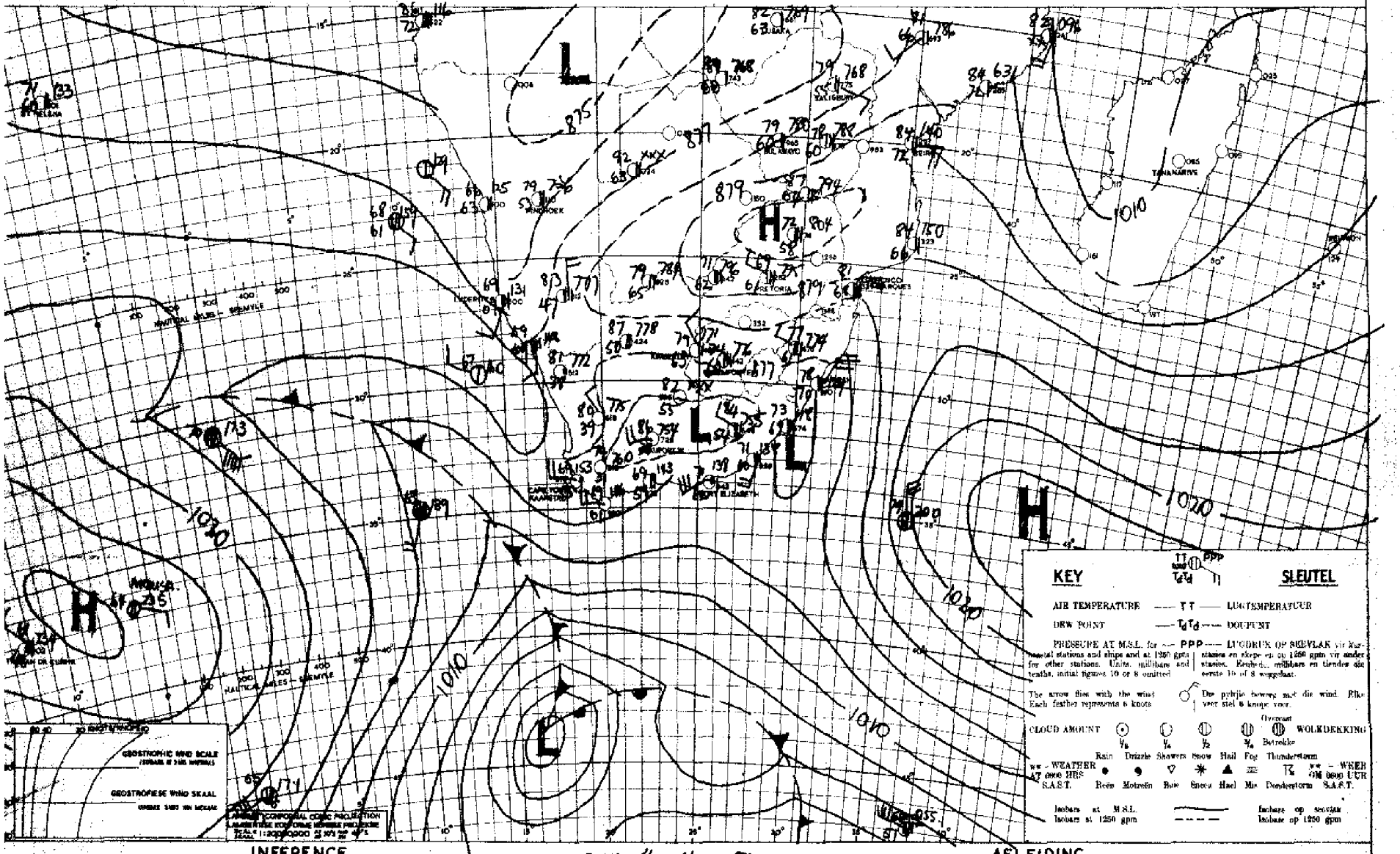

INFERENCE

DATE 4-4-1957 DATUM

AFLEIDING

COOL AIR IS APPROACHING THE UNION FROM THE S.W. & IT SHOULD BECOME COOL AND CLOUDY ALONG THE S.W. AND S. COASTS TOMORROW. THE CLOUDY WEATHER OVER TVL. SHOULD CLEAR SOMEWHAT, BUT THE AIR OVER THIS PROVINCE, O.F.S., N. & E. CAPE & NATAL WILL REMAIN FAIRLY HUMID AND ISOLATED THUNDERSTORMS SHOULD DEVELOP IN THE AFTERNOON.

KOEL LUG NADER DIE UNIE VANAF DIE S.W. EN DIT SAL BEWOLK WORD LANGS DIE S. EN S.W. KUSSTREKE. DIE BEWOLKTE WEER OOR DIE TVL. SAL OORGAAN TOT GEDEELTELIK BEWOLKTE TOESTANDE, MAAR DIE LUG OOR DIE BINNELAND MET UITSONDERING VAN DIE S.W. KAAPPROV. SAL TAAMLIK VOCHTIG BLY EN ENKELE LOS DONDERSTORMS SAL IN DIE NAMIDDAG ONTWIKKEL.

UNION OF SOUTH AFRICA
DEPARTMENT OF
TRANSPORT

WEATHER BUREAU

DAILY WEATHER BULLETIN

UNIE VAN SUID AFRIKA
DEPARTEMENT VAN
VERVOER

WEERBURO

DAAGLIKSE WEERBULLETIN

6-4-1951

MAXIMUM AND MINIMUM TEMPERATURES AND RAINFALL
FOR 24 HOURS ENDED AT 0800 HRS. (S.A.S.T.)

MAKSIMUM EN MINIMUM TEMPERATURE EN REËNVAL
VIR DIE ETMAAL WAT OM 0800 (S.A.S.T.) EINDIG.

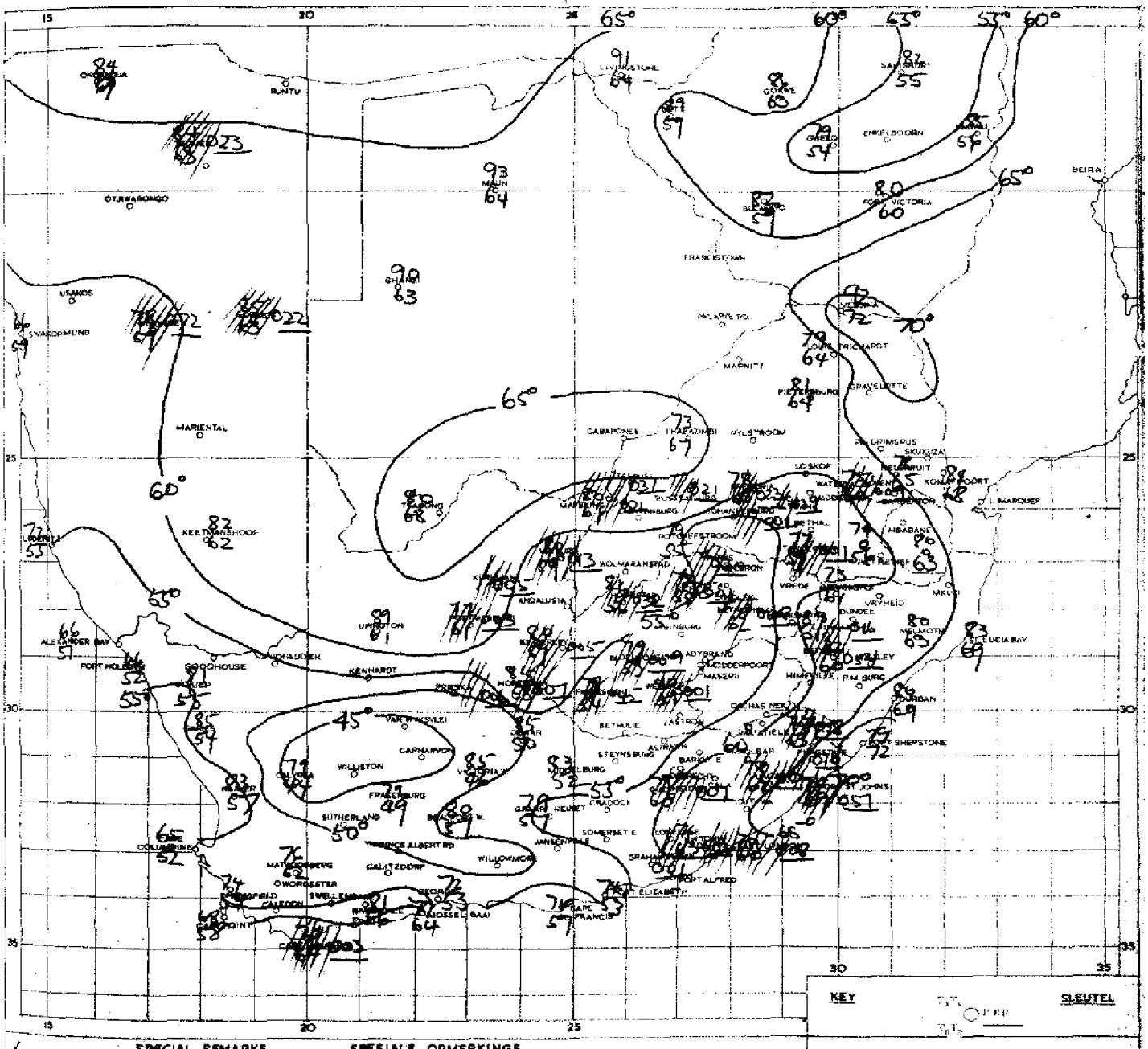

KEY

T_xT_x ○ R.R.R.
T_nT_n

SLEUTEL

Maximum temperature	T_xT_x	Maksimum temperatuur
Minimum temperature	T_nT_n	Minimum temperatuur
Rainfall in inches	R.R.R.	Reënval in duime
ISOTHERMS		ISOTERME
October to March	T_xT_x	Oktober tot Maart
April to September	T_nT_n	April tot September
SHADED AREAS		SKAKEERDE STREKE
Rainfall 0.01–0.99"		Reënval 0.01–0.99"
Rainfall 1.00" +		Reënval 1.00" +

SPECIAL REMARKS

ISOLATED RAIN & THUNDERSHOWERS FELL OVER THE CISKEI & BORDER, THE TRANSKEI, N. CAPE THE OFS. S. TVL. & THE INTERIOR OF NATAL.

SPESIALE OPMERKINGS

LOS REËN EN DONDERBUIE HET VOORGEKOM OOR DIE CISKEI EN GRENS, DIE TRANSKEI, N. KAAPLAND, DIE OVS. S. TVL EN DIE BINNELAND VAN NATAL.

SYNOPTIC WEATHER MAP — 1200 GMT. — 1400 SAST. — SINOPTIESE WEERKAART

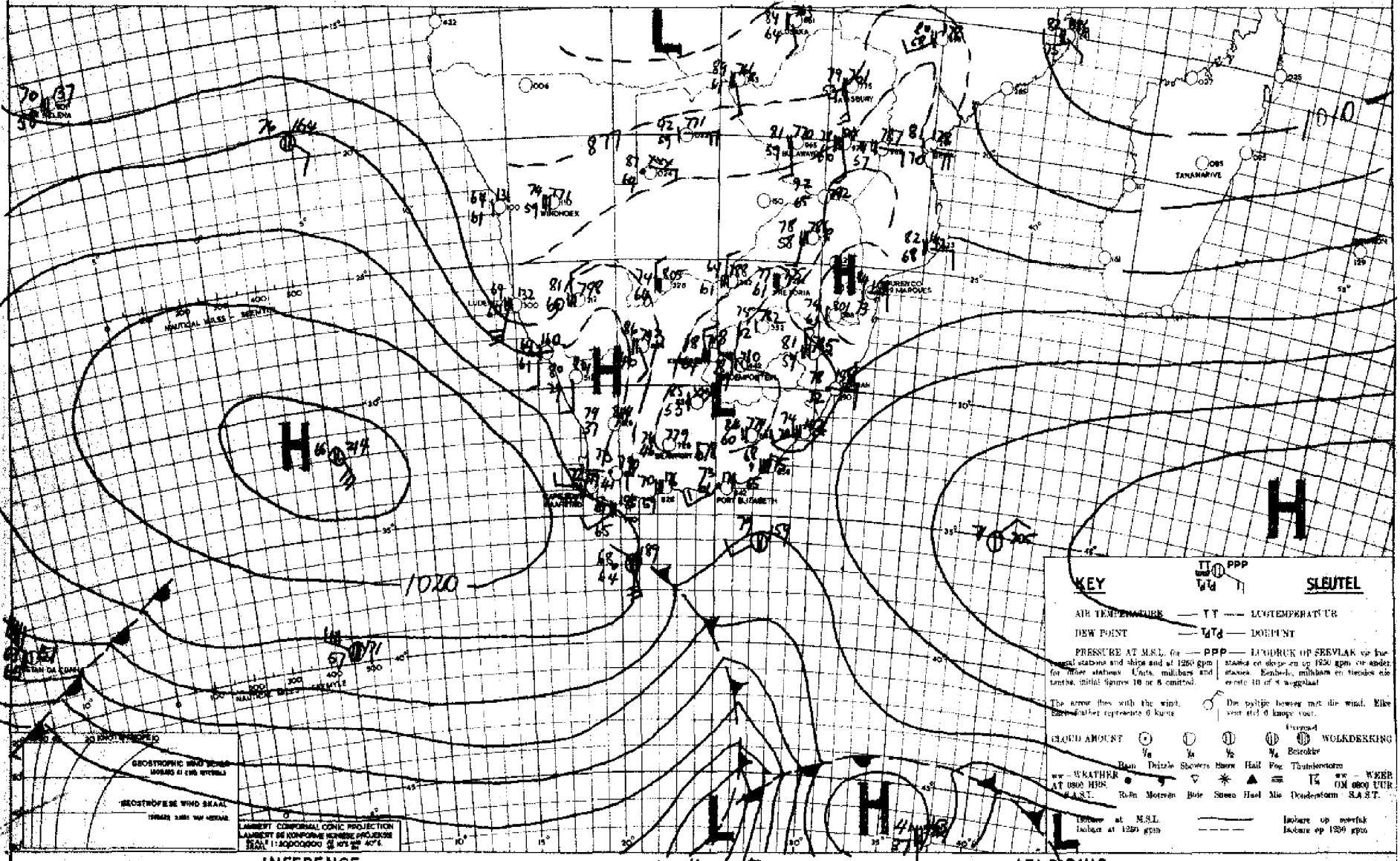

INFERENCE

MOST AIR IS CIRCULATING FROM THE N.W. OVER THE E. CAPE, N. CAPE, THE O.F.S., NATAL AND TVL. & THUNDERY CONDITIONS WILL CONTINUE OVER THESE PARTS. THE ATLANTIC "ANTICYCLONE IS ADVANCING E. & COOL SHOWERY CONDITIONS ARE EXPECTED TO SPREAD E. OVER THE COASTAL REGIONS IN THE REAR OF THE COLD FRONT, NOW EXTENDING S. OF THE UNION.

DATE 5-4-1951 DATUM

AFLEIDING

VOGTIGE LUG VANUIT DIE N.W. BEWEEG OOR O. EN N. KAAPLAND, DIE OVS. NATAL EN TVL. EN DONDERBUIE, SAL OOR HIERDIE DELE VOORKOM. DIE ATLANTIESE HOOG BEWEEG O. & KOEL TOESTANDE MET BUIE SAL O. OOR DIE KUSSTREKE SPREI, AAN DIE AGTERKANT VAN DIE KOUE FRONT, WAT NOU S. VAN DIE UNIE STREK.

UNION OF SOUTH AFRICA
DEPARTMENT OF
TRANSPORT

WEATHER BUREAU

DAILY WEATHER BULLETIN

UNIE VAN SUID AFRIKA
DEPARTEMENT VAN
VERVOER

WEERBURO

DAAGLIKSE WEERBULLETIN

7-4-1951

MAXIMUM AND MINIMUM TEMPERATURES AND RAINFALL
FOR 24 HOURS ENDED AT 0800 HRS. (S.A.S.T.)

MAKSIMUM EN MINIMUM TEMPERATURE EN REËNVAL
VIR DIE ETMAAL WAT OM 0800 (S.A.S.T.) EINDIG

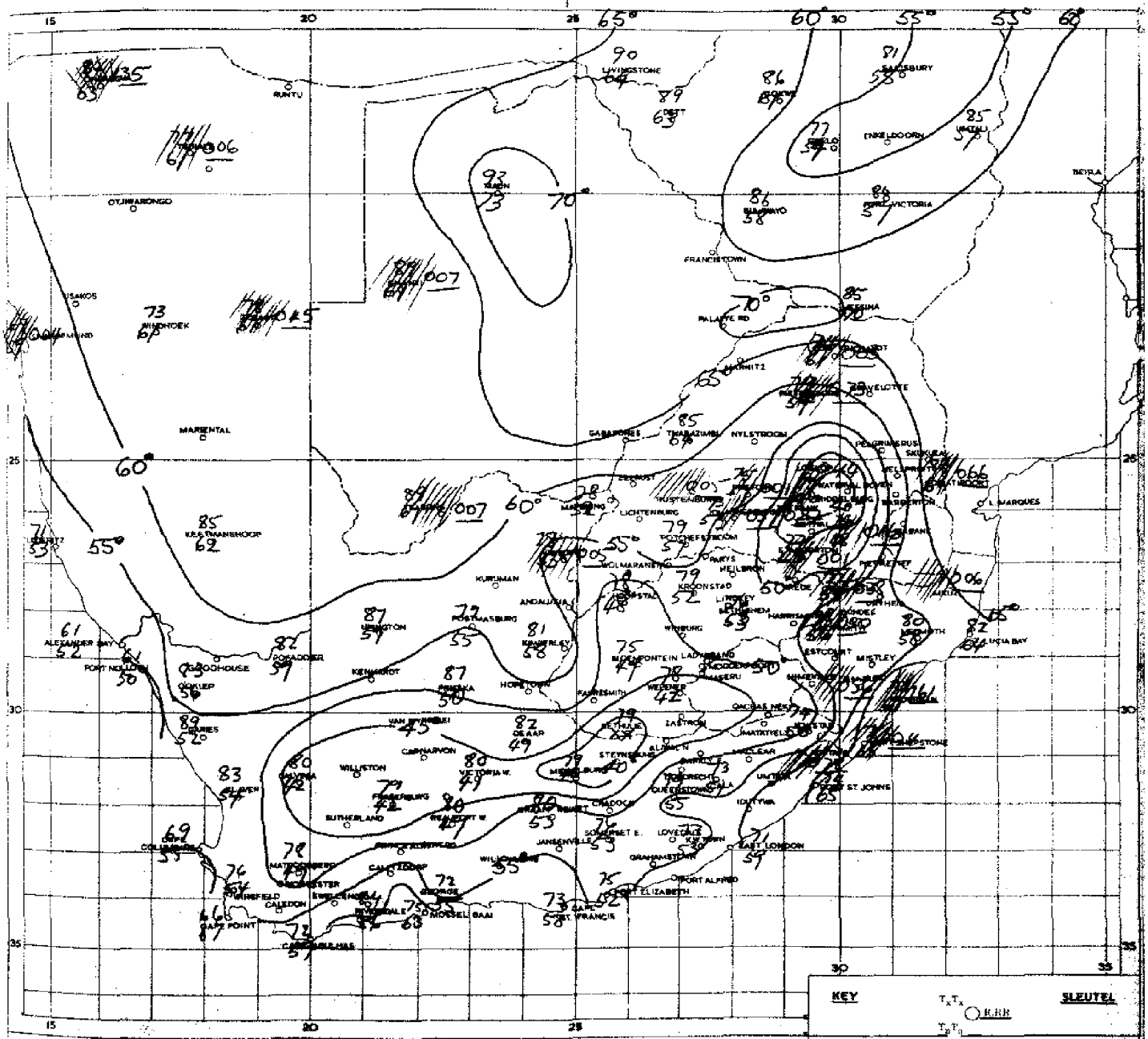

SPECIAL REMARKS
ISOLATED RAIN & THUNDERSHOWERS OVER PONDOLAND THE N. CAPE, TRANSVAAL & NATAL

SPESIALE OPMERKINGS
LOS REËN EN DONDERBUIE HET VOORGEKOM OOR PONDOLAND, N. KAAPLAND, NATAL EN TRANSVAAL.

SYNOPTIC WEATHER MAP — 1200 GMT. — 1400 SAST. — SINOPTIESE WEERKAART

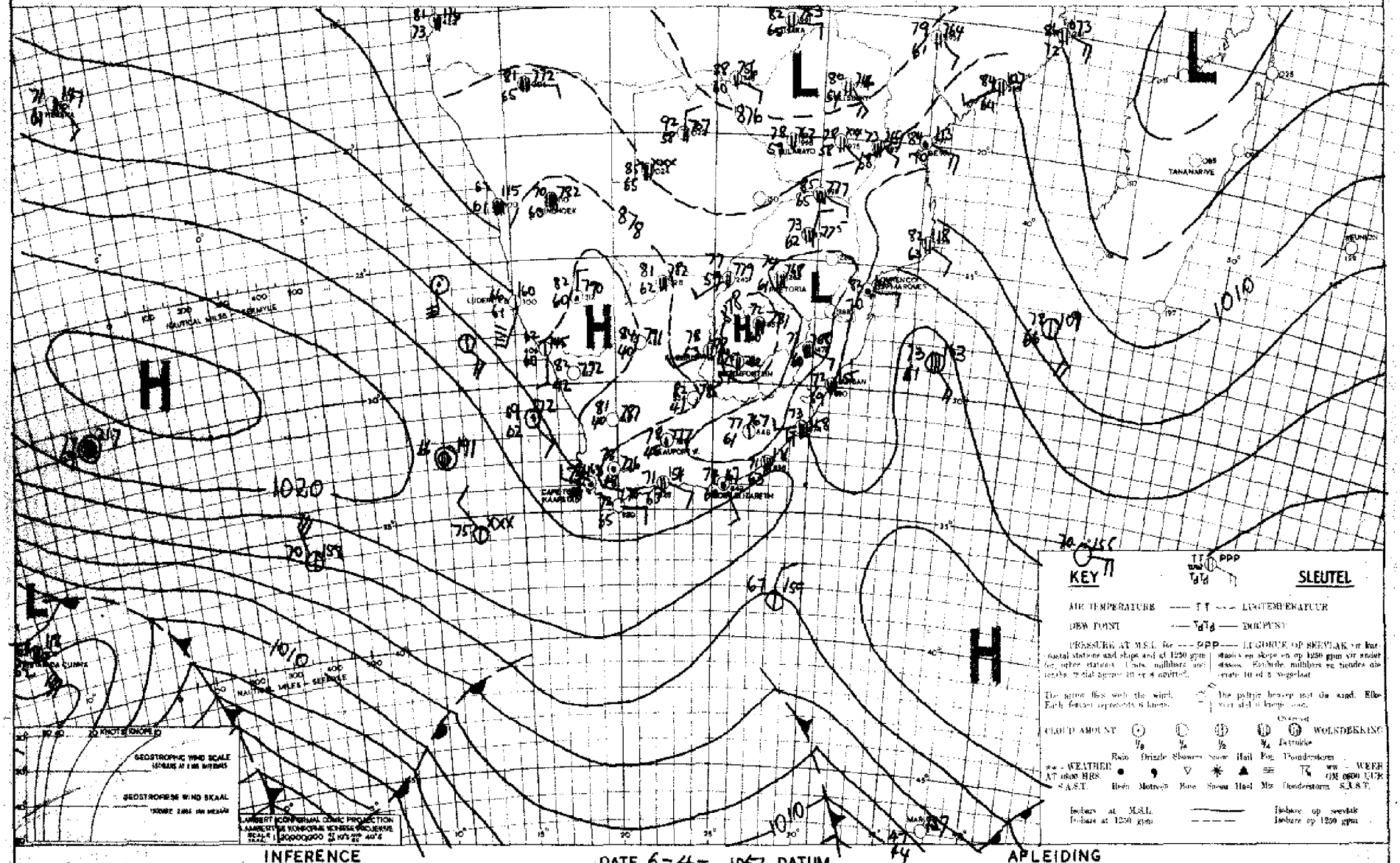

INFERENCE

DATE 6-4- 1957 DATUM

APLEIDING

WHILE A DEPRESSION IS MOVING E. S.W. OF THE CAPE PRESSURES ARE SHOWING A FALLING TENDENCY OVER THE WHOLE OF S.A. PRESSURE IS HIGHER OVER THE N. HALF OF THE UNION THAN OVER THE E. HALF AND DRY AIR IS ADVANCING E. ACROSS THE OFS. & N. CAPE. IT SHOULD REMAIN CLOUDY WITH THUNDERSTORMS OVER TVL. AND NATAL.

DIE DRUK OOR S.A. TOON 'N DALENDE NEIGING TERWYL 'N LAAG DRUKSTELSEL O. BEWEEG TEN S.W. VAN DIE KAAP. DIE DRUK IS NOU EFFENS HOËR OOR DIE W. HELFTE VAN S.A. AS OOR DIE O. HELFTE EN DROË LUG DRING O. BINNE OOR DIE OVS. EN N. KAAPLAND. DIT SAL EGTER NOG BEWOLK BLY MET DONDERSTORMS OOR TVL. EN NATAL.

UNION OF SOUTH AFRICA
DEPARTMENT OF
TRANSPORT

WEATHER BUREAU

DAILY WEATHER BULLETIN

UNIE VAN SUID AFRIKA
DEPARTEMENT VAN
VERVOER

WEERBURO

DAAGLIKSE WEERBULLETIN

8-4-1951

MAXIMUM AND MINIMUM TEMPERATURES AND RAINFALL
FOR 24 HOURS ENDED AT 0800 HRS (S.A.S.T)

MAKSIMUM EN MINIMUM TEMPERATURE EN REËNVAL
VIR DIE ETMAAL WAT OM 0800(S.A.S.T)EINDIG

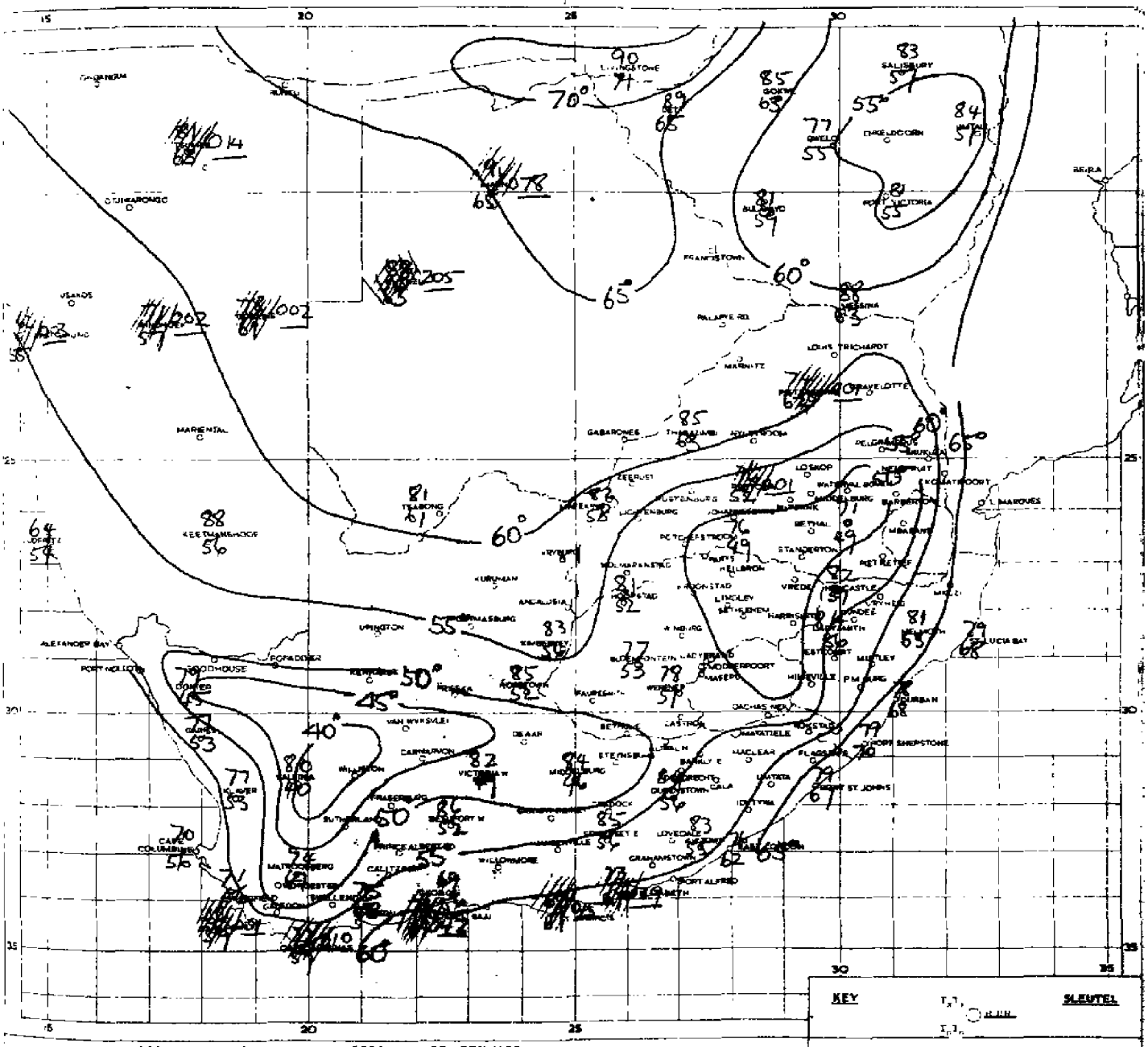

SPECIAL REMARKS

LIGHT SHOWERS OCCURRED ALONG THE CAPE S. COAST & OVER TVL. THUNDERSTORMS OCCURRED OVER THE N. PARTS OF S.W.A. S. BECHUANALAND

SPESIALE OPMERKINGS

LIGTE BUIE MET LANGS DIE KAAPSE S. KUS EN OOR TVL. UITGESAK. DONDER STORMS MET OOR DIE N. DELE VAN S.W.A. EN BETSJOEANALAND VOORGEKOM.

SYNOPTIC WEATHER MAP — 1200 GMT. — 1400 SAST. — SINOPTIESE WEERKAART

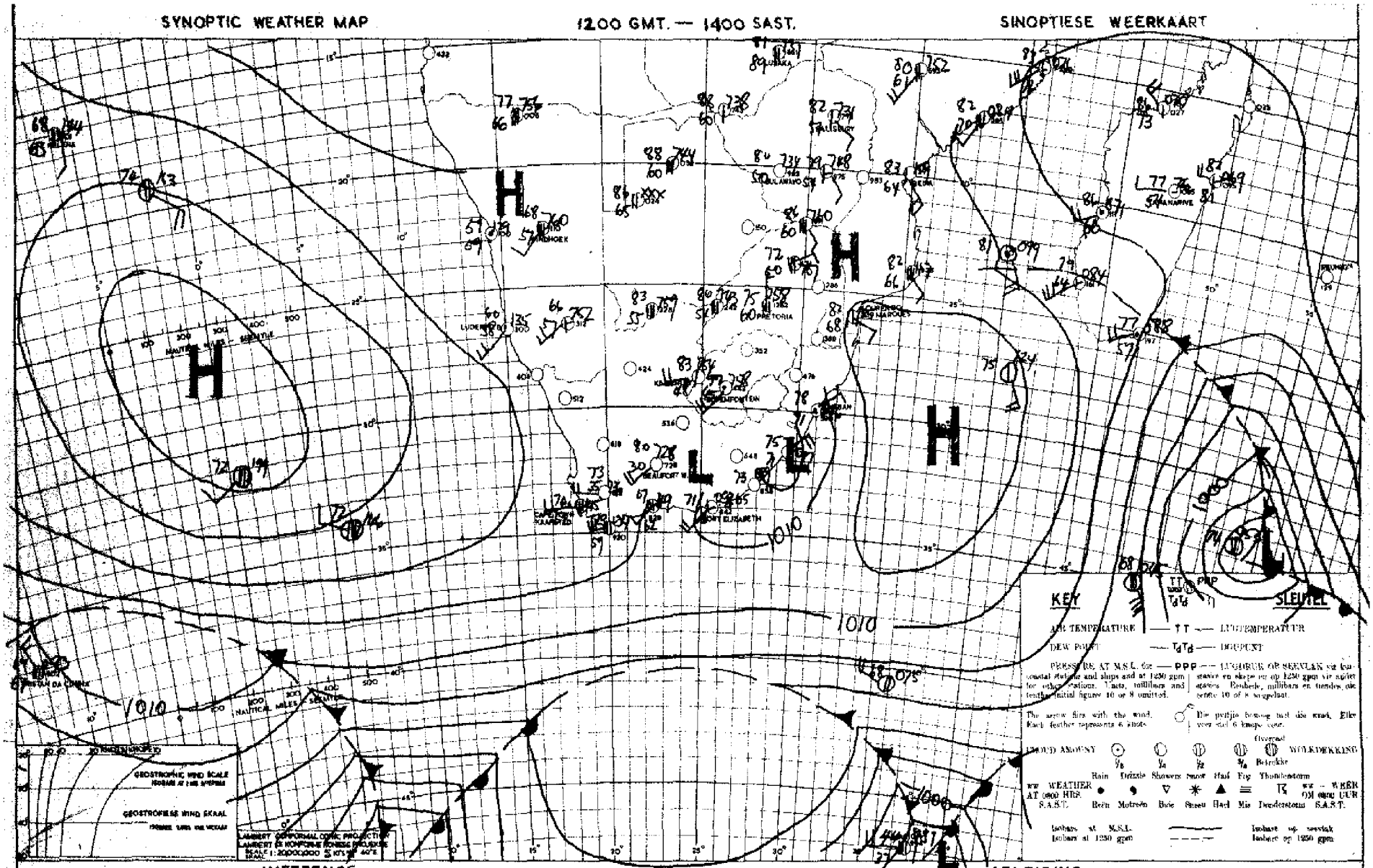

INFERENCE — DATE 7-4-1951 DATUM — AFLEIDING

A SERIES OF DEPRESSIONS IS PASSING E. TO THE S. OF THE UNION. COOLER & DRIER AIR IS INVADING THE INTERIOR OF THE UNION FROM THE W. & S.W. & CONDITIONS SHOWED BECOME FAIR. CLOUDY SHOWERY WEATHER WILL HOWEVER SPREAD E. OVER THE COASTAL REGIONS.

'N FAMIELIE VAN DEPRESSIES BEWEEG S. VAN DIE UNIE O. VERBY. KOUER EN DROËR LUG STROOM DIE BINNELAND VAN DIE UNIE VANUIT DIE W. EN S.W. BANNE, EN DIT BEHOORT REDELIKE MOOIWEER TE WORD BEWOLKTE TOESTANDE MET BUIE SAL EGTER O. OOR DIE KOSSTREKE SPREI.

UNION OF SOUTH AFRICA
DEPARTMENT OF
TRANSPORT

WEATHER BUREAU

DAILY WEATHER BULLETIN

UNIE VAN SUID AFRIKA
DEPARTEMENT VAN
VERVOER

WEERBURO

DAAGLIKSE WEERBULLETIN

9 - 4 - 1951

MAXIMUM AND MINIMUM TEMPERATURES AND RAINFALL
FOR 24 HOURS ENDED AT 0800 HRS. (S.A.S.T)

MAKSIMUM EN MINIMUM TEMPERATURE EN REENVAL
VIR D.E ETMAAL WAT OM 0800(S.A.S.T)EINDIG

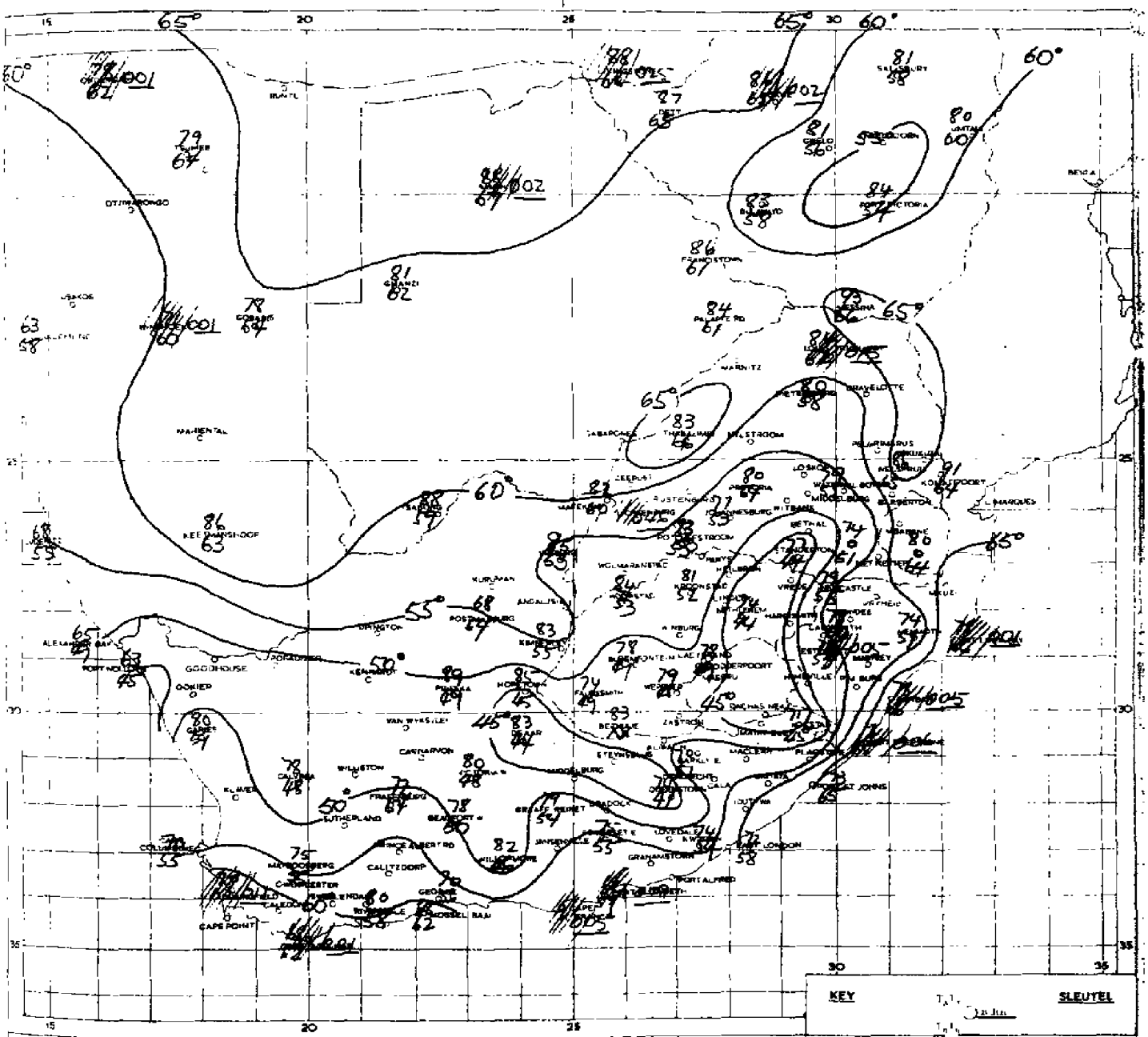

SPECIAL REMARKS

LIGHT RAIN FELL OVER THE S. & SW. CAPE COASTAL REGIONS AND THE NATAL COAST. LOCAL THUNDER STORMS DEVELOPED OVER THE NATAL INTERIOR & THE TVL.

SPESIALE OPMERKINGS

LIGTE REEN HET VOORGEKOM LANGS DIE S EN S.W. KAAPSE KUSSTREKE EN DIE KUSSTREKE VAN NATAL. PLAASLIKE DONDER STORMS HET OOK ONTWIKKEL OOR TVL. EN DIE BINNELAND VAN NATAL.

SYNOPTIC WEATHER MAP — 1200 GMT. — 1400 SAST. — SINOPTIESE WEERKAART

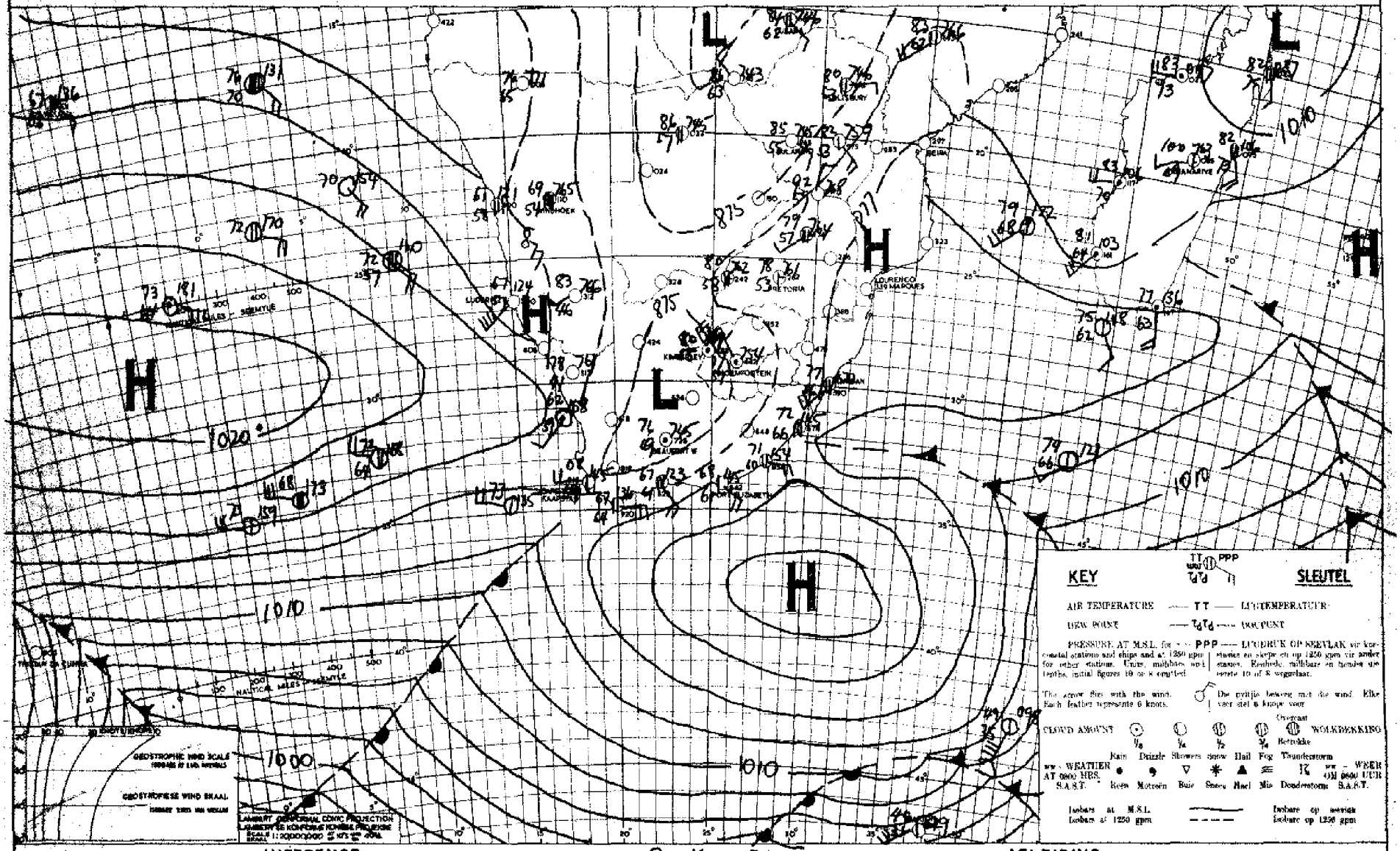

INFERENCE

A DEPRESSION WITH A WIDE WARM SECTOR IS MOVING E. BETWEEN THE CAPE & TRISTAN. THIS SHOULD BRING W. WINDS TO THE CAPE & CLOUDY CONDITIONS WITH RAIN TO S.W. CAPE. THE AIR REMAINS MODERATELY MOIST OVER TVL. AND THE N. PARTS OF N. CAPE AND THE OFS. & IT SHOULD BE PARTLY CLOUDY OVER THESE ~~AREAS~~ AREAS WITH ISOLATED LIGHT AFTERNOON THUNDERSTORMS.

DATE 8-4-1951 DATUM

AFLEIDING

'N LAAGDRUKSTELSEL MET 'N WYE WARM SEKTOR BEWEEG O. SW VAN DIE KAAP EN DIT BEHOORT BEWOLKTE WEER MET REËN AAN S.W. KAAPLAND TE BRING. OOR TVL. EN DIE N. DELE VAN DIE O.V.S. BLY DIE LUG MATIG VOCHTIG EN DIT SAL OOR HIERDIE GEBIEDE GEDEELTELIK BEWOLK BLY MET LIGTE DONDERSTORMS IN DIE MIDDAG.

UNION OF SOUTH AFRICA
DEPARTMENT OF
TRANSPORT

WEATHER BUREAU

UNIE VAN SUID AFRIKA
DEPARTEMENT VAN
VERVOER

WEERBURO

DAILY WEATHER BULLETIN

DAAGLIKSE WEERBULLETIN

10–4–1957

MAXIMUM AND MINIMUM TEMPERATURES AND RAINFALL FOR 24 HOURS ENDED AT 0800 HRS. (S.A.S.T.)

MAKSIMUM EN MINIMUM TEMPERATURE EN REËNVAL VIR DIE ETMAAL WAT OM 0800 (S.A.S.T.) EINDIG.

SPECIAL REMARKS

ISOLATED SHOWERS FELL OVER THE S. & S.W. CAPE COASTAL REGIONS AND LOCAL THUNDERSTORMS DEVELOPED OVER THE N. CAPE & WESTERN TRANSVAAL

SPESIALE OPMERKINGS

LOS BUIE HET VOORGEKOM OOR DIE S EN S.W. KAAPSE KUSSTREKE EN PLAASLIKE DONDERSTORMS HET ONTWIKKEL OOR N. KAAPLAND EN W. TRANSVAAL.

KEY		SLEUTEL
Maximum temperature	T_xT_x	Maksimum temperatuur
Minimum temperature	T_nT_n	Minimum temperatuur
Rainfall in inches	RRR	Reënval in duime
ISOTHERMS		ISOTERME
October to March	T_xT_x	Oktober tot Maart
April to September	T_nT_n	April tot September
SHADED AREAS		SKAKEERDE STREKE
Rainfall 0.01–0.99"		Reënval 0.01–0.99"
Rainfall 1.00" +		Reënval 1.00" +

SYNOPTIC WEATHER MAP — 1200 GMT. — 1400 SAST. — SINOPTIESE WEERKAART

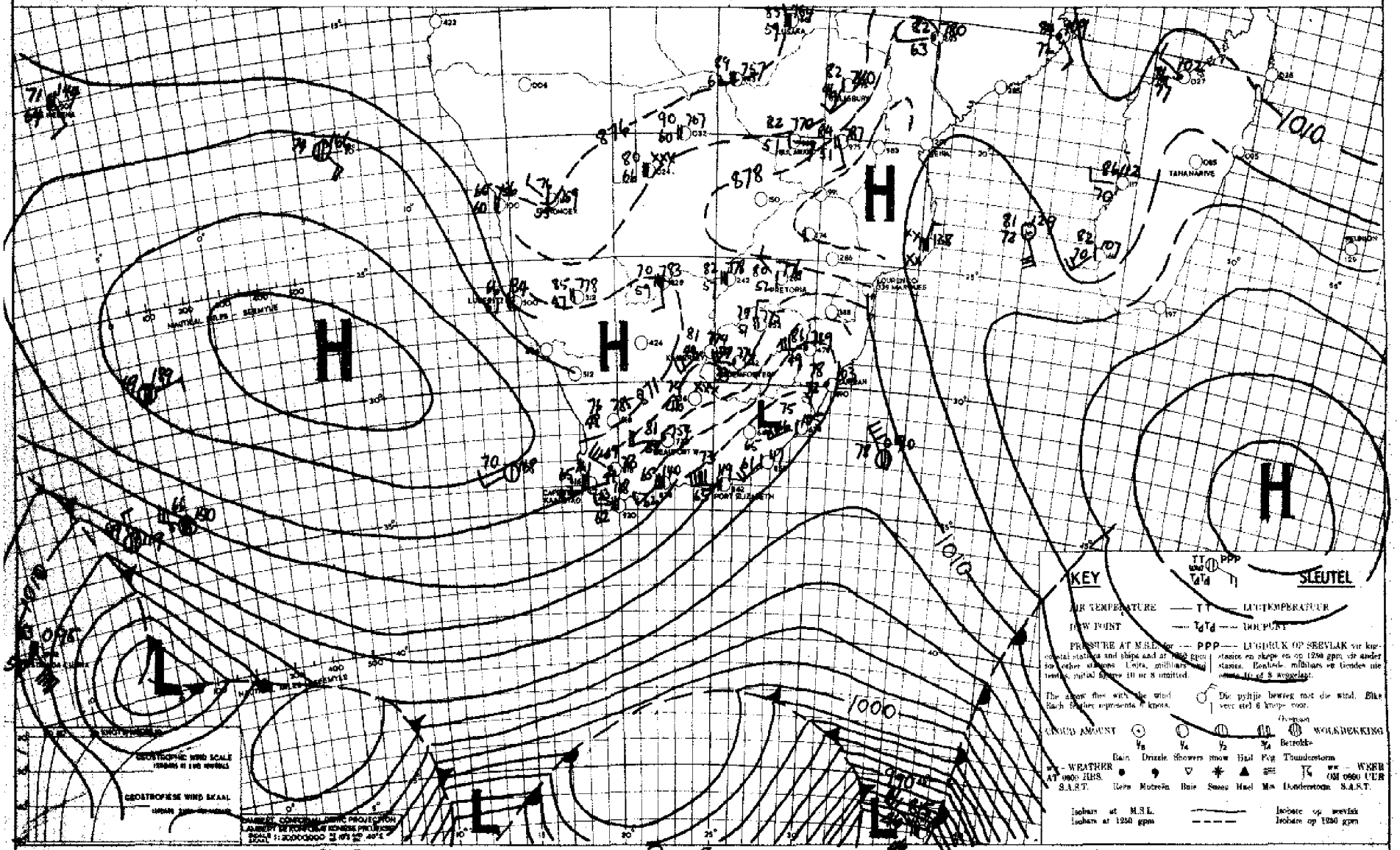

INFERENCE

DATE 9-4-1951 DATUM

AFLEIDING

A SERIES OF DEPRESSIONS ARE PASSING S. OF THE UNION & ARE RATHER CLOSER THAN THE TRACKS OF THESE SYSTEMS HAVE BEEN DURING THE SUMMER MONTHS. APART FROM THE TRANSVAAL, WHERE PARTLY CLOUDY CONDITIONS WITH ISOLATED THUNDERSTORMS WILL PREVAIL, IT WILL BE FAIR OVER THE REMAINDER OF THE INTERIOR UNDER THE INFLUENCE OF DRY WESTERLY WINDS.

'N REEKS DEPRESSIES BEWEEG S. VAN DIE UNIE VERBY EN IETWAT NADER AAN DIE LAND AS WAT DIE BAAN VAN HIERDIE SIKLONES IN DIE SOMER AANGE WAS. AFGESIEN VAN TVL, WAAR GEDEELTELIK BEWOLKTE TOESTANDE MET GEÏSOLEERDE DONDERSTORMS SAL VOORKOM, SAL DIT OOK DIE BINNELAND, ONDER DIE INVLOED VAN DROË W. WINDE MEESTAL MOOI WEES.

UNION OF SOUTH AFRICA
DEPARTMENT OF
TRANSPORT

WEATHER BUREAU

DAILY WEATHER BULLETIN

UNIE VAN SUID AFRIKA
DEPARTEMENT VAN
VERVOER

WEERBURO

DAAGLIKSE WEERBULLETIN

11-4-1951

MAXIMUM AND MINIMUM TEMPERATURES AND RAINFALL
FOR 24 HOURS ENDED AT 0800 HRS. (S.A.S.T.)

MAKSIMUM EN MINIMUM TEMPERATURE EN REËNVAL
VIR DIE ETMAAL WAT OM 0800 (S.A.S.T.) EINDIG.

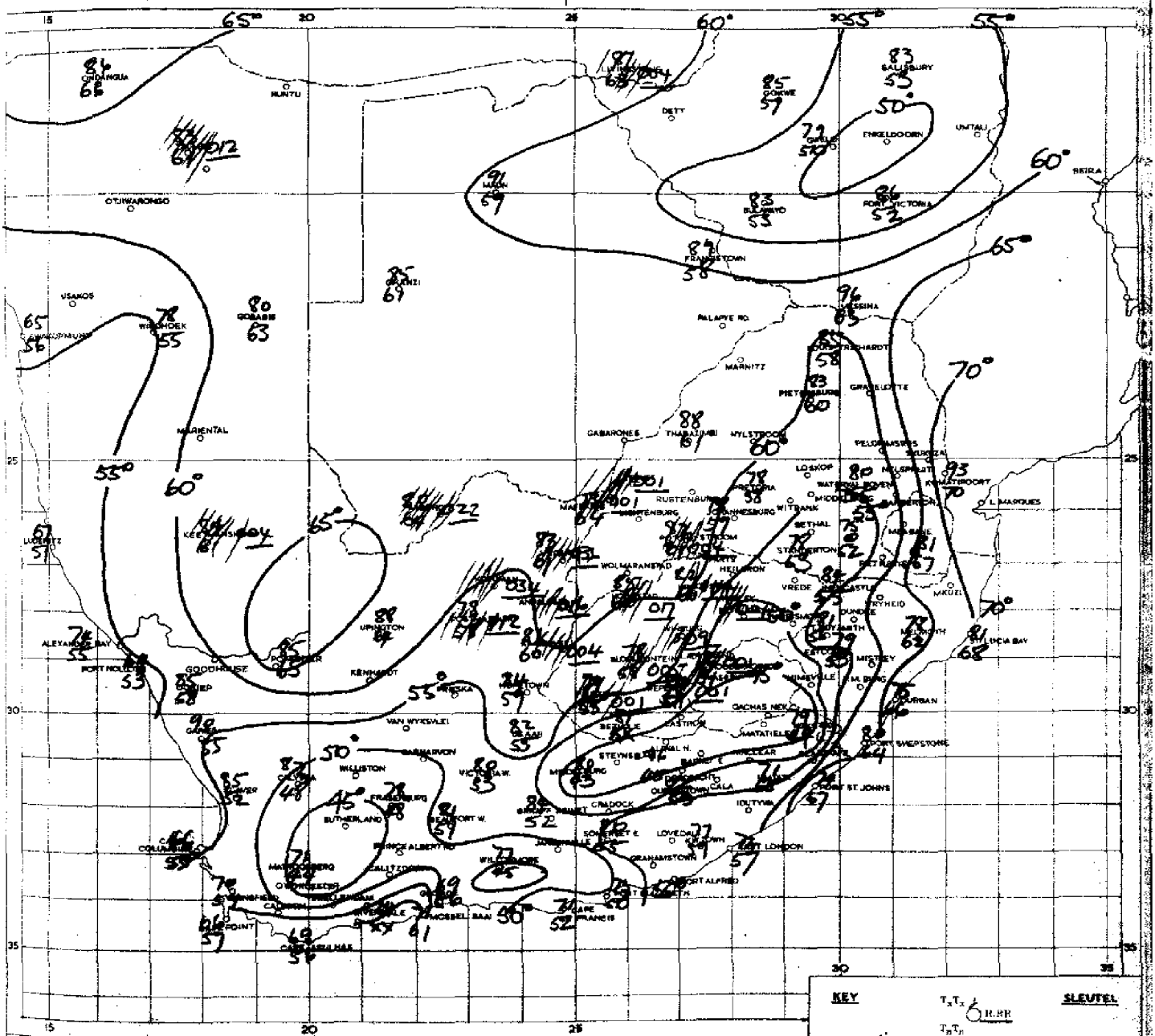

SPECIAL REMARKS

ISOLATED RAIN & THUNDER SHOWERS FELL OVER THE OFS., S.W. TVL. & THE N. CAPE.

SPESIALE OPMERKINGS

LOS REGN EN DONDERBUIE HET VOORGEKOM OOR DIE OVS, S.W. TVL EN N. KAAPLAND.

SYNOPTIC WEATHER MAP — 1200 GMT. — 1400 SAST. — SINOPTIESE WEERKAART

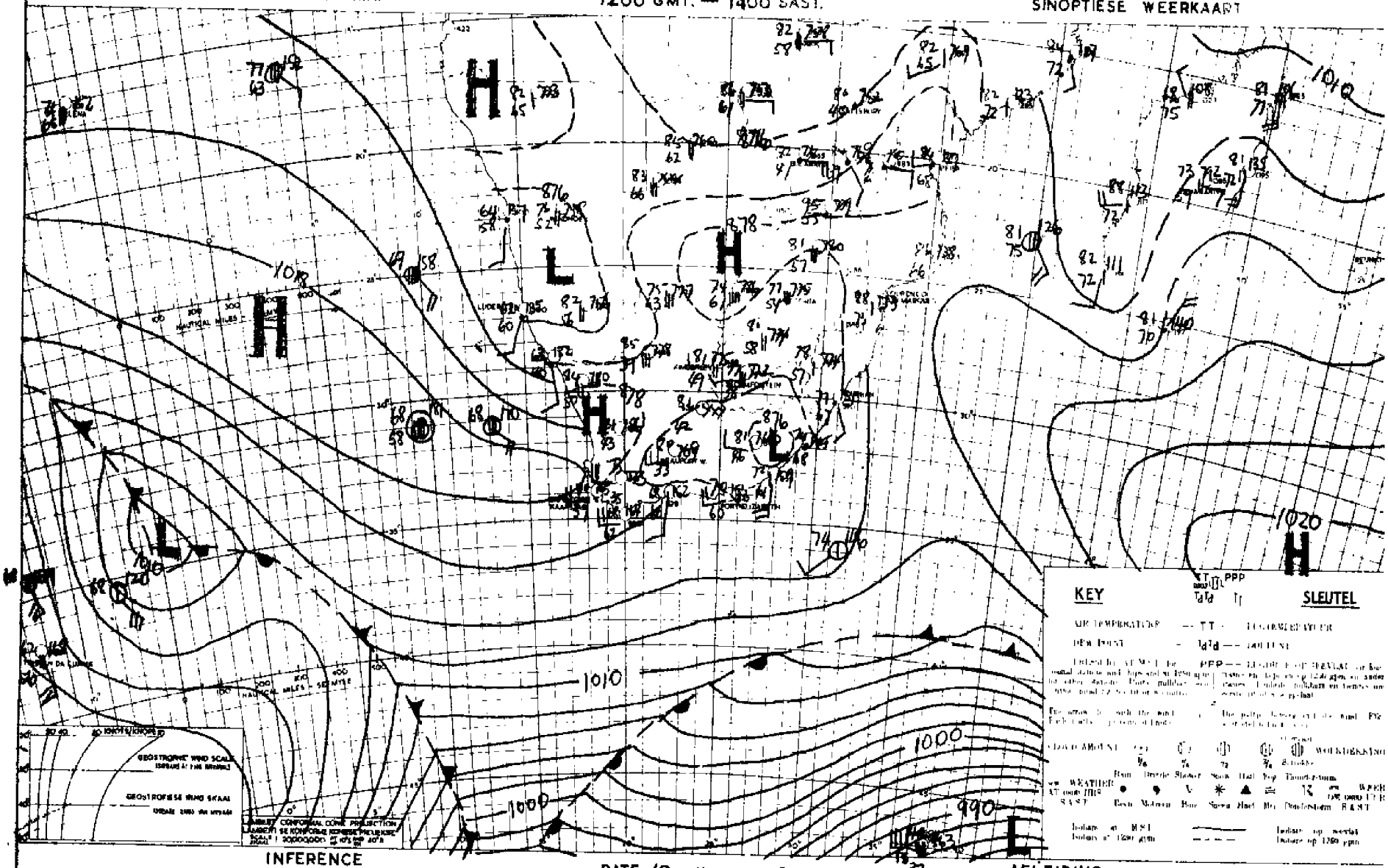

INFERENCE

PRESSURE IS FALLING ALONG THE CAPE W. COAST WHILE A NEW DEPRESSION IS DEVELOPING N.E. OF TRISTAN & MOVING E. THE AIR OVER THE N. PROV. BECHUANALAND & S.W.A. IS MODERATELY MOIST AND CLOUDY CONDITIONS SHOULD CONTINUE OVER TVL. O.F.S., & N. CAPE, POSSIBLY WITH LIGHT RAIN & THUNDER SHOWERS.

DATE 10-4-1951 DATUM

AFLEIDING

DIE DRUK DAAL LANGS DIE KAAPSE WES KUS TERWYL 'N LAAGDRUKSTELSEL N.O. VAN TRISTAN ONTWIKKEL EN O. BEWEEG. DIE LUG OOR SWA BETSJOEANALAND EN DIE N. PROVINSIES BLY MATIGLIK VOGTIG BY DIT BEHOORT OOR TVL, OVS, EN N. KAAPLAND TAMELIK BEWOLK TE BLY, MET MOONTLIKHEID VAN LIGTE REEN EN DONDERBUIE.

UNION OF SOUTH AFRICA
DEPARTMENT OF
TRANSPORT

WEATHER BUREAU

DAILY WEATHER BULLETIN

UNIE VAN SUID AFRIKA
DEPARTEMENT VAN
VERVOER

WEERBURO

DAAGLIKSE WEERBULLETIN

12 - 4 - 51
19

MAXIMUM AND MINIMUM TEMPERATURES AND RAINFALL
FOR 24 HOURS ENDED AT 0800 HRS (S.A.S.T)

MAKSIMUM EN MINIMUM TEMPERATURE EN REENVAL
VIR DIE ETMAAL WAT OM 0800(S.A.S.T)EINDIG

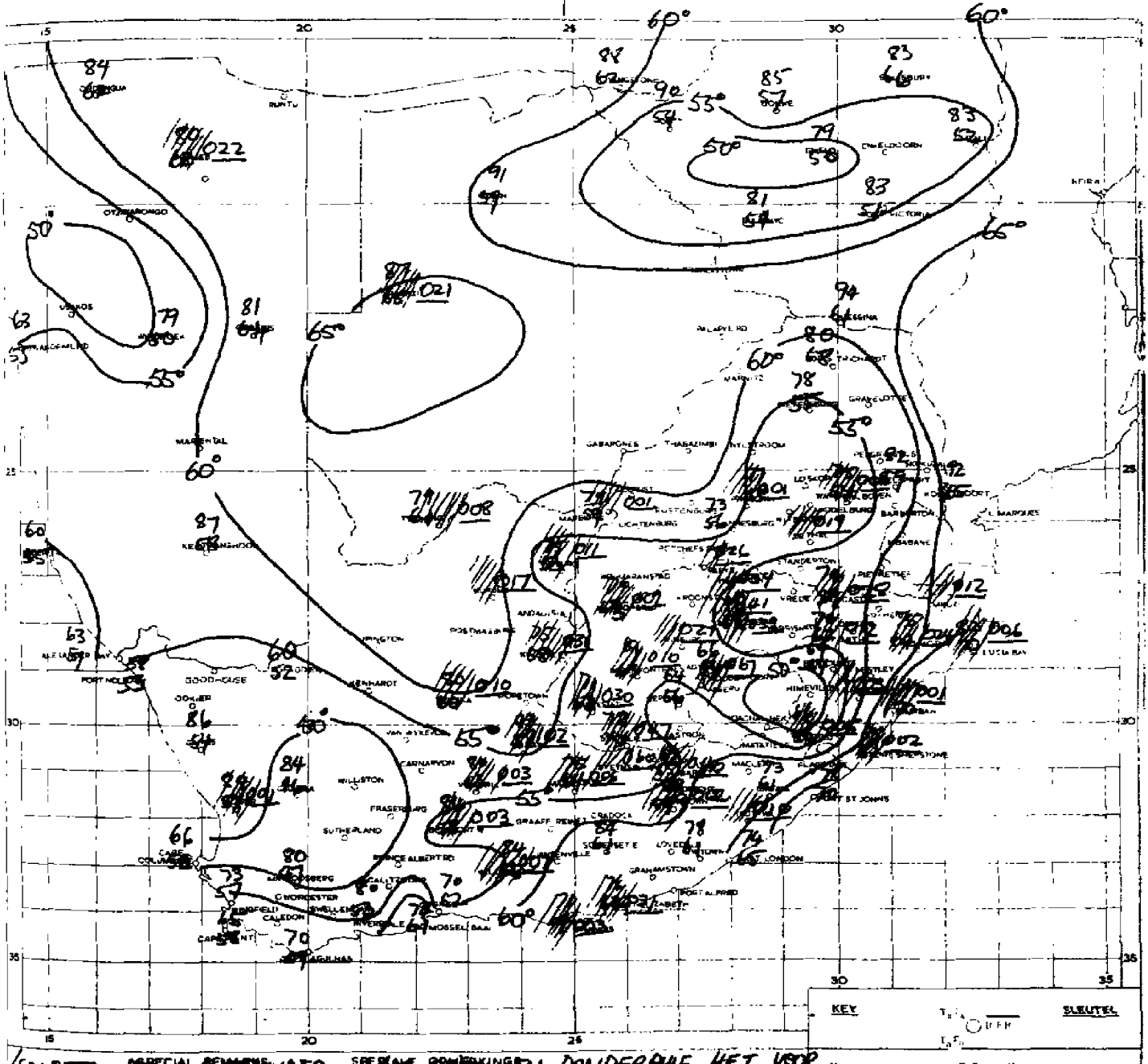

SPECIAL REMARKS — SPESIALE OPMERKINGS

ISOLATED RAIN & THUNDER-SHOWERS FELL OVER THE E. HALF OF THE CAPE, NATAL, THE OFS, THE N. CAPE & S. TRANSVAAL.

EIE REËN EN DONDERBUIE HET VOOR GEKOM OOR DIE O. HELFTE VAN KAAPLAND, NATAL, DIE OVS, N. KAAPLAND, EN S. TRANSVAAL

SYNOPTIC WEATHER MAP 1200 GMT. — 1400 SAST. SINOPTIESE WEERKAART

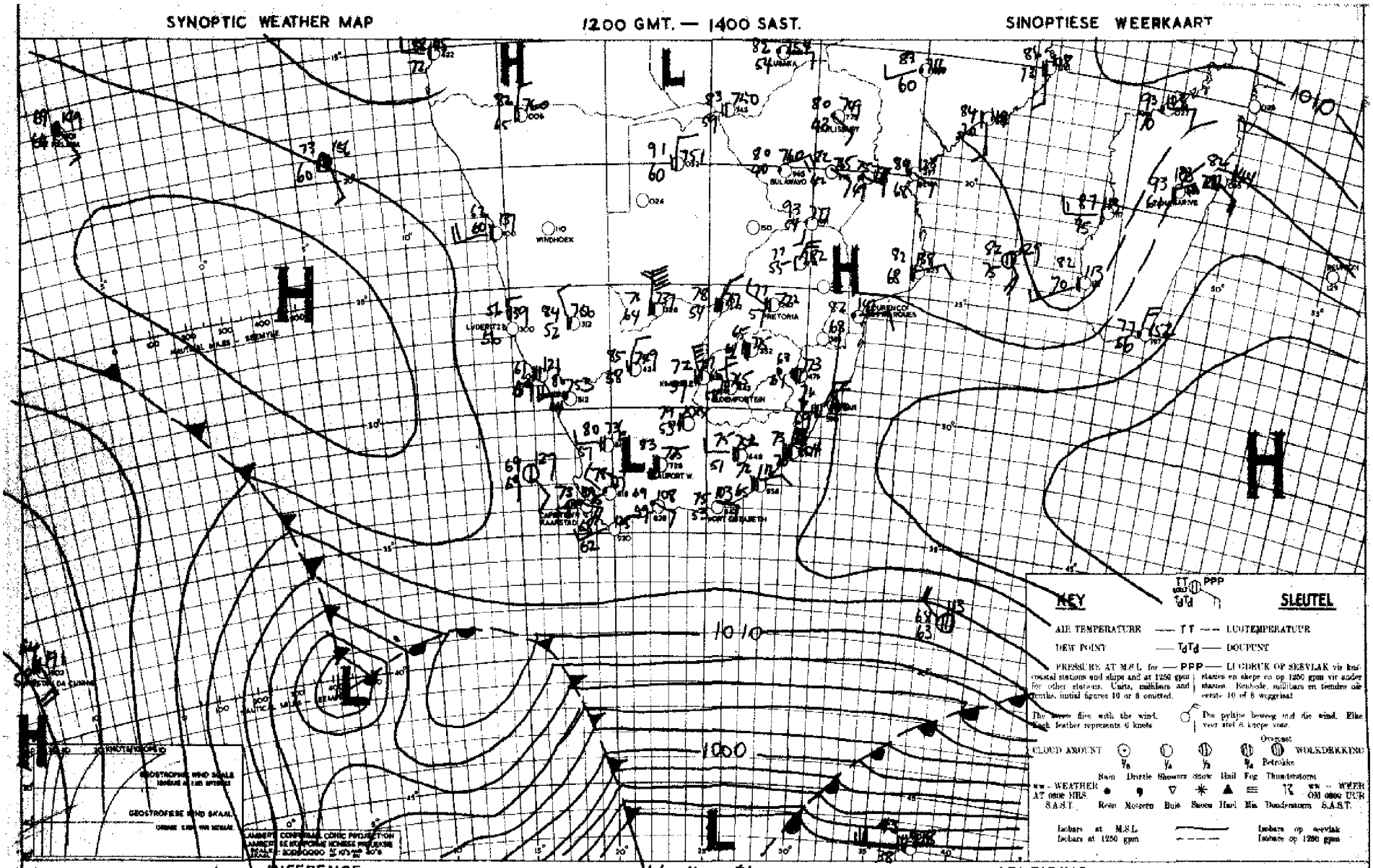

INFERENCE DATE 11-4-1951 DATUM AFLEIDING

A DEEP HUMID N'LY TO N.W.LY AIRSTREAM OVER THE CENTRAL PART OF THE UNION AND OVER THE E. HALF OF THE UNION IS RESULTING IN RAIN & SHOWERS AT MANY PLACES. THESE CONDITIONS SHOULD CONTINUE FOR A DAY OR TWO, BUT WILL GRADUALLY GIVE WAY TO FAIR CONDITIONS AS DRIER AIR NOW LYING OVER SWA. VERY SLOWLY MOVES E.

N DIEP VOGTIGE N'LIKE TOT N.W. LUGSTROOM OOR DIE MIDDELDELE ASOOR OOR DIE O. HELFTE VAN DIE UNIE VERBORSAAK REËN EN BUIE OP BAIE PLEKKE. HIERDIE TOESTANDE BEHOORT VIR 'N DAG OF WAT AAN TE HOU, MAAR SAL GELEIDELIK DEUR REDELIKE MOOI WEER VERVANG WORD, NAMATE DROE LUG WAT NOU OOR SW. GELEE IS, OOSWAARTS IN DRING

UNION OF SOUTH AFRICA
DEPARTMENT OF
TRANSPORT

WEATHER BUREAU

DAILY WEATHER BULLETIN

UNIE VAN SUID AFRIKA
DEPARTEMENT VAN
VERVOER

WEERBURO

DAAGLIKSE WEERBULLETIN

B-4-1951

MAXIMUM AND MINIMUM TEMPERATURES AND RAINFALL FOR 24 HOURS ENDED AT 0800 HRS. (S.A.S.T.)

MAKSIMUM EN MINIMUM TEMPERATURE EN REËNVAL VIR DIE ETMAAL WAT OM 0800 (S.A.S.T.) EINDIG.

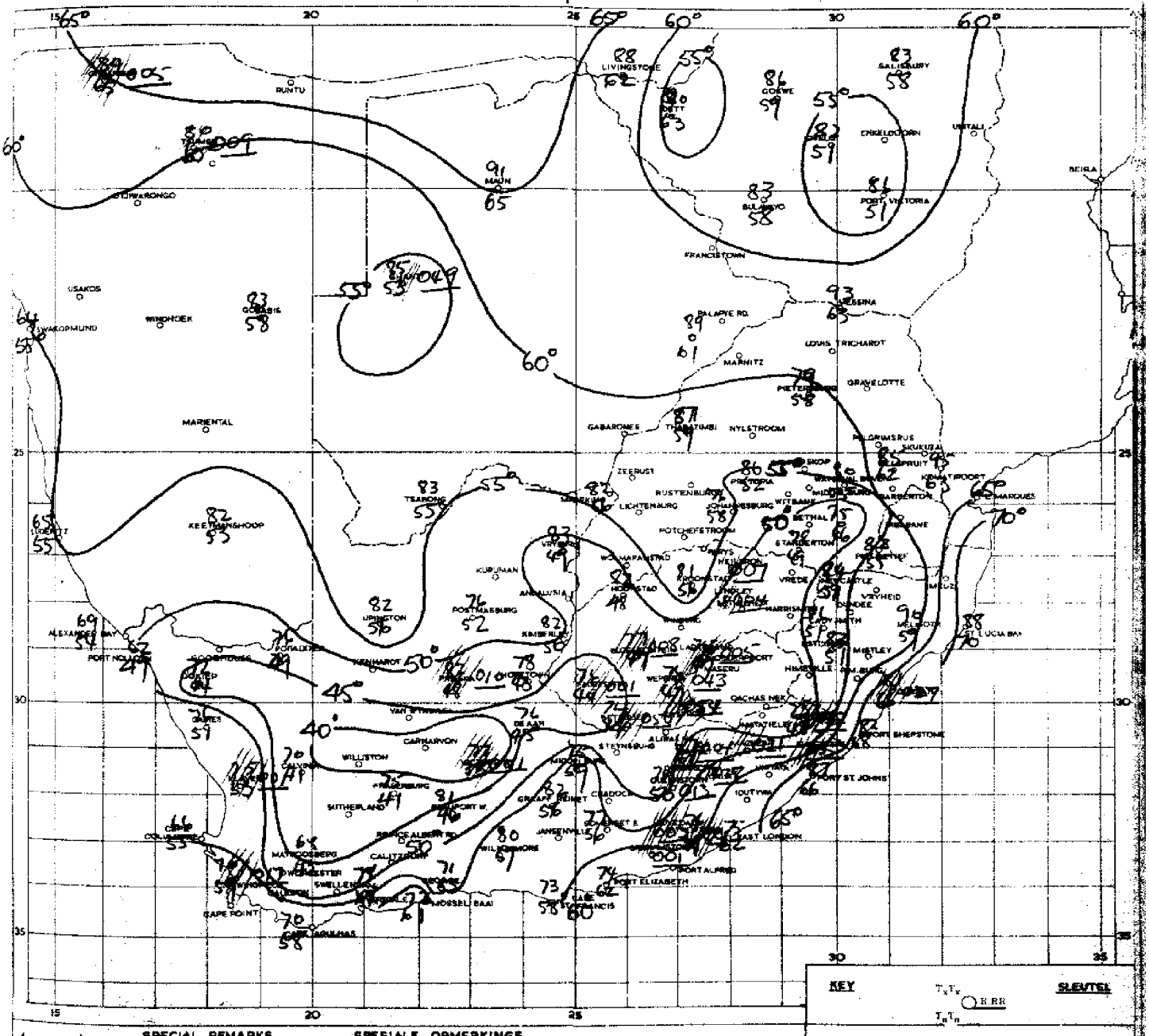

KEY T_xT_x R.RR T_nT_n **SLEUTEL**

Maximum temperature	T_xT_x	Maksimum temperatuur
Minimum temperature	T_nT_n	Minimum temperatuur
Rainfall in inches	R.RR	Reënval in duime
ISOTHERMS		ISOTERME
October to March	T_xT_x	Oktober to Maart
April to September	T_nT_n	April tot September
SHADED AREAS		SKAKEERDE STREKE
Rainfall 0.01-0.99"		Reënval 0.01-0.99"
Rainfall 1.00" +		Reënval 1.00" +

SPECIAL REMARKS

LOS REËN EN DONDERBUIE HET VOORGEKOM OOR GSKEI EN GRENS, DIE TRANSKE, DIE S.W. KAAPSE KUSSTREK DIE OVS, EN DIE NATALSE KUSSTREK

SPESIALE OPMERKINGS

ISOLATED RAIN & THUNDERSHOWERS FELL OVER THE GSKEI & BORDER, THE TRANSKEI, THE S.W. CAPE COASTAL REGIONS, THE OFS. & THE COASTAL REGIONS OF NATAL.

SYNOPTIC WEATHER MAP — 1200 GMT. — 1400 SAST. — SINOPTIESE WEERKAART

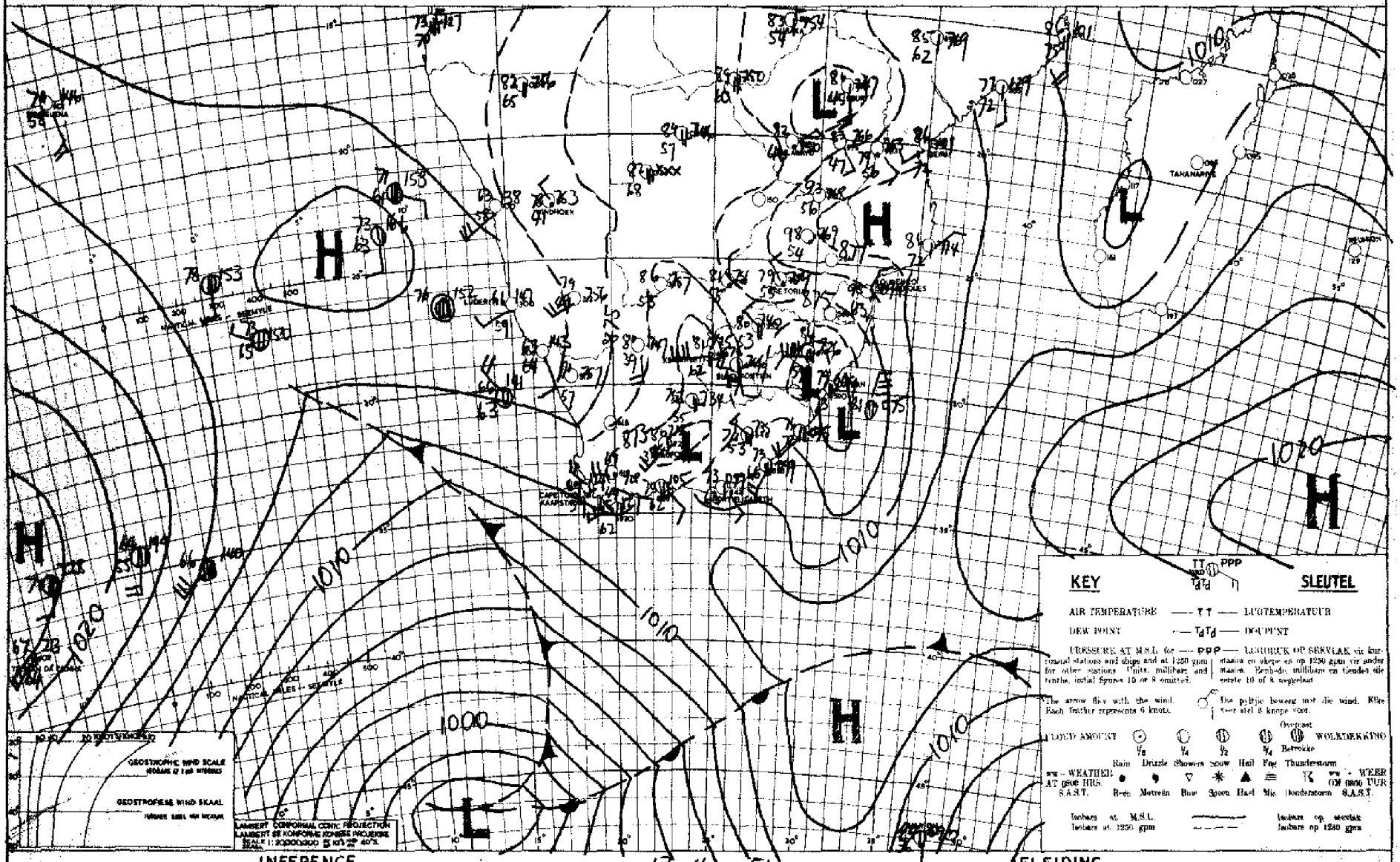

INFERENCE

DATE 12-4-1951 DATUM

AFLEIDING

A TROUGH ASSOCIATED WITH A WEAK COLD FRONT IS APPROACHING S.W. CAPE & IT SHOULD BECOME CLOUDY AND SOMEWHAT UNSETTLED OVER THE S.W. & S. COASTAL REGIONS TOMORROW. DRY W. WIND IS CARRYING THE MOIST AIR OVER THE N. CAPE, O.F.S., & TVL. E. AND IT SHOULD BECOME FAIR OVER N. CAPE & W. O.F.S. TOMORROW.

'N TROG VAN LAE DRUK WAT SAAMHANG MET 'N SWAK KOUE FRONT, NADER S.W. KAAP EN DIT BEHOORT MÔRE BEWOLK EN IETWAT ONGESTIG WEES OOR DIE S.W. EN S. KUSSTREKE. DOOR W. WINDE VOER DIE VOGTIGE LUG OOR N. KAAPLAND, O.V.S., EN TVL. O. EN DIT BEHOORT MÔRE MEESTAL MOOIWEER TE WEES OOR N. KAAPLAND EN W. VRYSTAAT.

UNION OF SOUTH AFRICA
DEPARTMENT OF
TRANSPORT

WEATHER BUREAU

DAILY WEATHER BULLETIN

UNIE VAN SUID AFRIKA
DEPARTEMENT VAN
VERVOER

WEERBURO

DAAGLIKSE WEERBULLETIN

14-4-1961

MAXIMUM AND MINIMUM TEMPERATURES AND RAINFALL
FOR 24 HOURS ENDED AT 0800 HRS. (S.A.S.T.)

MAKSIMUM EN MINIMUM TEMPERATURE EN REENVAL
VIR DIE ETMAAL WAT OM 0800 (S.A.S.T.) EINDIG

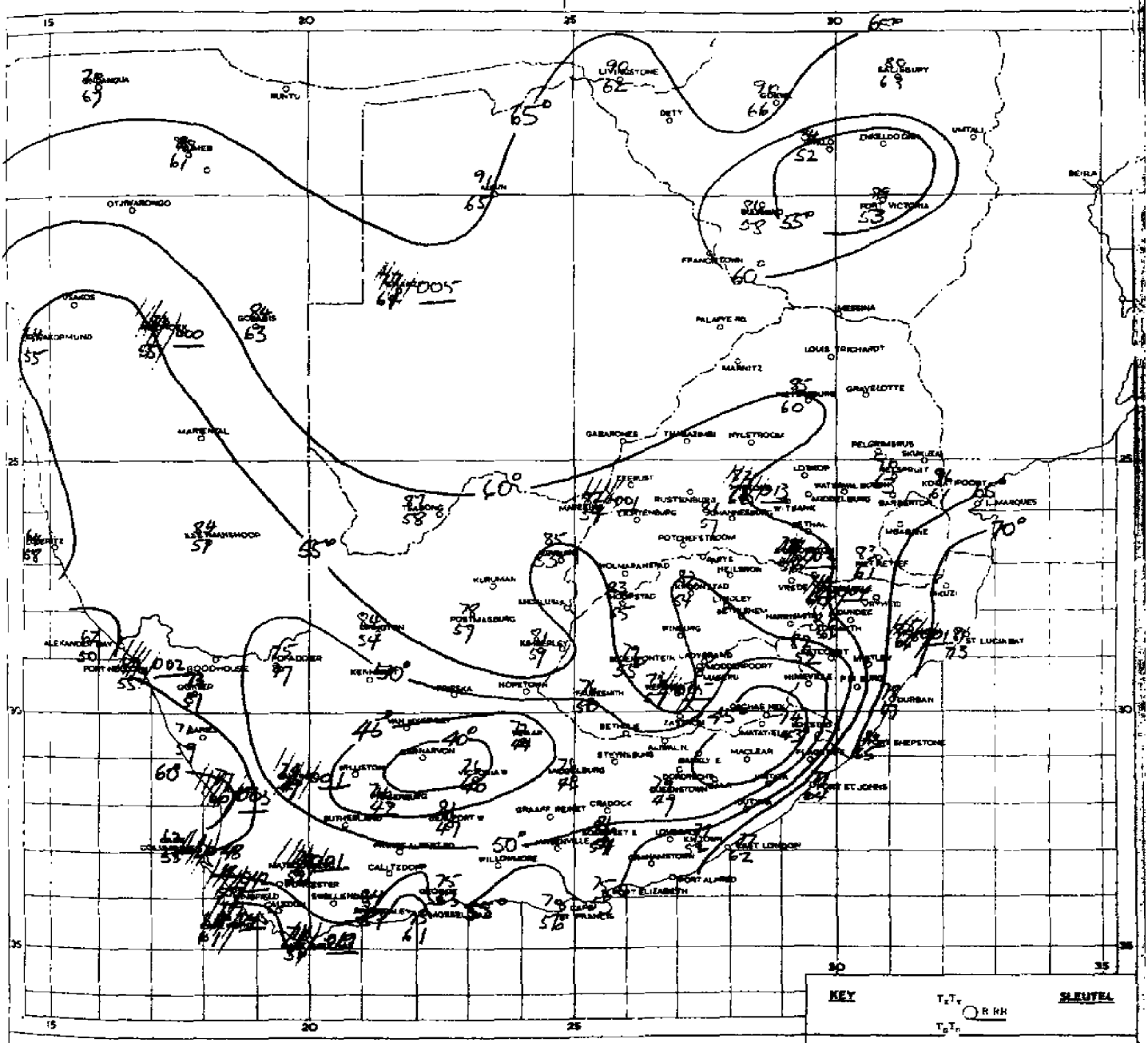

KEY — SLEUTEL

T_xT_x R RR
T_nT_n

Maximum temperature	T_xT_x	Maksimum temperatuur	
Minimum temperature	T_nT_n	Minimum temperatuur	
Rainfall in inches	R RR	Reënval in duime	
ISOTHERMS		ISOTERME	
October to March	T_xT_x	Oktober tot Maart	
April to September	T_nT_n	April tot September	
SHADED AREAS		SKAKEERDE STREKE	
Rainfall 0.01–0.99"		Reënval 0.01–0.99"	
Rainfall 1.00" +		Reënval 1.00" +	

SPECIAL REMARKS

ISOLATED SHOWERS FELL OVER THE S.W. CAPE. LATE LOCAL SHOWERS WERE ALSO REPORTED OVER NAMAQUALAND, N. NATAL, S. TVL. & THE OFS..

SPESIALE OPMERKINGS

LOS BUIE HET VOORTEKOM OOR S.W. KAAPLAND. LIGTE PLAASLIKE BUIE IS OOK BERIG OOR NAMAKWALAND, N. NATAL, S. TVL. EN DIE OVS.

SYNOPTIC WEATHER MAP — 1200 GMT. — 1400 SAST. — SINOPTIESE WEERKAART

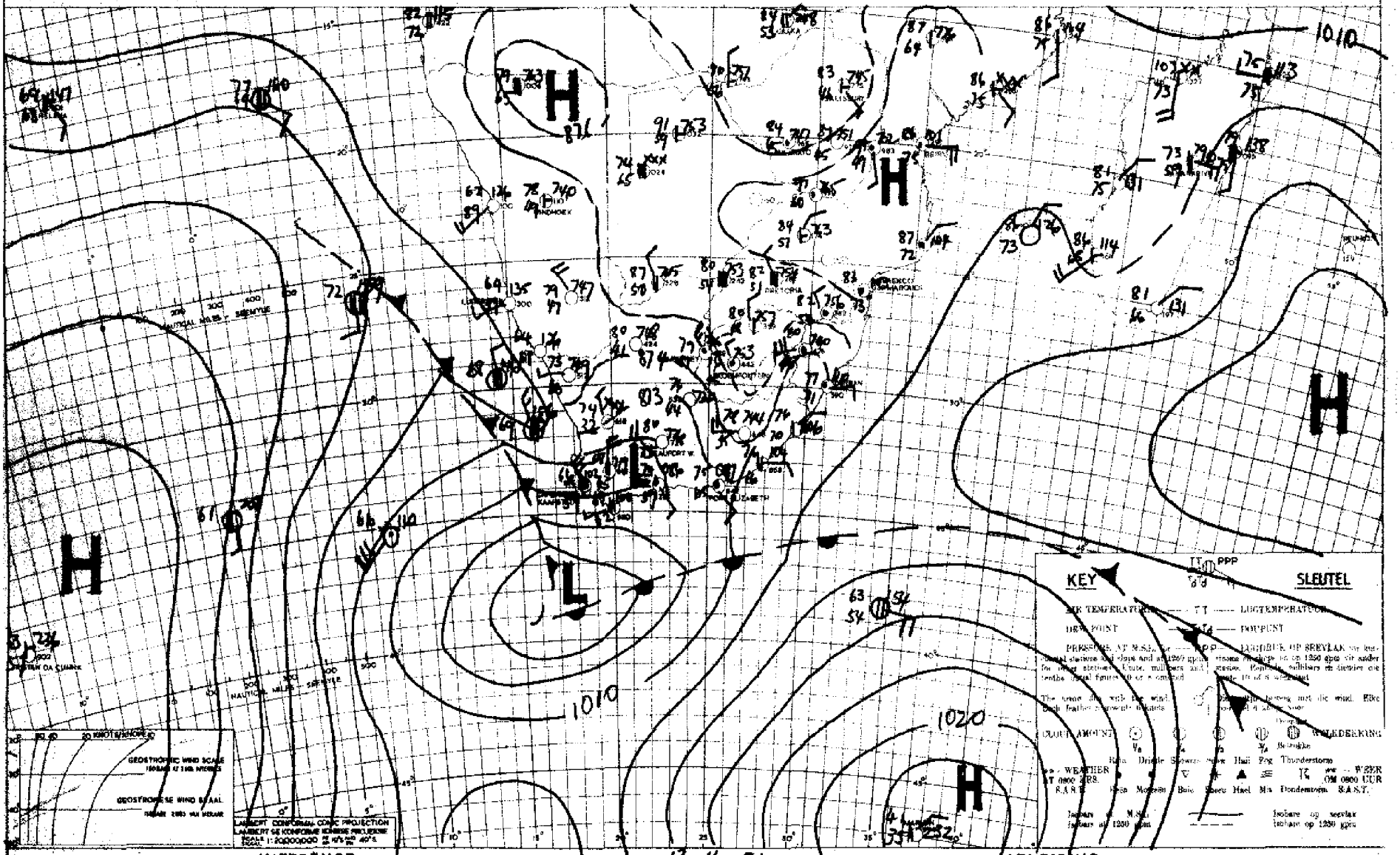

A FRESH CYCLONE HAS DEVELOPED S.W. OF THE CAPE & WINDS HAVE VEERED TO N.W. OVER THE INTERIOR. THIS IS DRAWING MOIST AIR FROM THE CENTRAL PART OF THE CONTINENT ACROSS BECHUANALAND & T.V. WHERE LIGHT RAIN SHOULD OCCUR. UNSETTLED WEATHER WITH SHOWERS WILL SPREAD OVER THE COASTAL REGIONS AS THE COLD FRONT MOVES EASTWARDS.

'N NUWE LAAG HET SUIDWES VAN DIE KAAP ONTWIKKEL EN DIE WINDE HET WEERSKANTS OOR DIE BINNELAND N.W. GEDRAAI. HIERDEUR WORD VOGTIGE LUG OOR BETSJOEANALAND EN T.V. GESIRKULEER EN LIGTE REEN KAN DUS VERWAG WORD. ONGESTADIGDE TOESTANDE MET BUIE SAL OOR DIE KUSSTREKE SPREI NAMATE DIE KOUEFRONT OOS BEWEEG.

UNION OF SOUTH AFRICA
DEPARTMENT OF
TRANSPORT

WEATHER BUREAU

DAILY WEATHER BULLETIN

UNIE VAN SUID AFRIKA
DEPARTEMENT VAN
VERVOER

WEERBURO

DAAGLIKSE WEERBULLETIN

15-4-1951

MAXIMUM AND MINIMUM TEMPERATURES AND RAINFALL
FOR 24 HOURS ENDED AT 0800 HRS. (S.A.S.T)

MAKSIMUM EN MINIMUM TEMPERATURE EN REËNVAL
VIR DIE ETMAAL WAT OM 0800(S.A.S.T)EINDIG

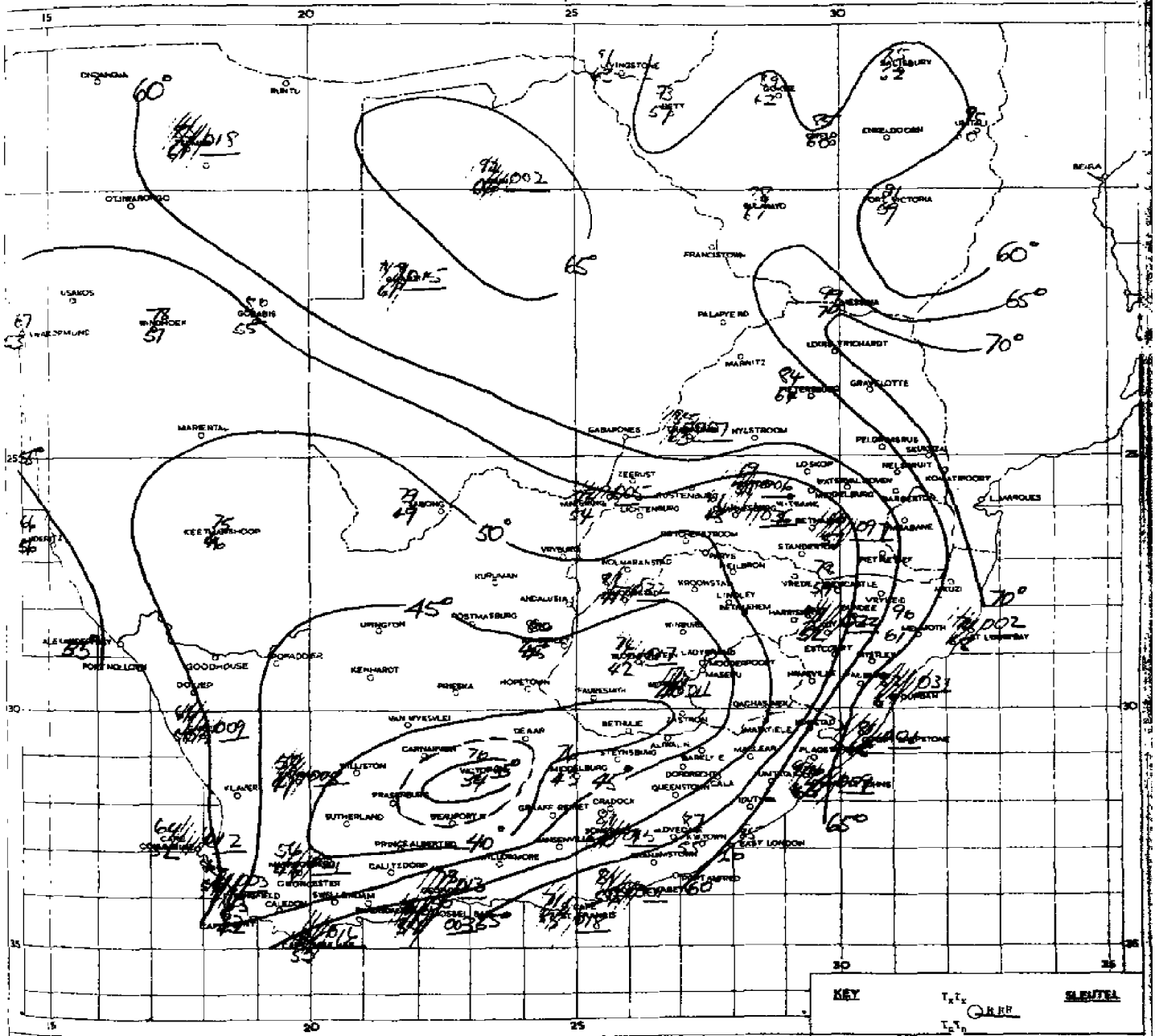

SPECIAL REMARKS

COLD AIR HAS ENTERED THE UNION FROM THE S.W. & IS RESPONSIBLE FOR THE FALL IN TEMPS INDICATED BY 10 MIN. TEMPS OVER THE CAPE PROVINCE

SPESIALE OPMERKINGS

KOUE LUG HET VANUIT DIE S.W. DIE UNIE BINNEGESTROOM EN IS VERANTWOORDELIK VIR DIE DALING IN TEMP. SOOS VOORGESTEL IN DIE LAE MIN. OOR KAAPLAND.

SYNOPTIC WEATHER MAP 1200 GMT. — 1400 SAST. SINOPTIESE WEERKAART

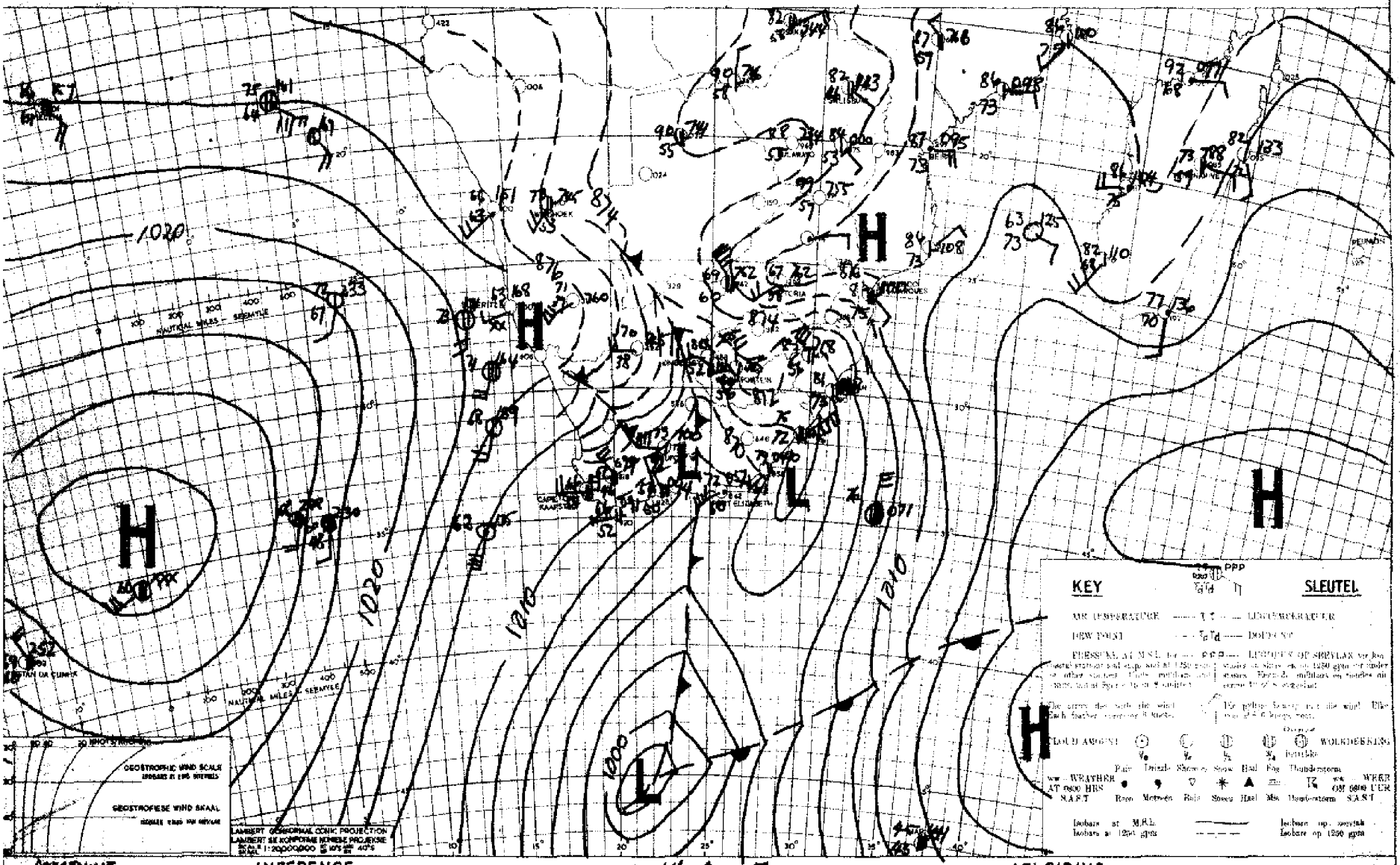

INFERENCE

A DEPRESSION IS MOVING E. SOUTH OF THE CAPE WHILE A COOL AIR MASS IS MOVING N.E. TOWARDS THE UNION IN THE REAR OF THE DEPRESSION. THE COOL AND DRIER AIR HAS ALREADY PENETRATED S.W.A. & THE W. CAPE PROV. AND WILL CAUSE CLEARING FURTHER E. & N. TOMORROW. UNSETTLED, CLOUDY WEATHER WILL CONTINUE OVER TVL., AS WELL AS ALONG THE S. COASTAL AREAS.

DATE 14-4-79 DATUM

AFLEIDING

'N VERDIEPENDE LAAG DRUKSTELSEL BEWEEG O. SUID VAN DIE LANE EN 'N KOEL LUGMASSA BEWEEG N.O. TEEN N. VAN DIE LAAGDRUKSTELSEL. HIERDIE KOEL DROËR LUG HET REEDS OOR W. KAAPLAND EN S.W.A. BEWEEG EN SAL NOG VERDER N.O. INDRING EN MOOTWEER VERBOORSAK. ONGESTADIGDE WEER MET REËN SAL MÔRE VOORTDUUR OOR TVL. EN DIE KUSSTREKE VAN KAAPLAND.

UNION OF SOUTH AFRICA
DEPARTMENT OF
TRANSPORT

WEATHER BUREAU

DAILY WEATHER BULLETIN

UNIE VAN SUID AFRIKA
DEPARTEMENT VAN
VERVOER

WEERBURO

DAAGLIKSE WEERBULLETIN

16 — 4 — 1957

MAXIMUM AND MINIMUM TEMPERATURES AND RAINFALL
FOR 24 HOURS ENDED AT 0800 HRS. (S.A.S.T.)

MAKSIMUM EN MINIMUM TEMPERATURE EN REËNVAL
VIR DIE ETMAAL WAT OM 0800 (S.A.S.T.) EINDIG

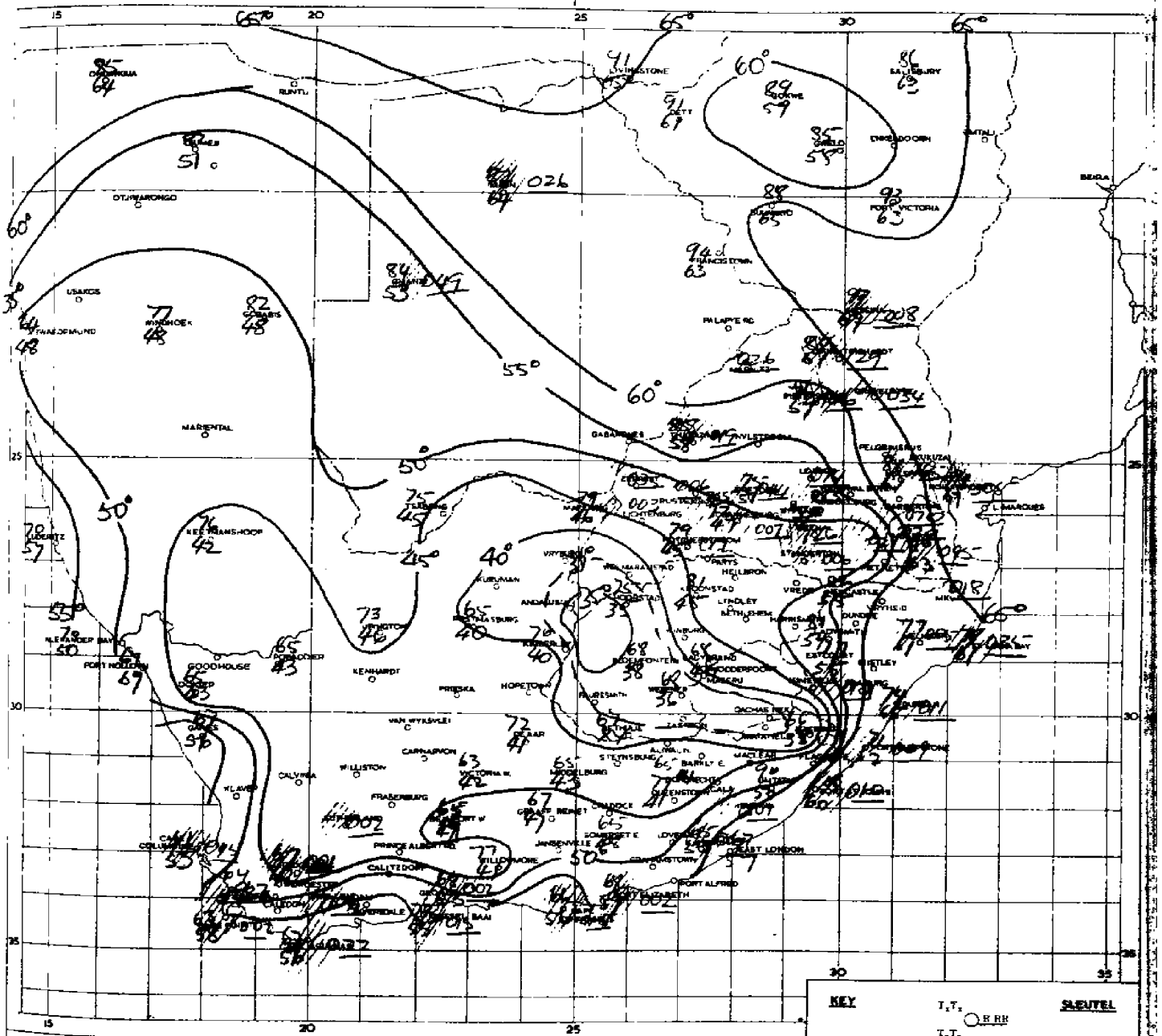

SPECIAL REMARKS

VERSPREIDE REËNVAL DONDERBUIE HET VOORGEKOM OOR S.W. KAAPLAND, DIE S. EN S.O. KAAPSE KUSTREKE, NATAL EN TVL. RYP WAS MOONTLIK OOR DIE STREKE INGESLUIT DEUR DIE STIPPELLYN.

SPECIALE OPMERKINGS

SCATTERED RAIN & THUNDERSHOWERS FELL OVER THE S.W. CAPE, THE S. & S.E. CAPE COASTAL REGIONS, NATAL & TVL. FROST WAS POSSIBLE OVER THE AREAS ENCLOSED BY THE DOTTED LINES.

SYNOPTIC WEATHER MAP — 1200 GMT. — 1400 SAST. — SINOPTIESE WEERKAART

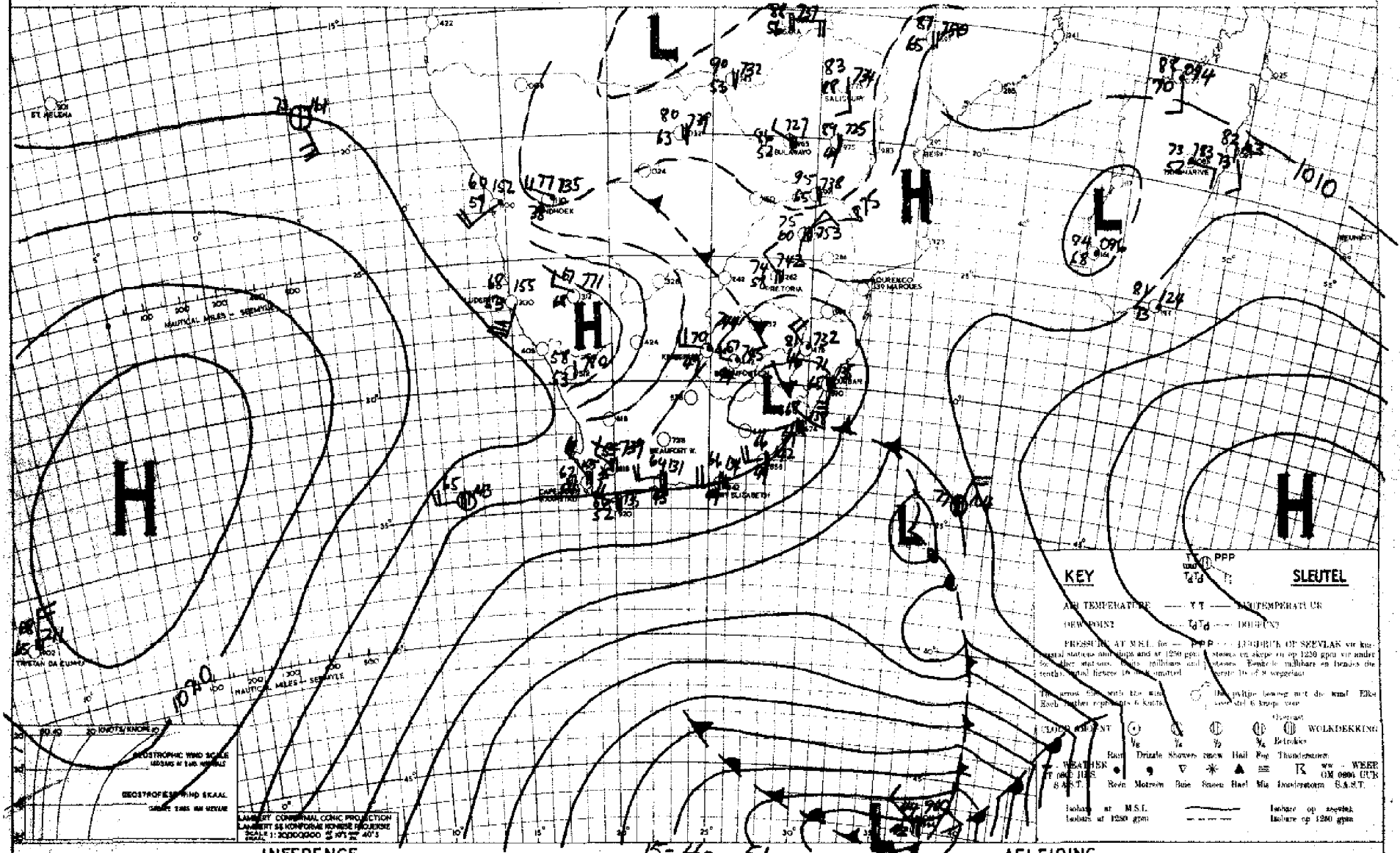

KEY — SLEUTEL

AIR TEMPERATURE — T T — LUGTEMPERATUUR

DEW POINT — T_dT_d — DOUPUNT

PRESSURE AT M.S.L. for — PPP — LUGDRUK OP SEEVLAK vir kus- en eilandstasies met ligte en op 1230 gpm vir stasies op skepe en op 1230 gpm vir ander hoër stasies. Laatste millibaars word weggelaat. Eerste- of millibaars en honderde of tiendes word nie gestuur nie

Direction and speed of surface wind — Rigting en spoed van oppervlakwind

Reeds feather represents 5 knots — Elke veer stel 5 knope voor

Overcast — Bedek

LOCAL AMENT — WOLKDEKKING

Rain Drizzle Showers Snow Hail Fog Thunderstorm — Reën Motreën Buie Sneeu Hael Mis Donderstorm

WEATHER AT 0830 GMT 1030 SAST — WEER OM 0830 GMT 1030 S.A.S.T.

Isobars at M.S.L. — Isobare op seevlak

Isobars at 1250 gpm — Isobare op 1250 gpm

DATE 15-4-1951 DATUM

INFERENCE

COOL DRY AIR HAS NOW PENETRATED OVER MOST OF THE INTERIOR WITH WESTERLY WINDS IN THE REAR OF THE PASSING DEPRESSION. EXCEPT OVER THE N.E. & E. TVL. WHERE THUNDER CONDITIONS ARE STILL LIKELY IT WILL BE FAIR OVER THE INTERIOR. TEMPS. OVER THE CAPE PROV. WILL BE BELOW NORMAL.

AFLEIDING

KOEL DROË LUG HET NOU OOR DIE MEERDERHEID VAN DIE BINNELAND MET W. WINDE, AAN DIE AGTERKANT VAN 'N DEPRESSIE BENEEN, MET UITSONDERING VAN N.O. EN O.TVL. WAAR DONDERWEERSTOESTANDE NOG MOONTLIK SAL VOORKOM. SAL DIT OOR DIE BINNELAND REDELIKE MOOIWEER WEES. OOR KAAPLAND SAL TEMP. ONDER DIE GEMIDD. WEES.

UNION OF SOUTH AFRICA
DEPARTMENT OF
TRANSPORT

WEATHER BUREAU

DAILY WEATHER BULLETIN

UNIE VAN SUID AFRIKA
DEPARTEMENT VAN
VERVOER

WEERBURO

DAAGLIKSE WEERBULLETIN

17-4-1951

MAXIMUM AND MINIMUM TEMPERATURES AND RAINFALL
FOR 24 HOURS ENDED AT 0800 HRS. (S.A.S.T.)

MAKSIMUM EN MINIMUM TEMPERATURE EN REENVAL
VIR DIE ETMAAL WAT OM 0800(S.A.S.T)EINDIG

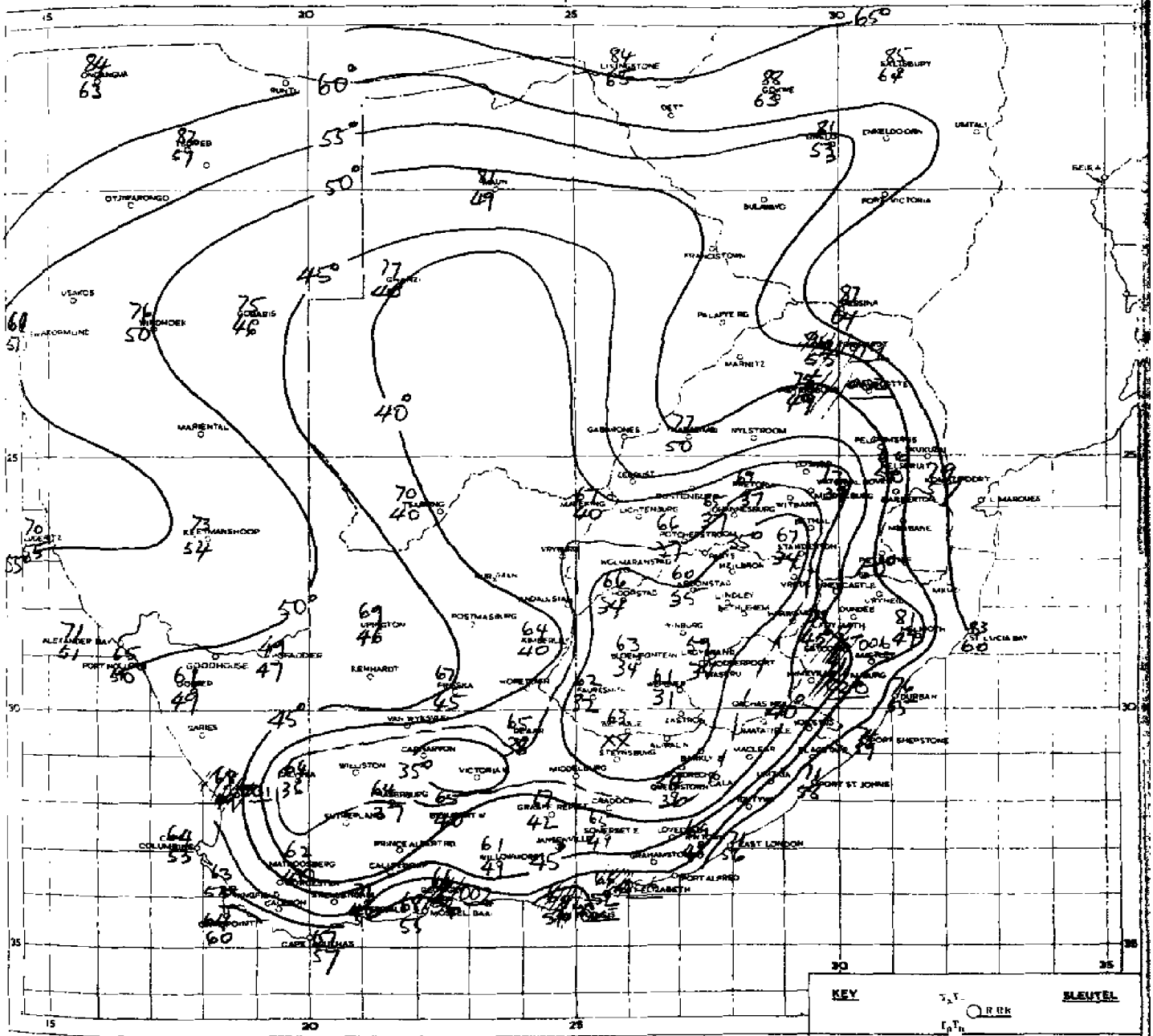

SPECIAL REMARKS

LOCAL SHOWERS FELL OVER THE S.CAPE COASTAL REGIONS NATAL AND N.TVL. FROST WAS POSSIBLE OVER THE AREAS THE AREAS ENCLOSED BY THE DOTTED LINES

SPESIALE OPMERKINGS

PLAASLIKE BUIE HET VOORGEKOM BOR DIE S. KAAPSE KUSSTREKE, NATAL EN N. TVL. RYP WAS MOONTLIK BOR DIE AREAS INGESLUIT DEUR DIE STIPPEL LYN.

SYNOPTIC WEATHER MAP — 1200 GMT. — 1400 SAST. — SINOPTIESE WEERKAART

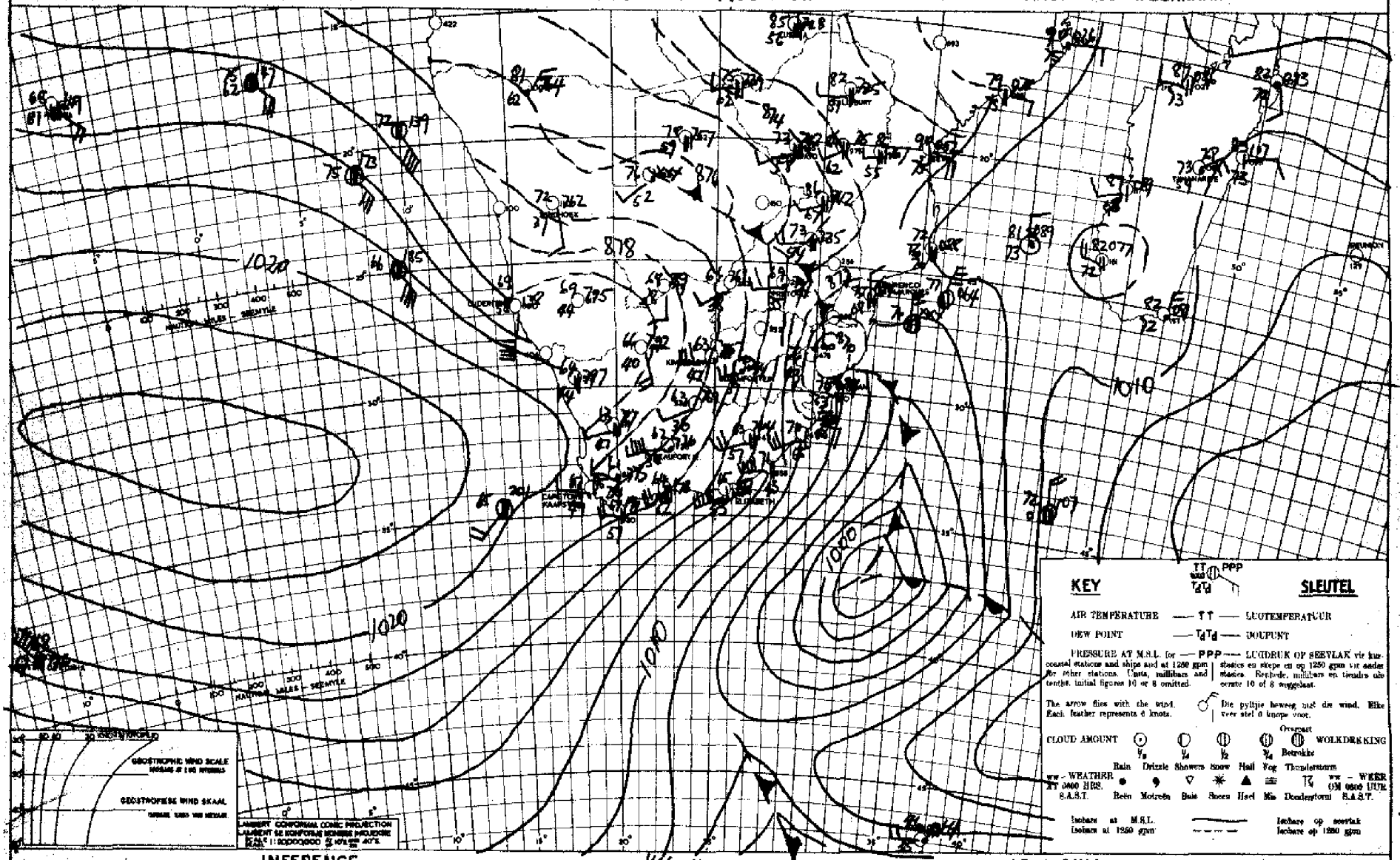

INFERENCE

A DEPRESSION HAS DEVELOPED S.E. OF THE UNION AND THE COOL, DRY AIR IN THE REAR OF THIS DEPRESSION IS ADVANCING RAPIDLY N. ACROSS THE UNION AND BECHUANALAND AND SHOULD REACH S. RHODESIA DURING THE NIGHT. IT WILL BE COOL & CLEAR OVER THE UNION TOMORROW WITH MODERATING S. WINDS.

DATE Dec 4 — 1951 DATUM

AFLEIDING

'N LAAGDRUKSTELSEL HET S.O. VAN DIE UNIE ONTWIKKEL EN VERBORSAAK DAT DIE KOEL DROË LUG OOR DIE UNIE VINNIG N. STROOM EN, REEDS GEDURENDE DIE NAG S. RHODESIË SAL BEREIK. DIT SAL MODERE MOOINEER EN KOEL WEES OOR ALLE DELE VAN DIE UNIE

UNION OF SOUTH AFRICA
DEPARTMENT OF
TRANSPORT

WEATHER BUREAU

DAILY WEATHER BULLETIN

UNIE VAN SUID AFRIKA
DEPARTEMENT VAN
VERVOER

WEERBURO

DAAGLIKSE WEERBULLETIN

18 - 4 - 1951

MAXIMUM AND MINIMUM TEMPERATURES AND RAINFALL FOR 24 HOURS ENDED AT 0800 HRS. (S.A.S.T.)

MAKSIMUM EN MINIMUM TEMPERATURE EN REËNVAL VIR DIE ETMAAL WAT OM 0800 (S.A.S.T.) EINDIG.

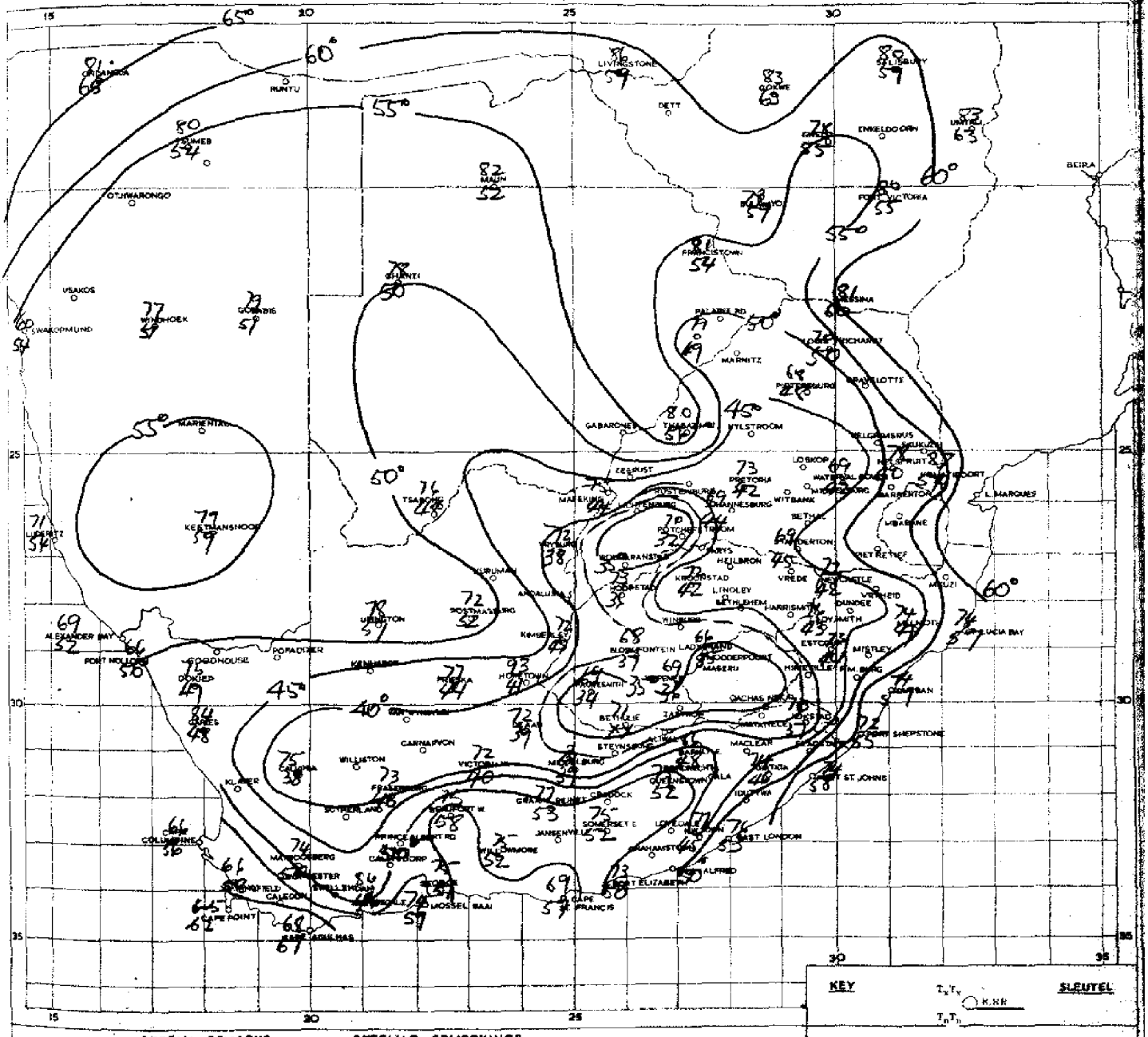

KEY — SLEUTEL

$T_x T_x$ R.RR $T_n T_n$

Maximum temperature –	$T_x T_x$	– Maksimum temperatuur	
Minimum temperature –	$T_n T_n$	– Minimum temperatuur	
Rainfall in inches –	R.RR	– Reënval in duime	
ISOTHERMS October to March / April to September	$T_x T_x$ / $T_n T_n$	ISOTERME Oktober tot Maart / April tot September	
SHADED AREAS Rainfall 0.01–0.99"		SKAKEERDE STREKE Reënval 0.01–0.99"	
Rainfall 1.00" +		Reënval 1.00" +	

SPECIAL REMARKS

FROST WAS POSSIBLE OVER THE AREAS ENCLOSED BY THE DOTTED LINE. NO PRECIPITATION WAS REPORTED

SPESIALE OPMERKINGS

RYP WAS MOONTLIK OOR DIE STREKE INGESLUIT DEUR DIE STIPPELLYN. GEEN NEERSLAG IS BERIG NIE.

SYNOPTIC WEATHER MAP 1200 GMT. — 1400 SAST. SINOPTIESE WEERKAART

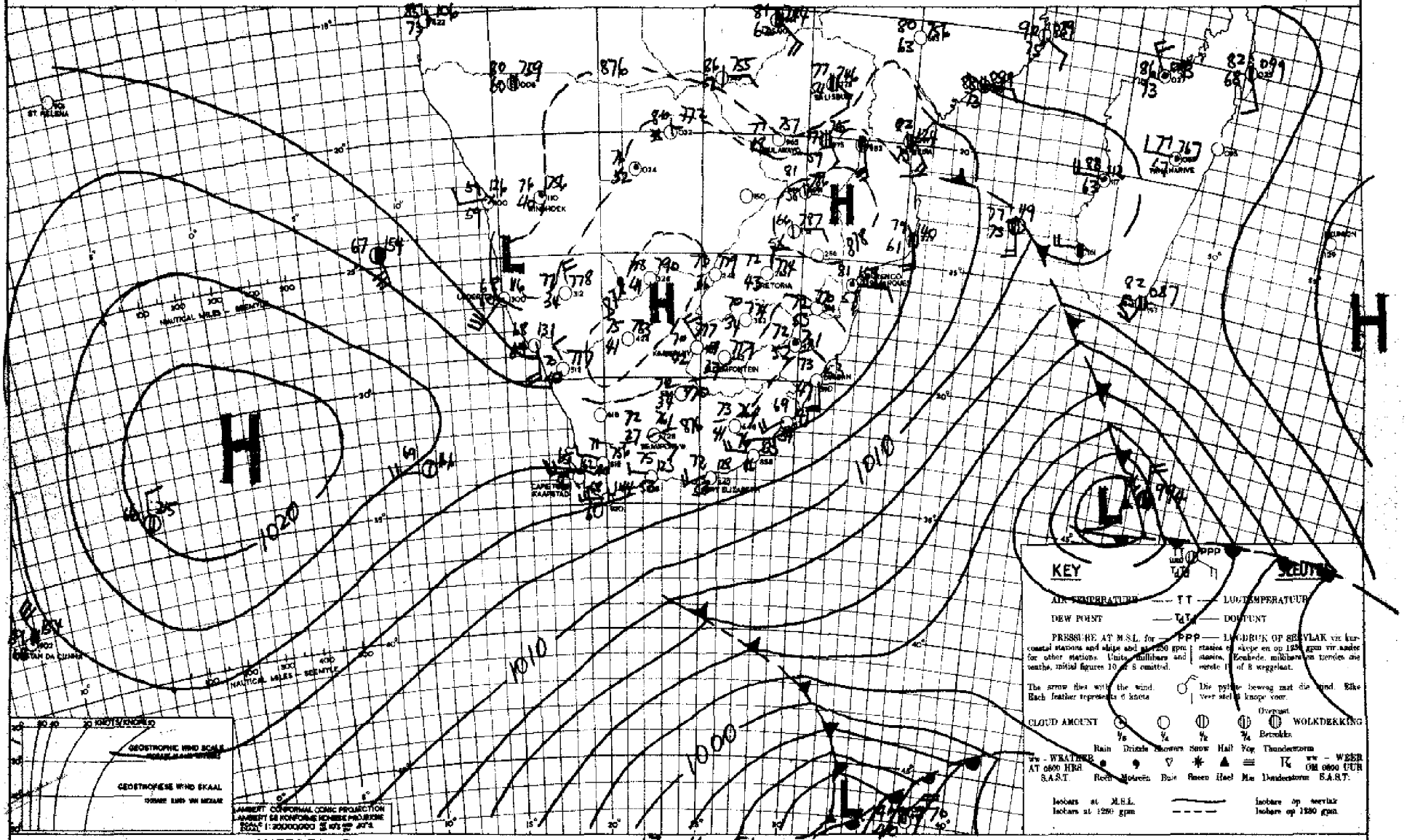

INFERENCE

COOL DRY AIR NOW COVERS THE WHOLE OF THE UNION AND FAIR WEATHER WILL RESULT. NIGHTS WILL BE CHILLY OVER THE INTERIOR BUT DAYS WILL RAPIDLY BECOME WARMER.

DATE 17-4-1961 DATUM.

AFLEIDING

KOEL DROE LUG LÊ NOU OOR DIE HELE UNIE EN SAL MOOI-WEER TOT GEVOLG HÊ. DIE NAGTE SAL OOR DIE BINNELAND TAAMLIK KOUD WEES, MAAR DIE DAE SAL VINNIG WARMER WORD.

UNION OF SOUTH AFRICA
DEPARTMENT OF
TRANSPORT

WEATHER BUREAU

DAILY WEATHER BULLETIN

UNIE VAN SUID AFRIKA
DEPARTEMENT VAN
VERVOER

WEERBURO

DAAGLIKSE WEERBULLETIN

19 - 4 - 1957

MAXIMUM AND MINIMUM TEMPERATURES AND RAINFALL
FOR 24 HOURS ENDED AT 0800 HRS. (S.A.S.T.)

MAKSIMUM EN MINIMUM TEMPERATURE EN REËNVAL
VIR DIE ETMAAL WAT OM 0800 (S.A.S.T.) EINDIG

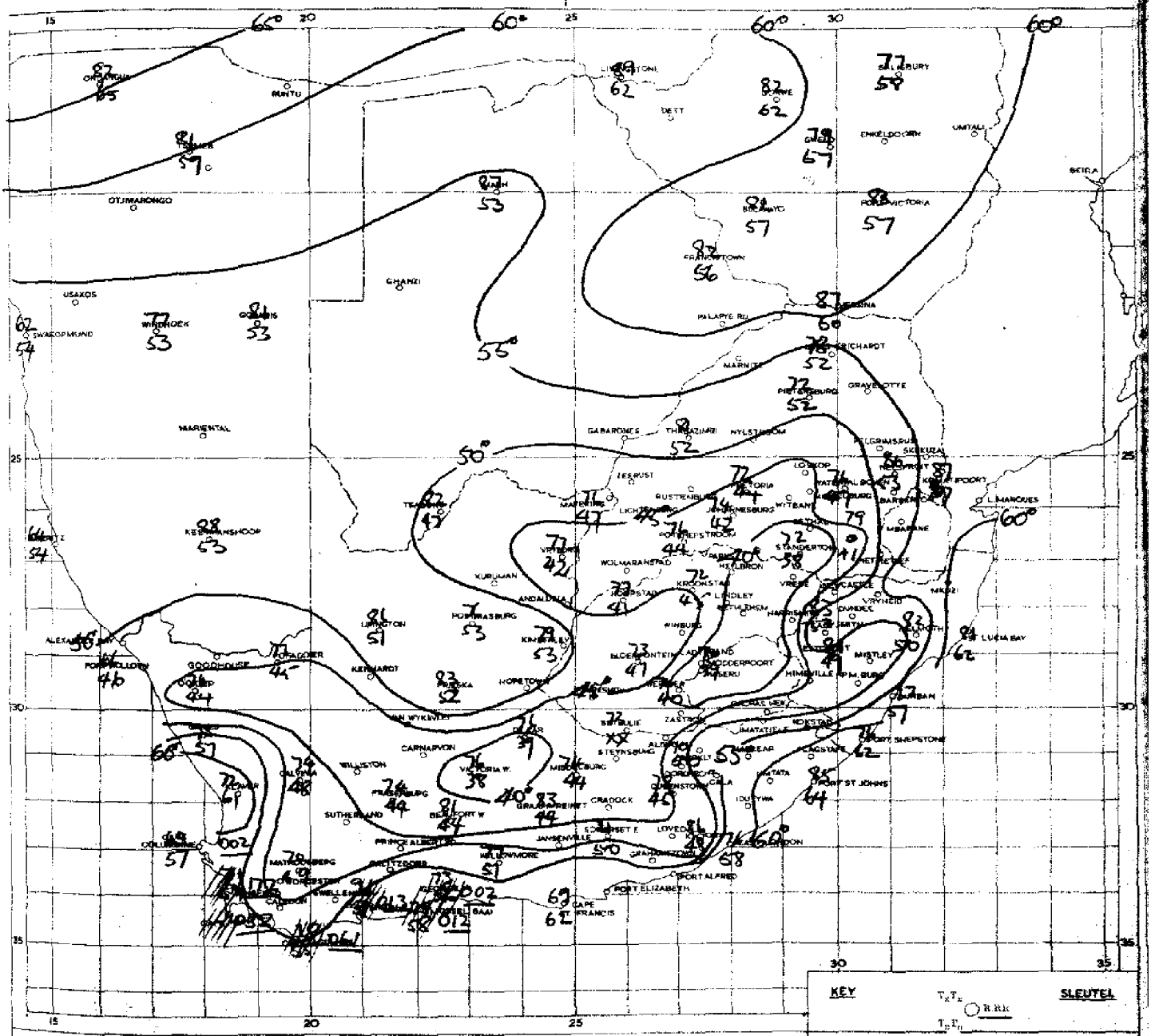

KEY — SLEUTEL

T_xT_x ○ R.RR
T_nT_n

Maximum temperature –	T_xT_x	– Maksimum temperatuur	
Minimum temperature –	T_nT_n	– Minimum temperatuur	
Rainfall in inches –	R.RR	– Reënval in duime	
ISOTHERMS		ISOTERME	
October to March	T_xT_x	Oktober tot Maart	
April to September	T_nT_n	April tot September	
SHADED AREAS		SKAKEERDE STREKE	
Rainfall 0.01–0.99"		Reënval 0.01–0.99"	
Rainfall 1.00" +		Reënval 1.00" +	

SPECIAL REMARKS

SCATTERED SHOWERS FELL OVER THE S. & S.W. CAPE COASTAL REGIONS.

SPESIALE OPMERKINGS

VERSPREIDE BUIE HET VOORGEKOM OOR DIE S. EN S.W. KAAPSE KUSSTREKE.

SYNOPTIC WEATHER MAP — 1200 GMT. — 1400 SAST. — SINOPTIESE WEERKAART

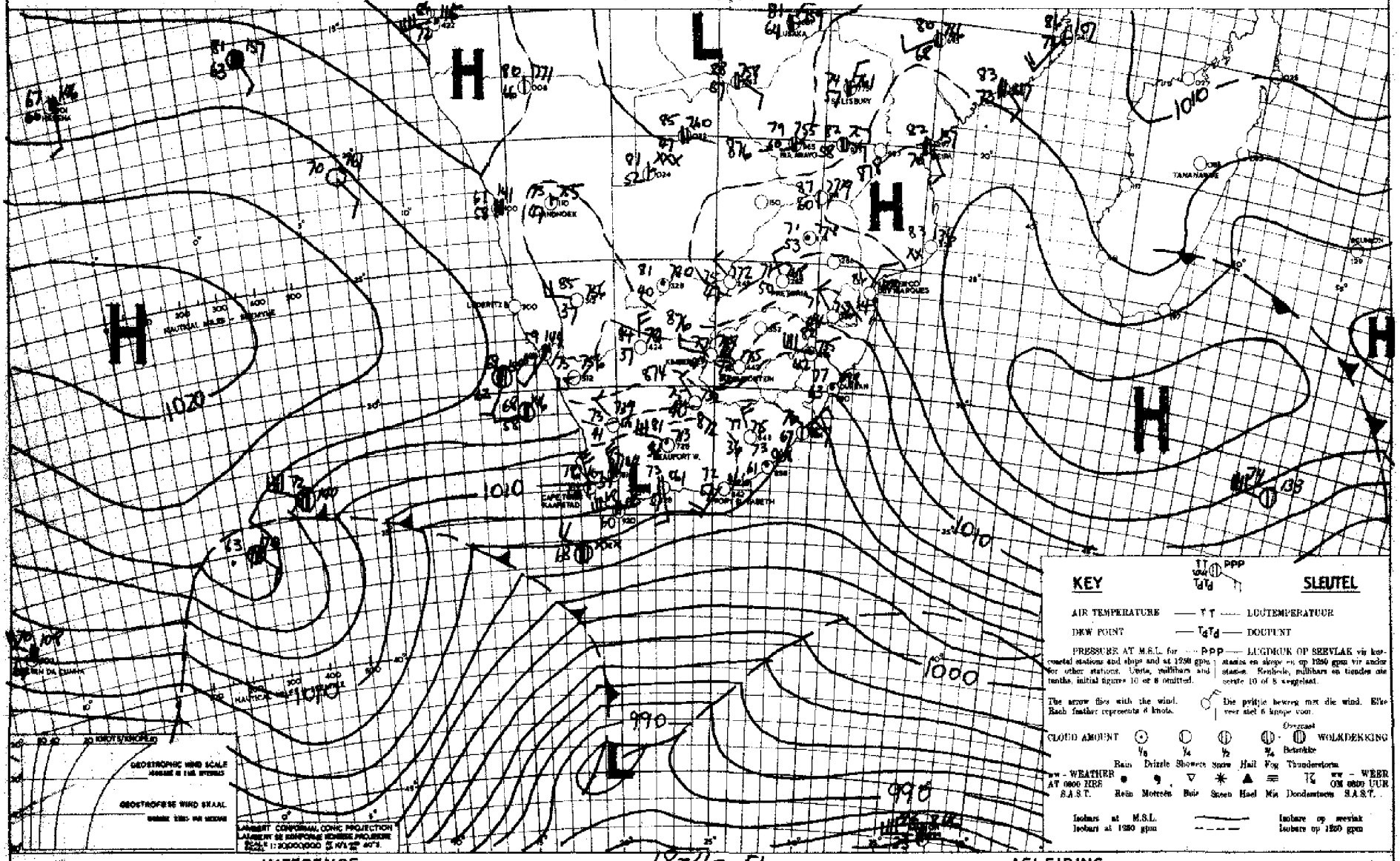

INFERENCE

A COOL FAIR MASS IS APPROACHING THE UNION FROM THE S.W. & THIS SHOULD BRING COOL SHOWERY WEATHER TO S.W. CAPE & THE S. COAST TOMORROW. OVER THE INTERIOR IT SHOULD REMAIN FAIR, WITH FAIRLY STRONG N. WINDS, BUT IT SHOULD BECOME PARTLY CLOUDY OVER TVL. & THE N. DISTRICTS OF OFS. & N. CAPE IN THE AFTERNOON.

DATE 18-4-51 DATUM

AFLEIDING

'N KOEL LUGMASSA NADER DIE UNIE UIT DIE S.W. EN DIT SAL MORE KOEL WEER MET REËNBUIE AAN S.W. KAAPLAND EN DIE S. KUS BRING. OOR DIE BINNELAND SAL DIT MOOIWEER BLY MET TAMELIKE STERK W. WIND, MAAR DIT SAL EFFENSBEWOLK NOORD OOR TVL. EN DIE N. DELE VAN N. KAAPLAND EN DIE O.V.S.

UNION OF SOUTH AFRICA
DEPARTMENT OF
TRANSPORT

WEATHER BUREAU

DAILY WEATHER BULLETIN

UNIE VAN SUID AFRIKA
DEPARTEMENT VAN
VERVOER

WEERBURO

DAAGLIKSE WEERBULLETIN

20-4-1951

MAXIMUM AND MINIMUM TEMPERATURES AND RAINFALL
FOR 24 HOURS ENDED AT 0800 HRS. (S.A.S.T.)

MAKSIMUM EN MINIMUM TEMPERATURE EN REËNVAL
VIR DIE ETMAAL WAT OM 0800 (S.A.S.T.) EINDIG.

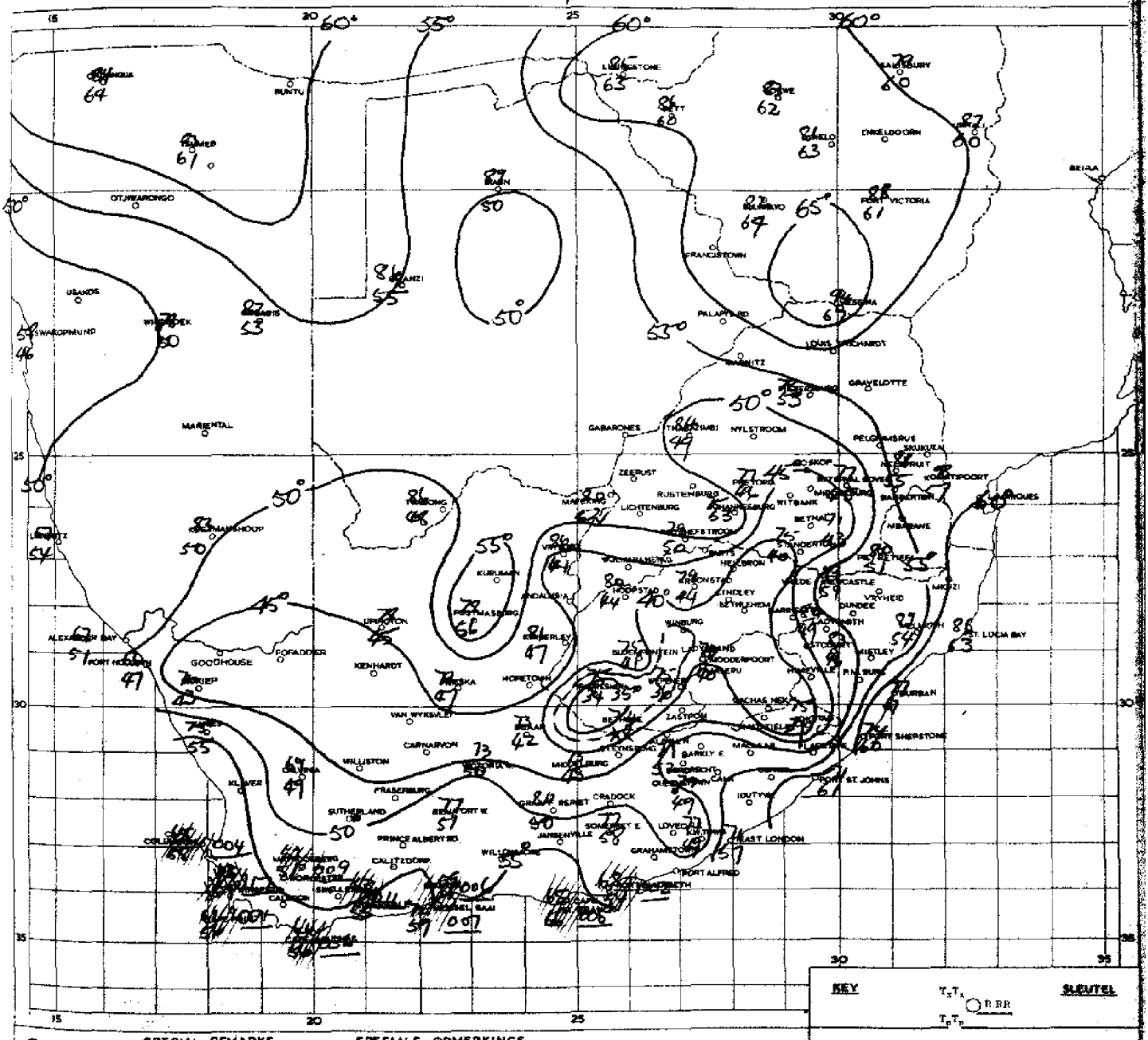

SPECIAL REMARKS

SCATTERED SHOWERS FELL OVER THE S.W. CAPE & THE S. CAPE COASTAL REGIONS

SPESIALE OPMERKINGS

VERSPREIDE BUIE HET VOORGEKOM OOR S.W. KAAPLAND EN DIE S KAAPSE KUSSTREKE.

SYNOPTIC WEATHER MAP 1200 GMT. — 1400 SAST. SINOPTIESE WEERKAART

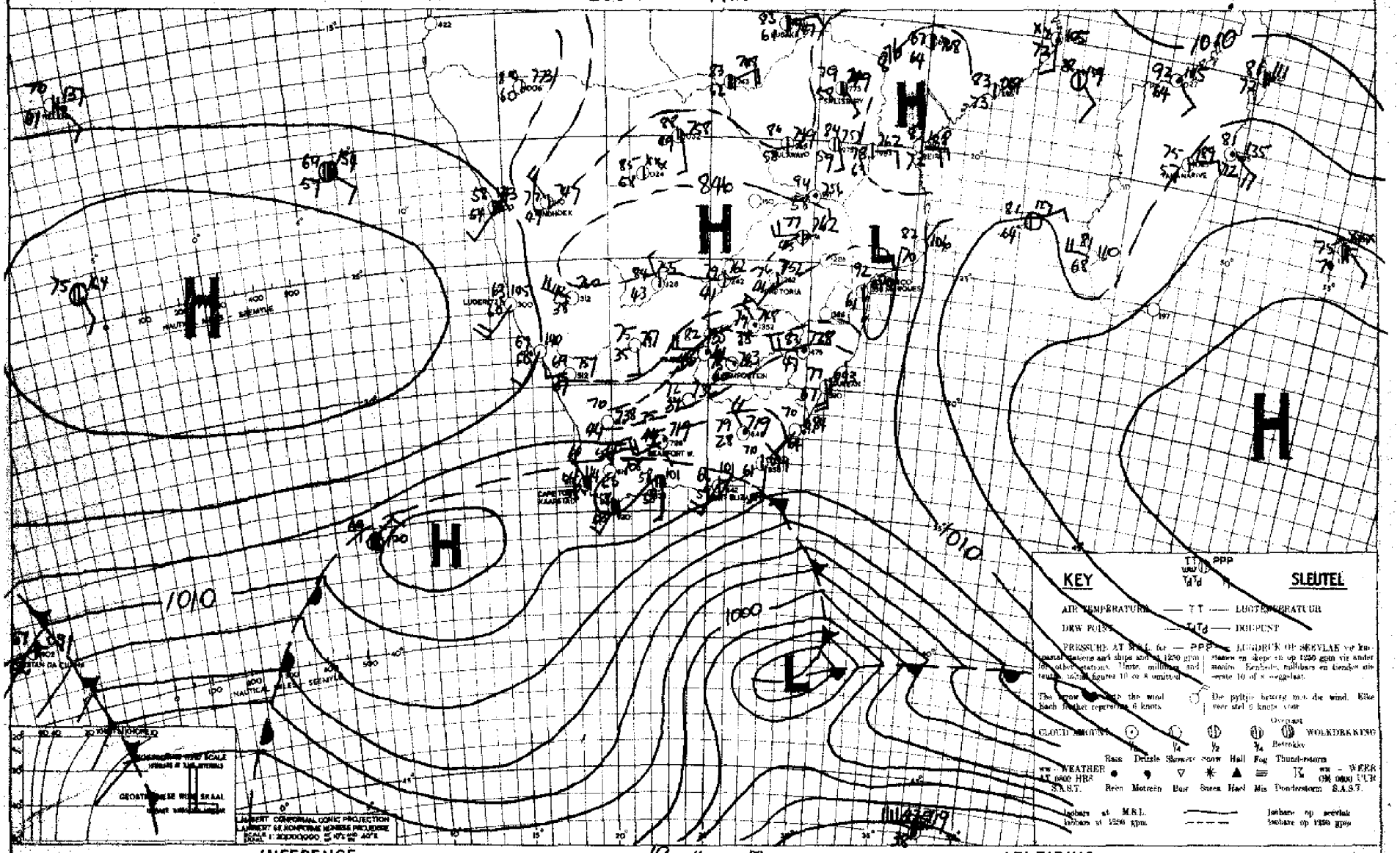

INFERENCE

COOL AIR BETWEEN TWO MEMBERS OF A FAMILY OF CYCLONES HAS ADVANCED N. TO COVER THE S. & S. CAPE COASTS WILL BE SOMEWHAT UNSETTLED WITH SHOWERS. THE INTERIOR WEATHER OVER THE UNION WILL REMAIN FAIR.

DATE 19-4-1957 DATUM

AFLEIDING

KOEL LUG TUSSEN TWEE LEDE VAN 'N FAMILIE VAN DEPRESSIES HET N. UITGEBREI EN DEK NOU DIE S. DELE VAN KAAPSTAD. DIE WEER OOR DIE S.W. EN S. KUSSTREKE SAL IETWAT ONGESTADIG WEES MET BUIE. DIE BINNELANDSE TOESTANDE SAL EGTER ONVERANDERD REDELIKE MOOIWEER BLY.

UNION OF SOUTH AFRICA
DEPARTMENT OF
TRANSPORT

WEATHER BUREAU

DAILY WEATHER BULLETIN

UNIE VAN SUID AFRIKA
DEPARTEMENT VAN
VERVOER

WEERBURO

DAAGLIKSE WEERBULLETIN

21-4-1951

MAXIMUM AND MINIMUM TEMPERATURES AND RAINFALL
FOR 24 HOURS ENDED AT 0800 HRS. (S.A.S.T.)

MAKSIMUM EN MINIMUM TEMPERATURE EN REËNVAL
VIR DIE ETMAAL WAT OM 0800 (S.A.S.T.) EINDIG.

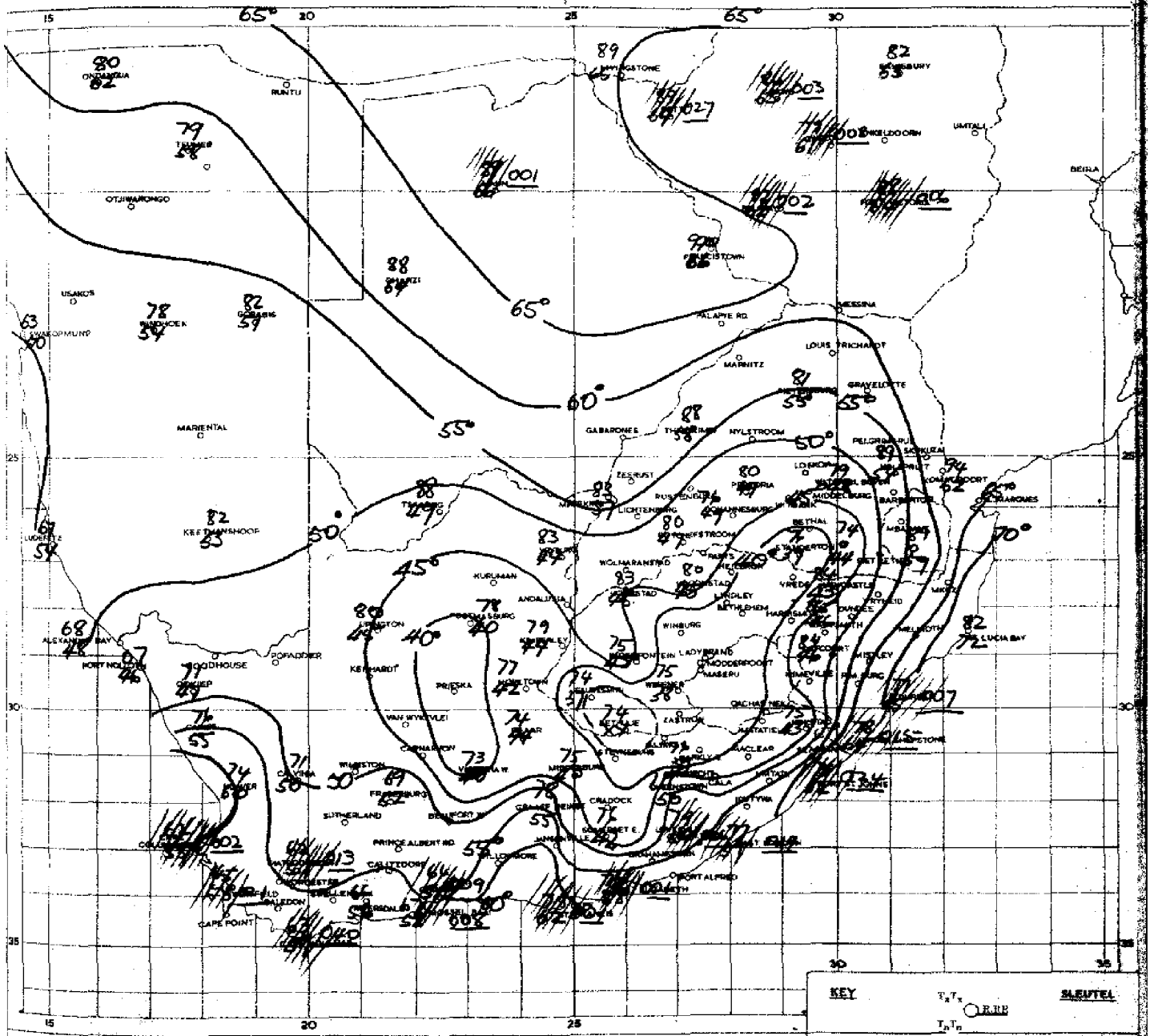

KEY — SLEUTEL

T_xT_x R.RR T_nT_n

Maximum temperature	T_xT_x	Maksimum temperatuur	
Minimum temperature	T_nT_n	Minimum temperatuur	
Rainfall in inches	R.RR	Reënval in duime	
ISOTHERMS		ISOTERME	
October to March	T_xT_x	October tot Maart	
April to September	T_nT_n	April tot September	
SHADED AREAS		SKAKEERDE STREKKE	
Rainfall 0.01-0.99"		Reënval 0.01-0.99"	
Rainfall 1.00" +		Reënval 1.00" +	

SPECIAL REMARKS

SCATTERED SHOWERS FELL OVER THE S.W. CAPE & THE COASTAL REGIONS OF THE S, SE. & E. CAPE AND S. NATAL.

SPESIALE OPMERKINGS

VERSPREIDE BUIE HET VOORGEKOM OOR DIE SW. KAAPLAND EN DIE KUSSTREKE VAN S, S.W. EN O. KAAPLAND EN S NATAL.

SYNOPTIC WEATHER MAP — 1200 GMT. — 1400 SAST. — SINOPTIESE WEERKAART

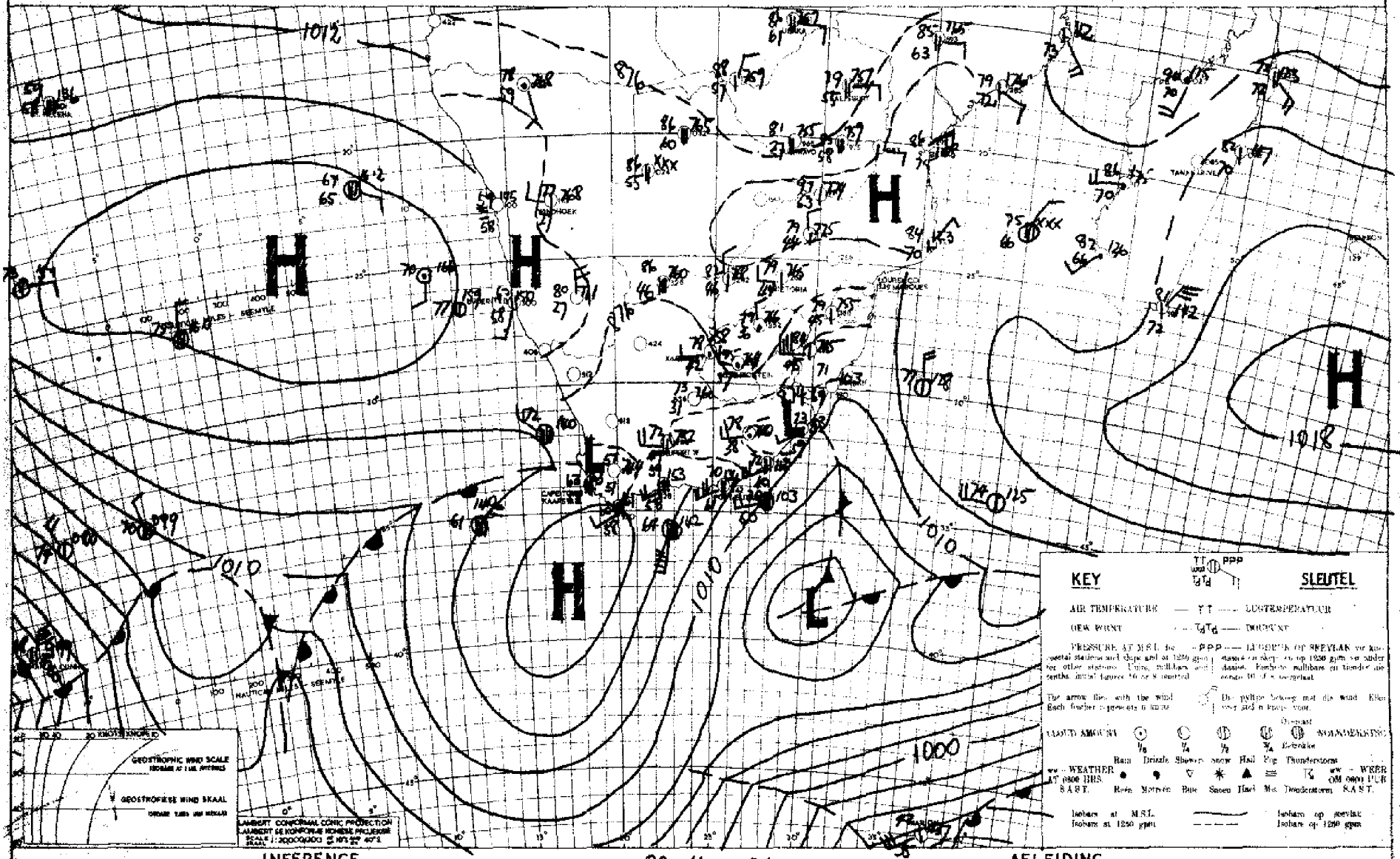

INFERENCE — DATE 20-4-1951 DATUM — AFLEIDING

PRESSURE IS RISING ALONG THE S. COAST AND IT WILL REMAIN CLOUDY WITH RAIN ALONG THE S COAST SPREADING TO THE E. COAST TOMORROW. A DEEPENING DEPRESSION W. OF TRISTAN WILL HOWEVER RAPIDLY MOVE E AND PRESSURE SHOULD BE FALLING AGAIN ALONG THE S COAST TOMORROW AFTERNOON. IT WILL ONLY SLIGHTLY CLOUDY OVER THE N. INTERIOR AREAS.

DIE DRUK STYG NOU VINNIG LANGS DIE S.KUS EN DIT SAL MÔRE HIER BEWOLK BLY MET REEN, NAT OOK NA DIE O.KUS SAL UITBREI. 'N VERDIEPENDE LAAGDRUK STELSEL W. VAN TRISTAN SAL EGTER VINNIG O BEWEEG EN TEEN MÔRE MIDDAG BEHOORT DIE DRUK REEKS WEER LANGS DIE S.KUS TE DAAL. OOR DIE N. DELE VAN DIE BINNELAND SAL DIT EFFENS BEWOLK BLY.

UNION OF SOUTH AFRICA
DEPARTMENT OF
TRANSPORT

WEATHER BUREAU

DAILY WEATHER BULLETIN

UNIE VAN SUID AFRIKA
DEPARTEMENT VAN
VERVOER

WEERBURO

DAAGLIKSE WEERBULLETIN

22-4-1951

MAXIMUM AND MINIMUM TEMPERATURES AND RAINFALL FOR 24 HOURS ENDED AT 0800 HRS. (S.A.S.T.)

MAKSIMUM EN MINIMUM TEMPERATURE EN REËNVAL VIR DIE ETMAAL WAT OM 0800 (S.A.S.T.) EINDIG.

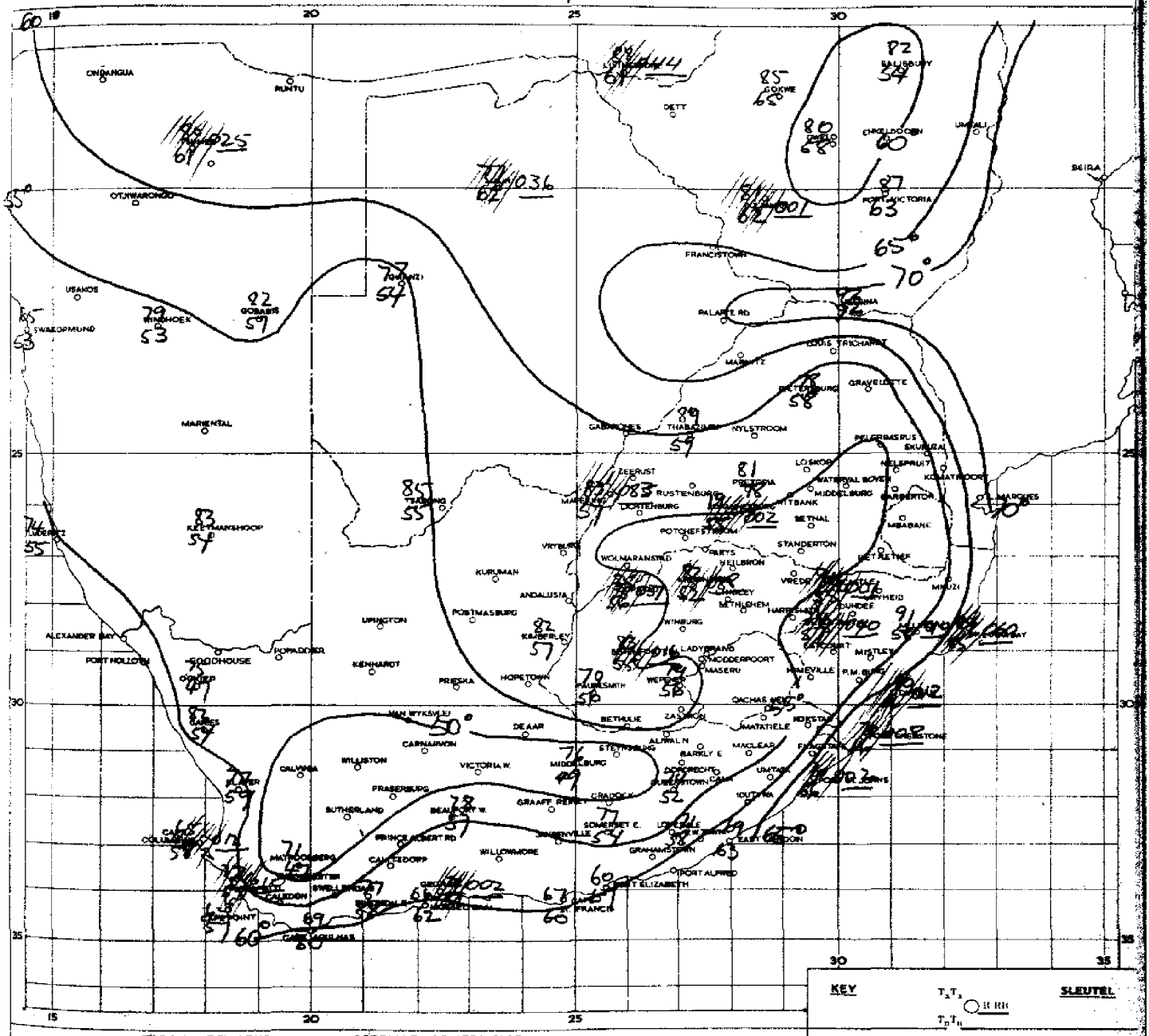

SPECIAL REMARKS

MIN. TEMP. WERE ABOVE THE AVERAGE OVER ALL INLAND AREAS. RAIN & THUNDER SHOWERS OCCURRED OVER NATAL, N. CAPE S. TVL. AND N. FREE STATE.

SPESIALE OPMERKINGS

GEDURENDE DIE NAG WAS DIE TEMP. BO DIE GEMIDDELDE OOR ALLE BINNELANDSE GEBIEDE. MATIGE REEN EN DONDERBUIE HET VOORGEKOM OOR NATAL, N. OVS., S. TVL. EN N. KAAPLAND.

KEY — SLEUTEL

T_xT_x ○ R.RR
T_nT_n

Maximum temperature	T_xT_x	Maksimum temperatuur
Minimum temperature	T_nT_n	Minimum temperatuur
Rainfall in inches	R.RR	Reënval in duime
ISOTHERMS		ISOTERME
October to March	T_xT_x	Oktober tot Maart
April to September	T_nT_n	April tot September
SHADED AREAS		SKAKEERDE STREKE
Rainfall 0.01–0.99"		Reënval 0.01–0.99"
Rainfall 1.00" +		Reënval 1.00" +

SYNOPTIC WEATHER MAP 1200 GMT. — 1400 SAST. SINOPTIESE WEERKAART

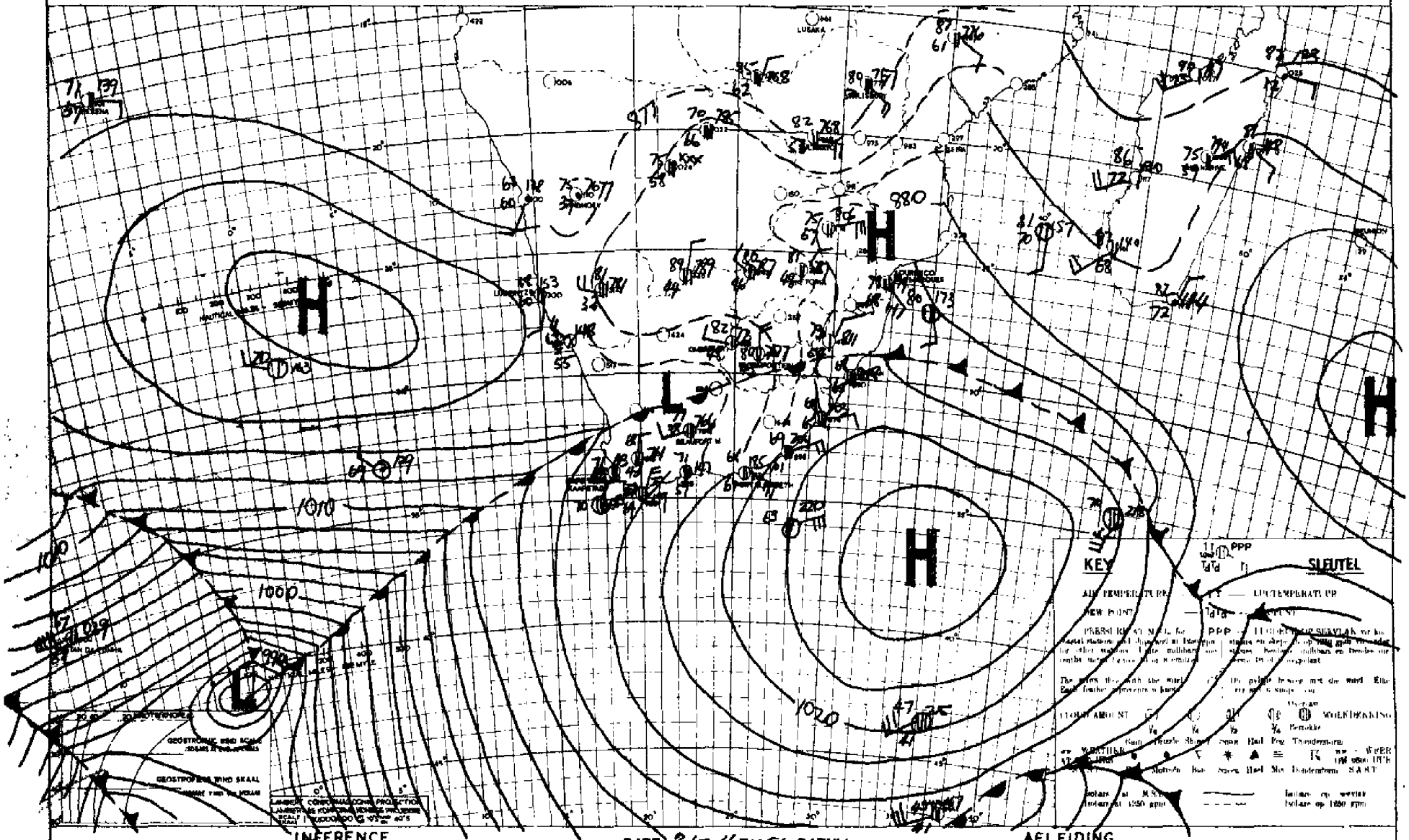

INFERENCE

A DEEP DEPRESSION S.W. OF THE CAPE IS MOVING E. THIS IS CAUSING A RAPID FALL OF PRESSURE OVER THE UNION, THUS CAUSING A FRESHENING OF WINDS FROM THE N.W. & N. COOL E. WINDS OVER THE S. CAPE WILL RECEDE S.E. & MOISTER WARM AIR FROM THE N. WILL BE CARRIED OVER THE INTERIOR WITH N'LY WINDS GIVING CLOUDY THUNDERY WEATHER & LIGHT SHOWERS.

DATE 21-4-1951 DATUM

AFLEIDING

'N DIEP DEPRESSIE S.W. VAN DIE KAAP BEWEEG O. EN VERBORSPAK 'N SKERP DALING IN LUGDRUK OOR DIE UNIE, WAT WEER TOT GEVOLG HET DAT DIE WINDE VANUIT DIE N. EN N.W. SAL STERKER WORD. KOEL O. OOR S. KAAPLAND SAL WEGTREK EN VOGTIGER WARM LUG SAL VANUIT DIE N. OOR DIE BINNELAND DEUR DIE N. WINDE GEVOER WORD EN SAL BEWOLKTE WEER MET DONDER WEERSTOESTANDE EN LIGTE BUIE VERBOORSPAK.

UNION OF SOUTH AFRICA
DEPARTMENT OF
TRANSPORT

WEATHER BUREAU

DAILY WEATHER BULLETIN

UNIE VAN SUID AFRIKA
DEPARTEMENT VAN
VERVOER

WEERBURO

DAAGLIKSE WEERBULLETIN

23-4-1961.

MAXIMUM AND MINIMUM TEMPERATURES AND RAINFALL
FOR 24 HOURS ENDED AT 0800 HRS. (S.A.S.T.)

MAKSIMUM EN MINIMUM TEMPERATURE EN REENVAL
VIR DIE ETMAAL WAT OM 0800(S.A.S.T)EINDIG

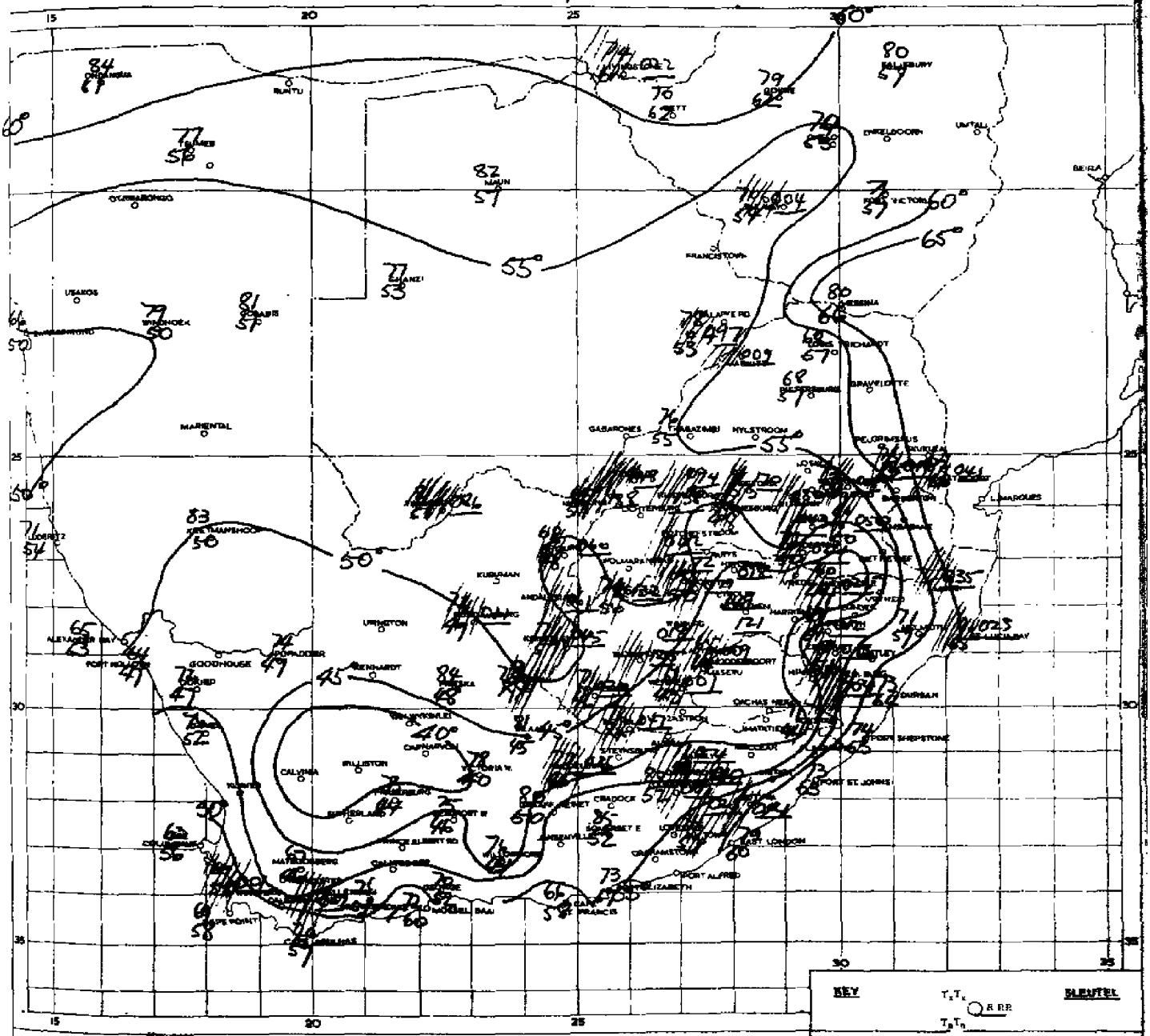

SPECIAL REMARKS

PRECIPITATION WAS FAIRLY HEAVY OVER THE S. & W. TVL. AND THE CENTRAL & N. FREE STATE.

SPESIALE OPMERKINGS

NEERSLAE WAS BETREKLIK SWAAR OOR S. EN W. TVL. EN MIDDEL EN N. VRYSTAAT.

SYNOPTIC WEATHER MAP — 1200 GMT. — 1400 SAST. — SINOPTIESE WEERKAART

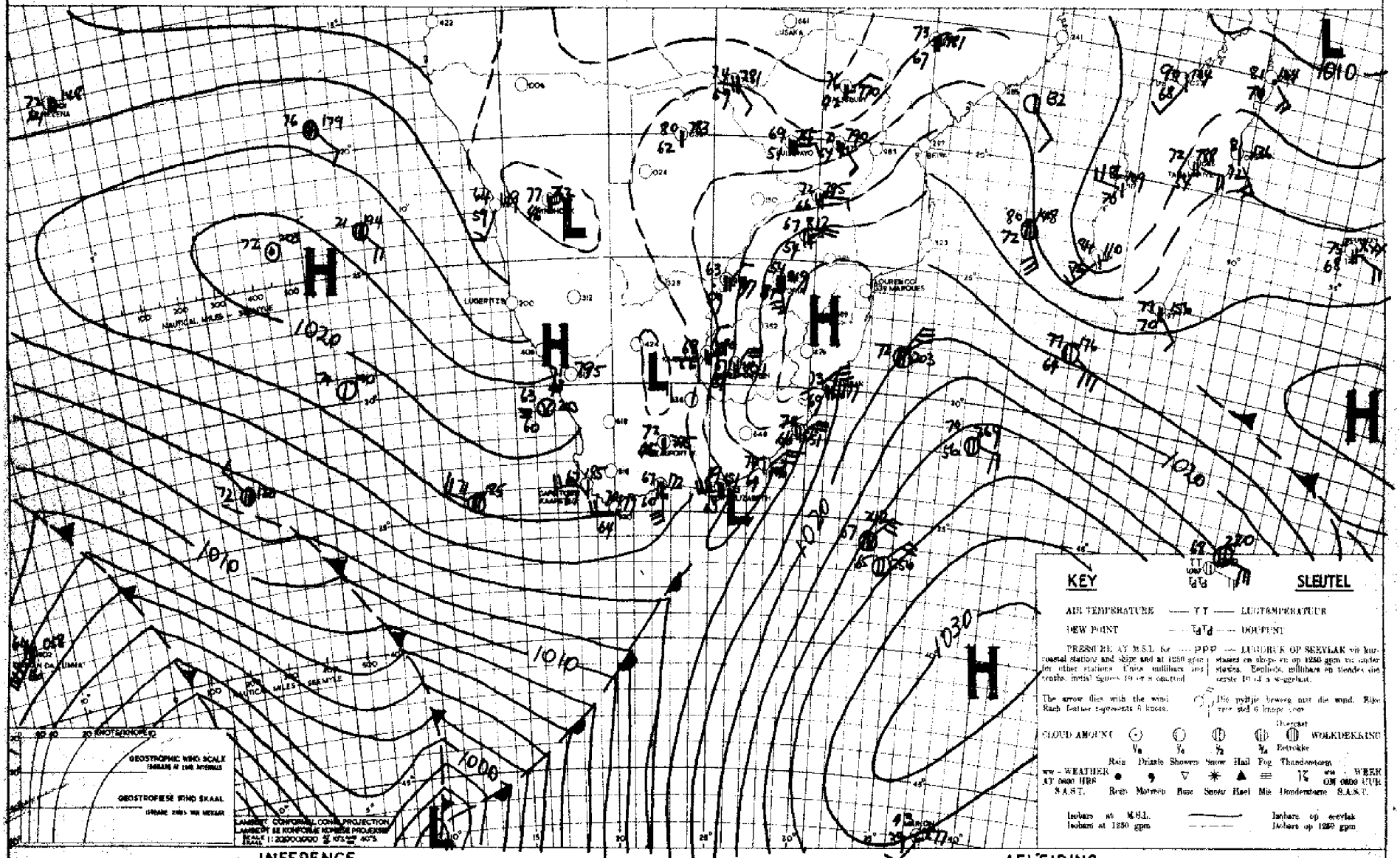

INFERENCE

THE ANTICYCLONE BETWEEN MARION & THE UNION HAS INTENSIFIED CONSIDERABLY AND IS RETARDING THE E. MOVEMENT OF A DEEP LOW S.W. OF THE UNION. THIS LOW IS MOVING AWAY TO S.E. AND PRESSURE IS RAPIDLY RISING ALONG THE S COAST WITH PRESSURE STILL HIGH OVER NATAL AND MACAMBIQUE. THIS WILL CAUSE THE COOL CLOUDY & UNSETTLED WEATHER TO CONTINUE OVER THE E. HALF OF THE UNION.

DATE 22-4-1957 DATUM

AFLEIDING

DIE ANTISIKLONE TUSSEN DIE UNIE EN MARION HET GEINTENSIFISEER EN VERDORSAAK DAT DIE DIEP LAAGDRUKSTELSEL SW. VAN DIE UNIE NOU WEG BEWEEG NA DIE S.O. DIE DRUK STYG LANGS DIE S.KUS EN TERWYL DIE DRUK NOG HOOG IS OOR NATAL EN PORTUGEES O. AFRIKA SAL DIT GEVOLGLIK BENOLE KOEL EN ONGESTADIG BLY OOR DIE O. HELFTE VAN DIE UNIE.

UNION OF SOUTH AFRICA
DEPARTMENT OF
TRANSPORT

WEATHER BUREAU

DAILY WEATHER BULLETIN

UNIE VAN SUID AFRIKA
DEPARTEMENT VAN
VERVOER

WEERBURO

DAAGLIKSE WEERBULLETIN

24 -4 1951

MAXIMUM AND MINIMUM TEMPERATURES AND RAINFALL
FOR 24 HOURS ENDED AT 0800 HRS (S.A.S.T)

MAKSIMUM EN MINIMUM TEMPERATURE EN REENVAL
VIR DIE ETMAAL WAT OM 0800 (S.A.S.T) EINDIG

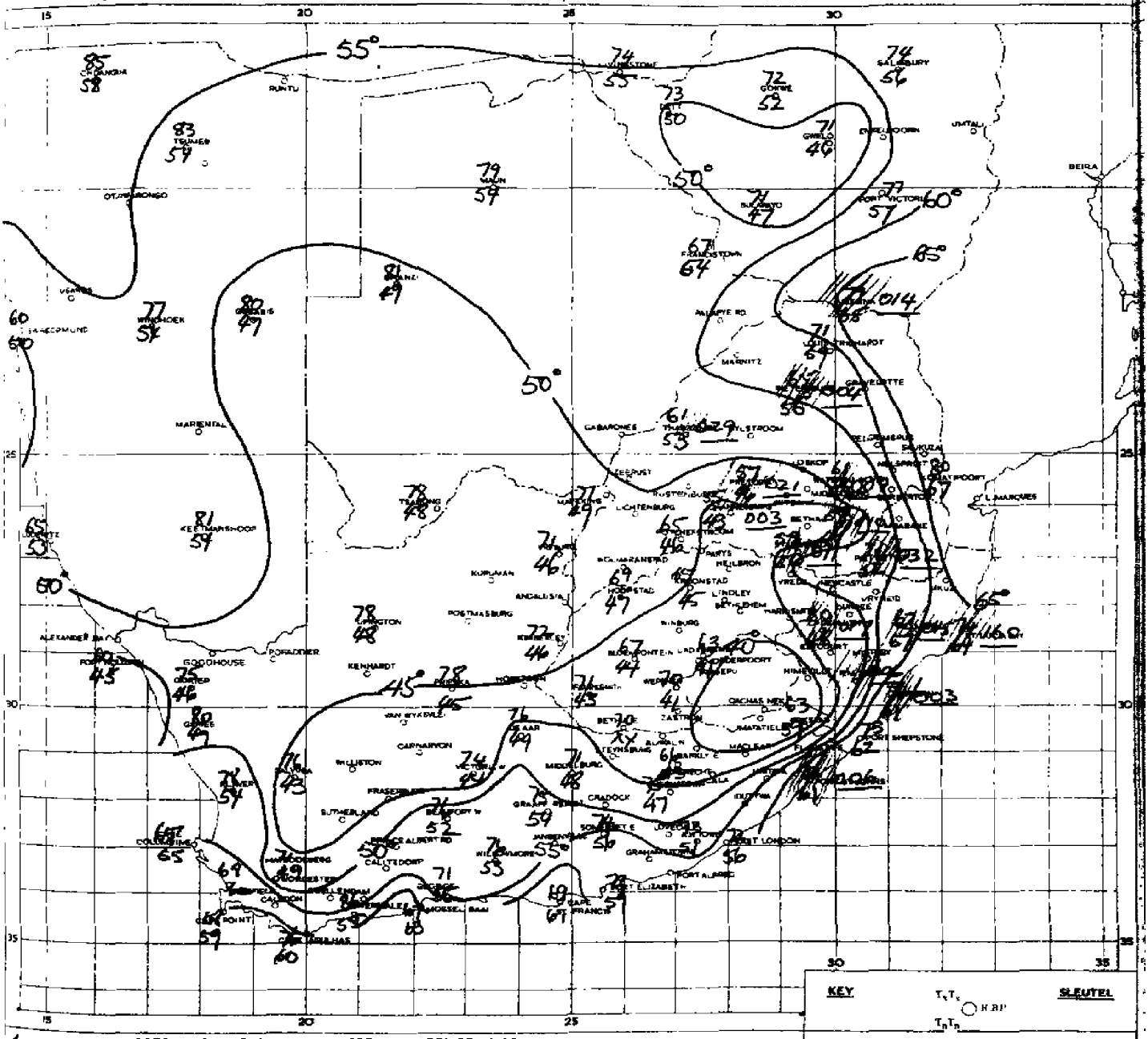

SPECIAL REMARKS

ISOLATED SHOWERS FELL OVER NATAL, THE S.E. OFS. AN TRANSVAAL.

SPESIALE OPMERKINGS

LOS BUIE HET VOORGEKOM OOR TRANSVAAL, S.O. OVS. EN NATAL.

SYNOPTIC WEATHER MAP — 12.00 GMT. — 1400 SAST. — SINOPTIESE WEERKAART

INFERENCE

DATE 23-4-195 / DATUM

DRIER AIR FROM THE W. IS SPREADING ACROSS THE INTERIOR, WHERE THE WEATHER IS CONSEQUENTLY EXPECTED TO CLEAR. THE N. & E. TVL. WILL HOWEVER REMAIN UNSETTLED FOR ANOTHER DAY OR TWO.

AFLEIDING

DROëR LUG VANUIT DIE WESTE BREI UIT OOR DIE BINNELAND, WAAR TOESTANDE GEVOLGLIK TOT OPKLARING SAL NEIG. OOR N. EN. O. TVL. SAL DIE WEER EGTER VIR 'N VERDERE DAG OF TWEE ONGESTADIG BLY.

UNION OF SOUTH AFRICA
DEPARTMENT OF
TRANSPORT

WEATHER BUREAU

DAILY WEATHER BULLETIN

UNIE VAN SUID AFRIKA
DEPARTEMENT VAN
VERVOER

WEERBURO

DAAGLIKSE WEERBULLETIN

25 - 4 - 1951

MAXIMUM AND MINIMUM TEMPERATURES AND RAINFALL FOR 24 HOURS ENDED AT 0800 HRS. (S.A.S.T.)

MAKSIMUM EN MINIMUM TEMPERATURE EN REËNVAL VIR DIE ETMAAL WAT OM 0800 (S.A.S.T.) EINDIG.

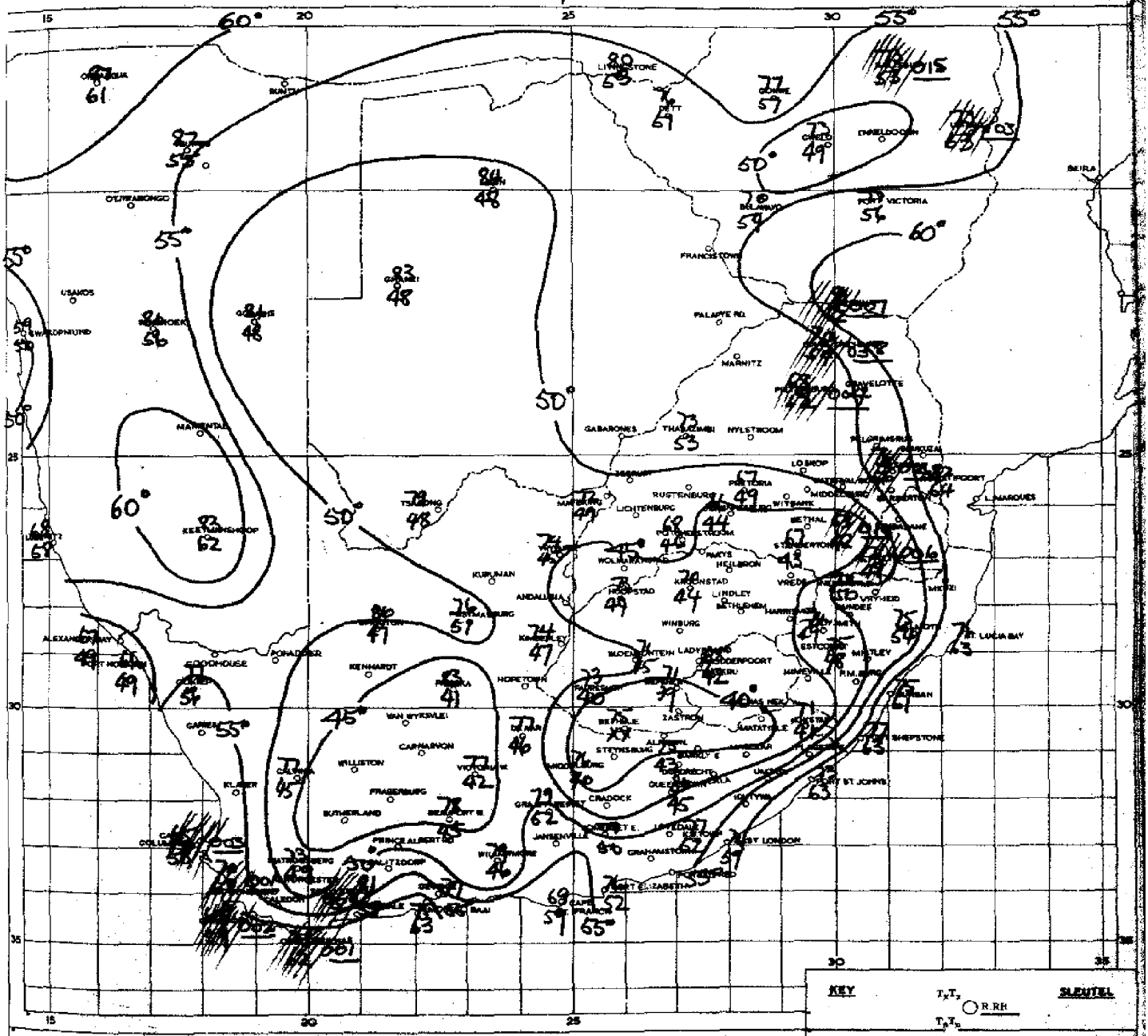

SPECIAL REMARKS

ISOLATED SHOWERS FELL OVER THE S.W. CAPE AND OVER THE N. & E. TRANSVAAL.

SPESIALE OPMERKINGS

LOS BUIE HET VOORGEKOM OOR S.W. KAAPLAND EN OOR N. EN O. TRANSVAAL.

SYNOPTIC WEATHER MAP — 1200 GMT. — 1400 SAST. — SINOPTIESE WEERKAART

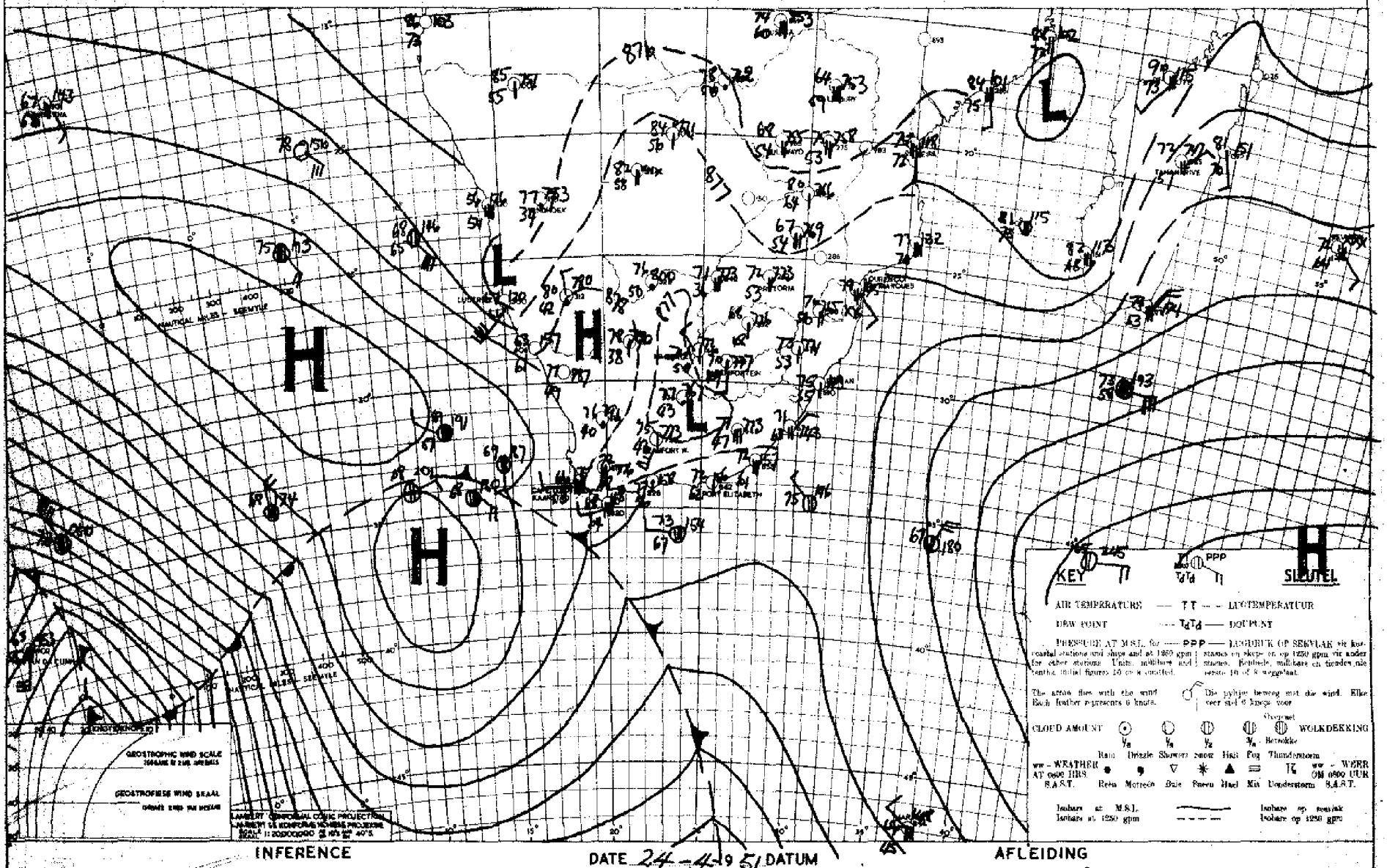

INFERENCE — DATE 24-4-51 DATUM — AFLEIDING

PRESSURE IS RISING SLIGHTLY ALONG THE S.W. & S. COASTS AND IT SHOULD BE CLOUDY WITH LIGHT RAIN OVER THESE COASTAL AREAS TOMORROW. A DEEPENING DEPRESSION IS MOVING E. S.E. OF TRISTAN AND THIS SHOULD CAUSE PRESSURES TO FALL ALONG THE W. COAST LATER TOMORROW. PARTLY CLOUDY CONDITIONS WILL CONTINUE OVER TVL. OFS. AND NATAL.

DIE DRUK STYG EFFENS LANGS DIE S.W. EN S. KUSSTREKE EN DIT SAL MOR BEWOLK WEES OOR HIERDIE STREKE MET LIGTE REEN. 'N VERDIEPENDE LAAGDRUKSTELSEL S.O. VAN TRISTAN BEWEEG O. EN DIE DRUK SAL LATER MÔRE BEGIN DAAL LANGS DIE W.KUS. OOR TVL, OVS., EN NATAL SAL DIT WEER GEDURENDE DIE NAMIDDAG, GEDEELTELIK BEWOLK WEES.

UNION OF SOUTH AFRICA
DEPARTMENT OF
TRANSPORT

WEATHER BUREAU

DAILY WEATHER BULLETIN

UNIE VAN SUID AFRIKA
DEPARTEMENT VAN
VERVOER

WEERBURO

DAAGLIKSE WEERBULLETIN

26-4-51

19

MAXIMUM AND MINIMUM TEMPERATURES AND RAINFALL
FOR 24 HOURS ENDED AT 0800 HRS. (S.A.S.T.)

MAKSIMUM EN MINIMUM TEMPERATURE EN REËNVAL
VIR DIE ETMAAL WAT OM 0800 (S.A.S.T) EINDIG.

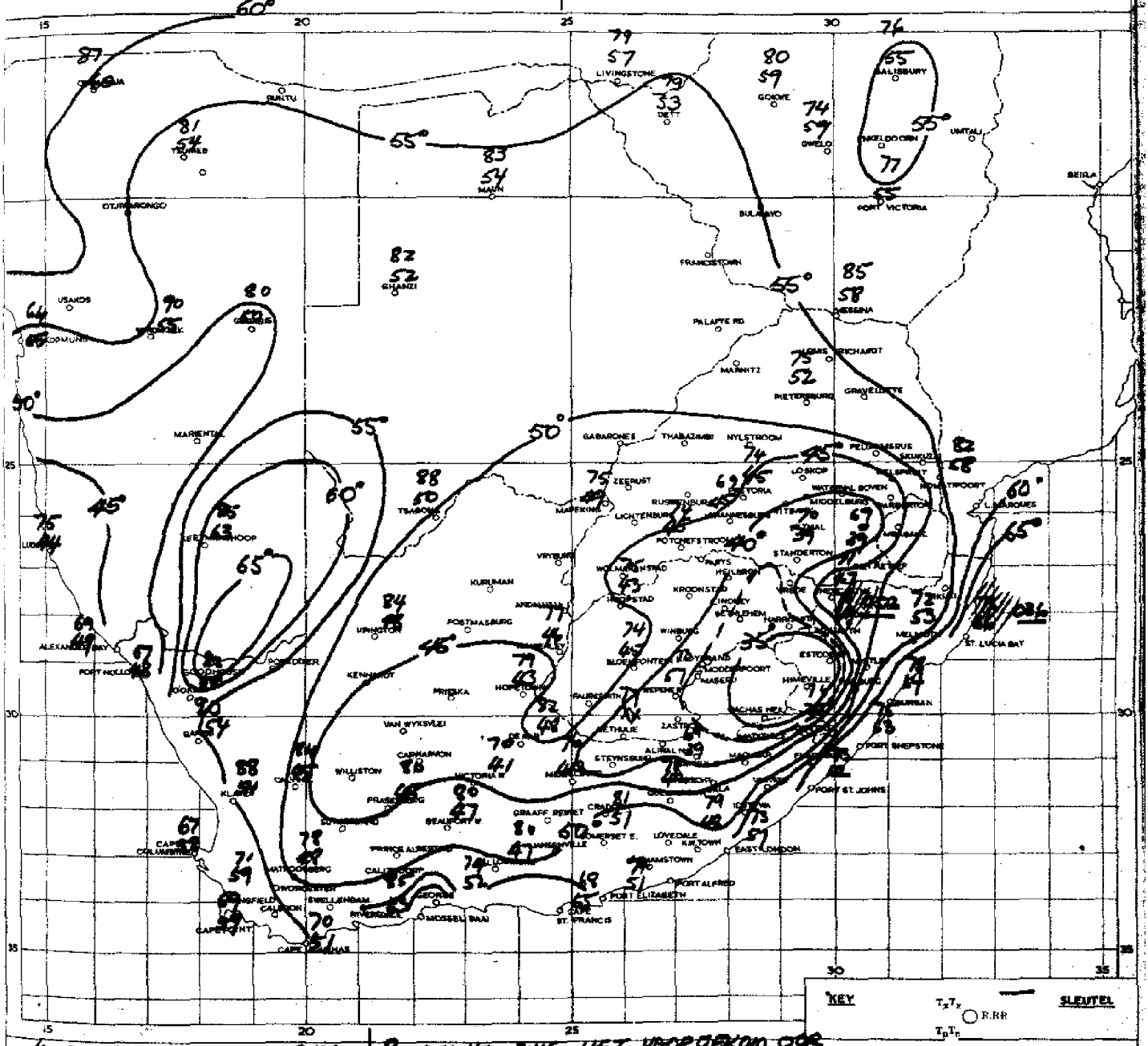

KEY — SLEUTEL

$T_x T_x$ ○ R.RR $T_n T_n$

Maximum temperature	$T_x T_x$	Maksimum temperatuur	
Minimum temperature	$T_n T_n$	Minimum temperatuur	
Rainfall in inches	R.RR	Reënval in duime	

ISOTHERMS		ISOTERME	
October to March	$T_x T_x$	Oktober tot Maart	
April to September	$T_n T_n$	April tot September	

SHADED AREAS		SKAKEERDE STREKE
Rainfall 0.01–0.99"		Reënval 0.01–0.99"
Rainfall 1.00" +		Reënval 1.00" +

LOCAL SHOWERS FELL OVER SPECIFIED AREAS IN NATAL. FROST WAS POSSIBLE OVER THE AREAS ENCLOSED BY THE DOTTED LINE.

PLAASLIKE BUIE HET VOORGEKOM OOR SPESIFIEKE GEBIEDE IN NATAL. RYP WAS MOONTLIK OOR DIE STREKE INGESLUIT DEUR DIE STIPPELLYN.

SYNOPTIC WEATHER MAP 1200 GMT. — 1400 SAST. SINOPTIESE WEERKAART

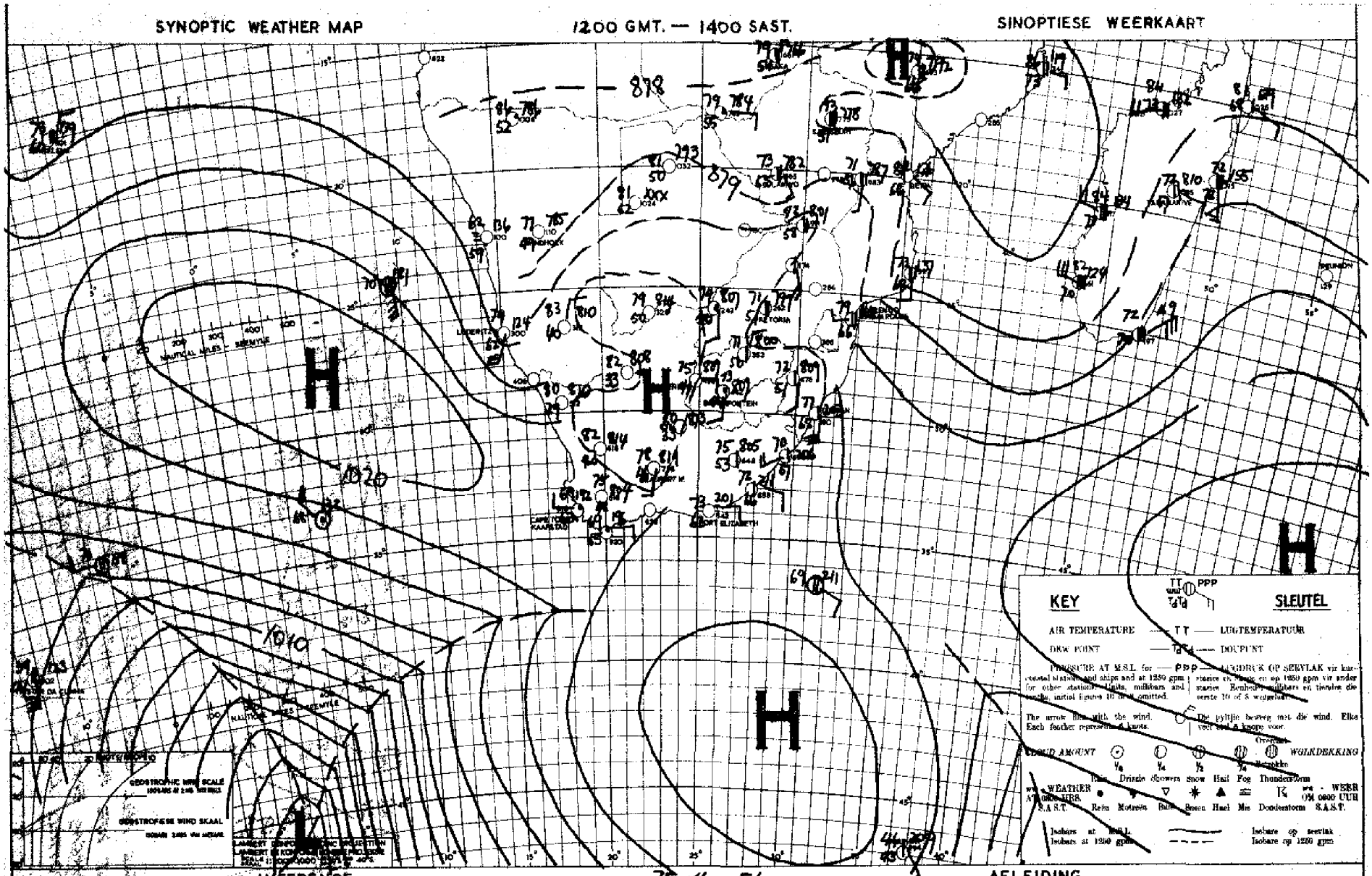

INFERENCE

FINE & SETTLED CONDITIONS ARE EXPECTED TO CONTINUE OVER THE INTERIOR.

DATE 25-4-79 5/ DATUM

AFLEIDING

MOOIWEER EN GESTADIGDE TOESTANDE SAL OOR DIE BINNELAND VOORTDUUR.

UNION OF SOUTH AFRICA
DEPARTMENT OF
TRANSPORT

WEATHER BUREAU

DAILY WEATHER BULLETIN

UNIE VAN SUID AFRIKA
DEPARTEMENT VAN
VERVOER

WEERBURO

DAAGLIKSE WEERBULLETIN

27-4-1951

MAXIMUM AND MINIMUM TEMPERATURES AND RAINFALL
FOR 24 HOURS ENDED AT 0800 HRS. (S.A.S.T.)

MAKSIMUM EN MINIMUM TEMPERATURE EN REËNVAL
VIR DIE EYMAAL WAT OM 0800 (S.A.S.T.) EINDIG.

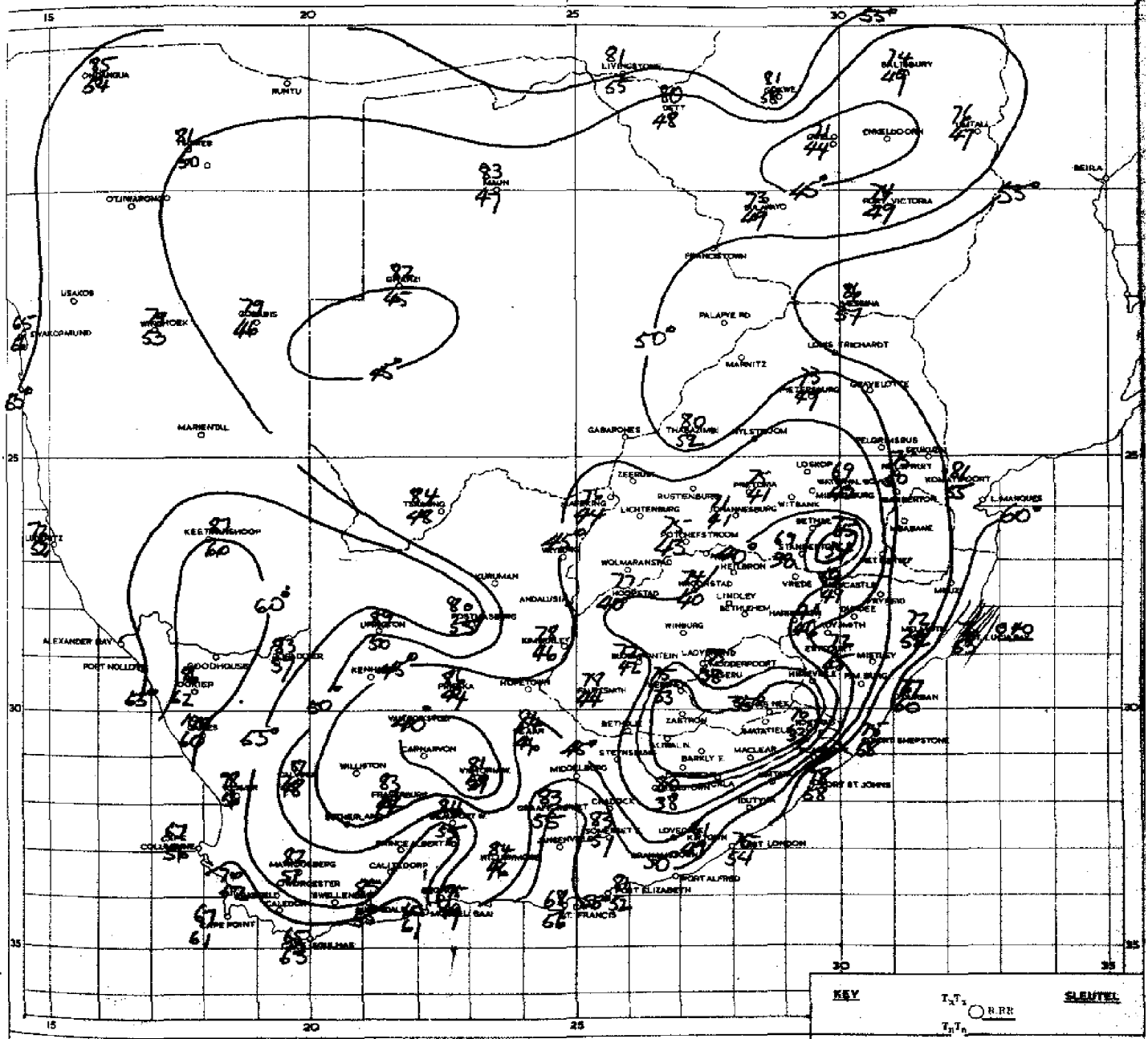

Maximum temperature – T_xT_x	Maksimum temperatuur
Minimum temperature – T_nT_n	Minimum temperatuur
Rainfall in inches – R.RR	Reënval in duime
ISOTHERMS	ISOTERME
October to March T_xT_x	Oktober tot Maart
April to September T_nT_n	April tot September
SHADED AREAS	SKAKEERDE STREKE
Rainfall 0.01–0.99"	Reënval 0.01–0.99"
Rainfall 1.00" +	Reënval 1.00" +

SPECIAL REMARKS

LOCAL SHOWERS FELL OVER THE ZULULAND COASTAL REGIONS. FROST WAS POSSIBLE OVER THE AREAS ENCLOSED BY THE DOTTED LINES.

SPESIALE OPMERKINGS

PLAASLIKE BUIE HET VOORGEKOM OOR DIE KUSSTREKE VAN ZOELOELAND. RYP WAS MOONTLIK OOR DIE STREKE INGESLUIT DEUR DIE STIPPELLYNE.

SYNOPTIC WEATHER MAP — 1200 GMT. — 1400 SAST. — SINOPTIESE WEERKAART

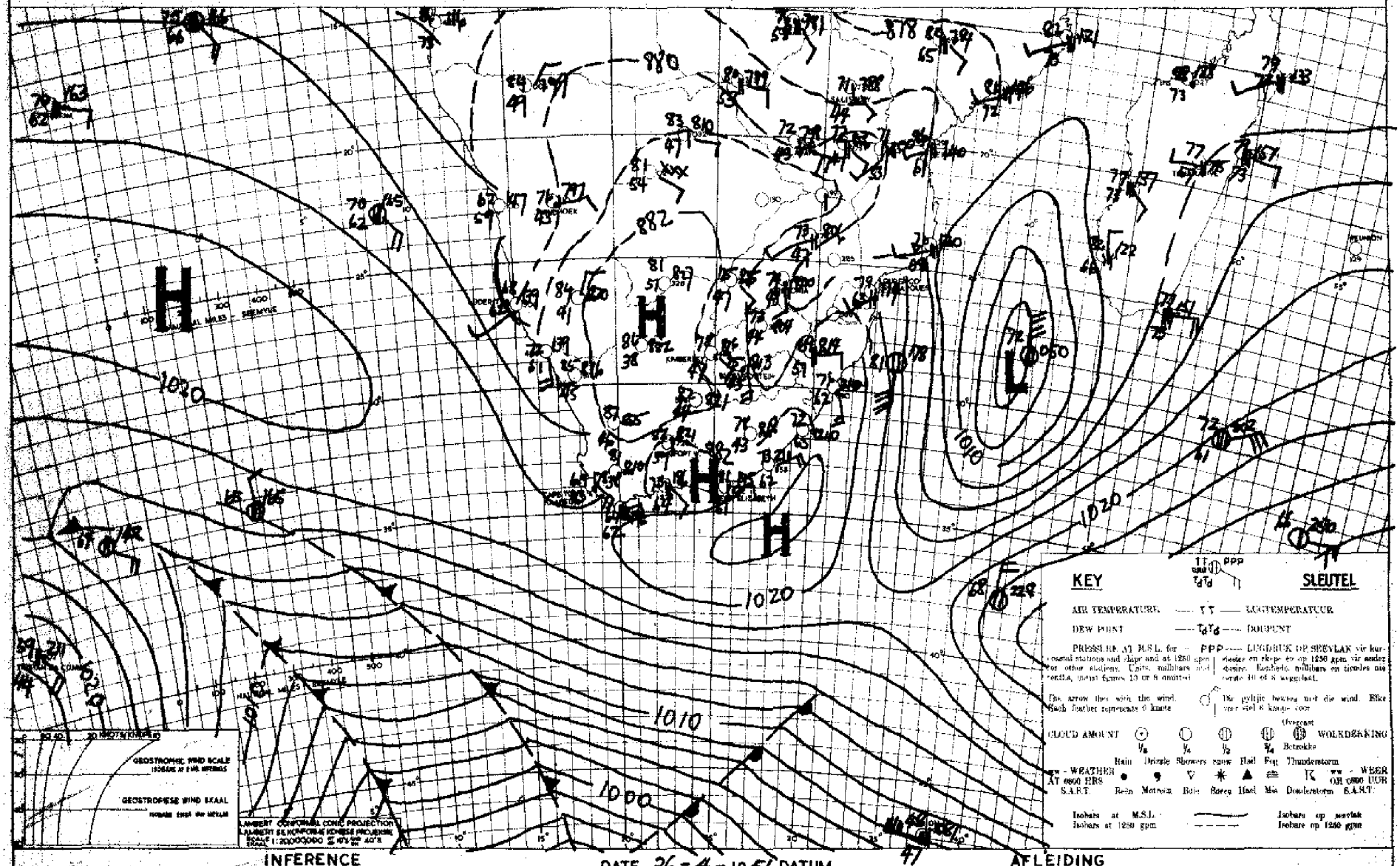

INFERENCE — DATE 26-4-1951 DATUM — AFLEIDING

A TROPICAL CYCLONE HAS DEVELOPED OVER THE MOCAMBIQUE CHANNEL & THIS IS CAUSING A DEEP S. CURRENT OF DRY AIR TO FLOW OVER THE E. HALF OF THE UNION. PRESSURE IS ALSO FALLING OVER THE N. AND S. COASTS AS THE DEPRESSION TO S.W. IS MOVING TOWARDS MARION. IT SHOULD REMAIN FINE OVER THE WHOLE OF THE UNION, WITH N.W. WINDS DEVELOPING OVER THE CAPE & FREE STATE.

'N TROPIESE SIKLONE HET IN DIE NOSAMBIEKKANAAL ONTWIKKEL EN VEROORSAAK 'N DIEP STROMING VAN DROË LUG UIT DIE S. OOR DIE O. HELFTE VAN DIE UNIE. DIE DRUK DAAL LANGS DIE W.- EN S. KUS AS GEVOLG VAN DIE O. BEWEGING VAN 'N LAAGDRUKSTELSEL S. VAN DIE UNIE. DIT SAL MOONTLIK BLY OOR DIE UNIE EN N.W. WIND SAL OOR KAAPLAND EN DIE VRYSTAAT BEGIN WAAI.

UNION OF SOUTH AFRICA
DEPARTMENT OF
TRANSPORT

WEATHER BUREAU

DAILY WEATHER BULLETIN

UNIE VAN SUID AFRIKA
DEPARTEMENT VAN
VERVOER

WEERBURO

DAAGLIKSE WEERBULLETIN

28-4-1951

MAXIMUM AND MINIMUM TEMPERATURES AND RAINFALL
FOR 24 HOURS ENDED AT 0900 HRS. (S.A.S.T.)

MAKSIMUM EN MINIMUM TEMPERATURE EN REËNVAL
VIR DIE ETMAAL WAT OM 0900 (S.A.S.T.) EINDIG.

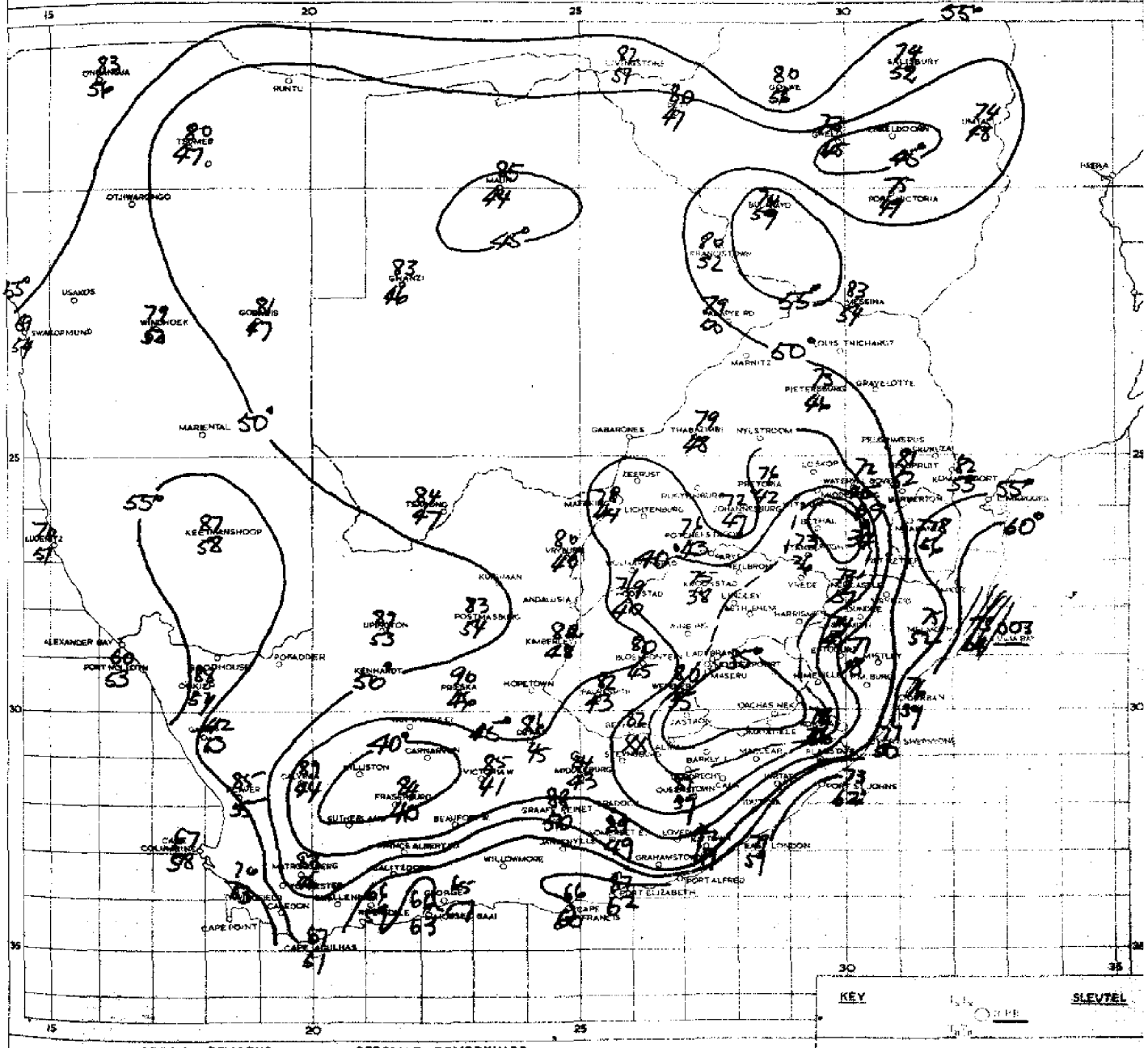

SPECIAL REMARKS

LIGHT LOCAL SHOWERS FELL OVER THE ZULULAND COASTAL REGIONS. FROST WAS POSSIBLE FROST WAS POSSIBLE OVER THE AREAS ENCLOSED BY THE DOTTED LINE

SPESIALE OPMERKINGS

LIGTE PLAASLIKE BUIE HET OOR DIE SUIDELIKE LAND KUSSTREKE VOOR-GEKOM. RYP WAS MOONTLIK OOR DIE STREKE INGESLUIT DEUR DIE STIPPEL LYN.

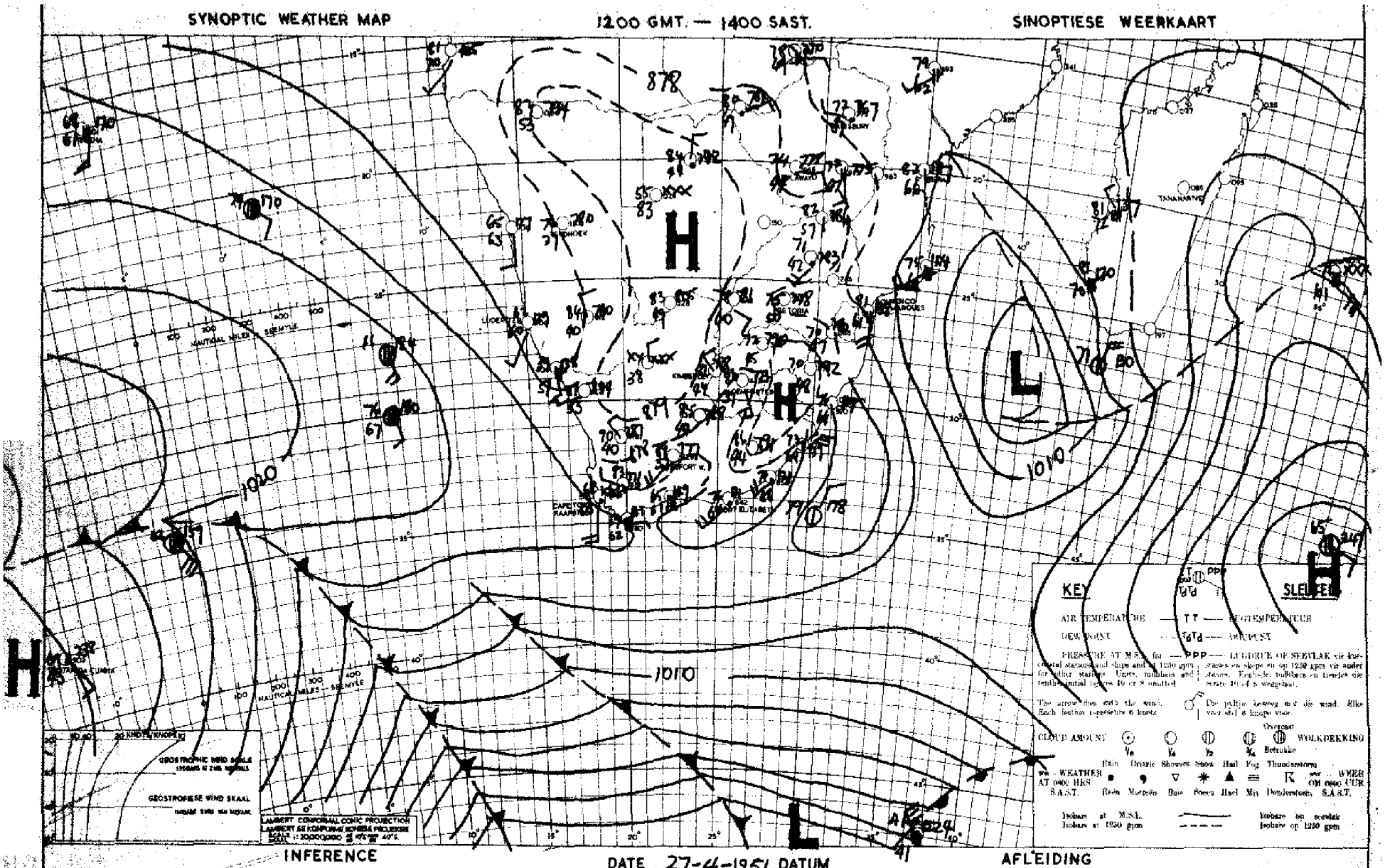

INFERENCE

A FRESH SURGE OF COLD AIR HAS MADE ITS APPEARANCE IN THE SOUTH ATLANTIC. OVER THE INTERIOR OF THE UNION ANTICYCLONIC AND SETTLED CONDITIONS WILL HOWEVER PREVAIL.

DATE 27-4-1951 DATUM

AFLEIDING

IN NUWE GOLF VAN KOUE LUG HET IN DIE S. ATLANTIESE OSEAAN VERSKYN. OOR DIE BINNELAND VAN DIE UNIE SAL ANTISIKLONIESE EN GEBLAARDE TOESTANDE VOORTDUUR.

UNION OF SOUTH AFRICA
DEPARTMENT OF
TRANSPORT

WEATHER BUREAU

UNIE VAN SUID AFRIKA
DEPARTEMENT VAN
VERVOER

WEERBURO

DAILY WEATHER BULLETIN

DAAGLIKSE WEERBULLETIN

29-4-1951

MAXIMUM AND MINIMUM TEMPERATURES AND RAINFALL
FOR 24 HOURS ENDED AT 0800 HRS. (S.A.S.T.)

MAKSIMUM EN MINIMUM TEMPERATURE EN REENVAL
VIR DIE ETMAAL WAT OM 0800 (S.A.S.T.) EINDIG

SPECIAL REMARKS

SLIGHT RAIN OR DRIZZLE OCCURRED ALONG THE CAPE S. COAST.

SPESIALE OPMERKINGS

LIGTE REËN OF MOTREËN HET OOR DIE KAAPSE S. KUSSTREKE VOORGEKOM.

KEY	T_xT_x / T_nT_n	SLEUTEL
Maximum temperature	T_xT_x	Maksimum temperatuur
Minimum temperature	T_nT_n	Minimum temperatuur
Rainfall in inches	R R R	Reenval in duime
ISOTHERMS		ISOTERME
October to March	T_xT_x	Oktober tot Maart
April to September	T_nT_n	April tot September
SHADED AREAS Rainfall 0.01–0.99"		BEARSEERDE STREKE Reenval 0.01–0.99"
Rainfall 1.00" +		Reenval 1.00" +

SYNOPTIC WEATHER MAP — 1200 GMT. — 1400 SAST. — SINOPTIESE WEERKAART

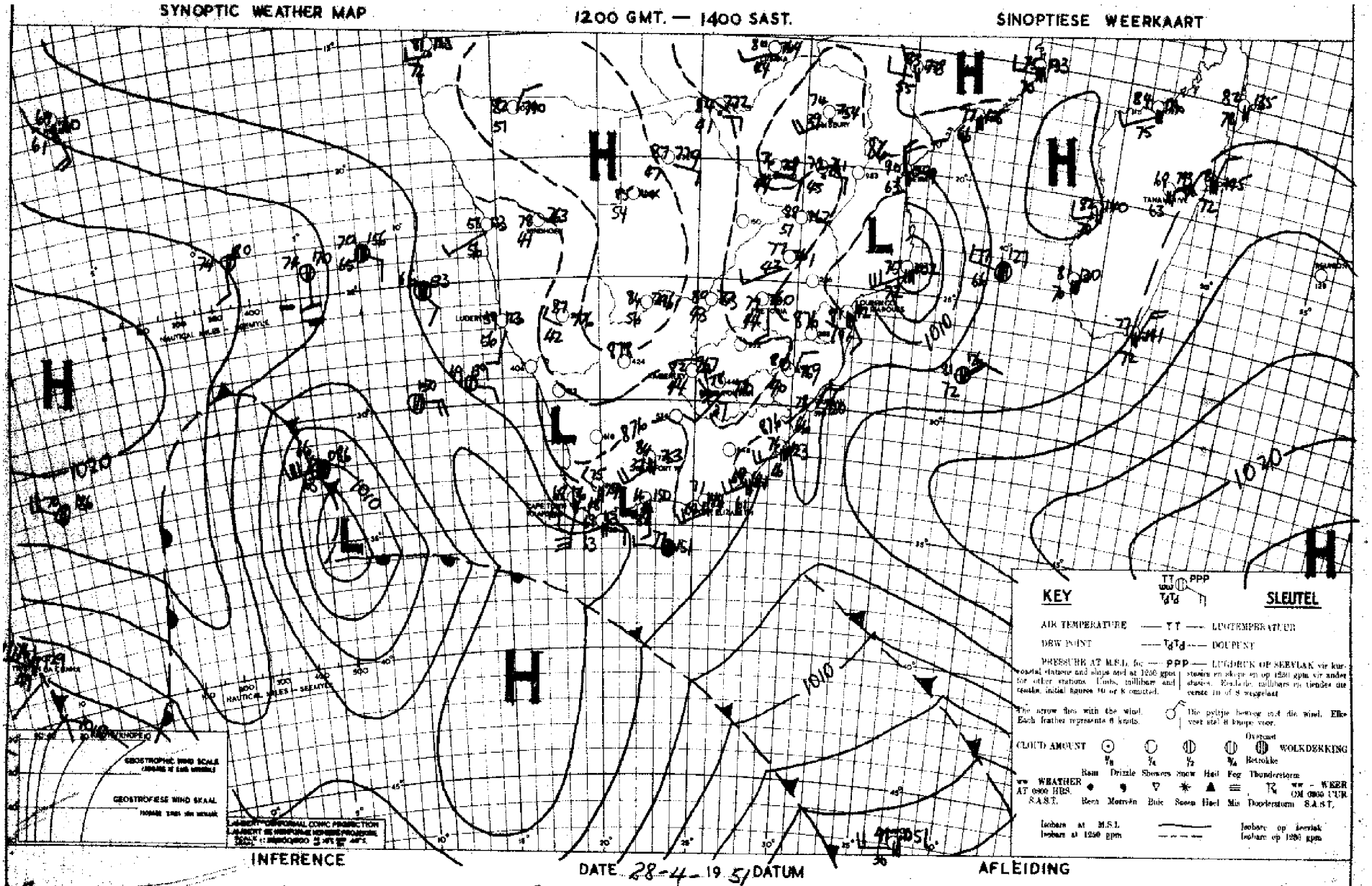

INFERENCE — DATE 28-4-1951 DATUM — AFLEIDING

A ANTICYCLONE IS SITUATED OVER BECHUANALAND & S.W.A. WHILE A TROPICAL CYCLONE HAS DEVELOPED IN THE MOCAMBIQUE CHANNEL & TWO DEPRESSIONS ARE DEVELOPING W. & S.W. OF THE UNION. WITH THIS DISPOSITION OF PRESSURE SYSTEMS IT WILL REMAIN FINE OVER THE INTERIOR, BUT IT WILL BE CLOUDY ALONG THE S. & S.W. COASTS.

'N HOOG DRUKSTELSEL IS OOR BETSJOEANALAND EN S.W.A. GELEË, TERWYL 'N TROPIESE SIKLONE IN DIE MOSAMBIEK KANAAL ONTWIKKEL HET. TWEE MATIGE LAAGDRUKSTELSELS HET OOK S.W. VAN DIE UNIE ONTWIKKEL EN ONDER HIERDIE DRUKVERSPREIDING SAL MOOIWEER VOORTDUUR OOR DIE BINNELAND, MAAR DIT SAL BEWOLK WEES LANGS DIE S.W. EN S. KUSSTREKKE.

UNION OF SOUTH AFRICA
DEPARTMENT OF
TRANSPORT

WEATHER BUREAU

DAILY WEATHER BULLETIN

UNIE VAN SUID AFRIKA
DEPARTEMENT VAN
VERVOER

WEERBURO

DAAGLIKSE WEERBULLETIN

30 - 4 - 1951

MAXIMUM AND MINIMUM TEMPERATURES AND RAINFALL
FOR 24 HOURS ENDED AT 0800 HRS. (S.A.S.T.)

MAKSIMUM EN MINIMUM TEMPERATURE EN REENVAL
VIR DIE ETMAAL WAT OM 0800(S.A.S.T)EINDIG.

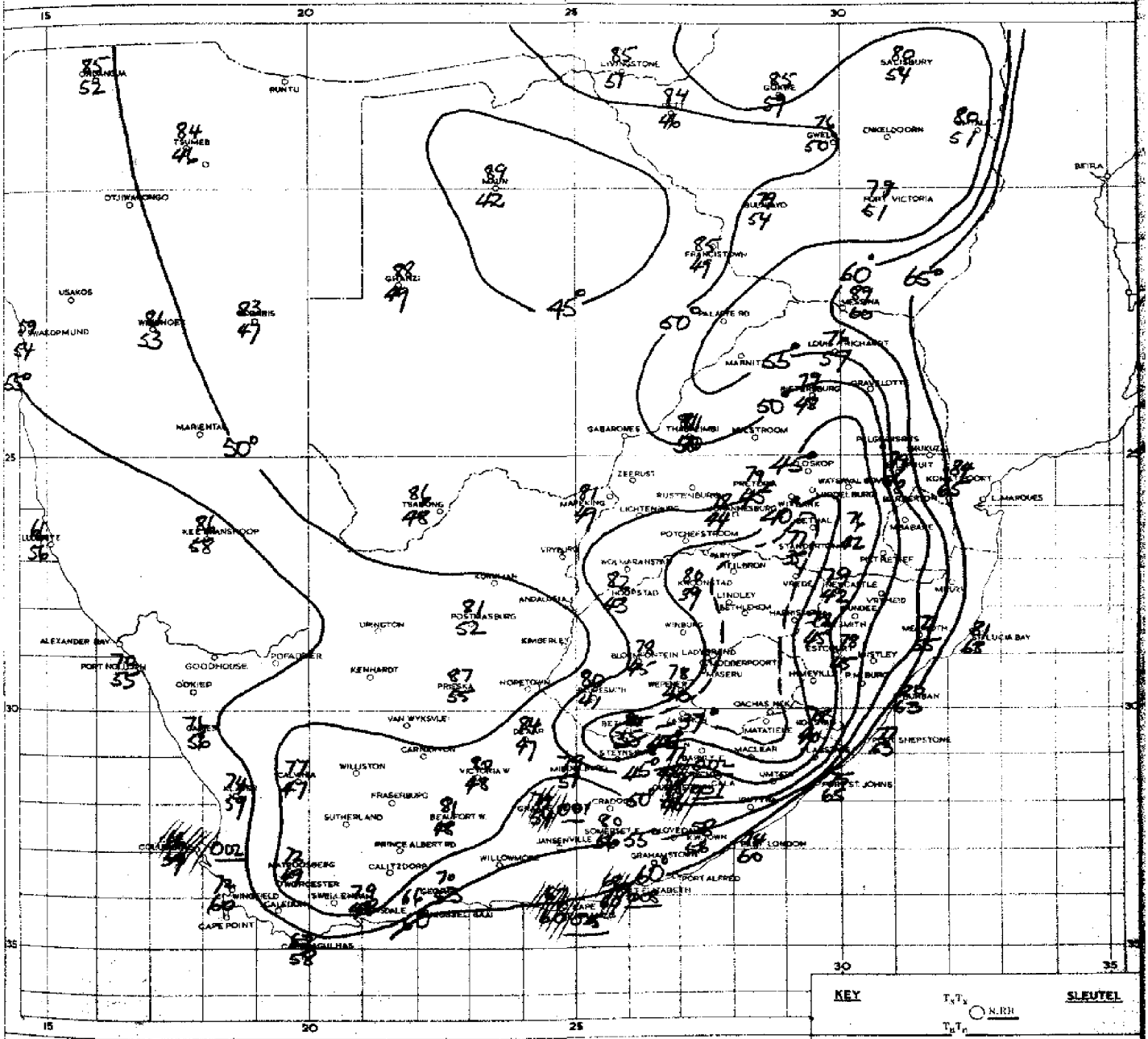

SPECIAL REMARKS

DAY TEMPS. WERE ABOVE NORMAL OVER MOST OF THE INTERIOR. LIGHT FROST PROBABLY OCCURRED OVER THE AREA INCLUDED WITHIN 37°F. ISOTHERM (DOTTED LINE.) LIGHT LOCAL RAIN OCCURRED E. CAPE & THE S.W. COAST.

SPESIALE OPMERKINGS

DAG TEMP. WAS BO DIE GEMIDD. OOR DIE BINNELAND. LIGTE RYP HET MOONTLIK VOORGEKOM OOR DIE GEBIED INGESLUIT DEUR DIE 37°F. ISOTERM (GESTIPPELDE LYN.) LIGTE PLAASLIKE REËN HET LANGS DIE S.W. EN OOS KAAPLAND VOORGEKOM.

SYNOPTIC WEATHER MAP 1200 GMT. — 1400 SAST. SINOPTIESE WEERKAART

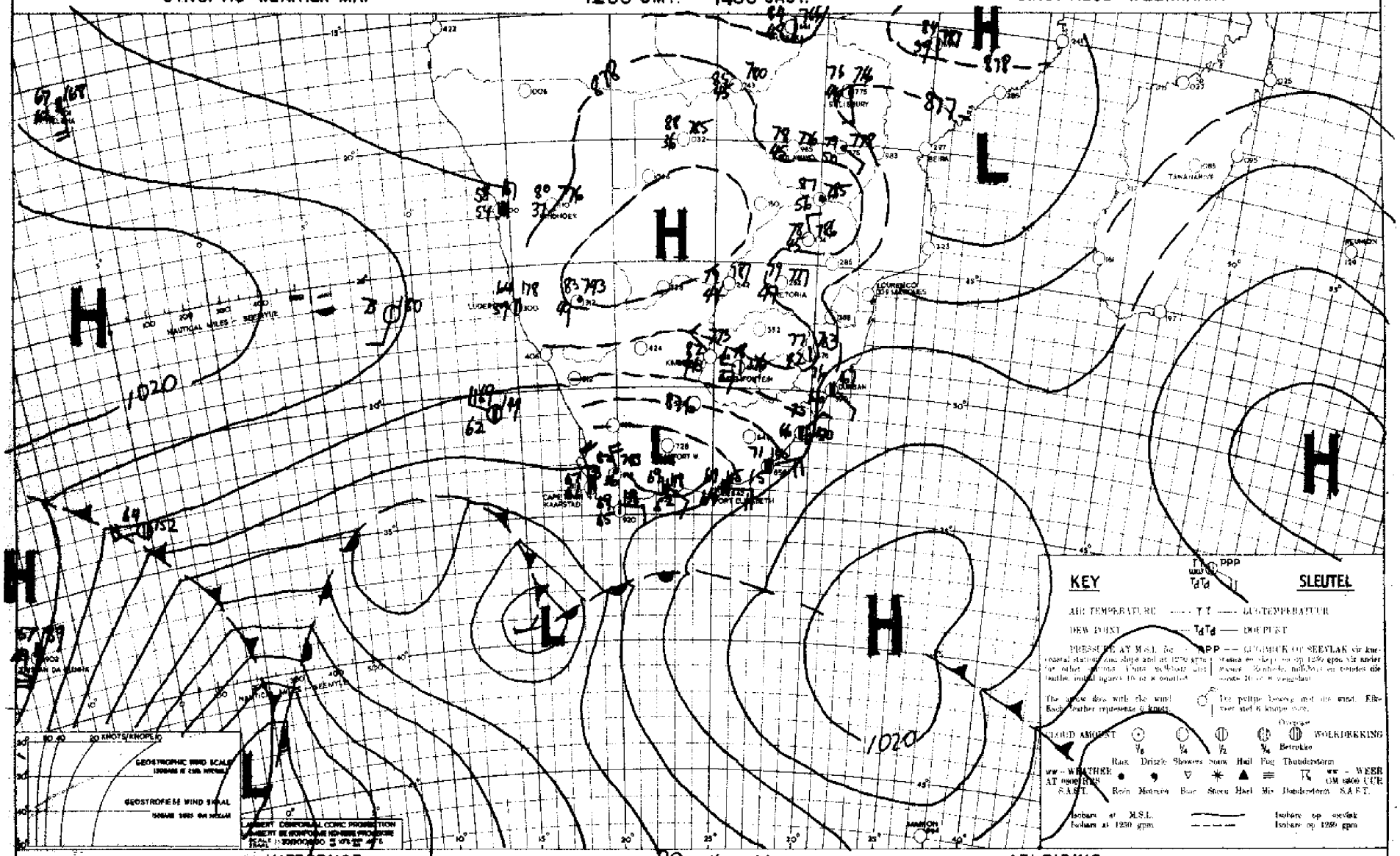

INFERENCE DATE 29-4-1951 DATUM AFLEIDING

OVER THE INTERIOR THERE WILL BE LITTLE CHANGE & IT WILL REMAIN FAIR. A SERIES OF DEPRESSIONS ARE HOWEVER PASSING CLOSE TO THE UNION & THE CAPE COASTS WILL BE CLOUDY & THERE WILL BE SHOWERS ALONG THE S.W. COAST.

OOR DIE BINNELAND SAL DAAR MIN VERANDERING WEER EN DIT SAL HOOFSAAKLIK MOOIWEER BLY. 'N REEKS DEPRESSIES BEWEEG EGTER NABY DIE UNIE VERBY EN OOR DIE KAAPSE KUSSTREKE SAL DIT BEWOLK WEES EN ZUIE SAL OOR DIE S.W. KUSSTREKE UITSAK.

South African Weather Bureau

MAY 1951

DEPARTEMENT VAN VERVOER

DAAGLIKSE WEERBULLETIN

0800 S.A.S.T.

UITGEREIK DEUR

DIE WEERBURO

PRETORIA

UNIE VAN SUID-AFRIKA

UNION OF SOUTH AFRICA

DEPARTMENT OF TRANSPORT

DAILY WEATHER BULLETIN

0800 S.A.S.T.

ISSUED BY

THE WEATHER BUREAU

PRETORIA

UNION OF SOUTH AFRICA
DEPARTMENT OF
TRANSPORT

WEATHER BUREAU

DAILY WEATHER BULLETIN

UNIE VAN SUID AFRIKA
DEPARTEMENT VAN
VERVOER

WEERBURO

DAAGLIKSE WEERBULLETIN

1-5-1951

MAXIMUM AND MINIMUM TEMPERATURES AND RAINFALL
FOR 24 HOURS ENDED AT 0800 HRS. (S.A.S.T.)

MAKSIMUM EN MINIMUM TEMPERATURE EN REËNVAL
VIR DIE ETMAAL WAT OM 0800 (S.A.S.T.) EINDIG

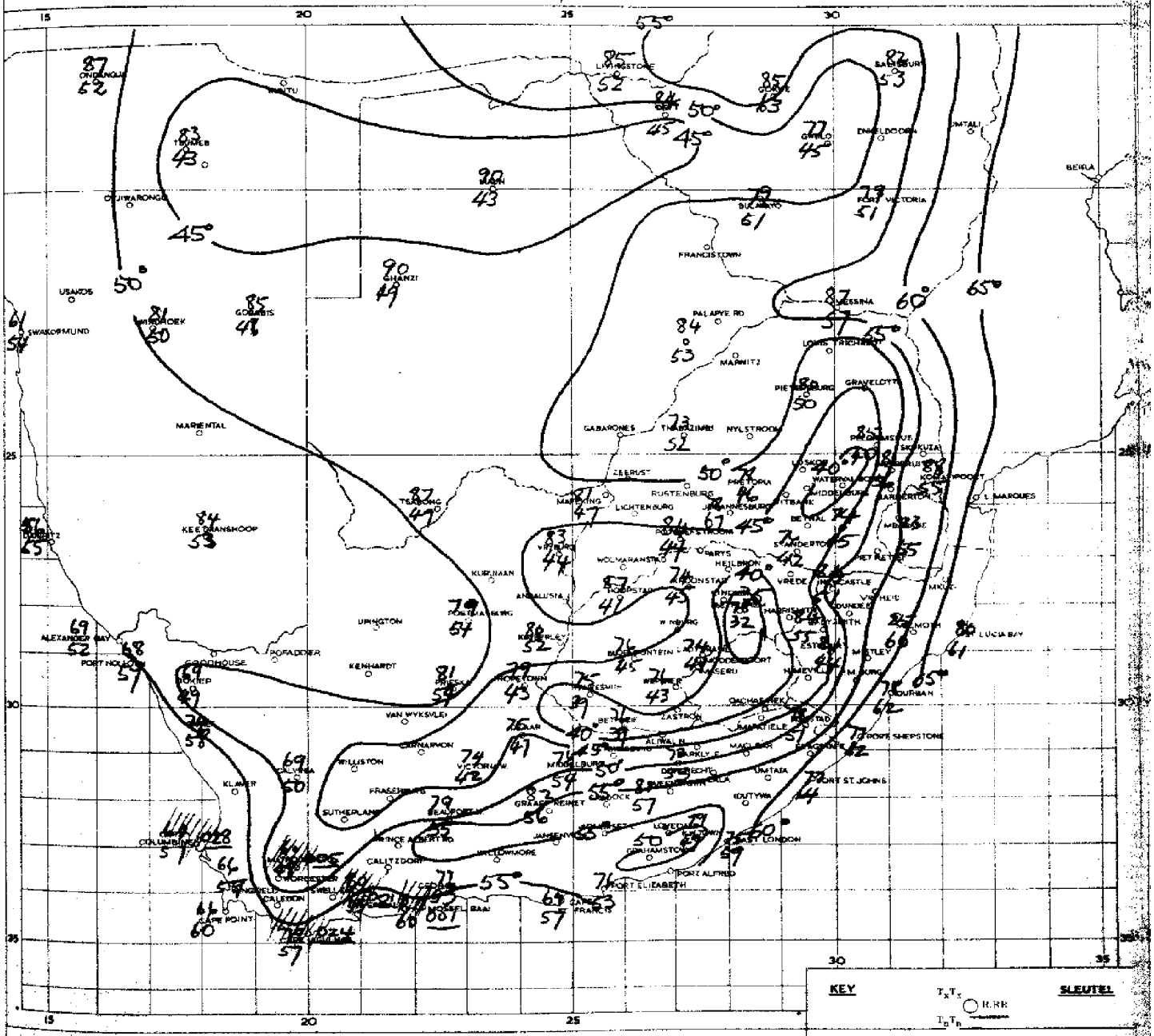

KEY T_xT_x R.RR T_nT_n SLEUTEL

Maximum temperature –	T_xT_x	– Maksimum temperatuur	
Minimum temperature –	T_nT_n	– Minimum temperatuur	
Rainfall in inches –	R.RR	Reënval in duime	
ISOTHERMS		ISOTERME	
October to March	T_xT_x	Oktober tot Maart	
April to September	T_nT_n	April tot September	
SHADED AREAS		SKAKEERDE STREKE	
Rainfall 0.01-0.99"		Reënval 0.01-0.99"	
Rainfall 1.00" +		Reënval 1.00" +	

SPECIAL REMARKS

IT WAS FAIR & MILD TO WARM OVER THE INTERIOR, WITH COOLER CONDITIONS BEGINNING TO ADVANCE E. INTO THE CAPE ALONG THE N. COAST. SHOWERS FELL OVER THE S.W. CAPE

SPESIALE OPMERKINGS

DIT WAS MOOI EN MATIG TOT WARM OOR DIE BINNELAND, MAAR KOELER AUG HET KAAPLAND LANGS DIE W. KUS BEGIN BINNEDRING. REËNVAL HET OOR DIE S.W. PROV. UITGESAK.

SYNOPTIC WEATHER MAP — 1200 GMT. — 1400 SAST. — SINOPTIESE WEERKAART

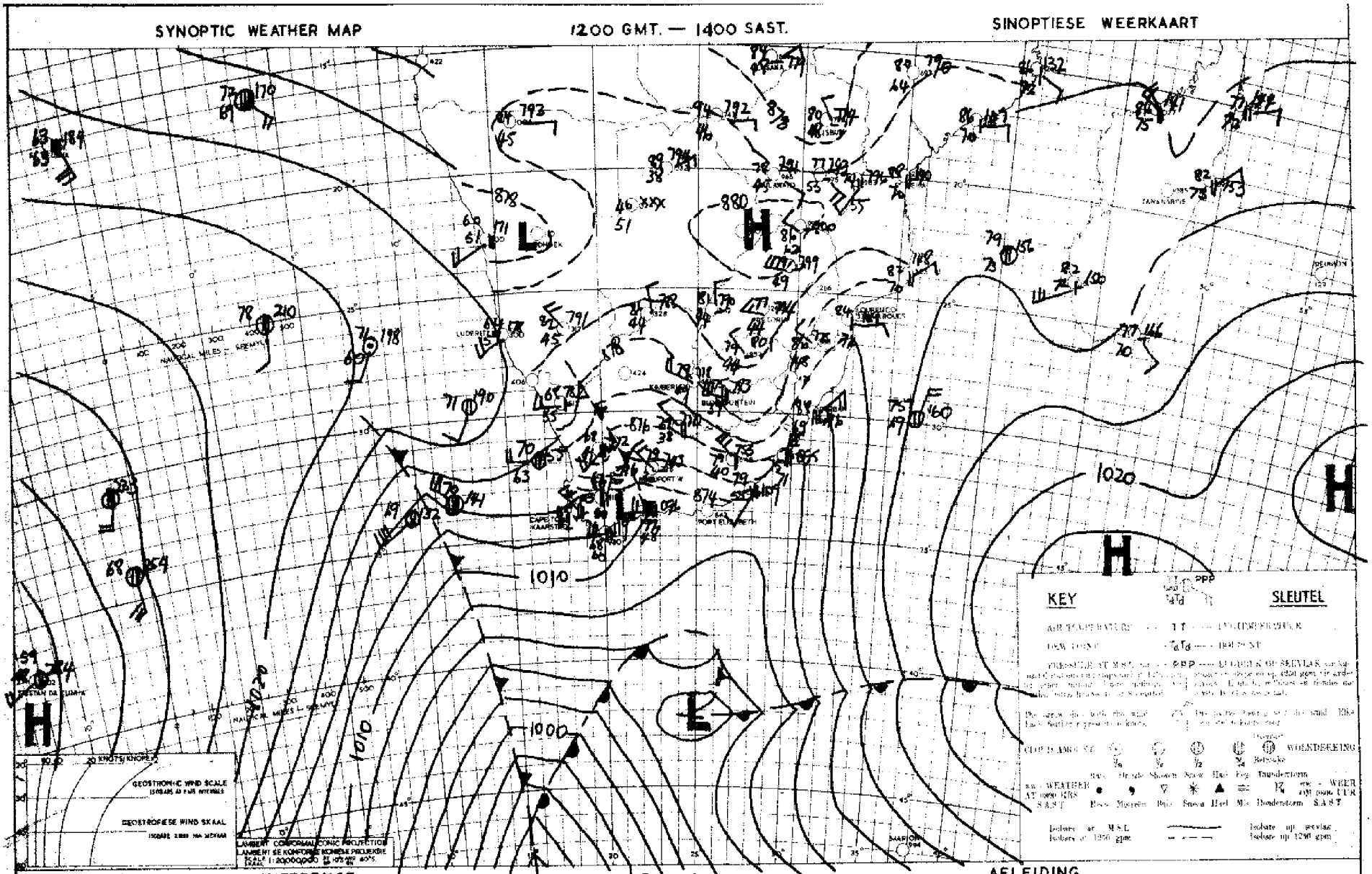

INFERENCE

COOL AIR IS APPROACHING THE UNION FROM THE S.W. & SHOULD REACH S.W. CAPE EARLY TOMORROW. IT SHOULD BE COOL AND CLOUDY WITH RAIN ALONG THE S.W. & S. CAPE COASTAL REGIONS TOMORROW AND THE COOL AIR WILL GRADUALLY ADVANCE E. & N. ACROSS THE INTERIOR. IT WILL REMAIN FINE OVER THE KARROO AND N. PROV.

DATE 30-4-1951 DATUM

AFLEIDING

KOEL LUG NADER DIE UNIE VANUIT DIE S.W. EN BEHOORT DIE S.W. K.P. VROEG MÔRE TE BEREIK. LANGS DIE W. EN S. KAAPSE KUSSTREKE SAL DIT KOEL EN BEWOLK WEES MET REËN IN DIE S. DIE KOEL LUG SAL OOK GELEIDELIK O. EN N. OOR DIE BINNELAND BEWEEG MAAR DIT SAL MODINEER BLY OOR DIE KARRO EN N. PROVINCIES.

UNION OF SOUTH AFRICA
DEPARTMENT OF
TRANSPORT

WEATHER BUREAU

DAILY WEATHER BULLETIN

UNIE VAN SUID AFRIKA
DEPARTEMENT VAN
VERVOER

WEERBURO

DAAGLIKSE WEERBULLETIN

2-5-1951

MAXIMUM AND MINIMUM TEMPERATURES AND RAINFALL
FOR 24 HOURS ENDED AT 0800 HRS. (S.A.S.T.)

MAKSIMUM EN MINIMUM TEMPERATURE EN REËNVAL
VIR DIE ETMAAL WAT OM 0800 (S.A.S.T.) EINDIG.

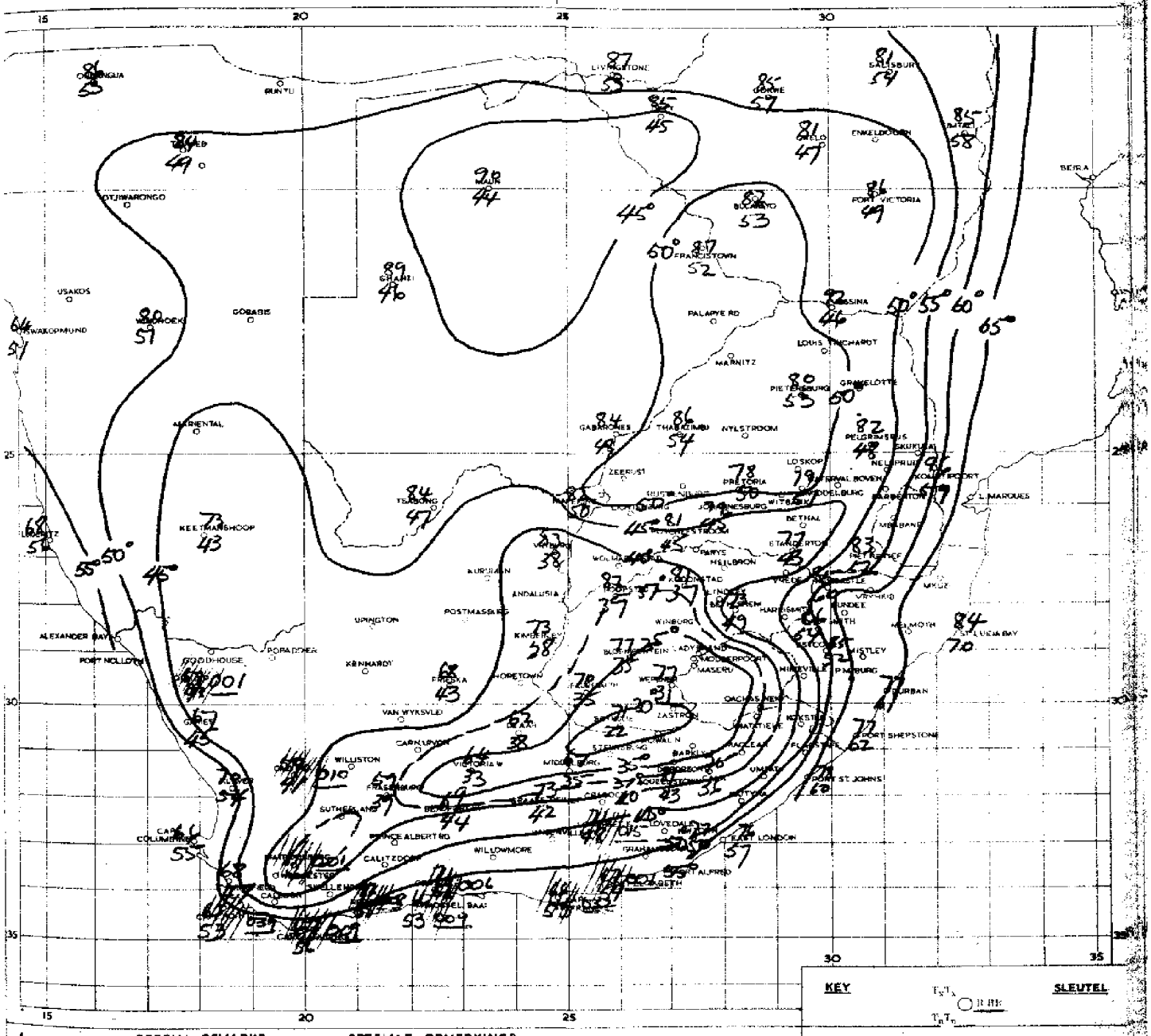

SPECIAL REMARKS

LIGTE REËN EN BUIE HET DOR S.W. K.P. EN DIE S. KUSSTREKE VOORGEKOM. RYP HET WAARSKYNLIK VOORGEKOM IN DIE GEBIEDE WAT DEUR DIE GEBROKE LYN (37°F) INGESLUIT WORD.

SPESIALE OPMERKINGS

LIGHT RAIN AND SHOWERS FELL OVER THE S.W. CAPE & S. COASTAL AREA. FROST WAS LIKELY OVER THE AREAS INCLUDED WITHIN THE BROKEN LINE (37°F.)

SYNOPTIC WEATHER MAP — 1200 GMT. — 1400 SAST. — SINOPTIESE WEERKAART

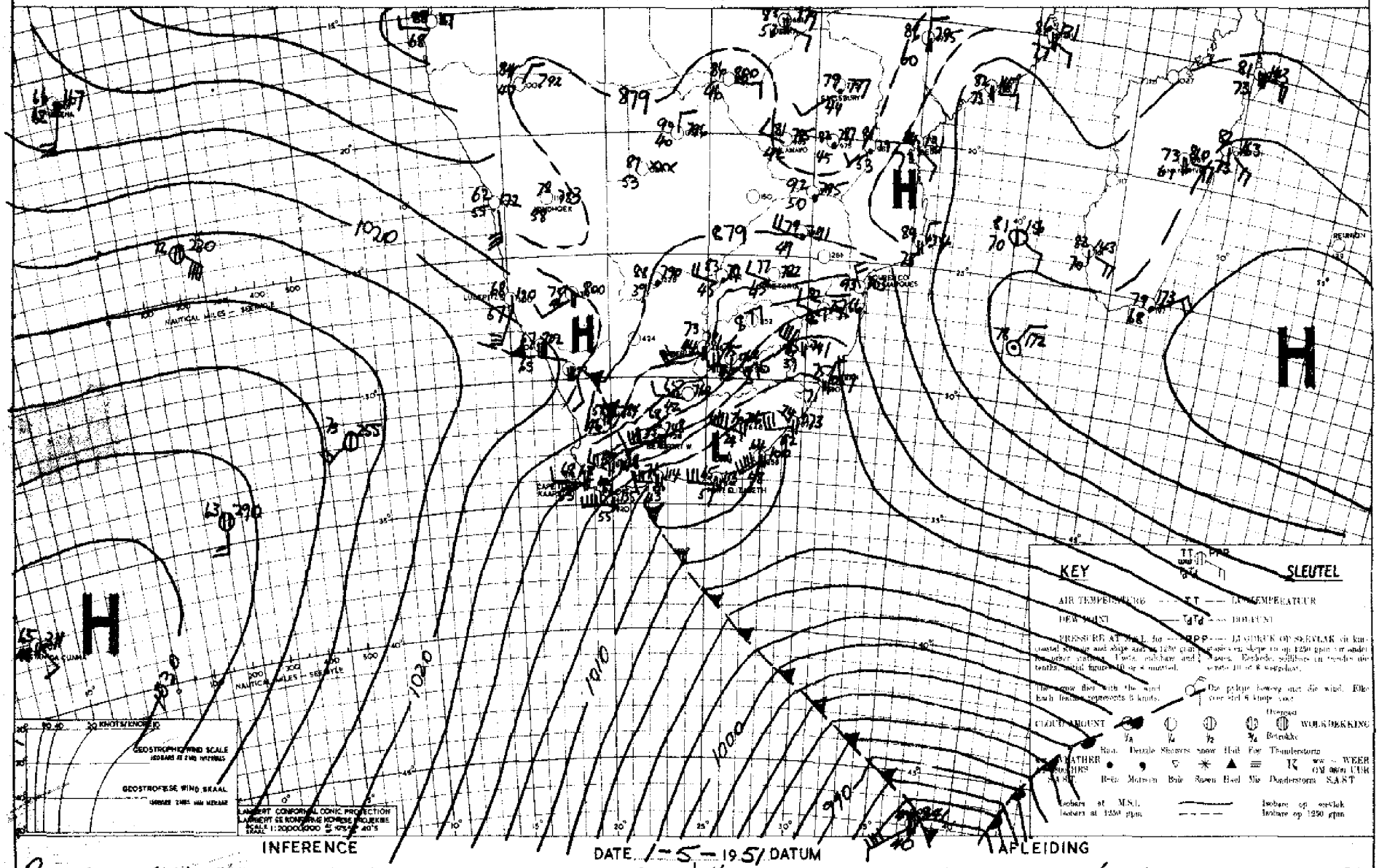

INFERENCE

DATE 1-5-1951 DATUM

AFLEIDING

COLD AIR IS NOW BEGINNING TO FLOW ACROSS THE UNION FROM THE S.W. IN THE REAR OF A COLD FRONT EXTENDING APPROX. FROM THE S.W. TO MARION ISLAND. THIS WILL BRING A COLD SNAP TO THE INTERIOR & SHOWERY UNSETTLED CONDITIONS INITIALLY OVER THE COASTAL BELT.

KOUE LUG AAN DIE AGTERKANT VAN 'N KOUEFRONT WAT ONGEVEER VANAF DIE S. KUS NA MARION EILAND STREK, BEGIN NOU VANUIT DIE S.W. OOR DIE UNIE BEWEEG. HIERMEE SAL DAAR KOUE WEER OOR DIE BINNELAND ONSTAAN EN ONGESTADIGDE TOESTANDE MET BUIE SAL AANVANKLIK OOR DIE KUSSTREKE VOORKOM.

UNION OF SOUTH AFRICA
DEPARTMENT OF
TRANSPORT

WEATHER BUREAU

DAILY WEATHER BULLETIN

UNIE VAN SUID AFRIKA
DEPARTEMENT VAN
VERVOER

WEERBURO

DAAGLIKSE WEERBULLETIN

3-5-1951

MAXIMUM AND MINIMUM TEMPERATURES AND RAINFALL
FOR 24 HOURS ENDED AT 0800 HRS. (S.A.S.T.)

MAKSIMUM EN MINIMUM TEMPERATURE EN REËNVAL
VIR DIE ETMAAL WAT OM 0800 (S.A.S.T.) EINDIG

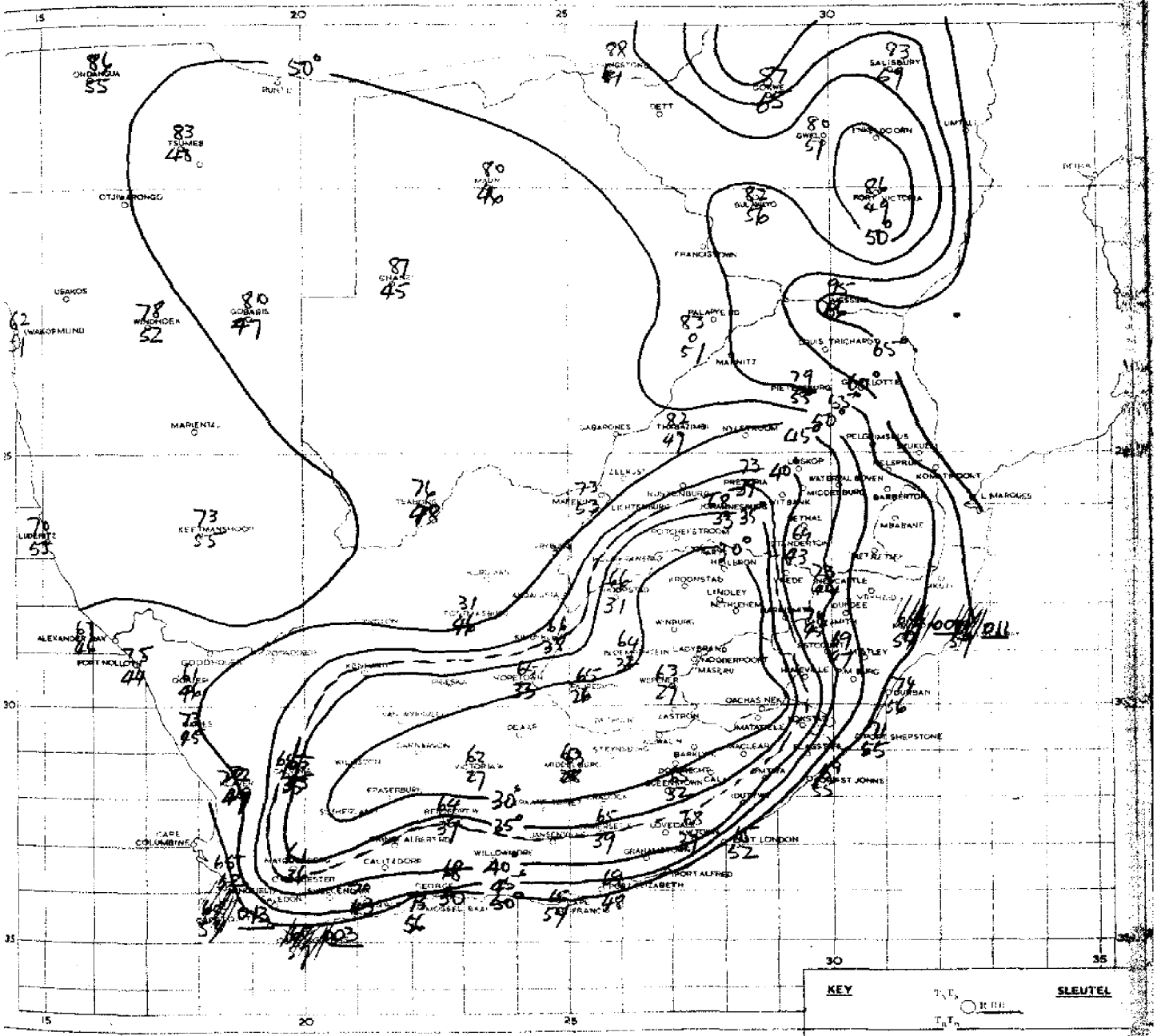

KEY — SLEUTEL

Maximum temperature	$T_x T_x$	Maksimum temperatuur	
Minimum temperature	$T_n T_n$	Minimum temperatuur	
Rainfall in inches	R.IN.	Reënval in duime	
ISOTHERMS		ISOTERME	
October to March	$T_x T_x$	Oktober tot Maart	
April to September	$T_n T_n$	April tot September	
SHADED AREAS		SKAKEERDE STREKE	
Rainfall 0.01–0.99"		Reënval 0.01–0.99"	
Rainfall 1.00" +		Reënval 1.00" +	

SPECIAL REMARKS

LIGHT RAIN FELL OVER THE COASTAL AREAS OF S.W. CAPE & ZULULAND. FROST MAY PROBABLY OCCURRED OVER THE AREA BOUNDED BY THE BROKEN LINE (37°F.)

SPESIALE OPMERKINGS

LIGTE REËN HET VOORGEKOM OOR DIE KUSTREEKE VAN S.W. KAAP EN ZOELOE-LAND. RAP HET MOONTLIK VOORGEKOM OOR DIE GEBIED INGESLUIT DEUR DIE GEBROKE LYN (37°F.).

SYNOPTIC WEATHER MAP — 1200 GMT. — 1400 SAST. — SINOPTIESE WEERKAART

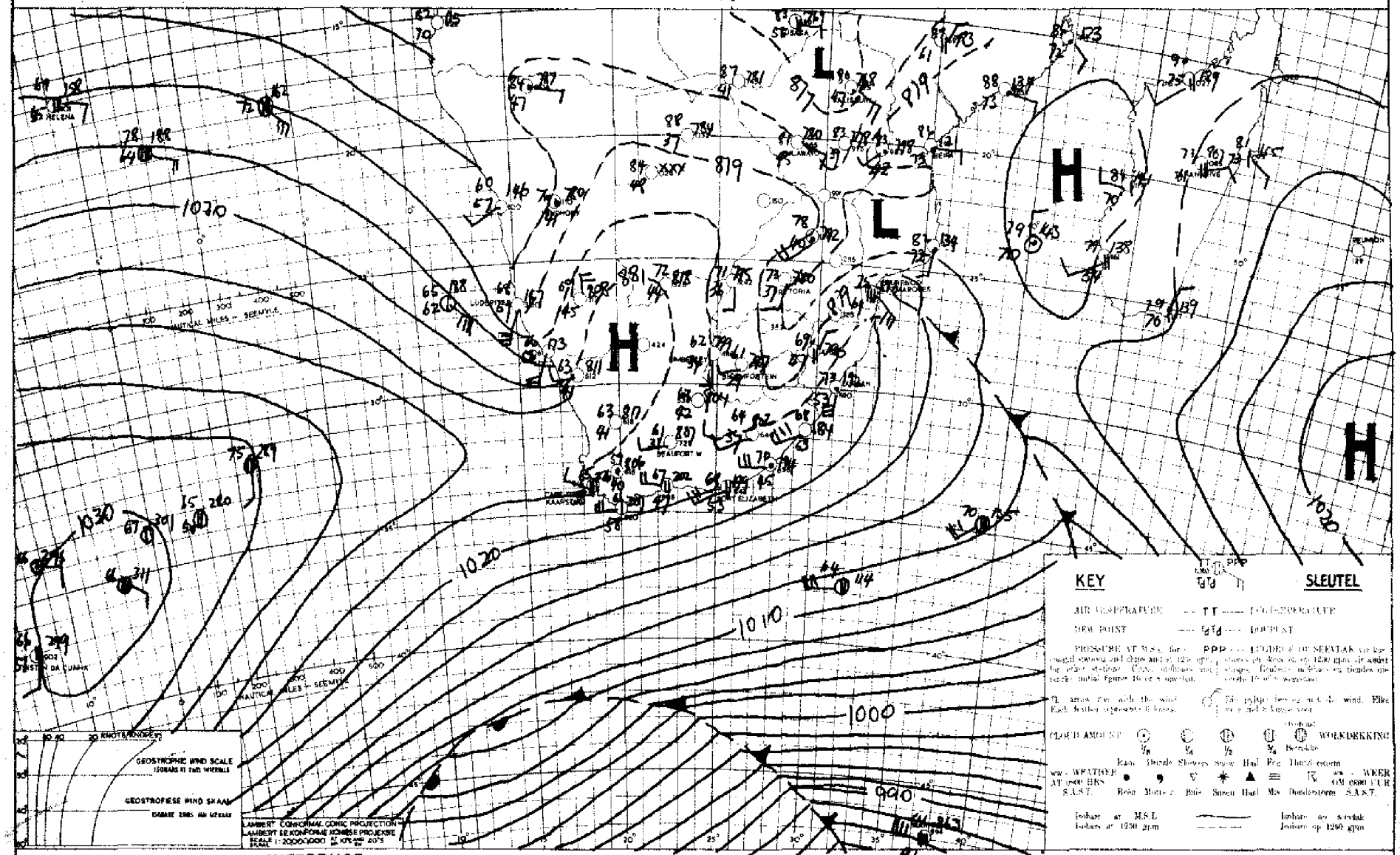

INFERENCE

PRESSURE IS FALLING OVER MOST OF THE UNION, MOST RAPIDLY OVER THE W. INTERIOR AREAS AND HENCE THE COOL DRY AIR WILL NOT MOVE FURTHER N. BUT THE WIND WILL BACK TO E. & N. OVER THE INTERIOR MOIST AIR WILL FLOW FORWARDS W. OVER TVL. & IT WILL BECOME CLOUDY OVER THE E. HALF OF TVL. TOMORROW.

DATE 2-5-1951 DATUM

AFLEIDING

DIE DRUK DAAL NOU OOR MEESTE DELE VAN DIE UNIE, MAAR HOOFSAAKLIK OOR DIE W. BINNELANDS. DIE KOEL DROË LUG SAL DUS NIE VERDER N. BEWEEG NIE NAAR DIE WIND SAL NA O. EN N. DRAAI. VOGTIGE LUG SAL W. OOR TVL. BEWEEG EN DIT SAL MÔRE BEWOLK WEES OOR O. TVL.

UNION OF SOUTH AFRICA
DEPARTMENT OF
TRANSPORT

WEATHER BUREAU

DAILY WEATHER BULLETIN

UNIE VAN SUID AFRIKA
DEPARTEMENT VAN
VERVOER

WEERBURO

DAAGLIKSE WEERBULLETIN

4-5-1951

MAXIMUM AND MINIMUM TEMPERATURES AND RAINFALL
FOR 24 HOURS ENDED AT 0800 HRS. (S.A.S.T.)

MAKSIMUM EN MINIMUM TEMPERATURE EN REENVAL
VIR DIE ETMAAL WAT OM 0800(S.A.S.T)EINDIG

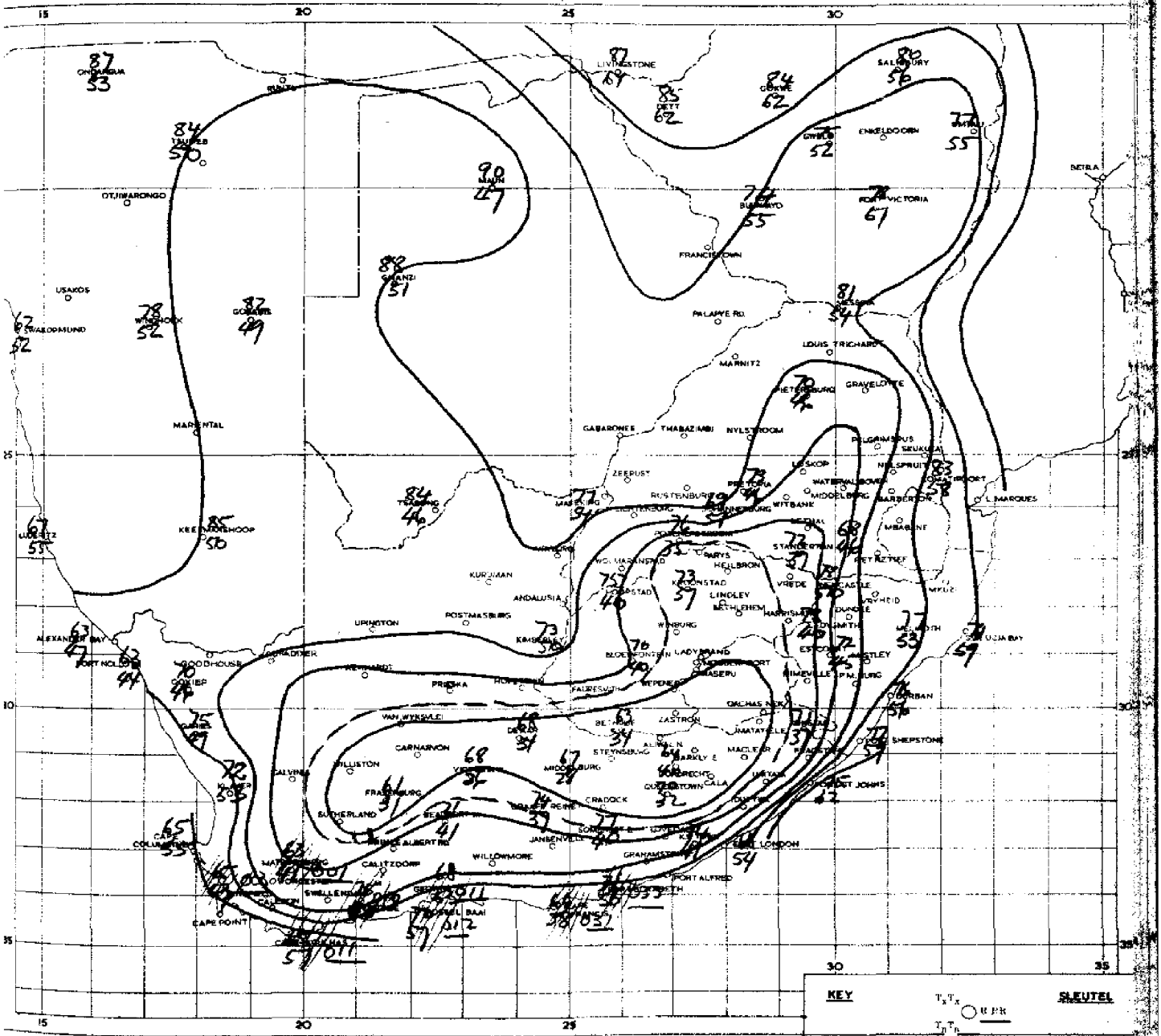

KEY — SLEUTEL

$T_x T_x$ / R.RR / $T_n T_n$

Maximum temperature –	$T_x T_x$	– Maksimum temperatuur	
Minimum temperature –	$T_n T_n$	– Minimum temperatuur	
Rainfall in inches –	R.RR	Reënval in duime	
ISOTHERMS		ISOTERME	
October to March	$T_x T_x$	Oktober tot Maart	
April to September	$T_n T_n$	April tot September	
SHADED AREAS		SKAKEERDE STREKE	
Rainfall 0.01–0.99"		Reënval 0.01–0.99"	
Rainfall 1.00" +		Reënval 1.00" +	

SPECIAL REMARKS

LIGHT RAIN & SHOWERS FELL ALONG THE CAPE S.W. & S. COASTAL AREAS. FROST WAS LIKELY OVER THE AREAS INCLUDED BY THE BROKEN LINE (37°F.)

SPESIALE OPMERKINGS

LIGTE REËN EN BUIE HET OOR DIE S.EN SW. KAAPSE KUSSTREKE VOORGEKOM. RYP WAS MOONTLIK OOR DIE GEBIEDE INGESLUIT DEUR DIE GEBROKE LYN (37° F.)

SYNOPTIC WEATHER MAP — 1200 GMT — 1400 SAST. — SINOPTIESE WEERKAART

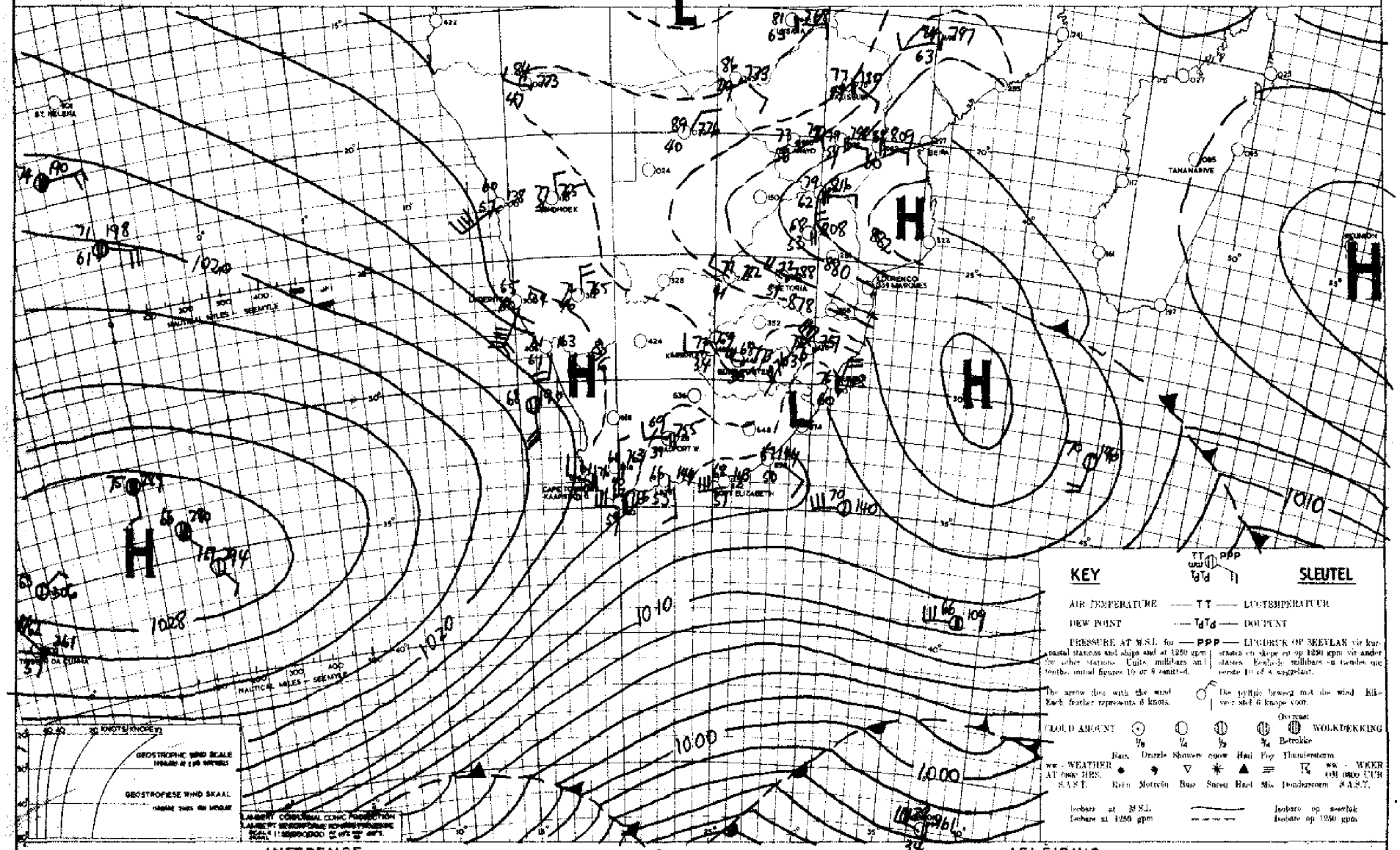

INFERENCE — DATE 3-5-1951 DATUM — AFLEIDING

MOIST AIR HAS ENTERED TVL. & S. RHODESIA FROM THE E. ALONG THE N. LIMIT OF AN ANTICYCLONE WHICH IS NOW MOVING OFF E. TOWARDS MADAGASCAR. THE UPPER WINDS ARE STRONG W. OVER THE UNION AND THIS WILL PREVENT THE MOIST AIR TO PENETRATETE FURTHER S. & W. OVER THE UNION AND IT WILL ONLY BE PARTLY CLOUDY OVER N. & E. TRANSVAAL.

VOGTIGE LUG HET TVL. EN S. RHODESIA BINNEGESTROM VANAF DIE O. KANT VAN DIE N. VAN 'N HOOGDRUKSTELSEL WAT NOU O. NA MADAGASKAR BEWEEG. DIE BOWINDE IS STERK W. OOR DIE UNIE EN DIT SAL VERHOED DAT DIE VOGTIGE LUG VERDER S. OF W. OOR DIE UNIE SAL UITBREI. DIT SAL SLEGS OOR N. EN O. TVL. GEDEELTELIK BEWOLK WEES.

UNION OF SOUTH AFRICA
DEPARTMENT OF
TRANSPORT

WEATHER BUREAU

DAILY WEATHER BULLETIN

UNIE VAN SUID AFRIKA
DEPARTEMENT VAN
VERVOER

WEERBURO

DAAGLIKSE WEERBULLETIN

5-5-1951

MAXIMUM AND MINIMUM TEMPERATURES AND RAINFALL FOR 24 HOURS ENDED AT 0800 HRS. (S.A.S.T.)

MAKSIMUM EN MINIMUM TEMPERATURE EN REËNVAL VIR DIE ETMAAL WAT OM 0800 (S.A.S.T.) EINDIG.

KEY	T_xT_x ○ RRR T_nT_n	SLEUTEL
Maximum temperature	T_xT_x	Maksimum temperatuur
Minimum temperature	T_nT_n	Minimum temperatuur
Rainfall in inches	RRR	Reënval in duime
ISOTHERMS		ISOTERME
October to March	T_xT_x	Oktober tot Maart
April to September	T_nT_n	April tot September
SHADED AREAS Rainfall 0.01–0.99"	(hatched)	SKAKEERDE STREKE Reënval 0.01–0.99"
Rainfall 1.00" +	(cross-hatched)	Reënval 1.00" +

SPECIAL REMARKS

LIGHT RAIN FELL OVER NATAL & ALONG THE PONDOLAND COAST.

SPESIALE OPMERKINGS

LIGTE REËN HET OOR NATAL EN LANGS DIE PONDOLANDSE KUS VOORGEKOM.

SYNOPTIC WEATHER MAP — 1200 GMT. — 1400 SAST. — SINOPTIESE WEERKAART

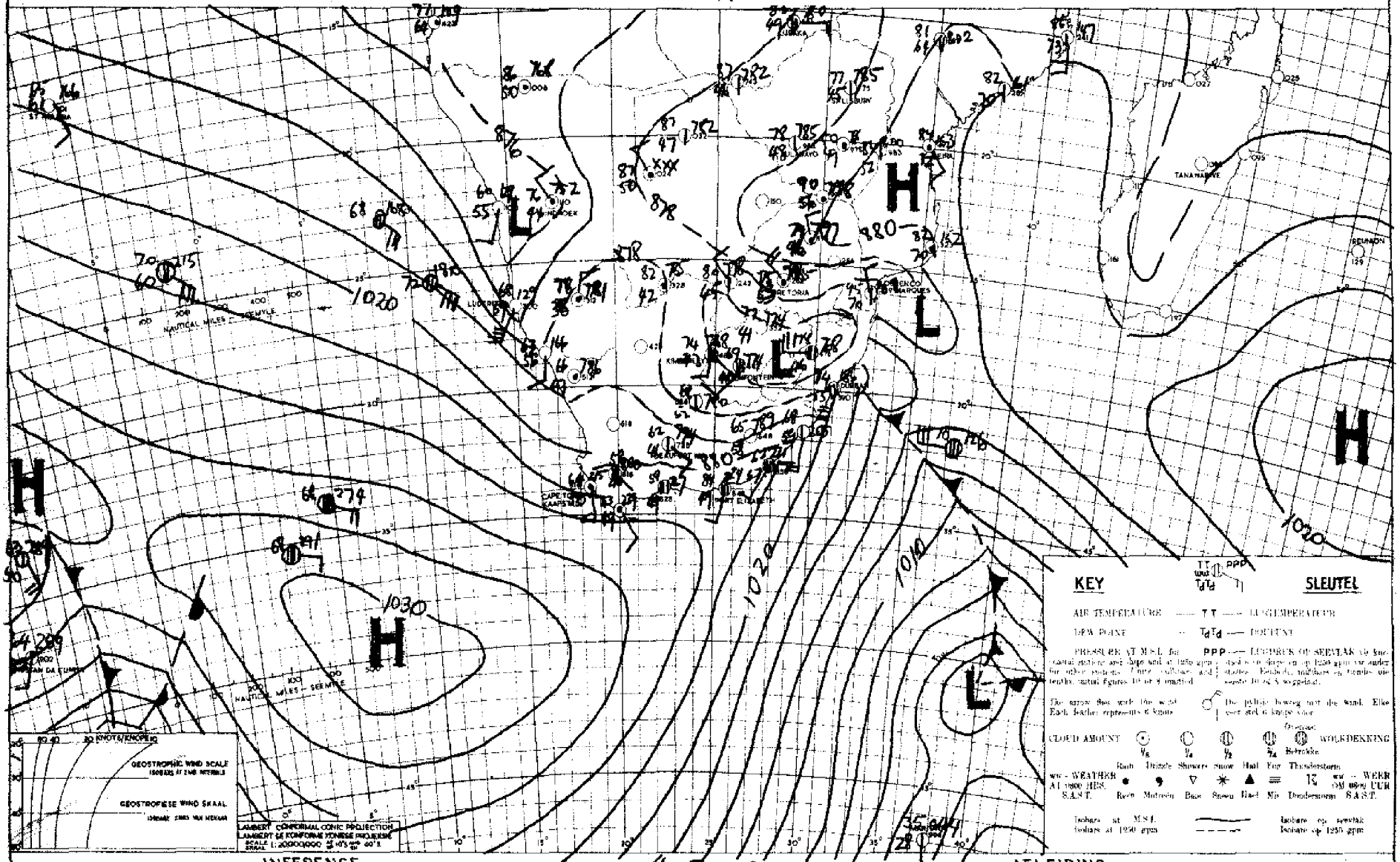

INFERENCE

AN ANTICYCLONE IS SITUATED S.W. OF THE UNION A DEPRESSION OF PRESSION OFF THE S.E. COAST IS MOVING E. UNDER THESE CIRCUMSTANCES COOL AIR IS MOVING RAPIDLY N.E. ALONG THE COAST & PRESSURE IS RISING RAPIDLY ALONG THE S.E. CAPE COAST & OVER NATAL. WITH W. UPPER WINDS CONTAINING A MODERATE AMOUNT OF MOISTURE, THE COOL HIGH WILL CAUSE CLOUDY WEATHER AND RAIN OVER NATAL & E.TVL.

DATE 4-5-1951

AFLEIDING

'N HOOGDRUKSTELSEL IS S.W. VAN DIE UNIE GELEë EN 'N VERDIEPENDE LAAGDRUKSTELSEL BEWEEG O. TEN S.O. VAN DIE UNIE. DIT VERBORSAAK DAT KOEL VOGTIGE LUG VINNIG N. LANGS DIE O.KUS BEWEEG EN DIE DRUK STYG HIER VINNIG. MET PRS W.WINDE IN DIE BOLUG WAT 'N MATIGE VOGGEHALTE BESIT SAL DAAR MORE BEWOLKTE WEER GOS TVL. EN NATAL VOORKOM MET MOONTLIKHEID VAN REëN.

UNION OF SOUTH AFRICA
DEPARTMENT OF
TRANSPORT

WEATHER BUREAU

DAILY WEATHER BULLETIN

UNIE VAN SUID AFRIKA
DEPARTEMENT VAN
VERVOER

WEERBURO

DAAGLIKSE WEERBULLETIN

6 - 5 - 1951

MAXIMUM AND MINIMUM TEMPERATURES AND RAINFALL
FOR 24 HOURS ENDED AT 0800 HRS. (S.A.S.T.)

MAKSIMUM EN MINIMUM TEMPERATURE EN REËNVAL
VIR DIE ETMAAL WAT OM 0800 (S.A.S.T.) EINDIG.

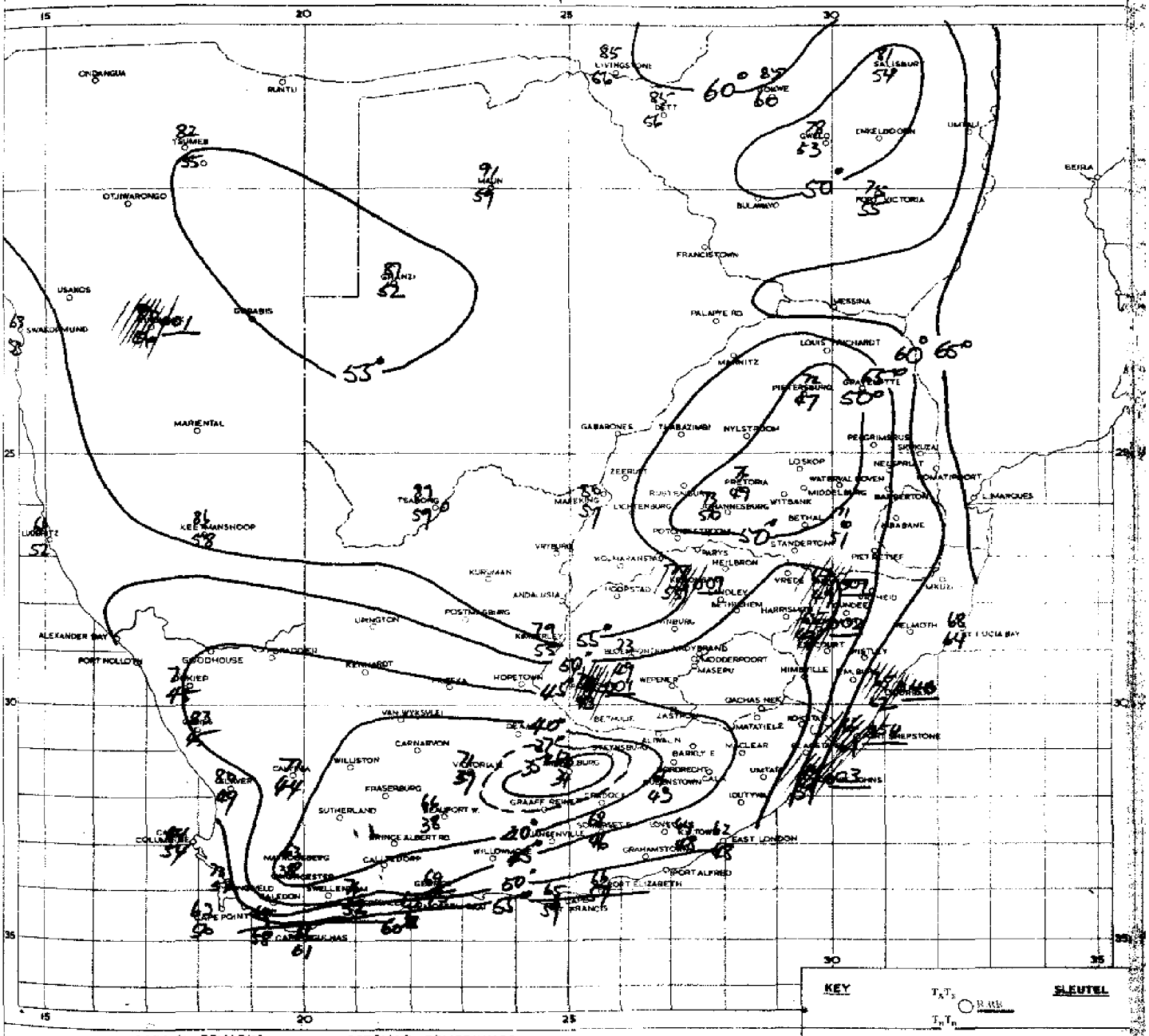

KEY — SLEUTEL

$T_x T_x$ ○ Rain
$T_n T_n$

Maximum temperature –	$T_x T_x$	Maksimum temperatuur	
Minimum temperature –	$T_n T_n$	Minimum temperatuur	
Rainfall in inches –	R RR	Reënval in duime	
ISOTHERMS		ISOTERME	
October to March	$T_x T_x$	Oktober tot Maart	
April to September	$T_n T_n$	April tot September	
SHADED AREAS		SKAKEERDE STREKE	
Rainfall 0.01-0.99"		Reënval 0.01-0.99"	
Rainfall 1.00" +		Reënval 1.00" +	

SPECIAL REMARKS

IT WAS HOT OVER N. CAPE & S.W.A. BUT MILD ELSEWHERE, WITH POSSIBILITY OF FROST ONLY OVER PART OF THE E. RAND. LIGHT RAIN & THUNDERSHOWERS OCCURRED OVER THE O.F.S., N. CAPE & NATAL.

SPESIALE OPMERKINGS

DIT WAS WARM OOR DIE N. KAAPLAND EN S.W.A. MAAR MATIG ELDERS MET MOONTLIKHEID VAN RYP SLEGS VIR 'N DEEL VAN DIE O. RAND. LIGTE REËN EN DONDERBUIE HET VOORGEKOM OOR NATAL, DIE O.F.S. EN N. KAAPLAND.

SYNOPTIC WEATHER MAP 1200 GMT. — 1400 SAST. SINOPTIESE WEERKAART

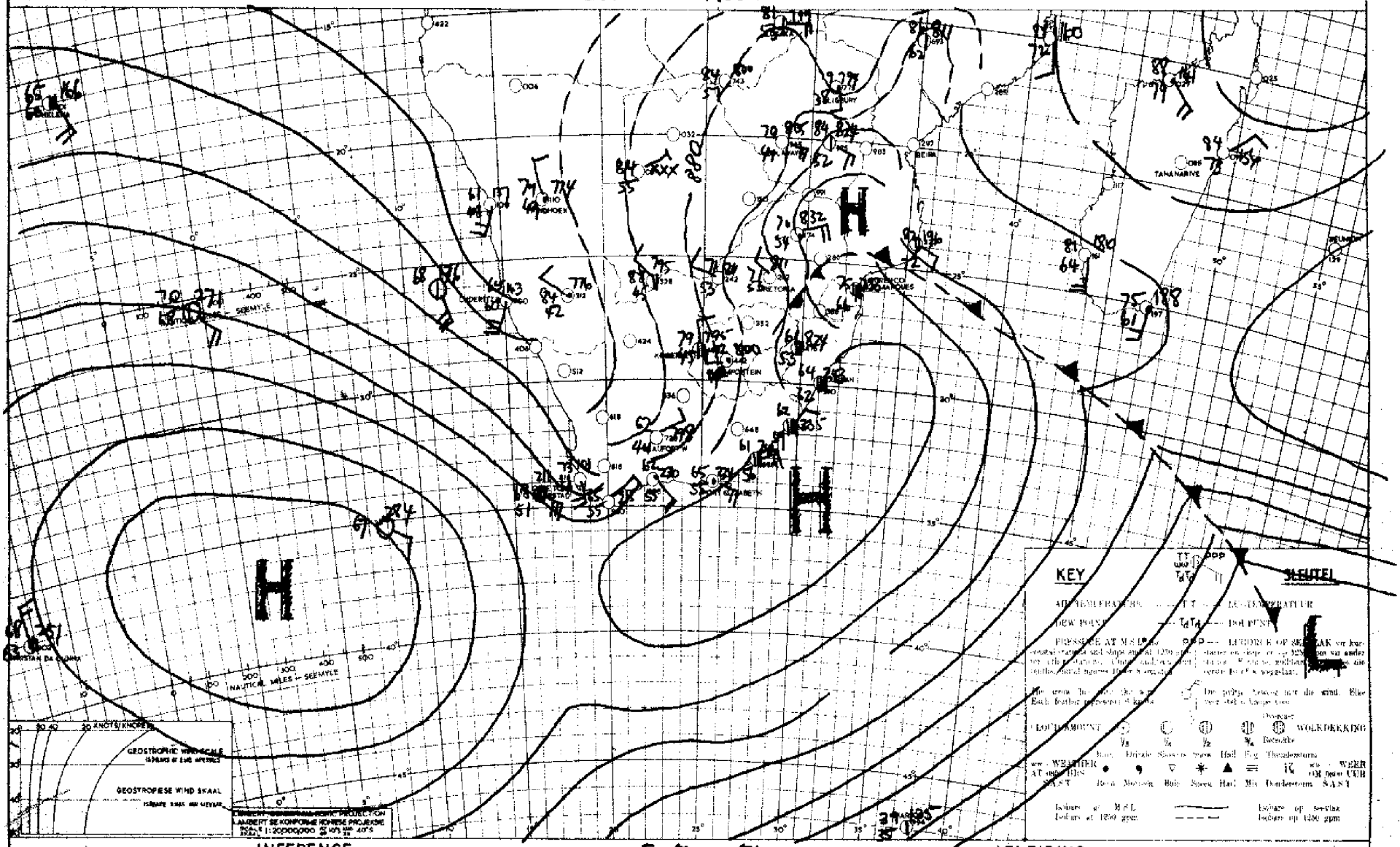

INFERENCE DATE 5-5- 1951 DATUM AFLEIDING

THERE ARE INDICATIONS THAT A SEPERATE CELL OF HIGH PRESSURE IS "BUDDING OFF" TO THE S.E. OF THE UNION & FALLING PRESSURES OVER MOST OF THE UNION SUGGEST THAT IT WILL RECEDE E. RAPIDLY. THUS THE INTRUSION OF COOL CLOUDY CONDITION INTO THE TVL. & THE OFS. FROM THE E. WILL BE A SHALLOW ONE, AND IT WILL CLEAR WITHIN A DAY OR TWO. MEDIUM CLOUD OVER THE CENTRAL PART OF THE UNION WILL PERSIST.

DAAR IS AANDUIDINGS DAT 'N APARTE HOOG GESKEP WORD, DEUR AFBREKING S.O. VAN DIE UNIE. DALENDE DRUKKE OOR BYKANS DIE HELE UNIE TOON DAT HIERDIE HOOG VINNIG O. SAL BEWEEG, DUS SAL DIE KOUE BEWOLKTE TOESTANDE NIE TE DIEP OOR OVS 'N DAG OF SO OPKLAAR. MIDDELBARE WOLKE SAL EGTER OOR DIE MIDDELDELE VAN DIE UNIE VOORTDUUR.

UNION OF SOUTH AFRICA
DEPARTMENT OF
TRANSPORT

WEATHER BUREAU

DAILY WEATHER BULLETIN

UNIE VAN SUID AFRIKA
DEPARTEMENT VAN
VERVOER

WEERBURO

DAAGLIKSE WEERBULLETIN

7-5-1951

MAXIMUM AND MINIMUM TEMPERATURES AND RAINFALL
FOR 24 HOURS ENDED AT 0800 HRS. (S.A.S.T)

MAKSIMUM EN MINIMUM TEMPERATURE EN REENVAL
VIR DIE ETMAAL WAT OM 0800(S.A.S.T)EINDIG

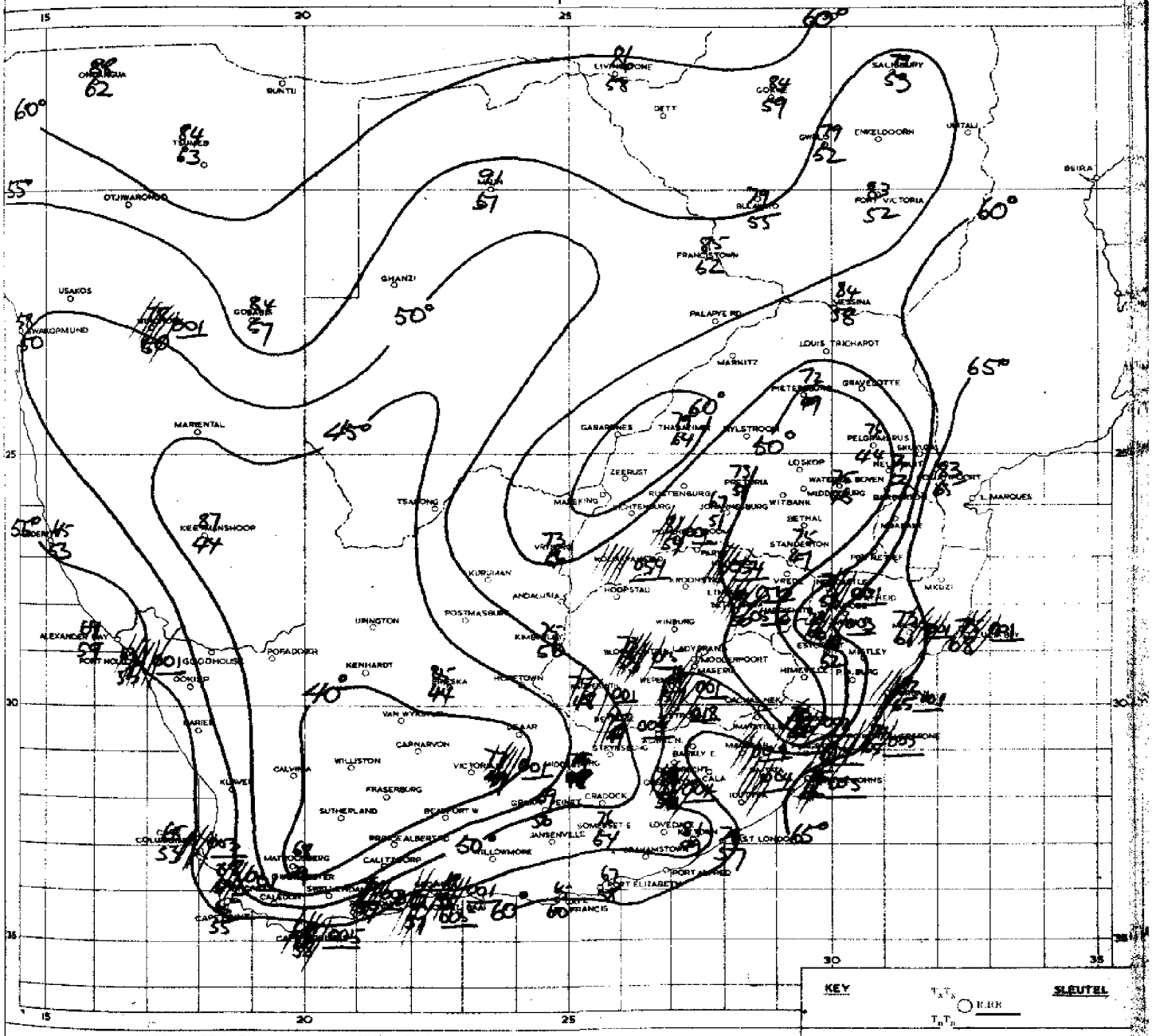

SPECIAL REMARKS

SCATTERED LIGHT RAIN & SHOWERS OCCURRED OVER THE S.W. TVL. THE O.F.S., NATAL, THE TRANSKEI & S.W. & S. CAPE COASTAL REGIONS.

SPESIALE OPMERKINGS

VERSPREIDE LIGTE REËNS EN BUIE HET OOR S.W. TVL., DIE O.V.S., NATAL, DIE TRANSKEI EN DIE S.W. EN S. KAAPSE KUSSTREKE UITGEBAAR.

SYNOPTIC WEATHER MAP — 1200 GMT. — 1400 SAST. — SINOPTIESE WEERKAART

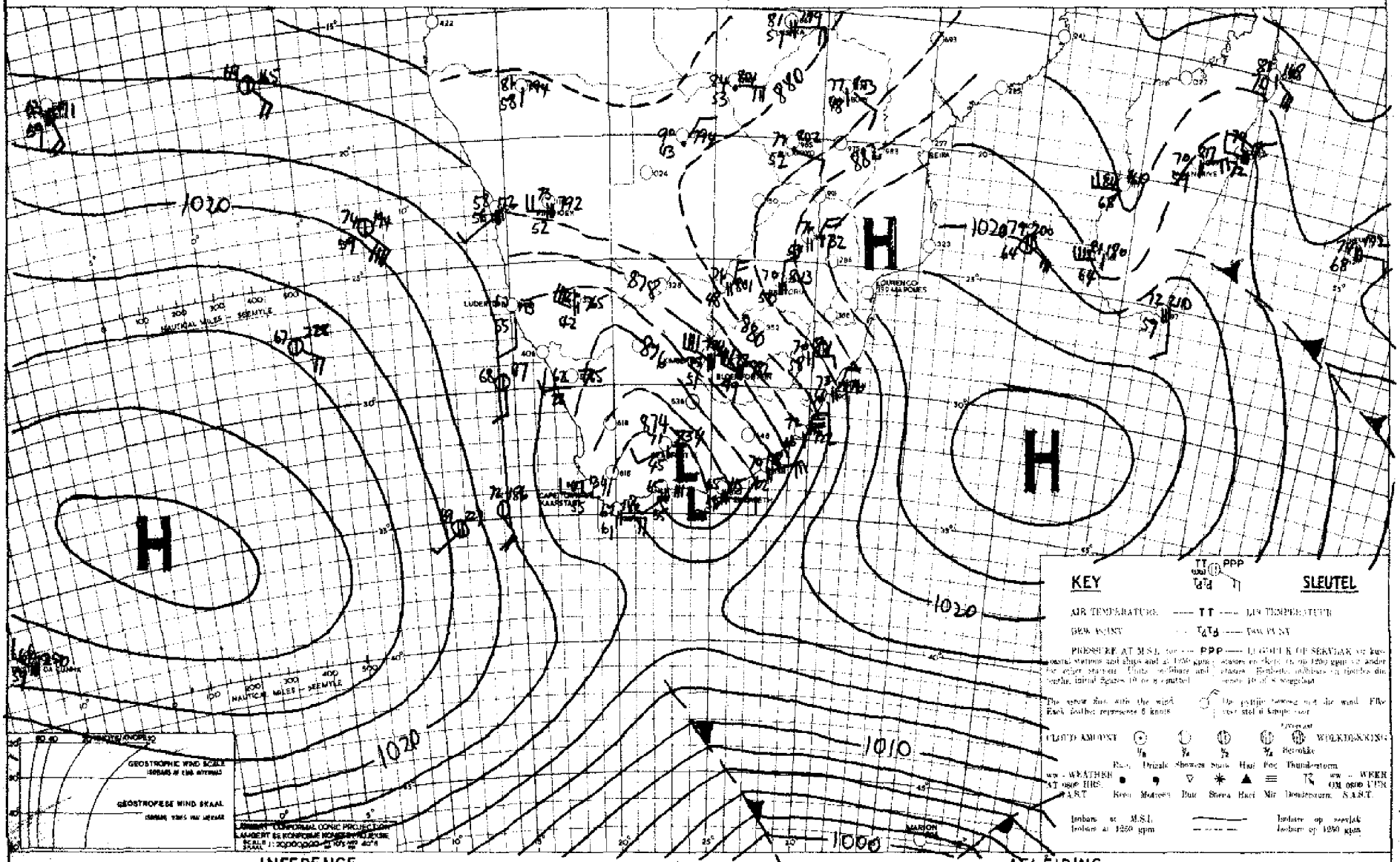

INFERENCE — DATE 6-5-1951 DATUM — AFLEIDING

PRESSURE IS FALLING ALONG THE S. & E. COASTS AND THIS WILL CAUSE NORTHERLY WINDS OVER THE INTERIOR TOMORROW. PRESSURE IS ALSO EXPECTED TO RISE ALONG THE W. COAST AND IT MAY BECOME CLOUDY AND UNSETTLED ALONG THE CAPE W. & S. COASTS. THE CLOUDY WEATHER OVER THE N. PROV. WILL CLEAR OVER THE S.W. DIST. OF N. CAPE & O.F.S.

DIE DRUK DAAL LANGS DIE S. EN O. KUSTREKE AN DIT SAL WAARSKYNLIK LANGS DIE WESKUS STYG. GEVOLGLIK SAL DIT BEWOLK EN REËNERIG WORD LANGS DE KAAPSE W. EN S. KUSTRERE MAAR DIT SAL OOR DIE BINNELAND OOPTREK TOT OOR DIE S.W. DELE VAN N. KAAPLAND EN DIE VRYSTAAT.

UNION OF SOUTH AFRICA
DEPARTMENT OF
TRANSPORT

WEATHER BUREAU

DAILY WEATHER BULLETIN

UNIE VAN SUID AFRIKA
DEPARTEMENT VAN
VERVOER

WEERBURO

DAAGLIKSE WEERBULLETIN

8 – 5 – 1951

MAXIMUM AND MINIMUM TEMPERATURES AND RAINFALL FOR 24 HOURS ENDED AT 0800 HRS. (S.A.S.T.)

MAKSIMUM EN MINIMUM TEMPERATURE EN REENVAL VIR DIE ETMAAL WAT OM 0800 (S.A.S.T.) EINDIG

SPECIAL REMARKS — SPESIALE OPMERKINGS

NIGHT TEMPS. FELL BELOW THE FREEZING POINT OVER CENTRAL & W. CAPE AND OVER THE OFS. FROST WAS ALSO POSSIBLE OVER N. CAPE. SLIGHT SHOWERS FELL OVER S.W. & S. CAPE & OVER THE N.E. OFS.

NAG TEMP. HET TOT ONDER VRIES PUNT GEDAAL OOR MIDDEL EN W. KAAPLAND ASOOK OOR DIE OVS. RYP WAS MOONTLIK OOR N. KAAPLAND. LIGTE BUIE HET UITGESAK OOR SW. EN S. KAAPLAND ASOOK OOR N.E. VRYSTAAT.

SYNOPTIC WEATHER MAP — 1200 GMT. — 1400 SAST. — SINOPTIESE WEERKAART

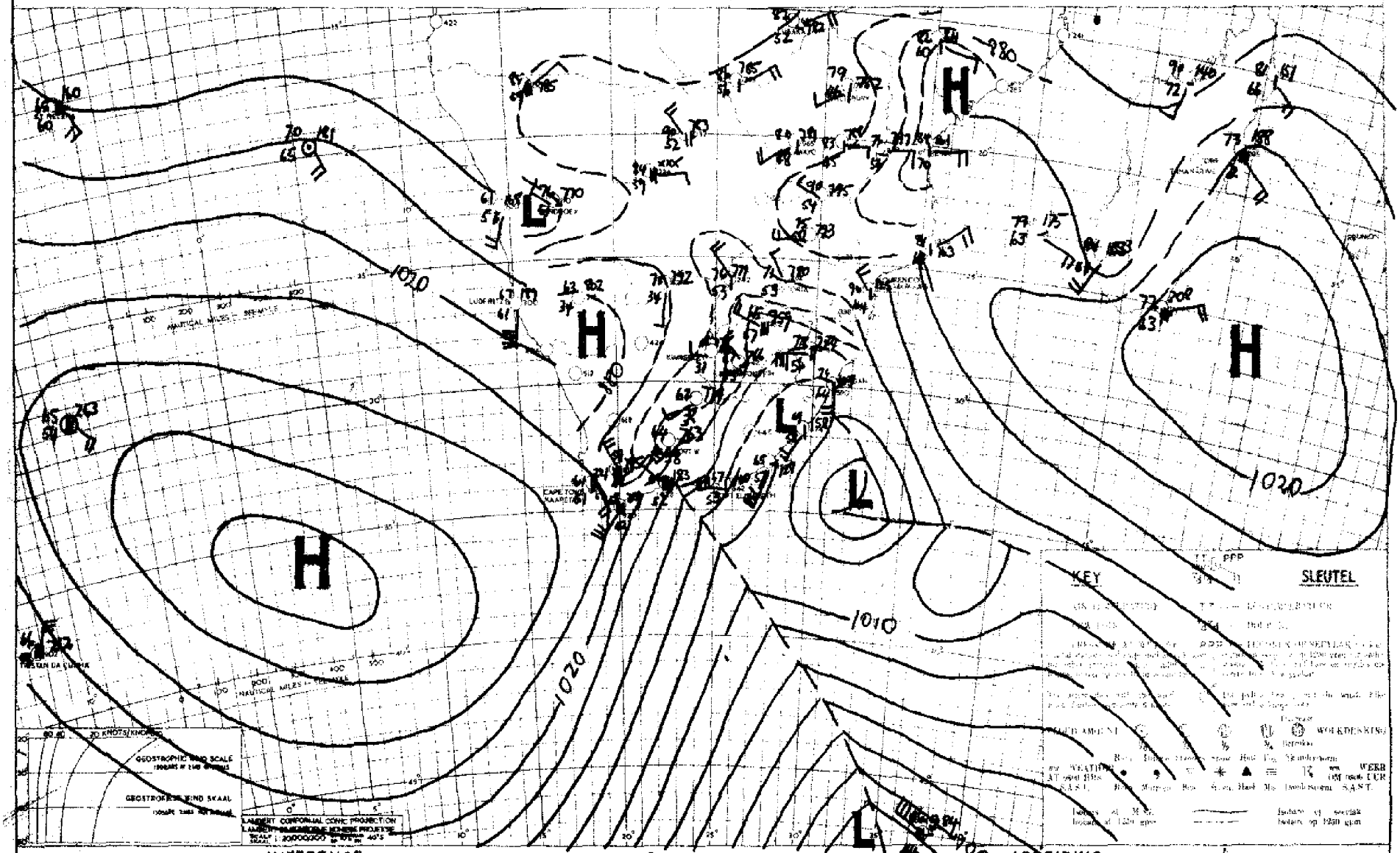

INFERENCE

COOL DRY AIR IS MOVING ACROSS THE INTERIOR FROM THE S.W. AND WILL CAUSE A CLEARANCE TO SETTLED CONDITIONS WITH COLD NIGHTS. THE COASTAL WEATHER WILL BE SHOWERY AT FIRST.

DATE 7-5-1951 DATUM

KOEL DROË LUG BEWEEG OOR DIE BINNELAND VANUIT DIE S.W. EN SAL 'N OPKLARING VEROORSAAK, MAAR DIE NAGTE SAL KOUD WEES. OOR DIE KUSSTREKE SAL DAAR ALGEMEEN BUIE UITSAK.

AFLEIDING

UNION OF SOUTH AFRICA
DEPARTMENT OF
TRANSPORT

WEATHER BUREAU

DAILY WEATHER BULLETIN

UNIE VAN SUID AFRIKA
DEPARTEMENT VAN
VERVOER

WEERBURO

DAAGLIKSE WEERBULLETIN

9-5-1951

MAXIMUM AND MINIMUM TEMPERATURES AND RAINFALL
FOR 24 HOURS ENDED AT 0800 HRS. (S.A.S.T.)

MAKSIMUM EN MINIMUM TEMPERATURE EN REENVAL
VIR DIE ETMAAL WAT OM 0800 (S.A.S.T.) EINDIG

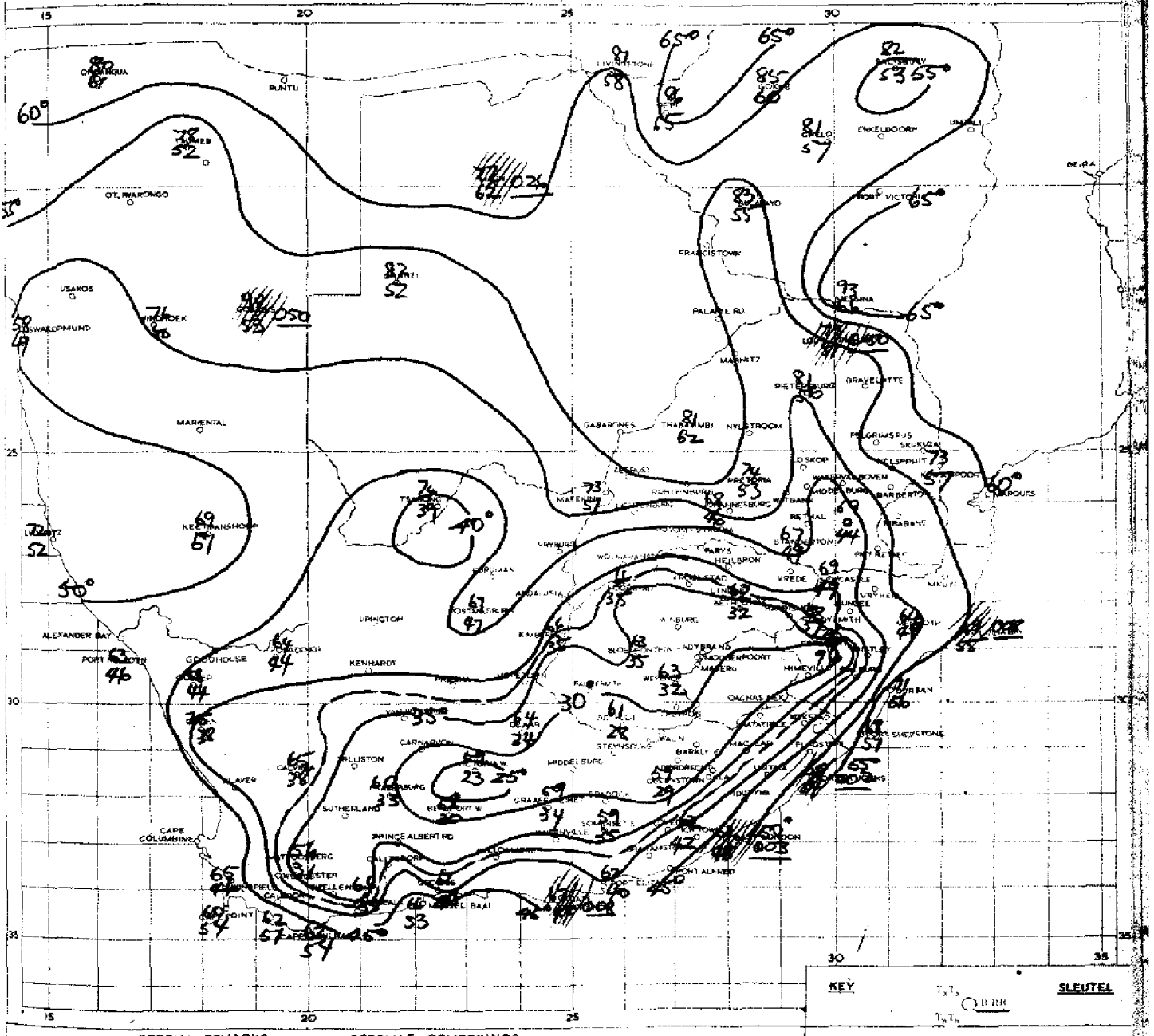

SPECIAL REMARKS

FROST, WHICH MAY HAVE BEEN SEVERE AT SOME PLACES, IS LIKELY TO HAVE OCCURRED OVER THE AREA BOUNDED BY THE DOTTED LINE WHICH REPRESENTS THE 37° ISOTHERM

SPESIALE OPMERKINGS

DAAR HET WAARSKYNLIK VOORGEKOM HY WAS MOONTLIK SWAAR OP SOMMIGE PLEKKE, IN DIE GEBIED WAT DEUR DIE GESTIPPELDE LYN INGESLUIT WORD. HIERDIE LYN STEL DIE 37° ISOTERM VOOR.

SYNOPTIC WEATHER MAP 1200 GMT. — 1400 SAST. SINOPTIESE WEERKAART

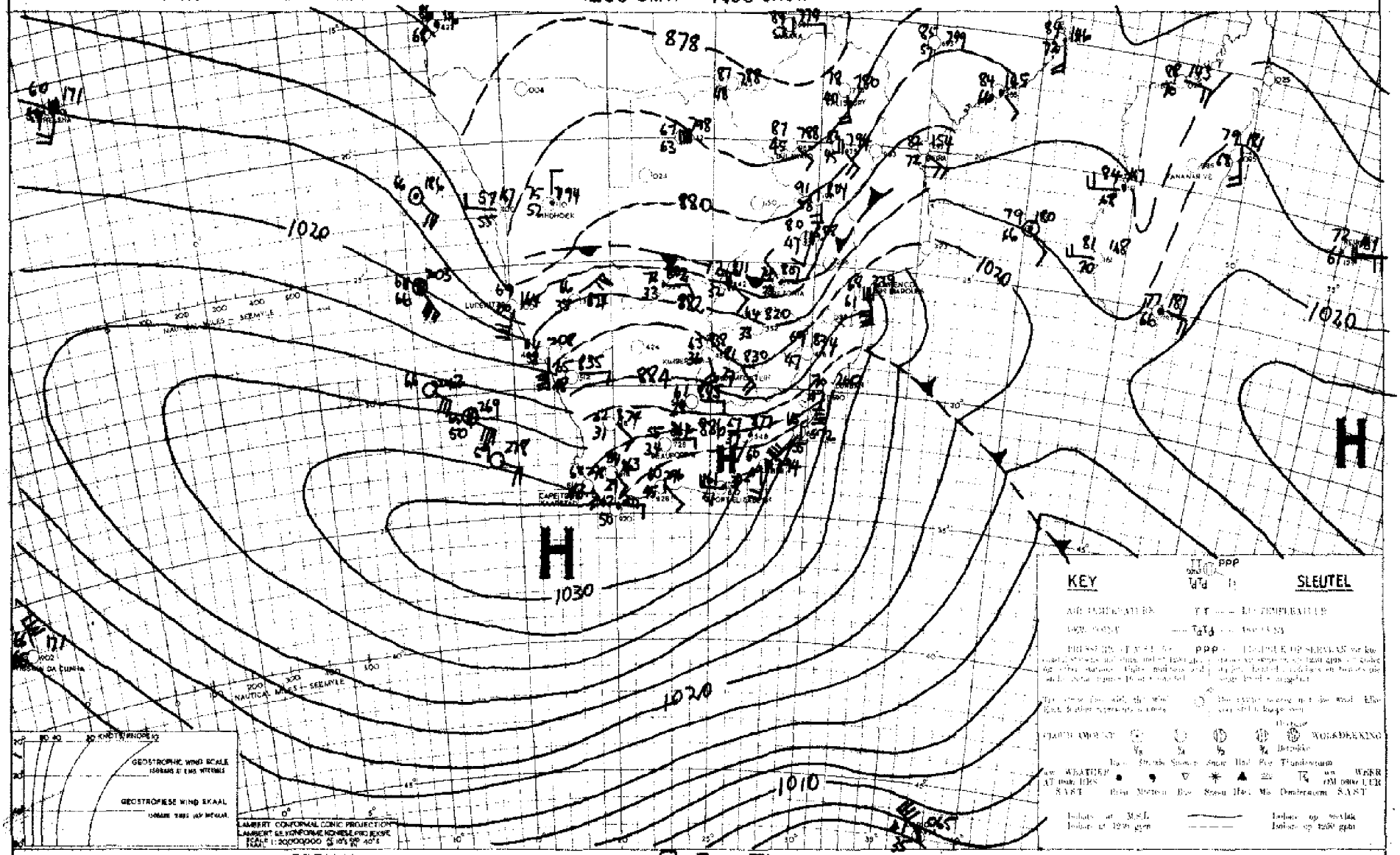

INFERENCE

DATE 8-5-1951 DATUM

AFLEIDING

THE ANTICYCLONE ALONG THE S. COAST IS EXTENDING N.E. ALONG THE COAST, WHILE THE PRESSURE IS FALLING ALONG THE W. COAST. COOL MOIST AIR WILL FLOW W. ACROSS TVL. & N. OFS. TOMORROW BUT THE MAIN AIR MASS IN THE ANTICYCLONE IS DRY. MOIST AIR WILL HOWEVER MOVE S.E. FROM BECHUANALAND & S.W.A. AND IT WILL BE CLOUDY OVER TVL. & N. CAPE.

DIE ANTISIKLONE LANGS DIE S.KUS BEWEEG N.O TERWYL DIE DRUK LANGS DIE W.KUS BEGIN DAAL. KOEL VOGTIGE LUG SAL MEER W. OOR TVL EN N. OVS. BEWEEG MAAR DIE LUGMASSA IN DIE ANTISIKLONE IS BAIE DROOG. VOGTIGE LUG SAL EGTER O. BEWEEG OOR BETSJOEANALAND EN S.W.A. EN DIT SAL BEWOLK WORD OOR TVL. EN N. KAAPLAND.

UNION OF SOUTH AFRICA
DEPARTMENT OF
TRANSPORT

WEATHER BUREAU

DAILY WEATHER BULLETIN

UNIE VAN SUID AFRIKA
DEPARTEMENT VAN
VERVOER

WEERBURO

DAAGLIKSE WEERBULLETIN

10-5-19 51

MAXIMUM AND MINIMUM TEMPERATURES AND RAINFALL FOR 24 HOURS ENDED AT 0800 HRS. (S.A.S.T.)

MAKSIMUM EN MINIMUM TEMPERATURE EN REËNVAL VIR DIE ETMAAL WAT OM 0800 (S.A.S.T.) EINDIG

KEY / **SLEUTEL**

T_xT_x ○ R RR T_nT_n

Maximum temperature	T_xT_x	Maksimum temperatuur
Minimum temperature	T_nT_n	Minimum temperatuur
Rainfall in inches	R.RR	Reënval in duime
ISOTHERMS		ISOTERME
October to March	T_xT_x	Oktober tot Maart
April to September	T_nT_n	April tot September
SHADED AREAS Rainfall 0.01–0.99"		SKAKEERDE STREKE Reënval 0.01–0.99"
Rainfall 1.00" +		Reënval 1.00" +

NIGHT TEMPS. WERE LOWEST OVER N.E. CAPE & BASUTOLAND. SCATTERED SHOWERS FELL OVER N, N.W. & N. TVL. OVER BECHUANALAND & OVER S.W.A. FROM WINDHOEK NORTHWARDS.

NAG TEMP. WAS LAAGSTE OOR N.E. KAAPLAND EN OOR BASOETOLAND. VERSPREIDE BUIE HET UITGESAK OOR W. NW EN N. TVL. OOR BETSJOEANALAND EN OOR S.W.A. VANAF WINDHOEK EN NOORDWAARTS.

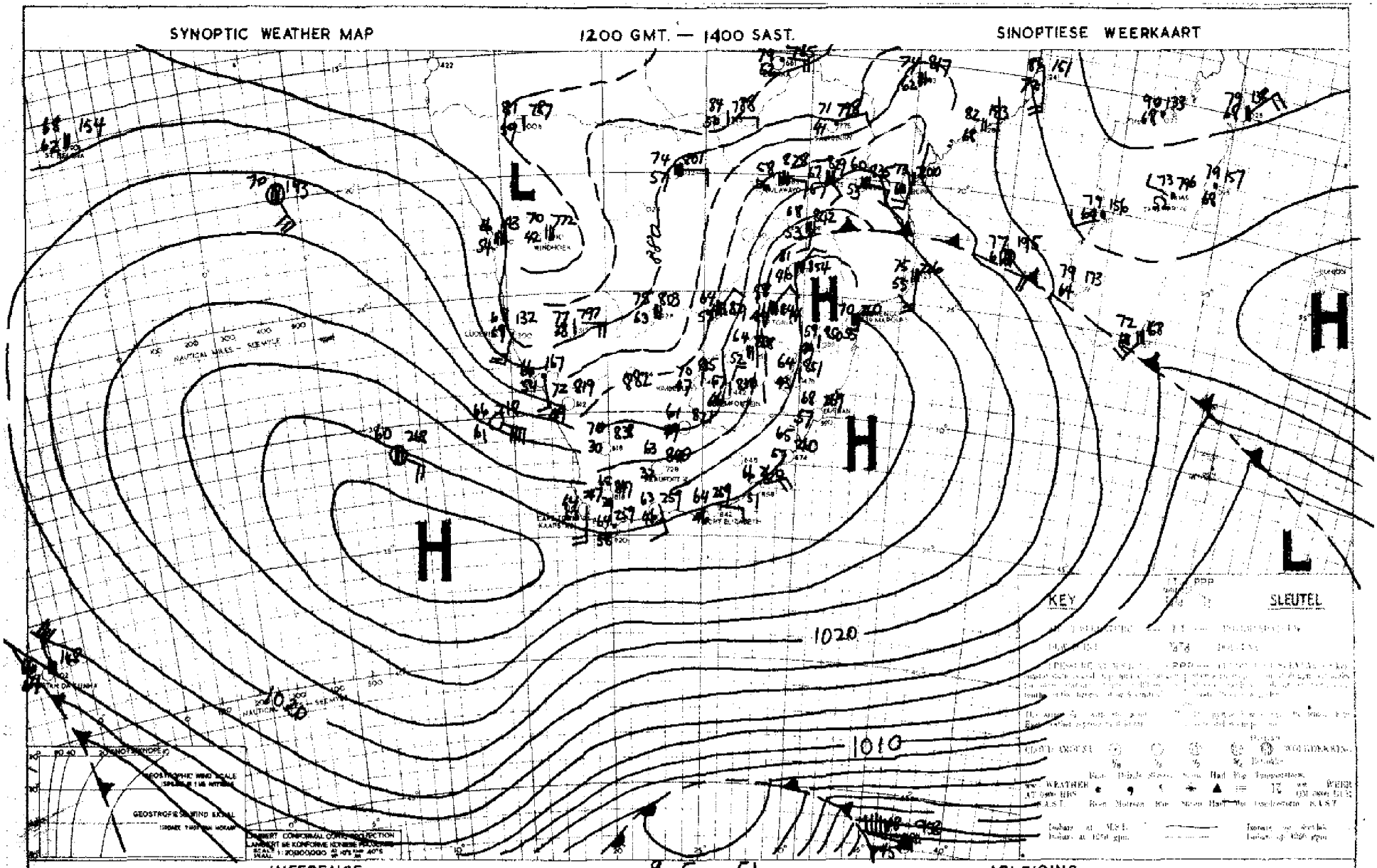

INFERENCE

WARM HUMID AIR OVER BECHUANALAND, SWA. & THE CENTRAL PORTION OF THE CONTINENT IS FLOWING OVER THE COOL AIR WHICH IS LYING OVER THE TVL. & THE E. PART OF THE UNION, GIVING CLOUDY CONDITIONS WITH A CHANCE OF RAIN OVER THESE PARTS OF THE UNION.

DATE 9-5-51 DATUM

AFLEIDING

WARM VOCHTIGE LUG BOR BETSJOEANALAND, VLOEI OOR KOEL LUG WAT OOR TVL. EN DIE O. DELE VAN DIE UNIE GELEË IS. HIERDEUR WORD BEWOLKTE TOESTANDE VEROORSAAK MET 'N KANS VAN REËN OOR HIERDIE DELE.

UNION OF SOUTH AFRICA
DEPARTMENT OF
TRANSPORT

WEATHER BUREAU

DAILY WEATHER BULLETIN

UNIE VAN SUID AFRIKA
DEPARTEMENT VAN
VERVOER

WEERBURO

DAAGLIKSE WEERBULLETIN

11-5-1951

MAXIMUM AND MINIMUM TEMPERATURES AND RAINFALL FOR 24 HOURS ENDED AT 0800 HRS. (S.A.S.T.)

MAKSIMUM EN MINIMUM TEMPERATURE EN REËNVAL VIR DIE ETMAAL WAT OM 0800 (S.A.S.T.) EINDIG.

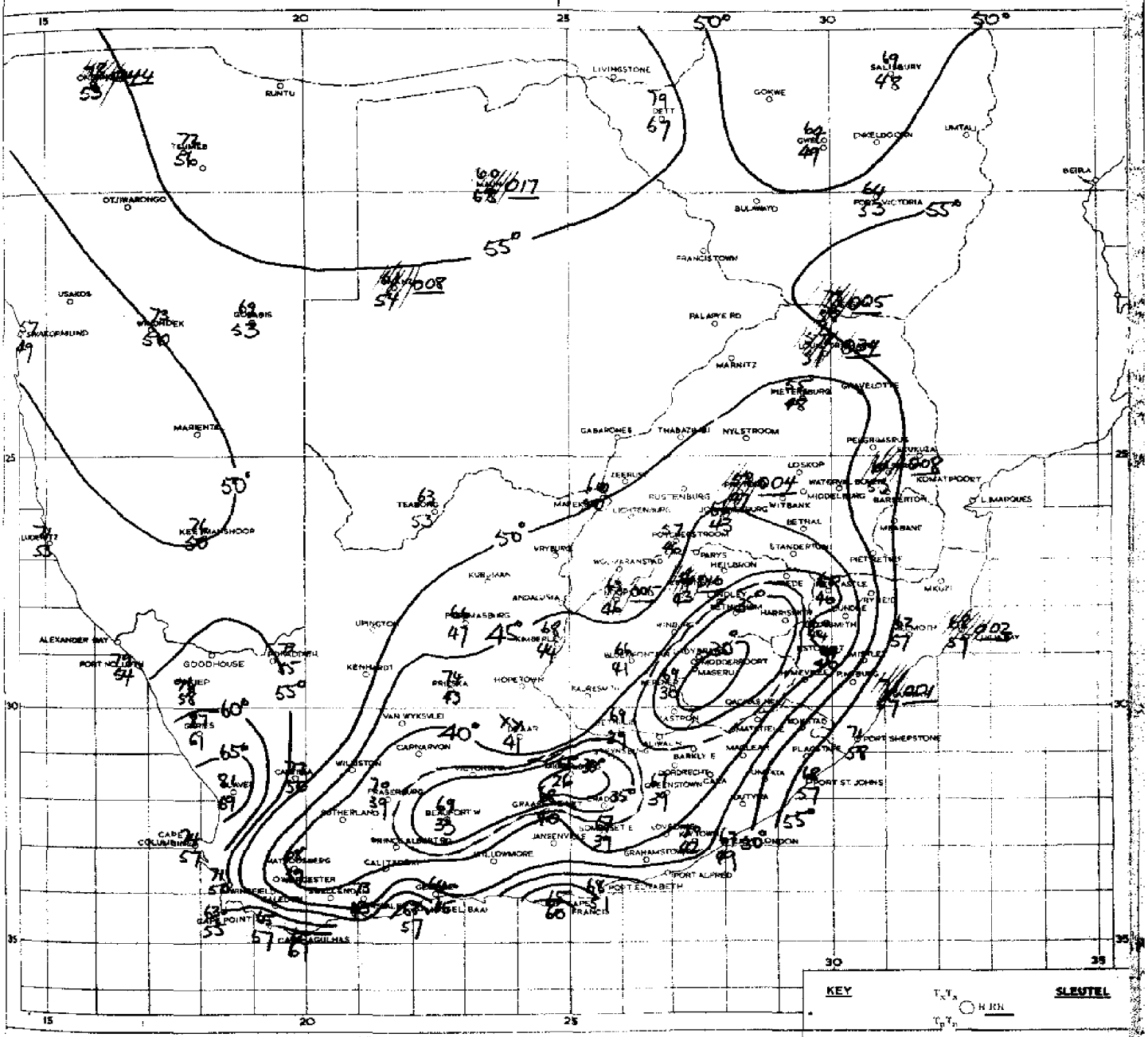

KEY — SLEUTEL

T_xT_x ○ R RR
T_nT_n

Maximum temperature	T_xT_x	Maksimum temperatuur
Minimum temperature	T_nT_n	Minimum temperatuur
Rainfall in inches	R RR	Reënval in duime

ISOTHERMS		ISOTERME
October to March	T_xT_x	October tot Maart
April to September	T_nT_n	April tot September

SHADED AREAS		SKAKEERDE STREKE
Rainfall 0.01–0.99"		Reënval 0.01–0.99"
Rainfall 1.00" +		Reënval 1.00" +

SPECIAL REMARKS

SCATTERED SHOWERS FELL OVER THE TVL. ISOLATED SHOWERS WERE REPORTED OVER THE N. FREE STATE THE N. CAPE & THE NATAL COASTAL REGIONS. FROST WAS POSSIBLE OVER THE AREAS ENCLOSED BY THE DOTTED LINES.

SPESIALE OPMERKINGS

VERSPREIDE BUIE HET OOR TVL. VOORGEKOM EN LOS BUIE IS BERIG OOR N. OVS. DIE KUSSTREKE VAN NATAL EN N. KAAPLAND. RYP WAS MOONTLIK OOR DIE STREKE INGESLUIT DEUR DIE STIPPELLYNE.

SYNOPTIC WEATHER MAP — 1200 GMT. — 1400 SAST. — SINOPTIESE WEERKAART

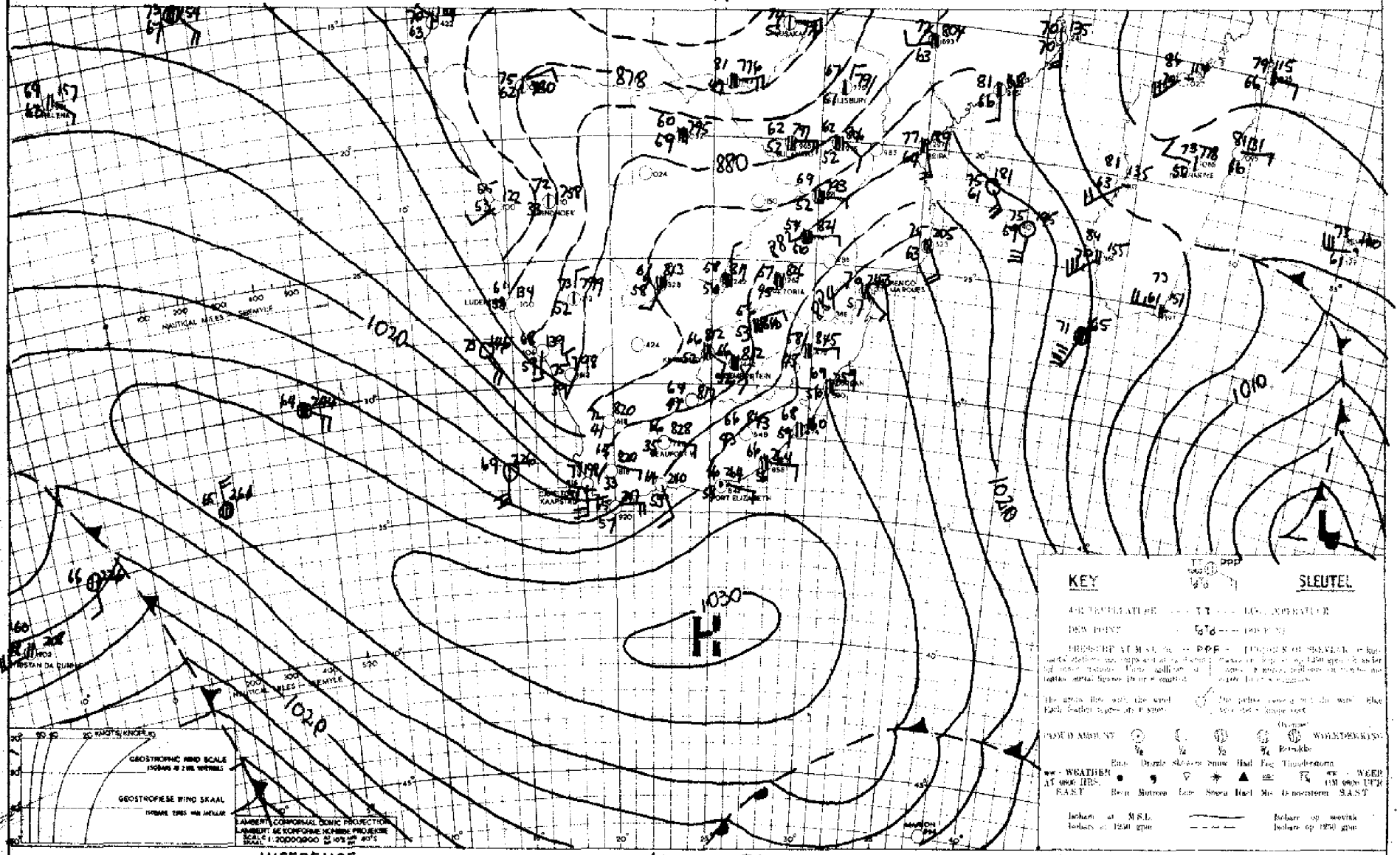

INFERENCE — DATE 10-5-1951 DATUM — AFLEIDING

PRESSURE WILL REMAIN HIGH ALONG THE E. COAST, BUT LOW PRESSURE IS DEVELOPING ALONG THE W. COAST. THIS WILL CAUSE A CONTINUED FLOW OF COOL, MODERATELY MOIST AIR FROM E. TO WEST & S.W. OVER THE N. INTERIOR PROV., WHERE IT WILL REMAIN COOL & CLOUDY WITH LIGHT RAIN MAINLY OVER TVL. & N. CAPE.

DIE DRUK SAL HOOG BLY LANGS DIE O. KUS, MAAR DIEPE LAE DRUK ONTWIKKEL LANGS DIE W. KUS. DIE KOEL EN MATIG VOGTIGE LUG OOR DIE N. BINNE SAL DUS VOORTDUREND NA W. EN S.W. BEWEEG EN DIT SAL HIER KOEL EN BEWOLK BLY MET LIGTE REËN OOR TVL. EN N. KAAPLAND.

UNION OF SOUTH AFRICA
DEPARTMENT OF
TRANSPORT

WEATHER BUREAU

DAILY WEATHER BULLETIN

UNIE VAN SUID AFRIKA
DEPARTEMENT VAN
VERVOER

WEERBURO

DAAGLIKSE WEERBULLETIN

12 - 5 - 1951

MAXIMUM AND MINIMUM TEMPERATURES AND RAINFALL
FOR 24 HOURS ENDED AT 0800 HRS. (S.A.S.T.)

MAKSIMUM EN MINIMUM TEMPERATURE EN REËNVAL
VIR DIE ETMAAL WAT OM 0800 (S.A.S.T.) EINDIG

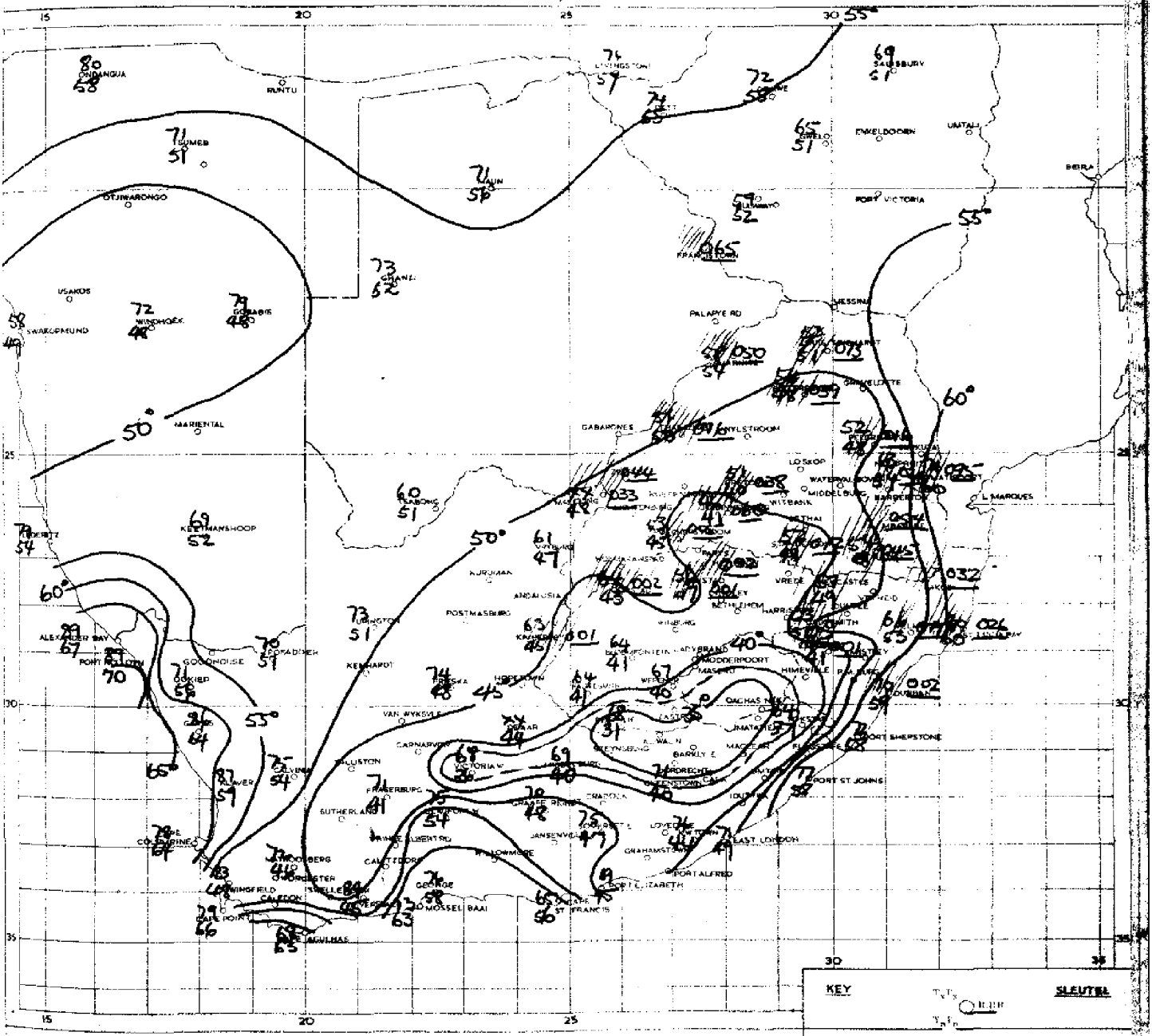

KEY — SLEUTEL

Maximum temperature – T_xT_x — Maksimum temperatuur
Minimum temperature – T_nT_n — Minimum temperatuur
Rainfall in inches – R.RR — Reënval in duime

ISOTHERMS — ISOTERME
October to March — T_xT_x — Oktober tot Maart
April to September — T_nT_n — April tot September

SHADED AREAS — SKAKEERDE STREKE
Rainfall 0.01–0.99" — Reënval 0.01–0.99"
Rainfall 1.00" + — Reënval 1.00" +

SPECIAL REMARKS

SCATTERED SHOWERS FELL OVER THE N. OFS. THE N. CAPE, NATAL & TRANSVAAL.

SPESIALE OPMERKINGS

VERSPREIDE BUIE HET VOORGEKOM OOR N. OVS., N. KAAPLAND, NATAL EN TRANSVAAL.

SYNOPTIC WEATHER MAP 1200 GMT. — 1400 SAST. SINOPTIESE WEERKAART

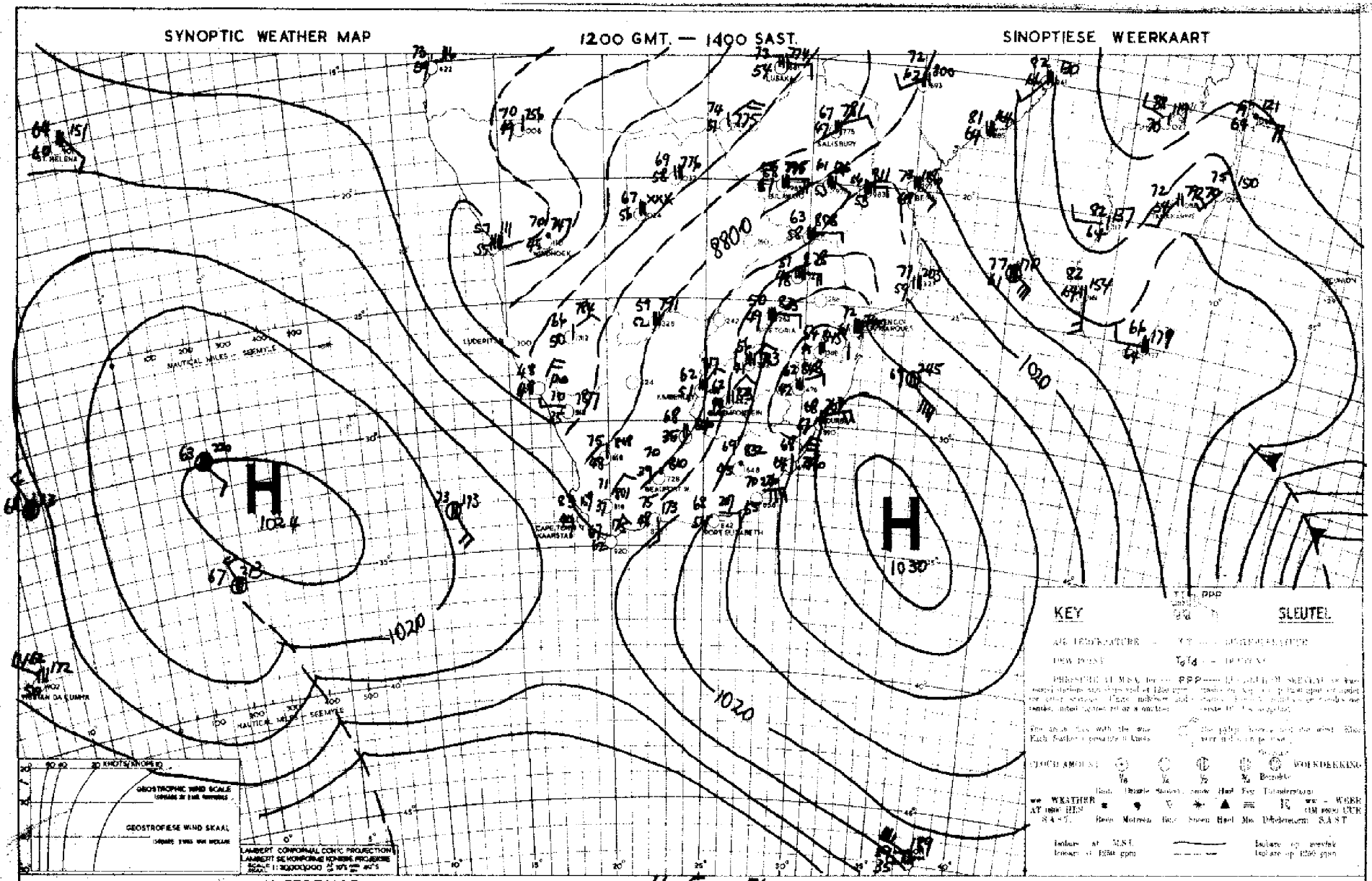

INFERENCE

HUMID AIR IS NOW OVER THE N. HALF OF THE UNION & CLOUDY TO OVERCAST WEATHER WILL PERSIST. SHOWERS WILL FALL OVER TVL. WINDS WILL BE MODERATE N.E.

DATE 11-5-1951 DATUM

AFLEIDING

OOR DIE HELE N. HELFTE VAN DIE UNIE IS NAT LUG EN BEWOLKTE TOT BETROKKE WEER SAL VOORT DUUR. BUIE SAL UITSAK OOR TVL. MATIGE N.E. WINDE SAL WAAI.

UNION OF SOUTH AFRICA
DEPARTMENT OF
TRANSPORT

WEATHER BUREAU

DAILY WEATHER BULLETIN

UNIE VAN SUID AFRIKA
DEPARTEMENT VAN
VERVOER

WEERBURO

DAAGLIKSE WEERBULLETIN

13 - 5 - 1951

MAXIMUM AND MINIMUM TEMPERATURES AND RAINFALL
FOR 24 HOURS ENDED AT 0800 HRS. (S.A.S.T.)

MAKSIMUM EN MINIMUM TEMPERATURE EN REENVAL
VIR DIE ETMAAL WAT OM 0800 (S.A.S.T.) EINDIG

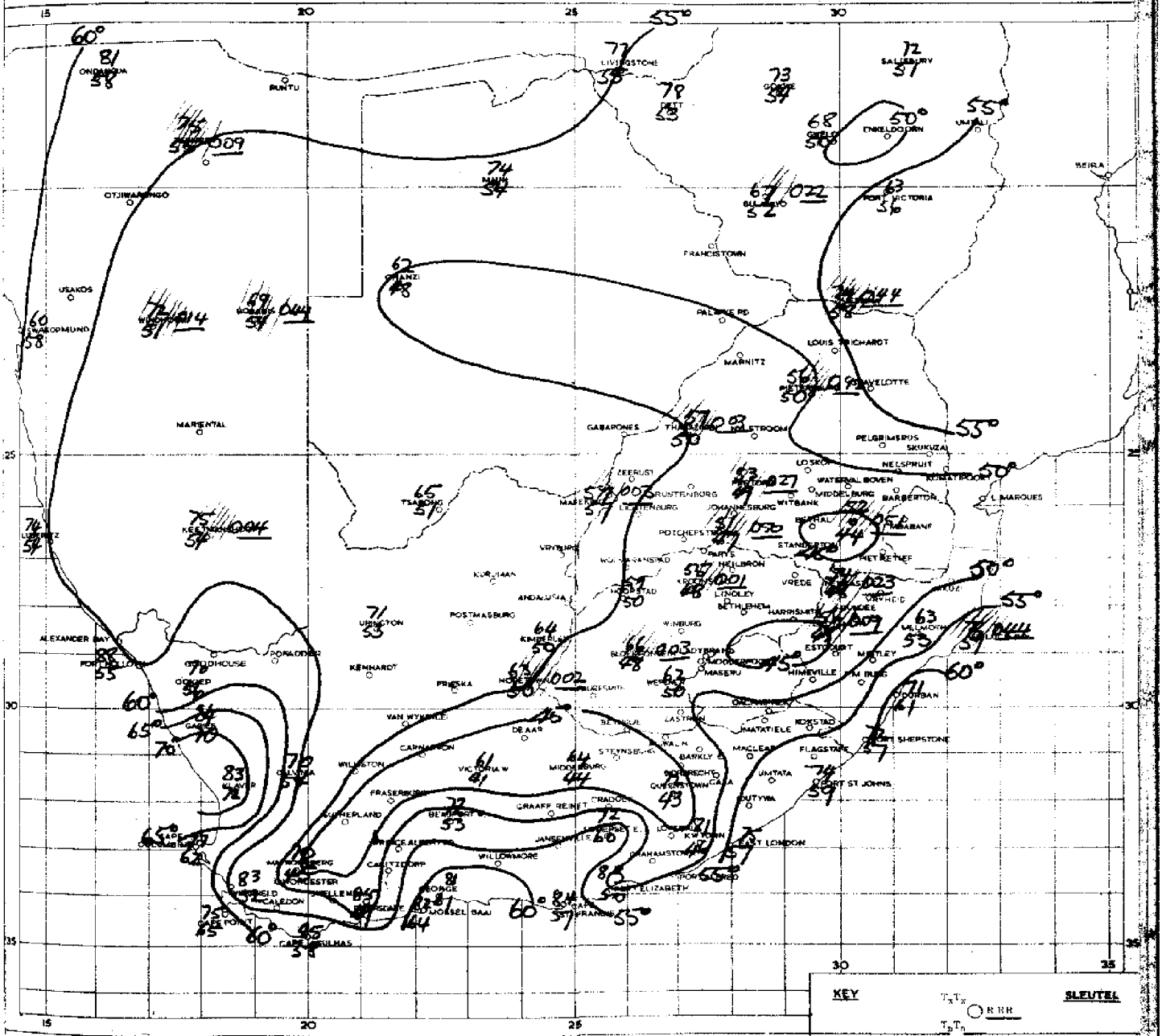

KEY — SLEUTEL

T_xT_x ○ RRR
T_nT_n

Maximum temperature –	T_xT_x –	Maksimum temperatuur	
Minimum temperature –	T_nT_n –	Minimum temperatuur	
Rainfall in inches –	RRR –	Reënval in duime	
ISOTHERMS		ISOTERME	
October to March	T_xT_x	Oktober tot Maart	
April to September	T_nT_n	April tot September	
SHADED AREAS		SKAKEERDE STRENE	
Rainfall 0.01–0.99"		Reënval 0.01–0.99"	
Rainfall 1.00" +		Reënval 1.00" +	

SPECIAL REMARKS

OOR DIE DRIE N. PROV. ASOOK OOR DIE BO KAROO BLY DIT KOUD MET MIN SKOMMELING TUSSEN MAKS. EN MIN. TEMPERATUUR.

SPESIALE OPMERKINGS

IT REMAINS COLD OVER THE THREE N. PROV. & THE UPPER KAROO WITH A SMALL RANGE BETWEEN MAX. & MIN TEMPERATURES.

SYNOPTIC WEATHER MAP — 1200 GMT. — 1400 SAST. — SINOPTIESE WEERKAART

INFERENCE DATE 12-5-1951 DATUM **AFLEIDING**

THE ANTICYCLONE OFF THE E. COAST IS SLOWLY RECEDING E. & PRESSURE IS FALLING ALONG THE S. COAST, WHILE A LOW PRESSURE CENTRE IS SITUATED OFF THE W. COAST. FRESH N. WINDS WILL CONTINUE BLOWING OVER THE INTERIOR AND THE CLOUDY CONDITIONS WILL PERSIST OVER THE INTERIOR WITH FURTHER LIGHT RAIN MAINLY OVER THE N. PROV.

DIE HOOGDRUKSTELSEL AAN DIE O. KUS BEWEEG NOU STADIG O. TERWYL DIE DRUK LANGS DIE S. KUS DAAL, MAAR DIE DRUK BLY OOR LAAG LANGS DIE W. KUS. FRIS N. WIND SAL NOG VOORTDUREND OOR DIE BINNELAND WAAI EN DIE BEWOLKTE WEER SAL VOORTDUUR, MET VERDERE REËNBUIE VERAL OOR DIE N. PROVINSIES.

UNION OF SOUTH AFRICA
DEPARTMENT OF
TRANSPORT

WEATHER BUREAU

DAILY WEATHER BULLETIN

UNIE VAN SUID AFRIKA
DEPARTEMENT VAN
VERVOER

WEERBURO

DAAGLIKSE WEERBULLETIN

14-5-19 51.

MAXIMUM AND MINIMUM TEMPERATURES AND RAINFALL
FOR 24 HOURS ENDED AT 0800 HRS. (S.A.S.T.) .

MAKSIMUM EN MINIMUM TEMPERATURE EN REËNVAL
VIR DIE ETMAAL WAT OM 0800(S.A.S.T)EINDIG

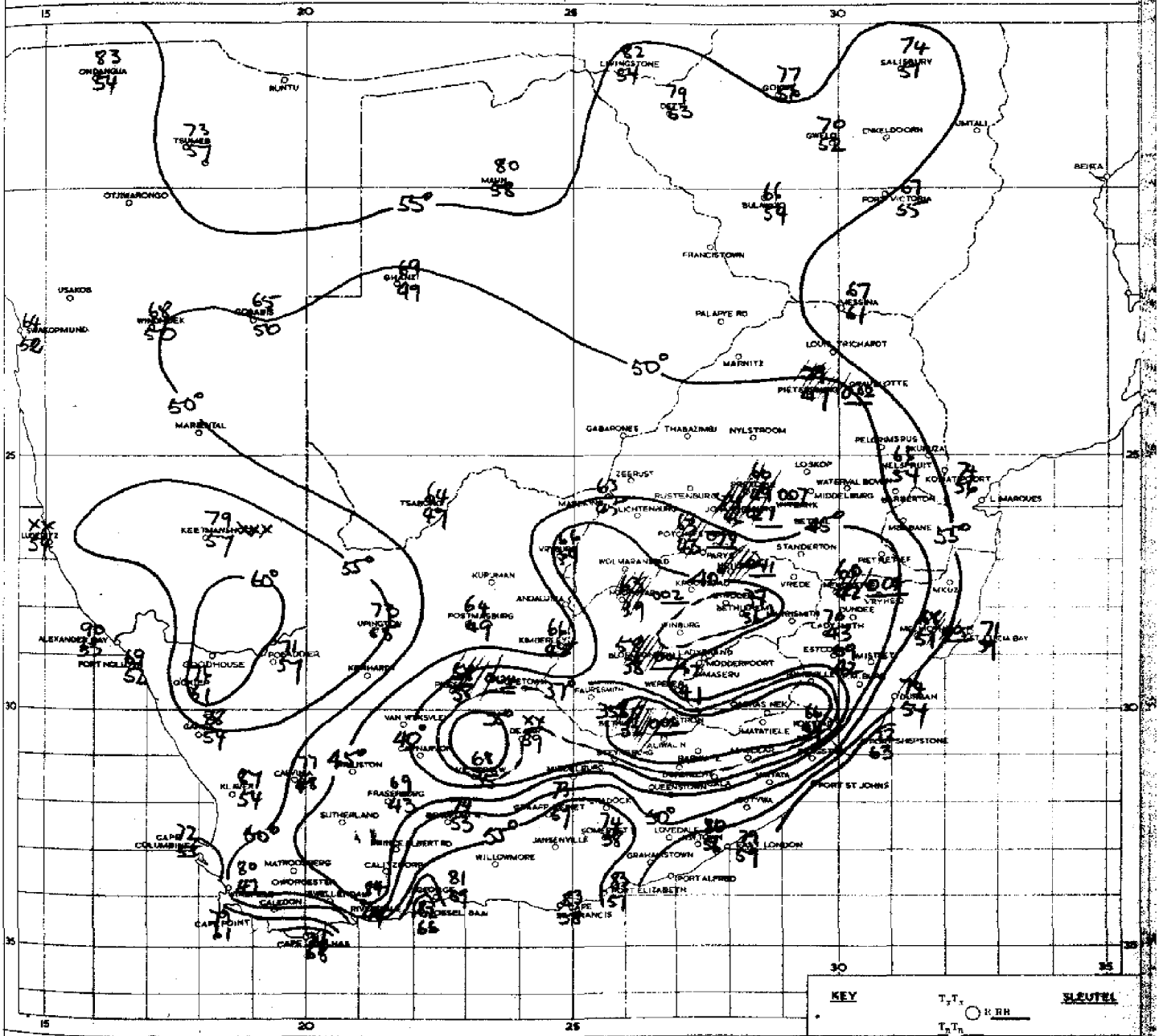

SPECIAL REMARKS

ISOLATED SHOWERS FELL OVER THE OFS. TVL. N. NATAL & THE UPPER KARROO.

SPESIALE OPMERKINGS

LOS BUIE HET VOORGEKOM OOR DIE OVS. TRANSVAAL N. NATAL EN DIE BO KARROO.

KEY — SLEUTEL

T_xT_x ○ R.RR

T_nT_n

Maximum temperature –	T_xT_x	– Maksimum temperatuur
Minimum temperature –	T_nT_n	– Minimum temperatuur
Rainfall in inches –	R.RR	– Reënval in duime

ISOTHERMS		ISOTERME
October to March	T_xT_x	Oktober tot Maart
April to September	T_nT_n	April tot September

SHADED AREAS — SKAKEERDE STREKE

Rainfall 0.01–0.99" — Reënval 0.01–0.99"

Rainfall 1.00" + — Reënval 1.00" +

SYNOPTIC WEATHER MAP — 1200 GMT. — 1400 SAST. — SINOPTIESE WEERKAART

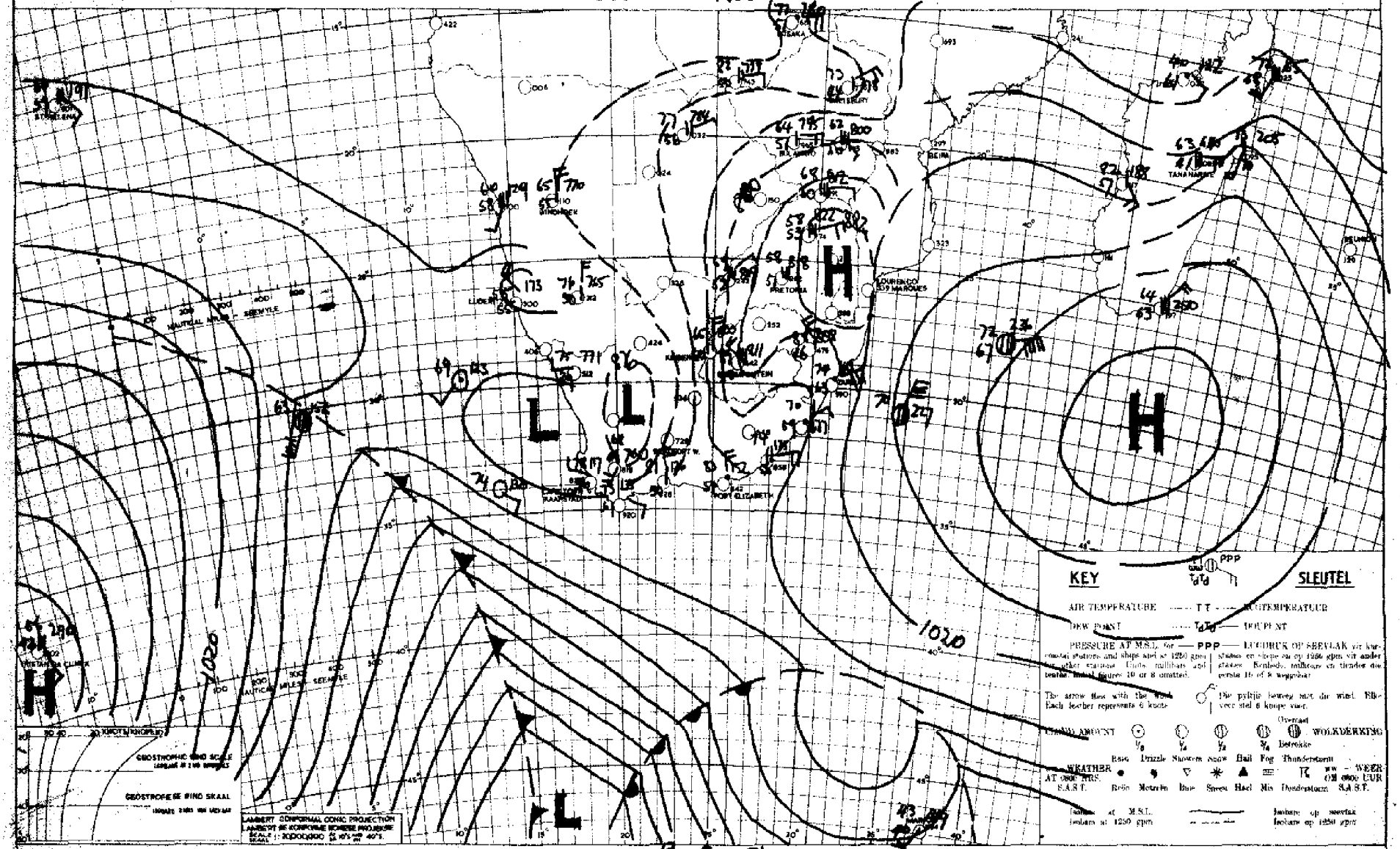

INFERENCE

COOL MOIST AIR IS STILL FLOWING S. DOWN THE INTERIOR CAUSING CLOUDY WEATHER, BUT DRIER AIR FLOWING IN WITH W.'LY WINDS IN THE UPPER AIR WILL GRADUALLY BRING A CLEARANCE TO WARMER CONDITIONS.

DATE 13-5-1951 DATUM

AFLEIDING

KOEL VOCHTIGE LUG BEWEEG NOG S. OOR DIE BINNELAND EN VEROORSAAK BEWOLKTE WEER, MAAR DROËR W. WINDE IN DIE BOLUG SAL GELEIDELIK N OPKLARING TOT WARMER TOESTANDE MEE-BRING.

UNION OF SOUTH AFRICA
DEPARTMENT OF
TRANSPORT

WEATHER BUREAU

DAILY WEATHER BULLETIN

UNIE VAN SUID AFRIKA
DEPARTEMENT VAN
VERVOER

WEERBURO

DAGLIKSE WEERBULLETIN

15-5-1951

MAXIMUM AND MINIMUM TEMPERATURES AND RAINFALL
FOR 24 HOURS ENDED AT 0800 HRS. (S.A.S.T.)

MAKSIMUM EN MINIMUM TEMPERATURE EN REËNVAL
VIR DIE ETMAAL WAT OM 0800 (S.A.S.T.) EINDIG

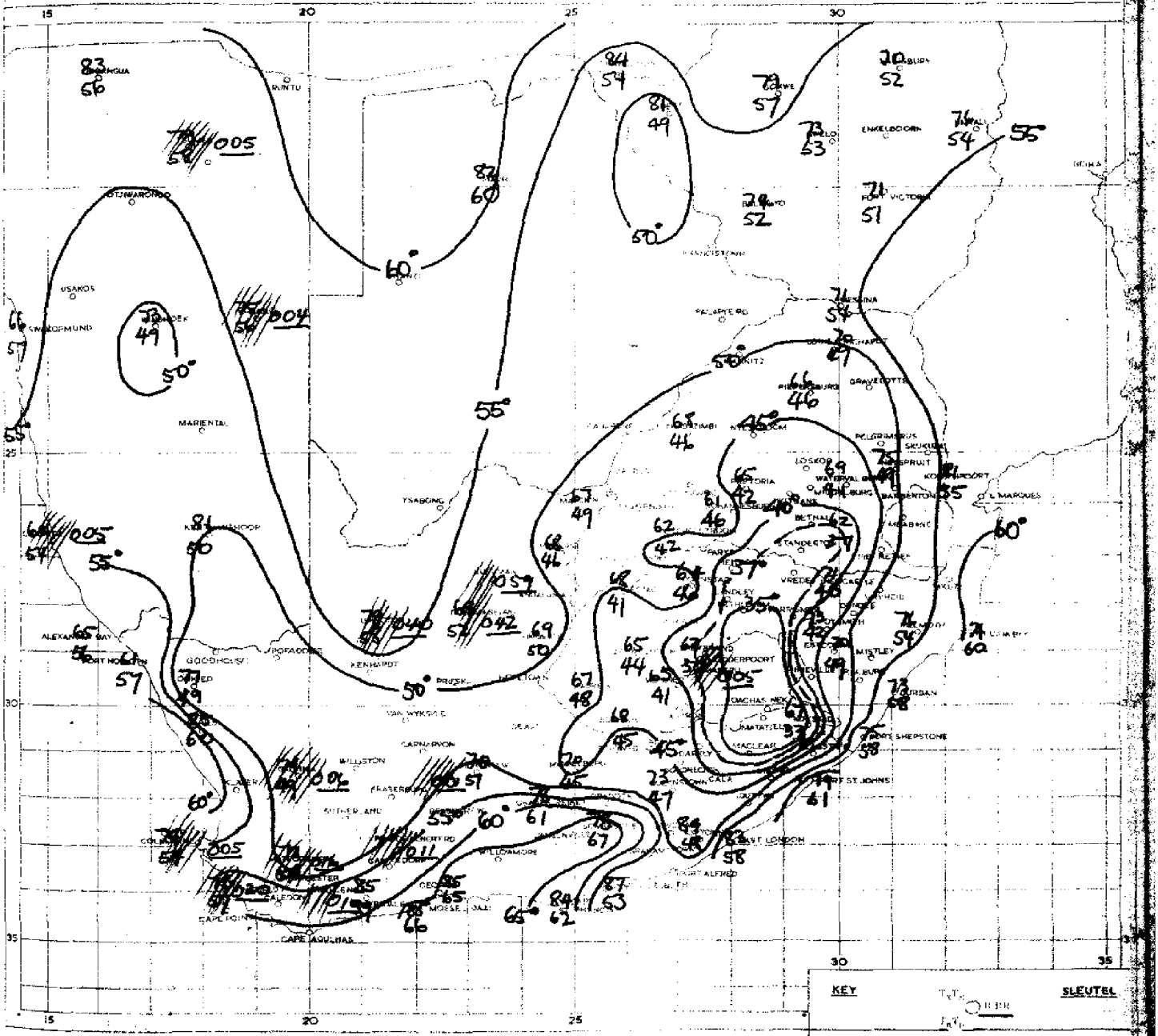

KEY — SLEUTEL

Maximum temperature	$T_x T_x$	Maksimum temperatuur	
Minimum temperature	$T_n T_n$	Minimum temperatuur	
Rainfall in inches	R.RR	Reënval in duime	
ISOTHERMS		ISOTERME	
October to March	$T_x T_x$	Oktober tot Maart	
April to September	$T_n T_n$	April tot September	
SHADED AREAS		SKAKEERDE STREKKE	
Rainfall 0.01-0.99"		Reënval 0.01-0.99"	
Rainfall 1.00" +		Reënval 1.00" +	

SPECIAL REMARKS

ISOLATED RAIN & THUNDER-SHOWERS FELL OVER THE S.W. CAPE, THE N. CAPE & GORDONIA.

SPESIALE OPMERKINGS

LOS REËN EN DONDERBUIE HET VOORGEKOM OOR S.W. KAAPLAND, N. KAAPLAND EN GORDONIA.

SYNOPTIC WEATHER MAP — 1200 GMT. — 1400 SAST. — SINOPTIESE WEERKAART

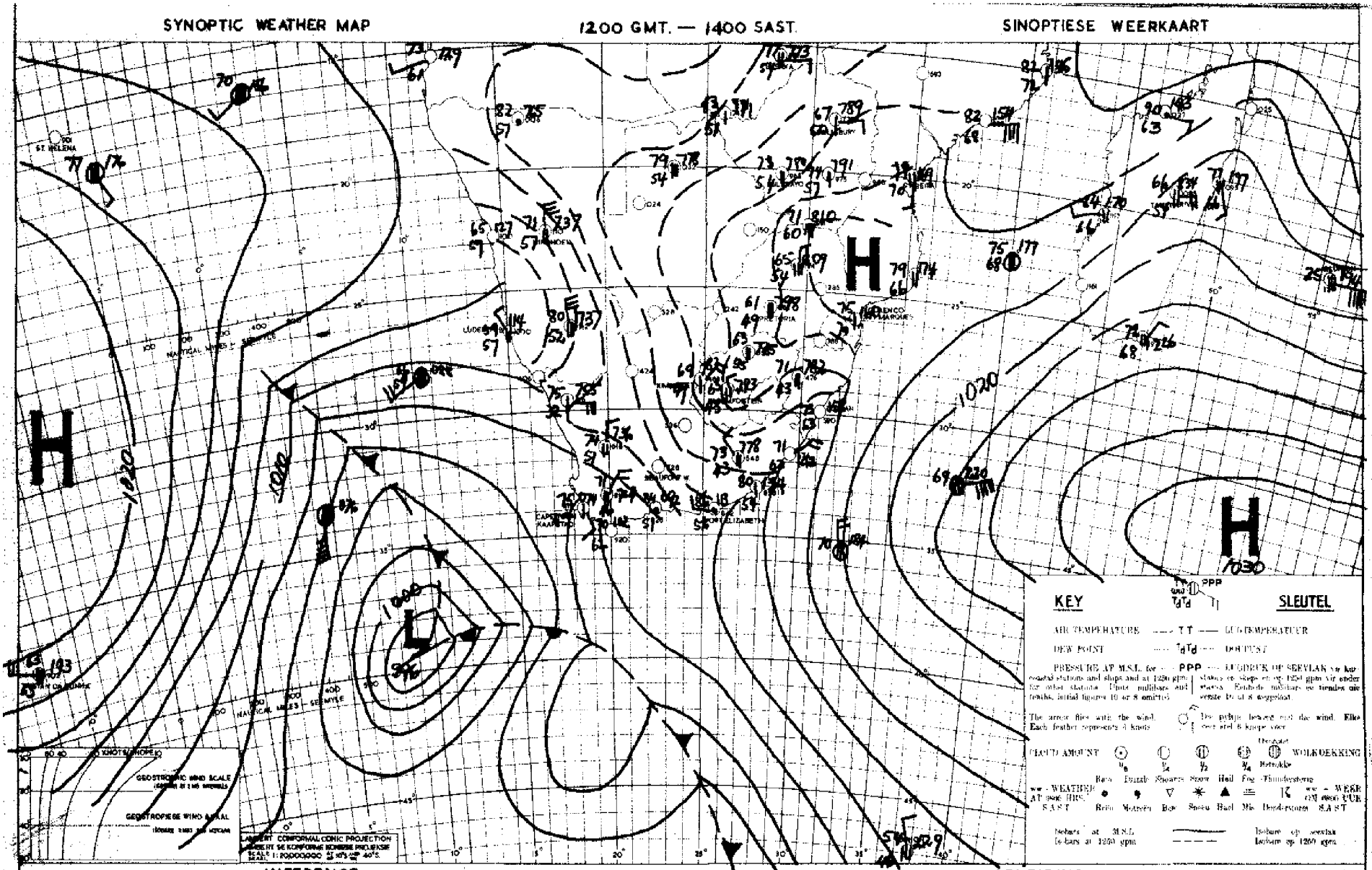

INFERENCE

DATE 14-5-1951 DATUM

AFLEIDING

PRESSURES ARE FALLING RAPID OVER THE W. UNION & WARMER HUMID AIR FROM N. IS MOVING S. AND SHOWERS WILL FALL OVER THE CAPE & S. OFS. TEMPS. WILL COMMENCE TO FALL FROM W. AND WINDS WILL FRESHEN.

DRUKKE DAAL VINNIG OOR DIE W. UNIE EN WARMER VOGTIGE LUG BEWEEG S BUIE SAL VITSAK OOR KAAPLAND EN OOR DIE S. OVS. TEMP. SAL DAAL VANUIT DIE W. EN WINDE SAL STERKER WORD.

UNION OF SOUTH AFRICA
DEPARTMENT OF
TRANSPORT

WEATHER BUREAU

DAILY WEATHER BULLETIN

UNIE VAN SUID AFRIKA
DEPARTEMENT VAN
VERVOER

WEERBURO

DAAGLIKSE WEERBULLETIN

16-5- 1951

MAXIMUM AND MINIMUM TEMPERATURES AND RAINFALL
FOR 24 HOURS ENDED AT 0800 HRS. (S.A.S.T.)

MAKSIMUM EN MINIMUM TEMPERATURE EN REËNVAL
VIR DIE ETMAAL WAT OM 0800(S.A.S.T)EINDIG.

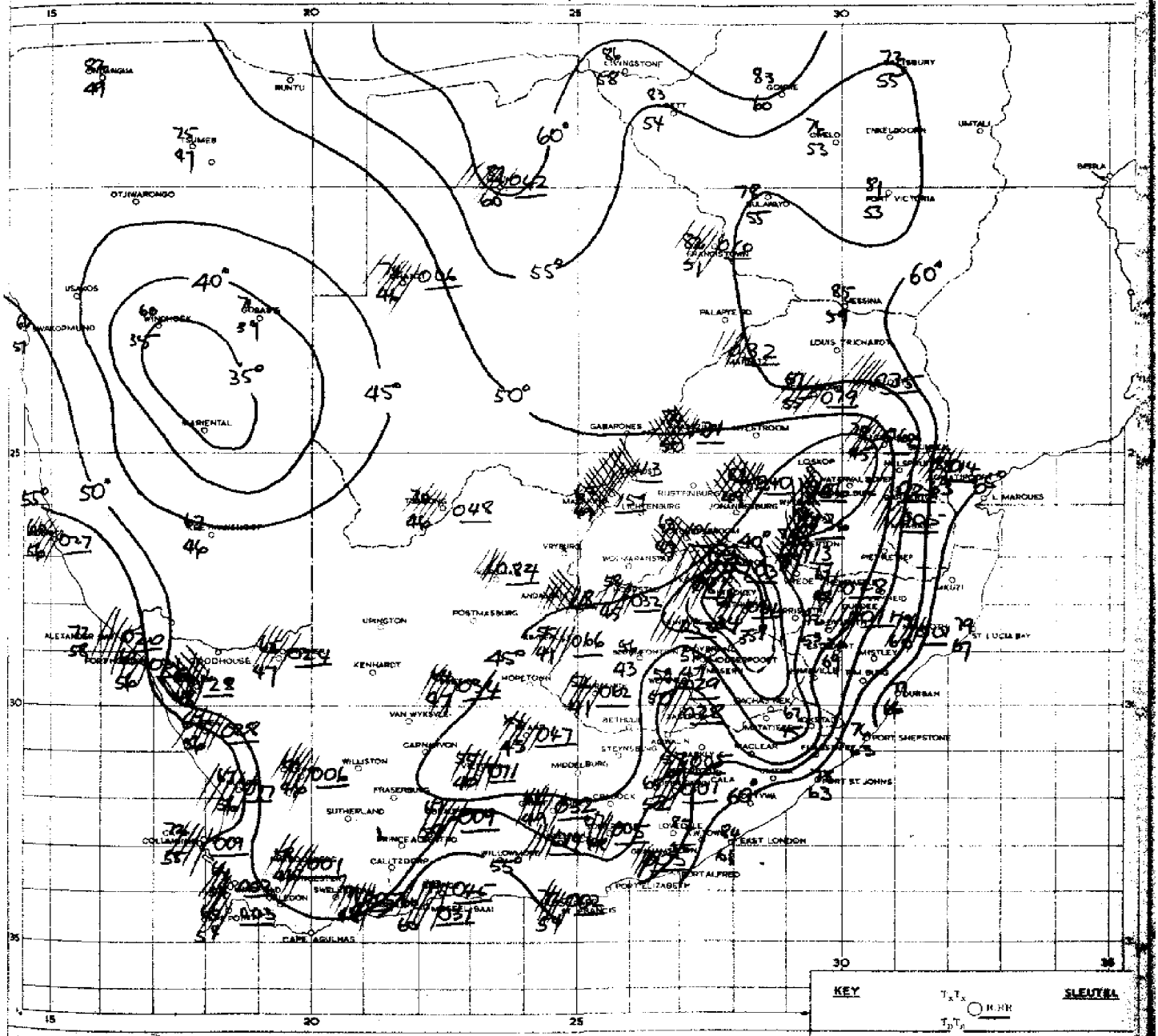

SPECIAL REMARKS

SCATTERED RAIN & THUNDER-SHOWERS WERE REPORTED OVER THE UNION. PRECIPITATION WAS HEAVY OVER THE S. HALF OF THE TRANSVAAL

SPESIALE OPMERKINGS

VERSPREIDE REËN EN DONDERBUIE IS OOR DIE UNIE BERIG. NEERSLAE WAS SWAAR OOR DIE S. HELFTE VAN DIE TRANSVAAL

SYNOPTIC WEATHER MAP — 1200 GMT. — 1400 SAST. — SINOPTIESE WEERKAART

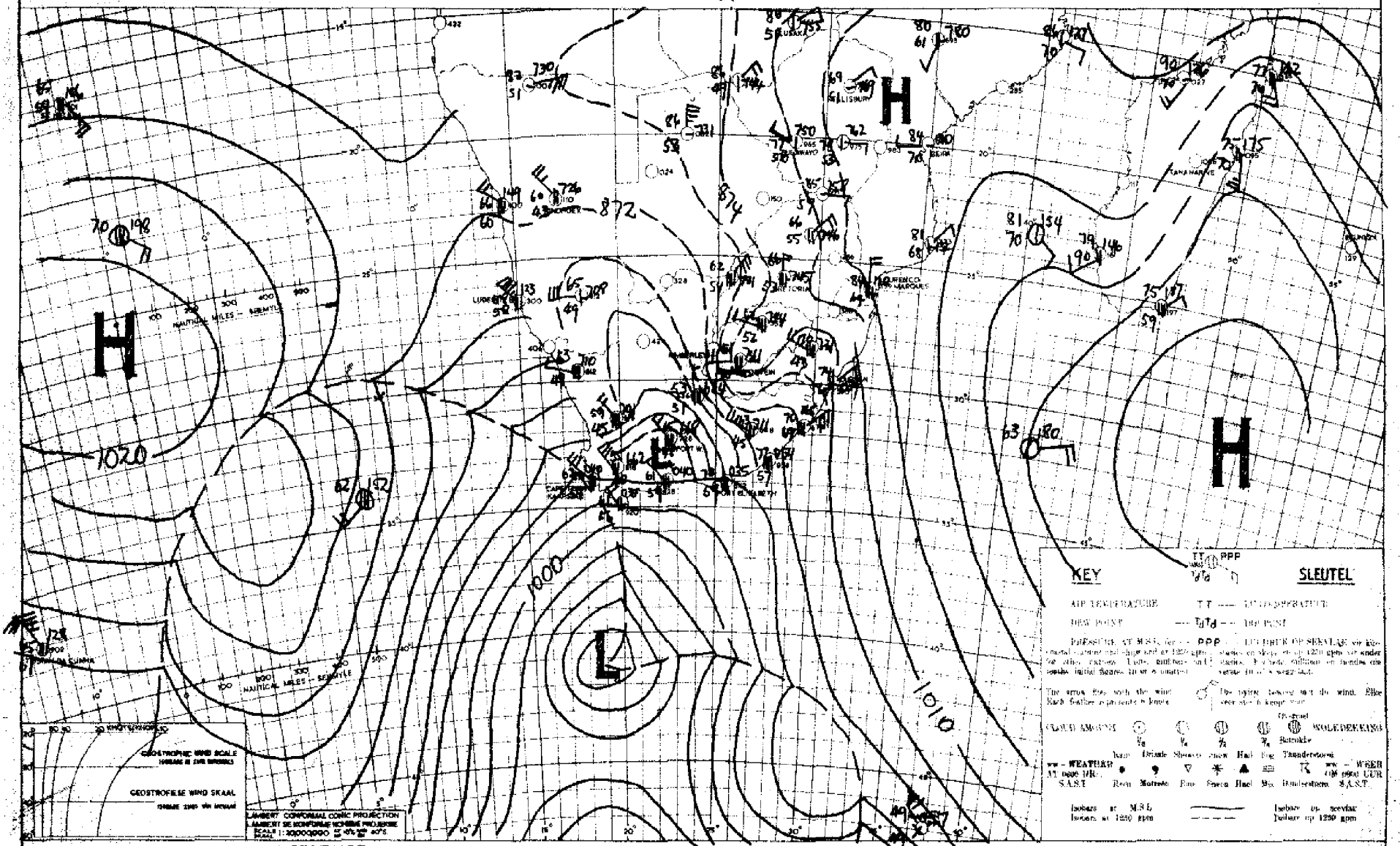

INFERENCE

DATE 15-5-1951 DATUM

AFLEIDING

THE LOW S. OF THE CAPE IS DEEPENING, CAUSING AN INTENSIFICATION OF THE HUMID N'LY AIRSTREAM ACROSS THE INTERIOR. FAIRLY GENERAL RAINS ARE EXPECTED WITH THUNDER STORMS AT SOME PLACES.

DIE LAAGDRUK S. VAN DIE KAAP IS BESIG OM TE VERDIEP EN VEROORSAAK 'N VERSTERKING VAN DIE N. LUGSTROOM OOR DIE BINNELAND. TAMELIKE ALGEMENE REËNS WORD VERWAG MET DONDERSTORMS OP SOMMIGE PLEKKE.

UNION OF SOUTH AFRICA
DEPARTMENT OF
TRANSPORT

WEATHER BUREAU

DAILY WEATHER BULLETIN

UNIE VAN SUID AFRIKA
DEPARTEMENT VAN
VERVOER

WEERBURO

DAAGLIKSE WEERBULLETIN

17-5-1951

MAXIMUM AND MINIMUM TEMPERATURES AND RAINFALL
FOR 24 HOURS ENDED AT 0800 HRS. (S.A.S.T.)

MAKSIMUM EN MINIMUM TEMPERATURE EN REËNVAL
VIR DIE ETMAAL WAT OM 0800 (S.A.S.T.) EINDIG.

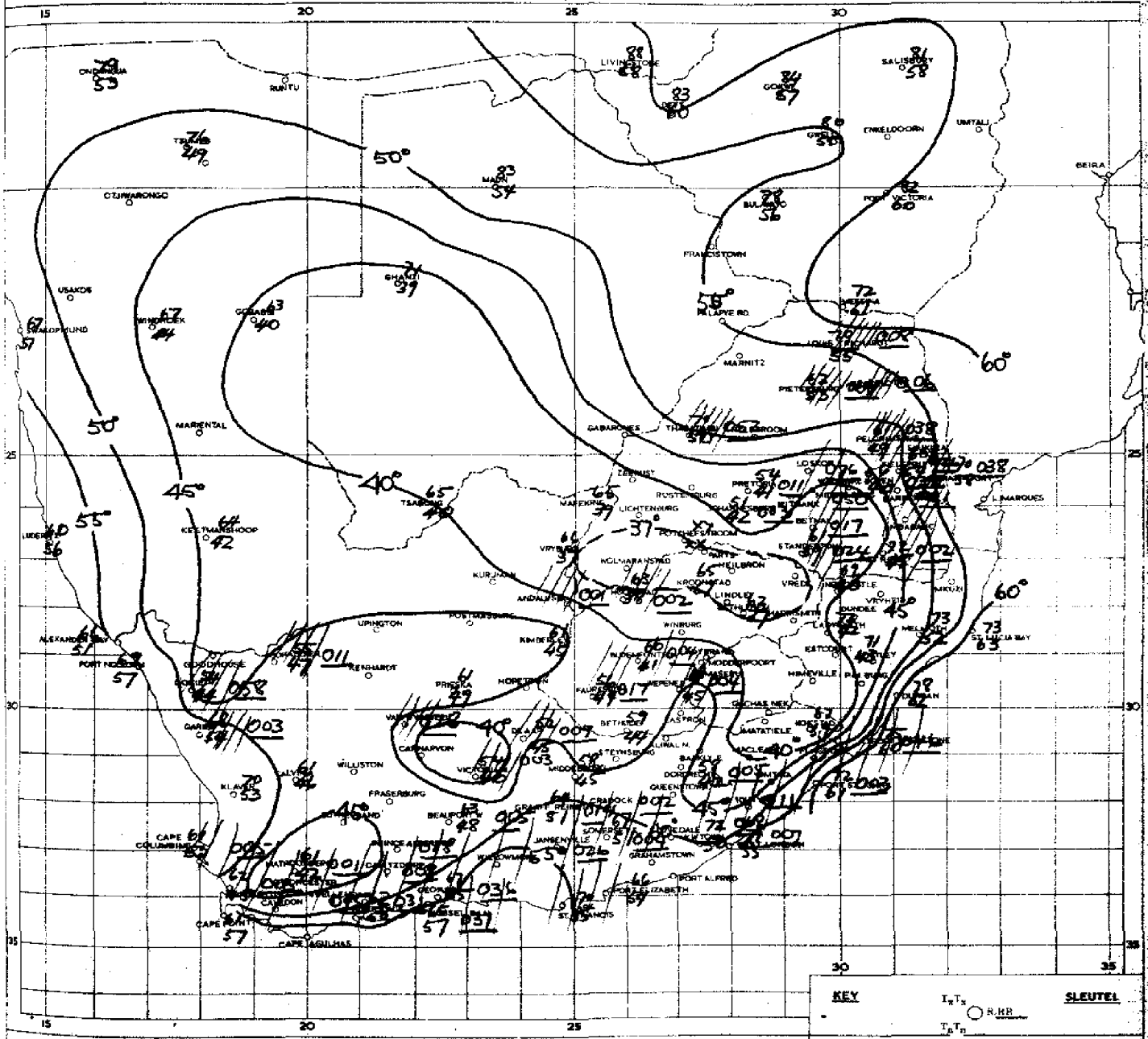

KEY — SLEUTEL

$T_x T_x$ ○ R.RR $T_n T_n$

Maximum temperature – $T_x T_x$ – Maksimum temperatuur
Minimum temperature – $T_n T_n$ – Minimum temperatuur
Rainfall in inches – R.RR – Reënval in duime

ISOTHERMS
October to March $T_x T_x$
April to September $T_n T_n$

ISOTERME
Oktober tot Maart
April tot September

SHADED AREAS
Rainfall 0.01–0.99"

SKAKEERDE STREKE
Reënval 0,01–0,99"

Rainfall 1.00" +

Reënval 1,00" +

SPECIAL REMARKS

SCATTERED RAIN & THUNDER-SHOWERS FELL OVER THE CAPE PROV. TVL AND THE OFS.

SPESIALE OPMERKINGS

VERSPREIDE REËN EN DONDERBUIE HET VOORGEKOM OOR KAAPLAND, TVL. EN DIE VRYSTAAT.

SYNOPTIC WEATHER MAP 1200 GMT. — 1400 SAST. SINOPTIESE WEERKAART

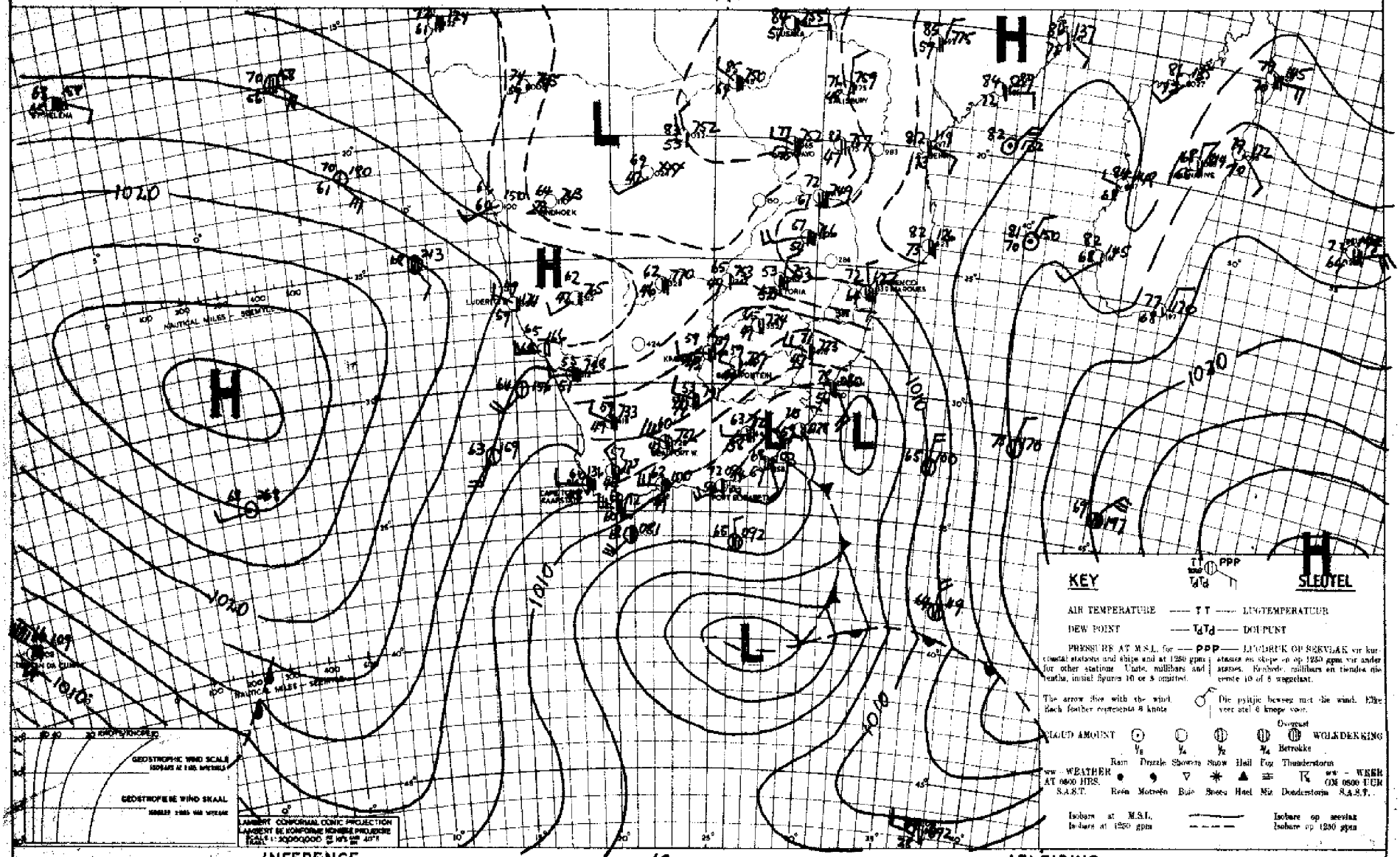

INFERENCE DATE 16-5- 1951 DATUM AFLEIDING

PRESSURE IS RISING ALONG THE W. & S. COASTS AND OVER THE W. INTERIOR AREAS, WHILE COOL, DRIER AIR IS MOVING E. OVER S.W.A. & BECHUANALAND. MIST AND LOW CLOUD WILL OCCUR OVER MOST AREAS IN THE MORNING BUT IT WILL CLEAR TO BECOME PARTLY CLOUDY OR FAIR OVER THE INTERIOR, WHILE IT SHOULD BE SOMEWHAT UNSETTLED ALONG THE S. COAST.

DIE DRUK STYG NOU LANGS DIE W. KUS, DIE S. KUS EN DIE W. BINNELAND, TERWYL KOEL, DROËR LUG O. BENEEG OOR S.W.A. EN BETSJOEANALAND. MIS EN LAE WOLKE SAL IN DIE OGGEND OOR MEESTE DELE VOORKOM, MAAR DIT SAL LATER. OPKLAAR REDELIKE MOOIWEER OF EFFENS BEWOLK. LANGS DIE S. KUS SAL DIT TAAMLIK ONGESTADIG WEES, MET MOONTLIKHEID VAN REËNBUIE.

UNION OF SOUTH AFRICA
DEPARTMENT OF
TRANSPORT

WEATHER BUREAU

DAILY WEATHER BULLETIN

UNIE VAN SUID AFRIKA
DEPARTEMENT VAN
VERVOER

WEERBURO

DAAGLIKSE WEERBULLETIN

18-5-1951

MAXIMUM AND MINIMUM TEMPERATURES AND RAINFALL
FOR 24 HOURS ENDED AT 0800 HRS. (S.A.S.T.)

MAKSIMUM EN MINIMUM TEMPERATURE EN REËNVAL
VIR DIE ETMAAL WAT OM 0800 (S.A.S.T) EINDIG

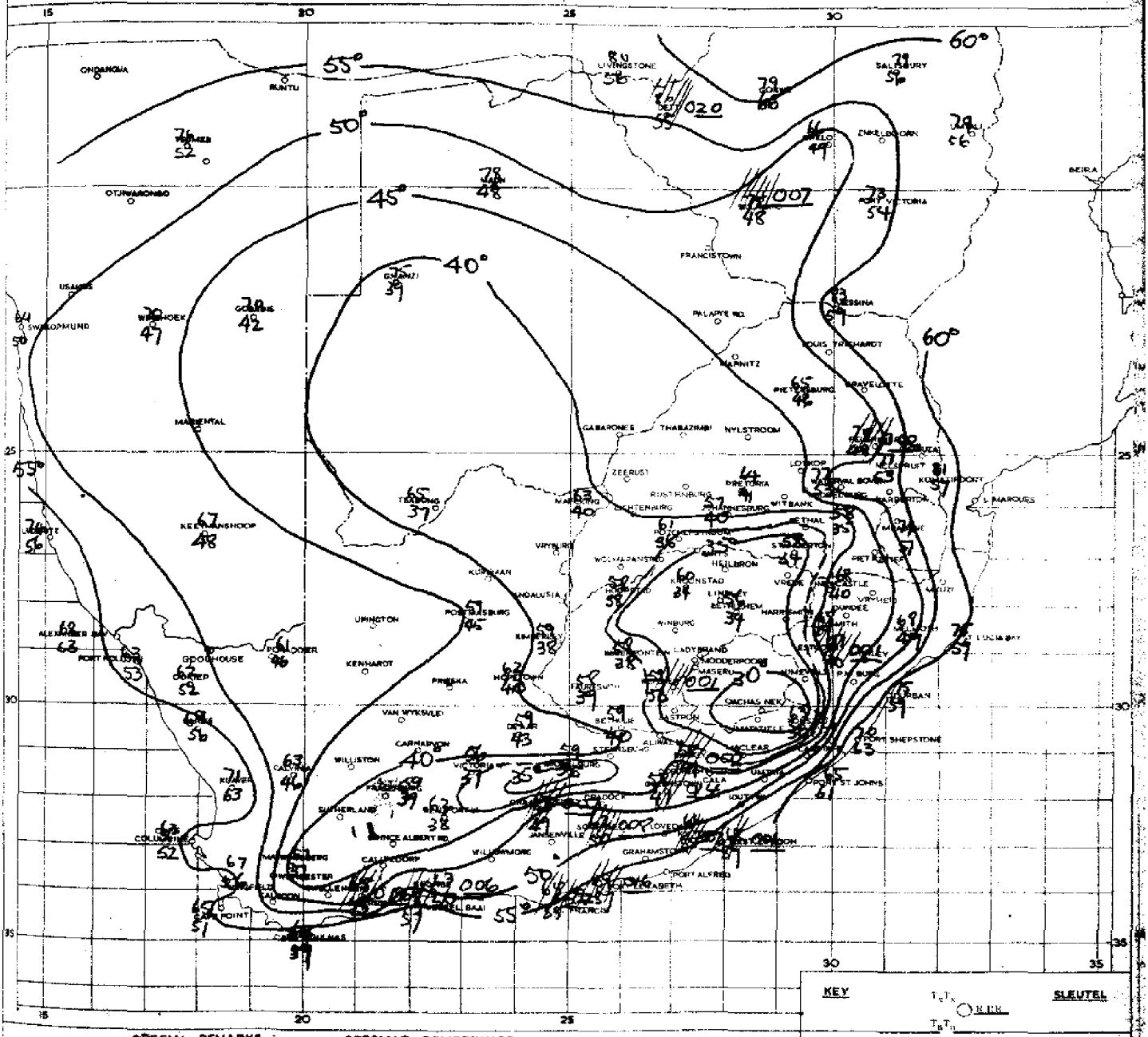

SPECIAL REMARKS

LIGHT SCATTERED SHOWERS FELL OVER THE E. & S. CAPE. FROST IS LIKELY TO HAVE OCCURRED OVER THE AREA WITHIN THE DOTTED LINE.

SPESIALE OPMERKINGS

LIGTE VERSPREIDE BUIE HET OOR O. EN S. KAAPLAND VOORGEKOM. RYP HET MOONTLIK OOR DIE GE BIEDE BINNE DIE GESTIPPELDE LYNE VOORGEKOM.

SYNOPTIC WEATHER MAP — 1200 GMT. — 1400 SAST. — SINOPTIESE WEERKAART

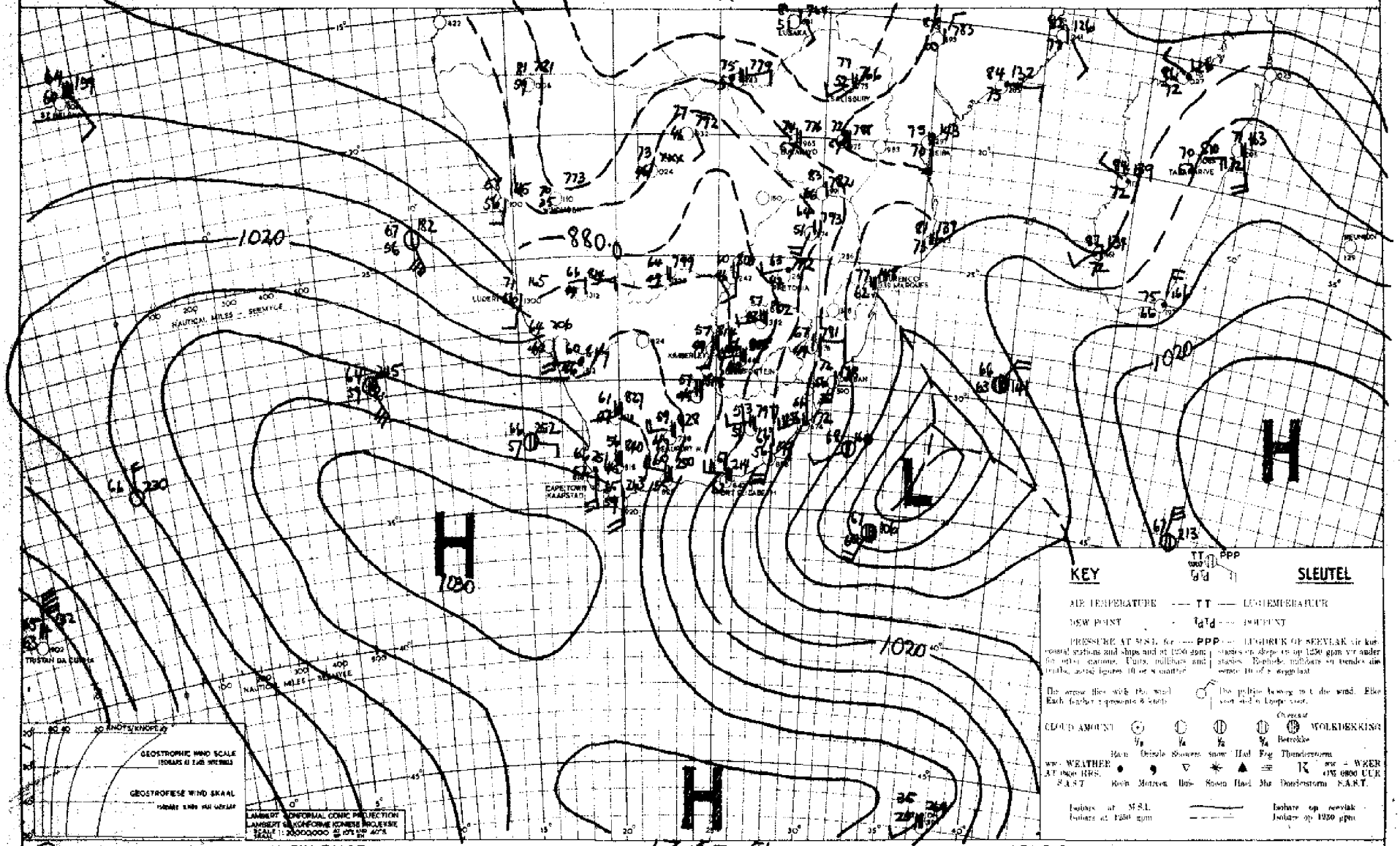

INFERENCE

COLDER DRY AIR HAS NOW SPREAD OVER MOST OF THE UNION & APART FROM OROGRAPHIC CLOUD & SHOWERS OVER THE S.E. COAST THE WEATHER WILL BE FAIR GENERALLY.

DATE 17-5-51

AFLEIDING

DATUM:

KOUER DROE LUG HET NOU BYKANS OOR DIE HELE UNIE BEREEG EN MET UITSONDERING VAN OROGRAFIESE WOLKE EN BUIE OOR DIE S.E. KUSSTREKE, SAL DIT MOOIWEER WEES.

UNION OF SOUTH AFRICA
DEPARTMENT OF
TRANSPORT

WEATHER BUREAU

DAILY WEATHER BULLETIN

UNIE VAN SUID AFRIKA
DEPARTEMENT VAN
VERVOER

WEERBURO

DAAGLIKSE WEERBULLETIN

19-5-1951

MAXIMUM AND MINIMUM TEMPERATURES AND RAINFALL FOR 24 HOURS ENDED AT 0800 HRS. (S.A.S.T.)

MAKSIMUM EN MINIMUM TEMPERATURE EN REËNVAL VIR DIE ETMAAL WAT OM 0800 (S.A.S.T.) EINDIG

SPECIAL REMARKS

LIGHT LOCAL SHOWERS FELL OVER THE E. CAPE AND THE NATAL COASTAL REGIONS.

SPESIALE OPMERKINGS

LIGTE PLAASLIKE BUIE HET VOORGEKOM OOR O. KAAPLAND EN DIE KUSSTREKE VAN NATAL.

KEY — **SLEUTEL**

T_xT_x ○ R.RR T_nT_n

Maximum temperature	T_xT_x	Maksimum temperatuur
Minimum temperature	T_nT_n	Minimum temperatuur
Rainfall in inches	R.RR	Reënval in duime

ISOTHERMS		ISOTERME
October to March	T_xT_x	Oktober tot Maart
April to September	T_nT_n	April tot September

SHADED AREAS		GEARSEERDE STREKE
Rainfall 0.01–0.99"	(hatched)	Reënval 0.01–0.99"
Rainfall 1.00" +	(cross-hatched)	Reënval 1.00" +

SYNOPTIC WEATHER MAP — 1200 GMT. — 1400 SAST. — SINOPTIESE WEERKAART

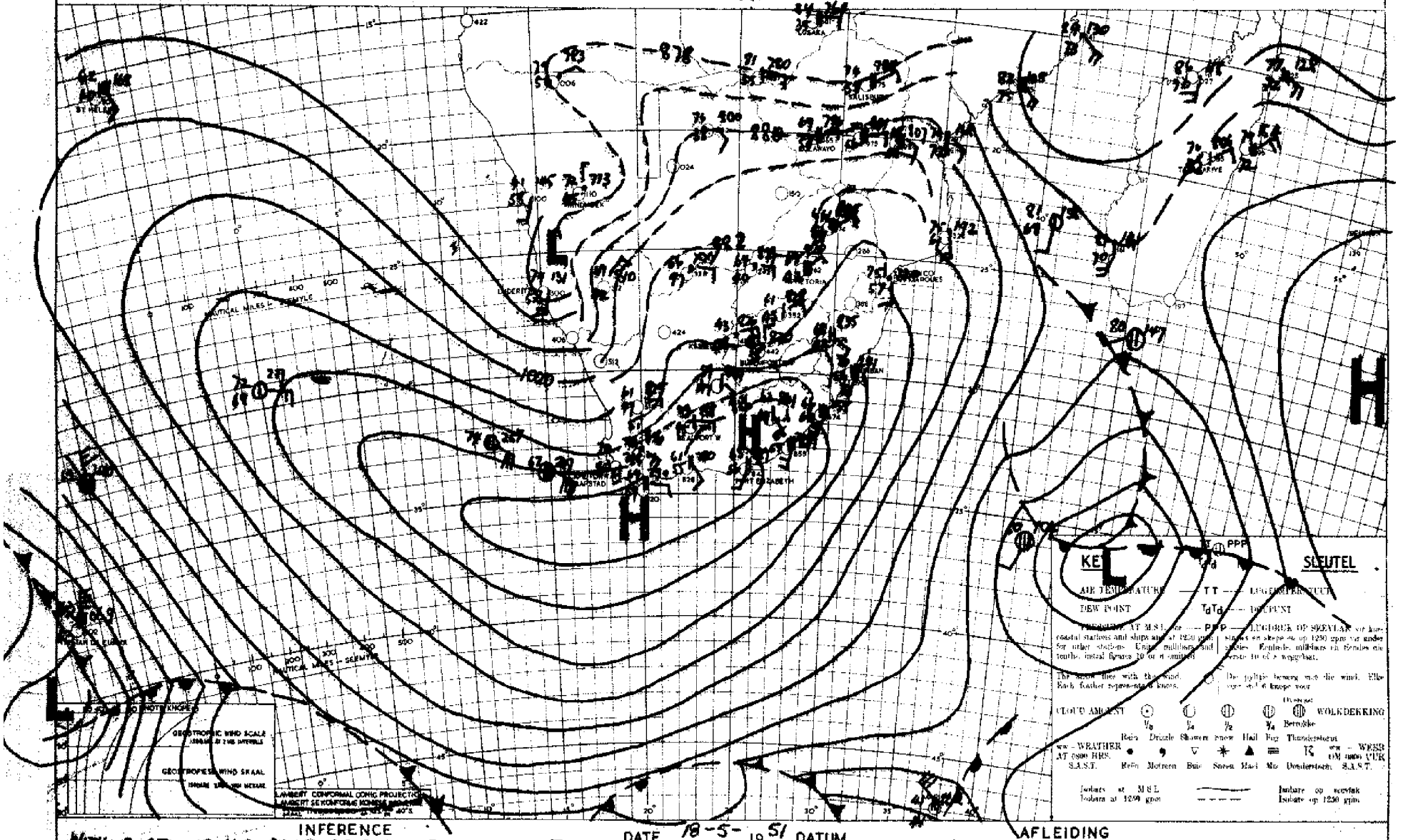

INFERENCE

WITH A STRONG HIG PRESSURE AREA ADVANCING E. ALONG THE S. COAST. COOL & RATHER MOIST E. WINDS WILL FLOW INTO THE TVL. CAUSING OVERCAST TO CLOUDY SKIES. ELSEWHERE IT WILL REMAIN MAINLY FINE, BUT WITH COLD NIGHTS OVER THE INTERIOR.

DATE 18-5-51 DATUM

AFLEIDING

MET DIE STERK HOEDRUK GEBIED WAT AAN DIE S.KUS O BE-WEEG SAL KOEL EN TAAMLIKE VOGTIGE LUG MET O. WINDE DIE TVL. BINNEVLOEI EN BETROKKE TOT BEWOLKTE TOESTANDE VER OORSAAK. ELDERS SAL DIT ROOFSAAKLIK MOOIWEER BLY, MAAR MET KOUE NAGTE OOR DIE BINNELAND.

UNION OF SOUTH AFRICA
DEPARTMENT OF
TRANSPORT

WEATHER BUREAU

DAILY WEATHER BULLETIN

UNIE VAN SUID AFRIKA
DEPARTEMENT VAN
VERVOER

WEERBURO

DAAGLIKSE WEERBULLETIN

20-5-1951

MAXIMUM AND MINIMUM TEMPERATURES AND RAINFALL
FOR 24 HOURS ENDED AT 0800 HRS. (S.A.S.T.)

MAKSIMUM EN MINIMUM TEMPERATURE EN REËNVAL
VIR DIE ETMAAL WAT OM 0800 (S.A.S.T.) EINDIG.

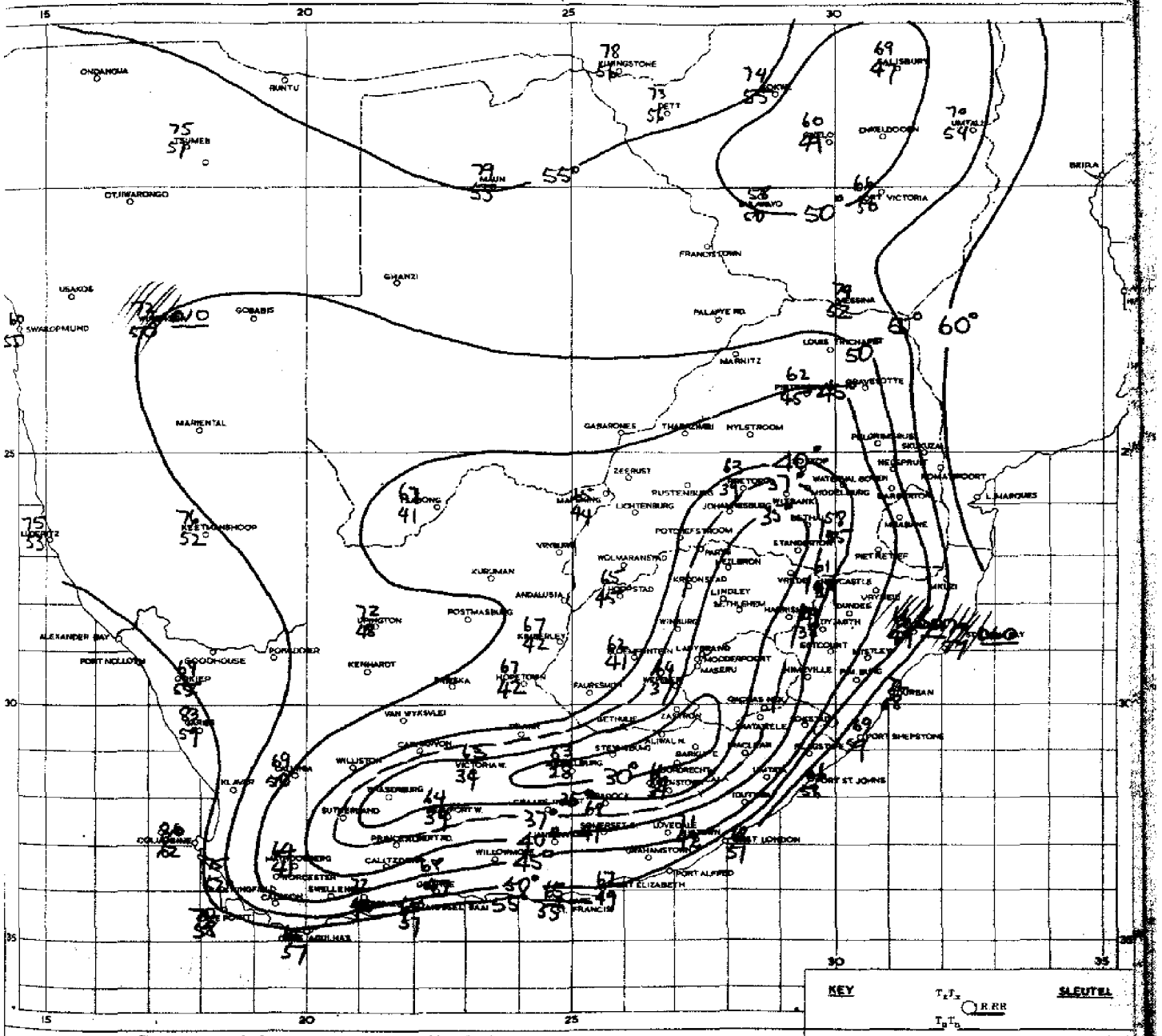

SPECIAL REMARKS

RAIN SHOWERS OCCURRED OVER THE ZULULAND COASTAL AREAS AND AT WINDHOEK. FROST WAS LIKELY OVER S.E. TVL, E. OFS. & THE KARROO.

SPESIALE OPMERKINGS

REËN BUIE HET VOORGEKOM OOR DIE KUSSTREKE VAN ZOLDELAND EN BY WINDHOEK. RYP WAS MOONTLIK OORS O. TVL, O. VRYSTAAT EN KAROO.

SYNOPTIC WEATHER MAP — 1200 GMT. — 1400 SAST. — SINOPTIESE WEERKAART

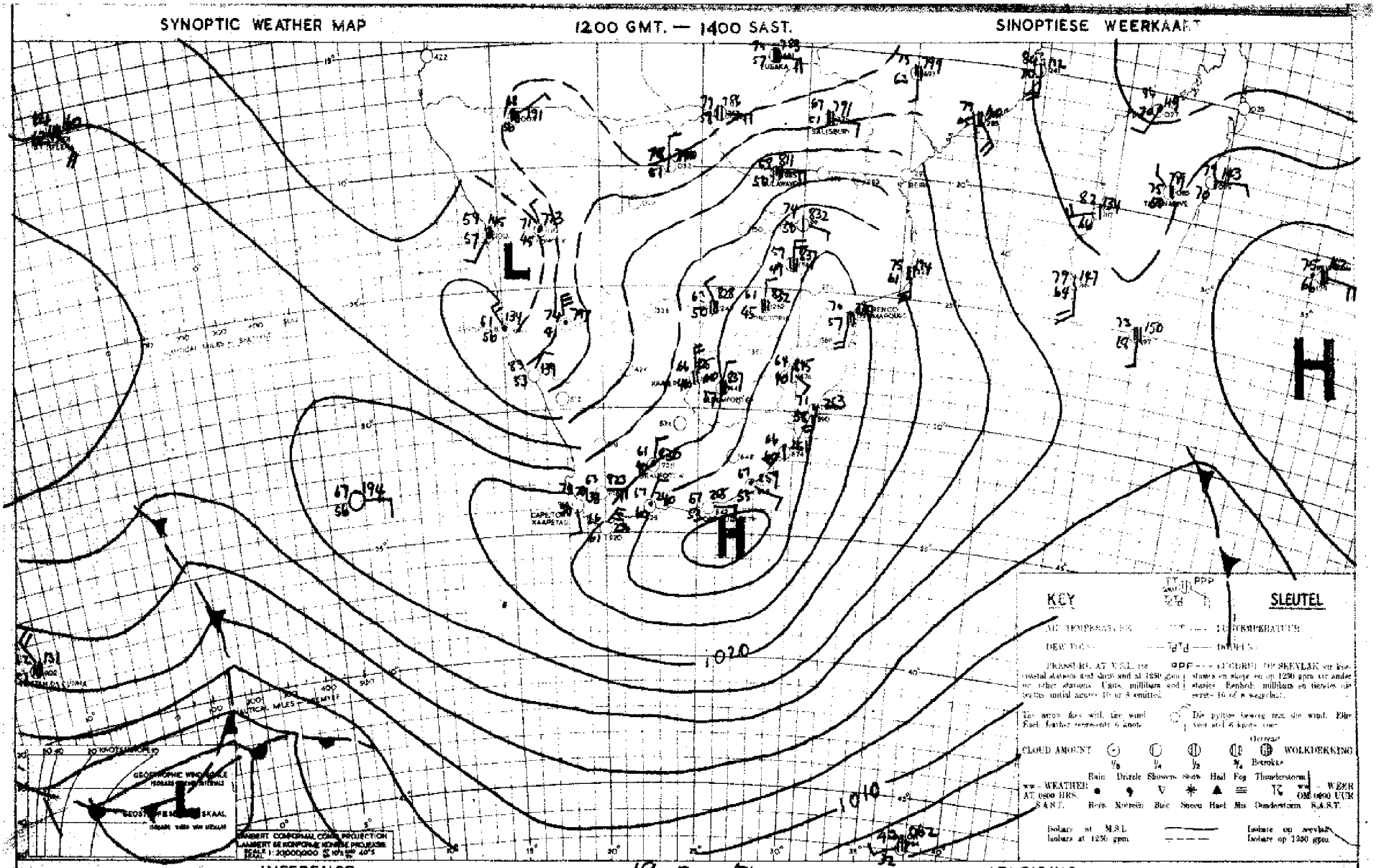

INFERENCE

DATE 19-5-1951 DATUM

AFLEIDING

WARMER HUMID AIR IS AGAIN MOVING S. OVER THE W. UNION & WILL RESULT IN CLOUDY WEATHER. OTHERWISE FAIR & MILD.

WARMER LUG BEWEEG WEER S. OOR DIE W. UNIE EN BEWOLKTE TOESTANDE SAL ONTSTAAN. ONGENS MOOIWEER EN KOEL.

UNION OF SOUTH AFRICA
DEPARTMENT OF
TRANSPORT

WEATHER BUREAU

DAILY WEATHER BULLETIN

UNIE VAN SUID AFRIKA
DEPARTEMENT VAN
VERVOER

WEERBURO

DAAGLIKSE WEERBULLETIN

21-5-1951

MAXIMUM AND MINIMUM TEMPERATURES AND RAINFALL
FOR 24 HOURS ENDED AT 0800 HRS. (S.A.S.T.)

MAKSIMUM EN MINIMUM TEMPERATURE EN REËNVAL
VIR DIE ETMAAL WAT OM 0800 (S.A.S.T.) EINDIG.

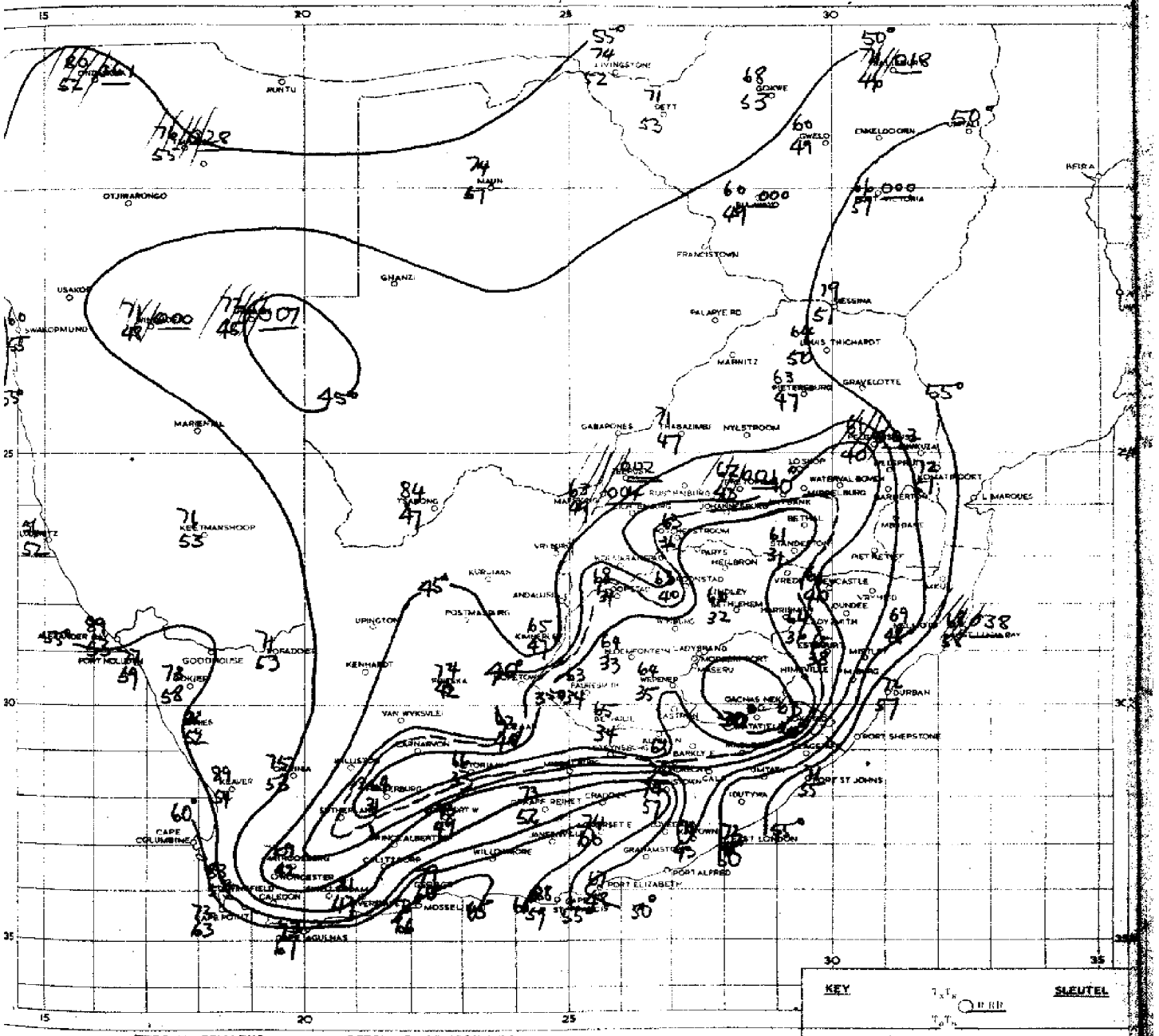

SPECIAL REMARKS

FROST WAS LIKELY WITHIN THE AREA BOUNDED BY THE DOTTED LINE WHICH REPRESENTS THE 37° ISOTHERM.

SPESIALE OPMERKINGS

RYP MET MOONTLIK VOORKOMS OOR DIE GEBIED WAT DEUR DIE GESTIPPELDE LYN INGESLUIT WORD. HIERDIE LYN STEL DIE 37° ISOTERM VOOR.

SYNOPTIC WEATHER MAP — 1200 GMT. — 1400 SAST. — SINOPTIESE WEERKAART

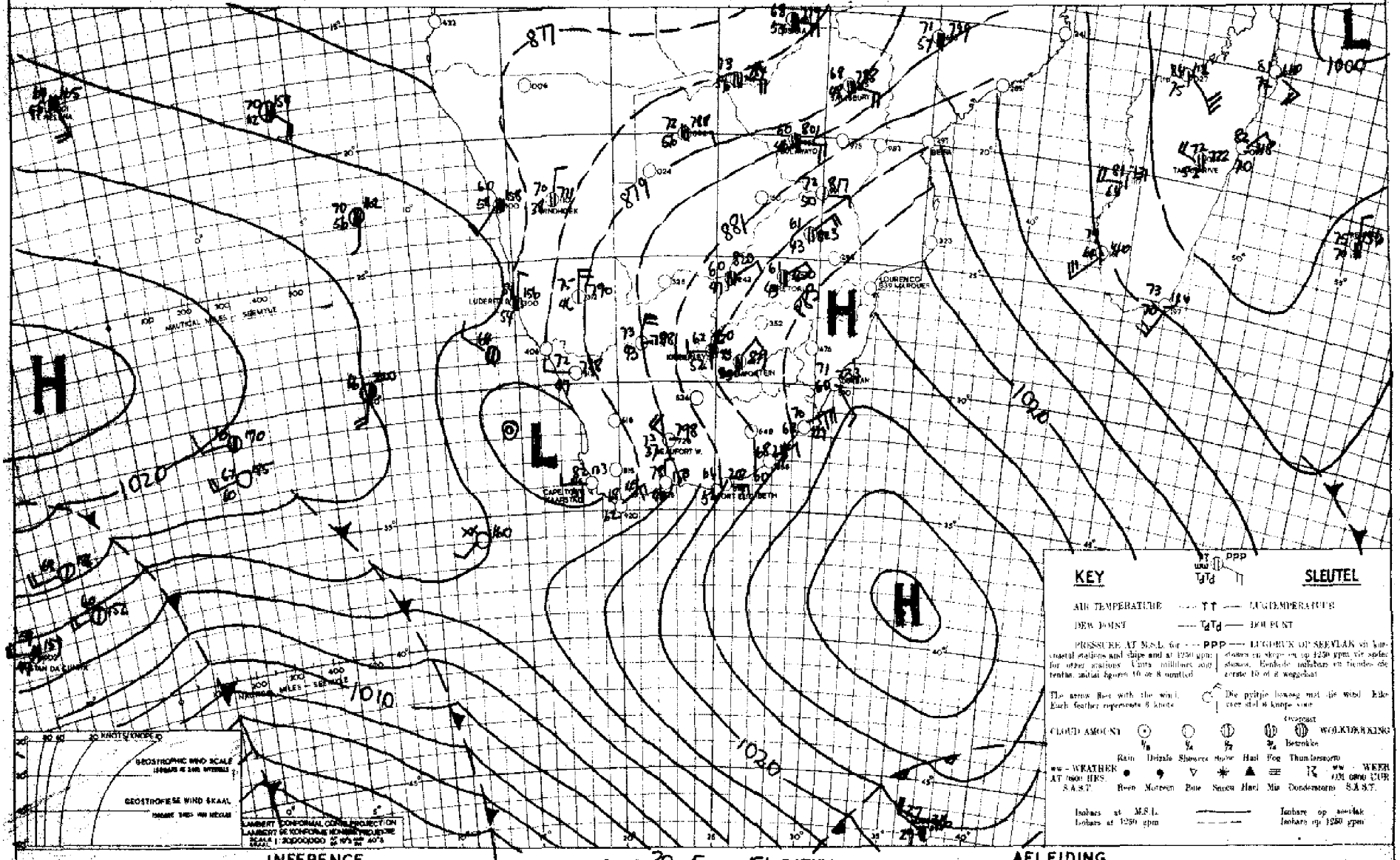

INFERENCE

DATE 20-5-1951 DATUM

AFLEIDING

PRESSURE IS FALLING ALONG THE CAPE W. & S. COASTS WHILE LOW PRESSURE TROUGHS ARE APPROACHING THE UNION FROM THE W. THE ANTICYCLONE ALONG THE E COAST IS SLOWLY RECEDING E. THIS PRESSURE DISTRIBUTION CAUSES A S. MOVEMENT OF MODERATELY MOIST AIR OVER THE INTERIOR AND IT WILL BE PARTLY CLOUDY OVER MOST OF THE INTERIOR TOMORROW

DIE DRUK DAAL NOU LANGS DIE KAAPSE W. KUS EN S. KUS TERWYL TROË VAN LAE DRUK DIE UNIE UIT DIE W. NADER. DIE HOOGDRUKSTELSEL LANGS DIE O. KUS BEWEEG STADIG WEG NA DIE O. HIERDIE VERSPREIDING VAN DRUK VEROORSAAK 'N S. STROMING VAN MATIG VOGTIGE LUG OOR DIE BINNELAND EN DIT SAL MEER GEDEELTELIK BEWOLK WEES OOR MEESTE DELE.

UNION OF SOUTH AFRICA
DEPARTMENT OF
TRANSPORT

WEATHER BUREAU

DAILY WEATHER BULLETIN

UNIE VAN SUID AFRIKA
DEPARTEMENT VAN
VERVOER

WEERBURO

DAAGLIKSE WEERBULLETIN

22-5- 1951

MAXIMUM AND MINIMUM TEMPERATURES AND RAINFALL
FOR 24 HOURS ENDED AT 0800 HRS. (S.A.S.T.)

MAKSIMUM EN MINIMUM TEMPERATURE EN REËNVAL
VIR DIE ETMAAL WAT OM 0800 (S.A.S.T.) EINDIG.

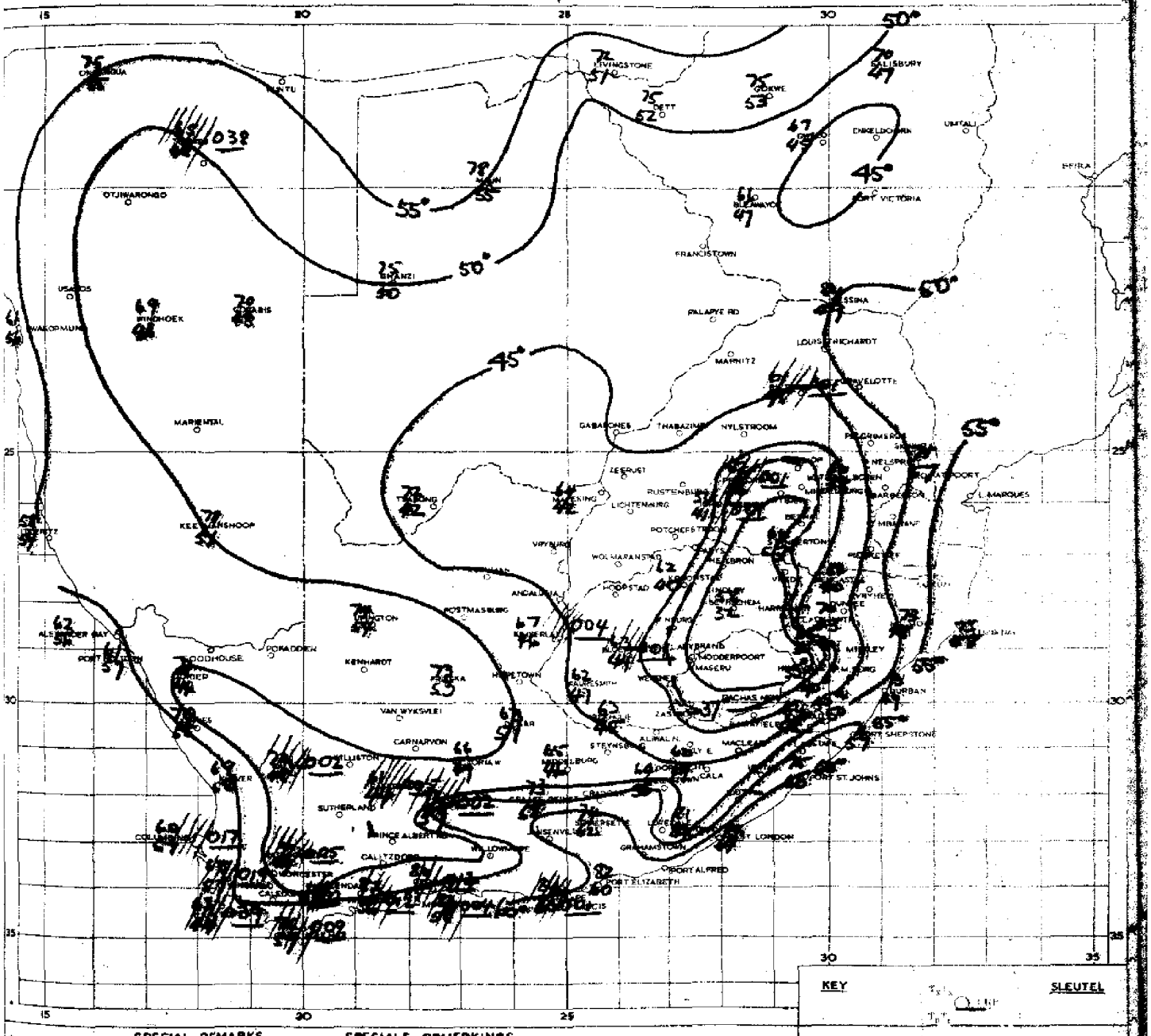

SYNOPTIC WEATHER MAP 1200 GMT. — 1400 SAST. SINOPTIESE WEERKAART

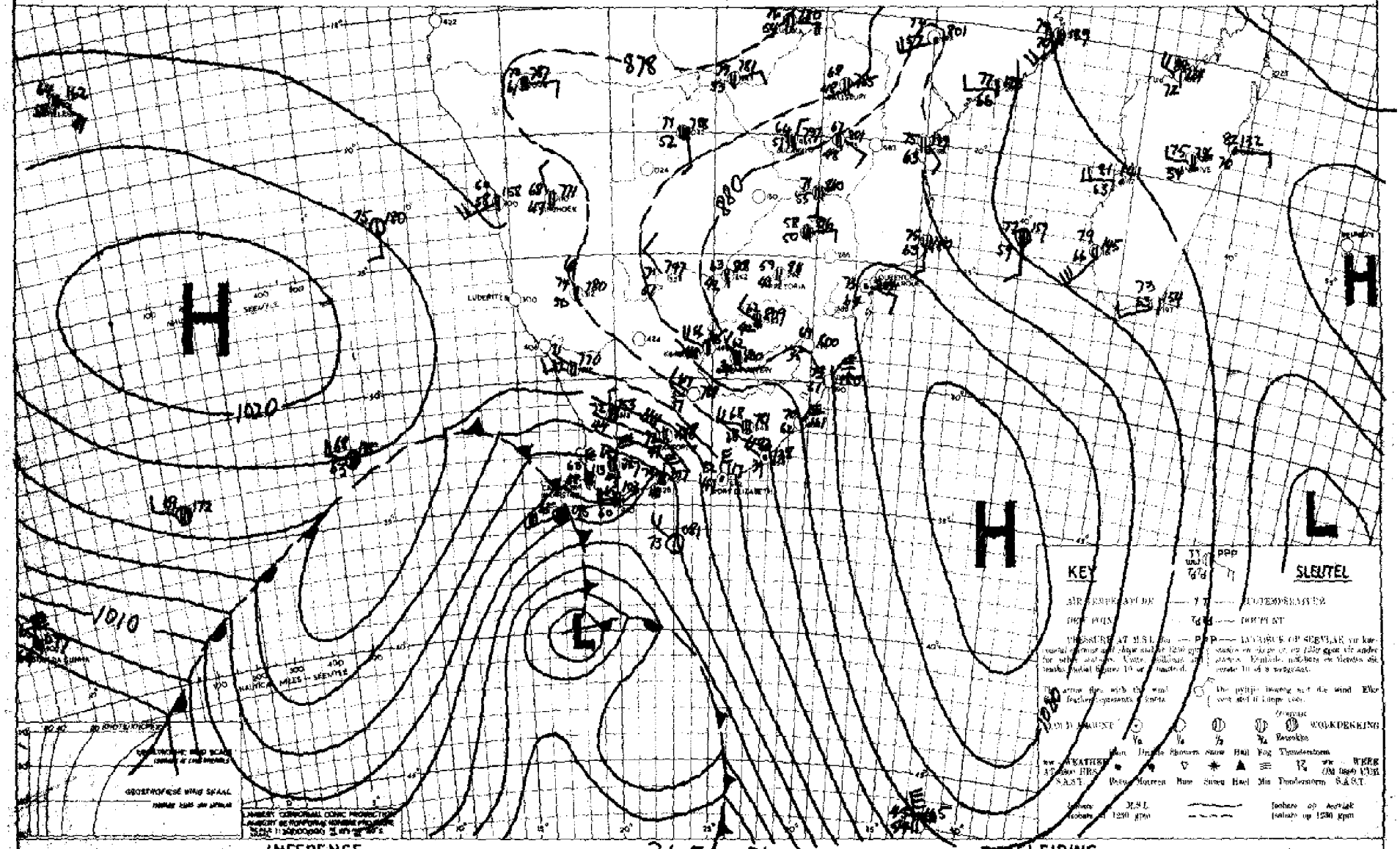

INFERENCE

A FAIRLY MOIST N.W.LY FLOW OF AIR HAS BECOME ESTABLISHED ACROSS THE UNION. LIGHT SCATTERED SHOWERS ARE EXPECTED OVER THE INTERIOR AS THIS AIRSTREAM CONVERGES WITH COOLER W'LY OR S.W'LY WINDS IN THE REAR OF THE DEPRESSION NOW S. OF THE CAPE. COASTAL WEATHER WILL BECOME SHOWERY.

DATE 21-5-1951 DATUM

AFLEIDING

'N TAMELIKE VOGTIGE LUGSTROOM VANUIT DIE N.W. HET OOR DIE UNIE GEVESTIG GERAAK EN LIGTE VERSPREIDE BUIE WORD VERWAG NAMATE HIERDIE LUG KONVERGEER MET KOELER W. OF S.W. WINDE AAN DIE AGTERKANT VAN DIE DEPRESSIE WAT S. VAN DIE KAAP GELEË IS. DIE TOESTANDE OOR DIE KUSTREEKE SAL GUNSTIG WORD VIR BUIE.

UNION OF SOUTH AFRICA
DEPARTMENT OF
TRANSPORT

WEATHER BUREAU

DAILY WEATHER BULLETIN

UNIE VAN SUID AFRIKA
DEPARTEMENT VAN
VERVOER

WEERBURO

DAAGLIKSE WEERBULLETIN

23-5-1951

MAXIMUM AND MINIMUM TEMPERATURES AND RAINFALL
FOR 24 HOURS ENDED AT 0800 HRS. (S.A.S.T.)

MAKSIMUM EN MINIMUM TEMPERATURE EN REËNVAL
VIR DIE ETMAAL WAT OM 0800 (S.A.S.T) EINDIG.

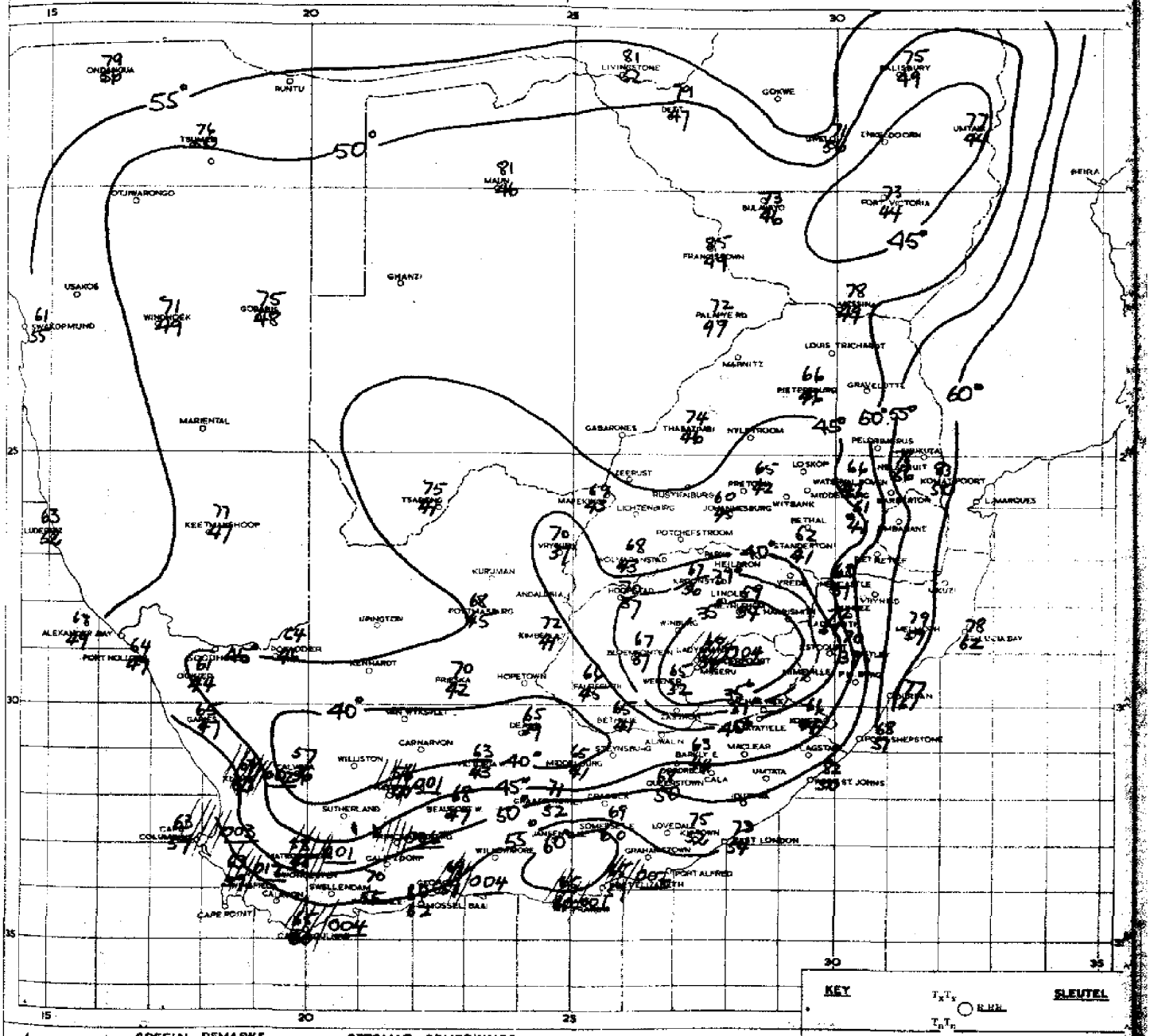

SPECIAL REMARKS

LIGHT RAIN & SHOWERS FELL OVER S.W. CAPE & THE S. COASTAL AREAS. FROST PROBABLY OCCURRED OVER E. FREE STATE & BASUTOLAND

SPESIALE OPMERKINGS.

LIGTE REEN EN BVIE HET VOORGEKOM OOR S.W. KAAPLAND EN DIE S. KUSSTREKE. RYP HET MOONTLIK VOORGEKOM OOR O. VRYSTAAT EN BASOETOELAND.

KEY T_xT_x ○ R.RR. T_nT_n **SLEUTEL**

Maximum temperature	T_xT_x	Maksimum temperatuur
Minimum temperature	T_nT_n	Minimum temperatuur
Rainfall in inches	R.RR	Reënval in duime
ISOTHERMS		ISOTERME
October to March	T_xT_x	Oktober tot Maart
April to September	T_nT_n	April tot September
SHADED AREAS		SKAKBERDE STREKE
Rainfall 0.01-0.99"		Reënval 0.01-0.99"
Rainfall 1.00" +		Reënval 1.00" +

SYNOPTIC WEATHER MAP 1200 GMT. — 1400 SAST. SINOPTIESE WEERKAART

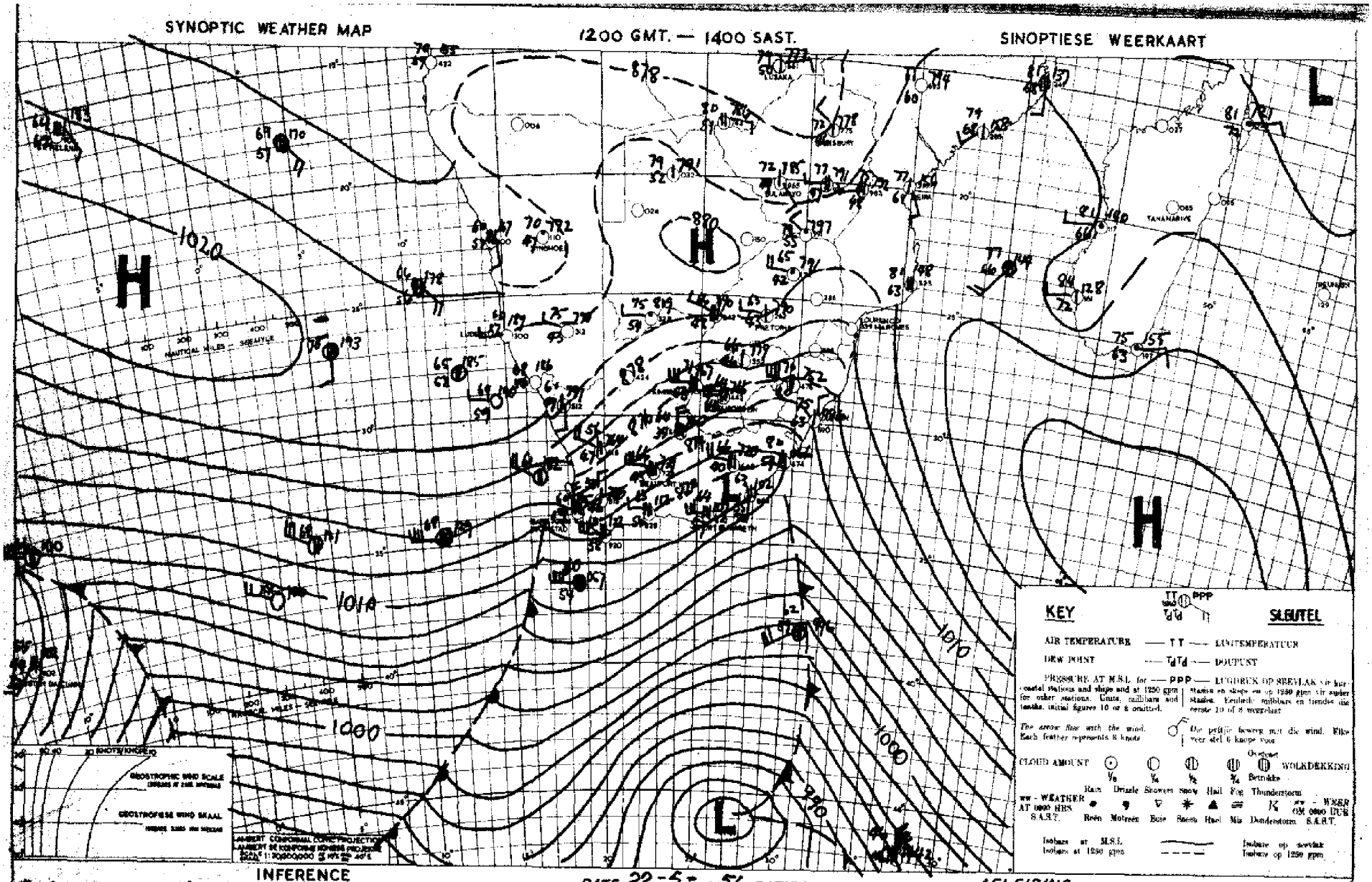

INFERENCE

DATE 22-5-1951 DATUM

FAIRLY STRONG W. WINDS ARE BLOWING ACROSS THE INTERIOR AND THE AIR SHOULD BECOME INCREASINGLY DRY, WITH CONSEQUENT FAIR WEATHER PRESSURE IS LOW S.E.S.W. OF THE CAPE AND THE W. WINDS OVER THE SEA WILL BRING CLOUDY WEATHER TO THE W. AND S. COASTAL AREAS.

AFLEIDING

TAAMLIKE STERK W. WIND WAAI OOR DIE BINNELAND EN SAL MÔRE VOORTDUUR. GEVOLGLIK SAL DIE LUG OOR DIE BINNELAND DROËR WORD EN DIT BEHOORT MOOIWEER TE WORD. DIE DRUK IS LAAG S. EN S.W. VAN DIE UNIE EN DIE W. STROMING OOR DIE SEE SAL BEWOLKTE WEER AAN DIE W. EN S.W. KUSSTREKE BRING.

UNION OF SOUTH AFRICA
DEPARTMENT OF
TRANSPORT

WEATHER BUREAU

DAILY WEATHER BULLETIN

UNIE VAN SUID AFRIKA
DEPARTEMENT VAN
VERVOER

WEERBURO

DAAGLIKSE WEERBULLETIN

24-5-1951

MAXIMUM AND MINIMUM TEMPERATURES AND RAINFALL
FOR 24 HOURS ENDED AT 0800 HRS. (S.A.S.T.)

MAKSIMUM EN MINIMUM TEMPERATURE EN REENVAL
VIR DIE ETMAAL WAT OM 0800(S.A.S.T)EINDIG.

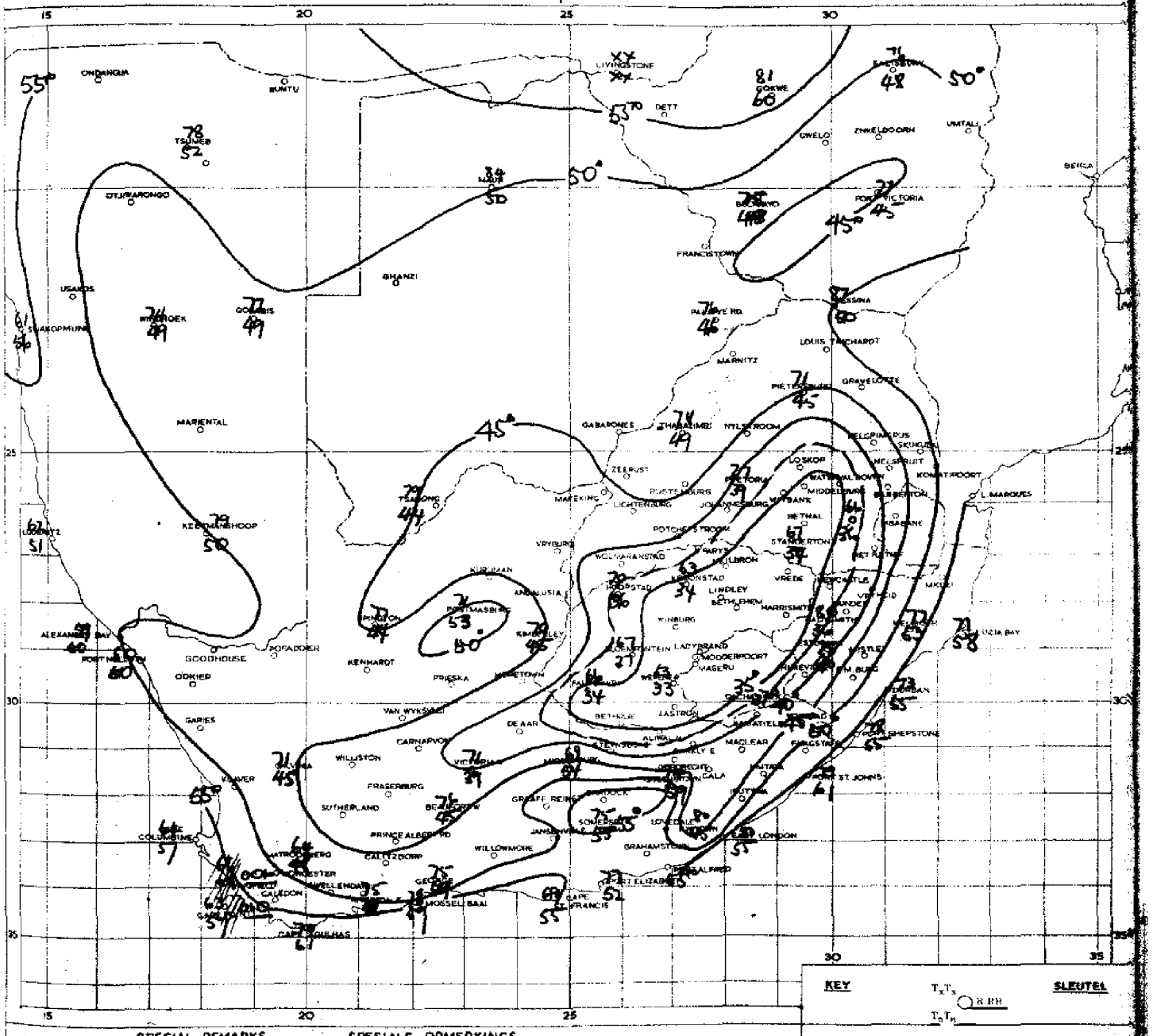

KEY — SLEUTEL

T_xT_x R.RR T_nT_n

Maximum temperature	T_xT_x	Maksimum temperatuur	
Minimum temperature	T_nT_n	Minimum temperatuur	
Rainfall in inches	R.RR	Reenval in duime	
ISOTHERMS		ISOTERME	
October to March	T_xT_x	Oktober tot Maart	
April to September	T_nT_n	April tot September	
SHADED AREAS		SKAKEERDE STREKE	
Rainfall 0.01-0.99"		Reenval 0.01-0.99"	
Rainfall 1.00" +		Reenval 1.00" +	

SPECIAL REMARKS

SHOWERS FELL OVER THE CAPE PENINSULA. FROST WAS POSSIBLE OVER THE E. OFS. AND OVER THE HIGHVELD OF TVL.

SPESIALE OPMERKINGS

BUIE HET OOR DIE KAAPSE SKIERENLAND UITGESAK. RYP WAS MOONTLIK OOR DIE O. OVS. EN OOR DIE HOËVELD VAN TRANSVAAL.

SYNOPTIC WEATHER MAP — 1200 GMT. — 1400 SAST. — SINOPTIESE WEERKAART

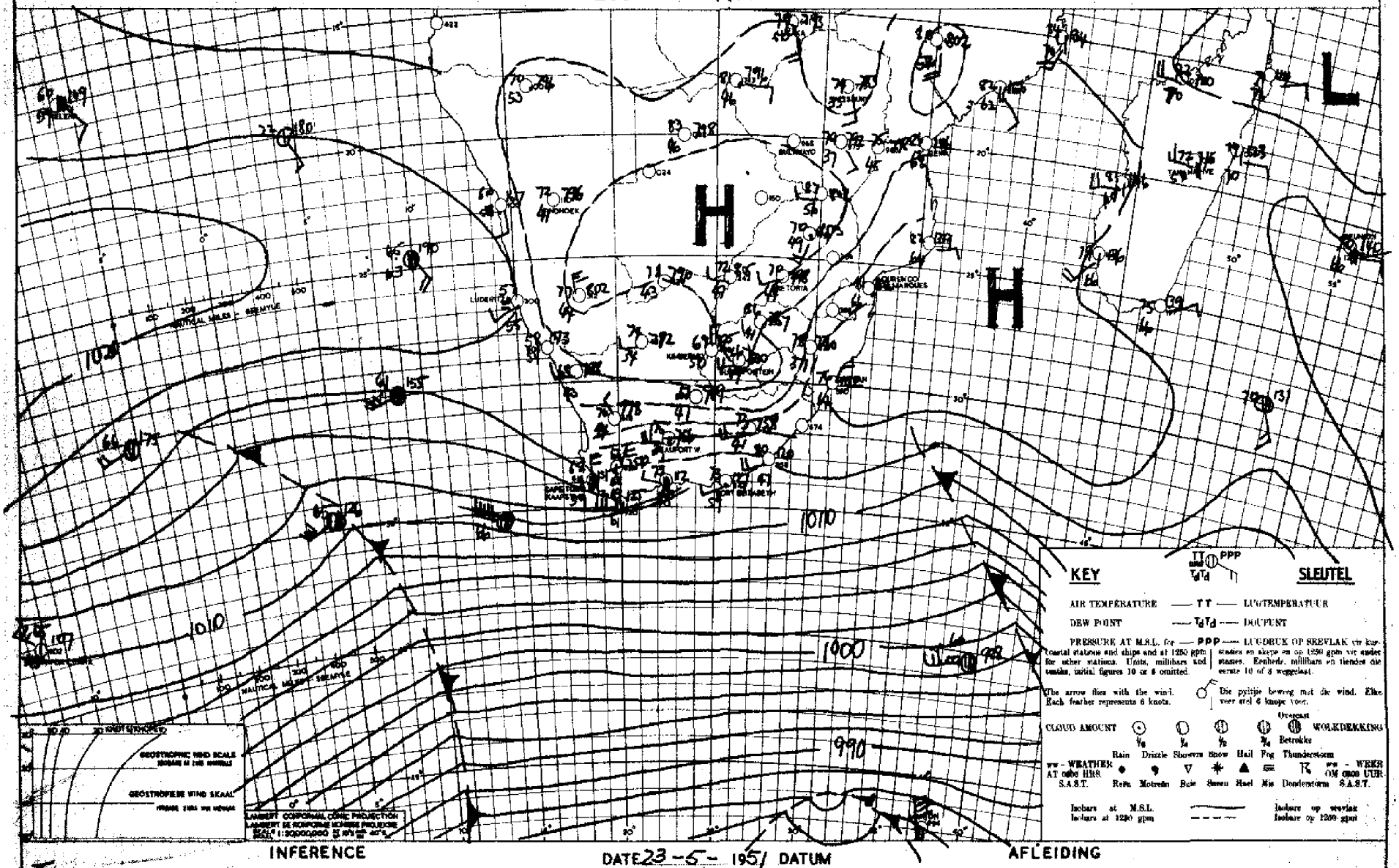

KEY — SLEUTEL

AIR TEMPERATURE — TT — LUGTEMPERATUUR

DEW POINT — T_dT_d — DOUPUNT

PRESSURE AT M.S.L. for — PPP — LUGDRUK OP SEEVLAK vir kuststasies en skepe en op 1250 gpm vir ander stasies. Eenhede, millibars en tiendes die eerste 10 of 8 weggelaat.

The arrow flies with the wind. Each feather represents 6 knots.

Die pyltjie beweeg met die wind. Elke veer stel 6 knope voor.

CLOUD AMOUNT — Overcast — WOLKDEKKING — Betrokke

ww - WEATHER AT 0800 HRS. S.A.S.T. — Rain, Drizzle, Showers, Snow, Hail, Fog, Thunderstorm — ww - WEER OM 0800 UUR S.A.S.T. — Reën, Motreën, Buie, Sneeu, Hael, Mis, Donderstorm

Isobars at M.S.L. — Isobare op seevlak

Isobars at 1250 gpm — Isobare op 1209 gpm

INFERENCE

DATE 23-5-1951 DATUM

AFLEIDING

THE HIGH WILL REMAIN OVER THE UNION AND WEATHER WILL BE FAIR EXCEPT OVER THE S.W. CAPE WHERE IT WILL BE CLOUDY. DAYS WILL BE WARM AND NIGHTS COLD.

DIE HOOG SAL OOR DIE UNIE BLY EN DIT SAL MOOI WEER BLY BEHALWE OOR S.W. KAAPLAND WAAR DIE WEER BEWOLK SAL WEES. GEDURENDE DIE DAG SAL DIT WARM WEES MAAR KOUD GEDURENDE DIE NAG.

UNION OF SOUTH AFRICA
DEPARTMENT OF
TRANSPORT

WEATHER BUREAU

DAILY WEATHER BULLETIN

UNIE VAN SUID AFRIKA
DEPARTEMENT VAN
VERVOER

WEERBURO

DAAGLIKSE WEERBULLETIN

25-5-1951

MAXIMUM AND MINIMUM TEMPERATURES AND RAINFALL FOR 24 HOURS ENDED AT 0800 HRS. (S.A.S.T.)

MAKSIMUM EN MINIMUM TEMPERATURE EN REËNVAL VIR DIE ETMAAL WAT OM 0800 (S.A.S.T.) EINDIG.

SPECIAL REMARKS

SCATTERED LIGHT SHOWERS FELL OVER THE S.W. & S. COASTAL AREAS. FROST OCCURRED OVER THE OFS. & N. INTERIOR CAPE.

SPESIALE OPMERKINGS

VERSPREIDE LIGTE REËNBUIE HET VOORGEKOM OOR DIE DIE KUSSTREKE VAN S.W. EN S. KAAPLAND. RYP WAS MOONTLIK OOR DIE VRYSTAAT EN N. BINNELAND VAN DIE K.P.

SYNOPTIC WEATHER MAP — 1200 GMT. — 1400 SAST. — SINOPTIESE WEERKAART

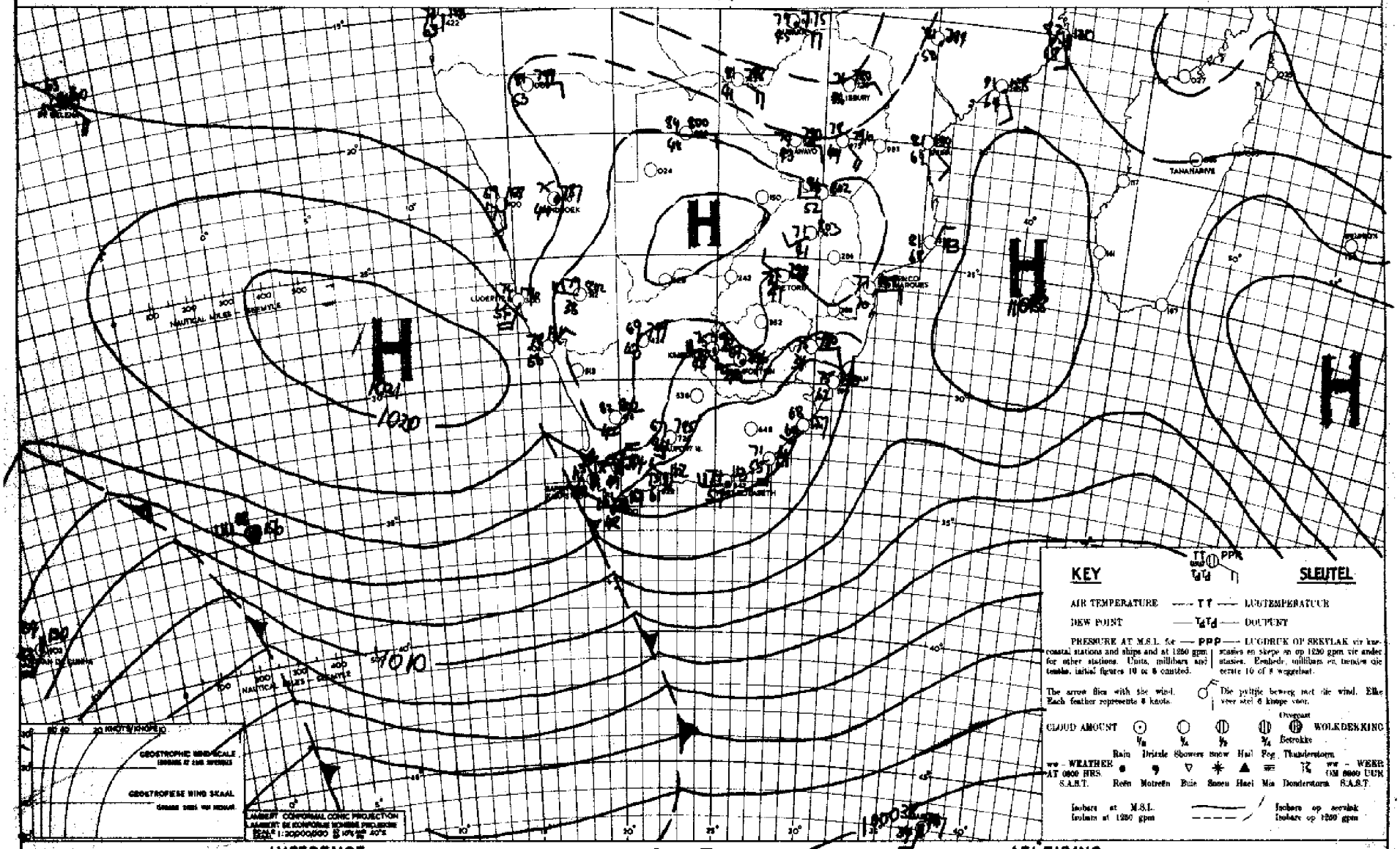

INFERENCE — DATE 24-5-1951 DATUM — AFLEIDING

THERE WILL BE LITTLE CHANGE IN THE SYNOPTIC SITUATION AND EXCEPT FOR THE S.W. CAPE WHERE CLOUDY WEATHER WILL PERSIST IN THE MORNING, THE WEATHER WILL BE FAIR GENERALLY.

DAAR SAL MIN VERANDERING WEES IN DIE SINOPTIESE TOESTAND. MET UITSONDERING VAN S.W. KAAPLAND WAAR BEWOLKTE WEER IN DIE OGGEND SAL VOORKOM, SAL DIT ALGEMEEN MOOI WEER WEES.

UNION OF SOUTH AFRICA
DEPARTMENT OF
TRANSPORT

WEATHER BUREAU

DAILY WEATHER BULLETIN

UNIE VAN SUID AFRIKA
DEPARTEMENT VAN
VERVOER

WEERBURO

DAAGLIKSE WEERBULLETIN

26-5-1951

MAXIMUM AND MINIMUM TEMPERATURES AND RAINFALL
FOR 24 HOURS ENDED AT 0800 HRS. (S.A.S.T.)

MAKSIMUM EN MINIMUM TEMPERATURE EN REENVAL
VIR DIE ETMAAL WAT OM 0800(S.A.S.T)EINDIG.

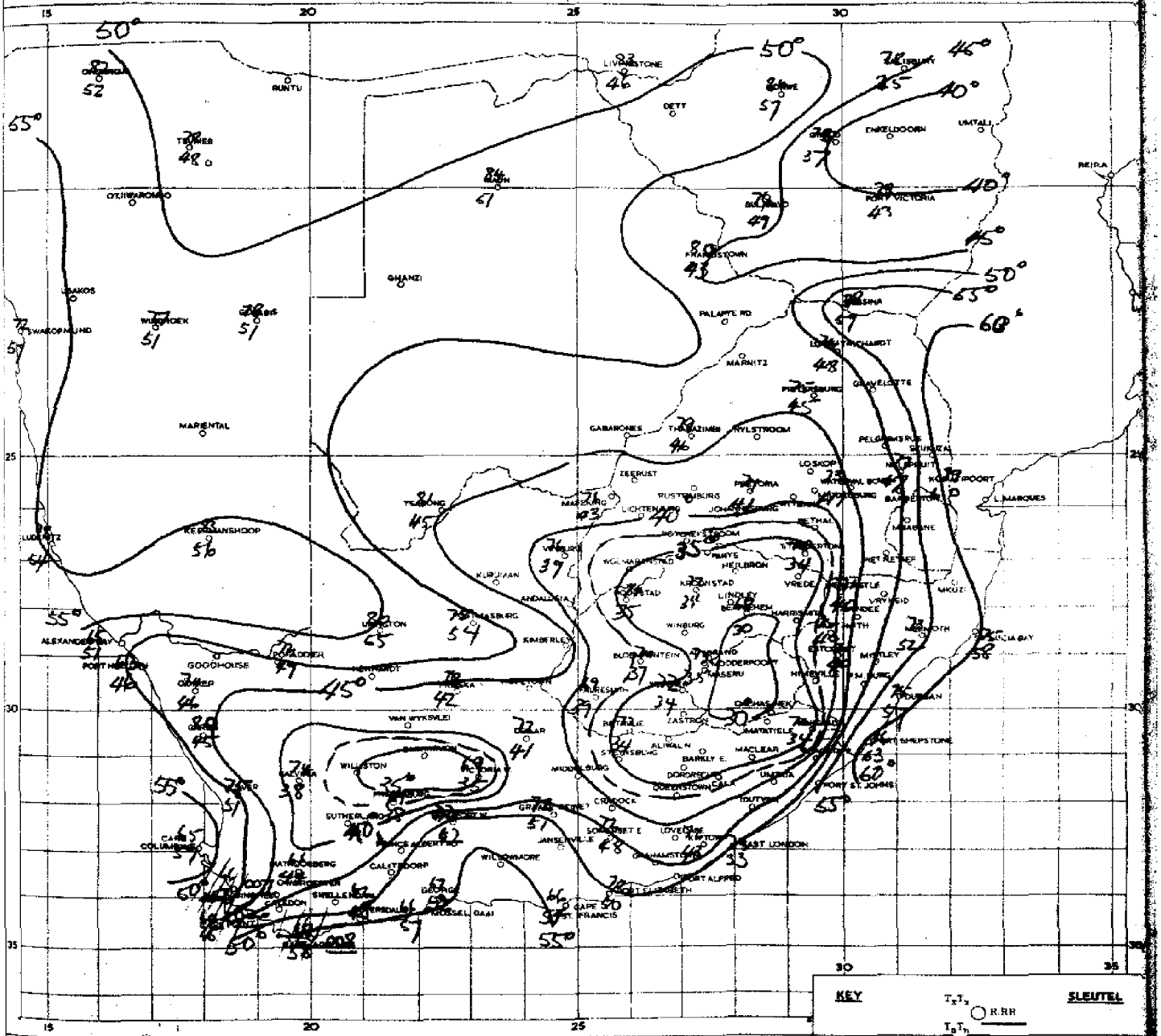

KEY — SLEUTEL

T_xT_x ○ R.RR
T_nT_n

Maximum temperature	T_xT_x	Maksimum temperatuur	
Minimum temperature	T_nT_n	Minimum temperatuur	
Rainfall in inches	R.RR	Reënval in duime	
ISOTHERMS		ISOTERME	
October to March	T_xT_x	Oktober tot Maart	
April to September	T_nT_n	April tot September	
SHADED AREAS		SKAKEERDE STREKE	
Rainfall 0.01–0.99"		Reënval 0.01–0.99"	
Rainfall 1.00" +		Reënval 1.00" +	

SPECIAL REMARKS

THE RAIN ON THE S.W. CAPE COAST WAS LIGHT. FROST WAS LIKELY OVER THE AREAS BOUNDED BY THE DOTTED LINE

SPESIALE OPMERKINGS

DIE NEERSLAG OOR DIE S.W. KAAPSE KUSSTREKE WAS LIG. RYP HET WAARSKYNLIK OOR DIE GEBIEDE BINNE DIE GESTIPPELDE LYNIE VOORGEKOM.

SYNOPTIC WEATHER MAP

1200 GMT. — 1400 SAST.

SINOPTIESE WEERKAART

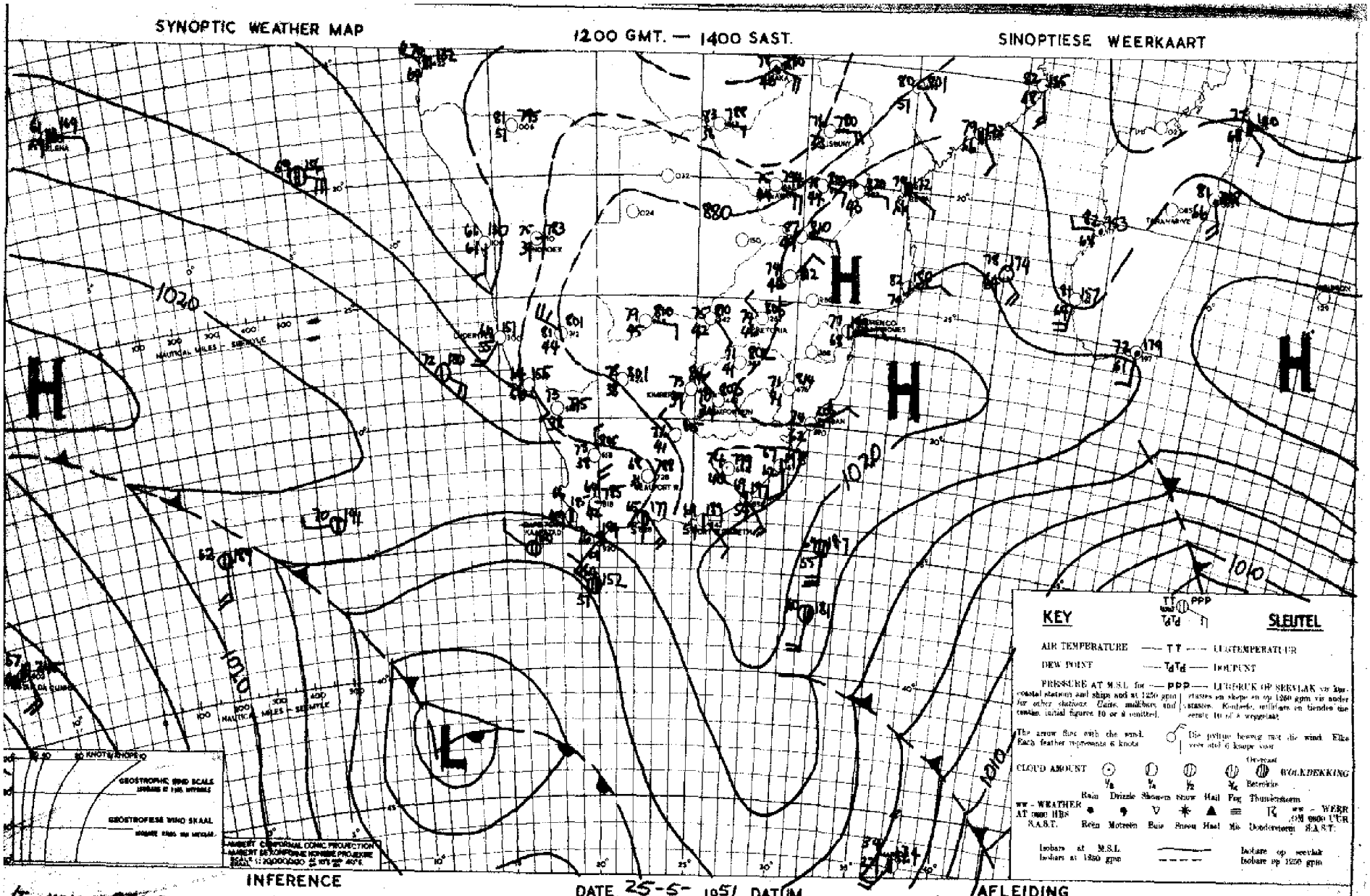

INFERENCE

DATE 25-5- 1951 DATUM

AFLEIDING

IT WILL REMAIN FINE OVER THE INTERIOR WITH DAY TEMPS ABOVE AVERAGE. A DEPRESSION IS EXPECTED TO BE DEVELOPING S.W. OF THE CAPE AND WITH A LARGE ANTICYCLONE W. OF TRISTAN THIS SHOULD GIVE RISE TO UNSETTLED, COLD WEATHER OVER THE CAPE WITHIN THE NEXT TWO DAYS.

DIT SAL MOOIWEER BLY OOR DIE BINNELAND MET DAG TEMP. BO DIE GEMIDDELDE. 'N LAAGDRUKSTELSEL IS VER MOEDELIK BESIG OM S.W. VAN DIE UNIE TE ONTWIKKEL, TERWYL 'N UITGEBREIDE HOË DRUKSTELSEL W. VAN TRISTAN GELEË IS. HIERDIE OMSTANDIGHEDE SAL KOUE, ONGESTADIGE WEER AAN KAAPLAND BRING BINNE MINDER AS DRIE DAE.

UNION OF SOUTH AFRICA
DEPARTMENT OF
TRANSPORT

WEATHER BUREAU

DAILY WEATHER BULLETIN

UNIE VAN SUID AFRIKA
DEPARTEMENT VAN
VERVOER

WEERBURO

DAAGLIKSE WEERBULLETIN

27 - 5 - 1951

MAXIMUM AND MINIMUM TEMPERATURES AND RAINFALL
FOR 24 HOURS ENDED AT 0800 HRS. (S.A.S.T.)

MAKSIMUM EN MINIMUM TEMPERATURE EN REËNVAL
VIR DIE ETMAAL WAT OM 0800(S.A.S.T)EINDIG.

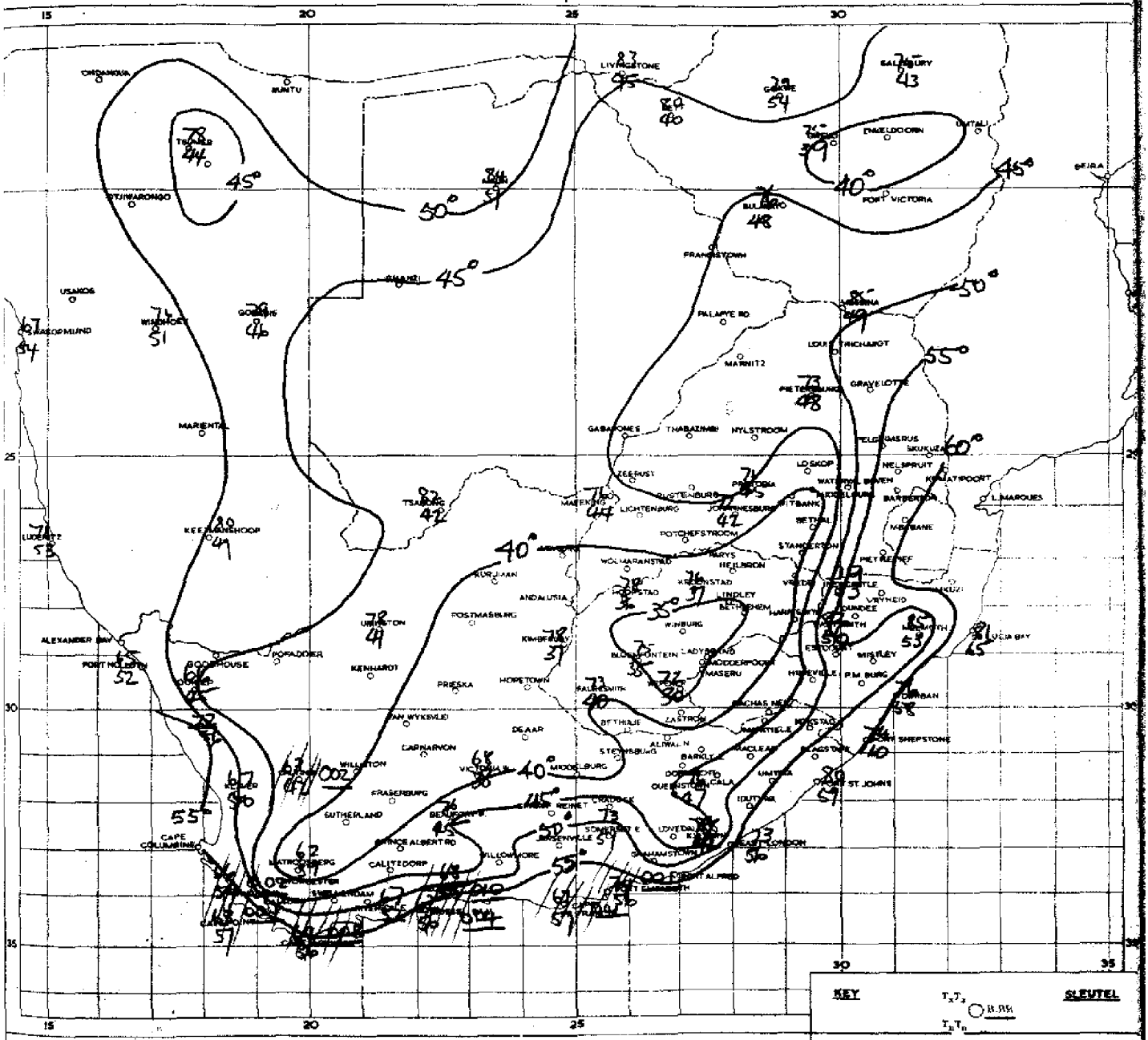

SPECIAL REMARKS

SLIGHT SHOWERS FELL OVER THE S.W. CAPE & OVER THE S. CAPE COASTS

SPESIALE OPMERKINGS

LIGTE BUIE HET UITGESAK OOR S.W. KAAPLAND ASOOK OOR DIE S. KUSSTREKE.

SYNOPTIC WEATHER MAP — 1200 GMT. — 1400 SAST. — SINOPTIESE WEERKAART

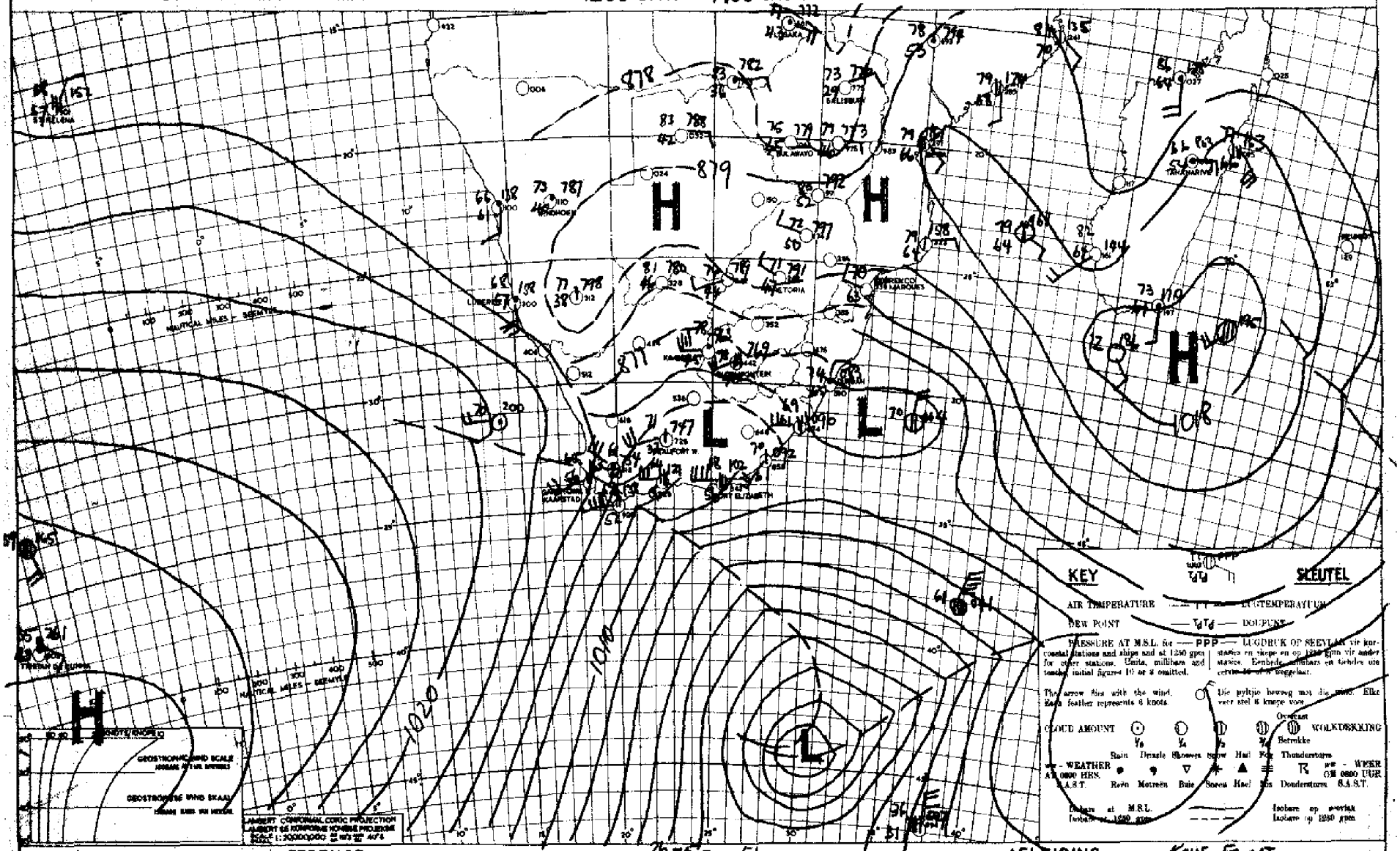

INFERENCE

COLD AIR IN THE REAR OF THE COLD FRONT, WHICH EXTENDS FROM THE CAPE TO A PASSING S DEPRESSION, WILL GRADUALLY FLOW ACROSS THE INTERIOR, BRINGING TEMPORARILY CLOUDY SKIES AT SOME POINTS & WILL BE FOLLOWED BY A COLD SPELL. THE COASTAL WEATHER WILL BECOME SHOWERY, BUT WILL CLEAR RAPIDLY FROM THE W.

DATE 26-5-51 DATUM

AFLEIDING KOUE FRONT

KOUE LUG AAN DIE AGTERKANT VAN DIE ~~S DEPRESSIE~~ WAT VAN AF DIE KAAP NA 'N VERBYGAANDE S. DEPRESSIE STREK, SAL GELEIDELIK OOR DIE BINNELAND BEWEEG EN SAL HIER EN DAAR TYDELIKE BEWOLKTE TOESTANDE VEROORSAAK EN KOUEWEER SAL VOLG. OOR DIE KUSTREKE SAL BUIE UITSAK MAAR DIT SAL LATER WYNIG VANUIT DIE W. OOP TREK.

UNION OF SOUTH AFRICA
DEPARTMENT OF
TRANSPORT

WEATHER BUREAU

DAILY WEATHER BULLETIN

UNIE VAN SUID AFRIKA
DEPARTEMENT VAN
VERVOER

WEERBURO

DAAGLIKSE WEERBULLETIN

28-5-19 511

MAXIMUM AND MINIMUM TEMPERATURES AND RAINFALL
FOR 24 HOURS ENDED AT 0800 HRS. (S.A.S.T.)

MAKSIMUM EN MINIMUM TEMPERATURE EN REËNVAL
VIR DIE ETMAAL WAT OM 0800 (S.A.S.T.) EINDIG.

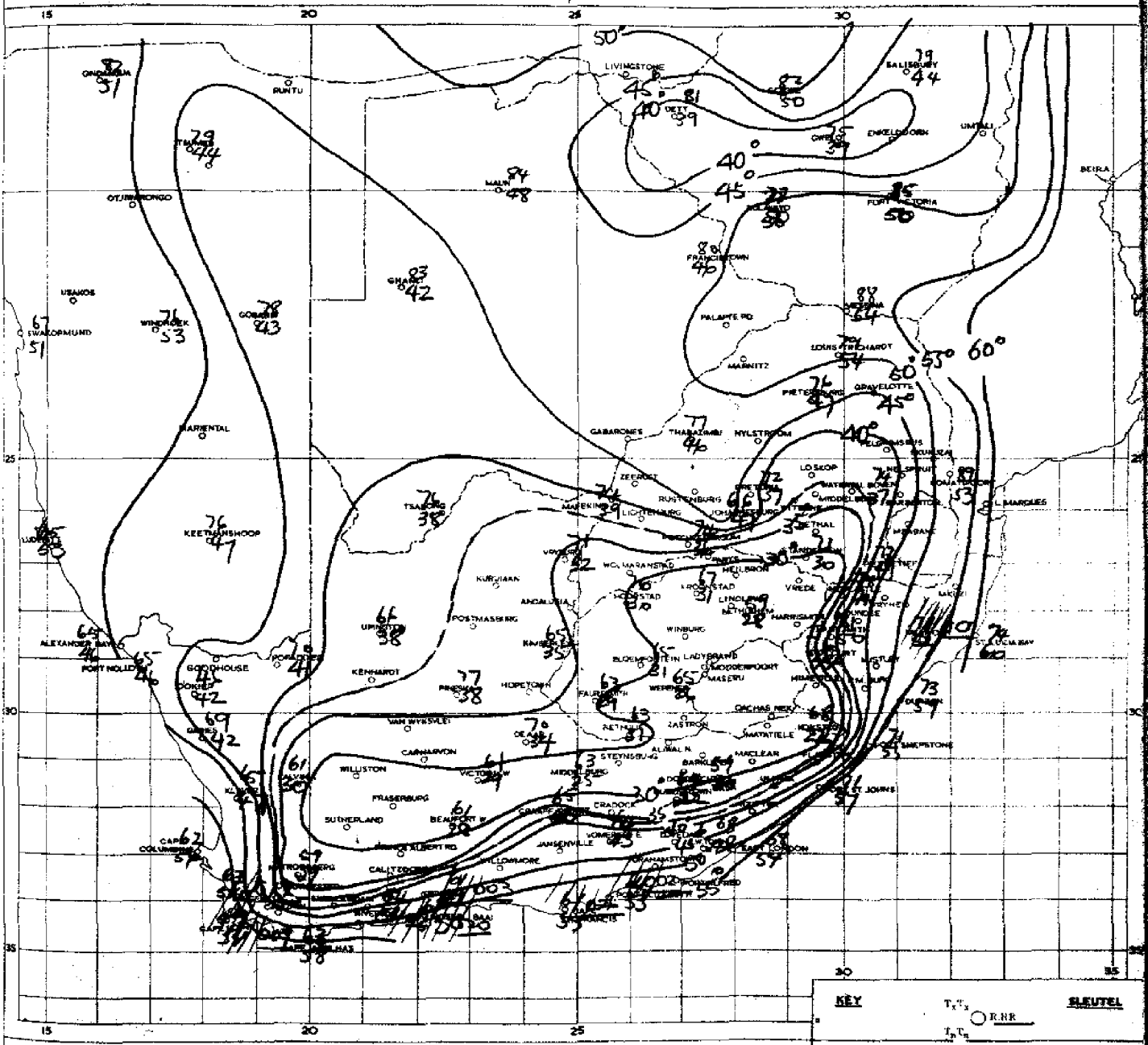

KEY — SLEUTEL

T_xT_x ○ R.RR
T_nT_n

Maximum temperature	T_xT_x	Maksimum temperatuur
Minimum temperature	T_nT_n	Minimum temperatuur
Rainfall in inches	R.RR	Reënval in duime

ISOTHERMS		ISOTERME
October to March	T_xT_x	Oktober tot Maart
April to September	T_nT_n	April tot September

SHADED AREAS		SKAKEERDE STREKE
Rainfall 0.01-0.99"		Reënval 0.01-0.99"
Rainfall 1.00" +		Reënval 1.00" +

SPECIAL REMARKS — SPESIALE OPMERKINGS

SCATTERED RAIN & SHOWERS OCCURRED ALONG THE CAPE S.W. & S. COASTAL AREAS. FROST WAS POSSIBLE OVER S.TVL., OFS. & INTERIOR C. PROV.

VERSPREIDE REËN EN BUIE HET VOORGEKOM OOR DIE KAAPSE S.W. EN S. KUSSTREKE. RYP HE WAARSKYNLIK VOORGEKOM OOR S.TVL., DIE OVS. EN DIE KAAPSE SE BINNELAND.

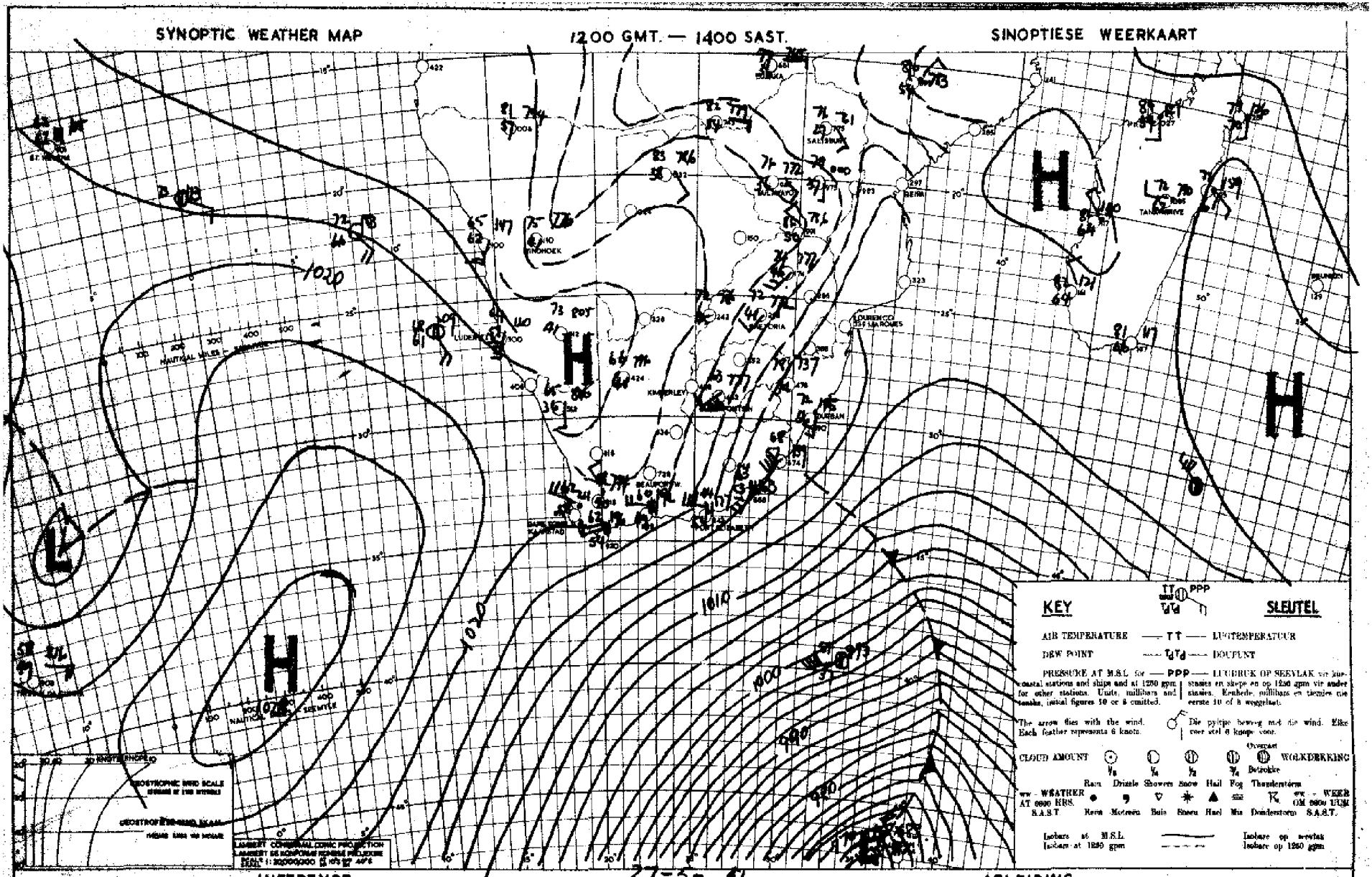

INFERENCE

THE UNUSUALLY DEEP LOW PASSING E. IN THE VICINITY OF MARION AND THE VERY STRONG PRESSURE GRADIENTS CAUSED STRONG W. TO SW. WINDS AS FAR AS N. AS S. AFRICA. THESE DRY WINDS WILL RESULT IN A FURTHER SPELL OF FINE WEATHER OVER UNION. ANOTHER HIGH WILL NOW SETTLE OVER TRANSVAAL.

DATE 27-5-61

AFLEIDING

DIE BUITENGEWONE DIEP LAAG WAT IN DIE OMGEWING VAN MARION O. BEWEEG EN DIE STERK DRUKGRADIENTE VERDORSAAK STERK S.W. WINDE SO VER N. AS S. AFRIKA. HIERDIE DROË WINDE SAL VERDOORSAAK. 'N HOOG SAL OOR TRANSVAAL VORM.

DATUM

UNION OF SOUTH AFRICA
DEPARTMENT OF
TRANSPORT

WEATHER BUREAU

DAILY WEATHER BULLETIN

UNIE VAN SUID AFRIKA
DEPARTEMENT VAN
VERVOER

WEERBURO

DAAGLIKSE WEERBULLETIN

29 - 5 - 1951

MAXIMUM AND MINIMUM TEMPERATURES AND RAINFALL
FOR 24 HOURS ENDED AT 0800 HRS. (S.A.S.T.)

MAKSIMUM EN MINIMUM TEMPERATURE EN REËNVAL
VIR DIE ETMAAL WAT OM 0800 (S.A.S.T.) EINDIG

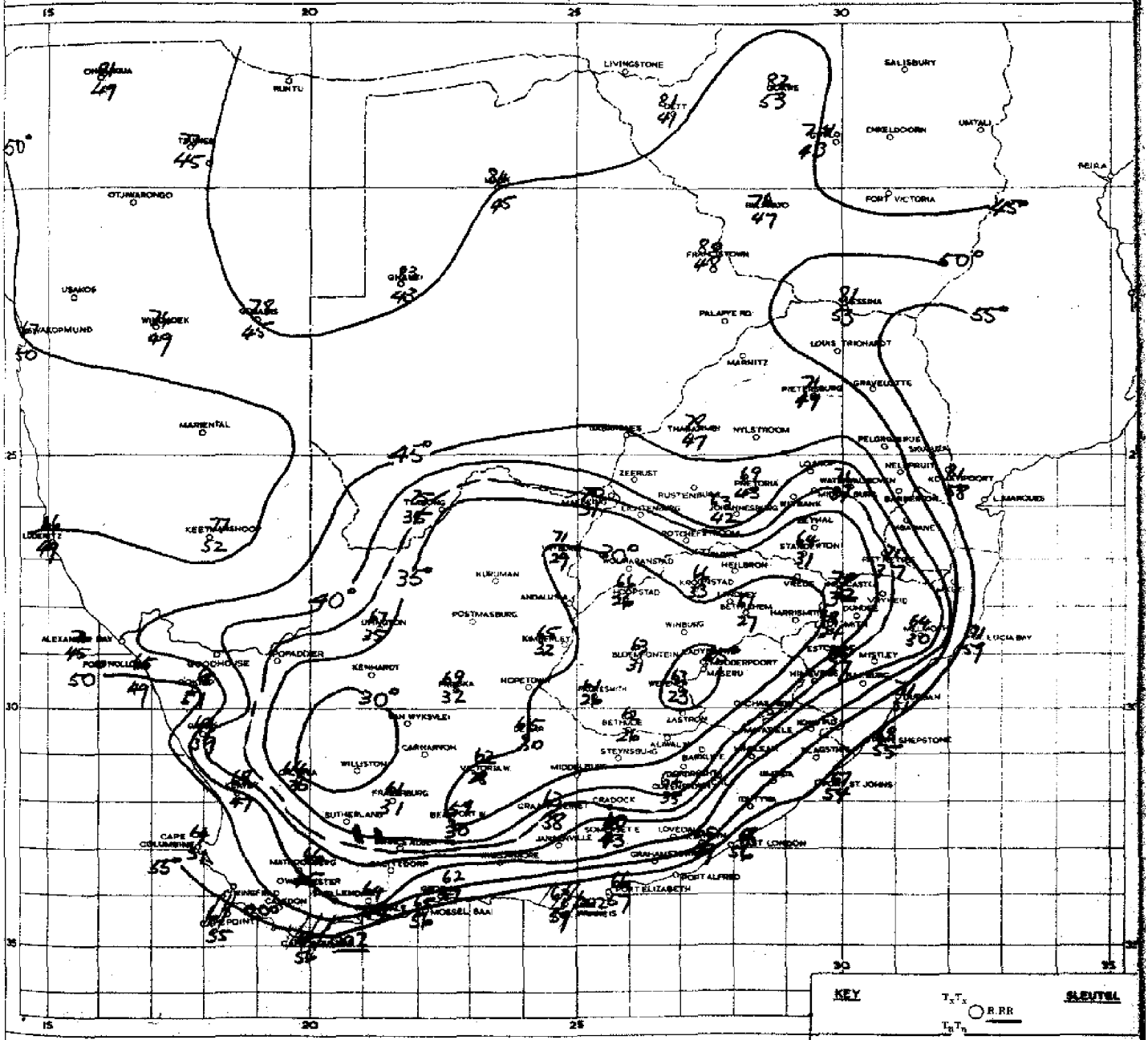

KEY — SLEUTEL

T_xT_x ○ R.RR T_nT_n

Maximum temperature	T_xT_x	Maksimum temperatuur	
Minimum temperature	T_nT_n	Minimum temperatuur	
Rainfall in inches	R.RR	Reënval in duime	
ISOTHERMS		ISOTERME	
October to March	T_xT_x	Oktober tot Maart	
April to September	T_nT_n	April tot September	
SHADED AREAS		SKAKEERDE STREKE	
Rainfall 0.01–0.99"		Reënval 0.01–0.99"	
Rainfall 1.00" +		Reënval 1.00" +	

SPECIAL REMARKS

VERY LOW TEMPS OCCURRED OVER THE OFS. & OVER THE KAROO AREAS & FROST WAS LIKELY OVER THE TERRITORY BOUNDED BY BY THE DOTTED LINE.

SPESIALE OPMERKINGS

BAIE LAE TEMP. HET OOR DIE OVS EN OOR DIE KAROO DELE VOORGEKOM. RYP HET WAARSKYNLIK OOR DIE GEBIED BINNE DIE GESTIPPELDE LYNE VOORGEKOM.

SYNOPTIC WEATHER MAP

1200 GMT. — 1400 SAST.

SINOPTIESE WEERKAART

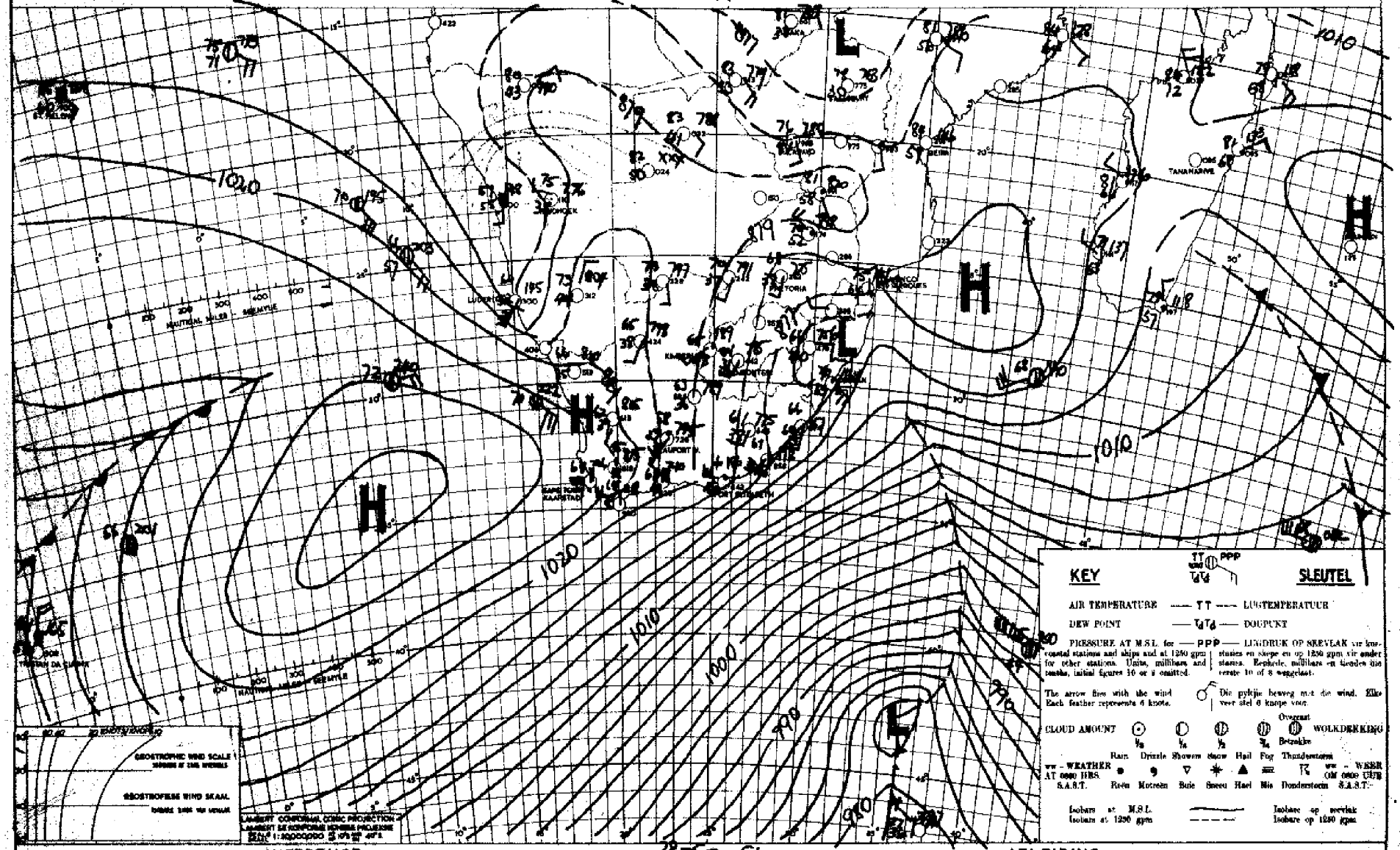

DATE 28-5-51 DATUM

INFERENCE

THE AIR OVER THE INTERIOR IS DRY AND WITH STRONG UPPER S.W. WINDS, FINE WEATHER WILL CONTINUE. PRESSURE IS LOW S. OF THE UNION AND MODERATELY HIGH W. OF THE CAPE. THIS PRESSURE DISTRIBUTION WILL CAUSE W. WINDS TO PERSIST ALONG THE COASTAL AREAS, WITH CONSEQUENT PARTLY CLOUDY CONDITIONS.

AFLEIDING

DIE LUG OOR DIE BINNELAND IS DROOG EN MET FRIS S.W. BOWINDE SAL DIE MOOI WEER VOORTDUUR. DIE DRUK IS LAAG S. VAN DIE UNIE EN MATIG HOOG W. VAN DIE KAAP. HIERDIE DRUK VERSPREIDING SAL W. EN S.W. WINDE LANGS DIE KUSSTREKE, MET GEVOLGLIKE GEDEELTELIKE BEWOLKTHEID.

UNION OF SOUTH AFRICA
DEPARTMENT OF
TRANSPORT

WEATHER BUREAU

DAILY WEATHER BULLETIN

UNIE VAN SUID AFRIKA
DEPARTEMENT VAN
VERVOER

WEERBURO

DAAGLIKSE WEERBULLETIN

30-5-1957

MAXIMUM AND MINIMUM TEMPERATURES AND RAINFALL
FOR 24 HOURS ENDED AT 0800 HRS. (S.A.S.T.)

MAKSIMUM EN MINIMUM TEMPERATURE EN REËNVAL
VIR DIE ETMAAL WAT OM 0800 (S.A.S.T.) EINDIG

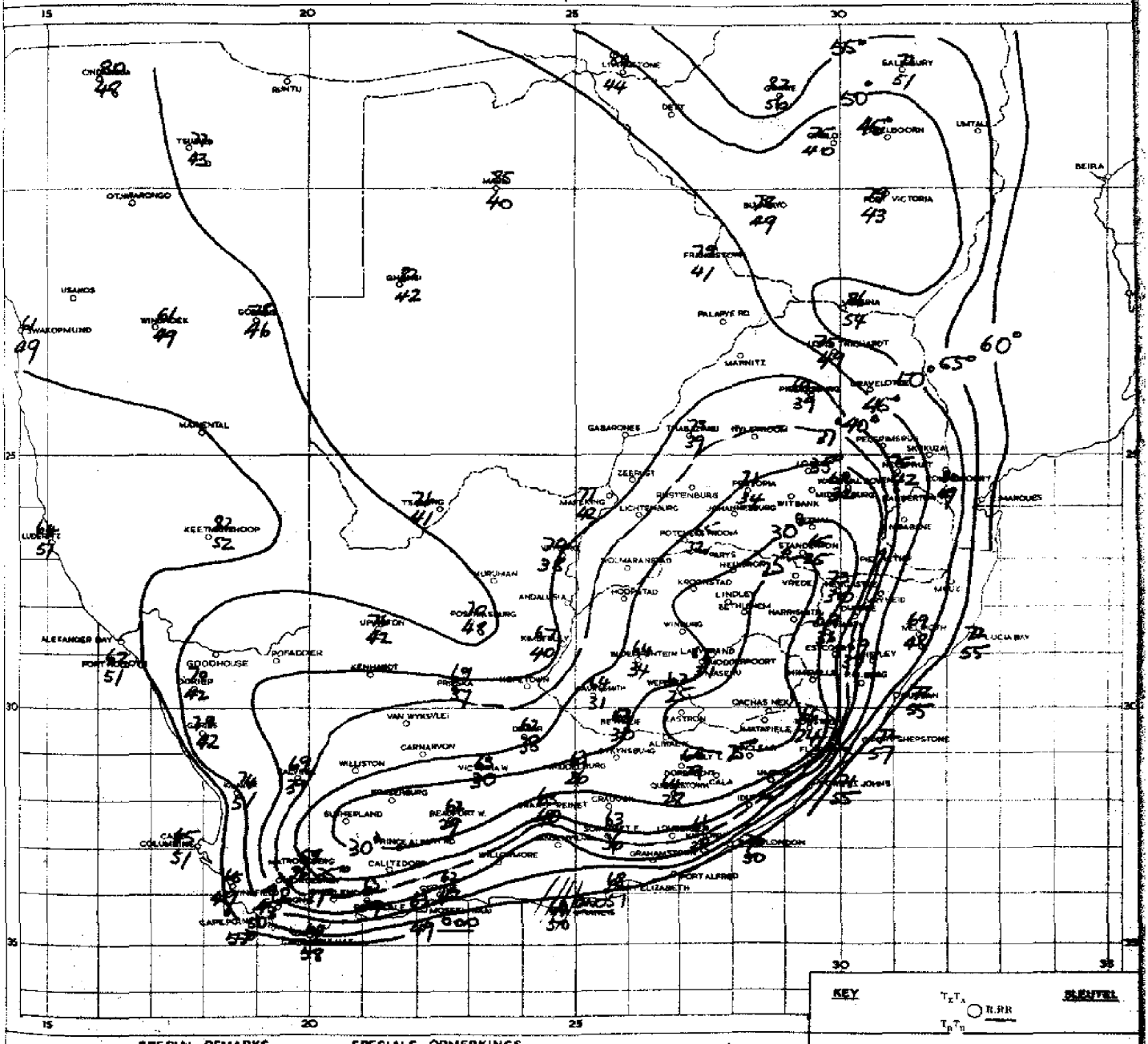

SPECIAL REMARKS

FROST PROBABLY OCCURRED OVER S. TVL., O.F.S., W. NATAL & INTERIOR C. PROV. LIGHT LOCAL RAIN FELL ALONG THE CAPE S. COAST.

SPESIALE OPMERKINGS

RYP YST MOONTLIK VOORGEKOM OOR S. TVL., DIE O.V.S., W. NATAL EN DIE BINNELAND VAN DIE K.P. LIGTE PLAASLIKE REËN HET VOORGEKOM LANGS DIE KAAPSE SUIDKUS.

SYNOPTIC WEATHER MAP — 1200 GMT. — 1400 SAST. — SINOPTIESE WEERKAART

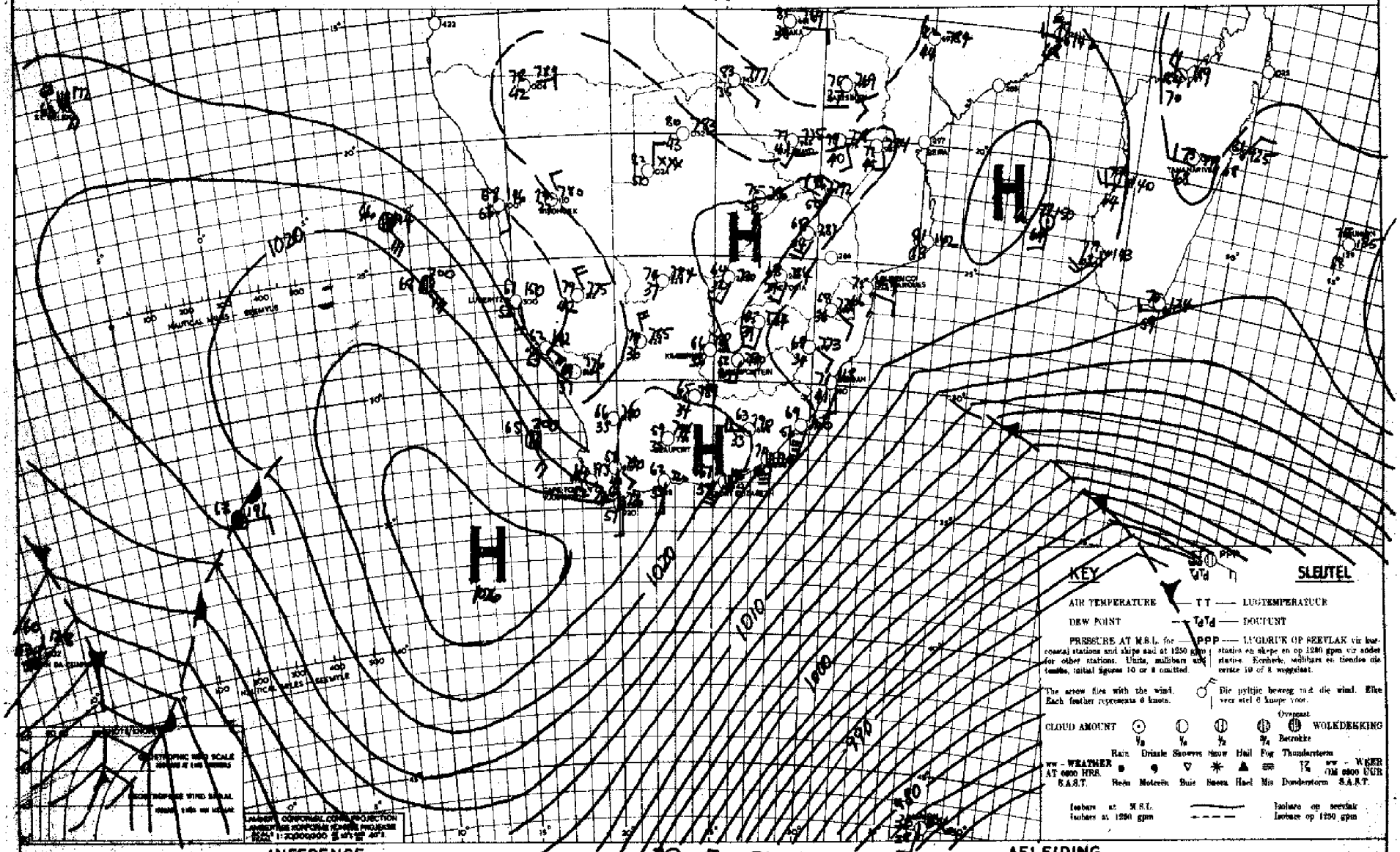

INFERENCE

OVER THE WESTERN UNION THE MORE HUMID N.LY. WINDS WILL STRENGTHEN AND PARTLY CLOUDY WEATHER WILL OCCUR. DRY AIR WILL REMAIN OVER REST OF UNION.

DATE 29-5-1951 DATUM

AFLEIDING

OOR DIE W. UNIE SAL DIE VOGTIGE N. WINDE STERKER WORD EN DIE WEER SAL GEDEELTELIK BEWOLK WORD. OOR DIE RES VAN DIE UNIE SAL DIE LUG DROOG BLY.

UNION OF SOUTH AFRICA
DEPARTMENT OF
TRANSPORT

WEATHER BUREAU

DAILY WEATHER BULLETIN

UNIE VAN SUID AFRIKA
DEPARTEMENT VAN
VERVOER

WEERBURO

DAAGLIKSE WEERBULLETIN

31-5-1951

MAXIMUM AND MINIMUM TEMPERATURES AND RAINFALL
FOR 24 HOURS ENDED AT 0800 HRS. (S.A.S.T.)

MAKSIMUM EN MINIMUM TEMPERATURE EN REËNVAL
VIR DIE ETMAAL WAT OM 0800 (S.A.S.T.) EINDIG.

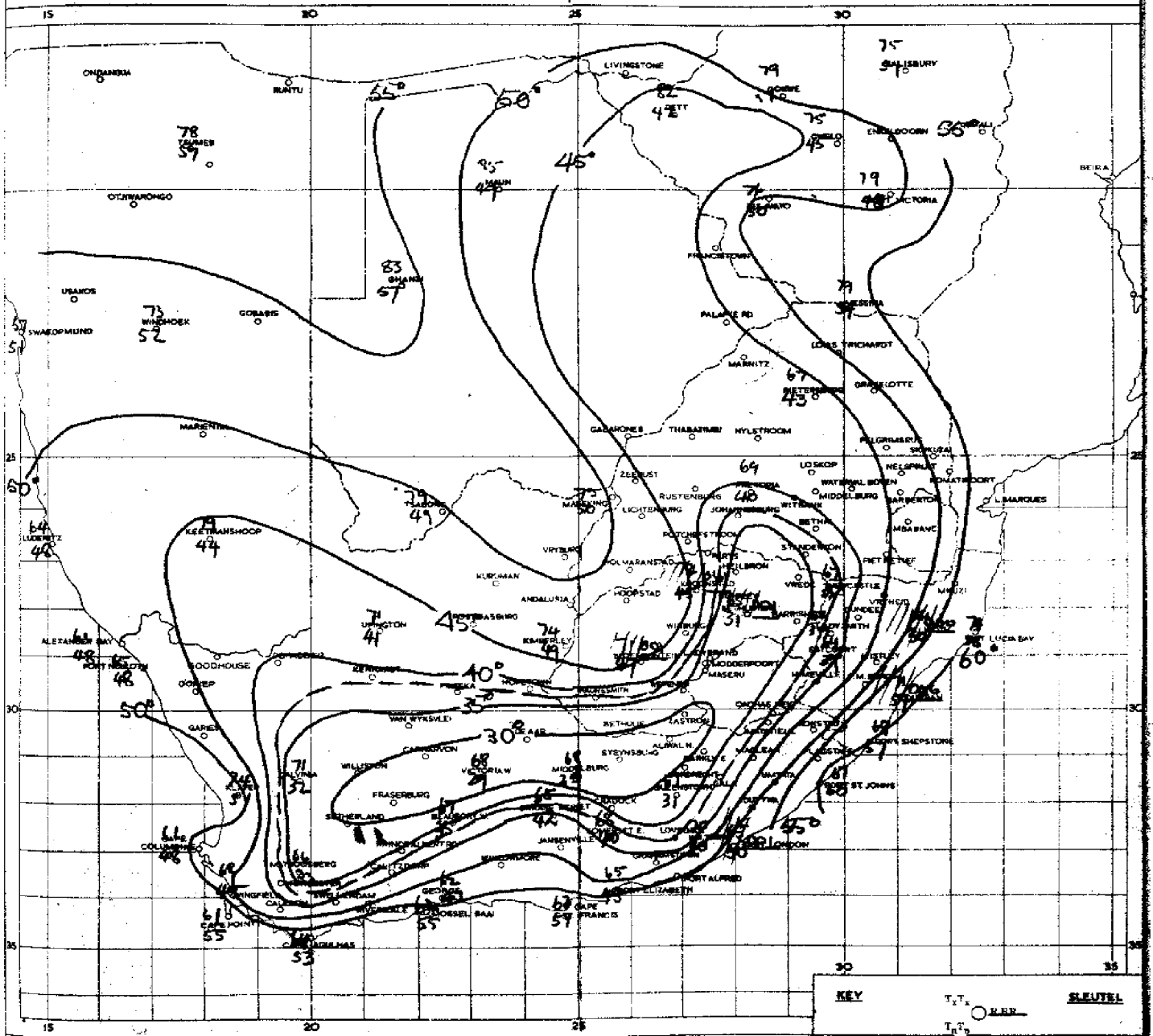

SYNOPTIC WEATHER MAP — 1200 GMT. — 1400 SAST. — SINOPTIESE WEERKAART

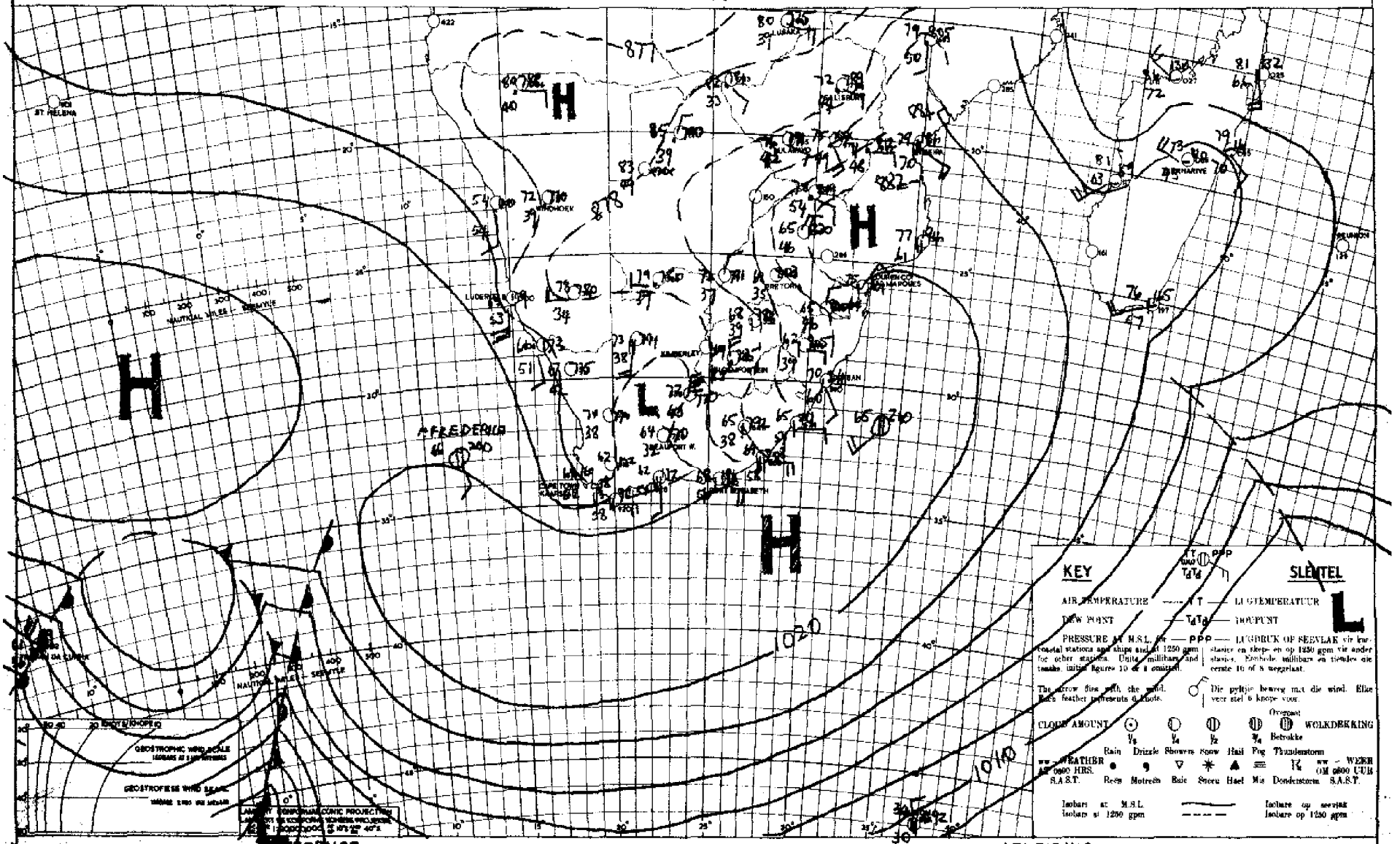

INFERENCE

SETTLED CONDITIONS WILL CONTINUE FOR ANOTHER FEW DAYS.

DATE 30-5-1951 DATUM

AFLEIDING

MOOIWEERSTOESTANDE SAL VOORT DUUR VIR NOG 'N PAAR DAE.

JUN 1951

DEPARTEMENT VAN VERVOER

DAAGLIKSE WEERBULLETIN

0800 S.A.S.T.

UITGEREIK DEUR

DIE WEERBURO

PRETORIA

UNIE VAN SUID-AFRIKA

UNION OF SOUTH AFRICA



DEPARTMENT OF TRANSPORT

DAILY WEATHER BULLETIN

0800 S.A.S.T.

ISSUED BY

THE WEATHER BUREAU

PRETORIA

UNION OF SOUTH AFRICA
DEPARTMENT OF
TRANSPORT

WEATHER BUREAU

DAILY WEATHER BULLETIN

UNIE VAN SUID AFRIKA
DEPARTEMENT VAN
VERVOER

WEERBURO

DAAGLIKSE WEERBULLETIN

19

MAXIMUM AND MINIMUM TEMPERATURES AND RAINFALL
FOR 24 HOURS ENDED AT 0800 HRS. (S.A.S.T)

MAKSIMUM EN MINIMUM TEMPERATURE EN REËNVAL
VIR DIE ETMAAL WAT OM 0800(S.A.S.T)EINDIG

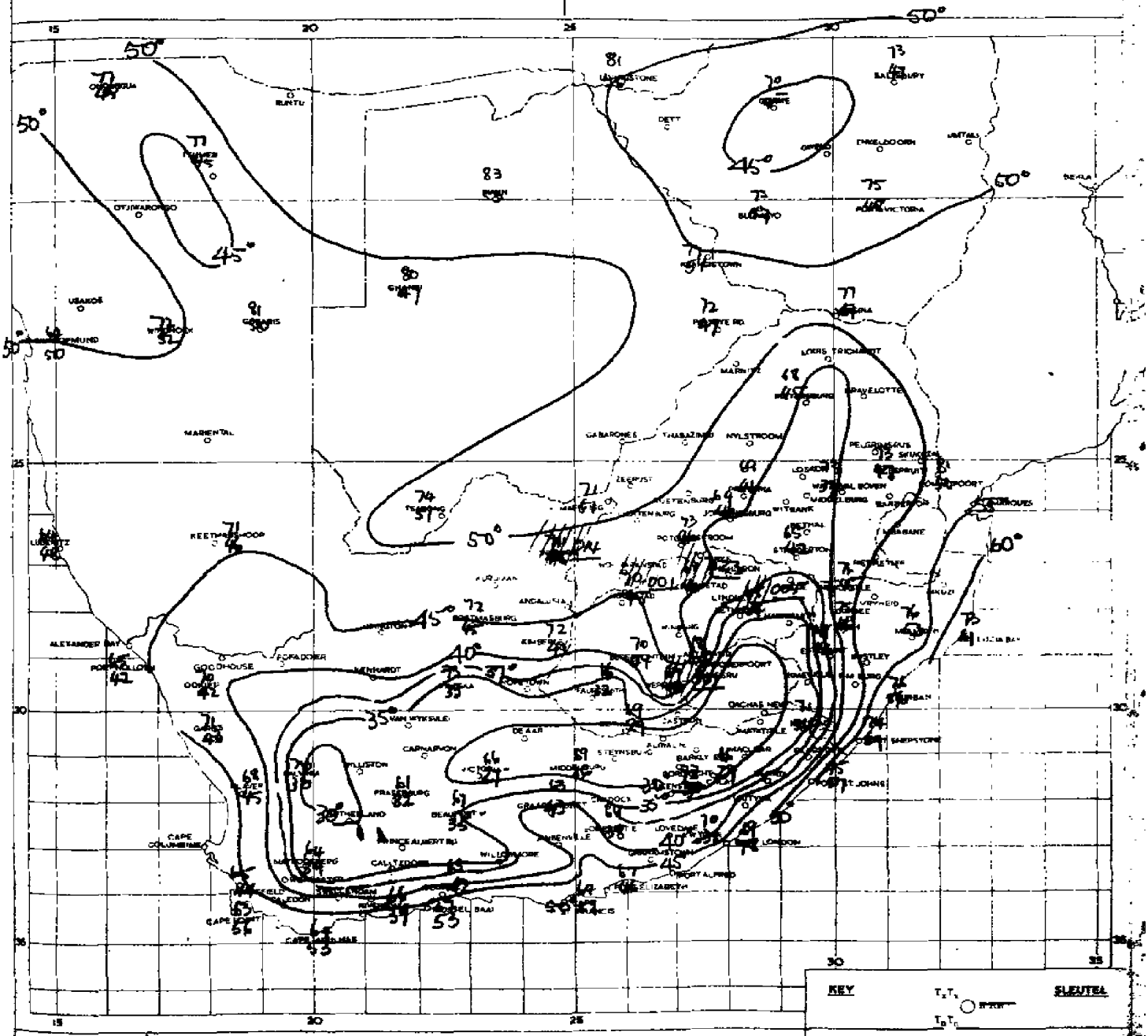

SPECIAL REMARKS

SLIGHT SHOWERS FELL OVER THE N. O.F.S. AND OVER THE N. CAPE. FROST WAS LIKELY OVER THE CENTRAL CAPE AND OVERSW. ORANGE VRYSTAAT.

SPESIALE OPMERKINGS

LIGTE BUIE HET UITGESAK OOR N. OVS. EN OOR N. KAAPLAND. RYP WAS MOONTLIK OOR MIDDEL KAAP-LAND EN OOR S.W. VRYSTAAT.

SYNOPTIC WEATHER MAP 1200 GMT. — 1400 SAST. SINOPTIESE WEERKAART

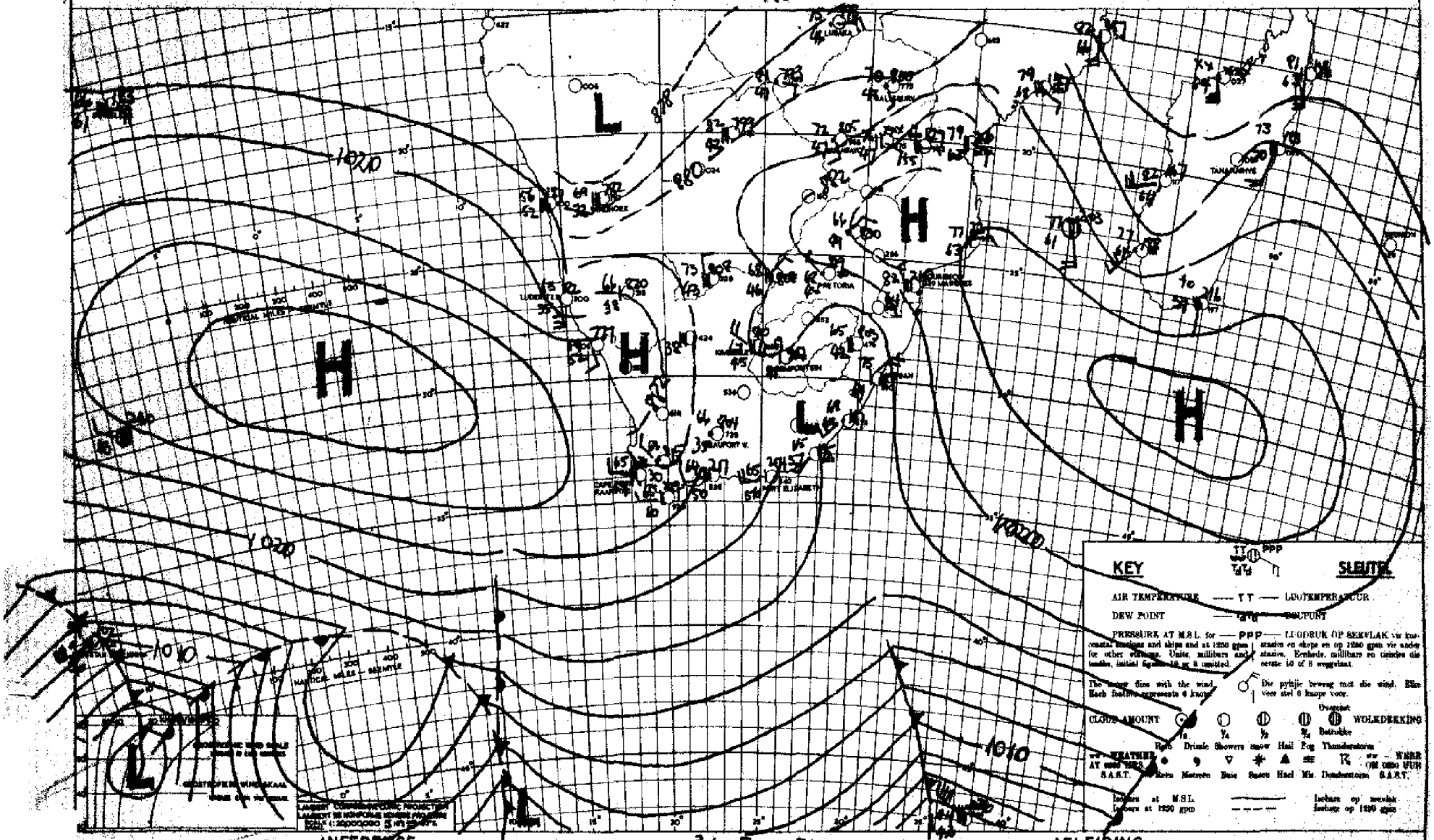

INFERENCE DATE 31-5-1951 DATUM AFLEIDING

A DEPRESSION WHICH HAS APPROACHED FROM THE S.W. IS PASSING N.E. ACROSS THE S. ATLANTIC. UNDER THE INFLUENCE OF THESE CYCLONES N.W.LY WINDS OVER THE UNION HAVE FRESHENED, AND CONVERGENCE BETWEEN THIS STREAM AND W.LY WINDS MOVING IN OVER THE W. CAPE & S.W.D, IS CAUSING MIDDLE CLOUD FORMATION OVER THE CENTRAL PART OF THE UNION.

'N DEPRESSIE WAT VANUIT DIE S.W. GENADER HET BENEEG TREK DEUR MARION EILAND VERBY EN 'N REEKS SIKLONE BENEEN. O. OOR DIE S. ATLANTIESE OSEAAN. ONDER DIE INVLOED VAN HIERDIE SIKLONE HET N.W. LIKE WINDE OOR DIE UNIE STERKER GEWORD, EN KONVERGENSIE TUSSEN HIERDIE WINDSTROOM EN DIE W. WINDE WAT OOR S.W.D. EN W. KAAPLAND INSTOOT, VERORSAAK MIDDELBEWOLKE OOR DIE MIDDELPELE VAN DIE UNIE.

UNION OF SOUTH AFRICA
DEPARTMENT OF
TRANSPORT

WEATHER BUREAU

DAILY WEATHER BULLETIN

UNIE VAN SUID AFRIKA
DEPARTEMENT VAN
VERVOER

WEERBURO

DAAGLIKSE WEERBULLETIN

2 – 6 – 19 51

MAXIMUM AND MINIMUM TEMPERATURES AND RAINFALL
FOR 24 HOURS ENDED AT 0800 HRS. (S.A.S.T.)

MAKSIMUM EN MINIMUM TEMPERATURE EN REËNVAL
VIR DIE ETMAAL WAT OM 0800(S.A.S.T)EINDIG.

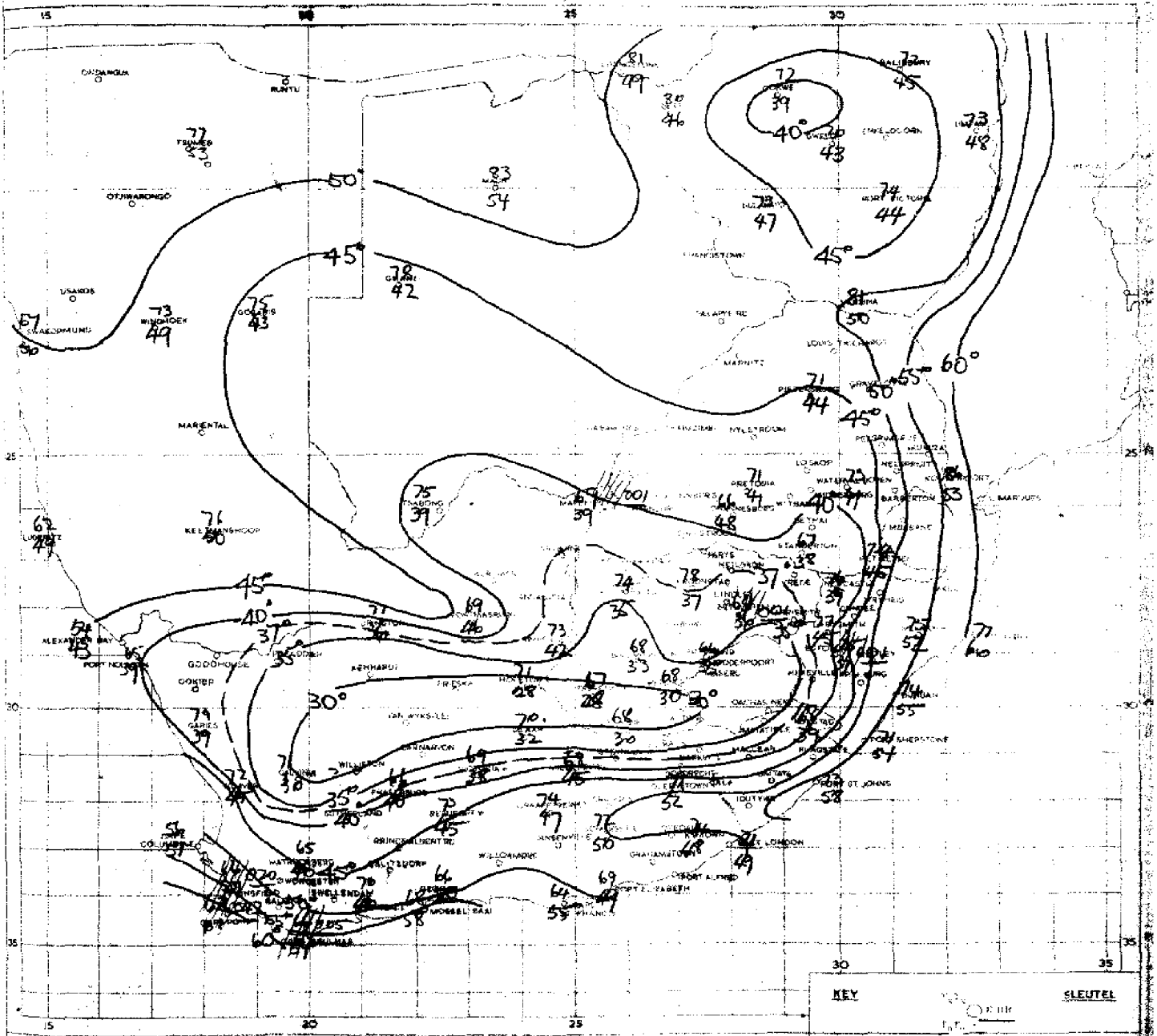

SPECIAL REMARKS

RAIN FELL OVER THE S.W. CAPE COASTAL BELT AND ISOLATED LIGHT SHOWERS OCCURRED OVER S.W. TVL., N.ORS. & INTERIOR NATAL. FROST WAS LIKELY OVER THE ORS. & N.W. INTERIOR CAPE.

SPESIALE OPMERKINGS

REËN HET VOORGEKOM OOR DIE S.W. KAAPSE KUSSTROOK EN LIGTE PLAAS-LIKE BUITJIES MET OOK VOORGEKOM OOR S.W. TVL., N. OVS. EN DIE BINNELAND VAN NATAL. RUP WIE MOONSTUK OOR DIE VRYSTAAT EN DIE N.W. KAAPSE BINNELAND.

SYNOPTIC WEATHER MAP — 1200 GMT. — 1400 SAST. — SINOPTIESE WEERKAART

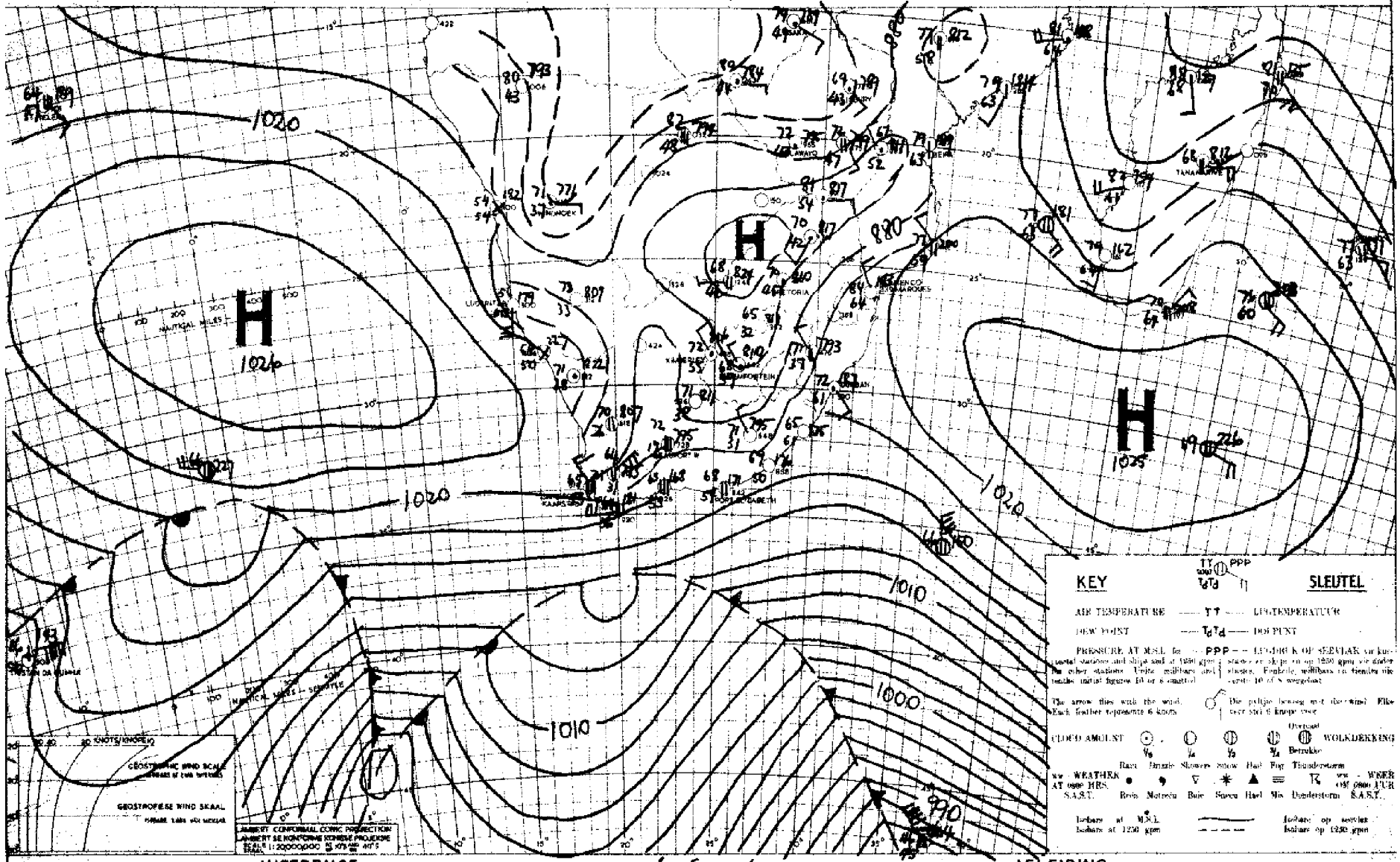

INFERENCE — DATE 1-6-1961 DATUM — AFLEIDING

THERE WILL BE LITTLE CHANGE IN THE WEATHER OVER THE INTERIOR OVER THE S.W. AND S. CAPE COASTS SHOWERS WILL FALL.

OOR DIE BINNELAND SAL DAAR MIN VERANDERING IN DIE WEERSTOESTANDE WEES. OOR DIE S.W. EN S. KUSSTREKE VAN KAAPLAND SAL BUIE UITSAK.

UNION OF SOUTH AFRICA
DEPARTMENT OF
TRANSPORT

WEATHER BUREAU

DAILY WEATHER BULLETIN

UNIE VAN SUID AFRIKA
DEPARTEMENT VAN
VERVOER

WEERBURO

DAAGLIKSE WEERBULLETIN

3-6-1951

MAXIMUM AND MINIMUM TEMPERATURES AND RAINFALL
FOR 24 HOURS ENDED AT 0800 HRS. (S.A.S.T.)

MAKSIMUM EN MINIMUM TEMPERATURE EN REENVAL
VIR DIE ETMAAL WAT OM 0800 (S.A.S.T.) EINDIG.

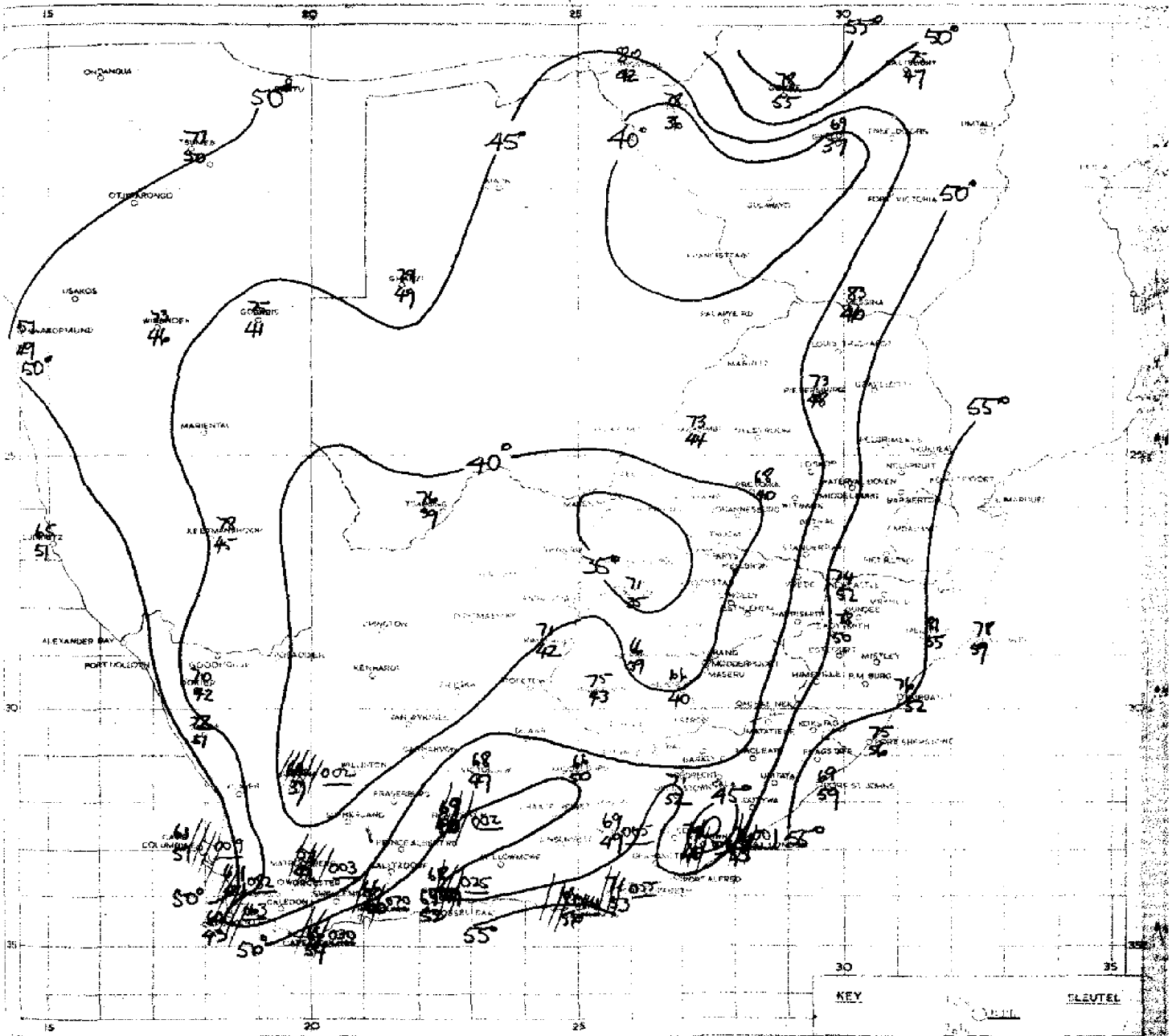

SPECIAL REMARKS

RAIN & SHOWERS OCCURRED OVER THE S.W. & S. CAPE.

SPESIALE OPMERKINGS

REËN EN BUIE HET OOR S.W. EN S. KAAPLAND VOORGEKOM.

SYNOPTIC WEATHER MAP — 1200 GMT. — 1400 SAST. — SINOPTIESE WEERKAART

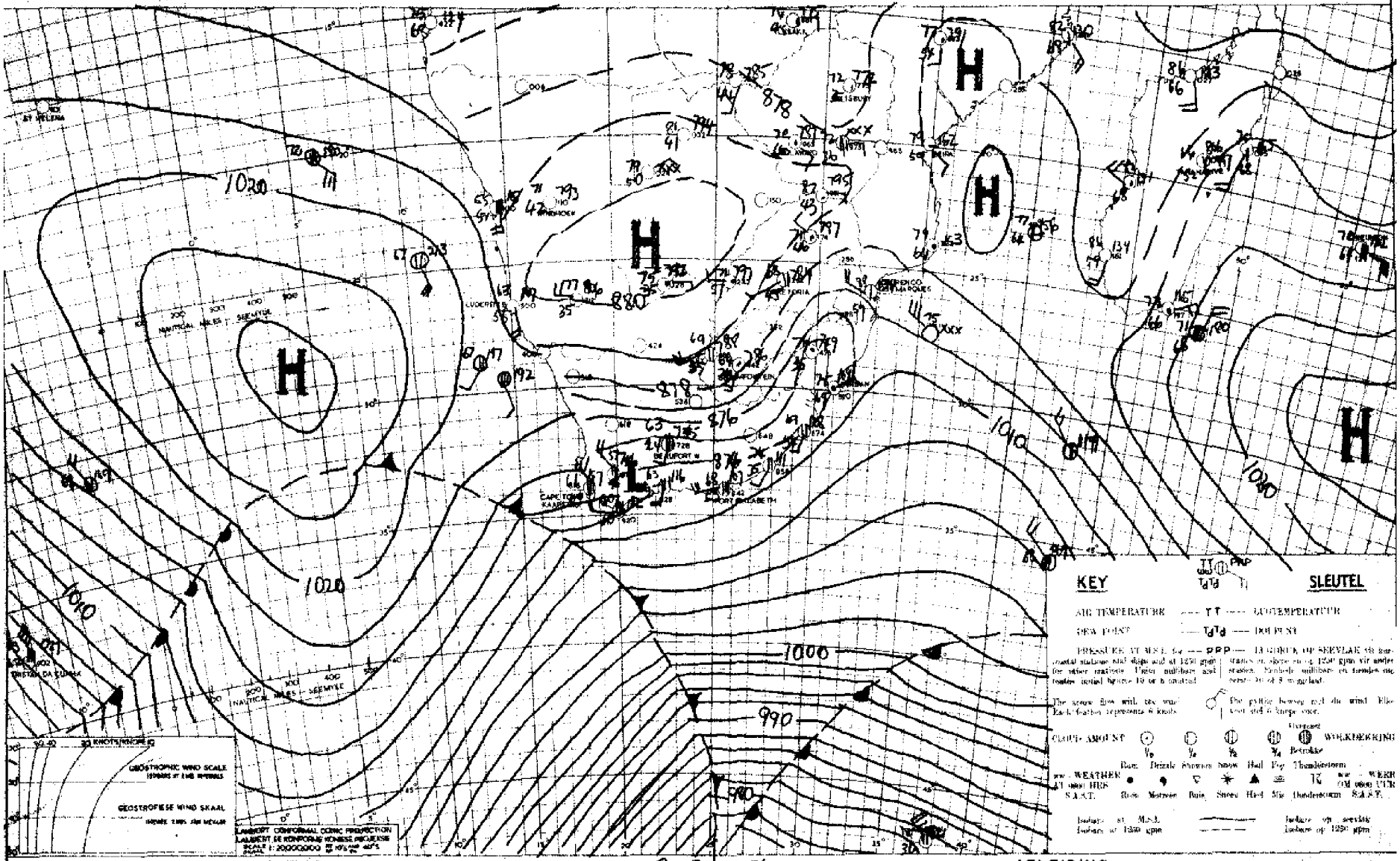

INFERENCE

DATE 2-6-1951 DATUM

COLD AIR IS APPROACHING THE UNION FROM THE S.W. & SHOULD MOVE N. ACROSS THE CAPE AND FREE STATE TOMORROW. IT WILL REMAIN FAIR OVER THE INTERIOR AREAS, BUT IT WILL BE COOL AND CLOUDY ALONG THE S. COASTAL BELT. WINDS WILL BE FRESH W. TO S.

AFLEIDING

KOUE LUG NADER DIE UNIE VANAF DIE S.W. EN SAL MÔRE N. BEWEEG OOR K.P. EN DIE OVS. OOR DIE BINNELAND SAL DIT MOOIWEER BLY MAAR LANGS DIE S. KUSSTREKE SAL DIT KOEL EN BEWOLK WEES. DIE WIND SAL TAMELIK STERK W. TOT S.

N.A.A.I.

UNION OF SOUTH AFRICA
DEPARTMENT OF
TRANSPORT

WEATHER BUREAU

DAILY WEATHER BULLETIN

UNIE VAN SUID AFRIKA
DEPARTEMENT VAN
VERVOER

WEERBURO

DAAGLIKSE WEERBULLETIN

4 – 6 – 1951

MAXIMUM AND MINIMUM TEMPERATURES AND RAINFALL
FOR 24 HOURS ENDED AT 0800 HRS. (S.A.S.T.)

MAKSIMUM EN MINIMUM TEMPERATURE EN REËNVAL
VIR DIE ETMAAL WAT OM 0800 (S.A.S.T.) EINDIG

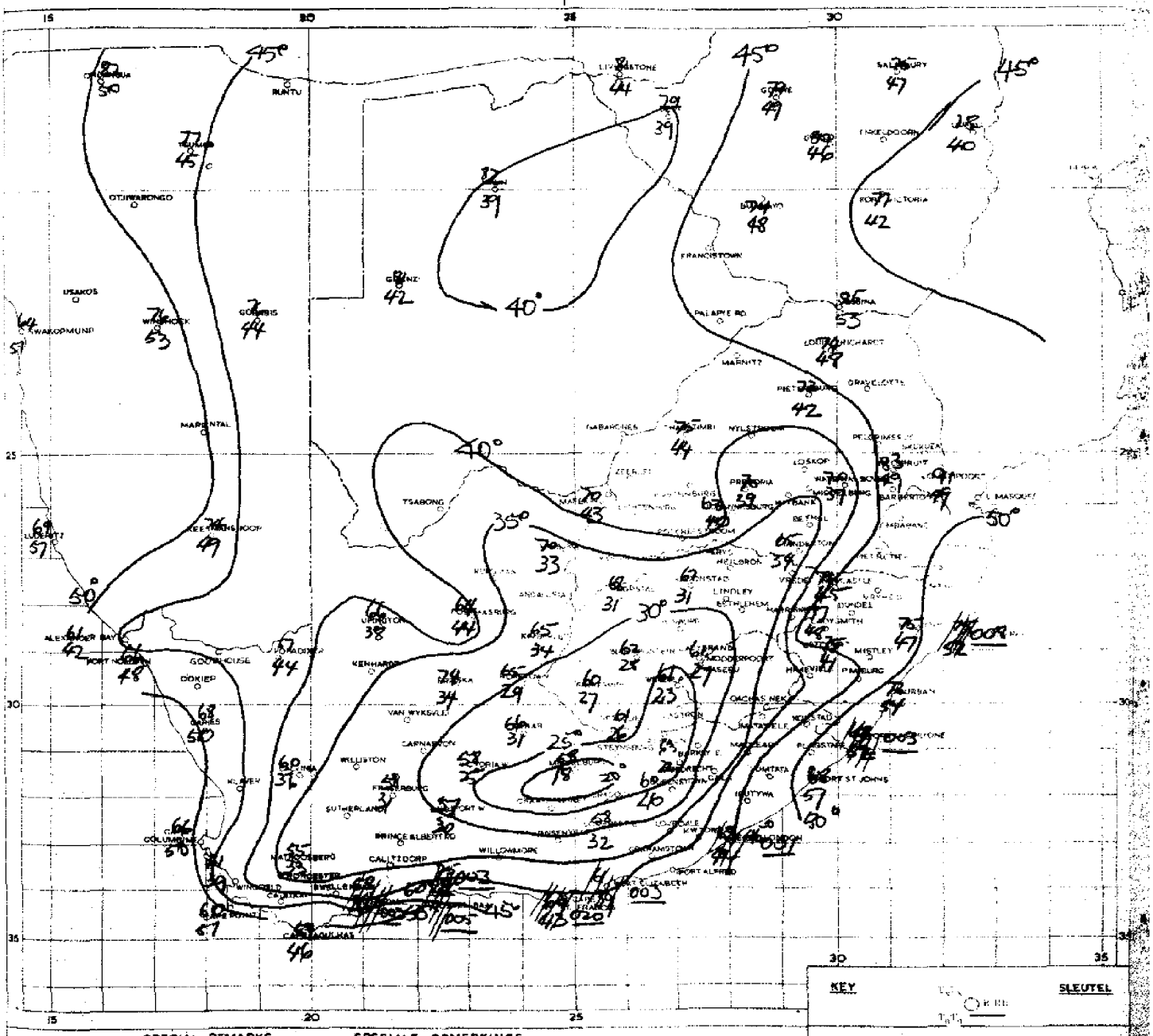

SPECIAL REMARKS

PARTICULARLY LOW MIN. TEMPS WERE RECORDED OVER THE CENTRAL CAPE PROVINCE.

SPESIALE OPMERKINGS

BESONDERE LAE MINIMA IS OOR MIDDEL KAAPLAND HANGE — TEKEN.

SYNOPTIC WEATHER MAP — 1200 GMT. — 1400 SAST. — SINOPTIESE WEERKAART

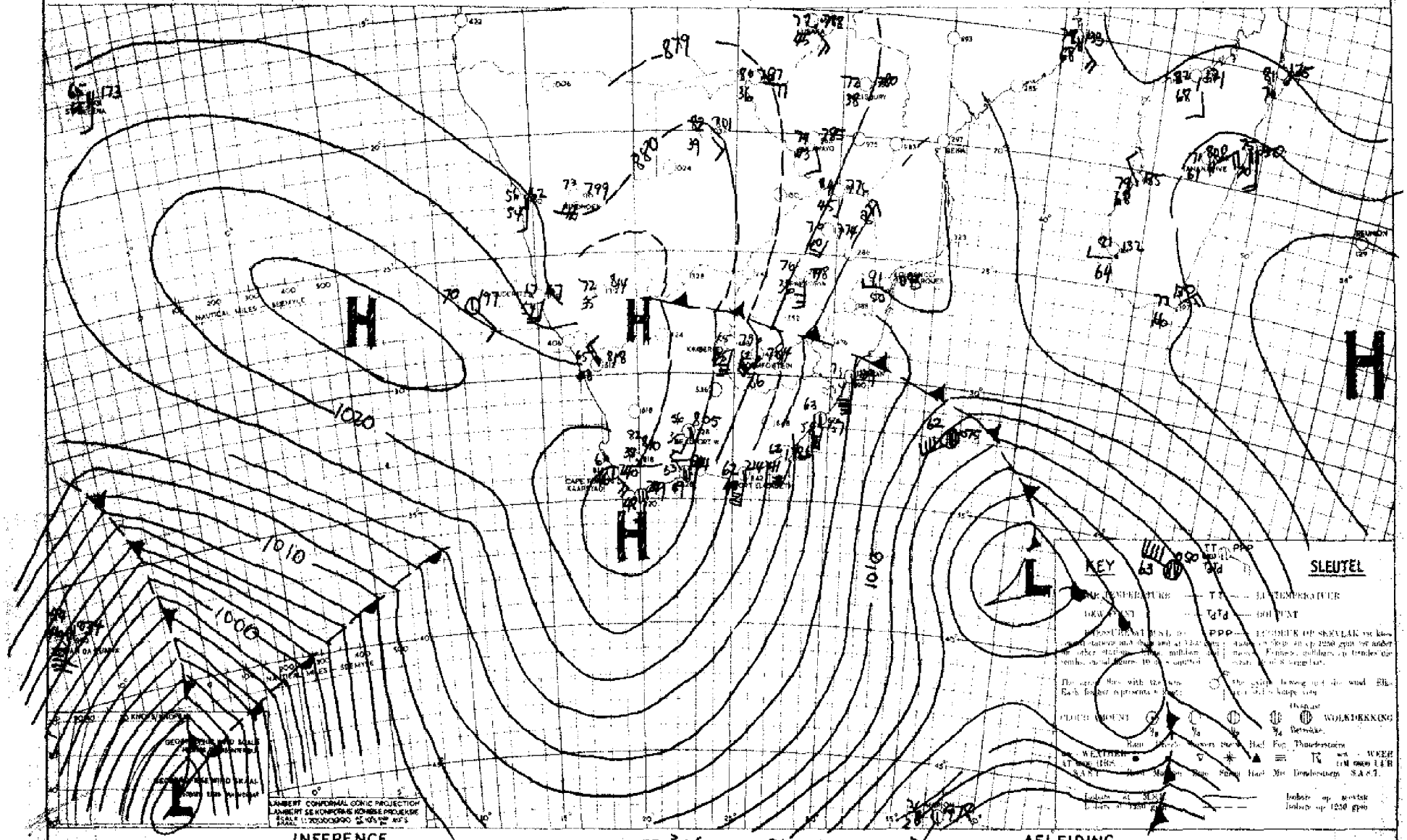

INFERENCE

COLDER AIR IS FLOODING ACROSS THE UNION WITH FRESH TO S'LY WINDS. THIS IS THE RESULT OF A "BREAK-THROUGH" BETWEEN THE DEEP CYCLONE PASSING TRISTAN & THE CYCLONE WHICH HAVE ALREADY PASSED MARION ISLAND. THE WEATHER WILL BE FINE BUT WITH COLD FROSTY NIGHTS ONCE THE WINDS HAVE MODERATED.

DATE 3-6- 1951 DATUM

AFLEIDING

KOUER LUG SPOEL MET STERK S. WINDE OOR DIE UNIE AS GEVOLG VAN N "DEURBRAAK" TUSSEN DIE DIEP SIKLONE WAT TANS BY TRISTAN VERBY BEWEEG EN DIE SIKLONE WAT REEDS BY MARION VERBY BEWEEG HET. DIT SAL MOOIWEER WEES MAAR SODRA DIE WINDE BEDAAR HET SAL DIE NAGTE KOUD WEES MET RYP.

UNION OF SOUTH AFRICA
DEPARTMENT OF
TRANSPORT

WEATHER BUREAU

DAILY WEATHER BULLETIN

UNIE VAN SUID AFRIKA
DEPARTEMENT VAN
VERVOER

WEERBURO

DAAGLIKSE WEERBULLETIN

5-6-1951

MAXIMUM AND MINIMUM TEMPERATURES AND RAINFALL
FOR 24 HOURS ENDED AT 0800 HRS. (S.A.S.T.)

MAKSIMUM EN MINIMUM TEMPERATURE EN REËNVAL
VIR DIE ETMAAL WAT OM 08:00 (S.A.S.T.) EINDIG

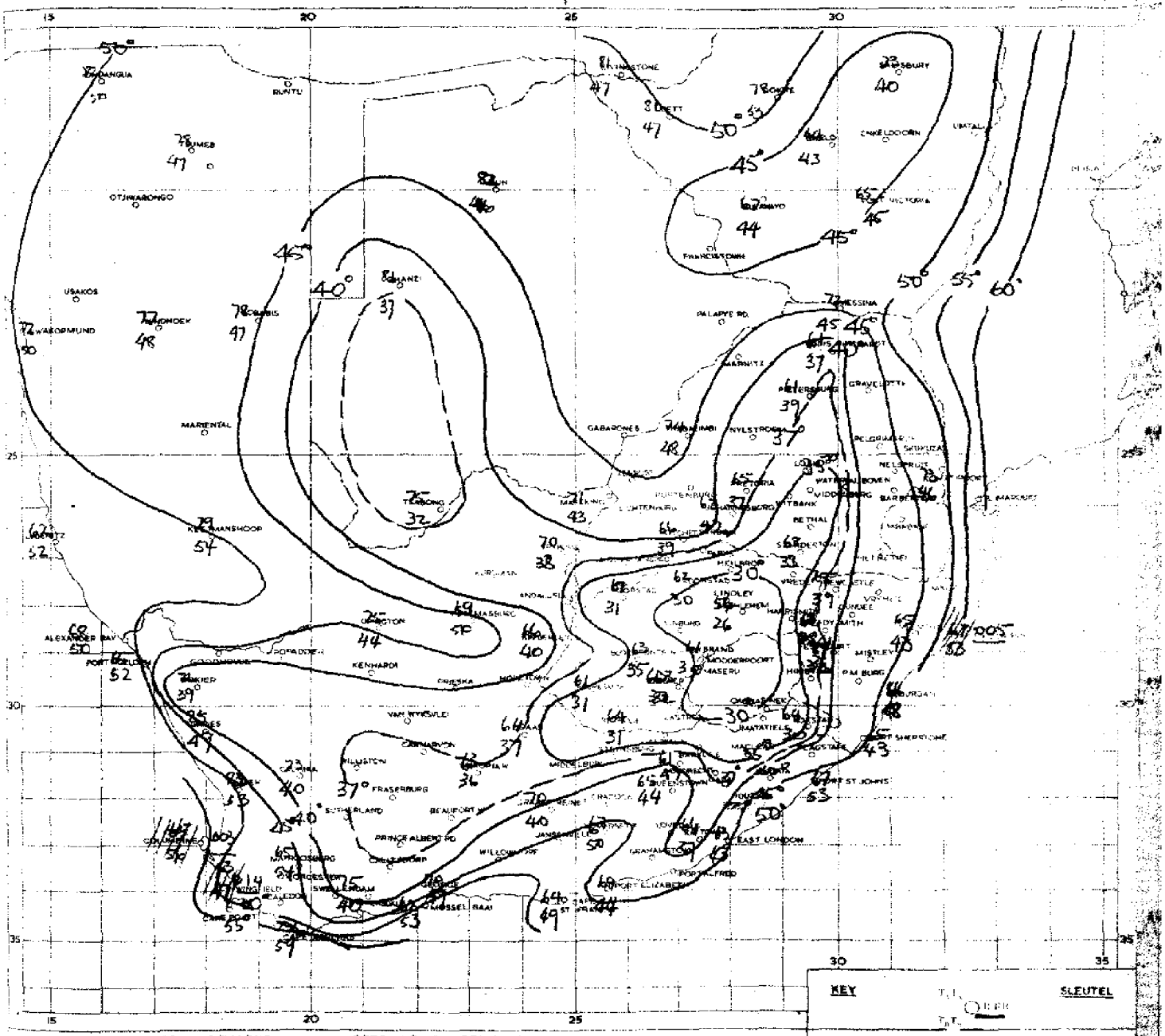

KEY — SLEUTEL

Maximum temperature	$T_x T_x$	Maksimum temperatuur
Minimum temperature	$T_n T_n$	Minimum temperatuur
Rainfall in inches	RRR	Reënval in duime
ISOTHERMS		ISOTERME
October to March	$T_x T_x$	Oktober tot Maart
April to September	$T_n T_n$	April tot September
SHADED AREAS		SKAKEERDE STREKE
Rainfall 0.01–0.99"		Reënval 0.01–0.99"
Rainfall 1.00" +		Reënval 1.00" +

SPECIAL REMARKS

LIGHT RAIN OCCURRED OVER THE S.W. CAPE COASTAL BELT. FROST WAS POSSIBLE OVER THE AREAS INCLUDED BY THE 37° ISOTHERM.

SPESIALE OPMERKINGS

LIGTE REËN HET OOR DIE KUSSTROOK VAN S.W. KAAPLAND VOORGEKOM. RYP WAS MOONTLIK OOR DIE GEBIEDE INGESLUIT DEUR DIE 37° ISOTERME.

SYNOPTIC WEATHER MAP — 1200 GMT. — 1400 SAST. — SINOPTIESE WEERKAART

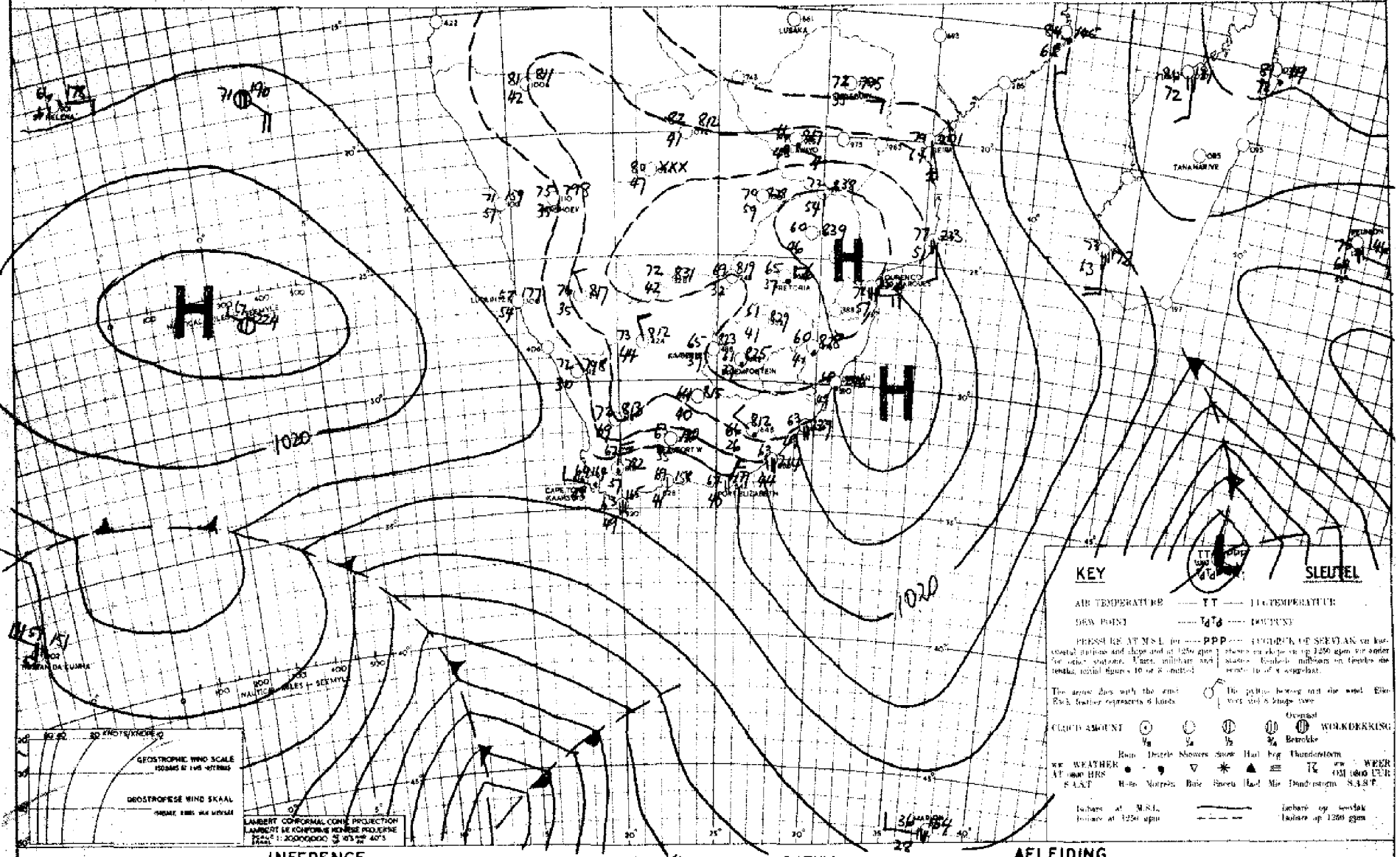

INFERENCE

DATE 4 - 6 - 1951 DATUM

AFLEIDING

PRESSURES OVER THE S. UNION ARE FALLING RAPIDLY. WITH THE ADVANCING COLD FRONT WEATHER OVER THE S.W. CAPE WILL BECOME CLOUDY WITH SHOWERS. THE HIGH WILL REMAIN OVER THE N. INTERIOR.

DRUKKE DAAL VINNIG OOR DIE S. UNIE. VOOR DIE KOUEFRONT SAL DIE WEER OOR S.W. KAAPLAND BEWOLK WORD EN BUIE SAL UITSAK. DIE HOOG SAL OOR DIE N. BINNELAND BLY.

UNION OF SOUTH AFRICA
DEPARTMENT OF
TRANSPORT

WEATHER BUREAU

DAILY WEATHER BULLETIN

UNIE VAN SUID AFRIKA
DEPARTEMENT VAN
VERVOER

WEERBURO

DAAGLIKSE WEERBULLETIN

6- 6- 1951

MAXIMUM AND MINIMUM TEMPERATURES AND RAINFALL
FOR 24 HOURS ENDED AT 0800 HRS. (S.A.S.T.)

MAKSIMUM EN MINIMUM TEMPERATURE EN REENVAL
VIR DIE ETMAAL WAT OM 0800 (S.A.S.T.) EINDIG.

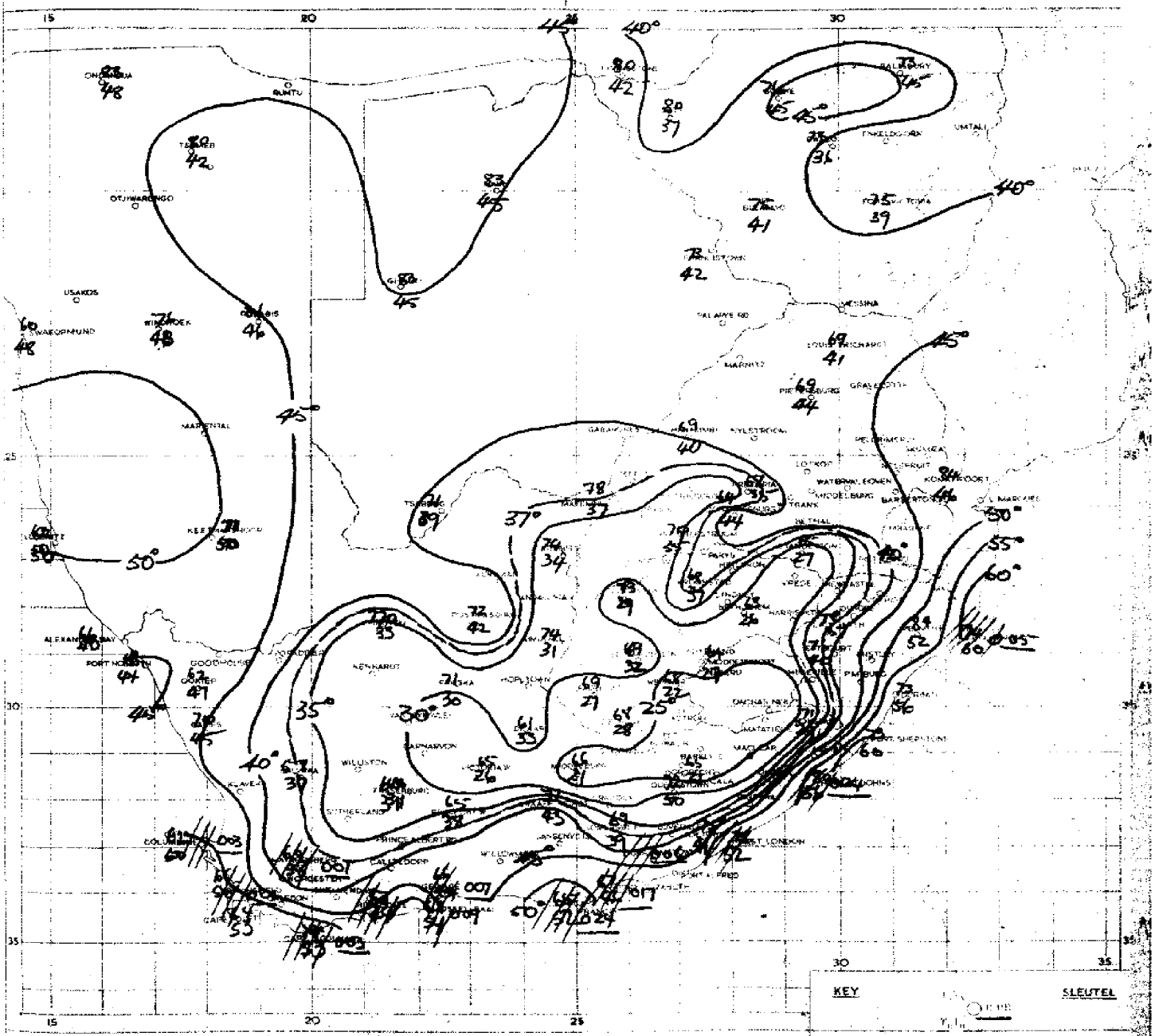

SPECIAL REMARKS

LIGHT ISOLATED SHOWERS FELL OVER THE S.W. CAPE, THE S., S.E. & E. CAPE COASTAL REGIONS AND THE ZULULAND COASTAL REGIONS.

SPESIALE OPMERKINGS

LIGHT ISOLATED SHOWERS FELL OVER THE S.W. KAAPLAND, DIE S, S.W. EN O. KAAPSE KUSTSTREKE EN DIE KUSTSTREKE VAN SOELDELAND.

SYNOPTIC WEATHER MAP — 1200 GMT. — 1400 SAST. — SINOPTIESE WEERKAART

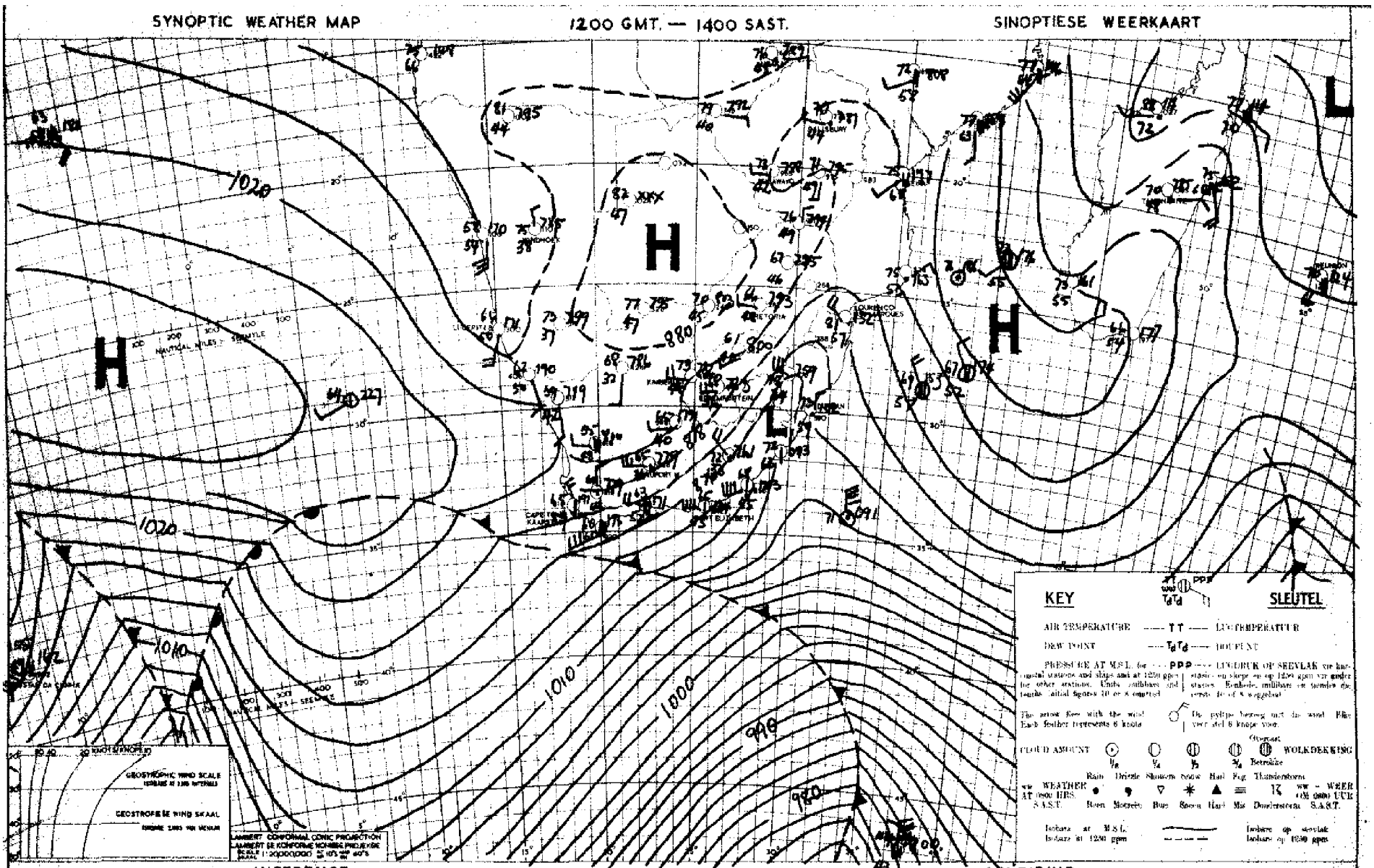

INFERENCE — DATE 5-6-1957 DATUM — APLEIDING

WITH STRONG W. UPPER WINDS THE AIR WILL REMAIN DRY OVER THE INTERIOR AND IT WILL BE FINE. A DEPRESSION IS MOVING E. IN THE REGION OF MARION ISLAND, WHILE ANOTHER DEPRESSION IS APPROACHING. THE UNION FROM THE W. AND WHILE PRESSURE IS RISING ALONG THE S. COAST TODAY, THEY WILL BE FALLING AGAIN TOMORROW. THIS WILL CAUSE CLOUDY CONDITIONS ALONG THE SW. COAST LATER TOMORROW.

MET STERK W. WIND IN DIE BOLUG SAL DIT OOR DIE BINNELAND MOOIWEER BY DROOG BLY. 'N LAAGDRUKSTELSEL BEWEEG NOU O. IN DIE MARION-EILAND TERWYL 'N VOLGENDE LAAGDRUKSTELSEL DIE UNIE NAAKE DIE W. NADER. DIE DRUK STYG VANDAG LANGS DIE S. KUS MAAR SAL MORE WEER BEGIN DAAL. NA TYDELIKE MOOIWEER SAL DIT MORE WEER LANGS DIE S.W. KUS BEWOLK WORD.

UNION OF SOUTH AFRICA
DEPARTMENT OF
TRANSPORT

WEATHER BUREAU

DAILY WEATHER BULLETIN

UNIE VAN SUID AFRIKA
DEPARTEMENT VAN
VERVOER

WEERBURO

DAAGLIKSE WEERBULLETIN

7 - 6 - 1957

MAXIMUM AND MINIMUM TEMPERATURES AND RAINFALL
FOR 24 HOURS ENDED AT 0800 HRS. (S.A.S.T.)

MAKSIMUM EN MINIMUM TEMPERATURE EN REENVAL
VIR DIE STMAAL WAT OM 0800 (S.A.S.T) EINDIG

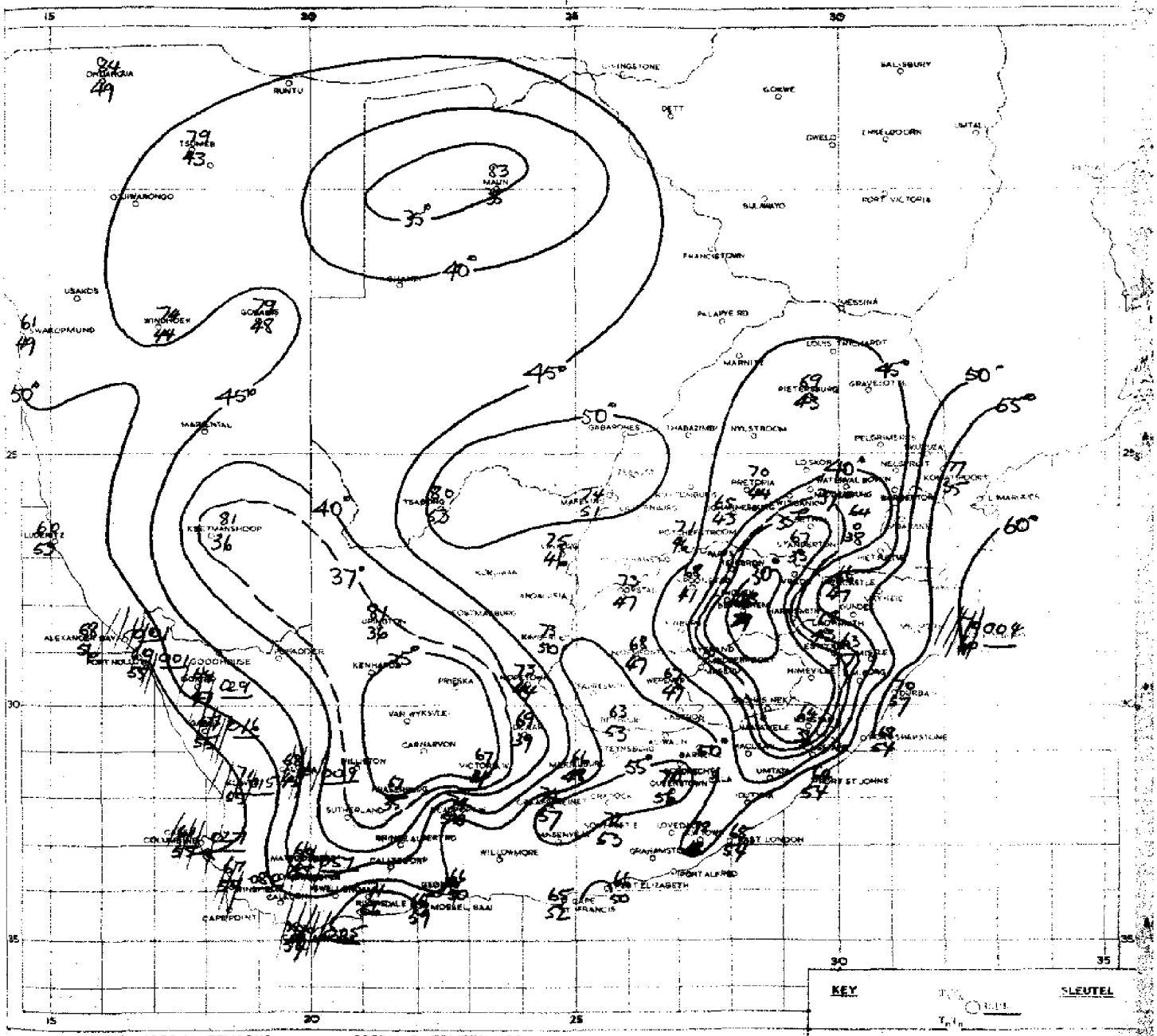

KEY — SLEUTEL

Maximum temperature — $T_x T_x$
Minimum temperature — $T_n T_n$
Rainfall in inches — R.RR

ISOTHERMS
October to March — $T_x T_x$
April to September — $T_n T_n$

SHADED AREAS
Rainfall 0.01–0.99"

Rainfall 1.00" +

SPECIAL REMARKS

ISOLATED SHOWERS FELL OVER THE S.W. CAPE & NAMAQUALAND. FROST WAS POSSIBLE OVER THE AREAS ENCLOSED BY THE DOTTED LINES.

SPESIALE OPMERKINGS

LOS BUIE HET VOORGEKOM OOR S.W. KAAPLAND EN NAMAKWALAND. RYP WAS MOONTLIK OOR DIE STREKE INGESLUIT DEUR DIE STIPPELLYNE.

SYNOPTIC WEATHER MAP — 1200 GMT. — 1400 SAST. — SINOPTIESE WEERKAART

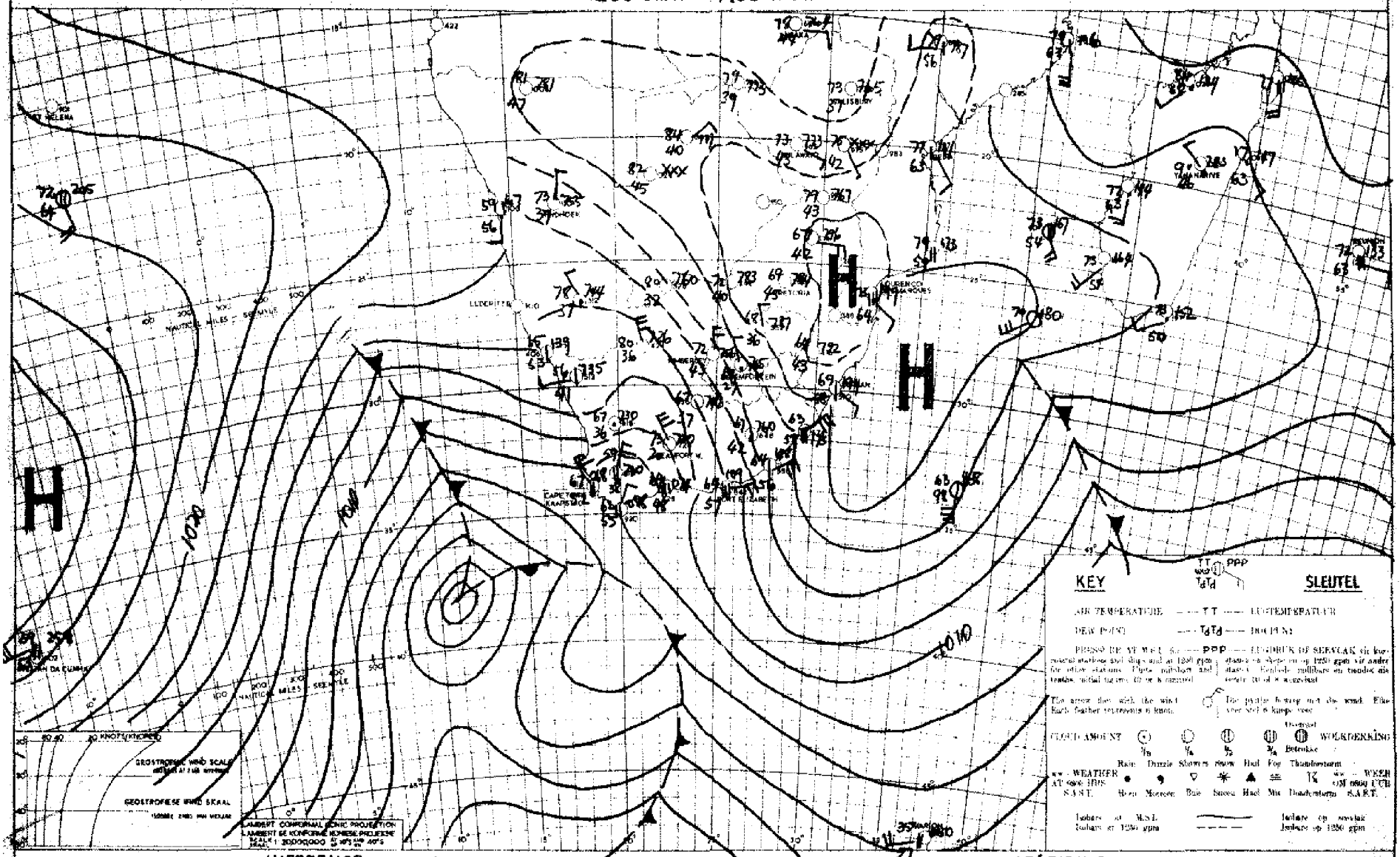

INFERENCE

THE LOW N. OF THE CAPE IS DEEPENING. THE WEATHER WILL BE UNSETTLED OVER S.W. CAPE AND SHOWERS WILL FALL. TEMPS WILL FALL CONSIDERABLY. THESE CONDITIONS WILL MOVE E. OVER THE SOUTHERN UNION.

DATE 6-5-1951 DATUM

AFLEIDING

DIE LAAG WES VAN DIE KAAP VERDIEP. DAAR SAL ONGE-STADIGDE WEER OOR S.W. KAAPLAND VOORKOM, EN BUIE SAL UITSAK. TEMP. SAL AANSIENLIK DAAL. HIERDIE WEERS-TOESTANDE SAL OOSWAARTS OOR S. KAAPLAND BEWEEG.

UNION OF SOUTH AFRICA
DEPARTMENT OF
TRANSPORT

WEATHER BUREAU

DAILY WEATHER BULLETIN

UNIE VAN SUID AFRIKA
DEPARTEMENT VAN
VERVOER

WEERBURO

DAAGLIKSE WEERBULLETIN

8-6-1951

MAXIMUM AND MINIMUM TEMPERATURES AND RAINFALL
FOR 24 HOURS ENDED AT 0800 HRS. (S.A.S.T.)

MAKSIMUM EN MINIMUM TEMPERATURE EN REËNVAL
VIR DIE 24UUR WAT OM 0800 (S.A.S.T.) EINDIG

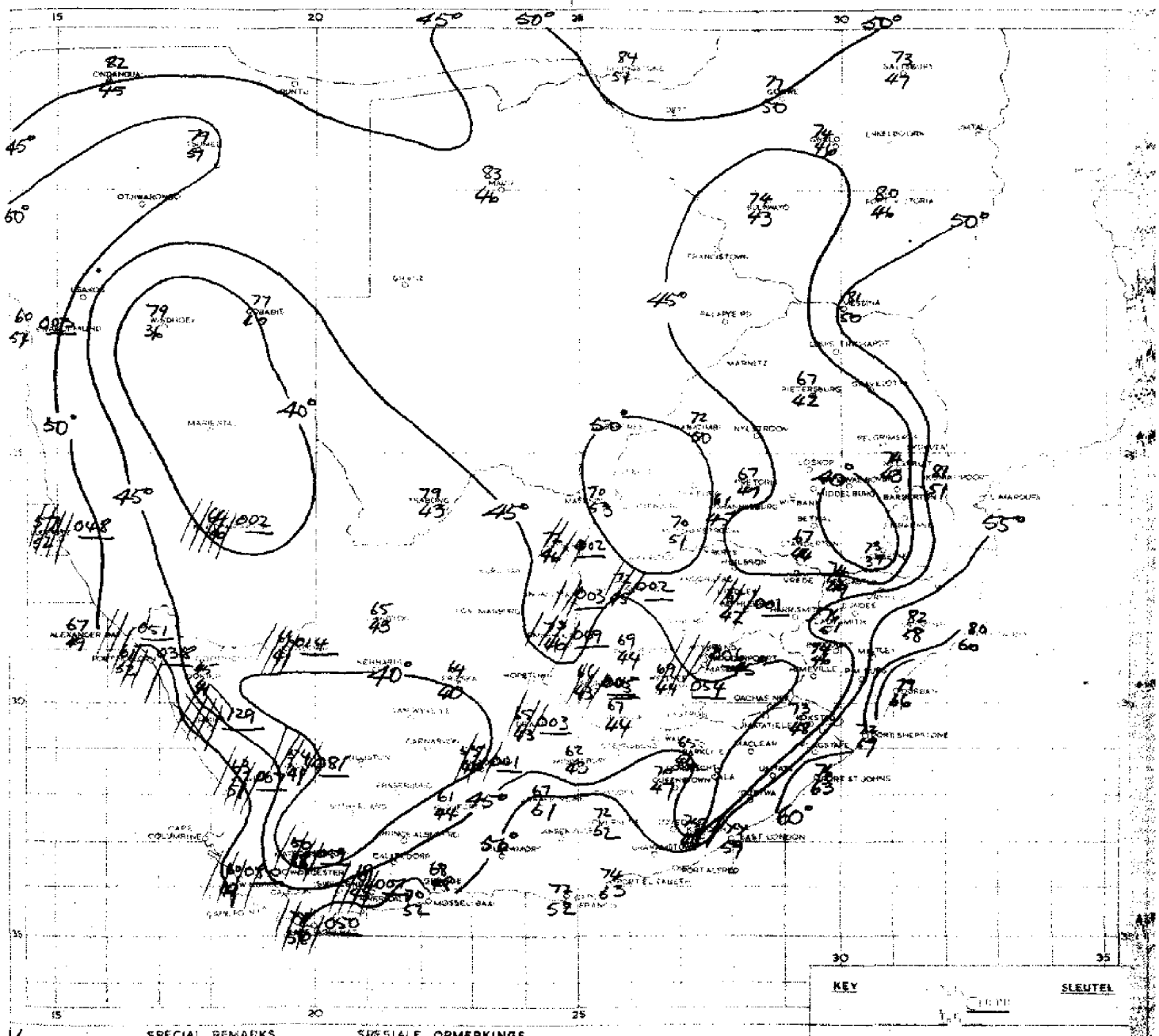

SPECIAL REMARKS

VERSPREIDE REËN EN DONDERBUIE, NET SWAAR NEERSLAE BY SOMMIGE PLEKKE OOR S.W. KAAPLAND EN NAMAKWALAND VOORGEKOM. LIG R. REËN EN DONDERBUIE IS OOR N. KAAPLAND EN OVS. BERG.

SPESIALE OPMERKINGS

SCATTERED RAIN & THUNDERSHOWERS FELL OVER S.W. CAPE & NAMAQUALAND. PRECIPITATION WAS HEAVY AT PLACES. ISOLATED RAIN & THUNDERSHOWERS WERE REPORTED OVER THE OFS. & THE NORTHERN CAPE.

SYNOPTIC WEATHER MAP — 1200 GMT. — 1400 SAST. — SINOPTIESE WEERKAART

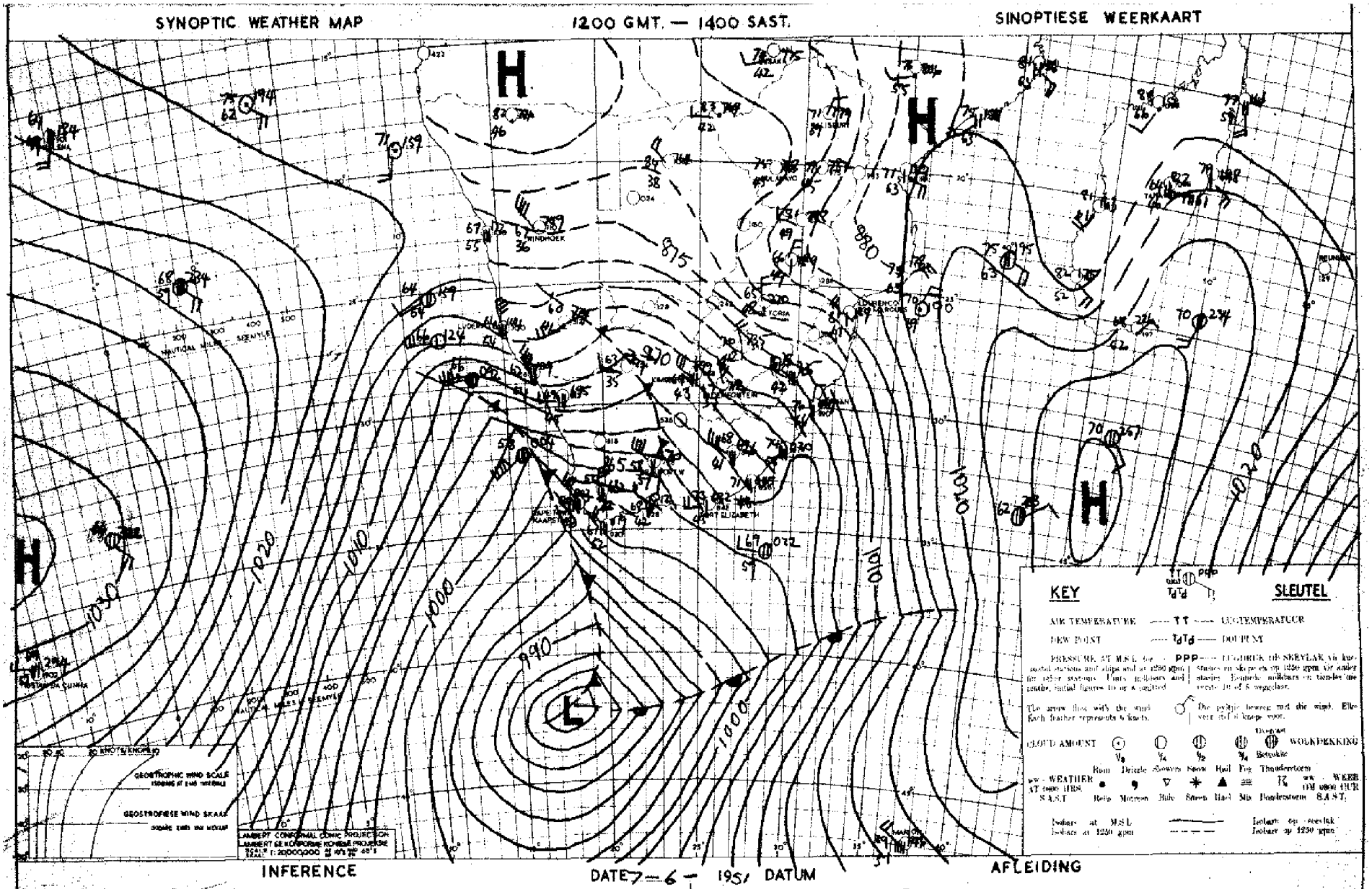

INFERENCE — DATE 7 — 6 — 1951 DATUM — AFLEIDING

THE DEPRESSION S. OF THE CAPE HAS DEEPENED BUT THE HIGH E. OF THE UNION HAS ALSO INTENSIFIED, SO THAT WINDS HAVE BECOME STRONG N.W. OVER THE UNION. COLD AIR IS APPROACHING THE UNION FROM THE S.W. AND SHOULD EXTEND ACROSS THE CAPE TOMORROW AND WILL REACH THE OFS. THE WEATHER WILL BE COLD, CLOUDY AND UNSETTLED OVER THE CAPE & OFS. AND WINDS WILL CONTINUE STRONG WESTERLY

DIE LAAGDRUKSTELSEL S. VAN DIE KAAP HET VERDIEP, MAAR TEGELYKERTYD HET DIE HOOGDRUKSTELSEL OOS VAN DIE UNIE OOK GEÏNTENSIFISEER, SODAT DIE WIND STERK N.W. OOR DIE UNIE WAAI. KOUE LUG NADER DIE UNIE WAT DIE S.W. EN SAL MORE OOR KAAPLAND TOT IN DIE OVS. BEREEG. OOR KAAPLAND EN OVS. SAL DIE WEER KOUD, BEWOLK EN ONGESTAAG WEES EN STERK W. WINDE SAL VOORTDUUR

UNION OF SOUTH AFRICA
DEPARTMENT OF
TRANSPORT

WEATHER BUREAU

UNIE VAN SUID AFRIKA
DEPARTEMENT VAN
VERVOER

WEERBURO

DAILY WEATHER BULLETIN | DAAGLIKSE WEERBULLETIN

9 – 6 – 1951

MAXIMUM AND MINIMUM TEMPERATURES AND RAINFALL FOR 24 HOURS ENDED AT 0800 HRS. (S.A.S.T.)

MAKSIMUM EN MINIMUM TEMPERATURE EN REENVAL VIR DIE ETMAAL WAT OM 0800 (S.A.S.T.) EINDIG

KEY | SLEUTEL

Maximum temperature T_xT_x Maksimum temperatuur
Minimum temperature T_nT_n Minimum temperatuur
Rainfall in inches RRR Reënval in duime

ISOTHERMS | ISOTERME
October to March T_xT_x Oktober tot Maart
April to September T_nT_n April tot September

SHADED AREAS Rainfall 0.01-0.99" | SKAKEERDE STREKE Reënval 0.01-0.99"
Rainfall 1.00"+ | Reënval 1.00"+

SPECIAL REMARKS

SCATTERED RAIN & THUNDER-SHOWERS FELL OVER THE W. CAPE, THE N. CAPE, NATAL, THE OFS & THE S. HALF OF THE TRANSVAAL.

SPESIALE OPMERKINGS

VERSPREIDE REËN EN DONDERBUIE HET VOORGEKOM OOR W. KAAPLAND, N. KAAPLAND, NATAL, DIE VRYSTAAT EN DIE S. HELFTE VAN TRANSVAAL

SYNOPTIC WEATHER MAP 1200 GMT. — 1400 SAST. SINOPTIESE WEERKAART

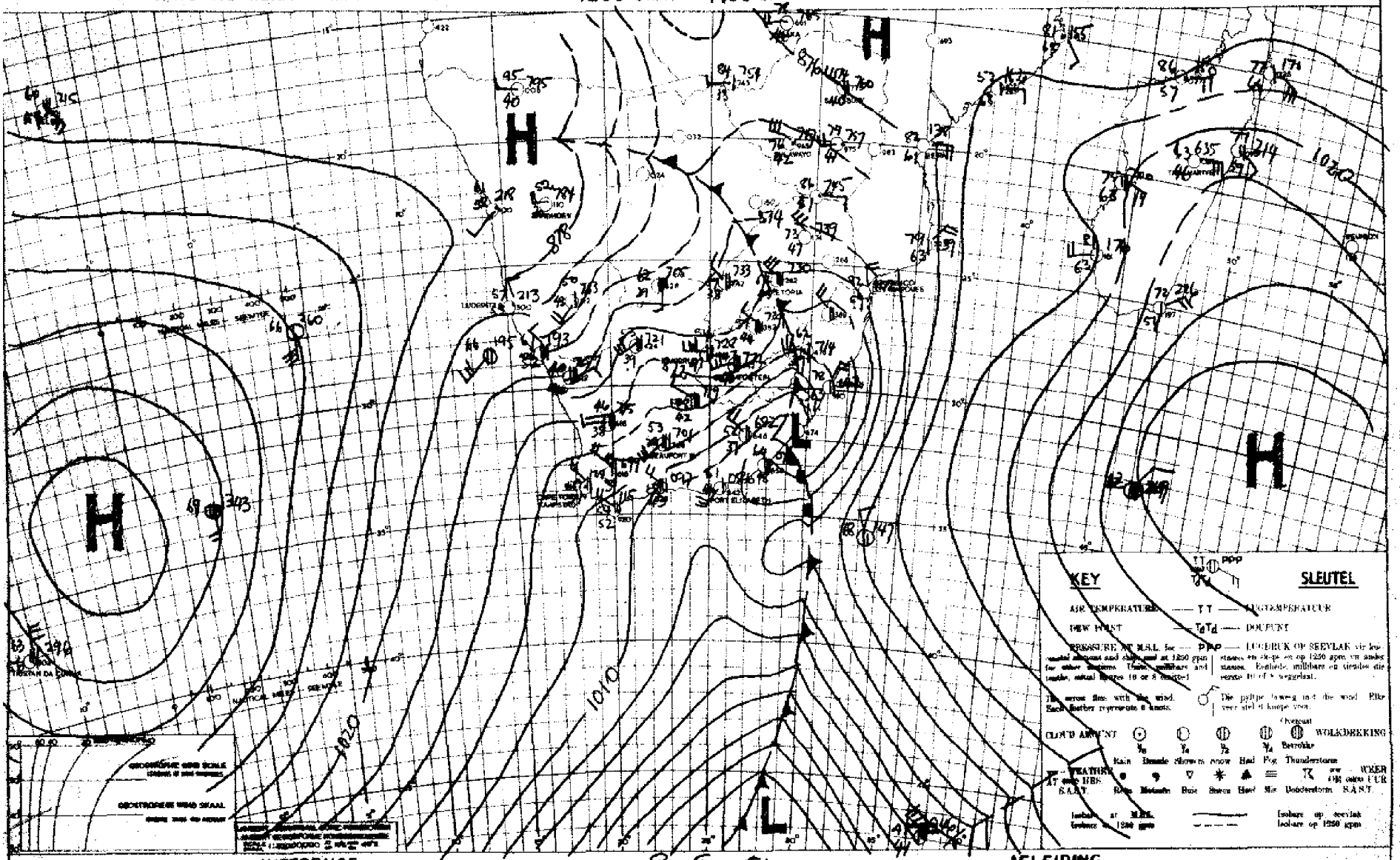

INFERENCE

COLD AIR IS FLOWING E. ACROSS THE COUNTRY BEHIND A COLD FRONT & PRESSURES ARE RISING RAPIDLY OVER THE S.W.A. AND THEN W. CAPE. AFTER TEMP. CLOUDY CONDITIONS WITH SHOWERS & POSSIBLY SNOW ALONG THE MOUNTAINS IT WILL BECOME FINE OVER THE INTERIOR, BUT SHOWERY WEATHER WILL CONTINUE ALONG THE COASTS.

DATE 8-6-1951 DATUM

AFLEIDING

KOUE LUG VLOEI O. OOR DIE UNIE ACHTER DIE ACHTERKANT VAN N KOUEFRONT EN DRUKKE STYG VINNIG OOR S.W.A. EN N.W. KAAPLAND. NA TYDELIKE BEWOLKTE TOESTANDE. MET BUIE EN MOONTLIK OOK SNEEU OOR DIE BERGREEKSE SAL DIT OOR DIE BINNELAND MOOIWEER WORD, MAAR VERDERE BUIE SAL OOR DIE KUSSTREKE VOORKOM.

UNION OF SOUTH AFRICA
DEPARTMENT OF
TRANSPORT

WEATHER BUREAU

DAILY WEATHER BULLETIN

UNIE VAN SUID AFRIKA
DEPARTEMENT VAN
VERVOER

WEERBURO

DAAGLIKSE WEERBULLETIN

10 - 6 - 1951

MAXIMUM AND MINIMUM TEMPERATURES AND RAINFALL FOR 24 HOURS ENDED AT 0800 HRS. (S.A.S.T.)

MAKSIMUM EN MINIMUM TEMPERATURE EN REËNVAL VIR DIE ETMAAL WAT OM 0800 (S.A.S.T.) EINDIG

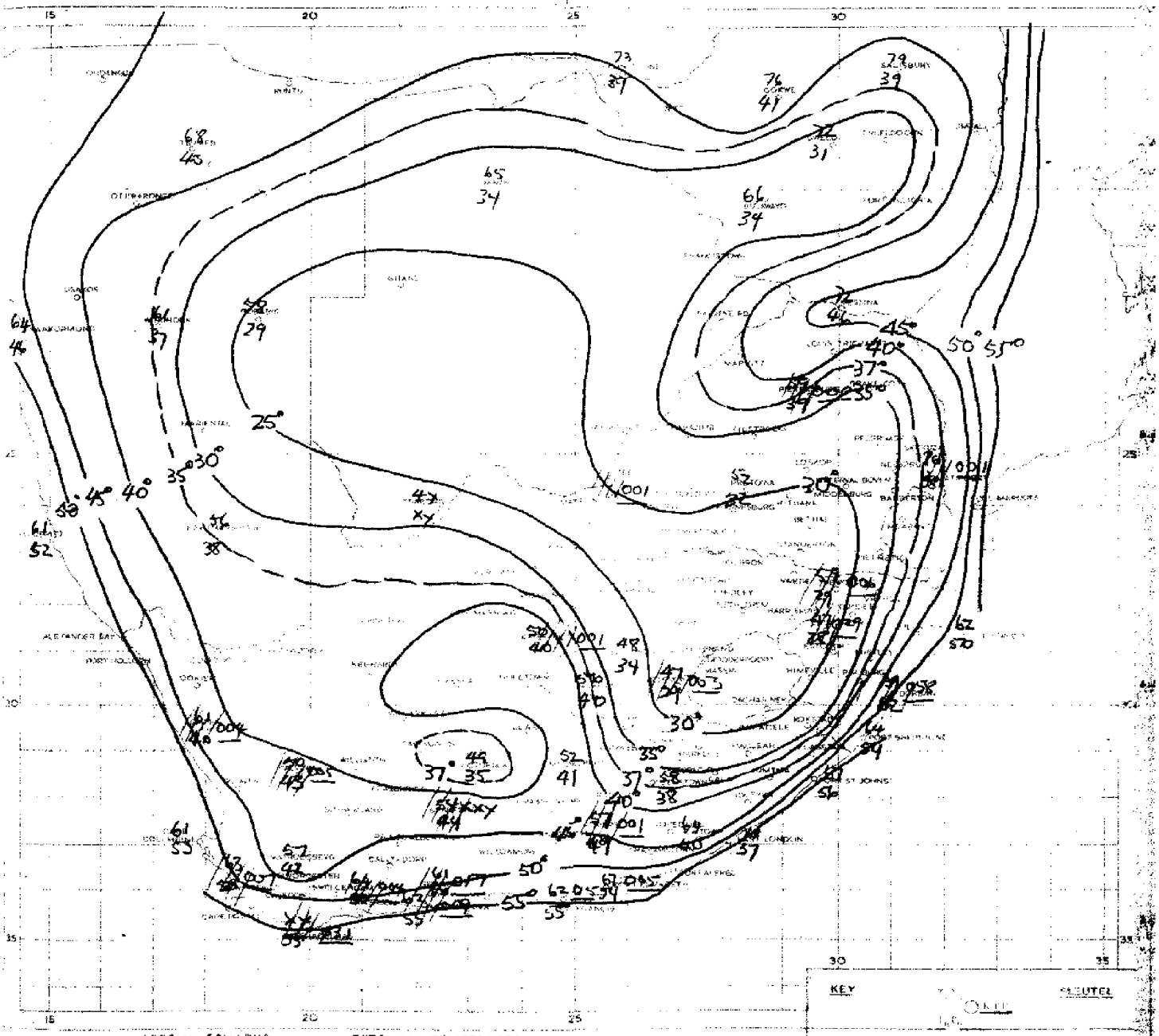

SYNOPTIC WEATHER MAP — 1200 GMT. — 1400 SAST. — SINOPTIESE WEERKAART

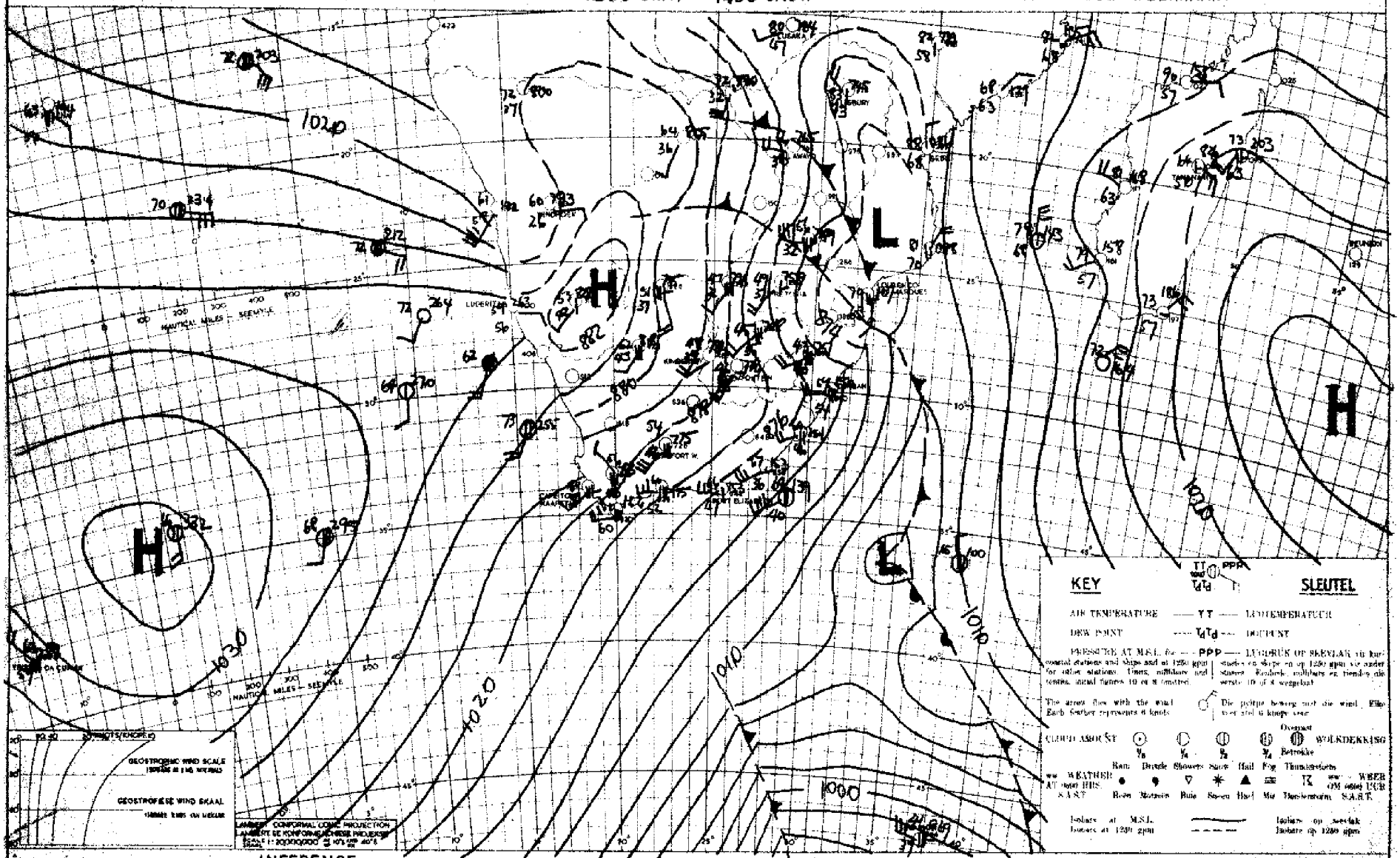

INFERENCE

COLD AIR HAS EXTENDED ACROSS THE UNION AND HAS REACHED S. RHODESIA WHILE PRESSURE IS RISING IN THE W. AND S.W. THE TENDENCIES ALONG THE E COAST INDICATE THE DEVELOPMENT OF A DEPRESSION TO THE S.E. OF THE UNION AND CONSEQUENTLY FRESH S.W. WINDS WILL CONTINUE BLOWING TOMORROW. SHOWERS WILL OCCUR ALONG THE S.& E. COASTS BUT IT WILL BE FAIR OVER THE INTERIOR AREAS.

DATE 4-6-1951 / DATUM

AFLEIDING

KOUE LUG HET NOU DWARS OOR DIE UNIE TOT IN S.RHODESIA BEWEEG. TERWYL DIE DRUK NOG STEEDS STYG IN DIE W. EN S.W. TOON DIE DALENDE DRUKNEIGINGS LANGS DIE S.O. KUS DAT 'N LAAGDRUKSTELSEL S.O. VAN DIE UNIE ONTWIKKEL EN DIT SAL MÔRE STERK S.W. WIND OOR DIE UNIE LAAT VOORTDUUR. BUIE SAL LANGS DIE S. EN O. KUSSTREKE VOORKOM MAAR OOR DIE BINNELAND SAL DIT OOPTREK.

UNION OF SOUTH AFRICA
DEPARTMENT OF
TRANSPORT

WEATHER BUREAU

DAILY WEATHER BULLETIN

UNIE VAN SUID AFRIKA
DEPARTEMENT VAN
VERVOER

WEERBURO

DAAGLIKSE WEERBULLETIN

11 – 6 – 1951

MAXIMUM AND MINIMUM TEMPERATURES AND RAINFALL
FOR 24 HOURS ENDED AT 0800 HRS. (S.A.S.T.)

MAKSIMUM EN MINIMUM TEMPERATURE EN REENVAL
VIR DIE ETMAAL WAT OM 0800(S.A.S.T)EINDIG

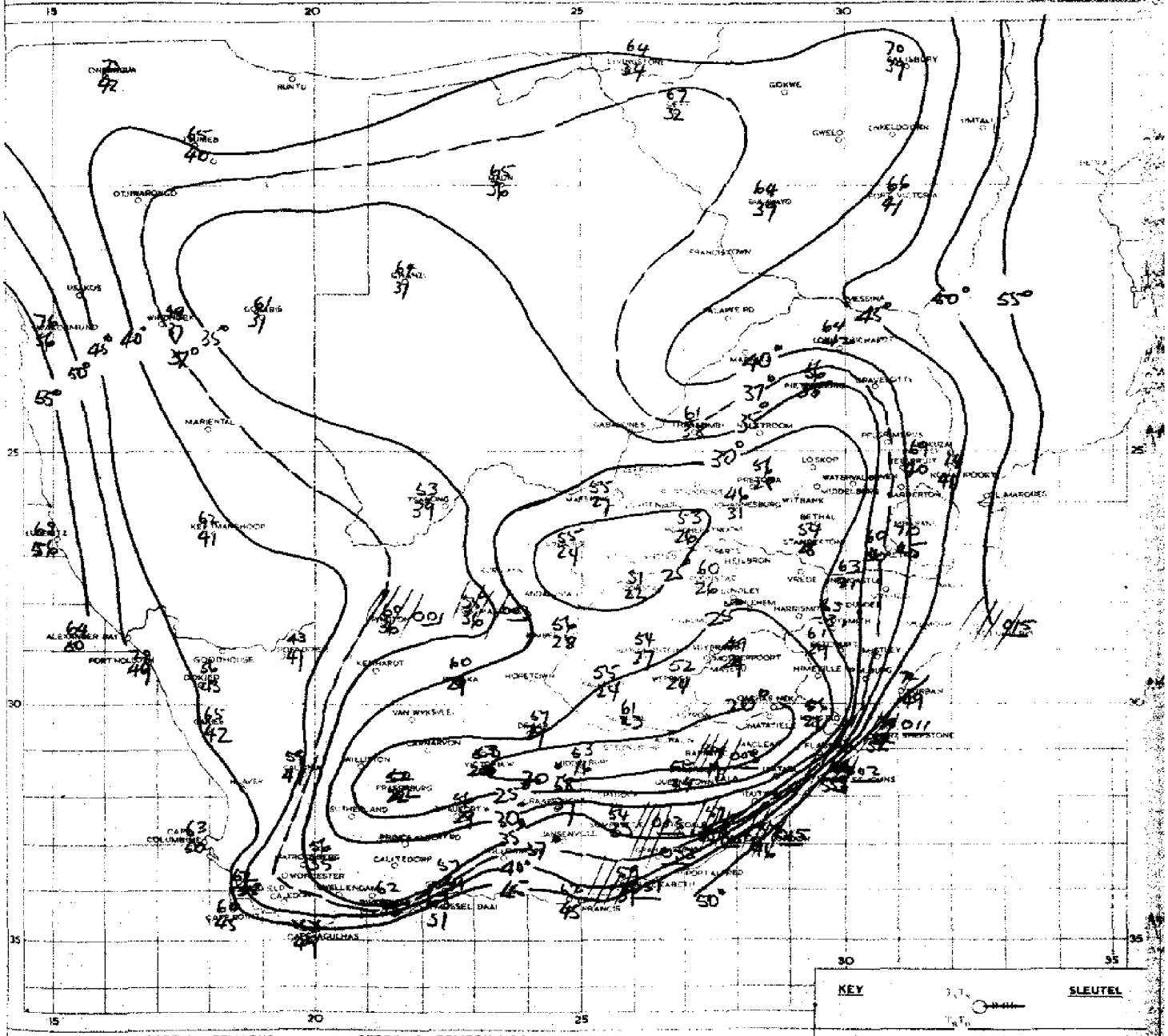

SPECIAL REMARKS

LIGHT SHOWERS OCCURRED OVER THE COASTAL AREAS OF NATAL AND E. CAPE. FROST WAS GENERAL OVER THE INTERIOR OF THE UNION AND SEVERE OVER S. TVL., FREE STATE AND NE CAPE.

SPESIALE OPMERKINGS

LIGTE BUIE HET VOORGEKOM OOR DIE KUSSTREKE VAN NATAL EN O. KAAP-LAND. RYP HET ALGEMEEN VOORGE-KOM OOR DIE BINNELAND EN WAS STRAF OOR S. TVL., DIE OVS. EN N.O. KAAP-LAND.

SYNOPTIC WEATHER MAP 1200 GMT. — 1400 SAST. SINOPTIESE WEERKAART

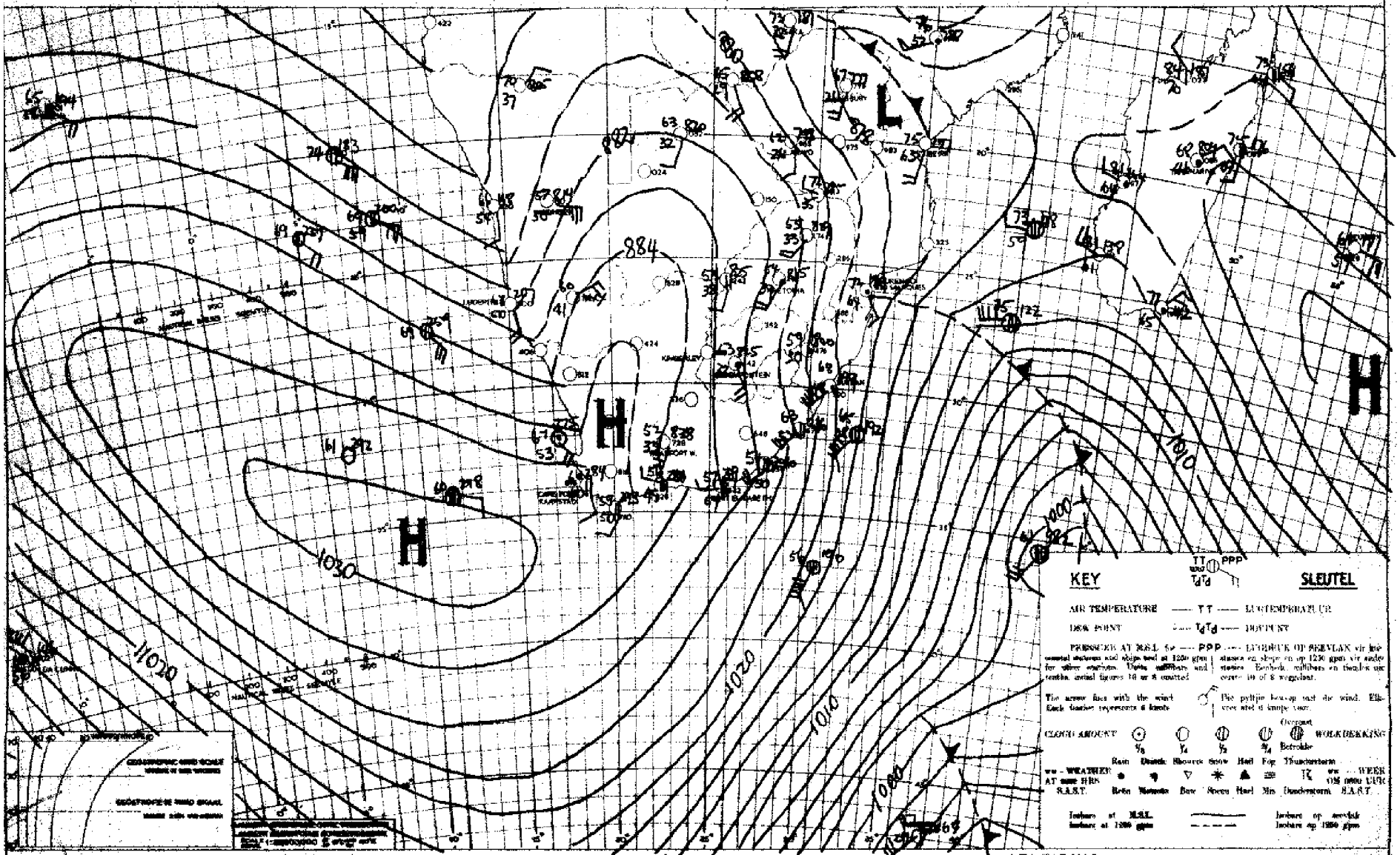

INFERENCE

THE AIR IS SUBSIDING IN THE ANTICYCLONE WHICH HAS NOW EXTENDED OVER THE UNION AND FINE, DRY WEATHER WILL ENSURE DURING THE FOLLOWING DAYS, WITH COLD NIGHTS AND MILD DAYS. PRESSURE IS RISING RAPIDLY ALONG THE S. & E. COASTS AND THE S. WINDS WILL DIE DOWN AND BECOME LIGHT VARIABLE TOMORROW.

DATE 10-6-19 SI DATUM

AFLEIDING

DIE LUG DAAL IN DIE HOOGDRUKSTELSEL WAT NOU DIE UNIE BINNE-DRING EN GEDURENDE DIE VOLGENDE PAAR DAE SAL DIT MOOI WEER WEES, MET KOUE NAGTE EN MATIGE DAE. DIE DRUK STYG NOU SNEL LANGS DIE S. EN OOS EN DIE HUIDIGE S. WINDE SAL DEDAAR AF SAL MORE LIG EN VERANDERLIK WEES.

UNION OF SOUTH AFRICA
DEPARTMENT OF
TRANSPORT

WEATHER BUREAU

UNIE VAN SUID AFRIKA
DEPARTEMENT VAN
VERVOER

WEERBURO

DAILY WEATHER BULLETIN | DAAGLIKSE WEERBULLETIN

12-6-1951

MAXIMUM AND MINIMUM TEMPERATURES AND RAINFALL FOR 24 HOURS ENDED AT 0800 HRS. (S.A.S.T.)

MAKSIMUM EN MINIMUM TEMPERATURE EN REENVAL VIR DIE ETMAAL WAT OM 0800 (S.A.S.T.) EINDIG

KEY | **SLEUTEL**

Maximum temperature	T_xT_x	Maksimum temperatuur
Minimum temperature	T_nT_n	Minimum temperatuur
Rainfall in inches	R.RR	Reënval in duime
ISOTHERMS		ISOTERME
October to March	T_xT_x	Oktober tot Maart
April to September	T_nT_n	April tot September
SHADED AREAS Rainfall 0.01-0.99"		SKAKEERDE STREKE Reënval 0.01-0.99"
Rainfall 1.00" +		Reënval 1.00" +

SPECIAL REMARKS

HEAVY FROST AGAIN OCCURRED OVER A LARGE AREA, PARTICU[redacted]OVER THE KAROO, C.P. MIDLANDS, OFS. NATAL & S. TRANSVAAL.

SPESIALE OPMERKINGS

SWAAR RYP HET WEER EENS OOR 'N GROOT GEBIED VOORGEKOM VERAL OOR DIE KAROO, KAAPSE MIDDELLANDE, OVS, NATAL & S. TVL.

SYNOPTIC WEATHER MAP — 1200 GMT. — 1400 SAST. — SINOPTIESE WEERKAART

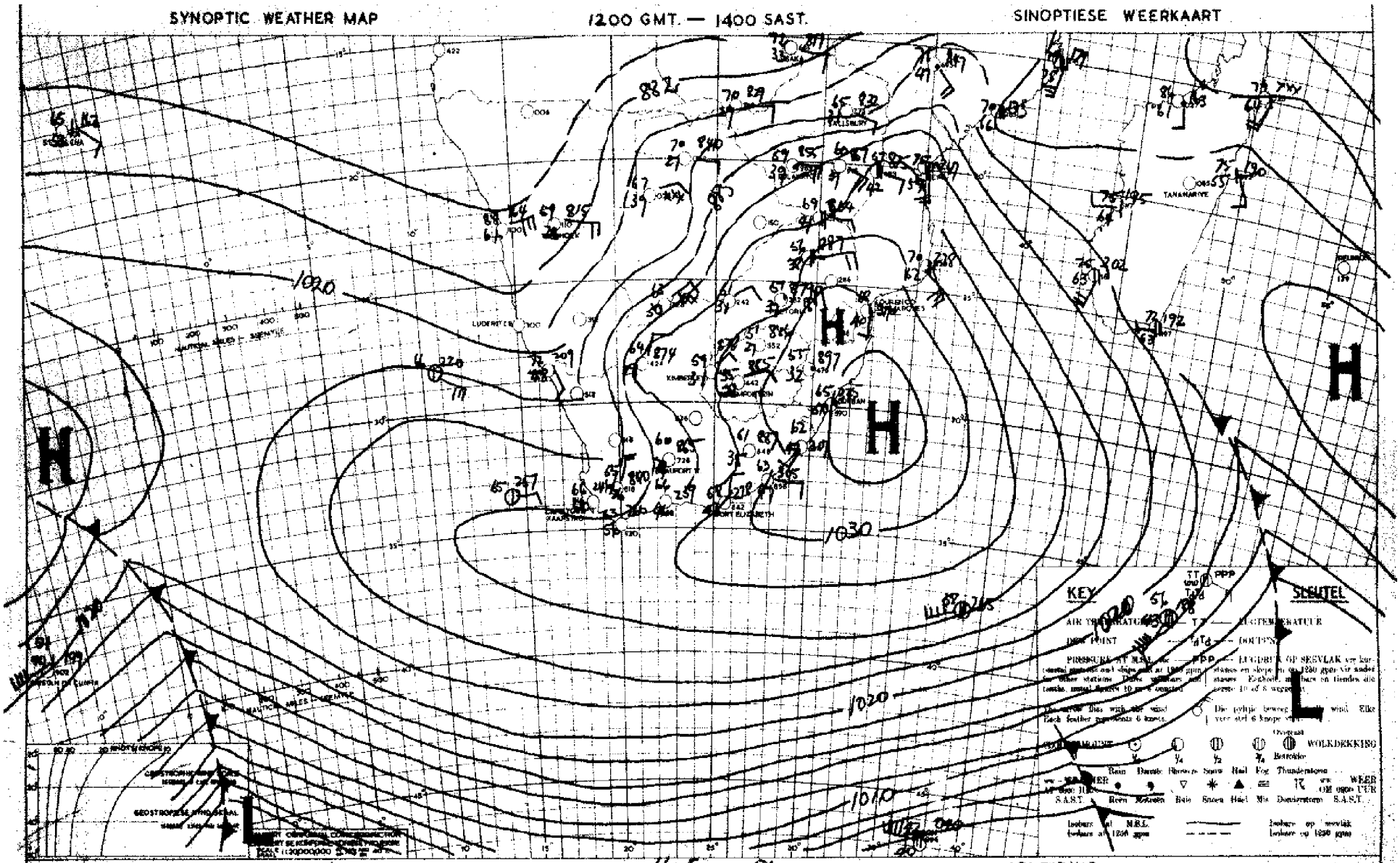

INFERENCE

THE ANTICYCLONE OFF THE E. COAST IS RECEDING & PRESSURES ARE FALLING RAPIDLY OVER THE W. PARTS OF THE UNION AS THE DEPRESSION IN THE S. ATLANTIC MOVES E. CONDITIONS WILL HOWEVER CONTINUE MAINLY FINE OVER THE UNION, BUT WITH BERG WIND CONDITIONS DEVELOPING ALONG THE W. & S.W. CAPE COASTS.

DATE 11-6-51 DATUM

AFLEIDING

DIE HOOGDRUKSTELSEL O. VAN DIE UNIE IS BESIG OM VINNIG TE TREK EN LUGDRUKKE OOR DIE W. DELE VAN DIE UNIE DAAL VINNIG NADAT DIE LAAGDRUK IN DIE S. ATLANTIESE OSEAAN O. BEWEEG. DIT SAL EGTER OOR DIE UNIE HOOFSAAKLIK MOOI WEER BLY MAAR BERG-WINDTOESTANDE SAL AAN DIE W. EN S.W. KAAPSEKUSSTREKE ONTWIKKEL.

UNION OF SOUTH AFRICA
DEPARTMENT OF
TRANSPORT

WEATHER BUREAU

DAILY WEATHER BULLETIN

UNIE VAN SUID AFRIKA
DEPARTEMENT VAN
VERVOER

WEERBURO

DAAGLIKSE WEERBULLETIN

13-6-1931

MAXIMUM AND MINIMUM TEMPERATURES AND RAINFALL
FOR 24 HOURS ENDED AT 0800 HRS. (S.A.S.T.)

MAKSIMUM EN MINIMUM TEMPERATURE EN REËNVAL
VIR DIE ETMAAL WAT OM 0800(S.A.S.T)EINDIG

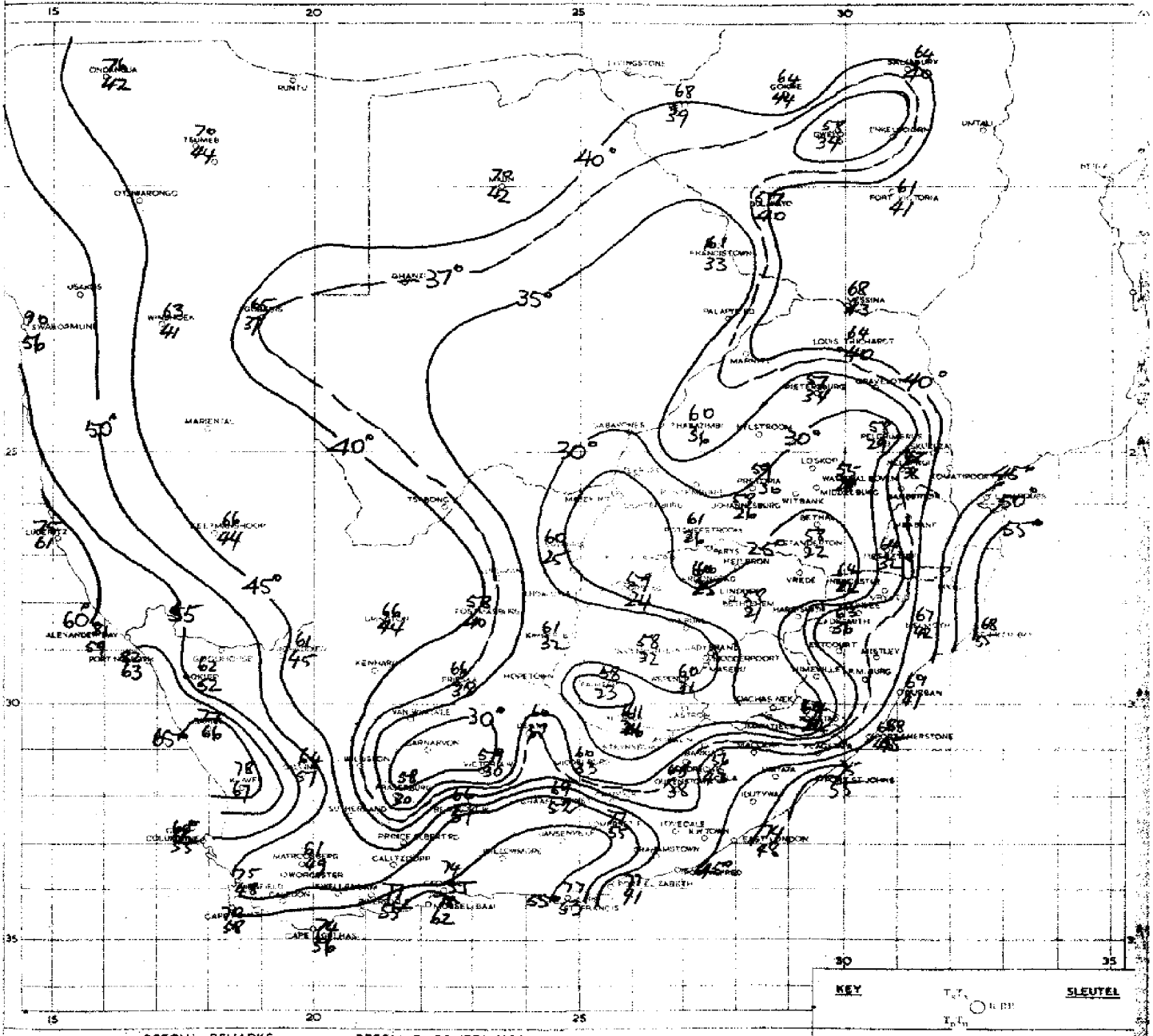

SPECIAL REMARKS

No precipitation was reported. Frost was possible over the areas enclosed by the dotted line

SPESIALE OPMERKINGS

Geen neerslag is berig nie. Ryp was moontlik oor die streke ingeslut deur die stippel lyn.

SYNOPTIC WEATHER MAP — 1200 GMT. — 1400 SAST. — SINOPTIESE WEERKAART

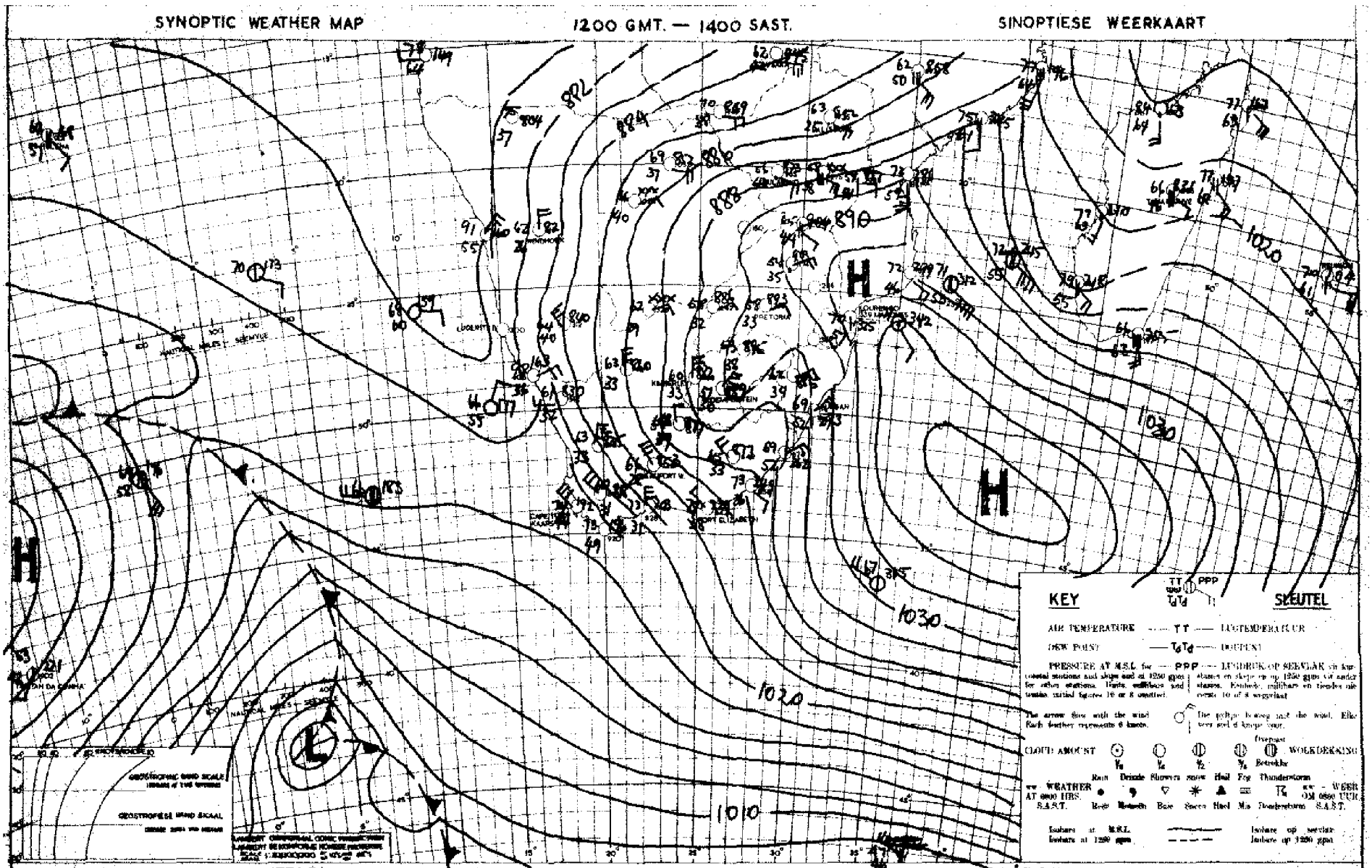

INFERENCE

DATE/2-6-1951/DATUM

AFLEIDING

THE INTENSE ANTICYCLONE OFF THE E. COAST IS SLOWLY RECEDING E. BUT ALTHOUGH THERE IS INDICATION OF A DEPRESSION DEVELOPING S.W. OF THE CAPE, PRESSURES ARE NOT FALLING RAPIDLY ALONG THE N. COAST. THE DRY N. AIRSTREAM WILL PERSIST OVER THE INTERIOR & BERGWIND SPELLS WILL RECUR ALONG THE COASTS'.

DIE INTENSIEWE HOOGDRUKSTELSEL O. VAN DIE O.KAAP BEWEEG STADIG O. EN DAAR IS AANDUIDING VAN 'N ONTWIKKELINGE LAAGDRUKSTELSEL S.W. VAN DIE KAAP. NIETEENSTAANDE DAAL DIE DRUK EGTER BIETJIE STADIG LANGS DIE W. EN S. KUS EN DIE DROË N. OUESTROOM SAL VOORTDUUR OOR DIE BINNELAND, TERWYL BERGWINDE LANGS DIE KUSSTREKE SAL WAAI.

UNION OF SOUTH AFRICA
DEPARTMENT OF
TRANSPORT

WEATHER BUREAU

DAILY WEATHER BULLETIN

UNIE VAN SUID AFRIKA
DEPARTEMENT VAN
VERVOER

WEERBURO

DAAGLIKSE WEERBULLETIN

14-6-1951

MAXIMUM AND MINIMUM TEMPERATURES AND RAINFALL FOR 24 HOURS ENDED AT 0800 HRS. (S.A.S.T.)

MAKSIMUM EN MINIMUM TEMPERATURE EN REËNVAL VIR DIE ETMAAL WAT OM 0800 (S.A.S.T.) EINDIG.

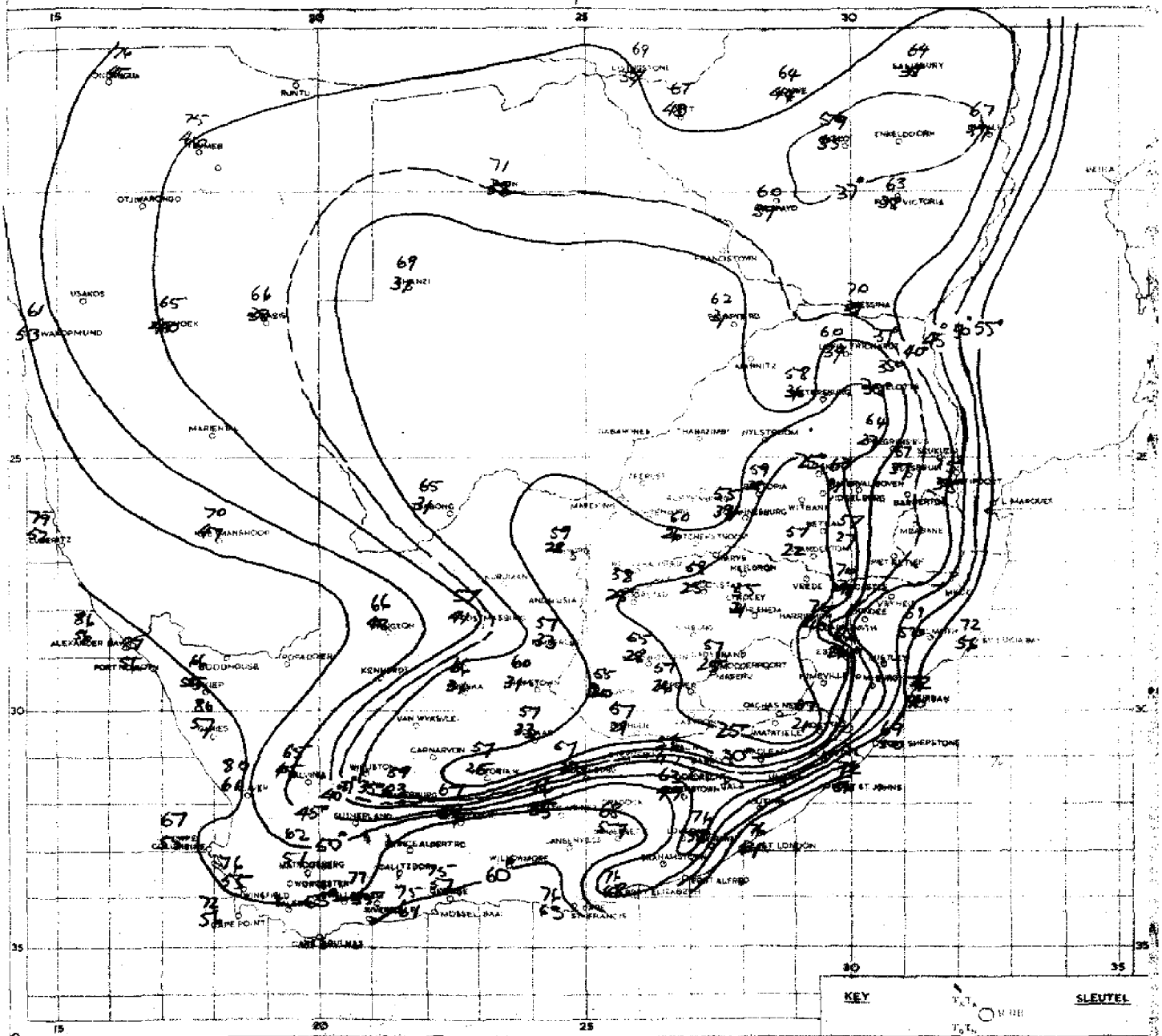

KEY — SLEUTEL

T_xT_x — R RR — T_nT_n

Maximum temperature	T_xT_x	Maksimum temperatuur
Minimum temperature	T_nT_n	Minimum temperatuur
Rainfall in inches	R RR	Reënval in duime
ISOTHERMS		ISOTERME
October to March	T_xT_x	Oktober tot Maart
April to September	T_nT_n	April tot September
SHADED AREAS		SKAKEERDE STREEK
Rainfall 0.01-0.99"		Reënval 0.01-0.99"
Rainfall 1.00" +		Reënval 1.00" +

CONDITIONS WERE FAVOURABLE FOR FROST OVER TVL. OFS., W. NATAL, N. CAPE, & THE UPPER KAROO, BUT OVER THE W. & S. CAPE NIGHT TEMPS. WERE CONSIDERABLY ABOVE NORMAL.

OOR TVL, VRYSTAAT, W. NATAL, N. KAAPLAND EN DIE BO-KAROO HET RYPTOESTANDE BYNA ALGEMEEN VOORGEKOM, MAAR OOK W. EN S. KAAPLAND WAS DIE NAG TEMP AANSIENLIK BO DIE GEMIDDELDE.

SYNOPTIC WEATHER MAP — 1200 GMT. — 1400 SAST. — SINOPTIESE WEERKAART

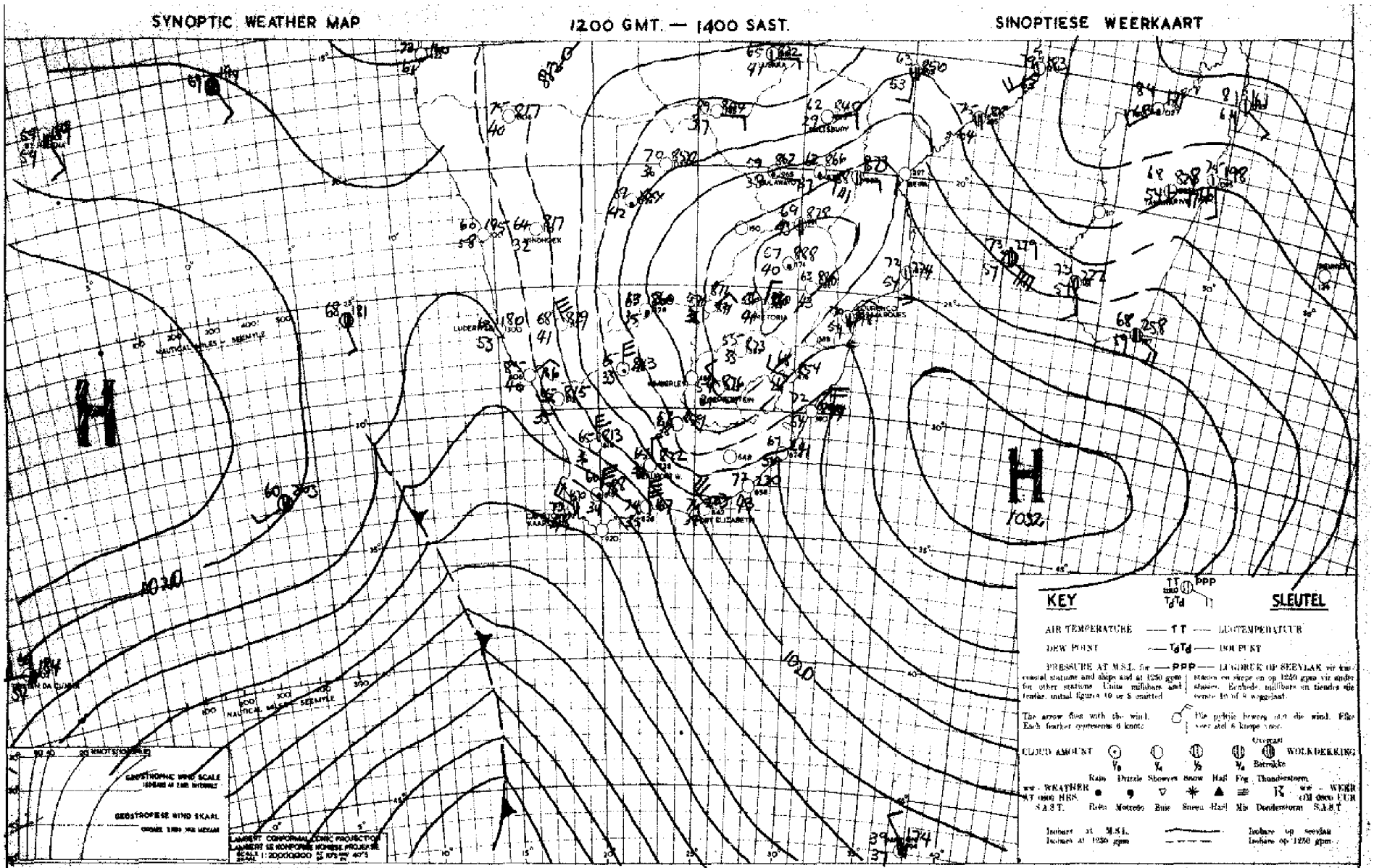

INFERENCE — DATE 13-6-1951 DATUM — AFLEIDING

A COLD FRONT IS APPROACHING THE CAPE AND WEATHER WILL BECOME CLOUDY OVER S.W. CAPE. ELSEWHERE LITTLE CHANGE.

'N KOUEFRONT NADER DIE KAAPSE SKIEREILAND EN WEERSTOESTANDE OOR S.W. KAAPLAND SAL BEWERK WORD. ONGEWYSIGD ELDERS.

UNION OF SOUTH AFRICA
DEPARTMENT OF
TRANSPORT

WEATHER BUREAU

DAILY WEATHER BULLETIN

UNIE VAN SUID AFRIKA
DEPARTEMENT VAN
VERVOER

WEERBURO

DAAGLIKSE WEERBULLETIN

15-6-1951

MAXIMUM AND MINIMUM TEMPERATURES AND RAINFALL
FOR 24 HOURS ENDED AT 0800 HRS. (S.A.S.T.)

MAKSIMUM EN MINIMUM TEMPERATURE EN REËNVAL
VIR DIE ETMAAL WAT OM 0800 (S.A.S.T) EINDIG.

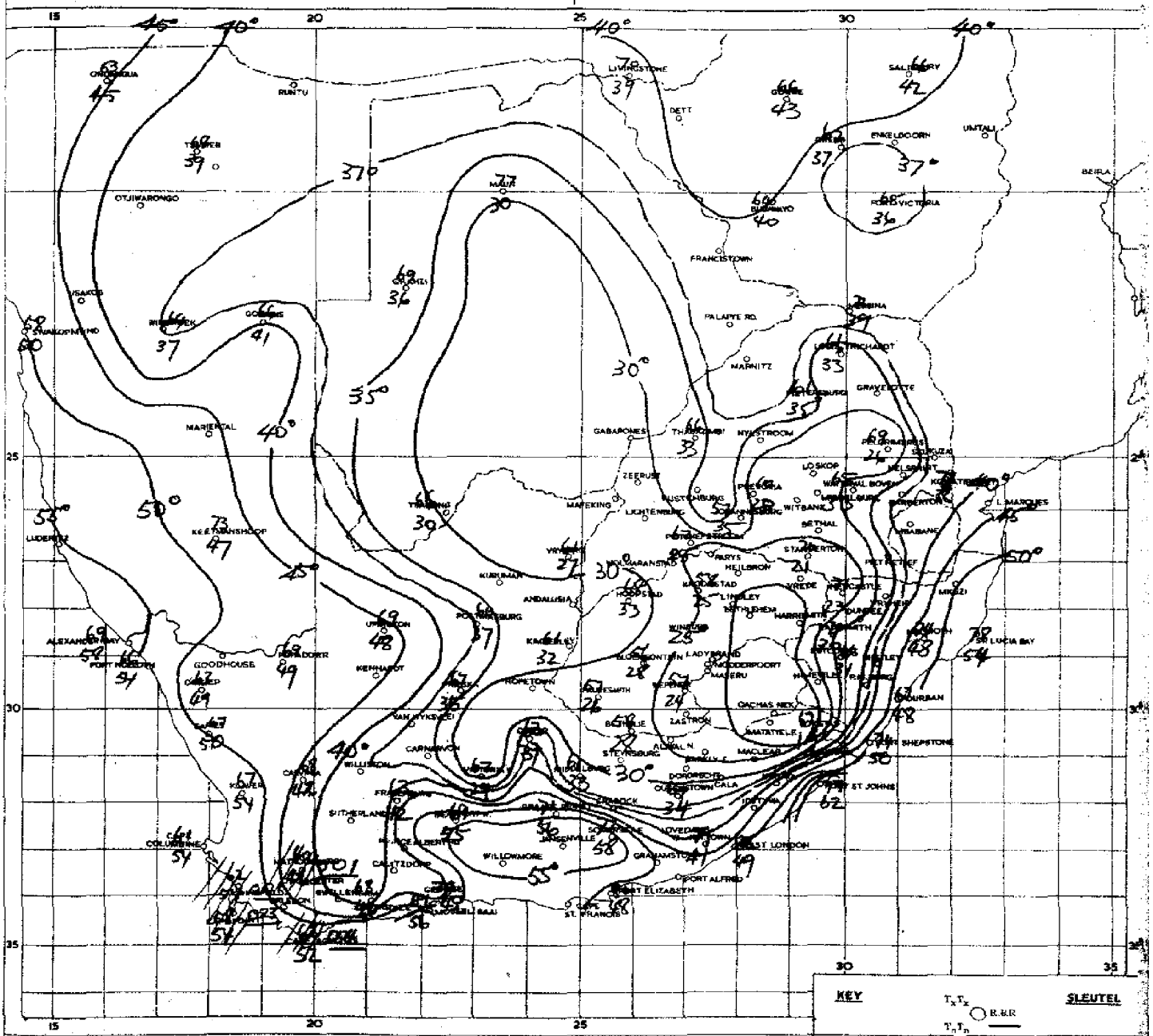

SPECIAL REMARKS

LIGHT ISOLATED SHOWERS FELL OVER THE S.W. CAPE.

SPESIALE OPMERKINGS

LIGTE LOS BUIE HET VOORGEKOM OOR S.W. KAAPLAND

KEY — SLEUTEL

T_xT_x ○ R.RR

T_nT_n —

Maximum temperature –	T_xT_x	– Maksimum temperatuur
Minimum temperature –	T_nT_n	– Minimum temperatuur
Rainfall in inches –	R.RR	– Reënval in duime
ISOTHERMS		ISOTERME
October to March	T_xT_x	Oktober tot Maart
April to September	T_nT_n	April tot September
SHADED AREAS		SKAKEERDE STREKKE
Rainfall 0.01–0.99"		Reënval 0.01–0.99"
Rainfall 1.00" +		Reënval 1.00" +

SYNOPTIC WEATHER MAP — 1200 GMT. — 1400 SAST. — SINOPTIESE WEERKAART

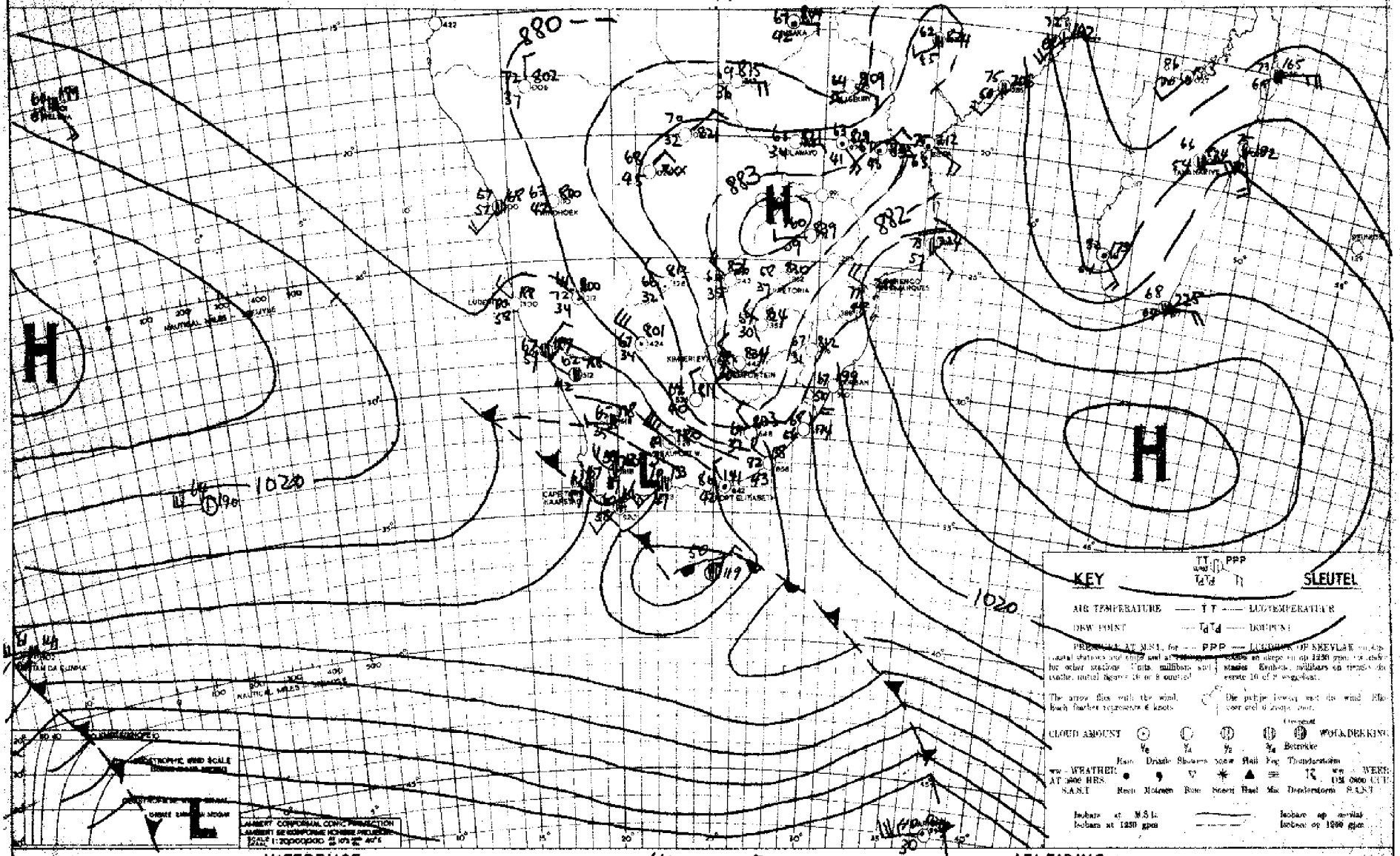

INFERENCE

FINE SETTLED CONDITIONS CONTINUE OVER THE INTERIOR WITH MILD DAYS BUT COLD NIGHTS. COOLER W. WINDS WILL HOWEVER SPREAD OVER THE S.W. CAPE IN THE REAR OF THE COLD FRONT, WHICH IS SHOWN JUST TOUCHING THE CAPE PENINSULA. THIS WILL LEAD TO COOLER CLOUDY & SHOWERY WEATHER OVER THE WINTER RAINFALL AREA.

DATE 14-6-1951 DATUM

AFLEIDING

MOOI WEER EN GESTADIGDE TOESTANDE DUUR VOORT OOR DIE BINNELAND MET MATIGE DAE MAAR MET KOUE NAGTE. AAN DIE AGTERKANT VAN DIE KOUEFRONT, WAT OP HIERDIE KAART MET DIE KAAPSE SKIEREILAND RAAK, SAL KOEL W. WINDE OOR S.W. KAAPLAND SPREI. HIERDEUR SAL KOELER BEWOLKTE WEER MET BUIE OOR DIE WINTER REENVALSTREEK VERBORSAAK WORD.

UNION OF SOUTH AFRICA
DEPARTMENT OF
TRANSPORT

WEATHER BUREAU

DAILY WEATHER BULLETIN

UNIE VAN SUID AFRIKA
DEPARTEMENT VAN
VERVOER

WEERBURO

DAAGLIKSE WEERBULLETIN

16-6-1951.

MAXIMUM AND MINIMUM TEMPERATURES AND RAINFALL
FOR 24 HOURS ENDED AT 0800 HRS. (S.A.S.T.)

MAKSIMUM EN MINIMUM TEMPERATURE EN REËNVAL
VIR DIE ETMAAL WAT OM 0800 (S.A.S.T.) EINDIG.

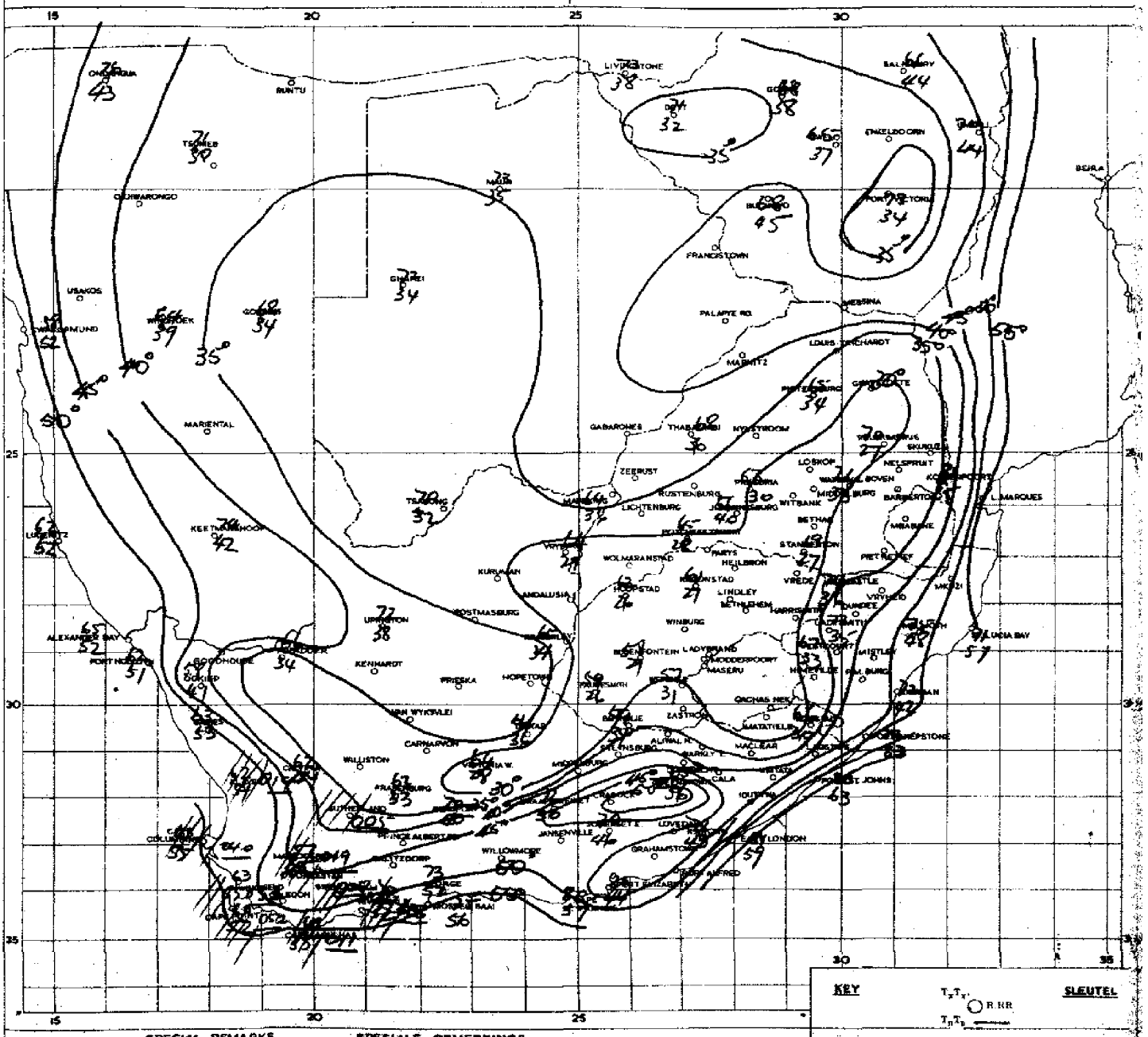

SPECIAL REMARKS

NIGHT RAIN & SHOWERS FELL OVER THE S.W. CAPE & PARTICULARLY OVER THE COASTAL REGIONS.

SPESIALE OPMERKINGS

LIGTE REËN EN BUIE MET OOR S.W. KAAPLAND UITGEBAK EN VERAL OOR DIE KUSSTREKE

KEY — SLEUTEL

$T_x T_x$ R.RR

$T_n T_n$

Maximum temperature	$T_x T_x$	Maksimum temperatuur	
Minimum temperature	$T_n T_n$	Minimum temperatuur	
Rainfall in inches	R.RR	Reënval in duime	
ISOTHERMS		ISOTERME	
October to March	$T_x T_x$	Oktober tot Maart	
April to September	$T_n T_n$	April tot September	
SHADED AREAS		SKAKEERDE STREKE	
Rainfall 0.01-0.99"		Reënval 0.01-0.99"	
Rainfall 1.00" +		Reënval 1.00" +	

SYNOPTIC WEATHER MAP — 1200 GMT. — 1400 SAST. — SINOPTIESE WEERKAART

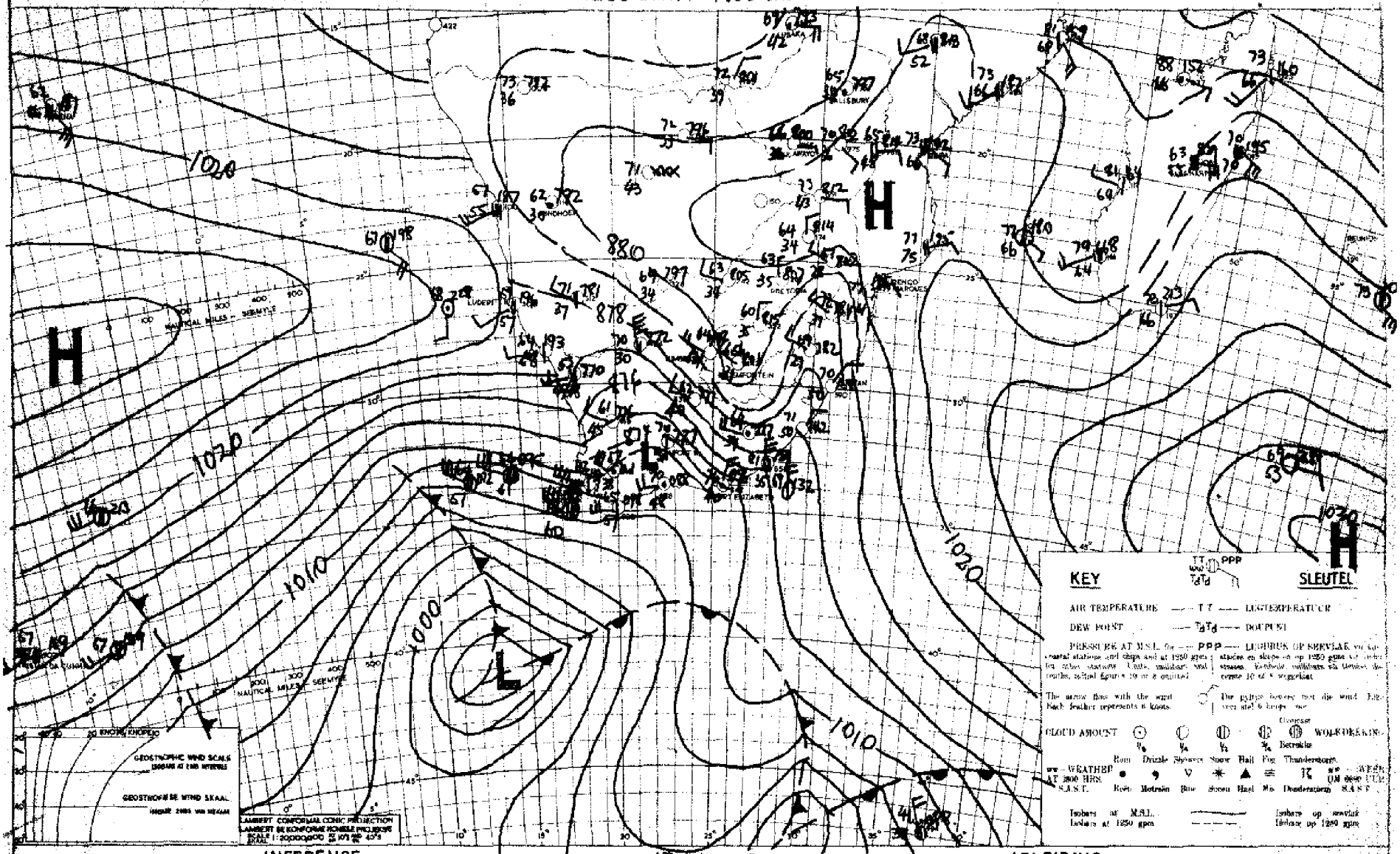

INFERENCE

A DEPRESSION HAS DEVELOPED S.W. OF THE CAPE AND TO THE W. OF IT A COOL S.W. AIRSTREAM IS ADVANCING TOWARDS THE UNION. COOL, CLOUDY, SHOWERY WEATHER WILL SPREAD OVER S.W. CAPE AND THE CAPE COASTAL BELTS TONIGHT AND TOMORROW & COOLER AIR WILL ALSO GRADUALLY EXTEND OVER INTERIOR CAPE. ELSEWHERE IT WILL REMAIN FAIR & MILD WITH FAIRLY STRONG W. WINDS.

DATE 15-6-1951 DATUM

AFLEIDING

'N LAAGDRUKSTELSEL HET S.W. VAN DIE KAAP ONTWIKKEL EN TEN W. DAARVAN BEWEEG 'N KOEL S.W. LUGSTROOM NADER AAN DIE UNIE. MORE SAL DIT KOEL EN BEWOLK WEER MET BUIE OOR S.W. KAAPLAND EN DIE KAAPSE KUSSTREKE EN KOELER LUG SAL OOK O. OOR DIE KAAPSE BINNELAND UITBREI, MAAR ELDERS SAL DIT MOOIWEER BLY MET TAMELIKE STERK W. WIND.

UNION OF SOUTH AFRICA
DEPARTMENT OF
TRANSPORT

WEATHER BUREAU

DAILY WEATHER BULLETIN

UNIE VAN SUID AFRIKA
DEPARTEMENT VAN
VERVOER

WEERBURO

DAAGLIKSE WEERBULLETIN

17-6-1951

MAXIMUM AND MINIMUM TEMPERATURES AND RAINFALL
FOR 24 HOURS ENDED AT 0800 HRS. (S.A.S.T.)

MAKSIMUM EN MINIMUM TEMPERATURE EN REËNVAL
VIR DIE ETMAAL WAT OM 0800 (S.A.S.T.) EINDIG.

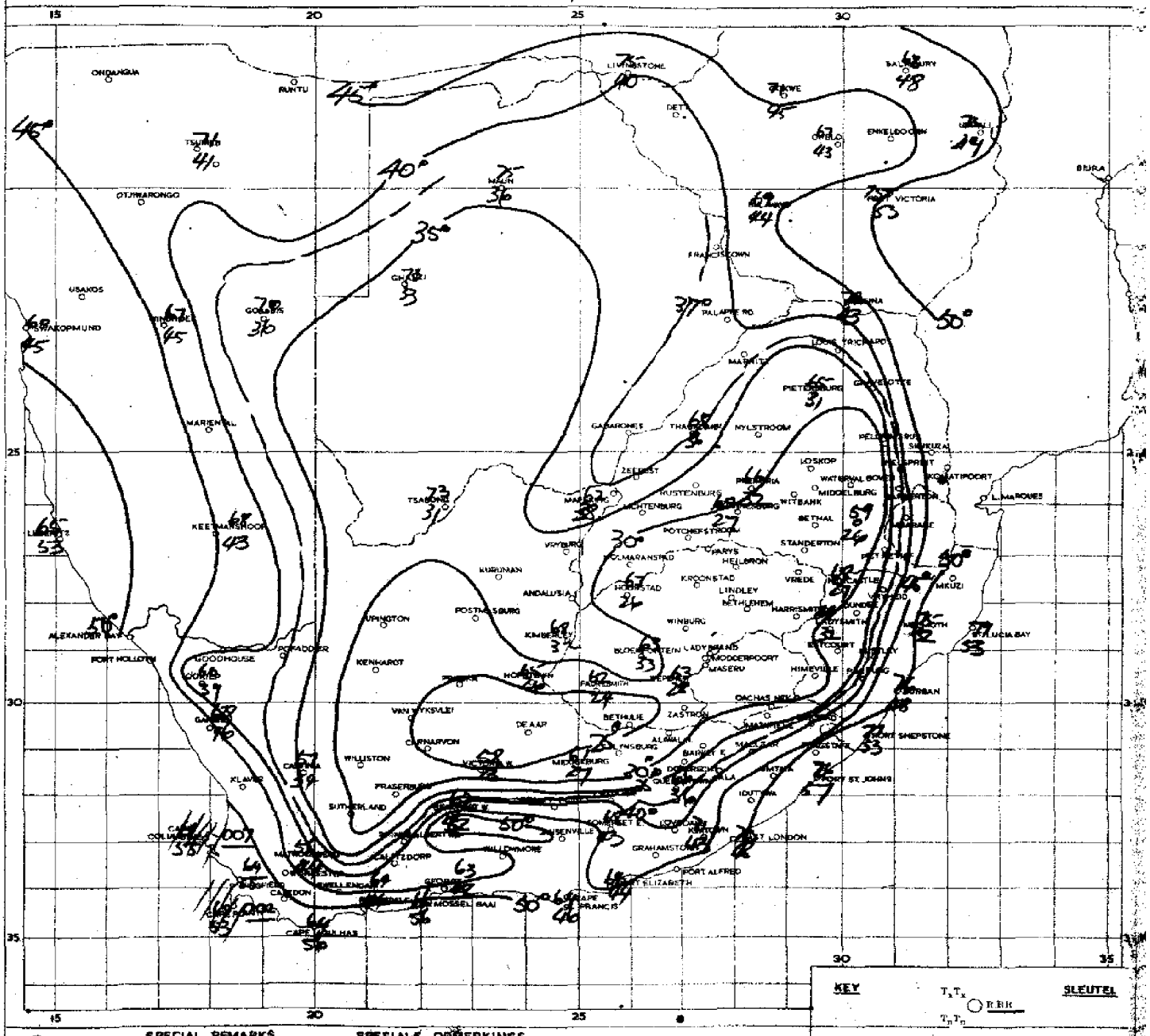

SPECIAL REMARKS

SLIGHT PRECIPITATION OCCURRED OVER THE S.W. CAPE COASTS.

SPESIALE OPMERKINGS

LIGTE NEERSLAG HET VOORGEKOM DIE KUSTREEKE VAN S.W. KAAPLAND.

KEY — SLEUTEL

$T_x T_x$ ○ RRR
$T_n T_n$

Maximum temperature – $T_x T_x$ – Maksimum temperatuur
Minimum temperature – $T_n T_n$ – Minimum temperatuur
Rainfall in inches – RRR – Reënval in duime

ISOTHERMS — ISOTERME
October to March — $T_x T_x$ — Oktober tot Maart
April to September — $T_n T_n$ — April tot September

SHADED AREAS — SKAKEERDE STREKE
Rainfall 0.01-0.99" — Reënval 0.01-0.99"
Rainfall 1.00" + — Reënval 1.00" +

SYNOPTIC WEATHER MAP — 1200 GMT. — 1400 SAST. — SINOPTIESE WEERKAART

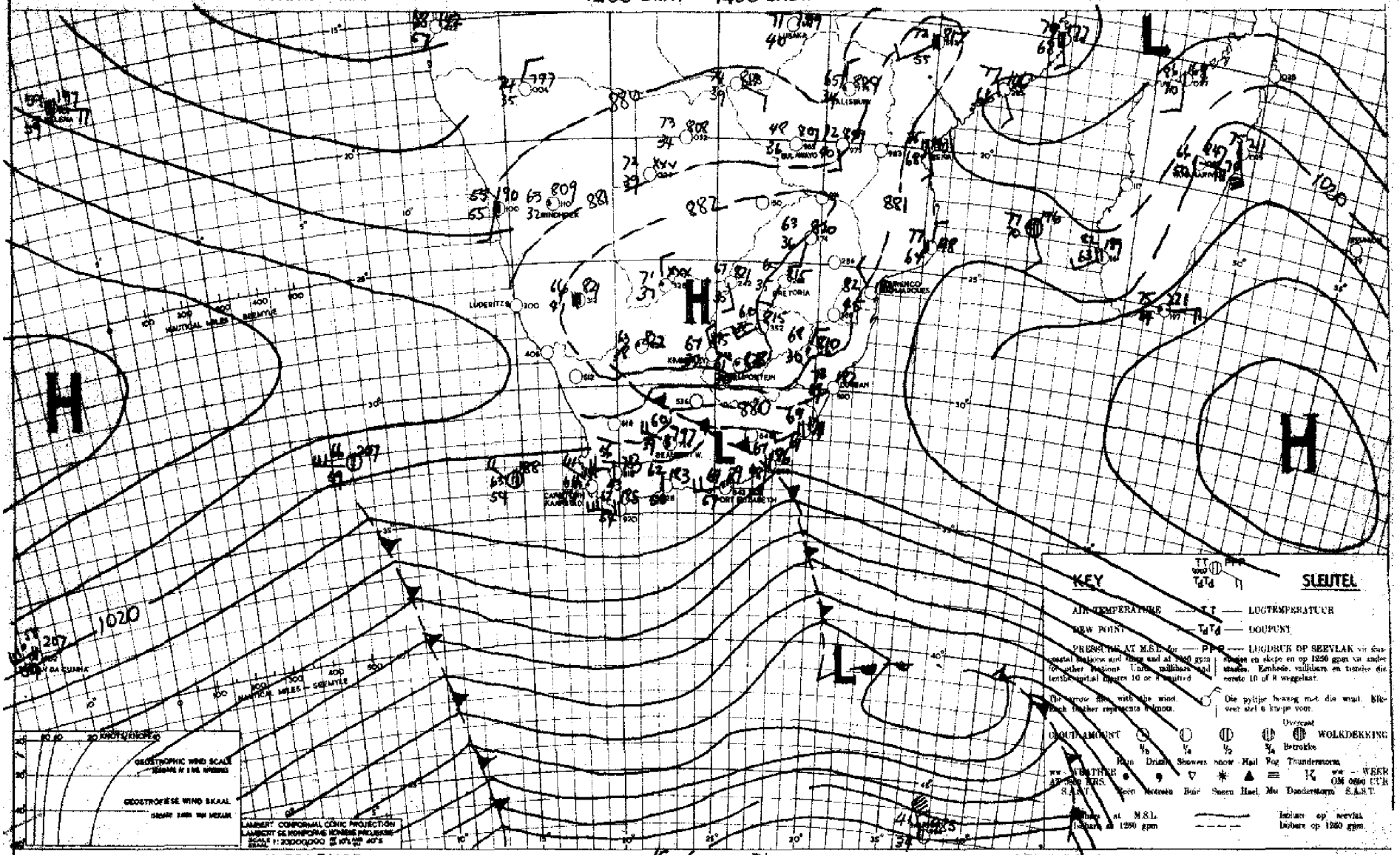

INFERENCE

CYCLONE WAVES AND DEPRESSIONS ARE PASSING E. TO THE S. OF THE UNION, BUT ON THE WHOLE THE PICTURE IS ONE OF PREVAILING W'LY WINDS IN THE S. ATLANTIC. THESE WINDS IN FLOWING ACROSS THE S.W. CAPE MAY CAUSE CLOUDS & SOME PRECIPITATION, BUT OTHERWISE FINE SETTLED CONDITIONS PREVAIL.

DATE 16-6-1951 DATUM

AFLEIDING

SIKLONIESE GOLWE EN DEPRESSIES BEWEEG O. TEEN S. VAN DIE UNIE, MAAR OOR DIE ALGEMEEN W. WINDE OOR DIE S. ATLANTIESE OSEAAN HEERS. HIERDIE WINDE KAN MOONTLIK IN MULLE BEWEGING OOR S.W. KAAPLAND WOLKE EN NEERSLAG VEROORSAAK, MAAR ORIGENS SAL GESTAPTE TOESTANDE HEERS.

UNION OF SOUTH AFRICA
DEPARTMENT OF
TRANSPORT

WEATHER BUREAU

DAILY WEATHER BULLETIN

UNIE VAN SUID AFRIKA
DEPARTEMENT VAN
VERVOER

WEERBURO

DAAGLIKSE WEERBULLETIN

18 - 6 - 1951

MAXIMUM AND MINIMUM TEMPERATURES AND RAINFALL
FOR 24 HOURS ENDED AT 0800 HRS. (S.A.S.T.)

MAKSIMUM EN MINIMUM TEMPERATURE EN REËNVAL
VIR DIE ETMAAL WAT OM 0800 (S.A.S.T.) EINDIG.

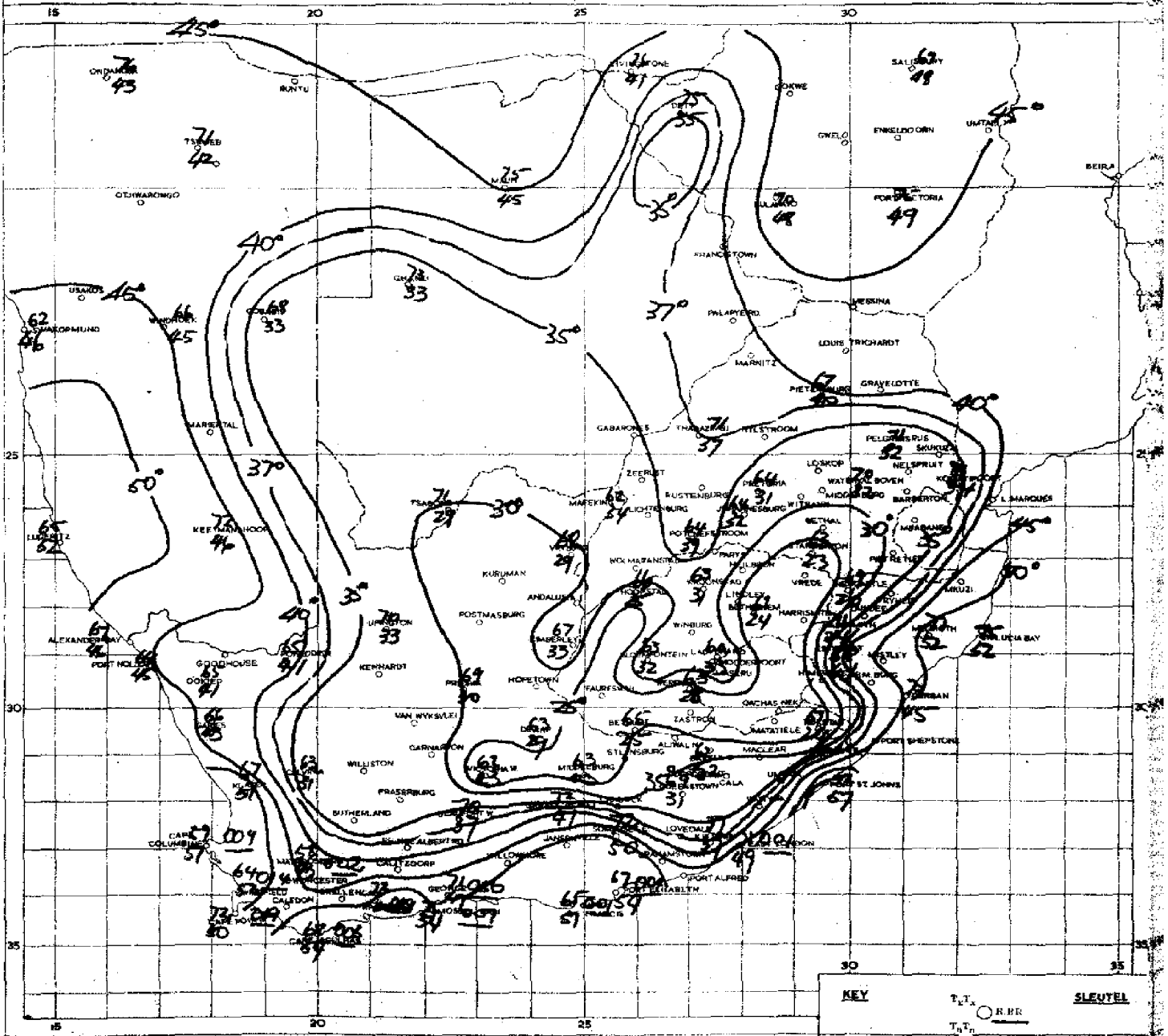

SPECIAL REMARKS

ISOLATED SHOWERS FELL OVER THE S.W. CAPE AND THE S. CAPE COASTAL REGIONS

SPESIALE OPMERKINGS

LOS BUIE HET VOORGEKOM OOR S.W. KAAPLAND EN DIE S. KAAPSE KUSSTREKE.

SYNOPTIC WEATHER MAP — 1200 GMT. — 1400 SAST. — SINOPTIESE WEERKAART

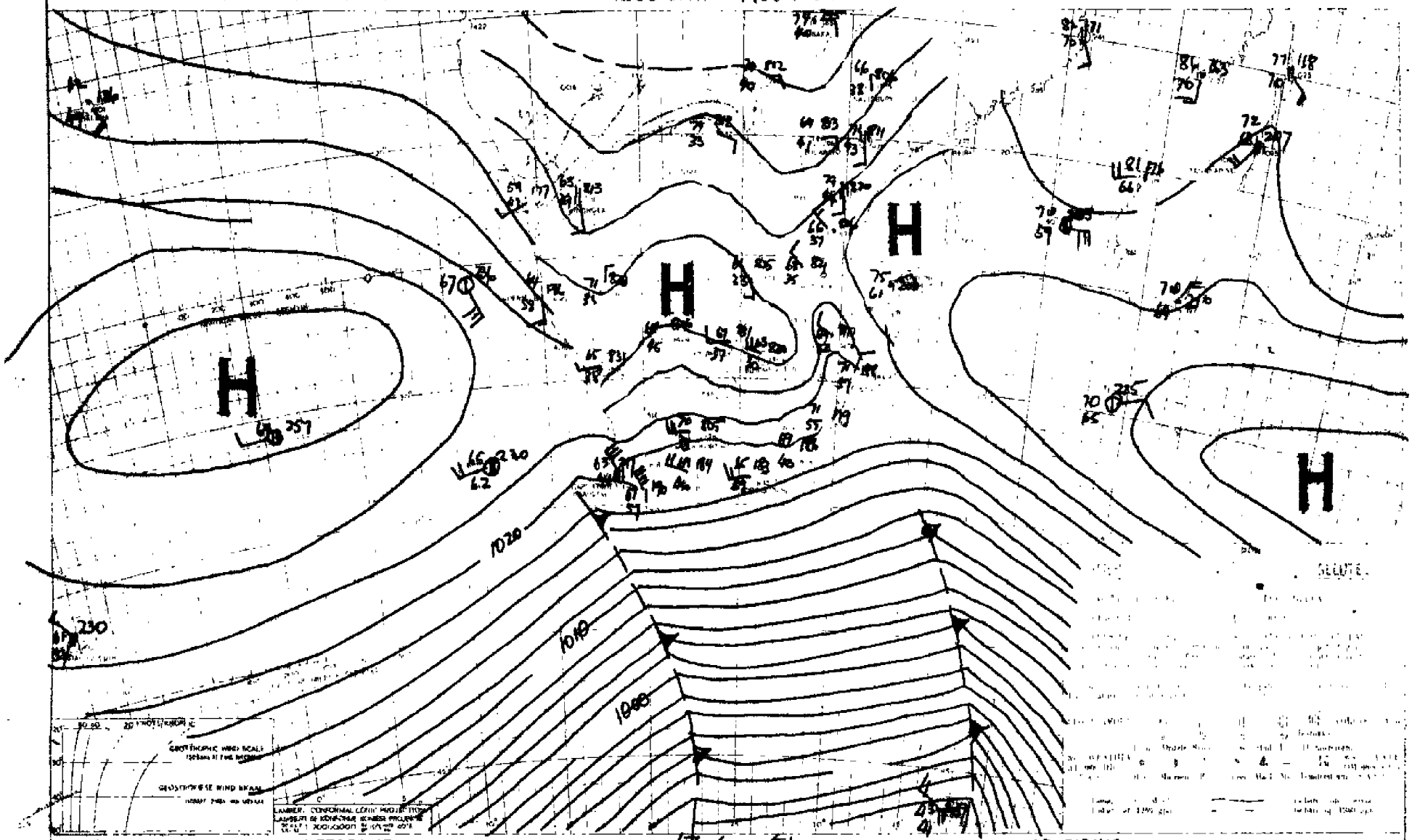

DATE 17-6-1951 DATUM

INFERENCE

COLDER AIR WILL CONTINUE TO MOVE OVER THE S. UNION. CLOUDY AND LIGHT RAIN WILL ONLY OCCUR OVER THE S.W. AND S. CAPE COASTS. ELSEWHERE FINE.

AFLEIDING

KOUER LUG SAL AANHOU OOR DIE S. UNIE TE BEWEEG. WOLKE EN LIGTE REËN SAL EGTER NET OOR DIE KUSSTRKE VAN S.W. EN S. KAAPLAND VOORKOM.

UNION OF SOUTH AFRICA
DEPARTMENT OF
TRANSPORT

WEATHER BUREAU

DAILY WEATHER BULLETIN

UNIE VAN SUID AFRIKA
DEPARTEMENT VAN
VERVOER

WEERBURO

DAAGLIKSE WEERBULLETIN

19-6- 1951

MAXIMUM AND MINIMUM TEMPERATURES AND RAINFALL
FOR 24 HOURS ENDED AT 0800 HRS. (S.A.S.T.)

MAKSIMUM EN MINIMUM TEMPERATURE EN REËNVAL
VIR DIE ETMAAL WAT OM 0800 (S.A.S.T.) EINDIG.

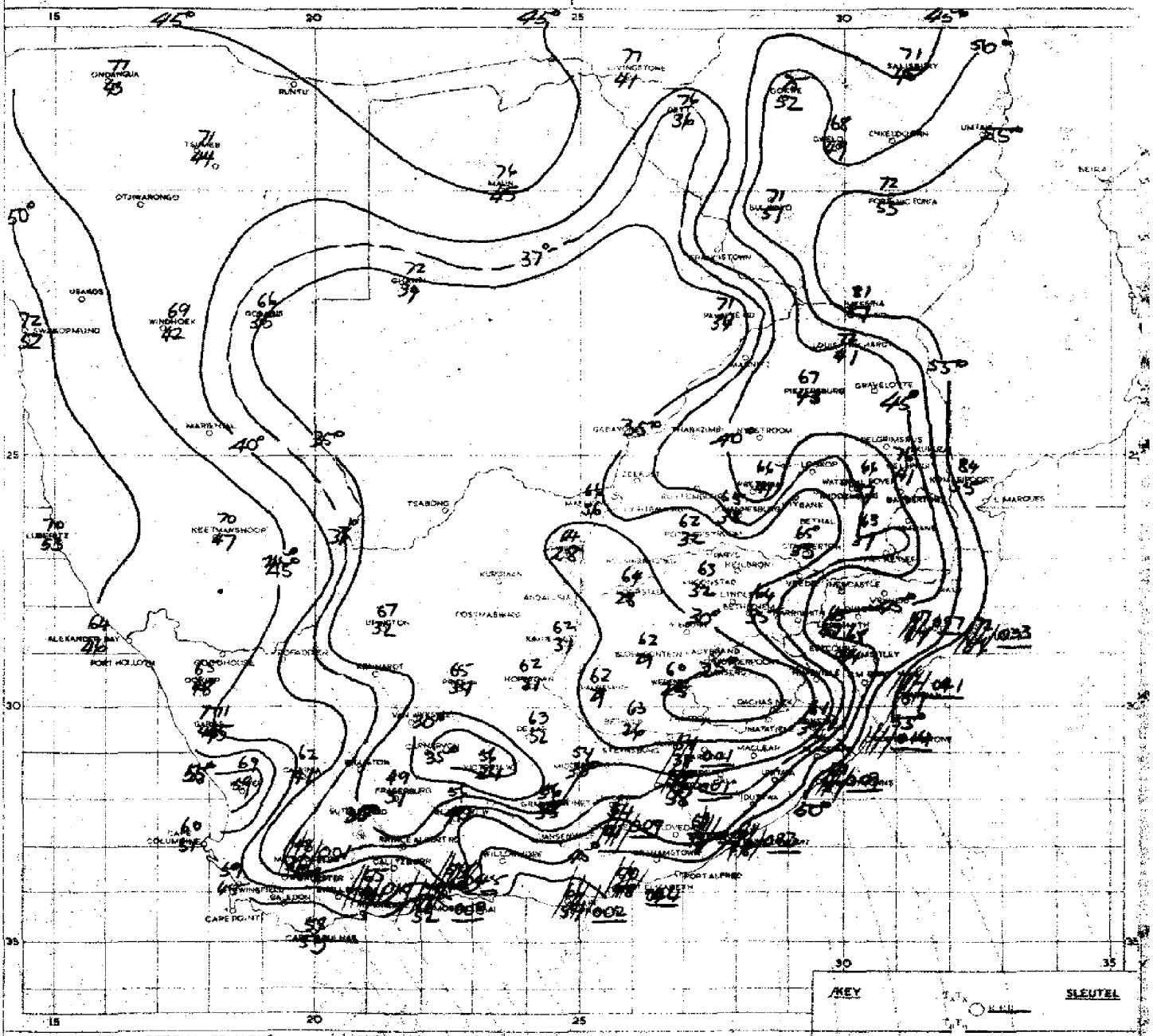

SPECIAL REMARKS — SPESIALE OPMERKINGS

LOC BOIE HET VOORGEKOM OOR DIE S. SO. EN O. KAAPSE KUSSTREKE EN DIE CISKEI EN GRENS EN DIE KUSSTREKE VAN NATAL.

ISOLATED SHOWERS FELL OVER THE S. THE S.E & E. CAPE COASTAL REGIONS

THE CISKEI & BORDER & THE COASTAL REGIONS OF THE NATAL.

KEY — SLEUTEL

T_xT_x — R.R.

T_nT_n

Maximum temperature — T_xT_x — Maksimum temperature
Minimum temperature — T_nT_n — Minimum temperature
Rainfall in inches — R.R. — Reënval in duims

ISOTHERMS — ISOTERME
October to March — T_xT_x — Oktober to Maart
April to September — T_nT_n — April to September

SHADED AREAS — SKAKEERDE STREKE
Rainfall 0.01-0.99" — Reënval 0.01-0.99"

Rainfall 1.00" + — Reënval 1.00" +

SYNOPTIC WEATHER MAP — 1200 GMT — 1400 SAST. — SINOPTIESE WEERKAART

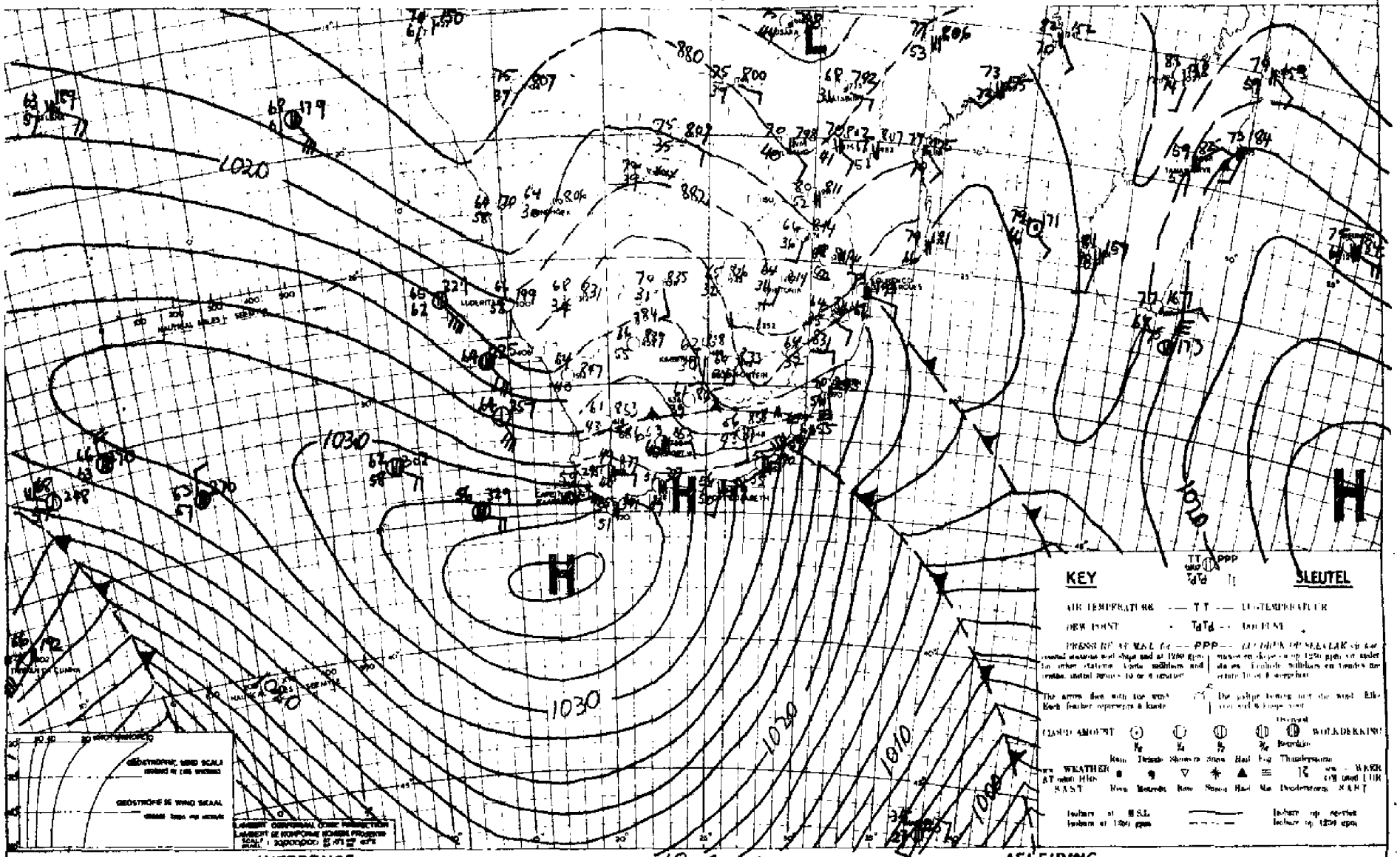

INFERENCE

DATE 18-6-79 S/DATUM

AFLEIDING

AN INTENSE ANTICYCLONE IS RAPIDLY MOVING E. OFF THE S. COAST & PRESSURE IS RISING OVER THE E. HALF OF THE UNION, WHILE IT SHOULD BE FALLING AGAIN OVER THE W. HALF TOMORROW. THIS WILL CAUSE FRESH S. WINDS ALONG THE E. COAST AND E. WINDS OVER THE INTERIOR TOMORROW. COOL CLOUDY WEATHER WILL SPREAD OVER THE E. COAST, NATAL & E. TRANSVAL.

'N STERK HOOGDRUKSTELSEL BEWEEG VINNIG O. LANGS DIE S. KUS EN DIE DRUK STYG OOR DIE O. HELFTE VAN DIE UNIE, TERWYL DIT MORE WEER SAL DAAR OOR DIE W. HELFTE. GEVOLGLIK SAL DAAR MORE TAAMLIK STERK S. WIND LANGS DIE O. KUS EN O. WIND OOR DIE BINNELAND WAAI. KOEL, BEWOLKTE WEERSTAANDE SAL OOR DIE O. KUS, NATAL EN O. TRANSVAAL VOORKOM.

UNION OF SOUTH AFRICA
DEPARTMENT OF
TRANSPORT

WEATHER BUREAU

DAILY WEATHER BULLETIN

UNIE VAN SUID AFRIKA
DEPARTEMENT VAN
VERVOER

WEERBURO

DAAGLIKSE WEERBULLETIN

20-6-1951

MAXIMUM AND MINIMUM TEMPERATURES AND RAINFALL
FOR 24 HOURS ENDED AT 0800 HRS. (S.A.S.T.)

MAKSIMUM EN MINIMUM TEMPERATURE EN REËNVAL
VIR DIE ETMAAL WAT OM 0800 (S.A.S.T.) EINDIG

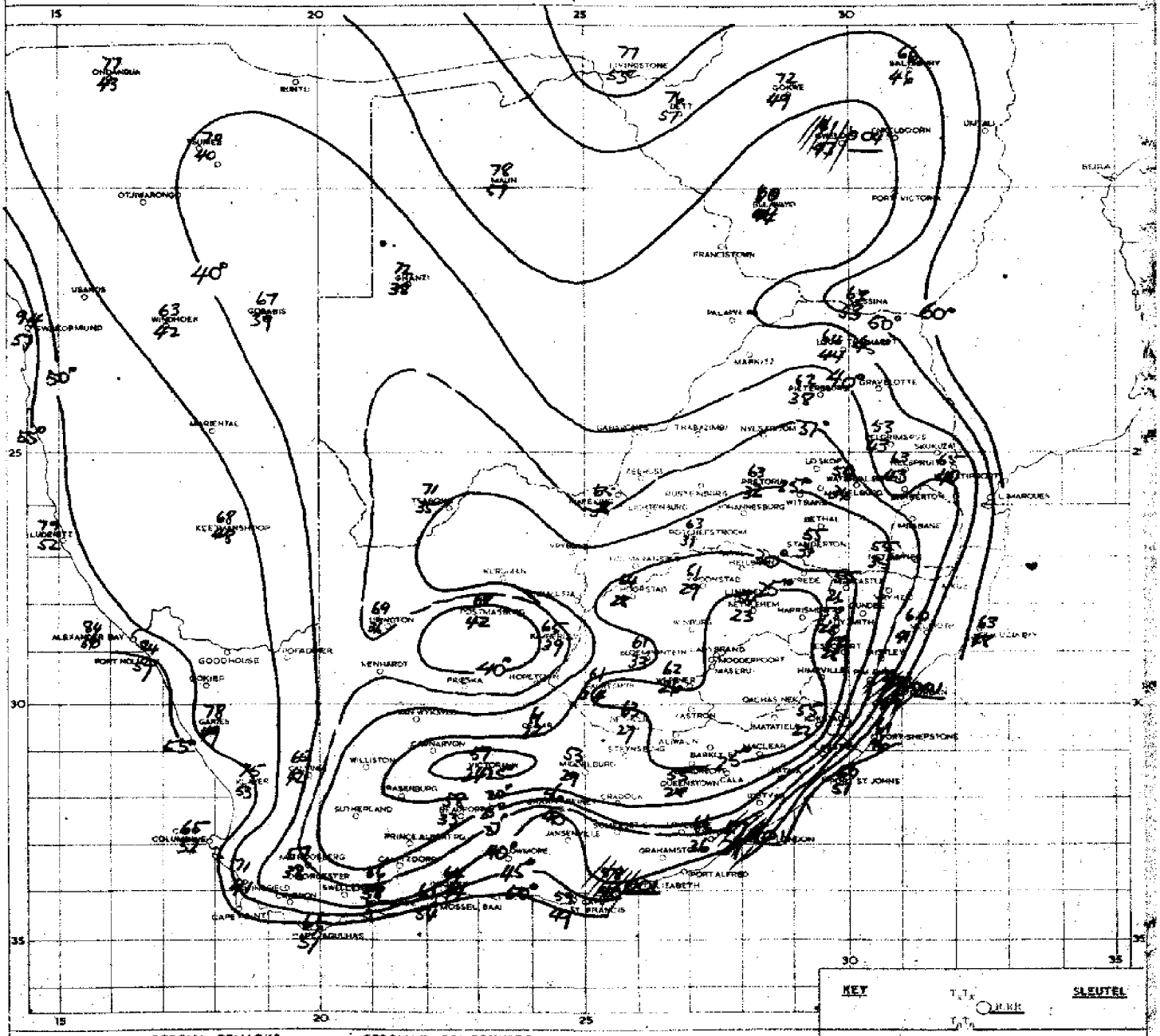

KEY — SLEUTEL

$T_x T_x$ ○ R.R.

Maximum temperature	$T_x T_x$	Maksimum temperatuur	
Minimum temperature	$T_n T_n$	Minimum temperatuur	
Rainfall in inches	R.R.	Reënval in duime	
ISOTHERMS		ISOTERME	
October to March	$T_x T_x$	Oktober tot Maart	
April to September	$T_n T_n$	April tot September	
SHADED AREAS		SKAKEERDE STREKE	
Rainfall 0.01–0.99"		Reënval 0.01–0.99"	
Rainfall 1.00" +		Reënval 1.00" —	

SPECIAL REMARKS

LIGHT LOCAL RAIN FELL ALONG THE NATAL & S.E. CAPE COASTS. FROST MAY LIKELY OVER INTERIOR CAPE, O.F.S., S. HALF OF TRANSVAAL & W. NATAL

SPESIALE OPMERKINGS

PLAASLIKE LIGTE REËN HET VOORGEKOM LANGS DIE KUSTE VAN NATAL EN S.O. KAAPLAND. RYP MAG MOONTLIK OOR DIE KAAPSE BINNELAND, DIE OVS. S. HELFTE VAN TVL. EN WES NATAL.

SYNOPTIC WEATHER MAP 1200 GMT. — 1400 SAST. SINOPTIESE WEERKAART

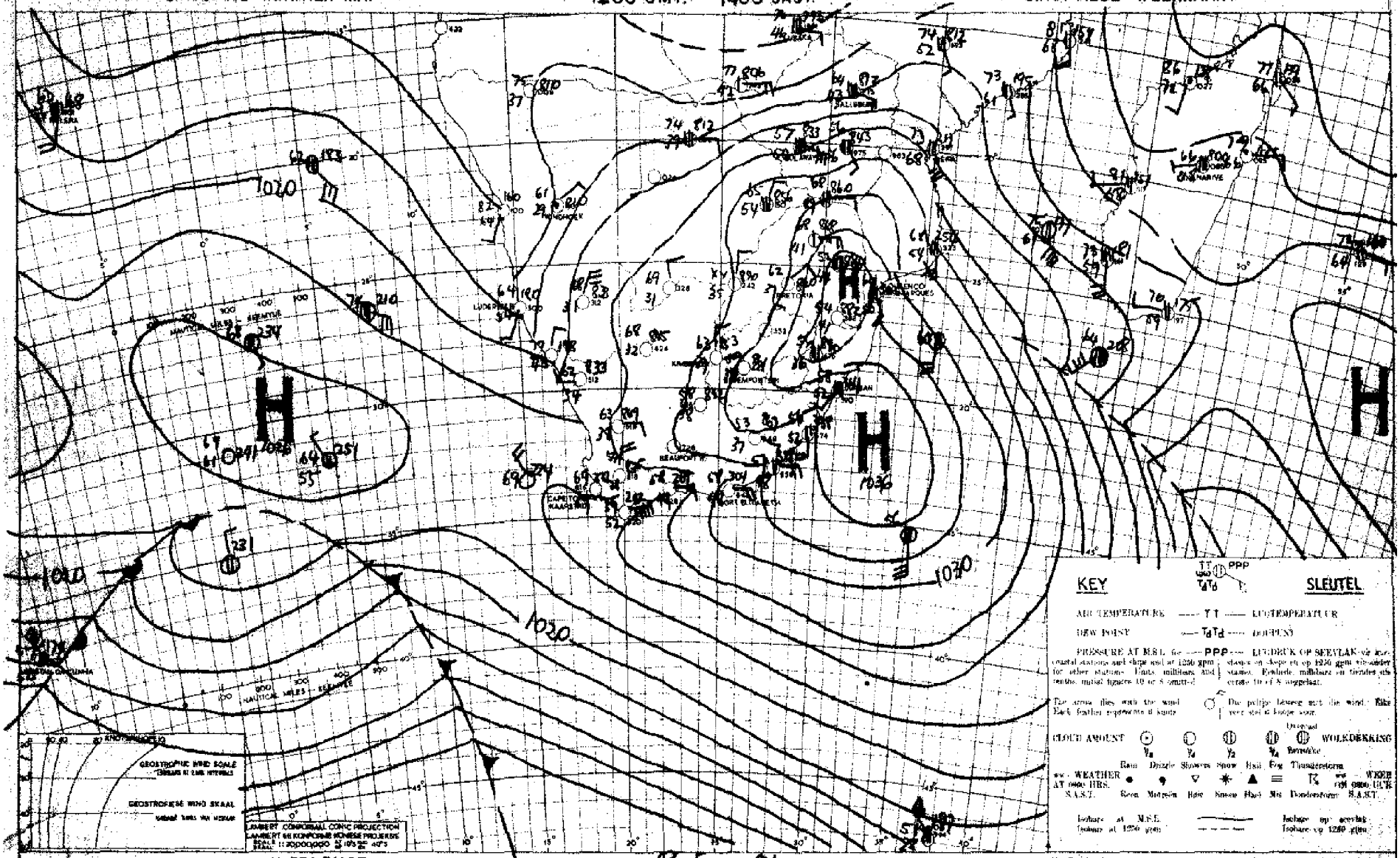

INFERENCE

DATE 19-6-1951

AFLEIDING

DATUM

THERE WILL BE LITTLE CHANGE BUT PRESSURES WILL BEGIN TO FALL GENERALLY. CLOUDY CONDITIONS WILL PERSIST OVER THE E. & N.E. TRANSVAAL.

DAAR SAL MIN VERANDERING WEES MAAR DRUKKE SAL ALGEMEEN BEGIN DAAL. BEWOLKTE TOESTANDE SAL VOORTDUUR OOR E. EN N.E. TRANSVAAL.

UNION OF SOUTH AFRICA
DEPARTMENT OF
TRANSPORT

WEATHER BUREAU

DAILY WEATHER BULLETIN

UNIE VAN SUID AFRIKA
DEPARTEMENT VAN
VERVOER

WEERBURO

DAAGLIKSE WEERBULLETIN

21-6-1957.

MAXIMUM AND MINIMUM TEMPERATURES AND RAINFALL
FOR 24 HOURS ENDED AT 0800 HRS. (S.A.S.T.)

MAKSIMUM EN MINIMUM TEMPERATURE EN REËNVAL
VIR DIE ETMAAL WAT OM 0800 (S.A.S.T.) EINDIG.

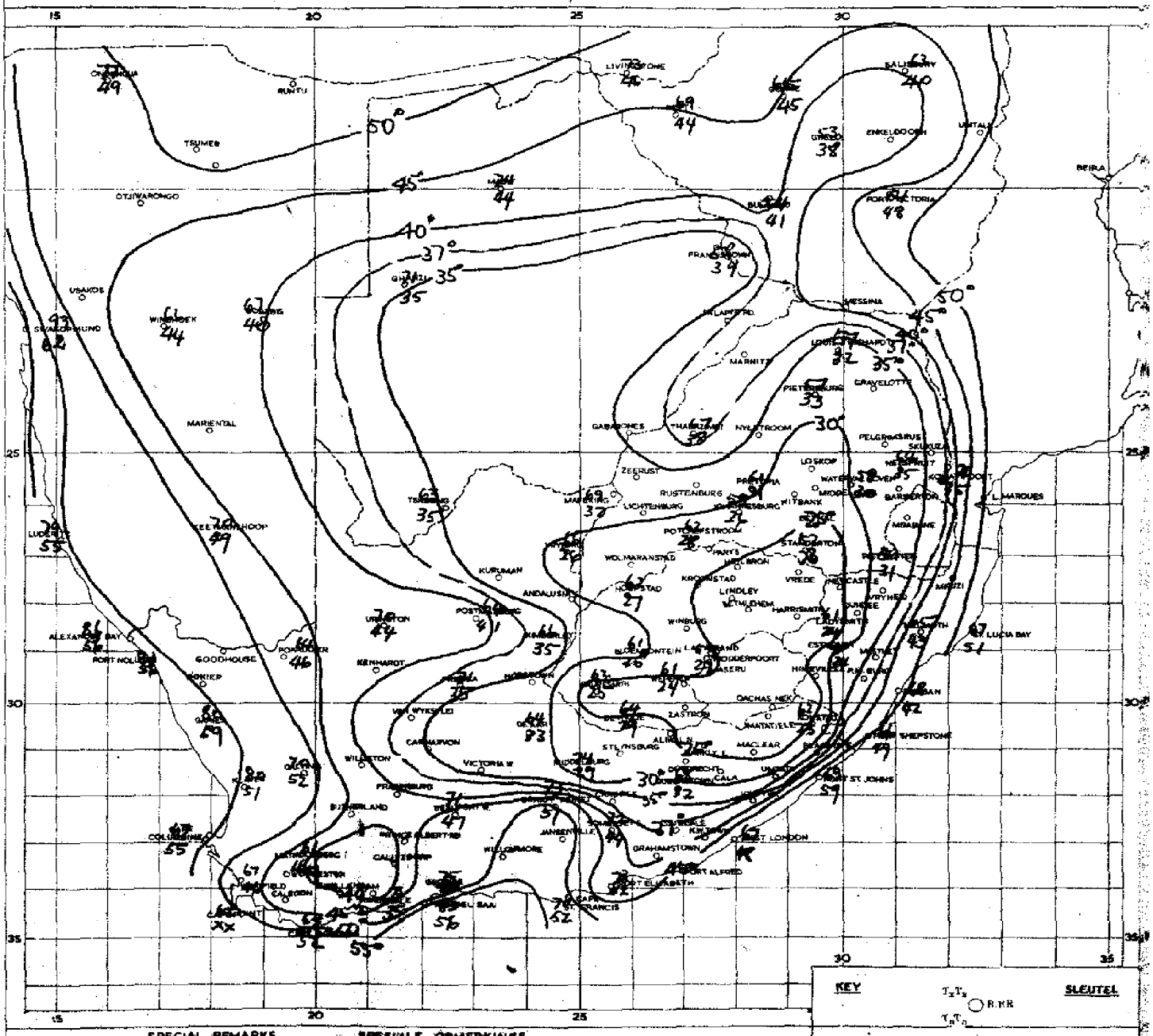

SPECIAL REMARKS

No rain was reported. Frost was possible over all the areas included within the 37° Isotherm (Boundary line) and was heavy over the Highveld of S. Tvl. and E. Free State.

SPESIALE OPMERKINGS

Geen reën is berig nie. Ryp het waarskynlik voorgekom oor al die gebiede ingesluit deur die 37° isoterm (Grenslyn.) en dit was swaar oor die Hoëveld van S. Tvl. en O. Vrystaat.

SYNOPTIC WEATHER MAP 1200 GMT. — 1400 SAST. SINOPTIESE WEERKAART

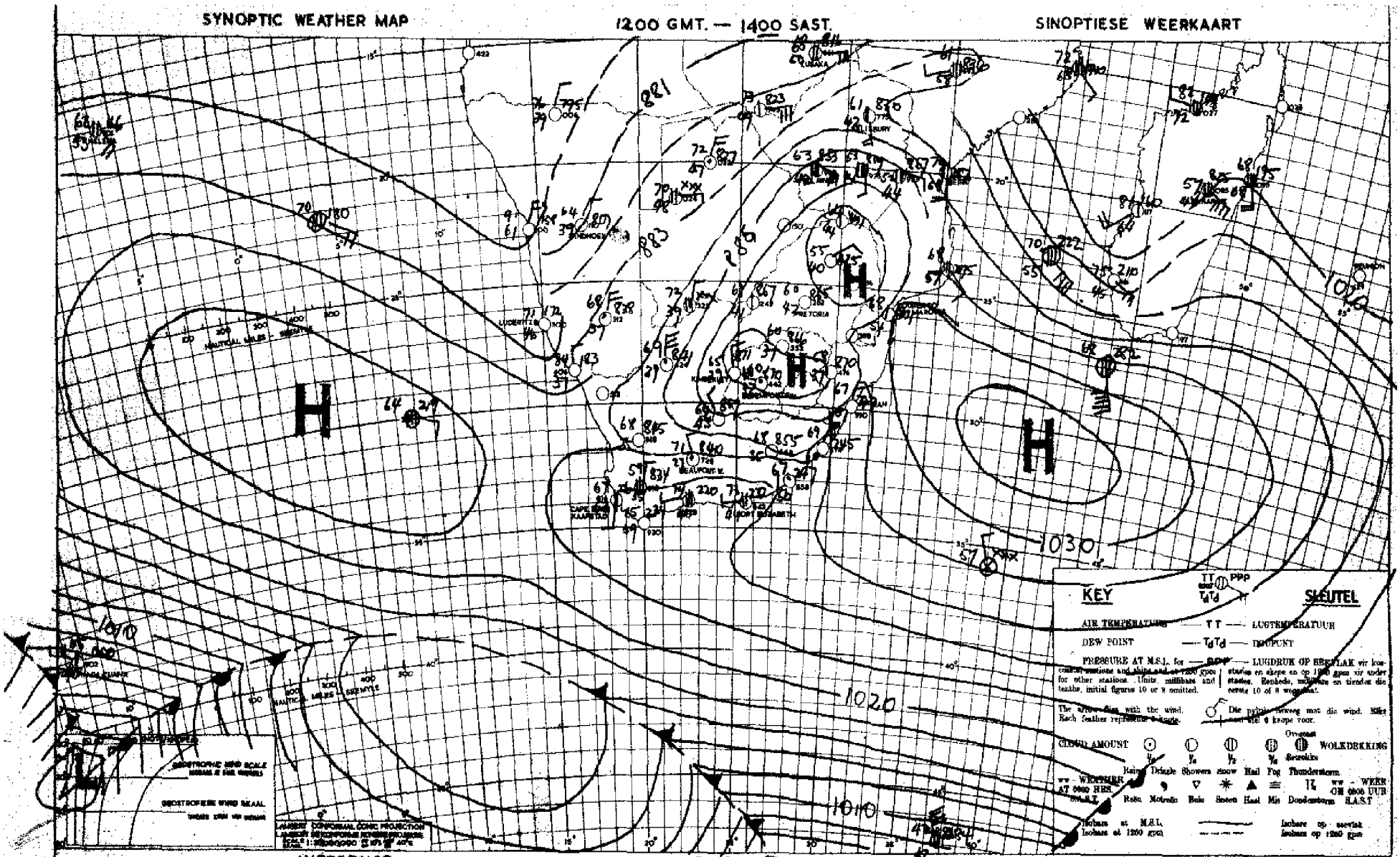

DATE 20-6-51 DATUM

INFERENCE

ANTICYCLONIC CONDITIONS PREVAIL OVER THE WHOLE OF THE UNION BUT N'LY WINDS ARE BRINGING SOMEWHAT MOISTER AIR TO THE N. PROVINCE, PARTICULARLY IN THE LOWER LAYERS, AND SMALL AMOUNTS OF SCATTERED CLOUD WILL DEVELOP.

AFLEIDING

ANTISIKLONIESE TOESTANDE HEERS OOR DIE UNIE, MAAR N. LIKE WINDE BRING IETWAT VOGTIGE LUG NA DIE N. PROV. VERAL IN DIE ONDERSTE LAE, EN LOS WOLKIES SAL ONTWIKKEL

UNION OF SOUTH AFRICA
DEPARTMENT OF
TRANSPORT

WEATHER BUREAU

DAILY WEATHER BULLETIN

UNIE VAN SUID AFRIKA
DEPARTEMENT VAN
VERVOER

WEERBURO

DAAGLIKSE WEERBULLETIN

22-6-19 51.

MAXIMUM AND MINIMUM TEMPERATURES AND RAINFALL
FOR 24 HOURS ENDED AT 0800 HRS. (S.A.S.T.)

MAKSIMUM EN MINIMUM TEMPERATURE EN REËNVAL
VIR DIE ETMAAL WAT OM 0800 (S.A.S.T.) EINDIG.

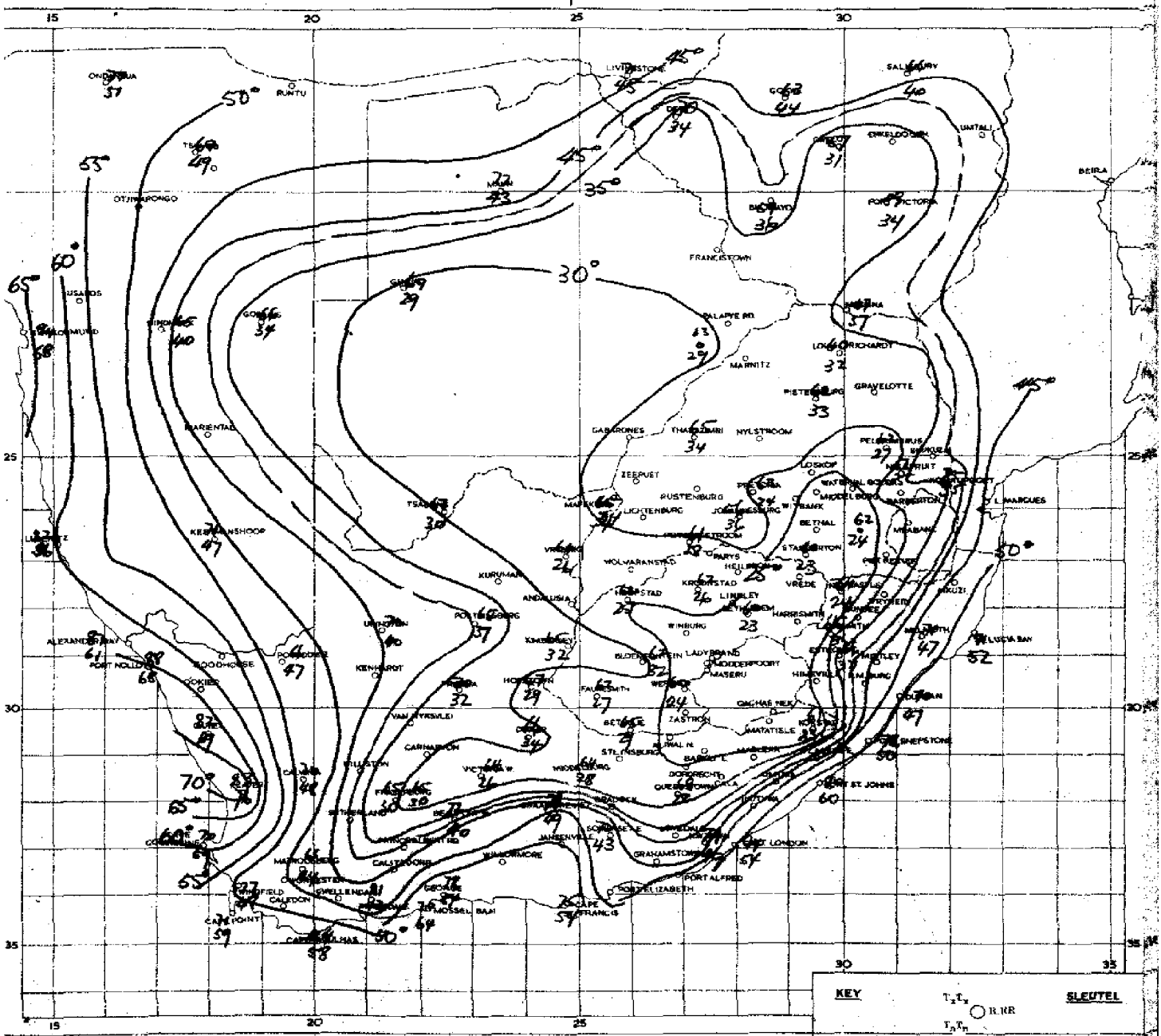

KEY — SLEUTEL

$T_x T_x$ ○ R.RR
$T_n T_n$

Maximum temperature	$T_x T_x$	Maksimum temperatuur	
Minimum temperature	$T_n T_n$	Minimum temperatuur	
Rainfall in inches	R.RR	Reënval in duime	
ISOTHERMS		ISOTERME	
October to March	$T_x T_x$	Oktober tot Maart	
April to September	$T_n T_n$	April tot September	
SHADED AREAS		SKAKEERDE STREKE	
Rainfall 0.01-0.99"		Reënval 0.01-0.99"	
Rainfall 1.00" +		Reënval 1.00" +	

SPECIAL REMARKS

EXCEPT FOR SWA. & THE W. CAPE A VERY COLD NIGHT WAS EXPERIENCED OVER THE INTERIOR WITH FROST AT MANY PLACES.

SPESIALE OPMERKINGS

MET UITSONDERING VAN S.W.A. EN W. KAAPLAND WAS DIE NAG OOR DIE BINNELAND BESONDER KOUD EN RYP HET OP BAIE PLEKKE VOORGEKOM.

SYNOPTIC WEATHER MAP 1200 GMT. — 1400 SAST. SINOPTIESE WEERKAART

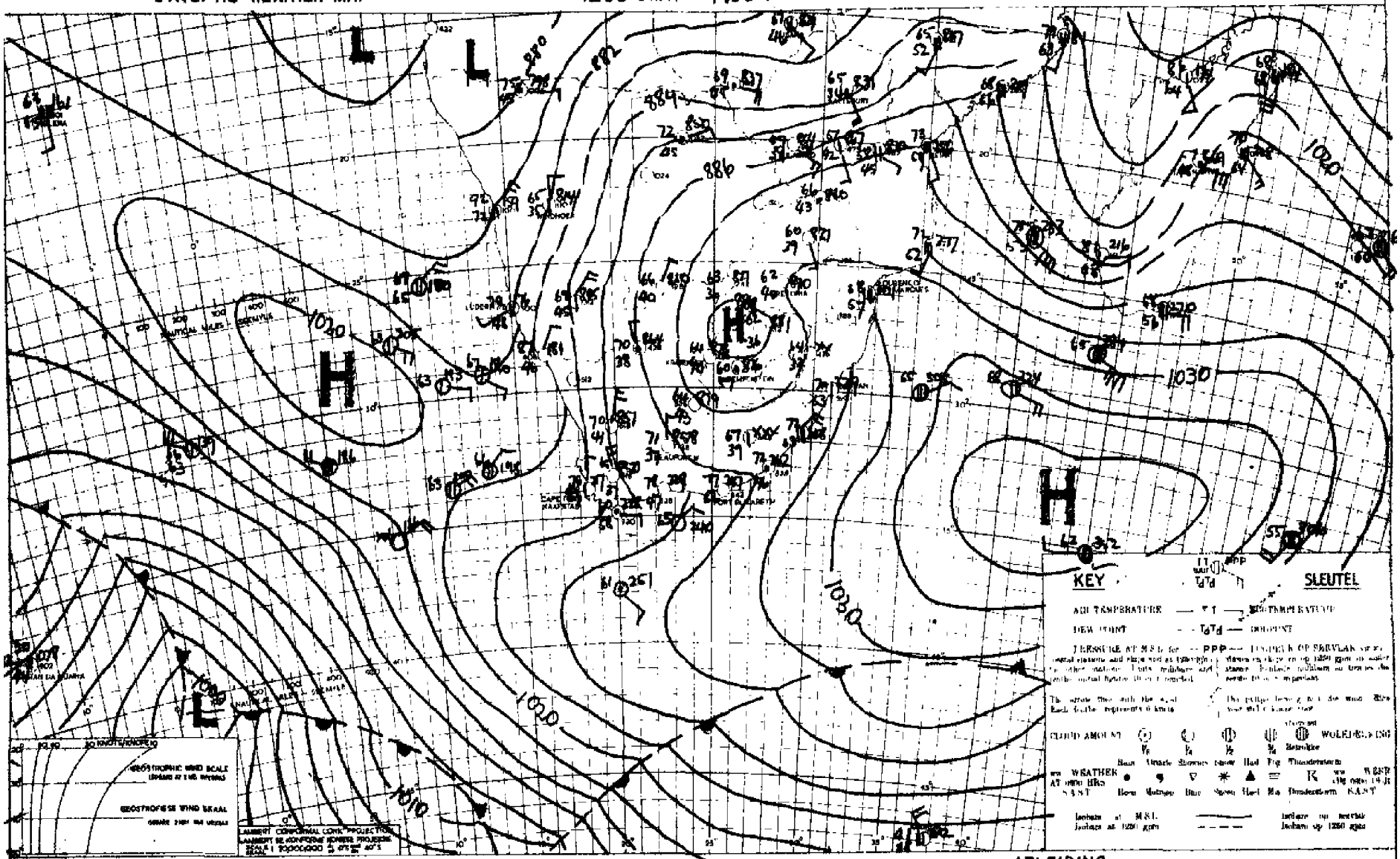

INFERENCE

DATE 21-6- 1951 DATUM

AFLEIDING

PRESSURE WILL REMAIN HIGH OVER THE INTERIOR & E. HALF OF THE UNION, WHILE TENDING TO FALL ALONG THE W. & S. COASTS. IT WILL REMAIN FINE WITH MODERATE N. WINDS OVER THE W. AREAS, CAUSING BERGWIND CONDITIONS ALONG THE W. & S. COASTS. THERE ARE INDICATIONS OF THE DEVELOPMENT OF A WAVE DEPRESSION BETWEEN THE UNION & TRISTAN.

TEGEWYL DIE DRUK HOOG SAL BLY OOR DIE BINNELAND EN DIE O. HELFTE VAN DIE UNIE, SAL DIT GELEIDELIK DAAL LANGS DIE W. EN S. KUSTE. DIT SAL ALGEMEEN MOOIWEER WEES MET PLAASLIKE N. WIND VIR DIE W. DELE VAN DIE UNIE EN BERGWINDTOESTANDE SAL VIR DIE N. EN S. KUSTREEKS VOORKOM. DAAR IS AANDUIDINGE VIR DIE ONTWIKKELING VAN 'N NUWE LAAGDRUKSTELSEL TUSSEN TRISTAN EN DIE UNIE.

UNION OF SOUTH AFRICA
DEPARTMENT OF
TRANSPORT

WEATHER BUREAU

DAILY WEATHER BULLETIN

UNIE VAN SUID AFRIKA
DEPARTEMENT VAN
VERVOER

WEERBURO

DAAGLIKSE WEERBULLETIN

23-6-1951

MAXIMUM AND MINIMUM TEMPERATURES AND RAINFALL
FOR 24 HOURS ENDED AT 0800 HRS. (S.A.S.T.)

MAKSIMUM EN MINIMUM TEMPERATURE EN REËNVAL
VIR DIE ETMAAL WAT OM 0800 (S.A.S.T.) EINDIG.

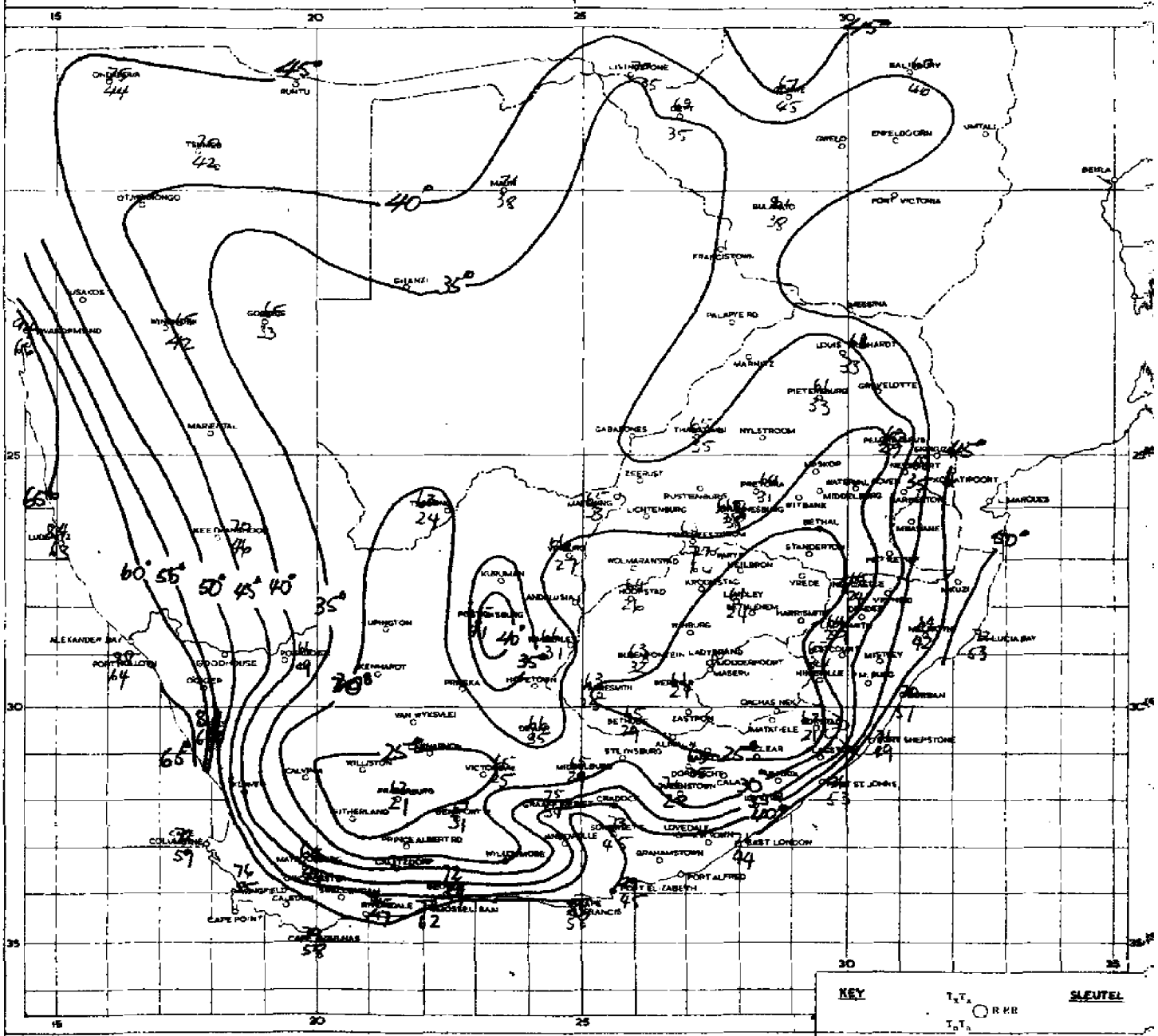

SPECIAL REMARKS

No precipitation was reported. Sharp frosts again occurred over the interior. Berg winds blew over the W. coast.

SPESIALE OPMERKINGS

Geen neerslag is berig nie. Skerp ryp het weer oor die binneland voorgekom. Berg-winde het oor die W.kus gewaai.

SYNOPTIC WEATHER MAP 1200 GMT. — 1400 SAST. SINOPTIESE WEERKAART

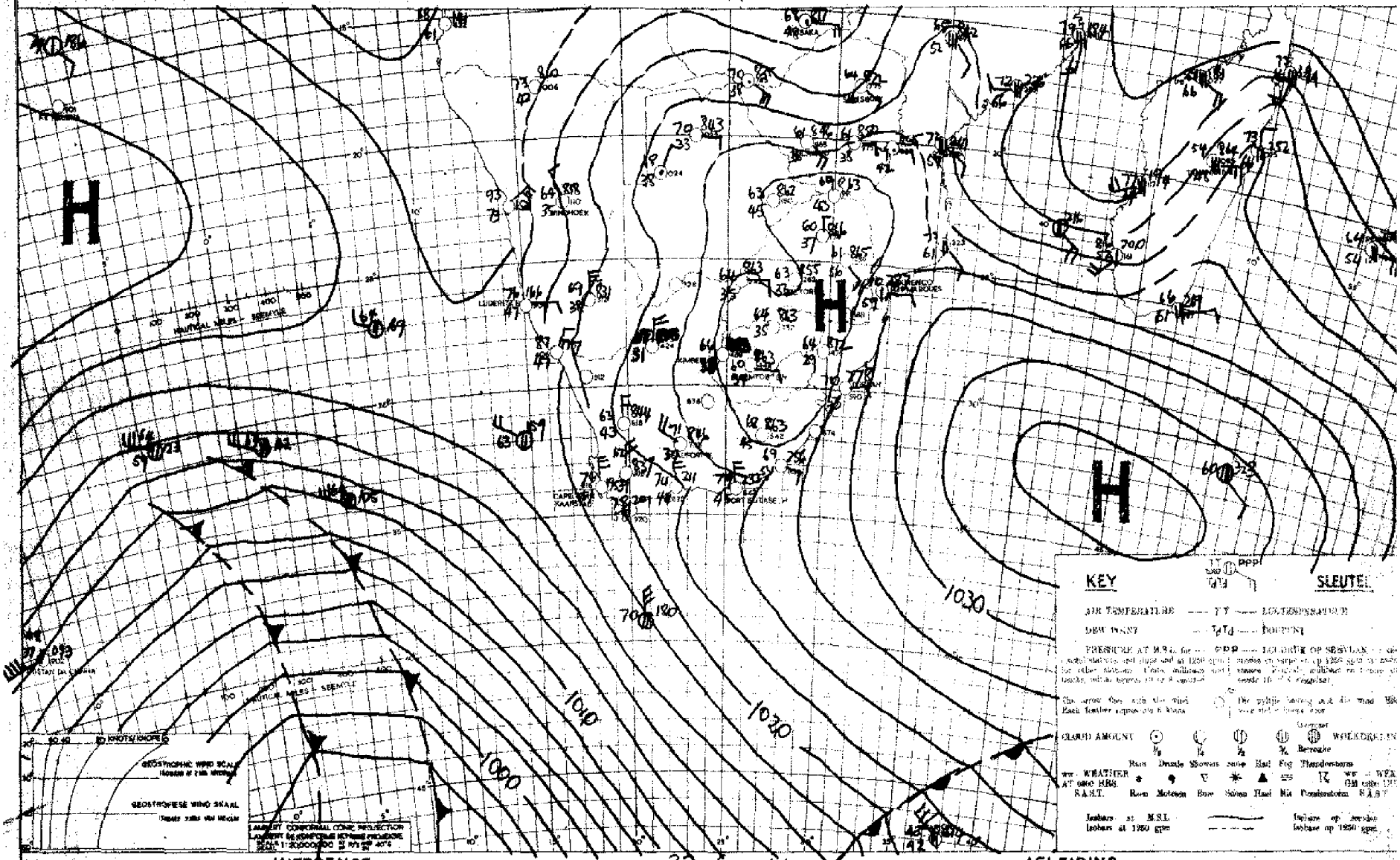

INFERENCE DATE 22-6-1951 DATUM AFLEIDING

THERE WILL BE LITTLE CHANGE IN THE WEATHER AND IT WILL REMAIN FINE GENERALLY.

DAAR SAL MIN VERANDERING IN DIE WEER WEES EN DIT SAL MOONTLIK BLY.

UNION OF SOUTH AFRICA
DEPARTMENT OF
TRANSPORT

WEATHER BUREAU

DAILY WEATHER BULLETIN

UNIE VAN SUID AFRIKA
DEPARTEMENT VAN
VERVOER

WEERBURO

DAAGLIKSE WEERBULLETIN

24-6-19 51.

MAXIMUM AND MINIMUM TEMPERATURES AND RAINFALL
FOR 24 HOURS ENDED AT 0800 HRS. (S.A.S.T.)

MAKSIMUM EN MINIMUM TEMPERATURE EN REËNVAL
VIR DIE ETMAAL WAT OM 0800 (S.A.S.T.) EINDIG.

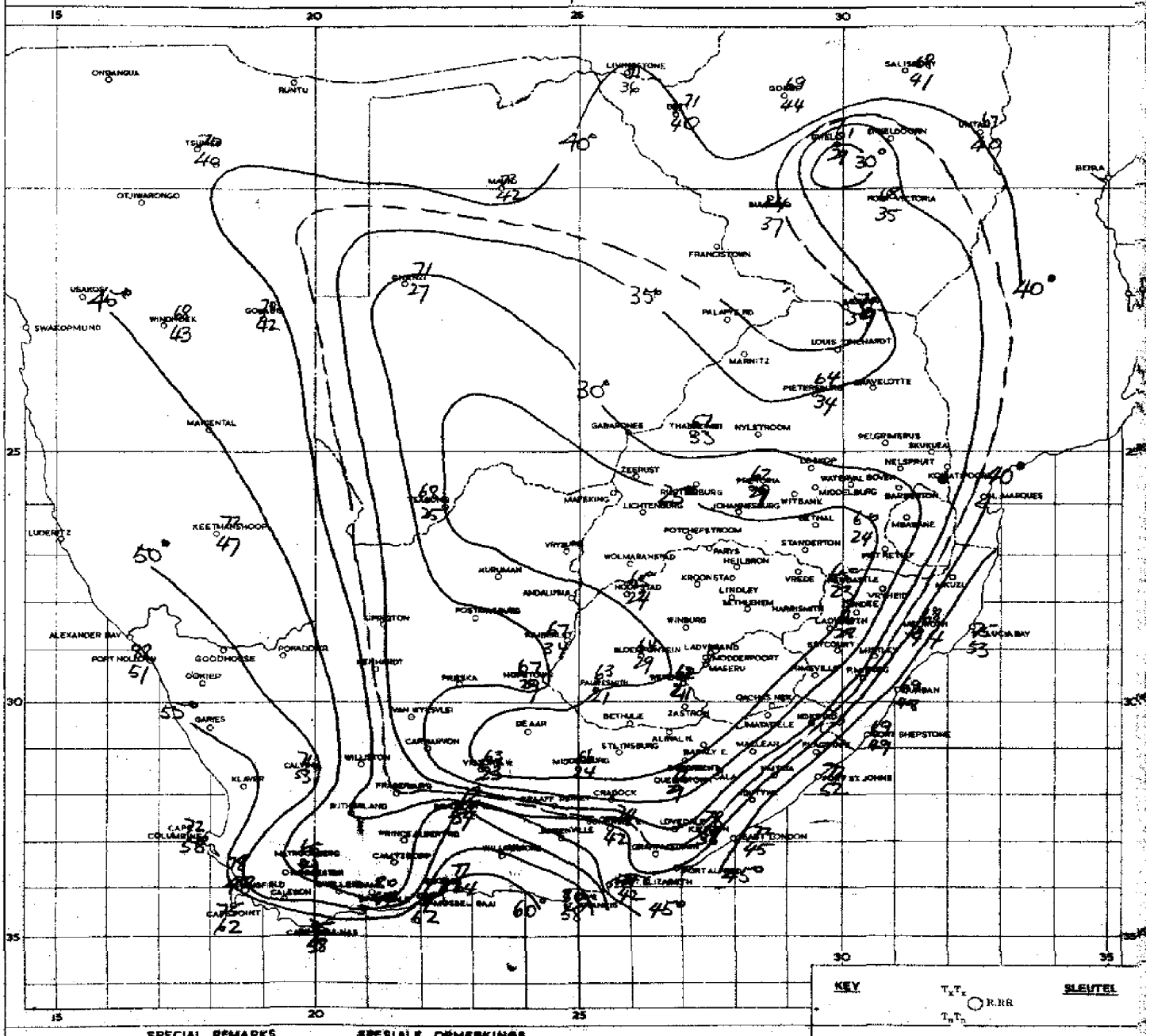

KEY — SLEUTEL

$T_x T_x$ ○ R.RR
$T_n T_n$

Maximum temperature	$T_x T_x$	Maksimum temperatuur	
Minimum temperature	$T_n T_n$	Minimum temperatuur	
Rainfall in inches	R.RR	Reënval in duime	
ISOTHERMS		ISOTERME	
October to March	$T_x T_x$	Oktober tot Maart	
April to September	$T_n T_n$	April tot September	
SHADED AREAS		SKAKEERDE STREKE	
Rainfall 0.01–0.99"		Reënval 0.01–0.99"	
Rainfall 1.00" +		Reënval 1.00" +	

SPECIAL REMARKS

ONLY OVER THE AREA INCLUDED IN THE DOTTED LINE WAS FROST LIKELY.

SPESIALE OPMERKINGS

SLEGS OOR DIE GEBIED BINNE DIE GESTIPPELDE LYN HET RYP WAAR-SKYNLIK VOORGEKOM.

SYNOPTIC WEATHER MAP 1200 GMT. — 1400 SAST. SINOPTIESE WEERKAART

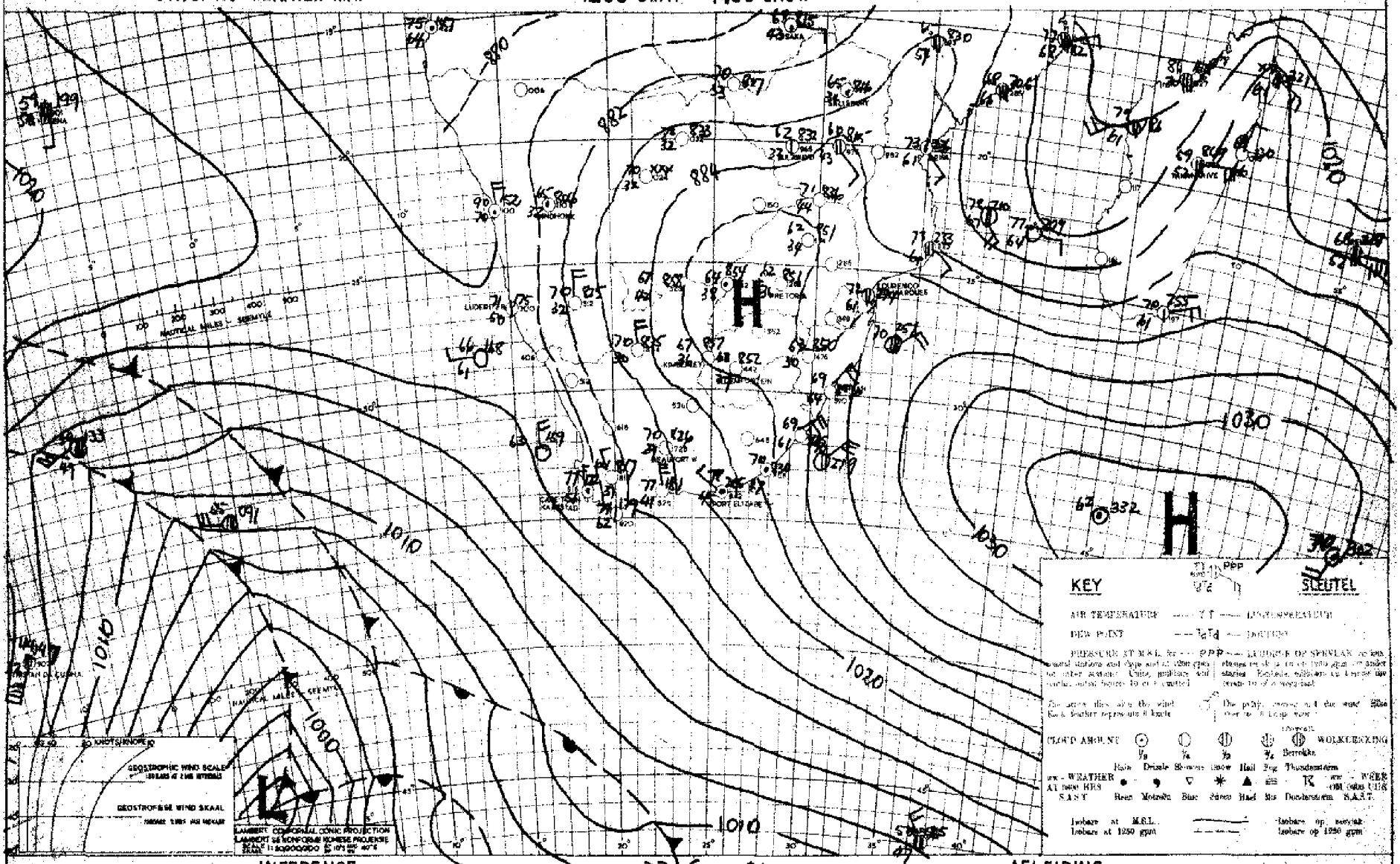

INFERENCE DATE 23-6-1951 DATUM AFLEIDING

CONDITIONS ARE REMAINING UNCHANGED ON THE LAND WHERE IT WILL BE FINE EXCEPT FOR SOME HIGH CLOUD IN THE S. DAYS WILL BE MILD BUT FROST WILL OCCUR FAIRLY GENERALLY OVER THE INTERIOR AT NIGHT. COLD AIR IS FLOWING N. IN THE TRISTAN AREA IN THE REAR OF A DEVELOPING DEPRESSION, BUT THIS AIR IS NOT EXPECTED TO REACH THE UNION TOMORROW.

DIE TOESTAND BLY ONVERANDERD OOR DIE LAND EN DIT SAL MOOI WEER BLY BEHALWE VIR HOË VLIESWOLKE IN DIE S. GEDEELTE. DIE SAL DIT MATIG WEES, MAAR OOR DIE BINNELAND SAL DIT IN DIE NAG KOUD WEES MET RYP. KOUE LUG VLOEI N. IN DIE TRISTAN GEBIED IN DIE KOUE SEKTOR VAN 'N VERDIEPENDE LAAGDRUKSTELSEL MAAR HIERDIE LUG SAL MÔRENOGNIE DIE UNIE BEREIK NIE.

UNION OF SOUTH AFRICA
DEPARTMENT OF
TRANSPORT

WEATHER BUREAU

DAILY WEATHER BULLETIN

UNIE VAN SUID AFRIKA
DEPARTEMENT VAN
VERVOER

WEERBURO

DAAGLIKSE WEERBULLETIN

25-6-19 51.

MAXIMUM AND MINIMUM TEMPERATURES AND RAINFALL
FOR 24 HOURS ENDED AT 0800 HRS. (S.A.S.T.)

MAKSIMUM EN MINIMUM TEMPERATURE EN REËNVAL
VIR DIE ETMAAL WAT OM 0800 (S.A.S.T.) EINDIG.

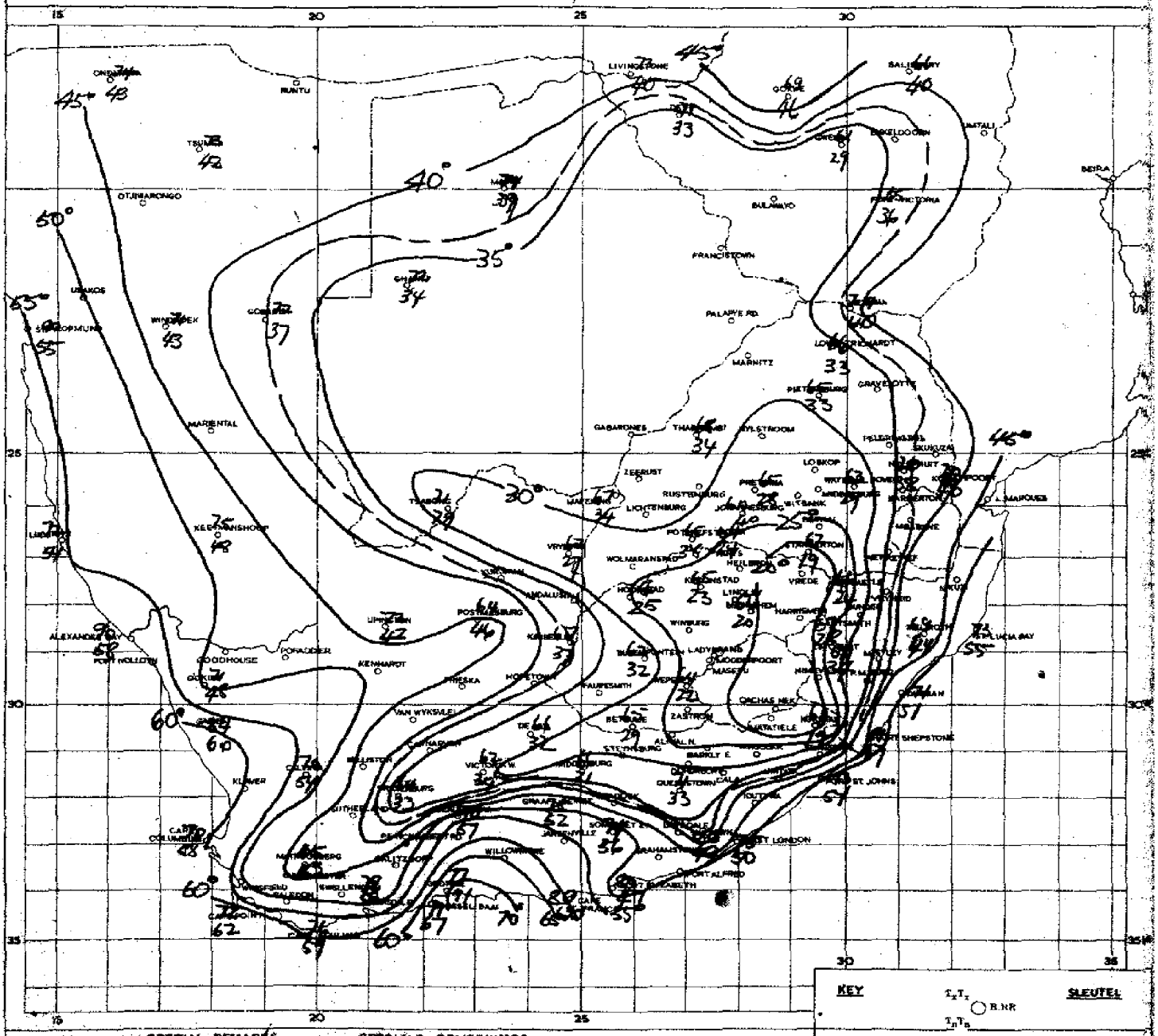

KEY — SLEUTEL

T_xT_x ○ R.RR T_nT_n

Maximum temperature –	T_xT_x	– Maksimum temperatuur	
Minimum temperature –	T_nT_n	– Minimum temperatuur	
Rainfall in inches –	R.RR	– Reënval in duime	
ISOTHERMS		ISOTERME	
October to March	T_xT_x	Oktober tot Maart	
April to September	T_nT_n	April tot September	
SHADED AREAS		SKAKEERDE STREKKE	
Rainfall 0.01–0.99"		Reënval 0.01–0.99"	
Rainfall 1.00" +		Reënval 1.00" +	

SPECIAL REMARKS

SEVERE FROSTS ARE LIKELY TO HAVE OCCURRED OVER THE E. ORS., BASUTOLAND, N.W. NATAL & N.E. CAPE AREA.

SPESIALE OPMERKINGS

SWAARE VOR HET WAARSKYNLIK VOOR-GEKOM OOR O. VRYSTAAT, BASOETOELAND, N. W. NATAL & NO. KAAPLAND.

SYNOPTIC WEATHER MAP 1200 GMT. — 1400 SAST. SINOPTIESE WEERKAART

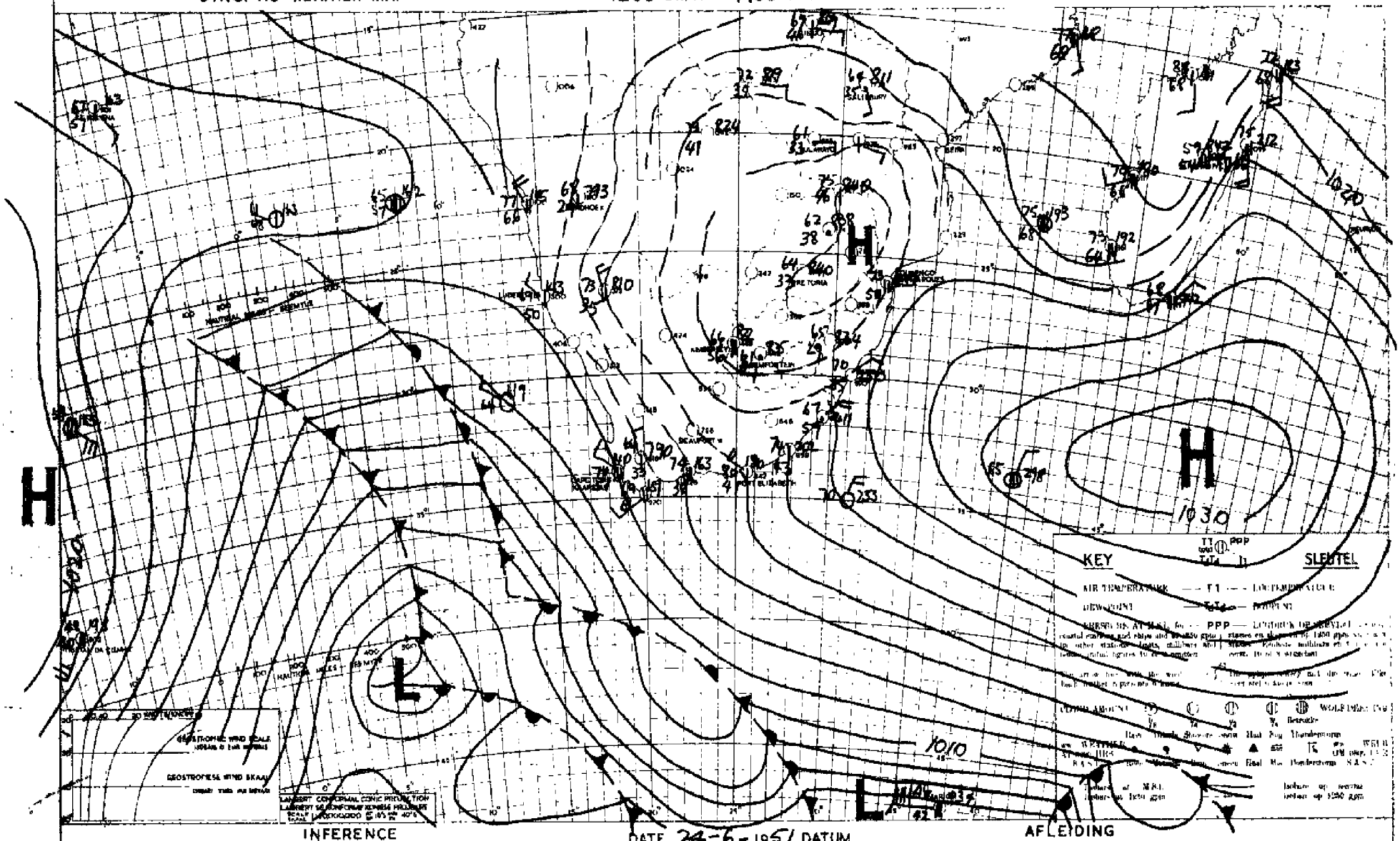

INFERENCE

COLD AIR IS FLOWING N. ACROSS THE ATLANTIC OCEAN IN THE REAR OF THE COLD FRONT OF A CYCLONE SITUATED S.W. OF THE CAPE. AS THIS CYCLONE MOVES OFF S.E. IT IS POSSIBLE THAT THIS COLD AIR WILL MOVE ACROSS THE UNION FROM THE S.W. OVER THE N. PROV. THE ANTICYCLONIC CONDITIONS ARE MEANWHILE STILL FIRMLY ESTABLISHED & ONLY HIGH CLOUD IS EXPECTED

DATE 24-6-1951 DATUM

AFLEIDING

KOUE LUG VLOEI N. OOR DIE ATLANTIESE OSEAAN AGTER DIE KOUEFRONT VAN DIE SIKLONE WAT TANS S.W. VAN DIE KAAP GELEE IS. SOOS HIERDIE SIKLONE S.O. BENEEN IS DIT MOONTLIK DAT HIERDIE KOUE LUG LATER OOK VANUIT DIE S.W. OOR DIE UNIE SAL BEWEEG. OOR DIE N. PROV. BLY DIE ANTISIKLONIESE TOESTANDE INTUSSEN KOM STERK UITGEBEELD EN SLEGS HOË VLIESWOLKE WORD VERWAG.

UNION OF SOUTH AFRICA
DEPARTMENT OF
TRANSPORT

WEATHER BUREAU

DAILY WEATHER BULLETIN

UNIE VAN SUID AFRIKA
DEPARTEMENT VAN
VERVOER

WEERBURO

DAAGLIKSE WEERBULLETIN

26-6-51

MAXIMUM AND MINIMUM TEMPERATURES AND RAINFALL
FOR 24 HOURS ENDED AT 0800 HRS. (S.A.S.T.)

MAKSIMUM EN MINIMUM TEMPERATURE EN REËNVAL
VIR DIE ETMAAL WAT OM 0800 (S.A.S.T.) EINDIG.

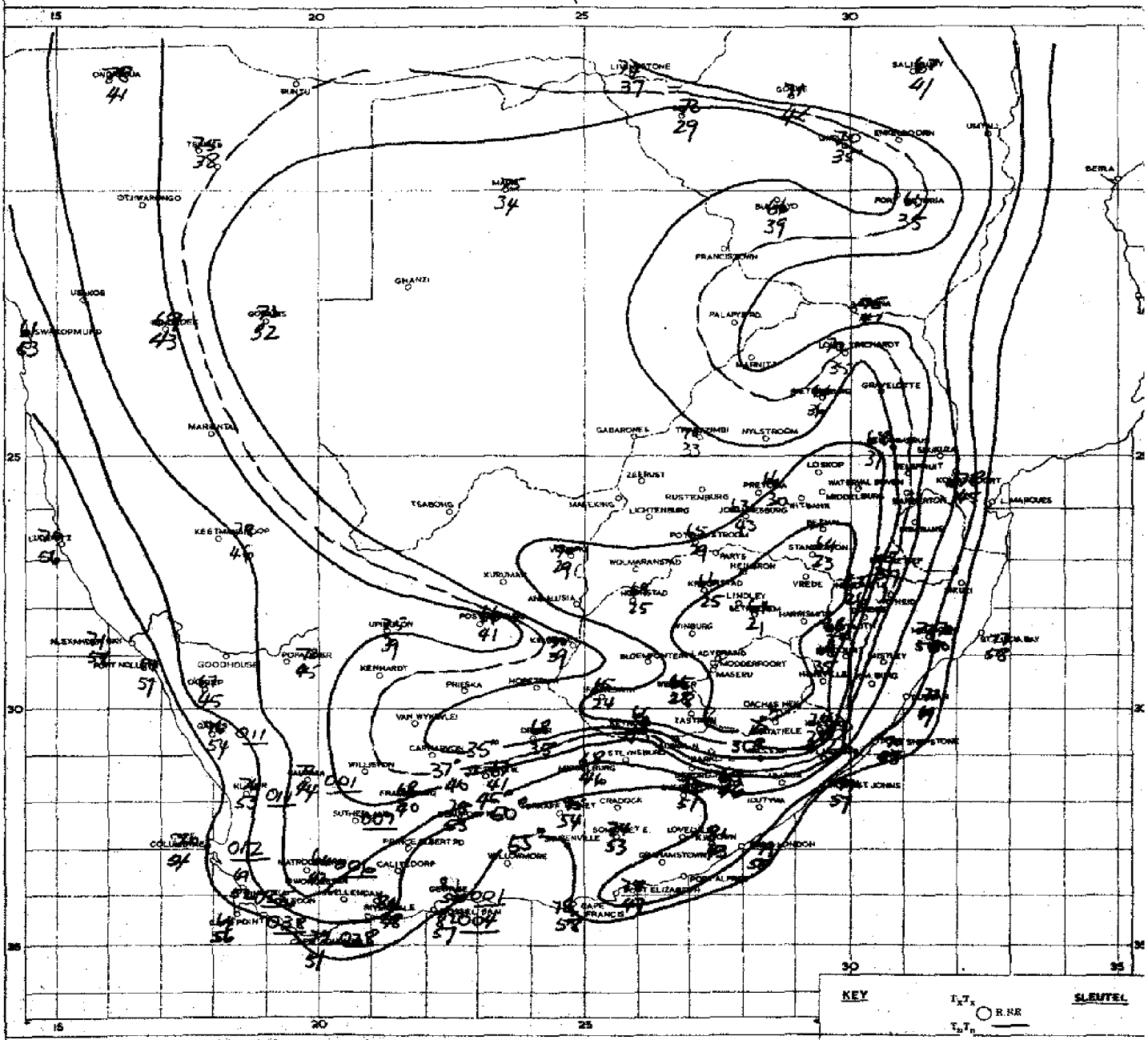

SPECIAL REMARKS

LIGHT RAIN & SHOWERS FELL OVER THE S.W. CAPE. FROST WAS LIKELY OVER ALL AREAS INCLUDED WITHIN THE 37° ISOTHERM.

SPESIALE OPMERKINGS

LIGTE REËN EN BUIE HET VOOR GEKOM OOR S.W. KAAPLAND. RY[illegible] WAS MOONTLIK OOR ALLE GEBIEDE INGESLUIT BINNE DIE 37° ISOTERM.

SYNOPTIC WEATHER MAP — 1200 GMT. — 1400 SAST. — SINOPTIESE WEERKAART

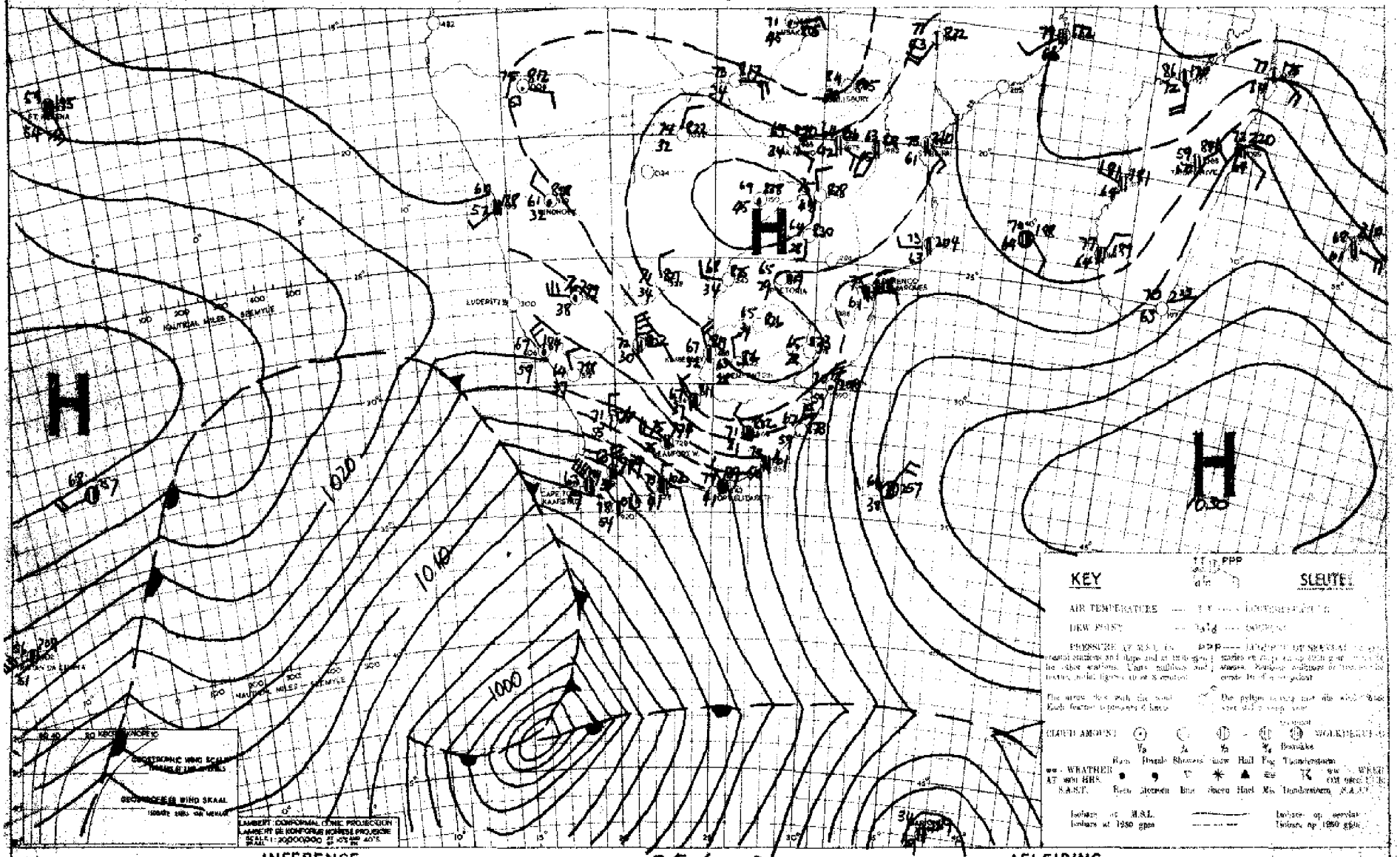

INFERENCE

DATE 25-6-1965 DATUM

AFLEIDING

COOLER AIR WILL MOVE OVER THE S. & S.W. CAPE COASTS BUT OVER THE INTERIOR THE HIGH WILL PERSIST AND WEATHER WILL REMAIN FAIR.

KOELER LUG SAL OOR DIE S. EN S.W. KUSTREKE BEWEEG. OOR DIE BINNELAND EGTER SAL DAAR MIN VERANDERING IN DIE HOOG WEES EN DIT SAL MOOIWEER BLY.

UNION OF SOUTH AFRICA
DEPARTMENT OF
TRANSPORT

WEATHER BUREAU

DAILY WEATHER BULLETIN

UNIE VAN SUID AFRIKA
DEPARTEMENT VAN
VERVOER

WEERBURO

DAAGLIKSE WEERBULLETIN

27-6-19-1

MAXIMUM AND MINIMUM TEMPERATURES AND RAINFALL
FOR 24 HOURS ENDED AT 0800 HRS. (S.A.S.T.)

MAKSIMUM EN MINIMUM TEMPERATURE EN REËNVAL
VIR DIE ETMAAL WAT OM 0800 (S.A.S.T.) EINDIG.

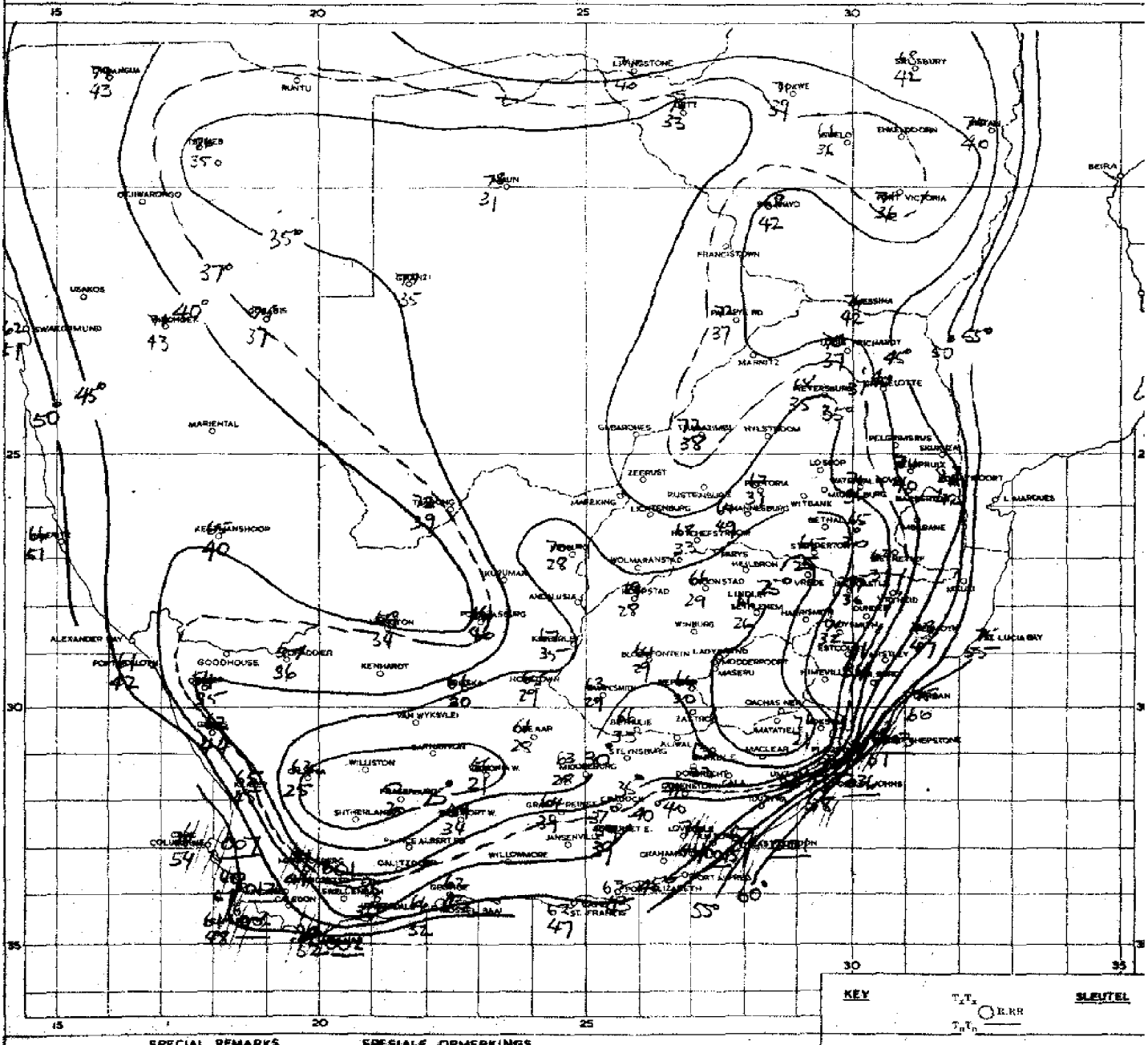

KEY — SLEUTEL

$T_x T_x$ ○ R.RR
$T_n T_n$

Maximum temperature –	$T_x T_x$	Maksimum temperatuur
Minimum temperature –	$T_n T_n$	Minimum temperatuur
Rainfall in inches –	R.RR	Reënval in duime
ISOTHERMS		ISOTERME
October to March	$T_x T_x$	Oktober tot Maart
April to September	$T_n T_n$	April tot September
SHADED AREAS		SKAKKEERDE STERKTE
Rainfall 0.01-0.99"		Reënval 0.01-0.99"
Rainfall 1.00" +		Reënval 1.00" +

SPECIAL REMARKS — SPESIALE OPMERKINGS

LIGTE REËN HET UITGESAK OOR DIE KUSSTREKE VAN S.W. EN O. K.P. BEHALWE OOR DIE KUSSTREKE HET RYP WAARSKYNLIK VOORGEKOM. OOR ALLE DELE VAN DIE BINNELAND.

LIGHT RAIN WAS REPORTED FROM THE S.W. & E. CAPE COASTAL AREAS. FROST PROBABLY OCCURRED OVER ALL INTERIOR AREAS.

SYNOPTIC WEATHER MAP — 1200 GMT. — 1400 SAST. — SINOPTIESE WEERKAART

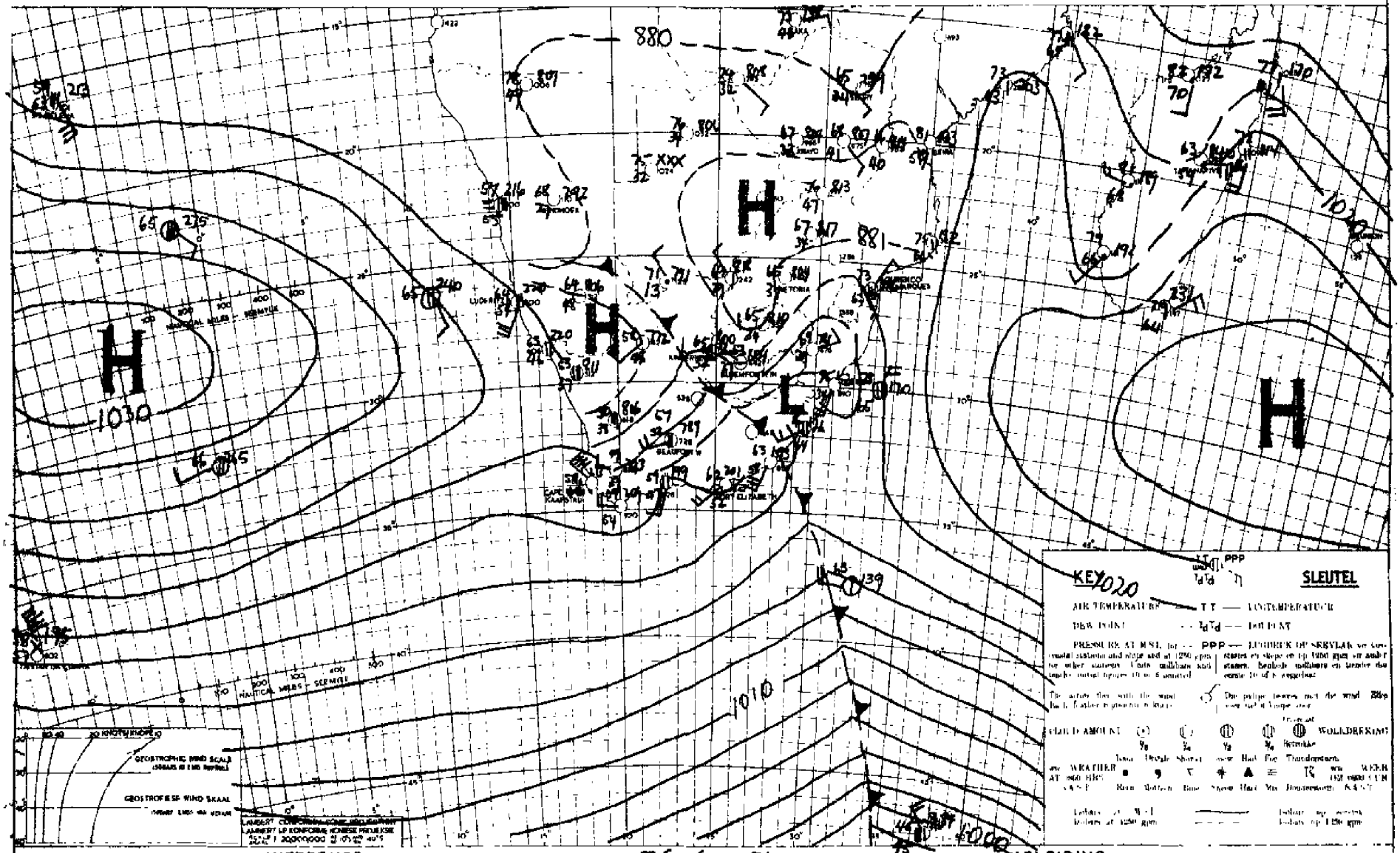

INFERENCE

WITH THE ANTICYCLONE SITUATED RATHER TO THE N. IN THE ATLANTIC THE PREVAILING WINDS WILL REMAIN MAINLY W'LY. THIS WILL RESULT IN UNSETTLED WEATHER ALONG THE S.W. CAPE COAST, BUT FAIR ELSEWHERE.

DATE 26-6-1951 DATUM

AFLEIDING

TERWYL DIE ANTISIKLONE IN DIE ATLANTIESE OSEAAN TAMAELIK N. GELEË IS SAL DIE HEERSENDE WINDE HOOFSAAKLIK W'LIK BLY. HIERDEUR SAL ONGESTADIGDE WEER OOR DIE S.W. KAAPSE KUSSTREKE VERBOORPAK WORD MAAR ELDERS SAL DIT REDELIKE MOOIWEER BLY.

UNION OF SOUTH AFRICA
DEPARTMENT OF
TRANSPORT

WEATHER BUREAU

DAILY WEATHER BULLETIN

UNIE VAN SUID AFRIKA
DEPARTEMENT VAN
VERVOER

WEERBURO

DAAGLIKSE WEERBULLETIN

28-6-1951

MAXIMUM AND MINIMUM TEMPERATURES AND RAINFALL
FOR 24 HOURS ENDED AT 0800 HRS. (S.A.S.T.)

MAKSIMUM EN MINIMUM TEMPERATURE EN REËNVAL
VIR DIE ETMAAL WAT OM 0800 (S.A.S.T.) EINDIG.

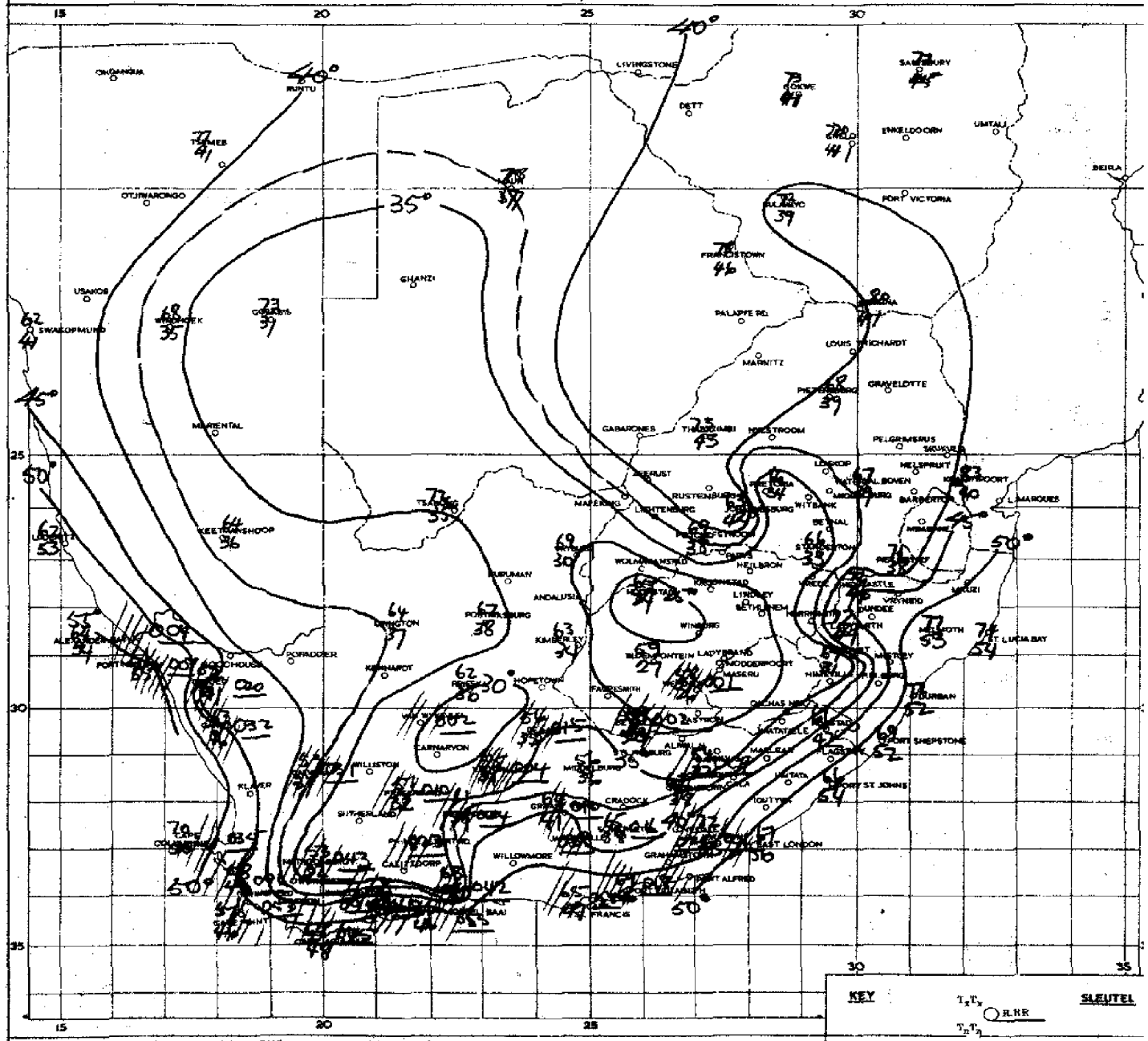

SPECIAL REMARKS

APART FROM THE TRANSKEI, BUSHMANLAND AND GORDONIA, RAIN & SHOWERS OCCURRED OVER THE CAPE PROVINCE & SLIGHT RAIN ALSO FELL OVER THE S. FREE STATE. LIGHT SNOWFALLS OCCURRED ALONE HIGH LYING GROUND.

SPESIALE OPMERKINGS

MET UITSONDERING VAN TRANSKEI, BOSMANLAND EN GORDONIA HET REËN EN BUIE OOR KAAPLAND UITGESAK EN DAAR WAS LIGTE REËN OOR S. OVS SNEEU HET MEER EN DAAR OOR HOOGLIGGENDE DELE VOORGEKOM.

SYNOPTIC WEATHER MAP 1200 GMT. — 1400 SAST. SINOPTIESE WEERKAART

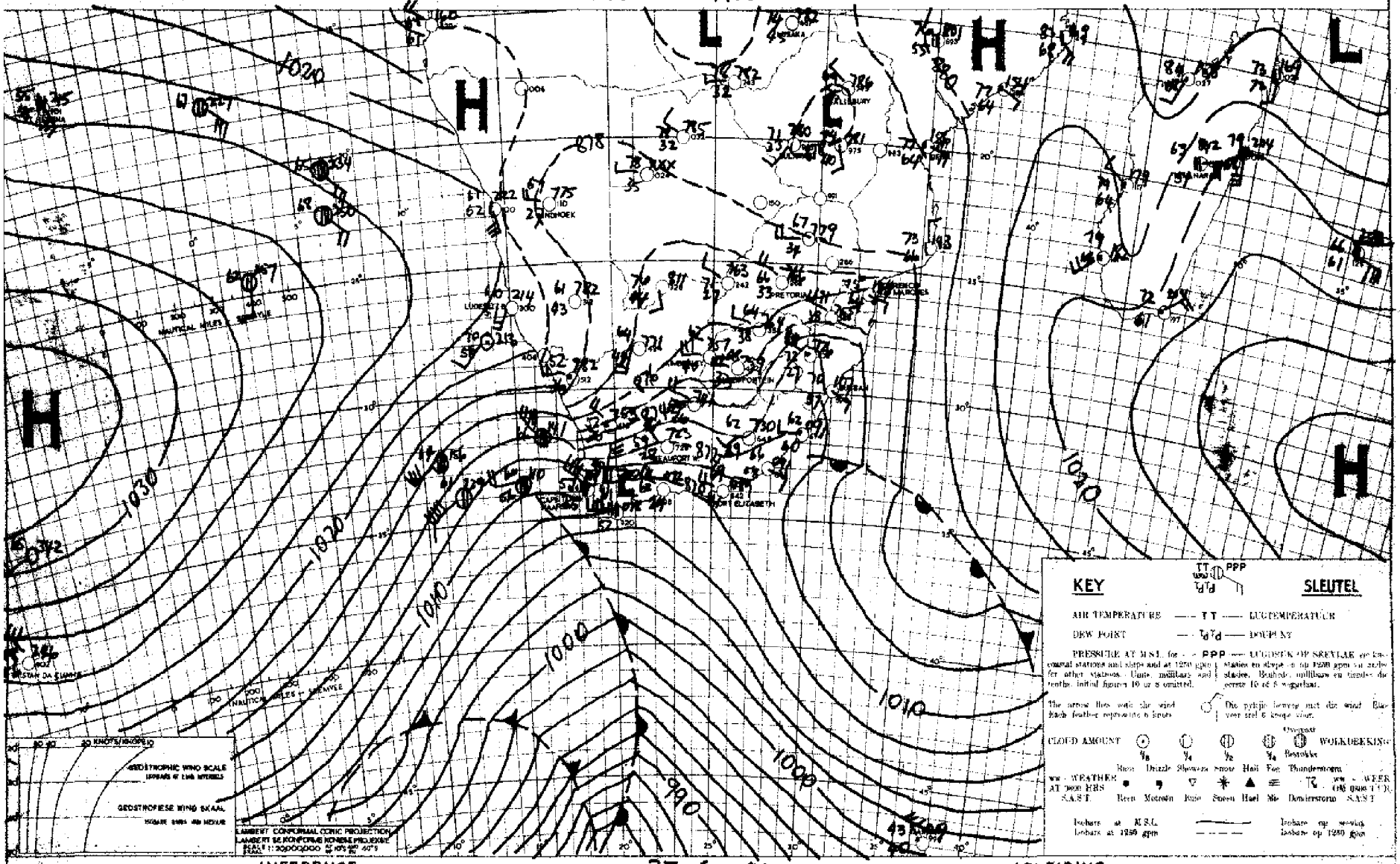

INFERENCE

A S.W. AIRSTREAM WILL REACH THE S.W. CAPE AND SPREAD ACROSS THE UNION TOMORROW AND IT WILL BECOME COLDER OVER THE INTERIOR. COOL, CLOUDY AND UNSETTLED WEATHER WILL CONTINUE OVER THE COASTAL AREAS OF CAPE PROVINCE.

DATE 27-6-1951 DATUM

AFLEIDING

'N S.W. LUGSTROOM SAL MORE OOR DIE UNIE VLOEI EN DIE TEMP. SAL DAAL OOR DIE BINNELAND. KOEL, BEWOLKTE EN ONGESTADIGE WEER SAL VOORTDUUR OOR DIE KUSSTREKE VAN KAAPLAND.

UNION OF SOUTH AFRICA
DEPARTMENT OF
TRANSPORT

WEATHER BUREAU

DAILY WEATHER BULLETIN

UNIE VAN SUID AFRIKA
DEPARTEMENT VAN
VERVOER

WEERBURO

DAAGLIKSE WEERBULLETIN

29-6-1951.

MAXIMUM AND MINIMUM TEMPERATURES AND RAINFALL
FOR 24 HOURS ENDED AT 0800 HRS. (S.A.S.T.)

MAKSIMUM EN MINIMUM TEMPERATURE EN REËNVAL
VIR DIE ETMAAL WAT OM 0800 (S.A.S.T.) EINDIG.

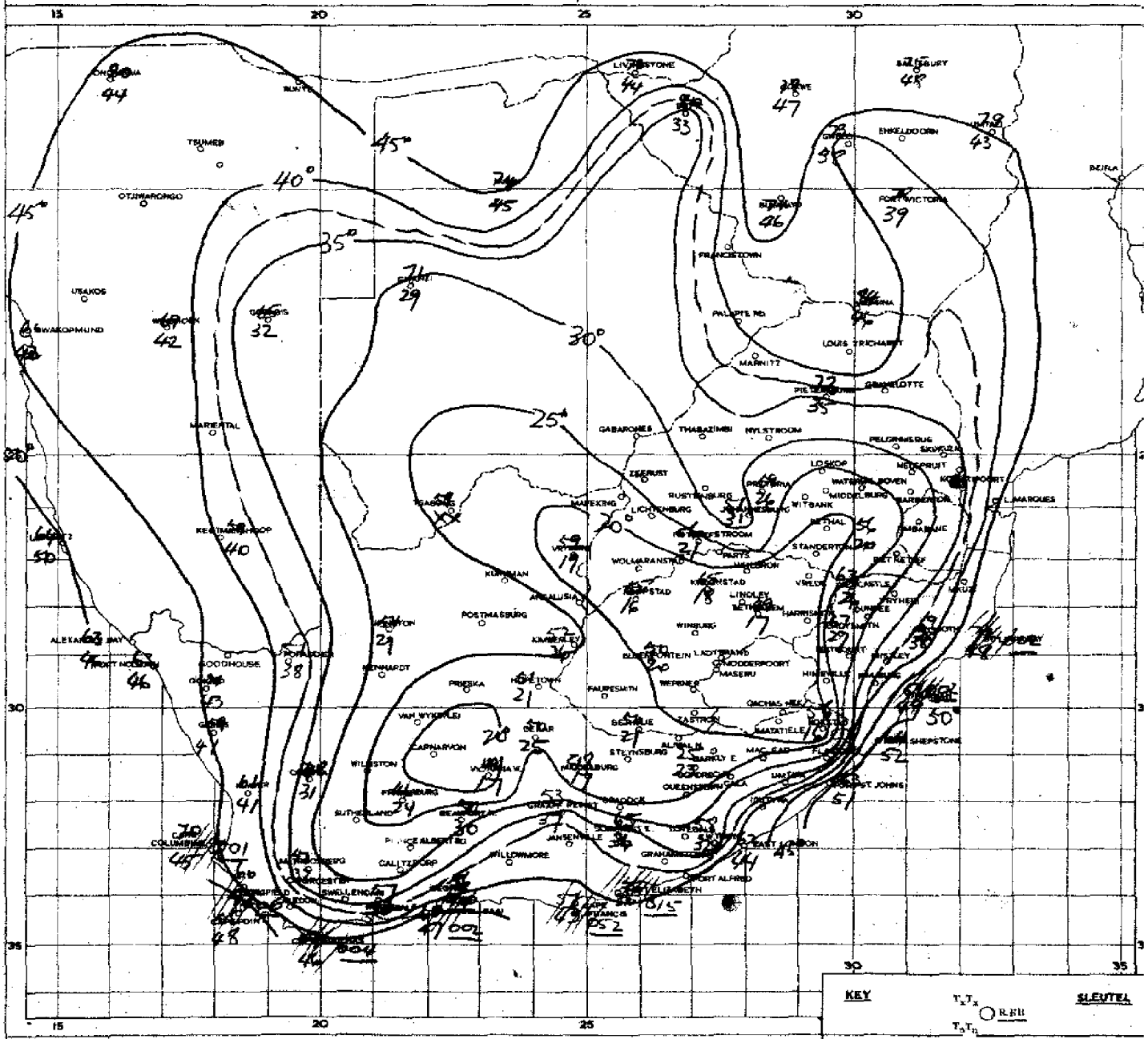

SPECIAL REMARKS

AFTER AIR INVASION OF COLD AIR FROM THE S.W. THE INTERIOR EXPERIENCED ONE OF THE COLDEST NIGHTS THIS SEASON.

SPESIALE OPMERKINGS

NA 'N INSTROMING VAN KOUE LUG VANUIT DIE S.W. HE BINNELAND EEN VAN DE KOUDSTE NAGTE HIERDIE SEISOEN ONDERVIND.

SYNOPTIC WEATHER MAP — 1200 GMT. — 1400 SAST. — SINOPTIESE WEERKAART

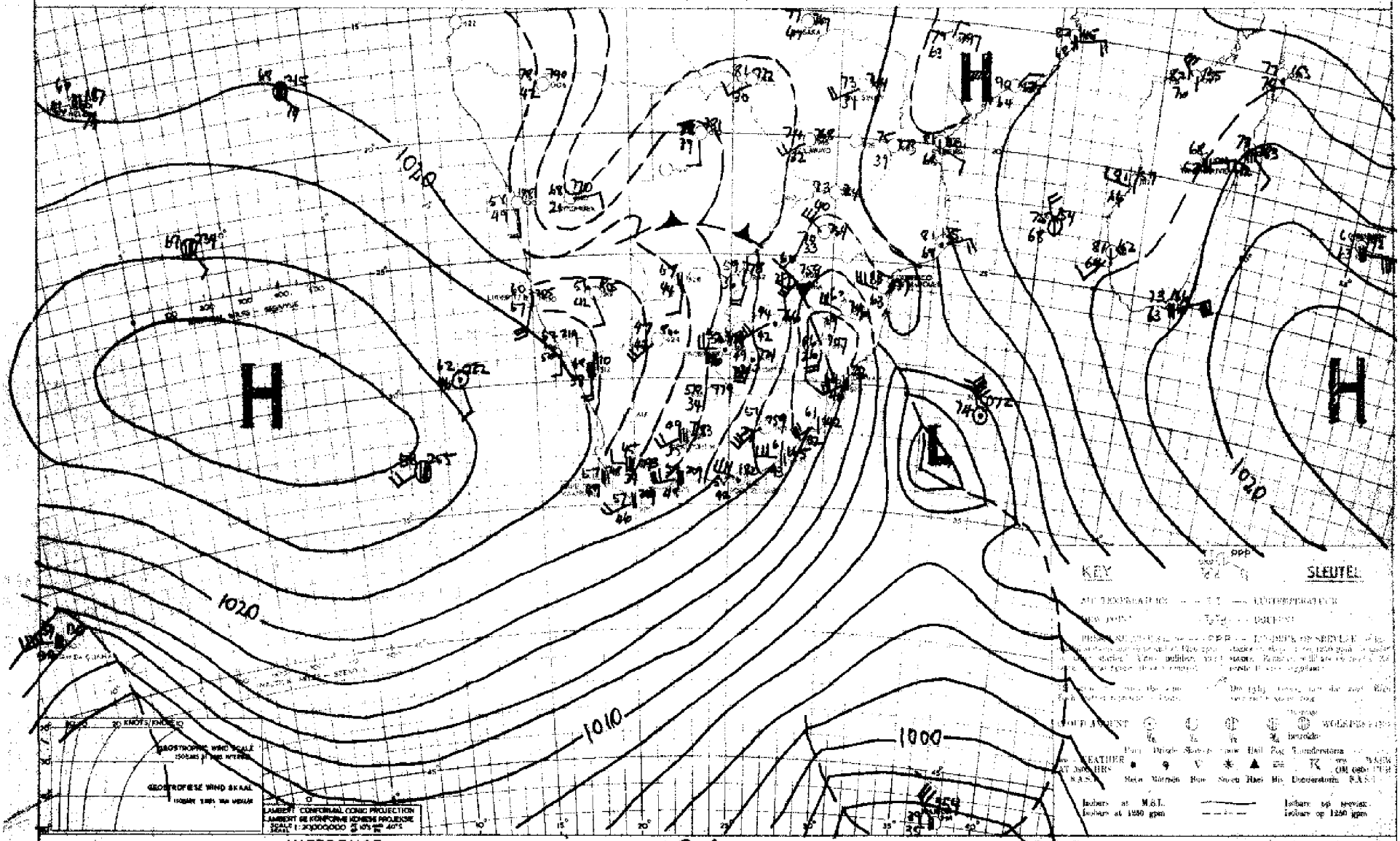

INFERENCE

THE HIGH WILL ESTABLISH ITSELF OVER THE INTERIOR. IT WILL BE FINE AND TEMPS WILL RISE RAPIDLY.

DATE 28-6- 1961 DATUM

AFLEIDING

DIE HOOG SAL NOU OOR DIE BINNELAND VORM. DIT SAL MOOIWEER BLY MAAR TEMP. SAL VINNIG STYG.

UNION OF SOUTH AFRICA
DEPARTMENT OF
TRANSPORT

WEATHER BUREAU

DAILY WEATHER BULLETIN

UNIE VAN SUID AFRIKA
DEPARTEMENT VAN
VERVOER

WEERBURO

DAAGLIKSE WEERBULLETIN

30-6-1951

MAXIMUM AND MINIMUM TEMPERATURES AND RAINFALL
FOR 24 HOURS ENDED AT 0800 HRS. (S.A.S.T.)

MAKSIMUM EN MINIMUM TEMPERATURE EN REËNVAL
VIR DIE ETMAAL WAT OM 0800 (S.A.S.T.) EINDIG.

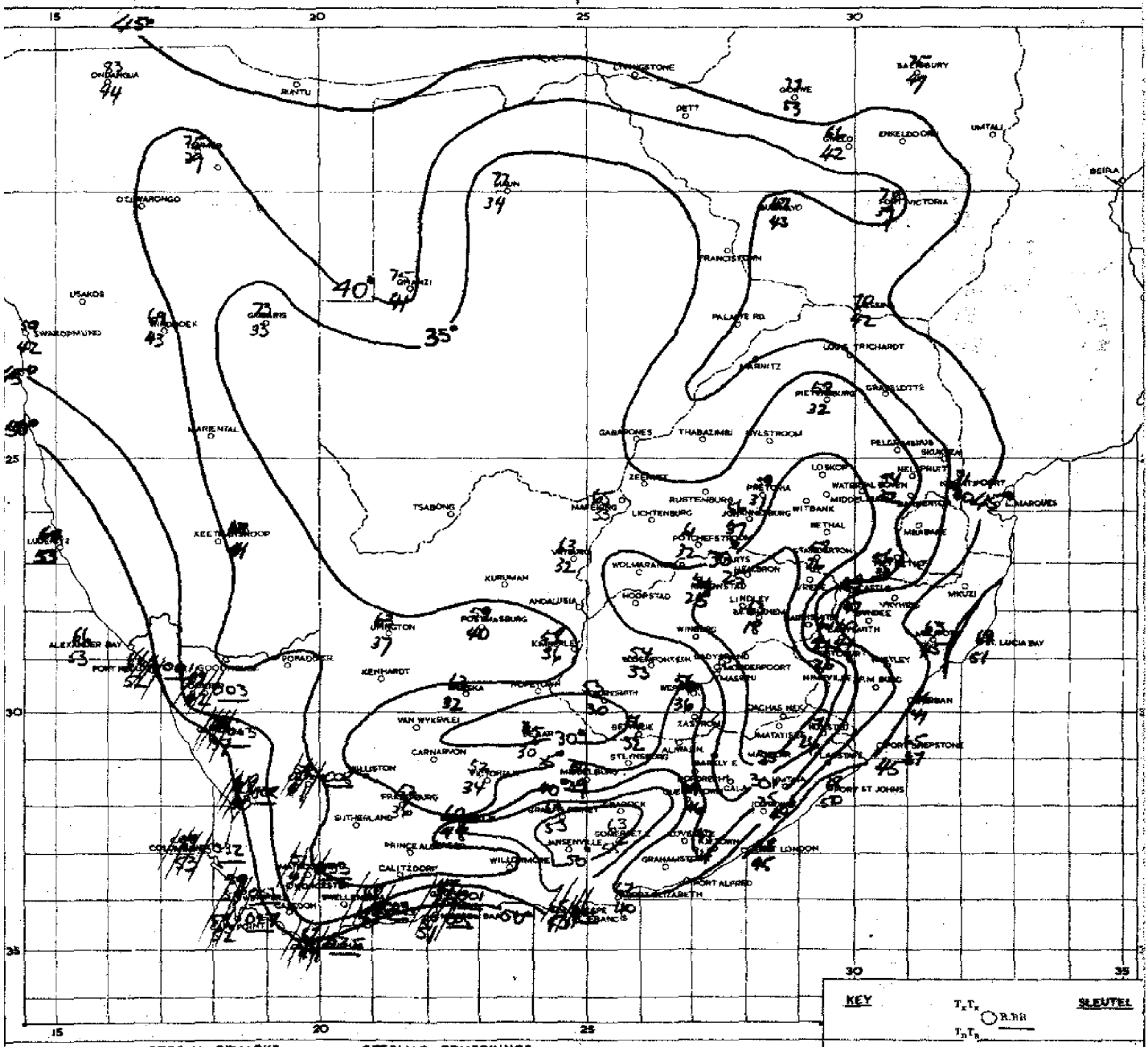

SPECIAL REMARKS

SHOWERS FALL OVER THE W. & S.W. CAPE AND OVER THE S. CAPE COASTS

SPESIALE OPMERKINGS

BUIE HET UITGESAK OOR W. EN S.W. KAAPLAND EN OOR DIE S. KUSSTREKE EN DIE K.P.

79729

SYNOPTIC WEATHER MAP 1200 GMT. — 1400 SAST. SINOPTIESE WEERKAART

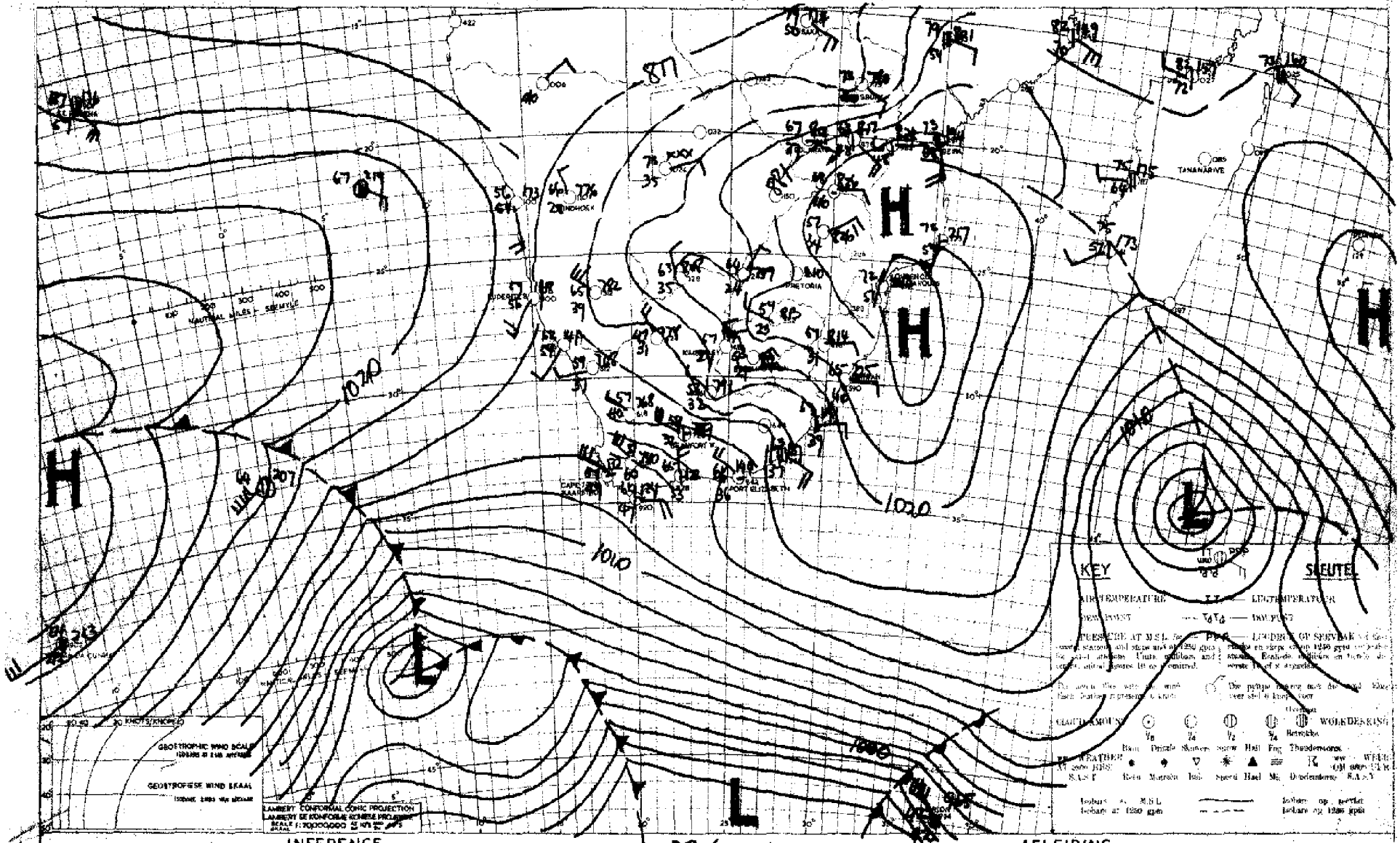

INFERENCE

DATE 29-6- 1951 DATUM

AFLEIDING

THE DEPRESSION TO THE S.W. OF THE CAPE IS DEEPENING AND THE INDICATIONS ARE THAT UNSETTLED SHOWERY WEATHER WILL DEVELOP OVER THE S.W. CAPE, TO BE FOLLOWED BY COLD AIR SPREADING N.E. WARDS ACROSS THE CAPE.

DIE DEPRESSIE WAT S.W. VAN DIE KAAP GELEË IS VERDIEP EN DIE AANDUIDINGS IS DAT ONGESTADIGE WEER MET BUIE OOR S.W. KAAP SAL ONTWIKKEL EN DAT DIT GEVOLG SAL WORD DEUR KOUE LUG WAT N.O. OOR KAAPLAND SAL UITBR