South Africa. Weather Bureau

JUL 1951

DEPARTEMENT VAN VERVOER

DAAGLIKSE WEERBULLETIN

0800 S.A.S.T.

UITGEREIK DEUR

DIE WEERBURO

PRETORIA

LIBRARY
JUL 2 1953
WEATHER BUREAU

UNIE VAN SUID-AFRIKA

UNION OF SOUTH AFRICA

QC
851
.S833
July-Dec.
1950

DEPARTMENT OF TRANSPORT

DAILY WEATHER BULLETIN

0800 S.A.S.T.

ISSUED BY

THE WEATHER BUREAU

PRETORIA

LIBRARY
[illegible]
Commerce

83381

National Oceanic and Atmospheric Administration

Environmental Data Rescue Program

ERRATA NOTICE

One or more conditions of the original document may affect the quality of the image, such as:

Discolored pages
Faded or light ink
Binding intrudes into the text

This document has been imaged through the NOAA Environmental Data Rescue Program. To view the original document, please contact the NOAA Central Library in Silver Spring, MD at (301) 713-2607 x124 or www.reference@nodc.noaa.gov.

Lason, Inc.
Imaging Subcontractor
Beltsville, MD
December 20, 2000

DAAGLIKSE WEERBULLETIN

WEERBURO WEATHER BUREAU

DEPT. VAN VERVOER : DEPT. OF TRANSPORT

DAILY WEATHER BULLETIN

Maksimum en Minimum Temperature (°F) en Reënval (duime) vir die Etmaal wat om 0800 (SAST) eindig op 1-7- 1961

Maximum and Minimum Temperatures (°F) and Rainfall (inches), 24 hours ending at 0800 (SAST) on

TRANSVAAL	Max.	Min.	Rvl.
Barberton			
Bethal			
Chester			
Delmas			
Ermelo	62	30	
Joubert Park			
Komatipoort			
Kroondal			
Leeuwdoornstad			
Lichtenburg			
Louis Trichardt			
Marnitz			
Middelburg			
Loskop			
Nelspruit			
Nylstroom			
Palmietfontein	64	31	
Pietersburg	67	36	
Piet Retief			
Pelgrimsrus			
Potchefstroom			
Pretoria W.B.	61	33	
Pretoriuskop			
Standerton			
Thabazimbi			
Vaalwater			
Watervalboven			
Wolmaransstad			
Zeerust			
Witbank			

KAAP - CAPE			
Alexanderbaai			
Aberdeen			
Andalusia			
Beaufort-Wes	59	30	
Cala			

CAPE - KAAP	Max.	Min.	Rfl.
Calitzdorp			
Calvinia	49	32	0.03
Cape Agulhas	58	48	0.10
Cape Columbine	60	50	0.01
Cape St. Francis	60	51	0.18
Carnarvon			
Cradock			
De Aar			
Dordrecht			
East London	74	48	
Elsenburg			
Flagstaff			
Fraserburg			
Garies	60	43	
George	61	45	0.04
Graaff Reinet			
Grahamstown			
Idutywa			
Jansenville			
Kenhardt			
Kentani			
Kimberley	67	27	
Kingwilliamstown	73	31	
Klaver			
Kowie			
Kuruman			
Lake Mentz			
Lovedale			
Maclear			
Mafeking	70	36	
Matatiele			
Matroosberg	45	32	0.07
Middelburg	57	26	
Mossel Bay	60	32	
Malmesbury			
O'okiep			
Orange River	80	53	
Pofadder			
Port Elizabeth	64	45	0.18

KAAP - CAPE	Max.	Min.	Rvl.
Port St. Johns	72	53	
Postmasburg			
Piquetberg			
Prieska			
Prince Albert			
Queenstown	61	37	
Riversdale	63	49	
Somerset-oos	62	45	
Springfontein			
Steynsburg			
Port Nolloth	60	48	
Stormsrivier			
Sutherland			
Swellendam			
Umtata			
Upington			
van Wyksvlei			
Victoria-Wes	52	23	
Vryburg			
Williston			
Willowmore			
Wingfield	60	48	0.12
Venterstad			

NATAL			
Kaap St. Lucia	76	60	
Dundee			
Durban	72	51	0.03
Estcourt			
Himeville			
Ladysmith	70	36	
Melmoth	76	52	
M'kuzi			
Newcastle	70	44	
Pietermaritzburg			
Port Shepstone	71	56	
Seven Oaks			
Vryheid			

O.F.S. - O.V.S.	Max.	Min.	Rfl.
Bethlehem			
Bethulie	61	20	
Bloemfontein	63	26	
Fauresmith	69	21	
Ficksburg			
Harrismith			
Heilbron			
Hoopstad	69	22	
Kroonstad			
Lindley			
Modderpoort			
Parys			
Vrede			
Wepener			
Winburg			
Zastron			

S.W.A. and Protectorates en Protektorate			
Gobabis SWA	76	34	
Keetmanshoop SWA	61	36	
Luderitz SWA			
Ondongua SWA			
Swakopmund SWA	62	44	
Tsumeb SWA	78	39	
Windhoek SWA	71	47	
Francistown Bech			
Gaberones "			
Mahalapye "			
Maun Bech	80	33	
Tsabong "	73	55	
Ghanzi "	80	36	
Mbabane, Swaz/land			
Stegi "			

SYNOPTIC WEATHER MAP AT 1200 GMT. — 1400 SAST. SINOPTIESE WEERKAART

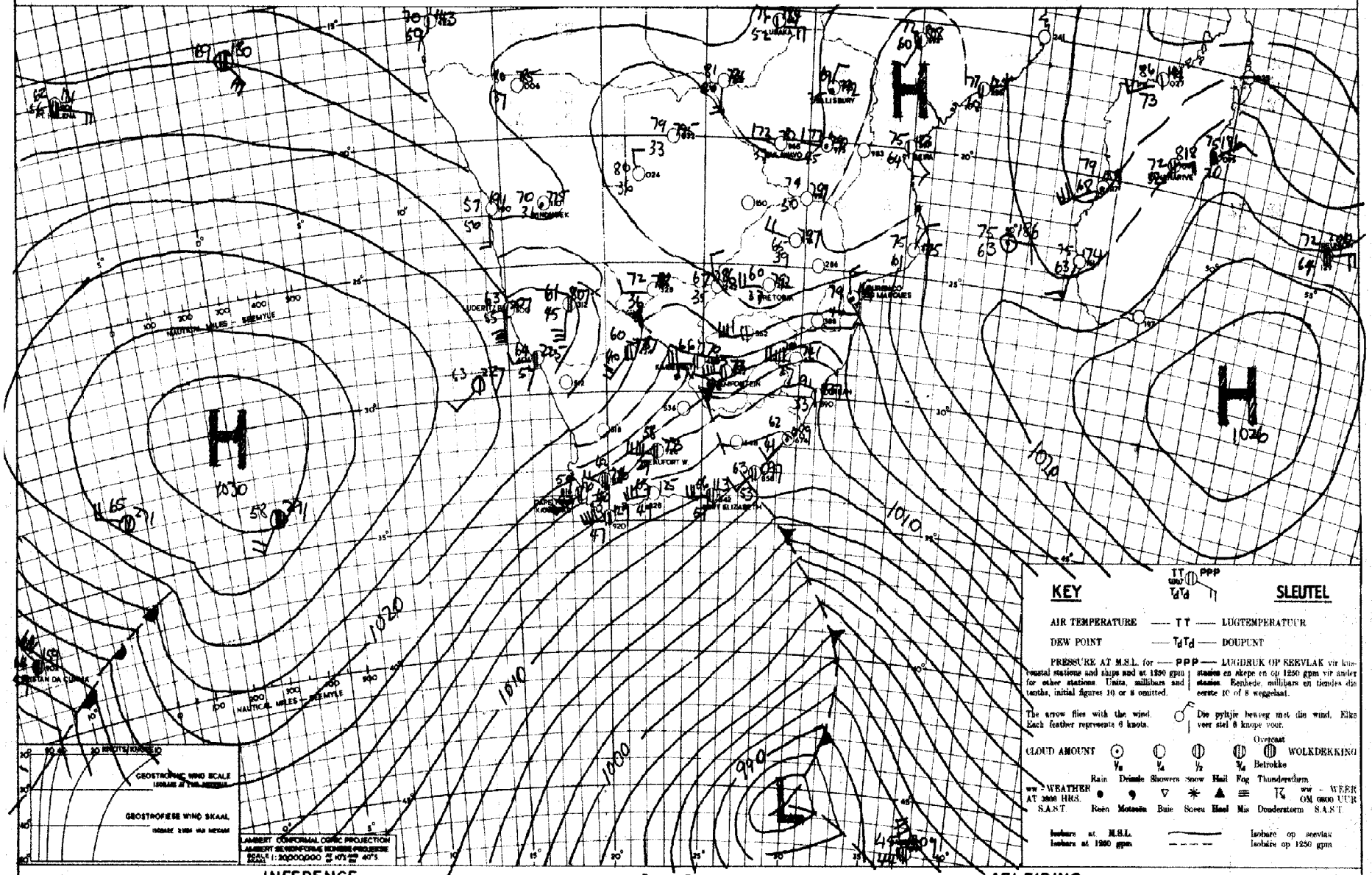

DATE 30-6-1951 DATUM

INFERENCE

COLDER AIR IS MOVING OVER THE UNION FROM THE W. APART FROM CLOUDY CONDITIONS OVER THE COASTS IT WILL BE FAIR.

AFLEIDING

KOUER LUG VANUIT DIE W. BEWEEG OOR DIE UNIE. MET UITSONDERING VAN BEWOLKTE WEER OOR DIE KUSSTREKE SAL DIT MOOI WEER WEES.

DAAGLIKSE WEERBULLETIN

WEERBURO · WEATHER BUREAU

DEPT. VAN VERVOER · DEPT OF TRANSPORT

DAILY WEATHER BULLETIN

Maksimum en Minimum Temperature (°F) en Reënval (duime) vir die Etmaal wat om 0800 (SAST) eindig op 27- 1951

Maximum and Minimum Temperatures (°F) and Rainfall (inches) 24 hours ending at 0800 (SAST) on

TRANSVAAL.	Max.	Min.	Rvl.
Barberton			
Bethal			
Chester			
Delmas			
Ermelo	65	34	
Joubert Park			
Komatipoort	80	37	
Kroondal			
Leeuwdoornstad			
Lichtenburg			
Louis Trichardt			
Marnitz			
Middelburg			
Loskop			
Nelspruit	77	46	
Nylstroom			
Palmietfontein	65	29	
Pietersburg	72	40	
Piet Retief			
Pelgrimsrus			
Potchefstroom	68	29	
Pretoria W.B.	68	33	
Pretoriuskop			
Standerton	63	22	
Thabazimbi			
Vaalwater			
Watervalboven			
Wolmaransstad			
Zeerust			
Witbank			

KAAP - CAPE			
Alexanderbaai	63	45	
Aberdeen			
Andalusia			
Beaufort-Wes	52	32	
Cala			

CAPE - KAAP	Max.	Min.	Rfl.
Calitzdorp			
Calvinia	54	32	
Cape Agulhas	63	32	
Cape Columbine	59	52	0.29
Cape St. Francis	61	44	
Carnarvon			
Cradock			
De Aar	55	25	
Dordrecht	56	41	
East London	65	43	
Elsenburg			
Flagstaff			
Fraserburg	48	30	
Garies	65	40	
George	62	43	
Graaff Reinet	60	40	
Grahamstown			
Idutywa			
Jansenville			
Kenhardt			
Kentani			
Kimberley	58	30	
Kingwilliamstown	63	31	
Klaver	62	43	
Kowie			
Kuruman			
Lake Mentz			
Lovedale			
Maclear			
Mafeking	69	36	
Matatiele			
Matroosberg	50	39	
Middelburg	56	28	
Mossel Bay	65	53	
Malmesbury			
O'okiep	53	37	
Orange River	55	23	
Pofadder			
Port Elizabeth	62	37	

KAAP - CAPE	Max.	Min.	Rvl.
Port St. Johns	70	51	
Postmasburg	61	41	
Piquetberg			
Prieska			
Prince Albert			
Queenstown	61	47	
Riversdale	61	41	
Somerset-oos	59	37	
Springfontein	61	21	
Steynsburg			
Stormsrivier			
Sutherland			
Swellendam			
Umtata			
Upington	59	31	
van Wyksvlei			
Victoria-Wes	53	25	
Vryburg	66	39	
Williston			
Willowmore			
Wingfield	61	53	
Venterstad			

NATAL.			
Kaap St. Lucia	74	56	
Dundee			
Durban	68	55	0.01
Estcourt	62	39	
Himeville			
Ladysmith	63	34	
Melmoth	64	48	
M'kuzi			
Newcastle	64	35	
Pietermaritzburg			
Port Shepstone	69	51	
Seven Oaks			
Vryheid			

O.F.S. - O.V.S.	Max.	Min.	Rfl.
Bethlehem			
Bethulie	56	23	
Bloemfontein	56	23	
Fauresmith			
Ficksburg			
Harrismith			
Heilbron			
Hoopstad	59	22	
Kroonstad	67	31	
Lindley			
Modderpoort			
Parys			
Vrede			
Wepener	57	22	
Winburg			
Zastron			

S.W.A. and Protectorates en Protektorate			
Gobabis	74	41	
Keetmanshoop	63	40	
Luderitz	64	51	
Ondongua	83	44	
Swakopmund	59	44	
Tsumeb	78	46	
Windhoek	73	46	
Francistown	80	38	
Gaberones			
Mahalapye	78	37	
Maun	82	36	
Tsabong	65	25	
Mbabane			
Stegi			

SYNOPTIC WEATHER MAP — 1200 GMT. — 1400 SAST. — SINOPTIESE WEERKAART

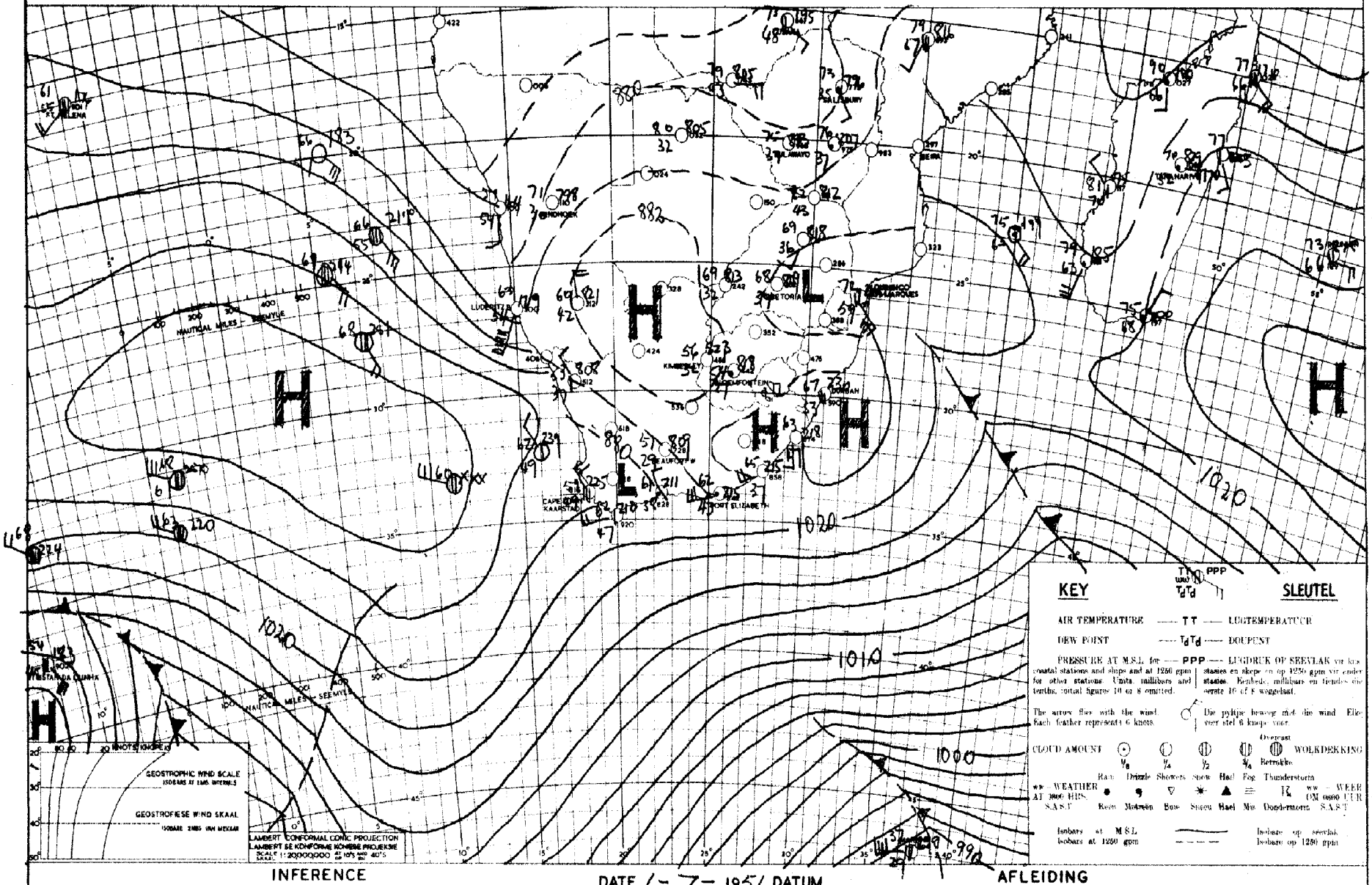

INFERENCE

CONDITIONS SHOULD REMAIN UNCHANGED OVER THE INTERIOR, BUT TEMPS WILL BE SLIGHTLY ABOVE NORMAL OVER TVL. & THE N PARTS OF THE O.F.S. AND N. CAPE. PRESSURES ARE EXPECTED TO FALL IN THE W. AND S. AS A DEPRESSION NOW E. OF TRISTAN APPROACHES THE UNION FROM THE WEST.

DATE 1 — 7 — 1951 DATUM

AFLEIDING

TOESTANDE SAL ONVERANDERD BLY OOR DIE BINNELAND, MAAR DIE TEM. SAL EFFENS BO DIE GEMID. WEES OOR TVL. EN DIE N. DELE DELE VAN DIE O.V.S. EN N. KAAPLAND. DIE DRUK SAL DAAL IN DIE W. EN S AS GEVOLG VAN DIE NADERING VAN 'N LAAG-DRUKSTELSEL WAT NOU O. VAN TRISTAN GELÊ IS.

DAAGLIKSE WEERBULLETIN

WEERBURO : WEATHER BUREAU

DEPT. VAN VERVOER : DEPT. OF TRANSPORT

DAILY WEATHER BULLETIN

Maksimum en Minimum Temperature (°F) en Reënval (duime) vir die Etmaal wat om 0800 (SAST) eindig op 3 - 7 1951

Maximum and Minimum Temperatures (°F) and Rainfall (inches) 24 hours ending at 0800 (SAST) on

TRANSVAAL.	Max.	Min.	Rvl.
Barberton			
Bethal			
Chester			
Delmas			
Ermelo	66	28	
Joubert Park	65	43	
Komatipoort	81	38	
Kroondal			
Leeuwdoornstad			
Lichtenburg			
Louis Trichardt			
Marnitz			
Middelburg			
Loskop			
Nelspruit	73	44	
Nylstroom			
Palmietfontein	68	29	
Pietersburg	78	36	
Piet Retief			
Pelgrimsrus	71	33	
Potchefstroom	69	32	
Pretoria W.B.	68	32	
Pretoriuskop			
Standerton	61	23	
Thabazimbi	75	37	
Vaalwater			
Watervalboven	70	36	
Wolmaransstad			
Zeerust			
Witbank			

KAAP - CAPE			
Alexanderbaai	61	43	
Aberdeen			
Andalusia			
Beaufort-Wes	62	30	
Cala			

CAPE - KAAP	Max.	Min.	Rfl.
Calitzdorp			
Calvinia			
Cape Agulhas	59	54	
Cape Columbine	59	52	0.02
Cape St. Francis	65	54	
Carnarvon			
Cradock			
De Aar	59	27	
Dordrecht	58	41	
East London	72	43	
Elsenburg			
Flagstaff			
Fraserburg	55	25	
Garies			
George	65	53	
Graaff Reinet	68	33	
Grahamstown			
Idutywa			
Jansenville			
Kenhardt			
Kentani			
Kimberley	63	40	
Kingwilliamstown	69	32	
Klaver	62	44	
Kowie			
Kuruman			
Lake Mentz			
Lovedale			
Maclear			
Mafeking	73	40	
Matatiele			
Matroosberg	52	33	
Middelburg	58	21	
Mossel Bay	60	54	
Malmesbury			
O'okiep			
Orange River			
Pofadder	63	41	
Port Elizabeth	67	53	

KAAP - CAPE	Max.	Min.	Rvl.
Port St. Johns	72	53	
Postmasburg	65	37	
Piquetberg			
Prieska	66	27	
Prince Albert			
Queenstown	63	33	
Riversdale	66	50	
Somerset-oos	65	43	
Springfontein	67	27	
Steynsburg			
Stormerivier			
Sutherland			
Swellendam			
Umtata			
Upington			
van Wyksvlei			
Victoria-Wes	59	21	
Vryburg			
Williston			
Willowmore			
Wingfield	57	51	0.14
Venterstad			

NATAL.			
Kaap St. Lucia	76	61	
Dundee			
Durban	72	49	
Estcourt	67	37	
Himeville			
Ladysmith	71	34	
Melmoth			
M'kuzi			
Newcastle	70	34	
Pietermaritzburg			
Port Shepstone	71	51	
Seven Oaks			
Vryheid			

O.F.S. - O.V.S.	Max.	Min.	Rfl.
Bethlehem			
Bethulie	63	25	
Bloemfontein	62	29	
Fauresmith	59	21	
Ficksburg			
Harrismith			
Heilbron			
Hoopstad	69	25	
Kroonstad	61	32	
Lindley			
Modderpoort			
Parys			
Vrede			
Wepener	62	20	
Winburg			
Zastron			

S.W.A. and Protectorates en Protektorate			
Gobabis	78	42	
Keetmanshoop	72	43	
Luderitz	64	51	
Ondongua	82	44	
Swakopmund	59	49	
Tsumeb	78	45	
Windhoek	73	46	
Ghanzi	80	43	
Francistown	77	40	
Gaberones			
Mahalapye	76	39	
Maun	82	41	
Tsabong	71	33	
Mbabane			
Stegi			

SYNOPTIC WEATHER MAP — 1200 GMT. — 1400 SAST. — SINOPTIESE WEERKAART

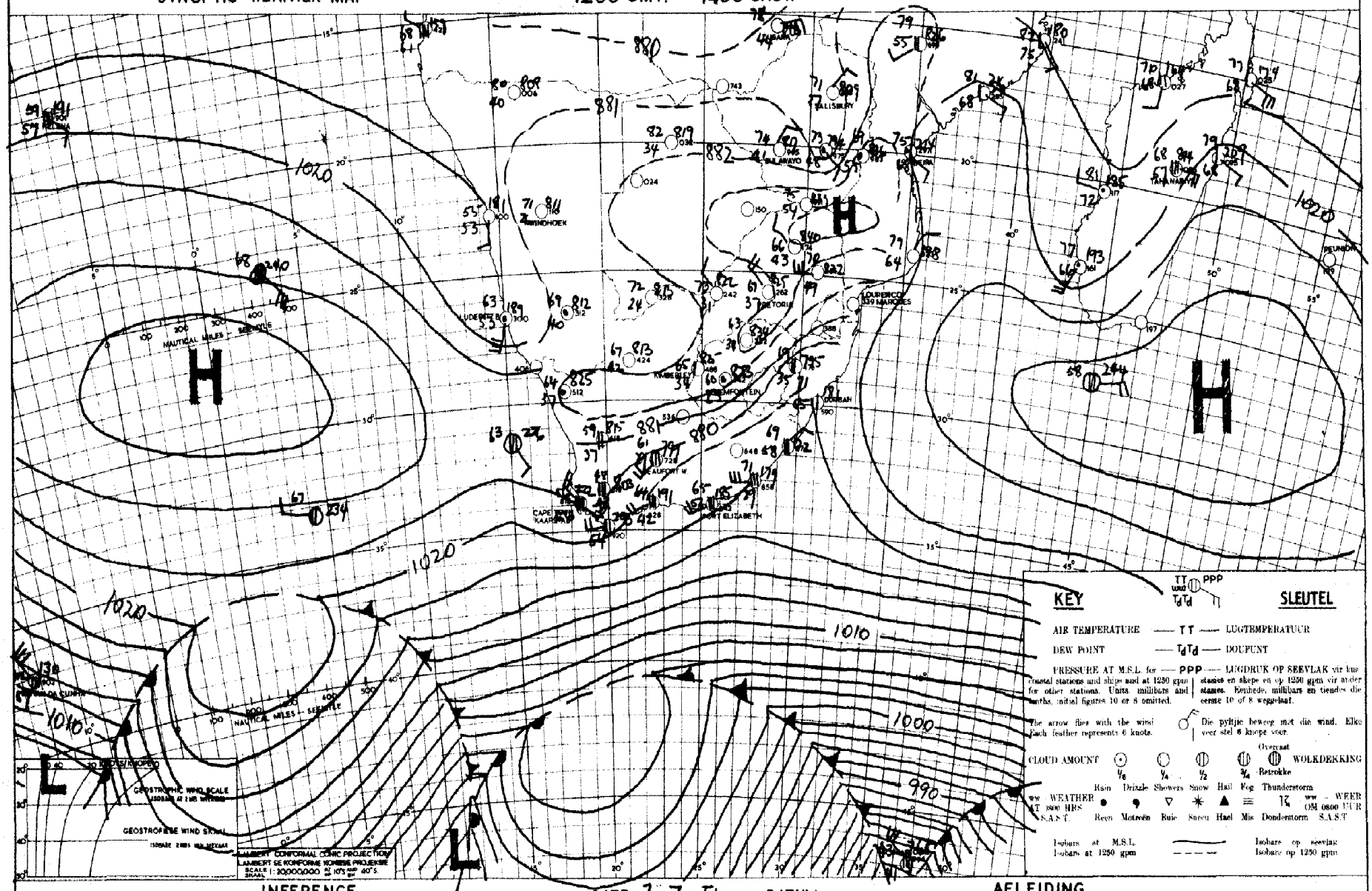

INFERENCE

DEEP DEPRESSIONS ARE PASSING TO THE S. OF THE UNION AND THE W. WINDS TO THE IMMEDIATE S. OF THE UNION ARE CONSEQUENTLY. THIS WINDSTREAM WILL CAUSE CLOUDY WEATHER WITH LIGHT RAIN OVER THE S. W. & S. CAPE COASTS. ELSEWHERE IT WILL BE FAIR & WARMER.

DATE 2-7-3/19 DATUM

AFLEIDING

DIEP SIKLONES BEWEEG S. VAN DIE UNIE VERBY EN DIE W. WINDE ONMIDDELIK TEEN S. VAN DIE UNIE BLY DUS STERK. HIERDIE W. WINDSTROOM SAL BEWOLKTE WEER MET LIGTE REËN AAN DIE SW. EN S. KUSSTREKE VEROORSAAK. ELDERS SAL AT REDELIKE MOOI-WEER EN WARMER WEES.

DAAGLIKSE WEERBULLETIN — WEERBURO WEATHER BUREAU — DEPT. VAN VERVOER : DEPT. OF TRANSPORT — DAILY WEATHER BULLETIN

Maksimum en Minimum Temperature (°F) en Reënval (duime) vir die Etmaal wat om 0800 (SAST) eindig op

Maximum and Minimum Temperatures (°F) and Rainfall (inches) 24 hours ending at 0800 (SAST) on

4 - 7 - 1951

TRANSVAAL.	Max.	Min.	Rvl.
Barberton			
Bethal			
Chester			
Delmas			
Ermelo	65	30	
Joubert Park	65	47	
Komatipoort	82	52	
Kroondal			
Leeuwdoornsstad			
Lichtenburg			
Louis Trichardt			
Marnitz			
Middelburg			
Loskop			
Nelspruit	81	43	
Nylstroom			
Palmietfontein	67	33	
Pietersburg	71	40	
Piet Retief	73	42	
Pelgrimsrus	74	33	
Potchefstroom	70	33	
Pretoria W.B.	71	34	
Pretoriuskop			
Standerton	65	25	
Thabazimbi	76	38	
Vaalwater			
Watervalboven			
Wolmaransstad			
Zeerust			
Witbank			

KAAP - CAPE
Alexanderbaai
Aberdeen
Andalusia
Beaufort-Wes
Cala
Port Nolloth

CAPE - KAAP	Max.	Min.	Rfl.
Calitzdorp			
Calvinia	60	32	
Cape Agulhas	63	56	0,27
Cape Columbine	60	54	
Cape St. Francis	63	52	
Carnarvon			
Cradock			
De Aar	60	29	
Dordrecht	61	27	
East London	67	47	
Elsenburg			
Flagstaff			
Fraserburg	60	31	
Garies	66	41	
George	64	49	0,01
Graaff Reinet	63	40	
Grahamstown			
Idutywa			
Jansenville			
Kenhardt			
Kentani			
Kimberley			
Kingwilliamstown	65	34	
Klaver	64	43	
Kowie			
Kuruman			
Lake Mentz			
Lovedale			
Maclear			
Mafeking	74	38	
Matatiele			
Matroosberg	57	36	
Middelburg	64	23	
Mossel Bay	68	55	
Malmesbury			
O'okiep	64	43	
Orange River	67	25	
Pofadder	66	32	
Port Elizabeth	64	49	

KAAP - CAPE	Max.	Min.	Rvl.
Port St. Johns	65	55	
Postmasburg	71	39	
Piquetberg			
Prieska	67	29	
Prince Albert			
Queenstown	68	28	
Riversdale	65	46	
Somerset-oos	64	37	
Springfontein	66	23	
Steynsburg			
Stormsrivier			
Sutherland			
Swellendam			
Umtata			
Upington	71	32	
van Wyksvlei			
Victoria-Wes	64	29	
Vryburg	75	31	
Williston			
Willowmore			
Wingfield	62	54	0,03
Venterstad			

NATAL.
Kaap St. Lucia
Dundee
Durban
Estcourt
Himeville
Ladysmith
Melmoth
M'kuzi
Newcastle
Pietermaritzburg
Port Shepstone
Seven Oaks
Vryheid

NATAL.	Max.	Min.	Rvl.
Kaap St. Lucia	73	56	
Dundee			
Durban	73	55	
Estcourt	68	33	
Himeville			
Ladysmith	67	32	
Melmoth			
M'kuzi			
Newcastle	74	31	
Pietermaritzburg			
Port Shepstone	69	54	0,07
Seven Oaks			
Vryheid			

O.F.S. - O.V.S.	Max.	Min.	Rfl.
Bethlehem	62	23	
Bethulie	63	26	
Bloemfontein	65	32	
Fauresmith	64	26	
Ficksburg			
Harrismith			
Heilbron			
Hoopstad	70	29	
Kroonstad			
Lindley			
Modderpoort			
Parys			
Vrede			
Wepener	64	22	
Winburg			
Zastron			

S.W.A. and Protectorates en Protektorate	Max.	Min.	Rfl.
Gobabis	78	38	
Keetmanshoop	73	39	
Luderitz	62	52	
Ondongua	82	43	
Swakopmund	59	49	
Tsumeb	80	40	
Windhoek	74	44	
Francistown	79	52	
Gaberones			
Mahalapye	77	39	
Maun	83	39	
Tsabong	79	31	
Mbabane			
Stegi			

SYNOPTIC WEATHER MAP — 1200 GMT. — 1400 SAST. — SINOPTIESE WEERKAART

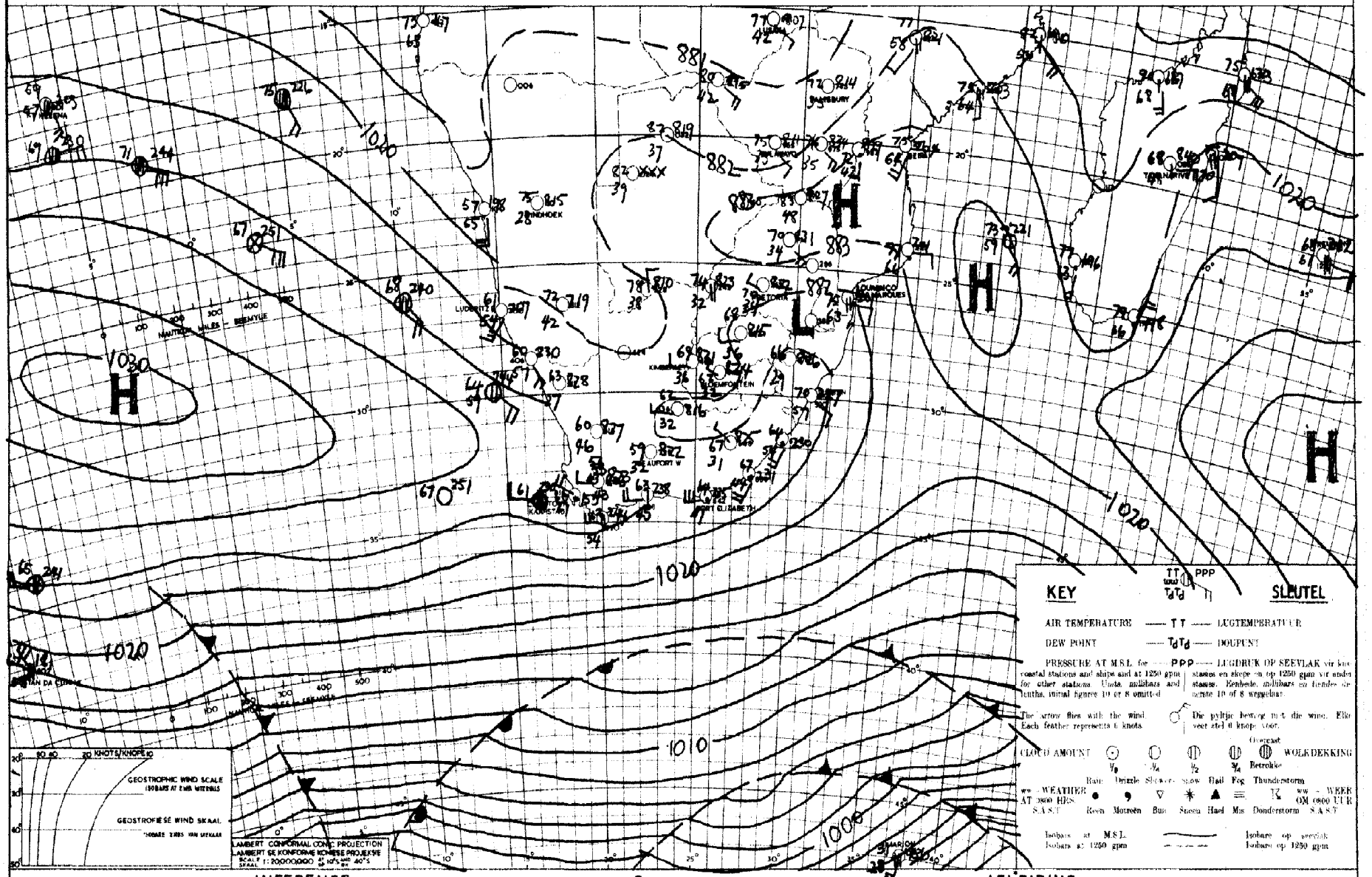

INFERENCE — DATE 3-7-1951 DATUM — AFLEIDING

VERY LITTLE CHANGE IS EXPECTED. PRESSURE WILL REMAIN FAIRLY HIGH ALONG THE W. & S. COASTS, WHERE IT WILL BE COOL & PARTLY CLOUDY. TEMPS. WILL RISE TO SLIGHTLY ABOVE NORMAL OVER TVL., OFS. & N. CAPE.

DAAR SAL MIN VERANDERING WEES. DIE DRUK SAL TAMELIK HOOG BLY LANGS DIE W. EN S. KUS, WAAR DIT KOEL EN EFFENS BEWOLK SAL BLY. OOR TVL., DIE OVS. EN N. KAAPLAND SAL DIE TEMP. TOT EFFENS BO DIE GEMID. STYG.

DAAGLIKSE WEERBULLETIN

WEERBURO : WEATHER BUREAU

DEPT. VAN VERVOER : DEPT. OF TRANSPORT

DAILY WEATHER BULLETIN

Maksimum en Minimum Temperature (°F) en Reënval (duime) vir die Etmaal wat om 0800 (SAST) eindig op .5 - 7 - 1951.

Maximum and Minimum Temperatures (°F) and Rainfall (inches) 24 hours ending at 0800 (SAST) on

TRANSVAAL.	Max.	Min.	Rvl.
Barberton			
Bethal			
Chester			
Delmas			
Ermelo	67	41	
Joubert Park	67.1	44.0	
Komatipoort	80	62	
Kroondal			
Leeuwdoornstad			
Lichtenburg			
Louis Trichardt			
Marnitz			
Middelburg			
Loskop			
Nelspruit			
Nylstroom			
Palmietfontein	70	29	
Pietersburg	71	39	
Piet Retief	74	49	
Pelgrimsrus			
Potchefstroom	70	30	
Pretoria W.B.	71	35	
Pretoriuskop			
Standerton	66	29	
Thabazimbi	78	30	
Vaalwater			
Watervalboven	72	40	
Wolmaransstad			
Zeerust			
Witbank			

KAAP - CAPE			
Alexanderbaai	61	45	
Aberdeen			
Andalusia			
Beaufort-Wes	61	41	
Cala			

CAPE - KAAP	Max.	Min.	Rfl.
Calitzdorp			
Calvinia	65	34	
Cape Agulhas	61	54	0.52
Cape Columbine	61	51	0.07
Cape St. Francis	64	55	0.33
Carnarvon			
Cradock			
De Aar			
Dordrecht			
East London	70	53	
Elsenburg			
Flagstaff			
Fraserburg	60	34	
Garies	69	42	
George	65	51	0.50
Graaff Reinet			
Grahamstown			
Idutywa			
Jansenville			
Kenhardt			
Kentani			
Kimberley	64	32	
Kingwilliamstown	68	29	0.02
Klaver	67	50	
Kowie			
Kuruman			
Lake Mentz			
Lovedale			
Maclear			
Mafeking	73	35	
Matatiele			
Matroosberg	59	38	0.01
Middelburg	60	24	
Mossel Bay	63	53	0.38
Malmesbury			
O'okiep	66	45	
Orange River	65	27	
Pofadder	65	38	
Port Elizabeth	66	53	0.21

KAAP - CAPE	Max.	Min.	Rvl.
Port St. Johns	70	54	
Postmasburg	66	39	
Piquetberg			
Prieska			
Prince Albert			
Queenstown	64	33	
Riversdale	68	51	0.29
Somerset-oos	63	46	0.04
Springfontein	60	20	
Steynsburg			
Stormsrivier			
Sutherland			
Swellendam			
Umtata			
Upington	68	34	
van Wyksvlei			
Victoria-Wes	58	27	
Vryburg	68	29	
Williston			
Willowmore			
Wingfield	61	52	0.15
Ventersdal			

NATAL.			
Kaap St. Lucia	72	56	0.21
Dundee			
Durban	69	55	
Estcourt			
Himeville			
Ladysmith	64	33	
Melmoth			
M'kuzi			
Newcastle	68	40	
Pietermaritzburg			
Port Shepstone	69	55	
Seven Oaks			
Vryheid			

O.F.S. - O.V.S.	Max.	Min.	Rfl.
Bethlehem	63	27	
Bethulie	62	27	
Bloemfontein	64	27	
Fauresmith			
Ficksburg			
Harrismith			
Heilbron			
Hoopstad	68	24	
Kroonstad			
Lindley			
Modderpoort			
Parys			
Vrede			
Wepener	63	20	
Winburg			
Zastron			

S.W.A. and Protectorates en Protektorate			
Gobabis	76	36	
Keetmanshoop	67	40	
Luderitz	65	53	
Ondongua	82	44	
Swakopmund	54	43	
Tsumeb	79	47	
Windhoek	74	47	
Francistown			
Gaberones			
Mahalapye	79	40	
Maun	83	48	
Tsabong	73	31	
Mbabane			
Stegi			

SYNOPTIC WEATHER MAP — 1200 GMT. — 1400 SAST. — SINOPTIESE WEERKAART

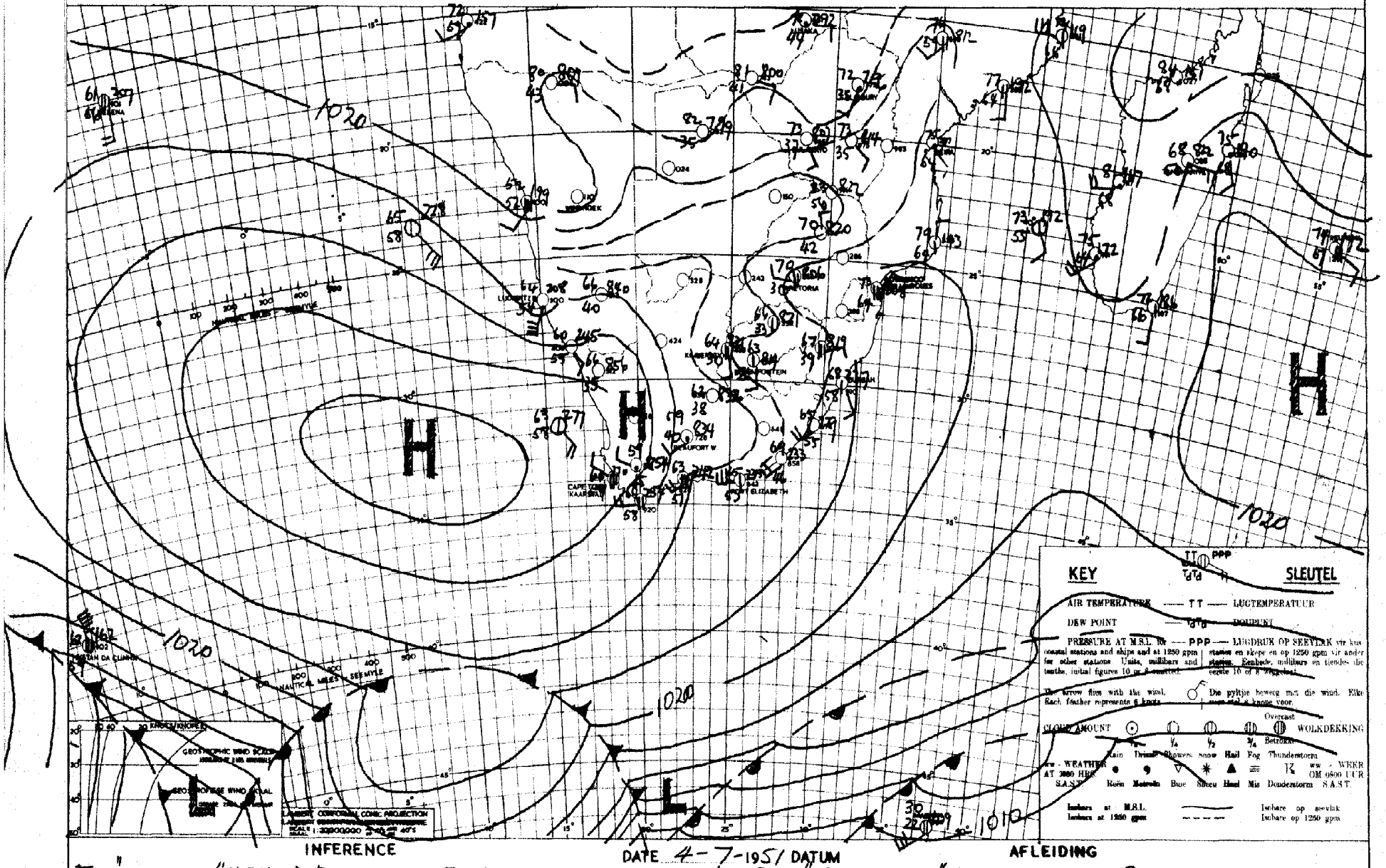

INFERENCE

DATE 4-7-1951 DATUM

THE "ATLANTIC" HIGH IS ADVANCING E. ACROSS THE UNION AND WILL CAUSE DRY AND RATHER WARM S.W. LY. WINDS. THE COASTAL WEATHER WILL HOWEVER BE MAINLY CLOUDY.

AFLEIDING

DIE "ATLANTIESE" HOOG BEWEEG O. OOR DIE UNIE EN SAL DROË EN TAMELIKE WARM S.W. WINDE VEROORSAAK. OOR DIE KUSSTREKE SAL DIT EGTER BEWOLK WEES.

DAAGLIKSE WEERBULLETIN

WEERBURO : WEATHER BUREAU
DEPT. VAN VERVOER : DEPT. OF TRANSPORT

DAILY WEATHER BULLETIN

Maksimum en Minimum Temperature (°F) en Reënval (duime) vir die Etmaal wat om 0800 (SAST) eindig op

Maximum and Minimum Temperatures (°F) and Rainfall (inches) 24 hours ending at 0800 (SAST) on

6.-7.-19[illegible].....

TRANSVAAL.	Max.	Min.	Rvl.
Barberton			0.21
Bethal			
Chester			
Delmas			
Ermelo			
Joubert Park	62	32	
Komatipoort	75	56	0.08
Kroondal			
Leeuwdoornsstad			
Lichtenburg			
Louis Trichardt			
Marnitz			
Middelburg			
Loskop			
Nelspruit	67	53	0.10
Nylstroom			
Palmietfontein			
Pietersburg			
Piet Retief			
Pelgrimsrus	64	48	
Potchefstroom			
Pretoria W.B.	67	35	
Pretoriuskop			
Standerton			
Thabazimbi	74	42	
Vaalwater			
Watervalboven	60	48	
Wolmaransstad			
Zeerust			
Witbank			
KAAP - CAPE			
Alexanderbaai	62	44	
Aberdeen			
Andalusia			
Beaufort-Wes	58	31	
Cala			

CAPE - KAAP	Max.	Min.	Rfl.
Calitzdorp			
Calvinia	60	38	
Cape Agulhas	61	51	
Cape Columbine	61	48	
Cape St. Francis	63	50	1.07
Carnarvon			
Cradock			0.01
De Aar	56	28	
Dordrecht			
East London	65	51	0.08
Elsenburg			
Flagstaff			
Fraserburg	53	26	
Garies			
George	60	42	0.01
Graaff Reinet	58	37	
Grahamstown			0.17
Idutywa			
Jansenville			
Kenhardt			
Kentani			
Kimberley	61	30	
Kingwilliamstown	61	37	0.05
Klaver	66	49	
Kowie			0.14
Kuruman			
Lake Mentz			
Lovedale			0.05
Maclear			
Mafeking	69	38	
Matatiele			
Matroosberg	53	35	
Middelburg			
Mossel Bay	62	52	
Malmesbury			
O'okiep	61	46	
Orange River	61	24	
Pofadder	60	39	
Port Elizabeth	61	44	0.45

KAAP - CAPE	Max.	Min.	Rvl.
Port St. Johns	71	53	
Postmasburg	62	34	
Piquetberg			
Prieska	62	31	
Prince Albert			
Queenstown	56	31	
Riversdale	63	39	
Somerset-oos	57	38	0.03
Springfontein	56	34	
Steynsburg			
Stormsrivier			
Sutherland			
Swellendam			
Umtata			
Upington	66	29	
van Wyksvlei			
Victoria-Wes	55	19	
Vryburg	63	24	
Williston			
Willowmore			
Wingfield	61	40	
Venterstad			
NATAL.			
Kaap St. Lucia	71	52	0.74
Dundee			
Durban	72	55	
Estcourt	62	37	
Himeville			
Ladysmith	62	40	
Melmoth	76	46	0.17
M'kuzi			
Newcastle	63	45	0.04
Pietermaritzburg			
Port Shepstone	68	55	
Seven Oaks			
Vryheid			

O.F.S. - O.V.S.	Max.	Min.	Rfl.
Bethlehem			
Bethulie	59	25	
Bloemfontein	59	28	
Fauresmith	57	27	
Fickeburg			
Harrismith			
Heilbron			
Hoopstad	64	25	
Kroonstad	63	41	
Lindley			
Modderpoort			
Parys			
Vrede			
Wepener	58	20	
Winburg			
Zastron			
S.W.A. and Protectorates en Protektorate			
Gobabis	70	34	
Keetmanshoop	67	44	
Luderitz	67	50	
Ondongua	82	45	
Swakopmund	68	49	
Tsumeb	76	50	
Windhoek	67	46	
Francistown			
Gaberones			
Mahalapye			
Maun	81	45	
Tsabong	69	28	
Mbabane			
Stegi			

SYNOPTIC WEATHER MAP — 1200 GMT. — 1400 SAST. — SINOPTIESE WEERKAART

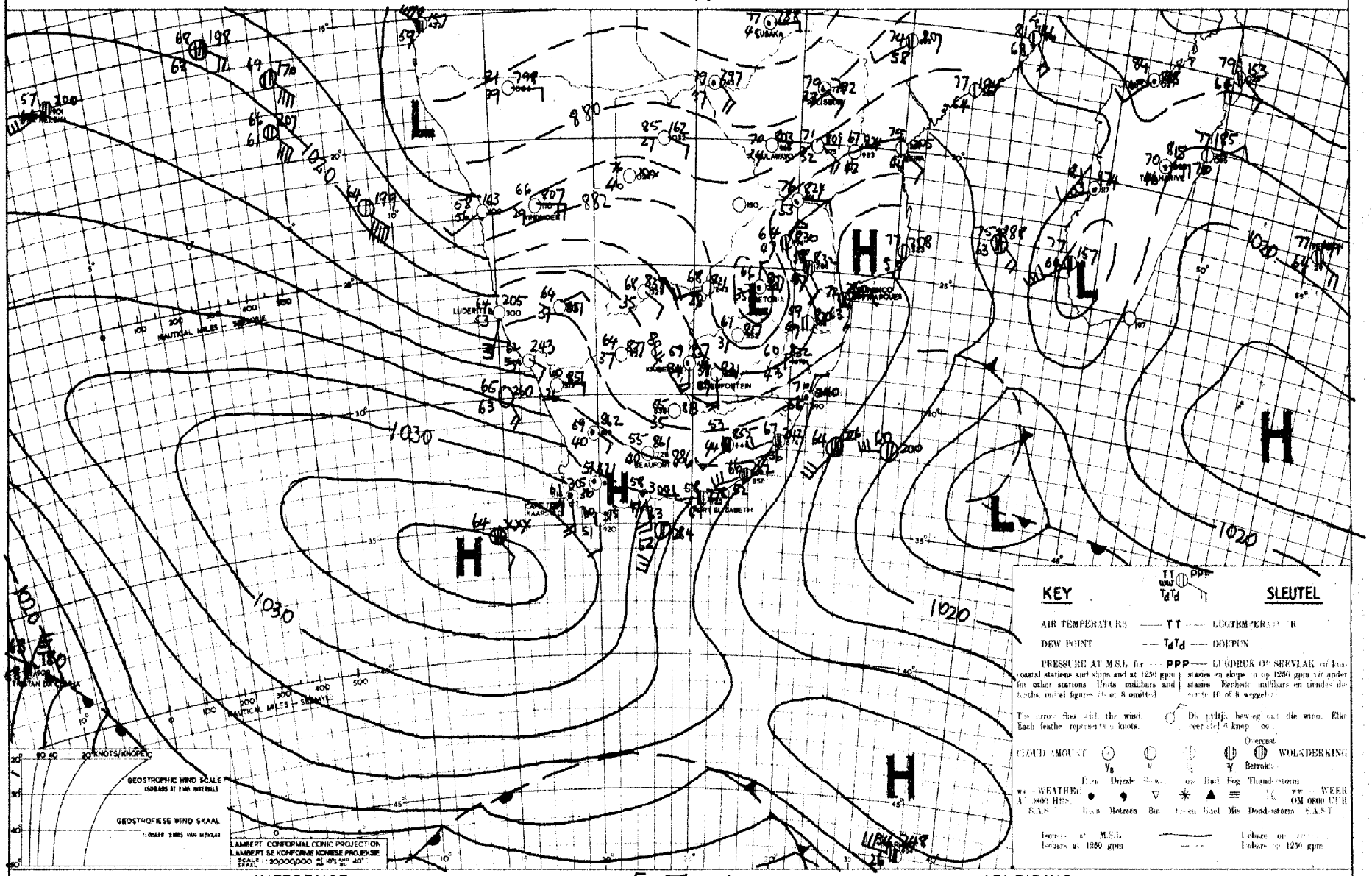

INFERENCE — DATE 5-7-1951 DATUM — AFLEIDING

PRESSURE IS HIGH ALONG THE S.W. CAPE COAST AND BY TOMORROW SHOULD BE FALLING ALONG THE W. COAST, BUT HIGH ALONG THE E. COAST. A PRESSURE TROUGH HAS DEVELOPED OVER TVL. AND MOIST AIR IS FOLLOWING W. OVER THIS PROV., SO THAT PARTLY CLOUDY CONDITIONS WILL DEVELOP OVER TVL. & O.F.S. TOMORROW.

DIE DRUK IS HOOG LANGS DIE KAAPSE S.W. KUS EN TEEN MÔRE, SAL DIT LANGS DIE W. KUS DAAL, MAAR HOOG WEES LANGS DIE O. KUS. 'N TROG VAN LAE DRUK HET OOR TVL. ONTSTAAN EN HIERVAN VLOEI VOCHTIGE LUG DIE LAND BINNE, SODAT DIT MÔRE GEDEELTELIK BEWOLK SAL WORD OOR TVL. EN DIE VRYSTAAT.

DAAGLIKSE WEERBULLETIN

WEERBURO : WEATHER BUREAU

DEPT. VAN VERVOER : DEPT. OF TRANSPORT

DAILY WEATHER BULLETIN

Maksimum en Minimum Temperature (°F) en Reënval (duime) vir die Etmaal wat om 0800 (SAST) eindig op

Maximum and Minimum Temperatures (°F) and Rainfall (inches) 24 hours ending at 0800 (SAST) on

9 . . 9 . . 1951 . . . . .

TRANSVAAL.	Max.	Min.	Rvl.
Barberton			
Bethal			
Chester			
Delmas			
Ermelo	58	38	
Joubert Park	62	540	
Komatipoort	71	46	
Kroondal			
Leeuwdoornsstad			
Lichtenburg			
Louis Trichardt	58	48	
Marnitz			
Middelburg			0.17
Loskop			
Nelspruit	63	49	
Nylstroom			
Palmietfontein	61	36	
Pietersburg	62	40	0.28
Piet Retief			
Pelgrimsrus	54	41	
Potchefstroom	64	35	
Pretoria W.B.	64	40	
Pretoriuskop			
Standerton			
Thabazimbi	73	49	0.31
Vaalwater			
Watervalboven	56	43	0.26
Wolmaransstad			
Zeerust			
Witbank			

KAAP - CAPE			
Alexanderbaai	65	46	
Aberdeen		...	
Andalusia			
Beaufort-Wes	56	28	
Cala			

CAPE - KAAP	Max.	Min.	Rfl.
Calitzdorp	--	--	
Calvinia	62	29	
Cape Agulhas	60	47	
Cape Columbine	59	49	
Cape St. Francis	61	50	
Carnarvon			
Cradock			
De Aar	59	28	
Dordrecht			
East London	64	46	
Elsenburg			
Flagstaff			
Fraserburg	57	26	
Garies	72	38	
George	61	44	
Graaff Reinet	58	35	
Grahamstown			
Idutywa			
Jansenville			
Kenhardt			
Kentani			
Kimberley	63	30	
Kingwilliamstown	xx	36	
Klaver	69	42	
Kowie			
Kuruman			
Lake Mentz			
Lovedale			
Maclear			
Mafeking			
Matatiele			
Matroosberg	57	29	
Middelburg	55	18	
Mossel Bay	64	52	
Malmesbury			
O'okiep	61	37	
Orange River			
Pofadder	60	37	
Port Elizabeth	61	43	

KAAP - CAPE	Max.	Min.	Rvl.
Port St. Johns	64	51	
Postmasburg	64	36	
Piquetberg			
Prieska	61	30	
Prince Albert			
Queenstown	58	27	
Riversdale	64	37	
Somerset-oos	59	35	
Springfontein	55	20	
Steynsburg			
Stormsrivier			
Sutherland			
Swellendam			
Umtata			
Upington	65	27	
van Wyksvlei			
Victoria-Wes	55	20	
Vryburg	64	25	
Williston			
Willowmore			
Wingfield	60	45	
Venterstad			

NATAL.			
Kaap St. Lucia	67	49	
Dundee			
Durban	68	50	
Estcourt	59	31	
Himeville			
Ladysmith	60	33	
Melmoth			
M'kuzi			
Newcastle	59	31	
Pietermaritzburg			
Port Shepstone	66	53	
Seven Oaks			
Vryheid			

O.F.S. - O.V.S.	Max.	Min.	Rfl.
Bethlehem			
Bethulie	59	24	
Bloemfontein	59	30	
Fauresmith	59	22	
Ficksburg			
Harrismith			
Heilbron			
Hoopstad	61	24	
Kroonstad	63	32	
Lindley			
Modderpoort			
Parys			
Vrede			
Wepener	60	22	
Winburg			
Zastron			

S.W.A. and Protectorates en Protektorate			
Gobabis	70	31	
Keetmanshoop	68	42	
Luderitz	70	47	
Ondongua	80	44	
Swakopmund	72	47	
Tsumeb	75	44	
Windhoek	69	43	
Francistown	74	xx	
Gaberones			
Mahalapye	71	44	
Maun	78	50	
Tsabong	68	21	
Mbabane			
Stegi			

SYNOPTIC WEATHER MAP — 1200 GMT. — 1400 SAST. — SINOPTIESE WEERKAART

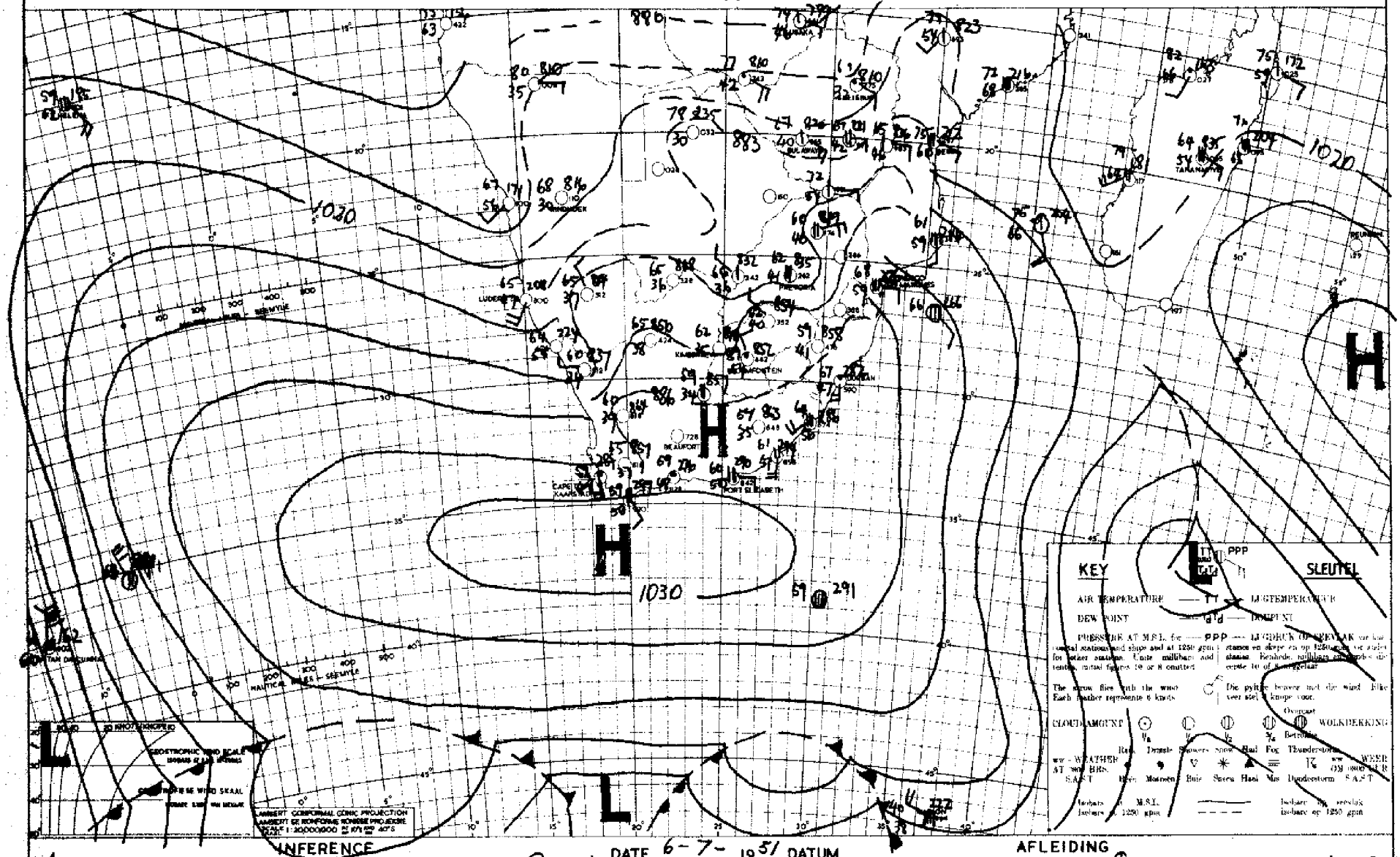

INFERENCE

DATE 6-7-1951 DATUM

AFLEIDING

WITH THE ANTICYCLONE SITUATED IMMEDIATELY S. OF THE UNION E. WINDS FLOWING AROUND ITS N. FLANK WILL CONTINUE TO CIRCULATE MOISTER OVER ZULULAND & NATAL THE TVL. THIS WILL RESULT IN CLOUDY TO PARTLY SKIES FOR ANOTHER DAY OR TWO. ELSEWHERE IT WILL BE FAIR AND WARMER.

MET DIE HOOGDRUKSISTEEM NOU S. VAN DIE UNIE GELEË SAL O. WINDE WAT OM DIE N. FLANKE VAN DIE HOOG BEWEEG, NOG STEEDS VOCHTIGER LUG OOR SOELOELAND EN TVL. SIRKULEER BY DIT SAL TOT GEVOLG HÊ DAT TAFELIKE BEWOLKTE WEERVIR NOG 'N DAG OF WAT SAL VOORTDUUR. ELDERS SAL DIT REGTER REDELIKE MOOIWEER EN WARMER WEES.

DAAGLIKSE WEERBULLETIN — WEERBURO : WEATHER BUREAU

DEPT. VAN VERVOER : DEPT. OF TRANSPORT

Maksimum en Minimum Temperature (°F) en Reënval (duime) vir die Etmaal wat om 0800 (SAST) eindig op 8.-7.-1951.

Maximum and Minimum Temperatures (°F) and Rainfall (inches) 24 hours ending at 0800 (SAST) on

TRANSVAAL	Max.	Min.	Rvl.
Barberton			
Bethel			
Chester			
Delmas			
Ermelo	52	35	0.02
Joubert Park	53	39	0.01
Komatipoort			
Kroondal			0.02
Leeuwdoornstad			
Lichtenburg			
Louis Trichardt			
Marnitz			
Middelburg			
Loskop			
Nelspruit			
Nylstroom			
Palmietfontein	55	37	
Pietersburg	53	37	
Piet Retief			
Pelgrimsrus			
Potchefstroom			
Pretoria W.B.	60	40	0.07
Pretoriuskop			
Standerton			
Thabazimbi			
Vaalwater			
Watervalboven			
Wolmaransstad			
Zeerust			
Witbank			

KAAP - CAPE			
Alexanderbaai			
Aberdeen			
Andalusia			
Beaufort-Wes	55	29	
Cala			

CAPE - KAAP	Max.	Min.	Rvl.
Calitzdorp			
Calvinia	62	29	
Cape Agulhas	62	51	
Cape Columbine	61	45	
Cape St. Francis	62	51	
Carnarvon			
Cradock			
De Aar			
Dordrecht			
East London	64	48	0.02
Elsenburg			
Flagstaff			
Fraserburg			
Garies			
George	59	40	
Graaff Reinet			
Grahamstown			
Idutywa			
Jansenville			
Kenhardt			
Kentani			
Kimberley	62	32	
Kingwilliamstown			
Klaver			
Kowie			
Kuruman			
Lake Mentz			
Lovedale			
Maclear			
Mafeking			
Matatiele			
Matroosberg	56	32	
Middelburg	54	18	
Mossel Bay	62	51	
Malmesbury			
O'okiep	63	41	
Orange River	61	29	
Pofadder			
Port Elizabeth	62	43	

KAAP - CAPE	Max.	Min.	Rvl.
Port St. Johns	66	53	
Postmasburg			
Piquetberg			
Prieska			
Prince Albert			
Queenstown			
Riversdale	64	35	
Somerset-oos	58	38	
Springfontein			
Steynsburg			
Stormsrivier			
Sutherland			
Swellendam			
Umtata			
Upington			
van Wyksvlei			
Victoria-Wes	54	29	
Vryburg	64	26	
Williston			
Willowmore			
Wingfield	64	54	
Venterstad			

NATAL			
Kaap St. Lucia	68	54	
Dundee			
Durban	68	53	0.14
Estcourt			
Himeville			
Ladysmith	61	42	0.01
Melmoth			
M'kuzi			
Newcastle	64	42	0.74
Pietermaritzburg			
Port Shepstone	68	55	
Seven Oaks			
Vryheid			

O.F.S. - O.V.S.	Max.	Min.	Rfl.
Bethlehem			
Bethulie			
Bloemfontein	59	37	0.02
Fauresmith			
Ficksburg			
Harrismith			
Heilbron			
Hoopstad	63	39	
Kroonstad			
Lindley			
Modderpoort			
Parys			
Vrede			
Wepener			
Winburg			
Zastron			

S.W.A. and Protectorates en Protektorate	Max.	Min.	Rfl.
Gobabis	72	33	
Keetmanshoop			
Luderitz			
Ondongua			
Swakopmund	63	47	
Tsumeb			
Windhoek	70	43	
Francistown			
Gaberones			
Mahalapye	71	44	
Maun	77	39	
Tsabong			
Mbabane			
Stegi			

SYNOPTIC WEATHER MAP 1200 GMT. — 1400 SAST. SINOPTIESE WEERKAART

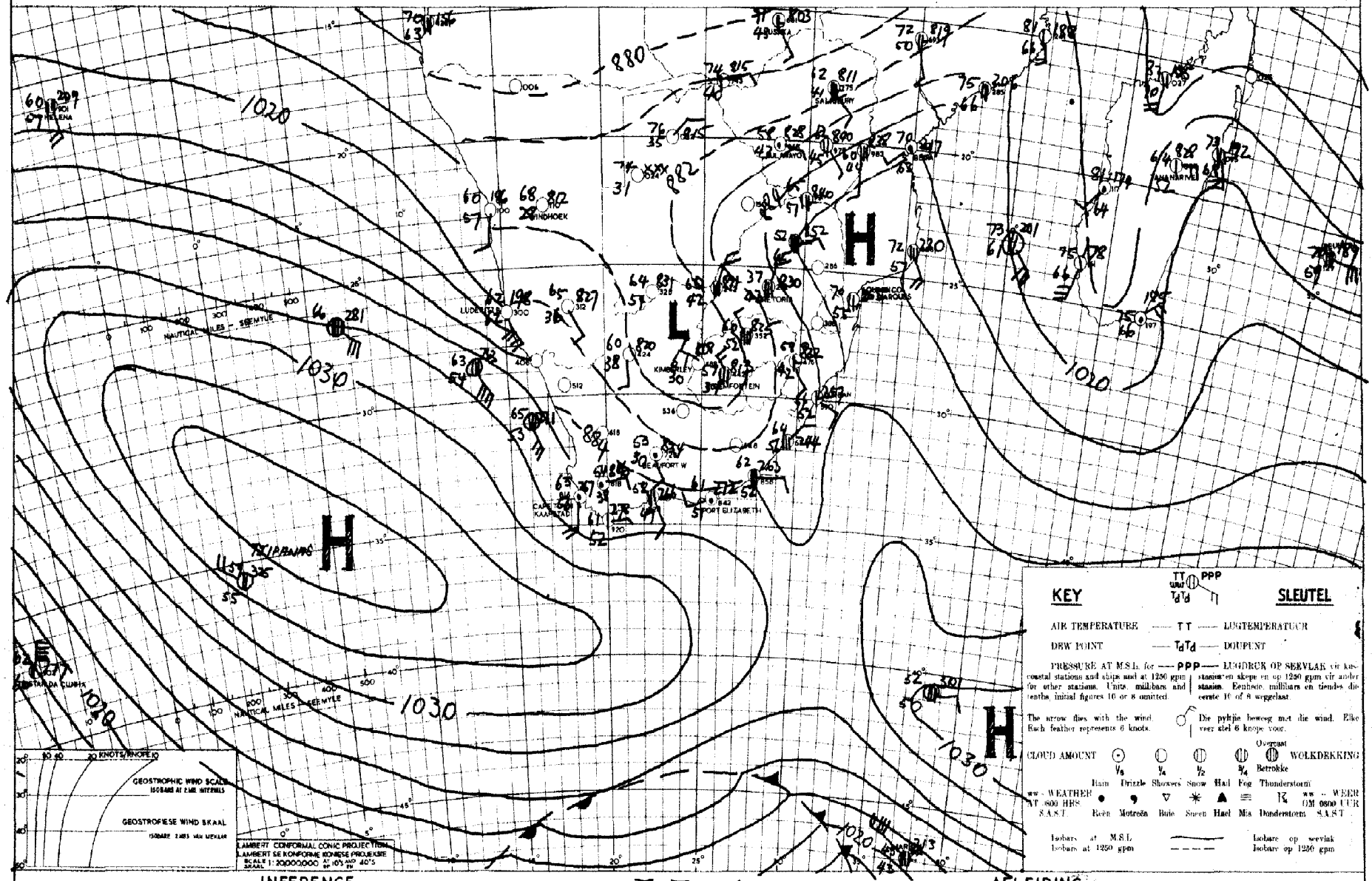

INFERENCE DATE 7-7- 1951 DATUM AFLEIDING

PRESSURE IS HIGH BETWEEN TRISTAN & THE CAPE & ANTICYCLONIC CIRCULATION EXISTS UP TO GREAT HEIGHTS ABOVE THIS AREA. PRESSURE IS ALSO MODERATELY HIGH TO THE E. OF THE UNION AND A TROUGH OF LOW PRESSURE EXTENDS ACROSS BECHUANALAND AND THE OFS. N.E. OF WHICH CLOUDY CONDITIONS WILL PERSIST IN A MOIST N. AIR STREAM.

DIE DRUK IS HOOG TUSSEN TRISTAN EN DIE KAAP EN 'N ANTISIKLONIESE SIRKULASIE BESTAAN TOT OP GROOT HOOGTES BO HIERDIE GEBIED. DIE DRUK IS OOK TAAMLIK HOOG O. VAN DIE UNIE EN TUSSEN HIERDIE HOOG-DRUKSTELSELS IS DAAR 'N TROG GELEË OOR BETSJOEANALAND EN DIE OVS. TEN N.O. WAARVAN BEWOLKTE TOESTANDE SAL VOORTDUUR IN 'N VOGTIGE N. LUGSTROOM.

DAGLIKSE WEERBULLETIN — WEERBURO : WEATHER BUREAU — DAGELIKSE WEERBULLETIN

DEPT. VAN VERVOER : DEPT. OF TRANSPORT

Maksimum en Minimum Temperature (°F) en Reënval (duime) vir die Etmaal wat om 0800 (SAST) eindig op 9-7-1951.

Maximum and Minimum Temperatures (°F) and Rainfall (inches) 24 hours ending at 0800 (SAST) on

TRANSVAAL.	Max.	Min.	Rvl.
Barberton			
Bethal			0.14
Chester			
Delmas			
Ermelo	52	35	
Joubert Park	47	36	0.03
Komatipoort	73	47	
Kroondal			0.07
Leeuwdoornstad			
Lichtenburg			
Louis Trichardt	61	47	
Marnitz			
Middelburg			
Loskop			
Nelspruit	65	46	
Nylstroom			
Palmietfontein	50	31	0.02
Pietersburg	56	44	
Piet Retief	61	37	0.43
Pelgrimsrus	61	43	
Potchefstroom	62	38	1.52
Pretoria W.B.	53	41	0.17
Pretoriuskop			
Standerton	55	30	0.18
Thabazimbi	73	49	0.31
Vaalwater			
Watervalboven			
Wolmaransstad			
Zeerust			0.63
Witbank			

KAAP - CAPE			
Alexanderbaai	64	42	
Aberdeen			
Andelusia			
Beaufort-Wes	54	28	
Cala			

CAPE - KAAP	Max.	Min.	Rfl.
Calitzdorp			
Calvinia	62	34	
Cape Agulhas	61	52	
Cape Columbine	60	49	
Cape St. Francis	63	45	
Carnarvon			
Cradock			
De Aar	60	29	
Dordrecht			
East London	63	49	
Elsenburg			
Flagstaff			
Fraserburg	54	30	
Garies	73	39	
George	60	42	
Graaff Reinet	57	36	
Grahamstown			
Idutywa			
Jansenville			
Kenhardt			
Kentani			
Kimberley	59	29	
Kingwilliamstown	64	34	
Klaver	70	49	
Kowie			
Kuruman			
Lake Mentz			
Lovedale			
Maclear			
Mafeking	56	41	0.07
Matatiele			
Matroosberg	56	33	
Middelburg	52	19	
Mossel Bay	63	53	
Malmesbury			
O'okiep	62	51	
Orange River			
Pofadder	61	36	
Port Elizabeth	64	40	

KAAP - CAPE	Max.	Min.	Rvl.
Port St. Johns	63	52	
Postmasburg	58	39	
Piquetberg			
Prieska			
Prince Albert			
Queenstown	58	30	
Riversdale	65	34	
Somerset-oos	60	34	
Springfontein	63	30	
Steynsburg			
Stormsrivier			
Sutherland			
Swellendam			
Umtata			
Upington	64	31	
van Wyksvlei			
Victoria-Wes	57	22	
Vryburg	55	31	
Williston			
Willowmore			
Wingfield	64	38	
Venterstad			

NATAL.			
Kaap St. Lucia	65	53	0.21
Dundee			
Durban	68	55	
Estcourt	60	31	
Himeville			
Ladysmith	58	35	
Melmoth			
M'kuzi			
Newcastle	59	40	
Pietermaritzburg			
Port Shepstone	67	55	
Seven Oaks			
Vryheid			

O.F.S. - O.V.S.	Max.	Min.	Rfl.
Bethlehem	52	32	
Bethulie	59	24	
Bloemfontein	51	29	
Fauresmith	56	22	
Ficksburg			
Harrismith			
Heilbron			0.05
Hoopstad	56	30	
Kroonstad	59	35	0.69
Lindley			
Modderpoort			
Parys			1.64
Vrede			
Wepener	57	22	
Winburg			
Zastron			

S.W.A. and Protectorates en Protektorate			
Gobabis			
Keetmanshoop	64	40	
Luderitz	72	45	
Ondongua			
Swakopmund	53	42	
Tsumeb	75	42	
Windhoek	68	38	
Francistown	73	36	
Gaberones			
Mahalapye	58	47	0.60
Maun	76	32	
Tsabong	64	30	
Mbabane			0.03
Stegi			

SYNOPTIC WEATHER MAP — 1200 GMT. — 1400 SAST. — SINOPTIESE WEERKAART

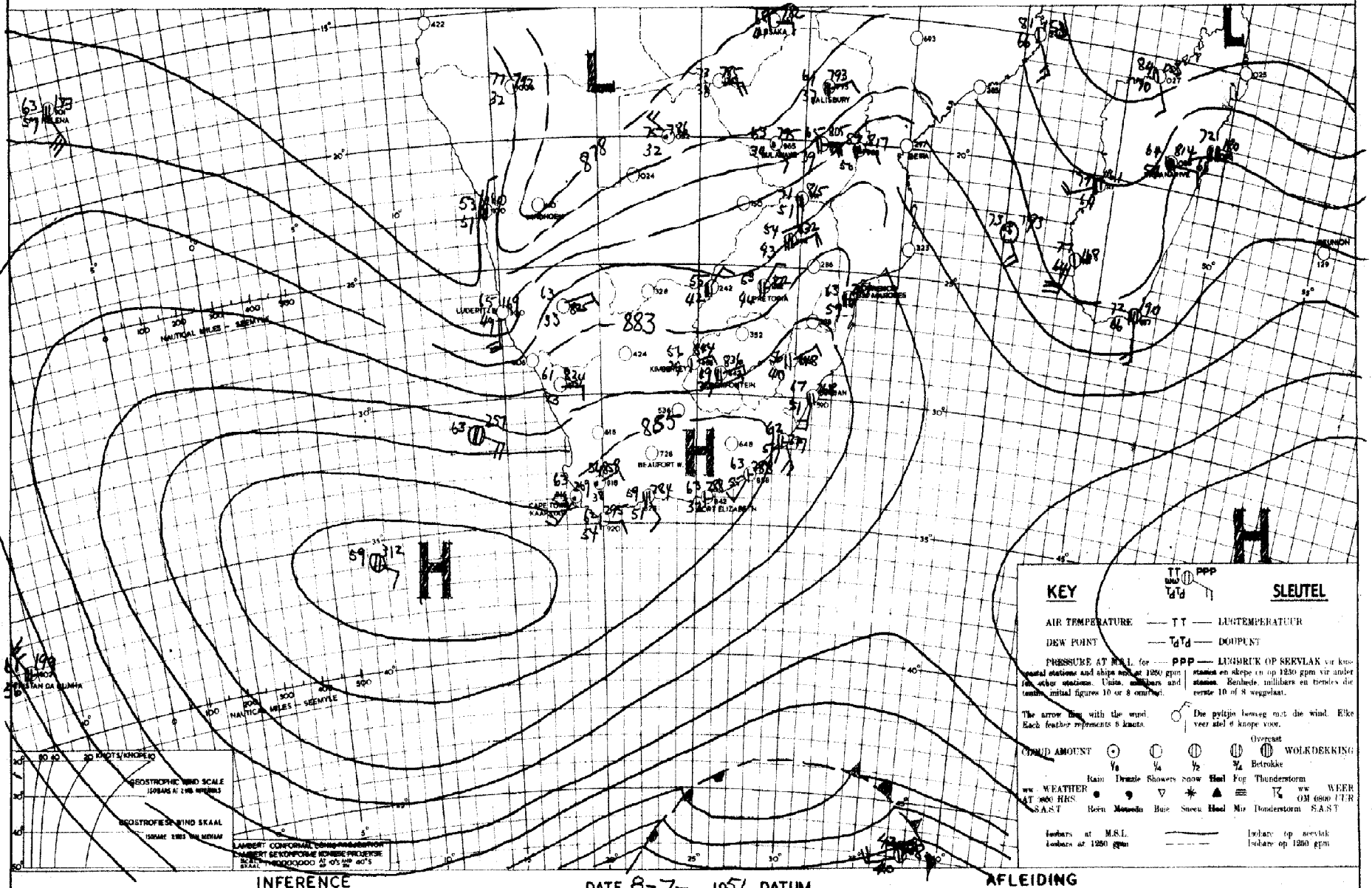

KEY — SLEUTEL

AIR TEMPERATURE — TT — LUGTEMPERATUUR

DEW POINT — T_dT_d — DOUPUNT

PRESSURE AT M.S.L. for coastal stations and ships and at 1250 gpm for other stations. Units, millibars and tenths, initial figures 10 or 8 omitted. — PPP — LUGDRUK OP SEEVLAK vir kuststasies en skepe en op 1250 gpm vir ander stasies. Eenhede, millibars en tiendes die eerste 10 of 8 weggelaat.

The arrow flies with the wind. Each feather represents 5 knots. — Die pyltjie beweeg met die wind. Elke veer stel 5 knope voor.

CLOUD AMOUNT — Overcast — WOLKDEKKING

$\frac{1}{8}$ $\frac{1}{4}$ $\frac{1}{2}$ $\frac{3}{4}$ Bedrokke

ww WEATHER AT 0600 HRS G.M.T. — Rain Reën, Drizzle Motreën, Showers Buie, Snow Sneeu, Hail Hael, Fog Mis, Thunderstorm Donderstorm — ww WEER OM 0600 UUR G.M.T.

Isobars at M.S.L. — Isobare op seevlak

Isobars at 1250 gpm — Isobare op 1250 gpm

INFERENCE

DATE 8-7- 1951 DATUM

AFLEIDING

THE TROUGH OF LOW PRESSURE STILL EXISTS IN THE UPPER AIR OVER THE TVL. & FURTHER UNSETTLED CONDITIONS WITH SHOWERS ARE LIKELY OVER THIS PROV. IT IS HOWEVER EXPECTED THAT AS THE TROUGH DISSAPPEARS E, THIS UNSETTLED WEATHER WILL BE REPLACED BY CLOUDY CONDITIONS AND THE E. CIRCULATION OF THE ANTICYCLONE.

'N TROG VAN LAE DRUK BESTAAN NOG IN DIE BOLOG OOR TVL. EN VERDERE ONGESTADIGDE TOESTANDE MET BUIE IS WAARSKYNLIK OOR HIERDIE PROV. DIT WORD EGTER VERWAG DAT NAMATE DIE TROG O. VERDWYN, HIERDIE ONGESTADIGDE WEER SAL PLEKMAAK VIR BEWOLKTE TOESTANDE EN DIE O SIRKULASIE VAN DIE ANTISIKLONE.

[illegible] WEERBURO : WEATHER BUREAU

DEPT. VAN VERVOER : DEPT. OF TRANSPORT

Maksimum en Minimum Temperature (°F) en Reënval (duime) vir die Etmaal wat om 0800 (SAST) eindig op

Maximum and Minimum Temperatures (°F) and Rainfall (inches) 24 hours ending at 0800 (SAST) on

10 - 7 195[illegible]

TRANSVAAL.	Max.	Min.	Rvl.
Barberton			
Bethal			
Chester			
Delmas			
Ermelo	53	30	
Joubert Park	48	35	
Komatipoort	71	50	
Kroondal			
Leeuwdoornsstad			
Lichtenburg			
Louis Trichardt	61	43	
Marnitz			
Middelburg			
Loskop			
Nelspruit	67	42	
Nylstroom			
Palmietfontein	51	31	
Pietersburg	58	34	
Piet Retief			
Pelgrimsrus	60	35	
Potchefstroom	55	31	
Pretoria W.B.	54	34	
Pretoriuskop			
Standerton			
Thabazimbi	57	40	
Vaalwater			
Watervalboven	58	32	
Wolmaransstad			
Zeerust			
Witbank			
KAAP - CAPE			
Alexanderbaai	69	48	
Aberdeen			
Andelusia			
Beaufort-Wes	61	38	
Cala			

CAPE - KAAP	Max.	Min.	Rfl.
Calitzdorp			
Calvinia	66	40	
Cape Agulhas	61	49	
Cape Columbine	67	53	
Cape St. Francis	64	45	
Carnarvon			
Cradock			
De Aar	61	31	
Dordrecht			
East London	68	41	
Eisenburg			
Flagstaff			
Fraserburg	60	29	
Garies	76	47	
George	65	47	
Graaff Reinet	63	45	
Grahamstown			
Idutywa			
Jansenville			
Kenhardt			
Kentani			
Kimberley	62	28	
Kingwilliamstown	69	33	
Klaver	75	48	
Kowie			
Kuruman			
Lake Mentz			
Lovedale			
Maclear			
Mafeking	56	35	
Matatiele			
Matroosberg	59	39	
Middelburg	58	23	
Mossel Bay	64	56	
Malmesbury			
O'okiep	60	50	
Orange River	61	26	
Pofadder			
Port Elizabeth	66	40	

KAAP - CAPE	Max.	Min.	Rvl.
Port St. Johns	68	51	
Postmasburg			
Piquetberg			
Prieska	64	30	
Prince Albert			
Queenstown	60	25	
Riversdale	72	35	
Somerset-oost	65	39	
Springfontein	57	22	
Steynsburg			
Stormsrivier			
Sutherland			
Swellendam			
Umtata			
Upington	66	38	
van Wyksvlei			
Victoria-Wes	58	23	
Vryburg	60	25	
Williston			
Willowmore			
Wingfield	68	38	
Venterstad			
NATAL.			
Kaap St. Lucia	64	53	0.36
Dundee	66	54	0.23
Durban			
Estcourt	60	32	
Himeville			
Ladysmith	59	27	
Melmoth	62	42	
M'kuzi			
Newcastle	53	32	
Pietermaritzburg			
Port Shepstone	65	51	
Seven Oaks			
Vryheid			

O.F.S. - O.V.S.	Max.	Min.	Rfl.
Bethlehem	52	25	
Bethulie	59	24	
Bloemfontein	55	28	
Fauresmith			
Ficksburg			
Harrismith			
Heilbron			
Hoopstad	57	37	
Kroonstad			
Lindley			
Modderpoort			
Parys			
Vreda			
Wepener	57	19	
Winburg			
Zastron			
S.W.A. and Protectorates en Protektorate			
Gobabis			
Keetmanshoop	64	40	
Luderitz	78	51	
Ondongua	77	42	
Swakopmund			
Tsumeb	70	43	
Windhoek	64	39	
Francistown			
Gaberones			
Mahalapye			
Maun	72	39	
Tsabong			
Mbabane			
Stegi			

SYNOPTIC WEATHER MAP — 1200 GMT. — 1400 SAST. — SINOPTIESE WEERKAART

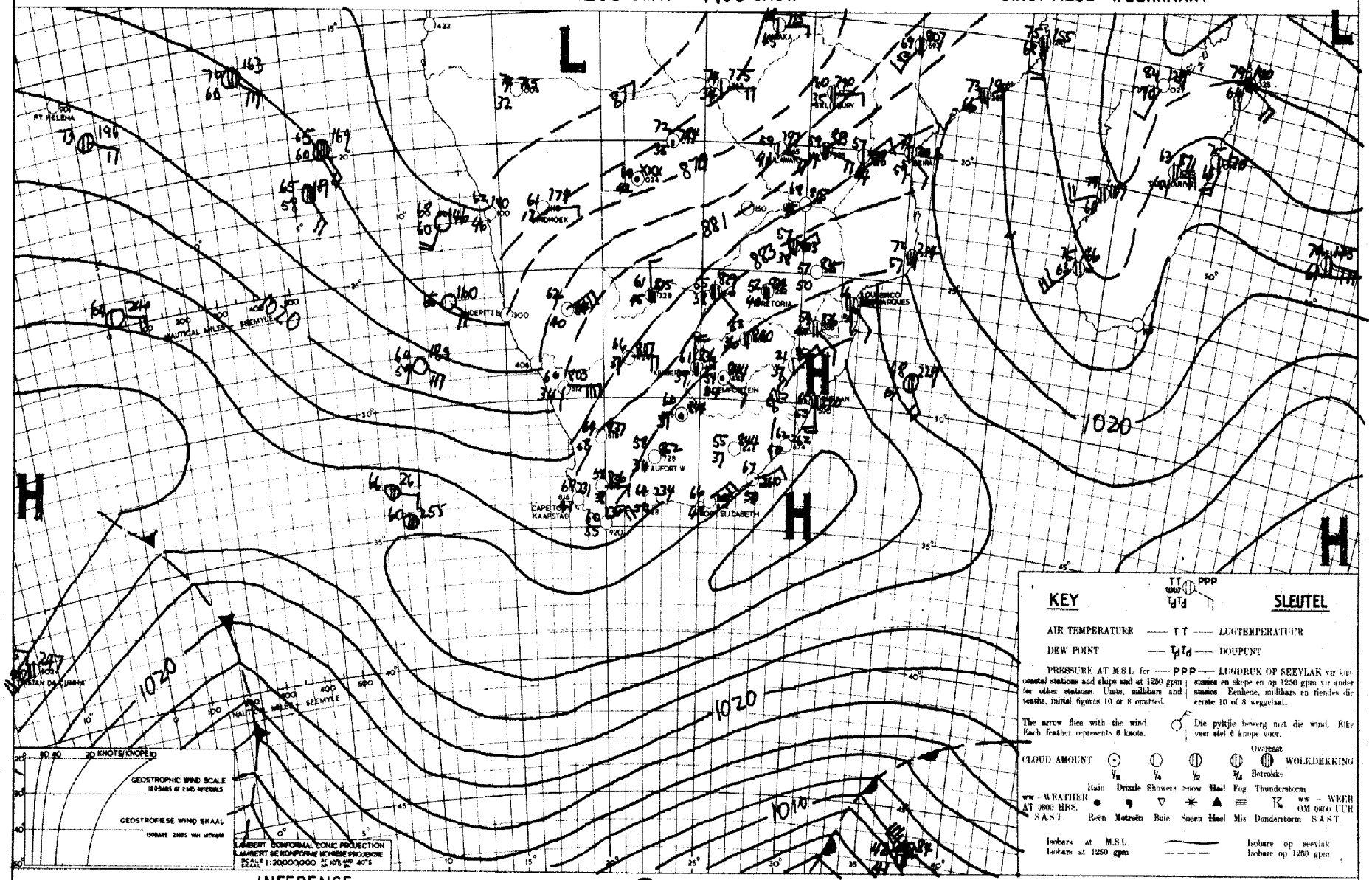

KEY — SLEUTEL

AIR TEMPERATURE — TT — LUGTEMPERATUUR

DEW POINT — T_dT_d — DOUPUNT

PRESSURE AT M.S.L. for — PPP — LUGDRUK OP SEEVLAK vir kuststasies en skepe en op 1250 gpm vir ander stasies. Eenhede, millibars en tiendes die eerste 10 of 8 weggelaat.

The arrow flies with the wind. Each feather represents 6 knots.

Die pyltjie beweeg met die wind. Elke veer stel 6 knope voor.

CLOUD AMOUNT — WOLKDEKKING — Overcast — Betrokke

ww — WEATHER AT 0800 HRS. S.A.S.T. — ww — WEER OM 0800 UUR S.A.S.T.

Rain Reën — Drizzle Motreën — Showers Buie — Snow Sneeu — Hail Hael — Fog Mis — Thunderstorm Donderstorm

Isobars at M.S.L. — Isobare op seevlak

Isobars at 1250 gpm — Isobare op 1250 gpm

INFERENCE — DATE 9-7-1951 DATUM — AFLEIDING

PRESSURE IS FALLING ALL OVER THE UNION NOW AND MOST RAPIDLY ALONG THE S. COAST. ALTHOUGH THERE STILL EXISTS A CYCLONIC CIRCULATION AT UPPER LEVELS THE DEWPOINTS HAVE FALLEN SO LOW THAT CLOUD AMOUNTS WILL BE DECREASING. IT SHOULD STILL BE SLIGHTLY CLOUDY OVER TVL., ORS. & N. CAPE TOMORROW AND THE TEMP. WILL BE RISING RAPIDLY.

DIE DRUK DAAL NOU OOR DIE HELE UNIE. DAT VERAL LANGS DIE S. KUS. ALHOEWEL DAAR NOG IN DIE BOLUG 'N SIKLONIESE SIRKULASIE BESTAAN DUI DIE LAE DOU ~~[illegible]~~ PUNTE AANDUI DAT DIE WOLKE SAL VERMINDER, MAAR DIT BEHOORT NOG NIE EFFENS BEWOLK TE WEES OOR TRANSVAAL, OVS. EN N. KAAPLAND. DIE TEMP. SAL VINNIG STYG.

DEPT. VAN VERVOER : DEPT. OF TRANSPORT

Maksimum en Minimum Temperature (°F) en Reënval (duime) vir die Etmaal wat om 0800 (SAST) eindig op

Maximum and Minimum Temperatures (°F) and Rainfall (inches) 24 hours ending at 0800 (SAST) on

11.7.1951

TRANSVAAL	Max.	Min.	Rvl.
Barberton			
Bethal			
Chester			
Delmas			
Ermelo	54	27	
Joubert Park	45	38	
Komatipoort	72	41	
Kroondal			
Leeuwdoornstad			
Lichtenburg			
Louis Trichardt	64	35	
Marnitz			
Middelburg			
Loskop			
Nelspruit	69	40	
Nylstroom			
Palmietfontein	54	28	
Pietersburg	61	35	
Piet Retief	62	36	
Pelgrimsrus	59	31	0.23
Potchefstroom			
Pretoria W.B.	58	34	
Pretoriuskop			
Standerton	64	28	
Thabazimbi	62	37	
Vaalwater			
Watervalboven	61	36	
Wolmaransstad			
Zeerust			
Witbank			

KAAP - CAPE			
Alexanderbaai	81	43	
Aberdeen			
Andelusia			
Beaufort-Wes	67	54	
Cala			

CAPE - KAAP	Max.	Min.	Rfl.
Calitzdorp			
Calvinia	66	36	
Cape Agulhas	63	52	0.05
Cape Columbine	64	50	
Cape St. Francis	69	56	
Carnarvon			
Cradock			
De Aar	61	30	
Dordrecht			
East London	76	50	
Elsenburg			
Flagstaff			
Fraserburg	60	30	
Garies	78	47	
George	73	46	
Graaff Reinet	70	50	
Grahamstown			
Idutywa			
Jansenville			
Kenhardt			
Kentani			
Kimberley	62	30	
Kingwilliamstown	74	36	
Klaver	77	45	
Kowie			
Kuruman			
Lake Mentz			
Lovedale			
Maclear			
Mafeking	61	33	
Matatiele			
Matroosberg	62	32	
Middelburg	60	31	
Mossel Bay	74	52	
Malmesbury			
O'okiep	63	43	
Orange River			
Pofadder			
Port Elizabeth	74	56	

KAAP - CAPE	Max.	Min.	Rvl.
Port St. Johns	75	58	
Postmasburg	61	41	
Piquetberg			
Prieska	67	29	
Prince Albert			
Queenstown	65	33	
Riversdale	73	52	
Somerset-oos	68	41	
Springfontein	60	25	
Steynsburg			
Stormsrivier			
Sutherland			
Swellendam			
Umtata			
Upington	65	34	
van Wyksvlei			
Victoria-Wes	60	24	
Vryburg	63	27	
Williston			
Willowmore			
Wingfield	67	50	
Venterstad			

NATAL			
Kaap St. Lucia	72	52	
Dundee			
Durban	70	54	
Estcourt	62	37	
Himeville			
Ladysmith	63	31	
Melmoth	68	46	
M'kuzi			
Newcastle	64	32	
Pietermaritzburg			
Port Shepstone	70	55	
Seven Oaks			
Vryheid			

O.F.S. - O.V.S.	Max.	Min.	Rfl.
Bethlehem			
Bethulie	61	27	
Bloemfontein	58	29	
Fauresmith	58	22	
Ficksburg			
Harriesmith			
Heilbron			
Hoopstad	61	26	
Kroonstad	58	32	
Lindley			
Modderpoort			
Parys			
Vrede			
Wepener	59	20	
Winburg			
Zastron			

S.W.A. and Protectorates en Protektorate			
Gobabis	67	36	
Keetmanshoop	66	41	
Luderitz	75	47	
Ondongua	78	41	
Swakopmund	69	45	
Tsumeb	74	42	
Windhoek	66	42	
Francistown	64	39	
Gaberones			
Mahalapye	63	32	
Maun	72	42	
Tsabong	64	28	
Mbabane			
Stegi			

SYNOPTIC WEATHER MAP 1200 GMT. — 1400 SAST. SINOPTIESE WEERKAART

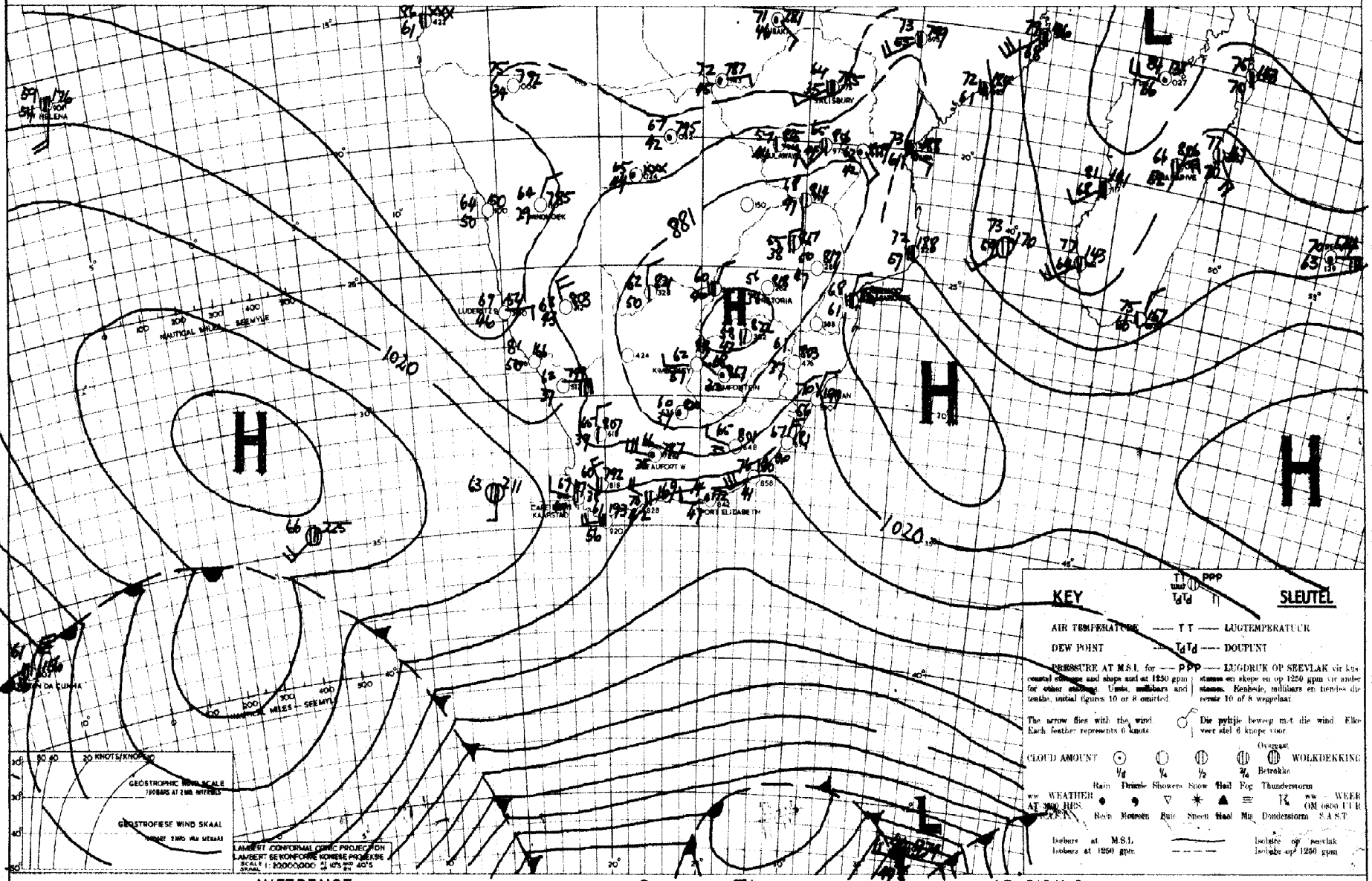

INFERENCE

DATE 10-7-1951 DATUM

AFLEIDING

AN ANTICYCLONE HAS NOW BECOME ESTABLISHED OVER THE INTERIOR AND, APART FROM SMALL AMOUNTS OF SCATTERED CLOUD IN THE AFTERNOONS, IT WILL BE MAINLY FINE FOR A COUPLE OF DAYS.

'N HOOGDRUKSISTEEM IS NOU OOR DIE BINNELAND GEVESTIG EN AFGESIEN VAN KLEIN HOEVEELHEDE LOS WOLKE IN DIE NAMIDDAE SAL DIT HOOFSAAKLIK MOOIWEER WEES VIR DIE VOLGENDE PAAR DAE

DEPT. VAN VERVOER : DEPT. OF TRANSPORT

Maksimum en Minimum Temperature (°F) en Reënval (duime) vir die Etmaal wat om 0800 (SAST) eindig op .12.-.7 1951. . . .

Maximum and Minimum Temperatures (°F) and Rainfall (inches) 24 hours ending at 0800 (SAST) on

TRANSVAAL.	Max.	Min.	Rvl.
Barberton			
Bethal			
Chester			
Delmas			
Ermelo	61	27	
Joubert Park	55	37	
Komatipoort	80	39	
Kroondal			
Leeuwdoornstad			
Lichtenburg			
Louis Trichardt	69	37	
Marnitz			
Middelburg			
Loskop			
Nelspruit	68	41	
Nylstroom			
Palmietfontein	57	27	
Pietersburg	62	39	
Piet Retief			
Pelgrimsrus	68	33	
Potchefstroom	60	32	
Pretoria W.B.	63	34	
Pretoriuskop			
Standerton	58	24	
Thabazimbi	65	38	
Vaalwater			
Watervalboven	65	33	
Wolmaransstad			
Zeerust			
Witbank			

KAAP - CAPE			
Alexanderbaai	58	43	
Aberdeen			
Andalusia			
Beaufort-Wes	67	54	
Cala			

CAPE - KAAP	Max.	Min.	Rfl.
Calitzdorp			
Calvinia	67	40	
Cape Agulhas	62	49	
Cape Columbine	60	49	
Cape St. Francis	64	48	
Carnarvon			
Cradock			
De Aar	62	29	
Dordrecht			
East London	71	44	
Elsenburg			
Flagstaff			
Fraserburg	61	29	
Garies	75	44	
George	62	43	
Graaff Reinet	70	51	
Grahamstown			
Idutywa			
Jansenville			
Kenhardt			
Kentani			
Kimberley	64	38	
Kingwilliamstown	69	32	
Klaver	73	45	
Kowie			
Kuruman			
Lake Mentz			
Lovedale			
Maclear			
Mafeking	64	36	
Matatiele			
Matroosberg	63	40	
Middelburg	61	28	
Mossel Bay	64	53	
Malmesbury			
O'okiep	67	53	
Orange River			
Pofadder	xx	48	
Port Elizabeth	65	41	

KAAP - CAPE	Max.	Min.	Rvl.
Port St. Johns	69	55	
Postmasburg	62	41	
Piquetberg			
Prieska	70	28	
Prince Albert			
Queenstown	65	44	
Riversdale	66	39	
Somerset-oos	69	44	
Springfontein	62	25	
Steynsburg			
Stormsrivier			
Sutherland			
Swellendam			
Umtata			
Upington	68	35	
van Wyksvlei			
Victoria-Wes	61	23	
Vryburg	65	24	
Williston			
Willowmore			
Wingfield	62	40	
Venterstad			

NATAL.			
Kaap St. Lucia	72	53	
Dundee			
Durban	74	54	
Estcourt			
Himeville			
Ladysmith	66	30	
Melmoth	71	46	
M'kuzi			
Newcastle	69	32	
Pietermaritzburg			
Port Shepstone	72	55	
Seven Oaks			
Vryheid			

O.F.S. - O.V.S.	Max.	Min.	Rfl.
Bethlehem	58	23	
Bethulie	62	27	
Bloemfontein	61	29	
Fauresmith	60	22	
Ficksburg			
Harrismith			
Heilbron			
Hoopstad	64	28	
Kroonstad	59	31	
Lindley			
Modderpoort			
Parys			
Vrede			
Wepener	60	21	
Winburg			
Zastron			

S.W.A. and Protectorates en Protektorate			
Gobabis	69	35	
Keetmanshoop	72	46	
Luderitz	66	49	
Ondongua	78	44	
Swakopmund	68	47	
Tsumeb	73	45	
Windhoek	68	44	
Francistown			
Gaberones			
Mahalapye	66	36	
Maun	45	43	
Tsabong	63	27	
Mbabane			
Stegi			

SYNOPTIC WEATHER MAP 1200 GMT. — 1400 SAST. SINOPTIESE WEERKAART

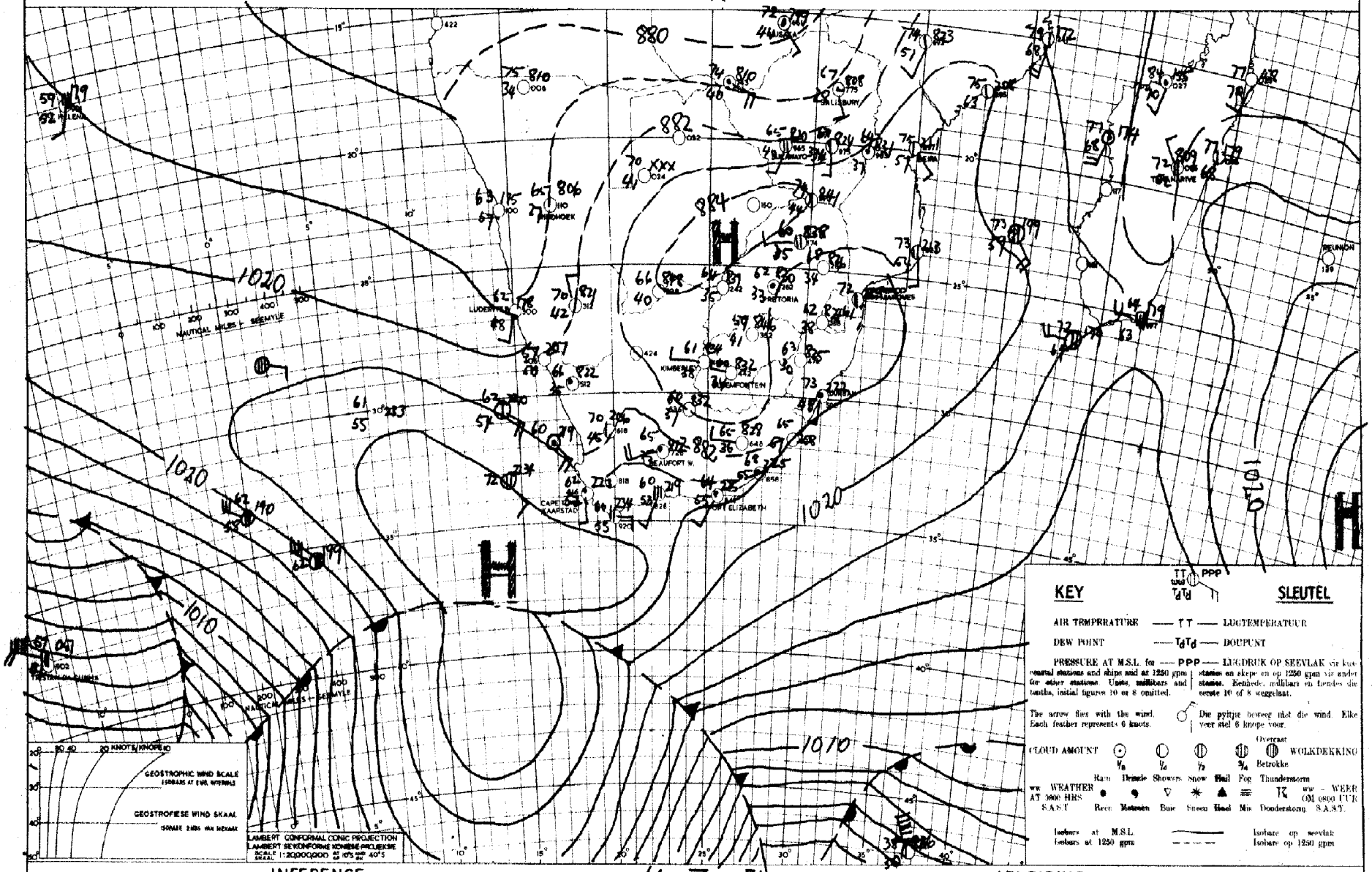

INFERENCE

DATE 11-7-1951 DATUM

AFLEIDING

PRESSURE IS RISING SLOWLY OVER ALL PARTS OF THE UNION, BUT WITH A DEPRESSION APPROACHING FROM THE W. IT SHOULD BE FALLING AGAIN ALONG THE S. & W. COASTS TOMORROW. IT SHOULD REMAIN FAIR TO FINE OVER ALL PARTS OF THE UNION WITH MODERATE N.W. WINDS OVER THE CAPE.

DIE DRUK STYG STADIG OOR DIE HELE UNIE, MAAR MET DIE NADERING VAN 'N LAAGDRUKSTELSEL UIT UIT DIE W. SAL DIE DRUK MÔRE WEER DAAL LANGS DIE W. EN S. KUS. DIT SAL MOOIWEER WEES OOR ALLE DELE VAN DIE UNIE EN MATIGE N.W. WIND SAL OOR KAAPLAND WAAI.

DEPT. VAN VERVOER : DEPT. OF TRANSPORT

Maksimum en Minimum Temperature (°F) en Reënval (duime) vir die Etmaal wat om 0800 (SAST) eindig op 13 - 7 1961

Maximum and Minimum Temperatures (°F) and Rainfall (inches) 24 hours ending at 0800 (SAST) on

TRANSVAAL	Max.	Min.	Rvl.
Barberton			
Bethal			
Chester			
Delmas			
Ermelo	63	30	
Joubert Park	62	43	
Komatipoort	78	42	
Kroondal			
Leeuwdoornstad			
Lichtenburg			
Louis Trichardt	67	35	
Marnitz			
Middelburg			
Loskop			
Nelspruit	72	39	
Nylstroom			
Palmietfontein	64	27	
Pietersburg	67	41	
Piet Retief	68	25	
Pelgrimsrus	67	31	
Potchefstroom	63	32	
Pretoria W.B.	65	32	
Pretoriuskop			
Standerton	63	28	
Thabazimbi	71	17	
Vaalwater			
Watervalboven	66	37	
Wolmaransstad			
Zeerust			
Witbank			

KAAP - CAPE	Max.	Min.	Rvl.
Alexanderbaai			
Aberdeen			
Andalusia			
Beaufort-Wes	72	61	
Cala			

CAPE - KAAP	Max.	Min.	Rfl.
Calitzdorp			
Calvinia			
Cape Agulhas	62	52	
Cape Columbine	62	50	0.02
Cape St. Francis	65	52	
Carnarvon			
Cradock			
De Aar	64	31	
Dordrecht			
East London	81	56	
Elsenburg			
Flagstaff			
Fraserburg	65	34	
Garies			
George	72	43	
Graaff Reinet	73	59	
Grahamstown			
Idutywa			
Jansenville			
Kenhardt			
Kentani			
Kimberley	67	39	
Kingwilliamstown	80	39	
Klaver			
Kowie			
Kuruman			
Lake Mentz			
Lovedale			
Maclear			
Mafeking			
Matatiele			
Matroosberg	66	48	
Middelburg	64	44	
Mossel Bay	74	50	
Malmesbury			
O'okiep			
Orange River			
Pofadder			
Port Elizabeth	78	43	

KAAP - CAPE	Max.	Min.	Rvl.
Port St. Johns	78	63	
Postmasburg	64	45	
Piquetberg			
Prieska			
Prince Albert			
Queenstown	68	57	
Riversdale	66	37	
Somerset-oos	74	61	
Springfontein	70	27	
Steynsburg			
Stormsrivier			
Sutherland			
Swellendam			
Umtata			
Upington	71	36	
van Wyksvlei			
Victoria-Wes	65	37	
Vryburg	68	25	
Williston			
Willowmore			
Wingfield	61	49	0.04
Venterstad			

NATAL	Max.	Min.	Rvl.
Kaap St. Lucia	71	52	
Dundee			
Durban	71	47	
Estcourt			
Himeville			
Ladysmith	69	32	
Melmoth			
M'kuzi			
Newcastle	74	30	
Pietermaritzburg			
Port Shepstone	72	54	
Seven Oaks			
Vryheid			

O.F.S. - O.V.S.	Max.	Min.	Rfl.
Bethlehem	62	27	
Bethulie	65	34	
Bloemfontein	62	30	
Fauresmith			
Ficksburg			
Harrismith			
Heilbron			
Hoopstad	65	26	
Kroonstad	63	31	
Lindley			
Modderpoort			
Parys			
Vrede			
Wepener	63	25	
Winburg			
Zastron			

S.W.A. and Protectorates en Protektorate	Max.	Min.	Rfl.
Gobabis	69	32	
Keetmanshoop	73	46	
Luderitz	63	47	
Ondongua	77	42	
Swakopmund	71	50	
Tsumeb	71	44	
Windhoek	67	43	
Francistown			
Gaberones			
Mahalapye			
Maun	73	45	
Tsabong	71	26	
Mbabane			
Stegi			

SYNOPTIC WEATHER MAP — 1200 GMT. — 1400 SAST. — SINOPTIESE WEERKAART

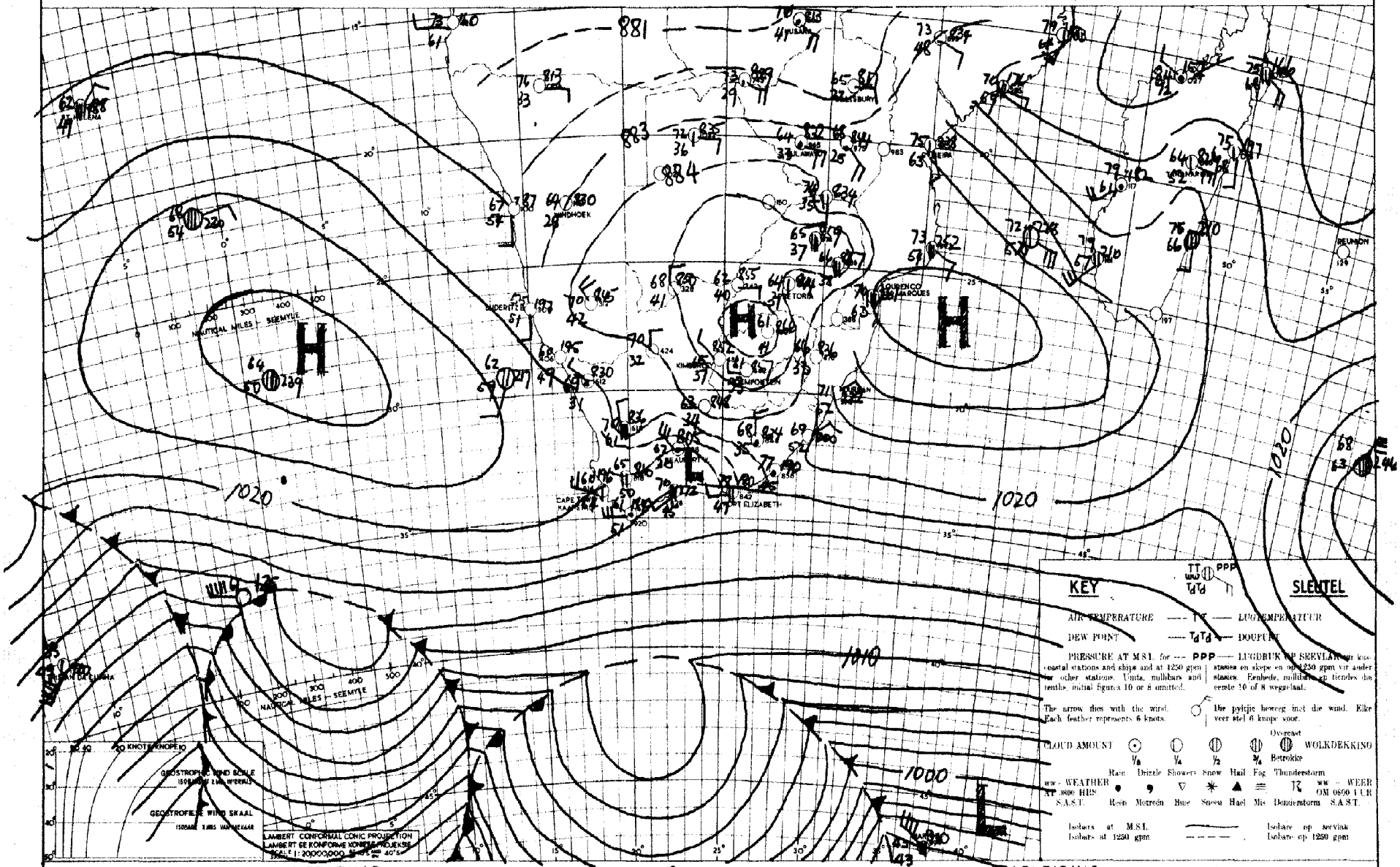

DATE 12-7-1951 DATUM

INFERENCE

W.LY WINDS PREVAIL ALONG THE LAT. OF THE S.W. CAPE & WILL CAUSE CLOUDY WEATHER WITH RAIN ALONG THE COAST. WITH DEEP DEPRESSIONS PASSING TO THE S. OF THE UNION, GUSTY S.W.LY TO W. WINDS WILL BLOW OVER THE C.P. AND THE S. FREE STATE. OTHERWISE THERE WILL BE LITTLE CHANGE.

AFLEIDING

W. WINDE WAAI DEURGAANS LANGS DIE BREEDTE VAN S.W. KAAPLAND EN SAL BEWOLKTE TOESTANDE EN REËN LANGS DIE KUS VEROORSAAK. MET DIEP DEPRESSIES WAT TEN S. VAN DIE UNIE VERBY BEWEEG, SAL RUKKERIGE N.W. TOT W. WINDE OOR KAAPLAND EN S. VRYSTAAT WAAI. ORIGENS SAL DAAR MIN VERANDERING WEES.

DEPT. VAN VERVOER : DEPT. OF TRANSPORT

Maksimum en Minimum Temperature (°F) en Reënval (duime) vir die Etmaal wat om 0800 (SAST) eindig op 14 – 7 – 196.....

Maximum and Minimum Temperatures (°F) and Rainfall (inches) 24 hours ending at 0800 (SAST) on

TRANSVAAL.	Max.	Min.	Rvl.
Barberton			
Bethal			
Chester			
Delmas			
Ermelo	65	29	
Joubert Park	63	44	
Komatipoort			
Kroondal			
Leeuwdoornsstad			
Lichtenburg			
Louis Trichardt	72	38	
Marnitz			
Middelburg			
Loskop			
Nelspruit	80	49	
Nylstroom			
Palmietfontein	65	29	
Pietersburg	67	42	
Piet Retief			
Pelgrimsrus	72	30	
Potchefstroom	65	33	
Pretoria W.B.	68	32	
Pretoriuskop			
Standerton	62	29	
Thabazimbi	70	36	
Vaalwater			
Watervalboven	71	39	
Wolmaransstad			
Zeerust			
Witbank			

KAAP - CAPE			
Alexanderbaai	80	42	
Aberdeen			
Andalusia			
Beaufort-Wes	73	40	
Cala			

CAPE - KAAP	Max.	Min.	Rfl.
Calitzdorp			
Calvinia	85	33	
Cape Agulhas	65	56	0.10
Cape Columbine	61	55	0.23
Cape St. Francis	65	54	0.84
Carnarvon			
Cradock			
De Aar	82	29	
Dordrecht			
East London	70	51	
Elsenburg			
Flagstaff			
Fraserburg	85	34	
Garies	83	43	
George	71	52	0.07
Graaff Reinet	76	45	
Grahamstown			
Idutywa			
Jansenville			
Kenhardt			
Kentani			
Kimberley	70	37	
Kingwilliamstown	79	38	
Klaver			
Kowie			
Kuruman			
Lake Mentz			
Lovedale			
Maclear			
Mafeking	68	33	
Matatiele			
Matroosberg	58	44	0.01
Middelburg	67	27	
Mossel Bay	68	54	0.09
Malmesbury			
O'okiep	67	35	
Orange River			
Pofadder	xx	35	
Port Elizabeth	65	53	0.01

KAAP - CAPE	Max.	Min.	Rvl.
Port St. Johns	83	57	
Postmasburg	67	45	
Piquetberg			
Prieska	72	38	
Prince Albert			
Queenstown	71	38	
Riversdale	71	53	0.13
Somerset-oos	75	43	
Springfontein			
Steynsburg			
Stormsrivier			
Sutherland			
Swellendam			
Umtata			
Upington	73	31	
van Wyksvlei			
Victoria-Wes	68	29	
Vryburg	70	24	
Williston			
Willowmore			
Wingfield	61	56	0.37
Venterstad			

NATAL.			
Kaap St. Lucia	77	59	
Dundee			
Durban	80	62	
Estcourt	74	36	
Himeville			
Ladysmith	75	42	
Melmoth	90	62	
M'kuzi			
Newcastle	74	45	
Pietermaritzburg			
Port Shepstone			
Seven Oaks			
Vryheid			

O.F.S. - O.V.S.	Max.	Min.	Rfl.
Bethlehem	61	26	
Bethulie	66	34	
Bloemfontein	65	30	
Fauresmith	60	33	
Ficksburg			
Harrismith			
Heilbron			
Hoopstad	68	25	
Kroonstad	63	36	
Lindley			
Modderpoort			
Parys			
Vrede			
Wepener	64	25	
Winburg			
Zastron			

S.W.A. and Protectorates en Protektorate			
Gobabis	70	31	
Keetmanshoop	75	48	
Luderitz	62	47	
Ondongua	76	42	
Swakopmund	65	45	
Tsumeb	76	36	
Windhoek	69	40	
Francistown	71	39	
Gaberones			
Mahalapye	69	36	
Maun	74	31	
Tsabong	72	38	
Mbabane			
Stegi			

SYNOPTIC WEATHER MAP — 1200 GMT. — 1400 SAST. — SINOPTIESE WEERKAART

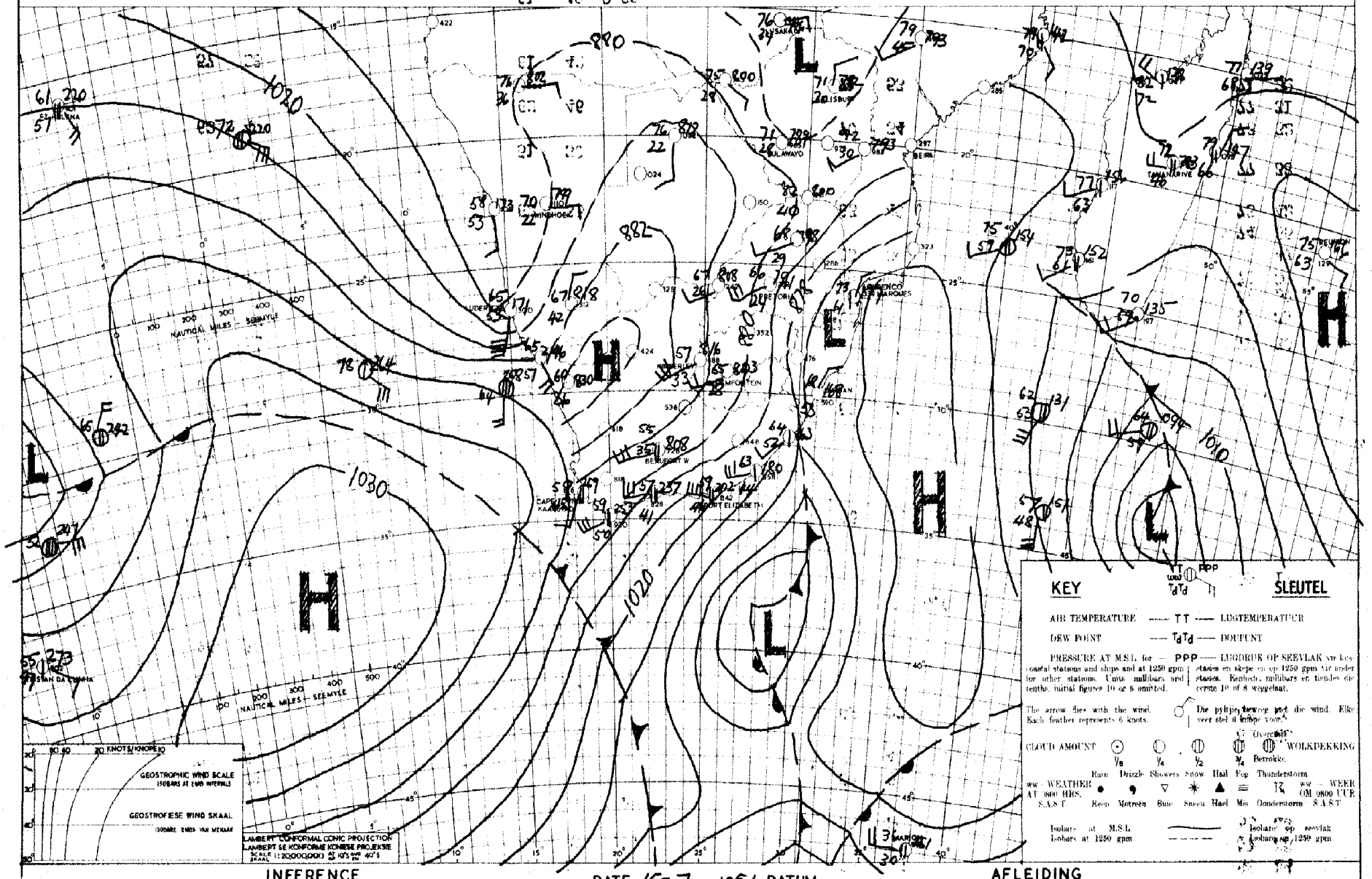

INFERENCE — DATE 15-7-1951 DATUM — AFLEIDING

STRONG S.W. UPPER WINDS SUGGEST THE DEVELOPMENT OF A WAVE S.E. OF THE UNION, BUT AN ANTICYCLONE W. OF THE CAPE IS EXTENDING E, SO THAT PRESSURE WILL BE RISING ALONG THE S & E. COASTS TOMORROW, ACCOMPANIED BY TEMPORARY CLOUDY CONDITIONS OVER THE COASTAL AREAS. THE INTERIOR SHOULD HAVE FINE WEATHER WITH MODERATE S. WINDS.

STERK S.W. BOWINDE DUI OP DIE ONTWIKKELING VAN 'N LAAGDRUKSTELSEL S.O. VAN DIE UNIE, MAAR 'N ANTISIKLONE BEWEEG O. WES VAN DIE KAAP EN DIE DRUK SAL DUS DIÊRE STYG LANGS DIE S. EN O. KUS, GEPAARD MET TYDELIKE BEWOLKTE WEER OOR DIE KUSSTREKE. OOR DIE BINNELAND SAL DIT MOOI WEER BLY MET MATIGE SUIDE WIND.

DEPT. VAN VERVOER : DEPT. OF TRANSPORT

Maksimum en Minimum Temperature (°F) en Reënval (duime) vir die Etmaal wat om 0800 (SAST) eindig op 17-7-195.....

Maximum and Minimum Temperatures (°F) and Rainfall (inches) 24 hours ending at 0800 (SAST) on

TRANSVAAL	Max.	Min.	Rvl.
Barberton			
Bethal			
Chester			
Delmas			
Ermelo	62	26	
Joubert Park	64	35	
Komatipoort	79	55	
Kroondal			
Leeuwdoornstad			
Lichtenburg			
Louis Trichardt	72	47	
Marnitz			
Middelburg			
Loskop			
Nelspruit	70	44	
Nylstroom			
Palmietfontein	59	24	
Pietersburg	67	36	
Piet Retief			
Pelgrimsrus	67	37	
Potchefstroom	57	27	
Pretoria W.B.	68	29	
Pretoriuskop			
Standerton	61	33	
Thabazimbi	67	32	
Vaalwater			
Watervalboven	76	33	
Wolmaransstad			
Zeerust			
Witbank			

KAAP - CAPE	Max.	Min.	Rvl.
Alexanderbaai	65	41	
Aberdeen			
Andalusia			
Beaufort-Wes	51	20	
Cala			

CAPE - KAAP	Max.	Min.	Rfl.
Calitzdorp			
Calvinia	63	38	
Cape Agulhas	62	52	
Cape Columbine	59	45	
Cape St. Francis	59	52	0.56
Carnarvon			
Cradock			
De Aar	57	28	
Dordrecht			
East London	63	48	0.68
Elsenburg			
Flagstaff			
Fraserburg	60	30	
Garies	70	50	
George	57	44	0.10
Graaff Reinet	65	35	
Grahamstown			0.27
Idutywa			0.05
Jansenville			0.02
Kenhardt			
Kentani			0.10
Kimberley	69	28	
Kingwilliamstown	60	45	0.05
Klaver	63	52	
Kowie			
Kuruman			
Lake Mentz			
Lovedale			
Maclear			
Mafeking	66	37	
Matatiele			
Matroosberg	60	29	
Middelburg	60	19	
Mossel Bay	60	46	0.02
Malmesbury			
O'okiep			
Orange River	60	37	
Pofadder			
Port Elizabeth	58	49	0.70

KAAP - CAPE	Max.	Min.	Rvl.
Port St. Johns	63	49	0.07
Postmasburg	63	38	
Piquetberg			
Prieska	60	33	
Prince Albert			
Queenstown	67	28	
Riversdale	62	44	0.03
Somerset-oos	65	41	0.08
Springfontein	64	23	
Steynsburg			
Stormsrivier			
Sutherland			
Swellendam			
Umtata			
Upington	63	39	
van Wyksvlei			
Victoria-Wes	60	27	
Vryburg	69	34	
Williston			
Willowmore			
Wingfield	69	48	
Venterstad			

NATAL	Max.	Min.	Rvl.
Kaap St. Lucia	66	55	0.04
Dundee			
Durban	69	54	0.03
Estcourt	69	40	
Himeville			
Ladysmith	60	44	
Melmoth	61	47	
M'kuzi			
Newcastle	69	38	
Pietermaritzburg			
Port Shepstone	68	54	
Seven Oaks			
Vryheid			

O.F.S. - O.V.S.	Max.	Min.	Rfl.
Bethlehem			
Bethulie	64	24	
Bloemfontein	66	27	
Fauresmith	67	25	
Ficksburg			
Harrismith			
Heilbron			
Hoopstad	60	20	
Kroonstad			
Lindley			
Modderpoort			
Parys			
Vrede			
Wepener	56	16	
Winburg			
Zastron			

S.W.A. and Protectorates en Protektorate	Max.	Min.	Rfl.
Gobabis	72	42	
Keetmanshoop	70	44	
Luderitz	60	54	
Ondongua	80	41	
Swakopmund	66	48	
Tsumeb	76	39	
Windhoek	72	44	
Francistown			
Gaberones			
Mahalapye	70	32	
Maun	78	36	
Tsabong			
Mbabane			
Stegi			

SYNOPTIC WEATHER MAP — 1200 GMT. — 1400 SAST. — SINOPTIESE WEERKAART

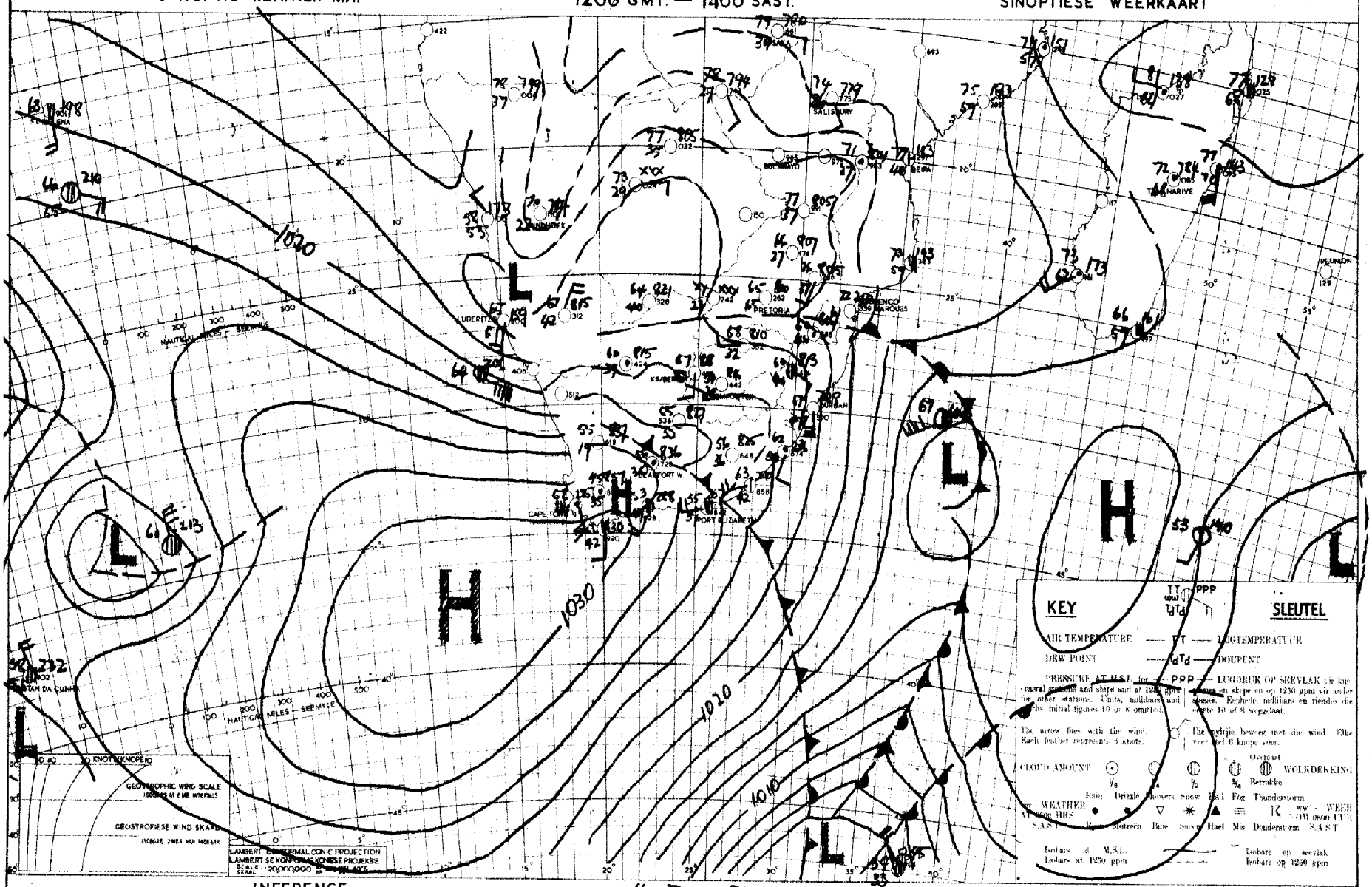

INFERENCE

COLD AIR IS SPREADING N. ACROSS THE UNION IN TWO DISTINCT SURGES. CLOUDY SHOWERY WEATHER WILL SPREAD OVER THE COASTAL REGIONS OF THE CAPE TO NATAL & CLOUDY CONDITIONS WILL ALSO REACH THE E TVL WHENCE IT WILL SPREAD TO THE REST OF THE TVL. WITH COOL E. WINDS.

DATE 16-7-51 DATUM

AFLEIDING

KOUE LUG SPREI N. OOR DIE UNIE IN TWEE GOLWE. BEWOLKTE WEER MET BUIE SAL OOR DIE KUSSTREKE VAN KAAPLAND NA NATAL UITBREI EN BEWOLKTE TOESTANDE SAL MOONTLIK OOK O. TVL. BEREIK, VAN-WAAR DIT MET KOEL O. WINDE OOR DIE RES VAN TVL SAL BEWEEG.

DAAGLIKSE WEERBULLETIN WEERBURO · WEATHER BUREAU [illegible]

DEPT. VAN VERVOER · DEPT. OF TRANSPORT

Maksimum en Minimum Temperature (°F) en Reënval (duime) vir die Etmaal wat om 0800 (SAST) eindig op

Maximum and Minimum Temperatures (°F) and Rainfall (inches) 24 hours ending at 0800 (SAST) on

18.-.7 1951.

TRANSVAAL.	Max.	Min.	Rvl.
Barberton			
Bethal			
Chester			
Delmas			
Ermelo	58	37	
Joubert Park	59	39	
Komatipoort	77	50	
Kroondal			
Leeuwdoornsstad			
Lichtenburg			
Louis Trichardt	62	46	0.06
Marnitz			
Middelburg			
Loskop			
Nelspruit	65	49	
Nylstroom			
Palmietfontein	62	37	
Pietersburg	62	43	
Piet Retief			
Pelgrimsrus	60	42	0.02
Potchefstroom	65	38	
Pretoria W.B.	64	41	
Pretoriuskop			
Standerton	58	39	
Thabazimbi	70	47	
Vaalwater			
Watervalboven	58	41	
Wolmaransstad			
Zeerust			
Witbank			
KAAP - CAPE			
Alexanderbaai	81	47	
Aberdeen			
Andalusia			
Beaufort-Wes	53	29	
Calo			

CAPE - KAAP	Max.	Min.	Rfl.
Calitzdorp			
Calvinia			
Cape Agulhas	59	54	
Cape Columbine	66	51	
Cape St. Francis			
Carnarvon			
Cradock			
De Aar	52	30	
Dordrecht			
East London	58	42	0.11
Elsenburg			
Flagstaff			
Fraserburg			
Garies			
George	57	39	
Graaff Reinet	55	28	
Grahamstown			0.06
Idutywa			
Jansenville			
Kenhardt			
Kentani			
Kimberley	59	32	
Kingwilliamstown			
Klaver			
Kowie			
Kuruman			
Lake Mentz			
Lovedale			0.13
Maclear			
Mafeking	65	40	
Matatiele			
Matroosberg	50	35	
Middelburg	48	17	
Mossel Bay	61	49	0.01
Malmesbury			
O'okiep			
Orange River			
Pofadder			
Port Elizabeth	60	40	0.04

KAAP - CAPE	Max.	Min.	Rvl.
Port St. Johns	57	48	0.18
Postmasburg	61	42	
Piquetberg			
Prieska	60	30	
Prince Albert			
Queenstown	51	37	
Riversdale	60	41	
Somerset-oos	52	34	
Springfontein	47	30	
Steynsburg			
Stormsrivier			
Sutherland			
Swellendam			
Umtata			
Upington	69	44	
van Wyksvlei			
Victoria-Wes	52	00	
Vryburg			
Williston			
Willowmore			
Wingfield	65	44	
Venterstad			
NATAL			
Kaap St. Lucia	33	48	1.10
Dundee			
Durban	64	51	
Estcourt			
Himeville			
Ladysmith	58	41	
Melmoth	60	42	
M'kuzi			
Newcastle	59	40	
Pietermaritzburg			
Port Shepstone	59	40	
Seven Oaks			
Vryheid			

O.F.S. - O.V.S.	Max.	Min.	Rfl.
Bethlehem			
Bethulie	54	24	
Bloemfontein	56	33	
Fauresmith	55	26	
Ficksburg			
Harrismith			
Heilbron			
Hoopstad	60	34	
Kroonstad	60	40	
Lindley			
Modderpoort			
Parys			
Vrede			
Wepener	59	20	
Winburg			
Zastron			
S.W.A. and Protectorates en Protektorate			
Gobabis	74	40	
Keetmanshoop	72	47	
Luderitz	54	54	
Ondongua	81	45	
Swakopmund	59	49	
Tsumeb	77	47	
Windhoek	74	49	
Francistown			
Gaberones			
Mahalapye			
Maun	80	48	
Tsabong	71	xx	
Mbabane			
Stegi			

SYNOPTIC WEATHER MAP — 1200 GMT. — 1400 SAST. — SINOPTIESE WEERKAART

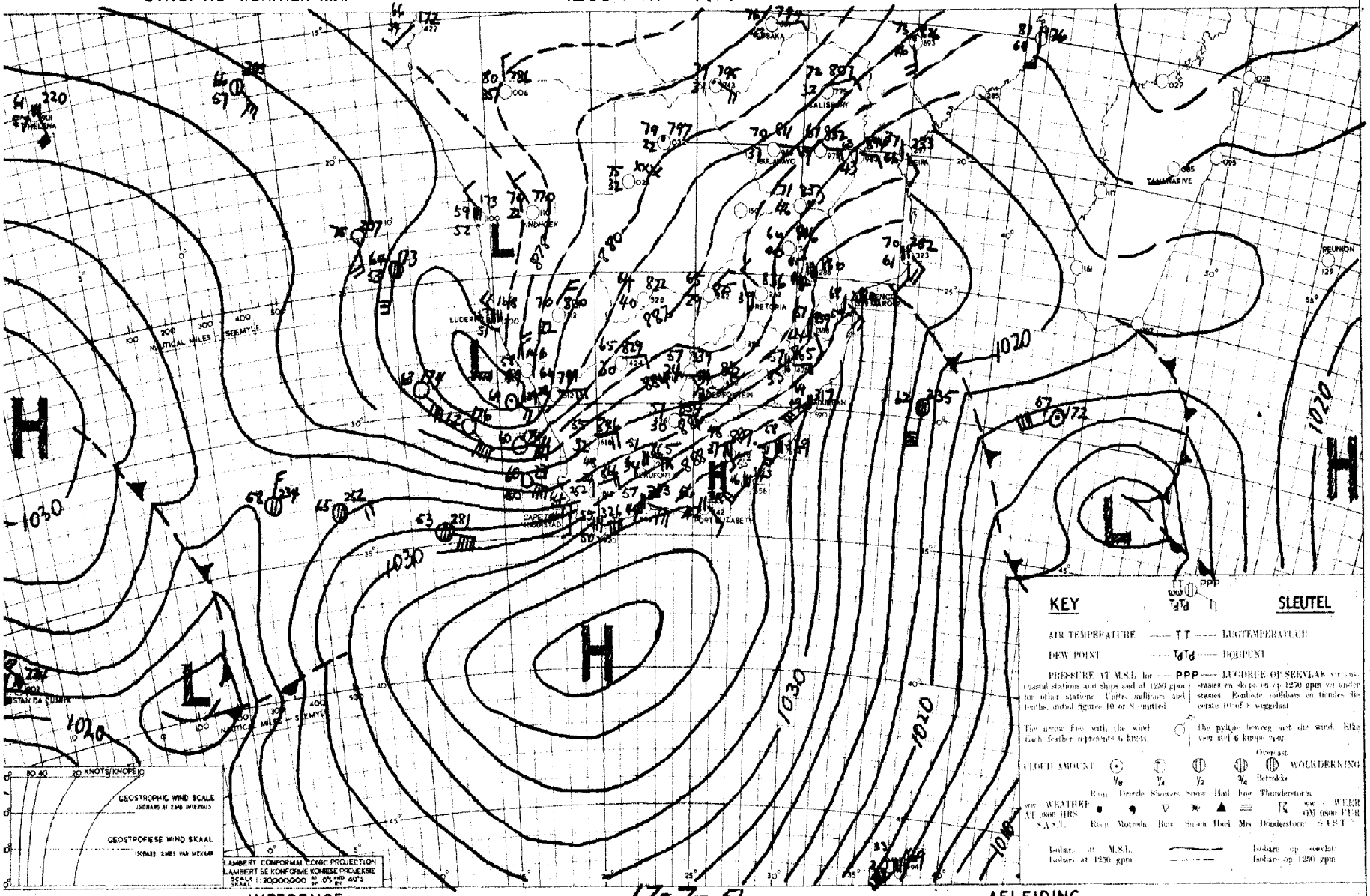

INFERENCE

THE ANTICYCLONE S. OF THE CAPE HAS INTENSIFIED AND IS MOVING E., WHILE AN INTENSE COASTAL LOW OFF THE W. COAST IS SLOWLY MOVING S. THIS SITUATION WILL GIVE RISE TO FAIRLY STRONG N. WINDS OVER THE INTERIOR TOMORROW, BRINGING COOL MOIST AIR ACROSS TVL. & NATAL & THE O.F.S. WHERE IT WILL BE CLOUDY TO PARTLY CLOUDY. ELSEWHERE IT WILL BE FAIR. BUT IT WILL LATER BECOME COOL & CLOUDY ALONG THE W. COAST.

DATE 17-7-1951 DATUM

AFLEIDING

DIE HOOGDRUKSTELSEL S VAN DIE KAAP HET GEINTENSIFISEER EN BEWEEG O. TERWYL 'N STERK KUSLAAG LANGS DIE W. STADIG S. BEWEEG. HIERDIE TOESTAND SAL NOORDELIKE STERK N. WIND OOR DIE BINNELAND VEROORSAAK EN KOEL VOGTIGER LUG SAL INSTROOM OOR TVL., NATAL EN DIE VRYSTAAT, WAAR DIT GEDEELTELIK BEWOLK SAL WEES. ELDERS SAL DIT MOOIWEER WEES, MAAR DIT SAL LATER KOEL EN BEWOLK WORD LANGS DIE KAAPSE W. KUS.

DEPT. VAN VERVOER : DEPT. OF TRANSPORT

Maksimum en Minimum Temperature (°F) en Reënval (duime) vir die Etmaal wat om 0800 (SAST) eindig op ..19..7 1951....

Maximum and Minimum Temperatures (°F) and Rainfall (inches) 24 hours ending at 0800 (SAST) on

TRANSVAAL.	Max.	Min.	Rvl.
Barberton			
Bethal			
Chester			
Delmas			
Ermelo	46	36	
Joubert Park	53	37	
Komatipoort	69	50	
Kroondal			
Leeuwdoornstad			
Lichtenburg			
Louis Trichardt	50	45	
Marnitz			
Middelburg			
Loskop			
Nelspruit	69	45	
Nylstroom			
Palmietfontein	57	36	
Pietersburg	56	36	
Piet Retief	52	40	
Pelgrimsrus			
Potchefstroom	60	36	
Pretoria W.B.	58	41	
Pretoriuskop			
Standerton	50	33	
Thabazimbi	66	40	
Vaalwater			
Watervalboven	47	40	
Wolmaransstad			
Zeerust			
Witbank			

KAAP - CAPE			
Alexanderbaai	67	49	
Aberdeen			
Andalusia			
Beaufort-Wes	66	49	
Cala			

CAPE - KAAP	Max.	Min.	Rfl.
Calitzdorp			
Calvinia	65	45	
Cape Agulhas	60	54	
Cape Columbine	72	54	
Cape St. Francis	61	55	
Carnarvon			
Cradock			
De Aar	61	43	
Dordrecht			
East London			
Elsenburg			
Flagstaff			
Fraserburg			
Garies	81	55	
George	72	53	
Graaff Reinet	65	55	
Grahamstown			
Idutywa			
Jansenville			
Kenhardt			
Kentani			
Kimberley	63	43	
Kingwilliamstown			
Klaver			
Kowie			
Kuruman			
Lake Mentz			
Lovedale			
Maclear			
Mafeking	61	41	
Matatiele			
Matroosberg	55	44	0.01
Middelburg	58	41	
Mossel Bay	74	45	
Malmesbury			
O'okiep	68	43	
Orange River	65	43	
Pofadder	68	43	
Port Elizabeth	62	50	

KAAP - CAPE	Max.	Min.	Rvl.
Port St. Johns	65	53	
Postmasburg	65	43	
Piquetberg			
Prieska	68	45	
Prince Albert			
Queenstown			
Riversdale	73	51	0.03
Somerset-oos			
Springfontein	52	22	
Steynsburg			
Stormsrivier			
Sutherland			
Swellendam			
Umtata			
Upington			
van Wyksvlei			
Victoria-Wes	65	40	
Vryburg	65	34	
Williston			
Willowmore			
Wingfield	68	53	
Venterstad			

NATAL.			
Kaap St. Lucia	60	48	0.16
Dundee			
Durban	64	50	0,02
Estcourt	48	28	
Himeville			
Ladysmith	51	34	
Melmoth			
M'kuzi			
Newcastle	56	30	
Pietermaritzburg			
Port Shepstone	64	50	
Seven Oaks			
Vryheid			

O.F.S. - O.V.S.	Max.	Min.	Rfl.
Bethlehem	49	27	
Bethulie	59	42	
Bloemfontein	57	40	
Fauresmith	59	41	
Ficksburg			
Harrismith			
Heilbron			
Hoopstad	62	36	
Kroonstad			
Lindley			
Modderpoort			
Parys			
Vrede			
Wepener	59	41	
Winburg			
Zastron			

S.W.A. and Protectorates en Protektorate			
Gobabis	74	35	
Keetmanshoop	77	45	
Luderitz	56	51	
Ondongua	84	47	
Swakopmund	64	45	
Tsumeb	80	52	
Windhoek	71	51	
Francistown	62	47	
Gaberones			
Mahalapye	59	41	
Maun	76	46	
Tsabong			
Mbabane			
Stegi			

SYNOPTIC WEATHER MAP 1200 GMT. — 1400 SAST. SINOPTIESE WEERKAART

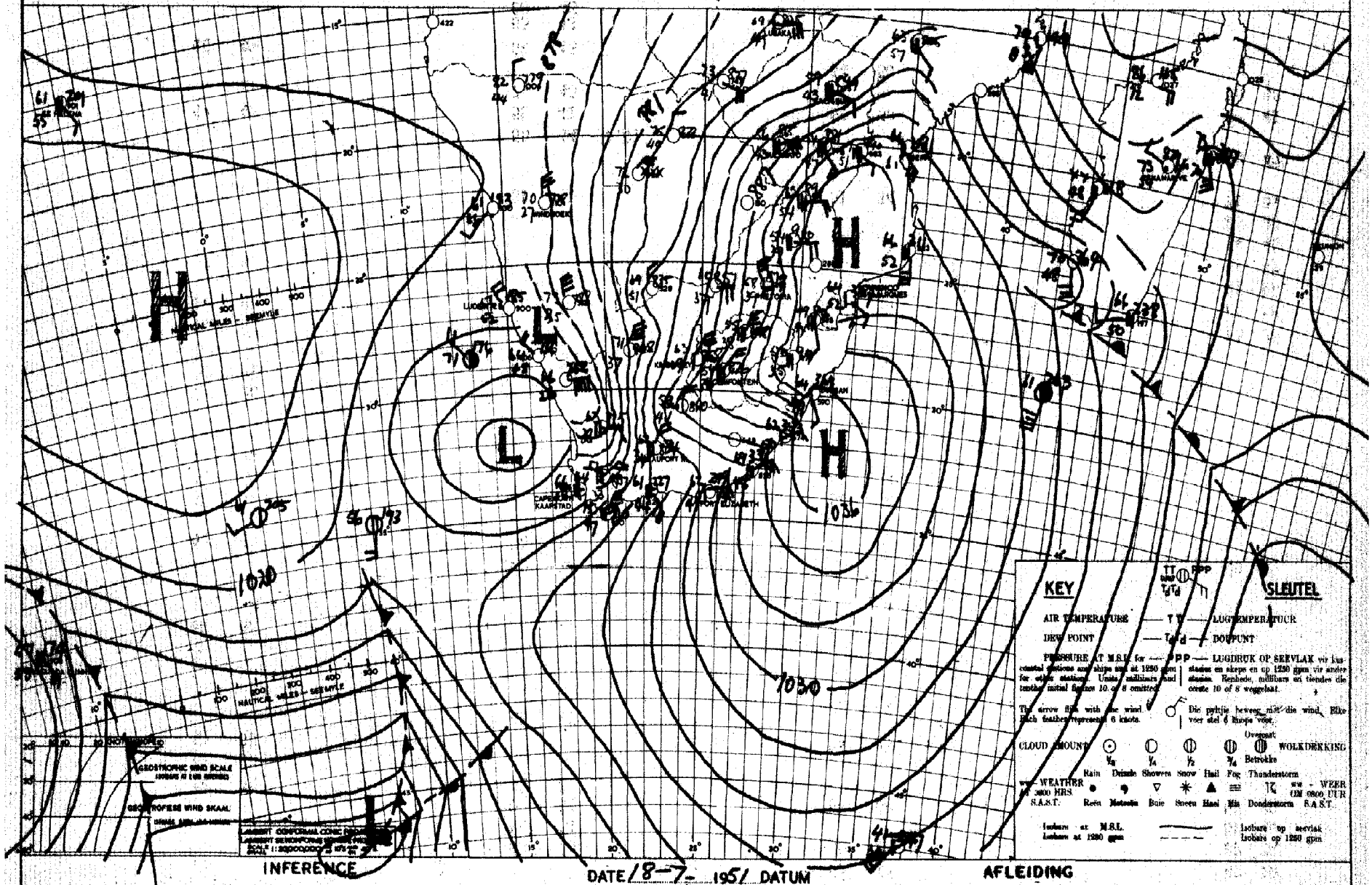

INFERENCE

DATE 18-7- 1951 DATUM

AFLEIDING

WITH AN INTENSE HIGH PRESSURE OFF THE E. COAST & LOW PRESSURE W. OF THE CAPE THE GRADIENTS ARE STRONG & FRESH GUSTY N. WINDS WILL BLOW. THE WEATHER WILL BECOME FAIR EXCEPT OVER THE S.W. CAPE WHERE CLOUDY UNSETTLED CONDITIONS WILL DEVELOP.

MET 'N INTENSE HOOGDRUKSTELSEL O VAN DIE OOSKUS EN 'N LAEDRUK W. VAN DIE KAAP IS 'N SKERP GRADIENT DAARGESTEL EN FRIS RUKKERIGE N. SAL WAAI. DIT SAL REDELIKE MOOI WEER WORD, BEHALWE OOR S.W. KAAPLAND, WAAR BEWOLKTE EN ONGESTADIGDE TOESTANDE SAL ONTWIKKEL.

DEPT. VAN VERVOER : DEPT. OF TRANSPORT

Maksimum en Minimum Temperature (°F) en Reënval (duime) vir die Etmaal wat om 0800 (SAST) eindig op 20.7.1961

Maximum and Minimum Temperatures (°F) and Rainfall (inches) 24 hours ending at 0800 (SAST) on

TRANSVAAL.	Max.	Min.	Rvl.
Barberton			
Bethal			
Chester			
Delmas			
Ermelo	55	35	
Joubert Park	57	40	
Komatipoort	66	34	
Kroondal			
Leeuwdoornstad			
Lichtenburg			
Louis Trichardt	57	35	
Marnitz			
Middelburg			
Loskop			
Nelspruit	65	38	
Nylstroom			
Palmietfontein	55	32	
Pietersburg	56	37	
Piet Retief	61	41	
Pelgrimsrus			
Potchefstroom	60	39	
Pretoria W.B.	58	34	
Pretoriuskop			
Standerton	57	31	
Thabazimbi	63	40	
Vaalwater			
Watervalboven			
Wolmaransstad			
Zeerust			
Witbank			

KAAP - CAPE
Alexanderbaai
Aberdeen
Andelusia
Beaufort-Wes
Calv

CAPE - KAAP	Max.	Min.	Rfl.
Calitzdorp			
Calvinia	57	37	0.04
Cape Agulhas	68	54	0.30
Cape Columbine	72	53	0.09
Cape St. Francis	67	57	0.04
Carnarvon			
Cradock			
De Aar	57	28	
Dordrecht			
East London	68	54	0.01
Elsenburg			
Flagstaff			
Fraserburg	59	29	
Garies			
George	71	54	0.02
Graaff Reinet	64	47	
Grahamstown			
Idutywa			
Jansenville			
Kenhardt			
Kentani			
Kimberley	67	35	
Kingwilliamstown	76	55	
Klaver			
Kowie			
Kuruman			
Lake Mentz			
Lovedale			
Maclear			
Mafeking			
Matatiele			
Matroosberg	61	54	0.25
Middelburg	55	34	
Mossel Bay	72	56	0.01
Malmesbury			
Oʻokiep			
Orange River			
Pofadder			
Port Elizabeth	64	53	0.01

KAAP - CAPE	Max.	Min.	Rvl.
Port St. Johns	58	40	
Postmasburg	61	39	
Piquetberg			
Prieska	64	31	
Prince Albert			
Queenstown	63	47	
Riversdale	70	49	
Somerset-oos	63	52	
Springfontein	63	42	
Steynsburg			
Stormsrivier			
Sutherland			
Swellendam			
Umtata			
Upington	68	30	
van Wyksvlei			
Victoria-Wes	56	31	
Vryburg	63	33	
Williston			
Willowmore			
Wingfield	61	54	0.25
Venterstad			

NATAL
Kaap St. Lucia
Dundee
Durban
Estcourt
Himeville
Ladysmith
Melmoth
M'kuzi
Newcastle
Pietermaritzburg
Port Shepstone
Seven Oaks
Vryheid

O.F.S. - O.V.S.	Max.	Min.	Rfl.
Bethlehem	54	34	
Bethulie	57	32	
Bloemfontein	58	33	
Fauresmith	58	29	
Ficksburg			
Harrismith			
Heilbron			
Hoopstad	64	31	
Kroonstad			
Lindley			
Modderpoort			
Parys			
Vrede			
Wepener	59	27	0.01
Winburg			
Zastron			

S.W.A. and Protectorates en Protektorate	Max.	Min.	Rfl.
Gobabis	72	46	
Keetmanshoop	66	39	
Luderitz	66	49	
Ondongua	83	50	
Swakopmund	68	50	
Tsumeb	75	43	
Windhoek	71	46	
Francistown	66	36	
Gaberones			
Mahalapye	73	43	
Maun			
Tsabong	69	33	
Mbabane			
Stegi			

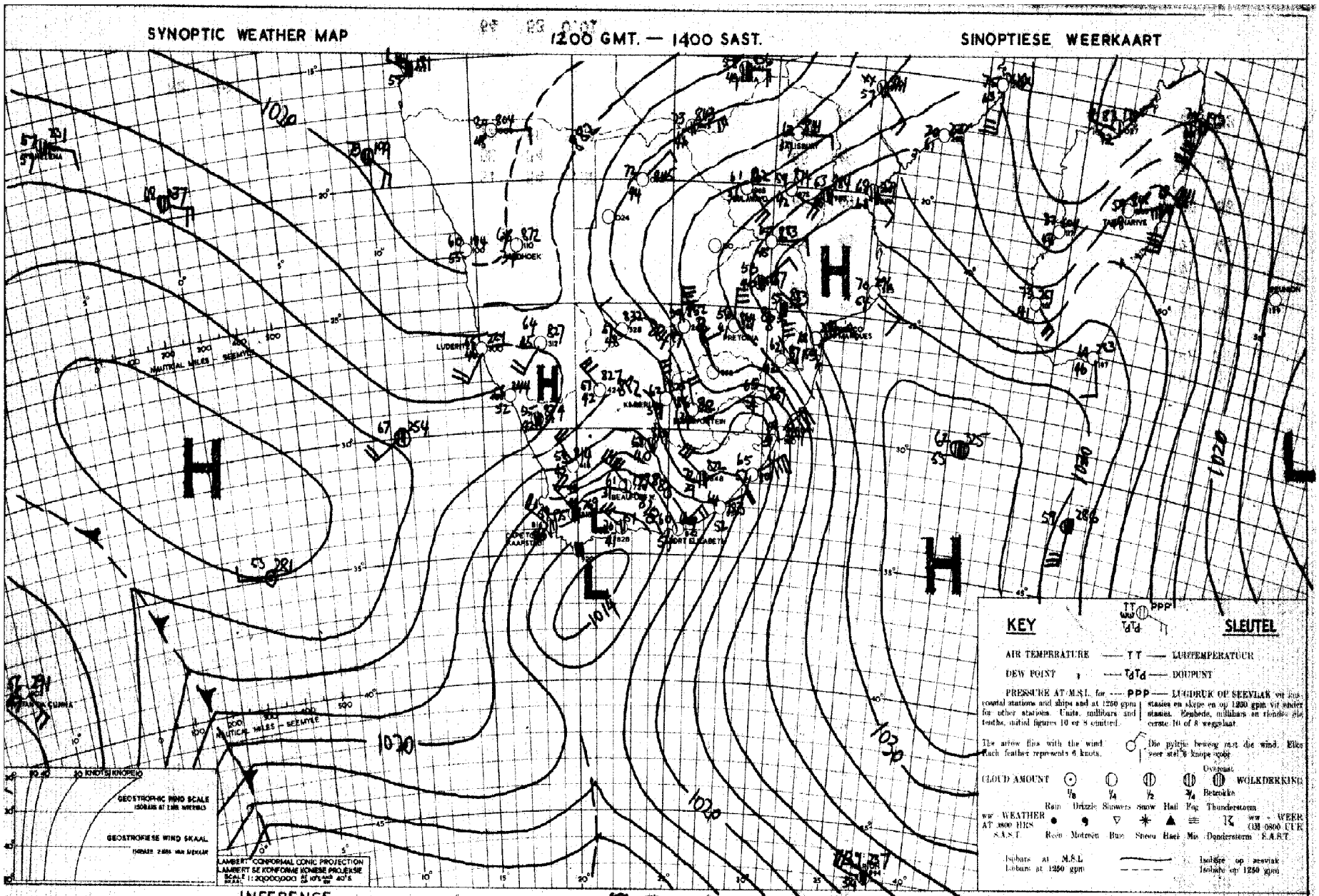

INFERENCE

PRESSURE IS FALLING VERY RAPIDLY ALONG THE E. COAST WHILE IT IS RISING OVER THE S.W. CAPE. THIS WILL CAUSE W. WINDS OVER THE INTERIOR TOMORROW & CLOUDS SHOULD RAPIDLY BE CARRIED AWAY E. ALONG THE S.W. & S. COASTS IT WILL BE COOL & CLOUDY WITH OCCASIONAL SHOWERS. OVER THE INTERIOR IT SHOULD BE MAINLY FINE.

DATE 19-7-1951 DATUM

AFLEIDING

DIE DRUK DAAL SNEL LANGS DIE O. KUS, MAAR STYG OOR DIE S.W. K.P. DAAR SAL DIE MORE W. WIND OOR DIE BINNELAND WAAI, MET DIE WOLKE SAL WEGVOER EN MOOIWEER SAL MEEBRING. LANGS DIE S.W. EN S. KUSSTREKE SAL DIT KOEL EN BEWOLK WEES MET REËNBUIE AF EN TOE.

DEPT. VAN VERVOER : DEPT. OF TRANSPORT

Maksimum en Minimum Temperature (°F) en Reënval (duime) vir die Etmaal wat om 0800 (SAST) eindig op 21 v. 7 r. 19 8.

Maximum and Minimum Temperatures (°F) and Rainfall (inches) 24 hours ending at 0800 (SAST) on

TRANSVAAL.	Max.	Min.	Rvl.
Barberton			
Bethal			
Chester			
Delmas			
Ermelo	60	29	
Joubert Park	66	44	
Komatipoort	73	49	
Kroondal			
Leeuwdoornstad			
Lichtenburg			
Louis Trichardt	72	46	
Marnitz			
Middelburg			
Loskop			
Nelspruit	78	38	
Nylstroom			
Palmietfontein	61	32	
Pietersburg	66	43	
Piet Retief			
Pelgrimsrus	71	33	
Potchefstroom			
Pretoria W.B.	66	35	
Pretoriuskop			
Standerton	60	26	
Thabazimbi	70	38	
Vaalwater			
Watervalboven	66	31	
Wolmaransstad			
Zeerust			
Witbank			

KAAP - CAPE			
Alexanderbaai	61	42	
Aberdeen			
Andalusia			
Beaufort-Wes	58	22	
Cala			

CAPE - KAAP	Max.	Min.	Rfl.
Calitzdorp			
Calvinia			
Cape Agulhas			
Cape Columbine	72	48	
Cape St. Francis	62	53	0.31
Carnarvon			
Cradock			
De Aar	60	27	
Dordrecht			
East London	71	52	
Elsenburg			0.04
Flagstaff			
Fraserburg	58	28	
Garies	68	48	
George	62	46	
Graaff Reinet	63	36	
Grahamstown			
Idutywa			
Jansenville			
Kenhardt			
Kentani			
Kimberley			
Kingwilliamstown	67	43	
Klaver	67	45	
Kowie			
Kuruman			
Lake Mentz			
Lovedale			
Maclear			
Mafeking	70	37	
Matatiele			
Matroosberg			
Middelburg	59	20	
Mossel Bay	65	50	0.01
Malmesbury			
O'okiep	62	43	
Orange River	62	31	
Pofadder	62	38	
Port Elizabeth	64	51	0.26

KAAP - CAPE	Max.	Min.	Rvl.
Port St. Johns	73	55	
Postmasburg	68	35	
Piquetberg			
Prieska	65	26	
Prince Albert			
Queenstown	62	27	
Riversdale	62	37	
Somerset-oos			
Springfontein	64	23	
Steynsburg			
Stormarivier			
Sutherland			
Swellendam			
Umtata			
Upington			
van Wyksvlei			
Victoria-Wes	59	54	
Vryburg	70	31	
Williston			
Willowmore			
Wingfield	54	31	
Venterstad			

NATAL.			
Kaap St. Lucia	72	57	
Dundee			
Durban	73	54	
Estcourt	67	43	
Himeville			
Ladysmith	72	38	
Melmoth	69	46	
M'kuzi			
Newcastle	70	30	
Pietermaritzburg			
Port Shepstone	71	59	
Seven Oaks			
Vryheid			

O.F.S. - O.V.S.	Max.	Min.	Rfl.
Bethlehem			
Bethulie	60	25	
Bloemfontein	60	27	
Fauresmith	60	20	
Ficksburg			
Harrismith			
Heilbron			
Hoopstad	68	29	
Kroonstad	64	30	
Lindley			
Modderpoort			
Parys			
Vrede			
Wepener	61	19	
Winburg			
Zastron			

S.W.A. and Protectorates en Protektorate			
Gobabis	76	43	
Keetmanshoop	72	45	
Luderitz	63	50	
Ondongua	81	45	
Swakopmund	67	49	
Tsumeb	75	43	
Windhoek	74	46	
Francistown	72	40	
Gaberones			
Mahalapye	70	40	
Maun	74	41	
Tsabong	75	32	
Mbabane			
Stegi			

SYNOPTIC WEATHER MAP — 1200 GMT. — 1400 SAST. — SINOPTIESE WEERKAART

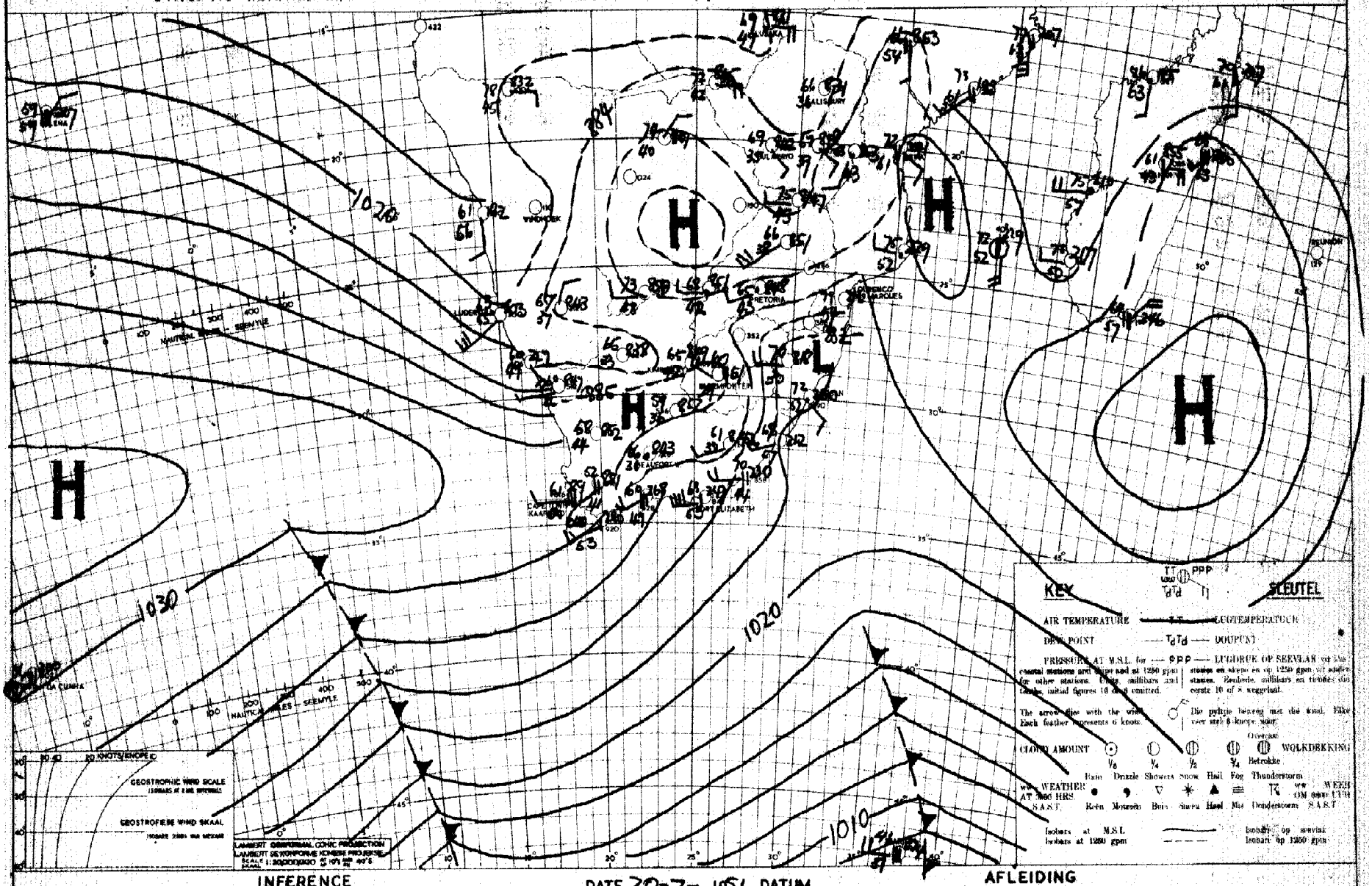

INFERENCE

DATE 20-7-1951 DATUM

AFLEIDING

SETTLED ANTICYCLONIC CONDITIONS HAVE BECOME RE-ESTABLISHED OVER THE INTERIOR, WHILE S.W. WINDS ARE GRADUALLY SPREADING ALONG THE COASTAL BELT, CAUSING CLOUDY CONDITIONS.

GESTADIGDE ANTISIKLONIESE TOESTANDE HET WEERSEENS OOR DIE BINNELAND TOT STILSTAND GEKOM, TERWYL S.W. WINDE GELEIDELIK OOR DIE KUSSTREKE SPREI EN BEWOLKTE TOESTANDE VEROORSAAK.

DEPT. VAN VERVOER : DEPT. OF TRANSPORT

Maksimum en Minimum Temperature (°F) en Reënval (duime) vir die Etmaal wat om 0800 (SAST) eindig op 22.7.1951

Maximum and Minimum Temperatures (°F) and Rainfall (inches) 24 hours ending at 0800 (SAST) on

TRANSVAAL.	Max.	Min.	Rvl.
Barberton			
Bethal			
Chester			
Delmas			
Ermelo			
Joubert Park			
Komatipoort			
Kroondal			
Leeuwdoornstad			
Lichtenburg			
Louis Trichardt			
Marnitz			
Middelburg			
Naskop			
Nelspruit			
Nylstroom			
Palmietfontein	64	29	
Pietersburg	71	40	
Piet Retief			
Pelgrimsrus			
Potchefstroom			
Pretoria W.B.	68	31	
Pretoriuskop			
Standerton	63	37	
Thabazimbi			
Vaalwater			
Watervalboven			
Wolmaransstad			
Zeerust			
Witbank			

KAAP - CAPE			
Alexanderbaai			
Aberdeen			
Andalusia			
Beaufort-Wes	58	29	
Cala			
Calitzdorp			
Calvinia	65	29	
Cape Agulhas	59	45	
Cape Columbine	59	48	
Cape St. Francis	60	44	
Carnarvon			
Cradock			
De Aar			
Dordrecht			
East London	63	43	0.01
Elsenburg			
Flagstaff			
Fraserburg			
Garies			
George	59	41	
Graaff Reinet			
Grahamstown			
Idutywa			
Jansenville			
Kenhardt			
Kentani			
Kimberley	62	31	
Kingwilliamstown	61	32	
Klaver			
Kowie			
Kuruman			
Lake Mentz			
Lovedale			
Maclear			
Mafeking			
Matatiele			
Matroosberg	56	33	
Middelburg	54	16	
Mossel Bay	63	52	
Malmesbury			
O'okiep	65	52	
Orange River	61	22	
Pofadder			
Port Elizabeth	61	41	
Port St. Johns	63	50	0.31
Postmasburg			
Piquetberg			
Prieska			
Prince Albert			
Queenstown	58	23	
Riversdale	65	33	
Somerset-oos	57	33	
Springfontein			
Steynsburg			
Stormsrivier			
Sutherland			
Swellendam			
Umtata			
Upington			
van Wyksvlei			
Victoria-Wes	55	21	
Vryburg	68	22	
Williston			
Willowmore			
Wingfield	60	38	
Ventersdal			

NATAL.			
Kaap St. Lucia	71	53	1.05
Dundee			
Durban	69	54	0.02
Estcourt			
Himeville			
Ladysmith	61	34	
Melmoth			
M'kuzi			
Newcastle	62	41	
Pietermaritzburg			
Port Shepstone	69	53	0.17
Seven Oaks			
Vryheid			

O.F.S. - O.V.S.	Max.	Min.	Rfl.
Bethlehem			
Bethulie			
Bloemfontein	69	36	
Fauresmith			
Ficksburg			
Harrismith			
Heilbron			
Hoopstad			
Kroonstad	66	35	
Lindley			
Modderpoort			
Parys			
Vrede			
Wepener	67	16	
Winburg			
Zastron			

S.W.A. and Protectorates en Protektorate			
Gobabis	75	40	
Keetmanshoop	75	47	
Luderitz	64	49	
Ondongua			
Swakopmund	68	50	
Tsumeb	77	41	
Windhoek	74	45	
Francistown			
Gaberones			
Mahalapye	75	40	
Maun	77	39	
Tsabong			
Mbabane			
Stegi			

SYNOPTIC WEATHER MAP — 1200 GMT. — 1400 SAST. — SINOPTIESE WEERKAART

DATE 21-7-1951 DATUM

INFERENCE	AFLEIDING
A SHALLOW TROUGH HAS DEVELOPED ACROSS S.E.TVL. WHILE PRESSURE IS MODERATELY HIGH ALONG THE S. COAST. THIS SITUATION SHOULD BRING CLOUDY WEATHER WITH POSSIBLY LOCAL SHOWERS TO E. TVL. TOMORROW OVER THE REST OF THE COUNTRY IT WILL BE FINE, MILD IN THE N. AND COOL IN THE SOUTH.	'N VLAK TROG VAN LAE DRUK HET OOR S.O. TVL. ONTWIKKEL, TERWYL DIE DRUK TAAMLIK HOOG IS LANGS DIE S. KUS. HIERDIE TOESTAND BEHOORT MÔRE BEWOLKTE WEER AAN O. TVL. TE BRING, MET MOONTLIK OOR PLAASLIKE LIGTE BUIE. ELDERS OOR DIE LAND SAL DIT MOOI-WEER WEES, MATIG IN DIE N. EN KOEL IN DIE SUIDE.

DEPT. VAN VERVOER : DEPT. OF TRANSPORT

Maksimum en Minimum Temperature (°F) en Reënval (duime) vir die Etmaal wat om 0800 (SAST) eindig op 23-7-195.

Maximum and Minimum Temperatures (°F) and Rainfall (inches) 24 hours ending at 0800 (SAST) on

TRANSVAAL	Max.	Min.	Rvl.
Barberton			
Bethal			
Chester			
Delmas			
Ermelo	60	27	
Joubert Park	63	41	
Komatipoort	83	42	
Kroondal			
Leeuwdoornstad			
Lichtenburg			
Louis Trichardt	67	38	
Marnitz			
Middelburg			
Loskop			
Nelspruit	73	48	
Nylstroom			
Palmietfontein	66	27	
Pietersburg	68	36	
Piet Retief			
Pelgrimsrus	70	37	
Potchefstroom	67	26	
Pretoria W.B.	66	32	
Pretoriuskop			
Standerton	63	19	
Thabazimbi	72	42	
Vaalwater			
Watervalboven	69	35	
Wolmaransstad			
Zeerust			
Witbank			
KAAP - CAPE			
Alexanderbaai			
Aberdeen			
Andelusia			
Beaufort-Wes	65	38	
Cala			

CAPE - KAAP	Max.	Min.	Rfl.
Calitzdorp			
Calvinia	70	31	
Cape Agulhas	61	54	
Cape Columbine	59	47	
Cape St. Francis	63	43	
Carnarvon			
Cradock			
De Aar	65	29	
Dordrecht	61	39	
East London	65	39	
Elsenburg			
Flagstaff			
Fraserburg	64	31	
Garies	77	46	
George	69	39	
Graaff Reinet	69	46	
Grahamstown			
Idutywa			
Jansenville			
Kenhardt			
Kentani			
Kimberley	68	33	
Kingwilliamstown	67	32	
Klaver	73	42	
Kowie			
Kuruman			
Lake Mentz			
Lovedale			
Maclear			
Mafeking	70	38	
Matatiele			
Matroosberg	60	34	
Middelburg	63	20	
Mossel Bay	65	51	
Malmesbury			
O'okiep	65	52	
Orange River			
Pofadder	67	52	
Port Elizabeth	67	35	

KAAP - CAPE	Max.	Min.	Rvl.
Port St. Johns	64	56	
Postmasburg	71	48	
Piquetberg			
Prieska	67	27	
Prince Albert			
Queenstown	68	26	
Riversdale	70	42	
Somerset-oos	68	38	
Springfontein	62	20	
Steynsburg			
Stormsrivier			
Sutherland			
Swellendam			
Umtata			
Upington	74	44	
van Wyksvlei			
Victoria-Wes	62	33	
Vryburg	71	28	
Williston			
Willowmore			
Wingfield	60	42	
Venterstad			
NATAL			
Kaap St. Lucia	65	53	
Dundee			
Durban	66	49	
Estcourt	49	33	
Himeville			
Ladysmith	63	32	
Melmoth	63	41	
M'kuzi			
Newcastle	62	29	
Pietermaritzburg			
Port Shepstone	66	48	
Seven Oaks			
Vryheid			

O.F.S. - O.V.S.	Max.	Min.	Rfl.
Bethlehem	67	18	
Bethulie	68	26	
Bloemfontein	61	28	
Fauresmith			
Ficksburg			
Harriesmith			
Heilbron			
Hoopstad			
Kroonstad	64	24	
Lindley			
Modderpoort			
Parys			
Vrede			
Wepener			
Winburg			
Zastron			
S.W.A. and Protectorates en Protektorate			
Gobabis	78	42	
Keetmanshoop	80	51	
Luderitz	68	52	
Ondongua			
Swakopmund	70	55	
Tsumeb	77	41	
Windhoek	75	47	
Francistown	75	39	
Gaberones			
Mahalapye	71	37	
Maun			
Tsabong	77	34	
Mbabane			
Stegi			

SYNOPTIC WEATHER MAP 1200 GMT. — 1400 SAST. SINOPTIESE WEERKAART

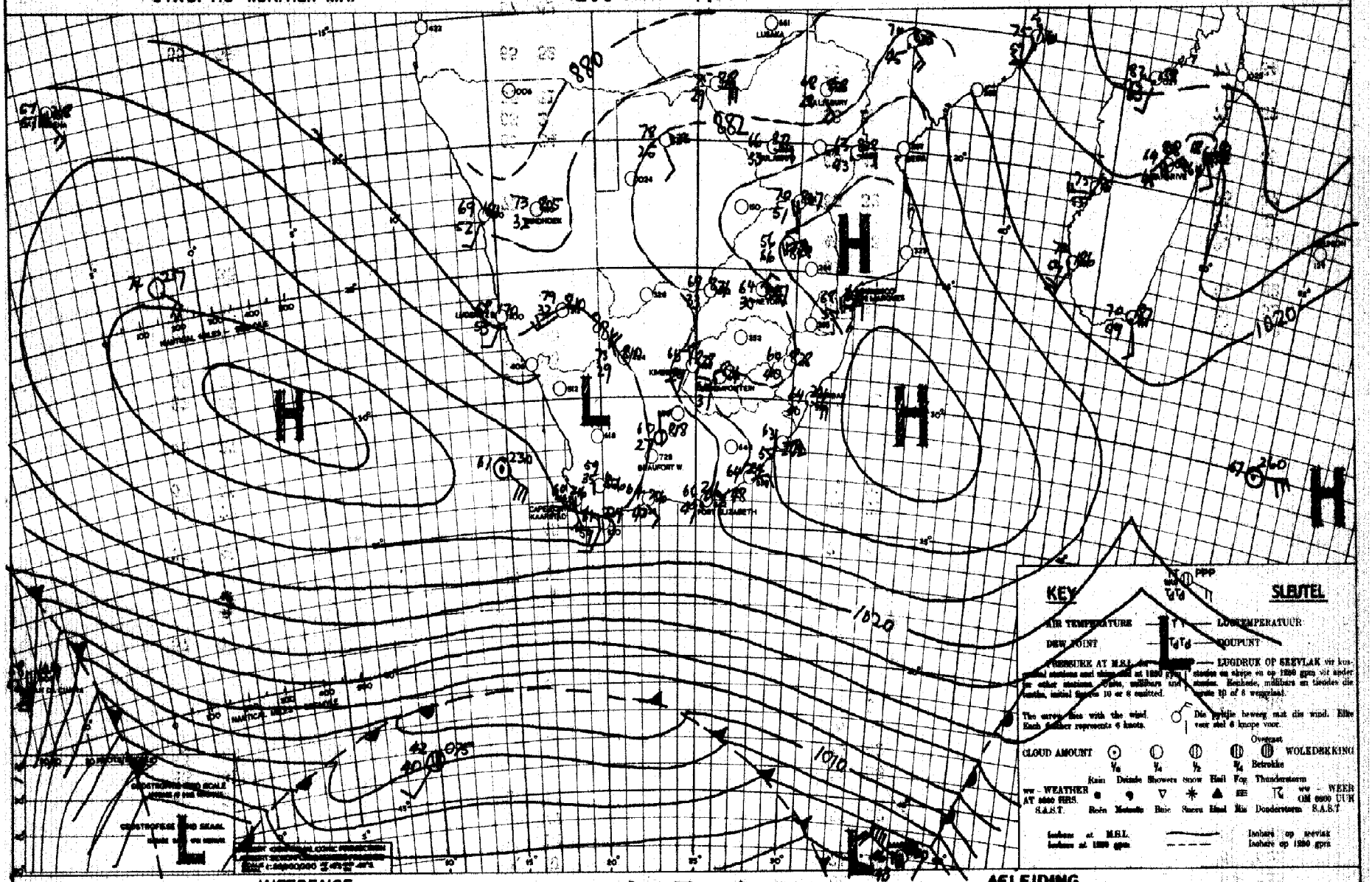

INFERENCE

CLOUDY CONDITIONS HAVE SPREAD INTO THE E. TVL AND A SEPERATE CELL OF HIGH HAS BECOME ESTABLISHED OFF THE E. COAST. THE INDICATIONS ARE THAT THIS HIGH IS RECEDING E. WHICH WILL CAUSE WINDS TO BACK TO N.W. OVER THE INTERIOR, WHERE IT WILL BECOME GENERALLY FINE. THE S.W. CAPE COAST IS EXPECTED TO BECOME CLOUDY.

DATE 22-7-1951 DATUM

AFLEIDING

BEWOLKTE TOESTANDE HET OOR O. TVL. BEWEEG EN 'N APARTE HOOG-DRUKSTELSELSTELSEL HET AAN DIE O.KUS PLEK INGENEEM. DAAR IS EGTER TEKENS DAT HIERDIE HOOG O WEGTREK EN DIT SAL BEWERKSTELLING DAT DIE WINDE OOR DIE BINNELAND N.W. SAL DRAAI EN DIT SAL OOR DIE ALGEMEEN MOOI WEER WORD, MET UITSONDERING VAN DIE S.W. KAAP KUSSTREKE, WAAR BEWOLKTE WEER VERWAG WORD.

DEPT. VAN VERVOER : DEPT. OF TRANSPORT

Maksimum en Minimum Temperature (°F) en Reënval (duime) vir die Etmaal wat om 0800 (SAST) eindig op 24-7-1951

Maximum and Minimum Temperatures (°F) and Rainfall (inches) 24 hours ending at 0800 (SAST) on

TRANSVAAL.	Max.	Min.	Rvl.
Barberton			
Bethal			
Chester			
Delmas			
Ermelo	63	39	
Joubert Park	56	46	
Komatipoort	77	40	
Kroondal			
Leeuwdoornstad			
Lichtenburg			
Louis Trichardt	70	41	
Marnitz			
Middelburg			
Loskop			
Nelspruit	72	40	
Nylstroom			
Palmietfontein	67	40	
Pietersburg	69	39	
Piet Retief	72	41	
Pelgrimsrus	68	35	
Potchefstroom	71	43	
Pretoria W.B.			
Pretoriuskop			
Standerton	64	36	
Thabazimbi	73	47	
Vaalwater			
Watervalboven	69	38	
Wolmaransstad			
Zeerust			
Witbank			

KAAP - CAPE			
Alexanderbaai	63	51	
Aberdeen			
Andalusia			
Beaufort-Wes	73	46	
Cala			

CAPE - KAAP	Max.	Min.	Rfl.
Calitzdorp			
Calvinia	71	43	0.18
Cape Agulhas	59	51	0.27
Cape Columbine	62	51	0.43
Cape St. Francis	63	55	
Carnarvon			
Cradock			
De Aar			
Dordrecht	63	42	
East London	70	52	0.01
Elsenburg			0.03
Flagstaff			
Fraserburg	69	39	0.01
Garies	75	51	0.41
George	65	47	0.03
Graaff Reinet	77	49	0.01
Grahamstown			0.06
Idutywa			
Jansenville			
Kenhardt			
Kentani			0.05
Kimberley	75	39	
Kingwilliamstown	79	35	0.04
Klaver	69	53	0.41
Kowie			
Kuruman			
Lake Mentz			
Lovedale			
Maclear			
Mafeking	70	41	
Matatiele			
Matroosberg	60	41	0.46
Middelburg	68	40	
Mossel Bay	59	54	0.01
Malmesbury			
O'okiep			
Orange River	75	43	
Pofadder	77	43	
Port Elizabeth	72	51	

KAAP - CAPE	Max.	Min.	Rvl.
Port St. Johns	68	54	
Postmasburg	73	43	
Piquetberg			0.52
Prieska	78	44	
Prince Albert			
Queenstown	81	47	0.05
Riversdale	55	42	0.03
Somerset-oos	76	49	
Springfontein	66	30	
Steynsburg			
Stormsrivier			
Sutherland			
Swellendam			0.30
Umtata			
Upington	79	40	
van Wyksvlei			
Victoria-Wes	66	39	
Vryburg	74	32	
Williston			
Willowmore			
Wingfield	63	50	0.81
Venterstad			

NATAL.			
Kaap St. Lucia	67	54	
Dundee			
Durban	68	46	
Estcourt	64	31	
Himeville			
Ladysmith	67	39	
Melmoth	69	46	
M'kuzi			
Newcastle	72	42	
Pietermaritzburg			
Port Shepstone	66	49	
Seven Oaks			
Vryheid			

O.F.S. - O.V.S.	Max.	Min.	Rfl.
Bethlehem	62	27	
Bethulie	64	42	
Bloemfontein	67	40	
Fauresmith	69	41	
Ficksburg			
Harriesmith			
Heilbron			
Hoopstad	73	37	
Kroonstad	68	42	
Lindley			
Modderpoort			
Parys			
Vrede			
Wepener	66	42	
Winburg			
Zastron			

S.W.A. and Protectorates en Protektorate			
Gobabis	77	33	
Keetmanshoop	80	37	
Luderitz	55	51	
Ondongua	83	42	
Swakopmund			
Tsumeb	79	41	
Windhoek	72	43	
Francistown	76	41	
Gaberones			
Mahalapye	73	42	
Maun	80	34	
Tsabong	87	39	
Mbabane			
Stegi			

SYNOPTIC WEATHER MAP — 1200 GMT. — 1400 SAST. — SINOPTIESE WEERKAART

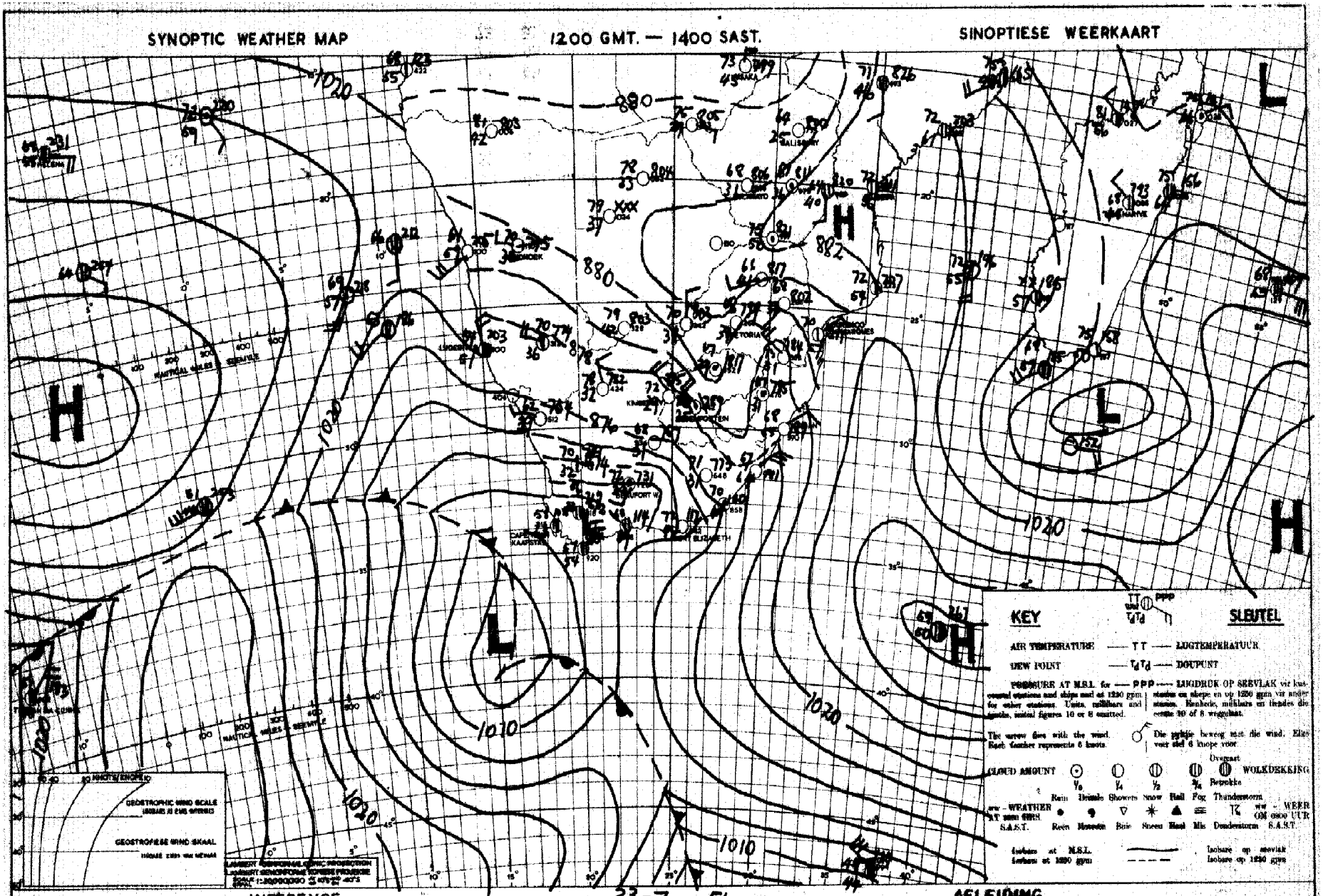

INFERENCE

PRESSURES ARE FALLING RAPIDLY OVER C.P. GIVING EVIDENCE OF AN INTENSIFYING DEPRESSION APPROACHING THE CAPE FROM THE S.W. THIS SHOULD BRING UNSETTLED SHOWERY WEATHER TO S.W. CAPE TOMORROW, WHILE THE WIND SHOULD BECOME STRONG W. OVER THE N. INTERIOR PROVINCES.

DATE 23-7-1951 DATUM

AFLEIDING

DIE DRUK DAAL SNEL OOR DIE K.P. EN DIT DUI OP DIE VERDIEPING VAN 'N LAAGDRUKSTELSEL WAT DIE KAAP VANAF DIE S.W. NADER. DIE WEER SAL NÁÓRE DUS ONGESTADIG WEES MET REËNBUIE OOR S.W. KAAPLAND EN ELDERS OOR DIE BINNELAND SAL STERK W. WIND WAAI.

DEPT. VAN VERVOER : DEPT. OF TRANSPORT

Maksimum en Minimum Temperature (°F) en Reënval (duime) vir die Etmaal wat om 0800 (SAST) eindig op 25-7-1951

Maximum and Minimum Temperatures (°F) and Rainfall (inches) 24 hours ending at 0800 (SAST) on

TRANSVAAL	Max.	Min.	Rvl.
Barberton			
Bethal			0.02
Chester			
Delmas			
Ermelo	64	27	
Joubert Park			
Komatipoort	77	46	
Kroondal			
Leeuwdoornstad			
Lichtenburg			
Louis Trichardt			
Marnitz			
Middelburg			
Loskop			
Nelspruit	83	56	
Nylstroom			
Palmietfontein	66	27	
Pietersburg	72	45	
Piet Retief	76	51	
Pelgrimsrus			
Potchefstroom	63	30	
Pretoria W.B.	68	33	
Pretoriuskop			
Standerton	55	28	
Thabazimbi	73	41	
Vaalwater			
Watervalboven	69	37	
Wolmaransstad			
Zeerust			
Witbank			

KAAP - CAPE			
Alexanderbaai	50	32	0.06
Aberdeen			
Andelusia			
Beaufort-Wes	56	37	0.12
Cala			

CAPE - KAAP	Max.	Min.	Rfl.
Calitzdorp			
Calvinia	46	30	0.30
Cape Agulhas			
Cape Columbine	62	45	0.19
Cape St. Francis	62	48	0.29
Carnarvon			
Cradock			0.04
De Aar	42	32	0.13
Dordrecht			
East London	71	44	0.06
Elsenburg			
Flagstaff			
Fraserburg	63	31	
Garies	76	42	0.10
George	60	45	2.82
Graaff Reinet	58	43	0.05
Grahamstown			0.60
Idutywa			
Jansenville			0.17
Kenhardt			
Kentani			0.14
Kimberley	61	32	0.03
Kingwilliamstown	69	44	0.20
Klaver	55	41	0.21
Kowie			
Kuruman			
Lake Mentz			
Lovedale			0.42
Maclear			
Mafeking	64	29	
Matatiele			
Matroosberg	45	31	0.41
Middelburg	51	32	0.08
Mossel Bay	59	49	0.55
Malmesbury			
O'okiep	48	35	0.37
Orange River			
Pofadder			
Port Elizabeth	69	49	0.54

KAAP - CAPE	Max.	Min.	Rvl.
Port St. Johns	70	52	0.04
Postmasburg	56	31	0.02
Piquetberg			
Prieska			
Prince Albert			
Queenstown	58	39	0.04
Riversdale	57	41	3.34
Somerset-oos	61	33	0.76
Springfontein	62	34	
Steynsburg			
Stormsrivier			
Sutherland			
Swellendam			0.75
Umtata			
Upington	60	35	0.04
van Wyksvlei			0.11
Victoria-Wes	45	33	0.14
Vryburg	62	24	
Williston			
Willowmore			
Wingfield	56	46	0.31
Venterstad			

NATAL.			
Kaap St. Lucia	78	54	
Dundee			
Durban	87	52	
Estcourt	70	34	
Himeville			
Ladysmith	68	40	
Melmoth	81	46	
M'kuzi			
Newcastle	70	31	
Pietermaritzburg			
Port Shepstone	70	55	
Seven Oaks			
Vryheid			

O.F.S. - O.V.S.	Max.	Min.	Rfl.
Bethlehem			
Bethulie	53	33	0.07
Bloemfontein	55	30	0.02
Fauresmith			
Ficksburg			0.07
Harrismith			
Heilbron			
Hoopstad	60	27	
Kroonstad	59	31	
Lindley			
Modderpoort	59	31	
Parys			
Vrede			
Wepener	55	31	0.06
Winburg			
Zastron			

S.W.A. and Protectorates en Protektorate			
Gobabis	69	33	
Keetmanshoop	62	32	
Luderitz	64	49	
Ondongua	80	37	
Swakopmund			
Tsumeb	82	37	
Windhoek	73	40	
Francistown			
Gaberones			
Mahalapye			
Maun	81	43	
Tsabong	64	26	
Mbabane			
Stegi			

SYNOPTIC WEATHER MAP — 1200 GMT. — 1400 SAST. — SINOPTIESE WEERKAART

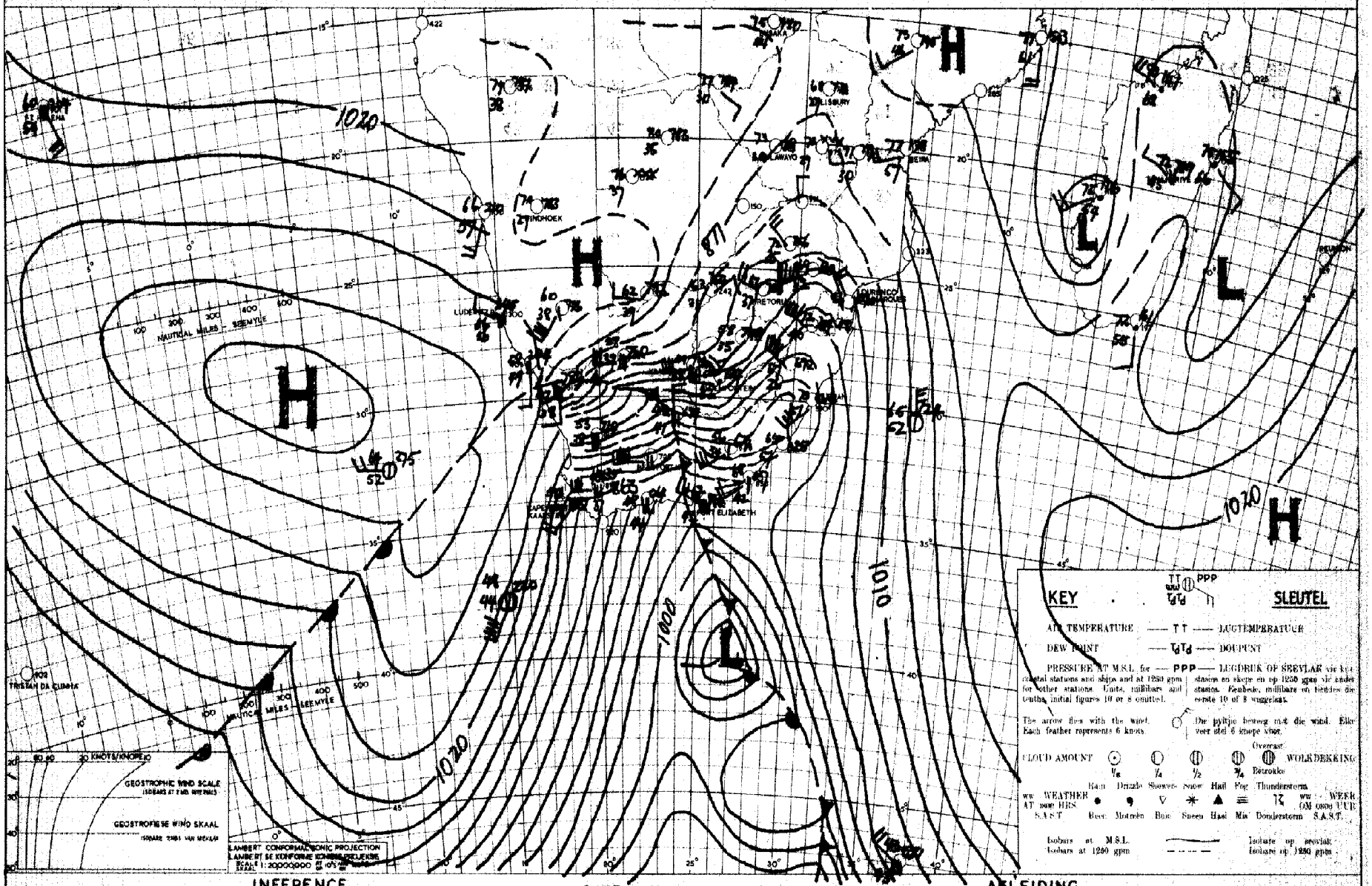

INFERENCE

DATE 24-7- 1957 DATUM

AFLEIDING

COLD AIR IS RUSHING ACROSS THE UNION FROM THE S.W. AS THE DEPRESSION S. OF THE UNION PASSES E. OVER THE C.P. AND THE S. FREESTATE THE WEATHER WILL BE CLOUDY AT FIRST WITH SCATTERED SHOWERS AND WITH SNOW ALONG THE MOUNTAINS AND ALONG HIGH LYING GROUND. THE PRESSURE GRADIENTS ARE EXTREMELY STEEP & WINDS WILL BE

KOUE LUG VLOEI VANUIT DIE S.W. OOR DIE UNIE TERWYL DIE DEPRESSIE S VAN DIE UNIE BEWEEG. OOR KAAPLAND EN S. OVS. SAL DIT AANVANKLIK BEWOLK WEES MET VERSPREIDE BUIE EN MET KANSE OOR DIE BERGGEBIEDE EN HOOGLIGGENDE DELE. DIE DRUKGRADIENTE IS BAIE SKERP EN DIE WINDE SAL RUKKERIG WEES EN SAL BY TYE STORMWINDSTERKTE BEREIK.

DEPT. VAN VERVOER : DEPT. OF TRANSPORT

Maksimum en Minimum Temperature (°F) en Reënval (duime) vir die Etmaal wat om 0800 (SAST) eindig op 26.-.7.-1951. ....

Maximum and Minimum Temperatures (°F) and Rainfall (inches) 24 hours ending at 0800 (SAST) on

TRANSVAAL.	Max.	Min.	Rvl.
Barberton			
Bethal			
Chester			
Delmas			
Ermelo			
Joubert Park	38	30	
Komatipoort	89	35	
Kroondal			
Leeuwdoornstad			
Lichtenburg			
Louis Trichardt	66	43	
Marnitz			
Middelburg			
Loskop			
Nelspruit	67	45	
Nylstroom			
Palmietfontein	38	26	
Pietersburg	57	39	
Piet Retief			
Pelgrimsrus			
Potchefstroom	45	29	
Pretoria W.B.	47	35	
Pretoriuskop			
Standerton	42	24	
Thabazimbi	58	40	
Vaalwater			
Watervalboven	51	31	
Wolmaransstad			
Zeerust			
Witbank			

KAAP - CAPE			
Alexanderbaai	59	38	
Aberdeen			
Andalusia			
Beaufort-Wes	47	24	
Cala			

CAPE - KAAP	Max.	Min.	Rfl.
Calitzdorp			
Calvinia	46	26	
Cape Agulhas	54	45	0.05
Cape Columbine	62	40	
Cape St. Francis	57	50	0.10
Carnarvon			
Cradock			
De Aar	45	24	
Dordrecht	41	30	0.09
East London	55	46	1.55
Elsenburg			
Flagstaff			0.12
Fraserburg	43	20	
Garies			
George	47	40	0.24
Graaff Reinet	48	39	0.01
Grahamstown			0.80
Idutywa			
Jansenville			
Kenhardt			
Kentani			
Kimberley	50	23	
Kingwilliamstown	51	43	0.78
Klaver	54	36	
Kowie			
Kuruman			
Lake Mentz			
Lovedale			
Maclear			
Mafeking	50	29	
Matatiele			
Matroosberg	39	26	0.01
Middelburg	50	17	
Mossel Bay	56	44	0.14
Malmesbury			
O'okiep	46	34	
Orange River			
Pofadder			
Port Elizabeth	57	48	0.53

KAAP - CAPE	Max.	Min.	Rvl.
Port St. Johns	61	53	
Postmasburg	46	26	
Piquetberg			
Prieska	51	23	
Prince Albert			
Queenstown	43	35	0.11
Riversdale	49	38	0.04
Somerset-oos	47	39	0.09
Springfontein	48	29	
Steynsburg			
Stormsrivier			
Sutherland			
Swellendam			
Umtata			
Upington			
van Wyksvlei			
Victoria-Wes	44	19	
Vryburg	52	25	
Williston			
Willowmore			
Wingfield	53	36	
Venterstad			

NATAL.			
Kaap St. Lucia	70	56	
Dundee			
Durban	70	59	
Estcourt	61	32	
Himeville			
Ladysmith	62	28	
Melmoth	66	44	
M'kuzi			
Newcastle	59	27	
Pietermaritzburg			
Port Shepstone	67	50	
Seven Oaks			
Vryheid			

O.F.S. - O.V.S.	Max.	Min.	Rfl.
Bethlehem	44	24	
Bethulie	47	28	
Bloemfontein	45	22	
Fauresmith	46	21	
Ficksburg			
Harriesmith			
Heilbron			
Hoopstad	50	32	
Kroonstad	44	25	
Lindley			
Modderpoort			
Parys			
Vrede			
Wepener	44	26	0.03
Winburg			
Zastron			

S.W.A. and Protectorates en Protektorate			
Gobabis	56	22	
Keetmanshoop	51	32	
Luderitz	65	43	
Ondongua	82	47	
Swakopmund	60	43	
Tsumeb	76	40	
Windhoek	68	33	
Francistown	89	34	
Gaberones			
Mahalapye	57	35	
Maun	66	34	
Tsabong	80	19	
Mbabane			
Stegi			

SYNOPTIC WEATHER MAP 1200 GMT. — 1400 SAST. SINOPTIESE WEERKAART

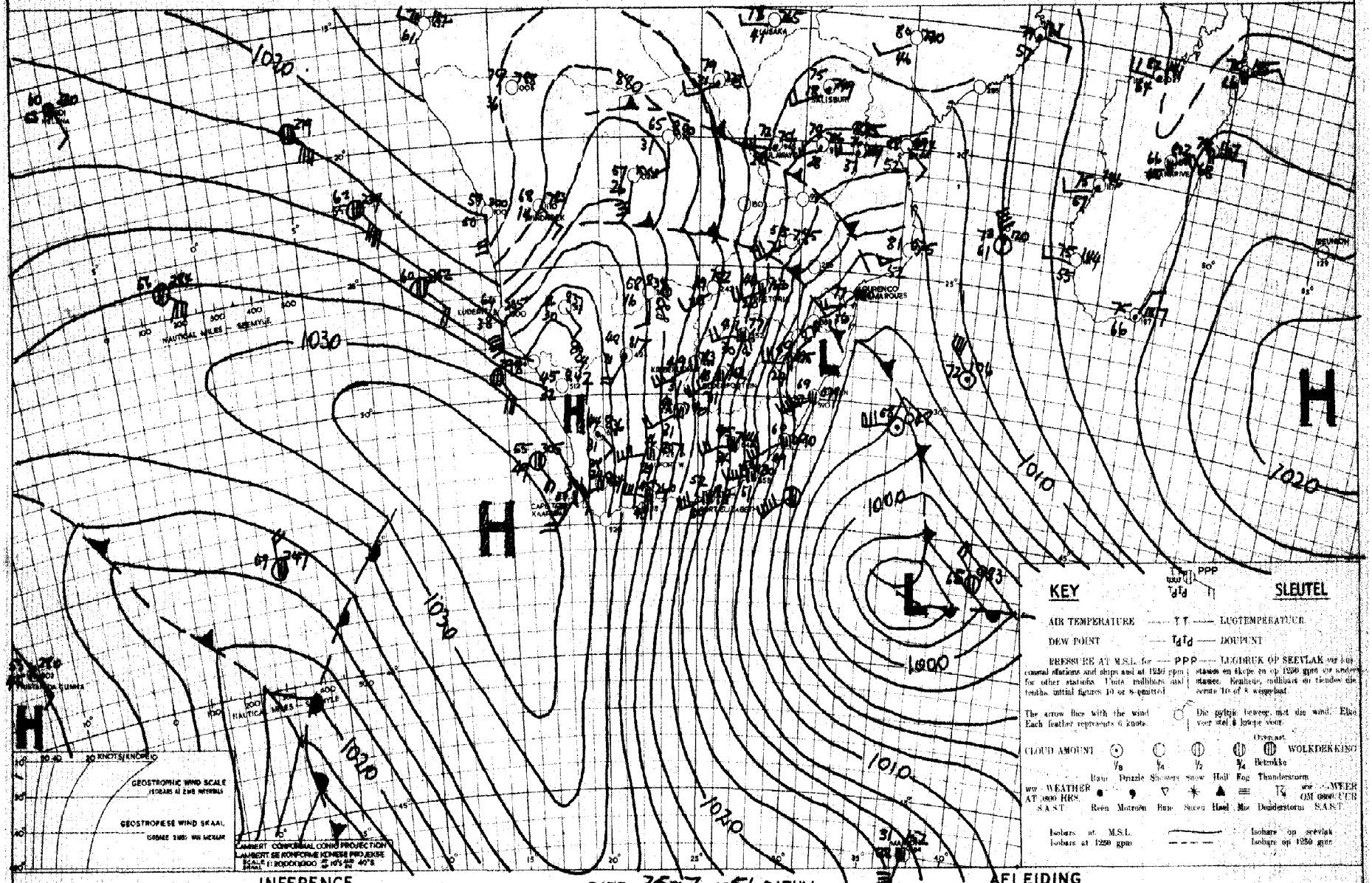

INFERENCE DATE 25-7-1951 DATUM AFLEIDING

PRESSURES ARE BEGINNING TO FALL ALONG THE W. COAST UNDER THE INFLUENCE OF A TROUGH OF LOW PRESSURE APPROACHING MIDWAY BETWEEN THE CAPE & TRISTAN, WHILE IT IS RISING RAPIDLY ALONG THE S.E. COAST. CONSEQUENTLY THE STRONG PRESSURE GRADIENT OVER THE INTERIOR WILL SLACKEN & THE WIND WILL DIE DOWN. AT THE SAME TIME CLEARANCE WILL SET IN OVER THE INTERIOR & THE TEMP. WILL BE RISING IN THE AFTERNOON.

DIE DRUK BEGIN NOU DAAL LANGS DIE W. KUS. ONDER INVLOED VAN 'N TROG VAN LAE DRUK WAT NOU O. BEWEEG HALFPAD TUSSEN TRISTAN EN DIE KAAP. TERSELFDERTYD STYD DIE DRUK SNEL LANGS DIE S.O. KUS EN DIE STERK DRUKGRADIËNT OOR DIE LAND SAL DUS VERSLAP. GEVOLGLIK SAL DIE WIND BEDAAR EN DIT SAL OOK ORAL OOR DIE BINNELAND OOPTREK. DIE TEMP. SAL GEDURENDE DIE DAG BEGIN STYG.

DAAGLIKSE WEERBULLETIN | WEERBURO : WEATHER BUREAU | DAILY WEATHER BULLETIN

DEPT. VAN VERVOER : DEPT. OF TRANSPORT

Maksimum en Minimum Temperature (°F) en Reënval (duime) vir die Etmaal wat om 0800 (SAST) eindig op 27-7-1951

Maximum and Minimum Temperatures (°F) and Rainfall (inches) 24 hours ending at 0800 (SAST) on

TRANSVAAL.	Max.	Min.	Rvl.
Barberton			
Bethal			
Chester			
Delmas			
Ermelo	56	25	
Joubert Park	54	32	
Komatipoort			
Kroondal			
Leeuwdoornstad			
Lichtenburg			
Louis Trichardt			
Marnitz			
Middelburg			
Loskop			
Nelspruit	71	39	
Nylstroom			
Palmietfontein			
Pietersburg	63	35	
Piet Retief	62	29	
Pelgrimsrus	65	30	
Potchefstroom	54	25	
Pretoria W.B.	61	29	
Pretoriuskop			
Standerton			
Thabazimbi	64	37	
Vaalwater			
Watervalboven			
Wolmaransstad			
Zeerust			
Witbank			

KAAP - CAPE			
Alexanderbaai			
Aberdeen			
Andalusia			
Beaufort-Wes	51	28	
Cala			

CAPE - KAAP	Max.	Min.	Rfl.
Calitzdorp			
Calvinia	52	40	
Cape Agulhas	55	41	
Cape Columbine	55	44	
Cape St. Francis	57	41	0.04
Carnarvon			
Cradock			
De Aar	53	25	
Dordrecht	44	28	
East London	59	38	0.01
Elsenburg			
Flagstaff			
Fraserburg	51	23	
Garies	60	37	
George	55	36	
Graaff Reinet	55	39	
Grahamstown			
Idutywa			
Jansenville			
Kenhardt			
Kentani			
Kimberley	53	26	
Kingwilliamstown	55	31	
Klaver	64	48	
Kowie			0.02
Kuruman			
Lake Mentz			
Lovedale			
Maclear			
Mafeking	59	31	
Matatiele			
Matroosberg	48	32	
Middelburg	50	16	
Mossel Bay	59	47	
Malmesbury			
O'okiep	50	41	
Orange River			
Pofadder	50	36	
Port Elizabeth	57	34	0.02

KAAP - CAPE	Max.	Min.	Rvl.
Port St. Johns	61	42	
Postmasburg	56	30	
Piquetberg			
Prieska	54	23	
Prince Albert			
Queenstown	50	24	
Riversdale	58	33	
Somerset-oos	52	31	
Springfontein	54	16	
Steynsburg			
Stormsrivier			
Sutherland			
Swellendam			0.13
Umtata			
Upington	57	25	
van Wyksvlei			
Victoria-Wes	41	19	
Vryburg	55	18	
Williston			
Willowmore			
Wingfield	57	39	
Venterstad			

NATAL.			
Kaap St. Lucia	84	49	
Dundee			
Durban	68	50	
Estcourt	62	29	
Himeville			
Ladysmith	63	29	
Melmoth	64	37	
M'kuzi			
Newcastle	64	24	
Pietermaritzburg			
Port Shepstone	67	49	
Seven Oaks			
Vryheid			

O.F.S. - O.V.S.	Max.	Min.	Rfl.
Bethlehem	54	23	
Bethulie	51	21	
Bloemfontein	53	24	
Frauresmith	49	16	
Ficksburg			
Harrismith			
Heilbron			
Hoopstad	55	19	
Kroonstad	56	22	
Lindley			
Modderpoort			
Parys			
Vrede			
Wepener	52	16	
Winburg			
Zastron			

S.W.A. and Protectorates en Protektorate			
Gobabis	59	25	
Keetmanshoop	57	34	
Luderitz	62	46	
Ondongua			
Swakopmund	60	45	
Tsumeb	68	33	
Windhoek			
Francistown	64	28	
Gaberones			
Mahalapye	62	40	
Maun	64	33	
Tsabong	57	20	
Mbabane			
Stegi			

SYNOPTIC WEATHER MAP — 1200 GMT. — 1400 SAST. — SINOPTIESE WEERKAART

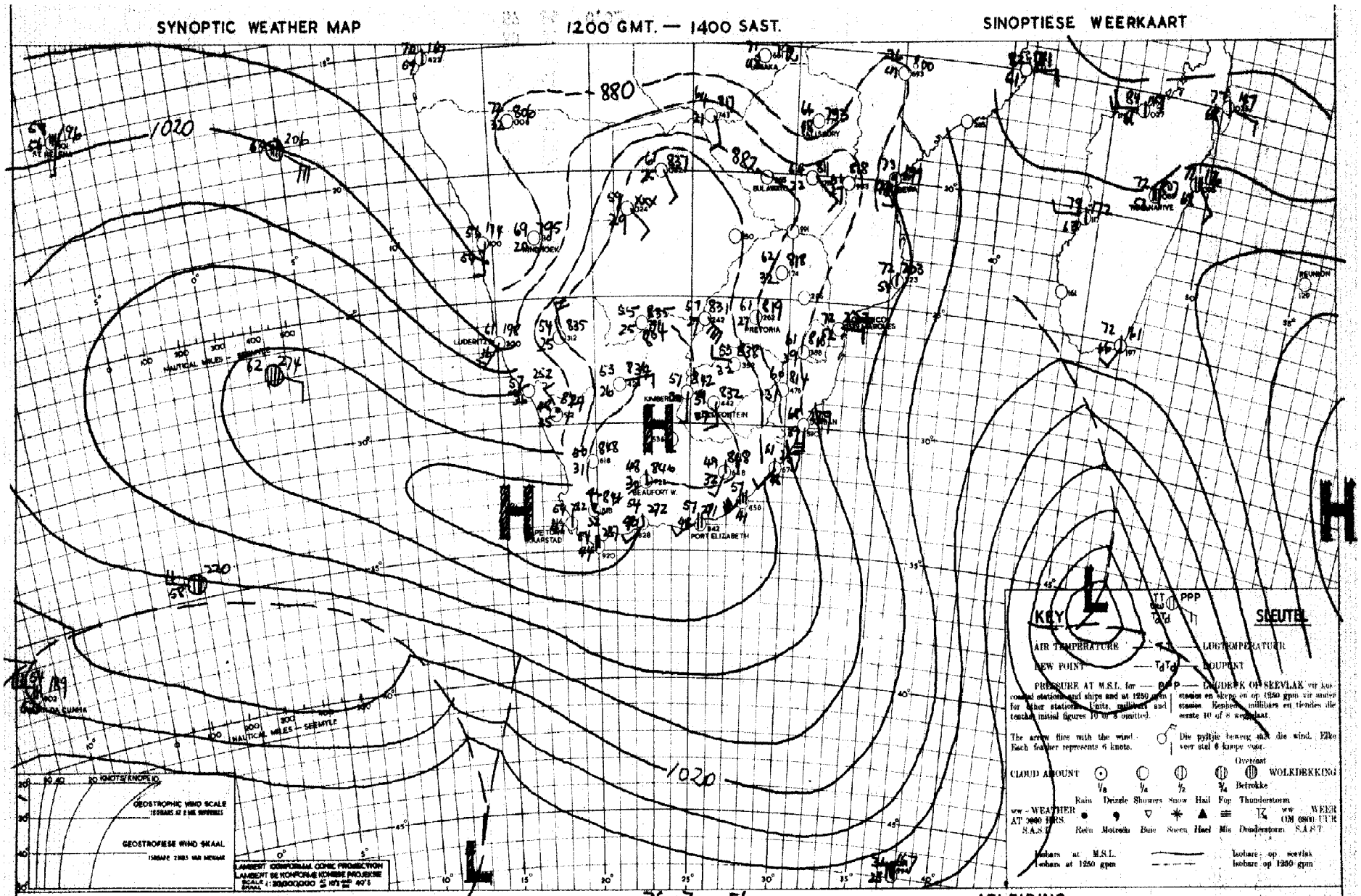

KEY — SLEUTEL

AIR TEMPERATURE — T_aT_a — LUGTEMPERATUUR

DEW POINT — T_dT_d — DOUPUNT

PRESSURE AT M.S.L. for coastal stations and ships and at 1250 gpm for other stations. Units, millibars and tenths; initial figures 10 or 9 omitted. — PPP — LUGDRUK OP SEEVLAK vir kuststasies en skepe en op 1250 gpm vir ander stasies. Eenhede, millibars en tiendes; die eerste 10 of 9 weggelaat.

The arrow flies with the wind. Each feather represents 6 knots. — Die pyltjie beweeg met die wind. Elke veer stel 6 knope voor.

CLOUD AMOUNT — Overcast — WOLKDEKKING — Betrokke

	Rain	Drizzle	Showers	Snow	Hail	Fog	Thunderstorm
ww - WEATHER AT 0600 HRS. G.M.T.	Reën	Motreën	Buie	Sneeu	Hael	Mis	Donderstorm S.A.S.T.

ww - WEER OM 0800 UUR S.A.T.

Isobars at M.S.L. — Isobare op seevlak

Isobars at 1250 gpm — Isobare op 1250 gpm

INFERENCE

IT HAS NOW BECOME FINE OVER MOST OF THE UNION, AND WITH SUBSIDENCE OF AIR IN THE ANTICYCLONE CENTRED OVER THE INTERIOR IT WILL BECOME WARMER.

DATE 26-7-19 51 DATUM

AFLEIDING

DIT HET NOU BOR BYKANS DIE HELE UNIE OOPGETREK EN MET SUBSIDENSIE VAN LUG IN DIE HOOGDRUKSISTEEM, WAT OOR DIE BINNELANDGELEË IS, SAL DIT VINNIG WARMER WORD.

DAAGLIKSE WEERBULLETIN — WEERBURO : WEATHER BUREAU — DAILY WEATHER BULLETIN

DEPT. VAN VERVOER : DEPT. OF TRANSPORT

Maksimum en Minimum Temperature (°F) en Reënval (duime) vir die Etmaal wat om 0800 (SAST) eindig op 28.-.7.. 195.....

Maximum and Minimum Temperatures (°F) and Rainfall (inches) 24 hours ending at 0800 (SAST) on

TRANSVAAL	Max.	Min.	Rvl.
Barberton			
Bethal			
Chester			
Delmas			
Ermelo	60	31	
Joubert Park	56	38	
Komatipoort	78	39	
Kroondal			
Leeuwdoornstad			
Lichtenburg			
Louis Trichardt			
Marnitz			
Middelburg			
Loskop			
Nelspruit	67	37	
Nylstroom			
Palmietfontein	61	24	
Pietersburg	60	35	
Piet Retief			
Pelgrimsrus	66	41	
Potchefstroom			
Pretoria W.B.	66	32	
Pretoriuskop			
Standerton			
Thabazimbi	67	38	
Vaalwater			
Watervalboven	65	36	
Wolmaransstad			
Zeerust			
Witbank			
KAAP - CAPE			
Alexanderbaai	70	45	
Aberdeen			
Andelusia			
Beaufort-Wes	62	36	
Cala			

CAPE - KAAP	Max.	Min.	Rfl.
Calitzdorp			
Calvinia	60	38	
Cape Agulhas	59	51	
Cape Columbine	57	52	
Cape St. Francis	63	50	
Carnarvon			
Cradock			
De Aar	68	29	
Dordrecht	52	40	
East London	66	46	
Elsenburg			
Flagstaff			
Fraserburg			
Garies	73	43	
George	64	43	
Graaff Reinet	62	46	
Grahamstown			
Idutywa			
Jansenville			
Kenhardt			
Kentani			
Kimberley	62	35	
Kingwilliamstown	64	33	
Klaver	71	49	
Kowie			
Kuruman			
Lake Mentz			
Lovedale			
Maclear			
Mafeking	63	37	
Matatiele			
Matroosberg	54	39	
Middelburg	54	33	
Mossel Bay	62	50	
Malmesbury			
O'okiep	60	34	
Orange River	62	20	
Pofadder			
Port Elizabeth	69	41	

KAAP - CAPE	Max.	Min.	Rvl.
Port St. Johns	65	53	
Postmasburg	60	40	
Piquetberg			
Prieska	66	32	
Prince Albert			
Queenstown	60	50	
Riversdale	67	37	
Somerset-oos	61	54	
Springfontein	65	32	
Steynsburg			
Stormsrivier			
Sutherland			
Swellendam			
Umtata	65	33	
Upington	66	27	
van Wyksvlei			
Victoria-Wes	55	21	
Vryburg	64	27	
Williston			
Willowmore			
Wingfield	66	50	0.15
Venterstad			
NATAL			
Kaap St. Lucia	72	51	
Dundee			
Durban	66	46	
Estcourt	65	30	
Hineville			
Ladysmith	69	49	
Melmoth			
M'kuzi			
Newcastle	69	48	
Pietermaritzburg			
Port Shepstone	66	51	
Seven Oaks			
Vryheid			

O.F.S. - O.V.S.	Max.	Min.	Rfl.
Bethlehem	56	23	
Bethulie	58	33	
Bloemfontein	57	33	
Fauresmith	57	24	
Ficksburg			
Harrismith			
Heilbron			
Hoopstad	64	23	
Kroonstad	63	26	
Lindley			
Modderpoort			
Parys			
Vrede			
Wepener	59	39	
Winburg			
Zastron			
S.W.A. and Protectorates en Protektorate			
Gobabis	71	28	
Keetmanshoop	74	38	
Luderitz	55	46	
Ondongua			
Swakopmund	60	45	
Tsumeb	71	28	
Windhoek	69	40	
Francistown	70	34	
Gaberones			
Mahalapye	65	34	
Maun			
Tsabong			
Mbabane			
Stegi			

SYNOPTIC WEATHER MAP 1200 GMT. — 1400 SAST. SINOPTIESE WEERKAART

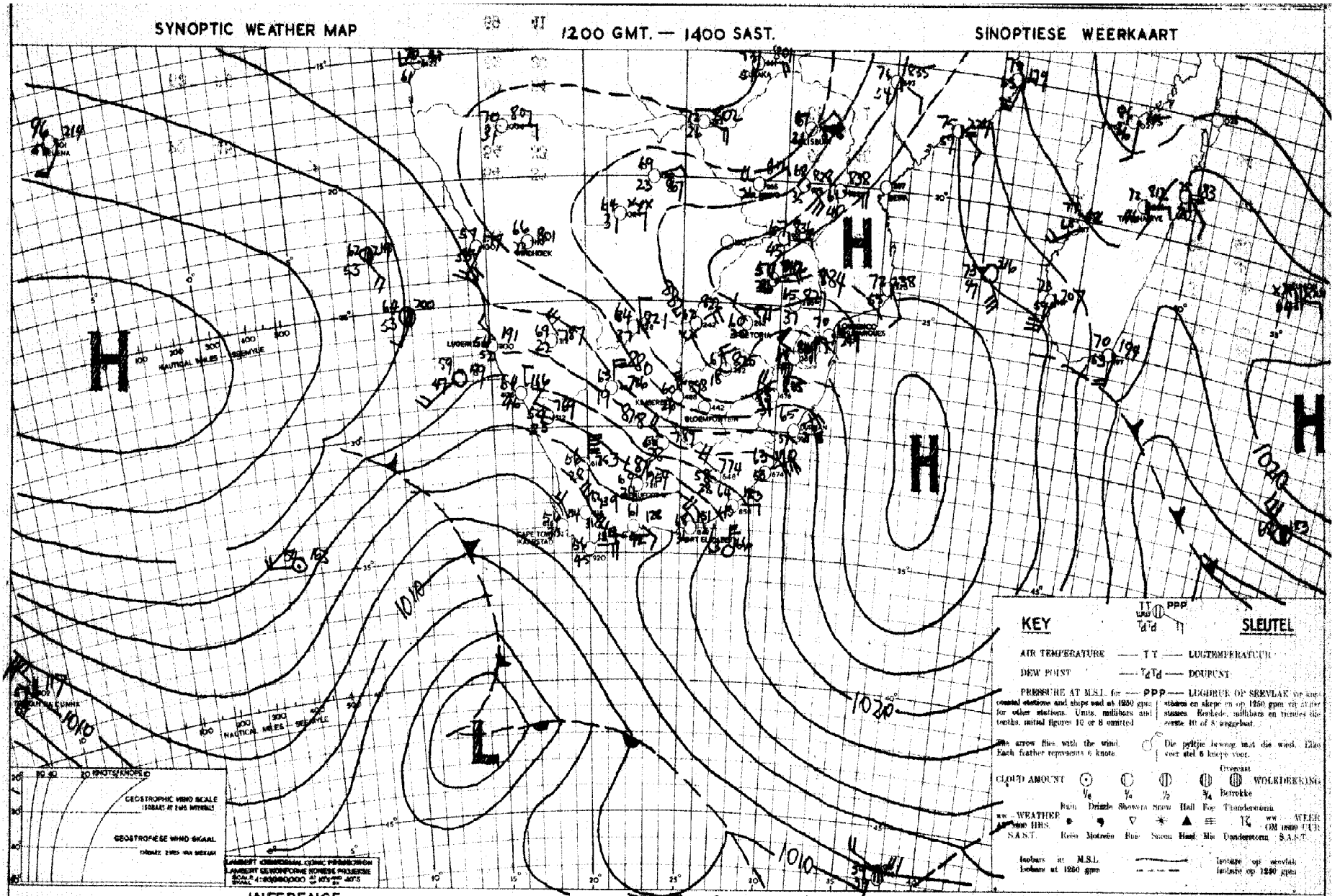

KEY SLEUTEL

AIR TEMPERATURE — T T — LUGTEMPERATUUR

DEW POINT — T_dT_d — DOUPUNT

PRESSURE AT M.S.L. for coastal stations and ships and at 1200 gmt for other stations. Units: millibars and tenths, initial figures 10 or 8 omitted — PPP — LUGDRUK OP SEEVLAK vir kuststasies en skepe en op 1200 gmt vir ander stasies. Eenhede: millibars en tiendes die eerste 10 of 8 weggelaat.

The arrow flies with the wind. Each feather represents 5 knots — Die pyltjie beweeg met die wind. Elke veer stel 5 knope voor.

CLOUD AMOUNT — Overcast — WOLKDEKKING: Bedekte

WEATHER — Rain Reën, Drizzle Motreën, Showers Buie, Snow Sneeu, Hail Hael, Fog Mis, Thunderstorm Onderstorm — WEER

Isobars at M.S.L. — Isobare op seevlak

Isobars at 1200 gpm — Isobare op 1200 gpm

INFERENCE

PRESSURE IS FALLING RAPIDLY ALONG THE S. COAST, WHILE A SLIGHT RISING TENDENCY IS EVIDENT ALONG THE W. COAST. THIS WILL BRING UNSETTLED WEATHER WITH SHOWERS TO THE S.W. & S. COASTAL BELTS AND COOLER AIR WILL ALSO ADVANCE E. ACROSS THE CAPE INTERIOR AREAS. WINDS WILL BE STRONG W. OVER THE PLATEAU TOMORROW.

DATE 27-7-1951 DATUM

AFLEIDING

DIE DRUK DAAL VINNIG LANGS DIE S.KUS, MAAR BEGIN EFFENS STYG LANGS DIE W.KUS. GEVOLGLIK SAL DIE WEER MEER ONBESTENDIG WEES MET REËNBUIE OOR DIE S.W. EN S.KUSSTROKE. KOELER LUG SAL OOK O. OOR DIE KAAPSE BINNELAND BEWEEG. DIE WIND SAL STERK W. WAAI OOR DIE BINNELAND.

DAAGLIKSE WEERBULLETIN

WEERBURO : WEATHER BUREAU
DEPT. VAN VERVOER : DEPT. OF TRANSPORT

DAILY WEATHER BULLETIN

Maksimum en Minimum Temperature (°F) en Reënval (duime) vir die Etmaal wat om 0800 (SAST) eindig op 29 - 7 - 1961

Maximum and Minimum Temperatures (°F) and Rainfall (inches) 24 hours ending at 0800 (SAST) on

TRANSVAAL.	Max.	Min.	Rvl.
Barberton			
Bethal			
Chester			
Delmas			
Ermelo	61	23	
Joubert Park			
Komatipoort			
Kroondal			
Leeuwdoornstad			
Lichtenburg			
Louis Trichardt			
Marnitz			
Middelburg			
Loskop			
Nelspruit			
Nylstroom			
Palmietfontein	62	24	
Pietersburg	66	40	
Piet Retief			
Pelgrimsrus			
Potchefstroom			
Pretoria W.B.	67	28	
Pretoriuskop			
Standerton			
Thabazimbi			
Vaalwater			
Watervalboven			
Wolmaransstad			
Zeerust			
Witbank			

KAAP - CAPE			
Alexanderbaai			
Aberdeen			
Andalusia			
Beaufort-Wes	60	42	
Cala			

CAPE - KAAP	Max.	Min.	Rfl.
Calitzdorp			
Calvinia	60	34	
Cape Agulhas	65	52	
Cape Columbine	58	52	0.01
Cape St. Francis	65	47	
Carnarvon			
Cradock			
De Aar			
Dordrecht			
East London	70	43	
Elsenburg			
Flagstaff			
Fraserburg			
Garies	64	46	
George	65	48	
Graaff Reinet			
Grahamstown			
Idutywa			
Jansenville			
Kenhardt			
Kentani			
Kimberley	69	38	
Kingwilliamstown	68	35	
Klaver			
Kowie			
Kuruman			
Lake Mentz			
Lovedale			
Maclear			
Mafeking			
Matatiele			
Matroosberg	51	40	
Middelburg	63	32	
Mossel Bay	67	54	
Malmesbury			
O'okiep	60	34	
Orange River	67	26	
Pofadder			
Port Elizabeth	68	40	

KAAP - CAPE	Max.	Min.	Rvl.
Port St. Johns			
Postmasburg			
Piquetberg			
Prieska			
Prince Albert			
Queenstown	66	38	
Riversdale	68	47	
Somerset-oos	66	40	
Springfontein			
Steynsburg			
Stormsrivier			
Sutherland			
Swellendam			
Umtata			
Upington	70	31	
van Wyksvlei			
Victoria-Wes	60	21	
Vryburg			
Williston			
Willowmore			
Wingfield	60	53	0.05
Venterstad			

NATAL.			
Kaap St. Lucia	76	60	
Dundee			
Durban	76	65	
Estcourt			
Himeville			
Ladysmith	73	32	
Melmoth			
M'kuzi			
Newcastle	72	26	
Pietermaritzburg			
Port Shepstone	72	51	
Seven Oaks			
Vryheid			

O.F.S. - O.V.S.	Max.	Min.	Rfl.
Bethlehem			
Bethulie			
Bloemfontein	63	33	
Fauresmith	62	26	
Ficksburg			
Harrismith			
Heilbron			
Hoopstad			
Kroonstad			
Lindley			
Modderpoort			
Parys			
Vrede			
Wepener	63	30	
Winburg			
Zastron			

S.W.A. and Protectorates en Protektorate			
Gobabis			
Keetmanshoop	74	42	
Luderitz	62	46	
Ondongua			
Swakopmund	60	44	
Tsumeb	73	32	
Windhoek	72	40	
Francistown			
Gaberones			
Mahalapye			
Maun	77	41	
Tsabong	75	27	
Mbabane			
Stegi			

SYNOPTIC WEATHER MAP 1200 GMT. — 1400 SAST. SINOPTIESE WEERKAART

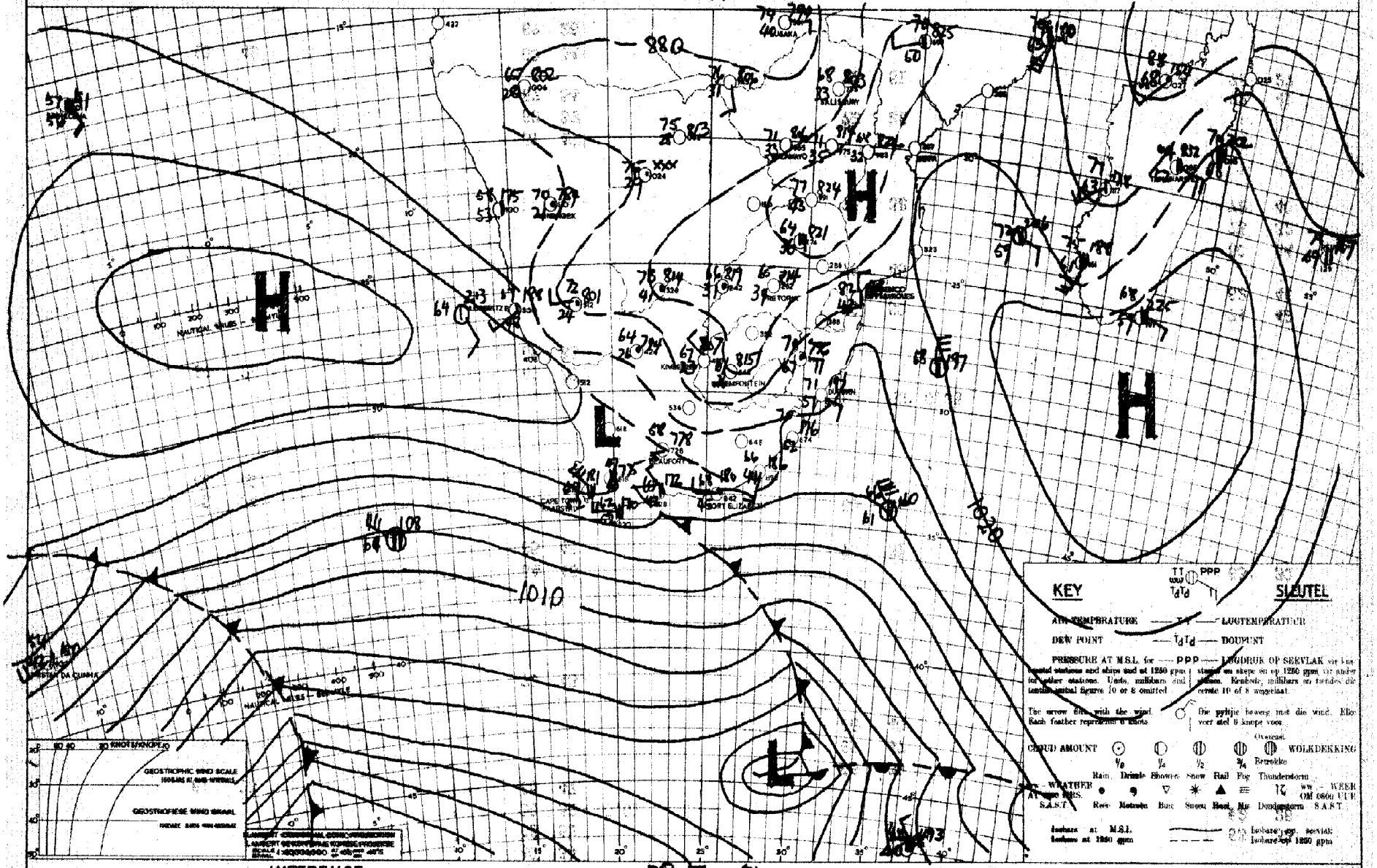

INFERENCE DATE 28-7-1951 DATUM AFLEIDING

THE WINDS STRIKING THE S.W. CAPE ARE PREDOMINANTLY N.W. TO W'LY & THESE BEING MOIST CLOUDY CONDITIONS, WITH RAIN OCCASIONALLY ARE BEING MAINTAINED OVER THE WINTER RAINFALL AREA. ANTICYCLONIC CONDITIONS CONTINUE OVER THE INTERIOR AND THE REMAINDER OF THE UNION WILL BE FAIR.

DIE WINDE WAT TEEN S.W. KAAPLAND AANWAAI BLY OORHEERSEND N.W. TOT W. EN OMDAT HIERDIE WINDE VOCTIG IS, BLY DIT OOR DIE WINTERREENVALSTREKE BEWOLK MET REEN AF EN TOE. OOR DIE BINNELAND HEERS ANTISIKLONIESE TOESTANDE EN DIT SAL OOR DIE RES VAN DIE UNIE REDELIKE MOOIWEER WEES.

DAAGLIKSE WEERBULLETIN

WEERBURO : WEATHER BUREAU

DEPT. VAN VERVOER : DEPT. OF TRANSPORT

DAILY WEATHER BULLETIN

Maksimum en Minimum Temperature (°F) en Reënval (duime) vir die Etmaal wat om 0800 (SAST) eindig op 30.7.. 195.1....

Maximum and Minimum Temperatures (°F) and Rainfall (inches) 24 hours ending at 0800 (SAST) on

TRANSVAAL.	Max.	Min.	Rvl.
Barberton			
Bethal			
Chester			
Delmas			
Ermelo			
Joubert Park	64	39	
Komatipoort	75	34	
Kroondal			
Leeuwdoornstad			
Lichtenburg			
Louis Trichardt			
Marnitz			
Middelburg			
Loskop			
Nelspruit	79	38	
Nylstroom			
Palmietfontein	67	24	
Pietersburg	71	26	
Piet Retief			
Pelgrimsrus	76	30	
Potchefstroom			
Pretoria W.B.	70	31	
Pretoriuskop			
Standerton	65	19	
Thabazimbi	74	40	
Vaalwater			
Watervalboven	76	31	
Wolmaransstad			
Zeerust			
Witbank			

KAAP - CAPE			
Alexanderbaai	63	41	
Aberdeen			
Andelusia			
Beaufort-Wes	65	33	
Cala			

CAPE - KAAP	Max.	Min.	Rfl.
Calitzdorp			
Calvinia	89	33	
Cape Agulhas	60	51	
Cape Columbine	56	49	
Cape St. Francis	64	46	
Carnarvon			
Cradock			
De Aar	64	25	
Dordrecht	73	33	
East London	71	48	
Elsenburg			
Flagstaff			
Fraserburg	60	26	
Garies			
George	68	42	0.02
Graaff Reinet	73	41	
Grahamstown			
Idutywa			
Jansenville			
Kenhardt			
Kentani			
Kimberley	73	29	
Kingwilliamstown	73	37	
Klaver	67	43	
Kowie			
Kuruman			
Lake Mentz			
Lovedale			
Maclear			
Mafeking	72	39	
Matatiele			
Matroosberg	54	37	
Middelburg	63	27	
Mossel Bay	71	53	
Malmesbury			
O'okiep	66	44	
Orange River	70	24	
Pofadder	66	33	
Port Elizabeth	69	34	

KAAP - CAPE	Max.	Min.	Rvl.
Port St. Johns	70	54	
Postmasburg	69	47	
Piquetberg			
Prieska	73	35	
Prince Albert			
Queenstown	70	35	
Riversdale	69	39	
Somerset-oos	69	35	
Springfontein	69	23	
Steynsburg			
Stormsrivier			
Sutherland			
Swellendam			
Umtata	72	31	
Upington	70	28	
van Wyksvlei			
Victoria-Wes	62	19	
Vryburg	74	25	
Williston			
Willowmore			
Wingfield	60	47	0.02
Venterstad			

NATAL.			
Kaap St. Lucia	70	56	
Dundee			
Durban	61	53	
Estcourt			
Himeville			
Ladysmith	72	32	
Melmoth	79	50	
M'kuzi			
Newcastle	78	29	
Pietermaritzburg			
Port Shepstone	69	53	
Seven Oaks			
Vryheid			

O.F.S. - O.V.S.	Max.	Min.	Rfl.
Bethlehem	64	22	
Bethulie	63	26	
Bloemfontein	68	32	
Fauresmith	66	23	
Ficksburg			
Harriesmith			
Heilbron			
Hoopstad	71	25	
Kroonstad	63	24	
Lindley			
Modderpoort			
Parys			
Vrede			
Wepener	67	20	
Winburg			
Zastron			

S.W.A. and Protectorates en Protektorate			
Gobabis	75	32	
Keetmanshoop	73	44	
Luderitz			
Ondongua	82	39	
Swakopmund	62	43	
Tsumeb	77	44	
Windhoek	74	44	
Francistown	76	34	
Gaberones			
Mahalapye	74	35	
Maun	78	37	
Tsabong	78	25	
Mbabane			
Stegi			

SYNOPTIC WEATHER MAP 1200 GMT. — 1400 SAST. SINOPTIESE WEERKAART

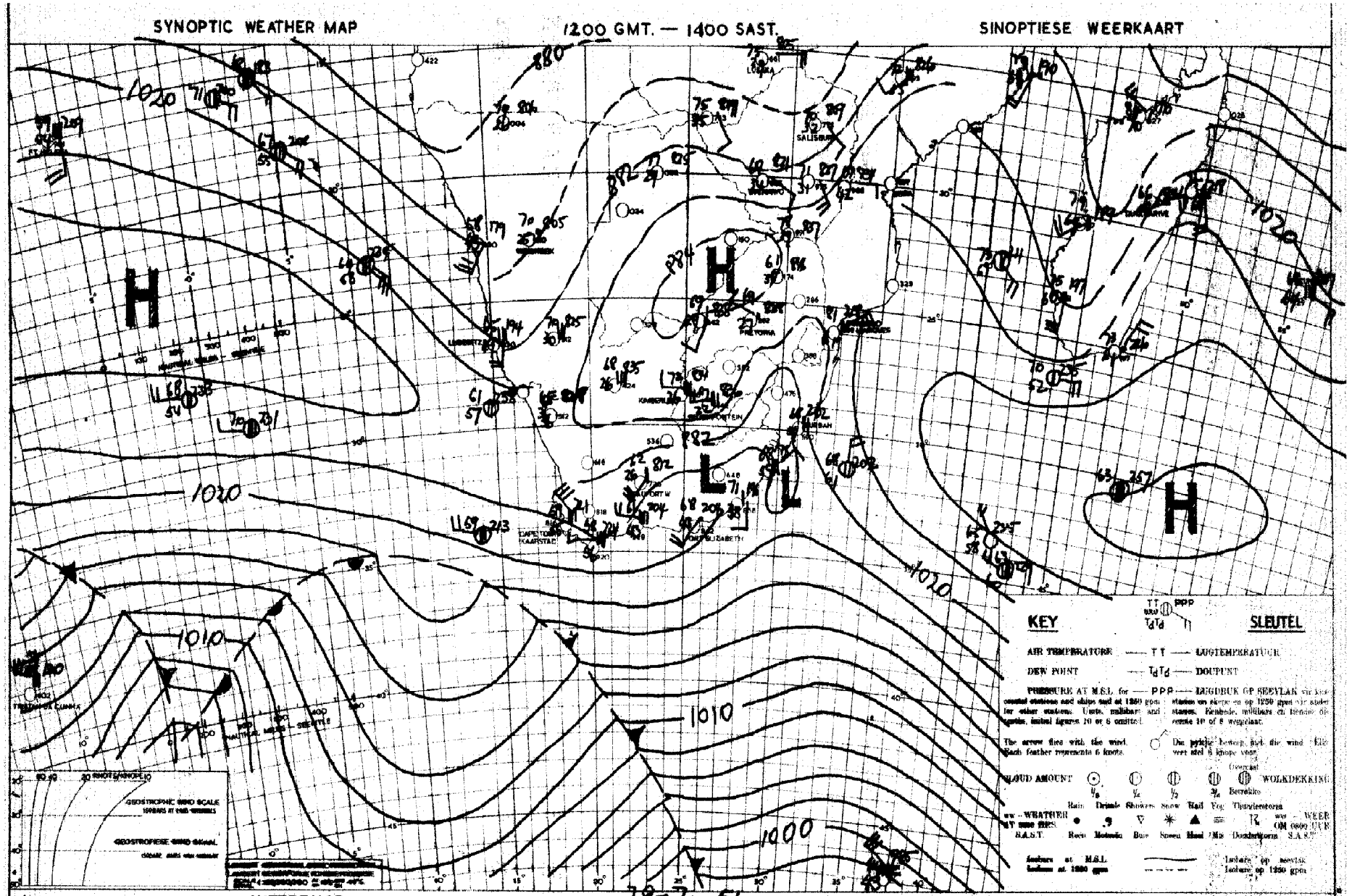

INFERENCE DATE 29-7-51 DATUM AFLEIDING

PRESSURE IS RISING SLIGHTLY ALONG THE S. COAST & E., BUT FALLING ALONG THE W. COAST. CONSEQUENTLY IT WILL REMAIN FINE WITH LIGHT WINDS OVER ALL AREAS, BUT WITH TEMPORARY CLOUDINESS IN THE MORNING ALONG THE S. COAST. TEMPS WILL BE SLIGHTLY ABOVE NORMAL OVER THE N. INTERIOR.

DIE DRUK STYG EFFENS LANGS DIE S EN O KUSSTREKE, TERWYL DIT BEGIN DAAL LANGS DIE W. KUS. GEVOLGLIK SAL DIT MOOIWEER WEES MET LIGTE WIND OOR ALLE GEBIED E. BEHALWE VIR TYDELIKE BEWOLKTHEID LANGS DIE S. KUS. IN DIE VOORMIDDAG. DIE TEMP SAL TOT EFFENS BO DIE GEM ID. STYG OOR DIE N. BINNELAND.

DEPT. VAN VERVOER : DEPT. OF TRANSPORT

Maksimum en Minimum Temperature (°F) en Reënval (duime) vir die Etmaal wat om 0800 (SAST) eindig op 31 - 7 - 195.....

Maximum and Minimum Temperatures (°F) and Rainfall (inches) 24 hours ending at 0800 (SAST) on

TRANSVAAL.	Max.	Min.	Rvl.
Barberton			
Bethal			
Chester			
Delmas			
Ermelo	69	26	
Joubert Park	70	45	
Komatipoort	84	40	
Kroondal			
Leeuwdoornstad			
Lichtenburg			
Louis Trichardt	70	42	
Marnitz			
Middelburg			
Loskop			
Nelspruit	73	38	
Nylstroom			
Palmietfontein	73	39	
Pietersburg	71	37	
Piet Retief	66	37	
Pelgrimsrus	68	27	
Potchefstroom	73	31	
Pretoria W.B.	74	36	
Pretoriuskop			
Standerton	71	24	
Thabazimbi	78	40	
Vaalwater			
Watervalboven	67	31	
Wolmaransstad			
Zeerust			
Witbank			

KAAP - CAPE			
Alexanderbaai	68	42	
Aberdeen			
Andsluzia			
Beaufort-Wes	75	43	
Cala			

CAPE - KAAP	Max.	Min.	Rfl.
Calitzdorp			
Calvinia	73	37	
Cape Agulhas	64	48	
Cape Columbine	63	48	
Cape St. Francis	64	47	
Carnarvon			
Cradock			
De Aar	73	32	
Dordrecht			
East London	70	44	
Elsenburg			
Flagstaff			
Fraserburg	68	26	
Garies	79	42	
George			
Graaff Reinet	78	42	
Grahamstown			
Idutywa			
Jansenville			
Kenhardt			
Kentani			
Kimberley	73	29	
Kingwilliamstown	72	36	
Klaver	73	43	
Kowie			
Kuruman			
Lake Mentz			
Lovedale			
Maclear			
Mafeking	76	39	
Matatiele			
Matroosberg	65	37	
Middelburg	71	22	
Mossel Bay			
Malmesbury			
O'okiep	73	49	
Orange River	73	26	
Pofadder	70	47	
Port Elizabeth	74	40	

KAAP - CAPE	Max.	Min.	Rvl.
Port St. Johns	70	55	
Postmasburg	72	48	
Piquetberg			
Prieska	76	29	
Prince Albert			
Queenstown	73	31	
Riversdale	71	56	
Somerset-oos	74	42	
Springfontein	70	23	
Steynsburg			
Stormsrivier			
Sutherland			
Swellendam			
Umtata	77	34	
Upington	79	33	
van Wyksvlei			
Victoria-Wes	70	25	
Vryburg	75	26	
Williston			
Willowmore			
Wingfield	64	42	
Venterstad			

NATAL.			
Kaap St. Lucia	79	58	
Dundee			
Durban	71	47	
Estcourt	66	38	
Himeville			
Ladysmith	67	30	
Melmoth	70	48	
M'kuzi			
Newcastle	68	29	
Pietermaritzburg			
Port Shepstone	72	49	
Seven Oaks			
Vryheid			

O.F.S. - O.V.S.	Max.	Min.	Rfl.
Bethlehem	69	26	
Bethulie	70	27	
Bloemfontein	70	32	
Fauresmith	69	28	
Ficksburg			
Harrismith			
Heilbron			
Hoopstad	71	24	
Kroonstad	72	26	
Lindley			
Modderpoort			
Parys			
Vrede			
Wepener	71	20	
Winburg			
Zastron			

S.W.A. and Protectorates en Protektorate			
Gobabis	75	34	
Keetmanshoop	77	51	
Luderitz	66	47	
Ondongua	81	44	
Swakopmund	72	49	
Tsumeb	76	43	
Windhoek	74	47	
Francistown	76	37	
Gaberones			
Mahalapye	75	37	
Maun	79	45	
Tsabong			
Mbabane			
Stegi			

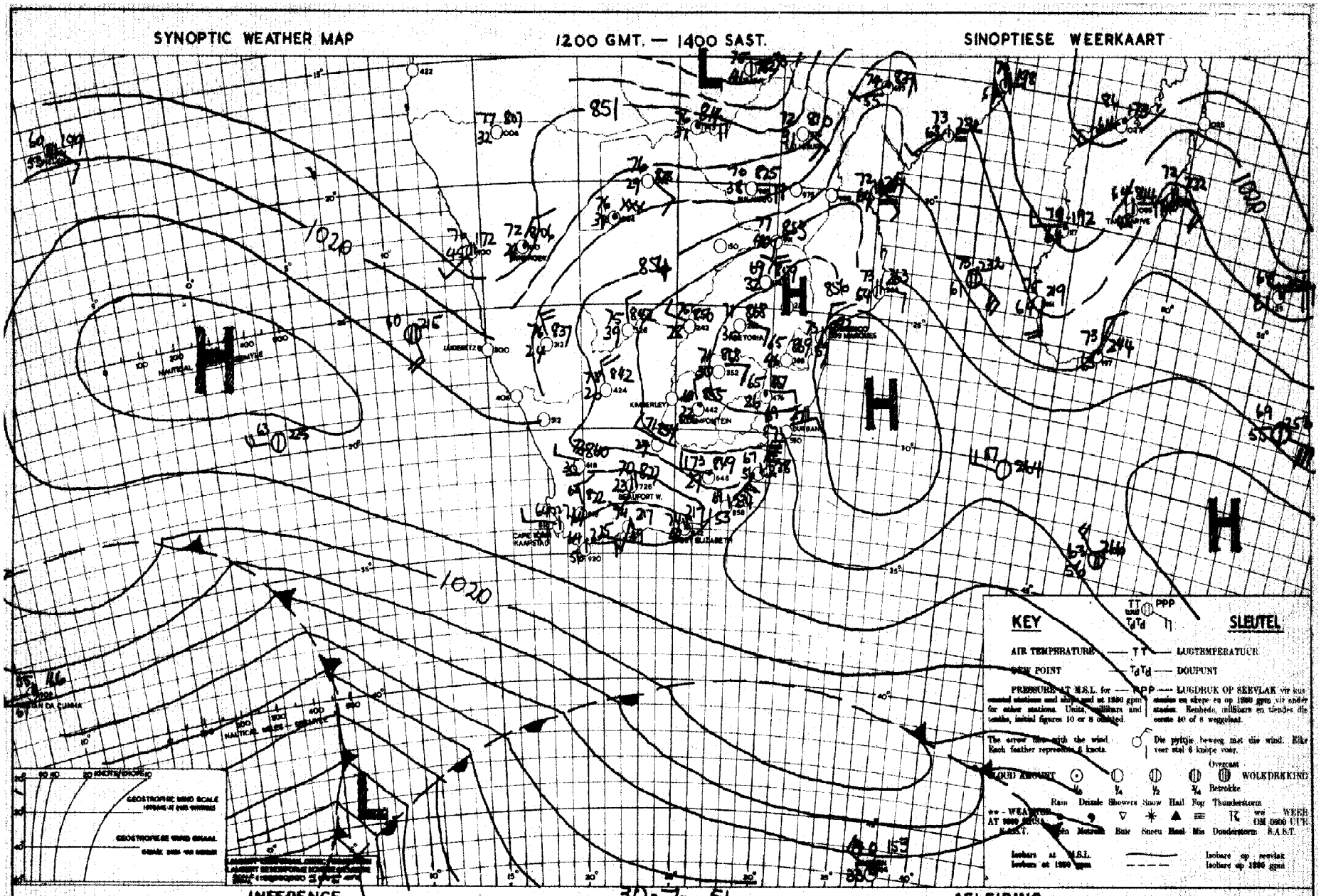

INFERENCE

ANTICYCLONIC CONDITIONS WILL PREVAIL FOR A COUPLE OF DAYS. THE WINDS WILL BE MAINLY N'LY AND IT WILL BE RATHER WARM GENERALLY.

DATE 30-7-51 DATUM

AFLEIDING

ANTISIKLONIESE TOESTANDE SAL VIR DIE VOLGENDE PAAR DAE HEERS. DIE WINDE SAL HOOFSAAKLIK N'LIK WEES EN DIT SAL OOR DIE ALGEMEEN TAMELIK WARM WEES.

AUG 1951

DEPARTEMENT VAN VERVOER

DAAGLIKSE WEERBULLETIN

0800 S.A.S.T.

UITGEREIK DEUR

DIE WEERBURO

PRETORIA

UNIE VAN SUID-AFRIKA

UNION OF SOUTH AFRICA

DEPARTMENT OF TRANSPORT

DAILY WEATHER BULLETIN

0800 S.A.S.T.

ISSUED BY

THE WEATHER BUREAU

PRETORIA

DEPT. VAN VERVOER : DEPT. OF TRANSPORT

Maksimum en Minimum Temperatuur (°F) en Reënval (duime) vir die Etmaal wat om 0800 (SAST) eindig op

Maximum and Minimum Temperatures (°F) and Rainfall (inches) 24 hours ending at 0800 (SAST) on

1 . . . 198.

TRANSVAAL	Max.	Min.	Rvl.
Barberton			
Bethal			
Chester			
Delmas			
Ermelo	69	39	
Joubert Park	68	46	
Komatipoort	78	58	
Kroondal			
Leeuwdoornstad			
Lichtenburg	[illegible]		
Louis Trichardt	82	39	
Marnitz			
Middelburg			
Loskop			
Nelspruit	75	37	
Nylstroom			
Palmietfontein	72	30	
Pietersburg	80	38	
Piet Retief			
Pelgrimsrus	77	38	
Potchefstroom	71	32	
Pretoria W.B.	70	34	
Pretoriuskop			
Standerton	68	36	
Thabazimbi	76	41	
Vaalwater			
Watervalboven	74	32	
Wolmaransstad			
Zeerust			
Witbank			

KAAP - CAPE			
Alexanderbaai	66	48	
Aberdeen			
Andelusia			
Beaufort-Wes	78	56	
Cala			

CAPE - KAAP	Max.	Min.	Rfl.
Calitzdorp			
Calvinia			
Cape Agulhas	59	49	
Cape Columbine	56	47	
Cape St. Francis	64	53	
Carnarvon			
Cradock			
De Aar	78	54	
Dordrecht			
East London	72	49	
Elsenburg			
Flagstaff			
Fraserburg	71	30	
Garies	80	43	
George	68	42	
Graaff Reinet	79	50	
Grahamstown			
Idutywa			
Jansenville			
Kenhardt			
Kentani			
Kimberley	72	42	
Kingwilliamstown	78	48	
Klaver			
Kowie			
Kuruman			
Lake Mentz			
Lovedale			
Maclear			
Mafeking	78	38	
Matatiele			
Matroosberg	66	39	
Middelburg	70	37	
Mossel Bay	65	50	
Malmesbury			
O'okiep	74	48	
Orange River	73	34	
Pofadder	58	46	
Port Elizabeth	66	48	

KAAP - CAPE	Max.	Min.	Rvl.
Port St. Johns	81	56	
Postmasburg	68	47	
Piquetberg			
Prieska	78	37	
Prince Albert			
Queenstown	75	48	
Riversdale	70	40	
Somerset-oos	78	57	
Springfontein	72	50	
Steynsburg			
Stormerivier			
Sutherland			
Swellendam			
Umtata	81	40	
Upington	75	49	
van Wyksvlei			
Victoria-Wes	70	38	
Vryburg	78	35	
Williston			
Willowmore			
Wingfield	85	44	
Venterstad			

NATAL			
Kaap St. Lucia	72	59	
Dundee			
Durban	70	46	
Estcourt	75	34	
Himeville			
Ladysmith	74	40	
Melmoth	87	54	
M'kuzi			
Newcastle	74	38	
Pietermaritzburg	82	54	
Port Shepstone			
Seven Oaks			
Vryheid			

O.F.S. - O.V.S.	Max.	Min.	Rfl.
Bethlehem	69	24	
Bethulie	70	34	
Bloemfontein	69	32	
Fauresmith	68	28	
Ficksburg			
Harrismith			
Heilbron			
Hoopstad	78	28	
Kroonstad	69	29	
Lindley			
Modderpoort	70	32	
Parys			
Vrede			
Wepener	71	26	
Winburg			
Zastron			

S.W.A. and Protectorates en Protektorate			
Gobabis	77	40	
Keetmanshoop	78	51	
Luderitz	83	46	
Ondongua	82	48	
Swakopmund	64	46	
Tsumeb	74	46	
Windhoek	74	45	
Francistown	72	38	
Gaberones	70	35	
Mahalapye	80	46	
Maun	75	31	
Tsabong			
Mbaban			
Stegi			

SYNOPTIC WEATHER MAP — 1200 GMT. — 1400 SAST. — SINOPTIESE WEERKAART

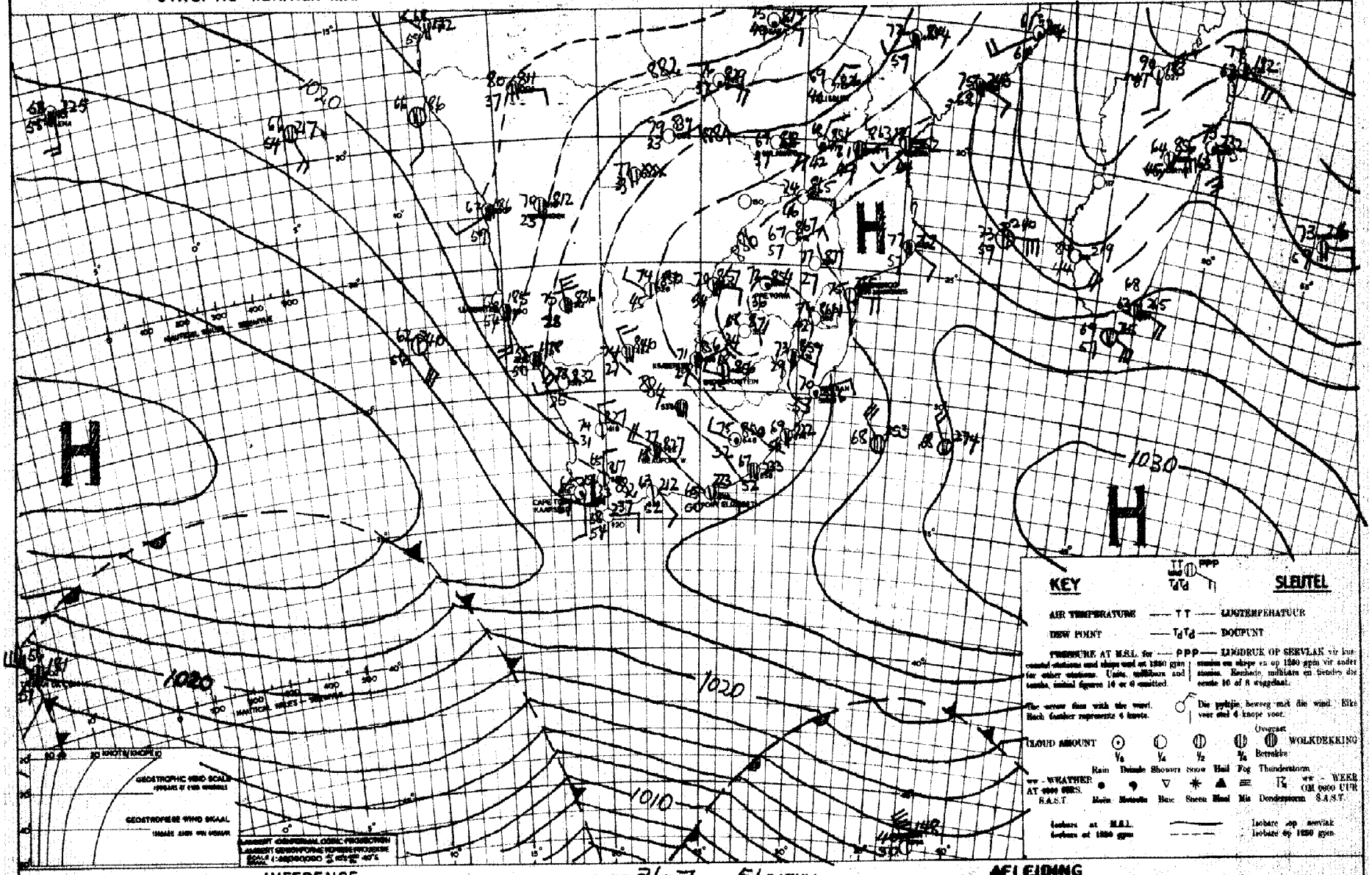

INFERENCE

DATE 31-7-1951 DATUM

AFLEIDING

PRESSURE IS ABOVE THE NORMAL OVER THE AREA OF THE MAP & PRESSURE TENDENCIES INDICATE LITTLE CHANGE FOR TOMORROW. WINDS WILL BE LIGHT AND VARIABLE OVER TVL. & NATAL AND MODERATE N.W. FURTHER S. TEMPS. WILL BE ABOVE NORMAL OVER THE INTERIOR.

DIE DRUK IS BO DIE GEMIDDELDE OOR DIE GEBIED VAN DIE KAART EN DIE DRUKNEIGINGS DUI MIN VERANDERING AAN VIR DIE VOLGENDE 24 UUR. DIE WIND SAL LIG EN VERANDERLIK WEES OOR TVL. EN NATAL. EN MATIG N.W. VERDER NA DIE S. OOR DIE BINNELAND SAL DIE TEMP BO DIE GEMID. WEES.

DAAGLIKSE WEERBULLETIN — WEERBURO : WEATHER BUREAU — DAILY WEATHER BULLETIN

DEPT. VAN VERVOER : DEPT. OF TRANSPORT

Maksimum en Minimum Temperature (°F) en Reënval (duime) vir die Etmaal wat om 0800 (SAST) eindig op ..2..8 1951

Maximum and Minimum Temperatures (°F) and Rainfall (inches) 24 hours ending at 0800 (SAST) on

TRANSVAAL.	Max.	Min.	Rvl.
Barberton			
Bethal			
Chester			
Delmas			
Ermelo	71	37	
Joubert Park	68	42	
Komatipoort	80	46	
Kroondal			
Leeuwdoornstad			
Lichtenburg			
Louis Trichardt			
Marnitz			
Middelburg			
Loskop			
Nelspruit	76	42	
Nylstroom			
Palmietfontein	71	33	
Pietersburg	68	41	
Piet Retief			
Pelgrimsrus	76	51	0.00
Potchefstroom			
Pretoria W.B.	68	36	
Pretoriuskop			
Standerton	70	33	
Thabazimbi	74	37	
Vaalwater			
Watervalboven	78	42	
Wolmaransstad			
Zeerust			
Witbank			

KAAP - CAPE			
Alexanderbaai	58	45	
Aberdeen		7	0.04
Andalusia			
Beaufort-Wes	76	37	0.01
Cala			

CAPE - KAAP	Max.	Min.	Rfl.
Calitzdorp	...	...	.
Calvinia	65	36	0.03
Cape Agulhas	64	46	0.14
Cape Columbine	58	47	0.19
Cape St. Francis	68	50	0.21
Carnarvon			
Cradock			
De Aar	69	38	
Dordrecht	66	39	
East London	85	49	0.00
Elsenburg			
Flagstaff			
Fraserburg	68	35	
Garies	63	46	0.03
George	61	41	0.36
Graaff Reinet	77	41	0.04
Grahamstown			
Idutywa			
Jansenville			
Kenhardt			
Kentani			
Kimberley	71	37	
Kingwilliamstown	82	41	0.03
Klaver	62	44	0.06
Kowie			
Kuruman			
Lake Mentz			
Lovedale			0.17
Maclear			
Mafeking	70	34	
Matatiele			
Matroosberg	62	33	0.03
Middelburg	70	45	
Mossel Bay	67	44	0.34
Malmesbury			
O'okiep	66	41	0.06
Orange River			
Pofadder	XX	41	
Port Elizabeth	61	45	0.81

KAAP - CAPE	Max.	Min.	Rvl.
Port St. Johns	77	58	
Postmasburg	69	37	
Piquetberg			0.50
Prieska	75	45	
Prince Albert			
Queenstown	72	45	
Riversdale	59	40	0.44
Somerset-oos	76	42	0.08
Springfontein	73	43	
Steynsburg			
Stormsrivier			
Sutherland			
Swellendam			0.28
Umtata	81	47	
Upington	77	38	
van Wyksvlei			
Victoria-Wes	70	38	
Vryburg	69	29	
Williston			
Willowmore			
Wingfield	61	40	0.06
Venterstad			

NATAL.			
Kaap St. Lucia	70	56	
Dundee			
Durban	70	49	
Estcourt	76	35	
Himeville			
Ladysmith	80	47	
Melmoth	81	56	
M'kuzi			
Newcastle	79	54	
Pietermaritzburg			
Port Shepstone	71	55	
Seven Oaks			
Vryheid			

O.F.S. - O.V.S.	Max.	Min.	Rfl.
Bethlehem	65	24	
Bethulie	68	40	
Bloemfontein	65	30	
Fauresmith	66	38	
Ficksburg			
Harrismith			
Heilbron			
Hoopstad	70	28	
Kroonstad	67	26	
Lindley			
Modderpoort	68	30	
Parys			
Vrede			
Wepener	65	25	
Winburg			
Zastron			

S.W.A. and Protectorates en Protektorate			
Gobabis	76	37	
Keetmanshoop	79	41	
Luderitz	59	51	
Ondongua	82	46	
Swakopmund	58	49	
Tsumeb	77	46	
Windhoek	73	47	
Francistown	76	42	
Gaberones			
Mahalapye	72	39	
Maun			
Tsabong	76	30	
Mbabane			
Stegi			

SYNOPTIC WEATHER MAP — 1200 GMT. — 1400 SAST. — SINOPTIESE WEERKAART

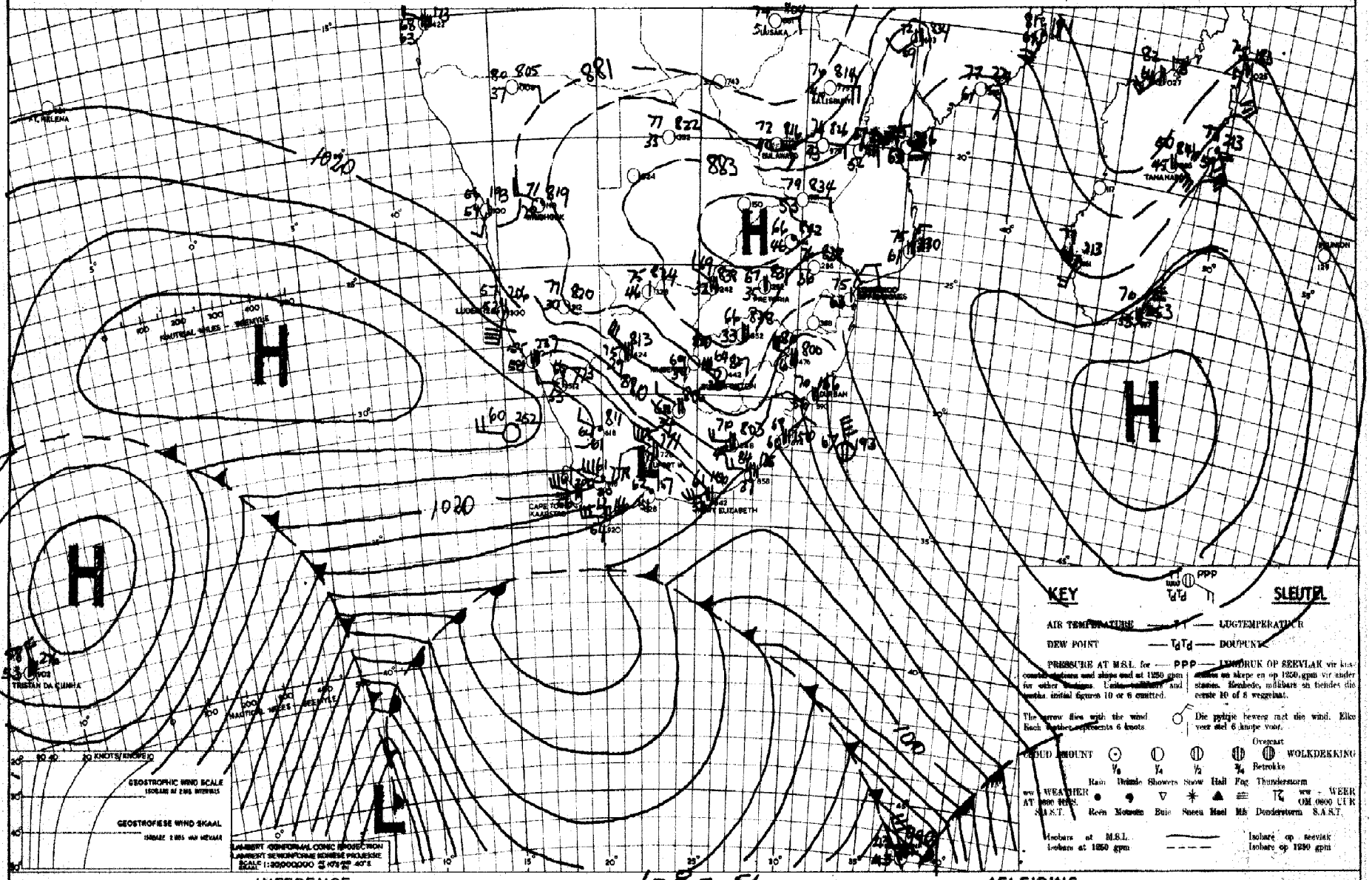

INFERENCE

DATE 1-8-51 DATUM

COLD AIR IN THE REAR OF THE DEPRESSION TO THE S.W. OF THE UNION IS RAPIDLY APPROACHING THE UNION AND IS EXPECTED TO SPREAD OVER THE C.P. TOMORROW AND FURTHER N.WARDS LATER. COLD SHOWERY CONDITIONS WILL PREVAIL OVER THE COASTAL REGIONS AND A COLD SPELL IS LIKELY FOR THE INTERIOR.

AFLEIDING

KOUE LUG VAN DIE AGTERKANT VAN DIE DEPRESSIE S.W. VAN DIE KAAP NADER VINNIG DIE UNIE EN DIT WORD VERWAG DAT HIERDIE LUG MORE KAAPLAND SAL OORSTROOM EN LATER N. SAL UITBREI. KOUE BUIGERIGE TOESTANDE SAL OOR DIE KUSSTREKE HEERS EN 'N PERIODE VAN KOUEWEER IS WAARSKYNLIK VIR DIE BINNELAND.

DAAGLIKSE WEERBULLETIN

WEERBURO : WEATHER BUREAU

DEPT. VAN VERVOER : DEPT. OF TRANSPORT

Maksimum en Minimum Temperature (°F) en Reënval (duime) vir die Etmaal wat om 0800 (SAST) eindig op

Maximum and Minimum Temperatures (°F) and Rainfall (inches) 24 hours ending at 0800 (SAST) on

3.-8.-1951

TRANSVAAL.	Max.	Min.	Rvl.
Barberton			
Bethal			
Chester			
Delmas			
Ermelo	70	37	
Joubert Park	63	37	
Komatipoort	82	56	
Kroondal			
Leeuwdoornstad			
Lichtenburg			
Louis Trichardt			
Marnitz			
Middelburg			
Loskop			
Nelspruit	86	51	
Nylstroom			
Palmietfontein	66	27	
Pietersburg	72	40	
Piet Retief	75	41	
Pelgrimsrus			
Potchefstroom	67	28	
Pretoria W.B.	76	42	
Pretoriuskop			
Standerton	68	39	
Thabazimbi	77	45	
Vaalwater			
Watervalboven			
Wolmaransstad			
Zeerust			
Witbank			

KAAP - CAPE			
Alexanderbaai	58	36	
Aberdeen			
Andelusia			
Beaufort-Wes	49	24	
Cala			

CAPE - KAAP	Max.	Min.	Rfl.
Calitzdorp			
Calvinia	53	26	
Cape Agulhas	56	40	
Cape Columbine	54	44	
Cape St. Francis	69	40	005
Carnarvon			
Cradock			
De Aar	50	24	
Dordrecht	47	15	
East London	58	41	002
Elsenburg			
Flagstaff			
Fraserburg	41	21	
Garies	63	37	
George	54	35	001
Graaff Reinet	52	32	
Grahamstown			
Idutywa			
Jansenville			
Kenhardt			
Kentani			
Kimberley	59	23	
Kingwilliamstown	55	30	002
Klaver	60	40	
Kowie			
Kuruman			
Lake Mentz			
Lovedale			
Maclear			
Mafeking	72	31	
Matatiele			
Matroosberg	47	28	
Middelburg	47	12	
Mossel Bay	57	44	002
Malmesbury			
O'okiep	58	41	
Orange River	56	18	
Pofadder	XX	34	
Port Elizabeth	53	33	030

KAAP - CAPE	Max.	Min.	Rvl.
Port St. Johns	69	57	
Postmasburg	60	27	
Piquetberg			
Prieska	59	24	
Prince Albert			
Queenstown	52	20	
Riversdale	54	31	
Somerset-oos	51	29	
Springfontein			
Steynsburg			
Stormsrivier			
Sutherland			
Swellendam			
Umtata	57	26	
Upington	62	27	
van Wyksvlei			
Victoria-Wes	46	14	
Vryburg	63	25	
Williston			
Willowmore			
Wingfield	56	36	
Ventersdal			

NATAL.			
Kaap St. Lucia	71	48	011
Dundee			
Durban	67	50	
Estcourt	71	34	
Himeville			
Ladysmith	80	36	
Melmoth	74	40	
M'kuzi			
Newcastle	79	41	
Pietermaritzburg			
Port Shepstone	63	44	
Seven Oaks			
Vryheid			

O.F.S. - O.V.S.	Max.	Min.	Rfl.
Bethlehem			
Bethulie	55	19	
Bloemfontein	58	26	
Fauresmith	55	19	
Ficksburg	-		
Harrismith			
Heilbron			
Hoopstad	62	23	
Kroonstad			
Lindley			
Modderpoort	59	24	
Parys			
Vrede			
Wepener	57	16	
Winburg			
Zastron			

S.W.A. and Protectorates en Protektorate			
Gobabis	72	35	
Keetmanshoop	68	38	
Luderitz	62	44	
Ondongua	82	45	
Swakopmund	64	55	
Tsumeb	78	41	
Windhoek	69	45	
Francistown	77	42	
Gaberones			
Mahalapye	76	36	
Maun	79	47	
Tsabong	-		
Mbabane			
Stegi			

SYNOPTIC WEATHER MAP — 1200 GMT. — 1400 SAST. — SINOPTIESE WEERKAART

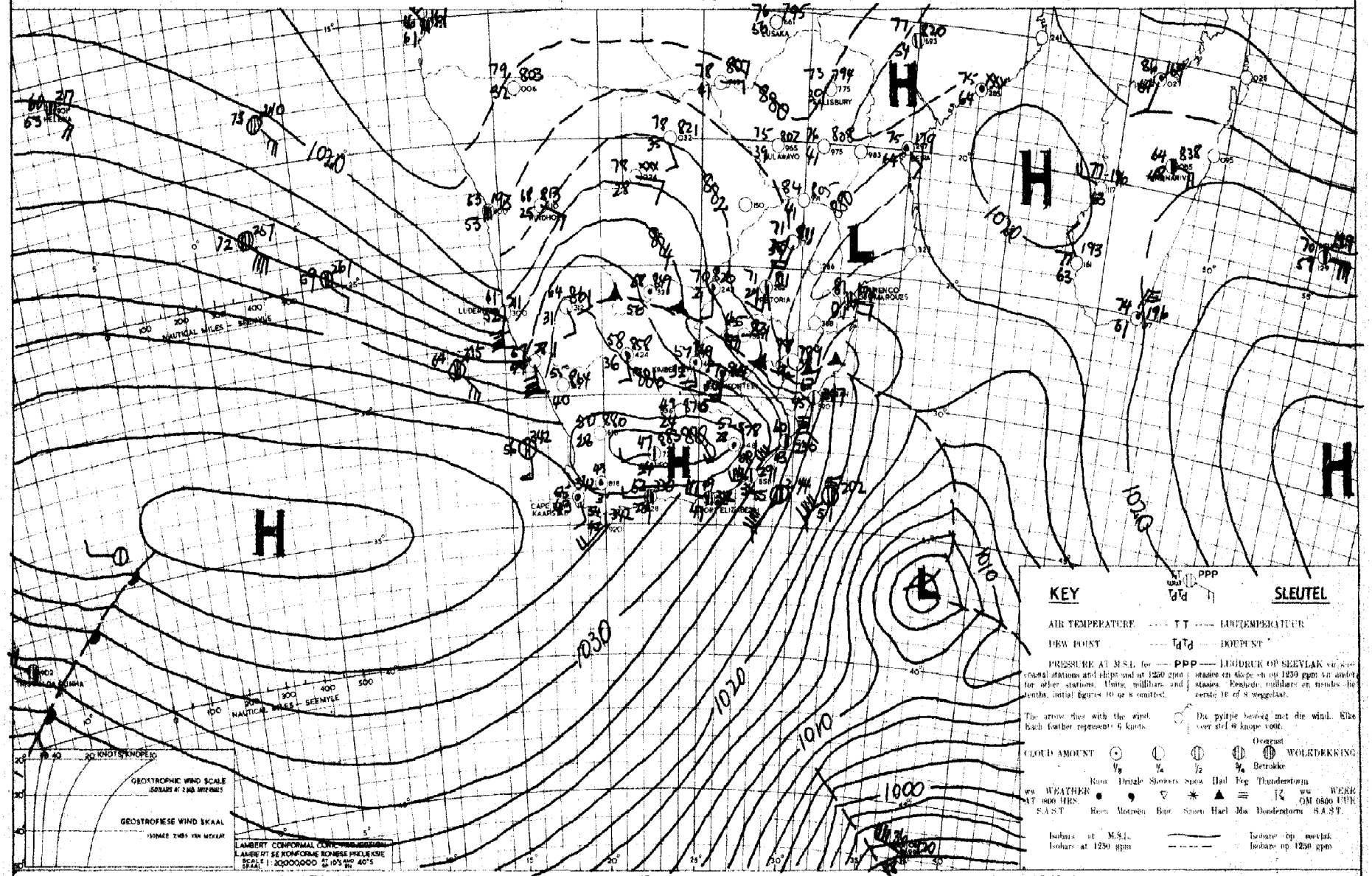

KEY — SLEUTEL

AIR TEMPERATURE ---- TT ---- LUGTEMPERATUUR

DEW POINT ---- T_dT_d ---- DOUPUNT

PRESSURE AT M.S.L. for coastal stations and ships and at 1250 gpm for other stations. Units, millibars and tenths, initial figures 10 or 8 omitted. — PPP — LUGDRUK OP SEEVLAK vir kusstasies en skepe en op 1250 gpm vir ander stasies. Eenhede, millibars en tiendes, die eerste 10 of 8 weggelaat.

The arrow flies with the wind. Each feather represents 5 knots. — Die pyltjie beweeg met die wind. Elke veer stel 5 knope voor.

CLOUD AMOUNT — Overcast — WOLKDEKKING — Betrokke

WEATHER AT 0800 HRS. S.A.S.T. — Rain, Drizzle, Showers, Snow, Hail, Fog, Thunderstorm — Reen, Motreën, Buie, Sneeu, Hael, Mis, Donderstorm

WEER OM 0800 UUR S.A.T.

Isobars at M.S.L. — Isobare op seevlak

Isobars at 1250 gpm — Isobare op 1250 gpm

INFERENCE — DATE 2-8-19 51 DATUM — AFLEIDING

COLD AIR IS ADVANCING N. ACROSS THE OFS. WHILE COOL AIR IS ALSO ADVANCING W. FROM NATAL & P.E. AFRICA. IT WILL BE COOL TO COLD OVER ALL AREAS TOMORROW & CLOUDY OVER TVL. ANN N.E. OFS. PRESSURE IS FALLING ALONG THE N. COAST AND WILL ALSO BE FALLING ALONG THE S. COAST TOMORROW, SO THAT WINDS WILL BECOME E. TO N. OVER THE INTERIOR.

KOUE LUG BEWEEG N. OOR DIE OVS. TERWYL KOEL VOGTIGE LUG OOR W. OOR NATAL EN P.O. AFRIKA BEWEEG. GEVOLGLIK SAL DIT MOORE OOR DIE HELE UNIE KOEL TOT KOUD WEES EN BEWOLK OOR TVL. EN N. OVS. DIE DRUK DAAL REEDS LANGS DIE WKUS EN SAL MOORE OOR LANGS DIE S.KUS BAIE, SODAT DIT BINNELAND SOU WAAI.

DEPT. VAN VERVOER : DEPT. OF TRANSPORT

Maksimum en Minimum Temperature (°F) en Reënval (duime) vir die Etmaal wat om 0800 (SAST) eindig op 4.8.-19[illegible]

Maximum and Minimum Temperatures (°F) and Rainfall (inches) 24 hours ending at 0800 (SAST) on

TRANSVAAL.	Max.	Min.	Rvl.
Barberton			
Bethal			
Chester			
Delmas			
Ermelo	60	37	
Joubert Park	56	40	
Komatipoort	90	41	
Kroondal			
Leeuwdoornstad			
Lichtenburg			
Louis Trichardt	59	35	0.06
Marnitz			
Middelburg			
Loskop			
Nelspruit			
Nylstroom			
Palmietfontein	60	34	
Pietersburg	59	39	
Piet Retief			
Pelgrimsrus	59	33	
Potchefstroom	66	40	
Pretoria W.B.	61	34	
Pretoriuskop			
Standerton	63	30	
Thabazimbi	68	42	
Vaalwater			
Watervalboven	65	38	
Wolmaransstad			
Zeerust			
Witbank			

KAAP - CAPE			
Alexanderbaai	62	44	
Aberdeen			
Andeluzia			
Beaufort-Wes	61	33	
Cala			

CAPE - KAAP	Max.	Min.	Rfl.
Calitzdorp			
Calvinia			
Cape Agulhas	58	51	0.01
Cape Columbine	55	44	
Cape St. Francis	60	51	
Carnarvon			
Cradock			
De Aar	63	23	
Dordrecht	60	42	
East London	66	41	
Elsenburg			
Flagstaff			
Fraserburg	61	25	
Garies			
George	59	40	
Graaff Reinet	61	42	
Grahamstown			
Idutywa			
Jansenville			
Kenhardt			
Kentani			
Kimberley	65	26	
Kingwilliamstown	65	32	
Klaver			
Kowie			
Kuruman			
Lake Mentz			
Lovedale			
Maclear			
Mafeking	69	40	
Matatiele			
Matroosberg	61	39	
Middelburg	62	35	
Mossel Bay	60	48	
Malmesbury			
O'okiep	61	36	
Orange River			
Pofadder			
Port Elizabeth	60	44	

KAAP - CAPE	Max.	Min.	Rvl.
Port St. Johns	65	51	
Postmasburg	65	33	
Piquetberg			
Prieska	63	24	
Prince Albert			
Queenstown	65	42	
Riversdale	60	43	
Somerset-oos	63	45	
Springfontein	62	18	
Steynsburg			
Stormsrivier			
Sutherland			
Swellendam			
Umtata	63	30	
Upington			
van Wyksvlei			
Victoria-Wes	59	30	
Vryburg	72	30	
Williston			
Willowmore			
Wingfield	58	49	0.02
Venterstad			

NATAL.			
Kaap St. Lucia			
Dundee			
Durban	66	46	
Estcourt	59	30	
Himeville			
Ladysmith	62	39	
Melmoth	65	47	
M'kuzi			
Newcastle	67	49	
Pietermaritzburg			
Port Shepstone	69	48	
Seven Oaks			
Vryheid			

O.F.S. - O.V.S.	Max.	Min.	Rfl.
Bethlehem	60	31	
Bethulie	62	28	
Bloemfontein	62	27	
Fauresmith			
Ficksburg			
Harrismith			
Heilbron			
Hoopstad	70	28	
Kroonstad	68	29	
Lindley			
Modderpoort	62	27	
Parys			
Vrede			
Wepener	64	24	
Winburg			
Zastron			

S.W.A. and Protectorates en Protektorate			
Gobabis			
Keetmanshoop	68	41	
Luderitz	64	46	
Ondongua			
Swakopmund			
Tsumeb			
Windhoek	69	46	
Francistown			
Gaberones			
Mahalapye	65	36	
Maun	84	45	
Tsabong	73	28	
Mbabane			
Stegi			

SYNOPTIC WEATHER MAP 1200 GMT. — 1400 SAST SINOPTIESE WEERKAART

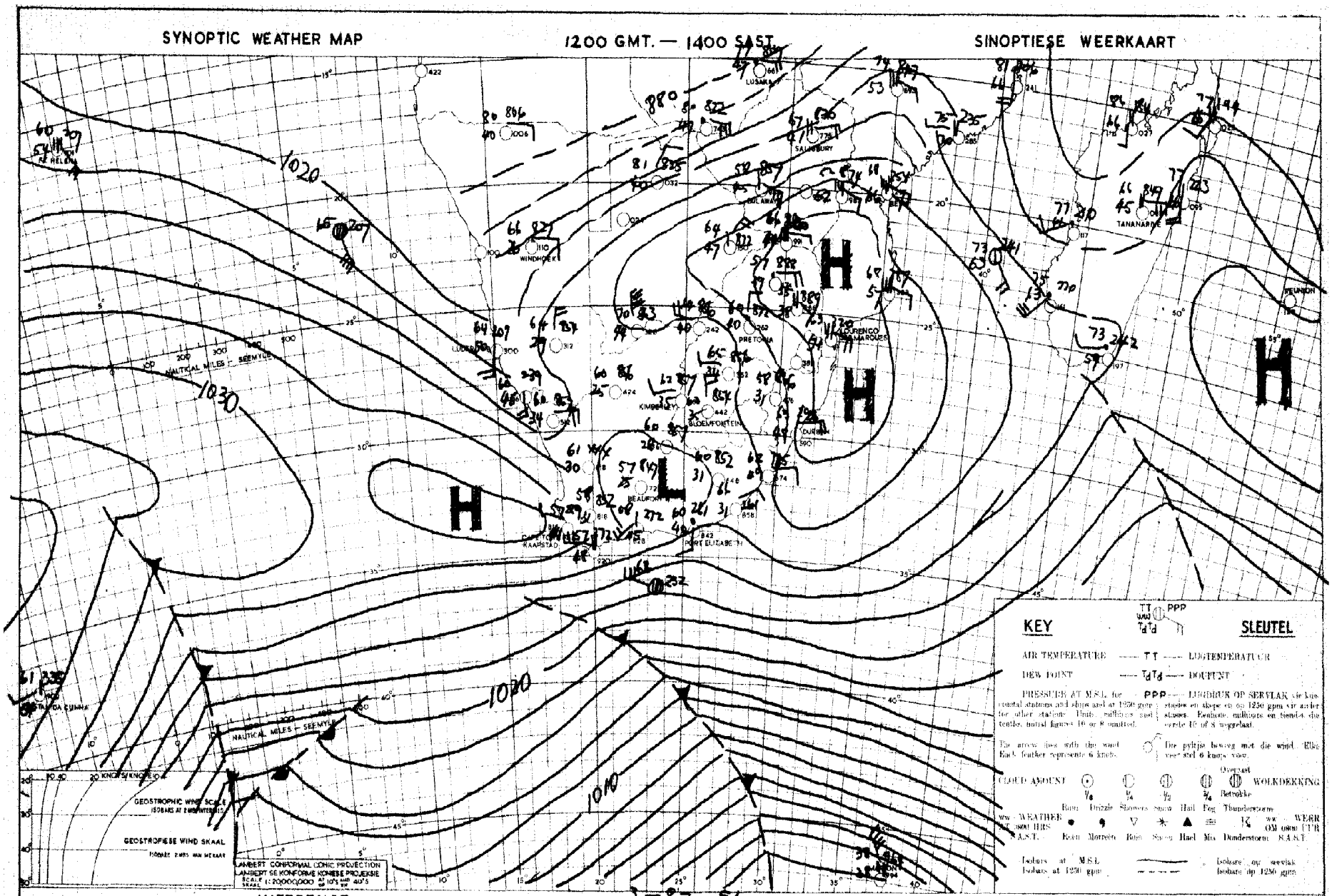

INFERENCE DATE 3-8-51 DATUM AFLEIDING

THE HIGH OVER THE E. COAST IS WEAKENING RAPIDLY IN ADVANCE OF THE COLD FRONT BETWEEN CAPE T. & MARION. THE WEATHER OVER THE UNION WILL BE FAIR & WARMER EXCEPT OVER THE S.W. CAPE WHERE CLOUDY WITH DRIZZLE.

DIE HOOG LANGS DIE O. KUS VERSWAK VINNIG VOOR DIE KOUEFRONT TUSSEN KAAPSTAD EN MARION. MET UITSONDERING VAN BEWOLKTE WEER MET MOTREËN OOR DIE S.W. KAAP SAL DIT MOOIWEER EN WARM OOR DIE UNIE WEES.

DEPT VAN VERVOER : DEPT OF TRANSPORT

Maksimum en Minimum Temperature (°F) en Reënval (duime) vir die Etmaal wat om 0800 (SAST) eindig op 5 - 8 - 1951

Maximum and Minimum Temperatures (°F) and Rainfall (inches) 24 hours ending at 0800 (SAST) on

TRANSVAAL	Max.	Min.	Rvl.
Barberton			
Bethal			
Chester			
Delmas			
Ermelo	64	38	
Joubert Park			
Komatipoort			
Kroondal			
Leeuwdoornstad			
Lichtenburg			
Louis Trichardt			
Marnitz			
Middelburg			
Loskop			
Nelspruit			
Nylstroom			
Palmietfontein	63	27	
Pietersburg	66	39	
Piet Retief			
Pelgrimsrus			
Potchefstroom			
Pretoria W.B.	69	41	
Pretoriuskop			
Standerton			
Thabazimbi	70	44	
Vaalwater			
Watervalboven			
Wolmaransstad			
Zeerust			
Witbank			

KAAP - CAPE			
Alexanderbaai			
Aberdeen			
Andelusia			
Beaufort-Wes	61	29	
Cala			

CAPE - KAAP	Max.	Min.	Rfl.
Calitzdorp			
Calvinia	59	37	
Cape Agulhas	60	50	0.02
Cape Columbine	58	48	
Cape St. Francis	59	52	0.25
Carnarvon			
Cradock			
De Aar			
Dordrecht			
East London	69	53	
Elsenburg			
Flagstaff			
Fraserburg			
Garies	66	39	
George	59	46	0.04
Graaff Reinet			
Grahamstown			
Idutywa			
Jansenville			
Kenhardt			
Kentani			
Kimberley	65	27	
Kingwilliamstown			
Klaver			
Kowie			
Kuruman			
Lake Mentz			
Lovedale			
Maclear			
Mafeking			
Matatiele			
Matroosberg	54	32	
Middelburg	66	22	
Mossel Bay	63	51	0.01
Malmesbury			
O'okiep			
Orange River	66	27	
Pofadder			
Port Elizabeth	60	50	0.17

KAAP - CAPE	Max.	Min.	Rvl.
Port St. Johns	74	55	
Postmasburg			
Piquetberg			
Prieska			
Prince Albert			
Queenstown			
Riversdale			
Somerset-oos	63	46	
Springfontein			
Steynsburg			
Stormsrivier			
Sutherland			
Swellendam			
Umtata			
Upington	66	28	
van Wyksvlei			
Victoria-Wes	65	25	
Vryburg			
Williston			
Willowmore			
Wingfield	59	49	
Venterstad			

NATAL			
Kaap St. Lucia	78	57	
Dundee			
Durban	73	56	
Estcourt			
Himeville			
Ladysmith	77	36	
Melmoth	79	46	
M'kuzi			
Newcastle	73	44	
Pietermaritzburg			
Port Shepstone	74	57	
Seven Oaks			
Vryheid			

O.F.S. - O.V.S.	Max.	Min.	Rfl.
Bethlehem			
Bethulie			
Bloemfontein	63	32	
Fauresmith			
Ficksburg			
Harrismith			
Heilbron			
Hoopstad			
Kroonstad			
Lindley			
Modderpoort			
Parys			
Vrede			
Wepener			
Winburg			
Zastron			

S.W.A. and Protectorates en Protektorate			
Gobabis	72	35	
Keetmanshoop	69	41	
Luderitz			
Ondongua			
Swakopmund	70	50	
Tsumeb	77	49	
Windhoek	70	45	
Francistown			
Gaberones			
Mahalapye	77	45	
Maun	78	23	
Tsabong			
Mbabane			
Stegi			

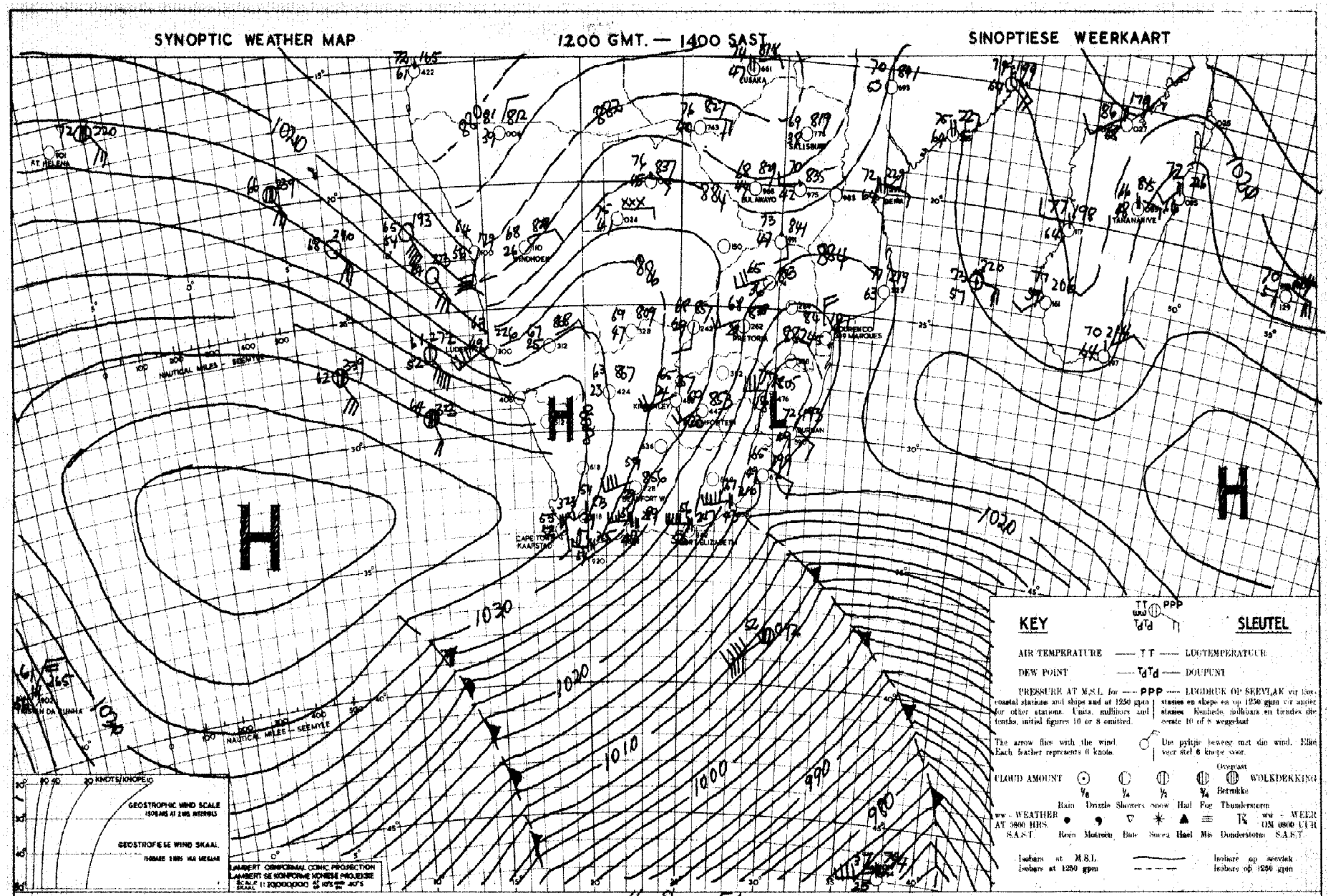

INFERENCE

DATE 4-8-51 DATUM

AFLEIDING

THE DEPRESSION NEAR MARION IS RAPIDLY MOVING E. WHILE AN ANTICYCLONE BETWEEN TRISTAN & THE CAPE IS EXTENDING E. PRESSURES ARE ALREADY RISING ALONG THE S. COAST AND FALLING OVER S.W.A. SO THAT BY TOMORROW PRESSURE WILL BE HIGH ALONG THE S. COAST WITH CONSEQUENT LIGHT TO MODERATE E. WINDS OVER THE INTERIOR. IT WILL BE COOLY OVER THE

DIE LAAGDRUKSTELSEL NABY MARION BEWEEG SNEL O. TERWYL 'N HOOGDRUKSTELSEL TUSSEN DIE KAAP EN TRISTAN O. BEWEEG. DIE DRUK STYG REEDS OOR DIE S. KUS, EN DAAL OOR S.W.A. SODAT DIT MORE HOOG SAL WEES LANGS DIE S. KUS MET GEWOONLIKE LIGTE TOT MATIGE O. WIND OOR DIE BINNELAND. DIT SAL BEWOLK WEES OOR DIE KUSSTREKE VAN O. KAAP EN NATAL.

DAAGLIKSE WEERBERIGTE — WEERBURO : WEATHER BUREAU — DAILY WEATHER REPORTS

DEPT. VAN VERVOER : DEPT. OF TRANSPORT

Maksimum en Minimum Temperature (°F) en Reënval (duime) vir die Etmaal wat om 0800 (SAST) eindig op 6.-.8.- 1951.....

Maximum and Minimum Temperatures (°F) and Rainfall (inches) 24 hours ending at 0800 (SAST) on

TRANSVAAL:	Max.	Min.	Rvl.
Barberton			
Bethal			
Chester			
Delmas			
Ermelo	61	35	
Joubert Park			
Komatipoort			
Kroondal			
Leeuwdoornstad			
Lichtenburg			
Louis Trichardt			
Marnitz			
Middelburg			
Loskop			
Nelspruit			
Nylstroom			
Palmietfontein	66	30	
Pietersburg	63	41	
Piet Retief			
Pelgrimsrus			
Potchefstroom			
Pretoria W.B.	66	38	
Pretoriuskop			
Standerton	65	24	
Thabazimbi	76	44	
Vaalwater			
Watervalboven			
Wolmaransstad			
Zeerust			
Witbank			

KAAP - CAPE			
Alexanderbaai	68	46	
Aberdeen			
Andelusia			
Beaufort-Wes	58	26	
Cala			

CAPE - KAAP	Max.	Min.	Rfl.
Calitzdorp			
Calvinia	67	42	
Cape Agulhas	59	56	
Cape Columbine	60	49	
Cape St. Francis	63	44	0.02
Carnarvon			
Cradock			
De Aar			
Dordrecht			
East London	64	48	
Elsenburg			
Flagstaff			
Fraserburg			
Garies	80	49	
George	61	38	
Graaff Reinet	60	37	
Grahamstown			
Idutywa			
Jansenville			
Kenhardt			
Kentani			
Kimberley	68	34	
Kingwilliamstown			
Klaver			
Kowie			
Kuruman			
Lake Mentz			
Lovedale			
Maclear			
Mafeking	74	43	
Matatiele			
Matroosberg	57	35	
Middelburg	54	18	
Mossel Bay	63	52	
Malmesbury			
O'okiep			
Orange River			
Pofadder			
Port Elizabeth	61	40	0.02

KAAP - CAPE	Max.	Min.	Rvl.
Port St. Johns	66	55	0.01
Postmasburg	68	40	
Piquetberg			
Prieska			
Prince Albert			
Queenstown	60	30	
Riversdale	63	37	
Somerset-oos	58	35	
Springfontein			
Steynsburg			
Stormsrivier			
Sutherland			
Swellendam			
Umtata			
Upington	70	31	
van Wyksvlei			
Victoria-Wes	59	34	
Vryburg			
Williston			
Willowmore			
Wingfield	65	43	
Ventersdal			

NATAL.			
Kaap St. Lucia	68	55	0.40
Dundee			
Durban	70	52	0.08
Estcourt	62	34	
Himeville			
Ladysmith	62	37	
Melmoth	64	47	
M'kuzi			
Newcastle	65	36	
Pietermaritzburg			
Port Shepstone	68	55	
Seven Oaks			
Vryheid			

O.F.S. - O.V.S.	Max.	Min.	Rfl.
Bethlehem			
Bethulie			
Bloemfontein	66	36	
Fauresmith	63	29	
Ficksburg			
Harrismith			
Heilbron			
Hoopstad	67	36	
Kroonstad			
Lindley			
Modderpoort			
Parys			
Vrede			
Wepener	69	22	
Winburg			
Zastron			

S.W.A. and Protectorates en Protektorate			
Gobabis	69	32	
Keetmanshoop	71	49	
Luderitz	72	54	
Ondongua	83	47	
Swakopmund	98	61	
Tsumeb	74	47	
Windhoek	68	41	
Francistown			
Gaberones			
Mahalapye	74	44	
Maun	77	53	
Tsabong	73	52	
Mbabane			
Stegi			

SYNOPTIC WEATHER MAP — 1200 GMT. — 1400 SAST. — SINOPTIESE WEERKAART

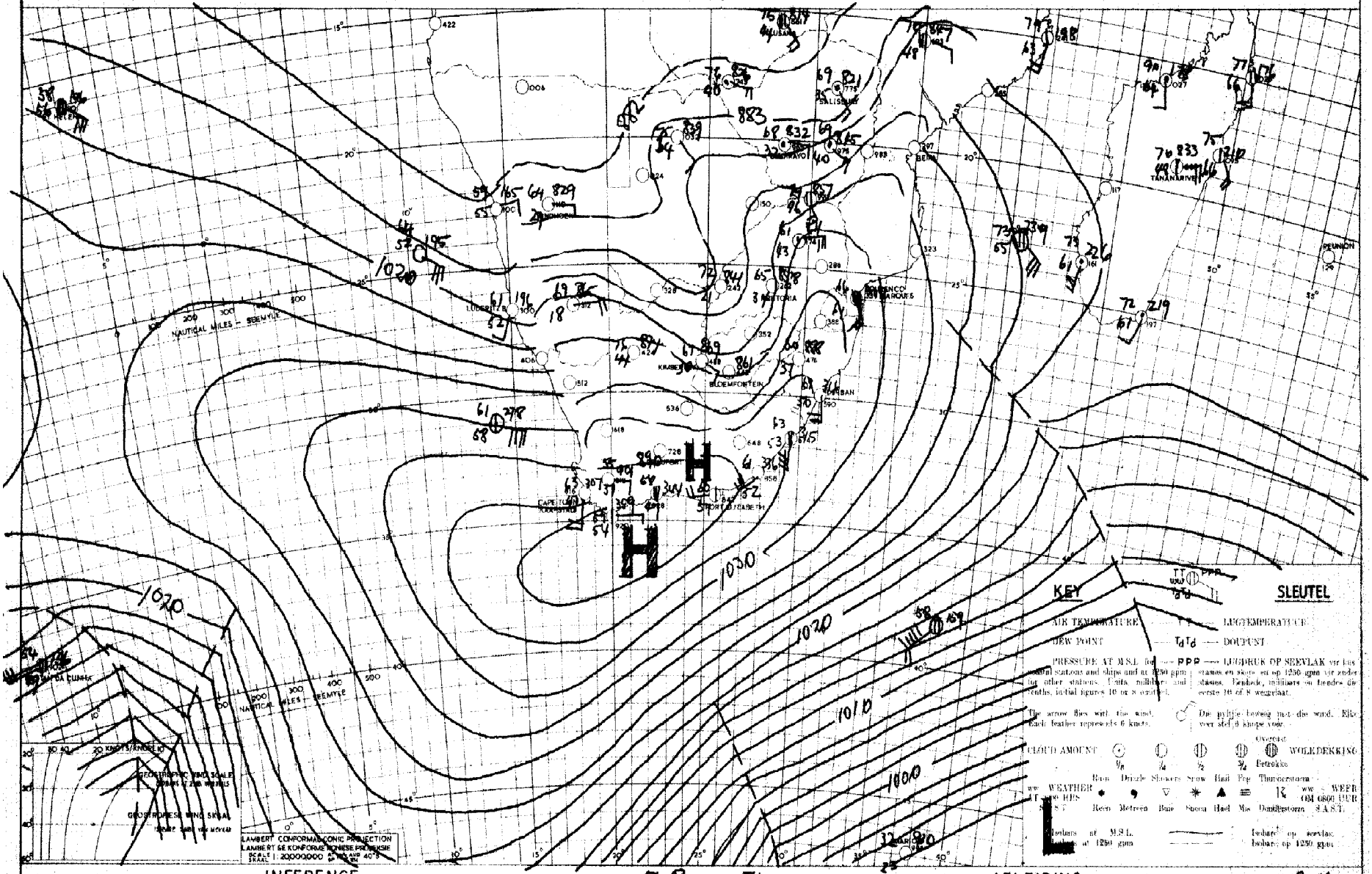

INFERENCE

DATE 5-8- 19 51 DATUM

AFLEIDING

THE ANTICYCLONE (OR HIGH PRESSURE AREA) HAS NOW BECOME CENTRED ALONG THE S. COAST & PRESSURE GRADIENTS S.E. OF THE UNION ARE STEEP, BUT SHOULD SLACKEN. E. WINDS OVER THE UNION WILL BRING SOME CLOUDS TO NATAL AND TO THE E. HALF OF THE TVL., BUT IN GENERAL THE WEATHER WILL BE FINE.

DIE ANTISIKLONE (OF HOOGDRUKSISTEEM) IS NOU OOR DIE S. KUS GELEË EN DIE DRUKGRADIËNTE S.O VAN DIE UNIE IS GROOT DAAR BEHOORT TE VERSWAK. O. WINDE SAL LOS WOLKE AAN NATAL EN DIE O. HELFTE VAN TVL. BRING, DAAR IN DIE GEHEEL SAL DIT MOOIWEER WEES.

DAAGLIKSE WEERBULLETIN — WEERBURO : WEATHER BUREAU — DAILY WEATHER BULLETIN

DEPT. VAN VERVOER : DEPT. OF TRANSPORT

Maksimum en Minimum Temperature (°F) en Reënval (duime) vir die Etmaal wat om 0800 (SAST) eindig op 7 - 8 - 1961

Maximum and Minimum Temperatures (°F) and Rainfall (inches) 24 hours ending at 0800 (SAST) on

TRANSVAAL	Max.	Min.	Rvl.
Barberton			
Bethal			
Chester			
Delmas			
Ermelo	57	25	
Joubert Park	62	39	
Komatipoort	88	42	
Kroondal			
Leeuwdoornsstad			
Lichtenburg			
Louis Trichardt	59	47	
Marnitz			
Middelburg			
Loskop			
Nelspruit	62	39	
Nylstroom			
Palmietfontein	61	31	
Pietersburg	59	39	
Piet Retief			
Pelgrimsrus			
Potchefstroom	64	34	
Pretoria W.B.	63	34	
Pretoriuskop			
Standerton	60	25	
Thabazimbi			
Vaalwater			
Watervalboven			
Wolmaransstad			
Zeerust			
Witbank			

KAAP - CAPE			
Alexanderbaai			
Aberdeen			
Andelusia			
Beaufort-Wes	68	47	
Cala			

CAPE - KAAP	Max.	Min.	Rfl.
Calitzdorp			
Calvinia	72	46	
Cape Agulhas	62	49	
Cape Columbine	73	53	
Cape St. Francis	60	51	
Carnarvon			
Cradock			
De Aar	67	26	
Dordrecht	63	40	
East London	66	45	
Elsenburg			
Flagstaff			
Fraserburg			
Garies	84	64	
George	71	45	
Graaff Reinet	66	46	
Grahamstown			
Idutywa			
Jansenville			
Kenhardt			
Kentani			
Kimberley	68	42	
Kingwilliamstown	70	37	
Klaver			
Kowie			
Kuruman			
Lake Mentz			
Lovedale			
Maclear			
Mafeking	65	37	
Matatiele			
Matroosberg	63	37	
Middelburg	65	30	
Mossel Bay	67	53	
Malmesbury			
O'okiep	71	59	
Orange River	69	33	
Pofadder			
Port Elizabeth	63	40	

KAAP - CAPE	Max.	Min.	Rvl.
Port St. Johns	67	52	
Postmasburg	67	42	
Piquetberg			
Prieska	70	32	
Prince Albert			
Queenstown	66	34	
Riversdale	72	40	
Somerset-oos	70	38	
Springfontein	61	24	
Steynsburg			
Stormsrivier			
Sutherland			
Swellendam			
Umtata	73	34	
Upington	74	60	
van Wykevlei			
Victoria-Wes	65	25	
Vryburg	69	32	
Williston			
Willowmore			
Wingfield	75	45	
Venterstad			

NATAL			
Kaap St. Lucia	63	52	0,08
Dundee			
Durban	66	50	
Estcourt	59	33	
Himeville			
Ladysmith	61	31	
Melmoth	61	42	
M'kuzi			
Newcastle	61	30	
Pietermaritzburg			
Port Shepstone	65	40	
Seven Oaks			
Vryheid			

O.F.S. - O.V.S.	Max.	Min.	Rfl.
Bethlehem	60	26	
Bethulie	66	42	
Bloemfontein	63	35	
Fauresmith	63	27	
Ficksburg			
Harriesmith			
Heilbron			
Hoopstad	66	27	
Kroonstad	68	25	
Lindley			
Modderpoort	63	29	
Parys			
Vrede			
Wepener	64	28	
Winburg			
Zastron			

S.W.A. and Protectorates en Protektorate			
Gobabis	71	46	
Keetmanshoop	75	52	
Luderitz	78	62	
Ondongua	81	49	
Swakopmund	96	53	
Tsumeb	75	49	
Windhoek	70	44	
Francistown			
Gaberones			
Mahalapye	64	53	
Maun	76	47	
Tsabong	73	33	
Mbabane			
Stegi			

SYNOPTIC WEATHER MAP — 1200 GMT. — 1400 SAST. — SINOPTIESE WEERKAART

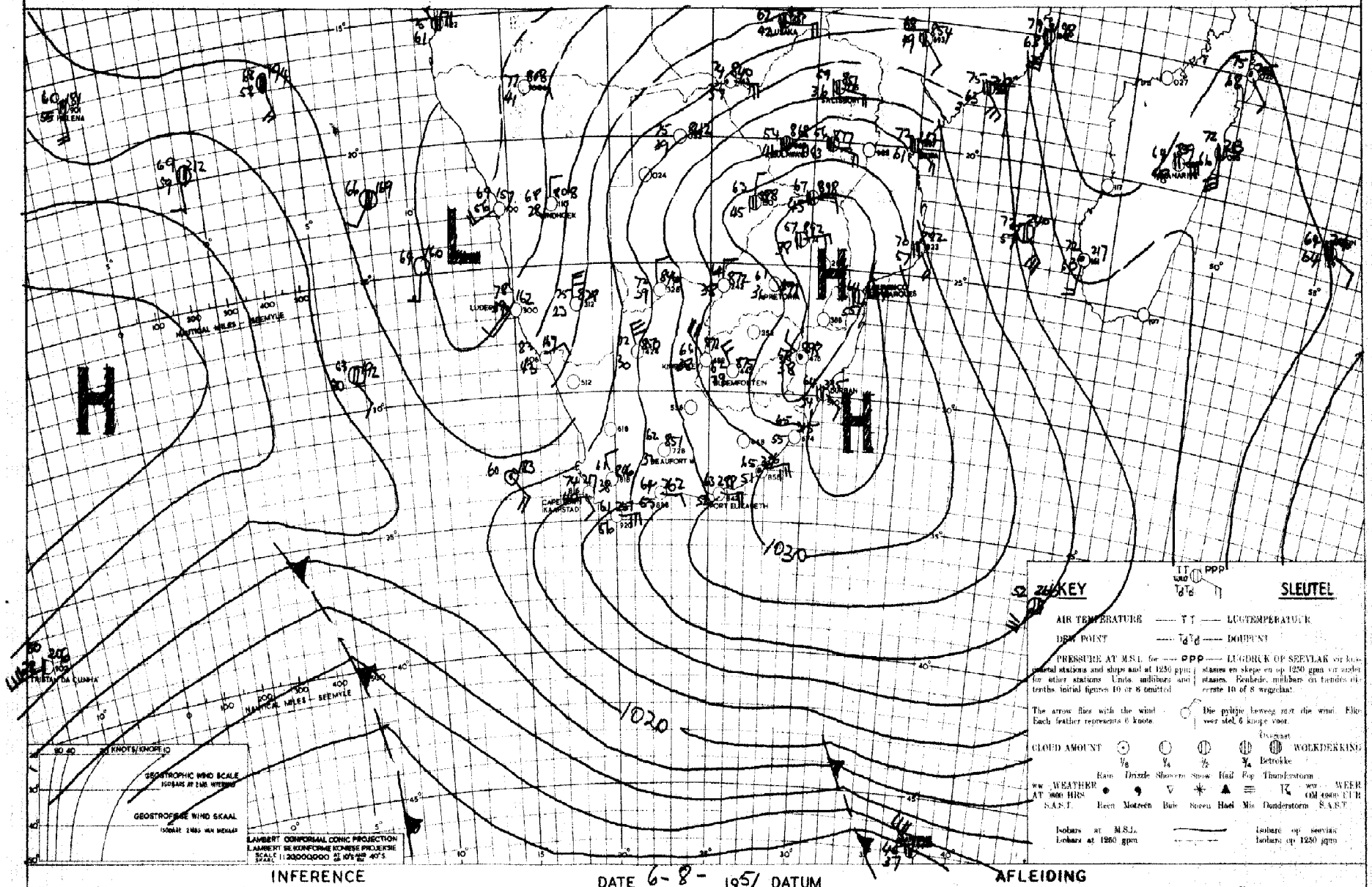

INFERENCE — DATE 6-8-1951 — DATUM — AFLEIDING

PRESSURES ARE FALLING RAPIDLY OVER THE W. UNION, BUT APART FROM FRESH N. WINDS OVER THE CAPE AND OFS. THERE WILL BE LITTLE CHANGE.

DRUKKE DAAL VINNIG OOR DIE W. UNIE MAAR MET UITSONDERING VAN TAMELIKE STERK N. WINDE OOR KAAPLAND EN OOR DIE O.V.S. SAL DAAR MIN VERANDERING WEES.

DAAGLIKSE WEERBULLETIN — WEERBURO : WEATHER BUREAU — DAILY WEATHER BULLETIN

DEPT. VAN VERVOER : DEPT. OF TRANSPORT

Maksimum en Minimum Temperature (°F) en Reënval (duime) vir die Etmaal wat om 0800 (SAST) eindig op 8.-.8.-.1951.

Maximum and Minimum Temperatures (°F) and Rainfall (inches) 24 hours ending at 0800 (SAST) on

TRANSVAAL.	Max.	Min.	Rvl.
Barberton			
Bethal			
Chester			
Delmas			
Ermelo	60	28	
Joubert Park	57	40	
Komatipoort	77	38	
Kroondal			
Leeuwdoornstad			
Lichtenburg			
Louis Trichardt			
Marnitz			
Middelburg			
Loskop			
Nelspruit	70	38	
Nylstroom			
Palmietfontein	61	29	
Pietersburg	60	37	
Piet Retief	67	37	
Pelgrimsrus			
Potchefstroom			
Pretoria W.B.	61	32	
Pretoriuskop			
Standerton	60	28	
Thabazimbi	68	40	
Vaalwater			
Watervalboven			
Wolmaransstad			
Zeerust			
Witbank			

KAAP - CAPE			
Alexanderbaai	90	50	
Aberdeen			
Andsluaia			
Beaufort-Wes	74	62	
Cala			

CAPE - KAAP	Max.	Min.	Rfl.
Calitzdorp			
Calvinia	75	46	
Cape Agulhas	83	54	
Cape Columbine	73	49	
Cape St. Francis	82	57	
Carnarvon			
Cradock			
De Aar	71	35	
Dordrecht	63	46	
East London	72	55	
Elsenburg			
Flagstaff			
Fraserburg	67	36	
Garies	86	44	
George	81	48	
Graaff Reinet	75	55	
Grahamstown			
Idutywa			
Jansenville			
Kenhardt			
Kentani			
Kimberley	65	39	
Kingwilliamstown	81	40	
Klaver	86	49	
Kowie			
Kuruman			
Lake Mentz			
Lovedale			
Maclear			
Mafeking	63	38	
Matatiele			
Matroosberg	71	47	
Middelburg	66	35	
Mossel Bay	84	54	
Malmesbury			
O'okiep	74	49	
Orange River			
Pofadder			
Port Elizabeth	83	50	

KAAP - CAPE	Max.	Min.	Rvl.
Port St. Johns	69	60	
Postmasburg	65	45	
Piquetberg			
Prieska			
Prince Albert			
Queenstown	71	46	
Riversdale	84	45	
Somerset-oos	77	63	
Springfontein	65	27	
Steynsburg			
Stormsrivier			
Sutherland			
Swellendam			
Umtata	76	37	
Upington	74	50	
van Wyksvlei			
Victoria-Wes	68	30	
Vryburg	65	29	
Williston			
Willowmore			
Wingfield	79	50	
Venterstad			

NATAL.			
Kaap St. Lucia	68	47	
Dundee			
Durban	68	48	
Estcourt	66	37	
Himeville			
Ladysmith	69	33	
Melmoth	68	46	
M'kuzi			
Newcastle	69	31	
Pietermaritzburg			
Port Shepstone	66	50	
Seven Oaks			
Vryheid			

O.F.S. - O.V.S.	Max.	Min.	Rfl.
Bethlehem	58	25	
Bethulie	64	33	
Bloemfontein	62	31	
Fauresmith	62	26	
Ficksburg			
Harrismith			
Heilbron			
Hoopstad	64	26	
Kroonstad	63	27	
Lindley			
Modderpoort	60	29	
Parys			
Vrede			
Wepener	62	24	
Winburg			
Zastron			

S.W.A. and Protectorates en Protektorate			
Gobabis	72	45	
Keetmanshoop	76	50	
Luderitz	65	50	
Ondongua	81	50	
Swakopmund	61	53	
Tsumeb	77	45	
Windhoek	70	46	
Francistown			
Gaberones			
Mahalapye	66	38	
Maun	72	46	
Tsabong	71	32	
Mbabane			
Stegi			

SYNOPTIC WEATHER MAP 1200 GMT. — 1400 SAST. SINOPTIESE WEERKAART

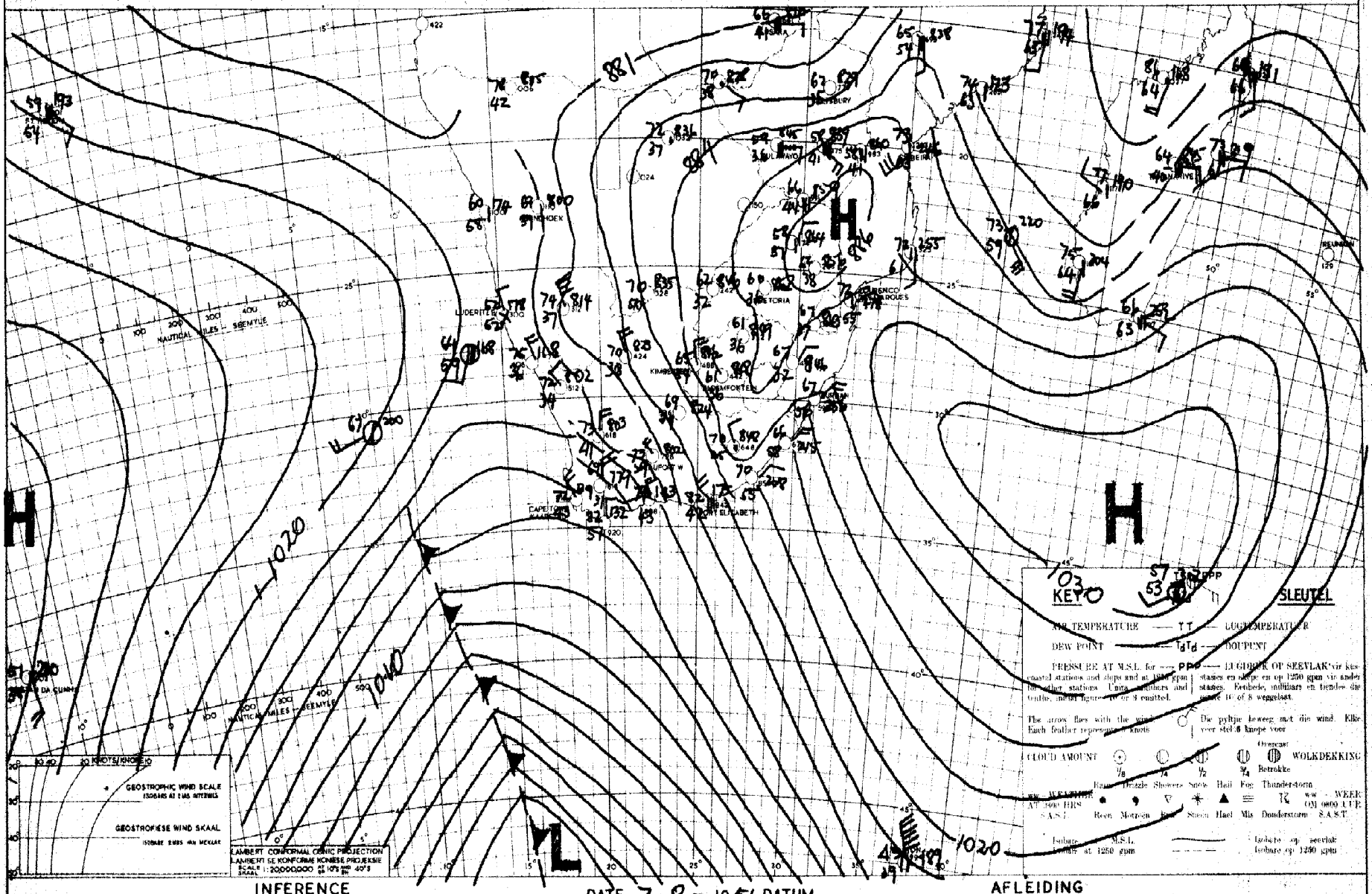

INFERENCE DATE 7-8-1951 DATUM AFLEIDING

PRESSURES ARE STILL FALLING OVER MOST OF THE UNION AND N. TO N.W. WINDS SHOULD THIS CONTINUE AS THE ANTICYCLONE RECEDES E. APART FROM SCATTERED CLOUD OVER THE N. TVL. IT SHOULD REMAIN MAINLY FINE AND WARM.

DRUKKE DAAL NOG OOR DIE GROOTSTE GEDEELTE VAN DIE UNIE EN N. TOT N.W. WINDE BEHOORT DUS VOORT TE DUUR TENWYL DIE ANTISIKLONE O. WEGTREK. AFGESIEN VAN VERSPREIDE WOLKE OOR N. TVL. BEHOORT DIT HOOFSAAKLIK MOOIWEER EN WARM TE BLY.

DAAGLIKSE WEERBULLETIN — WEERBURO : WEATHER BUREAU — DAILY WEATHER BULLETIN

DEPT VAN VERVOER : DEPT OF TRANSPORT

Maksimum en Minimum Temperature (°F) en Reënval (duime) vir die Etmaal wat om 0800 (SAST) eindig op

Maximum and Minimum Temperatures (°F) and Rainfall (inches) 24 hours ending at 0800 (SAST) on

6 - 8 1951

TRANSVAAL	Max.	Min.	Rvl.
Barberton			
Bethal			
Chester			
Delmas			
Ermelo	61	27	
Joubert Park	60	42	
Komatipoort			
Kroondal			
Leeuwdoornstad			
Lichtenburg			
Louis Trichardt			
Marnitz			
Middelburg			
Loskop			
Nelspruit	76	41	
Nylstroom			
Palmietfontein	64	29	
Pietersburg	65	34	
Piet Retief	71	37	
Pelgrimsrus	70	31	
Potchefstroom	65	32	
Pretoria W.B.	63	33	
Pretoriuskop			
Standerton	63	24	
Thabazimbi	68	35	
Vaalwater			
Watervalboven	68	32	
Wolmaransstad			
Zeerust			
Witbank			

KAAP - CAPE			
Alexanderbaai	59	51	
Aberdeen			
Andalusia			
Beaufort-Wes	76	64	
Cala			

CAPE - KAAP	Max.	Min.	Rfl.
Calitzdorp	75	43	
Calvinia			
Cape Agulhas	61	55	0.01
Cape Columbine	73	47	
Cape St. Francis	60	53	
Carnarvon			
Cradock			
De Aar	70	48	
Dordrecht	64	50	
East London	68	53	
Elsenburg			
Flagstaff			
Fraserburg	72	42	
Garies	69	48	
George	61	51	0.05
Graaff Reinet	78	63	
Grahamstown			
Idutywa			
Jansenville			
Kenhardt			
Kentani			
Kimberley	80	44	
Kingwilliamstown	83	46	
Klaver	69	51	
Kowie			
Kuruman			
Lake Mentz			
Lovedale			
Maclear			
Mafeking	61	37	
Matatiele			
Matroosberg	65	42	
Middelburg	69	47	
Mossel Bay	64	56	0.05
Malmesbury			
O'okiep	75	47	
Orange River	71	39	
Pofadder	XX	50	
Port Elizabeth	64	52	

KAAP - CAPE	Max.	Min.	Rvl.
Port St. Johns	84	54	
Postmasburg	68	48	
Piquetberg			
Prieska	75	36	
Prince Albert			
Queenstown	72	46	
Riversdale	65	51	
Somerset-oos	77	48	
Springfontein	64	22	
Steynsburg			
Stormsrivier			
Sutherland			
Swellendam			
Umtata	77	41	
Upington	77	54	
van Wyksvlei			
Victoria-Wes	70	46	
Vryburg	69	35	
Williston			
Willowmore			
Wingfield	61	47	0.02
Venterstad			

NATAL			
Kaap St. Lucia	72	55	
Dundee			
Durban	70	47	
Estcourt	68	39	
Himeville			
Ladysmith	68	34	
Melmoth	76	50	
M'kuzi			
Newcastle	69	31	
Pietermaritzburg			
Port Shepstone	71	53	
Seven Oaks			
Vryheid			

O.F.S. - O.V.S.	Max.	Min.	Rfl.
Bethlehem	61	23	
Bethulie	66	35	
Bloemfontein	64	33	
Fauresmith	65	32	
Ficksburg			
Harrismith			
Heilbron			
Hoopstad	66	29	
Kroonstad	64	27	
Lindley			
Modderpoort	61	27	
Parys			
Vrede			
Wepener	64	28	
Winburg			
Zastron			

S.W.A. and Protectorates en Protektorate			
Gobabis	73	46	
Keetmanshoop	80	51	
Luderitz	66	60	
Ondongua	75	42	
Swakopmund	58	52	
Tsumeb	79	47	
Windhoek	70	56	
Francistown			
Gaberones			
Mahalapye			
Maun	74	46	
Tsabong	75	33	
Mbabane			
Stegi			

SYNOPTIC WEATHER MAP — 1200 GMT. — 1400 SAST. — SINOPTIESE WEERKAART

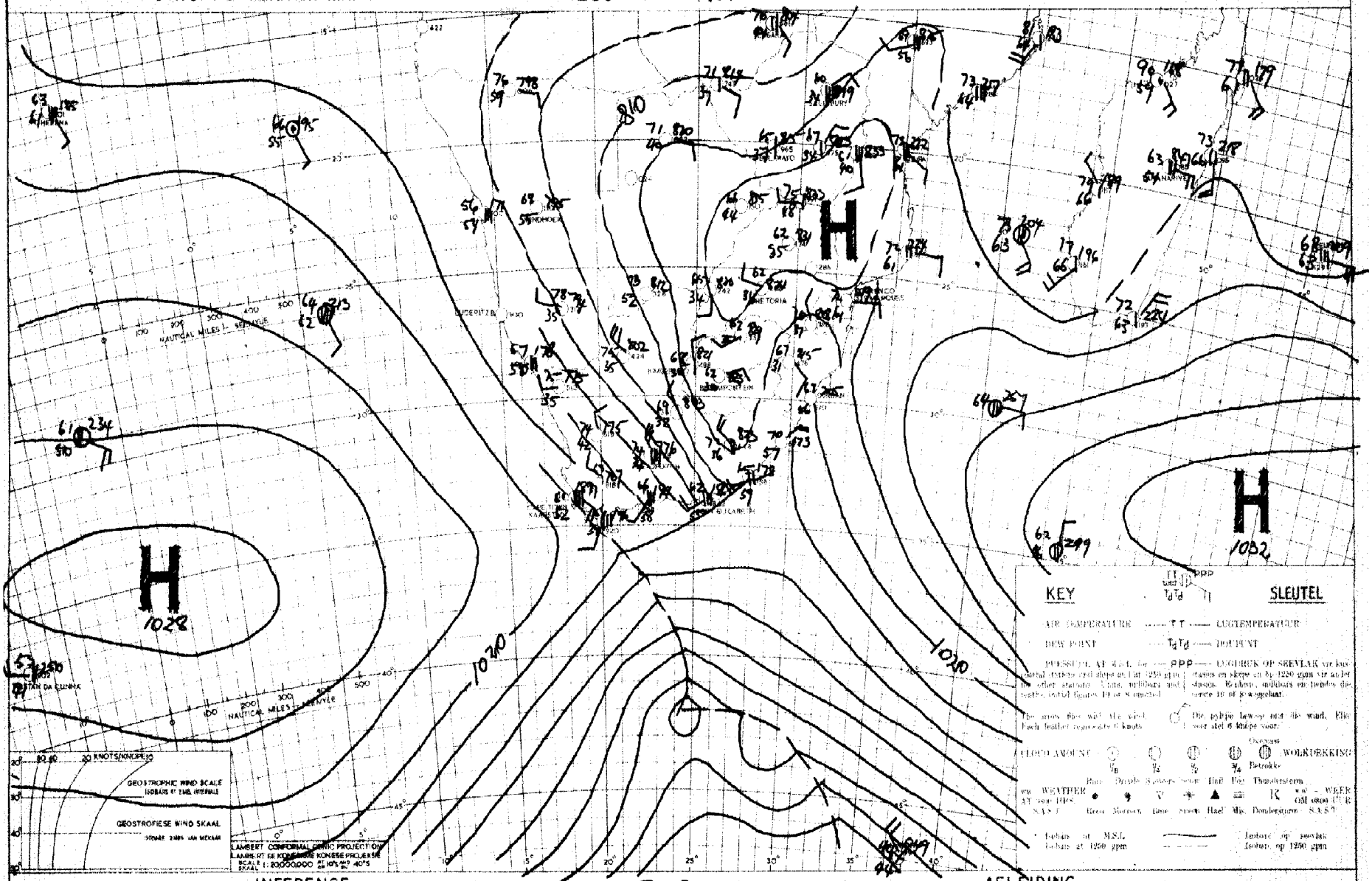

INFERENCE — DATE 8-8-1975/DATUM — AFLEIDING

COLDER AIR WILL MOVE OVER THE S.W. CAPE WHERE LOCAL SHOWERS WILL FALL. WINDS WILL FRESHEN OVER THE W. HALF OF THE UNION. OTHERWISE FAIR.

KOUER LUG SAL OOR S.W. KAAPLAND BEWEEG EN LOS BUIE SAL VOORKOM. WINDE SAL STERKER WORD OOR DIE W. HELFTE VAN DIE UNIE. ANDERSINS MOOI WEER.

DAAGLIKSE WEERBULLETIN — WEERBURO : WEATHER BUREAU — DAILY WEATHER BULLETIN

DEPT VAN VERVOER : DEPT OF TRANSPORT

Maksimum en Minimum Temperature (°F) en Reënval (duime) vir die Etmaal wat om 0800 (SAST) eindig op 10-8- 1951.

Maximum and Minimum Temperatures (°F) and Rainfall (inches) 24 hours ending at 0800 (SAST) on

TRANSVAAL.	Max.	Min.	Rvl.
Barberton			
Bethal			
Chester			
Delmas			
Ermelo	64	36	
Joubert Park	63	44	
Komatipoort	85	39	
Kroondal			
Leeuwdoornstad			
Lichtenburg			
Louis Trichardt	73	37	
Marnitz			
Middelburg			
Loskop			
Nelspruit	77	42	
Nylstroom			
Palmietfontein	66	33	
Pietersburg	67	36	
Piet Retief	72	38	
Pelgrimsrus	71	32	
Potchefstroom	69	37	
Pretoria W.B.	66	34	
Pretoriuskop			
Standerton	64	27	
Thabazimbi	72	39	
Vaalwater			
Watervalboven			
Wolmaransstad			
Zeerust			
Witbank			

KAAP - CAPE			
Alexanderbaai			
Aberdeen			
Andplusia			
Beaufort-Wes	74	46	
Cala			

CAPE - KAAP	Max.	Min.	Rfl.
Calitzdorp			
Calvinia	69	41	
Cape Agulhas	60	50	
Cape Columbine	73	47	
Cape St. Francis	61	54	0.02
Carnarvon			
Cradock			
De Aar	71	51	
Dordrecht			
East London	65	53	
Elsenburg			
Flagstaff			
Fraserburg	70	42	
Garies	66	55	
George	61	52	
Graaff Reinet	74	41	
Grahamstown			
Idutywa			
Jansenville			
Kenhardt			
Kentani			
Kimberley	71	47	
Kingwilliamstown			
Klaver	65	50	
Kowie			
Kuruman			
Lake Mentz			
Lovedale			
Maclear			
Mafeking	64	42	
Matatiele			
Matroosberg	59	44	
Middelburg	70	51	
Mossel Bay	60	55	0.06
Malmesbury			
O'okiep	71	41	
Orange River			
Pofadder	XX	44	
Port Elizabeth	65	54	0.04

KAAP - CAPE	Max.	Min.	Rvl.
Port St. Johns	82	56	
Postmasburg	69	49	
Piquetberg			
Prieska	76	53	
Prince Albert			
Queenstown	71	52	
Riversdale	57	52	0.19
Somerset-oos	76	50	
Springfontein	68	34	
Steynsburg			
Stormsrivier			
Sutherland			
Swellendam			
Umtata			
Upington	79	55	
van Wyksvlei			
Victoria-Wes	70	46	
Vryburg	71	36	
Williston			
Willowmore			
Wingfield	59	46	
Venterstad			

NATAL			
Kaap St. Lucia	73	58	
Dundee			
Durban	71	46	
Estcourt	69	38	
Himeville			
Ladysmith	74	42	
Melmoth	80	53	
M'kuzi			
Newcastle	74	38	
Pietermaritzburg			
Port Shepstone	73	53	
Seven Oaks			
Vryheid			

O.F.S. - O.V.S.	Max.	Min.	Rfl.
Bethlehem	63	37	
Bethulie	69	50	
Bloemfontein	67	44	
Fauresmith	67	44	
Ficksburg			
Harrismith			
Heilbron			
Hoopstad	71	32	
Kroonstad	62	30	
Lindley			
Modderpoort			
Parys			
Vrede			
Wepener	68	38	
Winburg			
Zastron			

S.W.A. and Protectorates en Protektorate			
Gobabis	76	44	
Keetmanshoop	81	49	
Luderitz	55	51	
Ondongua	81	47	
Swakopmund	56	52	
Tsumeb	77	41	
Windhoek	71	45	
Francistown	75	38	
Gaberones			
Mahalapye	72	37	
Maun	76	36	
Tsabong	76	38	
Mbabane			
Stegi			

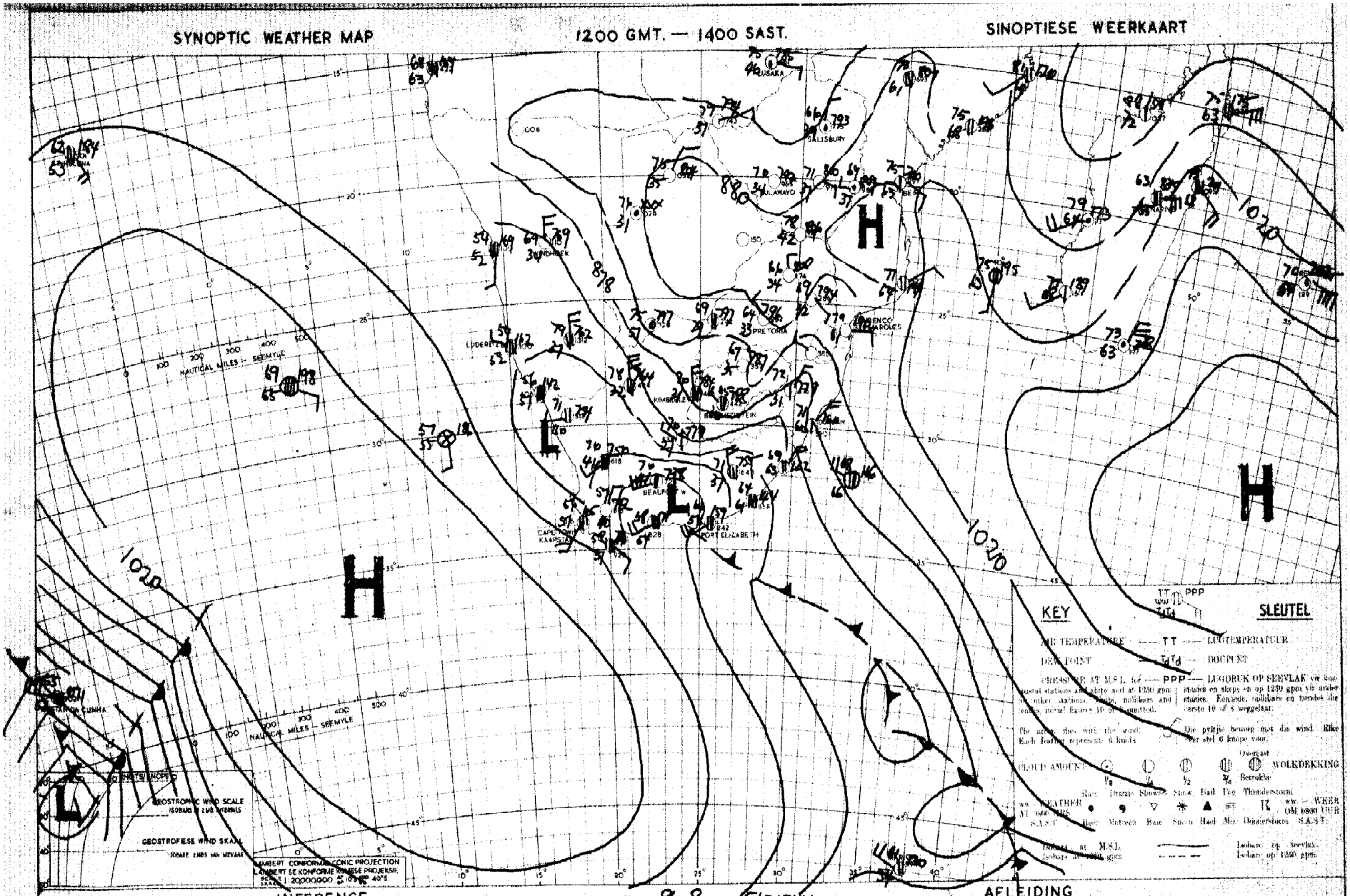

CONDITIONS ARE FAVOURABLE FOR THE DEVELOPMENT OF A LOW PRESSURE AREA OVER THE W. CAPE INTERIOR AND THIS WILL RESULT IN PARTLY CLOUDY AND SLIGHTLY UNSETTLED CONDITIONS OVER THE CAPE INTERIOR AND THE S. FREE STATE.

TOESTANDE IS GUNSTIG VIR DIE ONTWIKKELING VAN 'N LAAG-DRUK GEBIED OOR W. KAAPLAND EN DIT SAL TOT GEVOLG HÊ DAT GEDEELTELIK BEWOLKTE EN EFFENS ONGESTADIGE TOESTANDE OOR DIE KAAPSE BINNELAND EN S. VRYSTAAT SAL VOORKOM.

DAAGLIKSE WEERBULLETIN — DAILY WEATHER BULLETIN

WEERBURO : WEATHER BUREAU
DEPT. VAN VERVOER : DEPT. OF TRANSPORT

Maksimum en Minimum Temperature (°F) en Reënval (duime) vir die Etmaal wat om 0800 (SAST) eindig op 11.-.8.-1951.

Maximum and Minimum Temperatures (°F) and Rainfall (inches) 24 hours ending at 0800 (SAST) on

TRANSVAAL.	Max.	Min.	Rvl.
Barberton			
Bethal			
Chester			
Delmas			
Ermelo	67	42	
Joubert Park	65	51	
Komatipoort	89	45	
Kroondal			
Leeuwdoornstad			
Lichtenburg			
Louis Trichardt			
Marnitz			
Middelburg			
Loskop			
Nelspruit	81	45	
Nylstroom			
Palmietfontein	69	43	
Pietersburg	71	40	
Piet Retief	76	45	
Pelgrimsrus	72	45	
Potchefstroom	73	45	
Pretoria W.B.	69	39	
Pretoriuskop			
Standerton	68	42	
Thabazimbi	72	43	
Vaalwater			
Watervalboven	73	40	
Wolmaransstad			
Zeerust			
Witbank			

CAPE - KAAP	Max.	Min.	Rvl.
Calitzdorp			
Calvinia	54	36	
Cape Agulhas	58	47	
Cape Columbine	58	50	0.10
Cape St. Francis	62	54	0.02
Carnarvon			
Cradock			
De Aar	72	32	
Dordrecht	66	39	
East London	84	55	
Elsenburg			
Flagstaff			
Fraserburg			
Garies	58	47	
George	62	44	0.06
Graaff Reinet	78	38	
Grahamstown			
Idutywa			
Jansenville			
Kenhardt			
Kentani			
Kimberley	75	34	
Kingwilliamstown			
Klaver	60	47	0.01
Kowie			
Kuruman			
Lake Mentz			
Lovedale			
Maclear			
Mafeking	76	42	
Matatiele			
Matroosberg	52	35	
Middelburg	70	35	
Mossel Bay	62	51	0.02
Malmesbury			
O'okiep	48	35	
Orange River			
Pofadder	XX	34	
Port Elizabeth	66	54	

KAAP - CAPE	Max.	Min.	Rvl.
Alexanderbaai	60	47	
Aberdeen			
Andelusia			
Beaufort-Wes	65	36	
Cala			
Port St. Johns	72	62	
Postmasburg			
Piquetberg			
Prieska	71	38	
Prince Albert			
Queenstown	73	42	
Riversdale	61	39	0.03
Somerset-oos	75	44	
Springfontein	70	45	
Steynsburg			
Stormsrivier			
Sutherland			
Swellendam			
Umtata			
Upington	77	30	
van Wyksvlei			
Victoria-Wes	71	27	
Vryburg	76	38	
Williston			
Willowmore			
Wingfield	89	48	0.03
Venterstad			

NATAL.	Max.	Min.	Rvl.
Kaap St. Lucia	73	58	
Dundee			
Durban	73	54	
Estcourt	78	38	
Himeville			
Ladysmith	78	44	
Melmoth	83	58	
M'kuzi			
Newcastle	76	51	
Pietermaritzburg			
Port Shepstone	73	56	
Seven Oaks			
Vryheid			

O.F.S. - O.V.S.	Max.	Min.	Rvl.
Bethlehem	65	39	
Bethulie	69	35	
Bloemfontein	71	34	
Fauresmith	68	33	
Ficksburg			
Harrismith			
Heilbron			
Hoopstad	76	35	
Kroonstad	73	38	
Lindley			
Modderpoort	67	42	
Parys			
Vrede			
Wepener	69	40	0.01
Winburg			
Zastron			

S.W.A. and Protectorates en Protektorate	Max.	Min.	Rvl.
Gobabis	77	37	
Keetmanshoop	73	35	
Luderitz	58	50	
Ondongua	83	45	
Swakopmund	65	45	
Tsumeb	80	51	
Windhoek	70	47	
Francistown	80	43	
Gaberones			
Mahalapye	77	44	
Maun	79	37	
Tsabong			
Mbabane			
Stegi			

SYNOPTIC WEATHER MAP — 1200 GMT. — 1400 SAST. — SINOPTIESE WEERKAART

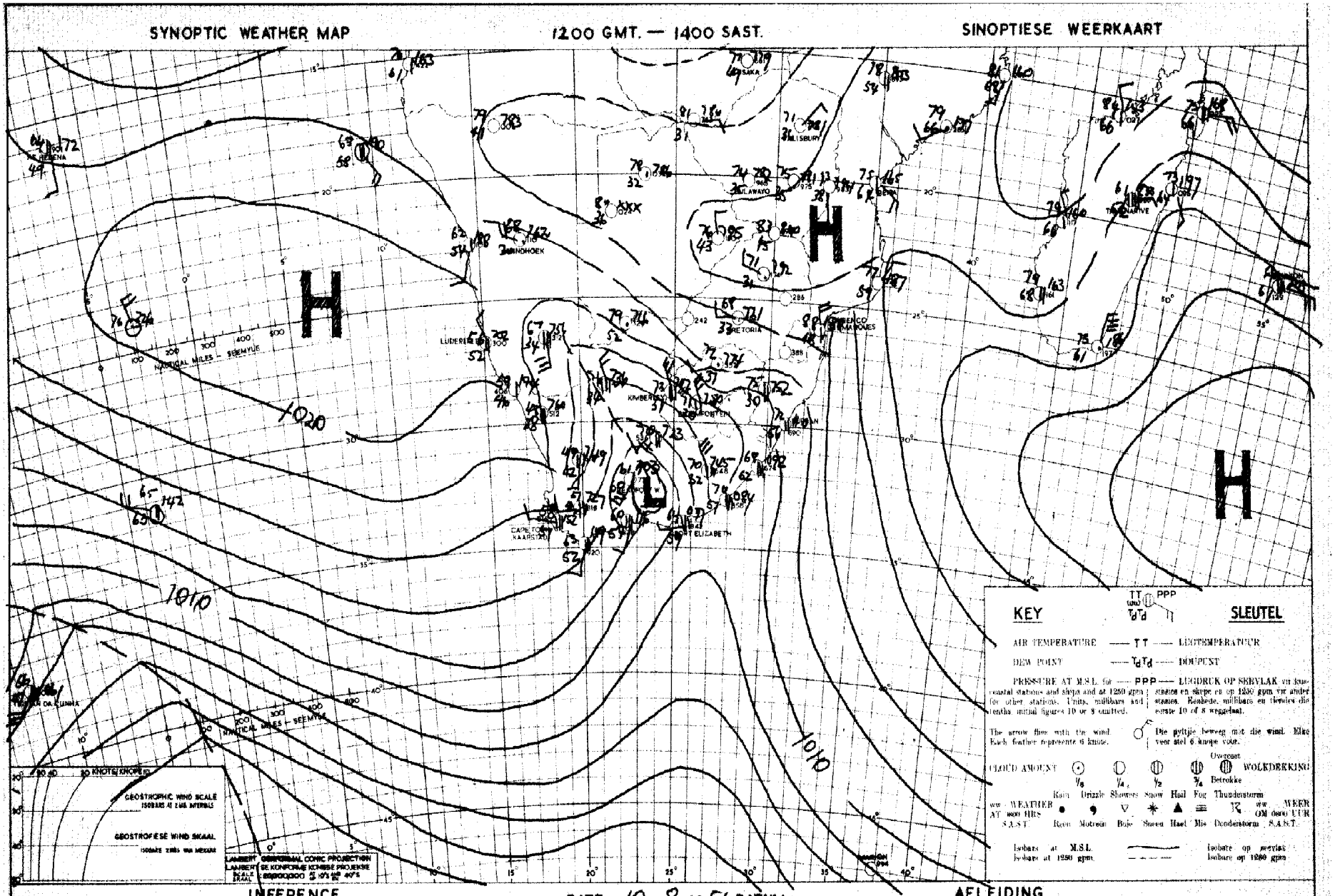

KEY — SLEUTEL

AIR TEMPERATURE — TT — LUGTEMPERATUUR

DEW POINT — T_dT_d — DOUPUNT

PRESSURE AT M.S.L. for coastal stations and ships and at 1250 gpm for other stations. Units, millibars and tenths, initial figures 10 or 9 omitted. — PPP — LUGDRUK OP SEEVLAK vir kusstasies en skepe en op 1250 gpm vir ander stasies. Eenhede, millibars en tiendes die eerste 10 of 9 weggelaat.

The arrow flies with the wind. Each feather represents 6 knots. — Die pyltjie beweeg met die wind. Elke veer stel 6 knope voor.

CLOUD AMOUNT — WOLKDEKKING — Overcast — Betrokke

ww WEATHER AT 0900 HRS S.A.S.T. — ww WEER OM 0900 UUR S.A.S.T. — Rain Reën — Drizzle Motreën — Showers Buie — Snow Sneeu — Hail Hael — Fog Mis — Thunderstorm Donderstorm

Isobars at M.S.L. — Isobare op seevlak
Isobars at 1250 gpm — Isobare op 1250 gpm

INFERENCE

COLDER AIR IS MOVING OVER THE W. UNION FROM THE S.W. AND IT WILL BE CLOUDY OVER THE S.W. & S. CAPE PROV. WHERE LOCAL SHOWERS WILL FALL. OVER THE O.F.S. IT WILL ALSO BECOME CLOUDY.

DATE 10-8-1951 DATUM

AFLEIDING

KOUER LUG BEWEEG OOR DIE W. UNIE VANUIT DIE S.W. EN DIE WEER SAL BEWOLK WEES OOR S.EN S.W. KAAPLAND WAAR LOS BUIE SAL UITSAK. DIT SAL OOK BEWOLK WORD OOR DIE O.V.S.

DAAGLIKSE WEERBULLETIN — WEERBURO : WEATHER BUREAU — DAILY WEATHER BULLETIN

DEPT. VAN VERVOER : DEPT. OF TRANSPORT

Maksimum en Minimum Temperature (°F) en Reënval (duime) vir die Etmaal wat om 0800 (SAST) eindig op 12 - 8 1951.

Maximum and Minimum Temperatures (°F) and Rainfall (inches) 24 hours ending at 0800 (SAST) on

TRANSVAAL.	Max.	Min.	Rvl.
Barberton			
Bethal			
Chester			
Delmas			
Ermelo	70	25	
Joubert Park			
Komatipoort			
Kroondal			
Leeuwdoornstad			
Lichtenburg			
Louis Trichardt			
Marnitz			
Middelburg			
Loskop			
Nelspruit			
Nylstroom			
Palmietfontein	70	28	
Pietersburg	76	47	
Piet Retief			
Pelgrimsrus			
Potchefstroom			
Pretoria W.B.	74	49	
Pretoriuskop			
Standerton			
Thabazimbi	80	47	
Vaalwater			
Watervalboven			
Wolmaransstad			
Zeerust			
Witbank			

KAAP - CAPE			
Alexanderbaai			
Aberdeen			
Andalusia			
Beaufort-Wes	61	39	
Cala			

CAPE - KAAP	Max.	Min.	Rfl.
Calitzdorp			
Calvinia			
Cape Agulhas	62	47	0.02
Cape Columbine	56	51	0.12
Cape St. Francis	63	53	0.01
Carnarvon			
Cradock			
De Aar			
Dordrecht			
East London	70	54	
Elsenburg			
Flagstaff			
Fraserburg			
Garies	67	45	
George			
Graaff Reinet			
Grahamstown			
Idutywa			
Jansenville			
Kenhardt			
Kentani			
Kimberley			
Kingwilliamstown	70	46	
Klaver			
Kowie			
Kuruman			
Lake Mentz			
Lovedale			
Maclear			
Mafeking			
Matatiele			
Matroosberg	52	34	0.18
Middelburg	69	38	
Mossel Bay	69	52	0.07
Malmesbury			
O'okiep			
Orange River			
Pofadder			
Port Elizabeth	67	53	

KAAP - CAPE	Max.	Min.	Rvl.
Port St. Johns	65	57	
Postmasburg			
Piquetberg			
Prieska			
Prince Albert			
Queenstown	65	41	
Riversdale			
Somerset-oos	63	49	
Springfontein			
Steynsburg			
Stormsrivier			
Sutherland			
Swellendam			
Umtata			
Upington	61	32	
van Wyksvlei			
Victoria-Wes	57	30	
Vryburg	66	30	
Williston			
Willowmore			
Wingfield	61	46	0.20
Venterstad			

NATAL.			
Kaap St. Lucia	73	56	
Dundee			
Durban	71	53	
Estcourt			
Himeville			
Ladysmith	76	40	
Melmoth	84	50	
M'kuzi			
Newcastle	77	30	
Pietermaritzburg			
Port Shepstone	68	54	
Seven Oaks			
Vryheid			

O.F.S. - O.V.S.	Max.	Min.	Rfl.
Bethlehem			
Bethulie			
Bloemfontein	60	29	
Fauresmith	57	29	
Ficksburg			
Harrismith			
Heilbron			
Hoopstad	64	24	
Kroonstad			
Lindley			
Modderpoort			
Parys			
Vrede			
Wepener	62	22	
Winburg			
Zastron			

S.W.A. and Protectorates en Protektorate			
Gobabis	73	39	
Keetmanshoop	64	43	
Luderitz	65	49	
Ondongua			
Swakopmund	62	46	
Tsumeb	81	55	
Windhoek	74	49	
Francistown			
Gaberones			
Mahalapye	82	40	
Maun	84	49	
Tsabong	66	36	
Mbabane			
Stegi			

SYNOPTIC WEATHER MAP 1200 GMT. — 1400 SAST. SINOPTIESE WEERKAART

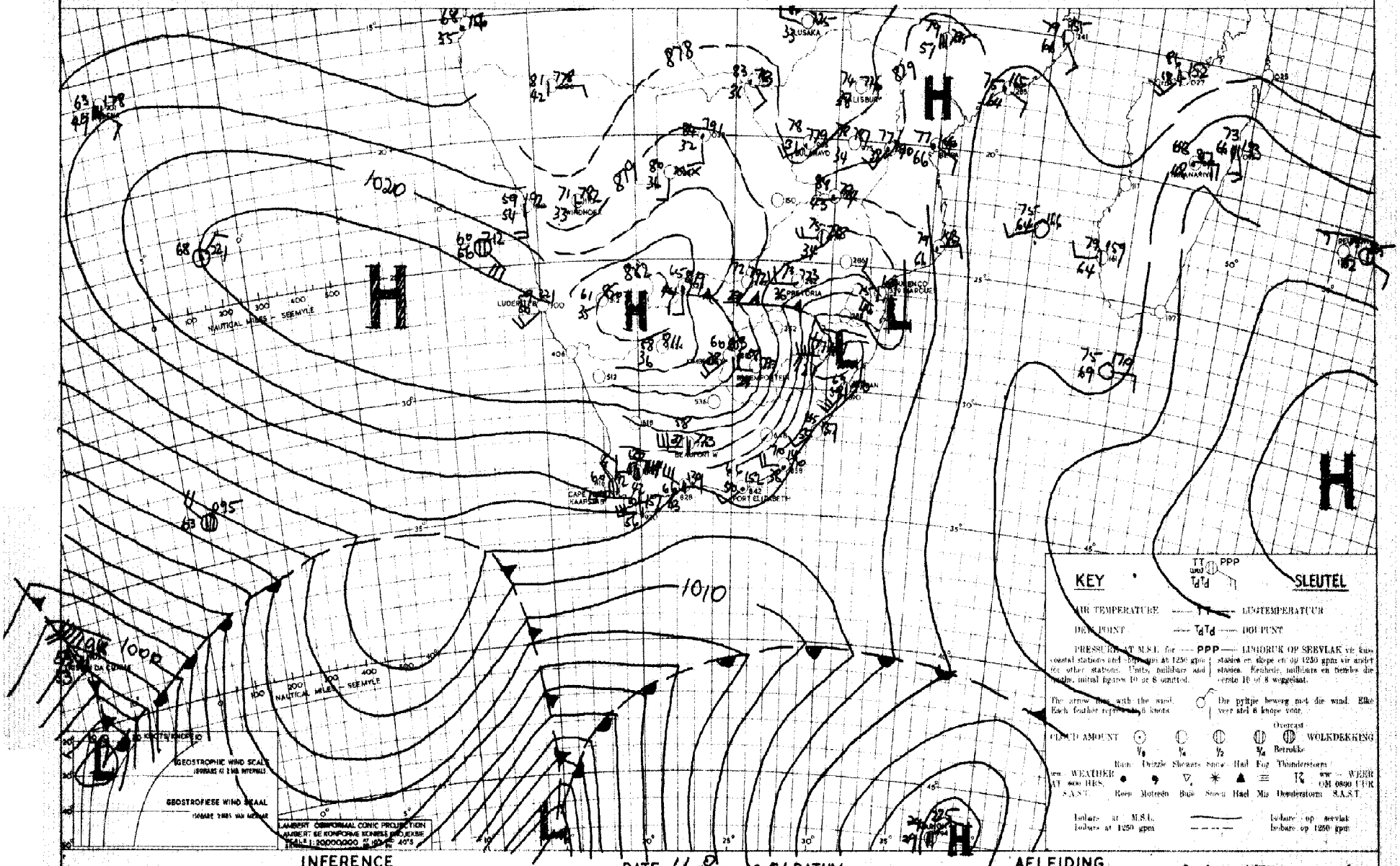

INFERENCE

THE LOW WHICH WAS SITUATED OVER THE CENTRAL CAPE HAS SHIFTED E. TO NATAL & AS EXPECTED IT HAS BEEN FOLLOWED BY COOL AIR, WHICH HAS AS YET NOT REACHED THE TVL. OVER THE INTERIOR THE WEATHER IS FAIR BUT WINDY. DEEP DEPRESSIONS ARE PASSING TO THE S. OF THE UNION AND OVER THE S.W. CAPE IT WILL BE UNSETTLED WITH RAIN & SHOWERS, PARTICULARLY OVER THE COASTAL REGIONS.

DATE 11-8-1961 DATUM

AFLEIDING

DIE LAAG WAT OOR KAAPLAND GELÊ WAS HET O.NA NATAL GESKUIF EN NA VERWAGTING IS DIT GEVOLG DEUR KOEL LUG VANUIT DE S.W. MAAR HET NOG NIE TVL. BEREIK NIE. OOR DE BINNELAND IS DIT MOOI WEER MAAR WINDERIG. DIEP DEPRESSIES BEWEEG TEN S. VAN DIE UNIE VERBY EN OOR S.W. KAAPLAND IS DIT ONGEDURIG WEER MET REGEN EN BUIE, HOOFSAAKLIK LANGS DIE KUSSTREKE.

DAAGLIKSE WEERBULLETIN — WEERBURO : WEATHER BUREAU — DAILY WEATHER BULLETIN

DEPT VAN VERVOER : DEPT OF TRANSPORT

Maksimum en Minimum Temperature (°F) en Reënval (duime) vir die Etmaal wat om 0800 (SAST) eindig op 13 - 8 - 1951.

Maximum and Minimum Temperatures (°F) and Rainfall (inches) 24 hours ending at 0800 (SAST) on

TRANSVAAL.	Max.	Min.	Rvl.
Barberton			
Bethal			
Chester			
Delmas			
Ermelo	67	33	
Joubert Park	70	44	
Komatipoort	95	47	
Kroondal			
Leeuwdoornstad			
Lichtenburg			
Louis Trichardt			
Marnitz			
Middelburg			
Loskop			
Nelspruit	87	43	
Nylstroom			
Palmietfontein	70	33	
Pietersburg	68	38	
Piet Retief	77	36	
Pelgrimsrus	76	33	
Potchefstroom	69	28	
Pretoria W.B.	73	39	
Pretoriuskop			
Standerton	69	22	
Thabazimbi	78	48	
Vaalwater			
Watervalboven	75	36	
Wolmaransstad			
Zeerust			
Witbank			

KAAP - CAPE			
Alexanderbaai	62	44	
Aberdeen			
Andalusia			
Beaufort-Wes	68	41	
Cala			

CAPE - KAAP	Max.	Min.	Rfl.
Calitzdorp			
Calvinia	68	34	
Cape Agulhas	64	49	
Cape Columbine	60	48	
Cape St. Francis	62	47	
Carnarvon			
Cradock			
De Aar	66	34	
Dordrecht	62	36	
East London	65	46	
Elsenburg			
Flagstaff			
Fraserburg	63	31	
Garies	76	43	
George	62	45	
Graaff Reinet	69	49	
Grahamstown			
Idutywa			
Jansenville			
Kenhardt			
Kentani			
Kimberley	67	33	
Kingwilliamstown	67	39	
Klaver	76	47	
Kowie			
Kuruman			
Lake Mentz			
Lovedale			
Maclear			
Mafeking	73	42	
Matatiele			
Matroosberg	59	38	
Middelburg	65	27	
Mossel Bay	60	54	
Malmesbury			
O'okiep	65	54	
Orange River			
Pofadder	65	42	
Port Elizabeth	64	42	

KAAP - CAPE	Max.	Min.	Rvl.
Port St. Johns	65	54	
Postmasburg	70	47	
Piquetberg			
Prieska	68	29	
Prince Albert			
Queenstown	67	30	
Riversdale	71	29	
Somerset-oos	68	43	
Springfontein	63	26	
Steynsburg			
Stormsrivier			
Sutherland			
Swellendam			
Umtata			
Upington	70	32	
van Wyksvlei			
Victoria-Wes	65	28	
Vryburg	69	23	
Williston			
Willowmore			
Wingfield	60	41	0.02
Ventersdal			

NATAL.			
Kaap St. Lucia	72	55	0.06
Dundee			
Durban	70	53	0.01
Estcourt	63	35	
Himeville			
Ladysmith	66	35	
Melmoth	69	46	
M'kuzi			
Newcastle	69	33	
Pietermaritzburg			
Port Shepstone	69	61	
Seven Oaks			
Vryheid			

O.F.S. - O.V.S.	Max.	Min.	Rfl.
Bethlehem	65	24	
Bethulie	64	31	
Bloemfontein	64	32	
Fauresmith	64	25	
Ficksburg			
Harrismith			
Heilbron			
Hoopstad	67	25	
Kroonstad	69	24	
Lindley			
Modderpoort			
Parys			
Vrede			
Wepener	68	22	
Winburg			
Zastron			

S.W.A. and Protectorates en Protektorate			
Gobabis	77	41	
Keetmanshoop	70	47	
Luderitz	65	50	
Ondongua	87	47	
Swakopmund	62	49	
Tsumeb	81	55	
Windhoek	76	51	
Francistown	84	44	
Gaberones			
Mahalapye	81	43	
Maun	84	53	
Tsabong	73	26	
Mbabane			
Stegi			

SYNOPTIC WEATHER MAP 1200 GMT. — 1400 SAST. SINOPTIESE WEERKAART

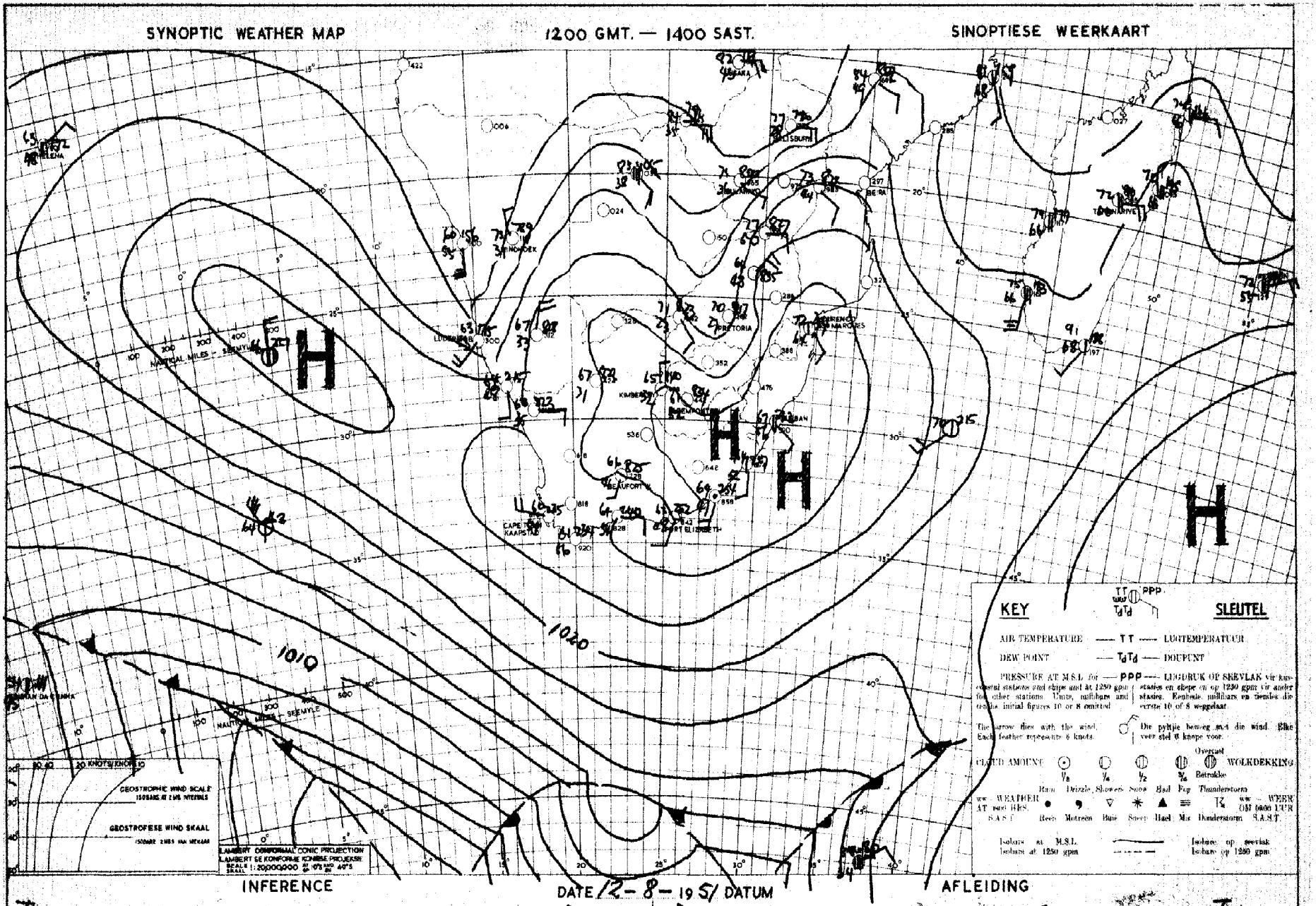

INFERENCE DATE 12-8-1951 DATUM AFLEIDING

THE CENTRE OF THE HIGH WILL MOVE TO CENTRAL TVL. AND WEATHER GENERALLY WILL BE FINE & WARM.

DIE MIDDEPUNT VAN DIE HOOG SAL NA MIDDEL TVL. VERSKUIF EN DIT SAL MOOIWEER EN WARM WEER.

DAAGLIKSE WEERBULLETIN — WEERBURO : WEATHER BUREAU — DAILY WEATHER BULLETIN

DEPT. VAN VERVOER : DEPT. OF TRANSPORT

Maksimum en Minimum Temperature (°F) en Reënval (duime) vir die Etmaal wat om 0800 (SAST) eindig op ..14-8- 1951.....

Maximum and Minimum Temperatures (°F) and Rainfall (inches) 24 hours ending at 0800 (SAST) on

TRANSVAAL.	Max.	Min.	Rvl.
Barberton			
Bethal			
Chester			
Delmas			
Ermelo	67	40	
Joubert Park	64	46	
Komatipoort	78	44	
Kroondal			
Leeuwdoornstad			
Lichtenburg			
Louis Trichardt			
Marnitz			
Middelburg			
Loskop			
Nelspruit	71	43	
Nylstroom			
Palmietfontein	69	38	
Pietersburg	62	38	
Piet Retief	72	39	
Pelgrimsrus	78	32	
Potchefstroom	72	43	
Pretoria W.B.	67	39	
Pretoriuskop			
Standerton	69	32	
Thabazimbi	72	44	
Vaalwater			
Watervalboven	67	37	
Wolmaransstad			
Zeerust			
Witbank			

KAAP - CAPE			
Alexanderbaai			
Aberdeen			
Andelusia			
Beaufort-Wes	76	53	
Cala			

CAPE - KAAP	Max.	Min.	Rfl.
Calitzdorp			
Calvinia	75	39	
Cape Agulhas	63	49	
Cape Columbine	69	50	
Cape St. Francis	68	50	
Carnarvon			
Cradock			
De Aar	71	39	
Dordrecht			
East London	72	53	
Elsenburg			
Flagstaff			
Fraserburg	78	32	
Garies	87	41	
George	76	47	
Graaff Reinet	79	55	
Grahamstown			
Idutywa			
Jansenville			
Kenhardt			
Kentani			
Kimberley	72	47	
Kingwilliamstown	79	40	
Klaver	85	49	
Kowie			
Kuruman			
Lake Mentz			
Lovedale			
Maclear			
Mafeking	72	46	
Matatiele			
Matroosberg	67	37	
Middelburg	69	40	
Mossel Bay	66	53	
Malmesbury			
O'okiep	75	46	
Orange River	72	35	
Pofadder			
Port Elizabeth	78	43	

KAAP - CAPE	Max.	Min.	Rvl.
Port St. Johns	71	56	
Postmasburg	73	51	
Piquetberg			
Prieska	78	37	
Prince Albert			
Queenstown	74	39	
Riversdale	79	48	
Somerset-oos	75	52	
Springfontein	68	29	
Steynsburg			
Stormsrivier			
Sutherland			
Swellendam			
Umtata	77	37	
Upington	80	52	
van Wyksvlei			
Victoria-Wes	69	35	
Vryburg	75	37	
Williston			
Willowmore			
Wingfield	71	44	
Venterstad			

NATAL.			
Kaap St. Lucia	71	59	
Dundee			
Durban	71	48	
Estcourt	69	38	
Himeville			
Ladysmith	71	40	
Melmoth	75	52	
M'kuzi			
Newcastle	72	42	
Pietermaritzburg			
Port Shepstone	69	52	
Seven Oaks			
Vryheid			

O.F.S. - O.V.S.	Max.	Min.	Rfl.
Bethlehem	65	32	
Bethulie	70	34	
Bloemfontein	67	39	
Fauresmith	69	29	
Ficksburg			
Harrismith			
Heilbron			
Hoopstad	74	37	
Kroonstad	71	34	
Lindley			
Modderpoort	68	39	
Parys			
Vrede			
Wepener	69	32	
Winburg			
Zastron			

S.W.A. and Protectorates en Protektorate			
Gobabis	78	50	
Keetmanshoop	72	53	
Luderitz	68	51	
Ondongua	87	60	
Swakopmund	58	52	
Tsumeb	81	53	
Windhoek	76	49	
Francistown	74	45	
Gaberones			
Mahalapye	69	41	
Maun	83	53	
Tsabong	80	40	
Mbabane			
Stegi			

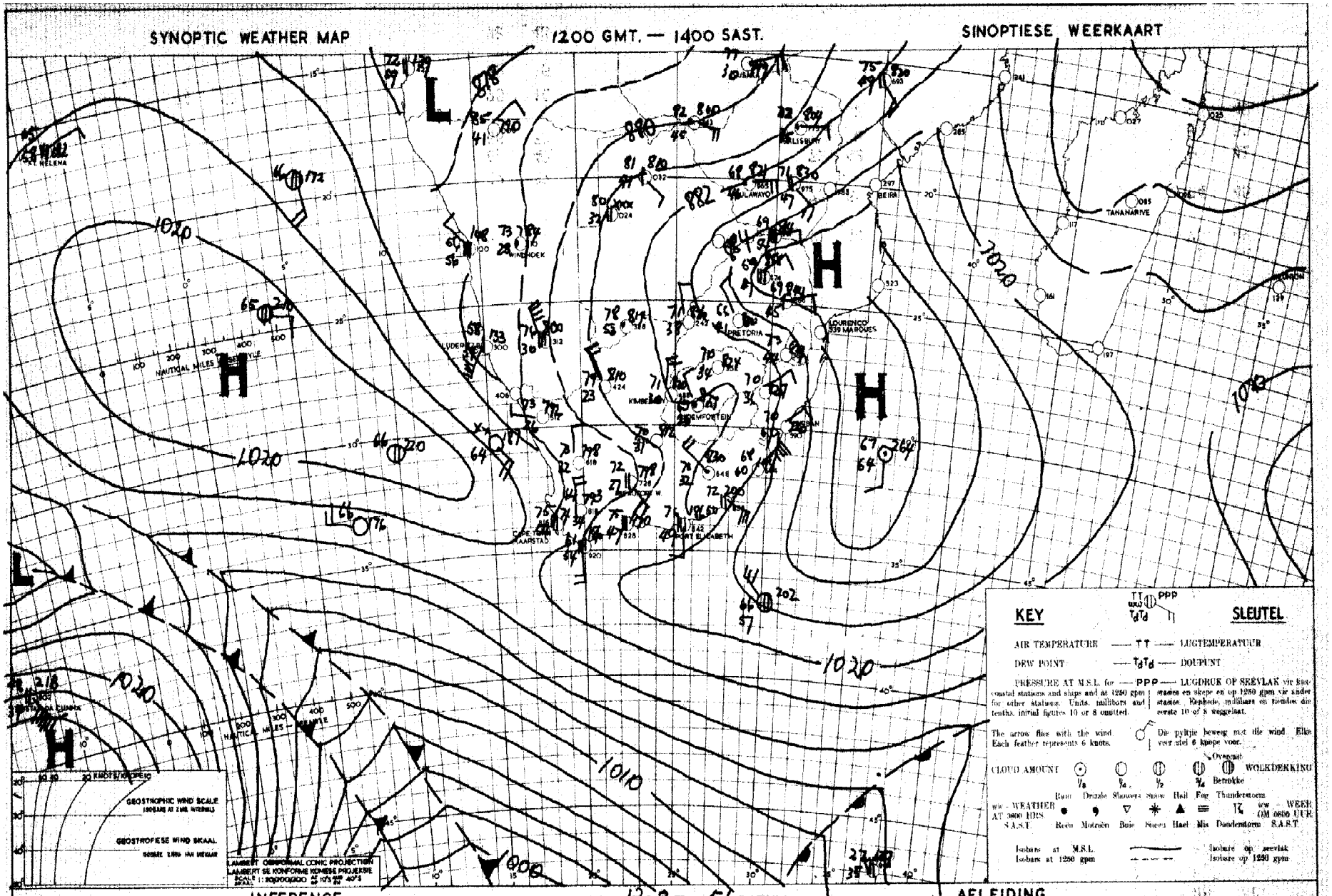

INFERENCE

DATE 13-8-1951 DATUM

PRESSURE IS FALLING OVER ALL AREAS OF THE UNION ESPECIALLY SO ALONG THE S. & E. COASTS. CONSEQUENTLY WINDS WILL BECOME N.W. OVER THE INTERIOR, PREVENTING THE MOIST AIR OVER N. TVL. TO PENETRATE FURTHER W. IT SHOULD BE FINE OVER ALL AREAS BUT FOG IS LIKELY ALONG THE W. COAST. TEMPS. WILL BE ABOUT NORMAL, BECOMING SLIGHTLY ABOVE NORMAL OVER N. CAPE & S.W. FREE STATE.

AFLEIDING

DIE DRUK DAAL NOU OOR ALLE DELE VAN DIE UNIE EN VERRYL LANDS DIE S. EN O. KUSSTREKE. GEVOLGLIK SAL DIE WIND MORE N.W. WORD EN DIT SAL VERMOED DAT DIE VOCHTIGE LUG OOR N. TVL. VERDER W. BEWEEG. DIT BEHOORT MOONLIKER TE WEES OOR ALLE GEBIEDE, MAAR MIS IS WAARSKYNLIK LANGS DIE W. KUS. DIE TEMP. SAL ONGEVEER NORMAAL WEES MAAR DIT SAL WARM WORD OOR N. KAAPLAND. EN S.W. VRYSTAAT.

DAAGLIKSE WEERBULLETIN

WEERBURO · WEATHER BUREAU

DEPT. VAN VERVOER : DEPT. OF TRANSPORT

DAILY WEATHER BULLETIN

Maksimum en Minimum Temperature (°F) en Reënval (duime) vir die Etmaal wat om 0800 (SAST) eindig op 15.-.8. 19[illegible].....

Maximum and Minimum Temperatures (°F) and Rainfall (inches) 24 hours ending at 0800 (SAST) on

TRANSVAAL.	Max.	Min.	Rvl.
Barberton			
Bethal			
Chester			
Delmas			
Ermelo	66	40	
Joubert Park	66	49	
Komatipoort	84	47	
Kroondal			
Leeuwdoornstad			
Lichtenburg			
Louis Trichardt	74	42	
Marnitz			
Middelburg			
Loskop			
Nelspruit	78	44	
Nylstroom			
Palmietfontein	69	40	
Pietersburg	68	42	
Piet Retief	75	49	
Pelgrimsrus	72	42	
Potchefstroom	72	48	
Pretoria W.B.	68	41	
Pretoriuskop			
Standerton	69	36	
Thabazimbi	75	43	
Vaalwater			
Watervalboven	71	40	
Wolmaransstad			
Zeerust			
Witbank			

KAAP - CAPE			
Alexanderbaai	69	48	
Aberdeen			
Andalusia			
Beaufort-Wes	74	45	
Cala			

CAPE - KAAP	Max.	Min.	Rfl.
Calitzdorp			
Calvinia	65	30	
Cape Agulhas	60	49	0.05
Cape Columbine	60	45	
Cape St. Francis	62	53	0.01
Carnarvon			
Cradock			
De Aar	69	42	
Dordrecht	69	43	0.01
East London	83	55	0.01
Elsenburg			
Flagstaff			
Fraserburg	67	37	
Garies	68	48	
George	62	46	0.64
Graaff Reinet	87	44	0.02
Grahamstown			0.34
Idutywa			
Jansenville			
Kenhardt			
Kentani			
Kimberley	76	53	
Kingwilliamstown	80	49	0.09
Klaver	67	47	
Kowie			
Kuruman			
Lake Mentz			
Lovedale			
Maclear			
Mafeking			
Matatiele			
Matroosberg	59	34	
Middelburg	71	38	
Mossel Bay	64	50	0.43
Malmesbury			
O'okiep	69	42	
Orange River	77	39	
Pofadder	75	40	
Port Elizabeth	66	51	0.05

KAAP - CAPE	Max.	Min.	Rvl.
Port St. Johns	75	60	
Postmasburg	74	44	
Piquetberg			
Prieska	77	44	
Prince Albert			
Queenstown	75	46	
Riversdale	65	47	0.35
Somerset-oos	77	43	0.05
Springfontein	70	46	
Steynsburg			
Stormsrivier			
Sutherland			
Swellendam			
Umtata	81	51	
Upington	82	37	
van Wyksvlei			
Victoria-Wes	72	39	
Vryburg	76	45	
Williston			
Willowmore			
Wingfield	62	48	0.06
Venterstad			

NATAL.			
Kaap St. Lucia	76	58	
Dundee			
Durban	71	55	
Estcourt	74	49	
Himeville			
Ladysmith	77	53	
Melmoth	83	54	
M'kuzi			
Newcastle	76	51	
Pietermaritzburg			
Port Shepstone	70	62	
Seven Oaks			
Vryheid			

O.F.S. - O.V.S.	Max.	Min.	Rfl.
Bethlehem	66	32	
Bethulie			
Bloemfontein	71	53	
Fauresmith	70	43	
Ficksburg			
Harrismith			
Heilbron			
Hoopstad	75	52	
Kroonstad			
Lindley			
Modderpoort			
Parys			
Vrede			
Wepener	69	55	0.01
Winburg			
Zastron			

S.W.A. and Protectorates en Protektorate			
Gobabis	78	50	
Keetmanshoop	82	43	
Luderitz	58	49	
Ondongua	87	48	
Swakopmund	57	53	
Tsumeb	82	48	
Windhoek	76	50	
Francistown	77	43	
Gaberones			
Mahalapye	75	43	
Maun	82	42	
Tsabong	82	47	
Mbabane			
Stegi			

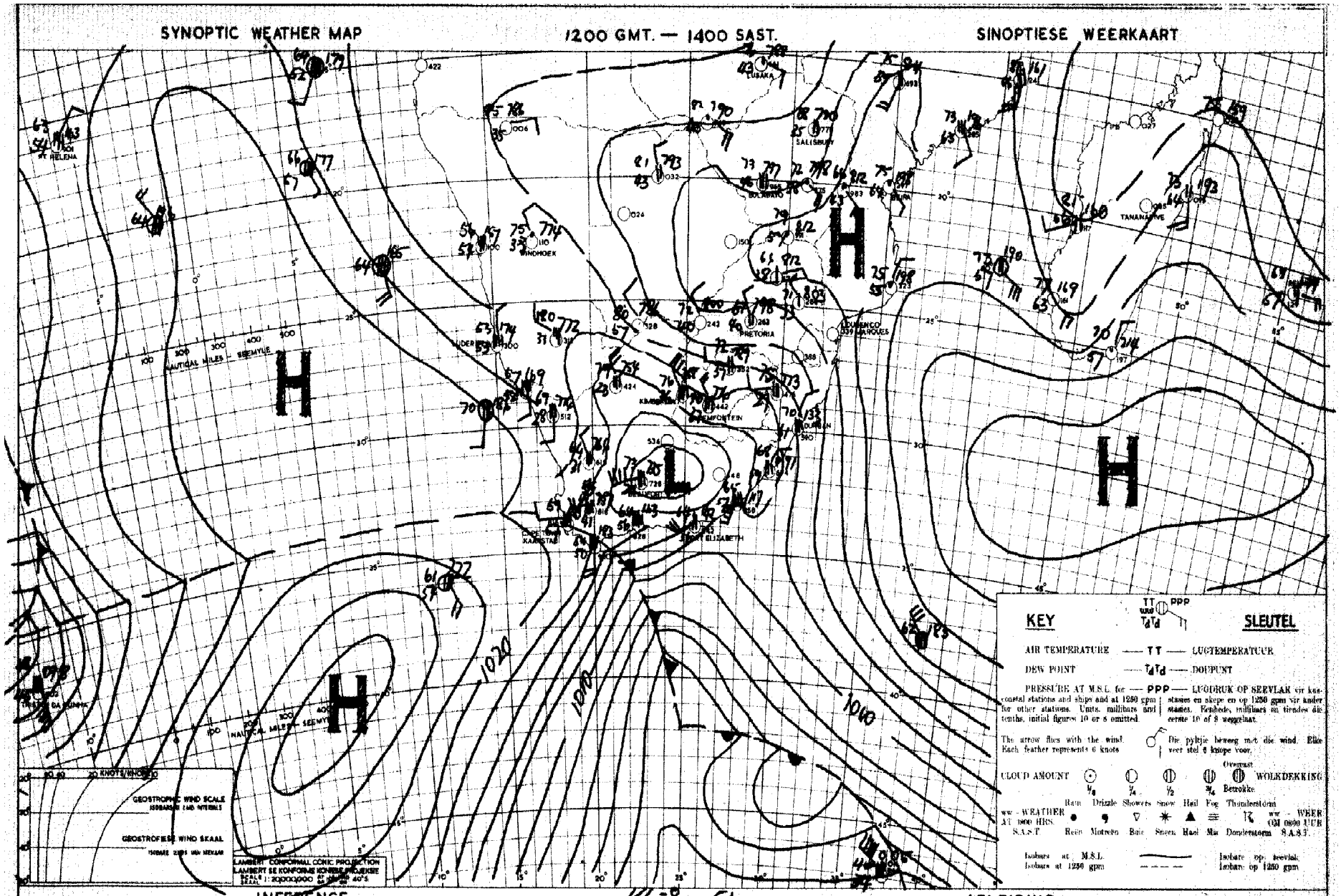

INFERENCE

THE LOW OVER THE CAPE PROV. WILL MOVE E. AND WILL DEEPEN. THE HIGH S.W. OF THE CAPE IN ITS E. PASSAGE WILL CAUSE S.E. WINDS OVER THE S. CAPE WHERE RAIN WILL FALL.

DATE 14-8-1951 DATUM

AFLEIDING

DIE LAAG OOR KAAPLAND SAL O. BEWEEG EN SAL DIEPER WORD. DIE HOOG S.W. VAN DIE KAAP SAL OOK O. BEWEEG EN S.E. WINDE SAL OOR S. KAAPLAND WAAI EN REËN SAL UITVAL OOR HIERDIE STREKE.

DAAGLIKSE WEERBULLETIN — WEERBURO — WEATHER BUREAU — DAILY WEATHER BULLETIN

DEPT VAN VERVOER — DEPT OF TRANSPORT

Maksimum en Minimum Temperature (°F) en Reënval (duime) vir die Etmaal wat om 0800 (SAST) eindig op

Maximum and Minimum Temperatures (°F) and Rainfall (inches) 24 hours ending at 0800 (SAST) on

16 . 8 . 1951.

TRANSVAAL	Max.	Min.	Rvl.
Barberton			
Bethal			
Chester			
Delmas			
Ermelo	68	41	
Joubert Park	61	45	
Komatipoort	88	49	
Kroondal			
Leeuwdoornstad			
Lichtenburg			
Louis Trichardt			
Marnitz			
Middelburg			
Loskop			
Nelspruit	81	46	
Nylstroom			
Palmietfontein	71	36	
Pietersburg	72	43	
Piet Retief	72	50	0.19
Pelgrimsrus	76	40	
Potchefstroom	74	32	
Pretoria W.B.	71	39	
Pretoriuskop			
Standerton	70	34	0.01
Thabazimbi	78	55	
Vaalwater			
Watervalboven	75	42	
Wolmaransstad			
Zeerust			
Witbank			

KAAP - CAPE			
Alexanderbaai	59	46	
Aberdeen			0.07
Andalusia			
Beaufort-Wes	56	33	
Cala			

CAPE - KAAP	Max.	Min.	Rfl.
Calitzdorp			
Calvinia			
Cape Agulhas	61	38	
Cape Columbine	60	54	
Cape St. Francis	63	52	
Carnarvon	60	46	0.06
Cradock			
De Aar	59	28	
Dordrecht	43	30	0.06
East London	60	48	0.47
Elsenburg			
Flagstaff			0.73
Fraserburg	51	27	
Garies	76	50	
George	56	39	0.08
Graaff-Reinet	53	35	0.04
Grahamstown			0.07
Idutywa			0.23
Jansenville			0.05
Kenhardt			
Kentani			0.40
Kimberley	69	30	
Kingwilliamstown	55	43	0.05
Klaver	71	60	
Kowie			0.13
Kuruman			
Lake Mentz			
Lovedale			0.04
Maclear			0.50
Mafeking	77	40	
Matatiele			
Matroosberg	52	37	
Middelburg	52	35	
Mossel Bay	57	53	0.42
Malmesbury			
O'okiep	65	50	
Orange River	67	30	
Pofadder			
Port Elizabeth	59	43	0.02

KAAP - CAPE	Max.	Min.	Rvl.
Port St. Johns	64	53	1.10
Postmasburg	67	39	
Piquetberg			
Prieska	65	34	
Prince Albert			
Queenstown	49	29	0.02
Riversdale	60	44	0.09
Somerset-oos	51	35	0.23
Springfontein	57	35	0.26
Steynsburg			
Stormsrivier			
Sutherland			
Swellendam			
Umtata	55	42	0.52
Uplington	68	34	
van Wyksvlei			
Victoria-Wes	55	23	
Vryburg	78	31	
Williston			
Willowmore			
Wingfield	64	46	
Venterstad			

NATAL			
Knap St. Lucia	71	52	0.24
Dundee			0.52
Durban	69	53	0.76
Estcourt	69	40	0.41
Kimberley			
Ladysmith	77	43	0.32 Hail.
Melmoth	71	44	0.92
M'kuzi			
Newcastle	75	46	0.02
Pietermaritzburg			0.96
Port Shepstone	65	55	0.40
Seven Oaks			1.33
Vryheid			

O.F.S. - O.V.S.	Max.	Min.	Rfl.
Bethlehem	69	32	
Bethulie			
Bloemfontein	68	27	
Fauresmith	64	29	
Ficksburg			
Harrismith			
Heilbron			
Hoopstad	75	26	
Kroonstad	73	28	
Lindley			
Modderpoort	68	25	
Parys			
Vrede			
Wepener	68	24	
Winburg			
Zastron			

S.W.A. and Protectorates en Protektorate			
Gobabis	81	40	
Keetmanshoop	75	52	
Luderitz	63	42	
Ondongua	89	49	
Swakopmund	59	55	0.03
Tsumeb	84	49	
Windhoek	79	53	
Francistown	80	47	
Gaberones			
Mahalapye	79	47	
Maun	85	42	
Tsabong	78	29	
Mbabane			
Stegi			

SYNOPTIC WEATHER MAP — 1200 GMT. — 1400 SAST. — SINOPTIESE WEERKAART

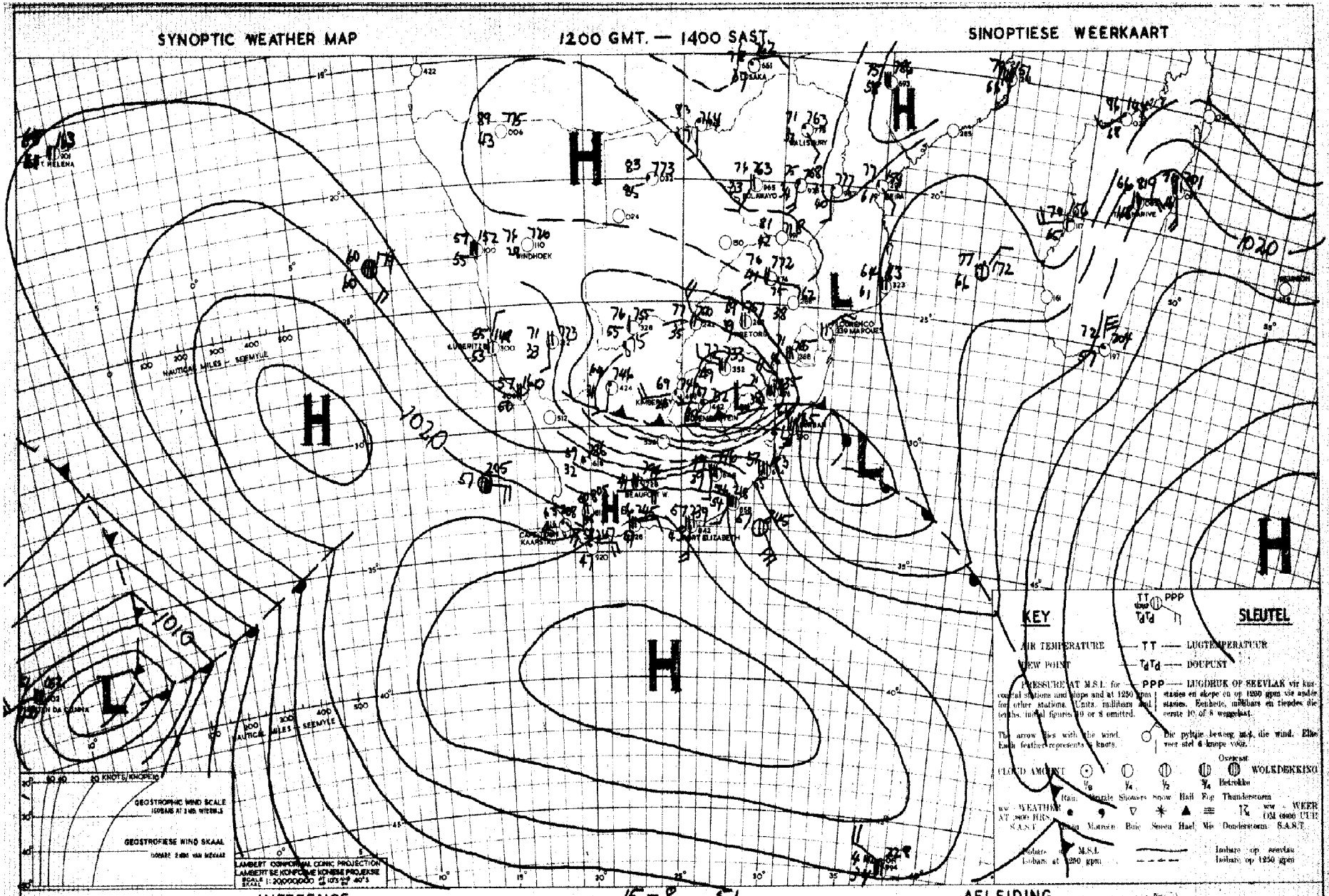

INFERENCE

IT IS EXPECTED THAT THE LOW OVER THE INTERIOR WILL DISAPPEAR E. & THAT DRY S.W. WINDS FLOWING OVER THE INTERIOR WILL CAUSE A COMPLETE CLEARANCE. HOWEVER AS THE CENTRE CYCLONE, NOW LYING OFF THE SOUTH COAST EXTENDS N.E. WARDS COOL AND HUMID E. WINDS WILL CAUSE CLOUDY CONDITIONS TO SPREAD FROM NATAL OVER THE TVL. IN ABOUT A DAYS TIME.

DATE 15-8-1951 DATUM

AFLEIDING

DIT WORD VERWAG DAT DIE LAAGDRUK OOR DIE BINNELAND O. SAL VERDWYN EN DAT DROË S.W. WINDE WAAR DIE AGTERKANT DAARVAN IN ALGEHELE OPKLARING OOR DIE BINNELAND SAL TEWEEG BRING, DAARNA EGTER NAAMATE DIE ANTISIKLONE, WAT TANS S.WAARTS DIE UNIE GELEË IS, N.O. UITBREI SAL KOEL EN VOCHTIGE O. WINDE VERBOORSAAK DAT BEWOLKTE TOESTANDE VANAF NATAL OOR TVL. UITBREI OOR 'N DAG OF WAT.

DAAGLIKSE WEERBULLETIN — WEERBURO : WEATHER BUREAU — DAILY WEATHER BULLETIN

DEPT. VAN VERVOER : DEPT. OF TRANSPORT

Maksimum en Minimum Temperature (°F) en Reënval (duime) vir die Etmaal wat om 0800 (SAST) eindig op .17.-.8 1951.

Maximum and Minimum Temperatures (°F) and Rainfall (inches) 24 hours ending at 0800 (SAST) on

TRANSVAAL.	Max.	Min.	Rvl.
Barberton			
Bethal			
Chester			
Delmas			
Ermelo	67	37	
Joubert Park	68	45	
Komatipoort	82	56	
Kroondal			
Leeuwdoornstad			
Lichtenburg			
Louis Trichardt			
Marnitz			
Middelburg			
Loskop			
Nelspruit	75	51	
Nylstroom			
Palmietfontein			
Pietersburg	75	41	
Piet Retief	62	46	
Pelgrimsrus	72	42	
Potchefstroom	67	34	
Pretoria W.B.	71	40	
Pretoriuskop			
Standerton	67	28	
Thabazimbi	79	54	
Vaalwater			
Watervalboven	74	45	
Wolmaransstad			
Zeerust			
Witbank			

KAAP - CAPE			
Alexanderbaai			
Aberdeen			
Andalusia			
Beaufort-Wes	63	40	
Cala			

CAPE - KAAP	Max.	Min.	Rfl.
Calitzdorp			
Calvinia	68	44	0.01
Cape Agulhas	60	51	
Cape Columbine	60	53	0.09
Cape St. Francis	60	48	
Carnarvon			
Cradock			
De Aar	62	32	
Dordrecht	54	37	
East London	60	43	
Elsenburg			
Flagstaff			
Fraserburg	77	56	
Garies	71	55	
George	60	43	
Graaff Reinet	58	39	
Grahamstown			
Idutywa			
Jansenville			
Kenhardt			
Kentani			
Kimberley	65	38	
Kingwilliamstown	61	36	
Klaver	62	32	
Kowie			
Kuruman			
Lake Mentz			
Lovedale			
Maclear			
Mafeking	72	45	
Matatiele			
Matroosberg	58	38	0.01
Middelburg	59	24	
Mossel Bay	59	54	
Malmesbury			
O'okiep	64	45	
Orange River			
Pofadder	66	43	
Port Elizabeth	60	40	

KAAP - CAPE	Max.	Min.	Rvl.
Port St. Johns	64	53	
Postmasburg	70	46	
Piquetberg			
Prieska	67	32	
Prince Albert			
Queenstown	50	27	
Riversdale	63	41	
Somerset-oos	59	39	
Springfontein	54	24	
Steynsburg			
Stormarivier			
Sutherland			
Swellendam			
Umtata	61	37	
Upington	73	42	
van Wyksvlei			
Victoria-Wes	60	24	
Vryburg	69	33	
Williston			
Willowmore			
Wingfield	72	55	0.45
Venterstad			

NATAL.			
Kaap St. Lucia	60	55	0.15
Dundee			0.01
Durban	63	51	0.04
Estcourt	66	33	
Himeville			
Ladysmith	52	32	
Melmoth	59	49	0.12
M'kuzi			
Newcastle	64	36	
Pietermaritzburg			
Port Shepstone	66	54	
Seven Oaks			
Vryheid			

O.F.S. - O.V.S.	Max.	Min.	Rfl.
Bethlehem			
Bethulie	71	27	
Bloemfontein	69	32	
Fauresmith	61	25	
Ficksburg			
Harrismith			
Heilbron			
Hoopstad	66	30	
Kroonstad	65	29	
Lindley			
Modderpoort	62	29	
Parys			
Vrede			
Wepener	60	34	
Winburg			
Zastron			

S.W.A. and Protectorates en Protektorate			
Gobabis	84	42	
Keetmanshoop	76	39	
Ludsritz			
Ondongua	90	48	
Swakopmund	65	49	
Tsumeb	86	47	
Windhoek	79	48	
Francistown	87	61	
Gaberones			
Mahalapye	81	49	
Maun	87	47	
Tsabong	76	35	
Mbabane			
Stegi			

SYNOPTIC WEATHER MAP — 1200 GMT. — 1400 SAST. — SINOPTIESE WEERKAART

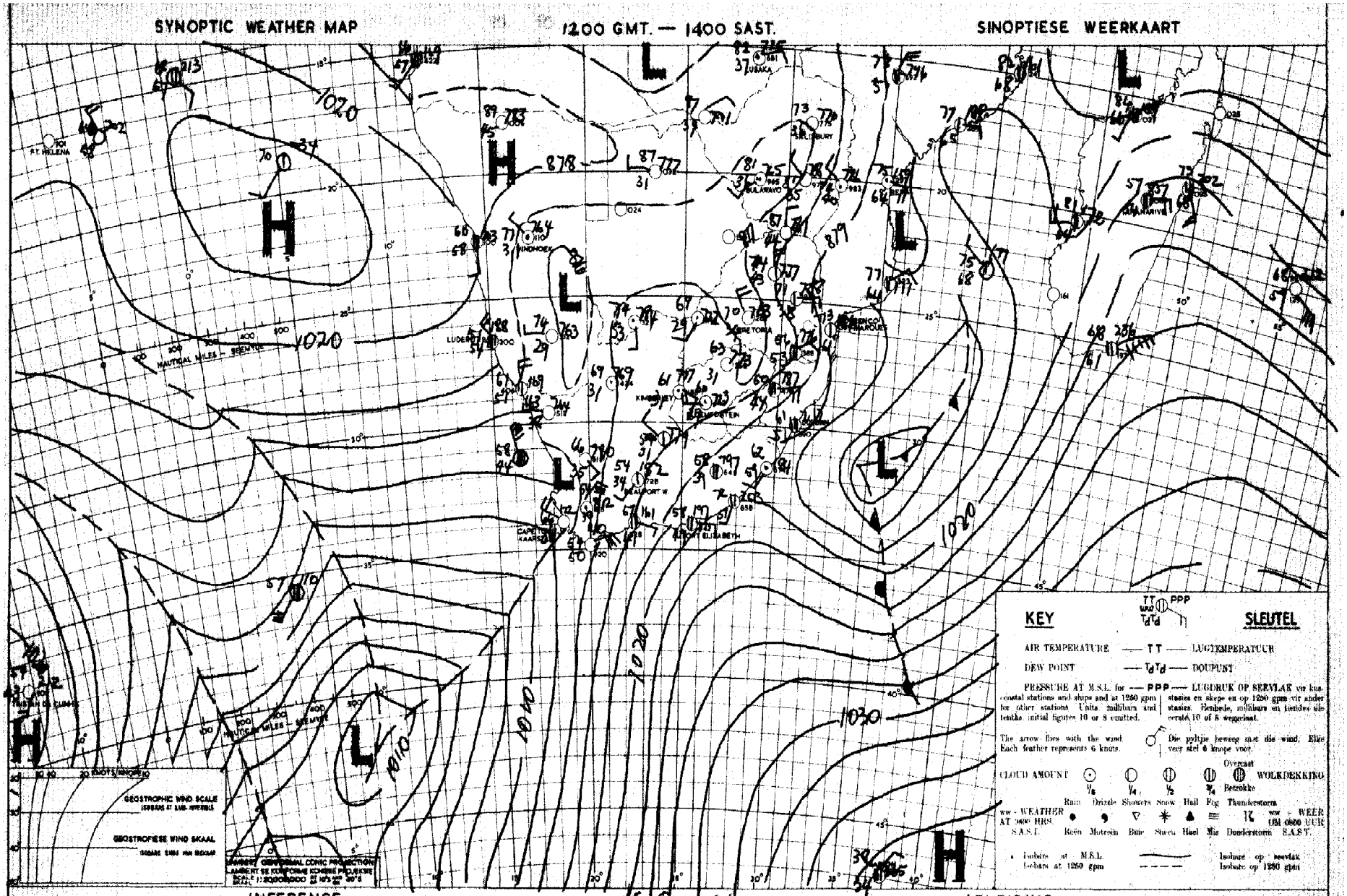

INFERENCE

DATE 16-8-195/

AFLEIDING

PRESSURE IS FALLING RAPIDLY OVER S. CAPE. AS A DEPRESSION IS APPROACHING S.W. OF THE CAPE. THIS WILL CAUSE N.W. TO W. WINDS OVER THE UNION TOMORROW, WHICH WILL CLEAR THE CLOUDS OVER NATAL & E. TVL. AND AT THE SAME TIME BRING CLOUDY & RAINY CONDITIONS TO S.W. & S. CAPE.

DIE DRUK DAAL VINNIG OOR S. KAAPLAND TERWYL 'N LAAGDRUKSTELSEL DIE KAAP VANAF DIE W. NADER. GEVOLGLIK SAL DIE WIND HIER N.W. TOT W. OOR DIE UNIE WAAI EN DIE WOLKE OOR NATAL EN O. TVL. SAL VERDRYF WORD, MAAR OOR S.W. EN S. KAAPLAND SAL DIT BEWOLK WORD MET REËN.

DAAGLIKSE WEERBULLETIN — WEERBURO : WEATHER BUREAU — DAILY WEATHER BULLETIN

DEPT. VAN VERVOER : DEPT. OF TRANSPORT

Maksimum en Minimum Temperature (°F) en Reënval (duime) vir die Etmaal wat om 0800 (SAST) eindig op ..18 -8 1951.....

Maximum and Minimum Temperatures (°F) and Rainfall (inches) 24 hours ending at 0800 (SAST) on

TRANSVAAL.	Max.	Min.	Rvl.
Barberton			
Bethal			
Chester			
Delmas			
Ermelo	71	43	
Joubert Park	68	46	
Komatipoort	82	51	
Kroondal			
Leeuwdoornstad			
Lichtenburg			
Louis Trichardt			
Marnitz			
Middelburg			
Loskop			
Nelspruit	77	49	
Nylstroom			
Palmietfontein	72	41	
Pietersburg	75	47	
Piet Retief			
Pelgrimsrus			
Potchefstroom	78	37	
Pretoria W.B.	73	43	
Pretoriuskop			
Standerton	75	44	
Thabazimbi	81	61	
Vaalwater			
Watervalboven	77	42	
Wolmaransstad			
Zeerust			
Witbank			
KAAP - CAPE			
Alexanderbaai	65	50	0.04
Aberdeen			
Andelusia			
Beaufort-Wes	66	41	
Cala			

CAPE - KAAP	Max.	Min.	Rfl.
Calitzdorp			
Calvinia	55	37	0.09
Cape Agulhas	62	49	0.21
Cape Columbine	59	50	0.03
Cape St. Francis	64	50	0.04
Carnarvon			
Cradock			
De Aar	64	31	
Dordrecht	68	28	
East London	74	51	
Elsenburg			
Flagstaff			
Fraserburg			
Garies	62	47	0.37
George	68	44	0.10
Graaff Reinet	70	43	
Grahamstown			
Idutywa			
Jansenville			
Kenhardt			
Kentani			
Kimberley	71	37	
Kingwilliamstown	77	39	
Klaver	64	48	0.16
Kowie			
Kuruman			
Lake Mentz			
Lovedale			
Maclear			
Mafeking	81	40	
Matatiele			
Matroosberg	50	32	0.26
Middelburg	66	38	
Mossel Bay	68	50	0.04
Malmesbury			
O'okiep			
Orange River	68	39	
Pofadder	62	38	
Port Elizabeth	67	51	

KAAP - CAPE	Max.	Min.	Rvl.
Port St. Johns	70	60	
Postmasburg	62	38	
Piquetberg			
Prieska	63	44	
Prince Albert			
Queenstown	74	31	
Riversdale	67	45	
Somerset-oos	67	48	
Springfontein	70	31	
Steynsburg			
Stormerivier			
Sutherland			
Swellendam			0.06
Umtata			
Upington	61	44	
van Wyksvlei			
Victoria-Wes	60	31	
Vryburg	80	29	
Williston			
Willowmore			
Wingfield	59	46	0.10
Venterstad			
NATAL.			
Kaap St. Lucia	72	54	
Dundee			
Durban	70	54	
Estcourt	67	42	
Himeville			
Ladysmith	75	43	
Melmoth	73	54	
M'kuzi			
Newcastle	75	48	
Pietermaritzburg			
Port Shepstone	68	57	
Seven Oaks			
Vryheid			

O.F.S. - O.V.S.	Max.	Min.	Rfl.
Bethlehem	70	29	
Bethulie	71	30	
Bloemfontein	73	32	
Fauresmith	69	30	
Ficksburg			
Harrismith			
Heilbron			
Hoopstad	81	27	
Kroonstad	78	29	
Lindley			
Modderpoort	72	33	
Parys			
Vrede			
Wepener	72	24	
Winburg			
Zastron			
S.W.A. and Protectorates en Protektorate			
Gobabis	85	39	
Keetmanshoop	62	39	
Luderitz	59	52	
Ondongua	90	47	
Swakopmund	62	46	
Tsumeb	87	58	
Windhoek	78	45	
Francistown			
Gaberones			
Mahalapye	83	48	
Maun	90	48	
Tsabong	67	30	
Mbabane			
Stegi			

SYNOPTIC WEATHER MAP — 1200 GMT. — 1400 SAST. — SINOPTIESE WEERKAART

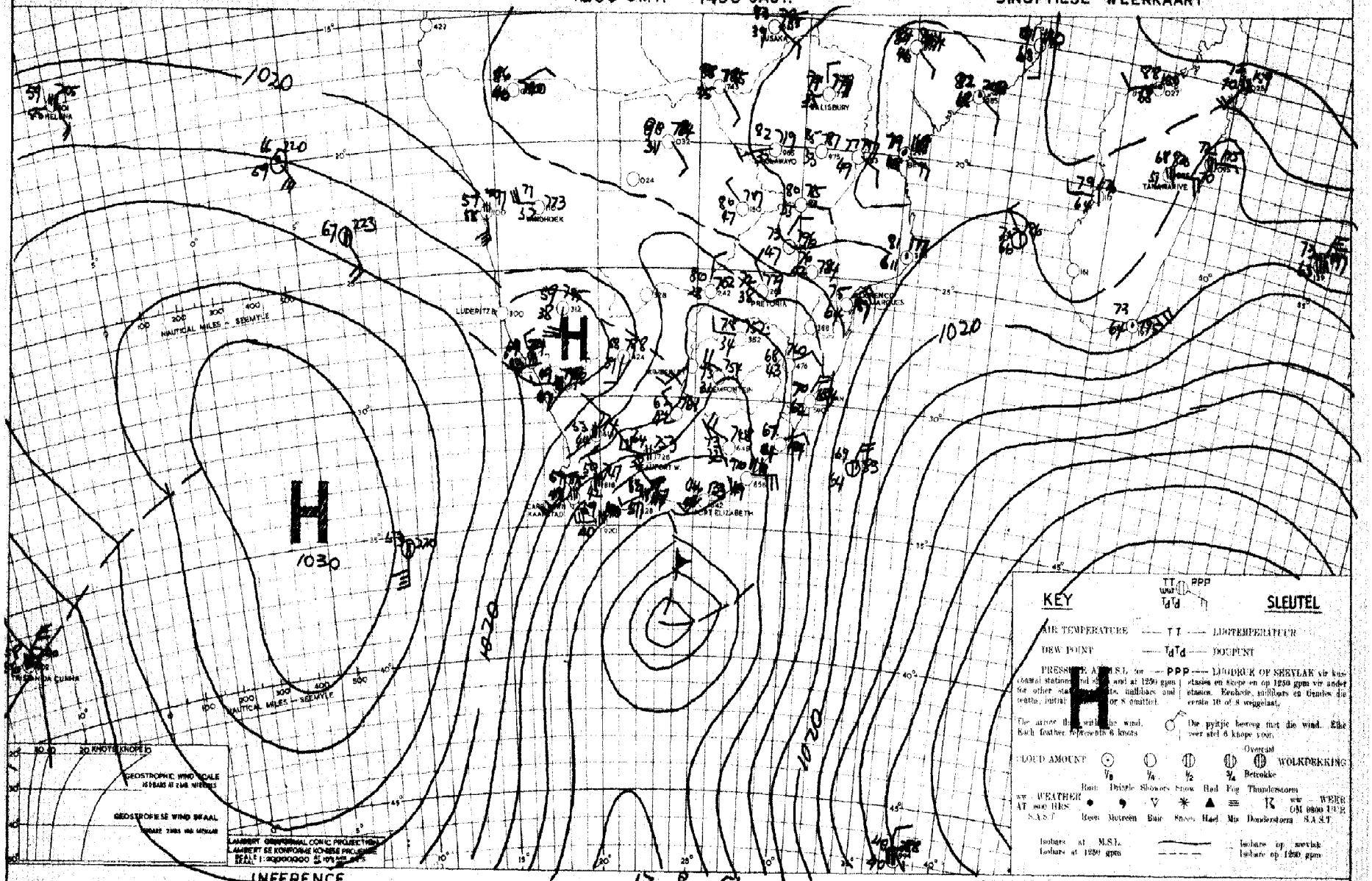

INFERENCE

COOLER AIR WILL MOVE OVER THE CAPE AND FREE STATE. SHOWERS WILL FALL OVER THE S.W. & S. CAPE COASTS.

DATE 17-8-1951 DATUM

AFLEIDING

KOELER LUG SAL OOR KAAPLAND ASOOK OOR DIE VRYSTAAT BEWEEG. BUIE SAL UITSAK OOR DIE S.W. EN S. KUSSTREKE VAN KAAPLAND

DAAGLIKSE WEERBULLETIN . WEERBURO : WEATHER BUREAU DAILY WEATHER BULLETIN

DEPT. VAN VERVOER : DEPT OF TRANSPORT

Maksimum en Minimum Temperature (°F) en Reënval (duime) vir die Etmaal wat om 0800 (SAST) eindig op

Maximum and Minimum Temperatures (°F) and Rainfall (inches) 24 hours ending at 0800 (SAST) on

10 - 8 1951

TRANSVAAL	Max.	Min.	Rvl.
Barberton			
Bethal			
Chester			
Delmas			
Ermelo	73	50	0.03
Joubert Park			
Komatipoort			
Kroondal			
Leeuwdoornstad			
Lichtenburg			
Louis Trichardt			
Marnitz			
Middelburg			0.06
Loskop			
Nelspruit			
Nylstroom			
Palmietfontein	73	40	
Pietersburg	81	57	
Piet Retief			
Pelgrimsrus			
Potchefstroom			
Pretoria W.B.	75	50	0.05
Pretoriuskop			
Standerton			
Thabazimbi	83	51	
Vaalwater			
Watervalboven			
Wolmaransstad			
Zeerust			
Witbank			

KAAP - CAPE	Max.	Min.	Rfl.
Alexanderbaai			
Aberdeen			
Andelusia			
Beaufort-Wes	55	35	
Cala			
Calitzdorp			
Calvinia			
Cape Agulhas	63	51	0.12
Cape Columbine	52	45	0.02
Cape St. Francis	59	53	
Carnarvon			
Cradock			
De Aar			
Dordrecht			
East London	62	46	
Elsenburg			
Flagstaff			0.13
Fraserburg			
Garies			
George	56	47	0.01
Graaff Reinet			
Grahamstown			
Idutywa			
Jensenville			
Kenhardt			
Kentani			
Kimberley	61	37	
Kingwilliamstown			
Klever			
Kowie			
Kuruman			
Lake Mentz			
Lovedale			
Maclear			
Mafeking			
Matatiele			
Matroosberg	49	34	
Middelburg			
Mossel Bay	59	50	
Malmesbury			
O'okiep			
Orange River	58	23	
Pofadder			
Port Elizabeth	62	53	

KAAP - CAPE	Max.	Min.	Rvl.
Port St. Johns	65	56	0.02
Postmasburg			
Piquetberg			
Prieska			
Prince Albert			
Queenstown			
Riversdale	57	47	0.05
Somerset-oos	58	40	
Springfontein			
Steynsburg			
Stormerivier			
Sutherland			
Swellendam			
Umtata			
Upington	62	31	
van Wyksvlei			
Victoria-Wes	55	28	
Vryburg	64	30	
Willieton			
Willowmore			
Wingfield	59	46	0.06
Venterstad			

NATAL	Max.	Min.	Rvl.
Kaap St. Lucia	73	62	0.50
Dundee			
Durban	72	57	0.57
Estcourt			
Himeville			
Ladysmith	73	51	0.08
Melmoth	67	51	0.54
M'kuzi			
Newcastle	80	50	0.10
Pietermaritzburg			0.45
Port Shepstone	69	55	0.40
Seven Oaks			0.90
Vryheid			

O.F.S. - O.V.S.	Max.	Min.	Rfl.
Bethlehem			
Bethulie			
Bloemfontein	60	29	
Fauresmith			
Ficksburg			
Harrismith			
Heilbron			
Hoopstad			
Kroonstad			
Lindley			
Modderpoort			
Parys			
Vrede			
Wepener	64	23	
Winburg			
Jagtron			

S.W.A. and Protectorates en Protektorate	Max.	Min.	Rfl.
Gobabis	70	37	
Keetmanshoop	61	35	
Luderitz	62	47	
Ondongua	89	42	
Swakopmund	60	48	
Tsumeb	86	53	
Windhoek	74	42	
Francistown			
Gaberones			
Mahalapye	86	56	
Maun			
Tsabong	65	31	
Mbabane			
Stegi			

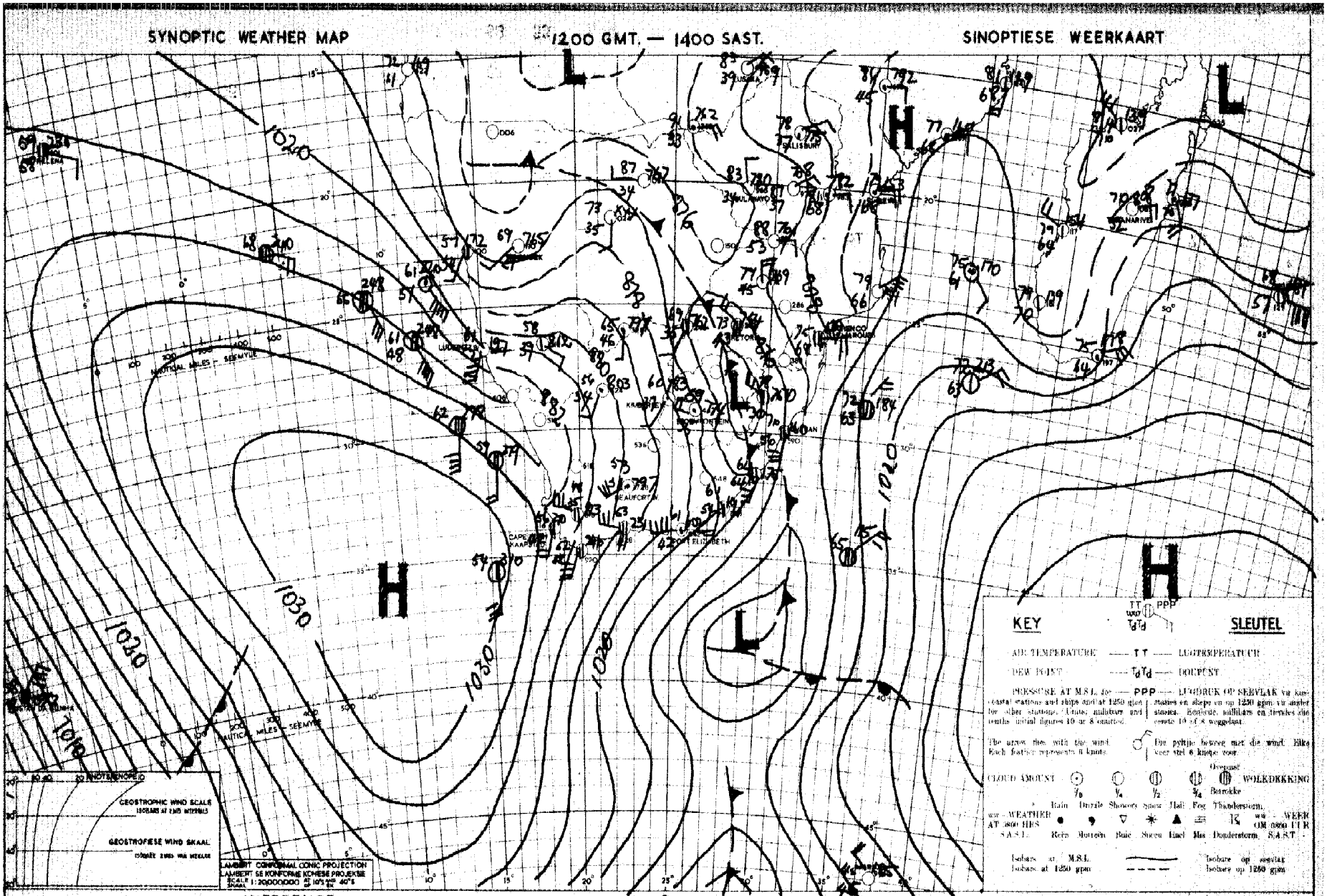

INFERENCE

A TROUGH OF LOW PRESSURE EXISTS OVER S.W. TVL. & NATAL ASSOCIATED WITH CLOUDY CONDITIONS, BUT THIS TROUGH IS MOVING E. & BY TOMORROW CLOUDY CONDITIONS WILL EXIST ONLY OVER E. TVL. & N. NATAL. THE ANTICYCLONE W. OF THE CAPE IS SLOW MOVING, BUT THE S. WINDS ON ITS E. LIMB WILL CAUSE CLOUDY CONDITIONS TO CONTINUE OVER THE S. COASTAL BELT AND NATAL.

DATE 18-8-1951 DATUM

AFLEIDING

'N TROG VAN LAE DRUK IS GELEË OOR S.W.-TVL. EN NATAL EN GEPAARD DAARMEE GAAN BEWOLKTE WEER, MAAR HIERDIE TOE-STAND SAL MÓRE NOG SLEGS OOR O. TVL. EN NATAL VOORTDUR. DIE ANTISIKLONE WES VAN DIE KAAP BEWEEG STADIG EN DIE S. KUS EN NATAL BRING.

DAAGLIKSE WEERBULLETIN

WEERBURO · WEATHER BUREAU
DEPT. VAN VERVOER · DEPT. OF TRANSPORT

DAILY WEATHER BULLETIN

Maksimum en Minimum Temperature (°F) en Reënval (duime) vir die Etmaal wat om 0800 (SAST) eindig op 20 - 8 - 1951.

Maximum and Minimum Temperatures (°F) and Rainfall (inches) 24 hours ending at 0800 (SAST) on

TRANSVAAL	Max.	Min.	Rvl.
Barberton			
Bethal			0.33
Chester			
Delmas			
Ermelo	71	41	0.90
Joubert Park	69	39	
Komatipoort	99	56	0.05
Kroondal			
Leeuwdoornstad			
Lichtenburg			
Louis Trichardt			
Marnitz			
Middelburg			1.70
Loskop			
Nelspruit			
Nylstroom			
Palmietfontein	72	30	
Pietersburg	66	53	
Piet Retief	79	45	3.32
Pelgrimsrus			
Potchefstroom	66	29	
Pretoria W.B.	74	42	
Pretoriuskop			
Standerton	73	41	0.07
Thabazimbi	77	47	
Vaalwater			
Watervalboven			
Wolmaransstad			
Zeerust			
Witbank			

KAAP - CAPE			
Alexanderbaai	67	40	
Aberdeen			
Andalusia			
Beaufort-Wes	56	38	
Cala			

CAPE - KAAP	Max.	Min.	Rfl.
Calitzdorp			
Calvinia	60	28	
Cape Agulhas	63	52	0.08
Cape Columbine	59	48	
Cape St. Francis	58	54	0.12
Carnarvon			
Cradock			
De Aar	58	35	
Dordrecht	53	40	0.01
East London	66	53	0.04
Elsenburg			0.14
Flagstaff			0.12
Fraserburg	52	32	
Garies	65	41	
George	57	46	0.26
Graaff Reinet	59	47	0.11
Grahamstown			0.18
Idutywa			
Jansenville			
Kenhardt			
Kentani			
Kimberley	59	34	
Kingwilliamstown	64	50	0.07
Klaver			
Kowie			
Kuruman			
Lake Mentz			
Lovedale			
Maclear			0.30
Mafeking	68	32	
Matatiele			
Matroosberg	54	35	
Middelburg	56	40	
Mossel Bay	62	54	0.20
Malmesbury			
O'okiep	59	46	
Orange River			
Pofadder	58	32	
Port Elizabeth	62	50	0.27

KAAP - CAPE	Max.	Min.	Rvl.
Port St. Johns	64	56	0.04
Postmasburg	58	33	
Piquetberg			
Prieska	60	34	
Prince Albert			
Queenstown	62	41	
Riversdale	62	48	0.09
Somerset-oos	57	42	0.16
Springfontein	45	36	0. 56
Steynsburg			
Stormsrivier			
Sutherland			
Swellendam			
Umtata	63	49	
Upington	61	33	
van Wyksvlei			
Victoria-Wes	55	38	
Vryburg	62	30	
Williston			
Willowmore			
Wingfield	59	46	0.03
Venterstad			

NATAL			
Kaap St. Lucia			
Dundee			
Durban	62	55	0.91
Estcourt	49	43	0.39
Glenville			
Ladysmith	51	45	0.56
Melmoth	53	48	1.62
M'kuzi			
Newcastle	53	45	1.71
Pietermaritzburg			1.18
Port Shepstone	81	67	0.08
Seven Oaks			1.00
Vryheid			

O.F.S. - O.V.S.	Max.	Min.	Rfl.
Bethlehem	64	36	
Bethulie	62	35	
Bloemfontein	60	34	
Fauresmith	63	35	
Ficksburg			
Harrismith			
Heilbron			
Hoopstad	63	29	
Kroonstad	67	30	
Lindley			
Modderpoort	63	32	
Parys			
Vrede			
Wepener			
Winburg			
Zastron			

S.W.A. and Protectorates en Protektorate			
Gobabis	68	31	
Keetmanshoop	61	42	
Luderitz	64	48	
Ondangua	85	44	
Swakopmund	61	49	
Tsumeb	79	49	
Windhoek	72	40	
Francistown	90	49	
Gaberones			
Mahalapye	76	42	
Maun	76	42	
Tsabong			
Mbabane			
Stegi			

SYNOPTIC WEATHER MAP — 1200 GMT. — 1400 SAST. — SINOPTIESE WEERKAART

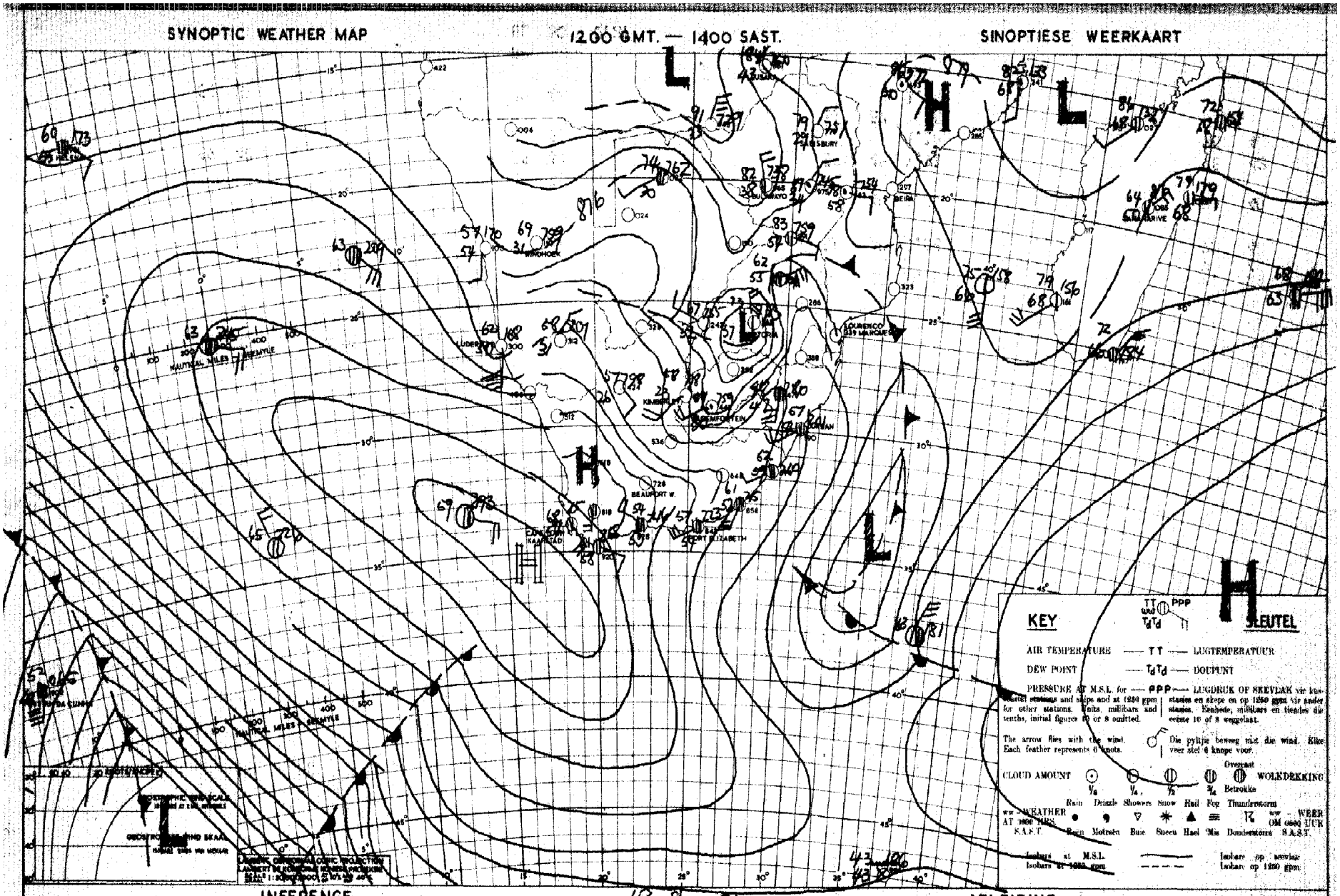

INFERENCE

DATE 19-8-1957 DATUM

IT IS EXPECTED THAT THE LOW OVER THE TVL. WILL DISSAPPEAR AS THE ANTICYCLONE ADVANCES E. ALONG THE CAPE & NATAL COASTS. THIS WILL ALLOW COOL S. TO S.E. WINDS TO ADVANCE OVER THE TVL. CLOUDY & UNSETTLED WEATHER WILL PERSIST FOR A DAY OR TWO OVER NATAL & THE E. TVL.

AFLEIDING

DIT WORD VERWAG DAT DIE LAAGDRUKSTELSEL OOR TVL. SAL VERDWYN SODS DIE ANTISIKLONE O. LANGS DIE NATALSE & KAAPSE KUSSTREKE BEWEEG. DIT SAL TOELAAT DAT KOEL S. TOT S.O. WINDE OOR DIE RES VAN TVL. VLOEI. BEWOLKTE ONGE-STADIGDE WEER SAL VIR 'N DAG OF TWEE OOR NATAL EN O. TVL. AANHOU.

DAAGLIKSE WEERBULLETIN

WEERBURO : WEATHER BUREAU
DEPT. VAN VERVOER : DEPT. OF TRANSPORT

DAILY WEATHER BULLETIN

Maksimum en Minimum Temperature (°F) en Reënval (duime) vir die 24uur wat om 0800 (SAST) eindig op ..21-6-1951.....

Maximum and Minimum Temperatures (°F) and Rainfall (inches) 24 hours ending at 0800 (SAST) on

TRANSVAAL.	Max.	Min.	Rvl.
Barberton			
Bethal			
Chester			
Delmas			
Ermelo	60	37	0.23
Joubert Park	58	36	
Komatipoort	64	53	1.14
Kroondal			
Leeuwdoornstad			
Lichtenburg			
Louis Trichardt			
Marnitz			
Middelburg			
Loskop			
Nelspruit	57	49	252
Nylstroom			
Palmietfontein	62	34	
Pietersburg	69	45	
Piet Retief			
Pelgrimsrus	57	43	1.13
Potchefstroom	60	35	
Pretoria W.B.	64	50	
Pretoriuskop			
Standerton	53	35	0.17
Thabazimbi	71	43	
Vaalwater			
Watervalboven			
Wolmaransstad			
Zeerust			
Witbank			

KAAP - CAPE			
Alexanderbaai			
Aberdeen			
Andelusia			
Beaufort-Wes	62	32	
Cala			0.13

CAPE - KAAP	Max.	Min.	Rfl.
Calitzdorp			
Calvinia	67	42	
Cape Agulhas	62	51	
Cape Columbine	65	54	
Cape St. Francis	62	51	
Carnarvon			
Cradock			
De Aar	61	33	
Dordrecht	48	36	0.04
East London	62	47	0.10
Elsenburg			
Flagstaff			0.52
Fraserburg	60	30	
Garies	78	46	
George	61	44	0.01
Graaff Reinet	61	47	0.07
Grahamstown			0.09
Idutywa			
Jansenville			
Kenhardt			
Kentani			
Kimberley	64	32	
Kingwilliamstown	59	39	0.05
Klaver	76	55	
Kowie			
Kuruman			
Lake Mentz			
Lovedale			0.07
Maclear			0.13
Mafeking	63	38	
Matatiele			
Matroosberg	61	39	
Middelburg	56	17	
Mossel Bay	60	53	0.02
Malmesbury			
O'okiep	64	53	
Orange River	64	31	
Pofadder	64	44	
Port Elizabeth	63	43	

KAAP - CAPE	Max.	Min.	Rvl.
Port St. Johns	58	55	0.25
Postmasburg	62	40	
Piquetberg			
Prieska	66	34	
Prince Albert			
Queenstown	59	41	
Riversdale	67	39	
Somerset-oos	57	36	
Springfontein	41	37	0.27
Steynsburg			
Stormsrivier			
Sutherland			
Swellendam			
Umtata	51	46	0.04
Upington	68	34	
van Wyksvlei			
Victoria-Wes	60	24	
Vryburg	61	33	
Williston			
Willowmore			
Wingfield	71	45	
Venterstad			

NATAL.			
Kaap St. Lucia	59	55	0.57
Dundee			
Durban	59	57	1.90
Estcourt	46	39	0.57
Himeville			0.97
Ladysmith	47	41	0.91
Melmoth	61	48	1.18
M'kuzi			1.24
Newcastle	48	41	0.30
Pietermaritzburg			1.26
Port Shepstone	62	57	0.72
Seven Oaks			
Vryheid			1.02

O.F.S. - O.V.S.	Max.	Min.	Rfl.
Bethlehem	50	32	0.01
Bethulie	61	30	
Bloemfontein	62	39	
Boemeemith	61	30	
Ficksburg			0.68
Harriemith			
Heilbron			
Hoopstad	63	33	
Kroonstad	58	36	
Lindley			
Modderpoort	55	35	0.19
Parys			
Vrede			
Wepener	57	35	
Winburg			
Zastron			

S.W.A. and Protectorates en Protektorate			
Gobabis	66	31	
Keetmanshoop	68	44	
Luderitz	73	50	
Ondongua	83	46	
Swakopmund	60	52	
Tsumeb	76	44	
Windhoek	70	45	
Francistown	80	40	
Gaberones			
Mahalapye	73	34	
Maun	75	41	
Tsabong			
Mbabane			
Stegi			

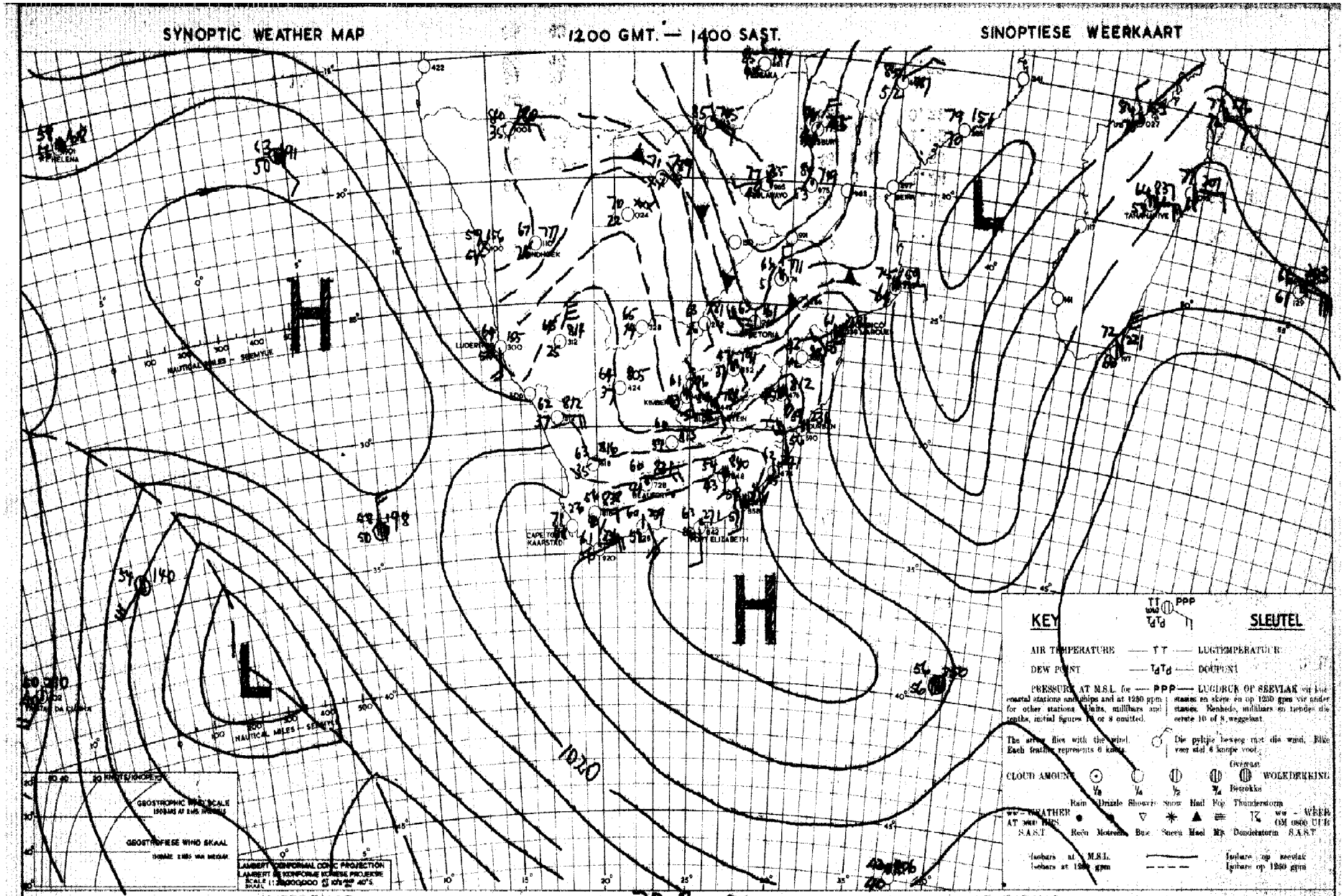

INFERENCE

DATE 20-8-1951 DATUM

AFLEIDING

THE COOLER AIR OVER NATAL WILL ALSO MOVE OVER THE. WHERE IT WILL BE CLOUDY AT FIRST. THE HIGH OVER THE S.E. COAST IS HOWEVER WEAKENING. ANOTHER LOW IS DEVELOPING BETWEEN TRISTAN AND THE CAPE.

DIE KOUER LUG OOR NATAL SAL OOK OOR THE. BEWEEG WAAR DIT AANVANKLIK BEWOLK SAL WEES. DIE HOOG OOR DIE S.E. KUS IS AAN VERSWAK. NOG 'N LAAG IS AAN ONTWIKKEL TUSSEN TRISTAN EN DIE KAAP.

DAAGLIKSE WEERBULLETIN

WEERBURO : WEATHER BUREAU
DEPT. VAN VERVOER : DEPT. OF TRANSPORT

DAILY WEATHER BULLETIN

Maksimum en Minimum Temperature (°F) en Reënval (duime) vir die Etmaal wat om 0800 (SAST) eindig op

Maximum and Minimum Temperatures (°F) and Rainfall (inches) 24 hours ending at 0800 (SAST) on

22 - 8 1961

TRANSVAAL.	Max.	Min.	Rvl.
Barberton			
Bethal			
Chester			
Delmas			
Ermelo	54	37	0.27
Joubert Park	65	36	
Komatipoort	63	56	0.71
Kroondal			
Leeuwdoornstad			
Lichtenburg			
Louis Trichardt	56	40	0.08
Marnitz			
Middelburg			
Loskop			
Nelspruit	56	48	0.16
Nylstroom			
Palmietfontein	57	39	0.07
Pietersburg	57	40	0.11
Piet Retief	58	45	0.02
Pelgrimsrus	51	36	0.21
Potchefstroom	61	31	
Pretoria W.B.	63	34	
Pretoriuskop			
Standerton	56	35	
Thabazimbi	70	41	
Vaalwater			
Watervalboven	54	43	0.08
Wolmaransstad			
Zeerust			
Witbank			

KAAP - CAPE			
Alexanderbaai	80	51	
Aberdeen			
Andelusia			
Beaufort-Wes	64	49	
Cala			

CAPE - KAAP	Max.	Min.	Rfl.
Calitzdorp			
Calvinia			
Cape Agulhas	75	54	0.01
Cape Columbine	69	51	
Cape St. Francis	64	51	
Carnarvon			
Cradock			
De Aar	66	35	
Dordrecht			
East London	67	46	
Elsenburg			
Flagstaff			
Fraserburg			
Garies	82	46	
George	74	50	
Graaff Reinet	71	58	
Grahamstown			
Idutywa			0.04
Jansenville			
Kenhardt			
Kentani			
Kimberley	66	39	
Kingwilliamstown	70	39	
Klaver	83	49	
Kowie			
Kuruman			
Lake Mentz			
Lovedale			
Maclear			
Mafeking	66	37	
Matatiele			
Matroosberg	66	40	
Middelburg	65	29	
Mossel Bay	68	55	
Malmesbury			
O'okiep			
Orange River	66	30	
Pofadder	68	46	
Port Elizabeth	68	44	

KAAP - CAPE	Max.	Min.	Rvl.
Port St. Johns	68	54	
Postmasburg	68	44	
Piquetberg			
Prieska	69	33	
Prince Albert			
Queenstown	71	37	
Riversdale	78	46	
Somerset-oos	70	44	
Springfontein	57	31	
Steynsburg			
Stormsrivier			
Sutherland			
Swellendam			
Umtata	63	40	
Upington	73	40	
van Wyksvlei			
Victoria-Wes	64	28	
Vryburg	65	28	
Williston			
Willowmore			
Wingfield	76	52	
Venterstad			

NATAL.			
Kaap St. Lucia	65	56	
Dundee			
Durban	68	60	
Estcourt	69	38	
Himeville			
Ladysmith	59	36	
Melmoth	61	49	
M'kuzi			
Newcastle	57	35	
Pietermaritzburg			
Port Shepstone	68	51	
Seven Oaks			
Vryheid			

O.F.S. - O.V.S.	Max.	Min.	Rfl.
Bethlehem	56	26	
Bethulie	66	31	
Bloemfontein	61	32	
Fauresmith	63	27	
Ficksburg			
Harrismith			
Heilbron			
Hoopstad	62	28	
Kroonstad	61	29	
Lindley			
Modderpoort	69	31	
Parys			
Vrede			
Wepener	64	26	
Winburg			
Zastron			

S.W.A. and Protectorates en Protektorate			
Gobabis	75	36	
Keetmanshoop	73	47	
Luderitz	54	49	
Ondongua	85	46	
Swakopmund	58	51	
Tsumeb	77	38	
Windhoek	76	48	
Francistown			
Gaberones			
Mahalapye	72	44	
Maun	77	44	
Tsabong			
Mbabane			
Stegi			

SYNOPTIC WEATHER MAP — 1200 GMT. — 1400 SAST. — SINOPTIESE WEERKAART

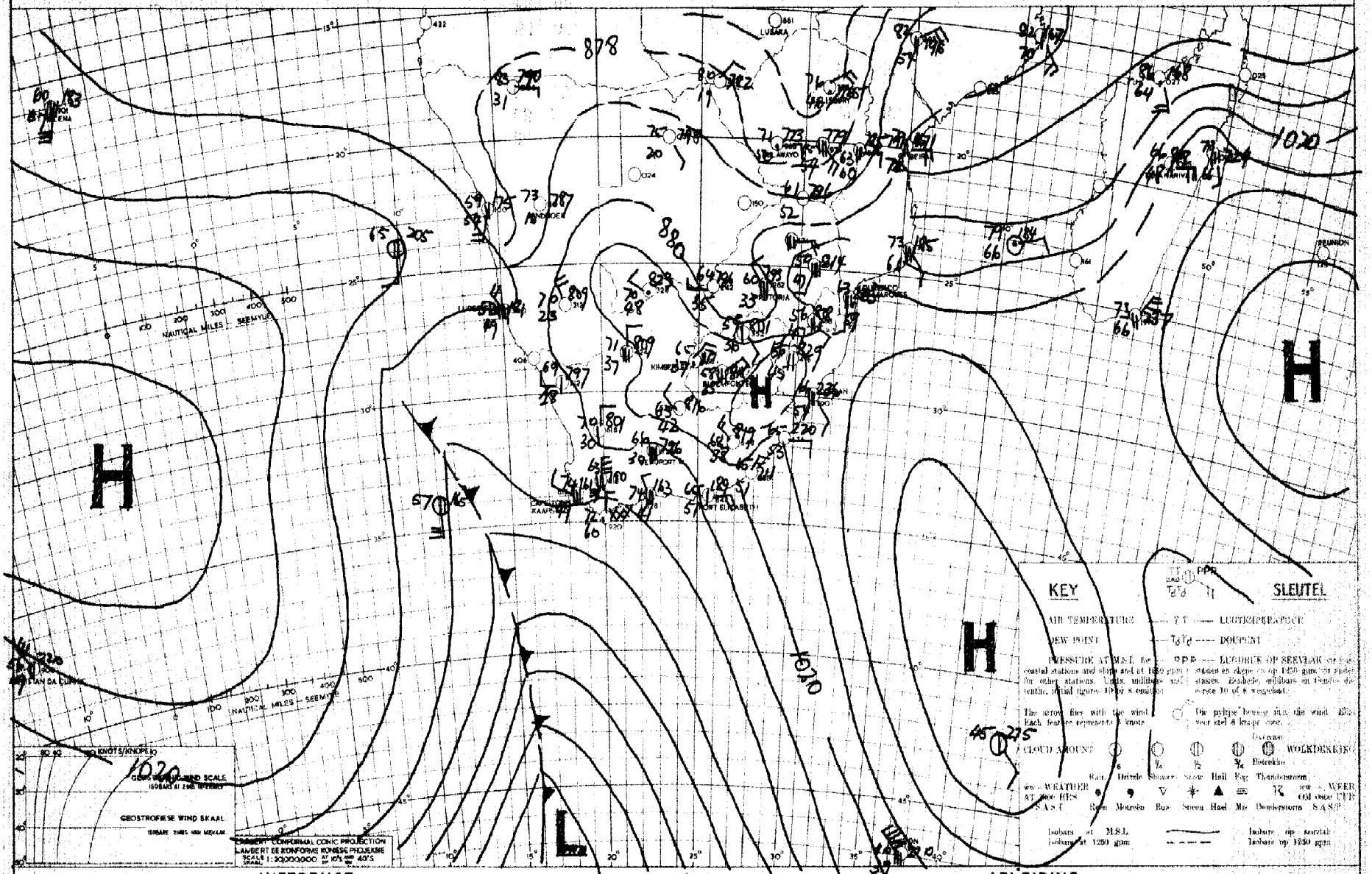

INFERENCE

AS THE ANTICYCLONE OFF THE E. COAST RECEDES THE WEATHER OVER THE TVL. & NATAL WILL CLEAR PARTIALLY. COOL AIR IS APPROACHING THE CAPE IN THE REAR OF A COLD FRONT AND THIS SHOULD CAUSE SHOWERY WEATHER TO SPREAD ALONG THE CAPE COASTAL REGIONS.

DATE 21-8-1957 DATUM

AFLEIDING

NAMATE DIE ANTISIKLONE O. VAN DIE UNIE WEGBEWEEG SAL DIT OOR TVL. & NATAL GEDEELTELIK OOPTREK. KOEL LUG NADER DIE KAAP AAN DIE AGTERKANT VAN DIE KOUEFRONT EN SAL VERBORSAAK DAT REËNBUIE OOR DIE KAAPSE KUSTREKE SAL UITBREI.

DAAGLIKSE WEERBULLETIN

WEERBURO : WEATHER BUREAU

DEPT. VAN VERVOER : DEPT. OF TRANSPORT

DAILY WEATHER BULLETIN

Maksimum en Minimum Temperature (°F) en Reënval (duime) vir die Etmaal wat om 0800 (SAST) eindig op 23 - 8 195 1

Maximum and Minimum Temperatures (°F) and Rainfall (inches) 24 hours ending at 0800 (SAST) on

TRANSVAAL.	Max.	Min.	Rvl.
Barberton			
Bethal			
Chester			
Delmas			
Ermelo	59	35	
Joubert Park			
Komatipoort	77	52	
Kroondal			
Leeuwdoornstad			
Lichtenburg			
Louis Trichardt	70	42	
Marnitz			
Middelburg			
Loskop			
Nelspruit			
Nylstroom			
Palmietfontein	63	36	
Pietersburg	64	42	
Piet Retief			
Pelgrimsrus	68	38	
Potchefstroom	65	36	
Pretoria W.B.	68	40	
Pretoriuskop			
Standerton	63	35	
Thabazimbi	73	41	
Vaalwater			
Watervalboven	64	40	
Wolmaransstad			
Zeerust			
Witbank			

KAAP - CAPE			
Alexanderbaai	59	52	
Aberdeen			
Andalusia			
Beaufort-Wes	72	37	
Cala			

CAPE - KAAP	Max.	Min.	Rfl.
Calitzdorp			
Calvinia	75	36	
Cape Agulhas	63	55	0,01
Cape Columbine	58	50	
Cape St. Francis	63	59	0,22
Carnarvon			
Cradock			
De Aar	70	37	
Dordrecht	65	38	
East London	76	49	
Elsenburg			
Flagstaff			
Fraserburg			
Garies	74	40	
George	63	45	
Graaff Reinet	75	45	
Grahamstown			
Idutywa			
Jansenville			
Kenhardt			
Kentani			
Kimberley	71	38	
Kingwilliamstown	75	44	
Klaver	74	48	
Kowie			
Kuruman			
Lake Mentz			
Lovedale			
Maclear			
Mafeking	70	42	
Matatiele			
Matroosberg	60	37	
Middelburg			
Mossel Bay	65	56	
Malmesbury			
O'okiep	74	41	
Orange River			
Pofadder			
Port Elizabeth	66	55	

KAAP - CAPE	Max.	Min.	Rvl.
Port St. Johns	79	56	
Postmasburg	71	50	
Piquetberg			
Prieska			
Prince Albert			
Queenstown	68	24	
Riversdale	66	50	
Somerset-oos	71	44	
Springfontein	64	31	
Steynsburg			
Stormsrivier			
Sutherland			
Swellendam			
Umtata	74	37	
Upington	75	39	
van Wyksvlei			
Victoria-Wes	69	28	
Vryburg	71	29	
Williston			
Willowmore			
Wingfield	64	47	
Venterstad			

NATAL.			
Kaap St. Lucia	78	58	
Dundee			
Durban	72	64	
Estcourt	66	40	
Himeville			
Ladysmith	67	39	
Melmoth	72	47	
M'kuzi			
Newcastle	68	37	
Pietermaritzburg			
Port Shepstone	72	65	
Seven Oaks			
Vryheid			

O.F.S. - O.V.S.	Max.	Min.	Rfl.
Bethlehem	64	38	
Bethulie	67	38	
Bloemfontein	67	38	
Fauresmith			
Ficksburg			
Harrismith			
Heilbron			
Hoopstad	69	30	
Kroonstad	66	28	
Lindley			
Modderpoort	65	28	
Parys			
Vrede			
Wepener	67	29	
Winburg			
Zastron			

S.W.A. and Protectorates en Protektorate			
Gobabis	79	41	
Keetmanshoop	80	43	
Luderitz			
Ondongua	86	42	
Swakopmund	56	49	
Tsumeb	82	47	
Windhoek	77	48	
Francistown			
Gaberones			
Mahalapye	73	39	
Maun	79	46	
Tsabong	77	34	
Mbabane			
Stegi			

SYNOPTIC WEATHER MAP — 1200 GMT. — 1400 SAST. — SINOPTIESE WEERKAART

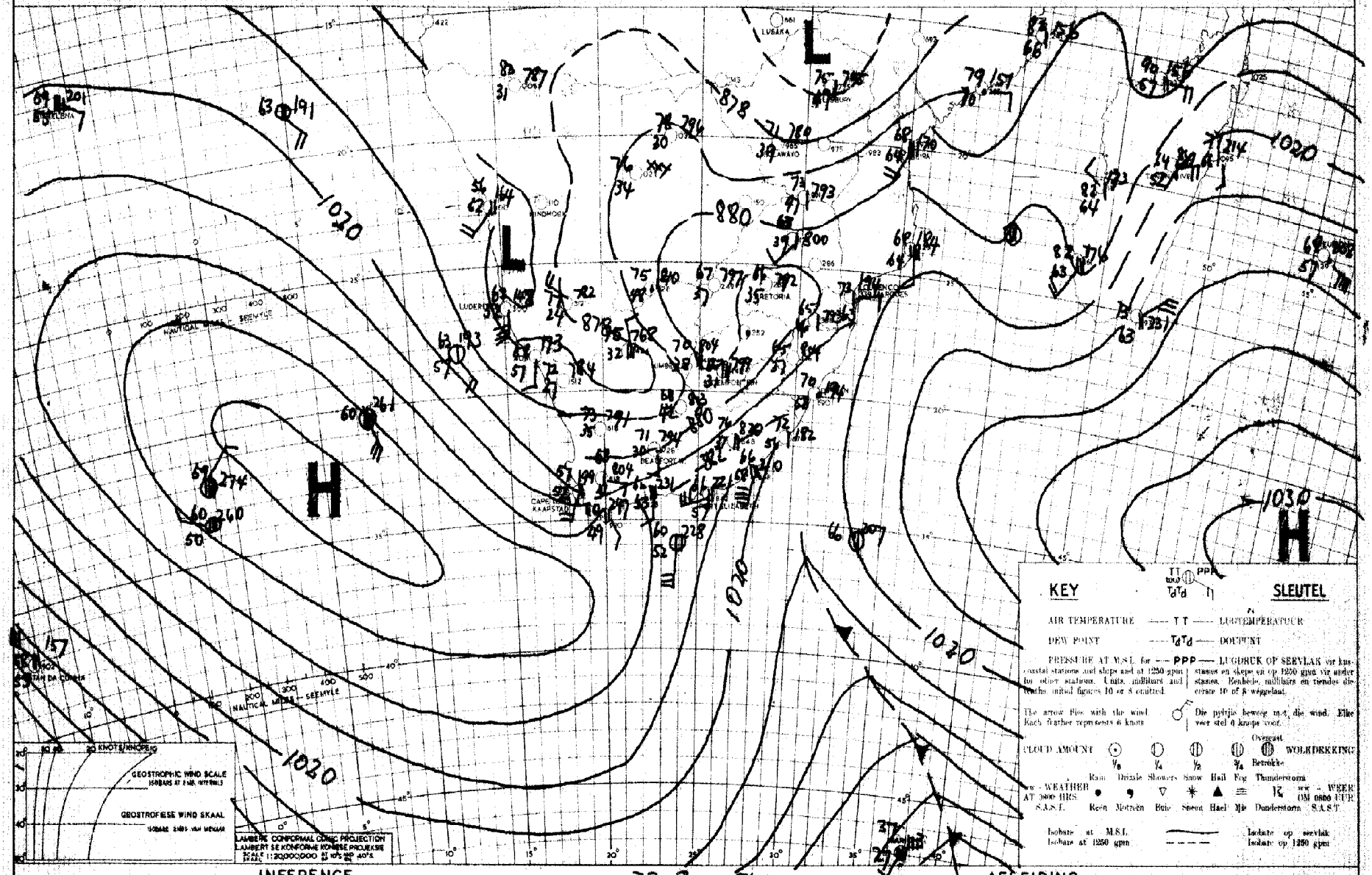

KEY — SLEUTEL

AIR TEMPERATURE — TT — LUGTEMPERATUUR

DEW POINT — T_dT_d — DOUPUNT

PRESSURE AT M.S.L. for — PPP — LUGDRUK OP SEEVLAK vir kuscoastal stations and ships and at 1250 gpm for other stations. Units, millibars and tenths, initial figures 10 or 8 omitted. — vir kuststasies en skepe en op 1250 gpm vir ander stasies. Eenhede, millibars en tiendes, die eerste 10 of 8 weggelaat.

The arrow flies with the wind. Each feather represents 6 knots — Die pyltjie beweeg met die wind. Elke veer stel 6 knope voor.

CLOUD AMOUNT — Overcast — WOLKDEKKING — Betrokke

ww - WEATHER AT 0800 HRS S.A.S.T. — Rain Drizzle Showers Snow Hail Fog Thunderstorm — ww - WEER OM 0800 UUR S.A.S.T. — Reen Motreën Buie Sneeu Hael Mis Donderstorm

Isobars at M.S.L. — Isobare op seevlak

Isobars at 1250 gpm — Isobare op 1250 gpm

INFERENCE — AFLEIDING

DATE 22-8-19 51 DATUM

A TROUGH OF LOW PRESSURE HAS DEVELOPED ACROSS S. FREE STATE & N.W. CAPE. A FAIRLY EXPENSIVE ANTICYCLONE IS SITUATED W. & S. OF THE CAPE & S. WINDS ROUND ITS E. LIMB WILL BRING CLOUDY CONDITIONS TO THE S. & E. COASTS TOMORROW. PRESSURES ARE FALLING FRONT THE W. COAST WHERE A COASTAL LOW IS DEVELOPING.

'N TROG VAN LAE DRUK HET OOR S. VRYSTAAT EN N.W. KAAPLAND ONTWIKKEL. 'N HOOGDRUKSTELSEL IS S. EN W. VAN DIE KAAP GELEË EN S. WINDE AFAN DIE O. KANT DAARVAN SAL BEWOLKTE WEER AFAN DIE S. EN O. KUSSTREKE BRING. DIE DRUK DAAL LANGS DIE W. KUS WAAR 'N KUSLAAG BESIG IS OM TE ONTWIKKEL.

DAAGLIKSE WEERBULLETIN

WEERBURO : WEATHER BUREAU
DEPT. VAN VERVOER : DEPT. OF TRANSPORT

DAILY WEATHER BULLETIN

Maksimum en Minimum Temperature (°F) en Reënval (duime) vir die Etmaal wat om 0800 (SAST) eindig op ....24-8-1961....

Maximum and Minimum Temperatures (°F) and Rainfall (inches) 24 hours ending at 0800 (SAST) on

TRANSVAAL.	Max.	Min.	Rvl.
Barberton			
Bethal			
Chester			
Delmas			
Ermelo	64	39	
Joubert Park	70	50	
Komatipoort	76	51	
Kroondal			
Leeuwdoornstad			
Lichtenburg			
Louis Trichardt	70	42	
Marnitz			
Middelburg			
Loskop			
Nelspruit	74	49	
Nylstroom			
Palmietfontein	70	37	
Pietersburg	70	43	
Piet Retief	70	45	
Pelgrimsrus	70	39	
Potchefstroom	74	40	
Pretoria W.B.	70	40	
Pretoriuskop			
Standerton	66	35	
Thabazimbi	77	44	
Vaalwater			
Watervalboven			
Wolmaransstad			
Zeerust			
Witbank			

KAAP - CAPE			
Alexanderbaai			
Aberdeen			
Andelusia			
Beaufort-Wes	72	41	
Cala			

CAPE - KAAP	Max.	Min.	Rfl.
Calitzdorp			
Calvinia	68	37	
Cape Agulhas	60	49	
Cape Columbine	60	49	
Cape St. Francis	63	55	0.02
Carnarvon			
Cradock			
De Aar	78	39	
Dordrecht	68	41	
East London	72	56	
Elsenburg			
Flagstaff			
Fraserburg	71	38	
Garies	56	46	
George	65	51	0.10
Graaff Reinet	78	48	
Grahamstown			
Idutywa			
Jansenville			
Kenhardt			
Kentani			
Kimberley	77	46	
Kingwilliamstown	79	52	
Klaver	68	49	
Kowie			
Kuruman			
Lake Mentz			
Lovedale			
Maclear			
Mafeking	75	46	
Matatiele			
Matroosberg	60	37	
Middelburg			
Mossel Bay	66	54	0.09
Malmesbury			
O'okiep	65	51	
Orange River	77	22	
Pofadder	17	46	
Port Elizabeth	70	54	

KAAP - CAPE	Max.	Min.	Rvl.
Port St. Johns	71	58	
Postmasburg	75	44	
Piquetberg			
Prieska	84	44	
Prince Albert			
Queenstown	74	41	
Riversdale	64	49	
Somerset-oos	77	48	
Springfontein	68	32	
Steynsburg			
Stormsrivier			
Sutherland			
Swellendam			
Umtata	75	41	
Upington	83	38	
van Wyksvlei			
Victoria-Wes	74	39	
Vryburg	77	34	
Williston			
Willowmore			
Wingfield	63	53	
Venterstad			

NATAL.			
Kaap St. Lucia	77	58	
Dundee			
Durban	70	50	
Estcourt	68	43	
Himeville			
Ladysmith	70	41	
Melmoth	73	52	
M'kuzi			
Newcastle	69	39	
Pietermaritzburg			
Port Shepstone	71	55	
Seven Oaks			
Vryheid			

O.F.S. - O.V.S.	Max.	Min.	Rfl.
Bethlehem			
Bethulie	72	35	
Bloemfontein	71	37	
Fauresmith	72	29	
Ficksburg			
Harrismith			
Heilbron			
Hoopstad	71	32	
Kroonstad	74	35	
Lindley			
Modderpoort			
Parys			
Vrede			
Wepener	70	30	
Winburg			
Zastron			

S.W.A. and Protectorates en Protektorate			
Gobabis	83	46	
Keetmanshoop	76	40	
Luderitz			
Ondongua	88	46	
Swakopmund	59	51	
Tsumeb	85	48	
Windhoek	80	49	
Francistown			
Gaberones			
Mahalapye			
Maun	82	50	
Tsabong	82	53	
Mbabane			
Stegi			

SYNOPTIC WEATHER MAP 1200 GMT. — 1400 SAST. SINOPTIESE WEERKAART

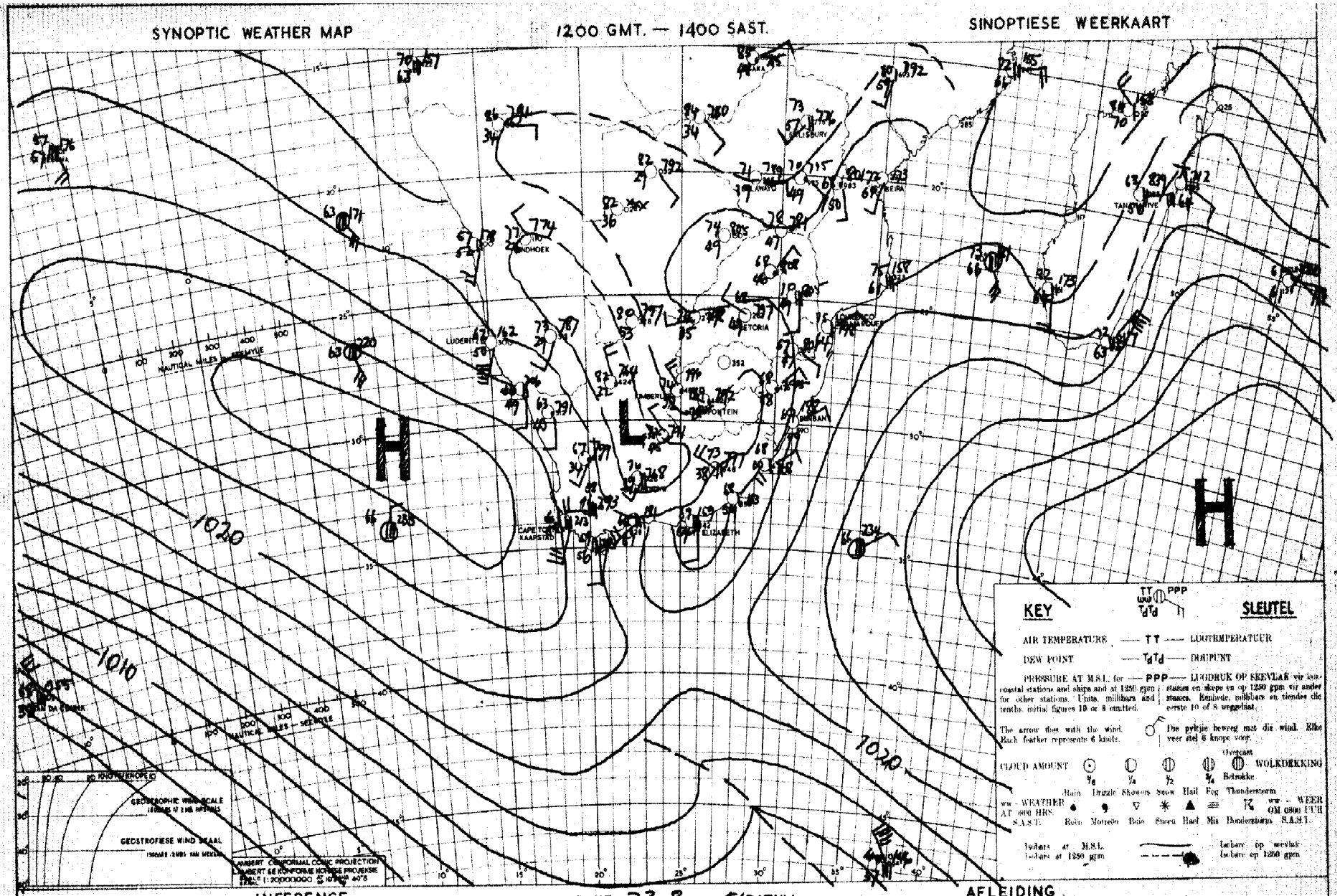

INFERENCE DATE 23-8-1951 DATUM AFLEIDING

PRESSURES ALONG THE S. COASTS WILL RISE CLOUDY WEATHER WILL DEVELOP ALONG THE S. & S.E. COASTS. OTHERWISE LITTLE CHANGE.

LUGDRUKKE SAL STYG OOR DIE S. KUSSTREKE. BEWOLKTE WEER SAL VOORKOM OOR DIE S. EN S.O. KUSSTREKE.

ORIGINS MIN VERANDERING

DAAGLIKSE WEERBULLETIN — WEERBURO : WEATHER BUREAU — DEPT. VAN VERVOER : DEPT. OF TRANSPORT — DAILY WEATHER BULLETIN

Maksimum en Minimum Temperature (°F) en Reënval (duime) vir die Etmaal wat om 0800 (SAST) eindig op .25-8-1951.

Maximum and Minimum Temperatures (°F) and Rainfall (inches) 24 hours ending at 0800 (SAST) on

TRANSVAAL.	Max.	Min.	Rvl.
Barberton			
Bethal			
Chester			
Delmas			
Ermelo	69	45	
Joubert Park	71	43	
Komatipoort	84	57	
Kroondal			
Leeuwdoornstad			
Lichtenburg			
Louis Trichardt	78	49	
Marnitz			
Middelburg			
Loskop			
Nelspruit	81	55	
Nylstroom			
Palmietfontein	7[illegible]	38	
Pietersburg	75	53	
Piet Retief	71	50	
Pelgrimsrus	74	50	
Potchefstroom	7[illegible]	45	
Pretoria W.B.	74	46	
Pretoriuskop			
Standerton	70	42	
Thabazimbi	82	53	
Vaalwater			
Watervalboven			
Wolmaransstad			
Zeerust			
Witbank			

KAAP - CAPE			
Alexanderbaai	63	42	
Aberdeen			
Andalusia			
Beaufort-Wes	64	48	
Cala			

CAPE - KAAP	Max.	Min.	Rfl.
Calitzdorp			
Calvinia	72	39	
Cape Agulhas	62	56	
Cape Columbine	60	49	
Cape St. Francis	63	51	
Carnarvon			
Cradock			
De Aar	6[illegible]	3[illegible]	
Dordrecht	58	43	[illegible]
East London	66	48	[illegible].10
Elsenburg			0.27
Flagstaff			
Fraserburg	61	35	
Garies	81	43	
George	6[illegible]	4[illegible]	
Graaff Reinet			
Grahamstown			[illegible].10
Idutywa			[illegible].03
Jansenville			
Kenhardt			
Kentani			.44
Kimberley	75	[illegible]7	
Kingwilliamstown	65	47	[illegible].28
Klaver	76	6[illegible]	
Kowie			
Kuruman			
Lake Mentz			
Lovedale			0.20
Maclear			
Mafeking	73	50	
Matatiele			
Matroosberg	6[illegible]	36	
Middelburg	5[illegible]	37	
Mossel Bay	64	54	
Malmesbury			
O'okiep	74	55	
Orange River	74	37	
Pofadder	73	46	
Port Elizabeth	64	43	0.05

KAAP - CAPE	Max.	Min.	Rvl.
Port St. Johns	69	60	0.01
Postmasburg	76	44	
Piquetberg			
Prieska	76	42	
Prince Albert			
Queenstown	[illegible]5	45	
Riversdale	65	41	
Somerset-oos	60	[illegible]2	0.06
Springfontein	62	46	
Steynsburg			
Stormsrivier			
Sutherland			
Swellendam			
Umtata	[illegible]7	5[illegible]	[illegible].09
Upington	77	[illegible]7	
van Wyksvlei			
Victoria-Wes	[illegible]3	[illegible]3	
Vryburg	79	[illegible]7	
Williston			
Willowmore			
Wingfield	[illegible]6	47	
Venterstad			

NATAL.			
Kaap St. Lucia	[illegible]7	[illegible]6	
Dundee			
Durban	72	[illegible]3	
Estcourt	[illegible]0	51	
Himeville			
Ladysmith	70	52	
Melmoth			
M'kuzi			
Newcastle	71	[illegible]2	
Pietermaritzburg			0.04
Port Shepstone	[illegible]9	60	0.03
Seven Oaks			0.02
Vryheid			

O.F.S. - O.V.S.	Max.	Min.	Rfl.
Bethlehem			
Bethulie	69	35	
Bloemfontein	74	40	
Fauresmith	73	[illegible]8	
Ficksburg			
Harrismith			
Heilbron			
Hoopstad	79	34	
Kroonstad	75	41	
Lindley			
Modderpoort	73	42	
Parys			
Vrede			
Wepener	74	31	
Winburg			
Zastron			

S.W.A. and Protectorates en Protektorate			
Gobabis	60	42	
Keetmanshoop	75	55	
Luderitz	60	46	
Ondongua	90	48	
Swakopmund	56	50	
Tsumeb	87	50	
Windhoek	82	55	
Francistown	81	45	
Gaberones			
Mahalapye	79	44	
Maun	87	54	
Tsabong			
Mbabane			
Stegi			

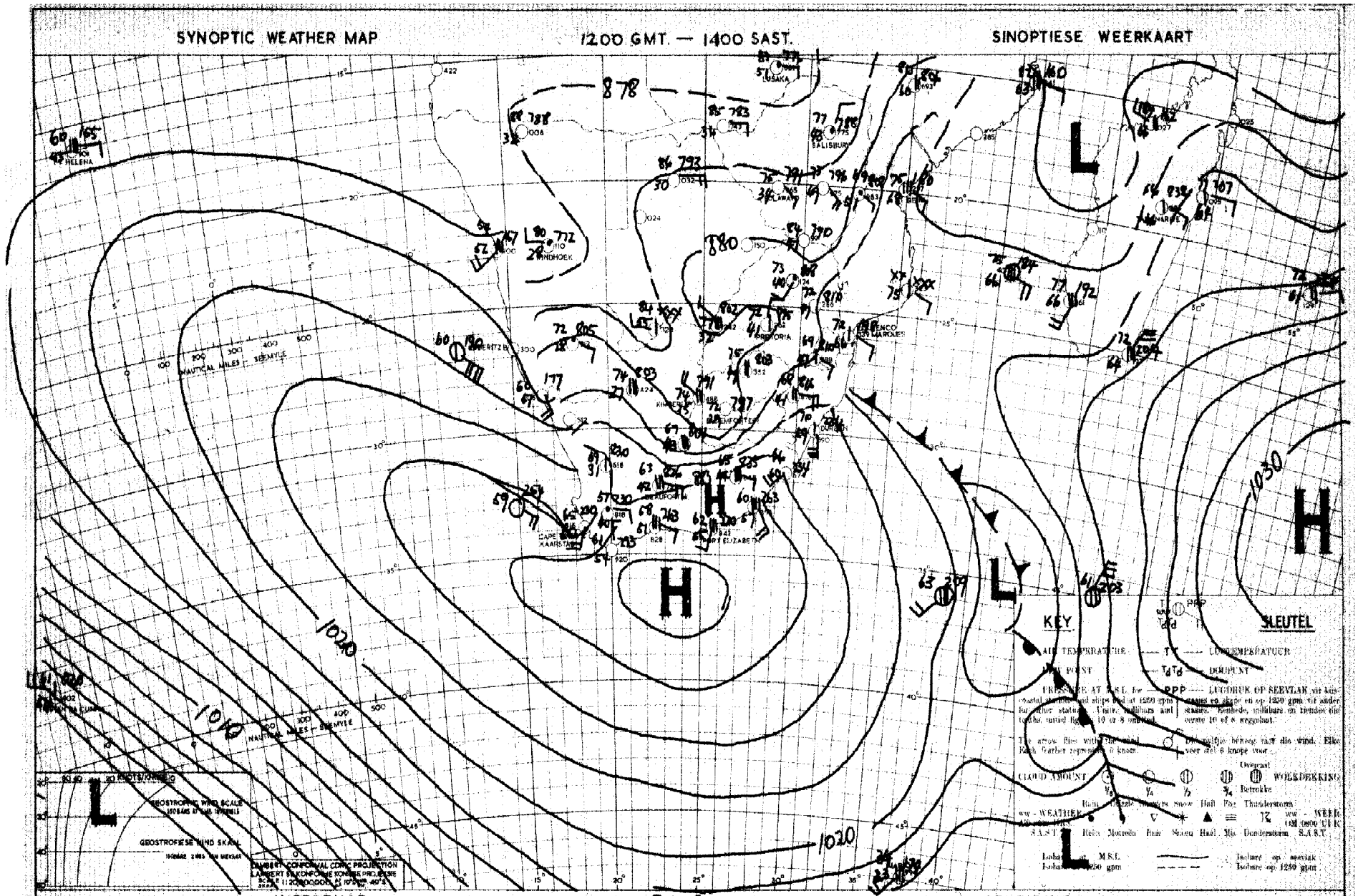

INFERENCE

DATE 24-8-1951 DATUM

E. WINDS ON THE N. FLANK OF THE HIGH NOW ADVANCING ALONG THE S. COAST WILL BRING COOLER MOISTER AIR ACROSS NATAL AND INTO THE TVL. AND IT WILL BECOME CLOUDY OVER THESE PARTS.

AFLEIDING

O. WINDE AAN DIE N. FLANK VAN DIE HOOG WAT NOU OM DIE S-KUS BEWEEG, SAL KOELER VOCHTIGER LUG OOR NATAL NA TVL VOER EN DIT SAL OOR HIERDIE DELE BEWOLK RAAK.

DAAGLIKSE WEERBULLETIN

WEERBURO : WEATHER BUREAU
DEPT. VAN VERVOER : DEPT. OF TRANSPORT

DAILY WEATHER BULLETIN

Maksimum en Minimum Temperature (°F) en Reënval (duime) vir die Etmaal wat om 0800 (SAST) eindig op ..26-8-1951....

Maximum and Minimum Temperatures (°F), and Rainfall (inches) 24 hours ending at 0800 (SAST) on

TRANSVAAL	Max.	Min.	Rvl.
Barberton			
Bethal			
Chester			
Delmas			
Ermelo	65	40	
Joubert Park			
Komatipoort			
Kroondal			
Leeuwdoornstad			
Lichtenburg			
Louis Trichardt			
Marnitz			
Middelburg			
Loskop			
Nelspruit			
Nylstroom			
Palmietfontein	69	36	004
Pietersburg	67	47	
Piet Retief			
Pelgrimsrus			
Potchefstroom			
Pretoria W.B.	71	43	0.58
Pretoriuskop			
Standerton			
Thabazimbi	78	48	
Vaalwater			
Watervalboven			
Wolmaransstad			
Zeerust			0.06
Witbank			

KAAP - CAPE			
Alexanderbaai			
Aberdeen			
Andelusia			
Beaufort-Wes	70	38	
Cala			

CAPE - KAAP	Max.	Min.	Rfl.
Calitzdorp			
Calvinia			
Cape Agulhas	64	54	
Cape Columbine	71	59	
Cape St. Francis	64	53	
Carnarvon			
Cradock			
De Aar			
Dordrecht			
East London	67	53	
Elsenburg			
Flagstaff			
Fraserburg			
Garies	89	52	
George	71	49	
Graaff Reinet			
Grahamstown			
Idutywa			
Jansenville			
Kenhardt			
Kentani			
Kimberley	79	47	
Kingwilliamstown	66	41	
Klaver			
Kowie			
Kuruman			
Lake Mentz			
Lovedale			
Maclear			
Mafeking			
Matatiele			
Matroosberg	68	42	
Middelburg	65	28	
Mossel Bay	64	54	
Malmesbury			
O'okiep	77	60	
Orange River	75	40	
Pofadder			
Port Elizabeth	67	49	

KAAP - CAPE	Max.	Min.	Rvl.
Port St. Johns	67	56	0.14
Postmasburg			
Piquetberg			
Prieska			
Prince Albert			
Queenstown	66	39	
Riversdale	75	42	
Somerset-oos			
Springfontein			
Steynsburg			
Stormsrivier			
Sutherland			
Swellendam			
Umtata			
Upington	82	52	
van Wyksvlei			
Victoria-Wes	70	31	
Vryburg			
Williston			
Willowmore			
Wingfield	72	45	
Venterstad			

NATAL			
Kaap St. Lucia	72	59	
Dundee			
Durban	69	54	
Estcourt			
Himeville			
Ladysmith	65	46	
Melmoth	66	49	
M'kuzi			
Newcastle	65	42	
Pietermaritzburg			
Port Shepstone	69	57	
Seven Oaks			
Vryheid			

O.F.S. - O.V.S.	Max.	Min.	Rfl.
Bethlehem			
Bethulie			
Bloemfontein	74	41	
Fauresmith			
Ficksburg			
Harrismith			
Heilbron			
Hoopstad	79	37	
Kroonstad	75	39	
Lindley			
Modderpoort			
Parys			
Vrede			
Wepener	74	42	
Winburg			
Zastron			

S.W.A. and Protectorates en Protektorate			
Gobabis	84	51	
Keetmanshoop	82	59	
Luderitz	51	46	
Ondongua			
Swakopmund	54	47	
Tsumeb	87	59	
Windhoek	80	53	
Francistown			
Gaberones			
Mahalapye			
Maun	86	57	
Tsabong			
Mbabane			
Stegi			

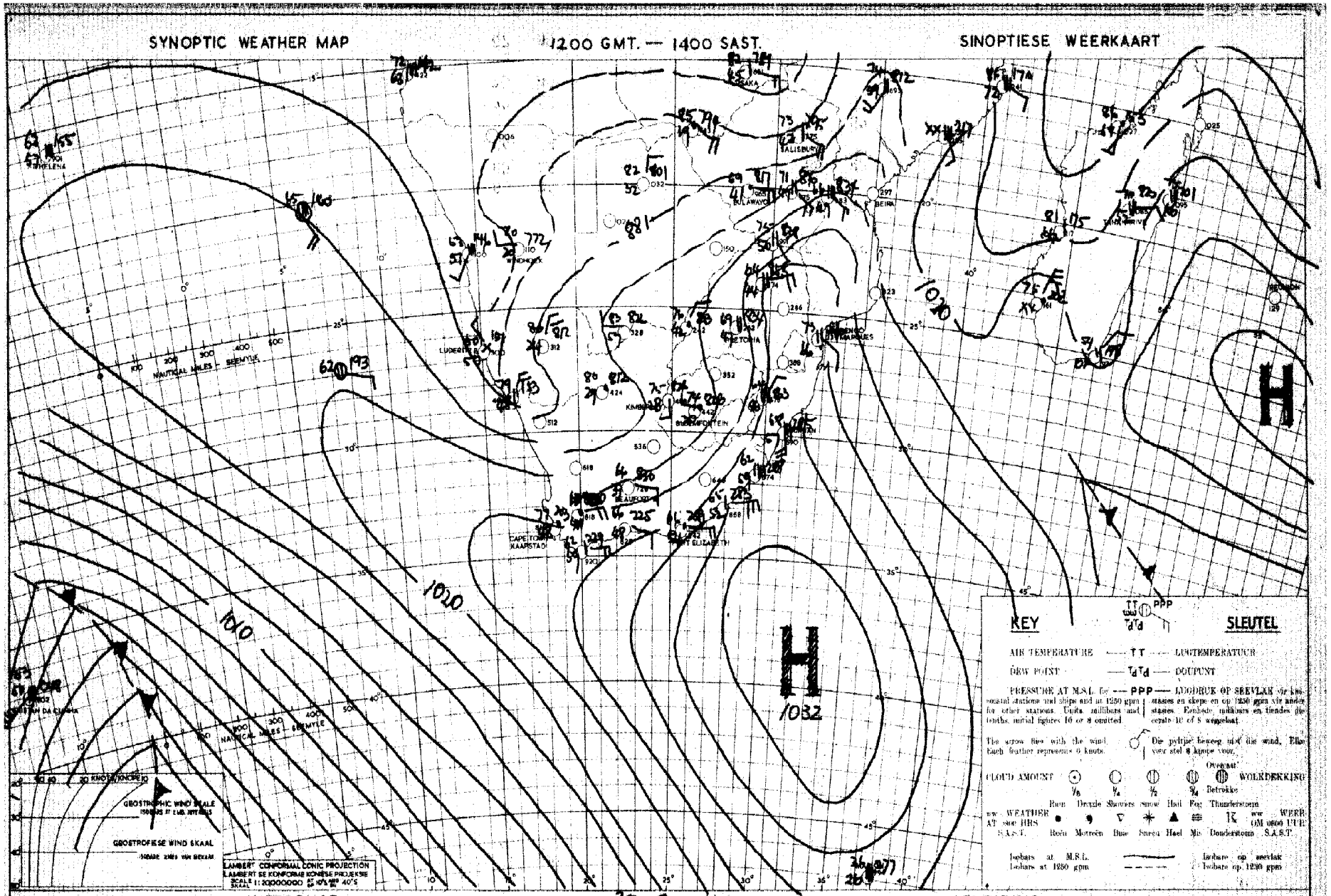

INFERENCE

DATE 25-8-19 51 DATUM

AFLEIDING

ALTHOUGH THE HIGH OFF THE COAST OF THE TRANSKEI IS MOVING OUT INTO THE INDIAN OCEAN MORE HUMID AIR IS ENTERING THE TVL. BUT CONDITIONS WILL ONLY BE PARTLY CLOUDY. WINDS WILL FRESHEN OVER THE W. UNION.

HOEWEL DIE HOOG LANGS DIE KUS VAN DIE TRANSKEI UIT SOE DIE INDIESE OSEAAN BEWEEG VLOEI VOCHTIGE LUG IN. BINNE MEER TOESTANDE SAL NIET GEDEELTELIK BEWOLK WEES. WINDE OOR DIE W. UNIE SAL STERKER WORD

DAAGLIKSE WEERBULLETIN — WEERBURO : WEATHER BUREAU — DAILY WEATHER BULLETIN

DEPT. VAN VERVOER : DEPT. OF TRANSPORT

Maksimum en Minimum Temperature (°F) en Reënval (duime) vir die Etmaal wat om 0800 (SAST) eindig op 27 - 8 1951

Maximum and Minimum Temperatures (°F) and Rainfall (inches) 24 hours ending at 0800 (SAST) on

TRANSVAAL.	Max.	Min.	Rvl.
Barberton			
Bethal			
Chester			
Delmas			
Ermelo	65	40	
Joubert Park	64	44	
Komatipoort			
Kroondal			
Leeuwdoornstad			
Lichtenburg			
Louis Trichardt			
Marnitz			
Middelburg			
Loskop			
Nelspruit	72	50	
Nylstroom			
Palmietfontein	68	38	
Pietersburg	66	44	
Piet Retief			
Pelgrimsrus	66	41	
Potchefstroom	75	40	
Pretoria W.B.	68	43	
Pretoriuskop			
Standerton	68	36	
Thabazimbi			
Vaalwater			
Watervalboven	63	39	
Wolmaransstad			
Zeerust			
Witbank			

KAAP - CAPE			
Alexanderbaai	83	45	
Aberdeen			
Andalusia			
Beaufort-Wes	83	72	
Cala			

CAPE - KAAP	Max.	Min.	Rfl.
Calitzdorp			
Calvinia	84	46	
Cape Agulhas	65	57	
Cape Columbine	75	52	
Cape St. Francis	80	60	
Carnarvon			
Cradock			
De Aar	78	40	
Dordrecht	72	52	
East London	77	59	
Elsenburg			
Flagstaff			
Fraserburg	72	36	
Garies	95	45	
George	87	52	
Graaff Reinet	85	65	
Grahamstown			
Idutywa			
Jansenville			
Kenhardt			
Kentani			
Kimberley	78	5 0	
Kingwilliamstown	86	45	
Klever	83	47	
Kowie			
Kuruman			
Lake Menzi			
Lovedale			
Maclear			
Mafeking	72	43	
Matatiele			
Matroosberg	77	47	
Middelburg	76	44	
Mossel Bay	79	60	
Malmesbury			
O'okiep	82	50	
Orange River	80	41	
Pofadder	81	54	
Port Elizabeth	80	57	

KAAP - CAPE	Max.	Min.	Rvl.
Port St. Johns	70	60	
Postmasburg	76	52	
Piquetberg			
Prieska	85	38	
Prince Albert			
Queenstown	79	56	
Riversdale	86	45	
Somerset-oos	84	70	
Springfontein			
Steynsburg			
Stormsrivier			
Sutherland			
Swellendam			
Umtata	82	42	
Upington	84	59	
van Wyksvlei			
Victoria-Wes	77	50	
Vryburg	77	37	
Williston			
Willowmore			
Wingfield	84	51	
Venterstad			

NATAL.			
Kaap St. Lucia	72	60	
Dundee			
Durban	71	52	
Estcourt	70	45	
Kingsville			
Ladysmith	73	43	
Melmoth	72	49	
Mtunzi			
Newcastle	78	41	
Pietermaritzburg			
Port Shepstone	68	56	
Seven Oaks			
Vryheid			

O.F.S. - O.V.S.	Max.	Min.	Rfl.
Bethlehem	68	31	
Bethulie	75	48	
Bloemfontein	73	41	
Fauresmith	73	39	
Ficksburg			
Harrismith			
Heilbron			
Hoopstad	76	38	
Kroonstad	75	39	
Lindley			
Modderpoort	69	36	
Parys			
Vrede			
Wepener	74	39	
Winburg			
Zastron			

S.W.A. and Protectorates en Protektorate			
Gobabis	88	49	
Keetmanshoop	85	60	
Luderitz	52	46	
Ondangua			
Swakopmund	66	49	
Tsumeb	83	55	
Windhoek	80	50	
Francistown			
Gaberones			
Mahalapye	73	45	
Maun	58	52	
Tsabong	81	38	
Mbabane			
Stegi			

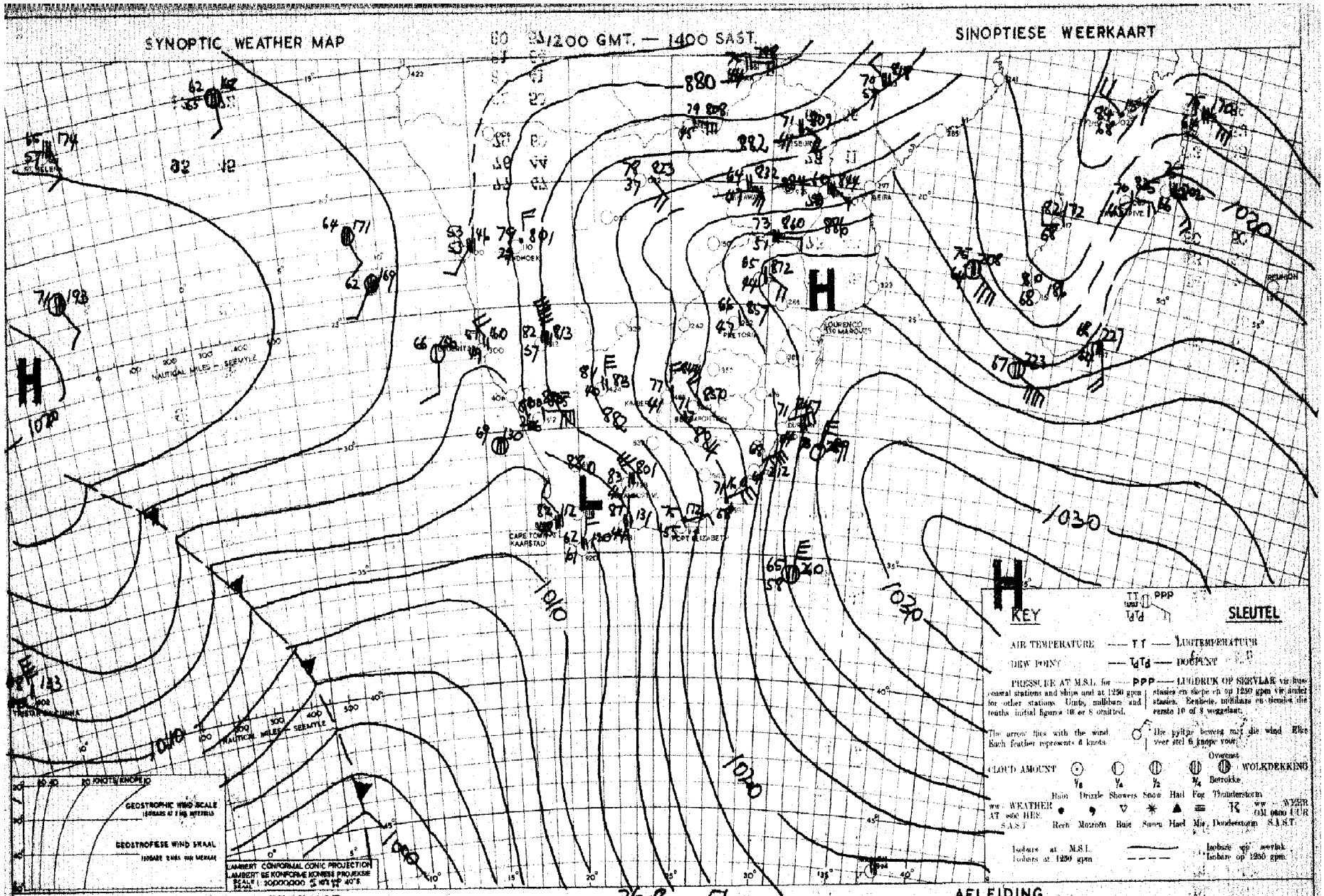

INFERENCE

DIE HOOF DRUKSTELSEL O. VAN DIE UNIE BEWEEG NOU VERDER WEG EN DIE DRUK DAAL LANGS DIE S. EN O. KUSSTREKE. DIE N. WINDE OOR DIE W. EN S. DELE VAN DIE UNIE, SAL DUS MEER N. WORD EN TEGELYKERTYD SAL KOELER BEWOLKTE WEER DIE KUSSTREKE VAN KAAPLAND BEREIK. DIT SAL NOG EFFENS BEWOLK WEES OOR TUL. EN DIE N. DELE VAN DIE OVS. EN N. KOAPLAND.

DATE 26-8-1957 DATUM

AFLEIDING

THE ANTICYCLONE E. OF THE UNION IS RECEDING & PRESSURES ARE FALLING ALONG THE S. & E. COASTS. THE N. WINDS OVER THE INTERIOR WILL BACK TO W. TOMORROW AND COOLER CLOUDY CONDITIONS WILL REACH THE CAPE W. & S. COASTS. PARTLY CLOUDY CONDITIONS WILL RECUR OVER TVL. O.F.S. AND N. CAPE IN THE AFTERNOON.

DAAGLIKSE WEERBULLETIN

WEERBURO : WEATHER BUREAU
DEPT VAN VERVOER : DEPT OF TRANSPORT

DAILY WEATHER BULLETIN

Maksimum en Minimum Temperature (°F) en Reënval (duime) vir die Etmaal wat om 0800 (SAST) eindig op 28 - 8 - 1961

Maximum and Minimum Temperatures (°F) and Rainfall (inches) 24 hours ending at 0800 (SAST) on

TRANSVAAL	Max.	Min.	Rvl.
Barberton			
Bethal			
Chester			
Delmas			
Ermelo	69	36	
Joubert Park	69	46	
Komatipoort	82	47	
Kroondal			
Leeuwdoornstad			
Lichtenburg			
Louis Trichardt			
Marnitz			
Middelburg			
Loskop			
Nelspruit	76	45	
Nylstroom			
Palmietfontein	72	37	
Pietersburg	70	42	
Piet Retief			
Pelgrimsrus	71	36	
Potchefstroom	73	39	
Pretoria W.B.	70	40	
Pretoriuskop			
Standerton	70	35	
Thabazimbi	78	46	
Vaalwater			
Watervalboven	72	40	
Wolmaransstad			
Zeerust			
Witbank			

KAAP - CAPE			
Alexanderbaai			
Aberdeen			
Andelusia			
Beaufort-Wes	82	71	
Cala			
Port Nolloth	60	44	

CAPE - KAAP	Max.	Min.	Rfl.
Calitzdorp			
Calvinia	83	61	
Cape Agulhas	68	54	
Cape Columbine	75	52	
Cape St. Francis	64	56	
Carnarvon			
Cradock			
De Aar	78	42	
Dordrecht	75	54	
East London	81	53	
Elsenburg			
Flagstaff			
Fraserburg	72	44	
Garies	83	61	
George	70	48	
Graaff Reinet	87	67	
Grahamstown			
Idutywa			
Jansenville			
Kenhardt			
Kentani			
Kimberley	78	46	
Kingwilliamstown	87	48	
Klaver	84	52	
Kowie			
Kuruman			
Lake Mentz			
Lovedale			
Maclear			
Mafeking	73	41	
Matatiele			
Matroosberg	76	49	
Middelburg	77	44	
Mossel Bay	67	56	
Malmesbury			
O'okiep	82	58	
Orange River	80	38	
Pofadder			
Port Elizabeth	76	60	

KAAP - CAPE	Max.	Min.	Rvl.
Port St. Johns	76	59	
Postmasburg	75	47	
Piquetberg			
Prieska	84	40	
Prince Albert			
Queenstown	82	48	
Riversdale	74	46	
Somerset-oos	86	67	
Springfontein	74	36	
Steynsburg			
Stormsrivier			
Sutherland			
Swellendam			
Umtata	85	47	
Upington	83	49	
van Wyksvlei			
Victoria-Wes	76	38	
Vryburg	76	34	
Williston			
Willowmore			
Wingfield	67	46	
Venterstad			

NATAL			
Kaap St. Lucia	73	61	
Dundee			
Durban	73	53	
Estcourt	76	48	
Himeville			
Ladysmith	77	44	
Melmoth	79	58	
M'kuzi			
Newcastle	78	40	
Pietermaritzburg			
Port Shepstone	68	55	
Seven Oaks			
Vryheid			

O.F.S. - O.V.S.	Max.	Min.	Rfl.
Bethlehem	73	33	
Bethulie	78	41	
Bloemfontein	73	40	
Fauresmith	74	33	
Ficksburg			
Harrismith			
Heilbron			
Hoopstad	76	36	
Kroonstad	75	35	
Lindley			
Modderpoort	71	37	
Parys			
Vrede			
Wepener	76	33	
Winburg			
Zastron			

S.W.A. and Protectorates en Protektorate			
Gobabis	73	41	
Keetmanshoop	81	53	
Luderitz	69	49	
Ondongua			
Swakopmund	62	51	
Tsumeb	79	54	
Windhoek	74	47	
Francistown			
Gaberones			
Mahalapye	74	42	
Maun	80	57	
Tsabong	78	33	
Mbabane			
Stegi			

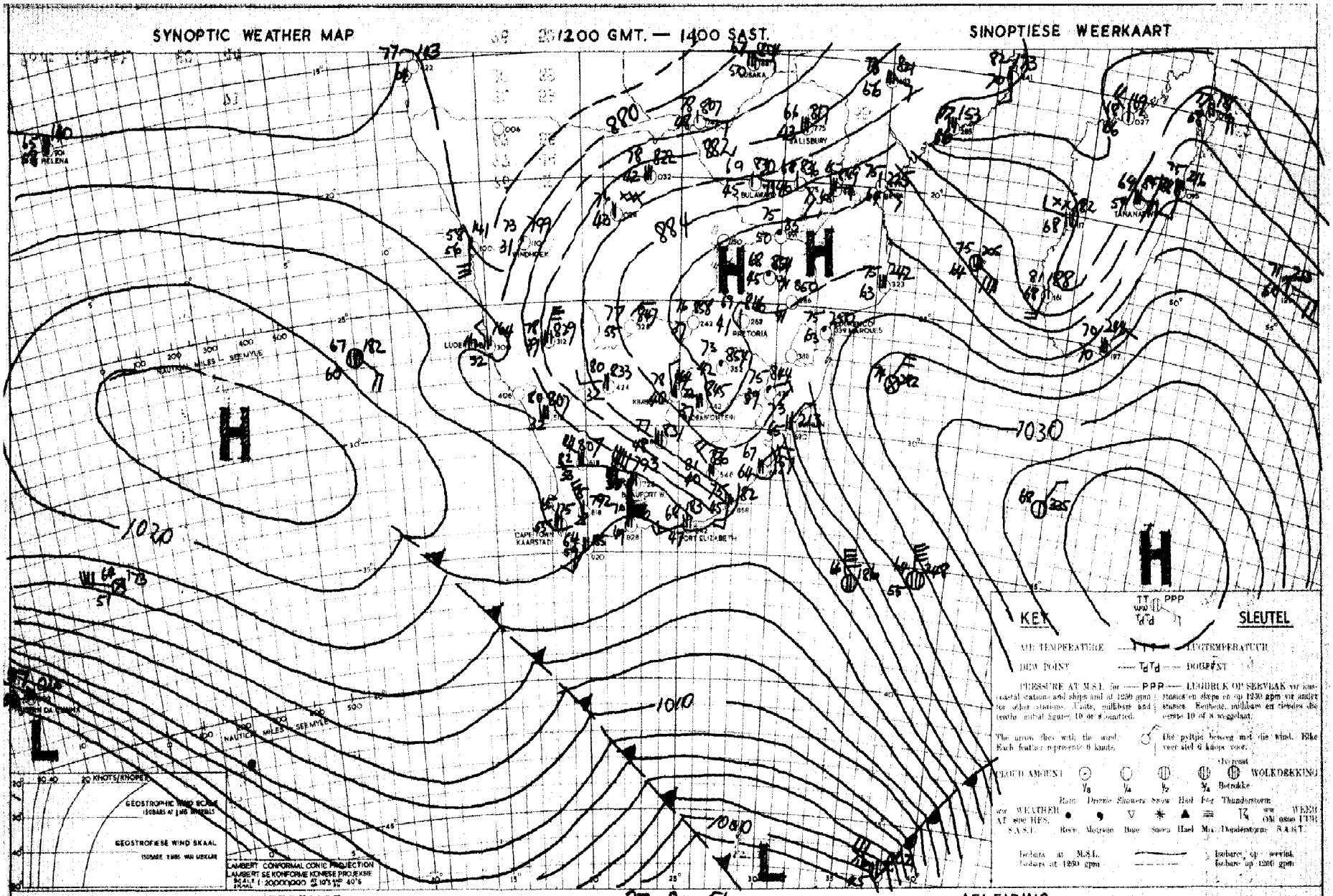

INFERENCE

DATE 27-8-1951 DATUM

AFLEIDING

THE ISOBARS ARE FAVOURABLE FOR THE GRADUAL PENETRATION OF MOISTER AIR FROM THE NORTH TO THE CENTRAL PARTS OF THE UNION, WHERE IT WILL BECOME PARTLY CLOUDY. ELSE — WHERE LITTLE CHANGE IS LIKELY.

DIE ISOBARE IS GUNSTIG VIR DIE GELEIDELIKE INVOER VAN VOGTIGE LUG VAN DIE N. VAN VOGTIGE LUG NA DIE MIDDELDELE VAN DIE UNIE WAAR DIT GEDEELTELIK BEWOLK SAL WORD ELSWAAR MIN VERWAG.

DAAGLIKSE WEERBULLETIN — WEERBURO : WEATHER BUREAU — DAILY WEATHER BULLETIN

DEPT. VAN VERVOER : DEPT. OF TRANSPORT

Maksimum en Minimum Temperature (°F) en Reënval (duime) vir die Etmaal wat om 0800 (SAST) eindig op ..29. 8. 1951.....

Maximum and Minimum Temperatures (°F) and Rainfall (inches) 24 hours ending at 0800 (SAST) on

TRANSVAAL.	Max.	Min.	Rvl.
Barberton			
Bethal			
Chester			
Delmas			
Ermelo	73	34	
Joubert Park	71	50	
Komatipoort	84	50	
Kroondal			
Leeuwdoornstad			
Lichtenburg			
Louis Trichardt			
Marnitz			
Middelburg			
Loskop			
Nelspruit	78	45	
Nylstroom			
Palmietfontein	75	35	
Pietersburg	73	41	
Piet Retief	77	43	
Pelgrimsrus	72	37	
Potchefstroom	76	48	
Pretoria W.B.	75	44	
Pretoriuskop			
Standerton	73	35	
Thabazimbi	80	55	
Vaalwater			
Watervalboven	74	40	
Wolmaransstad			
Zeerust			
Witbank			
KAAP - CAPE			
Alexanderbaai	79	54	
Aberdeen			
Andelusia			
Beaufort-Wes	83	71	
Cala			

CAPE - KAAP	Max.	Min.	Rfl.
Calitzdorp			
Calvinia			
Cape Agulhas	66	56	
Cape Columbine	77	54	
Cape St. Francis	75	58	
Carnarvon			
Cradock			
De Aar	73	45	
Dordrecht	76	53	
East London	82	65	
Elsenburg			
Flagstaff			
Fraserburg			
Garies			
George	88	51	
Graaff Reinet	85	66	
Grahamstown			
Idutywa			
Jansenville			
Kenhardt			
Kentani			
Kimberley	78	49	
Kingwilliamstown	90	52	
Klaver			
Kowie			
Kuruman			
Lake Mentz			
Lovedale			
Maclear			
Mafeking	75	45	
Matatiele			
Matroosberg	80	58	
Middelburg	76	42	
Mossel Bay	79	60	
Malmesbury			
O'okiep			
Orange River	79	39	
Pofadder			
Port Elizabeth	91	52	

KAAP - CAPE	Max.	Min.	Rvl.
Port St. Johns			
Postmasburg	75	52	
Piquetberg	84	45	
Prieska			
Prince Albert			
Queenstown	83	46	
Riversdale	95	61	
Somerset-oos	87	65	
Springfontein	77	38	
Steynsburg			
Stormsrivier			
Sutherland			
Swellendam			
Umtata	86	46	
Upington	82	54	
van Wyksvlei			
Victoria-Wes	77	41	
Vryburg			
Williston			
Willowmore			
Wingfield	75	51	
Venterstad			
NATAL.			
Kaap St. Lucia	75	62	
Dundee			
Durban	73	52	
Estcourt			
Himeville			
Ladysmith			
Melmoth	84	43	
M'kuzi			
Newcastle	78	40	
Pietermaritzburg			
Port Shepstone	70	54	
Seven Oaks			
Vryheid			

O.F.S. - O.V.S.	Max.	Min.	Rfl.
Bethlehem	75	33	
Bethulie	77	46	
Bloemfontein	75	42	
Fauresmith	75	34	
Ficksburg			
Harrismith			
Heilbron			
Hoopstad			
Kroonstad	77	43	
Lindley			
Modderpoort	77	37	
Parys			
Vrede			
Wepener	78	33	
Winburg			
Zastron			
S.W.A. and Protectorates en Protektorate			
Gobabis			
Keetmanshoop	82	58	
Luderitz	75	53	
Ondongua	78	52	
Swakopmund	63	55	
Tsumeb	76	56	
Windhoek			
Francistown			
Gaberones			
Mahalapye	77	44	
Maun	81	54	
Tsabong	79	41	
Mbabane			
Stegi			

SYNOPTIC WEATHER MAP — 1200 GMT. — 1400 SAST. — SINOPTIESE WEERKAART

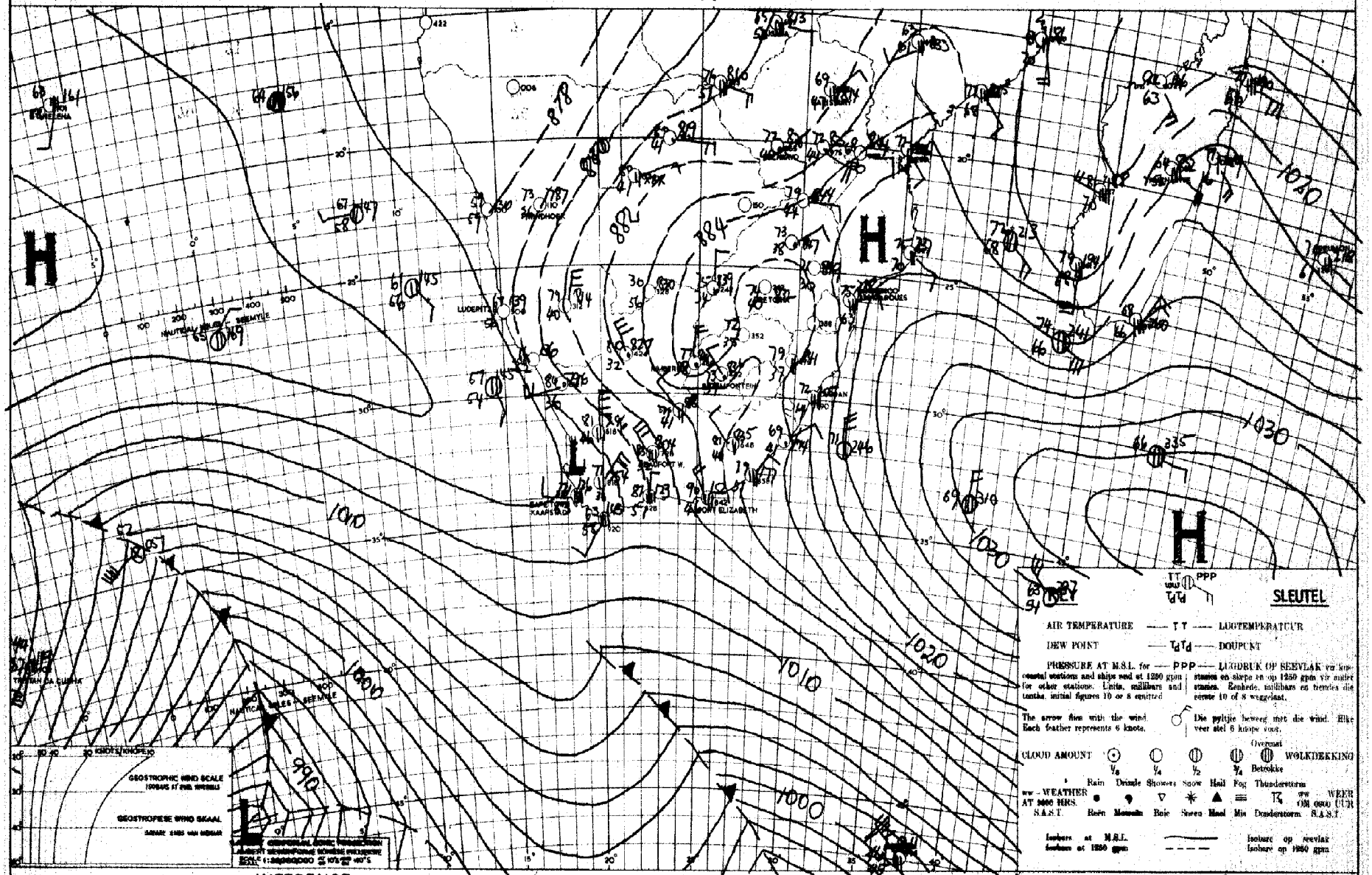

INFERENCE

PRESSURE IS BELOW NORMAL OVER THE ATLANTIC AND ABOVE NORMAL OVER THE INDIAN OCEAN, AND CONSEQUENTLY N. WINDS ARE BLOWING OVER THE UNION, WHICH WILL GRADUALLY CARRY MOIST AIR NOW OVER THE RHODESIAS S. ACROSS THE UNION. TOMORROW IT WILL HOWEVER STILL BE FINE AND PRESSURE IS EXPECTED TO FALL STILL FURTHER ALONG THE W. COAST AS A TROUGH APPROACHES FROM THE W.

DATE 28-8-1951 DATUM

AFLEIDING

DIE DRUK IS ONDER DIE GEMID. OOR DIE ATLANTIESE OSEAAN EN BO DIE GEMID. OOR DIE INDIESE OSEAAN EN GEVOLGLIK WAAI DAAR N. WIND OOR DIE UNIE. DIE N. WIND SAL GELEIDELIK VOCHTIGE LUG VANAF DIE RHODESIAS S. OOR DIE UNIE INWOER MAAR MOOI SAL DIT VOORLOPIG NOG MOOIWEER BLY. DIE DRUK SAL NA VERWAGTING NOG VERDER DAAL LANGS DIE W. KUS AS GEVOLG VAN EEN TROG WAT NADER DIE WESTE

DAAGLIKSE WEERBULLETIN

WEERBURO : WEATHER BUREAU
DEPT. VAN VERVOER : DEPT. OF TRANSPORT

DAILY WEATHER BULLETIN

Maksimum en Minimum Temperature (°F) en Reënval (duime) vir die Etmaal wat om 0800 (SAST) eindig op 30 - 8 - 1951

Maximum and Minimum Temperatures (°F) and Rainfall (inches) 24 hours ending at 0800 (SAST) on

TRANSVAAL	Max.	Min.	Rvl.
Barberton			
Bethal			
Chester			
Delmas			
Ermelo	70	41	
Joubert Park	68	49	
Komatipoort	85	55	
Kroondal			
Leeuwdoornstad			
Lichtenburg			
Louis Trichardt			
Marnitz			
Middelburg			
Loskop			
Nelspruit	78	49	
Nylstroom			
Palmietfontein	72	44	
Pietersburg	72	49	
Piet Retief	78	47	
Pelgrimsrus	75	43	
Potchefstroom	75	44	
Pretoria W.B.	72	47	
Pretoriuskop			
Standerton	74	39	
Thabazimbi	81	52	
Vaalwater			
Watervalboven	74	41	
Wolmaransstad			
Zeerust			
Witbank			

KAAP - CAPE			
Alexanderbaai	76	51	0.27
Aberdeen			
Andalusia			
Beaufort-Wes	83	58	
Cala			

CAPE - KAAP	Max.	Min.	Rfl.
Calitzdorp			
Calvinia	84	45	0.07
Cape Agulhas	91	50	0.08
Cape Columbine	71	51	0.22
Cape St. Francis	89	60	0.02
Carnarvon			
Cradock			
De Aar			
Dordrecht	74	57	
East London	93	61	
Elsenburg			
Flagstaff			
Fraserburg	78	47	
Garies	93	50	0.36
George	91	53	
Graaff Reinet	85	72	
Grahamstown			6
Idutywa			
Jansenville			
Kenhardt			
Kentani			
Kimberley	79	54	
Kingwilliamstown	90	61	
Klaver	94	53	0.52
Kowie			
Kuruman			
Lake Mentz			
Lovedale			
Maclear			
Mafeking	72	51	
Matatiele			
Matroosberg	81	45	0.09
Middelburg	75	55	
Mossel Bay	90	54	0.02
Malmesbury			
O'okiep	83	45	0.20
Orange River	80	51	
Pofadder	85	50	
Port Elizabeth	93	57	

KAAP - CAPE	Max.	Min.	Rvl.
Port St. Johns	77	61	
Postmasburg	76	57	
Piquetberg			
Prieska	84	63	
Prince Albert			
Queenstown	80	62	
Riversdale	94	48	0.14
Somerset-oos	85	74	
Springfontein	78	44	
Steynsburg			
Stormsrivier			
Sutherland			
Swellendam			
Umtata	88	47	
Upington	85	58	
van Wyksvlei			
Victoria-Wes	78	56	
Vryburg	79	51	
Williston			
Willowmore			
Wingfield	83	51	0.37
Venterstad			

NATAL			
Kaap St. Lucia	75	64	
Dundee			
Durban	75	55	
Estcourt	79	45	
Himeville			
Ladysmith	83	54	
Melmoth	82	57	
M'kuzi			
Newcastle	82	56	
Pietermaritzburg			
Port Shepstone	68	56	
Seven Oaks			
Vryheid			

O.F.S. - O.V.S.	Max.	Min.	Rfl.
Bethlehem	73	33	
Bethulie	75	55	
Bloemfontein	75	51	
Fauresmith	74	53	
Ficksburg			
Harrismith			
Heilbron	79	46	
Hoopstad	77	46	
Kroonstad			
Lindley			
Modderpoort	75	45	
Parys			
Vrede			
Wepener	76	53	
Winburg			
Zastron			

S.W.A. and Protectorates en Protektorate			
Gobabis	80	61	
Keetmanshoop	86	53	
Luderitz	57	35	0.10
Ondongua	60	57	
Swakopmund	80	59	
Tsumeb	74	48	
Windhoek			
Francistown	81	60	
Gaberones			
Mahalapye	78	52	
Maun	84	57	
Tsabong			
Mbabane			
Stegi			

SYNOPTIC WEATHER MAP — 1200 GMT. — 1400 SAST. — SINOPTIESE WEERKAART

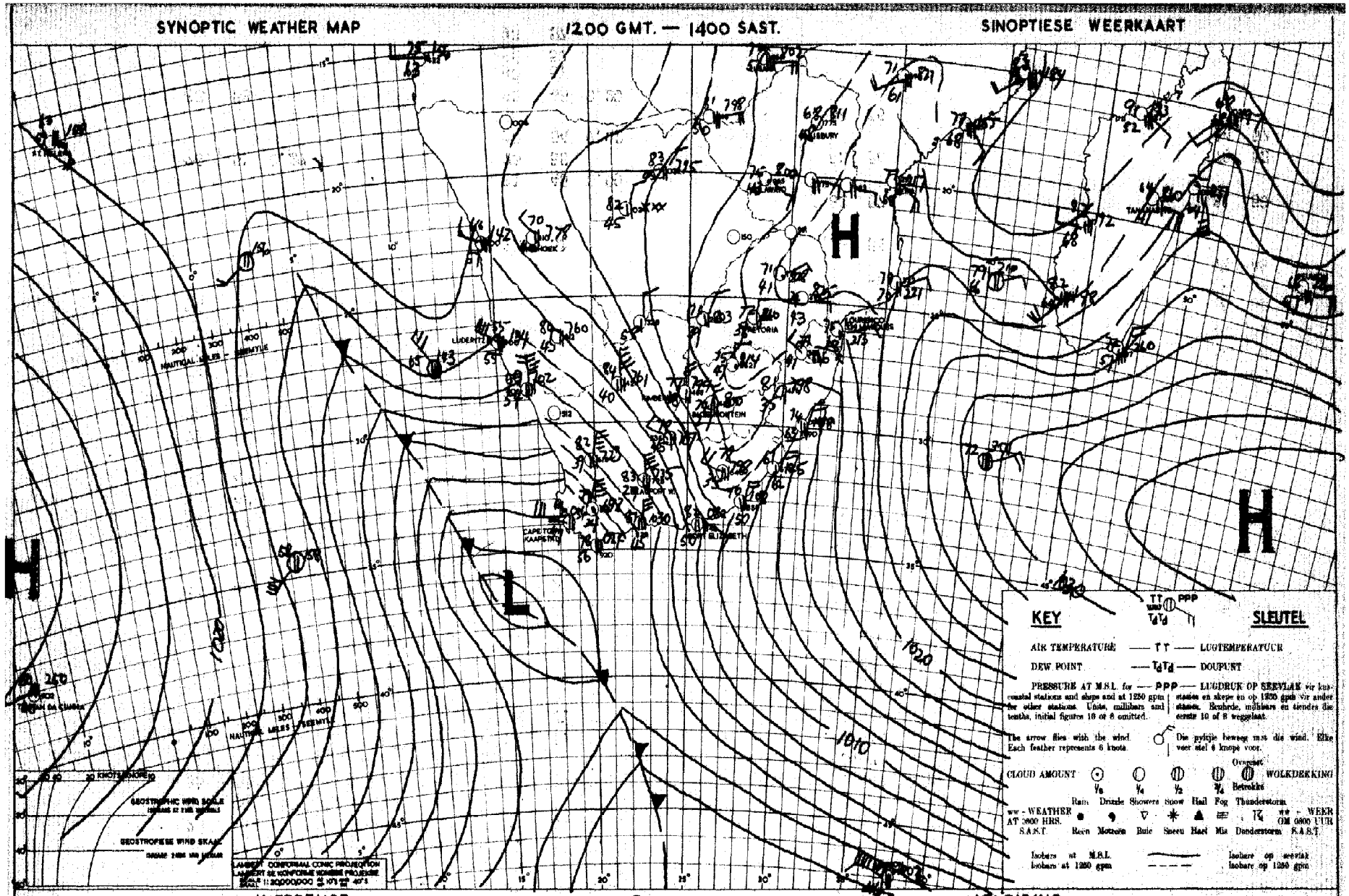

INFERENCE

THE COLD FRONT WILL MOVE OVER THE W. UNION. SHOWERS WILL FALL OVER THE W. AND S. CAPE AND THE COLDER WEATHER WILL MOVE E. OVER THE S. UNION.

DATE 29-8-1951. DATUM

AFLEIDING

DIE KOUE FRONT SAL OOR DIE W. UNIE BEWEEG. BUIE SAL UITVAL OOR S. EN S.W. KAAP. EN KOUER WEER SAL O. OOR DIE S. UNIE BEWEEG.

DAAGLIKSE WEERBULLETIN — WEERBURO — WEATHER BUREAU — DAILY WEATHER BULLETIN

DEPT. VAN VERVOER : DEPT. OF TRANSPORT

Maksimum en Minimum Temperature (°F) en Reënval (duime) vir die Etmeal wat om 0800 (SAST) eindig op

Maximum and Minimum Temperatures (°F) and Rainfall (inches) 24 hours ending at 0800 (SAST) on

31 - 8 - 1951

TRANSVAAL.	Max.	Min.	Rvl.
Barberton			
Bethal			
Chester			
Delmas			
Ermelo	71	45	
Joubert Park	70	49	0.53
Komatipoort	91	65	
Kroondal			0.23
Leeuwdoornstad			
Lichtenburg			0.45
Louis Trichardt	31	58	
Marnitz			
Middelburg			
Loskop			
Nelspruit	82	55	
Nylstroom			
Palmietfontein	72	50	0.54
Pietersburg	77	52	
Piet Retief	80	50	
Pelgrimsrus	76	52	
Potchefstroom	77	46	0.41
Pretoria W.B.	76	55	0.11
Pretoriuskop			
Standerton			
Thabazimbi	82	63	
Vaalwater			
Watervalboven	76	54	
Wolmaransstad			0.51
Zeerust			0.27
Witbank			

KAAP - CAPE			
Alexanderbaai			
Aberdeen			
Andelusia			0.03
Beaufort-Wes	67	38	
Cala			0.50

CAPE - KAAP	Max.	Min.	Rfl.
Calitzdorp			
Calvinia	46	31	0.37
Cape Agulhas	60	45	0.17
Cape Columbine	70	44	0.05
Cape St. Francis	63	46	0.62
Carnarvon			
Cradock			
De Aar	69	32	
Dordrecht	66	35	0.11
East London	87	49	0.50
Elsenburg			
Flagstaff			0.31
Fraserburg	50	28	
Garies			
George	54	43	0.73
Graaff Reinet	76	41	0.04
Grahamstown			0.29
Idutywa			0.59
Jansenville			0.02
Kenhardt			
Kentani			0.46
Kimberley	78	35	
Kingwilliamstown	83	47	0.34
Klaver	58	42	0.17
Kowie			
Kuruman			
Lake Mentz			
Lovedale			0.65
Maclear			0.15
Mafeking	79	47	0.33
Matatiele			
Matroosberg	45	30	0.23
Middelburg	71	32	
Mossel Bay	57	46	0.30
Malmesbury			
O'okiep	47	34	0.35
Orange River	71	32	
Pofadder			
Port Elizabeth	63	48	0.20

KAAP - CAPE	Max.	Min.	Rvl.
Port St. Johns	92	51	0.20
Postmasburg	71	33	
Piquetberg			
Prieska	68	36	
Prince Albert			
Queenstown	76	40	0.37
Riversdale	57	38	0.41
Somerset-oos	76	42	0.30
Springfontein	79	40	0.09
Steynsburg			
Stormsrivier			
Sutherland			
Swellendam			
Umtata	87	45	0.39
Upington	66	36	
van Wyksvlei			
Victoria-Wes	64	23	
Vryburg	80	40	0.02
Williston			
Willowmore			
Wingfield	58	40	0.07
Venterstad			

NATAL.			
Kaap St. Lucia	79	62	
Dundee			0.02
Durban	75	56	0.21
Estcourt	80	53	0.22
Himeville			
Ladysmith	83	56	0.09
Melmoth	88	53	
M'kuzi			
Newcastle	82	56	
Pietermaritzburg			0.39
Port Shepstone	71	53	0.18
Seven Oaks	0		0.45
Vryheid			

O.F.S. - O.V.S.	Max.	Min.	Rfl.
Bethlehem	74	38	0.44
Bethulie	71	34	0.08
Bloemfontein	71	36	0.15
Fauresmith	70	34	0.01
Ficksburg			0.41
Harrismith			
Heilbron			0.28
Hoopstad			
Kroonstad	78	45	0.48
Lindley			0.47
Modderpoort	76	40	0.45 (Hail
Parys			
Vrede			
Wepener	73	38	0.15
Winburg			0.26
Zastron			0.34

S.W.A. and Protectorates en Protektorate			
Gobabis	83	40	
Keetmanshoop	66	34	
Luderitz	61	49	0.09
Ondongua			
Swakopmund	62	46	
Tsumeb	85	58	
Windhoek	73	40	
Francistown			
Gaberones			
Mahalapye	83	56	
Maun	78	60	
Tsabong	85	39	
Mbabane			
Stegi			

SYNOPTIC WEATHER MAP 1200 GMT. — 1400 SAST. SINOPTIESE WEERKAART

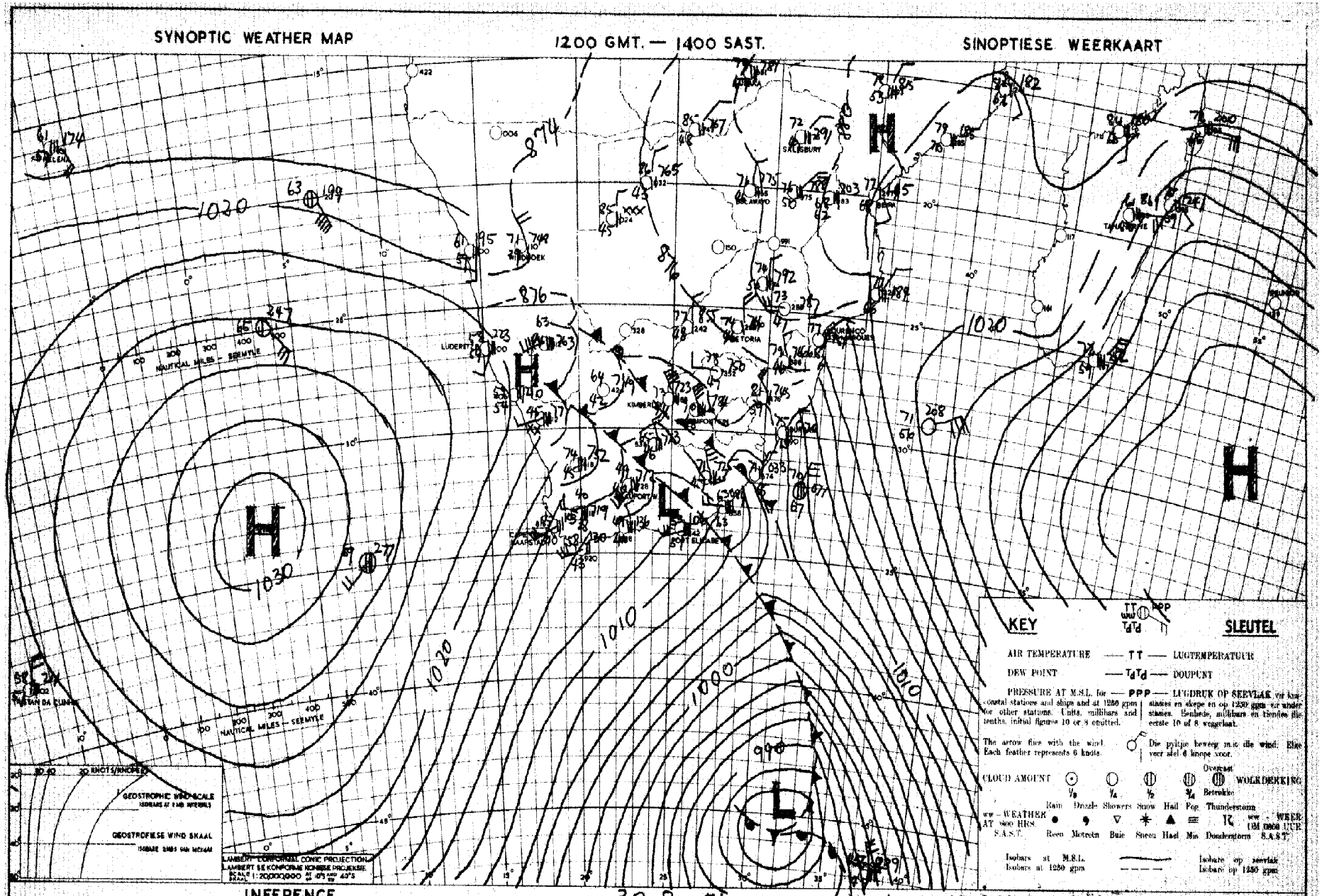

INFERENCE DATE 30-8-1951 DATUM AFLEIDING

VERY COLD AIR IS FLOWING ACROSS THE UNION FROM THE S.W. UNSETTLED CONDITIONS WITH SHOWERS WILL OCCUR ALONG THE "FRONT", BUT AFTERWARDS IT WILL CLEAR TO BECOME FAIR & COLD. COASTAL WEATHER WILL HOWEVER REMAIN SHOWERY FOR A COUPLE OF DAYS. INTERIOR ISOBARS ARE ALSO DRAWN AT 2 MBS INTERVALS.

BAIE KOUE LUG BEWEEG VANUIT DIE S.W. OOR DIE UNIE. IN DIE OMGEWING VAN DIE "FRONT" SAL ~~[illegible]~~ ONGESTADIGE TOESTANDE MET BUIE VOORKOM, MAAR DAARNA SAL DIT OOPTREK TOT MOOIWEER, EN 'N KOUD LANGS DIE KUS SAL BUIE EGTER VIR NOG 'N DAG OF WAT ~~[illegible]~~ VOORKOM. DIE ISOBARE VIR DIE BINNELAND IS VIR 2 MBS. INTERVALLE [illegible]

SEP 1951

DEPARTEMENT VAN VERVOER

DAAGLIKSE WEERBULLETIN

0800 S.A.S.T.

UITGEREIK DEUR

DIE WEERBURO

PRETORIA

UNIE VAN SUID-AFRIKA

UNION OF SOUTH AFRICA

DEPARTMENT OF TRANSPORT

DAILY WEATHER BULLETIN

0800 S.A.S.T.

ISSUED BY

THE WEATHER BUREAU

PRETORIA

LIBRARY
WEATHER BUREAU

DAAGLIKSE WEERBULLETIN

WEERBURO : WEATHER BUREAU
DEPT. VAN VERVOER : DEPT. OF TRANSPORT

DAILY WEATHER BULLETIN

Maksimum en Minimum Temperature (°F) en Reënval (duime) vir die Etmaal wat om 0800 (SAST) eindig op : 1 - 9 - 1951.

Maximum and Minimum Temperatures (°F) and Rainfall (inches) 24 hours ending at 0800 (SAST) on

TRANSVAAL.	Max.	Min.	Rvl.
Barberton			
Bethal			0.48 E
Chester			
Delmas			
Ermelo			
Joubert Park	64	43	0.28
Komatipoort	82	53	0.78
Kroondal			
Leeuwdoornstad			
Lichtenburg			
Louis Trichardt			
Marnitz			
Middelburg			0.19
Loskop			0.21
Nelspruit	83	58	0.84
Nylstroom			
Palmietfontein	60	44	0.29
Pietersburg	80	53	0.1[illegible]
Piet Retief	65	41	1.0[illegible]
Pelgrimsrus	80	46	0.86
Potchefstroom	57	39	
Pretoria W.B.	68	46	0.38 E
Pretoriuskop			2.93
Standerton	59	37	0.89
Thabazimbi	81	57	
Vaalwater			0.20
Watervalboven			
Wolmaransstad			
Zeerust			
Witbank			0.51

KAAP - CAPE			
Alexanderbaai	60	42	
Aberdeen			
Andelusia			
Beaufort-Wes	53	30	
Cala			0.04

CAPE - KAAP	Max.	Min.	Rfl.
Calitzdorp			
Calvinia	55	30	
Cape Agulhas	59	46	
Cape Columbine	58	47	
Cape St. Francis	58	45	0.02
Carnarvon			
Cradock			
De Aar	55	26	
Dordrecht	47	32	
East London	61	44	
Elsenburg			
Flagstaff			
Fraserburg	51	26	
Garies	60	40	
George	58	41	
Graaff Reinet	57	37	
Grahamstown			
Idutywa			
Jansenville			
Kenhardt			
Kentani			
Kimberley	86	28	
Kingwilliamstown	58	35	
Klaver	61	42	
Kowie			0.34
Kuruman			
Lake Mentz			
Lovedale			
Maclear			
Mafeking	83	26	
Matatiele			
Matroosberg	50	30	
Middelburg	51	17	
Mossel Bay	61	48	
Malmesbury			
O'okiep	55	41	
Orange River	57	28	
Pofadder	54	35	
Port Elizabeth	59	40	0.01

KAAP - CAPE	Max.	Min.	Rvl.
Port St. Johns	60	51	
Postmasburg	54	36	
Piquetberg			
Prieska	57	30	
Prince Albert			
Queenstown	55	29	
Riversdale	60	35	
Somerset-oos	56	33	
Springfontein	49	25	0.05
Steynsburg			
Stormsrivier			
Sutherland			
Swellendam			
Umtata	5[illegible]	34	0.02
Upington	58	28	
van Wyksvlei			
Victoria-Wes	51	30	
Vryburg	57	28	
Williston			
Willowmore			
Wingfield	58	37	
Venterstad			

NATAL.			
Kaap St. Lucia	68	51	0.60
Dundee			
Durban	69	55	0.18
Estcourt	64	40	0.30
Himeville			
Ladysmith	67	41	0.41
Melmoth	69	43	0.54
M'kuzi			0.53
Newcastle	69	39	0.83
Pietermaritzburg			0.24
Port Shepstone	69	56	0.04
Seven Oaks			0.50
Vryheid			1.12

O.F.S. - O.V.S.	Max.	Min.	Rfl.
Bethlehem	55	37	
Bethulie	54	27	
Bloemfontein	55	37	
Fauresmith	53	25	
Ficksburg			
Harrismith			
Heilbron			
Hoopstad	60	29	
Kroonstad	78	40	
Lindley			
Modderpoort	59	30	
Parys			
Vrede			
Wepener	56	26	
Winburg			
Zastron			

S.W.A. and Protectorates en Protektorate			
Gobabis	63	28	
Keetmanshoop	57	39	
Luderitz	61	49	
Ondongua			
Swakopmund	60	45	
Tsumeb	76	49	
Windhoek	64	35	
Francistown	88	60	
Gaberones			
Mahalapye	82	54	
Maun	77	52	
Tsabong	60	29	
Mbabane			1.07
Stegi			

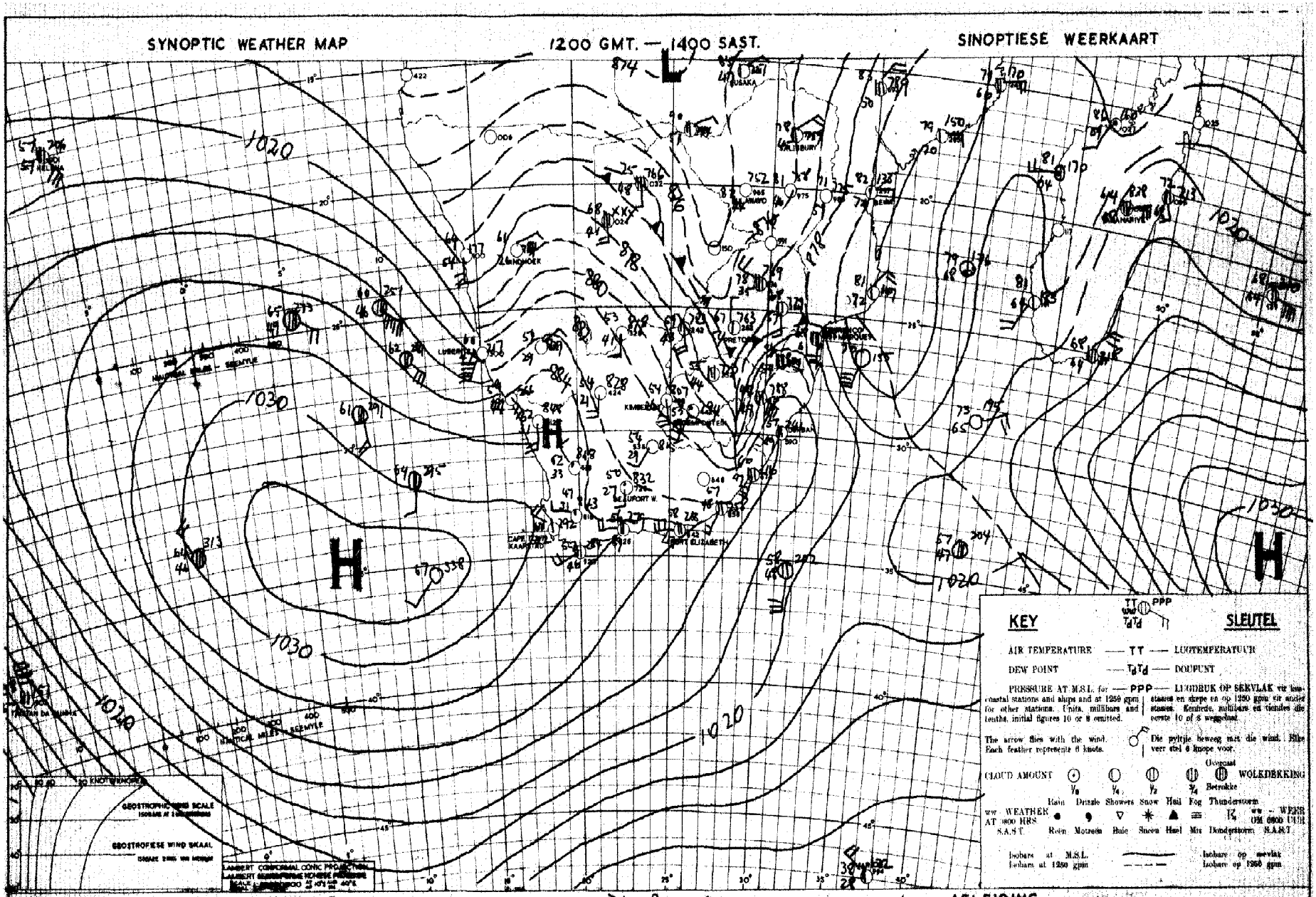

INFERENCE

WARM MOIST AIR IS CONTINUING TO FLOW S OVER RHODESIA, N. BECHUANALAND & N.TVL, WHILE COLD AIR IS RAPIDLY ADVANCING N. & W. OVER NATAL & E.TVL. THE COLD AIR OVER THE OFS., CP. AND BECHUANALAND IS STILL FLOWING N. BUT SHOWS SIGNS OF SLOWING DOWN. SHOWERS AND THUNDERSTORMS ARE LIKELY OVER N. & E. TVL. TONIGHT.

DATE 31 - 8 - 1951 DATUM

AFLEIDING

WARM VOCHTIGE LUG BEWEEG NOG STEEDS S. OOR RHODESIË, N. BETSJOEANALAND EN N. TVL, TERWYL KOUE LUG WINNIG N. STROOM OOR NATAL EN O. TVL. DIE KOUE LUG OOR DIE OVS., K.P. EN BETSJOEANALAND BEWEEG NOG N., MAAR DIT BEWEEG NOU STADIGER. BUIE EN DONDERSTORMS SAL VOORKOM OOR O. EN N. TVL. VANDAG.

DAAGLIKSE WEERBULLETIN — WEERBURO : WEATHER BUREAU — DAILY WEATHER BULLETIN

DEPT. VAN VERVOER : DEPT. OF TRANSPORT

Maksimum en Minimum Temperature (°F) en Reënval (duime) vir die Etmaal wat om 0800 (SAST) eindig op

Maximum and Minimum Temperatures (°F) and Rainfall (inches) 24 hours ending at 0800 (SAST) on

2 - 9 - 195

TRANSVAAL	Max.	Min.	Rvl.
Barberton			
Bethal			
Chester			
Delmas			
Ermelo			
Joubert Park			
Komatipoort			
Kroondal			
Leeuwdoornsstad			
Lichtenburg			
Louis Trichardt			
Marnitz			
Middelburg			
Loskop			
Nelspruit			
Nylstroom			
Palmietfontein	51	46	
Pietersburg	62	50	0.18
Piet Retief			
Pelgrimsrus			
Potchefstroom			
Pretoria W.B.	55	49	0.16
Pretoriuskop			
Standerton			
Thabazimbi	6[illegible]	49	.11
Vaalwater			
Watervalboven			
Wolmaransstad			
Zeerust			
Witbank			
KAAP - CAPE			
Alexanderbaai			
Aberdeen			
Andalusia			
Beaufort-Wes	64	35	
Cala			
Port Nolloth	74	40	

CAPE - KAAP	Max.	Min.	Rfl.
Calitzdorp			
Calvinia	64	32	
Cape Agulhas	61	52	
Cape Columbine	58	46	
Cape St. Francis	62	49	
Carnarvon			
Cradock			
De Aar			
Dordrecht			
East London	63	44	
Elsenburg			
Flagstaff			
Fraserburg			
Garies	70	41	
George	60	45	
Graaff Reinet			
Grahamstown			
Idutywa			
Jansenville			
Kenhardt			
Kentani			
Kimberley	67	35	
Kingwilliamstown	67	39	
Klaver			
Kowie			
Kuruman			
Lake Mentz			
Lovedale			
Maclear			
Mafeking			
Matatiele			
Matroosberg	60	33	
Middelburg	62	25	
Mossel Bay	62	51	
Malmesbury			
O'okiep			
Orange River	64	30	
Pofadder			
Port Elizabeth	65	45.	

KAAP - CAPE	Max.	Min.	Rvl.
Port St. Johns	64	53	
Postmasburg			
Piquetberg			
Prieska			
Prince Albert			
Queenstown	64	37	
Riversdale			
Somerset-oos	65	40	
Springfontein			
Steynsburg			
Stormsrivier			
Sutherland			
Swellendam			
Umtata			
Upington	66	31	
van Wyksvlei			
Victoria-Wes	63	27	
Vryburg			
Williston			
Willowmore			
Wingfield	59	40	
Venterstad			
NATAL			
Kaap St. Lucia	62	56	0.43
Dundee			
Durban	67	51	
Estcourt			
Himeville			
Ladysmith	5	38	
Melmoth	56	45	
M'kuzi			
Newcastle	50	37	
Pietermaritzburg			
Port Shepstone	66	51	
Seven Oaks			
Vryheid			

O.F.S. - O.V.S.	Max.	Min.	Rfl.
Bethlehem			
Bethulie			
Bloemfontein	63	38	
Fauresmith	63	32	
Ficksburg			
Harrismith			
Heilbron			
Hoopstad	63	43	
Kroonstad	57	41	
Lindley			
Modderpoort			
Parys			
Vrede			
Wepener	64	46	
Winburg			
Zastron			
S.W.A. and Protectorates en Protektorate			
Cobabis	64	30	
Keetmanshoop	68	44	
Luderitz	67	49	
Ondongua			
Swakopmund	65	47	
Tsumeb	76	39	
Windhoek	71	42	
Francistown			
Gaberones			
Mahalapye			
Maun	79	50	
Tsabong	69	26	
Mbabane			
Stegi			

SYNOPTIC WEATHER MAP 1200 GMT. — 1400 SAST. SINOPTIESE WEERKAART

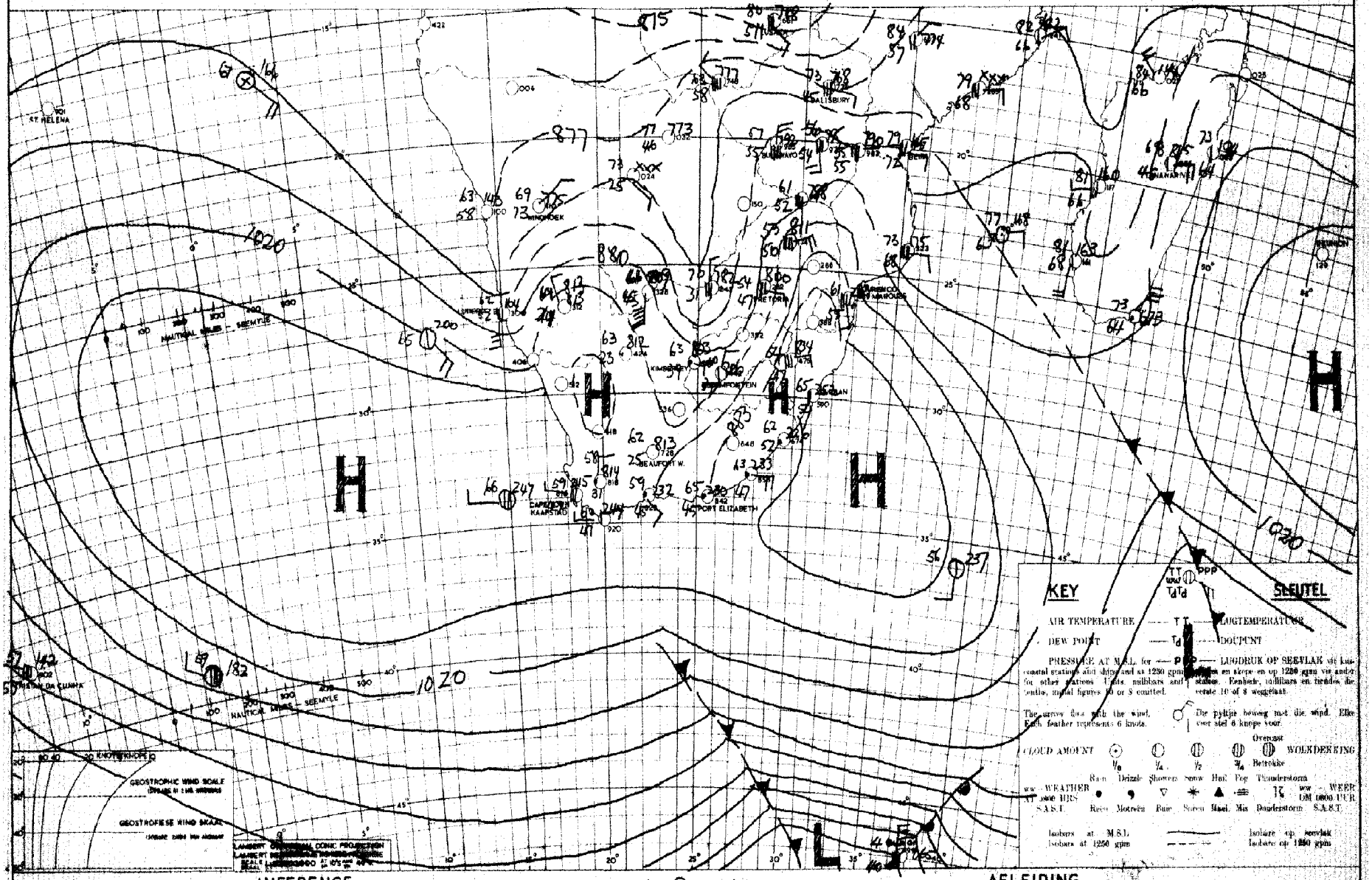

INFERENCE DATE 1-9-1951 DATUM AFLEIDING

COLD MOIST AIR HAS BEEN CARRIED OVER THE TVL. TO THE N.E. OES. AND SKIES OVER THESE AREAS, AS WELL AS OVER NATAL ARE CLOUDY WITH OCCASIONAL LIGHT SHOWERS OR DRIZZLE. A TROUGH OF LOW PRESSURE HAS DEVELOPED OVER THE CENTRAL PORTION OF THE UNION. IT IS HOWEVER EXPECTED THAT AS THE CELL OF HIGH OFF THE E. COAST RECEDES, CLOUDY WEATHER OVER THE E. UNION WILL BREAK.

KOUE VOOTIGE LUG IS DEUR O. WINDE OOR TVL. NA. N.O. VRYSTAAT GEVOER EN OOR HIERDIE DELE, ASOOK OOR NATAL, IS DIT BEWOLK MET LIGTE BUIE OF MOTREEN AF EN TOE. 'N TROG VAN LAE DRUK HET OOR DIE SENTRALE UNIE ONTWIKKEL. DIT WORD EGTER VERWAG DAT MET DIE WEGTREK VAN DIE "HOOGDRUK" AAN DIE OOSKUS, BEWOLKTE WEER OOR DIE O. UNIE SAL BEGIN OOPTREK.

DAAGLIKSE WEERBULLETIN

WEERBURO : WEATHER BUREAU
DEPT. VAN VERVOER : DEPT. OF TRANSPORT

DAILY WEATHER BULLETIN

Maksimum en Minimum Temperature (°F) en Reënval (duime) vir die Etmaal wat om 0800 (SAST) eindig op 3 - 9 - 1951.

Maximum and Minimum Temperatures (°F) and Rainfall (inches) 24 hours ending at 0800 (SAST) on

TRANSVAAL.	Max.	Min.	Rvl.
Barberton			
Bethal			0.07
Chester			
Delmas			
Ermelo			
Joubert Park	71	46	
Komatipoort	71	54	
Kroondal			
Leeuwdoornstad			
Lichtenburg			
Louis Trichardt			
Marnitz			
Middelburg			
Loskop			
Nelspruit	70	51	[illegible].08
Nylstroom			
Palmietfontein	64	39	
Pietersburg	68	40	0.05
Piet Retief	66	42	0.08
Pelgrimsrus	59	46	0.09
Potchefstroom	67	42	
Pretoria W.B.	65	42	
Pretoriuskop			
Standerton	63	36	
Thabazimbi	72	48	
Vaalwater			
Watervalboven	62	45	0.28
Wolmaransstad			
Zeerust			
Witbank			

KAAP - CAPE			
Alexanderbaai			
Aberdeen			
Andalusia			
Beaufort-Wes	70	42	
Cala			

CAPE - KAAP	Max.	Min.	Rfl.
Calitzdorp			
Calvinia	65	34	
Cape Agulhas	62	52	0.11
Cape Columbine	60	48	
Cape St. Francis	62	53	0.50
Carnarvon			
Cradock			
De Aar			
Dordrecht	64	38	
East London	67	52	
Elsenburg			
Flagstaff			
Fraserburg	63	37	
Garies			
George	66	49	1.06
Graaff Reinet	76	44	
Grahamstown			[illegible].01
Idutywa			
Jansenville			
Kenhardt			
Kentani			
Kimberley	72	39	
Kingwilliamstown	73	44	
Klaver	63	47	
Kowie			
Kuruman			
Lake Mentz			
Lovedale			
Maclear			
Mafeking	70	39	
Matatiele			
Matroosberg	60	36	
Middelburg	68	28	
Mossel Bay	68	52	0.12
Malmesbury			
O'okiep			
Orange River			
Pofadder			
Port Elizabeth	65	53	0.16

KAAP - CAPE	Max.	Min.	Rvl.
Port St. Johns	70	59	
Postmasburg	70	39	
Piquetberg			
Prieska	74	[illegible]	
Prince Albert			
Queenstown	71	37	
Riversdale	66	49	0.14
Somerset-oos	72	44	[illegible].12
Springfontein			
Steynsburg			
Stormsrivier			
Sutherland			
Swellendam			.38
Umtata			
Upington	72	35	
van Wyksvlei			
Victoria-Wes			
Vryburg	73	[illegible]	
Williston			
Willowmore			
Wingfield	63	[illegible]	
Venterstad			

NATAL.			
Kaap St. Lucia			
Dundee			
Durban	70	58	
Estcourt	66	42	
Himeville			
Ladysmith	69	43	
Melmoth	73	51	
M'kuzi			
Newcastle	67	39	
Pietermaritzburg			
Port Shepstone			
Seven Oaks			
Vryheid			

O.F.S. - O.V.S.	Max.	Min.	Rfl.
Bethlehem	61	31	
Bethulie	68	31	
Bloemfontein	66	36	
Fauresmith	67	34	
Ficksburg			
Harrismith			
Heilbron			
Hoopstad	71	37	
Kroonstad			
Lindley			
Modderpoort			
Parys			
Vrede			
Wepener	66	[illegible]	
Winburg			
Zastron			

S.W.A. and Protectorates en Protektorate			
Gobabis	77	39	
Keetmanshoop	75	46	
Luderitz	64	51	
Ondongua	98	42	
Swakopmund	56	46	
Tsumeb	83	45	
Windhoek	72	42	
Francistown			
Gaberones			
Mahalapye	71	45	
Maun	82	50	
Tsabong	75	[illegible]7	
Mbabane			
Stegi			

SYNOPTIC WEATHER MAP — 1200 GMT. — 1400 SAST. — SINOPTIESE WEERKAART

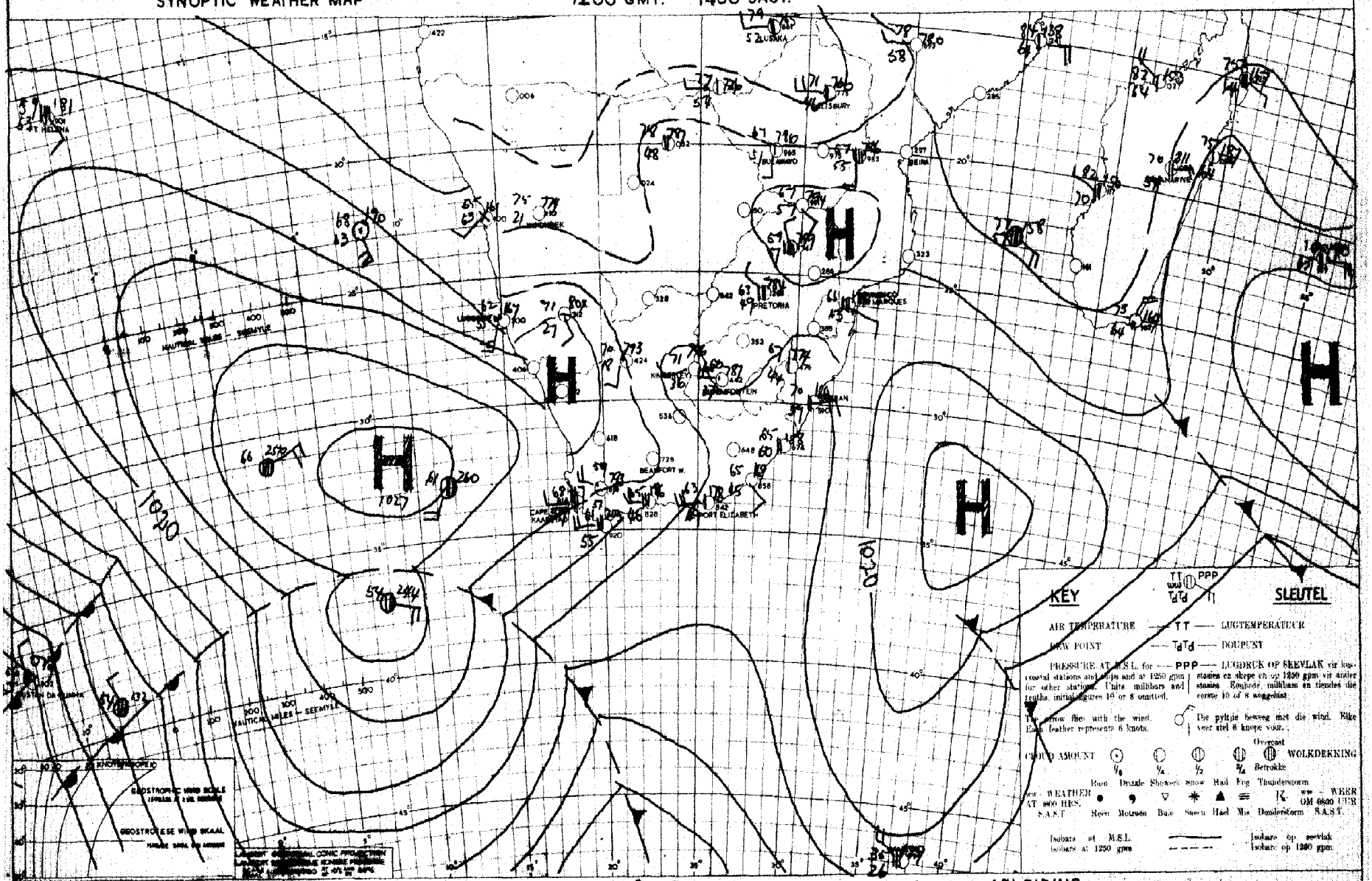

INFERENCE — DATE 2-9-1951 DATUM — AFLEIDING

COOLER HUMID AIR WILL SPREAD OVER THE S. CAPE WHERE CONDITIONS WILL BE CLOUDY WITH SHOWERS. ELSEWHERE LITTLE CHANGE.

KOELER VOCHTIGE LUG SAL OOR S. KAAPLAND BEWEEG EN DIT SAL BEWOLK WEES. BUIE SAL VITSAK. ORIGENS MIN VERANDERING.

DAGLIKSE WEERSBULLETIN — WEERBURO : WEATHER BUREAU — DAILY WEATHER BULLETIN

DEPT. VAN VERVOER : DEPT. OF TRANSPORT

Maksimum en Minimum Temperature (°F) en Reënval (duime) vir die Etmaal wat om 0800 (SAST) eindig op ..... 195.....

Maximum and Minimum Temperatures (°F) and Rainfall (inches) 24 hours ending at 0600 (SAST) on

TRANSVAAL.	Max.	Min.	Rvl.
Barberton			
Bethal			
Chester			
Delmas			
Ermelo	64	34	
Joubert Park	66	45	
Komatipoort	82	59	0.77
Kroondal			
Leeuwdoornstad			
Lichtenburg			
Louis Trichardt	74	52	
Marnitz			
Middelburg			
Loskop			
Nelspruit	80	56	
Nylstroom			
Palmietfontein	69	36	
Pietersburg	71	45	
Piet Retief			
Pelgrimsrus	72	43	
Potchefstroom	70	37	
Pretoria W.B.	69	4[illegible]	
Pretoriuskop			
Standerton	67	37	
Thabazimbi	76	43	
Vaalwater			
Watervalboven	70	4[illegible]	
Wolmaransstad			
Zeerust			
Witbank			

KAAP - CAPE			
Alexanderbaai			
Aberdeen			0.30
Andalusia			
Beaufort-Wes	56	37	
Cala			0.17

CAPE - KAAP	Max.	Min.	Rfl.
Calitzdorp			
Calvinia	64	38	
Cape Agulhas	60	53	
Cape Columbine	64	48	
Cape St. Francis	62	47	0.13
Carnarvon			
Cradock			
De Aar	62	32	
Dordrecht	50	32	0.41
East London	69	47	1.50
Elsenburg			
Flagstaff			
Fraserburg	62	32	
Garies	72	51	
George	65	40	0.60
Graaff Reinet	64	39	0.27
Grahamstown			1.09
Idutywa			
Jansenville			
Kenhardt			
Kentani			0.30
Kimberley	68	32	
Kingwilliamstown	64	44	0.22
Klaver			
Kowie			
Kuruman			
Lake Mentz			
Lovedale			
Maclear			0.17
Mafeking	73	37	
Matatiele			
Matroosberg	62	36	0.01
Middelburg	64	34	0.11
Mossel Bay	62	50	0.07
Malmesbury			
O'okiep			
Orange River	65	32	
Pofadder	68	40	
Port Elizabeth	60	47	0.14

KAAP - CAPE	Max.	Min.	Rvl.
Port St. Johns	65	52	0.01
Postmasburg	68	35	
Piquetberg			
Prieska	68	38	
Prince Albert			
Queenstown	56	33	0.05
Riversdale	60	35	0.11
Somerset-oos	49	40	0.62
Springfontein	59	32	0.74
Steynsburg			
Stormsrivier			
Sutherland			
Swellendam			
Umtata	60	42	
Upington	69	42	
van Wyksvlei			
Victoria-Wes	66	29	
Vryburg	75	34	
Williston			
Willowmore			
Wingfield	64	4[illegible]	
Venterstad			

NATAL.			
Kaap St. Lucia	71	51	0.23
Dundee			
Durban	67	52	0.79
Estcourt	68	39	0.41
Himeville			
Ladysmith	70	43	
Melmoth	64	44	0.33
M'kuzi			
Newcastle	72	42	0.01
Pietermaritzburg			0.55
Port Shepstone	66	54	0.18
Seven Oaks			0.64
Vryheid			

O.F.S. - O.V.S.	Max.	Min.	Rfl.
Bethlehem	64	35	
Bethulie	62	30	
Bloemfontein	66	33	
Fauresmith	62	32	
Ficksburg			
Harrismith			
Heilbron			
Hoopstad	72	35	
Kroonstad	69	32	
Lindley			
Modderpoort	66	29	
Parys			
Vrede			
Wepener	66	31	
Winburg			
Zastron			

S.W.A. and Protectorates en Protektorate			
Gobabis	79	37	
Keetmanshoop	76	35	
Luderitz	62	50	
Ondongua	90	46	
Swakopmund	66	45	
Tsumeb			
Windhoek	80	52	
Francistown	82	48	
Gaberones			
Mahalapye	79	41	
Maun	86	42	
Tsabong	76	36	
Mbabane			
Stegi			

SYNOPTIC WEATHER MAP — 1200 GMT. — 1400 SAST. — SINOPTIESE WEERKAART

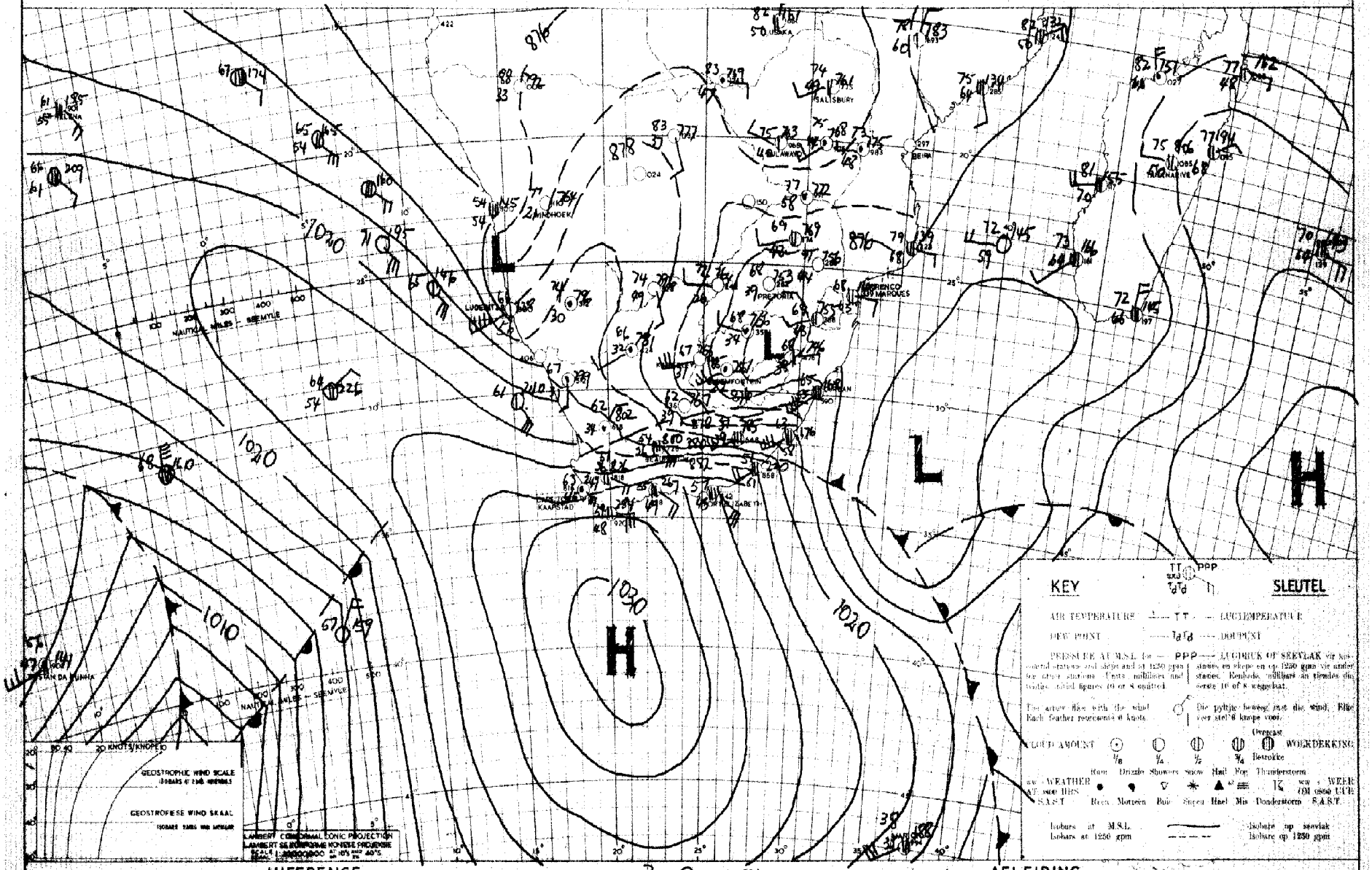

INFERENCE

DATE 3 - 9 - 1951 DATUM

AFLEIDING

AS THE ANTICYCLONE S. OF THE CAPE MOVES E. PRESSURES ARE RISING ALONG THE S.E. COAST AND FALLING ALONG THE W. COAST. COLD AIR HAS PENETRATED S. CAPE PROV. AND IT WILL BE CLOUDY HERE TOMORROW AS WELL AS OVER NATAL & E.TVL. A COMPLEX LOW PRESSURE SYSTEM EXTENDS FROM E. FREE STATE ACROSS S.E. TVL. TOWARDS MADAGASCAR.

AS GEVOLG VAN DIE O. BEWEGING VAN DIE HOËDRUKSTELSEL S. VAN DIE KAAP STYG DIE DRUK LANGS DIE S.O. KUS MAAR DAAL LANGS DIE W. KUS. KOUE VOGTIGE LUG HET S. KAAPLAND BINNEGEDRING EN HIER SAL DIT MÔRE NOG KOUD EN BEWOLK WEES SOWEL AS OOR NATAL O. TVL. SOWEL AS DIE OSEAAN GEBIED VERDER O. NA MADAGASKAR.

DAAGLIKSE WEERBULLETIN

WEERBURO : WEATHER BUREAU
DEPT. VAN VERVOER : DEPT. OF TRANSPORT

DAILY WEATHER BULLETIN

Maksimum en Minimum Temperature (°F) en Reënval (duime) vir die Etmaal wat om 0800 (SAST) eindig op

Maximum and Minimum Temperatures (°F) and Rainfall (inches) 24 hours ending at 0800 (SAST) on

5 - 9 - 1951

TRANSVAAL	Max.	Min.	Rvl.
Barberton			
Bethal			
Chester			
Delmas			
Ermelo	52	37	
Joubert Park	56	39	
Komatipoort	68	42	
Kroondal			
Leeuwdoornstad			
Lichtenburg			
Louis Trichardt			
Marnitz			
Middelburg			
Loskop			
Nelspruit	66	43	
Nylstroom			
Palmietfontein	59	32	
Pietersburg	75	43	
Piet Retief	48	35	
Pelgrimsrus	72	36	
Potchefstroom	59	31	
Pretoria W.B.	64	39	
Pretoriuskop			
Standerton	58	25	
Thabazimbi	76	43	
Vaalwater			
Watervalboven	69	36	
Wolmaransstad			
Zeerust			
Witbank			

KAAP - CAPE			
Alexanderbaai	83	49	
Aberdeen			
Andelusia			
Beaufort-Wes	57	29	
Cala			

CAPE - KAAP	Max.	Min.	Rfl.
Calitzdorp			
Calvinia	66	44	
Cape Agulhas	60	54	
Cape Columbine	63	52	
Cape St. Francis	60	47	0.05
Carnarvon			
Cradock			
De Aar	57	30	-
Dordrecht			
East London	56	50	4.45
Elsenburg			
Flagstaff			0.19
Fraserburg	56	29	
Garies	77	50	
George	57	41	
Graaff Reinet	54	36	0.01
Grahamstown			0.19
Idutywa			0.36
Jansenville			
Kenhardt			
Kentani			0.98
Kimberley	59	30	
Kingwilliamstown			
Klaver	73	58	
Kowie			
Kuruman			
Lake Mentz			
Lovedale			0.07
Maclear			
Mafeking	63	37	
Matatiele			
Matroosberg	57	35	
Middelburg	51	24	
Mossel Bay	58	51	
Malmesbury			
O'okiep	65	56	
Orange River	58	2[illegible]	
Pofadder			
Port Elizabeth	59	47	0.02

KAAP - CAPE	Max.	Min.	Rvl.
Port St. Johns	64	53	0.28
Postmasburg	61	38	
Piquetberg			
Prieska	61	32	
Prince Albert			
Queenstown			
Riversdale	62	37	
Somerset-oos	50	38	0.06
Springfontein	50	38	
Steynsburg			
Stormsrivier			
Sutherland			
Swellendam			
Umtata			
Upington	66	30	
van Wyksvlei			
Victoria-Wes	55	23	
Vryburg	60	25	
Williston			
Willowmore			
Wingfield	66	43	
Venterstad			

NATAL			
Kaap St. Lucia	61	49	0.10
Dundee			
Durban	66	55	0.24
Estcourt	53	33	0.13
Himeville			
Ladysmith	53	35	
Melmoth	57	43	0.20
M'kuzi			
Newcastle	50	33	0.04
Pietermaritzburg			0.08
Port Shepstone	70	53	0.48
Seven Oaks			0.09
Vryheid			

O.F.S. - O.V.S.	Max.	Min.	Rfl.
Bethlehem	55	26	
Bethulie	55	29	
Bloemfontein	56	30	
Fauresmith	54	29	
Ficksburg			
Harrismith			
Heilbron			
Hoopstad	58	31	
Kroonstad	68	28	
Lindley			
Modderpoort	54	33	
Parys			
Vrede			
Wepener	56	27	
Winburg			
Zastron			

S.W.A. and Protectorates en Protektorate	Max.	Min.	Rfl.
Gobabis	83	39	
Keetmanshoop	76	50	
Luderitz	60	47	
Ondongua			
Swakopmund	57	44	
Tsumeb	87	54	
Windhoek	80	51	
Francistown	86	41	
Gaberones			
Mahalapye	81	36	
Maun	89	46	
Tsabong	70	25	
Mtubane			
Stegi			

SYNOPTIC WEATHER MAP 1200 GMT. — 1400 SAST. SINOPTIESE WEERKAART

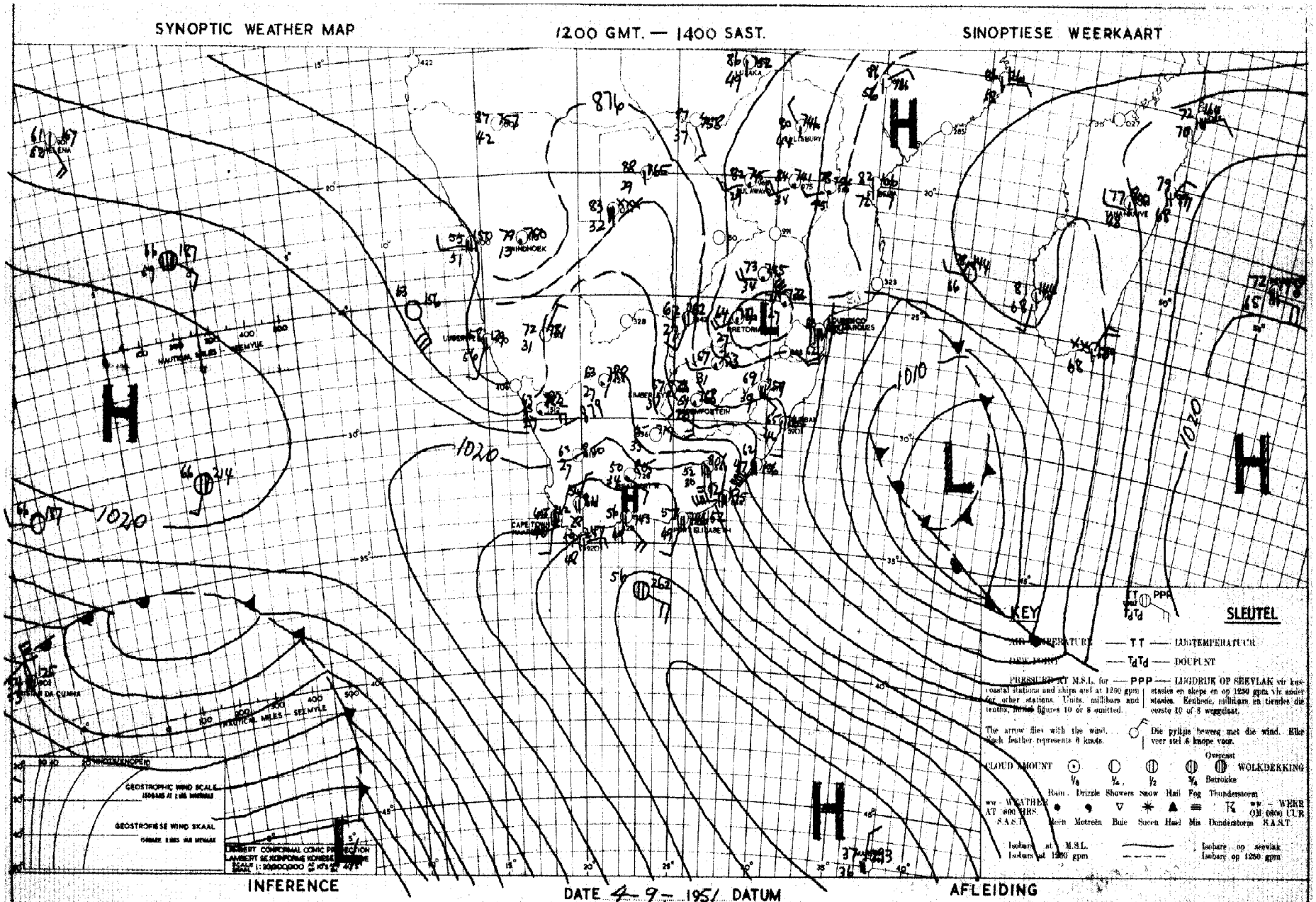

INFERENCE DATE 4-9-1951 DATUM AFLEIDING

EXCEPT FOR THAT PART OF THE AIRFLOW ALONG THE NATAL COASTAL BELT AND OVER THE E. TVL. LOWVELD THE CIRCULATION OF S. WINDS ACROSS THE UNION, AROUND THE LOW CENTRED IN THE INDIAN OCEAN IS DRY. IT WILL ACCORDINGLY BE FINE & RATHER COLD, EXCEPT OVER THE W. CAPE WHERE IT WILL BECOME WARM.

MET UITSONDERING VAN OAARDIE DEEL VAN DIE LUGSTROOM OOR DIE NATALSE KUSSTREKE ASOOK OOR DIE O. TVL. LAEVELD, IS DIE SIRKULASIE VAN S. WINDE OOR DIE UNIE, OM DIE "LAAG" IN DIE INDIESE OSEAAN, DROOG. DIT SAL DERHALWE MOOIWEER EN TAAMLIK KOUD WEES BEHALWE OOR W. KAAPLAND, WAAR DIT

DAAGLIKSE WEERBULLETIN

WEERBURO - WEATHER BUREAU

DEPT VAN VERVOER : DEPT OF TRANSPORT

DAILY WEATHER BULLETIN

Maksimum en Minimum Temperature (°F) en Reënval (duime) vir die Etmeel wat om 0800 (SAST) eindig op ..6.-.9 1951. ...

Maximum and Minimum Temperatures (°F) and Rainfall (inches) 24 hours ending at 0800 (SAST) on

TRANSVAAL.	Max.	Min.	Rvl.
Barberton			
Bethal			
Chester			
Delmas			
Ermelo	60	30	
Joubert Park	62	42	
Komatipoort	78	45	
Kroondal			
Leeuwdoornstad			
Lichtenburg			
Louis Trichardt	72	43	
Marnitz			
Middelburg			
Loskop			
Nelspruit	74	45	
Nylstroom			
Palmietfontein	64	32	
Pietersburg	68	39	
Piet Retief			
Pilgrimsrus	68	36	
Potchefstroom	65	32	
Pretoria W.B.	69	38	
Pretoriuskop			
Standerton	62	32	
Thabazimbi	75	36	
Vaalwater			
Watervalboven			
Wolmaransstad			
Zeerust			
Witbank			

KAAP - CAPE			
Alexanderbaai	70	49	
Aberdeen			
Andelusia			
Beaufort-Wes	71	43	
Cala			

CAPE - KAAP	Max.	Min.	Rfl.
Calitzdorp			
Calvinia	70	38	
Cape Agulhas	64	52	
Cape Columbine	76	50	
Cape St. Francis	63	59	
Carnarvon			
Cradock			
De Aar			
Dordrecht			
East London	63	50	0.01
Elsenburg			
Flagstaff			
Fraserburg	68	32	
Garies	85	46	
George	68	46	
Graaff Reinet	68	47	
Grahamstown			
Idutywa			0.03
Jansenville			
Kenhardt			
Kentani			
Kimberley	68	36	
Kingwilliamstown			
Klaver	83	48	
Kowie			
Kuruman			
Lake Mentz			
Lovedale			
Maclear			
Mafeking			
Matatiele			
Matroosberg	64	41	
Middelburg	60	2[illegible]	
Mossel Bay			
Malmesbury			
O'okiep	73	50	
Orange River			
Pofadder	80	50	
Port Elizabeth	65	50	

KAAP - CAPE	Max.	Min.	Rvl.
Port St. Johns	65	55	0.17
Postmasburg	74	4[illegible]	
Piquetberg			
Prieska	71	30	
Prince Albert			
Queenstown			
Riversdale	74	37	
Somerset-oos	65	41	
Springfontein	54	32	
Steynsburg			
Stormsrivier			
Sutherland			
Swellendam			
Umtata			
Upington	75	36	
van Wyksvlei			
Victoria-Wes	65	35	
Vryburg	70	28	
Williston			
Willowmore			
Wingfield	76	43	
Venterstad			

NATAL.			
Kaap St. Lucia	68	57	
Dundee			
Durban	71	57	
Estcourt	63	3[illegible]	
Himeville			
Ladysmith	68	38	
Melmoth	65	4[illegible]	
M'kuzi			
Newcastle	64	35	
Pietermaritzburg			
Port Shepstone	68	57	
Seven Oaks			
Vryheid			

O.F.S. - O.V.S.	Max.	Min.	Rfl.
Bethlehem	64	29	
Bethulie	64	30	
Bloemfontein	65	33	
Fauresmith			
Ficksburg			
Harrismith			
Heilbron			
Hoopstad	69	30	
Kroonstad	67	33	
Lindley			
Modderpoort	62	32	
Parys			
Vrede			
Wepener	64	26	
Winburg			
Zastron			

S.W.A. and Protectorates en Protektorate			
Gobabis	82	44	
Keetmanshoop	80	53	
Luderitz	54	51	
Ondongua			
Swakopmund	61	4[illegible]	
Tsumeb	87	5[illegible]	
Windhoek	7[illegible]	54	
Francistown			
Gaberones			
Mahalapye			
Maun	87	53	
Tsabong	76	30	
Mbabane			
Stegi			

SYNOPTIC WEATHER MAP — 1200 GMT. — 1400 SAST. — SINOPTIESE WEERKAART

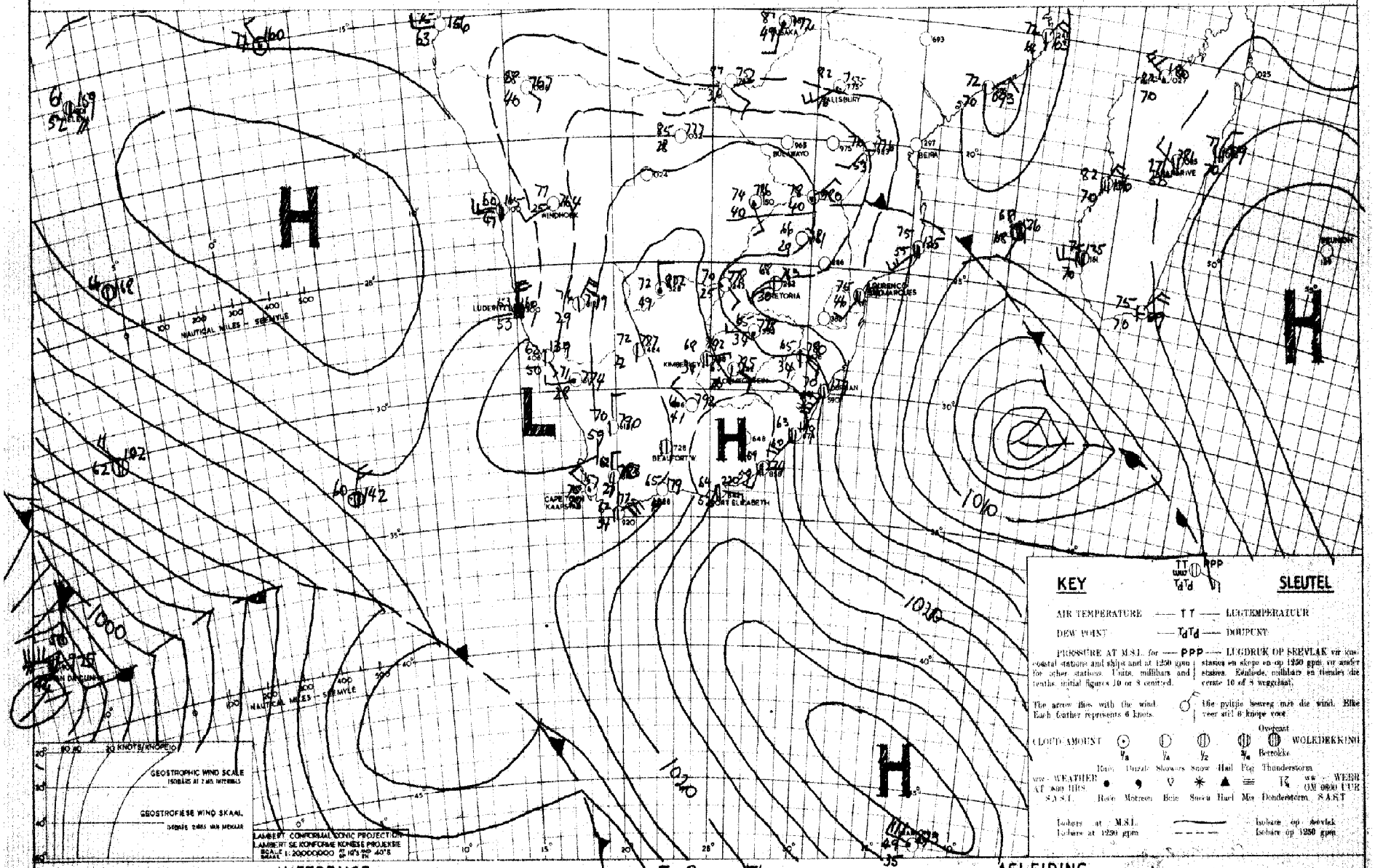

KEY — **SLEUTEL**

AIR TEMPERATURE — T T — LUGTEMPERATUUR

DEW POINT — T_dT_d — DOUPUNT

PRESSURE AT M.S.L. for coastal stations and ships and at 1250 gpm for other stations. Units, millibars and tenths, initial figures 10 or 8 omitted. — PPP — LUGDRUK OP SEEVLAK vir kus-stasies en skepe en op 1250 gpm vir ander stasies. Eenhede, millibars en tiendes die eerste 10 of 8 weggelaat.

The arrow flies with the wind. Each feather represents 6 knots. — Die pyltjie beweeg met die wind. Elke veer stel 6 knope voor.

CLOUD AMOUNT — Overcast — WOLKDEKKING — Bewolkte

ww – WEATHER AT 0600 HRS S.A.S.T. — Rain, Drizzle, Showers, Snow, Hail, Fog, Thunderstorm — Reën, Motreën, Buie, Sneeu, Hael, Mis, Donderstorm — ww – WEER OM 0600 UUR S.A.S.T.

Isobars at M.S.L. — Isobare op seevlak

Isobars at 1250 gpm — Isobare op 1250 gpm

INFERENCE

THE INTENSE LOW E. OF DURBAN RESULTS IN FRESH S.W. WINDS OVER THE UNION. COOL & FINE WEATHER CONDITIONS WILL CONTINUE.

DATE 5-9-1957 DATUM

AFLEIDING

AS GEVOLG VAN DIE DIEP LAAG OOS VAN DURBAN WAAR TAAMLIKE STERK S.W. WINDE OOR DIE UNIE. KOEL EN MOOIWEERSTOESTANDE SAL VOORTDUUR.

DAAGLIKSE WEERBULLETIN

WEERBURO WEATHER BUREAU
DEPT. VAN VERVOER · DEPT. OF TRANSPORT

DAILY WEATHER BULLETIN

Maksimum en Minimum Temperature (°F) en Reënval (duime) vir die Etmaal wat om 0800 (SAST) eindig op 7-9-1951

Maximum and Minimum Temperatures (°F) and Rainfall (inches) 24 hours ending at 0800 (SAST) on

TRANSVAAL	Max.	Min.	Rvl.
Barberton			
Bethal			
Chester			
Delmas			
Ermelo	77	32	
Joubert Park	68	50	
Komatipoort	81	52	
Kroondal			
Leeuwdoornstad			
Lichtenburg			
Louis Trichardt			
Marnitz			
Middelburg			
Loskop			
Nelspruit	77	45	
Nylstroom			
Palmietfontein	70	36	
Pietersburg	74	45	
Piet Retief	69	41	
Pelgrimsrus	72	36	
Potchefstroom	71	35	
Pretoria W.B.	73	38	
Pretoriuskop			
Standerton	69	35	
Thabazimbi	80	43	
Vaalwater			
Watervalboven	74	38	
Wolmaransstad			
Zeerust			
Witbank			

KAAP - CAPE			
Alexanderbaai			
Aberdeen			
Andelusia			
Beaufort-Wes	78	54	
Cala			

CAPE - KAAP	Max.	Min.	Rfl.
Calitzdorp			
Calvinia	81	44	
Cape Agulhas	68	52	
Cape Columbine	60	54	
Cape St. Francis	65	49	
Carnarvon			
Cradock			
De Aar	75	41	
Dordrecht	68	32	
East London	69	48	
Elsenburg			
Flagstaff			
Fraserburg	71	43	
Garies	83	48	
George	81	49	
Graaff Reinet	81	50	
Grahamstown			
Idutywa			
Jansenville			
Kenhardt			
Kentani			
Kimberley	77	38	
Kingwilliamstown	77	44	
Klaver	87	54	
Kowie			
Kuruman			
Lake Mentz			
Lovedale			
Maclear			
Mafeking	77	41	
Matatiele			
Matroosberg	74	42	
Middelburg	72	39	
Mossel Bay	75	45	
Malmesbury			
O'okiep	80	46	
Orange River			
Pofadder	78	54	
Port Elizabeth	71	43	

KAAP - CAPE	Max.	Min.	Rvl.
Port St. Johns	70	53	
Postmasburg	78	58	
Piquetberg			
Prieska			
Prince Albert			
Queenstown	75	33	
Riversdale	84	42	
Somerset-oos	78	47	
Springfontein	66	34	
Steynsburg			
Stormsrivier			
Sutherland			
Swellendam			
Umtata	75	39	
Upington	84	51	
van Wyksvlei			
Victoria-Wes	75	33	
Vryburg	79	33	
Williston			
Willowmore			
Wingfield	71	54	
Venterstad			

NATAL			
Kaap St. Lucia	71	56	
Dundee			
Durban	70	52	
Estcourt	67	40	
Himeville			
Ladysmith	68	40	
Melmoth	68	48	
M'kuzi			
Newcastle	67	38	
Pietermaritzburg			
Port Shepstone	71	53	
Seven Oaks			
Vryheid			

O.F.S. - O.V.S.	Max.	Min.	Rfl.
Bethlehem	67	30	
Bethulie	72	33	
Bloemfontein	71	39	
Fauresmith	72	38	
Ficksburg			
Harrismith			
Heilbron			
Hoopstad	76	29	
Kroonstad	72	31	
Lindley			
Modderpoort	68	35	
Parys			
Vrede			
Wepener	72	26	
Winburg			
Zastron			

S.W.A. and Protectorates en Protektorate			
Gobabis	85	47	
Keetmanshoop	86	59	
Luderitz	55	52	
Ondongua	83	52	
Swakopmund	64	50	
Tsumeb	88	56	
Windhoek	83	57	
Francistown			
Gaberones			
Mahalapye	83	41	
Maun	90	46	
Tsabong	83	39	
Mbabane			
Stegi			

SYNOPTIC WEATHER MAP 1200 GMT. — 1400 SAST. SINOPTIESE WEERKAART

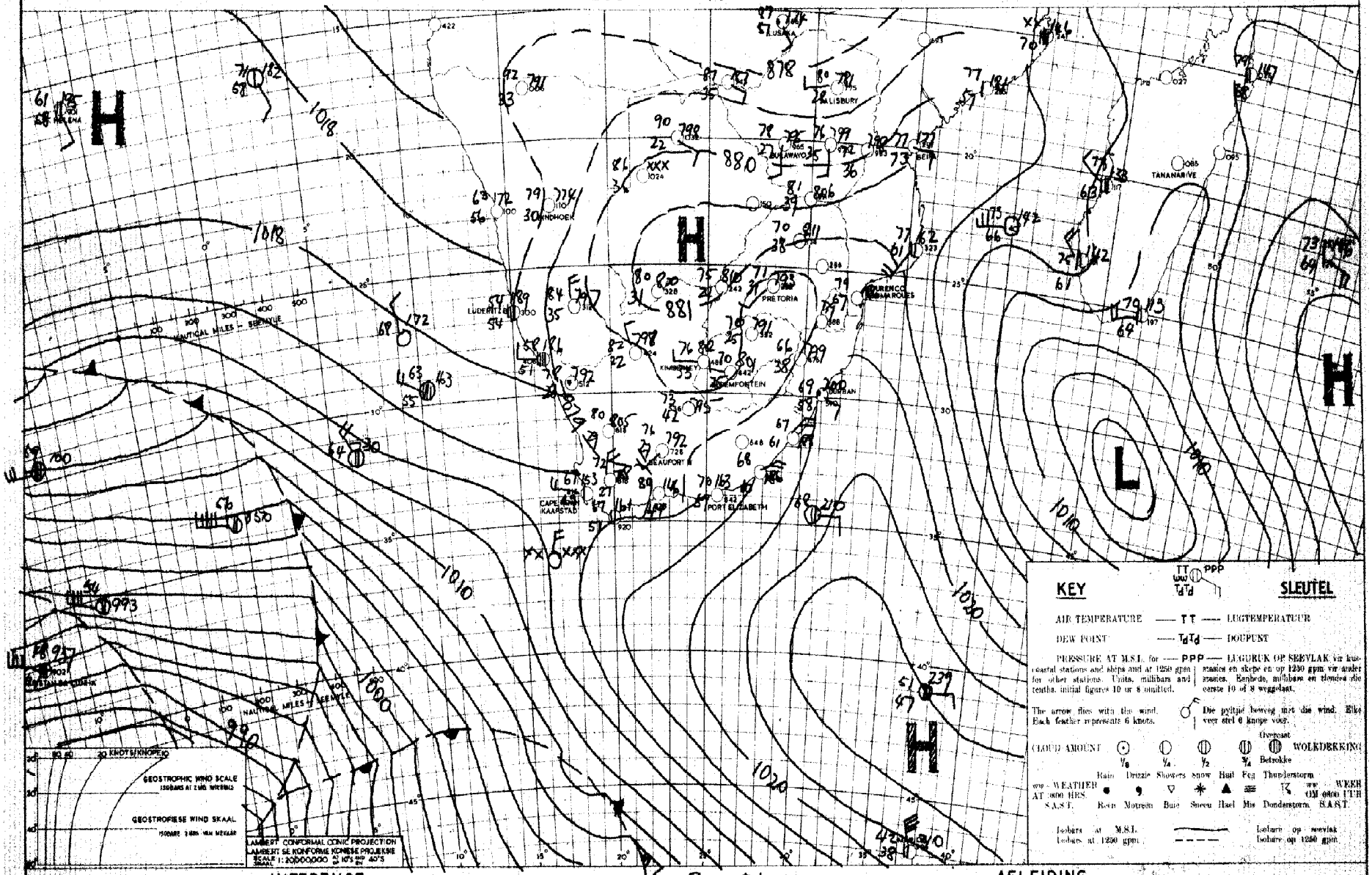

INFERENCE DATE 6-9-1951 DATUM AFLEIDING

AN INTENSE CYCLONIC DISTURBANCE HAS DEVELOPED S. OF TRISTAN & PRESSURE IS LOW IN THE ATLANTIC. ANTARCTIC AIR HAS REACHED TRISTAN AND IS FLOWING E. WITH STRONG W. WINDS. OVER THE UNION IT WILL HOWEVER REMAIN FINE & MILD TOMORROW, EXCEPT OVER SW. CAPE WHERE IT WILL BECOME CLOUDY & UNSETTLED WITH SHOWERS AND GUSTY N.W. WINDS.

IN INTENSIEWE LAAGDRUKSTELSEL HET S. VAN TRISTAN ONTWIKKEL EN DIE DRUK IS LAAG OOR DIE ATLANTIESE OSEAAN ANTARKTIESE LUG HET TRISTAN BEREIK EN STROOM O. SAAM MET STERK W. WIND. OOR DIE UNIE SAL DIT MÔRE EGTER MOOI WEER EN MATIG BLY BEHALWE OOR S.W. KAAPLAND NAAR DIT BEWOLK EN ONGESTAD NAAR DIT BEWOLK EN ONGESTADIG SAL WORD MET REËNBUIE EN ONSTUIMIG

DAAGLIKSE WEERBULLETIN — WEERBURO — WEATHER BUREAU — **DAILY WEATHER BULLETIN**

DEPT. VAN VERVOER : DEPT. OF TRANSPORT

Maksimum en Minimum Temperature (°F) en Reënval (duime) vir die Etmaal wat om 0800 (SAST) eindig op ...9.- 1951. ....

Maximum and Minimum Temperatures (°F) and Rainfall (inches) 24 hours ending at 0800 (SAST) on

TRANSVAAL	Max.	Min.	Rvl.
Barberton			
Bethal			
Chester			
Delmas			
Ermelo	69	31	
Joubert Park	69	47	
Komatipoort	81	51	
Kroondal			
Leeuwdoornstad			
Lichtenburg			
Louis Trichardt	76	44	
Marnitz			
Middelburg			
Loskop			
Nelspruit	78	45	
Nylstroom			
Palmietfontein	73	38	
Pietersburg	74	42	
Piet Retief	70	44	
Pelgrimsrus	71	35	
Potchefstroom	76	37	
Pretoria W.B.	76	42	
Pretoriuskop			
Standerton	72	33	
Thabazimbi	80	46	
Vaalwater			
Watervalboven	71	38	
Wolmaransstad			
Zeerust			
Witbank			

KAAP - CAPE			
Alexanderbaai	66	50	
Aberdeen			
Andalusia			
Beaufort-Wes	87	59	
Cala			

CAPE - KAAP	Max.	Min.	Rfl.
Calitzdorp			
Calvinia	85	49	
Cape Agulhas	64	50	
Cape Columbine	62	48	
Cape St. Francis	65	51	
Carnarvon			
Cradock			
De Aar			
Dordrecht			
East London	75	56	
Elsenburg			
Flagstaff			
Fraserburg	82	41	
Garies	71	44	
George	68	47	
Graaff Reinet	86	64	
Grahamstown			
Idutywa			
Jansenville			
Kenhardt			
Kentani			
Kimberley	81	47	
Kingwilliamstown	86	46	
Klaver	71	44	
Kowie			
Kuruman			
Lake Mentz			
Lovedale			
Maclear			
Mafeking	73	48	
Matatiele			
Matroosberg	75	45	
Middelburg	80	53	
Mossel Bay	65	53	
Malmesbury			
O'okiep	83	49	
Orange River	83	44	
Pofadder			
Port Elizabeth	78	48	

KAAP - CAPE	Max.	Min.	Rvl.
Port St. Johns	72	59	
Postmasburg	84	55	
Piquetberg			
Prieska			
Prince Albert			
Queenstown	83	40	
Riversdale	69	39	
Somerset-oos	87	55	
Springfontein	72	36	
Steynsburg			
Stormerivier			
Sutherland			
Swellendam			
Umtata	83	49	
Upington	88	59	
van Wyksvlei			
Victoria-Wes	80	45	
Vryburg	81	38	
Williston			
Willowmore			
Wingfield	68	43	
Venterstad			

NATAL			
Kaap St. Lucia	75	55	
Dundee			
Durban	7[illegible]	5[illegible]	
Estcourt	76	44	
Kimeville			
Ladysmith	75	43	
Melmoth	72	50	
M'kuzi			
Newcastle	74	36	
Pietermaritzburg			
Port Shepstone	73	54	
Seven Oaks			
Vryheid			

O.F.S. - O.V.S.	Max.	Min.	Rfl.
Bethlehem	7[illegible]	33	
Bethulie	78	38	
Bloemfontein	76	45	
Fauresmith	78	36	
Ficksburg			
Harrismith			
Heilbron			
Hoopstad	78	37	
Kroonstad	75	40	
Lindley			
Modderpoort			
Parys			
Vrede			
Wepener	76	36	
Winburg			
Zastron			

S.W.A. and Protectorates en Protektorate			
Gobabis	85	47	
Keetmanshoop	89	61	
Luderitz	6[illegible]	5[illegible]	
Ondongua	94	49	
Swakopmund	63	50	
Tsumeb	88	51	
Windhoek	83	55	
Francistown			
Gaberones			
Mahalapye			
Maun	88	53	
Tsabong	86	41	
Mbabane			
Stegi			

SYNOPTIC WEATHER MAP — 1200 GMT. — 1400 SAST. — SINOPTIESE WEERKAART

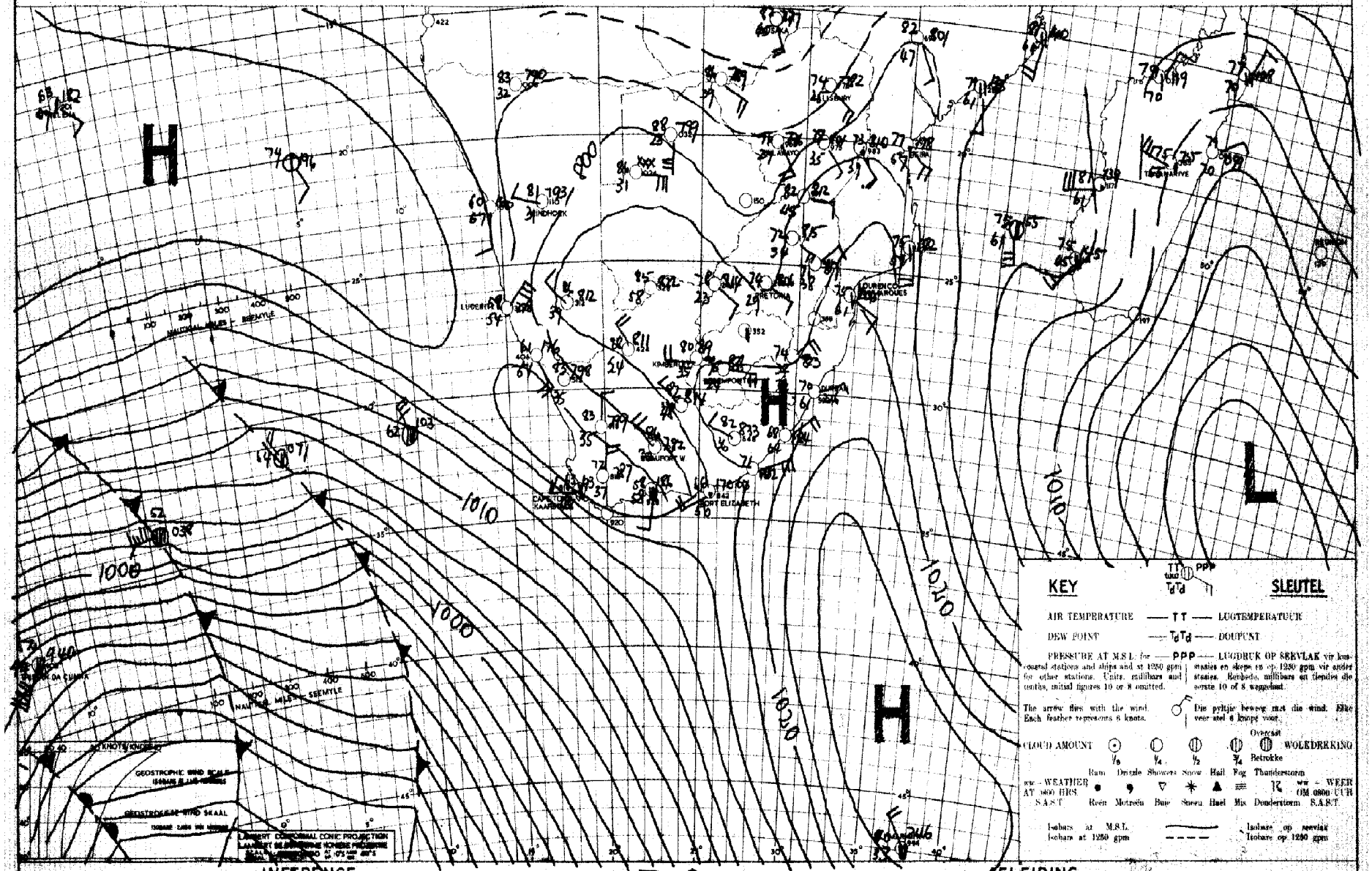

INFERENCE — DATE 7-9-19 51 DATUM — AFLEIDING

THE COLDER AIR OVER THE S. ATLANTIC IS MOVING IN A S.E. DIRECTION. WINDS OVER THE UNION WILL FRESHEN AND CLOUDY WEATHER WILL LATER SPREAD OVER THE S.W. CAPE WHERE TEMPS. WILL BEGIN TO FALL.

DIE KOUER LUG OOR DIE S. ATLANTIESE OSEAAN BEWEEG IN 'N S.E. RIGTING. WINDE OOR DIE UNIE SAL STERKER WORD EN BEWOLKTE TOESTAND MET DALENDE TEMP. SAL LATER OOR S.W. KAAPLAND BEWEEG.

DAAGLIKSE WEERBULLETIN — WEERBURO : WEATHER BUREAU — DAILY WEATHER BULLETIN

DEPT. VAN VERVOER : DEPT. OF TRANSPORT

Maksimum en Minimum Temperature (°F) en Reënval (duime) vir die Etmaal wat om 0800 (SAST) eindig op 9.-9.-1951. ....

Maximum and Minimum Temperatures (°F) and Rainfall (inches) 24 hours ending at 0800 (SAST) on

TRANSVAAL	Max.	Min.	Rvl.
Barberton			
Bethal			
Chester			
Delmas			
Ermelo	72	43	
Joubert Park			
Komatipoort			
Kroondal			
Leeuwdoornsstad			
Lichtenburg			
Louis Trichardt			
Marnitz			
Middelburg			
Loskop			
Nelspruit			
Nylstroom			
Palmietfontein	75	41	
Pietersburg			
Piet Retief			
Pelgrimsrus			
Potchefstroom			
Pretoria W.B.	76	42	
Pretoriuskop			
Standerton	76	43	
Thabazimbi	83	48	
Vaalwater			
Watervalboven			
Wolmaransstad			
Zeerust			
Witbank			

KAAP - CAPE			
Alexanderbaai			
Aberdeen			
Andalusia			
Beaufort-Wes	89	53	
Cala			

CAPE - KAAP	Max.	Min.	Rfl.
Calitzdorp			
Calvinia	59	48	0.01
Cape Agulhas	63	55	
Cape Columbine	60	55	0.01
Cape St. Francis	66	55	
Carnarvon			
Cradock			
De Aar			
Dordrecht			
East London	82	60	
Elsenburg			
Flagstaff			
Fraserburg			
Garies	83	55	
George	77	45	
Graaff Reinet			
Grahamstown			
Idutywa			
Jansenville			
Kenhardt			
Kentani			
Kimberley	97	55	
Kingwilliamstown	82	57	
Klaver			
Kowie			
Kuruman			
Lake Mentz			
Lovedale			
Maclear			
Mafeking			
Matatiele			
Matroosberg	80	45	
Middelburg	84	48	
Mossel Bay	64	54	
Malmesbury			
O'okiep			
Orange River			
Pofadder			
Port Elizabeth	72	60	

KAAP - CAPE	Max.	Min.	Rvl.
Port St. Johns	87	67	
Postmasburg			
Piquetberg			
Prieska			
Prince Albert			
Queenstown	85	66	
Riversdale	77	49	
Somerset-oos	91	66	
Springfontein			
Steynsburg			
Stormsrivier			
Sutherland			
Swellendam			
Umtata			
Upington	90	52	
van Wyksvlei			
Victoria-Wes	93	51	
Vryburg			
Williston			
Willowmore			
Wingfield	60	56	0.03
Venterstad			

NATAL			
Kaap St. Lucia	73	59	
Dundee			
Durban	74	55	
Estcourt			
Himeville			
Ladysmith	81	50	
Melmoth	95	58	
M'kuzi			
Newcastle	78	47	
Pietermaritzburg			
Port Shepstone	88	61	
Seven Oaks			
Vryheid			

O.F.S. - O.V.S.	Max.	Min.	Rfl.
Bethlehem			
Bethulie			
Bloemfontein	79	51	
Fauresmith	81	51	
Ficksburg			
Harrismith			
Heilbron			
Hoopstad	82	44	
Kroonstad			
Lindley			
Modderpoort			
Parys			
Vrede			
Wepener	78	55	
Winburg			
Zastron			

S.W.A. and Protectorates en Protektorate			
Gobabis	87	51	
Keetmanshoop	92	60	
Luderitz	59	54	
Ondongua			
Swakopmund	60	50	
Tsumeb	88	52	
Windhoek	82	54	
Francistown			
Gaberones			
Mahalapye			
Maun	85	51	
Tsabong	83	42	
Mbabane			
Stegi			

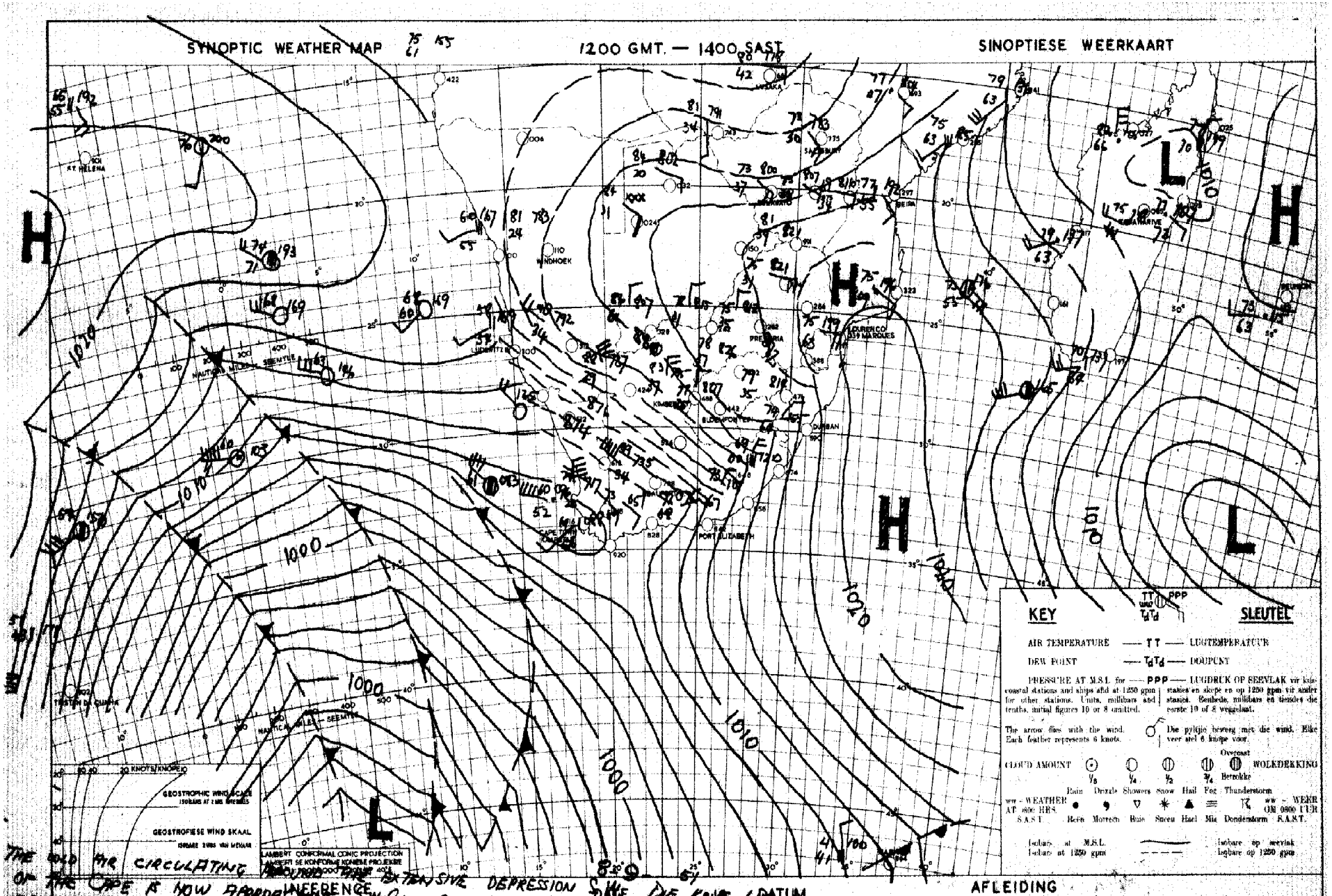

THE COLD AIR CIRCULATING AROUND THE EXTENSIVE DEPRESSION S.W. OF THE CAPE IS NOW APPROACHING S.W. CAPE & SHOULD REACH THIS AREA TONIGHT OR TOMORROW, WHEN IT WILL BECOME COOLER & CLOUDY WITH RAIN & STRONG N.W. WIND. OVER THE INTERIOR IT WILL REMAIN FINE & WARM TO HOT WITH GUSTY N.W. TO W. WINDS OVER THE S. PROVINCES.

DIE KOUE LUG WAT OM DIE UITGEBREIDE LAAGDRUKSTELSEL S.W. VAN DIE KAAP BEWEEG, BEHOORT VANNAG OF MORE S.W. KAAPLAND TE BEREIK WAAR DIT DAN KOEL, KOEL, BEWOLK EN REËNERIG SAL WORD MET STERK N.W. WIND. OOR DIE BINNELAND SAL DIT EGTER MOOIWEER BLY EN STERK N.W. TOT W. WIND SAL OOR DIE S. PROV. WAAI.

DAAGLIKSE WEERBULLETIN

WEERBURO : WEATHER BUREAU
DEPT. VAN VERVOER : DEPT. OF TRANSPORT

DAILY WEATHER BULLETIN

Maksimum en Minimum Temperature (°F) en Reënval (duime) vir die Etmaal wat om 0800 (SAST) eindig op 10 - 9 - 195[illegible]

Maximum and Minimum Temperatures (°F) and Rainfall (inches) 24 hours ending at 0800 (SAST) on

TRANSVAAL.	Max.	Min.	Rvl.
Barberton			
Bethal			
Chester			
Delmas			
Ermelo	74	46	
Joubert Park	73	52	
Komatipoort	92	49	
Kroondal			
Leeuwdoornstad			
Lichtenburg			
Louis Trichardt	80	46	
Marnitz			
Middelburg			
Loskop			
Nelspruit	75	45	
Nylstroom			
Palmietfontein	77	42	
Pietersburg	79	45	
Piet Retief	82	46	
Pelgrimsrus	82	36	
Potchefstroom	81	46	
Pretoria W.B.	76	42	
Pretoriuskop			
Standerton	78	37	
Thabazimbi	85	50	
Vaalwater			
Watervalboven	[illegible]	3	
Wolmaransstad			
Zeerust			
Witbank			

KAAP - CAPE			
Alexanderbaai			
Aberdeen			
Andelusia			
Beaufort-Wes	75	41	
Cala			

CAPE - KAAP	Max.	Min.	Rfl.
Calitzdorp			
Calvinia	61	4[illegible]	0.[illegible]1
Cape Agulhas	66	51	0.04
Cape Columbine	6[illegible]	52	0.28
Cape St. Francis	65	51	
Carnarvon			
Cradock			
De Aar	84	48	
Dordrecht	79	59	
East London	70	55	
Elsenburg			
Flagstaff			
Fraserburg	65	[illegible]	
Garies	69	50	0.03
George	74	46	
Graaff Reinet			
Grahamstown			
Idutywa			
Jansenville			
Kenhardt			
Kentani			
Kimberley	87	51	
Kingwilliamstown	74	52	
Klaver			
Kowie			
Kuruman			
Lake Mentz			
Lovedale			
Maclear			
Mafeking	[illegible]	50	
Matatiele			
Matroosberg	54	43	0.02
Middelburg	79	47	
Mossel Bay	76	55	
Malmesbury			
O'okiep	79	40	
Orange River	86	46	
Pofadder	70	36	
Port Elizabeth	69	44	

KAAP - CAPE	Max.	Min.	Rvl.
Port St. Johns	[illegible]	60	
Postmasburg	81	44	
Piquetberg			
Prieska			
Prince Albert			
Queenstown	86	61	
Riversdale	7[illegible]	50	
Somerset-oos	[illegible]	[illegible]	
Springfontein	[illegible]	[illegible]	
Steynsburg			
Stormsrivier			
Sutherland			
Swellendam			
Umtata	90	46	
Upington	86	45	
van Wyksvlei			
Victoria-Wes	75	35	
Vryburg	85	43	
Williston			
Willowmore	[illegible]	45	
Wingfield	62	52	0.24
Venterstad			

NATAL.			
Kaap St. Lucia	79	63	
Dundee			
Durban	83	67	
Estcourt	[illegible]	44	
Himeville			
Ladysmith	86	56	
Melmoth	92	65	
M'kuzi			
Newcastle			
Pietermaritzburg	80	60	
Port Shepstone	[illegible]	[illegible]	
Seven Oaks			
Vryheid			

O.F.S. - O.V.S.	Max.	Min.	Rfl.
Bethlehem	75	[illegible]	
Bethulie	82	44	
Bloemfontein	83	47	
Fauresmith	82	50	
Ficksburg			
Harrismith			
Heilbron			
Hoopstad	85	53	
Kroonstad	85	56	
Lindley			
Modderpoort	79	47	
Parys			
Vrede			
Wepener	81	56	
Winburg			
Zastron			

S.W.A. and Protectorates en Protektorate			
Gobabis	85	44	
Keetmanshoop	88	46	
Luderitz	62	53	
Ondongua	92	49	
Swakopmund	63	53	
Tsumeb	87	46	
Windhoek	82	[illegible]4	
Francistown			
Gaberones			
Mahalapye	[illegible]	44	
Maun	87	41	
Tsabong	88	46	
Mbabane			
Stegi			

SYNOPTIC WEATHER MAP — 1200 GMT. — 1400 SAST. — SINOPTIESE WEERKAART

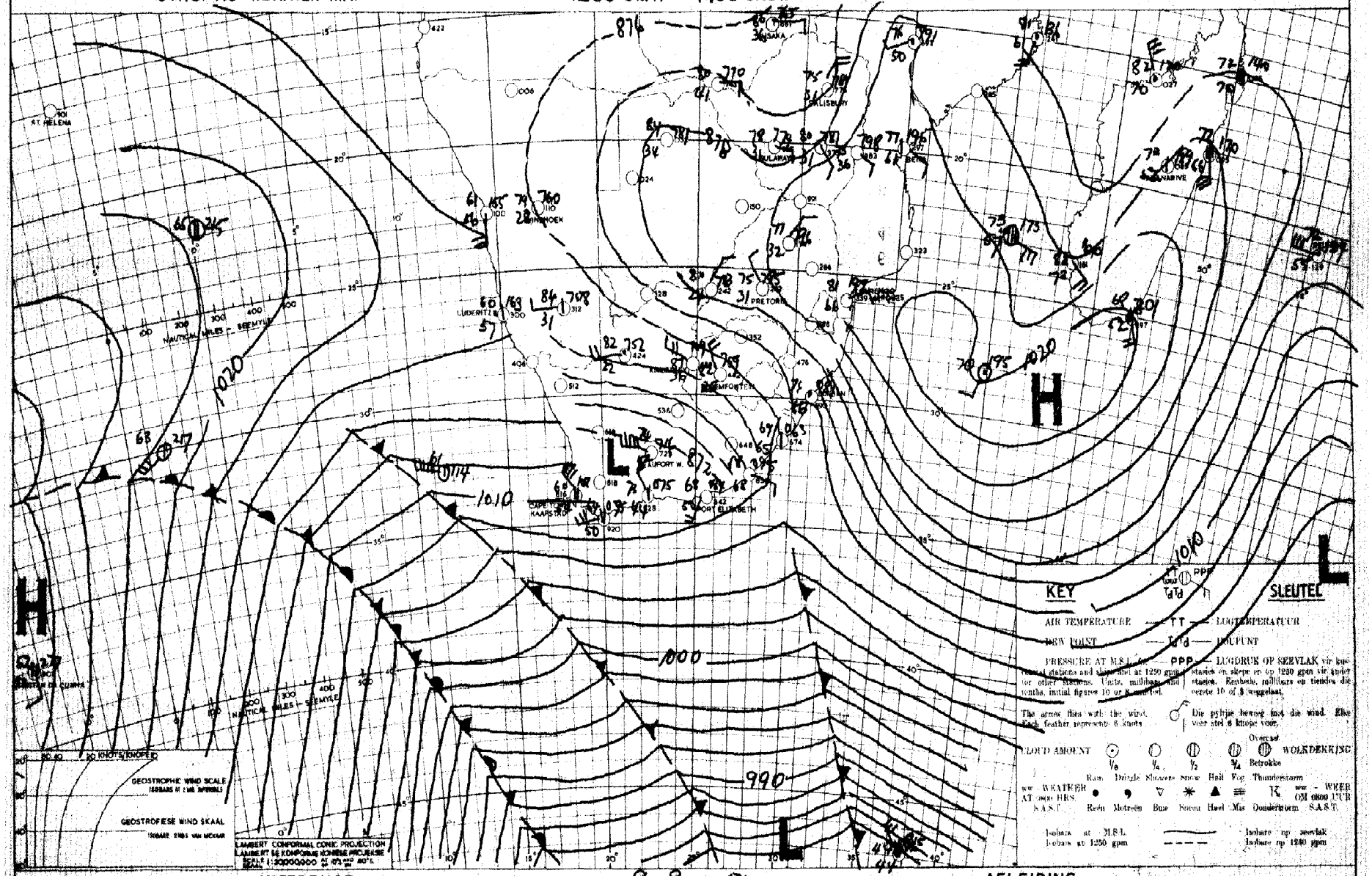

INFERENCE

THE OLD AIR ADVANCING FROM THE S.W. IS APPARENTLY EXPERIENCING A RETARDING ACTION - OTHERWISE LITTLE CHANGE HAS OCCURRED.

DATE 9-9-1957 DATUM

AFLEIDING

DIE KOUE LUG WAT VANUIT DIE S.W. NADER, ONDERVIND SKYNBAAR 'N VERTRAGENDE INVLOED — ORIGENS HET DAAR MIN VERANDERING INGETREE.

DAAGLIKSE WEERBULLETIN — WEERBURO — WEATHER BUREAU — DAILY WEATHER BULLETIN

DEPT VAN VERVOER · DEPT OF TRANSPORT

Maksimum en Minimum Temperature (°F) en Reënval (duime) vir die Etmaal wat om 0800 (SAST) eindig op ..... 195.....

Maximum and Minimum Temperatures (°F) and Rainfall (inches) 24 hours ending at 0800 (SAST) on

TRANSVAAL	Max.	Min.	Rvl.
Barberton			
Bethal			
Chester			
Delmas			
Ermelo			
Joubert Park	77	47	
Komatipoort	74	55	
Kroondal	95	53	
Leeuwdoornstad			
Lichtenburg			
Louis Trichardt			
Marnitz			
Middelburg			
Loskop			
Nelspruit	79	42	
Nylstroom			
Palmietfontein	76	52	
Pietersburg	81	46	
Piet Retief			
Pelgrimsrus	81	42	
Potchefstroom	82	45	
Pretoria W.B.	78	50	
Pretoriuskop			
Standerton	80	41	
Thabazimbi	86	52	
Vaalwater			
Waterval Boven	82	43	
Wolmaransstad			
Zeerust			
Witbank			

KAAP - CAPE
Alexanderbaai
Aberdeen
Andalusia
Beaufort-Wes
Cala

CAPE - KAAP	Max.	Min.	Rfl.
Calitzdorp			
Calvinia			
Cape Agulhas	52	36	0.08
Cape Columbine	61	48	0.75
Cape St. Francis	61	48	0.08
Carnarvon	64	50	0.02
Cradock			
De Aar			
Dordrecht	64	34	
East London	71	36	
	72	52	
Elsenburg			
Flagstaff			0.52
Fraserburg			
Garies	56	28	
George	52	45	
Graaff Reinet	63	42	0.08
Grahamstown	72	44	
Idutywa			
Jansenville			
Kenhardt			
Kentani			
Kimberley			
Kingwilliamstown	76	39	
Klaver	74	46	
Kowie	63	45	0.03
Kuruman			
Lake Mentz			
Lovedale			
Maclear			
Mafeking	83	45	
Matatiele			
Matroosberg	47	33	0.07
Middelburg	79	47	
Mossel Bay	64	49	0.06
Malmesbury			
O'okiep	53	35	0.01
Orange River			
Pofadder			
Port Elizabeth	71	51	

KAAP - CAPE	Max.	Min.	Rvl.
Port St. Johns			
Postmasburg	69	55	
Piquetberg	71	38	
Prieska			
Prince Albert			
Queenstown	78	39	
Riversdale	68	40	
Somerset-oos	69	46	
Springfontein	82	45	
Steynsburg			
Stormsrivier			
Sutherland			0.10
Swellendam			
Umtata	77	50	
Upington	67	40	
van Wyksvlei			
Victoria-Wes	62	27	
Vryburg	85	39	
Williston			
Willowmore	62	34	
Wingfield			
Venterstad	61	45	0.43

NATAL
Kaap St. Lucia
Dundee
Durban
Estcourt
Himeville
Ladysmith
Melmoth
M'kuzi
Newcastle
Pietermaritzburg
Port Shepstone
Seven Oaks
Vryheid

NATAL	Max.	Min.	Rvl.
Kaap St. Lucia	86	65	
Dundee			
Durban	72	62	
Estcourt	85	48	
Himeville			
Ladysmith	88	51	
Melmoth	94	50	
M'kuzi			
Newcastle	87	56	
Pietermaritzburg			
Port Shepstone	78	62	
Seven Oaks			
Vryheid			

O.F.S. - O.V.S.	Max.	Min.	Rfl.
Bethlehem			
Bethulie	76	36	
Bloemfontein	71	39	
Fauresmith	81	37	
Ficksburg	70	36	
Harrismith			
Heilbron			
Hoopstad			
Kroonstad	85	38	
Lindley	84	37	
Modderpoort			
Parys	78	42	
Vrede			
Wepener			
Winburg	80	34	
Zastron			

S.W.A. and Protectorates en Protektorate	Max.	Min.	Rfl.
Gobabis	87	44	
Keetmanshoop	68	40	
Luderitz	64	50	
Ondongua	91	48	
Swakopmund	68	44	
Tsumeb	87	54	
Windhoek	81	49	
Francistown			
Gaberones			
Mahalapye	87	49	
Maun	88	48	
Tsabong	84	41	
Mbabane			
Stegi			

SYNOPTIC WEATHER MAP 1200 GMT. — 1400 SAST. SINOPTIESE WEERKAART

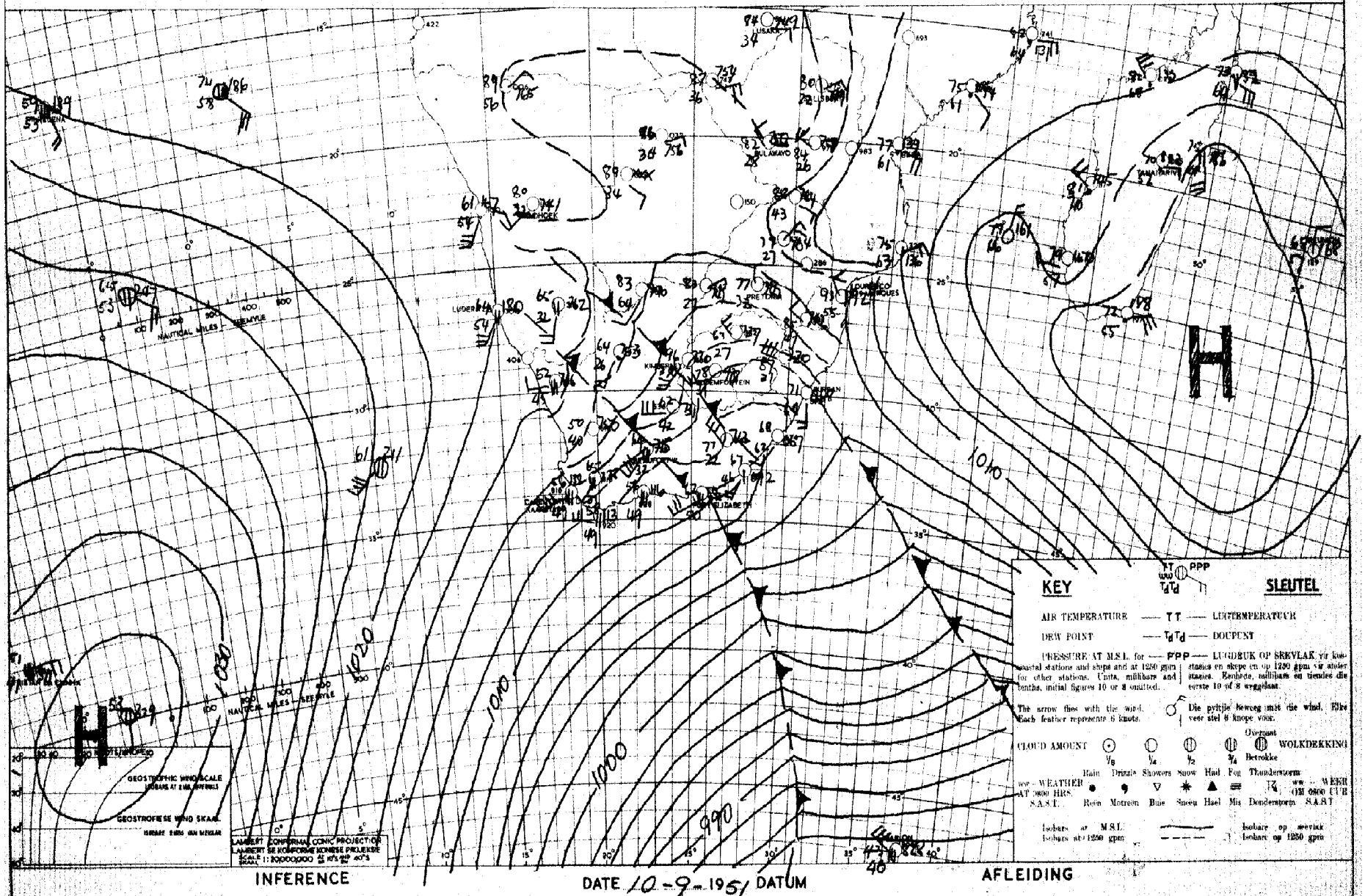

INFERENCE DATE 10-9-1951 DATUM AFLEIDING

THE COOLER AIR WILL MOVE OVER THE CAPE AND OFF BUT THE WEATHER OVER THE INTERIOR WILL REMAIN FAIR SHOWERS WILL FALL OVER THE S.W. CAPE COASTS.

DIE KOELER LUG SAL OOR KAAPLAND EN OOR DIE OES BEWEEG. OOR DIE BINNELAND SAL DIT EGTER MOOI WEER BLY. BUIE SAL VIITSAK OOR DIE KUSSTREKE VAN S.W. KAAPLAND.

DAAGLIKSE WEERBULLETIN — WEERBURO · WEATHER BUREAU — DEPT VAN VERVOER · DEPT OF TRANSPORT — DAILY WEATHER BULLETIN

Maksimum en Minimum Temperature (°F) en Reënval (duime) vir die Etmaal wat om 0800 (SAST) eindig op 12 - 9 - 1961

Maximum and Minimum Temperatures (°F) and Rainfall (inches) 24 hours ending at 0800 (SAST) on

TRANSVAAL.	Max.	Min.	Rvl.
Barberton			
Bethal			
Chester			
Delmas			
Ermelo	78	47	
Joubert Park	75	50	
Komatipoort	82	61	
Kroondal			
Leeuwdoornstad			
Lichtenburg			
Louis Trichardt	89	56	
Marnitz			
Middelburg			
Loskop			
Nelspruit	82	59	
Nylstroom			
Palmietfontein	78	40	
Pietersburg	85	53	
Piet Retief	75	48	
Pelgrimsrus	81	52	
Potchefstroom	79	41	
Pretoria W.B.	80	46	
Pretoriuskop			
Standerton	80	47	
Thabazimbi	88	60	
Vaalwater			
Watervalboven	81	52	
Wolmaransstad			
Zeerust			
Witbank			

KAAP - CAPE			
Alexanderbaai	63	48	
Aberdeen			
Andalusia			
Beaufort-Wes	57	35	
Cala			

CAPE - KAAP	Max.	Min.	Rfl.
Calitzdorp			
Calvinia	55	30	
Cape Agulhas	60	45	
Cape Columbine	59	46	
Cape St. Francis	61	51	0.04
Carnarvon			
Cradock			
De Aar	60	33	
Dordrecht			
East London	64	51	
Elsenburg			0.07
Flagstaff			0.16
Fraserburg	52	34	
Garies	59	43	0.07
George	60	43	
Graaff Reinet			
Grahamstown			
Idutywa			
Jansenville			
Kenhardt			
Kentani			
Kimberley	65	34	
Kingwilliamstown	66	46	
Klaver	61	43	0.01
Kowie			
Kuruman			
Lake Mentz			
Lovedale			
Maclear			0.26
Mafeking	81	45	
Matatiele			
Matroosberg	50	28	0.01
Middelburg	59	27	
Mossel Bay	61	48	0.03
Malmesbury			
O'okiep	55	37	
Orange River			
Pofadder	50	35	
Port Elizabeth	63	42	

KAAP - CAPE	Max.	Min.	Rvl.
Port St. Johns	65	53	0.37
Postmasburg	62	36	
Piquetberg			
Prieska	62	35	
Prince Albert			
Queenstown	63	41	0.03
Riversdale	60	38	0.09
Somerset-oos	62	38	
Springfontein	59	41	0.02
Steynsburg			
Stormsrivier			
Sutherland			
Swellendam			
Umtata	65	47	0.12
Upington	60	34	
van Wyksvlei			
Victoria-Wes	56	31	
Vryburg	74	34	
Williston			
Willowmore	57	34	
Wingfield	59	41	
Venterstad			

NATAL			
Kaap St. Lucia	75	61	
Dundee			
Durban	71	56	0.61
Estcourt	68	47	0.04
Himeville			
Ladysmith	70	51	
Melmoth	64	53	0.01
M'kuzi			
Newcastle	86	50	
Pietermaritzburg			0.35
Port Shepstone	64	55	0.38
Seven Oaks			
Vryheid			

O.F.S. - O.V.S.	Max.	Min.	Rfl.
Bethlehem			
Bethulie	61	32	
Bloemfontein	67	33	
Fauresmith	72	34	
Ficksburg			
Harrismith			
Heilbron			
Hoopstad	73	32	
Kroonstad	74	40	
Lindley			
Modderpoort	72	39	
Parys			
Vrede			
Wepener	70	32	
Winburg			
Zastron			

S.W.A. and Protectorates en Protektorate			
Cobabis	80	41	
Keetmanshoop	62	38	
Luderitz	64	49	
Ondongua	91	44	
Swakopmund	61	45	
Tsumeb	89	50	
Windhoek	78	43	
Francistown	93	52	
Gaberones			
Mahalapye	91	53	
Maun	91	49	
Tsabong	70	35	
Mbabane			
Stegi			

SYNOPTIC WEATHER MAP — 1200 GMT. — 1400 SAST. — SINOPTIESE WEERKAART

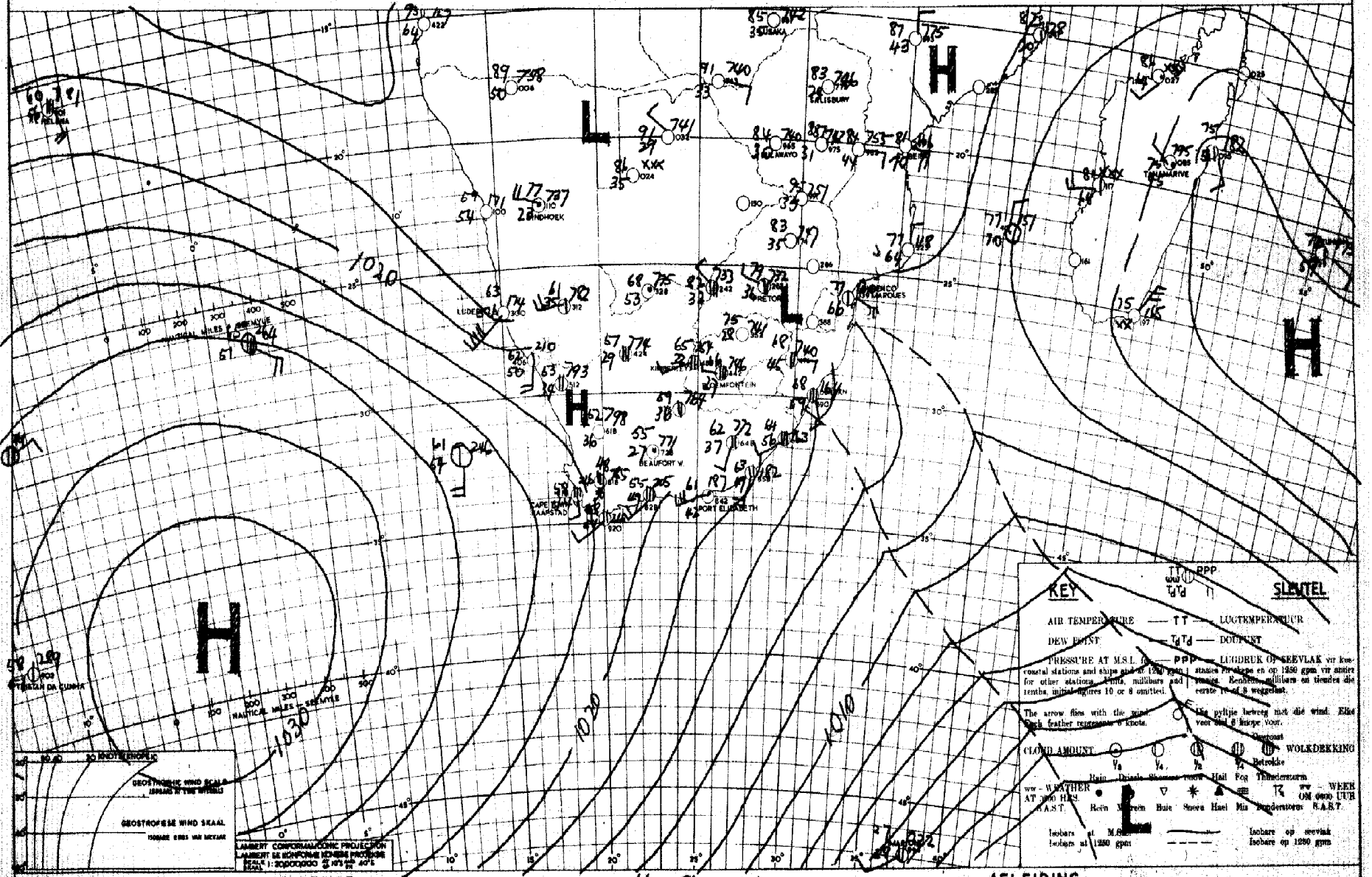

INFERENCE

DATE 11-9-1957 DATUM

AFLEIDING

COOL AIR NOW COVERS THE S. PROV. OF THE UNION & AS THE HIGH ADVANCES E. COOLER E. WINDS WILL ALSO FLOW ACROS THE TVL GIVING CLOUDY SKIES OVER THE LOWVELD AREAS.

KOEL LUG BEDEK NOU DIE S. PROV. VAN DIE UNIE EN NAMPTE DIE HOOG O. BENEEN SAL KOELER O. WINDE OOK OOR TVL. WOLKE OOR DIE LAENELD SAL DIT BEWOLK WORD.

DAAGLIKSE WEERBULLETIN — WEERBURO : WEATHER BUREAU — DAILY WEATHER BULLETIN

DEPT. VAN VERVOER : DEPT. OF TRANSPORT

Maksimum en Minimum Temperature (°F) en Reënval (duime) vir die Etmaal wat om 0800 (SAST) eindig op ..13-9-1961.....

Maximum and Minimum Temperatures (°F) and Rainfall (inches) 24 hours ending at 0800 (SAST) on

TRANSVAAL	Max.	Min.	Rvl.
Barberton			
Bethal			
Chester			
Delmas			
Ermelo	72	47	
Joubert Park	71	48	
Komatipoort	76	68	
Kroondal			
Leeuwdoornstad			
Lichtenburg			
Louis Trichardt	71	56	
Marnitz			
Middelburg			
Loskop			
Nelspruit			
Nylstroom			
Palmietfontein			
Pietersburg	71	51	
Piet Retief	55	50	0.03
Pelgrimsrus	..		
Potchefstroom	72	36	
Pretoria W.B.	75	52	
Pretoriuskop			
Standerton	76	43	
Thabazimbi			
Vaalwater			
Watervalboven			
Wolmaransstad			
Zeerust			
Witbank			

KAAP - CAPE			
Alexanderbaai			
Aberdeen			
Andalusia			
Beaufort-Wes	59	33	
Cala			

CAPE - KAAP	Max.	Min.	Rfl.
Calitzdorp			
Calvinia	63	38	
Cape Agulhas	60	48	
Cape Columbine	60	48	
Cape St. Francis	61	46	0.02
Carnarvon			
Cradock			
De Aar	62	34	
Dordrecht	51	34	
East London	63	49	
Elsenburg			
Flagstaff			0.12
Fraserburg	57	32	
Garies	60	50	
George	59	41	
Graaff Reinet	62	40	
Grahamstown			
Idutywa			
Jansenville			
Kenhardt			
Kentani			
Kimberley	67	34	
Kingwilliamstown	63	43	
Klaver	63	43	
Kowie			
Kuruman			
Lake Mentz			
Lovedale			
Maclear			
Mafeking	75	45	
Matatiele			
Matroosberg	56	32	
Middelburg	57	24	
Mossel Bay	64	51	
Malmesbury			
O'okiep	62	42	
Orange River			
Pofadder			
Port Elizabeth	61	40	

KAAP - CAPE	Max.	Min.	Rvl.
Port St. Johns	62	54	0.02
Postmasburg			
Piquetberg			
Prieska	66	31	
Prince Albert			
Queenstown	58	35	
Riversdale	66	37	
Somerset-oos	61	37	
Springfontein	49	42	
Steynsburg			
Stormsrivier			
Sutherland			
Swellendam			
Umtata	54	44	0.06
Upington	67	33	
van Wyksvlei			
Victoria-Wes	57	27	
Vryburg			
Williston			
Willowmore			
Wingfield	62	38	
Venterstad			

NATAL			
Kaap St. Lucia	70	57	0.07
Dundee			
Durban	59	57	0.36
Estcourt	53	47	0.02
Himeville			
Ladysmith	59	49	0.03
Melmoth	55	51	0.07
M'kuzi			
Newcastle	65	49	0.04
Pietermaritzburg			0.22
Port Shepstone	61	56	0.47
Seven Oaks			0.36
Vryheid			

O.F.S. - O.V.S.	Max.	Min.	Rfl.
Bethlehem	69	41	
Bethulie	63	31	
Bloemfontein	65	35	
Fauresmith			
Ficksburg			
Harrismith			
Heilbron			
Hoopstad	71	30	
Kroonstad			
Lindley			
Modderpoort			
Parys			
Vrede			
Wepener	67	26	
Winburg			
Zastron			

S.W.A. and Protectorates en Protektorate	Max.	Min.	Rfl.
Gobabis	78	42	
Keetmanshoop	68	46	
Luderitz	64	39	
Ondongua	99	44	
Swakopmund	59	51	
Tsumeb	89	52	
Windhoek			
Francistown			
Gaberones			
Mahalapye			
Maun	91	55	
Tsabong	71	38	
Mbabane			
Stegi			

SYNOPTIC WEATHER MAP — 1200 GMT. — 1400 SAST. — SINOPTIESE WEERKAART

INFERENCE — DATE 12-9-1951 DATUM — AFLEIDING

COOL, MOIST AIR IS FLOWING IN FROM THE E. OVER TVL. & TOMORROW IT SHOULD BE COOL & PARTLY CLOUDY OVER TVL. N.E. FREESTATE & NATAL. PRESSURES ARE HOWEVER SHOWING A FALLING TENDENCY ALONG THE S. COAST & CONSEQUENTLY THE INFLOW OF COOL AIR OVER THE INTERIOR WILL BE LIMITED.

KOEL VOGTIGE LUG STROOM TVL. BINNE VANUIT DIE O. EN DIT SAL MÔRE KOEL EN GEDEELTELIK BEWOLK WEES OOR HIERDIE PROV. SOWEL AS NATAL EN N.O. VRYSTAAT. DIE DRUK TOON EGTER 'N DALENDE NEIGING LANGS DIE S. KUS EN GEVOLGLIK SAL DIE

DAGLIKSE WEERBERIGTE IN WEERBURO : WEATHER BUREAU DAILY WEATHER BULLETIN
DEPT. VAN VERVOER : DEPT. OF TRANSPORT

Maksimum en Minimum Temperature (°F) en Reënval (duime) vir die Etmaal wat om 0800 (SAST) eindig op 14 - 9 - 1. ..... 195.. ....

Maximum and Minimum Temperatures (°F) and Rainfall (inches) 24 hours ending at 0800 (SAST) on

TRANSVAAL.	Max.	Min.	Rvl.
Barberton			
Bethal			
Chester			
Delmas			
Ermelo	72	47	
Joubert Park	72	52	
Komatipoort	80	59	
Kroondal			
Leeuwdoornstad			
Lichtenburg			
Louis Trichardt	71	50	
Marnitz			
Middelburg			
Loskop			
Nelspruit	72	51	
Nylstroom			
Palmietfontein	74	49	
Pietersburg	69	48	
Piet Retief	68	51	
Pelgrimsrus	73	45	
Potchefstroom	79	49	
Pretoria W.B.	76	50	
Pretoriuskop			
Standerton	76	47	
Thabazimbi	82	57	
Vaalwater			
Watervalboven	74	47	
Wolmaransstad			
Zeerust			
Witbank			

KAAP - CAPE			
Alexanderbaai			
Aberdeen			
Andelusia			
Beaufort-Wes	66	49	
Cala			

CAPE - KAAP	Max.	Min.	Rfl.
Calitzdorp			
Calvinia	67	29	
Cape Agulhas	70	48	
Cape Columbine	60	51	
Cape St. Francis	63	50	
Carnarvon			
Cradock			
De Aar	67	32	
Dordrecht			
East London	66	48	
Elsenburg			
Flagstaff			
Fraserburg	64	27	
Garies	74	42	
George	67	40	
Graaff Reinet	69	45	
Grahamstown			
Idutywa			
Jansenville			
Kenhardt			
Kentani			
Kimberley	73	35	
Kingwilliamstown	70	41	
Klaver	74	44	
Kowie			
Kuruman			
Lake Mentz			
Lovedale			
Maclear			
Mafeking	82	52	
Matatiele			
Matroosberg	62	35	
Middelburg	65	27	
Mossel Bay	61	50	
Malmesbury			
O'okiep	68	37	
Orange River	71	29	
Pofadder	65	43	
Port Elizabeth			

KAAP - CAPE	Max.	Min.	Rvl.
Port St. Johns	65	56	
Postmasburg	70	48	
Piquetberg			
Prieska			
Prince Albert			
Queenstown			
Riversdale	74	41	
Somerset-oos	68	43	
Springfontein	66	36	
Steynsburg			
Stormsrivier			
Sutherland			
Swellendam			
Umtata	69	39	
Upington	74	35	
van Wyksvlei			
Victoria-Wes	65	24	
Vryburg	81	34	
Williston			
Willowmore	66	31	
Wingfield	64	46	
Venterstad			

NATAL.			
Kaap St. Lucia	73	63	
Dundee			
Durban	67	62	
Estcourt			
Himeville			
Ladysmith	71	47	
Melmoth	67	54	
M'kuzi			
Newcastle	80	56	
Pietermaritzburg			
Port Shepstone	68	55	
Seven Oaks			
Vryheid			

O.F.S. - O.V.S.	Max.	Min.	Rfl.
Bethlehem	70	34	
Bethulie	68	33	
Bloemfontein	70	34	
Fauresmith	67	22	
Ficksburg			
Harrismith			
Heilbron			
Hoopstad	80	29	
Kroonstad	78	34	
Lindley			
Modderpoort			
Parys			
Vrede			
Wepener	71	24	
Winburg			
Zastron			

S.W.A. and Protectorates en Protektorate			
Gobabis	95	51	
Keetmanshoop	79	48	
Luderitz	64	50	
Ondongua			
Swakopmund	57	52	
Tsumeb			
Windhoek	82	56	
Francistown			
Gaberones	87	48	
Mahalapye	80	56	
Maun	94	53	
Tsabong	80	36	
Mbabane			
Stegi			

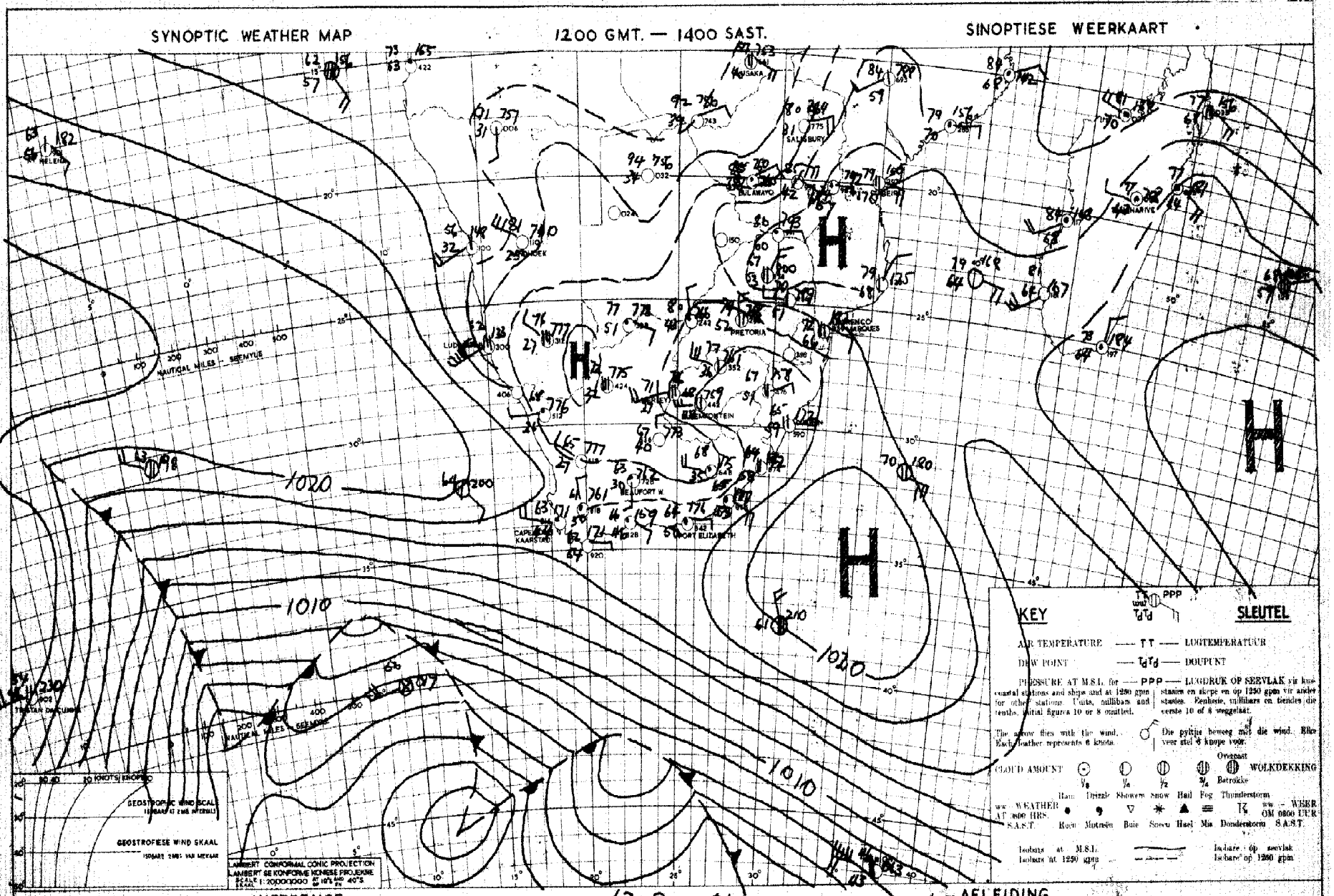

INFERENCE

THE BELT OF HIGH PRESSURE HAS NOW BROKEN UP IN TWO CELLS, ONE OVER THE ATLANTIC AND ONE OFF THE COAST OF NATAL. THE AIR OVER S.A. IS DRY & THE WEATHER OVER THE UNION WILL REMAIN FINE.

DATE 13-9-1951 DATUM

LUG AFLEIDING

DIE GORDEL VAN HOOGDRUK HET NOU IN TWEE DELE OPGEBREEK, EEN OOR DIE ATLANTIESE OSEAAN EN EEN LANGS DIE KUS VAN NATAL. DIE LUG OOR S. AFRIKA IS DROOG EN OOR DIE UNIE SAL DIT MOOIWEER BLY

DAGLIKSE WEERBOLLETIN — WEERBURO : WEATHER BUREAU — DAILY WEATHER BULLETIN

DEPT. VAN VERVOER : DEPT. OF TRANSPORT

Maksimum en Minimum Temperature (°F) en Reënval (duime) vir die Etmaal wat om 0800 (SAST) eindig op 15 - 9 1954

Maximum and Minimum Temperatures (°F) and Rainfall (inches) 24 hours ending at 0800 (SAST) on

TRANSVAAL	Max.	Min.	Rvl.
Barberton			
Bethal			
Chester			
Delmas			
Ermelo	78	49	
Joubert Park	76	51	
Komatipoort	93	59	
Kroondal			
Leeuwdoornstad			
Lichtenburg			
Louis Trichardt	83	54	
Marnitz			
Middelburg			
Loskop			
Nelspruit	89	54	
Nylstroom			
Palmietfontein	81	48	
Pietersburg	82	52	
Piet Retief	84	53	
Pelgrimsrus			
Potchefstroom	85	50	
Pretoria W.B.	81	52	
Pretoriuskop			
Standerton	86	46	
Thabazimbi	88	69	
Vaalwater			
Watervalboven	85	50	
Wolmaransstad			
Zeerust			
Witbank			

KAAP - CAPE			
Alexanderbaai	61	43	
Aberdeen			
Andalusia			
Beaufort-Wes	78	37	
Cala			

CAPE - KAAP	Max.	Min.	Rfl.
Calitzdorp			
Calvinia	65	34	
Cape Agulhas	70	52	
Cape Columbine	59	50	0.06
Cape St. Francis	63	56	
Carnarvon			
Cradock			
De Aar	74	34	
Dordrecht			
East London	78	53	
Elsenburg			
Flagstaff			
Fraserburg	70	30	
Garies	67	42	
George	65	50	
Graaff Reinet	82	45	
Grahamstown			
Idutywa			
Jansenville			
Kenhardt			
Kentani			
Kimberley	81	40	
Kingwilliamstown	84	41	
Klaver	67	47	
Kowie			
Kuruman			
Lake Mentz			
Lovedale			
Maclear			
Mafeking	84	55	
Matatiele			
Matroosberg	56	32	
Middelburg	73	26	
Mossel Bay	69	51	
Malmesbury			
O'okiep	66	39	
Orange River	79	31	
Pofadder	71	40	
Port Elizabeth	67	52	

KAAP - CAPE	Max.	Min.	Rvl.
Port St. Johns	72	59	
Postmasburg	79	47	
Piquetberg			
Prieska	82	35	
Prince Albert			
Queenstown			
Riversdale	69	46	
Somerset-oos	80	39	
Springfontein	78	34	
Steynsburg			
Stormsrivier			
Sutherland			
Swellendam			
Umtata	82	43	
Upington	82	40	
van Wyksvlei			
Victoria-Wes	75	28	
Vryburg	86	47	
Williston			
Willowmore	72	39	
Wingfield	82	43	0.05
Venterstad			

NATAL			
Kaap St. Lucia	77	65	
Dundee			
Durban	72	60	
Estcourt	80	50	
Himeville			
Ladysmith	86	47	
Melmoth	78	56	
M'kuzi			
Newcastle	80	48	
Pietermaritzburg			
Port Shepstone	73	60	
Seven Oaks			
Vryheid			

O.F.S. - O.V.S.	Max.	Min.	Rfl.
Bethlehem	74	38	
Bethulie	74	34	
Bloemfontein	77	40	
Fauresmith	74	30	
Ficksburg			
Harrismith			
Heilbron			
Hoopstad	84	37	
Kroonstad	81	41	
Lindley			
Modderpoort	76	38	
Parys			
Vrede			
Wepener	76	28	
Winburg			
Zastron			

S.W.A. and Protectorates en Protektorate			
Gobabis	89	51	
Keetmanshoop	84	45	
Luderitz	62	50	
Ondongua	95	52	
Swakopmund	59	52	
Tsumeb	92	56	
Windhoek	84	64	
Francistown	92	57	
Gaberones			
Mahalapye	88	55	
Maun	94	53	
Tsabong	88	50	
Mbabane			
Stegi			

SYNOPTIC WEATHER MAP — 1200 GMT. — 1400 SAST. — SINOPTIESE WEERKAART

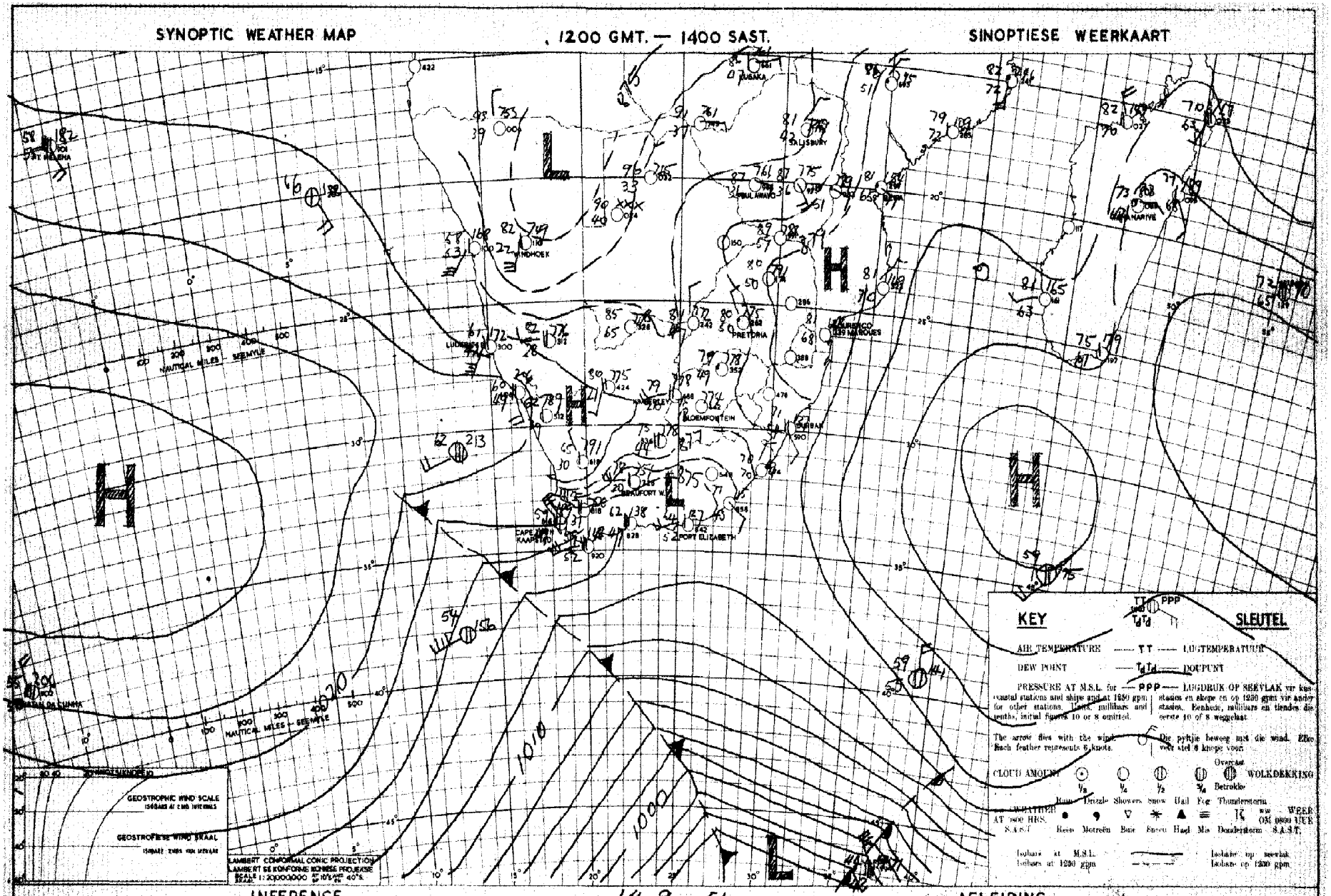

KEY — SLEUTEL

AIR TEMPERATURE —— TT —— LUGTEMPERATUUR

DEW POINT —— T_dT_d —— DOUPUNT

PRESSURE AT M.S.L. for coastal stations and ships and at 1250 gpm for other stations. Units, millibars and tenths; initial figures 10 or 8 omitted. —— PPP —— LUGDRUK OP SEEVLAK vir kuststasies en skepe en op 1250 gpm vir ander stasies. Eenhede, millibars en tiendes die eerste 10 of 8 weggelaat.

The arrow flies with the wind. Each feather represents 5 knots. — Die pyltjie beweeg met die wind. Elke veer stel 5 knope voor.

CLOUD AMOUNT — Overcast — WOLKDEKKING — Betrokke

WEATHER AT 0900 HRS. S.A.S.T. — Rain, Drizzle, Showers, Snow, Hail, Fog, Thunderstorm — WEER OM 0900 URE S.A.S.T.

Isobars at M.S.L. — Isobare op seevlak

Isobars at 1250 gpm — Isobare op 1250 gpm

INFERENCE

COOL AIR IN THE REAR OF THE COLD FRONT" NOW APPROACHING THE CAPE, WILL FLOW OVER THE S. PARTS OF THE UNION. CLOUDY WEATHER WILL SPREAD E. OVER THE COASTAL BELT AND WILL REVERSE ACROSS NATAL AND INTO THE TVL. FROM THE E. IN A CYCLE OF DAYS TIME.

DATE 14-9-1951 DATUM

AFLEIDING

KOUER LUG, AAN DIE AGTERKANT VAN DIE KOUEFRONT" WAT TANS DIE KAAP NADER, SAL OOR DIE S. DELE VAN DIE UNIE VLOEI. BEWOLKTE TOESTANDE SAL O. OOR DIE KUSSTREKE UITBREI EN SAL OOR 'N PAAR DAE VANUIT DIE O. OOR NATAL NA TVL BEWEEG

DAAGLIKSE WEERBULLETIN

WEERBURO : WEATHER BUREAU
DEPT. VAN VERVOER : DEPT. OF TRANSPORT

DAILY WEATHER BULLETIN

Maksimum en Minimum Temperature (°F) en Reënval (duime) vir die Etmaal wat om 0800 (SAST) eindig op ..16-9-1951.....

Maximum and Minimum Temperatures (°F) and Rainfall (inches) 24 hours ending at 0800 (SAST) on

TRANSVAAL.	Max.	Min.	Rvl.
Barberton			
Bethal			
Chester			
Delmas			
Ermelo	70	38	0.07
Joubert Park			
Komatipoort			
Kroondal			
Leeuwdoornstad			
Lichtenburg			
Louis Trichardt			
Marnitz			
Middelburg			
Loskop			
Nelspruit			
Nylstroom			
Palmietfontein	81	55	
Pietersburg	87	55	
Piet Retief			
Pelgrimsrus			
Potchefstroom			
Pretoria W.B.	83	52	
Pretoriuskop			
Standerton			
Thabazimbi	92	63	
Vaalwater			
Watervalboven			
Wolmaransstad			
Zeerust			
Witbank			

KAAP - CAPE			
Alexanderbaai			
Aberdeen			
Andalusia			
Beaufort-Wes	72	39	
Cala			

CAPE - KAAP	Max.	Min.	Rfl.
Calitzdorp			
Calvinia			
Cape Agulhas			
Cape Columbine	59	46	
Cape St. Francis			
Carnarvon			
Cradock			
De Aar			
Dordrecht			
East London	64	49	
Elsenburg			
Flagstaff			
Fraserburg			
Garies	72	39	
George	61	41	
Graaff Reinet			
Grahamstown			
Idutywa			
Jansenville			
Kenhardt			
Kentani			
Kimberley	82	42	
Kingwilliamstown	67	42	
Klaver			
Kowie			
Kuruman			
Lake Mentz			
Lovedale			
Maclear			
Mafeking	87	53	
Matatiele			
Matroosberg	64	36	
Middelburg	76	28	
Mossel Bay	63	49	
Malmesbury			
O'okiep	73	45	
Orange River	80	33	
Pofadder			
Port Elizabeth	64	42	

KAAP - CAPE	Max.	Min.	Rvl.
Port St. Johns	66	59	
Postmasburg			
Piquetberg			
Prieska			
Prince Albert			
Queenstown			
Riversdale	69	36	
Somerset-oos	70	40	
Springfontein			
Steynsburg			
Stormsrivier			
Sutherland			
Swellendam			
Umtata			
Upington	78	40	
van Wyksvlei			
Victoria-Wes	77	30	
Vryburg	85	38	
Williston			
Willowmore			
Wingfield	61	43	
Venterstad			

NATAL.			
Kaap St. Lucia	75	63	
Dundee			
Durban	71	60	
Estcourt			
Himeville			
Ladysmith	74	52	
Melmoth	64	54	
M'kuzi			
Newcastle	89	54	
Pietermaritzburg			
Port Shepstone	69	62	0.03
Seven Oaks			
Vryheid			

O.F.S. - O.V.S.	Max.	Min.	Rfl.
Bethlehem			
Bethulie			
Bloemfontein	78	40	
Fauresmith	73	33	
Ficksburg			
Harrismith			
Heilbron			
Hoopstad	83	35	
Kroonstad			
Lindley			
Modderpoort			
Parys			
Vrede			
Wepener	79	29	
Winburg			
Zastron			

S.W.A. and Protectorates en Protektorate			
Gobabis	88	50	
Keetmanshoop	81	54	
Luderitz	62	50	
Ondongua	93	54	
Swakopmund	60	52	
Tsumeb	90	56	
Windhoek	85	60	
Francistown			
Gaberones			
Mahalapye	93	56	
Maun	96	60	
Tsabong	87	37	
Mbabane			
Stegi			

SYNOPTIC WEATHER MAP 1200 GMT. — 1400 SAST. SINOPTIESE WEERKAART

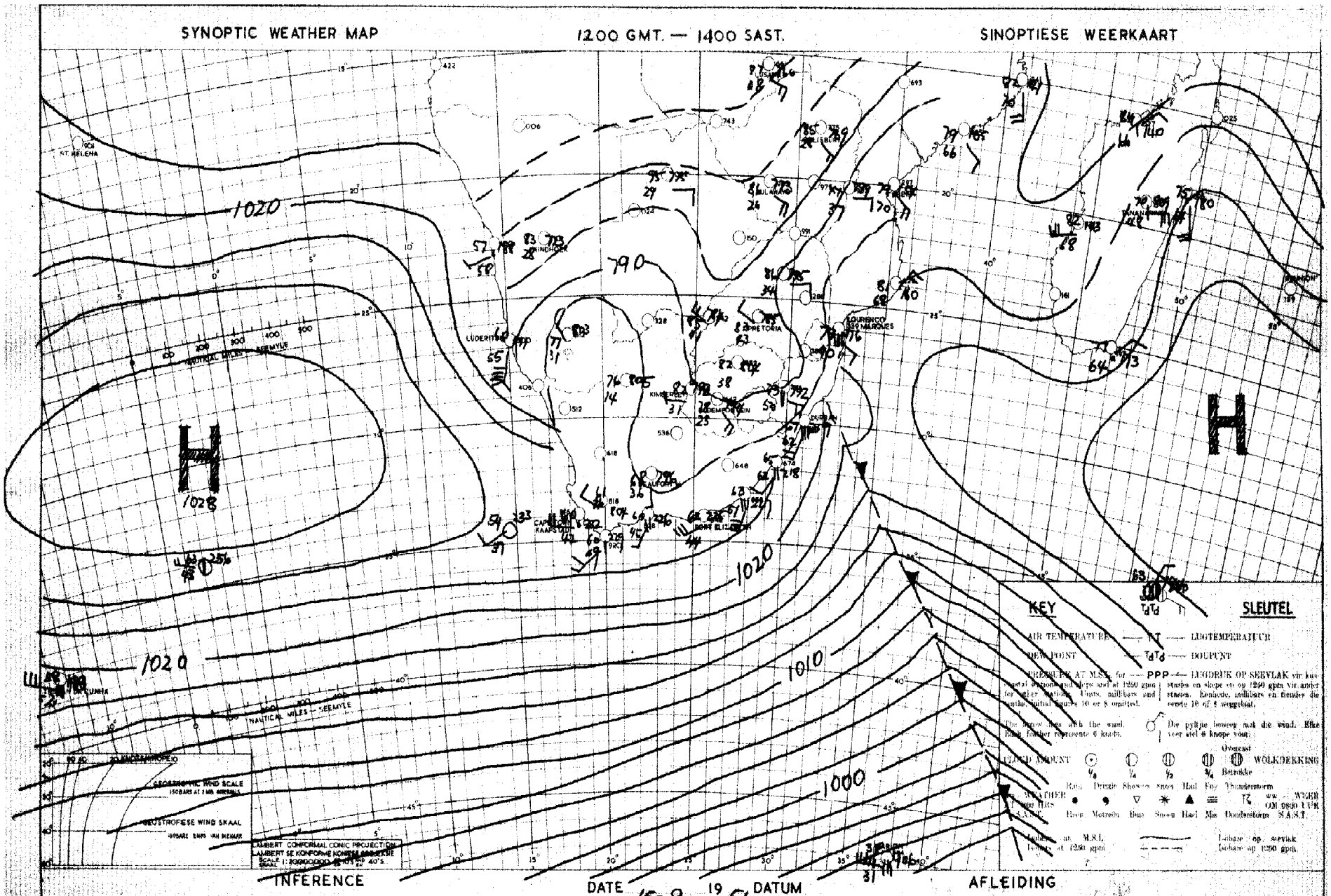

INFERENCE DATE 15-9-1951 DATUM AFLEIDING

A SEPARATE HIGH WILL FORM OVER THE NATAL COAST AND COOLER CLOUDY WEATHER WILL ENTER THE E. TVL. OTHERWISE FAIR.

'N APARTE HOOG SAL LANGS DIE KUS VAN NATAL VORM EN KOELER BEWOLKTE WEERSTOESTANDE SAL OOR O. TVL. BEWEEG. ONGENS MOOIWEER.

DAAGLIKSE WEERBULLETIN — WEERBURO : WEATHER BUREAU — DAILY WEATHER BULLETIN

DEPT. VAN VERVOER : DEPT. OF TRANSPORT

Maksimum en Minimum Temperature (°F) en Reënval (duime) vir die Etmaal wat om 0800 (SAST) eindig op

Maximum and Minimum Temperatures (°F) and Rainfall (inches) 24 hours ending at 0800 (SAST) on

17 - 9 - 1951

TRANSVAAL.	Max.	Min.	Rvl.
Barberton			
Bethal			
Chester			
Delmas			
Ermelo	76	42	
Joubert Park	77	53	
Komatipoort	87	56	
Kroondal			
Leeuwdoornstad			
Lichtenburg			
Louis Trichardt			
Marnitz			
Middelburg			
Loskop			
Nelspruit			
Nylstroom			
Palmietfontein	80	42	
Pietersburg	81	52	
Piet Retief	84	52	
Pelgrimsrus			
Potchefstroom	86	43	
Pretoria W.B.			
Pretoriuskop			
Standerton	83	40	
Thabazimbi	88	59	
Vaalwater			
Watervalboven	87	50	
Wolmaransstad			
Zeerust			
Witbank			

KAAP - CAPE			
Alexanderbaai	60	45	
Aberdeen			
Andelusia			
Beaufort-Wes	78	46	
Cala			

CAPE - KAAP	Max.	Min.	Rfl.
Calitzdorp			
Calvinia			
Cape Agulhas	64	53	0,09
Cape Columbine	61	48	0,01
Cape St. Francis	61	53	0.01
Carnarvon			
Cradock			
De Aar	67	38	
Dordrecht	75	37	
East London	71	55	
Elsenburg			
Flagstaff			
Fraserburg	74	37	
Garies	69	47	
George	66	47	0,29
Graaff Reinet	84	44	
Grahamstown			0.13
Idutywa			
Jansenville			
Kenhardt			
Kentani			
Kimberley	81	47	4
Kingwilliamstown	77	49	0.03
Klaver	66	49	
Kowie			
Kuruman			
Lake Mentz			
Lovedale			
Maclear			
Mafeking			
Matatiele			
Matroosberg	64	40	
Middelburg	77	54	
Mossel Bay	71	51	0.08
Malmesbury			
O'okiep	69	45	
Orange River			
Pofadder	73	42	
Port Elizabeth	64	53	0.05

KAAP - CAPE	Max.	Min.	Rvl.
Port St. Johns	72	58	
Postmasburg	79	46	
Piquetberg			
Prieska			
Prince Albert			
Queenstown	81	41	
Riversdale	72	48	0,23
Somerset-oos	81	44	
Springfontein	80	34	
Steynsburg			
Stormsrivier			
Sutherland			
Swellendam			
Umtata	82	47	
Upington	83	40	
van Wyksvlei			
Victoria-Wes	77	37	
Vryburg	86	42	
Williston			
Willowmore	75	34	
Wingfield	62	44	0.10
Venterstad			

NATAL.			
Kaap St. Lucia	75	66	
Dundee			
Durban	74	63	
Estcourt	85	47	
Himeville			
Ladysmith	87	45	
Melmoth	80	56	
M'kuzi			
Newcastle	87	45	
Pietermaritzburg			
Port Shepstone	71	51	
Seven Oaks			
Vryheid			

O.F.S. - O.V.S.	Max.	Min.	Rfl.
Bethlehem	77	32	
Bethulie	78	36	
Bloemfontein	78	42	
Fauresmith	77	45	
Ficksburg			
Harrismith			
Heilbron			
Hoopstad	84	39	
Kroonstad	82	36	
Lindley			
Modderpoort	68	42	
Parys			
Vrede			
Wepener	78	30	
Winburg			
Zastron			

S.W.A. and Protectorates en Protektorate			
Gobabis	88	51	
Keetmanshoop	84	50	
Luderitz	61	52	
Ondongua	96	53	
Swakopmund	59	53	
Tsumeb	91	58	
Windhoek	86	53	
Francistown			
Gaberones			
Mahalapye	88	51	
Maun	96	52	
Tsabong	86	45	
Mbabane			
Stegi			

SYNOPTIC WEATHER MAP — 1200 GMT. — 1400 SAST. — SINOPTIESE WEERKAART

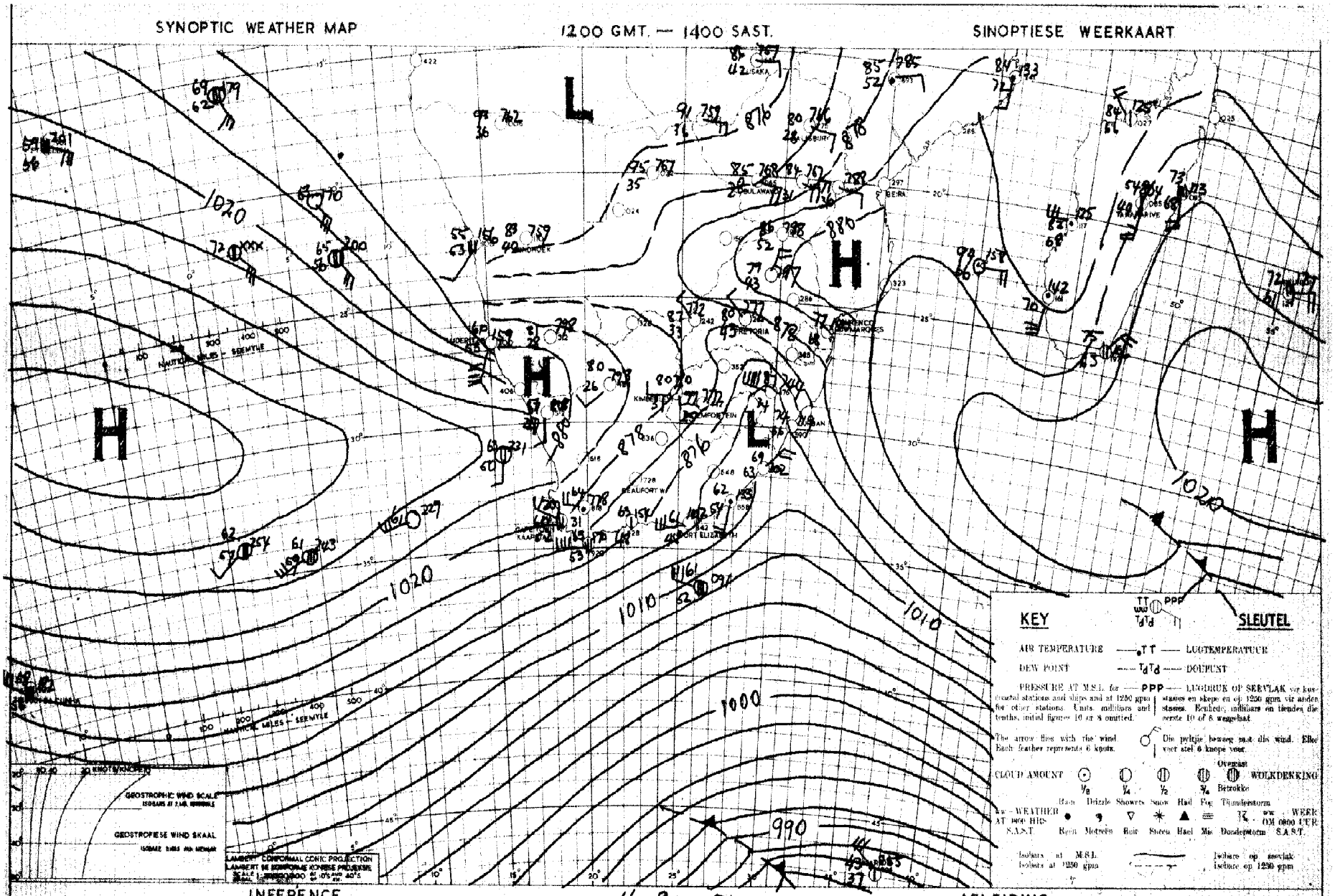

INFERENCE

A STRONG W. ZONAL CIRCULATION EXISTS S. OF THE CAPE, BUT PRESSURES ARE RISING SLIGHTLY ALONG THE SW. COAST & THE SUB-TROPICAL ANTICYCLONE W. OF THE UNION IS LIKELY TO EXTEND E. GIVING CLOUDY WEATHER TO THE S. & S.E. COASTS TOMORROW, BUT OVER THE INTERIOR IT WILL REMAIN FINE & WARM.

DATE 16-9-1951 DATUM

AFLEIDING

'N STERK W. STROMING DWAR VOORT S. VAN DIE KAAP MAAR DIE DRUK STYG EFFENS LANGS DIE S.W. KUS EN DIE SUBTROPIESE HOOGDRUKSTEL-SEL W. VAN DIE KAAP SAL WAARSKYNLIK O. BEWEEG EN BEWOLKTE TOESTANDE LANGS DIE S. EN S.O. KUSSTREKE BRING, MAAR OOR DIE BINNELAND SAL DIT MOOI WEER EN WARM BLY.

DAAGLIKSE WEERBULLETIN — WEERBURO : WEATHER BUREAU — DAILY WEATHER BULLETIN

DEPT. VAN VERVOER : DEPT. OF TRANSPORT

Maksimum en Minimum Temperature (°F) en Reënval (duime) vir die Etmaal wat om 0800 (SAST) eindig op 18-9-1951.

Maximum and Minimum Temperatures (°F) and Rainfall (inches) 24 hours ending at 0800 (SAST) on

TRANSVAAL.	Max.	Min.	Rvl.
Barberton			
Bethal			
Chester			
Dalmas			
Ermelo	76	46	
Joubert Park	77	49	
Komatipoort	82	62	
Kroondal			
Leeuwdoornstad			
Lichtenburg			
Louis Trichardt			
Marnitz			
Middelburg			
Loskop			
Nelspruit			
Nylstroom			
Palmietfontein	80	52	
Pietersburg	87	54	
Piet Retief	73	49	
Pelgrimsrus	88	47	
Potchefstroom	80	47	
Pretoria W.B.	82	55	
Pretoriuskop			
Standerton	78	49	
Thabazimbi	89	58	
Vaalwater			
Watervalboven	84	51	
Wolmaransstad			
Zeerust			
Witbank			

KAAP - CAPE			
Alexanderbaai			
Aberdeen			
Andelusia			
Beaufort-Wes	65	36	
Cala			

CAPE - KAAP	Max.	Min.	Rfl.
Calitzdorp			
Calvinia	72	43	
Cape Agulhas	60	48	
Cape Columbine	61	48	
Cape St. Francis	60	54	0.01
Carnarvon			
Cradock			
De Aar	74	41	
Dordrecht	62	39	
East London	64	51	0.11
Elsenburg			
Flagstaff			
Fraserburg	63	36	
Garies	79	46	
George	57	40	
Graaff Reinet	66	38	
Grahamstown			
Idutywa			
Jansenville			
Kenhardt			
Kentani			
Kimberley	80	44	
Kingwilliamstown	64	50	
Klaver	73	47	
Kowie			0.24
Kuruman			
Lake Mentz			
Lovedale			
Maclear			
Mafeking	84	51	
Matatiele			
Matroosberg	62	38	
Middelburg	67	27	
Mossel Bay	62	51	
Malmesbury			
O'okiep	77	59	
Orange River			
Pofadder			
Port Elizabeth	68	48	0.13

KAAP - CAPE	Max.	Min.	Rvl.
Port St. Johns	67	55	0.08
Postmasburg	79	47	
Piquetberg			
Prieska	79	42	
Prince Albert			
Queenstown	69	42	
Riversdale	63	38	
Somerset-oos	62	38	
Springfontein	65	36	
Steynsburg			
Stormsrivier			
Sutherland			
Swellendam			
Umtata	64	49	
Upington	79	43	
van Wyksvlei			
Victoria-Wes	67	33	
Vryburg	79	39	
Williston			
Willowmore	68	40	
Wingfield	61	38	
Venterstad			

NATAL.			
Kaap St. Lucia	71	58	0.35
Dundee			
Durban	72	58	0.08
Estcourt	68	49	
Himeville			
Ladysmith	69	50	
Melmoth	63	51	0.06
M'kuzi			
Newcastle	74	50	
Pietermaritzburg			0.19
Port Shepstone	71	56	0.25
Seven Oaks			
Vryheid			

O.F.S. - O.V.S.	Max.	Min.	Rfl.
Bethlehem	76	45	
Bethulie	73	37	
Bloemfontein	77	45	
Fauresmith	76	39	
Ficksburg			
Harrismith			
Heilbron			
Hoopstad	80	40	
Kroonstad	80	50	
Lindley			
Modderpoort	76	41	
Parys			
Vrede			
Wepener	78	34	
Winburg			
Zastron			

S.W.A. and Protectorates en Protektorate			
Gobabis	86	55	
Keetmanshoop	81	50	
Luderitz	69	53	
Ondongua	96	58	
Swakopmund	61	51	
Tsumeb	93	61	
Windhoek	82	59	
Francistown			
Gaberones			
Mahalapye	90	60	
Maun	97	58	
Tsabong	84	41	
Mbabane			
Stegi			

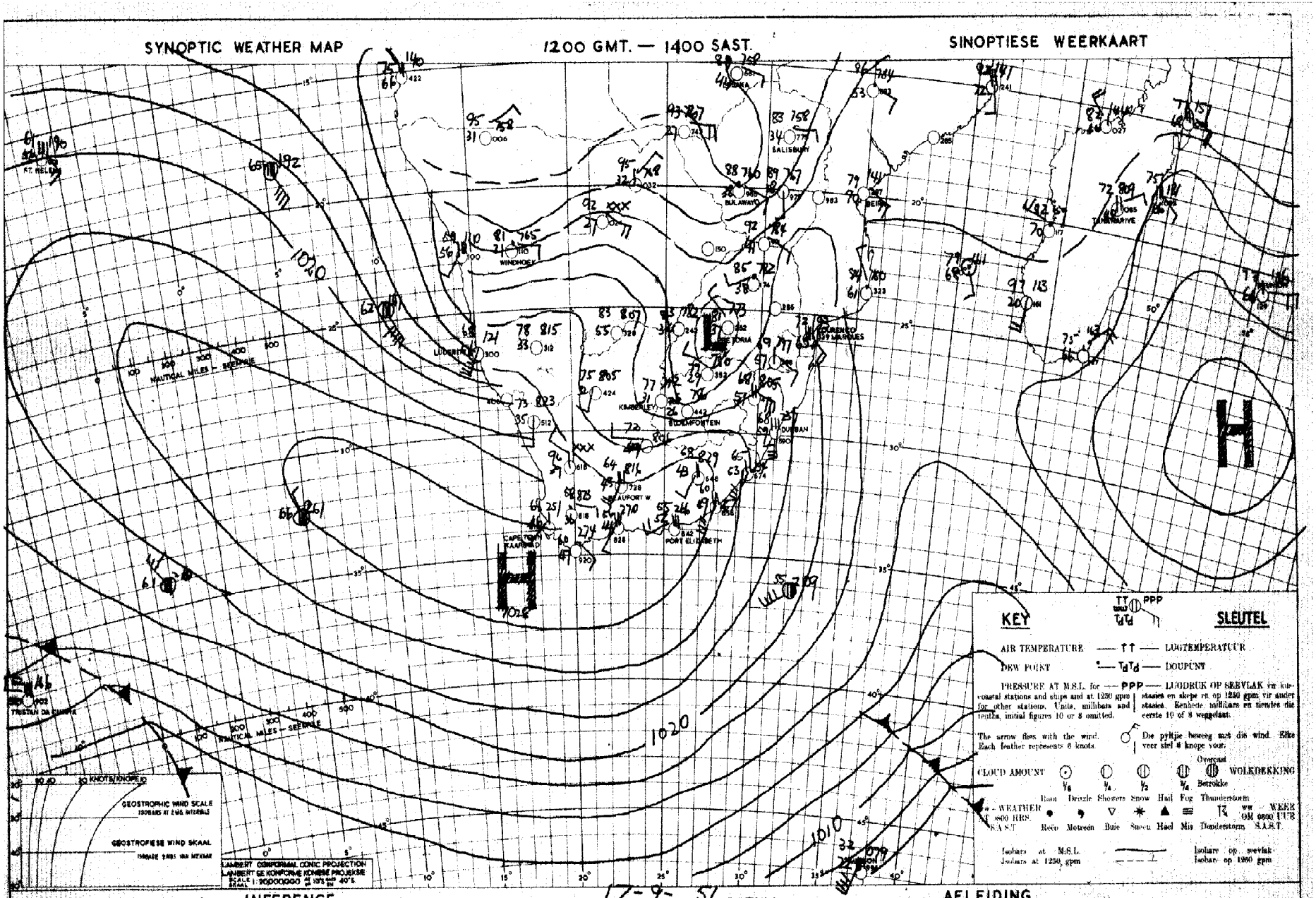

INFERENCE

DATE 17-9-51

AFLEIDING

DATUM

AS THE HIGH MOVES E. COOLER HUMID AIR WILL MOVE OVER NATAL & TVL. WHERE SKIES WILL BECOME CLOUDY. ELSEWHERE FAIR.

DIE HOOG SAL O. BEWEEG EN KOELER VOGTIGE LUG SAL OOR NATAL EN TVL. BEWEEG EN BEWOLKTE TOESTANDE SAL VOORKOM. ONGENS MOOIWEER.

DEPT. VAN VERVOER : DEPT. OF TRANSPORT

Maksimum en Minimum Temperature (°F) en Reënval (duime) vir die Etmaal wat om 0800 (SAST) eindig op

Maximum and Minimum Temperatures (°F) and Rainfall (inches) 24 hours ending at 0800 (SAST) on

19 - 9 - 1951

TRANSVAAL.	Max.	Min.	Rvl.
Barberton			
Bethal			
Chester			
Delmas			
Ermelo	62	44	
Joubert Park	69	47	
Komatipoort	61	30	0.18
Kroondal			
Leeuwdoornsstad			
Lichtenburg			
Louis Trichardt			
Marnitz			
Middelburg			
Loskop			
Nelspruit			
Nylstroom			
Palmietfontein	71	49	
Pietersburg	68	51	
Piet Retief	59	51	
Pelgrimsrus	61	49	0.03
Potchefstroom	75	51	
Pretoria W.B.	72	48	
Pretoriuskop			
Standerton	72	41	
Thabazimbi	79	55	
Vaalwater			
Watervalboven	61	50	
Wolmaransstad			
Zeerust			
Witbank			
KAAP - CAPE			
Alexanderbaai	95	54	
Aberdeen			
Andalusia			
Beaufort-Wes	85	63	
Cala			

CAPE - KAAP	Max.	Min.	Rfl.
Calitzdorp			
Calvinia	85	59	
Cape Agulhas	64	52	
Cape Columbine	64	52	
Cape St. Francis	65	55	
Carnarvon			
Cradock			
De Aar	68	51	
Dordrecht	74	55	
East London	69	56	
Elsenburg			
Flagstaff			
Fraserburg	82	47	
Garies	97	51	
George	75	50	
Graaff Reinet	81	62	
Grahamstown			
Idutywa			
Jansenville			
Kenhardt			
Kentani			
Kimberley	83	57	
Kingwilliamstown	81	51	
Klaver	91	52	
Kowie			
Kuruman			
Lake Mentz			
Lovedale			
Maclear			
Mafeking	72	54	
Matatiele			
Matroosberg	77	50	
Middelburg	78	43	
Mossel Bay	65	53	
Malmesbury			
O'okiep	83	55	
Orange River			
Pofadder			
Port Elizabeth	69	51	

KAAP - CAPE	Max.	Min.	Rvl.
Port St. Johns	67	57	
Postmasburg	84	57	
Piquetberg			
Prieska	85	47	
Prince Albert			
Queenstown	82	49	
Riversdale	83	50	
Somerset-oos	81	55	
Springfontein	73	55	
Steynsburg			
Stormsrivier			
Sutherland			
Swellendam			
Umtata	73	49	
Upington	89	59	
van Wyksvlei			
Victoria-Wes	77	42	
Vryburg	83	54	
Williston			
Willowmore	80	47	
Wingfield	72	45	
Venterstad			
NATAL.			
Kaap St. Lucia	72	61	
Dundee			
Durban	67	59	
Estcourt	78	43	
Himeville			
Ladysmith	70	50	
Melmoth	60	51	0.05
M'kuzi			
Newcastle	73	55	
Pietermaritzburg			
Port Shepstone	66	57	0.02
Seven Oaks			
Vryheid			

O.F.S. - O.V.S.	Max.	Min.	Rfl.
Bethlehem	79	43	
Bethulie	77	57	
Bloemfontein	76	51	
Fauresmith	77	52	
Ficksburg			
Harrismith			
Heilbron			
Hoopstad	82	50	
Kroonstad	78	48	
Lindley			
Modderpoort	74	48	
Parys			
Vrede			
Wepener	77	56	
Winburg			
Zastron			
S.W.A. and Protectorates en Protektorate			
Gobabis	89	55	
Keetmanshoop	85	64	
Luderitz	67	51	
Ondongua	95	55	
Swakopmund	62	58	
Tsumeb	92	60	
Windhoek	86	60	
Francistown			
Gaberones			
Mahalapye			
Maun	95	61	
Tsabong	88	56	
Mbabane			
Stegi			

SYNOPTIC WEATHER MAP — 1200 GMT. — 1400 SAST. — SINOPTIESE WEERKAART

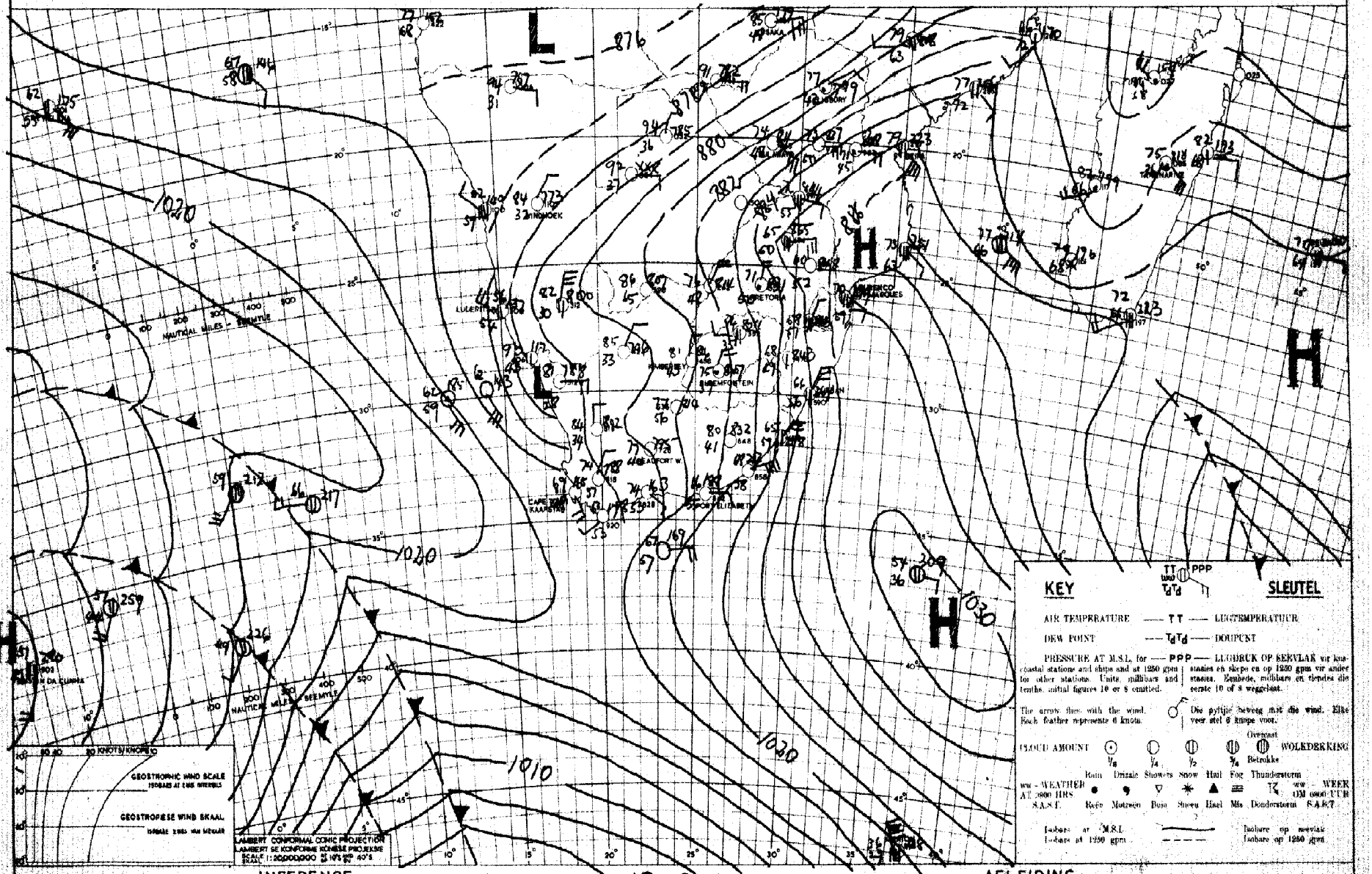

INFERENCE

DATE 18-9-1951 DATUM

AFLEIDING

IT WILL REMAIN PARTLY CLOUDY OVER TVL. & N. OFS. AND THE WIND WILL BECOME FRESH N.W. HIGH & MEDIUM CLOUDS WILL DEVELOP OVER THE C.P. AND EXTEND TO THE OFS. & N. CAPE. COLD AIR IS APPROACHING THE UNION FROM THE S.W. AND IT SHOULD BECOME COOLER WITH RISING PRESSURE ALONG THE W. & S. COASTS.

OOR TVL. EN N. VRYSTAAT SAL DIT GEDEELTELIJK BEWOLK BLY EN DIE WIND SAL STERK N.W. BEGIN WAAI OOR DIE BINNELAND. HOË EN MIDDELWOLKE SAL OOR DIE K.P. ONTWIKKEL EN LATER NA N. KAAPLAND EN DIE VRYSTAAT UITBREI. KOUE LUG NADER DIE UNIE UIT DIE S.W. EN DIT SAL KOELER WORD MET STYGENDE DRUKKE LANGS DIE W. EN S. KUSTE

DEPT VAN VERVOER · DEPT OF TRANSPORT

Maksimum en Minimum Temperature (°F) en Reënval (duime) vir die Etmaal wat om 0800 (SAST) eindig op 20 : 9 : 1951

Maximum and Minimum Temperatures (°F) and Rainfall (inches) 24 hours ending at 0800 (SAST) on

TRANSVAAL.	Max.	Min.	Rvl.
Barberton			
Bethal			
Chester			
Delmas			
Ermelo	72	46	
Joubert Park	69	50	
Komatipoort	84	60	
Kroondal			
Leeuwdoornstad			
Lichtenburg			
Louis Trichardt			
Marnitz			
Middelburg			
Loskop			
Nelspruit	79	54	
Nylstroom			
Palmietfontein	73	48	
Pietersburg	72	50	
Piet Retief	82	58	
Pelgrimsrus	75	50	
Potchefstroom	79	54	
Pretoria W.B.	75	50	
Pretoriuskop			
Standerton	75	45	
Thabazimbi	80	44	
Vaalwater			
Watervalboven	78	55	
Wolmaransstad			
Zeerust			
Witbank			

KAAP - CAPE			
Alexanderbaai			
Aberdeen			
Andelusia			
Beaufort-Wes	86	44	
Cala			

CAPE - KAAP	Max.	Min.	Rfl.
Calitzdorp			
Calvinia			
Cape Agulhas	64	51	0.08
Cape Columbine	64	48	
Cape St. Francis	62	55	0.03
Carnarvon			
Cradock			
De Aar	84	43	
Dordrecht	76	45	
East London	83	56	0.06
Elsenburg			
Flagstaff			
Fraserburg			
Garies			
George	65	45	0.19
Graaff Reinet	89	44	
Grahamstown			
Idutywa			0.03
Jansenville			
Kenhardt			
Kentani			
Kimberley	88	52	
Kingwilliamstown	90	53	
Klaver			
Kowie			
Kuruman			
Lake Mentz			
Lovedale			
Maclear			
Mafeking	77	59	
Matatiele			
Matroosberg	67	39	
Middelburg	82	37	
Mossel Bay	69	52	0.01
Malmesbury			
O'okiep			
Orange River	86	43	
Pofadder			
Port Elizabeth	65	54	0.19

KAAP - CAPE	Max.	Min.	Rvl.
Port St. Johns	70	61	
Postmasburg	81	53	
Piquetberg			
Prieska	88	45	
Prince Albert			
Queenstown	83	50	
Riversdale	69	41	0.13
Somerset-oos	89	48	
Springfontein	82	46	0.01
Steynsburg			
Stormsrivier			
Sutherland			
Swellendam			
Umtata	91	51	
Upington	91	50	
van Wyksvlei			
Victoria-Wes			
Vryburg	82	53	
Williston			
Willowmore	82	43	
Wingfield	63	45	0.14
Venterstad			

NATAL.			
Kaap St. Lucia	75	64	
Dundee			
Durban	76	65	
Estcourt	83	53	
Himeville			
Ladysmith	85	62	
Melmoth	81	54	
M'kuzi			
Newcastle	84	59	
Pietermaritzburg			
Port Shepstone	70	65	
Seven Oaks			
Vryheid			

O.F.S. - O.V.S.	Max.	Min.	Rfl.
Bethlehem	74	57	
Bethulie	79	42	
Bloemfontein	79	54	
Fauresmith	80	42	
Ficksburg			
Harrismith			
Heilbron			
Hoopstad	83	48	
Kroonstad	81	53	
Lindley			
Modderpoort	77	51	0.02
Parys			
Vrede			
Wepener	78	54	
Winburg			
Zastron			

S.W.A. and Protectorates en Protektorate			
Gobabis			
Keetmanshoop	88	52	
Luderitz	62	51	
Ondongua	95	58	
Swakopmund	66	55	
Tsumeb	92	63	
Windhoek	86	65	
Francistown	87	53	
Gaberones			
Mahalapye	81	52	
Maun	91	55	
Tsabong	88	54	
Mbabane			
Stegi			

SYNOPTIC WEATHER MAP — 1200 GMT. — 1400 SAST. — SINOPTIESE WEERKAART

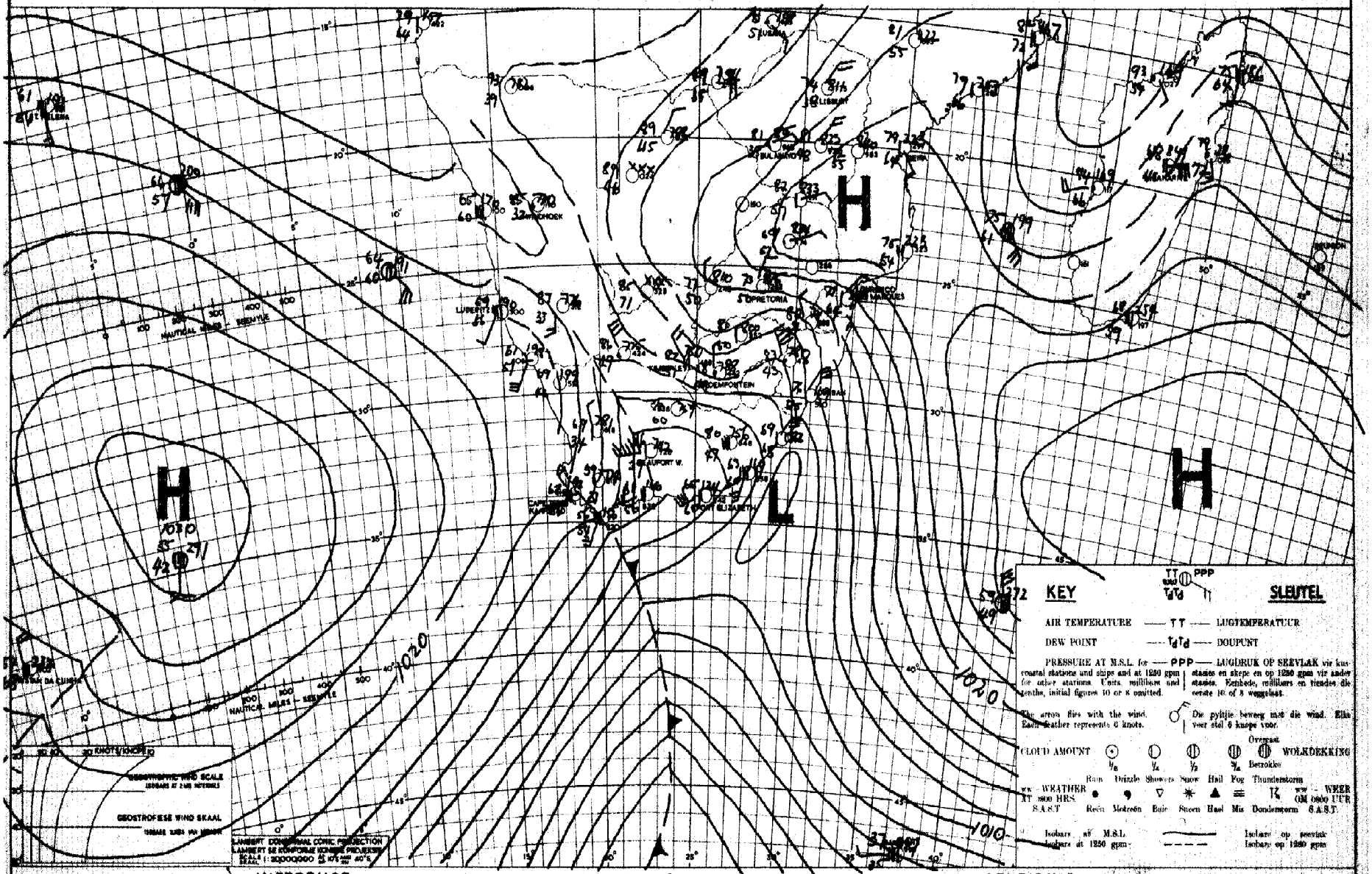

INFERENCE — DATE 19-9-61 DATUM — AFLEIDING

COOLER AIR WILL MOVE OVER THE S CAPE OVER THE COASTS OF THE TRANSKEI AND NATAL. SLIGHT OROGRAPHIC SHOWERS WILL FALL.

KOELER LUG SAL OOR S. KAAPLAND BEWEEG AS OOK OOR DIE KUSSTREKE VAN DIE TRANSKEI EN NATAL. LIGTE ORAGRAFIESE BUIE SAL UITSAK.

DEPT. VAN VERVOER : DEPT. OF TRANSPORT

Maksimum en Minimum Temperature (°F) en Reënval (duime) vir die Etmaal wat om 0800 (SAST) eindig op 21-9 1951.

Maximum and Minimum Temperatures (°F) and Rainfall (inches) 24 hours ending at 0800 (SAST) on

TRANSVAAL.	Max.	Min.	Rvl.
Barberton			
Bethal			
Chester			
Delmas			
Ermelo			
Joubert Park	78	50	0.33
Komatipoort	82	59	
Kroondal			
Leeuwdoornsstad			
Lichtenburg			
Louis Trichardt			
Marnitz			
Middelburg			
Loskop			
Nelspruit	86	61	
Nylstroom			
Palmietfontein	81	53	0.21
Pietersburg	82	56	
Piet Retief			
Pelgrimsrus	81	55	
Potchefstroom	86	56	0.15
Pretoria W.B.	82	59	
Pretoriuskop			
Standerton	83	54	0.32
Thabazimbi	80	65	
Vaalwater			
Watervalboven	81	55	0.03
Wolmaransstad			
Zeerust			
Witbank			

KAAP - CAPE	Max.	Min.	Rvl.
Alexanderbaai			
Aberdeen			
Andalusia			
Beaufort-Wes	67	40	
Cala			

CAPE - KAAP	Max.	Min.	Rfl.
Calitzdorp			
Calvinia	73	37	
Cape Agulhas	62	48	
Cape Columbine	64	47	
Cape St. Francis	65	53	
Carnarvon			
Cradock			
De Aar	80	46	
Dordrecht	67	45	
East London	63	57	0.04
Elsenburg			
Flagstaff			
Fraserburg	71	38	
Garies	76	43	
George	59	44	
Graaff Reinet	66	50	
Grahamstown			
Idutywa			0.02
Jansenville			
Kenhardt			
Kentani			
Kimberley	88	53	
Kingwilliamstown	64	54	
Klaver	73	44	
[illegible]			
[illegible]			
[illegible]			
[illegible]			
Lovedale			
Maclear			
Mafeking	86	58	
Matatiele			
Matroosberg	64	37	
Middelburg	70	39	
Mossel Bay	65	54	
Malmesbury			
O'ckiep	77	46	
Orange River			
Pofadder	80	69	
Port Elizabeth	61	52	

KAAP - CAPE	Max.	Min.	Rvl.
Port St. Johns	66	61	0.05
Postmasburg	86	57	
Piquetberg			
Prieska			
Prince Albert			
Queenstown			
Riversdale			
Somerset-oos	67	49	
Springfontein	65	43	0.01
Steynsburg			
Stormsrivier			
Sutherland			
Swellendam			
Umtata	73	52	
Upington	83	51	
van Wyksvlei			
Victoria-Wes	73	38	
Vryburg	88	52	
Williston			
Willowmore	67	50	
Wingfield	62	40	
Venterstad			

NATAL.	Max.	Min.	Rvl.
Kaap St. Lucia	72	60	
[illegible]			
[illegible]	71	59	0.04
Dalcourt	79	50	0.22
Himeville			
Ladysmith	79	53	0.40
Melmoth	61	53	0.29
M'kuzi			
Newcastle	90	54	0.27
Pietermaritzburg			
Port Shepstone	70	62	0.04
Seven Oaks			0.28
Vryheid			

O.F.S. - O.V.S.	Max.	Min.	Rfl.
Bethlehem	78	50	0.18
Bethulie	79	42	
Bloemfontein	84	54	
Fauresmith			
Ficksburg			0.10
Harrismith			
Heilbron			0.36
Hoopstad	88	60	
Kroonstad	85	57	0.06
Lindley			0.48
Modderpoort			
Parys			
Vrede			
Wepener	83	51	0.01
Winburg			
Zastron			

S.W.A. and Protectorates en Protektorate	Max.	Min.	Rfl.
[illegible]	89	59	
[illegible]	88	57	
[illegible]	63	49	
[illegible]	96	56	
[illegible]	59	52	
[illegible]	91	59	
[illegible]	86	64	
[illegible]			
Gaseroes			
Mahalapye	87	53	
Maun	92	51	
Tsabong	94	50	
Mbabane			
Siegi			

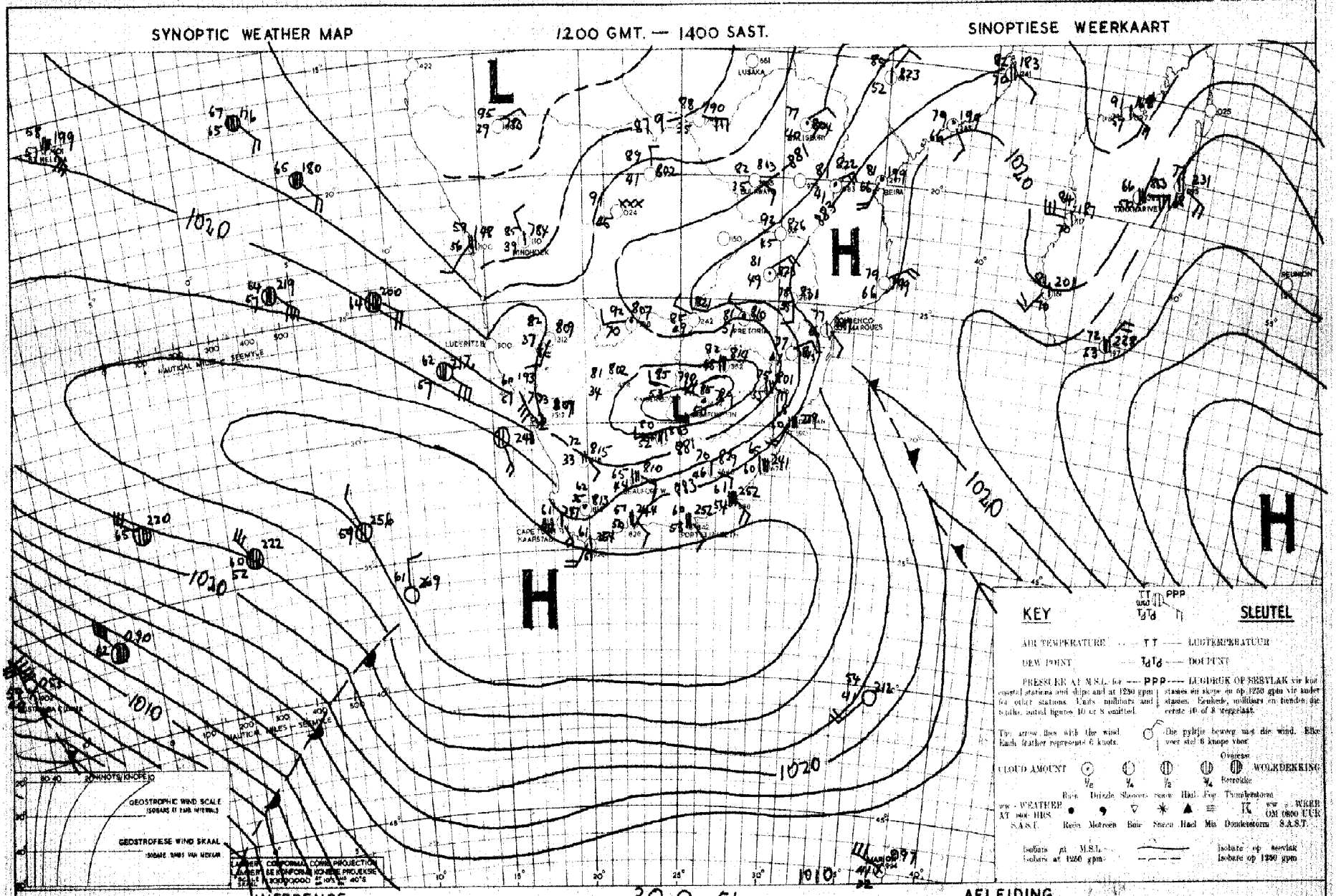

AN ELONGATED HIGH PRESSURE SYSTEM EXTENDS S. & S.W. OF THE UNION WHILE A LOW PRESSURE CENTRE IS SITUATED OVER THE O.F.S. THE AIR IS FAIRLY MOIST & UNSTABLE OVER THE E. HALF OF THE UNION AND THE COMBINATION OF COOL E. WINDS UNDERCUTTING THE WARMER CONTINENTAL AIR, THUNDERSTORMS WILL BE FAIRLY GENERAL OVER NATAL & THE E. PART OF TVL. & THE O.F.S.

'N LANGERAGTIGE HOOGDRUKSTELSEL IS S. EN S.W. VAN DIE UNIE TERWYL 'N LAAGDRUKSTELSEL OOR DIE VRYSTAAT GELEE IS. DIE LUG OOR DIE O. HELFTE VAN DIE BINNELAND IS TAMELIK VOCHTIG EN ONSTABIEL ENTERWYL KOEL O. WIND ONDER DIE WARMER KONTINENTALE LUG SAL INDRING BE-HOORT DONDERSTORMS VERSPREID OOR NATAL EN DIE O. DELE VAN DIE VRYSTAAT EN TRANSVAAL VOOR TE KOM.

DAAGLIKSE WEERBULLETIN

WEERBURO : WEATHER BUREAU
DEPT. VAN VERVOER : DEPT. OF TRANSPORT

DAILY WEATHER BULLETIN

Maksimum en Minimum Temperature (°F) en Reënval (duime) vir die Etmaal wat om 0800 (SAST) eindig op 22.9.1961

Maximum and Minimum Temperatures (°F) and Rainfall (inches) 24 hours ending at 0800 (SAST) on

TRANSVAAL.	Max.	Min.	Rvl.
Barberton			
Bethal			
Chester			
Delmas			
Ermelo	73	54	
Joubert Park	73	55	
Komatipoort	92	64	
Kroondal			
Leeuwdoornstad			
Lichtenburg			
Louis Trichardt			
Marnitz			
Middelburg			
Loskop			
Nelspruit	89	57	
Nylstroom			
Palmietfontein	75	58	
Pietersburg	78	51	
Piet Retief			
Pelgrimsrus	81	53	
Potchefstroom	82	57	
Pretoria W.B.	79	52	
Pretoriuskop			
Standerton	75	52	
Thabazimbi	85	68	
Vaalwater			
Watervalboven	81	53	
Wolmaransstad			
Zeerust			
Witbank			

KAAP - CAPE			
Alexanderbaai	61	48	
Aberdeen			
Andalusia			
Beaufort-Wes	82	48	
Cala			

CAPE - KAAP	Max.	Min.	Rfl.
Calitzdorp			
Calvinia	76	40	
Cape Agulhas	63	51	0.07
Cape Columbine	64	52	0.10
Cape St. Francis	65	55	0.01
Carnarvon			
Cradock			
De Aar	83	50	
Dordrecht	79	55	
East London	73	55	
Elsenburg			
Flagstaff			
Fraserburg			
Garies	79	46	
George	75	47	0.23
Graaff Reinet	99	55	
Grahamstown			
Idutywa			
Jansenville			
Kenhardt			
Kentani			
Kimberley	91	62	
Kingwilliamstown	83	45	
Klaver	76	50	0.04
Kowie			
Kuruman			
Lake Mentz			
Lovedale			
Maclear			
Mafeking	84	57	
Matatiele			
Matroosberg	74	45	
Middelburg	81	55	
Mossel Bay	67	53	0.12
Malmesbury			
O'okiep			
Orange River	89	50	
Pofadder			
Port Elizabeth	75	57	

KAAP - CAPE	Max.	Min.	Rvl.
Port St. Johns	68	62	
Postmasburg	88	53	
Piquetberg			
Prieska	89	55	
Prince Albert			
Queenstown	85	45	
Riversdale	77	59	0.10
Somerset-oos	85	51	
Springfontein	82	51	
Steynsburg			
Stormsrivier			
Sutherland			
Swellendam			0'53
Umtata			
Upington	90	48	
van Wyksvlei			
Victoria-Wes	81	43	
Vryburg	88	46	
Williston			
Willowmore	78	47	
Wingfield	60	50	0.32
Venterstad			

NATAL.			
Kaap St. Lucia	74	66	
Dundee			
Durban	71	61	
Estcourt	86	56	0.01
Himeville			
Ladysmith			
Melmoth	75	68	
M'kuzi			
Newcastle	85	60	
Pietermaritzburg			
Port Shepstone	69	62	
Seven Oaks			
Vryheid			

O.F.S. - O.V.S.	Max.	Min.	Rfl.
Bethlehem	75	51	
Bethulie	82	54	
Bloemfontein	85	50	
Fauresmith	84	53	
Ficksburg			
Harrismith			
Heilbron			
Hoopstad	87	49	
Kroonstad	84	50	
Lindley			
Medderpoort			
Parys			
Vrede			
Wepener	83	50	
Winburg			
Zastron			

S.W.A. and Protectorates en Protektorate			
Gobabis	90	59	
Keetmanshoop	94	56	
Luderitz	66	51	
Ondongua	95	56	
Swakopmund	60	52	
Tsumeb	91	54	
Windhoek	87	61	
Francistown			
Gaberones			
Mahalapye	86	57	
Maun	92	53	
Tsabong	96	51	
Mbabane			
Stegi			

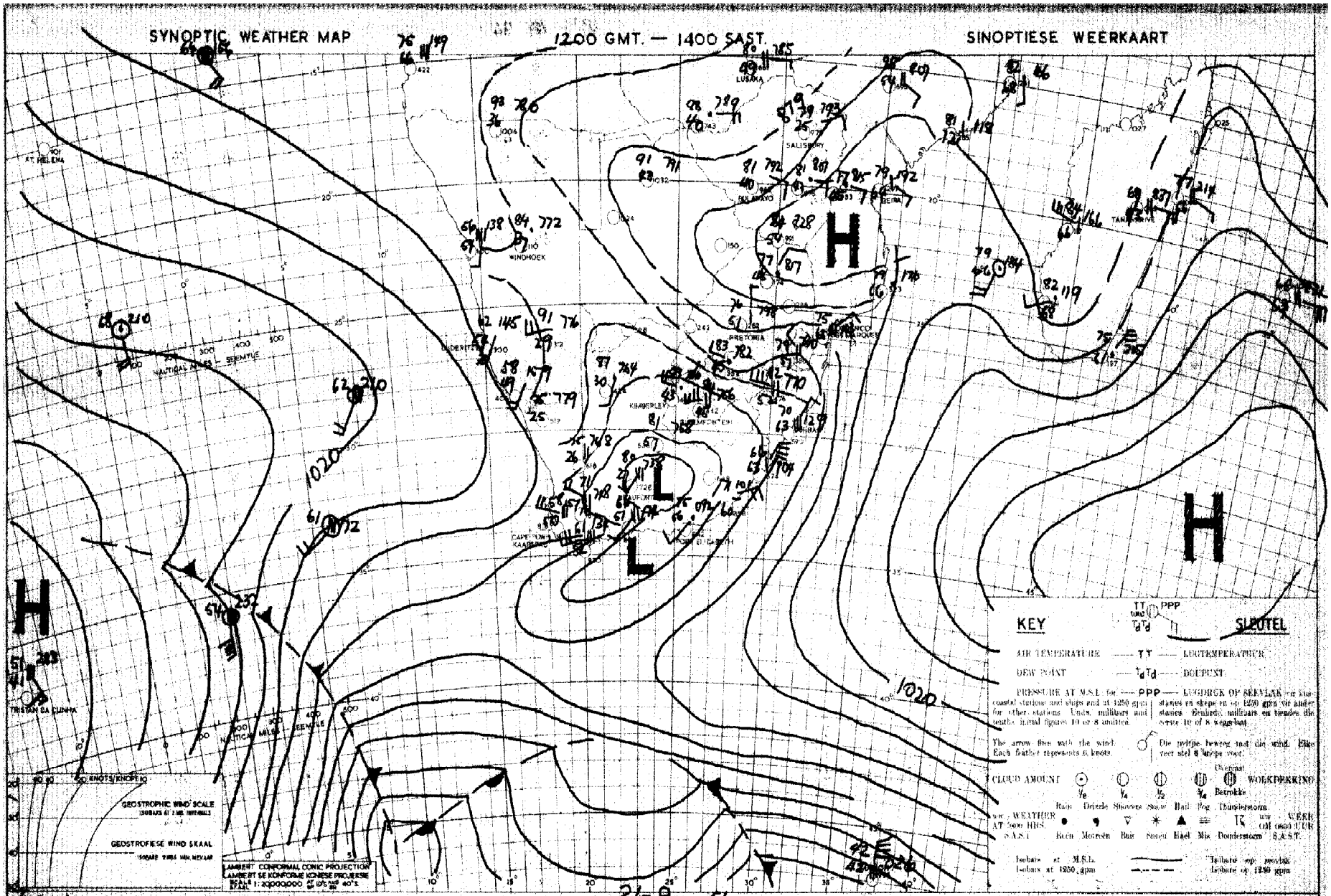

21-9-51

DIFFERENCE

THE LOW OVER INTERIOR WILL MOVE E. AND COOLER AIR WILL FOLLOW BEHIND OVER THE S.W. & S. CAPE. THUNDER CONDITIONS WILL DEVELOP OVER THE OFS. & S. TVL.

DATUM

AFLEIDING

DIE LAAG OOR DIE BINNELAND SAL O. BEWEEG EN KOELER LUG SAL DIT OPVOLG OOR S.W. EN S. KAAPLAND. DONDER WEERSTOESTANDE SAL ONTWIKKEL OOR DIE OVS. EN S. TVL.

DAAGLIKSE WEERBULLETIN — WEERBURO : WEATHER BUREAU — DAILY WEATHER BULLETIN

DEPT. VAN VERVOER : DEPT. OF TRANSPORT

Maksimum en Minimum Temperature (°F) en Reënval (duime) vir die Etmaal wat om 0800 (SAST) eindig op

Maximum and Minimum Temperatures (°F) and Rainfall (inches) 24 hours ending at 0800 (SAST) on

23 - 9 - 1951

TRANSVAAL.	Max.	Min.	Rvl.
Barberton			
Bethal			
Chester			
Delmas			
Ermelo	79	42	
Joubert Park			
Komatipoort			
Kroondal			
Leeuwdoornstad			
Lichtenburg			
Louis Trichardt			
Marnitz			
Middelburg			
Loskop			
Nelspruit			
Nylstroom			
Palmietfontein	84	44	
Pietersburg	88	56	
Piet Retief			
Pelgrimsrus			
Potchefstroom			
Pretoria W.B.	84	54	
Pretoriuskop			
Standerton			
Thabazimbi	91	60	
Vaalwater			
Watervalboven			
Wolmaransstad			
Zeerust			
Witbank			

KAAP - CAPE			
Alexanderbaai			
Aberdeen			
Andsiusia			
Beaufort-Wes	87	32	
Cala			

CAPE - KAAP	Max.	Min.	Rfl.
Calitzdorp			
Calvinia	89	28	
Cape Agulhas	68	47	0.02
Cape Columbine	68	43	
Cape St. Francis	69	46	0.94
Carnarvon			
Cradock			
De Aar			
Dordrecht			
East London	72	48	0.07
Elsenburg			
Flagstaff			
Fraserburg			
Garies			
George	63	42	0.16
Graaff Reinet			
Grahamstown			
Idutywa			
Jansenville			
Kenhardt			
Kentani			
Kimberley	79	39	
Kingwilliamstown			
Klaver			
Kowie			1.20
Kuruman			
Lake Mentz			
Lovedale			0.06
Maclear			
Mafeking			
Matatiele			
Matroosberg	54	29	0.01
Middelburg	70	34	
Mossel Bay	69	46	0.02
Malmesbury			
O'okiep	82	40	
Orange River			
Pofadder			
Port Elizabeth	81	46	1.20

KAAP - CAPE	Max.	Min.	Rvl.
Port St. Johns	66	64	0.22
Postmasburg			
Piquetberg			
Prieska			
Prince Albert			
Queenstown			
Riversdale	65	41	0.25
Somerset-oos	70	38	
Springfontein			
Steynsburg			
Stormsrivier			
Sutherland			
Swellendam			
Umtata			
Upington	74	43	
van Wyksvlei			
Victoria-Wes	68	28	
Vryburg	86	40	
Williston			
Willowmore			
Wingfield	68	41	
Venterstad			

NATAL			
Kaap St. Lucia	75	57	0.37
Dundee			
Durban	73	56	0.06
Estcourt	88	51	
Himeville			
Ladysmith	88	50	
Melmoth	84	48	0.02
M'kuzi			
Newcastle			
Pietermaritzburg			
Port Shepstone	69	56	0.20
Seven Oaks			0.12
Vryheid			0.06

O.F.S. - O.V.S.	Max.	Min.	Rfl.
Bethlehem			
Bethulie			
Bloemfontein	78	37	
Fauresmith			
Ficksburg			
Harrismith			
Heilbron			
Hoopstad			
Kroonstad			
Lindley			
Modderpoort			
Parys			
Vrede			
Wepener	78	34	
Winburg			
Zastron			

S.W.A. and Protectorates en Protektorate			
Gobabis	92	63	
Keetmanshoop	81	44	
Luderitz	64	49	
Ondongua			
Swakopmund	60	51	
Tsumeb	92	63	
Windhoek	87	57	
Francistown			
Gaberones			
Mahalapye			
Maun	95	60	
Tsabong			
Mbabane			
Stegi			

SYNOPTIC WEATHER MAP — 1200 GMT. — 1400 SAST. — SINOPTIESE WEERKAART

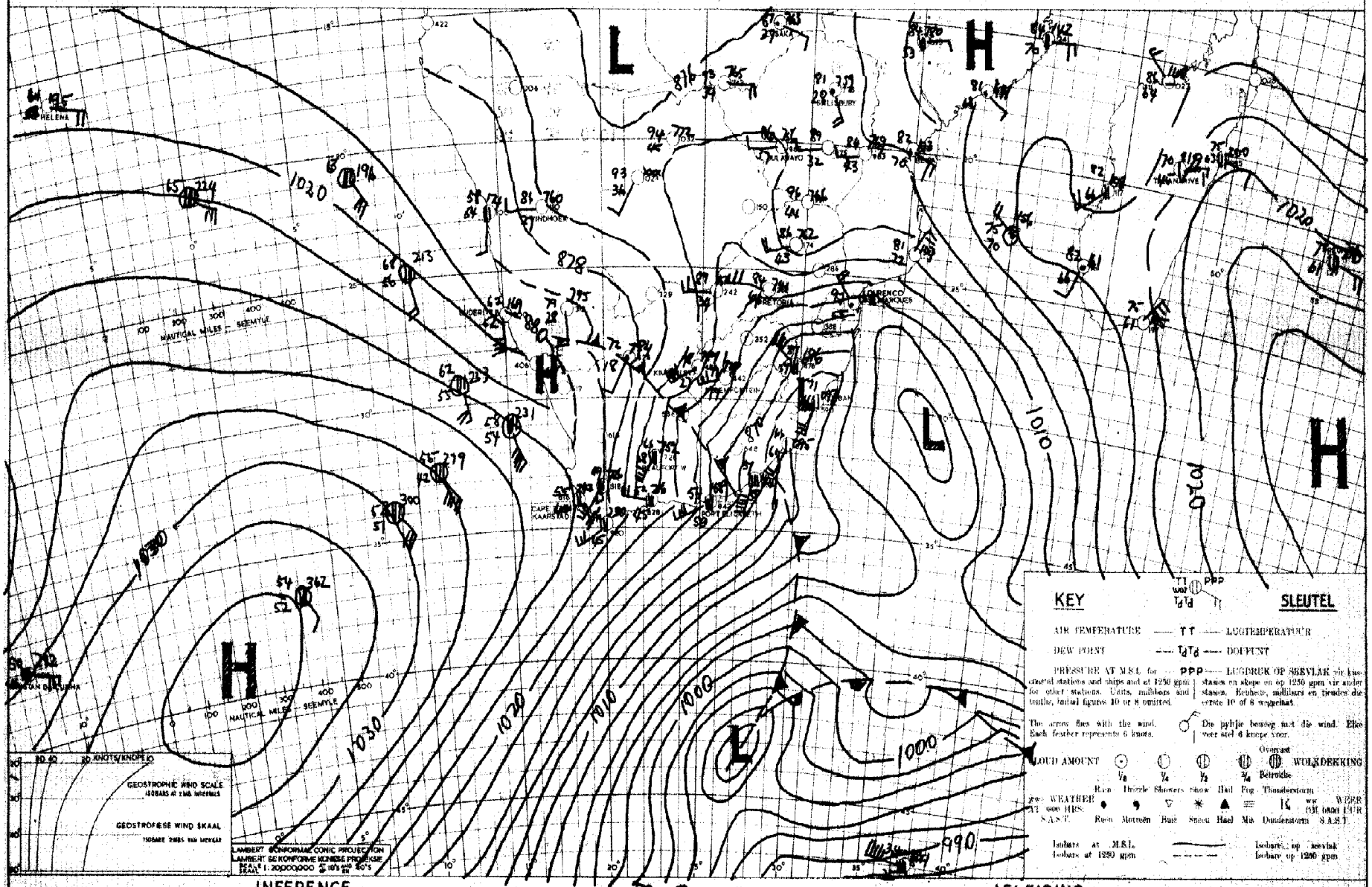

INFERENCE — DATE 22-9-1951 DATUM — AFLEIDING

THE DEPRESSION S. OF THE CAPE IS RAPIDLY MOVING E. WITH COLD AIR RUSHING TOWARDS THE UNION BEHIND IT FROM THE S. THE COLD AIR WILL EXTEND ACROSS THE CAPE, FREE STATE & S.W. TVL. AND COOL CLOUDY WEATHER WILL EXTEND ACROSS THE S. & E. COASTS AS WELL AS OVER NATAL & E. TVL. LOWVELD.

DIE LAAG DRUKSTELSEL S. VAN DIE KAAP SENEEG VINNIG O. MET KOUE LUG STROOM TEEN W. DAARVAN N. NA DIE UNIE. DIE KOUE LUG SAL MORE OOR KAAPLAND, DIE VRYSTAAT EN S.W. TVL. BEWEG EN KOEL BE-WOLKTE WEER SAL LANGS DIE KAAPSE S. EN O. KUSSTREKE, SOWEL AS OOR NATAL EN DIE LAEVELD VAN O. TVL. VOORKOM.

DAAGLIKSE WEERBULLETIN

WEERBURO : WEATHER BUREAU
DEPT. VAN VERVOER : DEPT. OF TRANSPORT

DAILY WEATHER BULLETIN

Maksimum en Minimum Temperature (°F) en Reënval (duime) vir die Etmaal wat om 0800 (SAST) eindig op 24 - 9 - ... 195.

Maximum and Minimum Temperatures (°F) and Rainfall (inches) 24 hours ending at 0800 (SAST) on

TRANSVAAL	Max.	Min.	Rvl.
Barberton			
Bethal			
Chester			
Delmas			
Ermelo			
Joubert Park	75	47	
Komatipoort	76	57	
Kroondal			
Leeuwdoornstad			
Lichtenburg			
Louis Trichardt			
Marnitz			
Middelburg			
Loskop			
Nelspruit			
Nylstroom			
Palmietfontein	76	39	
Pietersburg	73	52	
Piet Retief			
Pelgrimsrus			
Potchefstroom	85	40	
Pretoria W.B.	79	50	
Pretoriuskop			
Standerton	83	36	
Thabazimbi	88	57	
Vaalwater			
Watervalboven			
Wolmaransstad			
Zeerust			
Witbank			

KAAP - CAPE			
Alexanderbaai	65	46	
Aberdeen			
Andelusia			
Beaufort-Wes	87	33	
Cala			

CAPE - KAAP	Max.	Min.	Rfl.
Calitzdorp			
Calvinia	62*	33	
Cape Agulhas	60	45	
Cape Columbine	59	44	
Cape St. Francis	58	45	0.28
Carnarvon			
Cradock			
De Aar	58	39	
Dordrecht			
East London	57	43	0.01
Elsenburg			
Flagstaff			
Fraserburg	54	30	
Garies	69	35	
George	56	42	0.01
Graaff Reinet	60	34	
Grahamstown			0.17
Idutywa			
Jansenville			
Kenhardt			
Kentani			
Kimberley	68	53	
Kingwilliamstown	57	38	
Klaver	67	47	
Kowie			0.03
Kuruman			
Lake Mentz			
Lovedale			
Maclear			
Mafeking	79	46	
Matatiele			
Matroosberg	54	29	
Middelburg			
Mossel Bay	59	48	0.01
Malmesbury			
Olokiep	67	47	
Orange River	76	32	
Pofadder			
Port Elizabeth	58	43	0.01

KAAP - CAPE	Max.	Min.	Rvl.
Port St. Johns	60	52	
Postmasburg	69	40	
Piquetberg			
Prieska	64	35	
Prince Albert			
Queenstown	57	33	
Riversdale	58	33	
Somerset-oos	49	36	
Springfontein	47	32	0.01
Steynsburg			
Stormarivier			
Sutherland			
Swellendam			
Umtata			
Upington	70	34	
van Wyksvlei			
Victoria-Wes	56	25	
Vryburg	76	34	
Williston			
Willowmore	51	26	
Wingfield	58	46	
Venterstad			

NATAL			
Kaap St. Lucia	62	52	0.67
Dundee			0.07
Durban	63	53	0.28
Estcourt	54	42	
Himeville			
Ladysmith	61	44	0.01
Melmoth	89	42	0.02
M'kuzi			
Newcastle	69	44	0.01
Pietermaritzburg			0.07
Port Shepstone	63	53	0.26
Seven Oaks			0.07
Vryheid			

O.F.S. - O.V.S.	Max.	Min.	Rfl.
Bethlehem	76	33	
Bethulie	80	29	
Bloemfontein	84	35	
Fauresmith	81	29	
Ficksburg			
Harrismith			
Heilbron			
Hoopstad	73	32	
Kroonstad			
Lindley			
Modderpoort			
Parys			
Vrede			
Wepener	83	24	
Winburg			
Zastron			

S.W.A. and Protectorates en Protektorate			
Golabis	86	49	
Keetmanshoop	77	51	
Luderitz	83	49	
Ondongua	97	55	
Swakopmund	88	51	
Tsumeb	92	64	
Windhoek	86	57	
Francistown	96	48	
Gaberones			
Mahalapye	91	58	
Maun	95	63	
Tsabong	78	37	
Mbabane			
Stegi			

SYNOPTIC WEATHER MAP 1200 GMT. — 1400 SAST. SINOPTIESE WEERKAART

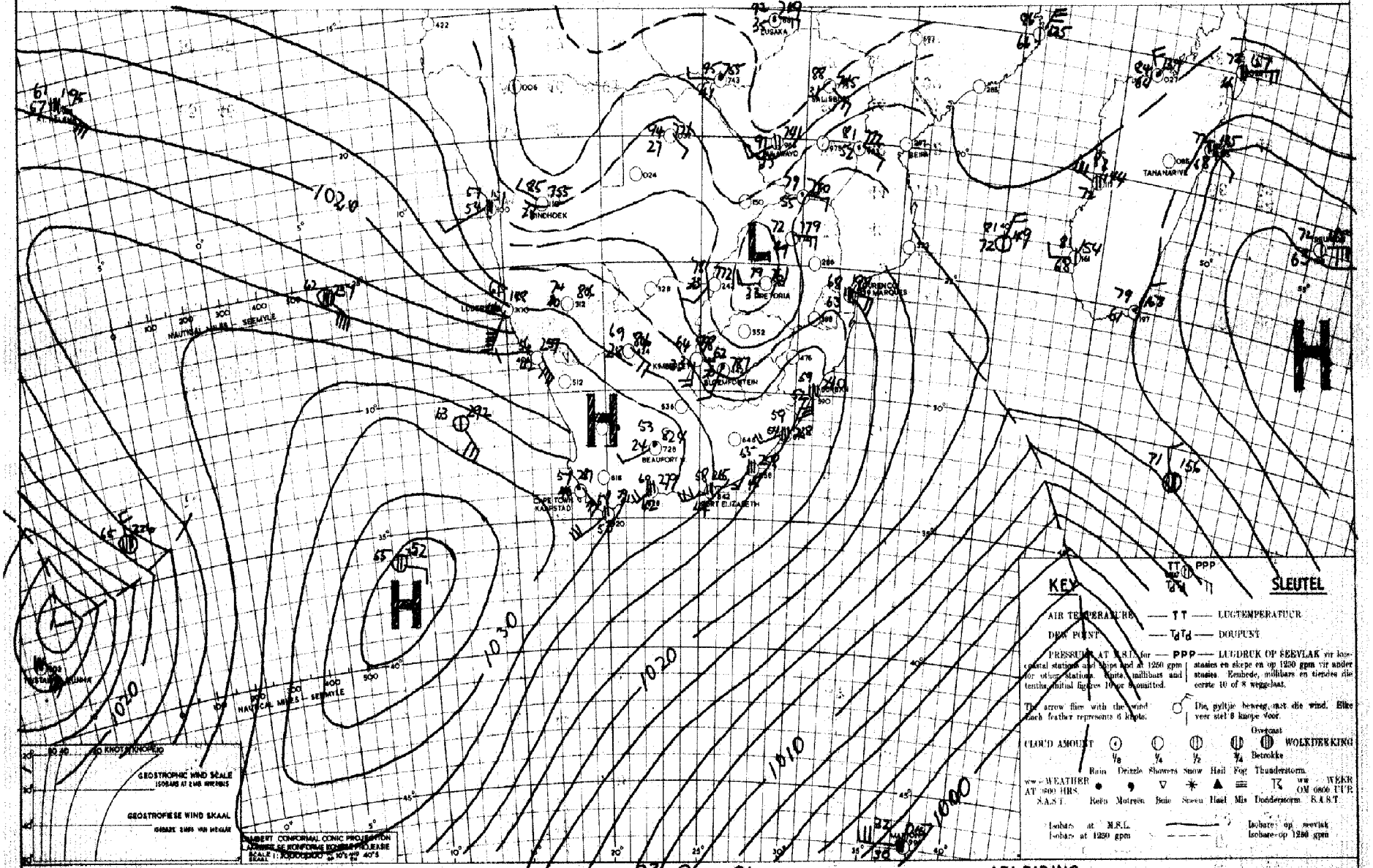

KEY SLEUTEL

AIR TEMPERATURE — TT — LUGTEMPERATUUR

DEW POINT — T_dT_d — DOUPUNT

PRESSURE AT M.S.L. for coastal stations and ships and at 1250 gpm for other stations. Units, millibars and tenths, initial figures 10 or 9 omitted. — PPP — LUGDRUK OP SEEVLAK vir kuskstasies en skepe en op 1250 gpm vir ander stasies. Eenhede, millibars en tiendes die eerste 10 of 9 weggelaat.

The arrow flies with the wind. Each feather represents 6 knots. Die pyltjie beweeg met die wind. Elke veer stel 6 knope voor.

CLOUD AMOUNT — Overcast — WOLKDEKKING — Betrokke

ww — WEATHER AT 1600 HRS. S.A.S.T. — Rain Reën, Drizzle Motreën, Showers Buie, Snow Sneeu, Hail Hael, Fog Mis, Thunderstorm Donderstorm — ww — WEER OM 0600 U.T.V. S.A.S.T.

Isobars at M.S.L. — Isobare op seevlak

Isobars at 1250 gpm — Isobare op 1250 gpm

INFERENCE

THE HIGH WILL MOVE E. AND COOL HUMID AIR WILL MOVE OVER NATAL AND TVL. WHERE SKIES WILL BECOME CLOUDY ELSEWHERE FAIR.

DATE 23-9- 1951 DATUM

AFLEIDING

DIE HOOG SAL O. BEWEEG EN KOEL VOGTIGER LUG SAL OOR NATAL EN TVL. BEWEEG WAAR DIE WEER BE-WOLK SAL WEES. ONTENS MOOIWEER.

DAAGLIKSE WEERBULLETIN

WEERBURO : WEATHER BUREAU
DEPT. VAN VERVOER : DEPT. OF TRANSPORT

DAILY WEATHER BULLETIN

Maksimum en Minimum Temperature (°F) en Reënval (duime) vir die Etmaal wat om 0800 (SAST) eindig op 25 - 9 1951

Maximum and Minimum Temperatures (°F) and Rainfall (inches) 24 hours ending at 0800 (SAST) on

TRANSVAAL	Max.	Min.	Rvl.
Barberton			
Bethal			
Chester			
Delmas			
Ermelo			
Joubert Park	63	44	
Komatipoort	68	44	
Kroondal	72	61	0.08
Leeuwdoornstad			
Lichtenburg			
Louis Trichardt	60	54	
Marnitz			
Middelburg			
Loskop			
Nelspruit			
Nylstroom	67	54	0.05
Palmietfontein			
Pietersburg	71	47	
Piet Retief	65	47	
Pelgrimsrus	85	44	
	87	44	
Potchefstroom	79	51	
Pretoria W.B.	72	49	0.10
Pretoriuskop			
Standerton	71	44	
Thabazimbi	80	56	
Vaalwater			
Watervalboven	82	47	
Wolmaransstad			
Zeerust			
Witbank			

KAAP - CAPE			
Alexanderbaai			
Aberdeen			
Andalusia			
Beaufort-Wes	66	33	
Cala			

CAPE - KAAP	Max.	Min.	Rfl.
Calitzdorp			
Calvinia	74	40	
Cape Agulhas	61	56	
Cape Columbine	59	48	
Cape St. Francis	62	52	
Carnarvon			
Cradock			
De Aar	72	39	
Dordrecht	62	35	
East London	62	46	
Elsenburg			
Flagstaff			
Fraserburg			
Garies	83	47	
George	58	43	
Graaff Reinet	66	35	
Grahamstown			
Idutywa			
Jansenville			
Kenhardt			
Kentani			
Kimberley	77	42	
Kingwilliamstown	64	44	
Klaver	77	50	
Kowie			
Kuruman			
Lake Mentz			
Lovedale			
Maclear			
Mafeking	79	54	
Matatiele			
Matroosberg	63	33	
Middelburg	63	28	
Mossel Bay	60	52	
Malmesbury			
O'okiep	74	46	
Orange River	73	33	
Pofadder			
Port Elizabeth	62	47	

KAAP - CAPE	Max.	Min.	Rvl.
Port St. Johns	63	54	
Postmasburg	78	49	
Piquetberg			
Prieska			
Prince Albert			
Queenstown	64	38	
Riversdale	65	44	
Somerset-oos	65	36	
Springfontein			
Staynsburg			
Stormsrivier			
Sutherland			
Swellendam			
Umtata	63	43	
Upington	79	46	
van Wyksvlei			
Victoria-Wes	66	29	
Vryburg	81	59	
Williston			
Willowmore	62	44	
Wingfield	64	44	
Venterstad			

NATAL			
Kaap St. Lucia	64	57	0.15
Dundee			
Durban	64	59	0.01
Estcourt	54	48	
Himeville			
Ladysmith	56	51	--
Melmoth	57	50	0.05
M'kuzi			
Newcastle	67	50	
Pietermaritzburg			0.04
Port Shepstone	64	58	0.05
Seven Oaks			
Vryheid			

O.F.S. - O.V.S.	Max.	Min.	Rfl.
Bethlehem	69	44	
Bethulie	70	33	
Bloemfontein	71	42	
Fauresmith	70	32	
Ficksburg			
Harriesmith			
Heilbron			
Hoopstad	78	41	
Kroonstad	76	47	
Lindley			
Modderpoort	74	42	
Parys			
Vrede			
Wepener	72	37	
Winburg			
Zastron			

S.W.A. and Protectorates en Protektorate			
Gobabis			
Keetmanshoop	83	56	
Luderitz	66	48	
Ondongua	97	59	
Swakopmund			
Tsumeb	92	64	
Windhoek	86	58	
Francistown			
Gaberones	90	57	
Mahalapye	79	55	
Maun	96	63	
Tsabong	85	44	
Mbabane			
Stegi			

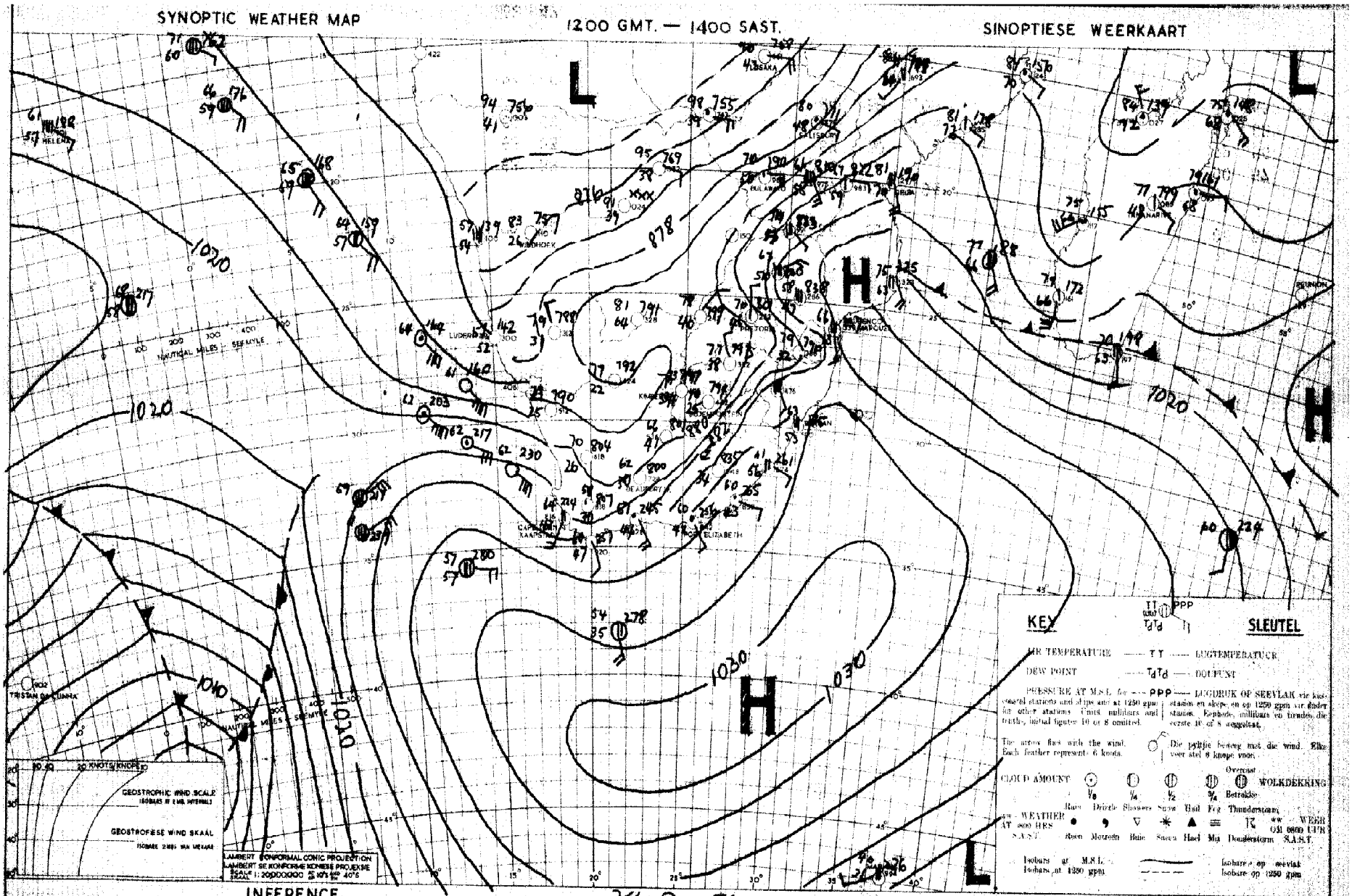

INFERENCE

THE ANTICYCLONE S. OF THE CAPE IS RECEDING E. AND PRESSURE ARE FALLING ALONG THE S. COAST. CONSEQUENTLY THE WINDS WILL BECOME MODERATE TO FRESH N. TO N.W. OVER THE INTERIOR TOMORROW. COOL MOIST AIR WILL CONTINUE TO FLOW W. OVER TVL AND THE RHODESIANS AND IT WILL BE PARTLY CLOUDY OVER TVL. & N. PARTS OF THE FREE STATE AND N. CAPE.

DATE 24-9-1951 DATUM

AFLEIDING

DIE HOOGDRUKSTELSEL S. VAN DIE KAAP BEWEEG WEG NA DIE O. EN DIE DRUK BEGIN OPAL LANDS DIE S. KUS. GEVOLGLIK SAL DIE WIND MATIG TOT TAAMLIK STERK UIT N. EN NW. BEGIN WAAI OOR DIE BINNELAND. KOEL VOGTIGE LUG SAL VOORTDUREND INSTROOM OOR TVL. EN DIE RHODESIËS EN DIT SAL MÔRE EFFENS BEWOLK WEES OOR TVL. EN DIE N. DELE VAN DIE VRYSTAAT EN N. KAAPLAND.

DAAGLIKSE WEERBULLETIN

WEERBURO : WEATHER BUREAU
DEPT. VAN VERVOER : DEPT. OF TRANSPORT

DAILY WEATHER BULLETIN

Maksimum en Minimum Temperature (°F) en Reënval (duime) vir die Etmaal wat om 0800 (SAST) eindig op 26.-9.-1951.

Maximum and Minimum Temperatures (°F) and Rainfall (inches) 24 hours ending at 0800 (SAST) on

TRANSVAAL	Max.	Min.	Rvl.
Barberton			
Bethal			
Chester			
Delmas			
Ermelo	70	48	
Joubert Park	68	48	0.18
Komatipoort	80	69	
Kroondal			
Leeuwdoornstad			
Lichtenburg			
Louis Trichardt	73	50	
Marnitz			
Middelburg			
Loskop			
Nelspruit	73	51	
Nylstroom			
Palmietfontein	71	53	
Pietersburg	69	51	
Piet Retief			
Pelgrimsrus			
Potchefstroom	78	55	
Pretoria W.B.	73	53	
Pretoriuskop			
Standerton	73	50	
Thabazimbi	79	59	0.02
Vaalwater			
Watervalboven	70	51	
Wolmaransstad			
Zeerust			
Witbank			

KAAP - CAPE			
Alexanderbaai	63	52	
Aberdeen			
Andelusia			
Beaufort-Wes	77	57	
Cala			

CAPE - KAAP	Max.	Min.	Rfl.
Calitzdorp			
Calvinia	76	39	
Cape Agulhas	69	55	
Cape Columbine	67	54	
Cape St. Francis	67	57	
Carnarvon			
Cradock			
De Aar			
Dordrecht	75	48	
East London	69	56	
Elsenburg			
Flagstaff			
Fraserburg	75	39	
Garies	82	44	
George	74	54	
Graaff Reinet	78	48	
Grahamstown			
Idutywa			
Jansenville			
Kenhardt			
Kentani			
Kimberley	84	51	
Kingwilliamstown	79	51	
Klaver			
Kowie			
Kuruman			
Lake Mentz			
Lovedale			
Maclear			
Mafeking	79	55	0.36
Matatiele			
Matroosberg	72	45	
Middelburg	78	38	
Mossel Bay	66	54	
Malmesbury			
O'okiep	74	41	
Orange River	85	44	
Pofadder	82	44	
Port Elizabeth	68	56	

KAAP - CAPE	Max.	Min.	Rvl.
Port St. Johns	70	63	
Postmasburg	82	80	
Piquetberg			
Prieska			
Prince Albert			
Queenstown	81	43	
Riversdale	78	39	
Somerset-oos	80	62	
Springfontein	78	48	0.07
Steynsburg			
Stormsrivier			
Sutherland			
Swellendam			
Umtata	71	49	
Upington	87	43	
van Wyksvlei			
Victoria-Wes	80	47	
Vryburg	83	42	
Williston			
Willowmore	73	47	
Wingfield	72	55	0.06
Venterstad			

NATAL			
Kaap St. Lucia	72	62	0.09
Dundee			0.16
Durban	72	61	
Estcourt	78	49	0.09
Himeville			
Ladysmith	81	55	0.27
Melmoth	76	56	0.20
M'kuzi			
Newcastle	84	60	
Pietermaritzburg			
Port Shepstone	69	61	
Seven Oaks			
Vryheid			

O.F.S. - O.V.S.	Max.	Min.	Rfl.
Bethlehem	73	48	0.01
Bethulie	79	44	
Bloemfontein	77	44	0.03
Fauresmith	78	39	
Ficksburg			0.14
Harrismith			
Heilbron			
Hoopstad	83	49	
Kroonstad	80	56	0.08
Lindley			
Modderpoort	76	48	0.08
Parys			
Vrede			
Wepener	72	47	0.04
Winburg			0.06
Zastron			

S.W.A. and Protectorates en Protektorate			
Gobabis	92	52	
Keetmanshoop	85	53	
Luderitz	85	49	
Ondongua			
Swakopmund	69	52	
Tsumeb	95	74	
Windhoek	84	61	
Francistown			
Gaberones			
Mahalapye	81	64	
Maun	97	67	
Tsabong			
Mbabane			
Stegi			

SYNOPTIC WEATHER MAP — 1200 GMT. — 1400 SASTSINOPTIESE WEERKAART

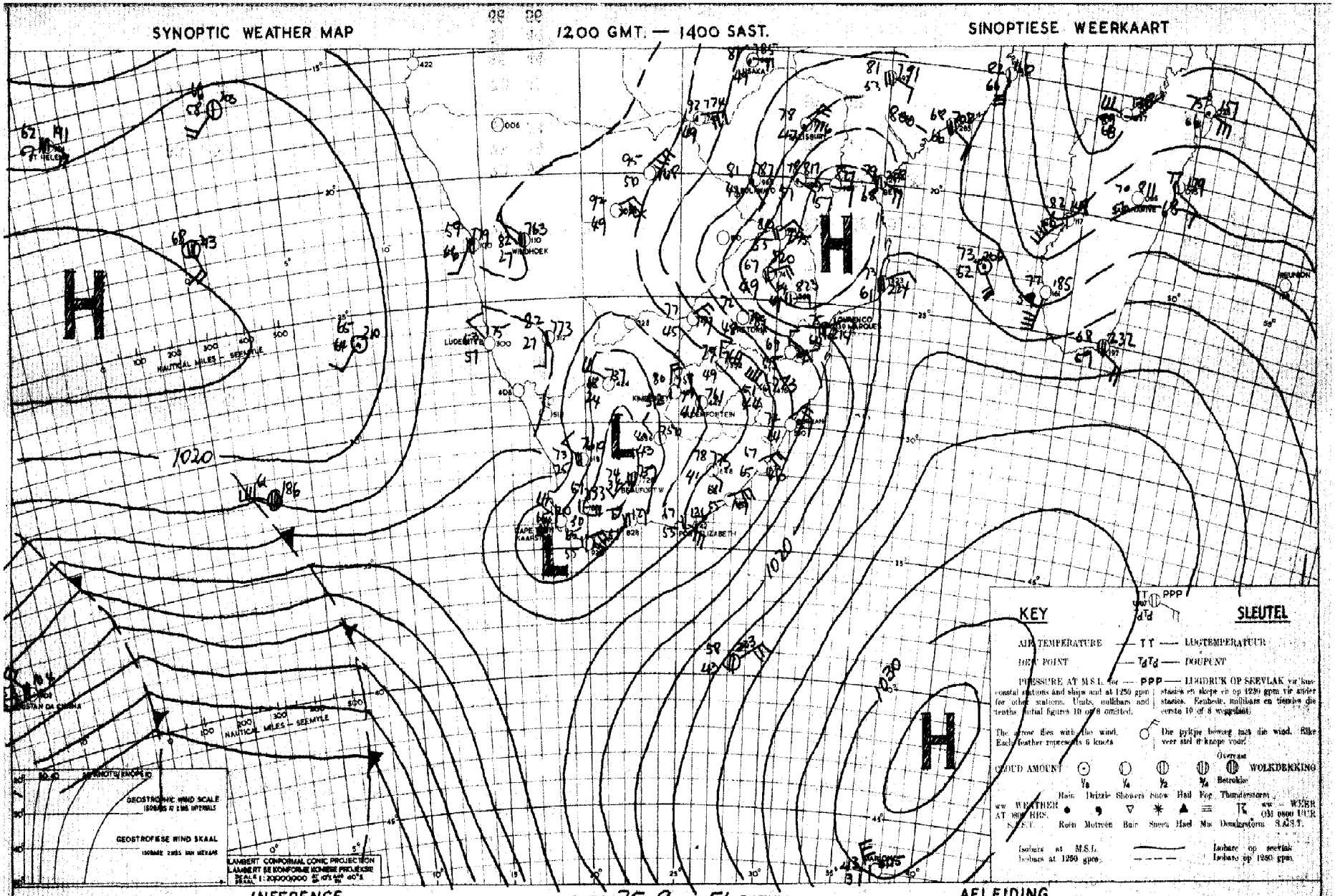

INFERENCE — DATE 25-9-1951 DATUM — AFLEIDING

THE LOW OVER THE S.W. CAPE COASTS WILL MOVE E. AND COOLER AIR WILL FOLLOW BEHIND. SHOWERS WILL FALL OVER S.W. CAPE.

DIE LAAG OOR DIE S.W. KUSSTREKE VAN KAAPLAND SAL O. BENEET EN KOELER LUG SAL DAAROP VOLG BUIE SAL OOR S.W. KAAPLAND VITSAK.

DAAGLIKSE WEERBULLETIN — WEERBURO : WEATHER BUREAU — DAILY WEATHER BULLETIN

DEPT. VAN VERVOER : DEPT. OF TRANSPORT

Maksimum en Minimum Temperature (°F) en Reënval (duime) vir die Etmaal wat om 0800 (SAST) eindig op 27-9-. 195.....

Maximum and Minimum Temperatures (°F) and Rainfall (inches) 24 hours ending at 0800 (SAST) on

TRANSVAAL.	Max.	Min.	Rvl.
Barberton			
Bethal			
Chester			
Delmas			
Ermelo	76	41	
Joubert Park	77	54	
Komatipoort	86	63	
Kroondal			
Leeuwdoornstad			
Lichtenburg			
Louis Trichardt	86	55	
Marnitz			
Middelburg			
Loskop			
Nelspruit	77	54	
Nylstroom			
Palmietfontein	80	45	
Pietersburg	82	53	
Piet Retief			
Pelgrimsrus	81	48	
Potchefstroom	83	47	
Pretoria W.B.	80	49	
Pretoriuskop			
Standerton	78	41	
Thabazimbi	85	56	
Vaalwater			
Watervalboven			
Wolmaransstad			
Zeerust			
Witbank			

KAAP - CAPE			
Alexanderbaai	64	51	
Aberdeen			
Andalusia			
Beaufort-Wes	80	41	
Cala			

CAPE - KAAP	Max.	Min.	Rfl.
Calitzdorp			
Calvinia	66	35	
Cape Agulhas	70	58	
Cape Columbine	60	55	0,03
Cape St. Francis	66	53	
Carnarvon			
Cradock			
De Aar	76	39	
Dordrecht	75	50	
East London	75	51	
Elsenburg			
Flagstaff			
Fraserburg	71	38	
Garies	72	44	
George	74	48	
Graaff Reinet	84	44	
Grahamstown			
Idutywa			
Jansenville			
Kenhardt	74	43	
Kentani			
Kimberley	85	49	
Kingwilliamstown	82	45	
Klaver	69	54	
Kowie			
Kuruman			
Lake Mentz			
Lovedale			
Maclear			
Mafeking	82	51	
Matatiele			
Matroosberg	62	45	
Middelburg	76	39	
Mossel Bay	68	56	
Malmesbury			
O'okiep	66	43	
Orange River	81	37	
Pofadder	74	46	
Port Elizabeth	68	47	

KAAP - CAPE	Max.	Min.	Rvl.
Port St. Johns	76	58	
Postmasburg	80	51	
Piquetberg			
Prieska	82	41	
Prince Albert			
Queenstown	82	42	
Riversdale	77	45	
Somerset-oos	82	45	
Springfontein	79	40	
Steynsburg			
Stormsrivier			
Sutherland			
Swellendam			
Umtata	89	49	
Upington	82	42	
van Wyksvlei			
Victoria-Wes			
Vryburg	86	40	
Williston			
Willowmore			
Wingfield	62	55	0.06
Venterstad			

NATAL.			
Kaap St. Lucia	80	65	
Dundee			
Durban	76	59	
Estcourt	82	51	
Himeville			
Ladysmith	83	47	
Melmoth	88	56	
M'kuzi			
Newcastle	87	45	
Pietermaritzburg			
Port Shepstone	77	59	
Seven Oaks			
Vryheid			

O.F.S. - O.V.S.	Max.	Min.	Rfl.
Bethlehem	75	36	
Bethulie	78	45	
Bloemfontein	80	43	
Fauresmith	77	47	
Ficksburg			
Harrismith			
Heilbron			
Hoopstad	85	38	
Kroonstad	82	39	
Lindley			
Modderpoort	77	40	
Parys			
Vrede			
Wepener	80	34	
Winburg			
Zastron			

S.W.A. and Protectorates en Protektorate			
Gobabis	86	56	
Keetmanshoop	87	48	
Luderitz	66	51	
Ondongua	95	61	
Swakopmund	58	47	
Tsumeb	91	69	0.33
Windhoek	84	59	
Francistown			
Gaberones			
Mahalapye			
Maun	90	67	
Tsabong	89	43	
Mbabane			
Stegi			

SYNOPTIC WEATHER MAP 1200 GMT. — 1400 SAST. SINOPTIESE WEERKAART

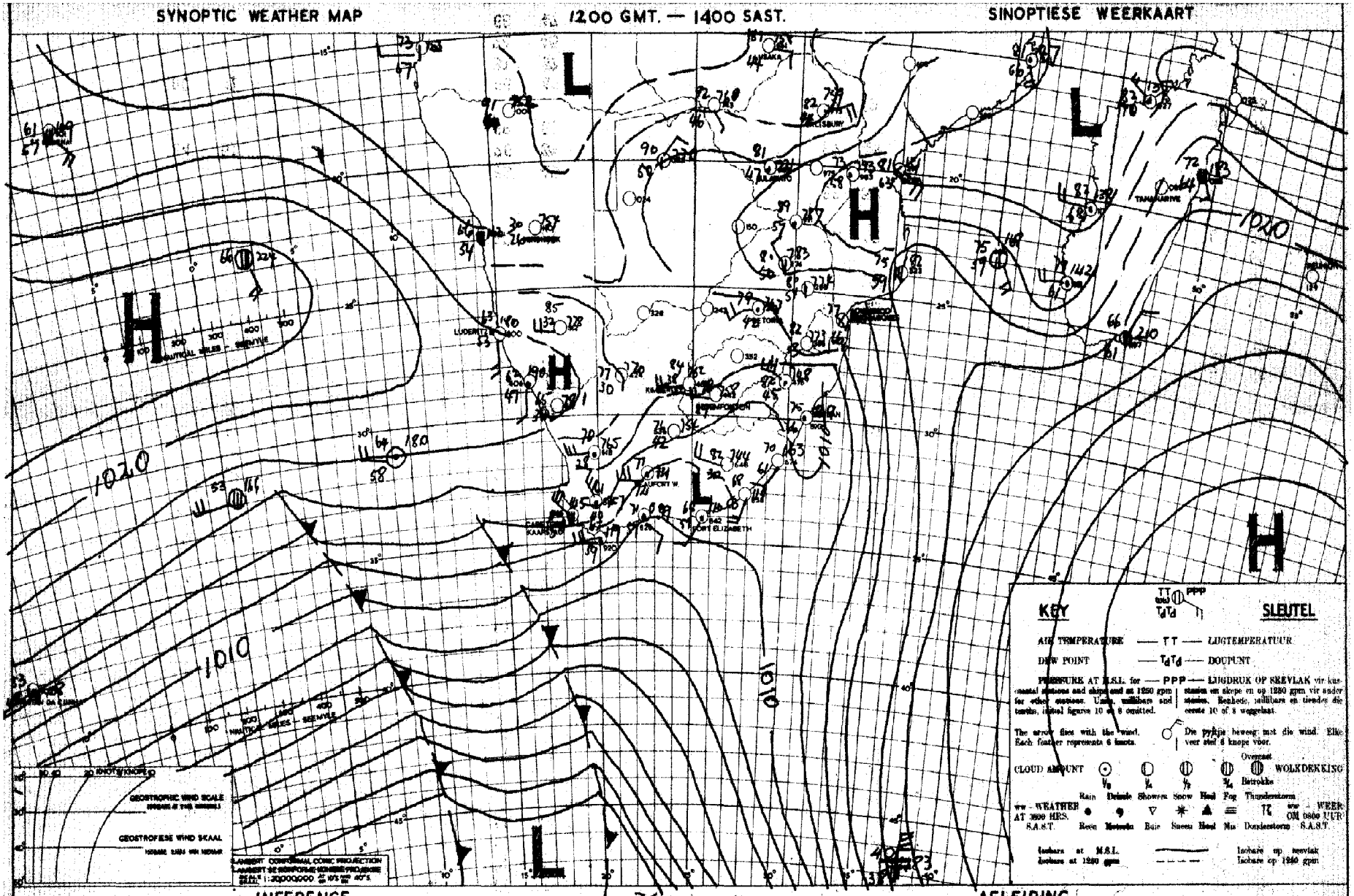

INFERENCE DATE 26-9-1951/DATUM AFLEIDING

Dry warm W. winds are flowing across the Union and apart from light rain along the S.W. Cape coast fine weather will prevail.

Droë warm W. winde vloei oor die Unie en afgesien van ligte reën oor die S.W. Kaapse Kusstreke sal mooi weersomstandighede heers.

DAAGLIKSE WEERBULLETIN

WEERBURO · WEATHER BUREAU
DEPT. VAN VERVOER : DEPT. OF TRANSPORT

DAILY WEATHER BULLETIN

Maksimum en Minimum Temperature (°F) en Reënval (duime) vir die Etmaal wat om 0800 (SAST) eindig op 28-9-1951.

Maximum and Minimum Temperatures (°F) and Rainfall (inches) 24 hours ending at 0800 (SAST) on

TRANSVAAL.	Max.	Min.	Rvl.
Barberton			
Bethal			
Chester			
Delmas			
Ermelo	82	52	
Joubert Park	79	68	
Komatipoort	91	57	
Kroondal			
Leeuwdoornstad			
Lichtenburg			
Louis Trichardt	86	55	
Marnitz			
Middelburg			
Loskop			
Nelspruit	85	51	
Nylstroom			
Palmietfontein	83	57	
Pietersburg	87	56	
Piet Retief			
Pelgrimsrus	84	50	
Potchefstroom	86	59	
Pretoria W.B.	85	56	
Pretoriuskop			
Standerton			
Thabazimbi	91	64	
Vaalwater			
Watervalboven	86	52	
Wolmaransstad			
Zeerust			
Witbank			

KAAP - CAPE
Alexanderbaai
Aberdeen
Andelusia
Beaufort-Wes
Cala

CAPE - KAAP	Max.	Min.	Rfl.
Calitzdorp			
Calvinia	75	39	
Cape Agulhas			
Cape Columbine	61	55	0.04
Cape St. Francis	68	55	
Carnarvon			
Cradock			
De Aar	80	46	
Dordrecht			
East London	71	50	
Elsenburg			
Flagstaff			
Fraserburg	75	39	
Garies	79	44	
George	78	49	
Graaff Reinet	87	49	
Grahamstown			
Idutywa			
Jansenville			
Kenhardt	83	49	
Kentani			
Kimberley	90	49	
Kingwilliamstown			
Klaver			
Kowie			
Kuruman			
Lake Mentz			
Lovedale			
Maclear			
Mafeking	88	61	0.01
Matatiele			
Matroosberg	66	39	
Middelburg	79	40	
Mossel Bay	77	56	
Malmesbury			
O'okiep	87	47	
Orange River	85	43	
Pofadder	77	51	
Port Elizabeth	71	49	

KAAP - CAPE	Max.	Min.	Rvl.
Port St. Johns	70	63	
Postmasburg	85	58	
Piquetberg			
Prieska	86	47	
Prince Albert			
Queenstown	85	42	
Riversdale	79	44	
Somerset-oos	83	58	
Springfontein	83	42	
Steynsburg			
Stormsrivier			
Sutherland			
Swellendam			
Umtata	81	46	
Upington	85	53	
van Wyksvlei			
Victoria-Wes	79	37	
Vryburg	89	58	
Williston			
Willowmore	77	37	
Wingfield	63	55	0.15
Venterstad			

NATAL.			
Kaap St. Lucia	75	66	
Dundee	72	64	
Durban	86	54	
Estcourt			
Himeville			
Ladysmith	89	47	
Melmoth	85	57	
M'kuzi			
Newcastle	90	53	
Pietermaritzburg			
Port Shepstone			
Seven Oaks			
Vryheid			

O.F.S. - O.V.S.	Max.	Min.	Rfl.
Bethlehem	78	41	
Bethulie	81	43	
Bloemfontein	85	46	
Fauresmith	81	39	
Ficksburg			
Harrismith			
Heilbron			
Hoopstad	90	52	
Kroonstad	83	49	
Lindley			
Modderpoort	83	44	
Parys			
Vrede			
Wepener	84	38	
Winburg			
Zastron			

S.W.A. and Protectorates en Protektorate			
Gobabis	89	60	0.11
Keetmanshoop	88	59	
Luderitz	65	51	
Ondongua	90	62	
Swakopmund	61	54	
Tsumeb	87	70	
Windhoek	85	59	
Francistown			
Gaberones			
Mahalapye			
Maun	93	59	
Tsabong	93	65	
Mbabane			
Stegi			

SYNOPTIC WEATHER MAP 1200 GMT. — 1400 SAST. SINOPTIESE WEERKAART

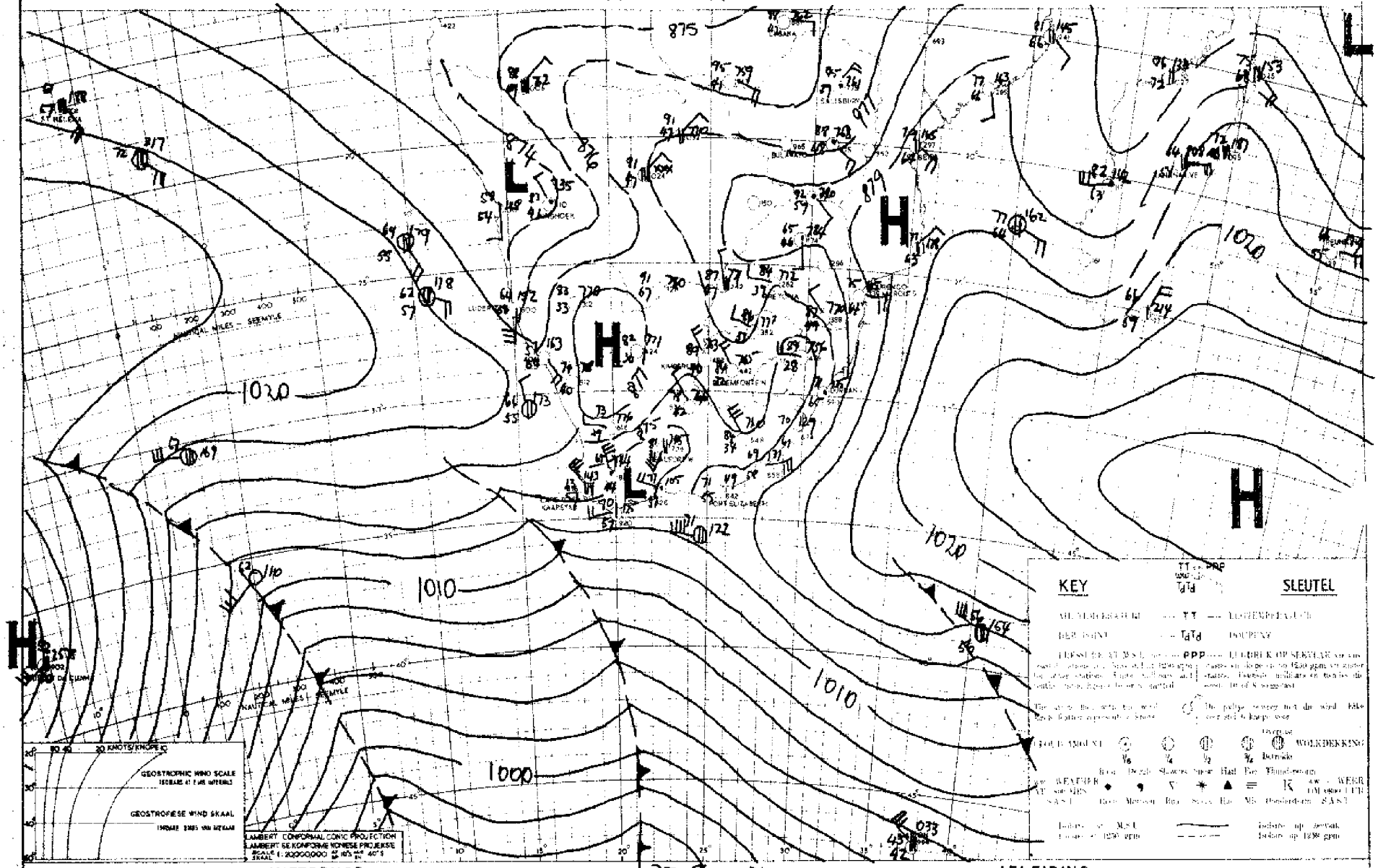

INFERENCE

THE AIR IS MODERATELY MOIST AND UNSTABLE OVER N.W. TVL. & THE N. PARTS OF BECHUANALAND & S.W.A. THIS AIR MASS IS MOVING S.E. & THUNDER CONDITIONS WILL PREVAIL OVER TVL. & THE N. PARTS OF THE FREE STATE & N. CAPE TOMORROW. ELSEWHERE IT WILL BE FAIR & WARM EXCEPT OVER THE S.W. & S. CAPE COASTAL BELTS WHERE IT WILL BE COOL & CLOUDY.

DATE 27-9-1951 DATUM

AFLEIDING

DIE LUG IS TAAMLIK VOGTIG EN ONSTABIEL OOR N.W. TVL. EN DIE N. DELE VAN BETSJOEANALAND EN S.W.A. HIERDIE LUG BEWEEG S.O. EN DONDERWEERSTOESTANDE SAL MÔRE OOR TVL EN DIE N. DELE VAN DIE VRYSTAAT EN N. KAAP LAND. VOORKOM. ELDERS SAL DIT MOOI-WEER EN WARM WEES, BEHALWE OOR DIE S.W. EN S. KAAPSE KUSSTREKE WAAR DIT KOEL EN BEWOLK SAL WEES.

DAAGLIKSE WEERBULLETIN

WEERBURO : WEATHER BUREAU
DEPT. VAN VERVOER : DEPT. OF TRANSPORT

DAILY WEATHER BULLETIN

Maksimum en Minimum Temperature (°F) en Reënval (duime) vir die Etmaal wat om 0800 (SAST) eindig op 29 - 9 - 1963

Maximum and Minimum Temperatures (°F) and Rainfall (inches) 24 hours ending at 0800 (SAST) on

TRANSVAAL.	Max.	Min.	Rvl.
Barberton			
Bethal			
Chester			
Delmas			
Ermelo	80	52	
Joubert Park	77	49	
Komatipoort	91	61	
Kroondal			
Leeuwdoornstad			
Lichtenburg			
Louis Trichardt	86	52	
Marnitz			
Middelburg			
Loskop			
Nelspruit	85	55	
Nylstroom			
Palmietfontein	78	57	
Pietersburg	84	55	
Piet Retief			
Pelgrimsrus	86	48	
Potchefstroom	78	59	0.02
Pretoria W.B.	82	61	
Pretoriuskop			
Standerton	82	50	0.16
Thabazimbi	84	63	
Vaalwater			
Watervalboven	85	54	
Wolmaransstad			
Zeerust			0.02
Witbank			
KAAP - CAPE			
Alexanderbaai	63	50	
Aberdeen			
Andalusia			
Beaufort-Wes	83	51	
Cala			0.53

CAPE - KAAP	Max.	Min.	Rfl.
Calitzdorp			
Calvinia	75	38	
Cape Agulhas	65	54	
Cape Columbine	63	52	
Cape St. Francis	62	56	0.10
Carnarvon			
Cradock			
De Aar	83	44	0.31
Dordrecht			
East London	71	60	0.01
Elsenburg			
Flagstaff			
Fraserburg			
Garies			
George	67	49	0.11
Graaff Reinet			
Grahamstown			0.23
Idutywa			0.04
Jansenville			
Kenhardt			
Kentani			0.15
Kimberley	82	56	0.09
Kingwilliamstown	80	57	0.08
Klaver	72	49	
Kowie			
Kuruman			
Lake Mentz			
Lovedale			
Maclear			0.16
Mafeking			
Matatiele			
Matroosberg	67	43	
Middelburg	81	49	0.15
Mossel Bay	68	52	0.07
Malmesbury			
O'okiep			
Orange River	80	56	0.07
Pofadder			
Port Elizabeth	70	56	0.28

KAAP - CAPE	Max.	Min.	Rvl.
Port St. Johns	70	64	0.05
Postmasburg	82	58	0.17
Piquetberg			
Prieska			
Prince Albert			
Queenstown	85	54	0.11
Riversdale	69	50	0.07
Somerset-oos	84	53	0.45
Springfontein	86	53	0.03
Steynsburg			
Stormsrivier			
Sutherland			
Swellendam			
Umtata	81	49	
Upington			
van Wyksvlei			0.02
Victoria-Wes	84	46	0.02
Vryburg			
Williston			
Willowmore	82	57	
Wingfield	65	49	
Venterstad			
NATAL.			
Kaap St. Lucia	74	67	
Dundee			
Durban	76	65	
Estcourt	88	54	0.01
Himeville			
Ladysmith	88	56	0.21
Melmoth	89	60	
M'kuzi			
Newcastle	91	52	0.06
Pietermaritzburg			
Port Shepstone	78	65	
Seven Oaks			
Vryheid			0.31

O.F.S. - O.V.S.	Max.	Min.	Rfl.
Bethlehem			
Bethulie	83	53	0.54
Bloemfontein	81	54	0.17
Fauresmith	79	52	0.74
Ficksburg			0.08
Harrismith			
Heilbron			
Hoopstad	76	57	0.01
Kroonstad	80	59	
Lindley			
Modderpoort			
Parys			
Vrede			
Wepener	82	52	0.41
Winburg			01 07
Zastron			

S.W.A. and Protectorates en Protektorate	Max.	Min.
Gobabis	74	58
Keetmanshoop	87	52
Luderitz	63	53
Ondongua	92	63
Swakopmund	61	51
Tsumeb	86	67
Windhoek	77	59
Francistown		
Gaberones		
Mahalapye		
Maun	95	63
Tsabong		
Mbabane		
Stegi		

SYNOPTIC WEATHER MAP — 1200 GMT. — 1400 SAST. — SINOPTIESE WEERKAART

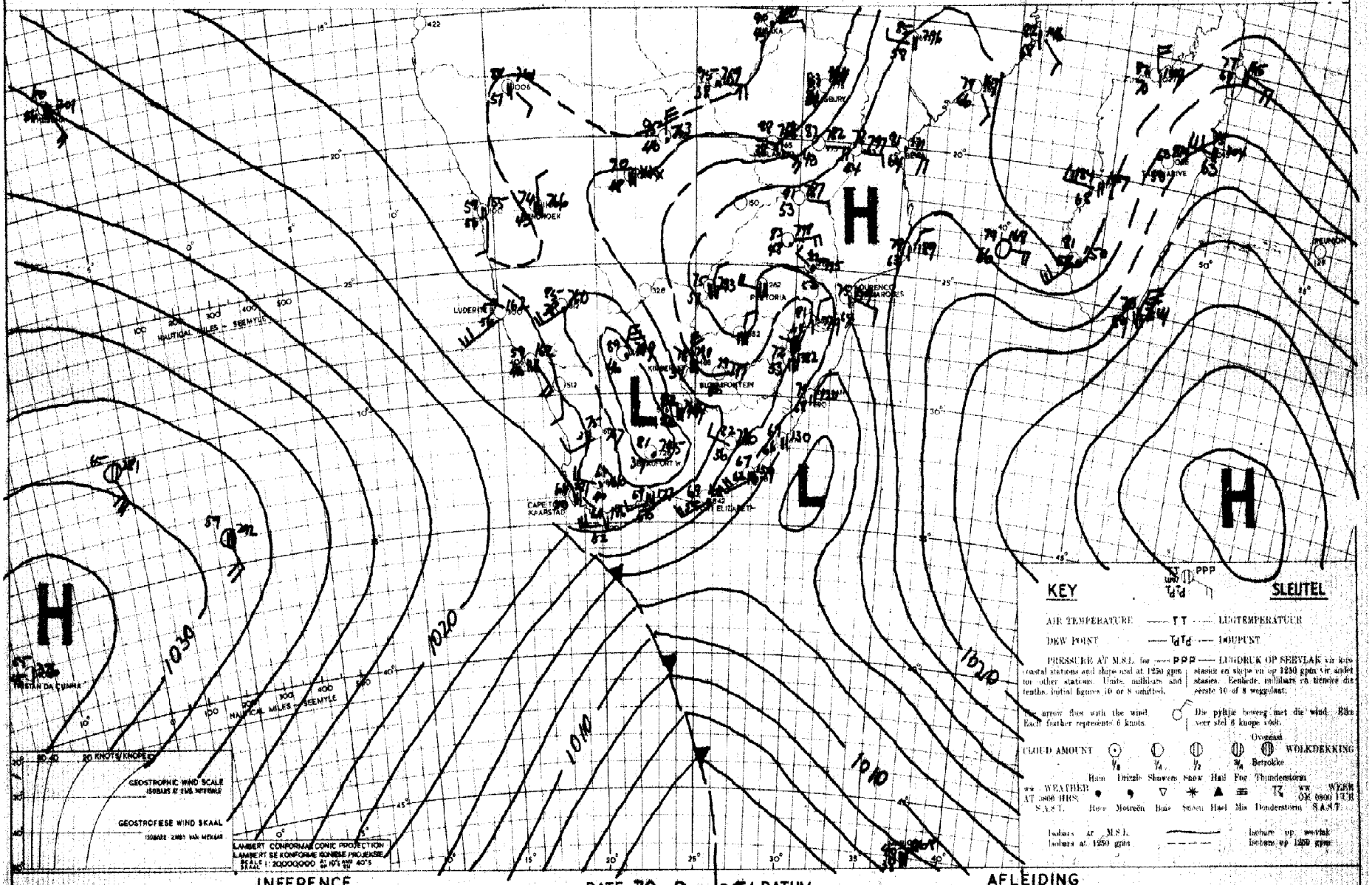

INFERENCE — DATE 28-9-1971 DATUM — AFLEIDING

THE ATLANTIC HIGH WILL MOVE E, AND WEATHER WILL BECOME CLOUDY WITH SHOWERS OVER THE S.W. & S. CAPE. THUNDERSTORMS WILL DEVELOP OVER THE FREESTATE, N. CAPE & S. HALF OF TRANSVAAL.

DIE ATLANTIESE HOOG SAL O. BEWEEG EN DIE WEER OOR S.W. EN S. KAAPLAND SAL BEWOLK WEES EN BUIE SAL UITSAK. DONDERBUIE SAL ONTWIKKEL OOR DIE VRYSTAAT, N. KAAPLAND ASOOK OOR DIE S. HELFTE VAN TVL.

DAAGLIKSE WEERBULLETIN — WEERBURO : WEATHER BUREAU — DAILY WEATHER BULLETIN

DEPT. VAN VERVOER : DEPT. OF TRANSPORT

Maksimum en Minimum Temperature (°F) en Reënval (duime) vir die Etmaal wat om 0800 (SAST) eindig op 30.-9- 1951.

Maximum and Minimum Temperatures (°F) and Rainfall (inches) 24 hours ending at 0800 (SAST) on

TRANSVAAL	Max.	Min.	Rvl.
Barberton			
Bethal			
Chester			
Delmas			
Ermelo	72	48	
Joubert Park			
Komatipoort			
Kroondal			
Leeuwdoornstad			
Lichtenburg			
Louis Trichardt			
Marnitz			
Middelburg			
Loskop			
Nelspruit			
Nylstroom			
Palmietfontein	76	50	
Pietersburg	81	53	
Piet Retief			
Pelgrimsrus			
Potchefstroom			
Pretoria W.B.	74	53	
Pretoriuskop			
Standerton			
Thabazimbi	85	61	
Vaalwater			
Watervalboven			
Wolmaransstad			
Zeerust			
Witbank			

KAAP - CAPE			
Alexanderbaai			
Aberdeen			
Andalusia			
Beaufort-Wes	86	49	0.06
Cala			

CAPE - KAAP	Max.	Min.	Rvl.
Calitzdorp			
Calvinia	70	50	
Cape Agulhas	58	51	0.22
Cape Columbine	59	51	0.11
Cape St. Francis	60	57	0.60
Carnarvon			
Cradock			
De Aar			
Dordrecht			
East London	68	57	1.00
Elsenburg			
Flagstaff			
Fraserburg			
Garies	65	50	
George	55	52	1.58
Graaff Reinet			
Grahamstown			
Idutywa			
Jansenville			
Kenhardt			
Kentani			
Kimberley	84	57	0.29
Kingwilliamstown	59	53	1.16
Klaver			
Kowie			
Kuruman			
Lake Mentz			
Lovedale			
Maclear			
Mafeking	76	58	0.01
Matatiele			
Matroosberg	48	45	0.13
Middelburg	75	50	0.50
Mossel Bay	67	55	0.40
Malmesbury			
O'okiep			
Orange River			
Pofadder			
Port Elizabeth	59	56	1.14

KAAP - CAPE	Max.	Min.	Rvl.	
Port St. Johns	68	62	0.84	
Postmasburg				
Piquetberg				
Prieska				
Prince Albert				
Queenstown	67	46	2.42	(H)
Riversdale	57	51	0.64	
Somerset-oos	66	50	1.00	
Springfontein				
Steynsburg				
Stormsrivier				
Sutherland				
Swellendam				
Umtata				
Upington	74	55		
van Wyksvlei				
Victoria-Wes	76	49	0.95	
Vryburg				
Williston				
Willowmore				
Wingfield	61	55	0.01	
Venterstad				

NATAL.			
Kaap St. Lucia	74	64	0.11
Dundee			
Durban	71	65	0.18
Estcourt			
Himeville			
Ladysmith	70	57	0.50
Melmoth	76	57	1.02
M'kuzi			
Newcastle	73	57	0.01
Pietermaritzburg			
Port Shepstone	71	64	0.19
Seven Oaks			
Vryheid			

O.F.S. - O.V.S.	Max.	Min.	Rfl.
Bethlehem			
Bethulie			
Bloemfontein	78	54	0.42
Fauresmith	76	54	0.19
Ficksburg			
Harrismith			
Heilbron			
Hoopstad	83	58	
Kroonstad	80	55	0.47
Lindley			
Modderpoort			
Parys			
Vrede			
Wepener	74	53	1.21
Winburg			
Zastron			

S.W.A. and Protectorates en Protektorate			
Gobabis	80	56	0.02
Keetmanshoop	76	41	
Ludsritz	63	51	
Ondongua			
Swakopmund	60	36	
Tsumeb	90	67	
Windhoek	77	45	
Francistown			
Gaberones			
Mahalapye			
Maun	95	65	
Tsabong	89	35	0.09
Mbabane			
Stegi			

SYNOPTIC WEATHER MAP — 1200 GMT. — 1400 SAST. — SINOPTIESE WEERKAART

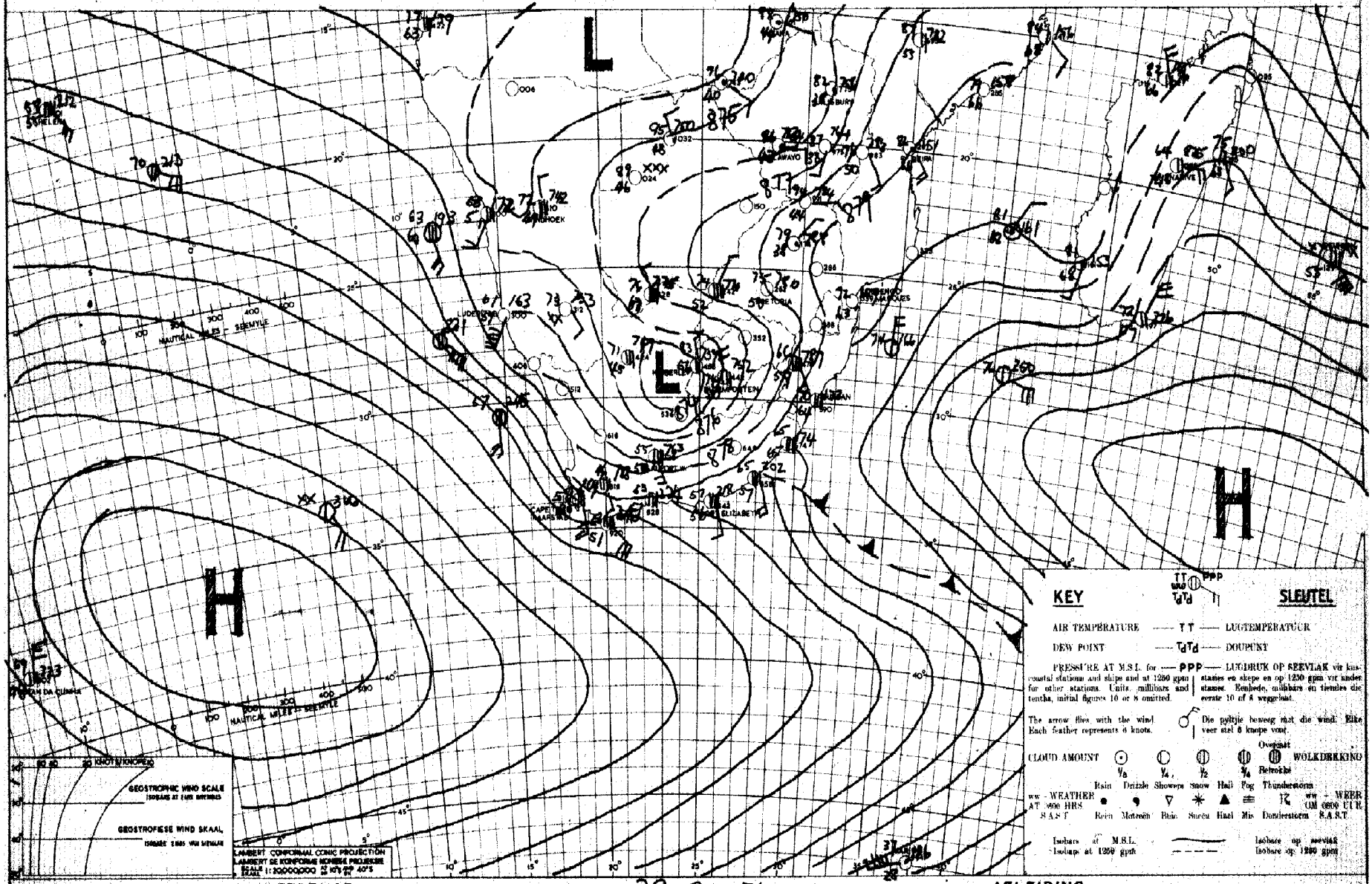

KEY — SLEUTEL

AIR TEMPERATURE — TT — LUGTEMPERATUUR

DEW POINT — T_dT_d — DOUPUNT

PRESSURE AT M.S.L. for coastal stations and ships and at 1250 gpm for other stations. Units, millibars and tenths, initial figures 10 or 8 omitted. — PPP — LUGDRUK OP SEEVLAK vir kuskstasies en skepe en op 1250 gpm vir ander stasies. Eenhede, millibars en tiendes die eerste 10 of 8 weggelaat.

The arrow flies with the wind. Each feather represents 5 knots. — Die pyltjie beweeg met die wind. Elke veer stel 5 knope voor.

CLOUD AMOUNT — Overcast — WOLKDEKKING — Betrokke

ww - WEATHER AT 0900 HRS S.A.S.T. — Rain, Drizzle, Showers, Snow, Hail, Fog, Thunderstorm — ww - WEER OM 0900 U.T.R. S.A.S.T. — Reën, Motreën, Buie, Sneeu, Hael, Mis, Donderstorm

Isobars at M.S.L. — Isobare op seevlak
Isobars at 1250 gpm — Isobare op 1250 gpm

INFERENCE

A LOW PRESSURE CENTRE HAS DEVELOPED OVER INTERIOR CAPE PROV. & ASSOCIATED RAIN & THUNDERSTORMS WILL CONTINUE TOMORROW OVER E. CAPE THE FREE STATE AND NATAL. IT IS ALSO EXPECTED TO REMAIN CLOUDY WITH LIGHT SHOWERS OVER TVL AND N. CAPE, BUT FALLING PRESSURES OVER THE CAPE & S. COAST INDICATES S.E. MOVEMENT OF THE LOW.

DATE 29-9-1951 DATUM

AFLEIDING

'N LAAGDRUKSENTRUM HET OOR DIE KAROO ONTWIKKEL EN GEPAARD HIERMEE SAL VERDERE REËN EN DONDERSTORMS MEER VOORKOM OOR DIE VRYSTAAT, O. KAAPLAND EN NATAL EN DAAR IS OOK LIGTE REËN MOONTLIK OOR TVL. EN N. KAAPLAND. DIE DRUK TOON EGTER 'N DALENDE NEIGING OOR KAAPLAND EN DIE S. KUS EN DIT WIL VOORKOM ASOF DIE LAAGDRUKSENTRUM S.O. SAL BEWEEG.

OCT 1951

DEPARTEMENT VAN VERVOER

DAAGLIKSE WEERBULLETIN

0800 S.A.S.T.

UITGEREIK DEUR

DIE WEERBURO

PRETORIA

UNIE VAN SUID-AFRIKA

UNION OF SOUTH AFRICA

DEPARTMENT OF TRANSPORT

DAILY WEATHER BULLETIN

0800 S.A.S.T.

ISSUED BY

THE WEATHER BUREAU

PRETORIA

DAAGLIKSE WEERBULLETIN — WEERBURO : WEATHER BUREAU — DAILY WEATHER BULLETIN

DEPT. VAN VERVOER : DEPT. OF TRANSPORT

Maksimum en Minimum Temperature (°F) en Reënval (duime) vir die Etmaal wat om 0800 (SAST) eindig op 1 - 10 - 1952

Maximum and Minimum Temperatures (°F) and Rainfall (inches) 24 hours ending at 0800 (SAST) on

TRANSVAAL	Max.	Min.	Rvl.
Barberton			
Bethal			
Chester			
Delmas			
Ermelo	71	52	
Joubert Park			
Komatipoort			
Kroondal			
Leeuwdoornsstad			
Lichtenburg			
Louis Trichardt			
Marnitz			
Middelburg			
Loskop			
Nelspruit			
Nylstroom			
Palmietfontein	74	57	
Pietersburg	78	53	
Piet Retief			
Pelgrimsrus			
Potchefstroom			
Pretoria W.B.	74	58	
Pretoriuskop			
Standerton	80	57	0.10
Thabazimbi	81	66	
Vaalwater			
Watervalboven			
Wolmaransstad			
Zeerust			
Witbank			

KAAP - CAPE			
Alexanderbaai	63	50	0.20
Aberdeen			
Andslusia			
Beaufort-Wes	62	42	0.03
Cala			

CAPE - KAAP	Max.	Min.	Rfl.
Calitzdorp			
Calvinia	59	41	0.18
Cape Agulhas	60	62	2.50
Cape Columbine	57	50	0.42
Cape St. Francis	61	58	0.65
Carnarvon			
Cradock			
De Aar			
Dordrecht			
East London	63	58	4.23
Elsenburg			
Flagstaff			
Fraserburg			
Garies	65	51	0.03
George	59	52	0.36
Graaff Reinet			
Grahamstown			
Idutywa			
Jansenville			
Kenhardt			
Kentani			
Kimberley	72	46	0.03
Kingwilliamstown	63	55	1.81
Klaver	65	52	0.43
Kowie			
Kuruman			
Lake Mentz			
Lovedale			
Maclear			
Mafeking			
Matatiele			
Matroosberg	53	41	1.19
Middelburg	55	50	1.39
Mossel Bay	80	54	0.15
Malmesbury			
O'okiep			
Orange River			
Pofadder	59	43	
Port Elizabeth	61	59	1.63

KAAP - CAPE	Max.	Min.	Rvl.
Port St. Johns	66	63	0.12
Postmasburg			
Piquetberg			
Prieska			
Prince Albert			
Queenstown	58	53	0.64
Riversdale	60	49	0.90
Somerset-oos	58	54	2.33
Springfontein			
Steynsburg			
Stormsrivier			
Sutherland			
Swellendam			
Umtata			
Upington	68	38	
van Wyksvlei			
Victoria-Wes	70	38	0.01
Vryburg			
Williston			
Willowmore			
Wingfield	69	48	0.26
Venterstad			

NATAL			
Kaap St. Lucia	72	66	
Dundee			
Durban	72	66	
Estcourt	64	54	
Himeville			
Ladysmith	64	54	0.01
Melmoth	68	60	
M'kuzi			
Newcastle	69	55	0.02
Pietermaritzburg			
Port Shepstone	69	65	0.19
Seven Oaks			
Vryheid			

O.F.S. - O.V.S.	Max.	Min.	Rfl.
Bethlehem			
Bethulie			
Bloemfontein	67	55	0.09
Fauresmith			0.12
Ficksburg			
Harrismith			
Heilbron			
Hoopstad			
Kroonstad			
Lindley			
Modderpoort			
Parys			
Vrede			
Wepener	69	50	0.38
Winburg			
Zastron			

S.W.A. and Protectorates en Protektorate			
Gobabis	86	41	
Keetmanshoop	68	39	
Luderitz	59	52	0.03
Ondongua	93	50	
Swakopmund	60	46	
Tsumeb	89	46	
Windhoek	73	38	
Francistown			
Gaberones			
Mahalapye	87	65	
Maun	96	72	
Tsabong			
Mbabane			
Stegi			

SYNOPTIC WEATHER MAP 1200 GMT. — 1400 SAST. SINOPTIESE WEERKAART

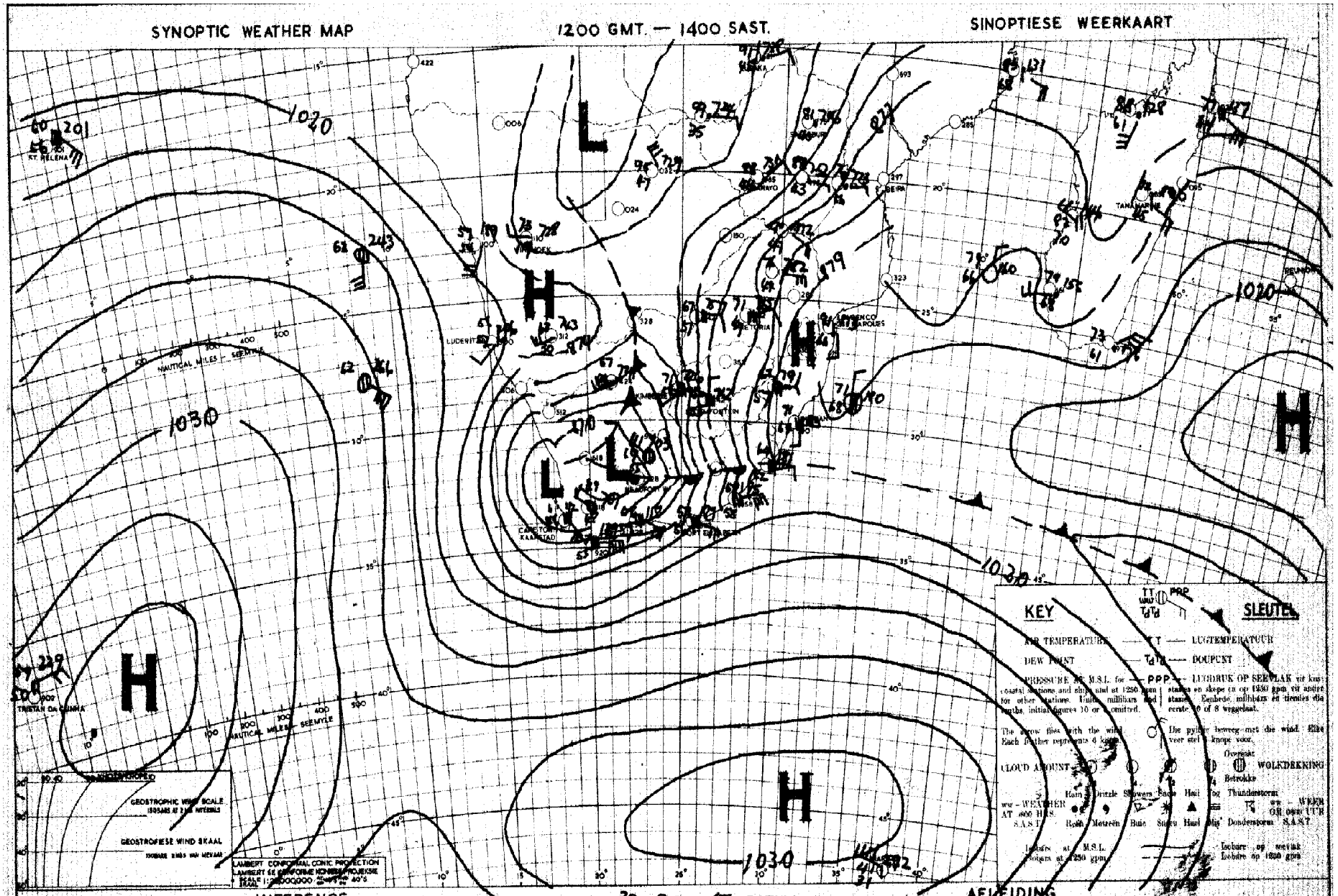

INFERENCE DATE 30-9-1957 DATUM AFLEIDING

THE LOW OVER THE W. CAPE HAS DEEPENED CONSIDERABLY WITHOUT ANY APPRECIABLE MOVEMENT. RATHER HEAVY RAINS & THUNDERSTORMS WILL CONTINUE OVER THE S. & E. CAPE. DRY AIR IS HOWEVER SLOWLY SPREADING FROM THE W. OVER THE AREA LYING N. OF THE CENTRE OF LOW PRESSURE AND THE CHANCE OF RAIN OVER THESE PARTS IS DIMINISHING SOMEWHAT.

DIE LAAGDRUK OOR W. KAAPLAND HET VERDIEP MAAR HET GEEN NOEMENSWAARDIGE BEWEGING GETOON DIE. TAAMLIKE SWAAR REËNS SAL OOR S. EN O. KAAPLAND VOORTDUUR. DROE LUG BEWEEG EGTER VANUIT DIE W. OOR DIE DELE WAT N. VAN DIE LAAGDRUKSENTRUM GELEË IS EN DIE VOORUITSIGTE OP REËN OOR HIERDIE GEBIEDE NEEM DUS IETWAT AF.

DAAGLIKSE WEERBULLETIN

WEERBURO : WEATHER BUREAU
DEPT. VAN VERVOER : DEPT. OF TRANSPORT

DAILY WEATHER BULLETIN

Maksimum en Minimum Temperature (°F) en Reënval (duime) vir die Etmaal wat om 0800 (SAST) eindig op 2 - 10 - 1951

Maximum and Minimum Temperatures (°F) and Rainfall (inches) 24 hours ending at 0800 (SAST) on

TRANSVAAL.	Max.	Min.	Rvl.
Barberton			
Bethal			
Chester			
Delmas			
Ermelo	78	56	
Joubert Park	74	59	
Komatipoort	90	64	
Krugersdal			
Leeuwdoornstad			
Lichtenburg			
Louis Trichardt			
Marnitz			
Middelburg			
Loskop			
Nelspruit	81	61	
Nylstroom			
Palmietfontein	78	59	
Pietersburg	77	58	
Piet Retief			
Pelgrimsrus	84	53	
Potchefstroom	84	55	
Pretoria W.B.	75	60	
Pretoriuskop			
Standerton	81	47	
Thabazimbi	80	67	0.01
Vaalwater			
Watervalboven	84	50	
Wolmaransstad			
Zeerust			
Witbank			

KAAP - CAPE			
Alexanderbaai			
Aberdeen			
Andelusia			
Beaufort-Wes	71	46	
Cala			

CAPE - KAAP	Max.	Min.	Rfl.
Calitzdorp			
Calvinia	55	46	0.46
Cape Agulhas	63	55	0.04
Cape Columbine	62	52	0.25
Cape St. Francis	62	50	0.25
Carnarvon			
Cradock			
De Aar	79	39	
Dordrecht			
East London	68	62	0.15
Elsenburg			
Flagstaff			
Fraserburg	67	48	
Garies	63	50	0.40
George	62	46	0.01
Graaff Reinet	74	54	0.01
Grahamstown			
Idutywa			0.10
Jansenville			
Kenhardt	78	41	
Kentani			
Kimberley	72	44	
Kingwilliamstown	69	59	0.08
Klaver	63	54	0.49
Kowie			
Kuruman			
Lake Mentz			
Lovedale			0.04
Maclear			
Mafeking			
Matatiele			
Matroosberg	53	44	0.12
Middelburg			
Mossel Bay	63	55	
Malmesbury			
O'okiep			
Orange River			
Pofadder	60	38	
Port Elizabeth	64	53	0.17

KAAP - CAPE	Max.	Min.	Rvl.
Port St. Johns	69	64	0.02
Postmasburg	68	48	0.06
Piquetberg			
Prieska	77	37	
Prince Albert			
Queenstown	76	49	0.01
Riversdale	69	48	
Somerset-oos			
Springfontein	76	50	0.20
Steynsburg			
Stormsrivier			
Sutherland			
Swellendam			0.12
Umtata			
Upington	68	46	
van Wyksvlei			
Victoria-Wes	62	42	
Vryburg	80	43	
Williston			
Willowmore	70	40	0.61
Wingfield	66	49	0.10
Venterstad			

NATAL			
Kaap St. Lucia	75	68	
Dundee			
Durban	74	55	
Estcourt			
Hineville			
Ladysmith	78	58	0.01
Melmoth	77	59	
M'kuzi			
Newcastle	90	65	
Pietermaritzburg			
Port Shepstone	73	66	0.08
Seven Oaks			
Vryheid			

O.F.S. - O.V.S.	Max.	Min.	Rfl.
Bethlehem	77	51	
Bethulie	71	46	
Bloemfontein	76	46	
Fauresmith	67	42	
Ficksburg			
Harrismith			
Heilbron			
Hoopstad	83	45	
Kroonstad	84	53	
Lindley			
Modderpoort	79	51	
Parys			
Vrede			
Wepener	75	54	
Winburg			
Zastron			

S.W.A. and Protectorates en Protektorate			
Gobabis	83	45	
Keetmanshoop	69	43	
Luderitz	65	53	
Ondongua	93	53	
Swakopmund	61	49	
Tsumeb	90	65	
Windhoek	75	52	
Francistown			
Gaberones			
Mahalapye	82	64	
Maun	94	70	
Tsabong	74	45	
Mbabane			
Stegi			

SYNOPTIC WEATHER MAP 1200 GMT. — 1400 SAST. SINOPTIESE WEERKAART

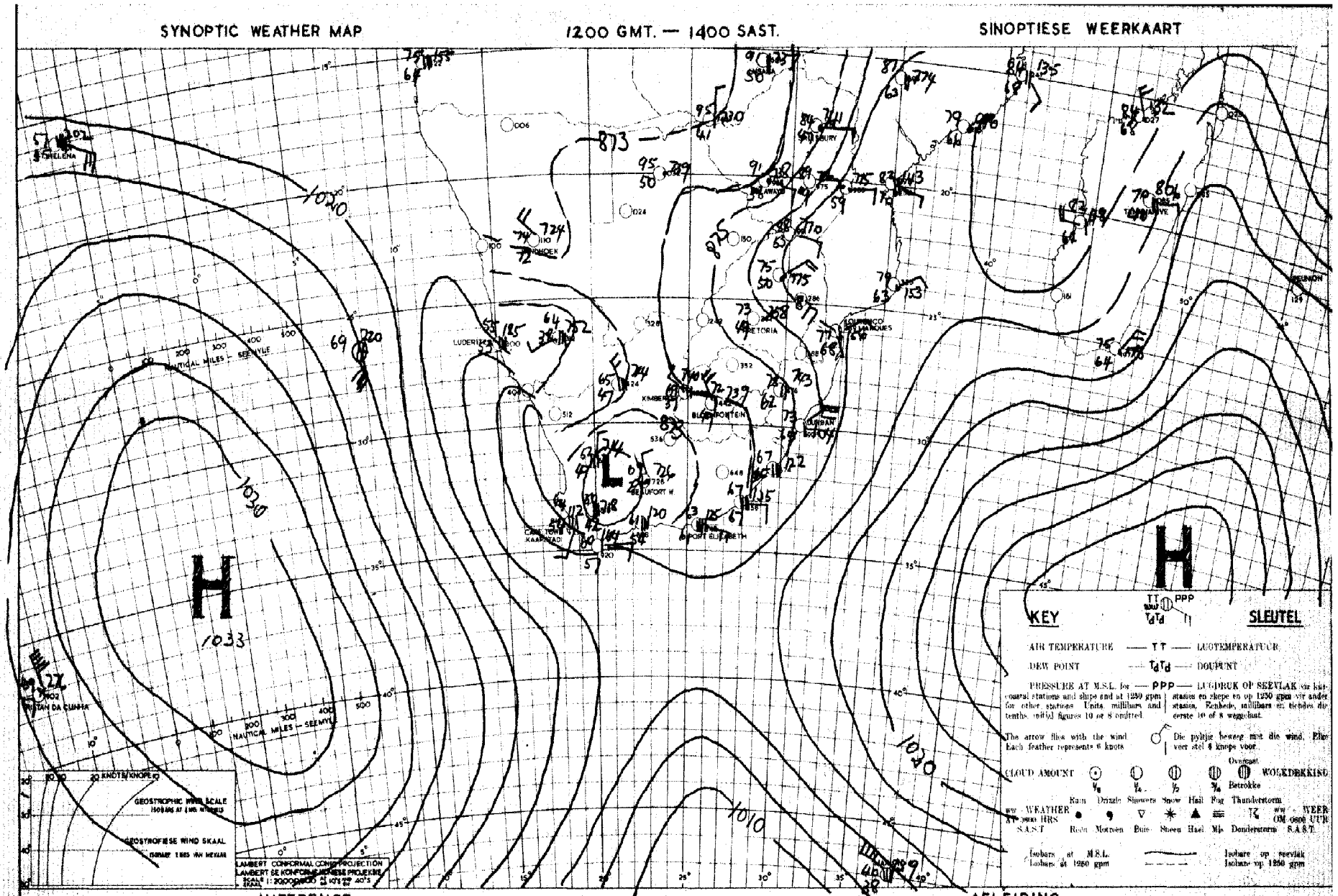

INFERENCE DATE 1 - 10 - 1951 DATUM AFLEIDING

THE LOW PRESSURE SYSTEM OVER S.W. CAPE SHOWS SIGNS OF WEAKENING & PRESSURE TENDENCIES INDICATE THAT IT WILL SLOWLY MOVE E. TO THE S. COAST TOMORROW. A COMPLIMENTARY LOW IS MOVING E. TOWARDS MARION AND THE STRONG GRADIENT HAS DISAPPEARED OFF THE S. COAST. N.W. WINDS AND PARTLY CLOUDY CONDITIONS WILL HOWEVER PERSIST OVER THE INTERIOR.

DIE LAAGDRUKSTELSEL OOR S.W. KAAPLAND IS BESIG OM TE VERSWAK EN DRUKNEIGINGS DUI AAN DAT MÔRE STADIG NA DIE S.KUS VERPLAAS SAL WORD. 'N KOMPLIMENTÊRE LAAGDRUKSTELSEL BEWEEG NOU O. NA MARION EN DIE DRUK GRADIENT LANGS DIE S.KUS HET VERSUA OOR DIE BINNELAND SAL MATIGE N.W. WIND EN GEDEELTELIKE BEWOLKTE WEER VOORTDUUR.

DAAGLIKSE WEERBULLETIN

WEERBURO : WEATHER BUREAU
DEPT. VAN VERVOER : DEPT. OF TRANSPORT

DAILY WEATHER BULLETIN

Maksimum en Minimum Temperature (°F) en Reënval (duime) vir die Etmaal wat om 0800 (SAST) eindig op

Maximum and Minimum Temperatures (°F) and Rainfall (inches) 24 hours ending at 0800 (SAST) on

3.10.1951

TRANSVAAL.	Max.	Min.	Rvl.
Barberton			
Bethal			
Chester			
Delmas			
Ermelo			
Joubert Park	74	67	
Komatipoort	87	60	
Kroondal			
Leeuwdoornstad			
Lichtenburg			
Louis Trichardt			
Marnitz			
Middelburg			
Loskop			
Nelspruit			
Nylstroom			
Palmietfontein	78	56	
Pietersburg	83	55	
Piet Retief			
Pelgrimsrus	86	50	
Potchefstroom	85	58	0.07
Pretoria W.B.	77	59	
Pretoriuskop			
Standerton	86	57	
Thabazimbi	87	65	
Vaalwater			
Watervalboven			
Wolmaransstad			
Zeerust			
Witbank			

KAAP - CAPE			
Alexanderbaai	64	52	
Aberdeen			
Andalusia			
Beaufort-Wes	75	41	
Cala			

CAPE - KAAP	Max.	Min.	Rfl.
Calitzdorp			
Calvinia	62	44	
Cape Agulhas	65	53	
Cape Columbine	60	54	0.07
Cape St. Francis	67	55	
Carnarvon			
Cradock			
De Aar	76	51	
Dordrecht			
East London	75	59	
Elsenburg			
Flagstaff			
Fraserburg	69	35	
Garies			
George	70	45	
Graaff Reinet	79	51	
Grahamstown			
Idutywa			
Jansenville			
Kenhardt	78	49	
Kentani			
Kimberley	88	62	
Kingwilliamstown	66	59	
Klaver	55	53	0.03
Kowie			
Kuruman			
Lake Mentz			
Lovedale			
Maclear			
Mafeking			
Matatiele			
Matroosberg	58	38	
Middelburg	75	57	
Mossel Bay	73	54	
Malmesbury			
O'okiep			
Orange River	53	60	
Pofadder	67	42	
Port Elizabeth	73	55	

KAAP - CAPE	Max.	Min.	Rvl.
Port St. Johns	70	64	
Postmasburg	79	60	
Piquetberg			
Prieska			
Prince Albert			
Queenstown	85	63	
Riversdale	73	45	
Somerset-oos	79	53	
Springfontein	79	53	0.07
Steynsburg			
Stormsrivier			
Sutherland			
Swellendam			
Umtata	72	64	0.09
Upington	82	56	
van Wyksvlei			
Victoria-Wes	73	46	
Vryburg	90	59	0.26
Williston			
Willowmore	75	44	
Wingfield	62	52	0.30
Venterstad			

NATAL.			
Kaap St. Lucia	79	67	
Dundee			
Durban	73	68	
Estcourt	83	607	
Himeville			
Ladysmith	83	60	
Melmoth	86	64	
M'kuzi			
Newcastle	93	59	
Pietermaritzburg			
Port Shepstone			
Seven Oaks			
Vryheid			

O.F.S. - O.V.S.	Max.	Min.	Rfl.
Bethlehem	82	55	0.05
Bethulie	82	56	0.05
Bloemfontein	84	56	0.40
Fauresmith	80	59	
Ficksburg			
Harrismith			
Heilbron			
Hoopstad	90	58	0.17
Kroonstad	87	58	0.24
Lindley			
Modderpoort	84	54	0.73
Parys			
Vrede			
Wepener	82	57	0.21
Winburg			
Zastron			

S.W.A. and Protectorates en Protektorate			
Gobabis	88	61	
Keetmanshoop	92	59	
Ludewitz	62	53	
Ondongua	92	59	
Swakopmund	60	52	
Tsumeb	90	63	
Windhoek	78	48	
Francistown			
Gaberones			
Mahalapye	91	65	
Maun	99	70	
Tsabong	93	60	
Mbabane			
Stegi			

SYNOPTIC WEATHER MAP — 1200 GMT. — 1400 SAST. — SINOPTIESE WEERKAART

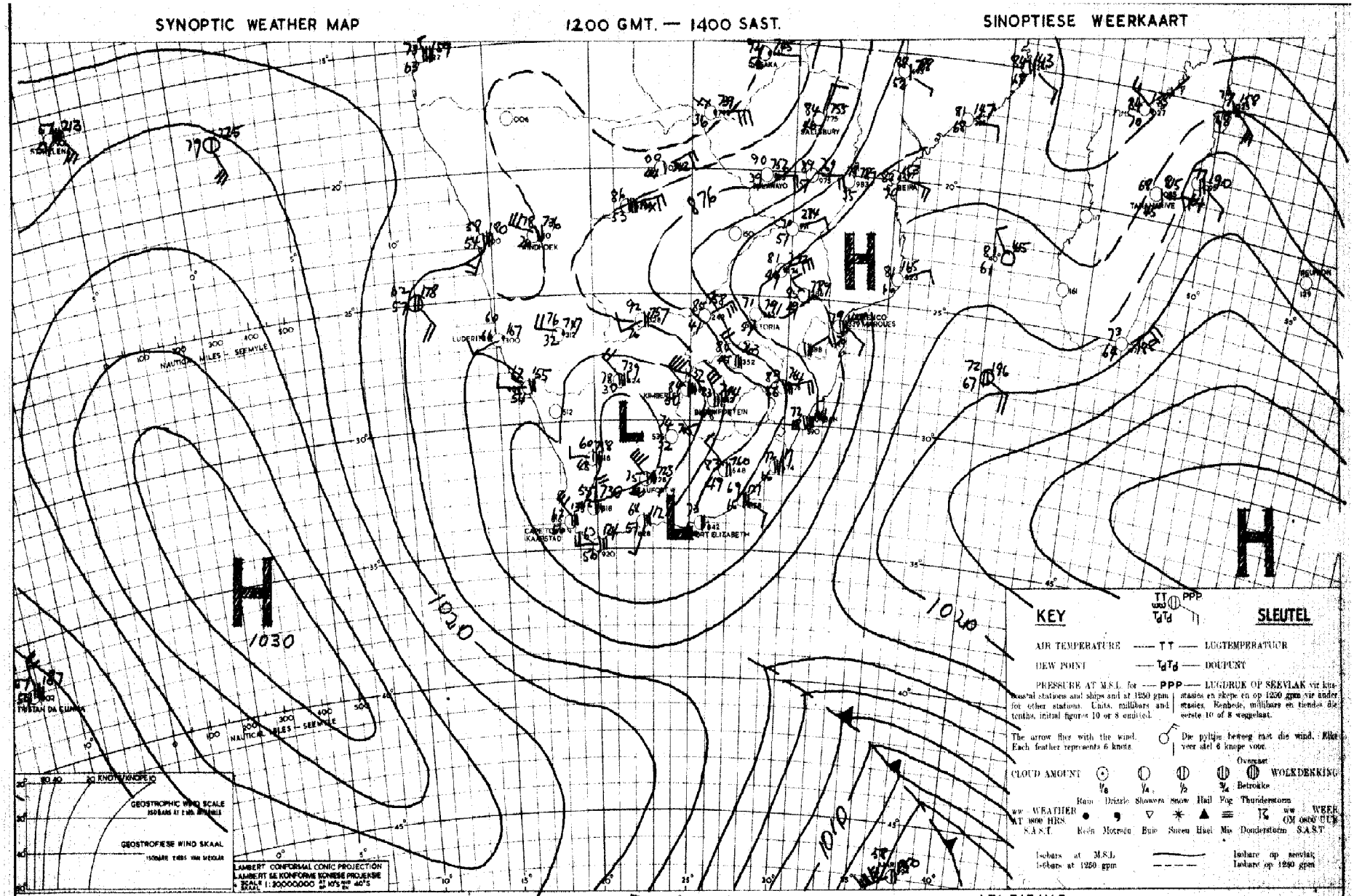

INFERENCE — DATE 2-10-1957 DATUM — AFLEIDING

THERE WILL BE LITTLE CHANGE IN THE SYNOPTIC SITUATION. HUMID AIR WILL CONTINUE TO MOVE OVER THE E. HALF OF THE UNION & ISOLATED THUNDERSTORMS WILL DEVELOP. COOLER HUMID AIR WILL MOVE OVER S.W. CAPE WHERE SHOWERS WILL FALL.

DAAR SAL MIN VERANDERING WEES IN DIE SINOPTIESE TOESTAND. VOCHTIGE LUG SAL VOORTDUUR OM OOR DIE O. HELFTE VAN DIE UNIE TE BEWEEG EN LOS DONDERBUIE SAL ONTWIKKEL. KOELER VOCHTIGE LUG SAL OOR S.W. KAAPLAND BEWEEG EN BUIE SAL VITSAK.

DAAGLIKSE WEERBULLETIN

WEERBURO : WEATHER BUREAU
DEPT. VAN VERVOER : DEPT. OF TRANSPORT

DAILY WEATHER BULLETIN

Maksimum en Minimum Temperature (°F) en Reënval (duime) vir die Etmaal wat om 0800 (SAST) eindig op 4 - 10 1951

Maximum and Minimum Temperatures (°F) and Rainfall (inches) 24 hours ending at 0800 (SAST) on

TRANSVAAL	Max.	Min.	Rvl.
Barberton			
Bethal			
Chester			
Delmas			
Ermelo	84	54	
Joubert Park	80	54	
Komatipoort	94	58	
Kroondal			
Leeuwdoornstad			
Lichtenburg			0.17
Louis Trichardt	86	60	
Marnitz			
Middelburg			
Loskop			
Nelspruit	88	54	
Nylstroom			
Palmietfontein	74	53	
Pietersburg	84	55	
Piet Retief			
Pelgrimsrus	86	48	
Potchefstroom	83	56	0.06
Pretoria W.B.	83	55	
Pretoriuskop			
Standerton	81	51	
Thabazimbi	90	68	
Vaalwater			
Watervalboven	83	53	
Wolmaransstad			0.97
Zeerust			0.04
Witbank			

KAAP - CAPE			
Alexanderbaai	58	55	
Aberdeen			
Andelusia			0.06
Beaufort-Wes	75	53	
Cala			0.81

CAPE - KAAP	Max.	Min.	Rfl.
Calitzdorp			
Calvinia	64	46	
Cape Agulhas	65	55	0.02
Cape Columbine	60	51	
Cape St. Francis	62	55	
Carnarvon			
Cradock			
De Aar	77	49	0.65
Dordrecht			
East London	69	59	
Elsenburg			
Flagstaff			0.88
Fraserburg	72	46	
Garies	68	52	
George	68	53	
Graaff Reinet	76	52	0.02
Grahamstown			0.10
Idutywa			0.40
Jansenville			0.03
Kenhardt	72	46	
Kentani			0.10
Kimberley	75	51	0.80
Kingwilliamstown	72	57	
Klaver	67	55	0.03
Kowie			
Kuruman			0.18
Lake Mentz			
Lovedale			0.07
Maclear			
Mafeking	82	58	0.26
Matatiele			
Matroosberg	62	45	
Middelburg			
Mossel Bay	83	57	0.02
Malmesbury			
O'okiep			
Orange River	73	51	0.89
Pofadder			
Port Elizabeth	68	52	

KAAP - CAPE	Max.	Min.	Rvl.
Port St. Johns	69	60	1.05
Postmasburg	76	49	0.05
Piquetberg			
Prieska	82	53	0.12
Prince Albert			
Queenstown	76	52	1.35
Riversdale	72	55	
Somerset-oos	74	49	0.13
Springfontein	67	51	0.64
Steynsburg			
Stormsrivier			
Sutherland			
Swellendam			
Umtata			
Upington	72	48	0.01
van Wyksvlei			
Victoria-Wes	75	48	
Vryburg	72	55	0.62
Williston			
Willowmore	71	50	
Wingfield	62	51	0.02
Venterstad			

NATAL			
Kaap St. Lucia	73	64	
Dundee			
Durban	75	67	
Estcourt	68	53	0.57
Himeville			0.43
Ladysmith	80	59	
Melmoth	85	62	
M'kuzi			
Newcastle	86	55	
Pietermaritzburg			
Port Shepstone	72	64	0.52
Seven Oaks			
Vryheid			

O.F.S. - O.V.S.	Max.	Min.	Rfl.
Bethlehem	70	52	0.16
Bethulie	76	49	0.88
Bloemfontein	63	49	1.83
Fauresmith	72	49	1.13
Ficksburg			0.75
Harrismith			
Heilbron			
Hoopstad	68	53	0.57
Kroonstad	74	57	0.37
Lindley			
Modderpoort	58	52	1.16
Parys			0.11
Vrede			
Wepener	64	54	1.69
Winburg			6.85
Zastron			1.52

S.W.A. and Protectorates en Protektorate			
Gobabis	83	45	
Keetmanshoop	70	45	
Luderitz	62	54	
Ondongua	91	55	
Swakopmund	61	47	
Tsumeb	90	64	
Windhoek	77	44	
Francistown	99	62	
Gaberones			
Mahalapye	93	63	
Maun	47	71	
Tsabong	76	48	
Mbabane			
Stegi			

SYNOPTIC WEATHER MAP — 1200 GMT. — 1400 SAST. — SINOPTIESE WEERKAART

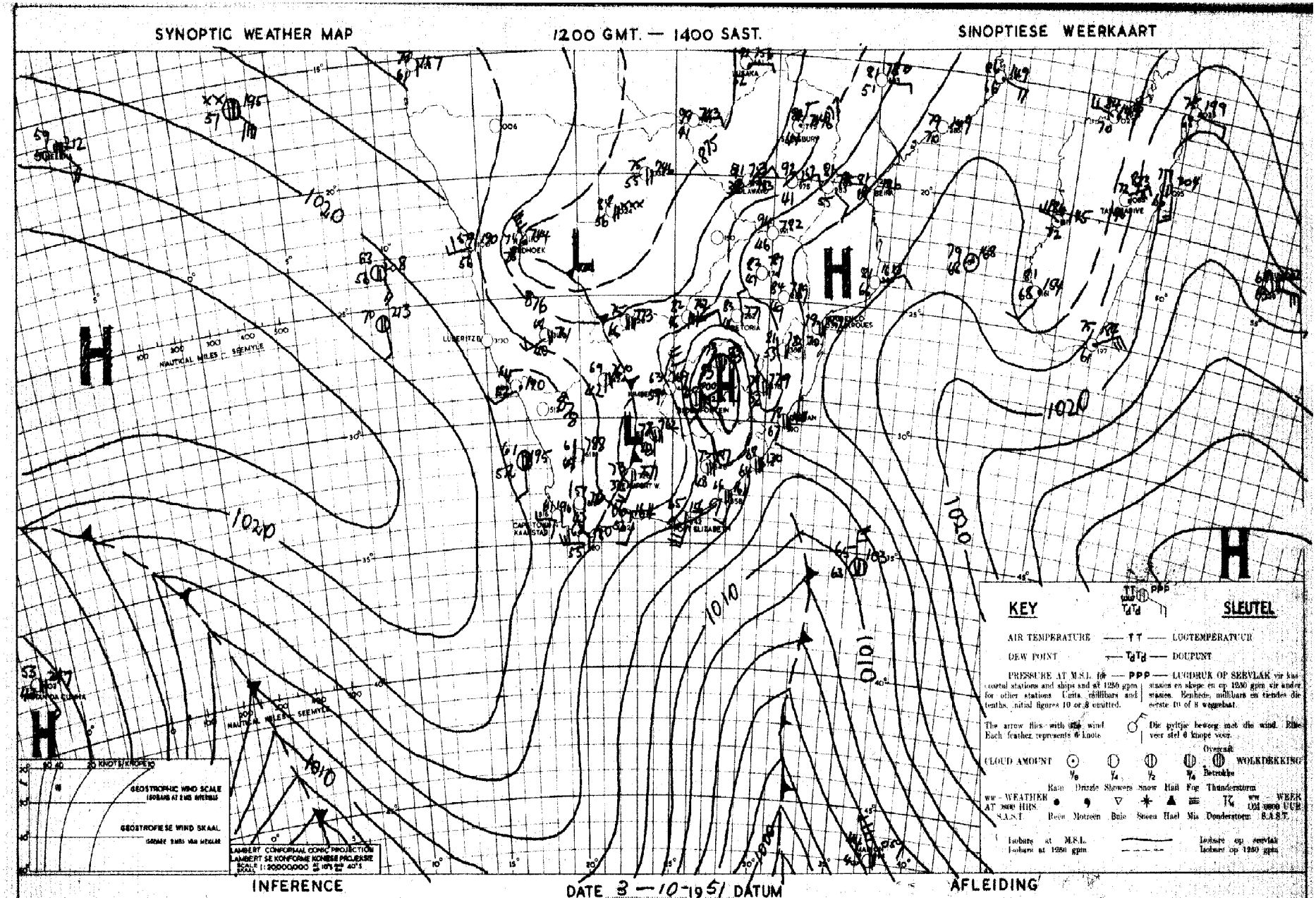

INFERENCE — DATE 3—10—1951 DATUM — AFLEIDING

PRESSURE IS NOW RISING SLOWLY OVER THE W. & S. COASTS WHILE THE N.W. AIRSTREAM AT UPPER LEVELS CONTINUE OVER THE UNION. DRY AIR IS ADVANCING E OVER S.W.A. & W. CAPE, WHILE THE N AIRSTREAM FROM RHODESIA IS ALSO DRY, BUT IN BETWEEN THESE A BELT OF MOIST AIR LIES OVER BECHUANALAND, N. CAPE AND THE FREE STATE & UNSETTLED CONDITIONS WITH SHOWERS WILL PERSIST OVER THESE AREAS.

DIE DRUK STYG NOU STADIG LANGS DIE W.EN S. KUSSTREKE TERWYL DIE N.W. LUGSTROOM IN DIE BOLUG VOORTDUUR OOR DIE UNIE. DROË LUG OOR S.W.A. EN W. KAAPLAND DRING VERDER O. DEUR TERWYL DIE N. LUGSTROOM VANAF RHODESIA OOK BETREKLIK DROOG IS, MAAR TUSSEN HIERDIE DROË MASSAS LÊ 'N GORDEL VAN NAT LUG OOR BETSJUANALAND, N. KAAPLAND EN DIE VRYSTAAT EN OOR HIERDIE GEBIEDE SAL VERDERE REËNBUIE VOORKOM.

DAAGLIKSE WEERBULLETIN

WEERBURO : WEATHER BUREAU
DEPT. VAN VERVOER : DEPT. OF TRANSPORT

DAILY WEATHER BULLETIN

Maksimum en Minimum Temperature (°F) en Reënval (duime) vir die Etmaal wat om 0800 (SAST) eindig op 5 - 10 1953

Maximum and Minimum Temperatures (°F) and Rainfall (inches) 24 hours ending at 0800 (SAST) on

TRANSVAAL	Max.	Min.	Rvl.
Barberton			
Bethal			
Chester			
Delmas			
Ermelo	70	47	
Joubert Park	74	51	
Komatipoort	95	68	
Kroondal			
Leeuwdoornstad			
Lichtenburg			
Louis Trichardt			
Marnitz			
Middelburg			
Loskop			
Nelspruit	88	58	
Nylstroom			
Palmietfontein	77	48	
Pietersburg	86	59	
Piet Retief			
Pelgrimsrus	87	54	
Potchefstroom	83	50	
Pretoria W.B.	82	59	
Pretoriuskop			
Standerton	79	45	
Thabazimbi	92	65	
Vaalwater			
Watervalboven	88	52	
Wolmaransstad			
Zeerust			
Witbank			

KAAP - CAPE	Max.	Min.	Rvl.
Alexanderbaai			
Aberdeen			
Andalusia			
Beaufort-Wes			
Cala			0.43

CAPE - KAAP	Max.	Min.	Rfl.
Calitzdorp			
Calvinia	70	42	
Cape Agulhas			
Cape Columbine	60	49	
Cape St. Francis	62	55	
Carnarvon			
Cradock			
De Aar	72	45	
Dordrecht	62	41	0.04
East London	61	50	0.14
Elsenburg			
Flagstaff			
Fraserburg	72	46	
Garies	69	45	
George	64	51	0.02
Graaff Reinet	67	44	
Grahamstown			
Idutywa			0.40
Jansenville			0.16
Kenhardt			
Kentani			0.45
Kimberley	73	45	
Kingwilliamstown	60	46	0.22
Klaver	68	48	
Kowie			
Kuruman			
Lake Mentz			
Lovedale			0.22
Maclear			
Mafeking	82	56	
Matatiele			
Matroosberg			
Middelburg			
Mossel Bay	83	56	0.57
Malmesbury			
O'okiep	74	42	
Orange River	70	44	
Pofadder	74	45	
Port Elizabeth	68	49	0.01

KAAP - CAPE	Max.	Min.	Rvl.
Port St. Johns	66	58	0.26
Postmasburg	73	50	
Piquetberg			
Prieska	77	42	
Prince Albert			
Queenstown	68	42	0.25
Riversdale	67	50	
Somerset-oos			
Springfontein	70	39	
Steynsburg			0.40
Stormsrivier			
Sutherland			
Swellendam			
Umtata	64	50	0.34
Upington	73	40	
van Wyksvlei			
Victoria-Wes	70	40	
Vryburg	79	49	
Williston			
Willowmore			
Wingfield	64	46	
Venterstad			

NATAL	Max.	Min.	Rvl.
Kaap St. Lucia	77	63	
Dundee			
Durban	73	57	
Estcourt	79	55	0.01
Himeville			
Ladysmith	83	57	0.01
Melmoth	78	55	
M'kuzi			
Newcastle	87	58	
Pietermaritzburg			0.08
Port Shepstone	71	59	0.53
Seven Oaks			
Vryheid			

O.F.S. - O.V.S.	Max.	Min.	Rfl.
Bethlehem	72	46	
Bethulie	74	42	0.02
Bloemfontein	68	43	0.01
Fauresmith	68	39	0.01
Ficksburg			
Harrismith			
Heilbron			
Hoopstad	75	46	
Kroonstad	76	57	
Lindley			
Modderpoort	67	41	0.02
Parys			
Vrede			
Wepener	66	40	0.23
Winburg			
Zastron			0.35

S.W.A. and Protectorates / en Protektorate	Max.	Min.	Rfl.
Gobabis	85	52	
Keetmanshoop	76	53	
Luderitz	68	53	
Ondongua	96	60	
Swakopmund	62	52	
Tsumeb	94	64	
Windhoek	85	60	
Francistown	99	64	
Gaberones			
Mahalapye	93	61	
Maun	98	68	
Tsabong	81	39	
Mbabane			
Stegi			

SYNOPTIC WEATHER MAP — 1200 GMT. — 1400 SAST. — SINOPTIESE WEERKAART

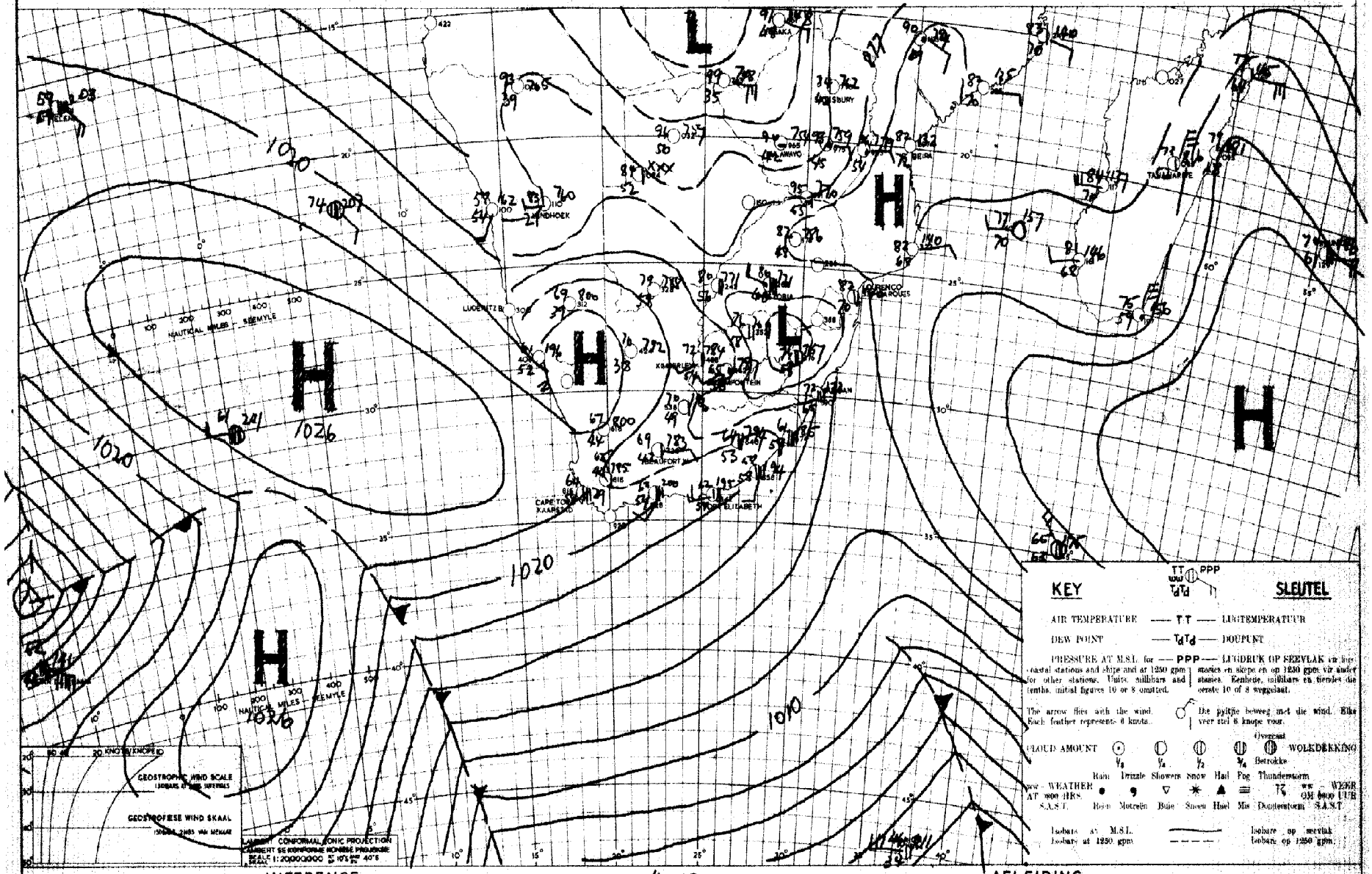

INFERENCE

DATE 4-10-1957 DATUM

AFLEIDING

THE DRIER COOLER AIR WILL MOVE E. OVER THE WHOLE UNION & WEATHER WILL CLEAR.

DIE DROER KOELER LUG SAL O. OOR DIE HELE UNIE BEWEEG EN DIT SAL MOOIWEER WORD.

DAAGLIKSE WEERBULLETIN

WEERBURO : WEATHER BUREAU
DEPT. VAN VERVOER : DEPT. OF TRANSPORT

DAILY WEATHER BULLETIN

Maksimum en Minimum Temperature (°F) en Reënval (duime) vir die Etmaal wat om 0800 (SAST) eindig op

Maximum and Minimum Temperatures (°F) and Rainfall (inches) 24 hours ending at 0800 (SAST) on

6 - 1 - 1951

TRANSVAAL	Max.	Min.	Rvl.
Barberton			
Bethal			
Chester			
Delmas			
Ermelo	78	51	
Joubert Park	82	53	
Komatipoort	94	66	
Kroondal			
Leeuwdoornsstad			
Lichtenburg			
Louis Trichardt	74	60	0.02
Marnitz			
Middelburg			
Loskop			
Nelspruit			
Nylstroom			
Palmietfontein	85	51	
Pietersburg	77	56	
Piet Retief	69	56	
Pelgrimsrus			
Potchefstroom	87	52	
Pretoria W.B.			
Pretoriuskop			
Standerton	83	50	
Thabazimbi	96	60	
Vaalwater			
Watervalboven	71	57	
Wolmaransstad			
Zeerust			
Witbank			

KAAP - CAPE			
Alexanderbaai			
Aberdeen			
Andalusia			
Beaufort-Wes	77	52	
Cala			

CAPE - KAAP	Max.	Min.	Rfl.
Calitzdorp			
Calvinia	79	46	
Cape Agulhas	61	55	
Cape Columbine	63	50	
Cape St. Francis	62	51	
Carnarvon			
Cradock			
De Aar			
Dordrecht	71	46	
East London	67	58	
Elsenburg			
Flagstaff			
Fraserburg	78	46	
Garies	83	48	
George	59	49	0.01
Graaff Reinet	77	53	
Grahamstown			
Idutywa			
Jansenville			
Kenhardt			
Kentani	84	48	
Kimberley	82	54	
Kingwilliamstown	70	53	
Klaver	79	50	
Kowie			
Kuruman			
Lake Mentz			
Lovedale			
Maclear			
Mafeking	87	64	
Matatiele			
Matroosberg	70	43	
Middelburg	74	41	
Mossel Bay	xx	53	
Malmesbury			
O'okiep	78	85	
Orange River			
Pofadder	79	55	
Port Elizabeth	85	48	

KAAP - CAPE	Max.	Min.	Rvl.
Port St. Johns	69	63	
Postmasburg	84	60	
Piquetberg			
Prieska			
Prince Albert			
Queenstown	77	54	
Riversdale	71	47	
Somerset-oos	73	53	
Springfontein			
Steynsburg			
Stormsrivier			
Sutherland			
Swellendam			
Umtata	75	53	
Upington	83	51	
van Wyksvlei			
Victoria-Wes	78	42	
Vryburg	84	54	
Williston			
Willowmore			
Wingfield	65	44	
Venterstad			

NATAL			
Kaap St. Lucia	75	65	0.07
Dundee			
Durban	72	66	
Estcourt	74	57	
Himeville			
Ladysmith			
Melmoth	66	56	0.01
M'kuzi			
Newcastle	77	52	
Pietermaritzburg			
Port Shepstone	73	62	
Seven Oaks			
Vryheid			

O.F.S. - O.V.S.	Max.	Min.	Rfl.
Bethlehem	73	53	
Bethulie	76	43	
Bloemfontein	74	52	
Fauresmith	74	45	
Ficksburg			
Harrismith			
Heilbron			
Hoopstad	78	52	
Kroonstad			
Lindley			
Modderpoort	71	46	
Parys			
Vrede			
Wepener			
Winburg			
Zastron			

S.W.A. and Protectorates en Protektorate			
Gobabis	93	58	
Keetmanshoop	99	57	
Luderitz	66	49	
Ondongua	98	64	
Swakopmund	58	51	
Tsumeb	95	67	
Windhoek	88	62	
Francistown	97	65	
Gaberones			
Mahalapye	96	66	
Maun	98	71	
Tsabong	91	54	
Mbabane			
Stegi			

SYNOPTIC WEATHER MAP — 1200 GMT. — 1400 SAST. — SINOPTIESE WEERKAART

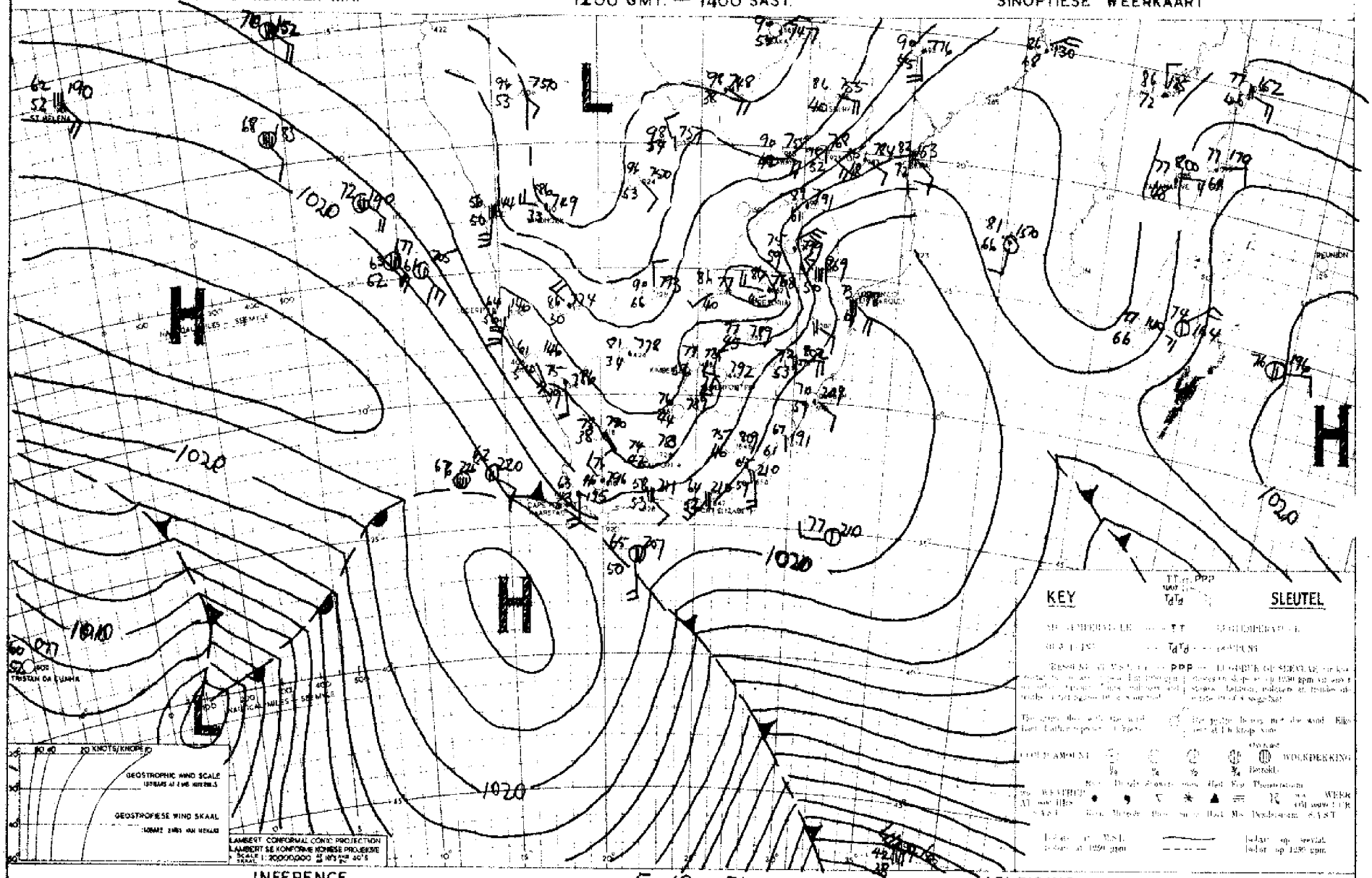

INFERENCE

COOLER AIR WILL SPREAD OVER THE TVL. & N. FREE STATE FROM N.E. IT WILL BE CLOUDY OVER THE TVL LOWVELD & E. ESCARPMENT. LOCAL THUNDER CONDITIONS ARE EXPECTED TO DEVELOP OVER THE TVL AND THE FREE STATE IN THE AFTER NOON. OTHERWISE FAIR.

DATE 5-10-1951 DATUM

AFLEIDING

KOELE LUG SAL OOR DIE TVL EN N. VRYSTAAT BEWEEG VIT DIE N.O. DIT SAL BEWOLK WEES OOR DIE TVL. LAEVELD EN DIE O. PLATTELAND. DONDERWEERSTOESTANDE SAL IN DIE NA-MIDDAG OOR DIE TVL EN DIE VRYSTAAT ONTWIKKEL. ORIGENS REDELIKE MOOIWEER.

DAAGLIKSE WEERBULLETIN

WEERBURO : WEATHER BUREAU
DEPT. VAN VERVOER : DEPT. OF TRANSPORT

DAILY WEATHER BULLETIN

Maksimum en Minimum Temperature (°F) en Reënval (duime) vir die Etmaal wat om 0800 (SAST) eindig op 7 - 10 - 1951

Maximum and Minimum Temperatures (°F) and Rainfall (inches) 24 hours ending at 0800 (SAST) on

TRANSVAAL	Max.	Min.	Rvl.
Barberton			
Bethal			
Chester			
Delmas			
Ermelo	81	58	
Joubert Park			
Konatipoort			
Kroondal			
Leeuwdoornsstad			
Lichtenburg			
Louis Trichardt			
Marnitz			
Middelburg			
Loskop			
Nelspruit			
Nylstroom			
Palmietfontein	82	62	
Pietersburg	75	53	
Piet Retief			
Pelgrimsrus			
Potchefstroom			
Pretoria W.B.	83	57	
Pretoriuskop			
Standerton			
Thabazimbi	87	70	
Vaalwater			
Watervalboven			
Wolmaransstad			
Zeerust			
Witbank			

KAAP - CAPE			
Alexanderbaai			
Aberdeen			
Andelusia			
Beaufort-Wes	83	50	
Cala			

CAPE - KAAP	Max.	Min.	Rfl.
Calitzdorp			
Calvinia	83	41	
Cape Agulhas	65	53	
Cape Columbine	62	50	
Cape St. Francis	66	57	
Carnarvon			
Cradock			
De Aar			
Dordrecht			
East London	76	58	
Elsenburg			
Flagstaff			
Fraserburg			
Garies	83	52	
George	69	48	
Graaff Reinet			
Grahamstown			
Idutywa			
Jansenville			
Kenhardt			
Kentani			
Kimberley	91	64	
Kingwilliamstown	81	54	
Klaver	85	54	
Kowie			
Kuruman			
Lake Mentz			
Lovedale			
Maclear			
Mafeking			
Matatiele			
Matroosberg	78	43	
Middelburg	82	47	
Mossel Bay	70	55	
Malmesbury			
O'okiep	80	48	
Orange River	66	57	
Pofadder	86	54	
Port Elizabeth	71	57	

KAAP - CAPE	Max.	Min.	Rvl.
Port St. Johns	70	63	
Postmasburg			
Piquetberg			
Prieska			
Prince Albert			
Queenstown	84	51	
Riversdale			
Somerset-oos	81	53	
Springfontein			
Steynsburg			
Stormsrivier			
Sutherland			
Swellendam			
Umtata			
Upington	98	52	
van Wyksvlei			
Victoria-Wes	86	46	
Vryburg	89	65	
Williston			
Willowmore			
Wingfield	72	46	
Venterstad			

NATAL.			
Kaap St. Lucia	74	66	
Dundee			
Durban	73	62	
Estcourt			
Himeville			
Ladysmith	90	66	0.04
Melmoth	82	62	
M'kuzi			
Newcastle	93	69	
Pietermaritzburg			
Port Shepstone	71	65	
Seven Oaks			
Vryheid			

O.F.S. - O.V.S.	Max.	Min.	Rfl.
Bethlehem			
Bethulie			
Bloemfontein	86	58	0.06
Fauresmith	85	56	
Ficksburg			
Harrismith			
Heilbron			
Hoopstad	91	67	
Kroonstad			
Lindley			
Modderpoort			
Parys			
Vrede			
Wepener	82	63	0.01
Winburg			
Zastron			

S.W.A. and Protectorates en Protektorate			
Gobabis	96	60	
Keetmanshoop	87	59	
Luderitz	68	53	
Ondongua			
Swakopmund	58	53	
Tsumeb	98	67	
Windhoek	92	65	
Francistown			
Gaberones			
Mahalapye	89	61	
Maun			
Tsabong	78	62	
Mbabane			
Stegi			

SYNOPTIC WEATHER MAP — 1200 GMT. — 1400 SAST. — SINOPTIESE WEERKAART

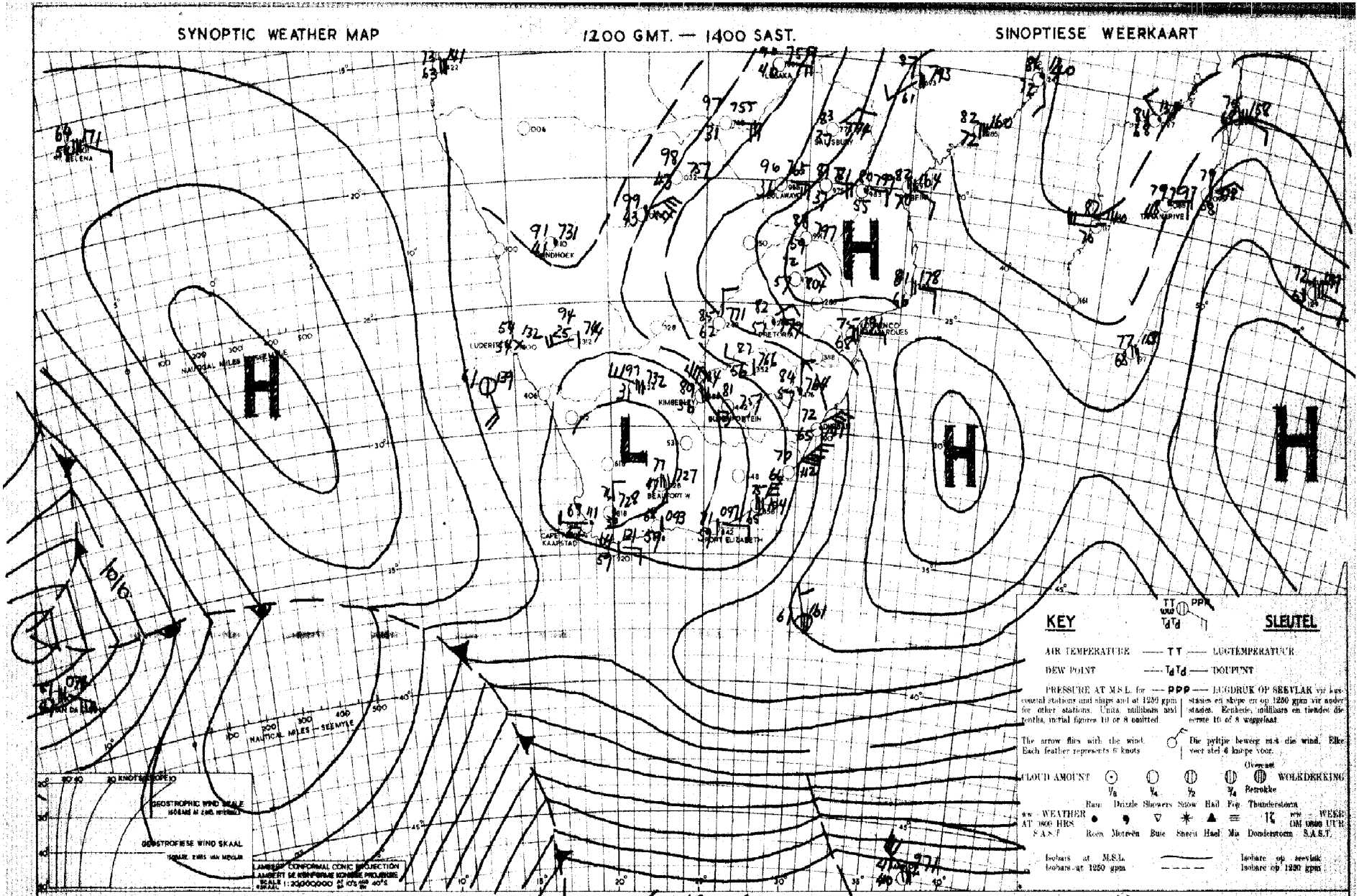

INFERENCE

DATE 6-10-51 DATUM

THE ANTICYCLONE E. OF THE UNION WILL RAPIDLY RECEDE E. AND THE DEPRESSION OVER S.W. CAPE WILL HAVE MOVED TO THE E. COAST TOMORROW. THE MOIST AIR OVER TVL. FREESTATE AND N. CAPE WILL BE CARRIED E. BY FRESH W. WINDS, BUT THUNDER CONDITIONS WILL STILL DEVELOP OVER THE FREESTATE & S. TVL.

AFLEIDING

DIE HOOGDRUKSTELSEL O. VAN DIE UNIE SAL VINNIG O. PADGEE EN DIE LAAGDRUKSTELSEL OOR S.W. KAAPLAND SAL MORGENAG NA O. VERPLAAS WORD. DIE VOCHTIGE LUG OOR TVL. DIE VRYSTAAT EN N. KAAPLAND SAL O. VERPLAAS WORD DEUR FRIS W. WINDE, MAAR ONDERWEERSTOESTANDE SAL NOG VOORKOM OOR DIE VRYSTAAT EN S. TVL.

DAAGLIKSE WEERBULLETIN — WEERBURO : WEATHER BUREAU — DAILY WEATHER BULLETIN

DEPT. VAN VERVOER : DEPT. OF TRANSPORT

Maksimum en Minimum Temperature (°F) en Reënval (duime) vir die Etmaal wat om 0800 (SAST) eindig op 8 - 10 - 1951

Maximum and Minimum Temperatures (°F) and Rainfall (inches) 24 hours ending at 0800 (SAST) on

TRANSVAAL	Max.	Min.	Rvl.
Barberton			
Bethal			
Chester			
Delmas			
Ermelo	88	57	
Joubert Park	85	67	
Komatipoort	105	70	
Kroondal			
Leeuwdoornstad			
Lichtenburg			
Louis Trichardt	95	62	
Marnitz			
Middelburg			
Loskop			
Nelspruit	98	65	
Nylstroom			
Palmietfontein	87	55	
Pietersburg	91	58	
Piet Retief			
Pelgrimsrus	92	53	
Potchefstroom			
Pretoria W.B.	89	59	
Pretoriuskop			
Standerton	90	56	0.01
Thabazimbi	96	76	
Vaalwater			
Watervalboven			
Wolmaransstad			
Zeerust			
Witbank			

KAAP - CAPE			
Alexanderbaai	62	51	
Aberdeen			
Andalusia			
Beaufort-Wes	89	47	
Cala			

CAPE - KAAP	Max.	Min.	Rfl.
Calitzdorp			
Calvinia	76	42	
Cape Agulhas	64	55	
Cape Columbine	60	54	
Cape St. Francis	64	52	
Carnarvon			
Cradock			
De Aar	88	53	
Dordrecht			
East London	71	60	
Elsenburg			
Flagstaff			
Fraserburg			
Garies	69	53	
George	66	549	
Graaff Reinet	94	61	
Grahamstown			
Idutywa			
Jansenville			
Kenhardt	93	61	0.01
Kentani			
Kimberley	97	67	
Kingwilliamstown	77	59	
Klaver	68	54	
Kowie			
Kuruman			
Lake Mentz			
Lovedale			
Maclear			
Mafeking			
Matatiele			
Matroosberg	74	42	
Middelburg	85	56	
Mossel Bay	70	54	
Malmesbury			
O'okiep	70	43	
Orange River			
Pofadder	84	53	
Port Elizabeth	68	57	

KAAP - CAPE	Max.	Min.	Rvl.
Port St. Johns	71	66	
Postmasburg	95	63	
Piquetberg			
Prieska	96	65	
Prince Albert			
Queenstown	90	60	
Riversdale	75	46	
Somerset-oos	88	57	
Springfontein	89	61	
Steynsburg			
Stormsrivier			
Sutherland			
Swellendam			
Umtata	91	57	
Upington	98	62	
van Wyksvlei			
Victoria-Wes	84	55	
Vryburg	93	60	
Williston			
Willowmore			
Wingfield	61	53	0.14
Venterstad			

NATAL			
Kaap St. Lucia	82	66	
Dundee			
Durban	79	68	
Estcourt	94	63	
Himeville			
Ladysmith	97	67	
Melmoth	102	76	
M'kuzi			
Newcastle	99	71	
Pietermaritzburg			
Port Shepstone	74	67	
Seven Oaks			
Vryheid			

O.F.S. - O.V.S.	Max.	Min.	Rfl.
Bethlehem	72	50	
Bethulie	90	60	
Bloemfontein	92	64	
Fauresmith	91	59	
Ficksburg			
Harrismith			
Heilbron			
Hoopstad			
Kroonstad	94	60	
Lindley			
Modderpoort	87	59	
Parys			
Vrede			
Wepener	89	69	
Winburg			
Zastron			

S.W.A. and Protectorates en Protektorate			
Gobabis	96	67	
Keetmanshoop	99	59	
Luderitz	59	53	
Ondongua	101	58	
Swakopmund	61	56	
Tsumeb	96	58	
Windhoek	93	63	
Francistown	98	59	
Gaberones			
Mahalapye	97	62	
Maun			
Tsabong			
Mbabane			
Stegi			

SYNOPTIC WEATHER MAP — 1200 GMT. — 1400 SAST. — SINOPTIESE WEERKAART

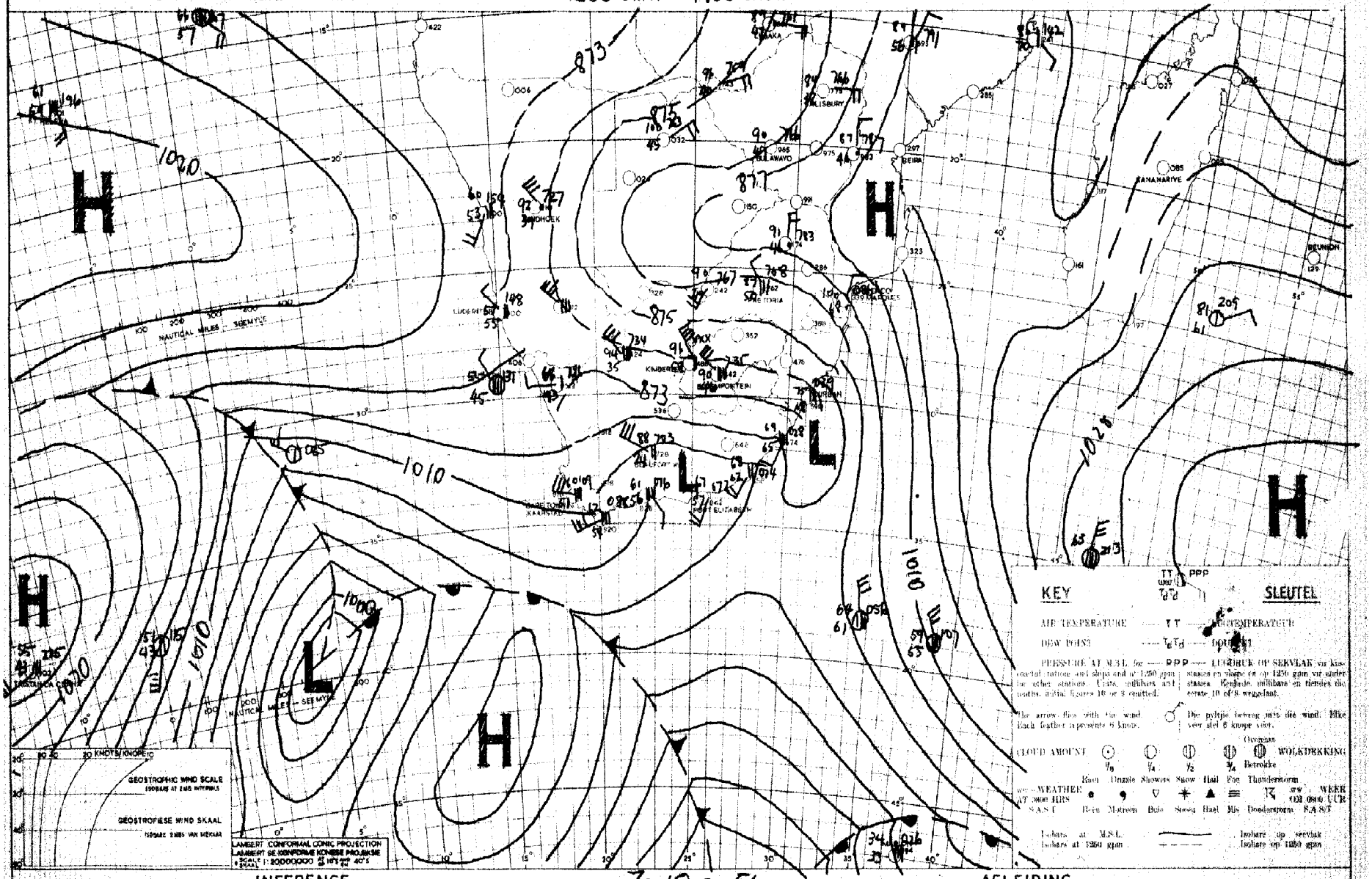

INFERENCE

DATE 7-10-19 5/DATUM

AFLEIDING

THE DEPRESSION S.W. OF THE CAPE WILL BRING COOL & UNSETTLED WEATHER TO THE CAPE COASTAL AREA AND THE COLDER AIR BEHIND. THE COLD FRONT SHOULD REACH S.W. CAPE LATER IN THE DAY. HIGH LEVEL CLOUDS WILL OCCUR OVER INTERIOR CAPE & THE FREE STATE, WHILE ISOLATED THUNDERCLOUDS MAY DEVELOP IN THE MOISTER AIR OVER E. FREE STATE & S.E. TVL.

DIE LAAGDRUKSTELSEL S.W. VAN DIE KAAP SAL KOEL EN ONGESTADIGE WEER AAN DIE KAAPSE KUSSTREKE BRING EN DIE KOUER LUG ACHTER DIE KOUE FRONT SAL DIE KAAP TEEN NAMIDDAG OF VROEG BEREIK. HOË WOLKE SAL OOR DIE KAAPSE BINNELAND EN VRYSTAAT VOORKOM EN LOS DONDERWOLKE KAN IN DIE VOGTIGER LUG OOR DIE O. VRYSTAAT EN S.O. TVL. VERWAG WORD.

DAAGLIKSE WEERBULLETIN

WEERBURO : WEATHER BUREAU
DEPT. VAN VERVOER : DEPT. OF TRANSPORT

DAILY WEATHER BULLETIN

Maksimum en Minimum Temperature (°F) en Reënval (duime) vir die Etmaal wat om 0800 (SAST) eindig op .9 - 10 1961

Maximum and Minimum Temperatures (°F) and Rainfall (inches) 24 hours ending at 0800 (SAST) on

TRANSVAAL.	Max.	Min.	Rvl.
Barberton			
Bethal			
Chester			
Delmas			
Ermelo			
Joubert Park	89	66	
Komatipoort	108	62	
Kroondal			
Leeuwdoornstad			
Lichtenburg			
Louis Trichardt	97	59	
Marnitz			
Middelburg			
Loskop			
Nelspruit	103	59	
Nylstroom			
Palmietfontein	90	63	
Pietersburg	94	57	
Piet Retief	97	60	
Pelgrimsrus	96	52	
Potchefstroom	95	62	
Pretoria W.B.	93	61	
Pretoriuskop			
Standerton	92	58	
Thabazimbi	99	76	
Vaalwater			
Watervalboven	95	55	
Wolmaransstad			
Zeerust			
Witbank			

KAAP - CAPE			
Alexanderbaai			
Aberdeen			
Andelusia			
Beaufort-Wes	78	48	
Cala			

CAPE - KAAP	Max.	Min.	Rfl.
Calitzdorp			
Calvinia			
Cape Agulhas	62	41	0.05
Cape Columbine	64	49	0.13
Cape St. Francis	61	50	0.15
Carnarvon	62	54	
Cradock			
De Aar	69	53	
Dordrecht			
East London	68	58	0.01
Elsenburg			
Flagstaff			
Fraserburg			
Garies	68	50	0.11
George	72	47	0.01
Graaff Reinet	74	52	
Grahamstown			
Idutywa			0.07
Jansenville			
Kenhardt	79	50	
Kentani			
Kimberley	96	55	
Kingwilliamstown	68	54	
Klaver	64	49	0.05
Kowie			
Kuruman			
Lake Mentz			
Lovedale			
Maclear			
Mafeking	97	62	
Matatiele			
Matroosberg	56	36	0.15
Middelburg	79	45	
Mossel Bay	74	50	
Malmesbury			
O'okiep			
Orange River	86	52	
Pofadder			
Port Elizabeth	65	55	

KAAP - CAPE	Max.	Min.	Rvl.
Port St. Johns	71	63	0.03
Postmasburg	88	49	
Piquetberg			
Prieska	83	49	
Prince Albert			
Queenstown	88	55	
Riversdale	74	46	
Somerset-oos	67	54	
Springfontein			
Steynsburg			
Stormsrivier			
Sutherland			
Swellendam			
Umtata	73	57	
Upington	80	52	
van Wyksvlei			
Victoria-Wes	76	43	
Vryburg			
Williston			
Willowmore	81	46	
Wingfield	63	50	0.25
Venterstad			

NATAL.			
Kaap St. Lucia	81	66	
Dundee			
Durban	77	66	0.02
Estcourt	98	57	
Himeville			
Ladysmith	100	69	
Melmoth	104	63	
M'kuzi			
Newcastle	82	67	
Pietermaritzburg			
Port Shepstone	74	65	0.02
Seven Oaks			
Vryheid			

O.F.S. - O.V.S.	Max.	Min.	Rfl.
Bethlehem	88	49	
Bethulie	85	55	
Bloemfontein	91	51	
Fauresmith	87	54	
Ficksburg			
Harrismith			
Heilbron			
Hoopstad	95	49	
Kroonstad	96	51	
Lindley			
Modderpoort	89	53	
Parys			
Vrede			
Wepener	91	53	
Winburg			
Zastron			

S.W.A. and Protectorates en Protektorate			
Gobabis	96	57	
Keetmanshoop	86	47	
Luderitz			
Ondongua	97	61	
Swakopmund	63	51	
Tsumeb	96	64	
Windhoek	90	59	
Francistown	100	62	
Gaberones			
Mahalapye	99	61	
Maun	100	59	
Tsabong	101	57	
Mbabane			
Stegi			

SYNOPTIC WEATHER MAP 1200 GMT. — 1400 SAST. SINOPTIESE WEERKAART

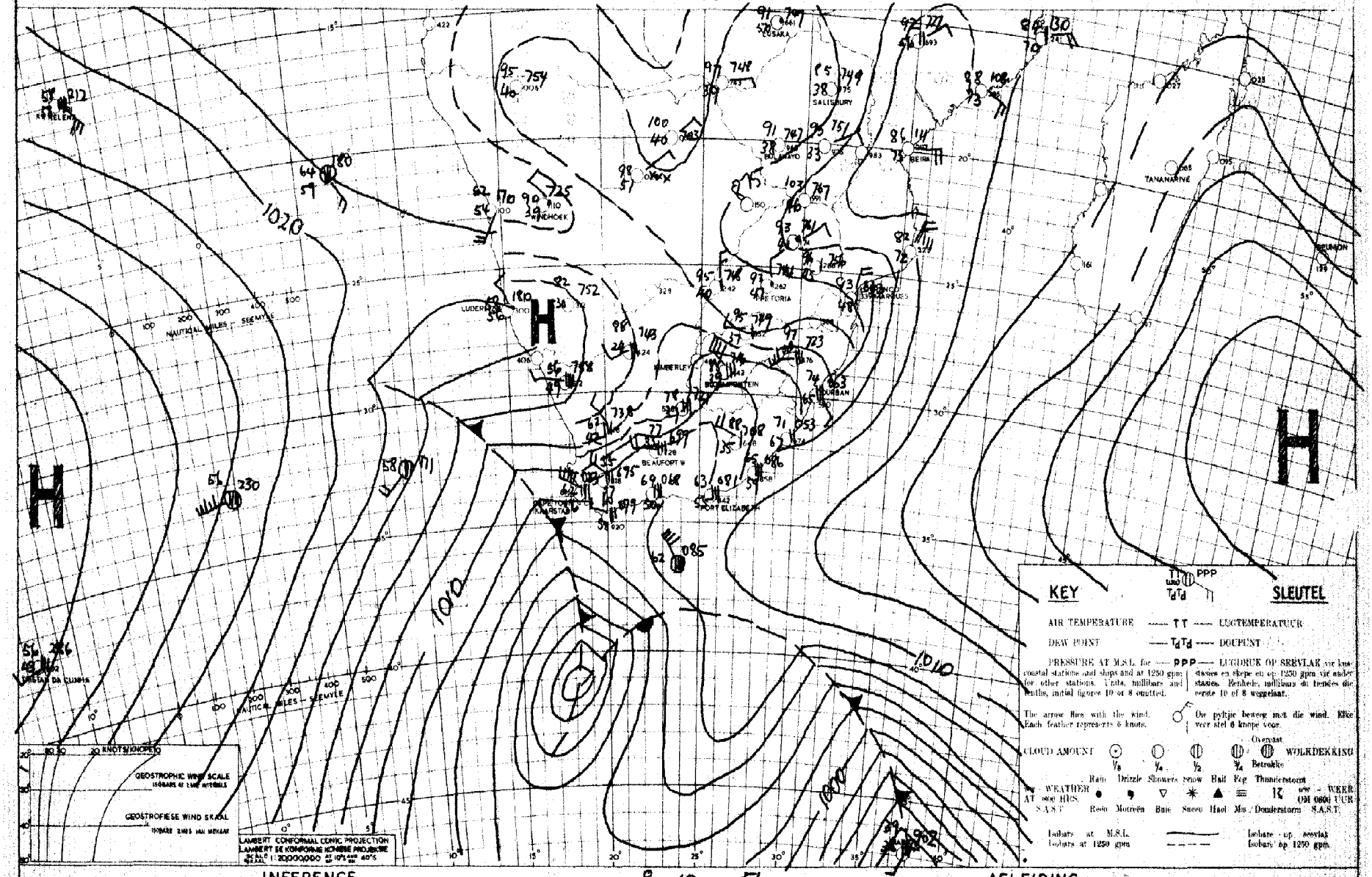

INFERENCE

DATE 8-10-1951 DATUM

AFLEIDING

AS THE ATLANTIC HIGH MOVES E. COOLER AIR WILL FLOW OVER THE CAPE AND FREE STATE FROM THE W. OVER THE COASTS THE WEATHER WILL BE CLOUDY AND SHOWERS WILL FALL. OVER TVL. IT WILL BE HOT.

NA MATE DIE ATLANTIESE HOOG O. BEWEEG SAL KOELER LUG OOR KAAPLAND EN DIE OVS. BEWEEG. OOR DIE KUSSTREKE SAL DIT BEWOLK WEES EN BUIE SAL VITSAK. OOR TVL. SAL DIT BAIE WARM WORD.

DAAGLIKSE WEERBULLETIN — WEERBURO : WEATHER BUREAU — DAILY WEATHER BULLETIN

DEPT. VAN VERVOER : DEPT. OF TRANSPORT

Maksimum en Minimum Temperature (°F) en Reënval (duime) vir die Etmaal wat om 0800 (SAST) eindig op 10 - 10 1951.

Maximum and Minimum Temperatures (°F) and Rainfall (inches) 24 hours ending at 0800 (SAST) on

TRANSVAAL.	Max.	Min.	Rvl.
Barberton			
Bethal			
Chester			
Delmas			
Ermelo			
Joubert Park			
Komatipoort			
Kroondal			
Leeuwdoornstad			
Lichtenburg			
Louis Trichardt			
Marnitz			
Middelburg			1.09
Loskop			0.20
Nelspruit			
Nylstroom			
Palmietfontein	89	56	
Pietersburg	94	62	
Piet Retief	93	54	
Pelgrimsrus			
Potchefstroom			
Pretoria W.B.	93	61	
Pretoriuskop			
Standerton			
Thabazimbi			
Vaalwater			
Watervalboven			
Wolmaransstad			
Zeerust			
Witbank			

KAAP - CAPE			
Alexanderbaai	68	47	
Aberdeen			
Andalusia			
Beaufort-Wes	60	38	
Cala			

CAPE - KAAP	Max.	Min.	Rfl.
Calitzdorp			
Calvinia	52	32	
Cape Agulhas	62	48	0.21
Cape Columbine	62	46	
Cape St. Francis	60	51	0.02
Carnarvon			
Cradock			
De Aar			
Dordrecht			
East London	63	55	
Elsenburg			
Flagstaff			0.33
Fraserburg			
Garies	61	43	
George	62	46	0.08
Graaff Reinet	67	44	
Grahamstown			0.10
Idutywa			
Jansenville			
Kenhardt			
Kentani			
Kimberley	76	46	
Kingwilliamstown	63	51	
Klaver			
Kowie			
Kuruman			
Lake Mentz			
Lovedale			
Maclear			0.16
Mafeking			
Matatiele			
Matroosberg	51	36	
Middelburg	68	38	
Mossel Bay	66	50	0.01
Malmesbury			
O'okiep	54	39	
Orange River	67	48	
Pofadder			
Port Elizabeth	64	49	0.13

KAAP - CAPE	Max.	Min.	Rvl.
Port St. Johns	66	53	0.16
Postmasburg	75	46	
Piquetberg			
Prieska			
Prince Albert			
Queenstown	69	42	
Riversdale	66	47	
Somerset-oos	65	41	
Springfontein			
Steynsburg			
Stormsrivier			
Sutherland			
Swellendam			
Umtata			
Upington	68	45	
van Wyksvlei			
Victoria-Wes	63	38	
Vryburg			
Williston			
Willowmore			
Wingfield	61	43	0.01
Venterstad			

NATAL.			
Kaap St. Lucia	75	63	0.01
Dundee			
Durban	75	59	0.04
Estcourt	93	53	0.02
Himeville			
Ladysmith	97	55	
Melmoth			
M'kuzi			
Newcastle	101	57	
Pietermaritzburg			0,36
Port Shepstone	72	55	0.02
Seven Oaks			0.22
Vryheid			

O.F.S. - O.V.S.	Max.	Min.	Rfl.
Bethlehem			
Bethulie			
Bloemfontein	77	77	48
Fauresmith	72	44	
Ficksburg			
Harrismith			
Heilbron			
Hoopstad	86	62	
Kroonstad	99	55	
Lindley			
Modderpoort			
Parys			
Vrede			
Wepener	80	49	0.01
Winburg			
Zastron			

S.W.A. and Protectorates en Protektorate			
Gobabis	91	63	
Keetmanshoop	70	42	
Luderitz	65	53	
Ondongua	97	59	
Swakopmund	62	46	
Tsumeb	97	74	
Windhoek	87	57	
Francistown	102	66	
Gaberones			
Mahalapye	101	69	
Maun	101	65	
Tsabong			
Mbabane			
Stegi			

SYNOPTIC WEATHER MAP — 1200 GMT. — 1400 SAST. — SINOPTIESE WEERKAART

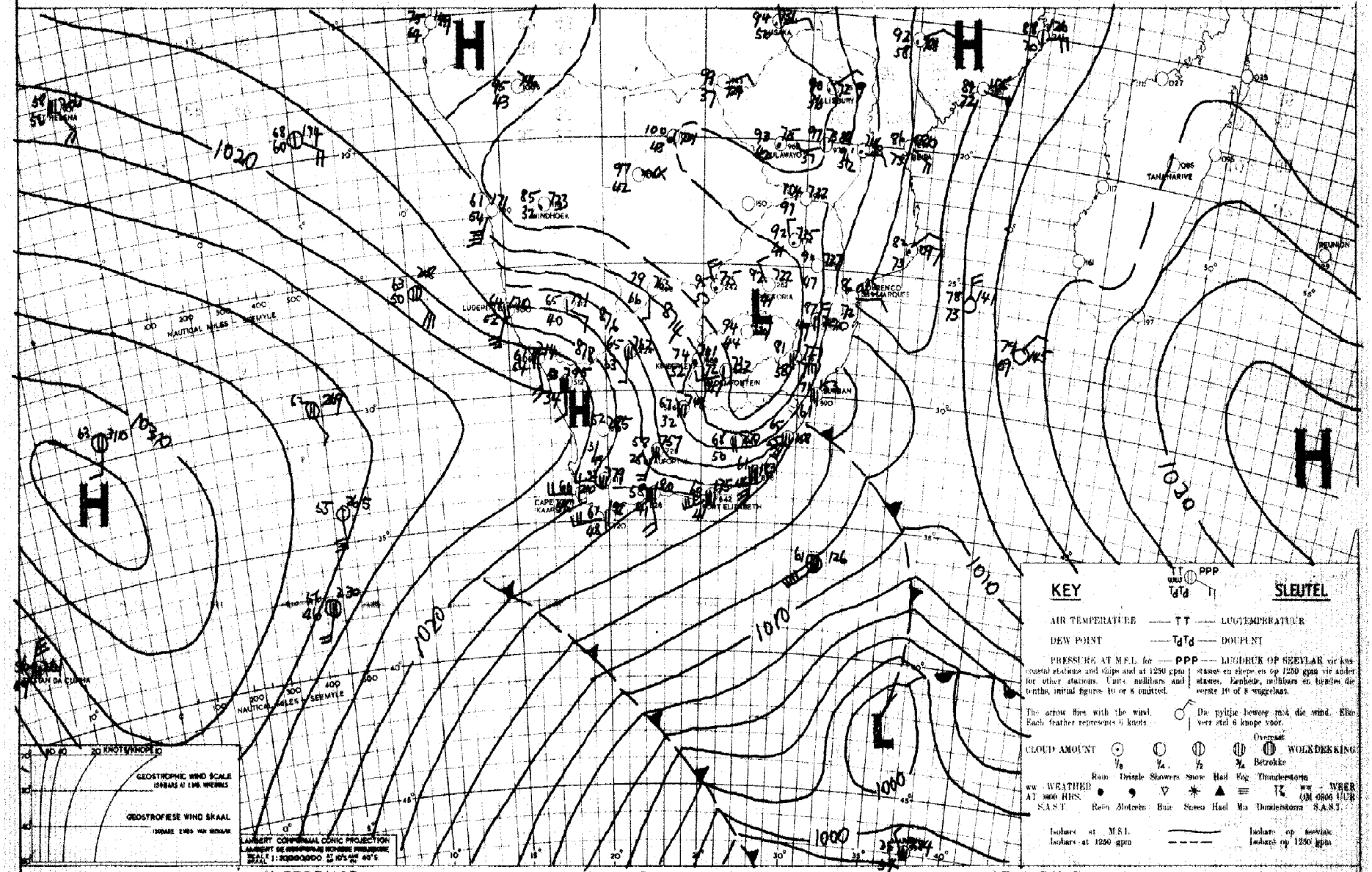

KEY — SLEUTEL

AIR TEMPERATURE — TT — LUGTEMPERATUUR

DEW POINT — TdTd — DOUPUNT

PRESSURE AT M.S.L. for coastal stations and ships and at 1250 gpm for other stations. Units, millibars and tenths, initial figures 10 or 8 omitted. — PPP — LUGDRUK OP SEEVLAK vir kuskstasies en skepe en op 1250 gpm vir ander stasies. Eenhede, millibars en tiendes die eerste 10 of 8 weggelaat.

The arrow flies with the wind. Each feather represents 5 knots. — Die pyltjie beweeg met die wind. Elke veer stel 5 knope voor.

CLOUD AMOUNT — Overcast — WOLKDEKKING — Betrokte

ww WEATHER AT 0900 HRS. S.A.S.T. — Rain, Drizzle, Showers, Snow, Hail, Fog, Thunderstorm — Reën, Motreën, Buie, Sneeu, Hael, Mis, Donderstorm — ww - WEER OM 0900 UUR S.A.S.T.

Isobars at M.S.L. — Isobare op seevlak
Isobars at 1250 gpm — Isobare op 1250 gpm

INFERENCE — DATE 9-10-1951 DATUM — AFLEIDING

PRESSURES ARE RISING ALONG THE S. & E. COASTS AS THE ANTICYCLONE W. OF THE COAST SLOWLY EXTENDS E. A TROUGH HAS FORMED OVER S. TVL. AND. COOLER MOIST AIR IS ALREADY FLOWING W. ACROSS NATAL, WHILE THE COOL AIR SHOULD EXTEND OVER E. TVL. & N.E. FREE STATE TOMORROW. THE COOL AIR OVER THE C.P. AND S. FREESTATE WILL NOT ADVANCE INTO TRANSVAAL.

DIE DRUKKE STYG LANGS DIE S. EN O. KUSTE AS GEVOLG VAN DIE GELEIDELIKE O. BEWEGING VAN DIE HOOG DRUKSTELSEL W. VAN DIE KAAP. 'N TROG VAN LAE DRUK LÊ OOR S.W. TVL EN N.O VRYSTAAT EN KOELER VOCHTIGE LUG STROOM REEDS W. OOR NATAL EN SALMORE OOK OOR O. TVL. EN N.O. VRYSTAAT BEWEEG. DIE KOEL LUG OOR KAAPLAND EN S. VRYSTAAT SAL EGTER NIE TRANSVAAL BINNE-DRING NIE.

DAAGLIKSE WEERBULLETIN

WEERBURO : WEATHER BUREAU
DEPT. VAN VERVOER : DEPT. OF TRANSPORT

DAILY WEATHER BULLETIN

Maksimum en Minimum Temperature (°F) en Reënval (duime) vir die Etmaal wat om 0800 (SAST) eindig op 11 -10 1961.

Maximum and Minimum Temperatures (°F) and Rainfall (inches) 24 hours ending at 0800 (SAST) on

TRANSVAAL.	Max.	Min.	Rvl.
Barberton			
Bethal			
Chester			
Delmas			
Ermelo	73	47	1.06
Joubert Park	81	51	0.30
Komatipoort	79	59	0.37
Kroondal			0.02
Leeuwdoornstad			
Lichtenburg			
Louis Trichardt			
Marnitz			
Middelburg			
Loskop			
Nelspruit	67	58	0.25
Nylstroom			
Palmietfontein	83	53	0.44
Pietersburg	81	58	
Piet Retief			
Pelgrimsrus	72	53	0.27
Potchefstroom	94	65	
Pretoria W.B.	86	55	1.57
Pretoriuskop			
Standerton	82	48	0.73
Thabazimbi	95	63	
Vaalwater			
Watervalboven			
Wolmaransstad			
Zeerust			
Witbank			1.17

KAAP - CAPE			
Alexanderbaai	63	45	
Aberdeen			
Andalusia			
Beaufort-Wes	63	42	
Cala			

CAPE - KAAP	Max.	Min.	Rfl.
Calitzdorp			
Calvinia	66	39	
Cape Agulhas	61	53	
Cape Columbine	62	46	
Cape St. Francis	61	47	
Carnarvon			
Cradock			
De Aar	68	38	
Dordrecht	44	36	0.05
East London	62	52	0.08
Elsenburg			
Flagstaff			
Fraserburg	56	34	
Garies	70	44	
George	58	42	
Graaff Reinet	63	45	
Grahamstown			
Idutywa			0.16
Jansenville			
Kenhardt	73	50	
Kentani			0.35
Kimberley	70	48	
Kingwilliamstown	60	49	0.12
Klaver			
Kowie			
Kuruman			
Lake Mentz			
Lovedale			
Maclear			
Mafeking	81	63	0.01
Matatiele			
Matroosberg	56	33	
Middelburg	57	39	
Mossel Bay	63	53	
Malmesbury			
O'ckiep			
Orange River	69	44	
Pofadder	68	45	
Port Elizabeth	62	48	0.01

KAAP - CAPE	Max.	Min.	Rvl.
Port St. Johns	62	54	0.18
Postmasburg	72	45	
Piquetberg			
Prieska	71	45	
Prince Albert			
Queenstown	52	43	0.10
Riversdale	63	37	
Somerset-oos	60	45	0.20
Springfontein	46	42	0.36
Steynsburg			
Stormsrivier			
Sutherland			
Swellendam			
Umtata	60	45	0.23
Upington	74	51	
van Wyksvlei			
Victoria-Wes	61	35	
Vryburg	78	53	
Williston			
Willowmore	71	40	
Wingfield	62	51	
Venterstad			

NATAL.			
Kaap St. Lucia	66	55	1.75
Dundee			0.26
Durban	61	57	0.09
Estcourt	55	47	0.10
Himeville			
Ladysmith	57	48	0.09
Melmoth	72	55	0.38
M'kuzi			
Newcastle	61	48	0.63
Pietermaritzburg			
Port Shepstone	62	56	0.05
Seven Oaks			
Vryheid			

O.F.S. - O.V.S.	Max.	Min.	Rfl.
Bethlehem	86	49	
Bethulie	61	39	
Bloemfontein	87	47	
Fauresmith	65	41	
Ficksburg			
Harrismith			
Heilbron			
Hoopstad	75	56	
Kroonstad	77	54	
Lindley			
Modderpoort	67	48	
Parys			
Vrede			
Wepener	66	44	0.01
Winburg			
Zastron			

S.W.A. and Protectorates en Protektorate			
Gobabis	82	52	
Keetmanshoop	71	52	
Luderitz	64	50	
Ondongua	97	59	
Swakopmund	60	48	
Tsumeb	97	72	
Windhoek	85	56	
Francistown			
Gaberones			
Mahalapye	99	66	
Maun	102	82	
Tsabong	78	45	
Mbabane			0.03
Stegi			0.59

SYNOPTIC WEATHER MAP 1200 GMT. — 1400 SAST. SINOPTIESE WEERKAART

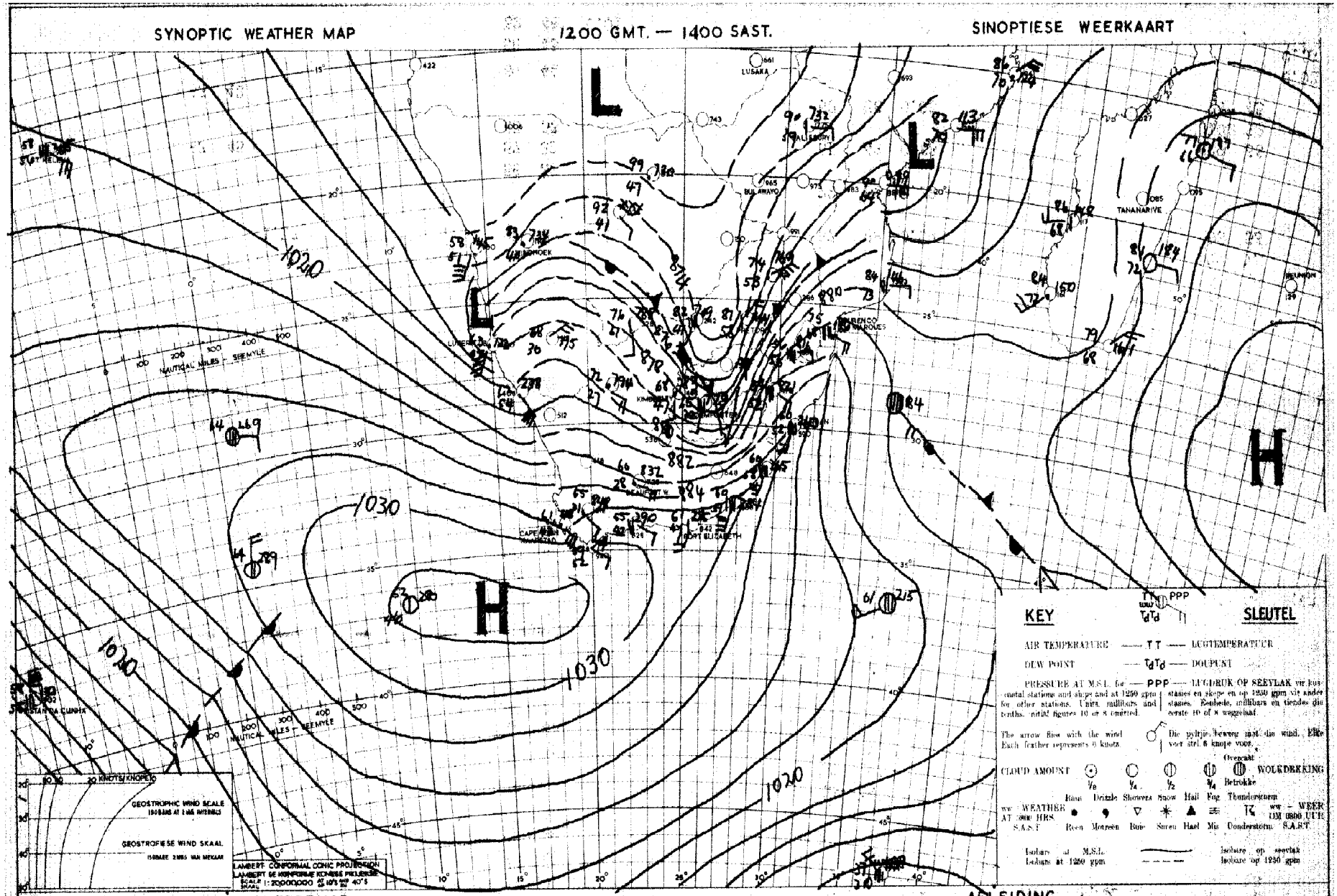

INFERENCE DATE 10-10-1951 DATUM AFLEIDING

WHILE THE ANTICYCLONE S.W. OF THE CAPE IS STEADILY MOVING E. PRESS. ARE STILL RISING OVER NATAL & E. TVL. COLD AIR IS ADVANCING W. OVER THE LATER AREAS AND WITH COOL AIR STILL OVER THE CAPE & THE OFS. A WEDGE OF WARM AIR OVER TVL. IS BEING WEDGED UP, CAUSING THUNDERSTORMS. THE COOL AIR FROM THE E. WILL SPREAD OVER TVL. AND THE OFS TOMORROW.

TERWYL DIE ANTISIKLONE S.W. VAN DIE KAAP O. BEWEEG STYG DIE DRUK NOG OOR NATAL EN O. TVL. KOUE LUG STROOM W. OOR LAASGENOEMDE GEBIEDE EN TERWYL DIE KOEL LUG OOR KAAPLAND EN DIE OVS LE, WORD 'N WIG VAN WARM LUG OOR TVL. OPGELIG EN VEROORSAAR DONDERSTORMS. DIE KOEL LUG VANUIT DIE O. BEWEEG MÔRE OOR TVL. EN OVS.

DAAGLIKSE WEERBULLETIN

WEERBURO : WEATHER BUREAU
DEPT. VAN VERVOER : DEPT. OF TRANSPORT

DAILY WEATHER BULLETIN

Maksimum en Minimum Temperature (°F) en Reënval (duime) vir die Etmaal wat om 0800 (SAST) eindig op 12 - 9 - 193.

Maximum and Minimum Temperatures (°F) and Rainfall (inches) 24 hours ending at 0800 (SAST) on

TRANSVAAL.	Max.	Min.	Rvl.
Barberton			
Bethal			0.81
Chester			
Delmas			
Ermelo	62	47	0.57
Joubert Park	63	45	1.02
Komatipoort	65	60	0.90
Kroondal			
Leeuwdoornstad			
Lichtenburg			
Louis Trichardt			
Marnitz			
Middelburg			0.23
Loskop			0.40
Nelspruit			
Nylstroom			
Palmietfontein	67	47	0.32
Pietersburg	63	55	0.54
Piet Retief	54	48	0.97
Pelgrimsrus	59	55	0.50
Potchefstroom	76	52	0.01
Pretoria W.B.	65	54	
Pretoriuskop			
Standerton	60	48	0.93
Thabazimbi			0.42
Vaalwater			1.30
Watervalboven	59	52	0.50
Wolmaransstad			1.39
Zeerust			0.06
Witbank			0.29

KAAP - CAPE			
Alexanderbaai			
Aberdeen			
Andalusia			
Beaufort-Wes	68	41	
Cala			
Port Nolloth	84	47	

CAPE - KAAP	Max.	Min.	Rfl.
Calitzdorp			
Calvinia	75	43	
Cape Agulhas	63	48	
Cape Columbine	63	51	
Cape St. Francis	60	52	
Carnarvon			
Cradock			
De Aar	76	49	
Dordrecht	57	43	
East London	61	52	0.18
Elsenburg			
Flagstaff			
Fraserburg	68	39	
Garies	85	48	
George	64	47	
Graaff Reinet	69	49	
Grahamstown			
Idutywa			0.02
Jansenville			
Kenhardt	80	48	
Kentani			
Kimberley	79	57	
Kingwilliamstown	60	47	0.01
Klaver	80	53	
Kowie			
Kuruman			
Lake Mentz			
Lovedale			
Maclear			
Mafeking	79	58	0.01
Matatiele			
Matroosberg	66	38	
Middelburg	69	38	
Mossel Bay	65	59	
Malmesbury			
O'okiep	777	56	
Orange River	71	50	
Pofadder	75	55	
Port Elizabeth	64	59	

KAAP - CAPE	Max.	Min.	Rvl.
Port St. Johns	66	57	0.14
Postmasburg	81	57	
Piquetberg			
Prieska	79	49	
Prince Albert			
Queenstown	60	45	
Riversdale	72	45	
Somerset-oos	62	49	
Springfontein	56	36	0.08
Steynsburg			
Stormerivier			
Sutherland			
Swellendam			
Umtata	61	46	
Upington	81	50	
van Wyksvlei	76	48	
Victoria-Wes	71	39	
Vryburg	84	52	
Williston			
Willowmore			
Wingfield	70	56	
Venterstad			

NATAL.			
Kaap St. Lucia	64	58	0.10
Dundee			
Durban	68	61	0.04
Estcourt	54	50	0.33
Himeville			0.47
Ladysmith	56	51	0.05
Melmoth	63	54	0.46
M'kuzi			0.25
Newcastle	56	50	0.42
Pietermaritzburg			0.08
Port Shepstone	67	55	0.41
Seven Oaks			
Vryheid			

O.F.S. - O.V.S.	Max.	Min.	Rfl.
Bethlehem	56	41	0.09
Bethulie	76	45	
Bloemfontein	74	49	
Fauresmith	74	50	
Ficksburg			
Harrismith			
Heilbron			1.30
Hoopstad	83	50	
Kroonstad	61	55	0.14
Lindley			0.15
Modderpoort	66	45	0.02
Parys			1.09
Vrede			
Wepener	72	50	0.01
Winburg			
Zastron			

S.W.A. and Protectorates en Protektorate			
Gobabis	92	60	
Keetmanshoop	84	61	
Luderitz	68	50	
Ondongua	99	60	
Swakopmund	61	56	
Tsumeb	94	58	
Windhoek	88	56	
Francistown			
Gaberones			
Mahalapye	79	60	1.07
Maun	100	70	
Tsabong	89	52	
Mbabane			0.46
Stegi			0.48

SYNOPTIC WEATHER MAP — 1200 GMT. — 1400 SAST. — SINOPTIESE WEERKAART

INFERENCE — DATE 11 – 10 – 1951 DATUM — AFLEIDING

PRESSURE IS FALLING OVER ALL AREAS & THE ANTICYCLONE S.E. OF THE UNION IS RECEDING E. A COASTAL LOW IS DEVELOPING ALONG THE W. COAST. AT LOW LEVELS COOL MOIST AIR WILL CONTINUE FLOWING W. & S. ACROSS THE E. HALF OF THE UNION, WHERE IT WILL REMAIN CLOUDY. UNSETTLED CONDITIONS WITH SHOWERS ARE LIKELY TO CONTINUE OVER N. & E. TVL.

DIE DRUK DAAL NOU OOR ALLE GEBIEDE TERWYL DIE ANTISIKLONE O. PADGEE. 'N KUSLAAG ONTWIKKEL LANGS DIE W. KUS. IN DIE ONDERSTE LUGLAE SAL KOEL VOGTIGE LUG NOG STEEDS W. EN S. BEWEEG OOR DIE O. HELFTE VAN DIE UNIE EN HIER SAL DIT BEWOLK BLY. ONBESTENDIGDE WEER MET REËNBUIE SAL WAARSKYNLIK VIR EERS VOORTDUUR OOR N. EN O. TVL.

DAAGLIKSE WEERBULLETIN — WEERBURO : WEATHER BUREAU — DAILY WEATHER BULLETIN

DEPT. VAN VERVOER : DEPT. OF TRANSPORT

Maksimum en Minimum Temperature (°F) en Reënval (duime) vir die Etmaal wat om 0800 (SAST) eindig op ..13.10 1951.

Maximum and Minimum Temperatures (°F) and Rainfall (inches) 24 hours ending at 0800 (SAST) on

TRANSVAAL.	Max.	Min.	Rvl.
Barberton			
Bethal			0,14
Chester			
Delmas			
Ermelo	72	51	
Jeubert Park	71,5	50.1	1,01
Komatipoort	79	65	0,01
Kroondal			
Leeuwdoornstad			
Lichtenburg			
Louis Trichardt			
Marnitz			
Middelburg			
Loskop			
Nelspruit	74	62	0,13
Nylstroom			
Palmietfontein	73	53	1,09
Pietersburg	75	57	0,57
Piet Retief			
Pelgrimsrus	75	58	0,12
Potchefstroom			
Pretoria W.B.	76	55	1,33
Pretoriuskop			
Standerton	75	51	1,19
Thabazimbi			
Vaalwater			0,12
Watervalboven	73	54	0,52
Wolmaransstad			0,70
Zeerust			
Witbank			
KAAP - CAPE			
Alexanderbaai	70	55	
Aberdeen			
Andelusia			
Beaufort-Wes	76	43	
Cala			0,11

CAPE - KAAP	Max.	Min.	Rfl.
Calitzdorp			
Calvinia	77	41	
Cape Agulhas	63	57	0,07
Cape Columbine	62	52	
Cape St. Francis	64	58	0,20
Carnarvon			
Cradock			
De Aar	80	48	
Dordrecht			
East London	69	58	0,05
Elsenburg			
Flagstaff			
Fraserburg	75	42	
Garies	77	48	
George	64	53	
Graaff Reinet	64	54	
Grahamstown			0,01
Idutywa			0,41
Jansenville			
Kenhardt	84	52	
Kentani			0,29
Kimberley	84	53	
Kingwilliamstown	74	53	0,02
Klaver			
Kowie			
Kuruman			
Lake Mentz			
Lovedale			
Maclear			
Mafeking	83	53	0,58
Matatiele			
Matroosberg	68	45	
Middelburg	77	51	
Mossel Bay	67	58	0,05
Malmesbury			
O'okiep			
Orange River	81	53	
Pofadder	80	43	
Port Elizabeth	69	57	0,14

KAAP - CAPE	Max.	Min.	Rvl.
Port St. Johns	70	65	0,02
Postmasburg	83	50	
Piquetberg			
Prieska	86	55	
Prince Albert			
Queenstown	80	53	0,80
Riversdale	70	56	0,32
Somerset-oos	74	52	
Springfontein			
Steynsburg			
Stormsrivier			
Sutherland			
Swellendam			0,84
Umtata			
Upington	84	46	
van Wyksvlei			
Victoria-Wes	77	44	
Vryburg	84	55	0,04
Williston			
Willowmore	76	46	
Wingfield	65	56	
Venterstad			
NATAL.			
Kaap St. Lucia	74	69	
Dundee			0,25
Durban	74	65	0,19
Estcourt	73	52	
Himeville			
Ladysmith	79	57	0,16
Melmoth	75	60	0,06
M'kuzi			
Newcastle	82	55	0,71
Pietermaritzburg			0,65
Port Shepstone	72	66	0,06
Seven Oaks			
Vryheid			0,95

O.F.S. - O.V.S.	Max.	Min.	Rfl.
Bethlehem	73	50	0,49
Bethulie	78	50	0,02
Bloemfontein	76	54	0,35
Fauresmith			
Ficksburg			
Harrismith			
Heilbron			1,55
Hoopstad			
Kroonstad	61	57	0,42
Lindley			
Modderpoort	75	50	0,16
Parys			1,34
Vrede			
Wepener			
Winburg			
Zastron			0,37
S.W.A. and Protectorates en Protektorate			
Gobabis	81	53	
Keetmanshoop	84	46	
Luderitz	62	54	
Ondongua	93	53	
Swakopmund	64	48	
Tsumeb	96	63	
Windhoek	86	53	
Francistown			
Gaberones			
Mahalapye	79	61	0,17
Maun	92	70	
Tsabong	93	50	0,04
Mbabane			
Stegi			

SYNOPTIC WEATHER MAP — 1200 GMT. — 1400 SAST. — SINOPTIESE WEERKAART

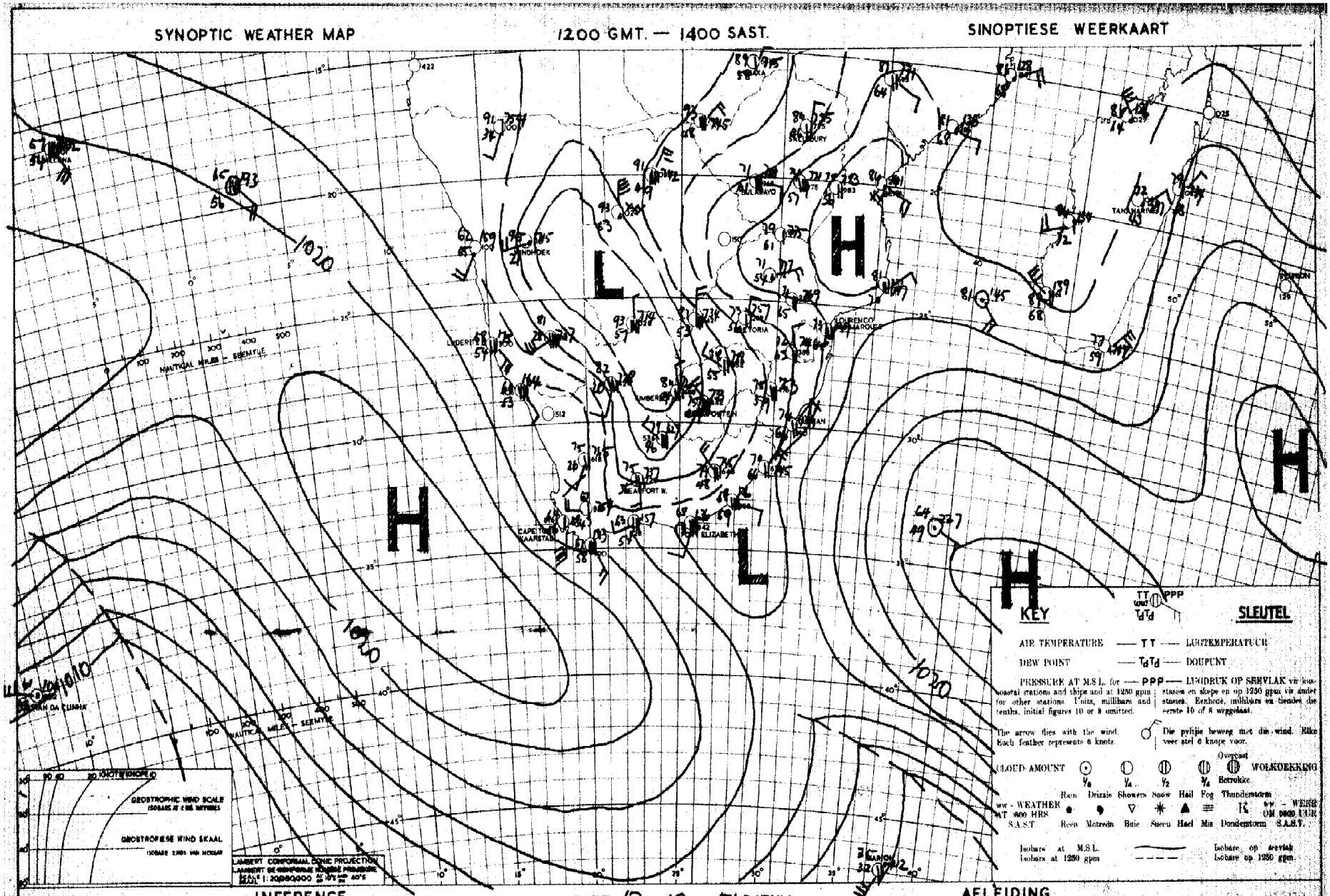

INFERENCE — DATE 12-10-1951 DATUM — AFLEIDING

THE LOW OVER THE CENTRAL UNION WILL RESULT IN IN WARM HUMID AIR OVER THE E. HALF OF THE UNION AND CONDITIONS WILL BECOME FAVOURABLE FOR THUNDERSTORMS OVER THE OFS, N. CAPE AND S. & S.W. TVL.

DIE LAAG OOR DIE MIDDEL UNIE SAL VEROORSAAK DAT WARM VOGTIGE LUG OOR DIE O HELFTE VAN DIE UNIE SAL BEWEG EN TOESTANDE SAL GUNSTIG WORD VIR DIE ONTWIKKELING VAN DONDERBUIE OOR DIE VRYSTAAT, N. KAAPLAND EN OOR S. EN SW. TRANSVAAL.

DAAGLIKSE WEERBULLETIN

WEERBURO : WEATHER BUREAU
DEPT. VAN VERVOER : DEPT. OF TRANSPORT

DAILY WEATHER BULLETIN

Maksimum en Minimum Temperature (°F) en Reënval (duime) vir die Etmaal wat om 0800 (SAST) eindig op

Maximum and Minimum Temperatures (°F) and Rainfall (inches) 24 hours ending at 0800 (SAST) on

14-18 . 195.....

TRANSVAAL.	Max.	Min.	Rvl.
Barberton			0.20
Bethal			0.49
Chester			
Delmas			
Ermelo	64	39	0.34 H
Joubert Park			
Komatipoort			
Kroondal			
Leeuwdoornsstad			
Lichtenburg			0.50
Louis Trichardt			
Marnitz			
Middelburg			0.19
Loskop			
Nelspruit			
Nylstroom			
Palmietfontein	69	45	0.52
Pietersburg	72	53	0.05
Piet Retief			
Pelgrimsrus			0.53
Potchefstroom			0.77
Pretoria W.B.	71	50	0.33
Pretoriuskop			
Standerton			
Thabazimbi	80	55	0.30
Vaalwater			0.25
Watervalboven			
Wolmaransstad			
Zeerust			
Witbank			
KAAP - CAPE			
Alexanderbaai			
Aberdeen			
Andalusia			
Beaufort-Wes	74	44	
Cala			

CAPE - KAAP	Max.	Min.	Rfl.
Calitzdorp			
Calvinia			
Cape Agulhas	65	58	0.01
Cape Columbine			
Cape St. Francis	60	56	
Carnarvon			
Cradock			
De Aar			
Dordrecht			
East London	67	55	0.16
Elsenburg			
Flagstaff			
Fraserburg			
Garies	83	48	
George	68	48	
Graaff Reinet			
Grahamstown			0.12
Idutywa			
Jansenville			
Kenhardt			
Kentani			0.24
Kimberley	81	48	
Kingwilliamstown	65	51	0.11
Klaver	79	50	
Kowie			
Kuruman			
Lake Mentz			
Lovedale			0.08
Maclear			
Mafeking			
Matatiele			
Matroosberg	67	45	
Middelburg	66	35	
Mossel Bay	66	57	
Malmesbury			
O'okiep	74	48	
Orange River	80	48	
Pofadder			
Port Elizabeth	67	47	0.10

KAAP - CAPE	Max.	Min.	Rvl.
Port St. Johns	67	58	0.24
Postmasburg			
Piquetberg			
Prieska			
Prince Albert			
Queenstown	58	42	
Riversdale	73	48	
Somerset-oos	68	46	0.04
Springfontein			
Steynsburg			
Stormsrivier			
Sutherland			
Swellendam			
Umtata			
Upington	84	46	
van Wyksvlei	82	53	
Victoria-Wes	72	40	
Vryburg	83	45	
Williston			
Willowmore			
Wingfield	72	40	
Venterstad			
NATAL.			
Kaap St. Lucia	77	62	0.13
Dundee			
Durban	76	62	
Estcourt			
Himeville			
Ladysmith	64	46	0.27
Melmoth	75	53	0.12
M'kuzi			
Newcastle	62	44	0.62
Pietermaritzburg			0.26
Port Shepstone	72	63	
Seven Oaks			
Vryheid			

O.F.S. - O.V.S.	Max.	Min.	Rfl.
Bethlehem			0.65
Bethulie			
Bloemfontein	76	46	
Fauresmith	75	41	
Ficksburg			0.30
Harrismith			
Heilbron			2.36
Hoopstad	83	48	
Kroonstad			
Lindley			0.05
Modderpoort			
Parys			
Vrede			
Wepener	77	40	
Winburg			
Zastron			
S.W.A. and Protectorates en Protektorate			
Gobabis	85	50	
Keetmanshoop	83	52	
Luderitz	57	51	
Ondongua			
Swakopmund	59	31	
Tsumeb	93	65	
Windhoek	83	51	
Francistown			0.24
Gaberones			
Mahalapye	80	60	
Maun	94	57	
Tsabong			
Mbabane			
Stegi			

SYNOPTIC WEATHER MAP — 1200 GMT. — 1400 SAST. — SINOPTIESE WEERKAART

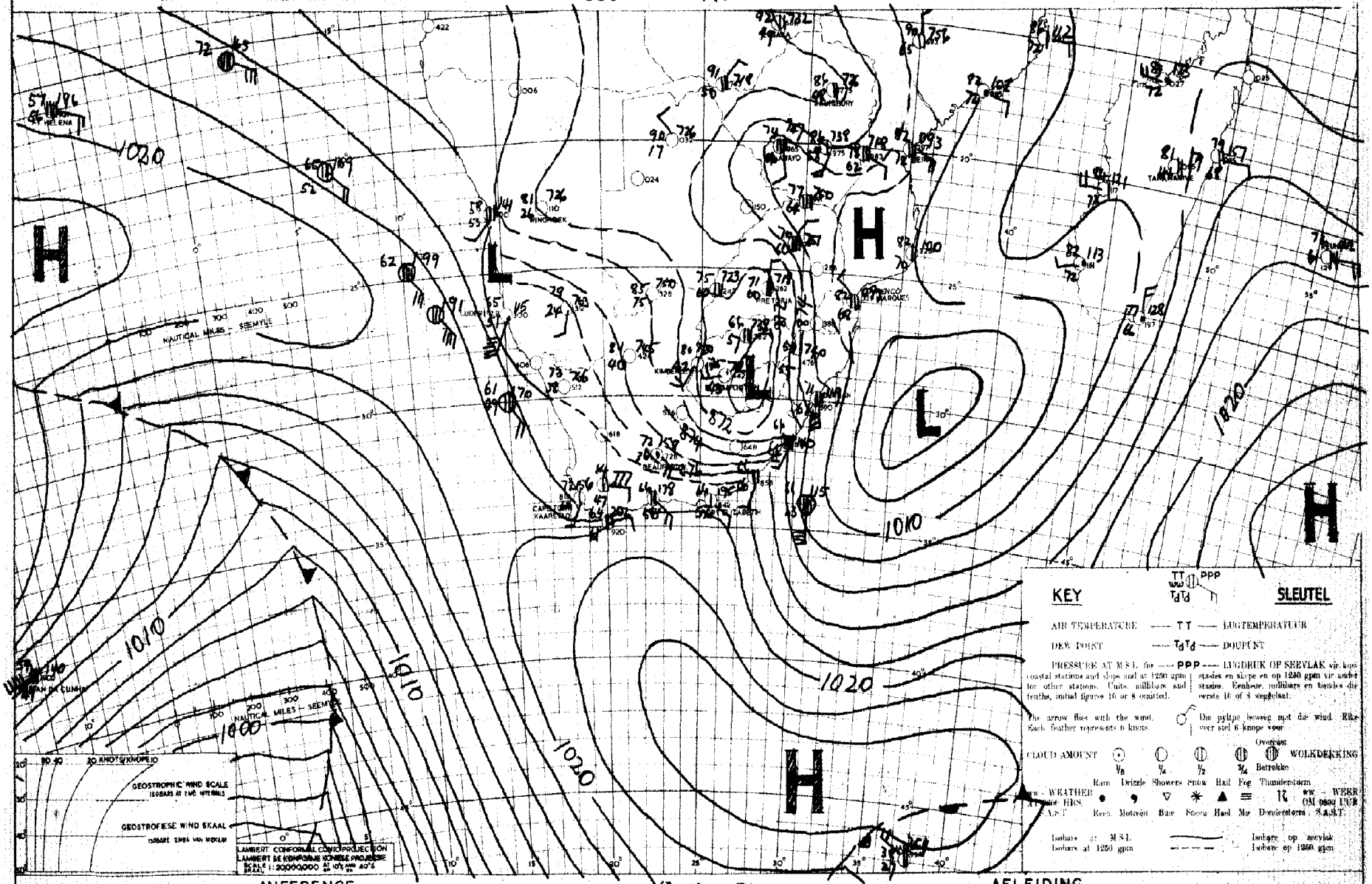

INFERENCE — DATE 13-10-1951 DATUM — AFLEIDING

A DEEP DEPRESSION HAS FORMED E. OF THE UNION, WITH AN ANTICYCLONE W. OF MARION, WHILE AN EXTENSIVE TROUGH IS APPROACHING FROM THE W. THE AIR OVER TVL. NATAL & E. ORS. IS MOIST BUT DRY AIR IS ADVANCING E. ACROSS BECHUANALAND AND THE C.P. & THIS WILL REPLACE THE MOIST AIR TOMORROW

EXCEPT OVER NATAL & N.E. TVL. WHERE IT REMAINS CLOUDY WITH RAIN & THUNDERSTORMS.

'N DIEP LAAGDRUKSTELSEL MET ORS VAN DIE UNIE ONTWIKKEL EN 'N ANTISIKLONE IS N.W. VAN MARION GELEË TERWYL 'N DIEP TROG VAN LAE DRUK VANAF DIE W. NADER. DIE LUG OOR TVL, NATAL EN O. VRYSTAAT IS VOCHTIG, MAAR DROË LUG NAT O. OOR BETSJOEANALAND BEWEEG SAL DIE VOCHTIGE LUG VERPLAAS. BEHALWE OOR N.O. TVL. EN NATAL WAAR DIT BENOUK SAL BLY MET REËN EN DONDERBUIE.

DAAGLIKSE WEERBULLETIN — WEERBURO : WEATHER BUREAU — DAILY WEATHER BULLETIN

DEPT. VAN VERVOER : DEPT. OF TRANSPORT

Maksimum en Minimum Temperature (°F) en Reënval (duime) vir die Etmaal wat om 0800 (SAST) eindig op 15.10.195.....

Maximum and Minimum Temperatures (°F) and Rainfall (inches) 24 hours ending at 0800 (SAST) on

TRANSVAAL	Max.	Min.	Rvl.
Barberton			
Bethal			
Chester			
Delmas			
Ermelo			
Joubert Park	68	48	
Komatipoort	73	52	
Kroondal	81	60	
Leeuwdoornstad			
Lichtenburg			
Louis Trichardt			
Marnitz			
Middelburg			
Loskop			
Nelspruit			
Nylstroom	77	56	
Palmietfontein			
Pietersburg	74	54	
Piet Retief	74	53	
Pelgrimsrus			
	74	49	0.53
Potchefstroom	79	47	
Pretoria W.B.	75	55	
Pretoriuskop			
Standerton	70	52	
Thabazimbi	85	63	
Vaalwater			
Watervalboven	70	44	0.60
Wolmaransstad			
Zeerust			
Witbank			

KAAP - CAPE			
Alexanderbaai			
Aberdeen	63	51	
Andelusia			
Beaufort-Wes			
Cala	87	49	

CAPE - KAAP	Max.	Min.	Rfl.
Calitzdorp			
Calvinia	81	43	0.06
Cape Agulhas	70	54	0.09
Cape Columbine	64	54	0.02
Cape St. Francis	65	58	
Carnarvon			
Cradock			
De Aar	82	45	
Dordrecht			
East London	70	60	
Elsenburg			
Flagstaff			
Fraserburg	81	41	
Garies	68	53	0.09
George	81	52	0.19
Graaff Reinet	84	53	
Grahamstown			
Idutywa			
Jansenville			
Kenhardt	89	49	
Kentani			
Kimberley	82	49	
Kingwilliamstown	79	55	
Klaver	67	54	0.07
Kowie			
Kuruman			
Lake Mentz			
Lovedale			
Maclear			
Mafeking			
Matatiele			
Matroosberg	75	44	0.13
Middelburg	77	48	
Mossel Bay	66	56	
Malmesbury			
O'okiep	67	44	0.11
Orange River			
Pofadder			
Port Elizabeth	69	58	

KAAP - CAPE	Max.	Min.	Rvl.
Port St. Johns	75	52	
Postmasburg	84	43	
Piquetberg			
Prieska	91	47	
Prince Albert			
Queenstown	80	50	
Riversdale	83	52	
Somerset-oos			
Springfontein	68	48	
Steynsburg			
Stormsrivier			
Sutherland			
Swellendam			0.10
Umtata	77	51	
Upington	91	48	
van Wyksvlei			
Victoria-Wes	81	42	
Vryburg	85	50	
Williston			
Willowmore	82	47	
Wingfield	64	54	0.06
Venterstad			

NATAL			
Kaap St. Lucia	75	63	
Dundee			0.27
Durban	76	63	
Estcourt	70	48	
Himeville			
Ladysmith	71	50	
Melmoth	73	55	
M'kuzi			
Newcastle	71	52	
Pietermaritzburg			
Port Shepstone	73	65	
Seven Oaks			
Vryheid			

O.F.S. - O.V.S.	Max.	Min.	Rfl.
Bethlehem	70	44	
Bethulie	79	52	
Bloemfontein	77	47	
Ficksburg	78	50	
Harrismith			
Heilbron			
Hoopstad	83	44	
Kroonstad	76	45	
Lindley			
Modderpoort			
Parys			
Vrede			
Wepener	77	54	
Winburg			
Zastron			

S.W.A. and Protectorates en Protektorate			
Gobabis	91	45	
Keetmanshoop	90	43	
Luderitz	59	54	
Ondongua	96	55	
Swakopmund	61	46	
Tsumeb	94	66	
Windhoek	82	44	

* Francistown			
Gaberones			
Mahalapye	84	62	
Maun	98	62	
Tsabong			
Mbabane			
Stegi			

SYNOPTIC WEATHER MAP 1200 GMT. — 1400 SAST. SINOPTIESE WEERKAART

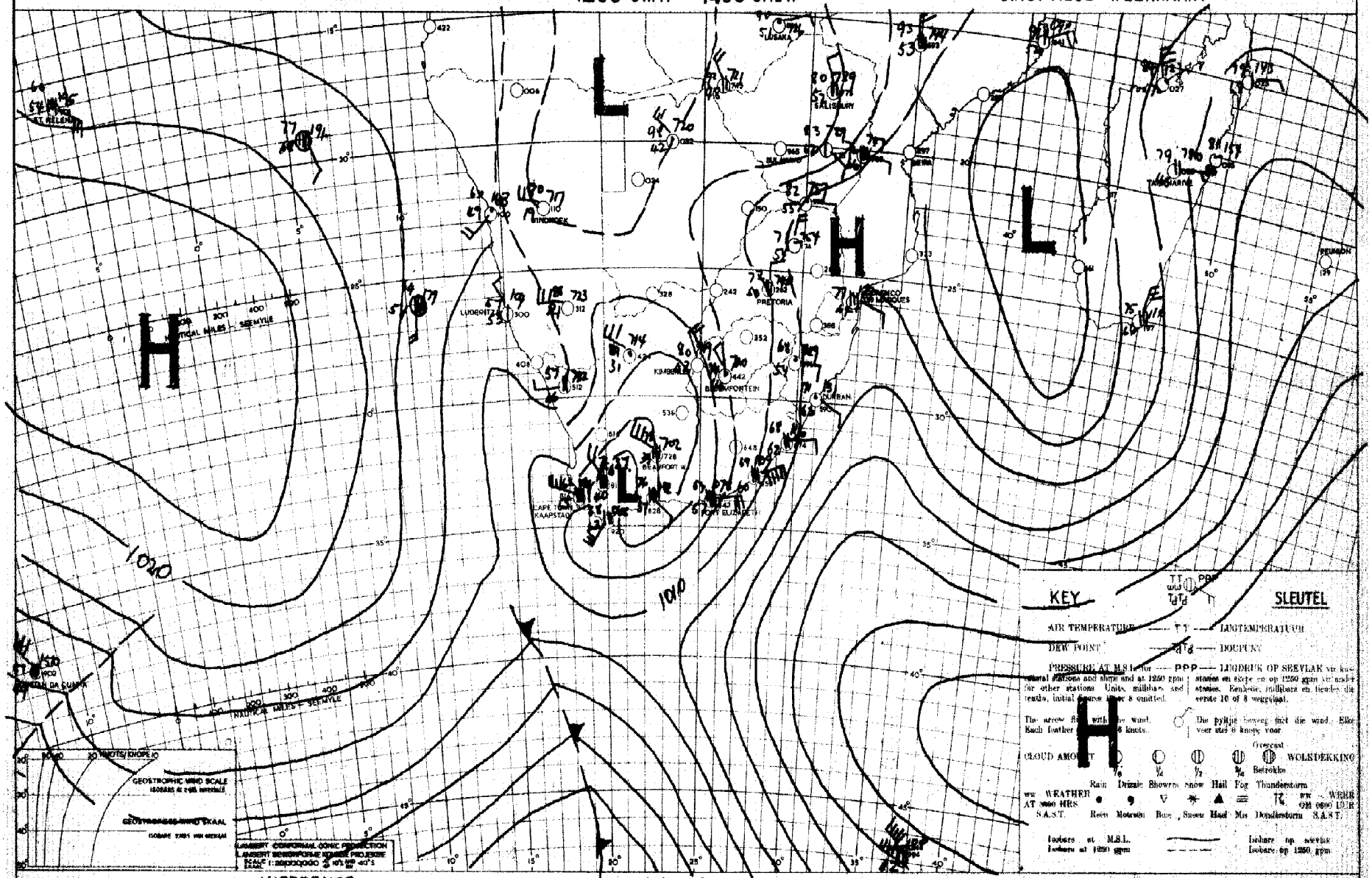

INFERENCE DATE 14-10-1951 DATUM AFLEIDING

THE LOW OVER THE S. CAPE WILL MOVE E. & COOLER AIR WILL FOLLOW BEHIND. EXCEPT FOR CLOUDY WEATHER WITH THUNDER CONDITIONS OVER THE N.E. TVL. THE WEATHER WILL BE FAIR.

DIE LAAG OOR S. KAAPLAND SAL O. BEWEEG EN KOELER LUG SAL DIT OPVOLG. BEHALWE VIR BEWOLKTE WEER MET DONDER WEERS TOESTANDE OOR N.E. TVL. SAL DIT MOOIWEER WEES.

DAAGLIKSE WEERBULLETIN — WEERBURO : WEATHER BUREAU — DAILY WEATHER BULLETIN

DEPT. VAN VERVOER : DEPT. OF TRANSPORT

Maksimum en Minimum Temperature (°F) en Reënval (duims) vir die Etmaal wat om 0800 (SAST) eindig op 16-10-195.....

Maximum and Minimum Temperatures (°F) and Rainfall (inches) 24 hours ending at 0800 (SAST) on

TRANSVAAL.	Max.	Min.	Rvl.
Barberton			
Bethal			0.15
Chester			
Delmas			
Ermelo	75	50	0.12
Joubert Park	74	52	
Komatipoort	92	64	0.49
Kroondal			
Leeuwdoornstad			
Lichtenburg			
Louis Trichardt			
Marnitz			
Middelburg			0.13
Loskop			
Nelspruit	85	61	0.21
Nylstroom			
Palmietfontein	77	50	
Pietersburg	81	63	0.01
Piet Retief			
Pelgrimsrus	81	57	0.29
Potchefstroom	81	45	0.03
Pretoria W.B.	79	57	
Pretoriuskop			
Standerton	75	51	0.19
Thabazimbi	88	64	
Vaalwater			0.11
Watervalboven			
Wolmaransstad			
Zeerust			
Witbank			

KAAP - CAPE			
Alexanderbaai			
Aberdeen			
Andalusia			
Beaufort-Wes	67	43	
Cala			

CAPE - KAAP	Max.	Min.	Rfl.
Calitzdorp			
Calvinia	59	35	0.02
Cape Agulhas	64	52	
Cape Columbine	63	53	
Cape St. Francis	65	49	
Carnarvon			
Cradock			
De Aar	68	39	
Dordrecht			
East London	69	52	
Elsenburg			
Flagstaff			0.16
Fraserburg	59	33	
Garies	67	45	
George	65	47	0.03
Graaff Reinet	70	44	
Grahamstown			
Idutywa			
Jansenville			
Kenhardt	69	44	
Kentani			
Kimberley	71	44	
Kingwilliamstown	72	46	
Klaver	66	46	
Kowie			
Kuruman			
Lake Mentz			
Lovedale			
Maclear			
Mafeking			
Matatiele			
Matroosberg	62	52	
Middelburg	66	35	
Mossel Bay	67	55	0.01
Malmesbury			
O'okiep			
Orange River	69	41	
Pofadder	62	41	
Port Elizabeth	67	42	

KAAP - CAPE	Max.	Min.	Rvl.
Port St. Johns	69	57	0.05
Postmasburg	69	43	
Piquetberg			
Prieska			
Prince Albert			
Queenstown	71	42	
Riversdale	68	45	
Somerset-oos	69	42	
Springfontein			
Steynsburg			
Stormsrivier			
Sutherland			
Swellendam			
Umtata			
Upington	68	43	
van Wyksvlei			
Victoria-Wes	63	33	
Vryburg	77	38	
Williston			
Willowmore	65	40	0.01
Wingfield	62	52	
Venterstad			

NATAL.			
Kaap St. Lucia	84	61	0.18
Dundee			
Durban	76	62	
Estcourt			
Himeville			
Ladysmith			
Malmoth	91	54	0.31
M'kuzi			
Newcastle			
Pietermaritzburg			0.08
Port Shepstone	72	60	0.04
Seven Oaks			
Vryheid			

O.F.S. - O.V.S.	Max.	Min.	Rfl.
Bethlehem	70	40	
Bethulie	70	40	
Bloemfontein	71	41	
Fauresmith	65	40	
Ficksburg			
Harrismith			
Heilbron			
Hoopstad	78	44	
Kroonstad	76	39	
Lindley			
Modderpoort	74	37	
Parys			
Vrede			
Wepener	73	35	
Winburg			
Zastron			

S.W.A. and Protectorates en Protektorate			
Gobabis	77	41	
Keetmanshoop	76	47	
Luderitz	63	52	
Ondongua	90	58	
Swakopmund	62	47	
Tsumeb	95	63	
Windhoek	79	50	
Francistown	98	67	
Gaberones			
Mahalapye	91	60	
Maun	96	52	
Tsabong	73	54	
Mbabane			
Stegi			

SYNOPTIC WEATHER MAP — 1200 GMT. — 1400 SAST. — SINOPTIESE WEERKAART

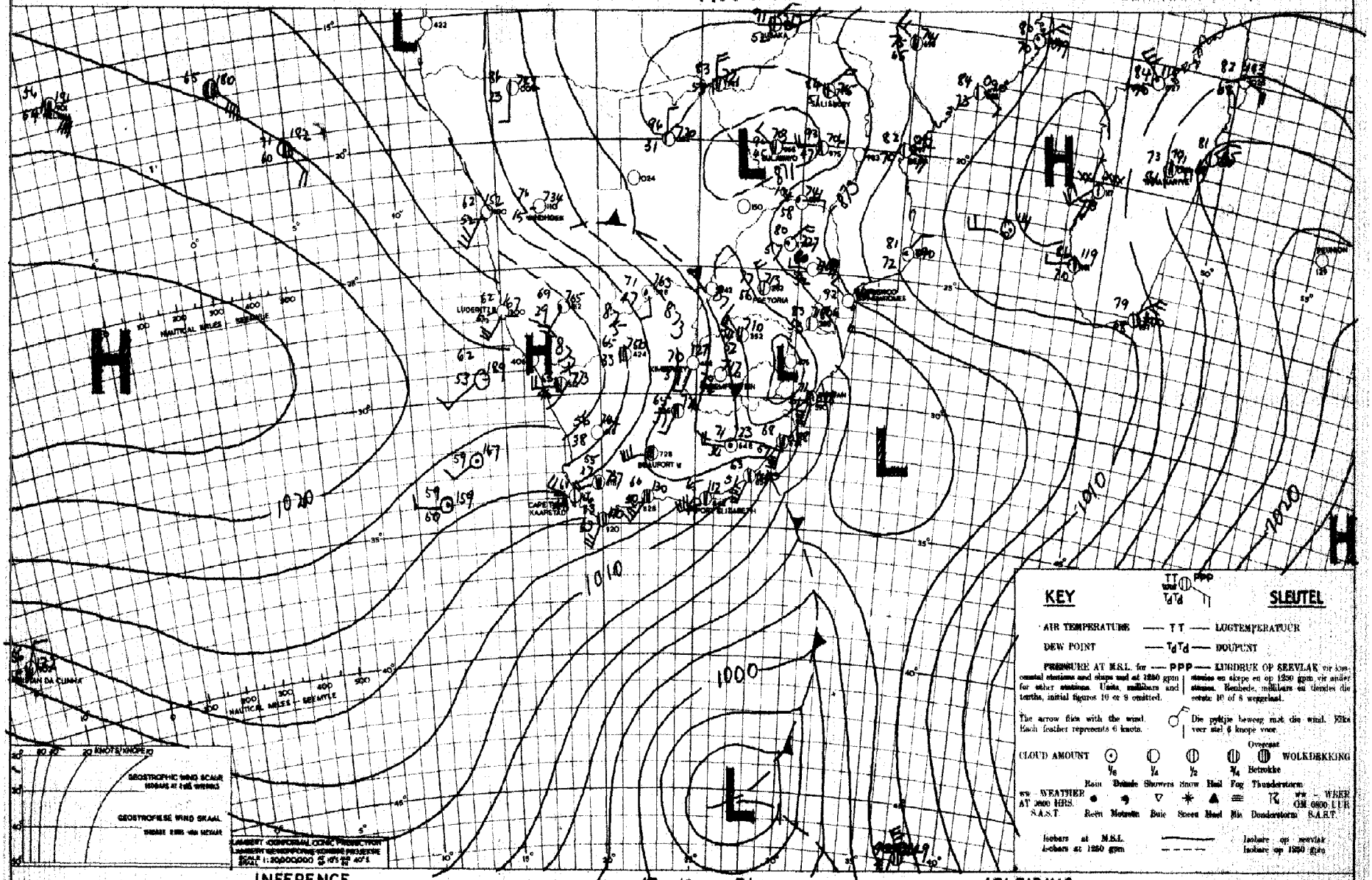

INFERENCE

DATE 15-10-1951 DATUM

AFLEIDING

COOL DRY AIR HAS PENETRATED ACROSS THE C.P. & S.W. OFS. WHILE THE AIR TO THE NE. IS FAIRLY MOIST. PRESSURE IS RISING ALONG THE S. & E. COASTS AND THIS WILL CAUSE A MODERATE INFLUX OF COOL MOIST AIR INTO NATAL & E. TVL. TOMORROW, WHICH WILL TEND TO MAINTAIN THE MOISTURE FRONT ACROSS S.W. TVL. & NE. OFS.

KOEL DROE LUG MET DIE K.P. EN S.W. VRYSTAAT BINNEGEDRING, TERWYL DIE LUG VERDER TEN N.O. TAMELIK VOGTIG IS. DIE DRUK STYG LANGS DIE S. EN O. KUSTE EN KOEL VOGTIGE LUG SAL NATAL EN O. TVL. BINNESTROOM EN DIT SAL DAAR BYDRA AAN DIE SKEIDSLYN VAN VOG NIE VERDER O. SAL BEWEEG AS S.W. TVL. EN N.O. VRYSTAAT NIE.

DAAGLIKSE WEERBULLETIN — WEERBURO : WEATHER BUREAU — DAILY WEATHER BULLETIN

DEPT. VAN VERVOER : DEPT. OF TRANSPORT

Maksimum en Minimum Temperature (°F) en Reënval (duime) vir die Etmaal wat om 0800 (~~SAST) eindig~~ op 17 - 10 . 195.

Maximum and Minimum Temperatures (°F) and Rainfall (inches) 24 hours ending at 0800 (SAST) on

TRANSVAAL	Max.	Min.	Rvl.
Barberton			
Bethal			
Chester			
Delmas			
Ermelo	75	56	
Joubert Park	76.2	52.0	
Komatipoort	78	66	
Kroondal			
Leeuwdoornsstad			
Lichtenburg			
Louis Trichardt			
Marnitz			
Middelburg			
Loskop			
Nelspruit			
Nylstroom			
Palmietfontein	79	49	
Pietersburg	79	59	
Piet Retief			
Pelgrimsrus	76	59	
Potchefstroom	79	46	
Pretoria W.B.	82	55	
Pretoriuskop			
Standerton	77	52	
Thabazimbi			
Vaalwater			
Watervalboven			
Wolmaransstad			
Zeerust			
Witbank			
KAAP - CAPE			
Alexanderbaai	64	47	
Aberdeen			
Andalusia			
Beaufort-Wes	79	42	
Cala			

CAPE - KAAP	Max.	Min.	Rfl.
Calitzdorp			
Calvinia	68	43	
Cape Agulhas	70	35	0.0[illegible]
Cape Columbine	63	54	
Cape St. Francis	66	57	
Carnarvon			
Cradock			
De Aar	72	43	
Dordrecht	71	43	
East London	72	56	
Elsenburg			
Flagstaff			
Fraserburg	71	40	
Garies	73	50	
George	76	53	
Graaff Reinet	81	47	
Grahamstown			
Idutywa			
Jansenville			
Kenhardt			
Kentani			
Kimberley	77	45	
Kingwilliamstown	75	48	
Klaver	69	56	
Kowie			
Kuruman			
Lake Mentz			
Lovedale			
Maclear			
Mafeking	82	47	
Matatiele			
Matroosberg	58	46	
Middelburg	70	37	
Mossel Bay	79	57	
Malmesbury			
O'okiep			
Orange River	76	41	
Pofadder	73	46	
Port Elizabeth	80	52	

KAAP - CAPE	Max.	Min.	Rvl
Port St. Johns	70	62	
Postmasburg	78	54	
Piquetberg			
Prieska			
Prince Albert			
Queenstown			
Riversdale	76	53	
Somerset-oos	78	46	
Springfontein			
Steynsburg			
Stormsrivier			
Sutherland			
Swellendam			
Umtata	78	56	
Upington	80	5[illegible]	
van Wyksvlei			
Victoria-Wes	72	42	
Vryburg	81	40	
Williston			
Willowmore	70	46	
Wingfield	61	49	0.01
Venterstad			
NATAL			
Kaap St. Lucia	79	65	
Dundee			
Durban	74	60	
Estcourt	74	60	
Himeville			
Ladysmith	75	48	
Melmoth	72	59	
M'kuzi			
Newcastle	73	52	
Pietermaritzburg			
Port Shepstone	73	61	
Seven Oaks			
Vryheid			

O.F.S. - O.V.S.	Max.	Min.	Rfl.
Bethlehem	74	58	
Bethulie	75	43	
Bloemfontein	74	45	
Fauresmith	72	38	
Ficksburg			
Harrismith			
Heilbron			
Hoopstad	81	38	
Kroonstad			
Lindley			
Modderpoort			
Parys			
Vrede			
Wepener	75	36	
Winburg			
Zastron			
S.W.A. and Protectorates en Protektorate			
Gobabis	87	53	
Keetmanshoop	83	50	
Luderitz	67	51	
Ondongua	97	64	
Swakopmund	62	47	
Tsumeb	92	52	
Windhoek	84	60	
Francistown			
Gaberones			
Mahalapye	90	59	
Maun	93	70	
Tsabong	84	37	
Mbabane			
Stegi			

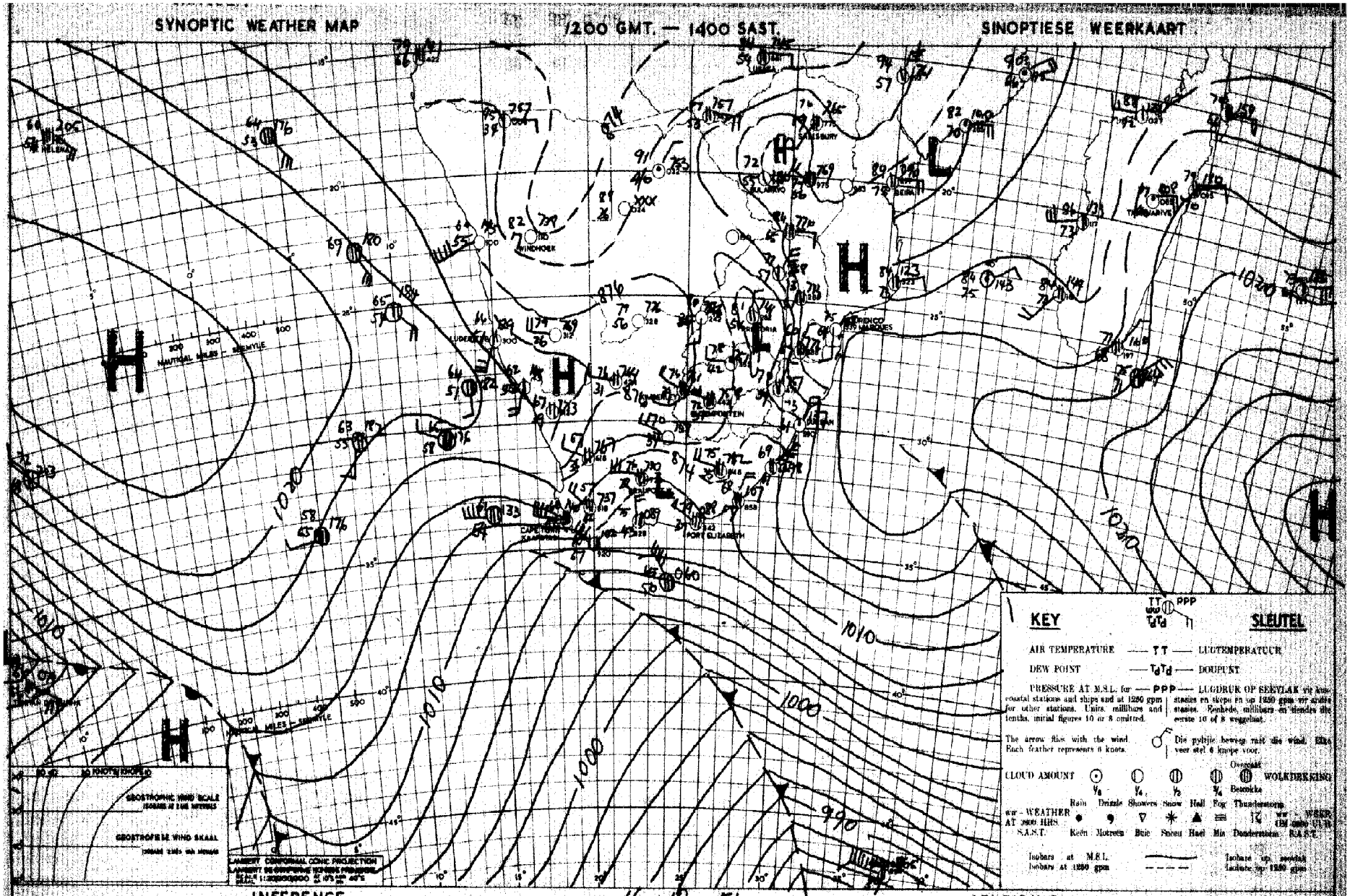

INFERENCE

DATE 16-10-1951

A TROUGH OF LOW PRESSURE PERSISTS OVER S.W. TVL. & N.E. O.F.S. WITH DRY AIR TO THE W. & MOIST AIR TO THE E. & THIS TROUGH WILL REMAIN MORE OR LESS STATIONARY. CONSEQUENTLY THUNDER CONDITIONS WILL RECUR OVER N. & E. TVL. & NATAL. A RIDGE OF HIGH PRESSURE APPROACHING W. OF THE CAPE WILL MAINTAIN COOL, CLOUDY WEATHER OVER THE CAPE COASTAL AREAS.

AFLEIDING

DATUM

'N TROG VAN LAE DRUK LÊ NOG STEEDS OOR S.W. TVL. EN N.O. HOUTLAND MET DROË LUG TEN W EN VOCHTIGE LUG TEN O. DAARVAN. DIE TROG SAL MIN BEWEEG EN GEVOLGLIK SAL DONDERWEERSTOESTANDE MEER VEEL VOORKOM OOR N. EN O. TVL. EN NATAL. 'N RUG VAN HOË DRUK NADERT UIT DIE W. EN DIT SAL KOEL, BEWOLKTE WEER LAAT VOORTDUUR OOR DIE KAAPSE KUSSTREKKE.

DAGLIKSE WEERBULLETIN — WEERBURO : WEATHER BUREAU — DEPT. VAN VERVOER : DEPT. OF TRANSPORT — DAILY WEATHER BULLETIN

Maksimum en Minimum Temperature (°F) en Reënval (duime) vir die Etmaal wat om 0800 (SAST) eindig op

Maximum and Minimum Temperatures (°F) and Rainfall (inches) 24 hours ending at 0800 (SAST) on

18 - 10 - 196.

TRANSVAAL	Max.	Min.	Rvl.
Barberton			
Bethal			
Chester			
Delmas			
Ermelo	78	52	
Joubert Park	77	56	
Komatipoort	96	70	
Kroondal			
Leeuwdoringstad			
Lichtenburg			
Louis Trichardt	89	62	
Marnitz			
Middelburg			
Loskop			
Nelspruit	89	62	
Nylstroom			
Palmietfontein	80	49	
Pietersburg	85	61	
Piet Retief	85	55	
Pelgrimsrus	83	55	
Potchefstroom	85	49	
Pretoria W.B.	82	53	
Pretoriuskop			
Standerton	79	53	
Thabazimbi	91	57	
Vaalwater			
Watervalboven			
Wolmaransstad			
Zeerust			
Witbank			

KAAP - CAPE			
Alexanderbaai	65	50	
Aberdeen			
Andalusia			
Beaufort-Wes	73	45	
Cala			

CAPE - KAAP	Max.	Min.	Rfl.
Calitzdorp			
Calvinia	70	40	
Cape Agulhas	65	53	
Cape Columbine	63	49	
Cape St. Francis	64	53	0.28
Carnarvon			
Cradock			
De Aar	77	46	
Dordrecht	73	45	
East London	66	56	0.01
Elsenburg			
Flagstaff			0.25
Fraserburg	71	40	
Garies	76	46	6
George	62	49	0.14
Graaff Reinet	78	51	
Grahamstown			0.03
Idutywa			0.07
Jansenville			
Kenhardt	84	51	
Kentani			
Kimberley	85	49	
Kingwilliamstown	70	53	
Klaver	73	49	
Kowie			
Kuruman			
Lake Mentz			
Lovedale			0.05
Maclear			
Mafeking	86	51	
Matatiele			
Matroosberg	63	41	
Middelburg	74	40	
Mossel Bay	65	54	0.05
Malmesbury			
O'okiep	71	47	
Orange River	86	65	
Pofadder			
Port Elizabeth	67	52	0.08

KAAP - CAPE	Max.	Min.	Rvl.
Port St. Johns	71	59	0.22
Postmasburg	85	51	
Piquetberg			
Prieska	86	53	
Prince Albert			
Queenstown	80	50	
Riversdale	68	50	
Somerset-oos	69	47	
Springfontein	78	49	
Steynsburg			
Stormsrivier			
Sutherland			
Swellendam			
Umtata	76	54	0.04
Upington	86	53	
van Wyksvlei	80	47	
Victoria-Wes	74	39	
Vryburg	88	45	
Williston			
Willowmore	68	46	
Wingfield	64	49	
Ventersdal			

NATAL			
Kaap St. Lucia	79	67	
Dundee			
Durban	79	68	
Estcourt			
Himeville			
Ladysmith	88	57	
Melmoth	88	61	
M'kuzi			
Newcastle	88	49	
Pietermaritzburg			
Port Shepstone	74	62	0.17
Seven Oaks			
Vryheid			

O.F.S. - O.V.S.	Max.	Min.	Rfl.
Bethlehem	77	38	
Bethulie	79	45	
Bloemfontein	79	49	
Fauresmith	79	46	
Ficksburg			
Harrismith			
Heilbron			
Hoopstad	86	43	
Kroonstad	83	43	
Lindley			
Modderpoort	78	43	
Parys			
Vrede			
Wepener	79	40	
Winburg			
Zastron			

S.W.A. and Protectorates en Protektorate			
Gobabis	90	55	
Keetmanshoop	85	51	
Luderitz	65	53	
Ondongua	94	65	
Swakopmund	61	52	
Tsumeb	90	58	0.06
Windhoek	87	57	
Francistown	94	67	
Gaberones			
Mahalapye	91	62	
Maun	95	63	
Tsabong	94	51	
Mbabane			
Stegi			

SYNOPTIC WEATHER MAP — 1200 GMT. — 1400 SAST. — SINOPTIESE WEERKAART

INFERENCE — DATE 17-10-1951 DATUM — AFLEIDING

THE AIR REMAINS MOIST & UNSTABLE OVER N. TVL. THE RHODESIAS & THE N. PARTS OF BECHUANALAND & S.W.A. & THUNDER CONDITIONS WILL PERSIST OVER THESE AREAS. A MIGRATORY HIGH BEHIND A COLD FRONT IS SITUATED S.W. OF THE CAPE AND THIS WILL BRING COOL CLOUDY WEATHER TO THE S. & E. COASTAL AREAS TOMORROW.

DIE LUG OOR N. TVL., DIE RHODESIËS EN DIE N. DELE VAN BETSJOEANALAND EN S.W.A. BLY VOGTIG EN ONSTABIEL EN DONDERWEERTOESTANDE SAL OOR HIERDIE GEBIEDE VOORTDUUR. 'N BEWEGENDE HOOGDRUKSTELSEL AGTER 'N KOUE FRONT IS S.W. VAN DIE KAAP GELEË EN DIT SAL MÔRE KOEL BEWOLKTE WEER AAN DIE S. EN O. KUSSTREKE BRING

DAAGLIKSE WEERBULLETIN — WEERBURO : WEATHER BUREAU — DAILY WEATHER BULLETIN

DEPT. VAN VERVOER : DEPT. OF TRANSPORT

Maksimum en Minimum Temperature (°F) en Reënval (duime) vir die Etmaal wat om 0800 (SAST) eindig op 16-10 1961.

Maximum and Minimum Temperatures (°F) and Rainfall (inches) 24 hours ending at 0800 (SAST) on

TRANSVAAL.	Max.	Min.	Rvl.
Barberton			
Bethal			
Chester			
Delmas			
Ermelo	79	55	
Joubert Park	82	58	
Komatipoort	95	67	0.01
Kroondal			
Leeuwdoornstad			
Lichtenburg			
Louis Trichardt	90	66	
Marnitz			
Middelburg			
Loskop			
Nelspruit	92	65	0.02
Nylstroom			
Palmietfontein	80	48	
Pietersburg	88	64	
Piet Retief	87	54	
Pelgrimsrus	88	60	
Potchefstroom	88	52	
Pretoria W.B.	85	68	
Pretoriuskop			
Standerton			
Thabazimbi	94	65	
Vaalwater			
Watervalboven	83	61	
Wolmaransstad			
Zeerust			
Witbank			

KAAP - CAPE			
Alexanderbaai			
Aberdeen			
Andelusia			
Beaufort-Wes	66	49	0.02
Cala			

CAPE - KAAP	Max.	Min.	Rfl.
Calitzdorp			
Calvinia	72	49	
Cape Agulhas	64	56	
Cape Columbine	62	51	
Cape St. Francis	64	53	0.02
Carnarvon			
Cradock			
De Aar	74	46	
Dordrecht	64	43	
East London	61	53	0.73
Elsenburg			
Flagstaff			
Fraserburg	58	43	
Garies	77	49	
George	58	45	
Graaff Reinet	67	50	
Grahamstown			0.63
Idutywa			0.03
Jansenville			
Kenhardt	84	54	
Kentani			
Kimberley	84	60	
Kingwilliamstown	60	53	
Klaver	75	52	
Kowie			
Kuruman			
Lake Mentz			
Lovedale			0.01
Maclear			0.10
Mafeking	91	52	
Matatiele			
Matroosberg	62	43	
Middelburg	69	44	
Mossel Bay	63	53	
Malmesbury			
O'okiep			
Orange River	80	48	
Pofadder	77	54	
Port Elizabeth	61	53	0.32

KAAP - CAPE	Max.	Min.	Rvl.
Port St. Johns	64	56	0.07
Postmasburg	84	54	
Piquetberg			
Prieska	89	52	
Prince Albert			
Queenstown	66	46	0.01
Riversdale	62	39	
Somerset-oos	57	48	
Springfontein	71	47	
Steynsburg			
Stormsrivier			
Sutherland			
Swellendam			
Umtata			
Upington	82	52	
van Wyksvlei	79	49	
Victoria-Wes	75	42	
Vryburg	90	46	
Williston			
Willowmore	60	43	
Wingfield	66	54	
Venterstad			

NATAL.			
Kaap St. Lucia	78	63	0.42
Dundee			
Durban	76	61	0.65
Estcourt	80	54	
Himeville			
Ladysmith	85	55	
Melmoth	75	54	0.11
M'kuzi			
Newcastle	90	55	
Pietermaritzburg			0.20
Port Shepstone	68	58	0.33
Seven Oaks			0.26
Vryheid			

O.F.S. - O.V.S.	Max.	Min.	Rfl.
Bethlehem			
Bethulie	75	42	
Bloemfontein	79	49	
Fauresmith	78	45	
Ficksburg			
Harrismith			
Heilbron			
Hoopstad	88	48	
Kroonstad	85	50	
Lindley			
Modderpoort	80	45	
Parys			
Vrede			
Wepener	81	43	
Winburg			
Zastron			

S.W.A. and Protectorates en Protektorate			
Gobabis	91	57	
Keetmanshoop	86	57	
Luderitz	68	53	
Ondongua	95	72	
Swakopmund	59	49	
Tsumeb	92	61	
Windhoek	88	65	
Francistown	97	70	
Gaberones			
Mahalapye	95	65	
Maun	98	63	
Tsabong	93	498	
Mbabane			
Stegi			0.18

SYNOPTIC WEATHER MAP 1200 GMT. — 1400 SAST. SINOPTIESE WEERKAART

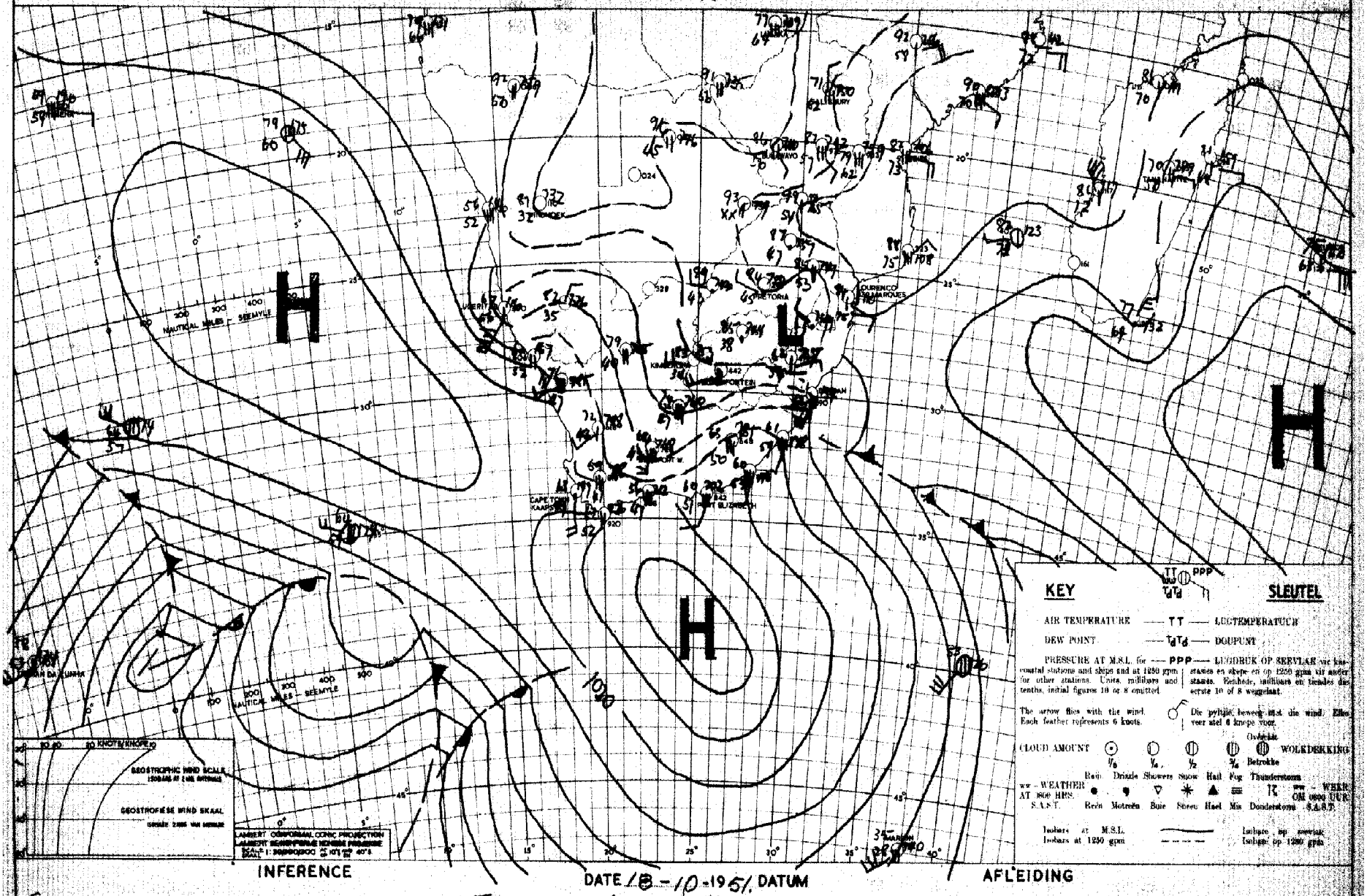

INFERENCE DATE 18-10-1951 DATUM AFLEIDING

COOL HUMID AIR WILL MOVE OVER THE TRANSKEI, NATAL & E. TVL. & SHOWERS WILL FALL OVER TRANSKEI & NATAL. LOCAL THUNDERSTORMS WILL DEVELOP OVER CENTRAL & N. TVL.

KOEL VOGTIGE LUG SAL OOR DIE TRANSKEI, NATAL EN OOR O. TVL. BEWEEG. BUIE SAL UITSAK OOR DIE TRANSKEI EN NATAL. LOS DONDERBUIE SAL ONTWIKKEL OOR MIDDEL EN. N. TRANSVAAL.

DAAGLIKSE WEERBULLETIN

WEERBURO : WEATHER BUREAU
DEPT. VAN VERVOER : DEPT. OF TRANSPORT

DAILY WEATHER BULLETIN

Maksimum en Minimum Temperature (°F) en Reënval (duime) vir die Etmaal wat om 0800 (SAST) eindig op 20 - 10 196.....

Maximum and Minimum Temperatures (°F) and Rainfall (inches) 24 hours ending at 0800 (SAST) on

TRANSVAAL.	Max.	Min.	Rvl.
Barberton			
Bethal			
Chester			
Delmas			
Ermelo	61	48	0.11
Joubert Park	83	54	
Komatipoort	70	62	0.04
Kroondal			
Leeuwdoornstad			
Lichtenburg			
Louis Trichardt	68	57	0.08
Marnitz			
Middelburg			0.35
Loskop			
Nelspruit	70	57	0.27
Nylstroom			
Palmietfontein	84	56	
Pietersburg	76	58	
Piet Retief			
Pelgrimsrus	69	53	
Potchefstroom	86	55	
Pretoria W.B.	86	56	
Pretoriuskop			
Standerton			
Thabazimbi	94	67	
Vaalwater			
Waterval-Boven	64	52	0.40
Welmaransstad			
Zeerust			
Witbank			0.23

KAAP - CAPE			
Alexanderbaai	67	56	
Aberdeen			
Andelusia			
Beaufort-Wes	71	43	
Cala			

CAPE - KAAP	Max.	Min.	Rfl.
Calitzdorp			
Calvinia	83	59	
Cape Agulhas	65	59	
Cape Columbine	69	58	
Cape St. Francis	62	58	
Carnarvon			
Cradock			
De Aar	79	49	
Dordrecht	58	43	
East London	61	54	0.05
Elsenburg			
Flagstaff			0.27
Fraserburg	72	48	
Garies	92	60	
George	64	44	
Graaff Reinet	70	50	
Grahamstown			0.04
Idutywa			
Jansenville			
Kenhardt	88	58	
Kentani			0.16
Kimberley	83	52	
Kingwilliamstown	61	51	0.01
Klaver	87	54	
Kowie			
Kuruman			
Lake Mentz			
Lovedale			
Maclear			
Mafeking	91	60	
Matatiele			
Matroosberg	69	43	
Middelburg	88	437	
Mossel Bay	61	58	
Malmesbury			
O'okiep	83	62	
Orange River	76	60	
Pofadder	88	59	
Port Elizabeth	64	52	

KAAP - CAPE	Max.	Min.	Rvl.
Port St. Johns	62	56	0.38
Postmasburg	87	65	
Piquetberg	7		
Prieska	85	54	
Prince Albert			
Queenstown	64	48	
Riversdale	71	50	
Somerset-oos	64	48	
Springfontein	61	44	
Steynsburg			
Stormsrivier			
Sutherland			
Swellendam			
Umtata	57	49	0.02
Upington	88	56	
van Wyksvlei	84	57	
Victoria-Wes	74	42	
Vryburg	89	52	
Williston			
Willowmore	65	46	
Wingfield	76	52	
Venterstad			

NATAL.			
Kaap St. Lucia	66	59	0.75
Dundee			
Durban	66	58	0.97
Estcourt	68	50	0.13
Himeville			
Ladysmith	69	52	0.03
Melmoth	69	51	0.28
M'kuzi			
Newcastle	63	51	0.08
Pietermaritzburg			0.41
Port Shepstone	64	57	0.49
Seven Oaks			0.56
Vryheid			0.08

O.F.S. - O.V.S.	Max.	Min.	Rfl.
Bethlehem	78	49	
Bethulie	76	43	
Bloemfontein	70	52	
Fauresmith	79	47	
Ficksburg			
Harrismith			
Heilbron			
Hoopstad	88	55	
Kroonstad	86	56	
Lindley			
Modderpoort	80	46	
Parys			
Vrede			
Wepener	78	43	
Winburg			
Zastron			

S.W.A. and Protectorates en Protektorate			
Gobabis	92	70	
Keetmanshoop	92	67	
Luderitz	71	54	
Ondongua	xx	68	
Swakopmund	62	53	0.01
Tsumeb	94	68	0.02
Windhoek	89	68	
Francistown			
Gaberones			
Mahalapye	97	69	
Maun	99	66	
Tsabong	95	55	
Mbabane			0.23
Stegi			0.28

SYNOPTIC WEATHER MAP — 1200 GMT. — 1400 SAST. — SINOPTIESE WEERKAART

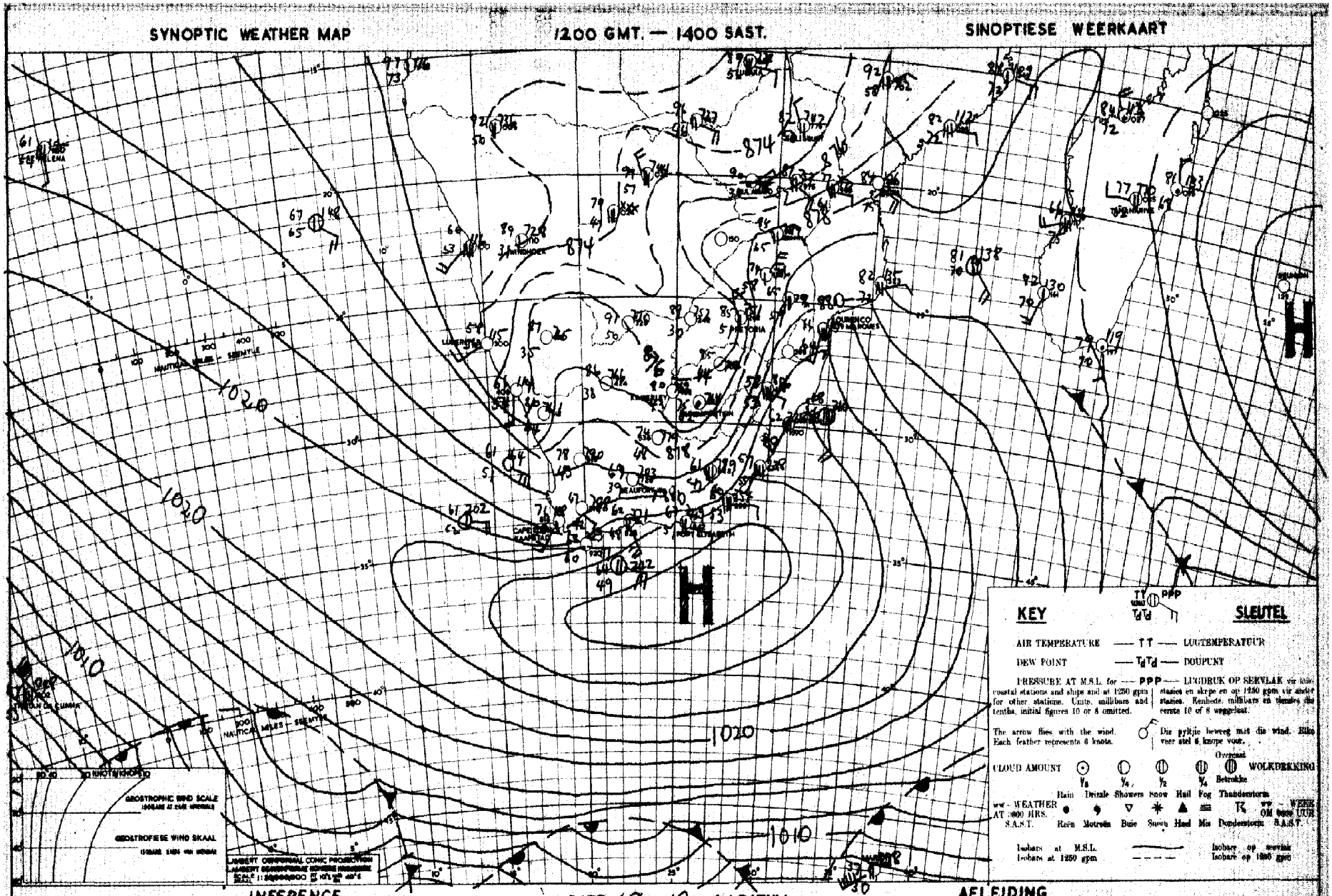

INFERENCE — DATE 19-10-1961 DATUM — AFLEIDING

DIE HOOGDRUKSTELSEL S. VAN DIE KAAP SAL VERDER O. BEWEEG EN DIE DRUK SAL VINNIG DAAL LANGS DIE W. KUS. KOUE VOCHTIGE LUG BEWEEG VINNIG W. OOR TVL. EN N.O. VRYSTAAT EN MORGAN SAL DIT KOEL EN BEWOLK WEER OOR TVL. EN DIE N.O. HELFTE VAN DIE VRYSTAAT. LANGS DIE S. KUS SAL DIT OOPTREK.

THE ANTICYCLONE S. OF THE CAPE IS MOVING E. WHILE PRESSURE WILL FALL RAPIDLY ALONG THE W. COAST. THIS WILL CAUSE CLEARING ALONG THE S. COAST BUT THE COOL MOIST AIR ADVANCING W. ACROSS NATAL & E. TVL. WILL BRING COOL CLOUDY WEATHER TO THESE AREAS TOMORROW AS WELL AS TO W. TVL. & THE N.E. HALF OF THE FREE STATE.

DAAGLIKSE WEERBULLETIN

WEERBURO : WEATHER BUREAU
DEPT. VAN VERVOER : DEPT. OF TRANSPORT

DAILY WEATHER BULLETIN

Maksimum en Minimum Temperature (°F) en Reënval (duime) vir die Etmeel wat om 0800 (SAST) eindig op 21-10 1951.

Maximum and Minimum Temperatures (°F) and Rainfall (inches) 24 hours ending at 0800 (SAST) on

TRANSVAAL.	Max.	Min.	Rvl.
Barberton			
Bethal			
Chester			
Delmas			
Ermelo	62	51	
Joubert Park			
Komatipoort			
Kroondal			1.25
Leeuwdoornstad			0.11
Lichtenburg			
Louis Trichardt			
Marnitz			
Middelburg			
Loskop			
Nelspruit			
Nylstroom			
Palmietfontein			
Pietersburg	71	57	
Piet Retief			
Pelgrimsrus			
Potchefstroom			
Pretoria W.B.	76	58	0.24
Pretoriuskop			
Standerton			
Thabazimbi			
Vaalwater			
Waterval-boven			
Wolmaransstad			
Zeerust			0.58
Witbank			

KAAP - CAPE			
Alexanderbaai			
Aberdeen			
Andalusia			
Beaufort-Wes	83	57	
Cala			

CAPE - KAAP	Max.	Min.	Rfl.
Calitzdorp			
Calvinia			
Cape Agulhas	66	60	
Cape Columbine	75	55	
Cape St. Francis	64	60	
Carnarvon			
Cradock			
De Aar			
Dordrecht			
East London	68	58	0.05
Elsenburg			
Flagstaff			
Fraserburg			
Garies	94	58	
George	69	50	
Graaff Reinet			
Grahamstown			
Idutywa			
Jansenville			
Kenhardt			
Kentani			
Kimberley	89	66	
Kingwilliamstown	73	55	
Klaver	93	55	
Kowie			
Kuruman			
Lake Mentz			
Lovedale			
Maclear			
Mafeking	85	59	0.24
Matatiele			
Matroosberg	81	49	
Middelburg	81	53	
Mossel Bay	61	58	
Malmesbury			
O'okiep	89	60	
Orange River	86	43	
Pofadder			
Port Elizabeth	67	60	

KAAP - CAPE	Max.	Min.	Rvl.
Port St. Johns	69	63	
Postmasburg			
Piquetberg			
Prieska			
Prince Albert			
Queenstown	79	50	
Riversdale	78	52	
Somerset-oos	78	52	
Springfontein			
Steynsburg			
Stormsrivier			
Sutherland			
Swellendam			
Umtata			
Upington	95	73	
van Wyksvlei	91	65	
Victoria-Wes	86	56	
Vryburg			0.68
Williston			
Willowmore			
Wingfield	80	50	
Venterstad			

NATAL.			
Kaap St. Lucia	68	63	
Dundee			
Durban	70	61	
Estcourt			
Himeville			
Ladysmith	69	53	
Melmoth	62	56	0.01
M'kuzi			
Newcastle	73	56	
Pietermaritzburg			
Port Shepstone	67	64	0.05
Seven Oaks			
Vryheid			

O.F.S. - O.V.S.	Max.	Min.	Rfl.
Bethlehem			
Bethulie			
Bloemfontein	83	60	
Fauresmith	84	58	
Ficksburg			
Harrismith			
Heilbron			
Hoopstad	91	62	
Kroonstad			
Lindley			0.52
Modderpoort			
Parys			
Vrede			
Wepener	82	56	
Winburg			
Zastron			

S.W.A. and Protectorates en Protektorate			
Gobabis	90	56	
Keetmanshoop			
Luderitz			
Ondongua			
Swakopmund	70	57	0.13
Tsumeb	76	44	0.50
Windhoek	83	58	0.72
Francistown			
Gaberones			
Mahalapye			
Maun	99	72	
Tsabong			
Mbabane			
Stegi			

SYNOPTIC WEATHER MAP 1200 GMT. — 1400 SAST. SINOPTIESE WEERKAART

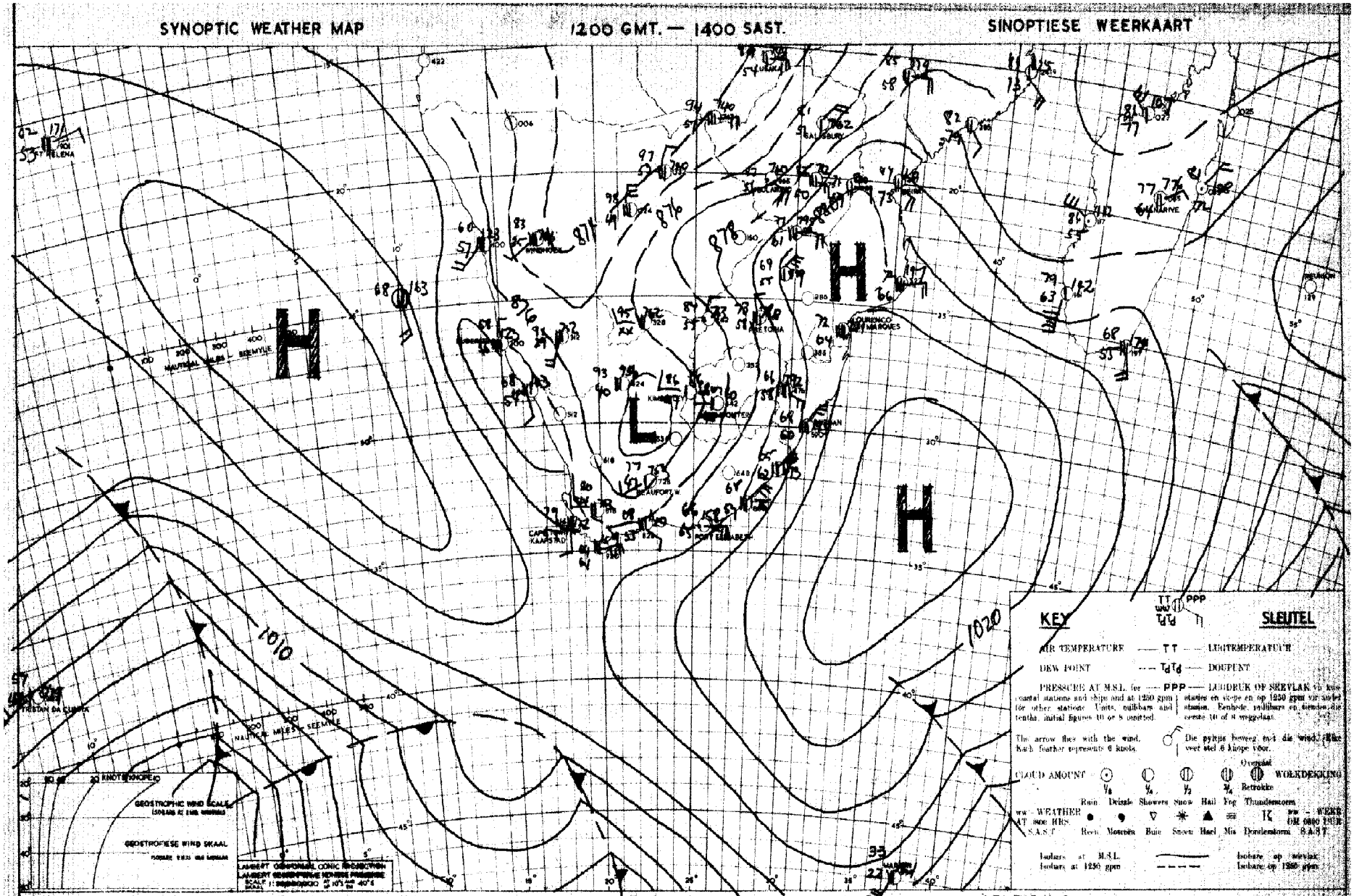

DATE 20-10-1951 DATUM

INFERENCE

MOIST AIR IS EXTENDING S. & W. OVER THE UNION, BUT PRESSURES ARE FALLING RAPIDLY ALONG THE S. & E. COASTS AS THE ANTICYCLONE TO THE S.E. IS RECEDING E. UNSETTLED CONDITIONS OVER S.W.A. WILL EXTEND, S.E. TO THE UNION, BUT THE SITUATION IS NOT FAVOURABLE AT PRESENT FOR EXTENSIVE RAINS.

AFLEIDING

VOCHTIGE LUG BEWEEG S. EN W. OOR DIE UNIE MAAR DIE DRUK DAAL VINNIG LANGS DIE S. EN O. KUSTE AS GEVOLG VAN DIE O. BEWEGING VAN DIE ANTISIKLONE. ONBESTADIGE TOESTANDE OOR S.W.A. SAL S.O. NA DIE UNIE UITBREI MAAR DIE ALGEMEENE TOESTANDS NOG NIE ONGUNSTIG VIR UITGEBREIDE REËN.

DAAGLIKSE WEERBULLETIN

WEERBURO : WEATHER BUREAU
DEPT. VAN VERVOER : DEPT. OF TRANSPORT

DAILY WEATHER BULLETIN

Maksimum en Minimum Temperature (°F) en Reënval (duime) vir die Etmaal wat om 0800 (SAST) eindig op 22..10.. 1951

Maximum and Minimum Temperatures (°F) and Rainfall (inches) 24 hours ending at 0800 (SAST) on

TRANSVAAL	Max.	Min.	Rvl.
Barberton			
Bethal			1.23
Chester			
Delmas			
Ermelo	69	54	0.36
Joubert Park	69	53	1.08
Komatipoort	82	69	
Kroondal			0.81
Leeuwdoornstad			0.71
Lichtenburg			
Louis Trichardt	70	59	0.08
Marnitz			
Middelburg			
Loskop			
Nelspruit			
Nylstroom			
Palmietfontein	73	55	
Pietersburg	72	61	
Piet Retief	73	53	1.38
Pelgrimsrus			
Potchefstroom	80	55	
Pretoria W.B.	71	58	0.90
Pretoriuskop			
Standerton	72	52	0.69
Thabazimbi	78	60	0.59
Vaalwater			0.25
Waterval-Boven			
Welmaransstad			0.51
Zeerust			0.99
Witbank			

KAAP - CAPE			
Alexanderbaai	66	53	
Aberdeen			0.27
Andalusia			
Beaufort-Wes	85	56	0.05
Cala			

CAPE - KAAP	Max.	Min.	Rfl.
Calitzdorp			
Calvinia		59	
Cape Agulhas	63	57	
Cape Columbine	62	54	
Cape St. Francis	67	58	0.05
Carnarvon			
Cradock			0.41
De Aar	86	59	0.05
Dordrecht	71	52	
East London	69	52	0 .01
Elsenburg			
Flagstaff			
Fraserburg	86	50	
Garies			
George	81	57	0.02
Graaff Reinet	85	56	0.33
Grahamstown			0.15
Idutywa			
Jansenville			0.13
Kenhardt	88	65	0.01
Kentani			
Kimberley	73	58	
Kingwilliamstown	75	61	0.03
Klaver			
Kowie			
Kuruman			
Lake Mentz			
Lovedale			
Maclear			
Mafeking	65	56	0.75
Matatiele			
Matroosberg	79	49	
Middelburg	80	56	0.15
Mossel Bay	70	59	0.01
Malmesbury			
O'okiep			
Orange River	82	58	
Pofadder			
Port Elizabeth	70	58	0.02

KAAP - CAPE	Max.	Min.	Rvl.
Port St. Johns	70	64	
Postmasburg	79	58	
Piquetberg			
Prieska	85	667	
Prince Albert			
Queenstown	79	57	
Riversdale	83	54	
Somerset-oos	81	57	0.28
Springfontein	72	55	0.07
Steynsburg			
Stormsrivier			
Sutherland			
Swellendam			
Umtata	72	54	
Upington	98	61	
van Wyksvlei			
Victoria-Wes	82	53	0.15
Vryburg	65	58	0.29
Williston			
Willowmore	85	48	0.07
Wingfield	62	55	
Venterstad			

NATAL			
Kaap St. Lucia	74	68	0.46
Dundee			
Durban	73	68	0.02
Estcourt	76	58	0.50
Hineville			
Ladysmith	82	59	0.09
Melmoth	72	61	0.18
M'kuzi			0.34
Newcastle	76	58	0.20
Pietermaritzburg			0.06
Port Shepstone	73	68	0.07
Seven Oaks			
Vryheid			0.08

O.F.S. - O.V.S.	Max.	Min.	Rfl.
Bethlehem	71	51	0.80
Bethulie	75	57	0.86
Bloemfontein	70	54	0.40
Fauresmith	74	57	
Ficksburg			
Harrismith			
Heilbron			0.40
Hoopstad	71	57	0.10
Kroonstad	85	65	0.60
Lindley			0.54
Modderpoort	69	52	0.85
Parys			1.02
Vrede			
Wepener	72	55	0.20
Winburg			0.44
Zastron			0.35

S.W.A. and Protectorates en Protektorate			
Gobabis	77	58	
Keetmanshoop	85	66	
Luderitz	61	53	
Ondongua			
Swakopmund	63	55	
Tsumeb	79	59	0.02
Windhoek	74	56	0.01
Francistown			
Gaberones			
Mahalapye	79	61	1.76
Maun	73	62	0.72
Tsabong	70	56	
Mbabane			
Stegi			

SYNOPTIC WEATHER MAP — 1200 GMT. — 1400 SAST. — SINOPTIESE WEERKAART

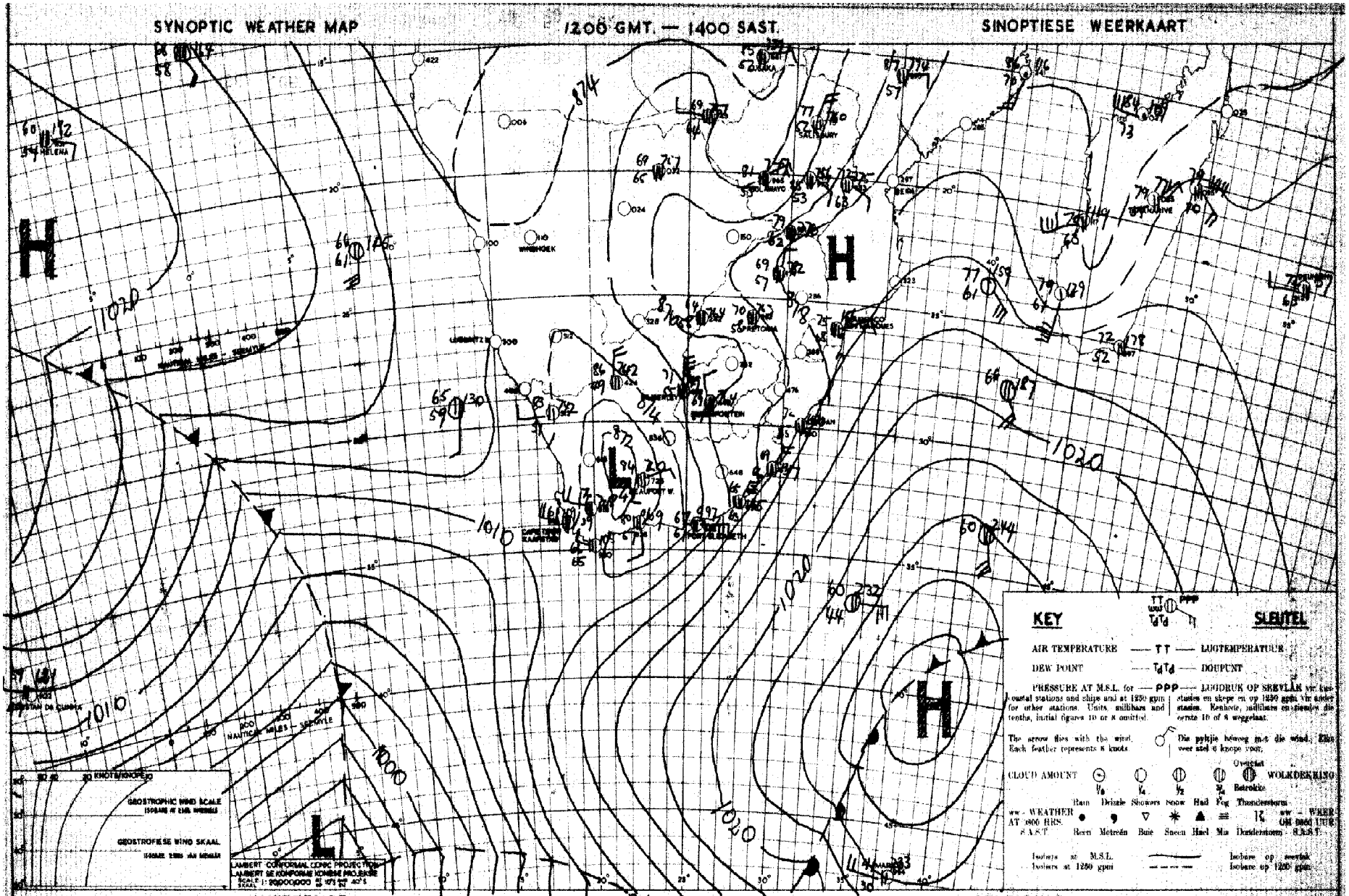

INFERENCE

THE AIR IS MOIST OVER ALL INTERIOR AREAS, EXCEPT S.W. INTERIOR CAPE. AT UPPER LEVELS A TROUGH OF LOW PRESSURE HAS DEVELOPED OVER BECHUANALAND & N.W. CAPE, WITH N. WINDS TO E. & S.W. WINDS ON ITS W. SIDE. THIS FAVOURABLE FOR WIDESPREAD RAIN OVER THE E. HALF OF THE UNION TOMORROW.

DATE 21-10-1951 DATUM

AFLEIDING

DIE LUG IS VOCHTIG OOR ALLE DELE UITGESONDERD DIE S.W. BINNE-LAND VAN DIE K.P. 'N TROG VAN LAE DRUK HET IN DIE BOLUG VAN WIKKEL OOR BETSJOEANALAND EN N.W. KAAPLAND MET N. WIND O. DAARVAN EN S.W. WIND AAN DIE W. KANT. HIERDIE SIRKULASIE IS GUNSTIG VIR ALGEMENE REEN OOR DIE O. HELFTE VAN DIE UNIE.

DAAGLIKSE WEERBULLETIN

WEERBURO : WEATHER BUREAU
DEPT. VAN VERVOER : DEPT. OF TRANSPORT

DAILY WEATHER BULLETIN

Maksimum en Minimum Temperature (°F) en Reënval (duime) vir die Etmaal wat om 0800 (SAST) eindig op 23-10-196.

Maximum and Minimum Temperatures (°F) and Rainfall (inches) 24 hours ending at 0800 (SAST) on

TRANSVAAL	Max.	Min.	Rvl.
Barberton			
Bethal			0.06
Chester			
Delmas			
Ermelo	63	51	0.02
Joubert Park	62	54	0.07
Komatipoort	81	66	
Kroondal			
Leeuwdoornstad			
Lichtenburg			
Louis Trichardt			
Marnitz			
Middelburg			
Loskop			
Nelspruit			
Nylstroom			
Palmietfontein	67	55	0.02
Pietersburg	65	60	0.42
Piet Retief			
Pelgrimsrus			
Potchefstroom	71	57	0.05
Pretoria W.B.	67	59	0.21
Pretoriuskop			
Standerton	65	56	0.13
Thabazimbi			
Vaalwater			0.03
Watervalboven			
Wolmaransstad			
Zeerust			0.03
Witbank			

KAAP - CAPE			
Alexanderbaai			
Aberdeen			
Andelusia			
Beaufort-Wes	82	51	
Cala			

CAPE - KAAP	Max.	Min.	Rfl.
Calitzdorp			
Calvinia	75	49	
Cape Agulhas	68	52	
Cape Columbine	66	53	
Cape St. Francis	65	58	
Carnarvon			
Cradock			0.10
De Aar	81	52	
Dordrecht	72	49	0.16
East London	72	59	0.07
Elsenburg			
Flagstaff			
Fraserburg	79	47	
Garies	78	58	
George	69	53	0.05
Graaff Reinet	79	52	
Grahamstown			
Idutywa			0.09
Jansenville			
Kenhardt	88	54	
Kentani			0.06
Kimberley	84	57	0.01
Kingwilliamstown	78	59	
Klaver	76	58	
Kowie			
Kuruman			
Lake Mentz			
Lovedale			0.12
Maclear			0.34
Mafeking	74	59	0.01
Matatiele			
Matroosberg	71	47	
Middelburg	77	50	
Mossel Bay	70	56	
Malmesbury			
O'okiep	72	47	
Orange River			
Pofadder	82	47	
Port Elizabeth	76	59	

KAAP - CAPE	Max.	Min.	Rvl.
Port St. Johns	72	64	0.03
Postmasburg			
Piquetberg			
Prieska			
Prince Albert			
Queenstown	76	54	0.49
Riversdale	79	52	
Somerset-oos	81	54	0.02
Springfontein	67	52	0.08
Steynsburg			
Stormsrivier			
Sutherland			
Swellendam			0.08
Umtata			
Upington	88	56	
van Wyksvlei			
Victoria-Wes			
Vryburg			
Williston			
Willowmore	79	55	
Wingfield	67	53	0.02
Venterstad			

NATAL			
Kaap St. Lucia	69	66	0.24
Dundee			
Durban	75	60	0.07
Estcourt	67	55	0.05
Himeville			0.38
Ladysmith	69	56	0.02
Melmoth	66	59	0.21
M'kuzi			
Newcastle	69	57	0.10
Pietermaritzburg			0.31
Port Shepstone	73	63	
Seven Oaks			
Vryheid			

O.F.S. - O.V.S.	Max.	Min.	Rfl.
Bethlehem	72	51	0.26
Bethulie	77	56	
Bloemfontein	73	58	0.33
Fauresmith			
Ficksburg			0.40
Harrismith			
Heilbron			
Hoopstad	79	59	
Kroonstad	77	52	
Lindley			
Modderpoort			
Parys			0.28
Vrede			
Wepener	72	58	0.94
Winburg			
Zastron			0.01

S.W.A. and Protectorates en Protektorate			
Gobabis	85	58	
Keetmanshoop	87	53	
Luderitz	62	54	
Ondongua	93	59	
Swakopmund	62	53	
Tsumeb	87	64	
Windhoek	81	56	
Francistown	79	61	0.39
Gaberones			
Mahalapye			
Maun	86	65	
Tsabong	85	60	
Mbabane			
Stegi			

SYNOPTIC WEATHER MAP — 1200 GMT. — 1400 SAST. — SINOPTIESE WEERKAART

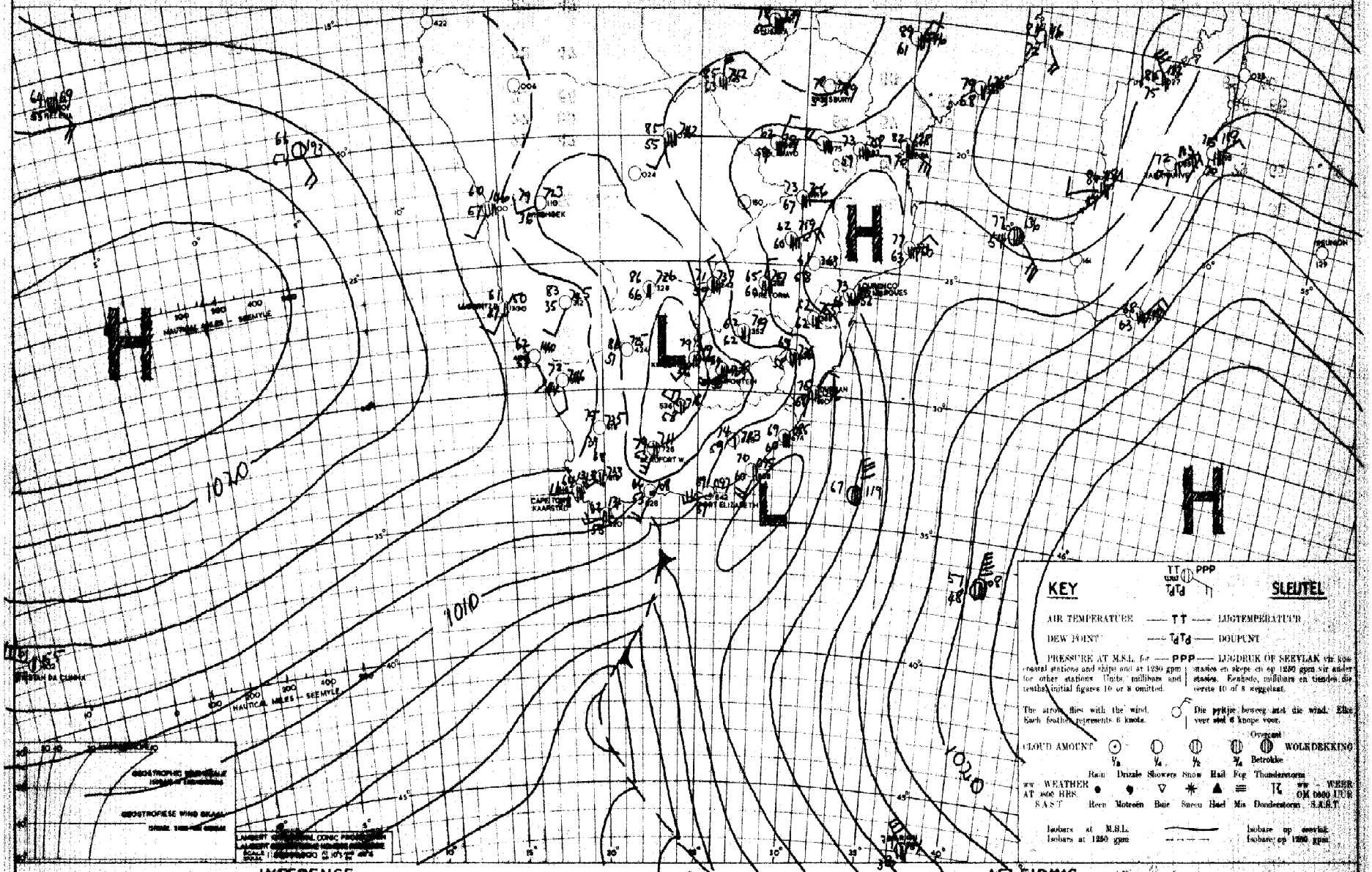

INFERENCE — DATE 22-10-1951 DATUM — AFLEIDING

THE HUMID AIR WILL REMAIN OVER THE E. HALF OF TVL. AND OVER THE E. HALF OF THE OFS. & THUNDERSTORMS OR SHOWERS WILL DEVELOP. IN THE DRIER AIR OVER THE W. HALF OF THE UNION IT WILL BE FAIR.

DIE LUG SAL NAT BLY OOR DIE O. HELFTE VAN DIE TVL. EN OOR DIE O. HELFTE VAN DIE OVS. EN DONDERBUIE OF REENBUIE SAL VOORKOM. IN DIE DROËR LUG OOR DIE W. HELFTE VAN DIE UNIE SAL DIT MOOIWEER WEES.

DAAGLIKSE WEERBULLETIN

WEERBURO : WEATHER BUREAU
DEPT. VAN VERVOER : DEPT. OF TRANSPORT

DAILY WEATHER BULLETIN

Maksimum en Minimum Temperature (°F) en Reënval (duime) vir die Etmaal wat om 0800 (SAST) eindig op 24 - 10 1951.

Maximum and Minimum Temperatures (°F) and Rainfall (inches) 24 hours ending at 0800 (SAST) on

TRANSVAAL.	Max.	Min.	Rvl.
Barberton			
Bethal			
Chester			
Delmas			
Ermelo	74	53	
Joubert Park	75	60	
Komatipoort	94	68	
Kroondal			
Leeuwdoornstad			
Lichtenburg			
Louis Trichardt	78	61	
Marnitz			
Middelburg			
Loskop			
Nelspruit			
Nylstroom			
Palmietfontein	78	58	
Pietersburg			
Piet Retief	84	58	
Pelgrimsrus	78	56	
Potchefstroom	79	59	
Pretoria W.B.	76	57	
Pretoriuskop			
Standerton	76	57	
Thabazimbi	82	60	
Vaalwater			
Watervalboven	76	56	
Wolmaransstad			
Zeerust			
Witbank			

KAAP - CAPE			
Alexanderbaai	69	50	
Aberdeen			
Andelusia			
Beaufort-Wes	72	51	
Cala			

CAPE - KAAP	Max.	Min.	Rfl.
Calitzdorp			
Calvinia	69	41	
Cape Agulhas	60	49	
Cape Columbine	64	52	
Cape St. Francis	61	53	0.08
Carnarvon			
Cradock			
De Aar	80	47	
Dordrecht			
East London	64	56	0.04
Elsenburg			
Flagstaff			0.52
Fraserburg	72	45	
Garies	70	45	0.11
George	57	45	0.02
Graaff Reinet	71	52	
Grahamstown			0.04
Idutywa			0.13
Jansenville			
Kenhardt	81	52	
Kentani			
Kimberley	87	50	
Kingwilliamstown	65	54	0.18
Klaver	75	48	
Kowie			
Kuruman			
Lake Mentz			
Lovedale			0.16
Maclear			0.24
Mafeking	81	61	
Matatiele			
Matroosberg	64	35	
Middelburg	77	44	
Mossel Bay	63	53	
Malmesbury			
O'okiep	68	51	
Orange River	83	52	
Pofadder	74	50	
Port Elizabeth	80	2	0.02

KAAP - CAPE	Max.	Min.	Rvl.
Port St. Johns	68	59	1.02
Postmasburg	83	54	
Piquetberg			
Prieska	83	57	
Prince Albert			
Queenstown	72	49	0.04
Riversdale	66	37	
Somerset-oos	62	49	0.10
Springfontein	78	50	0.06
Steynsburg			
Stormsrivier			
Sutherland			
Swellendam			
Umtata	62	51	0.18
Upington	80	55	
van Wyksvlei	79	50	
Victoria-Wes	78	46	
Vryburg	85	50	
Williston			
Willowmore			
Wingfield	66	54	
Venterstad			

NATAL.			
Kaap St. Lucia	80	65	0.14
Dundee			
Durban	76	63	0.32
Estcourt	79	57	
Himeville			
Ladysmith	87	58	0.01
Melmoth	66	59	0.17
Mkuzi			0.89
Newcastle	80	58	0.37
Pietermaritzburg			0.22
Port Shepstone	74	60	0.90
Seven Oaks			
Vryheid			0.42

O.F.S. - O.V.S.	Max.	Min.	Rfl.
Bethlehem			
Bethulie	80	49	
Bloemfontein	80	49	
Fauresmith	80	47	
Ficksburg			
Harrismith			
Heilbron			
Hoopstad	87	46	
Kroonstad	82	54	
Lindley			0.41
Modderpoort	78	47	
Parys			
Vrede			
Wepener	79	46	
Winburg			
Zastron			

S.W.A. and Protectorates en Protektorate			
Gobabis	88	62	
Keetmanshoop	82	54	
Luderitz	72	54	
Ondongua	96	61	
Swakopmund	62	53	
Tsumeb	92	64	
Windhoek	86	62	
Francistown	88	67	
Gaberones			
Mahalapye	77	61	
Maun	92	67	
Tsabong			
Mbabane			
Stegi			0.09

SYNOPTIC WEATHER MAP 1200 GMT. — 1400 SAST. SINOPTIESE WEERKAART

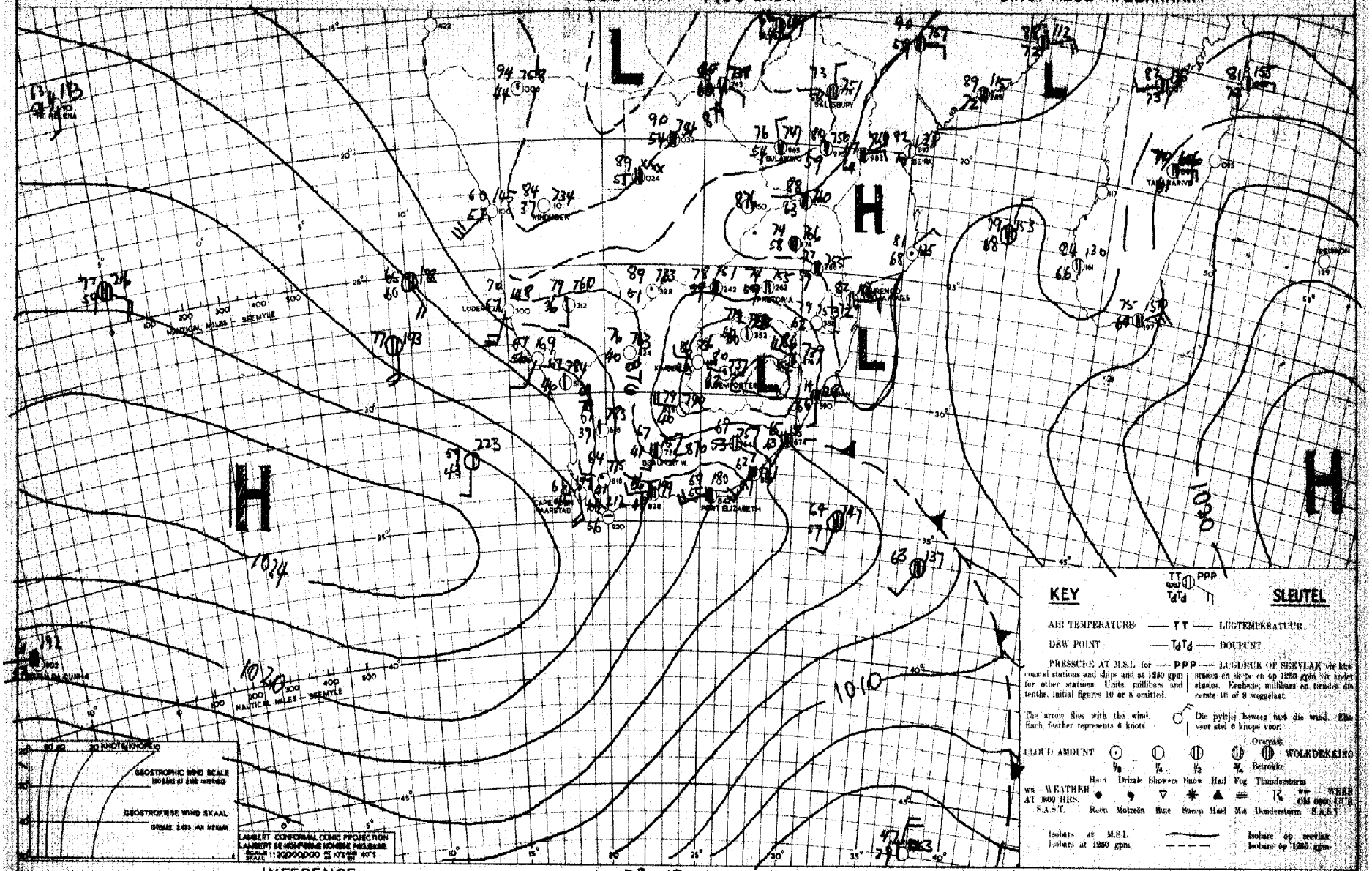

INFERENCE DATE 23-10-1951 DATUM AFLEIDING

THE ANTICYCLONE W. OF THE CAPE IS SLOWLY INTENSIFYING & PRESSURE IS RISING ALONG THE S. & E. COASTS. THIS WILL BRING COOL CLOUDY WEATHER WITH RAIN & DRIZZLE TO E. CAPE, NATAL & E. TVL TOMORROW & THUNDER CONDITIONS WILL OCCUR OVER THE REST OF TVL. & N. FREE STATE.

DIE HOOGDRUKSTELSEL W. VAN DIE KAAP INTENSIFEER GELEIDELIK EN DIE DRUK STYG NOU OOR OOR DIE SUID EN O. KUSSTREKE GEVOLGLIK SAL DIT MORE KOEL EN BEWOLK WEES MET REËN EN MOTREËN OOR O. KAAPLAND, NATAL EN O. TVL. DONDERWEERS-TOESTANDE SAL HEERS OOR DIE RES VAN TVL EN N.O. VRYSTAT.

DAAGLIKSE WEERBULLETIN — WEERBURO : WEATHER BUREAU — DAILY WEATHER BULLETIN

DEPT. VAN VERVOER : DEPT. OF TRANSPORT

Maksimum en Minimum Temperature (°F) en Reënval (duime) vir die Etmaal wat om 0800 (SAST) eindig op 25-10-1951

Maximum and Minimum Temperatures (°F) and Rainfall (inches) 24 hours ending at 0800 (SAST) on

TRANSVAAL	Max.	Min.	Rvl.
Barberton			
Bethal			0.19
Chester			
Delmas			
Ermelo	70	50	0.55
Joubert Park	78	56	0.22
Komatipoort	74	63	0.07
Kroondal			0.10
Leeuwdoornstad			
Lichtenburg			
Louis Trichardt	80	58	0.08
Marnitz			
Middelburg			0.05
Loskop			0.23
Nelspruit	73	61	
Nylstroom			
Palmietfontein	83	58	0.04
Pietersburg	81	58	0.01
Piet Retief			
Pelgrimsrus	74	56	
Potchefstroom	84	58	
Pretoria W.B.	82	60	0.34
Pretoriuskop			
Standerton	74	52	0.01
Thabazimbi			
Vaalwater			
Watervalboven	74	54	0.11
Wolmaransstad			
Zeerust			
Witbank			

KAAP - CAPE			
Alexanderbaai	63	50	
Aberdeen			
Andelusia			
Beaufort-Wes	74	46	
Cala			

CAPE - KAAP	Max.	Min.	Rfl.
Calitzdorp			
Calvinia	81	54	
Cape Agulhas	66	59	
Cape Columbine	62	52	
Cape St. Francis	67	59	
Carnarvon			
Cradock			
De Aar	79	50	
Dordrecht	57	45	
East London	66	53	
Elsenburg			
Flagstaff			0.28
Fraserburg	74	48	
Garies	88	48	
George	63	46	
Graaff Reinet	74	54	
Grahamstown			
Idutywa			
Jansenville			
Kenhardt	87	56	
Kentani			
Kimberley	85	57	
Kingwilliamstown	62	50	
Klaver	83	52	
Kowie			
Kuruman			
Lake Nentz			
Lovedale			
Maclear			
Mafeking	85	64	
Matatiele			
Matroosberg	72	40	
Middelburg	79	38	
Mossel Bay	64	57	
Malmesbury			
O'okiep	81	60	
Orange River	80	49	
Pofadder	83	60	
Port Elizabeth	65	56	

KAAP - CAPE	Max.	Min.	Rvl.
Port St. Johns	65	59	0.81
Postmasburg	85	61	
Piquetberg			
Prieska	89	49	
Prince Albert			
Queenstown	58	50	
Riversdale	73	45	
Somerset-oos	64	50	
Springfontein	58	47	
Steynsburg			
Stormsrivier			
Sutherland			
Swellendam			
Umtata	59	52	0.03
Upington	87	56	
van Wyksvlei	84	59	
Victoria-Wes	74	43	
Vryburg	86	52	
Williston			
Willowmore	70	48	
Wingfield	70	56	
Venterstad			

NATAL			
Kaap St. Lucia	73	64	0.09
Dundee			
Durban	69	62	0.20
Estcourt	60	52	0.09
Himeville			
Ladysmith	62	53	
Melmoth	61	54	0.11
M'kuzi			
Newcastle	69	54	0.03
Pietermaritzburg			
Port Shepstone	67	61	0.13
Seven Oaks			
Vryheid			

O.F.S. - O.V.S.	Max.	Min.	Rfl.
Bethlehem	72	50	
Bethulie	78	45	
Bloemfontein	78	54	
Fauresmith	80	47	
Ficksburg			
Harrismith			
Heilbron			
Hoopstad	89	56	
Kroonstad	84	57	
Lindley			
Modderpoort	79	48	
Parys			
Vrede			
Wepener	79	46	
Winburg			
Zastron			

S.W.A. and Protectorates en Protektorate			
Gobabis	91	68	
Keetmanshoop	90	69	
Luderitz	67	53	
Ondongua	99	70	
Swakopmund	61	55	
Tsumeb	93	68	
Windhoek	90	66	
Francistown			
Gaberones			
Mahalapye	87	66	
Maun	93	67	0.03
Tsabong	92	61	
Mbabane			0.41
Stegi			0.28

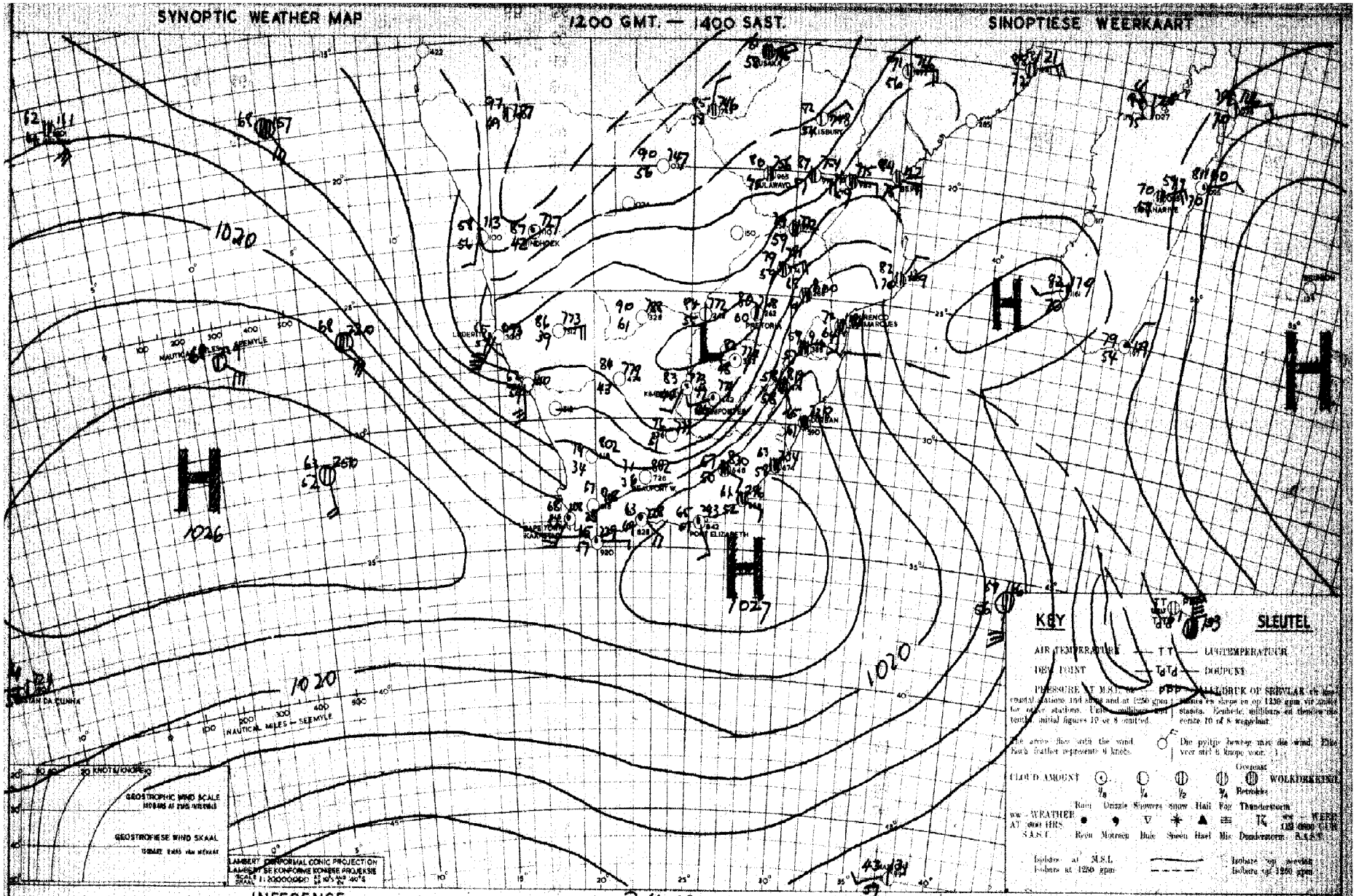

INFERENCE

DATE 24-10-1951 DATUM

AFLEIDING

COOLER HUMID AIR WILL MOVE OVER TVL. FROM THE E. & WEATHER WILL BE CLOUDY TO OVERCAST OVER THIS PROV. & OVER NATAL. SLIGHT SHOWERS WILL FALL OVER E. CENTRAL & N. TVL. ISOLATED THUNDERSTORMS WILL DEVELOP OVER THE OFS. N. CAPE & W. & CENTRAL TVL. ELSEWHERE FAIR.

KOEL VOGTIGE LUG SAL OOR TVL. BEWEEG VANUIT DIE O. EN DIE WEER SAL BEWOLK TOT BETROKKE WEES OOR HIERDIE PROV. EN OOR NATAL. LIGTE BUIE SAL UITSAK OOR O. MIDDEL EN N. TVL. LOS DONDERBUIE SAL VOORKOM OOR DIE VRYSTAAT N. KAAPLAND ASOOK OOR W. EN MIDDEL TVL. ANDERS MOOI WEER.

DAAGLIKSE WEERBULLETIN

WEERBURO : WEATHER BUREAU
DEPT. VAN VERVOER : DEPT. OF TRANSPORT

DAILY WEATHER BULLETIN

Maksimum en Minimum Temperature (°F) en Reënval (duims) vir die Etmaal wat om 0800 (SAST) eindig op ...26-10195.1....

Maximum and Minimum Temperatures (°F) and Rainfall (inches) 24 hours ending at 0800 (SAST) on

TRANSVAAL.	Max.	Min.	Rvl.
Barberton			
Bethal			
Chester			
Delmas			
Ermelo	65	54	0.02
Joubert Park	65	52	0.46
Komatipoort	72	66	0.07
Kroondal			
Leeuwdoornstad			
Lichtenburg			
Louis Trichardt	63	58	0.20
Marnitz			
Middelburg			
Loskop			
Nelspruit	67	62	0.24
Nylstroom			
Palmietfontein	71	56	0.06
Pietersburg	69	57	0.37
Piet Retief			
Pelgrimsrus	62	58	0.76
Potchefstroom	78	59	0.13
Pretoria W.B.	67	57	
Pretoriuskop			
Standerton	69	53	0.34
Thabazimbi	70	61	1.03
Vaalwater			
Waterval boven	63	57	0.16
Wolmaransstad			
Zeerust			
Witbank			

KAAP - CAPE			
Alexanderbaai			
Aberdeen			
Andelusia			
Beaufort-Wes			
Cala			

CAPE - KAAP	Max.	Min.	Rfl.
Calitzdorp			
Calvinia	90	59	
Cape Agulhas	67	61	
Cape Columbine	63	54	
Cape St. Francis	67	61	
Carnarvon			
Cradock			
De Aar	87	63	
Dordrecht	79	53	
East London	72	62	0.01
Elsenburg			
Flagstaff			
Fraserburg	86	53	
Garies	94	51	
George	69	53	
Graaff Reinet	81	53	
Grahamstown			
Idutywa			
Jansenville			
Kenhardt	97	72	
Kentani			
Kimberley	92	61	
Kingwilliamstown	78	58	
Klaver	92	52	
Kowie			
Kuruman			
Lake Mentz			
Lovedale			
Maclear			
Mafeking	75	59	0.64
Matatiele			
Matroosberg	75	43	
Middelburg			
Mossel Bay	69	60	0.02
Malmesbury			
O'okiep	91	55	
Orange River	91	66	
Pofadder	94	61	
Port Elizabeth	70	60	

KAAP - CAPE	Max.	Min.	Rvl.
Port St. Johns	68	66	
Postmasburg	89	58	0.10
Piquetberg			
Prieska	98	69	
Prince Albert			
Queenstown	82	59	
Riversdale	77	58	
Somerset-oos	79	57	
Springfontein	77	49	
Steynsburg			
Stormsrivier			
Sutherland			
Swellendam			
Umtata	73	58	
Upington	98	68	
van Wyksvlei	96	67	
Victoria-Wes	89	53	
Vryburg	86	60	0.81
Williston			
Willowmore			
Wingfield	71	61	
Venterstad			

NATAL.			
Kaap St. Lucia	76	66	0.02
Dundee			
Durban	71	67	
Estcourt			
Himeville			
Ladysmith			
Melmoth	66	59	0.01
M'kuzi			
Newcastle	79	57	
Pietermaritzburg			
Port Shepstone	70	65	0.12
Seven Oaks			
Vryheid			

O.F.S. - O.V.S.	Max.	Min.	Rfl.
Bethlehem			
Bethulie	80	58	
Bloemfontein	83	56	0.03
Fauresmith	86	58	
Ficksburg			
Harrismith			
Heilbron			
Hoopstad			0.10
Kroonstad	82	58	
Lindley			
Modderpoort	78	52	0.06
Parys			
Vrede			
Wepener	83	58	
Winburg			
Zastron			

S.W.A. and Protectorates en Protektorate			
Gobabis	92	66	0.01
Keetmanshoop	100	60	0.09
Luderitz	68	54	
Ondongua	98	68	0.23
Swakopmund	62	54	
Tsumeb	92	65	
Windhoek	90	62	
Francistown			
Gaberones			
Mahalapye	69	63	
Maun	77	66	0.12
Tsabong	96	62	
Mbabane			
Stegi			

SYNOPTIC WEATHER MAP — 1200 GMT. — 1400 SAST. — SINOPTIESE WEERKAART

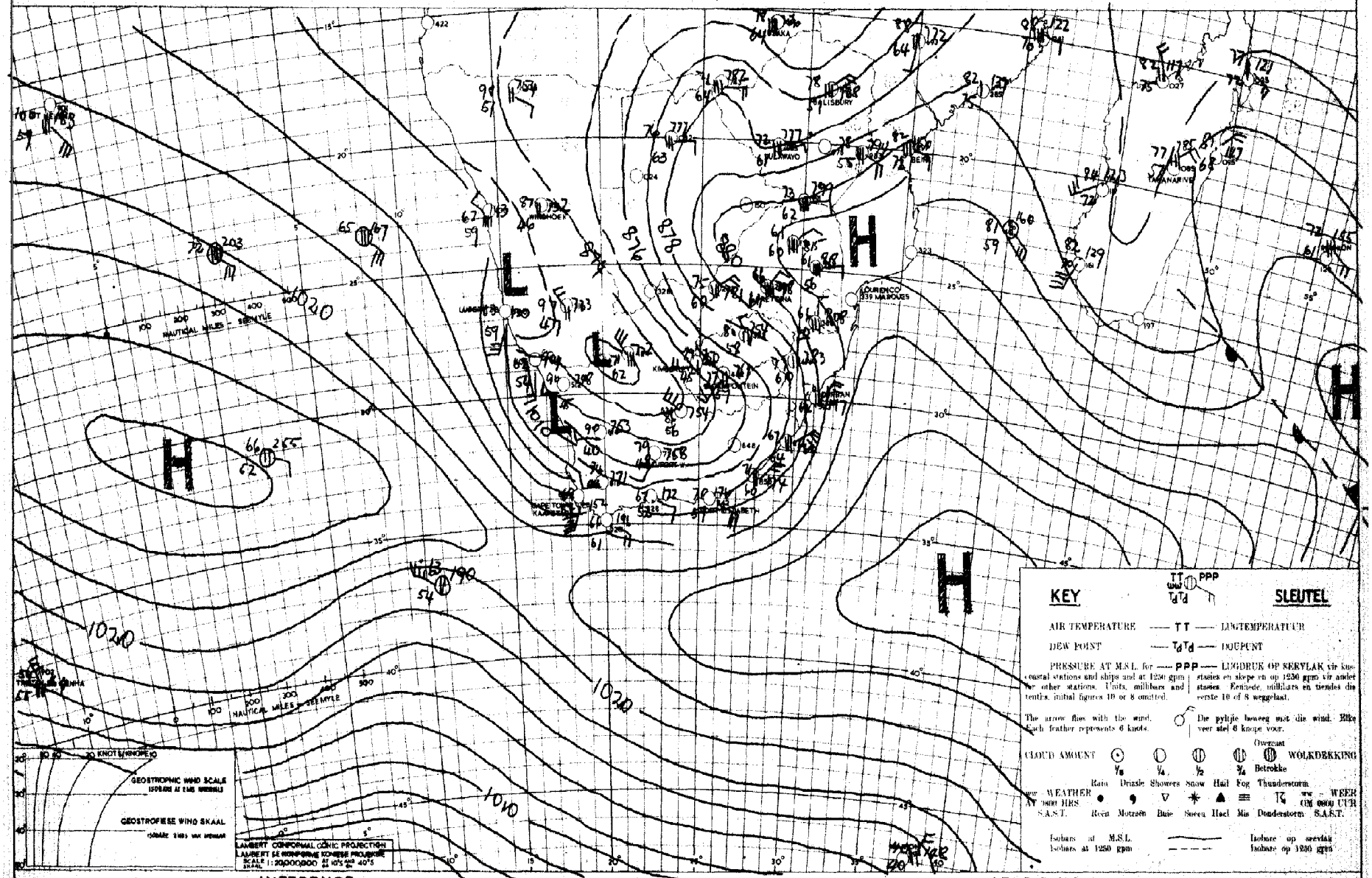

KEY — SLEUTEL

AIR TEMPERATURE	TT	LUGTEMPERATUUR
DEW POINT	T_dT_d	DOUPUNT

PRESSURE AT M.S.L. for coastal stations and ships and at 1250 gpm for other stations. Units, millibars and tenths, initial figures 10 or 8 omitted. — PPP — LUGDRUK OP SEEVLAK vir kuststasies en skepe en op 1250 gpm vir ander stasies. Eenhede, millibars en tiendes die eerste 10 of 8 weggelaat.

The arrow flies with the wind. Each feather represents 6 knots. — Die pyltjie beweeg met die wind. Elke veer stel 6 knope voor.

CLOUD AMOUNT — Overcast — WOLKDEKKING — Betrokke

	Rain	Drizzle	Showers	Snow	Hail	Fog	Thunderstorm
ww WEATHER AT 0900 HRS S.A.S.T.	Reen	Motreën	Buie	Sneeu	Hael	Mis	Donderstorm

ww - WEER OM 0900 UUR S.A.S.T.

Isobars at M.S.L. — Isobare op seevlak
Isobars at 1250 gpm — Isobare op 1250 gpm

INFERENCE — AFLEIDING

DATE 25-10-19 — DATUM

A TROUGH OF LOW PRESSURE HAS DEVELOPED OVER S.W.A. & N.W. C.PROV. WITH MOIST AIR ON ITS N.E. SIDE. CLOUDY WEATHER WITH SCATTERED THUNDER-STORMS WILL PERSIST OVER N. & E. CAPE, THE OFS. TVL. & NATAL. THE COASTAL LOW AT P.ELIZABETH WILL MOVE TO THE E. COAST TOMORROW.

'N TROG VAN LAE DRUK HET OOR S.W.A. EN N.W. KAAPLAND ONTWIKKEL EN DIE LUG AAN DIE N.O. DAARVAN IS VOCHTIG. BEWOLKTE WEER MET VERSPREIDE DONDERSTORMS SAL MOOR VOORKOM OOR N. EN O. KAAPLAND, DIE VRYSTAAT NATAL EN TVL. DIE KUSLAAG BY P. ELIZABETH SAL MOOR NA DIE SUIDKUS BEWEEG.

DAAGLIKSE WEERBULLETIN — WEERBURO : WEATHER BUREAU — DAILY WEATHER BULLETIN

DEPT. VAN VERVOER : DEPT. OF TRANSPORT

Maksimum en Minimum Temperature (°F) en Reënval (duime) vir die Etmaal wat om 0800 (SAST) eindig op 27-10-1951

Maximum and Minimum Temperatures (°F) and Rainfall (inches) 24 hours ending at 0800 (SAST) on

TRANSVAAL	Max.	Min.	Rvl.
Barberton			
Bethal			
Chester			
Delmas			
Ermelo	69	57	
Joubert Park	71	56	
Komatipoort	83	70	0.03
Kroondal			
Leeuwdoornstad			
Lichtenburg			
Louis Trichardt	73	60	
Marnitz			
Middelburg			
Loskop			
Nelspruit	79	57	
Nylstroom			
Palmietfontein	75	57	
Pietersburg	71	65	
Piet Retief			
Pelgrimsrus	76	62	
Potchefstroom	76	59	
Pretoria W.B.	79	59	
Pretoriuskop			
Standerton	72	58	
Thabazimbi	79	64	
Vaalwater			
Watervalboven			
Welmaransstad			
Zeerust			
Witbank			

KAAP - CAPE			
Alexanderbaai	64	57	
Aberdeen			0.33
Andalusia			
Beaufort-Wes	92	52	
Cala			

CAPE - KAAP	Max.	Min.	Rfl.
Calitzdorp			
Calvinia	86	45	
Cape Agulhas	63	57	0.10
Cape Columbine	65	57	
Cape St. Francis	65	57	
Carnarvon			
Cradock			0.28
De Aar	89	58	
Dordrecht	81	49	0.90(E)
East London	75	63	0.12
Elsenburg			
Flagstaff			0.58
Fraserburg	83	38	
Garies	79	56	
George	70	51	
Graaff Reinet	83	60	0.38
Grahamstown			
Idutywa			0.33
Jansenville			
Kenhardt	95	52	
Kentani			
Kimberley	89	65	
Kingwilliamstown	82	61	0.03
Klaver			
Kowie			
Kuruman			
Lake Mentz			
Lovedale			0.01
Maclear			
Mafeking	75	61	
Matatiele			
Matroosberg	81	42	
Middelburg	85	46	0.13
Mossel Bay	65	57	
Malmesbury			
O'okiep	80	45	
Orange River	93	65	
Pofadder			
Port Elizabeth	67	58	0.02

KAAP - CAPE	Max.	Min.	Rvl.
Port St. Johns	70	64	017
Postmasburg			
Piquetberg			
Prieska	74	66	
Prince Albert			
Queenstown	81	55	0.30
Riversdale	78	48	
Somerset-oos	81	62	
Springfontein			
Steynsburg			0.24
Stormerivier			
Sutherland			
Swellendam			
Umtata	79	62	0.55
Upington	97	49	
van Wyksvlei	95	49	
Victoria-Wes	89	54	
Vryburg	80	61	
Williston			
Willowmore			
Wingfield	81	55	0.08
Venterstad			

NATAL			
Kaap St. Lucia	76	70	
Dundee			
Durban	75	69	0.10
Estcourt	84	61	
Himeville			
Ladysmith	86	63	
Melmoth	79	65	
M'kuzi			
Newcastle	83	64	
Pietermaritzburg			0.02
Port Shepstone	72	66	1.20
Seven Oaks			
Vryheid			

O.F.S. - O.V.S.	Max.	Min.	Rfl.
Bethlehem	72	53	
Bethulie			
Bloemfontein	80	60	0.36
Fauresmith	85	63	0.36
Ficksburg			
Harrismith			
Heilbron			
Hoopstad	82	61	
Kroonstad	79	60	
Lindley			
Modderpoort	77	58	0.26
Parys			
Vrede			
Wepener	81	60	0.17
Winburg			
Zastron			

S.W.A. and Protectorates en Protektorate			
Gobabis	89	63	
Keetmanshoop	98	54	
Luderitz	62	55	
Ondongua	96	68	
Swakopmund	63	56	
Tsumeb	90	55	
Windhoek	89	59	0.04
Francistown	76	64	
Gaberones			
Mahalapye	78	60	
Maun	85	66	0.25
Tsabong	88	68	
Mbabane			1.53
Stegi			

SYNOPTIC WEATHER MAP 1200 GMT. — 1400 SAST. SINOPTIESE WEERKAART

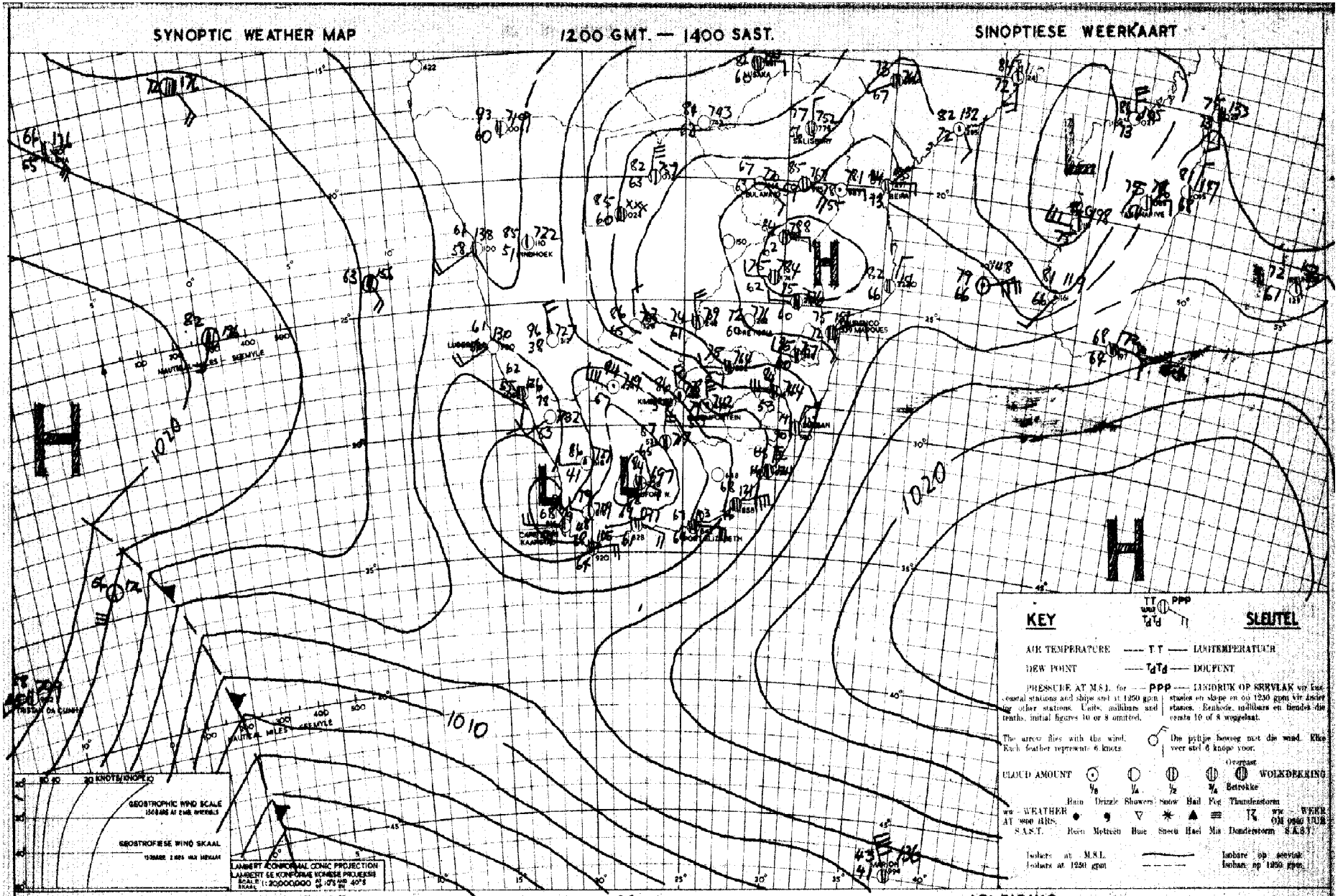

INFERENCE DATE 26-10-1951 DATUM AFLEIDING

THE COASTAL LOW ALONG THE S.W. COAST WILL MOVE TO THE S. COAST TOMORROW & THE WIND WILL BECOME W. OVER C.P. & THE FREE STATE, BRINGING DRYER AIR AND FAIR WEATHER TO THE INTERIOR CAPE & S.W. FREE STATE. IT WILL HOWEVER REMAIN CLOUDY WITH SCATTERED THUNDERSTORMS OVER TVL. NATAL, N. & E. FREE STATE.

DIE KUSLAAG LANGS DIE S.W. KUS SAL MÔRE NA DIE S. KUS BEWEEG EN DIE WIND SAL W. WAAI OOR KAAPLAND EN DIE VRYSTAAT. DIE W. WIND SAL DROEËR LUG INVOER EN DIT SAL MOOIWEER BRING AAN DIE KAAPSE BINNELAND EN S.W. VRYSTAAT. OOR TVL., NATAL N. EN O. VRYSTAAT SAL DIT EGTER GEDEELTELIK BEWOLK BLY EN DONDERSTORMS SAL VOORKOM.

DAAGLIKSE WEERBULLETIN

WEERBURO : WEATHER BUREAU
DEPT. VAN VERVOER : DEPT. OF TRANSPORT

DAILY WEATHER BULLETIN

Maksimum en Minimum Temperature (°F) en Reënval (duime) vir die Etmaal wat om 0800 (SAST) eindig op 28 - 10 - 195.....

Maximum and Minimum Temperatures (°F) and Rainfall (inches) 24 hours ending at 0800 (SAST) on

TRANSVAAL	Max.	Min.	Rvl.
Barberton			
Bethal			
Chester			
Delmas			
Ermelo	74	58	0.05
Joubert Park			
Komatipoort			
Kroondal			
Leeuwdoornstad			
Lichtenburg			
Louis Trichardt			
Marnitz			
Middelburg			
Loskop			
Nelspruit			
Nylstroom			
Palmietfontein	77	60	
Pietersburg	78	60	
Piet Retief			
Pelgrimsrus			
Potchefstroom			
Pretoria W.B.	79	60	
Pretoriuskop			
Standerton			
Thabazimbi			
Vaalwater			
Watervalboven			
Wolmaransstad			
Zeerust			
Witbank			

KAAP - CAPE			
Alexanderbaai			
Aberdeen			
Andelusia			
Beaufort-Wes	80	46	
Cala			

CAPE - KAAP	Max.	Min.	Rfl.
Calitzdorp			
Calvinia			
Cape Agulhas	70	49	0.08
Cape Columbine	65	51	0.09
Cape St. Francis	65	51	0.12
Carnarvon			
Cradock			
De Aar			
Dordrecht			
East London	77	54	
Elsenburg			0.14
Flagstaff			
Fraserburg			
Garies			
George	77	47	0.02
Graaff Reinet			
Grahamstown			0.05
Idutywa			
Jansenville			
Kenhardt			
Kentani			0.06
Kimberley	90	48	
Kingwilliamstown	82	51	0.01
Klaver	70	37	0.02
Kowie			
Kuruman			
Lake Mentz			
Lovedale			
Maclear			
Mafeking	84	56	
Matatiele			
Matroosberg	61	37	0.04
Middelburg	81	41	
Mossel Bay	78	50	
Malmesbury			
O'okiep			
Orange River			
Pofadder			
Port Elizabeth	68	50	0.11

KAAP - CAPE	Max.	Min.	Rvl.
Port St. Johns	72	59	
Postmasburg			
Piquetberg			
Prieska			
Prince Albert			
Queenstown			
Riversdale	62	45	0.09
Somerset-oos	87	50	
Springfontein			
Steynsburg			
Stormsrivier			
Sutherland			
Swellendam			
Umtata			
Upington	81	50	
van Wyksvlei	75	64	
Victoria-Wes	79	42	
Vryburg	88	44	
Williston			
Willowmore			
Wingfield	62	50	0.16
Venterstad			

NATAL			
Kaap St. Lucia	81	68	
Dundee			
Durban	88	64	0.01
Estcourt			
Himeville			
Ladysmith	78	52	0.83
Melmoth	85	61	0.18
M'kuzi			
Newcastle	84	55	0.36
Pietermaritzburg			0.17
Port Shepstone	73	64	0.01
Seven Oaks			
Vryheid			

O.F.S. - O.V.S.	Max.	Min.	Rfl.
Bethlehem			0.40
Bethulie			
Bloemfontein	83	41	0.02
Faureesmith	83	48	
Ficksburg			3.33
Harriesmith			
Heilbron			
Hoopstad			
Kroonstad			
Lindley			
Modderpoort			
Parys			
Vrede			
Wepener	79	44	0.18
Winburg			
Zastron			

S.W.A. and Protectorates en Protektorate			
Gobabis			
Keetmanshoop	82	44	
Luderitz	66	55	
Ondongua			
Swakopmund	63	48	
Tsumeb	91	64	0.28
Windhoek	88	58	
Francistown			
Gaberones			
Mahalapye	86	65	
Maun	90	70	
Tsabong	90	49	
Mbabane			
Stegi			

SYNOPTIC WEATHER MAP — 1200 GMT. — 1400 SAST. — SINOPTIESE WEERKAART

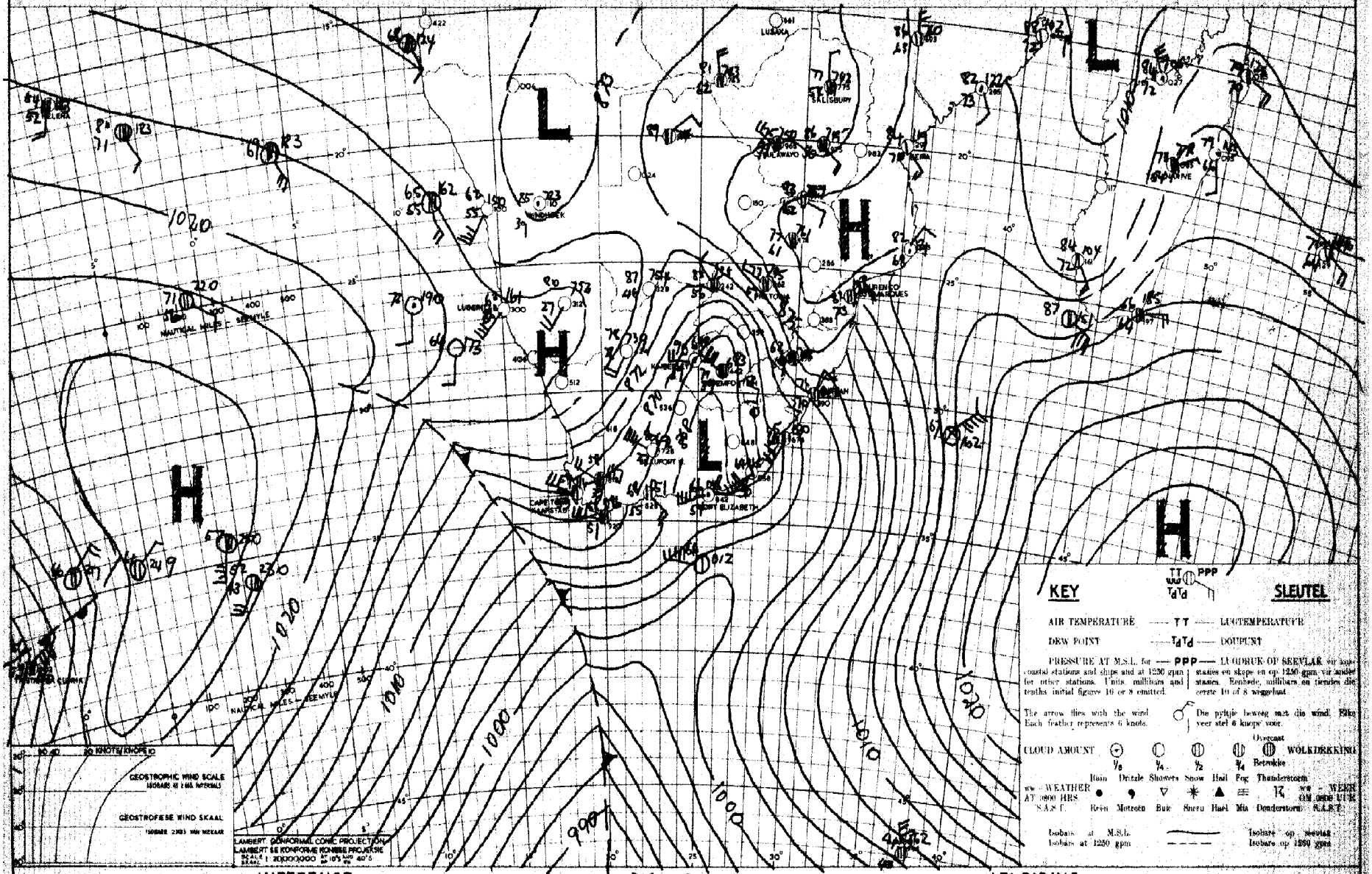

INFERENCE

DATE 27-10-1951 DATUM

AFLEIDING

COOL AIR IS APPROACHING BEHIND A COLD FRONT S.W. OF THE CAPE AND THIS SHOULD EXTEND ACROSS THE C.P. TOMORROW. IT WILL BE COOL AND CLOUDY OVER ALL COASTAL AREAS. THUNDER CONDITIONS WILL PERSIST OVER TVL. BUT DRY AIR FROM THE W. WILL CAUSE FINE WEATHER OVER INTERIOR CAPE AND THE FREE STATE.

KOEL LUG NADER DIE UNIE AGTER 'N KOUE FRONT S.W. VAN DIE KAAP. DIT SAL MORE KOEL EN BEWOLK WEER OOR AL DIE KUSTREKE. DONDERWEERSTOESTANDE SAL VOORTDUUR OOR TVL., MAAR DROE LUG STROOM O. EN DIT SAL MOOIWEER WEER OOR DIE VRYSTAAT EN KAAPSE BINNELAND.

DAAGLIKSE WEERBULLETIN — WEERBURO : WEATHER BUREAU — DAILY WEATHER BULLETIN

DEPT. VAN VERVOER : DEPT. OF TRANSPORT

Maksimum en Minimum Temperature (°F) en Reënval (duime) vir die Etmaal wat om 0800 (SAST) eindig op 29 - 10 - 19 53

Maximum and Minimum Temperatures (°F) and Rainfall (inches) 24 hours ending at 0800 (SAST) on

TRANSVAAL	Max.	Min.	Rvl.
Barberton			
Bethal			
Chester			0.02
Delmas			
Ermelo	72	50	
Joubert Park	76	52	0.30
Komatipoort	101	62	0.06
Kroondal			
Leeuwdoornstad			
Lichtenburg			
Louis Trichardt			
Marnitz			
Middelburg			
Loskop			
Nelspruit	93	60	0.84
Nylstroom			
Palmietfontein	80	47	
Pietersburg	85	62	
Piet Retief	84	60	0.47
Pelgrimsrus			
Potchefstroom	80	47	
Pretoria W.B.	80	52	0.25
Pretoriuskop			
Standerton	79	51	
Thabazimbi			
Vaalwater			
Watervalboven	85	56	
Wolmaransstad			
Zeerust			
Witbank			

KAAP - CAPE			
Alexanderbaai	66	44	
Aberdeen			
Andalusia			
Beaufort-Wes	66	37	
Cala			

CAPE - KAAP	Max.	Min.	Rfl.
Calitzdorp			
Calvinia	59	33	
Cape Agulhas	61	50	
Cape Columbine	61	48	
Cape St. Francis	58	49	0.34
Carnarvon			
Cradock			
De Aar	81	38	
Dordrecht	64	32	
East London	65	49	
Elsenburg			
Flagstaff			
Fraserburg	69	34	
Garies	66	39	
George	62	42	
Graaff Reinet	67	39	
Grahamstown			
Idutywa			
Jansenville			
Kenhardt	68	45	
Kentani			
Kimberley	74	44	
Kingwilliamstown	69	41	
Klaver	68	44	
Kowie			
Kuruman			
Lake Mentz			
Lovedale			
Maclear			
Mafeking	82	52	
Matatiele			
Matroosberg	54	33	
Middelburg	65	30	
Mossel Bay	64	51	0.01
Malmesbury			
O'okiep	63	46	
Orange River	70	40	
Pofadder	67	42	
Port Elizabeth	62	47	

KAAP - CAPE	Max.	Min.	Rvl.
Port St. Johns	62	54	
Postmasburg	72	46	
Piquetberg			
Prieska	68	45	
Prince Albert			
Queenstown	62	37	
Riversdale	63	45	
Somerset-oos	68	48	
Springfontein	77	46	
Steynsburg			
Stormsrivier			
Sutherland			
Swellendam			
Umtata	xx	44	
Upington	70	44	
van Wyksvlei	67	39	
Victoria-Wes	64	35	
Vryburg	84	42	
Williston			
Willowmore	83	37	
Wingfield	59	42	
Venterstad			

NATAL			
Kaap St. Lucia	87	62	0.02
Dundee			
Durban	75	59	0.03
Estcourt	85	51	
Himeville			
Ladysmith	85	52	
Melmoth			
M'kuzi			
Newcastle	86	51	
Pietermaritzburg			0.22
Port Shepstone	69	59	
Seven Oaks			
Vryheid			

O.F.S. - O.V.S.	Max.	Min.	Rfl.
Bethlehem	72	56	
Bethulie	67	37	
Bloemfontein	76	43	
Fauresmith	68	37	
Ficksburg			
Harrismith			
Heilbron			
Hoopstad	84	43	
Kroonstad	83	54	
Lindley			
Modderpoort	70	39	
Parys			
Vrede			
Wepener	72	37	
Winburg			
Zastron			

S.W.A. and Protectorates en Protektorate	Max.	Min.	Rfl.
Gobabis	84	58	
Keetmanshoop	78	53	
Luderitz	69	51	
Ondongua	95	65	
Swakopmund	64	49	
Tsumeb	91	68	
Windhoek	84	57	
Francistown			
Gaberones			
Mahalapye	89	65	
Maun	91	70	
Tsabong	79	49	
Mbabane			
Stegi			

SYNOPTIC WEATHER MAP — 1200 GMT. — 1400 SAST. — SINOPTIESE WEERKAART

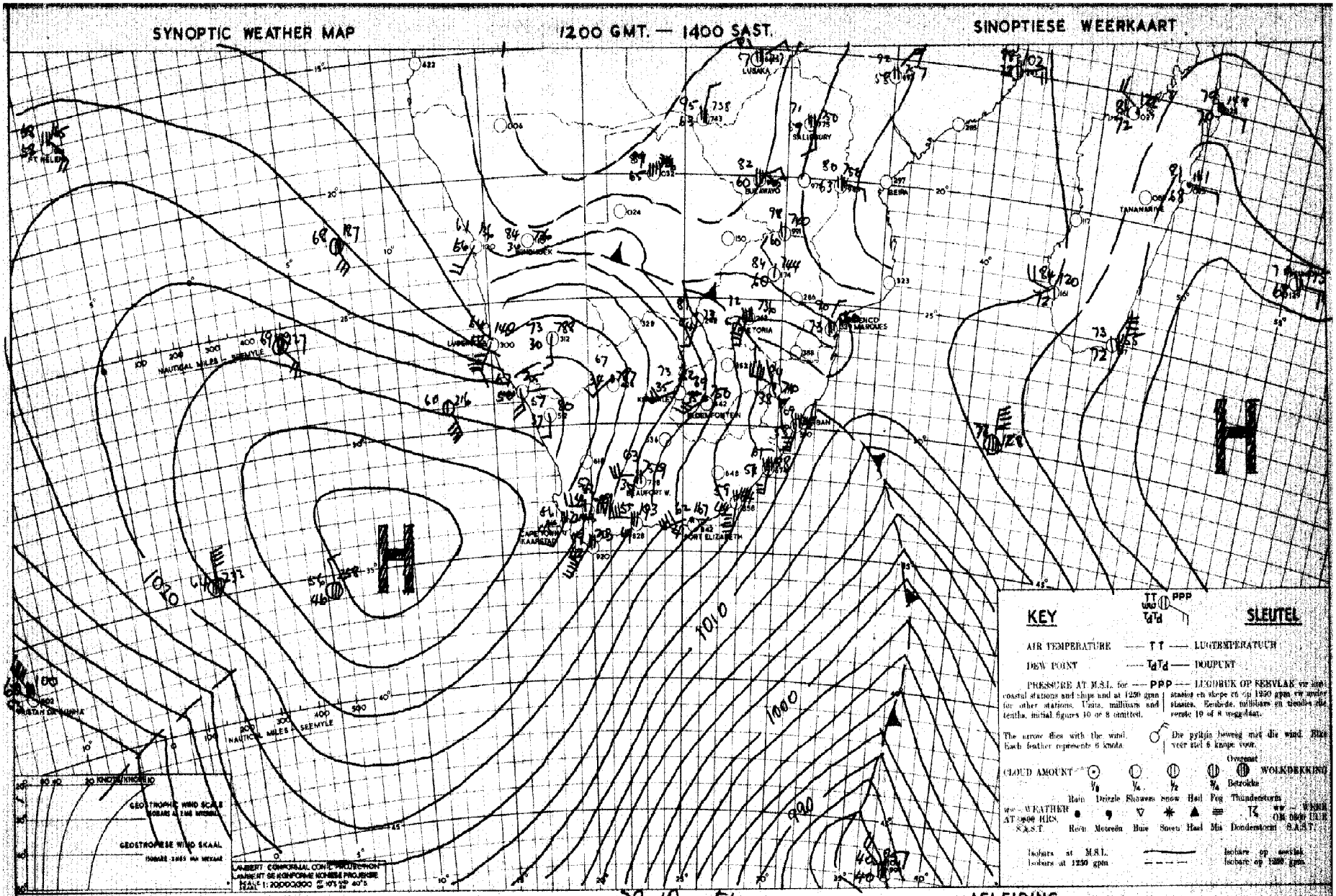

KEY — **SLEUTEL**

AIR TEMPERATURE — TT — LUGTEMPERATUUR

DEW POINT — T_dT_d — DOUPUNT

PRESSURE AT M.S.L. for coastal stations and ships and at 1250 gpm for other stations. Units, millibars and tenths, initial figures 10 or 8 omitted. — PPP — LUGDRUK OP SEEVLAK vir kuststasies en skepe en op 1250 gpm vir ander stasies. Eenhede, millibare en tiendes, die eerste 10 of 8 weggelaat.

The arrow flies with the wind. Each feather represents 6 knots. — Die pyltjie beweeg met die wind. Elke veer stel 6 knope voor.

CLOUD AMOUNT — Overcast — WOLKDEKKING: 0, 1/8, 1/4, 1/2, 3/4, Bedekte

WEATHER AT 0900 HRS. S.A.S.T. — ww — WEER OM 09h00 S.A.S.T.: Rain, Drizzle, Showers, Snow, Hail, Fog, Thunderstorm; Reën, Motreën, Buie, Sneeu, Hael, Mis, Donderstorm

Isobars at M.S.L. — Isobare op seevlak

Isobars at 1250 gpm — Isobare op 1250 gpm

DATE 28-10-1951 DATUM

INFERENCE

COOLER AIR MOVED OVER MOST OF THE UNION EXCEPT OVER THE N. HALF OF TVL. WHERE THUNDERSTORMS WILL DEVELOP. OVERCAST CONDITIONS WITH LIGHT SHOWERS WILL OCCUR OVER TVL. LOWVELD. ELSEWHERE FAIR.

AFLEIDING

KOELER LUG HET BYKANS OOR DIE HELE UNIE BEWEEG, BEHALWE OOR DIE N. HELFTE VAN TVL. WAAR DONDERSTORM SAL ONTWIKKEL. BETROKKE TOESTANDE MET LIGTE REËN SAL OOR DIE TVL. LAEVELD VOORKOM. ELDERS MOOIWEER.

DAAGLIKSE WEERBULLETIN — WEERBURO : WEATHER BUREAU — DAILY WEATHER BULLETIN

DEPT. VAN VERVOER : DEPT. OF TRANSPORT

Maksimum en Minimum Temperature (°F) en Reënval (duime) vir die Etmaal wat om 0800 (SAST) eindig op ...30-10 196.1....

Maximum and Minimum Temperatures (°F) and Rainfall (inches) 24 hours ending at 0800 (SAST) on

TRANSVAAL.	Max.	Min.	Rvl.
Barberton			
Bethal			0.14
Chester			0.06
Delmas			
Ermelo	61	51	0.05
Joubert Park	80	57	0.30
Komatipoort	70	63	0.01
Kroondal			0.25
Leeuwdoornstad			
Lichtenburg			
Louis Trichardt	62	55	0.06
Marnitz			
Middelburg			
Loskop			
Nelspruit	67	56	
Nylstroom			
Palmietfontein	81	55	0.26
Pietersburg	74	56	
Piet Retief			
Pelgrimsrus	61	54	0.02
Potchefstroom	85	57	
Pretoria W.B.	81	56	0.29
Pretoriuskop			
Standerton	67	53	0.07
Thabazimbi	76	62	0.39
Vaalwater			
Watervalboven	61	53	
Wolmaransstad			
Zeerust			
Witbank			0.07
KAAP - CAPE			
Alexanderbaai			
Aberdeen			
Andelusia			
Beaufort-Wes	75	42	
Cala			
Port Nolloth	62	43	

CAPE - KAAP	Max.	Min.	Rfl.
Calitzdorp			
Calvinia	79	40	
Cape Agulhas	61	50	
Cape Columbine	61	51	
Cape St. Francis	62	48	
Carnarvon			
Cradock			
De Aar	77	45	
Dordrecht	64	41	
East London	66	50	
Elsenburg			
Flagstaff			
Fraserburg	75	42	
Garies	86	45	
George	62	41	
Graaff Reinet	73	43	
Grahamstown			
Idutywa			
Jansenville			
Kenhardt	84	50	
Kentani			
Kimberley	82	50	
Kingwilliamstown	69	43	
Klaver	84	46	
Kowie			
Kuruman			
Lake Mentz			
Lovedale			
Maclear			
Mafeking	86	61	
Matatiele			
Matroosberg	72	39	
Middelburg	71	34	
Mossel Bay	62	50	
Malmesbury			
O'okiep	80	50	
Orange River	80	43	
Pofadder	80	54	
Port Elizabeth	66	46	

KAAP - CAPE	Max.	Min.	Rvl.
Port St. Johns	69	58	
Postmasburg	82	58	
Piquetberg			
Prieska	84	44	
Prince Albert			
Queenstown	70	41	
Riversdale	72	41	
Somerset-oos	69	44	
Springfontein			
Steynsburg			
Stormsrivier			
Sutherland			
Swellendam			
Umtata	70	45	
Upington	85	48	
van Wyksvlei	81	46	
Victoria-Wes	75	39	
Vryburg	86	50	
Williston			
Willowmore	71	39	
Wingfield	69	40	
Venterstad			
NATAL.			
Kaap St. Lucia	68	64	
Dundee			
Durban	71	63	
Estcourt	63	52	
Himeville			
Ladysmith	68	54	
Melmoth	89	54	0.05
M'kuzi			
Newcastle	66	54	
Pietermaritzburg			0.04
Port Shepstone	71	63	
Seven Oaks			
Vryheid			0.04

O.F.S. - O.V.S.	Max.	Min.	Rfl.
Bethlehem			
Bethulie	72	43	
Bloemfontein	79	50	
Fauresmith	77	42	
Ficksburg			
Harrismith			
Heilbron			
Hoopstad	87	49	
Kroonstad	86	54	
Lindley			
Modderpoort	77	53	
Parys			
Vrede			
Wepener	79	48	
Winburg			
Zastron			
S.W.A. and Protectorates en Protektorate			
Gobabis	90	68	
Keetmanshoop	89	58	
Luderitz	69	53	
Ondongua	94	68	
Swakopmund	61	55	
Tsumeb	88	64	1.18
Windhoek	88	64	
Francistown			
Gaberones			
Mahalapye	88	64	
Maun	89	66	1.12
Tsabong	88	52	
Mbabane			
Stegi			

SYNOPTIC WEATHER MAP 1200 GMT. — 1400 SAST. SINOPTIESE WEERKAART.

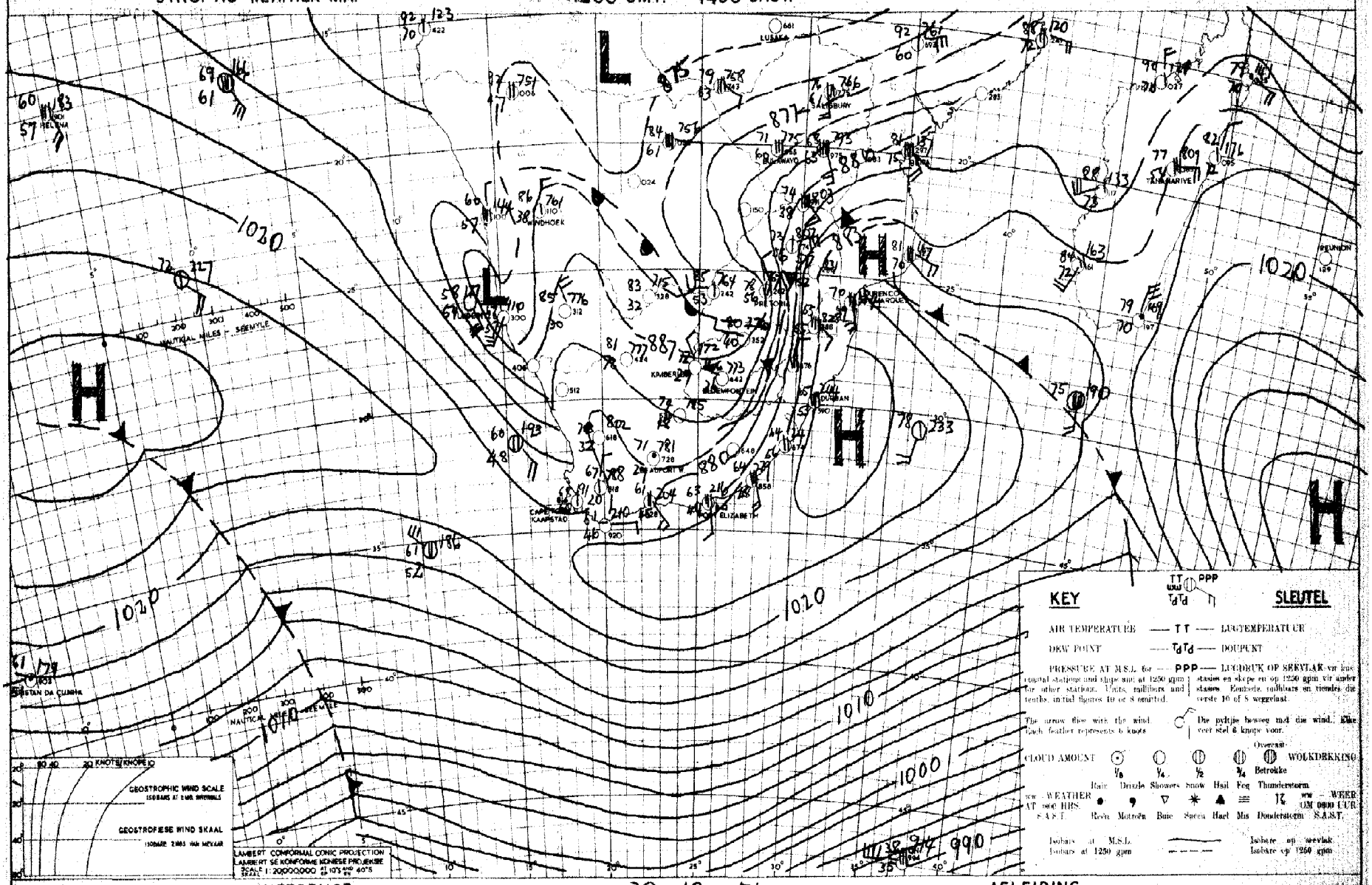

INFERENCE DATE 29-10-1951 DATUM AFLEIDING

COOL AIR IS MOVING W. INTO TVL. & N. FREE STATE, UNDERCUTTING WARM HUMID AIR OVER TVL. AND GIVING RISE TO THUNDERSTORMS. THE COOL AIR WILL INVADE ALL PARTS OF TVL. & N. HALF OF THE FREE STATE TOMORROW & THUNDER CONDITIONS WILL DEVELOP OVER CENTRAL FREE STATE & N. CAPE. PRESSURE IS FALLING ALONG THE S. COAST AND IT WILL BE FAIR AND WARM OVER ALL REMAINING PARTS OF THE UNION.

KOEL LUG DRUIG TVL. EN N. VRYSTAAT BINNE VANAF DIE O. EN MORE SAL DIT KOEL EN BEWOLK WEES OOR ALLE DELE VAN TVL. EN DIE N. HELFTE VAN DIE VRYSTAAT. DONDERWEERSTOESTANDE SAL ONTWIKKEL OOR MIDDEL-VRYSTAAT EN N. KAAPLAND. DIE DRUK DAAL LANGS DIE S. KUS EN DIT SAL MOOIWEER EN WARM WEER OOR AL DIE OORBLYWENDE GEBIEDE VAN DIE UNIE.

DAAGLIKSE WEERBULLETIN — WEERBURO : WEATHER BUREAU — DAILY WEATHER BULLETIN

DEPT. VAN VERVOER : DEPT. OF TRANSPORT

Maksimum en Minimum Temperature (°F) en Reënval (duime) vir die Etmaal wat om 0800 (SAST) eindig op 31 - 10 - 1951

Maximum and Minimum Temperatures (°F) and Rainfall (inches) 24 hours ending at 0800 (SAST) on

TRANSVAAL	Max.	Min.	Rvl.
Barberton			
Bethal			
Chester			0,26
Delmas			
Ermelo			
Joubert Park	75	54	
Komatipoort	80	68	0.01
Kroondal			
Leeuwdoornstad			
Lichtenburg			
Louis Trichardt	62	56	0,46
Marnitz			0,18
Middelburg			
Loskop			0,05
Nelspruit	76	61	
Nylstroom			
Palmietfontein	72	55	
Pietersburg	70	62	0.07
Piet Retief	78	57	
Pelgrimsrus	71	60	0.10
Potchefstroom	78	58	
Pretoria W.B.	72	58	
Pretoriuskop			
Standerton	372	53	
Thabazimbi	72	63	0.03
Vaalwater			
Watervalboven	76	58	
Wolmaransstad			
Zeerust			
Witbank			

KAAP - CAPE			
Alexanderbaai	67	51	
Aberdeen			
Andelusia			
Beaufort-Wes	86	49	
Cala			

CAPE - KAAP	Max.	Min.	Rfl.
Calitzdorp			
Calvinia	81	43	
Cape Agulhas	67	54	
Cape Columbine	63	54	
Cape St. Francis	64	56	
Carnarvon			
Cradock			
De Aar	86	49	
Dordrecht			
East London	74	55	
Elsenburg			
Flagstaff			
Fraserburg	83	50	
Garies	82	51	
George	68	54	0.01
Graaff Reinet	87	41	
Grahamstown			
Idutywa			
Jansenville			
Kenhardt	92	54	
Kentani			
Kimberley	90	62	
Kingwilliamstown	64	46	
Klaver	79	50	
Kowie			
Kuruman			0,39
Lake Mentz			
Lovedale			
Maclear			
Mafeking	71	60	7
Matatiele			
Matroosberg	74	41	
Middelburg	82	37	
Mossel Bay	67	57	0.02
Malmesbury			
O'okiep	83	51	
Orange River	90	49	
Pofadder	89	47	
Port Elizabeth	72	60	

KAAP - CAPE	Max.	Min.	Rvl
Port St. Johns	71	63	
Postmasburg	88	57	
Piquetberg			
Prieska			
Prince Albert			
Queenstown	85	43	
Riversdale	74	52	
Somerset-oos	86	45	
Springfontein	81	50	
Steynsburg			
Stormsrivier			
Sutherland			
Swellendam			
Umtata	86	51	
Upington	94	64	
van Wyksvlei	90	49	
Victoria-Wes	86	46	
Vryburg	85	58	0.52
Williston			
Willowmore	84	48	
Wingfield	69	55	
Venterstad			

NATAL.			
Kaap St. Lucia	77	67	0,10
Dundee			
Durban	77	68	0.01
Estcourt	86	55	
Himeville			
Ladysmith	87	59	
Melmoth	79	61	
M'kuzi			
Newcastle	77	67	0,10
Pietermaritzburg			0,09
Port Shepstone	75	65	
Seven Oaks			0,03
Vryheid			

O.F.S. - O.V.S.	Max.	Min.	Rfl.
Bethlehem	77	52	0,03
Bethulie	83	43	
Bloemfontein	83	58	
Fauresmith	84	55	
Ficksburg			
Harrismith			
Heilbron			
Hoopstad	89	61	
Kroonstad	84	58	0.13
Lindley			0,22
Modderpoort	79	54	
Parys			0,83
Vrede			
Wepener	82	52	
Winburg			
Zastron			

S.W.A. and Protectorates en Protektorate			
Gobabis	91	61	0,11
Keetmanshoop	96	61	
Luderitz			
Ondongua	91	68	
Swakopmund	60	53	
Tsumeb	85	66	
Windhoek	89	57	
Francistown	64	xx	0,75
Gaberones			
Mahalapye	69	64	0,02
Maun	78	66	0,12
Tsabong	90	59	0,73
Mbabane			
Stegi			

SYNOPTIC WEATHER MAP — 1200 GMT. — 1400 SAST. — SINOPTIESE WEERKAART

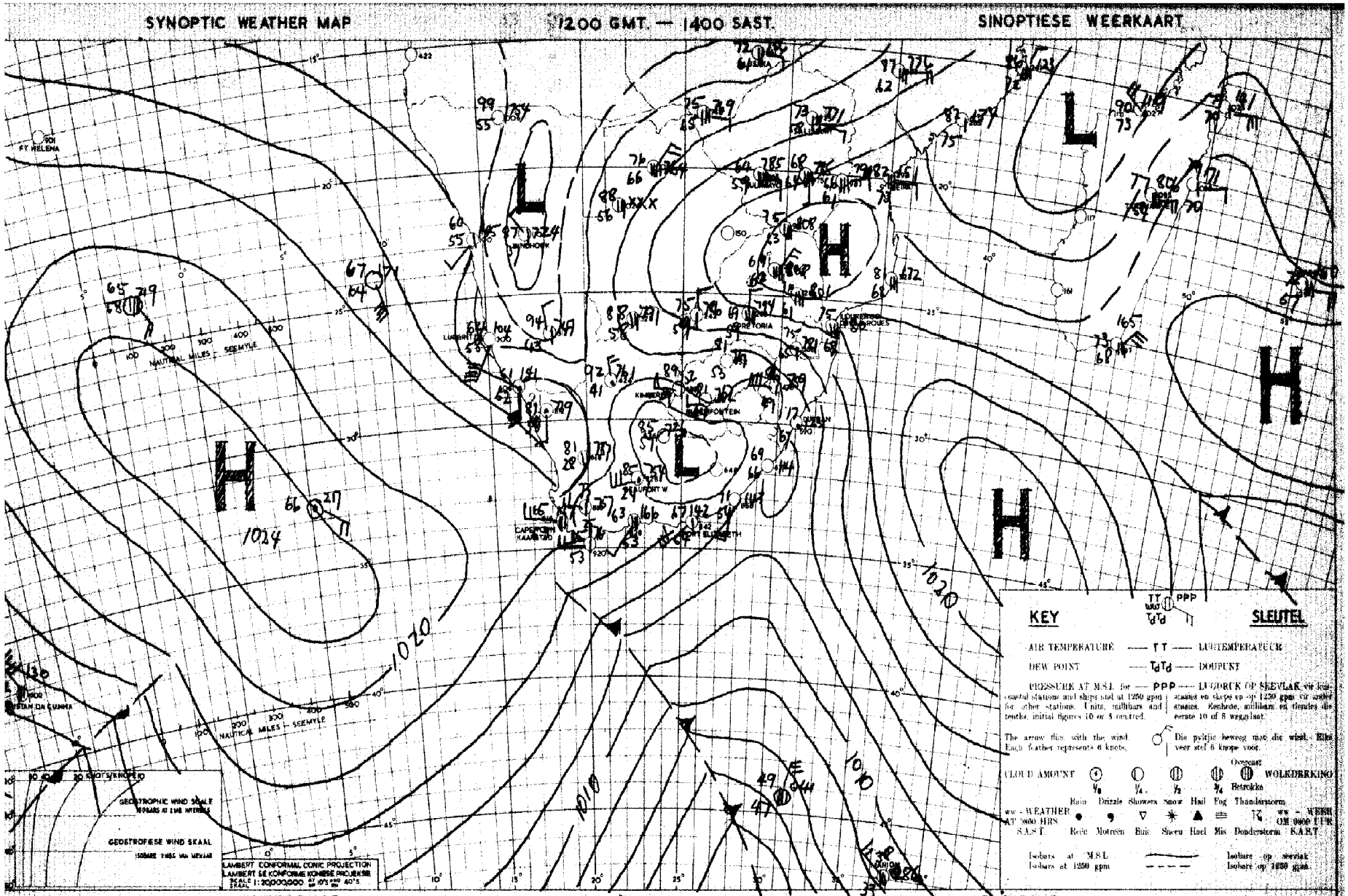

INFERENCE — DATE 30-10-1957 DATUM — AFLEIDING

THERE WILL BE LITTLE CHANGE IN THE SYNOPTIC SITUATION. IN THE HUMID AIR OVER THE E. HALF OF THE MAIN, THUNDERSHOWERS WILL AGAIN DEVELOP.

DAAR SAL MIN VERANDERING IN DIE SINOPTIESE TOESTAND WEES. IN DIE VOCHTIGE LUG OOR DIE O. HELFTE SAL WEER DONDERBUIE ONTWIKKEL.

NOV 1951

DEPARTEMENT VAN VERVOER

DAAGLIKSE WEERBULLETIN

0800 S.A.S.T.

UITGEREIK DEUR

DIE WEERBURO

PRETORIA

UNIE VAN SUID-AFRIKA

UNION OF SOUTH AFRICA

DEPARTMENT OF TRANSPORT

DAILY WEATHER BULLETIN

0800 S.A.S.T.

ISSUED BY

THE WEATHER BUREAU

PRETORIA

DAAGLIKSE WEERBULLETIN — WEERBURO : WEATHER BUREAU — DAILY WEATHER BULLETIN

DEPT. VAN VERVOER : DEPT. OF TRANSPORT

Maksimum en Minimum Temperature (°F) en Reënval (duime) vir die Etmaal wat om 0800 (SAST) eindig op 1.-11.-1951.

Maximum and Minimum Temperatures (°F) and Rainfall (inches) 24 hours ending at 0800 (SAST) on

TRANSVAAL	Max.	Min.	Rvl.
Barberton			
Bethal			
Chester			
Delmas			
Ermelo	73	52	
Joubert Park	74.6	53.4	0.17
Komatipoort	89	63	0.61
Kroondal			
Leeuwdoornstad			
Lichtenburg			
Louis Trichardt	70	58	0.56
Marnitz			0.13
Middelburg			0.09
Loskop			
Nelspruit	83	60	0.28
Nylstroom			
Palmietfontein	77	53	
Pietersburg	67	59	0.05
Piet Retief			
Pelgrimsrus	75	53	0.10
Potchefstroom	76	56	0.00
Pretoria W.B.	76	57	
Pretoriuskop			
Standerton	75	53	
Thabazimbi	81	61	0.01
Vaalwater			
Watervalboven	78	57	0.55
Wolmaransstad			
Zeerust			
Witbank			0.18

KAAP - CAPE			
Alexanderbaai	61	49	5
Aberdeen			
Andelusia			
Beaufort-Wes	80	49	
Cala			

CAPE - KAAP	Max.	Min.	Rfl.
Calitzdorp			
Calvinia	87	58	
Cape Agulhas	67	57	
Cape Columbine	63	52	
Cape St. Francis	65	57	
Carnarvon			
Cradock			
De Aar	87	46	
Dordrecht			
East London	69	57	
Elsenburg			
Flagstaff			
Fraserburg	84	47	
Garies	88	49	
George	65	46	
Graaff Reinet	77	49	
Grahamstown			
Idutywa			
Jansenville			
Kenhardt			
Kentani			
Kimberley	88	56	
Kingwilliamstown	872	48	
Klaver	86	50	7
Kowie			
Kuruman			
Lake Mentz			
Lovedale			
Maclear			
Mafeking	83	61	0.02
Matatiele			
Matroosberg	76	40	
Middelburg	79	38	
Mossel Bay	68	58	
Malmesbury			
O'okiep			
Orange River	89	53	
Pofadder			
Port Elizabeth	68	50	

KAAP - CAPE	Max.	Min.	Rvl.
Port St. Johns	69	59	0.02
Postmasburg	88	62	
Piquetberg			
Prieska	91	59	
Prince Albert			
Queenstown	79	45	
Riversdale	73	51	
Somerset-oos	73	46	
Springfontein			
Steynsburg			
Stormsrivier			
Sutherland			
Swellendam			
Umtata	879	48	
Upington	91	61	0.04
van Wyksvlei			
Victoria-Wes	83	42	
Vryburg	82	56	
Williston			
Willowmore	76	46	
Wingfield	68	59	
Venterstad			

NATAL.			
Kaap St. Lucia	74	65	
Dundee			
Durban	75	61	0.05
Estcourt	81	52	0.06
Himeville			
Ladysmith	87	54	0.51
Melmoth			
M'kuzi			
Newcastle	83	53	0.00
Pietermaritzburg			
Port Shepstone	72	60	
Seven Oaks			
Vryheid			

O.F.S. - O.V.S.	Max.	Min.	Rfl.
Bethlehem	74	48	0.08
Bethulie	83	42	
Bloemfontein	88	50	
Fauresmith	84	47	
Ficksburg			
Harrismith			
Heilbron			0.31
Hoopstad	89	55	
Kroonstad	83	58	0.03
Lindley			
Modderpoort	79	45	0.08
Parys			
Vrede			
Wepener	83	42	
Winburg			
Zastron			

S.W.A. and Protectorates en Protektorate			
Gobabis	86	60	0.65
Keetmanshoop	94	62	0.02
Luderitz			
Ondongua	92	65	
Swakopmund	62	52	
Tsumeb	86	62	0.08
Windhoek	85	61	
Francistown	69	64	0.11
Gaberones			
Mahalapye	78	64	0.02
Maun			
Tsabong	80	60	
Mbabane			
Stegi			0.08

SYNOPTIC WEATHER MAP — 1200 GMT. — 1400 SAST. — SINOPTIESE WEERKAART

DATE 31-10-1951 DATUM

INFERENCE

THE ANTICYCLONE S OF THE CAPE IS RECEDING E. & PRESSURES ARE FALLING ALONG THE S.W. COAST. A LOW PRESSURE SYSTEM HAS DEVELOPED OVER S.W.A. & THIS WILL MOVE S. MOIST AIR ON ITS E.SIDE WILL MOVE S. INTO THE W. CAPE PROV., WHILE DRY AIR IS MOVING N. ACROSS THE OFS. COOL MOIST AIR WILL HOWEVER FLOW W. OVER TVL. TOMORROW.

AFLEIDING

DIE ANTISIKLONE S. VAN DIE KAAP BEWEEG O. EN DIE DRUK DAAL LANGS DIE S.W. KUS. 'N LAAGDRUKSTELSEL HET OOR S.W.A. ONTWIKKEL EN DIT SAL S. BEWEEG. VOGTIGE LUG O. DAARVAN SAL S. BEWEEG OOR DIE W. BINNELAND VAN DIE K.P. MAAR DROË LUG STROOM N. OOR DIE OVS. MÔRE SAL KOEL VOGTIGE LUG EGTER WEER W. OOR TVL. INSTROOM.

DAAGLIKSE WEERBULLETIN — WEERBURO : WEATHER BUREAU — DAILY WEATHER BULLETIN

DEPT. VAN VERVOER : DEPT. OF TRANSPORT

Maksimum en Minimum Temperature (°F) en Reënval (duime) vir die Etmaal wat om 0800 (SAST) eindig op 2-11-195.

Maximum and Minimum Temperatures (°F) and Rainfall (inches) 24 hours ending at 0800 (SAST) on

TRANSVAAL.	Max.	Min.	Rvl.
Barberton			
Bethal			
Chester			
Delmas			
Ermelo	69	51	
Joubert Park	73	50	
Komatipoort	75	63	
Kroondal			
Leeuwdoornstad			
Lichtenburg			
Louis Trichardt	60	55	0.107
Marnitz			
Middelburg			
Loskop			
Nelspruit	64	57	
Nylstroom			
Palmietfontein	77	54	
Pietersburg	70	55	
Piet Retief			
Pelgrimsrus	59	52	0.23
Potchefstroom	81	59	
Pretoria W.B.	79	56	
Pretoriuskop			
Standerton	75	53	
Thabazimbi	84	59	
Vaalwater			
Watervalboven	66	52	5
Wolmaransstad			
Zeerust			
Witbank			

KAAP - CAPE			
Alexanderbaai			
Aberdeen			
Andalusia			
Beaufort-Wes	82	50	
Cala			

CAPE - KAAP	Max.	Min.	Rfl.
Calitzdorp			
Calvinia	91	61	
Cape Agulhas	68	61	
Cape Columbine	67	55	
Cape St. Francis	67	58	
Carnarvon			
Cradock			
De Aar	87	53	
Dordrecht			
East London	69	55	
Elsenburg			
Flagstaff			
Fraserburg	87	51	
Garies	99	55	
George	68	53	
Graaff Reinet	80	46	
Grahamstown			
Idutywa			
Jansenville			
Kenhardt	65	64	
Kentani			
Kimberley	88	58	
Kingwilliamstown	72	52	
Klaver	96	55	
Kowie			
Kuruman			
Lake Mentz			
Lovedale			
Maclear			
Mafeking			
Matatiele			
Matroosberg	80	54	
Middelburg	77	38	
Mossel Bay	63	59	
Malmesbury			
O'okiep	90	65	
Orange River	87	50	
Pofadder			
Port Elizabeth	69	54	

KAAP - CAPE	Max.	Min.	Rvl.
Port St. Johns	69	62	
Postmasburg	91	67	
Piquetberg			
Prieska			
Prince Albert			
Queenstown	73	47	
Riversdale	76	59	
Somerset-oos	75	48	
Springfontein	71	45	
Steynsburg			
Stormerivier			
Sutherland			
Swellendam			
Umtata	77	56	
Upington	92	67	
van Wyksvlei	92	59	
Victoria-Wes	85	47	
Vryburg	84	63	
Williston			
Willowmore			
Wingfield	78	58	
Venterstad			

NATAL.			
Kaap St. Lucia	75	58	
Dundee			
Durban	73	62	0.01
Estcourt	69	53	
Himeville			
Ladysmith	75	54	
Melmoth	67	53	0.05
M'kuzi			
Newcastle	69	55	
Pietermaritzburg			
Port Shepstone	72	63	
Seven Oaks			
Vryheid			

O.F.S. - O.V.S.	Max.	Min.	Rfl.
Bethlehem	76	50	
Bethulie	82	40	
Bloemfontein	82	54	
Fauresmith	84	48	
Ficksburg			
Harrismith			
Heilbron			
Hoopstad	90	62	
Kroonstad	82	60	
Lindley			
Modderpoort			
Parys			
Vrede			
Wepener	81	45	
Winburg			
Zastron			

S.W.A. and Protectorates en Protektorate			
Gobabis	78	57	0.65
Keetmanshoop	91	66	
Luderitz	68	58	
Ondongua			
Swakopmund	63	58	
Tsumeb	81	62	0.36
Windhoek	79	54	0.23
Francistown	75	58	
Gaberones			
Mahalapye	80	58	0.14
Maun	86	67	0.38
Tsabong	87	62	0.69
Mbabane			
Stegi			

SYNOPTIC WEATHER MAP — 1200 GMT. — 1400 SAST. — SINOPTIESE WEERKAART

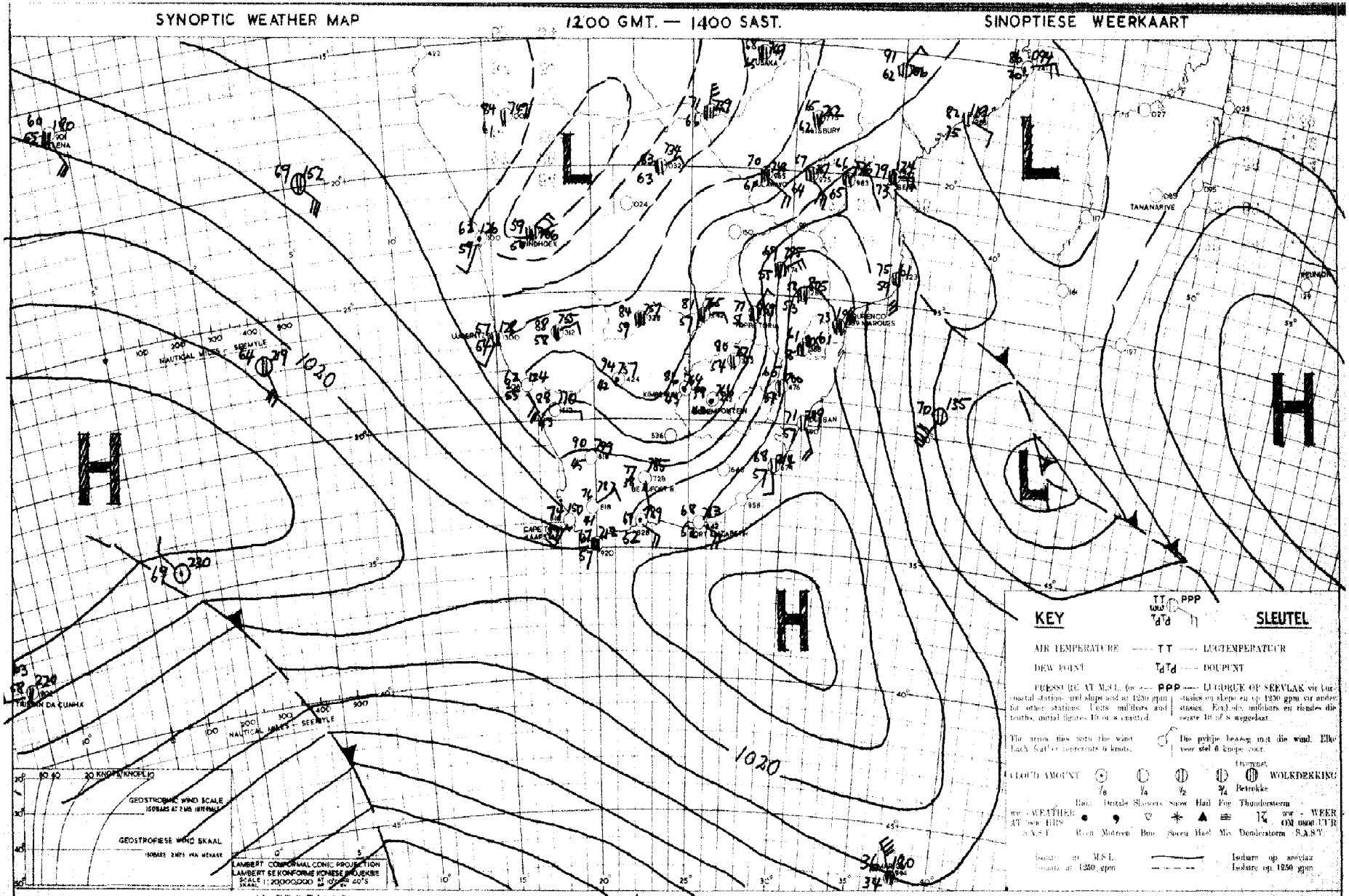

INFERENCE

DATE 1-11-1951 DATUM

AFLEIDING

COOL AIR WITH CLOUDY SKIES WILL ENTER TVL. FROM THE E. MORE HUMID AIR IS MOVING OVER SWA. & BECHUANALAND FROM THE N.E. ELSEWHERE FAIR.

KOEL LUG MET BEWOLKTE TOESTANDE BEWEEG TVL. BINNE VANUIT DIE O. VOCHTIGE LUG VANUIT DE N.O. BEWEEG OOR S.W.A. EN BETSJOEANALAND. ELDERS MOOI WEER.

DAAGLIKSE WEERBULLETIN — WEERBURO : WEATHER BUREAU — DAILY WEATHER BULLETIN

DEPT. VAN VERVOER : DEPT. OF TRANSPORT

Maksimum en Minimum Temperature (°F) en Reënval (duime) vir die Etmaal wat om 0800 (SAST) eindig op 3-11-1951

Maximum and Minimum Temperatures (°F) and Rainfall (inches) 24 hours ending at 0800 (SAST) on

TRANSVAAL.	Max.	Min.	Rvl.
Barberton			
Bethal			
Chester			
Delmas			
Ermelo	69	53	
Joubert Park	69	55	
Komatipoort	77	58	
Kroondal			
Leeuwdoornstad			0.12
Lichtenburg			
Louis Trichardt	60	55	0.48
Marnitz			0.88
Middelburg			
Loskop			
Nelspruit	67	57	
Nylstroom			
Palmietfontein	73	57	
Pietersburg	60	54	0.05
Piet Retief	73	55	
Pelgrimsrus	70	54	
Potchefstroom	73	59	0.02
Pretoria W.B.	74	57	0.01
Pretoriuskop			
Standerton	70	52	
Thabazimbi	69	58	0.22
Vaalwater			0.44
Watervalboven	71	56	
Wolmaransstad			
Zeerust			0.02
Witbank			

KAAP - CAPE			
Alexanderbaai	64	58	
Aberdeen			
Andalusia			0.01
Beaufort-Wes	87	53	
Cala			

CAPE - KAAP	Max.	Min.	Rfl.
Calitzdorp			
Calvinia	94	63	
Cape Agulhas	69	60	
Cape Columbine	67	54	
Cape St. Francis	68	60	
Carnarvon			
Cradock			
De Aar	91	59	
Dordrecht			
East London	70	54	
Elsenburg			
Flagstaff			
Fraserburg	90	54	
Garies	93	52	
George	68	51	
Graaff Reinet	82	54	
Grahamstown			
Idutywa			
Jansenville			
Kenhardt	98	69	
Kentani			
Kimberley	85	61	
Kingwilliamstown	75	50	
Klaver	96	56	
Kowie			
Kuruman			
Lake Mentz			
Lovedale			
Maclear			
Mafeking	74	58	
Matatiele			
Matroosberg	80	53	
Middelburg	86	45	
Mossel Bay	66	60	
Malmesbury			
O'okiep	91	60	
Orange River	91	63	
Pofadder	93	64	
Port Elizabeth	71	54	

KAAP - CAPE	Max.	Min.	Rvl.
Port St. Johns	68	59	
Postmasburg	84	60	0.44
Piquetberg			
Prieska	96	61	0.02
Prince Albert			
Queenstown	81	52	
Riversdale	75	55	
Somerset-oos	77	56	
Springfontein	80	51	0.06
Steynsburg			
Stormsrivier			
Sutherland			
Swellendam			
Umtata	70	56	
Upington	93	66	0.24
van Wyksvlei	97	63	
Victoria-Wes	91	48	
Vryburg	79	59	
Williston			
Willowmore	81	50	
Wingfield	78	62	
Venterstad			

NATAL.			
Kaap St. Lucia	78	64	
Dundee			
Durban	73	62	0.05
Estcourt	75	56	0.01
Himeville			
Ladysmith	79	58	0.17
Melmoth	66	54	
M'kuzi			
Newcastle	84	52	0.50
Pietermaritzburg			0.10
Port Shepstone	70	62	0.01
Seven Oaks			0.02
Vryheid			

O.F.S. - O.V.S.	Max.	Min.	Rfl.
Bethlehem	72	54	
Bethulie	87	58	
Bloemfontein	82	54	0.15
Fauresmith	88	58	
Ficksburg			
Harrismith			
Heilbron			0.07
Hoopstad	84	58	0.32
Kroonstad	80	59	0.13
Lindley			
Modderpoort	74	50	1.41
Parys			
Vrede			
Wepener	81	55	0.01
Winburg			0.10
Zastron			

S.W.A. and Protectorates en Protektorate			
Gobabis	78	57	0.86
Keetmanshoop	88	61	1.29
Luderitz	63	54	
Ondongua	90	61	
Swakopmund	66	57	
Tsumeb	82	63	0.16
Windhoek	72	54	
Francistown	61	57	0.55
Gaberones			
Mahalapye	62	56	0.43
Maun	76	66	0.55
Tsabong	74	61	
Mbabane			
Stegi			

SYNOPTIC WEATHER MAP — 1200 GMT. — 1400 SAST. — SINOPTIESE WEERKAART

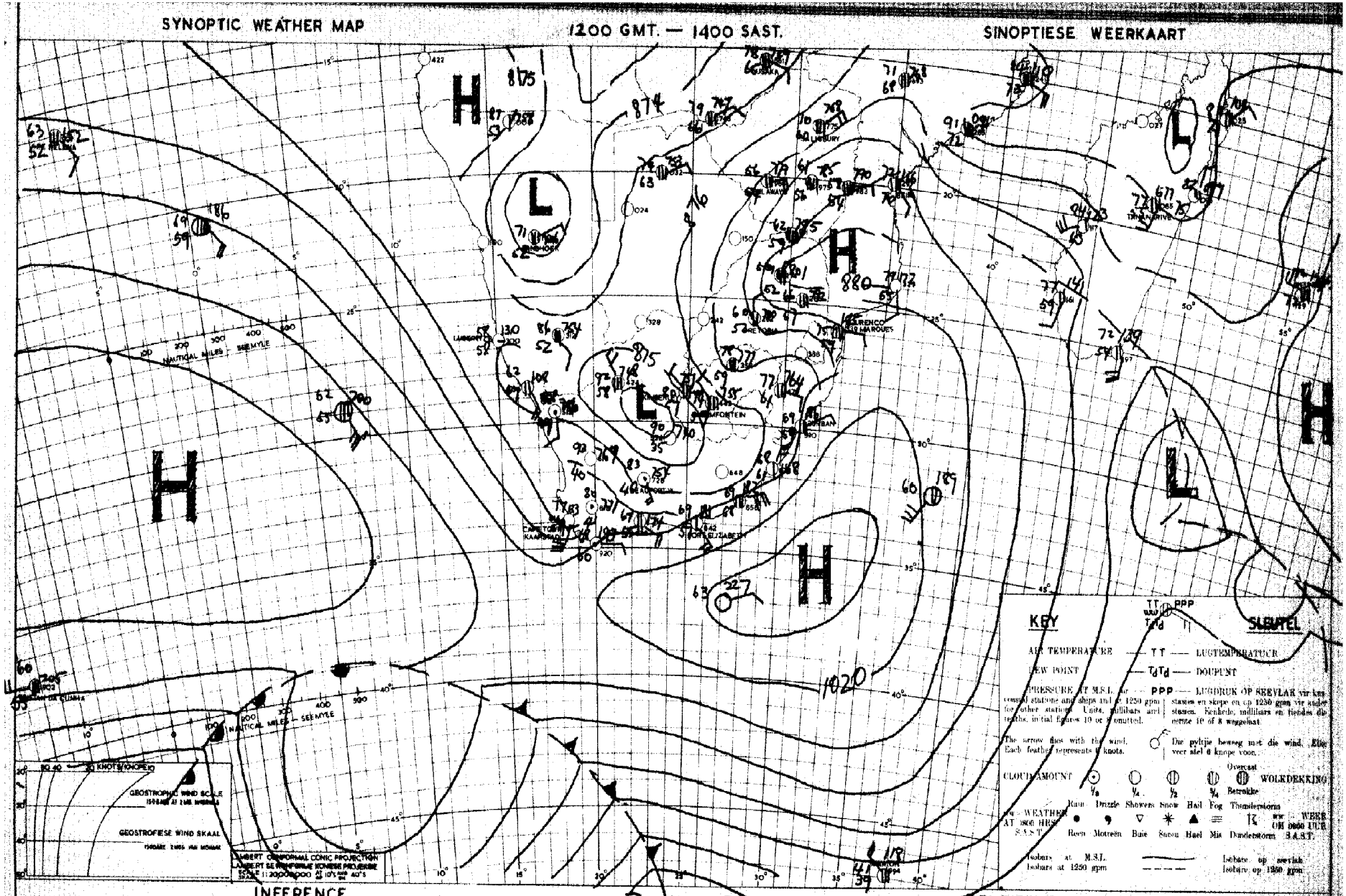

INFERENCE

DATE 2-11-1951 DATUM

AFLEIDING

FAIRLY MOIST AIR IS FLOWING S. ACROSS MOST OF THE INTERIOR AND OVER SWA. CONVERGENCE OF AIR OVER THE CENTRAL PARTS OF THE UNION WILL CAUSE THUNDERSTORMS & SHOWERS WHILE LIGHT RAIN IS LIKELY OVER THE TVL.

TAMELIKE VOGTIGE LUG BEWEEG S. OOR GROOT DELE VAN DIE BINNELAND BEOOR OOR SWA. KONVERGENSIE VAN LUG OOR DIE MIDDELDELE VAN DIE UNIE SAL DONDERSTORMS EN BUIE VERDOORSAAK, TERWYL LIGTE REEN WAARSKYNLIK IS OOR TRANSVAAL.

DAAGLIKSE WEERBULLETIN

WEERBURO : WEATHER BUREAU
DEPT. VAN VERVOER : DEPT. OF TRANSPORT

DAILY WEATHER BULLETIN

Maksimum en Minimum Temperature (°F) en Reënval (duime) vir die Etmaal wat om 0800 (SAST) eindig op 4 - 11 1951.

Maximum and Minimum Temperatures (°F) and Rainfall (inches) 24 hours ending at 0800 (SAST) on

TRANSVAAL.	Max.	Min.	Rvl.
Barberton			
Bethal			
Chester			
Delmas			
Ermelo	70	48	
Joubert Park			
Komatipoort			
Kroondal			
Leeuwdoornstad			
Lichtenburg			
Louis Trichardt			
Marnitz			0.38
Middelburg			
Loskop			
Nelspruit			
Nylstroom			
Palmietfontein	70	50	
Pietersburg	60	53	0.50
Piet Retief			
Pelgrimsrus			
Potchefstroom			
Pretoria W.B.	72	52	
Pretoriuskop			
Standerton			
Thabazimbi			
Vaalwater			
Watervalboven			
Wolmaransstad			
Zeerust			0.05
Witbank			

KAAP - CAPE
Alexanderbaai
Aberdeen
Andelusia
Beaufort-Wes
Cala

CAPE - KAAP	Max.	Min.	Rfl.
Calitzdorp			
Calvinia	91	46	
Cape Agulhas	64	60	
Cape Columbine	70	55	
Cape St. Francis	70	58	
Carnarvon			
Cradock			
De Aar			
Dordrecht			
East London	72	57	
Elsenburg			
Flagstaff			
Fraserburg			
Garies	92	55	
George	70	56	
Graaff Reinet			
Grahamstown			
Idutywa			
Jansenville			
Kenhardt			
Kentani			
Kimberley	84	62	
Kingwilliamstown	75	53	
Klaver	90	55	
Kowie			
Kuruman			
Lake Mentz			
Lovedale			
Maclear			
Mafeking	80	57	0.06
Matatiele			
Matroosberg	84	52	
Middelburg	81	53	0.23
Mossel Bay	65	62	0.01
Malmesbury			
O'okiep			
Orange River			
Pofadder			
Port Elizabeth	73	55	

KAAP - CAPE	Max.	Min.	Rvl.
Port St. Johns	73	60	0.01
Postmasburg			
Piquetberg			
Prieska			
Prince Albert			
Queenstown			
Riversdale	80	61	
Somerset-oos	78	56	
Springfontein			
Steynsburg			
Stormsrivier			
Sutherland			
Swellendam			
Umtata			
Upington	88	69	
van Wyksvlei	91	67	
Victoria-Wes	84	49	0.22
Vryburg			
Williston			
Willowmore			
Wingfield	84	59	
Venterstad			

NATAL.	Max.	Min.	Rvl.
Kaap St. Lucia	72	64	0.06
Dundee			
Durban	73	61	
Estcourt			
Himeville			
Ladysmith	72	55	0.08
Melmoth	64	56	
M'kuzi			
Newcastle	79	56	0.78
Pietermaritzburg			
Port Shepstone	72	65	0.05
Seven Oaks			
Vryheid			

O.F.S. - O.V.S.	Max.	Min.	Rfl.
Bethlehem			0.16
Bethulie			
Bloemfontein	79	56	0.04
Fauresmith	83	58	0.54
Ficksburg			0.53
Harrismith			
Heilbron			
Hoopstad	80	57	
Kroonstad			
Lindley			
Modderpoort			
Parys			
Vrede			
Wepener	81	58	
Winburg			
Zastron			

S.W.A. and Protectorates en Protektorate	Max.	Min.	Rfl.
Gobabis	79	64	
Keetmanshoop	81	60	
Luderitz	60	55	
Ondongua			
Swakopmund	66	58	
Tsumeb	84	62	
Windhoek	80	59	
Francistown			
Gaberones			
Mahalapye	69	47	
Maun	76	63	1.37
Tsabong			
Mbabane			
Stegi			

SYNOPTIC WEATHER MAP — 1200 GMT. — 1400 SAST. — SINOPTIESE WEERKAART

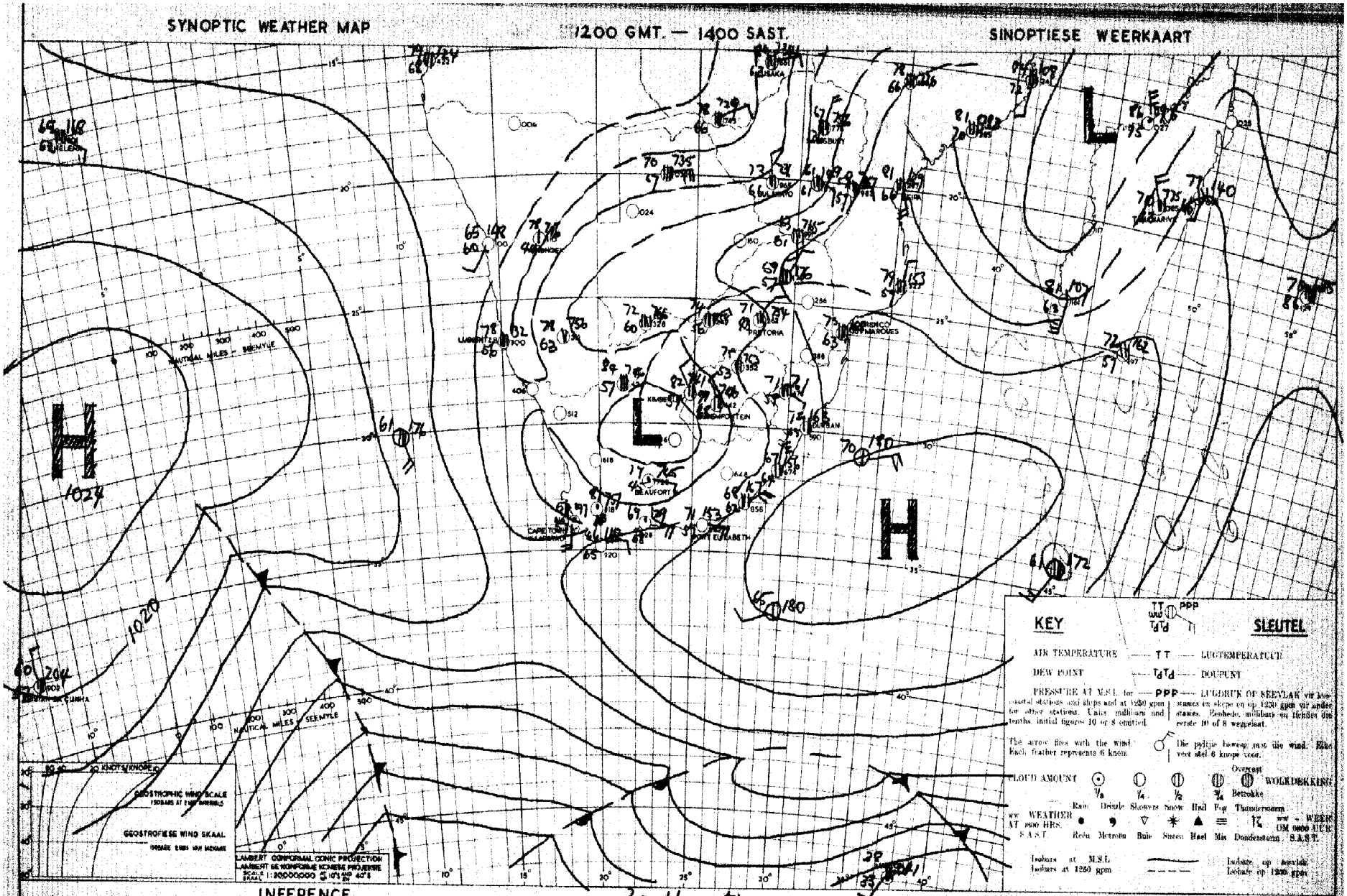

INFERENCE

THE HUMID EQUATORIAL AIR WILL REMAIN OVER BECHUANALAND N. & CENTRAL CAPE AND OVER W. OFS. & SCATTERED SHOWERS WILL FALL. ELSEWHERE FAIR.

DATE 3 - 11 - 1951 DATUM

AFLEIDING

DIE NAT EKWATORIALE LUG SAL BLY OOR BETSJOEANALAND DIE N. EN MIDDEL KAAPLAND ASOOK OOR DIE W. VRYSTAAT. VERSPREIDE BUIE SAL UITSAK. ONTENS MOOIWEER.

DAAGLIKSE WEERBULLETIN | WEERBURO : WEATHER BUREAU | DAILY WEATHER BULLETIN

DEPT. VAN VERVOER : DEPT. OF TRANSPORT

Maksimum en Minimum Temperature (°F) en Reënval (duime) vir die Etmaal wat om 0800 (SAST) eindig op 5 - 11 - 1945

Maximum and Minimum Temperatures (°F) and Rainfall (inches) 24 hours ending at 0800 (SAST) on

TRANSVAAL.	Max.	Min.	Rvl.
Barberton			
Bethal			
Chester			
Delmas			
Ermelo	75	46	
Joubert Park	69	70	
Komatipoort	73	64	
Kroondal			
Leeuwdoornstad			
Lichtenburg			
Louis Trichardt	61	53	0.03
Marnitz			
Middelburg			
Loskop			
Nelspruit	77	55	
Nylstroom			
Palmietfontein	74	49	
Pietersburg	64	55	0.01
Piet Retief	81	51	
Pelgrimsrus	72	49	0.03
Potchefstroom	77	54	
Pretoria W.B.	70	52	
Pretoriuskop			
Standerton	74	50	
Thabazimbi	74	60	
Vaalwater			
Watervalboven	72	50	
Wolmaransstad			0.01
Zeerust			
Witbank			

KAAP - CAPE			
Alexanderbaai	65	54	
Aberdeen			
Andelusia			
Beaufort-Wes	92	62	
Cala			0.20

CAPE - KAAP	Max.	Min.	Rfl.
Calitzdorp			
Calvinia	84	45	
Cape Agulhas	70	59	
Cape Columbine	69	51	
Cape St. Francis	67	62	0.01
Carnarvon			
Cradock			
De Aar	88	53	
Dordrecht	80	52	
East London	73	65	
Elsenburg			
Flagstaff			
Fraserburg			
Garies	84	50	
George	69	59	0.08
Graaff Reinet	87	62	
Grahamstown			
Idutywa			
Jansenville			
Kenhardt	92	56	
Kentani			
Kimberley	83	63	0.04
Kingwilliamstown	78	62	
Klaver			
Kowie			
Kuruman			
Lake Mentz			
Lovedale			
Maclear			
Mafeking	70	56	
Matatiele			
Matroosberg	74	47	
Middelburg	85	51	
Mossel Bay	70	61	0.02
Malmesbury			
O'okiep	82	52	
Orange River	86	58	
Pofadder	82	56	
Port Elizabeth	73	64	0.02

KAAP - CAPE	Max.	Min.	Rvl.
Port St. Johns			
Postmasburg			
Piquetberg			
Prieska			
Prince Albert			
Queenstown	89	60	
Riversdale	75	54	
Somerset-oos	83	60	
Springfontein			
Steynsburg			
Stormsrivier			
Sutherland			
Swellendam			
Umtata	87	53	
Upington	90	63	
van Wyksvlei			
Victoria-Wes	89	44	
Vryburg			
Williston			
Willowmore	81	51	
Wingfield	73	50	
Venterstad			

NATAL.			
Kaap St. Lucia	77	64	
Dundee			
Durban	78	70	
Estcourt	83	56	
Himeville			
Ladysmith	84	59	.02
Melmoth	85	63	
M'kuzi			
Newcastle	82	58	
Pietermaritzburg			
Port Shepstone	75	69	
Seven Oaks			
Vryheid			

O.F.S. - O.V.S.	Max.	Min.	Rfl.
Bethlehem	75	54	0.08
Bethulie	85	51	
Bloemfontein	79	59	0.08
Fauresmith			
Ficksburg			
Harrismith			
Heilbron			
Hoopstad	83	62	
Kroonstad	82	69	
Lindley			0.29
Modderpoort			
Parys			
Vrede			
Wepener	81	56	0.05
Winburg			
Zastron			

S.W.A. and Protectorates en Protektorate			
Gobabis	84	66	
Keetmanshoop	87	68	
Luderitz	60	55	
Ondongua	91	57	
Swakopmund	67	56	
Tsumeb	87	63	
Windhoek	83	61	0.04
Francistown	71	58	0.19
Gaberones			
Mahalapye			0.22
Maun	83	65	
Tsabong	80	64	
Mbabane			
Stegi			

SYNOPTIC WEATHER MAP — 1200 GMT. — 1400 SAST. — SINOPTIESE WEERKAART

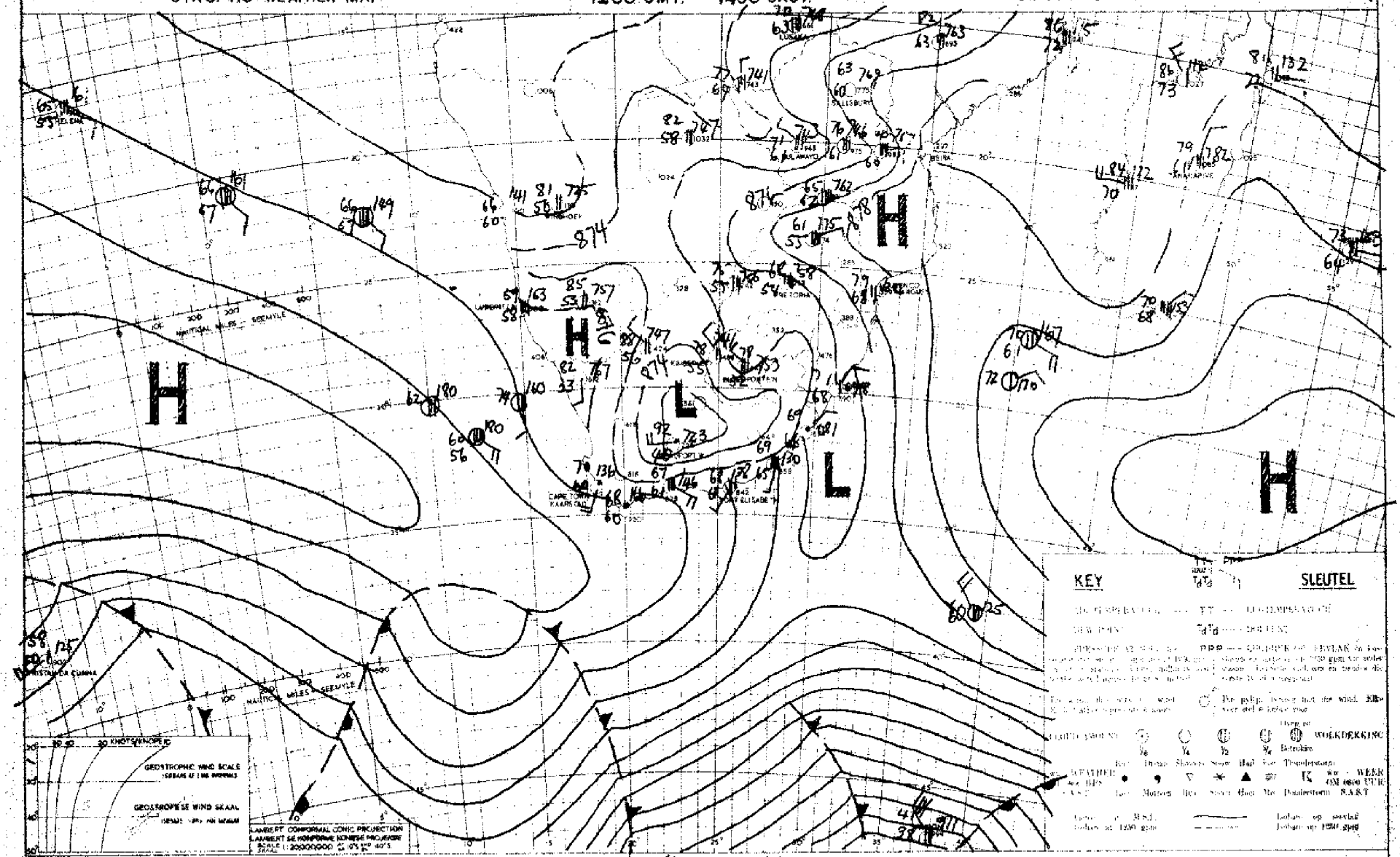

INFERENCE

UNSETTLED WEATHER WITH WIDESPREAD RAIN IS OCCURRING OVR RHODESIA BUT THIS WEATHER WILL AFFECT ONLY THE N. BORDERS OF TVL. A RIDGE IS RISING SLIGHTLY ALONG THE S. & E. COASTS WHILE MOIST AIR IS SLOWLY MOVING S. OVER SWA. & BECHUANALAND & THIS SHOULD RESULT IN THE PERSISTANCE OF THUNDER CONDITIONS OVER ORS. & N.E. CAPE PROVINCE.

DATE 4-11-19 51 DATUM

AFLEIDING

ONGESTADIGE WEER MET ALGEMENE REEN DUUR VOORT OOR RHODESIA MAAR HIERDIE TOESTAND SAL SLEGS DIE N. VAN TVL. BINNEVLOED. DIE DRUK STYG STADIG LANGS DIE S. EN O. KUS TERWYL WARM VOCHTIGE LUG STADIG S. VLOEI OOR S.W.A. EN BETSJOEANALAND. GEVOLGLIK SAL DONDERWEERSTOESTANDE VOORTDUR OOR DIE VASTAT EN N.O. KAAPLAND.

DAAGLIKSE WEERBULLETIN — WEERBURO : WEATHER BUREAU — DAILY WEATHER BULLETIN

DEPT. VAN VERVOER : DEPT. OF TRANSPORT

Maksimum en Minimum Temperature (°F) en Reënval (duims) vir die Etmaal wat om 0800 (SAST) eindig op 6 - 11 - 1951

Maximum and Minimum Temperatures (°F) and Rainfall (inches) 24 hours ending at 0800 (SAST) on

TRANSVAAL	Max.	Min.	Rvl.
Barberton			
Bethal			
Chester			
Delmas			
Ermelo	78	53	
Joubert Park	56	49	
Komatipoort	92	67	
Kroondal			
Leeuwdoornstad			
Lichtenburg			
Louis Trichardt	76	56	
Marnitz			
Middelburg			
Loskop			
Nelspruit	81	57	
Nylstroom			
Palmietfontein	82	58	
Pietersburg	76	60	
Piet Retief			
Pelgrimsrus	80	55	
Potchefstroom	84	57	
Pretoria W.B.	79	58	
Pretoriuskop			
Standerton	80	56	
Thabazimbi	83	64	
Vaalwater			
Watervalboven	77	53	
Wolmaransstad			
Zeerust			
Witbank			

KAAP - CAPE			
Alexanderbaai			
Aberdeen			
Andelusia			
Beaufort-Wes	92	59	
Cala			

CAPE - KAAP	Max.	Min.	Rfl.
Calitzdorp			
Calvinia			
Cape Agulhas	73	52	0,11
Cape Columbine	68	56	0,02
Cape St. Francis	69	54	
Carnarvon			
Cradock			
De Aar			
Dordrecht	84	57	0.08
East London	86	65	
Elsenburg			
Flagstaff			
Fraserburg	86	47	
Garies	88	56	
George	79	52	0.02
Graaff Reinet	93	74	
Grahamstown			
Idutywa			
Jansenville			
Kenhardt	94	55	0.05
Kentani			
Kimberley	86	62	0.00
Kingwilliamstown	85	65	
Klaver	86	57	0.05
Kowie			
Kuruman			
Lake Mentz			
Lovedale			
Maclear			
Mafeking	82	61	
Matatiele			
Matroosberg	83	45	0.04
Middelburg	86	61	
Mossel Bay	70	55	0.02
Malmesbury			
O'okiep	86	48	0.01
Orange River	90	62	0.10
Pofadder	82	49	
Port Elizabeth	76	61	

KAAP - CAPE	Max.	Min.	Rvl.
Port St. Johns	80	68	
Postmasburg	86	63	
Piquetberg			
Prieska	92	59	0.04
Prince Albert			
Queenstown	91	65	
Riversdale	92	447	0.02
Somerset-oos	90	62	
Springfontein			
Steynsburg			
Stormsrivier			
Sutherland			
Swellendam			
Umtata	88	64	
Upington	91	60	
van Wyksvlei			
Victoria-Wes	87	54	
Vryburg	85	60	
Williston			
Willowmore	89	55	
Wingfield	66	55	0.06
Venterstad			

NATAL.			
Kaap St. Lucia	79	69	
Dundee			
Durban	79	71	0.49
Estcourt	85	58	
Himeville			
Ladysmith	85	61	0.09
Melmoth	87	65	
M'kuzi			
Newcastle	89	63	
Pietermaritzburg			0.47
Port Shepstone	81	70	
Seven Oaks			0.12
Vryheid			

O.F.S. - O.V.S.	Max.	Min.	Rfl.
Bethlehem	71	55	0.08
Bethulie	87	60	0.16
Bloemfontein	78	59	0.03
Fauresmith	86	58	0.44
Ficksburg			0.15
Harrismith			
Heilbron			
Hoopstad	89	61	0.28
Kroonstad	85	60	
Lindley			
Modderpoort	78	54	0.18
Parys			
Vrede			
Wepener	82	61	0.01
Winburg			
Zastron			0.44

S.W.A. and Protectorates - en Protektorate			
Gobabis	84	61	0.01
Keetmanshoop	90	54	
Luderitz	63	50	
Ondongua	93	58	
Swakopmund	67	56	
Tsumeb			
Windhoek	83	53	
Francistown			
Gaberones			
Mahalapye	78	62	
Maun	88	72	
Tsabong	87	67	
Mbabane			
Stegi			

SYNOPTIC WEATHER MAP 1200 GMT. — 1400 SAST. SINOPTIESE WEERKAART

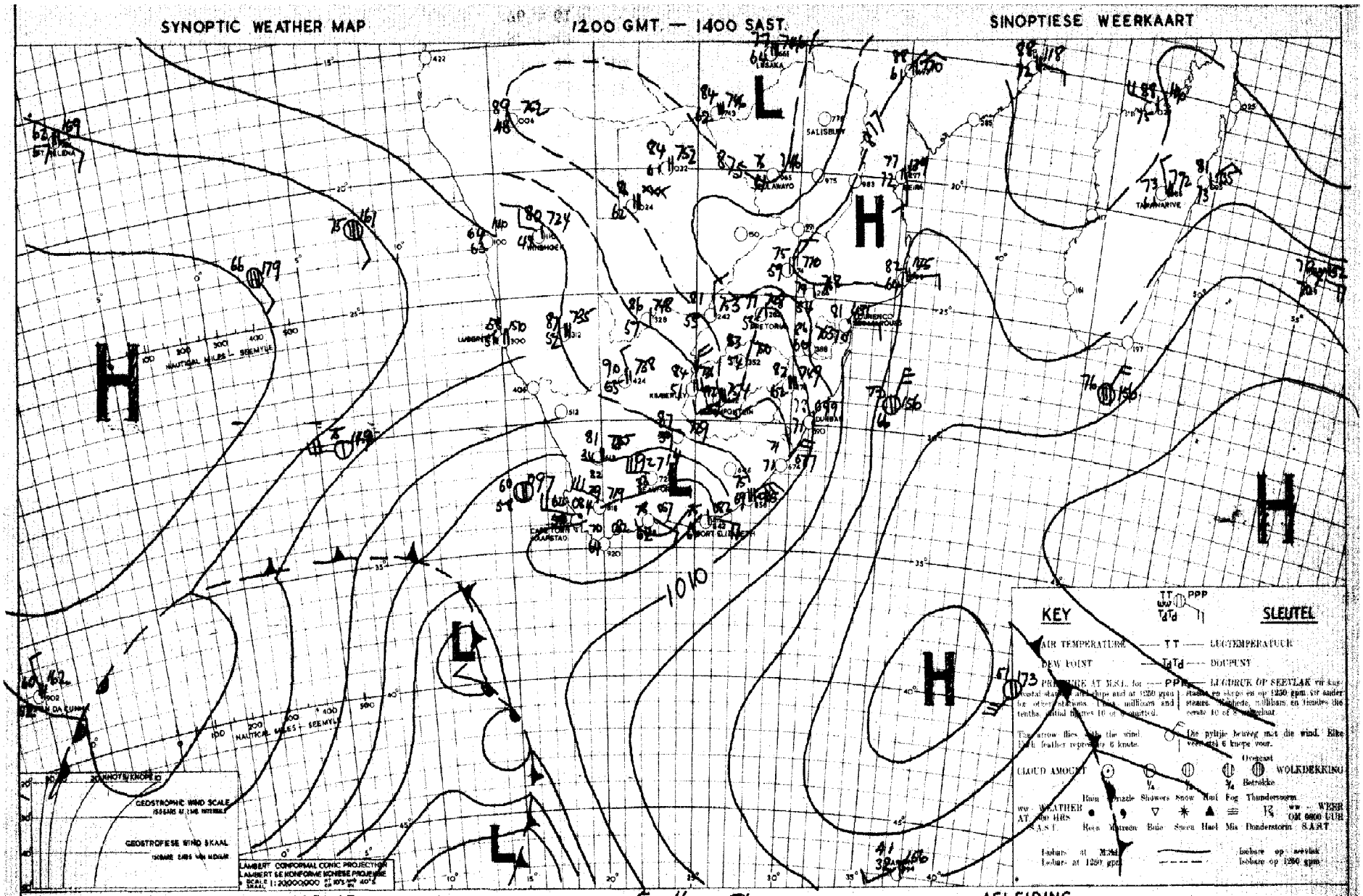

INFERENCE DATE 5-11-1951 DATUM AFLEIDING

THUNDERY WEATHER WITH SHOWERS WILL CONTINUE OVER THE CENTRAL AREAS OF THE UNION, BUT AS COLDER AIR, IN THE REAR OF THE COLD FRONT ASSOCIATED WITH A S. DEPRESSION AND A FRESH "WAVE" NOW SITUATED S.W. OF THE CAPE, FLOWS ACROSS THE UNION, THE UNSETTLED WEATHER WILL SPREAD TO THE TVL & NATAL WHILE CLEARING TO FAIR CONDITIONS OVER THE W. UNION.

DONDERWEER MET BUIE SAL OOR DIE MIDDELDELE VAN DIE UNIE VOORTDUUR, MAAR NAMATE KOUER LUG, AAN DIE AGTERKANT VAN DIE KOUEFRONT, WAT MET 'N S. DEPRESSIE EN 'N VARS GOLF TANS S.W. VAN DIE KAAP GELEË SAAMGAAN, OOR DIE UNIE BEWEEG, SAL DIE ONGESTADIGDE TOESTANDE NA TVL. EN NATAL UITBREI TERWYL DIE LUT OOR DIE W. UNIE OOPTREK TOT REDELIKE MOOIWEER.

DAAGLIKSE WEERBULLETIN — WEERBURO : WEATHER BUREAU — DAILY WEATHER BULLETIN

DEPT. VAN VERVOER : DEPT. OF TRANSPORT

Maksimum en Minimum Temperature (°F) en Reënval (duime) vir die Etmaal wat om 0800 (SAST) eindig op 7.-.11. 19E.

Maximum and Minimum Temperatures (°F) and Rainfall (inches) 24 hours ending at 0800 (SAST) on

TRANSVAAL	Max.	Min.	Rvl.
Barberton			
Bethal			
Chester			
Delmas			
Ermelo	77	49	0.04
Joubert Park	75	52	0.03
Komatipoort	98	70	
Kroondal			
Leeuwdoornstad			
Lichtenburg			
Louis Trichardt	83	66	
Marnitz			
Middelburg			
Loskop			
Nelspruit	89	66	
Nylstroom			
Palmietfontein	79	52	0.06
Pietersburg	81	64	
Piet Retief			
Pelgrimsrus	83	62	
Potchefstroom	80	50	0.15
Pretoria W.B.	78	58	
Pretoriuskop			
Standerton	80	49	0.01
Thabazimbi	81	62	0.01
Vaalwater			
Watervalboven			
Wolmaransstad			
Zeerust			
Witbank			

KAAP - CAPE			
Alexanderbaai	66	48	
Aberdeen			
Andelusia			
Beaufort-Wes	72	41	
Cala			

CAPE - KAAP	Max.	Min.	Rfl.
Calitzdorp			
Calvinia			
Cape Agulhas	73	53	
Cape Columbine	62	52	
Cape St. Francis	64	53	
Carnarvon			
Cradock			
De Aar	75	41	
Dordrecht	76	39	
East London	87	56	
Elsenburg			
Flagstaff			
Fraserburg			
Garies	66	47	0.03
George	69	46	
Graaff Reinet	80	45	
Grahamstown			
Idutywa			
Jansenville			
Kenhardt			
Kentani			
Kimberley	82	46	
Kingwilliamstown	89	51	
Klaver			
Kowie			
Kuruman			
Lake Mentz			
Lovedale			
Maclear			
Mafeking			
Matatiele			
Matroosberg	56	33	
Middelburg	78	39	
Mossel Bay			
Malmesbury			
Olokiep			
Orange River	81	44	
Pofadder	72	39	
Port Elizabeth	68	51	0.01

KAAP - CAPE	Max.	Min.	Rvl.
Port St. Johns	81	58	
Postmasburg	78	44	
Piquetberg			
Prieska			
Prince Albert			
Queenstown	85	41	
Riversdale	68	46	
Somerset-oos	77	45	
Springfontein	82	45	
Steynsburg			
Stormsrivier			
Sutherland			
Swellendam			
Umtata			
Upington	78	47	
van Wykvlei			
Victoria-Wes	71	38	
Vryburg	86	43	
Williston			
Willowmore	67	42	
Wingfield	64	44	
Ventersdal			

NATAL			
Kaap St. Lucia	82	60	0.14
Dundee			
Durban	81	63	0.06
Estcourt	86	53	
Himeville			
Ladysmith	88	55	
Melmoth	95	52	0.01
M'kuzi			
Newcastle	86	56	
Pietermaritzburg			0.13
Port Shepstone	77	61	
Seven Oaks			0.15
Vryheid			

O.F.S. - O.V.S.	Max.	Min.	Rfl.
Bethlehem	73	59	0.33
Bethulie	79	41	
Bloemfontein	79	43	
Fauresmith	75	42	
Ficksburg			
Harrismith			
Heilbron			
Hoopstad	86	43	
Kroonstad	75	49	0.19
Lindley			
Modderpoort			
Parys			
Vrede			
Wepener	79	39	0.06
Winburg			
Zastron			

S.W.A. and Protectorates en Protektorate			
Gobabis	87	61	
Keetmanshoop	78	47	
Luderitz	70	57	
Ondongua	93	60	
Swakopmund	67	54	
Tsumeb	91	72	
Windhoek	83	57	
Francistown			
Gaberones			
Mahalapye			
Maun	90	69	
Tsabong			
Mbabane			
Stegi			

SYNOPTIC WEATHER MAP — 1200 GMT — 1400 SAST. — SINOPTIESE WEERKAART

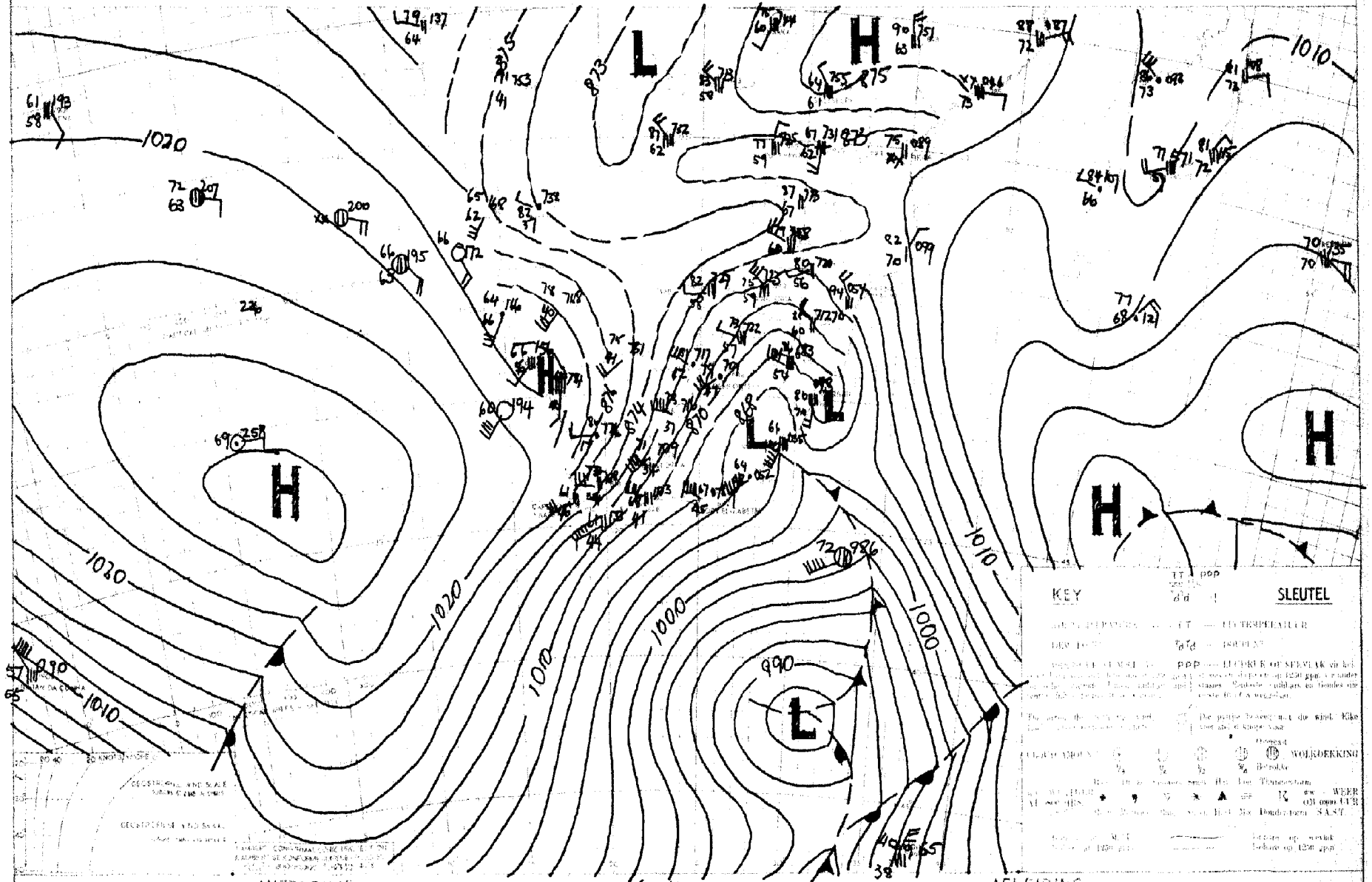

INFERENCE — DATE 6-11-1961 DATUM — AFLEIDING

THE DEPRESSION S. OF THE UNION IS RAPIDLY RECEDING S.E. FOLLOWED BY A INTENSIFYING ANTICYCLONE W. OF THE CAPE. THE STRONG S.W. WINDS BETWEEN THESE SYSTEMS WILL CAUSE A FLOW OF DRY RIGHT ACROSS THE UNION INTO RHODESIA AND IT WILL BECOME FINE OVER ALL AREAS OF THE UNION, EXCEPT THE CAPE S.E. COAST, NATAL & E. TVL. WHERE LOW CLOUD WILL OCCUR.

DIE LAAGDRUKSTELSEL S. VAN DIE UNIE BEWEEG VINNIG WEG GEVOLG DEUR 'N ANTISIKLONE W. VAN DIE KAAP. DIE STERK S.W. WIND TUSSEN HIERDIE DRUKSTELSELS SAL DROË LUG DWARS OOR DIE UNIE TOT IN S. RHODESIA VOER EN DIT SAL MOOIWEER WORD OOR ALLE DELE VAN DIE UNIE, UITGESONDERD DIE KUSTREKE VAN O. KAAPLAND, NATAL, ASOOK OOR O. TVL.

DAAGLIKSE WEERBULLETIN

WEERBURO WEATHER BUREAU
DEPT. VAN VERVOER DEPT OF TRANSPORT

DAILY WEATHER BULLETIN

Maksimum en Minimum Temperature (°F) en Reënval (duime) vir die Etmaal wat om 0800 (SAST) eindig op 8 ... 11 ... 195 1. ....

Maximum and Minimum Temperatures (°F) and Rainfall (inches) 24 hours ending at 0800 (SAST) on

TRANSVAAL	Max.	Min.	Rvl.
Barberton			
Bethal			
Chester			
Delmas			
Ermelo	73	42	
Joubert Park	70	42	
Komatipoort	74	63	
Kroondal			
Leeuwdoornstad			
Lichtenburg			
Louis Trichardt	79	52	
Marnitz			
Middelburg			
Loskop			
Nelspruit	70	56	
Nylstroom			
Palmietfontein	73	49	
Pietersburg	82	51	
Piet Retief			
Pelgrimsrus	67	50	
Potchefstroom	77	52	
Pretoria W.B.	80	56	
Pretoriuskop			
Standerton	75	43	
Thabazimbi	86	60	
Vaalwater			
Watervaltoven	76	47	0.02
Wolmaransstad			
Zeerust			0.01
Witbank			

KAAP - CAPE			
Alexanderbaai			
Aberdeen			
Andalusia			
Beaufort-Wes	69	41	
Cala			

CAPE - KAAP	Max.	Min.	Rfl.
Calitzdorp			
Calvinia			
Cape Agulhas	64	57	
Cape Columbine	65	55	
Cape St. Francis	64	48	
Carnarvon			
Cradock			
De Aar	74	43	
Dordrecht	59	34	
East London	66	48	
Elsenburg			
Flagstaff			
Fraserburg			
Garies			
George	62	40	
Graaff Reinet	70	46	
Grahamstown			
Idutywa			
Jansenville			
Kenhardt			
Kentani			
Kimberley	75	50	
Kingwilliamstown	67	47	
Klaver			
Kowie			
Kuruman			
Lake Mentz			
Lovedale			
Maclear			
Mafeking	80	58	
Matatiele			
Matroosberg	67	44	
Middelburg	64	30	
Mossel Bay	65	53	
Malmesbury			
O'okiep			
Orange River	76	45	
Pofadder			
Port Elizabeth	65	44	

KAAP - CAPE	Max.	Min.	Rvl.
Port St. Johns	68	56	
Postmasburg	77	59	
Piquetberg			
Prieska	79	52	
Prince Albert			
Queenstown	67	39	
Riversdale	71	46	
Somerset-oos	69	40	
Springfontein			
Steynsburg			
Stormerivier			
Sutherland			
Swellendam			
Umtata	67	47	
Upington	81	54	
van Wyksvlei			
Victoria-Wes	68	35	
Vryburg	79	48	
Williston			
Willowmore	68	40	
Wingfield	67	51	
Venterstad			

NATAL			
Kaap St. Lucia	71	58	0.09
Dundee			
Durban	73	59	0.06
Estcourt	63	50	
Himeville			
Ladysmith	63	52	
Melmoth	62	51	0.01
M'kuzi			
Newcastle	69	51	
Pietermaritzburg			
Port Shepstone	69	60	0.04
Seven Oaks			
Vryheid			

O.F.S. - O.V.S.	Max.	Min.	Rfl.
Bethlehem	73	44	
Bethulie	72	40	
Bloemfontein	72	46	
Fauresmith	71	40	
Ficksburg			
Harrismith			
Heilbron			
Hoopstad	78	52	
Kroonstad	78	49	
Lindley			
Modderpoort	70	43	
Parys			
Vrede			
Wepener	72	39	
Winburg			
Zastron			

S.W.A. and Protectorates en Protektorate			
Gobabis	86	59	
Keetmanshoop	81	63	
Luderitz	73	52	
Ondongua	94	66	
Swakopmund	63	55	
Tsumeb	91	67	
Windhoek	84	62	
Francistown			
Gaberones			
Mahalapye	84	60	
Maun	89	66	
Tsabong	82	47	
Mbabane			
Stegi			

SYNOPTIC WEATHER MAP 1200 GMT. — 1400 SAST. SINOPTIESE WEERKAART

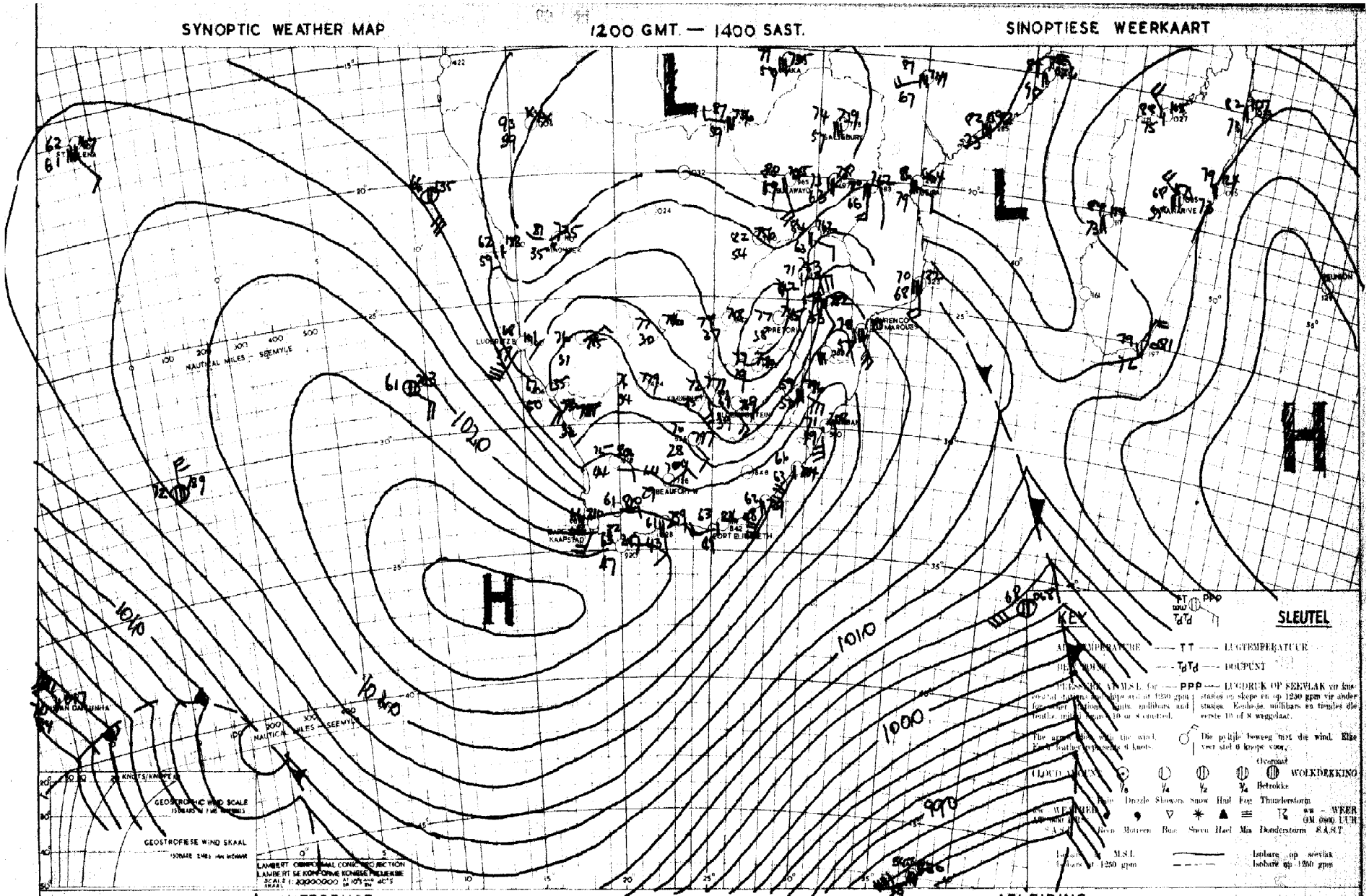

INFERENCE DATE 7-11-1951 DATUM AFLEIDING

THE HIGH WILL MOVE E. AND COOL HUMID AIR WITH CLOUDY TO OVERCAST WEATHER WILL MOVE OVER NATAL & TVL. ELSEWHERE FAIR.

DIE HOOG SAL O. BEWEEG EN KOEL NAT LUG GEMAAK MET BEWOLKTE TOT BETROKKE WEER SAL OOR NATAL EN TVL. BEWEEG. ONGEMS MOOIWEER.

DAAGLIKSE WEERBULLETIN

WEERBURO : WEATHER BUREAU
DEPT. VAN VERVOER : DEPT. OF TRANSPORT

DAILY WEATHER BULLETIN

Maksimum en Minimum Temperature (°F) en Reënval (duime) vir die Etmaal wat om 0800 (SAST) eindig op ..... 195.....

Maximum and Minimum Temperatures (°F) and Rainfall (inches) 24 hours ending at 0800 (SAST) on

TRANSVAAL.	Max.	Min.	Rvl.
Barberton			
Bethal			
Chester			
Delmas			
Ermelo	67	45	
Joubert Park	71	50	
Komatipoort	77	48	
Kroondal			
Leeuwdoornstad			
Lichtenburg			
Louis Trichardt	62	46	
Marnitz			
Middelburg			
Loskop			
Nelspruit	73	49	
Nylstroom			
Palmietfontein	71	51	
Pietersburg	68	49	
Piet Retief	67	45	
Pelgrimsrus	61	44	
Potchefstroom	75	53	
Pretoria W.B.	74	54	
Pretoriuskop			
Standerton	72	48	
Thabazimbi	75	58	
Vaalwater			
Watervalboven			
Wolmaransstad			
Zeerust			
Witbank			

KAAP - CAPE			
Alexanderbaai			
Aberdeen			
Andelusia			
Beaufort-Wes	93	58	
Cala			
Port Nolloth	63	53	

CAPE - KAAP	Max.	Min.	Rfl.
Calitzdorp			
Calvinia	91	48	
Cape Agulhas	70	59	
Cape Columbine	76	56	
Cape St. Francis	65	61	
Carnarvon			
Cradock			
De Aar	85	57	
Dordrecht			
East London	90	59	
Elsenburg			
Flagstaff			
Fraserburg	85	49	
Garies	91	55	
George	90	56	
Graaff Reinet	91	67	
Grahamstown			
Idutywa			
Jansenville			
Kenhardt	94	62	
Kentani			
Kimberley	85	61	
Kingwilliamstown	90	59	
Klaver			
Kowie			
Kuruman			
Lake Mentz			
Lovedale			
Maclear			
Mafeking	78	54	
Matatiele			
Matroosberg	94	48	
Middelburg	81	58	
Mossel Bay	71	60	
Malmesbury			
O'okiep	85	45	
Orange River	87	64	
Pofadder			
Port Elizabeth	73	53	

KAAP - CAPE	Max.	Min.	Rvl.
Port St. Johns	70	62	
Postmasburg	86	59	
Piquetberg			
Prieska	94	63	
Prince Albert			
Queenstown			
Riversdale	97	50	
Somerset-oos	90	66	
Springfontein			
Steynsburg			
Stormerivier			
Sutherland			
Swellendam			
Umtata	80	56	
Upington	94	71	
van Wyksvlei	93	60	
Victoria-Wes	86	50	
Vryburg	81	55	
Williston			
Willowmore	90	50	
Wingfield	85	57	
Venterstad			

NATAL.			
Kaap St. Lucia	77	60	
Dundee			
Durban	71	59	
Estcourt	74	48	
Himeville			
Ladysmith	76	52	
Melmoth	73	48	
M'kuzi			
Newcastle	69	53	
Pietermaritzburg			
Port Shepstone	70	57	
Seven Oaks			
Vryheid			

O.F.S. - O.V.S.	Max.	Min.	Rfl.
Bethlehem	70	46	
Bethulie	79	61	
Bloemfontein	77	55	
Fauresmith	80	59	
Ficksburg			
Harrismith			
Heilbron			
Hoopstad	85	56	
Kroonstad	77	54	
Lindley			
Modderpoort	73	49	
Parys			
Vrede			
Wepener	79	58	
Winburg			
Zastron			

S.W.A. and Protectorates en Protektorate			
Gobabis	89	65	0.02
Keetmanshoop			
Luderitz	59	53	
Ondongua	96	71	
Swakopmund	63	51	
Tsumeb	87	67	
Windhoek	87	58	
Francistown			
Gaberones			
Mahalapye	67	54	
Maun	90	63	
Tsabong	90	60	
Mbabane			
Stegi			

SYNOPTIC WEATHER MAP — 1200 GMT. — 1400 SAST. — SINOPTIESE WEERKAART

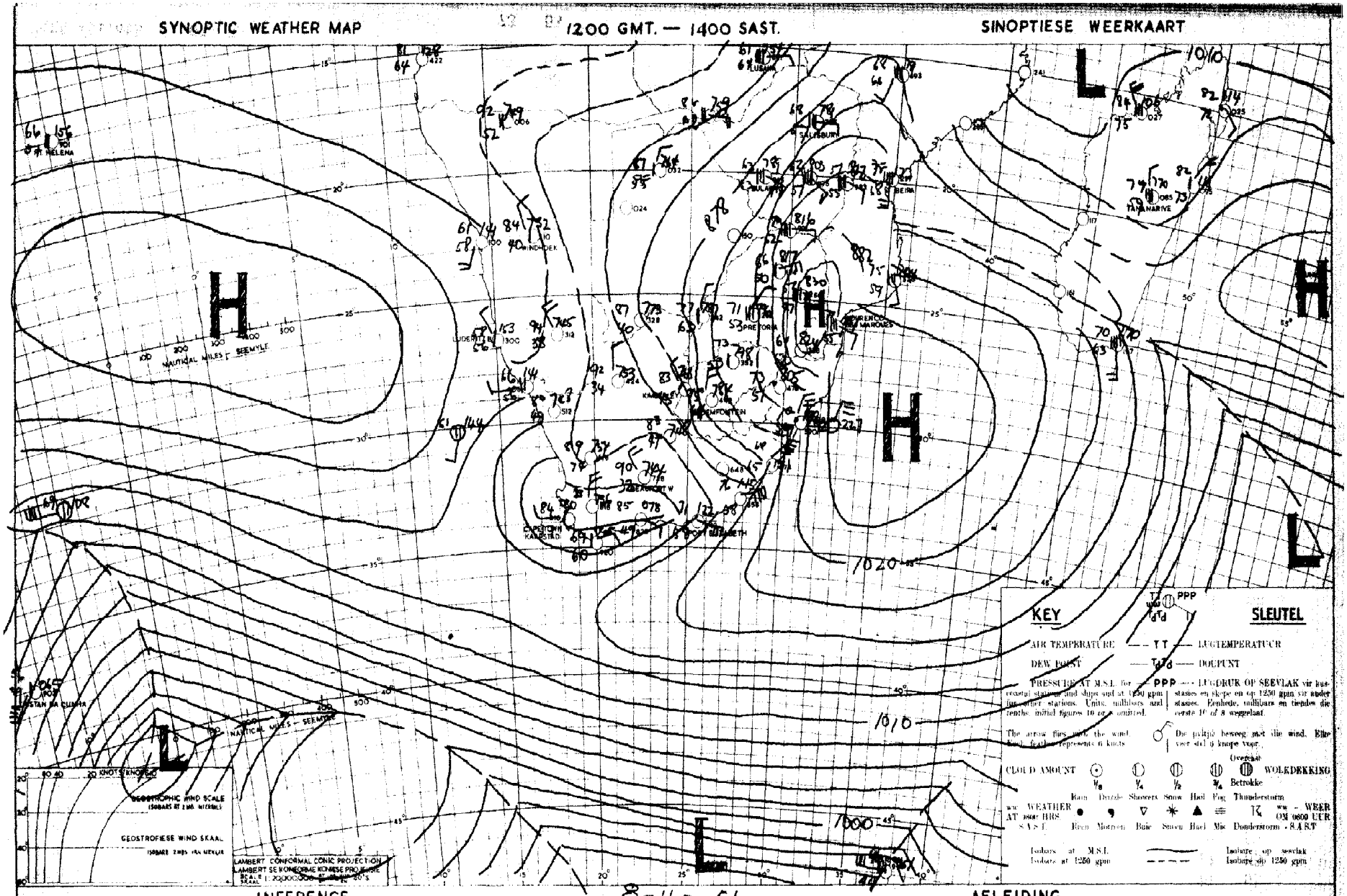

INFERENCE

DATE 8-11-1951

THE DEEP DEPRESSION WHICH PASSED MARION YESTERDAY IS BEING FOLLOWED BY TWO FURTHER DEPRESSIONS, WITH ATTENDING RAPID FALL OF PRESSURE OVER THE S. PARTS OF THE UNION, & FRESHENING N.W.LY WINDS. CLOUDY WEATHER OVER THE TVL. WILL CLEAR AND IT WILL BECOME FAIR & WARM TO HOT GENERALLY OVER THE INTERIOR WITH ISOLATED THUNDER-CLOUDS IN THE AFTERNOON.

AFLEIDING

DATUM

DIE DIEP DEPRESSIE WAT GISTER BY MARION EILAND VERBY IS GEVOLG DEUR TWEE VERDERE LAAGDRUKSENTRA, MET 'N VINNIGE DALING EN FRIS N.W. WINDE OOR DIE S. DELE VAN DIE UNIE VERWAG-TING. BEWOLKTE TOESTANDE OOR TVL. SAL OPKLAAR EN DIT SAL ALGEMEEN OOR DIE BINNELAND REDELIKE MOOI WEER EN WARM WORD MET LOS DONDERWOLKE IN DIE NAMIDDAG.

DEPT. VAN VERVOER : DEPT. OF TRANSPORT

Maksimum en Minimum Temperature (°F) en Reënval (duime) vir die Etmaal wat om 0800 (SAST) eindig op 10 - 11 - .. 1951 ....

Maximum and Minimum Temperatures (°F) and Rainfall (inches) 24 hours ending at 0800 (SAST) on

TRANSVAAL.	Max.	Min.	Rvl.
Barberton			
Bethal			
Chester			
Delmas			
Ermelo	74	52	
Joubert Park	73	49	
Komatipoort	94	59	
Kroondal			
Leeuwdoornstad			
Lichtenburg			
Louis Trichardt	77	56	
Marnitz			
Middelburg			
Loskop			
Nelspruit	82	55	
Nylstroom			
Palmietfontein	77	54	
Pietersburg	76	54	
Piet Retief			
Pelgrimsrus	81	53	
Potchefstroom	81	57	
Pretoria W.B.	77	52	
Pretoriuskop			
Standerton	78	53	
Thabazimbi	82	61	
Vaalwater			
Watervalboven	82	52	
Wolmaransstad			
Zeerust			
Witbank			

KAAP - CAPE			
Alexanderbaai	68	57	
Aberdeen			
Andelusia			
Beaufort-Wes	93	55	
Cala			

CAPE - KAAP	Max.	Min.	Rfl.
Calitzdorp			
Calvinia	60	36	0.07
Cape Agulhas	69	54	0.03
Cape Columbine	62	53	[illegible]16
Cape St. Francis	65	54	
Carnarvon			
Cradock			
De Aar	90	51	
Dordrecht	83	61	0.03
East London	105	61	0.01
Elsenburg	86	44	
Flagstaff			
Fraserburg			
Garies	74	55	0.09
George	67	48	
Graaff Reinet	95	58	0.02
Grahamstown			
Idutywa			
Jansenville			
Kenhardt	98	51	
Kentani			0.13
Kimberley	88	64	0.02
Kingwilliamstown			
Klaver			
Kowie			
Kuruman			
Lake Mentz			
Lovedale			0.04
Maclear			
Mafeking	81	62	
Matatiele			
Matroosberg	72	43	0.27
Middelburg	87	57	0.09
Mossel Bay	69	58	
Malmesbury			
O'okiep	69	46	0.21
Orange River	91	59	
Pofadder	85	52	
Port Elizabeth	75	56	0.05

KAAP - CAPE	Max.	Min.	Rvl.
Port St. Johns	72	66	
Postmasburg	85	55	0.02
Piquetberg			
Prieska	93	56	
Prince Albert			
Queenstown	91	65	0.09
Riversdale	75	54	
Somerset-oos	96	61	
Springfontein			
Steynsburg			
Stormsrivier			
Sutherland			0.28
Swellendam			
Umtata	97	69	
Upington	99	55	
van Wyksvlei			
Victoria-Wes	85	46	
Vryburg	84	61	0.04
Williston			
Willowmore	94	51	
Wingfield	62	55	0.08
Venterstad			

NATAL.			
Kaap St. Lucia	77	68	
Dundee			
Durban	78	63	
Estcourt	85	53	
Himeville			
Ladysmith	87	68	
Melmoth	87	58	
M'kuzi			
Newcastle	87	65	
Pietermaritzburg			
Port Shepstone	72	64	
Seven Oaks			
Vryheid			

O.F.S. - O.V.S.	Max.	Min.	Rfl.
Bethlehem	78	59	
Bethulie	84	64	
Bloemfontein	83	63	
Fauresmith	84	59	0.10
Ficksburg			
Harrismith			
Heilbron			
Hoopstad	87	66	
Kroonstad	83	61	
Lindley			
Modderpoort	80	60	
Parys			
Vrede			
Wepener	84	64	0.01
Winburg			
Zastron			

S.W.A. and Protectorates en Protektorate			
Gobabis	86	63	0.02
Keetmanshoop	95	51	
Luderitz	60	56	
Ondongua	92	67	
Swakopmund	63	50	
Tsumeb	88	70	
Windhoek	86	55	
Francistown	83	64	
Gaberones			
Mahalapye	81	59	
Maun	88	67	
Tsabong	90	67	0.17
Mbabane			
Stegi			

SYNOPTIC WEATHER MAP — 1200 GMT. — 1400 SAST. — SINOPTIESE WEERKAART

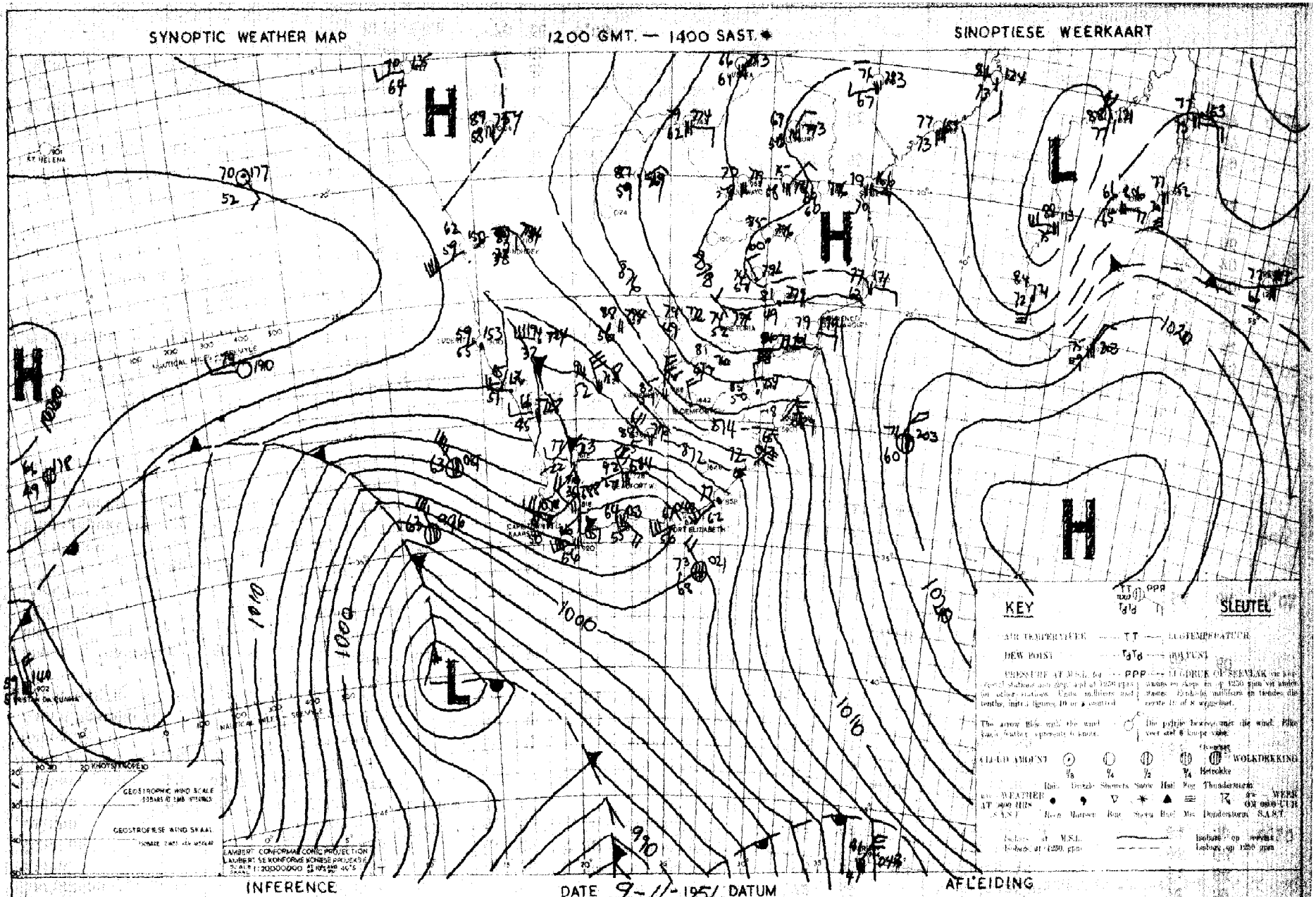

INFERENCE

A DEEP TROUGH OF LOW PRESSURE & POSSIBLY A DEVELOPING WAVE IS SITUATED S.W. OF THE CAPE WITH STRONG WINDS BLOWING THIS TROUGH & ITS ASSOCIATED COLD FRONT WILL RAPIDLY EXTEND OVER THE [illegible] TOMORROW BRINGING COOL CLOUDY WEATHER TO THE COASTAL AREAS OF THE CAPE PROV. AND CAUSING CLEARANCE OF THE CLOUDY WEATHER OVER INTERIOR C.P. & S.W. FREESTATE

DATE 9-11-1951 DATUM

AFLEIDING

'N DIEP TROG VAN LAE DRUK MET MOEGLIKHEID VAN 'N ONTWIKKELENDE GOLF IS GELEË SW VAN DIE KAAP EN AANGESIEN DIE WIND STERK WAAI MET SY GEASSOSIEERDE KOUE FRONT MOET VINNIG OOR DIE UNIE BEWEEG EN DIT SAL KOEL BEWOLKTE WEER MEEBRING VIR KAAPSE KUSTREEKS MAAR OOR DIE KAAPSE BINNELAND EN S.W. VRYSTAAT SAL DIT SOPTREK.

DAAGLIKSE WEERBULLETIN — WEERBURO : WEATHER BUREAU — DAILY WEATHER BULLETIN

DEPT. VAN VERVOER : DEPT. OF TRANSPORT

Maksimum en Minimum Temperature (°F) en Reënval (duims) vir die Etmaal wat om 0800 (SAST) eindig op 11-11- 1961

Maximum and Minimum Temperatures (°F) and Rainfall (inches) 24 hours ending at 0800 (SAST) on

TRANSVAAL	Max.	Min.	Rvl.
Barberton			
Bethal			
Chester			
Delmas			
Ermelo	81	43	0.06
Joubert Park			
Komatipoort			
Kroondal			
Leeuwdoornstad			
Lichtenburg			
Louis Trichardt			
Marnitz			
Middelburg			
Loskop			
Nelspruit			
Nylstroom			
Palmietfontein	82	46	0.17
Pietersburg	85	63	
Piet Retief			
Pelgrimsrus			
Potchefstroom			
Pretoria W.B.	83	64	
Pretoriuskop			
Standerton			
Thabazimbi	90	63	
Vaalwater			
Watervalboven			
Wolmaransstad			
Zeerust			
Witbank			

KAAP - CAPE			
Alexanderbaai			
Aberdeen			
Andelusia			
Beaufort-Wes	68	43	
Cala			

CAPE - KAAP	Max.	Min.	Rfl.
Calitzdorp			
Calvinia	87	38	0.10
Cape Agulhas	65	51	0.19
Cape Columbine	67	53	
Cape St. Francis			
Carnarvon	69	40	
Cradock			
De Aar			
Dordrecht			
East London	75	56	
Elsenburg			
Flagstaff			
Fraserburg			
Garies	69	46	
George	70	48	0.22
Graaff Reinet			
Grahamstown			
Idutywa			
Jansenville			
Kenhardt			
Kentani			
Kimberley	81	43	
Kingwilliamstown	86	47	
Klaver			
Kowie			
Kuruman			
Lake Mentz			
Lovedale			
Maclear			
Mafeking	86	50	0.01
Matatiele			
Matroosberg	51	35	0.32
Middelburg	66	36	
Mossel Bay			
Malmesbury			
O'okiep			
Orange River	76	42	
Pofadder			
Port Elizabeth	72	58	

KAAP - CAPE	Max.	Min.	Rvl.
Port St. Johns	74	56	0.19
Postmasburg			
Piquetberg			
Prieska			
Prince Albert			
Queenstown			
Riversdale	72	45	
Somerset-oos			
Springfontein			
Steynsburg			
Stormarivier			
Sutherland			
Swellendam			
Umtata			
Upington	74	49	
van Wyksvlei			
Victoria-Wes	65	32	0.01
Vryburg			
Williston			
Willowmore			
Wingfield	65	43	0.02
Venterstad			

NATAL			
Kaap St. Lucia	80	59	0.12
Dundee			
Durban	81	58	0.21
Estcourt			
Himeville			
Ladysmith	90	52	
Melmoth	99	49	0.02
M'kuzi			
Newcastle	91	54	
Pietermaritzburg			
Port Shepstone	75	57	0.12
Seven Oaks			
Vryheid			

O.F.S. - O.V.S.	Max.	Min.	Rfl.
Bethlehem			
Bethulie			
Bloemfontein	80	40	
Fauresmith	72	37	
Ficksburg			
Harrismith			
Heilbron			
Hoopstad	90	45	
Kroonstad			
Lindley			
Modderpoort			
Parys			
Vrede			
Wepener	82	38	
Winburg			
Zastron			

S.W.A. and Protectorates en Protektorate			
Gobabis	88	56	
Keetmanshoop	76	47	
Luderitz	67	54	
Ondongua			
Swakopmund	61	49	
Tsumeb	89	63	0.26
Windhoek	85	59	
Francistown			
Gaberones			
Mahalapye			
Maun	90	69	0.02
Tsabong	81	48	
Mbabane			
Stegi			

SYNOPTIC WEATHER MAP — 1200 GMT. — 1400 SAST. — SINOPTIESE WEERKAART

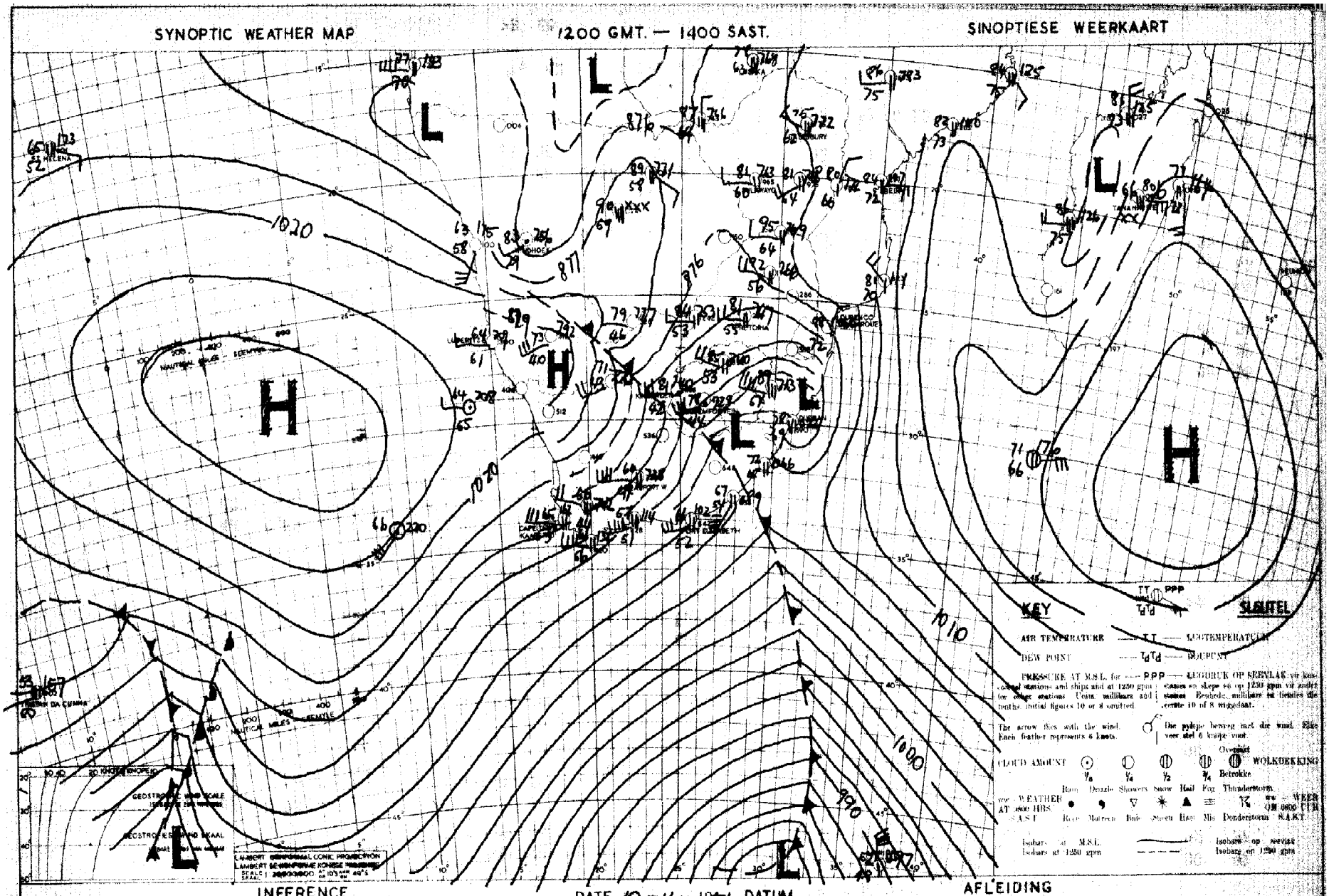

INFERENCE — DATE 10 – 11 – 1951 DATUM — AFLEIDING

DRY COOLER AIR, IN THE REAR OF THE COLD FRONT ~~IN THE VICINITY~~ ASSOCIATED WITH THE DEEP DEPRESSION IN THE VICINITY OF MARION, IS FLOWING ACROSS THE UNION WITH FRESH W.LY TO S.W.LY WINDS. LOCAL SHOWERS CAUSED BY FRONTAL CONVERGENCE WILL BE FOLLOWED BY A COMPLETE CLEARANCE IN THE COOL AIR OVER THE INTERIOR BUT CLOUDY SHOWERY WEATHER WILL SPREAD E. ALONG THE COASTAL BELT.

DROËR KOELER LUG AAN DIE AGTERKANT VAN DIE KOUEFRONT, WAT MET DIE DIEP DEPRESSIE IN DIE OMGEWING VAN MARION SAMEHANG VLOEI TANS MET HUL W.LIKE TOT S.W. WINDE OOR DIE UNIE. LOKALE BUIE VEROORSAAK DEUR FRONTALE KOUEVERGENSIE SAL GEVOLG WORD DEUR 'N VOLLEDIGE OPKLARING IN DIE KOEL LUG OOR DIE BINNELAND, MAAR BEWOLKTE WEER MET BUIE SAL O. OOR DIE KUSSTREEK VOORT.

DAAGLIKSE WEERBULLETIN — WEERBURO : WEATHER BUREAU — DAILY WEATHER BULLETIN

DEPT. VAN VERVOER : DEPT. OF TRANSPORT

Maksimum en Minimum Temperature (°F) en Reënval (duime) vir die Etmaal wat om 0800 (SAST) eindig op 12-11- 19[illegible]

Maximum and Minimum Temperatures (°F) and Rainfall (inches) 24 hours ending at 0800 (SAST) on

TRANSVAAL	Max.	Min.	Rvl.
Barberton			
Bethal			
Chester			
Delmas			
Ermelo	75	42	
Joubert Park	74	50	
Komatipoort	106	60	
Kroondal			
Leeuwdoornstad			
Lichtenburg			
Louis Trichardt	81	56	
Marnitz			
Middelburg			
Loskop			
Nelspruit	96	59	
Nylstroom			
Palmietfontein	74	46	
Pietersburg	83	53	
Piet Retief	89	46	
Pelgrimsrus	87	49	
Potchefstroom	84	44	
Pretoria W.B.	79	53	
Pretoriuskop			
Standerton	82	43	
Thabazimbi	86	60	
Vaalwater			
Watervalboven	81	50	
Wolmaransstad			
Zeerust			
Witbank			

KAAP - CAPE			
Alexanderbaai	67	48	
Aberdeen			
Andalusia			
Beaufort-Wes	73	47	
Cala			

CAPE - KAAP	Max.	Min.	Rfl.
Calitzdorp			
Calvinia	75	46	
Cape Agulhas	68	52	
Cape Columbine	64	52	
Cape St. Francis	64	50	
Carnarvon			
Cradock			
De Aar	74	41	
Dordrecht	53	37	
East London	67	49	0.01
Elsenburg			
Flagstaff			
Fraserburg	73	33	
Garies	80	48	
George	66	45	
Graaff Reinet	72	45	
Grahamstown			
Idutywa			
Jansenville			
Kenhardt	78	50	
Kentani			
Kimberley	76	47	
Kingwilliamstown	67	48	
Klaver	68	49	
Kowie			
Kuruman			
Lake Mentz			
Lovedale			
Maclear			
Mafeking	80	52	
Matatiele			
Matroosberg	66	43	
Middelburg	69	36	
Mossel Bay	68	56	
Malmesbury			
O'okiep	76	56	
Orange River	74	45	
Pofadder	76	53	
Port Elizabeth	66	46	

KAAP - CAPE	Max.	Min.	Rvl.
Port St. Johns	70	59	
Postmasburg	78	59	
Piquetberg			
Prieska	78	46	
Prince Albert			
Queenstown	76	48	
Riversdale	75	45	
Somerset-oos	78	48	
Springfontein	64	38	
Steynsburg			
Stormsrivier			
Sutherland			
Swellendam			
Umtata	92	49	
Upington	77	49	
van Wyksvlei	77	50	
Victoria-Wes	73	40	
Vryburg	80	43	
Williston			
Willowmore	71	43	0.07
Wingfield	68	56	
Venterstad			

NATAL			
Kaap St. Lucia	74	61	0.02
Dundee			
Durban	74	61	0.03
Estcourt	72	49	
Himeville			
Ladysmith	72	53	
Melmoth	70	52	0.03
M'kuzi			
Newcastle	72	51	
Pietermaritzburg			
Port Shepstone	71	60	0.07
Seven Oaks			
Vryheid			

O.F.S. - O.V.S.	Max.	Min.	Rfl.
Bethlehem	82	43	
Bethulie	75	53	
Bloemfontein	72	46	
Fauresmith	73	43	
Ficksburg			
Harrismith			
Heilbron			
Hoopstad	79	43	
Kroonstad	88	46	
Lindley			
Modderpoort	71	40	
Parys			
Vrede			
Wepener	73	37	
Winburg			
Zastron			

S.W.A. and Protectorates en Protektorate			
Gobabis	86	56	
Keetmanshoop	82	62	
Luderitz	63	53	
Ondongua	96	66	
Swakopmund	69	53	
Tsumeb	89	61	
Windhoek	81	61	
Francistown	90	61	
Gaberones			
Mahalapye	84	56	
Maun	91	63	
Tsabong	80	44	
Mbabane			
Stegi			

SYNOPTIC WEATHER MAP — 1200 GMT. — 1400 SAST. — SINOPTIESE WEERKAART

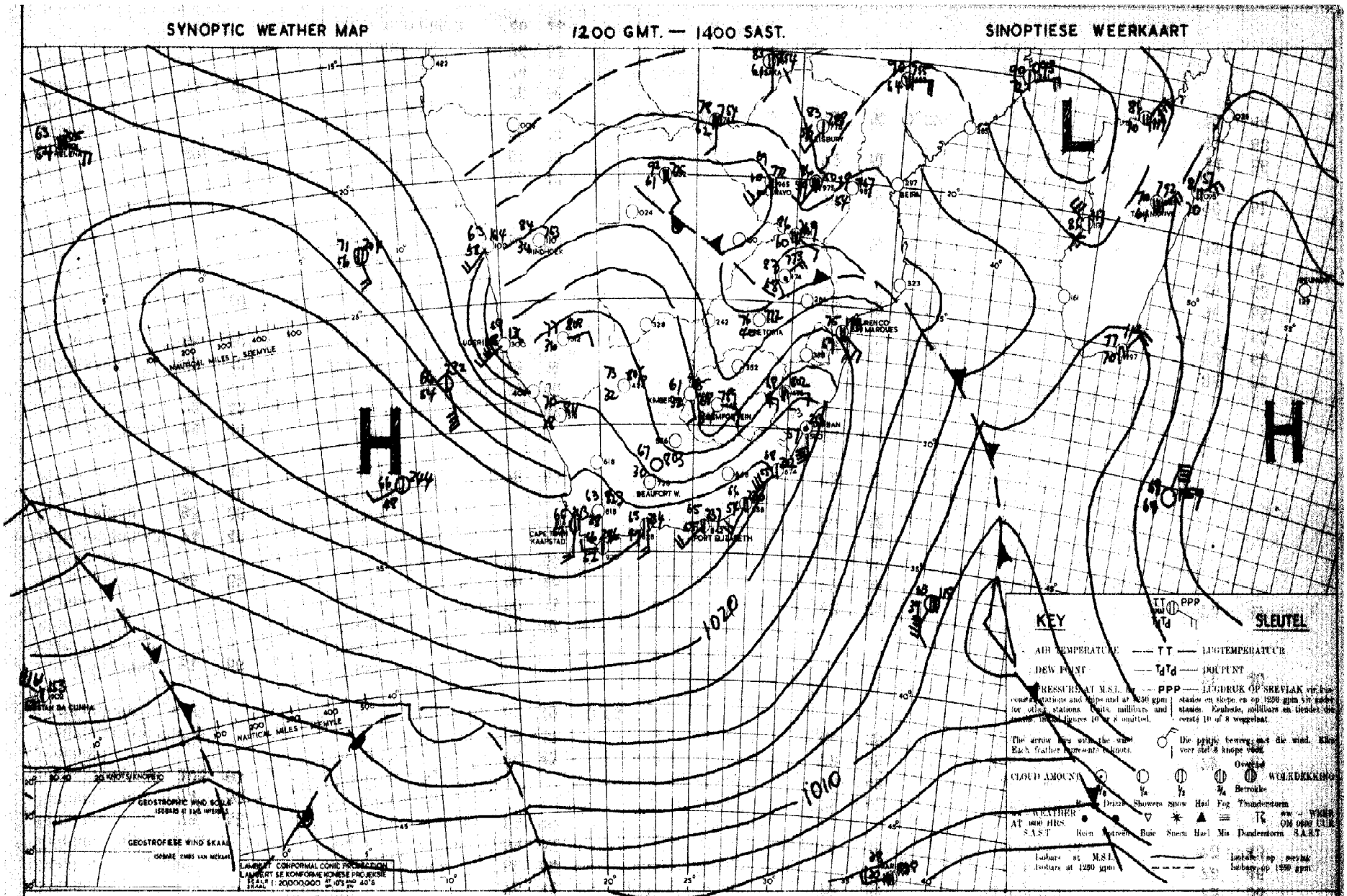

INFERENCE — DATE 11-11-1951 DATUM — AFLEIDING

THE COOL HUMID AIR WITH CLOUDY TO OVERCAST WEATHER WILL MOVE OVER THE TVL. FROM THE E. OVER REST OF UNION THE AIR WILL REMAIN DRY & WEATHER WILL BE FINE.

DIE KOEL VOGTIGE LUG MET BEWOLKTE TOT BETROKKE WEER SAL OOR TVL. VANUIT DIE O. BEWEEG. OOR DIE RES VAN DIE UNIE IS DROË LUG MET MOOI WEER.

DAAGLIKSE WEERBULLETIN — WEERBURO WEATHER BUREAU — DAILY WEATHER BULLETIN

DEPT. VAN VERVOER DEPT. OF TRANSPORT

Maksimum en Minimum Temperature (°F) en Reënval (duime) vir die Etmaal wat om 0800 (SAST) eindig op 15.11.1951

Maximum and Minimum Temperatures (°F) and Rainfall (inches) 24 hours ending at 0800 (SAST) on

TRANSVAAL	Max.	Min.	Rvl.
Barberton			
Bethal			
Chester			
Delmas			
Ermelo			
Joubert Park	71	44	
Komatipoort	71	45	
Kroondal	76	63	
Leeuwdoornstad			
Lichtenburg			
Louis Trichardt	67	48	
Marnitz			
Middelburg			
Loskop			
Nelspruit			
Nylstroom	70	59	
Palmietfontein			
Pietersburg	76	52	
Piet Retief	70	49	
Pelgrimsrus	67	50	
Potchefstroom	83	56	
Pretoria W.B.	76	52	
Pretoriuskop			
Standerton	73	46	
Thabazimbi	80	60	
Vaalwater			
Watervalboven			
Wolmaransstad			
Zeerust			
Witbank			

KAAP - CAPE			
Alexanderbaai			
Aberdeen			
Andelusia			
Beaufort-Wes	83	54	
Cala			

CAPE - KAAP	Max.	Min.	Rfl.
Calitzdorp			
Calvinia			
Cape Agulhas			
Cape Columbine	67	59	
Cape St. Francis	65	54	
Carnarvon	68	52	
Cradock			
De Aar			
Dordrecht	84	54	
East London	75	47	
	72	52	
Elsenburg			
Flagstaff			
Fraserburg			
Garies	83	54	
George	91	52	
Graaff Reinet	66	47	
Grahamstown	81	51	
Idutywa			
Jansenville			
Kenhardt			
	91	54	
Kentani			
Kimberley			
Kingwilliamstown	86	60	
Klaver	75	48	
Kowie	89	54	
Kuruman			
Lake Mentz			
Lovedale			
Maclear			
Mafeking			
	83	58	
Matatiele			
Matroosberg			
Middelburg	76	47	
Mossel Bay	80	43	
Malmesbury	69	58	
O'okiep			
Orange River	86	53	
Pofadder			
Port Elizabeth			
	70	52	

KAAP - CAPE	Max.	Min.	Rvl.
Port St. Johns			
Postmasburg	72	64	
Piquetberg	87	57	
Prieska			
Prince Albert	93	53	
Queenstown			
Riversdale	80	53	
Somerset-oos	78	44	
Springfontein	80	49	
Steynsburg	72	44	
Stormerivier			
Sutherland			
Swellendam			
Umtata			
Upington	89	52	
van Wyksvlei	91	54	
Victoria-Wes	90	53	
Vryburg	84	51	
Williston	97	56	
Willowmore	82	49	
Wingfield	69	58	
Venterstad			

NATAL.			
Kaap St. Lucia	81	62	
Dundee			
Durban	71	61	
Estcourt	69	47	
Himeville			
Ladysmith	72	51	
Melmoth	70	51	
M'kuzi			
Newcastle	71	64	
Pietermaritzburg			
Port Shepstone	72	65	
Seven Oaks			
Vryheid			

O.F.S. - O.V.S.	Max.	Min.	Rfl.
Bethlehem	72	46	
Bethulie	83	47	
Bloemfontein	80	55	
Fauresmith	81	48	
Ficksburg			
Harrismith			
Heilbron			
Hoopstad	88	54	
Kroonstad	85	58	
Lindley			
Modderpoort	78	49	
Parys			
Vrede			
Wepener	82	45	
Winburg			
Zastron			

S.W.A. and Protectorates en Protektorate			
Gobabis	90	63	
Keetmanshoop	92	64	
Luderitz	69	53	
Ondongua	92	66	
Swakopmund	63	55	
Tsumeb	90	65	
Windhoek	87	61	
Francistown			
Gaberones			
Mahalapye	78	58	
Maun	92	63	
Tsabong	91	52	
Mbabane			
Stegi			

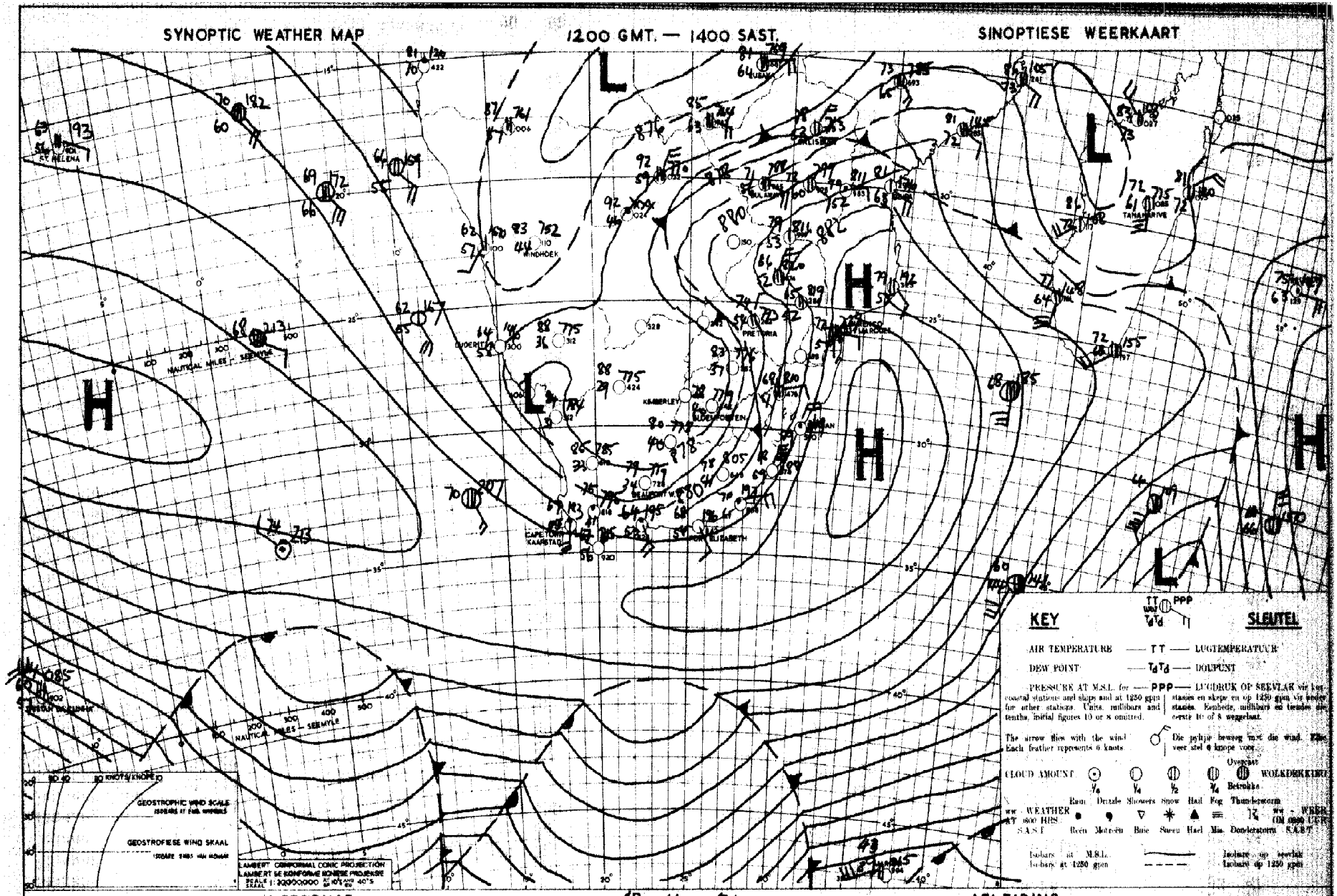

INFERENCE

DATE 12-11-51 DATUM

AFLEIDING

A SERIES OF DEPRESSIONS IS MOVING E. SOUTH OF TRISTAN & MARION, WHILE A BELT OF MODERATELY HIGH PRESSURE EXTENDS ALONG LATS. 30 – 35°. COOL AIR WITH A MEDIUM MOISTURE CONTENT HAS EXTENDED OVER TVL. & OF S. RHODESIA & THIS AIR WILL MOVE FURTHER N.E S. GIVING SLIGHTLY CLOUDY WEATHER, WITHOUT ANY CHANGES OF RAIN FOR A DAY OR TWO.

'N SERIE LAAGDRUKSTELSELS BEWEEG O. SUID VAN TRISTAN EN MARION TERWYL 'N GORDEL VAN MIDDELMATIGE HOË DRUK NET S. VAN DIE TUSSEN BREEDTE GRADE 30–35 STREK. KOEL LUG MET 'N MATIGE VOGGEHALTE HET VANAF DIE O. OOR TVL. EN DIE GROOTSTE DEEL VAN S. RHODESIA BEWEEG EN HIERDIE LUG SAL NOG VERDER WES EN S. BEWEEG EN EFFENS BEWOLKTE WEER VERSKAFFEN SONDER REËN

DAAGLIKSE WEERBULLETIN — WEERBURO — WEATHER BUREAU — DAILY WEATHER BULLETIN

DEPT. VAN VERVOER : DEPT. OF TRANSPORT

Maksimum en Minimum Temperature (°F) en Reënval (duime) vir die Etmaal wat om 0800 (SAST) eindig op

Maximum and Minimum Temperatures (°F) and Rainfall (inches) 24 hours ending at 0800 (SAST) on

14-11-1953

TRANSVAAL	Max.	Min.	Rvl.
Barberton			
Bethal			
Chester			
Delmas			
Ermelo	79	48	
Joubert Park	76	51	
Komatipoort	89	61	
Kroondal			
Leeuwdoornstad			
Lichtenburg			
Louis Trichardt	75	55	
Marnitz			
Middelburg			
Loskop			
Nelspruit	81	53	
Nylstroom			
Palmietfontein	80	56	
Pietersburg	78	53	
Piet Retief	80	52	
Pelgrimsrus	80	47	
Potchefstroom	85	59	
Pretoria W.B.	81	54	
Pretoriuskop			
Standerton	80	50	
Thabazimbi	88	63	
Vaalwater			
Watervalboven	80	52	
Wolmaransstad			
Zeerust			
Witbank			

KAAP - CAPE			
Alexanderbaai			
Aberdeen			
Andelusia			
Beaufort-Wes	89	54	
Cala			
Port Nolloth	83	55	

CAPE - KAAP	Max.	Min.	Rfl.
Calitzdorp			
Calvinia	93	57	
Cape Agulhas	69	61	
Cape Columbine	69	58	
Cape St. Francis	69	62	
Carnarvon			
Cradock			
De Aar	90	51	
Dordrecht	78	46	
East London	74	63	
Elsenburg			
Flagstaff			
Fraserburg	88	55	
Garies	99	57	
George	74	55	
Graaff Reinet	88	51	
Grahamstown			
Idutywa			
Jansenville			
Kenhardt	96	62	
Kentani			
Kimberley	93	55	
Kingwilliamstown	78	57	
Klaver	98	58	
Kowie			
Kuruman			
Lake Mentz			
Lovedale			
Maclear			
Mafeking	88	58	
Matatiele			
Metroosberg	84	53	
Middelburg	84	46	
Mossel Bay	67	49	
Malmesbury			
Olckiep			
Orange River	93	52	
Pofadder	92	68	
Port Elizabeth	73	58	

KAAP - CAPE	Max.	Min.	Rvl.
Port St. Johns	70	67	
Postmasburg	91	67	
Piquetberg			
Prieska	97	55	
Prince Albert			
Queenstown	83	51	
Riversdale	83	49	
Somerset-oos	84	55	
Springfontein	78	51	0,01
Steynsburg			
Stormsrivier			
Sutherland			
Swellendam			
Umtata	74	56	
Uplington	97	68	
van Wyksvlei	95	57	
Victoria-Wes	90	47	
Vryburg	87	54	
Williston			
Willowmore	85	54	
Wingfield	84	54	
Venterstad			

NATAL			
Kaap St. Lucia	76	66	
Dundee			
Durban	75	65	0,05
Estcourt	82	54	0,04
Hineville			
Ladysmith	85	56	
Melmoth	79	57	
M'kuzi			
Newcastle	89	53	0,04
Pietermaritzburg			
Port Shepstone	75	65	0,02
Seven Oaks			
Vryheid			

O.F.S. - O.V.S.	Max.	Min.	Rfl.
Bethlehem	81	52	
Bethulie	88	49	
Bloemfontein	87	57	
Fauresmith	88	47	
Ficksburg			
Harrismith			
Heilbron			
Hoopstad	91	55	
Kroonstad	87	57	
Lindley			
Modderpoort	83	52	
Parys			
Vrede			
Wepener	87	45	
Winburg			
Zastron			

S.W.A. and Protectorates en Protektorate			
Gobabis	91	67	
Keetmanshoop	98	66	
Luderitz	81	53	
Ondongua	96	67	
Swakopmund	62	56	
Tsumeb	90	63	
Windhoek	89	63	
Francistown	81	55	
Gaberones			
Mahalapye	83	54	
Maun	91	64	
Tsabong	94	57	
Mbabane			
Stegi			

SYNOPTIC WEATHER MAP — 1200 GMT. — 1400 SAST. — SINOPTIESE WEERKAART

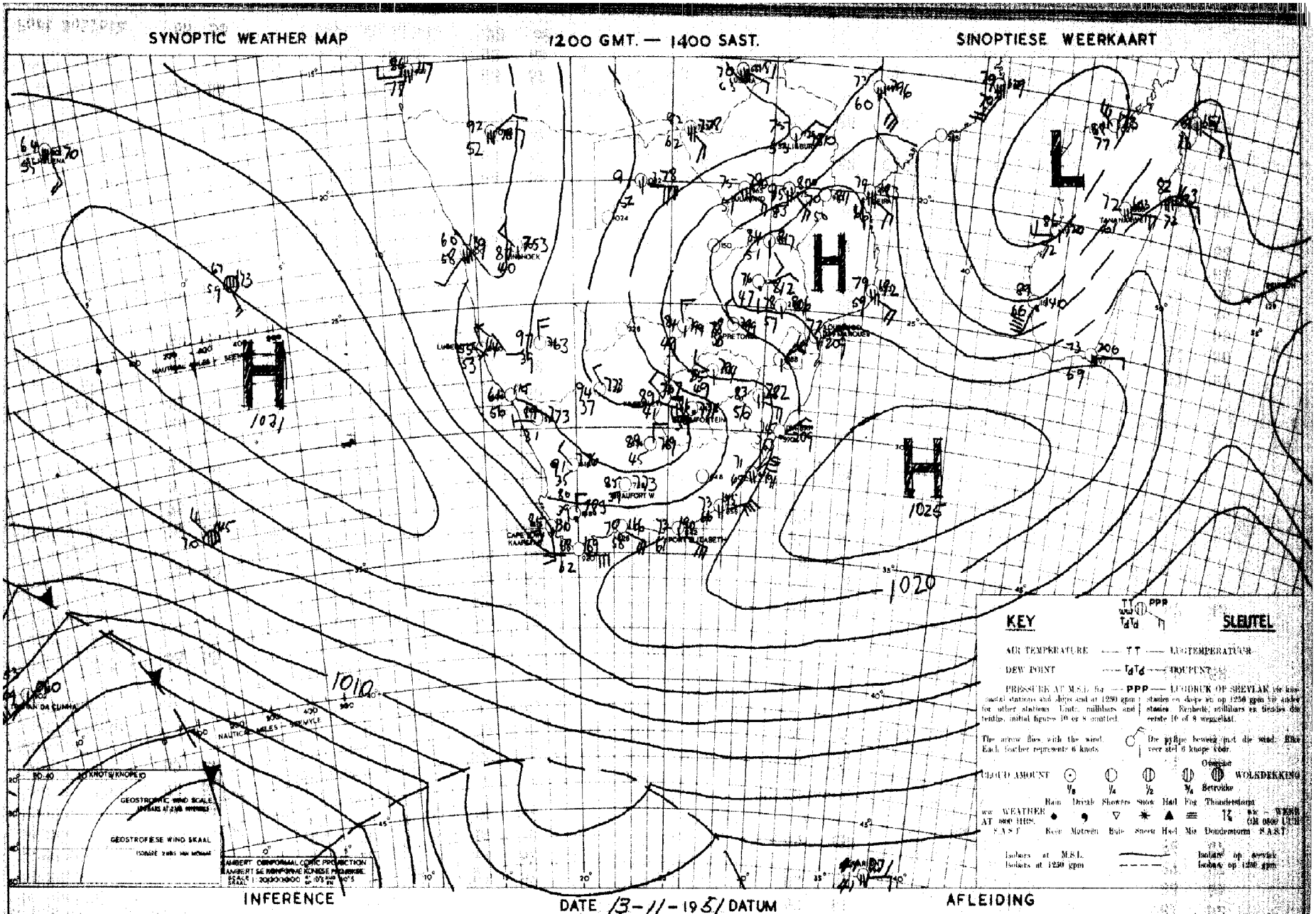

INFERENCE — DATE 13-11-1951 DATUM — AFLEIDING

THERE WILL BE LITTLE CHANGE IN THE DRY AIRMASS OVER THE UNION. IT WILL BE HOT OVER THE INTERIOR.

DAAR SAL MIN VERANDERING IN DIE DROË LUGMASSA OOR DIE UNIE WEES. OOR DIE BINNELAND SAL DIT BAIE WARM WORD.

DAAGLIKSE WEERBULLETIN — WEERBURO : WEATHER BUREAU — DAILY WEATHER BULLETIN

DEPT. VAN VERVOER : DEPT. OF TRANSPORT

Maksimum en Minimum Temperature (°F) en Reënval (duime) vir die Etmaal wat om 0800 (SAST) eindig op 15 - 11 .... 1961. ....

Maximum and Minimum Temperatures (°F) and Rainfall (inches) 24 hours ending at 0800 (SAST) on

TRANSVAAL	Max.	Min.	Rvl.
Barberton			
Bethal			
Chester			
Delmas			
Ermelo	82	50	
Joubert Park	79	53	
Komatipoort	90	57	
Kroondal			
Leeuwdoornsstad			
Lichtenburg			
Louis Trichardt	73	54	
Marnitz			
Middelburg			
Loskop			
Nelspruit			
Nylstroom			
Palmietfontein	82	54	
Pietersburg	79	53	
Piet Retief	83	55	
Pelgrimsrus	82	47	
Potchefstroom	89	59	
Pretoria W.B.	84	55	
Pretoriuskop			
Standerton	85	52	
Thabazimbi	90	61	
Vaalwater			
Watervalboven			
Wolmaransstad			
Zeerust			
Witbank			

KAAP - CAPE			
Alexanderbaai	63	58	
Aberdeen			
Andelusia			
Beaufort-Wes	102	72	
Cala			

CAPE - KAAP	Max.	Min.	Rfl.
Calitzdorp			
Calvinia	103	61	
Cape Agulhas	75	59	
Cape Columbine	66	57	
Cape St. Francis	72	61	
Carnarvon			
Cradock			
De Aar	94	55	
Dordrecht	90	77	
East London	78	64	
Elsenburg			
Flagstaff			
Fraserburg	97	60	
Garies			
George	92	56	
Graaff Reinet	102	85	
Grahamstown			
Idutywa			
Jansenville			
Kenhardt			
Kentani			
Kimberley	94	68	
Kingwilliamstown	95	69	
Klaver	94	60	
Kowie			
Kuruman			
Lake Mentz			
Lovedale			
Maclear			
Mafeking	83	59	
Matatiele			
Matroosberg	94	60	
Middelburg	92	68	
Mossel Bay	77	61	
Malmesbury			
O'okiep			
Orange River	98	67	
Pofadder			
Port Elizabeth	78	66	

KAAP - CAPE	Max.	Min.	Rvl.
Port St. Johns	72	63	
Postmasburg	92	65	
Piquetberg			
Prieska	99	77	
Prince Albert			
Queenstown	96	64	
Riversdale	103	56	
Somerset-oos	103	80	
Springfontein	91	50	
Steynsburg			
Stormsrivier			
Sutherland			
Swellendam			
Umtata	93	62	
Upington	101	70	
van Wyksvlei	102	64	
Victoria-Wes	96	70	
Vryburg			
Williston			
Willowmore	103	65	
Wingfield	77	58	
Ventersdal			

NATAL			
Kaap St. Lucia	76	67	
Dundee			
Durban	75	65	
Estcourt	90	57	
Himeville			
Ladysmith	94	61	
Melmoth	85	57	
M'kuzi			
Newcastle	95	61	
Pietermaritzburg			
Port Shepstone	73	66	
Seven Oaks			
Vryheid			

O.F.S. - O.V.S.	Max.	Min.	Rfl.
Bethlehem	84	50	
Bethulie	94	65	
Bloemfontein	91	63	
Fauresmith	93	66	
Ficksburg			
Harrismith			
Heilbron			
Hoopstad	94	61	
Kroonstad	92	58	
Lindley			
Modderpoort	87	58	
Parys			
Vrede			
Wepener	92	68	
Winburg			
Zastron			

S.W.A. and Protectorates en Protektorate			
Gobabis	88	60	
Keetmanshoop	100	68	
Luderitz	60	57	
Ondongua	96	67	
Swakopmund	62	55	
Tsumeb	89	67	
Windhoek	88	61	
Francistown	85	51	
Gaberones			
Mahalapye	85	56	
Maun	98	60	
Tsabong	94	54	
Mbabane			
Stegi			

SYNOPTIC WEATHER MAP — 1200 GMT. — 1400 SAST. — SINOPTIESE WEERKAART

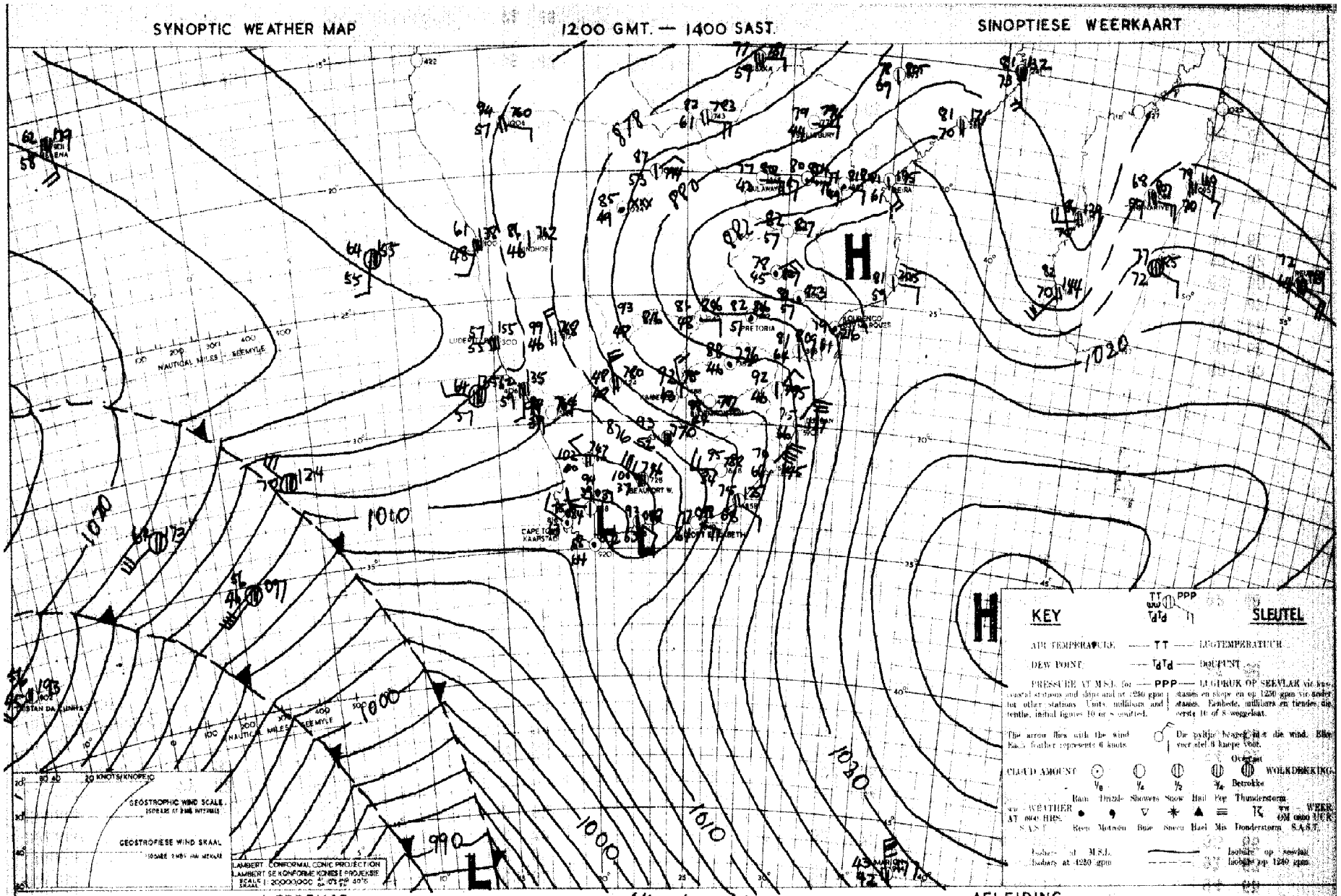

INFERENCE

DATE 14-1-195/ DATUM

AFLEIDING

AN ANTICYCLONE HAS DEVELOPED AT UPPER LEVELS OVE S.A. & THIS IS CAUSING SUBSIDENCE AND DRYING OUT OF THE AIR SO THAT EVEN WITH A N. WINDS OVER S.W.A. & BECHUANALAND, THE MOISTURE CONTENT OVER THE UNION REMAINS LOW & ONLY SLIGHTLY THUNDER CONDITIONS WILL DEVELOP OVER INTERIOR CAPE AND THE FREE STATE. COOLER AIR IS APPROACHING FROM THE W. & WILL REACH S.W. CAPE TOMORROW.

'N HOOGDRUKSTELSEL HET IN DIE BOLUG BO S.A. ONTWIKKEL EN DIE VEROORSAAK DALING EN UITDROGING VAN DIE LUG, SODAT EN DIT VEROORSAAK DALING EN UITDROGING VAN DIE LUG, SODAT SELFS MET N. WIND OOR S.W.A. EN BETSJOEANALAND DIE VOGGEHALTE OOR DIE UNIE LAAG SAL BLY, SLEGS LIGTE DONDERWEERSTOESTANDE SAL OOR DIE KAAPSE BINNELAND EN DIE VRYSTAAT VOORKOM, EN DAAR-NA SAL KOELER LUG VANUIT DIE S.W. OOR KAAPLAND INSTROOM.

DAAGLIKSE WEERBULLETIN — WEERBURO : WEATHER BUREAU — DAILY WEATHER BULLETIN

DEPT. VAN VERVOER : DEPT. OF TRANSPORT

Maksimum en Minimum Temperature (°F) en Reënval (duims) vir die Etmaal wat om 0800 (SAST) eindig op 16-11-... 195..

Maximum and Minimum Temperatures (°F) and Rainfall (inches) 24 hours ending at 0800 (SAST) on

TRANSVAAL	Max.	Min.	Rvl.
Barberton			
Bethal			
Chester			
Delmas			
Ermelo			
Joubert Park	85	49	
Komatipoort	85	62	
Kroondal	75	60	
Leeuwdoornstad			
Lichtenburg			
Louis Trichardt			
Marnitz			
Middelburg			
Leskop			
Nelspruit	87	57	
Nylstroom			
Palmietfontein	85	56	
Pietersburg	84	58	
Piet Retief			
Pelgrimsrus	87	59	0.00
Potchefstroom	89	61	
Pretoria W.B.	86	57	
Pretoriuskop			
Standerton	87	51	
Thabazimbi	92	69	
Vaalwater			
Watervalboven	89	50	
Wolmaransstad			
Zeerust			
Witbank			

KAAP - CAPE			
Alexanderbaai			
Aberdeen			
Andpluaia			
Beaufort-Wes	100	57	
Cala			

CAPE - KAAP	Max.	Min.	Rfl.
Calitzdorp			0.17
Calvinia	82	54	0.06
Cape Agulhas	69	59	
Cape Columbine			
Cape St. Francis	67	58	0.03
Carnarvon			
Cradock			
De Aar	96	57	
Dordrecht	91	54	
East London	81	60	
Elsenburg			
Flagstaff			
Fraserburg	92	60	
Garies	71	38	0.09
George	68	55	0.18
Graaff Reinet	101	65	
Grahamstown			
Idutywa			
Jansenville			
Kenhardt			
Kentani			
Kimberley	96	64	
Kingwilliamstown	86	56	
Klaver	68	57	0.02
Kowie			
Kuruman			
Lake Mentz			
Lovedale			
Maclear			
Mafeking	90	59	
Matatiele			
Matroosberg	71	49	
Middelburg	93	46	
Mossel Bay	65	56	0.21
Malmesbury			
O'okiep	83	57	
Orange River	99	66	
Pofadder	97	63	
Port Elizabeth	71	55	

KAAP - CAPE	Max.	Min.	Rvl.
Port St. Johns	78	65	
Postmasburg	92	65	
Piquetberg			
Prieska			
Prince Albert			
Queenstown	99	58	
Riversdale	73	56	
Somerset-oos	98	55	
Springfontein	92	50	0.01
Steynsburg			
Stormerivier			
Sutherland			
Swellendam			
Umtata	101	67	
Upington	101	62	
van Wyksvlei			
Victoria-Wes	96	54	
Vryburg	93	58	
Williston			
Willowmore	92	58	
Wingfield	70	38	
Venterstad			

NATAL.			
Kaap St. Lucia	78	66	
Dundee			
Durban	78	69	
Estcourt	96	59	
Himeville			
Ladysmith	98	64	
Melmoth	92	62	
M'kuzi			
Newcastle	98	54	
Pietermaritzburg			
Port Shepstone	76	67	
Seven Oaks			
Vryheid			

O.F.S. - O.V.S.	Max.	Min.	Rfl.
Bethlehem	86	53	
Bethulie	94	60	
Bloemfontein	93	60	
Fauresmith	93	65	
Ficksburg			
Harrismith			
Heilbron			
Hoopstad	95	57	
Kroonstad	92	58	
Lindley			
Modderpoort	88	58	
Parys			
Vrede			
Wepener	95	58	
Winburg			
Zastron			

S.W.A. and Protectorates en Protektorate			
Gobabis	89	63	
Keetmanshoop	99	68	
Luderitz	69	57	
Ondongua	92	69	0.05
Swakopmund	63	56	
Tsumeb	89	64	
Windhoek	87	58	0.06
Francistown			
Gaberones			
Mahalapye	88	55	
Maun	96	58	
Tsabong	95	53	
Mbabane			
Stegi			

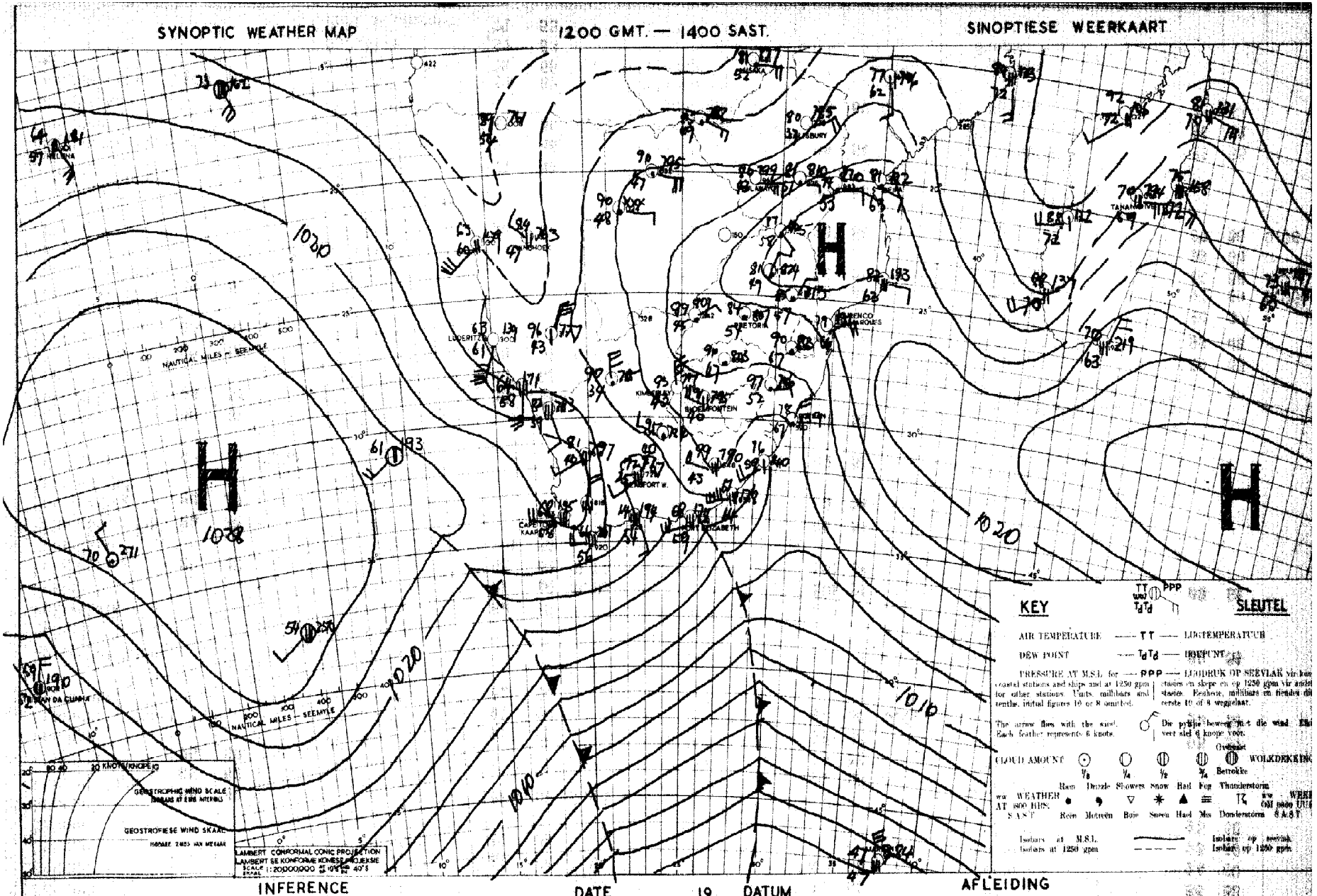

INFERENCE

COOLER CLOUDY WEATHER OVER THE S CAPE WILL MOVE OVER NATAL & E. TVL. ELSEWHERE FAIR & HOT.

DATE 19

DATUM

AFLEIDING

DIE KOELER BEWOLKTE WEER OOR S. KAAPLAND SAL OOR NATAL EN O. TVL. BEWEEG. ELDERS MOOI/WEER EN BAIE WARM.

DAAGLIKSE WEERBULLETIN — WEERBURO : WEATHER BUREAU — DAILY WEATHER BULLETIN

DEPT. VAN VERVOER : DEPT. OF TRANSPORT

Maksimum en Minimum Temperature (°F) en Reënval (duime) vir die Etmaal wat om 0800 (SAST) eindig op 17 - 11 1951.

Maximum and Minimum Temperatures (°F) and Rainfall (inches) 24 hours ending at 0800 (SAST) on

TRANSVAAL.	Max.	Min.	Rvl.
Barberton			
Bethal			
Chester			
Delmas			
Ermelo	82	47	
Joubert Park	84	55	
Komatipoort .	95	68	
Kroondal			
Leeuwdoornestad			
Lichtenburg			
Louis Trichardt	77	54	
Marnitz			
Middelburg			
Loskop			
Nelspruit	85	59	
Nylstroom			
Palmietfontein	86	58	
Pietersburg	82	56	
Piet Retief	82	56	
Pelgrimsrus	79	548	
Potchefstroom	89	62	
Pretoria W.B.	87	58	
Pretoriuskop			
Standerton	86	52	
Thabazimbi	93	68	
Vaalwater			
Watervalboven	81	55	
Wolmaransstad			
Zeerust			
Witbank			

KAAP - CAPE			
Alexanderbaai	67	54	
Aberdeen			
Andalusia			
Beaufort-Wes	79	50	
Cala			

CAPE - KAAP	Max.	Min.	Rfl.
Calitzdorp			
Calvinia	84	51	
Cape Agulhas	68	55	
Cape Columbine	65	56	
Cape St. Francis	68	55	
Carnarvon			
Cradock			
De Aar	92	60	
Dordrecht			
East London	75	61	
Elsenburg			
Flagstaff			
Fraserburg	83	52	
Garies	83	53	
George	65	49	0.01
Graaff Reinet	75	51	
Grahamstown			
Idutywa			
Jansenville			
Kenhardt	95	68	0.01
Kentani			
Kimberley	96	64	
Kingwilliamstown	80	58	
Klaver	81	51	
Kowie			
Kuruman			
Lake Mentz			
Lovedale			
Maclear			
Mafeking	94	64	
Matatiele			
Matroosberg	76	46	
Middelburg	82	47	
Mossel Bay	67	57	
Malmesbury			
O'okiep	84	63	
Orange River			
Pofadder			
Port Elizabeth	68	56	0.02

KAAP - CAPE	Max.	Min.	Rvl.
Port St. Johns	74	66	
Postmasburg	93	70	
Piquetberg			
Prieska	94	66	
Prince Albert			
Queenstown	82	54	
Riversdale	73	46	
Somerset-oos	78	57	
Springfontein	87	52	0.12
Steynsburg			
Stormerivier			
Sutherland			
Swellendem			
Umtata	76	57	
Upington	98	77	
van Wyksvlei	89	61	
Victoria-Wes	80	54	0.01
Vryburg	95	56	
Williston			
Willowmore	73	55	
Wingfield	69	48	
Venterstad			

NATAL.			
Kaap St. Lucia	78	65	0.09
Dundee			
Durban	78	69	
Estcourt	89	60	0.05
Himeville			
Ladysmith	93	62	
Melmoth	83	60	0.02
M'kuzi			
Newcastle	92	58	
Pietermaritzburg			0.02
Port Shepstone	76	66	
Seven Oaks			
Vryheid			

O.F.S. - O.V.S.	Max.	Min.	Rfl.
Bethlehem	82	56	
Bethulie	92	51	
Bloemfontein	93	61	
Fauresmith	91	58	
Ficksburg			
Harrismith			
Heilbron			
Hoopstad	98	56	
Kroonstad	94	64	
Lindley			
Modderpoort	89	58	
Parys			
Vrede			
Wepener	92	57	
Winburg			
Zastron			

S.W.A. and Protectorates en Protektorate			
Gobabis	89	65	
Keetmanshoop	93	76	
Luderitz			
Ondongua	90	63	
Swakopmund	84	55	
Tsumeb	90	60	
Windhoek	88	63	
Francistown	87	48	
Gaberones			
Mahalapye	88	57	
Maun	92	58	
Tsabong	96	57	
Mbabane			
Stegi			

SYNOPTIC WEATHER MAP — 1200 GMT. — 1400 SAST. — SINOPTIESE WEERKAART

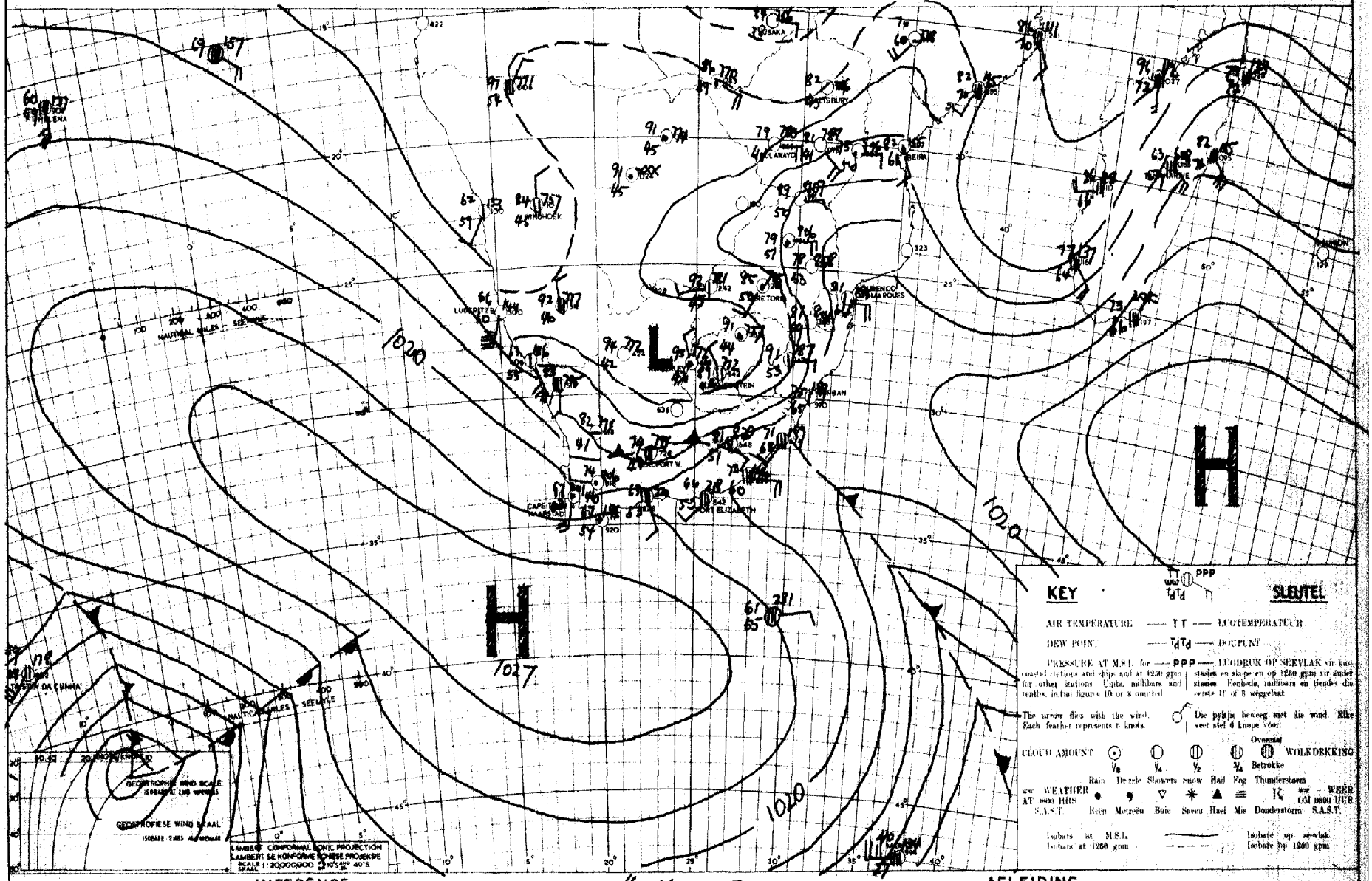

INFERENCE — DATE 6-11-1961 DATUM — AFLEIDING

THE LOW IS DEEPENING OVER THE S. UNION. BUT APART FROM CLOUDY WEATHER WITH ISOLATED THUNDERSTORMS OVER THE OFS. & N. CAPE, IT WILL BE FAIR AND HOT.

DIE LAAG OOR S. KAAPLAND VERDIEP MAAR AFGESIEN VAN BEWOLKTE WEER MET LOS DONDERSTORMS OOR DIE VRYSTAAT EN N. KAAPLAND, SAL DIT MOOIWEER EN BAIE WARM WEER.

DAAGLIKSE WEERBULLETIN — WEERBURO : WEATHER BUREAU — DAILY WEATHER BULLETIN

DEPT. VAN VERVOER : DEPT. OF TRANSPORT

Maksimum en Minimum Temperature (°F) en Reënval (duime) vir die Etmaal wat om 0800 (SAST) eindig op 18 - 11 1951

Maximum and Minimum Temperatures (°F) and Rainfall (inches) 24 hours ending at 0800 (SAST) on

TRANSVAAL	Max.	Min.	Rvl.
Barberton			
Bethal			
Chester			
Delmas			
Ermelo	82	51	0.22
Joubert Park			
Komatipoort			
Kroondal			
Leeuwdoornstad			
Lichtenburg			
Louis Trichardt			
Marnitz			
Middelburg			
Loskop			
Nelspruit			
Nylstroom			
Palmietfontein	85	58	0.08
Pietersburg	78	53	
Piet Retief			
Pelgrimsrus			
Potchefstroom			0.36
Pretoria W.B.	85	62	
Pretoriuskop			
Standerton			
Thabazimbi	76	62	
Vaalwater			
Watervalboven			
Wolmaransstad			
Zeerust			
Witbank			

KAAP - CAPE			
Alexanderbaai			
Aberdeen			
Andalusia			
Beaufort-Wes	93	55	
Cala			

CAPE - KAAP	Max.	Min.	Rfl.
Calitzdorp			
Calvinia	86	46	
Cape Agulhas	69	55	0.11
Cape Columbine	65	52	
Cape St. Francis	68	57	0.04
Carnarvon			
Cradock			
De Aar			
Dordrecht			
East London	85	61	0.01
Elsenburg			
Flagstaff			0.35
Fraserburg			
Garies	86	53	
George	77	51	0.02
Graaff Reinet			
Grahamstown			0.01
Idutywa			
Jansenville			
Kenhardt			
Kentani			
Kimberley	93	70	
Kingwilliamstown	95	52	0.01
Klaver			
Kowie			
Kuruman			
Lake Mentz			
Lovedale			0.02
Maclear			
Mafeking	90	67	
Matatiele			
Matroosberg	78	53	
Middelburg	89	59	
Mossel Bay	71	54	0.04
Malmesbury			
O'okiep	81	49	
Orange River			
Pofadder			
Port Elizabeth	80	57	0.05

KAAP - CAPE	Max.	Min.	Rvl.
Port St. Johns	78	63	
Postmasburg			
Piquetberg			
Prieska			
Prince Albert			
Queenstown	96	58	
Riversdale	85	49	0.03
Somerset-oos	94	52	0.03
Springfontein			
Steynsburg			
Stormsrivier			
Sutherland			
Swellendam			
Umtata	101	56	
Upington			
van Wyksvlei	99	54	
Victoria-Wes	94	56	
Vryburg	94	69	
Williston			
Willowmore			
Wingfield	70	48	
Venterstad			

NATAL			
Kaap St. Lucia	76	69	
Dundee			
Durban	79	68	0.01
Estcourt			
Himeville			
Ladysmith	94	66	
Melmoth	87	67	
M'kuzi			
Newcastle	95	66	
Pietermaritzburg			0.02
Port Shepstone	74	66	
Seven Oaks			
Vryheid			

O.F.S. - O.V.S.	Max.	Min.	Rfl.
Bethlehem			
Bethulie			
Bloemfontein	90	64	
Fauresmith	90	67	
Ficksburg			
Harrismith			
Heilbron			
Hoopstad	91	67	
Kroonstad			
Lindley			
Modderpoort			
Parys			
Vrede			
Wepener	92	67	0.01
Winburg			
Zastron			

S.W.A. and Protectorates en Protektorate			
Gobabis	91	63	
Keetmanshoop	95	50	
Luderitz	66	57	
Ondongua			
Swakopmund	63	56	
Tsumeb	91	61	
Windhoek	89	69	
Francistown			
Gaberones			
Mahalapye			
Maun	91	55	
Tsabong	97	69	
Mbabane			
Stegi			

SYNOPTIC WEATHER MAP — 1200 GMT. — 1400 SAST. — SINOPTIESE WEERKAART

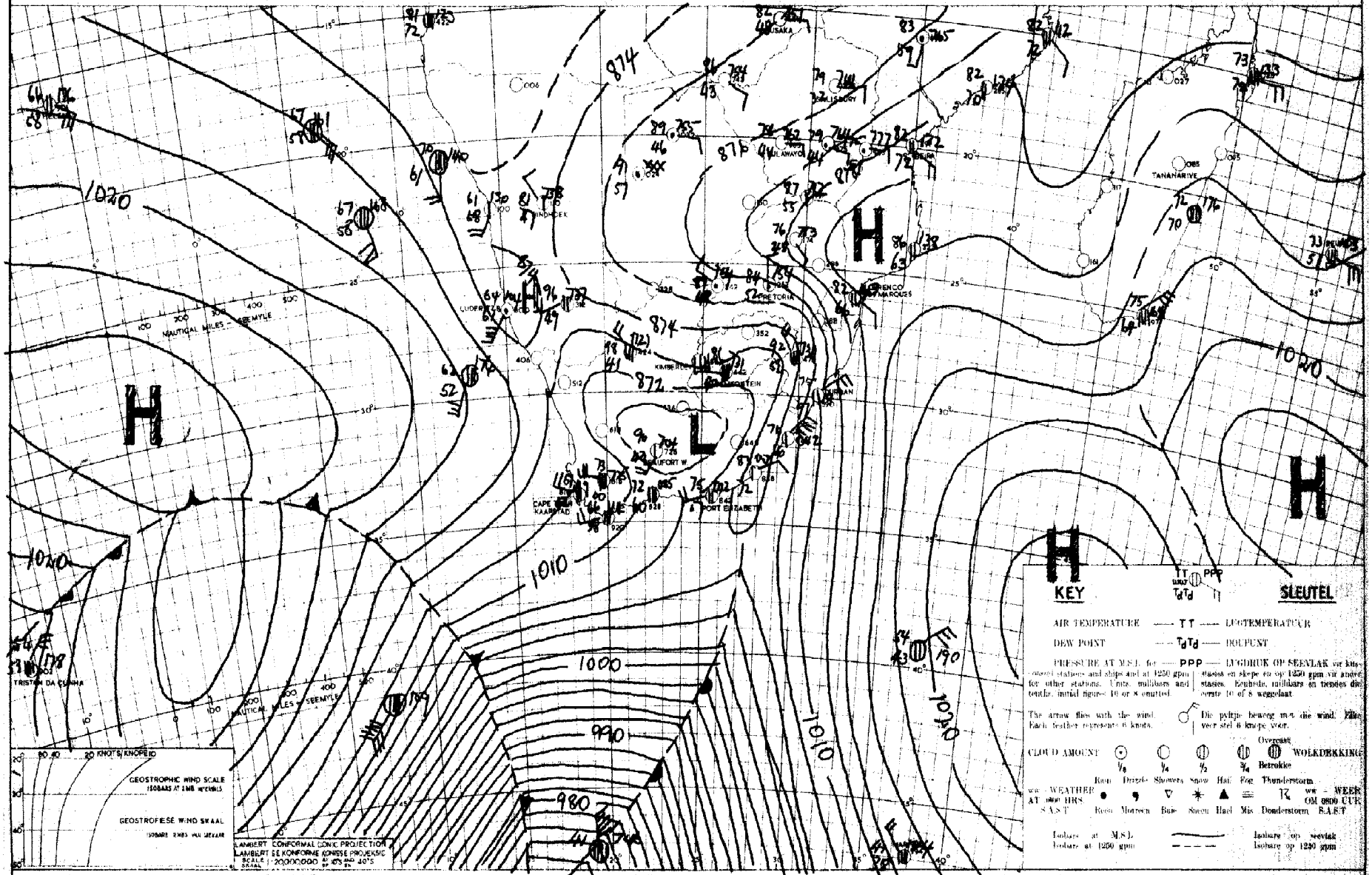

KEY — SLEUTEL

AIR TEMPERATURE — TT — LUGTEMPERATUUR

DEW POINT — T_dT_d — DOUPUNT

PRESSURE AT M.S.L. for ..... PPP — LUGDRUK OP SEEVLAK vir kusstasies en skepe en op 1250 gpm vir ander stasies. Eenhede, millibars en tiendes die eerste 10 of 8 weggelaat

The arrow flies with the wind. Each feather represents 5 knots.

Die pyltjie beweeg met die wind. Elke veer stel 5 knope voor.

CLOUD AMOUNT — WOLKDEKKING

Overcast — Betrokke

ww — WEATHER AT 0800 HRS S.A.S.T. — ww — WEER OM 0800 UUR S.A.S.T.

Rain, Drizzle, Showers, Snow, Hail, Fog, Thunderstorm
Reën, Motreen, Buie, Sneeu, Hael, Mis, Donderstorm

Isobars at M.S.L. — Isobare op seevlak
Isobars at 1250 gpm — Isobare op 1250 gpm

INFERENCE

A DEEP DEPRESSION DVE S. OF THE UNION IS MOVING E. & COOL FAIR IS APPROACHING THE UNION RAPIDLY FROM THE S.W. BEHIND IT ASSOCIATED COLD FRONT. THIS COOL AIR WILL BRING CLOUDY WEATHER TO THE COASTAL AREAS OF THE C.P. TOMORROW. HOT WEATHER WITH LIGHT THUNDER CONDITIONS WILL PERSIST OVER THE FREESTATE N.L. & NATAL BUT IT WILL CLEAR & BECOME COOLER OVER INTERIOR C.P.

DATE 17-11-1957 DATUM

AFLEIDING

'N DIEP LAAGDRUKSTELSEL S. VAN DIE KAAP BEWEEG O. EN KOEL LUG NADER DIE UNIE SNEL VANUIT DIE S.W. AGTER DIE KOUE FRONT VAN DIE LAAGDRUKSTELSEL. HIERDIE KOEL LUG SAL MORE BEWOLKTE WEER AAN DIE KAAPSE KUSSTREKE BRING, MAAR BAIE WARM WEER MET LIGTE DONDERWEER SAL VOORTDUUR OOR DIE VRYSTAAT, NATAL EN S.T.V.L. TERWYL DIT OOR DIE KAAPSE BINNELANDA SAL OPTREK EN KOELER WORD.

DAAGLIKSE WEERBULLETIN — WEERBURO — WEATHER BUREAU — DAILY WEATHER BULLETIN

DEPT. VAN VERVOER : DEPT. OF TRANSPORT

Maksimum en Minimum Temperature (°F) en Reënval (duime) vir die 8tmosl wat om 0800 (SAST) eindig op

Maximum and Minimum Temperatures (°F) and Rainfall (inches) 24 hours ending at 0800 (SAST) on

19 - 11 1951. ....

TRANSVAAL.	Max.	Min.	Rvl.
Barberton			0.73
Bethal			0.19
Chester			
Delmas			
Ermelo	80	51	0.04
Joubert Park	81	53	0.04
Komatipoort	105	65	
Kroondal			
Leeuwdoornsstad			
Lichtenburg			
Louis Trichardt			
Marnitz			
Middelburg			0.18
Loskop			
Nelspruit	91	59	0.19
Nylstroom			
Palmietfontein	86	57	
Pietersburg	87	56	0.10
Piet Retief	87	51	0.46
Pelgrimsrus			
Potchefstroom	90	61	
Pretoria W.B.	87	62	
Pretoriuskop			
Standerton	79	53	
Thabazimbi	93	68	
Vaalwater			
Watervalboven	87	54	0.16
Wolmaransstad			
Zeerust			
Witbank			

KAAP - CAPE			
Alexanderbaai	61	55	
Aberdeen			
Andelusia			
Beaufort-Wes	74	44	
Cala			

CAPE - KAAP	Max.	Min.	Rfl.
Calitzdorp			
Calvinia	78	48	
Cape Agulhas	66	51	
Cape Columbine	63	53	
Cape St. Francis	65	55	
Carnarvon			
Cradock			
De Aar	92	50	
Dordrecht			
East London	67	51	
Elsenburg			
Flagstaff			
Fraserburg	71	43	
Garies	79	47	
George	64	51	
Graaff Reinet	74	45	
Grahamstown			
Idutywa			
Jansenville			
Kenhardt			
Kentani			
Kimberley	84	54	
Kingwilliamstown	71	48	
Klaver	90	49	
Kowie			
Kuruman			
Lake Mentz			
Lovedale			
Maclear			
Mafeking	93	62	
Matatiele			
Matroosberg	70	40	
Middelburg	71	44	
Mossel Bay	68	57	
Malmesbury			
O'okiep	79	53	
Orange River	84	50	
Pofadder	79	56	
Port Elizabeth	68	44	

KAAP - CAPE	Max.	Min.	Rvl.
Port St. Johns	68	58	0.10
Postmasburg	84	57	
Piquetberg			
Prieska	84	51	
Prince Albert			
Queenstown	74	42	
Riversdale	71	51	
Somerset-oos	72	43	
Springfontein	84	46	0.02
Steynsburg			
Stormerivier			
Sutherland			
Swellendam			
Umtata			
Upington	84	55	
van Wyksvlei			
Victoria-Wes	73	40	
Vryburg	95	45	
Williston			
Willowmore	91	42	
Wingfield	66	45	
Venterstad			

NATAL.			
Kaap St. Lucia	86	62	0.01
Dundee			
Durban	78	60	0.03
Estcourt	79	51	0.02
Himeville			
Ladysmith	88	52	0.06
Melmoth	86	53	0.09
M'kuzi			
Newcastle	88	52	0.03
Pietermaritzburg			0.03
Port Shepstone	73	60	0.18
Seven Oaks			0.25
Vryheid			0.06

O.F.S. - O.V.S.	Max.	Min.	Rfl.
Bethlehem	8	51	003
Bethulie	79	39	
Bloemfontein	85	55	
Fauresmith	81	42	
Ficksburg			
Harrismith			
Heilbron			
Hoopstad	92	59	
Kroonstad	93	58	0.01
Lindley			
Modderpoort	85	50	0.05
Parys			
Vrede			
Wepener	86	45	
Winburg			
Zastron			

S.W.A. and Protectorates en Protektorate			
Gobabis	92	64	
Keetmanshoop	89	60	
Luderitz	66	54	
Ondongua	98	65	
Swakopmund	63	52	
Tsumeb	94	654	
Windhoek	89	64	
Francistown	94	60	
Gaberones			
Mahalapye	92	60	
Maun	94	756	
Tsabong	92	48	
Mbabane			
Stegi			

SYNOPTIC WEATHER MAP

1200 GMT. — 1400 SAST.

SINOPTIESE WEERKAART

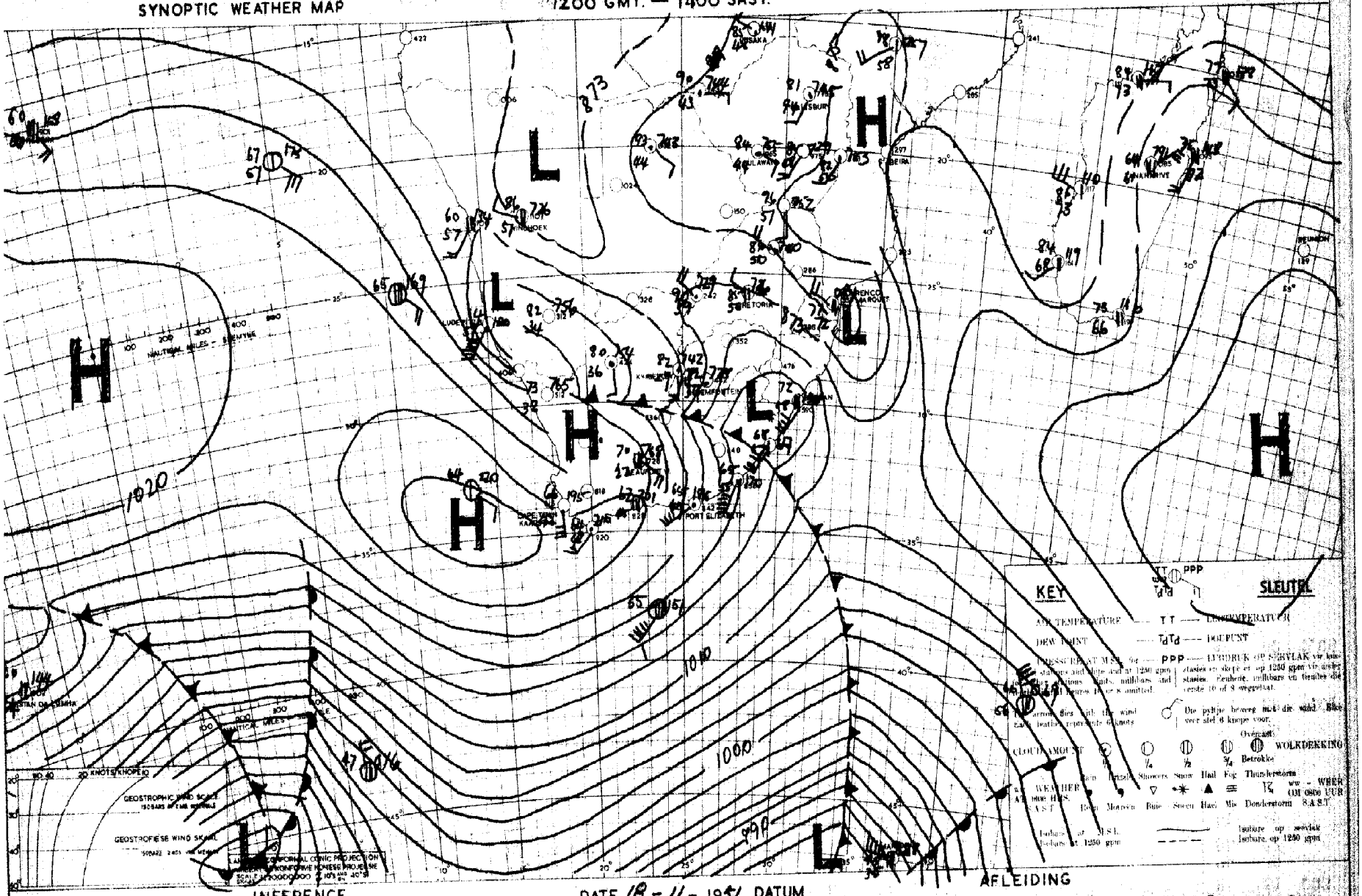

INFERENCE

DATE 18 - 11 - 1951 DATUM

AFLEIDING

THE COOL AIR IN THE REAR OF THE COLD FRONT HAS FLOODED OVER THE C.P. & WILL NOW ADVANCE ALONG THE E. COAST OVER NATAL AND WILL THENCE RECURVE INTO TVL. FROM THE E. GIVING CLOUDY SKIES & DRIZZLE OVER HIGH LYING AREAS. WITH ANOTHER DEPRESSION APPROACHING PRESSURES WILL BEGIN TO FALL SHARPLY & WINDS WILL BACK TO N'LY.

DIE KOEL LUG AAN DIE AGTERKANT VAN DIE KOUEFRONT HET OOR KAAPLAND INGESPOEL EN SAL NOU LANGS DIE O. KUS VOORUIT BEWEEG OOR NATAL EN SAL DAARNA DRAAI OM VANUIT DIE O. DIE TVL BINNE TE DRING. OOR HIERDIE DELE SAL DIT BEWOLKT NEER GEE MET MOTREEN OOR DIE HOOGLIGGENDE DELE. MET DIE NADERING VAN 'N NUWE DEPRESSIE SAL DRUKKE BEGIN DAAL EN WINDE SAL N. DRAAI.

DAAGLIKSE WEERBULLETIN — WEERBURO : WEATHER BUREAU — DAILY WEATHER BULLETIN

DEPT. VAN VERVOER : DEPT. OF TRANSPORT

Maksimum en Minimum Temperature (°F) en Reënval (duime) vir die Etmaal wat om 0800 (SAST) eindig op 20-11-1951.

Maximum and Minimum Temperatures (°F) and Rainfall (inches) 24 hours ending at 0800 (SAST) on

TRANSVAAL	Max.	Min.	Rvl.
Barberton			
Bethal			
Chester			
Delmas			
Ermelo	79	54	0.57
Joubert Park	84	53	
Komatipoort	82	63	
Kroondal			
Leeuwdoornsstad			
Lichtenburg			
Louis Trichardt			
Marnitz			
Middelburg			
Loskop			
Nelspruit	78	59	
Nylstroom			
Palmietfontein	84	57	0.02
Pietersburg	74	55	
Piet Retief			
Pelgrimsrus	72	54	
Potchefstroom	88	61	
Pretoria W.B.	85	57	
Pretoriuskop			
Standerton			
Thabazimbi	85	65	
Vaalwater			
Watervalboven	85	53	0.25
Wolmaransstad			
Zeerust			
Witbank			

KAAP - CAPE			
Alexanderbaai			
Aberdeen			
Andalusia			
Beaufort-Wes	88	56	
Cala			

CAPE - KAAP	Max.	Min.	Rfl.
Calitzdorp			
Calvinia	86	47	
Cape Agulhas	69	59	
Cape Columbine	63	57	
Cape St. Francis	72	60	
Carnarvon			
Cradock			
De Aar	87	54	
Dordrecht	82	50	
East London	72	59	
Elsenburg			
Flagstaff			
Fraserburg			
Garies			
George	81	51	
Graaff Reinet	87	49	
Grahamstown			
Idutywa			
Jansenville			
Kenhardt			
Kentani			
Kimberley	92	59	
Kingwilliamstown	84	52	
Klaver			
Kowie			
Kuruman			
Lake Mentz			
Lovedale			
Maclear			
Mafeking	92	65	
Matatiele			
Matroosberg	77	44	
Middelburg	83	38	
Mossel Bay	73	59	
Malmesbury			
O'okiep			
Orange River			
Pofadder			
Port Elizabeth	77	55	

KAAP - CAPE	Max.	Min.	Rvl.
Port St. Johns	68	60	
Postmasburg			
Piquetberg			
Prieska	93	62	
Prince Albert			
Queenstown	87	51	
Riversdale	80	52	
Somerset-oos	87	50	
Springfontein	76	46	
Steynsburg			
Stormerivier			
Sutherland			
Swellendam			
Umtata	79	52	
Upington	95	59	
van Wyksvlei			
Victoria-Wes	78	53	
Vryburg	95	56	
Williston			
Willowmore	85	51	
Wingfield	67	54	0.01
Venterstad			

NATAL			
Kaap St. Lucia	74	66	
Dundee			
Durban	71	58	
Estcourt	78	55	
Himeville			
Ladysmith	82	55	
Melmoth	68	55	
M'kuzi			
Newcastle	83	55	0.45
Pietermaritzburg			
Port Shepstone	69	60	
Seven Oaks			
Vryheid			

O.F.S. - O.V.S.	Max.	Min.	Rfl.
Bethlehem	84	48	
Bethulie	87	43	
Bloemfontein	89	53	
Fauresmith	87	49	
Ficksburg			
Harrismith			
Heilbron			
Hoopstad	96	57	
Kroonstad	92	59	
Lindley			
Modderpoort	90	60	
Parys			
Vrede			
Wepener	89	44	
Winburg			
Zastron			

S.W.A. and Protectorates en Protektorate			
Gobabis	95	67	
Keetmanshoop	96	56	
Luderitz	66	54	
Ondongua	1.00	69	
Swakopmund	63	52	
Tsumeb	96	71	
Windhoek	91	52	
Francistown	91	63	
Gaberones			
Mahalapye	84	61	
Maun	96	60	
Tsabong	98	57	
Mbabane			
Stegi			

SYNOPTIC WEATHER MAP — 1200 GMT. — 1400 SAST. — SINOPTIESE WEERKAART

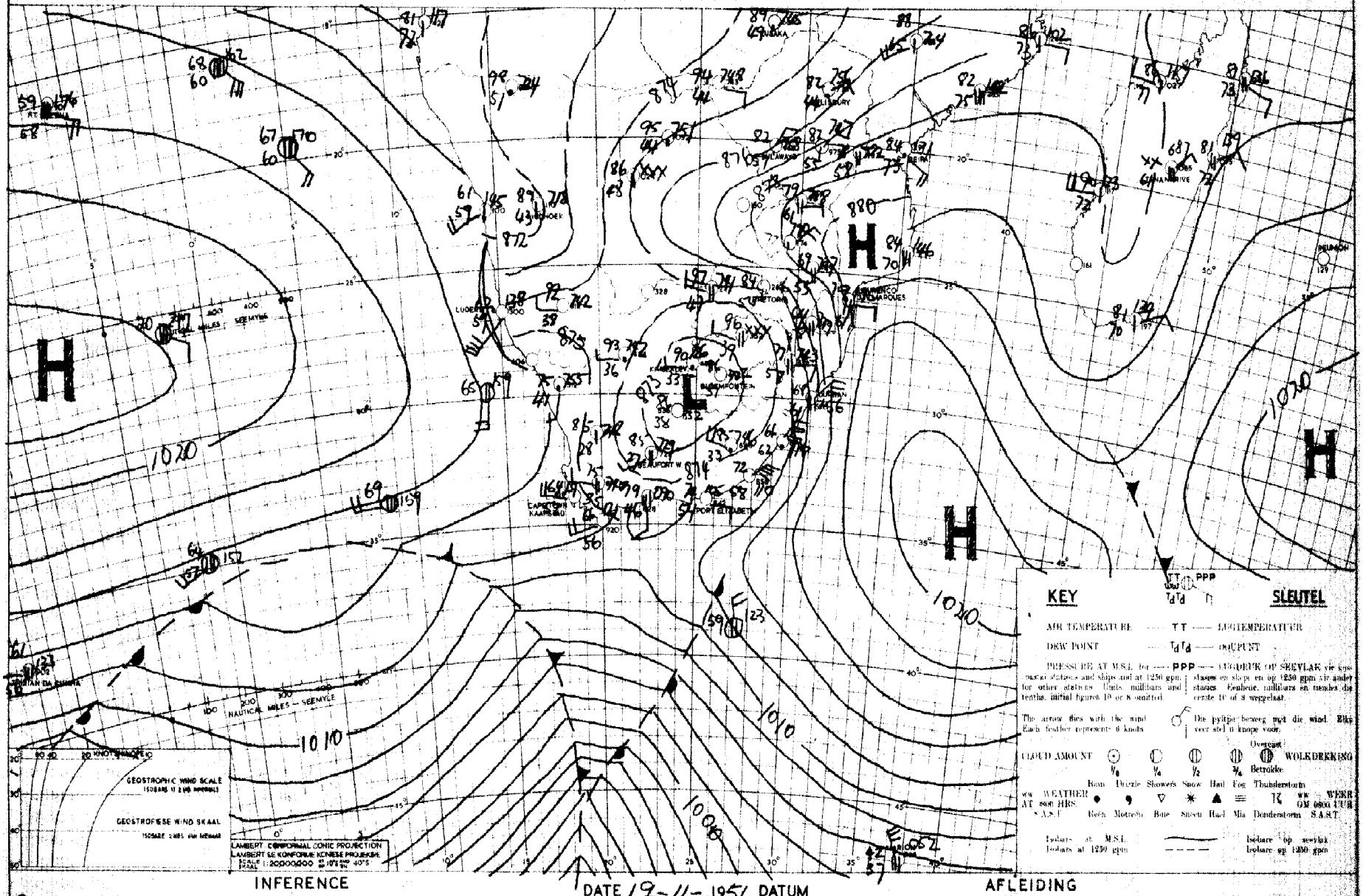

INFERENCE

PRESSURE IS FALLING ALONG THE E. COAST & CONSEQUENTLY THE N.W. WINDS OVER TVL. OFS. & NATAL WILL BECOME MORE W. & THIS PREVENT THE FURTHER PENETRATION OF MOIST AIR TO W. & S. PRESSURE IS AT THE SAME TIME SLIGHTLY RISING ALONG THE S.W. COAST WHICH MEANS COOL CLOUDY WEATHER ALONG THE S. COAST TOMORROW.

DATE 19-11-1951 DATUM

AFLEIDING

DIE DRUK DAAL LANGS DIE O. KUS EN GEVOLGLIK SAL DIE N.W. WINDE OOR TVL. VRYSTAAT EN NATAL MEER NA WES DRAAI EN DIE VOCHTIGE LUG OOR HIERDIE GEBIEDE SAL WEER OVERPLAAS WORD. TEGELYKERTYD STYG DIE DRUK EFFENS LANGS DIE S.W. KUS EN DIT BETEKEN KOEL BEWOLKTE WEER LANGS DIE S. KUS MEER

DAAGLIKSE WEERBULLETIN

WEERBURO : WEATHER BUREAU

DEPT. VAN VERVOER : DEPT. OF TRANSPORT

DAILY WEATHER BULLETIN

Maksimum en Minimum Temperature (°F) en Reënval (duime) vir die Etmaal wat om 0800 (SAST) eindig op 21-11-1951

Maximum and Minimum Temperatures (°F) and Rainfall (inches) 24 hours ending at 0800 (SAST) on

TRANSVAAL	Max.	Min.	Rvl.
Barberton			
Bethal			
Chester			
Delmas			
Ermelo	82	55	
Joubert Park	83	55	0.73
Komatipoort	105	72	
Kroondal			0.32
Leeuwdoornestad			
Lichtenburg			
Louis Trichardt	89	65	
Marnitz			
Middelburg			
Loskop			
Nelspruit	93	62	0.72
Nylstroom	xx	64	0.07
Palmietfontein	86	65	0.00
Pietersburg	90	63	0.31
Piet Retief			
Pelgrimsrus	101	54	1.08
Potchefstroom	91	66	0.00
Pretoria W.B.	90	64	0.07
Pretoriuskop			
Standerton	86	56	0.35
Thabazimbi	97	65	
Vaalwater			
Watervalboven			
Wolmaransstad			
Zeerust			
Witbank			

KAAP - CAPE			
Alexanderbaai	66	53	
Aberdeen			
Andeluzia			
Beaufort-Wes	85	52	
Cala			

CAPE - KAAP	Max.	Min.	Rfl.
Calitzdorp			
Calvinia			
Cape Agulhas	71	53	
Cape Columbine	76	56	
Cape St. Francis	69	60	
Carnarvon			
Cradock			
De Aar	91	57	
Dordrecht	80	44	
East London	72	57	
Elsenburg			
Flagstaff			
Fraserburg	86	50	
Garies	87	51	
George	69	46	
Graaff Reinet	86	49	
Grahamstown			
Idutywa			
Jansenville			
Kenhardt	93	63	
Kentani			
Kimberley	95	62	
Kingwilliamstown	76	53	
Klaver	81	53	
Kowie			
Kuruman			
Lake Mentz			
Lovedale			
Maclear			
Mafeking	96	70	0.01
Metatiele			
Matroosberg	79	47	
Middelburg	86	42	
Mossel Bay	71	58	
Malmesbury			
O'okiep	83	57	
Orange River	94	52	
Pofadder	88	61	
Port Elizabeth	72	49	

KAAP - CAPE	Max.	Min.	Rvl.
Port St. Johns	70	63	
Postmasburg	95	72	
Piquetberg			
Prieska	96	67	
Prince Albert			
Queenstown	82	47	
Riversdale	82	49	0.00
Somerset-oos	82	48	
Springfontein	81	47	
Steynsburg			
Stormsrivier			
Sutherland			
Swellendam			
Umtata	75	54	
Upington	94	61	
van Wyksvlei			
Victoria-Wes	86	47	
Vryburg	100	56	
Williston			
Willowmore	85	48	
Wingfield	74	49	
Venterstad			

NATAL			
Kaap St. Lucia	86	65	0.08
Dundee			
Durban	78	64	
Estcourt	90	57	
Himeville			
Ladysmith	97	60	
Melmoth	75	60	
M'kuzi			
Newcastle	96	58	
Pietermaritzburg			
Port Shepstone			
Seven Oaks			
Vryheid			

O.F.S. - O.V.S.	Max.	Min.	Rfl.
Bethlehem	82	55	
Bethulie	90	51	
Bloemfontein	92	58	
Fauresmith	91	51	
Ficksburg			
Harrismith			
Heilbron			
Hoopstad	98	62	
Kroonstad	94	61	
Lindley			
Modderpoort	89	56	
Parys			
Vrede			
Wepener			
Winburg			
Zastron			

S.W.A. and Protectorates en Protektorate			
Gobabis	95	73	
Keetmanshoop	89	64	
Luderitz	68	56	
Ondongua	100	69	
Swakopmund	61	55	
Tsumeb	96	64	
Windhoek	93	72	0.00
Francistown			
Gaberones			
Mahalapye	95	65	
Maun	97	65	
Tsabong			
Mbabane			
Stegi			

SYNOPTIC WEATHER MAP 1200 GMT. — 1400 SAST. SINOPTIESE WEERKAART

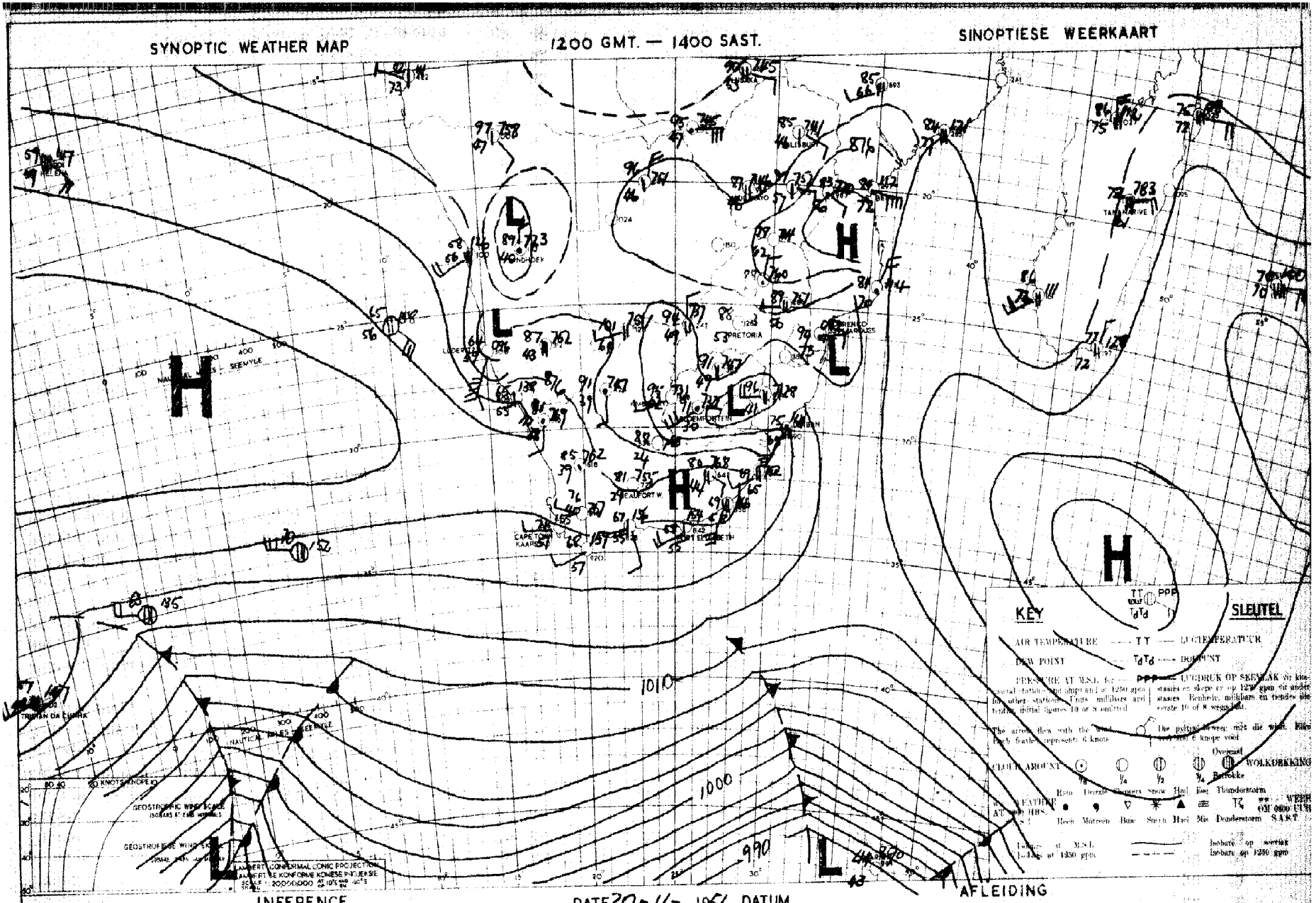

INFERENCE DATE 20-11-1951 DATUM AFLEIDING

WITH FAIRLY HUMID AIR OVER THE TVL. & THE MOST N. PARTS OF THE FREE STATE & OF THE N. CAPE THUNDERSHOWERS WILL OCCUR OVER THESE PARTS IN THE AFTERNOONS. ELSEWHERE OVER THE INTERIOR IT WILL HOWEVER REMAIN FAIR & HOT.

MET TAAMLIKE VOGTIGE LUG OOR TVL. EN DIE N. DELE VAN VRYSTAAT EN VAN N. KAAPLAND SAL DAAR OOR HIERDIE DELE DONDERBUIE IN DIE NAMIDDAE VOORKOM. OOR DIE RES VAN DIE BINNELAND EGTER SAL DIT MOOIWEER EN BAIE WARM WEES.

DAAGLIKSE WEERBULLETIN

WEERBURO : WEATHER BUREAU
DEPT. VAN VERVOER : DEPT. OF TRANSPORT

DAILY WEATHER BULLETIN

Maksimum en Minimum Temperature (°F) en Reënval (duime) vir die Etmaal wat om 0800 (SAST) eindig op 22-11-1951

Maximum and Minimum Temperatures (°F) and Rainfall (inches) 24 hours ending at 0800 (SAST) on

TRANSVAAL	Max.	Min.	Rvl.
Barberton			
Bethal			
Chester			
Delmas			
Ermelo			
Joubert Park	84	55	0.04
Komatipoort	100	70	
Kroondal			
Leeuwdoornstad			
Lichtenburg			
Louis Trichardt	87	65	
Marnitz			
Middelburg			
Loskop			0.25
Nelspruit	86	66	0.22
Nylstroom	93	61	0.60
Palmietfontein	86	59	0.13
Pietersburg	85	64	
Piet Retief	86	60	0.10
Pelgrimsrus	88	61	0.50(E)
Potchefstroom	93	60	
Pretoria W.B.	90	62	0.46
Pretoriuskop			
Standerton	87	58	0.16
Thabazimbi	97	64	0.07
Vaalwater			
Watervalboven	86	58	1.00(E)
Wolmaransstad			
Zeerust			
Witbank			

KAAP - CAPE			
Alexanderbaai	66	50	
Aberdeen			
Andalusia			
Beaufort-Wes	84	54	
Cala			

CAPE - KAAP	Max.	Min.	Rfl.
Calitzdorp			
Calvinia	79	48	
Cape Agulhas	70	69	0.01
Cape Columbine	67	58	
Cape St. Francis	69	58	
Carnarvon			
Cradock			
De Aar	89	56	
Dordrecht	88	54	
East London	77	63	
Elsenburg			
Flagstaff			
Fraserburg	84	52	
Garies	84	53	
George	70	52	
Graaff Reinet	84	50	
Grahamstown			
Idutywa			
Jansenville			
Kenhardt	91	63	
Kentani			
Kimberley	96	61	
Kingwilliamstown	86	57	
Klaver	78	54	
Kowie			
Kuruman			
Lake Mentz			
Lovedale			
Maclear			
Mafeking			
Matatiele			
Matroosberg	77	48	
Middelburg	87	45	
Mossel Bay	75	49	
Malmesbury			
O'okiep	82	57	
Orange River	94	57	
Pofadder	84	59	
Port Elizabeth	74	54	

KAAP - CAPE	Max.	Min.	Rvl.
Port St. Johns	73	65	
Postmasburg	91	64	
Piquetberg			
Prieska			
Prince Albert			
Queenstown	93	58	
Riversdale	79	50	
Somerset-oos	86	51	
Springfontein	94	51	
Steynsburg			
Stormsrivier			
Sutherland			
Swellendam			
Umtata	85	62	
Upington	90	61	
van Wyksvlei	89	56	
Victoria-Wes	85	53	
Vryburg	98	64	
Williston			
Willowmore	82	52	
Wingfield	68	54	
Venterstad			

NATAL			
Kaap St. Lucia	80	71	
Dundee			
Durban	79	72	0.74
Estcourt	97	63	
Himeville			
Ladysmith	100	64	
Melmoth	91	66	
M'kuzi			
Newcastle	97	67	
Pietermaritzburg			
Port Shepstone	79	69	
Seven Oaks			
Vryheid			

O.F.S. - O.V.S.	Max.	Min.	Rfl.
Bethlehem	84	49	0.32
Bethulie	92	55	
Bloemfontein	94	58	
Fauresmith	91	59	
Ficksburg			
Harrismith			
Heilbron			0.98
Hoopstad	99	69	
Kroonstad	93	52	0.12
Lindley			
Modderpoort	91	55	
Parys			
Vrede			
Wepener	94	51	
Winburg			
Zastron			

S.W.A. and Protectorates en Protektorate			
Gobabis	95	70	0.02
Keetmanshoop	93	62	
Luderitz	69	57	
Ondongua	100	68	
Swakopmund	62	55	
Tsumeb	89	71	
Windhoek	89	63	0.05
Francistown	96	67	
Gaberones			
Mahalapye	92	66	
Maun	98	61	
Tsabong			
Mbabane			
Stegi			3.28

SYNOPTIC WEATHER MAP — 1200 GMT. — 1400 SAST. — SINOPTIESE WEERKAART

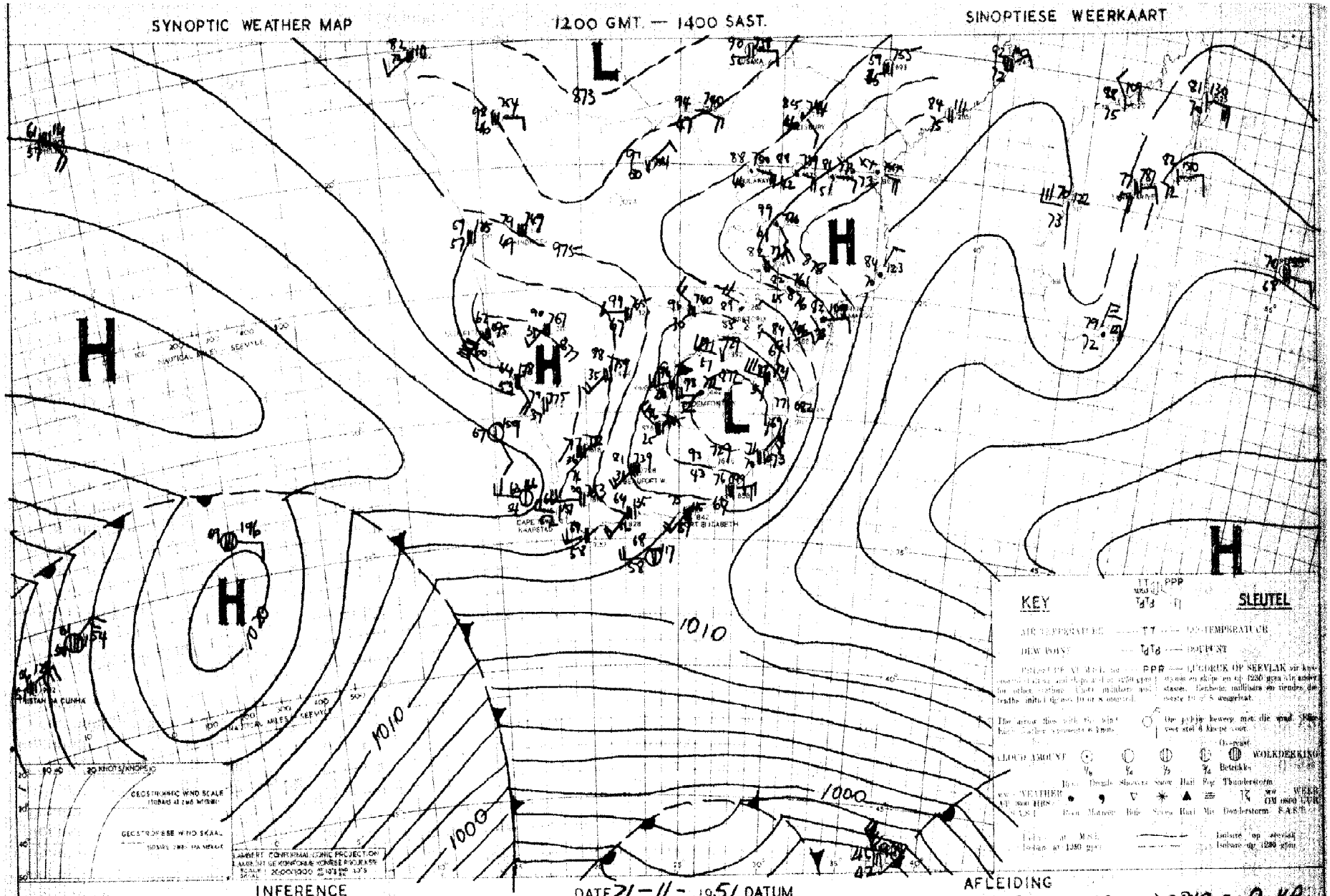

INFERENCE

DATE 24-11-1951 DATUM

AFLEIDING

A TROUGH OF LOW PRESSURE LIES ACROSS BECHUANALAND OFS, AND E. CAPE WITH MOIST AIR TO N.E. & DRY AIR TO S.W. THIS TROUGH WILL MAINTAIN ITS POSITION APPROX TOMORROW & PARTLY CLOUDY SKIES WITH AFTERNOON THUNDERSTORMS WILL RECUR OVER TVL, NATAL & N.E. OFS. PRESSURES ARE RISING ALONG THE S.W. COAST AND IT SHOULD BE COOL AND CLOUDY ALONG THE S. & E COASTS TOMORROW.

'N TROG VAN LAE DRUK STREK OOR BETSJOEANALAND, DIENS. EN O.K.P. VOGTIGE LUG IS N.O. VAN DIE TROG TERWYSIG EN DROË LUG S.W. DAARVAN HIERDIE TROG SAL MÖRE ONTWIKKEL SY MOONLIKE BEHOU EN GEVOLGLIKE BEWOLKTE WEER MET DONDERSTORMS IN DIE NAMIDDAG SAL VOORTDUUR OOR TVL. NATAL EN N.O. VRYSTAAT. DIE DRUK STYG NOU LANGS DIE S.W. KUS EN DIT SAL MÖRE KOEL EN BEWOLK WEES OOR DIE S. EN O. KUSSTREKE.

DEPT. VAN VERVOER : DEPT. OF TRANSPORT

Maksimum en Minimum Temperature (°F) en Reënval (duime) vir die Etmaal wat om 0800 (SAST) eindig op 27/11/.. 195..

Maximum and Minimum Temperatures (°F) and Rainfall (inches) 24 hours ending at 0800 (SAST) on

TRANSVAAL	Max.	Min.	Rvl.
Barberton			
Bethal			
Chester			
Delmas			
Ermelo			
Joubert Park	72	69	0.08
Komatipoort	104	72	
Kroondal			
Leeuwdoornstad			
Lichtenburg			
Louis Trichardt			
Marnitz			
Middelburg			
Loskop			
Nelspruit			
Nylstroom			
Palmietfontein			
Pietersburg			
Piet Retief			
Pelgrimsrus			
Potchefstroom			
Pretoria W.B.	84	58	
Pretoriuskop			
Standerton			
Thabazimbi			
Vaalwater			
Watervalboven	87	59	0.03
Wolmaransstad			
Zeerust			
Witbank			

KAAP - CAPE	Max.	Min.	Rvl.
Alexanderbaai			
Aberdeen			
Andelusia			
Beaufort-Wes	83	53	
Cala			

CAPE - KAAP	Max.	Min.	Rfl.
Calitzdorp			
Calvinia	85	55	
Cape Agulhas			
Cape Columbine	69	60	
Cape St. Francis	70	64	
Carnarvon			
Cradock			
De Aar			
Dordrecht	90	59	
East London	76	47	
	71	63	
Elsenburg			
Flagstaff			
Fraserburg	86	51	
Garies	89	55	
George	70	51	
Graaff Reinet	82	52	
Grahamstown			
Idutywa			
Jansenville			
Kenhardt	95	65	
Kentani			
Kimberley	94	62	
Kingwilliamstown	76	68	
Klaver	85	64	
Kowie			
Kuruman			
Lake Mentz			
Lovedale			
Maclear			
Mafeking	93	65	001
Matatiele			
Matroosberg	77	49	
Middelburg	83	43	
Mossel Bay	69	61	
Malmesbury			
O'okiep	88	59	
Orange River			
Pofadder	79	63	
Port Elizabeth	71	58	

KAAP - CAPE	Max.	Min.	Rvl.
Port St. Johns	71	65	
Postmasburg	94	70	
Piquetberg			
Prieska			
Prince Albert			
Queenstown	81	52	
Riversdale	75	53	
Somerset-oos	72	52	
Springfontein	84	54	
Steynsburg			
Stormsrivier			
Sutherland			
Swellendam			
Umtata	71	58	
Upington	96	64	
van Wyksvlei			
Victoria-Wes	88	51	
Vryburg	95	59	
Williston			
Willowmore	79	54	
Wingfield	72	51	
Ventersdad			

NATAL	Max.	Min.	Rvl.
Kaap St. Lucia	80	66	
Dundee			
Durban	78	64	0.03
Estcourt	85	59	0.22
Himeville			
Ladysmith	88	62	0.00
Melmoth	73	55	0.02
M'kuzi			
Newcastle	95	58	0.21
Pietermaritzburg			
Port Shepstone	75	65	0.08
Seven Oaks			
Vryheid			

O.F.S. - O.V.S.	Max.	Min.	Rfl.
Bethlehem			
Bethulie	90	53	
Bloemfontein	91	60	
Fauresmith	93	60	
Ficksburg			
Harrismith			
Heilbron			
Hoopstad			
Kroonstad	96	62	
Lindley			
Modderpoort			
Parys			
Vrede			
Wepener			
Winburg			
Zastron			

S.W.A. and Protectorates en Protektorate	Max.	Min.	Rfl.
Gobabis	91	65	
Keetmanshoop	98	62	
Luderitz	70	54	
Ondongua			0.04
Swakopmund	63	54	
Tsumeb	98	72	
Windhoek	87	66	
Francistown	95	70	
Gaberones			
Mahalapye	93	73	
Maun	99	71	
Tsabong	99	62	
Mbabane			
Stegi			

SYNOPTIC WEATHER MAP — 1200 GMT. — 1400 SAST. — SINOPTIESE WEERKAART

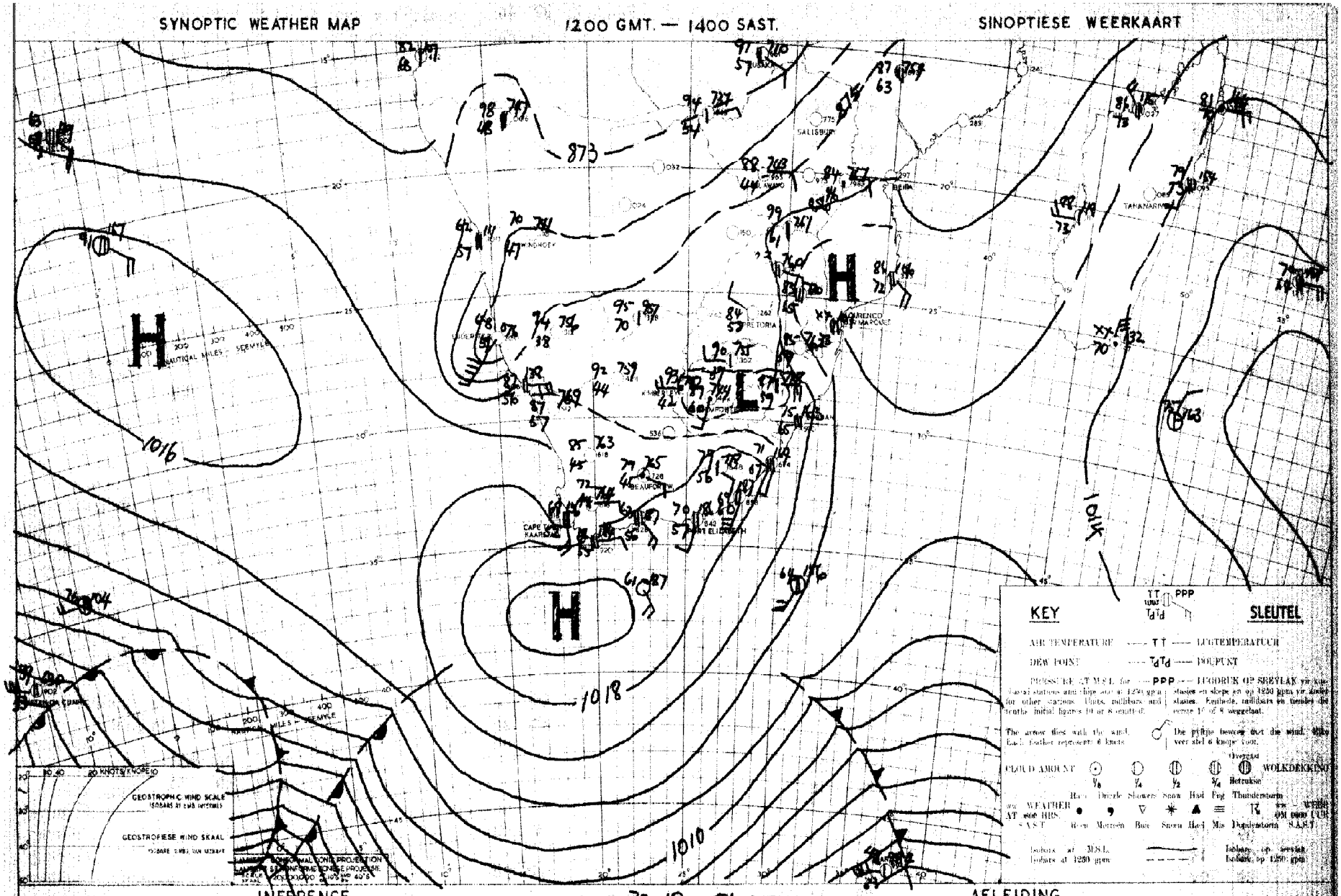

INFERENCE — DATE 22-10-51 DATUM — AFLEIDING

DIE HOOGDRUKSTELSEL WAT S. VAN KAAPLAND GELÊE IS BEWEEG VINNIG N.O. OM DIE KUS EN DRUKKE DAAL OOR DIE KAAPSE S.KUS. KOELER VOGTIGE LUG WAT VANAF DIE S.O. DIE LAND BINNEDRING SAL DUS BEWOLKTE TOESTANDE VEROORSAAK OOR DIE TVL. LAEVELD EN O. PLATTERLAND EN OOR N.O. VRYSTAAT EN N. NATAL.

THE HIGH PRESSURE SYSTEM S.OF THE UNION IS RAPIDLY MOVING N.E. PRESSURES ARE FALLING ALONG THE CAPE S. COAST. COOLER MOIST AIR MOVING INLAND FROM THE S.E. WILL THEREFORE CAUSE CLOUDY CONDITIONS OVER THE TVL. LOWVELD, THE E. ESCARPMENT AND OVER THE N. NATAL & N.E. FREE STATE.

DEPT. VAN VERVOER: DEPT. OF TRANSPORT

Maksimum en Minimum Temperature (°F) en Reënval (duime) vir die Etmaal wat om 0800 (SAST) eindig op 24-11-1951

Maximum and Minimum Temperatures (°F) and Rainfall (inches) 24 hours ending at 0800 (SAST) on

TRANSVAAL	Max.	Min.	Rvl.
Barberton			
Bethal			
Chester			
Delmas			
Ermelo	80	55	0.27
Joubert Park	81	57	0.06
Komatipoort	94	73	
Kroondal			
Leeuwdoornstad			
Lichtenburg			
Louis Trichardt			
Marnitz			
Middelburg			
Loskop			
Nelspruit	82	55	
Nylstroom	86	66	
Palmietfontein	83	59	
Pietersburg	78	59	
Piet Retief			
Pelgrimsrus	80	58	
Potchefstroom	91	60	0.43
Pretoria W.B.	85	64	0.03
Pretoriuskop			
Standerton	85	57	0.01
Thabazimbi	92	71	
Vaalwater			
Watervalboven	79	57	
Wolmaransstad			
Zeerust			
Witbank			

KAAP - CAPE			
Alexanderbaai	66	54	
Aberdeen			
Andriesia			0.06
Beaufort-Wes	94	58	
Cala			

CAPE - KAAP	Max.	Min.	Rfl.
Calitzdorp			
Calvinia	91	48	
Cape Agulhas	74	58	
Cape Columbine	67	56	0.02
Cape St. Francis	73	61	
Carnarvon			
Cradock			
De Aar	95	60	
Dordrecht	89	55	
East London	77	62	
Elsenburg			
Flagstaff			
Fraserburg	91	51	
Garies	89	52	
George	83	50	
Graaff Reinet	96	57	
Grahamstown			
Idutywa			
Jansenville			
Kenhardt	98	65	
Kentani			
Kimberley	1.02	67	
Kingwilliamstown	88	59	
Klaver	85	57	
Kowie			
Kuruman			
Lake Mentz			
Lovedale			
Maclear			
Mafeking	95	62	
Matatiele			
Matroosberg	86	49	
Middelburg	92	50	
Mossel Bay			
Malmesbury	76	59	
O'okiep	88	51	
Orange River	93	55	
Pofadder			
Port Elizabeth	81	59	

KAAP - CAPE	Max.	Min.	Rvl.
Port St. Johns	74	64	
Postmasburg	94	69	0.04
Piquetberg			
Prieska	1.02	70	
Prince Albert			
Queenstown	96	56	
Riversdale	93	58	
Somerset-oos	94	60	
Springfontein	92	62	
Steynsburg			
Stormsrivier			
Sutherland			
Swellendam			
Umtata	88	63	
Upington	1.02	67	
van Wyksvlei	1.00	60	
Victoria-Wes	95	58	
Vryburg			
Williston			
Willowmore	93	58	
Wingfield	70	57	
Venterstad			

NATAL			
Kaap St. Lucia	84	70	
Dundee			
Durban	75	66	
Estcourt	90	60	0.13
Himeville			
Ladysmith	97	69	
Melmoth	89	65	
M'kuzi			
Newcastle	94	58	0.12
Pietermaritzburg			0.08
Port Shepstone	74	67	
Seven Oaks			
Vryheid			

O.F.S. - O.V.S.	Max.	Min.	Rfl.
Bethlehem	85	59	0.06
Bethulie	94	67	
Bloemfontein	96	65	
Fauresmith	95	66	
Ficksburg			
Harrismith			
Heilbron			
Hoopstad	1.00	67	0.20
Kroonstad	92	62	0.13
Lindley			
Modderpoort	88	51	0.02
Parys			
Vrede			
Wepener	94	70	
Winburg			
Zastron			

S.W.A. and Protectorates en Protektorate			
Gobabis	90	57	
Keetmanshoop	1.00	64	
Luderitz	64	55	
Ondongua	96	68	0.11
Swakopmund	64	56	
Tsumeb	92	69	
Windhoek	88	65	
Francistown	92	62	
Gaberones			
Mahalapye	90	64	
Maun	96	73	
Tsabong	1.03	68	
Mbabane			
Stegi			

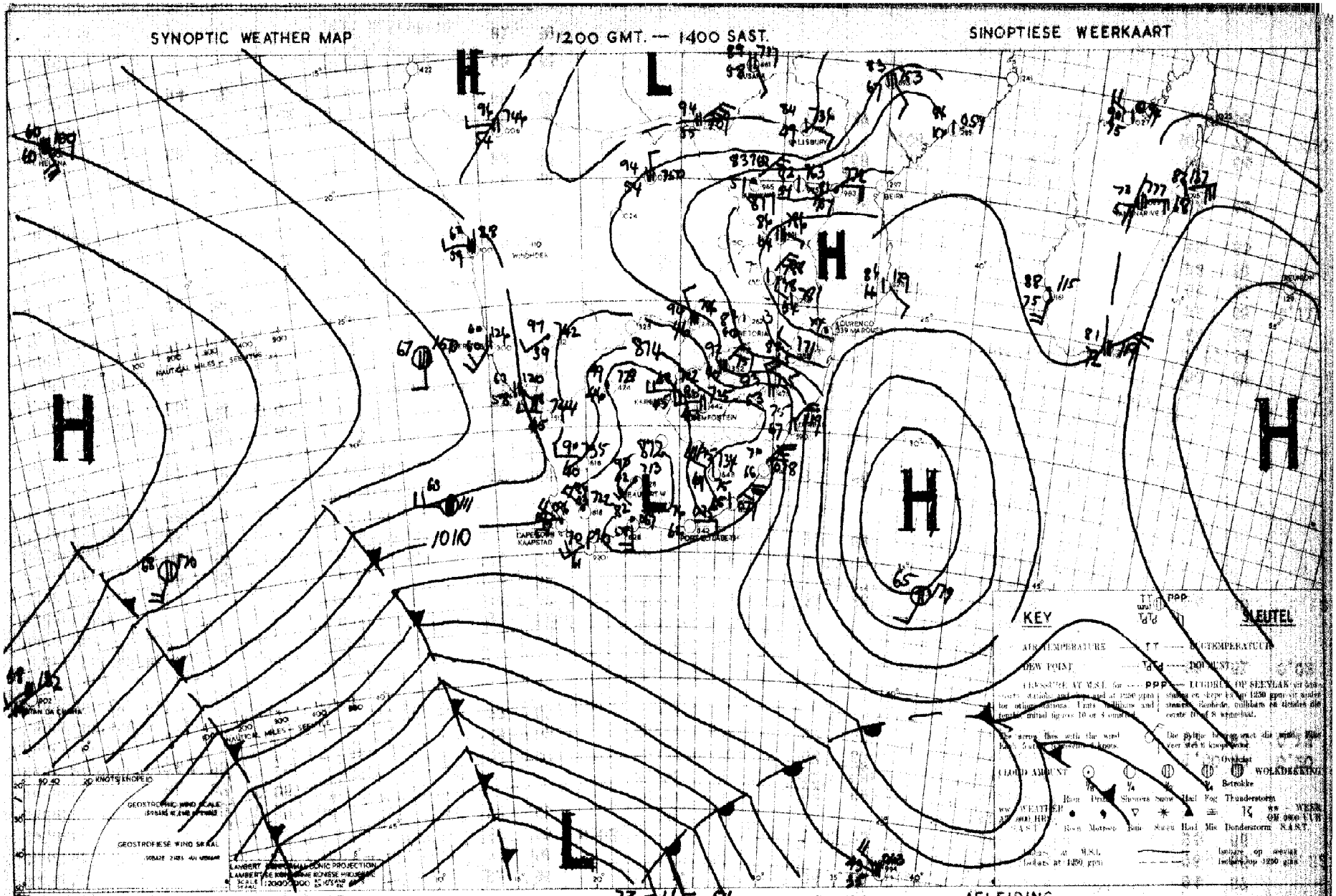

INFERENCE

HINDER CONDITIONS ARE BECOMING RE-ESTABLISHED OVER THE INTERIOR AS MOISTER AIR DRIFTS S. THESE CONDITIONS WILL BE INTENSIFIED BY CONVERGENCE.

DATE 23-VI-51 DATUM

AFLEIDING

DONDERWEERSTOESTANDE WORD HERSTEL OOR DIE BINNE-LAND NAMATE VOGTIGER LUG SUIDWAARTS VORDEL. HIERDIE TOESTANDE SAL VERSTERK WORD DEUR KONVERGENSIE.

DAAGLIKSE WEERBULLETIN

WEERBURO : WEATHER BUREAU
DEPT. VAN VERVOER : DEPT. OF TRANSPORT

DAILY WEATHER BULLETIN

Maksimum en Minimum Temperature (°F) en Reënval (duime) vir die Etmaal wat om 0800 (SAST) eindig op 28-11-1951

Maximum and Minimum Temperatures (°F) and Rainfall (inches) 24 hours ending at 0800 (SAST) on

TRANSVAAL	Max.	Min.	Rvl.
Barberton			
Bethal			
Chester			
Delmas			
Ermelo			
Joubert Park	82	58	
Komatipoort			
Kroondal			
Leeuwdoornstad			
Lichtenburg			
Louis Trichardt			
Marnitz			
Middelburg			
Loskop			
Nelspruit			
Nylstroom			
Palmietfontein	90	69	
Pietersburg	84	62	0.04
Piet Retief	89	62	0.12
Pelgrimsrus			
Potchefstroom			
Pretoria W.B.	87	63	0.06
Pretoriuskop			
Standerton			
Thabazimbi			
Vaalwater			
Watervalboven			
Wolmaransstad			
Zeerust			
Witbank			

KAAP - CAPE			
Alexanderbaai			
Aberdeen			
Andpluaia			
Beaufort-Wes	92	57	
Cala			

CAPE - KAAP	Max.	Min.	Rfl.
Calitzdorp			
Calvinia	76	46	0.18
Cape Agulhas	73	51	0.33
Cape Columbine	63	56	0.10
Cape St. Francis	70	59	0.02
Carnarvon			
Cradock			
De Aar			
Dordrecht			
East London	77	62	
Elsenburg			
Flagstaff			
Fraserburg			
Garies	80	54	0.23
George	77	50	0.28
Graaff Reinet			
Grahamstown			
Idutywa			
Jansenville			
Kenhardt			
Kentani			
Kimberley	93	62	0.07
Kingwilliamstown	85	55	
Klaver			
Kowie			
Kuruman			
Lake Mentz			
Lovedale			
Maclear			
Mafeking	86	67	
Matatiele			
Matroosberg	70	40	0.30
Middelburg	89	57	
Mossel Bay	72	52	0.03
Malmesbury			
O'okiep	75	47	0.16
Orange River	97	61	
Pofadder			
Port Elizabeth	75	57	0.05

KAAP - CAPE	Max.	Min.	Rvl.
Port St. Johns	84	66	0.04
Postmasburg			
Piquetberg			
Prieska			
Prince Albert			
Queenstown	94	69	
Riversdale	87	48	0.06
Somerset-oos	96	54	
Springfontein			
Steynsburg			
Stormerivier			
Sutherland			
Swellendam			
Umtata			
Upington	94	69	
van Wyksvlei	92	53	
Victoria-Wes	89	50	
Vryburg	95	70	
Williston			
Willowmore			
Wingfield	88	53	0.56
Ventersdad			

NATAL			
Kaap St. Lucia	86	73	0.03
Dundee			
Durban	86	69	0.09
Estcourt			
Himeville			
Ladysmith	98	68	
Melmoth	1.03	66	0.16
M'kuzi			
Newcastle	97	60	
Pietermaritzburg			
Port Shepstone	73	69	0.15
Seven Oaks			
Vryheid			

O.F.S. - O.V.S.	Max.	Min.	Rfl.
Bethlehem			
Bethulie			
Bloemfontein	89	60	0.22
Fauresmith	92	62	
Ficksburg			
Harriesmith			
Heilbron			
Hoopstad	96	67	
Kroonstad			
Lindley			
Modderpoort			
Parys			
Vrede			
Wepener	89	62	0.12
Winburg			
Zastron			

S.W.A. and Protectorates en Protektorate			
Gobabis	86	63	
Keetmanshoop	96	54	
Luderitz			
Ondongua			
Swakopmund	66	55	
Tsumeb	89	65	
Windhoek	81	55	
Francistown			
Gaberones			
Mahalapye	94	67	
Maun	96	67	0.12
Tsabong	98	65	
Mbabane			
Stegi			

SYNOPTIC WEATHER MAP — 1200 GMT. — 1400 SAST. — SINOPTIESE WEERKAART

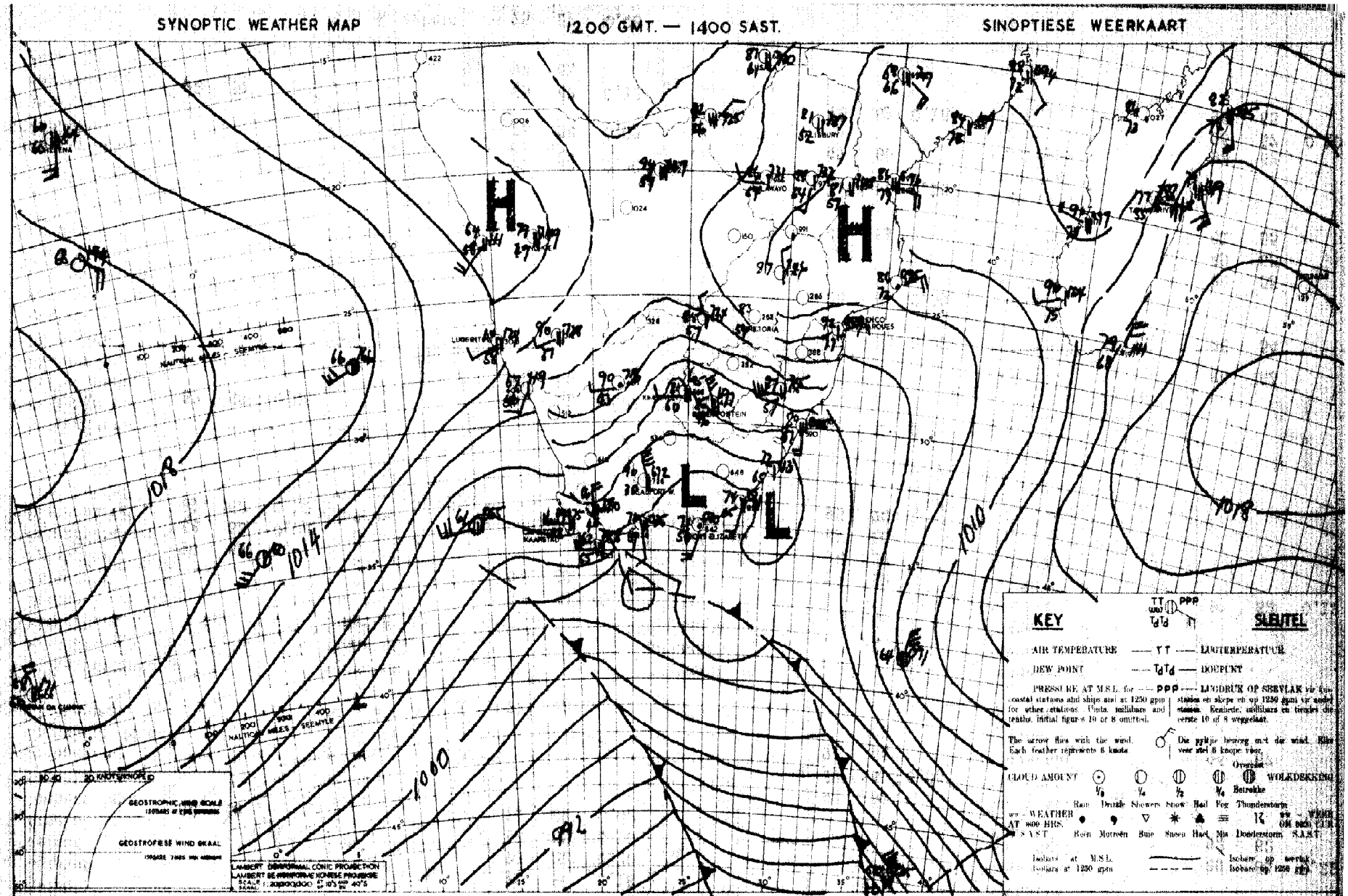

INFERENCE — DATE 24-11-1959 DATUM — AFLEIDING

MARITIME POLAR AIR IS ADVANCING FROM THE S.W. & WILL CAUSE FINE & COOLER WEATHER OVER THE INTERIOR. COOL CLOUDY CONDITIONS OVER THE S.W. CAPE COASTAL REGIONS N4 SPREAD E. ALONG THE COAST.

MARITIEME POLÊRE LUG NADER DIE LANDE VANUIT DIE S.W. DIT SAL MOOIWEER EN KOELER WEER OOR DIE BINNELANDE VEROORSAAK. KOEL BEWOLKTE TOESTANDE OOR DIE S.W. KAAPSE KUSTREGIONE SAL EGTER O. UITBREI LANGS DIE KUS.

DEPT. VAN VERVOER : DEPT. OF TRANSPORT

Maksimum en Minimum Temperature (°F) en Reënval (duims) vir die Etmaal wat om 0800 (SAST) eindig op 26-11- 1951.

Maximum and Minimum Temperatures (°F) and Rainfall (inches) 24 hours ending at 0800 (SAST) on

TRANSVAAL	Max.	Min.	Rvl.
Barberton			
Bethal			
Chester			
Delmas			
Ermelo	76	53	
Joubert Park	57	52	
Komatipoort	113	67	
Kroondal			
Leeuwdoornsstad			
Lichtenburg			
Louis Trichardt	95	66	
Marnitz			
Middelburg			
Loskop			
Nelspruit	98	66	
Nylstroom			
Palmietfontein	81	52	
Pietersburg	89	65	
Piet Retief			
Pelgrimsrus			
Potchefstroom	88	51	
Pretoria W.B.	84	54	0.01
Pretoriuskop			
Standerton	85	51	
Thabazimbi	90	66	
Vaalwater			
Watervalboven			
Wolmaransstad			
Zeerust			
Witbank			0.01

KAAP - CAPE
Alexanderbaai
Aberdeen
Andalusia
Beaufort-Wes
Cala

CAPE - KAAP	Max.	Min.	Rfl.
Calitzdorp			
Calvinia	55	42	
Cape Agulhas	62	53	0.07
Cape Columbine	64	58	
Cape St. Francis	64	50	
Carnarvon			
Cradock			
De Aar	90	47	
Dordrecht	70	XX	
East London	80	47	
Elsenburg			
Flagstaff			
Fraserburg	59	39	
Garies	64	52	
George	68	47	
Graaff Reinet	75	52	
Grahamstown			
Idutywa			
Jansenville			
Kenhardt			
Kentani			
Kimberley	83	49	
Kingwilliamstown	79	45	
Klaver			
Kowie			
Kuruman			
Lake Mentz			
Lovedale			
Maclear			
Mafeking	88	52	
Matatiele			
Matroosberg	54	43	0.00
Middelburg	69	49	
Mossel Bay	69	56	
Malmesbury			
Olckiep			
Orange River	76	48	
Pofadder			
Port Elizabeth	66	47	0.00

KAAP - CAPE	Max.	Min.	Rvl.
Port St. Johns	75	66	0.01
Postmasburg	76	50	
Piquetberg			
Prieska	75	51	
Prince Albert			
Queenstown	77	47	
Riversdale	68	51	
Somerset-oos	73	47	
Springfontein	86	49	
Steynsburg			
Stormsrivier			
Sutherland			
Swellendam			
Umtata	94	59	
Upington	78	53	
van Wyksvlei	70	46	
Victoria-Wes	66	43	
Vryburg	89	48	
Williston			
Willowmore	89	45	
Wingfield	61	53	0.07
Venterstad			

NATAL
Keap St. Lucia
Dundee
Durban
Estcourt
Himeville
Ladysmith
Melmoth
M'kuzi
Newcastle
Pietermaritzburg
Port Shepstone
Seven Oaks
Vryheid

O.F.S. - O.V.S.	Max.	Min.	Rfl.
Bethlehem			
Bethulie	74	50	
Bloemfontein	80	47	
Fauresmith			
Ficksburg	74	50	
Harrismith			0.92
Heilbron			
Hoopstad	91	49	
Kroonstad	89	47	
Lindley			
Modderpoort			
Parys			
Vrede			
Wepener	82	47	
Winburg			
Zastron			

S.W.A. and Protectorates en Protektorate	Max.	Min.	Rfl.
Gobabis	91	53	
Keetmanshoop	85	53	
Luderitz	68	55	
Ondongua	89	65	
Swakopmund	65	51	
Tsumeb	90	61	0.22
Windhoek	86	53	
Francistown			
Gaberones			
Mahalapye	93	68	
Maun	89	64	
Tsabong	88	52	
Mbabane			
Stegi			

SYNOPTIC WEATHER MAP — 1200 GMT. — 1400 SAST. — SINOPTIESE WEERKAART

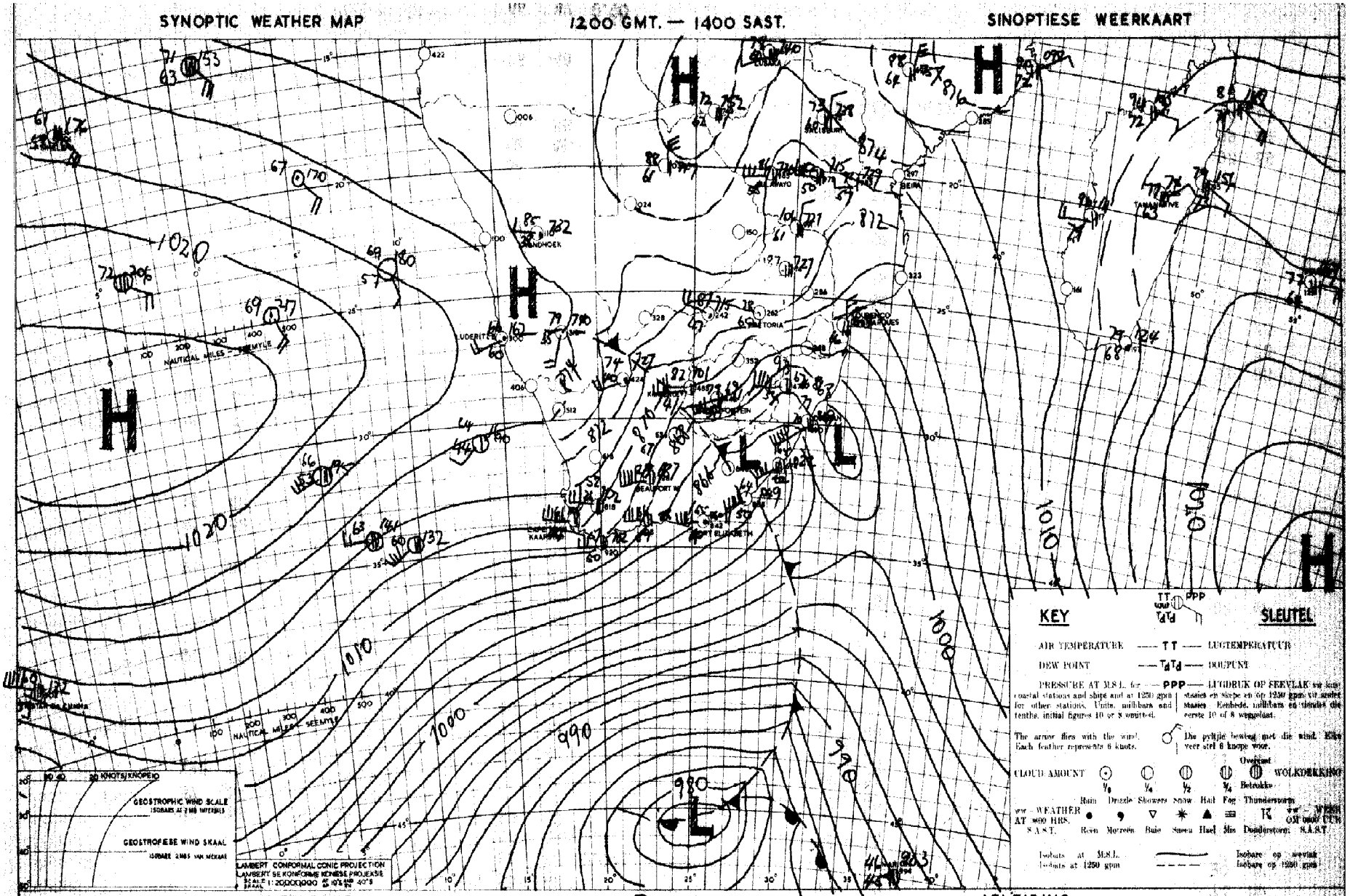

INFERENCE

A DEEP DEPRESSION IS CENTRED S. OF THE CAPE AND COOL DRY AIR IS MOVING RAPIDLY ACROSS THE UNION FROM THE W. THE DRY AIR WILL REPLACE THE MOIST AIR OVER TVL. & IT WILL BECOME FINE OVER ALL INTERIOR AREAS, BUT COOL CLOUDY WEATHER WILL PERSIST OVER THE CAPE COASTAL AREAS & WILL ALSO SPREAD NATAL FROM THE S.

DATE 25-11-1951 DATUM

AFLEIDING

'N DIEP LAAGDRUKSTELSEL IS S. VAN DIE KAAP GELEË EN DIE STROOM W. WINDE N. DWARSVAN DRA KOEL DROË LUG O. OOR DIE UNIE. DIE DROË LUG SAL MÖRE OOK DIE VOCHTIGE LUG OOR TVL VERDRYF EN DIT SAL OOR ALLE BINNELANDSE GEBIEDE MOOIWEER WORD OOR DIE KAAPSE KUSSTREKKE SAL DIT EGTER KOEL EN BEWOLK BLY EN DIT SAL OOK OOR NATAL KOEL EN BEWOLK WORD VANUIT DIE SUIDE.

DAAGLIKSE WEERBULLETIN

WEERBURO : WEATHER BUREAU

DEPT. VAN VERVOER : DEPT. OF TRANSPORT

DAILY WEATHER BULLETIN

Maksimum en Minimum Temperature (°F) en Reënval (duime) vir die Etmaal wat om 0800 (SAST) eindig op 27.11.. 195.

Maximum and Minimum Temperatures (°F) and Rainfall (inches) 24 hours ending at 0800 (SAST) on

TRANSVAAL	Max.	Min.	Rvl.
Barberton			
Bethal			
Chester			
Delmas			
Ermelo	85	55	
Joubert Park	84	56	
Komatipoort	1.09	67	
Kroondal			
Leeuwdoornstad			
Lichtenburg			
Louis Trichardt	94	65	0.36
Marnitz			
Middelburg			
Loskop			
Nelspruit	91	64	
Nylstroom	94	66	
Palmietfontein	89	58	
Pietersburg	95	67	
Piet Retief	84	64	
Pelgrimsrus	92	56	
Potchefstroom	89	56	
Pretoria W.B.	90	62	
Pretoriuskop			
Standerton	85	53	
Thabazimbi	99	72	
Vaalwater			
Watervalboven	92	64	
Wolmaransstad			
Zeerust			
Witbank			

KAAP - CAPE			
Alexanderbaai			
Aberdeen			
Andelusia			
Beaufort-Wes	75	48	
Cala			

CAPE - KAAP	Max.	Min.	Rfl.
Calitzdorp			
Calvinia	53	43	0.02
Cape Agulhas			
Cape Columbine	68	53	0.01
Cape St. Francis	77	56	
Carnarvon			
Cradock			
De Aar	75	45	
Dordrecht			
East London	97	60	
Elsenburg			
Flagstaff			
Fraserburg	59	38	
Garies	66	34	0.02
George	79	51	0.01
Graaff Reinet	82	52	
Grahamstown			
Idutywa			
Jansenville			
Kenhardt	82	53	
Kentani			
Kimberley	84	49	
Kingwilliamstown	93	56	
Klaver	67	52	
Kowie			
Kuruman			
Lake Mentz			
Lovedale			
Maclear			
Mafeking	88	59	
Matatiele			
Matroosberg	58	38	0.03
Middelburg	74	47	
Mossel Bay	81	56	
Malmesbury			
O'okiep	58	47	0.02
Orange River	82	49	
Pofadder			
Port Elizabeth	87	51	0.09

KAAP - CAPE	Max.	Min.	Rvl.
Port St. Johns	78	62	
Postmasburg	79	47	
Piquetberg			
Prieska	82	52	
Prince Albert			
Queenstown	81	53	
Riversdale	81	53	
Somerset-oos	84	53	
Springfontein	83	40	
Steynsburg			
Stormsrivier			
Sutherland			
Swellendam			
Umtata	92	57	
Upington	83	52	
van Wyksvlei			
Victoria-Wes	74	32	
Vryburg	86	49	
Williston			
Willowmore	68	46	
Wingfield	66	54	0.32
Venterstad			

NATAL			
Kaap St. Lucia	88	70	
Dundee			
Durban	75	66	
Estcourt	91	60	
Himeville			
Ladysmith	91	59	
Melmoth	94	60	
M'kuzi			
Newcastle	91	65	
Pietermaritzburg			
Port Shepstone	79	64	
Seven Oaks			
Vryheid			

O.F.S. - O.V.S.	Max.	Min.	Rfl.
Bethlehem	78	52	
Bethulie			
Bloemfontein	80	44	
Fauresmith	78	46	
Ficksburg			
Harrismith			
Heilbron			
Hoopstad	89	52	
Kroonstad	86	58	
Lindley			
Modderpoort			
Parys			
Vrede			
Wepener	79	46	
Winburg			
Zastron			

S.W.A. and Protectorates en Protektorate			
Gobabis	92	56	
Keetmanshoop	86	50	
Luderitz	68	58	
Ondongua	95	61	
Swakopmund	65	51	
Tsumeb	93	65	
Windhoek	88	56	
Francistown			
Gaberones			
Mahalapye	98	63	
Maun	95	68	
Tsabong	85	53	
Mbabane			
Stegi			

SYNOPTIC WEATHER MAP — 1200 GMT. — 1400 SAST. — SINOPTIESE WEERKAART

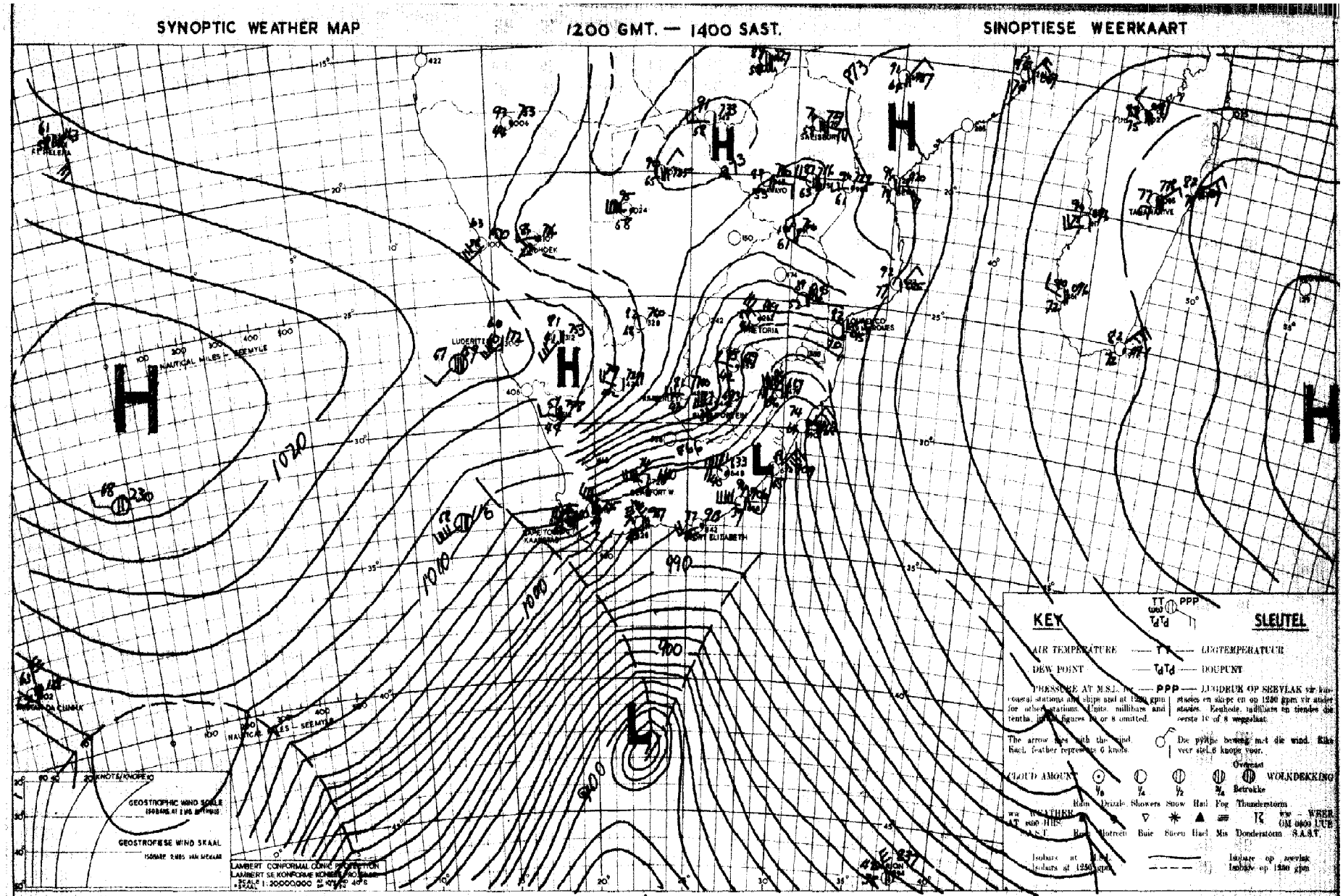

INFERENCE

DATE 26-11- 1951

AFLEIDING

AN EXTREMELY DEEP & INTENSE STORM CENTRE OR DEPRESSION HAS SUDDENLY DEVELOPED TO THE IMMEDIATE S. OF THE UNION GIVING GALE-FORCE WINDS AT MANY PLACES PARTICULARLY OVER THE CAPE COASTAL BELTS WHERE SHOWERS MAY BE EXPECTED. DRY W.'LY TO S.W.'LY WINDS SPREADING OVER THE INTERIOR REMOVE THE LIKELIHOOD OF RAIN FOR SOME DAYS AT LEAST.

'N BAIE DIEP EN INTENSE STORMSENTRUM OF LAAGDRUK HET SKIELIK NET TEN S. VAN DIE UNIE ONTWIKKEL EN HET STORMWINDE OP BAIE PLEKKE VERDORSAAK, VERAL OOR DIE KAAPSE KUSSTREKE, WAAR BAIE VAL-WAG WORD. DROË W. TOT S.W. LIKE WINDE WAT NOU OOR DIE BINNELAND BEWEEG BELEMMER DIE VOORUITSIGTE VIR REËN VIR ETLIKE DAE TEN-MINSTE.

DAAGLIKSE WEERBULLETIN

WEERBURO : WEATHER BUREAU

DEPT. VAN VERVOER : DEPT. OF TRANSPORT

DAILY WEATHER BULLETIN

Maksimum en Minimum Temperature (°F) en Reënval (duime) vir die Etmaal wat om 0800 (SAST) eindig op 08.11.1951

Maximum and Minimum Temperatures (°F) and Rainfall (inches) 24 hours ending at 0800 (SAST) on

TRANSVAAL.	Max.	Min.	Rvl.
Barberton			
Bethal			
Chester			
Delmas			
Ermelo	78	50	
Joubert Park	76	52	
Komatipoort			
Kroondal			
Leeuwdoornstad			
Lichtenburg			
Louis Trichardt	95	61	
Marnitz			
Middelburg			
Loskop			
Nelspruit	95	60	
Nylstroom			
Palmietfontein			
Pietersburg	91	53	
Piet Retief	88	53	
Pelgrimsrus	90	56	
Potchefstroom	78	50	
Pretoria W.B.	82	53	
Pretoriuskop			
Standerton	79	48	
Thabazimbi	95	65	
Vaalwater			
Watervalboven			
Wolmaransstad			
Zeerust			
Witbank			
KAAP - CAPE			
Alexanderbaai	68	55	
Aberdeen			
Andelusia			
Beaufort-Wes	72	48	
Cala			

CAPE - KAAP	Max.	Min.	Rfl.
Calitzdorp			
Calvinia	67	42	
Cape Agulhas			
Cape Columbine	64	53	
Cape St. Francis	65	52	
Carnarvon			
Cradock			
De Aar	77	48	
Dordrecht	71	45	
East London	75	48	
Elsenburg			
Flagstaff			
Fraserburg	71	44	
Garies	74	50	
George	72	45	0.01
Graaff Reinet	74	50	
Grahamstown			
Idutywa			
Jansenville			
Kenhardt	79	54	
Kentani			
Kimberley	78	51	
Kingwilliamstown	75	44	
Klaver	69	50	
Kowie			
Kuruman			
Lake Mentz			
Lovedale			
Maclear			
Mafeking	85	57	
Matatiele			
Matroosberg	63	43	
Middelburg	73	42	
Mossel Bay	68	55	
Malmesbury			
O'okiep	70	53	
Orange River	78	49	
Pofadder	76	51	
Port Elizabeth	72	49	

KAAP - CAPE	Max.	Min.	Rvl.
Port St. Johns	72	58	
Postmasburg	76	55	
Piquetberg			
Prieska	79	58	
Prince Albert			
Queenstown	74	44	
Riversdale	72	44	
Somerset-oos	72	47	
Springfontein	79	44	
Steynsburg			
Stormsrivier			
Sutherland			
Swellendam			
Umtata	81	51	
Upington	77	54	
van Wyksvlei			
Victoria-Wes	74	45	
Vryburg	85	45	
Williston			
Willowmore	66	45	
Wingfield	64	52	
Ventersdal			
NATAL			
Kaap St. Lucia			
Dundee			
Durban	75	62	
Estcourt	85	54	
Himeville			
Ladysmith	93	57	
Melmoth	67	54	0.06
M'kuzi			
Newcastle	92	54	
Pietermaritzburg			
Port Shepstone	73	63	
Seven Oaks			
Vryheid			

O.F.S. - O.V.S.	Max.	Min.	Rfl.
Bethlehem	76	44	
Bethulie	77	47	
Bloemfontein	77	48	
Fauresmith	76	49	
Ficksburg			
Harrismith			
Heilbron			
Hoopstad	83	55	
Kroonstad	80	56	
Lindley			
Modderpoort			
Parys			
Vrede			
Wepener	80	42	
Winburg			
Zastron			
S.W.A. and Protectorates en Protektorate			
Gobabis	88	54	
Keetmanshoop	83	56	
Luderitz			
Ondongua			
Swakopmund	65	55	
Tsumeb	95	58	
Windhoek	87	62	
Francistown	97	65	
Gaberones			
Mahalapye	95	53	
Maun	97	65	
Tsabong	91	43	
Mbabane			
Stegi			

SYNOPTIC WEATHER MAP | 1200 GMT. — 1400 SAST. | SINOPTIESE WEERKAART

DATE 27-11-1951 DATUM

INFERENCE	AFLEIDING
THE DEPRESSION HAS NOW PASSED MARION ISLAND & THE PRESSURE IS RISING ALONG THE E. COAST OF THE UNION & OVER S. MOCAMBIQUE. COOL MOIST AIR IS PENETRATING TVL. FROM THE E. AND IT WILL BE COOL & CLOUDY OVER E. TVL. TOMORROW PRESSURE IS FALLING SLIGHTLY ALONG THE S.W. COAST & CONSEQUENTLY THE STRONG S.W. WINDS WILL MODERATE GENERALLY.	DIE DIEP LAAGDRUKSTELSEL IS NOU O. VAN MARION EN DIE DRUK STYG LANGS DIE O. KUS VAN DIE UNIE EN OOR PORTUGESE O. AFRIKA. KOEL VOGTIGE LUG SAL BOONTOE O. TVL. VANUIT DIE O. BINNEDRING. DIE DRUK BEGIN WEER DAAL LANGS DIE S.W. KUS EN GEVOLGLIK SAL DIE STERK S.W. WINDE BEDAAR.

DAAGLIKSE WEERBULLETIN | WEERBURO : WEATHER BUREAU | DAILY WEATHER BULLETIN

DEPT. VAN VERVOER : DEPT. OF TRANSPORT

Maksimum en Minimum Temperature (°F) en Reënval (duime) vir die Etmaal wat om 0800 (SAST) eindig op 29-11-195.

Maximum and Minimum Temperatures (°F) and Rainfall (inches) 24 hours ending at 0800 (SAST) on

TRANSVAAL	Max.	Min.	Rvl.
Barberton			
Bethal			
Chester			
Delmas			
Ermelo	81	64	
Joubert Park	80	56	
Komatipoort	93	67	
Kroondal			
Leeuwdoornstad			
Lichtenburg			
Louis Trichardt	80	59	
Marnitz			
Middelburg			
Loskop			
Nelspruit	90	60	
Nylstroom	87	59	
Palmietfontein	85	52	
Pietersburg	81	61	
Piet Retief			
Pelgrimsrus	82	55	
Potchefstroom	86	54	
Pretoria W.B.	86	59	
Pretoriuskop			
Standerton			
Thabazimbi	94	70	
Vaalwater			
Watervalboven			
Wolmaransstad			
Zeerust			
Witbank			

KAAP - CAPE			
Alexanderbaai	68	55	
Aberdeen			
Andalusia			
Beaufort-Wes	87	50	
Cala			

CAPE - KAAP	Max.	Min.	Rfl.
Calitzdorp			
Calvinia	81	43	
Cape Agulhas	72	60	
Cape Columbine	66	59	
Cape St. Francis	70	66	0.01
Carnarvon			
Cradock			
De Aar	88	53	
Dordrecht	82	41	
East London	78	56	
Elsenburg			
Flagstaff			
Fraserburg			
Garies	86	51	
George	79	57	
Graaff Reinet	88	50	
Grahamstown			
Idutywa			
Jansenville			
Kenhardt	93	57	
Kentani			
Kimberley	89	56	
Kingwilliamstown	86	51	
Klaver	78	53	
Kowie			
Kuruman			
Lake Mentz			
Lovedale			
Maclear			
Mafeking	88	58	
Matatiele			
Matroosberg	75	46	
Middelburg	85	44	
Mossel Bay	80	52	
Malmesbury			
O'okiep	84	62	
Orange River			
Pofadder			
Port Elizabeth	77	61	

KAAP - CAPE	Max.	Min.	Rvl.
Port St. Johns	75	64	
Postmasburg	90	64	
Piquetberg			
Prieska	92	57	
Prince Albert			
Queenstown	88	47	
Riversdale	85	59	
Somerset-oos	87	51	
Springfontein			
Steynsburg	86	46	
Stormsrivier			
Sutherland			
Swellendam			
Umtata	89	55	
Upington	89	55	
van Wyksvlei	90	53	
Victoria-Wes	87	47	
Vryburg	90	55	
Williston			
Willowmore	81	50	
Wingfield	66	52	
Venterstad			

NATAL			
Kaap St. Lucia	77	71	
Dundee			
Durban	77	62	
Estcourt	86	56	
Himeville			
Ladysmith	91	59	
Melmoth	85	58	
M'kuzi			
Newcastle	94	61	
Pietermaritzburg			
Port Shepstone	78	62	
Seven Oaks			
Vryheid			

O.F.S. - O.V.S.	Max.	Min.	Rfl.
Bethlehem	81	54	
Bethulie	87	48	
Bloemfontein	86	54	
Fauresmith	86	46	
Ficksburg			
Harrismith			
Heilbron			
Hoopstad	91	51	
Kroonstad	82	56	
Lindley			
Modderpoort			
Parys			
Vrede			
Wepener	88	48	
Winburg			
Zastron			

S.W.A. and Protectorates en Protektorate			
Gobabis	91	59	
Keetmanshoop	93	70	
Luderitz	70	53	
Ondongua	96	71	
Swakopmund	64	58	
Tsumeb	92	70	
Windhoek	90	66	
Francistown	92	69	
Gaberones			
Mahalapye	91	64	
Maun	98	65	
Tsabong	93	61	
Mbabane			
Stegi			

SYNOPTIC WEATHER MAP — 1200 GMT. — 1400 SAST. — SINOPTIESE WEERKAART

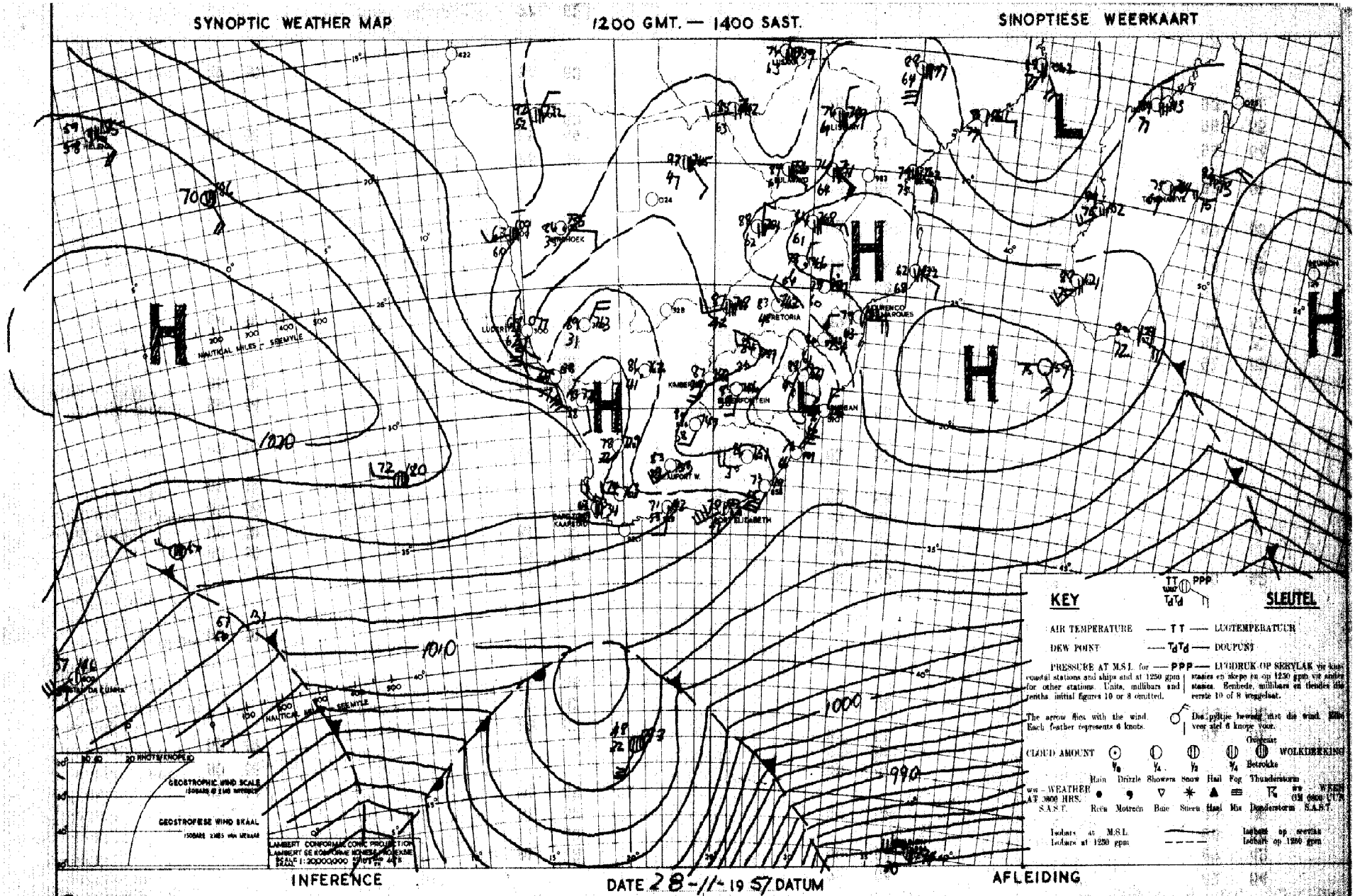

INFERENCE — DATE 28-11-1957 DATUM — AFLEIDING

EXPECT FROM THE HUMID AIR WITH CLOUDY CONDITIONS OVER THE N, E & CENTRAL TVL. AND OVER NATAL, IT WILL BE FAIR & HOT OVER THE WHOLE INTERIOR. CLOUDY WEATHER WILL OCCUR OVER THE COASTS.

AFGELEIDEN VAN VOCHTIGE LUG MET BEWOLKTE TOESTANDE OP N, E EN MIDDEL TVL. ASOOK OOR NATAL, SAL DIT MOOI EN BAIE WARM OOR DIE HELE BINNELAND WEES. BEWOLKTE WEER SAL OOR DIE KUSSTREKE VOORKOM.

DAAGLIKSE WEERBULLETIN

WEERBURO : WEATHER BUREAU
DEPT. VAN VERVOER : DEPT. OF TRANSPORT

DAILY WEATHER BULLETIN

Maksimum en Minimum Temperature (°F) en Reënval (duime) vir die Etmaal wat om 0800 (SAST) eindig op 30 - 11 - 1951

Maximum and Minimum Temperatures (°F) and Rainfall (inches) 24 hours ending at 0800 (SAST) on 30 - 11 - 1951

TRANSVAAL	Max.	Min.	Rvl.
Barberton			
Bethal			
Chester			
Delmas			
Ermelo	83	55	
Joubert Park			
Komatipoort			
Kroondal			
Leeuwdoornstad			
Lichtenburg			
Louis Trichardt			
Marnitz			
Middelburg			
Loskop			
Nelspruit	84	60	
Nylstroom	90	63	
Palmietfontein	87	63	
Pietersburg	83	61	
Piet Retief			
Pelgrimsrus	79	55	
Potchefstroom	92	65	
Pretoria W.B.	89	63	
Pretoriuskop			
Standerton	87	55	
Thabazimbi	95	71	
Vaalwater			
Watervalboven	79	56	
Wolmaransstad			
Zeerust			
Witbank			

KAAP - CAPE	Max.	Min.	Rvl.
Alexanderbaai			
Aberdeen			
Andelusia			
Beaufort-Wes	99	58	
Cala			

CAPE - KAAP	Max.	Min.	Rfl.
Calitzdorp			
Calvinia	105	52	
Cape Agulhas	73	57	
Cape Columbine	68	58	
Cape St. Francis	70	60	
Carnarvon			
Cradock			
De Aar	94	55	
Dordrecht			
East London	75	62	
Elsenburg			
Flagstaff			
Fraserburg	92	53	
Garies	98	54	
George	75	54	
Graaff Reinet	94	62	
Grahamstown			
Idutywa			
Jansenville			
Kenhardt	99	64	
Kentani			
Kimberley	97	63	
Kingwilliamstown	85	55	
Klaver	96	56	
Kowie			
Kuruman			
Lake Mentz			
Lovedale			
Maclear			
Mafeking	93	69	
Matatiele			
Matroosberg	87	48	
Middelburg	92	44	
Mossel Bay	69	62	
Malmesbury			
O'okiep	96	56	
Orange River	97	57	
Pofadder			
Port Elizabeth	78	59	

KAAP - CAPE	Max.	Min.	Rvl.
Port St. Johns	77	67	
Postmasburg			
Piquetberg			
Prieska	100	59	
Prince Albert			
Queenstown	97	55	
Riversdale	89	55	
Somerset-oos	95	58	
Springfontein	86	59	
Steynsburg			
Stormsrivier			
Sutherland			
Swellendam			
Umtata	83	57	
Upington	100	61	
van Wyksvlei	99	59	
Victoria-Wes	55	49	
Vryburg			
Williston			
Willowmore	92	55	
Wingfield	76	59	
Ventersdad			

NATAL	Max.	Min.	Rvl.
Kaap St. Lucia	90	70	
Dundee			
Durban	78	67	
Estcourt	87	58	
Himeville			
Ladysmith	92	63	
Melmoth	84	61	
M'kuzi			
Newcastle	93	68	
Pietermaritzburg			
Port Shepstone	79	69	
Seven Oaks			
Vryheid			

O.F.S. - O.V.S.	Max.	Min.	Rfl.
Bethlehem	81	56	
Bethulie	94	53	
Bloemfontein	92	65	
Fauresmith	93	50	
Ficksburg			
Harrismith			
Heilbron			
Hoopstad	96	65	
Kroonstad	92	63	
Lindley			
Modderpoort			
Parys			
Vrede			
Wepener	94	57	
Winburg			
Zastron			

S.W.A. and Protectorates en Protektorate	Max.	Min.	Rfl.
Gobabis			
Keetmanshoop	101	69	
Luderitz	68	56	
Ondongua	95	72	
Swakopmund	66	58	
Tsumeb	94	69	
Windhoek	94	67	
Francistown			
Gaberones			
Mahalapye	94	70	
Maun	95	67	0.03
Tsabong	101	64	
Mbabane			
Stegi			

SYNOPTIC WEATHER MAP 1200 GMT. — 1400 SAST. SINOPTIESE WEERKAART

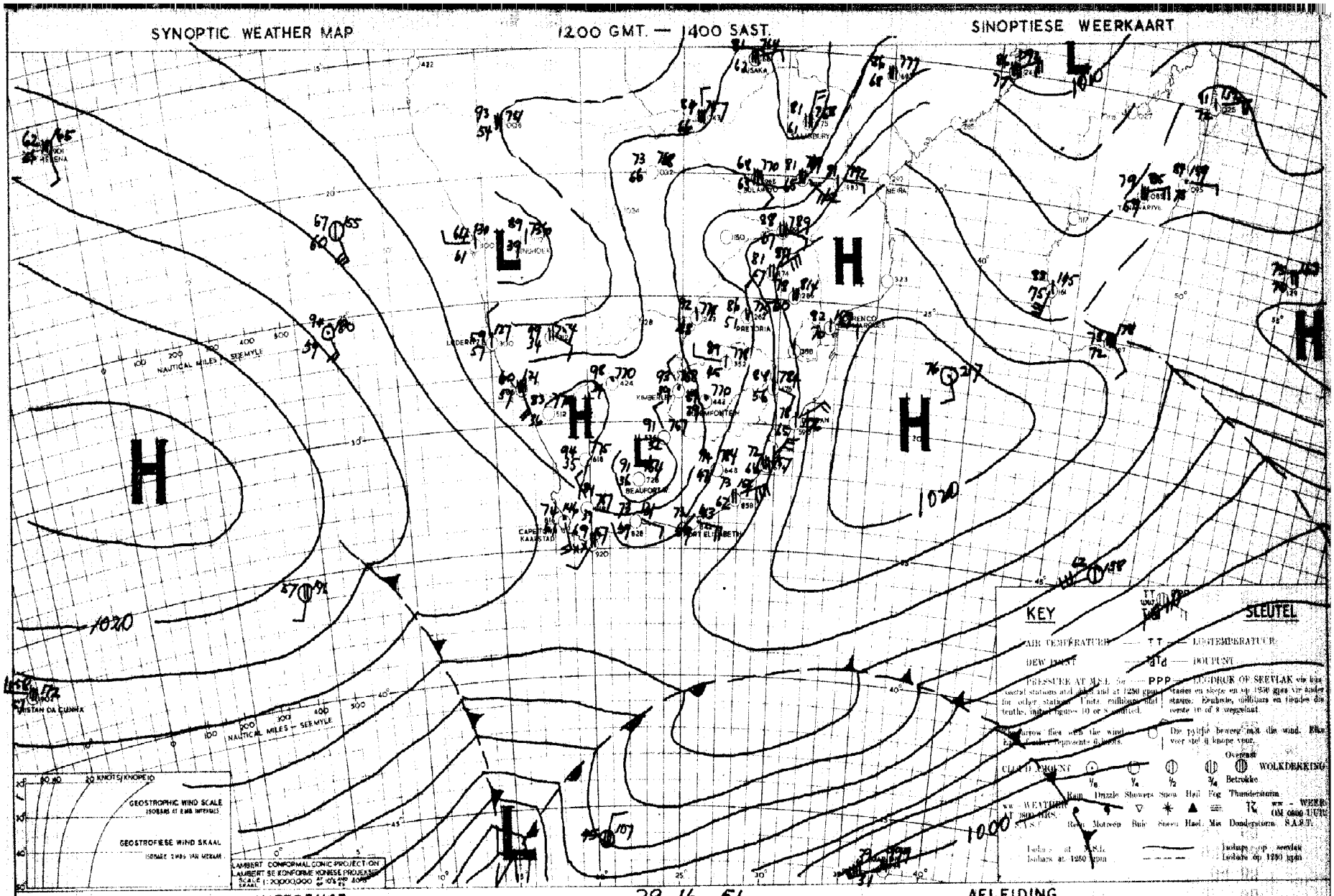

INFERENCE

THE GRADIENTS OVER THE N. PROV. ARE FAVOURABLE FOR THE GRADUAL S. PENETRATION OF MOIST AIR IN THE LOWER LAYERS, BUT THUNDER-CONDITIONS IN THE AFTERNOONS ARE EXPECTED AT FIRST ONLY OVER W. & S. TVL. & N.W. FREESTATE.

DATE 29-11-19 51 DATUM

AFLEIDING

DIE GRADIENTE OOR DIE N. PROV. IS GUNSTIG VIR DIE GELEIDELIKE S. VLOEI VAN VOCHTIGE LUG IN DIE ONDERSTE LAE VAN DIE ATMOSFEER. DONDERWEERSTOESTANDE WORD EERSTE IN DIE NAMIDDAE AANVANKLIK SLEGS OOR W. EN S. TVL. EN N.W. VRYSTAAT VERWAG.

DEC 1951

DEPARTEMENT VAN VERVOER

DAAGLIKSE WEERBULLETIN

0800 S.A.S.T.

UITGEREIK DEUR

DIE WEERBURO

PRETORIA

UNIE VAN SUID-AFRIKA

UNION OF SOUTH AFRICA

DEPARTMENT OF TRANSPORT

DAILY WEATHER BULLETIN

0800 S.A.S.T.

ISSUED BY

THE WEATHER BUREAU

PRETORIA

LIBRARY
FEB 18 1952
WEATHER BUREAU

DA'AGLIKSE WEERBULLETIN

WEERBURO : WEATHER BUREAU

DEPT. VAN VERVOER : DEPT. OF TRANSPORT

DAILY WEATHER BULLETIN

Maksimum en Minimum Temperature (°F) en Reënval (duime) vir die Etmaal wat om 0800 (SAST) eindig op

Maximum and Minimum Temperatures (°F) and Rainfall (inches) 24 hours ending at 0800 (SAST) on

1 - 12 - 1951

TRANSVAAL	Max.	Min.	Rvl.
Barberton			
Bethal			
Chester			
Delmas			
Ermelo	86	59	
Joubert Park	85	61	0.18
Komatipoort	102	76	
Kroondal			
Leeuwdoornstad			
Lichtenburg			
Louis Trichardt			
Marnitz			
Middelburg			
Loskop			
Nelspruit			
Nylstroom	94	65	
Palmietfontein	88	63	
Pietersburg	88	64	
Piet Retief			
Pelgrimsrus	90	58	
Potchefstroom	91	64	0.19
Pretoria W.B.	90	75	
Pretoriuskop			
Standerton	96	62	0.01
Thabazimbi			
Vaalwater			
Watervalboven			
Wolmaransstad			
Zeerust			
Witbank			

KAAP - CAPE			
Alexanderbaai	69	57	
Aberdeen			
Andalusia			
Beaufort-Wes	94	53	
Cala			

CAPE - KAAP	Max.	Min.	Rfl.
Calitzdorp			
Calvinia	90	52	
Cape Agulhas	68	59	
Cape Columbine	67	57	
Cape St. Francis	69	61	
Carnarvon			
Cradock			
De Aar	98	61	
Dordrecht	95	55	
East London	76	60	
Elsenburg			
Flagstaff			
Fraserburg	71	447	
Garies	84	56	
George	72	53	
Graaff Reinet	92	52	
Grahamstown			
Idutywa			
Jansenville			
Kenhardt	102	72	
Kentani			
Kimberley	100	73	
Kingwilliamstown	81	55	
Klaver	96	57	
Kowie			
Kuruman			
Lake Mentz			
Lovedale			
Maclear			
Mafeking			
Matatiele			
Matroosberg	81	53	
Middelburg	95	49	
Mossel Bay	72	61	
Malmesbury			
O'okiep	84	58	
Orange River	103	63	
Pofadder			
Port Elizabeth	74	61	0.33

KAAP - CAPE	Max.	Min.	Rvl.
Port St. Johns	78	66	
Postmasburg			
Piquetberg			
Prieska			
Prince Albert			
Queenstown	101	58	
Riversdale	82	49	
Somerset-oos	86	51	
Springfontein	96	59	
Steynsburg			
Stormsrivier			
Sutherland			
Swellendam			
Umtata	102	58	
Upington	105	67	
van Wyksvlei	102	67	
Victoria-Wes	99	53	
Vryburg			
Williston			
Willowmore	83	51	
Wingfield	74	59	
Venterstad			

NATAL			
Kaap St. Lucia	86	70	
Dundee			
Durban	83	71	
Estcourt	99	64	
Himeville			
Ladysmith	103	67	
Melmoth			
M'kuzi			
Newcastle	101	66	
Pietermaritzburg			
Port Shepstone	82	69	
Seven Oaks			
Vryheid			

O.F.S. - O.V.S.	Max.	Min.	Rfl.
Bathlehem	89	56	
Bethulie	97	56	
Bloemfontein	96	69	
Fauresmith	97	60	
Ficksburg			
Harrismith			
Heilbron			
Hoopstad	98	72	
Kroonstad			
Lindley			
Modderpoort			
Parys			
Vrede			
Wepener	98	72	0.01
Winburg			
Zastron			

S.W.A. and Protectorates en Protektorate			
Gobabis	91	71	
Keetmanshoop	102	66	
Luderitz	68	57	
Ondongua	95	64	0.25
Swakopmund	66	56	
Tsumeb	96	70	
Windhoek	91	67	
Francistown			
Gaberones			
Mahalapye			
Maun			
Tsabong			
Mbabane			
Stegi			

SYNOPTIC WEATHER MAP 1200 GMT. — 1400 SAST. SINOPTIESE WEERKAART

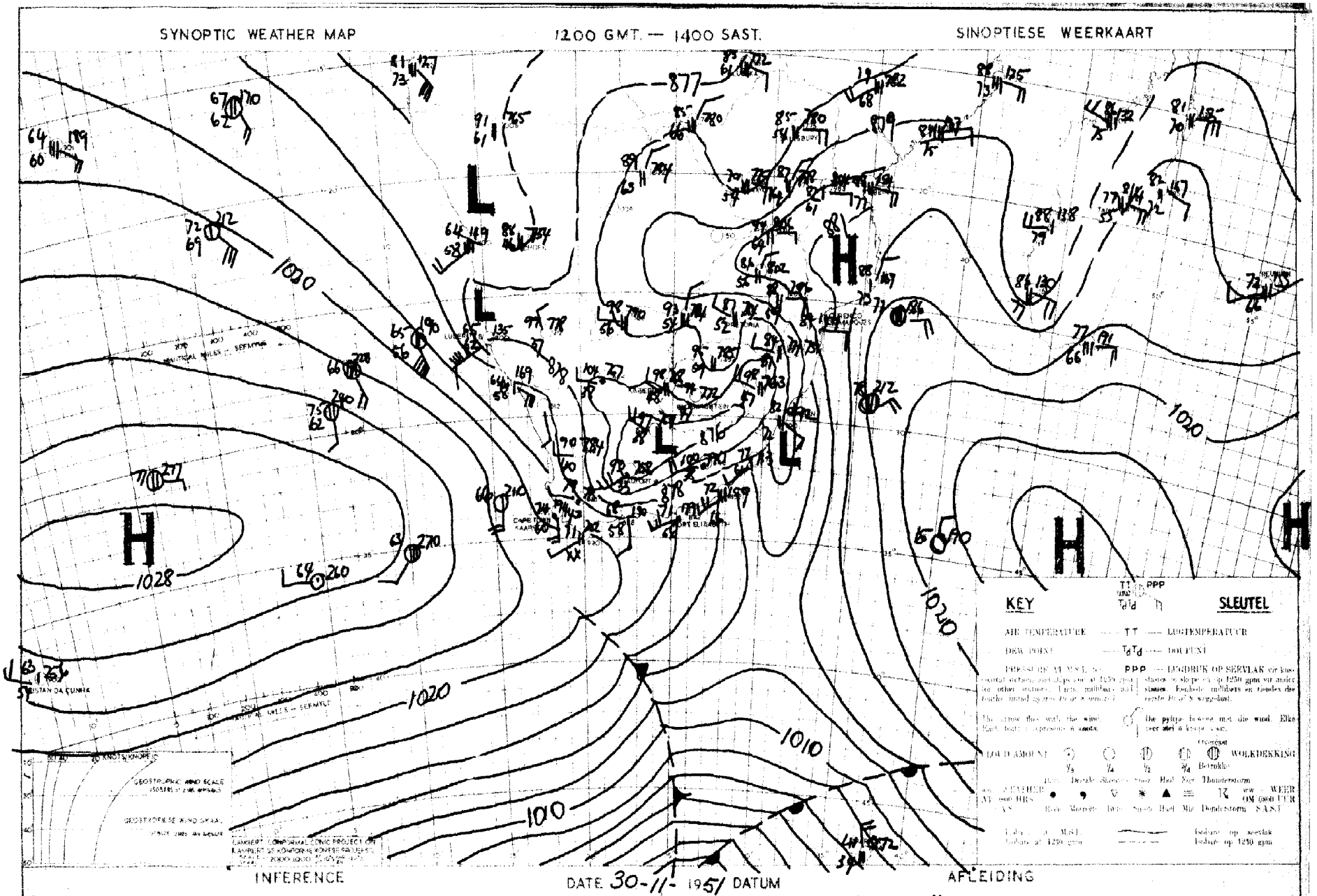

INFERENCE DATE 30-11-1951 DATUM AFLEIDING

DIE HOOGDRUKSTELSEL W. VAN DIE UNIE VERDIEP GELEIDELIK EN DIE DRUK STYG OOK LANGS DIE S. EN O. KUSTE OOR BETSIOEANALAND EN S.W.A. BEWEEG VOGTIGE LUG STADIG S. EN AANGESIEN KOEL VOGTIGE LUG MORE OOK UIT DIE S.O. OOR NATAL EN O. TVL. SAL BEWEEG, IS DIE ALGEMENE TOESTAND NOU HEELWAT GUNSTIGER VIR DONDERSTORMS.

THE ANTICYCLONE W. OF THE UNION IS SLOWLY INTENSIFYING & PRESSURES ARE ALSO RISING ALONG THE S. & E. COASTS. MOIST AIR IS SLOWLY MOVING S. OVER BETCHUANALAND & S.W.A. AND WHILE COOL MOIST AIR IS EXPECTED TO MOVE IN FROM THE S.E. OVER NATAL & E. TVL THE GENERAL SITUATION HAS BECOME FAVOURABLE FOR AFTERNOON THUNDERSTORMS.

DAAGLIKSE WEERBULLETIN

WEERBURO : WEATHER BUREAU

DEPT. VAN VERVOER : DEPT. OF TRANSPORT

DAILY WEATHER BULLETIN

Maksimum en Minimum Temperature (°F) en Reënval (duime) vir die Etmaal wat om 0800 (SAST) eindig op 2-12-195.....

Maximum and Minimum Temperatures (°F) and Rainfall (inches) 24 hours ending at 0800 (SAST) on

TRANSVAAL.	Max.	Min.	Rvl.
Barberton			2.27
Bethal			
Chester			
Delmas			
Ermelo	95	56	1.04
Joubert Park			
Komatipoort			
Kroondal			
Leeuwdoornstad			
Lichtenburg			
Louis Trichardt			
Marnitz			
Middelburg			
Loskop			
Nelspruit			
Nylstroom	93	65	0.01
Palmietfontein	86	60	0.52
Pietersburg	91	70	
Piet Retief			
Pelgrimsrus			
Potchefstroom			
Pretoria W.B.	92	62	1.19
Pretoriuskop			
Standerton			
Thabazimbi	95	67	
Vaalwater			
Watervalboven			
Wolmaransstad			
Zeerust			0.12
Witbank			

KAAP - CAPE			
Alexanderbaai	70	52	
Aberdeen			
Andelusia			0.21
Beaufort-Wes	84	48	
Cala			

CAPE - KAAP	Max.	Min.	Rfl.
Calitzdorp			
Calvinia	84	46	
Cape Agulhas	70	57	
Cape Columbine	66	56	
Cape St. Francis	70	60	0.05
Carnarvon			
Cradock			
De Aar			
Dordrecht			
East London	73	56	0.09
Elsenburg			
Flagstaff			
Fraserburg			
Garies	79	51	
George	67	48	0.12
Graaff Reinet			
Grahamstown			
Idutywa			
Jansenville			
Kenhardt	94	54	
Kentani			
Kimberley	97	60	0.16
Kingwilliamstown	74	50	0.01
Klaver			
Kowie			
Kuruman			
Lake Mentz			
Lovedale			
Maclear			
Mafeking	93	65	0.08
Matatiele			
Matroosberg	71	41	
Middelburg	85	46	
Mossel Bay	70	56	0.02
Malmesbury			
O'okiep	80	58	
Orange River			
Pofadder			
Port Elizabeth	70	59	0.08

KAAP - CAPE	Max.	Min.	Rvl.
Port St. Johns	72	59	0.04
Postmasburg			
Piquetberg			
Prieska			
Prince Albert			
Queenstown	85	50	
Riversdale	73	48	
Somerset-oos	82	49	
Springfontein			
Steynsburg			
Stormarivier			
Sutherland			
Swellendam			
Umtata			
Upington	98	68	
van Wyksvlei			
Victoria-Wes	87	45	
Vryburg	95	64	0.02
Williston			
Willowmore			
Wingfield	69	56	
Venterstad			

NATAL.			
Kaap St. Lucia	85	64	0.69
Dundee	78	65	0.05
Durban			0.58
Estcourt			
Kimeville			
Ladysmith	96	58	0.05
Melmoth	85	56	0.55
M'kuzi			
Newcastle	97	59	0.11
Pietermaritzburg			0.23
Port Shepstone	72	63	0.35
Seven Oaks			
Vryheid			

O.F.S. - O.V.S.	Max.	Min.	Rfl.
Bethlehem			
Bethulie			
Bloemfontein	95	58	0.20
Fauresmith			
Ficksburg			
Harrismith			
Heilbron			
Hoopstad	91	62	0.31
Kroonstad			
Lindley			
Modderpoort			
Parys			
Vrede			
Wepener	93	57	0.01
Winburg			
Zastron			

S.W.A. and Protectorates en Protektorate			
Gobabis	94	68	
Keetmanshoop	96	61	
Luderitz	70	54	
Ondongua			0.29
Swakopmund	65	58	
Tsumeb	91	64	0.74
Windhoek	90	65	0.02
Francistown			
Gaberones			
Mahalapye			
Maun	90	71	0.02
Tsabong	97	70	
Mbabane			
Stegi			

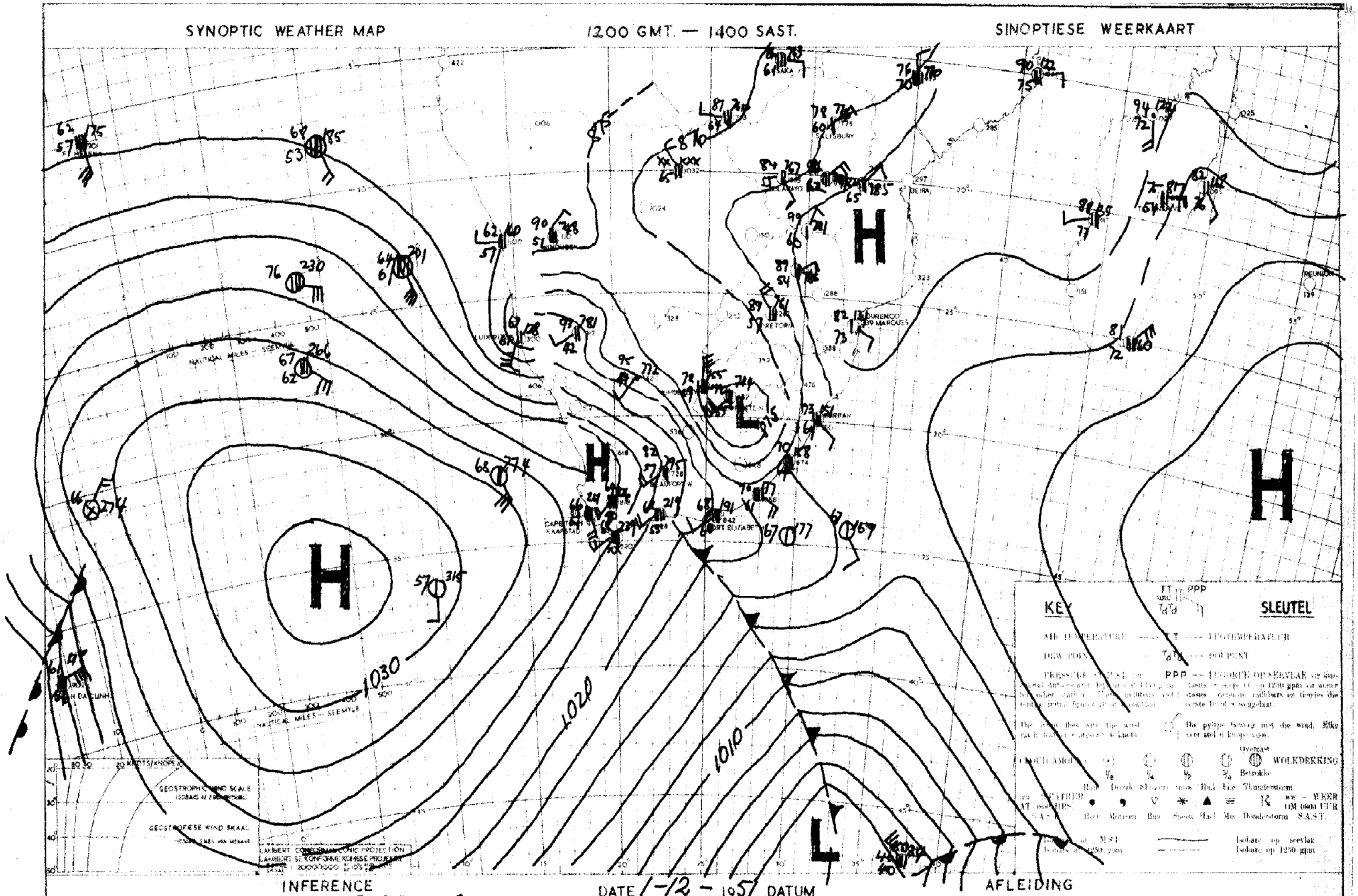

RISING PRESSURES ALONG THE S.W. CAPE COAST INDICATE THE ONSHORE ADVANCE OF THE ANTICYCLONE WHICH HAS INTENSIFIED IN THE ATLANTIC. THIS TOGETHER WITH THE PRESENCE OF MOIST AIR OVER THE N PROVINCES AND OVER THE E. UNION CONSTITUTE FAVOURABLE CONDITIONS FOR THUNDERSTORMS & SHOWERS OVER THOSE AREAS.

STYGENDE DRUKKE LANGS DIE S.W. KUS VAN KAAPLAND DUI' AAN DAT DIE ANTISIKLONE, WAT VORENTOE BEWEEG LANGS DIE KUSSTREEK DIT TERSELFDERTYD MET DIE TEENWOORDIGHEID VAN VOGTIGE LUG OOR DIE N. PROV. EN DIE O. DELE VAN DIE UNIE, VORM GUNSTIGE TOESTANDE VIR DONDERSTORMS & BUIE OOR HIERDIE DELE.

DAAGLIKSE WEERBULLETIN

WEERBURO : WEATHER BUREAU

DEPT. VAN VERVOER : DEPT. OF TRANSPORT

DAILY WEATHER BULLETIN

Maksimum en Minimum Temperature (°F) en Reënval (duime) vir die Etmaal wat om 0800 (SAST) eindig op

Maximum and Minimum Temperatures (°F) and Rainfall (inches) 24 hours ending at 0800 (SAST) on

MAY 12 .. 1961 ....

TRANSVAAL.	Max.	Min.	Rvl.
Barberton			0.15
Bethal			
Chester			
Delmas			
Ermelo	93	47	0.31
Joubert Park	74	46	0.83
Komatipoort	100	62	0.12
Kroondal			
Leeuwdoornsstad			
Lichtenburg			
Louis Trichardt	80	57	0.33
Marnitz			
Middelburg			
Loskop			
Nelspruit	69	5[illegible]	0.26
Nylstroom	75	59	0.18
Palmietfontein	78	53	0.98
Pietersburg	81	57	0.05
Piet Retief			
Pelgrimsrus			
Potchefstroom	89	56	0.[illegible]4
Pretoria W.B.	71	56	[illegible].19
Pretoriuskop			
Standerton	73	50	0.80
Thabazimbi			
Vaalwater			
Watervalboven			
Wolmaransstad			
Zeerust			0.50
Witbank			

KAAP - CAPE			
Alexanderbaai	74	49	
Aberdeen			
Andelusia			
Beaufort-Wes	73	46	
Cala			

CAPE - KAAP	Max.	Min.	Rfl.
Calitzdorp			
Calvinia			
Cape Agulhas	66	55	
Cape Columbine	65	55	
Cape St. Francis	66	56	0.03
Carnarvon			
Cradock			
De Aar	93	45	
Dordrecht	63	42	
East London	68	53	0.01
Elsenburg			
Flagstaff			
Fraserburg			
Garies	86	51	
George	63	46	
Graaff Reinet	72	44	
Grahamstown			
Idutywa			
Jansenville			
Kenhardt	97	63	
Kentani			
Kimberley	86	51	
Kingwilliamstown	68	44	
Klaver			
Kowie			
Kuruman			
Lake Mentz			
Lovedale			
Maclear			
Mafeking	55	[illegible]x	0.62
Matatiele			
Matroosberg	67	39	
Middelburg	70	35	
Mossel Bay	67	55	
Malmesbury			
O'okiep	84	63	
Orange River	88	50	
Pofadder	85	59	
Port Elizabeth	66	52	

KAAP - CAPE	Max.	Min.	Rvl.
Port St. Johns	64	56	0.56
Postmasburg	97	59	
Piquetberg			
Prieska			
Prince Albert			
Queenstown	71	41	
Riversdale	71	41	
Somerset-oos	68	44	
Springfontein	54	43	0.09
Steynsburg			
Stormsrivier			
Sutherland			
Swellendam			
Umtata	69	48	
Upington			
van Wyksvlei	86	54	
Victoria-Wes	78	40	
Vryburg	91	52	
Williston			
Willowmore	89	44	
Wingfield	68	57	
Venterstad			

NATAL.			
Kaap St. Lucia	70	59	[illegible].70
Dundee			
Durban	69	59	[illegible].41
Estcourt	58	50	0.19
Himeville			
Ladysmith	59	51	0.27
Melmoth	59	54	0.33
M'kuzi			
Newcastle	60	30	0.18
Pietermaritzburg			0.70
Port Shepstone	66	59	0.41
Seven Oaks			
Vryheid			

O.F.S. - O.V.S.	Max.	Min.	Rfl.
Bethlehem	58	57	0.29
Bethulie	81	42	
Bloemfontein	85	51	
Fauresmith			
Ficksburg			
Harrismith			
Heilbron			
Hoopstad	93	59	
Kroonstad	85	58	
Lindley			
Modderpoort			
Parys			
Vrede			
Wepener	85	42	
Winburg			
Zastron			

S.W.A. and Protectorates en Protektorate			
Gobabis	91	67	0.05
Keetmanshoop	92	66	
Luderitz	69	51	
Ondongua	85	65	0.65
Swakopmund	65	58	
Tsumeb	88	66	0.34
Windhoek	87	63	0.09
Francistown			
Gaberones			
Mahalapye			
Maun	90	67	0.02
Tsabong	97	61	
Mbabane			
Stegi			

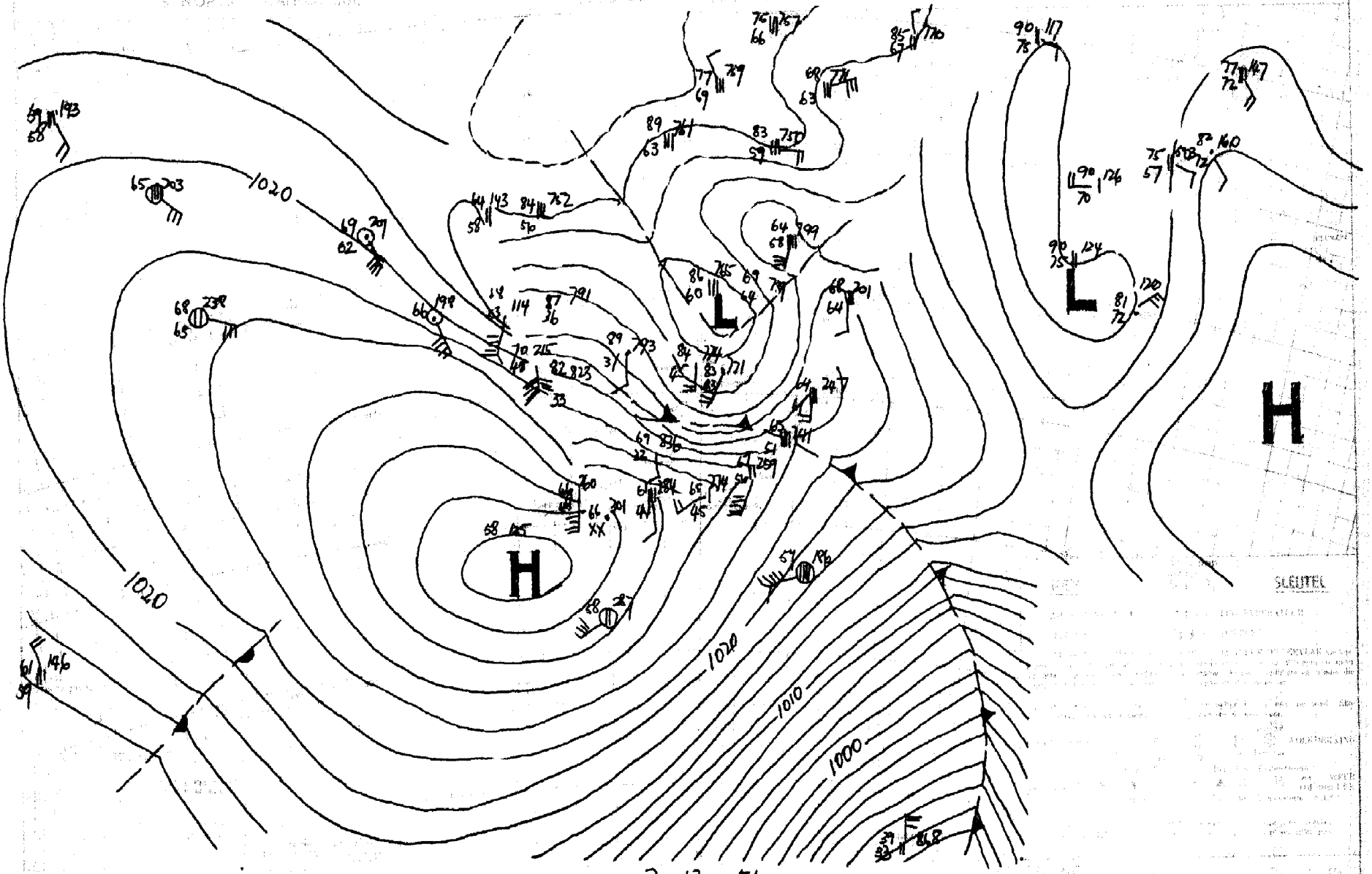

2-12-51.

AS A RESULT OF THE HIGH OFF THE CAPE COOLER AIR WILL MOVE OVER MOST OF UNION. SKIES WILL BE CLOUDY TO OVERCAST OVER NATAL TVL. AND N. FREESTATE. SLIGHT SHOWERS WILL FALL OVER LOWVELD & N. TVL.

AS GEVOLG VAN DIE HOOG S.W. VAN DIE KAAP SAL KOELER LUG OOR BYKOMS DIE HELE UNIE BEWEEG. DIE WEER SAL BEWOLK TOT BETROKKE WEES OOR NATAL, TVL. EN N. OVS. LIGTE BUE SAL UITSAK OOR DIE LAEVELD EN N. TRANSVAAL.

DAAGLIKSE WEERBULLETIN — WEERBURO : WEATHER BUREAU — DAILY WEATHER BULLETIN

DEPT. VAN VERVOER : DEPT. OF TRANSPORT

Maksimum en Minimum Temperature (°F) en Reënval (duime) vir die Etmaal wat om 0800 (SAST) eindig op 4 # 12 195.

Maximum and Minimum Temperatures (°F) and Rainfall (inches) 24 hours ending at 0800 (SAST) on

TRANSVAAL.	Max.	Min.	Rvl.
Barberton			
Bethal			
Chester			
Delmas			
Ermelo	66	53	
Joubert Park	69	47	
Komatipoort	75	64	
Kroondal			
Leeuwdoornstad			
Lichtenburg			
Louis Trichardt	62	56	
Marnitz			
Middelburg			
Loskop			
Nelspruit	71	59	
Nylstroom	79	52	
Palmietfontein	74	54	
Pietersburg	72	56	
Piet Retief	61	54	
Pelgrimsrus	63	54	0.01
Potchefstroom	78	58	
Pretoria W.B.	73	54	
Pretoriuskop			
Standerton	71	53	
Thabazimbi	83	60	
Vaalwater			
Watervalboven	64	54	
Wolmaransstad			
Zeerust			
Witbank			

KAAP - CAPE			
Alexanderbaai	86	49	
Aberdeen			
Andalusia			
Beaufort-Wes	82	53	
Cala			

CAPE - KAAF	Max.	Min.	Rfl.
Calitzdorp			
Calvinia	88	60	
Cape Agulhas	70	59	
Cape Columbine	68	57	
Cape St. Francis	69	52	
Carnarvon			
Cradock			
De Aar	85	55	
Dordrecht	72	41	
East London	70	51	
Elsenburg			
Flagstaff			
Fraserburg			
Garies	100	55	
George	63	57	
Graaff Reinet	79	49	
Grahamstown			
Idutywa			
Jansenville			
Kenhardt	93	65	
Kentani			
Kimberley	89	62	
Kingwilliamstown	71	49	
Klaver	95	59	
Kowie			
Kuruman			
Lake Mentz			
Lovedale			
Maclear			
Mafeking	79	60	
Matatiele			
Matroosberg	81	50	
Middelburg	79	39	
Mossel Bay	65	61	
Malmesbury			
O'okiep	92	64	
Orange River	87	55	
Pofadder	92	64	
Port Elizabeth	68	49	

KAAP - CAPE	Max.	Min.	Rvl.
Port St. Johns	73	62	
Postmasburg	92	67	
Piquetberg		7	
Prieska			
Prince Albert			
Queenstown	78	45	
Riversdale	83	46	
Somerset-oos	78	49	
Springfontein	67	43	
Steynsburg			
Stormsrivier			
Sutherland			
Swellendam			
Umtata	80	49	
Upington	95	64	
van Wyksvlei	90	60	
Victoria-Wes	83	50	
Vryburg	92	62	
Williston			
Willowmore	80	46	
Wingfield	79	68	
Venterstad			

NATAL.			
Kaap St. Lucia	69	60	0.42
Dundee			
Durban	69	59	0.06
Estcourt	60	53	0.04
Himeville			
Ladysmith	62	53	0.01
Melmoth			
M'kuzi			
Newcastle	72	51	
Pietermaritzburg			0.06
Port Shepstone	69	59	0.01
Seven Oaks			
Vryheid			

O.F.S. - O.V.S.	Max.	Min.	Rfl.
Bethlehem	76	52	
Bethulie	84	48	
Bloemfontein	83	62	
Fauresmith	84	51	
Ficksburg			
Harrismith			
Heilbron			
Hoopstad	90	60	
Kroonstad	84	58	
Lindley			
Modderpoort			
Parys			
Vrede			
Wepener	85	51	
Winburg			
Zastron			

S.W.A. and Protectorates en Protektorate			
Gobabis	89	59	
Keetmanshoop	97	71	
Luderitz	63	51	
Ondongua	82	63	0.80
Swakopmund	68	57	
Tsumeb	81	64	0.12
Windhoek	89	61	0.01
Francistown	73	61	
Gaberones			
Mahalapye	75	62	
Maun	83	45	0.26
Tsabong	95	60	
Mbabane			
Stegi			

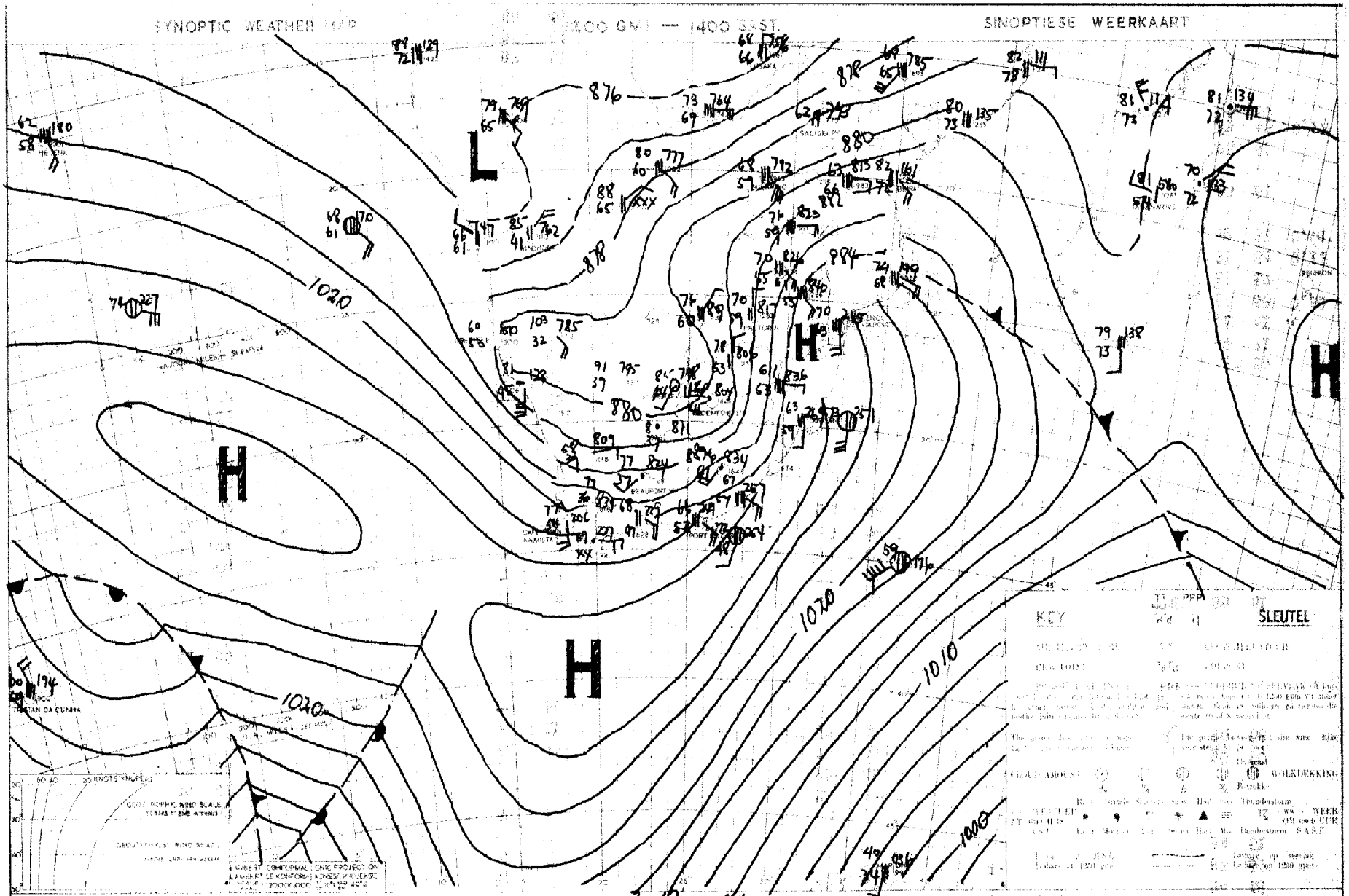

INFERENCE

THE ANTICYCLONE S. OF THE CAPE IS DECLINING & MOVING E. WHILE A DEPRESSION IS APPROACHING S.W. OF THE CAPE. THE MOIST AIR OVER TVL & N. BECHUANALAND WILL CONSEQUENTLY BEGIN MOVING S. TOMORROW & THUNDER CONDITIONS SHOULD DEVELOP OVER S.W. TVL. OFS. & N. CAPE.

DATE 3-12-1951 DATUM

AFLEIDING

DIE HOOGDRUKSTELSEL S. VAN DIE UNIE IS BESIG OM TE VERSWAK EN O. TE SKUIF, TERWYL 'N LAAGDRUKSTELSEL S.W. VAN DIE KAAP O. BEWEEG. GEVOLGLIK SAL DIE VOGTIGE LUG OOR TVL. EN BETSJOEANA-LAND S. BEWEEG EN DONDERWEERSTOESTANDE SAL ONTWIKKEL OOR S.W. TVL. DIE VRYSTAAT EN N. KAAPLAND.

DAAGLIKSE WEERBULLETIN

WEERBURO : WEATHER BUREAU

DEPT. VAN VERVOER : DEPT. OF TRANSPORT

DAILY WEATHER BULLETIN

Maksimum en Minimum Temperature (°F) en Reënval (duime) vir die Etmaal wat om 0800 (SAST) eindig op 6 - 12 - 195.

Maximum and Minimum Temperatures (°F) and Rainfall (inches) 24 hours ending at 0800 (SAST) on

TRANSVAAL.	Max.	Min.	Rvl.
Barberton			
Bethal			
Chester			
Delmas			
Ermelo	73	55	
Joubert Park	85	55	
Komatipoort	90	62	
Kroondal			
Leeuwdoornstad			
Lichtenburg			
Louis Trichardt	76	55	
Marnitz			
Middelburg			
Loskop			
Nelspruit	79	61	
Nylstroom	85	63	
Palmietfontein	79	58	
Pietersburg	78	57	
Piet Retief	83	59	0.03
Pelgrimsrus	81	54	
Potchefstroom	83	60	
Pretoria W.B.	79	57	
Pretoriuskop			
Standerton	76	57	
Thabazimbi	89	65	
Vaalwater			
Watervalboven	80	56	
Wolmaransstad			
Zeerust			
Witbank			

KAAP - CAPE			
Alexanderbaai	72	55	
Aberdeen			
Andelusia			
Beaufort-Wes	94	60	
Cala			

CAPE - KAAP	Max.	Min.	Rfl.
Calitzdorp			
Calvinia	97	53	
Cape Agulhas	70	57	
Cape Columbine	66	56	
Cape St. Francis	72	61	
Carnarvon			
Cradock			
De Aar	92	58	
Dordrecht			
East London	76	61	
Elsenburg			
Flagstaff			
Fraserburg	92	57	
Garies	103	53	
George	78	51	
Graaff Reinet	92	53	
Grahamstown			
Idutywa			
Jansenville			
Kenhardt	100	64	
Kentani			
Kimberley	95	71	
Kingwilliamstown	87	56	
Klaver	99	53	
Kowie			
Kuruman			
Lake Mentz			
Lovedale			
Maclear			
Mafeking	84	60	
Matatiele			
Matroosberg	88	49	
Middelburg			
Mossel Bay	73	60	
Malmesbury			
O'okiep			
Orange River	97	63	
Pofadder	87	63	
Port Elizabeth	78	57	

KAAP - CAPE	Max.	Min.	Rvl.
Port St. Johns	75	63	
Postmasburg			
Piquetberg			
Prieska			
Prince Albert			
Queenstown	92	51	
Riversdale	88	55	
Somerset-oos	92	55	
Springfontein	88	53	
Steynsburg			
Stormsrivier			
Sutherland			
Swellendam			
Umtata			
Upington	102	72	
van Wyksvlei	99	58	
Victoria-Wes	93	55	
Vryburg	91	65	
Williston			
Willowmore			
Wingfield	73	61	
Venterstad			

NATAL.			
Kaap St. Lucia	75	67	
Dundee			0.08
Durban	77	65	
Estcourt	83	59	
Himeville			
Ladysmith			
Melmoth	83	61	
M'kuzi			
Newcastle	90	65	
Pietermaritzburg			
Port Shepstone	74	68	
Seven Oaks			
Vryheid			

O.F.S. - O.V.S.	Max.	Min.	Rfl.
Bethlehem	81	55	
Bethulie	91	54	
Bloemfontein	90	66	0.02
Fauresmith	91	68	0.01
Ficksburg			
Harrismith			
Heilbron			
Hoopstad	93	66	
Kroonstad	87	65	
Lindley			
Modderpoort	92	71	
Parys			
Vrede			
Wepener	98	67	
Winburg			
Zastron			

S.W.A. and Protectorates en Protektorate			
Gobabis	87	62	
Keetmanshoop	101	64	0.09
Luderitz	69	54	
Ondongua	94	69	
Swakopmund	66	59	
Tsumeb	83	64	
Windhoek	86	61	
Francistown			
Gaberones			
Mahalapye	81	57	
Maun	80	65	
Tsabong	94	71	
Mbabane			
Stegi			

SYNOPTIC WEATHER MAP — 1200 GMT. — 1400 SAST. — SINOPTIESE WEERKAART

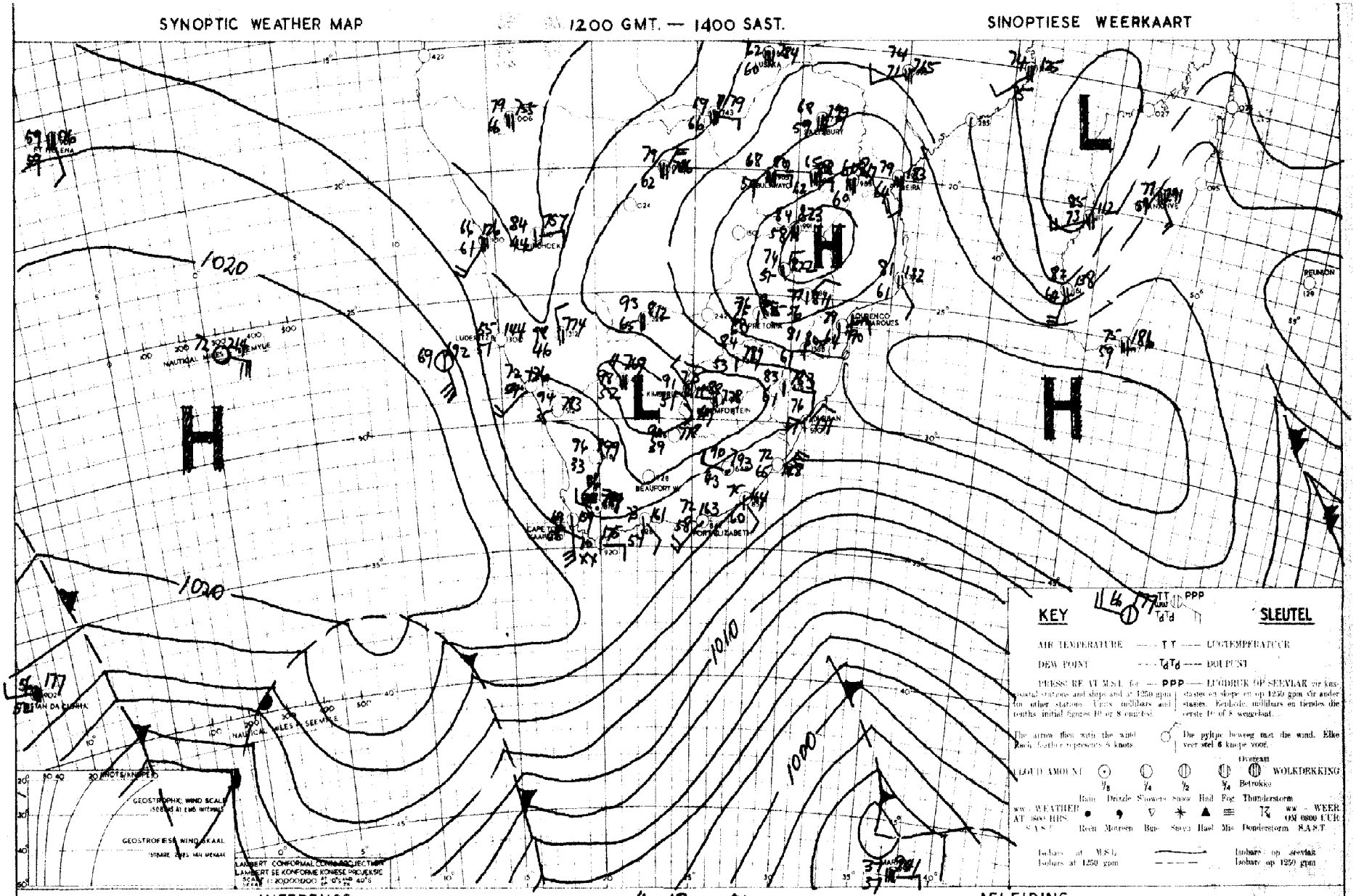

INFERENCE

DATE 4-12-1951 DATUM

AFLEIDING

THERE WILL BE LITTLE CHANGE IN THE SYNOPTIC SITUATION. THUNDERY CONDITIONS WILL DEVELOP OVER THE S. CENTRAL & S.W. TVL. AND OVER THE N. CAPE & N.W. O.F.S.

DAAR SAL MIN VERANDERING WEES IN DIE SINOPTIESE TOESTAND. DONDERWEERSTOESTANDE SAL ONTWIKKEL OOR S. MIDDEL EN S.W. TVL. OOR N. KAAPLAND ASOOK OOR N.W. VRYSTAAT.

DAAGLIKSE WEERBULLETIN

WEERBURO : WEATHER BUREAU

DEPT. VAN VERVOER : DEPT. OF TRANSPORT

DAILY WEATHER BULLETIN

Maksimum en Minimum Temperature (°F) en Reënval (duime) vir die Etmaal wat om 0800 (SAST) eindig op 6 - 12 - 195.

Maximum and Minimum Temperatures (°F) and Rainfall (inches) 24 hours ending at 0800 (SAST) on

TRANSVAAL	Max.	Min.	Rvl.
Barberton			
Bethal			
Chester			
Delmas			
Ermelo	82	59	0.18
Joubert Park			
Komatipoort	108	73	
Kroondal			
Leeuwdoornstad			
Lichtenburg			
Louis Trichardt	90	62	
Marnitz			
Middelburg			
Loskop			
Nelspruit	90	65	
Nylstroom	94	65	
Palmietfontein	87	60	
Pietersburg			
Piet Retief	90	62	0.49
Pelgrimsrus	89	57	
Potchefstroom	92	64	
Pretoria W.B.	87	60	
Pretoriuskop			
Standerton			
Thabazimbi	94	75	
Vaalwater			
Watervalboven	89	61	
Wolmaransstad			
Zeerust			
Witbank			

KAAP - CAPE			
Alexanderbaai	82	58	
Aberdeen			
Andalusia			
Beaufort-Wes	94	58	
Cala			

CAPE - KAAP	Max.	Min.	Rfl.
Calitzdorp			
Calvinia	96	56	
Cape Agulhas	72	68	
Cape Columbine	67	56	
Cape St. Francis	88	59	
Carnarvon			
Cradock			
De Aar	97	59	
Dordrecht	88	50	
East London	74	61	
Elsenburg			
Flagstaff			
Fraserburg	94	51	
Garies	90	54	
George	74	56	
Graaff Reinet	92	59	
Grahamstown			
Idutywa			
Jansenville			
Kenhardt	102	66	
Kentani			
Kimberley	102	68	
Kingwilliamstown	78	55	
Klaver	90	57	
Kowie			
Kuruman			0.17
Lake Menta			
Lovedale			
Maclear			
Mafeking	95	64	
Matatiele			
Matroosberg	80	48	
Middelburg	94	46	
Mossel Bay	69	61	
Malmesbury			
O'okiep	94	60	
Orange River			
Pofadder	94	62	
Port Elizabeth	78	57	

KAAP - CAPE	Max.	Min.	Rvl.
Port St. Johns	77	65	
Postmasburg	97	73	
Piquetberg			
Prieska			
Prince Albert			
Queenstown	91	52	
Riversdale	88	57	
Somerset-oos	88	57	
Springfontein	89	52	
Steynsburg			
Stormsrivier			
Sutherland			
Swellendam			
Umtata	79	55	
Upington	102	74	
van Wyksvlei	100	63	
Victoria-Wes	98	55	
Vryburg	96	62	
Williston			
Willowmore	92	55	
Wingfield	78	49	
Venterstad			

NATAL.			
Kaap St. Lucia	82	71	
Dundee			
Durban	79	71	
Estcourt	92	61	
Himeville			
Ladysmith	98	61	
Melmoth	93	65	
M'kuzi			
Newcastle	98	60	0.17
Pietermaritzburg			
Port Shepstone	77	68	
Seven Oaks			
Vryheid			

O.F.S. - O.V.S.	Max.	Min.	Rfl.
Bethlehem	87	55	
Bethulie	96	66	
Bloemfontein	96	63	
Fauresmith	96	68	
Ficksburg			
Harrismith			
Heilbron			
Hoopstad	97	67	
Kroonstad	94	65	
Lindley			
Modderpoort			
Parys			
Vrede			
Wepener	96	82	
Winburg			
Zastron			

S.W.A. and Protectorates en Protektorate			
Gobabis	88	65	
Keetmanshoop	99	68	
Luderitz	68	55	
Ondongua	84	66	0.11
Swakopmund	67	59	
Tsumeb	84	65	
Windhoek	86	63	
Francistown			
Gaberones			
Mahalapye	93	58	
Maun	82	68	1.04
Tsabong	99	67	
Mbabane			
Stegi			

SYNOPTIC WEATHER MAP — 1200 GMT. — 1400 SAST. — SINOPTIESE WEERKAART

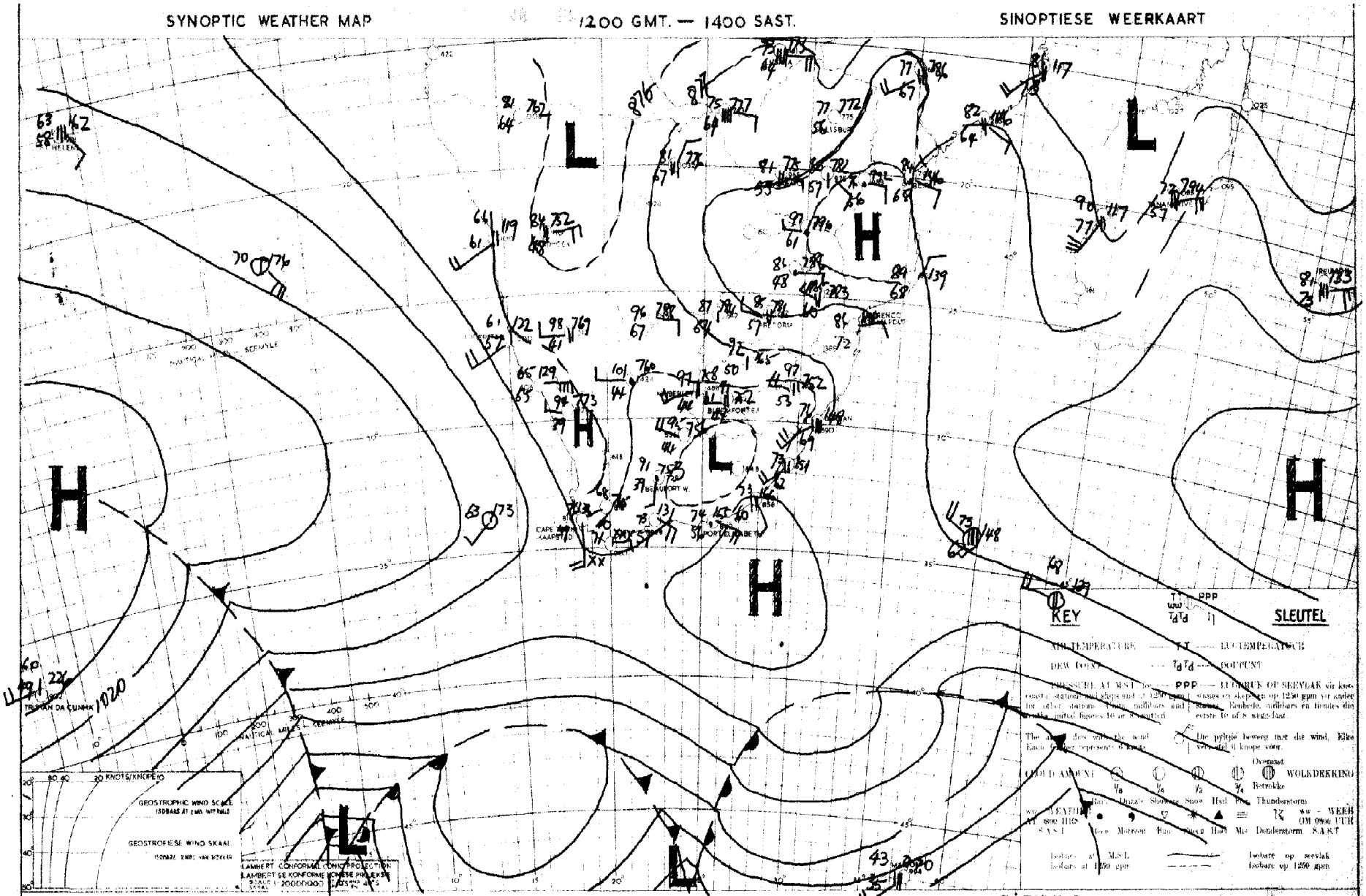

INFERENCE

NO NOTEWORTHY CHANGE IS LIKELY. WITH INTENSE HEATING BY DAY OVER THE INTERIOR THUNDER CONDITIONS WILL DEVELOP BUT THE UPPER AIR CONDITIONS ARE SUCH THAT ONLY ISOLATED SHOWERS ARE LIKELY

DATE 5-12-1951 DATUM

AFLEIDING

GEEN NOEMENSWAARDIGE VERANDERING IS WAARSKYNLIK NIE DAAR DIT BEDAGS OOR DIE BINNELAND BAIE WARM SAL WORD SAL DONDERWEERSTOESTANDE ONTWIKKEL MAAR BOLUGTOESTANDE IS SULKS DAT SLEGS ENKELE LOS BUITJIES WAARSKYNLIK IS.

DAAGLIKSE WEERBULLETIN

WEERBURO : WEATHER BUREAU

DEPT VAN VERVOER : DEPT OF TRANSPORT

DAILY WEATHER BULLETIN

Maksimum en Minimum Temperature (°F) en Reënval (duime) vir die Etmeal wat om 0800 (SAST) eindig op ..7 - 12 1951....

Maximum and Minimum Temperatures (°F) and Rainfall (inches) 24 hours ending at 0800 (SAST) on

TRANSVAAL	Max.	Min.	Rvl.
Barberton			
Bethal			
Chester			
Delmas			
Ermelo	84	98	
Joubert Park	84	61	
Komatipoort	106	73	
Kroondal			
Leeuwdoornsstad			
Lichtenburg			
Louis Trichardt	93	57	
Marnitz			
Middelburg			
Loskop			
Nelspruit	101	64	
Nylstroom	95	65	
Palmietfontein	86	59	
Pietersburg	92	52	
Piet Retief			
Pelgrimsrus	92	55	
Potchefstroom	93	63	
Pretoria W.B.	91	60	0.23
Pretoriuskop			
Standerton	87	57	
Thabazimbi	98	74	
Vaalwater			
Watervalboven	89	56	
Wolmaransstad			
Zeerust			
Witbank			

KAAP - CAPE
Alexanderbaai
Aberdeen
Andelusia
Beaufort-Wes
Cala

CAPE - KAAP	Max.	Min.	Rfl.
Calitzdorp			
Calvinia	83	50	
Cape Agulhas	72	58	0.06
Cape Columbine	69	54	
Cape St. Francis	69	62	
Carnarvon			
Cradock			
De Aar	96	627	
Dordrecht	94	65	
East London	75	62	
Elsenburg			
Flagstaff			
Fraserburg	87	50	
Garies	81	54	
George	76	20	
Graaff Reinet	98	54	
Grahamstown			
Idutywa			
Jansenville			
Kenhardt	98	60	0.01
Kentani			
Kimberley	100	64	
Kingwilliamstown	87	57	
Klaver	75	58	0.01
Kowie			
Kuruman			
Lake Mentz			
Lovedale			
Maclear			
Mafeking	94	69	
Matatiele			
Matroosberg	78	49	
Middelburg	98	59	
Mossel Bay	72	60	
Malmesbury			
O'okiep	82	49	
Orange River	101	65	
Pofadder	75	58	
Port Elizabeth	73	51	

KAAP - CAPE	Max.	Min.	Rvl.
Port St. Johns	78	67	
Postmasburg	98	63	
Piquetberg			
Priesk[illegible]	102	63	
Prince Albert			
Queenstown	101	57	
Riversdale	88	52	
Somerset-oos			
Springfontein	97	66	
Steynsburg			
Stormsrivier			
Sutherland			
Swellendam			
Umtata	93	54	
Upington	84	[illegible]	
van Wyksvlei	98	58	
Victoria-Wes	98	59	
Vryburg	99	67	
Williston			
Willowmore	106	56	
Wingfield	68	52	0.02
Venterstad			

NATAL
Kaap St. Lucia
Dundee
Durban
Estcourt
Himeville
Ladysmith
Melmoth
M'kuzi
Newcastle
Pietermaritzburg
Port Shepstone
Seven Oaks
Vryheid

O.F.S. - O.V.S.	Max.	Min.	Rfl.
Bethlehem			
Bethulie	94	68	
Bloemfontein	95	65	0.09
Fauresmith	94	67	0.02
Ficksburg			
Harrismith			
Heilbron			
Hoopstad	98	66	
Kroonstad	80	58	0.07
Lindley			
Modderpoort			
Parys			
Vrede			
Wepener	95	63	0.54
Winburg			0.22
Zastron			

S.W.A. and Protectorates en Protektorate	Max.	Min.	Rfl.
Gobabis	89	62	
Keetmanshoop	99	62	
Luderitz	69	55	.0
Ondongua	87	66	0.36
Swakopmund	67	59	
Tsumeb	84	64	
Windhoek	79	60	0.02

	Max.	Min.	Rfl.
Francistown	93	65	
Gaberones			
Mahalapye	96	60	
Maun	81	65	0.01
Tsabong	100	67	
Mbabane			1.01
Stegi			

SYNOPTIC WEATHER MAP 1200 GMT. — 1400 SAST. SINOPTIESE WEERKAART

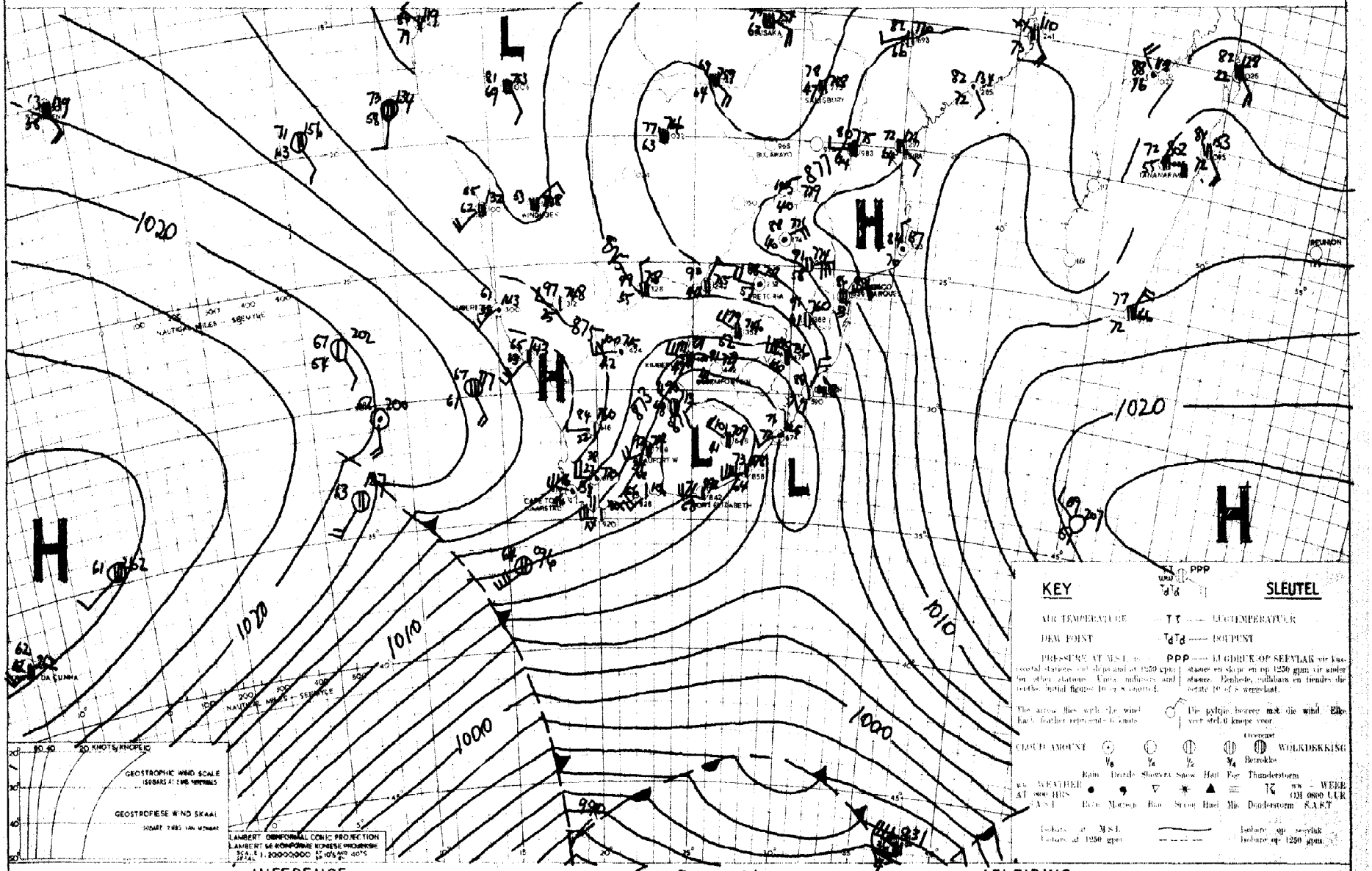

INFERENCE DATE 6-12-19 5/DATUM AFLEIDING

THE UPPER WINDS OVER THE UNION IS BECOMING N.W. & CONSEQUENTLY THE MOIST AIR OVER N. SWA. & BECHUANALAND SHOULD EXTEND TO THE N. CAPE & ORE. TOMORROW WHERE THUNDERSTORMS WILL OCCUR. COOL AIR IS APPROACHING THE UNION FROM THE S.W. & WILL BECOME COOLER & CLOUDY ALONG THE S.W. & S. COASTS TOMORROW.

DIE BOWINDE OOR DIE UNIE DRAAI NA N.W. EN GEVOLGLIK SAL DIE VOCHTIGE LUG OOR N. SWA. EN BETSJOEANALAND MOET DIE VRYSTAAT EN N. KAAPLAND BEREIK WAAR DONDERSTORMS SAL ONTWIKKEL. KOEL LUG NADER DIE LANDE UIT DIE S.W. EN DIT SAL MOET KOELER EN BEWOLK WORD OOR DIE S.W. EN S. KUSSTREKE.

DAAGLIKSE WEERBULLETIN

WEERBURO : WEATHER BUREAU

DEPT. VAN VERVOER : DEPT. OF TRANSPORT

DAILY WEATHER BULLETIN

Maksimum en Minimum Temperature (°F) en Reënval (duime) vir die Etmeal wat om 0800 (SAST) eindig op

Maximum and Minimum Temperatures (°F) and Rainfall (inches) 24 hours ending at 0800 (SAST) on

8.-.12.. 1951.

TRANSVAAL	Max.	Min.	Rvl.
Barberton			
Bethal			
Chester			
Delmas			
Ermelo	83	57	
Joubert Park	86	Xx	
Komatipoort	109	68	
Kroondal			
Leeuwdoornstad			
Lichtenburg			
Louis Trichardt	93	60	
Marnitz			
Middelburg			
Loskop			
Nelspruit	96	60	
Nylstroom	94	63	
Palmietfontein	86	59	
Pietersburg	91	60	
Piet Retief			
Pelgrimsrus	91	53	
Potchefstroom	93	63	
Pretoria W.B.	90	59	
Pretoriuskop			
Standerton	87	54	
Thabazimbi	97	75	
Vaalwater			
Watervalboven	89	54	
Wolmaransstad			
Zeerust			
Witbank			

KAAP - CAPE			
Alexanderbaai	72	52	
Aberdeen			
Andelusia			
Beaufort-Wes	86	52	
Cala			

CAPE - KAAP	Max.	Min.	Rfl.
Calitzdorp			
Calvinia	67	44	
Cape Agulhas	69	54	0.03
Cape Columbine	65	51	
Cape St. Francis	68	56	0.13
Carnarvon			
Cradock			
De Aar	86	51	
Dordrecht	85	47	0.02
East London	75	56	0.10
Elsenburg			
Flagstaff			
Fraserburg	75	44	
Garies	72	51	
George	73	47	0.06
Graaff Reinet	89	55	
Grahamstown			
Idutywa			
Jansenville			
Kenhardt	87	52	
Kentani			
Kimberley	97	56	
Kingwilliamstown	78	52	0.02
Klaver			
Kowie			
Kuruman			
Lake Mentz			
Lovedale			
Maclear			
Mafeking	93	71	0.01
Matatiele			
Matroosberg	61	39	
Middelburg	85	48	
Mossel Bay	76	54	0.02
Malmesbury			
Olokiep	68	47	
Orange River	90	53	
Pofadder			
Port Elizabeth	71	53	0.02

KAAP - CAPE	Max.	Min.	Rvl.
Port St. Johns	75	58	0.32
Postmasburg	90	57	
Piquetberg			
Priesk[illegible]	89	67	
Prince Albert			
Queenstown	93	51	
Riversdale	77	55	0.03
Somerset-oos	87	52	
Springfontein			
Steynsburg			
Stormsrivier			
Sutherland			
Swellendam			
Umtata	76	52	0.18
Upington	86	56	
van Wyksvlei	84	51	
Victoria-Wes	83	46	
Vryburg	97	63	
Williston			
Willowmore	79	46	
Wingfield	65	46	0.01
Venterstad			

NATAL.			
Kaap St. Lucia	87	68	0.02
Dundee			
Durban	76	63	
Estcourt	96	59	
Himeville			
Ladysmith	102	62	
Melmoth	96	60	0.02
M'kuz[illegible]			
Newcastle	97	62	
Pietermaritzburg			
Port Shepstone	74	58	0.43
Seven Oaks			
Vryheid			

O.F.S. - O.V.S.	Max.	Min.	Rfl.
Bethlehem	88	55	0.02
Bethulie	90	50	
Bloemfontein	93	71	
Fauresmith	91	65	
Ficksburg			
Harrismith			
Heilbron			
Hoopstad	99	61	
Kroonstad	95	58	0.01
Lindley			
Modderpoort			
Parys			
Vrede			
Wepener	92	55	
Winburg			
Zastron			

S.W.A. and Protectorates en Protektorate			
Gobabis	85	65	
Keetmanshoop	88	55	
Luderitz	71	55	
Ondongua	85	64	1.03
Swakopmund	67	58	
Tsumeb	76	63	0.28
Windhoek	81	58	
Francistown	96	73	
Gaberones			
Mahalapye	95	64	
Maun	84	66	0.13
Tsabong	97	61	
Mbabane			
Stegi			

SYNOPTIC WEATHER MAP 1200 GMT. — 1400 SAST. SINOPTIESE WEERKAART

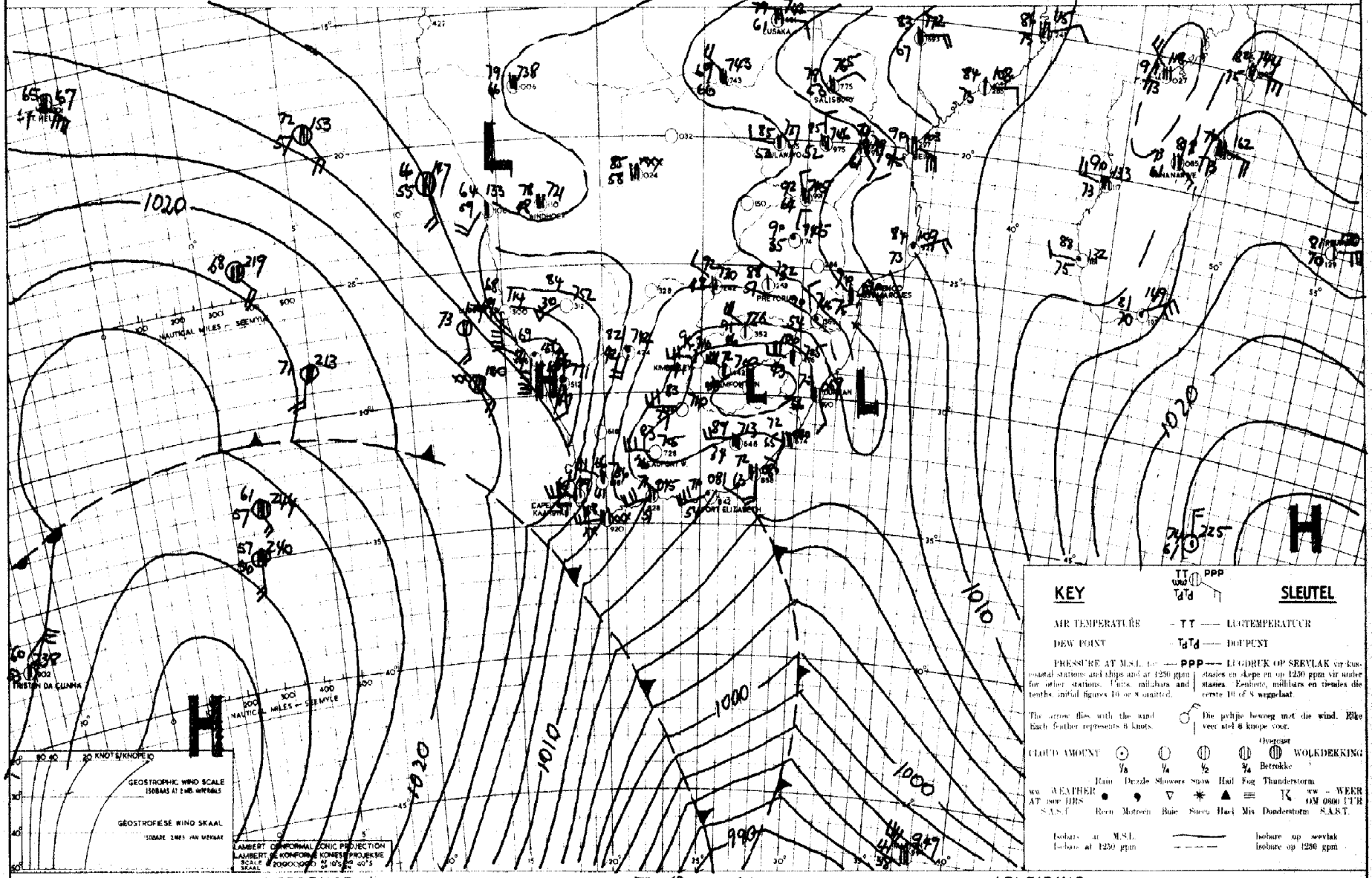

INFERENCE DATE 7-12-1951 DATUM AFLEIDING

COOLER AIR IS MOVING OVER THE W. & S. CAPE & LATER SPREAD TO NATAL AND THE E. TVL. WHERE CLOUDY WEATHER WILL OCCUR & SLIGHT SHOWERS WILL FALL. ISOLATED THUNDER-STORMS WILL DEVELOP OVER REMAINDER UNDER OF TVL.

KOELER LUG BEWEEG OOR W. EN S. KAAPLAND EN SAL LATER OOK OOR NATAL EN O. TVL. BEWEEG WAAR BE-WOLKTE EN LIGTE BUIE SAL VOORKOM. LOS DONDER-BUIE SAL OOR DIE RES VAN TVL. ONTWIKKEL.

DAAGLIKSE WEERBULLETIN

WEERBURO : WEATHER BUREAU
DEPT. VAN VERVOER : DEPT. OF TRANSPORT

DAILY WEATHER BULLETIN

Maksimum en Minimum Temperature (°F) en Reënval (duime) vir die Etmaal wat om 0800 (SAST) eindig op 9-12-... 195[illegible]

Maximum and Minimum Temperatures (°F) and Rainfall (inches) 24 hours ending at 0800 (SAST) on

TRANSVAAL	Max.	Min.	Rvl.
Barberton			
Bethal			
Chester			
Delmas			
Ermelo	78	51	0.76
Joubert Park			
Komatipoort			
Kroondal			
Leeuwdoornstad			
Lichtenburg			
Louis Trichardt			
Marnitz			
Middelburg			
Loskop			0.55
Nelspruit			
Nylstroom	94	62	0.32
Palmietfontein	87	60	0.02
Pietersburg	90	62	
Piet Retief			
Pelgrimsrus			
Potchefstroom			
Pretoria W.B.	89	62	0.11
Pretoriuskop			
Standerton			
Thabazimbi	97	70	
Vaalwater			
Watervalboven			
Wolmaransstad			
Zeerust			0.05
Witbank			

KAAP - CAPE			
Alexanderbaai	69	51	
Aberdeen			
Andalusia			
Beaufort-Wes	67	48	
Cala			

CAPE - KAAP	Max.	Min.	Rfl.
Calitzdorp			
Calvinia	81	52	
Cape Agulhas	69	59	
Cape Columbine	66	52	
Cape St. Francis	68	52	
Carnarvon			
Cradock			
De Aar			
Dordrecht			
East London	69	54	0.01
Elsenburg			
Flagstaff			
Fraserburg			
Garies	82	49	
George	65	46	
Graaff Reinet			
Grahamstown			
Idutywa			
Jansenville			
Kenhardt			
Kentani			
Kimberley	92	61	
Kingwilliamstown	67	51	0.01
Klaver			
Kowie			
Kuruman			
Lake Mentz			
Lovedale			
Maclear			
Mafeking	92	61	0.01
Matatiele			
Matroosberg	70	43	
Middelburg	75	40	
Mossel Bay	68	57	
Malmesbury			
Oudtshoorn	80	55	
Orange River			
Pofadder			
Port Elizabeth	68	49	

KAAP - CAPE	Max.	Min.	Rvl.
Port St. Johns	70	60	0.02
Postmasburg			
Piquetberg			
Prieska			
Prince Albert			
Queenstown	71	52	
Riversdale	74	44	
Somerset-oos	87	47	
Springfontein			
Steynsburg			
Stormsrivier			
Sutherland			
Swellendam			
Umtata			
Upington	88	60	
van Wyksvlei	87	58	
Victoria-Wes	77	46	
Vryburg	85	63	
Williston			
Willowmore			
Wingfield	68	56	
Venterstad			

NATAL			
Kaap St. Lucia	72	62	0.19
Dundee			
Durban	71	62	0.03
Estcourt			0.12
Himeville			
Ladysmith	65	54	0.05
Melmoth	63	55	0.08
M'kuzi			
Newcastle	71	54	0.26
Pietermaritzburg			0.25
Port Shepstone	68	60	0.16
Seven Oaks			0.38
Vryheid			

O.F.S. - O.V.S.	Max.	Min.	Rfl.
Bethlehem			
Bethulie			
Bloemfontein	89	59	
Fauresmith	87	55	
Ficksburg			
Harrismith			
Heilbron			0.35
Hoopstad	89	62	
Kroonstad			
Lindley			1.33
Modderpoort			
Parys			
Vrede			
Wepener	88	54	
Winburg			
Zastron			

S.W.A. and Protectorates en Protektorate			
Gobabis	84	61	
Keetmanshoop	92	64	
Luderitz	66	55	
Ondongua			
Swakopmund	66	58	
Tsumeb	79	64	0.60
Windhoek	85	58	0.34
Francistown			
Gaberones			
Mahalapye	91	66	0.05
Maun			
Tsabong	94	64	
Mbabane			
Stegi			

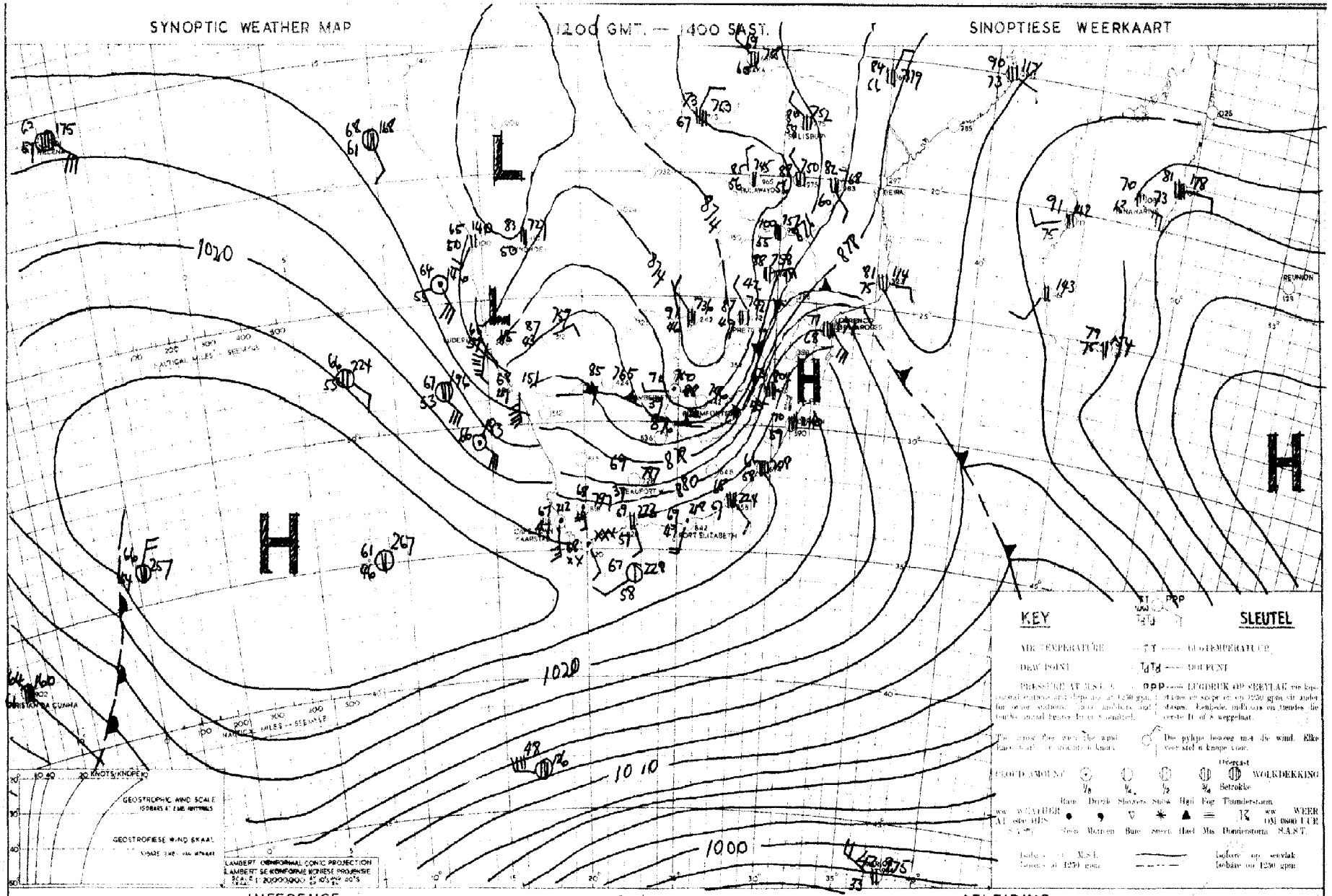

INFERENCE

DATE 8-12-1951 DATUM

AFLEIDING

COOL MOIST AIR IS ADVANCING W. OVER TVL. AND WHILE MOIST AIR FROM RHODESIA IS SLOWLY MOVING S. THIS WILL CAUSE FAVOURABLE CONDITIONS FOR SHOWERS OR THUNDERSTORMS OVER TVL. & N. ORFS. TONIGHT & TOMORROW. THE ANTICYCLONE W. OF THE CAPE IS SLOWLY DECLINING AND & PRESSURE IS BEGINNING TO TO FALL ALONG THE S.W. COAST.

KOEL VOGTIGE LUG BEWEEG W. OOR TVL EN NATAL TERWYL WARME VOGTIGE LUG STADIG S. VANAF RHODESIE BEWEEG. DIT SKEP GUNSTIGE TOESTANDE VIR VERSPREIDE REEN OF DONDERBUIE OOR TVL. EN N VRYSTAAT VANNAG EN MORE MIDDAG. DIE ANTISIKLONE W. VAN DIE KAAP VERSWAK EN DIE DRUK BEGIN DAAL LANGS DIE S.W. KUS

DAAGLIKSE WEERBULLETIN

WEERBURO : WEATHER BUREAU

DEPT. VAN VERVOER : DEPT. OF TRANSPORT

DAILY WEATHER BULLETIN

Maksimum en Minimum Temperature (°F) en Reënval (duime) vir die Etmaal wat om 0800 (SAST) eindig op 10.-12.-1951.

Maximum and Minimum Temperatures (°F) and Rainfall (inches) 24 hours ending at 0800 (SAST) on

TRANSVAAL.	Max.	Min.	Rvl.
Barberton			
Bethal			1.02
Chester			
Delmas			
Ermelo	71	52	0.07
Joubert Park	72	58	
Komatipoort	89	69	
Kroondal			
Leeuwdoornstad			
Lichtenburg			
Louis Trichardt	68	60	0.08
Marnitz			
Middelburg			
Loskop			
Nelspruit	77	65	
Nylstroom	77	60	
Palmietfontein	78	60	0.02
Pietersburg	77	63	0.00
Piet Retief			
Pelgrimsrus			
Potchefstroom			
Pretoria W.B.	78	62	
Pretoriuskop			
Standerton	74	56	0.41
Thabazimbi	82	63	0.67
Vaalwater			
Watervalboven	80	57	0.00
Wolmaransstad			
Zeerust			0.02
Witbank			

KAAP - CAPE			
Alexanderbaai	68	57	
Aberdeen			
Andalusia			
Beaufort-Wes	83	57	
Cala			

CAPE - KAAP	Max.	Min.	Rfl.
Calitzdorp			
Calvinia			
Cape Agulhas	70	62	
Cape Columbine	64	52	
Cape St. Francis			
Carnarvon			
Cradock			
De Aar	89	62	
Dordrecht	77	55	
East London	73	59	
Elsenburg			
Flagstaff			
Fraserburg			
Garies			
George	70	53	
Graaff Reinet	83	52	
Grahamstown			
Idutywa			
Jansenville			
Kenhardt			
Kentani			
Kimberley	98	63	
Kingwilliamstown	78	54	
Klaver			
Kowie			
Kuruman			
Lake Mentz			
Lovedale			
Maclear			
Mafeking	87	64	0.01
Matatiele			
Matroosberg	79	48	
Middelburg	86	49	
Mossel Bay	72	63	0.00
Malmesbury			
O'okiep			
Orange River			
Pofadder			
Port Elizabeth	70	60	0.16

KAAP - CAPE	Max.	Min.	Rvl.
Port St. Johns	72	65	
Postmasburg	104	68	
Piquetberg			
Prieska			
Prince Albert			
Queenstown	85	58	
Riversdale	78	55	
Somerset-oos	80	57	
Springfontein			
Steynsburg			
Stormsrivier			
Sutherland			
Swellendam			
Umtata	72	53	
Upington	97	66	
van Wyksvlei			
Victoria-Wes	85	52	
Vryburg	93	57	0.04
Williston			
Willowmore	80	50	
Wingfield	73	62	
Venterstad			

NATAL.			
Kaap St. Lucia	81	69	0.16
Dundee			
Durban	74	66	0.19
Estcourt	78	56	0.18
Himeville			
Ladysmith	85	61	0.71
Melmoth	77	62	0.32
M'kuzi			
Newcastle	84	57	0.21
Pietermaritzburg			0.12
Port Shepstone	72	67	0.12
Seven Oaks			0.21
Vryheid			

O.F.S. - O.V.S.	Max.	Min.	Rfl.
Bethlehem	76	52	0.73
Bethulie	89	52	
Bloemfontein	90	60	0.10
Fauresmith	90	56	
Ficksburg			
Harrismith			
Heilbron			
Hoopstad	93	60	
Kroonstad	86	61	
Lindley			
Modderpoort			
Parys			
Vrede			
Wepener	85	60	0.05
Winburg			
Zastron			

S.W.A. and Protectorates en Protektorate			
Gobabis	87	61	
Keetmanshoop	97	58	
Luderitz	69	56	
Ondongua			
Swakopmund	64	53	
Tsumeb	86	63	
Windhoek	88	61	0.00
Francistown			
Gaberones			
Mahalapye	70	65	0.22
Maun	70	66	1.02
Tsabong			
Mbabane			
Stegi			

SYNOPTIC WEATHER MAP 1200 GMT. — 1400 SAST. SINOPTIESE WEERKAART

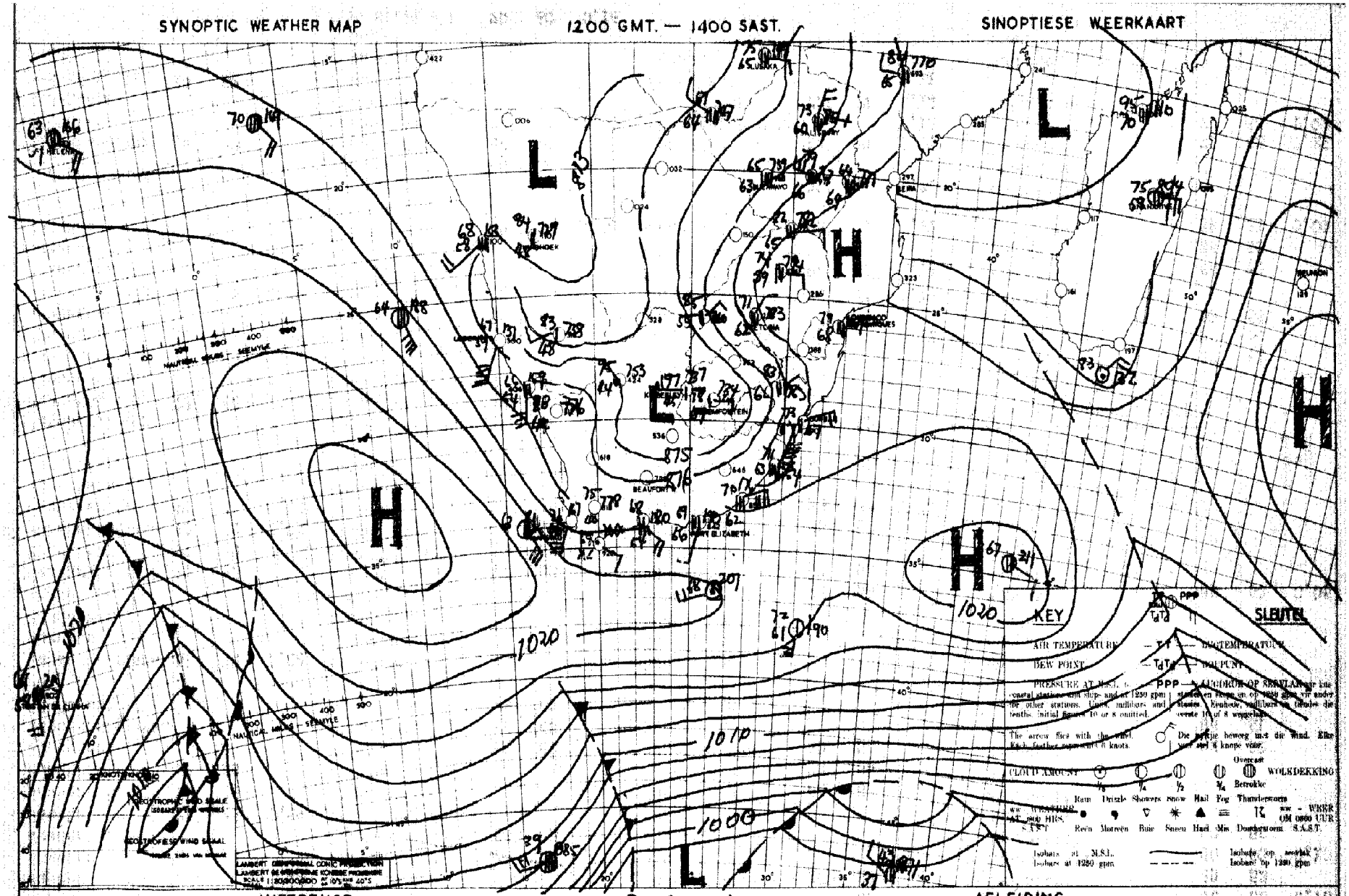

INFERENCE

DIE LUG WAT VANUIT DIE N. OOR DIE O. DELE VAN DIE UNIE VLOEI IS VOGTIG EN NAMIDDAG DONDERSTORMS KAN VERWAG WORD. WES VAN DIE TROG WAT VANAF WINDHOEK S. GELEE IS SAL DIT EGTER MOOIWEER BLY EN DIT SAL BAIE WARM WORD.

DATE 9-12-1957 DATUM

AFLEIDING

THE AIR FLOWING S. OVER THE E. PARTS OF THE UNION IS HUMID AND AFTERNOON THUNDERSTORMS MAY BE EXPECTED W. OF THE TROUGH EXTENDING S.E. FROM WINDHOEK IT WILL HOWEVER REMAIN FINE AND IT WILL BECOME HOT.

DAAGLIKSE WEERBULLETIN

WEERBURO : WEATHER BUREAU
DEPT. VAN VERVOER : DEPT. OF TRANSPORT

DAILY WEATHER BULLETIN

Maksimum en Minimum Temperature (°F) en Reënval (duim) vir die Etmaal wat om 0800 (SAST) eindig op 11.12.. 196.....

Maximum and Minimum Temperatures (°F) and Rainfall (inches) 24 hours ending at 0800 (SAST) on

TRANSVAAL.	Max.	Min.	Rvl.
Barberton			
Bethal			
Chester			
Delmas			
Ermelo	77	54	0.00
Joubert Park	79	58	
Komatipoort	91	70	
Kroondal			
Leeuwdoornstad			
Lichtenburg			
Louis Trichardt			
Marnitz			
Middelburg			0.56
Loskop			
Nelspruit			
Nylstroom	85	51	0.26
Palmietfontein	91	50	0.03
Pietersburg	80	62	
Piet Retief	80	60	2.16
Pelgrimsrus	76	67	
Potchefstroom			
Pretoria W.B.	83	61	0.19
Pretoriuskop			
Standerton	79	56	0.61
Thabazimbi	90	66	
Vaalwater			
Watervalboven	77	60	
Wolmaransstad			
Zeerust			0.02
Witbank			

KAAP - CAPE			
Alexanderbaai	69	59	
Aberdeen			
Andalusia			
Beaufort-Wes	94	61	
Cala			

CAPE - KAAP	Max.	Min.	Rfl.
Calitzdorp			
Calvinia	88	57	
Cape Agulhas	71	62	
Cape Columbine	65	54	
Cape St. Francis	72	64	0.95
Carnarvon			
Cradock			
De Aar	93	60	
Dordrecht			
East London	7-	62	0.15
Elsenburg			
Flagstaff			
Fraserburg	96	53	
Garies	82	56	
George	73	61	0.13
Graaff Reinet	92	60	
Grahamstown			0.01
Idutywa			
Jansenville			
Kenhardt	96	62	
Kentani			
Kimberley	95	71	
Kingwilliamstown	112	60	0.04
Klaver	95	67	
Kowie			
Kuruman			
Lake Mentz			
Lovedale			
Maclear			
Mafeking			
Matatiele			
Matroosberg	71	50	
Middelburg	86	52	
Mossel Bay	72	63	0.02
Malmesbury			
O'okiep	79	42	
Orange River	96	61	
Pofadder	99	56	
Port Elizabeth	87	63	0.17

KAAP - CAPE	Max.	Min.	Rvl.
Port St. Johns	74	66	0.47
Postmasburg	94	63	
Piquetberg			
Prieska	99	68	
Prince Albert			
Queenstown	81	58	0.01
Riversdale	81	59	
Somerset-oos	81	60	0.05
Springfontein	77	54	0.62
Steynsburg			
Stormsrivier			
Sutherland			
Swellendam			
Umtata			
Upington	97	64	
van Wyksvlei			
Victoria-Wes	99	54	
Vryburg			
Williston			
Willowmore	80	58	
Wingfield	74	62	
Venterstad			

NATAL.			
Kaap St. Lucia	81	71	0.16
Dundee			
Durban	78	70	0.11
Estcourt			
Himeville			
Ladysmith			
Melmoth	82	62	0.39
M'kuzi			0.44
Newcastle			
Pietermaritzburg			0.01
Port Shepstone	79	69	0.45
Seven Oaks			0.07
Vryheid			0.10

O.F.S. - O.V.S.	Max.	Min.	Rfl.
Bethlehem	82	59	0.03
Bethulie	91	58	
Bloemfontein	89	59	0.13
Fauresmith			
Ficksburg			
Harrismith			
Heilbron			
Hoopstad	94	59	0.05
Kroonstad	88	59	0.34
Lindley			
Modderpoort			0.16
Parys			
Vrede			
Wepener	84	62	0.35
Winburg			0.34
Zastron			

S.W.A. and Protectorates en Protektorate			
Gobabis	88	66	
Keetmanshoop	96	59	
Luderitz	69	56	
Ondongua	89	68	
Swakopmund	63	59	
Tsumeb	86	64	
Windhoek	86	66	0.18
Francistown			
Gaberones			
Mahalapye			
Maun	74	66	0.06
Tsabong			
Mbabane			
Stegi			

SYNOPTIC WEATHER MAP — 1200 GMT. — 1400 SAST. — SINOPTIESE WEERKAART

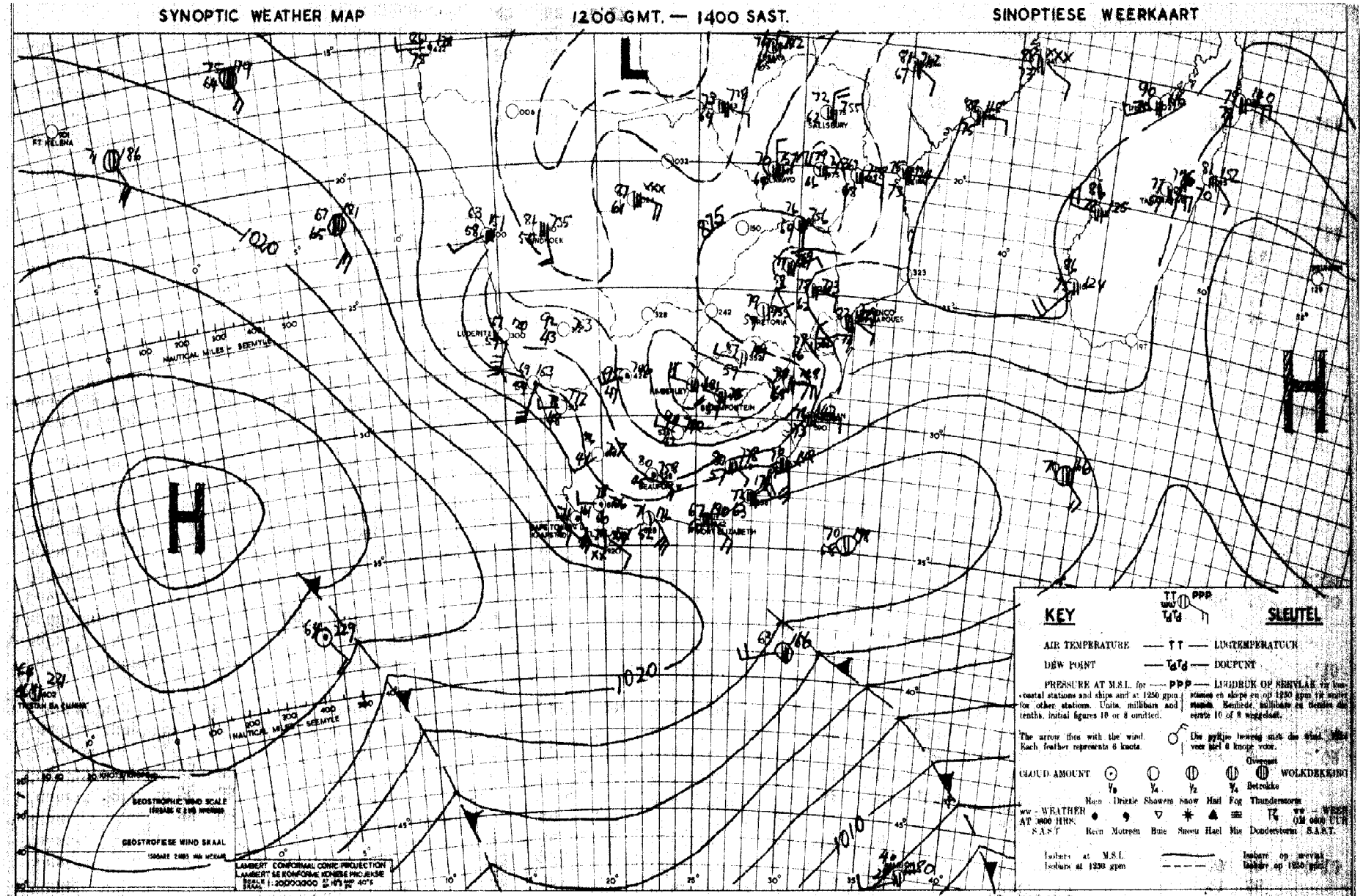

KEY — SLEUTEL

AIR TEMPERATURE — TT — LUGTEMPERATUUR

DEW POINT — T_dT_d — DOUPUNT

PRESSURE AT M.S.L. for coastal stations and ships and at 1250 gpm for other stations. Units, millibars and tenths. Initial figures 10 or 8 omitted. — PPP — LUGDRUK OP SEEVLAK vir kuststasies en skepe en op 1250 gpm vir ander stasies. Eenhede, millibare en tiendes. Die eerste 10 of 8 weggelaat.

The arrow flies with the wind. Each feather represents 6 knots. — Die pyltjie beweeg saam met die wind. Elke veer stel 6 knope voor.

CLOUD AMOUNT — Overcast — WOLKDEKKING: 0, 1/8, 1/4, 1/2, 3/4, Bedekte

ww - WEATHER AT 0800 HRS. S.A.S.T. — Rain, Drizzle, Showers, Snow, Hail, Fog, Thunderstorm — Reën, Motreën, Buie, Sneeu, Hael, Mis, Donderstorm — WEER OM 0800 SUK S.A.S.T.

Isobars at M.S.L. — Isobare op seevlak
Isobars at 1250 gpm — Isobare op 1250 gpm

INFERENCE

DATE 10-12-1951 DATUM

IN THE HUMID AIRMASS OVER TVL. NATAL & FREE STATE & N. CAPE, THUNDERSTORMS WILL DEVELOP. OROGRAPHIC SHOWERS WILL OCCUR OVER THE S. COASTS OF THE UNION OF THE UNION. THE ATLANTIC HIGH WILL ONLY SHOW A SLIGHT MOVEMENT TOWARDS THE E.

AFLEIDING

IN DIE NAT LUG OOR TVL. NATAL, OVS. EN OOR N. KAAPLAND SAL DONDERSTORME ONTWIKKEL. OROGRAFIESE BUIE SAL ONTWIKKEL OOR DIE S. KUSSTREKE VAN DIE UNIE. DIE ATLANTIESE HOOG SAL NIE VEEL BEWEGING TOON NIE.

DAAGLIKSE WEERBULLETIN

WEERBURO : WEATHER BUREAU
DEPT. VAN VERVOER : DEPT. OF TRANSPORT

DAILY WEATHER BULLETIN

Maksimum en Minimum Temperature (°F) en Reënval (duime) vir die Etmaal wat om 0800 (SAST) eindig op 12...12 1951. ....

Maximum and Minimum Temperatures (°F) and Rainfall (inches) 24 hours ending at 0800 (SAST) on

TRANSVAAL.	Max.	Min.	Rvl.
Barberton			
Bethal			0.18
Chester			
Delmas			
Ermelo	78	58	0.27
Joubert Park	83	58	0.06
Komatipoort	95	74	0.14
Kroondal			
Leeuwdoornstad			
Lichtenburg			0.15
Louis Trichardt	78	59	
Marnitz			
Middelburg			
Loskop			
Nelspruit	87	70	
Nylstroom	86	64	
Palmietfontein	87	61	
Pietersburg	82	64	
Piet Retief	82	63	0.15
Pelgrimsrus	79	58	
Potchefstroom			
Pretoria W.B.	85	63	
Pretoriuskop			
Standerton	82	60	
Thabazimbi	94	63	0.34
Vaalwater			
Watervalboven	80	61	0.05
Wolmaransstad			
Zeerust			
Witbank			

KAAP - CAPE			
Alexanderbaai	70	58	
Aberdeen			
Andalusia			
Beaufort-Wes	83	54	
Cala			0.08

CAPE - KAAP	Max.	Min.	Rfl.
Calitzdorp			
Calvinia	85	59	
Cape Agulhas	72	63	
Cape Columbine	65	54	
Cape St. Francis			
Carnarvon			
Cradock			
De Aar	89	55	
Dordrecht	70	49	0.30
East London	64	60	1.85
Elsenburg			
Flagstaff			
Fraserburg	78	51	
Garies	83	56	
George	66	57	0.08
Graaff Reinet	79	65	
Grahamstown			0.76
Idutywa			1.08
Jansenville			
Kenhardt	94	67	
Kentani			3.90
Kimberley	98	57	
Kingwilliamstown	63	55	1.00
Klaver			
Kowie			0.77
Kuruman			
Lake Mentz			
Lovedale			
Maclear			1.24
Mafeking	94	59	
Matatiele			
Matroosberg	75	51	
Middelburg	81	54	0.02
Mossel Bay	66	63	0.05
Malmesbury			
O'okiep	80	55	
Orange River	94	59	
Pofadder			
Port Elizabeth			1.65

KAAP - CAPE	Max.	Min.	Rvl.
Port St. Johns	76	63	1.54
Postmasburg	92	64	
Piquetberg			
Prieska	94	64	
Prince Albert			
Queenstown	69	53	0.04
Riversdale	72	60	
Somerset-oos	74	53	0.03
Springfontein	79	53	0.30
Steynsburg			
Stormsrivier			
Sutherland			
Swellendam			0.05
Umtata	70	58	0.52
Upington	93	64	
van Wyksvlei			
Victoria-Wes	81	51	
Vryburg	94	54	
Williston			
Willowmore	78	50	
Wingfield	74	64	
Venterstad			

NATAL.			
Kaap St. Lucia	81	65	2.16
Dundee			
Durban	79	67	0.52
Estcourt	83	57	
Himeville			
Ladysmith	93	62	
Melmoth	82	59	0.09
M'kuzi			1.21
Newcastle	92	63	0.01
Pietermaritzburg			1.06
Port Shepstone	80	64	2.76
Seven Oaks			
Vryheid			

O.F.S. - O.V.S.	Max.	Min.	Rfl.
Bethlehem	83	55	0.1
Bethulie	89	52	
Bloemfontein	92	54	
Fauresmith	90	54	
Ficksburg			
Harrismith			
Heilbron			
Hoopstad	95	59	
Kroonstad	91	59	
Lindley			
Modderpoort			
Parys			
Vrede			
Wepener	90	54	
Winburg			
Zastron			

S.W.A. and Protectorates en Protektorate			
Gobabis	93	59	0.40
Keetmanshoop	91	58	
Luderitz	68	55	
Ondongua	93	71	
Swakopmund	64	57	
Tsumeb	89	64	
Windhoek	90	67	
Francistown			
Gaberones			
Mahalapye	89	68	
Maun	82	62	
Tsabong			
Mbabane			
Stegi			

SYNOPTIC WEATHER MAP — 1200 GMT. — 1400 SAST. — SINOPTIESE WEERKAART

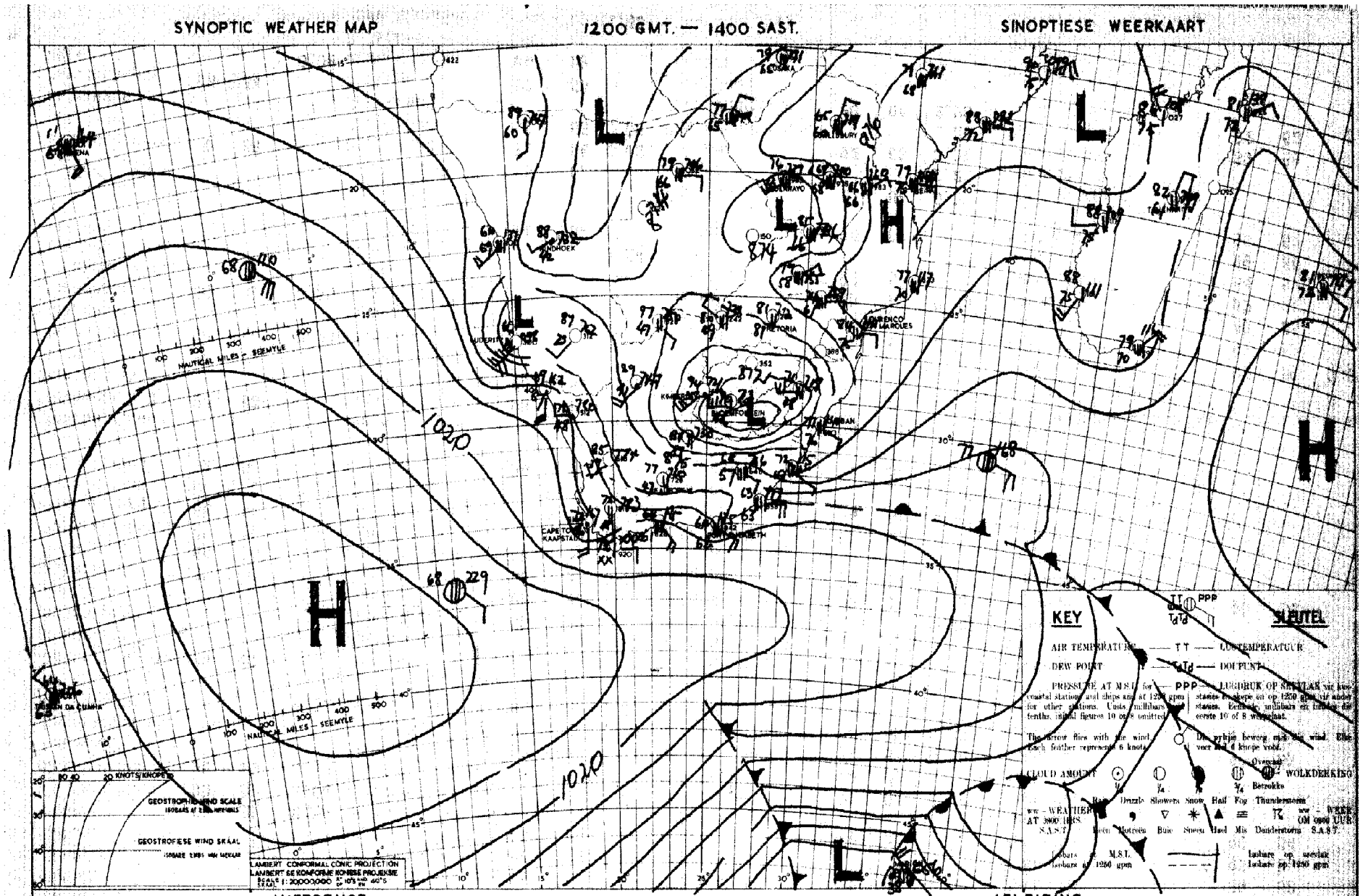

INFERENCE

DATE 11-12-1951 DATUM

THE LOW PRESSURE AREA OVER THE INTERIOR WILL SLOWLY SHIFT N.E. AS INDICATED BY FALLING PRESSURES OVER THE E. UNION. TO THE E. OF THE TROUGH OF LOW PRESSURE THUNDERCONDITIONS & SHOWERS WILL OCCUR, BUT THERE WILL BE A CLEARANCE TO THE W. AS DRY AIR IS BROUGHT INTO CIRCULATION BY THE W. TO SW.LY WINDS.

AFLEIDING

DIE LAAGDRUKSTELSEL OOR DIE BINNELAND SAL GELEIDELIK NE UITBREI SOOS AANGEDUI DEUR DALENDE DRUKKE OOR DIE O. UNIE. O. VAN DIE TROGLYN SAL DONDER WEERSTOESTANDE EN BUIE VOORKOM MAAR IN DIE W. SAL DIT OOPTREK NAMATE DROË LUG DEUR W. OF S.W. WINDE IN DIE SIRKULASIE INGEVOER WORD.

DAAGLIKSE WEERBULLETIN

WEERBURO : WEATHER BUREAU
DEPT. VAN VERVOER : DEPT. OF TRANSPORT

DAILY WEATHER BULLETIN

Maksimum en Minimum Temperature (°F) en Reënval (duime) vir die Etmaal wat om 0800 (SAST) eindig op 13.12.. 1951.....

Maximum and Minimum Temperatures (°F) and Rainfall (inches) 24 hours ending at 0800 (SAST) on

TRANSVAAL	Max.	Min.	Rvl.	CAPE - KAAP	Max.	Min.	Rfl.	KAAP - CAPE	Max.	Min.	Rvl.	O.F.S. - O.V.S.	Max.	Min.	Rfl.
Barberton				Calitzdorp				Port St. Johns	72	64	0.29	Bethlehem	74	55	
Bethal				Calvinia				Postmasburg	91	63		Bethulie	85	50	
Chester				Cape Agulhas	72	69		Piquetberg				Bloemfontein	86	57	
Delmas				Cape Columbine	67	55		Prieska	92	64		Fauresmith	85	60	
Ermelo	74	55	0.08	Cape St. Francis	71	58		Prince Albert				Ficksburg			
Joubert Park	85	57		Carnarvon				Queenstown	74	53		Harrismith			
Komatipoort	82	66	0.23	Cradock				Riversdale	83	52		Heilbron			
Kroondal				De Aar	87	59		Somerset-oos	79	52		Hoopstad	93	68	
Leeuwdoornstad				Dordrecht	70	49		Springfontein	67	52	0.03	Kroonstad	91	59	
Lichtenburg				East London	71	59	0.01	Steynsburg				Lindley			
Louis Trichardt	93	61	0.47	Elsenburg				Stormsrivier				Modderpoort			
Marnitz				Flagstaff				Sutherland				Parys			
Middelburg				Fraserburg	85	54		Swellendam				Vrede			
Loskop				Garies	91	55		Umtata	66	59		Wepener	86	61	
Nelspruit				George	73	60		Upington	95	66		Winburg			
Nylstroom	93	63		Graaff Reinet				van Wyksvlei	91	65		Zastron			
Palmietfontein	89	56		Grahamstown				Victoria-Wes	84	55					
Pietersburg	93	61	0.10	Idutywa				Vryburg	93	52					
Piet Retief				Jansenville				Williston							
Pelgrimsrus				Kenhardt	94	62		Willowmore	83	53					
Potchefstroom				Kentani				Wingfield	81	64					
Pretoria W.B.	89	[illegible]		Kimberley	91	58		Venterstad				S.W.A. and Protectorates en Protektorate			
Pretoriuskop				Kingwilliamstown	88	52	0.01								
Standerton	75	55		Klaver	91	56		NATAL.				Gobabis			
Thabazimbi				Kowie								Keetmanshoop	95	64	
Vaalwater				Kuruman				Kaap St. Lucia				Luderitz	68	55	
Watervalboven				Lake Mentz				Dundee				Ondongua	92	69	
Wolmaransstad				Lovedale				Durban	76	66	0.29	Swakopmund			
Zeerust				Maclear				Estcourt				Tsumeb	90	63	
Witbank				Mafeking	94	64		Himeville				Windhoek	93	66	
				Matatiele				Ladysmith	73	61					
KAAP - CAPE				Matroosberg	83	[illegible]		Melmoth	71	59	0.15	Francistown	93	63	1.01
				Middelburg	79	[illegible]		M'kuzi				Gaberones			
Alexanderbaai	69	58		Mossel Bay	70	[illegible]	0.01	Newcastle	70	57	0.06	Mahalapye	92	69	0.07
Aberdeen				Malmesbury				Pietermaritzburg				Maun	86	65	
Andsluzia				O'okiep	86	62		Port Shepstone	75	67	0.10	Tsabong	97	54	
Beaufort-Wes	85	57		Orange River	88	60		Seven Oaks							
Cala				Pofadder	91	65		Vryheid				Mbabane			
				Port Elizabeth	73	53						Stegi			

SYNOPTIC WEATHER MAP 1200 GMT. — 1400 SAST. SINOPTIESE WEERKAART

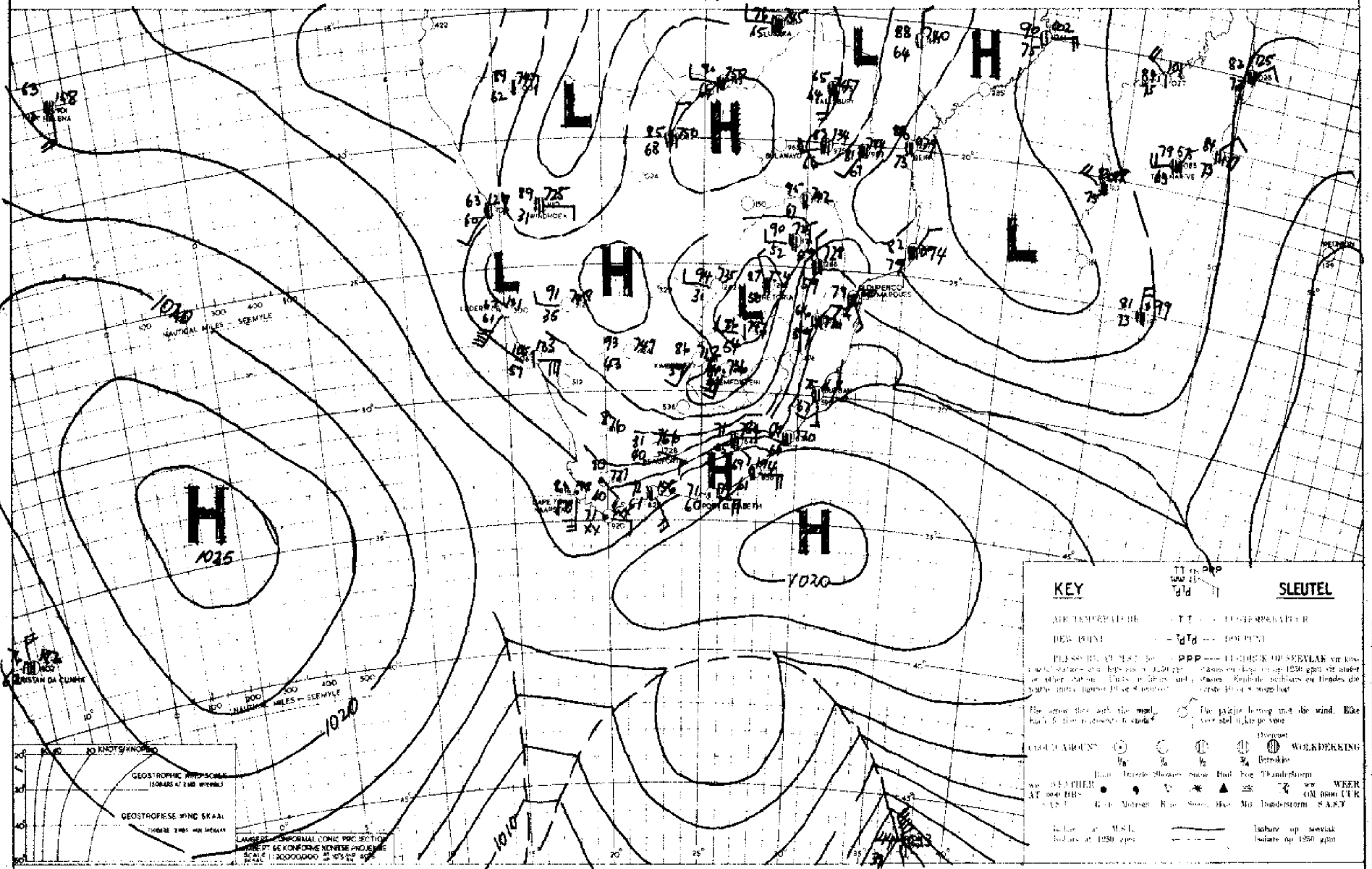

INFERENCE

THE DRY W. AIR WHICH PENETRATED THE LARGER PART OF THE INTERIOR IS AT PRESENT BEING REPLACED BY THE INFLUENCE OF COOLER AIR FROM THE E. COAST. THE REPLACEMENT HOWEVER WILL BE CONFINED TO THE NL. & N. FREE STATE

DATE 12 - 12 - 1951 DATUM

AFLEIDING

DIE DROE LUG WAT VIR DIE AFGELOPE 24 UUR OOR DIE GROOTSTE GEDEELTE VAN DIE BINNELAND INGEDRING, HET WORD NOU GELEIDELIK VERPLAAS DEUR DIE INVOER VAN VOGTIGER LUG VANUIT DIE O. DIE VERPLASING SAL EGTER IN DIE BEGIN NET TOT DIE NL. EN DIE N. DELE VAN DIE VRYSTAAT BEPERK WEES.

DAAGLIKSE WEERBULLETIN

WEERBURO : WEATHER BUREAU
DEPT. VAN VERVOER : DEPT. OF TRANSPORT

DAILY WEATHER BULLETIN

Maksimum en Minimum Temperature (°F) en Reënval (duime) vir die 24 uur wat om 0800 (SAST) eindig op 14 - 12 - 1961.

Maximum and Minimum Temperatures (°F) and Rainfall (inches) 24 hours ending at 0800 (SAST) on

TRANSVAAL	Max.	Min.	Rvl.
Barberton			
Bethal			0.24
Chester			
Delmas			
Ermelo	77	54	
Joubert Park	79	59	
Komatipoort	90	72	
Kroondal			
Leeuwdoornstad			
Lichtenburg			
Louis Trichardt			
Marnitz			
Middelburg			0.16
Loskop			
Nelspruit	79	61	1.80
Nylstroom	90	62	0.02
Palmietfontein	84	61	0.18
Pietersburg	80	61	0.05
Piet Retief	83	59	0.16
Pelgrimsrus			
Potchefstroom			
Pretoria W.B.	67	62	0.05
Pretoriuskop			
Standerton	80	59	
Thabazimbi	94	71	
Vaalwater			
Watervalboven	76	59	
Wolmaransstad			
Zeerust			
Witbank			0.31

KAAP - CAPE			
Alexanderbaai	70	54	
Aberdeen			
Andelusia			
Beaufort-Wes	89	52	
Cala			

CAPE - KAAP	Max.	Min.	Rfl.
Calitzdorp			
Calvinia	90	61	
Cape Agulhas	69	63	
Cape Columbine	67	53	
Cape St. Francis	73	59	
Carnarvon			
Cradock			
De Aar	90	55	
Dordrecht	80	50	
East London	75	61	0.13
Elsenburg			
Flagstaff			0.21
Fraserburg	81	54	
Garies	86	55	
George	70	57	0.46
Graaff Reinet	86	58	
Grahamstown			0.37
Idutywa			0.03
Jansenville			
Kenhardt	97	71	
Kentani			0.47
Kimberley	95	62	
Kingwilliamstown	79	54	0.23
Klaver	98	66	
Kowie			
Kuruman			
Lake Mentz			
Lovedale			0.19
Maclear			0.14
Mafeking	96	69	
Matatiele			
Matroosberg	77	54	
Middelburg	86	47	
Mossel Bay	74	60	0.18
Malmesbury			
O'ckiep	85	64	
Orange River			
Pofadder	94	66	
Port Elizabeth	75	61	0.03

KAAP - CAPE	Max.	Min.	Rvl.
Port St. Johns	75	63	1.63
Postmasburg	94	67	
Piquetberg			
Prieska	95	65	
Prince Albert			
Queenstown	87	52	
Riversdale	77	59	
Somerset-oos	83	56	0.15
Springfontein	79	54	
Steynsburg			
Stormsrivier			
Sutherland			
Swellendam			
Umtata	XX	58	0.06
Upington	98	67	
van Wyksvlei	95	62	
Victoria-Wes	88	53	
Vryburg	97	53	
Williston			
Willowmore	82	55	
Wingfield	75	63	
Venterstad			

NATAL			
Kaap St. Lucia	84	68	
Dundee			
Durban	76	64	0.12
Estcourt	83	51	1.10
Himeville			
Ladysmith	87	60	0.05
Melmoth	80	61	
M'kuzi			
Newcastle	91	56	0.25
Pietermaritzburg			0.10
Port Shepstone	76	65	0.43
Seven Oaks			0.02
Vryheid			

O.F.S. - O.V.S.	Max.	Min.	Rvl.
Bethlehem	81	55	
Bethulie	88	53	
Bloemfontein	88	56	
Fauresmith	89	57	
Ficksburg			
Harrismith			
Heilbron			
Hoopstad	96	59	
Kroonstad	90	62	
Lindley			
Modderpoort			
Parys			
Vrede			
Wepener	88	58	
Winburg			
Zastron			

S.W.A. and Protectorates en Protektorate			
Gobabis	91	69	
Keetmanshoop	97	69	
Luderitz	69	55	
Ondongua	92	71	
Swakopmund	65	57	
Tsumeb	90	69	
Windhoek	93	58	
Francistown	87	66	
Gaberones			
Mahalapye	91	70	
Maun	89	65	
Tsabong	100	57	
Mbabane			
Stegi			

SYNOPTIC WEATHER MAP 1200 GMT. — 1400 SAST. SINOPTIESE WEERKAART

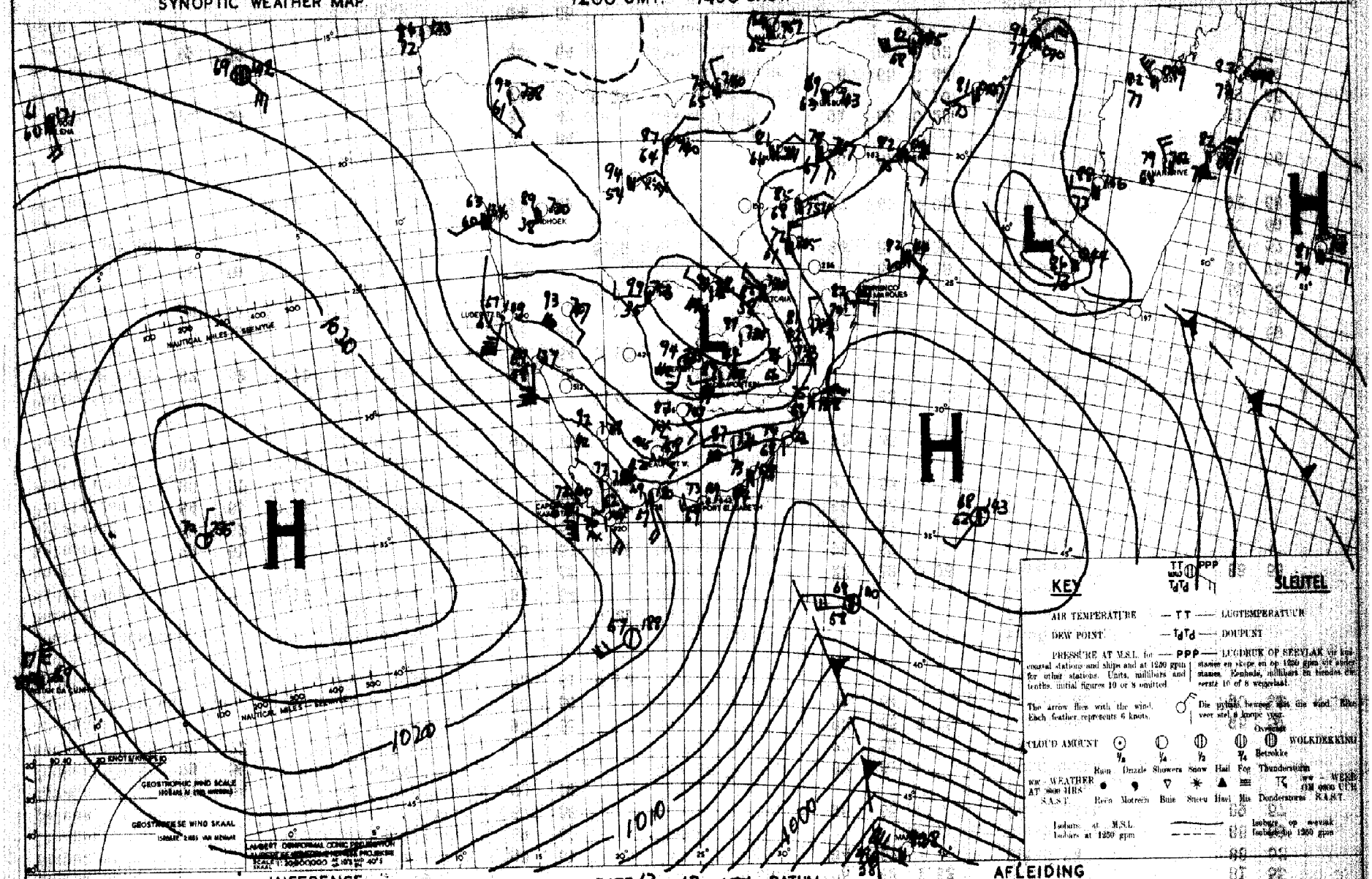

INFERENCE

PRESSURES OVER THE S. CAPE ARE RISING & COOL AIR WILL FLOW OVER THERE FREAR. IN THE HUMID AIR OVER NATAL, TVL, N. OFS. & N. CAPE, THUNDERSTORMS WILL AGAIN DEVELOP.

DATE/DATUM 13-12-51

AFLEIDING

LUGDRUKKE OOR S. KAAP STYG EN KOELER LUG SAL OOR DAARDIE STREKE BEWEEG. IN DIE VOCHTIGE LUG OOR NATAL, TVL, N. OVS. EN N. KAAPLAND, SAL WEER DONDER-STORMS ONTWIKKEL.

DAAGLIKSE WEERBULLETIN

WEERBURO : WEATHER BUREAU

DEPT. VAN VERVOER : DEPT. OF TRANSPORT

DAILY WEATHER BULLETIN

Maksimum en Minimum Temperature (°F) en Reënval (duime) vir die 24uur wat om 0800 (SAST) eindig op 15-12-1951

Maximum and Minimum Temperatures (°F) and Rainfall (inches) 24 hours ending at 0800 (SAST) on

TRANSVAAL	Max.	Min.	Rvl.
Barberton			
Bethal			0.22
Chester			
Delmas			
Ermelo	70	51	0.07
Joubert Park	74	53	0.10
Komatipoort	79	67	0.11
Krugersdal			0.21
Leeuwdoornstad			
Lichtenburg			
Louis Trichardt			
Marnitz			
Middelburg			
Loskop			
Nelspruit	77	62	0.03
Nylstroom	78	59	0.83
Palmietfontein	73	51	0.42
Pietersburg	79	55	1.53
Piet Retief			
Pelgrimsrus	74	57	0.12
Potchefstroom			
Pretoria W.B.	76	56	0.09
Pretoriuskop			
Standerton			
Thabazimbi			
Vaalwater			0.31
Watervalboven	70	57	0.22
Wolmaransstad			
Zeerust			
Witbank			1.57

KAAP - CAPE			
Alexanderbaai	79	59	
Aberdeen			
Andelusia			
Beaufort-Wes	82	59	
Cala			

CAPE - KAAP	Max.	Min.	Rfl.
Calitzdorp			
Calvinia	93	60	
Cape Agulhas	71	62	
Cape Columbine	79	57	
Cape St. Francis	68	56	
Carnarvon			
Cradock			
De Aar	90	53	
Dordrecht			
East London	69	50	
Elsenburg			
Flagstaff			0.13
Fraserburg			
Garies			
George	69	49	0.00
Graaff Reinet	78	47	
Grahamstown			
Idutywa			
Jansenville			
Kenhardt			
Kentani			0.03
Kimberley	93	62	
Kingwilliamstown	63	46	0.01
Klaver			
Kowie			
Kuruman			
Lake Mentz			
Lovedale			
Maclear			
Mafeking	97	61	
Matatiele			
Matroosberg	80	48	
Middelburg	80	43	
Mossel Bay	77	61	
Malmesbury			
O'okiep			
Orange River			
Pofadder			
Port Elizabeth	67	47	

KAAP - CAPE	Max.	Min.	Rvl.
Port St. Johns	72	59	0.05
Postmasburg			
Piquetberg			
Prieska	94	68	
Prince Albert			
Queenstown	77	45	
Riversdale	77	56	
Somerset-Oos	68	43	
Springfontein	64	47	
Steynsburg			
Stormsrivier			
Sutherland			
Swellendam			
Umtata	63	51	0.02
Upington	99	74	
van Wyksvlei			
Victoria-Wes	85	45	
Vryburg	95	61	
Williston			
Willowmore	77	47	
Wingfield	84	66	
Venterstad			

NATAL			
Kaap St. Lucia	84	63	0.09
Dundee			
Durban	66	42	0.04
Estcourt	68	56	0.00
Himeville			
Ladysmith	70	56	0.01
Melmoth	66	54	0.09
M'kuzi			0.33
Newcastle	69	57	0.08
Pietermaritzburg			0.18
Port Shepstone	72	60	0.15
Seven Oaks			
Vryheid			

O.F.S. - O.V.S.	Max.	Min.	Rfl.
Bethlehem	73	51	0.00
Bethulie	87	41	
Bloemfontein	88	56	
Fauresmith			
Ficksburg			
Harrismith			
Heilbron	1.40		
Hoopstad	96	58	
Kroonstad	82	54	0.15
Lindley			
Modderpoort	93	58	
Parys			
Vrede			
Wepener	88	46	
Winburg			
Zastron			

S.W.A. and Protectorates en Protektorate			
Gobabis	89	67	0.10
Keetmanshoop	1.00	73	
Luderitz	68	53	
Ondongua	89	68	
Swakopmund	64	59	000
Tsumeb	87	65	
Windhoek	86	68	
Francistown			
Gaberones			
Mahalapye			
Maun	88	68	0.03
Tsabong	1.01	75	
Mbabane			
Stegi			

SYNOPTIC WEATHER MAP 1200 GMT. — 1400 SAST. SINOPTIESE WEERKAART

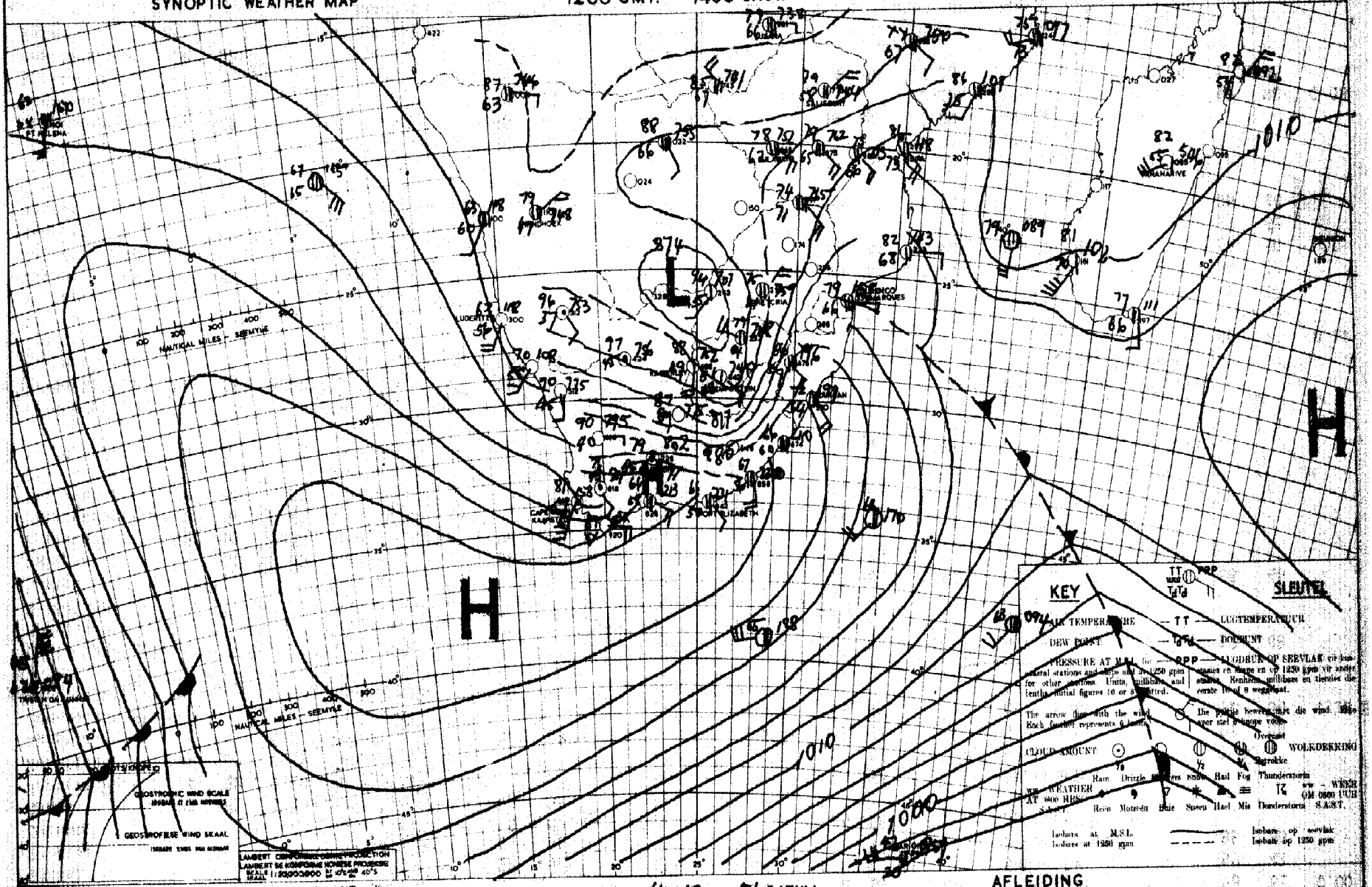

INFERENCE

DATE 14-12-1951 DATUM

AFLEIDING

WITH THE ADVANCE OF A CELL OF HIGH PRESSURE AROUND THE COAST COOL AIR WILL ENTER THE TVL. FROM THE E. & ASSOCIATED WITH THIS THERE WILL BE RAIN & THUNDERSHOWERS AND SUBSEQUENTLY CLOUDY SKIES. ELSEWHERE THERE WILL BE LITTLE CHANGE

MET DIE O. BEWEGING VAN 'N HOOGDRUKSTELSEL OM DIE KUSTREEK SAL KOELER LUG DIE TVL. VANUIT DIE O. BINNEDRING EN GEVAARD HIERMEE SAL REEN EN DONDERBUIE VOORKOM, BY DIT SAL GEVOLG WORD DAAR BEWOLKTE WEER. ELDERS SAL DAAR GEEN VERANDERING WEES.

DAAGLIKSE WEERBULLETIN

WEERBURO : WEATHER BUREAU

DEPT. VAN VERVOER : DEPT. OF TRANSPORT

DAILY WEATHER BULLETIN

Maksimum en Minimum Temperature (°F) en Reënval (duime) vir die Etmaal wat om 0800 (SAST) eindig op 16 : 12 : ... 196[1] ...

Maximum and Minimum Temperatures (°F) and Rainfall (inches) 24 hours ending at 0800 (SAST) on

TRANSVAAL	Max.	Min.	Rvl.
Barberton			
Bethal			
Chester			
Delmas			
Ermelo	73	52	
Joubert Park			
Komatipoort			
Kroondal			
Leeuwdoornstad			
Lichtenburg			
Louis Trichardt			
Marnitz			
Middelburg			
Loskop			
Nelspruit			
Nylstroom	80	58	
Palmietfontein	79	57	
Pietersburg	74	58	
Piet Retief			
Pelgrimsrus			
Potchefstroom			
Pretoria W.B.	79	56	
Pretoriuskop			
Standerton			
Thabazimbi	88	65	
Vaalwater			
Watervalboven			
Wolmaransstad			
Zeerust			
Witbank			

KAAP - CAPE			
Alexanderbaai	81	57	
Aberdeen			
Andelusia			
Beaufort-Wes	93	57	
Cala			

CAPE - KAAP	Max.	Min.	Rfl.
Calitzdorp			
Calvinia	99	66	
Cape Agulhas	78	64	
Cape Columbine	89	64	
Cape St. Francis	71	63	
Carnarvon			
Cradock			
De Aar			
Dordrecht			
East London	72	60	
Elsenburg			
Flagstaff			
Fraserburg			
Garies	1.10	61	
George	75	54	
Graaff Reinet			
Grahamstown			
Idutywa			
Jansenville			
Kenhardt			
Kentani			
Kimberley	93	71	0.00
Kingwilliamstown	77	54	
Klaver	1.09	65	
Kowie			
Kuruman			
Lake Mentz			
Lovedale			
Maclear			
Mafeking	89	65	
Matatiele			
Matroosberg	93	57	
Middelburg	88	47	
Mossel Bay	68	64	
Malmesbury			
O'okiep	1.00	65	
Orange River	94	67	0.01
Pofadder			
Port Elizabeth	75	63	

KAAP - CAPE	Max.	Min.	Rvl.
Port St. Johns	73	63	
Postmasburg			
Piquetberg			
Prieska			
Prince Albert			
Queenstown	88	55	
Riversdale	86	55	
Somerset-oos	86	53	
Springfontein			
Steynsburg			
Stormsrivier			
Sutherland			
Swellendam			
Umtata			
Upington	1.03	77	
van Wyksvlei			
Victoria-Wes	93	56	
Vryburg			
Williston			
Willowmore			
Wingfield	92	56	
Venterstad			

NATAL			
Kaap St. Lucia	81	64	
Dundee			
Durban	75	60	
Estcourt			
Himeville			
Ladysmith	81	61	
Melmoth	72	58	
M'kuzi			
Newcastle	81	60	
Pietermaritzburg			
Port Shepstone	76	60	
Seven Oaks			
Vryheid			

O.F.S. - O.V.S.	Max.	Min.	Rfl.
Bethlehem			
Bethulie			
Bloemfontein	88	67	
Fauresmith			
Ficksburg			
Harriesmith			
Heilbron			
Hoopstad	92		
Kroonstad			
Lindley			
Modderpoort			
Parys			
Vrede			
Wepener	88	60	
Winburg			
Zastron			

S.W.A. and Protectorates en Protektorate			
Gobabis	94	67	
Keetmanshoop	1.04	63	
Luderitz			
Ondongua			
Swakopmund	65	59	
Tsumeb	89	65	0.02
Windhoek	90	62	0.04
Francistown			
Gaberones			
Mahalapye			
Maun			
Tsabong	1.00	78	
Mbabane			
Stegi			

SYNOPTIC WEATHER MAP 1200 GMT. — 1400 SAST. SINOPTIESE WEERKAART

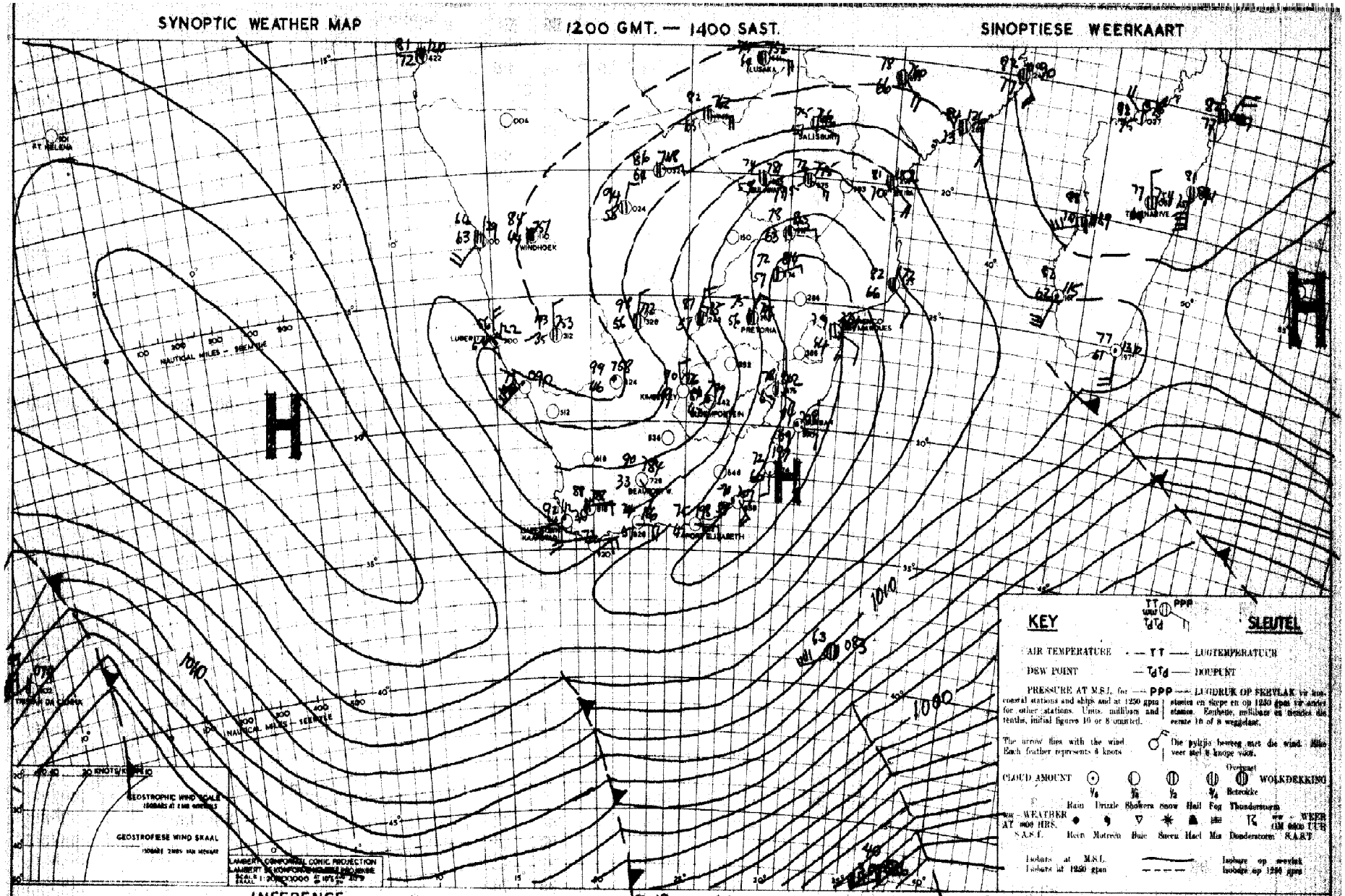

INFERENCE DATE 15-19-1951 DATUM AFLEIDING

THE COOLER HUMID AIR WILL MOVE OVER THE E. HALF OF THE UNION & SCATTERED THUNDERSTORMS WILL DEVELOP. PRESSURES WILL CONTINUE TO FALL OVER THE S.W. CAPE, BUT OTHERWISE THERE WILL BE LITTLE CHANGE IN WEATHER CHARTS.

DIE KOELER NAT LUG SAL OOR DIE O. HELFTE VAN DIE UNIE BEWEEG EN VERSPREIDE DONDERSTORMS SAL ONTWIKKEL. DRUKKE SAL AANHOU DAAL OM DIE S.W. KAAP ONGENS SAL DAAR MIN VERANDERING IN DIE WEERKAART WEES.

DAAGLIKSE WEERBULLETIN

WEERBURO : WEATHER BUREAU
DEPT. VAN VERVOER : DEPT. OF TRANSPORT

DAILY WEATHER BULLETIN

Maksimim en Minimum Temperature (°F) en Reënval (duime) vir die Etmaal wat om 0800 (SAST) eindig op 17.:.12.:1951.

Maximum and Minimum Temperatures (°F) and Rainfall (inches) 24 hours ending at 0800 (SAST) on

TRANSVAAL	Max.	Min.	Rvl.
Barberton			
Bethal			
Chester			
Delmas			
Ermelo	75	61	
Joubert Park			
Komatipoort			
Kroondal			
Leeuwdoornstad			
Lichtenburg			
Louis Trichardt			
Marnitz			
Middelburg			
Loskop			
Nelspruit			
Nylstroom	83	61	
Palmietfontein	80	55	
Pietersburg	81	60	
Piet Retief			
Pelgrimsrus			
Potchefstroom			
Pretoria W.B.	80	55	0.02
Pretoriuskop			
Standerton			
Thabazimbi	87	55	
Vaalwater			
Watervalboven			
Wolmaransstad			
Zeerust			
Witbank			

KAAP - CAPE			
Alexanderbaai	79	61	
Aberdeen			
Andelusia			
Beaufort-Wes	1.00	67	
Cala			

CAPE - KAAP	Max.	Min.	Rfl.
Calitzdorp			
Calvinia	1.00	59	
Cape Agulhas	76	61	
Cape Columbine	79	55	
Cape St. Francis	73	61	
Carnarvon			
Cradock			
De Aar			
Dordrecht			
East London	77	67	
Elsenburg			
Flagstaff			
Fraserburg			
Garies			
George	79	52	
Graaff Reinet	98	71	
Grahamstown			
Idutywa			
Jansenville			
Kenhardt			
Kentani			
Kimberley	95	59	0.74
Kingwilliamstown	88	61	
Klaver			
Kowie			
Kuruman			
Lake Mentz			
Lovedale			
Maclear			
Mafeking			
Matatiele			
Matroosberg	96	57	
Middelburg			
Mossel Bay	72	65	
Malmesbury			
O'okiep			
Orange River	77	60	0.13
Pofadder			
Port Elizabeth	76	61	

KAAP - CAPE	Max.	Min.	Rvl.
Port St. Johns	73	67	
Postmasburg	85	60	
Piquetberg			
Prieska			
Prince Albert			
Queenstown	98	66	
Riversdale	93	61	
Somerset-oos	98	67	
Springfontein			
Steynsburg			
Stormsrivier			
Sutherland			
Swellendam			
Umtata			
Upington	1.03	69	
van Wyksvlei	1.03	65	
Victoria-Wes	1.00	58	
Vryburg			
Williston			
Willowmore			
Wingfield	82	57	
Venterstad			

NATAL			
Kaap St. Lucia	78	69	
Dundee			
Durban	76	64	
Estcourt	81	53	
Himeville			
Ladysmith	91	61	0.09
Melmoth	84	63	
M'kuzi			
Newcastle	86	59	0.33
Pietermaritzburg			
Port Shepstone	75	68	
Seven Oaks			
Vryheid			

O.F.S. - O.V.S.	Max.	Min.	Rfl.
Bethlehem			
Bethulie			
Bloemfontein	93	55	0.16
Fauresmith			
Ficksburg			
Harrismith			
Heilbron			
Hoopstad	94	57	1.01
Kroonstad	89	55	0.01
Lindley			
Modderpoort			
Parys			
Vrede			
Wepener	89	58	0.02
Winburg			
Zastron			

S.W.A. and Protectorates en Protektorate			
Gobabis	91	67	0.06
Keetmanshoop	1.02	73	
Luderitz	64	57	
Ondongua			
Swakopmund	68	57	
Tsumeb	89	62	
Windhoek	90	61	
Francistown	83	57	
Gaberones			
Mahalapye	92	64	
Maun	87	63	
Tsabong			
Mbabane			
Stegi			

SYNOPTIC WEATHER MAP 1200 GMT. — 1400 SAST. SINOPTIESE WEERKAART

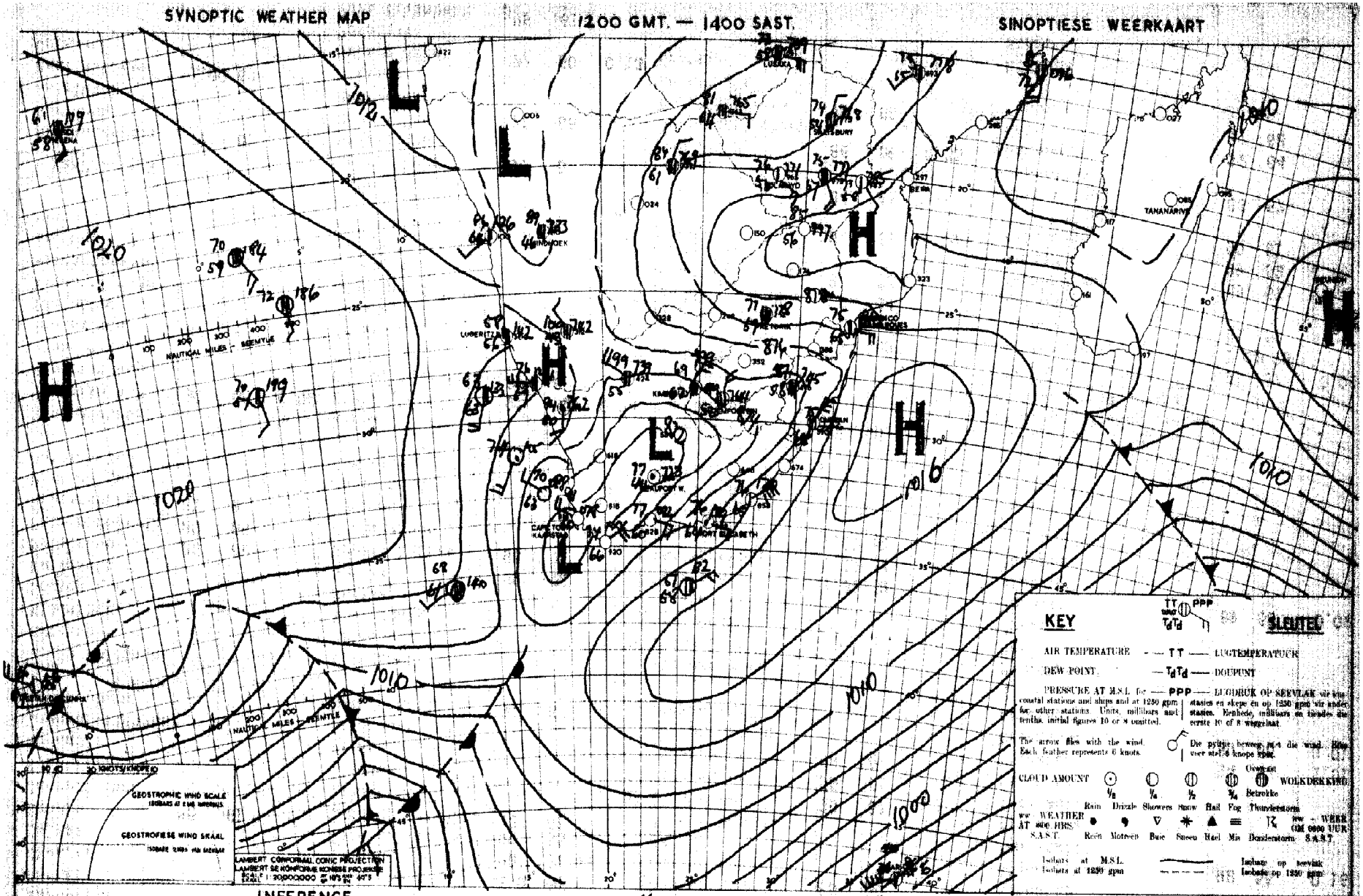

INFERENCE

DATE 16-12-1949 DATUM

PRESSURES ARE FALLING ALONG THE S. & E. COASTS AND THE COASTAL LOW ON THE S.W. COAST WILL QUICKLY MOVE E. FOLLOWED BY RISING PRESSURES AND TEMPORARY CLOUDY WEATHER ALONG THE W. & S. COASTS. THE WARM MOIST AIR OVER TVL. OFS. & N. CAPE WILL CAUSE A RECURRENCE OF THUNDERSTORMS OVER THESE AREAS BUT DRIER AIR WILL DISPLACE THE AIR FROM THE S.W. LATER.

AFLEIDING

DRUKKE DAAL LANGS DIE S. EN O. KUSTE EN DIE KUSLAAG LANGS DIE S.W. KUS SAL VINNIG O. BEWEEG GEVOLG DEUR STYGENDE DRUKKE EN TYDELIKE BEWOLKTE WEER LANGS DIE W. EN S. KUSTE. DIE WARM VOCHTIGE LUG OOR TVL. DIE VRYSTAAT EN N. KAAPLAND SAL WEER DONDERSTORMS MÖRE OOR HIERDIE GEBIEDE VEROORSAAK, MAAR DROER LUG SAL UIT DIE W. VERDER O. BANNEDRING

DAAGLIKSE WEERBULLETIN

WEERBURO : WEATHER BUREAU
DEPT. VAN VERVOER : DEPT. OF TRANSPORT

DAILY WEATHER BULLETIN

Maksimum en Minimum Temperature (°F) en Reënval (duime) vir die Etmaal wat om 0800 (SAST) eindig op 18 12 .. 19 .. ...

Maximum and Minimum Temperatures (°F) and Rainfall (inches) 24 hours ending at 0800 (SAST) on

TRANSVAAL	Max.	Min.	Rvl.
Barberton			
Bethal			
Chester			
Delmas			
Ermelo			
Joubert Park	77	54	0.14
Komatipoort	79	60	0.01
Kroondal	87	64	
Leeuwdoornstad			
Lichtenburg			
Louis Trichardt			
Marnitz	86	59	
Middelburg			
Loskop			
Nelspruit			
Nylstroom	82	60	
Palmietfontein	87	62	
Pietersburg	84	58	
Piet Retief	84	61	0.01
Pelgrimsrus			
Potchefstroom			
Pretoria W.B.			
Pretoriuskop	84	53	
Standerton			
Thabazimbi			
Vaalwater			
Watervalboven			
Wolmaransstad			
Zeerust			
Witbank			

KAAP - CAPE			
Alexanderbaai			
Aberdeen	74	59	
Andsiusia			
Beaufort-Wes	1.00	57	
Cala			

CAPE - KAAP	Max.	Min.	Rfl.
Calitzdorp			
Calvinia			
Cape Agulhas	88	66	
Cape Columbine	75	63	
Cape St. Francis	68	56	
Carnarvon	89	61	0.04
Cradock			
De Aar			
Dordrecht	95	59	0.03
East London	88	56	0.04
	86	65	
Elsenburg			
Flagstaff			
Fraserburg			
Garies	92	55	
George	97	60	
Graaff Reinet	78	55	
Grahamstown	99	67	
Idutywa			
Jansenville			
Kenhardt			
	1.00	65	
Kenteni			
Kimberley			
Kingwilliamstown	95	63	
Klaver	97	67	
Kowie	82	58	
Kurumen			
Lake Mentz			
Lovedale			
Maclear			
Mafeking			
	94	65	0.10
Metatiele			
Matroosberg			
Middelburg	84	49	
Mossel Bay	81	60	
Malmesbury	74	62	0.09
O'okiep			
Orange River	86	57	
Pofadder	98	62	
Port Elizabeth			
	81	61	

KAAP - CAPE	Max.	Min.	Rvl.
Port St. Johns	76	67	
Postmasburg	96	69	
Piquetberg			
Prieska			
Prince Albert			
Queenstown	97	67	0.01
Riversdale	79	59	
Somerset-oos	1.01	64	
Springfontein			
Steynsburg			
Stormerivier			
Sutherland			
Swellendam			
Umtata	97	62	
Upington	1.01	67	
van Wyksvlei	1.00	68	
Victoria-Wes	96	61	
Vryburg			
Williston			
Willowmore			
	99	48	
Wingfield	78	62	
Venterstad			

NATAL			
Kaap St. Lucia	80	70	
Dundee			
Durban	81	71	
Estcourt	87	63	
Himeville			
Ladysmith	91	62	
Melmoth	88	63	
M'kuzi			
Newcastle	90	59	
Pietermaritzburg			
Port Shepstone	77	71	
Seven Oaks			
Vryheid			

O.F.S. - O.V.S.	Max.	Min.	Rfl.
Bethlehem	88	66	
Bethulie	93	56	
Bloemfontein	90	59	
Fauresmith	90	58	0.07
Ficksburg			
Harrismith			
Heilbron			
Hoopstad	94	60	0.34
Kroonstad	89	62	
Lindley			
Modderpoort			
Parys			
Vrede			
Wepener	91	60	
Winburg			
Zastron			

S.W.A. and Protectorates en Protektorate			
Gobabis	90	65	
Keetmanshoop	99	68	
Luderitz	70	55	
Ondongua	90	67	
Swakopmund	65	59	
Tsumeb	90	64	
Windhoek	90	61	0.67
Francistown			
Gaberones			
Mahalapye			
Maun	90	61	
Tsabong	99	69	
Mbabane			
Stegi			

SYNOPTIC WEATHER MAP 1200 GMT. — 1400 SAST. SINOPTIESE WEERKAART

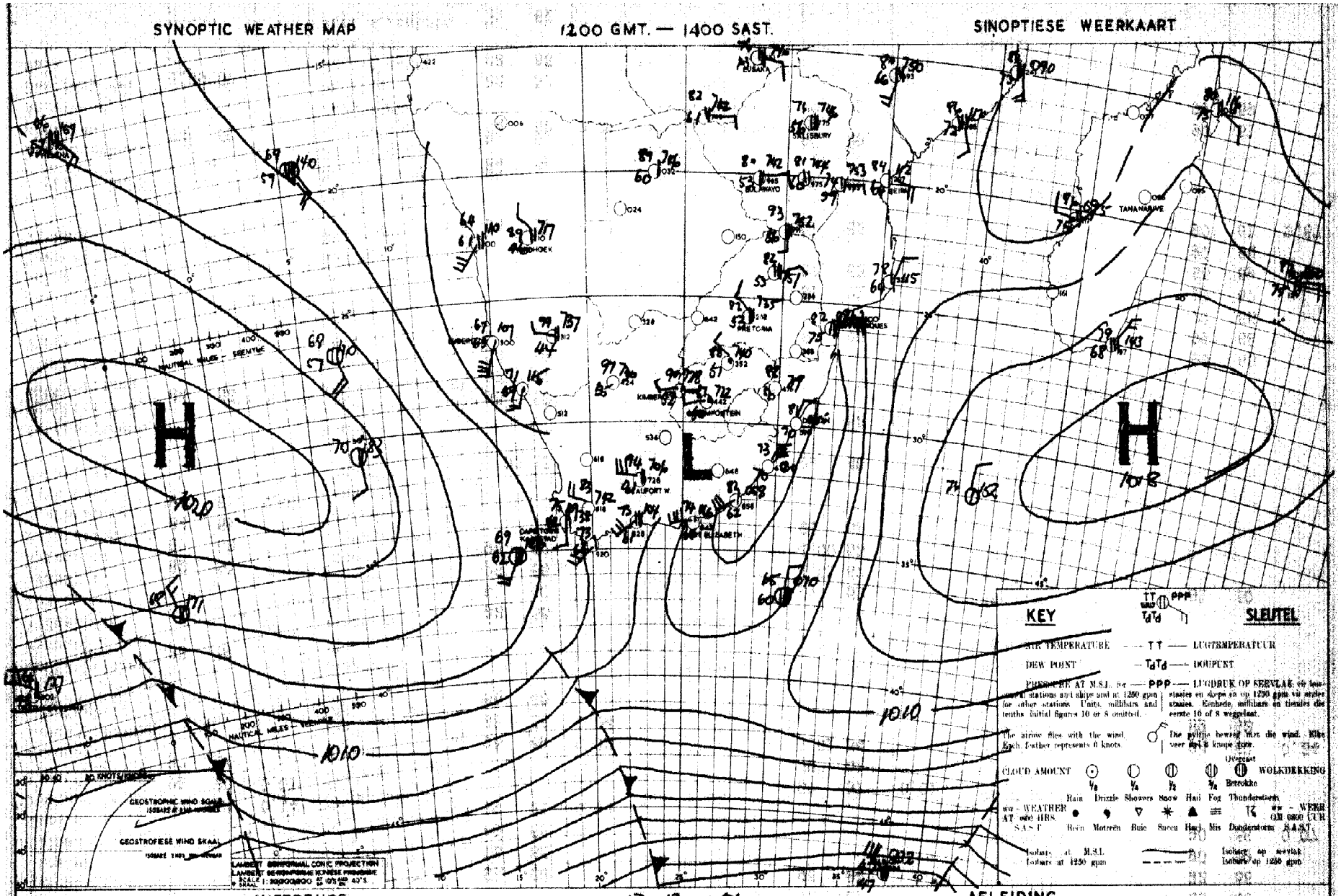

INFERENCE

DATE 17-12-1951 DATUM

AFLEIDING

PRESSURES OVER THE S. CAPE COASTS WILL RISE GENERALLY AND THE LOW WILL REMAIN OVER THE CENT. CAPE. THE SHALLOW LAYER OF MOIST AIR FROM N. WILL THEREFORE CONTINUE & SCATTERED THUNDERSTORMS WILL AGAIN DEVELOP OVER THE E. HALF OF THE UNION.

DRUKKE SAL ALGEMEEN STYG OOR DIE S. KUSSTREKE VAN KAAPLAND EN DIE LAAG OOR DIE MIDDEL K.P. SAL BLY DIE DUN LAGIE NAT LUG NABY DIE OPPERVLAKTE VANUIT DIE N. SAL DUS AANHOU. VERSTREIDE DONDERSTORMS SAL ONTWIKKEL OOR DIE O. HELFTE VAN UNIE.

DAAGLIKSE WEERBULLETIN

WEERBURO : WEATHER BUREAU

DEPT. VAN VERVOER : DEPT. OF TRANSPORT

DAILY WEATHER BULLETIN

Maksimum en Minimum Temperature (°F) en Reënval (duime) vir die Etmaal wat om 0800 (SAST) eindig op

Maximum and Minimum Temperatures (°F) and Rainfall (inches) 24 hours ending at 0800 (SAST) on

19 :12: 1961

TRANSVAAL.	Max.	Min.	Rvl.
Barberton			
Bethal			
Chester			
Delmas			
Ermelo	82	58	
Joubert Park	82	63	0.40
Komatipoort	1.00	69	
Kroondal			
Leeuwdoornstad			
Lichtenburg			
Louis Trichardt	91	64	
Marnitz			
Middelburg			
Loskop			
Nelspruit	89	63	
Nylstroom	92	63	0.18
Palmietfontein	87	59	0.07
Pietersburg	89	63	
Piet Retief			
Pelgrimsrus			
Potchefstroom			
Pretoria W.B.	86	60	0.02
Pretoriuskop			
Standerton	84	66	
Thabazimbi			
Vaalwater			
Watervalboven			
Wolmaransstad			
Zeerust			
Witbank			

KAAP - CAPE			
Alexanderbaai	70	60	
Aberdeen			
Andalusia			
Beaufort-Wes	92	58	
Cala			

CAPE - KAAP	Max.	Min.	Rfl.
Calitzdorp			
Calvinia			
Cape Agulhas	73	63	
Cape Columbine	67	55	
Cape St. Francis	70	64	
Carnarvon			
Cradock			
De Aar	96	60	
Dordrecht	83	54	
East London	74	64	0.12
Elsenburg			
Flagstaff			
Fraserburg			
Garies			
George	72	53	
Graaff Reinet	90	58	
Grahamstown			
Idutywa			
Jansenville			
Kenhardt			
Kentani			
Kimberley	98	70	
Kingwilliamstown	78	61	0.01
Klaver			
Kowie			
Kuruman			
Lake Mentz			
Lovedale			
Maclear			
Mafeking	96	68	
Matatiele			
Matroosberg	86	62	
Middelburg	94	50	
Mossel Bay	72	63	
Malmesbury			
O'okiep			
Orange River	1.01	65	
Pofadder			
Port Elizabeth	71	65	

KAAP - CAPE	Max.	Min.	Rvl.
Port St. Johns	75	67	
Postmasburg			
Piquetberg			
Prieska			
Prince Albert			
Queenstown	88	62	
Riversdale	80	60	
Somerset-oos	82	63	
Springfontein	89	59	
Steynsburg			
Stormsrivier			
Sutherland			
Swellendam			
Umtata	81	63	
Upington	1.03	68	
van Wyksvlei			
Victoria-Wes	97	58	
Vryburg			
Williston			
Willowmore	90	57	
Wingfield	76	51	
Venterstad			

NATAL.			
Kaap St. Lucia	81	66	
Dundee			
Durban	79	68	
Estcourt	83	58	
Himeville			
Ladysmith	90	60	
Melmoth	77	61	0.01
M'kuzi			
Newcastle	90	62	
Pietermaritzburg			
Port Shepstone	78	68	
Seven Oaks			
Vryheid			

O.F.S. - O.V.S.	Max.	Min.	Rfl.
Bethlehem	87	57	
Bethulie	94	61	
Bloemfontein	96	66	
Fauresmith	28	67	
Ficksburg			
Harrismith			
Heilbron			
Hoopstad	99	72	
Kroonstad	95	65	
Lindley			
Modderpoort			
Parys			
Vrede			
Wepener	97	67	
Winburg			
Zastron			

S.W.A. and Protectorates en Protektorate			
Gobabis	94	66	
Keetmanshoop	1.01	67	
Luderitz	72	56	
Ondongua	92	69	
Swakopmund	66	58	
Tsumeb	92	67	
Windhoek	88	66	
Francistown			
Gaberones			
Mahalapye	97	70	
Maun	91	63	
Tsabong			
Mbabane			
Stegi			

SYNOPTIC WEATHER MAP — 1200 GMT. — 1400 SAST. — SINOPTIESE WEERKAART

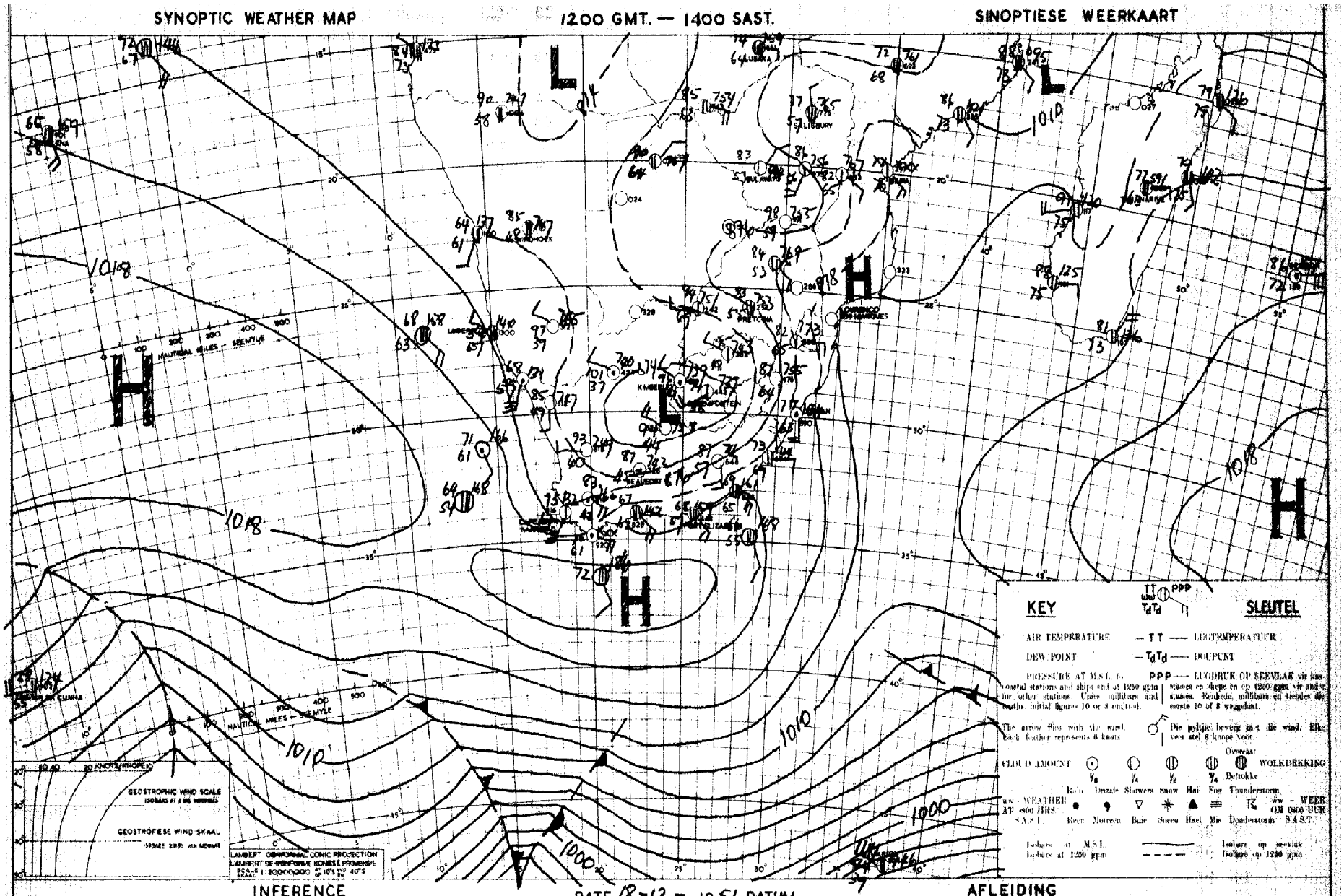

INFERENCE

DATE 18-12-1951 DATUM

AFLEIDING

THE SHALLOW HIGH S. OF THE CAPE WILL DECLINE AND MOVE TO THE E. COAST TOMORROW. PRESSURES WILL FALL ALONG THE S. COAST. THE SITUATION OVER THE INTERIOR WILL REMAIN MORE OR LESS UNCHANGED WITH THUNDER CONDITIONS OVER TVL. & TO THE N. AREAS OF THE FREE STATE & N. CAPE IN THE AFTERNOON.

DIE VLAK HOOG DRUKSTELSEL S. VAN DIE KAAP SAL VERSWAK EN MORE NA DIE O. KUS BEWEEG. DIE DRUKKE SAL DAAL LANGS DIE S. KUS. OOR DIE BINNELAND SAL DIE TOESTAND MIN OF MEER ONVERANDERD BLY, NFAMLIK BAIE WARM MET DONDER WEERSTOESTANDE OOR TVL. EN DIE N. DELE VAN DIE VRYSTAAT EN N. KAAPLAND IN DIE NAMIDDAG.

DAAGLIKSE WEERBULLETIN

WEERBURO : WEATHER BUREAU
DEPT. VAN VERVOER : DEPT. OF TRANSPORT

DAILY WEATHER BULLETIN

Maksimum en Minimum Temperature (°F) en Reënval (duime) vir die Etmaal wat om 0800 (SAST) eindig op 20 : 12 : 1951

Maximum and Minimum Temperatures (°F) and Rainfall (inches) 24 hours ending at 0800 (SAST) on

TRANSVAAL	Max.	Min.	Rvl.
Barberton			
Bethal			
Chester			
Delmas			
Ermelo			
Joubert Park	83	63	
Komatipoort	1.02	69	
Kroondal			0.07
Leeuwdoornestad			
Lichtenburg			
Louis Trichardt	88	62	
Marnitz			
Middelburg			
Loskop			
Nelspruit	90	65	
Nylstroom	91	69	
Palmietfontein			
Pietersburg	93	65	
Piet Retief			
Pelgrimsrus			
Potchefstroom			
Pretoria W.B.	90	65	
Pretoriuskop			
Standerton	81	60	
Thabazimbi	96	75	
Vaalwater			
Watervalboven	85	61	
Wolmaransstad			
Zeerust			
Witbank			

KAAP - CAPE			
Alexanderbaai	71	57	
Aberdeen			
Andalusia			
Beaufort-Wes	95	64	
Cala			

CAPE - KAAP	Max.	Min.	Rfl.
Calitzdorp			
Calvinia			
Cape Agulhas	73	59	0.09
Cape Columbine	68	58	0.05
Cape St. Francis	71	63	
Carnarvon			
Cradock			
De Aar			
Dordrecht	96	56	
East London	78	64	
Elsenburg			
Flagstaff			
Fraserburg	91	58	
Garies	81	59	
George	78	55	
Graaff Reinet	98	56	
Grahamstown			
Idutywa			
Jansenville			
Kenhardt	97	58	
Kentani			
Kimberley	1.03	68	0.03
Kingwilliamstown	88	60	
Klaver	77	61	
Kowie			
Kuruman			
Lake Mentz			
Lovedale			
Maclear			
Mafeking	98	71	
Matatiele			
Matroosberg	79	51	
Middelburg			
Mossel Bay	73	62	
Malmesbury			
Oudtshoorn	80	55	
Orange River	1.03	64	
Pofadder	89	54	
Port Elizabeth	79	59	

KAAP - CAPE	Max.	Min.	Rvl.
Port St. Johns	74	67	
Postmasburg	97	65	
Piquetberg			
Prieska	98	6X	
Prince Albert			
Queenstown	1.03	56	
Riversdale	83	55	
Somerset-oos	97	53	
Springfontein	96	62	
Steynsburg			
Stormsrivier			
Sutherland			
Swellendam			
Umtata	91	63	
Upington	93	62	
van Wyksvlei			
Victoria-Wes	96	56	
Vryburg	99	62	
Williston			
Willowmore	92	56	
Wingfield	69	59	
Venterstad			

NATAL			
Kaap St. Lucia	80	73	
Dundee			
Durban	84	72	0.03
Estcourt	94	65	0.25
Himeville			
Ladysmith	1.10	71	
Melmoth	87	59	
M'kuzi			
Newcastle	1.00	62	0.62
Pietermaritzburg			
Port Shepstone	76	71	0.01
Seven Oaks			0.23
Vryheid			

O.F.S. - O.V.S.	Max.	Min.	Rfl.
Bethlehem			
Bethulie			
Bloemfontein	97	63	
Fauresmith	98	69	
Ficksburg			0.30
Harrismith			
Heilbron			0.15
Hoopstad	100	64	
Kroonstad	95	67	
Lindley			
Modderpoort			
Parys			
Vrede			
Wepener			
Winburg			
Zastron			

S.W.A. and Protectorates en Protektorate			
Gobabis	88	65	
Keetmanshoop	98	63	
Luderitz	72	56	
Ondongua			
Swakopmund	60	58	
Tsumeb	93	68	
Windhoek	85	66	
Francistown			
Gaberones			
Mahalapye	97	67	
Maun	90	65	
Tsabong			
Mbabane			
Stegi			

SYNOPTIC WEATHER MAP 1200 GMT. — 1400 SAST. SINOPTIESE WEERKAART

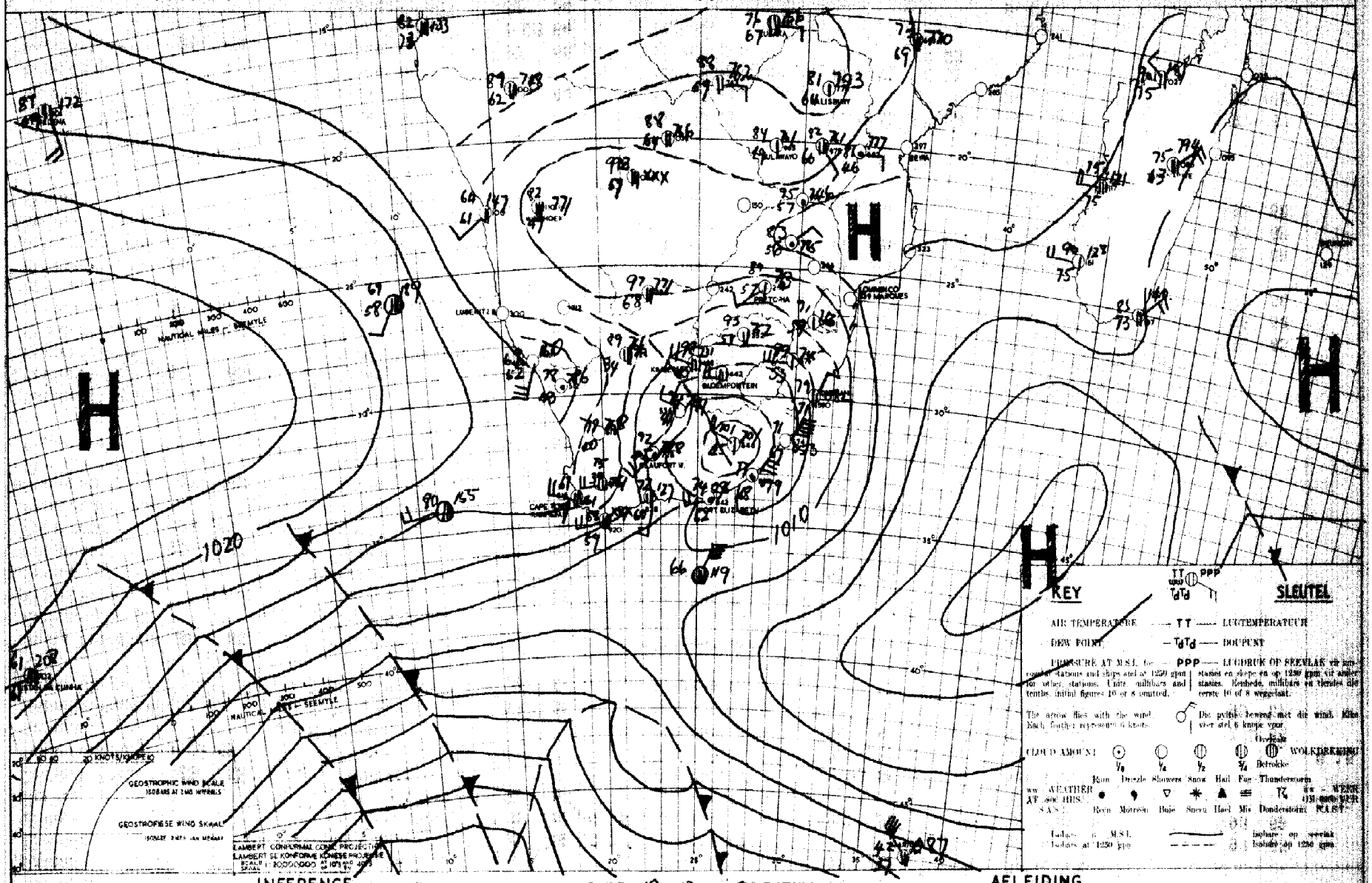

INFERENCE DATE 19-12-1951 DATUM AFLEIDING

COOLER AIR WILL MOVE OVER THE S. & S.E. COASTS OF THE UNION. OTHERWISE HOT. ISOLATED THUNDERSTORMS WILL DEVELOP OVER THE TVL. OFS., N. CAPE & NATAL.

KOELER LUG SAL OOR DIE S. EN S.O. KUSSTREKE VAN DIE UNIE BEWEEG. ELDERS SAL DIT BAIE WARM WORD. LOS DONDERSTORMS SAL ONTWIKKEL OOR TVL. OVS., N. KAAP-LAND EN OOR NATAL.

DAAGLIKSE WEERBULLETIN

WEERBURO : WEATHER BUREAU

DEPT. VAN VERVOER : DEPT. OF TRANSPORT

DAILY WEATHER BULLETIN

Maksimum en Minimum Temperature (°F) en Reënval (duime) vir die Etmaal wat om 0800 (SAST) eindig op 21 Dec. 195...

Maximum and Minimum Temperatures (°F) and Rainfall (inches) 24 hours ending at 0800 (SAST) on

TRANSVAAL.	Max.	Min.	Rvl.
Barberton			
Bethal			
Chester			0.10
Delmas			
Ermelo			
Joubert Park	85	59	1.39
Komatipoort	85	61	0.27
Kroondal	1.08	70	
Leeuwdoornstad			
Lichtenburg			
Louis Trichardt	95	67	
Marnitz			
Middelburg.			
Loskop			
Nelspruit			0.98
Nylstroom	96	66	
Palmietfontein	94	64	
Pietersburg	88	60	0.43
Piet Retief	91	66	
Pelgrimsrus			
Potchefstroom			
Pretoria W.B.			
Pretoriuskop	93	64	
Standerton			
Thabazimbi	85	57	0.05
Vaalwater	97	73	
Watervalboven	90	61	1.85
Wolmaransstad			
Zeerust			0.04
Witbank			

KAAP - CAPE			
Alexanderbaai	74	56	
Aberdeen			
Andalusia			
Beaufort-Wes	83	56	
Cala			

CAPE - KAAP	Max.	Min.	Rfl.
Calitzdorp			
Calvinia	80	46	
Cape Agulhas	72	61	
Cape Columbine	68	54	
Cape St. Francis	70	61	
Carnarvon			
Cradock			
De Aar	89	57	
Dordrecht	82	53	
East London	74	62	0.13
Elsenburg			
Flagstaff			
Fraserburg	84	52	
Garies			
George	71	55	
Graaff Reinet	82	56	
Grahamstown			0.02
Idutywa			
Jansenville			
Kenhardt	91	62	
Kentani			
Kimberley	96	61	
Kingwilliamstown	77	57	0.10
Klaver			
Kowie			
Kuruman			
Lake Mentz			
Lovedale			
Maclear			
Mafeking	96	69	
Matatiele			
Matroosberg	74	51	
Middelburg	84	47	
Mossel Bay	71	60	
Malmesbury			
O'okiep	78	53	
Orange River	94	56	
Pofadder			
Port Elizabeth	72	62	

KAAP - CAPE	Max.	Min.	Rvl.
Port St. Johns	74	64	0.05
Postmasburg	98	64	
Piquetberg			
Prieska	94	64	
Prince Albert			
Queenstown			
Riversdale	72	57	
Somerset-oos	78	58	
Springfontein	80	53	0.02
Steynsburg			
Stormsrivier			
Sutherland			
Swellendam			
Umtata	77	60	
Upington	91	63	
van Wyksvlei			
Victoria-Wes	86	49	
Vryburg	97	60	
Williston			
Willowmore	82	55	
Wingfield	71	59	
Venterstad			

NATAL.			
Kaap St. Lucia	83	64	0.16
Dundee			
Durban	81	64	0.35
Estcourt	90	60	0.78
Himeville			
Ladysmith	95	62	0.73
Melmoth	86	59	0.87
M'kuzi			
Newcastle	88	60	0.31
Pietermaritzburg			0.36
Port Shepstone	78	65	0.14
Seven Oaks			2.08
Vryheid			

O.F.S. - O.V.S.	Max.	Min.	Rfl.
Bethlehem	82	56	0.54
Bethulie	91	50	
Bloemfontein	92	61	
Fauresmith	91	53	
Ficksburg			
Harrismith			
Heilbron			
Hoopstad	97	58	
Kroonstad			
Lindley			
Modderpoort			
Parys			
Vrede			
Wepener	91	57	0.01
Winburg			
Zastron			

S.W.A. and Protectorates en Protektorate			
Gobabis	94	67	
Keetmanshoop	93	62	
Luderitz	72	55	
Ondongua	93	71	
Swakopmund	65	54	
Tsumeb	93	68	
Windhoek	90	62	
Francistown			
Gaberones			
Mahalapye	99	74	
Maun	94	67	
Tsabong			
Mbabane			
Stegi			

SYNOPTIC WEATHER MAP — 1200 GMT. — 1400 SAST. — SINOPTIESE WEERKAART

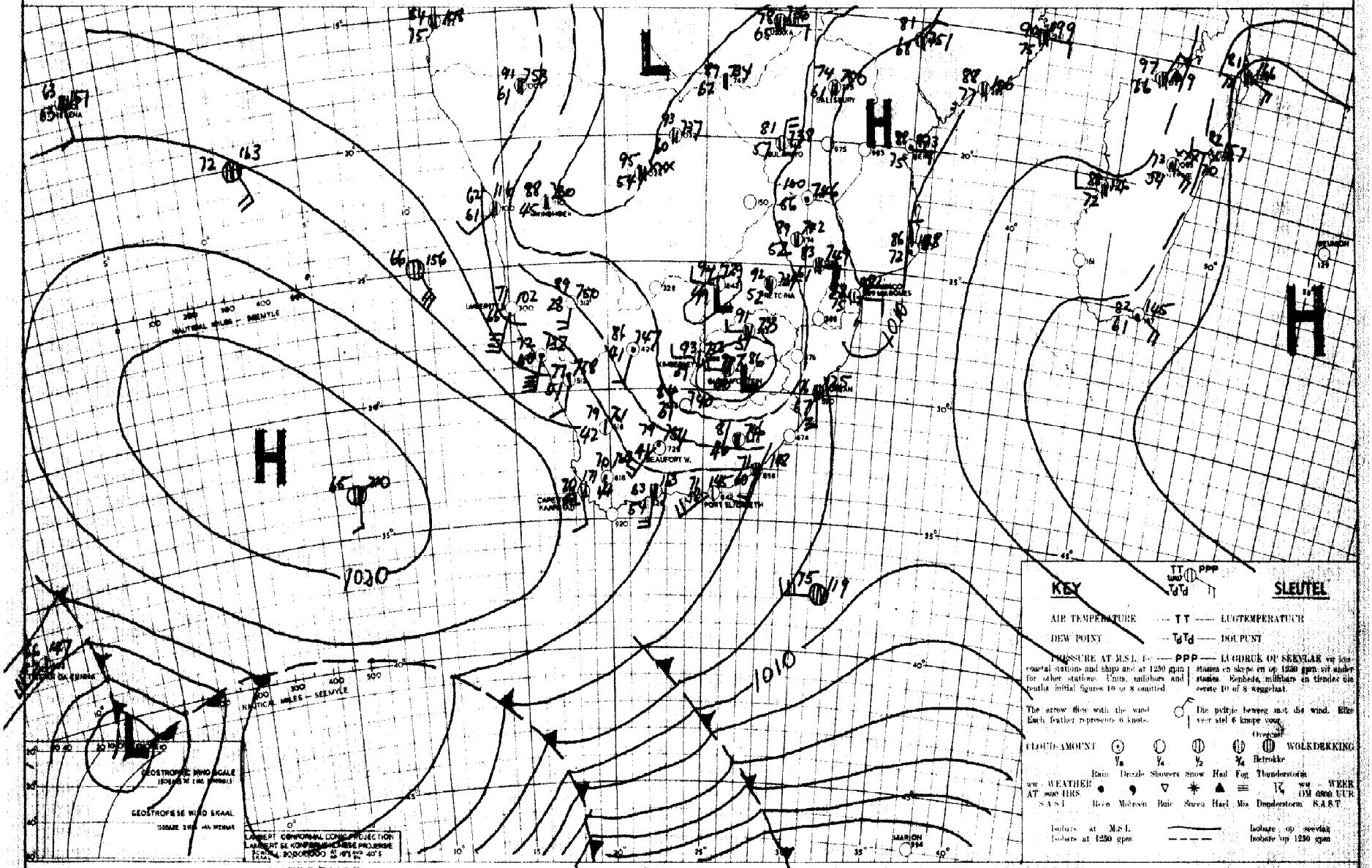

INFERENCE

DATE 20-12-1951 DATUM

WITH THE N. MOVEMENT OVER THE E. UNION OF COOLER AIR AS THE ANTICYCLONE TEMPORARILY SURGES E. AROUND THE S. COAST WILL CREATE CONDITIONS FAVOURABLE FOR SCATTERED THUNDER STORMS OVER THE TVL. ELSEWHERE THERE WILL BE LITTLE CHANGE & TEMPS OVER THE INTERIOR WILL CONTINUE WELL ABOVE NORMAL

AFLEIDING

MET DIE N. BEWEGING VAN KOELER LUG OOR DIE O. DELE VAN DIE UNIE TERWYL DIE HOOGDRUK TYDELIK O. OM DIE S. KUS INDRUK SAL GUNSTIGE TOESTANDE SKEP VIR VERSPREIDE DONDERSTORMS OOR TVL. ELDERS SAL DAAR MIN VERANDERING WEES EN OOR DIE BINNELAND SAL TEMP. WELLIG BO DIE GEMIDDELDE BLY.

DAAGLIKSE WEERBULLETIN

WEERBURO : WEATHER BUREAU

DEPT. VAN VERVOER : DEPT. OF TRANSPORT

DAILY WEATHER BULLETIN

Maksimum en Minimum Temperature (°F) en Reënval (duime) vir die Etmaal wat om 0800 (SAST) eindig op 22.12.1961

Maximum and Minimum Temperatures (°F) and Rainfall (inches) 24 hours ending at 0800 (SAST) on

TRANSVAAL	Max.	Min.	Rvl.
Barberton			
Bethal			0,58
Chester			
Delmas			
Ermelo	79	56	0,49
Joubert Park	85	54	0,32
Komatipoort	99	74	
Kroondal			
Leeuwdoornstad			
Lichtenburg			
Louis Trichardt			
Marnitz			
Middelburg			
Loskop			0,65
Nelspruit	87	68	
Nylstroom	91	64	0,70
Palmietfontein	86	58	0,24
Pietersburg	86	64	
Piet Retief			
Pelgrimsrus			
Potchefstroom			
Pretoria W.B.	89	60	0,97
Pretoriuskop			
Standerton	83	58	0,42
Thabazimbi	95	74	0,01
Vaalwater			0,09
Watervalboven	78	62	0,04
Wolmaransstad			
Zeerust			
Witbank			0,46

KAAP - CAPE			
Alexanderbaai	72	55	
Aberdeen			
Andalusia			
Beaufort-Wes	82	53	
Cala			

CAPE - KAAP	Max.	Min.	Rfl.
Calitzdorp			
Calvinia			
Cape Agulhas			
Cape Columbine	65	52	
Cape St. Francis	72	64	
Carnarvon			
Cradock			
De Aar	90	56	
Dordrecht	90	54	
East London	73	63	
Elsenburg			
Flagstaff			
Fraserburg			
Garies			
George	66	51	0,02
Graaff Reinet	86	58	
Grahamstown			
Idutywa			
Jansenville			
Kenhardt			
Kentani			0,03
Kimberley	1,00	62	
Kingwilliamstown	77	58	
Klaver			
Kowie			
Kuruman			
Lake Mentz			
Lovedale			
Maclear			
Mafeking	96	65	0,01
Matatiele			
Matroosberg	67	41	
Middelburg	89	50	
Mossel Bay	69	57	0,01
Malmesbury			
Olckiep			
Orange River			
Pofadder			
Port Elizabeth	73	61	0,01

KAAP - CAPE	Max.	Min.	Rvl.
Port St. Johns	73	66	0,04
Postmasburg	95	61	
Piquetberg			
Prieska			
Prince Albert			
Queenstown	96	59	
Riversdale	73	49	
Somerset-oos	88	58	
Springfontein	91	56	
Steynsburg			
Stormsrivier			
Sutherland			
Swellendam			
Umtata	77	59	
Upington	95	60	
van Wyksvlei			
Victoria-Wes	88	47	
Vryburg	101	63	
Williston			
Willowmore			
Wingfield	71	45	
Venterstad			

NATAL.			
Kaap St. Lucia	86	63	
Dundee			
Durban	72	72	
Estcourt			
Himeville			
Ladysmith	85	64	0,17
Melmoth	82	69	0,01
M'kuzi			
Newcastle	95	65	0,16
Pietermaritzburg			
Port Shepstone	75	68	0,20
Seven Oaks			
Vryheid			0,18

O.F.S. - O.V.S.	Max.	Min.	Rfl.
Bethlehem	85	56	003
Bethulie	92	62	
Bloemfontein	95	60	
Fauresmith	93	63	
Ficksburg			
Harrismith			
Heilbron			
Hoopstad	97	60	
Kroonstad	93	68	0,01
Lindley			
Modderpoort			
Parys			
Vrede			
Wepener	94	58	
Winburg			
Zastron			

S.W.A. and Protectorates en Protektorate			
Gobabis	97	65	
Keetmanshoop	98	55	
Luderitz			
Ondongua	93	71	
Swakopmund	64	47	
Tsumeb	89	65	
Windhoek	91	71	
Francistown			
Gaberones			
Mahalapye	97	74	
Maun	92	66	0 01
Tsabong			
Mbabane			
Stegi			

SYNOPTIC WEATHER MAP — 1200 GMT. — 1400 SAST. — SINOPTIESE WEERKAART

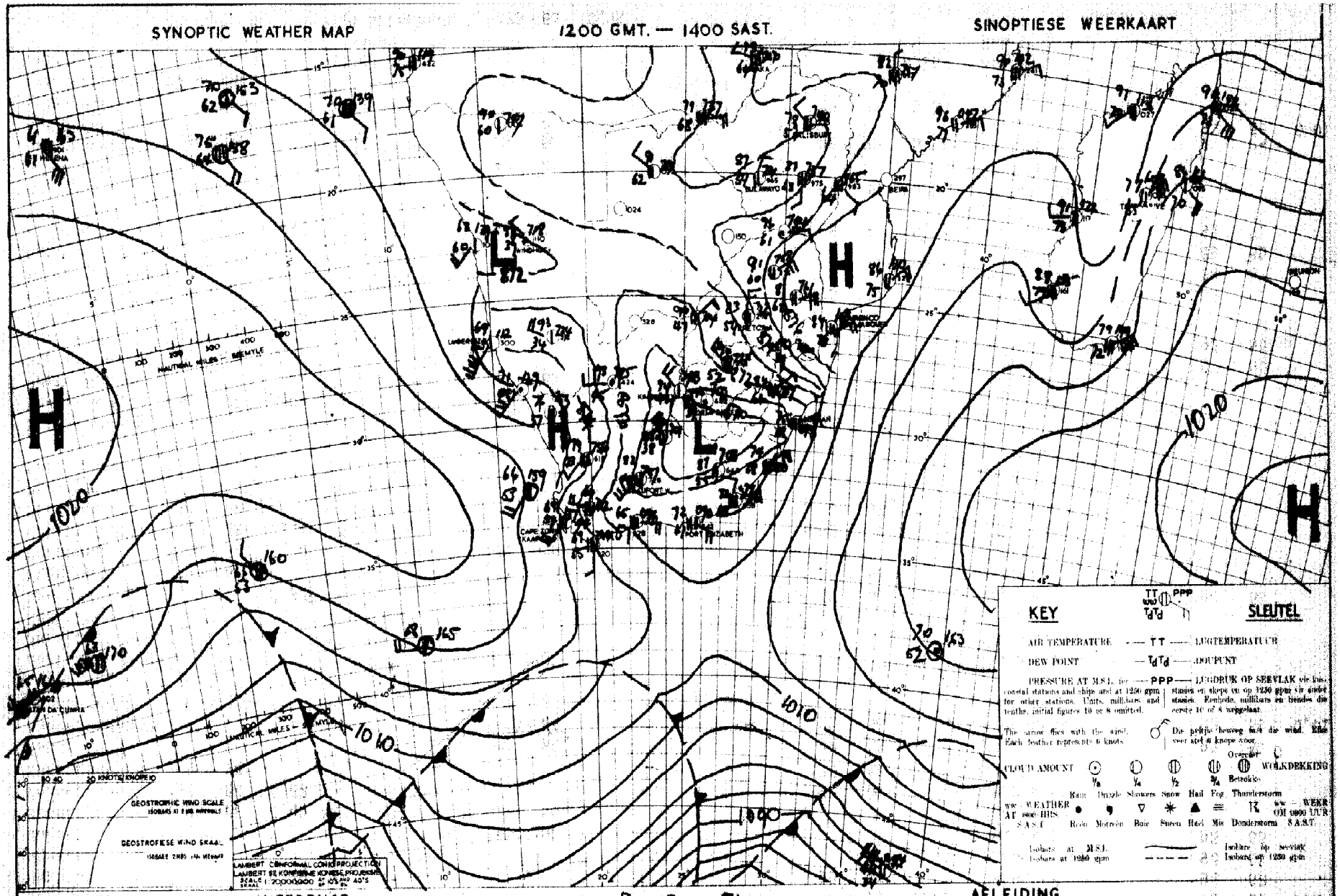

INFERENCE

PRESSURE IS RISING ALONG THE S.W. COAST & WILL BE RISING ALONG THE S. & E. COASTS TOMORROW. WARM, MOIST AIR IS MOVING FROM N.W. OVER TVL. & N. FREE STATE. THESE CONDITIONS WILL CAUSE SCATTERED THUNDERSTORMS OVER NATAL, TVL & N. FREE STATE TOMORROW, WHILE IT WILL ALSO BE MILD AND CLOUDY ALONG THE S. & SE. COASTS.

DATE 21-12-1951 DATUM

AFLEIDING

DIE DRUK STYG LANGS DIE S.W. KUS EN SAL MORE LANGS DIE S. EN O. KUSTE STYG. WARM VOGTIGE LUG BEWEEG VANAF N.W. OOR TVL. EN N. VRYSTAAT. HIERDIE TOESTANDE SAL SWAK VERSPREIDE DONDERSTORMS VEROORSAAK OOR TVL. NATAL EN N. VRYSTAAT MORE SAL DIT SAL OOR BEWOLK EN MATIG WEES LANGS DIE S. EN S.O. KUSTE.

DAAGLIKSE WEERBULLETIN

WEERBURO : WEATHER BUREAU
DEPT. VAN VERVOER : DEPT. OF TRANSPORT

DAILY WEATHER BULLETIN

Maksimum en Minimum Temperature (°F) en Reënval (duime) vir die Etmaal wat om 0800 (SAST) eindig op

Maximum and Minimum Temperatures (°F) and Rainfall (inches) 24 hours ending at 0800 (SAST) on

23.1.12; 1951.

TRANSVAAL	Max.	Min.	Rvl.
Barberton			
Bethal			
Chester			
Delmas			
Ermelo	32	47	2.47 Hail
Joubert Park	81	56	0.51
Komatipoort			0.85
Kroondal			
Leeuwdoornsstad			
Lichtenburg			
Louis Trichardt			
Marnitz			
Middelburg			
Loskop			
Nelspruit			
Nylstroom	89	60	2.75
Palmietfontein	85	56	0.57
Pietersburg	91	63	0.02
Piet Retief			
Pelgrimsrus			
Potchefstroom			
Pretoria W.B.	88	60	0.98
Pretoriuskop			
Standerton			
Thabazimbi			
Vaalwater			
Watervalboven			
Wolmaransstad			
Zeerust			
Witbank			
KAAP - CAPE			
Alexanderbaai	72	56	
Aberdeen			
Andalusia			
Beaufort-Wes	83	53	
Cala			

CAPE - KAAP	Max.	Min.	Rfl.
Calitzdorp			
Calvinia	84	66	
Cape Agulhas	74	59	
Cape Columbine	68	55	
Cape St. Francis	71	54	
Carnarvon			
Cradock			
De Aar			
Dordrecht			
East London	74	59	
Elsenburg			
Flagstaff			
Fraserburg			
Garies	83	52	
George	73	50	
Graaff Reinet			
Grahamstown			
Idutywa			
Jansenville			
Kenhardt			
Kentani			
Kimberley	97	63	
Kingwilliamstown	76	54	
Klaver			
Kowie			
Kuruman			
Lake Mentz			
Lovedale			
Maclear			
Mafeking	96	64	0.21
Matatiele			
Matroosberg	78	46	
Middelburg	87	45	
Mossel Bay	74	60	
Malmesbury			
O'okiep	83	52	
Orange River	95	60	
Pofadder			
Port Elizabeth	75	61	

KAAP - CAPE	Max.	Min.	Rvl.
Port St. Johns	74	64	
Postmasburg			
Piquetberg			
Prieska			
Prince Albert			
Queenstown	87	56	
Riversdale	82	52	
Somerset-oos	82	50	
Springfontein			
Steynsburg			
Stormsrivier			
Sutherland			
Swellendam			
Umtata			
Upington	94	62	
van Wyksvlei	91	59	
Victoria-Wes	85	50	
Vryburg			
Williston			
Willowmore			
Wingfield	77	59	
Venterstad			
NATAL.			
Kaap St. Lucia	78	65	
Dundee			
Durban	78	64	0.02
Estcourt			
Himeville			
Ladysmith	91	59	0.21
Melmoth	76	57	0.16
M'kuzi			
Newcastle	94	58	1.20
Pietermaritzburg			
Port Shepstone	75	63	0.01
Seven Oaks			
Vryheid			

O.F.S. - O.V.S.	Max.	Min.	Rfl.
Bethlehem			
Bethulie			
Bloemfontein	94	64	
Fauresmith	91	61	
Ficksburg			
Harrismith			
Heilbron			
Hoopstad	93	63	0.09
Kroonstad			
Lindley			
Modderpoort			
Parys			
Vrede			
Wepener	92	64	
Winburg			
Zastron			
S.W.A. and Protectorates en Protektorate			
Gobabis	96	68	
Keetmanshoop	93	65	
Luderitz	68	55	
Ondongua			
Swakopmund	64	57	
Tsumeb	93	62	1.33 Hail
Windhoek	91	70	
Francistown			
Gaberones			
Mahalapye			
Maun	90	65	
Tsabong	1.01	61	
Mbabane			
Stegi			

SYNOPTIC WEATHER MAP — 1200 GMT. — 1400 SAST. — SINOPTIESE WEERKAART

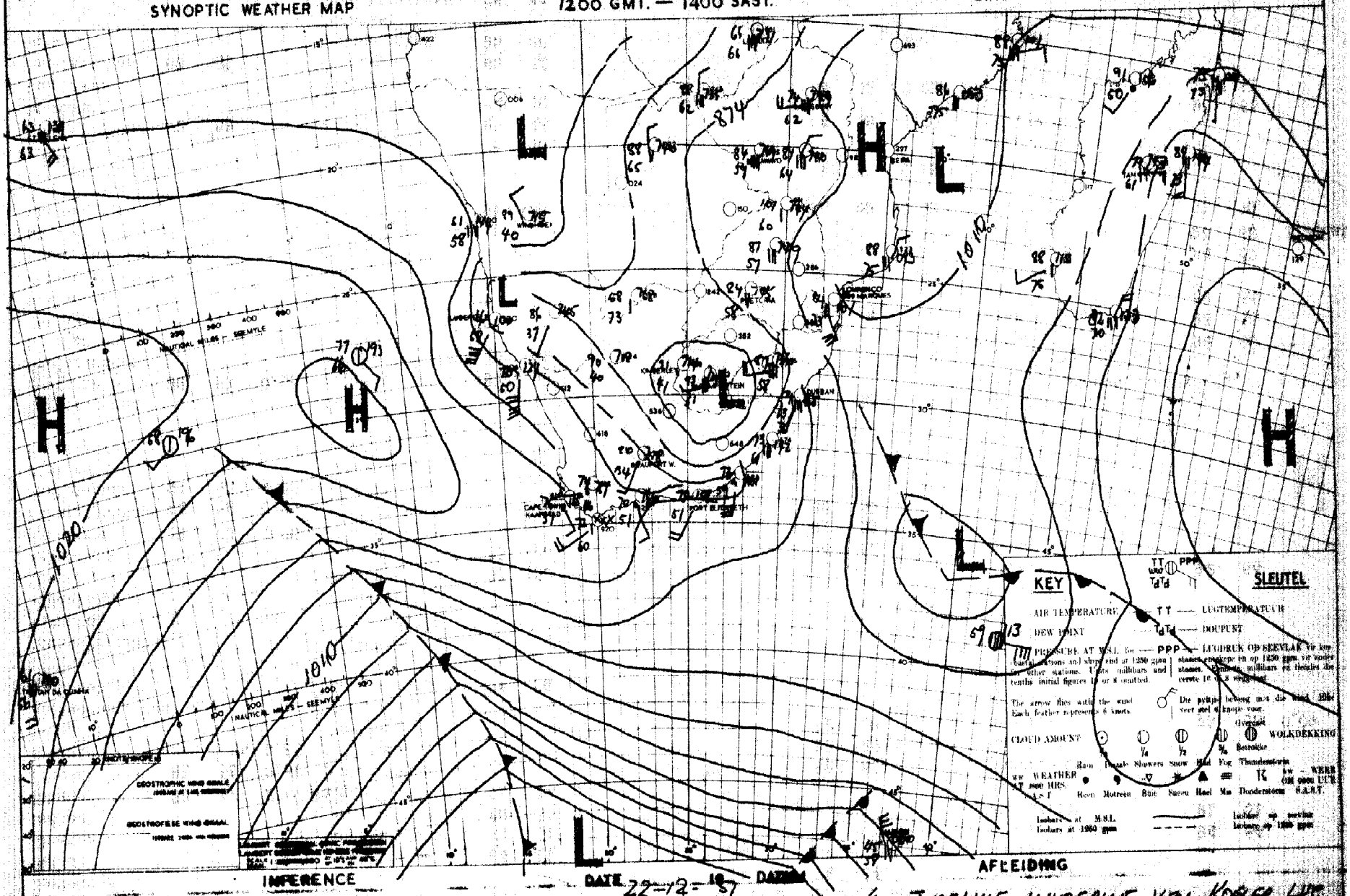

APART FROM A TEMPORARY SURGE OF COOLER AIR ACROSS NATAL & INTO THE E. TVL. CAUSING OVERCAST CONDITIONS, THERE WILL BE LITTLE CHANGE. IT WILL REMAIN HOT OVER THE INTERIOR WITH AFTERNOON THUNDERSTORMS OVER THE TVL. THE N. O.F.S. & THE VRYBURG — MAFEKING AREA.

AFGESIEN VAN 'N TYDELIKE INVOERING VAN KOELER LUG OOR NATAL TOT OOR O. TVL. NAT GEROKKE WEER SAL HEERSE SAAK, SAL DAAR MIN VERANDERING WEES. DIT SAL BAIE WARM BLY MET NAMIDDAG DONDERSTORMS OOR TVL N. O.V.S. EN DIE VRYBURG — MAFEKING GEBIED. VAN N. KAAPLAND

DAAGLIKSE WEERBULLETIN

WEERBURO : WEATHER BUREAU

DEPT. VAN VERVOER : DEPT. OF TRANSPORT

DAILY WEATHER BULLETIN

Maksimum en Minimum Temperature (°F) en Reënval (duime) vir die Etmaal wat om 0800 (SAST) eindig op 24 : 12 : 1951.

Maximum and Minimum Temperatures (°F) and Rainfall (inches) 24 hours ending at 0800 (SAST) on

TRANSVAAL	Max.	Min.	Rvl.
Barberton			
Bethal			
Chester			
Delmas			
Ermelo	71	55	
Joubert Park	74	60	
Komatipoort	1.06	63	
Kroondal			
Leeuwdoornstad			
Lichtenburg			
Louis Trichardt			
Marnitz			
Middelburg			
Loskop			
Nelspruit			
Nylstroom	72	61	0.15
Palmietfontein	71	61	
Pietersburg	74	62	0.33
Piet Retief			
Pelgrimsrus	67	57	0.22
Potchefstroom			
Pretoria W.B.	75	63	
Pretoriuskop			
Standerton	62	51	0.34
Thabazimbi			
Vaalwater			
Watervalboven			
Wolmaransstad			
Zeerust			
Witbank			

KAAP - CAPE			
Alexanderbaai	70	53	
Aberdeen			
Andalusia			
Beaufort-Wes	89	56	
Cala			

CAPE - KAAP	Max.	Min.	Rfl.
Calitzdorp			
Calvinia	85	60	
Cape Agulhas	75	60	0.04
Cape Columbine	69	56	
Cape St. Francis			
Carnarvon			
Cradock			
De Aar	92	58	
Dordrecht	87	59	0.03
East London	75	62	
Elsenburg			
Flagstaff			
Fraserburg	84	52	
Garies	83	60	
George	76	57	
Graaff Reinet	90	60	
Grahamstown			
Idutywa			
Jansenville			
Kenhardt	95	58	
Kentani			
Kimberley	1.00	63	
Kingwilliamstown	79	58	
Klaver			
Kowie			
Kuruman			
Lake Mentz			
Lovedale			
Maclear			
Mafeking	84	65	
Matatiele			
Matroosberg	82	54	
Middelburg	90	53	
Mossel Bay	75	61	0.08
Malmesbury			
O'okiep	80	54	
Orange River			
Pofadder	89	52	
Port Elizabeth	73	62	

KAAP - CAPE	Max.	Min.	Rvl.
Port St. Johns	73	67	
Postmasburg			
Piquetberg			
Prieska			
Prince Albert			
Queenstown	93	52	
Riversdale	88	57	0.10
Somerset-oos	89	53	
Springfontein	80	57	0.28
Steynsburg			
Stormsrivier			
Sutherland			
Swellendam			
Umtata	77	58	
Upington	96	62	
van Wyksvlei	95	60	
Victoria-Wes	92	55	
Vryburg			
Williston			
Willowmore			
Wingfield	74	59	0.02
Venterstad			

NATAL			
Kaap St. Lucia	80	72	
Dundee			
Durban	76	69	0.89
Estcourt	80	61	0.17
Himeville			
Ladysmith	87	61	0.54
Melmoth	79	65	
M'kuzi			
Newcastle	83	61	0.14
Pietermaritzburg			
Port Shepstone	75	67	
Seven Oaks			
Vryheid			

O.F.S. - O.V.S.	Max.	Min.	Rfl.
Bethlehem	78	44	0.70
Bethulie	92	50	
Bloemfontein	95	63	
Fauresmith			
Ficksburg			
Harrismith			
Heilbron			
Hoopstad	93	66	0.09
Kroonstad	93	62	0.09
Lindley			
Modderpoort			
Parys			
Vrede			
Wepener	93	66	
Winburg			
Zastron			

S.W.A. and Protectorates en Protektorate			
Gobabis	94	65	
Keetmanshoop	95	57	
Luderitz	71	55	
Ondongua	94	64	
Swakopmund	64	57	
Tsumeb			
Windhoek	92	62	
Francistown			
Gaberones			
Mahalapye			
Maun	91	65	0.88
Tsabong	99	64	0.15
Mbabane			
Stegi			

SYNOPTIC WEATHER MAP — 1200 GMT. — 1400 SAST. — SINOPTIESE WEERKAART

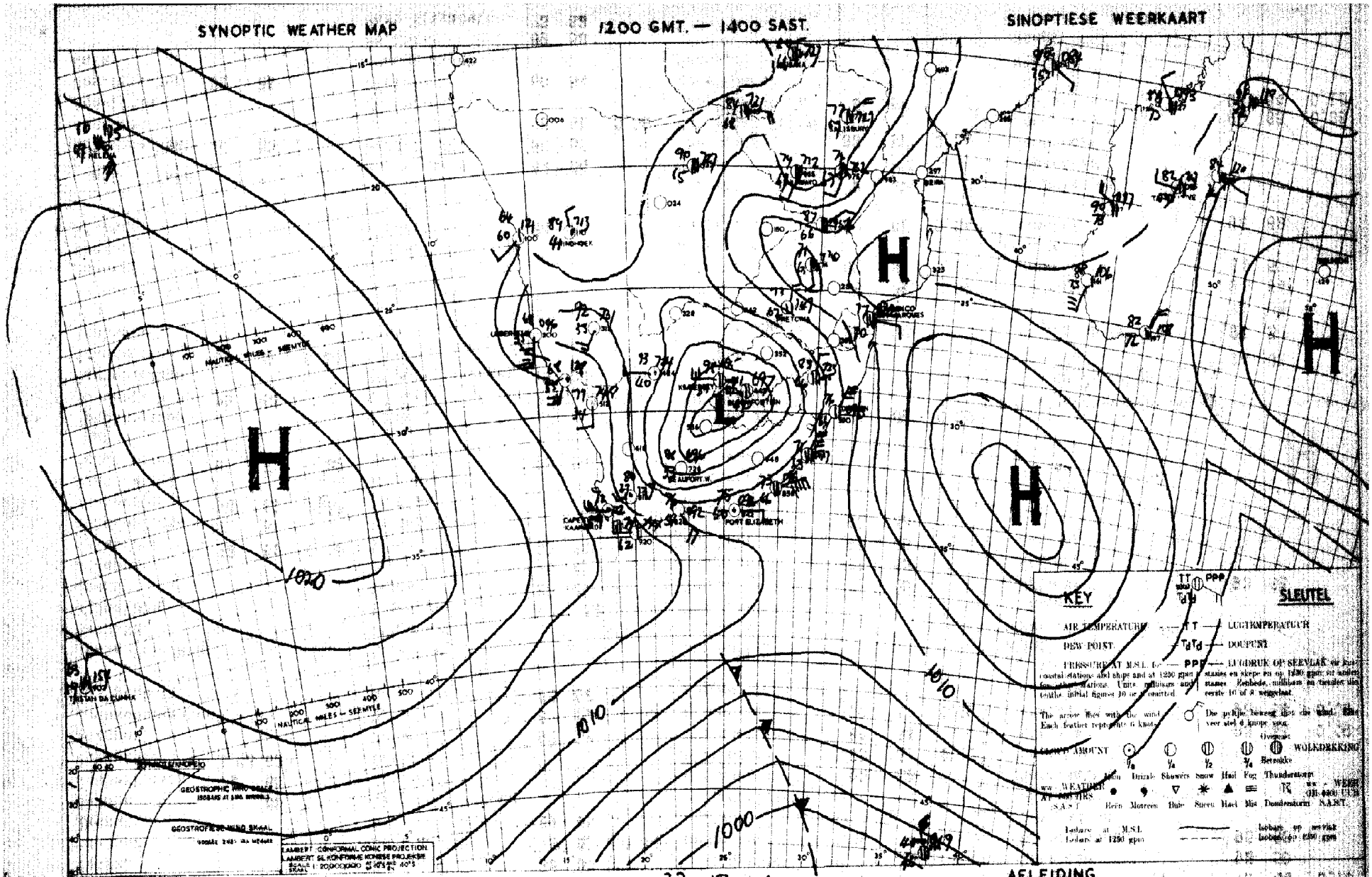

INFERENCE

COOLER CLOUDY WEATHER WILL MOVE OVER THE S. & S.E. COASTS AND SLIGHT SHOWERS WILL FALL. OVER THE TVL. NATAL & N. OFS. THUNDER STORMS WILL AGAIN DEVELOP ELSE WHERE FAIR.

DATE 23-12-1954 DATUM

AFLEIDING

KOELER BEWOLKTE WEER MET LIGTE BUIE SAL OOR DIE S. EN S.O. KUSTREKE BENEDE. OOR TVL. NATAL EN N. OVS SAL WEER DONDERSTORMS ONTWIKKEL. ONGERS MOOI WEER.

DAAGLIKSE WEERBULLETIN

WEERBURO : WEATHER BUREAU

DEPT. VAN VERVOER : DEPT. OF TRANSPORT

DAILY WEATHER BULLETIN

Maksimum en Minimum Temperature (°F) en Reënval (duims) vir die Etmaal wat om 0800 (SAST) eindig op 25 - 12 ..... 196 ....

Maximum and Minimum Temperatures (°F) and Rainfall (inches) 24 hours ending at 0800 (SAST) on

TRANSVAAL.	Max.	Min.	Rvl.
Barberton			
Bethal			
Chester			
Delmas			
Ermelo	76	55	
Joubert Park			
Komatipoort			
Kroondal			
Leeuwdoornstad			
Lichtenburg			
Louis Trichardt			
Marnitz			
Middelburg			
Loskop			
Nelspruit			
Nylstroom			
Palmietfontein	80	58	0.12
Pietersburg			
Piet Retief			
Pelgrimsrus			
Potchefstroom			
Pretoria W.B.	82	60	0.35
Pretoriuskop			
Standerton			
Thabazimbi			
Vaalwater			
Watervalboven			
Wolmaransstad			
Zeerust			
Witbank			

KAAP - CAPE			
Alexanderbaai			
Aberdeen			
Andalusia			
Beaufort-Wes	86	59	
Cala			

CAPE - KAAP	Max.	Min.	Rfl.
Calitzdorp			
Calvinia	8 3	49	
Cape Agulhas	72	62	
Cape Columbine			
Cape St. Francis			
Carnarvon			
Cradock			
De Aar			
Dordrecht			
East London	75	64	.05
Elsenburg			
Flagstaff			
Fraserburg			
Garies			
George	82	53	.17
Graaff Reinet			
Grahamstown			
Idutywa			
Jansenville			
Kenhardt			
Kentani			.70
Kimberley			
Kingwilliamstown	78	59	.01
Klaver			
Kowie			
Kuruman			
Lake Mentz			
Lovedale			
Maclear			
Mafeking	90	61	.6
Matatiele			
Matroosberg	75	50	
Middelburg			
Mossel Bay	70	62	.05
Malmesbury			
O'okiep			
Orange River			
Pofadder			
Port Elizabeth	72	65	0.02

KAAP - CAPE	Max.	Min.	Rvl.
Port St. Johns	73	66	0.04
Postmasburg			
Piquetberg			
Priesca			
Prince Albert			
Queenstown	83	53	
Riversdale	69	57	0.09
Somerset-oos	80	58	
Springfontein			
Steynsburg			
Stormsrivier			
Sutherland			
Swellendam			
Umtata			
Upington	93	65	
van Wyksvlei			
Victoria-Wes	90	53	
Vryburg			
Williston			
Willowmore			
Wingfield	72	55	
Venterstad			

NATAL.			
Kaap St. Lucia	89	69	.20
Dundee			
Durban	80	68	0.64
Estcourt			
Himeville			
Ladysmith	87	64	0.03
Melmoth			
M'kuzi			
Newcastle	87	60	.43
Pietermaritzburg			0.17
Port Shepstone	77	67	
Seven Oaks			
Vryheid			

O.F.S. - O.V.S.	Max.	Min.	Rfl.
Bethlehem			
Bethulie			
Bloemfontein	93	63	
Fauresmith			
Ficksburg			
Harrismith			
Heilbron			
Hoopstad			
Kroonstad			
Lindley			
Modderpoort			
Parys			
Vrede			
Wepener			
Winburg			
Zastron			

S.W.A. and Protectorates en Protektorate			
Gobabis			
Keetmanshoop	92	71	
Luderitz	70	54	
Ondongua			
Swakopmund			
Tsumeb			
Windhoek	90	59	
Francistown			
Gaberones			
Mahalapye			
Maun			
Tsabong	95	63	0.17
Mbabane			
Stegi			

SYNOPTIC WEATHER MAP — 1200 GMT. — 1400 SAST. — SINOPTIESE WEERKAART

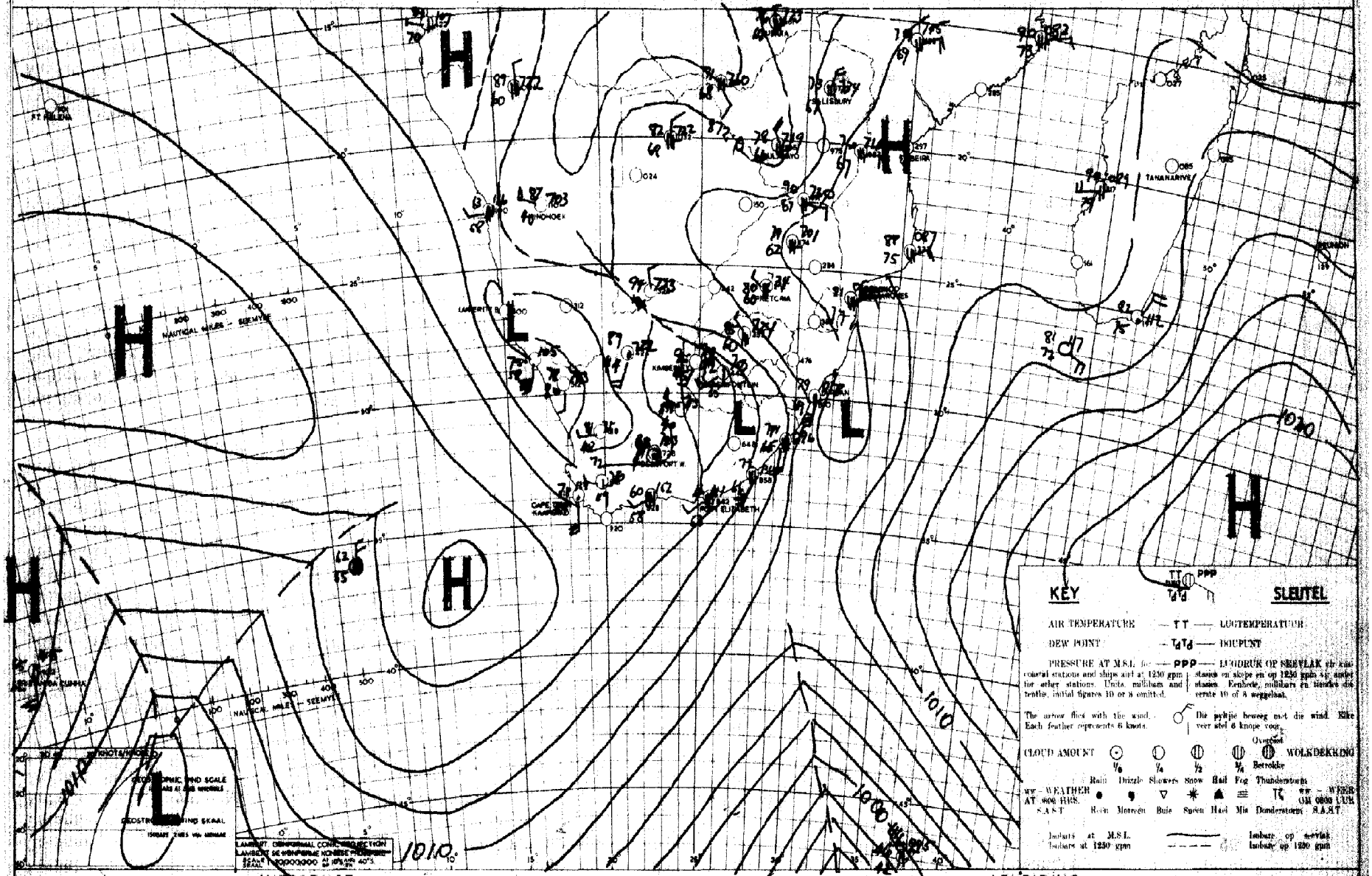

INFERENCE

THE MOIST AIR OVER THE N.E. HALF OF THE UNION IS GRADUALLY REPLACED BY DRY AIR FROM THE WEST.

DATE 24-12-1951 DATUM

AFLEIDING

DIE NAT LUG OOR DIE N.O. DELE VAN DIE UNIE WORD GELEIDELIK DEUR DROE LUG VANUIT DIE W. VERVANG.

DAAGLIKSE WEERBULLETIN

WEERBURO : WEATHER BUREAU
DEPT. VAN VERVOER : DEPT. OF TRANSPORT

DAILY WEATHER BULLETIN

Maksimum en Minimum Temperature (°F) en Reënval (duime) vir die Etmaal wat om 0800 (SAST) eindig op

Maximum and Minimum Temperatures (°F) and Rainfall (inches) 24 hours ending at 0800 (SAST) on

26 - 12 - 1951

TRANSVAAL	Max.	Min.	Rvl.
Barberton			
Bethal			
Chester			
Delmas			
Ermelo	88	86	7
Joubert Park			
Komatipoort			
Kroondal			
Leeuwdoornstad			
Lichtenburg			
Louis Trichardt			
Marnitz			
Middelburg			
Loskop			0.36
Nelspruit			
Nylstroom			
Palmietfontein	83	56	
Pietersburg	81	66	0.02
Piet Retief			
Pelgrimsrus	84	56	0.87
Potchefstroom			
Pretoria W.B.	81	60	0.04
Pretoriuskop			
Standerton			
Thabazimbi	89	63	
Vaalwater			
Watervalboven			
Wolmaransstad			
Zeerust			0.70
Witbank			

KAAP - CAPE			
Alexanderbaai	72	53	
Aberdeen			
Andalusia			
Beaufort-Wes	81	52	
Cala			

CAPE - KAAP	Max.	Min.	Rfl.
Calitzdorp			
Calvinia			
Cape Agulhas	74	59	
Cape Columbine	68	57	
Cape St. Francis	72	59	
Carnarvon			
Cradock			
De Aar			
Dordrecht			
East London	74	62	0.06
Elsenburg			
Flagstaff			
Fraserburg			
Garies			
George	72	53	
Graaff Reinet			
Grahamstown			
Idutywa			
Jansenville			
Kenhardt			
Kentani			
Kimberley	97	63	
Kingwilliamstown	81	56	0.01
Klaver			
Kowie			
Kuruman			
Lake Mentz			
Lovedale			
Maclear			
Mafeking	92	63	
Matatiele			
Matroosberg	77	45	
Middelburg			
Mossel Bay	73	60	
Malmesbury			
O'okiep			
Orange River			
Pofadder			
Port Elizabeth	74	57	0.01

KAAP - CAPE	Max.	Min.	Rvl.
Port St. Johns	76	63	0.40
Postmasburg	92	73	
Piquetberg			
Priesse			
Prince Albert			
Queenstown	92	51	
Riversdale			
Somerset-oos			
Springfontein			
Steynsburg			
Stormsrivier			
Sutherland			
Swellendam			
Umtata			
Upington	92	61	
van Wyksvlei			
Victoria-Wes	89	52	
Vryburg			
Williston			
Willowmore			
Wingfield	77	52	
Venterstad			

NATAL.			
Kaap St. Lucia	85	68	0.86
Dundee			
Durban	76	62	0.28
Estcourt			
Himeville			
Ladysmith	87	64	
Melmoth			
M'kuzi			
Newcastle	81	63	
Pietermaritzburg			0.23
Port Shepstone	78	67	1.29
Seven Oaks			
Vryheid			

O.F.S. - O.V.S.	Max.	Min.	Rfl.
Bethlehem			
Bethulie			
Bloemfontein	92	58	
Fauresmith	91	58	
Ficksburg			
Harrismith			
Heilbron			
Hoopstad	88	52	
Kroonstad			
Lindley			
Modderpoort			
Parys			
Vrede			
Wepener	91	56	
Winburg			
Zastron			

S.W.A. and Protectorates en Protektorate			
Gobabis	96	66	
Keetmanshoop	91	57	
Luderitz	70	56	
Ondongua			
Swakopmund	65	58	
Tsumeb	91	59	0.02
Windhoek	91	60	
Francistown			
Gaberones			
Mahalapye			
Maun	87	66	
Tsabong	97	57	
Mbabane			
Stegi			

SYNOPTIC WEATHER MAP — 1200 GMT. — 1400 SAST. — SINOPTIESE WEERKAART

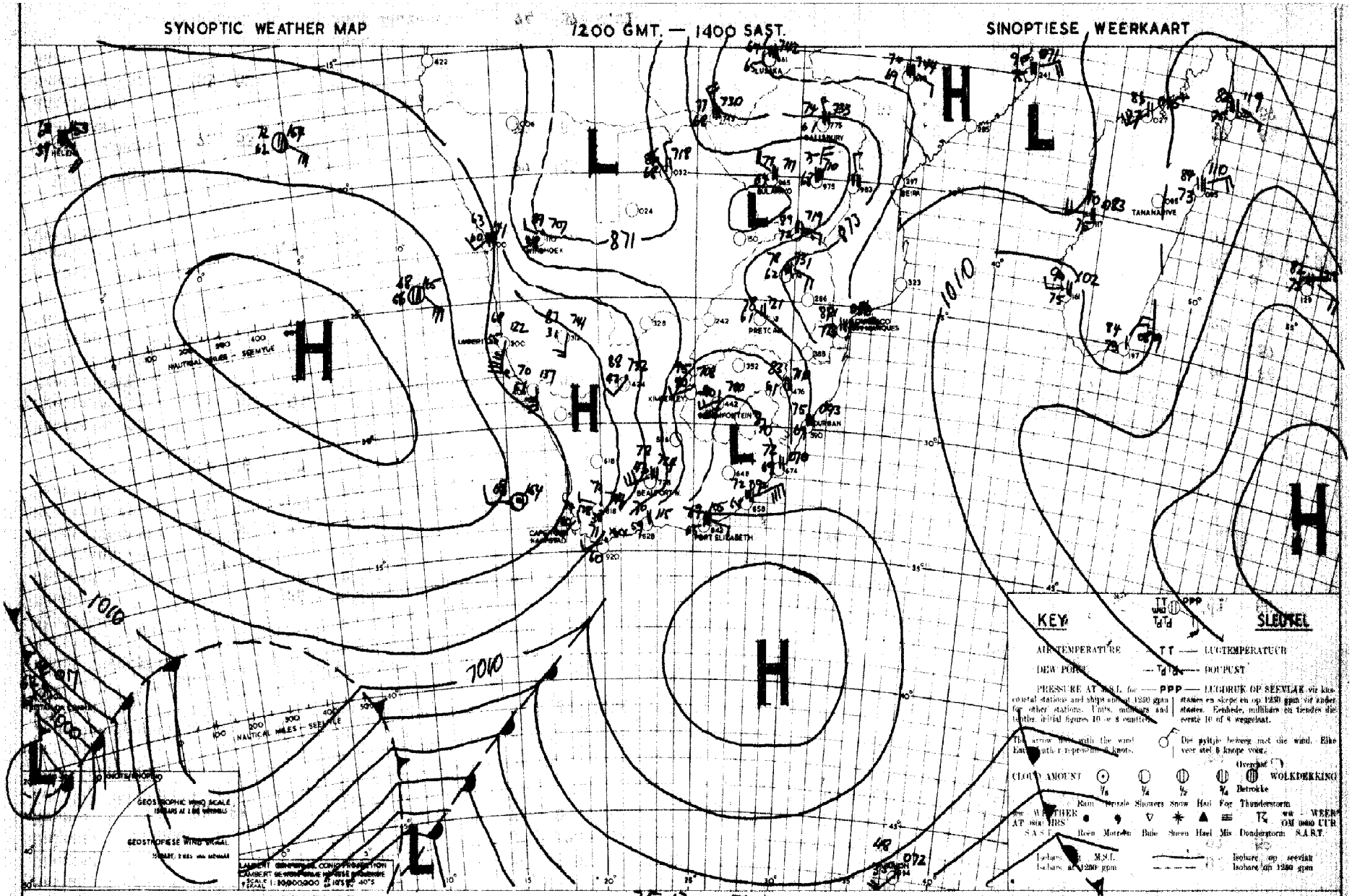

INFERENCE

THE TROUGH OF LOW PRESSURE CAUSED RAIN OVER TVL. & N.E FREE STATE AS IT MOVED E., BUT IT IS BEING FOLLOWED BY DRY AIR FROM THE W. WHICH WILL ESTABLISH FAIR & WARM WEATHER OVER THE INTERIOR.

DATE 25-12-51 DATUM

AFLEIDING

DIE TROG VAN LAE DRUK HET IN SY O. VERPLASING REËN OOR TVL. EN N.O. VRYSTAAT VEROORSAAK, MAAR DIT WORD GEVOLG DEUR DROË LUG UIT DIE W. SODAT REDELIKE MOOIWEER EN WARM TOESTAND LATER OOR DIE BINNELAND SAL HEERS.

DAAGLIKSE WEERBULLETIN

WEERBURO : WEATHER BUREAU
DEPT. VAN VERVOER : DEPT. OF TRANSPORT

DAILY WEATHER BULLETIN

Maksimum en Minimum Temperature (°F) en Reënval (duime) vir die 24 uur wat om 0800 (SAST) eindig op 27 - 12 1961.

Maximum and Minimum Temperatures (°F) and Rainfall (inches) 24 hours ending at 0800 (SAST) on

TRANSVAAL	Max.	Min.	Rvl.
Barberton			
Bethal			0.58
Chester			
Delmas			
Ermelo	95	53	0.21
Joubert Park	81	55	
Komatipoort	99	68	
Kroondal			
Leeuwdoornstad			
Lichtenburg			
Louis Trichardt	90	63	0.22
Marnitz			
Middelburg			
Loskop			
Nelspruit	85	63	0.44
Nylstroom	85	59	
Palmietfontein	85		
Pietersburg	86	61	0.33
Piet Retief	89	57	1.74
Pelgrimsrus	79	60	0.49
Potchefstroom			
Pretoria W.B.	86	59	
Pretoriuskop			
Standerton	80	54	0.50
Thabazimbi	92	66	0.15
Vaalwater			
Waterpalboven			
Wolmaranstad			
Zeerust			0.03
Witbank			

KAAP - CAPE			
Alexanderbaai	76	59	
Aberdeen			
Andpluisia			
Beaufort-Wes	86	56	
Cala			

CAPE - KAAP	Max.	Min.	Rfl.
Calitzdorp			
Calvinia	87	49	
Cape Agulhas	76	58	
Cape Columbine	70	58	
Cape St. Francis			
Carnarvon			
Cradock			
De Aar	91	56	
Dordrecht	76	45	
East London			
Elsenburg			
Flagstaff			
Fraserburg			
Garies	90	54	
George	76	50	
Graaff Reinet			
Grahamstown			
Idutywa			
Jansenville			
Kenhardt	92	71	
Kentani			
Kimberley	90	57	
Kingwilliamstown			
Klaver			
Kowie			
Kuruman			
Lake Mentz			
Lovedale			
Maclear			
Mafeking	92	63	
Matatiele			
Matroosberg	82	48	
Middelburg	81	44	
Mossel Bay	75	63	
Malmesbury			
O'kiep	85	62	
Orange River	90	57	
Pofadder	89	61	
Port Elizabeth	76	52	

KAAP - CAPE	Max.	Min.	Rvl.
Port St. Johns	74	64	0.06
Postmasburg	90	78	
Piquetberg			
Priesk	91	57	
Prince Albert			
Queenstown			
Riversdale	86	52	
Somerset-oos	84	50	
Springfontein	70	55	
Steynsburg			
Stormsrivier			
Sutherland			
Swellendam			
Umtata	77	55	0.20
Upington	94	62	
van Wyksvlei			
Victoria-Wes	84	49	
Vryburg	93	55	
Williston			
Willowmore			
Wingfield	76	53	
Venterstad			

NATAL			
Kaap St. Lucia	78	69	
Dundee			0.26
Durban	76	66	0.14
Estcourt	73	58	0.43
Himeville			
Ladysmith	76	60	
Melmoth			
M'kuzi			
Newcastle	77	59	0.08
Pietermaritzburg			
Port Shepstone	76	71	0.02
Seven Oaks			
Vryheid			

O.F.S. - O.V.S.	Max.	Min.	Rfl.
Bethlehem	90	52	
Bethulie	87	52	52
Bloemfontein	88	57	
Fauresmith	88	53	
Ficksburg			
Harrismith			
Heilbron			
Hoopstad	93	60	0
Kroonstad	91	57	
Lindley			
Modderpoort			
Parys			
Vrede			
Wepener	89	51	
Winburg			
Zastron			

S.W.A. and Protectorates en Protektorate			
Gobabis	96	70	
Keetmanshoop	91	63	
Luderitz	71	57	
Ondongua	92	60	
Swakopmund	65	58	
Tsumeb	92	67	
Windhoek	93	71	
Francistown	103	61	
Gaberones			
Mahalapye			
Maun	89	67	
Tsabong	96	60	
Mbabane			
Stegi			

SYNOPTIC WEATHER MAP — 1200 GMT. — 1400 SAST. — SINOPTIESE WEERKAART

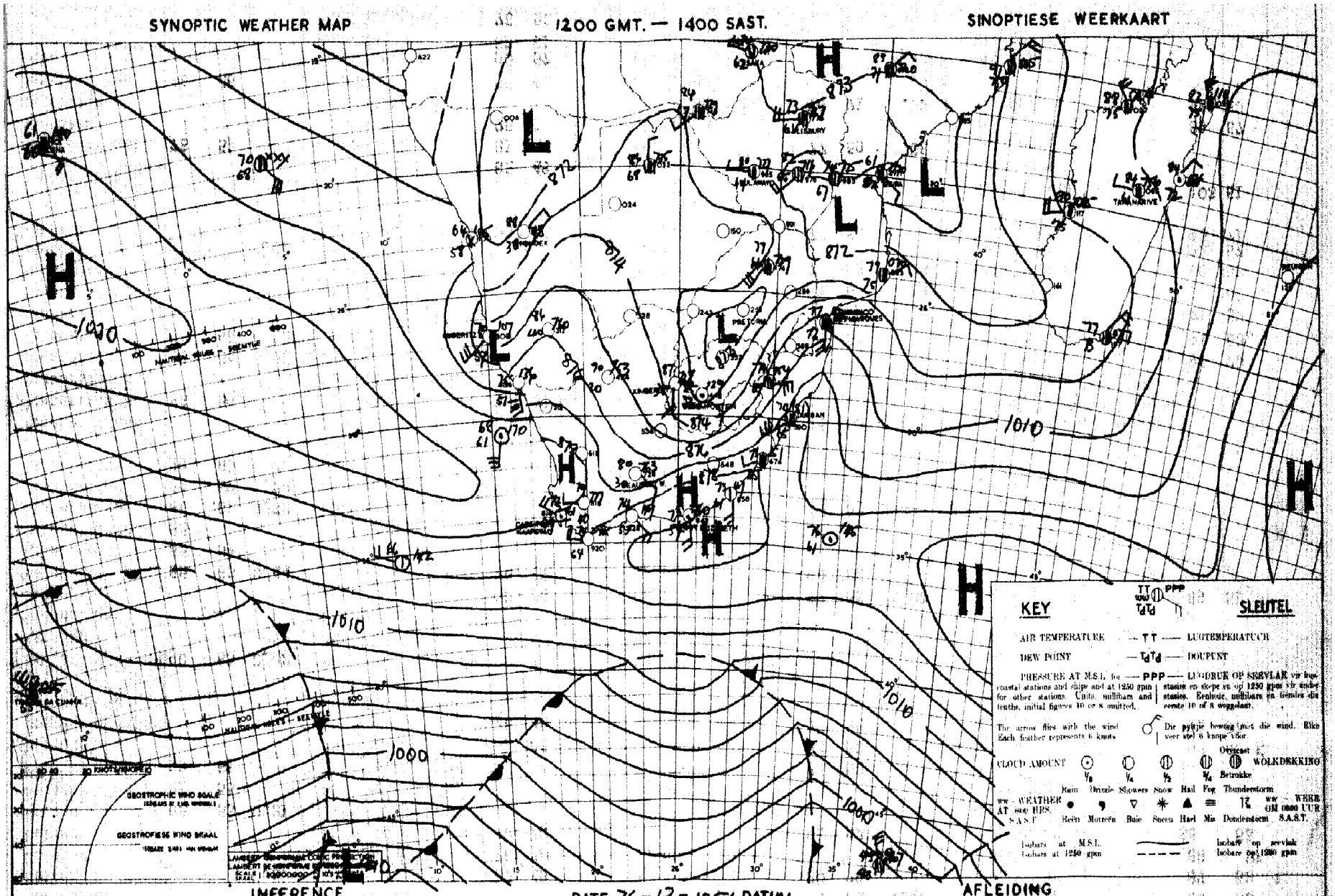

INFERENCE — DATE 26-12-1957 DATUM — AFLEIDING

A DEPRESSION S.W. OF THE CAPE IS MOVING E. & WILL CAUSE FALLING PRESSURES ALONG THE S. COAST TOMORROW. THE SHALLOW HIGH OFF THE S. COAST WILL DECLINE STILL FURTHER BUT IT WILL CAUSE COOL MOIST AIR OVER NATAL & E. TVL. TO FLOW W. & S. TOMORROW AND CLOUDY WEATHER WITH AFTERNOON THUNDERSTORMS WILL CONTINUE OVER TRANSVAAL & NATAL.

'N LAAGDRUKSTELSEL S.W. VAN DIE KAAP BEWEEG O. EN DIE DRUKKE SAL DAAL LANGS DIE S. KUS. DIE VLAK HOOGDRUKSTELSEL LANGS DIE S. KUS SAL VERDER VERSWAK MAAR DIT SAL BUITE VEROORSAAK DAT DIE KOEL VOCHTIGE LUG OOR NATAL EN O. TVL. TEWYL W. EN S. SAL STROOM, MET VOORSPELLING VAN BEWOLKTE WEER EN NAMIDDAG DONDERSTORMS OOR TVL. EN NATAL.

DAAGLIKSE WEERBULLETIN

WEERBURO : WEATHER BUREAU

DEPT. VAN VERVOER : DEPT. OF TRANSPORT

DAILY WEATHER BULLETIN

Maksimum en Minimum Temperature (°F) en Reënval (duime) vir die Etmeal wat om 0800 (SAST) eindig op 28 : 12 : 1951

Maximum and Minimum Temperatures (°F) and Rainfall (inches) 24 hours ending at 0800 (SAST) on

TRANSVAAL	Max.	Min.	Rvl.
Barberton			
Bethal			
Chester			
Delmas			
Ermelo	73	50	
Joubert Park	76	59	
Komatipoort	89	66	
Kroondal			
Leeuwdoornstad			
Lichtenburg			
Louis Trichardt	84	56	
Marnitz			
Middelburg			
Loskop			
Nelspruit			
Nylstroom	82	60	
Palmietfontein	82	57	
Pietersburg	78	56	
Piet Retief			
Pelgrimsrus	74	55	
Potchefstroom			
Pretoria W.B.	84	61	
Pretoriuskop			
Standerton	73	53	
Thabazimbi	90	67	
Vaalwater			
Watervalboven	76	53	
Wolmaransstad			
Zeerust			
Witbank			

KAAP - CAPE			
Alexanderbaai	75	58	
Aberdeen			
Andelusia			
Beaufort-Wes	94	59	
Cala			

CAPE - KAAP	Max.	Min.	Rfl.
Calitzdorp			
Calvinia	94	67	
Cape Agulhas	76	64	
Cape Columbine	70	56	
Cape St. Francis	76	58	
Carnarvon			
Cradock			
De Aar	92	63	
Dordrecht	85	49	
East London	78	58	
Elsenburg			
Flagstaff			
Fraserburg	92	61	
Garies	91	59	
George	78	55	
Graaff Reinet	92	57	
Grahamstown			
Idutywa			
Jansenville			
Kenhardt	98	63	
Kentani			
Kimberley	96	66	
Kingwilliamstown	86	61	
Klaver	89	57	
Kowie			
Kuruman			
Lake Mentz			
Lovedale			
Maclear			
Mafeking			
Matatiele			
Matroosberg	89	53	
Middelburg	90	48	
Mossel Bay	76	65	
Malmesbury			
O'okiep	90	63	
Orange River			
Pofadder	95	66	
Port Elizabeth	79	52	

KAAP - CAPE	Max.	Min.	Rvl.
Port St. Johns	96	64	
Postmasburg	96	68	
Piquetberg			
Prieska			
Prince Albert			
Queenstown	91	52	
Riversdale	90	55	
Somerset-oos	93	57	
Springfontein	80	52	
Steynsburg			
Stormsrivier			
Sutherland			
Swellendam			
Umtata	85	55	
Upington	98	64	
van Wyksvlei	97	65	
Victoria-Wes	93	57	
Vryburg	94	62	
Williston			
Willowmore			
Wingfield	80	65	
Venterstad			

NATAL			
Kaap St. Lucia	86	66	
Dundee			
Durban	77	66	
Estcourt	79	58	
Himeville			
Ladysmith	81	62	
Melmoth	87	72	
M'kuzi			
Newcastle	78	60	
Pietermaritzburg			
Port Shepstone	79	64	
Seven Oaks			
Vryheid			

O.F.S. - O.V.S.	Max.	Min.	Rfl.
Bethlehem			
Bethulie	90	54	
Bloemfontein	89	62	
Fauresmith	90	57	
Ficksburg			
Harrismith			
Heilbron			
Hoopstad			
Kroonstad	89	62	
Lindley			
Modderpoort			
Parys			
Vrede			
Wepener	91	52	
Winburg			
Zastron			

S.W.A. and Protectorates en Protektorate			
Gobabis	95	64	
Keetmanshoop	97	71	
Luderitz	70	55	
Ondongua	98	69	0.02
Swakopmund	85	62	0.44
Tsumeb	92	62	
Windhoek	93	65	
Francistown	81	61	
Gaberones			
Mahalapye	95	65	
Maun	95	70	
Tsabong	98	65	
Mbabane			
Stegi			

SYNOPTIC WEATHER MAP 1200 GMT. — 1400 SAST. SINOPTIESE WEERKAART

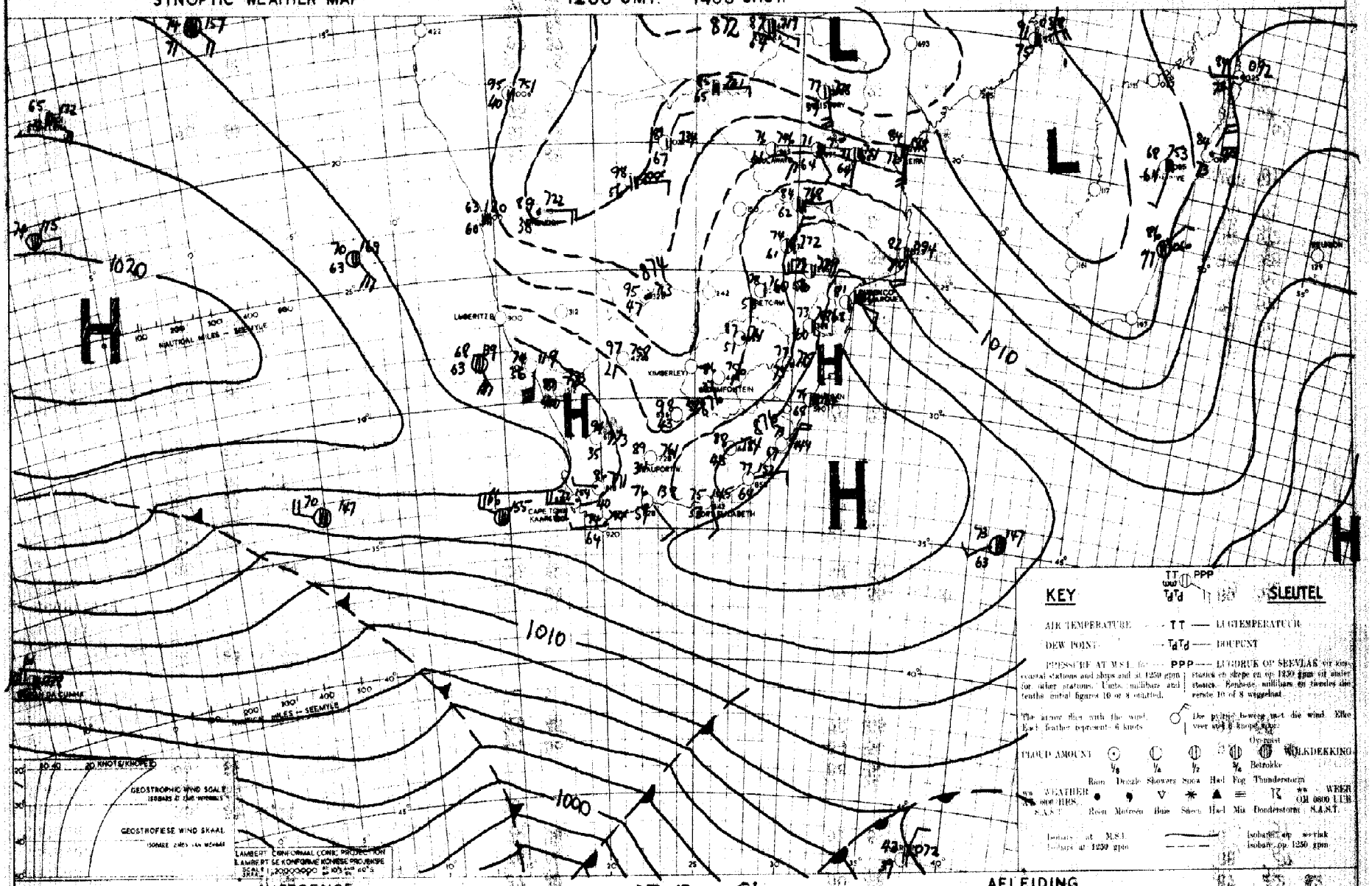

INFERENCE

DATE 27-12-1951 DATUM

AFLEIDING

THE ANTICYCLONE ALONG THE E. COAST IS SHALLOW AND WITH PRESSURE LOW OVER N. RHODESIA & MADAGASKAR S. WINDS ARE BLOWING AT UPPER LEVELS OVER THE E. HALF OF THE UNION. MOIST AIR WILL HOWEVER FLOW SLOWLY S. ACROSS TVL. N. FREESTATE & N. CAPE & IT SHOULD BE PARTLY CLOUDY WITH LIGHT THUNDER CONDITIONS OVER THESE AREAS TOMORROW AFTERNOON.

DIE HOOGDRUKSTELSEL LANGS DIE O. KUS IS BAIE VLAK EN TERWYL DIE DRUK LAAG IS OOR MADAGASKAR EN S. RHODESIË, IS DAAR 'N DIEP STROMING VAN S. WIND OOR DIE O. HELFTE VAN DIE UNIE IN DIE BOONSTE LUGLAE. VOGTIGE LUG SAL EGTER GELEIDELIK S. BEWEEG IN DIE ONDERSTE LUGLAE EN SAL MÔRE MIDDAG GEDEELTELIKE BEWOLKTE WEER MET LIGTE DONDER WEERSTOESTANDE VERDORSAAK OOR TVL. N. VRYSTAAT EN N. KAAPLAND.

DAAGLIKSE WEERBULLETIN

WEERBURO : WEATHER BUREAU
DEPT. VAN VERVOER : DEPT. OF TRANSPORT

DAILY WEATHER BULLETIN

Maksimum en Minimum Temperature (°F) en Reënval (duime) vir die Etmaal wat om 0800 (SAST) eindig op 29 - 12 1951 ...

Maximum and Minimum Temperatures (°F) and Rainfall (inches) 24 hours ending at 0800 (SAST) on

TRANSVAAL	Max.	Min.	Rvl.
Barberton			
Bethal			
Chester			
Delmas			
Ermelo	77	49	
Joubert Park			
Komatipoort	91	61	
Kroondal			
Leeuwdoornstad			
Lichtenburg			
Louis Trichardt	82	57	
Marnitz			
Middelburg			
Loskop			
Nelspruit	85	57	
Nylstroom			
Palmietfontein	85	56	
Pietersburg	83	54	
Piet Retief			
Pelgrimsrus			
Potchefstroom			
Pretoria W.B.	86	59	
Pretoriuskop			
Standerton	81	52	
Thabazimbi	102	68	
Vaalwater			
Watervalboven			
Wolmaransstad			
Zeerust			
Witbank			

KAAP - CAPE			
Alexanderbaai	71	57	
Aberdeen			
Andelusia			
Beaufort-Wes			
Cala			

CAPE - KAAP	Max.	Min.	Rfl.
Calitzdorp			
Calvinia	96	53	
Cape Agulhas	76	64	
Cape Columbine	70	58	
Cape St. Francis	75	68	
Carnarvon			
Cradock			
De Aar	99	65	
Dordrecht	93	49	
East London	80	61	.1
Elsenburg			
Flagstaff			
Fraserburg	99	64	
Garies	93	60	
George	83	60	
Graaff Reinet	99	59	
Grahamstown			
Idutywa			
Jansenville			
Kenhardt	107	70	
Kentani			
Kimberley	99	69	
Kingwilliamstown	94	61	
Klaver	89	61	
Kowie			
Kuruman			
Lake Mentz			
Lovedale			
Maclear			
Mafeking	92	67	
Matatiele			
Matroosberg	91	55	
Middelburg	96	55	
Mossel Bay	77	67	0.01
Malmesbury			
Olckiep	93	65	
Orange River	100	69	
Pofadder	99	65	
Port Elizabeth	82	66	

KAAP - CAPE	Max.	Min.	Rvl.
Port St. Johns	76	60	
Postmasburg			
Piquetberg			
Prieska			
Prince Albert			
Queenstown	98	58	
Riversdale	95	59	
Somerset-oos			
Springfontein	85	54	
Steynsburg			
Stormsrivier			
Sutherland			
Swellendam			
Umtata	91	60	
Upington	104	70	
van Wyksvlei	104	67	
Victoria-Wes		62	
Vryburg	97	62	
Williston			
Willowmore			
Wingfield	84	63	
Ventersdad			

NATAL.			
Kaap St. Lucia	81	67	
Dundee			
Durban	78	66	
Estcourt			
Himeville			
Ladysmith	88	62	
Melmoth	83	57	
M'kuzi			
Newcastle	85	56	
Pietermaritzburg			
Port Shepstone	77	69	
Seven Oaks			
Vryheid			

O.F.S. - O.V.S.	Max.	Min.	Rfl.
Bethlehem	94	54	
Bethulie			
Bloemfontein	94	69	
Fauresmith	95	74	0.01
Ficksburg			
Harrismith			
Heilbron			
Hoopstad	96	68	
Kroonstad			
Lindley			
Modderpoort			
Parys			
Vrede			
Wepener	96	70	
Winburg			
Zastron			

S.W.A. and Protectorates en Protektorate			
Gobabis	97	65	0.01
Keetmanshoop	92	67	
Luderitz	72	57	
Ondongua	94	67	
Swakopmund	67	60	
Tsumeb			
Windhoek	96	64	
Francistown			
Gaberones			
Mahalapye	96	68	
Maun	90	64	
Tsabong	100	70	
Mbabane			
Stegi			

SYNOPTIC WEATHER MAP

1200 GMT. — 1400 SAST.

SINOPTIESE WEERKAART

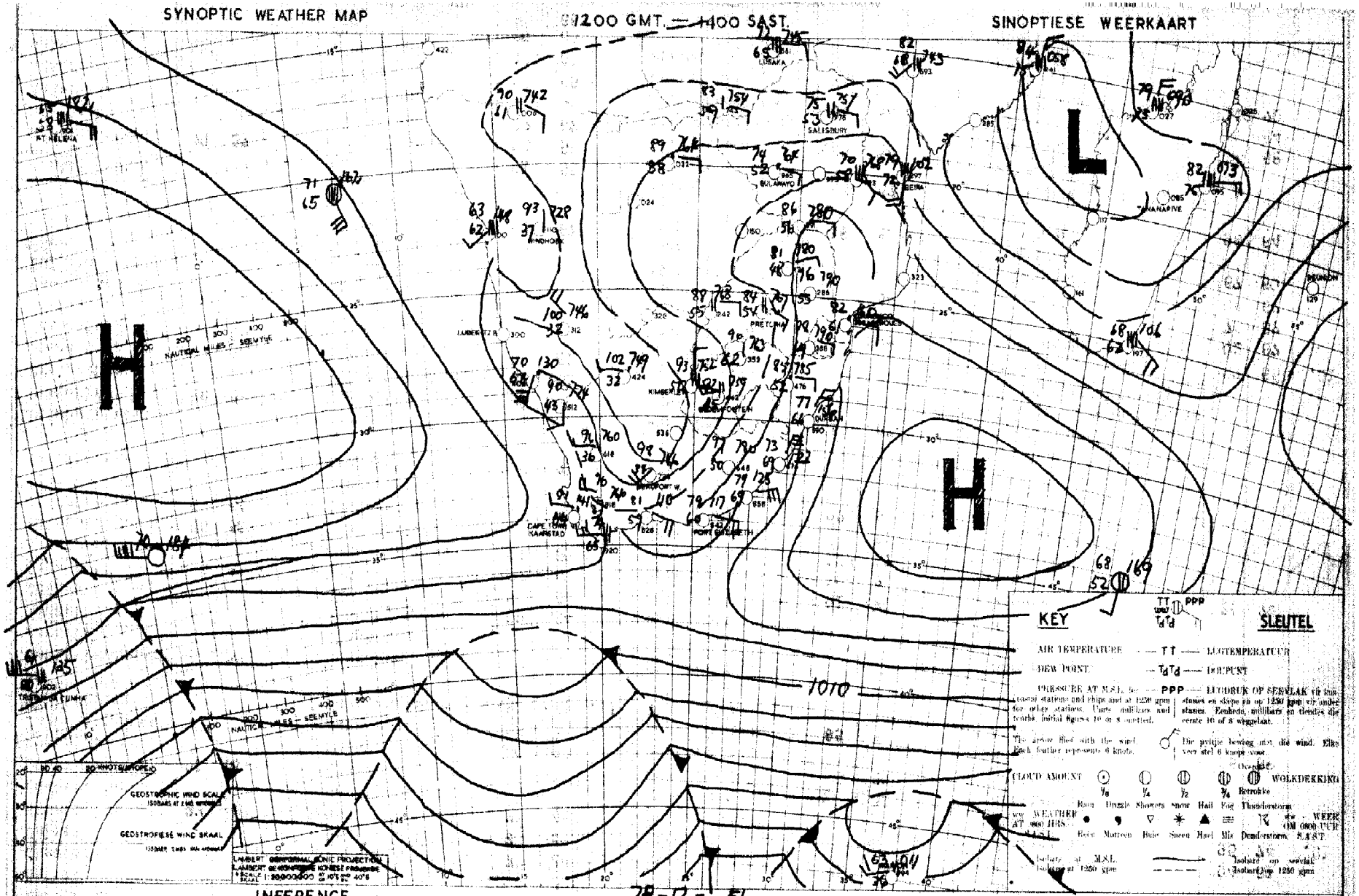

INFERENCE

DRY AIR HAS NOW MOVED OVER THE E. HALF OF THE UNION AND THE WEATHER GENERALLY WILL BE FAIR & HOT.

DATE 28-12-51 DATUM

AFLEIDING

DROË LUG HET NOU OOR DIE O. HELFTE VAN DIE UNIE BEREIK EN DIT SAL ALGEMEEN MOOIWEER EN BAIE WARM WEES.

DAAGLIKSE WEERBULLETIN

WEERBURO : WEATHER BUREAU

DEPT. VAN VERVOER : DEPT. OF TRANSPORT

DAILY WEATHER BULLETIN

Maksimum en Minimum Temperature (°F) en Reënval (duime) vir die 24uur wat om 0800 (SAST) eindig op 30.-.12.-.1951.

Maximum and Minimum Temperatures (°F) and Rainfall (inches) 24 hours ending at 0800 (SAST) on

TRANSVAAL	Max.	Min.	Rvl.
Barberton			
Bethal			
Chester			
Delmas			
Ermelo	82	51	
Joubert Park			
Komatipoort			
Kroondal			
Leeuwdoornstad			
Lichtenburg			
Louis Trichardt			
Marnitz			
Middelburg			
Loskop			
Nelspruit			
Nylstroom			
Palmietfontein	89	61	
Pietersburg	85	59	
Piet Retief			
Pelgrimsrus			
Potchefstroom			
Pretoria W.B.	87	61	
Pretoriuskop			
Standerton			
Thabazimbi			
Vaalwater			
Watervalboven			
Wolmaransstad			
Zeerust			
Witbank			

KAAP - CAPE			
Alexanderbaai	76	58	
Aberdeen			
Andpluzia			
Beaufort-Wes	95	59	
Cala			

CAPE - KAAP	Max.	Min.	Rfl.
Calitzdorp			
Calvinia	89	52	
Cape Agulhas	76	67	
Cape Columbine	71	57	
Cape St. Francis	75	62	
Carnarvon			
Cradock			
De Aar			
Dordrecht			
East London	77	65	
Elsenburg			
Flagstaff			
Fraserburg			
Garies	87	55	
George			
Graaff Reinet			
Grahamstown			
Idutywa			
Jansenville			
Kenhardt			
Kentani			
Kimberley	103	68	
Kingwilliamstown	77	58	0.03
Klaver			
Kowie			
Kuruman			
Lake Mentz			
Lovedale			
Maclear			
Mafeking	93	65	
Matatiele			
Matroosberg	83	51	
Middelburg			
Mossel Bay	75	65	0.01
Malmesbury			
O'okiep	86	59	
Orange River			
Pofadder			
Port Elizabeth	78	64	

KAAP - CAPE	Max.	Min.	Rvl.
Port St. Johns	74	68	
Postmasburg			
Piquetberg			
Prieska			
Prince Albert			
Queenstown	92	59	
Riversdale	80	55	
Somerset-oos	79	58	
Springfontein			
Steynsburg			
Stormsrivier			
Sutherland			
Swellendam			
Umtata			
Upington	101	67	
van Wyksvlei	102	63	
Victoria-Wes	98	54	
Vryburg			
Williston			
Willowmore			
Wingfield	77	64	
Venterstad			

NATAL.			
Kaap St. Lucia	80	68	
Dundee			
Durban	80	73	
Estcourt			
Himeville			
Ladysmith	98	65	0.01
Melmoth			
M'kuzi			
Newcastle	96	59	
Pietermaritzburg			
Port Shepstone	76	71	
Seven Oaks			
Vryheid			

O.F.S. - O.V.S.	Max.	Min.	Rfl.
Bethlehem			
Bethulie			
Bloemfontein	98	64	
Fauresmith			
Ficksburg			
Harrismith			
Heilbron			
Hoopstad	100	63	
Kroonstad	96	63	
Lindley			
Modderpoort			
Parys			
Vrede			
Wepener	99	56	
Winburg			
Zastron			

S.W.A. and Protectorates en Protektorate			
Gobabis	94	67	
Keetmanshoop	102	68	
Luderitz			
Ondongua			
Swakopmund	67	61	
Tsumeb	88	61	
Windhoek	90	69	0.08
Francistown			
Gaberones			
Mahalapye			
Maun	91	58	
Tsabong	101	68	
Mbabane			
Stegi			

SYNOPTIC WEATHER MAP — 1200 GMT. — 1400 SAST. — SINOPTIESE WEERKAART

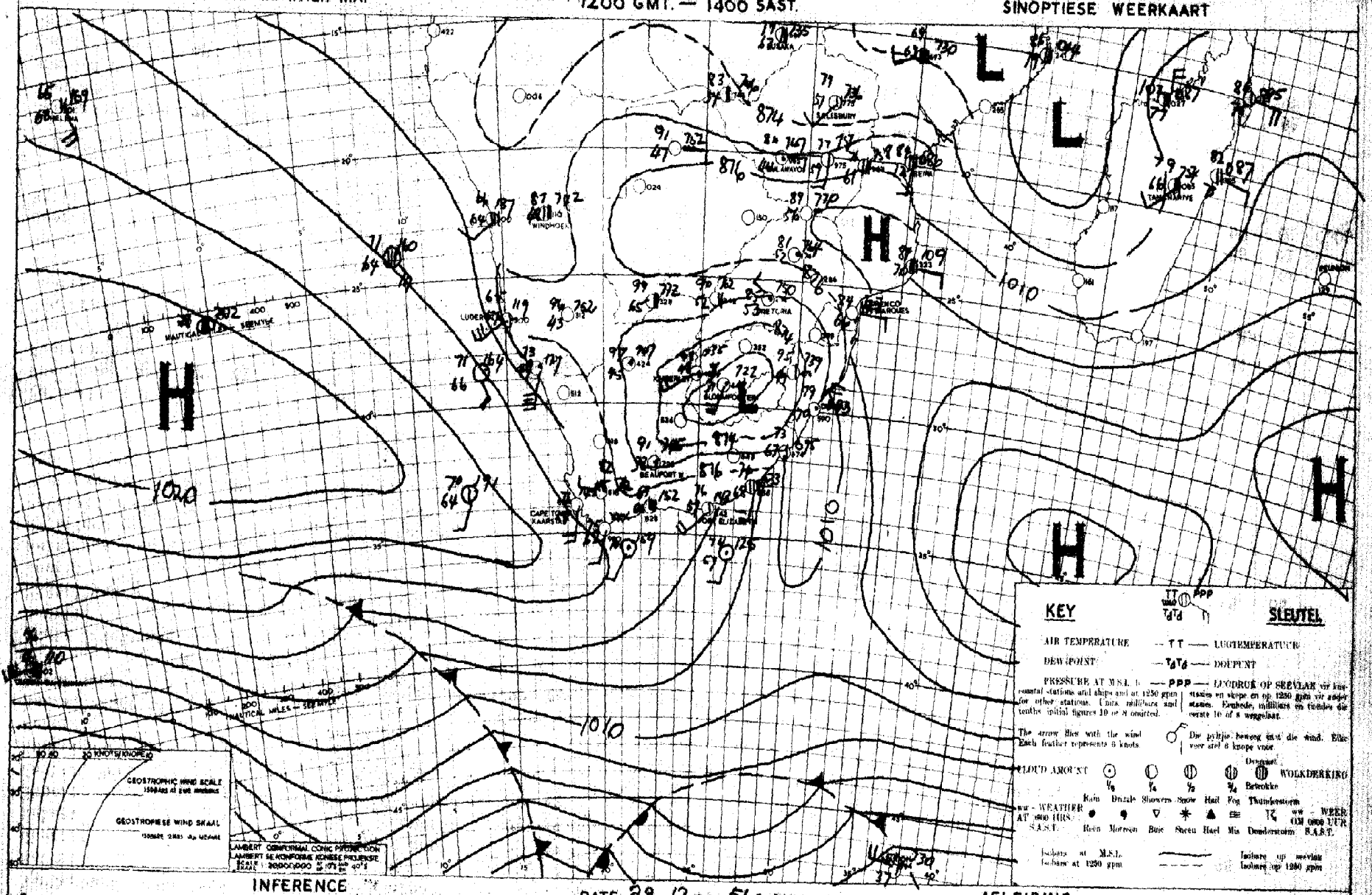

INFERENCE

DATE 29-12-19 51 DATUM

PRESSURE WILL RISE SLIGHTLY ALONG THE S.E. & E. COASTS TOMORROW, BRINGING CLOUDY WEATHER TO THE COASTAL DISTRICTS OF NATAL & E. CAPE. OVER THE INTERIOR IT WILL HOWEVER REMAIN FAIR AND HOT, WITH ANTICYCLONIC WIND CIRCULATION AT UPPER LEVELS.

AFLEIDING

DIE DRUK SAL MÔRE EFFENS STYG LANGS DIE S.O. EN O. KUSTE EN DIT SAL BEWOLK WEER LANGS DIE KUSSTREKKE VAN O. KAAPLAND EN NATAL. OOR DIE BINNELAND SAL DIT EGTER MOOIWEER OF SLEGS EFFENS BEWOLK EN BAIE WARM BLY, MET ANTISIKLONIESE STROMING IN DIE BOLUG.

DAAGLIKSE WEERBULLETIN

WEERBURO : WEATHER BUREAU

DEPT. VAN VERVOER : DEPT. OF TRANSPORT

DAILY WEATHER BULLETIN

Maksimum en Minimum Temperature (°F) en Reënval (duime) vir die Etmaal wat om 0800 (SAST) eindig op ...31 - 12 - 1951...

Maximum and Minimum Temperatures (°F) and Rainfall (inches) 24 hours ending at 0800 (SAST) on

TRANSVAAL	Max.	Min.	Rvl.
Barberton			
Bethal			
Chester			
Delmas			
Ermelo	84	53	
Joubert Park			
Komatipoort	97	66	
Kroondal			
Leeuwdoornstad			
Lichtenburg			
Louis Trichardt			
Marnitz			
Middelburg			
Loskop			
Nelspruit	91	62	
Nylstroom			
Palmietfontein	94	61	
Pietersburg	88	60	
Piet Retief			
Pelgrimsrus			
Potchefstroom			
Pretoria W.B.	92	63	
Pretoriuskop			
Standerton			
Thabazimbi	99	73	
Vaalwater			
Watervalboven			
Wolmaransstad			
Zeerust			
Witbank			

KAAP - CAPE			
Alexanderbaai	74	55	
Aberdeen			
Andalusia			
Beaufort-Wes	93	63	
Cala			

CAPE - KAAP	Max.	Min.	Rfl.
Calitzdorp			
Calvinia	88	54	
Cape Agulhas			
Cape Columbine	69	58	
Cape St. Francis			
Carnarvon			
Cradock			
De Aar	98	63	
Dordrecht	95	62	
East London	77	68	0.04
Elsenburg			
Flagstaff			
Fraserburg	92	59	
Garies			
George	76	64	
Graaff Reinet	89	64	
Grahamstown			
Idutywa			
Jansenville			
Kenhardt	100	68	
Kentani			0.07
Kimberley	102	66	
Kingwilliamstown	81	63	0.01
Klaver			
Kowie			
Kuruman			
Lake Mentz			
Lovedale			
Maclear			
Mafeking	98	66	
Matatiele			
Matroosberg	84	52	
Middelburg			
Mossel Bay	76	66	
Malmesbury			
O'okiep	86	58	
Orange River	104	64	
Pofadder	95	61	
Port Elizabeth	78	60	

KAAP - CAPE	Max.	Min.	Rvl.
Port St. Johns			
Postmasburg			
Piquetberg			
Prieska			
Prince Albert			
Queenstown	100	65	
Riversdale	87	57	
Somerset-oos	88	60	
Springfontein	96	61	
Staynsburg			
Stormerivier			
Sutherland			
Swellendam			
Umtata	86	66	
Upington	102	70	
van Wyksvlei	99?	64	
Victoria-Wes	98	61	
Vryburg	102	65	
Williston			
Willowmore			
Wingfield			
Venterstad			

NATAL			
Kaap St. Lucia	82	72	
Dundee			
Durban	82	73	
Estcourt	94	63	
Himeville			
Ladysmith	98	66	
Melmoth	86	62	
M'kuzi			
Newcastle	96	62	
Pietermaritzburg			
Port Shepstone	81	63	
Seven Oaks			
Vryheid			

O.F.S. - O.V.S.	Max.	Min.	Rfl.
Bethlehem	91	58	
Bethulie	98	60	
Bloemfontein	99	66	
Fauresmith	99	62	
Ficksburg			
Harrismith			
Heilbron			
Hoopstad	104	58	
Kroonstad	99	63	
Lindley			
Modderpoort			
Parys			
Vrede			
Wepener	100	64	
Winburg			
Zastron			

S.W.A. and Protectorates en Protektorate			
Gobabis	97	68	
Keetmanshoop	101	67	
Luderitz	70	57	
Ondongua			
Swakopmund	66	59	
Tsumeb	91	60	
Windhoek	91	68	
Francistown			
Gaberones			
Mahalapye			
Maun	96	58	
Tsabong	104	68	
Mbabane			
Stegi			

SYNOPTIC WEATHER MAP 0200 GMT. — 1400 SAST. SINOPTIESE WEERKAART

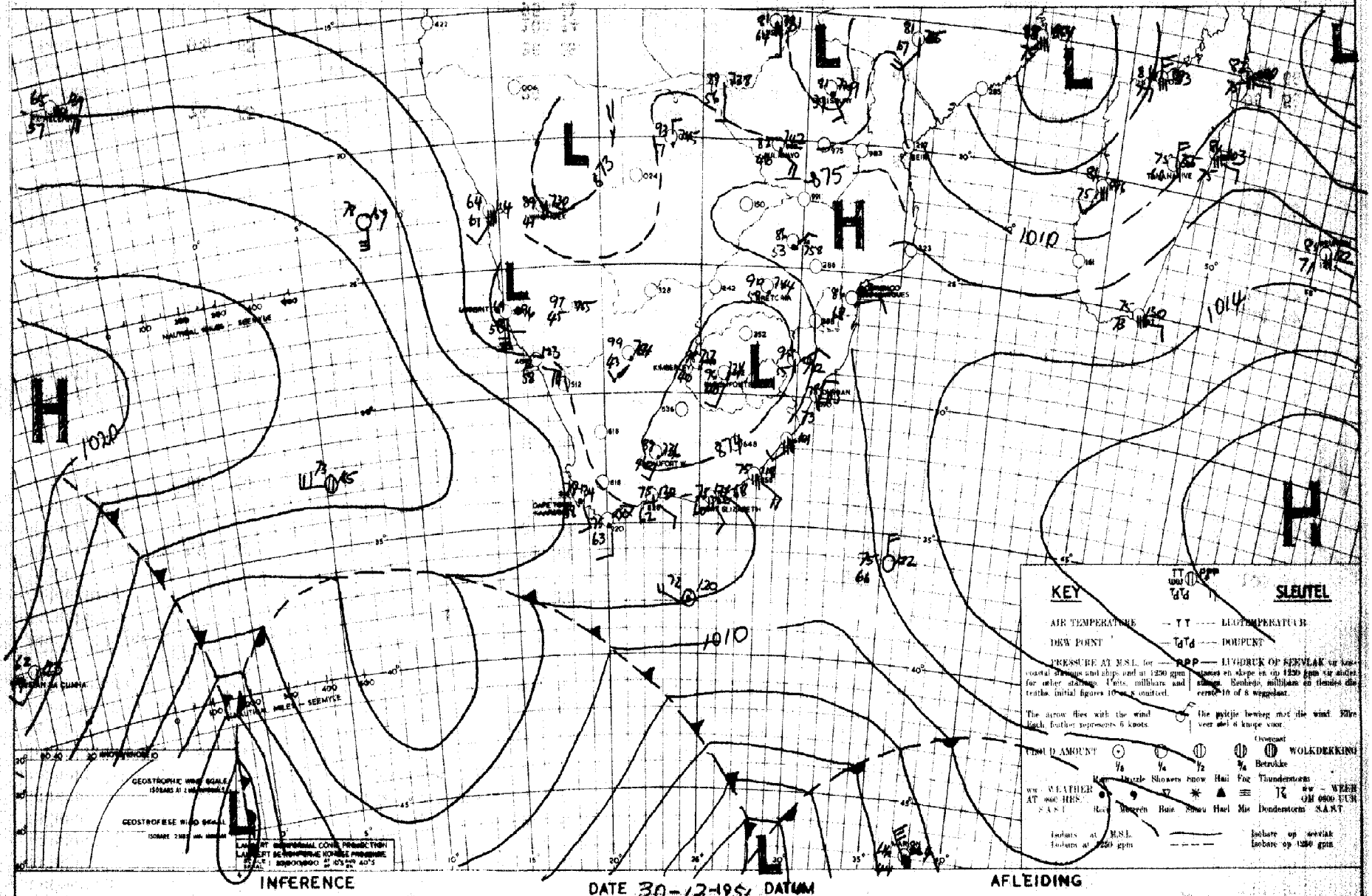

INFERENCE

DATE 30-12-1951 DATUM

AFLEIDING

UPPER AIR CIRCULATION & HUMIDITIES REMAIN MUCH THE SAME AS YESTERDAY, BUT A SLIGHT IMPROVEMENT HAS NEVERTHELESS OCCURRED OVER THE S. TVL. & N. FREE STATE AREA. OVER THESE PARTS A FEW SLIGHT THUNDERSHOWERS ARE POSSIBLE IN THE AFTERNOONS

BOLUGSIRKULASIE EN VOGGEHALTES BLY BY ONGEVEER SOOS GISTER, MAAR OOR DIE S. TVL. EN N. VRYSTAAT HET N KLEIN VERBETERING TOG INGETREE. OOR HIERDIE STREKE S N PAAR LIGTE DONDERBUITJIES MOONTLIK IN DIE NAMIDDAE.