South Africa. Weather Bureau

DEPARTEMENT VAN VERVOER

DAAGLIKSE WEERBULLETIN

0800 S.A.S.T.

UITGEREIK DEUR

DIE WEERBURO

PRETORIA

QC
25
.S633
July-Dec.
(1952)

UNIE VAN SUID-AFRIKA

UNION OF SOUTH AFRICA

DEPARTMENT OF TRANSPORT

DAILY WEATHER BULLETIN

0800 S.A.S.T.

ISSUED BY

THE WEATHER BUREAU

PRETORIA

LIBRARY
N.O.A.A.
U.S. Dept. of Commerce

89098

National Oceanic and Atmospheric Administration

Environmental Data Rescue Program

ERRATA NOTICE

One or more conditions of the original document may affect the quality of the image, such as:

Discolored pages
Faded or light ink
Binding intrudes into the text

This document has been imaged through the NOAA Environmental Data Rescue Program. To view the original document, please contact the NOAA Central Library in Silver Spring, MD at (301) 713-2607 x124 or www.reference@nodc.noaa.gov.

Lason, Inc.
Imaging Subcontractor
Beltsville, MD
December 20, 2000

DAAGLIKSE WEERBULLETIN

WEERBURO : WEATHER BUREAU

DEPT. VAN VERVOER : DEPT. OF TRANSPORT

DAILY WEATHER BULLETIN

Maksimum en Minimum Temperature (°F) en Reënval (duime) vir die Etmaal wat om 0800 (SAST) eindig op

Maximum and Minimum Temperatures (°F) and Rainfall (inches) 24 hours ending at 0800 (SAST) on

..Jul. 1952.....

TRANSVAAL.	Max.	Min.	Rvl.
Barberton			
Bethal			
Chester			
Delmas			
Ermelo	68	32	
Joubert Park	64.5	45	
Komatipoort	79	49	
Kroondal			
Leeuwdoornstad			
Lichtenburg			
Louis Trichardt	69	43	
Marnitz			
Middelburg			
Loskop			
Nelspruit	52	50	
Nylstroom	72	36	
Palmietfontein	70	35	
Pietersburg	70	44	
Piet Retief			
Pelgrimsrus	92	38	
Potchefstroom	71	36	
Pretoria W.B.	71	39	
Pretoriuskop			
Standerton	68	28	
Thabazimbi	77	51	
Vaalwater			
Watervalboven			
Wolmaransstad			
Zeerust			
Witbank			
KAAP - CAPE			
Alexanderbaai	76	47	
Aberdeen			
Andelusia			
Beaufort-Wes	75	41	
Cala			

CAPE - KAAP	Max.	Min.	Rfl.
Calitzdorp			
Calvinia	74	33	
Cape Agulhas	60	54	
Cape Columbine	57	46	
Cape St. Francis	64	55	
Carnarvon			
Cradock			
De Aar	71	34	
Dordrecht	66	49	
East London	70	44	
Elsenburg			
Flagstaff			
Fraserburg	63	31	
Garies	62	39	
George	71	38	
Graaff Reinet	77	47	
Grahamstown			
Idutywa			
Jantenville			
Kenhardt	78	40	
Kentani			
Kimberley			
Kingwilliamstown	71	48	
Klaver			
Kowie			
Kuruman			
Lake Mentz			
Lovedale			
Maclear			
Mafeking	74	45	
Matatiele			
Matroosberg	68	34	
Middelburg	68	31	
Mossel Bay	62	xx	
Malmesbury			
O'okiep			
Orange River			
Pofadder	75	50	
Port Elizabeth	69	43	

KAAP - CAPE	Max.	Min.	Rvl.
Port St. Johns	71	62	
Postmasburg	74	49	
Piquetberg			
Prieska	78	34	
Prince Albert			
Queenstown	72	31	
Riversdale	73	39	
Somerset-oos	74	46	
Springfontein	68	31	
Steynsburg			
Stormsrivier			
Sutherland			
Swellendam			
Umtata	78	34	
Upington	80	38	
van Wyksvlei			
Victoria-Wes	70	27	
Vryburg			
Williston			
Willowmore	67	30	
Wingfield	59	33	
Venterstad			
NATAL.			
Kaap St. Lucia	78	56	
Dundee			
Durban	72	49	
Estcourt	70	43	
Himeville			
Ladysmith	69	36	
Melmoth	75	54	
M'kuzi			
Newcastle	74	32	
Pietermaritzburg			
Port Shepstone	71	55	
Seven Oaks			
Vryheid			

O.F.S. - O.V.S.	Max.	Min.	Rfl.
Bethlehem			
Bethulie	69	33	
Bloemfontein	69	36	
Fauresmith	68	31	
Ficksburg			
Harrismith			
Heilbron			
Hoopstad	74	32	
Kroonstad	72	36	
Lindley			
Modderpoort			
Parys			
Vrede			
Wepener	68	26	
Winburg			
Zastron			
S.W.A. and Protectorates en Protektorate			
Gobabis	71	40	
Keetmanshoop	77	54	
Luderitz			
Ondongua	79	47	
Swakopmund	96	53	
Tsumeb	76	49	
Windhoek	68	43	
Francistown	79	40	
Gaberones			
Mahalapye	76	40	
Maun	76	47	
Tsabong	79	50	
Mbabane			
Stegi			

SYNOPTIC WEATHER MAP

1200 GMT. — 1400 SAST.

SINOPTIESE WEERKAART

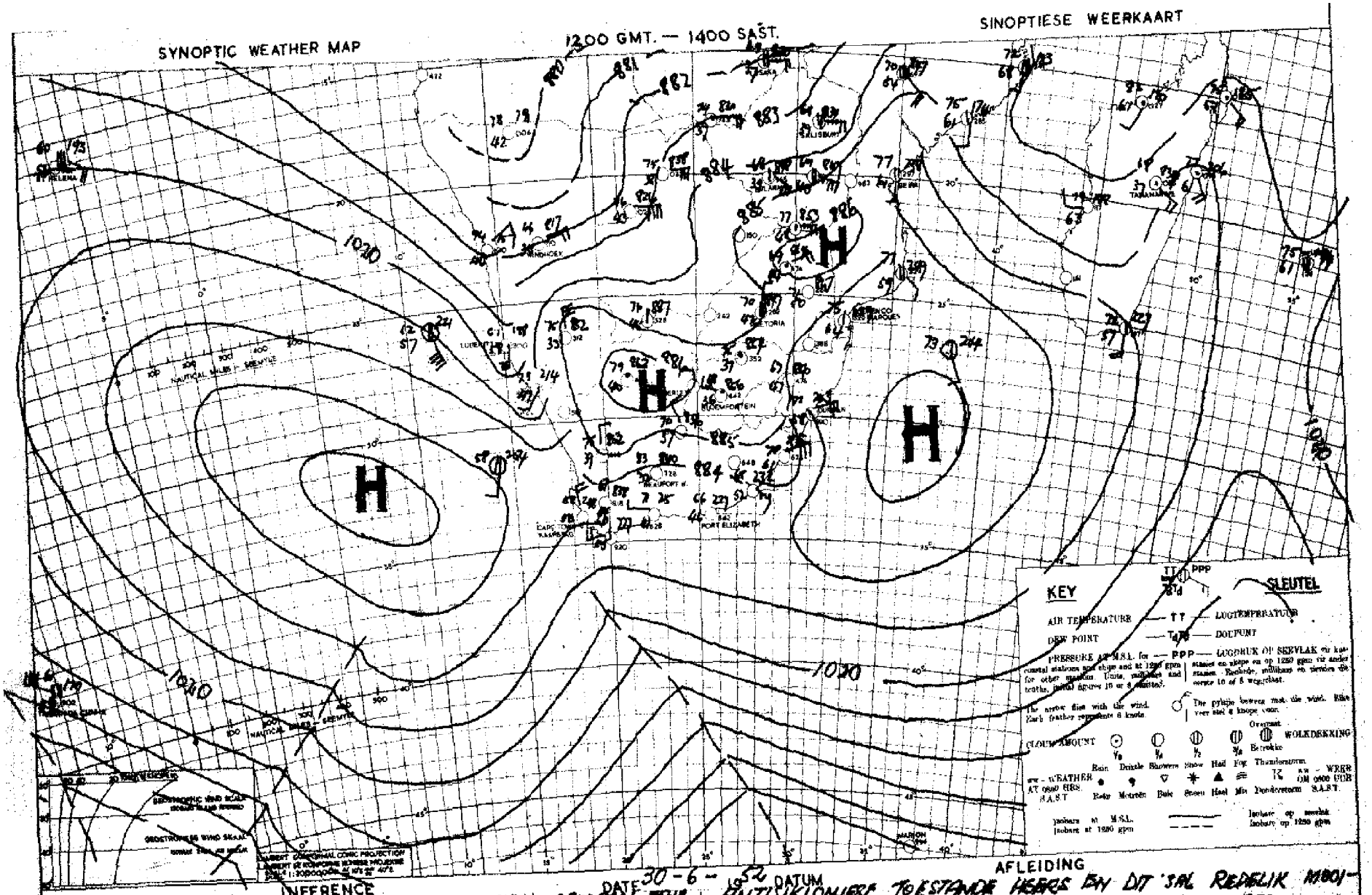

INFERENCE

DATE 30-6-52

ANTICYCLONIC CONDITIONS PREVAIL AND IT WILL REMAIN FAIR WITH WARM DAYS AND RATHER COLD NIGHTS.

AFLEIDING

DATUM

ANTISIKLONIERE TOESTANDE HEERS EN DIT SAL REDELIK MOOI-WEER BLY MET WARM DAE EN TAMELIKE KOUE NAGTE.

DAAGLIKSE WEERBULLETIN

WEERBURO : WEATHER BUREAU

DEPT. VAN VERVOER : DEPT. OF TRANSPORT

DAILY WEATHER BULLETIN

Maksimum en Minimum Temperature (°F) en Reënval (duime) vir die tydperk wat om 0800 (SAST) eindig op 2 - 7 - 1959

Maximum and Minimum Temperatures (°F) and Rainfall (inches) 24 hours ending at 0800 (SAST) on

TRANSVAAL.	Max.	Min.	Rvl.
Barberton			
Bethal			
Chester			
Delmas			
Ermelo			
Joubert Park			
Komatipoort	83	35	
Kroondal			
Leeuwdoornstad			
Lichtenburg			
Louis Trichardt	72	44	
Marnitz			
Middelburg			
Loskop			
Nelspruit			
Nylstroom	72	35	
Palmietfontein	67	34	
Pietersburg	72	42	
Piet Retief			
Pelgrimsrus	71	36	
Potchefstroom	68	32	
Pretoria W.B.	61	47	
Pretoriuskop			
Standerton	67	30	
Thabazimbi	76	43	
Vaalwater			
Waterval-boven	72	35	
Wolmaransstad			
Zeerust			
Witbank			
KAAP - CAPE			
Alexanderbaai	90	58	
Aberdeen			
Andalusia			
Beaufort-Wes	76	26	
Cala			

CAPE - KAAP	Max.	Min.	Rfl.
Calitzdorp			
Calvinia	76	52	
Cape Agulhas	61	51	
Cape Columbine	65	52	
Cape St. Francis	60	43	
Carnarvon			
Cradock			
De Aar	73	37	
Dordrecht	66	38	
East London	64	43	
Elsenburg			
Flagstaff			
Fraserburg			
Garies			
George	74	38	
Graaff Reinet	77	49	
Grahamstown			
Idutywa			
Jansenville			
Kenhardt			
Kentani			
Kimberley	73	44	
Kingwilliamstown	72	43	
Klaver	74	62	
Kowie			
Kuruman			
Lake Mentz			
Lovedale			
Maclear			
Mafeking			
Matatiele			
Matroosberg	71	49	
Middelburg	79	22	
Mossel Bay	60	22	
Malmesbury			
O'okiep	29	24	
Orange River	73	35	
Pofadder			
Port Elizabeth	62	42	

KAAP - CAPE	Max.	Min.	Rvl.
Port St. Johns	76	55	
Postmasburg	73	50	
Piquetberg			
Prieska	76	35	
Prince Albert			
Queenstown	73	29	
Riversdale	66	37	
Somerset-oos	76	46	
Springfontein	67	26	
Steynsburg			
Stormsrivier			
Sutherland			
Swellendam			
Umtata	79	36	
Upington	78	44	
van Wyksvlei			
Victoria-Wes	70	29	
Vryburg	73	33	
Williston			
Willowmore	70	31	
Wingfield	63	47	
Venterstad			
NATAL.			
Kaap St. Lucia	78	56	
Dundee			
Durban	79	55	
Estcourt	72	40	
Himeville			
Ladysmith	70	35	
Melmoth	79	53	
M'kuzi			
Newcastle	72	30	
Pietermaritzburg			
Port Shepstone	79	55	
Seven Oaks			
Vryheid			

O.F.S. - O.V.S.	Max.	Min.	Rfl.
Bethlehem			
Bethulie	69	32	
Bloemfontein	68	35	
Ficksburg	68	33	
Harrismith			
Heilbron			
Hoopstad	70	30	
Kroonstad	69	33	
Lindley			
Modderpoort			
Parys			
Vrede			
Wepener	66	26	
Winburg			
Zastron			
S.W.A. and Protectorates en Protektorate			
Gobabis	69	42	
Keetmanshoop	76	48	
Luderitz	81	60	
Ondongua	76	50	
Swakopmund	95	65	
Tsumeb	73	50	
Windhoek	67	50	
Francistown			
Gaberones			
Mahalapye	74	41	
Mmun	76	49	
Tsabong			
Mbabane	78	44	
Stegi			

SYNOPTIC WEATHER MAP — 1200 GMT. — 1400 SAST. — SINOPTIESE WEERKAART

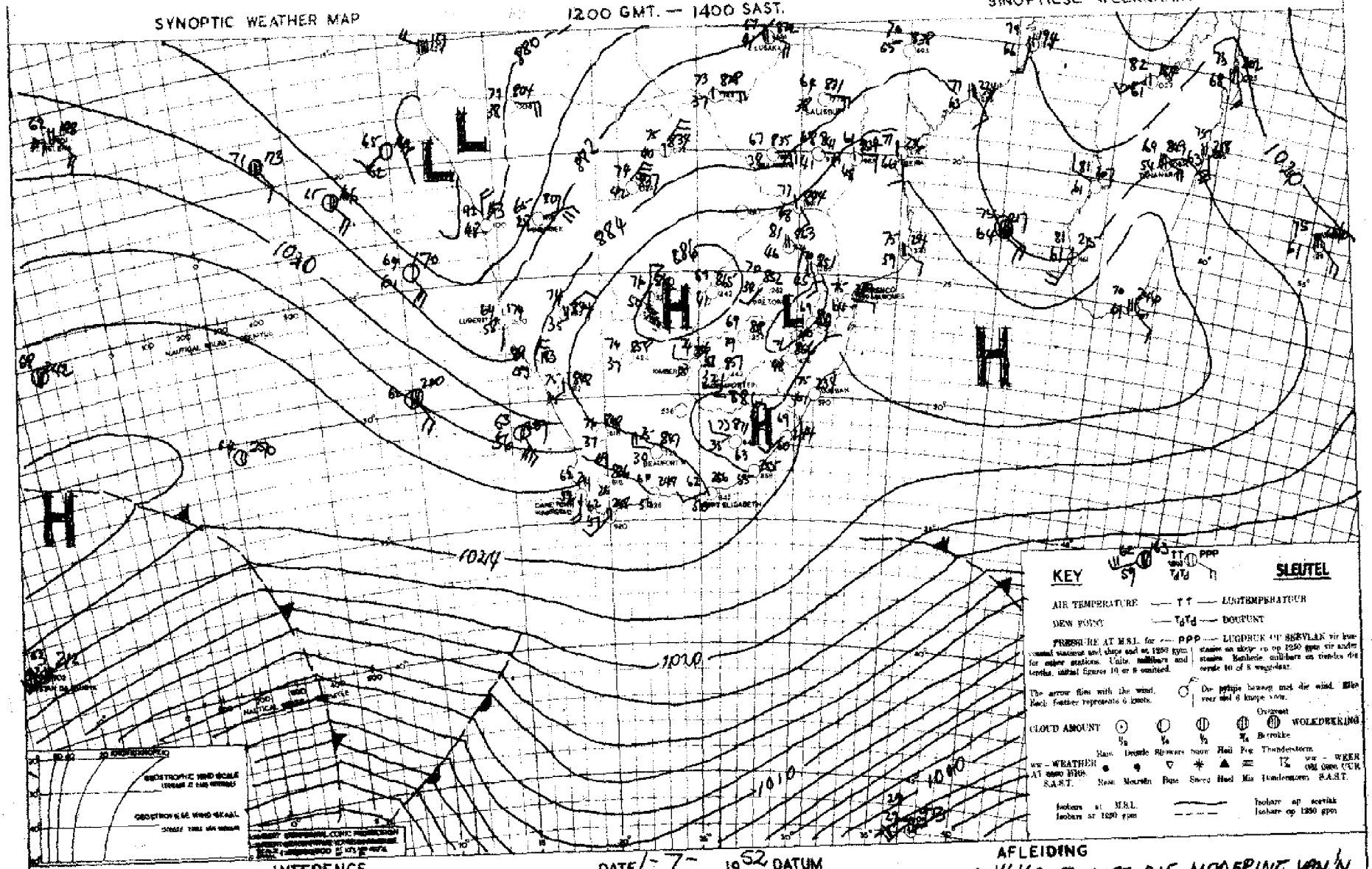

INFERENCE

PRESSURE IS FALLING ALONG THE W. COAST AND WITH THE DEPRESSION APPROACHING FROM THE S.W. THE PRESSURE WILL BE FALLING GENERALLY OVER THE W. & S. AREAS OF THE UNION. FRESH N.E. WINDS OVER SWA. INDICATE A TROUGH EXTENDING FAR TO THE N. ALONG THE W. COAST.

DATE 1-7-1952 DATUM

AFLEIDING

DIE DRUK DAAL LANGS DIE W.KUS EN MET DIE NADERING VAN 'N LAAG DRUKSTELSEL UIT DIE S.W. SAL DIE DRUK MÔRE VERDER DAAL OOR DIE W. EN S. DELE VAN DIE UNIE. TAMELIKE STERK N.O. WIND OOR SWA. DUI 'N TROG OOR DIE W.KUS EN WAT VIR N. STOER.

DAAGLIKSE WEERBULLETIN

WEERBURO : WEATHER BUREAU

DEPT. VAN VERVOER : DEPT. OF TRANSPORT

DAILY WEATHER BULLETIN

Maksimum en Minimum Temperature (°F) en Reënval (duime) vir die Etmaal wat om 0800 (SAST) eindig op

Maximum and Minimum Temperatures (°F) and Rainfall (inches) 24 hours ending at 0800 (SAST) on

3 - 7 - 1952

TRANSVAAL	Max.	Min.	Rvl.
Barberton			
Bethal			
Chester			
Delmas			
Ermelo	66	26	
Joubert Park	63	44	
Komatipoort			
Kroondal			
Leeuwdoornstad			
Lichtenburg			
Louis Trichardt	67	37	
Marnitz			
Middelburg			
Loskop			
Nelspruit	67	44	
Nylstroom	69	32	
Palmietfontein	65	35	
Pietersburg	65	40	
Piet Retief			
Pelgrimsrus	67	30	
Potchefstroom	68	35	
Pretoria W.B.	68	37	
Pretoriuskop			
Standerton	66	26	
Thabazimbi	75	45	
Vaalwater			
Waterval-boven	64	29	
Wolmaransstad			
Zeerust			
Witbank			
KAAP - CAPE			
Alexanderbaai	87	55	
Aberdeen			
Andrieksia			
Beaufort-Wes	74	63	
Cala			

CAPE - KAAP	Max.	Min.	Rfl.
Calitzdorp			
Calvinia	73	39	
Cape Agulhas	61	51	
Cape Columbine	69	50	
Cape St. Francis	82	66	0.01
Carnarvon			
Cradock			
De Aar	67	38	
Dordrecht	65	44	
East London	80	63	
Elsenburg			
Flagstaff			
Fraserburg	66	40	
Garies	84	53	
George	79	56	
Graaff Reinet	72	59	
Grahamstown			
Idutywa			
Jansenville			
Kenhardt	75	45	
Kentani			
Kimberley	73	49	
Kingwilliamstown	81	57	
Klaver	82	47	
Kowie			
Kuruman			
Lake Mentz			
Lovedale			
Maclear			
Mafeking	69	42	
Matatiele			
Matroosberg	69	41	
Middelburg	66	42	
Mossel Bay	80	xx	
Malmesbury			
O'okiep	72	46	
Orange River	72	42	
Pofadder	74	52	
Port Elizabeth	82	57	

KAAP - CAPE	Max.	Min.	Rvl.
Port St. Johns	72	64	
Postmasburg	68	50	
Piquetberg			
Prieska	63	36	
Prince Albert			
Queenstown	71	39	
Riversdale	81	44	
Somerset-oos			
Springfontein	66	27	
Steynsburg			
Stormsrivier			
Sutherland			
Swellendam			
Umtata	78	41	
Upington	75	43	
van Wyksvlei	66	37	
Victoria-Wes	62	34	
Vryburg	72	42	
Williston			
Willowmore	69	39	
Wingfield	64	50	
Venterstad			
NATAL.			
Kaap St. Lucia	75	54	
Dundee			
Durban	74	48	
Estcourt	69	36	
Himeville			
Ladysmith	72	38	
Melmoth	77	51	
M'kuzi			
Newcastle	70	39	
Pietermaritzburg			
Port Shepstone	72	56	
Seven Oaks			
Vryheid			

O.F.S. - O.V.S.	Max.	Min.	Rfl.
Bethlehem			
Bethulie			
Bloemfontein	69	44	
Fauresmith	66	36	
Ficksburg	67	43	
Harrismith			
Heilbron			
Hoopstad	70	33	
Kroonstad			
Lindley	68	31	
Modderpoort			
Parys			
Vrede			
Wepener			
Winburg	66	32	
Zastron			
S.W.A. and Protectorates en Protektorate			
Gobabis	70	41	
Keetmanshoop	74	49	
Luderitz	72	60	
Ondongua	77	34	
Swakopmund	81	52	
Tsumeb	74	48	
Windhoek	68	45	
Francistown	70	40	
Gaberones			
Mahalapye	70	38	
Maun	76	37	
Tsabong	74	40	
Mbabane			
Stegi			

SYNOPTIC WEATHER MAP — 1200 GMT. — 1400 SAST. — SINOPTIESE WEERKAART

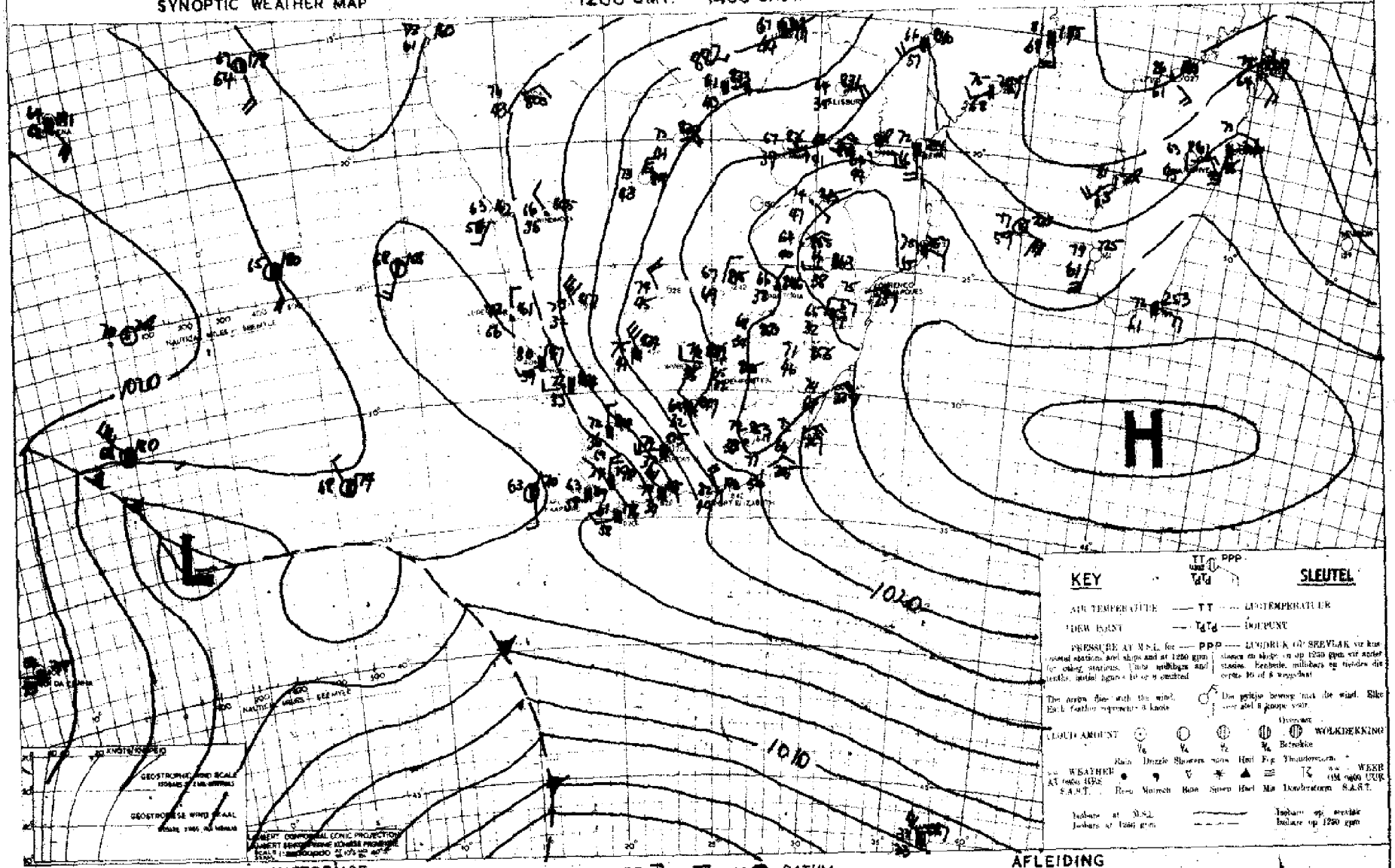

INFERENCE

AS A RESULT OF A LOW DEVELOPING MIDWAY BETWEEN TRISTAN AND THE CAPE, PRESSURES WILL FALL OVER THE W. UNION AND N.W. WINDS WILL FRESHEN. OTHERWISE FAIR AND WARM.

DATE 2 – 7 – 1952 DATUM

AFLEIDING

AS GEVOLG VAN 'N LAAG WAT. TUSSEN TRISTAN EN DIE KAAP ONTWIKKEL, SAL LUGDRUKKE OOR DIE W. UNIE DAAL EN N.W. WINDE SAL STERKER BEGIN WAAI. ORIGEEN MOOIWEER EN WARM.

DAAGLIKSE WEERBULLETIN

WEERBURO : WEATHER BUREAU
DEPT. VAN VERVOER : DEPT. OF TRANSPORT

DAILY WEATHER BULLETIN

Maksimum en Minimum Temperature (°F) en Reënval (duime) vir die Etmaal wat om 0800 (SAST) eindig op 4 - 7 ..... 195 2 ....

Maximum and Minimum Temperatures (°F) and Rainfall (inches) 24 hours ending at 0800 (SAST) on

TRANSVAAL	Max.	Min.	Rvl.
Barberton			
Bethal			
Chester			
Delmas			
Ermelo	62	27	
Joubert Park	60	45	
Komatipoort	80	40	
Kroondal			
Leeuwdoornstad			
Lichtenburg			
Louis Trichardt	67	38	
Marnitz			
Middelburg			
Loskop			
Nelspruit	52	45	
Nylstroom	66	31	
Palmietfontein	65	34	
Pietersburg	85	40	
Piet Retief	69	38	
Pelgrimsrus	70	30	
Potchefstroom	67	32	
Pretoria W.B.	66	34	
Pretoriuskop			
Standerton	63	26	
Thabazimbi	71	39	
Vaalwater			
Waterval boven			
Wolmaransstad			
Zeerust			
Witbank			
KAAP - CAPE			
Alexanderbaai	83	47	
Aberdeen			
Andelusia			
Beaufort-Wes	76	56	
Cala			

CAPE - KAAP	Max.	Min.	Rfl.
Calitzdorp			
Calvinia	73	46	
Cape Agulhas	62	55	
Cape Columbine	61	51	
Cape St. Francis	71	53	
Carnarvon			
Cradock			
De Aar	70	37	
Dordrecht			
East London	86	53	
Elsenburg			
Flagstaff			
Fraserburg			
Gories			
George	81	48	
Graaff Reinet	77	52	
Grahamstown			
Idutywa			
Jansenville			
Kenhardt	76	49	
Kentani			
Kimberley	72	39	
Kingwilliamstown	81	75	
Klaver	80	50	
Kowie			
Kuruman			
Lake Mentz			
Lovedale			
Maclear			
Mafeking	68	37	
Matatiele			
Matroosberg	70	54	
Middelburg	68	34	
Mossel Bay	67	55	
Malmesbury			
O'okiep	74	52	
Orange River	72	35	
Pofadder	73	52	
Port Elizabeth	82	48	

KAAP - CAPE	Max.	Min.	Rvl.
Port St. Johns	80	69	
Postmasburg	69	50	
Piquetberg			
Prieska	75	36	
Prince Albert			
Queenstown	72	41	
Riversdale	83	49	
Somerset-oos	76	57	
Springfontein			
Steynsburg			
Stormsrivier			
Sutherland			
Swellendam			
Umtata	79	49	
Upington	75	48	
van Wykavlei			
Victoria-Wes	88	31	
Vryburg	71	35	
Williston			
Willowmore			
Wingfield	62	49	
Venterstad			
NATAL.			
Kaap St. Lucia	76	63	
Dundee			
Durban	77	56	
Estcourt	71	44	
Himeville			
Ladysmith	74	36	
Melmoth	78	56	
M'kuzi			
Newcastle	72	30	
Pietermaritzburg			
Port Shepstone	83	61	
Seven Oaks			
Vryheid			

O.F.S. - O.V.S.	Max.	Min.	Rfl.
Bethlehem			
Bethulie	68	33	
Bloemfontein	67	36	
Fauresmith	6 ?	31	
Ficksburg			
Harrismith			
Heilbron			
Hoopstad	70	30	
Kroonstad	68	30	
Lindley			
Modderpoort			
Parys			
Vrede			
Wepener	65	30	
Winburg			
Zastron			
S.W.A. and Protectorates en Protektorate			
Gobabis	70	39	
Keetmanshoop	75	52	
Luderitz	71	47	
Ondongua	77	49	
Swakopmund	56	50	
Tsumeb	75	45	
Windhoek	70	43	
Francistown	72	40	
Gaberones			
Mahalapye	71	38	
Maun	74	42	
Tsabong	73	35	
Mbabane	75	44	
Stegi			

SYNOPTIC WEATHER MAP 1200 GMT. — 1400 SAST. SINOPTIESE WEERKAART

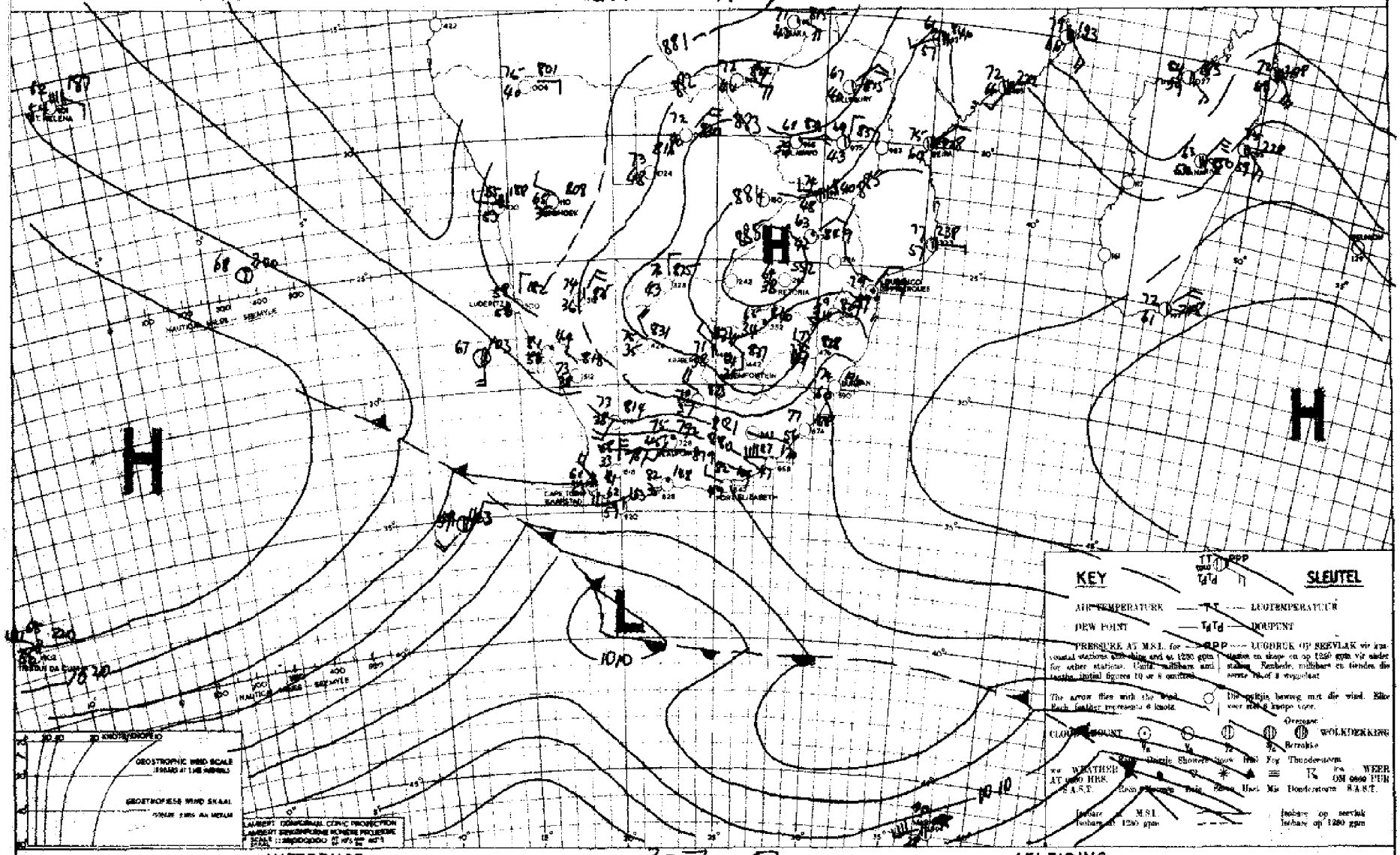

INFERENCE

THE DEVELOPMENT OF A WAVE ALONG THE COLD FRONT TO THE S.W. OF THE CAPE AND THE APPROACH OF COLDER AIR WILL CAUSE CLOUDY WEATHER WITH RAIN OVER THE S.W. COASTAL BELT. ELSEWHERE IT WILL HOWEVER, REMAIN FINE.

DATE 3-7-1952 DATUM

AFLEIDING

DIE ONTWIKKELING VAN 'N GOLF" OP DIE KOUEFRONT S.W. VAN DIE KAAP EN DIE NADERING VAN KOUER LUG SAL BEWOLKTE WEER MET REËN OOR DIE KAAPSE S.W. KUSSTREEK VEROORSAAK. ELDERS SAL DIT EGTER MOOI WEER BLY.

DAAGLIKSE WEERBULLETIN

WEERBURO : WEATHER BUREAU

DEPT. VAN VERVOER : DEPT. OF TRANSPORT

DAILY WEATHER BULLETIN

Maksimum en Minimum Temperature (°F) en Reënval (duime) vir die Etmaal wat om 0800 (SAST) eindig op

Maximum and Minimum Temperatures (°F) and Rainfall (inches) 24 hours ending at 0800 (SAST) on

5 - 7 - 1952

TRANSVAAL	Max.	Min.	Rvl.
Barberton			
Bethal			
Chester			
Delmas			
Ermelo	68	29	
Joubert Park	61	45	
Komatipoort	82	42	
Kroondal			
Leeuwdoornstad			
Lichtenburg			
Louis Trichardt			
Marnitz			
Middelburg			
Loskop			
Nelspruit	45	42	
Nylstroom			
Palmietfontein	66	38	
Pietersburg	70	34	
Piet Retief			
Pilgrimsrus			
Potchefstroom	66	33	
Pretoria W.B.	70	34	
Pretoriuskop			
Standerton	66	27	
Thabazimbi	73	36	
Vaalwater			
Watervalboven			
Wolmaransstad			
Zeerust			
Witbank			
KAAP - CAPE			
Alexanderbaai	66	46	
Aberdeen			
Andalusia			
Beaufort-Wes	75	52	
Cala			

CAPE - KAAP	Max.	Min.	Rfl.
Calitzdorp			
Calvinia	73	43	
Cape Agulhas	63	43	0.09
Cape Columbine	60	50	0.02
Cape St. Francis	63	53	0.01
Carnarvon			
Cradock			
De Aar	69	59	
Dordrecht	66	50	
East London			
Elsenburg			
Flagstaff			
Fraserburg			
Garies	70	51	
George	59	51	0.19
Graaff Reinet	76	52	
Grahamstown			
Idutywa			
Jansenville			
Kenhardt	75	40	
Kentani			
Kimberley	70	47	
Kingwilliamstown	63	50	
Klaver	72	52	0.02
Kowie			
Kuruman			
Lake Mentz			
Lovedale			
Maclear			
Mafeking	69	34	
Matatiele			
Matroosberg	67	38	
Middelburg	69	44	
Mossel Bay	66	53	0.17
Malmesbury			
O'okiep	72	42	
Orange River	70	34	
Pofadder			
Port Elizabeth	66	58	

KAAP - CAPE	Max.	Min.	Rvl.
Port St. Johns	84	62	
Postmasburg	87	48	
Piquetberg			
Prieska	76	38	
Prince Albert			
Queenstown	73	44	
Riversdale	64	52	0.28
Somerset-oos	78	52	
Springfontein	66	37	
Steynsburg			
Stormsrivier			
Sutherland			
Swellendam			
Umtata	80	44	
Upington	76	43	
van Wyksvlei			
Victoria-Wes	68	45	
Vryburg			
Williston			
Willowmore	72	48	
Wingfield	62	45	
Venterstad			
NATAL			
Kaap St. Lucia	74	56	
Dundee			
Durban	83	53	
Estcourt	72	41	
Hinsville			
Ladysmith	74	35	
Melmoth	79	55	
M'kuzi			
Newcastle	71	30	
Pietermaritzburg			
Port Shepstone	86	59	
Seven Oaks			
Vryheid			

O.F.S. - O.V.S.	Max.	Min.	Rfl.
Bethlehem	65	29	
Bethulie	67	34	
Bloemfontein	66	34	
Fauresmith	65	29	
Ficksburg			
Harrismith			
Heilbron			
Hoopstad	68	29	
Kroonstad	68	29	
Lindley			
Modderpoort			
Parys			
Vrede			
Wepener	67	28	
Winburg			
Zastron			
S.W.A. and Protectorates en Protektorate			
Gobabis	71	42	
Keetmanshoop	77	50	
Luderitz	58	50	
Ondangua	77	48	
Swakopmund	68	50	
Tsumeb	74	43	
Windhoek	69	44	
Francistown	73	40	
Gaberones			
Mahalapye	73	40	
Maun	75	39	
Tsabong	73	36	
Mbabane			
Stegi			

SYNOPTIC WEATHER MAP — 1200 GMT. — 1400 SAST. — SINOPTIESE WEERKAART

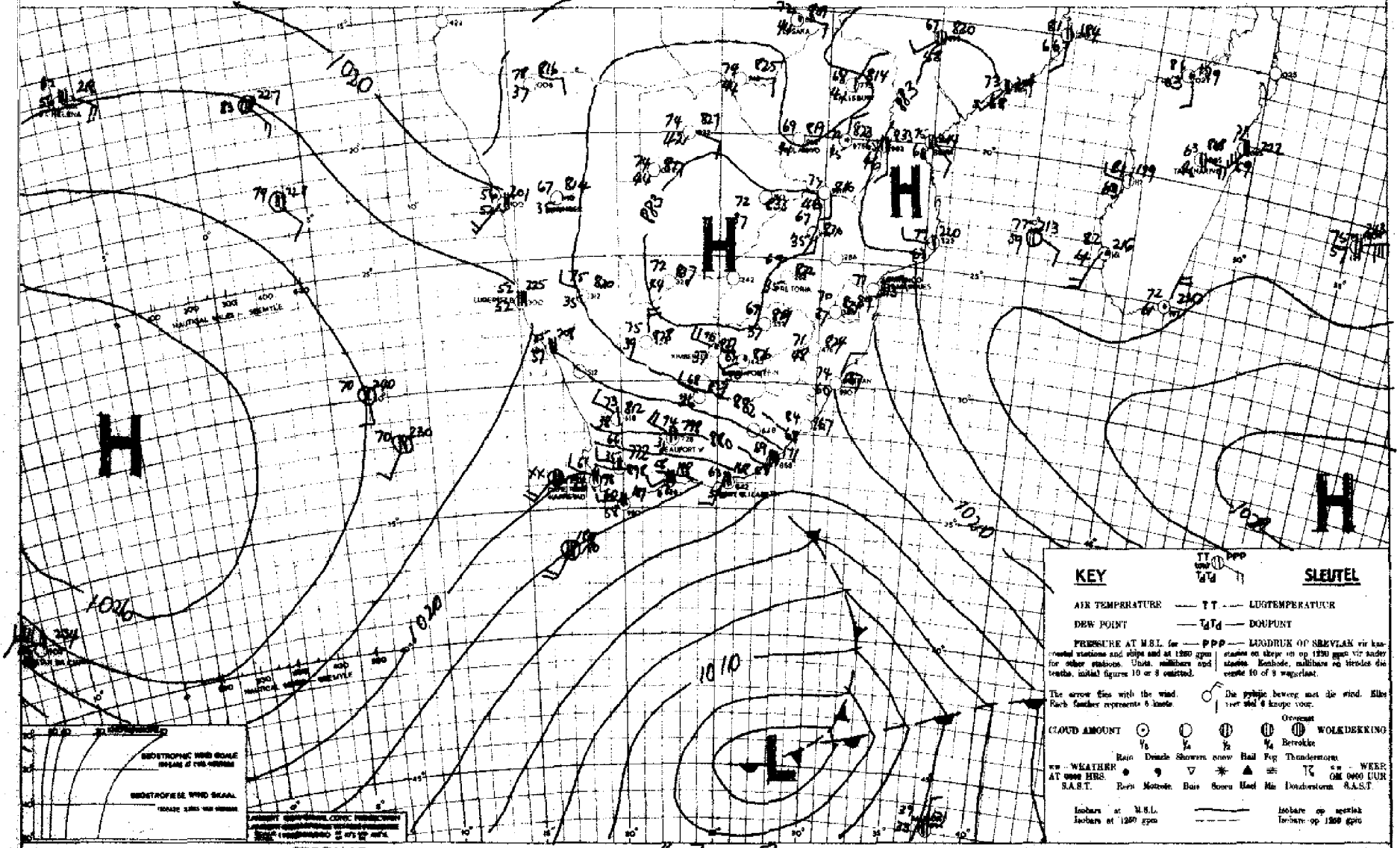

INFERENCE

PRESSURE IS RISING ALONG THE S. COAST AND COOL MOIST AIR FROM THE S.W. WILL CAUSE CLOUDY WEATHER WITH DRIZZLE ALONG THE S. AND S.E. COASTS TOMORROW. OVER THE INTERIOR IT WILL REMAIN FINE AND MILD TO WARM, WITH LIGHT TO MODERATE W. WIND.

DATE 4-7-1950 DATUM

AFLEIDING

DIE DRUK STYG LANGS DIE S. KUS EN KOEL, VOCHTIGE LUG VANAF DIE S.W. SAL BEWOLKTE WEER MET MOTREËN EN DIE S. EN S.O KUS BRING. OOR DIE BINNELAND SAL DIT MOOIWEER EN MATIG TOT WARM BLY, MET LIGTE TOT MATIGE W. WIND.

DAAGLIKSE WEERBULLETIN

WEERBURO : WEATHER BUREAU
DEPT. VAN VERVOER : DEPT. OF TRANSPORT

DAILY WEATHER BULLETIN

Maksimum en Minimum Temperature (°F) en Reënval (duims) vir die Etmaal wat om 0800 (SAST) eindig op

Maximum and Minimum Temperatures (°F) and Rainfall (inches) 24 hours ending at 0800 (SAST) on

6 - 7 ..... 195 .....

TRANSVAAL	Max.	Min.	Rvl.
Barberton			
Bethal			
Chester			
Delmas			
Ermelo	63	28	
Joubert Park			
Komatipoort			
Kroondal			
Leeuwdoornestad			
Lichtenburg			
Louis Trichardt	73	39	
Marnitz			
Middelburg			
Loskop			
Nelspruit			
Nylstroom	71	33	
Palmietfontein	65	33	
Pietersburg	70	40	
Piet Retief			
Pelgrimsrus			
Potchefstroom			
Pretoria W.B.	62	34	
Pretoriuskop			
Standerton			
Thabazimbi			
Vaalwater			
Watervalboven			
Wolmaransstad			
Zeerust			
Witbank			
KAAP - CAPE			
Alexanderbaai	60	40	
Aberdeen			
Andelusia			
Beaufort-Wes	59	31	
Cala			

CAPE - KAAP	Max.	Min.	Rfl.
Calitzdorp			
Calvinia	62	32	
Cape Agulhas	61	46	
Cape Columbine	62	44	
Cape St. Francis	60	45	0.60
Carnarvon			
Cradock			
De Aar			
Dordrecht			
East London	64	47	0.01
Elsenburg			
Flagstaff			
Fraserburg			
Gariep			
George	60	42	0.04
Graaff Reinet			
Grahamstown			
Idutywa			
Jansenville			
Kenhardt			
Kentani			
Kimberley	71	36	
Kingwilliamstown	61	39	0.16
Klaver			
Kowie			
Kuruman			
Lake Mentz			
Lovedale			
Maclear			
Mafeking			
Matatiele			
Matroosberg	57	31	
Middelburg	64	12	
Mossel Bay	62	50	
Malmesbury			
O'okiep			
Orange River	71	27	
Pofadder			
Port Elizabeth	64	38	0.05

KAAP - CAPE	Max.	Min.	Rvl.
Port St. Johns			
Postmasburg			
Piquetberg			
Prieska			
Prince Albert			
Queenstown			
Riversdale	64	37	
Somerset-oos	58	35	0.40
Springfontein			
Steynsburg			
Stormsrivier			
Sutherland			
Swellendam			
Umtata			
Upington	70	34	
van Wyksvlei	67	33	
Victoria-Wes	60	23	
Vryburg			
Williston			
Willowmore			
Wingfield	62	39	
Venterstad			
NATAL			
Kaap St. Lucia			
Dundee			
Durban	75	54	0.01
Estcourt			
Himeville			
Ladysmith	72	40	
Melmoth	79	49	
M'kuzi			
Newcastle	71	34	
Pietermaritzburg			
Port Shepstone	71	57	0.85
Seven Oaks			
Vryheid			

O.F.S. - O.V.S.	Max.	Min.	Rfl.
Bethlehem			
Bethulie			
Bloemfontein	67	31	
Fauresmith			
Ficksburg			
Harrismith			
Heilbron			
Hoopstad			
Kroonstad			
Lindley			
Modderpoort			
Parys			
Vrede			
Wepener	65	23	
Winburg			
Zastron			
S.W.A. and Protectorates en Protektorate			
Gobabis	73	42	
Keetmanshoop	74	46	
Luderitz	63	48	
Ondongua			
Swakopmund	57	51	
Tsumeb	75	43	
Windhoek	69	44	
Francistown			
Gaberones			
Mahalapye			
Maun	77	37	
Tsabong			
Mbabane			
Stegi			

SYNOPTIC WEATHER MAP — 1200 GMT. — 1400 SAST. — SINOPTIESE WEERKAART

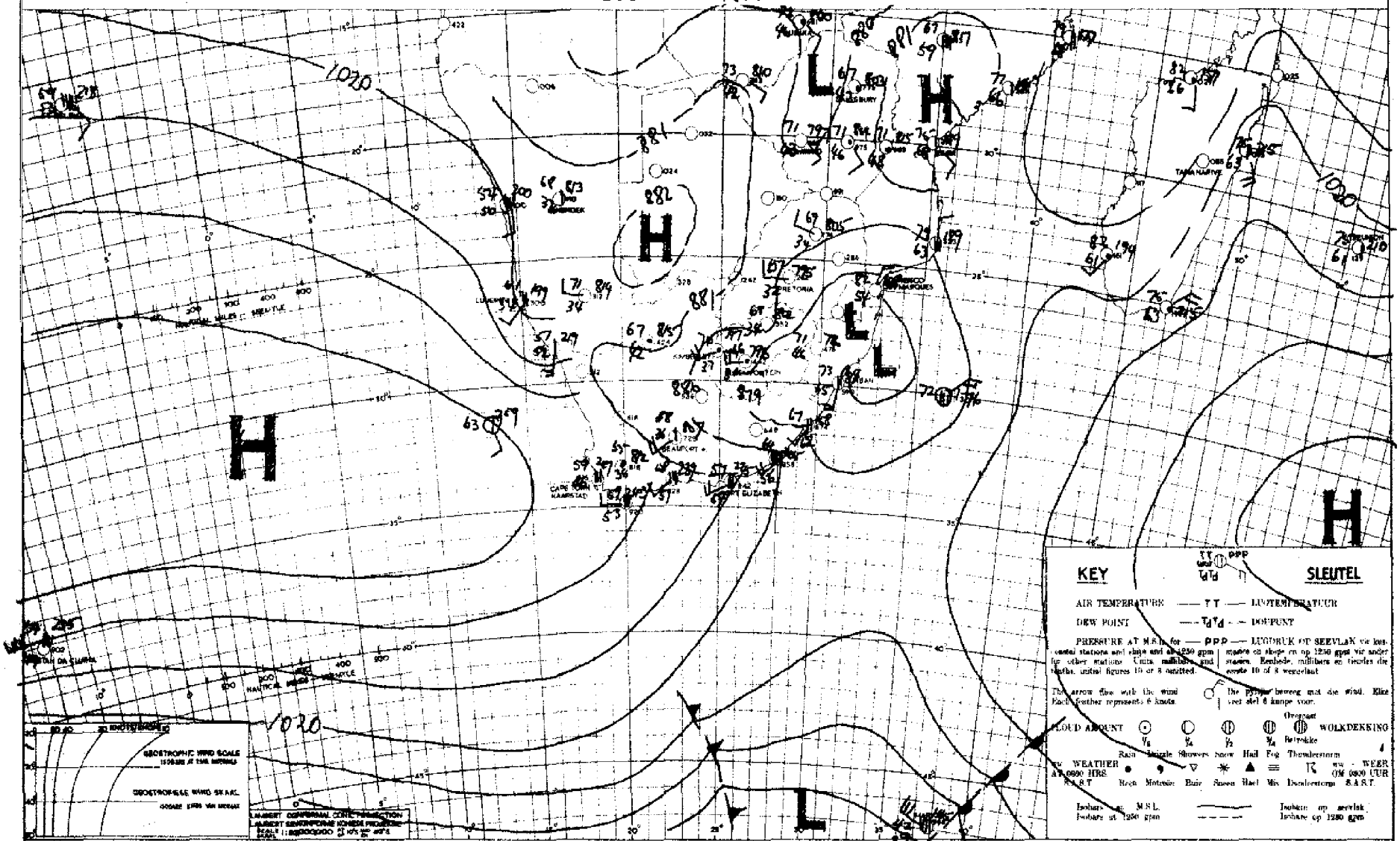

INFERENCE — DATE 5-7-1962 — DATUM — AFLEIDING

WEATHER CONDITIONS DEVELOPED AS SKETCHED YESTERDAY. IT IS POSSIBLE THAT CYCLONIC CENTRES ARE APPROACHING THE S. ATLANTIC AREA FROM THE S.W. AND THAT THOSE MAY BE INDIRECTLY RESPONSIBLE FOR WEATHER CHANGES OVER THE UNION EARLY NEXT WEEK.

WEERSTOESTANDE HET VERLOOP MIN OF MEER SOOS GISTER VERWAG IS. DIT IS MOONTLIK DAT SIKLONIESE DIE S. ATLANTIESE OSEAAN GEBIED UIT DIE S.W. NADER EN DAT HULLE INDIREK VERANTWOORDELIK SAL WEES VIR WEERSVERANDERINGE OOR DIE UNIE VROEG AANSTAANDE WEEK.

DAAGLIKSE WEERBULLETIN

WEERBURO : WEATHER BUREAU

DEPT. VAN VERVOER : DEPT. OF TRANSPORT

DAILY WEATHER BULLETIN

Maksimum en Minimum Temperature (°F) en Reënval (duime) vir die Etmaal wat om 0800 (SAST) eindig op

Maximum and Minimum Temperatures (°F) and Rainfall (inches) 24 hours ending at 0800 (SAST) on

7-7-1952

TRANSVAAL	Max.	Min.	Rvl.
Barberton			
Bethal			
Chester			
Delmas			
Ermelo	62	39	
Joubert Park			
Komatipoort	86	46	
Kroondal			
Leeuwdoornstad			
Lichtenburg			
Louis Trichardt	77	47	
Marnitz			
Middelburg			
Loskop			
Nelspruit	57	54	
Nylstroom			
Palmietfontein	66	40	
Pietersburg	72	43	
Piet Retief			
Pelgrimsrus	70	39	
Potchefstroom	70	31	
Pretoria W.B.	70	42	
Pretoriuskop			
Standerton	64	26	
Thabazimbi			
Vaalwater			
Watervalboven			
Wolmaransstad			
Zeerust			
Witbank			
KAAP - CAPE			
Alexanderbaai	61	47	
Aberdeen			
Andalusia			
Beaufort-Wes	58	53	
Cala			

CAPE - KAAP	Max.	Min.	Rfl.
Calitzdorp			
Calvinia	60	52	
Cape Agulhas	61	49	
Cape Columbine	58	44	
Cape St. Francis	61	46	
Carnarvon			
Cradock			
De Aar	66	30	
Dordrecht			
East London	64	45	
Elsenburg			
Flagstaff			
Fraserburg	87	32	
Caries			
George	58	39	
Graaff Reinet	59	40	
Grahamstown			
Idutywa			
Jansenville			
Kenhardt	73	34	
Kentani			
Kimberley	69	43	
Kingwilliamstown	65	42	
Klaver			
Kowie			
Kuruman			
Lake Mentz			
Lovedale			
Maclear			
Mafeking			
Matatiele			
Matroosberg	56	31	
Middelburg	53	27	
Mossel Bay	60	52	
Malmesbury			
O'okiep			
Orange River	68	41	
Pofadder	86	41	
Port Elizabeth	62	38	

KAAP - CAPE	Max.	Min.	Rvl.
Port St. Johns	65	54	
Postmasburg			
Piquetberg			
Prieska	70	30	
Prince Albert			
Queenstown			
Riversdale	66	34	
Somerset-oos	62	40	
Springfontein	60	28	
Steynsburg			
Stormsrivier			
Sutherland			
Swellendam			
Umtata			
Upington	76	41	
van Wyksvlei			
Victoria-Wes	57	29	
Vryburg	72	36	
Williston			
Willowmore	58	30	0.01
Wingfield	61	39	
Venterstad			
NATAL			
Kaap St. Lucia			
Dundee			
Durban	69	58	
Estcourt	65	37	
Himeville			
Ladysmith	63	35	
Melmoth	65	51	
M'kuzi			
Newcastle			
Pietermaritzburg			
Port Shepstone	66	52	
Seven Oaks			
Vryheid			

O.F.S. - O.V.S.	Max.	Min.	Rfl.
Bethlehem	64	24	
Bethulie	68	37	
Bloemfontein	65	39	0.01
Fauresmith			
Ficksburg			
Harrismith			
Heilbron			
Hoopstad	71	36	
Kroonstad	68	34	
Lindley			
Modderpoort			
Parys			
Vrede			
Wepener	64	32	
Winburg			
Zastron			
S.W.A. and Protectorates en Protektorate			
Gobabis	73	40	
Keetmanshoop	75	45	
Luderitz	58	49	
Ondongua	79	45	
Swakopmund	54	51	
Tsumeb	76	41	
Windhoek	69	44	
Francistown	76	41	
Gaberones			
Mahalapye	76	42	
Maun	77	36	
Tsabong			
Mbabane			
Stegi			

SYNOPTIC WEATHER MAP 1200 GMT. — 1400 SAST. SINOPTIESE WEERKAART.

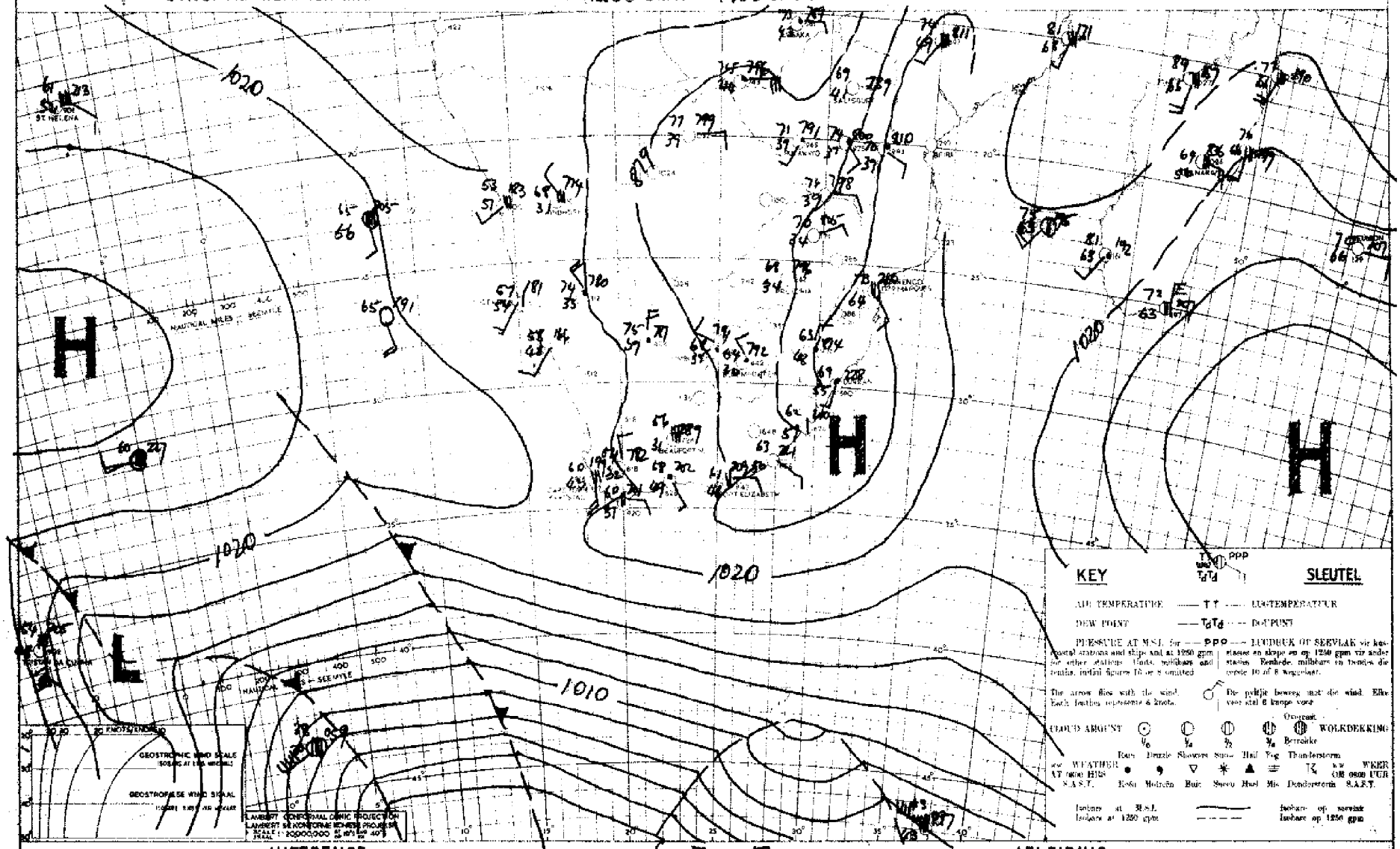

INFERENCE

PRESSURES OVER THE W. CAPE ARE FALLING RAPIDLY AS A RESULT OF THE APPROACHING COLD FRONTS FROM THE W. WINDS WILL BE FROM N. AND THE WEATHER WILL BE FAIR.

DATE 6 — 7 — 1952 DATUM

AFLEIDING

LUCHDRUKKE OOR DIE W. UNIE DAAL VINNIG AS GEVOLG VAN DIE NADERENDE KOUEFRONTE UIT DIE W. WINDE SAL UIT DIE N. WAAI EN DIT SAL MOOIWEER TOT GEDEELTELIK BEWOLK WEES.

DAAGLIKSE WEERBULLETIN

WEERBURO : WEATHER BUREAU
DEPT. VAN VERVOER : DEPT. OF TRANSPORT

DAILY WEATHER BULLETIN

Maksimum en Minimum Temperature (°F) en Reënval (duime) vir die Etmaal wat om 0800 (SAST) eindig op

Maximum and Minimum Temperatures (°F) and Rainfall (inches) 24 hours ending at 0800 (SAST) on

.8.-.7. 192.....

TRANSVAAL.	Max.	Min.	Rvl.
Barberton			
Bethal			
Chester			
Delmas			
Ermelo	62	37	
Joubert Park	60	46	
Komatipoort	82	52	
Kroondal			
Leeuwdoornsstad			
Lichtenburg			
Louis Trichardt	68	44	
Marnitz			
Middelburg			
Loskop			
Nelspruit	72	50	
Nylstroom	72	42	
Palmietfontein	65	41	
Pietersburg	67	41	
Piet Retief			
Pelgrimsrus	68	37	
Potchefstroom	66	42	
Pretoria W.B.	66	39	
Pretoriuskop			
Standerton	65	39	
Thabazimbi	73	50	
Vaalwater			
Watervalboven	68	35	
Wolmaransstad			
Zeerust			
Witbank			
KAAP - CAPE			
Alexanderbaai	58	54	
Aberdeen			
Andalusia			
Beaufort-Wes	71	41	
Cala			

CAPE - KAAP	Max.	Min.	Rfl.
Calitzdorp			
Calvinia	66	41	
Cape Agulhas	61	52	0.15
Cape Columbine	59	45	0°50
Cape St. Francis	64	47	
Carnarvon			
Cradock			
De Aar	71	35	
Dordrecht	66	47	
East London	72	55	
Elsenburg			
Flagstaff			
Fraserburg	65	30	
Garies			
George	64	43	0.01
Graaff Reinet	76	49	
Grahamstown			
Idutywa			
Jansenville			
Kenhardt	73	38	
Kentani			
Kimberley	73	47	
Kingwilliamstown	75	56	
Klaver	65	50	0.43
Kowie			
Kuruman			
Lake Mentz			
Lovedale			
Maclear			
Mafeking			
Matatiele			
Matroosberg	63	40	0.23
Middelburg			
Mossel Bay	64	52	0.01
Malmesbury			
O'okiep			
Orange River	75	33	
Pofadder			
Port Elizabeth	68	45	

KAAP - CAPE	Max.	Min.	Rvl.
Port St. Johns	71	59	
Postmasburg			
Piquetberg			
Prieska	75	39	
Prince Albert			
Queenstown	71	55	
Riversdale	64	49	0.10
Somerset-oos	73	51	
Springfontein	68	40	
Steynsburg			
Stormsrivier			
Sutherland			
Swellendam			
Umtata	76	45	
Upington	76	38	
van Wyksvlei			
Victoria-Wes	67	29	
Vryburg	71	37	
Williston			
Willowmore	68	37	
Wingfield	60	50	0.49
Venterstad			
NATAL.			
Kaap St. Lucia	73	60	
Dundee			
Durban	73	54	
Estcourt	68	34	
Himeville			
Ladysmith	72	47	
Melmoth	77	55	
M'kuzi			
Newcastle	70	48	
Pietermaritzburg			
Port Shepstone	71	57	
Seven Oaks			
Vryheid			

O.F.S. - O.V.S.	Max.	Min.	Rfl.
Bethlehem			
Bethulie			
Bloemfontein	69	46	
Fauresmith	68	43	
Ficksburg			
Harrismith			
Heilbron			
Hoopstad	72	49	
Kroonstad	69	45	
Lindley			
Modderpoort			
Parys			
Vrede			
Wepener	66	51	
Winburg			
Zastron			
S.W.A. and Protectorates en Protektorate			
Gobabis	76	40	
Keetmanshoop	75	40	
Luderitz	55	53	
Ondongua	81	45	
Swakopmund	56	54	
Tsumeb	79	44	
Windhoek	69	46	
Francistown			
Gaberones			
Mahalapye	75	42	
Maun	75	39	
Tsabong	77	40	
Mbabane			
Stegi			

SYNOPTIC WEATHER MAP — 1200 GMT. — 1400 SAST. — SINOPTIESE WEERKAART

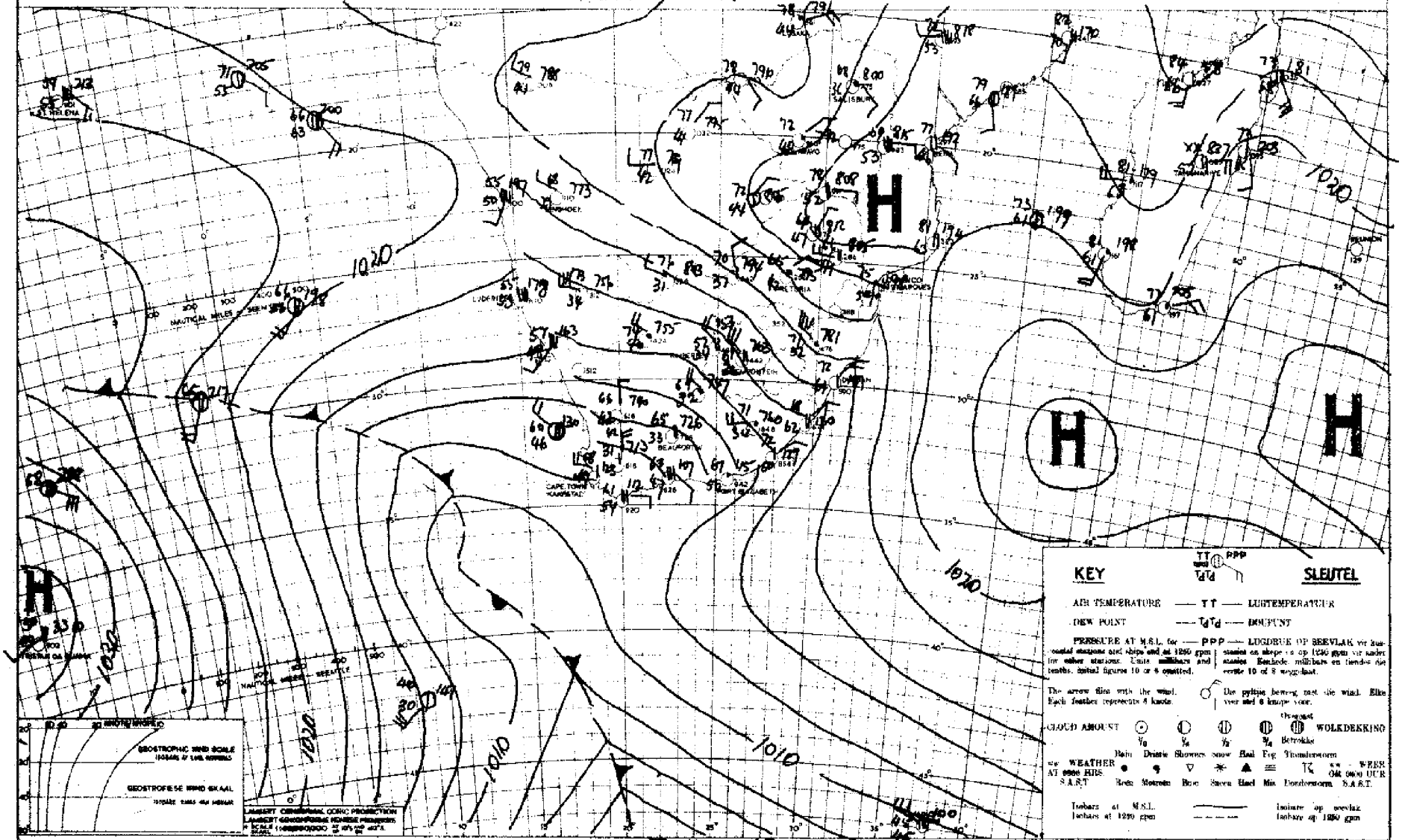

INFERENCE

DATE 7-7-1952 DATUM

AN INTENSE ANTICYCLONE IS SITUATED NEAR TRISTAN DA CUNHA AND COLD AIR IS APPROACHING THE UNION FROM THE S.W. THIS COLD AIR WILL SPREAD OVER THE C.P. TOMORROW GIVING COLD CLOUDY WEATHER ALONG THE S. & S.W. COASTS. OVER TVL., FREE STATE & NATAL IT WILL BE WARM WITH FRESH W. WINDS.

AFLEIDING

'N GROOT HOOGDRUK STELSEL IS GELEË IN DIE OMGEWING VAN TRISTAN DA CUNHA EN KOUE LUG NADER DIE UNIE VANUIT DIE S.W. HIERDIE KOUE LUG SAL MÔRE OOR DIE K.P. BEWEEG EN LANGS DIE S. EN S.W. KUS SAL DIT KOUD EN BEWOLK WEER, MAAR OOR DIE VRYSTAAT TVL. EN NATAL SAL DIT NOG WARM WEES MET STERK WESTE WIND.

DAAGLIKSE WEERBULLETIN

WEERBURO : WEATHER BUREAU

DEPT. VAN VERVOER : DEPT. OF TRANSPORT

DAILY WEATHER BULLETIN

Maksimum en Minimum Temperature (°F) en Reënval (duime) vir die Etmaal wat om 0800 (SAST) eindig op 9 - 7 ..... 1962 ....

Maximum and Minimum Temperatures (°F) and Rainfall (inches) 24 hours ending at 0800 (SAST) on

TRANSVAAL.	Max.	Min.	Rvl.
Barberton			
Bethal			
Chester			
Delmas			
Ermelo	66	40	
Joubert Park	63	43	
Komatipoort	88	54	
Kroondal			
Leeuwdoornestad			
Lichtenburg			
Louis Trichardt	76	53	
Marnitz			
Middelburg			
Loskop			
Nelspruit	56	50	
Nylstroom	75	47	
Palmietfontein	67	42	
Pietersburg	72	46	
Piet Retief			
Pelgrimsrus	71	39	
Potchefstroom	70	42	0.01
Pretoria W.B.	69	41	
Pretoriuskop			
Standerton	69	38	
Thabazimbi			
Vaalwater			
Watervalboven			
Wolmaransstad			
Zeerust			
Witbank			
KAAP - CAPE			
Alexanderbaai	59	42	0.02
Aberdeen			
Andelusia			
Beaufort-Wes	48	37	
Cala			

CAPE - KAAP	Max.	Min.	Rfl.
Calitzdorp			
Calvinia	47	25	0.10
Cape Agulhas	54	54	0.30
Cape Columbine	55	42	0.02
Cape St. Francis	60	46	0.48
Carnarvon			
Cradock			
De Aar	57	34	
Dordrecht	61	35	0.07
East London	67	51	
Elsenburg			
Flagstaff			
Fraserburg			
Garies	55	36	0.38
George	53	40	0.13
Graaff Reinet	70	39	0.05
Grahamstown			
Idutywa			
Jansenville			
Kenhardt	52	38	0.02
Kentani			
Kimberley	70	36	
Kingwilliamstown	68	42	
Klaver	57	36	
Kowie			
Kuruman			
Lake Mentz			
Lovedale			
Maclear			
Mafeking			
Matatiele			
Matroosberg	45	27	0.03
Middelburg			
Mossel Bay	54	44	087
Malmesbury			
O'okiep	46	32	0.11
Orange River	59	37	
Pofadder	49	33	
Port Elizabeth	62	45	0.12

KAAP - CAPE	Max.	Min.	Rvl.
Port St. Johns	80	57	
Postmasburg	58	38	
Piquetberg			
Prieska			
Prince Albert			
Queenstown	66	38	
Riversdale	54	33	0.20
Somerset-oos	58	38	0.20
Springfontein	70	39	0.06
Steynsburg			
Stormsrivier			
Sutherland			
Swellendam			
Umtata			
Upington	55	39	
van Wyksvlei	49	31	
Victoria-Wes	42	34	0.10
Vryburg	71	38	
Williston			
Willowmore	47	32	0.05
Wingfield	57	33	0.01
Venterstad			
NATAL.			
Kaap St. Lucia	81	62	
Dundee			
Durban	76	47	
Estcourt			
Himeville	77	51	
Ladysmith			
Melmoth	82	52	0.01
M'kuzi			
Newcastle	75	48	
Pietermaritzburg			
Port Shepstone	77	60	
Seven Oaks			
Vryheid			

O.F.S. - O.V.S.	Max.	Min.	Rfl.
Bethlehem	66	38	
Bethulie	63	38	
Bloemfontein	67	31	
Fauresmith			
Ficksburg			
Harrismith			
Heilbron			
Hoopstad	72	38	
Kroonstad			
Lindley			
Modderpoort			
Parys			
Vrede			
Wepener	68	30	
Winburg			
Zastron			
S.W.A. and Protectorates en Protektorate			
Gobabis	75	37	
Keetmanshoop	58	39	
Luderitz	57	48	
Ondongua	82	41	
Swakopmund	59	45	
Tsumeb	80	44	
Windhoek	68	39	
Francistown			
Gaberones	79	49	
Mahalapye	79	49	
Maun	66	34	
Tsabong			
Mbabane	84	55	
Stegi			

SYNOPTIC WEATHER MAP — 1200 GMT. — 1400 SAST — SINOPTIESE WEERKAART

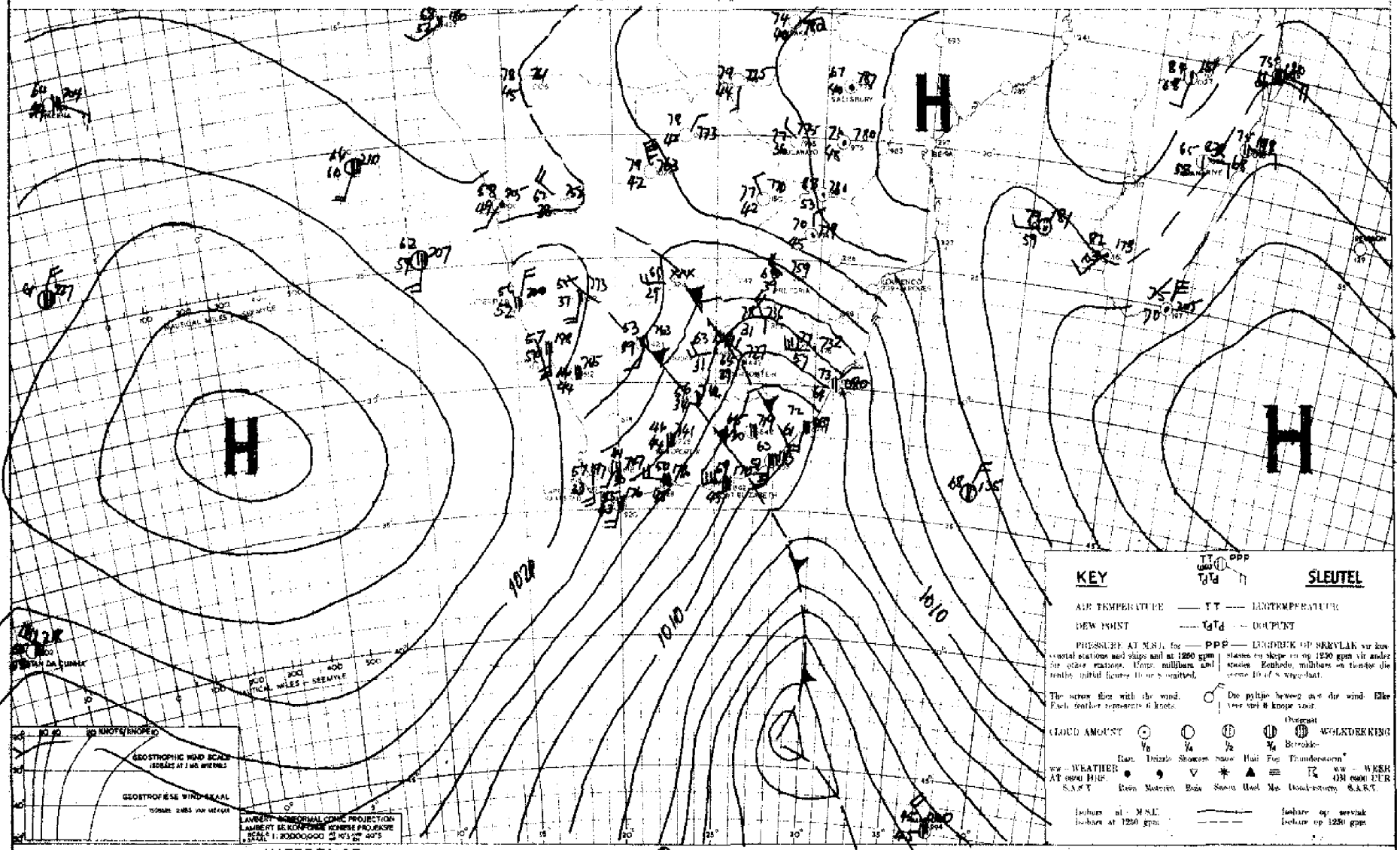

INFERENCE — DATE 8-7-1952 DATUM — AFLEIDING

THE COOLER AIR WILL MOVE OVER THE FREE STATE AND S. TVL. OVER THE REMAINDER OF TVL. IT WILL BE MILD AND CLOUDY. COOLER AIR WILL MOVE OVER THE S.E. COAST AND OVER NATAL AND WEATHER WILL BECOME CLOUDY.

DIE KOUER LUG SAL OOR DIE VRYSTAATEN S. TVL. BEWEEG. OOR DIE RES VAN TVL. SAL DIT KOEL EN BEWOLK WEER. KOELER LUG SAL OOR OOR DIE S.O. KUSSTREEK EN OOR NATAL BEWEEG EN DIE WEER SAL BEWOLK WEES.

DAAGLIKSE WEERBULLETIN

WEERBURO : WEATHER BUREAU

DEPT. VAN VERVOER : DEPT. OF TRANSPORT

DAILY WEATHER BULLETIN

Maksimum en Minimum Temperature (°F) en Reënval (duime) vir die Etmaal wat om 0800 (SAST) eindig op

Maximum and Minimum Temperatures (°F) and Rainfall (inches) 24 hours ending at 0800 (SAST) on

10 - 7 - 1953

TRANSVAAL.	Max.	Min.	Rvl.
Barberton			0.64
Bethal			0.57
Chester			
Delmas			
Ermelo	60	43	0.92
Joubert Park			
Komatipoort	78	59	
Kroondal			0.08
Leeuwdoornstad			
Lichtenburg			
Louis Trichardt			
Marnitz			
Middelburg			0.93
Loskop			
Nelspruit	56	52	
Nylstroom	76	41	
Palmietfontein	58	41	0.26
Pietersburg	75	50	
Piet Retief			
Pelgrimsrus	75	49	0.03
Potchefstroom	60	38	0.01
Pretoria W.B.	67	48	0.06
Pretoriuskop			
Standerton	55	41	0.21
Thabazimbi	77	56	
Vaalwater			
Watervalboven			
Wolmaransstad			
Zeerust			
Witbank			0.14
KAAP - CAPE			
Alexanderbaai	61	37	
Aberdeen			
Andeluzia			
Beaufort-Wes	52	32	
Cala			

CAPE - KAAP	Max.	Min.	Rfl.
Calitzdorp			
Calvinia			
Cape Agulhas	58	43	
Cape Columbine	56	42	
Cape St. Francis	57	41	
Carnarvon			
Cradock			
De Aar	56	30	
Dordrecht	47	24	
East London	61	43	
Elsenburg			
Flagstaff			
Fraserburg	49	29	
Garies	57	39	
George	55	37	
Graaff Reinet	55	36	
Grahamstown			
Idutywa			
Jansenville			
Kenhardt	58	30	
Kentani			
Kimberley	58	27	
Kingwilliamstown	57	39	
Klaver	58	37	
Kowie			
Kuruman			
Lake Mentz			
Lovedale			
Maclear			
Mafeking	63	46	
Matatiele			
Matroosberg	48	32	
Middelburg	50	17	
Mossel Bay	60	48	
Malmesbury			
O'okiep			
Orange River	57	25	
Pofadder	51	33	
Port Elizabeth	69	35	

KAAP - CAPE	Max.	Min.	Rvl.
Port St. Johns	59	51	0.52
Postmasburg	56	36	
Piquetberg			
Prieska	58	25	
Prince Albert			
Queenstown	53	26	
Riversdale	61	39	
Somerset-oos	54	34	
Springfontein	44	36	0.04
Steynsburg			
Stormsrivier			
Sutherland			
Swellendam			
Umtata			
Upington	57	28	
van Wyksvlei			
Victoria-Wes	49	23	
Vryburg	59	34	
Williston			
Willowmore	53	26	
Wingfield	58	33	
Venterstad			
NATAL.			
Kaap St. Lucia	66	54	0.45
Dundee			
Durban	63	53	0.09
Estcourt	50	44	0.19
Himeville			
Ladysmith	54	46	0.11
Melmoth	54	48	0.27
M'kuzi			
Newcastle	55	45	0.10
Pietermaritzburg			0.11
Port Shepstone	60	53	0.18
Seven Oaks			
Vryheid			

O.F.S. - O.V.S.	Max.	Min.	Rfl.
Bethlehem	55	40	0.10
Bethulie	75	26	
Bloemfontein	57	29	
Fauresmith	55	27	
Ficksburg			
Harrismith			0.06
Heilbron			0.20
Hoopstad	60	28	
Kroonstad	72	33	0.02
Lindley			
Modderpoort			
Parys			
Vrede			
Wepener	58	22	
Winburg			
Zastron			
S.W.A. and Protectorates en Protektorate			
Gobabis	63	36	
Keetmanshoop	58	38	
Luderitz	61	47	
Ondongua	79	39	
Swakopmund	57	51	
Tsumeb	76	39	
Windhoek	61	42	
Francistown			
Gaberones			
Mahalapye	78	56	
Maun	50	45	
Tsabong	62	26	
Mbabane			
Stegi			

SYNOPTIC WEATHER MAP — 1200 GMT. — 1400 SAST. — SINOPTIESE WEERKAART

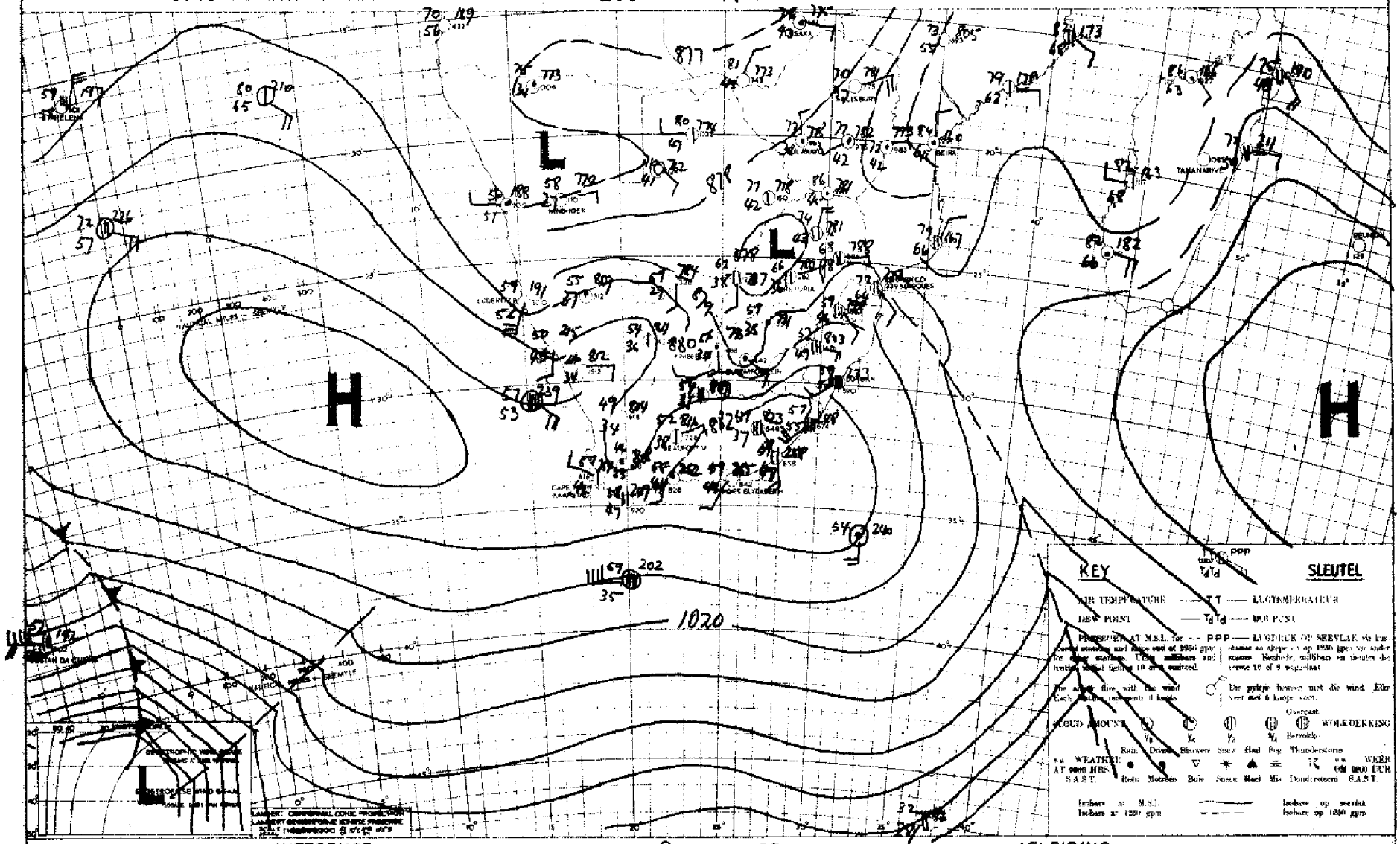

INFERENCE — DATE 9-7-1952 DATUM — AFLEIDING

COLD AIR HAS FLOODED ACROSS MOST OF THE UNION AND IS NOW MOVING ACROSS THE TVL. FROM THE S.E. OVER THE TVL. & NATAL IT WILL CAUSE RAIN & SHOWERS AND POSSIBLY SLIGHT SNOWFALLS ALONG THE DRAKENSBERG. ELSEWHERE IT WILL BE FINE WITH COLD NIGHTS.

KOUE LUG HET NOU DIE GROOTSTE GEDEELTE VAN DIE UNIE OORSTROOM EN VLOEI TANS UIT DIE S.O. OOR TVL. OOR TVL. EN NATAL SAL DIT REEN EN BUIE VEROORSAAK EN MOONTLIK OOK LIGTE SNEEW OOR DIE DRAKENSBERGE. ELDERS SAL DIT MOOIWEER WEES MET KOUE NAGTE.

DAAGLIKSE WEERBULLETIN

WEERBURO : WEATHER BUREAU

DEPT. VAN VERVOER : DEPT. OF TRANSPORT

DAILY WEATHER BULLETIN

Maksimum en Minimum Temperature (°F) en Reënval (duime) vir die Etmaal wat om 0800 (SAST) eindig op 11 + 7 1958

Maximum and Minimum Temperatures (°F) and Rainfall (inches) 24 hours ending at 0800 (SAST) on

TRANSVAAL	Max.	Min.	Rvl.
Barberton			
Bethal			
Chester			
Delmas			
Ermelo	51	42	0.90
Joubert Park	63	45	0.04
Komatipoort	67	50	
Kroondal			
Leeuwdoornsstad			
Lichtenburg			
Louis Trichardt	81	53	0.03
Marnitz			
Middelburg			
Loskop			
Nelspruit			
Nylstroom	65	36	
Palmietfontein	57	45	0.08
Pietersburg	62	43	
Piet Retief			
Pelgrimsrus	54	41	
Potchefstroom	61	47	0.64
Pretoria W.B.	60	47	0.02
Pretoriuskop			
Standerton	53	41	0.66
Thabazimbi	69	51	
Vaalwater			
Watervalboven	51	44	
Wolmaransstad			
Zeerust			0.09
Witbank			
KAAP - CAPE			
Alexanderbaai	71	39	
Aberdeen			
Andrlusia			
Beaufort-Wes	59	30	
Cala			

CAPE - KAAP	Max.	Min.	Rfl.
Calitzdorp			
Calvinia	62	26	
Cape Agulhas	59	46	
Cape Columbine	57	42	
Cape St. Francis	60	42	
Carnarvon			
Cradock			
De Aar	62	34	
Dordrecht	59	34	
East London	69	43	
Elsenburg			
Flagstaff			
Fraserburg	56	38	
Garies	65	41	
George	63	40	
Graaff Reinet	61	39	
Grahamstown			
Idutywa			
Jansenville			
Kenhardt			
Kentani			
Kimberley	66	42	0.01
Kingwilliamstown	64	35	
Klaver	68	40	
Kowie			
Kuruman			
Lake Mentz			
Lovedale			
Maclear			
Mafeking			
Matatiele			
Matroosberg	53	29	
Middelburg	59	32	
Mossel Bay	65	57	
Malmesbury			
O'okiep			
Orange River	63	31	
Pofadder			
Port Elizabeth	65	41	

KAAP - CAPE	Max.	Min.	Rvl.
Port St. Johns	69	55	
Postmasburg	64	43	
Piquetberg			
Prieska	63	27	
Prince Albert			
Queenstown	62	28	
Riversdale	68	31	
Somerset-oos	65	42	
Springfontein	58	36	
Steynsburg			
Stormsrivier			
Sutherland			
Swellendam			
Umtata	67	38	
Upington	66	30	
van Wyksvlei			
Victoria-Wes	55	22	
Vryburg			
Williston			
Willowmore	59	26	
Wingfield	60	40	
Venterstad			
NATAL			
Kaap St. Lucia	68	58	0.03
Dundee			
Durban	70	55	
Estcourt	52	43	0.70
Himeville			
Ladysmith	51	43	0.03
Melmoth	57	50	0.01
M'kuzi			
Newcastle	52	40	
Pietermaritzburg			
Port Shepstone	68	52	
Seven Oaks			
Vryheid			

O.F.S. - O.V.S.	Max.	Min.	Rfl.
Bethlehem	49	31	0.90
Bethulie	62	36	
Bloemfontein	61	41	
Fauresmith	63	36	
Ficksburg			
Harrismith			0.51
Heilbron			0.54
Hoopstad			
Kroonstad	69	48	0.44
Lindley			
Modderpoort			
Parys			0.49
Vrede			
Wepener	62	46	0.01
Winburg			
Zastron			
S.W.A. and Protectorates en Protektorate			
Gobabis	75	34	
Keetmanshoop	64	45	
Luderitz	60	48	
Ondongua			
Swakopmund	59	53	
Tsumeb	61	43	
Windhoek	67	42	
Francistown	72	42	
Gaberones			
Mahalapye	71	54	
Maun			
Tsabong			
Mbabane			
Stegi			

SYNOPTIC WEATHER MAP — 1200 GMT. — 1400 SAST. — SINOPTIESE WEERKAART

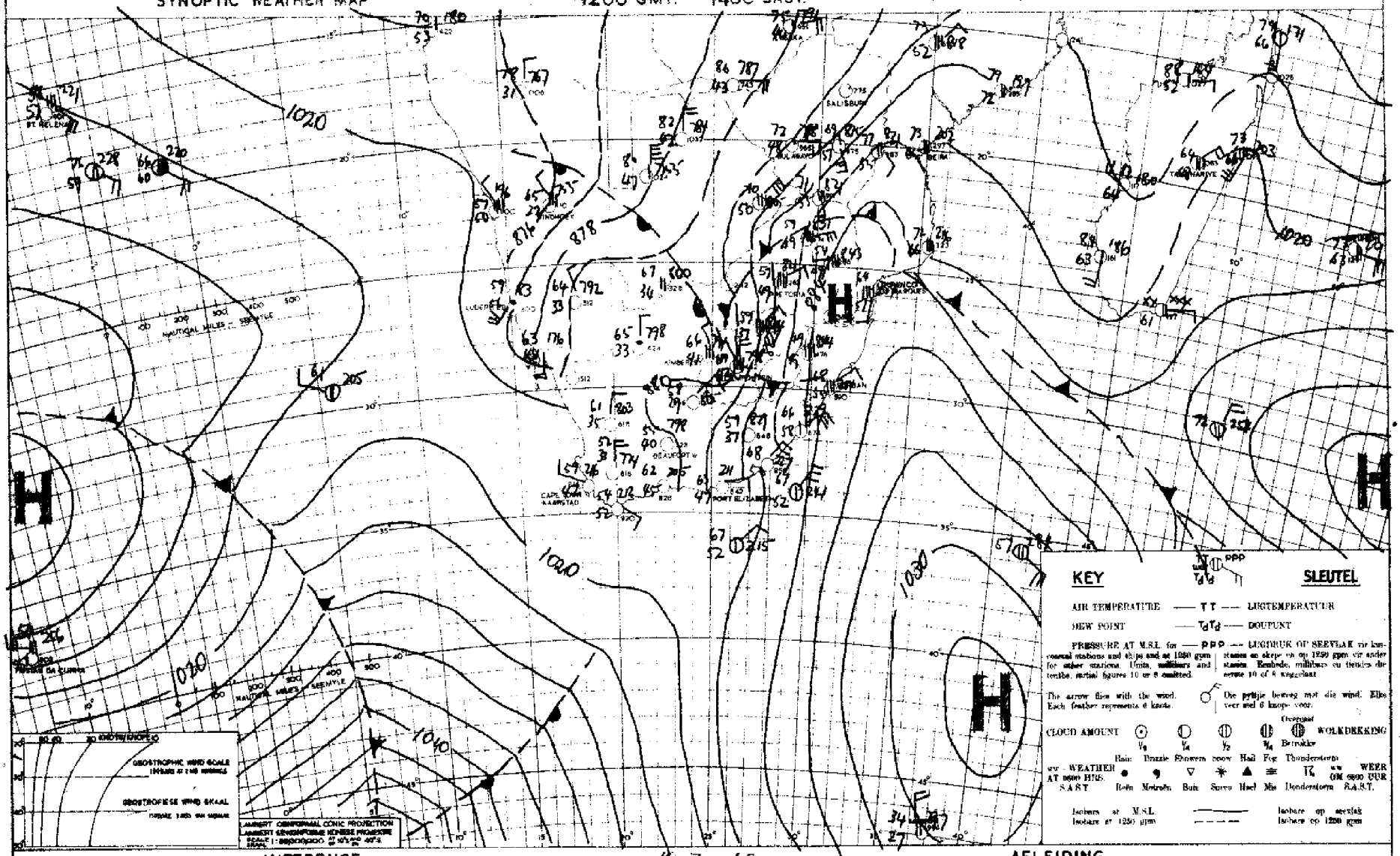

INFERENCE

COOL, MOIST AIR IS SPREADING S. OVER THE UNION AND OVER THOSE AREAS IT WILL BE CLOUDY TOMORROW WITH ISOLATED SHOWERS. THE DEPRESSION S.W. OF THE CAPE IS LIKELY TO BE STEERED S. AND WILL NOT AFFECT THE WEATHER OF S.W. CAPE TO ANY GREAT EXTENT.

DATE

DATUM

AFLEIDING

KOEL, VOCHTIGE LUG STROOM S. OOR DIE UNIE EN OOR HIERDIE GEBIEDE SAL DIT MORE GROEIENDE BEWOLK WEES MET MOONTLIKHEID VAN PLAASLIKE BUIE. DIE LAAGDRUKSTELSEL S.W. VAN DIE KAAP SAL S. BEWEEG EN SAL NIE VEEL INVLOED UITOEFEN OP DIE WEER VAN S.W. KAAPLAND NIE.

DAAGLIKSE WEERBULLETIN

WEERBURO : WEATHER BUREAU

DEPT. VAN VERVOER : DEPT. OF TRANSPORT

DAILY WEATHER BULLETIN

Maksimum en Minimum Temperature (°F) en Reënval (duime) vir die Etmaal wat om 0800 (SAST) eindig op

Maximum and Minimum Temperatures (°F) and Rainfall (inches) 24 hours ending at 0800 (SAST) on

12th July 1959

TRANSVAAL.	Max.	Min.	Rvl.
Barberton			
Bethal			
Chester			
Delmas			
Ermelo	53	34	0.02
Joubert Park			
Komatipoort	76	54	
Kroondal			
Leeuwdoornstad			
Lichtenburg			
Louis Trichardt	60	43	
Marnitz			
Middelburg			
Loskop			
Nelspruit			
Nylstroom	66	37	
Palmietfontein	56	38	0.02
Pietersburg	61	39	
Piet Retief			
Pelgrimsrus			
Potchefstroom	59	40	0.01
Pretoria W.B.			
Pretoriuskop			
Standerton	53	40	0.10
Thabazimbi	70	49	
Vaalwater			
Watervalboven	61	39	
Wolmaransstad			
Zeerust			
Witbank			
KAAP - CAPE			
Alexanderbaai	60	42	
Aberdeen			
Andelusia			0.02
Beaufort-Wes	62	43	
Cala			

CAPE - KAAP	Max.	Min.	Rfl.
Calitzdorp			
Calvinia	65	41	
Cape Agulhas	61	57	
Cape Columbine	63	52	
Cape St. Francis	63	47	
Carnarvon			
Cradock			
De Aar			
Dordrecht	61	34	0.01
East London	58	50	
Elsenburg			
Flagstaff			
Fraserburg			
Garies			
George	61	41	
Graaff Reinet	63	40	
Grahamstown			
Idutywa			
Jansenville			
Kenhardt			
Kentani			
Kimberley	63	45	0.01
Kingwilliamstown	68	41	
Klaver			
Kowie			
Kuruman			
Lake Mentz			
Lovedale			
Maclear			
Mafeking			
Matatiele			
Matroosberg	59	33	
Middelburg			
Mossel Bay	64	54	
Malmesbury			
O'okiep			
Orange River	61	38	0.27
Pofadder			
Port Elizabeth	68	46	

KAAP - CAPE	Max.	Min.	Rvl.
Port St. Johns	72	55	
Postmasburg	66	50	
Piquetberg			
Prieska			
Prince Albert			
Queenstown	66	36	
Riversdale	64	40	
Somerset-oos	66	36	
Springfontein	61	27	
Steynsburg			
Stormerivier			
Sutherland			
Swellendam			
Umtata			
Upington	70	45	
van Wyksvlei			
Victoria-Wes	63	45	0.01
Vryburg			
Williston			
Willowmore			
Wingfield	65	49	
Venterstad			
NATAL.			
Kaap St. Lucia	73	61	0.10
Dundee			
Durban	71	56	
Estcourt	62	41	
Himeville			
Ladysmith	61	39	
Melmoth	66	50	
M'kuzi			
Newcastle	62	39	
Pietermaritzburg			
Port Shepstone	71	55	
Seven Oaks			
Vryheid			

O.F.S. - O.V.S.	Max.	Min.	Rfl.
Bethlehem	47	34	0.30
Bethulie	61	44	0.21
Bloemfontein	53	44	0.54
Fauresmith	57	43	0.44
Ficksburg			
Harrismith			
Heilbron			0.11
Hoopstad	57	42	0.02
Kroonstad	54	44	0.23
Lindley			0.28
Modderpoort			
Parys			
Vrede			
Wepener	57	39	0.14
Winburg			
Zastron			
S.W.A. and Protectorates en Protektorate			
Gobabis	76	40	
Keetmanshoop	70	41	
Luderitz			
Ondongua	84	44	
Swakopmund	57	53	
Tsumeb	81	45	
Windhoek	70	43	
Francistown			
Gaberones			
Mahalapye	71	52	
Maun	82	49	
Tsabong			
Mbabane	73	51	0.04
Stegi			

SYNOPTIC WEATHER MAP — 1200 GMT. — 1400 SAST. — SINOPTIESE WEERKAART

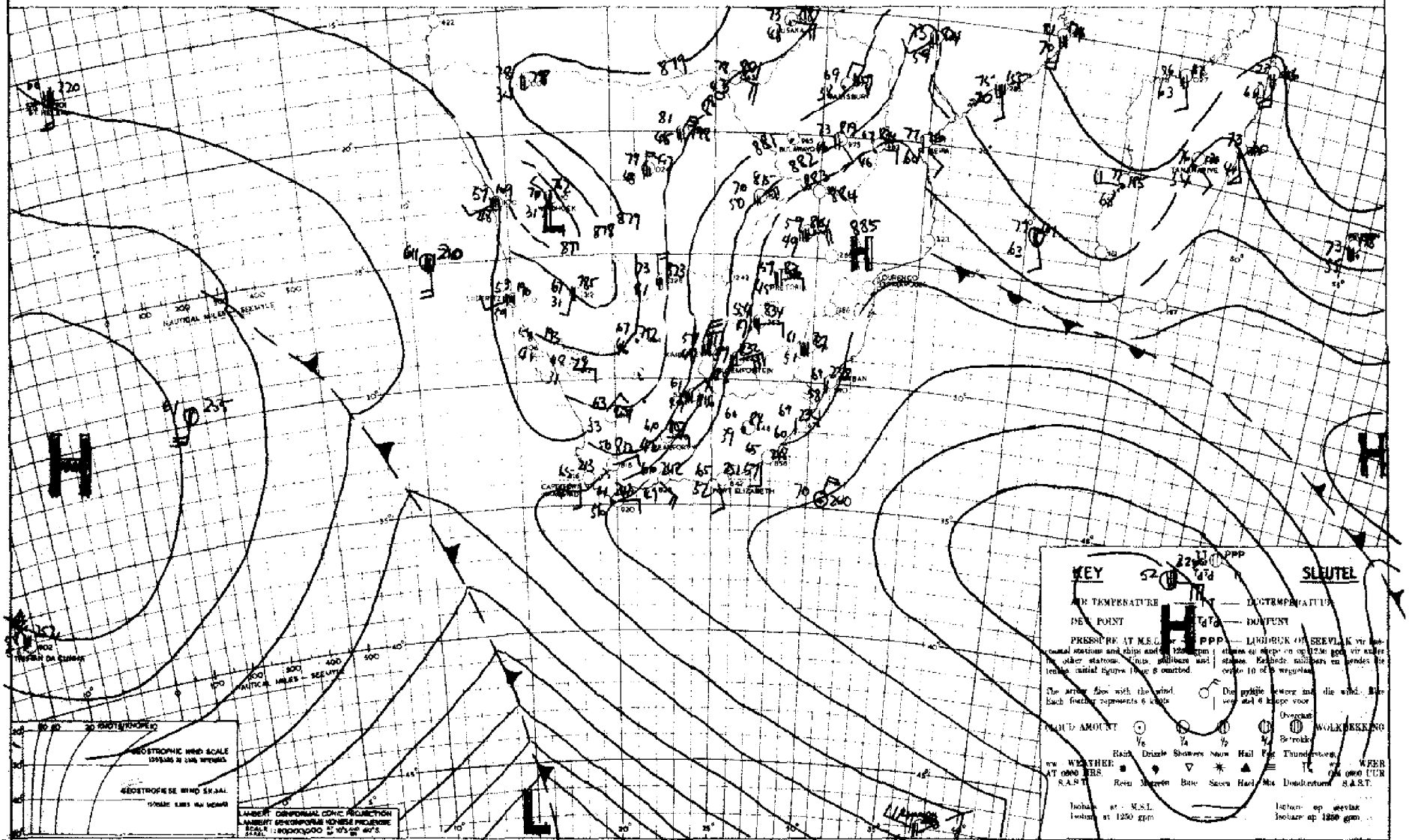

INFERENCE — DATE 11-7-1952 — DATUM — AFLEIDING

COOL MOIST AIR WHICH HAS SPREAD S.W. FROM THE TVL, IS NOW CAUSING CLOUDY WEATHER AND RAIN OVER THE FREE STATE AND N. CAPE & WILL ALSO SPREAD TO E. & CENTRAL CAPE. OVER THE TVL. IT WILL GRADUALLY CLEAR, BUT AS PRESSURES HAVE NOT YET FALLEN TO INDICATE THE E. RECESSION OF THE HIGH IN THE S. INDIAN OCEAN UNSETTLED WEATHER WILL CONTINUE OVER THE CENTRAL UNION FOR A DAY OR TWO.

KOEL EN VOCHTIGE LUG, WAT S.W. VAN TVL. UITGEBREI HET, VEROORSAAK TANS BEWOLKTE WEER EN REEN OOR VRYSTAAT EN N. KAPLAND, EN SAL OOK UITBREI NA O. EN MIDDEL KAPLAND. OOR TVL. SAL DIT BEGIN OOPTREK, MAAR AANGESIEN DRUKKE NOG NIE DAAL NIE, OM DIE TERUGTREKKING VAN DIE HOOG IN DIE S. INDIESE OSEAAN TAN TE DUI NIE SAL ONGESTADIGE WEER NOG VIR 'N DAG OF TWEE OOR DIE MIDDELBERE VAN DIE UNIE VOORTDUR.

DAAGLIKSE WEERBULLETIN

WEERBURO WEATHER BUREAU
DEPT. VAN VERVOER DEPT. OF TRANSPORT

DAILY WEATHER BULLETIN

Maksimum en Minimum Temperature (°F) en Reënval (duime) vir die Etmaal wat om 0800 (SAST) eindig op

Maximum and Minimum Temperatures (°F) and Rainfall (inches) 24 hours ending at 0800 (SAST) on

13-7 1952

TRANSVAAL.	Max.	Min.	Rvl.
Barberton			
Bethal			
Chester			
Delmas			
Ermelo	63	36	
Joubert Park			
Komatipoort			
Kroondal			
Leeuwdoornstad			
Lichtenburg			
Louis Trichardt	61	51	
Marnitz			
Middelburg			
Loskop			
Nelspruit			
Nylstroom	71	36	
Palmietfontein	64	46	
Pietersburg	61	45	
Piet Retief			
Pelgrimsrus			
Potchefstroom			
Pretoria W.B.	65	44	
Pretoriuskop			
Standerton			
Thabazimbi	72	50	
Vaalwater			
Watervalboven			
Wolmaransstad			
Zeerust			
Witbank			
KAAP - CAPE			
Alexanderbaai	63	51	
Aberdeen			
Andelusia			
Beaufort-Wes	66	51	
Cala			

CAPE - KAAP	Max.	Min.	Rfl.
Calitzdorp			
Calvinia	70	44	
Cape Agulhas	63	58	
Cape Columbine	64	48	
Cape St. Francis	63	55	
Carnarvon			
Cradock			
De Aar			
Dordrecht			
East London	72	58	
Elsenburg			
Flagstaff			
Fraserburg			
Caries			
George	68	46	
Graaff Reinet			
Grahamstown			
Idutywa			
Jansenville			
Kenhardt			
Kentani			
Kimberley	68	40	0.36
Kingwilliamstown	68	52	
Klaver			
Kowie			
Kuruman			
Lake Mentz			
Lovedale			
Maclear			
Mafeking	66	48	
Matatiele			
Matroosberg	60	40	
Middelburg	51	45	0.97
Mossel Bay	64	54	
Malmesbury			
O'okiep			
Orange River			
Pofadder			
Port Elizabeth	65	52	

KAAP - CAPE	Max.	Min.	Rvl.
Port St. Johns	71	60	
Postmasburg			
Piquetberg			
Prieska			
Prince Albert			
Queenstown	59	40	0.03
Riversdale	66	46	
Somerset-oos	67	53	
Springfontein			
Steynsburg			
Stormsrivier			
Sutherland			
Swellendam			
Umtata			
Upington	77	55	0.01
van Wyksvlei	71	53	0.07
Victoria-Wes	58	45	0.14
Vryburg	71	49	
Williston			
Willowmore			
Wingfield	70	53	
Venterstad			
NATAL.			
Kaap St. Lucia	73	56	0.05
Dundee			
Durban	70	53	0.01
Estcourt			
Himeville			
Ladysmith	64	45	
Melmoth	66	48	
M'kuzi			
Newcastle	62	44	
Pietermaritzburg			
Port Shepstone	70	57	0.14
Seven Oaks			
Vryheid			

O.F.S. - O.V.S.	Max.	Min.	Rfl.
Bethlehem			
Bethulie			
Bloemfontein	60	46	0.04
Fauresmith			
Ficksburg			0.08
Harrismith			
Heilbron			
Hoopstad			
Kroonstad			
Lindley			
Modderpoort			
Parys			
Vrede			
Wepener	59	45	1.17
Winburg			
Zastron			
S.W.A. and Protectorates en Protektorate			
Gobabis	75	49	
Keetmanshoop	69	40	
Luderitz	55	41	
Ondongua			
Swakopmund			
Tsumeb	80	45	
Windhoek	70	37	
Francistown			
Gaberones			
Mahalapye	80	47	
Maun	72	51	
Tsabong			
Mbabane			
Stegi			

SYNOPTIC WEATHER MAP — 1200 GMT. — 1400 SAST. — SINOPTIESE WEERKAART

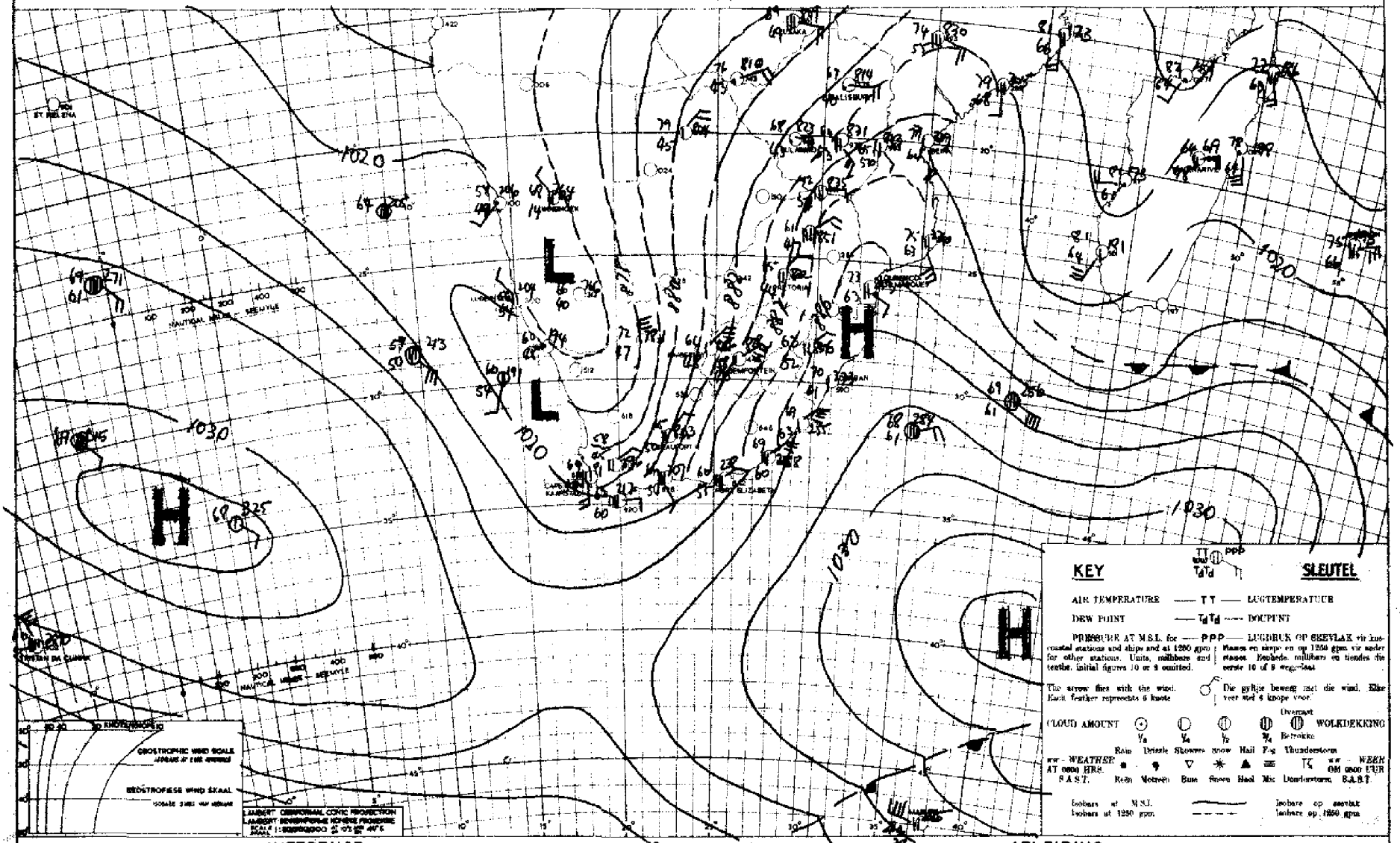

INFERENCE — DATE 12 - 7 - 1952 DATUM — AFLEIDING

THE ANTICYCLONES IN THE ATLANTIC AND INDIAN OCEANS ARE INTENSIFYING WHILE THE TROUGH ALONG THE W. COAST IS EXTENDING S. THE AIR OVER THE INTERIOR E. OF THE TROUGH IS MOIST AND IF THE ATLANTIC ANTICYCLONE MOVES E. WIDESPREAD SHOWERS ARE LIKELY OVER THE CAPE PROVINCE.

DIE HOOGDRUKSTELSELS OOR DIE ATLANTIESE EN INDIESE OSEANE INTENSIFISEER TERWYL DIE TROG LANGS DIE W. KUS S. BEWEEG. DIE LUG OOR DIE BINNELAND O. VAN DIE TROG IS MATIG VOCHTIG EN INDIEN DIE ATLANTIESE HOOGDRUKSTELSEL O. SAL BEWEEG KAN VERSPREIDDE REEN BUIE OOR DIE K.P. VERWAG WORD.

DAAGLIKSE WEERBULLETIN

WEERBURO : WEATHER BUREAU

DEPT. VAN VERVOER : DEPT. OF TRANSPORT

DAILY WEATHER BULLETIN

Maksimum en Minimum Temperature (°F) en Reënval (duime) vir die Etmaal wat om 0800 (SAST) eindig op 14-7-1952

Maximum and Minimum Temperatures (°F) and Rainfall (inches) 24 hours ending at 0800 (SAST) on

TRANSVAAL.	Max.	Min.	Rvl.
Barberton			
Bethal			
Chester			
Delmas			
Ermelo	61	41	
Joubert Park			
Komatipoort			
Kroondal			
Leeuwdoornsstad			
Lichtenburg			
Louis Trichardt			
Marnitz			
Middelburg			
Loskop	71	43	
Nelspruit			
Nylstroom			
Palmietfontein	64	38	
Pietersburg	63	44	
Piet Retief			
Pelgrimsrus			
Potchefstroom			
Pretoria W.B.	66	43	
Pretoriuskop			
Standerton			
Thabazimbi	74	52	
Vaalwater			
Watervalboven			
Wolmaransstad			
Zeerust			
Witbank			
KAAP - CAPE			
Alexanderbaai	57	51	0.06
Aberdeen			
Andalusia			
Beaufort-Wes	58	48	0.20
Cala			

CAPE - KAAP	Max.	Min.	Rfl.
Calitzdorp			
Calvinia	55	46	0.69
Cape Agulhas	63	50	
Cape Columbine	63	48	
Cape St. Francis	63	58	
Carnarvon			
Cradock			
De Aar			
Dordrecht			
East London	71	58	
Elsenburg			
Flagstaff			
Fraserburg			
Geries			
George	70	51	
Graaff Reinet			
Grahamstown			
Idutywa			
Jansenville			
Kenhardt			1.82
Kentani			
Kimberley	66	550	0.01
Kingwilliamstown	70	50	
Klaver			
Kowie			
Kuruman			
Lake Mentz			
Lovedale			
Maclear			
Mafeking	67	48	
Matatiele			
Matroosberg	58	47	0.30
Middelburg	63	35	0.04
Mossel Bay	63	56	
Malmesbury			
O'okiep			
Orange River			
Pofadder			
Port Elizabeth	62	46	

KAAP - CAPE	Max.	Min.	Rvl.
Port St. Johns	70	58	
Postmasburg			
Piquetberg			
Prieska			
Prince Albert			
Queenstown	60	33	
Riversdale	58	50	0.01
Somerset-oos	66	56	
Springfontein			
Steynsburg			
Stormsrivier			
Sutherland			
Swellendam			
Umtata			
Upington	68	47	1.11
van Wyksvlei			
Victoria-Wes	49	46	1.00
Vryburg			
Williston			
Willowmore			
Wingfield	62	54	0.01
Venterstad			
NATAL.			
Kaap St. Lucia	77	61	0.28
Dundee			
Durban	72	55	0.01
Estcourt			
Himeville			
Ladysmith	64	37	
Melmoth	70	51	0.11
M'kuzi			
Newcastle	63	42	
Pietermaritzburg			
Port Shepstone	70	56	0.12
Seven Oaks			
Vryheid			

O.F.S. - O.V.S.	Max.	Min.	Rfl.
Bethlehem			0.10
Bethulie			
Bloemfontein	62	46	
Fauresmith			
Ficksburg			
Harrismith			
Heilbron			
Hoopstad			
Kroonstad			
Lindley			
Modderpoort			
Parys			
Vrede			
Wepener	60	46	0.02
Winburg			
Zastron			
S.W.A. and Protectorates en Protektorate			
Gobabis	75	39	
Keetmanshoop	58	34	
Luderitz	66	52	
Ondongua			
Swakopmund	59	40	
Tsumeb	77	42	
Windhoek	59	28	
Francistown			
Gaberones			
Mahalapye			
Maun	78	53	
Tsabong	73	51	0.26
Mbabane			
Stegi			

SYNOPTIC WEATHER MAP 1200 GMT. — 1400 SAST. SINOPTIESE WEERKAART

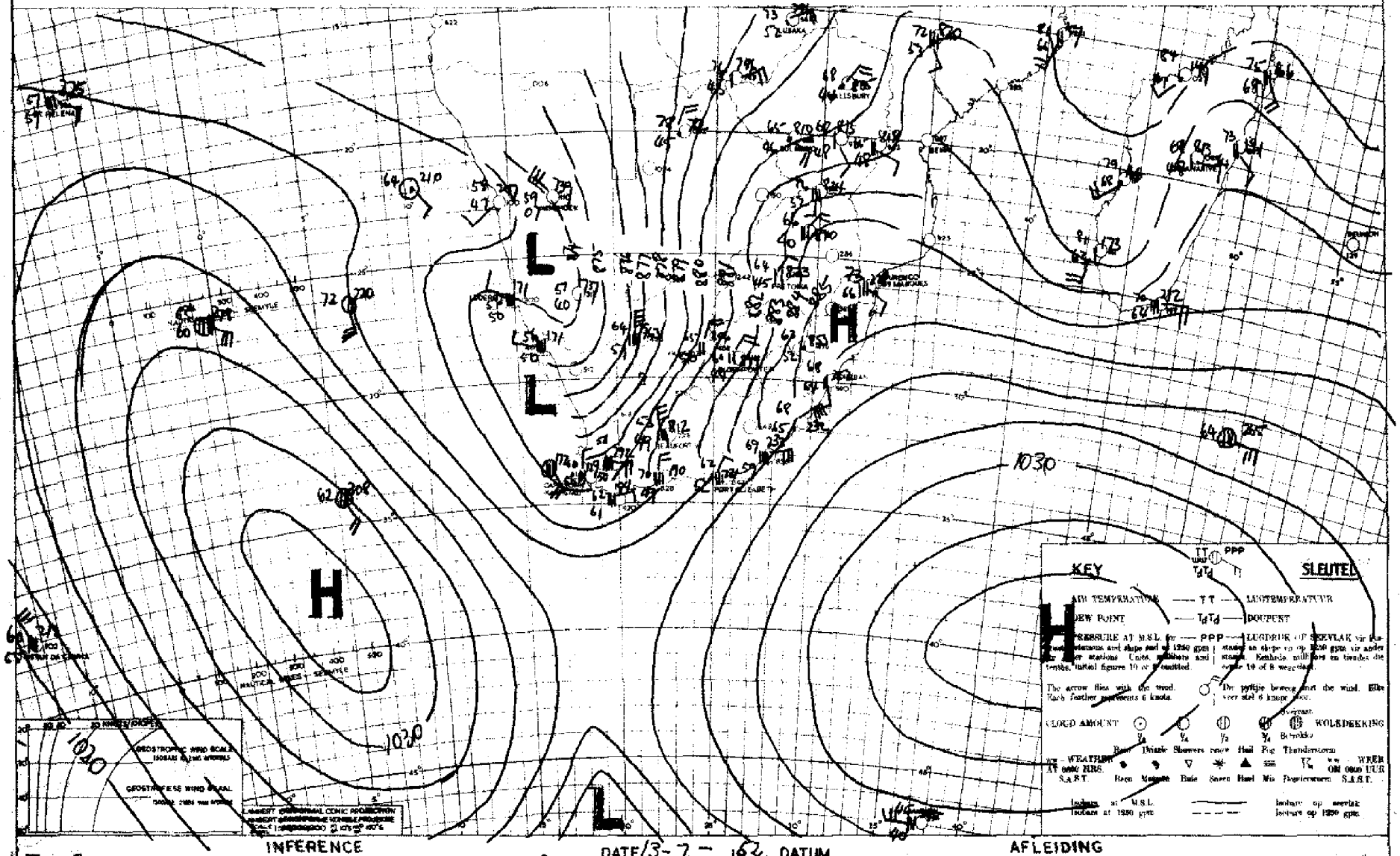

INFERENCE

THE S. EXTENSION OF THE TROUGH ALONG THE W. COAST AND THE DEEPENING THEREOF AS WELL AS THE PERSISTENCE OF THE OCEANIC HIGHS IS CAUSING UNSETTLED WEATHER WITH RAIN AND THUNDER OVER THE W. & N.W. CAPE. IT IS ALSO EXPECTED THAT THE REST OF THE C.P. WILL BENEFIT BY LIGHT RAIN AND THAT THE S. FREESTATE WILL EXPERIENCE FURTHER SHOWERS.

DATE 13-7-62 DATUM

AFLEIDING

DIE S. UITBREIDING UITBREIDING VAN DIE TROG TROG LANGS DIE W. KUS EN DIE VERDIEPING DAARVAN EN DIE STANDVASTIGHEID VAN DIE HOOGDRUKSTELSELS IN DIE OSEANE VEROORSAAK ONGESTANDIGE WEER MET REEN OOR EN DONDERBUIE OOR W. EN N.W. KAAPLAND. DIT WORD VERWAG DAT DIE RES VAN KAAPLAND OOK LIGTE REEN SAL ONDERVIND EN DAT DAIE OOR S. VRYSTAAT VEROORE BUIE SAL UITSAK.

DAAGLIKSE WEERBULLETIN

WEERBURO : WEATHER BUREAU
DEPT. VAN VERVOER : DEPT. OF TRANSPORT

DAILY WEATHER BULLETIN

Maksimum en Minimum Temperature (°F) en Reënval (duime) vir die Etmaal wat om 0800 (SAST) eindig op

Maximum and Minimum Temperatures (°F) and Rainfall (inches) 24 hours ending at 0800 (SAST) on

15 - 7 - 1958

TRANSVAAL	Max.	Min.	Rvl.
Barberton			
Bethal			
Chester			
Delmas			
Ermelo	59	38	
Joubert Park	59	45	
Komatipoort	76	54	0.08
Kroondal			
Leeuwdoornstad			
Lichtenburg			
Louis Trichardt	66	49	
Marnitz			
Middelburg			
Loskop			
Nelspruit	73	50	0.37
Nylstroom	71	43	
Palmietfontein	63	46	
Pietersburg	66	47	
Piet Retief	61	51	0.12
Pelgrimsrus			
Potchefstroom	67	43	0.04
Pretoria W.B.	65	48	
Pretoriuskop			
Standerton	62	39	
Thabazimbi	73	53	
Vaalwater			
Watervalboven	64	42	
Wolmaransstad			
Zeerust			
Witbank			
KAAP - CAPE			
Alexanderbaai	58	53	0.33
Aberdeen			
Andrelusia			
Beaufort-Wes	59	43	0.14
Cala			

CAPE - KAAP	Max.	Min.	Rfl.
Calitzdorp			
Calvinia	56	42	
Cape Agulhas	69	54	
Cape Columbine	63	47	
Cape St. Francis	64	58	0.03
Carnarvon			
Cradock			
De Aar	63	42	0.83
Dordrecht			
East London	73	55	
Elsenburg			
Flagstaff			
Fraserburg	55	38	2.58
Gariep			
George	71	49	
Graaff Reinet	60	52	0.16
Grahamstown			0.08
Idutywa			
Jansenville			0.19
Kenhardt	57	40	
Kentani			
Kimberley	60	49	1.05
Kingwilliamstown	75	50	0.01
Klaver	62	45	0.05
Kowie			
Kuruman			
Lake Mentz			
Lovedale			
Maclear			
Mafeking	64	50	0.03
Matatiele			
Matroosberg	56	37	0.13
Middelburg	56	37	0.63
Mossel Bay	71	55	
Malmesbury			
O'okiep			
Orange River	56	43	0.10
Pofadder	51	40	
Port Elizabeth	67	56	0.08

KAAP - CAPE	Max.	Min.	Rvl.
Port St. Johns	68	60	
Postmasburg	56	40	0.13
Piquetberg			
Prieska			
Prince Albert			
Queenstown	66	41	0.08
Riversdale	67	49	0.17
Somerset-oos	67	55	0.10
Springfontein			
Steynsburg			
Stormsrivier			
Sutherland			
Swellendam			
Umtata			
Upington	68	40	
van Wyksvlei			
Victoria-Wes	51	34	0.44
Vryburg	66	48	0.55
Williston			
Willowmore	65	39	0.03
Wingfield	59	41	0.01
Venterstad			
NATAL.			
Kaap St. Lucia	67	61	2.44
Dundee			
Durban	68	60	0.01
Estcourt			
Himeville			
Ladysmith	64	41	
Melmoth	63	54	0.33
M'kuzi			
Newcastle	62	42	
Pietermaritzburg			
Port Shepstone	70	63	
Seven Oaks			
Vryheid			

O.F.S. - O.V.S.	Max.	Min.	Rfl.
Bethlehem	59	38	
Bethulie	56	46	1.08
Bloemfontein	56	46	0.46
Ficksburg	53	45	1.57
Harrismith			
Heilbron			
Hoopstad	61	45	0.29
Kroonstad	63	48	0.06
Lindley			
Modderpoort			
Parys			
Vrede			
Wepener	58	48	0.18
Winburg			
Zastron			
S.W.A. and Protectorates en Protektorate			
Gobabis	66	26	
Keetmanshoop	58	38	
Luderitz	55	53	0.01
Ondongua	79	33	
Swakopmund	59	39	
Tsumeb	78	37	
Windhoek	62	33	
Francistown	76	46	
Gaberones			
Mahalapye	68	54	
Maun	80	54	
Tsabong	60	35	
~~Mtubaru~~ Bremersdorp	69	57	0.05
Stegi			

SYNOPTIC WEATHER MAP — 1200 GMT. — 1400 SAST. — SINOPTIESE WEERKAART

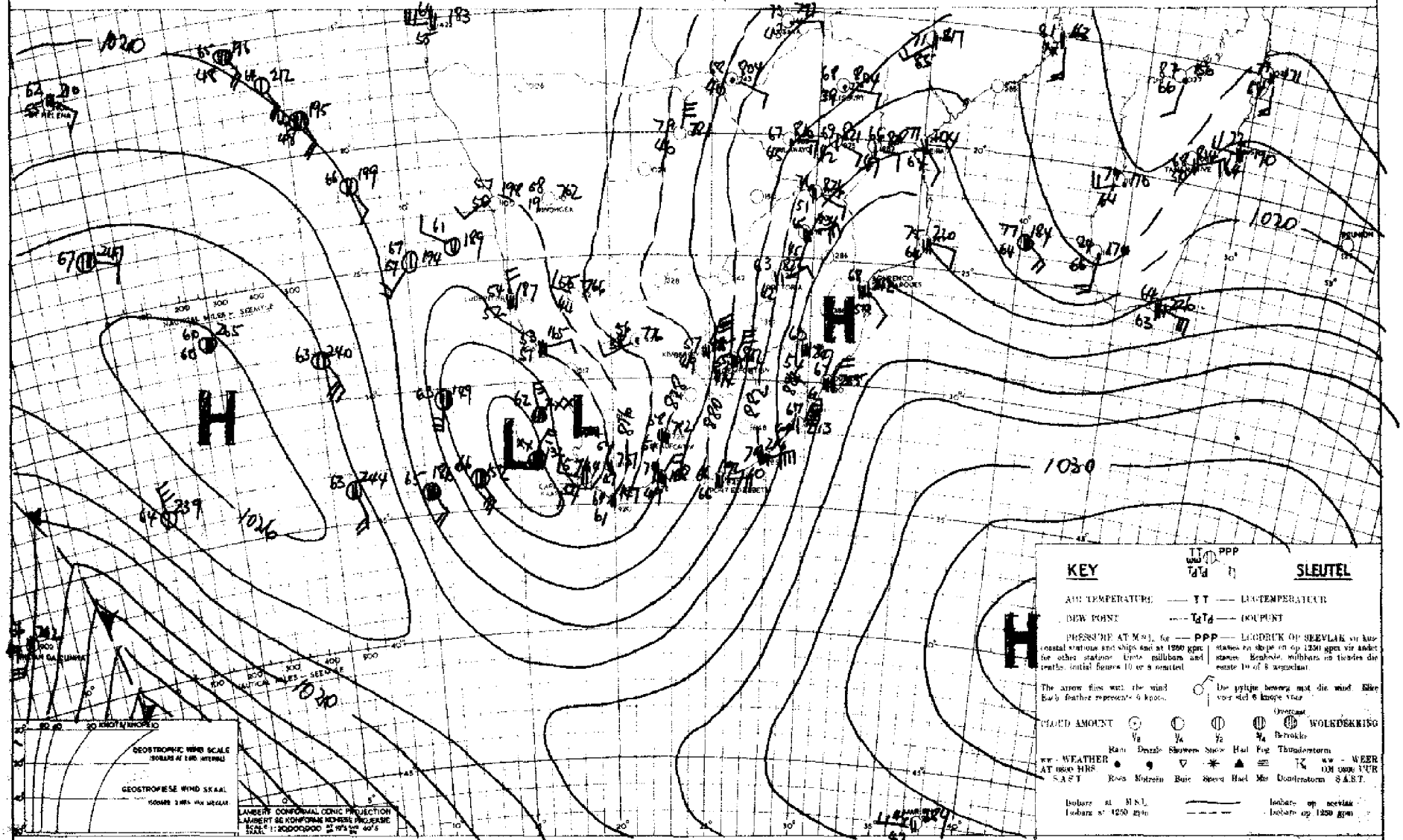

INFERENCE

THE TROUGH ALONG THE W. COAST HAS DEVELOPED INTO A CLOSED LOW OFF THE CAPE COAST, WHILE THE ATLANTIC ANTICYCLONE HAS WEAKENED. DRY AIR IS FLOWING E. OVER S.W.A. BUT THE MOIST N. AIRSTREAM IS PERSISTING OVER THE E. HALF OF THE INTERIOR AND SCATTERED SHOWERS ARE LIKELY OVER C.P. FREE STATE & S.W. TRANSVAAL.

DATE 14-7-1952 DATUM

AFLEIDING

DIE TROG LANGS DIE W. KUS HT ONTWIKKEL TOT 'N GESLOTE LAAG-DRUKSTELSEL, TERWYL DIE ATLANTIESE ANTISIKLOON VERSWAK HET. DROË LUG BEWEEG NOU O. OOR S.W.A. MAAR DIE VOCHTIGE N. WIND OOR DIE O. HELFTE VAN DIE LAND DUUR VOORT EN VERSPREIDE REËNBUIE SAL OOR DIE K.P., OVS. EN S.W. TVL. VOORKOM.

DAAGLIKSE WEERBULLETIN

WEERBURO : WEATHER BUREAU

DEPT. VAN VERVOER : DEPT. OF TRANSPORT

DAILY WEATHER BULLETIN

Maksimum en Minimum Temperature (°F) en Reënval (duime) vir die Etmaal wat om 0800 (SAST) eindig op

Maximum and Minimum Temperatures (°F) and Rainfall (inches) 24 hours ending at 0800 (SAST) on

16 - 7 - 195.....

TRANSVAAL.	Max.	Min.	Rvl.
Barberton			
Bethal			
Chester			
Delmas			
Ermelo	59	40	
Joubert Park	55	46	
Komatipoort	99	62	
Kroondal			
Leeuwdoornstad			
Lichtenburg			
Louis Trichardt	68	48	
Marnitz			
Middelburg			
Loskop			
Nelspruit	71	66	0.05
Nylstroom	69	41	
Palmietfontein	58	45	0.03
Pietersburg	66	43	
Piet Retief	64	45	0.02
Pelgrimsrus	68	41	0.01
Potchefstroom	60	41	0.09
Pretoria W.B.	62	45	0.03
Pretoriuskop			
Standerton	61	39	0.05
Thabazimbi	69	49	0.01
Vaalwater			
Watervalboven	61	45	0.01
Wolmaransstad			
Zeerust			
Witbank			
KAAP - CAPE			
Alexanderbaai	65	53	
Aberdeen			
Andalusia			0.12
Beaufort-Wes	58	47	
Cala			

CAPE - KAAP	Max.	Min.	Rfl.
Calitzdorp			
Calvinia	50	43	0.02
Cape Agulhas	61	48	
Cape Columbine	53	48	
Cape St. Francis	53	48	
Carnarvon			
Cradock			
De Aar	59	35	
Dordrecht			
East London	72	52	0.01
Elsenburg			
Flagstaff			
Fraserburg			
Garies			
George	66	42	0.01
Graaff Reinet	66	49	
Grahamstown			
Idutywa			
Jansenville			
Kenhardt	62	41	
Kentani			
Kimberley	59	39	0.01
Kingwilliamstown	70	47	
Klaver	62	52	
Kowie			
Kuruman			
Lake Mentz			
Lovedale			
Maclear			
Mafeking			
Matatiele			
Matroosberg	51	37	
Middelburg			
Mossel Bay	64	53	
Malmesbury			
O'okiep			
Orange River	62	36	
Pofadder	63	39	
Port Elizabeth	59	46	

KAAP - CAPE	Max.	Min.	Rvl.
Port St. Johns	69	58	
Postmasburg	60	39	
Piquetberg			
Prieska			
Prince Albert			
Queenstown	66	44	0.05
Riversdale	67	37	
Somerset-oos	68	48	
Springfontein	67	37	
Steynsburg			
Stormsrivier			
Sutherland			
Swellendam			
Umtata	65	46	
Upington	64	39	
van Wyksvlei			
Victoria-Wes	52	39	0.01
Vryburg	62	43	0.04
Williston			
Willowmore	59	37	
Wingfield	60	48	0.12
Venterstad			
NATAL.			
Kaap St. Lucia	73	63	0.30
Dundee			
Durban	72	61	
Estcourt	66	41	0.04
Himeville			
Ladysmith	69	44	0.02
Melmoth	70	53	
M'kuzi			
Newcastle	65	50	0.01
Pietermaritzburg			
Port Shepstone	70	60	
Seven Oaks			
Vryheid			

O.F.S. - O.V.S.	Max.	Min.	Rfl.
Bethlehem			
Bethulie	56	40	0.01
Bloemfontein	63	45	0.36
Fauresmith	53	36	0.05
Ficksburg			
Harrismith			
Heilbron			
Hoopstad	58	41	0.06
Kroonstad	63	44	0.11
Lindley			
Modderpoort			
Parys			
Vrede			
Wepener	63	43	1.31
Winburg			
Zastron			
S.W.A. and Protectorates en Protektorate			
Gobabis			
Keetmanshoop	64	40	
Luderitz	60	53	
Ondongua	70	28	
Swakopmund	60	49	
Tsumeb			
Windhoek	65	40	
Francistown			
Gaberones			
Mahalapye	70	45	
Maun	81	51	
Tsabong	79	36	
Mbabane	73	56	
Stegi			

SYNOPTIC WEATHER MAP — 1200 GMT. — 1400 SAST. — SINOPTIESE WEERKAART

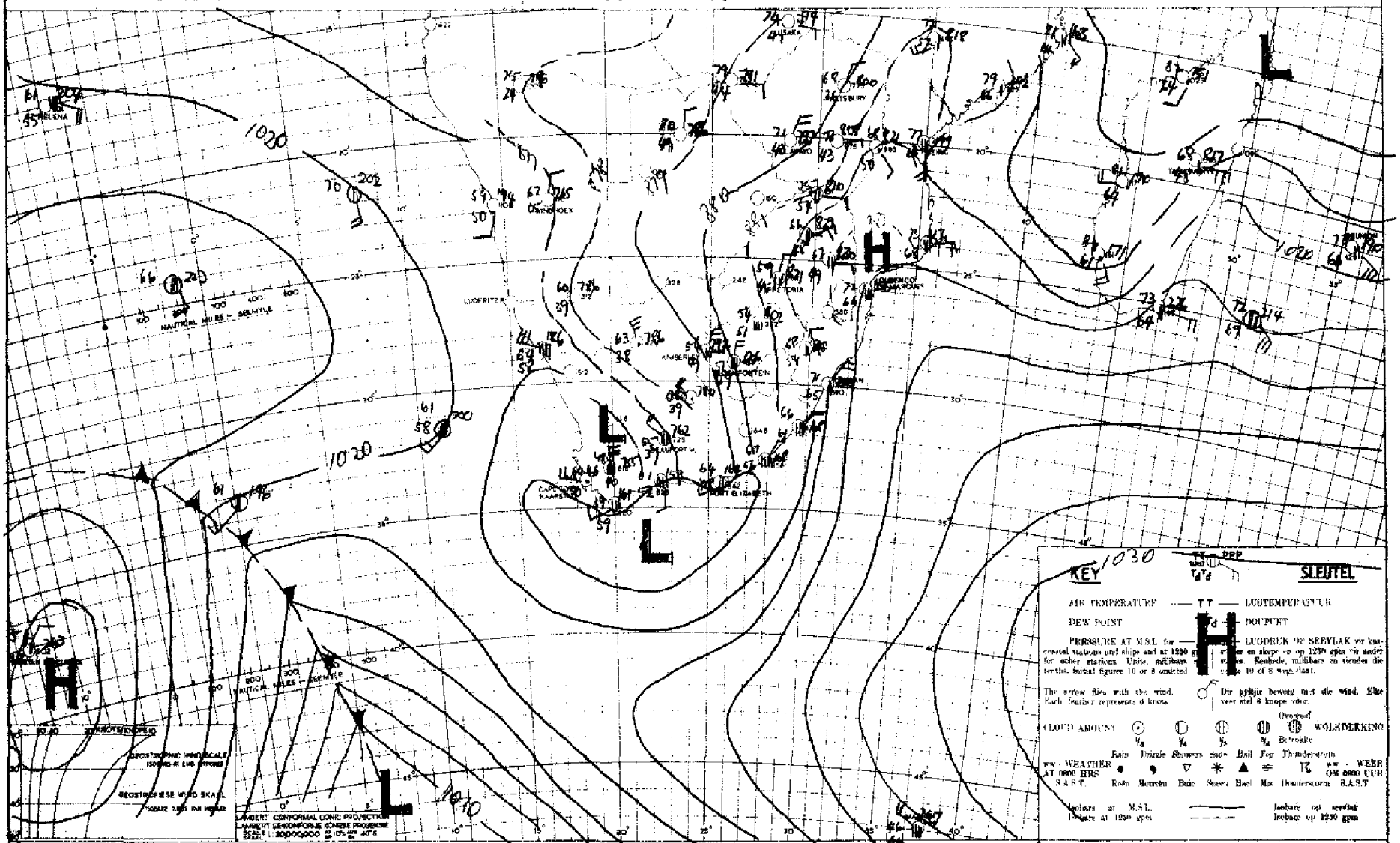

INFERENCE

DATE 15-7-1952. DATUM

WITH THE LOW NOW SHIFTING TO THE S.E. OF THE UNION AND FILLING UP AND WITH THE APPROACH OF A FRESH FRONT FROM THE DIRECTION OF TRISTAN DA CUNHA THE GENERAL TENDENCY WILL BE FOR WINDS, PARTICULARLY THE UPPER WINDS, TO BECOME MORE WESTERLY. THESE WINDS WILL BE DRIER AND THE UNSETTLED WEATHER OVER THE INTERIOR WILL GRADUALLY CLEAR FROM THE WEST

AFLEIDING

DIE LAAG SKUIF NOU S.O. VAN DIE UNIE UIT EN VUL OP. HIERDIE WENDING EBOOK DIE NADERING VAN 'N NUWE FRONT UIT DIE RIGTING VAN TRISTAN SAL MEEBRING DAT DIE WINDE, EN VERAL DIE BOVENWINDE MEER W. SAL WORD. HIERDIE WINDE SAL DROËR WEES EN DIE ONGESTADIGDE WEER OOR DIE BINNELAND SAL GELEIDELIK UIT DIE W. OPKLAAR.

DAAGLIKSE WEERBULLETIN

WEERBURO : WEATHER BUREAU
DEPT VAN VERVOER : DEPT. OF TRANSPORT

DAILY WEATHER BULLETIN

Maksimum en Minimum Temperature (°F) en Reënval (duime) vir die Etmaal wat om 0800 (SAST) eindig op 17 th July 1952.

Maximum and Minimum Temperatures (°F) and Rainfall (inches) 24 hours ending at 0800 (SAST) on

TRANSVAAL	Max.	Min.	Rvl.
Barberton			
Bethal			
Chester			
Delmas			
Ermelo	64	39	
Joubert Park			
Komatipoort	82	54	
Kroondal			
Leeuwdoornsstad			
Lichtenburg			
Louis Trichardt			
Marnitz			
Middelburg			
Loskop	72	44	
Nelspruit			
Nylstroom	75	41	
Palmietfontein	66	40	0.01
Pietersburg	70	44	
Piet Retief	70	46	
Pelgrimsrus	72	39	
Potchefstroom	70	42	
Pretoria W.B.	68	43	
Pretoriuskop			
Standerton	64	38	0.01
Thabazimbi			
Vaalwater			
Watervalboven			
Wolmaransstad			
Zeerust			
Witbank			

KAAP - CAPE	Max.	Min.	Rvl.
Alexanderbaai	65	54	
Aberdeen			
Andalusia			
Beaufort Wes	62	38	
Cala			

CAPE - KAAP	Max.	Min.	Rfl.
Calitzdorp			
Calvinia	57	36	
Cape Agulhas	65	53	
Cape Columbine	63	40	0.04
Cape St. Francis	64	51	
Carnarvon			
Cradock			
De Aar			
Dordrecht	59	34	
East London	70	47	
Elsenburg			
Flagstaff			
Fraserburg	54	37	
Garies	64	51	
George	69	47	
Graaff Reinet	65	43	
Grahamstown			
Idutywa			
Jansenville			
Zenhardt	65	42	
Kentani			
Kimberley	65	38	
Kingwilliamstown	70	47	
Klaver	64	44	0.01
Kowie			
Kuruman			
Lake Mentz			
Lovedale			
Maclear			
Mafeking			
Matatiele			
Matroosberg	56	37	
Middelburg	56	31	
Mossel Bay	71	54	
Malmesbury			
O'ckiep			
Orange River	62	35	
Pofadder	61	26	
Port Elizabeth	68	45	

KAAP - CAPE	Max.	Min.	Rvl.
Port St. Johns	74	59	
Postmasburg	66	39	
Piquetberg			
Prieska	63	35	
Prince Albert			
Queenstown	64	33	
Riversdale	70	41	
Somerset-oos	65	41	
Springfontein	66	28	
Steynsburg			
Stormsrivier			
Sutherland			
Swellendam			
Umtata	76	40	
Upington	65	39	
van Wyksvlei			
Victoria-Wes	52	30	
Vryburg	69	40	
Williston			
Willowmore	60	35	
Wingfield	56	50	0.05
Venterstad			

NATAL	Max.	Min.	Rvl.
Kaap St. Lucia	75	41	
Dundee			
Durban			
Estcourt			
Hinsville			
Ladysmith			
Melmoth			
M'kuzi			
Newcastle	70	30	
Pietermaritzburg			
Port Shepstone	72	61	
Seven Oaks			
Vryheid			

O.F.S. - O.V.S.	Max.	Min.	Rfl.
Bethlehem	60	35	
Bethulie	60	35	
Bloemfontein	60	37	
Fauresmith	58	36	
Fraksburg			
Harrismith			
Heilbron			
Hoopstad	65	41	
Kroonstad	66	42	0.10
Lindley			
Modderpoort			
Parys			
Vrede			
Wepener	59	35	
Winburg			
Zastron			

S.W.A. and Protectorates en Protektorate	Max.	Min.	Rfl.
Gobabis	76	32	
Keetmanshoop	68	39	
Luderitz	62	54	
Ondongua			
Swakopmund	56	51	
Tsumeb	82	40	
Windhoek	69	44	
Francistown			
Gaberones			
Mahalapye			
Maun			
Tsabong	71	34	
Mbabane			
Stegi			

SYNOPTIC WEATHER MAP — 1200 GMT. — 1400 SAST. — SINOPTIESE WEERKAART

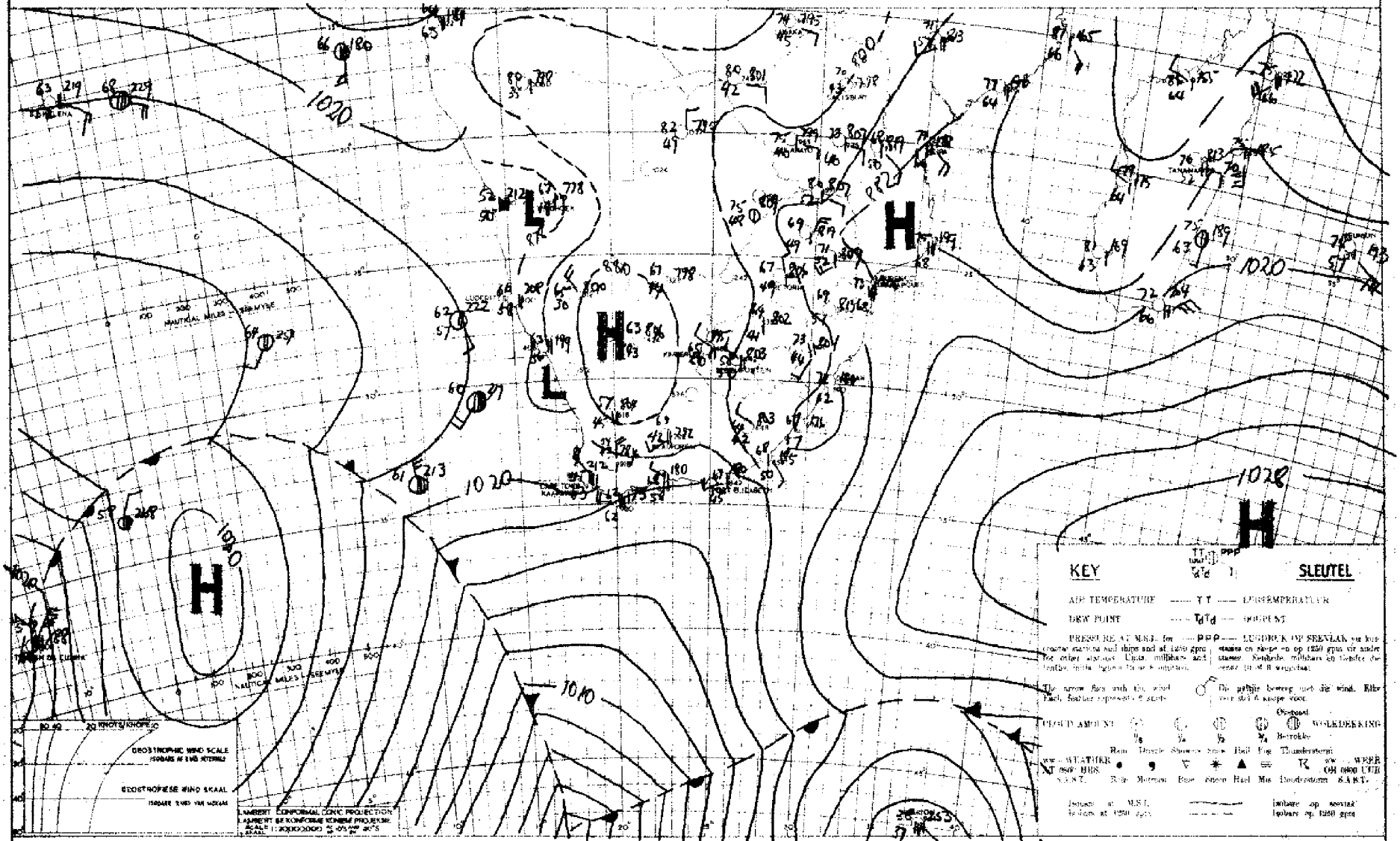

INFERENCE — DATE 16-7-1952 DATUM — AFLEIDING

COOL AIR IS APPROACHING THE UNION FROM THE S.W. BUT THE PRESENCE OF A MIGRATORY HIGH IN THE REGION OF MARION ISLAND WILL CAUSE THE MOVEMENT OF THIS COLD AIR TO SLOW DOWN. THE E. MOVEMENT OF DRY AIR OVER THE INTERIOR HAS ALSO SLOWED DOWN, SO THAT IT WILL STILL BE SLIGHTLY CLOUDY OVER THE E. AREAS.

KOEL LUG NADER DIE UNIE UIT DIE S.W. MAAR DIE AANWEZIGHEID VAN 'N HOOGDRUKSTELSEL BY MARION EILAND SAL DIE O. BEWEGING VAN DIE KOEL LUG VERTRAAG. DIE O. BEWEGING VAN DROE LUG OOR DIE BINNELAND WORD OOK STADIGER EN DIT SAL NOG EFFENS BEWOLK WEES OOR DIE O. GEBIEDE.

DAAGLIKSE WEERBULLETIN

WEERBURO : WEATHER BUREAU

DEPT. VAN VERVOER : DEPT. OF TRANSPORT

DAILY WEATHER BULLETIN

Maximum en Minimum Temperature (°F) en Reënval (duime) vir die Etmaal wat om 0800 (SAST) eindig op 18 - 7 1962

Maximum and Minimum Temperatures (°F) and Rainfall (inches) 24 hours ending at 0800 (SAST) on

TRANSVAAL	Max.	Min.	Rvl.
Barberton			
Bethal			
Chester			
Delmas			
Ermelo	66	42	
Joubert Park	65	49	
Komatipoort	64	52	
Kroondal			
Leeuwdoornstad			
Lichtenburg			
Louis Trichardt	74	48	
Marnitz			
Middelburg			
Loskop			
Nelspruit	76	48	
Nylstroom	76	38	
Palmietfontein	69	42	
Pietersburg	73	44	
Piet Retief			
Pelgrimsrus	74	38	
Potchefstroom	73	46	
Pretoria W.B.	71	45	
Pretoriuskop			
Standerton	[illegible]	39	
Thabazimbi	77	63	
Vaalwater			
Watervalboven	69	38	
Wolmaransstad			
Zeerust			
Witbank			
KAAP - CAPE			
Alexanderbaai	63	49	
Aberdeen			
Andelusia			
Beaufort-Wes	61	38	
Cala			

CAPE - KAAP	Max.	Min.	Rfl.
Calitzdorp			
Calvinia	61	38	
Cape Agulhas	61	54	
Cape Columbine	64	48	0.02
Cape St. Francis	68	51	
Carnarvon			
Cradock			
De Aar	64	40	
Dordrecht	62	35	
East London	68	51	
Elsenburg			
Flagstaff			
Fraserburg	56	40	
Garies	59	51	
George	63	42	
Graaff Reinet	66	42	
Grahamstown			
Idutywa			
Jansenville			
Keimoes	68	39	
Kenhardt			
Kentani			
Kimberley	67	48	0.02
Kingwilliamstown	70	47	
Klaver	70	51	T
Kowie			
Kuruman			
Lake Mentz			
Lovedale			
Maclear			
Mafeking			
Matatiele			
Matroosberg	59	37	
Middelburg	61	32	
Mossel Bay	67	55	
Malmesbury			
O'okiep	60	44	0.01
Orange River	67	39	
Pofadder	67	40	
Port Elizabeth	68	49	

KAAP - CAPE	Max.	Min.	Rvl.
Port St. Johns	75	60	
Postmasburg	67	43	
Piquetberg			
Prieska	64	34	
Prince Albert			
Queenstown	68	38	
Riversdale	69	44	
Somerset-oos	66	40	
Springfontein	67	32	
Steynsburg			
Stormsrivier			
Sutherland			
Swellendam			
Umtata	72	47	
Upington	67	40	
van Wyksvlei	63	38	
Victoria-Wes	67	33	
Vryburg	73	44	
Williston			
Willowmore	63	41	
Wingfield	62	46	0.28
Venterstad			
NATAL			
Knap St. Lucia	73	63	
Dundee			
Durban	73	63	
Estcourt	71	46	
Himeville			
Ladysmith	73	42	0.01
Melmoth	72	56	
M'kuzi			
Newcastle	75	43	
Pietermaritzburg			
Port Shepstone	71	59	
Seven Oaks			
Vryheid			

O.F.S. - O.V.S.	Max.	Min.	Rvl.
Bethlehem	64	38	
Bethulie	64	38	
Bloemfontein	63	45	0.10
Ficksburg	63	37	0.01
Fouriesburg			
Harrismith			
Heilbron			
Hoopstad	71	45	
Kroonstad	71	45	
Lindley			
Modderpoort			
Parys			
Vrede			
Wepener	65	47	
Winburg			
Zastron			
S.W.A. and Protectorates en Protektorate			
Gobabis	80	23	
Keetmanshoop	89	36	
Luderitz	59	54	0.06
Ondongua	85	42	
Swakopmund	61	43	
Tsumeb	83	44	
Windhoek	71	38	
Francistown	82	44	
Gaberones			
Mahalapye	79	45	
Maun	74	53	
Tsabong	76	35	
~~Mamboke~~ Bremersdorp	77	52	
Stegi			

SYNOPTIC WEATHER MAP — 1200 GMT. — 1400 SAST. — SINOPTIESE WEERKAART

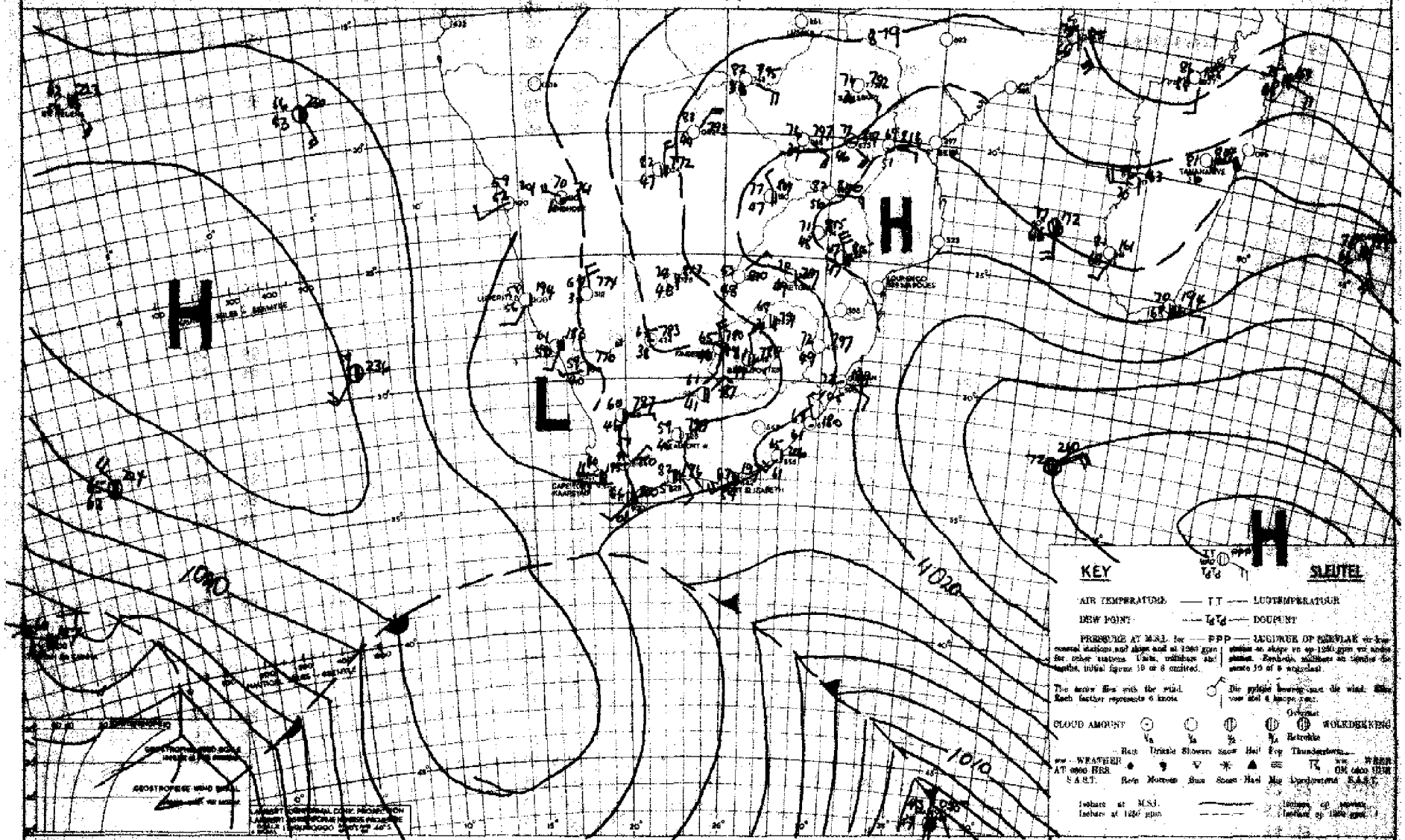

DATE 17 - 7 - 1952 DATUM

INFERENCE

PRESSURE ARE FALLING RAPIDLY OVER THE W. UNION. WITH FREQUENTING N. WINDS CLOUDY CONDITIONS WILL DEVELOP OVER CENTRAL UNION. OTHERWISE FAIR.

AFLEIDING

LUGDRUKKE DAAL VINNIG OOR DIE W. UNIE. N. WINDE WORD STERKER EN AS GEVOLG HIERVAN SAL BEWOLKTE WEER OOR DIE MIDDEL UNIE ONTWIKKEL. ONGERS MOOIWEER.

DAAGLIKSE WEERBULLETIN

WEERBURO : WEATHER BUREAU

DEPT. VAN VERVOER : DEPT. OF TRANSPORT

DAILY WEATHER BULLETIN

aksimum en Minimum Temperature (°F) en Reënval duime) vir die Etmaal wat om 0800 (SAST) eindig op

Maximum and Minimum Temperatures (°F) and Rainfall (inches) 24 hours ending at 0800 (SAST) on

19 -7 1952

TRANSVAAL.	Max.	Min.	Rvl.
Barberton			
Bethal			
Chester			
Delmas			
Ermelo	70	40	
Joubert Park	66	42	
Komatipoort	86	53	
Kroondal			
Leeuwdoornstad			
Lichtenburg			
Louis Trichardt	78	48	
Marnitz			
Middelburg			
Loskop			
Nelspruit	77	46	
Nylstroom	80	52	
Palmietfontein	70	38	
Pietersburg	75	42	
Piet Retief			
Pelgrimsrus	76	40	
Potchefstroom	71	36	
Pretoria W.B.	74	43	
Pretoriuskop			
Standerton	72	42	
Thabazimbi			
Vaalwater			
Watervalboven			
Wolmaransstad			
Zeerust			
Witbank			
KAAP - CAPE			
Alexanderbaai	63	45	
Aberdeen			
Andalusia			
Beaufort-Wes	58	38	
Cala			

CAPE - KAAP	Max.	Min.	Rfl.
Calitzdorp			
Calvinia	49	34	0.01
Cape Agulhas	64	54	
Cape Columbine	63	46	
Cape St. Francis	64	56	1.06
Carnarvon			
Cradock			
De Aar	64	34	
Dordrecht			
East London	68	54	0.01
Elsenburg			
Flagstaff			
Fraserburg			
Garies			
George	59	52	0.19
Graaff Reinet	60	43	0.05
Grahamstown			
Idutywa			
Jansenville			
Kenhardt			
Kentani			
Kimberley	70	36	
Kingwilliamstown	67	48	0.19
Klaver			
Kowie			
Kuruman			
Lake Mentz			
Lovedale			
Maclear			
Mafeking			
Matatiele			
Matroosberg	57	38	0.03
Middelburg			
Mossel Bay	63	55	0.02
Malmesbury			
O'okiep			
Orange River			
Pofadder	55	36	
Port Elizabeth	64	55	0.97

KAAP - CAPE	Max.	Min.	Rvl.
Port St. Johns	69	58	
Postmasburg	61	42	
Piquetberg			
Prieska			
Prince Albert			
Queenstown			
Riversdale	61	52	
Somerset-oos	58	45	0.50
Springfontein	66	30	0.01
Steynsburg			
Stormsrivier			
Sutherland			
Swellendam			
Umtata			
Upington	56	38	
van Wyksvlei			
Victoria-Wes	59	33	
Vryburg	72	31	
Williston			
Willowmore	62	47	0.01
Wingfield	60	41	
Venterstad			
NATAL.			
Kaap St. Lucia	75	62	
Dundee			
Durban	73	61	0.01
Estcourt	72	40	
Himeville			
Ladysmith	74	52	0.01
Melmoth	77	56	
M'kuzi			
Newcastle	77	49	0.01
Pietermaritzburg			
Port Shepstone	70	60	
Seven Oaks			
Vryheid			

O.F.S. - O.V.S.	Max.	Min.	Rfl.
Bethlehem	64	31	
Bethulie	64	35	
Bloemfontein	66	35	
Fauresmith	62	33	
Ficksburg			
Harrismith			
Heilbron			
Hoopstad	71	33	
Kroonstad	70	32	
Lindley			
Modderpoort			
Parys			
Vrede			
Wepener	63	31	0.18
Winburg			
Zastron			
S.W.A. and Protectorates en Protektorate			
Gobabis	71	32	
Keetmanshoop	56	34	
Luderitz	60	50	
Ondongua	81	44	
Swakopmund	59	45	
Tsumeb	82	47	
Windhoek	70	40	
Francistown			
Gaberones			
Mahalapye	80	43	
Maun	66	46	
Tsabong	65	29	
Mbabane			
Stegi			

SYNOPTIC WEATHER MAP — 1200 GMT. — 1400 SAST. — SINOPTIESE WEERKAART

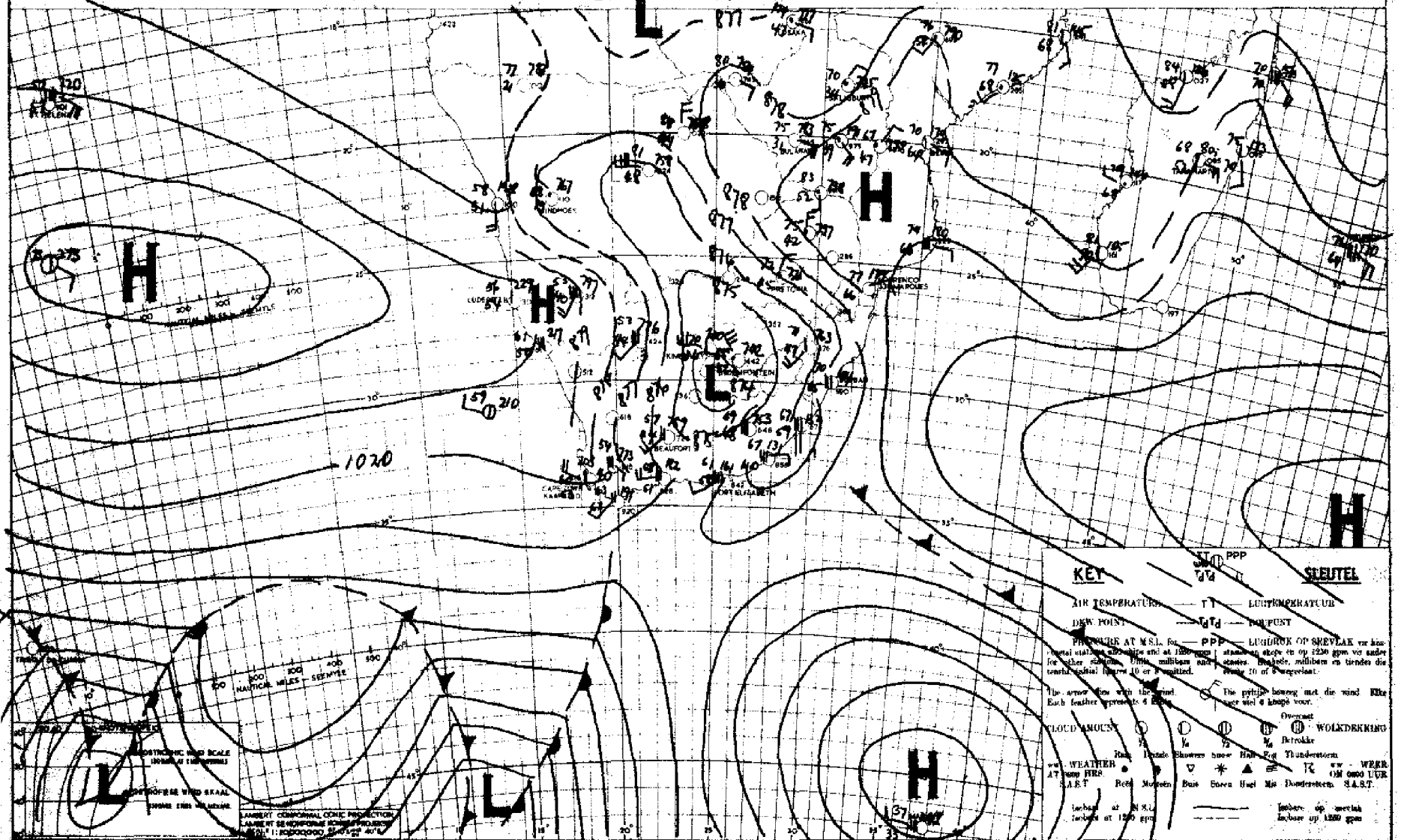

DATE 18-7-1952 DATUM

INFERENCE

THE LOW WHICH HAS DEVELOPED OVER THE INTERIOR IS MOVING RAPIDLY E. TO THE W. OF THE TROUGH OF LOW PRESSURE DRIER W'LY TO S'LY WINDS FLOODING OVER THE INTERIOR WILL CAUSE FAIR SETTLED WEATHER, BUT THERE MAY BE A FEW LIGHT SHOWERS WITH THE PASSAGE OF THE TROUGH. SHOWERY WEATHER WILL DEVELOP ALONG THE S. CAPE COASTAL BELT.

AFLEIDING

DIE LAGDRUKSTELSEL, WAT OOR DIE BINNELAND ONTWIKKEL HET, BEWEEG VINNIG O. WES VAN DIE TROG VAN LAE DRUK BEWEEG, DROËR W. TOT S. WINDE OOR DIE BINNELAND EN HULLE SAL MOOIWEER EN GESTADIGE TOESTANDE VEROORSAAK MAAR 'N PAAR BUIE IS MOONTLIK TERWYL DIE TROG VORBY BEWEEG. BUIE SAL OOK OOR DIE KAAPSE S. KUSTREEKE ONTWIKKEL.

DAAGLIKSE WEERBULLETIN

WEERBURO : WEATHER BUREAU
DEPT. VAN VERVOER : DEPT. OF TRANSPORT

DAILY WEATHER BULLETIN

Maksimum en Minimum Temperature (°F) en Reënval (duime) vir die Etmaal wat om 0800 (SAST) eindig op

Maximum and Minimum Temperatures (°F) and Rainfall (inches) 24 hours ending at 0800 (SAST) on

20 : 7 : 1952.

TRANSVAAL.	Max.	Min.	Rvl.
Barberton			
Bethal			
Chester			
Delmas			
Ermelo	69	44	
Joubert Park			
Komatipoort			
Kroondal			
Leeuwdoornstad			
Lichtenburg			
Louis Trichardt	81	50	
Marnitz			
Middelburg			
Loskop			
Nelspruit			
Nylstroom	79	45	
Palmietfontein	69	49	
Pietersburg	78	44	
Piet Retief			
Pelgrimsrus			
Potchefstroom			
Pretoria W.B.	71	53	
Pretoriuskop			
Standerton			
Thabazimbi	79	59	
Vaalwater			
Watervalboven			
Wolmaransstad			
Zeerust			
Witbank			
KAAP - CAPE			
Alexanderbaai	64	44	
Aberdeen			
Andelusia			
Beaufort-Wes	56	45	0.01
Cala			

CAPE - KAAP	Max.	Min.	Rfl.
Calitzdorp			
Calvinia	60	37	
Cape Agulhas	62	51	
Cape Columbine	58	49	
Cape St. Francis	63	54	0.07
Carnarvon			
Cradock			
De Aar			
Dordrecht			
East London	64	53	0.01
Elsenburg			
Flagstaff			
Fraserburg			
Gariep	64	43	
George	60	50	0.19
Graaff Reinet			
Grahamstown			
Idutywa			
Jansenville			
Kenhardt			
Kentani			0.06
Kimberley	59	35	
Kingwilliamstown	59	46	0.09
Klaver			
Kowie			
Kuruman			
Lake Mentz			
Lovedale			
Maclear			
Mafeking			
Matatiele			
Matroosberg	62	47	
Middelburg	55	39	
Mossel Bay	64	53	
Malmesbury			
O'okiep			
Orange River	61	36	
Pofadder			
Port Elizabeth	62	52	0.25

KAAP - CAPE	Max.	Min.	Rvl.
Port St. Johns	70	57	
Postmasburg			
Piquetberg			
Prieska			
Prince Albert	54	37	0.07
Queenstown			
Riversdale	62	38	
Somerset-oos	51	44	0.05
Springfontein			
Steynsburg			
Stormsrivier			
Sutherland			
Swellendam			
Umtata			
Upington	53	35	
van Wyksvlei			
Victoria-Wes	53	40	
Vryburg	62	35	
Williston			
Willowmore			
Wingfield			
Venterstad			
NATAL.			
Kaap St. Lucia	71	59	
Dundee			
Durban	72	56	0.01
Estcourt			0.70
Himeville			
Ladysmith	75	47	0.14
Melmoth	66	54	0.05
M'kuzi			
Newcastle	73	47	
Pietermaritzburg			0.08
Port Shepstone	70	58	
Seven Oaks			
Vryheid			

O.F.S. - O.V.S.	Max.	Min.	Rfl.
Bethlehem			
Bethulie			
Bloemfontein	58	34	
Faureesmith			
Ficksburg			0.06
Harrismith			
Heilbron			
Hoopstad	62	22	
Kroonstad			
Lindley			
Modderpoort			
Parys			
Vrede			
Wepener	57	40	
Winburg			
Zastron			
S.W.A. and Protectorates en Protektorate			
Gobabis	68	35	
Keetmanshoop	60	34	
Luderitz	66	50	
Ondongua			
Swakopmund	55	46	
Tsumeb	60	49	
Windhoek	70	41	
Francistown			
Gaberones	82	49	
Mahalapye	84	47	
Maun			
Tsabong			
Mbabane	78	59	
Stegi			

SYNOPTIC WEATHER MAP — 1200 GMT. — 1400 SAST. — SINOPTIESE WEERKAART

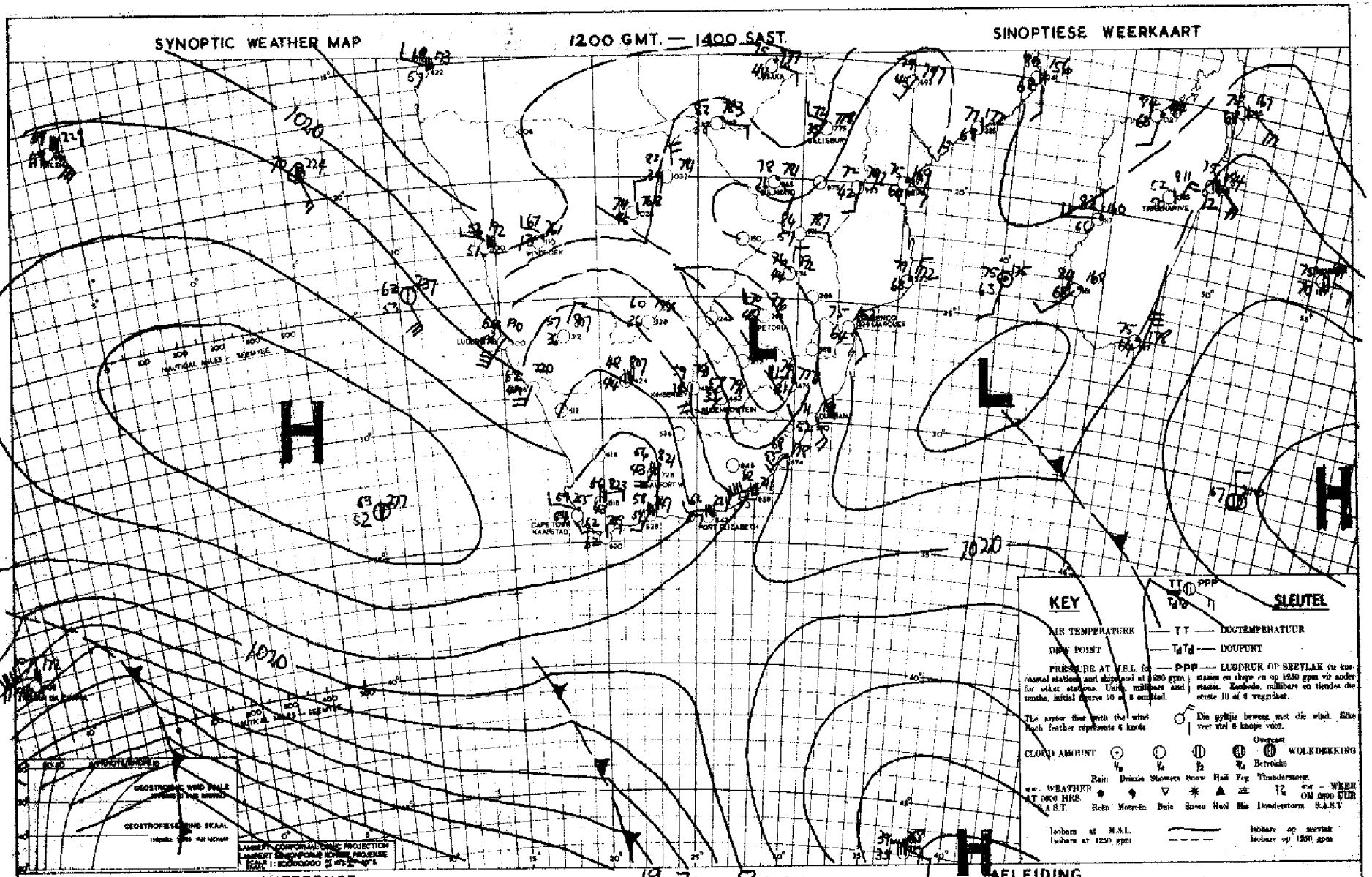

INFERENCE

THE HIGH W. OF THE CAPE WITH ITS COLDER AIR WILL MOVE E. OVER THE S. & S.E. COASTS WHERE SHOWERS WILL FALL. IN THE WARMER HUMID AIR OVER TVL. & NATAL THE WEATHER WILL BE CLOUDY AND ISOLATED SHOWERS WILL DEVELOP.

DATE 19-7-1952 DATUM

AFLEIDING

DIE HOOG W. VAN DIE KAAP, SAL MET KOUER LUG O. OOR DIE S EN S.O. KUSTREKE BEWEEG. BUIE SAL OOR DAARDIE STREKE UITSAK. IN DIE WARMER VOCHTIGE OOR TVL. EN VRYSTAAT SAL DIE WEER BEWOLK WORD EN LOS BUIE SAL UITSAK.

DAAGLIKSE WEERBULLETIN

WEERBURO : WEATHER BUREAU

DEPT. VAN VERVOER : DEPT. OF TRANSPORT

DAILY WEATHER BULLETIN

Maksimum en Minimum Temperature (°F) en Reënval (duime) vir die Etmaal wat om 0800 (SAST) eindig op

Maximum and Minimum Temperatures (°F) and Rainfall (inches) 24 hours ending at 0800 (SAST) on

21st. July 1968.....

TRANSVAAL.	Max.	Min.	Rvl.
Barberton			
Bethal			
Chester			
Delmas			
Ermelo			
Joubert Park	80	56	0.70
Komatipoort	89	58	
Kroondal			
Leeuwdoornstad			
Lichtenburg			
Louis Trichardt	67	54	
Marnitz			
Middelburg			
Loskop			
Nelspruit	81	51	0.50
Nylstroom	70	43	0.01
Palmietfontein	63	38	0.35
Pietersburg	66	52	
Piet Retief	70	45	0.05
Pelgrimsrus	80	41	0.07
Potchefstroom	72	39	0.20
Pretoria W.B.	66	50	
Pretoriuskop			
Standerton	70	43	0.43
Thabasimbi			
Vaalwater			
Watervalboven	77	51	0.02
Wolmaransstad			
Zeerust			
Witbank			
KAAP - CAPE			
Alexanderbaai	73	47	
Aberdeen			
Andalusia			
Beaufort-Wes	66	36	
Cala			0.12

CAPE - KAAP	Max.	Min.	Rfl.
Calitzdorp			
Calvinia			
Cape Agulhas	60	57	
Cape Columbine	59	52	
Cape St. Francis	63	50	
Carnarvon			
Cradock			
De Aar	58	35	
Dordrecht	47	39	0.28
East London	62	53	0.11
Elsenburg			
Flagstaff	–		
Fraserburg	51	35	
Garies	70	45	
George	61	45	
Graaff Reinet	53	35	
Grahamstown			
Idutywa			
Jansenville			
Kenhardt	62	41	
Kentani			0.13
Kimberley	57	33	
Kingwilliamstown	54	43	0.05
Klaver	77	58	
Kowie			
Kuruman			
Lake Mentz			0.05
Lovedale			0.17
Maclear			
Mafeking	66	36	0.05
Matatiele			
Matroosberg	56	33	
Middelburg	50	36	
Mossel Bay	64	53	
Malmesbury			
O'okiep	55	39	
Orange River	59	39	
Pofadder	59	39	
Port Elizabeth	64	50	

KAAP - CAPE	Max.	Min.	Rvl.
Port St. Johns	65	55	0.15
Postmasburg	61	37	
Piquetberg			
Prieska	59	45	
Prince Albert			
Queenstown	54	39	0.10
Riversdale	67	38	
Somerset-oos	50	39	0.23
Springfontein	49	41	0.36
Steynsburg			
Stormerivier			
Sutherland			
Swellendam			
Umtata	65	44	0.11
Upington	63	38	
van Wyksvlei	60	46	
Victoria-Wes	63	32	
Vryburg	62	31	
Williston			
Willowmore	58	33	0.04
Wingfield	64	39	
Venterstad			
NATAL.			
Kaap St. Lucia	68	58	0.25
Dundee			0.67
Durban	67	58	0.18
Estcourt	51	46	0.90
Himeville			
Ladysmith			0.96
Melmoth	60	52	0.69
M'kuzi			
Newcastle	53	46	0.86
Pietermaritzburg			
Port Shepstone	67	59	0.04
Seven Oaks			
Vryheid			

O.F.S. - O.V.S.	Max.	Min.	Rfl.
Bethlehem	50	41	0.70
Bethulie	64	35	0.15
Bloemfontein	59	33	
Fauresmith	57	36	0.06
Ficksburg			0.03
Harrismith			0.84
Heilbron			
Hoopstad	62	29	
Kroonstad	65	36	0.06
Lindley			
Modderpoort			
Parys			
Vrede			
Wepener	60	32	0.24
Winburg			
Zastron			
S.W.A. and Protectorates en Protektorate			
Gobabis	63	36	
Keetmanshoop	63	42	
Luderitz	69	55	
Ondongua			
Swakopmund	53	41	
Tsumeb	80	55	
Windhoek	65	41	
Francistown	80	47	
Gaberones			
Mahalapye	77	50	
Maun	80	51	
Tsabong	64	28	
Mbabane	64	55	0.09
Stegi			

SYNOPTIC WEATHER MAP 1200 GMT. — 1400 SAST. SINOPTIESE WEERKAART

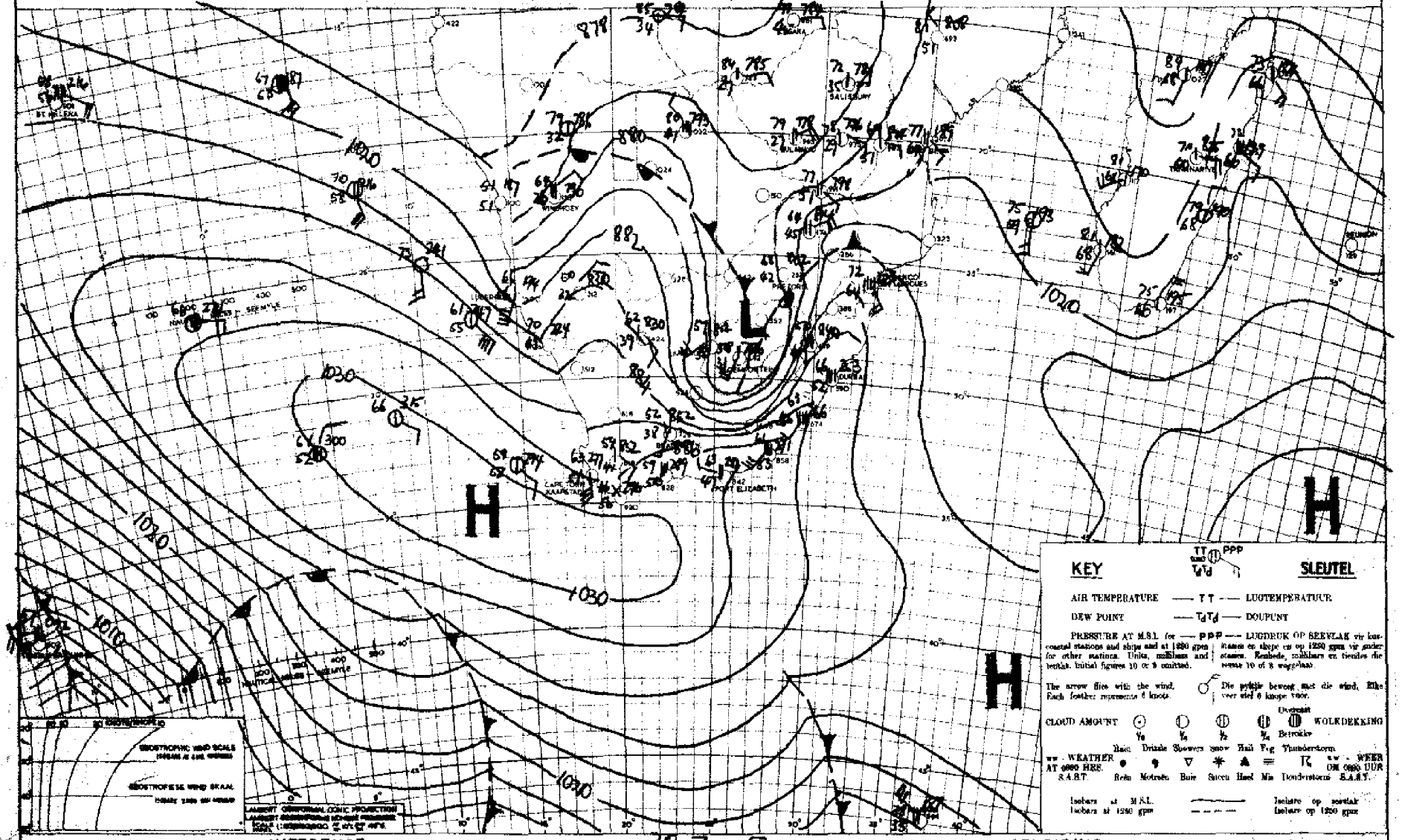

INFERENCE DATE 20-7-1952 DATUM AFLEIDING

THE INTENSIFYING DYNAMIC ANTICYCLONE OFF THE S.W. COAST WILL MOVE TO THE S. COAST TOMORROW, AND CONSEQUENTLY OBOC UNSETTLED WEATHER WILL PERSIST ALONG THE E. COAST, IT WILL BE FINE ALONG THE S.W. & W. COASTS. AN INTENSE DEPRESSION HAS FORMED OVER E. FREESTATE, WITH CYCLONIC WINDS EXTENDING TO GREAT HEIGHTS. THIS SITUATION WILL RESULT IN MORE RAIN OVER NATAL, E. CAPE & E. FREESTATE.

DIE INTENSIFISERENDE DINAMIESE HOOGDRUKSTELSEL S.W. VAN DIE KAAP SAL MÖREI NA DIE S. KUS BEWEEG EN KOEL ONGESTADIGDE WEER SAL VOORTDUUR LANGS DIE O. KUS, MAAR LANGS DIE W. EN S.W. KUS. SAL DIT MOOIWEER WEES. 'N DIEP LAAGDRUKSTELSEL HET OOR O. VRYSTAAT ONTWIKKEL EN SIKLONIESE WINDE WAAI TOT GROOT HOOGTES. HIERDIE TOESTAND SAL VERDERE REËN BELORG AAN NATAL, O. KAAPLAND EN DIE O. VRYSTAAT.

DAAGLIKSE WEERBULLETIN

WEERBURO : WEATHER BUREAU

DEPT. VAN VERVOER : DEPT. OF TRANSPORT

DAILY WEATHER BULLETIN

Maksimum en Minimum Temperature (°F) en Reënval (duims) vir die Etmaal wat om 0800 (SAST) eindig op 22 - 7 ..... 1953 .....

Maximum and Minimum Temperatures (°F) and Rainfall (inches) 24 hours ending at 0800 (SAST) on

TRANSVAAL.	Max.	Min.	Rvl.
Barberton			
Bethal			
Chester			
Delmas			
Ermelo	53	39	0.04
Joubert Park	48	40	1.08
Komatipoort	65	57	0.26
Kroondal			
Leeuwdoornstad			
Lichtenburg			
Louis Trichardt			
Marnitz			
Middelburg			
Loskop	71	51	0.09
Nelspruit	61	51	0.23
Nylstroom	76	50	0.13
Palmietfontein	49	43	1.04
Pietersburg	64	49	
Piet Retief	50	40	0.55
Pelgrimsrus	55	46	0.36
Potchefstroom	52	44	0.15
Pretoria W.B.	62	45	0.48
Pretoriuskop			
Standerton	47	41	0.12
Thabazimbi	70	50	
Vaalwater			
Watervalboven	56	45	0.05
Wolmaransstad			
Zeerust			
Witbank			
KAAP - CAPE			
Alexanderbaai			
Aberdeen			
Andalusia			
Beaufort-Wes	60	36	
Cala			

CAPE - KAAP	Max.	Min.	Rfl.
Calitzdorp			
Calvinia	64	46	
Cape Agulhas	63	56	
Cape Columbine	65	57	
Cape St. Francis	72	56	
Carnarvon			
Cradock			
De Aar	61	37	
Dordrecht	49	27	0.02
East London	66	48	
Elsenburg			
Flagstaff			
Fraserburg	57	40	
Caries	75	62	
George	62	43	
Graaff Reinet	58	42	
Grahamstown			
Idutywa			
Jansenville			
Kenhardt	64	41	
Kentani			
Kimberley	63	46	
Kingwilliamstown	62	43	
Klaver	72	62	
Kowie			
Kuruman			
Lake Mentz			
Lovedale			
Maclear			
Mafeking			
Matatiele			
Matroosberg	58	41	
Middelburg	55	88	
Mossel Bay	64	52	
Malmesbury			
O'okiep			
Orange River	63	41	
Pofadder	59	45	
Port Elizabeth	64	47	

KAAP - CAPE	Max.	Min.	Rvl.
Port St. Johns	65	54	
Postmasburg	58	43	
Piquetberg			
Prieska	64	42	
Prince Albert			
Queenstown	53	35	0.02
Riversdale	71	39	
Somerset-oos	60	40	
Springfontein	52	26	0.02
Steynsburg			
Stormsrivier			
Sutherland			
Swellendam			
Umtata	58	40	0.07
Upington	64	39	
van Wyksvlei			
Victoria-Wes	60	31	
Vryburg	62	47	0.21
Williston			
Willowmore	58	36	
Wingfield	71	39	
Venterstad			
NATAL.			
Kaap St. Lucia	65	56	0.11
Dundee			
Durban	68	58	0.04
Estcourt	55	35	0.01
Himeville			
Ladysmith	51	36	0.03
Melmoth	60	49	0.17
M'kuzi			
Newcastle	48	42	0.63
Pietermaritzburg			
Port Shepstone	67	57	
Seven Oaks			
Vryheid			

O.F.S. - O.V.S.	Max.	Min.	Rfl.
Bethlehem	48	36	0.31
Bethulie	60	34	
Bloemfontein	60	38	
Fauresmith	58	38	0.05
Ficksburg			
Harrismith			
Heilbron			
Hoopstad	60	40	
Kroonstad	53	43	0.18
Lindley			
Modderpoort			
Parys			
Vrede			
Wepener	60	31	
Winburg			
Zastron			
S.W.A. and Protectorates en Protektorate			
Gobabis			
Keetmanshoop	65	43	
Luderitz	77	52	
Ondongua	82	55	
Swakopmund			
Tsumeb	60	49	
Windhoek			
Francistown			
Gaberones			
Mahalapye	69	51	
Maun	78	52	
Tsabong	63	37	
Mbabane	57	51	0.51
Stegi			

SYNOPTIC WEATHER MAP — 1200 GMT. — 1400 SAST. — SINOPTIESE WEERKAART

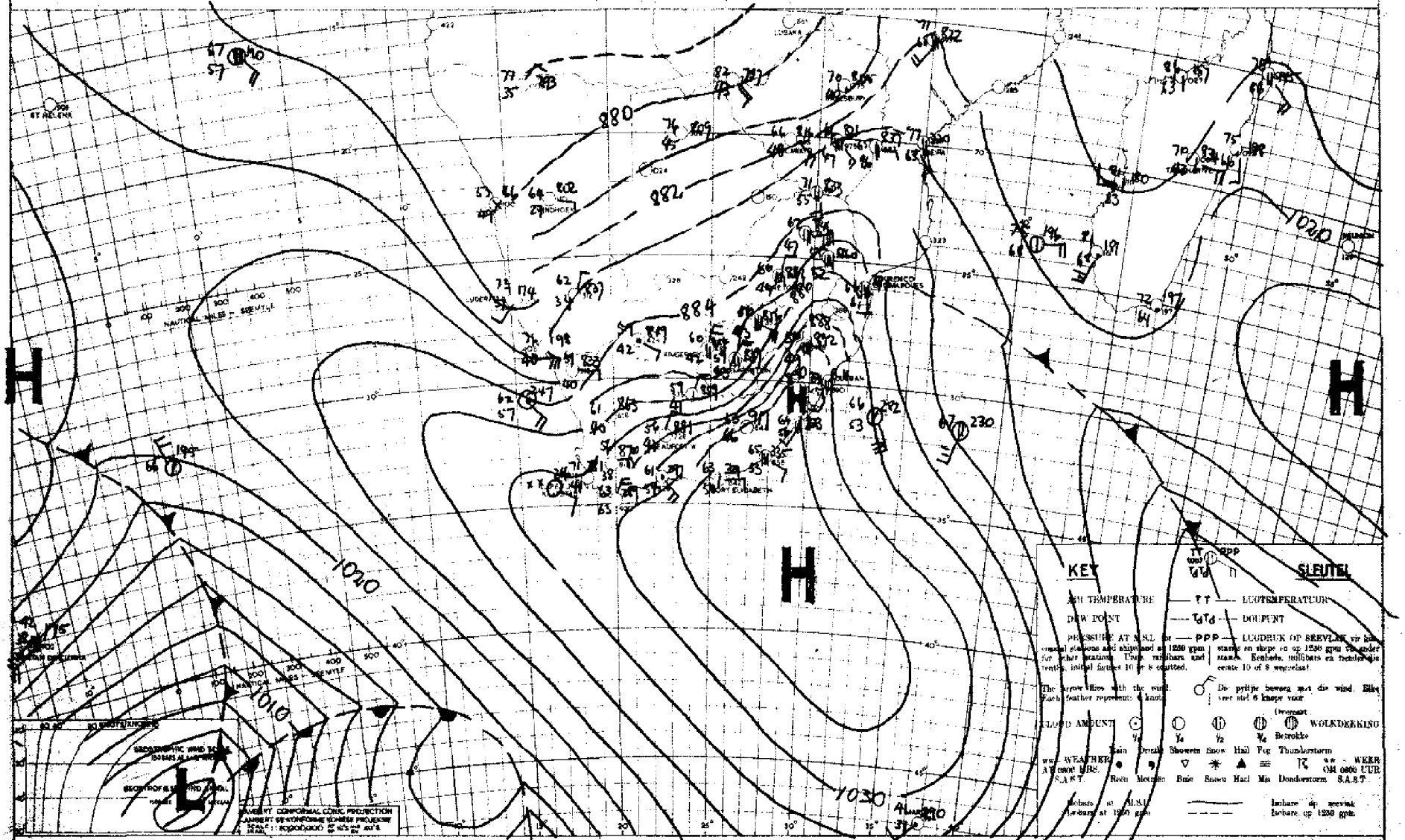

INFERENCE — DATE 27-7-1952 DATUM — AFLEIDING

OVER THE TVL., NATAL AND THE N. FREE STATE COLD E. WINDS ARE FLOWING IN UNDERNEATH M. N.W'LY AIRSTREAM, WHICH IS BEING LIFTED TO PRODUCE RAIN AND OVERCAST SKIES. THESE ARE LIKELY TO PERSIST FOR A COUPLE OF DAYS. ELSEWHERE IT WILL BE FAIR UNDER THE INFLUENCE OF A VERY DEEP E. CIRCULATION OF THE INTENSIFYING ANTICYCLONE.

OOR TVL. EN N. VRYSTAAT VLOEI KOUE O. WINDE IN ONDER 'N N.W. LUGSTROOM, WAT SODANIGE OPGELIG WORD OM REEN EN BEWOLKE WEER TE VERBORSAAK WAT MOONTLIK ETLIKE DAE SAL VOORT DUR. ELDERS SAL DIT REDELIKE MOOIWEER WEES ONDER DIE INVLOED VAN 'N BYKE DIEP O. LUGSTROOM VAN DIE INTENSIFISERENDE HOOGDRUKSTELSEL.

DAAGLIKSE WEERBULLETIN

WEERKUNDIG : WEATHER BUREAU
DEPT. VAN VERVOER : DEPT. OF TRANSPORT

DAILY WEATHER BULLETIN

Maksimum en Minimum Temperature (°F) en Reënval (duime) vir die Staatsel wat om 0800 (SAST) eindig op

Maximum and Minimum Temperatures (°F) and Rainfall (inches) 24 hours ending at 0800 (SAST) on

23 - 7 1988

TRANSVAAL.	Max.	Min.	Rvl.
Barberton			
Bethal			0.05
Chester			
Delmas			
Ermelo	50	31	0.21
Joubert Park	51	43	0.26
Komatipoort	72	48	
Kroondal			0.19
Leeuwdoornstad			
Lichtenburg			
Louis Trichardt	55	49	0.05
Marnitz			
Middelburg			0.02
Loskop			0.03
Nelspruit	64	44	
Nylstroom	62	47	0.17
Palmietfontein	63	44	0.13
Pietersburg	60	40	
Piet Retief			
Pelgrimsrus	59	37	
Potchefstroom	63	44	0.09
Pretoria W.B.	59	46	0.21
Pretoriuskop			
Standerton	50	37	0.05
Thabazimbi	63	50	0.07
Vaalwater			
Watervalboven	56	38	0.01
Wolmaransstad			
Zeerust			
Witbank			0.05
KAAP - CAPE			
Alexanderbaai	83	43	
Aberdeen			
Andalusia			0.09
Beaufort-Wes			
Cala			

CAPE - KAAP	Max.	Min.	Rfl.
Calitzdorp			
Calvinia	66	54	
Cape Agulhas	70	58	
Cape Columbine	75	57	
Cape St. Francis	76	55	
Carnarvon			
Cradock			0.03
De Aar	62	40	
Dordrecht	56	30	0.20
East London	69	54	
Elsenburg			
Flagstaff			
Fraserburg	61	38	
Garies	82	64	
George	75	52	
Graaff Reinet	72	50	
Grahamstown			
Idutywa			
Jansenville			
Kenhardt	69	47	
Kentani			
Kimberley	62	46	0.10
Kingwilliamstown	68	40	
Klaver	80	71	
Kowie			
Kuruman			
Lake Mentz			
Lovedale			
Maclear			
Mafeking	65	42	0.09
Matatiele			
Matroosberg	65	43	
Middelburg	59	34	
Mossel Bay	69	58	
Malmesbury			
O'okiep	63	53	
Orange River	64	46	0.01
Pofadder	64	47	
Port Elizabeth	66	48	

KAAP - CAPE	Max.	Min.	Rvl.
Port St. Johns	71	56	
Postmasburg	61	47	0.01
Piquetberg			
Prieska			
Prince Albert			
Queenstown	59	33	
Riversdale	80	45	
Somerset-oos	69	43	
Springfontein	54	34	
Steynsburg			
Stormsrivier			
Sutherland			
Swellendam			
Uitenhage	64	43	
Upington			
van Rhynsvlei	66	44	
Victoria-Wes	60	33	
Vryburg	61	42	0.04
Williston			
Willowmore	67	37	
Wingfield	79	52	
Venterstad			
NATAL.			
Kaap St. Lucia	64	57	1.82
Dundee			0.02
Durban	69	57	0.59
Estcourt	59	40	0.17
Hinsville			
Ladysmith	58	43	
Melmoth	58	48	0.07
M'kuzi			
Newcastle	55	43	0.04
Pietermaritzburg			0.05
Port Shepstone	70	55	0.04
Seven Oaks			
Vryheid			

O.F.S. - O.V.S.	Max.	Min.	Rfl.
Bethlehem	63	38	
Bethulie	62	44	0.01
Bloemfontein	59	42	
Ficksburg	58	43	
Harrismith			
Heilbron			0.15
Hoopstad	57	44	
Kroonstad	54	44	0.17
Lindley			
Modderpoort			
Parys			
Vrede			
Wepener	61	41	0.05
Winburg			
Zastron			
S.W.A. and Protectorates en Protektorate			
Gobabis	75	50	
Keetmanshoop	69	49	
Luderitz	62	47	
Ondongua	85	55	
Swakopmund	54	52	
Tsumeb	80	49	
Windhoek	71	49	
Francistown			
Gaberones			
Mahalapye	63	43	
Maun	78	50	
Tsabong	71	43	
Mbabane / Bremersdorp	64	50	
Stegi			

SYNOPTIC WEATHER MAP — 1200 GMT — 1400 SAST — SINOPTIESE WEERKAART

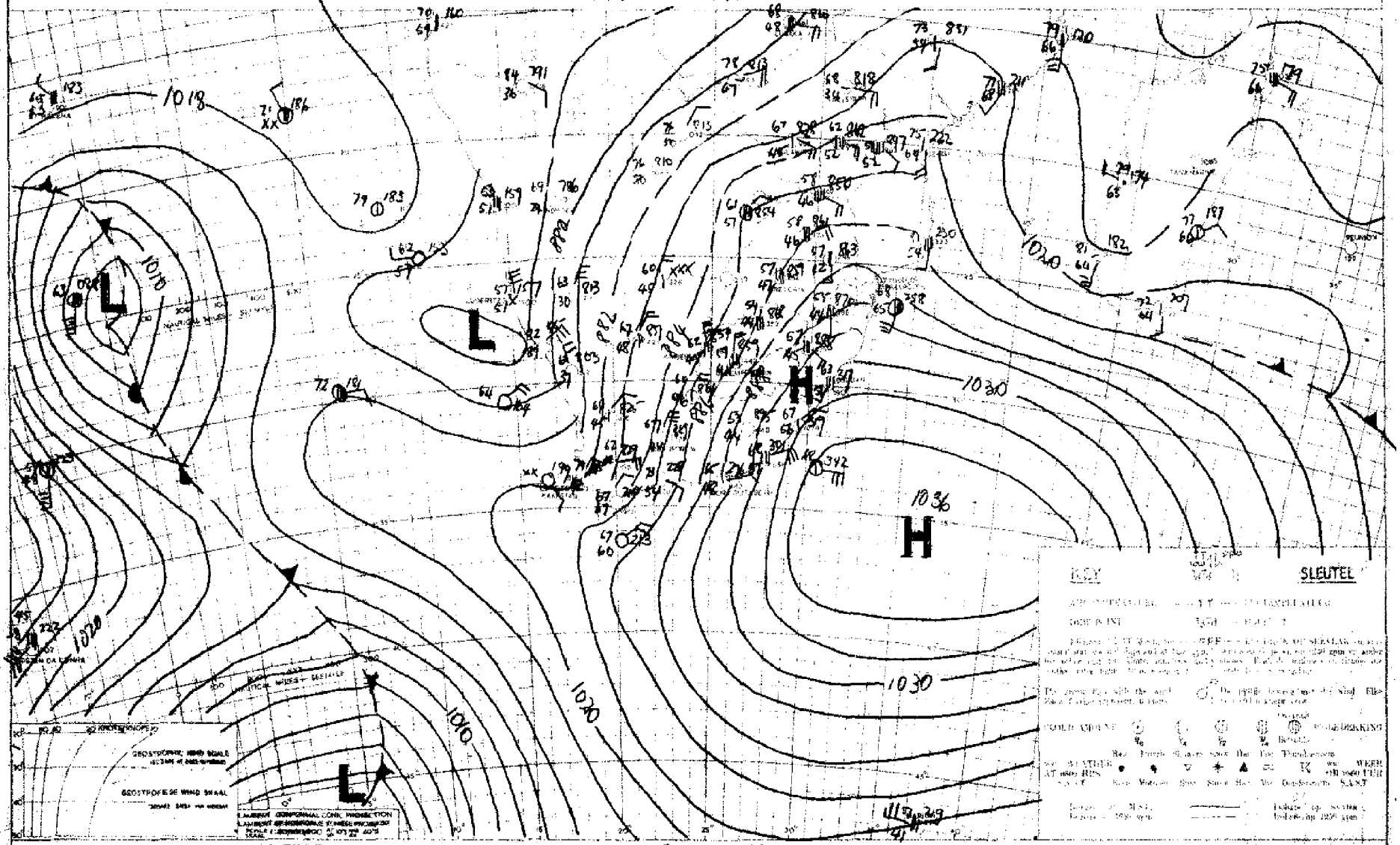

INFERENCE

DIE HOOGDRUKSTELSEL S.O. VAN DIE UNIE BEWEEG NOU WEG NA DIE O. EN 'N LAAGDRUKSTELSEL HET BESONDER VER N. IN DIE ATLANTIESE OSEAAN ONTWIKKEL. HIERDIE LAAGDRUKSTELSEL SAL VINNIG S.O. BEWEEG EN ONGESTADIGE WEER SAL TEEN MORGENAG OOR DIE S.W. KUSTREEKE ONTWIKKEL. OOR TVL. VRYSTAAT EN NATAL SAL BEWOLKTE WEER VOORT DUR EN VERDERE REËN IS MOONTLIK.

DATE 22-7-1952 DATUM

AFLEIDING

THE ANTICYCLONE S.E. OF THE CAPE IS RECEDING E. WHILE A DEPRESSION HAS DEVELOPED EXCEPTIONALLY FAR N. OVER THE ATLANTIC OCEAN. THIS DEPRESSION WILL MOVE RAPIDLY S.E. AND UNSETTLED WEATHER CAN BE EXPECTED ALONG THE S.W. COASTAL BELT TOMORROW NIGHT. OVER TVL. FREE STATE AND NATAL THE WEATHER WILL REMAIN CLOUDY AND MORE RAIN IS LIKELY.

DAAGLIKSE WEERBULLETIN

WEER' JRO : WEATHER BUREAU

DEPT. VAN VERVOER : DEPT. OF TRANSPORT

DAILY WEATHER BULLETIN

Maksimum en Minimum Temperature (°F) en Reënval (duime) vir die Etmaal wat om 0800 (SAST) eindig op

Maximum and Minimum Temperatures (°F) and Rainfall (inches) 24 hours ending at 0800 (SAST) on

24 ..... 1962 ....

TRANSVAAL	Max.	Min.	Rvl.
Barberton			
Bethal			
Chester			
Delmas			
Ermelo	55	37	
Joubert Park	55	45	0.07
Komatipoort	76	52	
Kroondal			
Leeuwdoornstad			
Lichtenburg			
Louis Trichardt	66	43	
Marnitz			
Middelburg			
Loskop			
Nelspruit	72	46	
Nylstroom	67	38	
Palmietfontein	59	32	
Pietersburg	66	37	
Piet Retief			
Pelgrimsrus	64	36	
Potchefstroom	61	38	0.21
Pretoria W.B.	61	40	
Pretoriuskop			
Standerton	54	32	
Thabazimbi	71	47	
Vaalwater			
Watervalboven	60	34	
Wolmaransstad			
Zeerust			
Witbank			
KAAP - CAPE			
Alexanderbaai	67	55	0.01
Aberdeen			
Andeluzia			
Beaufort-Wes	68	58	
Cala			

CAPE - KAAP	Max.	Min.	Rfl.
Calitzdorp	5		
Calvinia	73	46	
Cape Agulhas	73	54	
Cape Columbine	65	52	0.26
Cape St. Francis	76	63	
Carnarvon			
Cradock			
De Aar	58	50	
Dordrecht	53	46	
East London	72	55	
Elsenburg			
Flagstaff			
Fraserburg	63	48	
Garies	74	52	
George	78	58	
Graaff Reinet	66	60	
Grahamstown			
Idutywa			
Jansenville			
Kenhardt	72	56	
Kentani			
Kimberley	61	49	
Kingwilliamstown	72	51	
Klaver	85	53	0.12
Kowie			
Kuruman			
Lake Mentz			
Lovedale			
Maclear			
Mafeking			
Matatiele			
Matroosberg	66	45	0.10
Middelburg			
Mossel Bay	79	58	
Malmesbury			
O'kiep	72	44	0.02
Orange River	62	48	0.15
Pofadder	70	47	
Port Elizabeth	73	57	

KAAP - CAPE	Max.	Min.	Rvl.
Port St. Johns	70	55	
Postmasburg	64	53	
Piquetberg			
Prieska	72	54	
Prince Albert			
Queenstown			
Riversdale	82	52	
Somerset-oos	64	61	
Springfontein	60	31	
Steynsburg			
Stormsrivier			
Sutherland			
Swellendam			
Umtata	71	41	
Upington	72	60	
van Wykevlei	71	53	
Victoria-Wes	59	47	
Vryburg	66	47	0.07
Williston			
Willowmore			
Wingfield	52	52	0.27
Venterstad			
NATAL			
Kaap St. Lucia	66	55	0.39
Dundee			
Durban	64	51	0.17
Estcourt	60	37	
Himeville			
Ladysmith	60	37	
Melmoth	64	48	
M'kuzi			
Newcastle	57	40	
Pietermaritzburg			
Port Shepstone	69	51	
Seven Oaks			
Vryheid			

O.F.S. - O.V.S.	Max.	Min.	Rfl.
Bethlehem	59	51	0.03
Bethulie	57	46	
Bloemfontein	56	41	0.16
Fauresmith	55	45	0.03
Ficksburg			
Harrismith			
Heilbron			
Hoopstad	63	42	
Kroonstad	60	40	0.07
Lindley			
Modderpoort			
Parys			
Vrede			
Wepener	54	46	0.03
Winburg			
Zastron			
S.W.A. and Protectorates en Protekterate			
Gobabis	77	52	
Keetmanshoop	81	44	
Luderitz	58	50	
Ondongua	86	52	
Swakopmund	58	51	
Tsumeb	82	57	
Windhoek	74	48	
Francistown	76	40	
Gaberones			
Mahalapye	68	45	
Maun	79	43	
Tsabong			
Mbabane	69	46	
Stegi			

SYNOPTIC WEATHER MAP — 1200 GMT. — 1400 SAST. — SINOPTIESE WEERKAART

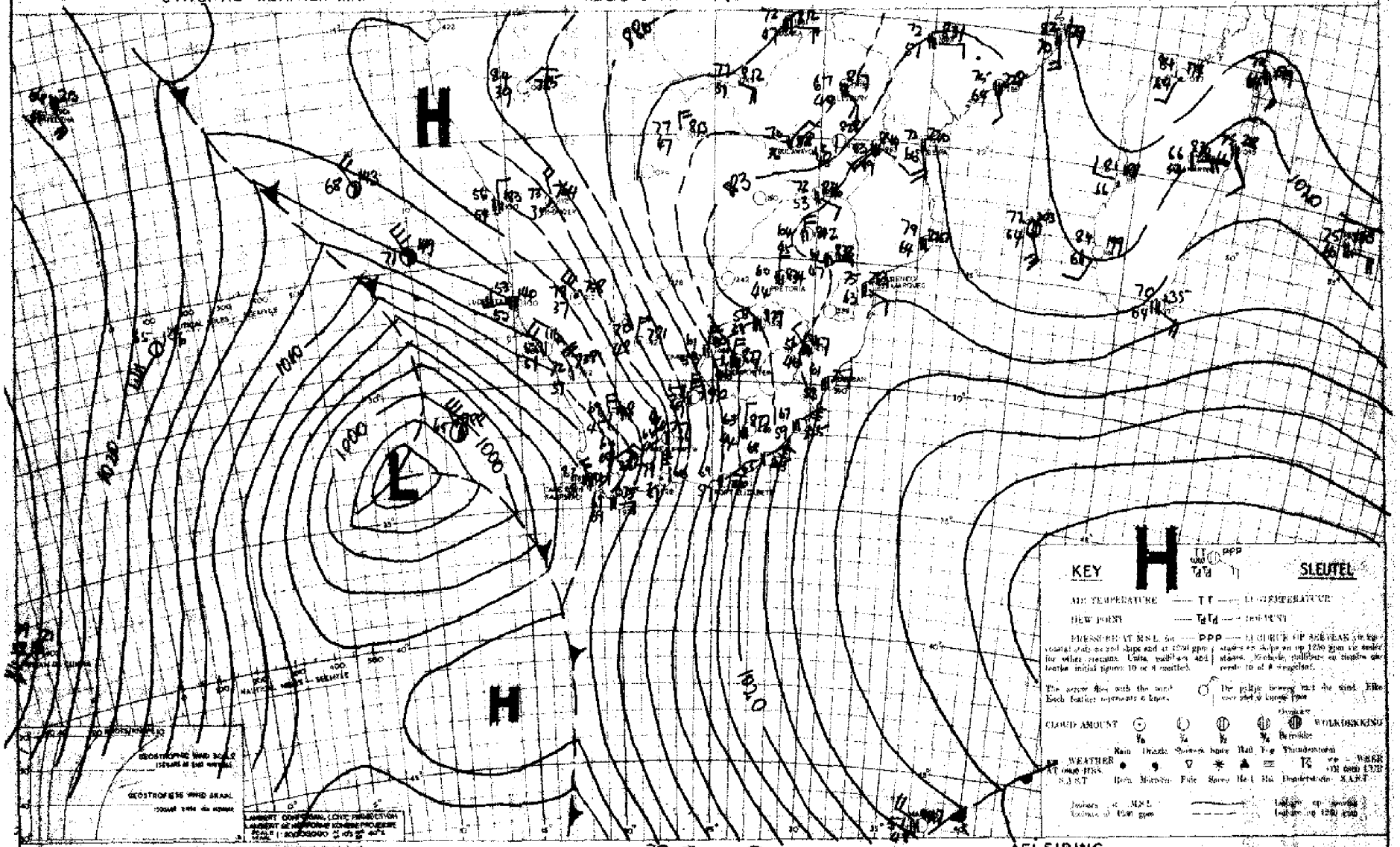

DATE 23-7-1952. DATUM

INFERENCE

THE DEEP LOW N. OF THE CAPE IS MOVING S.E. TO ITS E HIGH WINDS WILL BLOW OVER THE W. AND S.W. UNION AND RAIN WILL FALL. BEHIND THE LOW COLDER AIR WILL MOVE E. AND TEMPS. OVER THE S. UNION WILL LATER FALL CONSIDERABLY. ALTHOUGH THE WEATHER WILL BE FAIR OVER THE REMAINDER OF THE UNION WINDS WILL FRESHEN CONSIDERABLY.

AFLEIDING

DIE DIEP LAAG W. VAN DIE KAAP BEWEEG S.O. AFAN SY O. SAL STERK WINDE OOR DIE W. EN S.W. UNIE WAAI EN REEN SAL VALLE. AGTER DIE LAAG SAL KOUER LUG O. BEWEEG EN TEMP. SAL LATER AANSIENLIK BEGIN DAAL OOR DIE S. UNIE. HOEWEL DIT MOOIWEER OOR DIE RES VAN DIE UNIE SAL WEES, SAL WINDE STERKER BEGIN WAAI.

DAAGLIKSE WEERBULLETIN

WEERKJRO : WEATHER BUREAU

DEPT. VAN VERVOER : DEPT. OF TRANSPORT

DAILY WEATHER BULLETIN

Maksimum en Minimum Temperature (°F) en Reenval (duime) vir die Etmaal wat om 0800 (SAST) eindig op

Maximum and Minimum Temperatures (°F) and Rainfall (inches) 24 hours ending at 0800 (SAST) on

25.-7.-198

TRANSVAAL	Max.	Min.	Rvl.
Barberton			
Bethal			
Chester			
Delmas			
Ermelo	64	40	
Joubert Park	61	47	
Komatipoort	83	49	
Kroondal			
Leeuwdoornestad			
Lichtenburg			
Louis Trichardt			
Marnitz			
Middelburg			
Loskop			
Nelspruit	73	45	
Nylstroom	72	43	
Palmietfontein	63	44	
Pietersburg	70	40	
Piet Retief	70	46	
Pelgrimsrus	69	40	
Potchefstroom	67	48	
Pretoria W.B.	65	42	
Pretoriuskop			
Standerton	65	37	
Thabazimbi	74	60	
Vaalwater			
Waterval-boven	69	39	
Wolmaransstad			
Zeerust			
Witbank			
KAAP - CAPE			
Alexanderbaai	63	52	0.22
Aberdeen			
Andeluisia			
Beaufort-Wes	65	43	
Cala			

CAPE - KAAP	Max.	Min.	Rfl.
Calitzdorp			
Calvinia			
Cape Agulhas	59	44	0.26
Cape Columbine	57	43	0.72
Cape St. Francis	60	54	
Carnarvon			
Cradock			
De Aar	69	40	
Dordrecht	63	46	
East London	88	58	
Elsenburg			
Flagstaff			
Fraserburg	54	32	0.14
Garies	71	45	0.73
George	74	52	0.01
Graaff Reinet	67	49	
Grahamstown			
Idutywa			
Jansenville			
Kenhardt	68	42	
Kentani			
Kimberley	72	46	
Kingwilliamstown	83	50	
Klaver	60	45	0.79
Kowie			
Kuruman			
Lake Mentz			
Lovedale			
Maclear			
Mafeking	76	52	
Matatiele			
Matroosberg	46	32	0.60
Middelburg	67	43	0.04
Mossel Bay	73	50	0.01
Malmesbury			
O'okiep	49	38	1.38
Orange River	75	46	0.01
Pofadder	59	39	
Port Elizabeth	85	54	0.04

KAAP - CAPE	Max.	Min.	Rvl.
Port St. Johns	74	56	
Postmasburg	69	44	
Piquetberg			
Prieska	73	46	
Prince Albert			
Queenstown			
Riversdale	67	44	0.09
Somerset-oos	76	51	0.08
Springfontein	68	45	
Steynsburg			
Stormerivier			
Sutherland			0.50
Swellendam			0.25
Umtata	81	62	
Upington	73	42	
van Wyksvlei	65	42	
Victoria-Wes	61	37	
Vryburg	72	51	
Williston			
Willowmore	65	45	
Wingfield	56	45	0.92
Venterstad			
NATAL			
Kaap St. Lucia	73	60	
Dundee			
Durban	73	53	
Estcourt	69	40	
Himeville			
Ladysmith	72	47	
Melmoth	74	36	
M'kuzi			
Newcastle	71	52	
Pietermaritzburg			
Port Shepstone	70	54	
Seven Oaks			
Vryheid			

O.F.S. - O.V.S.	Max.	Min.	Rfl.
Bethlehem	62	39	
Bethulie	65	46	
Bloemfontein	65	49	
Fauresmith	66	43	0.01
Ficksburg			
Harrismith			
Heilbron			
Hoopstad	71	51	
Kroonstad	67	49	
Lindley			
Modderpoort			
Parys			
Vrede			
Wepener	64	54	
Winburg			
Zastron			
S.W.A. and Protectorates en Protektorate			
Gobabis	77	45	
Keetmanshoop	68	35	
Luderitz	56	53	0.08
Ondongua	84	41	
Swakopmund	64	51	
Tsumeb	81	45	
Windhoek	71	36	
Francistown	74	43	
Gaberones			
Mahalapye	75	42	
Maun	80	42	
Tsabong	80	48	
Bremersdorp	75	51	
Mbabane			
Stegi			

SYNOPTIC WEATHER MAP — 1200 GMT. — 1400 SAST. — SINOPTIESE WEERKAART

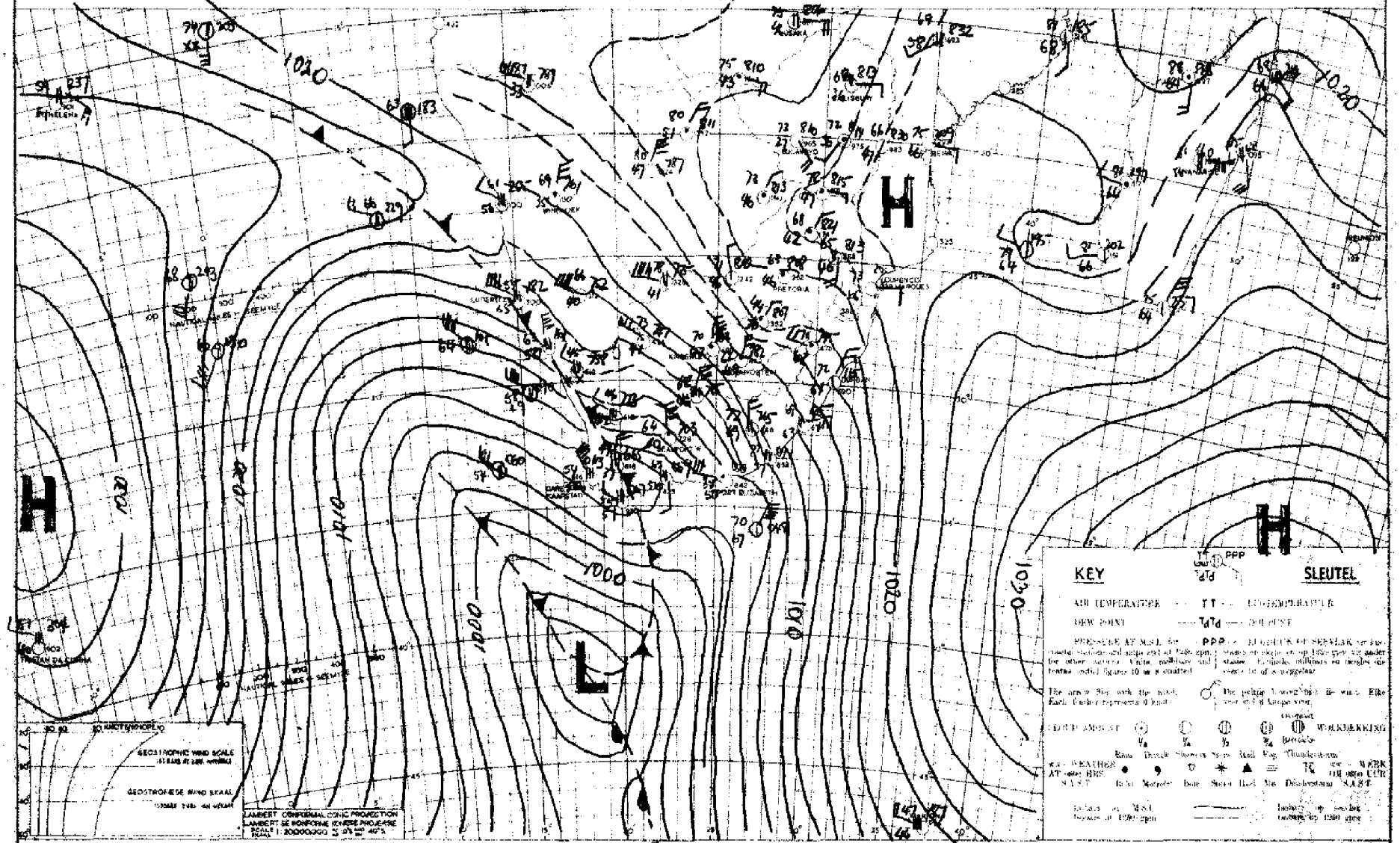

INFERENCE — DATE 24-7-52 — DATUM — AFLEIDING

THE COLD AIR BEHIND THE COLD FRONT OF THE DEPRESSION WHICH IS NOW S. OF THE UNION, HAS REACHED W. CAPE PROV. BUT A DEEP TROUGH HAS DEVELOPED IN THE COLD AIR AND THE WINDS REMAIN N.W. ALONG THE W. COAST SO THAT THE COLD AIR WILL PENETRATE THE LAND VERY SLOWLY. THE WIND WILL BE STRONG N.W. OVER THE UNION BECHUANALAND & S.W.A. AND SHOWERS WILL CONTINUE OVER W. CAPE.

DIE KOUE LUG AGTER DIE KOUE FRONT VAN DIE LAAGDRUKSTELSEL WAT NOU S. VAN DIE UNIE GELEË IS HET REEDS W. KAAPLAND BEREIK MAAR AS GEVOLG VAN 'N DIEP TROG WAT IN DIE KOUE LUG ONTWIKKEL HET, BLY DIE WIND STERK N.W. LANGS DIE W. KA EN DIE KOUE LUG SAL DIE LAND STADIG BINNEKOM. DIE WIND SAL STERK N.W. WÊRE OOR DIE UNIE BETSJOEANALAND EN S.W.A. EN REGENBUIE SAL VOORTDUR OOR W.-KAAPLAND.

DAAGLIKSE WEERBULLETIN

WEERKUNDE WEATHER BUREAU

DEPT VAN VERVOER : DEPT OF TRANSPORT

DAILY WEATHER BULLETIN

Maksimum en Minimum Temperature (°F) en Reënval (duime) vir die Etmaal wat om 0800 (SAST) eindig op 26-7 1952

Maximum and Minimum Temperatures (°F) and Rainfall (inches) 24 hours ending at 0800 (SAST) on

TRANSVAAL	Max.	Min.	Rvl.
Barberton			
Bethal			
Chester			
Delmas			
Ermelo	66	27	
Joubert Park	63	30	
Komatipoort	89	49	
Kroondal			
Leeuwdoornstad			
Lichtenburg			
Louis Trichardt	76	46	
Marnitz			
Middelburg			
Loskop			
Nelspruit	81	50	
Nylstroom	76	35	
Palmietfontein	65	29	
Pietersburg	75	45	
Piet Retief	76	37	
Pelgrimsrus	74	49	
Potchefstroom	70	30	
Pretoria W.B.	69	32	
Pretoriuskop			
Standerton	69	28	
Thabazimbi	78	44	
Vaalwater			
Watervalboven	73	37	
Wolmaransstad			
Zeerust			
Witbank			
KAAP - CAPE			
Alexanderbaai	56	40	0.38
Aberdeen			
Andalusia			
Beaufort-Wes	50	34	0.01
Cala			

CAPE - KAAP	Max.	Min.	Rfl.
Calitzdorp			
Calvinia	36	31	0.35
Cape Agulhas	53	43	0.01
Cape Columbine	56	44	0.16
Cape St. Francis	79	50	0.01
Carnarvon			
Cradock			0.06
De Aar	45	29	0.10
Dordrecht	50	26	0.05
East London	71	48	
Elsenburg			0.30
Flagstaff			
Fraserburg			
Garies	52	39	0.44
George	58	41	
Graaff Reinet	56	34	0.05
Grahamstown			
Idutywa			
Jansenville			
Kenhardt	52	31	
Kentani			
Kimberley	60	27	
Kingwilliamstown	67	39	0.01
Klaver	52	40	0.24
Kowie			
Kuruman			
Lake Mentz			
Lovedale			
Maclear			
Mafeking			
Matatiele			
Matroosberg	39	30	0.28
Middelburg	47	36	0.10
Mossel Bay	61	46	
Malmesbury			
O'okiep	40	29	0.90
Orange River	55	30	0.02
Pofadder	42	30	0.32
Port Elizabeth	66	46	

KAAP - CAPE	Max.	Min.	Rvl.
Port St. Johns	70	53	
Postmasburg	52	30	
Piquetberg			
Prieska	52	32	0.06
Prince Albert			
Queenstown	56	34	0.02
Riversdale	56	42	0.02
Somerset-oos	57	39	0.06
Springfontein	69	31	
Steynsburg			
Stormsrivier			
Sutherland			0.26
Swellendam			
Umtata	80	42	
Upington	64	29	0.01
van Wyksvlei	47	29	0.08
Victoria-Wes	45	25	0.01
Vryburg	61	28	
Williston			
Willowmore	49	33	0.04
Wingfield	53	54	0.31
Venterstad			
NATAL			
Kaap St. Lucia			
Dundee			
Durban	90	51	0.06
Estcourt	71	34	
Himeville			
Ladysmith	75	36	
Melmoth	80	45	
M'kuzi			
Newcastle	73	37	
Pietermaritzburg			
Port Shepstone	75	49	0.01
Seven Oaks			
Vryheid			

O.F.S. - O.V.S.	Max.	Min.	Rfl.
Bethlehem	52	27	
Bethulie	52	29	0.02
Bloemfontein	54	24	
Ficksburg	51	27	0.01
Harrismith			
Heilbron			
Hoopstad	64	26	
Kroonstad	62	30	
Lindley			
Modderpoort			
Parys			
Vrede			
Wepener	57	25	0.01
Winburg			
Zastron			
S.W.A. and Protectorates en Protektorate			
Gobabis	74	31	
Keetmanshoop	65	31	
Luderitz	57	47	
Ondongua	77	40	
Swakopmund	62	42	
Tsumeb	80	48	
Windhoek	66	39	
Francistown			
Gaberones	83	44	
Mahalapye	82	45	
Mmon	82	27	
Tsabong			
Mbabane	82	51	
Stegi			

SYNOPTIC WEATHER MAP — 12.00 GMT. — 1400 SAST. — SINOPTIESE WEERKAART

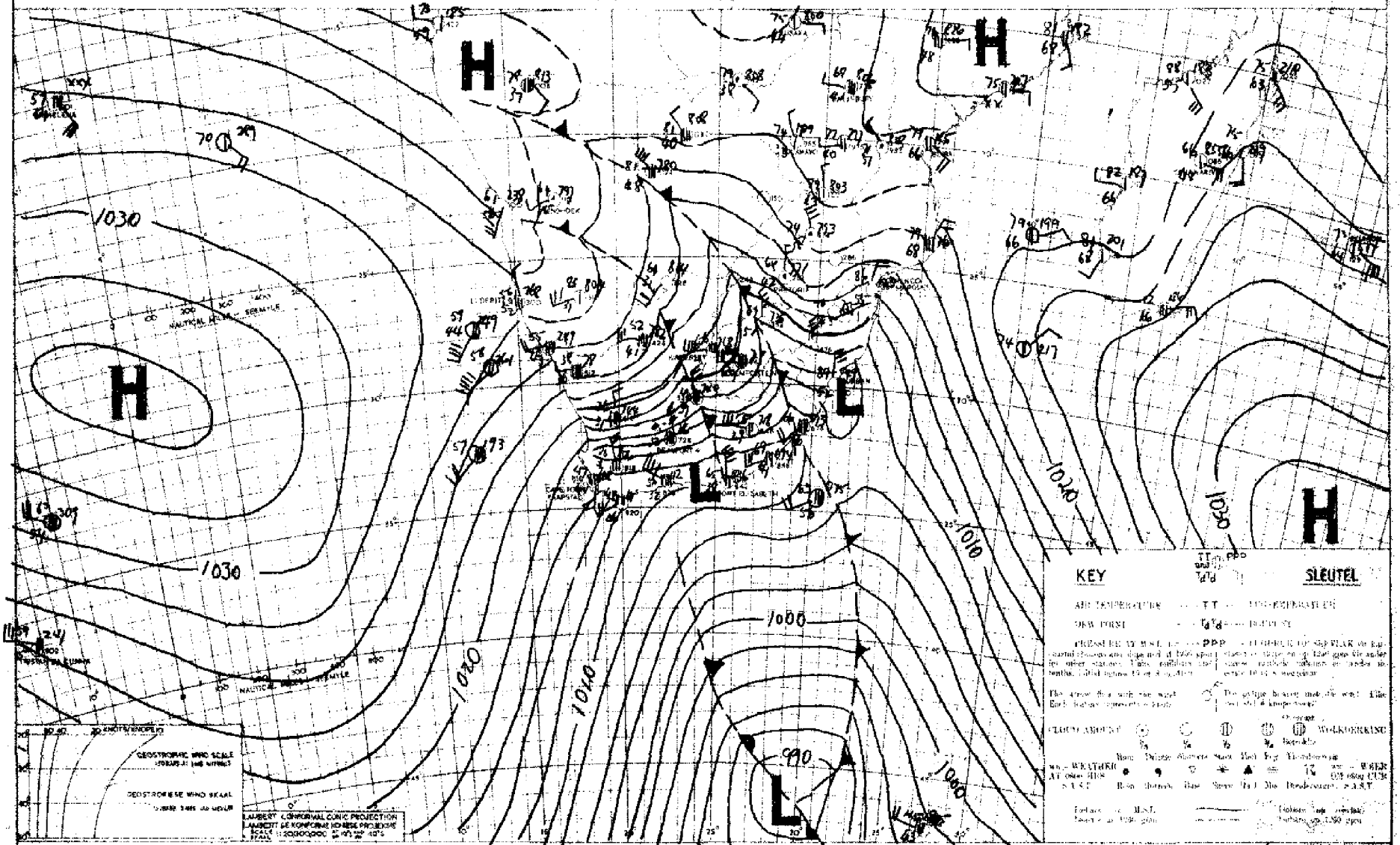

INFERENCE

THE COLD HAS NOW MOVED OVER THE C.P., S.W. FREESTATE, S. DRAKENSBERG LAND & S.W.A. AND WILL SPREAD OVER TVL. & NATAL TONIGHT & TOMORROW. UNSETTLED CONDITIONS WILL STILL OCCUR OVER THE COASTAL BREAK OF THE CAPE AND OVER THE S.W. DISTRICTS BUT IT WILL RAPIDLY CLEAR DURING THE DAY.

DATE 25-7-1952 DATUM

AFLEIDING

DIE KOUE LUG HET NOU OOR DIE K.P., S.W. VRYSTAAT, S. BERGLAND EN S.W.A. BANKEE EN SAL VANNAG EN MORE OOR OOR TVL. EN NATAL VERSPREI. DIE WEER SAL NOG LIETWAT ONGESTADIG WEES OOR DIE KAAPSE KUSSTREEK EN S.W. DISTRIKTE MAAR OPKLAR SAL DIT VINNIG OOPTREK.

DAAGLIKSE WEERBULLETIN

WEERBUREAU : WEATHER BUREAU
DEPT. VAN VERVOER : DEPT. OF TRANSPORT

DAILY WEATHER BULLETIN

Maksimum en Minimum Temperature (°F) en Reënval (duime) vir die Etmaal wat om 0800 (SAST) eindig op

Maximum and Minimum Temperatures (°F) and Rainfall (inches) 24 hours ending at 0800 (SAST) on

27.e.7.. 195.....

TRANSVAAL.	Max.	Min.	Rvl.
Barberton			
Bethal			
Chester			
Delmas			
Ermelo			
Joubert Park			
Komatipoort			
Kroondal			
Leeuwdoornstad			
Lichtenburg			
Louis Trichardt			
Marnitz			
Middelburg			
Loskop			
Nelspruit			
Nylstroom			
Palmietfontein	70	25	
Pietersburg	53	24	
Piet Retief			
Pelgrimsrus			
Potchefstroom			
Pretoria W.B.			
Pretoriuskop	57	26	
Standerton			
Thabazimbi			
Vaalwater	62	34	
Watervalboven			
Wolmaransstad			
Zeerust			
Witbank			
KAAP - CAPE			
Alexanderbaai			
Aberdeen	58	39	
Andalusia			
Beaufort-Wes			
Cala	50	28	

CAPE - KAAP	Max.	Min.	Rfl.
Calitzdorp			
Calvinia	46	27	
Cape Agulhas	84	48	
Cape Columbine	52	47	0.08
Cape St. Francis	58	39	
Carnarvon			
Cradock			
De Aar			
Dordrecht	-	-	
East London	62	46	
Elsenburg			0.38
Flagstaff			
Fraserburg			
Garies	555	35	
George	62	48	
Graaff Reinet	58	39	
Grahamstown			
Idutywa			
Jansenville			
Kenhardt			
Kentani			
Kimberley	48	26	
Kingwilliamstown	52	41	
Klaver			
Kowie			
Kuruman			
Lake Mentz			
Lovedale			
Maclear			
Mafeking			
Matatiele			
Matroosberg	42	31	
Middelburg	45	22	
Mossel Bay	58	42	
Malmesbury			
O'okiep	46	31	0.02
Orange River			
Pofadder			
Port Elizabeth	59	43	

KAAP - CAPE	Max.	Min.	Rvl.
Port St. Johns			
Postmasburg			
Piquetberg			
Prieska			
Prince Albert			
Queenstown			
Riversdale	59	33	
Somerset-oos			
Springfontein			
Steynsburg			
Stormerivier			
Sutherland			
Swellendam			
Umtata	50	28	
Upington	50	28	
van Wyksvlei			
Victoria-Wes	45	22	
Vryburg	51	27	
Williston			
Willowmore			
Wingfield	56	47	0.26
Venterstad			
NATAL.			
Kaap St. Lucia	68	51	
Dundee			
Durban	66	51	
Estcourt	62	28	
Himeville			
Ladysmith	61	31	
Melmoth			
M'kuzi			
Newcastle			
Pietermaritzburg			
Port Shepstone	65	51	
Seven Oaks			
Vryheid			

O.F.S. - O.V.S.	Max.	Min.	Rfl.
Bethlehem			
Bethulie			
Bloemfontein	44	23	
Fauresmith			
Ficksburg			
Harrismith			
Heilbron			
Hoopstad			
Kroonstad			
Lindley			
Modderpoort			
Parys			
Vrede			
Wepener	46	23	
Winburg			
Zastron			
S.W.A. and Protectorates en Protektorate			
Gobabis	60	31	
Keetmanshoop	55	37	
Luderitz	59	47	
Ondongua			
Swakopmund			
Tsumeb	99	48	
Windhoek	71	40	
Francistown			
Gaberones	65	28	
Mahalapye			
Maun			
Tsabong			
Bremersdorp	69	44	
Mbabane			
Stegi			

SYNOPTIC WEATHER MAP 1200 GMT. — 1400 SAST SINOPTIESE WEERKAART

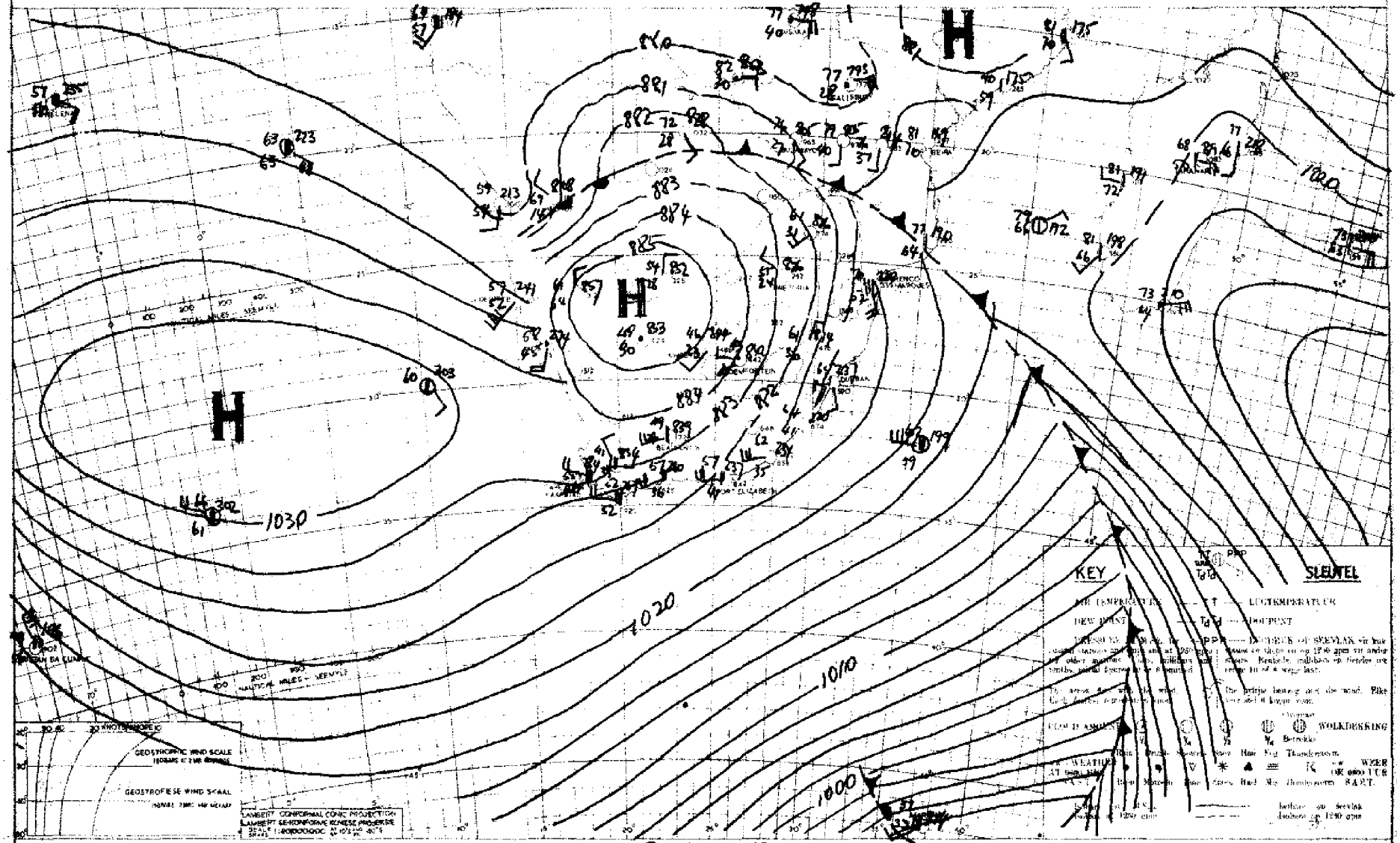

INFERENCE DATE 26-7-1952 DATUM AFLEIDING

THE COLD AIR HAS FLOODED COMPLETELY ACROSS THE UNION AND AN ANTICYCLONE HAS BECOME ESTABLISHED OVER THE INTERIOR. IT WILL BE FINE EXCEPT ALONG THE CAPE COASTS WHERE PARTLY CLOUDY TO CLOUDY SKIES WILL BE EXPERIENCED WITH A CHANCE OF SHOWERS. HEAVY FROST WILL OCCUR OVER THE INTERIOR FOR A COUPLE OF NIGHTS.

DIE KOUE LUG HET NOU GEHEEL EN AL OOR DIE UNIE GEVOLDIG EN 'N ANTEIKLONE HET HOMSELF OOR DIE BINNELAND GEVESTIG. DIT SAL MOOIWEER WEES, BEHALWE OP KAAPSE KUSTREKE WAAR DIT TAMMLIK BEWOLK SAL WEES MET 'N MOONTLIKHEID VAN BUIE. SWAAR RYP SAL DIE VOLGENDE PAAR NAGTE OOR DIE BINNELAND VOORKOM.

DAAGLIKSE WEERBULLETIN

WEER' JRO : WEATHER BUREAU
DEPT. VAN VERVOER : DEPT. OF TRANSPORT

DAILY WEATHER BULLETIN

Maksimum en Minimum Temperature (°F) en Reënval (duime) vir die Etmaal wat om 0800 (SAST) eindig op 28 - 7 ..... 195 2 ....

Maximum and Minimum Temperatures (°F) and Rainfall (inches) 24 hours ending at 0800 (SAST) on

TRANSVAAL.	Max.	Min.	Rvl.
Barberton			0.31
Bethal			
Chester			
Delmas			
Ermelo	57	28	
Joubert Park	55	32	
Komatipoort	76	50	
Kroondal			
Leeuwdoornstad			
Lichtenburg			
Louis Trichardt	67	44	
Marnitz			
Middelburg			
Loskop			
Nelspruit	70	46	0.05
Nylstroom	69	33	
Palmietfontein	54	25	
Pietersburg	65	37	
Piet Retief	63	30	
Pelgrimsrus	60	36	0.01
Potchefstroom	55	24	
Pretoria W.B.	60	30	
Pretoriuskop			
Standerton	53	28	0.36
Thabazimbi			
Vaalwater			
Watervalboven			
Wolmaransstad			
Zeerust			
Witbank			
KAAP - CAPE			
Alexanderbaai	65	42	
Aberdeen			
Andalusia			
Beaufort-Wes	55	30	
Cala			

CAPE - KAAP	Max.	Min.	Rfl.
Calitzdorp			
Calvinia	53	27	
Cape Agulhas	58	48	0.07
Cape Columbine	56	43	
Cape St. Francis	60	45	
Carnarvon			
Cradock			
De Aar	54	24	
Dordrecht	50	21	
East London	64	43	
Eisenburg			0.06
Flagstaff			
Fraserburg	48	27	
Garies	62	35	
George	66	45	
Graaff Reinet	56	34	
Grahamstown			
Idutywa			
Jansenville			
Kenhardt	57	28	
Kentani			
Kimberley	53	26	
Kingwilliamstown	59	37	
Klaver	60	39	
Kowie			
Kuruman			
Lake Mentz			
Lovedale			
Maclear			
Mafeking			
Matatiele			
Matroosberg	50	31	
Middelburg	51	22	
Mossel Bay	65	50	0.03
Malmesbury			
O'okiep			
Orange River	52	23	
Pofadder	52	33	
Port Elizabeth	62	40	

KAAP - CAPE	Max.	Min.	Rvl.
Port St. Johns	63	50	
Postmasburg	55	32	
Piquetberg			
Prieska	54	26	
Prince Albert			
Queenstown	65	23	
Riveredale	65	44	0.03
Somerset-oos	56	32	
Springfontein			
Steynsburg			
Stormsrivier			
Sutherland			
Swellendam			
Umtata	60	30	
Upington	57	27	
van Wyksvlei	54	29	
Victoria-Wes	49	26	
Vryburg	55	25	
Williston			
Willowmore			
Wingfield	56	39	0.06
Ventersted			
NATAL.			
Kaap St. Lucia	69	53	0.06
Dundee			
Durban	67	51	
Estcourt			
Himeville			
Ladysmith	56	35	
Melmoth	60	45	
M'kuzi			
Newcastle	57	42	
Pietermaritzburg			
Port Shepstone	64	52	
Seven Oaks			
Vryheid			

O.F.S. - O.V.S.	Max.	Min.	Rfl.
Bethlehem	55	23	
Bethulie	61	26	
Bloemfontein	51	26	
Fauresmith	51	24	
Ficksburg			
Harrismith			
Heilbron			
Hoopstad	55	21	
Kroonstad	54	24	
Lindley			
Modderpoort			
Parys			
Vrede			
Wepener	50	22	
Winburg			
Zastron			
S.W.A. and Protectorates en Protektorate			
Gobabis	72	35	
Keetmanshoop	67	36	
Luderitz	67	49	
Ondongua	83	42	
Swakopmund	72	48	
Tsumeb	78	51	
Windhoek	72	44	
Francistown	71	38	
Gaberones			
Mahalapye	70	33	
Maun	80	44	
Tsabong	62	20	
Bremersdorp	69	51	0.15
Mbabane			
Stegi			

SYNOPTIC WEATHER MAP 1200 GMT. — 1400 SAST. SINOPTIESE WEERKAART

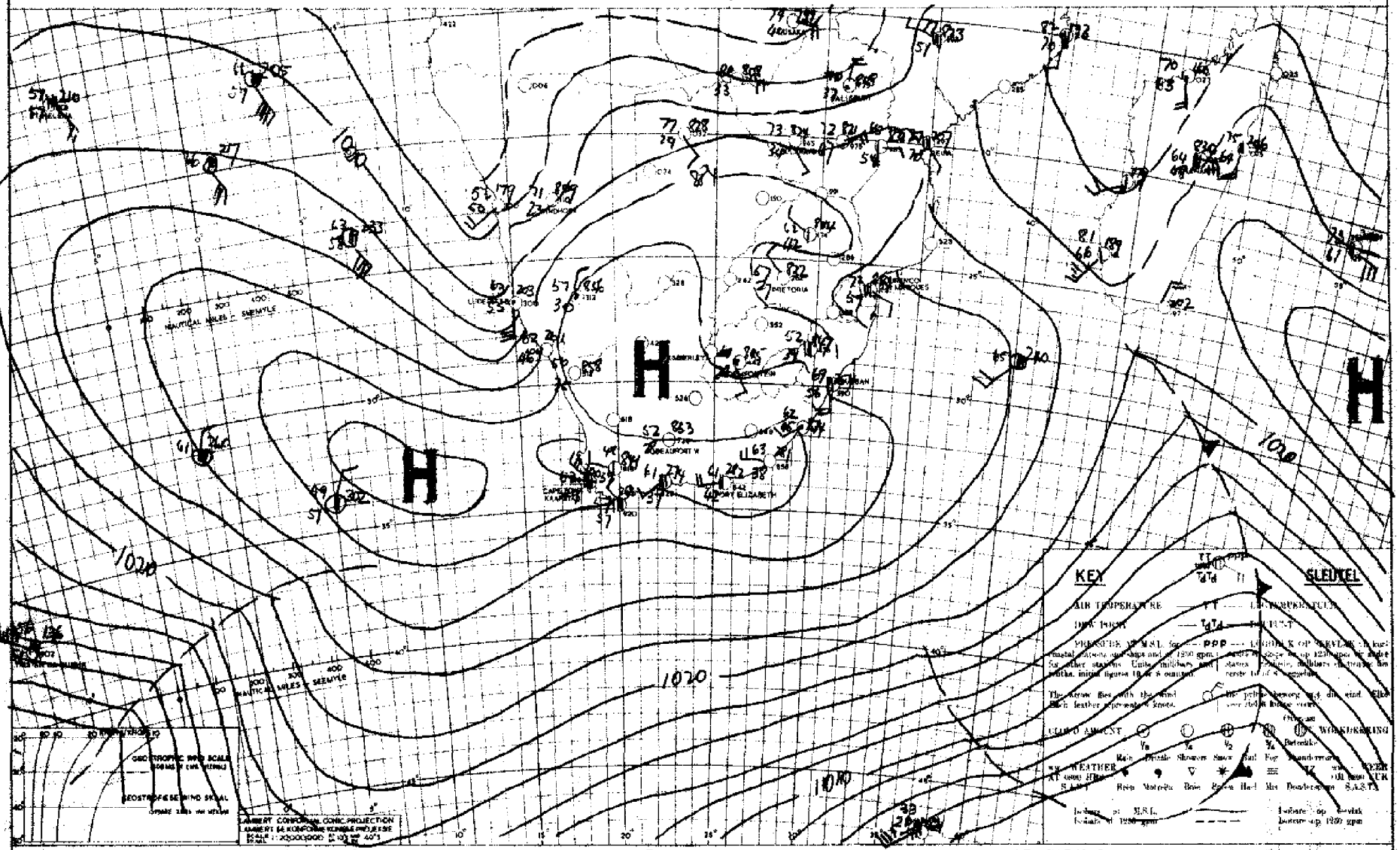

INFERENCE

THE HIGH IS NOW WELL ESTABLISHED OVER THE UNION AND SURROUNDING OCEANS AND THE WEATHER WILL BE FAIR AND WARMER.

DATE 27-7-1952 DATUM

AFLEIDING

DIE HOOG IS NOU GOED GEVESTIG OOR DIE UNIE EN OOR DIE OMLIGGENDE OSEANE. DIT SAL MOOIWEER EN WARMER WORD.

DAAGLIKSE WEERBULLETIN

WEERKUNDIG . WEATHER BUREAU
DEPT. VAN VERVOER : DEPT. OF TRANSPORT

DAILY WEATHER BULLETIN

Maksimum en Minimum Temperature (°F) en Reënval (duime) vir die Etmeal wat om 0800 (SAST) eindig op

Maximum and Minimum Temperatures (°F) and Rainfall (inches) 24 hours ending at 0800 (SAST) on

29 - 7 1952

TRANSVAAL	Max.	Min.	Rvl.
Barberton			
Bethal			
Chester			
Delmas			
Ermelo			
Joubert Park	55	30	
Komatipoort			
Kroondal	70	48	
Leeuwdoornstad			
Lichtenburg			
Louis Trichardt	63	47	
Marnitz			
Middelburg			
Loskop			
Nelspruit			
Nylstroom	60	43	0.42
Palmietfontein	67	36	
Pietersburg	54	33	
Piet Retief	65	44	xx
Pelgrimsrus			
	57	36	0.04
Potchefstroom	55	32	
Pretoria W.B.	61	40	
Pretoriuskop			
Standerton	55	30	
Thabazimbi			
Vaalwater			
Watervalboven	55	36	
Wolmaransstad			
Zeerust			
Witbank			
KAAP - CAPE			
Alexanderbaai	76	63	
Aberdeen			
Andelusia			
Beaufort-Wes	60	35	
Cala			

CAPE - KAAP	Max.	Min.	Rfl.
Calitzdorp			
Calvinia	52	46	
Cape Agulhas	59	47	
Cape Columbine	66	43	
Cape St. Francis	60	45	
Carnarvon			
Cradock			
De Aar	57	27	
Dordrecht	51	26	
East London	66	39	
Elsenburg			
Flagstaff			
Fraserburg	53	27	
Garies	70	49	
George	62	41	
Graaff Reinet	61	43	
Grahamstown			
Idutywa			
Jansenville			
Kenhardt			
Kentani			
Kimberley	56	31	
Kingwilliamstown	62	40	
Klaver	70	51	
Kowie			
Kuruman			
Lake Mentz			
Lovedale			
Maclear			
Mafeking			
Matatiele			
Matroosberg	57	33	
Middelburg			
Mossel Bay	63	52	
Malmesbury			
O'okiep	56	45	
Orange River	58	27	
Pofadder	57	36	
Port Elizabeth	62	43	

KAAP - CAPE	Max.	Min.	Rvl.
Port St. Johns	65	51	
Postmasburg	58	34	
Piquetberg			
Prieska	60	26	
Prince Albert			
Queenstown	58	22	
Riversdale	66	35	
Somerset-oos	60	36	
Springfontein	52	21	
Steynsburg			
Stormarivier			
Sutherland			
Swellendam			
Umtata	62	30	
Upington	63	34	
van Wyksvlei			
Victoria-Wes	55	22	
Vryburg	57	27	
Williston			
Willowmore	58	29	
Wingfield	66	37	
Venterstad			
NATAL			
Kaap St. Lucia	65	50	0.50
Dundee			
Durban	67	52	
Estcourt	57	30	
Himeville			
Ladysmith	56	32	
Melmoth	59	41	
M'kuzi			
Newcastle	55	30	
Pietermaritzburg			
Port Shepstone	67	50	
Seven Oaks			
Vryheid			

O.F.S. - O.V.S.	Max.	Min.	Rfl.
Bethlehem			
Bethulie	54	25	
Bloemfontein	53	29	
Fauresmith	53	24	
Ficksburg			
Harrismith			
Heilbron			
Hoopstad	55	26	
Kroonstad	54	32	
Lindley			
Modderpoort			
Parys			
Vrede			
Wepener	54	22	
Winburg			
Zastron			
S.W.A. and Protectorates en Protektorate			
Gobabis			
Keetmanshoop	65	39	
Luderitz	77	53	
Ondongua	78	47	
Swakopmund	97	57	
Tsumeb	77	47	
Windhoek	69	41	
Francistown	73	35	
Gaberones			
Mahalapye	72	50	
Maun			
Tsabong	64	20	
Mbabane	60	46	0.08
Stegi			

SYNOPTIC WEATHER MAP — 1200 GMT. — 1400 SAST. — SINOPTIESE WEERKAART

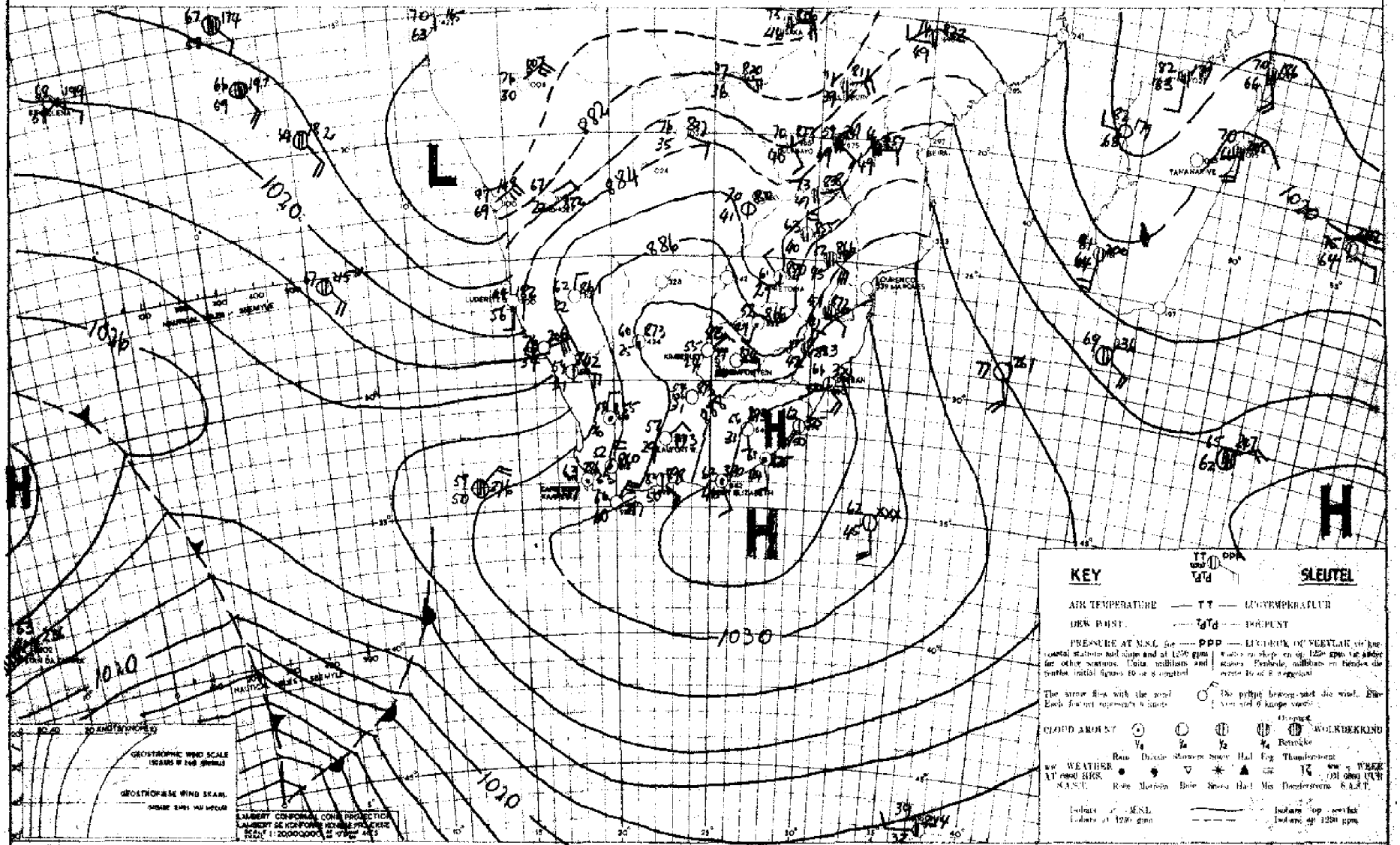

INFERENCE — DATE 28-7-1952 DATUM — AFLEIDING

THE ANTICYCLONE ALONG THE S.E. COAST WILL RECEDE TO THE E. & PRESSURE WILL FALL OVER THE W. & S. COASTS. COOL MOIST AIR WILL FLOW W. OVER TVL. AND THE WEATHER WILL BE PARTLY CLOUDY OVER TVL. & N.E. FREE STATE DURING THE DAY.

DIE HOOGDRUKSTELSEL LANGS DIE S.O. KUS SAL O. VITWYK EN DIE DRUK SAL DAAL LANGS DIE W. EN S. KUS. KOEL VOCHTIGE UIT DIE O. SAL GEDEELTELIKE BEWOLKTE TOESTANDE OOR TVL EN N.O. VRYSTAAT VEEBRING.

DAAGLIKSE WEERBULLETIN

WEERKUNDIG : WEATHER BUREAU
DEPT. VAN VERVOER : DEPT. OF TRANSPORT

DAILY WEATHER BULLETIN

Maksimum en Minimum Temperature (°F) en Reënval (duime) vir die Etmeal wat om 0800 (SAST) eindig op

Maximum and Minimum Temperatures (°F) and Rainfall (inches) 24 hours ending at 0800 (SAST) on

30 . 7 . 1952

TRANSVAAL	Max.	Min.	Rvl.
Barberton			
Bethal			
Chester			
Delmas			
Ermelo			
Joubert Park			
Komatipoort	55	39	
Kroondal	73	38	
Leeuwdoornsstad			
Lichtenburg			
Louis Trichardt			
Marnitz			
Middelburg			
Loskop			
Nelspruit			
Nylstroom	67	39	
Palmietfontein	65	30	
Pietersburg	58	29	
Piet Retief	62	36	
Pelgrimsrus			
	60	30	
Potchefstroom			
Pretoria W.B.	61	30	
Pretoriuskop	60	32	
Standerton			
Thabazimbi			
Vaalwater	57	24	
Watervalboven			
Wolmaransstad	59	29	
Zeerust			
Witbank			
KAAP - CAPE			
Alexanderbaai			
Aberdeen	84	62	
Andelusia			
Beaufort-Wes			
Cala	67	46	

CAPE - KAAP	Max.	Min.	Rfl.
Calitzdorp			
Calvinia			
Cape Agulhas	64	50	
Cape Columbine	65	53	
Cape St. Francis	65	50	
Carnarvon	72	48	
Cradock			
De Aar			
Dordrecht	58	28	
East London	58	44	
	74	51	
Elsenburg			
Flagstaff			
Fraserburg			
Caries			
George	81	59	
Graaff Reinet	72	47	
Grahamstown	70	51	
Idutywa			
Jansenville			
Kenhardt			
	67	35	
Kentani			
Kimberley	61	39	
Kingwilliamstown	72	46	
Klaver	77	55	
Kowie			
Kuruman			
Lake Mentz			
Lovedale			
Maclear			
Mafeking			
Matatiele			
Matroosberg	57	40	
Middelburg			
Mossel Bay	72	54	
Malmesbury			
O'okiep	64	52	
Orange River	62	28	
Pofadder			
Port Elizabeth	76	40	

KAAP - CAPE	Max.	Min.	Rvl.
Port St. Johns	69	55	
Postmasburg	63	42	
Piquetberg			
Prieska	65	28	
Prince Albert			
Queenstown	64	39	
Riversdale	75	40	
Somerset-oos	70	50	
Springfontein	60	24	
Steynsburg			
Stormerivier			
Sutherland			
Swellendam			
Umtata	69	31	
Upington	68	29	
van Wyksvlei			
Victoria-Wes	67	46	
Vryburg	65	33	
Williston	65	34	
Willowmore			
Wingfield	71	44	
Venterstad			
NATAL			
Kaap St. Lucia	72	54	
Dundee			
Durban	69	45	
Estcourt	59	33	
Himeville			
Ladysmith	62	29	
Melmoth	65	43	
M'kuzi			
Newcastle	60	26	
Pietermaritzburg			
Port Shepstone	68	48	
Seven Oaks			
Vryheid			

O.F.S. - O.V.S.	Max.	Min.	Rfl.
Bethlehem	54	23	
Bethulie	59	28	
Bloemfontein	57	33	
Fauresmith	57	26	
Ficksburg			
Harrismith			
Heilbron			
Hoopstad	63	28	
Kroonstad	68	23	
Lindley			
Modderpoort			
Parys			
Vrede			
Wepener	57	25	
Winburg			
Zastron			
S.W.A. and Protectorates en Protektorate			
Gobabis	70	39	
Keetmanshoop	82	62	
Luderitz	96	61	
Ondongua	79	49	
Swakopmund	70	40	
Tsumeb	75	51	
Windhoek	69	44	
Francistown			
Gaberones			
Mahalapye	65	35	
Maun	75	48	
Tsabong	69	33	
Mbabane			
Stegi			

SYNOPTIC WEATHER MAP 1200 GMT. — 1400 SAST. SINOPTIESE WEERKAART

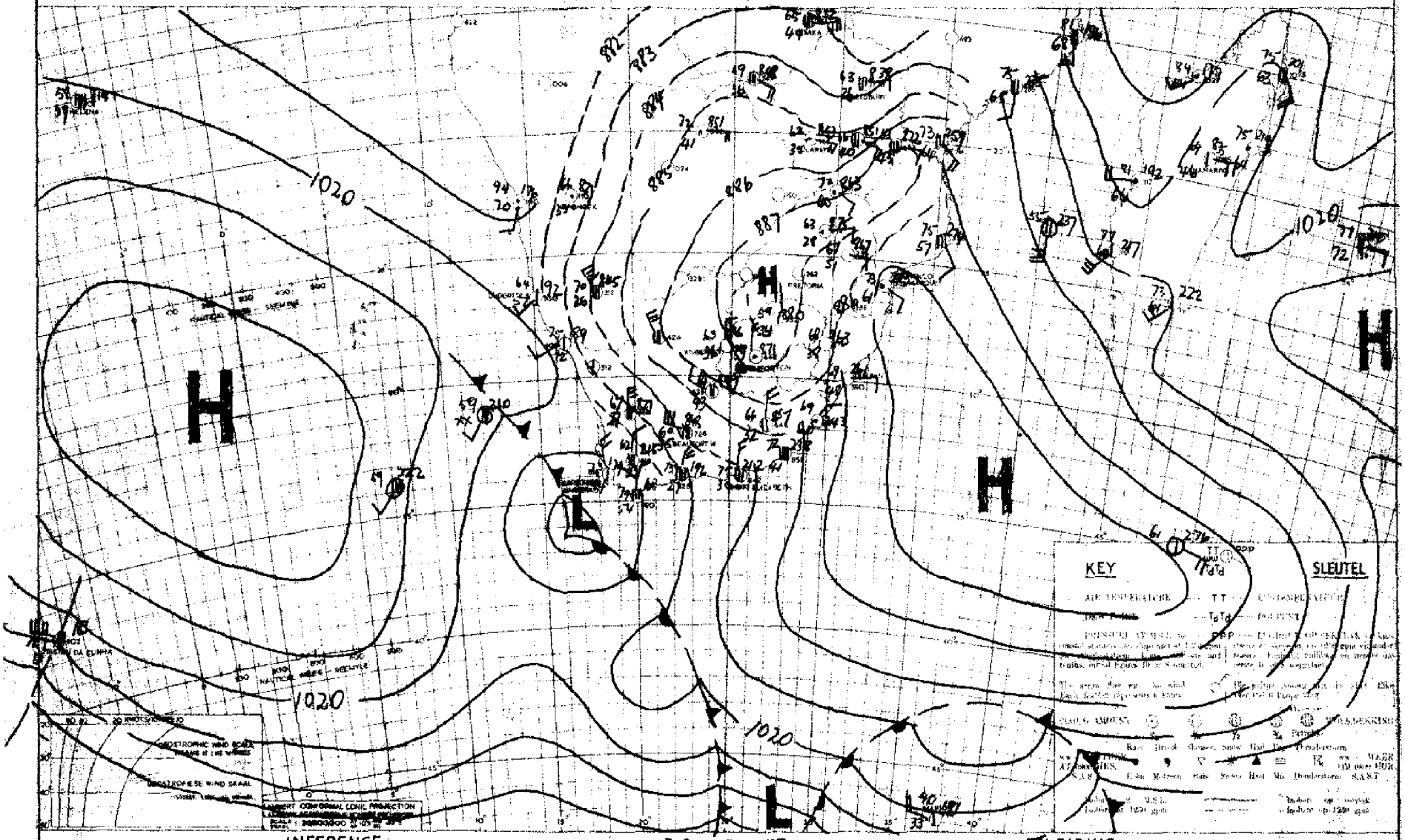

INFERENCE

A "WAVE" HAS DEVELOPED ALONG THE COLD FRONT TO THE S.W. OF THE CAPE, BUT AS THIS WAVE HAS NOT SHOWN ANY SIGNS OF DEEPENING, IT WILL PROBABLY PASS OFF S.E, WITH SOME HIGH LEVEL CLOUD OVER THE CAPE, AND FOG & LOW CLOUDS ALONG THE S.W. COAST TO MARK ITS PASSAGE. ELSEWHERE THERE WILL BE NO CHANGE.

DATE 30 - 7 - 1952 DATUM

AFLEIDING

'N "GOLF" HET OP DIE KOUEFRONT S.W. VAN DIE KAAP ONTWIKKEL MAAR AANGESIEN HIERDIE GOLF NOG NIE TEKENS VAN VERDIEPING GETOON HET NIE SAL DIT WATERSKANNUK S.O. VERDWYN MET SLEGS HOEWOLKE OOR KAAPLAND EN MISTIGE WEER EN MISWOLKE AAN DIE S.W. KUS AS GEVOLG. ELDERS SAL DAAR GEEN VERANDERING WEER NIE

DAAGLIKSE WEERBULLETIN

WEERBURO : WEATHER BUREAU
DEPT. VAN VERVOER : DEPT. OF TRANSPORT

DAILY WEATHER BULLETIN

Maksimum en Minimum Temperature (°F) en Reënval (duime) vir die Etmaal wat om 0800 (SAST) eindig op

Maximum and Minimum Temperatures (°F) and Rainfall (inches) 24 hours ending at 0800 (SAST) on

31 - 7 1952

TRANSVAAL.	Max.	Min.	Rvl.
Barberton			
Bethal			
Chester			
Delmas			
Ermelo	60	26	
Joubert Park	58	49	
Komatipoort	81	44	
Kroondal			
Leeuwdoornsstad			
Lichtenburg			
Louis Trichardt	66	37	
Marnitz			
Middelburg			
Loskop	69	35	
Nelspruit	73	38	
Nylstroom	66	30	
Palmietfontein	61	29	
Pietersburg	65	38	
Piet Retief	67	32	
Pelgrimsrus	69	30	
Potchefstroom	64	30	
Pretoria W.B.	63	31	
Pretoriuskop			
Standerton	59	25	
Thabazimbi	72	37	
Vaalwater			
Watervalboven			
Wolmaransstad			
Zeerust			
Witbank			
KAAP - CAPE			
Alexanderbaai			
Aberdeen			
Andalusia			
Beaufort-Wes	67	59	
Cala			

CAPE - KAAP	Max.	Min.	Rfl.
Calitzdorp			
Calvinia	68	48	
Cape Agulhas	75	54	
Cape Columbine	64	48	
Cape St. Francis	74	62	
Carnarvon			
Cradock			
De Aar	64	34	
Dordrecht	61	41	
East London	76	53	
Elsenburg			
Flagstaff			
Fraserburg			
Garies	82	39	
George	76	63	
Graaff Reinet	71	53	
Grahamstown			
Idutywa			
Jansenville			
Kenhardt	70	46	
Kentani			
Kimberley	65	42	
Kingwilliamstown	76	51	
Klaver	81	45	0.01
Kowie			
Kuruman			
Lake Mentz			
Lovedale			
Maclear			
Mafeking			
Matatiele			
Matroosberg	62	41	
Middelburg	63	33	
Mossel Bay	75	58	
Malmesbury			
O'okiep			
Orange River	66	33	
Pofadder	67	48	
Port Elizabeth	74	42	

KAAP - CAPE	Max.	Min.	Rvl.
Port St. Johns	71	53	
Postmasburg	63	42	
Piquetberg			
Prieska	70	34	
Prince Albert			
Queenstown	68	45	
Riversdale	79	44	
Somerset-oos	73	59	
Springfontein	68	26	
Steynsburg			
Stormsrivier			
Sutherland			
Swellendam			
Umtata	74	34	
Upington	72	47	
van Wyksvlei			
Victoria-Wes	61	29	
Vryburg	65	33	
Williston			
Willowmore	64	37	
Wingfield	75	47	
Venterstad			
NATAL.			
Kaap St. Lucia	71	58	
Dundee			
Durban	69	45	
Estcourt	67	31	
Himeville			
Ladysmith	69	33	
Melmoth	73	45	
M'kuzi			
Newcastle	69	27	
Pietermaritzburg			
Port Shepstone	69	48	
Seven Oaks			
Vryheid			

O.F.S. - O.V.S.	Max.	Min.	Rfl.
Bethlehem	59	23	
Bethulie	62	34	
Bloemfontein	60	34	
Fauresmith	60	30	
Ficksburg			
Harrismith			
Heilbron			
Hoopstad	64	30	
Kroonstad			
Lindley			
Modderpoort			
Parys			
Vrede			
Wepener	61	28	
Winburg			
Zastron			
S.W.A. and Protectorates en Protektorate			
Gobabis	70	39	
Keetmanshoop	74	48	
Luderitz	78	52	
Ondongua	79	52	
Swakopmund	95	71	
Tsumeb	75	48	
Windhoek	69	46	
Francistown			
Gaberones			
Mahalapye	68	34	
Maun	73	44	
Tsabong	69	30	
Mbabane	73	41	
Stegi			

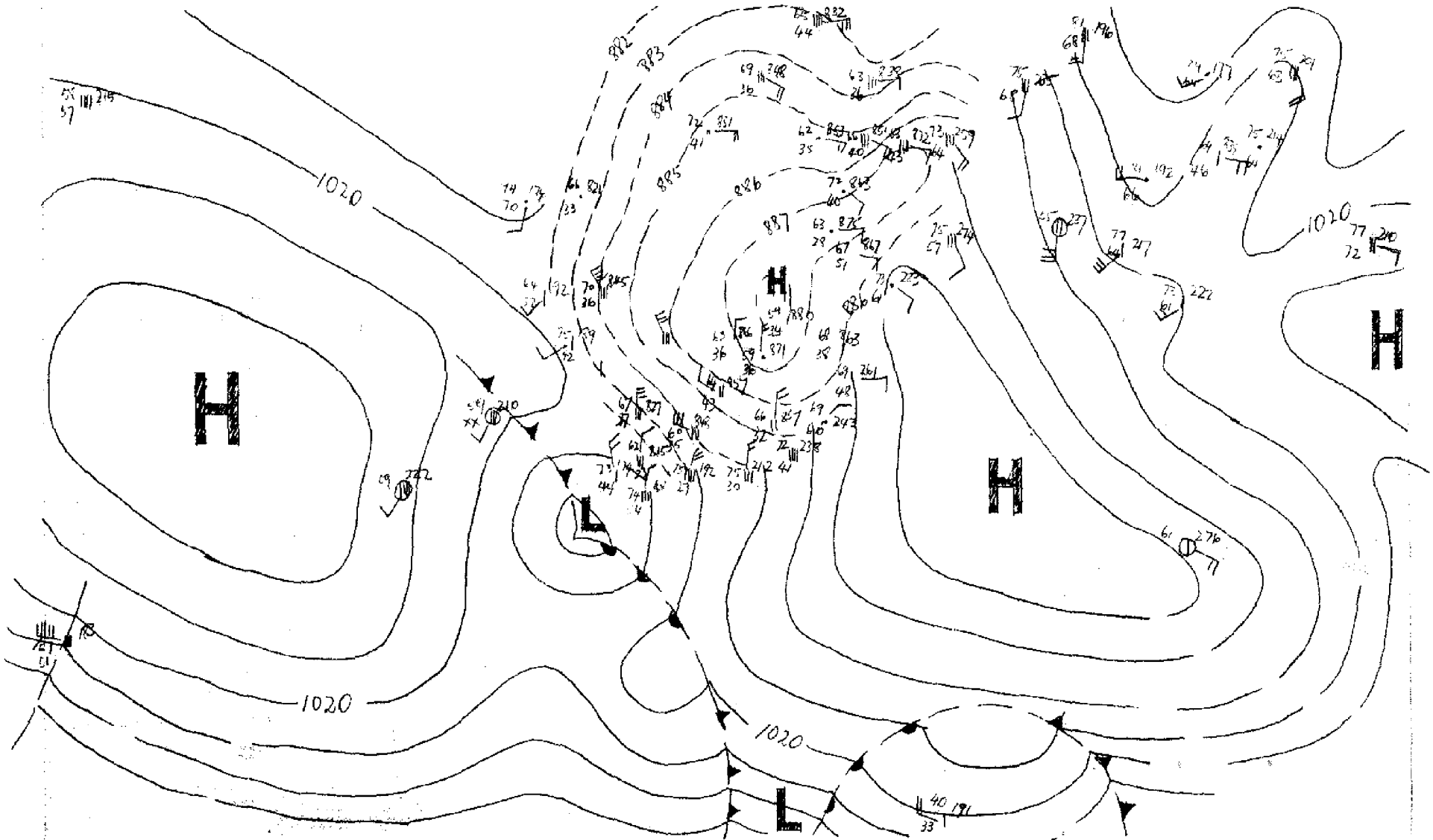

A "WAVE" HAS DEVELOPED ALONG THE COLD FRONT TO THE S.W. OF THE CAPE, BUT AS THIS WAVE HAS NOT SHOWN ANY SIGNS OF DEEPENING, IT WILL PROBABLY PASS OFF S.E, WITH SOME HIGH LEVEL CLOUD OVER THE CAPE, AND FOG & LOW CLOUDS ALONG THE S.W. COAST TO MARK ITS PASSAGE. ELSEWHERE THERE WILL BE NO CHANGE

30-7-52

'N ~~[illegible]~~ "GOLF" HET OP DIE KOUEFRONT S.W. VAN DIE KAAP ONTWIKKEL. MAAR AANGESIEN HIERDIE GOLF NOGNIE TEKENS VAN VERDIEPING GETOON HET NIE SAL DIT WAARSKYNLIK S.O. VERDWYN MET SLEGS HOEWOLKE OOR KAAPLAND EN MISTIGE WEER. EN MISWOLKE AAN DIE S.W. KUS AS GEVOLG. ELDERS SAL DAAR GEEN VERANDERING WEER NIE.

AUG 1952

DEPARTEMENT VAN VERVOER

DAAGLIKSE WEERBULLETIN

0800 S.A.S.T.

UITGEREIK DEUR

DIE WEERBURO

PRETORIA

UNIE VAN SUID-AFRIKA

UNION OF SOUTH AFRICA

DEPARTMENT OF TRANSPORT

NOV 10 1952

DAILY WEATHER BULLETIN

0800 S.A.S.T.

ISSUED BY

THE WEATHER BUREAU

PRETORIA

DAAGLIKSE WEERBULLETIN

WEERBURO : WEATHER BUREAU
DEPT. VAN VERVOER : DEPT. OF TRANSPORT

DAILY WEATHER BULLETIN

Maksimum en Minimum Temperature (°F) en Reënval (duime) vir die tydperk wat om 0800 (SAST) eindig op

Maximum and Minimum Temperatures (°F) and Rainfall (inches) 24 hours ending at 0800 (SAST) on

1 - 8 ..... 1962 .....

TRANSVAAL	Max.	Min.	Rvl.
Barberton			
Bethal			
Chester			
Delmas			
Ermelo			
Joubert Park	64	25	
Komatipoort	62	39	
Kroondal	79	40	
Leeuwdoornsstad			
Lichtenburg			
Louis Trichardt			
Marnitz			
Middelburg			
Loskop			
Nelspruit			
Nylstroom			
Palmietfontein	67	30	
Pietersburg	63	29	
Piet Retief	68	35	
Pelgrimsrus	68	30	
Potchefstroom	65	30	
Pretoria W.B.	64	32	
Pretoriuskop			
Standerton	62	26	
Thabazimbi	71	35	
Vaalwater			
Waterval boven	65	30	
Wolmaransstad			
Zeerust			
Witbank			
KAAP - CAPE			
Alexanderbaai	70	50	
Aberdeen			
Andelusia			
Beaufort West	72	60	
Cala			

CAPE - KAAP	Max.	Min.	Rfl.
Calitzdorp			
Calvinia	73	48	
Cape Agulhas	63	50	
Cape Columbine	60	49	
Cape St. Francis	70	54	
Carnarvon			
Cradock			
De Aar	67	34	
Dordrecht	62	41	
East London	84	48	
Elsenburg			
Flagstaff			
Fraserburg	65	36	
Garies	73	43	
George	76	45	
Graaff Reinet	75	54	
Grahamstown			
Idutywa			
Jansenville			
Kenhardt	71	36	
Kentani			
Kimberley	65	32	
Kingwilliamstown	79	54	
Klaver	76	42	
Kowie			
Kuruman			
Lake Mentz			
Lovedale			
Maclear			
Mafeking	66	33	
Matatiele			
Matroosberg	66	40	
Middelburg	65	30	
Mossel Bay	66	52	
Malmesbury			
O'okiep	71	55	
Orange River			
Pofadder	70	46	
Port Elizabeth	82	55	

KAAP - CAPE	Max.	Min.	Rvl.
Port St. Johns	77	54	
Postmasburg	64	43	
Piquetberg			
Prieska	72	33	
Prince Albert			
Queenstown	69	33	
Riversdale	69	42	
Somerset-oos	75	48	
Springfontein	68	25	
Steynsburg			
Stormsrivier			
Sutherland			
Swellendam			
Umtata	74	36	
Upington	72	41	
van Wyksvlei	72	39	
Victoria-Wes	64	29	
Vryburg	66	30	
Williston			
Willowmore			
Wingfield	64	45	
Venterstad			
NATAL			
Kaap St. Lucia	71	55	
Dundee			
Durban	72	50	
Estcourt	70	37	
Himeville			
Ladysmith	72	34	
Melmoth	75	44	
M'kuzi			
Newcastle	73	30	
Pietermaritzburg	71	48	
Port Shepstone			
Seven Oaks			
Vryheid			

O.F.S. - O.V.S.	Max.	Min.	Rfl.
Bethlehem	68	30	
Bethulie	59	21	
Bloemfontein	61	32	
Fauresmith	62	27	
Ficksburg			
Harrismith			
Heilbron			
Hoopstad	64	26	
Kroonstad	64	28	
Lindley			
Modderpoort			
Parys			
Vrede			
Wepener	62	25	
Winburg			
Zastron			
S.W.A. and Protectorates en Protektorate			
Gobabis	70	42	
Keetmanshoop	75	48	
Lüderitz	73	49	
Ondongua	72	42	
Swakopmund	73	52	
Tsumeb	73	46	
Windhoek	68	44	
Francistown			
Gaberones			
Mahalapye			
Maun	73	40	
Tsabong	69	29	
Mbabane			
Stegi			

SYNOPTIC WEATHER MAP 1200 GMT. — 1400 SAST. SINOPTIESE WEERKAART

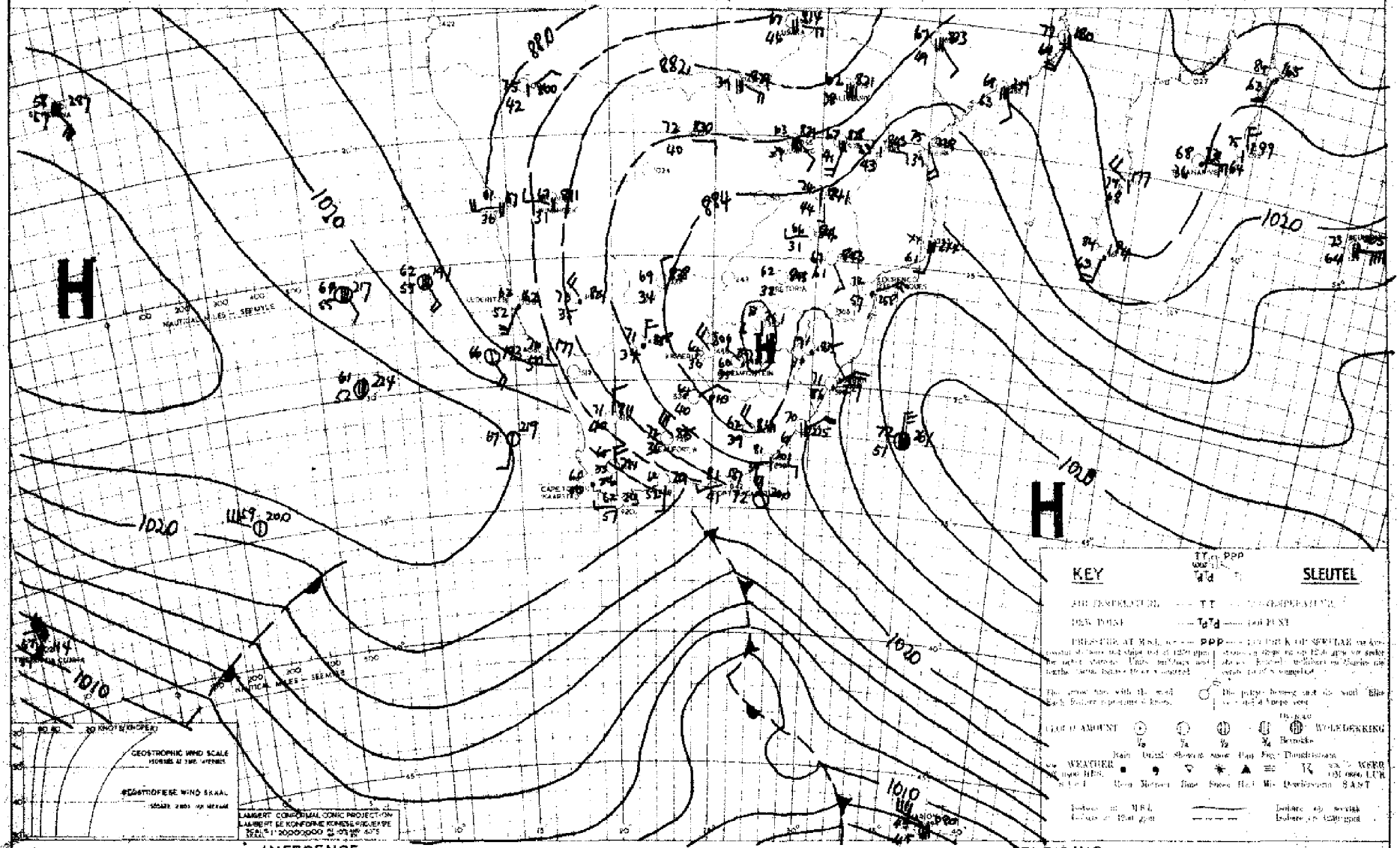

INFERENCE DATE 31-7-1952 DATUM AFLEIDING

THE HUMID AIR OVER RHODESIA IS CARRIED N.N. BY UPPER WINDS AND WILL NOT SPREAD TO THE UNION. THERE IS VERY LITTLE PROSPECT OF A CHANGE IN THE FINE MILD WEATHER OVER THE UNION. THE ATLANTIC HIGH IS WEAK AND DOES NOT SHOW SIGNS OF EXTENDING E.

DIE VOCHTIGE LUG OOR RHODESIË WORD NA DIE N.W. WEGGEVOER DEUR BOWINDE EN SAL NIE NA DIE UNIE BEWEEG NIE, SODAT DAAR MIN VOORUITSIG IS VIR 'N VERANDERING IN DIE MATIGE TEMP. EN MOOIWEER OOR DIE UNIE. DIE ATLANTIESE ANTISIKLONE IS SWAK EN TOON GEEN TEKENS VAN O. BEWEEG NIE.

DAAGLIKSE WEERBULLETIN

WEERBUREAU : WEATHER BUREAU
DEPT. VAN VERVOER : DEPT. OF TRANSPORT

DAILY WEATHER BULLETIN

Maksimum en Minimum Temperature (°F) en Reënval (duime) vir die Etmaal wat om 0800 (SAST) eindig op

Maximum and Minimum Temperatures (°F) and Rainfall (inches) 24 hours ending at 0800 (SAST) on

2 - 8 - 1925

TRANSVAAL	Max.	Min.	Rvl.
Barberton			
Bethal			
Chester			
Delmas			
Ermelo			
Joubert Park	64	29	
Komatipoort	60	38	
Kroondal	8 0	45	
Leeuwdoornsstad			
Lichtenburg			
Louis Trichardt	68	38	
Marnitz			
Middelburg			
Loskop			
Nelspruit	7 1	42	
Nylstroom	69	33	
Palmietfontein	62	30	
Pietersburg	68	36	
Piet Retief			
Pelgrimsrus			
Potchefstroom	65	29	
Pretoria W.B.	67	34	
Pretoriuskop			
Standerton	63	28	
Thabazimbi	72	37	
Vaalwater			
Watervalboven	71	431	
Wolmaransstad			
Zeerust			
Witbank			

KAAP - CAPE	Max.	Min.	Rvl.
Alexanderbaai	67	48	
Aberdeen			
Andalusia			
Beaufort-Wes			
Cala			

CAPE - KAAP	Max.	Min.	Rfl.
Calitzdorp			
Calvinia	74	52	
Cape Agulhas	63	54	
Cape Columbine	60	50	
Cape St. Francis	63	54	
Carnarvon			
Cradock			
De Aar	66	35	
Dordrecht	62	28	
East London	68	48	
Elsenburg			
Flagstaff			
Fraserburg	67	37	
Garies	75	49	
George	68	45	
Graaff Reinet	76	49	
Grahamstown			
Idutywa			
Jansenville			
Kenhardt	74	41	
Kentani			
Kimberley	66	35	
Kingwilliamstown	75	346	
Klever	78	48	
Kowie			
Kuruman			
Lake Mentz			
Lovedale			
Maclear			
Mafeking	67	39	
Matatiele			
Matroosberg	66	40	
Middelburg	64	27	
Mossel Bay	63	55	
Malmesbury			
O'okiep	72	57	
Orange River	67	32	
Pofadder	71	48	
Port Elizabeth	63	53	

KAAP - CAPE	Max.	Min.	Rvl.
Port St. Johns	78	56	
Postmasburg	65	44	
Piquetberg			
Prieska	71	34	
Prince Albert			
Queenstown	69	28	
Riversdale	69	45	
Somerset-oos	74	43	
Springfontein	67	27	
Steynsburg			
Stormsrivier			
Sutherland			
Swellendam			
Umtata	75	36	
Upington			
van Wyksvlei	71	38	
Victoria-Wes			
Vryburg	68	29	
Williston			
Willowmore	72	33	
Wingfield	67	41	
Ventersted			

NATAL	Max.	Min.	Rvl.
Kaap St. Lucia	75	56	
Dundee			
Durban	72	52	
Estcourt	72	40	
Himeville			
Ladysmith	70	34	
Melmoth	71	46	
M'kuzi			
Newcastle	69	31	
Pietermaritzburg			
Port Shepstone	72	54	
Seven Oaks			
Vryheid			

O.F.S. - O.V.S.	Max.	Min.	Rfl.
Bethlehem	65	27	
Bethulie	65	31	
Bloemfontein	62	32	
Fauresmith			
Fickeburg			
Harrismith			
Heilbron			
Hoopstad	66	27	
Kroonstad	63	27	
Lindley			
Modderpoort			
Parys			
Vrede			
Wepener	60	24	
Winburg			
Zastron			

S.W.A. and Protectorates en Protektorate	Max.	Min.	Rfl.
Gobabis	71	41	
Keetmanshoop	77	31	
Luderitz	55	49	
Ondongua			
Swakopmund	57	51	
Tsumeb	75	47	
Windhoek	71	45	
Francistown	72	38	
Gaberones			
Mahalapye	71	35	
Maun	75	47	
Tsabong	72	30	
Mbabane			
Stegi			

SYNOPTIC WEATHER MAP — 1200 GMT — 1400 SAST — SINOPTIESE WEERKAART

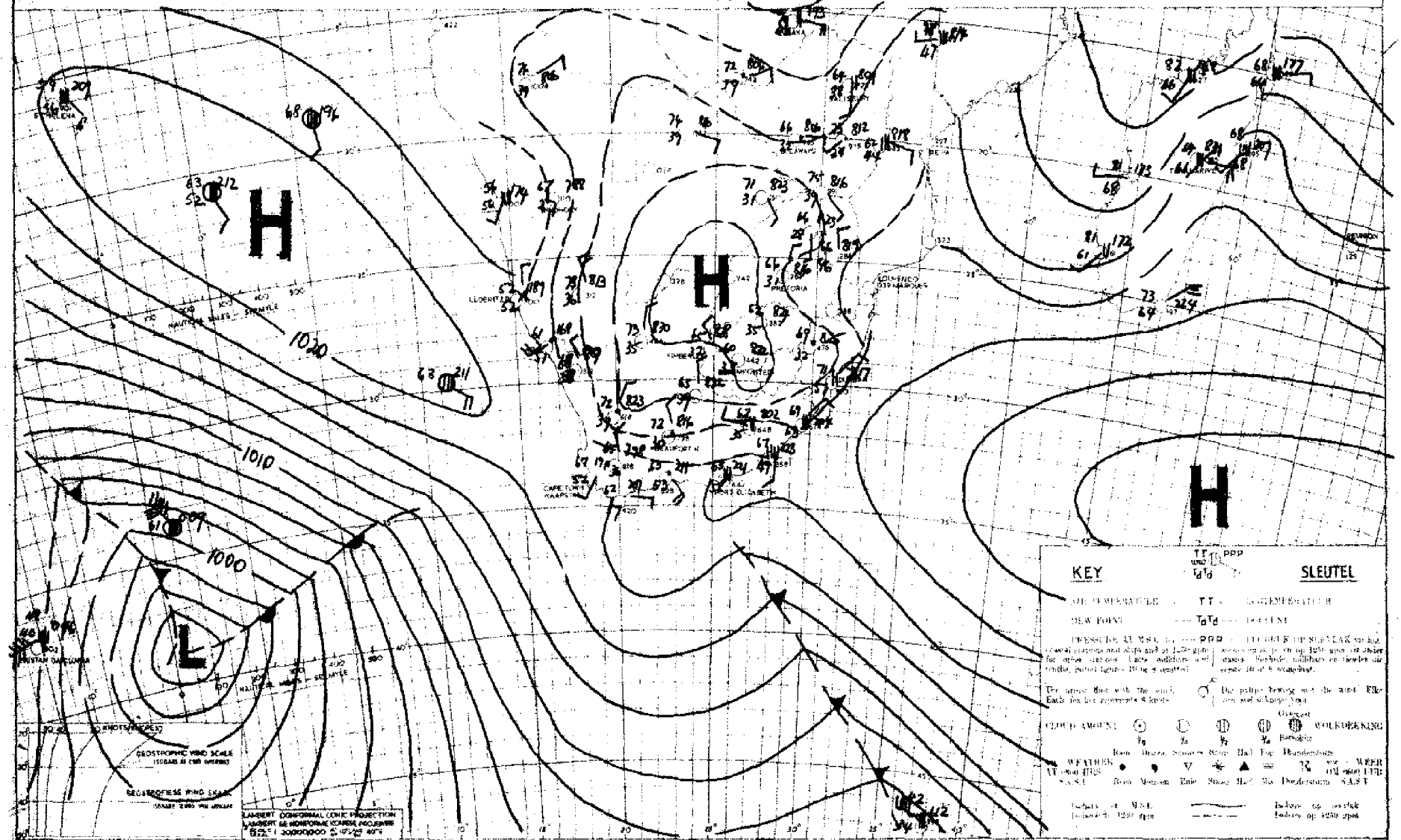

DATE 1-8-42 DATUM

INFERENCE

AS THE DEEP LOW E. OF TRISTAN MOVES E., WINDS OVER THE W. UNION WILL FRESHEN. THE HIGH OVER THE UNION WILL REMAIN AND THE WEATHER WILL BE FINE & WARM.

AFLEIDING

NA MATE DIE DIEP LAAG O. VAN TRISTAN O. BEWEEG SAL WINDE OOR DIE W. UNIE STERKER WORD. DIE HOOG SAL OOR DIE UNIE BLY EN DIT SAL MOOIWEER EN WARM WEER.

DAAGLIKSE WEERBULLETIN

WEERBURO WEATHER BUREAU
DEPT. VAN VERVOER : DEPT. OF TRANSPORT

DAILY WEATHER BULLETIN

Maksimum en Minimum Temperature (°F) en Reënval (duime) vir die Etmaal wat om 0800 (SAST) eindig op 3 - 8 1952

Maximum and Minimum Temperatures (°F) and Rainfall (inches) 24 hours ending at 0800 (SAST) on

TRANSVAAL	Max.	Min.	Rvl.
Barberton			
Bethal			
Chester			
Delmas			
Ermelo	63	32	
Joubert Park			
Komatipoort			
Kroondal			
Leeuwdoornsstad			
Lichtenburg			
Louis Trichardt			
Marnitz			
Middelburg			
Loskop			
Nelspruit			
Nylstroom			
Palmietfontein	66	32	
Pietersburg			
Piet Retief			
Pelgrimsrus			
Potchefstroom			
Pretoria W.B.	68	40	
Pretoriuskop			
Standerton			
Thabazimbi	75	47	
Vaalwater			
Watervalboven			
Wolmaransstad			
Zeerust			
Witbank			
KAAP - CAPE			
Alexanderbaai	86	52	
Aberdeen			
Andalusia			
Beaufort-Wes	73	52	
Cala			

CAPE - KAAP	Max.	Min.	Rfl.
Calitzdorp			
Calvinia	73	45	
Cape Agulhas	80	58	
Cape Columbine			
Cape St. Francis	68	50	
Carnarvon			
Cradock			
De Aar			
Dordrecht			
East London	72	54	
Elsenburg			
Flagstaff			
Fraserburg			
Garies			
George	82	61	
Graaff Reinet			
Grahamstown			
Ioutywa			
Jansenville			
Kenhardt			
Kentani			
Kimberley	67	40	
Kingwilliamstown	77	49	
Klaver	84	54	
Kowie			
Kuruman			
Lake Mentz			
Lovedale			
Maclear			
Mafeking	71	41	
Matatiele			
Matroosberg	68	47	
Middelburg	65	33	
Mossel Bay	75	60	
Malmesbury			
O'okiep	71	45	
Orange River	67	38	
Pofadder			
Port Elizabeth	67	43	

KAAP - CAPE	Max.	Min.	Rvl.
Port St. Johns	75	54	
Postmasburg			
Piquetberg			
Prieska			
Prince Albert			
Queenstown	69	40	
Riversdale	84	52	
Somerset-oos	72	52	
Springfontein			
Steynsburg			
Stormsrivier			
Sutherland			
Swellendam			
Umtata			
Upington	74	47	
van Wyksvlei			
Victoria-Wes	64	32	
Vryburg	69	32	
Williston			
Willowmore			
Wingfield	81	55	0.09
Venterstad			
NATAL			
Kaap St. Lucia	62	60	
Dundee			
Durban	72	54	
Estcourt			
Himeville			
Ladysmith	67	33	
Melmoth	71	50	
M'kuzi			
Newcastle	66	31	
Pietermaritzburg			
Port Shepstone	72	51	
Seven Oaks			
Vryheid			

O.F.S. - O.V.S.	Max.	Min.	Rfl.
Bethlehem			
Bethulie	62	35	
Bloemfontein	63	29	
Fauresmith			
Ficksburg			
Harrismith			
Heilbron	65	29	
Hoopstad			
Kroonstad			
Lindley			
Modderpoort			
Parys			
Vrede	64	33	
Wepener			
Winburg			
Zastron			
S.W.A. and Protectorates en Protektorate	72	41	
Gobabis	75	50	
Keetmanshoop			
Luderitz			
Ondongua	57	50	
Swakopmund			
Tsumeb	70	45	
Windhoek			
Francistown			
Gaberones	74	36	
Mahalapye	76	47	
Maun	73	34	
Tsabong			
Mbabane			
Stegi			

SYNOPTIC WEATHER MAP — 1200 GMT. — 1400 SAST. — SINOPTIESE WEERKAART

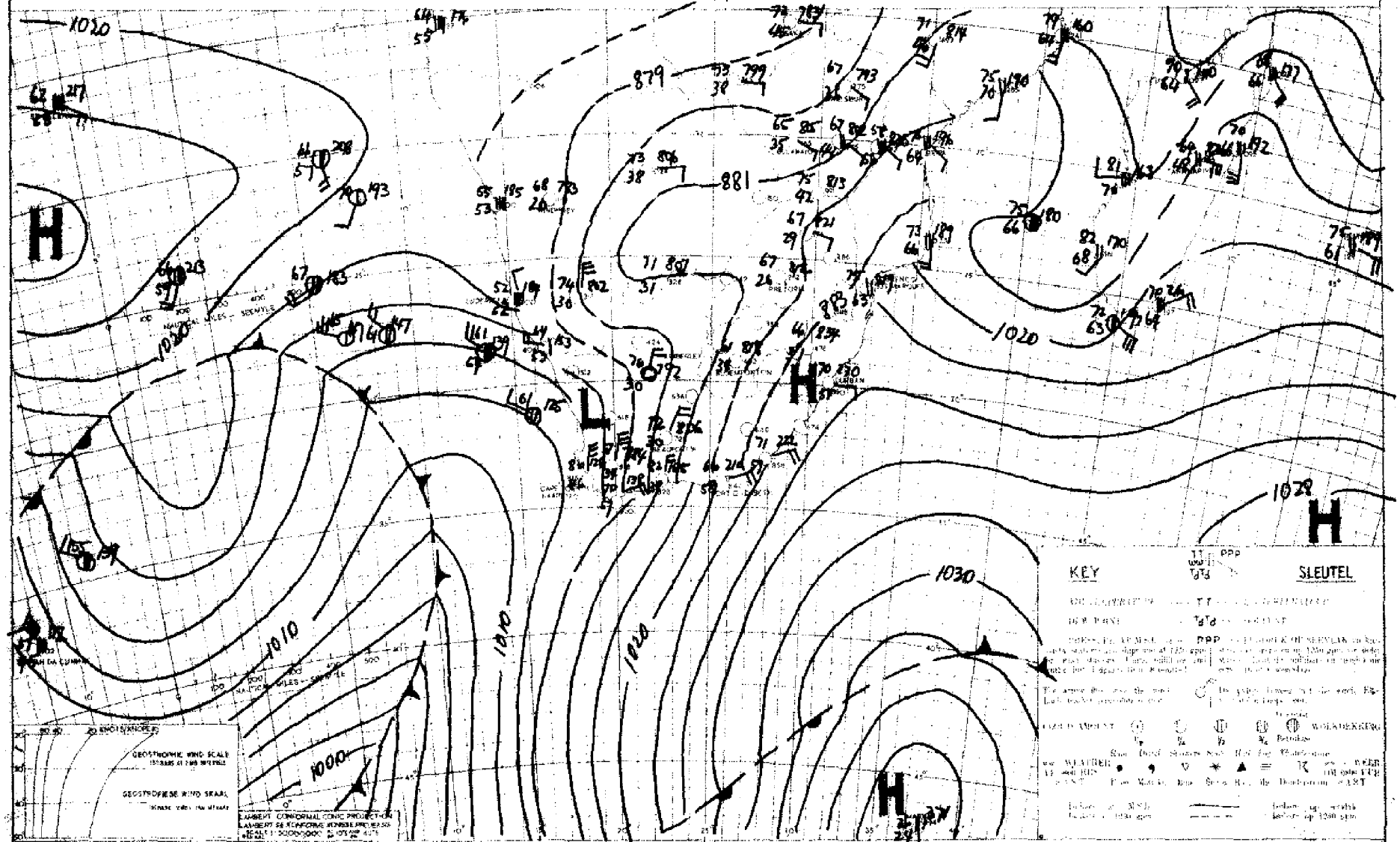

INFERENCE — DATE 2-8-1952 — DATUM — AFLEIDING

IT IS EXPECTED THAT THE PRESSURE WHICH HAS RISEN SUDDENLY AT MARION, WILL ALSO FALL RAPIDLY AGAIN TOMORROW AND THE TROUGH OF LOW PRESSURE OVER THE ATLANTIC WILL ADVANCE E. CAUSING COOL CLOUDY WEATHER OVER THE CAPE COASTAL AREAS. A NEW WAVE HAS DEVELOPED W. OF TRISTAN AND THIS WILL PREVENT COOL AIR TO SPREAD FAR INTO THE UNION.

DIT WORD VERWAG DAT DIE SKIELIKE STYGING VAN DRUK, BY MARION MORE GEVOLG SAL WORD DEUR 'N VINNIGE DALING VAN DRUK. TERWYL DIE TROG OOR DIE ATLANTIESE OSEAAN O. SAL BEWEEG, MET MEEGAANDE KOEL BEWOLKTE WEER OOR DIE KAAPSE KUSSTREKE. 'N NUWE GOLF HET EGTER W. VAN TRISTAN ONTWIKKEL EN DIT SAL VERHOED DAT DIE KOUE LUG DIE UNIE DIEP SAL BINNEDRING.

DAAGLIKSE WEERBULLETIN

WEERKUNDIG : WEATHER BUREAU
DEPT. VAN VERVOER : DEPT. OF TRANSPORT

DAILY WEATHER BULLETIN

Maksimum en Minimum Temperature (°F) en Reënval (duime) vir die tydperk wat om 0800 (SAST) eindig op

Maximum and Minimum Temperatures (°F) and Rainfall (inches) 24 hours ending at 0800 (SAST) on

4-8-1952

TRANSVAAL	Max.	Min.	Rvl.
Barberton			
Bethal			
Chester			
Delmas			
Ermelo	64	32	
Joubert Park			
Komatipoort			
Kroondal			
Leeuwdoornstad			
Lichtenburg			
Louis Trichardt			
Marnitz			
Middelburg			
Loskop			
Nelspruit			
Nylstroom	70	35	
Palmietfontein	66	34	
Pietersburg	71	44	
Piet Retief			
Pelgrimsrus	68	36	
Potchefstroom	69	32	
Pretoria W.B.	66	36	
Pretoriuskop			
Standerton			
Thabazimbi	74	46	
Vaalwater			
Waterval-boven	69	35	
Wolmaransstad			
Zeerust			
Witbank			
KAAP - CAPE			
Alexanderbaai	66	45	
Aberdeen			
Andelusia			
Beaufort-Wes	72	48	
Cala			

CAPE - KAAP	Max.	Min.	Rfl.
Calitzdorp			
Calvinia	57	39	
Cape Agulhas	65	51	
Cape Columbine	72	51	
Cape St. Francis	79	50	
Carnarvon			
Cradock			
De Aar	70	35	
Dordrecht	66	49	
East London	87	49	
Elsenburg			
Flagstaff			
Fraserburg			
Garies	67	42	
George	72	45	
Graaff Reinet	77	54	
Grahamstown			
Idutywa			
Jansenville			
Kenhardt	75	41	
Kentani			
Kimberley	73	44	
Kingwilliamstown	83	49	
Klaver	86	45	
Kowie			
Kuruman			
Lake Mentz			
Lovedale			
Maclear			
Mafeking			
Matatiele			
Matroosberg	55	42	
Middelburg			
Mossel Bay	73	54	
Malmesbury			
O'okiep			
Orange River	74	35	
Pofadder			
Port Elizabeth	80	45	

KAAP - CAPE	Max.	Min.	Rvl.
Port St. Johns	73	59	
Postmasburg	70	42	
Piquetberg			
Prieska			
Prince Albert			
Queenstown	72	48	
Riversdale	72	51	
Somerset-oos	79	47	
Springfontein	68	28	
Steynsburg			
Stormerivier			
Sutherland			
Swellendam			
Umtata			
Upington	79	38	
van Wyksvlei			
Victoria-Wes			
Vryburg	71	37	
Williston			
Willowmore	72	36	
Wingfield	61	51	0.02
Venterstad			
NATAL			
Kaap St. Lucia	76	63	
Dundee			
Durban	73	54	
Estcourt	72	37	
Himeville			
Ladysmith	74	35	
Melmoth	75	51	
M'kuzi			
Newcastle	70	36	
Pietermaritzburg			
Port Shepstone	72	55	
Seven Oaks			
Vryheid			

O.F.S. - O.V.S.	Max.	Min.	Rfl.
Bethlehem	62	25	
Bethulie	68	36	
Bloemfontein	67	37	
Fauresmith	67	31	
Ficksburg			
Harrismith			
Heilbron			
Koopstad	71	30	
Kroonstad	68	29	
Lindley			
Modderpoort			
Parys			
Vrede			
Wepener			
Winburg	66	32	
Zastron			
S.W.A. and Protectorates en Protektorate			
Gobabis	78	48	
Keetmanshoop	77	47	
Luderitz	59	49	
Ondongua	74	43	
Swakopmund	61	49	
Tsumeb	77	43	
Windhoek	73	46	
Francistown	74	40	
Gaberones			
Mahalapye	72	42	
Maun	76	46	
Tsabong	77	30	
Mbabane			
Stegi			

SYNOPTIC WEATHER MAP 1200 GMT. — 1400 SAST. SINOPTIESE WEERKAART

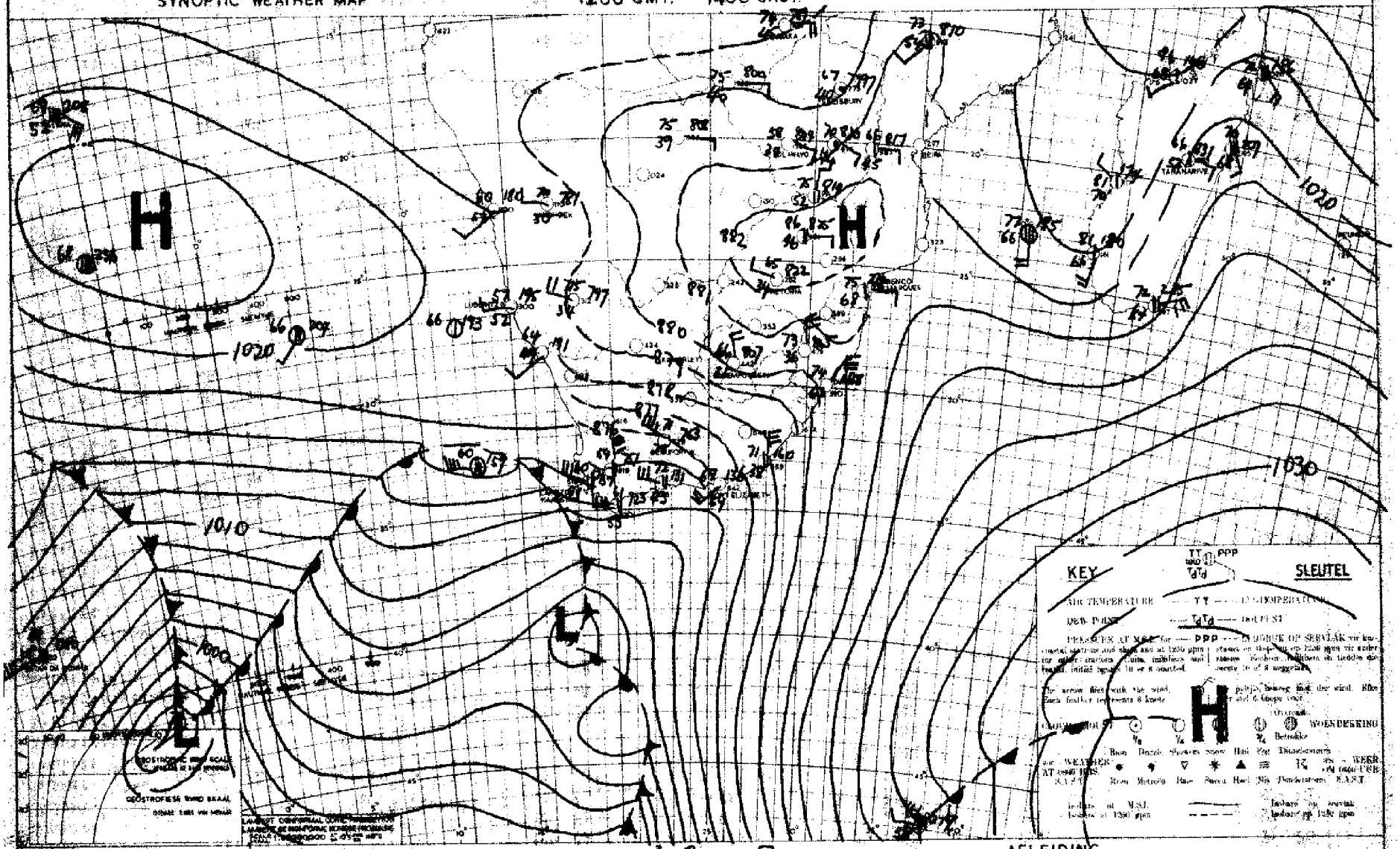

INFERENCE DATE 3-8-19 52 DATUM AFLEIDING

DEVELOPMENTS HAVE OCCURRED MORE OR LESS AS EXPECTED. THE WAVE, WHICH WAS MENTIONED AS DEVELOPING W. OF TRISTAN HAS INTENSIFIED AN IS NOW APPROACHING S.W. OF THE CAPE, WHILE A MINOR WAVE HAS APPEARED TO THE S. OF THE CAPE. THE WEATHER OF THE S.W. CAPE WILL REMAIN UNSETTLED.

VERWIKKELINGE, MIN OF MEER SOOS VERWAG, HET INGETREE. DIE GOLF WAT GISTER W. VAN TRISTAN ONTWIKKEL HET NOU VERDIEP EN NADER REEDS S.W. VAN DIE KAAP TERWYL 'N MINDERWAARDIGE GOLF NOU S. VAN DIE KAAP ONTSTAAN HET. DIE WEERSTOESTANDE VAN S.W. KAAPLAND SAL ONGESTADIG BLY.

DAAGLIKSE WEERBULLETIN

WEERBUREAU : WEATHER BUREAU
DEPT. VAN VERVOER : DEPT. OF TRANSPORT

DAILY WEATHER BULLETIN

Maksimum en Minimum Temperature (°F) en Reënval (duime) vir die Etmaal wat om 0800 (SAST) eindig op

Maximum and Minimum Temperatures (°F) and Rainfall (inches) 24 hours ending at 0800 (SAST) on

5 - 8 - 1952

TRANSVAAL	Max.	Min.	Rvl.
Barberton			
Bethal			
Chester			
Delmas			
Ermelo			
Joubert Park	64	39	
Komatipoort			
Kroondal	85	50	
Leeuwdoornstad			
Lichtenburg			
Louis Trichardt	71	45	
Marnitz			
Middelburg			
Loskop			
Nelspruit	78	45	
Nylstroom	74	43	
Palmietfontein	66	36	
Pietersburg	71	43	
Piet Retief			
Pelgrimsrus	74	39	
Potchefstroom	70	41	
Pretoria W.B.	69	49	
Pretoriuskop			
Standerton	67	39	
Thabazimbi	74	47	
Vaalwater			
Watervalboven	72	38	
Wolmaranstad			
Zeerust			
Witbank			
KAAP - CAPE			
Alexanderbaai	61	42	
Aberdeen			
Andelusia			
Beaufort-Wes	77	55	
Cala			

CAPE - KAAP	Max.	Min.	Rfl.
Calitzdorp			
Calvinia	69	43	
Cape Agulhas	70	50	0.78
Cape Columbine			
Cape St. Francis	72	57	
Carnarvon			
Cradock			
De Aar	72	48	
Dordrecht	67	51	
East London	89	65	
Glasenburg			
Kingstaff			
Fraserburg	70	32	
Gariep	66	45	
George	81	40	
Graaff Reinet	77	52	
Grahamstown			
Idutywa			
Jansenville			
Kenhardt	78	45	
Kentani			
Kimberley	72	48	
Kingwilliamstown	84	64	
Klaver	60	54	0.01
Kowie			
Kuruman			
Lake Mentz			
Lovedale			
Maclear			
Mafeking	70	47	
Matatiele			
Matroosberg	60	43	0.66
Middelburg	70	50	
Mossel Bay		51	0.07
Malmesbury			
O'okiep			
Orange River	74	43	
Pofadder			
Port Elizabeth	71	50	

KAAP - CAPE	Max.	Min.	Rvl.
Port St. Johns	79	59	
Postmasburg	70	48	
Piquetberg			
Prieska	76	39	
Prince Albert			
Queenstown	74	62	
Riversdale	77	50	0.23
Somerset-oos	70	67	
Springfontein	70	44	
Steynsburg			
Stormsrivier			
Sutherland			
Swellendam			
Uitenhage	80	50	
Upington			
van Wyksvlei			
Victoria-Wes	71	43	
Vryburg	73	39	
Williston			
Willowmore			
Wingfield	57	52	1.66
Venterstad			
NATAL			
Kaap St. Lucia	75	62	
Dundee			
Durban	73	50	
Estcourt	72	32	
Himeville			
Ladysmith	75	50	
Melmoth	79	54	
M'kuzi			
Newcastle	74	51	
Pietermaritzburg			
Port Shepstone	72	56	
Seven Oaks			
Vryheid			

O.F.S. - O.V.S.	Max.	Min.	Rfl.
Bethlehem			
Bethulie	63	49	
Bloemfontein	62	45	
Fauresmith	67	41	
Ficksburg			
Harrismith			
Heilbron			
Hoopstad	70	43	
Kroonstad			
Lindley			
Modderpoort			
Parys			
Vrede			
Wepener	67	49	
Winburg			
Zastron			
S.W.A. and Protectorates en Protektorate			
Gobabis	76	43	
Keetmanshoop	81	48	
Lüderitz	57	54	
Ondongua	82	40	
Swakopmund	60	51	
Tsumeb	77	45	
Windhoek	71	46	
Francistown	72	41	
Gaberones			
Mahalapye	75	42	
Maun	50	44	
Tsabong	76	42	
Bremersdorp	78	56	
Stegi			

SYNOPTIC WEATHER MAP 1200 GMT. — 1400 SAST. SINOPTIESE WEERKAART

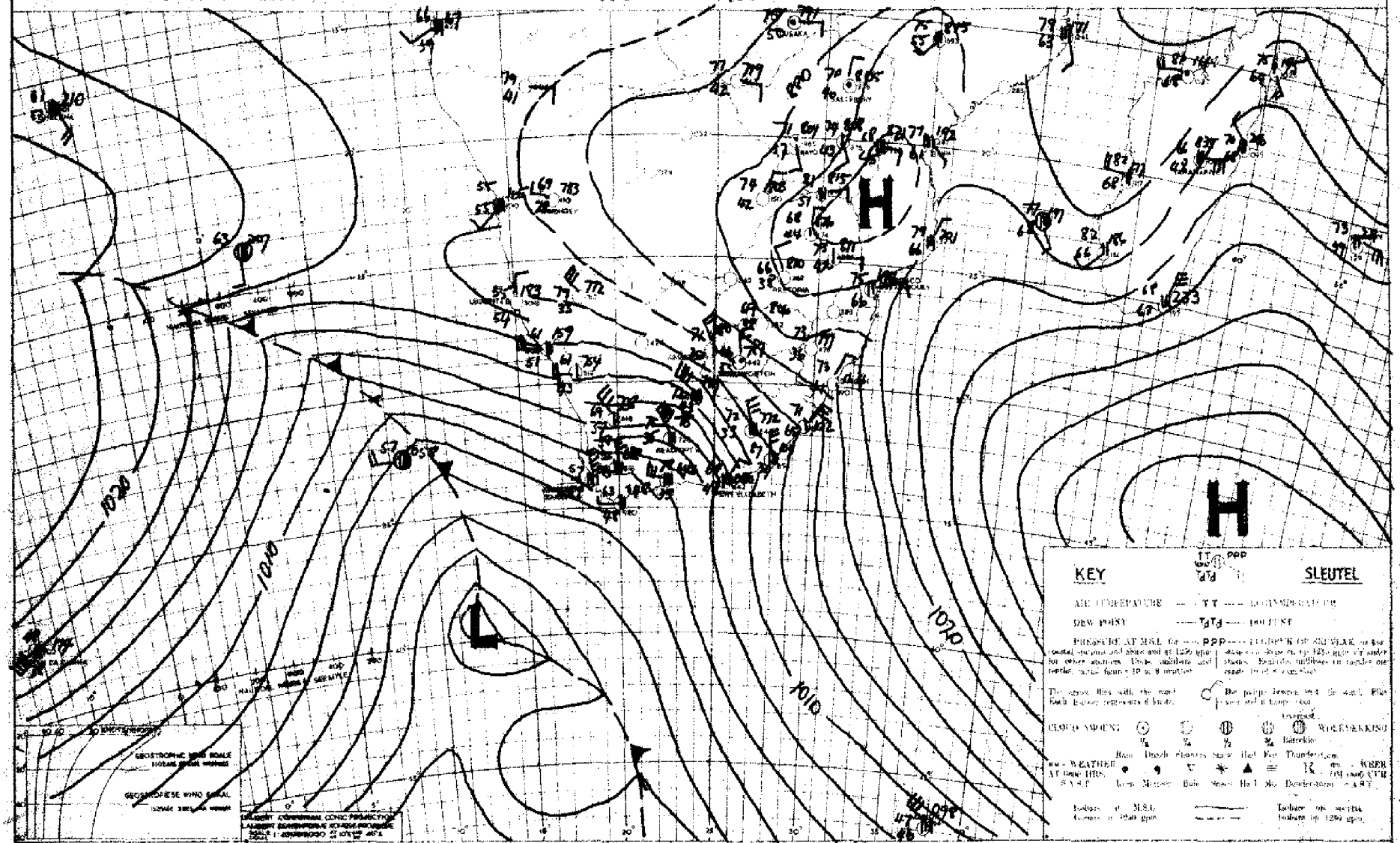

DATE 4-8-1952 DATUM

INFERENCE

THE COLDER AIR BEHIND THE COLD FRONT W. OF THE CAPE WILL MOVE E. OVER THE W. & S.W. CAPE. SHOWERS WILL FALL. THE COLDER AIR WILL LATER ALSO MOVE OVER THE REMAINDER OF THE CAPE AND OVER THE S. FREE STATE. WINDS WILL BE MODERATE & FRESH NORTH WESTERLY.

AFLEIDING

DIE KOUER LUG AGTER DIE KOUEFRONT W. VAN DIE KAAP SAL O. BEWEEG OOR DIE W. EN S.W. KAAPLAND. BUIE SAL UITSAK. DIE KOUER LUG SAL LATER OOR DIE RES VAN KAAPLAND AOOR OOR DIE S. VRYSTAAT BEWEEG. MATIGE TOT TAMELIKE STERK N.W. WINDE SAL WAAI.

DAAGLIKSE WEERBULLETIN

WEERBUREAU : WEATHER BUREAU
DEPT. VAN VERVOER : DEPT. OF TRANSPORT

DAILY WEATHER BULLETIN

Maksimum en Minimum Temperature (°F) en Reënval (duime) vir die tydperk wat om 0800 (SAST) eindig op

Maximum and Minimum Temperatures (°F) and Rainfall (inches) 24 hours ending at 0800 (SAST) on

6 - 8 - 1952

TRANSVAAL	Max.	Min.	Rvl.
Barberton			
Bethal			
Chester			
Delmas			
Ermelo	68	44	
Joubert Park			
Komatipoort	89	53	
Kroondal			
Leeuwdoornstad			
Lichtenburg			
Louis Trichardt			
Marnitz			
Middelburg			
Loskop	77	39	
Nelspruit			
Nylstroom	76	41	
Palmietfontein	71	45	
Pietersburg	74	44	
Piet Retief			
Pelgrimsrus	73	44	
Potchefstroom	75	43	
Pretoria W.B.	70	41	
Pretoriuskop			
Standerton	69	43	
Thabazimbi			
Vaalwater			
Waterval-boven			
Wolmaransstad			
Zeerust			
Witbank			
KAAP - CAPE			
Alexanderbaai	66	53	0.19
Aberdeen			
Andeluzia			
Beaufort-Wes	66	42	0.05
Cala			

CAPE - KAAP	Max.	Min.	Rfl.
Calitzdorp			
Calvinia	54	37	0.64
Cape Agulhas	56	44	1.78
Cape Columbine	63	48	0.10
Cape St. Francis	60	45	0.10
Carnarvon			
Cradock			
De Aar	78	42	
Dordrecht	68	45	
East London	88	51	0.02
Elsenburg			
Flagstaff			
Fraserburg	60	34	0.08
Garies	65	49	0.52
George	62	42	0.65
Graaff Reinet	72	40	
Grahamstown			0.15
Idutywa			
Jansenville			0.03
Kenhardt	68	46	
Kentani			
Kimberley	78	42	
Kingwilliamstown	84	46	0.01
Klaver	56	46	0.36
Kowie			
Kuruman			
Lake Mentz			
Lovedale			
Maclear			
Mafeking			
Matatiele			
Matroosberg	45	34	0.22
Middelburg	61	41	
Mossel Bay		49	0.21
Malmesbury			
O'okiep	51	41	0.38
Orange River	74	45	
Pofadder	64	41	
Port Elizabeth	63	42	0.07

KAAP - CAPE	Max.	Min.	Rvl.
Port St. Johns	79	58	
Postmasburg	73	44	
Piquetberg			0.47
Prieska			
Prince Albert			0.11
Queenstown	74	49	
Riversdale	59	41	0.32
Somerset-oos	74	46	0.16
Springfontein	74	49	
Steynsburg			
Stormsrivier			
Sutherland			
Swellendam			
Umtata	84	45	
Upington	72	46	
van Wyksvlei	66	39	
Victoria-Wes	61	35	0.09
Vryburg			
Williston			
Willowmore	61	38	0.08
Wingfield	59	49	0.09
Venterstad			
NATAL			
Kaap St. Lucia	84	54	
Dundee			
Durban	76	58	
Estcourt	78	44	
Himeville			
Ladysmith	79	50	
Melmoth	85	54	
M'kuzi			
Newcastle	76	53	
Pietermaritzburg			
Port Shepstone	75	61	
Seven Oaks			
Vryheid			

O.F.S. - O.V.S.	Max.	Min.	Rfl.
Bethlehem	68	32	
Bethulie	71	45	
Bloemfontein	72	36	
Fauresmith	71	45	0.01
Ficksburg			
Harrismith			
Heilbron			
Hoopstad	76	35	
Kroonstad	75	37	
Lindley			
Modderpoort			
Parys			
Vrede			
Wepener	71	35	
Winburg			
Zastron			
S.W.A. and Protectorates en Protektorate			
Gobabis	80	36	
Keetmanshoop	75	45	
Luderitz	57	54	0.04
Ondongua	84	43	
Swakopmund	59	43	
Tsumeb	82	47	
Windhoek	73	46	
Francistown			
Gaberones			
Mahalapye	81	49	
Maun	82	43	
Tsabong			
Bremersdorp	86	58	
Nuatsaure			
Stegi			

SYNOPTIC WEATHER MAP 1200 GMT. — 1400 SAST. SINOPTIESE WEERKAART

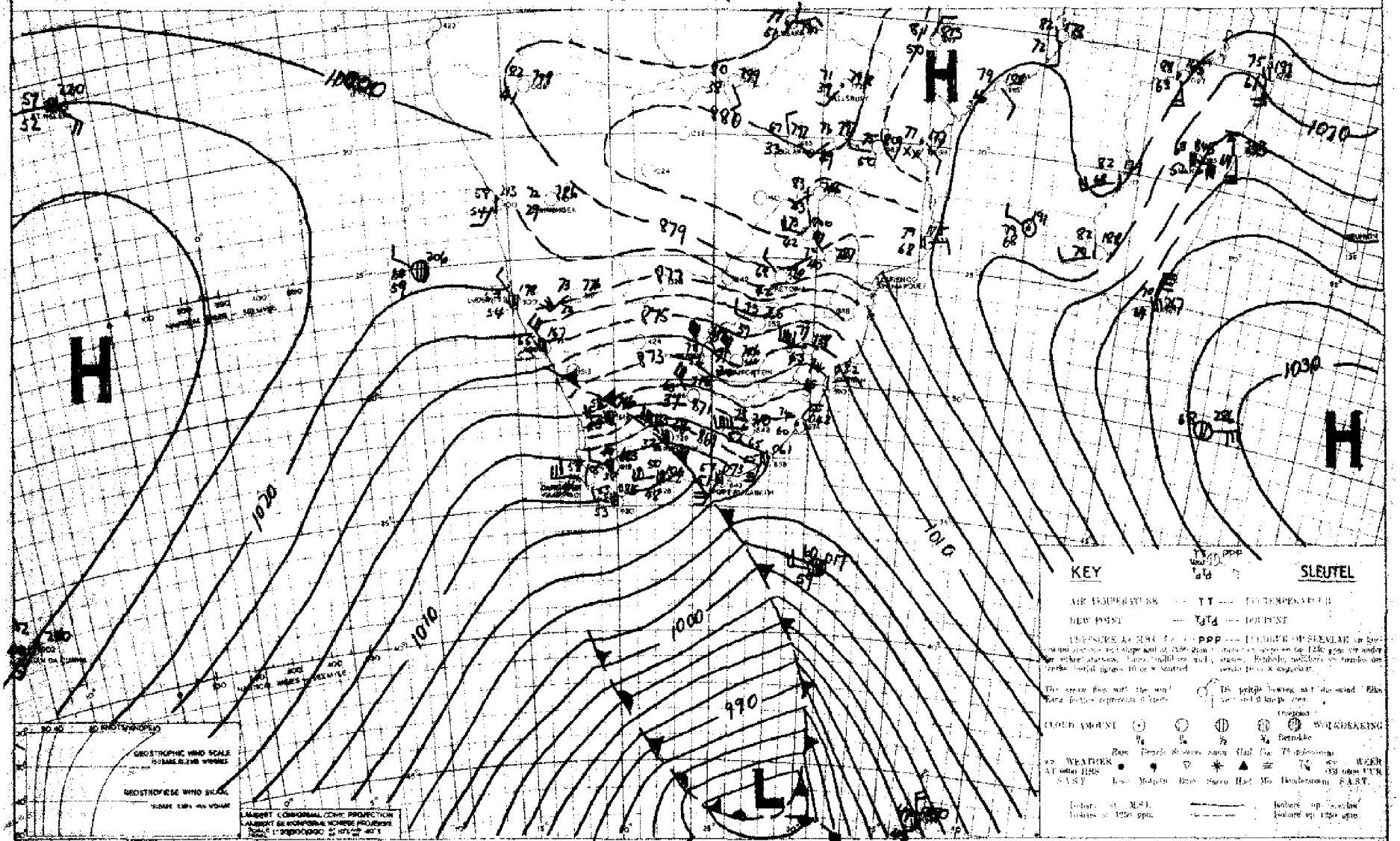

INFERENCE

COLD AIR AND SHOWERY WEATHER HAS SPREAD OVER THE W. & S.W. CAPE IN THE REAR OF THE COLD FRONT. AS PRESSURES IN THE REAR OF THE COLD FRONT HAVE NOT YET STARTED RISING STEEPLY, AND AS THE WINDS HAVE NOT YET BACKED TO S.W.LY OR S.LY IT IS NOT EXPECTED THAT THE COLD AIR WILL SPREAD OVER THE INTERIOR RAPIDLY. IT IS LIKELY HOWEVER THAT COLDER AIR WILL EVENTUALLY SPREAD OVER DIOST OF THE UNION.

DATE 5-8 - 1952 DATUM

AFLEIDING

KOUE LUG EN ~~[illegible]~~ BUIE HET OOR W. EN S.W. KAAPLAND UITGEBREI EN VOLG DIE KOUEFRONT. OMDAT DIE DRUKKE AAN DIE AGTERKANT VAN DIE FRONT GEEN VINNIGE STYGING TOON NIE EN OMDAT DIE WINDE NOG NIE S.W. GEDRAAI HET NIE, WORD DIT VERWAG DAT DIE KOUE LUG BAIE VINNIG OOR DIE BINNELAND SAL STROOM. DIT IS EGTER WAARSKYNLIK DAT HIERDIE KOUER LUG UITEINDELIK DIE GROOTSTE GEDEELTE VAN DIE UNIE SAL BEINULDED.

DAAGLIKSE WEERBULLETIN

WEERKUNDIGE DIENS : WEATHER BUREAU
DEPT. VAN VERVOER : DEPT. OF TRANSPORT

DAILY WEATHER BULLETIN

Maksimum en Minimum Temperature (°F) en Reënval (duime) vir die Etmaal wat om 0800 (SAST) eindig op

Maximum and Minimum Temperatures (°F) and Rainfall (inches) 24 hours ending at 0800 (SAST) on

7-8-1952

TRANSVAAL	Max.	Min.	Rvl.
Barberton			
Bethal			
Chester			
Delmas			
Ermelo	74	38	
Joubert Park	72	44	
Komatipoort	97	54	
Kroondal			
Leeuwdoornstad			
Lichtenburg			
Louis Trichardt	83	48	
Marnitz			
Middelburg			
Lonskop			
Nelspruit	91	48	
Nylstroom	81	42	
Palmietfontein	74	35	
Pietersburg	80	45	
Piet Retief			
Pelgrimsrus	81	42	
Potchefstroom	70	36	
Pretoria W.B.	76	45	
Pretoriuskop			
Standerton	72	35	
Thabazimbi	83	51	
Vaalwater			
Watervalboven	79	44	
Wolmaransstad			
Zeerust			
Witbank			

KAAP - CAPE	Max.	Min.	Rvl.
Alexanderbaai	62	47	
Aberdeen			
Andelusia			
Beaufort-Wes	55	40	
Cala			
Calitzdorp			
Calvinia	47	35	0.02
Cape Agulhas	62	46	
Cape Columbine	58	50	0.15
Cape St. Francis	58	47	0.03
Carnarvon			
Cradock			
De Aar	52	27	
Dordrecht			
East London	69	46	
Elsenburg			
Flagstaff			
Fraserburg	47	31	0.08
Garies	60	42	0.02
George	62	43	0.03
Graaff Reinet	59	40	
Grahamstown			
Idutywa			
Jansenville			
Kenhardt	58	33	
Kentani			
Kimberley	60	39	
Kingwilliamstown	65	44	
Klaver	60	46	0.02
Kowie			
Kuruman			
Lake Mentz			
Lovedale			
Maclear			
Mafeking			
Matatiele			
Matroosberg	45	36	0.24
Middelburg	52	34	
Mossel Bay	xx	48	0.03
Malmesbury			
O'okiep	80	32	0.02
Orange River	57	28	
Pofadder	64	34	
Port Elizabeth	61	42	

KAAP - CAPE	Max.	Min.	Rvl.
Port St. Johns	67	56	
Postmasburg	56	35	
Piquetberg			0.25
Prieska			
Prince Albert			
Queenstown	58	41	
Riversdale	63	45	0.07
Somerset-oos	57	46	
Springfontein	72	32	
Steynsburg			
Stormsrivier			
Sutherland			
Swellendam			
Umtata			
Upington			
van Wyksvlei	54	34	
Victoria-Wes	50	32	0.02
Vryburg	71	33	
Williston			
Willowmore	54	37	
Wingfield	68	48	0.19
Venterstad			

NATAL.	Max.	Min.	Rvl.
Kaap St. Lucia	74	64	0.01
Dundee			
Durban	72	61	0.31
Estcourt	61	48	
Himeville			
Ladysmith	80	42	
Melmoth	72	57	
M'kuzi			
Newcastle	79	47	
Pietermaritzburg			
Port Shepstone	69	60	
Seven Oaks			
Vryheid			

O.F.S. - O.V.S.	Max.	Min.	Rvl.
Bethlehem	64	40	
Bethulie	65	32	
Bloemfontein	58	27	
Frankesmith	54	29	0.01
Ficksburg			
Harrismith			
Heilbron			
Hoopstad	67	32	
Kroonstad	66	31	
Lindley			
Modderpoort			
Parys			
Vrede			
Wepener	59	36	
Winburg			
Zastron			

S.W.A. and Protectorates en Protektorate	Max.	Min.	Rvl.
Gobabis	80	39	
Keetmanshoop	64	37	
Luderitz	63	51	
Ondongua	85	49	
Swakopmund	60	46	
Tsumeb	84	51	
Windhoek	80	53	
Francistown			
Gaberones			
Mahalapye	87	43	
Maun	86	43	
Tsabong	68	33	
~~Mtubane~~ Bremersdorp	92	53	
Stegi			

SYNOPTIC WEATHER MAP 1200 GMT. — 1400 SAST. SINOPTIESE WEERKAART

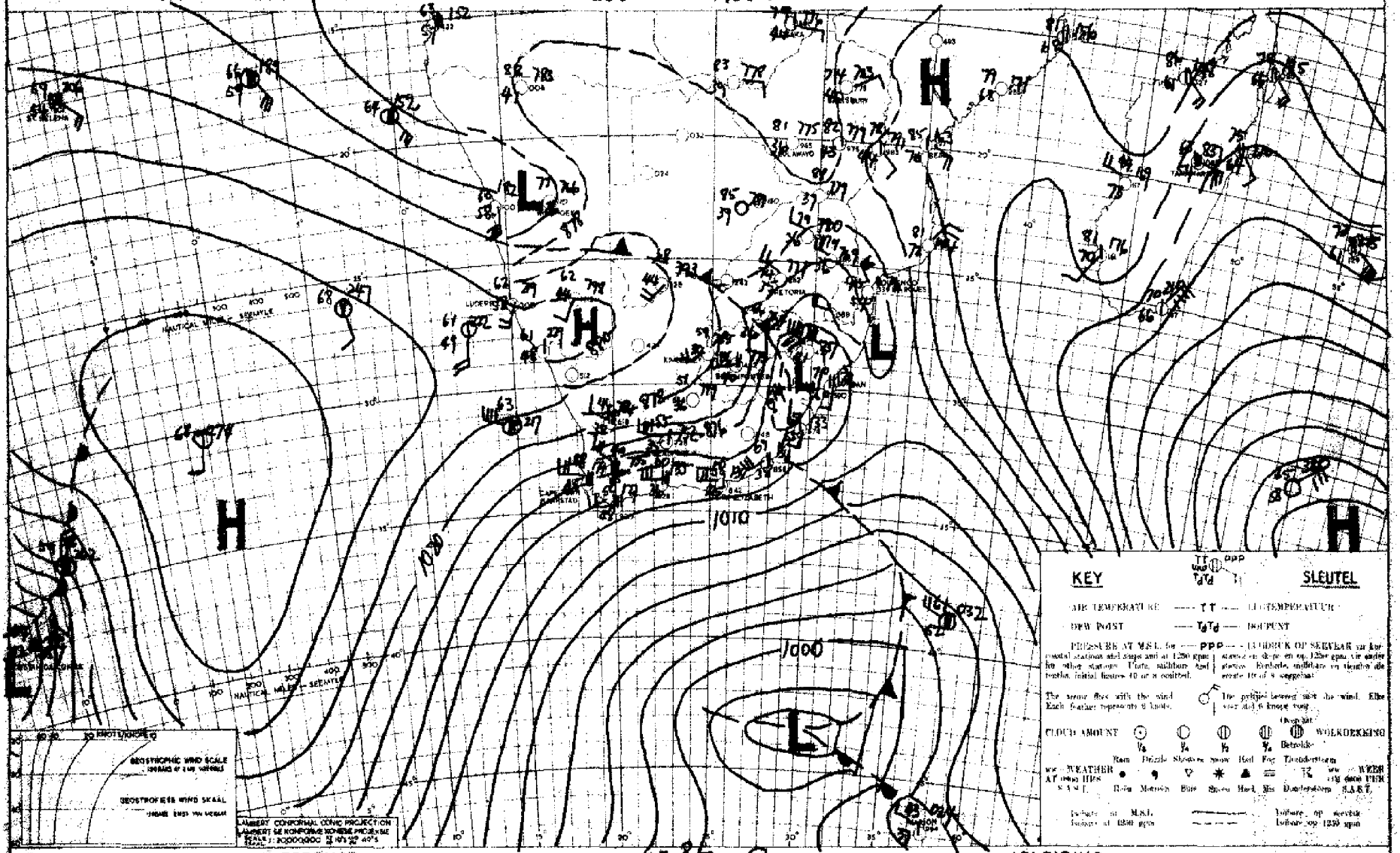

INFERENCE DATE 6-8 L 19 Ω DATUM AFLEIDING

THE WIND CONTINUE W. OVER S.W. CAPE SUGGESTING THE EXISTENCE OF A TROUGH IN THE COLD AIR S.W. OF THE CAPE THIS WILL CAUSE THE PERSISTENCE OF SHOWERY WEATHER OVER S.W. CAPE FOR A TIME. PRESSURE ARE BEGINNING TO FALL OVER S.W.A., SO THAT THE COLD AIR ADVANCING E. OVER THE INTERIOR WILL BE SLOWED DOWN AND WILL NOT PENETRATE FAR N.

DIE WIND WAAI NOG STEEDS W. OOR S.W. KPROV. EN DIT DUI OP DIE AANWESIGHEID VAN 'N TEOG IN DIE KOUE LUG S.W. VAN DIE KAAP. GEVOLGLIK SAL BUIE NOG VIR 'N TYDLANK VOORTDUUR OOR S.W. KAAPLAND. DIE DRUK BEGIN DAAL OOR S.W.A. EN GEVOLGLIK SAL DIE O. STROMING VAN KOUE LUG OOR DIE BINNELAND VERTRAAG WORD EN DIE KOUE LUG SAL NIE VER O. BEWEEG NIE

DAAGLIKSE WEERBULLETIN

WEERKUNDE : WEATHER BUREAU
DEPT. VAN VERVOER : DEPT. OF TRANSPORT

DAILY WEATHER BULLETIN

Maksimum en Minimum Temperature (°F) en Reënval (duime) vir die Etmaal wat om 0800 (SAST) eindig op 8th August 19[illegible].

Maximum and Minimum Temperatures (°F) and Rainfall (inches) 24 hours ending at 0800 (SAST) on

TRANSVAAL	Max.	Min.	Rvl.
Barberton			
Bethal			
Chester			
Delmas			
Ermelo	67	37	
Joubert Park	62	40	
Komatipoort			
Kroondal			
Leeuwdoornstad			
Lichtenburg			
Louis Trichardt	66	52	
Marnitz			
Middelburg			
Loskop			
Nelspruit			
Nylstroom			
Palmietfontein	64	30	
Pietersburg			
Piet Retief	78	48	
Pelgrimsrus	62	53	0.01
Potchefstroom	62	28	
Pretoria W.B.	71	42	
Pretoriuskop			
Standerton	65	20	
Thabazimbi	80	51	
Vaalwater			
Watervalboven			
Wolmaransstad			
Zeerust			
Witbank			
KAAP - CAPE			
Alexanderbaai	68	50	
Aberdeen			
Andalusia			
Beaufort-Wes	53	28	
Cala			

CAPE - KAAP	Max.	Min.	Rfl.
Calitzdorp			
Calvinia	51	27	
Cape Agulhas	57	44	
Cape Columbine	58	43	
Cape St. Francis	57	43	0.30
Carnarvon			
Cradock			
De Aar	56	28	
Dordrecht	53	19	
East London	64	47	
Elsenburg			
Flagstaff			
Fraserburg	49	29	
Garies	61	40	
George	58	37	0.13
Graaff Reinet	57	33	
Grahamstown			
Idutywa			
Jansenville			
Kenhardt	57	35	
Kentani			
Kimberley	58	28	
Kingwilliamstown	61	35	
Klaver	61	60	
Kowie			
Kuruman			
Lake Mentz			
Lovedale			
Maclear			
Mafeking	57	28	
Matatiele			
Matroosberg	47	31	
Middelburg	54	17	
Mossel Bay	XX	47	0.10
Malmesbury			
O'okiep	55	46	
Orange River			
Pofadder	53	47	
Port Elizabeth	57	37	0.02

KAAP - CAPE	Max.	Min.	Rvl.
Port St. Johns	69	47	
Postmasburg	60	37	
Piquetberg			
Prieska			
Prince Albert			
Queenstown	57	24	
Riversdale	56	33	0.10
Somerset-oos	57	31	
Springfontein	55	30	
Steynsburg			
Stormerivier			
Sutherland			
Swellendam			
Umtata	56	32	
Upington	60	32	
van Wyksvlei	56	33	
Victoria-Wes	50	23	
Vryburg	62	27	
Williston			
Willowmore	51	25	
Wingfield	59	41	
Venterstad			
NATAL			
Kaap St. Lucia	75	60	0.04
Dundee			
Durban	69	59	
Estcourt	70	47	
Himeville			
Ladysmith	70	50	
Melmoth	69	50	0.03
M'kuzi			
Newcastle	76	49	
Pietermaritzburg			
Port Shepstone	70	55	
Seven Oaks			
Vryheid			

O.F.S. - O.V.S.	Max.	Min.	Rfl.
Bethlehem			
Bethulie	65	35	
Bloemfontein	65	35	
Ficksburg	64	35	
Harrismith			
Heilbron			
Hoopstad	62	35	
Kroonstad	62	28	
Lindley			
Modderpoort			
Parys			
Vrede			
Wepener	56	19	
Winburg			
Zastron			
S.W.A. and Protectorates en Protekterate			
Gobabis	78	45	
Keetmanshoop	66	45	
Ludseritz	65	53	
Ondongua	88	53	
Swakopmund	68	48	
Tsumeb	85	55	
Windhoek	79	53	
Francistown	62	43	
Gaberones			
Mahalapye	82	39	
Maun	87	50	
Tsabong	68	37	
Mbabane	84	57	
Stegi			

SYNOPTIC WEATHER MAP 1200 GMT — 1400 SAST. SINOPTIESE WEERKAART

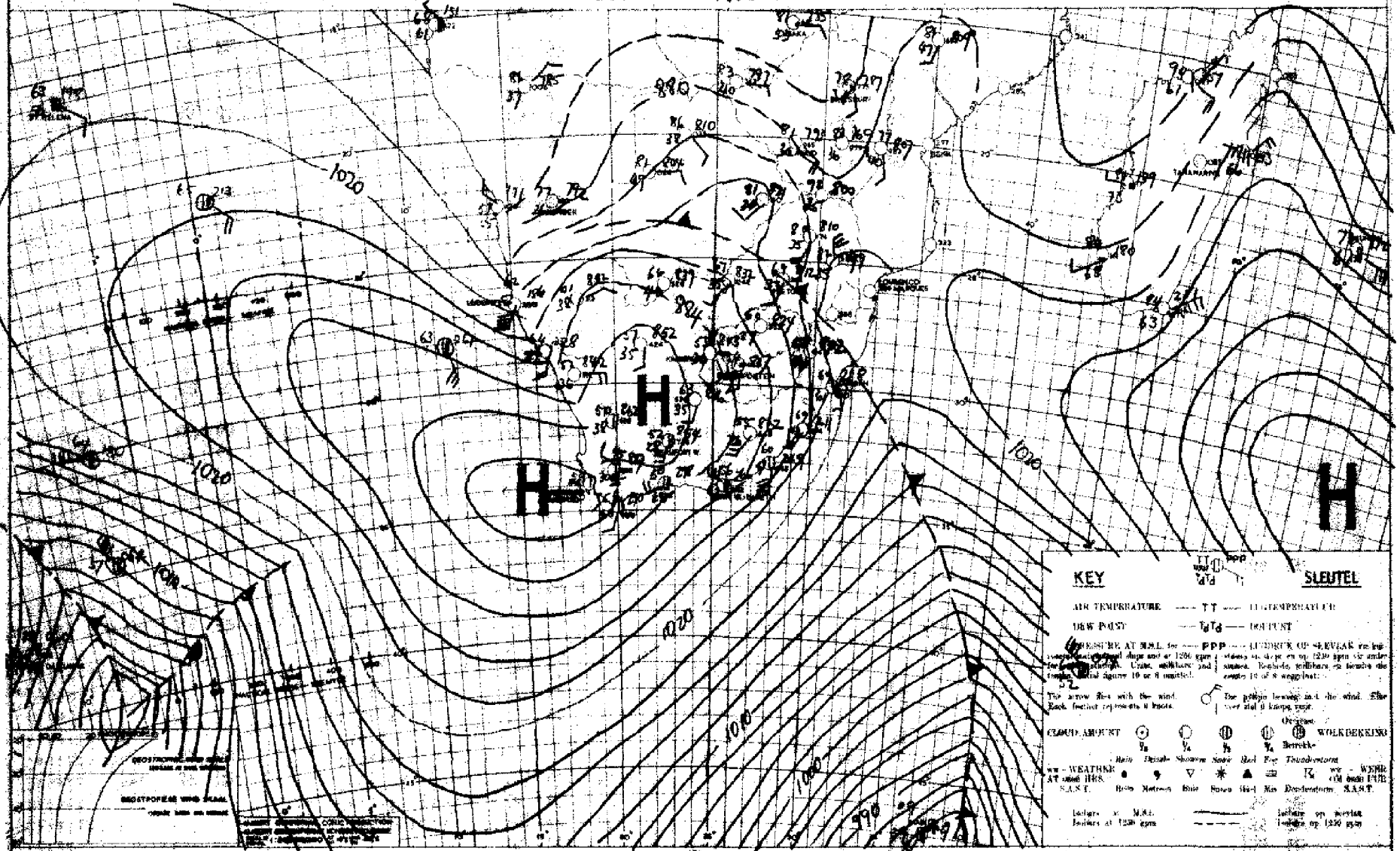

INFERENCE DATE 7-8-1952 DATUM AFLEIDING

THE HIGH WILL MOVE OVER THE S. CAPE COASTS AND COOL HUMID AIR WITH CLOUDY CONDITIONS WILL MOVE OVER THE E. HALF OF TVL. OVER THE REMAINDER OF THE UNION THE WEATHER WILL BE FINE & MILD.

DIE HOOG SAL OOR DIE S. KUSSTREKE BEWEEG EN KOEL VOCHTIGE LUG MET BEWOLKTE TOESTANDE SAL OOR DIE O. HELFTE VAN TVL. BEWEEG. OOR DIE RES VAN DIE UNIE EGTER SAL DIT MOOI-WEER EN KOEL WEES.

DAAGLIKSE WEERBULLETIN

WEERBUREAU : WEATHER BUREAU
DEPT. VAN VERVOER : DEPT. OF TRANSPORT

DAILY WEATHER BULLETIN

Maksimum en Minimum Temperature (°F) en reënval (duime) vir die Etmaal wat om 0800 (SAST) eindig op 9-8-1965.

Maximum and Minimum Temperatures (°F) and Rainfall (inches) 24 hours ending at 0800 (SAST) on

TRANSVAAL	Max.	Min.	Rvl.
Barberton			
Bethal			
Chester			
Delmas			
Ermelo	60	42	
Joubert Park	65	45	
Komatipoort	69	58	
Kroondal			
Leeuwdoornstad			
Lichtenburg			
Louis Trichardt	58	53	0.23
Marnitz			
Middelburg			
Loskop			
Nelspruit			
Nylstroom	73	43	
Palmietfontein			
Pietersburg			
Piet Retief			
Pelgrimsrus	55	49	0.01
Potchefstroom	73	46	
Pretoria W.B.	71	50	
Pretoriuskop			
Standerton			
Thabazimbi	79	57	
Vaalwater			
Waterval-boven	57	48	
Wolmaransstad			
Zeerust			
Witbank			
KAAP - CAPE			
Alexanderbaai	88	53	
Aberdeen			
Andalusia			
Beaufort-Wes	70	55	
Cala			

CAPE - KAAP	Max.	Min.	Rvl.
Calitzdorp			
Calvinia	67	45	
Cape Agulhas	70	52	
Cape Columbine	58	51	
Cape St. Francis	58	49	
Carnarvon			
Cradock			
De Aar	64	40	
Dordrecht			
East London	61	47	
Eisenburg			
Flagstaff			
Fraserburg	64	35	
Garies			
George	59	42	
Graaff Reinet	67	40	
Grahamstown			
Idutywa			
Jansenville			
Kenhardt	75	48	
Kentani			
Kimberley	69	48	
Kingwilliamstown	63	41	
Klaver	79	50	
Kowie			
Kuruman			
Lake Mentz			
Lovedale			
Maclear			
Mafeking			
Matatiele			
Matroosberg	56	39	
Middelburg	63	32	
Mossel Bay	XX	48	
Malmesbury			
O'kiep			
Orange River	69	37	
Pofadder	68	43	
Port Elizabeth	59	40	

KAAP - CAPE	Max.	Min.	Rvl.
Port St. Johns	65	59	0.07
Postmasburg	72	52	
Piquetberg			
Prieska	71	41	
Prince Albert			
Queenstown	61	29	
Riversdale	61	38	
Somerset-oos	67	42	
Springfontein	56	24	
Steynsburg			
Stormsrivier			
Sutherland			
Swellendam			
Umtata			
Upington	78	50	
van Wyksvlei	70	36	
Victoria-Wes	61	31	
Vryburg	75	41	
Williston	58	34	
Willowmore			
Wingfield	62	41	
Venterstad			
NATAL			
Kaap St. Lucia	65	50	
Dundee	67	52	
Durban	66	46	
Estcourt			
Himeville	63	40	
Ladysmith			
Melmoth	61	50	
M'kuzi			
Newcastle	61	40	
Pietermaritzburg			
Port Shepstone	66	51	
Seven Oaks			
Vryheid			

O.F.S. - O.V.S.	Max.	Min.	Rvl.
Bethlehem	63	35	
Bethulie	66	33	
Bloemfontein	66	36	
Fauresmith	64	34	
Ficksburg			
Harrismith			
Heilbron			
Hoopstad	69	35	
Kroonstad	73	39	
Lindley			
Modderpoort			
Parys			
Vrede			
Wepener	67	39	
Winburg			
Zastron			
S.W.A. and Protectorates en Protektorate			
Gobabis	81	44	
Keetmanshoop	81	51	
Lüderitz	58	53	
Ondongua	83	50	
Swakopmund	70	53	
Tsumeb	85	53	
Windhoek	79	57	
Francistown			
Gaberones			
Mahalapye	77	55	
Maun	87	54	
Tsabong	80	59	
Mbabane			
Stegi			

SYNOPTIC WEATHER MAP 1200 GMT. — 1400 SAST. SINOPTIESE WEERKAART

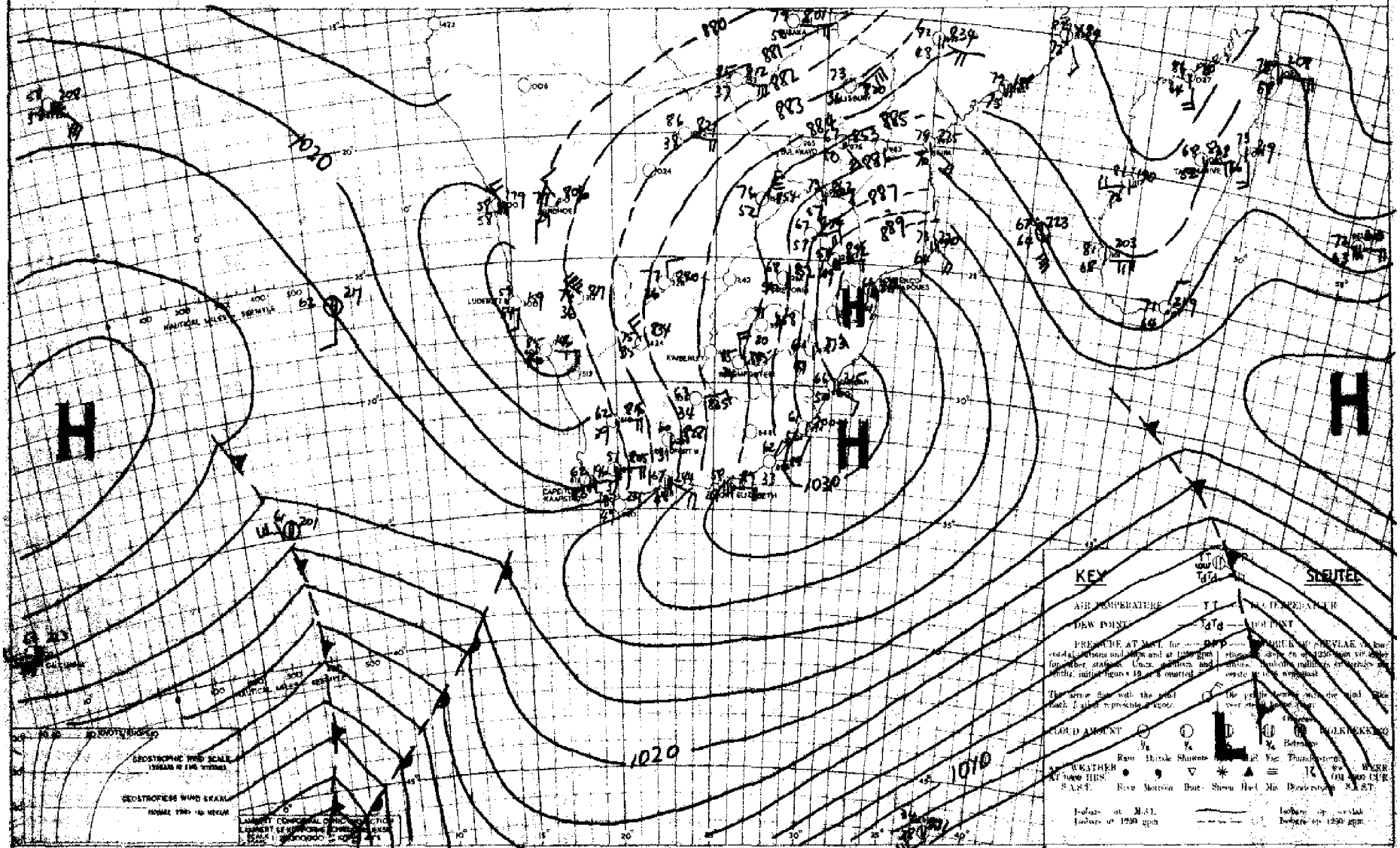

INFERENCE DATE 8-8-1952 DATUM AFLEIDING

WITH THE HIGH OFF THE E. COAST THE AIR ENTERING THE TVL. FROM THE N.E. & FLOWING S. TO THE N. FREE STATE, WILL REMAIN MOIST AND LOW CLOUDS MAY BE EXPECTED IN THIS AIRSTREAM FOR A MODICUM OF DAYS. ELSEWHERE IT WILL BE FAIR, BUT BERG WINDS WILL BE EXPERIENCED ALONG THE W. COAST.

MET DIE HOOGDRUKSISTEEM AAN DIE O.KUS SAL DIE LUG WAT UIT DIE N.O OOR TVL. NA N. VRYSTAAT VLOEI, VOOTTG BLY EN MISSCHIEN KAN IN HIERDIE LUGSTROOM VERWAG WORD VIR DIE VOLGENDE PAAR DAE. ELSIENS SAL DIT MOOIWEER WEES, MAAR BERGWINDE SAL AAN DIE W. KUS ONDERVIND WORD.

DAAGLIKSE WEERBULLETIN

WEERBURO : WEATHER BUREAU
DEPT. VAN VERVOER : DEPT. OF TRANSPORT

DAILY WEATHER BULLETIN

Maksimum en Minimum Temperature (°F) en Reënval (duime) vir die Etmaal wat om 0800 (SAST) eindig op

Maximum and Minimum Temperatures (°F) and Rainfall (inches) 24 hours ending at 0800 (SAST) on

10 – 8 1952.

TRANSVAAL	Max.	Min.	Rvl.
Barberton			
Bethal			
Chester			
Delmas			
Ermelo	64	41	
Joubert Park			
Komatipoort			
Kroondal			
Leeuwdoornsstad			
Lichtenburg			
Louis Trichardt			
Marnitz			
Middelburg			
Loskop			
Nelspruit			
Nylstroom	73	50	
Palmietfontein			
Pietersburg	68	43	
Piet Retief			
Pelgrimsrus			
Potchefstroom			
Pretoria W.B.	69	43	
Pretoriuskop			
Standerton	67	36	
Thabazimbi	74	56	
Vaalwater			
Watervalboven			
Wolmaransstad			
Zeerust			
Witbank			
KAAP – CAPE			
Alexanderbaai	65	49	
Aberdeen			
Andalusia			
Beaufort-Wes	66	48	
Cala			

CAPE – KAAP	Max.	Min.	Rfl.
Calitzdorp			
Calvinia	50	42	041
Cape Agulhas	62	52	054
Cape Columbine	59	55	004
Cape St. Francis	71	54	
Carnarvon			
Cradock			
De Aar			
Dordrecht			
East London	86	48	004
Elsenburg			
Flagstaff			
Fraserburg			
Garies	59	50	004
George	70	51	029
Graaff Reinet			
Grahamstown			
Idutywa			
Jansenville			
Kenhardt			
Kentani			
Kimberley	76	38	
Kingwilliamstown	85	43	001
Klaver			
Kowie			
Kuruman			
Lake Mentz			
Lovedale			
Maclear			
Mafeking			
Matatiele			
Matroosberg	50	38	034
Middelburg			
Mossel Bay		54	020
Malmesbury			
O'okiep			
Orange River	75	42	
Pofadder			
Port Elizabeth	69	48	

KAAP – CAPE	Max.	Min.	Rvl.
Port St. Johns	72	54	012
Postmasburg			
Piquetberg			056
Prieska			
Prince Albert			
Queenstown			
Riversdale	70	51	015
Somerset-oos	75	48	001
Springfontein			006
Steynsburg			
Stormsrivier			
Sutherland			
Swellendam			
Umtata			
Upington	75	39	
van Wyksvlei			
Victoria-Wes	63	38	001
Vryburg	75	30	
Williston			
Willowmore			
Wingfield	59	53	077
Venterstad			
NATAL.			
Kaap St. Lucia	75	59	
Dundee			
Durban	75	58	
Estcourt			
Himeville			
Ladysmith	77	49	
Melmoth	83	50	
M'kuzi			
Newcastle			
Pietermaritzburg			
Port Shepstone	73	58	
Seven Oaks			
Vryheid			

O.F.S. – O.V.S.	Max.	Min.	Rfl.
Bethlehem			
Bethulie			
Bloemfontein	72	33	001
Fauresmith			
Ficksburg			
Harrismith			
Heilbron			
Hoopstad			
Kroonstad			
Lindley			
Modderpoort			
Parys			
Vrede			
Wepener	70	33	003
Winburg			
Zastron			
S.W.A. and Protectorates en Protektorate			
Gobabis	80	36	
Keetmanshoop			
Luderitz			
Ondongua	59	46	
Swakopmund	83	49	
Tsumeb	78	51	
Windhoek			
Francistown			
Gaberones			
Mahalapye			
Maun	83	41	
Tsabong			
Mbabane			
Stegi			

SYNOPTIC WEATHER MAP — 1200 GMT. — 1400 SAST — SINOPTIESE WEERKAART

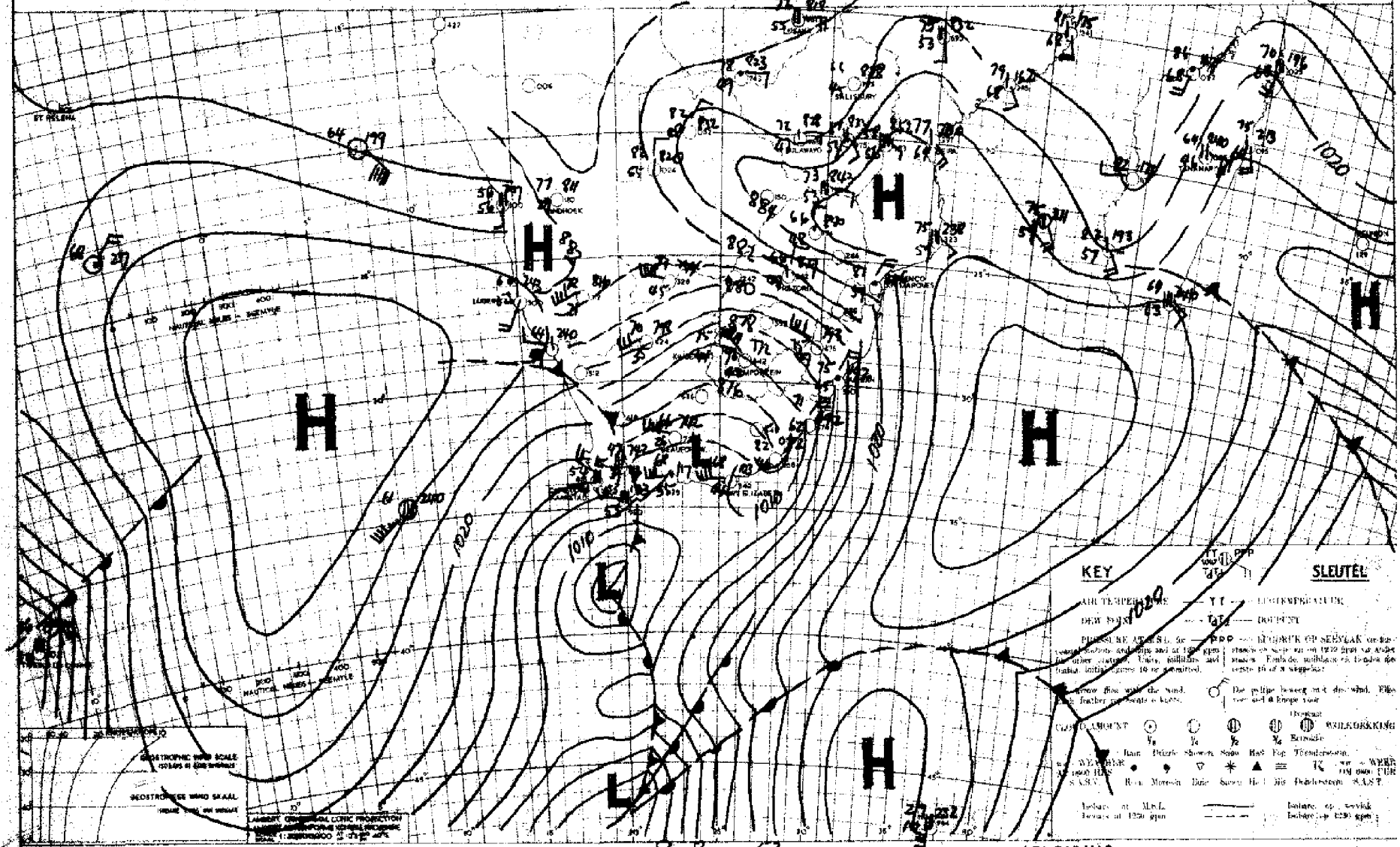

INFERENCE

COOLER AIR WILL FLOW ACROSS THE CAPE PROV. IN THE REAR OF THE COLD FRONT, AND MAY REACH GRIQUALAND W. & THE S. FREESTATE TOMORROW. WESTERLY WEATHER WILL SPREAD ACROSS THE S. COAST OF THE CAPE. THE PRESSURE AT MARION ISLAND SHOULD FALL SHARPLY. TROUGH OF LOW PRESSURE MOVES E. A FRESH DEPRESSION APPROACHING TRISTAN IS CAUSING E. GALES AT THAT STATION.

DATE 7-8-1952 DATUM

AFLEIDING

KOELER LUG SAL OOR KAAPLAND BEWEEG, AAN DIE AGTERKANT VAN DIE KOUFRONT, EN MAG MOONTLIK GRIEKWA LAND W. EN S. VRYSTAAT MORE BEREIK. WEER MET SUIE SAL OOR DIE S. HELFTE VAN KAAPLAND UITBREI. DIE DRUKKE BY MARION EILAND BEHOORT VINNIG TE DAAL NAMATE DIE TROG VAN LAE DRUK O. BEWEEG. 'N NUWE DEPRESSIE WAT OP TRISTAN AFSTUUR VEROORSAAK STORMKRAAG O. WINDE BY DIERDIE STASIE.

DAAGLIKSE WEERBULLETIN

WEERKUNDE : WEATHER BUREAU
DEPT. VAN VERVOER : DEPT. OF TRANSPORT

DAILY WEATHER BULLETIN

Maksimum en Minimum Temperature (°F) en Reënval (duime) vir die Etmaal wat om 0800 (SAST) eindig op 11:8: 2. 195.

Maximum and Minimum Temperatures (°F) and Rainfall (inches) 24 hours ending at 0800 (SAST) on

TRANSVAAL	Max.	Min.	Rvl.
Barberton			
Bethal			
Chester			
Delmas			
Ermelo	56	30	
Joubert Park	52	37	
Komatipoort	92	42	
Kroondal			
Leeuwdoornestad			
Lichtenburg			
Louis Trichardt	80	45	
Marnitz			
Middelburg			
Loskop			
Nelspruit			
Nylstroom	70	35	
Palmietfontein	54	30	
Pietersburg	77	45	
Piet Retief			
Pelgrimsrus	73	43	
Potchefstroom	72	29	
Pretoria W.B.	60	32	
Pretoriuskop			
Standerton	69	30	
Thabazimbi			
Vaalwater			
Watervalboven	71	40	
Wolmaransstad			
Zeerust			
Witbank			
KAAP - CAPE			
Alexanderbaai	68	45	
Aberdeen			
Andalusia			
Beaufort-Wes	61	33	
Gala			

CAPE - KAAP	Max.	Min.	Rfl.
Calitzdorp			
Calvinia	53	36	0.02
Cape Agulhas	61	42	
Cape Columbine	60	48	
Cape St. Francis	62	54	0.28
Carnarvon			
Cradock			
De Aar	68	29	
Dordrecht	49	39	0.03
East London	69	54	0.09
Elsenburg			
Flagstaff			
Fraserburg	55	28	0.02
Garies	63	45	
George	58	45	0.36
Graaff Reinet	60	42	0.05
Grahamstown			0.57
Idutywa			
Jansenville			
Kenhardt	69	35	
Kentani			
Kimberley	56	34	
Kingwilliamstown	65	49	0.04
Klaver	61	45	0.02
Kowie			
Kuruman			
Lake Mentz			
Loredale			0.26
Maclear			
Mafeking			
Matatiele			
Matroosberg	53	33	
Middelburg	XX	51	0.23
Mossel Bay			
Malmesbury			
O'okiep			
Orange River	58	30	
Pofadder	61	40	
Port Elizabeth	64	53	0.57

KAAP - CAPE	Max.	Min.	Rvl.
Port St. Johns			
Postmasburg	57	37	0.01
Piquetberg			
Prieska			
Prince Albert	54	45	0.05
Queenstown			
Riversdale	63	38	0.04
Somerset-oos	54	49	0.59
Springfontein	57	43	
Steynsburg			
Stormsrivier			
Sutherland			
Swellendam			
Umtata	84	41	
Upington	59	33	
van Wyksvlei			
Victoria-Wes	57	24	
Vryburg	60	28	
Williston			
Willowmore	65	40	0.29
Wingfield	65	39	
Venterstad			
NATAL			
Kaap St. Lucia	72	56	
Dundee			
Durban	72	55	
Estcourt	69	33	
Himeville			
Ladysmith	68	40	
Melmoth	67	48	
M'kuzi			
Newcastle	63	43	
Pietermaritzburg	72	57	
Port Shepstone			
Seven Oaks			
Vryheid			

O.F.S. - O.V.S.	Max.	Min.	Rfl.
Bethlehem	54	32	
Bethulie	53	28	
Bloemfontein	52	29	
Fauresmith			
Ficksburg			
Harrismith			
Heilbron	58	28	
Hoopstad	56	32	
Kroonstad			
Lindley			
Modderpoort			
Parys			
Vrede	50	28	0.01
Wepener			
Winburg			
Zastron			
S.W.A. and Protectorates en Protektorate			
Gobabis	74	37	
Keetmanshoop	65	48	
Luderitz	85	50	
Ondongua	61	46	
Swakopmund	83	54	
Tsumeb	76	48	
Windhoek			
Francistown			
Gaberones			
Mahalapye	84	47	
Maun	62	23	
Tsabong			
Mbabane			
Stegi			

SYNOPTIC WEATHER MAP — 1200 GMT. — 1400 SAST. — SINOPTIESE WEERKAART

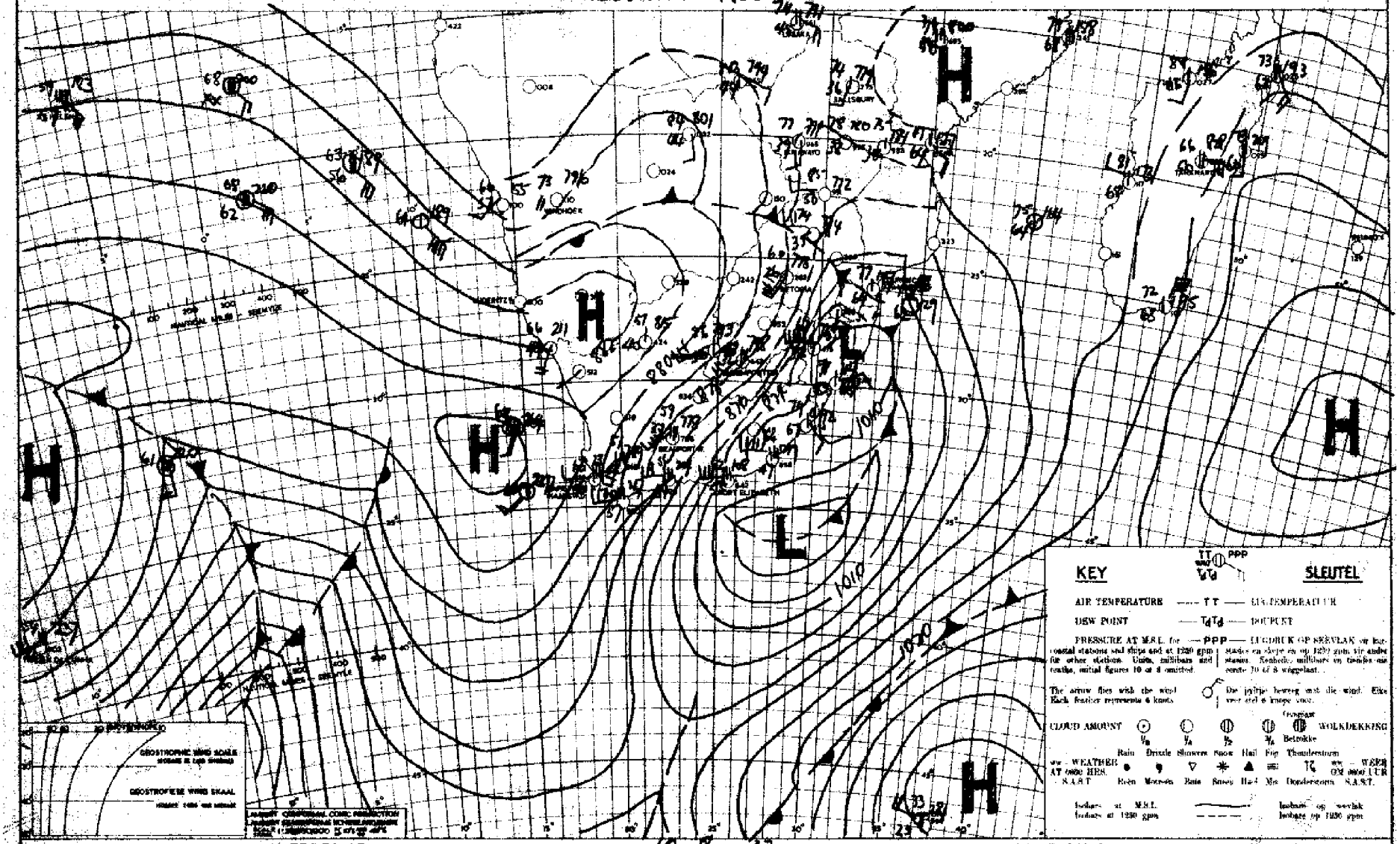

INFERENCE

THE LOW WHICH HAS DEVELOPED CLOSE TO THE S. COAST WILL RECEDE E. FOLLOWED BY A WEAK ANTICYCLONE NOW S.W. OF THE CAPE. PRESSURES ARE FALLING ALONG THE W. COAST AND THE DEPRESSION S.E. OF KUSTAN WILL MOVE E. CAUSING THE COMMENCEMENT OF UNSETTLED WEATHER ALONG THE S.W. COAST TOMORROW NIGHT. THE S.W. AIRSTREAM ON THE PLATEAU WILL BRING COLD AIR TO THE UNION INTERIOR, BECHUANALAND AND S. RHODESIA.

DATE 10-8-1932 DATUM

AFLEIDING

DIE LAAGDRUKSTELSEL WAT LANGS DIE S. KUS ONTWIKKEL MET SAL O. BEWEEG GEVOLG DEUR 'N SWAK ANTISIKLONE WAT NOU S.W. VAN DIE KAAP IS. DIE DRUK DAAL LANGS DIE W. KUS EN MET DIE O. BEWEGING VAN DIE LAAGDRUKSTELSEL S. O. VAN KUSTAN, SAL ONGESTABIEL WEER MORENAG OOR DIE S.W. KUS ONTWIKKEL. DIE S.W. OOR DIE BINNELAND SAL KOUE LUG OOR ALLE DELE VAN DIE UNIE, BUITSIDE BECHUANALAND EN S. RHODESIE VOER.

DAAGLIKSE WEERBULLETIN

WEER/ JRO : WEATHER BUREAU

DEPT. VAN VERVOER : DEPT. OF TRANSPORT

DAILY WEATHER BULLETIN

Maksimum en Minimum Temperature (°F) en Reënval (duime) vir die Etmaal wat om 0800 (SAST) eindig op 12 : 8 : 1962.

Maximum and Minimum Temperatures (°F) and Rainfall (inches) 24 hours ending at 0800 (SAST) on

TRANSVAAL	Max.	Min.	Rvl.
Barberton			
Bethal			
Chester			
Delmas			
Ermelo	64	28	
Joubert Park	60	39	
Komatipoort	84	41	
Kroondal			
Lemmydoornstad			
Lichtenburg			
Louis Trichardt			
Marnitz			
Middelburg			
Loskop			
Nelspruit	79	41	
Nylstroom	69	30	
Palmietfontein	62	28	
Pietersburg	68	39	
Piet Retief	68	37	
Pelgrimsrus	75	34	
Potchefstroom	67	27	
Pretoria W.B.	68	32	
Pretoriuskop			
Standerton	63	23	
Thabazimbi			
Vaalwater			
Watervalboven	71	32	
Wolmaransstad			
Zeerust			
Witbank			

KAAP - CAPE	Max.	Min.	Rvl.
Alexanderbaai	69	53	
Aberdeen			
Andelusia			
Beaufort-Wes	66	45	
Cala			
Calitzdorp			
Calvinia	65	36	
Cape Agulhas	62	50	
Cape Columbine	60	49	
Cape St. Francis	61	48	
Carnarvon			
Cradock			
De Aar			
Dordrecht	60	46	
East London	70	49	
Elsenburg			
Flagstaff			
Fraserburg	61	30	
Caries	73	41	
George	63	43	
Graaff Reinet	71	48	
Grahamstown			
Idutywa			
Jansenville			
Kenhardt	69	37	
Kentani			
Kimberley	64	37	
Kingwilliamstown	66	42	
Klaver	73	46	0.01
Kowie			
Kuruman			
Lake Mentz			
Lovedale			
Maclear			
Mafeking			
Matatiele			
Matroosberg	58	34	
Middelburg	63	28	
Mossel Bay	XX	52	
Malmesbury			
O'okiep	66	38	
Orange River			
Pofadder			
Port Elizabeth	65	40	

KAAP - CAPE	Max.	Min.	Rvl.
Port St. Johns	71	54	
Postmasburg	66	45	
Piquetberg			
Prieska	70	30	
Prince Albert			
Queenstown	66	33	
Riversdale	67	39	
Somerset-oos	76	40	
Springfontein	64	27	
Steynsburg			
Stormsrivier			
Sutherland			
Swellendam			
Umtata	66	36	
Upington	71	39	
van Wyksvlei	66	34	
Victoria-Wes	61	29	
Vryburg	68	29	
Williston			
Willowmore	62	32	
Wingfield	67	50	
Venterstad			

NATAL	Max.	Min.	Rvl.
Kaap St. Lucia	80	57	
Dundee			
Durban	77	56	
Estcourt	70	36	
Himeville			
Ladysmith	70	35	
Melmoth	75	47	
M'kuzi			
Newcastle	71	31	
Pietermaritzburg			
Port Shepstone	78	56	
Seven Oaks			
Vryheid			

O.F.S. - O.V.S.	Max.	Min.	Rvl.
Bethlehem	61	24	
Bethulie	64	29	
Bloemfontein	61	33	
Fauresmith	60	27	
Ficksburg			
Harrismith			
Heilbron			
Hoopstad			
Kroonstad	65	27	
Lindley			
Modderpoort			
Parys			
Vrede			
Wepener	61	24	
Winburg			
Zastron			

S.W.A. and Protectorates en Protektorate	Max.	Min.	Rvl.
Gobabis	79	46	
Keetmanshoop			
Luderitz	60	50	
Ondongua	84	53	
Swakopmund	56	50	
Tsumeb	83	50	
Windhoek	76	39	
Francistown			
Gaberones	74	35	
Mahalapye	82	46	
Maun	72	31	
Tsabong			
~~xxxxxxx~~ BREMERSDORP	79	46	
Mbabane			
Stegi			

SYNOPTIC WEATHER MAP — 0200 GMT. — 1400 SAST. — SINOPTIESE WEERKAART

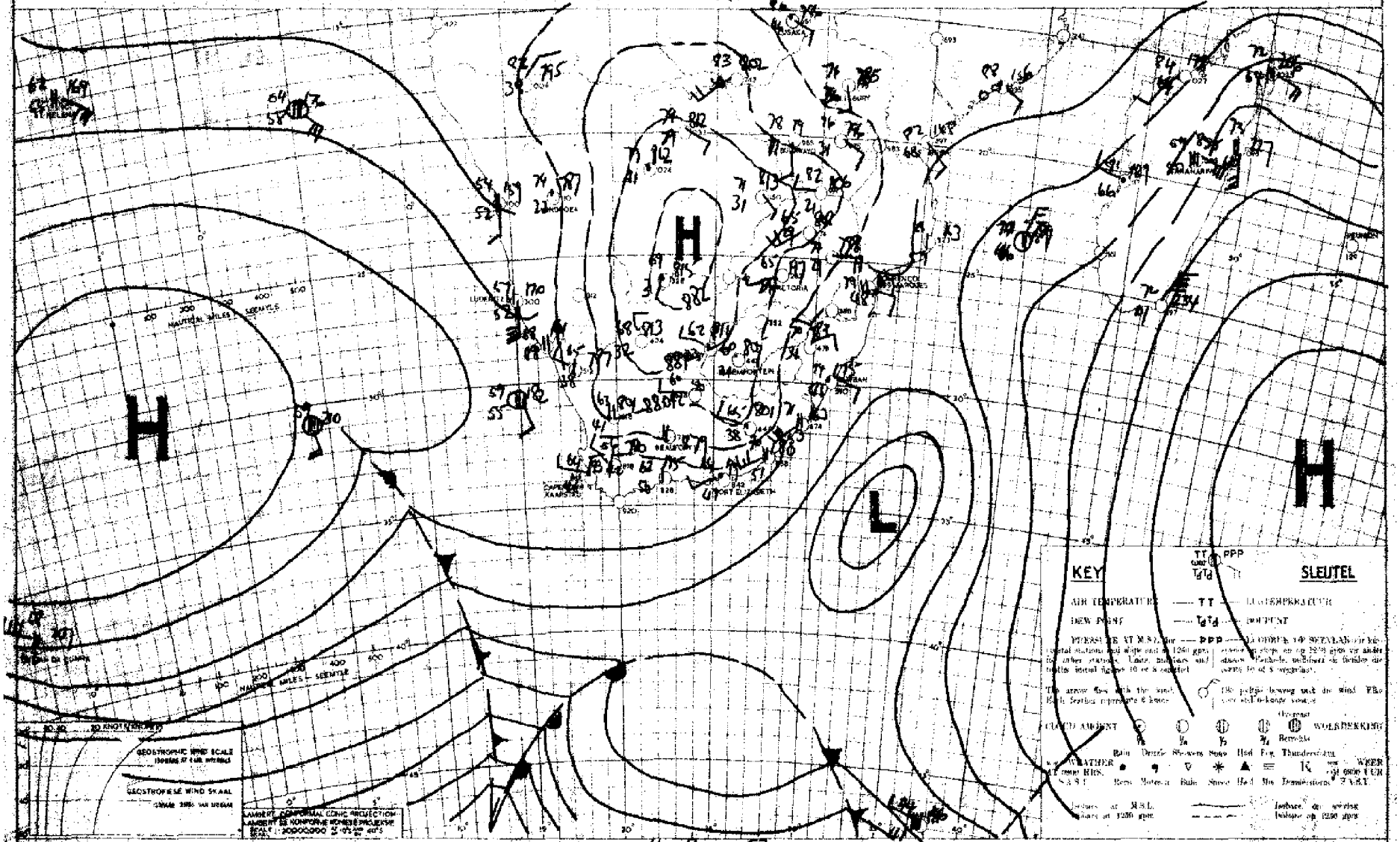

INFERENCE

AN ANTICYCLONIC CIRCULATION HAS NOW BECOME ESTABLISHED OVER THE UNION. IT WILL BE FINE AND WITH DRY AIR THE DAYS WILL BE WARM, BUT THE NIGHTS WILL BE COLD OVER THE INTERIOR.

DATE 11-8-1952 DATUM

AFLEIDING

'N ANTISIKLONIESE SIRKULASIE HET NOU OOR DIE UNIE TOT STAND GEKOM. DIT SAL MOOI WEER WEES EN WANNEER DIE LUG DROOG IS SAL DIE DAE WARM WEES MAAR DIE NAGTE SAL OOR DIE BINNELAND KOUD WEES.

DAAGLIKSE WEERBULLETIN — WEERBURO : WEATHER BUREAU — DAILY WEATHER BULLETIN

DEPT. VAN VERVOER : DEPT. OF TRANSPORT

Maksimum en Minimum Temperature (°F) en Reënval (duims) vir die Etmaal wat om 0800 (SAST) eindig op 13 - 8 192

Maximum and Minimum Temperatures (°F) and Rainfall (inches) 24 hours ending at 0800 (SAST) on

TRANSVAAL	Max.	Min.	Rvl.
Barberton			
Bethal			
Chester			
Delmas			
Ermelo	69	32	
Joubert Park			
Komatipoort	84	45	
Kroondal			
Leeuwdoornsstad			
Lichtenburg			
Louis Trichardt	72	45	
Marnitz			
Middelburg			
Loskop			
Nelspruit	77	40	
Nylstroom	73	432	
Palmietfontein	70	34	
Pietersburg	72	39	
Piet Retief			
Pelgrimsrus	73	33	
Potchefstroom	76	34	
Pretoria W.B.			
Pretoriuskop			
Standerton	70	29	
Thabazimbi	79	44	
Vaalwater			
Watervalboven	73	33	
Wolmeransstad			
Zeerust			
Witbank			
KAAP - CAPE			
Alexanderbaai	62	51	
Aberdeen			
Andalusia			
Beaufort-Wes	70	46	
Cala			

CAPE - KAAP	Max.	Min.	Rfl.
Calitzdorp			
Calvinia	68	38	
Cape Agulhas	62	54	
Cape Columbine	60	48	
Cape St. Francis	62	55	0.05
Carnarvon			
Cradock			
De Aar	70	41	
Dordrecht	66	35	
East London	72	66	0.13
Elsenburg			
Flagstaff			
Fraserburg			
Garies			
George	61	47	0.10
Graaff Reinet	77	45	
Grahamstown			
Idutywa			
Jansenville			
Kenhardt			
Kentani			
Kimberley	74	49	
Kingwilliamstown	75	46	
Klaver			
Kowie			
Kuruman			
Lake Mentz			
Lovedale			
Maclear			
Mafeking			
Matatiele			
Matroosberg	58	39	
Middelburg			
Mossel Bay	xx	55	0.0 3
Malmesbury			
O'okiep			
Orange River	75	37	
Pofadder			
Port Elizabeth	65	55	

KAAP - CAPE	Max.	Min.	Rvl.
Port St. Johns	74	58	
Postmasburg	73	49	
Piquetberg			
Prieska	80	37	
Prince Albert			
Queenstown	72	34	
Riversdale	66	47	0.02
Somerset-oos	72	49	
Springfontein	71	26	
Steynsburg			
Stormsrivier			
Sutherland			
Swellendam			
Umtata			
Upington	80	38	
van Wyksvlei			
Victoria-Wes	67	41	
Vryburg	76	41	
Williston			
Willowmore			
Wingfield	66	54	
Venterstad			
NATAL			
Kaap St. Lucia	75	63	
Dundee			
Durban	73	57	
Estcourt			
Himeville			
Ladysmith	73	38	
Melmoth	76	50	
M'kuzi			
Newcastle	77	35	
Pietermaritzburg			
Port Shepstone	72	58	
Seven Oaks			
Vryheid			

O.F.S. - O.V.S.	Max.	Min.	Rfl.
Bethlehem	66	30	
Bethulie	68	36	
Bloemfontein	67	39	
Fauresmith	68	33	
Ficksburg			
Harrismith			
Heilbron			
Hoopstad			
Kroonstad	73	35	
Lindley			
Modderpoort			
Parys			
Vrede			
Wepener	68	35	
Winburg			
Zastron			
S.W.A. and Protectorates en Protektorate			
Gobabis	80	43	
Keetmanshoop			
Luderitz	61	50	
Ondongua	85	44	
Swakopmund	58	46	
Tsumeb	83	47	
Windhoek	77	51	
Francistown			
Gaberones			
Mahalapye	79	37	
Maun	84	43	
Tsabong	80	37	
Mbabane			
Stegi			

SYNOPTIC WEATHER MAP 1200 GMT. — 1400 SAST. SINOPTIESE WEERKAART

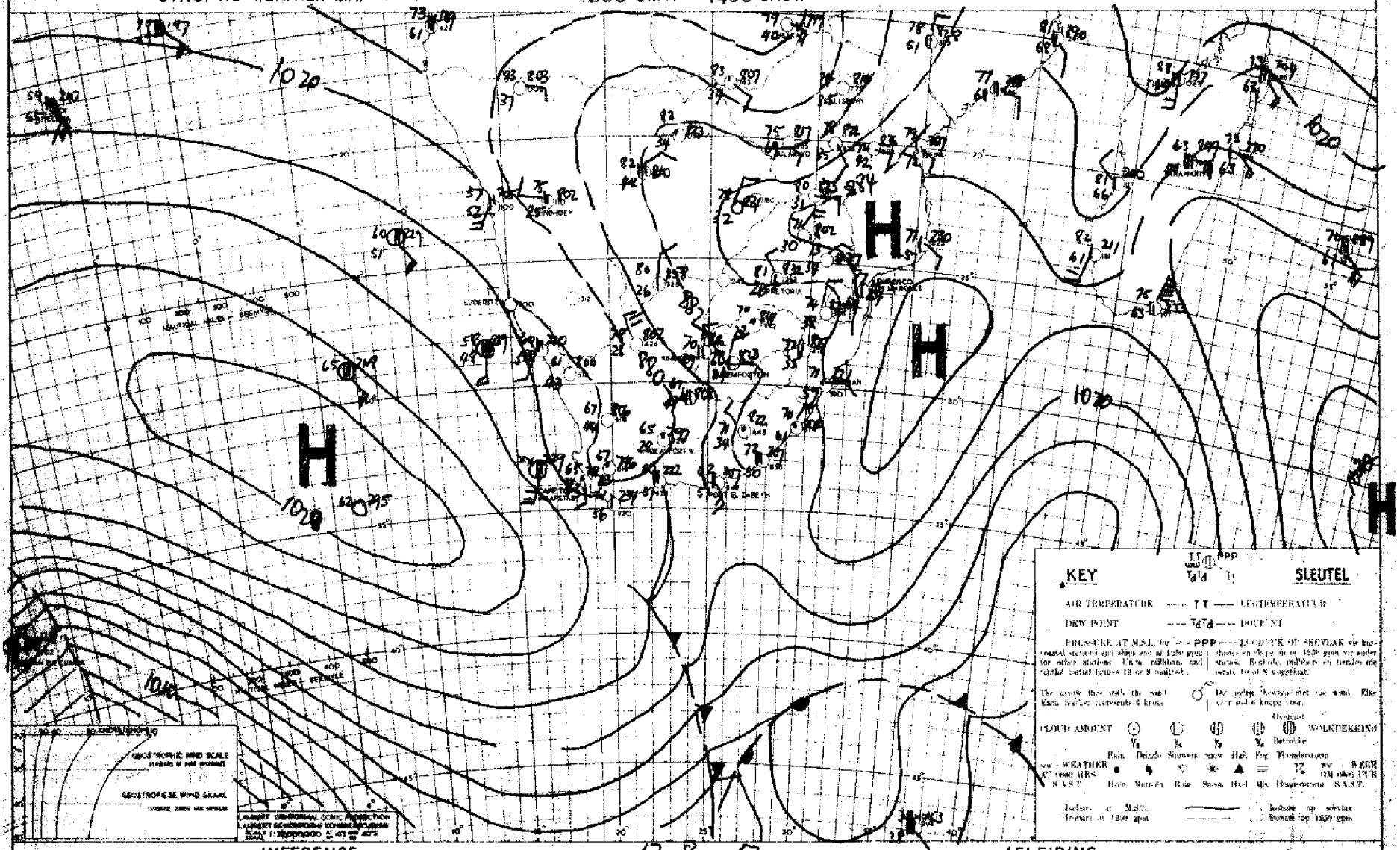

INFERENCE DATE 12-8-1952 DATUM AFLEIDING

THE ANTICYCLONE W. OF THE CAPE IS INTENSIFYING AND MOVING E. AND PRESSURES ARE RISING ALONG THE S. COAST. COOL CLOUDY WEATHER WILL DEVELOP ALONG THE S. AND E. COASTS, SPREADING TO NATAL & E. TVL. TOMORROW NIGHT, OVER THE PLATEAU IT WILL REMAIN FINE AND WARM WITH LIGHT E. TO N. WIND.

DIE HOOGDRUKSTELSEL W. VAN DIE KAAP INTENSIFISEER EN BEWEEG O. EN DIT SAL KOEL BEWOLKTE WEER VIER OORSAAK LANGS DIE S. KUS. BEWOLKTE TOESTANDE SAL MÔRE AAND OOK UITBREI OOR NATAL EN O. TVL. OOR DIE BINNELAND SAL DIT EGTER MOOIWEER EN WARM WEES MET LIGTE O. TOT N. WIND.

DAAGLIKSE WEERBULLETIN

WEERBUREAU : WEATHER BUREAU

DEPT. VAN VERVOER : DEPT. OF TRANSPORT

DAILY WEATHER BULLETIN

Maksimum en Minimum Temperature (°F) en Reënval (duime) vir die Etmaal wat om 0800 (SAST) eindig op

Maximum and Minimum Temperatures (°F) and Rainfall (inches) 24 hours ending at 0800 (SAST) on

14 - 8 - 1962

TRANSVAAL	Max.	Min.	Rvl.
Barberton			
Bethal			
Chester			
Delmas			
Ermelo			
Joubert Park	72	40	
Komatipoort			
Kroondal	84	56	
Leeuwdoornstad			
Lichtenburg			
Louis Trichardt			
Marnitz			
Middelburg			
Loskop			
Nelspruit	76	50	0.05
Nylstroom	75	37	
Palmietfontein	70	38	
Piietersburg	71	45	
Piet Retief			
Pelgrimsrus	71	47	
Potchefstroom	73	40	
Pretoria W.B.	71	46	
Pretoriuskop			
Standerton	70	39	
Thabazimbi			
Vaalwater			
Watervalboven			
Wolmaransstad			
Zeerust			
Witbank			
KAAP - CAPE			
Alexanderbaai			
Aberdeen			
Andsluis			
Beaufort-Wes	61	50	
Cala			

CAPE - KAAP	Max.	Min.	Rfl.
Calitzdorp			
Calvinia			
Cape Agulhas	64	36	
Cape Columbine	62	57	0.02
Cape St. Francis	60	46	
Carnarvon	62	459	0.25
Cradock			
De Aar			
Dordrecht	71	36	
East London	64	37	
	67	60	0.65
Elsenburg			
Flagstaff			
Fraserburg			
Garies			
George			
Graaff Reinet	61	55	0.05
Grahamstown	65	46	
Idutywa			0.06
Jansenville			
Kenhardt			
Kentani			
Kimberley			
Kingwilliamstown	78	46	
Klaver	60	48	
Kowie			
Kuruman			
Lake Mentz			
Lovedale			
Maclear			
Mafeking			
Matatiele			
Matroosberg			
Middelburg	58	35	
Mossel Bay	63	36	
Malmesbury	xx	56	0.30
O'okiep			
Orange River	65	39	
Pofadder	79	38	
Port Elizabeth	63	56	0.04

KAAP - CAPE	Max.	Min.	Rvl.
Port St. Johns	70	40	
Postmasburg	75	41	
Piquetberg			
Prieska			
Prince Albert	72	42	
Queenstown			
Riversdale	66	42	0.05
Somerset-oos	67	54	0.19
Springfontein	65	55	0.01
Steynsburg	66	30	
Stormerivier			
Sutherland			
Swellendam			
Umtata			
Upington	70	44	
van Wykevlei	70	37	
Victoria-Wes			
Vryburg	65	40	
Williston	77	40	
Willowmore			
Wingfield			
Venterstad	70	44	
NATAL			
Kaap St. Lucia	77	61	
Dundee			
Durban	873	58	
Estcourt	70	38	
Himeville			
Ladysmith	69	60	
Melmoth			
M'kuzi	71	54	0.08
Newcastle			
Pietermaritzburg			
Port Shepstone	73	65	
Seven Oaks			
Vryheid			

O.F.S. - O.V.S.	Max.	Min.	Rfl.
Bethlehem	67	40	
Bethulie	73	52	
Bloemfontein	72	45	
Faurresmith	72	34	
Ficksburg			
Harrismith			
Heilbron			
Hoopstad			
Kroonstad	73	45	
Lindley	78	34	
Modderpoort			
Parys			
Vrede			
Wepener	74	50	
Winburg			
Zastron			
S.W.A. and Protectorates en Protektorate			
Gobabis	86	45	
Keetmanshoop			
Luderitz	58	44	
Ondongua	80	38	
Swakopmund	63	49	
Tsumeb	84	44	
Windhoek	76	49	
Francistown			
Gaberones			
Mahalapye	85	46	
Maun			
Tsabong			
Mbabane			
Stegi			

SYNOPTIC WEATHER MAP — 1200 GMT. — 1400 SAST. — SINOPTIESE WEERKAART

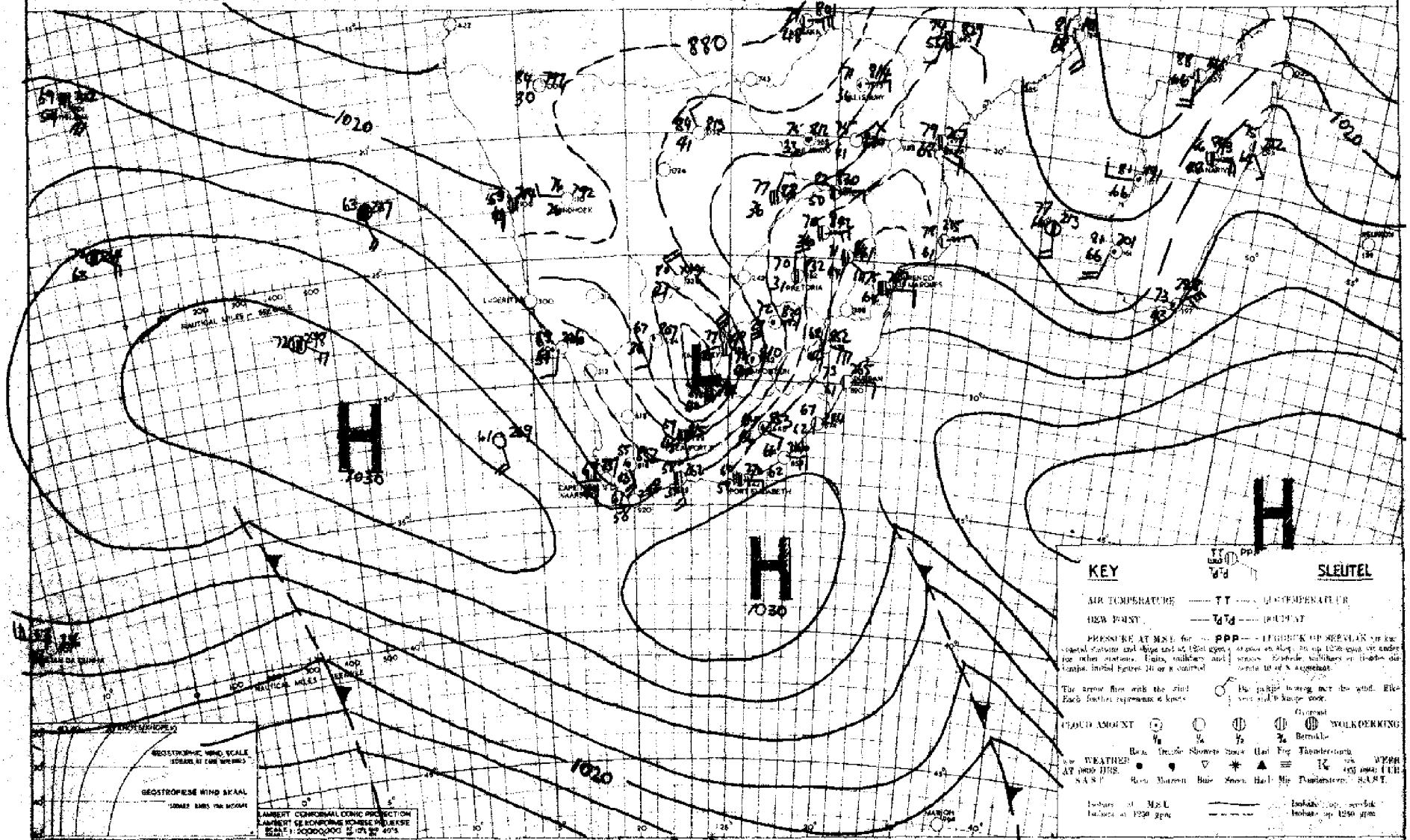

INFERENCE

DATE 13-8-1962 DATUM

AFLEIDING

AS A RESULT OF THE LOW OVER THE CENTRAL UNION HUMID AIR FROM THE N. WILL MOVE OVER THE E. HALF OF THE UNION WHERE CONDITIONS WILL BECOME PARTLY CLOUDY TO CLOUDY. SHOWERS WILL DEVELOP OVER THE S.E. UNION.

AS GEVOLG VAN 'N LAAG OOR DIE MIDDEL UNIE, SAL VOCHTIGE LUG UIT DIE N. OOR DIE O. HELFTE VAN DIE UNIE BEWEEG EN DIE WEER SAL GEDEELTELIK BEWOLK TOT BEWOLK WORD. BUIE SAL UITSAK OOR DIE S.O. UNIE.

DAAGLIKSE WEERBULLETIN — WEERKUNDE — WEATHER BUREAU — DAILY WEATHER BULLETIN

DEPT. VAN VERVOER : DEPT. OF TRANSPORT

Maksimum en Minimum Temperature (°F) en Reënval (duime) vir die Etmaal wat om 0800 (SAST) eindig op

Maximum and Minimum Temperatures (°F) and Rainfall (inches) 24 hours ending at 0800 (SAST) on

15-8 1962

TRANSVAAL	Max.	Min.	Rvl.
Barberton			
Bethal			
Chester			
Delmas			
Ermelo	67	38	
Joubert Park	64	47	
Komatipoort	82	51	
Kroondal			
Leeuwdoornstad			
Lichtenburg			
Louis Trichardt			
Marnitz			
Middelburg			
Loskop			
Nelspruit	74		
Nylstroom	74	42	
Palmietfontein	67	41	
Pietersburg	69	43	
Piet Retief			
Pelgrimsrus	69	36	
Potchefstroom	72	42	
Pretoria W.B.	69	43	
Pretoriuskop			
Standerton	69	37	
Thabazimbi			
Vaalwater			
Watervalboven	68	36	
Wolmaransstad			
Zeerust			
Witbank			
KAAP – CAPE			
Alexanderbaai	69	44	
Aberdeen			
Andelusia			
Beaufort-Wes	65	39	
Cala			

CAPE – KAAP	Max.	Min.	Rfl.
Calitzdorp			
Calvinia	67	37	
Cape Agulhas	63	52	
Cape Columbine	56	46	
Cape St. Francis	63	53	0.02
Carnarvon			
Cradock	–		
De Aar	67	35	
Dordrecht	66	36	0.01
East London	70	55	
Elsenburg			
Flagstaff			
Fraserburg			
Garies			
George	63	46	0.11
Graaff Reinet	68	48	
Grahamstown			
Idutywa			
Jansenville			
Kenhardt			
Kentani			
Kimberley			
Kingwilliamstown	73	50	
Klaver	72	43	
Kowie			
Kuruman			
Lake Mentz			
Lovedale			
Maclear			
Mafeking			
Matatiele			
Matroosberg	65	39	
Middelburg	67	30	
Mossel Bay			
Malmesbury			
O'okiep			
Orange River	67	32	
Pofadder			
Port Elizabeth	67	52	

KAAP – CAPE	Max.	Min.	Rvl.
Port St. Johns	74	58	
Postmasburg	68	43	
Piquetberg			
Prieska			
Prince Albert			
Queenstown	73	43	
Riversdale			
Somerset-oos	67	46	
Springfontein	71	35	
Steynsburg			
Stormsrivier			
Sutherland			
Swellendam			
Umtata	75	47	
Upington	68	35	
van Wykevlei			
Victoria-Wes	62	33	
Vryburg	xx	28	
Williston			
Willowmore	63	47	
Wingfield	63	43	
Venterstad			
NATAL			
Kaap St. Lucia	74	62	
Dundee			
Durban	72	55	
Estcourt	71	44	
Himeville			
Ladysmith	75	42	
Melmoth	72	50	
M'kuzi			
Newcastle	71	58	
Pietermaritzburg			
Port Shepstone			
Seven Oaks			
Vryheid			

O.F.S. – O.V.S.	Max.	Min.	RO.
Bethlehem	68	37	
Bethulie	68	31	
Bloemfontein	66	34	
Fauresmith	64	28	
Ficksburg			
Harrismith			
Heilbron			
Hoopstad	71	28	
Kroonstad	72	34	
Lindley			
Modderpoort			
Parys			
Vrede			
Wepener	65	32	0.01
Winburg			
Zastron			
S.W.A. and Protectorates en Protektorate			
Gobabis	75	45	
Keetmanshoop			
Luderitz			
Ondongua	68	47	
Swakopmund	86	51	
Tsumeb	53	48	
Windhoek	83	47	
Francistown	75	51	
Gaberones			
Mahalapye			
Maun	76	50	
Tsabong	85	50	
Mbabane	72	24	
Stegi	74	47	

SYNOPTIC WEATHER MAP — 1200 GMT. — 1400 SAST. — SINOPTIESE WEERKAART

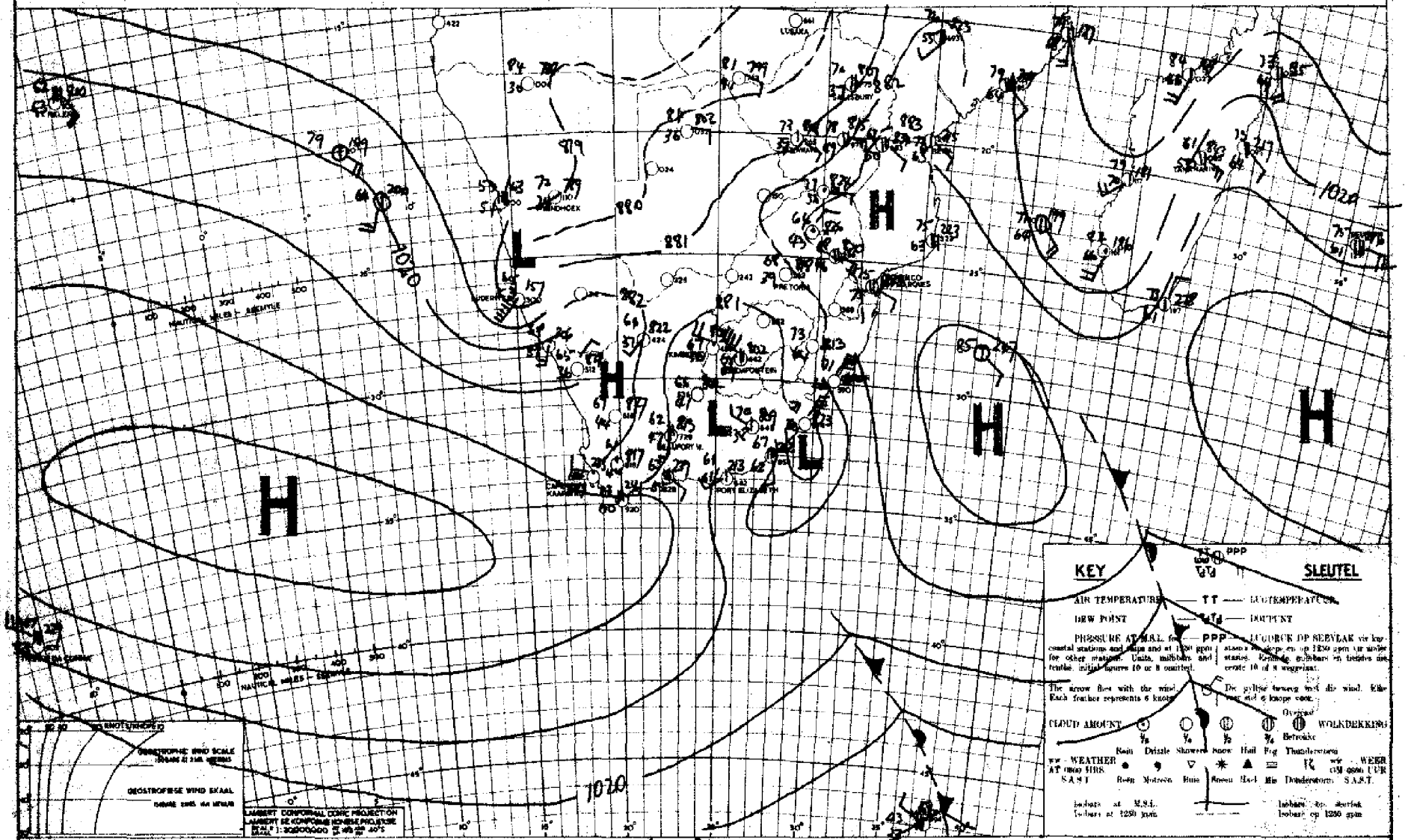

INFERENCE

THE LOW PRESSURE AREA WHICH HAS BEEN PRESENT OVER THE CENTRAL AREAS OF THE UNION, HAS SHIFTED E. AND IS FILLING UP. NO SIGNIFICANT WEATHER CHANGES ARE EXPECTED FOR A COUPLE OF DAYS.

DATE 14-8-1952 DATUM

AFLEIDING

DIE LAAGDRUKSTELSEL, WAT OOR DIE MIDDELDELE VAN DIE UNIE GELEË WAS, HET O. BEWEEG EN IS BESIG OM OP TE VUL. GEEN BETEKENISVOLLE WEERSVERANDERINGS WORD GEDURENDE DIE VOLGENDE PAAR DAE VERWAG NIE.

DAAGLIKSE WEERBULLETIN

WEERKUNDE : WEATHER BUREAU
DEPT. VAN VERVOER : DEPT. OF TRANSPORT

DAILY WEATHER BULLETIN

Maksimum en Minimum Temperature (°F) en Reënval (duime) vir die Etmaal wat om 0800 (SAST) eindig op

Maximum and Minimum Temperatures (°F) and Rainfall (inches) 24 hours ending at 0800 (SAST) on

16 18: 19

TRANSVAAL	Max.	Min.	Rvl.
Barberton			
Bethal			
Chester			
Delmas			
Ermelo	68	36	
Joubert Park	68	49	
Komatipoort			
Kroondal			
Leeuwdoornstad			
Lichtenburg			
Louis Trichardt	75	46	
Marnitz			
Middelburg			
Loskop			
Nelspruit	77	45	
Nylstroom	77	40	
Palmietfontein	71	37	
Pietersburg	74	44	
Piet Retief			
Pelgrimsrus	72	39	
Potchefstroom	74	36	
Pretoria W.B.	72	42	
Pretoriuskop			
Standerton	70	33	
Thabazimbi	81	52	
Vaalwater			
Waterval-boven	75	38	
Wolmaranstad			
Zeerust			
Witbank			
KAAP - CAPE			
Alexanderbaai	88	46	
Aberdeen			
Andelusia			
Beaufort-Wes	71	44	
Cala			

CAPE - KAAP	Max.	Min.	Rfl.
Calitzdorp			
Calvinia	72	50	
Cape Agulhas			
Cape Columbine			
Cape St. Francis	62	52	
Carnarvon			
Cradock			
De Aar	68	36	
Dordrecht			
East London	68	52	
Elsenburg			
Flagstaff			
Fraserburg	68	33	
Garies	82	48	
George	70	46	
Graaff Reinet	72	50	
Grahamstown			
Idutywa			
Jamesville			
Kenhardt	73	43	
Kentani			
Kimberley	70	36	
Kingwilliamstown	74	31	
Klaver	82	49	
Sowis			
Kuruman			
Lake Mentz			
Lovedale			
Maclear			
Mafeking			
Matatiele			
Matroosberg	66	40	
Middelburg	67	28	
Mossel Bay	XX	52	
Malmesbury			
O'okiep			
Orange River	69	30	
Pofadder	69	31	
Port Elizabeth	70	46	

KAAP - CAPE	Max.	Min.	Rvl.
Port St. Johns	70	57	
Postmasburg	70	49	
Piquetberg			
Prieska	73	31	
Prince Albert	71	31	
Queenstown	71		
Riversdale	74	47	
Somerset-oos	71	44	
Springfontein	70	30	
Steynsburg			
Stormsrivier			
Sutherland			
Swellendam			
Umtata			
Upington	75	44	
van Wyksvlei	66	32	
Victoria-Wes			
Vryburg	95	28	
Williston			
Willowmore			
Wingfield			
Venterstad			
NATAL			
Kaap St. Lucia	74	62	
Dundee			
Durban	72	55	
Estcourt			
Hluneville			
Ladysmith	77	41	
Nelmoth	77	50	
M'kuzi			
Newcastle	75	37	
Pietermaritzburg			
Port Shepstone	73	62	
Seven Oaks			
Vryheid			

O.F.S. - O.V.S.	Max.	Min.	Rfl.
Bethlehem	66	31	
Bethulie	67	37	
Bloemfontein	67	36	
Ficksburg	65	29	
Harrismith			
Hellbron			
Hoopstad	75	25	
Kroonstad	74	30	
Lindley			
Modderpoort			
Parys			
Vrede			
Wepener	67	25	
Winburg			
Zastron			
S.W.A. and Protectorates en Protektorate			
Gobabis	78	47	
Keetmanshoop			
Luderitz	57	48	
Ondangua			
Swakopmund	56	51	
Tsumeb	83	50	
Windhoek	76	52	
Francistown	79	40	
Gaberones			
Mahalapye	80	46	
Maun	82	57	
Tsabong	78	31	
Mbabane			
Stegi			

SYNOPTIC WEATHER MAP — 1200 GMT. — 1400 SAST. — SINOPTIESE WEERKAART

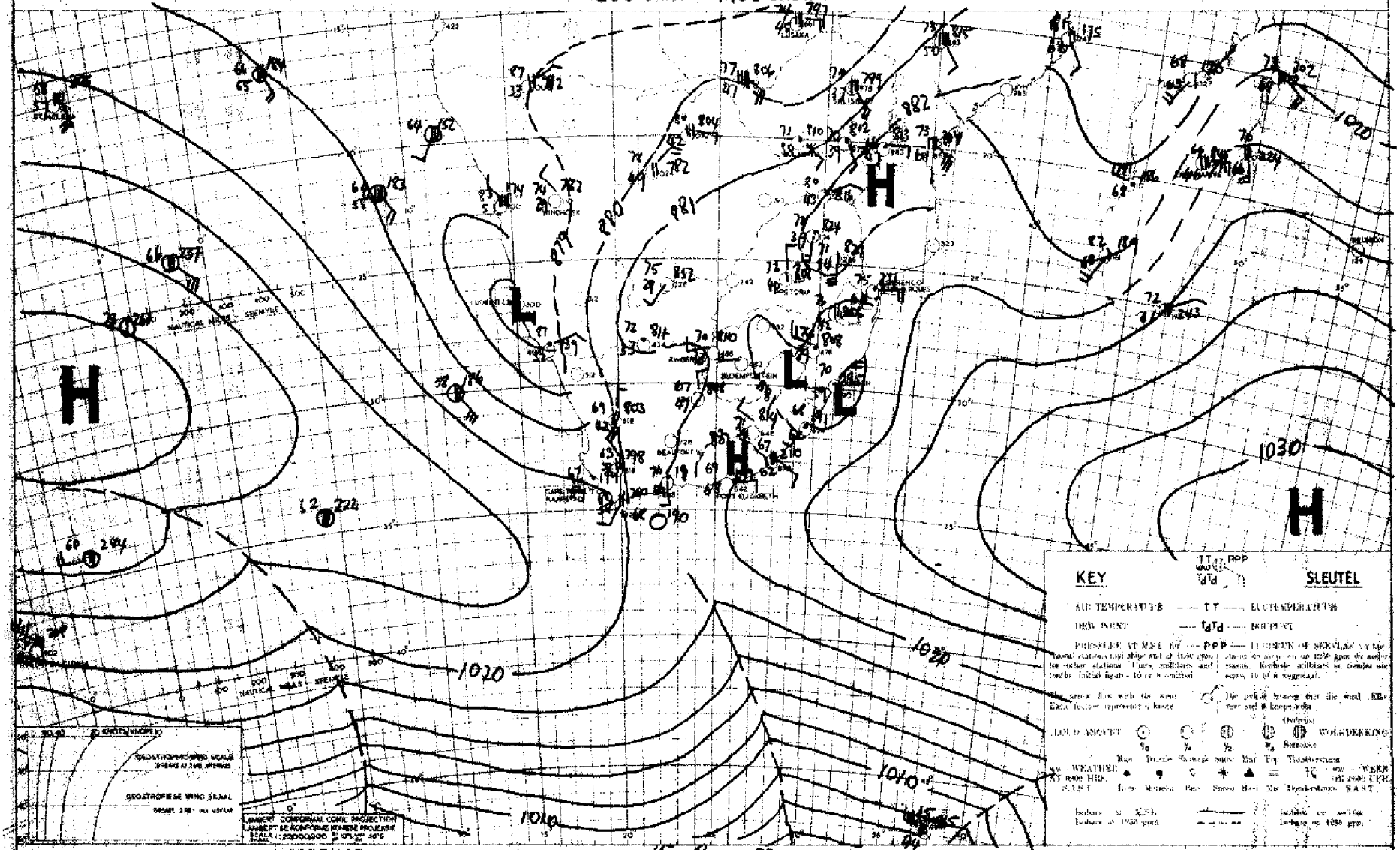

INFERENCE — DATE 15-8-1952 DATUM — AFLEIDING

THE COASTAL LOW ALONG THE W. COAST WILL MOVE S. TO THE CAPE W. COAST TOMORROW & COOL CLOUDY WEATHER WILL FOLLOW THE CENTRE OF LOWEST PRESSURE ON ITS N. SIDE. OVER THE REMAINDER OF S.A. IT WILL REMAIN FINE, EXCEPT OVER N. TVL. WHERE FAIR WEATHER CUMULUS MAY DEVELOP.

DIE KUSLAAG LANG DIE KUS VAN S.W.A. SAL S. NA DIE KAAPSE W. KUS BEWEEG, GEVOLG DEUR KOEL BEWOLKTE WEER N. VAN DIE SENTRUM VAN LAAGSTE DRUK. OOR DIE RES VAN S.A. SAL DIT MOOI WEER BLY BEHALWE OOR N. TVL. WAAR LOS WOLKIES MOONTLIK SAL ONTWIKKEL.

DAAGLIKSE WEERBULLETIN

WEERKUNDIG : WEATHER BUREAU
DEPT. VAN VERVOER : DEPT. OF TRANSPORT

DAILY WEATHER BULLETIN

Maksimum en Minimum Temperature (°F) en Reënval (duime) vir die Etmeal wat om 0800 (SAST) eindig op 17 th August 1952.

Maximum and Minimum Temperatures (°F) and Rainfall (inches) 24 hours ending at 0800 (SAST) on

TRANSVAAL.	Max.	Min.	Rvl.
Barberton			
Bethal			
Chester			
Delmas			
Ermelo	69	39	
Joubert Park			
Komatipoort			
Kroondal			
Leeuwdoornestad			
Lichtenburg			
Louis Trichardt	75	47	
Marnitz			
Middelburg			
Loskop			
Nelspruit			
Nylstroom	75	40	
Palmietfontein	71	36	
Pietersburg	74	43	
Piet Retief			
Pelgrimsrus			
Potchefstroom			
Pretoria W.B.	73	43	
Pretoriuskop			
Standerton			
Thabazimbi	80	57	
Vaalwater			
Watervalboven			
Wolmaransstad			
Zeerust			
Witbank			
KAAP – CAPE			
Alexanderbaai	62	55	
Aberdeen			
Andelusia			
Beaufort-Wes	78	64	
Cala			

CAPE – KAAP	Max.	Min.	Rfl.
Calitzdorp			
Calvinia	72	43	
Cape Agulhas	79	51	
Cape Columbine	62	52	
Cape St. Francis	62	54	
Carnarvon			
Cradock			
De Aar			
Dordrecht			
East London	71	50	
Elsenburg			
Flagstaff			
Fraserburg			
Gariep			
George	79	51	
Graaff Reinet			
Grahamstown			
Idutywa			
Jansenville			
Kenhardt			
Kentani			
Kimberley	75	47	
Kingwilliamstown	78	49	
Klaver			
Kowie			
Kuruman			
Lake Mentz			
Lovedale			
Maclear			
Mafeking			
Matatiele			
Matroosberg	69	41	
Middelburg	71	36	
Mossel Bay	XX	52	
Malmesbury			
O'okiep			
Orange River	74	44	
Pofadder			
Port Elizabeth	79	49	

KAAP – CAPE	Max.	Min.	Rvl.
Port St. Johns	74	55	
Postmasburg			
Piquetberg			
Prieska			
Prince Albert			
Queenstown	75	36	
Riversdale	79	50	
Somerset-oos	77	55	
Springfontein			
Steynsburg			
Stormsrivier			
Sutherland			
Swellendam			
Umtata			
Upington	83	58	
van Wyksvlei			
Victoria-Wes	70	38	
Vryburg	78	42	
Williston			
Willowmore			
Wingfield	66	53	
Venterstad			
NATAL.			
Kaap St. Lucia	75	61	
Dundee			
Durban	73	54	
Estcourt			
Himeville			
Ladysmith	78	42	
Melmoth	76	49	
M'kuzi	78	35	
Newcastle			
Pietermaritzburg			
Port Shepstone	73	57	
Seven Oaks			
Vryheid			

O.F.S. – O.V.S.	Max.	Min.	Rfl.
Bethlehem			
Bethulie			
Bloemfontein	70	38	
Fauresmith	71	33	
Ficksburg			
Harrismith			
Heilbron			
Hoopstad	75	30	
Kroonstad			
Lindley			
Modderpoort			
Parys			
Vrede			
Wepener	71	31	
Winburg			
Zastron			
S.W.A. and Protectorates en Protektorate			
Gobabis	80	53	
Keetmanshoop	84	57	
Luderitz	54	52	
Ondongua			
Swakopmund	68	54	
Tsumeb	84	56	
Windhoek	76	54	
Francistown			
Gaberones			
Mahalapye			
Maun	83	50	
Tsabong			
Mbabane			
Stegi			

SYNOPTIC WEATHER MAP — 1200 GMT. — 1400 SAST. — SINOPTIESE WEERKAART

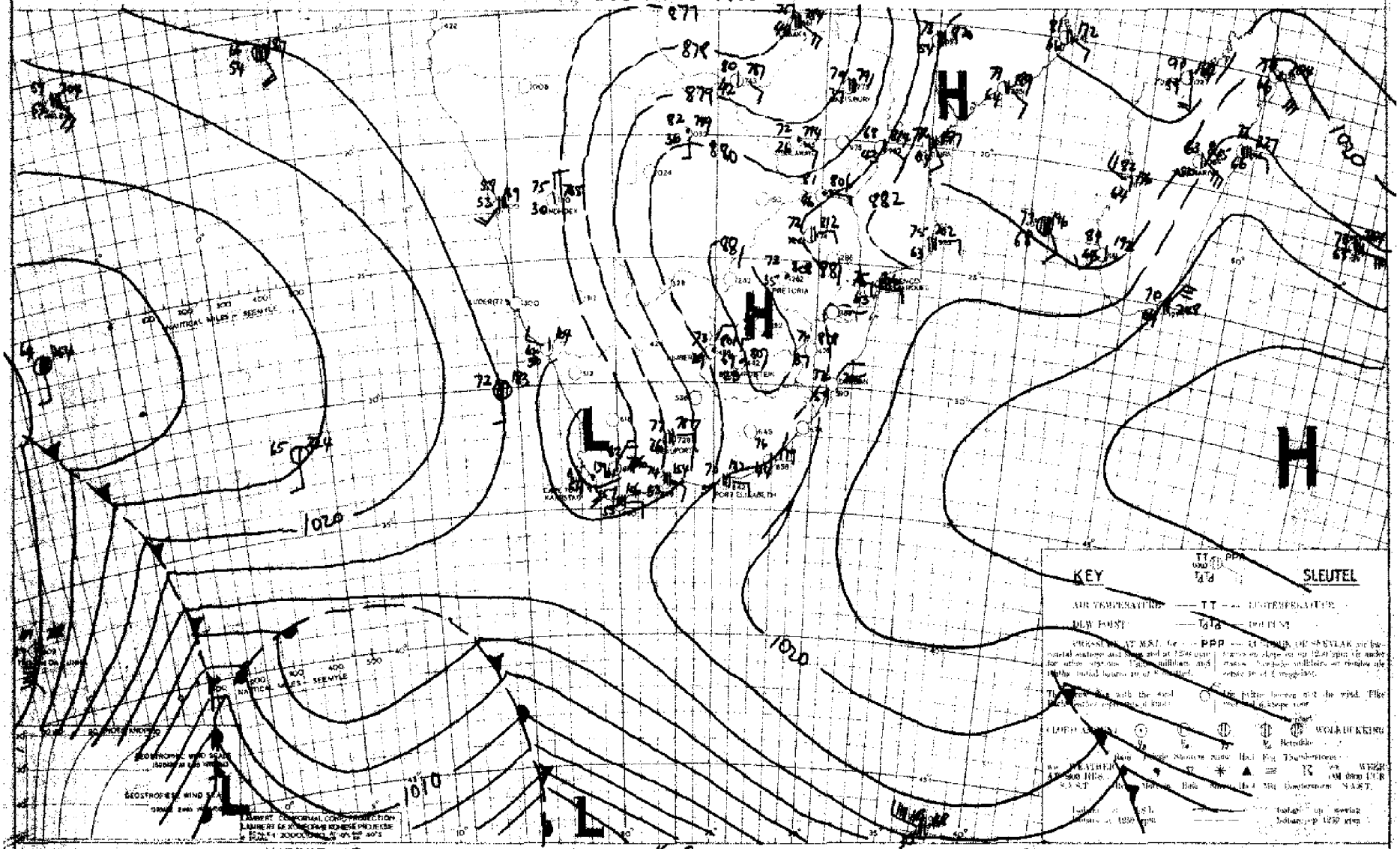

INFERENCE — DATE 16-8-1952 DATUM — AFLEIDING

THE S.W. CAPE COASTAL REGIONS WILL BECOME CLOUDY AS THE COLD FRONT, WHICH HAS PASSED TRISTAN APPROACHES. ELSEWHERE FINE CONDITIONS WILL PREVAIL.

OOR DIE S.W. KAAPSE KUSSTREKE SAL DIT BEWOLK WORD NAMATE DIE KOUE FRONT, WAT REEDS BY TRISTAN VERBY IS, DIE NADER. ORIGENS SAL MOOI WEERS TOESTANDE HEERS.

DAAGLIKSE WEERBULLETIN

WEERKURO : WEATHER BUREAU
DEPT. VAN VERVOER : DEPT. OF TRANSPORT

DAILY WEATHER BULLETIN

Maksimum en Minimum Temperature (°F) en Reënval (duime) vir die 24 uur wat om 0800 (SAST) eindig op 18 : 8 : 1982

Maximum and Minimum Temperatures (°F) and Rainfall (inches) 24 hours ending at 0800 (SAST) on

TRANSVAAL.	Max.	Min.	Rvl.
Barberton			
Bethal			
Chester			
Delmas			
Ermelo	69	42	
Joubert Park			
Komatipoort	85	51	
Kroondal			
Roodepoortnestad			
Lichtenburg			
Louis Trichardt	74	47	
Marnitz			
Middelburg			
Loskop			
Nelspruit	73	47	
Nylstroom			
Palmietfontein	72	43	
Pietersburg	73	44	
Piet Retief			
Pelgrimsrus	72	39	0.01
Potchefstroom	76	38	
Pretoria W.B.	73	42	
Pretoriuskop			
Standerton	70	32	
Thabazimbi	79	55	
Vaalwater			
Watervalboven			
Wolmaransstad			
Zeerust			
Witbank			
KAAP - CAPE			
Alexanderbaai	65	50	
Aberdeen			
Andalusia			
Beaufort-Wes	79	43	
Cala			

CAPE - KAAP	Max.	Min.	Rfl.
Calitzdorp			
Calvinia	76	43	
Cape Agulhas	64	53	0.19
Cape Columbine	61	52	0.04
Cape St. Francis	64	55	
Carnarvon			
Cradock			
De Aar	73	37	
Dordrecht	71	52	0.01
East London	88	54	
Elsenburg			
Flagstaff			
Fraserburg	69	37	
Garies	78	45	
George	62	50	0.01
Graaff Reinet	79	43	
Grahamstown			
Idutywa			
Jansenville			
Kenhardt	81	41	
Kentani			
Kimberley	75	48	XXX
Kingwilliamstown	87	47	
Klaver	85	52	0.05
Kowie			
Kuruman			
Lake Mentz			
Lovedale			
Maclear			
Mafeking			
Matatiele			
Matroosberg	57	38	
Middelburg	73	37	
Mossel Bay	XX	54	0.02
Malmesbury			
O'okiep			
Orange River	76	51	
Pofadder			
Port Elizabeth	62	45	

KAAP - CAPE	Max.	Min.	Rvl.
Port St. Johns	72	60	
Postmasburg	73	43	
Piquetberg			
Prieska	79	43	
Prince Albert			
Queenstown	78	49	
Riversdale	67	47	0.04
Somerset-oos	79	50	0.02
Springfontein	75	38	
Steynsburg			
Stormsrivier			
Sutherland			
Swellendam			
Umtata	83	42	
Upington	81	41	
van Wyksvlei	75	37	
Victoria-Wes	72	28	
Vryburg			
Williston			
Willowmore	74	40	
Wingfield	62	50	0.31
Venterstad			
NATAL.			
Kaap St. Lucia	76	61	
Dundee			
Durban	74	54	
Estcourt	76	45	
Hinsville			
Ladysmith	78	43	
Melmoth	78	53	
M'kuzi			
Newcastle	79	41	
Pietermaritzburg			
Port Shepstone	70	58	
Seven Oaks			
Vryheid			

O.F.S. - O.V.S.	Max.	Min.	Rfl.
Bethlehem			
Bethulie	72	49	
Bloemfontein	74	50	
Ficksburg	71	46	0.01
Harrismith			
Heilbron			
Hoopstad	77	51	
Kroonstad	71	32	
Lindley			
Modderpoort			
Parys			
Vrede			
Wepener	72	52	
Winburg			
Zastron			
S.W.A. and Protectorates en Protektorate			
Gobabis	82	52	
Keetmanshoop	74	37	
Luderitz	58	48	
Ondongua	88	48	
Swakopmund	68	53	
Tsumeb	85	50	
Windhoek	76	51	
Francistown			
Gaberones			
Mahalapye			
Maun	83	51	
Tsabong	83	42	
Mbabane	77	49	
Stegi			

SYNOPTIC WEATHER MAP 1200 G.M.T. — 1400 SAST. SINOPTIESE WEERKAART

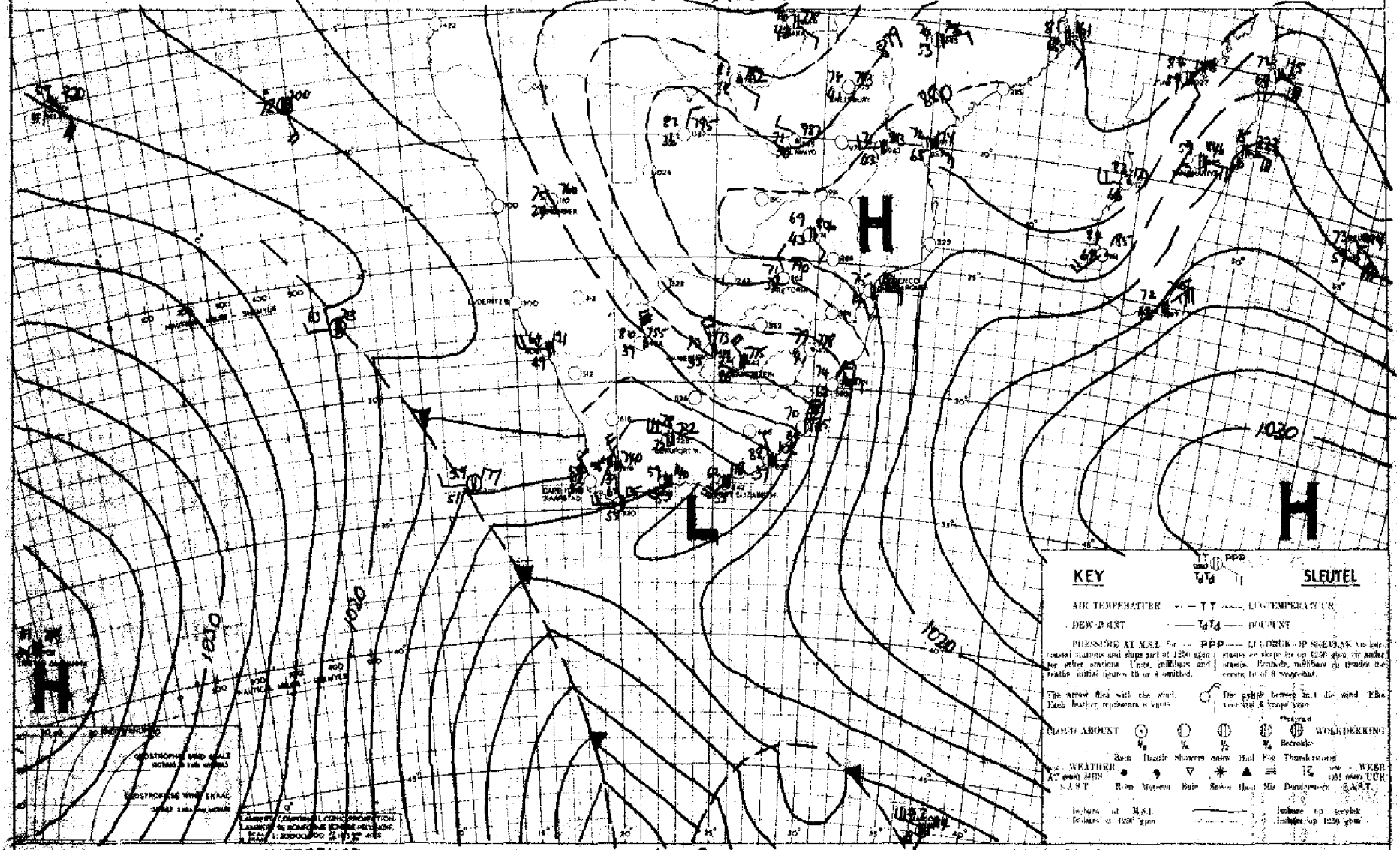

INFERENCE DATE 17-8-1952 DATUM AFLEIDING

THE AIRMASS OVER THE UNION IS DRY AND APART FROM HIGH LEVEL CLOUD OVER THE CENTRAL UNION THE WEATHER WILL BE FAIR. THE WEAK COLD FRONT OVER THE ATLANTIC WILL MOVE E. AND CAUSE CLOUDINESS OVER THE S.W. & W. CAPE LATER.

DIE LUCHMASSA OOR DIE UNIE IS DROOG EN AFGESIEN VAN HOE WOLKE OOR DIE MIDDEL UNIE SAL DIT MAOIWEER WEES. DIE SWAK KOUEFRONT OOR DIE ATLANTIESE OSEAAN SAL O. BEWEG EN DIE WEER OOR S.W. EN W. KAAPLAND SAL LATER BEWOLK WORD.

DAAGLIKSE WEERBULLETIN

WEERBUREAU : WEATHER BUREAU

DEPT. VAN VERVOER : DEPT. OF TRANSPORT

DAILY WEATHER BULLETIN

Maksimum en Minimum Temperature (°F) en Reënval (duime) vir die Etmaal wat om 0800 (SAST) eindig op

Maximum and Minimum Temperatures (°F) and Rainfall (inches) 24 hours ending at 0800 (SAST) on

19.8.1952.

TRANSVAAL.	Max.	Min.	Rvl.
Barberton			
Bethal			
Chester			
Delmas			
Ermelo	72	46	
Joubert Park	59	54	
Komatipoort	93	56	
Kroondal			
Leeuwdoornstad			
Lichtenburg			
Louis Trichardt	80	51	
Marnitz			
Middelburg			
Loskop			
Nelspruit	86	48	
Nylstroom	79	54	
Palmietfontein	73	51	
Pietersburg	76	45	
Piet Retief			
Pelgrimsrus	77	542	
Potchefstroom	76	52	
Pretoria W.B.	74	45	
Pretoriuskop			
Standerton	74	47	
Thabazimbi	72	65	
Vaalwater			
Watervalboven	77	48	
Wolmaransstad			
Zeerust			
Witbank			
KAAP - CAPE			
Alexanderbaai	64	51	
Aberdeen			
Andelusia			
Beaufort-Wes	63	36	
Cala			

CAPE - KAAP	Max.	Min.	Rfl.
Calitzdorp			
Calvinia	50	39	
Cape Agulhas	65	49	0.10
Cape Columbine	58	48	0.04
Cape St. Francis	61	50	
Carnarvon			
Cradock			
De Aar	62	31	
Dordrecht	69	34	
East London	67	52	
Elsenburg			
Flagstaff			
Fraserburg	62	34	
Garies	64	47	
George	64	46	0.14
Graaff Reinet	68	44	
Grahamstown			
Idutywa			
Jansenville			
Kenhardt	57	36	
Kentani			
Kimberley	73	39	
Kingwilliamstown	65	41	
Klaver	64	50	0.04
Kowie			
Kuruman			
Lake Mentz			
Loredale			
Maclear			
Mafeking			
Matatiele			
Matroosberg	55	40	0.03
Middelburg	64	23	
Mossel Bay	xx	51	0.01
Malmesbury			
O'okiep	58	38	
Orange River	67	30	
Pofadder			
Port Elizabeth	65	47	0.01

KAAP - CAPE	Max.	Min.	Rvl.
Port St. Johns	76	61	
Postmasburg	68	40	
Piquetberg			
Prieska	65	40	
Prince Albert			
Queenstown	75	40	
Riversdale	61	47	0.19
Somerset-oos	65	43	
Springfontein	76	39	
Steynsburg			
Stormsrivier			
Sutherland			
Swellendam			
Umtata	68	52	
Upington	64	37	
van Wyksvlei			
Victoria-Wes	66	28	
Vryburg	79	45	
Williston			
Willowmore			
Wingfield	56	40	0.49
Venterstad			
NATAL.			
Kaap St. Lucia	67	61	
Dundee			
Durban	73	65	
Estcourt	80	58	
Himeville			
Ladysmith	82	49	
Melmoth	84	53	
M'kuzi			
Newcastle	81	44	
Pietermaritzburg			
Port Shepstone	72	64	
Seven Oaks			
Vryheid			

O.F.S. - O.V.S.	Max.	Min.	Rfl.
Bethlehem	72	28	
Bethulie	69	29	
Bloemfontein	72	40	
Fauresmith	66	27	
Ficksburg			
Harrismith			
Heilbron			
Hoopstad	78	41	
Kroonstad	74	50	
Lindley			
Modderpoort			
Parys			
Vrede			
Wepener	72	34	
Winburg			
Zastron			
S.W.A. and Protectorates en Protekterate			
Gobabis	83	49	
Keetmanshoop	71	41	
Luderitz	59	53	
Ondongua			
Swakopmund	88	52	
Tsumeb	86	49	
Windhoek	77	48	
Francistown	83	42	
Gaberones			
Mahalapye	83	47	
Maun	88	49	
Tsabong			
Mbabane			
Stegi			

SYNOPTIC WEATHER MAP — 1200 GMT. — 1400 SAST. — SINOPTIESE WEERKAART

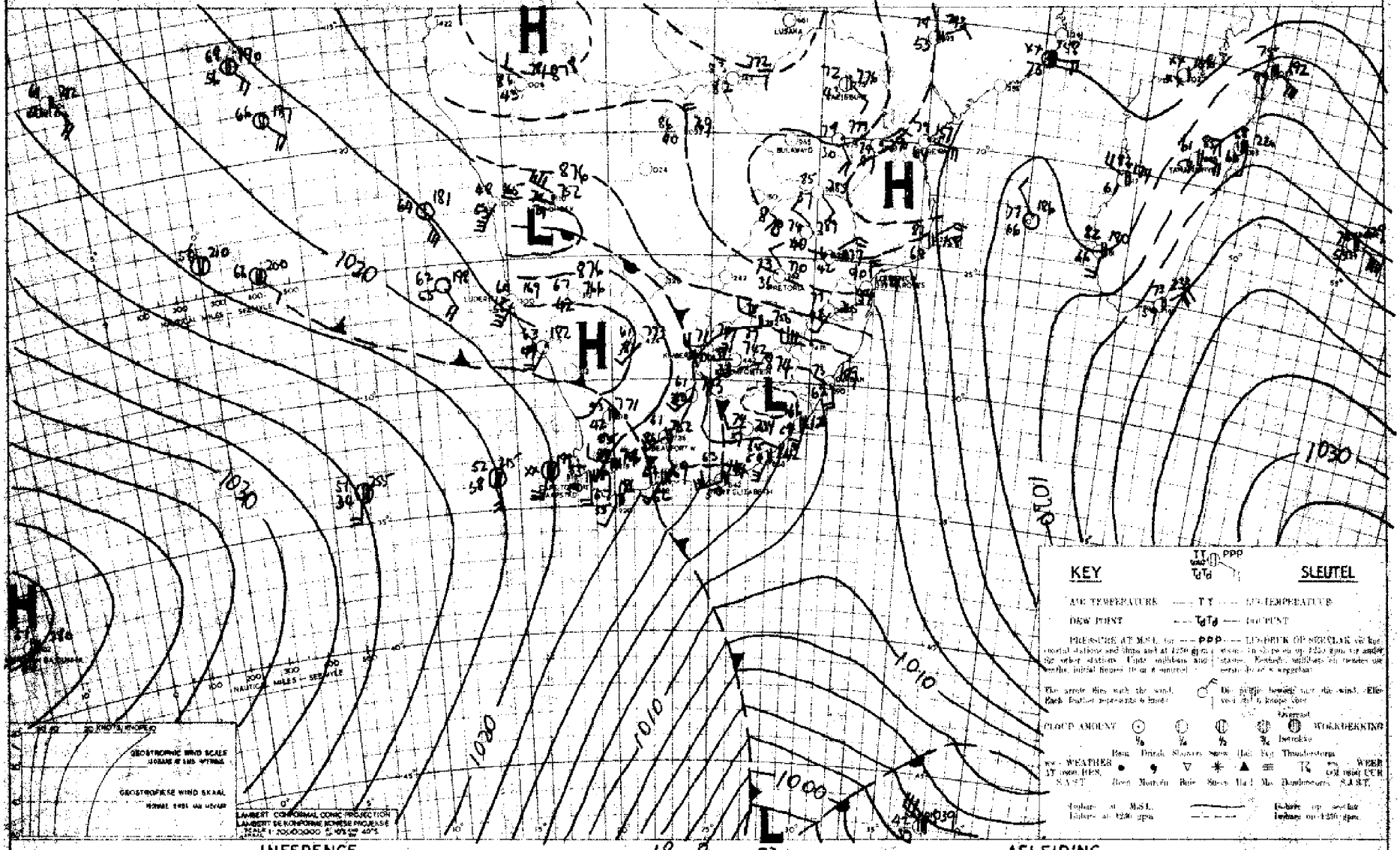

INFERENCE — DATE 18-8-1952 DATUM — AFLEIDING

THE COOL FRN. BEHIND THE COLD FRONTS OVER THE C.P. WILL ADVANCE TO S.W. FREE STATE, AND ALONG THE S. & E. COASTS, BUT THERE IS SOME EVIDENCE FOR THE DEVELOPMENT OF A WAVE IN THE ATLANTIC W. OF S.A. AND THIS WILL PREVENT ANY LARGE SCALE ADVANCE OF COLD AIR OVER S.A. FOR A DAY OR TWO.

DIE KOEL LUG W. VAN DIE KOUE FRONTE OOR KAAPLAND SAL TOT OOR S.W. VRYSTAAT EN LANGS DIE S. EN O. KUS BEWEEG, MAAR HIERDIE LUG SAL NIE VEEL VERDER BEWEEG NIE AANGESIEN DAAR HEIGINGS AANDUI DAT 'N LAAGDRUKSTELSEL MOONTLIK IN DIE ATLANTIESE OSEAAN W. VAN DIE UNIE ONTWIKKEL.

DAAGLIKSE WEERBULLETIN

WEERKUNDIG : WEATHER BUREAU
DEPT. VAN VERVOER : DEPT. OF TRANSPORT

DAILY WEATHER BULLETIN

Maksimum en Minimum Temperature (°F) en Reënval (duime) vir die Etmaal wat om 0800 (SAST) eindig op

Maximum and Minimum Temperatures (°F) and Rainfall (inches) 24 hours ending at 0800 (SAST) on

20 : 8 : 1982.

TRANSVAAL	Max.	Min.	Rvl.
Barberton			
Bethal			
Chester			
Delmas			
Ermelo	67	47	
Joubert Park			
Komatipoort	95	57	
Kroondal			
Leeuwdoornstad			
Lichtenburg			
Louis Trichardt	87	51	
Marnitz			
Middelburg			
Loskop	86	50	
Nelspruit	88	49	
Nylstroom	85	63	
Palmietfontein	76	48	
Pietersburg	83	49	
Piet Retief			
Pilgrimsrus	84	47	
Potchefstroom	70	50	
Pretoria W.B.	79	48	
Pretoriuskop			
Standerton	78	49	
Thabazimbi	86	68	
Vaalwater			
Waterval-boven	83	47	
Welmaransstad			
Zeerust			
Witbank			
KAAP - CAPE			
Alexanderbaai	60	45	
Aberdeen			
Andrusia			
Beaufort-Wes	59	32	
Cala			

CAPE - KAAP	Max.	Min.	Rfl.
Calitzdorp			
Calvinia	56	31	
Cape Agulhas	58	50	
Cape Columbine	58	46	
Cape St. Francis	59	49	
Carnarvon			
Cradock			
De Aar	63	34	
Dordrecht	62	39	
East London	65	53	
Elsenburg			
Flagstaff			
Fraserburg	55	32	
Garies	62	38	
George	55	42	0.02
Graaff Reinet	63	40	
Grahamstown			
Idutywa			
Jansenville			
Kenhardt	65	37	
Kentani			
Kimberley	68	43	
Kingwilliamstown	65	45	
Klaver	63	42	
Kowie			
Kuruman			
Lake Mentz			
Lovedale			
Maclear			
Mafeking			
Matatiele			
Matroosberg	51	31	
Middelburg	62	29	
Mossel Bay	63	49	
Malmesbury			
O'okiep	56	40	
Orange River	65	33	
Pofadder	60	38	
Port Elizabeth	61	42	

KAAP - CAPE	Max.	Min.	Rvl.
Port St. Johns	66	58	0.12
Postmasburg	66	42	
Piquetberg			
Prieska	66	37	
Prince Albert			
Queenstown	66	44	
Riversdale	60	37	
Somerset-oos	63	38	
Springfontein	65	45	0.04
Steynsburg			
Stormsrivier			
Sutherland			
Swellendam			
Umtata			
Upington	65	38	
van Wyksvlei			
Victoria-Wes	60	31	
Vryburg	77	49	
Williston			
Willowmore	62	34	
Wingfield	56	43	
Venterstad			
NATAL			
Kaap St. Lucia	75	60	0.02
Dundee	70	60	0.04
Durban	78	52	0.04
Estcourt			
Himeville			
Ladysmith	80	55	0.01
Melmoth	74	54	0.03
M'kuzi			
Newcastle			
Pietermaritzburg			
Port Shepstone			
Seven Oaks			
Vryheid			

O.F.S. - O.V.S.	Max.	Min.	Rfl.
Bethlehem	71	46	0.03
Bethulie	64	33	
Bloemfontein	67	39	
Ficksburg	63	35	
Harrismith			
Heilbron			
Hoopstad	76	49	
Kroonstad	78	47	
Lindley			
Modderpoort			
Parys			
Vrede			
Wepener	69	33	
Winburg			
Zastron			
S.W.A. and Protectorates en Protektorate			
Gobabis	84	49	
Keetmanshoop	68	39	
Lüderitz	62	50	
Ondangua	89	48	
Swakopmund	57	53	
Tsumeb	87	50	
Windhoek	77	51	
Francistown			
Gaberones			
Mahalapye	88	53	
Maun	89	53	
Tsabong	76	50	
Mbabane	85	55	
Stegi			

SYNOPTIC WEATHER MAP — 1200 GMT. — 1400 SAST. — SINOPTIESE WEERKAART

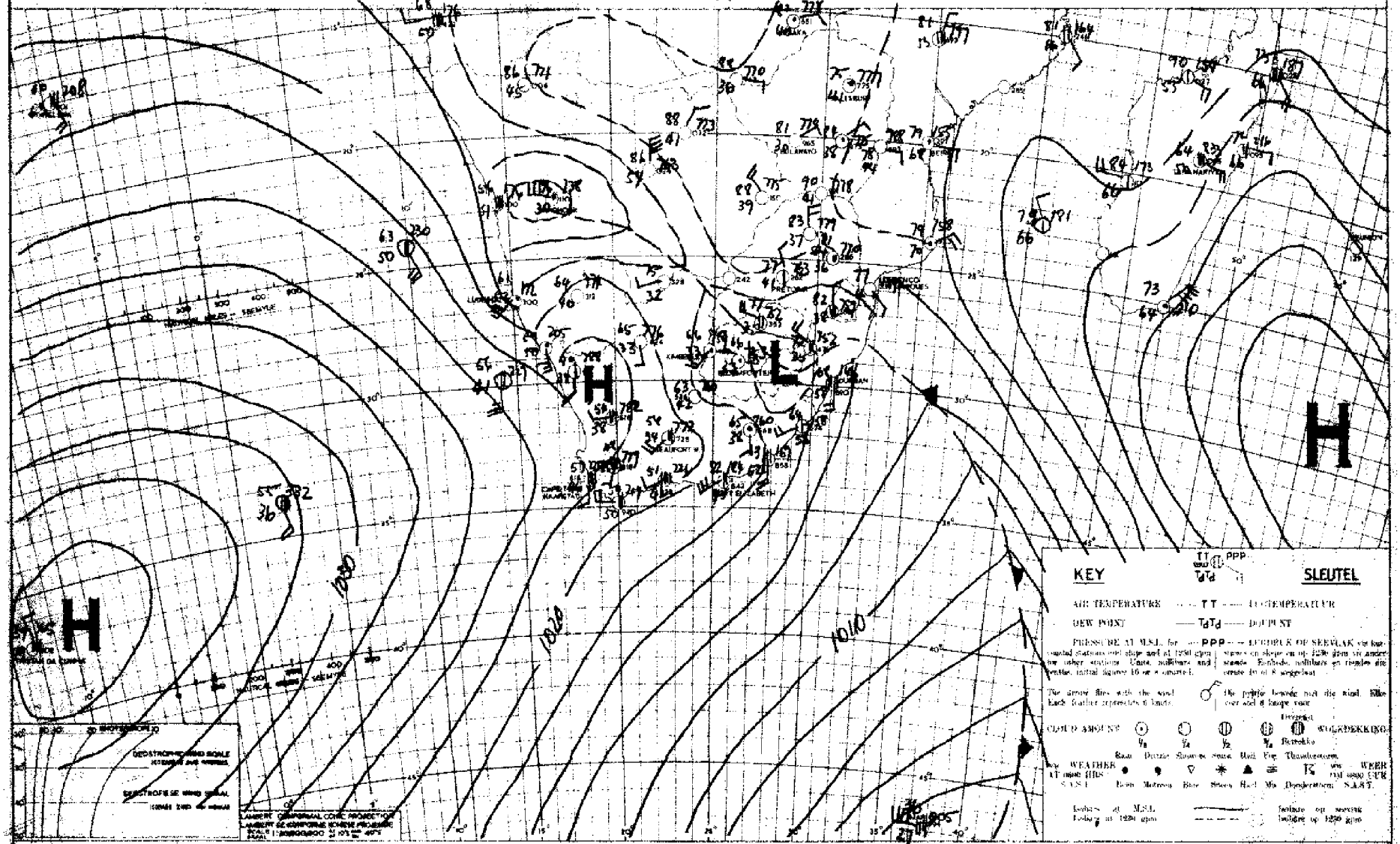

INFERENCE

COOLER CLOUDY WEATHER FROM THE SW. WILL MOVE OVER THE TRANSKEI, NATAL & S.E. & E. TVL. DRIZZLE WILL OCCUR. PRESSURES WILL RISE GENERALLY OVER THE W. UNION AS THE ATLANTIC HIGH MOVES E. THE TROUGH OF LOW PRESSURE WILL REMAIN OVER THE CENTRAL UNION.

DATE 19-8-1952 DATUM

AFLEIDING

KOELER BEWOLKTE WEER UIT DIE S.W. SAL OOR DIE TRANSKEI, NATAL ASOOK OOR DIE S.E EN E. TVL. BEWEEG. MOTREËN SAL VITIAK. NAMATE DIE ATLANTIESE HOOG O. BEWEEG SAL LUGDRUKKE OOR DIE W. UNIE STYG. DIE TROG SAL OOR DIE MIDDEL UNIE BLY.

DAAGLIKSE WEERBULLETIN

WEERKUNDE WEATHER BUREAU
DEPT. VAN VERVOER : DEPT. OF TRANSPORT

DAILY WEATHER BULLETIN

Maksimum en Minimum Temperature (°F) en Reënval (duime) vir die Etmaal wat om 0800 (SAST) eindig op

Maximum and Minimum Temperatures (°F) and Rainfall (inches) 24 hours ending at 0800 (SAST) on

21 - 8 1962

TRANSVAAL	Max.	Min.	Rvl.
Barberton			
Bethal			
Chester			
Delmas			
Ermelo	75	45	
Joubert Park			
Komatipoort	81	63	
Kroondal			
Leeuwdoornstad			
Lichtenburg			
Louis Trichardt	88	57	
Marnitz			
Middelburg			
Loskop			
Nelspruit	72	56	
Nylstroom			
Palmietfontein	78	49	
Pietersburg	84	55	
Piet Retief			
Pelgrimsrus	81	52	0.05
Potchefstroom			
Pretoria W.B.	80	52	
Pretoriuskop			
Standerton	77	48	
Thabazimbi	89	63	
Vaalwater			
Watervalboven	77	51	
Wolmaransstad			
Zeerust			
Witbank			

KAAP - CAPE	Max.	Min.	Rvl.
Alexanderbaai	64	46	
Aberdeen			
Andelusia			
Beaufort-Wes	57	31	
Cala			

CAPE - KAAP	Max.	Min.	Rfl.
Calitzdorp			
Calvinia	50	34	
Cape Agulhas	59	48	
Cape Columbine	59	44	
Cape St. Francis	59	44	
Carnarvon			
Cradock			
De Aar	64	42	
Dordrecht	54	31	
East London	64	47	
Eiseenburg			
Flagstaff			
Fraserburg	54	37	
Garies	67	40	
George	58	40	
Graaff Reinet	60	34	
Grahamstown			
Idutywa			
Jansenville			
Kenhardt			
Kentani			
Kimberley	63	54	0.01
Kingwilliamstown	68	59	
Klaver	69	56	
Kowie			
Kuruman			0.04
Lake Mentz			
Lovedale			
Maclear			
Mafeking			
Metatiele			
Matroosberg	54	32	
Middelburg	57	26	
Mossel Bay	62	51	
Malmesbury			
O'okiep	63	49	
Orange River	64	50	
Pofadder	64	44	
Port Elizabeth	62	59	

KAAP - CAPE	Max.	Min.	Rvl.
Port St. Johns	64	54	
Postmasburg	64	50	
Piquetberg			
Prieska	66	45	
Prince Albert			
Queenstown			
Riversdale	63	37	
Somerset-oos	59	34	
Springfontein	54	41	
Steynsburg			
Stormarivier			
Sutherland			
Swellendam			
Umtata	63	41	
Upington	68	47	
van Wyksvlei	69	47	
Victoria-Wes	57	34	
Vryburg	76	55	
Williston			
Willowmore	59	37	
Wingfield	59	51	
Venterstad			

NATAL	Max.	Min.	Rvl.
Kaap St. Lucia	69	56	0.21
Dundee			
Durban	62	56	0.49
Estcourt	58	47	0.31
Himeville			
Ladysmith	62	49	0.17
Melmoth	57	51	0.11
M'kuzi			
Newcastle	67	50	0.01
Pietermaritzburg			1.12
Port Shepstone	64	58	
Seven Oaks			
Vryheid			

O.F.S. - O.V.S.	Max.	Min.	Rfl.
Bethlehem	63	46	
Bethulie	64	43	
Bloemfontein	61	50	0.08
Fauresmith	58	47	0.02
Ficksburg			
Harrismith			
Heilbron			
Hoopstad	68	52	
Kroonstad	72	52	
Lindley			
Modderpoort			0.33
Parys			
Vrede			
Wepener			
Winburg			
Zastron			

S.W.A. and Protectorates en Protektorate	Max.	Min.	Rfl.
Gobabis	82	44	
Keetmanshoop	69	42	
Luderitz	62	51	
Ondongua	86	45	
Swakopmund	58	52	
Tsumeb	86	54	
Windhoek	73	39	
Francistown			
Gaberones			
Mahalapye	90	62	
Maun	90	63	
Taabong	80	60	
Mbabane			
Stegi			

SYNOPTIC WEATHER MAP — 12.00 GMT. — 1400 SAST. — SINOPTIESE WEERKAART

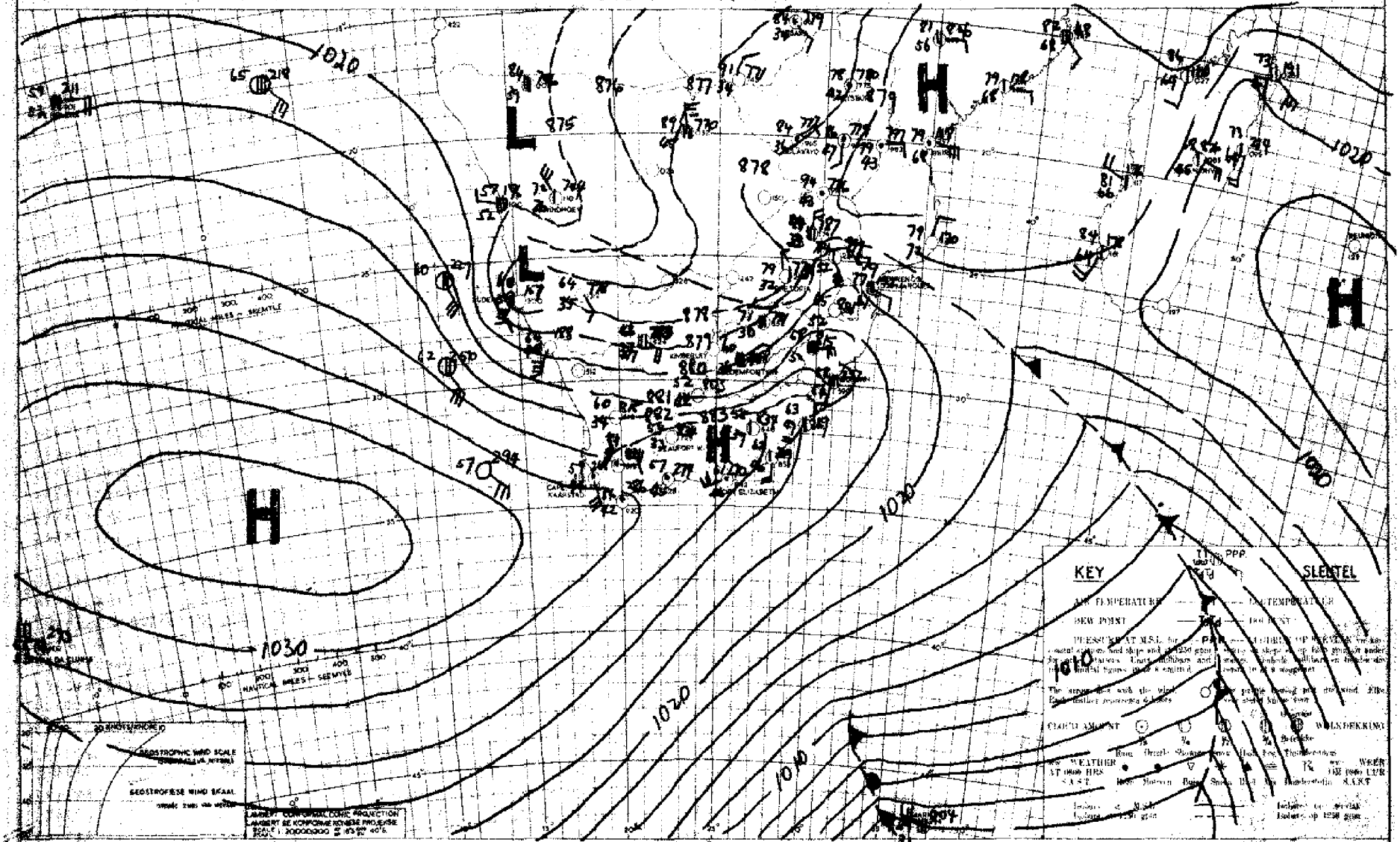

INFERENCE — DATE 20-8-1952 DATUM — AFLEIDING

COOL MOIST AIR FLOWING AROUND THE N. FLANK OF THE HIGH NOW MASSING E. AROUND THE COAST WILL BRING COOL OVERCAST WEATHER ACROSS NATAL & INTO THE TVL. AND LOCAL LIGHT RAIN WILL FALL ALONG THE ESCARPMENT AREAS. OVER THE CENTRAL PARTS OF THE UNION CONVERGENCE OF AIR WILL CAUSE FURTHER RAIN AND SHOWERS.

KOEL VOCHTIGE LUG, WAT OM DIE N. FLANK VAN DIE HOOG BEWEEG, WAT TANS O. OM DIE KUS SPOOT, SAL KOEL BEWOLKE TOESTANDE OOR NATAL EN TVL. VEROORSAAK EN PLAASLIKE LIGTE REËN SAL OOR DIE PLATORAND VOORKOM. OOR DIE MIDDELDELE VAN DIE UNIE SAL SAMEVLOEIING VAN LUG VERDERE REËN EN BUIE VEROORSAAK.

DAAGLIKSE WEERBULLETIN

WEERBURO : WEATHER BUREAU

DEPT. VAN VERVOER : DEPT. OF TRANSPORT

DAILY WEATHER BULLETIN

Maksimum en Minimum Temperature (°F) en Reënval (duime) vir die Etmaal wat om 0800 (SAST) eindig op

Maximum and Minimum Temperatures (°F) and Rainfall (inches) 24 hours ending at 0800 (SAST) on

22 p. 8 . 1972

TRANSVAAL	Max.	Min.	Rvl.
Barberton			
Bethal			
Chester			
Delmas			
Ermelo	64	45	
Joubert Park			
Komatipoort	77	66	
Kroondal			
Leeuwdoornstad			
Lichtenburg			
Louis Trichardt	68	56	0.09
Marnitz			
Middelburg			
Loskop			
Nelspruit	69	59	
Nylstroom	71	51	
Palmietfontein	69	50	
Pietersburg	64	51	
Piet Retief			
Pelgrimsrus	59	52	
Potchefstroom	66	51	0.01
Pretoria W.B.	69	51	
Pretoriuskop			
Standerton	67	52	
Thabazimbi			
Vaalwater			
Watervalboven	61	52	
Wolmaransstad			
Zeerust			
Witbank			
KAAP - CAPE			
Alexanderbasi	63	50	
Aberdeen			
Andrlusia			0.06
Beaufort-Wes	62	47	0.85
Cala			

CAPE - KAAP	Max.	Min.	Rfl.
Calitzdorp			0.14
Calvinia	68	41	0.35
Cape Agulhas	61	57	0.56
Cape Columbine	61	46	
Cape St. Francis	63	58	0.24
Carnarvon			0.57
Cradock			0.50
De Aar	68	43	0°04
Dordrecht	59	44	0.45
East London	67	58	0.01
Elsenburg			
Flagstaff			
Fraserburg			
Garies	70	50	
George	59	52	0.17
Graaff Reinet	57	47	0.35
Grahamstown			0.04
Idutywa			
Jansenville			0.42
Kenhardt	75	40	
Kenteni			0.02
Kimberley	71	53	0.18
Kingwilliamstown	69	53	0.06
Klaver	73	53	0.13
Kowie			
Kuruman			
Lake Mentz			
Lovedale			0.05
Maclear			
Mafeking	62	57	
Matatiele			
Matroosberg	57	45	0.13
Middelburg	56	40	0.16
Mossel Bay	59	55	0.04
Malmesbury			
O'okiep	63	42	0.02
Orange River	71	45	0.07
Pofadder	61	36	
Port Elizabeth	65	56	0.07

KAAP - CAPE	Max.	Min.	Rvl.
Port St. Johns	67	61	
Postmasburg	74	44	0.03
Piquetberg			
Prieska	82	45	
Prince Albert			0.41
Queenstown	62	44	0.16
Riversdale	64	53	0.46
Somerset-oos	62	52	
Springfontein	53	41	0.03
Steynsburg			0.31
Stormerivier			
Sutherland			
Swellendam			
Umtata	64	51	0.01
Upington	82	37	
van Wyksvlei			
Victoria-Wes	59	42	0.50
Vryburg	70	54	0.05
Williston			
Willowmore	57	42	0.50
Wingfield	71	55	0.06
Venterstad			
NATAL			
Kaap St. Lucia	74	61	
Dundee			
Durban	66	63	
Estcourt	62	45	
Kimeville			
Ladysmith	63	46	
Melmoth	69	55	
M'kuzi			
Newcastle	67	55	
Pietermaritzburg			0.03
Port Shepstone	67	63	0.01
Seven Oaks			
Vryheid			

O.F.S. - O.V.S.	Max.	Min.	Rvl.
Bethlehem	62	47	[illegible]
Bethulie	64	63	
Bloemfontein	63	51	0.20
Fauresmith	64	51	0.26
Ficksburg			
Harrismith			
Heilbron			
Hoopstad	67	54	0.07
Kroonstad	68	54	
Lindley			
Modderpoort			0.20
Parys			
Vrede			
Wepener	60	51	0.17
Winburg			0.04
Zastron			
S.W.A. and Protectorates en Protektorate			
Gobabis	81	40	
Keetmanshoop	68	40	
Luderitz	56	50	
Ondongua	86	48	
Swakopmund	61	41	
Tsumeb	84	55	
Windhoek	64	40	
Francistown			
Gaberones			
Mahalapye	78	57	
Maun	93	60	
Tsabong	83	37	
Bremersdorp	74	59	0.02
Stegi			

SYNOPTIC WEATHER MAP 1200 GMT. — 1400 SAST. SINOPTIESE WEERKAART

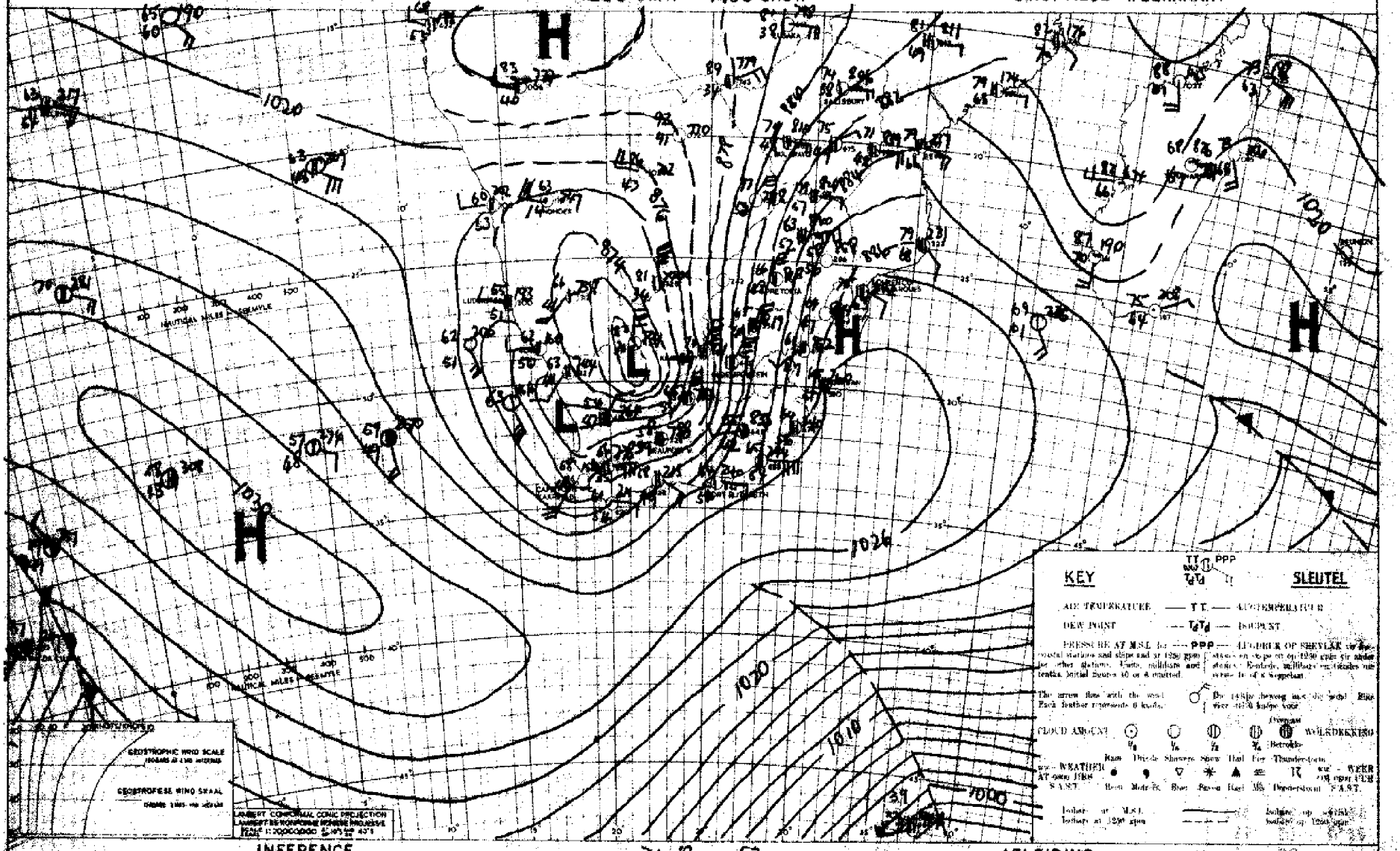

INFERENCE DATE 21-8-1952 DATUM AFLEIDING

PRESSURES ARE FALLING RAPIDLY ALONG THE S. & E. COASTS AND CONSEQUENTLY THE INTENSE LOW PRESSURE SYSTEM OVER. N.W. CAPE WILL MOVE TO THE S.E. COAST TOMORROW TO THE E. & S. OF THE LOW CENTRE THE WEATHER WILL BE UNSETTLED, BUT DRY AIR FROM THE N.W. WILL CAUSE CLEARANCE OVER N. & N.W. CAPE

DIE DRUK DAAL BAIE VINNIG LANGS DIE S. EN O. KUS EN GEVOLGDIE SAL DIE DIEP LAAGDRUKSTELSEL OOR N.W. KAAPLAND MORE NA DIE S.O. KUS BEWEEG. DIE WEER SAL ONGESTADIG TEN O. EN S. VAN VAN DIE LAAGDRUK WEES MAAR OOR N. EN N.W. KAAPLAND SAL PROEF LUG UIT DIE N.W. OPKLARING VEROORSAAK.

DAAGLIKSE WEERBULLETIN

WEERBURO · WEATHER BUREAU

DEPT. VAN VERVOER · DEPT. OF TRANSPORT

DAILY WEATHER BULLETIN

Maksimum en Minimum Temperature (°F) en Reënval (duime) vir die Etmeal wat om 0800 (SAST) eindig op

Maximum and Minimum Temperatures (°F) and Rainfall (inches) 24 hours ending at 0800 (SAST) on

23 – 8 1952

TRANSVAAL	Max.	Min.	Rvl.
Barberton			0.01
Bethal			
Chester			
Delmas			
Ermelo	70	49	
Joubert Park			
Komatipoort	84	63	
Kroondal			
Leeuwdoornstad			
Lichtenburg			
Louis Trichardt	75	49	
Marnitz			
Middelburg			
Loskop	77	53	0.04
Nelspruit			
Nylstroom	76	46	0.01
Palmietfontein	67	43	
Pietersburg	73	48	
Piet Retief			
Pelgrimsrus	69	45	
Potchefstroom	68	40	
Pretoria W.B.	73	50	0.02
Pretoriuskop			
Standerton	68	50	
Thabazimbi			
Vaalwater			
Waterval-boven	71	51	0.10
Wolmaransstad			
Zeerust			
Witbank			

KAAP – CAPE	Max.	Min.	Rvl.
Alexanderbaai	65	44	
Aberdeen			
Andalusia			
Beaufort-Wes	55	41	0.02
Cala			
Calitzdorp			
Calvinia			
Cape Agulhas	52	43	0.01
Cape Columbine	63	54	0.12
Cape St. Francis	61	50	0.73
Carnarvon	63	37	
Cradock			
De Aar			
Dordrecht	58	35	
East London	59	41	0.01
Elsenburg	84	57	0.28
Flagstaff			
Fraserburg			
Garies	50	36	
George			
Graaff Reinet	59	48	1.50
Grahamstown	61	46	
Idutywa			0.65
Jansenville			
Kenhardt			0.06
Kentani			
Kimberley	71	36	
Kingwilliamstown	78	51	0.08
Klaver	64	50	0.04
Kowie			
Kuruman			
Lake Menzi			
Lovedale			
Maclear			
Mafeking			
Matatiele			
Matroosberg	50	36	0.01
Middelburg	58	42	
Mossel Bay	61	54	0.27
Malmesbury			
O'okiep			
Orange River	66	33	
Pofadder	56	38	
Port Elizabeth	71	55	0.38

KAAP – CAPE	Max.	Min.	Rvl.
Port St. Johns	80	59	
Postmasburg	64	42	
Piquetberg			
Prieska			
Prince Albert			
Queenstown	66	49	
Riversdale			0.46
Somerset-oos	67	50	
Springfontein	70	41	0.01
Steynsburg			
Stormsrivier			
Sutherland			
Swellendam			
Umtata	78	57	
Upington	65	35	
van Wyksvlei			
Victoria-Wes	54	35	0.60
Vryburg			
Williston			
Willowmore			
Wingfield	62	52	
Venterstad			

NATAL	Max.	Min.	Rvl.
Kaap St. Lucia	75	65	
Dundee			
Durban	72	57	
Estcourt	76	52	0.01
Hluhluwe			
Ladysmith	74	49	0.09
Melmoth	75	56	0.01
M'kuzi			
Newcastle	67	43	0.03
Pietermaritzburg			
Port Shepstone	74	56	
Seven Oaks			
Vryheid			

O.F.S. – O.V.S.	Max.	Min.	Rvl.
Bethlehem	65	36	0.78
Bethulie	62	37	
Bloemfontein	64	33	0.02
Fauresmith	62	35	
Ficksburg			
Harrismith			
Heilbron			
Hoopstad	72	29	
Kroonstad	71	33	
Lindley			
Modderpoort			
Parys			
Vrede			
Wepener	61	31	0.54
Winburg			
Zastron			

S.W.A. and Protectorates en Protektorate	Max.	Min.	Rvl.
Gobabis	75	40	
Keetmanshoop	68	40	
Luderitz	62	48	
Ondongua	87	50	
Swakopmund	59	42	
Tsumeb	87	50	
Windhoek	75	48	
Francistown	81	50	
Gaberones			
Mahalapye	81	52	
Maun	89	57	
Tsabong	73	35	
Mbabane			
Stegi			

SYNOPTIC WEATHER MAP — 1200 GMT. — 1400 SAST. — SINOPTIESE WEERKAART

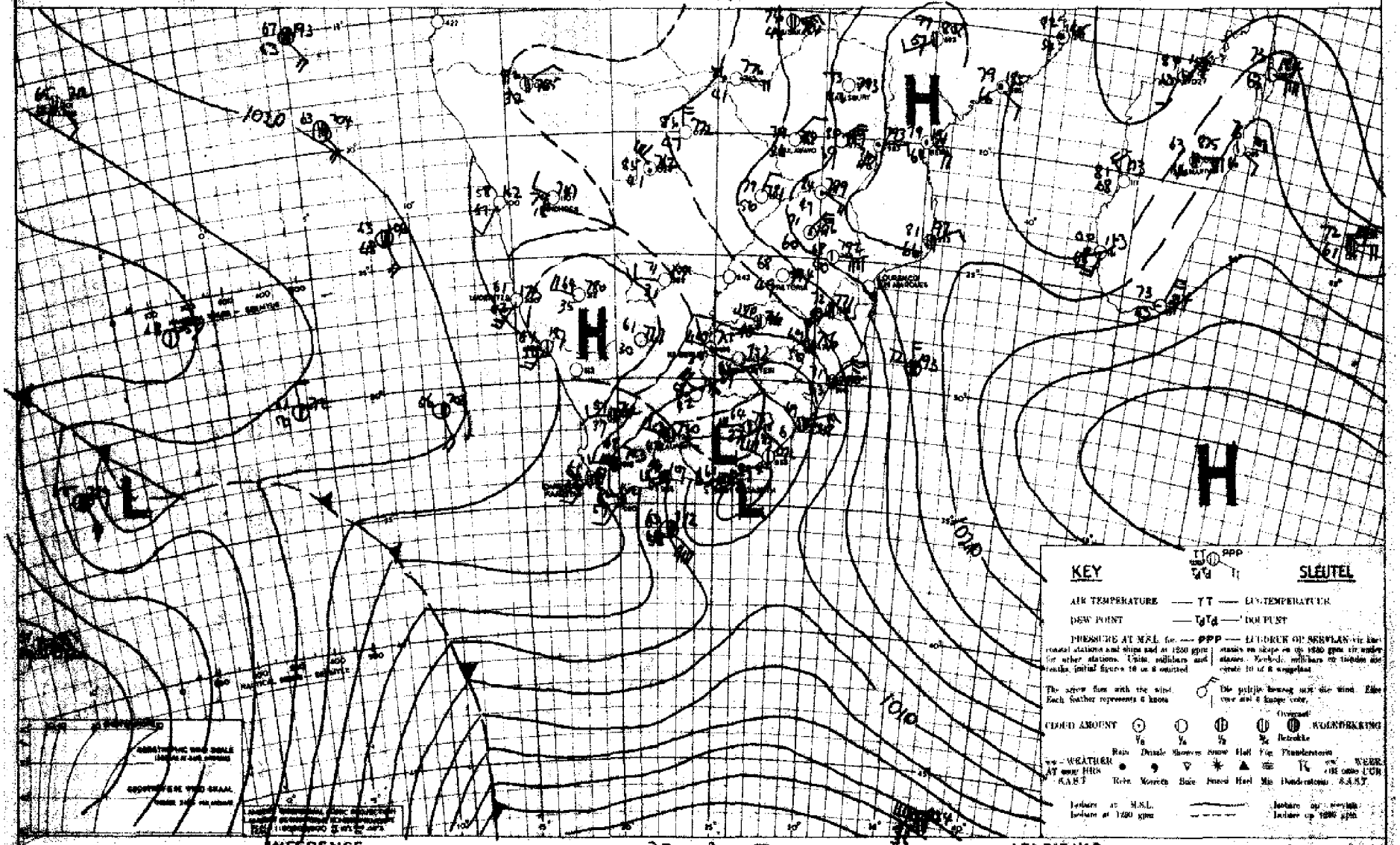

INFERENCE — DATE 22 — 8 — 1952 DATUM — AFLEIDING

THE DRIER AIR OVER THE C.P. WILL MOVE OVER THE FREE STATE & W. TVL. AFTER THAT CLOUDY WEATHER OVER THE E. TVL. THE WEATHER WILL BE MILD AND FAIR. THE LOW OVER THE S. COAST WILL MOVE E. AND WEAKEN.

DIE DROEER LUG OOR KAAPLAND SAL OOR DIE VRYSTAAT EN W. TVL. BEWEEG. AFGESIEN VAN BEWOLKTE WEER OOR DIE O. TVL. SAL DIT MATIG EN MOOI WEER WEES. DIE LAAG OOR DIE S. KUSTREEK SAL O. BEWEEG EN VERSWAK.

DAAGLIKSE WEERBULLETIN

WEERBURO : WEATHER BUREAU
DEPT. VAN VERVOER : DEPT. OF TRANSPORT

DAILY WEATHER BULLETIN

Maximum en Minimum Temperature (°F) en Reënval (duime) vir die Etmeal wat om 0800 (SAST) eindig op

Maximum and Minimum Temperatures (°F) and Rainfall (inches) 24 hours ending at 0800 (SAST) on

24 - 8 - 1952

TRANSVAAL	Max.	Min.	Rvl.
Barberton			
Bethal			
Chester			
Delmas			
Ermelo	73	45	
Joubert Park			
Komatipoort			
Kroondal			
Leeuwdoornstad			
Lichtenburg			
Louis Trichardt			
Marnitz			
Middelburg			
Loskop			
Nelspruit			
Nylstroom			
Palmietfontein	74	54	
Pietersburg	80	52	
Piet Retief			
Pelgrimsrus			
Potchefstroom			
Pretoria W.B.	76	50	
Pretoriuskop			
Standerton			
Thabazimbi			
Vaalwater			
Watervalboven			
Wolmaransstad			
Zeerust			
Witbank			

KAAP - CAPE	Max.	Min.	Rvl.
Alexanderbaai	65	54	
Aberdeen			
Andalusia			
Beaufort-Wes	65	37	
Cala			

CAPE - KAAP	Max.	Min.	Rfl.
Calitzdorp			
Calvinia			
Cape Agulhas	63	53	
Cape Columbine	58	52	0.04
Cape St. Francis	64	55	
Carnarvon			
Cradock			
De Aar			
Dordrecht			
East London	61	54	1.35
Elsenburg			
Flagstaff			
Fraserburg			
Gariep	74	53	0.01
George	63	47	
Graaff Reinet			
Grahamstown			
Idutywa			
Jansenville			
Kennardt			
Kentani			
Kimberley	69	44	
Kingwilliamstown	63	51	0.04
Klaver			
Kowie			
Kuruman			
Lake Mentz			
Lovedale			
Maclear			
Mafeking			
Matatiele			
Matroosberg	59	39	
Middelburg	62	28	
Mossel Bay	63	53	
Malmesbury			
O'oklep			
Orange River			
Pofadder			
Port Elizabeth	64	50	0.03

KAAP - CAPE	Max.	Min.	Rvl.
Port St. Johns			
Postmasburg			
Piquetberg			
Prieska			
Prince Albert			
Queenstown			
Riversdale			
Somerset-oos	62	44	
Springfontein			
Steynsburg			
Stormsrivier			
Sutherland			
Swellendam			
Umtata			
Upington	83	42	
van Wyksvlei			
Victoria-Wes	63	34	
Vryburg	78	35	
Williston			
Willowmore			
Wingfield	66	50	0.01
Venterstad			

NATAL	Max.	Min.	Rvl.
Kaap St. Lucia	76	60	
Dundee			
Durban			
Estcourt	75	59	
Himeville			
Ladysmith	77	44	
Melmoth	74	53	
M'kuzi			
Newcastle			
Pietermaritzburg			
Port Shepstone	77	58	
Seven Oaks			
Vryheid			

O.F.S. - O.V.S.	Max.	Min.	Rfl.
Bethlehem			
Bethulie			
Bloemfontein	65	36	
Fauresmith			
Ficksburg			
Harrismith			
Heilbron			
Hoopstad			
Kroonstad			
Lindley			
Modderpoort			
Parys			
Vrede			
Wepener			
Winburg			
Zastron			

S.W.A. and Protectorates en Protektorate	Max.	Min.	Rfl.
Gobabis	85	46	
Keetmanshoop	74	41	
Luderitz	54	52	
Ondongua			
Swakopmund			
Tsumeb	80	57	
Windhoek	76	40	
Francistown			
Gaberones			
Mahalapye			
Maun	89	57	
Tsabong			
Mbabane			
Stegi			

SYNOPTIC WEATHER MAP 1200 GMT — 1400 SAST. SINOPTIESE WEERKAART

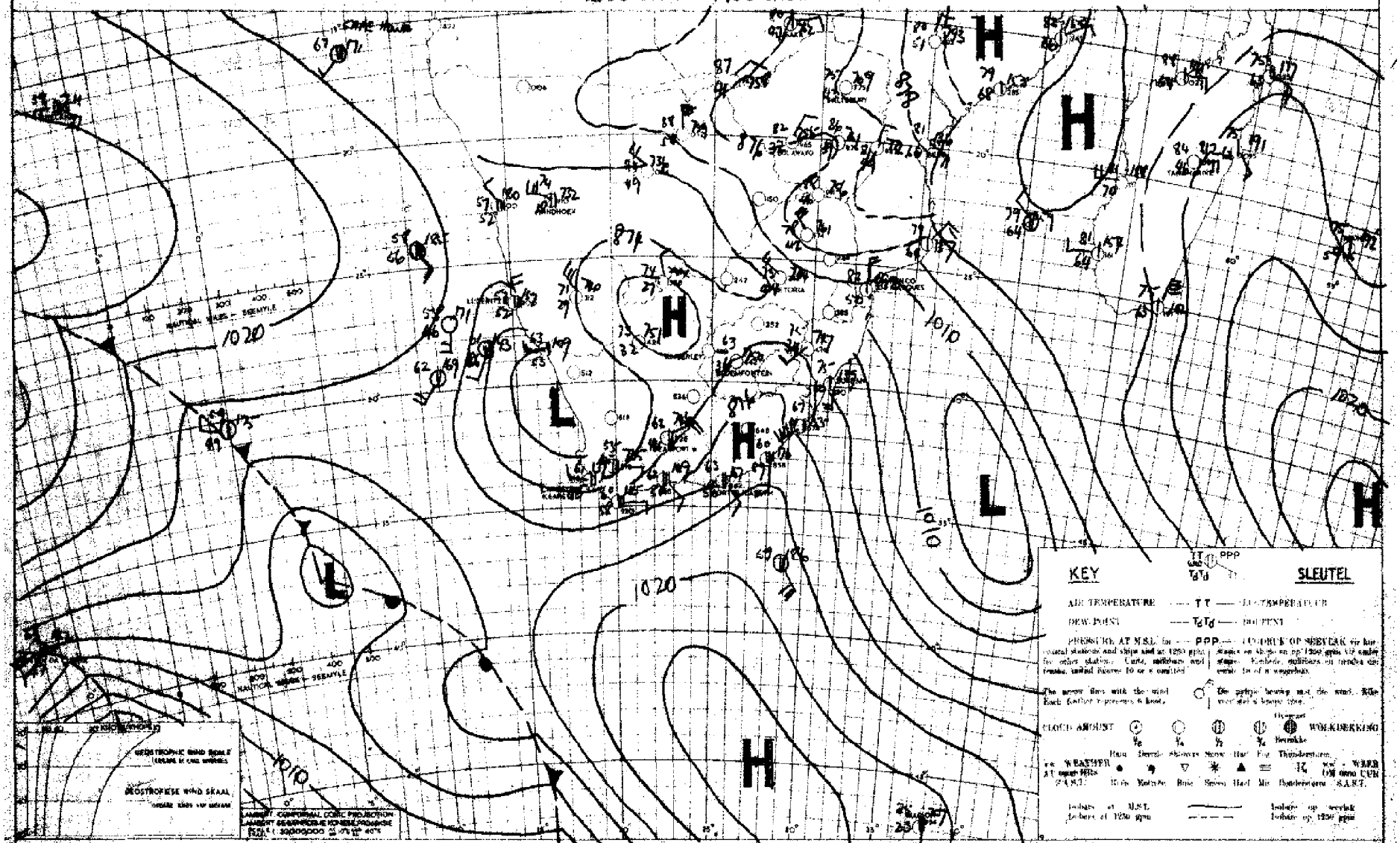

INFERENCE DATE 23-8-1952 DATUM AFLEIDING

PRESSURES ARE FALLING RAPIDLY ALONG THE S.W. COAST AND AT UPPER LEVELS THE WIND IS BECOMING FRESH N. TO N.W. OVER THE C.P. AND S.W.A. WHICH INDICATES THE DEVELOPMENT OF A LOW PRESSURE SYSTEM S.W. OF THE CAPE. OVER THE INTERIOR IT WILL REMAIN FINE AND WARM.

DIE DRUK DAAL VINNIG LANGS DIE S.W. KUS EN IN DIE BOLUG BEGIN DIE WIND STERK N.W. WAAR OOR DIE K.P. EN SWA. DIT DUI AANDOP DAT 'N LAAGDRUKSTELSEL S.W. VAN DIE UNIE ONTWIKKEL. OOR DIE BINNELAND SAL WARM MOOIWEERS TOELTANDE WORTDUUR.

DAAGLIKSE WEERBULLETIN

WEERBURO : WEATHER BUREAU
DEPT. VAN VERVOER : DEPT. OF TRANSPORT

DAILY WEATHER BULLETIN

Maksimum en Minimum Temperature (°F) en Reënval (duime) vir die Etmaal wat om 0800 (SAST) eindig op 25-8-1952

Maximum and Minimum Temperatures (°F) and Rainfall (inches) 24 hours ending at 0800 (SAST) on

TRANSVAAL	Max.	Min.	Rvl.
Barberton			
Bethal			
Chester			
Delmas			
Ermelo	77	31	
Joubert Park			
Komatipoort	93	56	
Kroondal			
Leeuwdoornestad			
Lichtenburg			
Louis Trichardt			
Marnitz			
Middelburg			
Loskop	83	51	
Nelspruit	86	39	
Nylstroom	80	35	
Palmietfontein	86	55	
Pietersburg			
Piet Retief	84	44	
Pelgrimsrus			
Potchefstroom	81	43	
Pretoria W.B.			
Pretoriuskop	80	31	
Standerton			
Thabazimbi			
Vaalwater	82	45	
Watervalboven			
Wolmaransstad			
Zeerust			
Witbank			
KAAP - CAPE			
Alexanderbaai	69	45	
Aberdeen			
Andalusia	61	38	
Beaufort-Wes			
Gala			

CAPE - KAAP	Max.	Min.	Rfl.
Calitzdorp			
Calvinia	52	35	0.06
Cape Agulhas	62	50	
Cape Columbine	62	50	
Cape St. Francis	63	52	
Carnarvon			
Cradock			
De Aar	66	32	
Dordrecht			
East London	71	52	
Elsenburg			
Flagstaff			
Fraserburg	53	33	
Garies	62	45	
George			
Graaff Reinet	64	42	
Grahamstown			
Idutywa			
Jansenville			
Kenhardt	72	36	
Kentani			
Kimberley	68	35	
Kingwilliamstown	76	44	0.04
Klaver			
Kowie			
Kuruman			
Lake Mentz			
Lovedale			
Maclear			
Mafeking			
Matatiele			
Matroosberg	54	34	0.02
Middelburg	66	27	
Mossel Bay			
Malmesbury			
O'okiep			
Orange River	68	31	
Pofadder	69	37	
Port Elizabeth	69	52	

KAAP - CAPE	Max.	Min.	Rvl.
Port St. Johns	71	58	
Postmasburg			
Piquetberg			
Prieska			
Prince Albert			
Queenstown	71	37	
Riversdale			
Somerset-oos	69	43	
Springfontein	74	33	
Steynsburg			
Stormerivier			
Sutherland			
Swellendam			
Umtata			
Upington	62	33	
van Wyksvlei			
Victoria-Wes	58	28	
Vryburg			
Williston			
Willowmore			
Wingfield	63	51	
Venterstad			
NATAL			
Kaap St. Lucia	75	63	0.15
Dundee			
Durban	73	61	
Estcourt	87	43	
Himeville			
Ladysmith	83	44	
Melmoth	73	53	
M'kuzi			
Newcastle			
Pietermaritzburg			
Port Shepstone	71	58	
Seven Oaks			
Vryheid			

O.F.S. - O.V.S.	Max.	Min.	Rfl.
Bethlehem			
Bethulie	68	35	
Bloemfontein	71	32	
Fauresmith			
Ficksburg			
Harrismith			
Heilbron			
Hoopstad	77	32	
Kroonstad			
Lindley			
Modderpoort			
Parys			
Vrede			
Wepener			
Winburg	69	29	
Zastron			
S.W.A. and Protectorates en Protektorate			
Gobabis	74	40	
Keetmanshoop	62	42	
Luderitz	58	49	
Ondongua	88	40	
Swakopmund	63	45	
Tsumeb	89	56	
Windhoek	76	48	
Francistown			
Gaberones			
Mahalapye	90	53	
Maun	89	55	
Tsabong	64	26	
Mbabane			
Stegi	80	37	

SYNOPTIC WEATHER MAP — 1200 GMT. — 1400 SAST. — SINOPTIESE WEERKAART

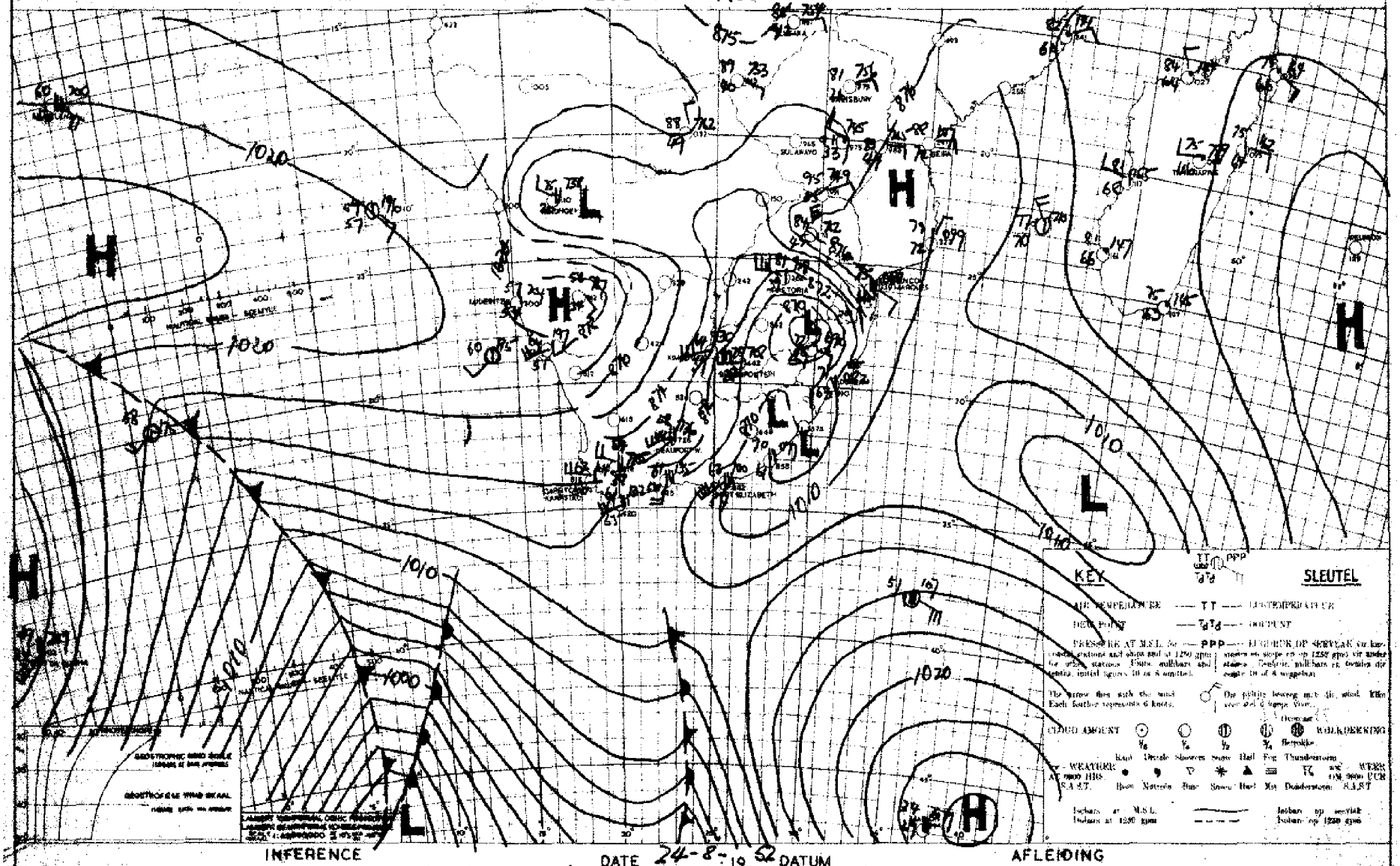

INFERENCE

A LOW PRESSURE AREA DEVELOPED OVER THE W. PARTS OF THE UNION AND HAS MOVED RAPIDLY TO THE E. UNION. IT CAUSED STRONG & GUSTY WINDS OVER THE INTERIOR AND AS IT PASSES AWAY COOL S.W'LY WINDS WILL INVADE THE COUNTRY. A SURGE OF COLD AIR HAS PASSED TRISTAN.

DATE 24-8-19 52

DATUM

AFLEIDING

'N LAGEDRUKSTELSEL HET OOR DIE W. UNIE ONTWIKKEL EN HET VINNIG GESKUIF. DIT HET STERK EN RUKKERIGE WINDE OOR DIE BINNELAND VEROORSAAK EN SOOS DIT WEGBEWEG SAL KOE S.W. WINDE DIE LAND OORSTROOM. 'N KOUE OORRAAD KOUE LUG HET TRISTAN BEREIK.

DAAGLIKSE WEERBULLETIN

WEERBURO : WEATHER BUREAU

DEPT. VAN VERVOER : DEPT OF TRANSPORT

DAILY WEATHER BULLETIN

Maksimum en Minimum Temperature (°F) en Reënval (duime) vir die Etmaal wat om 0800 (SAST) eindig op

Maximum and Minimum Temperatures (°F) and Rainfall (inches) 24 hours ending at 0800 (SAST) on

26 - 8 1952

TRANSVAAL	Max.	Min.	Rvl.
Barberton			
Bethal			
Chester			
Delmas			
Ermelo	73	37	
Joubert Park			
Komatipoort	82	57	
Kroondal			
Leeuwdoornstad			
Lichtenburg			
Louis Trichardt	85	54	
Marnitz			
Middelburg			
Loskop			
Nelspruit			
Nylstroom	83	44	
Palmietfontein	75	50	
Pietersburg	86	47	
Piet Retief			
Pelgrimsrus	76	45	
Potchefstroom	81	42	
Pretoria W.B.	75	46	
Pretoriuskop			
Standerton	73	34	
Thabazimbi	84	52	
Vaalwater			
Watervalboven			
Wolmaransstad			
Zeerust			
Witbank			
KAAP - CAPE			
Alexanderbaai	81	53	0.01
Aberdeen			
Andelusia	--	--	
Beaufort-Wes	64	44	
Cala			

CAPE - KAAP	Max.	Min.	Rfl.
Calitzdorp			
Calvinia	65	42	
Cape Agulhas	64	50	
Cape Columbine	62	50	
Cape St. Francis	63	48	
Carnarvon			
Cradock	---		
De Aar	66	37	
Dordrecht	64	39	
East London	69	51	
Elsenburg			
Flagstaff			
Fraserburg	62	33	
Garies	76	51	
George	64	40	
Graaff Reinet	67	39	
Grahamstown			
Idutywa			
Jansenville			
Kenhardt	69	41	
Kentani			
Kimberley	68	45	
Kingwilliamstown	67	45	
Klaver	77	52	0.01
Kowie			
Kurumen			
Lake Mentz			
Lovedale			
Macleer			
Mafeking			
Matatiele			
Matroosberg	57	39	
Middelburg	64	32	
Mossel Bay	65	53	
Malmesbury	---		
O'okiep	65	41	
Orange River	68	32	
Pofadder	64	42	
Port Elizabeth	65	43	

KAAP - CAPE	Max.	Min.	Rvl.
Port St. Johns	68	53	
Postmasburg			
Piquetberg			
Prieska	70	34	
Prince Albert			
Queenstown	68	32	
Riversdale	69	42	
Somerset-oos	67	39	
Springfontein	67	32	
Steynsburg			
Stormerivier			
Sutherland			
Swellendam			
Umtata	70	39	
Upington	71	43	
van Wyksvlei			
Victoria-Wes	61	31	
Vryburg	74	41	
Williston			
Willowmore	63	32	
Wingfield	66	50	
Venterstad			
NATAL			
Kaap St. Lucia	73	55	
Dundee			
Durban	72	53	
Estcourt	67	39	
Himeville			
Ladysmith	68	40	
Melmoth	67	49	
M'kuzi			
Newcastle	72	38	
Pietermaritzburg			
Port Shepstone	69	55	
Seven Oaks			
Vryheid			

O.F.S. - O.V.S.	Max.	Min.	Rfl.
Bethlehem	67	45	
Bethulie	66	36	
Bloemfontein	64	39	
Ficksburg	64	32	
Ficksburg			
Harrismith			
Heilbron			
Hoopstad			
Kroonstad	70	39	
Lindley			
Modderpoort			
Parys			
Vrede			
Wepener	65	36	
Winburg			
Zastron			
S.W.A. and Protectorates en Protektorate			
Gobabis	84	48	
Keetmanshoop	73	35	
Ludsritz	55	53	
Ondongua	91	46	
Swakopmund	60	44	
Tsumeb	89	61	
Windhoek	79	41	
Francistown			
Gaberones			
Mahalapye	87	55	
Mmun	89	51	
Tsabong	77	42	
Mbabane	76	57	
Stegi			

SYNOPTIC WEATHER MAP — 1200 GMT. — 1400 SAST. — SINOPTIESE WEERKAART

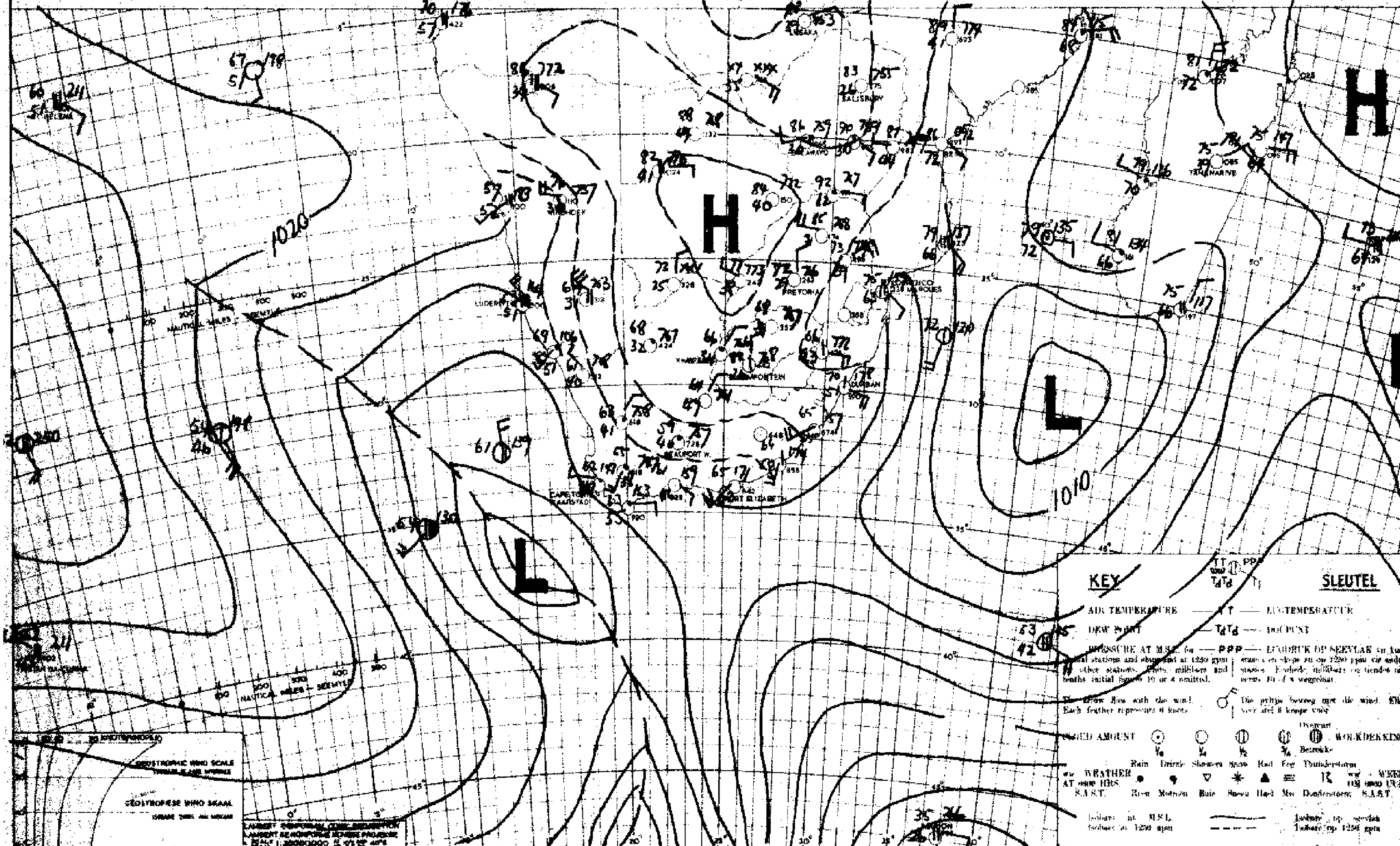

DATE 25-8-1952 DATUM

INFERENCE	AFLEIDING
PRESSURES ARE FALLING RAPIDLY OVER THE W. UNION IN ADVANCE OF THE LOW S.W. OF THE CAPE. SKIES WILL BECOME CLOUDY OVER THE S.W. CAPE LATER BUT IN THE DRY AIR OVER THE REMAINDER OF THE UNION THE WEATHER WILL BE FAIR.	DRUKKE DAAL VINNIG OOR DIE W. UNIE AS GEVOLG VAN 'N NADERENDE LAAG S.W. VAN DIE KAAP. DIT SAL LATER BEWOLK WORD OOR S.W. KAAPLAND MAAR IN DIE DROË LUG OOR DIE RES VAN DIE UNIE SAL DIT MOOIWEER WEES.

DAAGLIKSE WEERBULLETIN

WEERBURO : WEATHER BUREAU

DEPT. VAN VERVOER : DEPT. OF TRANSPORT

DAILY WEATHER BULLETIN

Maksimum en Minimum Temperature (°F) en Reënval (duime) vir die Etmaal wat om 0800 (SAST) eindig op

Maximum and Minimum Temperatures (°F) and Rainfall (inches) 24 hours ending at 0800 (SAST) on

27 t.2 t. 1952.

TRANSVAAL	Max.	Min.	Rvl.
Barberton			
Bethal			
Chester			
Delmas			
Ermelo	75	33	
Joubert Park	79	39	
Komatipoort	83	6[illegible]	
Krocndal			
Leeuwdoornstad			
Lichtenburg			
Louis Trichardt			
Marnitz			
Middelburg			
Loskop			
Nelspruit	79	55	
Nylstroom	82	34	
Palmietfontein	75	36	
Pietersburg	79	51	
Piet Retief			
Pelgrimsrus	79	57	
Potchefstroom	78	32	
Pretoria W.B.	77	44	
Pretoriuskop			
Standerton	79	34	
Thabazimbi			
Vaalwater			
Watervalboven			
Wolmaransstad			
Zeerust			
Witbank			
KAAP - CAPE			
Alexanderbaai	65	48	
Aberdeen			
Andrlusia			
Beaufort-Wes	62	46	
Cala			

CAPE - KAAP	Max.	Min.	Rfl.
Calitzdorp			
Calvinia	48	40	0.13
Cape Agulhas	65	51	0.08
Cape Columbine	59	51	
Cape St. Francis	69	48	
Carnarvon			
Cradock			
De Aar			
Dordrecht	66	38	
East London	76	53	
Elsenburg			
Flagstaff			
Fraserburg	51	38	
Gariep	62	47	0.16
George	68	45	
Graaff Reinet	67	46	
Grahamstown			
Idutywa			
Jansenville			
Kenhardt			
Kentani			
Kimberley	72	37	
Kingwilliamstown	76	46	
Klaver	60	50	0.13
Kowie			
Kuruman			
Lake Mentz			
Lovedale			
Maclear			
Mafeking			
Matatiele			
Matroosberg	48	41	0.17
Middelburg	65	43	
Mossel Bay	71	52	
Malmesbury			
O'okiep			
Orange River	64	35	
Pofadder	56	32	
Port Elizabeth	72	43	

KAAP - CAPE	Max.	Min.	Rvl.
Port St. Johns	70	58	
Postmasburg	58	57	
Piquetberg			
Prieska			
Prince Albert			
Queenstown	73	42	
Riversdale	70	43	
Somerset-oos	68	50	
Springfontein	77	38	
Steynsburg			
Stormerivier			
Sutherland			
Swellendam			
Umtata	78	45	0.01
Upington	62	34	
van Wyksvlei			
Victoria-Wes	56	38	
Vryburg			
Williston			
Willowmore	60	40	
Wingfield	59	50	0.32
Venterstad			
NATAL			
Kaap St. Lucia	75	63	
Dundee			
Durban	74	54	
Estcourt	81	38	
Himeville			
Ladysmith	85	44	
Melmoth	80	50	0.01
M'kuzi			
Newcastle	85	47	0.01
Pietermaritzburg			
Port Shepstone	70	61	
Seven Oaks			
Vryheid			

O.F.S. - O.V.S.	Max.	Min.	Rvl.
Bethlehem	74	35	
Bethulie	70	38	
Bloemfontein	73	31	
Ficksburg			
Harrismith			
Heilbron			
Hoopstad	79	29	
Kroonstad	79	33	
Lindley			
Modderpoort			
Parys			
Vrede			
Wepener	72	31	
Winburg			
Zastron			
S.W.A. and Protectorates en Protektorate			
Gobabis	83	33	
Keetmanshoop	85	37	
Luderitz			
Ondongua			
Swakopmund	86	48	
Tsumeb	82	44	
Windhoek	80	54	
	75	43	
Francistown			
Gaberones			
Mahalapye	91	50	
Maun	94	54	
Tsabong			
Mbabane	80	58	
Stegi			

SYNOPTIC WEATHER MAP — 1200 GMT. — 1400 SAST. — SINOPTIESE WEERKAART

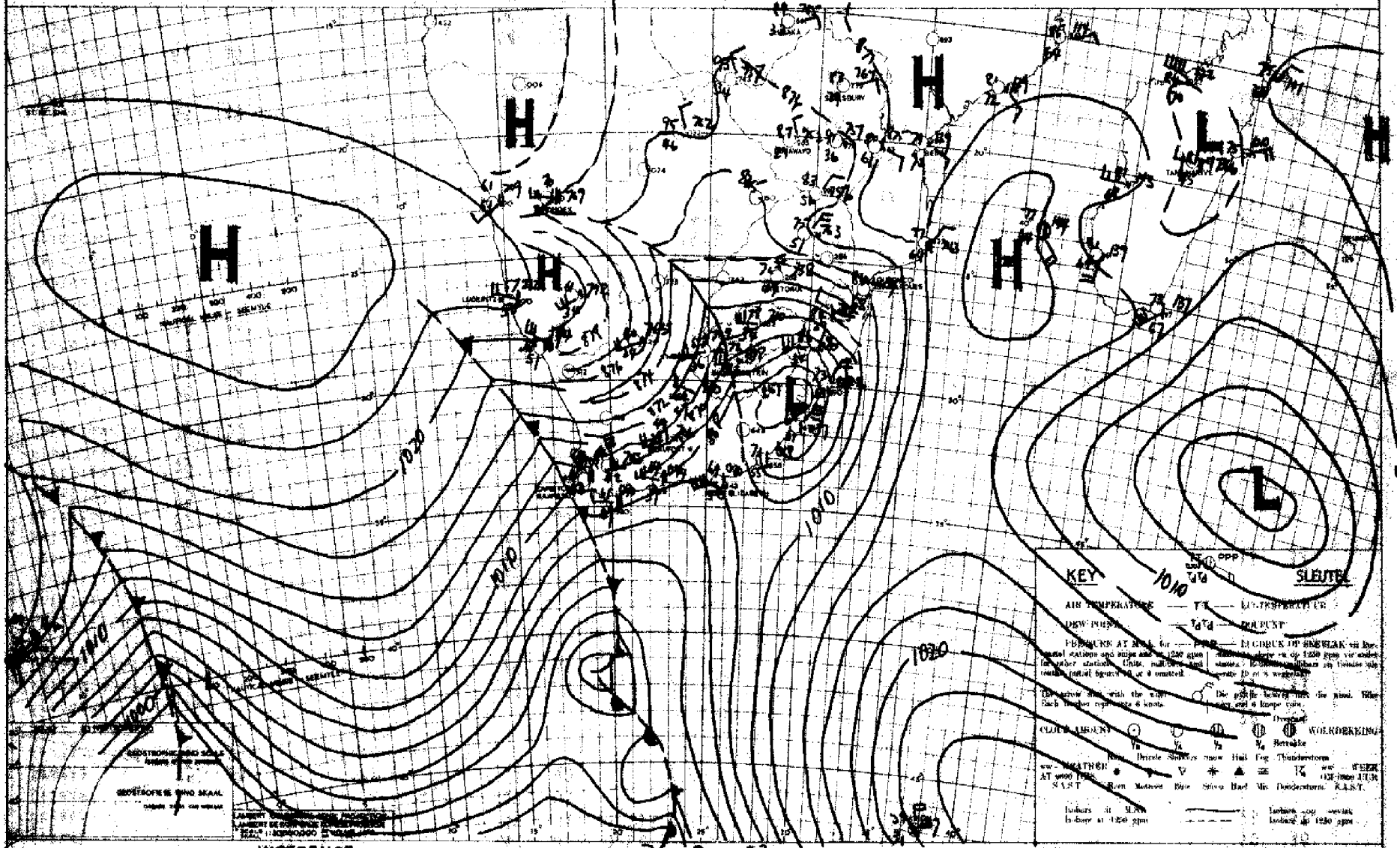

INFERENCE

THE LOW OVER NATAL WILL DISAPPEAR E. & RATHER COLD AIR WILL DEVELOP ACROSS THE UNION FROM THE S.W., BUT WEATHER WILL REMAIN FAIR EXCEPT ALONG THE S.W. CAPE COASTS WHERE UNSETTLED CONDITIONS WILL CONTINUE.

DATE 26-8-1952 DATUM

AFLEIDING

DIE LAAGDRUKSISTEEM OVER NATAL SAL O. VERDWYN EN TAMELIK KOUE LUG SAL UIT DIE S.W. DIE UNIE OORSTROOM, WAAR DIT SAL HOOFSAKLIK BLY MET UITSONDERING VAN DIE S.W. KAAPSE KUSTREKE WAAR ONGESTAADIGE TOESTANDE SAL VOORTDUR.

DAAGLIKSE WEERBULLETIN

WEERBURO : WEATHER BUREAU

DEPT. VAN VERVOER : DEPT. OF TRANSPORT

DAILY WEATHER BULLETIN

Maksimum en Minimum Temperature (°F) en Reënval (duime) vir die Etmeel wat om 0800 (SAST) eindig op

Maximum and Minimum Temperatures (°F) and Rainfall (inches) 24 hours ending at 0800 (SAST) on

28 - 8 1952.

TRANSVAAL	Max.	Min.	Rvl.
Barberton			
Bethal			
Chester			
Delmas			
Ermelo			
Joubert Park	67	35	
Konstipoort	87	58	
Kroondal			
Leeuwdoornestad			
Lichtenburg			
Louis Trichardt			
Marnitz			
Middelburg			
Loskop			
Nelspruit	82	44	
Nylstroom	72	37	
Palmietfontein	66	31	
Pietersburg	72	38	
Piet Retief			
Pelgrimsrus			
Potchefstroom	65	32	
Pretoria W.B.	72	35	
Pretoriuskop			
Standerton	66	29	
Thabazimbi			
Vaalwater			
Watervalboven			
Wolmaransstad			
Zeerust			
Witbank			

KAAP - CAPE	Max.	Min.	Rvl.
Alexanderbaai			
Aberdeen			
Andelusia			
Beaufort-Wes	67	41	
Cala			

CAPE - KAAP	Max.	Min.	Rvl.
Calitzdorp			
Calvinia	59	40	
Cape Agulhas	63	50	
Cape Columbine	59	51	018
Cape St. Francis			
Carnarvon	64	51	
Cradock			
De Aar	59	32	
Dordrecht	61	40	
East London	72	48	
Elsenburg			
Flagstaff			
Fraserburg	57	35	
Garies	63	49	
George	71	49	
Graaff Reinet	71	50	
Grahamstown			
Idutywa			
Jansenville			
Kenhardt	64	35	
Kentani			
Kimberley	65	36	
Kingwilliamstown	72	49	
Klaver	63	50	015
Kowie			
Kuruman			
Lake Mentz			
Lovedale			
Maclear			
Mafeking			
Matatiele			
Matroosberg	57	42	063
Middelburg	62	31	
Mossel Bay	72	52	002
Malmesbury			
O'okiep	55	37	
Orange River	64	30	
Pofadder	62	33	
Port Elizabeth	70	46	

KAAP - CAPE	Max.	Min.	Rvl.
Port St. Johns	70	52	
Postmasburg	63	44	
Piquetberg			
Prieska			
Prince Albert			
Queenstown			
Riversdale	68	47	
Somerset-oos	71	51	007
Springfontein	70	48	
Steynsburg	69	29	
Stormarivier			
Sutherland			
Swellendam			
Umtata	73	40	
Upington	66	40	
van Wyksvlei			
Victoria-Wes	59	34	
Vryburg	69	31	
Williston			
Willowmore	64	41	
Wingfield	60	53	059
Venterstad			

NATAL	Max.	Min.	Rvl.
Kaap St. Lucia	74	55	
Dundee			
Durban	73	47	
Estcourt			
Himeville			
Ladysmith	74	39	
Melmoth	70	47	
M'kuzi			
Newcastle	75	39	
Pietermaritzburg			
Port Shepstone	71	51	
Seven Oaks			
Vryheid			

O.F.S. - O.V.S.	Max.	Min.	Rvl.
Bethlehem	64	29	
Bethulie	63	34	
Bloemfontein	61	31	
Fauresmith	60	31	
Ficksburg			
Harrismith			
Heilbron			
Hoopstad			
Kroonstad	67	26	
Lindley	66	30	
Modderpoort			
Parys			
Vrede			
Wepener	63	29	
Winburg			
Zastron			

S.W.A. and Protectorates en Protektorate	Max.	Min.	Rvl.
Gobabis	80	34	
Keetmanshoop	69	37	
Luderitz			
Ondongua	90	45	
Swakopmund	60	40	
Tsumeb	88	46	
Windhoek	75	43	
Francistown			
Gaberones			
Mahalapye	80	40	
Maun	83	46	
Tsabong	71	26	
Mbabane			
Stegi			

SYNOPTIC WEATHER MAP — 1200 GMT. — 1400 SAST. — SINOPTIESE WEERKAART

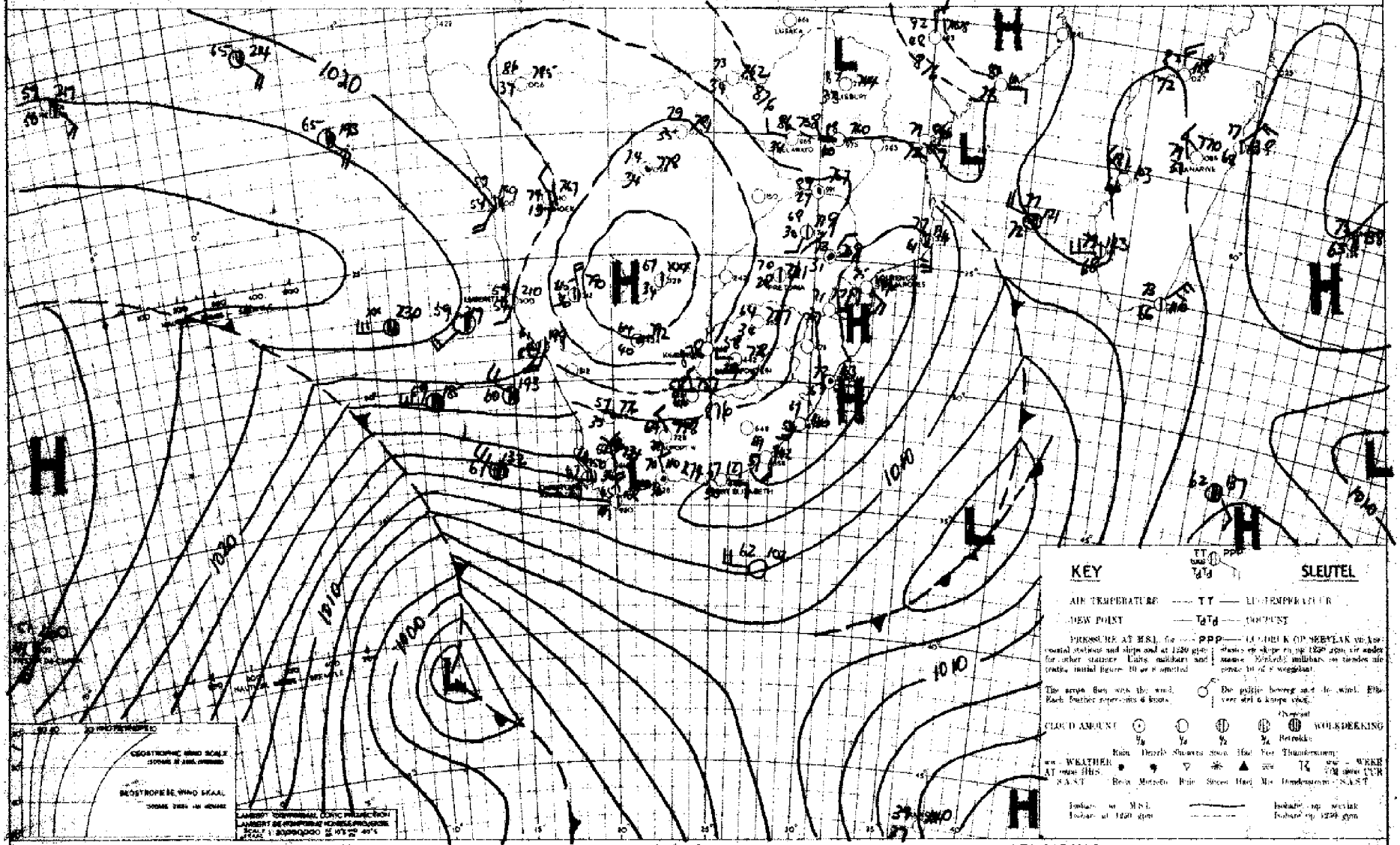

THE FRESH N.W. WINDS OVER S.W. CAPE INDICATE THE DEVELOPMENT OF A WAVE ON THE COLD FRONT S.W. OF THE CAPE. THE WIND CAN THEREFORE BE EXPECTED TO BE FRESH W. OVER THE UNION TOMORROW WITH COOL AIR FLOWING IN FROM THE W. IT WILL BE CLOUDY AND UNSETTLED OVER THE CAPE COASTAL BELT, BUT FAIR TO FINE INLAND.

DIE STERK N.W. WIND OOR S.W. KAAPLAND DUI OP DIE ONTWIKKELING VAN 'N GOLF OP DIE KOUE FRONT S.W. VAN DIE KAAP. DIT KAN DUS VERWAG WORD DAT DIE WIND MORG TAMELIK STERK W. SAL WAAI OOR DIE UNIE, EN KOEL LUG SAL VANAF DIE WESTE INGEVOER WORD. OOR DIE KAAPSE KUSSTREEK SAL DIT BEWOLK EN ONBESTADIG WEES MAAR MOOIWEER OOR DIE BINNELAND.

DAAGLIKSE WEERBULLETIN

WEERBURO : WEATHER BUREAU
DEPT. VAN VERVOER : DEPT. OF TRANSPORT

DAILY WEATHER BULLETIN

Maksimum en Minimum Temperature (°F) en Reënval (duime) vir die Etmaal wat om 0800 (SAST) eindig op

Maximum and Minimum Temperatures (°F) and Rainfall (inches) 24 hours ending at 0800 (SAST) on

29 ..... 1956 .....

TRANSVAAL.	Max.	Min.	Rvl.
Barberton			
Bethal			
Chester			
Delmas			
Ermelo			
Joubert Park	71	30	
Komatipoort	69	44	
Kroondal	99	67	
Leeuwdoornestad			
Lichtenburg			
Louis Trichardt			
Marnitz	81	46	
Middelburg			
Loskop			
Nelspruit			
Nylstroom	80	44	
Palmietfontein	78	34	
Pietersburg			
Piet Retief	78	45	
Pelgrimsrus			
	78	39	
Potchefstroom			
Pretoria W.B.	70	32	
Pretoriuskop	72	37	
Standerton			
Thabazimbi	72	33	
Vaalwater	81	48	
Watervalboven			
Wolmaransstad	76	37	
Zeerust			
Witbank			
KAAP - CAPE			
Alexanderbaai			
Aberdeen	68	45	
Andelusia			
Beaufort-Wes			
Cala	64	37	

CAPE - KAAP	Max.	Min.	Rfl.
Calitzdorp			
Calvinia			
Cape Agulhas			
Cape Columbine	61	50	
Cape St. Francis	60	50	
Carnarvon	62	46	
Cradock			
De Aar			
Dordrecht	64	32	
East London	63	40	
	69	49	
Elsenburg			
Flagstaff			
Fraserburg			
Garies			
George			
Graaff Reinet	59	40	0.01
Grahamstown	70	42	
Idutywa			
Jansenville			
Kenhardt			
	66	39	
Kentani			
Kimberley			
Kingwilliamstown	69	37	
Klaver	72	42	
Kowie	61	46	0.12
Kuruman			
Lake Mentz			
Lovedale			
Maclear			
Mafeking			
	74	41	
Matatiele			
Matroosberg			
Middelburg	50	38	0.04
Mossel Bay	64	32	
Malmesbury	61	51	0.04
O'kiep			
Orange River			
Pofadder	69	30	
Port Elizabeth	62	38	
	63	42	

KAAP - CAPE	Max.	Min.	Rvl.
Port St. Johns	77	57	
Postmasburg	67	41	
Piquetberg			
Prieska	70	34	
Prince Albert			
Queenstown	69	33	
Riversdale	65	38	
Somerset-oos	68	41	
Springfontein	71	26	
Steynsburg			
Stormerivier			
Sutherland			
Swellendam			
Umtata	77	41	
Upington	68	35	
van Wyksvlei	64	34	
Victoria-Wes	60	28	
Vryburg			
Williston			
Willowmore	60	35	
Wingfield	59	50	
Venterstad			
NATAL.			
Kaap St. Lucia	75	59	0.02
Dundee			
Durban	73	55	
Estcourt	75	39	
Himeville			
Ladysmith	74	37	
Melmoth	75	50	
M'kuzi			
Newcastle	79	34	
Pietermaritzburg			
Port Shepstone	74	55	
Seven Oaks			
Vryheid			

O.F.S. - O.V.S.	Max.	Min.	Rfl.
Bethlehem	66	28	
Bethulie	68	34	
Bloemfontein	66	34	
Fauresmith	64	29	
Ficksburg			
Harrismith			
Heilbron			
Hoopstad	71	28	
Kroonstad	70	30	
Lindley			
Modderpoort			
Parys			
Vrede			
Wepener	67	28	
Winburg			
Zastron			
S.W.A. and Protectorates en Protektorate			
Gobabis	90	38	
Keetmanshoop	67	41	
Luderitz	65	50	
Ondongua	90	44	
Swakopmund	60	45	
Tsumeb	91	52	
Windhoek	78	48	
Francistown	88	46	
Gaberones	83	42	
Mahalapye			
Maun	92	54	
Tsabong	74	27	
Mbabane			
Stegi			

SYNOPTIC WEATHER MAP — 1200 GMT. — 1400 SAST. — SINOPTIESE WEERKAART

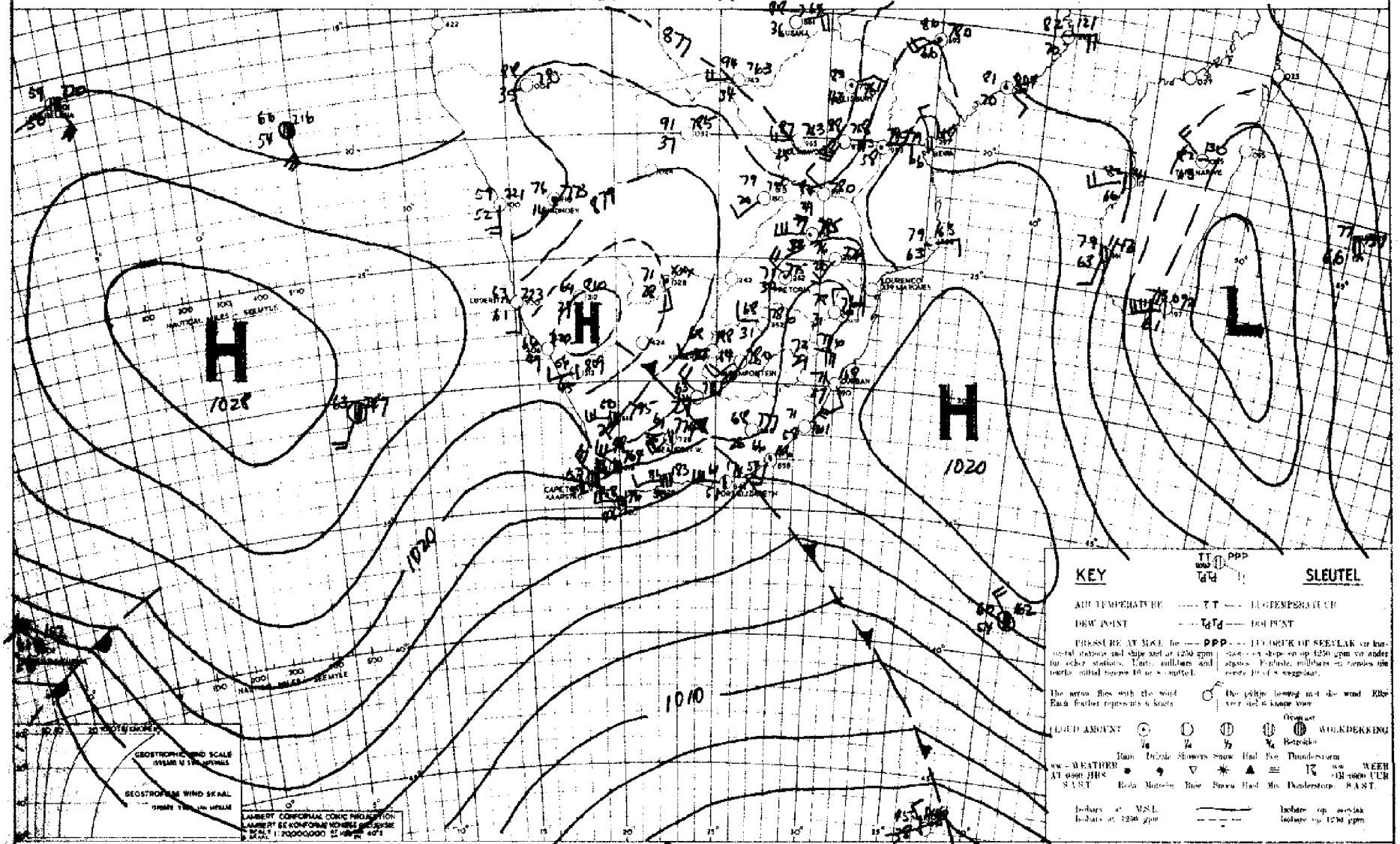

INFERENCE — DATE 28-8-1952 DATUM — AFLEIDING

THE COOLER DRY AIR WILL SPREAD E. OVER THE WHOLE UNION AND THE WEATHER WILL BE FAIR GENERALLY. WINDS WILL BE MODERATE TO LIGHT N. TO S.W.

DIE KOELER DROE LUE SAL O. OOR DIE HELE UNIE BEWEG. DIT SAL ALGEMEEN MOOIWEER WEES. MATIGE TOT LIGTE W. TOT S.W. WINDE SAL WAAI.

DAAGLIKSE WEERBULLETIN

WEERBURO : WEATHER BUREAU

DEPT. VAN VERVOER : DEPT. OF TRANSPORT

DAILY WEATHER BULLETIN

Maksimum en Minimum Temperature (°F) en Reënval (duime) vir die Etmaal wat om 0800 (SAST) eindig op

Maximum and Minimum Temperatures (°F) and Rainfall (inches) 24 hours ending at 0800 (SAST) on

30-8-1952

TRANSVAAL.	Max.	Min.	Rvl.
Barberton			
Bethal			
Chester			
Delmas			
Ermelo			
Joubert Park			
Komatipoort	83	51	
Kroondal			
Leeuwdoornstad			
Lichtenburg			
Louis Trichardt	78	48	
Marnitz			
Middelburg			
Loskop			
Nelspruit	78	51	
Nylstroom	83	39	
Palmietfontein	74	42	
Pietersburg	76	47	
Piet Retief			
Pelgrimsrus	75	40	
Potchefstroom	72	40	
Pretoria W.B.	75	45	
Pretoriuskop			
Standerton			
Thabazimbi	84	56	
Vaalwater			
Watervalboven	74	40	
Wolmaransstad			
Zeerust			
Witbank			
KAAP - CAPE			
Alexanderbaai	62	45	
Aberdeen			
Andsluzia			
Beaufort-Wes	71	40	
Cala			

CAPE - KAAP	Max.	Min.	Rfl.
Calitzdorp			
Calvinia	60	38	
Cape Agulhas	64	54	
Cape Columbine	60	52	
Cape St. Francis	61	49	
Carnarvon			
Cradock			
De Aar	67	33	
Dordrecht			
East London	71	56	
Elsenburg			
Flagstaff			
Fraserburg	61	32	
Gariep	64	41	
George	65	40	
Graaff Reinet	74	47	
Grahamstown			
Idutywa			
Jansenville			
Kenhardt	72	35	
Kentani			
Kimberley	73	37	
Kingwilliamstown	73	48	
Klaver	63	47	0.01
Kowie			
Kuruman			
Lake Mentz			
Lovedale			
Maclear			
Mafeking			
Matatiele			
Matroosberg	51	35	
Middelburg	66	32	
Mossel Bay	67	51	
Malmesbury			
O'okiep	64	40	
Orange River	71	31	
Pofadder	67	37	
Port Elizabeth	68	42	

KAAP - CAPE	Max.	Min.	Rvl.
Port St. Johns	73	61	
Postmasburg	72	47	
Piquetberg			
Prieska	73	33	
Prince Albert			
Queenstown			
Riversdale	71	39	
Somerset-oos	73	42	
Springfontein	73	28	
Steynsburg			
Stormerivier			
Sutherland			
Swellendam			
Umtata			
Upington	75	38	
van Wyksvlei	70	36	
Victoria-Wes	65	21	
Vryburg	77	34	
Williston			
Willowmore	65	36	
Wingfield	59	51	0.03
Venterstad			
NATAL.			
Kaap St. Lucia	75	61	
Dundee			
Durban	72	54	
Estcourt	72	42	
Himeville			
Ladysmith	75	38	
Melmoth	76	54	
M'kuzi			
Newcastle	80	44	
Pietermaritzburg			
Port Shepstone	74	58	
Seven Oaks			
Vryheid			

O.F.S. - O.V.S.	Max.	Min.	Rfl.
Bethlehem	68	29	
Bethulie	69	36	
Bloemfontein	69	37	
Fauresmith	67	29	
Ficksburg			
Harrismith			
Heilbron			
Hoopstad	75	29	
Kroonstad	74	33	
Lindley			
Modderpoort			
Parys			
Vrede			
Wepener	68	32	
Winburg			
Zastron			
S.W.A. and Protectorates en Protektorate			
Gobabis	83	35	
Keetmanshoop	77	41	
Luderitz			
Ondongua	93	49	
Swakopmund	58	49	
Tsumeb	92	55	
Windhoek	79	52	
Francistown	90	52	
Gaberones			
Mahalapye	86	47	
Maun	93	53	
Tsabong	79	31	
Mbabane	76	56	
Stegi			

SYNOPTIC WEATHER MAP 1200 GMT. — 1400 SAST SINOPTIESE WEERKAART

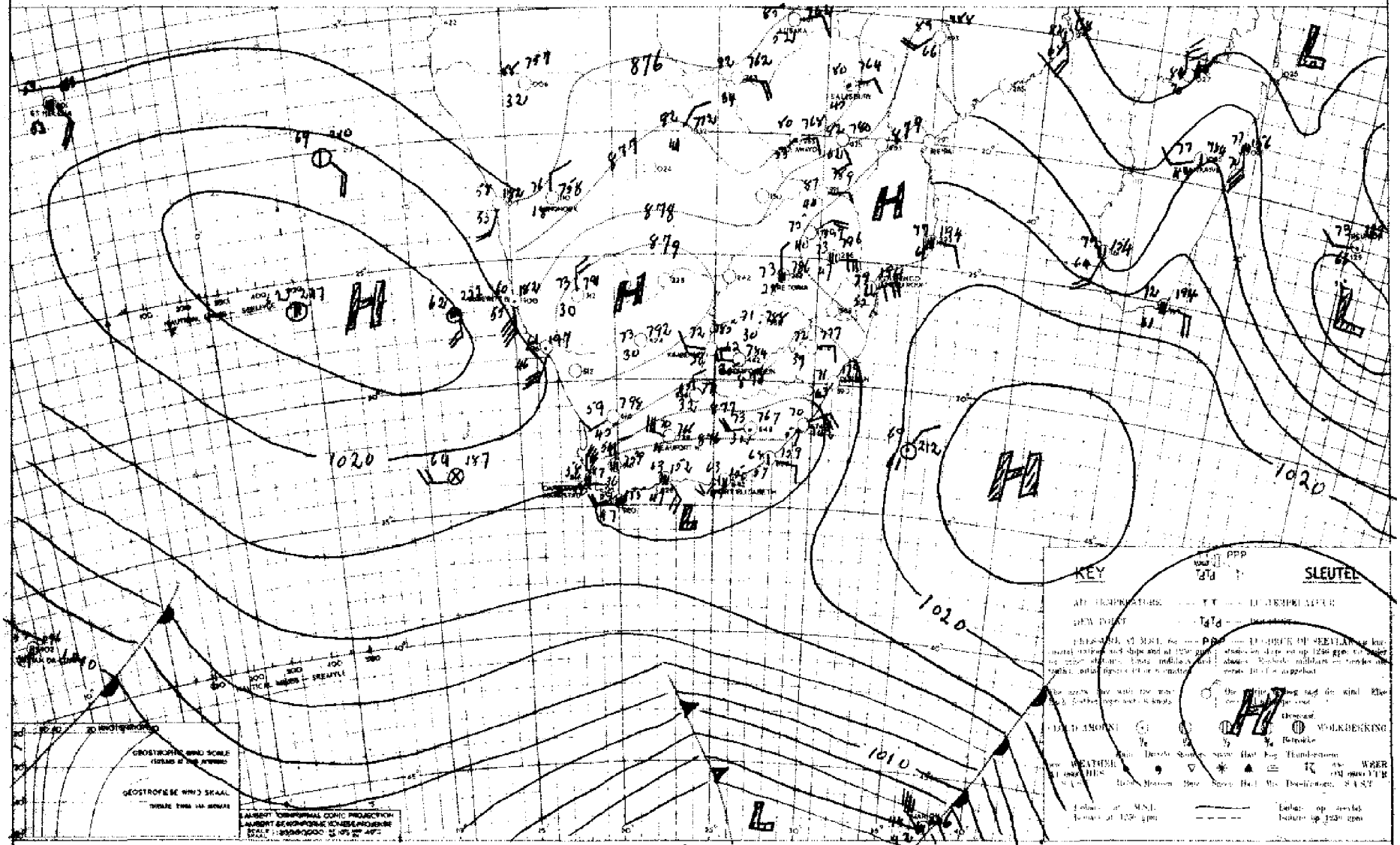

INFERENCE DATE 29/8/52 19 DATUM AFLEIDING

A strong Westerly flow continues in the upper atmosphere and the weather will remain settled except over the Southwest Cape Coast where rain and showers are likely in the morning.

'n Sterk Westelike Sirkulasie duur voort in die bolug en dit weer sal bly behalwe oor die Suidwestelike Kaapse kusstreke waar reën en buie in die oggend moontlik is.

DAAGLIKSE WEERBULLETIN

WEERBURO : WEATHER BUREAU
DEPT. VAN VERVOER : DEPT. OF TRANSPORT

DAILY WEATHER BULLETIN

Maksimum en Minimum Temperature (°F) en Reënval (duime) vir die Etmaal wat om 0800 (SAST) eindig op

Maximum and Minimum Temperatures (°F) and Rainfall (inches) 24 hours ending at 0800 (SAST) on

31-8 ..... 1952 .....

TRANSVAAL	Max.	Min.	Rvl.
Barberton			
Bethal			
Chester			
Delmas			
Ermelo	73	44	
Joubert Park			
Komatipoort			
Kroondal			
Leeuwdoornstad			
Lichtenburg			
Louis Trichardt			
Marnitz			
Middelburg			
Loskop			
Nelspruit			
Nylstroom	87	41	
Palmietfontein	75	39	
Pietersburg	77	44	
Piet Retief			
Pelgrimsrus			
Potchefstroom			
Pretoria W.B.	76	48	
Pretoriuskop			
Standerton			
Thabazimbi			
Vaalwater			
Watervalboven			
Wolmaransstad			
Zeerust			
Witbank			
KAAP - CAPE			
Alexanderbaai	63	44	
Aberdeen			
Andelusia			
Beaufort-Wes	63	41	
Cala			

CAPE - KAAP	Max.	Min.	Rfl.
Calitzdorp			
Calvinia	61	38	
Cape Agulhas	65	54	0.11
Cape Columbine			
Cape St. Francis	63	54	
Carnarvon			
Cradock			
De Aar			
Dordrecht			
East London	67	51	
Elsenburg			
Flagstaff			
Fraserburg			
Garies			
George	68	44	
Graaff Reinet			
Grahamstown			
Idutywa			
Jansenville			
Kenhardt			
Kentani			
Kimberley	75	25	
Kingwilliamstown	71	48	
Klaver			
Kowie			
Kuruman			
Lake Mentz			
Lovedale			
Maclear			
Mafeking	79	50	
Matatiele			
Matroosberg	53	37	
Middelburg	70	37	
Mossel Bay	70	53	
Malmesbury			
O'okiep	61	41	
Orange River			
Pofadder			
Port Elizabeth	66	48	

KAAP - CAPE	Max.	Min.	Rvl.
Port St. Johns	69	60	
Postmasburg			
Piquetberg			
Prieska			
Prince Albert			
Queenstown			
Riversdale			
Somerset-oos	72	42	
Springfontein			
Steynsburg			
Stormerivier			
Sutherland			
Swellendam			
Umtata			
Upington	74	[illegible]	
van Wyksvlei	68	34	
Victoria-Wes	68	33	
Vryburg	80	37	
Williston			
Willowmore			
Wingfield	61	54	0.04
Venterstad			
NATAL			
Kaap St. Lucia	78	62	
Dundee			
Durban	75	66	
Estcourt			
Himeville			
Ladysmith	82	41	
Melmoth	83	458	
M'kuzi			
Newcastle	81	39	
Pietermaritzburg			
Port Shepstone	72	64	
Seven Oaks			
Vryheid			

O.F.S. - O.V.S.	Max.	Min.	Rfl.
Bethlehem			
Bethulie			
Bloemfontein	71	38	
Fauresmith	70	32	
Ficksburg			
Harrismith			
Heilbron			
Hoopstad	77	33	
Kroonstad			
Lindley			
Modderpoort			
Parys			
Vrede			
Wepener	71	30	
Winburg			
Zastron			
S.W.A. and Protectorates en Protektorate			
Gobabis	84	40	
Keetmanshoop	79	42	
Luderitz	62	49	
Ondongua			
Swakopmund	58	46	
Tsumeb	92	45	
Windhoek	80	51	
Francistown			
Gaberones			
Mahalapye			
Maun	94	58	
Tsabong	83	37	
Mbabane			
Stegi			

SYNOPTIC WEATHER MAP — 1200 GMT. — 1400 SAST. — SINOPTIESE WEERKAART

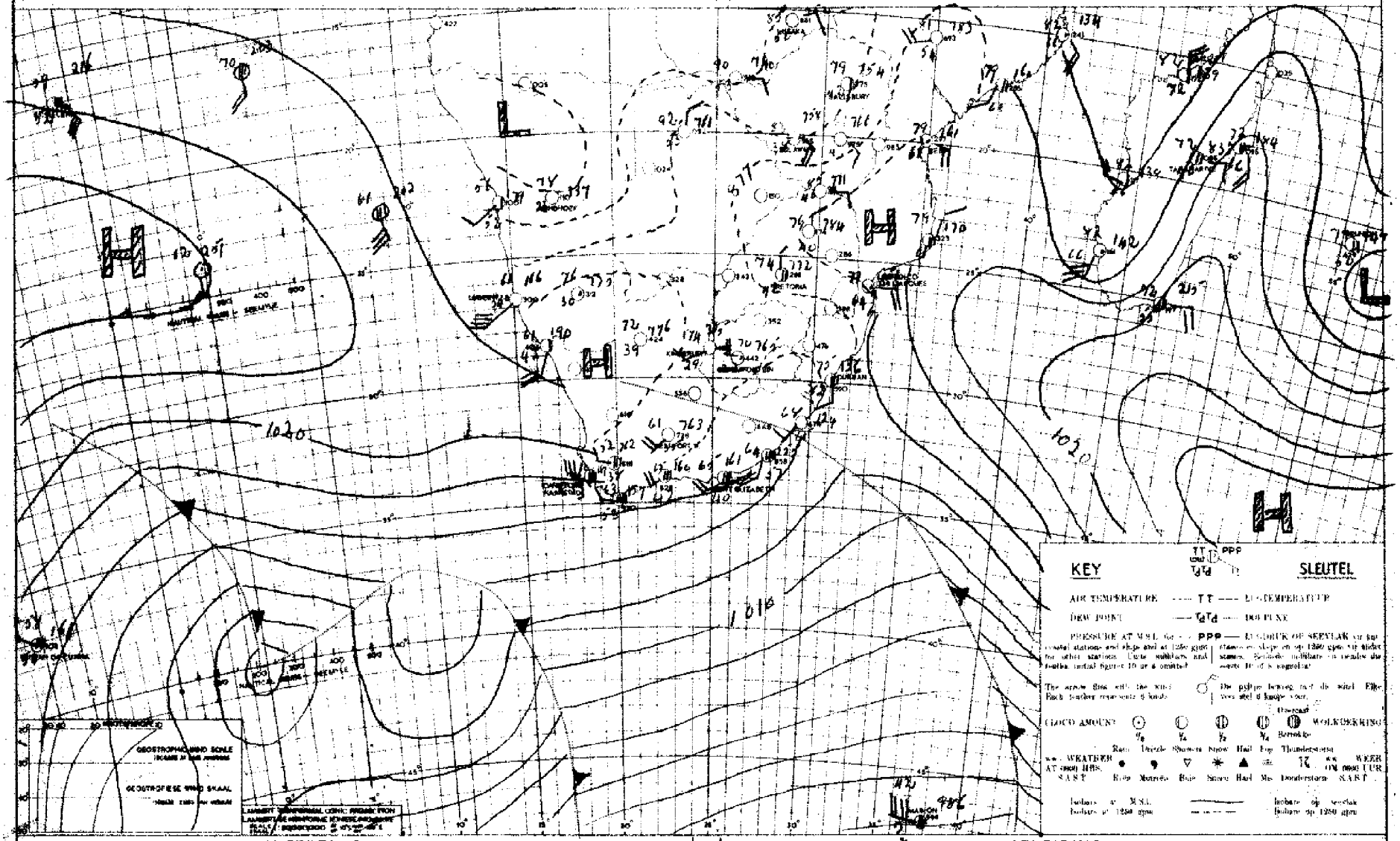

INFERENCE

DATE 30/8/62 DATUM

The airmass over the eastern Transvaal and over Natal will become humid and local showers are possible. The airmass over the remainder of the Union will remain dry and the weather will be fine.

AFLEIDING

Die lugmassa oor oostelike Transvaal en oor Natal sal vochtiger word en los buie is moontlik. Die lug oor die res van die Unie sal droog bly en dit sal mooiweer wees.

U. S. Weather Bureau

SEP 1952

DEPARTEMENT VAN VERVOER

DAAGLIKSE WEERBULLETIN

0800 S.A.S.T.

UITGEREIK DEUR

DIE WEERBURO

PRETORIA

UNIE VAN SUID-AFRIKA

UNION OF SOUTH AFRICA

DEPARTMENT OF TRANSPORT

DAILY WEATHER BULLETIN

0800 S.A.S.T.

ISSUED BY

THE WEATHER BUREAU

PRETORIA

DAAGLIKSE WEERBULLETIN

WEERBURO : WEATHER BUREAU

DEPT. VAN VERVOER : DEPT. OF TRANSPORT

DAILY WEATHER BULLETIN

Maksimum en Minimum Temperature (°F) en Reënval (duime) vir die Etmaal wat om 0800 (SAST) eindig op

Maximum and Minimum Temperatures (°F) and Rainfall (inches) 24 hours ending at 0800 (SAST) on

1 - 9 - 1952

TRANSVAAL	Max.	Min.	Rvl.
Barberton			
Bethal			
Chester			
Delmas			
Ermelo	77	50	
Joubert Park			
Komatipoort			
Kroondal			
Leeuwdoornstad			
Lichtenburg			
Louis Trichardt			
Marnitz			
Middelburg			
Loskop			
Nelspruit			
Nylstroom	83	58	0.01
Palmietfontein	77	50	0.02
Pietersburg	78	56	
Piet Retief			
Pelgrimsrus			
Potchefstroom			
Pretoria W.B.	79	55	0.01
Pretoriuskop			
Standerton			
Thabazimbi			
Vaalwater			
Watervalboven			
Wolmaransstad			
Zeerust			
Witbank			
KAAP - CAPE			
Alexanderbaai	63	54	
Aberdeen			
Andalusia			
Beaufort-Wes	62	39	
Cala			

CAPE - KAAP	Max.	Min.	Rfl.
Calitzdorp			
Calvinia	62	39	
Cape Agulhas	63	55	0.12
Cape Columbine	59	52	
Cape St. Francis	60	58	
Carnarvon			
Cradock			
De Aar			
Dordrecht			
East London	69	56	
Elsenburg			
Flagstaff			
Fraserburg			
Garies	68	44	
George	65	48	
Graaff Reinet			
Grahamstown			
Idutywa			
Jansenville			
Kenhardt			
Kentani			
Kimberley	76	41	
Kingwilliamstown	70	48	
Klaver			
Kowie			
Kuruman			
Lake Mentz			
Lovedale			
Maclear			
Mafeking			
Matatiele			
Matroosberg	51	44	0.02
Middelburg			
Mossel Bay	65	53	
Malmesbury			
O'okiep			
Orange River			
Pofadder			
Port Elizabeth	67	47	

KAAP - CAPE	Max.	Min.	Rvl.
Port St. Johns	70	54	
Postmasburg			
Piquetberg			
Prieska			
Prince Albert			
Queenstown			
Riversdale	73	43	
Somerset-oos	68	42	
Springfontein			
Steynsburg			
Stormsrivier			
Sutherland			
Swellendam			
Umtata			
Upington	73	39	
van Wyksvlei	70	40	
Victoria-Wes	65	35	
Vryburg	80	46	0.01
Williston			
Willowmore			
Wingfield	63	56	0.13
Venterstad			
NATAL			
Kaap St. Lucia	76	62	
Dundee			
Durban	75	63	0.05
Estcourt			
Himeville			
Ladysmith	76	51	0.03
Melmoth	75	55	0.01
M'kuzi			
Newcastle	81	54	0.01
Pietermaritzburg			
Port Shepstone	73	65	
Seven Oaks			
Vryheid			

O.F.S. - O.V.S.	Max.	Min.	Rfl.
Bethlehem			
Bethulie			
Bloemfontein	75	44	0.04
Fauresmith			
Ficksburg			
Harrismith			
Heilbron			
Hoopstad			
Kroonstad	80	49	0.08
Lindley			
Modderpoort			
Parys			
Vrede			
Wepener	75	45	0.20
Winburg			
Zastron			
S.W.A. and Protectorates en Protektorate			
Gobabis	80	41	
Keetmanshoop	73	44	
Luderitz	62	52	
Ondongua			
Swakopmund	58	52	
Tsumeb	90	55	
Windhoek	78	50	
Francistown			
Gaberones			
Mahalapye			
Maun	94	57	
Tsabong			
Mbabane			
Stegi			

SYNOPTIC WEATHER MAP — 1200 GMT. — 1400 SAST. — SINOPTIESE WEERKAART

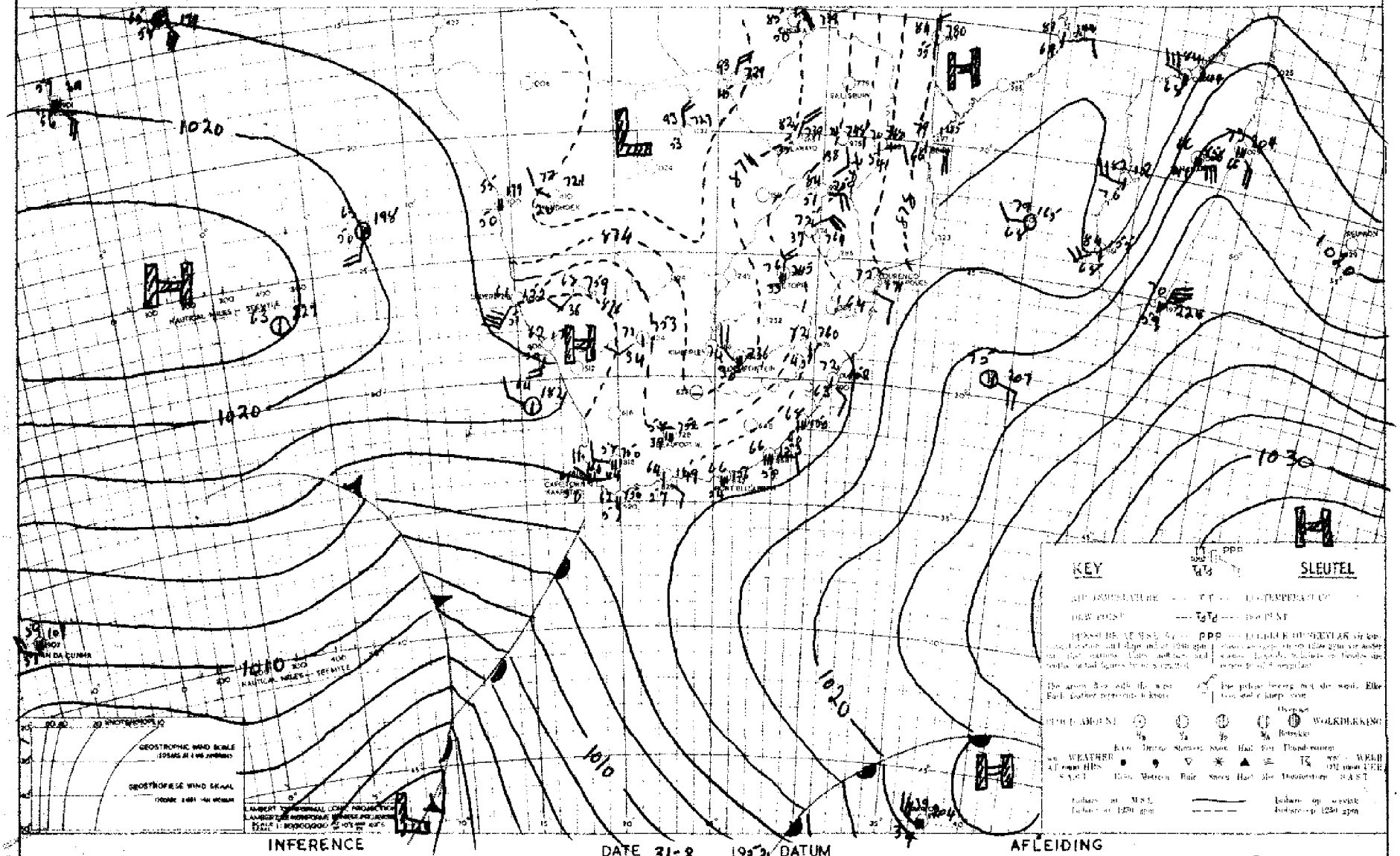

INFERENCE — DATE 31-8 1952 DATUM — AFLEIDING

Hot and slightly humid air from Northern Rhodesia and Nothern Bechuanaland is flowing over Transvaal, Freestate and N.Cape and a trough has formed centrally over the interior. Convergance is occurring east of the trough and appreciable amounts of medium cloud has formed, and is likely to persist tomorrow. Cool, cloudy weather with light rain will occur over the Cape Coastal areas.

Warm en ietwat vochtige lug het vanaf Noord-Rhodesie en Betsjoeanaland met noordwestewind oor Transvaal, Vrystaat en N-Kaapland beweeg en in trog het oor die middelal van S.A. gevorm. Samestroming van lug vind oos van die trog plaas en aansienlike hoeveelhede middelwolkehet gevorm en sal more nog aanwesig wees. Oor die kusstreke van Kaapprovinsie sal dit koel en bewolk wees en ligte reen sal uitval.

DAAGLIKSE WEERBULLETIN

WEERBURO : WEATHER BUREAU
DEPT. VAN VERVOER : DEPT. OF TRANSPORT

DAILY WEATHER BULLETIN

Maksimum en Minimum Temperature (°F) en Reënval (duime) vir die Etmaal wat om 0800 (SAST) eindig op

Maximum and Minimum Temperatures (°F) and Rainfall (inches) 24 hours ending at 0800 (SAST) on

2 - 9 - 195

TRANSVAAL	Max.	Min.	Rvl.
Barberton			
Bethal			
Chester			
Delmas			
Ermelo			
Joubert Park			
Komatipoort	89	50	
Kroondal			
Leeuwdoornstad			
Lichtenburg			
Louis Trichardt	70	52	
Marnitz			
Middelburg			
Loskop			
Nelspruit			
Nylstroom	76	41	
Palmietfontein	89	42	
Pietersburg	71	47	
Piet Retief			
Pelgrimsrus			
Potchefstroom	79	41	
Pretoria W.B.	72	46	
Pretoriuskop			
Standerton	78	36	
Thabazimbi	81	55	
Vaalwater			
Watervalboven			
Wolmaransstad			
Zeerust			
Witbank			
KAAP - CAPE			
Alexanderbaai	66	46	
Aberdeen			
Andalusia			
Beaufort-Wes	66	44	
Cala			

CAPE - KAAP	Max.	Min.	Rfl.
Calitzdorp			
Calvinia			
Cape Agulhas	61	54	
Cape Columbine	58	49	0.03
Cape St. Francis	65	55	0.41
Carnarvon			
Cradock			
De Aar	71	36	
Dordrecht	68	41	
East London			
Elsenburg			
Flagstaff			
Fraserburg			
Garies	7o	50	
George	62	47	0.02
Graaff Reinet	70	50	
Grahamstown			
Idutywa			
Jansenville			
Kennardt	71	40	
Kentani			
Kimberley			
Kingwilliamstown	73	51	
Klaver	69	50	
Kowie			
Kuruman			
Lake Mentz			
Lovedale			
Maclear			
Mafeking			
Matatiele			
Matroosberg	58	41	
Middelburg			
Mossel Bay	65	53	0.01
Malmesbury			
O'okiep			
Orange River	74	38	
Porfadder			
Port Elizabeth	70	53	0.11

KAAP - CAPE	Max.	Min.	Rvl.
Port St. Johns			
Postmasburg	71	44	
Piquetberg			
Prieska			
Prince Albert			
Queenstown	76	44	
Riversdale	60	47	0.06
Somerset-oos	70	49	
Springfontein	72	40	0.54
Steynsburg			
Stormsrivier			
Sutherland			
Swellendam			
Umtata	79	47	
Upington	70	40	
van Wyksvlei			
Victoria-Wes	67	39	
Vryburg	76	36	
Williston			
Willowmore			
Wingfield	62	52	0.16
Venterstad			
NATAL			
Kaap St. Lucia	71	61	
Dundee			
Durban	77	63	
Estcourt	71	50	0.16
Himeville			
Ladysmith	76	52	0.11
Melmoth			
M'kuzi	72	54	
Newcastle	74	50	0.08
Pietermaritzburg			
Port Shepstone			
Seven Oaks			
Vryheid			

O.F.S. - O.V.S.	Max.	Min.	Rfl.
Bethlehem			
Bethulie	72	38	
Bloemfontein	71	40	
Fauresmith	70	37	
Ficksburg			
Harrismith			
Heilbron			
Hoopstad	77	40	
Kroonstad	80	43	
Lindley			
Modderpoort			
Parys			
Vrede			
Wepener	70	44	
Winburg			
Zastron			
S.W.A. and Protectorates en Protektorate			
Gobabis	75	39	
Keetmanshoop	72	51	
Luderitz	64	52	
Ondongua	87	46	
Swakopmund	67	46	
Tsumeb	86	55	
Windhoek	76	50	
Francistown			
Gaberones			
Mahalapye	85	53	
Maun	90	55	
Tsabong	72	30	
Mbabane			
Stegi			

SYNOPTIC WEATHER MAP — 1200 GMT. — 1400 SAST. — SINOPTIESE WEERKAART

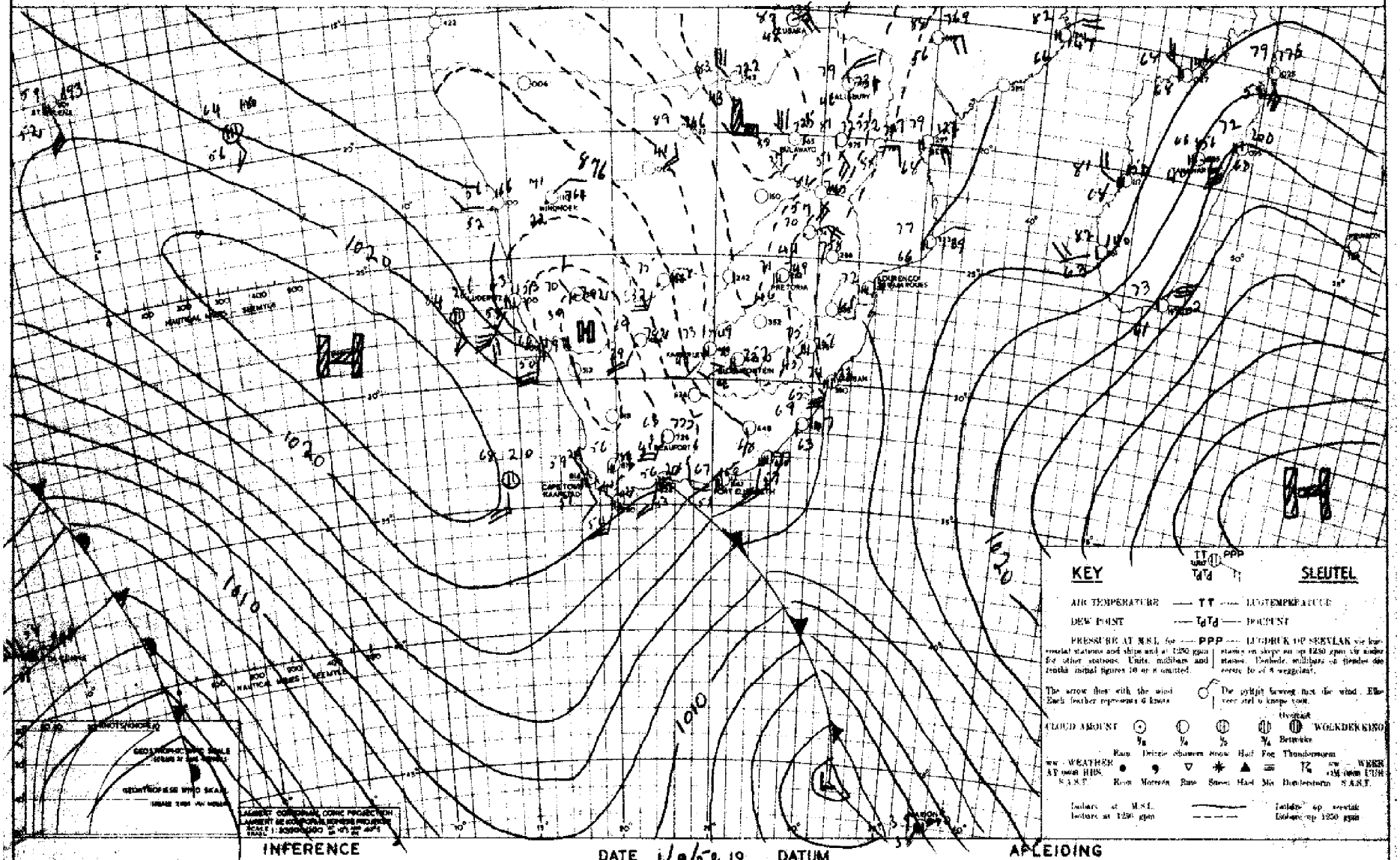

INFERENCE — DATE 1/9/52 19 — DATUM — AFLEIDING

Pressures are rising over the South and Southwest Cape coasts. As the Atlantic High moves eastwards cool humid air will move over Natal and the Eastern Transvaal where the weather will become cloudy. Elsewhere over the Union it will be fair.

Lugdrukke styg oor die Suidelike en Suidwestelike kusstreke. Namate die Atlantiese Hoog ooswaarts beweeg sal vogtige, koel lug oor Natal en oor die Oostelike Transvaal beweeg en die weer sal bewolk word. Elders oor die Unie sal dit mooiweer wees.

DAAGLIKSE WEERBULLETIN

WEERBURO : WEATHER BUREAU
DEPT. VAN VERVOER : DEPT. OF TRANSPORT

DAILY WEATHER BULLETIN

Maksimum en Minimum Temperature (°F) en Reënval (duime) vir die Etmaal wat om 0800 (SAST) eindig op

Maximum and Minimum Temperatures (°F) and Rainfall (inches) 24 hours ending at 0800 (SAST) on

3 - 9 1952

TRANSVAAL	Max.	Min.	Rvl.
Barberton			
Bethal			
Chester			
Delmas			
Ermelo			
Joubert Park			
Konatipoort	86	58	
Kroondal			
Leeuwdoornstad			
Lichtenburg			
Louis Trichardt	73	55	
Marnitz			
Middelburg			
Loskop			
Nelspruit	76	52	
Nylstroom	78	45	
Palmietfontein	73	49	
Pietersburg	73	49	
Piet Retief	67	49	
Pelgrimsrus	69	51	0.01
Potchefstroom	78	52	
Pretoria W.B.	73	50	
Pretoriuskop			
Standerton	71	45	0.01
Thabazimbi	83	63	
Vaalwater			
Watervalboven	69	47	
Wolmaranstad			
Zeerust			
Witbank			
KAAP - CAPE			
Alexanderbaai	85	55	
Aberdeen			
Andrieuia			
Beaufort-Wes	68	41	
Cala			

CAPE - KAAP	Max.	Min.	Rfl.
Calitzdorp			
Calvinia	72	44	
Cape Agulhas	63	54	
Cape Columbine	65	54	
Cape St. Francis	61	51	0.02
Carnarvon			
Cradock			
De Aar	72	37	
Dordrecht	63	41	
East London	64	56	0.09
Elsenburg			
Flagstaff			
Fraserburg	68	38	
Garies	85	53	
George	63	47	
Graaff Reinet	69	45	
Grahamstown			0.01
Idutywa			
Jansenville			
Kenhardt	75	40	
Kentani			
Kimberley	76	41	
Kingwilliamstown	64	54	0.03
Klaver			
Kowie			
Kuruman			
Lake Mentz			
Lovedale			
Maclear			
Mafeking			
Matatiele			
Matroosberg	64	42	
Middelburg	64	29	
Mossel Bay	64	56	
Malmesbury			
O'okiep			
Orange River	74	34	
Pofadder	70	43	
Port Elizabeth	64	54	0.06

KAAP - CAPE	Max.	Min.	Rvl.
Port St. Johns	69	60	0.34
Postmasburg	74	46	
Piquetberg			
Prieska	76	36	
Prince Albert			
Queenstown	67	48	
Riversdale	69	44	
Somerset-oos	64	46	
Springfontein	64	48	0.08
Steynsburg			
Stormsrivier			
Sutherland			
Swellendam			
Umtata	64	54	
Upington	75	40	
van Wyksvlei			
Victoria-Wes	67	36	
Vryburg	79	39	
Williston			
Willowmore	63	49	
Wingfield	70	51	
Venterstad			
NATAL			
Kaap St. Lucia	74	61	0.03
Dundee			0.05
Durban	74	63	0.29
Estcourt			
Himeville			
Ladysmith	68	45	0.01
Melmoth	69	55	0.26
M'kuzi			
Newcastle	69	50	0.53
Pietermaritzburg			0.21
Port Shepstone	71	62	2.12
Seven Oaks			
Vryheid			

O.F.S. - O.V.S.	Max.	Min.	Rfl.
Bethlehem	68	48	
Bethulie	69	37	
Bloemfontein	73	45	
Fauresmith	70	34	
Ficksburg			
Harrismith			0.05
Heilbron			
Hoopstad	79	36	
Kroonstad	77	51	
Lindley			
Modderpoort			
Parys			
Vrede			
Wepener	71	43	
Winburg			
Zastron			
S.W.A. and Protectorates en Protektorate			
Gobabis	82	39	
Keetmanshoop	77	48	
Luderitz	57	53	
Ondongua	91	44	
Swakopmund	58	52	
Tsumeb	87	57	
Windhoek	79	49	
Francistown	84	60	
Gaberones			
Mahalapye	83	61	
Maun	88	58	
Tsabong	81	31	
Bremersdorp	74	56	
Stegi			

SYNOPTIC WEATHER MAP — 1200 GMT. — 1400 SAST. — SINOPTIESE WEERKAART

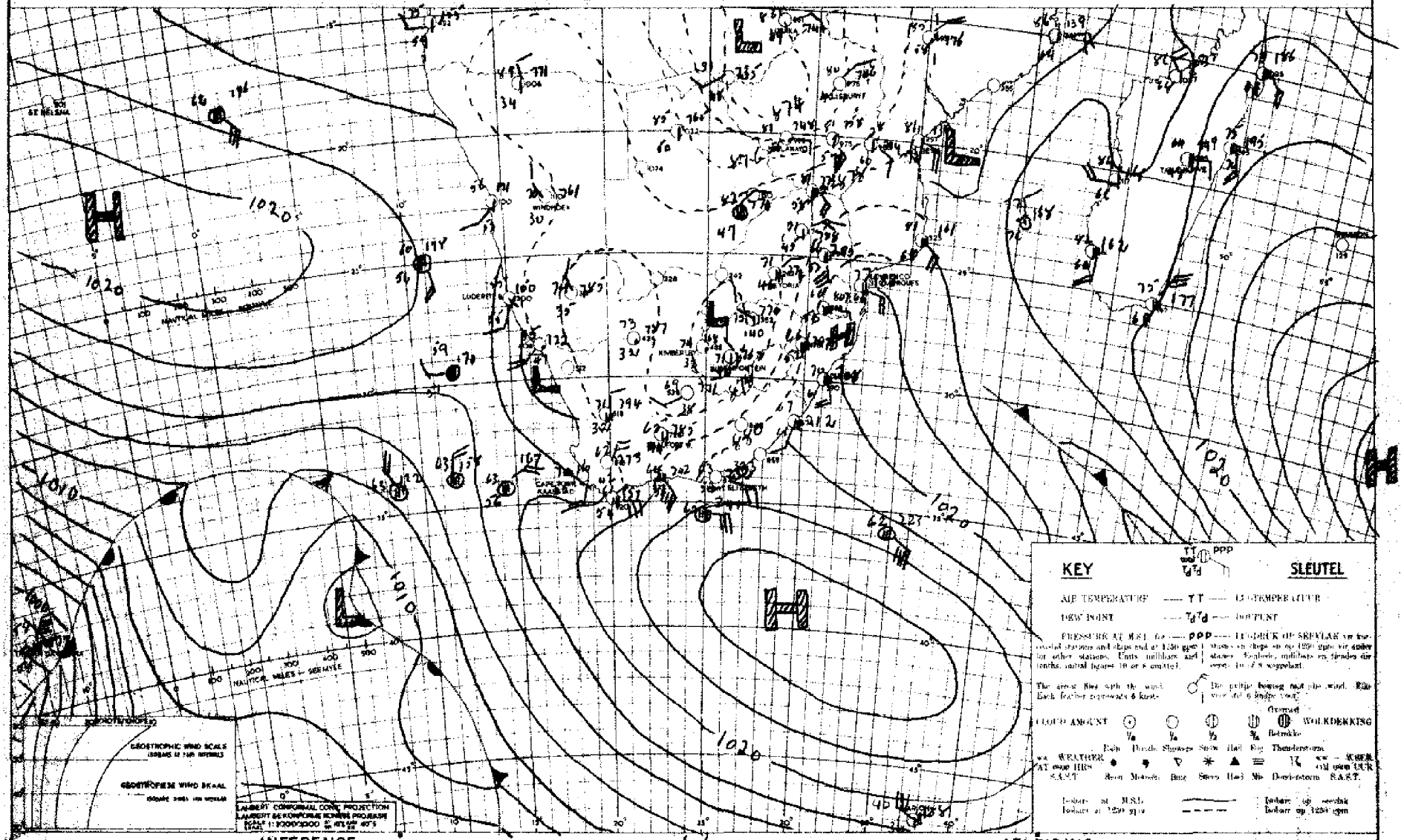

INFERENCE — DATE 2/9/1989 — DATUM — AFLEIDING

Pressures are falling rapidly along the Southwest Coast, presumably due to the development of a wave Southwest of the Cape. Consequently it will be cool and cloudy along the West and Southwest Coasts tomorrow. Cool humid air is flowing westwards over Transvaal and Natal and it will be cool and cloudy over these Provinces and over Northern Freestate.

Die druk daal vinniglangs die Suidweskus, vermoedelik as gevolg van 'n golf wat Suidwes van die Kaap ontwikkel. Gevolglik sal dit môre koel en bewolk wees langs die Wes- en Suidweskus. Koel vochtige lug beweeg weswaarts oor Natal en Transvaal en oor hierdie gebiede, sowel as oor Noord Vrystaat sal dit môre koel en bewolk wees.

DAAGLIKSE WEERKOUBLETIN

WEERBURO : WEATHER BUREAU
DEPT. VAN VERVOER : DEPT. OF TRANSPORT

DAILY WEATHER BULLETIN

Maksimum en Minimum Temperature (°F) en Reënval (duime) vir die Ethesl wat om 0800 (SAST) eindig op

Maximum and Minimum Temperatures (°F) and Rainfall (inches) 24 hours ending at 0800 (SAST) on

4.9.1952.

TRANSVAAL	Max.	Min.	Rvl.
Barberton			
Bethal			
Chester			
Delmas			
Ermelo	72	45	0.01
Joubert Park			
Komatipoort			
Kroondal			
Leeuwdoornstad			
Lichtenburg			
Louis Trichardt	65	52	
Marnitz			
Middelburg			
Loskop			
Nelspruit	79	51	
Nylstroom			
Palmietfontein	74	46	
Pietersburg			
Piet Retief			
Pelgrimsrus	75	44	
Potchefstroom	78	44	
Pretoria W.B.	75	49	
Pretoriuskop			
Standerton	72	45	0.18
Thabazimbi	82	61	
Vaalwater			
Watervalboven	75	46	
Wolmaransstad			
Zeerust			
Witbank			
KAAP - CAPE			
Alexanderbaai	65	49	
Aberdeen			
Andelusia			
Beaufort-Wes	68	39	
Cala			

CAPE - KAAP	Max.	Min.	Rfl.
Calitzdorp			
Calvinia	59	38	
Cape Agulhas	65	54	
Cape Columbine	62	50	
Cape St. Francis	65	57	
Carnarvon			
Cradock			
De Aar	73	38	
Dordrecht	68	35	
East London	72	56	0.13
Elsenburg			
Flagstaff			
Fraserburg	62	36	
Garies	69	42	
George	68	53	
Graaff Reinet	77	44	
Grahamstown			
Idutywa			
Jansenville			
Kenhardt	74	40	
Kentani			
Kimberley	78	40	
Kingwilliamstown	79	49	0.01
Klaver	67	48	0.01
Kowie			
Kuruman			
Lake Mentz			
Lovedale			
Maclear			
Mafeking			
Matatiele			
Matroosberg	58	37	
Middelburg	71	30	
Mossel Bay	71	55	
Malmesbury			
O'okiep			
Orange River	78	35	
Pofadder			
Port Elizabeth	71	57	0.08

KAAP - CAPE	Max.	Min.	Rvl.
Port St. Johns	70	57	0.26
Postmasburg	75	48	
Piquetberg			
Prieska			
Prince Albert		•	
Queenstown	75	39	
Riversdale	72	51	
Somerset-oos	76	48	0.01
Springfontein	72	38	
Steynsburg			
Stormsrivier			
Sutherland			
Swellendam			
Umtata	74	45	
Uptington	77	41	
van Wykevlei			
Victoria-Wes			
Vryburg	80	34	
Williston			
Willowmore	68	42	0.01
Wingfield	64	45	
Venterstad			
NATAL			
Kaap St. Lucia	76	65	
Dundee			
Durban	73	61	
Estcourt	73	46	
Himeville			
Ladysmith	80	45	
Melmoth	74	54	
M'kuzi			
Newcastle	78	48	
Pietermaritzburg			
Port Shepstone	70	61	0.04
Seven Oaks			
Vryheid			

O.F.S. - O.V.S.	Max.	Min.	Rfl.
Bethlehem	72	34	
Bethulie	73	37	
Bloemfontein	73	38	
Ficksburg	72	37	
Harrismith			
Heilbron			
Hoopstad	80	33	
Kroonstad	77	35	
Lindley			
Modderpoort			
Parys			
Vrede			
Wepener	72	34	
Winburg			
Zastron			
S.W.A. and Protectorates en Protektorate			
Gobabis	84	40	
Keetmanshoop	75	43	
Luderitz	64	50	
Ondongua	91	46	
Swakopmund	58	51	
Tsumeb	90	58	
Windhoek	81	54	
Francistown			
Gaberones			
Mahalapye			
Maun	80	59	
Tsabong	82	33	
Mbabane	78	57	0.02
Stegi			

SYNOPTIC WEATHER MAP 1200 GMT. — 1400 SAST. SINOPTIESE WEERKAART

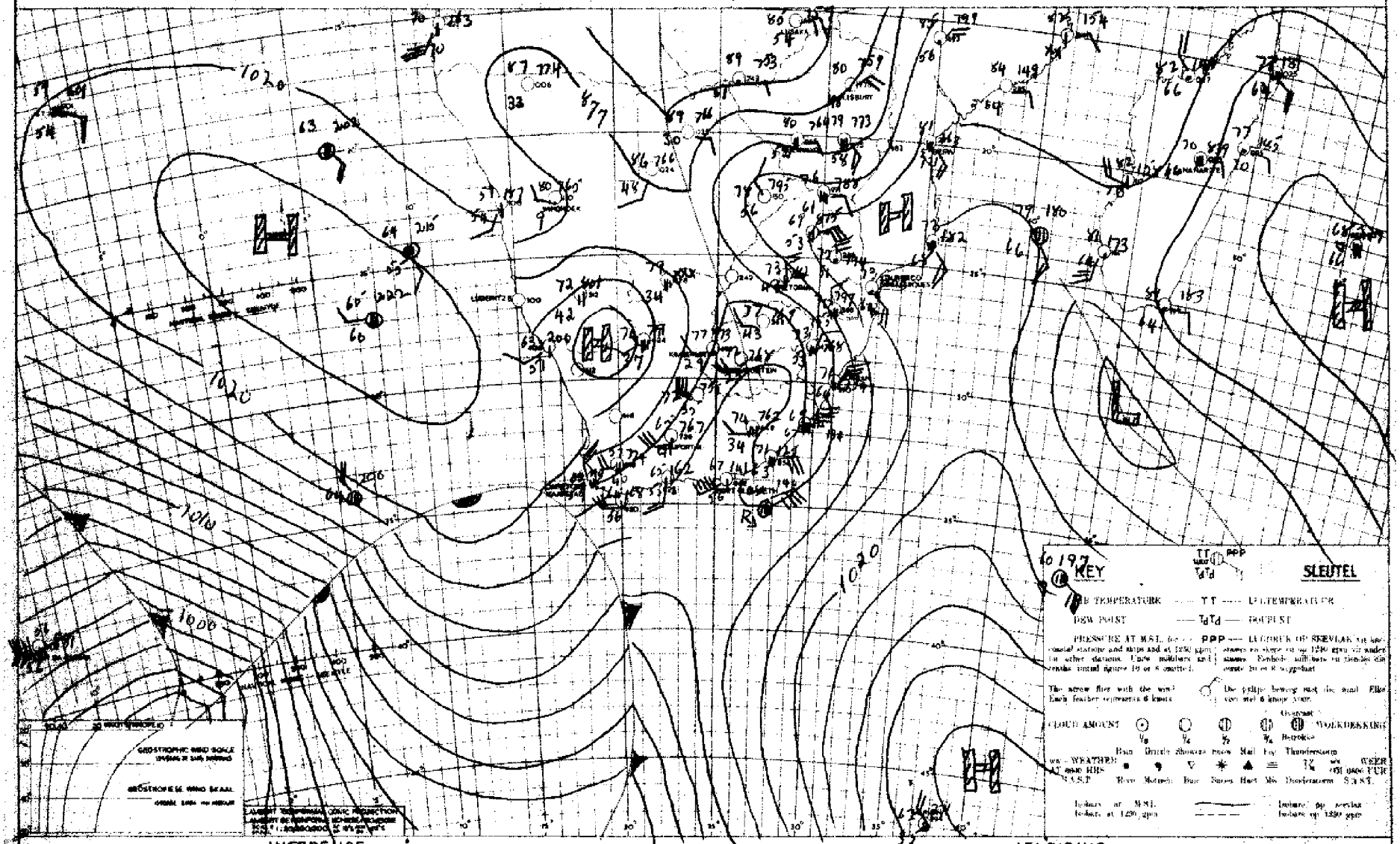

INFERENCE

Pressures will rise over Southern and Southeastern Union. The airmass over Transvaal and over Natal will remain humid and thunderconditions will develop. In the dry air over the remainder of the Union it will be fair.

DATE 3/9/69 DATUM

AFLEIDING

Lugdrukke sal styg oor die Suidelike en Suidoostelike Unie. Die lug oor Transvaal en Natal bly vochtig en donderweersfoestande sal ontwikkel. In die droë lug oor die res van die Unie sal dit mooiweer wees.

DAAGLIKSE WEERSBULLETIN

WEERBURO : WEATHER BUREAU
DEPT. VAN VERVOER : DEPT. OF TRANSPORT

DAILY WEATHER BULLETIN

Maksimum en Minimum Temperature (°F) en Reënval (duime) vir die Etmaal wat om 0800 (SAST) eindig op

Maximum and Minimum Temperatures (°F) and Rainfall (inches) 24 hours ending at 0800 (SAST) on 5.9.1962

TRANSVAAL	Max.	Min.	Rvl.
Barberton			
Bethal			
Chester			
Delmas			
Ermelo	73	31	
Joubert Park			
Komatipoort	87	61	
Kroondal			
Leeuwdoornstad			
Lichtenburg			
Louis Trichardt	84	54	
Marnitz			
Middelburg			
Loskop			
Nelspruit	84	58	007
Nylstroom	80	40	
Palmietfontein	74	38	
Pietersburg	78	49	
Piet Retief			
Pelgrimsrus	78	53	002
Potchefstroom	75	35	
Pretoria W.B.	76	43	
Pretoriuskop			
Standerton	73	40	
Thabazimbi	82	59	
Vaalwater			
Watervaltoven	78	52	
Wolmaransstad			
Zeerust			
Witbank			
KAAP - CAPE			
Alexanderbaai	69	48	
Aberdeen			
Andeluzie			
Beaufort-Wes	67	39	
Cala			

CAPE - KAAP	Max.	Min.	Rfl.
Calitzdorp			
Calvinia	72	44	
Cape Agulhas	64	52	023
Cape Columbine			
Cape St. Francis			
Carnarvon			
Cradock			
De Aar	70	40	
Dordrecht			
East London	67	55	001
Elsenburg			
Flagstaff			
Fraserburg	71	38	
Gariep	78	45	
George	65	44	
Graaff Reinet	68	39	
Grahamstown			
Idutywa			
Jansenville			
Kenhardt			
Kentani			
Kimberley	71	39	
Kingwilliamstown	67	46	
Klaver	75	50	
Kowie			
Kuruman			
Lake Mentz			
Lovedale			
Maclear			
Mafeking			
Matatiele			
Matroosberg	66	40	
Middelburg	64	26	
Mossel Bay	67	54	
Malmesbury			
O'kiep			
Orange River			
Pofadder			
Port Elizabeth	66	47	

KAAP - CAPE	Max.	Min.	Rvl.
Port St. Johns	68	59	
Postmasburg	74	49	
Piquetberg			
Prieska	73	36	
Prince Albert			
Queenstown	68	33	
Riversdale	72	41	
Somerset-oos	67	47	
Springfontein	64	34	
Steynsburg			
Stormsrivier			
Sutherland			
Swellendam			
Umtata	70	46	
Upington	78	38	
van Wyksvlei	72	41	
Victoria-Wes	65	33	
Vryburg	76	39	
Williston			
Willowmore	68	31	
Wingfield	68	49	
Venterstad			
NATAL			
Kaap St. Lucia	76	59	008
Dundee			
Durban	73	56	003
Estcourt	69	39	
Himeville			
Ladysmith	69	42	
Melmoth	67	47	
M'kuzi			
Newcastle	75	39	
Pietermaritzburg			
Port Shepstone	70	60	
Seven Oaks			
Vryheid			

O.F.S. - O.V.S.	Max.	Min.	Rfl.
Bethlehem	68	35	
Bethulie	67	35	
Bloemfontein	67	36	
Frauresmith	66	35	
Ficksburg			
Harrismith			
Heilbron			
Hoopstad	75	32	
Kroonstad			
Lindley			
Modderpoort			
Parys			
Vrede			
Wepener	65	34	
Winburg			
Zastron			
S.W.A. and Protectorates en Protektorate			
Gobabis	91	45	
Keetmanshoop	79	56	
Luderitz	61	50	
Ondongua	82	49	
Swakopmund	72	51	
Tsumeb	89	60	
Windhoek	81	57	
Francistown			
Gaberones			
Mahalapye	83	50	
Maun	91	57	
Tsabong	80	33	
Mbabane			
Stegi			

SYNOPTIC WEATHER MAP 1200 GMT. — 1400 SAST. SINOPTIESE WEERKAART

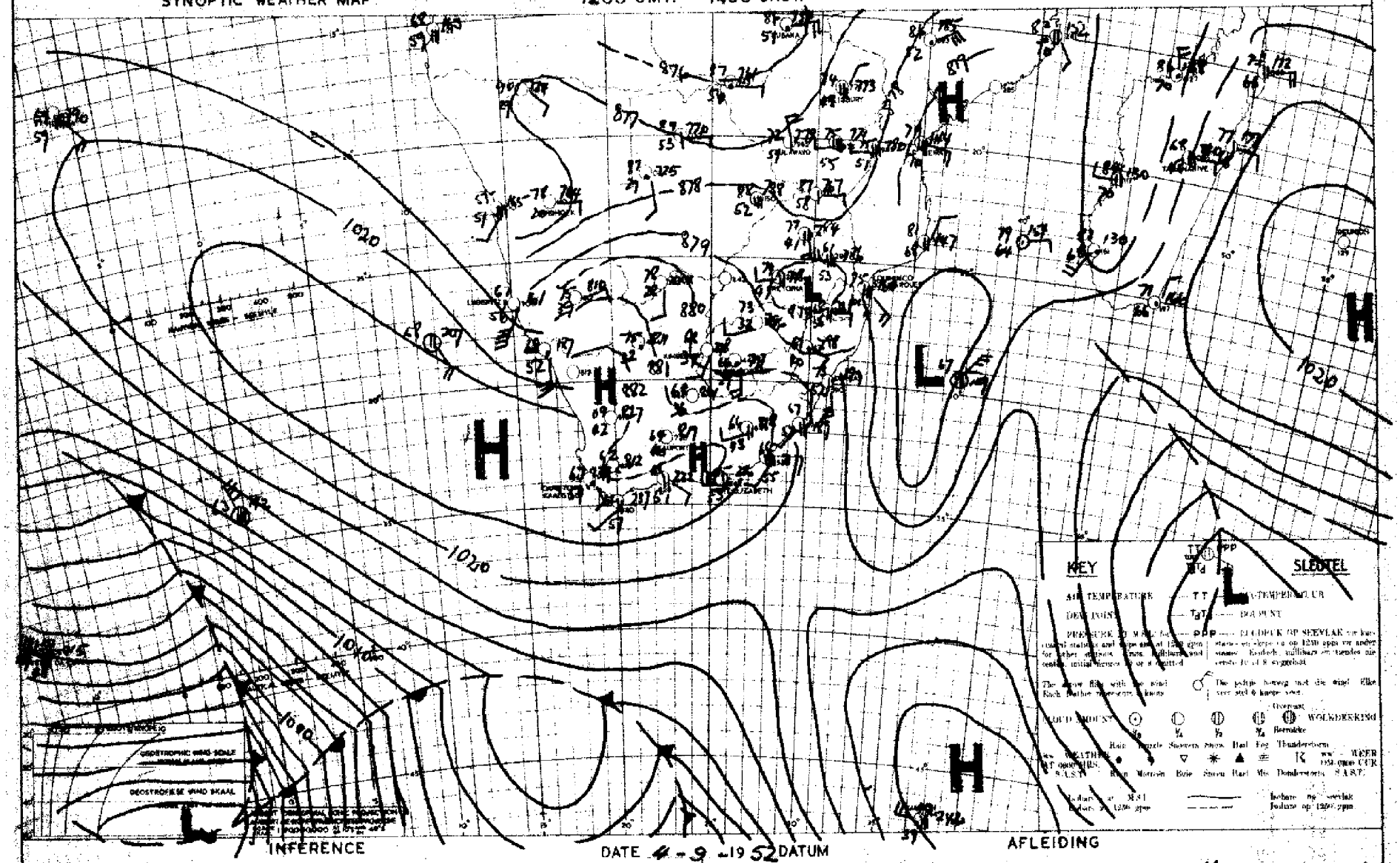

INFERENCE DATE 4-9-1952 DATUM AFLEIDING

DRY W. TO SW. WINDS ARE SWEEPING ACROSS THE UNION, BUT OVER NATAL AND THE E. TVL. COOLER MOISTER AIR, FLOWING AROUND THE N. FLANK OF THE ADVANCING HIGH, WILL CAUSE TEMPORARY CLOUDY CONDITIONS.

DROË W. TOT S.W. WINDE OORSTROOM DIE UNIE, MAAR OOR NATAL EN O. TVL. SAL KOELER VOCHTIGE LUG, WAT OP DIE N. FLANKE VAN DIE O. BEWEGENDE HOOG VLOEI, TYDELIK BEWOLKTE TOESTANDE VEROORSAAK.

DAAGLIKSE WEERBULLETIN

WEERBURO : WEATHER BUREAU

DEPT. VAN VERVOER : DEPT. OF TRANSPORT

DAILY WEATHER BULLETIN

Maksimum en Minimum Temperature (°F) en Reënval (duime) vir die Etmeal wat om 0800 (SAST) eindig op

Maximum and Minimum Temperatures (°F) and Rainfall (inches) 24 hours ending at 0800 (SAST) on

6 . 9 . 1952

TRANSVAAL	Max.	Min.	Rvl.
Barberton			
Bethal			
Chester			
Delmas			
Ermelo			
Joubert Park	87	34	
Komatipoort			
Krugersdal	84	51	
Leeuwdoornsstad			
Lichtenburg			
Louis Trichardt	80	52	
Marnitz			
Middelburg			
Loskop			
Nelspruit			
Nylstroom	72	47	
Palmietfontein	80	41	
Pietersburg	73	39	
Piet Retief	74	47	
Pelgrimsrus	698	46	
	70	40	
Potchefstroom	76	41	
Pretoria W.B.	76	47	
Pretoriuskop			
Standerton	70	35	
Thabazimbi	84	54	
Vaalwater			
Watervalboven			
Wolmaransstad			
Zeerust			
Witbank			
KAAP - CAPE			
Alexanderbaai	96	53	
Aberdeen			
Andelusia			
Beaufort-Wes	78	53	
Cala			

CAPE - KAAP	Max.	Min.	Rfl.
Calitzdorp			
Calvinia			
Cape Agulhas	60	51	
Cape Columbine	61	59	
Cape St. Francis	63	53	
Carnarvon	67	54	
Cradock			
De Aar			
Dordrecht	79	40	
East London			
	70	49	
Elsenburg			
Flagstaff			
Fraserburg			
Garies	77	38	
George	92	52	
Graaff Reinet	73	57	
Grahamstown	77	55	
Idutywa			
Jansenville			
Kenhardt			
	83	44	
Kentani			
Kimberley			
Kingwilliamstown	75	47	
Klaver	75	49	
Kowie	91	49	
Kuruman			
Lake Mentz			
Lovedale			
Maclear			
Mafeking			
Matatiele			
Matroosberg			
Middelburg	75	48	
Mossel Bay			
Malmesbury			
O'okiep			
Orange River			
Poradder	78	41	
Port Elizabeth	72	51	
	70	46	

KAAP - CAPE	Max.	Min.	Rvl.
Port St. Johns	70	57	
Postmasburg	82	55	
Piquetberg			
Prieska	87	37	
Prince Albert			
Queenstown	75	36	
Riversdale	83	44	
Somerset-oos	77	50	
Springfontein	69	34	
Steynsburg			
Stormsrivier			
Sutherland			
Swellendam			
Umtata	74	44	
Upington	85	45	
van Wyksvlei	82	43	
Victoria-Wes	73	34	
Vryburg	79	35	
Williston			
Willowmore	77	40	
Wingfield	80	48	
Venterstad			
NATAL			
Kaap St. Lucia	73	59	0.02
Dundee			
Durban	74	57	
Estcourt	70	40	
Himeville			
Ladysmith	70	41	
Melmoth	72	49	
M'kuzi			
Newcastle	71	37	
Pietermaritzburg			
Port Shepstone	72	56	
Seven Oaks			
Vryheid			

O.F.S. - O.V.S.	Max.	Min.	Rfl.
Bethlehem	62	36	
Bethulie	72	39	
Bloemfontein	73	42	
Fauresmith	73	35	
Ficksburg			
Harrismith			
Heilbron			
Hoopstad	74	36	
Kroonstad	75	43	
Lindley			
Modderpoort			
Parys			
Vrede			
Wepener	73	36	
Winburg			
Zastron			
S.W.A. and Protectorates en Protektorate			
Gobabis	92	61	
Keetmanshoop	85	54	
Luderitz	53	49	
Ondongua			
Swakopmund	57	54	
Tsumeb	90	64	
Windhoek	83	59	
Francistown			
Gaberones			
Mahalapye	83	51	
Maun	89	56	
Tsabong	77	34	
Mbabane	76	52	
Stegi			

Bremersdorp

SYNOPTIC WEATHER MAP — 1200 GMT. — 1400 SAST. — SINOPTIESE WEERKAART

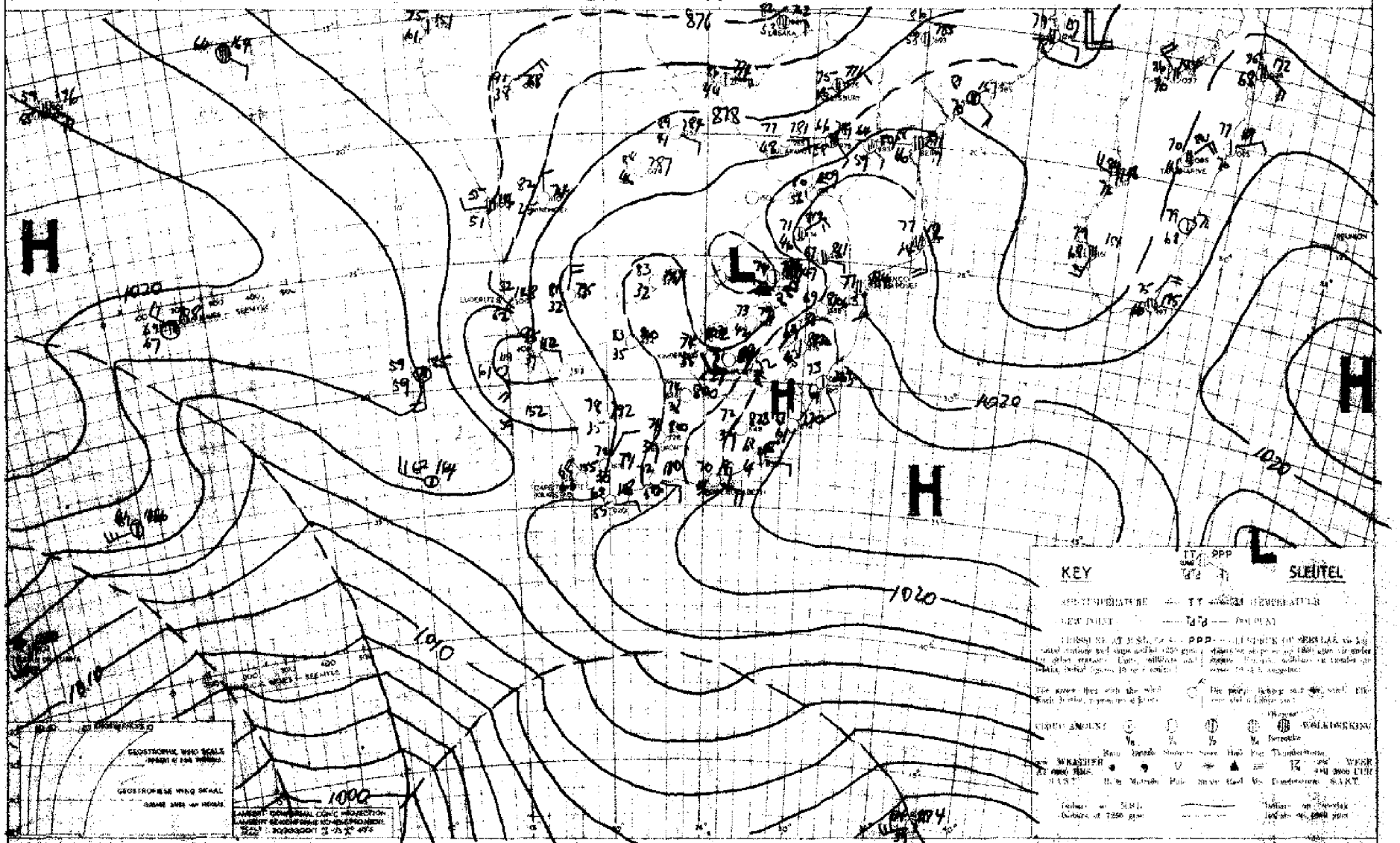

INFERENCE

DATE 5-9-1952 DATUM

A COASTAL LOW IS MOVING S. ALONG THE W. COAST WHILE TROUGHS OF LOW PRESSURE ASSOCIATED WITH A S. DEPRESSION IS APPROACHING THE CAPE FROM THE W. PRESSURE WILL CONSEQUENTLY BE LOW ALONG THE S. COAST TOMORROW WITH POT. E. LOW CLOUD WILL OCCUR ALONG THE W. & S.W. COASTS. OVER THE INTERIOR IT WILL BE FAIR TO FINE WITH N. WINDS.

AFLEIDING

'N KUSLAGE BEWEEG S. LANGS DIE W. KUS EN TROG VAN LAE DRUK WAT IN VERBAND STAAN MET 'N S. LAAG DRUKSTEL NADER DIE UNIE VANAF DIE W. GEWOELIK SAL DIE DRUK MORG LAAG WEES. LANGS DIE S. KUS EN IN EN LIGTE WOLKE SAL LANGS DIE W. EN S.W. KUS VOORKOM. OOR DIE BINNELAND SAL DIT MOOI WEER EN WARM WEES MET N. WIND.

DAAGLIKSE WEERBOULETIN

WEERBURO : WEATHER BUREAU

DEPT. VAN VERVOER : DEPT. OF TRANSPORT

DAILY WEATHER BULLETIN

Maksimum en Minimum Temperature (°F) en Reënval (duime) vir die 24 uur wat om 0800 (SAST) eindig op

Maximum and Minimum Temperatures (°F) and Rainfall (inches) 24 hours ending at 0800 (SAST) on

7 1 9 1 . 1962.

TRANSVAAL	Max.	Min.	Rvl.
Barberton			
Bethal			
Chester			
Delmas			
Ermelo	76	44	
Joubert Park			
Komatipoort			
Kroondal			
Leeuwdoornstad			
Lichtenburg			
Louis Trichardt			
Marnitz			
Middelburg			
Loskop			
Nelspruit			
Nylstroom			
Palmietfontein	79	46	
Pietersburg	78	58	
Piet Retief			
Pelgrimsrus			
Potchefstroom			
Pretoria W.B.	77	46	
Pretoriuskop			
Standerton			
Thabazimbi			
Vaalwater			
Watervalboven			
Wolmeransstad			
Zeerust			
Witbank			
KAAP - CAPE			
Alexanderbaai	64	51	
Aberdeen			
Andalusia			
Beaufort-Wes	89	50	
Cala			

CAPE - KAAP	Max.	Min.	Rfl.
Calitzdorp			
Calvinia	78	47	
Cape Agulhas	64	56	
Cape Columbine	72	51	
Cape St. Francis	90	58	
Carnarvon			
Cradock			
De Aar			
Dordrecht			
East London	81	58	
Elsenburg			
Flagstaff			
Fraserburg			
Garies	70	54	
George	82	53	0.10
Graaff Reinet			
Grahamstown			
Ladysmith			
Jansenville			
Kenhardt			
Kentani			
Kimberley	84	54	
Kingwilliamstown	94	50	
Klaver			
Kowie			
Kuruman			
Lake Mentz			
Lovedale			
Maclear			
Mafeking			
Matatiele			
Matroosberg	74	44	
Middelburg	81	38	
Mossel Bay	81	55	0.02
Malmesbury			
O'okiep			
Orange River			
Pofadder			
Port Elizabeth	92	58	

KAAP - CAPE	Max.	Min.	Rvl.
Port St. Johns	90	62	
Postmasburg			
Piquetberg			
Prieska			
Prince Albert			
Queenstown	85	41	
Riversdale			
Somerset-oos	89	48	
Springfontein			
Steynsburg			
Stormsrivier			
Sutherland			
Swellendam			
Umtata			
Upington	90	53	
van Wyksvlei	89	51	
Victoria-Wes	81	48	
Vryburg	84	47	
Williston			
Willowmore			
Wingfield	87	51	
Venterstad			
NATAL			
Kaap St. Lucia	77	63	
Dundee			
Durban	73	52	
Estcourt			
Himeville			
Ladysmith	82	45	
Melmoth	80	56	
M'kuzi			
Newcastle	82	41	
Pietermaritzburg			
Port Shepstone	71	58	
Seven Oaks			
Vryheid			

O.F.S. - O.V.S.	Max.	Min.	Rfl.
Bethlehem			
Bethulie			
Bloemfontein	79	49	
Fauresmith			
Ficksburg			
Harrismith			
Heilbron			
Hoopstad			
Kroonstad			
Lindley			
Modderpoort			
Parys			
Vrede			
Wepener	78	40	
Winburg			
Zastron			
S.W.A. and Protectorates en Protektorate			
Gobabis			
Keetmanshoop	92	49	
Luderitz	63	53	
Ondongua			
Swakopmund	59	53	
Tsumeb	90	58	
Windhoek	84	53	
Francistown			
Gaberones			
Mahalapye	89	56	
Maun	89	44	
Tsabong			
Mbabane			
Stegi			

SYNOPTIC WEATHER MAP 1200 GMT — 1400 SAST SINOPTIESE WEERKAART

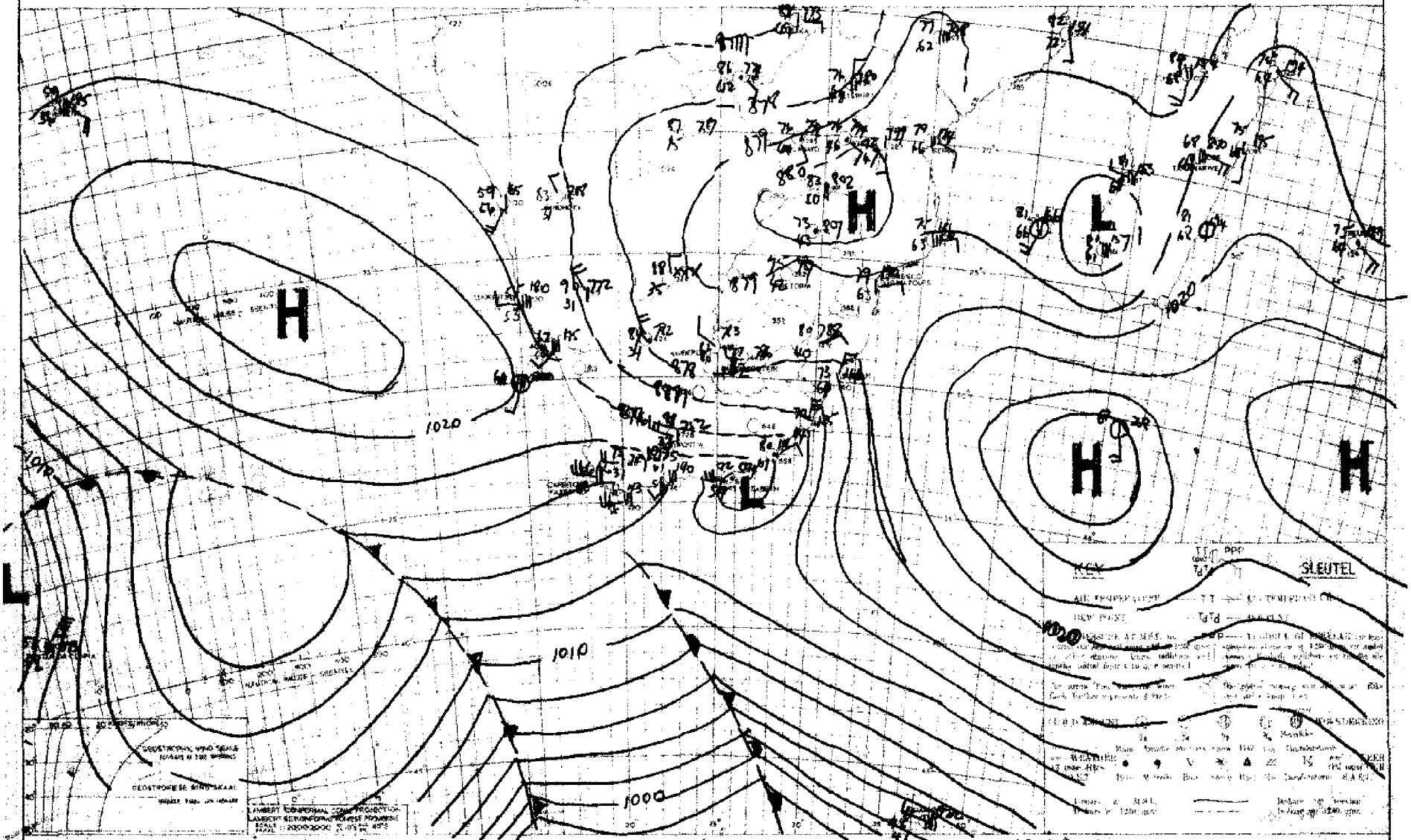

INFERENCE DATE 6-9-1952 DATUM AFLEIDING

MOISTER AIR WILL SLOWLY SPREAD ACROSS THE UNION WITH N. TO N.W. WINDS AND IT WILL BECOME PARTLY CLOUDY TO CLOUDY LATER OVER THE INTERIOR.

VOCHTIGER LUG SAL GELEIDELIK DEUR DIE N. TOT N.W. LUGSTROOM OOR DIE UNIE GEVOER WORD EN DIT SAL LATER OOR DIE BINNELAND GEDEELTELIK BEWOLK TOT BEWOLK WORD.

DAAGLIKSE WEERBULLETIN

WEERBURO : WEATHER BUREAU

DEPT. VAN VERVOER : DEPT. OF TRANSPORT

DAILY WEATHER BULLETIN

Maksimum en Minimum Temperature (°F) en Reënval (duime) vir die Etmaal wat om 0800 (SAST) eindig op

Maximum and Minimum Temperatures (°F) and Rainfall (inches) 24 hours ending at 0800 (SAST) on

8 : 9 : 1962.

TRANSVAAL	Max.	Min.	Rvl.
Barberton			
Bethal			
Chester			
Delmas			
Ermelo	77	50	
Joubert Park	77	64	
Komatipoort	93	51	
Kroondal			
Leeuwdoornstad			
Lichtenburg			
Louis Trichardt			
Marnitz			
Middelburg			
Leskop			
Nelspruit			
Nylstroom	84	59	
Palmietfontein	80	47	
Pietersburg	81	54	
Piet Retief	80	49	
Pelgrimsrus			
Potchefstroom	84	47	
Pretoria W.B.	81	57	
Pretoriuskop			
Standerton	78	38	
Thabazimbi			
Vaalwater			
Watervalboven			
Wolmaransstad			
Zeerust			
Witbank			

KAAP - CAPE	Max.	Min.	Rvl.
Alexanderbaai	69	54	
Aberdeen			
Andalusia			
Beaufort-Wes	67	39	
Cala			
Calitzdorp			
Calvinia	74	51	
Cape Agulhas	63	57	
Cape Columbine	64	51	
Cape St. Francis	64	57	
Carnarvon			
Cradock			
De Aar	83	46	
Dordrecht			
East London	68	56	
Elsenburg			
Flagstaff			
Fraserburg	64	43	
Garies	76	49	
George	62	44	
Graaff Reinet	67	43	
Grahamstown			0.02
Idutywa			
Jansenville			
Kenhardt	89	45	
Kentani			
Kimberley	79	55	
Kingwilliamstown	62	50	0.02
Klaver	78	50	
Kowie			
Kuruman			
Lake Mentz			
Lovedale			
Maclear			
Mafeking			
Matatiele			
Matroosberg	63	40	
Middelburg	61	36	
Mossel Bay	70	55	
Malmesbury			
O'okiep	79	48	
Orange River	79	44	
Pofadder			
Port Elizabeth	68	47	

KAAP - CAPE	Max.	Min.	Rvl.
Port St. Johns	68	65	
Postmasburg	76	59	
Piquetberg			
Prieska	73	39	
Prince Albert			
Queenstown	65	48	
Riversdale	70	46	
Somerset-oos	64	46	
Springfontein	75	47	
Steynsburg			
Stormsrivier			
Sutherland			
Swellendam			
Umtata	90	51	
Upington	75	44	
van Wyksvlei	75	47	
Victoria-Wes	61	38	
Vryburg	86	55	
Williston			
Willowmore	85	49	
Wingfield	65	45	
Venterstad			

NATAL	Max.	Min.	Rvl.
Kaap St. Lucia	77	61	0.09
Dundee			
Durban	73	62	0.02
Estcourt	82	50	
Himeville			
Ladysmith	84	50	
Melmoth	72	53	
M'kuzi			
Newcastle	83	53	
Pietermaritzburg			
Port Shepstone	70	61	0.20
Seven Oaks			
Vryheid			

O.F.S. - O.V.S.	Max.	Min.	Rfl.
Bethlehem	77	34	
Bethulie	74	45	
Bloemfontein	81	53	0.01
Ficksburg	76	48	
Harrismith			
Heilbron			
Hoopstad	86	54	
Kroonstad	84	38	
Lindley			
Modderpoort			
Parys			
Vrede			
Wepener	79	48	0.01
Winburg			
Zastron			

S.W.A. and Protectorates en Protektorate	Max.	Min.	Rfl.
Gobabis	88	47	
Keetmanshoop	78	49	
Luderitz	78	61	
Ondongua	93	66	
Swakopmund	59	52	
Tsumeb	90	54	
Windhoek	83	53	
Francistown			
Gaberones			
Mahalapye			
Maun	91	61	
Tsabong	87	36	
Mokatse BRIMERSDORP	84	59	
Stegi			

SYNOPTIC WEATHER MAP 1200 GMT. — 1400 SAST. SINOPTIESE WEERKAART

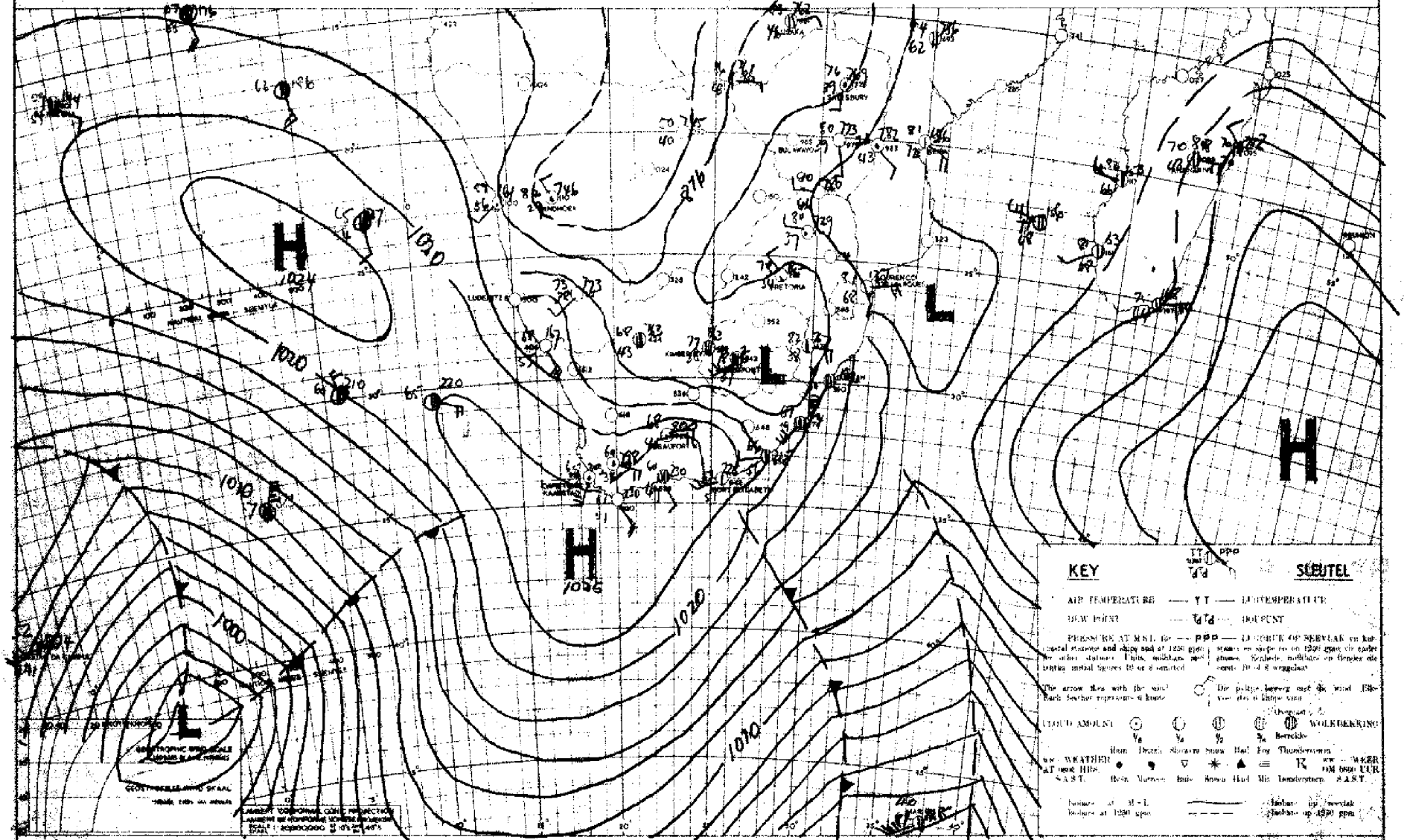

INFERENCE DATE 7-9-1952 DATUM AFLEIDING

AS THE HIGH OVER THE S. CAPE COASTS MOVES E, COOL HUMID AIR FROM THE S.E. WILL MOVE OVER NATAL AND THE E. TVL. SKES WILL BE CLOUDY. PRESSURES ARE FALLING RAADLY OVER THE S.W. CAPE. THUNDER CONDITIONS WILL DEVELOP OVER THE O.F.S. W. TVL. AND OVER THE N. DISTRICTS OF THE C.P.

NA MATE DIE HOOG O. BEWEEG, SAL KOEL VOGTIGE LUG UIT DIE S.O. OOR NATAL EN O. TVL VLOEI. DIE LUG SAL BEWOLK WEES. DRUKKE DAAL VINNIG OOR S.W. KAAPLAND. DONDERWEERSTOE STANDE SAL ONTWIKKEL OOR DIE VRYSTAAT, W. TVL. ASOOK OOR DIE N. DISTRIKTE VAN DIE K.P.

DAAGLIKSE WEERBULLETIN — WEERBURO : WEATHER BUREAU — DAILY WEATHER BULLETIN

DEPT. VAN VERVOER : DEPT. OF TRANSPORT

Maksimum en Minimum Temperature (°F) en Reënval (duime) vir die Etmaal wat om 0800 (SAST) eindig op

Maximum and Minimum Temperatures (°F) and Rainfall (inches) 24 hours ending at 0800 (SAST) on 9-9-1952

TRANSVAAL	Max.	Min.	Rvl.
Barberton			
Bethal			
Chester			
Delmas			
Ermelo	71	48	
Joubert Park			
Komatipoort	86	58	
Kroondal			
Leeuwdoornstad			
Lichtenburg			
Louis Trichardt			
Marnitz			
Middelburg			
Loskop			
Nelspruit	77	51	
Nylstroom	82	50	
Palmietfontein	73	53	
Pietersburg	73	54	
Piet Retief	72	48	0.06
Pelgrimsrus	73	47	
Potchefstroom	78	48	
Pretoria W.B.	74	53	
Pretoriuskop			
Standerton	74	46	
Thabazimbi	85	58	
Vaalwater			
Watervalboven	70	51	
Wolmaransstad			
Zeerust			
Witbank			
KAAP – CAPE			
Alexanderbaai	64	51	
Aberdeen			
Andelusia			
Beaufort-Wes	74	45	
Cala			

CAPE – KAAP	Max.	Min.	Rfl.
Calitzdorp			
Calvinia	74	43	
Cape Agulhas	69	55	
Cape Columbine	63	53	
Cape St. Francis	66	59	
Carnarvon			
Cradock			
De Aar	78	40	
Dordrecht	80	44	
East London	72	57	
Elsenburg			
Flagstaff			
Fraserburg	73	39	
Garies	71	48	
George	81	51	
Graaff Reinet	72	51	
Grahamstown			
Idutywa			
Jansenville			
Kenhardt	81	44	
Kentani			
Kimberley	82	48	
Kingwilliamstown	81	54	
Klaver	70	55	
Kowie			
Kuruman			
Lake Mentz			
Lovedale			
Maclear			
Mafeking	82	57	
Matatiele			
Matroosberg	71	44	
Middelburg	77	35	
Mossel Bay	66	55	
Malmesbury			
O'okiep	63	39	
Orange River	82	42	
Pofadder			
Port Elizabeth	71	56	

KAAP – CAPE	Max.	Min.	Rvl.
Port St. Johns	71	62	
Postmasburg	80	47	
Piquetberg			
Prieska			
Prince Albert			
Queenstown			
Riversdale	84	48	
Somerset-oos	81	48	
Springfontein	73	43	
Steynsburg			
Stormsrivier			
Sutherland			
Swellendam			
Umtata			
Upington	81	40	
van Wyksvlei	83	43	
Victoria-Wes	75	36	
Vryburg	86	40	
Williston			
Willowmore	72	43	
Wingfield	64	54	
Venterstad			
NATAL			
Kaap St. Lucia	80	62	
Dundee			
Durban	71	63	
Estcourt	75	49	
Himeville			
Ladysmith	77	57	0.01
Melmoth	77	58	
M'kuzi			
Newcastle	74	52	0.06
Pietermaritzburg			
Port Shepstone	69	63	
Seven Oaks			
Vryheid			

O.F.S. – O.V.S.	Max.	Min.	Rfl.
Bethlehem	70	44	0.01
Bethulie	77	42	
Bloemfontein	78	42	
Fauresmith	77	45	
Ficksburg			
Harrismith			
Heilbron			
Hoopstad	84	43	
Kroonstad	80	56	
Lindley			
Modderpoort			
Parys			
Vrede			
Wepener	75	55	
Winburg			
Zastron			
S.W.A. and Protectorates en Protektorate			
Gobabis	87	42	
Keetmanshoop	80	46	
Luderitz	59	52	
Ondongua	93	52	
Swakopmund	59	52	
Tsumeb	92	63	
Windhoek	82	51	
Francistown	91	56	
Gaberones			
Mahalapye			
Maun	94	61	
Tsabong	85	37	
Mbabane	80	57	
Stegi			

SYNOPTIC WEATHER MAP 1200 GMT. — 1400 SAST. SINOPTIESE WEERKAART

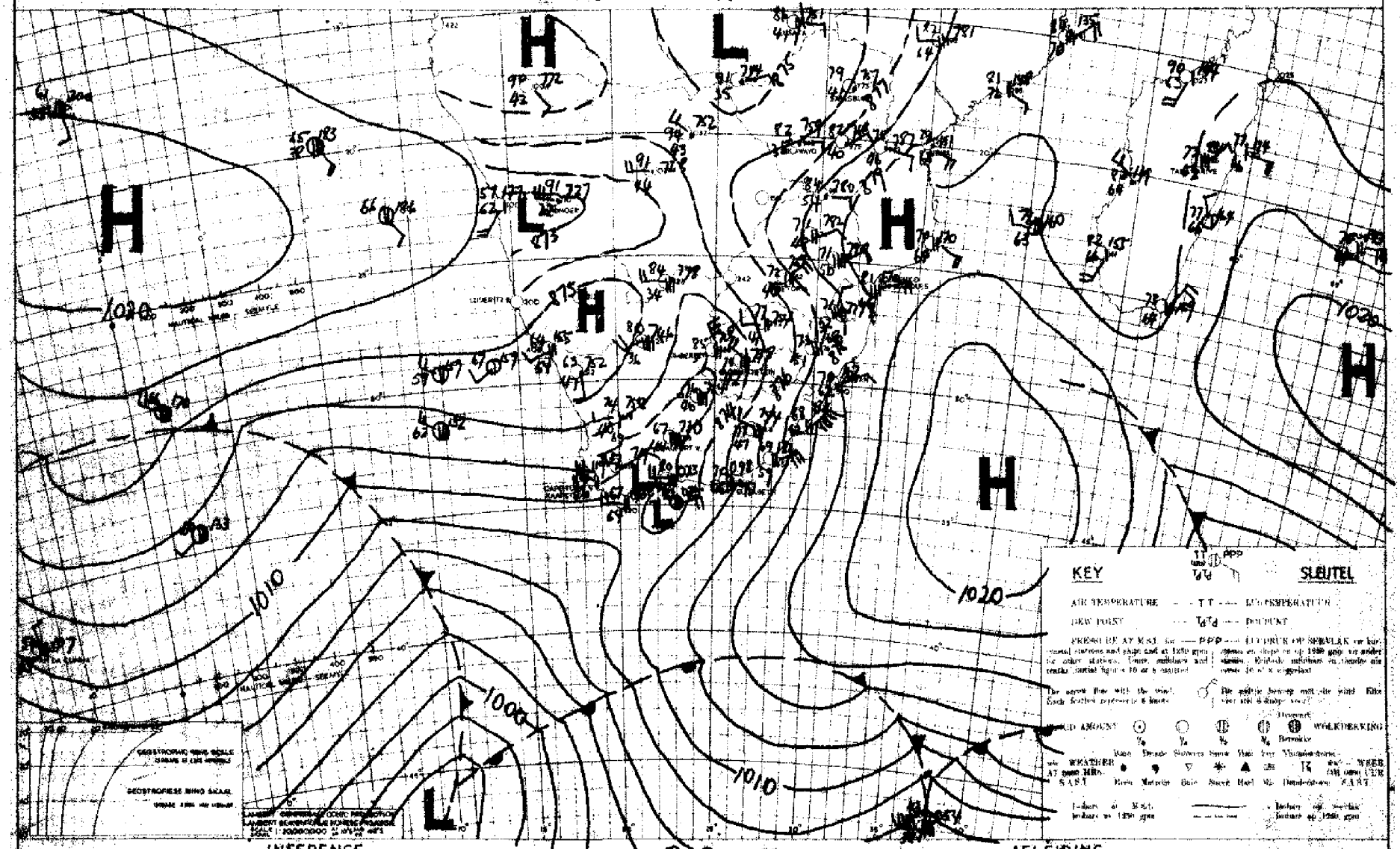

INFERENCE DATE 8-9-1952 DATUM AFLEIDING

PRESSURE IS FALLING RAPIDLY ALONG THE S.E. & E. COASTS AND CONSEQUENTLY THE N.E. WINDS OVER NATAL & TVL. WILL BACK TO N.W. AND W. TOMORROW. THE DRY AIR OVER S.W.A. & BECHUANALAND WILL PENETRATE OVER THE OFS. & S.W. TVL. AND OVER THESE AREAS IT WILL BECOME FINE, WHILE PARTLY CLOUDY WEATHER WILL PERSIST FURTHER E.

DIE DRUK DAAL VINNIG LANGS DIE S.O. EN O.KUS. EN GEVOLGLIK SAL DIE N.O. WIND WAT OOR NATAL EN TVL. WAM NA N.W. DRAAI. DROË LUG OOR S.W.A. EN BETSJOEANALAND SAL O. TOT OOR DIE VRYSTAAT EN S.W. TVL. BEWEEG EN HIER SAL DIT MOOIWEER WORD. MAAR GEDEELTELIKE BEWOLKTE WEER SAL VERDER NA DIE O. VOORTDUUR.

DAAGLIKSE WEERBULLETIN

WEERBURO : WEATHER BUREAU

DEPT VAN VERVOER : DEPT OF TRANSPORT

DAILY WEATHER BULLETIN

Maksimum en Minimum Temperature (°F) en Reënval (duime) vir die Etmaal wat om 0800 (SAST) eindig op

Maximum and Minimum Temperatures (°F) and Rainfall (inches) 24 hours ending at 0800 (SAST) on

10 . 9 . 1962.

TRANSVAAL	Max.	Min.	Rvl.
Barberton			
Bethal			
Chester			
Delmas			
Ermelo			
Joubert Park	77	43	
Komatipoort	75	35	
Kroondal	94	62	
Leeuwdoornstad			
Lichtenburg			
Louis Trichardt	86	56	
Marnitz			
Middelburg			
Loskop			
Nelspruit	85	52	
Nylstroom	87	54	
Palmietfontein	78	42	
Pietersburg	83	55	
Piet Retief	85	52	
Pelgrimsrus	82	48	
Potchefstroom	82	42	
Pretoria W.B.			
Pretoriuskop			
Standerton	77	38	
Thabazimbi	86	59	
Vaalwater			
Watervalboven	82	47	
Wolmaransstad			
Zeerust			
Witbank			
KAAP - CAPE			
Alexanderbaai	67	48	
Aberdeen			
Andelusia			
Beaufort-Wes	78	46	
Cala			

CAPE - KAAP	Max.	Min.	Rfl.
Calitzdorp			
Calvinia	67	48	
Cape Agulhas	70	57	0.18
Cape Columbine	61	55	0.01
Cape St. Francis	66	54	
Carnarvon			
Cradock			
De Aar	75	43	
Dordrecht	70	55	
East London	76	53	
Elsenburg			
Flagstaff			
Fraserburg	68	40	
Gariep	73	47	
George	83	49	
Graaff Reinet	82	47	
Grahamstown			
Idutywa			
Jansenville			
Kenhardt			
Kentani			
Kimberley	79	48	
Kingwilliamstown	73	48	
Klaver	72	44	
Kowie			
Kuruman			
Lake Mentz			
Lovedale			
Maclear			
Mafeking			
Matatiele			
Matroosberg	64	28	
Middelburg			
Mossel Bay	69	56	
Malmesbury			
O'okiep	69	43	
Orange River	79	40	
Pofadder			
Port Elizabeth	70	49	

KAAP - CAPE	Max.	Min.	Rvl.
Port St. Johns	77	60	
Postmasburg	76	53	
Piquetberg			
Prieska	81	43	
Prince Albert			
Queenstown			
Riversdale	77	48	
Somerset-oos	80	47	
Springfontein	77	43	
Steynsburg			
Stormerivier			
Sutherland			
Swellendam			
Umtata			
Upington	79	44	
van Wyksvlei	76	42	
Victoria-Wes	74	37	
Vryburg	84	41	
Williston			
Willowmore	74	47	
Wingfield	62	56	0.03
Venterstad			
NATAL			
Kaap St. Lucia	85	64	
Dundee			
Durban	80	61	
Estcourt	83	48	
Himeville			
Ladysmith	85	46	
Melmoth	92	56	
M'kuzi			
Newcastle			
Pietermaritzburg			
Port Shepstone	73	61	
Seven Oaks			
Vryheid			

O.F.S. - O.V.S.	Max.	Min.	Rfl.
Bethlehem	73	35	
Bethulie	75	42	
Bloemfontein	75	43	
Fauresmith	74	40	
Ficksburg			
Harrismith			
Hellbron			
Hoopstad	83	40	
Kroonstad	79	38	
Lindley			
Modderpoort			
Parys			
Vrede			
Wepener	75	36	
Winburg			
Zastron			
S.W.A. and Protectorates en Protektorate			
Gobabis	87	45	
Keetmanshoop	82	49	
Luderitz	58	48	
Ondongua	93	52	
Swakopmund			
Tsumeb	93	62	
Windhoek	84	56	
Francistown	94	57	
Gaberones			
Mahalapye			
Maun	93	56	
Tsabong	84	57	
Mbabane			
Stegi			

SYNOPTIC WEATHER MAP — 1200 GMT. — 1400 SAST. — SINOPTIESE WEERKAART

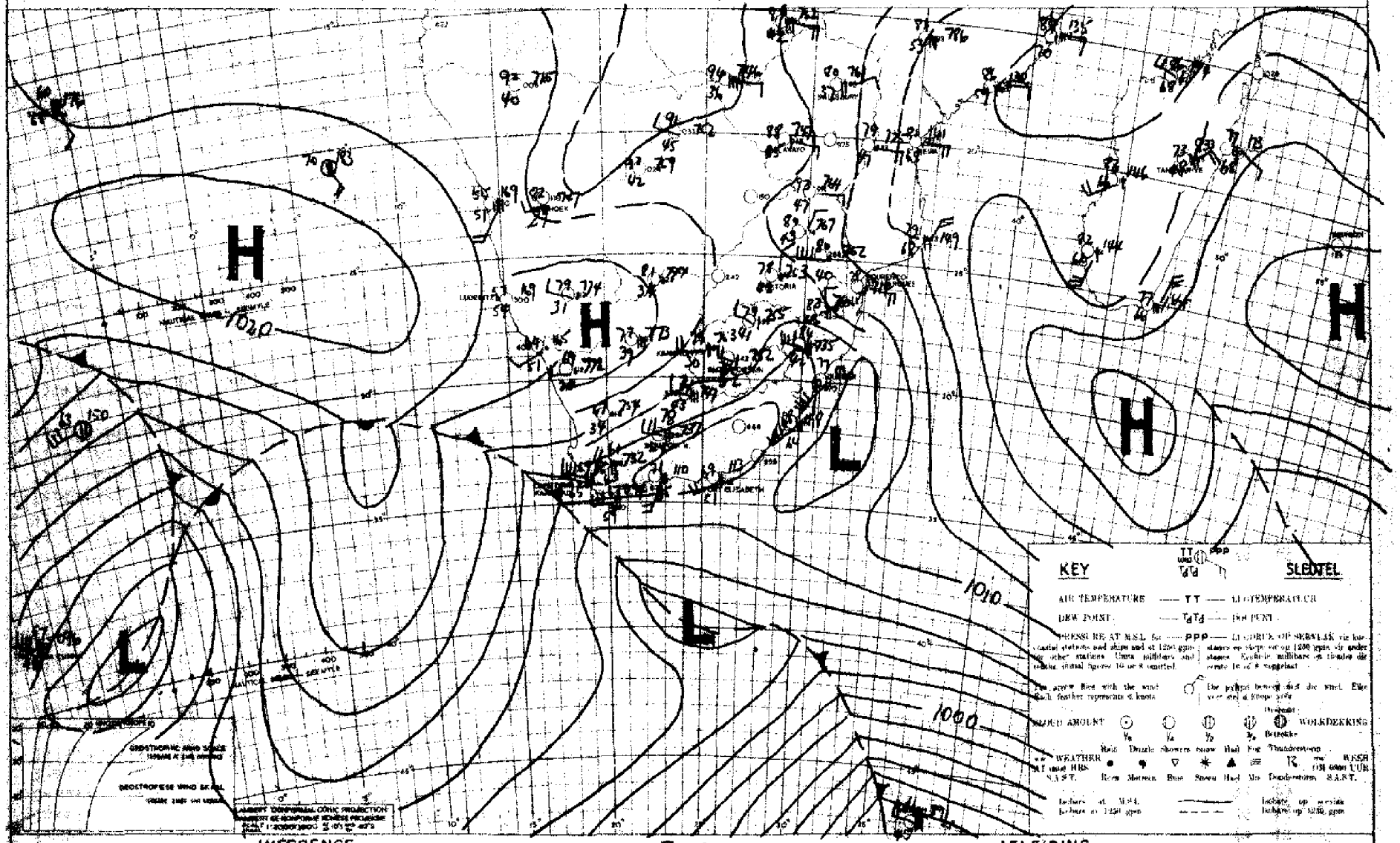

INFERENCE — DATE 9-9-49 — S.BATUM — AFLEIDING

COOLER CLOUDY WEATHER WILL MOVE OVER THE S.W. CAPE. THE HIGH WILL HOWEVER PERSIST OVER THE INTERIOR AND THE WEATHER WILL REMAIN FAIR AND WARM. WINDS WILL FRESHEN OVER THE CAPE PROVINCE.

KOELER BEWOLKTE WEER SAL OOR S.W. KAAPLAND BEWEEG. DIE HOOG SAL OOR DIE BINNELAND BLY EN DIT SAL MOOI WEER EN WARM WEES. WINDE SAL STERKER WORD OOR DIE KAAPPROVINSIE.

DAAGLIKSE WEERBULLETIN

WEERBURO : WEATHER BUREAU
DEPT. VAN VERVOER : DEPT. OF TRANSPORT

DAILY WEATHER BULLETIN

Maksimum en Minimum Temperature (°F) en Reënval (duime) vir die Etmaal wat om 0800 (SAST) eindig op

Maximum and Minimum Temperatures (°F) and Rainfall (inches) 24 hours ending at 0800 (SAST) on

11 Sept 1952.

TRANSVAAL	Max.	Min.	Rvl.
Barberton			
Bethal			
Chester			
Delmas			
Ermelo	80	48	
Joubert Park			
Komatipoort	99	68	
Kroondal			
Leeuwdoornsstad			
Lichtenburg			
Louis Trichardt			
Marnitz			
Middelburg			
Loskop			
Nelspruit			
Nylstroom	90	49	
Palmietfontein	83	51	
Pietersburg	87	53	
Piet Retief			
Pelgrimsrus	88	53	
Potchefstroom	86	44	
Pretoria W.B.	83	55	
Pretoriuskop			
Standerton	81	46	
Thabazimbi	92	54	
Vaalwater			
Watervalboven	87		
Wolmaransstad			
Zeerust			
Witbank			
KAAP - CAPE			
Alexanderbaai	72	55	
Aberdeen			
Andelusia			
Beaufort-Wes	75	42	004
Cala			

CAPE - KAAP	Max.	Min.	Rfl.
Calitzdorp			
Calvinia			
Cape Agulhas	66	53	049
Cape Columbine	62	50	008
Cape St. Francis	70	55	062
Carnarvon			
Cradock			
De Aar	73	44	
Dordrecht			
East London	73	56	
Elsenburg			
Flagstaff			
Fraserburg	65	35	
Garies	69	49	001
George	79	51	111
Graaff Reinet	80	51	
Grahamstown			
Idutywa			
Jansenville			
Kenhardt	78	50	
Kentani			
Kimberley	85	46	
Kingwilliamstown	79	50	
Klaver	66	55	003
Kowie			
Kuruman			
Lake Mentz			
Lovedale			
Maclear			
Mafeking			
Matatiele			
Matroosberg	62	44	021
Middelburg	74	49	
Mossel Bay	79	54	033
Malmesbury			
O'okiep	68	39	010
Orange River	83	45	
Pofadder	70	45	
Port Elizabeth	75	54	032

KAAP - CAPE	Max.	Min.	Rvl.
Port St. Johns	74	61	
Postmasburg	81	40	
Piquetberg			
Prieska	79	40	
Prince Albert			
Queenstown	81	51	
Riversdale	79	51	064
Somerset-oos	80	51	
Springfontein	83	48	
Steynsburg			
Stormsrivier			
Sutherland			
Swellendam			
Umtata	89	54	
Upington	79	45	
van Wykevlei	75	44	
Victoria-Wes	72	41	
Vryburg	87	41	
Williston			
Willowmore	60	42	015
Wingfield	64	51	084
Venterstad			
NATAL.			
Kaap St. Lucia	85	65	
Dundee			
Durban	75	57	
Estcourt	86	48	
Himeville			
Ladysmith			
Melmoth	85	62	
M'kuzi			
Newcastle	88	54	
Pietermaritzburg			
Port Shepstone	75	65	
Seven Oaks			
Vryheid			

O.F.S. - O.V.S.	Max.	Min.	Rfl.
Bethlehem	78	49	
Bethulie	78	46	
Bloemfontein	79	43	
Fauresmith	77	45	
Ficksburg			
Harrismith			
Heilbron			
Hoopstad	87	43	
Kroonstad	84	39	
Lindley			
Modderpoort			
Parys			
Vrede			
Wepener	77	35	
Winburg			
Zastron			
S.W.A. and Protectorates en Protektorate			
Gobabis			
Keetmanshoop	80	45	
Luderitz	62	55	
Ondongua	95	53	
Swakopmund	60	52	
Tsumeb	85	66	
Windhoek	85	56	
Francistown	95	57	
Gaberones			
Mahalapye			
Maun	96	56	
Tsabong			
Mbabane			
Stegi			

SYNOPTIC WEATHER MAP — 1200 GMT. — 1400 SAST. — SINOPTIESE WEERKAART

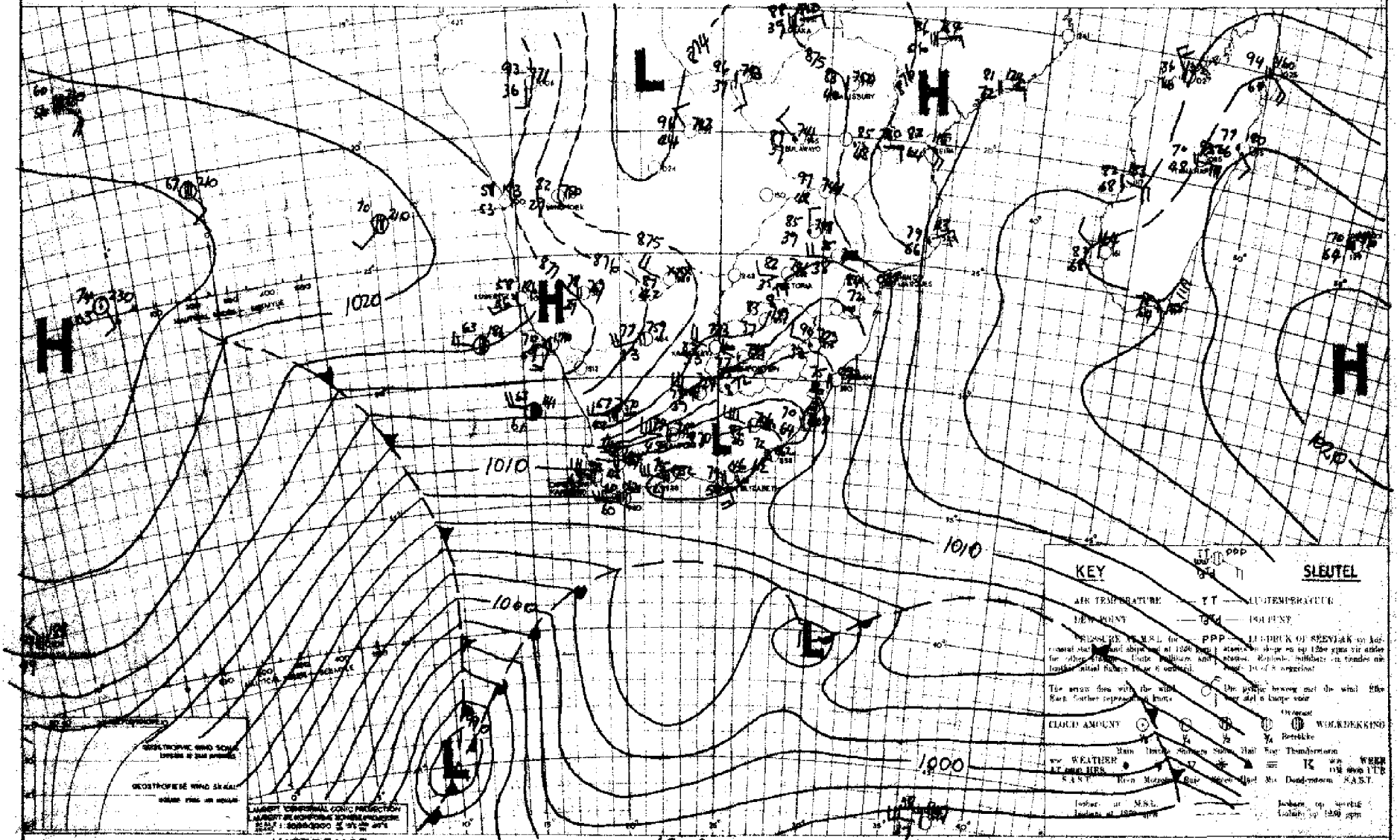

INFERENCE — DATE 10-9-1952 DATUM — AFLEIDING

IT IS EXPECTED THAT COOL AIR IN THE REAR OF THE COLD FRONT NOW APPROACHING THE CAPE, WILL SWEEP ACROSS THE S. PARTS OF THE UNION CAUSING CLOUDY & SHOWERY WEATHER ALONG THE CAPE & NATAL COASTS. OVER THE INTERIOR IT WILL REMAIN FINE.

DIT WORD VERWAG DAT KOEL LUG, AGTER DIE KOUFRONT WAT NOU DIE KAAP NADER, OOR DIE SUIDELIKE DELE VAN DIE UNIE SAL VLOEI EN DAT HIERDIE LUG BEWOLKTE WEER EN BUIE OOR DIE KAAPSE EN NATALSE KUSTSTREKE SAL VEROORSAAK. OOR DIE BINNELAND SAL DIT MOOIWEER BLY.

DAAGLIKSE WEERSBULLETIN

WEERBURO : WEATHER BUREAU
DEPT. VAN VERVOER : DEPT. OF TRANSPORT

DAILY WEATHER BULLETIN

Maksimum en Minimum Temperature (°F) en Reënval (duime) vir die Etmaal wat om 0800 (SAST) eindig op

Maximum and Minimum Temperatures (°F) and Rainfall (inches) 24 hours ending at 0800 (SAST) on

12-9-198.

TRANSVAAL	Max.	Min.	Rvl.
Barberton			
Bethal			
Chester			
Delmas			
Ermelo	81	50	
Joubert Park	80	54	
Kometipoort	103	60	
Kroondal			
Leeuwdoornestad			
Lichtenburg			
Louis Trichardt			
Marnitz			
Middelburg			
Loskop			
Nelspruit			
Nylstroom	91	54	
Palmietfontein	83	45	
Pietersburg	91	55	
Piet Retief			
Pelgrimsrus	91	34	
Potchefstroom	81	46	
Pretoria W.B.	85	49	
Pretoriuskop			
Standerton	81	40	
Thabazimbi	94	59	
Vaalwater			
Watervalboven	89	55	
Wolmaransstad			
Zeerust			
Witbank			
KAAP - CAPE			
Alexanderbaai	68	53	
Aberdeen			
Andelusia			
Beaufort-Wes	63	47	
Cala			

CAPE - KAAP	Max.	Min.	Rfl.
Calitzdorp			
Calvinia	54	44	0.05
Cape Agulhas	59	53	0.48
Cape Columbine	62	50	
Cape St. Francis	61	53	2.10
Carnarvon			
Cradock			
De Aar	66	40	
Dordrecht	68	38	
East London	62	53	0.15
Elsenburg			
Flagstaff			
Fraserburg			
Garies			
George	56	49	0.25
Graaff Reinet	67	44	
Grahamstown			
Idutywa			
Jansenville			
Kenhardt	68	45	
Kentani			
Kimberley	74	45	
Kingwilliamstown	64	49	0.01
Klaver			
Kowie			
Kuruman			
Lake Mentz			
Lovedale			
Maclear			
Mafeking			
Matatiele			
Matroosberg	54	40	0.17
Middelburg	68	44	
Mossel Bay	67	53	0.22
Malmesbury			
O'okiep			
Orange River	71	40	
Pofadder			
Port Elizabeth	59	55	0.25

KAAP - CAPE	Max.	Min.	Rvl.
Port St. Johns	68	59	
Postmasburg	71	42	
Piquetberg			
Prieska			
Prince Albert			
Queenstown	71	40	
Riversdale	60	49	0.60
Somerset-oos	67	47	0.05
Springfontein	75	35	
Steynsburg			
Stormsrivier			
Sutherland			
Swellendam			
Umtata			
Upington	72	46	
van Wyksvlei			
Victoria-Wes	64	37	
Vryburg	83	27	
Williston			
Willowmore	62	46	0.01
Wingfield	62	52	0.14
Venterstad			
NATAL			
Kaap St. Lucia	75	61	
Dundee			
Durban	74	57	0.01
Estcourt	76	53	
Himeville			
Ladysmith	79	48	
Melmoth	70	54	0.01
M'kuzi			
Newcastle	38	48	
Pietermaritzburg			
Port Shepstone	70	61	0.04
Seven Oaks			
Vryheid			

O.F.S. - O.V.S.	Max.	Min.	Rfl.
Bethlehem	74	35	
Bethulie	71	43	
Bloemfontein	72	37	
Faurresmith			
Ficksburg			
Harrismith			
Heilbron			
Hoopstad	79	36	
Kroonstad	78	38	
Lindley			
Modderpoort			
Parys			
Vrede			
Wepener			
Winburg			
Zastron			
S.W.A. and Protectorates en Protektorate			
Gobabis	86	46	
Keetmanshoop	77	43	
Luderitz	65	53	
Ondongua	95	48	
Swakopmund	84	46	
Tsumeb	96	63	
Windhoek	84	48	
Francistown			
Gaberones			
Mahalapye			
Maun	96	60	
Tsabong	79	38	
Mbabane			
Stegi			

SYNOPTIC WEATHER MAP 1200 GMT. — 1400 SAST. SINOPTIESE WEERKAART

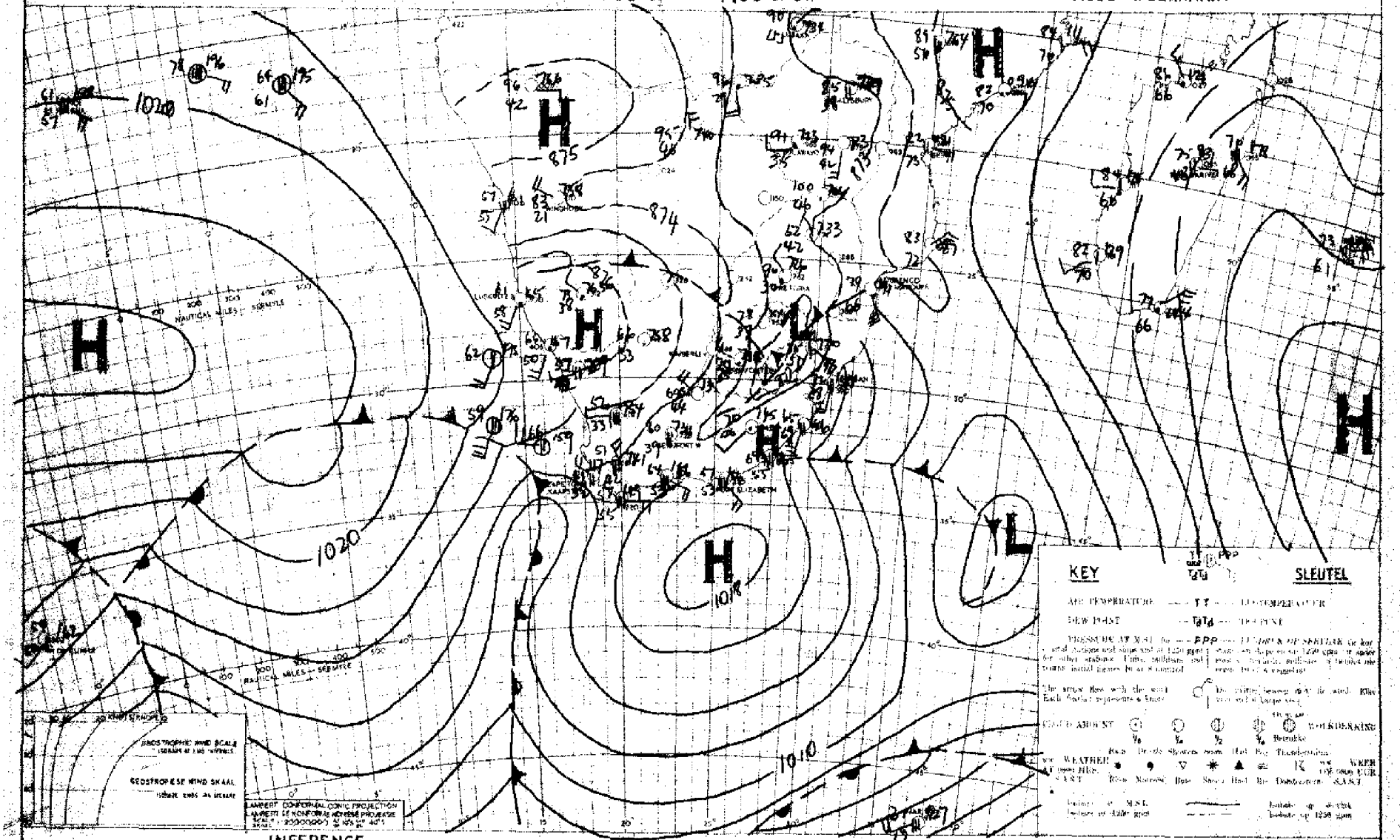

INFERENCE

DATE 11-9-1952 DATUM

AFLEIDING

THERE IS EVIDENCE OF AN OCCLUSION POINT LOW PRESSURE SYSTEM CLOSE TO THE S.W. COAST, FOLLOWED BY A COLD ANTICYCLONE PRESSURES ARE FALLING ALONG THE S. COAST BUT IS EXPECTED TO RAPIDLY AGAIN TOMORROW. COOL MOIST AIR WILL FLOW W. OVER NATAL & E. TVL. TONIGHT AND IT WILL REMAIN UNSETTLED ALONG THE S. COAST.

DAAR IS AANDUIDING VAN 'N OKKUSIEPUNT LAAGDRUKSTELSEL AAN DIE S.W. KUS, GEVOLG DEUR 'N KOUE KOOGDRUKSTELSEL DIE DRUK DAAL LANGS DIE S. KUS, MAAR SAL MORE WEER VINNIG STYG. KOEL VOCTIGE SAL VAN NAG W. BEWEEG OOR NATAL EN O. TVL. EN DIE WEER SAL ONGESTADIG BLY LANGS DIE SUID KUS.

DAAGLIKSE WEERBOLLETIN

WEERBURO : WEATHER BUREAU
DEPT. VAN VERVOER : DEPT. OF TRANSPORT

DAILY WEATHER BULLETIN

Maksimum en Minimum Temperature (°F) en Reënval (duime) vir die Etmaal wat om 0800 (SAST) eindig op

Maximum and Minimum Temperatures (°F) and Rainfall (inches) 24 hours ending at 0800 (SAST) on

13 - 9 - 198

TRANSVAAL	Max.	Min.	Rvl.
Barberton			
Bethal			
Chester			
Delmas			
Ermelo	76	37	
Joubert Park	71	45	
Konatipoort	89	67	
Kroondal			
Leeuwdoornstad			
Lichtenburg			
Louis Trichardt			
Marnitz			
Middelburg			
Loskop			
Nelspruit	85	61	
Nylstroom	87	42	
Palmietfontein	74	37	
Pietersburg	88	53	
Piet Retief	84	51	
Pelgrimsrus	85	52	
Potchefstroom	74	36	
Pretoria W.B.	79	45	
Pretoriuskop			
Standerton			
Thabazimbi	89	58	
Vaalwater			
Watervalboven	84	41	
Wolmaransstad			
Zeerust			
Witbank			
KAAP - CAPE			
Alexanderbaai	66	47	
Aberdeen			
Andelusia			
Beaufort-Wes	61	42	
Cala			

CAPE - KAAP	Max.	Min.	Rfl.
Calitzdorp			
Calvinia	62	35	
Cape Agulhas	54	50	
Cape Columbine	60	47	
Cape St. Francis	60	52	0.13
Carnarvon			
Cradock			
De Aar	63	37	
Dordrecht	58	37	
East London	64	51	0.12
Elsenburg			
Flagstaff			
Fraserburg	61	33	
Gariep	66	42	
George	58	49	0.31
Graaff Reinet	62	41	
Grahamstown			0.50
[illegible]			
Jamestown			0.03
Kenhardt	64	39	
[illegible]			
Kentani			0.54
Kimberley	64	36	
Kingwilliamstown	59	44	0.40
Klaver	68	47	
Kowie			
Kuruman			
Lake Mentz			
Lovedale			
Maclear			
Mafeking	80	46	
Matatiele			
Matroosberg	54	42	
Middelburg	60	26	
Mossel Bay	64	53	
Malmesbury			
O'okiep			
Orange River	65	53	
Pofadder	64	43	
Port Elizabeth	60	46	0.15

KAAP - CAPE	Max.	Min.	Rvl.
Port St. Johns	76	54	0.12
Postmasburg	64	41	
Piquetberg			
Prieska	67	30	
Prince Albert			
Queenstown	64	41	
Riversdale	63	49	0.04
Somerset-oos	58	46	0.16
Springfontein	69	35	
Steynsburg			
Stormerivier			
Sutherland			
Swellendam			
Umtata			
Upington	66	30	
van Wyksvlei	65	38	
Victoria-Wes	57	31	
Vryburg	78	36	
Williston			
Willowmore	60	43	
Wingfield	61	49	
Venterstad			
NATAL			
Kaap St. Lucia	81	60	0.03
Dundee			
Durban	77	61	
Estcourt			
Himeville			
Ladysmith	83	50	
Melmoth	81	51	
Mkuzi			
Newcastle	81	47	
Pietermaritzburg			
Port Shepstone	75	57	0.02
Seven Oaks			
Vryheid			

O.F.S. - O.V.S.	Max.	Min.	Rfl.
Bethlehem	67	31	
Bethulie	64	34	
Bloemfontein	64	33	
Fauresmith	61	33	
Ficksburg			
Harrismith			
Heilbron			
Hoopstad	75	32	
Kroonstad	72	32	
Lindley			
Modderpoort			
Parys			
Vrede			
Wepener	63	27	
Winburg			
Zastron			
S.W.A. and Protectorates en Protektorate			
Gobabis	84	45	
Keetmanshoop	74	46	
Luderitz	65	51	
Ondongua	93	48	
Swakopmund	59	50	
Tsumeb	95	64	
Windhoek	83	51	
Francistown			
Gaberones			
Mahalapye			
Maun	97	60	
Tsabong	75	37	
Mbabane	85	56	
Stegi			

Bremersdorp.

SYNOPTIC WEATHER MAP — 1200 GMT. — 1400 SAST. — SINOPTIESE WEERKAART

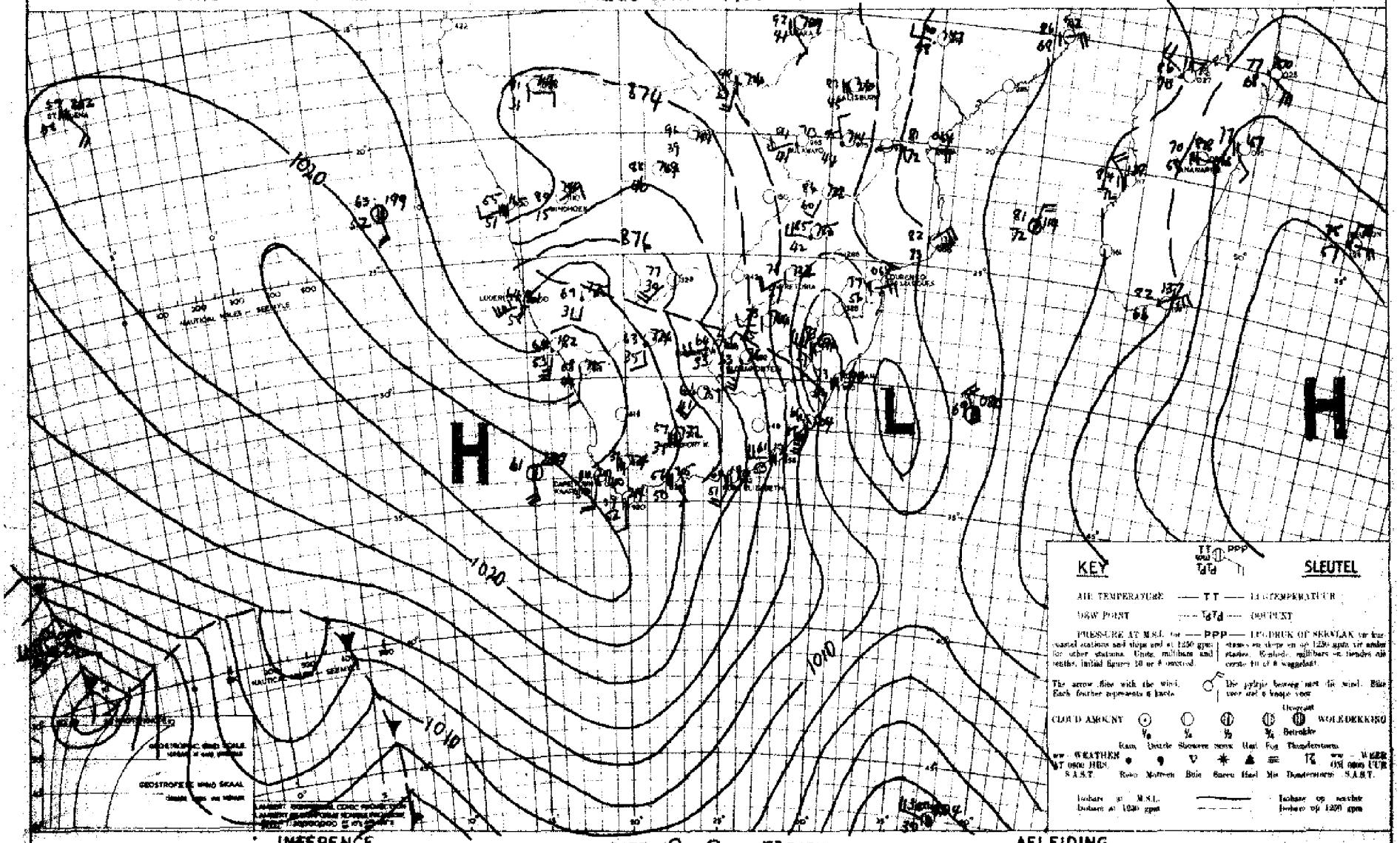

INFERENCE — DATE 12-9-1952 DATUM — AFLEIDING

DRY, COOLER AIR FROM THE S.W. WILL SPREAD OVER THE UNION AND APART FROM CLOUDY WEATHER OVER THE E. LOWVELD AND OVER NATAL THE WEATHER WILL BECOME FAIR.

DROË KOELER LUG UIT DIE S.W. SAL OOR DIE UNIE BEWEEG EN AFGESIEN VAN BEWOLKTE WEER OOR DIE O. LAGEVELD EN OOR NATAL, SAL DIT MOOI WEER WORD.

DAAGLIKSE WEERBULLETIN

WEERBURO : WEATHER BUREAU
DEPT. VAN VERVOER : DEPT. OF TRANSPORT

DAILY WEATHER BULLETIN

Maksimum en Minimum Temperature (°F) en Reënval (duime) vir die Etmaal wat om 0800 (SAST) eindig op

Maximum and Minimum Temperatures (°F) and Rainfall (inches) 24 hours ending at 0800 (SAST) on

14 - 9 195 52

TRANSVAAL	Max.	Min.	Rvl.
Barberton			
Bethal			
Chester			
Delmas			
Ermelo	75	47	
Joubert Park			
Komatipoort			
Kroondal			
Leeuwdoornstad			
Lichtenburg			
Louis Trichardt			
Marnitz			
Middelburg			
Loskop			
Nelspruit			
Nylstroom			
Palmietfontein	77	41	
Pietersburg	76	47	
Piet Retief			
Pelgrimsrus			
Potchefstroom			
Pretoria W.B.	80	50	
Pretoriuskop			
Standerton			
Thabazimbi			
Vaalwater			
Watervalboven			
Wolmaransstad			
Zeerust			
Witbank			
KAAP - CAPE			
Alexanderbaai	67	56	
Aberdeen			
Andelusia			
Beaufort-Wes	65	40	
Cala			

CAPE - KAAP	Max.	Min.	Rvl.
Calitzdorp			
Calvinia			
Cape Agulhas	60	55	
Cape Columbine	62	48	
Cape St. Francis	62	51	0.36
Carnarvon			
Cradock			
De Aar			
Dordrecht			
East London	66	47	
Elsenburg			
Flagstaff			
Fraserburg			
Garies			
George	58	42	
Graaff Reinet			
Grahamstown			
Koutywa			
Jansenville			
Kenhardt			
Kenton			
Kimberley	71	40	
Kingwilliamstown	64	43	
Klaver			
Kowie			
Kuruman			
Lake Mentz			
Lovedale			
Maclear			
Mafeking	81	51	
Matatiele			
Matroosberg	56	37	
Middelburg	64	27	
Mossel Bay	63	54	
Malmesbury			
O'okiep	72	43	
Orange River			
Pofadder			
Port Elizabeth	63	50	0.02

KAAP - CAPE	Max.	Min.	Rvl.
Port St. Johns	66	56	0.06
Postmasburg			
Piquetberg			
Prieska			
Prince Albert			
Queenstown			
Riversdale	62	48	
Somerset-oos	62	41	
Springfontein			
Steynsburg			
Stormsrivier			
Sutherland			
Swellendam			
Umtata			
Upington	75	45	
van Wyksvlei			
Victoria-Wes	65	34	
Vryburg	78	48	
Williston			
Willowmore			
Wingfield	64	43	
Venterstad			
NATAL			
Kaap St. Lucia	77	60	0.01
Dundee			
Durban	69	60	0.02
Estcourt			
Himeville			
Ladysmith	70	48	
Melmoth	65	53	0.20
M'kuzi			
Newcastle			
Pietermaritzburg			
Port Shepstone	70	59	0.03
Seven Oaks			
Vryheid			

O.F.S. - O.V.S.	Max.	Min.	Rvl.
Bethlehem			
Bethulie			
Bloemfontein	69	39	
Frankesmith			
Ficksburg			
Harrismith			
Heilbron			
Hoopstad			
Kroonstad			
Lindley			
Modderpoort			
Parys			
Vrede			
Wepener			
Winburg			
Zastron			
S.W.A. and Protectorates en Protektorate			
Gobabis	88	47	
Keetmanshoop	83	47	
Luderitz			
Ondongua			
Swakopmund	57	52	
Tsumeb	94	56	
Windhoek	83	46	
Francistown			
Gaberones			
Mahalapye			
Maun			
Tsabong	81	38	
Mbabane			
Stegi			

SYNOPTIC WEATHER MAP 1200 GMT. — 1400 SAST. SINOPTIESE WEERKAART

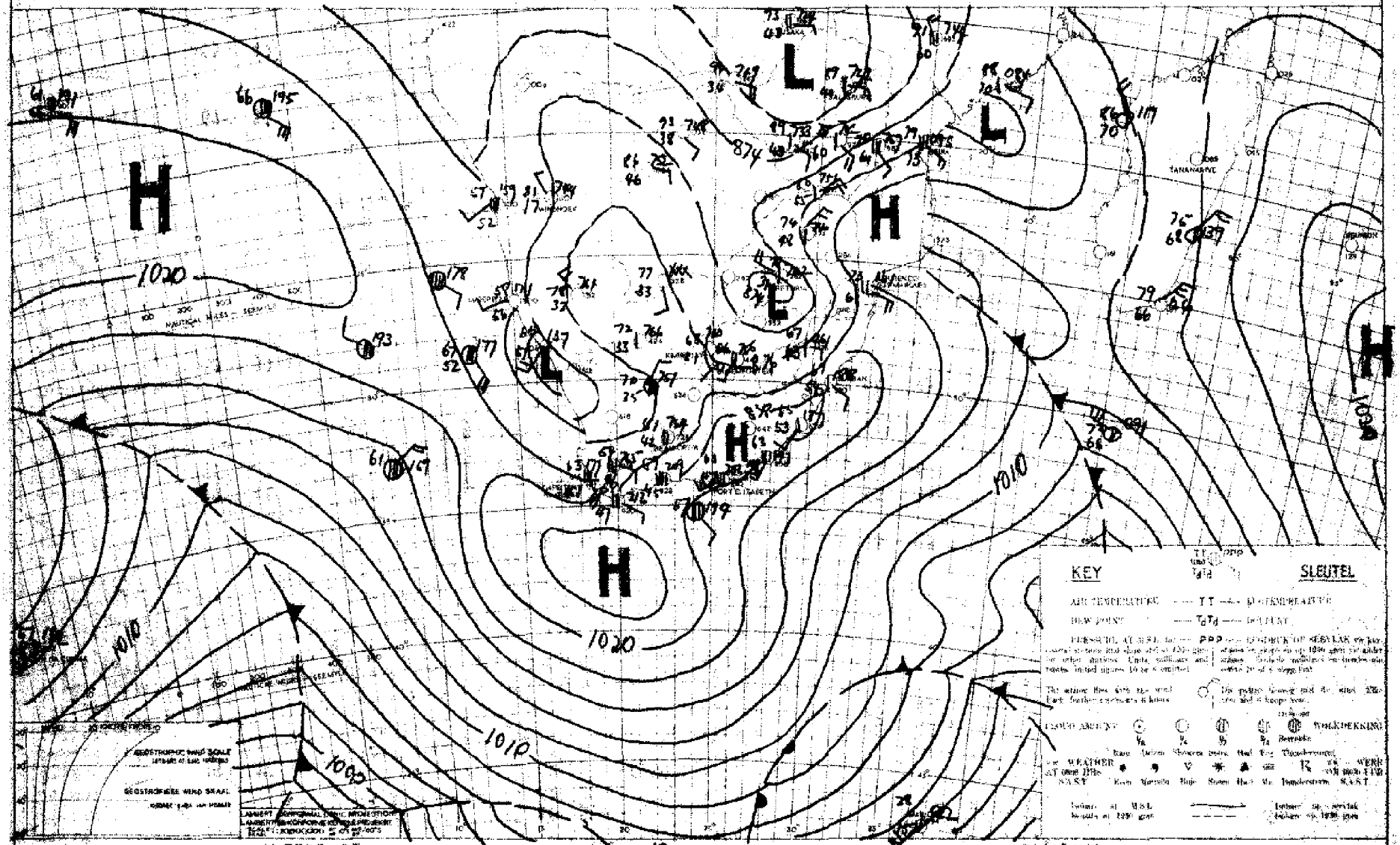

INFERENCE DATE 13-9-1952 DATUM AFLEIDING

PRESSURE ARE FALLING RAPIDLY ALONG THE S.W. COAST AND THE ANTICYCLONE OFF THE S.W. COAST WILL WEAKEN AND MOVE E. CLOUDY WEATHER WILL DEVELOP ALONG THE S.W. COAST LATER TOMORROW BUT EXCEPT FOR SOME FAIR WEATHER CLOUDS OVER NATAL & THE N.E. HALF OF TVL. IT WILL BE FINE OVER THE INTERIOR.

DIE DRUK DAAL VINNIG LANGS DIE S.W. KUS EN DIE ANTISIKLOON LANGS DIE S.W. KUS SAL VERSWAK EN O. BEWEEG. BEWOLKTE WEER SAL LATER MÔRE OOR DIE W. EN S.W. KUS ONTWIKKEL MAAR AFGESIEN VAN MOOIWEERSWOLKE OOR NATAL EN DIE N.O. HELFTE VAN TVL. SAL DIT OOR DIE BINNELAND MOOI WEER WEES.

DAAGLIKSE WEERSBULLETIN

WEERBURO : WEATHER BUREAU
DEPT. VAN VERVOER : DEPT. OF TRANSPORT

DAILY WEATHER BULLETIN

Maksimum en Minimum Temperature (°F) en Reënval (duime) vir die Etmaal wat om 0800 (SAST) eindig op

Maximum and Minimum Temperatures (°F) and Rainfall (inches) 24 hours ending at 0800 (SAST) on

15 - 9 - 1952

TRANSVAAL	Max.	Min.	Rvl.
Barberton			
Bethal			
Chester			
Delmas			
Ermelo	74	47	
Joubert Park			
Komatipoort	85	63	
Kroondal			
Leeuwdoornestad			
Lichtenburg			
Louis Trichardt			
Marnitz			
Middelburg			
Loskop			
Nelspruit	71	50	
Nylstroom	81	58	
Palmietfontein	76	51	
Pietersburg	74	53	
Piet Retief	71	49	
Pelgrimsrus	74	51	
Potchefstroom	81	40	
Pretoria W.B.	78	52	
Pretoriuskop			
Standerton	78	39	
Thabazimbi	81	63	
Vaalwater			
Watervalboven	74	51	
Wolmaransstad			
Zeerust			
Witbank			
KAAP - CAPE			
Alexandertaai	66	51	0.03
Aberdeen			
Andeluzia			
Beaufort-Wes	70	44	0.01
Cala			

CAPE - KAAP	Max.	Min.	Rfl.
Calitzdorp			
Calvinia	53	45	0.15
Cape Agulhas	63	49	
Cape Columbine	63	53	0.25
Cape St. Francis	60	55	1.18
Carnarvon			
Cradock			
De Aar			
Dordrecht	73	39	
East London	69	53	1.97
Elsenburg			
Flagstaff			
Fraserburg	67	40	
Gariep	75	51	0.18
George	64	50	1.11
Graaff Reinet	69	49	1.03
Grahamstown			
Idutywa			
Jansenville			
Kenhardt	75	42	
Kentani			
Kimberley	84	42	
Kingwilliamstown	72	45	
Klaver			
Kowie			
Kuruman			
Lake Mentz			
Lovedale			
Maclear			
Mafeking			
Matatiele			
Matroosberg	57	42	0.10
Middelburg	75	42	
Mossel Bay	61	53	0.42
Malmesbury			
O'okiep			
Orange River			
Pofadder	63	41	
Port Elizabeth	63	54	1.22

KAAP - CAPE	Max.	Min.	Rvl.
Port St. Johns			
Postmasburg	79	41	0.02
Piquetberg			
Prieska	80	40	
Prince Albert			
Queenstown	79	43	
Riversdale	69	51	1.38
Somerset-oos	70	41	0.73
Springfontein	78	40	
Steynsburg			
Stormsrivier			
Sutherland			
Swellendam			
Umtata			
Upington	77	45	
van Wyksvlei			
Victoria-Wes	73	39	
Vryburg			
Williston			
Willowmore	72	44	0.66
Wingfield	64	49	0.58
Venterstad			
NATAL			
Kaap St. Lucia	70	60	
Dundee			
Durban	74	59	
Estcourt			
Himeville			
Ladysmith	84	57	
Melmoth	73	58	
M'kuzi			
Newcastle	84	61	
Pietermaritzburg			
Port Shepstone	71	62	
Seven Oaks			
Vryheid			

O.F.S. - O.V.S.	Max.	Min.	Rfl.
Bethlehem	75	35	
Bethulie	77	43	
Bloemfontein	78	35	
Fauresmith	76	39	
Ficksburg			
Harrismith			
Heilbron			
Hoopstad	85	39	
Kroonstad	82	38	
Lindley			
Modderpoort			
Parys			
Vrede			
Wepener	75	36	
Winburg			
Zastron			
S.W.A. and Protectorates en Protektorate			
Gobabis	91	54	
Keetmanshoop	77	43	
Ludewitz	60	53	
Ondongua	83	42	
Swakopmund	81	44	
Tsumeb	94	56	
Windhoek	80	43	
Francistown	94	55	
Gaberones			
Mahalapye			
Maun	98	57	
Tsabong	88	43	
Mbabane			
Stegi			

SYNOPTIC WEATHER MAP 1200 GMT. — 1400 SAST. SINOPTIESE WEERKAART

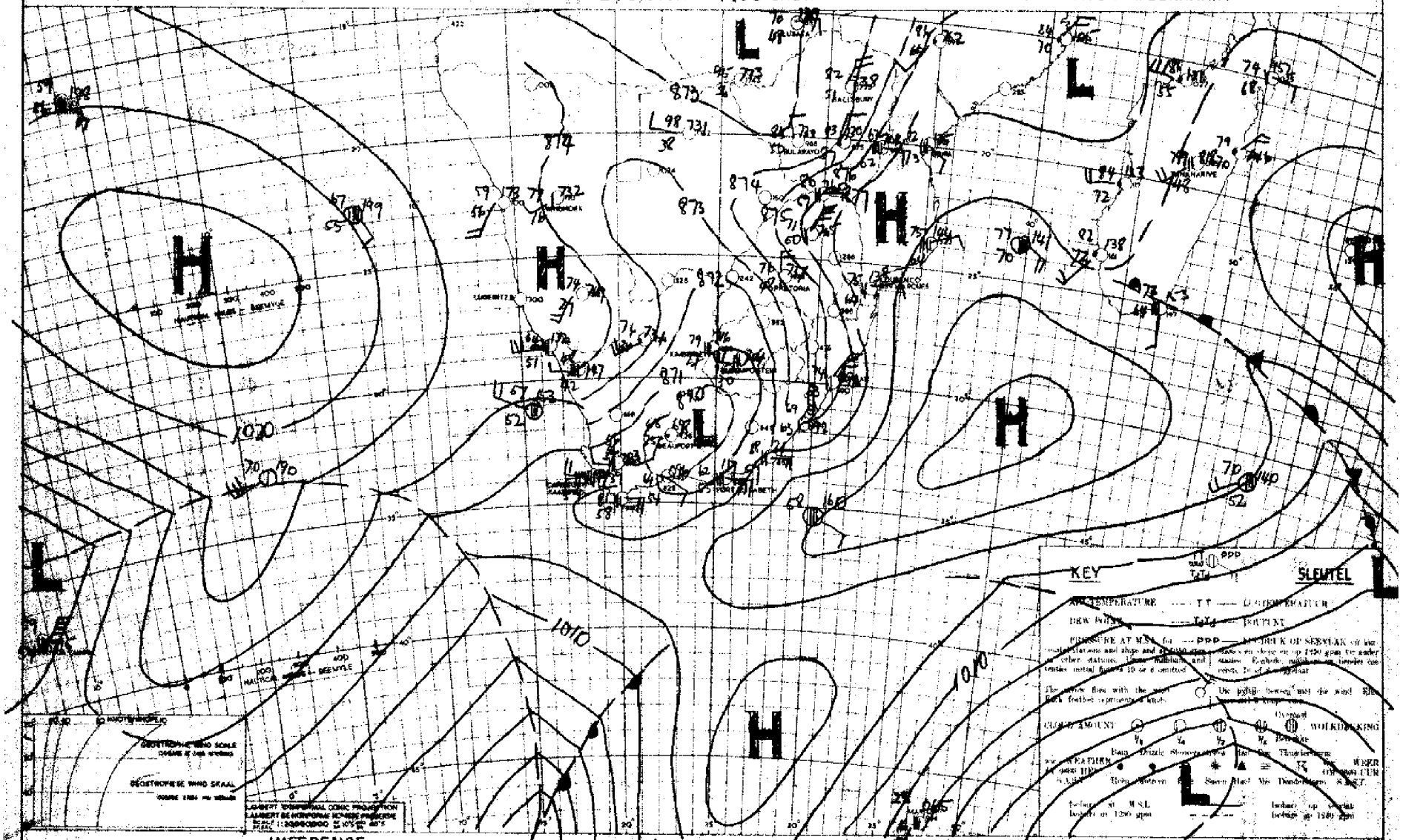

INFERENCE DATE 14-9-1952 DATUM AFLEIDING

A LOW PRESSURE AREA HAS DEVELOPED OVER THE C.P. CAUSING RAINY WEATHER OVER THE S.W. & S. CAPE COASTS. SHARPLY FALLING PRESSURES OVER NATAL INDICATE THAT THE LOW WILL MOVE E. WHICH MEANS THAT DRIER W. TO S.W. WINDS WILL AGAIN FLOW OVER THE INTERIOR, WHERE IT WILL BE MAINLY FINE ALTHOUGH A THIN LAYER OF COOLER MOISTER AIR WILL TEMP. REACH THE N. INTERIOR OF THE CAPE. UNSETTLED CONDITIONS WILL CONTINUE AT FIRST OVER THE S.W. & S. CAPE.

'N LAAGDRUKSISTEEM HET OOR KAAPLAND ONTWIKKEL EN IS VERANTWOORDELIK VIR REEN WEER AAN DIE S.W. EN S. KUSTRERE. VINNIG DALELENDE DRUKKE OOR NATAL DUI DAAROP DAT DIE LAAG O. SAL BEWEEG EN DAARDEUR SAL DROER W. TOT S.W. LIKE WINDE WEEREENS OOR DIE BINNELAND VLOEI EN DIT SAL HOOFSAAKLIK MOOIWEER WEES ALHOEWEL 'N DUR LAAGIE KOELER VOCTIGE LUG TYDELIK DIE N. BINNELAND VAN KAAPLAND SAL BEREIK. ONGESTADIGDE WEER SAL AANVANKLIK OOR S.W. EN S. KAAPLAND VOORTDUUR.

DAAGLIKSE WEERBULLETIN

WEERBURO : WEATHER BUREAU

DEPT. VAN VERVOER : DEPT. OF TRANSPORT

DAILY WEATHER BULLETIN

Maksimum en Minimum Temperature (°F) en Reënval (duime) vir die Etmaal wat om 0800 (SAST) eindig op

Maximum and Minimum Temperatures (°F) and Rainfall (inches) 24 hours ending at 0800 (SAST) on

16.9.1982.

TRANSVAAL	Max.	Min.	Rvl.
Barberton			
Bethal			
Chester			
Delmas			
Ermelo	72	33	
Joubert Park	64	56	
Kematipoort	93	59	
Kroondal			
Leeuwdoornstad			
Lichtenburg			
Louis Trichardt			
Marnitz			
Middelburg			
Loskop			
Nelspruit	92	50	
Nylstroom	82	38	
Palmietfontein	66	33	
Pietersburg	84	46	
Piet Retief			
Pelgrimsrus	81	46	
Potchefstroom	63	33	
Pretoria W.B.	74	41	
Pretoriuskop			
Standerton	68	36	
Thabazimbi	82	48	
Vaalwater			
Watervalboven			
Wolmaransstad			
Zeerust			
Witbank			
KAAP - CAPE			
Alexanderbaai	66	48	
Aberdeen			
Andsluis			
Beaufort-Wes	52	42	0.25
Cala			

CAPE - KAAP	Max.	Min.	Rfl.
Calitzdorp			
Calvinia			
Cape Agulhas	60	53	
Cape Columbine	64	48	
Cape St. Francis	59	53	0.03
Carnarvon			
Cradock			
De Aar	58	37	
Dordrecht	48	33	0.54
East London			
Elsenburg			
Flagstaff			
Fraserburg			
Garies			
George	75	46	0.15
Graaff Reinet	62	44	0.60
Grahamstown			
Idutywa			
Jansenville			
Kenhardt			
Kentani			
Kimberley	61	32	
Kingwilliamstown	52	44	1.51
Klaver			
Kowie			
Kuruman			
Lake Mentz			
Lovedale			
Maclear			
Mafeking	63	38	
Matatiele			
Matroosberg			
Middelburg	69	37	0.23
Mossel Bay	26	53	
Malmesbury			
O'okiep			
Orange River	62	34	0.01
Pofadder			
Port Elizabeth	61	49	

KAAP - CAPE	Max.	Min.	Rvl.
Port St. Johns	71	51	2.00
Postmasburg	57	38	
Piquetberg			
Prieska	63	30	
Prince Albert			
Queenstown	53	38	0.31
Riversdale			0.21
Somerset-oos	50	42	0.83
Springfontein	63	34	0.05
Steynsburg			
Stormsrivier			
Sutherland			
Swellendam			
Umtata	65	44	0.55
Upington	64	45	
van Wyksvlei			
Victoria-Wes	52	33	
Vryburg	64	38	
Williston			
Willowmore			
Wingfield	64	50	
Venterstad			
NATAL			
Kaap St. Lucia	80	55	0.98
Dundee			
Durban	77	55	0.14
Estcourt			
Himeville	75	44	
Ladysmith	76	46	
Melmoth	82	48	0.01
M'kuzi			
Newcastle	76	35	
Pietermaritzburg			
Port Shepstone	72	53	1.03
Seven Oaks			
Vryheid			

O.F.S. - O.V.S.	Max.	Min.	Rfl.
Bethlehem	58	29	
Bethulie	55	32	0.01
Bloemfontein	59	34	0.01
Fauresmith	55	33	0.04
Ficksburg			
Harrismith			
Heilbron			
Hoopstad	63	33	
Kroonstad	61	33	
Lindley			
Modderpoort			
Parys			
Vrede			
Wepener	57	32	0.01
Winburg			
Zastron			
S.W.A. and Protectorates en Protektorate			
Gobabis	71	36	
Keetmanshoop	66	46	
Luderitz	64	50	
Ondongua	88	49	
Swakopmund	61	46	
Tsumeb	90	55	
Windhoek	76	43	
Francistown			
Gaberones			
Mahalapye	96	48	
Maun	85	53	
Tsabong	64	37	
Mbabane			
Stegi			

SYNOPTIC WEATHER MAP — 1200 GMT — 1400 SAST — SINOPTIESE WEERKAART

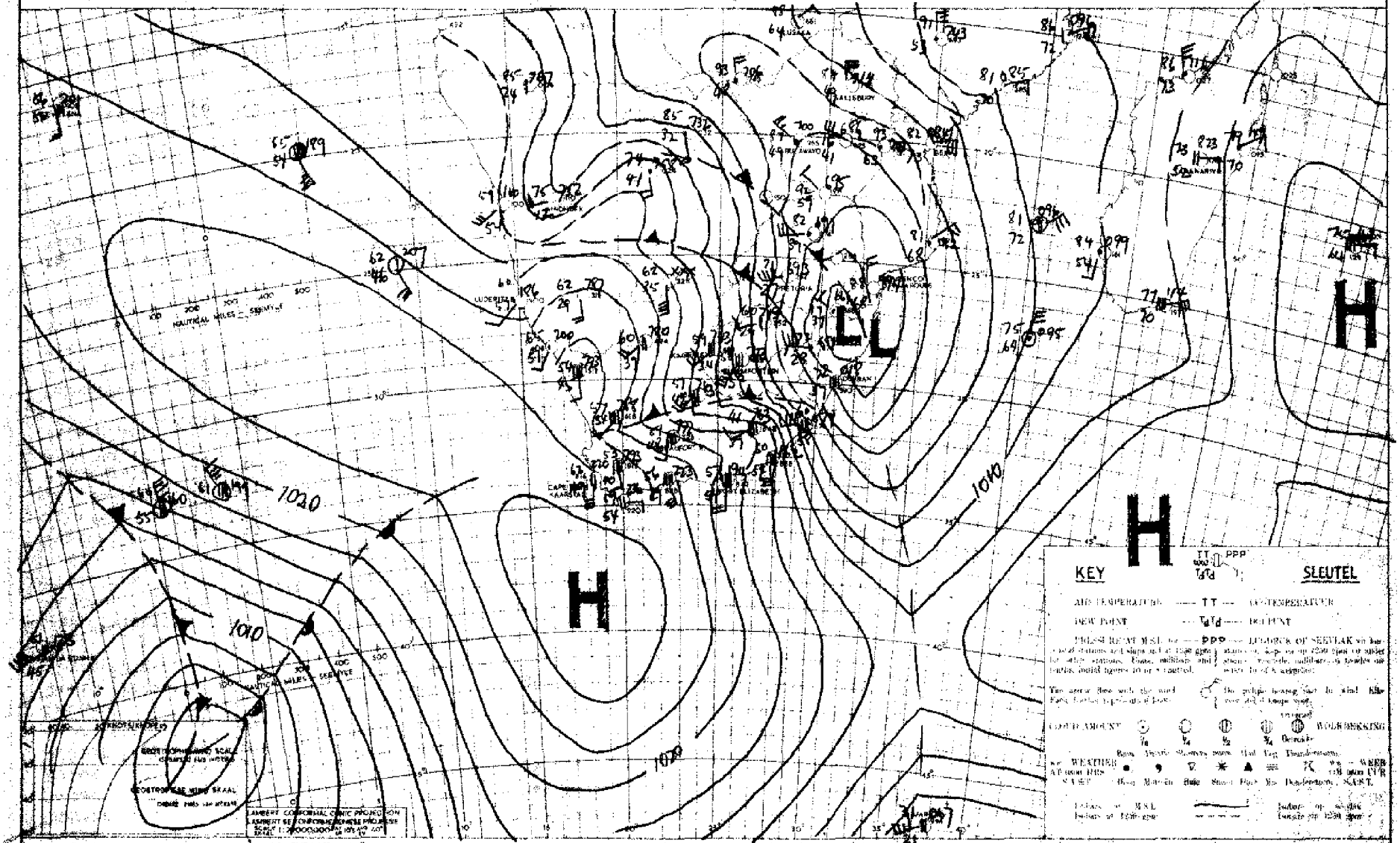

INFERENCE — DATE 15-9-1952 DATUM — AFLEIDING

THE COLD AIR WILL MOVE OVER THE WHOLE UNION. THE WEATHER WILL BE CLOUDY WITH SHOWERS OVER THE TRANSKEI, S. CAPE AND OVER NATAL. OTHERWISE FINE & COLD.

DIE KOUE LUG SAL OOR DIE HELE UNIE BEWEEG. DIE WEER SAL BEWOLK WEES OOR S. KAAPLAND, DIE TRANSKEI EN NATAL. BUIE SAL UITSPAK. ONGEWS MOOIWEER EN KOUD.

DAAGLIKSE WEERBULLETIN

WEERKUNDIG : WEATHER BUREAU

DEPT. VAN VERVOER : DEPT. OF TRANSPORT

DAILY WEATHER BULLETIN

Maksimum en Minimum Temperature (°F) en Reënval (duime) vir die Etmaal wat om 0800 (SAST) eindig op

Maximum and Minimum Temperatures (°F) and Rainfall (inches) 24 hours ending at 0800 (SAST) on

17.9.1962.

TRANSVAAL.	Max.	Min.	Rvl.
Barberton			
Bethal			
Chester			
Delmas			
Ermelo			
Joubert Park	60	36	
Komatipoort	76	52	
Kroondal			
Leeuwdoornstad			
Lichtenburg			
Louis Trichardt	69	45	
Marnitz			
Middelburg			
Loskop			
Nelspruit			
Nylstroom	73 / 71	47 / 42	
Palmietfontein	64	38	
Pietersburg	69	43	
Piet Retief			
Pelgrimsrus	64	43	
Potchefstroom	65	40	
Pretoria W.B.	67	41	
Pretoriuskop			
Standerton			
Thabasimbi	59	38	
Vaalwater	76	51	
Watervalboven			
Wolmaransstad	63	42	
Zeerust			
Witbank			
KAAP - CAPE			
Alexanderbaai	83	49	
Aberdeen			
Andeluzia			
Beaufort-Wes	57	34	
Cala			

CAPE - KAAP	Max.	Min.	Rfl.
Calitzdorp			
Calvinia	65	46	
Cape Agulhas	67	55	
Cape Columbine	67	55	
Cape St. Francis	62	52	
Carnarvon			
Cradock			
De Aar	60	31	
Dordrecht	XX	XX	0.05
East London	85	49	0.40
Elsenburg			
Flagstaff			
Fraserburg	57	34	
Gariep	77	51	
George	59	42	
Graaff Reinet	57	36	
Grahamstown			0.01
Idutywa			0.05
Jansenville			
Kenhardt	69	44	
Kentani			0.33
Kimberley	65	34	
Kingwilliamstown	53	42	0.05
Klaver	75	47	
Kowie			
Kuruman			
Lake Mentz			
Lovedale			0.03
Maclear			
Mafeking	69	46	
Matatiele			
Matroosberg	58	37	
Middelburg	53	25	
Mossel Bay	66	52	
Malmesbury			
O'okiep	66	53	
Orange River	63	34	
Pofadder	67	45	
Port Elizabeth	59	42	

KAAP - CAPE	Max.	Min.	Rvl.
Port St. Johns	60	50	0.28
Postmasburg	43	44	
Piquetberg			
Prieska	67	32	
Prince Albert			
Queenstown	57	41	
Riversdale	66	40	
Somerset-oos	54	52	0.12
Springfontein	50	31	0.01
Steynsburg			
Stormsrivier			
Sutherland			
Swellendam			
Umtata	54	41	0.03
Upington	70	36	
van Wyksvlei	65	40	
Victoria-Wes	58	28	
Vryburg	66	38	
Williston			
Willowmore	56	39	
Wingfield	71	47	
Venterstad			
NATAL.			
Kaap St. Lucia	68	52	0.01
Dundee			
Durban	63	53	0.48
Estcourt	61	37	
Himeville			
Ladysmith	63	42	
Melmoth	60	44	0.11
M'kuzi			
Newcastle	60	42	0.01
Pietermaritzburg			0.05
Port Shepstone	60	53	0.94
Seven Oaks			
Vryheid			

O.F.S. - O.V.S.	Max.	Min.	Rfl.
Bethlehem	60	36	
Bethulie	60	31	
Bloemfontein	61	51	
Fauresmith	59	29	
Ficksburg			
Harrismith			
Heilbron			
Hoopstad	65	38	
Kroonstad	66	39	
Lindley			
Modderpoort			
Parys			
Vrede			
Wepener	62	27	
Winburg			
Zastron			
S.W.A. and Protectorates en Protektorate			
Gobabis	72	40	
Keetmanshoop	77	52	
Luderitz	78	55	
Ondongua	84	54	
Swakopmund	59	47	
Tsumeb	80	54	
Windhoek	73	50	
Francistown			
Gaberones			
Mahalapye	77	50	
Maun	80	51	
Tsabong	70	32	
Mbabane			
Stegi			

SYNOPTIC WEATHER MAP 1200 GMT. -- 1400 SAST SINOPTIESE WEERKAART

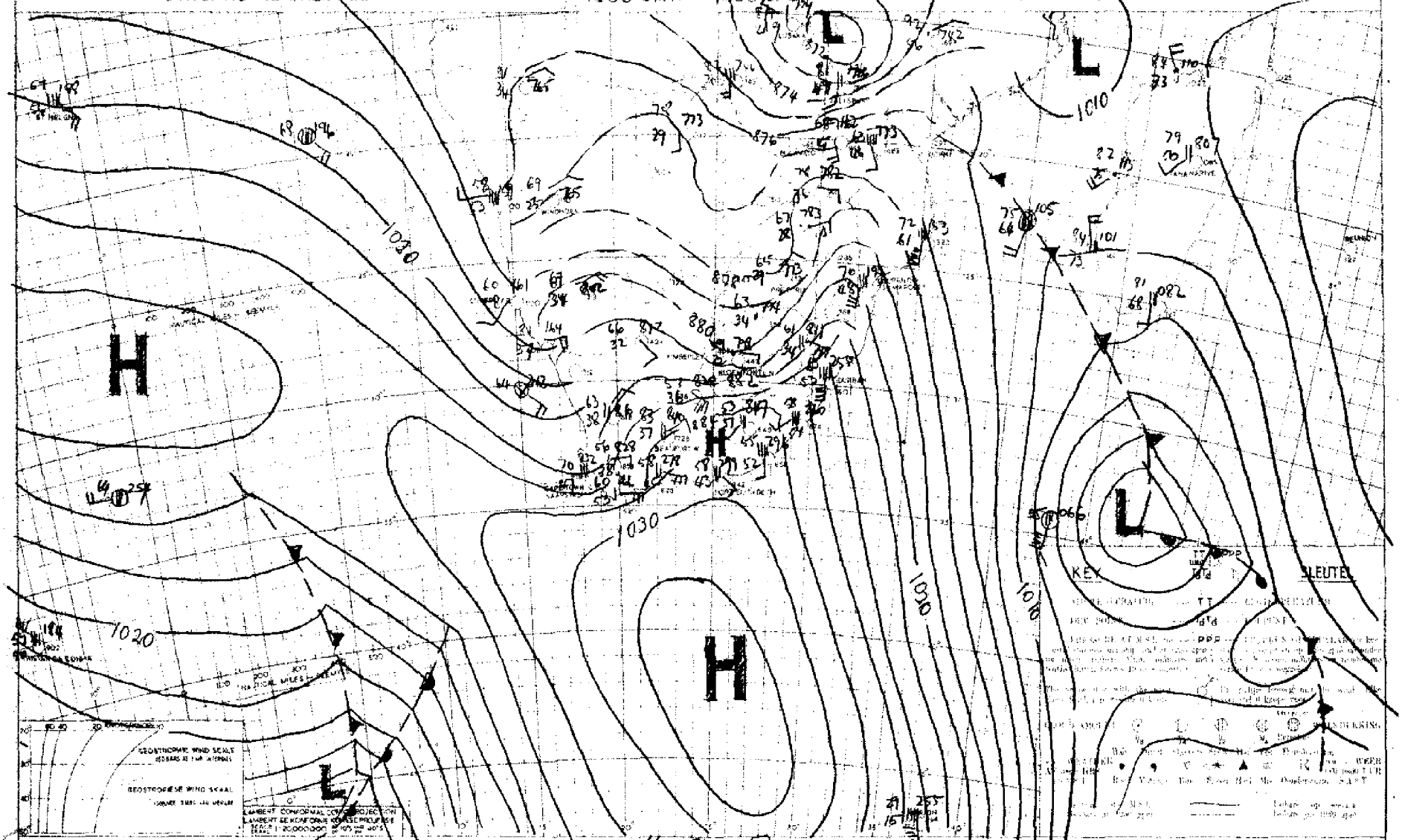

INFERENCE

DATE 16-9-52 DATUM

AFLEIDING

THE E. RECEDING LOW IS BEING FOLLOWED BY AN INTENSE ANTICYCLONE, WHICH WILL CAUSE FRESH E'LY TO N.E'LY WINDS ACROSS THE UNION. OVER NATAL & THE E.TVL. IT WILL BE CLOUDY AT FIRST WITH LOCAL DRIZZLE OR LIGHT RAIN. ELSEWHERE IT WILL BE FINE WITH COLD NIGHTS, BUT THE DAYS WILL RAPIDLY BECOME WARMER.

DIE LAAG WAT O. VERDWYN WORD GEVOLG DEUR 'N INTENSE ANTI-SIKLONE WAT FRIS O. TOT N. WINDE OOR DIE UNIE SAL VEROORSAAK. OOR NATAL EN O. TVL. SAL DIT AANVANKLIK BEWOLK WEES MET PLAASLIKE MOTREËN OF LIGTE REËN. ELDERS SAL DIT MOOI WEER WEES MET KOUE NAGTE, MAAR DAE SAL VINNIG WARMER WORD.

DAAGLIKSE WEERBULLETIN

WEERBURO : WEATHER BUREAU

DEPT. VAN VERVOER : DEPT. OF TRANSPORT

DAILY WEATHER BULLETIN

Maksimum en Minimum Temperature (°F) en Reënval (duime) vir die Etmaal wat om 0800 (SAST) eindig op

Maximum and Minimum Temperatures (°F) and Rainfall (inches) 24 hours ending at 0800 (SAST) on

18...9..195..

TRANSVAAL	Max.	Min.	Rvl.
Barberton			
Bethal			
Chester			
Delmas			
Ermelo	53	30	
Joubert Park	57	36	
Komatipoort	71	52	
Kroondal			
Leeuwdoornestad			
Lichtenburg			
Louis Trichardt			
Marnitz			
Middelburg			
Loskop			
Nelspruit	67	40	
Nylstroom	68	33	
Palmietfontein	62	32	
Pietersburg	63	40	
Piet Retief			
Pelgrimsrus	58	35	
Potchefstroom	68	42	
Pretoria W.B.	64	39	
Pretoriuskop			
Standerton			
Thabazimbi	71	48	
Vaalwater			
Watervalboven	59	35	
Wolmaransstad			
Zeerust			
Witbank			
KAAP - CAPE			
Alexanderbaai	87	49	
Aberdeen			
Andeluesia			
Beaufort-Wes	66	36	
Cala			

CAPE - KAAP	Max.	Min.	Rfl.
Calitzdorp			
Calvinia	72	46	
Cape Agulhas	65	52	
Cape Columbine	68	50	
Cape St. Francis	62	48	
Carnarvon			
Cradock			
De Aar	65	40	
Dordrecht	58	32	
East London	63	48	
Elsenburg			
Flagstaff			
Fraserburg	66	39	
Garies	64	47	
George	70	49	
Graaff Reinet		45	
Grahamstown			
Idutywa			
Jansenville			
Keuhardt	74	41	
Kentani			
Kimberley	69	48	
Kingwilliamstown	64	43	
Klaver	81	65	
Kowie			
Kuruman			
Lake Mentz			
Lovedale			
Maclear			
Mafeking			
Matatiele			
Matroosberg	66	38	
Middelburg	64	31	
Mossel Bay	62	54	
Malmesbury			
O'okiep	72	50	
Orange River	69	43	
Pofadder	72	48	
Port Elizabeth	65	41	

KAAP - CAPE	Max.	Min.	Rvl.
Port St. Johns	64	52	
Postmasburg	70	47	
Piquetberg			
Prieska	73	37	
Prince Albert			
Queenstown	64	35	
Riversdale	76	42	
Somerset-oos	65	41	
Springfontein	56	29	
Steynsburg			
Stormsrivier			
Sutherland			
Swellendam			
Umtata	60	40	
Upington	75	38	
van Wyksvlei	71	39	
Victoria-Wes	63	31	
Vryburg	71	43	
Williston			
Willowmore	64	37	
Wingfield	74	56	
Ventersstad			
NATAL			
Kaap St. Lucia	71	51	0.01
Dundee			
Durban	66	53	0.01
Estcourt			
Himeville			
Ladysmith	57	35	
Melmoth	59	42	0.01
M'kuzi			
Newcastle	56	35	
Pietermaritzburg			
Port Shepstone	66	50	
Seven Oaks			
Vryheid			

O.F.S. - O.V.S.	Max.	Min.	Rfl.
Bethlehem	54	29	
Bethulie	65	34	
Bloemfontein	63	40	
Ficksburg	64	35	
Harrismith			
Heilbron			
Hoopstad			
Kroonstad	67	41	
Lindley	64	41	
Modderpoort			
Parys			
Vrede			
Wepener	64	36	
Winburg			
Zastron			
S.W.A. and Protectorates en Protektorate			
Gobabis	76	45	
Keetmanshoop	76	55	
Luderitz			
Ondongua	88	54	
Swakopmund	55	44	
Tsumeb	86	57	
Windhoek	76	50	
Francistown			
Gaberones			
Mahalapye	70	48	
Maun	80	52	
Tsabong	75	39	
Mbabane			
Stegi			
Bremersdorp	65	41	0.01

SYNOPTIC WEATHER MAP — 1200 GMT. — 1400 SAST. — SINOPTIESE WEERKAART

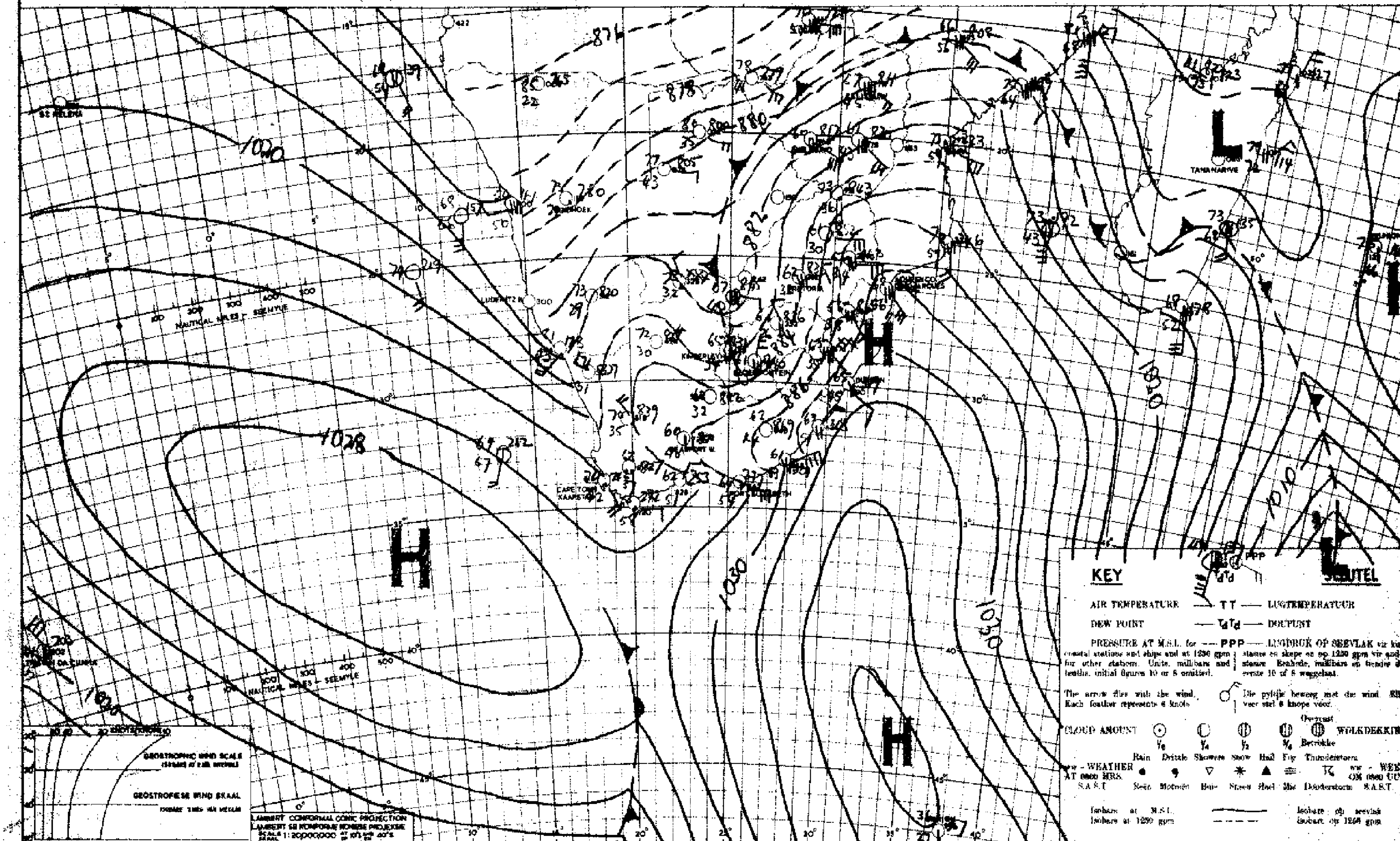

INFERENCE — DATE 17-9-1982 DATUM — AFLEIDING

COLD DRY AIR IS FLOWING W. OVER TVL. AND NATAL, BUT DUE TO UPPER DIVERGENCE AND SURFACE CONVERGENCE CLOUDS HAVE FORMED IN THIS AIR AND IT WILL BE PARTLY CLOUDY OVER TVL. AND OFS. TOMORROW. WHILE THE ANTICYCLONE OFF THE S. COAST IS SLOWLY RECEDING, A NEW ANTICYCLONE HAS INTENSIFIED S.W. OF THE CAPE AND CONSEQUENTLY PRESSURES WILL BE RISING AGAIN OVER S.W. AND S. CAPE.

KOUE DROË LUG STROOM W. OOR NATAL EN TVL, MAAR AS GEVOLG VAN DIVERGENSIE IN DIE BOONSTE LUGLAE EN KONVERGENSIE AAN DIE OPPERVLAKTE, HET WOLKE IN HIERDIE LUG GEVORM EN DIT SAL MÔRE GEDEELTELIK BEWOLK WEES OOR TVL. EN VRYSTAAT. TERWYL DIE HOOGDRUKSTELSEL LANGS DIE S.O.KUS STADIG O. BEWEEG, HET 'N NUWE HOOGDRUKSTELSEL S.W. VAN DIE KAAP OPGEBOU EN GEVOLGLIK SAL DIE DRUK MÔRE WEER LANGS DIE S.W. EN SUIDKUS STYG.

DAAGLIKSE WEERBULLETIN

WEERBURO : WEATHER BUREAU

DEPT. VAN VERVOER : DEPT. OF TRANSPORT

DAILY WEATHER BULLETIN

Maksimum en Minimum Temperature (°F) en Reënval (duime) vir die Etmaal wat om 0800 (SAST) eindig op

Maximum and Minimum Temperatures (°F) and Rainfall (inches) 24 hours ending at 0800 (SAST) on

19 9 195 2

TRANSVAAL	Max.	Min.	Rvl.
Barberton			
Bethal			
Chester			
Delmas			
Ermelo			
Joubert Park	60	28	
Komatipoort	59	42	
Kroondal	76	45	
Leeuwdoornestad			
Lichtenburg			
Louis Trichardt	64	41	
Marnitz			
Middelburg			
Loskop			
Nelspruit			
Nylstroom	67	33	
Palmietfontein	64	34	
Pietersburg	65	37	
Piet Retief			
Pelgrimsrus	62	32	
Potchefstroom	66	41	
Pretoria W.B.	67	39	
Pretoriuskop			
Standerton	62	29	
Thabazimbi			
Vaalwater			
Watervalboven			
Wolmaransstad			
Zeerust			
Witbank			
KAAP - CAPE			
Alexanderbaai	91	50	
Aberdeen			
Andrlusia			
Beaufort-Wes	71	40	
Cala			

CAPE - KAAP	Max.	Min.	Rfl.
Calitzdorp			
Calvinia			
Cape Agulhas	76	56	
Cape Columbine	65	55	
Cape St. Francis	68	52	
Carnarvon	61	51	
Cradock			
De Aar	72	43	
Dordrecht			
East London	68	53	
Elsenburg			
Flagstaff			
Fraserburg			
Garies	70	40	
George	86	48	
Graaff Reinet	65	43	
Grahamstown	xx	41	
Idutywa			
Jansenville			
Kenhardt			
Kentani			
Kimberley			
Kingwilliamstown	73	54	
Klaver			
Kowie	85	66	
Kuruman			
Lake Mentz			
Lovedale			
Maclear			
Mafeking			
Matatiele			
Matroosberg	69	38	
Middelburg			
Mossel Bay	66	54	
Malmesbury			
O'okiep			
Orange River	74	40	
Pofadder	76	53	
Port Elizabeth	70	51	

KAAP - CAPE	Max.	Min.	Rvl.
Port St. Johns			
Postmasburg	68	54	
Piquetberg	71	53	
Prieska			
Prince Albert			
Queenstown			
Riversdale			
Somerset-oos	72	42	
Springfontein	70	41	
Steynsburg	65	33	
Stormerivier			
Sutherland			
Swellendam			
Umtata			
Upington			
van Wyksvlei	78	50	
Victoria-Wes	69	36	
Vryburg	69	35	
Williston	72	36	
Willowmore			
Wingfield	72	40	
Ventersstad	69	58	
NATAL			
Kaap St. Lucia			
Dundee	77	55	
Durban			
Estcourt	69	54	
Himeville	65	40	
Ladysmith			
Melmoth	66	39	
Mikuzi			
Newcastle	65	43	
Pietermaritzburg			
Port Shepstone	64	33	
Seven Oaks			
Vryheid	68	52	

O.F.S. - O.V.S.	Max.	Min.	Rfl.
Bethlehem			
Bethulie	63	33	
Bloemfontein	70	40	
Frauresmith	67	43	
Ficksburg			
Harrismith			
Heilbron			
Hoopstad			
Kroonstad	74	43	
Lindley	67	42	
Modderpoort			
Parys			
Vrede			
Wepener			
Winburg	67	35	
Zastron			
S.W.A. and Protectorates en Protektorate			
Gobabis			
Keetmanshoop	74	47	
Luderitz	80	55	
Ondongua	82	52	
Swakopmund	88	59	
Tsumeb	70	50	
Windhoek	81	54	
	76	48	
Francistown			
Gaberones			
Mahalapye			
Maun	70	43	
Tsabong	76	52	
Mbabane			
Stegi			

SYNOPTIC WEATHER MAP — 1200 GMT. — 1400 SAST. — SINOPTIESE WEERKAART

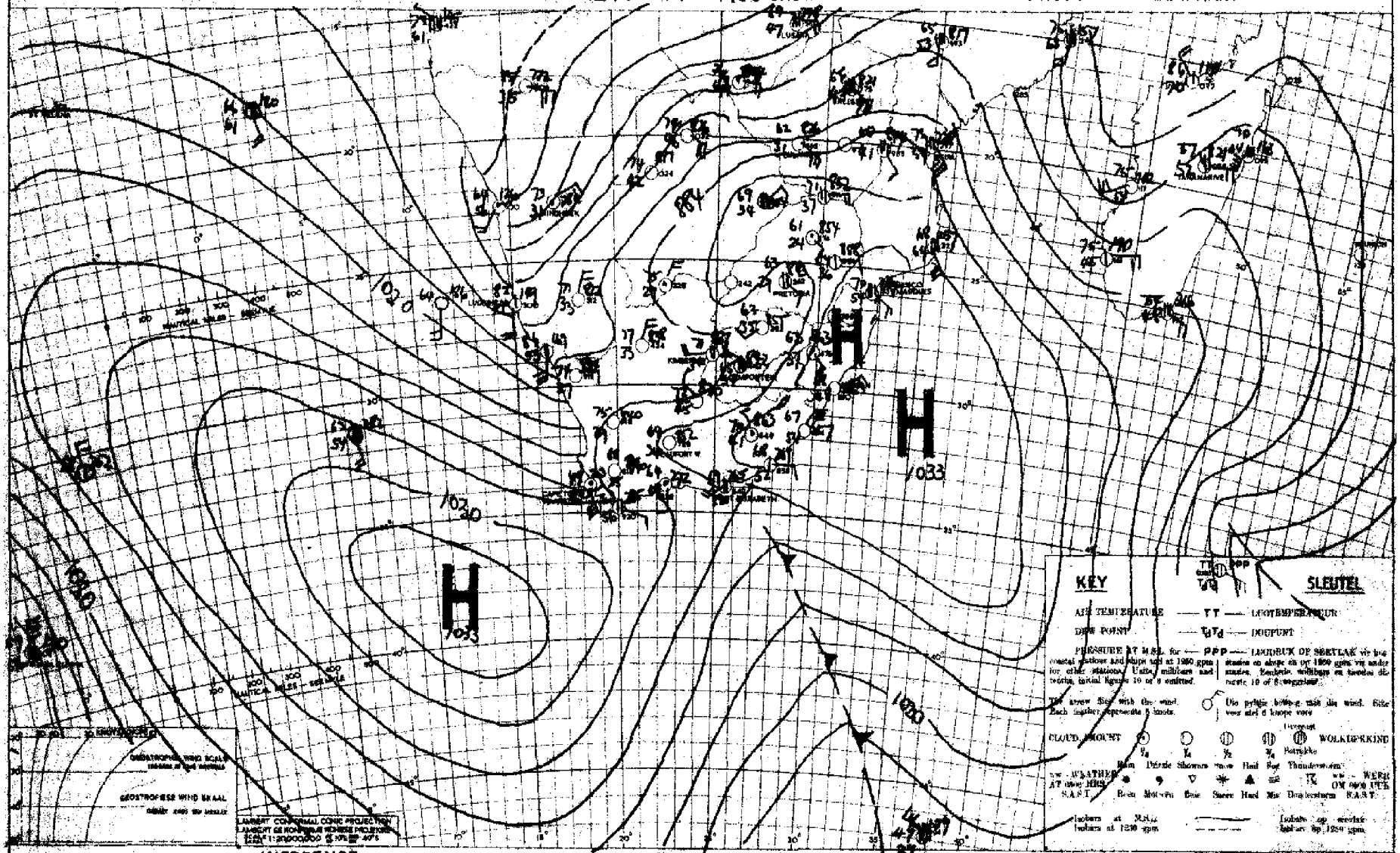

INFERENCE

THE AIRMASS OVER S. A. IS DRY AND THE WEATHER GENERALLY WILL BE FAIR BUT WARMER.

DATE 18-9-1952 DATUM

AFLEIDING

DIE LUGMASSA OOR S. A. IS DROOG EN DIT SAL ALGEMEEN MOOIWEER MAAR WARMER WEES.

DAAGLIKSE WEERBULLETIN

WEERBURO : WEATHER BUREAU
DEPT. VAN VERVOER : DEPT. OF TRANSPORT

DAILY WEATHER BULLETIN

Maksimum en Minimum Temperature (°F) en Reënval (duime) vir die Etmaal wat om 0800 (SAST) eindig op

Maximum and Minimum Temperatures (°F) and Rainfall (inches) 24 hours ending at 0800 (SAST) on

20 - 9 - 195.....

TRANSVAAL	Max.	Min.	Rvl.
Barberton			
Bethal			
Chester			
Delmas			
Ermelo	63	32	
Joubert Park	62	44	
Koster/Ipoert	79	43	
Krugersdal			
Leeuwdoornstad			
Lichtenburg			
Louis Trichardt			
Marnitz			
Middelburg			
Lookop			
Nelspruit			
Nylstroom	70	37	
Palmietfontein	66	39	
Pietersburg	61	41	
Piet Retief			
Pelgrimsrus	64	34	
Potchefstroom	70	42	
Pretoria W.B.	69	41	
Pretoriuskop			
Standerton	65	33	
Thabazimbi	75	54	
Vaalwater			
Waterval boven			
Wolmaransstad			
Zeerust			
Witbank			
KAAP - CAPE			
Alexanderbaai	79	56	
Aberdeen			
Andelusia			
Beaufort-Wes	73	43	
Cala			

CAPE - KAAP	Max.	Min.	Rfl.
Calitzdorp			
Calvinia	80	57	
Cape Agulhas	65	59	
Cape Columbine	78	62	
Cape St. Francis	65	61	
Carnarvon			
Cradock			
De Aar	76	45	
Dordrecht	66	36	0.01
East London	69	49	
Elsenburg			
Flagstaff			
Fraserburg	73	42	
Garies			
George	65	46	
Graaff Reinet		46	
Grahamstown			
Idutywa			
Jansenville			
Kenhardt	73	42	
Kentani			
Kimberley	74	51	
Kingwilliamstown	70	44	
Klaver			
Kowie			
Kuruman			
Lake Mentz			
Lovedale			
Maclear			
Mafeking			
Matatiele			
Matroosberg	71	41	
Middelburg	71	33	
Mossel Bay	67	55	
Malmesbury			
O'okiep			
Orange River	76	42	
Pofadder			
Port Elizabeth	68	46	

KAAP - CAPE	Max.	Min.	Rfl.
Port St. Johns	69	55	
Postmasburg	73	52	
Piquetberg			
Prieska	82	41	
Prince Albert			
Queenstown	72	38	
Riversdale	71	46	
Somerset-oos	70	46	
Springfontein	67	34	
Steynsburg			
Stormsrivier			
Sutherland			
Swellendam			
Umtata			
Upington	81	52	
van Wyksvlei			
Victoria-Wes	72	39	
Vryburg	74	42	
Williston			
Willowmore	69	42	
Wingfield	75	53	
Venterstad			
NATAL.			
Kaap St. Lucia	74	56	
Dundee			
Durban	71	50	
Estcourt	70	38	
Himeville			
Ladysmith	72	43	
Melmoth	71	45	
M'kuzi			
Newcastle	71	40	
Pietermaritzburg			
Port Shepstone	68	45	
Seven Oaks			
Vryheid			

O.F.S. - O.V.S.	Max.	Min.	Rfl.
Bethlehem	65	37	
Bethulie	71	40	
Bloemfontein	72	51	
Fauresmith			
Ficksburg			
Harrismith			
Heilbron			
Hoopstad	72	49	
Kroonstad	71	49	
Lindley			
Modderpoort			
Parys			
Vrede			
Wepener	68	51	0.01
Winburg			
Zastron			
S.W.A. and Protectorates en Protektorate			
Gobabis	87	56	
Keetmanshoop	79	56	
Luderitz	65	33	
Ondongua	73	48	
Swakopmund	71	50	
Tsumeb	81	54	
Windhoek	76	49	
Francistown			
Gaberones			
Mahalapye	72	42	
Maun	76	52	
Tsabong			
Mbabane			
Stegi			

SYNOPTIC WEATHER MAP 1200 GMT. — 1400 SAST. SINOPTIESE WEERKAART

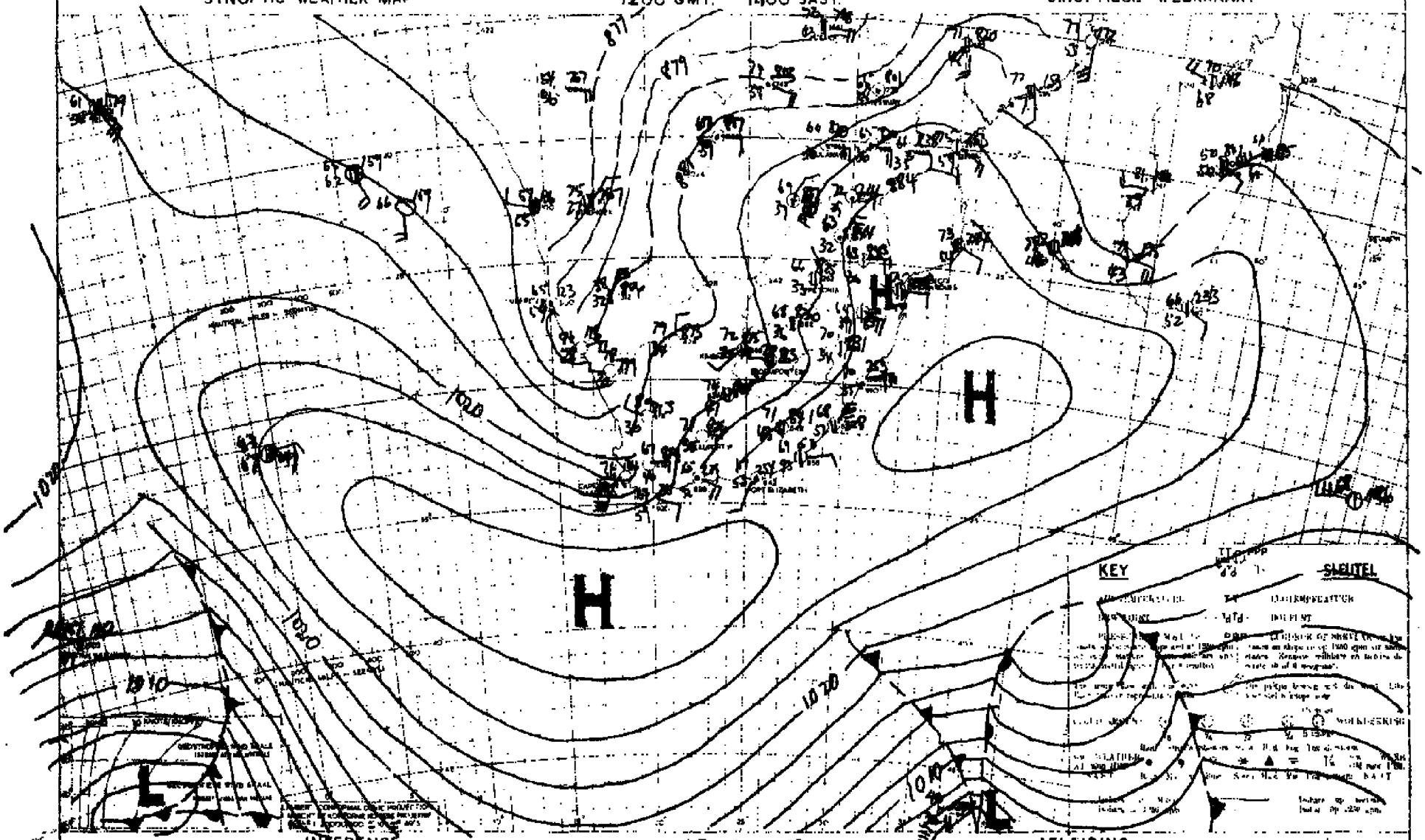

INFERENCE DATE 19-9-1952 DATUM AFLEIDING

LITTLE CHANGE HAS OCCURRED BUT WITH PRESSURE FALLING RATHER SHARPLY IN THE W. NORTHERLY WINDS WILL GRADUALLY FRESHEN.

DAAR HET MIN VERANDERING IN GETROOMMAAR OMDAT DRUKKE IN DIE W. TAAMLIK SKERP DAAL SAL N. WINDE GELEIDELIK STERKER WORD

DAAGLIKSE WEERBULLETIN

WEERBURO : WEATHER BUREAU

DEPT. VAN VERVOER : DEPT. OF TRANSPORT

DAILY WEATHER BULLETIN

Maksimum en Minimum Temperature (°F) en Reënval (duime) vir die tydsmaal wat om 0800 (SAST) eindig op

Maximum and Minimum Temperatures (°F) and Rainfall (inches) 24 hours ending at 0800 (SAST) on

21 - 9 - 1989

TRANSVAAL	Max.	Min.	Rvl.
Barberton			
Bethal			
Chester			
Delmas			
Ermelo	64	37	
Joubert Park			
Komatipoort			
Kroondal			
Leeuwdoornstad			
Lichtenburg			
Louis Trichardt	68	40	
Marnitz			
Middelburg			
Leeskop			
Nelspruit			
Nylstroom			
Palmietfontein	66	43	
Pietersburg	66	41	
Piet Retief			
Pelgrimsrus			
Potchefstroom			
Pretoria W.B.	69	43	0.01
Pretoriuskop			
Standerton			
Thabazimbi			
Vaalwater			
Watervalboven			
Wolmaransstad			
Zeerust			
Witbank			
KAAP - CAPE			
Alexanderbaai	87	52	
Aberdeen			
Andeluzia			
Beaufort-Wes	82	61	
Cala			

CAPE - KAAP	Max.	Min.	Rfl.
Calitzdorp			
Calvinia	80	66	
Cape Agulhas	75	60	
Cape Columbine	84	55	
Cape St. Francis	72	57	
Carnarvon			
Cradock			
De Aar			
Dordrecht			
East London	71	55	
Elsenburg			
Flagstaff			
Fraserburg			
Garies	93	48	
George	80	57	
Graaff Reinet			
Grahamstown			
Idutywa			
Jansenville			
Kenhardt			
Kentani			
Kimberley	76	51	
Kingwilliamstown	78	58	
Klaver			
Kowie			
Kuruman			
Lake Mentz			
Lovedale			
Maclear			
Mafeking			
Matatiele			
Matroosberg	78	54	
Middelburg	74	43	
Mossel Bay	79	63	
Malmesbury			
O'okiep	80	63	
Orange River	78	45	
Pofadder			
Port Elizabeth	70	51	

KAAP - CAPE	Max.	Min.	Rvl.
Port St. Johns	68	55	
Postmasburg			
Piquetberg			
Prieska			
Prince Albert			
Queenstown			
Riversdale	89	53	
Somerset-oos	81	53	
Springfontein			
Steynsburg			
Stormsrivier			
Sutherland			
Swellendam			
Umtata			
Upington	82	56	
van Wyksvlei	80	48	
Victoria-Wes			
Vryburg	74	42	
Williston			
Willowmore			
Wingfield	87	57	
Venterstad			
NATAL			
Kaap St. Lucia	74	58	
Dundee			
Durban	73	51	
Estcourt			
Himeville			
Ladysmith	75	44	
Melmoth	75	47	
M'kuzi			
Newcastle	72	40	
Pietermaritzburg			
Port Shepstone	69	56	
Seven Oaks			
Vryheid			

O.F.S. - O.V.S.	Max.	Min.	Rfl.
Bethlehem			
Bethulie			
Bloemfontein	72	43	
Faureesmith			
Ficksburg			
Harrismith			
Heilbron			
Koopstad			
Kroonstad			
Lindley			
Modderpoort			
Parys			
Vrede			
Wepener	72	49	
Winburg			
Zastron			
S.W.A. and Protectorates en Protektorate			
Gobabis	77	53	
Keetmanshoop	81	59	
Luderitz	66	60	
Ondongua			
Swakopmund	60	54	
Tsumeb	84	58	
Windhoek	77	51	
Francistown			
Gaberones			
Mahalapye			
Maun	79	55	
Tsabong			
Mbabane			
Stegi			

SYNOPTIC WEATHER MAP — 1200 GMT. — 1400 SAST. — SINOPTIESE WEERKAART

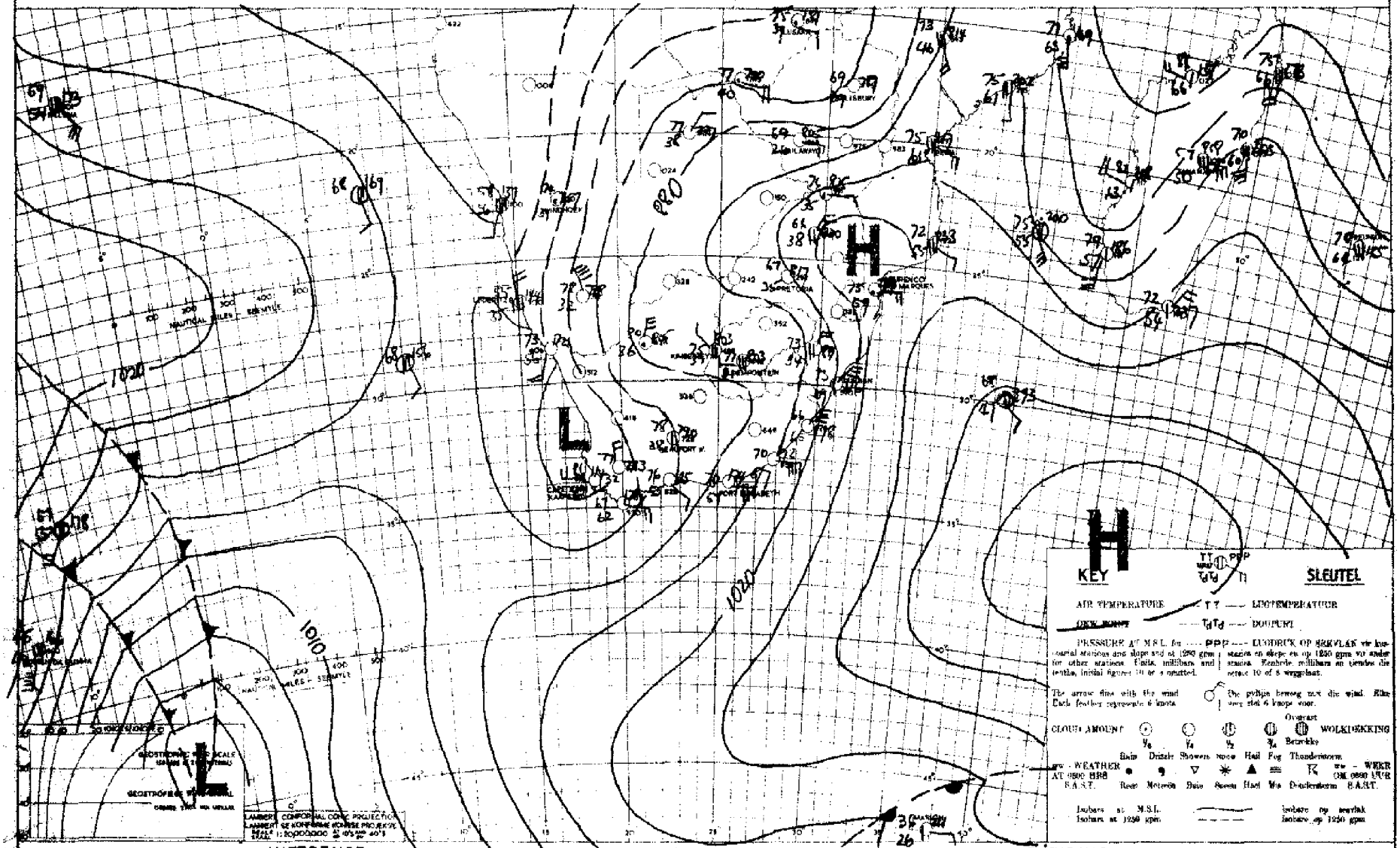

INFERENCE — DATE 20-9-1952 DATUM — AFLEIDING

AN OUTBREAK OF COLD AIR HAS ONCE AGAIN OCCURRED IN THE S.W. ATLANTIC OCEAN AND IS EXPECTED TO TRAVEL TOWARDS THE UNION. OVER THE UNION ITSELF, APART FROM A COLD OUTBREAK IN THE UPPER AIR OVER NATAL, THE E. HALF OF THE O.F.S. AND THE S. TVL. WHERE ISOLATED LIGHT SHOWERS OCCURRED, THE WEATHER IS SETTLED.

'N UITBREK VAN KOUE LUG HET WEER SY OPNAWING IN DIE S. ATLANTIESE OSEAAN GEMAAK EN DIT WORD VERWAG DAT DIT DIE UNIE BINNE ENKELE DAE SAL BEREIK. OOR DIE UNIE ZELF MET UITSONDERING VAN LIGTE LOS BUIE OOR DIE NATAL BINNELAND, DIE O. HELFTE VAN DIE O.V.S. EN S.O. TVL. WAT VERSPREIDE LIGTE STORTREGENS GEBEUR DIEN DIE TEGENWOORDIGHEID VAN KOUE LUG IN DIE HOËR LUGLAAG, IS DIE WEER BESTENDIG.

DAAGLIKSE WEERBULLETIN

WEERBURO WEATHER BUREAU
DEPT. VAN VERVOER · DEPT. OF TRANSPORT

DAILY WEATHER BULLETIN

Maksimum en Minimum Temperature (°F) en Reënval (duime) vir die Etmaal wat om 0800 (SAST) eindig op

Maximum and Minimum Temperatures (°F) and Rainfall (inches) 24 hours ending at 0800 (SAST) on

22-9-1952

TRANSVAAL	Max.	Min.	Rvl.
Barberton			
Bethal			
Chester			
Delmas			
Ermelo	67	39	
Joubert Park	66	50	
Komatipoort	84	50	
Groendal			
Leeuwdoornstad			
Lichtenburg			
Louis Trichardt	87	45	
Marnitz			
Middelburg			
Loskop			
Nelspruit	75	45	
Nylstroom	74	38	
Palmietfontein	69	41	
Pietersburg			
Piet Retief			
Pelgrimsrus	68	35	
Potchefstroom	73	42	
Pretoria W.B.	70	42	
Pretoriuskop			
Standerton	68	36	
Thabazimbi	78	59	
Vaalwater			
Watervalboven	71	28	
Wolmaransstad			
Zeerust			
Witbank			
KAAP - CAPE			
Alexanderbaai	67	56	
Aberdeen			
Andalusia			
Beaufort-Wes	82	71	
Cala			

CAPE - KAAP	Max.	Min.	Rfl.
Calitzdorp			
Calvinia	83	65	
Cape Agulhas	63	55	
Cape Columbine	62	54	
Cape St. Francis	92	58	
Carnarvon			
Cradock			
De Aar	78	42	
Dordrecht	72	56	
East London	83	61	
Elsenburg			
Flagstaff			
Fraserburg	76	48	
Garies	74	55	
George	89	61	
Graaff Reinet	xx	71	
Grahamstown			
Ichugwa			
Jansenville			
Kenhardt	83	50	
Kentani			
Kimberley	77	54	
Kingwilliamstown	88	63	
Klaver	83	54	
Kowie			
Kuruman			
Lake Mentz			
Lovedale			
Maclear			
Mafeking			
Matatiele			
Matroosberg	80	46	
Middelburg			
Mossel Bay	83	59	
Malmesbury			
O'okiep			
Orange River	80	52	
Pofadder	82	55	
Port Elizabeth	90	55	

KAAP - CAPE	Max.	Min.	Rvl.
Port St. Johns	69	57	
Postmasburg			
Piquetberg			
Prieska			
Prince Albert			
Queenstown	80	48	
Riversdale	877	54	
Somerset-oos	84	69	
Springfontein	73	49	
Steynsburg			
Stormsrivier			
Sutherland			
Swellendam			
Umtata	85	48	
Upington	85	64	
van Wyksvlei			
Victoria-Wes	76	41	
Vryburg	78	42	
Williston			
Willowmore	81	46	
Wingfield	64	54	
Venterstad			
NATAL			
Kaap St. Lucia			
Dundee			
Durban	74	55	
Estcourt			
Himeville			
Ladysmith	77	45	
Melmoth	78	49	
M'kuzi			
Newcastle	76	42	
Pietermaritzburg			
Port Shepstone	71	55	
Seven Oaks			
Vryheid			

O.F.S. - O.V.S.	Max.	Min.	Rfl.
Bethlehem			
Bethulie			
Bloemfontein	72	48	
Fauresmith	73	45	
Ficksburg			
Harrismith			
Heilbron			
Hoopstad	77	46	
Kroonstad	73	42	
Lindley			
Modderpoort			
Parys			
Vrede			
Wepener	73	41	
Winburg			
Zastron			
S.W.A. and Protectorates en Protekterate			
Gobabis	82	57	
Keetmanshoop	87	60	
Ludsritz	56	53	
Ondongua	90	57	
Swakopmund	61	57	
Tsumeb	88	57	
Windhoek	78	59	
Francistown			
Gaberones			
Mahalapye	75	44	
Maun	83	58	
Tsabong			
Abbabane Bremersdorp	76	48	
Stegi			

SYNOPTIC WEATHER MAP — 1200 GMT. — 1400 SAST. — SINOPTIESE WEERKAART

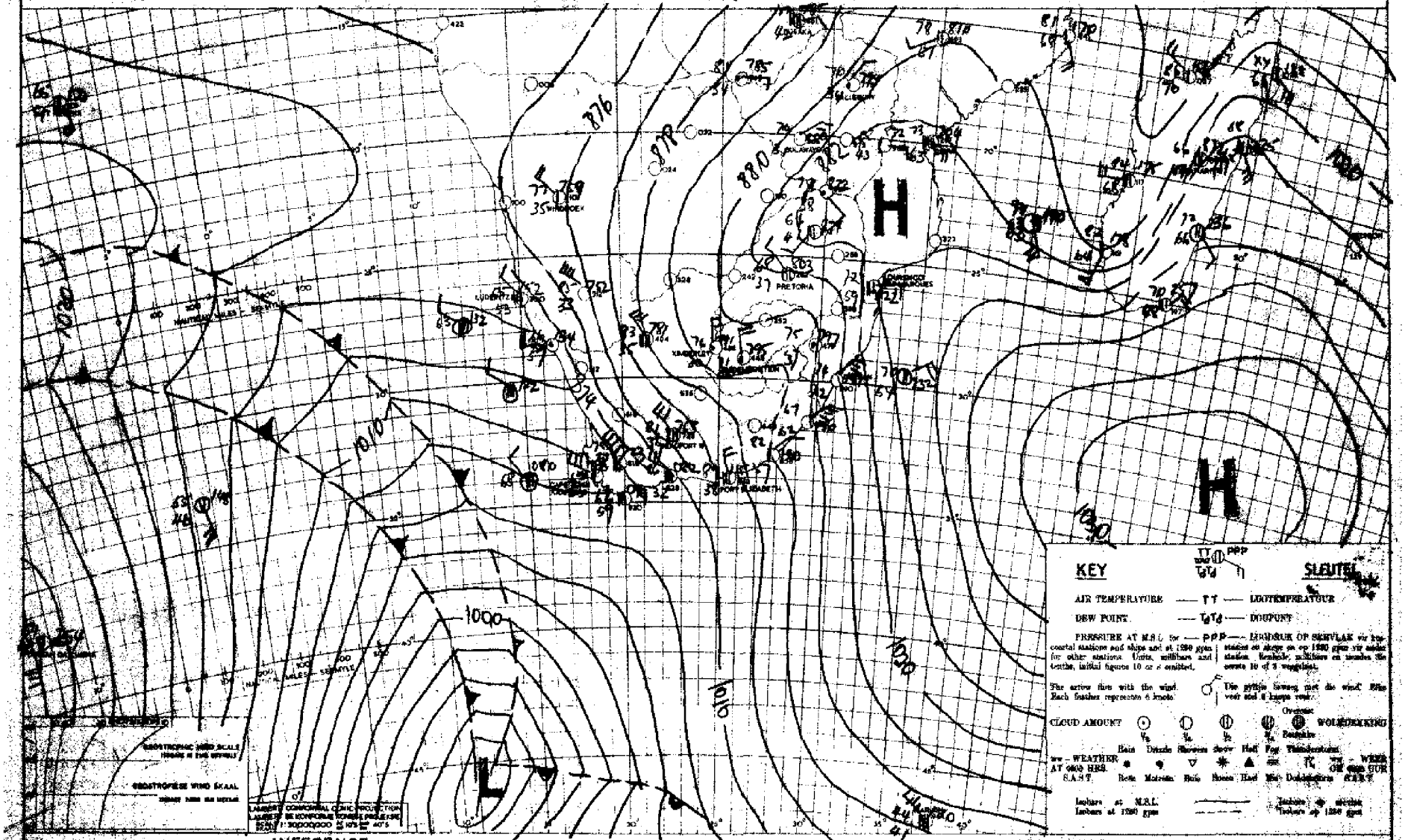

DATE 21-9-1952. DATUM

INFERENCE

WITH THE APPROACH OF A TROUGH FROM THE W. THE WIND WILL BE FRESH N.W. OVER THE C.P. AND IT WILL BE UNSETTLED OVER THE COASTAL AREAS WITH RAIN IN THE S.W. ELSEWHERE IT WILL BE FAIR TO FINE AND WARM.

AFLEIDING

'N TROG VAN LAE DRUK NADER DIE UNIE UIT DIE S.W. EN DIE WIND SAL TAMELIK STERK N.W. WAAI OOR DIE K.P. TERWYL ONGESTABIELDE WEER OOR DIE KUSSTREKE SAL ONTWIKKEL MET REËN IN DIE S.W. OOR DIE OOR BLYWENDE GEBIEDE SAL DIT MOOI WEER WEES.

DAAGLIKSE WEERBULLETIN

WEERBURO : WEATHER BUREAU
DEPT. VAN VERVOER : DEPT. OF TRANSPORT

DAILY WEATHER BULLETIN

Maksimum en Minimum Temperature (°F) en Reënval (duime) vir die Etmaal wat om 0800 (SAST) eindig op

Maximum and Minimum Temperatures (°F) and Rainfall (inches) 24 hours ending at 0800 (SAST) on

..... 195.....

TRANSVAAL.	Max.	Min.	Rvl.
Barberton			
Bethal			
Chester			
Delmas			
Ermelo	72	42	
Jeubert Park	39	51	
Komatipoort			
Kroondal			
Leeuwdoornestad			
Lichtenburg			
Louis Trichardt	78	50	
Marnitz			
Middelburg			
Loskop			
Nelspruit	82	48	
Nylstroom	79	49	
Palmietfontein	74	44	
Pietersburg	76	47	
Piet Retief			
Pelgrimsrus	75	40	
Potchefstroom	72	47	
Pretoria W.B.			
Pretoriuskop			
Standerton			
Thabazimbi			
Vaalwater			
Watervalboven			
Wolmaransstad			
Zeerust			
Witbank			
KAAP - CAPE			
Alexanderbaai			
Aberdeen			
Andalusia			
Beaufort-Wes	88	46	
Cala			

CAPE - KAAP	Max.	Min.	Rfl.
Calitzdorp			
Calvinia	80	44	0.[illegible]
Cape Agulhas	66	55	
Cape Columbine	62	52	0.06
Cape St. Francis	64	58	
Carnarvon			
Cradock			
De Aar	81	57	0.01
Dordrecht	75	52	
East London	94	61	
Elsenburg			0.19
Flagstaff			
Fraserburg	81	46	0.07
Garies	67	53	
George	64	54	0.09
Graaff Reinet		62	0.02
Grahamstown			
Idutywa			
Jansenville			
Kenhardt	86	52	0.19
Kentani			
Kimberley	81	61	
Kingwilliamstown	92	58	
Klaver			
Kowie			
Kuruman			
Lake Mentz			
Lovedale			
Maclear			
Mafeking			
Matatiele			
Matroosberg	69	43	0.15
Middelburg	79	61	
Mossel Bay	87	59	
Malmesbury			
O'okiep	65	44	0.05
Orange River			
Pofadder	58	49	
Port Elizabeth	69	58	0.01

KAAP - CAPE	Max.	Min.	Rvl.
Port St. Johns	68	57	
Postmasburg	79	62	0.01
Piquetberg			
Prieska			
Prince Albert			
Queenstown	82	60	
Riversdale	73	51	0.06
Somerset-oos	85	68	
Springfontein	76	42	
Steynsburg			
Stormsrivier			
Sutherland			
Swellendam			
Umtata	83	55	
Upington	88	54	0.05
van Wyksvlei			
Victoria-Wes	80	51	0.03
Vryburg	82	54	
Williston			
Willowmore	88	52	0.04
Wingfield	66	55	0.20
Venterstad			
NATAL.			
Kaap St. Lucia	76	64	
Dundee			
Durban	74	57	
Estcourt			
Himeville			
Ladysmith	82	49	
Melmoth	82	54	
M'kuzi			
Newcastle	80	55	
Pietermaritzburg			
Port Shepstone	71	60	
Seven Oaks			
Vryheid			

O.F.S. - O.V.S.	Max.	Min.	Rfl.
Bethlehem	70	36	
Bethulie			
Bloemfontein	77	56	
Frauresmith	77	58	
Ficksburg			
Harrismith			
Heilbron			
Hoopstad	82	55	
Kroonstad	79	46	
Lindley			
Modderpoort			
Parys			
Vrede			
Wepener	77	56	
Winburg			
Zastron			
S.W.A. and Protectorates en Protektorate			
Gobabis	85	62	
Keetmanshoop	88	52	
Luderitz	57	53	
Ondongua	91	69	0.01
Swakopmund	63	51	0.01
Tsumeb			
Windhoek			
Francistown	82	50	
Gaberones			
Mahalapye	82	45	
Maun	88	52	
Tsabong			
Mbabane	73	52	
Stagi			

Bremersdorp

SYNOPTIC WEATHER MAP — 1200 GMT. — 1400 SAST. — SINOPTIESE WEERKAART

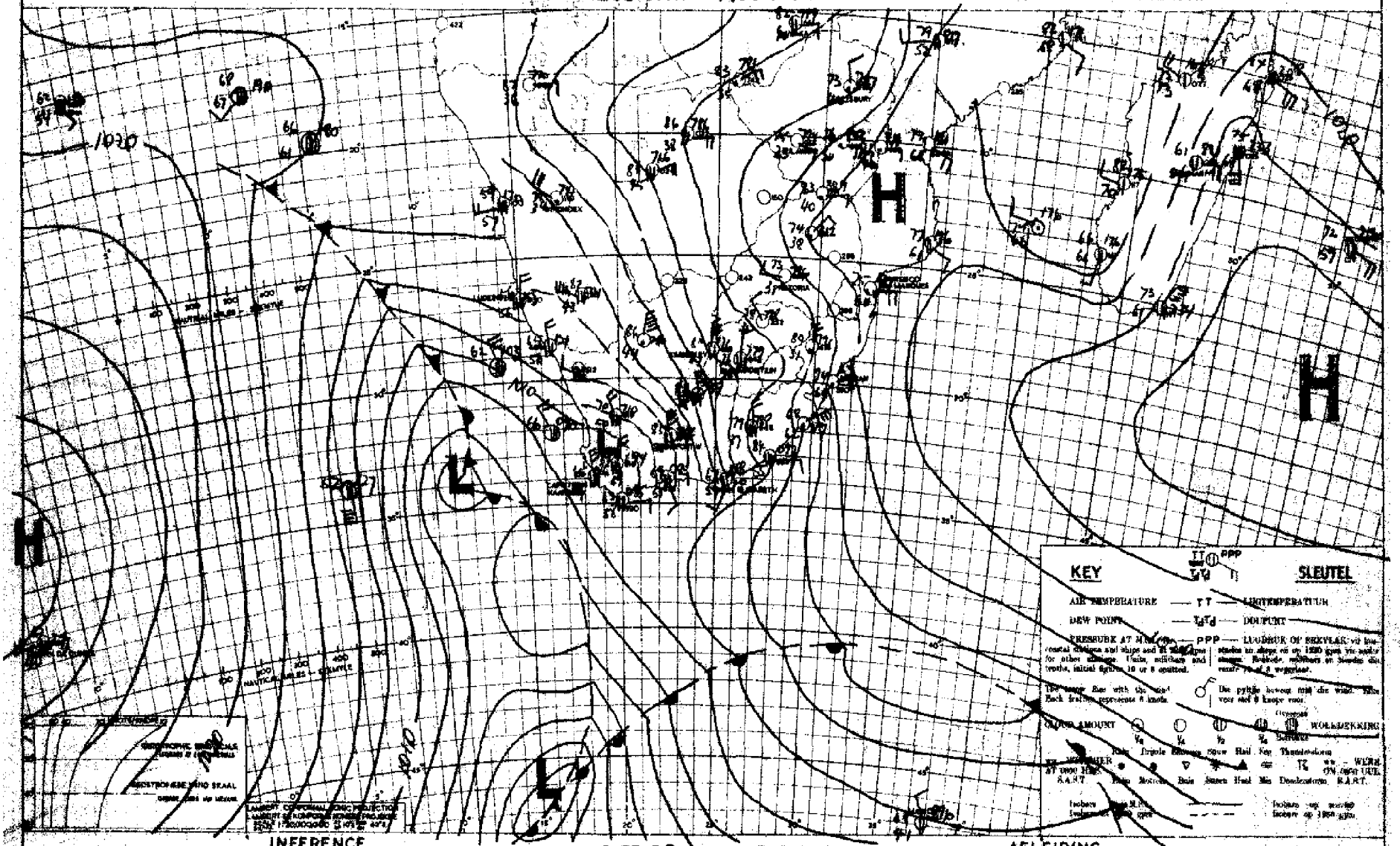

A WAVE HAS DEVELOPED ALONG THE COLD FRONT WHICH IS APPROACHING ACROSS THE ATLANTIC OCEAN AND THIS WILL CAUSE N.W. WINDS TO BECOME STRONG ACROSS MOST OF THE UNION. THIS WILL PRECEDE AN INFLUX OF RELATIVE COLD AIR FROM THE W. & S.W. ACROSS THE C.P. AND POSSIBLY ACROSS THE O.F.S. & NATAL LATER. WEATHER AHEAD THE COASTAL REGIONS WILL BE SHOWERY.

'N GOLF HET LANGS DIE KOUEFRONT, WAT DIE LANDE OOR DIE ATLANTIESE OSEAAN NADER, ONTWIKKEL EN DIT SAL VEROORSAAK DAT N.W. WINDE OOR DIE GROOTSTE GEDEELTE VAN DIE LAND STERK SAL WORD. DIT SAL 'N INSTROMING VAN TAMELIKE KOUE LUG UIT DIE W. EN S.W. VOORAFGAAN, HIERDIE LUG SAL KAAPLAND EN MOONTLIK LATER OOK VRYSTAAT EN NATAL BEINVLOED. OOR DIE KUSSTREKE SAL BUIE VOORKOM.

DAAGLIKSE WEERBULLETIN

WEERBURO : WEATHER BUREAU
DEPT. VAN VERVOER : DEPT. OF TRANSPORT

DAILY WEATHER BULLETIN

Maksimum en Minimum Temperature (°F) en Reënval (duime) vir die Ntwsel wat om 0800 (SAST) eindig op 24 : 9 : 1963.

Maximum and Minimum Temperatures (°F) and Rainfall (inches) 24 hours ending at 0800 (SAST) on

TRANSVAAL	Max.	Min.	Rvl.
Barberton			
Bethal			
Chester			
Delmas			
Ermelo	75	46	
Joubert Park	73	56	
Komatipoort	95	56	
Kroondal			
Leeuwdoornestad			
Lichtenburg			
Louis Trichardt	85	52	
Marnitz			
Middelburg			
Loskop	88	51	
Nelspruit	83	51	
Nylstroom	71	50	
Palmietfontein	80	50	
Pietersburg			
Piet Retief	83	44	
Pelgrimsrus			
Potchefstroom	81	50	
Pretoria W.B.			
Pretoriuskop			
Standerton	78	46	
Thabazimbi	85	57	
Vaalwater			
Waterval-boven	81	43	
Wolmaransstad			
Zeerust			
Witbank			
KAAP - CAPE			
Alexanderbaai	66	48	
Aberdeen			
Andeluzia			
Beaufort-Wes	68	40	
Cala			

CAPE - KAAP	Max.	Min.	Rfl.
Calitzdorp			
Calvinia	57	37	
Cape Agulhas	64	59	
Cape Columbine	63	49	0.03
Cape St. Francis	66	55	
Carnarvon			
Cradock			
De Aar	94	XX	0.12
Dordrecht	71	49	0.65
East London	73	57	0.69
Elsenburg			
Flagstaff			
Fraserburg	59	35	
Garies			
George	74	49	0.05
Graaff Reinet	XX	50	007
Grahamstown			
Idutywa			
Jansenville			
Kenhardt	63	47	
Kentani			
Kimberley	73	50	0.04
Kingwilliamstown			
Klaver	65	45	0.01
Kowie			
Kuruman			
Lake Mentz			
Lovedale			
Maclear			
Mafeking	82	57	
Matatiele			
Matroosberg	53	31	0.01
Middelburg	66	43	0.06
Mossel Bay	76	54	0.01
Malmesbury			
O'okiep	56	37	0.02
Orange River	68	46	0.39
Pofadder	87	40	
Port Elizabeth	69	55	0.03

KAAP - CAPE	Max.	Min.	Rvl.
Port St. Johns	72	59	0.01
Postmasburg	70	50	0.01
Piquetberg			
Prieska			
Prince Albert			
Queenstown	76	48	0.34
Riversdale	79	43	
Somerset-oos	75	48	0.40
Springfontein	81	49	
Steynsburg			
Stormsrivier			
Sutherland			
Swellendam			
Umtata	65	55	0.07
Upington	63	51	0.01
van Wykevlei	76	44	
Victoria-Wes	66	35	0.02
Vryburg	81	57	
Williston			
Willowmore	68	47	0.03
Wingfield	61	48	0.08
Venterstad			
NATAL			
Kaap St. Lucia	76	64	
Dundee			
Durban	76	67	
Estcourt			
Kingsville			
Ladysmith	87	57	
Melmoth	93	57	
Mkuzi			
Newcastle	85	53	
Pietermaritzburg			
Port Shepstone	72	66	
Seven Oaks			
Vryheid			

O.F.S. - O.V.S.	Max.	Min.	Rfl.
Bethlehem	76	44	
Bethulie			
Bloemfontein	74	49	
Faureesmith	69	49	0.05
Ficksburg			
Harrismith			
Heilbron			
Hoopstad	83	57	
Kroonstad	83	49	
Lindley			
Modderpoort			
Parys			
Vrede			
Wepener	75	53	0.01
Winburg			
Zastron			
S.W.A. and Protectorates en Protektorate			
Gobabis	84	56	0.03
Keetmanshoop	72	46	0.01
Luderitz	63	53	
Ondongua	89	65	
Swakopmund	63	49	
Tsumeb	89	66	
Windhoek	75	45	0.01
Francistown	83	56	
Gaberones			
Mahalapye	86	59	
Maun	92	59	
Tsabong	75	55	
Mbabane	89	56	
Stegi			

SYNOPTIC WEATHER MAP 1200 GMT. — 1400 SAST SINOPTIESE WEERKAART

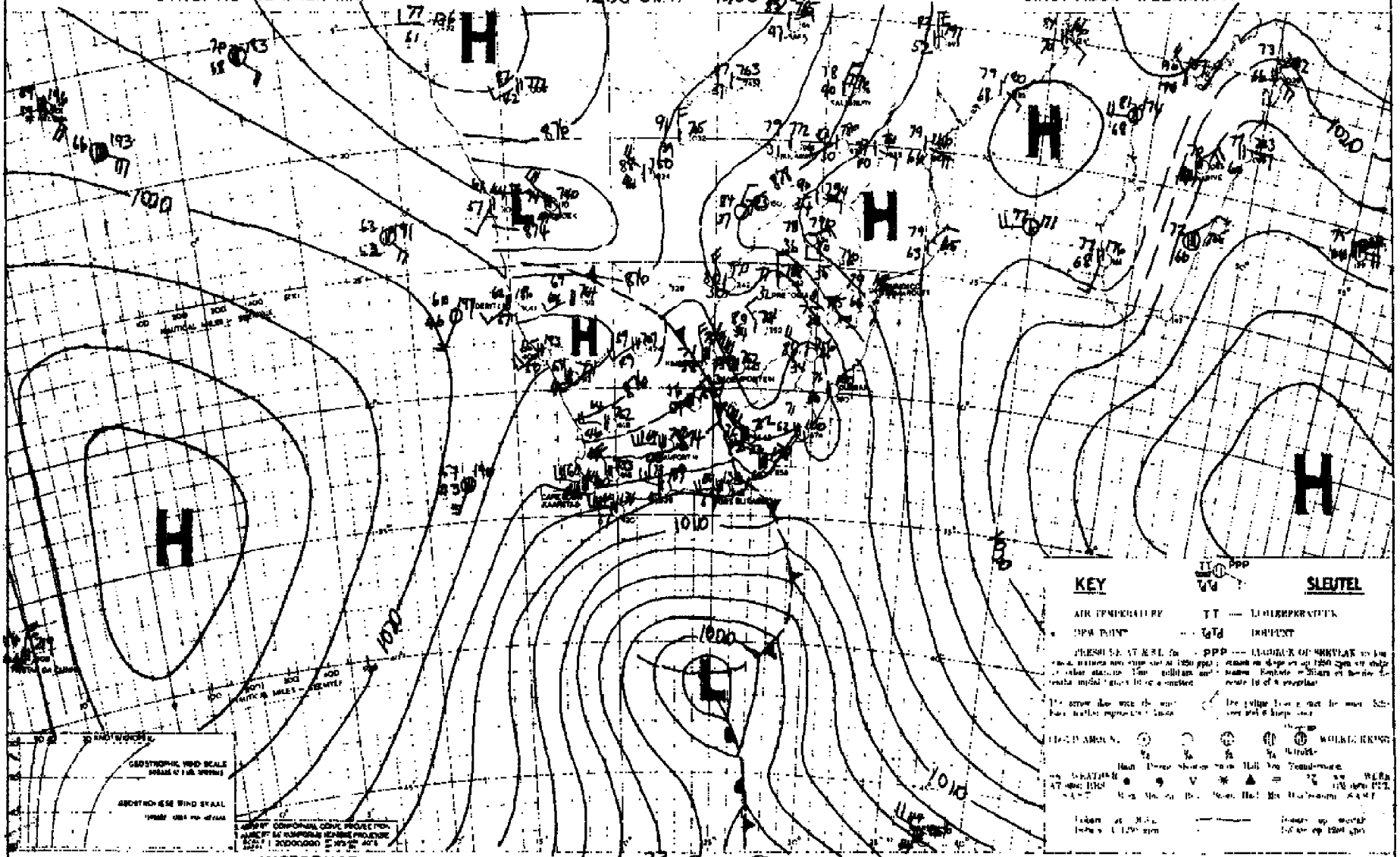

INFERENCE

COLD AIR HAS SPREAD OVER W. C. PROV., BUT WARM, HUMID AIR EXTENDED OVER S.W.A. FROM THE N.W. RESULTING IN OVERCAST AND UNSETTLED WEATHER OVER INTERIOR CAPE, S.W. OFS. & SWA. PRESSURES ARE RISING ALONG THE S. COAST & FALLING OVER CENTRAL INTERIOR, CONSEQUENTLY THE COLD AIR WILL NOT SPREAD FURTHER E. AND IT WILL REMAIN CLOUDY EXCEPT OVER TVL.

DATE 23-9-1952 DATUM

AFLEIDING

KOUE LUG HET W. KAAPLAND BINNEGEDRING, MAAR WARM, VOGTAGE LUG HET VANAF DIE N. OOR SWA. BEWEEG EN BEWOLKTE, ONGESTADIGDE WEER OOR DIE KAAPSE BINNELAND EN SWA. VERSPREAK. DIE DRUK STYG NOU LANGS DIE S. KUS MAAR DAAL OOR DIE BINNELAND EN GEVOLGLIK SAL DIE KOUE LUG NIE VERDER O. BEWEEG NIE EN DIT SAL BEWOLK BLY OOR DIE BINNELANDBEHALVE OOR TVL.

DAAGLIKSE WEERBULLETIN

WEERBURO : WEATHER BUREAU
DEPT. VAN VERVOER : DEPT. OF TRANSPORT

DAILY WEATHER BULLETIN

Maksimum en Minimum Temperature (°F) en Reënval (duime) vir die Etmaal wat om 0800 (SAST) eindig op

Maximum and Minimum Temperatures (°F) and Rainfall (inches) 24 hours ending at 0800 (SAST) on

25.1.9.1 196 2.

TRANSVAAL	Max.	Min.	Rvl.
Barberton			
Bethal			
Chester			
Delmas			
Ermelo	82	43	
Joubert Park	75	53	
Komatipoort	99	65	
Kroondal			
Leeuwdoornstad			
Lichtenburg			
Louis Trichardt	86	60	
Marnitz			
Middelburg			
Loskop			
Nelspruit	89	60	
Nylstroom	92	55	
Palmietfontein	78	57	
Pietersburg	85	58	
Piet Retief	87	55	
Pelgrimsrus	87	47	
Potchefstroom	81	58	
Pretoria W.B.	83	62	
Pretoriuskop			
Standerton	81	49	
Thabazimbi	89	69	
Vaalwater			
Watervalboven	85	54	
Wolmaransstad			
Zeerust			
Witbank			
KAAP - CAPE			
Alexanderbaai			
Aberdeen			
Andeluzia			
Beaufort-Wes	66	50	
Cala			1.18

CAPE - KAAP	Max.	Min.	Rfl.
Calitzdorp			0.64
Calvinia	58	40	
Cape Agulhas	60	55	0.02
Cape Columbine	61	49	
Cape St. Francis	65	55	0.37
Carnarvon			
Cradock			
De Aar	59	43	0.07
Dordrecht	50	45	1.38
East London	60	56	1.83
Elsenburg			0.02
Flagstaff			0.67
Fraserburg	63	43	
Garies	63	42	0.07
George	60	49	0.19
Graaff Reinet	XX	50	
Grahamstown			0.60
Idutywa			1.80
Jansenville			0.13
Keimhardt	59	44	
Kentani			
Kimberley	77	50	0.03
Kingwilliamstown	55	51	1.12
Klaver	66	46	
Kowie			
Kuruman			
Lake Mentz			
Lovedale			
Maclear			1.03
Mafeking	81	60	
Matatiele			
Matroosberg	56	44	0.03
Middelburg	55	43	
Mossel Bay	73	53	0.20
Malmesbury			
Olokiep	56	39	
Orange River	68	42	0.01
Sofadder			
Port Elizabeth	64	55	0.69

KAAP - CAPE	Max.	Min.	Rvl.
Port St. Johns	66	57	0.78
Postmasburg	72	43	
Piquetberg			
Prieska			
Prince Albert			
Queenstown	51	46	1.85
Riversdale	67	51	1.47
Somerset-oos	55	50	0.07
Springfontein	58	49	0.09
Steynsburg			
Stormerivier			
Sutherland			
Swellendam			
Umtata	63	53	0.69
Upington	70	45	
van Wyksvlei	63	39	
Victoria-Wes	62	37	0.05
Vryburg	84	51	0.08
Williston			
Willowmore	62	49	0.01
Wingfield	63	49	0.01
Venterstad			
NATAL			
Kaap St. Lucia	78	61	
Dundee			
Durban	76	64	
Estcourt	83	54	
Himeville			
Ladysmith	84	55	0.01
Melmoth	74	55	
Mikuzi			
Newcastle			
Pietermaritzburg			0.15
Port Shepstone	70	54	0.26
Seven Oaks			
Vryheid			

O.F.S. - O.V.S.	Max.	Min.	Rfl.
Bethlehem	75	45	
Bethulie			
Bloemfontein	78	51	0.87
Fauresmith	70	48	0.03
Ficksburg			0.15
Harrismith			
Heilbron			
Hoopstad	86	51	0.09
Kroonstad	83	58	
Lindley			
Modderpoort			
Parys			
Vrede			
Wepener	75	50	0.63
Winburg			0.01
Zastron			1.06
S.W.A. and Protectorates en Protektorate			
Gobabis	83	42	
Keetmanshoop	68	48	
Luderitz	64	50	
Ondongua	90	53	0.06
Swakopmund	63	43	
Tsumeb	86	54	0.01
Windhoek	71		
Francistown	94	58	
Gaberones			
Mahalapye	92	63	
Maun	94	64	0.01
Tsabong	77	44	
Mbabane			
Stegi			

SYNOPTIC WEATHER MAP 1200 GMT. — 1400 SAST SINOPTIESE WEERKAART

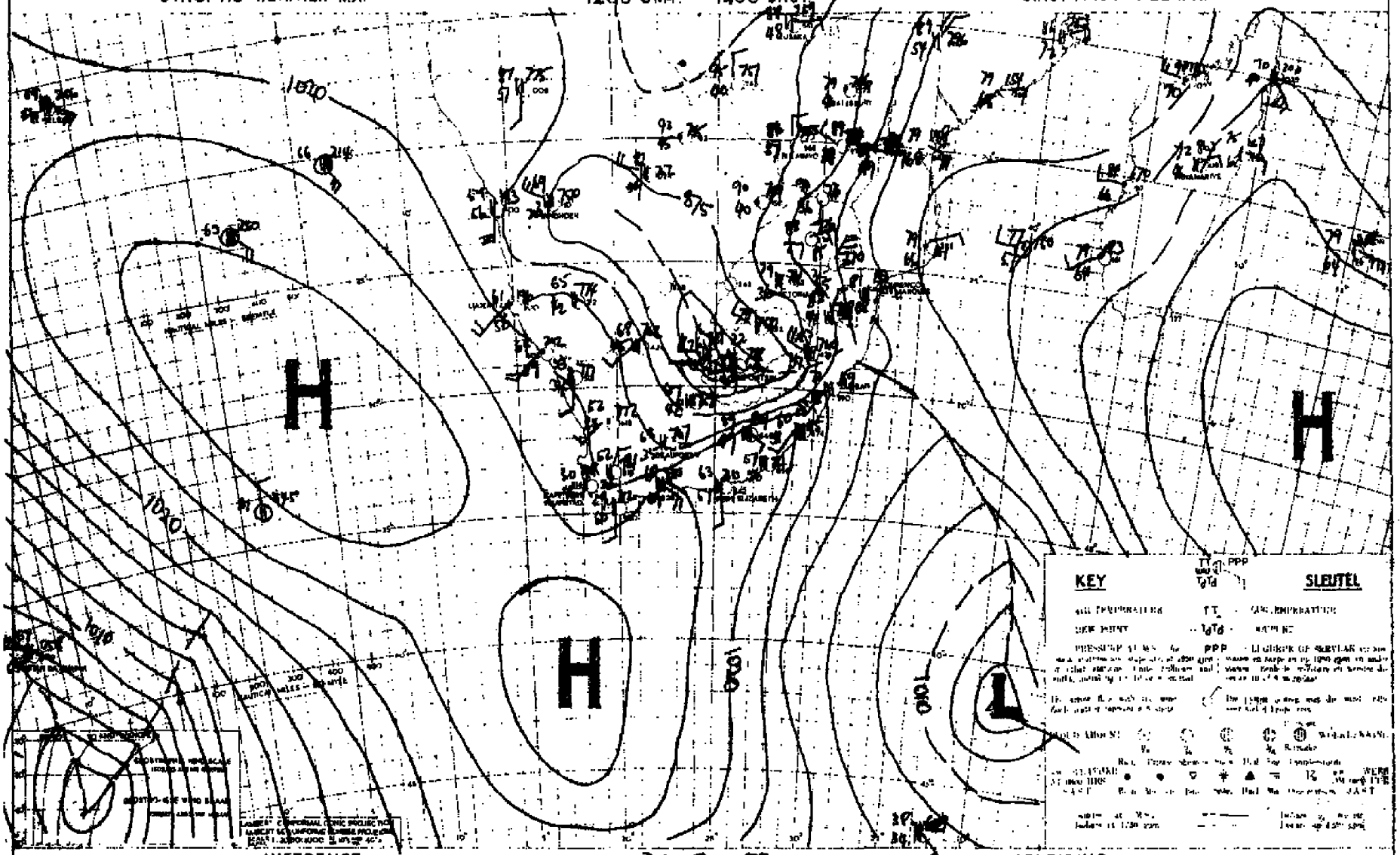

INFERENCE DATE 24-9-52 DATUM AFLEIDING

WARM, HUMID AIR FROM THE N. WILL MOVE OVER THE TVL., ORS. & N. CAPE. THUNDERSHOWERS WILL DEVELOP OVER THE ORS., N. CAPE. IN THE COOLER MOIST AIR OVER THE E. CAPE SHOWERS WILL CONTINUE.

WARM VOCHTIGE LUG UIT DIE N. SAL OOR TVL. VERSTRAAT EN N. KAAPLAND BEWEEG. DONDERBUIE SAL ONTWIKKEL OOR DIE O.V.S. EN N. KAAPLAND. IN DIE KOUER, VOCHTIGE LUG OOR DIE O. KAPE SAL BUIE VAANHOU.

DAAGLIKSE WEERSBULLETIN — WEERSBURO . WEATHER BUREAU — DAILY WEATHER BULLETIN

DEPT VAN VERVOER : DEPT. OF TRANSPORT

Maksimum en Minimum Temperature (°F) en Reënval (duime) vir die Etmaal wat om 0800 (SAST) eindig op 26 - 2 - 1952

Maximum and Minimum Temperatures (°F) and Rainfall (inches) 24 hours ending at 0800 (SAST) on

TRANSVAAL	Max.	Min.	Rvl.
Barberton			
Bethal			
Chester			
Delmas			
Ermelo	71	34	0.06
Joubert Park			
Komatipoort	88	65	
Kroondal			
Leeuwdoornstad			
Lichtenburg			
Louis Trichardt			
Marnitz			
Middelburg			
Loskop			
Nelspruit			
Nylstroom	78	39	
Palmietfontein	71	36	
Pietersburg	80	52	0.01
Piet Retief			
Pelgrimsrus	78	58	0.06
Potchefstroom	76	33	0.01
Pretoria W.B.	71	36	0.02
Pretoriuskop			
Standerton			
Thabazimbi			
Vaalwater			
Watervalboven			
Wolmaransstad			
Zeerust			
Witbank			
KAAP - CAPE			
Alexanderbaai	66	48	
Aberdeen			
Andelusia			0.06
Beaufort-Wes	59	46	0.48
Cala			0.66

CAPE - KAAP	Max.	Min.	Rfl.
Calitzdorp			
Calvinia	58	46	
Cape Agulhas	52	53	
Cape Columbine	63	51	
Cape St. Francis	61	56	0.78
Carnarvon			
Cradock			
De Aar	62	39	0.08
Dordrecht	62	43	0.37
East London	62	54	2.69
Elsenburg			
Flagstaff			
Fraserburg	54	41	
Garies	62	43	
George	57	49	1.43
Graaff Reinet		48	2.90
Grahamstown			
Kenhardt			
Kimberley			
Kingwilliamstown	60	49	0.57
Klerver			
Komie			
Kuruman			
Lake Mentz			
Loxedale			
Maclear			
Mafeking			
Matjesfontein			
Matroosberg	54	37	0.04
Middelburg	64	41	0.20
Mossel Bay	75	54	0.74
Malmesbury			
Olifantsp	54	40	
Orange River	65	38	0.16
Pofadder	60	37	
Port Elizabeth			5.53

KAAP - CAPE	Max.	Min.	Rvl.
Port St. Johns	66	58	0.20
Postmasburg	66	38	
Piquetberg			
Prieska			
Prince Albert			0.43
Queenstown	62	44	0.02
Riversdale	62	53	0.47
Somerset-oos	57	47	0.66
Springfontein	59	48	0.30
Steynsburg			
Stormsrivier			
Sutherland			
Swellendam			2.06
Uitenhage	56	52	0.53
Uptington	63	39	
van Wyksvlei			
Victoria-Wes	56	38	0.12
Vryburg	75	35	
Williston			
Willowmore			
Wingfield	67	46	
Venterstad			
NATAL			
Knap St. Lucia	76	64	
Dundee			
Durban	72	58	0.34
Estcourt			
Kirkville			
Ladysmith	68	47	0.10
Malmesbury	74	53	
Mikuzi			
Newcastle	75	48	0.01
Pietermaritzburg			0.29
Port Shepstone	67	59	1.84
Seven Oaks			
Vryheid			

O.F.S. - O.V.S.	Max.	Min.	Rfl.
Bethlehem	66	36	0.33
Bethulie			
Bloemfontein	62	40	1.86
Fauresmith	64	38	0.53
Ficksburg			
Harrismith			
Heilbron			
Hoopstad	67	33	0.15
Kroonstad	72	35	
Lindley			
Modderpoort			
Parys			
Vrede			
Wepener	55	39	1.10
Winburg			
Zastron			
S.W.A. and Protectorates en Protektorate			
Gobabis	88	47	
Keetmanshoop	82	44	
Lüderitz	84	53	
Omaruru	75	37	
Swakopmund	61	47	
Tsumeb	88	53	
Windhoek	75	45	
Francistown			
Gaberones			
Mahalapye	87	48	
Maun	89	56	0.01
Tsabong			
Mbabane			
Stegi			

SYNOPTIC WEATHER MAP — 1200 GMT. — 1400 SAST. — SINOPTIESE WEERKAART

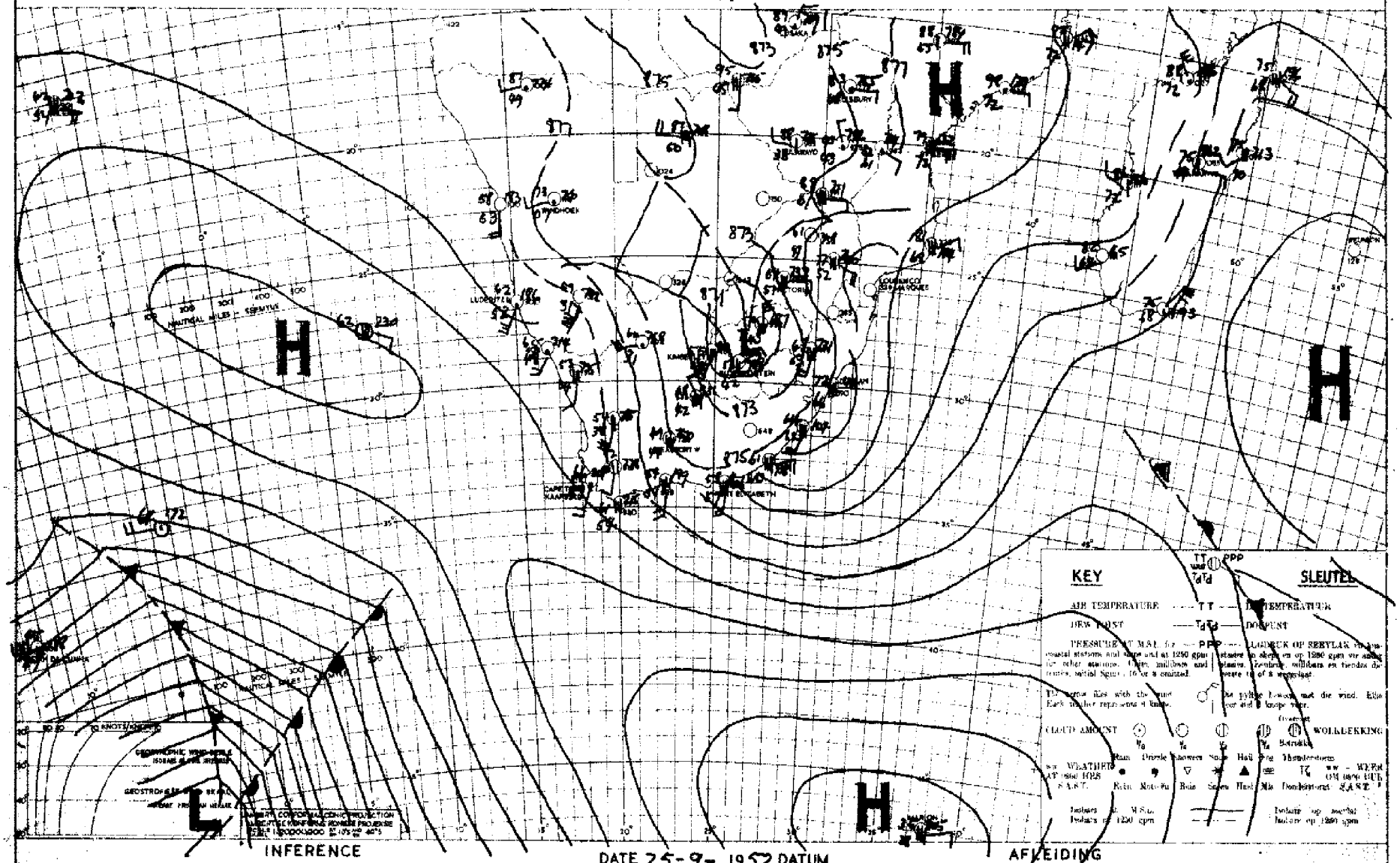

INFERENCE — DATE 25-9-1952 DATUM — AFLEIDING

THE LOW WHICH INTENSIFIED OVER THE CENTRAL UNION IS NOW SHIFTING RAPIDLY E. AND WILL BE FOLLOWED BY COOL AND DRIER AIR FROM THE S.W. WHICH WILL CAUSE A CLEARANCE OF THE UNSETTLED WEATHER OVER THE CENTRAL & S. PARTS OF THE UNION. THE INTERIOR ISOBARS ARE SPACED AT 2 MILLIBAR INTERVALS.

DIE LAAGDRUKSTELSEL WAT OOR DIE MIDDEL UNIE VERSTERK HET BEWEG NOU VINNIG O. EN WORD GEVOLG DEUR KOEL DROË LUG UIT DIE S.W. HOEK. LUG SAL 'N OPKLARING VAN DIE ONGESTADIGE TOESTANDE OOR DIE MIDDEL EN S. UNIE MEEBRING. DIE ISOBARE OOR DIE BINNELAND IS 2 MILLIBAR INTERVALLE GETEKEN.

DAAGLIKSE WEERBULLETIN

WEERBURO : WEATHER BUREAU
DEPT. VAN VERVOER : DEPT. OF TRANSPORT

DAILY WEATHER BULLETIN

Maksimum en Minimum Temperature (°F) en Reënval (duime) vir die Etmaal wat om 0800 (SAST) eindig op

Maximum and Minimum Temperatures (°F) and Rainfall (inches) 24 hours ending at 0800 (SAST) on

27 – 9 – 1952

TRANSVAAL	Max.	Min.	Rvl.
Barberton			
Bethal			
Chester			
Delmas			
Ermelo			
Joubert Park	63	42	
Komatipoort	100	63	
Kroondal			
Leeuwdoornstad			
Lichtenburg			
Louis Trichardt			
Marnitz			
Middelburg			
Loskop			
Nelspruit			
Nylstroom			
Palmietfontein	65	37	
Pietersburg	84	47	
Piet Retief			
Pelgrimsrus			
Potchefstroom	65	39	
Pretoria W.B.	70	43	
Pretoriuskop			
Standerton	67	33	
Thabazimbi			
Vaalwater			
Watervalboven			
Wolmaransstad			
Zeerust			
Witbank			
KAAP – CAPE			
Alexanderbaai	72	55	
Aberdeen			
Andrlusia			
Beaufort-Wes	64	48	
Cala			

CAPE – KAAP	Max.	Min.	Rfl.
Calitzdorp			
Calvinia	67	41	
Cape Agulhas	64	51	
Cape Columbine	63	51	
Cape St. Francis	65	54	
Carnarvon			
Cradock			
De Aar	64	37	
Dordrecht			
East London	65	49	0.38
Elsenburg			
Flagstaff			
Fraserburg			
Garies	76	47	
George	65	45	0.02
Graaff Reinet	64	49	0.01
Grahamstown			
Idutywa			
Jansenville			
Kenhardt	70	46	
Kentani			
Kimberley	65	45	
Kingwilliamstown	64	43	0.01
Klaver	74	49	
Kowie			
Kuruman			
Lake Mentz			
Lovedale			
Maclear			
Mafeking			
Matatiele			
Matroosberg	64	42	
Middelburg			
Mossel Bay	65	56	0.05
Malmesbury			
O'okiep	66	45	
Orange River			
Pofadder	66	49	
Port Elizabeth	65	46	

KAAP – CAPE	Max.	Min.	Rvl.
Port St. Johns	67	55	
Postmasburg			
Piquetberg			
Prieska			
Prince Albert			
Queenstown			
Riversdale	70	47	
Somerset-oos	62	48	0.07
Springfontein	56	38	0.03
Steynsburg			
Stormsrivier			
Sutherland			
Swellendam			
Umtata			
Upington	71	43	
van Wyksvlei			
Victoria-Wes	61	33	
Vryburg	69	37	
Williston			
Willowmore	64	43	
Wingfield	65	49	
Venterstad			
NATAL			
Kaap St. Lucia	86	62	
Dundee			
Durban	78	58	
Estcourt			
Himeville			
Ladysmith	74	46	
Melmoth	80	50	
M'kuzi			
Newcastle	70	39	
Pietermaritzburg			
Port Shepstone	75	55	
Seven Oaks			
Vryheid			

O.F.S. – O.V.S.	Max.	Min.	Rfl.
Bethlehem	64	31	
Bethulie			
Bloemfontein	57	41	
Fauresmith			
Ficksburg			
Harrismith			
Heilbron			
Hoopstad			
Kroonstad	63	43	
Lindley			
Modderpoort			
Parys			
Vrede			
Wepener	53	37	
Winburg			
Zastron			
S.W.A. and Protectorates en Protektorate			
Gobabis	80	45	
Keetmanshoop	74	52	
Luderitz	60	51	
Ondongua	92	51	
Swakopmund			
Tsumeb	89	57	
Windhoek	79	49	
Francistown			
Gaberones			
Mahalapye			
Maun	88	60	
Tsabong			
Mbabane			
Stegi			

SYNOPTIC WEATHER MAP — 1200 GMT. — 1400 SAST. — SINOPTIESE WEERKAART

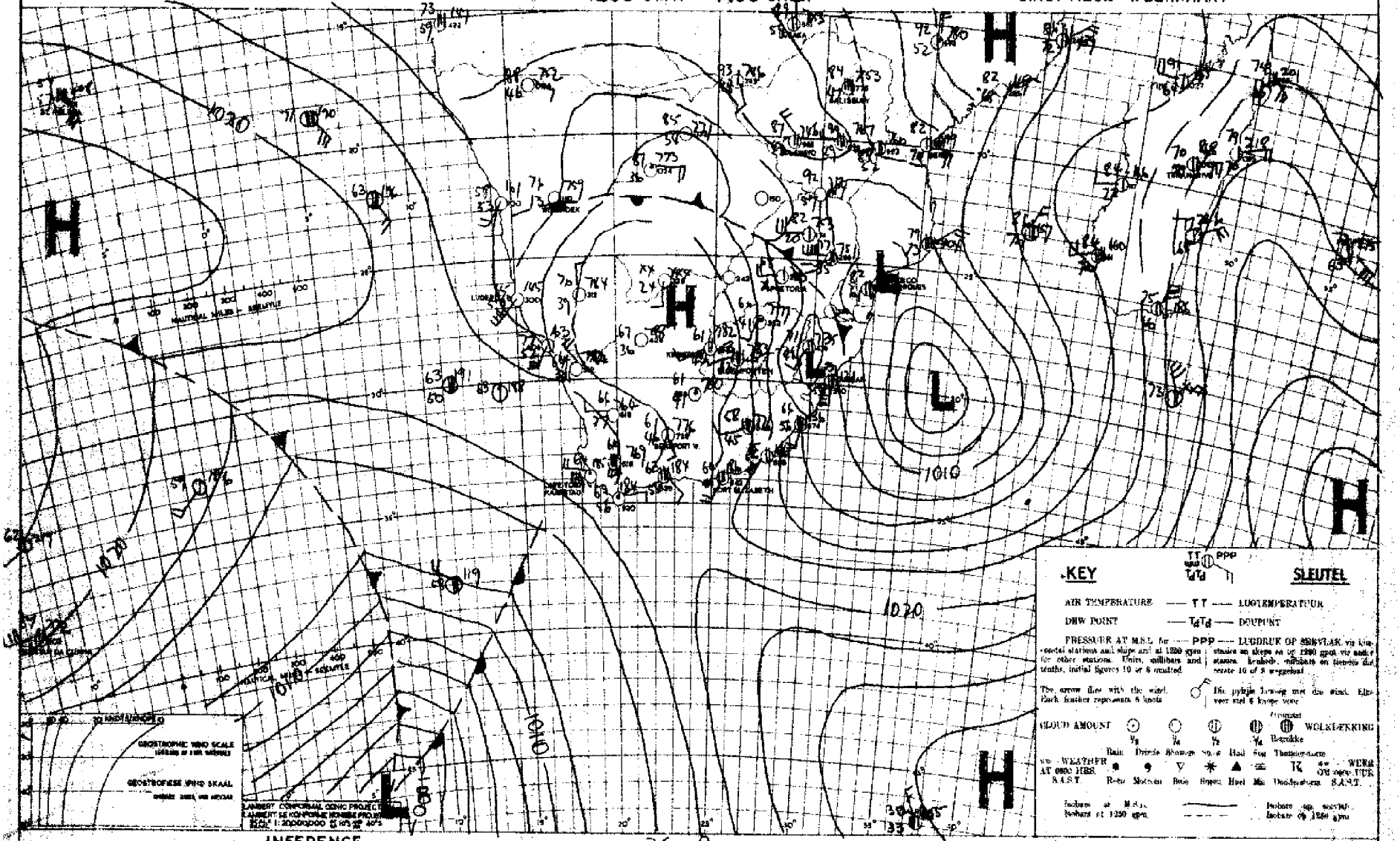

DATE 26-9-1952 DATUM

INFERENCE

THE DEPRESSION OFF THE E. COAST IS RECEDING E. AND WITH THE APPROACH OF A LOW PRESSURE TROUGH FROM THE W. PRESSURES ARE FALLING ALONG THE W. & S. COASTS. CLOUDY WEATHER WILL DEVELOP ALONG THE S.W. COAST BUT ELSEWHERE IT WILL BE FINE AND MILD, WITH RISING TEMPS.

AFLEIDING

DIE LAAGDRUKSTELSEL LANGS DIE O. KUS BEWEEG O. TERWYL DIE DRUKKE REGOS LANGS DIE W. EN S. KUS DAAL AS GEVOLG VAN 'N TROG VAN LAE DRUK WAT UIT DIE W. NADER. LANGS DIE S.W. KUS SAL DIT BEWOLK WORD MAAR ELDERS SAL DIT MOOI WEER WEES MET STYGENDE TEMP.

DAAGLIKSE WEERBULLETIN

WEERBURO : WEATHER BUREAU

DEPT VAN VERVOER : DEPT. OF TRANSPORT

DAILY WEATHER BULLETIN

Maksimum en Minimum Temperature (°F) en Reënval (duime) vir die Etmaal wat om 0800 (SAST) eindig op

Maximum and Minimum Temperatures (°F) and Rainfall (inches) 24 hours ending at 0800 (SAST) on

28 -9 1952

TRANSVAAL	Max.	Min.	Rvl.
Barberton			
Bethal			
Chester			
Delmas			
Ermelo			
Joubert Park			
Komatipoort			
Kroondal			
Leeuwdoornestad			
Lichtenburg			
Louis Trichardt	76	54	
Marnitz			
Middelburg			
Loskop			
Nelspruit			
Nylstroom	88	51	
Palmietfontein	78	48	
Pietersburg	81	53	
Piet Retief			
Pelgrimsrus			
Potchefstroom			
Pretoria W.B.	80	51	
Pretoriuskop			
Standerton			
Thabazimbi			
Vaalwater			
Watervalboven			
Wolmaransstad			
Zeerust			
Witbank			
KAAP - CAPE			
Alexanderbaai	66	56	
Aberdeen			
Andalusia			
Beaufort-Wes	75	43	
Cala			

CAPE - KAAP	Max.	Min.	Rfl.
Calitzdorp			
Calvinia	67	43	0.03
Cape Agulhas	64	53	0.09
Cape Columbine	63	52	0.26
Cape St. Francis	67	56	0.01
Carnarvon			
Cradock			
De Aar			
Dordrecht			
East London	71	57	
Elsenburg			
Flagstaff			
Fraserburg			
Gariep			
George	66	49	0.05
Graaff Reinet			
Grahamstown			
Idutywa			
Jansenville			
Kenhardt			
Kentani			
Kimberley	77	48	
Kingwilliamstown	77	51	
Klaver			
Kowie			
Kuruman			
Lake Mentz			
Lovedale			
Maclear			
Mafeking			
Matatiele			
Matroosberg	62	42	0.04
Middelburg	65	44	
Mossel Bay	66	54	0.01
Malmesbury			
O'okiep			
Orange River			
Pofadder			
Port Elizabeth	72	56	

KAAP - CAPE	Max.	Min.	Rfl.
Port St. Johns	69	60	
Postmasburg			
Piquetberg			
Prieska			
Prince Albert			
Queenstown	73	48	
Riversdale	69	51	
Somerset-oos	73	51	
Springfontein			
Steynsburg			
Stormsrivier			
Sutherland			
Swellendam			
Umtata			
Upington	85	48	
van Wyksvlei			
Victoria-Wes	72	38	
Vryburg			
Williston			
Willowmore			
Wingfield	63	52	1.79
Venterstad			
NATAL			
Kaap St. Lucia	84	65	
Dundee			
Durban	73	47	
Estcourt			
Himeville			
Ladysmith	80	45	
Melmoth	78	55	
M'kuzi			
Newcastle	82	57	
Pietermaritzburg			
Port Shepstone	71	61	
Seven Oaks			
Vryheid			

O.F.S. - O.V.S.	Max.	Min.	Rfl.
Bethlehem			
Bethulie			
Bloemfontein	70	46	
Faureesmith			
Ficksburg			
Harrismith			
Heilbron			
Hoopstad			
Kroonstad			
Lindley			
Modderpoort			
Parys			
Vrede			
Wepener	68	42	
Winburg			
Zastron			
S.W.A. and Protectorates en Protektorate			
Gobabis			
Keetmanshoop	86	46	
Luderitz	64	55	
Ondongua	91	47	
Swakopmund			
Tsumeb			
Windhoek	84	49	
Francistown			
Gaberones			
Mahalapye			
Maun	97	58	
Tsabong	77	48	
Mbabane			
Stegi			

SYNOPTIC WEATHER MAP — 1200 GMT. — 1400 SAST — SINOPTIESE WEERKAART

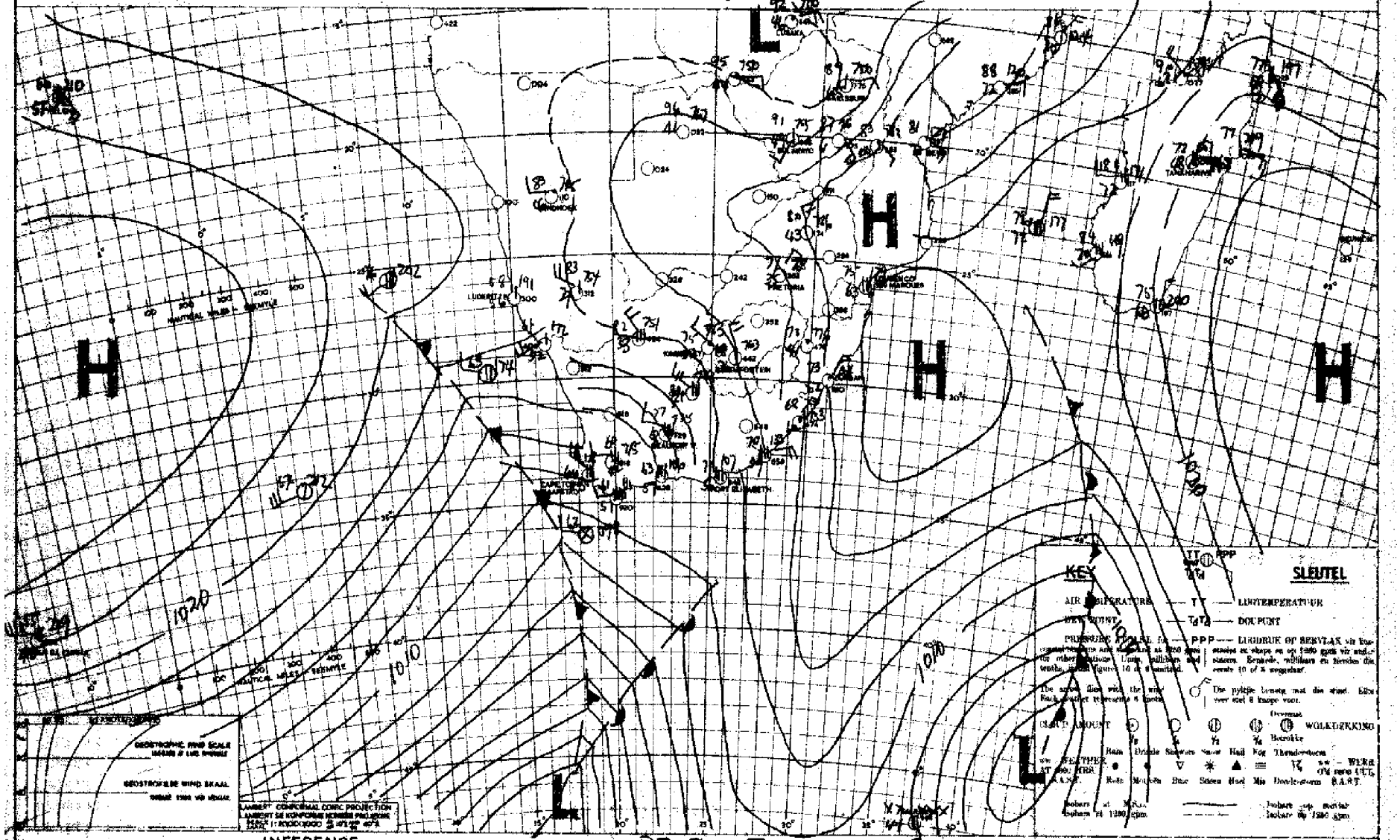

INFERENCE

DATE 27-9-1952

THE COL. AIR IN THE REAR OF THE COLD FRONT WILL FLOW N.E. ACROSS THE CAPE PROV. AND POSSIBLY THE FREE STATE. OVER THE INTERIOR IT WILL BE WINDY BUT FAIR OTHERWISE. SHOWERS NEAR THE COLD FRONT. THE CAPE COASTS.

AFLEIDING

DATUM

DIE KOUE LUG AAN DIE AGTERKANT VAN DIE KOUEFRONT SAL N.O. OOR DIE K.P. EN MOONTLIK OOR OOR DIE VRYSTAAT WAAI. OOR DIE BINNELAND SAL DIT WINDERIG WEER MAAR MOOI WEER ORIGEWK. BUIE SAL OOR DIE KAAPSE KUSSTREKE VOORKOM.

DAAGLIKSE WEERBULLETIN

WEERBURO : WEATHER BUREAU
DEPT. VAN VERVOER : DEPT. OF TRANSPORT

DAILY WEATHER BULLETIN

Maksimum en Minimum Temperature (°F) en Reënval (duime) vir die Etmaal wat om 0800 (SAST) eindig op

Maximum and Minimum Temperatures (°F) and Rainfall (inches) 24 hours ending at 0800 (SAST) on

29 . . 9 . . 198

TRANSVAAL	Max.	Min.	Rvl.
Barberton			
Bethal			
Chester			
Delmas			
Ermelo	83	43	
Joubert Park	60	60	
Komatipoort			
Kroondal			
Leeuwdoornsstad			
Lichtenburg			
Louis Trichardt	88	59	
Marnitz			
Middelburg			
Loskop			
Nelspruit			
Nylstroom	72	54	
Palmietfontein	83	44	
Pietersburg	89	60	
Piet Retief			
Pelgrimsrus			
Potchefstroom	82	41	
Pretoria W.B.	85	59	
Pretoriuskop			
Standerton	86	42	
Thabazimbi			
Vaalwater			
Watervalboven			
Wolmaransstad			
Zeerust			
Witbank			
KAAP - CAPE			
Alexanderbaai			
Aberdeen			
Andalusia			
Beaufort-Wes	66	41	
Cala			

CAPE - KAAP	Max.	Min.	Rfl.
Calitzdorp			
Calvinia	60	38	
Cape Agulhas	63	51	0.30
Cape Columbine	64	53	0.13
Cape St. Francis	65	44	
Carnarvon			
Cradock			
De Aar	74	42	
Dordrecht	64	44	
East London	67	51	
Elsenburg			
Flagstaff			
Fraserburg	69	50	0.05
Garies	67	46	
George	55	47	
Graaff Reinet	68	40	
Grahamstown			
Idutywa			
Jansenville			
Kenhardt	82	45	
Kentani			
Kimberley	69	42	
Kingwilliamstown	67	43	
Klaver			
Kowie			
Kuruman			
Lake Mentz			
Lovedale			
Maclear			
Mafeking			
Matatiele			
Matroosberg	56	41	0.09
Middelburg	65	40	
Mossel Bay	68	53	
Malmesbury			
O'okiep			
Orange River	66	40	
Pofadder	76	35	
Port Elizabeth	65	44	

KAAP - CAPE	Max.	Min.	Rvl.
Port St. Johns			
Postmasburg			
Piquetberg			
Prieska			
Prince Albert			
Queenstown			
Riversdale	69	47	
Somerset-oos	66	43	
Springfontein	77	41	
Steynsburg			
Stormsrivier			
Sutherland			
Swellendam			
Umtata	76	49	
Upington	67	42	
van Wyksvlei			
Victoria-Wes	63	36	
Vryburg	80	37	
Williston			
Willowmore	74	44	
Wingfield	62	52	0.40
Venterstad			
NATAL.			
Kaap St. Lucia	89	63	
Dundee			
Durban	74	61	
Estcourt	87	52	
Himeville			
Ladysmith	90	53	
Melmoth	85	51	
M'kuzi			
Newcastle	90	52	
Pietermaritzburg			
Port Shepstone	71	58	
Seven Oaks			
Vryheid			

O.F.S. - O.V.S.	Max.	Min.	Rfl.
Bethlehem			
Bethulie			
Bloemfontein	68	38	
Fauresmith			
Ficksburg			
Harrismith			
Heilbron			
Hoopstad			
Kroonstad	79	38	
Lindley			
Modderpoort			
Parys			
Vrede			
Wepener	67	34	
Winburg			
Zastron			
S.W.A. and Protectorates en Protektorats			
Gobabis			
Keetmanshoop	72	43	
Luderitz	66	54	
Ondongua	95	51	
Swakopmund	62	47	
Tsumeb			
Windhoek	83	49	
Francistown			
Gaberones			
Mahalapye			
Maun	99	64	
Tsabong			
Mbabane			
Stegi			

SYNOPTIC WEATHER MAP — 1200 GMT. — 1400 SAST. — SINOPTIESE WEERKAART

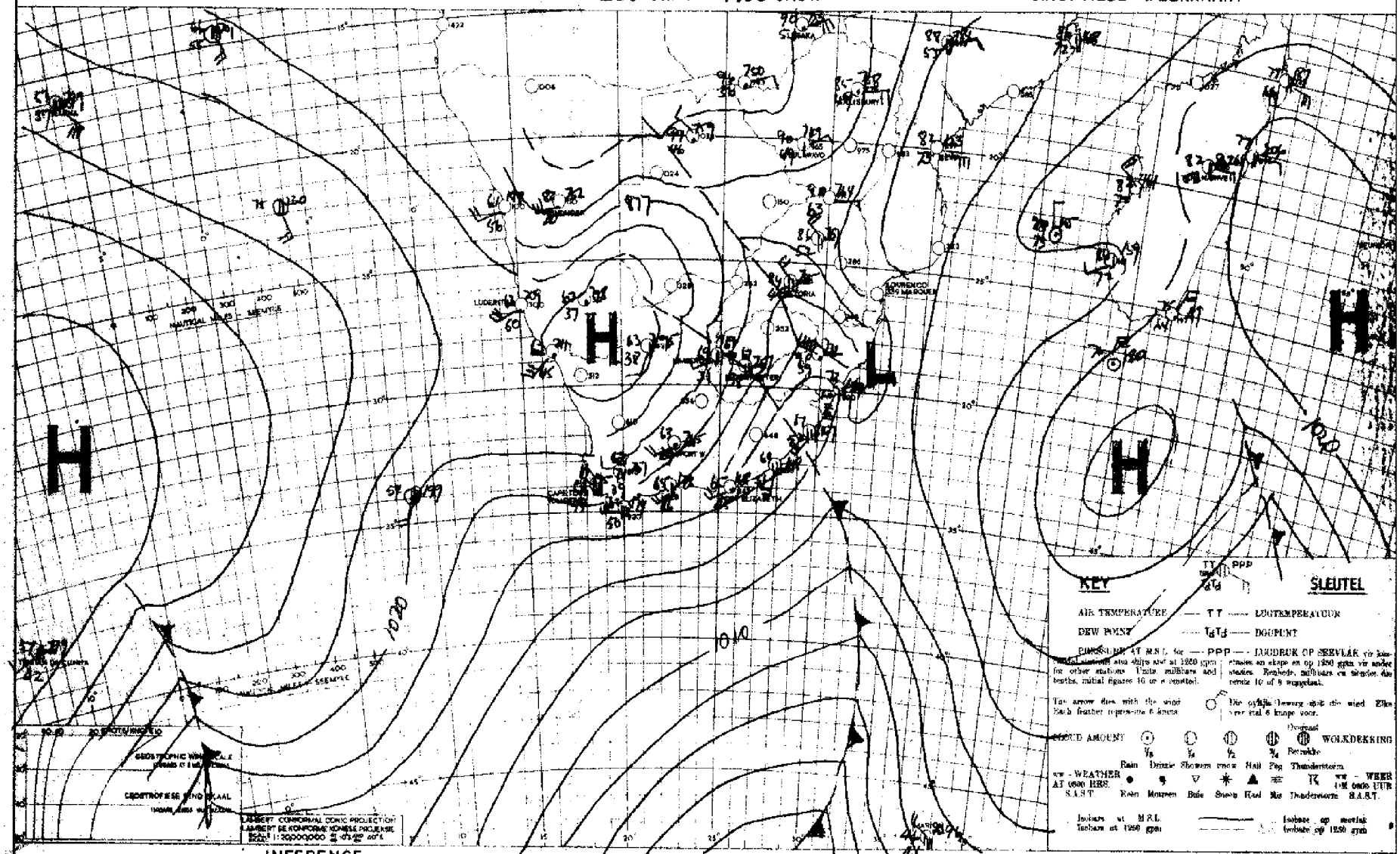

INFERENCE — DATE 28-9-1952 DATUM — AFLEIDING

THE HIGH FROM THE S. ATLANTIC WILL MOVE E. OVER THE INTERIOR. THE AIRMASS ASSOCIATED WITH THE HIGH IS DRY AND THE WEATHER WILL BE FAIR GENERALLY EXCEPT OVER THE S. & S.E. COASTS, WHERE OROGRAPHIC CLOUD WILL FORM.

DIE HOOG VAN DIE ATLANTIESE OSEEAN SAL O. OOR DIE BINNELAND BEWEEG. DIE LUGMASSA WAT DAARMEE GEPAARD GAAN IS DROOG EN DIT SAL ALGEMEEN MOOIWEER WORD, BEHALWE OOR DIE S. EN S.O. KUSTRANDE WAAR OROGRAFIESE WOLKE SAL VORM.

DAAGLIKSE WEERBULLETIN

WEERBURO : WEATHER BUREAU

DEPT. VAN VERVOER : DEPT. OF TRANSPORT

DAILY WEATHER BULLETIN

Maksimum en Minimum Temperature (°F) en Reënval (duime) vir die Etmaal wat om 0800 (SAST) eindig op

Maximum and Minimum Temperatures (°F) and Rainfall (inches) 24 hours ending at 0800 (SAST) on

30 - 2 - 195

TRANSVAAL.	Max.	Min.	Rvl.
Barberton			
Bethal			
Chester			
Delmas			
Ermelo			
Joubert Park	79	32	
Komatipoort	78	47	
Kroondal	84	68	
Leeuwdoornstad			
Lichtenburg			
Louis Trichardt			
Marnitz			
Middelburg			
Loskop			
Nelspruit	72	57	
Nylstroom	90	40	
Palmietfontein	74	38	
Pietersburg	92	54	
Piet Retief	72	47	
Pelgrimsrus	83	51	
Potchefstroom	74	34	
Pretoria W.B.	81	41	
Pretoriuskop			
Standerton	75	36	
Thabazimbi	90	56	
Vaalwater			
Watervalboven			
Wolmaransstad			
Zeerust			
Witbank			
KAAP - CAPE			
Alexanderbaai	67	50	
Aberdeen			
Andelusia			
Beaufort-Wes	67	40	
Cala			

CAPE - KAAP	Max.	Min.	Rfl.
Calitzdorp			
Calvinia	54	36	
Cape Agulhas	60	50	0,13
Cape Columbine	60	50	
Cape St. Francis	63	49	0,22
Carnarvon			
Cradock			
De Aar	65	34	
Dordrecht	62	34	
East London	69	53	
Elsenburg			
Flagstaff			
Fraserburg			
Garies			
George	62	44	0,01
Graaff Reinet	72	47	
Grahamstown			
Idutywa			
Jansenville			
Kenhardt			
Kentani			
Kimberley	70	36	
Kingwilliamstown	68	46	
Klaver			
Kowie			
Kuruman			
Lake Mentz			
Lovedale			
Maclear			
Mafeking	79	41	
Matatiele			
Matroosberg	51	37	0,03
Middelburg			
Mossel Bay	63	49	
Malmesbury			
O'okiep			
Orange River	69	36	
Pofadder			
Port Elizabeth	66	47	

KAAP - CAPE	Max.	Min.	Rvl.
Port St. Johns	73	57	
Postmasburg	68	38	
Piquetberg			
Prieska	71	41	
Prince Albert			
Queenstown			
Riversdale	65	47	
Somerset-oos	67	47	
Springfontein	72	35	
Steynsburg			
Stormsrivier			
Sutherland			
Swellendam			
Umtata	75	50	
Upington	71	43	
van Wyksvlei			
Victoria-Wes	39	35	
Vryburg	77	34	
Williston			
Willowmore	62	39	
Wingfield	60	48	0,22
Venterstad			
NATAL.			
Kaap St. Lucia	82	60	
Dundee			
Durban	72	60	
Estcourt	75	54	
Himeville			
Ladysmith	82	46	
Melmoth	75	53	
M'kuzi			
Newcastle	82	42	
Pietermaritzburg			
Port Shepstone	73	60	
Seven Oaks			
Vryheid			

O.F.S. - O.V.S.	Max.	Min.	Rfl.
Bethlehem			
Bethulie			
Bloemfontein	65	36	
Fauresmith	64	32	
Ficksburg			
Harrismith			
Heilbron			
Hoopstad	74	34	
Kroonstad	72	32	
Lindley			
Modderpoort			
Parys			
Vrede			
Wepener	64	30	
Winburg			
Zastron			
S.W.A. and Protectorates en Protektorate			
Gobabis	84	48	
Keetmanshoop	75	42	
Luderitz	61	47	
Ondongua	94	53	
Swakopmund	65	53	
Tsumeb	96	68	
Windhoek	84	48	
Francistown	98	57	
Gaberones			
Mahalapye	92	56	
Maun	95	61	
Tsabong	76	33	
Mbabane			
Stegi			

SYNOPTIC WEATHER MAP 1200 GMT. — 1400 SAST. SINOPTIESE WEERKAART

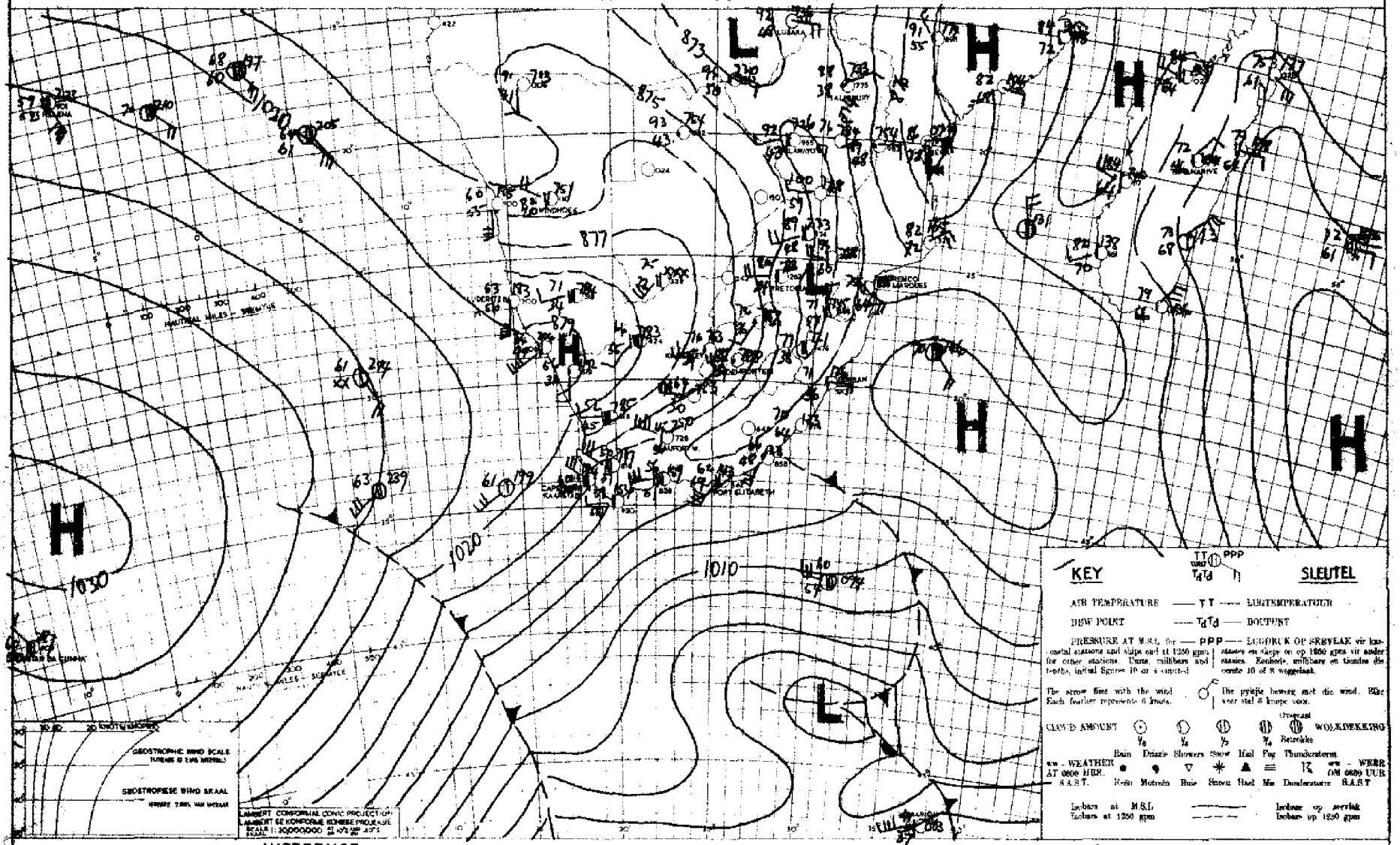

INFERENCE DATE 29-9-1952 DATUM AFLEIDING

DRY W. TO S.W. WINDS WILL CAUSE THE PERSISTENCE OF FINE WEATHER OVER ALL INTERIOR AREAS. PARTLY CLOUDY CONDITIONS NOW ALONG THE S.W. COAST ARE EXPECTED TO SPREAD E. ALONG THE S. COAST.

DROË W. TOT S.W. WIND SAL WAAI EN GEVOLGLIK SAL DIT AANHOU WEER BLY OOR ALLE DELE VAN DIE BINNELAND. GEDEELTE LIKE BEWOLKTE WEER LANGS DIE S.W. KUS SAL NA DIE S. KUS BEWEG.

OCT 19

DEPARTEMENT VAN VERVOER

DAAGLIKSE WEERBULLETIN

0800 S.A.S.T.

UITGEREIK DEUR

DIE WEERBURO

PRETORIA

UNIE VAN SUID-AFRIKA

UNION OF SOUTH AFRICA

DEPARTMENT OF TRANSPORT

DAILY WEATHER BULLETIN

0800 S.A.S.T.

ISSUED BY

THE WEATHER BUREAU

PRETORIA

89098

DAAGLIKSE WEERBULLETIN

WEERBURO : WEATHER BUREAU
DEPT. VAN VERVOER : DEPT. OF TRANSPORT

DAILY WEATHER BULLETIN

Maksimum en Minimum Temperature (°F) en Reënval (duime) vir die Etmaal wat om 0800 (SAST) eindig op

Maximum and Minimum Temperatures (°F) and Rainfall (inches) 24 hours ending at 0800 (SAST) on

1.:.10.: 195 2....

TRANSVAAL.	Max.	Min.	Rvl.
Barberton			
Bethal			
Chester			
Delmas			
Ermelo	74	33	
Joubert Park	70	48	
Komatipoort	91	63	
Kroondal			
Leeuwdoornsstad			
Lichtenburg			
Louis Trichardt			
Marnitz			
Middelburg			
Loskop			
Nelspruit			
Nylstroom			
Palmietfontein	73	35	
Pietersburg	88	52	
Piet Retief			
Pelgrimsrus			
Potchefstroom	72	34	
Pretoria W.B.	78	40	
Pretoriuskop			
Standerton	73	29	
Thabazimbi			
Vaalwater			
Watervalboven			
Wolmaransstad			
Zeerust			
Witbank			
KAAP - CAPE			
Alexanderbaai	66	45	
Aberdeen			
Andelusia			
Beaufort-Wes	63	41	
Cala			

CAPE - KAAP	Max.	Min.	Rfl.
Calitzdorp			
Calvinia	54	35	
Cape Agulhas	60	52	0.19
Cape Columbine	60	52	0.07
Cape St. Francis	61	52	0.15
Carnarvon			
Cradock			
De Aar	64	32	
Dordrecht			
East London	63	49	
Elsenburg			
Flagstaff			
Fraserburg	58	32	
Garies	65	40	
George	65	45	0.01
Graaff Reinet	66	64	
Grahamstown			
Idutywa			
Jansenville			
Kenhardt	69	41	
Kentani			
Kimberley	70	39	
Kingwilliamstown	66	43	
Klaver	62	46	0.01
Kowie			
Kuruman			
Lake Mentz			
Lovedale			
Maclear			
Mafeking			
Matatiele			
Matroosberg	51	37	
Middelburg	63	27	
Mossel Bay	66	51	
Malmesbury			
O'okiep			
Orange River	68	36	
Pofadder	61	37	
Port Elizabeth	64	53	

KAAP - CAPE	Max.	Min.	Rvl.
Port St. Johns	66	97	0.04
Postmasburg	68	51	
Piquetberg			
Prieska			
Prince Albert			
Queenstown	67	38	
Riversdale	65	49	0.06
Somerset-oos	63	43	
Springfontein	69	34	
Steynsburg			
Stormsrivier			
Sutherland			
Swellendam			
Umtata			
Upington	67	42	
van Wyksvlei	69	42	
Victoria-Wes	62	30	
Vryburg	77	30	
Williston			
Willowmore	61	38	
Wingfield	59	48	0.10
Venterstad			
NATAL.			
Kaap St. Lucia	85	60	
Dundee			
Durban	73	56	
Estcourt	75	47	
Himeville			
Ladysmith	79	43	
Melmoth	76	50	
M'kuzi			
Newcastle	79	38	
Pietermaritzburg			
Port Shepstone	71	62	0.15
Seven Oaks			
Vryheid			

O.F.S. - O.V.S.	Max.	Min.	Rfl.
Bethlehem			
Bethulie			
Bloemfontein	66	35	
Fauresmith	65	39	
Ficksburg			
Harrismith			
Heilbron			
Hoopstad	74	33	
Kroonstad	71	31	
Lindley			
Modderpoort			
Parys			
Vrede			
Wepener	63	30	
Winburg			
Zastron			
S.W.A. and Protectorates en Protektorate			
Gobabis	88	46	
Keetmanshoop	75	44	
Luderitz	64	51	
Ondongua	96	61	
Swakopmund	60	49	
Tsumeb	95	69	
Windhoek	84	49	
Francistown			
Gaberones			
Mahalapye	89	46	
Maun	95	65	
Tsabong	77	32	
Mbabane			
Stegi			

SYNOPTIC WEATHER MAP 1200 GMT. — 1400 SAST. SINOPTIESE WEERKAART

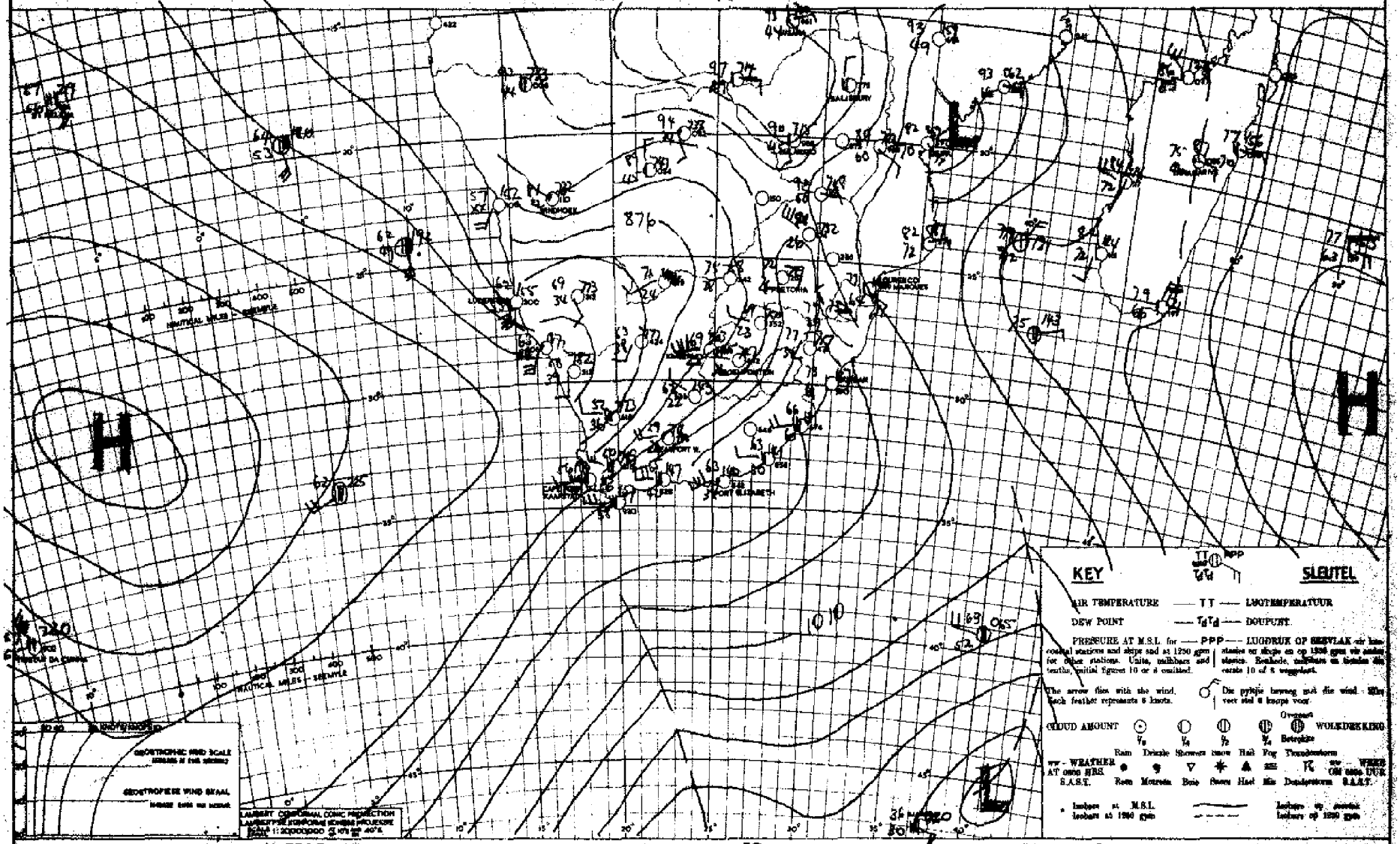

INFERENCE DATE 30 — 10 — 52 DATUM AFLEIDING

THE AIRMASS OVER S. AFRICA IS VERY DRY AND THE WEATHER WILL BE FAIR AND WARM.

DIE LUGMASSA OOR S. AFRICA IS BUITENGE WOON DROOG EN DIT SAL MOOIWEER EN WARM WEES.

DAAGLIKSE WEERSBULLETIN

WEERBURO : WEATHER BUREAU
DEPT. VAN VERVOER : DEPT. OF TRANSPORT

DAILY WEATHER BULLETIN

Maksimum en Minimum Temperature (°F) en Reënval (duime) vir die Etmaal wat om 0800 (SAST) eindig op

Maximum and Minimum Temperatures (°F) and Rainfall (inches) 24 hours ending at 0800 (SAST) on

2 - 10 - 195 52

TRANSVAAL.	Max.	Min.	Rvl.
Barberton			
Bethal			
Chester			
Delmas			
Ermelo	78	41	
Joubert Park	75	48	
Komatipoort	97	68	
Kroondal			
Leeuwdoornstad			
Lichtenburg			
Louis Trichardt			
Marnitz			
Middelburg			
Lonkop			
Nelspruit	89	42	
Nylstroom			
Palmietfontein	78	41	
Pietersburg	88	58	
Piet Retief			
Pelgrimsrus	86	56	0.01
Potchefstroom	77	37	
Pretoria W.B.	82	54	
Pretoriuskop			
Standerton	77	35	
Thabazimbi			
Vaalwater			
Watervalboven			
Wolmaransstad			
Zeerust			
Witbank			
KAAP - CAPE			
Alexanderbaai	66	45	
Aberdeen			
Andalusia			
Beaufort-Wes	62	38	
Cala			

CAPE - KAAP	Max.	Min.	Rfl.
Calitzdorp			
Calvinia	61	31	
Cape Agulhas	62	49	
Cape Columbine	61	49	
Cape St. Francis	60	42	0.04
Carnarvon			
Cradock			
De Aar	67	36	
Dordrecht	62	35	
East London			
Elsenburg			
Flagstaff			
Fraserburg	60	33	
Gariep	69	39	
George	62	44	0.36
Graaff Reinet	65	41	
Grahamstown			
Idutywa			
Jansenville			
Kenhardt	69	41	
Kentani			
Kimberley	70	37	
Kingwilliamstown			
Klaver	68	45	
Kowie			
Kuruman			
Lake Mentz			
Lovedale			
Maclear			
Mafeking			
Matatiele			
Matroosberg	56	31	
Middelburg	64	30	
Mossel Bay	64	50	
Malmesbury			
O'okiep			
Orange River	68	35	
Pofadder	66	42	
Port Elizabeth	64	42	

KAAP - CAPE	Max.	Min.	Rvl.
Port St. Johns	67	55	0.01
Postmasburg	70	44	
Piquetberg			
Priesska			
Prince Albert			
Queenstown	66	36	
Riversdale	63	39	0.24
Somerset-oos	66	42	
Springfontein	72	43	
Steynsburg			
Stormsrivier			
Sutherland			
Swellendam			
Umtata	69	47	
Upington	69	40	
van Wyksvlei			
Victoria-Wes	62	32	
Vryburg	79	35	
Williston			
Willowmore	62	34	
Wingfield	62	43	0.01
Venterstad			
NATAL.			
Kaap St. Lucia	85	65	
Dundee			
Durban	75	59	0.01
Estcourt			
Kimeville			
Ladysmith	83	50	
Melmoth	77	53	0.01
Mkuzi			
Newcastle	83	46	
Pietermaritzburg			0.30
Port Shepstone	70	59	
Seven Oaks			
Vryheid			

O.F.S. - O.V.S.	Max.	Min.	Rfl.
Bethlehem			
Bethulie			
Bloemfontein	66	38	
Ficksburg			
Harrismith			
Heilbron			
Hoopstad			
Kroonstad	76	33	
Lindley	74	34	
Modderpoort			
Parys			
Vrede			
Wepener	66	30	
Winburg			
Zastron			
S.W.A. and Protectorates en Protektorate			
Gobabis	89	57	
Keetmanshoop	78	46	
Luderitz	64	53	
Ondongua	91	62	
Swakopmund	59	48	
Tsumeb	96	72	
Windhoek	85	53	
Francistown	78	70	
Gaberones			
Mahalapye	93	53	
Maun	89	66	
Tsabong			
Mbabane			
Stegi			

SYNOPTIC WEATHER MAP — 1200 GMT. — 1400 SAST. — SINOPTIESE WEERKAART

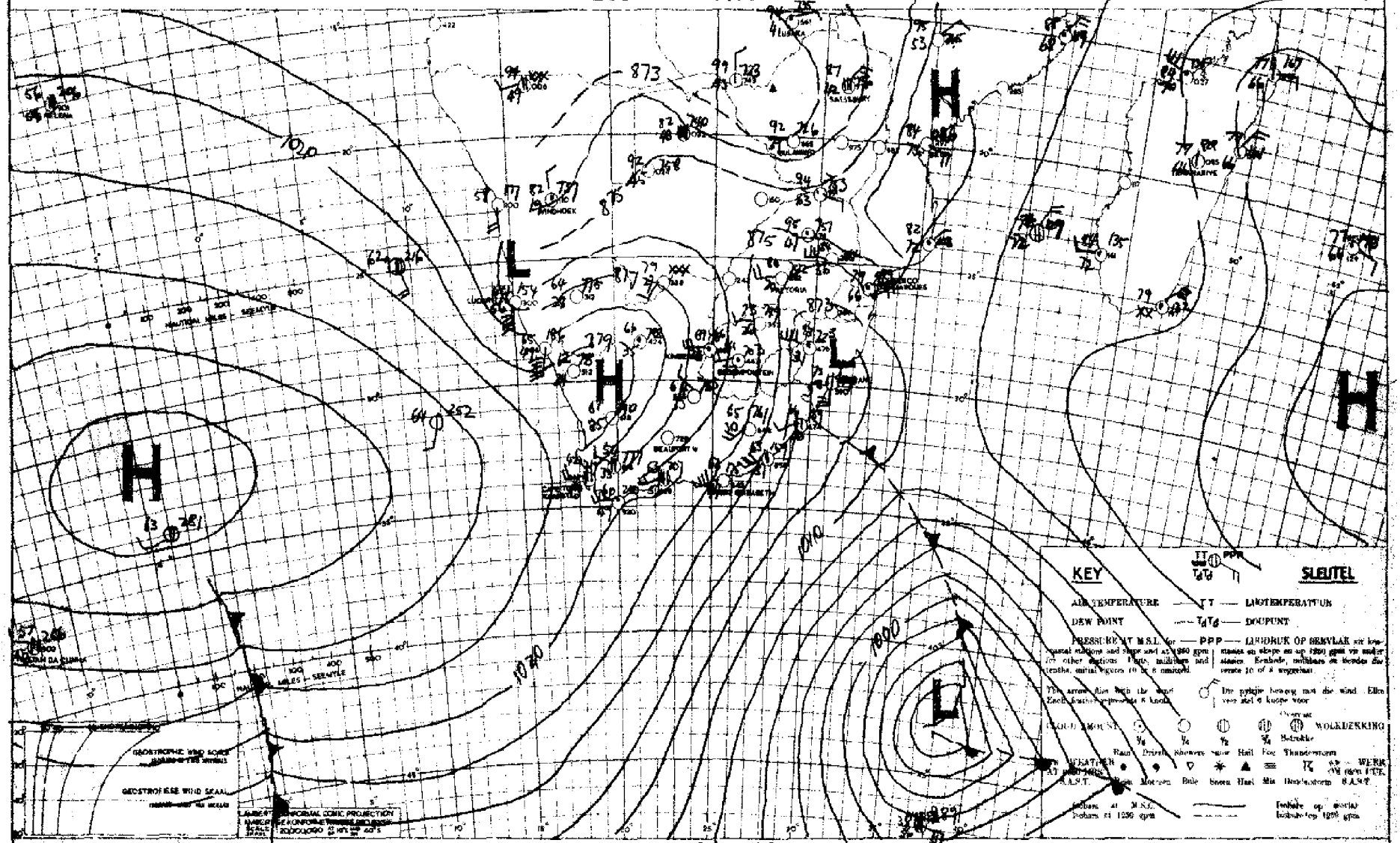

INFERENCE — DATE 1-10-1952 DATUM — AFLEIDING

IN GENERAL THERE WILL BE LITTLE CHANGE, BUT IN THE UPPER LAYERS SLIGHTLY MOISTER AIR IS SPREADING ACROSS THE TRANSVAAL FROM THE N.N. AND PARTLY CLOUDY SKIES SHOULD DEVELOP OVER THAT PROVINCE IN A DAY OR TWO.

OOR DIE algemeen is daar min verandering, maar in die bolug beweeg effens vochtiger lug uit die N.N. oor Tvl. en gedeeltelike bewolkte weer behoort oor 'n dag of twee oor daardie provinsie te ontwikkel.

DAAGLIKSE WEERBULLETIN

WEERBURO · WEATHER BUREAU
DEPT. VAN VERVOER · DEPT. OF TRANSPORT

DAILY WEATHER BULLETIN

Maksimum en Minimum Temperature (°F) en reënval (duime) vir die Etmaal wat om 0800 (SAST) eindig op

Maximum and Minimum Temperatures (°F) and Rainfall (inches) 24 hours ending at 0800 (SAST) on

3 - 10 1962

TRANSVAAL.	Max.	Min.	Rvl.
Barberton			
Bethal			
Chester			
Delmas			
Ermelo			
Joubert Park	75	48	
Komatipoort			
Kroondal	72	63	0.33
Leeuwdoornstad			
Lichtenburg			
Louis Trichardt			
Marnitz			
Middelburg			
Loskop			
Nelspruit	64	57	0.30
Nylstroom	88	60	0.03
Palmietfontein	82	53	
Pietersburg	74	56	0.06
Piet Retief			
Pelgrimsrus			
Potchefstroom	84	43	
Pretoria W.B.	84	52	0.01
Pretoriuskop			
Standerton			
Thabazimbi	91	68	
Vaalwater			
Watervalboven	60	53	0.10
Wolmaransstad			
Zeerust			
Witbank			
KAAP - CAPE			
Alexanderbaai	65	44	
Aberdeen			
Andeluzia			
Beaufort-Wes	68	39	
Gala			

CAPE - KAAP	Max.	Min.	Rfl.
Calitzdorp			
Calvinia	66	31	
Cape Agulhas	66	50	0.01
Cape Columbine	62	50	
Cape St. Francis	66	54	
Carnarvon			
Cradock			
De Aar	71	35	
Dordrecht	65	38	
East London	65	50	
Elsenburg			
Flagstaff			
Fraserburg	65	33	
Garies	71	38	
George	65	51	0.01
Graaff Reinet	69	41	
Grahamstown			
Idutywa			
Jansenville			
Kenhardt	75	43	
Kentani			
Kimberley	77	39	
Kingwilliamstown	66	46	
Klaver	68	45	
Kowie			
Kuruman			
Lake Mentz			
Lovedale			
Maclear			
Mafeking			
Matatiele			
Matroosberg	60	33	
Middelburg	68	29	
Mossel Bay	65	54	
Malmesbury			
O'okiep			
Orange River	74	37	
Pofadder	71	40	
Port Elizabeth	67	50.	

KAAP - CAPE	Max.	Min.	Rvl.
Port St. Johns	66	58	
Postmasburg	74	42	
Piquetberg			
Prieska			
Prince Albert			
Queenstown	70	40	
Riversdale			
Somerset-oos	68	46	
Springfontein			
Steynsburg			
Stormsrivier			
Sutherland			
Swellendam			
Umtata	68	48	
Upington	75	42	
van Wykevlei			
Victoria-Wes	69	32	
Vryburg	83	41	
Williston			
Willowmore	67	42	
Wingfield	63	51	0.03
Ventersstad			
NATAL.			
Kaap St. Lucia	79	62	0.15
Dundee			
Durban	76	60	
Estcourt			
Kimberley			
Ladysmith	76	56	
Melmoth	68	55	0.19
M'kuzi			
Newcastle	79	50	
Pietermaritzburg			
Port Shepstone	70	60	0.21
Seven Oaks			
Vryheid			

O.F.S. - O.V.S.	Max.	Min.	Rfl.
Bethlehem			
Bethulie			
Bloemfontein	72	40	
Faurresmith			
Ficksburg			
Harrismith			
Heilbron			
Hoopstad	81	40	
Kroonstad	80	35	
Lindley			
Modderpoort			
Parys			
Vrede			
Wepener	72	32	
Winburg			
Zastron			
S.W.A. and Protectorates en Protektorate			
Gobabis	85	52	
Keetmanshoop	79	44	
Luderitz	66	52	
Ondongua	91	69	0.01
Swakopmund	60	49	
Tsumeb	92	54	
Windhoek	80	54	
Francistown			
Gaberones			
Mahalapye	92	62	0.40
Maun			
Tsabong	86	44	
Mbabane			
Stegi			

SYNOPTIC WEATHER MAP — 1200 GMT. — 1400 SAST. — SINOPTIESE WEERKAART

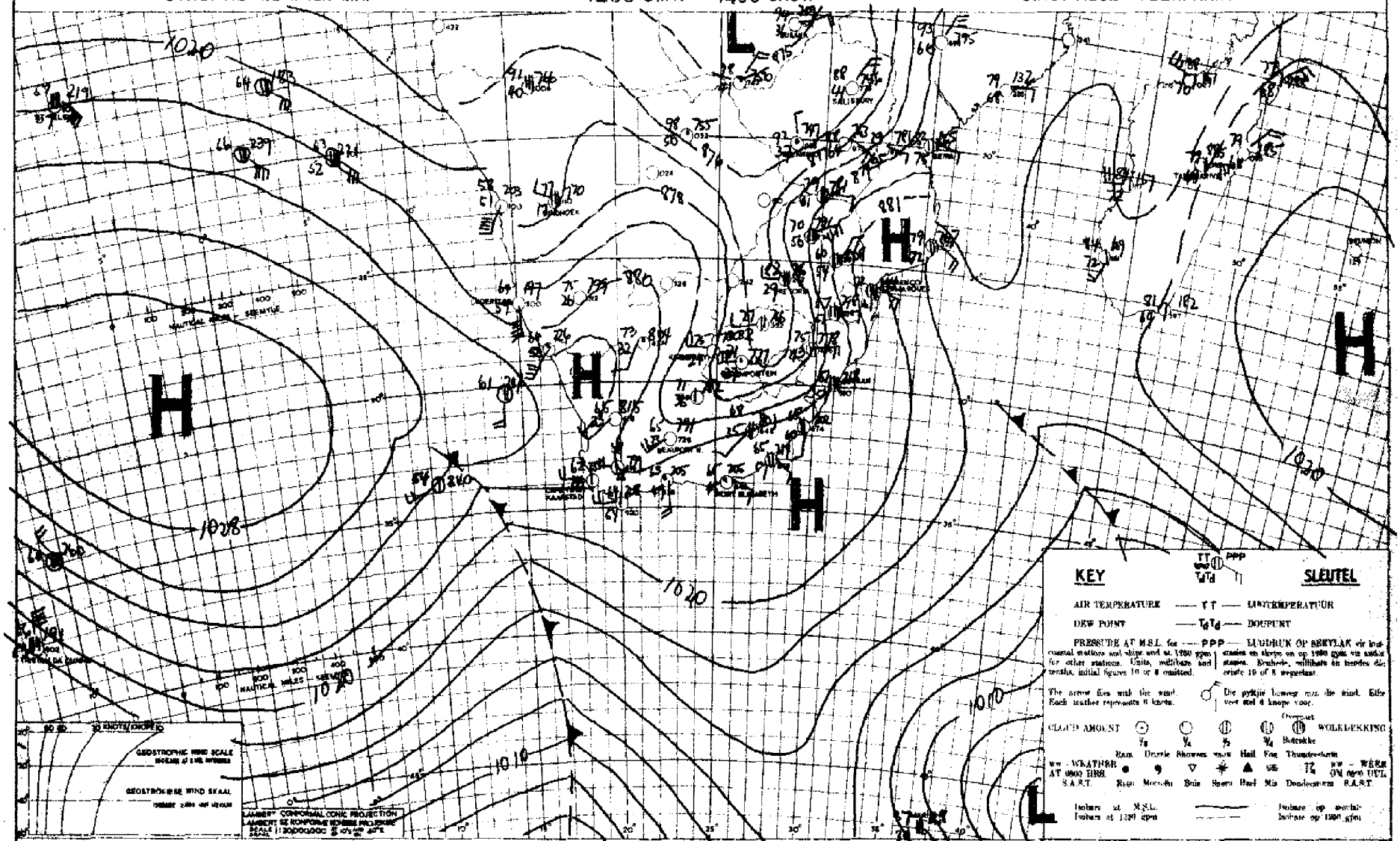

INFERENCE — DATE 2-10-1952 DATUM — AFLEIDING

HUMID AIR IS FLOWING W. & S. OVER TVL. AND THUNDER CONDITIONS HAVE DEVELOPED OVER TVL. AND WILL EXTEND TO N.E. FREE STATE & N. NATAL. TOMORROW PRESSURES ARE RISING OVER THE W. & S. AREAS OF THE UNION AND THE ATLANTIC ANTICYCLONE IS EXPECTED TO EXTEND E. TOMORROW.

VOCHTIGE LUG BEWEEG W. EN S. OOR TVL. EN DONDERWEERSTOE-STANDE HET OOR TVL. ONTWIKKEL EN SAL MORE UITBREI NA N.O VRYSTAAT EN NATAL. DIE DRUK TOON 'N STYGENDE NEIGING OOR DIE W. EN S. DELE VAN DIE UNIE EN DIT WORD VERWYG DAT DIE ATLANTIESE ANTISIKLONE MORE O. SAL BEWEEG.

DAAGLIKSE WEERBULLETIN

WEERBURO : WEATHER BUREAU
DEPT. VAN VERVOER : DEPT. OF TRANSPORT

DAILY WEATHER BULLETIN

Maksimum en Minimum Temperature (°F) en Reënval (duime) vir die Etmaal wat om 0800 (SAST) eindig op

Maximum and Minimum Temperatures (°F) and Rainfall (inches) 24 hours ending at 0800 (SAST) on

4-10-1952

TRANSVAAL	Max.	Min.	Rvl.
Barberton			
Bethal			
Chester			
Delmas			
Ermelo	76	41	
Joubert Park	75	44	0.07
Komatipoort	70	64	0.08
Kroondal			
Leeuwdoornstad			
Lichtenburg			
Louis Trichardt			
Marnitz			
Middelburg			
Loskop			
Nelspruit			
Nylstroom	78	56	
Palmietfontein	78	53	
Pietersburg	71	54	
Piet Retief			
Pelgrimsrus	68	53	0.04
Potchefstroom	79	43	
Pretoria W.B.	80	59	
Pretoriuskop			
Standerton	82	45	0.01
Thabazimbi	84	64	
Vaalwater			
Watervalboven	69	51	0.03
Wolmaransstad			
Zeerust			
Witbank			
KAAP - CAPE			
Alexanderbaai	70	51	
Aberdeen			
Andalusia			
Beaufort-Wes	72	40	
Cala			

CAPE - KAAP	Max.	Min.	Rfl.
Calitzdorp			
Calvinia	95	35	
Cape Agulhas	62	49	
Cape Columbine			
Cape St. Francis			
Carnarvon			
Cradock			
De Aar	74	38	
Dordrecht	66	37	
East London	66	56	
Elsenburg			
Flagstaff			
Fraserburg			
Gariep			
George	61	43	
Graaff Reinet	73	42	
Grahamstown			
Idutywa			
Jansenville			
Kenhardt	78	40	
Kentani			
Kimberley	74	41	
Kingwilliamstown	68	48	
Klaver			
Kowie			
Kuruman			
Lake Mentz			
Lovedale			
Maclear			
Mafeking			
Matatiele			
Matroosberg	68	38	
Middelburg	70	29	
Mossel Bay	66	54	
Malmesbury			
O'okiep			
Orange River	74	37	
Pofadder	73	45	
Port Elizabeth	66	46	

KAAP - CAPE	Max.	Min.	Rvl.
Port St. Johns	69	59	
Postmasburg			
Piquetberg			
Prieska			
Prince Albert			
Queenstown	72	43	
Riversdale			
Somerset-oos	72	43	
Springfontein	68	40	
Steynsburg			
Stormsrivier			
Sutherland			
Swellendam			
Umtata	69	53	
Upington			
van Wyksvlei	70	34	
Victoria-Wes	69	32	
Vryburg	77	33	
Williston			
Willowmore			
Wingfield	65	47	
Venterstad			
NATAL.			
Kaap St. Lucia	78	61	
Dundee			
Durban	76	59	0.06
Estcourt	77	54	
Himeville			
Ladysmith	76	57	
Melmoth	75	55	0.04
M'kuzi			
Newcastle			
Pietermaritzburg			
Port Shepstone	71	60	
Seven Oaks			
Vryheid			

O.F.S. - O.V.S.	Max.	Min.	Rfl.
Bethlehem			
Bethulie			
Bloemfontein	70	43	
Ficksburg			
Harrismith			
Heilbron			
Hoopstad			
Kroonstad	70	44	
Lindley			
Modderpoort			
Parys			
Vrede			
Wepener	69	33	
Winburg			
Zastron			
S.W.A. and Protectorates en Protektorate			
Gobabis	85	56	
Keetmanshoop	79	50	
Lüderitz	66	52	
Ondongua	92	63	
Swakopmund	59	50	
Tsumeb	88	73	
Windhoek	83	59	
Francistown			
Gaberones			
Mahalapye			
Maun	97	72	
Tsabong			
Mbabane			
Stegi			

SYNOPTIC WEATHER MAP — 1200 GMT. — 1400 SAST. — SINOPTIESE WEERKAART

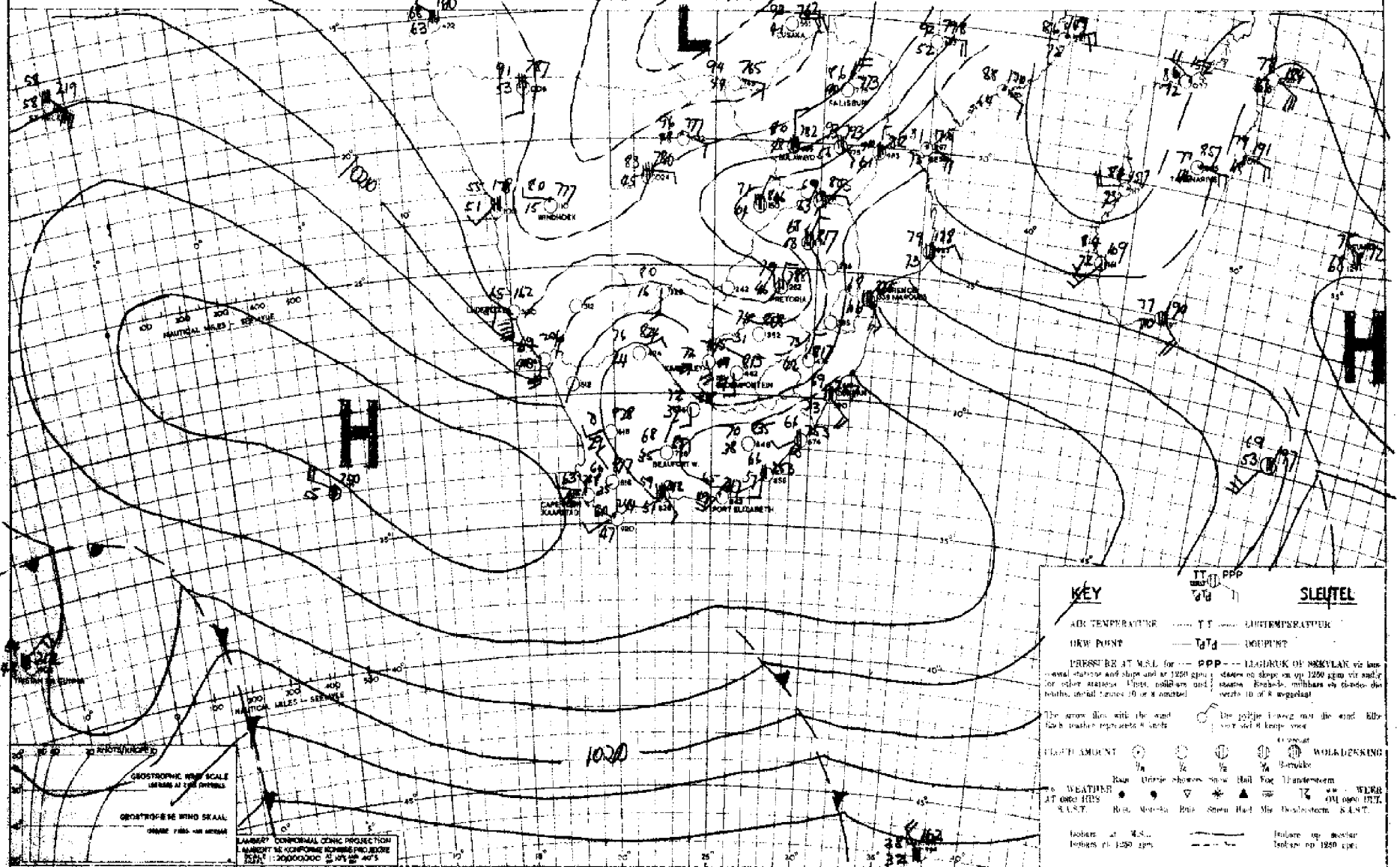

INFERENCE

DATE 3 - 10 - 1952 DATUM

PRESSURES ARE FALLING OVER THE W. UNION AND THE COOL, HUMID AIR OVER THE E. TVL. AND OVER S. RHODESIA WILL MOVE S.W., BRINGING CLOUDY WEATHER TO TVL. AND TO THE N. FREE STAAT.

AFLEIDING

LUGDRUKKE DAAL OOR DIE W. UNIE EN DIE KOEL VOCHTIGE LUG OOR O. TVL. EN OOR S. RHODESIË SAL S.W. BEWEEG, DEWEER SAL DUS BEWOLK WEER OOR TVL. EN OOR DIE N. VRYSTAAT.

DAAGLIKSE WEERBULLETIN — WEERBURO : WEATHER BUREAU — DAILY WEATHER BULLETIN

DEPT. VAN VERVOER · DEPT. OF TRANSPORT

Maksimum en Minimum Temperature (°F) en Reenval (duime) vir die Etmaal wat om 0800 (SAST) eindig op

Maximum and Minimum Temperatures (°F) and Rainfall (inches) 24 hours ending at 0800 (SAST) on

5 - 10 - 1932

TRANSVAAL.	Max.	Min.	Rvl.
Barberton			
Bethal			0.37
Chester			
Delmas			
Ermelo	72	55	0.32
Joubert Park			
Komatipoort			0.62
Kroondal			
Leeuwdoornsstad			
Lichtenburg			
Louis Trichardt			
Marnitz			
Middelburg			
Loskop			
Nelspruit			
Nylstroom	79	50	0.06
Palmietfontein	74	47	0.11
Pietersburg	71	53	
Piet Retief			
Pelgrimsrus			
Potchefstroom			
Pretoria W.B.	76	47	0.85
Pretoriuskop			
Standerton			
Thabazimbi			
Vaalwater			
Watervalboven			
Wolmaransstad			
Zeerust			
Witbank			
KAAP - CAPE			
Alexanderbaai	66	44	
Aberdeen			
Andalusia			
Beaufort-Wes	75	42	
Cala			

CAPE - KAAP	Max.	Min.	Rfl.
Calitzdorp			
Calvinia	73	37	
Cape Agulhas	66	53	
Cape Columbine			
Cape St. Francis	64	51	
Carnarvon			
Cradock			
De Aar			
Dordrecht			
East London	74	53	
Elsenburg			
Flagstaff			
Fraserburg			
Garies	78	43	
George	64	46	
Graaff Reinet			
Grahamstown			
Idutywa			
Jansenville			
Kenhardt			
Kentani			
Kimberley	82	41	
Kingwilliamstown	80	46	
Klaver			
Kowie			
Kuruman			
Lake Mentz			
Lovedale			
Maclear			
Mafeking			
Matatiele			
Matroosberg			
Middelburg	76	30	
Mossel Bay	64	54	
Malmesbury			
O'okiep	74	46	
Orange River			
Pofadder			
Port Elizabeth	68	47	

KAAP - CAPE	Max.	Min.	Rvl.
Port St. Johns	73	60	
Postmasburg			
Piquetberg			
Prieska			
Prince Albert			
Queenstown	79	41	
Riversdale	70	43	
Somerset-oos	75	41	
Springfontein			
Steynsburg			
Stormsrivier			
Sutherland			
Swellendam			
Umtata			
Upington	82	38	
van Wyksvlei			
Victoria-Wes	75	34	
Vryburg	85	36	
Williston			
Willowmore			
Wingfield	63	46	
Venterstad			
NATAL			
Kaap St. Lucia	72	65	
Dundee			
Durban	74	62	
Estcourt			
Himeville			
Ladysmith	85	52	
Melmoth	79	58	0.03
M'kuzi			
Newcastle			
Pietermaritzburg			
Port Shepstone	73	63	
Seven Oaks			
Vryheid			

O.F.S. - O.V.S.	Max.	Min.	Rfl.
Bethlehem			
Bethulie			
Bloemfontein	77	48	
Fauresmith			
Ficksburg			
Harrismith			
Heilbron			
Hoopstad			
Kroonstad			
Lindley			
Modderpoort			
Parys			
Vrede			
Wepener	74	39	
Winburg			
Zastron			
S.W.A. and Protectorates en Protektorate			
Gobabis	90	54	
Keetmanshoop	85	54	
Luderitz	64	52	
Ondongua			
Swakopmund	60	51	
Tsumeb	94	65	
Windhoek	86	62	
Francistown			
Gaberones			
Mahalapye	77	62	0.14
Maun	83	67	
Tsabong			
Mbabane			
Stegi			

SYNOPTIC WEATHER MAP — 1200 GMT. — 1400 SAST. — SINOPTIESE WEERKAART

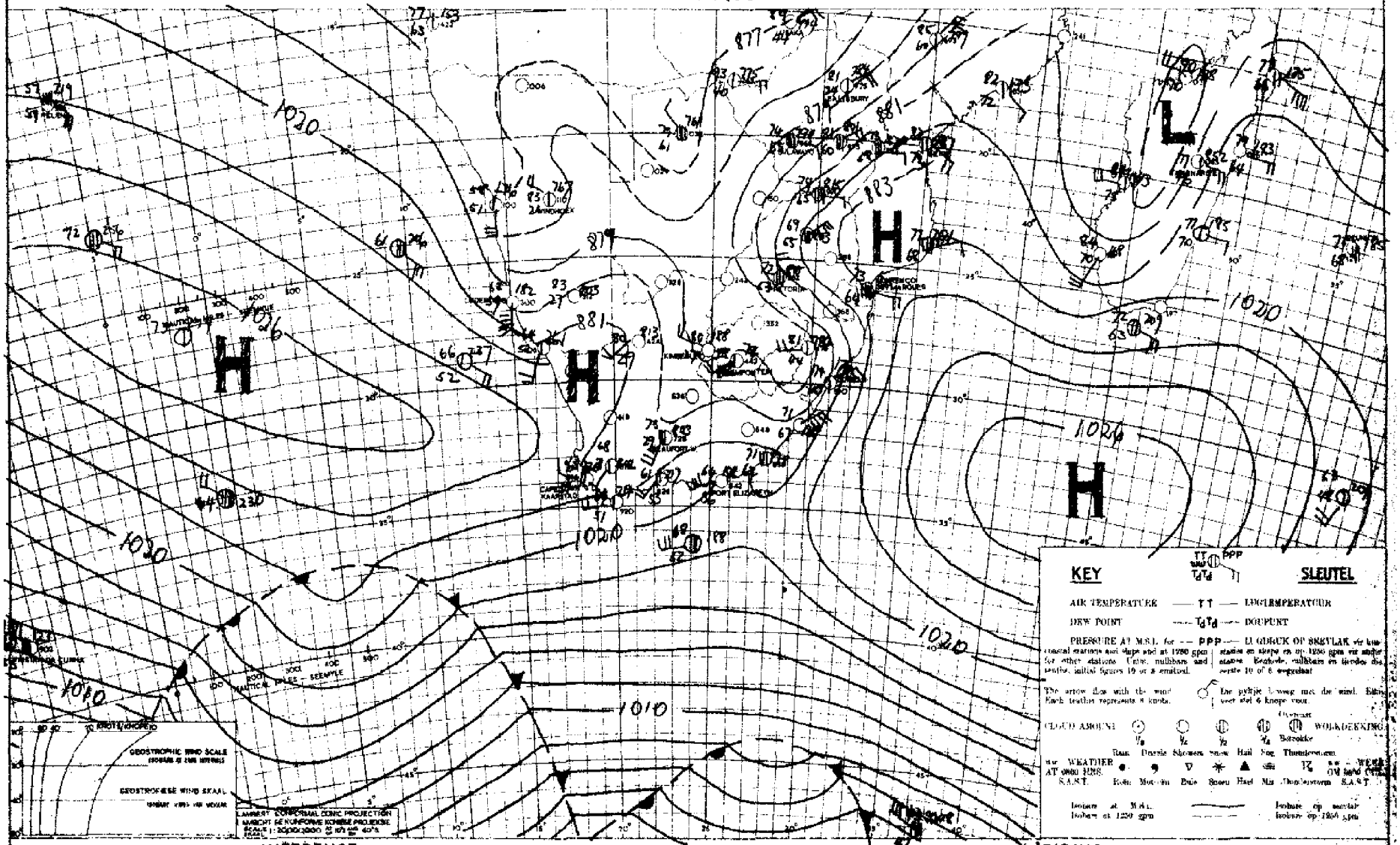

INFERENCE — DATE 4-10-1952 DATUM — AFLEIDING

HUMID AIR CONTINUES TO FLOW W. OVER TVL. & S. RHODESIA. PRESSURE IS ALSO RISING AGAIN ALONG THE S. COAST, WHILE THE ANTICYCLONE OVER THE INDIAN OCEAN IS RECEDING SLOWLY. THIS SITUATION IS FAVOURABLE FOR THE RECURRENCE OF THUNDERSTORMS OVER TVL., N. FREE STATE AND N. NATAL IN THE AFTERNOON.

VOCHTIGE LUG VLOEI NOG STEEDS W. OOR TVL. EN S. RHODESIA. DIE DRUK STYG LANGS DIE S. KUS TERWYL DIE HOOGDRUKSTELSEL OOR DIE INDIESE OSEAAN STADIG O. BEWEEG. HIERDIE TOESTAND IS GUNSTIG VIR DIE ONTWIKKELING VAN VERDERE DONDERSTORMS OOR TVL., N. VRYSTAAT EN N. NATAL.

DAAGLIKSE WEERBULLETIN

WEERBURO : WEATHER BUREAU

DEPT. VAN VERVOER : DEPT. OF TRANSPORT

DAILY WEATHER BULLETIN

Maksimum en Minimum Temperature (°F) en Reënval (duime) vir die Etmaal wat om 0800 (SAST) eindig op

Maximum and Minimum Temperatures (°F) and Rainfall (inches) 24 hours ending at 0800 (SAST) on

6-10-195 p.

TRANSVAAL.	Max.	Min.	Rvl.
Barberton			
Bethal			
Chester			
Delmas			
Ermelo	73	53	
Joubert Park			
Komatipoort	83	65	
Kroondal			
Leeuwdoornstad			
Lichtenburg			
Louis Trichardt			
Marnitz			
Middelburg			
Loskop			
Nelspruit	80	75	0.05
Nylstroom	83	53	0.55
Palmietfontein	77	47	0.51
Pietersburg	81	57	0.49
Piet Retief			
Pelgrimsrus	75	51	0.21
Potchefstroom	83	50	
Pretoria W.B.	79	53	0.16
Pretoriuskop			
Standerton	76	49	
Thabazimbi			
Vaalwater			
Watervalboven	80	51	0.03
Wolmaransstad			
Zeerust			
Witbank			0.28
KAAP - CAPE			
Alexanderbaai	71	46	
Aberdeen			
Andalusia			
Beaufort-Wes	79	44	
Cala			

CAPE - KAAP	Max.	Min.	Rfl.
Calitzdorp			
Calvinia	80	48	
Cape Agulhas	70	54	
Cape Columbine	64	54	
Cape St. Francis			
Carnarvon			
Cradock			
De Aar	82	44	
Dordrecht			
East London	71	53	
Elsenburg			
Flagstaff			
Fraserburg	78	46	
Garies	85	46	
George	71	47	
Graaff Reinet			
Grahamstown			
Idutywa			
Jansenville			
Kenhardt	85	44	
Kentani			
Kimberley	83	51	
Kingwilliamstown	76	51	
Klaver			
Kowie			
Kuruman			
Lake Mentz			
Lovedale			
Maclear			
Mafeking	86	56	
Matatiele			
Matroosberg	73	43	
Middelburg			
Mossel Bay	65	57	
Malmesbury			
O'okiep			
Orange River	84	42	
Pofadder	82	56	
Port Elizabeth	72	46	

KAAP - CAPE	Max.	Min.	Rvl.
Port St. Johns	74	60	
Postmasburg	82	62	
Piquetberg			
Prieska	87	42	
Prince Albert			
Queenstown			
Riversdale	79	45	
Somerset-oos			
Springfontein			
Steynsburg			
Stormerivier			
Sutherland			
Swellendam			
Umtata			
Upington	86	44	
van Wyksvlei			
Victoria-Wes	78	40	
Vryburg	87	42	
Williston			
Willowmore	78	44	
Wingfield	71	56	
Venterstad			
NATAL.			
Kaap St. Lucia	81	67	
Dundee			
Durban	75	61	
Estcourt			
Himeville			
Ladysmith	79	52	
Melmoth			
M'kuzi			
Newcastle	76	49	
Pietermaritzburg			0.58
Port Shepstone	75	61	
Seven Oaks			
Vryheid			

O.F.S. - O.V.S.	Max.	Min.	Rfl.
Bethlehem			
Bethulie			
Bloemfontein	79	54	
Fauresmith	79	45	
Ficksburg			
Harrismith			
Heilbron			
Hoopstad	86	48	
Kroonstad	83	46	
Lindley			
Modderpoort			
Parys			
Vrede			0.58
Wepener	79	45	
Winburg			
Zastron			
S.W.A. and Protectorates en Protektorate			
Gobabis	92	60	
Keetmanshoop	88	62	
Luderitz	64	52	
Ondongua	99	68	
Swakopmund	58	50	
Tsumeb	95	68	
Windhoek	88	65	
Francistown			
Gaberones			
Mahalapye	84	55	0.06
Maun	95	66	0.09
Tsabong			
Mbabane			
Stegi			

SYNOPTIC WEATHER MAP 1200 GMT. — 1400 SAST. SINOPTIESE WEERKAART

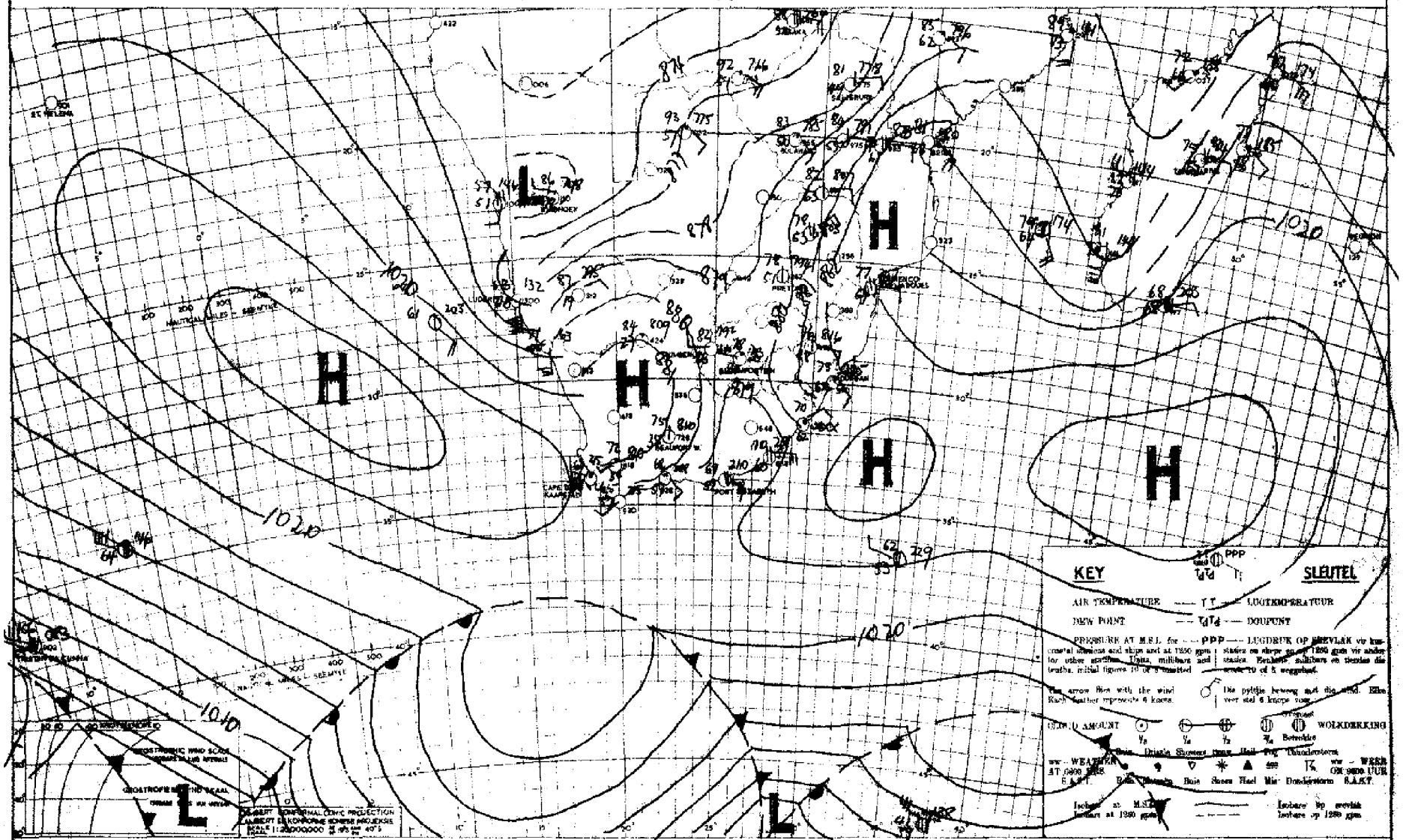

INFERENCE

MOIST AIR IS FLOWING S. OVER THE E. HALF OF THE UNION, WHERE THUNDER CONDITIONS WILL PREVAIL IN THE AFTERNOONS.

DATE 5-10-19 52 DATUM

AFLEIDING

VOCHTIGE LUT BEWEEG S. OOR DIE O. HELFTE VAN DIE UNIE EN DONDERWEERSTOESTANDE SAL IN DIE NAMIDDAE VOORKOM.

DAAGLIKSE WEERBULLETIN

WEERBURO : WEATHER BUREAU
DEPT. VAN VERVOER : DEPT. OF TRANSPORT

DAILY WEATHER BULLETIN

Maksimum en Minimum Temperature (°F) en Reënval (duime) vir die Etmaal wat om 0800 (SAST) eindig op

Maximum and Minimum Temperatures (°F) and Rainfall (inches) 24 hours ending at 0800 (SAST) on

7 - 10 - 195 2

TRANSVAAL	Max.	Min.	Rvl.
Barberton			
Bethal			
Chester			
Delmas			
Ermelo	76	46	
Joubert Park	72	57	
Komatipoort	83	59	
Kroondal			
Leeuwdoornestad			
Lichtenburg			
Louis Trichardt	71	54	
Marnitz			
Middelburg			
Loskop			
Nelspruit	80	54	
Nylstroom	77	49	
Palmietfontein	75	50	
Pietersburg	74	51	
Piet Retief	77	47	
Pelgrimsrus	72	45	
Potchefstroom	82	54	
Pretoria W.B.	75	53	
Pretoriuskop			
Standerton	78	47	
Thabazimbi	85	61	
Vaalwater			
Waterval-boven	76	56	
Wolmaransstad			
Zeerust			
Witbank			
KAAP - CAPE			
Alexanderbaai	92	59	
Aberdeen			
Andelusia			
Beaufort-Wes	92	66	
Cala			

CAPE - KAAP	Max.	Min.	Rfl.
Calitzdorp			
Calvinia	90	57	
Cape Agulhas	67	59	0.01
Cape Columbine	65	54	
Cape St. Francis	79	59	
Carnarvon			
Cradock			
De Aar	66	63	
Dordrecht	79	53	
East London	75	60	
Elsenburg			
Flagstaff			
Fraserburg			
Garies	103	56	
George	90	57	
Graaff Reinet	84	62	
Grahamstown			
Idutywa			
Jansenville			
Kenhardt	94	65	
Kentani			
Kimberley	86	60	
Kingwilliamstown	89	62	
Klaver	102	58	
Kowie			
Kuruman			
Lake Mentz			
Lovedale			
Maclear			
Mafeking			
Matatiele			
Matroosberg	84	53	
Middelburg	82	47	
Mossel Bay	85	60	
Melmesbury			
O'okiep			
Orange River	89	61	
Pofadder	89	64	
Port Elizabeth	72	56.	

KAAP - CAPE	Max.	Min.	Rvl.
Port St. Johns	75	61	
Postmasburg	86	64	
Piquetberg			
Prieska	94	58	
Prince Albert			
Queenstown	87	50	
Riversdale	90	48	
Somerset-oos	92	61	
Springfontein	80	46	
Steynsburg			
Stormerivier			
Sutherland			
Swellendam			
Umtata			
Upington	94	73	
van Wyksvlei			
Victoria-Wes	85	47	
Vryburg	87	57	
Williston			
Willowmore	86	52	
Wingfield	80	55	
Venterstad			
NATAL.			
Kaap St. Lucia	79	64	
Dundee			
Durban	76	61	
Estcourt	83	47	
Himeville			
Ladysmith	83	51	
Melmoth	85	52	
M'kuzi			
Newcastle			
Pietermaritzburg			
Port Shepstone	77	64	
Seven Oaks			
Vryheid			

O.F.S. - O.V.S.	Max.	Min.	Rfl.
Bethlehem			
Bethulie			
Bloemfontein	82	55	
Fauresmith	82	56	
Ficksburg			
Harrismith			
Heilbron			
Hoopstad	87	55	
Kroonstad	84	55	
Lindley			
Modderpoort			
Parys			
Vrede			
Wepener	81	54	
Wicburg			
Zastron			
S.W.A. and Protectorates en Protektorate			
Gobabis	90	61	0.03
Keetmanshoop	98	68	
Luderitz	56	53	
Ondongua	90	64	0.12
Swakopmund	60	54	
Tsumeb	91	64	0.05
Windhoek	88	59	0.14
Francistown			
Gaberones			
Mahalapye	82	57	
Maun	92	66	
Tsabong	94	51	
Mbabane			
Stegi			

SYNOPTIC WEATHER MAP — 1200 GMT. — 1400 SAST. — SINOPTIESE WEERKAART

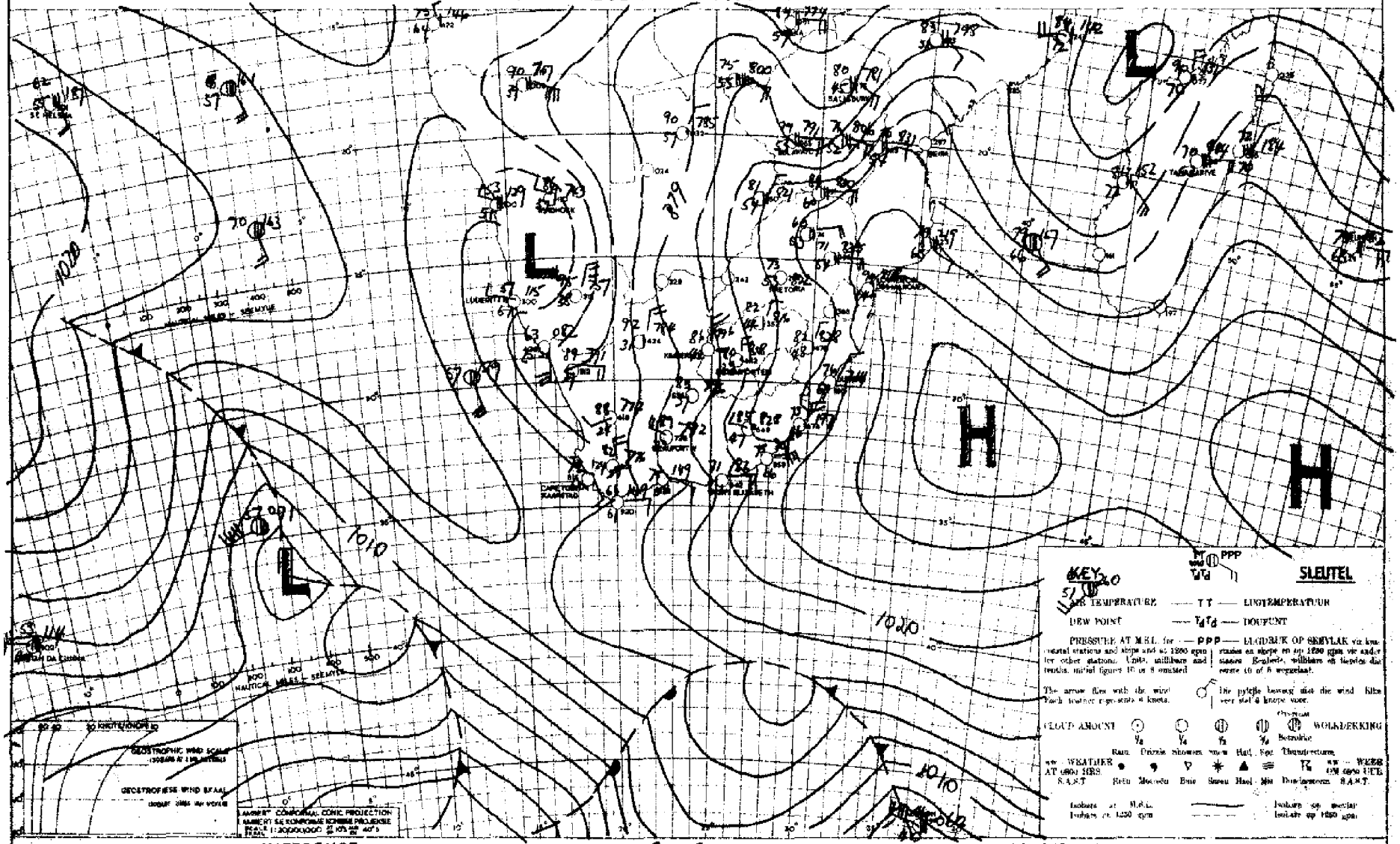

INFERENCE — DATE 6-10-1952 DATUM — AFLEIDING

PRESSURES ARE FALLING RAPIDLY OVER THE W. & S.W. UNION AND A TROUGH OF LOW PRESSURE WILL DEVELOP. FRESH N. WINDS WILL BLOW OVER THE E. HALF OF THE UNION. ISOLATED THUNDER SHOWERS WILL OCCUR OVER THE N. CAPE, THE W. OFS. AND S.&S.W. TVL.

LUGDRUKKE DAAL VINNIG OOR DIE W. EN S.W. UNIE EN 'N LAAGDRUKGEBIED SAL DAAR VORM. TAMELIKE STERK N. WINDE SAL OOR DIE O. HELFTE VAN DIE UNIE WAAI. LOS DONDERBUIE SAL ONTWIKKEL OOR N. KAAPLAND, OOR DIE W. VRYSTAAT EN OOK OOR DIE S. EN S.W. TVL.

DAAGLIKSE WEERBULLETIN

WEERBURO : WEATHER BUREAU
DEPT. VAN VERVOER : DEPT. OF TRANSPORT

DAILY WEATHER BULLETIN

Maksimum en Minimum Temperature (°F) en Reënval (duims) vir die Etmaal wat om 0800 (SAST) eindig op

Maximum and Minimum Temperatures (°F) and Rainfall (inches) 24 hours ending at 0800 (SAST) on

8.1.1995

TRANSVAAL	Max.	Min.	Rvl.
Barberton			
Bethal			
Chester			
Delmas			
Ermelo	76	26	
Joubert Park	54	30	
Komatipoort	83	58	
Kroondal			
Leeuwdoornstad			
Lichtenburg			
Louis Trichardt			
Marnitz			
Middelburg			
Loskop			
Nelspruit	77	57	
Nylstroom	97	45	
Palmietfontein	79	45	
Pietersburg	74	47	
Piet Retief			
Pelgrimsrus	71	44	
Potchefstroom			
Pretoria W.B.	75	48	
Pretoriuskop			
Standerton			
Thabazimbi	84	58	
Vaalwater			
Waterval-boven	73	43	
Wolmaransstad			
Zeerust			
Withank			
KAAP - CAPE			
Alexanderbaai	68	55	0.01
Aberdeen			
Andelusia			
Beaufort-Wes	95	66	0.04
Cala			

CAPE - KAAP	Max.	Min.	Rfl.
Calitzdorp			
Calvinia	88	56	
Cape Agulhas	65	56	
Cape Columbine	65	53	0.01
Cape St. Francis	103	59	
Carnarvon			
Cradock			
De Aar			
Dordrecht	89	60	
East London			
Elsenburg			
Flagstaff			
Fraserburg			
Caries			
George	83	53	
Graaff Reinet	94	52	0.07
Grahamstown	94	71	
Idutywa			
Jansenville			
Kenhardt	95	70	0.01
Kentani			
Kimberley	87	61	
Kingwilliamstown	98	55	
Klaver			
Kowie			
Kuruman			
Lake Mentz			
Lovedale			
Maclear			
Mafeking			
Matatiele			
Matroosberg	83	50	
Middelburg	85	44	
Mossel Bay	71	59	
Malmesbury			
Olokiep			
Orange River	91	56	
Pofadder			
Port Elizabeth	104	58	0.01

KAAP - CAPE	Max.	Min.	Rvl.
Port St. Johns	71	60	
Postmasburg	85	61	
Piquetberg			
Prieska			
Prince Albert			
Queenstown	90	54	
Riversdale	76	53	
Somerset-oos	96	64	
Springfontein	84	46	
Steynsburg			
Stormsrivier			
Sutherland			
Swellendam			
Umtata	94	57	
Upington			
Van Wyksvlei	95	68	0.13
Victoria-Wes	88	57	0.02
Vryburg			
Williston	86	56	
Willowmore			
Wingfield			
Venterstad	64	56	0.01
NATAL			
Kaap St. Lucia	78	62	
Dundee			
Durban	75	58	
Estcourt	84	44	
Himeville			
Ladysmith	85	53	
Melmoth	83	53	
M'kuzi			
Newcastle	83	43	
Pietermaritzburg			
Port Shepstone	72	58	
Seven Oaks			
Vryheid			

O.F.S. - O.V.S.	Max.	Min.	Rfl.
Bethlehem			
Bethulie			
Bloemfontein	82	55	
Ficksburg	83	50	
Harrismith			
Heilbron			
Hoopstad	86	47	
Kroonstad	83	52	
Lindley			
Modderpoort			
Parys			
Vrede			
Wepener	82	55	
Winburg			
Zastron			
S.W.A. and Protectorates en Protektorate			
Gobabis	88	63	
Keetmanshoop	96	65	0.1
Luderitz	61	53	
Ondongua	89	64	
Swakopmund			
Tsumeb	89	66	
Windhoek	85	60	0.5
Francistown			
Gaberones			
Mahalapye	80	54	
Maun			
Tsabong	90	65	
	89	54	
Mbabane			
Stegi			

SYNOPTIC WEATHER MAP 1200 GMT. — 1400 SAST. SINOPTIESE WEERKAART

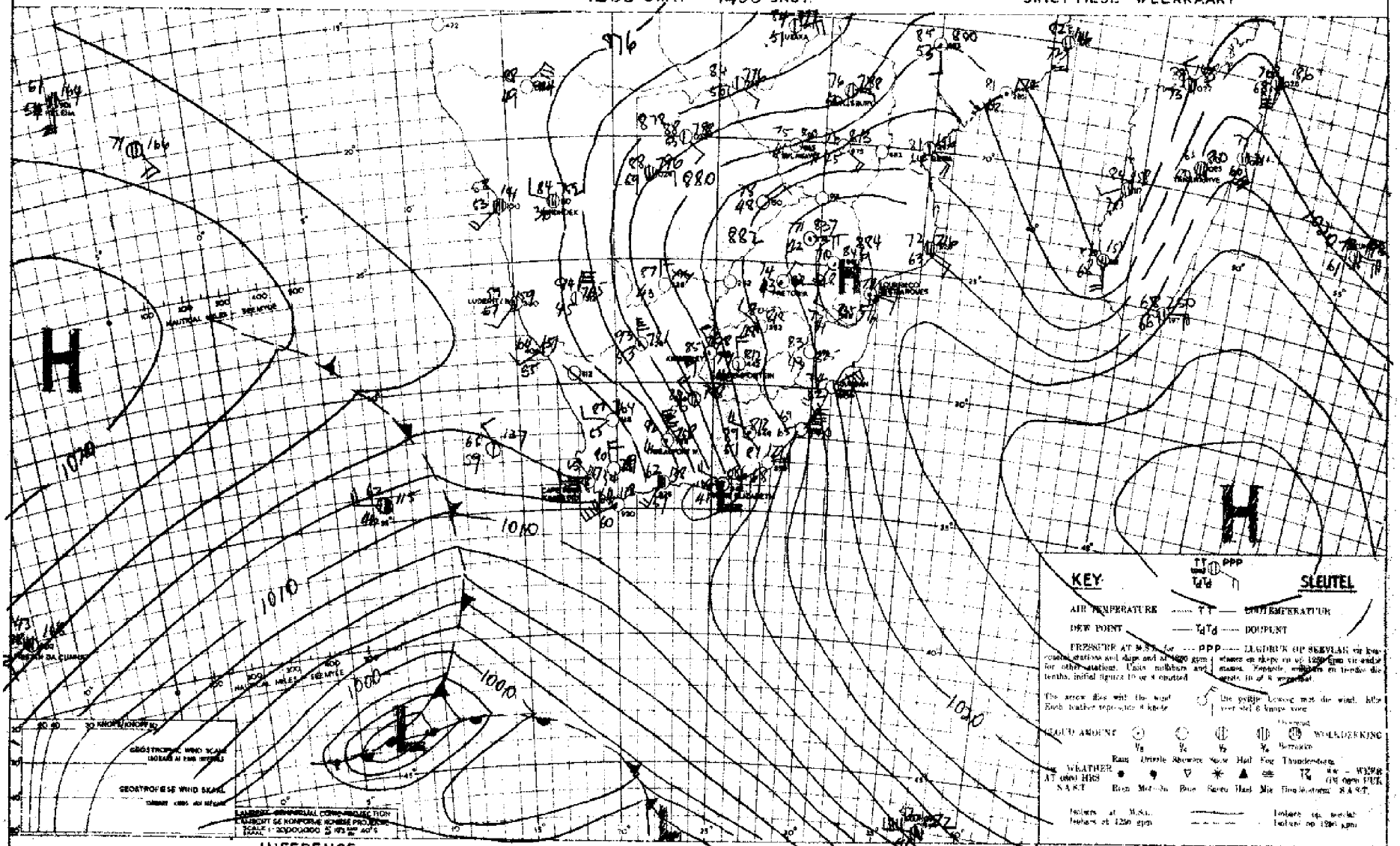

INFERENCE

SUBSIDING EASTERLY WINDS ARE RESPONSIBLE FOR FINE SETTLED WEATHER OVER THE TVL. A STRONG PRESSURE GRADIENT HAS, HOWEVER, BECOME ESTABLISHED OVER THE W. AND S. PARTS OF THE UNION AND THE RESULTING N.'LY TO NW'LY AIRFLOW WILL CARRY MOISER AIR AND THUNDERY CONDITIONS, WHICH ARE AT PRESENT OVER SWA TO THE N. CAPE & S. FREESTATE.

DATE 7-10-1952 DATUM

AFLEIDING

DALENDE O WINDE IS VERANTWOORDELIK VIR MOOI WEER OOR TVL. 'N STERK DRUK GRADIENT IS GESKEP EN DIE N. LIKE TOT N.W. LUGSTROOM, WAT DAARDEUR IN STAND GEHOU WORD, SAL VOCTIGER LUG EN DONDER WEERSTOESTANDE, WAT TANS OOR SWA. GELEE IS, NA N. KAAPLAND EN S. VRYSTAAT VOER.

DAAGLIKSE WEERBULLETIN

WEERBURO : WEATHER BUREAU

DEPT. VAN VERVOER : DEPT. OF TRANSPORT

DAILY WEATHER BULLETIN

Maksimum en Minimum Temperature (°F) en Reënval (duime) vir die Etmaal wat om 0800 (SAST) eindig op

Maximum and Minimum Temperatures (°F) and Rainfall (inches) 24 hours ending at 0800 (SAST) on 9 : 10 : 1952.

TRANSVAAL.	Max.	Min.	Rvl.
Barberton			
Bethel			
Chester			
Delmas			
Ermelo			
Joubert Park	75	42	
Komatipoort			
Kroondal	84	66	
Leeuwdoornstad			
Lichtenburg			
Louis Trichardt			
Marnitz			
Middelburg			
Loskop			
Nelspruit			
Nylstroom			
Palmietfontein	67	49	
Pietersburg	76	51	
Piet Retief	74	49	
Pelgrimsrus			
	72	43	0.01
Potchefstroom			
Pretoria W.B.			
Pretoriuskop	74	49	
Standerton			
Thabazimbi			
Vanderbijlpark	83	61	
Waterval-Boven			
Wolmaransstad	78	54	
Groenvlei			
Witbank			
KAAP - CAPE			
Alexandersbaai			
Aberdeen			
Ardenvale			
Beaufort-Wes			
Cala	90	53	0.02

CAPE - KAAP	Max.	Min.	Rvl.
Calitzdorp			
Calvinia			
Cape Agulhas	85	46	0.05
Cape Columbine	67	53	0.10
Cape St. Francis	65	53	0.07
Carnarvon	70	59	0.04
Cradock			
De Aar			
Dordrecht	87	62	
East London	82	61	
	80	59	
Elsenburg			
Flagstaff			
Fraserburg			
Gories	83	47	0.22
George	81	54	0.01
Graaff Reinet	71	54	0.41
Grahamstown	95	68	
Idutywa			
Jansenville			
Kenhardt			
	91	58	0.02
Kentani			
Kimberley			
Kingwilliamstown	86	64	
Klaver	97	64	
Koster	68	54	0.05
Lambert			
Lake Menzie			
Lovedale			
Nuwejaar			
Oudtshoorn			
Paarl			
Petrusteria			
Prince Albert	74	46	0.05
Robertson	86	60	
Sutherland	67	56	0.06
Steytlerville			
Orange River	76	47	0.02
Vredendal	89	63	
Port Elizabeth	85	47	
	74	62	

KAAP - CAPE	Max.	Min.	Rvl.
Port St. Johns	70	59	
Postmasburg	83	64	
Piquetberg			
Prieska			
Prince Albert			
Queenstown			
Riversdale	91	69	
Somerset-oos	83	53	0.16
Springfontein	96	70	0.01
Steynsburg	86	49	
Stormsrivier			
Sutherland			
Swellendam			
Uitenhage			
Upington	92	60	
van Wyksvlei	89	54	0.02
Victoria-Wes	85	56	0.05
Vryburg	85	58	
Williston			
Willowmore	94	53	0.94
Wingfield	63	55	0.27
Venterstad			
NATAL.			
Kaap St. Lucia	79	64	
Dundee			
Durban	76	61	
Kranskop			
Pietermaritzburg			
Pietermaritzburg	85	56	
Melmoth			
Mtubatuba	82	55	
Newcastle	84	56	
Pietermaritzburg			
Port Shepstone	71	63	
Port Saint Johns			
Weenen			

O.F.S. - O.V.S.	Max.	Min.	Rvl.
Bethlehem			
Bethulie			
Bloemfontein	81	56	
Ficksburg	82	56	
Ficksburg			
Harrismith			
Heilbron			
Hoopstad	84	57	
Kroonstad	82	48	
Lindley			
Modderpoort			
Parys			
Vrede			
Wepener	81	58	
Winburg			
Zastron			
S.W.A. and Protectorates en Protektorate			
Gobabis	86	63	
Keetmanshoop			
Luderitz			
Ondongua	93	68	
Swakopmund	68	54	
Tsumeb	93	69	0.04
Windhoek	81	58	
Francistown			
Gaserones			
Mahalapye	80	57	
Maun	92	65	
Tsabong	88	59	
Khabane			
Stegi			

SYNOPTIC WEATHER MAP — 1200 GMT. — 1400 SAST. — SINOPTIESE WEERKAART

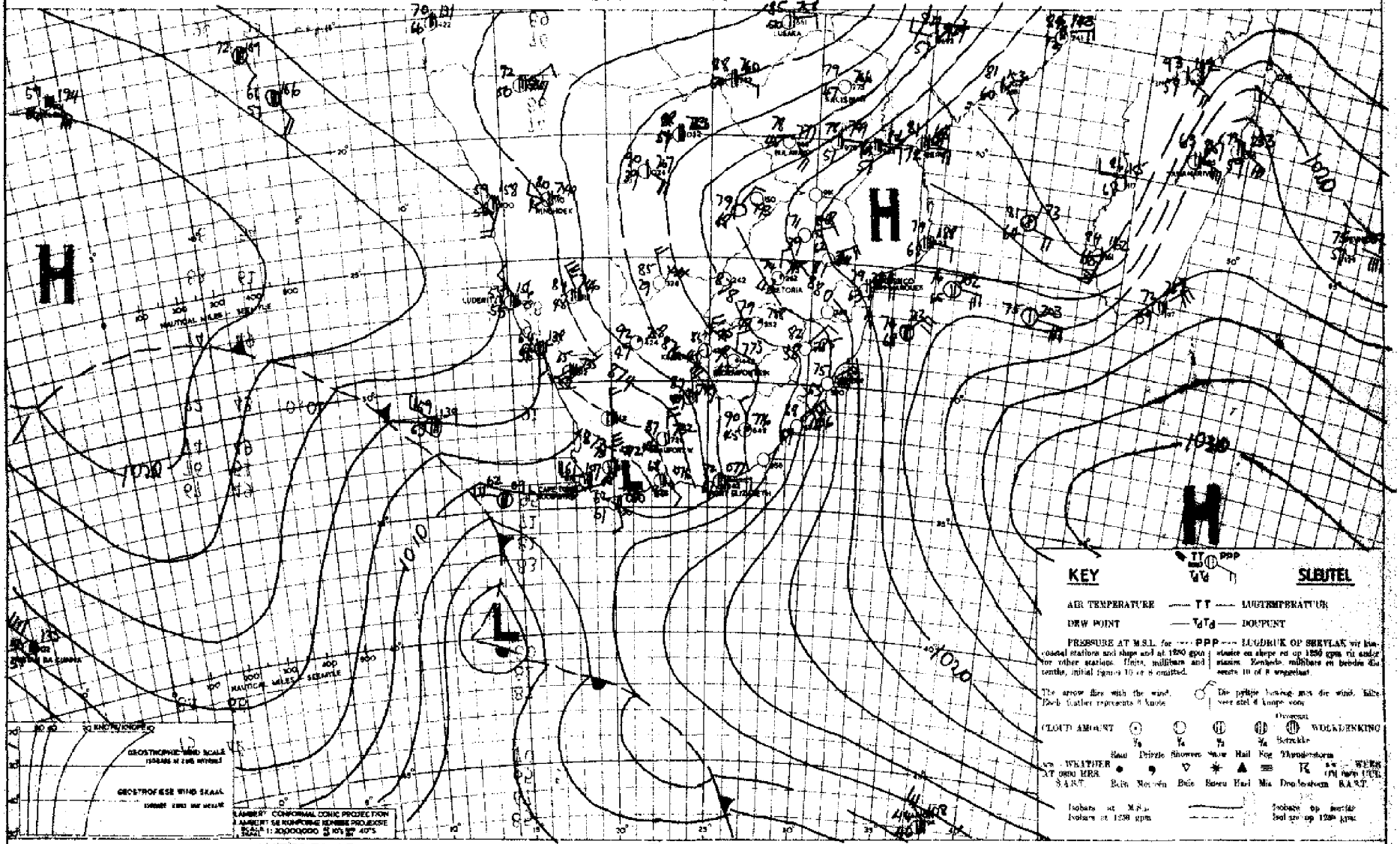

INFERENCE — DATE 8-10-1952 DATUM — AFLEIDING

DRY AIR HAS EXTENDED FROM THE E. OVER ALL PARTS OF S.A. EXCEPT A BELT OVER S.W.A. AND THE W. HALF OF THE C.P. A TROUGH OF LOW PRESSURE IS APPROACHING THE UNION FROM THE W. AND THE WEATHER WILL BECOME UNSETTLED OVER THE C.P. AND S.W. FREE STATE.

DROE LUG HET VANUIT DIE O. OOR S.A. BEWEEG BEHALWE OOR S.W.A. EN DIE W. HELFTE VAN DIE K.P. 'N TROG VAN LAE DRUK NADER DIE UNIE UIT DIE S.W. EN DIE WEER SAL ONGESTABIEL WORD OOR DIE K.P. EN S.W. VRYSTAAT.

DAAGLIKSE WEERBULLETIN

WEERBURO : WEATHER BUREAU
DEPT. VAN VERVOER . DEPT. OF TRANSPORT

DAILY WEATHER BULLETIN

Maksimum en Minimum Temperature (°F) en Reënval (duime) vir die Etmaal wat om 0800 (SAST) eindig op

Maximum and Minimum Temperatures (°F) and Rainfall (inches) 24 hours ending at 0800 (SAST) on

10.:.10.: 195.2.....

TRANSVAAL	Max.	Min.	Rvl.
Barberton			
Bethal			
Chester			
Delmas			
Ermelo	76	51	
Joubert Park			
Komatipoort			
Kroondal			
Leeuwdoornsstad			
Lichtenburg			
Louis Trichardt			
Marnitz			
Middelburg			
Loskop			
Nelspruit			
Nylstroom	83	58	
Palmietfontein	78	59	
Pietersburg	79	57	
Piet Retief			
Pelgrimsrus			
Potchefstroom			
Pretoria W.B.	79	55	
Pretoriuskop			
Standerton			
Thabazimbi	88	73	
Vaalwater			
Watervalboven			
Wolmaransstad			
Zeerust			
Witbank			
KAAP - CAPE			
Alexanderbaai	69	47	
Aberdeen			
Andalusia			
Beaufort-Wes	70	45	
Cala			

CAPE - KAAP	Max.	Min.	Rfl.
Calitzdorp			
Calvinia	57	36	
Cape Agulhas	64	58	
Cape Columbine	66	54	
Cape St. Francis	73	54	0.46
Carnarvon			
Cradock			
De Aar			
Dordrecht			
East London	79	56	0.03
Elsenburg			
Flagstaff			
Fraserburg			
Garies			
George	56	44	0.20
Graaff Reinet			
Grahamstown			
Idutywa			
Jansenville			
Kenhardt			
Kentani			
Kimberley	89	54	0.01
Kingwilliamstown	79	51	0.16
Klaver			
Kowie			
Kuruman			
Lake Mentz			
Lovedale			
Maclear			
Mafeking			
Matatiele			
Matroosberg	55	38	0.01
Middelburg	80	34	
Mossel Bay	60	53	0.12
Malmesbury			
O'okiep			
Orange River	88	46	
Pofadder			
Port Elizabeth	65	55	0.22

KAAP - CAPE	Max.	Min.	Rvl.
Port St. Johns	70	60	
Postmasburg	84	51	
Piquetberg			
Prieska			
Prince Albert			
Queenstown	87	53	0.06
Riversdale	64	47	0.10
Somerset-oos	77	50	0.21
Springfontein			
Steynsburg			
Stormsrivier			
Sutherland			
Swellendam			
Umtata			
Upington			
van Wyksvlei	72	41	
Victoria-Wes	68	36	0.04
Vryburg	85	56	
Williston			
Willowmore			
Wingfield	66	51	0.08
Ventersstad			
NATAL			
Kaap St. Lucia	79	66	
Dundee			
Durban	78	64	
Estcourt			
Riverville			
Ladysmith	88	63	
Melmoth			
M'kuzi			
Newcastle	85	64	
Pietermaritzburg			
Port Shepstone	70	65	
Seven Oaks			
Vryheid			

O.F.S. - O.V.S.	Max.	Min.	Rfl.
Bethlehem			
Bethulie			
Bloemfontein	84	53	
Fauresmith			
Ficksburg			
Harrismith			
Heilbron			
Hoopstad	87	58	
Kroonstad			
Lindley			
Modderpoort			
Parys			
Vrede			
Wepener	82	54	0.03
Winburg			
Zastron			
S.W.A. and Protectorates en Protektorate			
Gobabis	90	58	
Keetmanshoop	89	46	
Luderitz	64	53	
Ondongua			
Swakopmund	64	52	
Tsumeb	94	64	0.[illegible]5
Windhoek	83	52	
Francistown			
Gaberones			
Mahalapye	87	68	
Maun	94	70	
Tsabong			
~~Mbabane~~-BREMERSDORP	86	58	
Stegi			

SYNOPTIC WEATHER MAP — 1200 GMT. — 1400 SAST. — SINOPTIESE WEERKAART

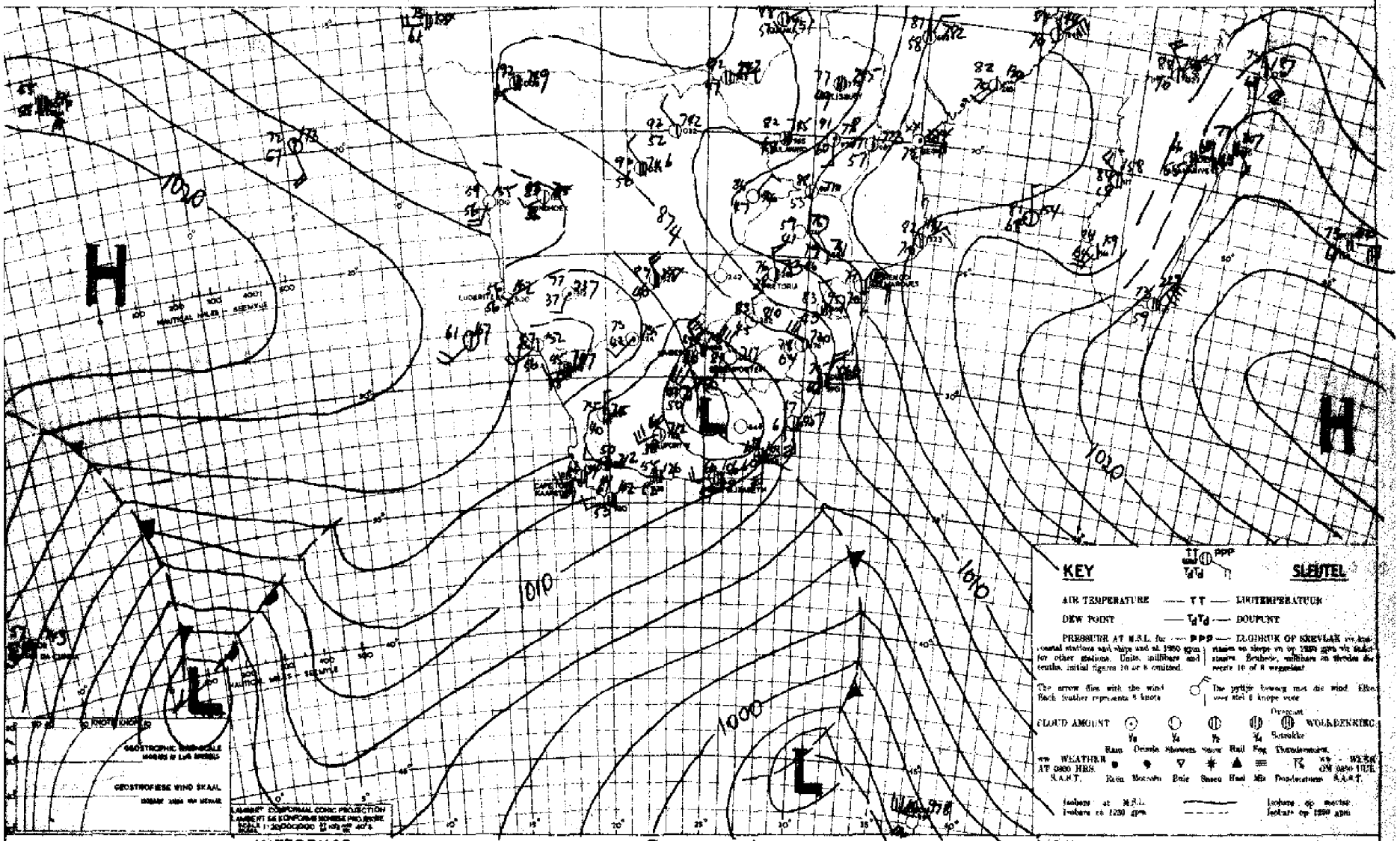

INFERENCE — DATE 9-10-49 52 DATUM — AFLEIDING

PRESSURE ARE RISING OVER THE S. & S.E. CAPE COASTS AND A HIGH WILL DEVELOP OVER THOSE AREAS. IN THE MOIST AIR OVER THE E. HALF OF THE UNION ISOLATED THUNDER STORMS WILL FORM. FAIR OVER THE W. UNION.

LUGDRUKKE STYG OOR DIE S. EN S.E. KUSTSTREKE VAN KAAPLAND EN 'N HOOG SAL OOR HIERDIE STREKE VORM. IN DIE VOCHTIGE LUG OOR DIE O. HELFTE VAN DIE UNIE SAL LOS CONVEKTIEWE STORMS ONTWIKKEL. OOR DIE W. UNIE SAL DIT HELDERE WEES.

DAAGLIKSE WEERBULLETIN

WEERBURO : WEATHER BUREAU
DEPT. VAN VERVOER : DEPT. OF TRANSPORT

DAILY WEATHER BULLETIN

Maksimum en Minimum Temperature (°F) en Reënval (duime) vir die Etmaal wat om 0800 (SAST) eindig op

Maximum and Minimum Temperatures (°F) and Rainfall (inches) 24 hours ending at 0800 (SAST) on

11 . 10 . 1952.

TRANSVAAL.	Max.	Min.	Rvl.
Barberton			
Bethal			0.13
Chester			
Delmas			
Ermelo	82	57	
Joubert Park	79	50	0.01
Komatipoort	103	63	
Krocodal			
Leeuwdoornstad			
Lichtenburg			
Louis Trichardt	92	59	
Marnitz			
Middelburg			
Moskop			
Nelspruit	92	56	
Nylstroom	88	53	
Palmietfontein	84	57	0.01
Pietersburg	90	55	
Piet Retief			
Pelgrimsrus	91	67	
Potchefstroom			
Pretoria W.B.	84	54	0.01
Pretoriuskop			
Standerton	86	54	0.06
Thabazimbi	90	73	
Vaalwater			
Waterval-boven	90	50	
Wolmaransstad			
Zeerust			
Witbank			
KAAP - CAPE			
Alexanderbaai	70	51	0.02
Aberdeen			
Andelusia			
Beaufort-Wes	76	48	
Cala			

CAPE - KAAP	Max.	Min.	Rfl.
Calitzdorp			
Calvinia			0.03
Cape Agulhas	69	49	0.05
Cape Columbine	65	38	0.11
Cape St. Francis	72	47	0.66
Carnarvon			
Cradock			
De Aar	78	47	
Dordrecht	76	49	
East London	71	55	
Elsenburg			0.87
Flagstaff			
Fraserburg	66	37	
Garies			
George	67	46	0.37
Graaff Reinet	78	50	
Grahamstown			
Idutywa			
Jansenville			
Keimoes	75	45	
Keetmanshoop			
Kimberley	87	48	
Kingwilliamstown	71	49	
Klaver	67	47	0.23
Kowie			
Koroman			
Lake Mentz			
Lovedale			
Maclear			
Mafeking	91	60	
Matatiele			
Matroosberg	64	38	0.10
Middelburg	73	46	
Mossel Bay	70	47	0.15
Malmesbury			
O'okiep			
Orange River	80	48	
Pofadder	87	47	
Port Elizabeth	77	51	0.03

KAAP - CAPE	Max.	Min.	Rvl.
Port St. Johns	72	60	
Postmasburg	77	45	
Piquetberg			0.14
Prieska	77	50	
Prince Albert			
Queenstown	82	40	
Riversdale	70	41	0.06
Somerset-oos	76	49	
Springfontein	87	55	
Steynsburg			
Stormsrivier			
Sutherland			
Swellendam			
Umtata			
Upington	77	51	
van Wyksvlei	74	47	
Victoria-Wes	69	45	
Vryburg	92	52	
Williston			
Willowmore	70	41	0.06
Vlaglakte	62	43	0.18
Zoutpansberg			
NATAL.			
Kraaifontein St. Lucia	82	70	0.05
Dundee			
Durban	74	63	0.01
Kokstad	90	54	0.01
Greyville			
Ladysmith	94	69	
Melmoth	89	61	0.29
Mkuzi			
Newcastle	92	54	0.08
Pietermaritzburg			
Port Shepstone	71	62	
Seven Oaks			
Vryheid			

O.F.S. - O.V.S.	Max.	Min.	Rfl.
Bethlehem			
Bethulie			
Bloemfontein	83	42	
Fauresmith	77	44	
Ficksburg			
Harrismith			
Heilbron			
Hoopstad	91	46	
Kroonstad	90	48	
Lindley			
Modderpoort			
Parys			
Vrede			
Wepener	81	43	
Winburg			
Zastron			
S.A.R. and Protectorates en Protektorate			
Gobabis	91	60	
Keetmanshoop	83	47	
Ladysmith	62	58	
Ondongua	86	53	
Swakopmund	61	47	
Tsumeb	89	64	
Windhoek	82	50	
Francistown	97	70	
Gaberones			0.05
Mandalapye	94	71	
Maun	95	70	
Tsabong	90	51	
Mbabane	85	71	
Stegi			

SYNOPTIC WEATHER MAP 1200 GMT. — 1400 SAST. SINOPTIESE WEERKAART

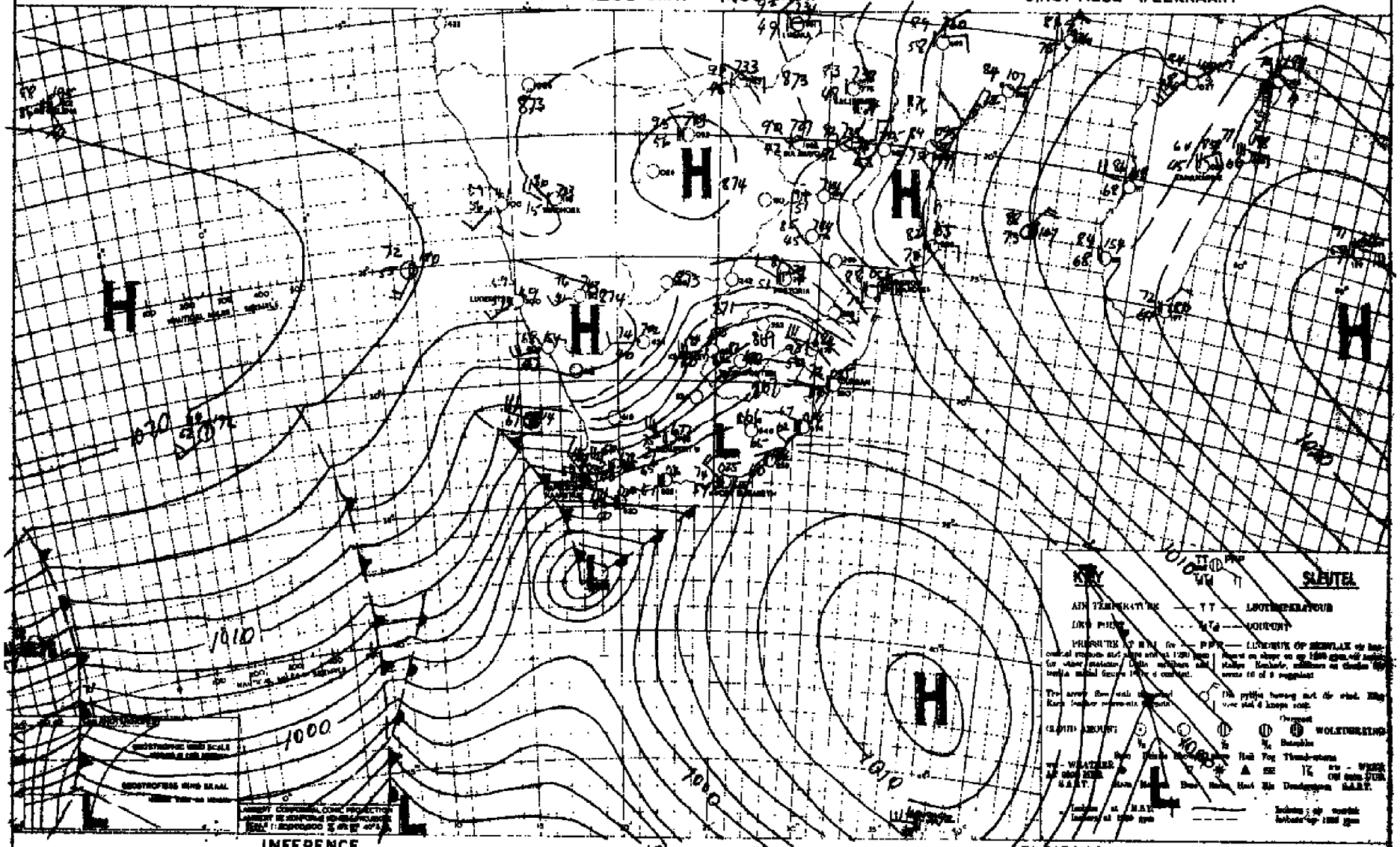

INFERENCE

DATE 10-10-1952 DATUM

AFLEIDING

AN INTENSE LOW HAS DEVELOPED S. OF C JOWN AND SHARPLY FALLING PRESSURES ALONG THE E. COAST INDICATE THAT THE LOW WILL MOVE RAPIDLY IN THAT DIRECTION. THIS MEANS THAT COOLER DRY AIR WILL BEGIN TO FLOW ACROSS THE CAPE AND THE OFS. SHOWERY CONDITIONS WILL HOWEVER PERSIST ALONG THE COAST AND LIGHT THUNDERY CONDITIONS WILL BE LIKELY OVER THE TVL.

'N DIEP LAAGDRUKSISTEEM HET S. VAN KAAPSTAD ONTSTAAN EN DRUKKE AAN DIE O. KUS WAT SKERP DAAL DUI DAAROP DAT DIE LAAG IN DAARDIE RIGTING SAL BEWEEG. DIT BETEKEN DAT KOLER DROE LUG OOR KAAPLAND EN DIE VRYSTAAT UIT DIE W. EN S.W. SAL BEGIN VLOEI. AAN DIE KUS SAL VERDERE BUIE EGTER VOORKOM EN LIGTE DONDER WEERSTOESTANDE IS WAARSKYNLIK OOR TVL.

DAAGLIKSE WEERBULLETIN

WEERBURO : WEATHER BUREAU
DEPT VAN VERVOER : DEPT. OF TRANSPORT

DAILY WEATHER BULLETIN

Maksimum en Minimum Temperature (°F) en reënval (duime) vir die tydsal wat om 0800 (SAST) eindig op

Maximum and Minimum Temperatures (°F) and Rainfall (inches) 24 hours ending at 0800 (SAST) on

12 . 10 . 1952

TRANSVAAL	Max.	Min.	Rvl.
Barberton			
Bethal			
Chester			
Delmas			
Ermelo	83	54	
Joubert Park			
Komatipoort			
Kroondal			
Leeuwdoornstad			
Lichtenburg			
Louis Trichardt			
Marnitz			
Middelburg			
Leeskop			
Nelspruit			
Nylstroom	92	57	
Palmietfontein	85	46	
Pietersburg	88	51	
Piet Retief			
Pelgrimsrus			
Potchefstroom			
Pretoria W.B.	86	52	
Pretoriuskop			
Standerton			
Thabazimbi	94	55	
Vaalwater			
Waterval-boven			
Wolmaransstad			
Zeerust			
Witbank			
KAAP - CAPE			
Alexanderbaai	66	46	
Aberdeen			
Andeluzia			
Beaufort-Wes	83	39	
Cala			

CAPE - KAAP	Max.	Min.	Rfl.
Calitzdorp			
Calvinia	60	34	
Cape Agulhas	62	47	0.04
Cape Columbine	59	44	
Cape St. Francis	60	48	0.24
Carnarvon			
Cradock			
De Aar			
Dordrecht			
East London	66	51	
Elsenburg			
Flagstaff			
Fraserburg			
Garies			
George	57	43	0.08
Graaff Reinet			
Grahamstown			
Idutywa			
Jansenville			
Kenhardt			
Kentani			
Kimberley	74	41	
Kingwilliamstown	65	46	
Klaver			
Kowie			
Kuruman			
Lake Mentz			
Lovedale			
Maclear			
Mafeking			
Matatiele			
Matroosberg	51	31	
Middelburg	64	27	
Mossel Bay	58	47	0.03
Malmesbury			
O'okiep			
Orange River	72	39	
Pofadder			
Port Elizabeth	62	47	0.03

KAAP - CAPE	Max.	Min.	Rvl.
Port St. Johns	66	56	
Postmasburg			
Piquetberg			
Prieska			
Prince Albert			
Queenstown	70	42	
Riversdale	62	42	0.12
Somerset-oos	64	38	
Springfontein			
Steynsburg			
Stormsrivier			
Sutherland			
Swellendam			
Umtata			
Upington	70	46	
van Wyksvlei			
Victoria-Wes	63	33	
Vryburg	84	43	
Williston			
Willowmore			
Wingfield	80	44	
Venterstad			
NATAL			
Kaap St. Lucia	77	59	0.04
Dundee			
Durban	73	58	0.03
Estcourt			
Hinsville			
Ladysmith	92	54	
Melmoth	76	52	0.07
M'kuzi			
Newcastle	92	54	
Pietermaritzburg			
Port Shepstone	67	60	
Seven Oaks			
Vryheid			

O.F.S. - O.V.S.	Max.	Min.	Rfl.
Bethlehem			
Bethulie			
Bloemfontein	71	40	
Fauresmith	69	40	
Ficksburg			
Harrismith			
Heilbron			
Koopstad	81	45	
Kroonstad			
Lindley			
Modderpoort			
Parys			
Vrede			
Wepener	73	34	
Winburg			
Zastron			
S.W.A. and Protectorates en Protektorate			
Gobabis	88	58	
Keetmanshoop	76	60	
Luderitz	67	52	
Ondongua			
Swakopmund	61	49	
Tsumeb	91	68	
Windhoek	83	58	
Francistown			
Jaberones			
Mahalapye			
Maun	98	72	
Tsabong	79	45	
Mbabane			
Stegi			

SYNOPTIC WEATHER MAP 1200 GMT. — 1400 SAST. SINOPTIESE WEERKAART

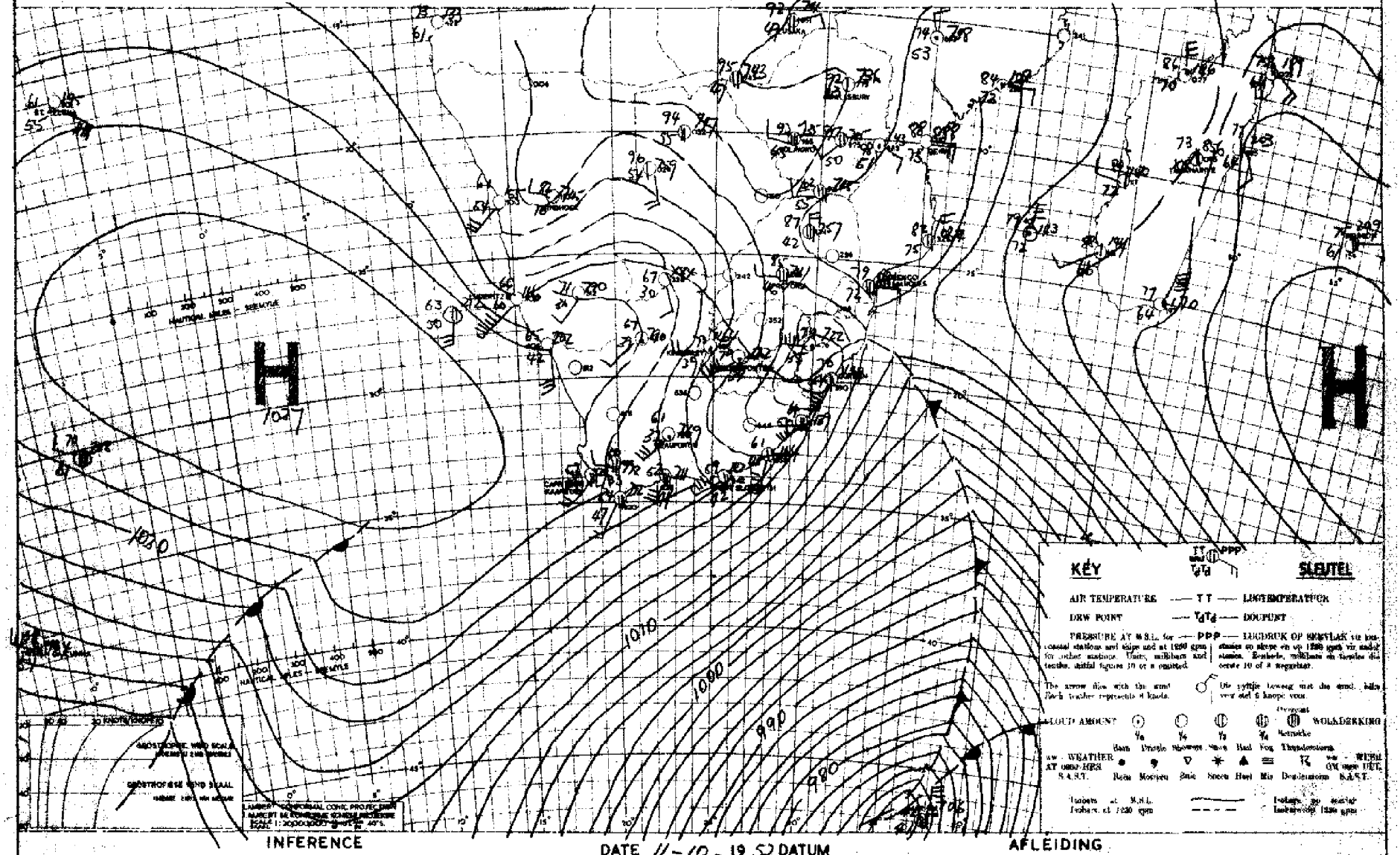

INFERENCE DATE 11-10-1952 DATUM AFLEIDING

THE ATLANTIC HIGH WILL MOVE E. TO THE S.CAPE COASTS. COOL, HUMID AIR ASSOCIATED WITH CLOUDY WEATHER WILL MOVE OVER NATAL AND THE E. & CENTRAL TVL. WHERE ISOLATED SHOWERS WILL DEVELOP. ELSEWHERE FAIR.

DIE ATLANTIESE HOOG SAL O. NA DIE S. KUSSTREKE BEWEEG. KOEL VOGTIGE LUG GEPAARD MET BEWOLKTE WEER SAL OOR NATAL ASOOK OOR O. EN MIDDEL TVL. BEWEEG LOS BUIE SAL UITSAK. ONGENS MOOIWEER.

DAAGLIKSE WEERBULLETIN

WEERBURO : WEATHER BUREAU
DEPT. VAN VERVOER : DEPT. OF TRANSPORT

DAILY WEATHER BULLETIN

Maksimum en Minimum Temperature (°F) en Reënval (duime) vir die Etmaal wat om 0800 (SAST) eindig op 13 : 10 : 1952.

Maximum and Minimum Temperatures (°F) and Rainfall (inches) 24 hours ending at 0800 (SAST) on

TRANSVAAL	Max.	Min.	Rvl.
Barberton			
Bethal			
Chester			
Delmas			
Ermelo	68	46	0.04
Joubert Park			
Komatipoort	101	63	
Kroondal			
Leeuwdoornsstad			
Lichtenburg			
Louis Trichardt	70	55	0.05
Marnits			
Middelburg			
Loskop			
Nelspruit	95	58	
Nylstroom	91	59	0.01
Palmietfontein	85	56	
Pietersburg	81	55	
Piet Retief			
Pelgrimsrus	89	51	0.05
Potchefstroom	85	44	
Pretoria W.B.	86	57	0.01
Pretoriuskop			
Standerton	82	50	
Thabazimbi			
Vaalwater			
Watervalboven			
Wolmaransstad			
Zeerust			
Witbank			
KAAP - CAPE			
Alexanderbaai	69	47	
Aberdeen			
Andalusia			
Beaufort-Wes	62	40	
Cala			

CAPE - KAAP	Max.	Min.	Rfl.
Calitzdorp			
Calvinia	69	40	
Cape Agulhas	59	49	
Cape Columbine	60	47	
Cape St. Francis	61	42	0.02
Carnarvon			
Cradock			
De Aar	74	46	
Dordrecht	59	41	
East London	65	52	0.03
Elsenburg			
Flagstaff			
Fraserburg	63	39	
Garies	75	43	
George	59	41	
Graaff Reinet	64	38	
Grahamstown			
Idutywa			
Jansenville			
Kenhardt	77	44	
Kentani			
Kimberley	77	45	
Kingwilliamstown	63	48	
Klaver	73	47	
Kowie			
Kuruman			
Lake Mentz			
Lovedale			
Maclear			
Mafeking			
Matatiele			
Matroosberg	59	34	
Middelburg	65	32	
Mossel Bay	61	50	
Malmesbury			
O'okiep			
Orange River	76	42	
Pofadder	74	51	
Port Elizabeth	63	40	

KAAP - CAPE	Max.	Min.	Rvl.
Port St. Johns	65	54	0.24
Postmasburg			
Piquetberg			
Prieska			
Prince Albert			
Queenstown	64	43	
Riversdale	64	39	
Somerset-oos	62	39	
Springfontein			
Steynsburg			
Stormerivier			
Sutherland			
Swellendam			
Umtata	67	49	
Upington	78	46	
van Wyksvlei			
Victoria-Wes	64	34	
Vryburg	82	49	
Williston			
Willowmore	70	37	
Wingfield	61	43	
Venterstad			
NATAL			
Kaap St. Lucia	67	56	0.50
Dundee			
Durban	65	57	0.56
Estcourt	67	47	0.04
Himeville			
Ladysmith	70	49	0.04
Melmoth	61	51	0.04
Mikuzi			
Newcastle	70	58	0.01
Pietermaritzburg			
Port Shepstone	65	57	
Seven Oaks			
Vryheid			

O.F.S. - O.V.S.	Max.	Min.	Rfl.
Bethlehem			
Bethulie			
Bloemfontein	79	48	
Fauresmith	73	42	
Ficksburg			
Harrismith			
Heilbron			
Hoopstad	81	51	
Kroonstad			
Lindley			
Modderpoort			
Parys			
Vrede			
Wepener	74	38	
Winburg			
Zastron			
S.W.A. and Protectorates en Protektorate			
Gobabis	88	59	
Keetmanshoop	83	60	
Luderitz	64	54	
Ondongua	92	70	0.06
Swakopmund	61	49	
Tsumeb	88	65	
Windhoek	86	60	
Francistown			
Gaberones			
Mahalapye			
Maun	86	73	0.01
Tsabong	85	63	
Mbabane			
Stegi			

SYNOPTIC WEATHER MAP 1200 GMT. — 1400 SAST. SINOPTIESE WEERKAART

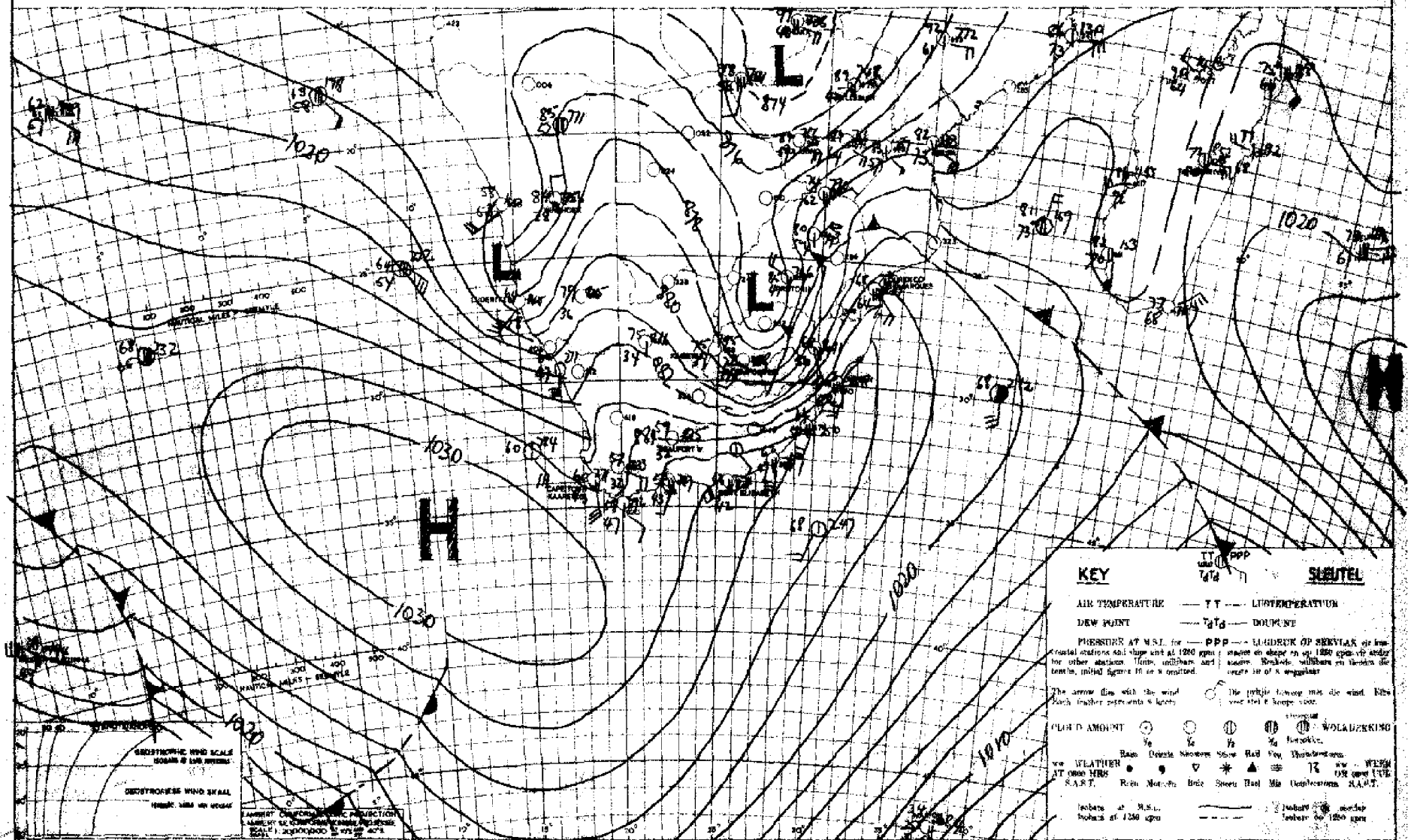

INFERENCE DATE 12-10-19 52 DATUM AFLEIDING

COOL MOIST AIR IS FLOWING W. OVER NATAL AND TVL. AND IT WILL BE CLOUDY AND COOL OVER THESE PROV. & OVER N. FREE STATE. BUT THUNDER CONDITIONS WILL DEVELOP OVER N. FREE STATE, [redacted] & S.W. TVL. IN THE AFTERNOON. THE LOW OVER TVL. WILL FILL AND THE ANTICYCLONE S.W. OF THE CAPE WILL MOVE E.

KOEL VOCHTIGE LUG BEWEEG W. OOR NATAL EN TVL. EN DIT SAL MOOI KOEL EN BEWOLK WEES OOR HIERDIE GEBIEDE. OOR N. VRYSTAAT MAAR DONDER WEERSTOESTANDE SAL IN DIE NAMIDDAG ONTWIKKEL OOR N. VRYSTAAT EN S.W. TVL. DIE LAAG-DRUKSTELSEL OOR TVL. SAL OPVUL TERWYL DIE ANTISIKLOON S.W. VAN DIE KAAP O, SAL BEWEEG.

DAAGLIKSE WEERBULLETIN

WEERBURO : WEATHER BUREAU

DEPT. VAN VERVOER : DEPT. OF TRANSPORT

DAILY WEATHER BULLETIN

Maksimum en Minimum Temperature (°F) en Reënval (duime) vir die Etmaal wat om 0800 (SAST) eindig op

Maximum and Minimum Temperatures (°F) and Rainfall (inches) 24 hours ending at 0800 (SAST) on 14.10.195.2....

TRANSVAAL	Max.	Min.	Rvl.
Barberton			
Bethal			
Chester			
Delmas			
Ermelo			
Joubert Park	66	48	
Komatipoort	67	51	
Kroondal	70	65	
Leeuwdoornstad			
Lichtenburg			
Louis Trichardt			
Marnitz			
Middelburg			
Loskop			
Nelspruit			
Nylstroom	82	60	
Palmietfontein	75	50	
Pietersburg	70	53	
Piet Retief	67	53	
Pelgrimsrus			
Potchefstroom			
Pretoria W.B.	81	54	
Pretoriuskop	71	53	
Standerton			
Thabazimbi	70	50	0.65
Vaalwater			
Watervalboven			
Wolmaransstad	64	51	
Zeerust			
Witbank			
KAAP - CAPE			
Alexanderbaai			
Aberdeen	75	50	
Andelusia			
Beaufort-Wes			
Cala	73	43	

CAPE - KAAP	Max.	Min.	Rfl.
Calitzdorp			
Calvinia			
Cape Agulhas	78	41	
Cape Columbine	64	49	
Cape St. Francis	62	45	
Carnarvon	64	49	
Cradock			
De Aar			
Dordrecht	80	51	
East London	72	39	
	68	52	
Elsenburg			
Flagstaff			
Fraserburg			
Gariep			
George	85	48	
Graaff Reinet	65	46	
Grahamstown	72	56	
Idutywa			
Jansenville			
Kenhardt	84	48	
Kentani			
Kimberley	84	54	
Kingwilliamstown	71	48	
Klaver			
Kowie			
Kuruman			
Lake Mentz			
Lovedale			
Maclear			
Mafeking			
Matatiele			
Matroosberg	71	31	
Middelburg	76	36	
Mossel Bay	62	54	
Malmesbury			
O'okiep			
Orange River			
Pofadder			
Port Elizabeth	67	44	

KAAP - CAPE	Max.	Min.	Rvl.
Port St. Johns	69	59	
Postmasburg	83	57	
Piquetberg			
Prieska	85	43	
Prince Albert			
Queenstown	77	42	
Riversdale	74	43	
Somerset-oos	73	44	
Springfontein	72	42	
Steynsburg			
Stormsrivier			
Sutherland			
Swellendam			
Umtata			
Upington	85	46	
van Wyksvlei			
Victoria-Wes	77	38	
Vryburg	90	56	
Williston			
Willowmore	72	43	
Wingfield	89	45	
Venterstad			
NATAL			
Kaap St. Lucia	69	63	0.06
Dundee			
Durban	69	61	0.01
Estcourt			
Himeville			
Ladysmith	75	54	
Melmoth	65	56	0.01
M'kuzi			
Newcastle	70	57	0.01
Pietermaritzburg			
Port Shepstone	69	59	
Seven Oaks			
Vryheid			

O.F.S. - O.V.S.	Max.	Min.	Rfl.
Bethlehem			
Bethulie			
Bloemfontein	90	47	
Fauresmith	89	40	
Ficksburg			
Harrismith			
Heilbron			
Hoopstad	88	57	
Kroonstad	90	54	0.04
Lindley			
Modderpoort			
Parys			
Vrede			
Wepener	80	46	
Winburg			
Zastron			
S.W.A. and Protectorates en Protektorate			
Gobabis	87	67	
Keetmanshoop	90	64	
Luderitz	70	54	
Ondongua	81	63	0.02
Swakopmund	61	54	
Tsumeb	80	62	0.06
Windhoek	85	63	0.01
Francistown			
Gaberones			
Mahalapye	70	61	
Maun	89	64	0.12
Tsabong			
Mbabane	68	59	
Stegi			0.18

SYNOPTIC WEATHER MAP 1200 GMT. — 1400 SAST. SINOPTIESE WEERKAART

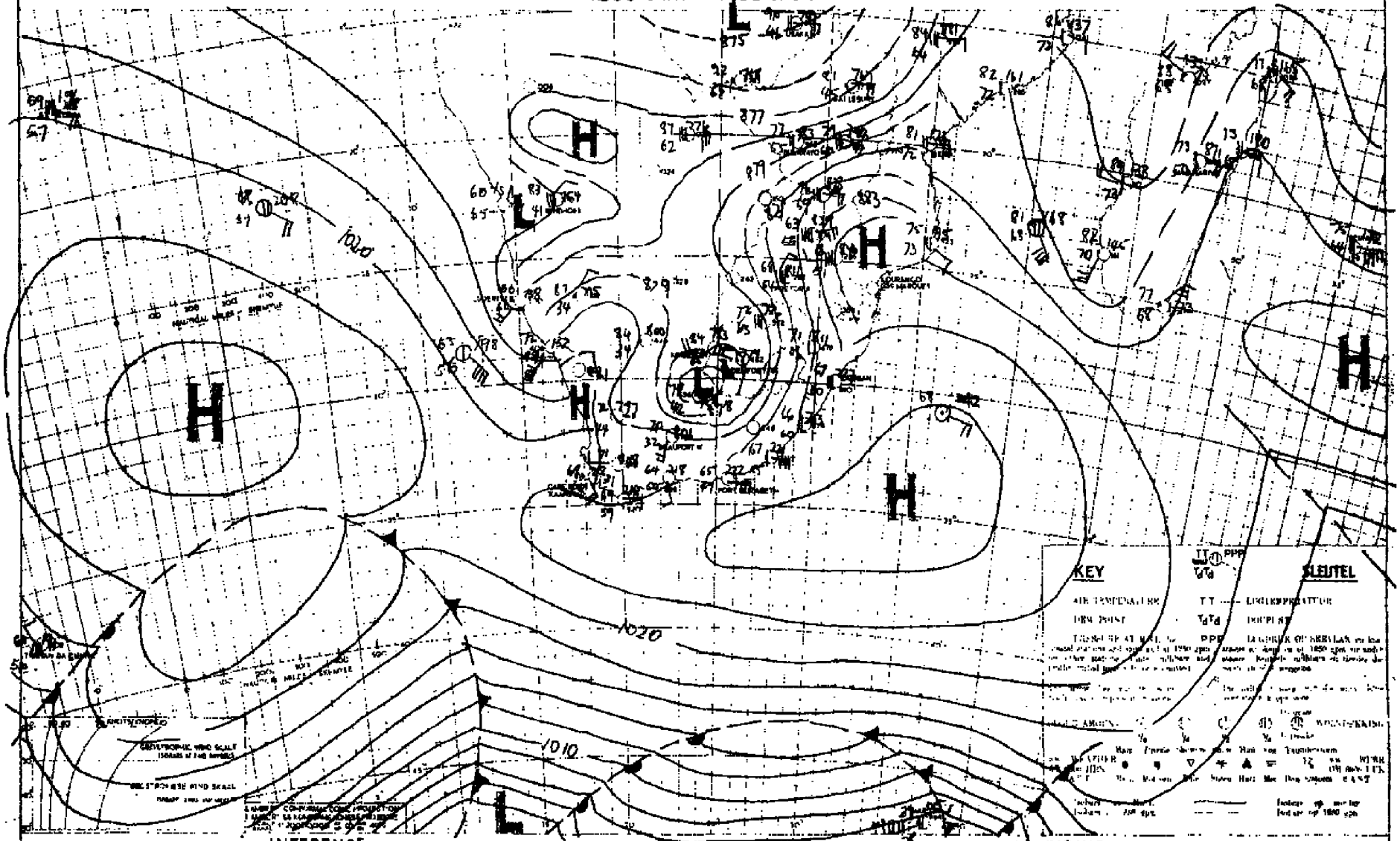

INFERENCE DATE 12-10-1962 DATUM APLEIDING

AS THE HIGH S.E. OF THE UNION MOVES AND RECEDES THE OVERCAST SKIES OVER NATAL & TVL. WILL CLEAR AND ONLY ISOLATED THUNDER CONDITIONS WILL OCCUR OVER THE INTERIOR IN THE AFTERNOONS.

SOOS DIE HOOGDRUKSISTEEM S.O. VAN DIE UNIE VERSWAK OF WEEGTREK SAL MISWOLKE OOR NATAL EN TVL VERDWYN EN SLEGS LOS DONDER WEERSTOESTANDE SAL OOR DIE BINNELAND IN DIE NAMIDDAG VOORKOM.

DAAGLIKSE WEERBULLETIN

WEERBURO : WEATHER BUREAU
DEPT. VAN VERVOER : DEPT. OF TRANSPORT

DAILY WEATHER BULLETIN

Maksimum en Minimum Temperature (°F) en Reënval (duime) vir die Etmaal wat om 0800 (SAST) eindig op

Maximum and Minimum Temperatures (°F) and Rainfall (inches) 24 hours ending at 0800 (SAST) on 15-10-195

TRANSVAAL	Max.	Min.	Rvl.
Barberton			
Bethal			0.08
Chester			
Delmas			
Ermelo	75	55	
Joubert Park			
Komatipoort	78	65	
Kroondal			
Leeuwdoornstad			
Lichtenburg			
Louis Trichardt	85	66	
Marnitz			
Middelburg			
Loskop			
Nelspruit	79	60	
Nylstroom	77	59	
Palmietfontein	80	57	
Pietersburg	75	58	
Piet Retief	82	59	
Pelgrimsrus			
Potchefstroom	84	57	
Pretoria W.B.	78	52	
Pretoriuskop			
Standerton	79	53	
Thabazimbi	75	65	
Vaalwater			
Watervalboven	77	55	
Wolmaransstad			
Zeerust			
Witbank			
KAAP - CAPE			
Alexanderbaai	72	48	
Aberdeen			
Andelusia			
Beaufort-Wes	80	44	
Cala			

CAPE - KAAP	Max.	Min.	Rfl.
Calitzdorp			
Calvinia	77	42	
Cape Agulhas	66	51	
Cape Columbine	65	49	
Cape St. Francis	66	54	
Carnarvon			
Cradock			
De Aar	83	44	
Dordrecht	77	39	
East London	74	57	
Elsenburg			
Flagstaff			
Fraserburg			
Garies	81	43	
George	68	47	
Graaff Reinet	83	46	
Grahamstown			
Idutywa			
Jansenville			
Kenhardt	88	47	
Kentani			
Kimberley	88	50	
Kingwilliamstown	77	51	
Klaver	77	49	
Kowie			
Kuruman			
Lake Mentz			
Lovedale			
Maclear			
Mafeking			
Matatiele			
Matroosberg	68	39	
Middelburg	79	31	
Mossel Bay	63	54	
Malmesbury			
O'okiep			
Orange River	88	41	
Pofadder	85	50	
Port Elizabeth	69	49	

KAAP - CAPE	Max.	Min.	Rvl.
Port St. Johns	74	63	
Postmasburg	86	57	
Piquetberg			
Prieska	88	45	
Prince Albert			
Queenstown	83	53	
Riversdale	72	43	
Somerset-oos	80	44	
Springfontein	82	45	
Steynsburg			
Stormarivier			
Sutherland			
Swellendam			
Umtata	82	56	
Upington	89	60	
van Wykevlei	72	39	
Victoria-Wes	81	39	
Vryburg	88	60	
Williston			
Willowmore	74	42	
Wingfield	67	51	
Venterstad			
NATAL			
Kaap St. Lucia	75	68	0.04
Dundee			
Durban	75	66	
Estcourt	85	50	
Himeville			
Ladysmith	88	54	
Melmoth	83	59	0.11
M'kuzi			
Newcastle	877	62	
Pietermaritzburg			
Port Shepstone	73	65	0.09
Seven Oaks			
Vryheid			

O.F.S. - O.V.S.	Max.	Min.	Rfl.
Bethlehem	82	40	
Bethulie			
Bloemfontein	83	49	
Fauresmith	83	43	
Ficksburg			
Harrismith			
Heilbron			
Hoopstad	90	50	
Kroonstad	85	56	
Lindley			
Modderpoort			
Parys			
Vrede			
Wepener			
Winburg			
Zastron			
S.W.A. and Protectorates en Protekterate			
Gobabis	85	59	
Keetmanshoop	93	68	
Lüderitz	67	51	
Ondongua	91	64	0.29
Swakopmund			
Tsumeb	88	61	
Windhoek	80	57	
Francistown	81	62	0.15
Gaserones			
Mahalapye	75	59	
Maun	73	64	0.02
Tsabong			
Bremersdorp	79	59	0.16
Stegi			

SYNOPTIC WEATHER MAP — 1200 GMT. — 1400 SAST. — SINOPTIESE WEERKAART

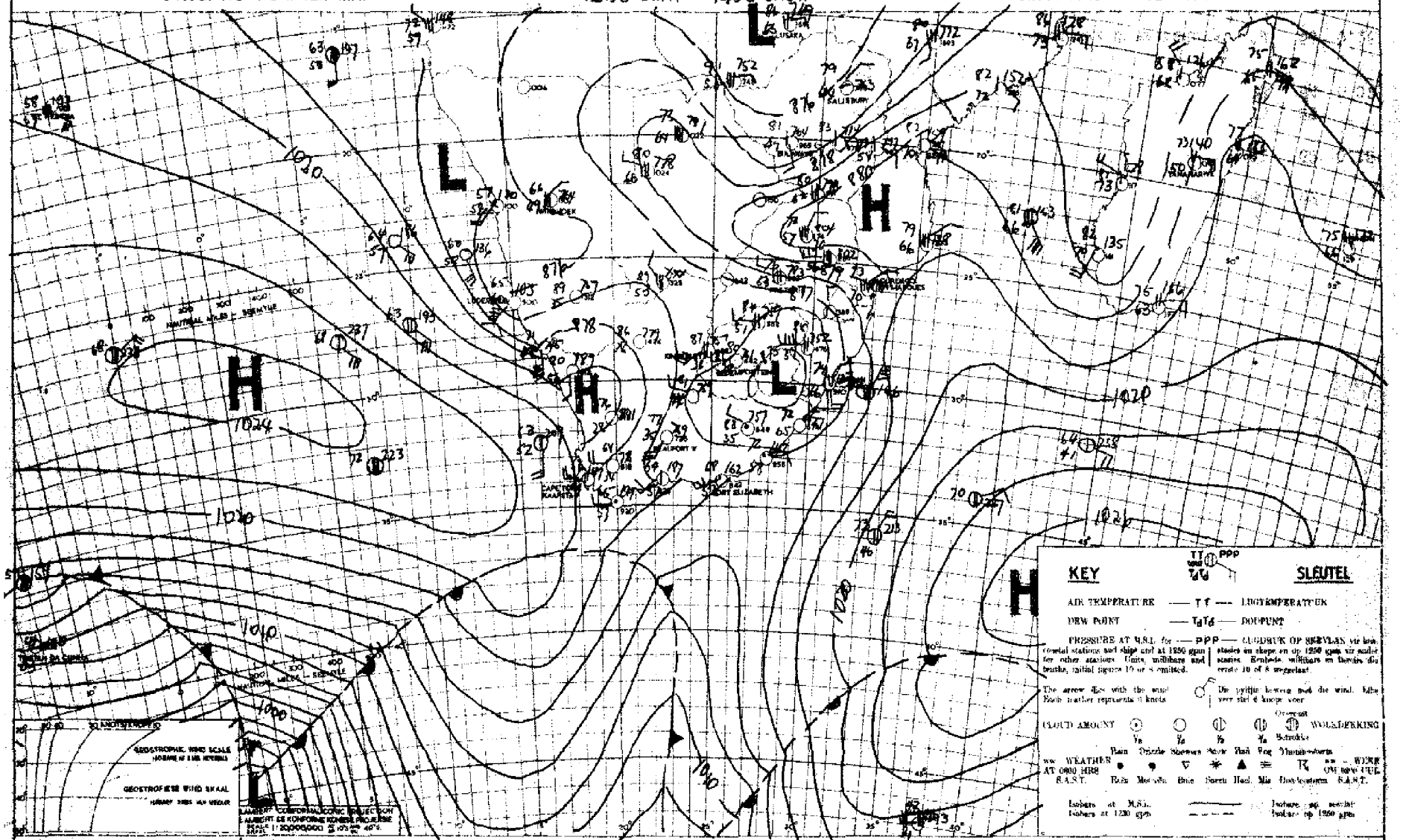

INFERENCE — DATE 14-10-1952 DATUM — AFLEIDING

PRESSURE IS RISING ALONG THE S. COAST AND FALLING ALONG THE W. COAST. THE MOIST AIR OVER SWA. WILL EXTEND SLIGHTLY S., WHILE COOL AIR FROM THE S.E. SHOULD SPREAD OVER NATAL. AT UPPER LEVELS THE WIND IS, HOWEVER FRESH N. TO S.W. OVER THE UNION, WHICH IS UNFAVOURABLE ~~[illegible]~~, FOR WIDESPREAD THUNDER ACTIVITY OVER THE INTERIOR.

DIE DRUK STYG LANGS DIE S. KUS, MAAR DAAL LANGS DIE W. KUS. MET AFLEIDING NEIGINGS KAN VERWAG WORD DAT DIE VOCHTIGE LUG IETWAT VERDER S. OOR SWA. SAL BEWEEG EN DAT KOEL LUG UIT DIE S.O. OOR NATAL SAL INSTROOM, MAAR IN DIE BOVLUG WAAR TAMELIKE STERK N. TOT S.W. WIND EN DIT IS NIE GUNSTIG VIR VERSPREIDE DONDER-WEERSTOESTANDE NIE.

DAAGLIKSE WEERBULLETIN

WEERBURO : WEATHER BUREAU

DEPT. VAN VERVOER : DEPT. OF TRANSPORT

DAILY WEATHER BULLETIN

Maksimum en Minimum Temperature (°F) en Reënval (duime) vir die 24 uur wat om 0800 (SAST) eindig op 16.10.1952

Maximum and Minimum Temperatures (°F) and Rainfall (inches) 24 hours ending at 0800 (SAST) on

TRANSVAAL	Max.	Min.	Rvl.
Barberton			0.02
Bethal			
Chester			
Delmas			
Ermelo	82	53	
Joubert Park	79	59	
Komatipoort	97	69	
Kroondal			
Leeuwdoornstad			
Lichtenburg			
Louis Trichardt	84	62	
Marnitz			
Middelburg			
Lowkop	92	60	1.57
Nelspruit	94	65	
Nylstroom	88	61	0.01
Palmietfontein	83	61	
Pietersburg	84	63	
Piet Retief	85	57	
Pelgrimsrus			
Potchefstroom	81	60	0.09
Pretoria W.B.	85	58	
Pretoriuskop			
Standerton	81	53	
Thabazimbi	93	68	0.01
Vaalwater			
Watervalboven	88	53	0.05
Wolmaransstad			
Zeerust			
Witbank			
KAAP - CAPE			
Alexanderbaai			
Aberdeen			
Andeluzia			
Beaufort-Wes	83	49	
Cala			

CAPE - KAAP	Max.	Min.	Rfl.
Calitzdorp			
Calvinia	91	54	
Cape Agulhas	85	60	
Cape Columbine	69	54	
Cape St. Francis	67	60	
Carnarvon			
Cradock			
De Aar	87	51	
Dordrecht	76	40	
East London	70	57	
Elsenburg			
Flagstaff			
Fraserburg	85	49	
Garies	103	53	
George	68	49	
Graaff Reinet	79	55	
Grahamstown			
Idutywa			
Jansenville			
Kenhardt	94	67	
Kentani			
Kimberley	88	55	
Kingwilliamstown	71	47	
Klaver	99	58	
Kowie			
Kuruman			
Lake Mentz			
Lovedale			
Maclear			
Mafeking			
Matatiele			
Matroosberg	83	46	
Middelburg	83	38	
Mossel Bay	63	59	
Malmesbury			
O'okiep			
Orange River	88	48	
Rosadder	90	62	
Port Elizabeth	70	49	

KAAP - CAPE	Max.	Min.	Rvl.
Port St. Johns	72	60	
Postmasburg	89	65	
Piquetberg			
Prieska	93	53	
Prince Albert			
Queenstown	83	43	
Riversdale	80	48	
Somerset-oos	79	47	
Springfontein	78	38	
Steynsburg			
Stormsrivier			
Sutherland			
Swellendam			
Umtata	73	45	
Upington	95	69	0.01
van Wykevlei	90	59	
Victoria-Wes	84	43	
Vryburg	89	62	0.01
Williston			
Willowmore	82	45	
Wingfield	74	59	
Venterstad			
NATAL			
Kaap St. Lucia	75	58	0.01
Dundee			
Durban	75	62	0.01
Estcourt	81	51	
Himeville			
Ladysmith	83	55	
Melmoth	68	56	
M'kuzi			
Newcastle	91	55	
Pietermaritzburg			
Port Shepstone	72	63	
Seven Oaks			
Vryheid			

O.F.S. - O.V.S.	Max.	Min.	Rfl.
Bethlehem	81	49	
Bethulie			
Bloemfontein	84	52	
Fauresmith	83	42	
Ficksburg			
Harrismith			
Heilbron			
Hoopstad	92	53	
Kroonstad	87	54	
Lindley			
Modderpoort			
Parys			
Vrede			
Wepener	83	37	
Winburg			
Zastron			
S.W.A. and Protectorates en Protektorate			
Gobabis			
Keetmanshoop	95	68	0.10
Luderitz			
Ondongua			
Swakopmund			
Tsumeb			
Windhoek			
Francistown			
Gaberones			
Mahalapye	89	60	
Maun	90	67	
Tsabong	91	64	0.21
Mbabane	85	52	0.01
Stegi			

SYNOPTIC WEATHER MAP 1200 GMT. — 1400 SAST. SINOPTIESE WEERKAART

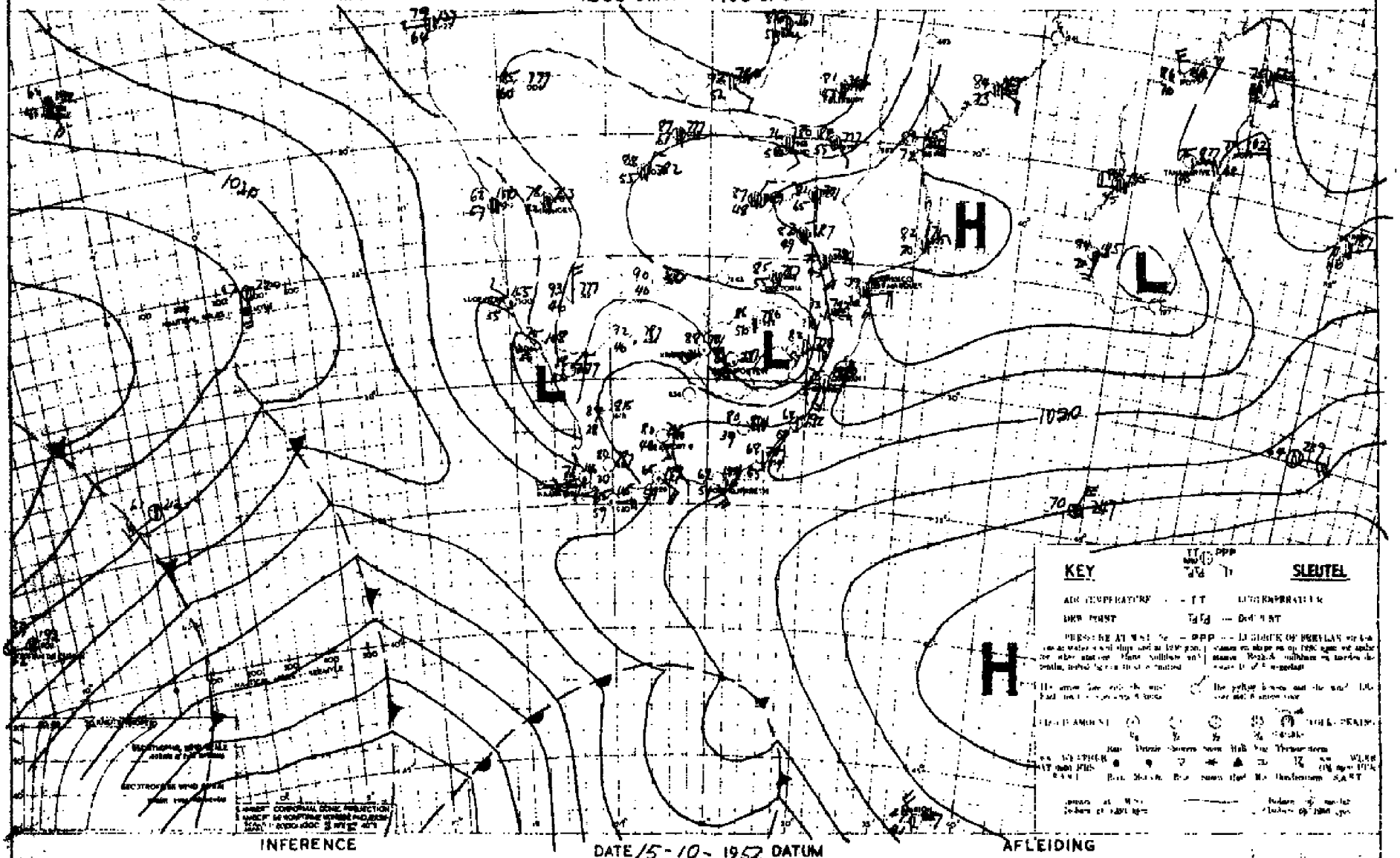

INFERENCE DATE 15-10-1952 DATUM AFLEIDING

N. UPPER WINDS WILL TRANSPORT THE HUMID AIR OVER SWA. AND BEC. HOPNALAND TO THE N. CAPE. THE OFS & TVL., AND ISOLATED THUNDERSTORMS WILL DEVELOP. OTHERWISE THERE WILL BE LITTLE CHANGE.

W. BOVINDE SAL DIE VOCHTIGE LUG OOR SWA. EN BETSJUANALAND NA N. KAAPLAND, DIE OVS. EN TVL. BRING. LOS DONDERSTORMS SAL ONTWIKKEL. ORIGENS SAL DAAR MIN VERANDERING WEES.

DAAGLIKSE WEERBULLETIN

WEERBURO : WEATHER BUREAU
DEPT. VAN VERVOER : DEPT. OF TRANSPORT

DAILY WEATHER BULLETIN

Maksimum en Minimum Temperature (°F) en Reënval (duime) vir die 24 uur wat om 0800 (SAST) eindig op 17-10-1952

Maximum and Minimum Temperatures (°F) and Rainfall (inches) 24 hours ending at 0800 (SAST) on

TRANSVAAL	Max.	Min.	Rvl.
Barberton			
Bethal			
Chester			
Delmas			
Ermelo	82	53	
Joubert Park	79	55	0.05
Kempiepoort	88	70	
Krugersdal			
Leeuwdoornestad			
Lichtenburg			
Louis Trichardt	76	62	
Marnitz			
Middelburg			0.50
Loskop			
Nelspruit	80	65	
Nylstroom	86	61	0.75
Palmietfontein	83	55	0.03
Pietersburg	76	62	
Piet Retief	83	57	
Pelgrimsrus			
Potchefstroom	84	xx	0.13
Pretoria W.B.	85	59	0.02
Pretoriuskop			
Standerton	83	50	
Thabazimbi	91	62	0.22
Vaalwater			
Waterval boven	80	57	
Wolmaransstad			
Zeerust			0.01
Witbank			0.50
KAAP - CAPE			
Alexanderbaai	68	55	
Aberdeen			
Andalusia			0.02
Beaufort-Wes	92	54	0.01
Cala			

CAPE - KAAP	Max.	Min.	Rfl.
Calitzdorp			
Calvinia			
Cape Agulhas	67	59	
Cape Columbine	64	53	
Cape St. Francis	70	60	
Carnarvon			
Cradock			
De Aar	89	55	0.01
Dordrecht	83	58	
East London			
Elsenburg			
Flagstaff			
Fraserburg	95	55	
Garies	70	50	
George	71	56	0.10
Graaff Reinet	90	59	
Grahamstown			
Idutywa			
Jansenville			
Kenhardt	89	41	
Kentani			
Kimberley	89	56	0.19
Kingwilliamstown	94	58	
Klaver			
Kowie			
Kuruman			
Lake Mentz			
Lovedale			
Maclear			
Mafeking			
Matatiele			
Matroosberg	77	46	
Middelburg	86	51	0.04
Mossel Bay	71	62	0.04
Malmesbury			
O'okiep	81	47	
Orange River	91	56	
Pofadder			
Port Elizabeth	74	62	

KAAP - CAPE	Max.	Min.	Rvl.
Port St. Johns	73	63	
Postmasburg			
Piquetberg			
Prieska	93	55	
Prince Albert			
Queenstown	60	51	
Riversdale	68	60	
Somerset-oos	95	58	
Springfontein			
Steynsburg			
Stormsrivier			
Sutherland			
Swellendam			
Umtata	87	57	
Upington	96	58	
van Wyksvlei			
Victoria-Wes	87	48	0.01
Vryburg	88	58	0.01
Williston			
Willowmore	93	56	
Wingfield	71	59	
Venterstad			
NATAL			
Knap St. Lucia	72	67	0.05
Dundee			
Durban	73	66	0.01
Estcourt	93	62	0.07
Himeville			
Ladysmith	89	60	0.22
Melmoth	81	60	
M'kuzi			
Newcastle	88	62	
Pietermaritzburg			
Port Shepstone	80	67	
Seven Oaks			
Vryheid			

O.F.S. - O.V.S.	Max.	Min.	Rfl.
Bethlehem	83	55	0.01
Bethulie			
Bloemfontein	85	56	0.01
Faureesmith	87	53	0.02
Ficksburg			0.20
Harrismith			
Heilbron			
Hoopstad			
Kroonstad	91	56	0.13
Lindley	87	59	0.04
Modderpoort			
Parys			
Vrede			
Wepener	84	57	0.11
Winburg			
Zastron			
S.W.A. and Protectorates en Protektorate			
Gobabis	83	56	0.04
Keetmanshoop	93	57	0.01
Luderitz	62	54	
Ondongua	92	71	
Swakopmund	65	54	
Tsumeb	92	68	
Windhoek	86	64	0.01
Francistown	94	64	
Gaberones			
Mahalapye	90	60	2.01
Maun	94	72	0.01
Tsabong			
Bremersdorp			
Stegi			

SYNOPTIC WEATHER MAP 1200 GMT. — 1400 SAST. SINOPTIESE WEERKAART

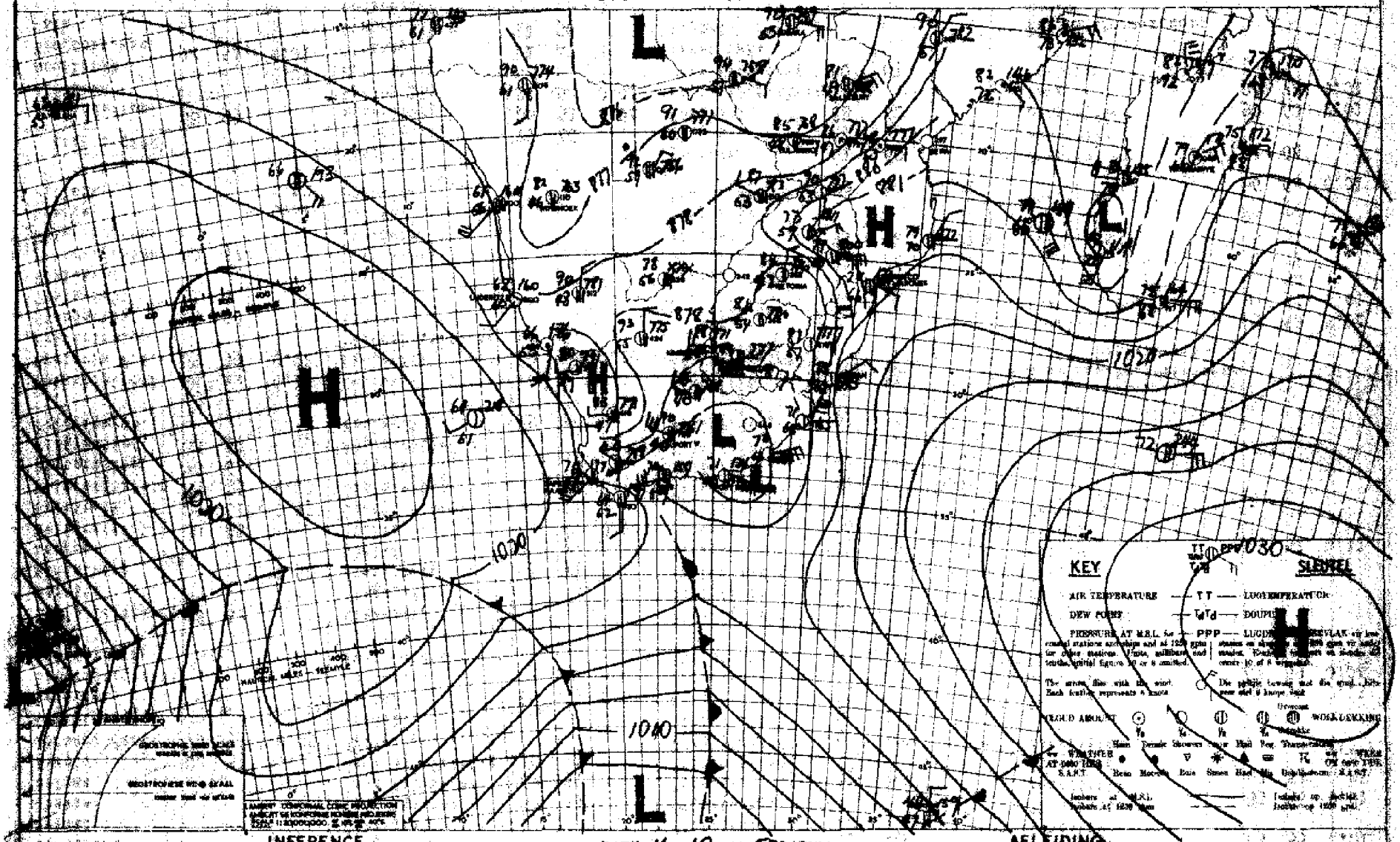

INFERENCE DATE 16-10-1952 DATUM AFLEIDING

A TROUGH OF LOW PRESSURE IS DEVELOPING OVER THE INTERIOR AND IN THE REASONABLY MOIST N. AIRSTREAM, TO THE E. OF THE TROUGH, FAIRLY GENERAL THUNDERY SHOWERS WILL OCCUR.

'N TROG VAN LAE DRUK ONTWIKKEL OOR DIE BINNELAND EN IN DIE BETREKLIKE VOCTIGE LUG UIT DIE N., WAT O. VAN DIE TROGLYN AFVLOEI, SAL TRAAMLIKE ALGEMENE BUIE VOORKOM.

DAAGLIKSE WEERSBULLETIN

WEERBURO : WEATHER BUREAU

DEPT. VAN VERVOER : DEPT. OF TRANSPORT

DAILY WEATHER BULLETIN

Maksimum en Minimum Temperature (°F) en Reënval (duime) vir die Etmaal wat om 0800 (SAST) eindig op 18 - 10 - 1962

Maximum and Minimum Temperatures (°F) and Rainfall (inches) 24 hours ending at 0800 (SAST) on

TRANSVAAL	Max.	Min.	Rvl.
Barberton			
Bethal			
Chester			1.33
Delmas			
Ermelo	73	48	0.83
Joubert Park	70.7	51.7	3.15
Komatipoort			
Kroondal			0.93
Leeuwdoornstad			
Lichtenburg			
Louis Trichardt	78	57	1.55
Marnitz			0.10
Middelburg			0.13
Lonkop			0.28
Nelspruit	80	62	0.09
Nylstroom			0.10
Palmietfontein	75	49	0.[illegible]3
Pietersburg	79	57	0.49
Piet Retief	85	52	
Pelgrimsrus	78	57	0.37
Potchefstroom	78	53	0.01
Pretoria W.B.	76	53	1.05
Pretoriuskop			
Standerton			
Thabazimbi			
Vaalwater			
Waterval-boven	80	54	0.42
Wolmaransstad			
Zeerust			
Witbank			0.53
KAAP - CAPE			
Alexanderbaai	68	54	
Aberdeen			
Andelusia			
Beaufort-Wes	85	55	
Cala			

CAPE - KAAP	Max.	Min.	Rfl.
Calitzdorp			
Calvinia	82	42	
Cape Agulhas	67	56	
Cape Columbine	64	55	
Cape St. Francis	69	60	
Carnarvon			
Cradock			
De Aar	80	50	
Dordrecht	78	51	0.05
East London	75	60	
Elsenburg			
Flagstaff			
Fraserburg	82	46	
Garies			
George	68	51	0.05
Graaff Reinet	86	59	
Grahamstown			
Idutywa			
Jansenville			
Kenhardt	90	52	
Kentani			
Kimberley	86	56	
Kingwilliamstown	76	56	
Klaver	83	57	
Kowie			
Kuruman			
Lake Mentz			
Lovedale			
Maclear			
Mafeking	79	53	
Matatiele	78	49	
Matroosberg	83	45	
Middelburg	74	60	
Mossel Bay			
Malmesbury			
O'okiep	88	57	
Orange River	85	55	
Pofadder			
Port Elizabeth	75	59	

KAAP - CAPE	Max.	Min.	Rvl.
Port St. Johns	73	62	
Postmasburg	85	62	
Piquetberg			
Prieska	91	50	
Prince Albert			
Queenstown	87	51	
Riversdale	78	56	
Somerset-oos	81	60	
Springfontein	77	41	
Steynsburg			
Stormsrivier			
Sutherland			
Swellendam			
Umtata	72	52	
Upington	93	53	
van Wyksvlei	88	47	
Victoria-Wes	66	53	
Vryburg	87	53	0.01
Williston			
Willowmore	84	85	
Wingfield	76	60	
Venterstad			
NATAL			
Kaap St. Lucia	77	64	0.10
Dundee			
Durban	72	64	0.41
Estcourt	85	53	0.70
Himeville			
Ladysmith	84	54	0.09
Melmoth	83	56	0.98
M'kuzi			0.33
Newcastle	84	55	0.82
Pietermaritzburg	74	65	0.13
Port Shepstone			0.53
Seven Oaks			
Vryheid			

O.F.S. - O.V.S.	Max.	Min.	Rfl.
Bethlehem	71	48	0.01
Bethulie			
Bloemfontein	80	54	
Ficksburg	81	50	
Frankfort			
Harrismith			
Heilbron			0.15
Hoopstad	84	52	
Kroonstad	83	52	0.02
Lindley			
Modderpoort			
Parys			
Vrede			
Wepener	75	46	0.04
Winburg			
Zastron			
S.W.A. and Protectorates en Protektorate			
Gobabis	88	61	
Keetmanshoop	81	59	
Luderitz	66	54	
Ondongua	94	63	0.11
Swakopmund	60	53	
Tsumeb	94	52	
Windhoek	88	64	
Francistown	79	61	
Gaberones			
Mahalapye	73	58	
Maun	71	61	0.04
Tsabong	91	57	
Mbabane	83	61	0.57
Stegi			

SYNOPTIC WEATHER MAP — 1200 GMT. — 1400 SAST. — SINOPTIESE WEERKAART

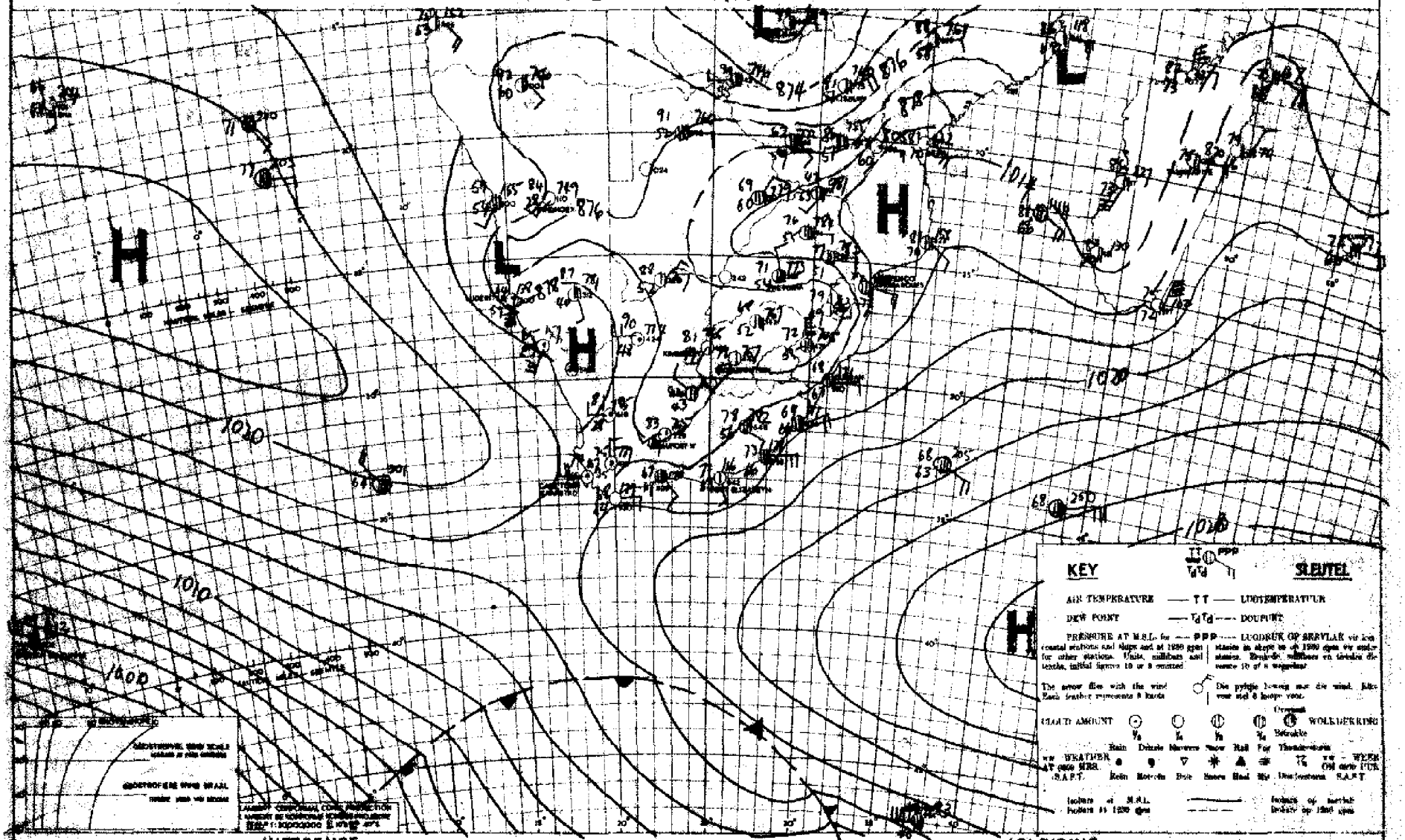

INFERENCE — DATE 17-10-1952 DATUM — AFLEIDING

A TROUGH OF LOW PRESSURE IS INDICATED IN THE UPPER AIR OVER TVL. & THE OFS. AND RAIN AND UNSETTLED WEATHER IS ASSOCIATED WITH IT. THIS TROUGH WILL BE DISPLACED E. AND DRY AIR FROM THE SW. AND S. WILL SPREAD N. OVER THE OFS. & TVL. PRESSURE IS EXPECTED TO FALL IN THE W. & S.

'N TROG VAN LAGE DRUK IS AANWEZIG IN DIE BOLUG BOVE TVL EN DIE OVS. EN REEN EN ONGESTROICE WEER GAAN GEPAARD MAAR DIE TROG SAL O. UITWIK EN DROE S.W. EN S. WIND SAL IN DIE BOLUG BOVE DIE OVS. EN TVL. WAAI. DIE DRUK SAL DAAL LANGS DIE W. EN S. KUS.

DAAGLIKSE WEERBULLETIN

WEERBURO : WEATHER BUREAU
DEPT. VAN VERVOER : DEPT. OF TRANSPORT

DAILY WEATHER BULLETIN

Maksimum en Minimum Temperature (°F) en Reënval (duime) vir die Etmaal wat om 0800 (SAST) eindig op

Maximum and Minimum Temperatures (°F) and Rainfall (inches) 24 hours ending at 0800 (SAST) on

10.10.1952

TRANSVAAL	Max.	Min.	Rvl.
Barberton			
Bethal			
Chester			
Delmas			
Ermelo	71	44	
Joubert Park			
Komatipoort			
Kroondal			
Leeuwdoornstad			
Lichtenburg			
Louis Trichardt			
Marnitz			
Middelburg			
Loskop			
Nelspruit			
Nylstroom			
Palmietfontein	74	49	
Pietersburg	69	55	
Piet Retief			
Pelgrimsrus			
Potchefstroom			
Pretoria W.B.	74	54	
Pretoriuskop			
Standerton			
Thabazimbi	80	59	
Vaalwater			
Watervalboven			
Wolmaransstad			
Zeerust			
Witbank			
KAAP - CAPE			
Alexanderbaai	70	52	
Aberdeen			
Andelusia			
Beaufort-Wes	87	54	
Cala			

CAPE - KAAP	Max.	Min.	Rfl.
Calitzdorp			
Calvinia	84	51	
Cape Agulhas			
Cape Columbine	65	52	
Cape St. Francis	69	60	
Carnarvon			
Cradock			
De Aar			
Dordrecht			
East London	72	63	
Elsenburg			
Flagstaff			
Fraserburg			
Garies	34	47	
George	66	54	
Graaff Reinet	77	59	
Grahamstown			
Idutywa			
Jansenville			
Kenhardt			
Kentani			
Kimberley	88	56	
Kingwilliamstown	80	52	0.01
Klaver			
Kowie			
Kuruman			
Lake Mentz			
Lovedale			
Maclear			
Mafeking			
Matatiele			
Matroosberg	77	46	
Middelburg	86	45	
Mossel Bay	67	61	
Malmesbury			
O'okiep	8	59	
Orange River			
Pofadder			
Port Elizabeth	73	53	

KAAP - CAPE	Max.	Min.	Rvl.
Port St. Johns	74	66	
Postmasburg			
Piquetberg			
Prieska			
Prince Albert			
Queenstown	90	60	
Riversdale			
Somerset-oos			
Springfontein			
Steynsburg			
Stormerivier			
Sutherland			
Swellendam			
Umtata			
Upington	94	55	
van Wyksvlei	91	54	
Victoria-Wes	87	52	
Vryburg	91	54	
Williston			
Willowmore			
Wingfield	70	59	
Venterstad			
NATAL			
Kaap St. Lucia	79	69	
Dundee			
Durban	76	68	
Estcourt	83	55	
Himeville			
Ladysmith	85	58	
Melmoth	83	62	
M'kuzi			
Newcastle			
Pietermaritzburg			
Port Shepstone	74	66	
Seven Oaks			
Vryheid			

O.F.S. - O.V.S.	Max.	Min.	Rfl.
Bethlehem			
Bethulie			
Bloemfontein	85	59	
Fauresmith			
Ficksburg			
Harrismith			
Heilbron			
Hoopstad			
Kroonstad			
Lindley			
Modderpoort			
Parys			
Vrede			
Wepener	83	49	
Winburg			
Zastron			
S.W.A. and Protectorates en Protektorate			
Gobabis	89	60	
Keetmanshoop			
Lüderitz	61	54	
Ondongua			
Swakopmund	93	70	
Tsumeb	94	68	
Windhoek	87	65	
Francistown			0.48
Gaberones			
Mahalapye	79	60	
Maun			
Tsabong	93	57	
Bremersdorp	80	68	
Stegi			

SYNOPTIC WEATHER MAP — 1200 GMT. — 1400 SAST. — SINOPTIESE WEERKAART

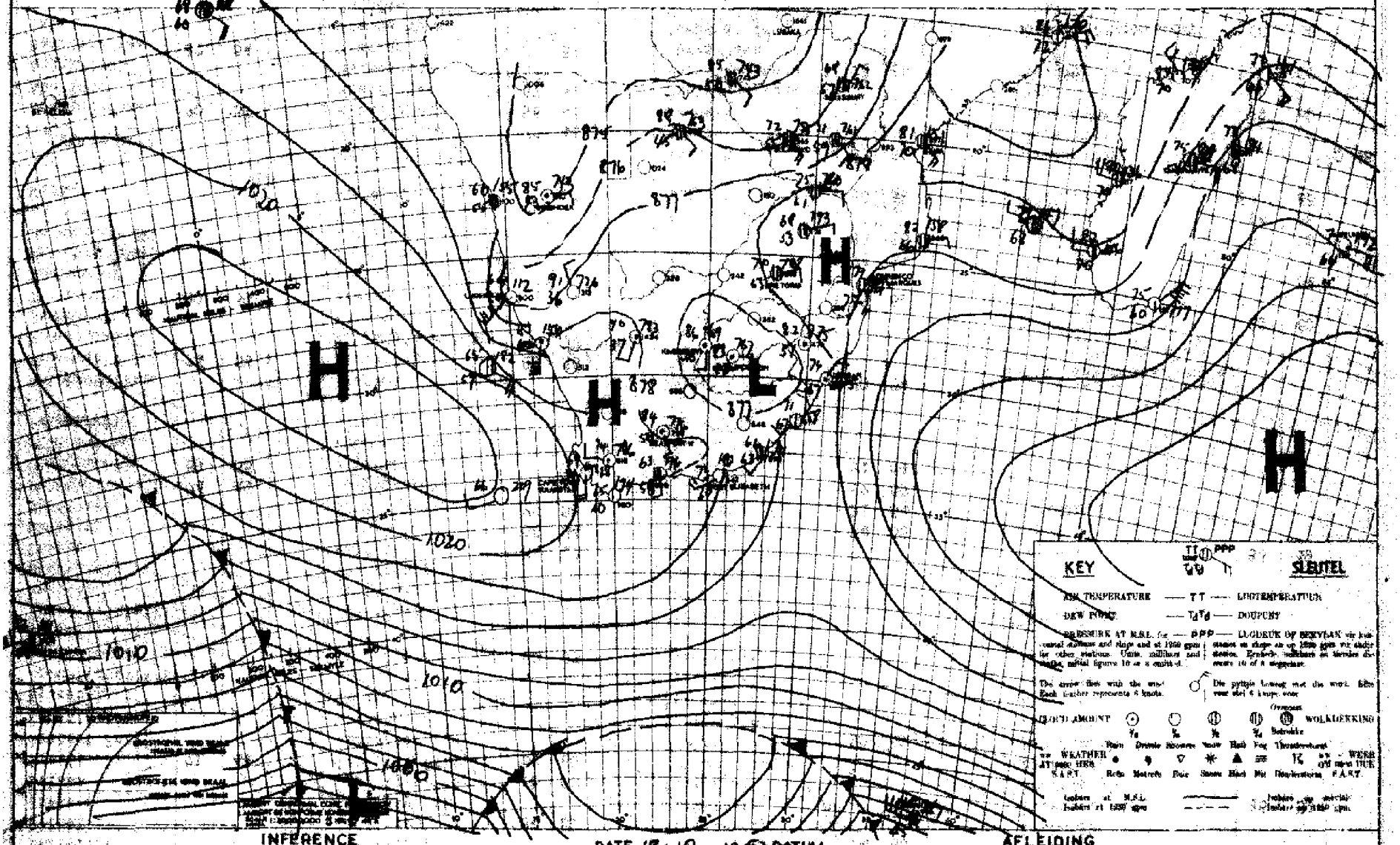

INFERENCE — DATE 18-10-1952 DATUM — AFLEIDING

ANTICYCLONIC CONDITIONS ARE BECOMING ESTABLISHED OVER THE UNION AND SETTLED AND WARM TO HOT WEATHER WILL PREVAIL.

ANTIKIKLONIESE TOESTANDE ONTWIKKEL NOU OOR DIE UNIE EN GESTABILISEER EN WARM WEER SAL HEERS

DAAGLIKSE WEERBULLETIN

WEERBURO : WEATHER BUREAU
DEPT. VAN VERVOER : DEPT. OF TRANSPORT

DAILY WEATHER BULLETIN

Maksimum en Minimum Temperature (°F) en Reënval (duime) vir die Etmaal wat om 0800 (SAST) eindig op

Maximum and Minimum Temperatures (°F) and Rainfall (inches) 24 hours ending at 0800 (SAST) on

30 - 10195 - 3

TRANSVAAL	Max.	Min.	Rvl.
Barberton			
Bethal			
Chester			
Delmas			
Ermelo			
Joubert Park	78	45	
Komatipoort	78	56	
Kroondal	88	64	
Leeuwdoornstad			
Lichtenburg			
Louis Trichardt	80	59	
Marnitz			
Middelburg			
Loskop			
Nelspruit	86	76	
Nylstroom	82	51	
Palmietfontein	74	82	
Pietersburg	79	57	
Piet Retief			
Pelgrimsrus			
Potchefstroom	87	53	
Pretoria W.B.	92	60	
Pretoriuskop			
Standerton	81	47	
Thabazimbi	89	67	
Vaalwater			
Watervalboven	80	49	
Wolmaransstad			
Zeerust			
Witbank			
KAAP - CAPE			
Alexanderbaai	79	55	
Aberdeen			
Andalusia			
Beaufort-Wes	93	62	
Cala			

CAPE - KAAP	Max.	Min.	Rfl.
Calitzdorp			
Calvinia	97	55	
Cape Agulhas	68	63	
Cape Columbine	67	55	
Cape St. Francis	68	60	
Carnarvon			
Cradock			
De Aar			
Dordrecht	86	56	
East London	75	63	
Elsenburg			
Flagstaff			
Fraserburg	93	55	
Gariep	104	63	
George	70	53	
Graaff Reinet	90	65	
Grahamstown			
Idutywa			
Jansenville			
Kenhardt	99	53	
Kentani			
Kimberley	89	64	
Kingwilliamstown	89	62	
Klaver	103	59	
Kowie			
Kuruman			
Lake Mentz			
Lovedale			
Maclear			
Mafeking			
Matatiele			
Matroosberg	90	56	
Middelburg	90	47	
Mossel Bay	69	63	
Malmesbury			
O'okiep			
Orange River	93	59	
Pofadder			
Port Elizabeth			

KAAP - CAPE	Max.	Min.	Rvl.
Port St. Johns	74	64	
Postmasburg	89	62	
Piquetberg			
Prieska	99	58	
Prince Albert			
Queenstown	91	55	
Riversdale	85	58	
Somerset-oos	86	51	
Springfontein			
Steynsburg			
Stormsrivier			
Sutherland			
Swellendam			
Umtata	82	58	
Upington	98	69	
van Wyksvlei	77	60	
Victoria-Wes	92	53	
Vryburg	91	58	
Williston			
Willowmore	88	53	
Wingfield	78	57	
Venterstad			
NATAL			
Kaap St. Lucia	87	67	
Dundee			
Durban	78	56	
Estcourt			
Himeville			
Ladysmith	85	56	
Melmoth	80	60	
M'kuzi			
Newcastle	83	53	
Pietermaritzburg			
Port Shepstone	78	67	
Seven Oaks			
Vryheid			

O.F.S. - O.V.S.	Max.	Min.	Rfl.
Bethlehem	80	49	
Bethulie			
Bloemfontein	85	60	
Fauresmith	88	49	
Ficksburg			
Harrismith			
Heilbron			
Hoopstad	88	60	
Kroonstad	84	58	
Lindley			
Modderpoort			
Parys			
Vrede			
Wepener	87	57	
Winburg			
Zastron			
S.W.A. and Protectorates en Protektorate			
Gobabis	85	59	0.14
Keetmanshoop	97	73	
Luderitz	63	53	
Ondongua	94	69	
Swakopmund	69	57	
Tsumeb	91	63	
Windhoek	85	57	0.06
Francistown	85	63	
Gaberones			
Mahalapye	85	67	
Maun	88	68	0.27
Tsabong	92	58	
Mbabane Bremersdorp	81	61	
Stegi			

SYNOPTIC WEATHER MAP — 1200 GMT. — 1400 SAST. — SINOPTIESE WEERKAART

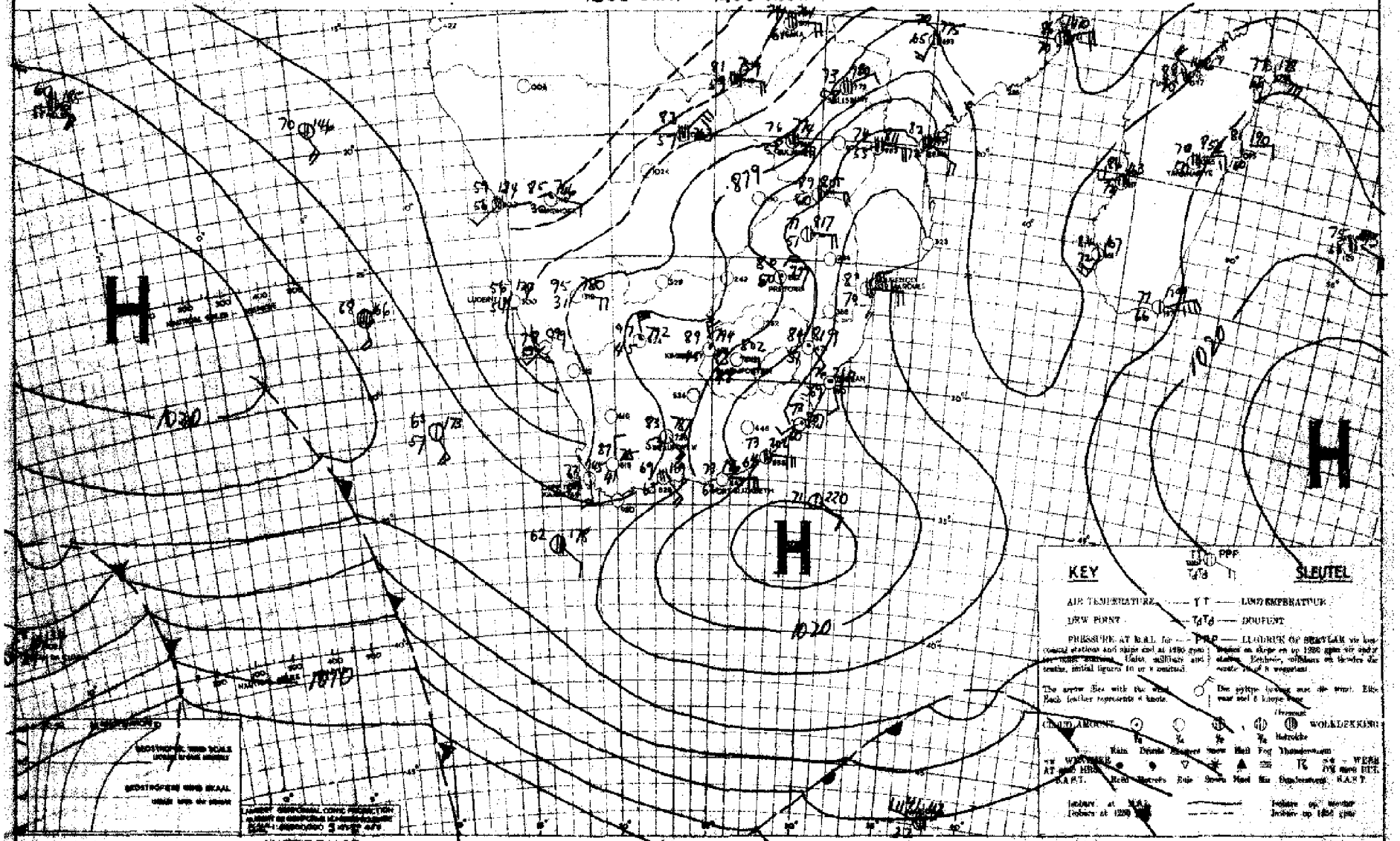

INFERENCE — DATE 19-10-1962 DATUM — AFLEIDING

DRY E. WINDS ARE BLOWING OVER MOST OF S. AFRICA AND THE WEATHER WILL REMAIN FINE & WARM TO HOT.

DROË O. WINDE WAAI OOR BYKANS DIE HELE S. AFRIKA EN DIT SAL MOOIWEER EN WARM TOT HEIE WARM BLY.

DAAGLIKSE WEERBULLETIN

WEERBURO : WEATHER BUREAU
DEPT. VAN VERVOER : DEPT. OF TRANSPORT

DAILY WEATHER BULLETIN

Maksimum en Minimum Temperature (°F) en reënval (duime) vir die 24 uur wat om 0800 (SAST) eindig op

Maximum and Minimum Temperatures (°F) and Rainfall (inches) 24 hours ending at 0800 (SAST) on 24-10-195[illegible]

TRANSVAAL	Max.	Min.	Rvl.
Barberton			
Bethal			
Chester			
Delmas			
Ermelo	83	44	
Joubert Park	81	57	
Komatipoort	91	67	
Kroondal			
Leeuwdoornstad			
Lichtenburg			
Louis Trichardt	72	58	
Marnitz			
Middelburg			
Loskop			
Nelspruit	86	65	
Nylstroom	85	52	
Palmietfontein	87	53	
Pietersburg	80	57	
Piet Retief			
Pelgrimsrus	79	48	
Potchefstroom	89	56	
Pretoria W.B.	85	54	
Pretoriuskop			
Standerton	85	47	
Thabazimbi			
Vaalwater			
Waterval-boven			
Wolmaransstad			
Zeerust			
Witbank			
KAAP - CAPE			
Alexanderbaai	70	58	0.01
Aberdeen			
Andeluzia			
Beaufort-Wes	100	77	
Calm			

CAPE - KAAP	Max.	Min.	Rfl.
Calitzdorp			
Calvinia			
Cape Agulhas	68	61	0.01
Cape Columbine	63	55	
Cape St. Francis	73	62	
Carnarvon			
Cradock			
De Aar	93	60	
Dordrecht			
East London	85	64	
Elsenburg			
Flagstaff			
Fraserburg			
Garies			
George	105	60	
Graaff Reinet	100	73	
Grahamstown			
Idutywa			
Jansenville			
Kenhardt			
Kentani			
Kimberley	95	66	
Kingwilliamstown	103	678	
Klaver			
Kowie			
Kuruman			
Lake Mentz			
Lovedale			
Maclear			
Mafeking			
Matatiele			
Matroosberg	96	66	0.01
Middelburg	91	59	
Mossel Bay	75	63	0.02
Malmesbury			
O'kiep			
Orange River			
Pofadder			
Port Elizabeth	94	64	

KAAP - CAPE	Max.	Min.	Rvl.
Port St. Johns	74	60	
Postmasburg	88	63	
Piquetberg			
Prieska			
Prince Albert			
Queenstown	97	58	
Riversdale	106	63	
Somerset-oos	102	84	
Springfontein	91	61	
Steynsburg			
Stormsrivier			
Sutherland			
Swellendam			
Umtata	102	62	
Upington	96	70	
van Wyksvlei			
Victoria-Wes	94	62	
Vryburg	90	57	
Williston			
Willowmore	102	67	
Wingfield	77	61	0.01
Venterstad			
NATAL			
Kaap St. Lucia	80	67	
Dundee			
Durban	77	65	
Estcourt	89	53	
Hinsville			
Ladysmith	90	54	
Melmoth	90	57	
M'kuzi			
Newcastle	89	50	
Pietermaritzburg			
Port Shepstone	73	64	
Seven Oaks			
Vryheid			

O.F.S. - O.V.S.	Max.	Min.	Rfl.
Bethlehem	85	47	
Bethulie			
Bloemfontein	89	59	
Fauresmith	89	52	
Ficksburg			
Harrismith			
Heilbron			
Heopstad	92	54	
Kroonstad	90	57	
Lindley			
Modderpoort			
Parys			
Vrede			
Wepener	91	53	
Winburg			
Zastron			
S.W.A. and Protectorates en Protektorate			
Gobabis	76	59	0.33
Keetmanshoop	86	63	
Luderitz	55	53	
Ondongua	84	71	0.01
Swakopmund	63	57	
Tsumeb	xx	xx	0.03
Windhoek	72	56	0.05
Francistown			
Gaberones			
Mahalapye	85	60	
Maun	93	70	
Tsabong	92	59	
Mbabane			
Stegi			

SYNOPTIC WEATHER MAP — 1200 GMT — 1400 SAST — SINOPTIESE WEERKAART

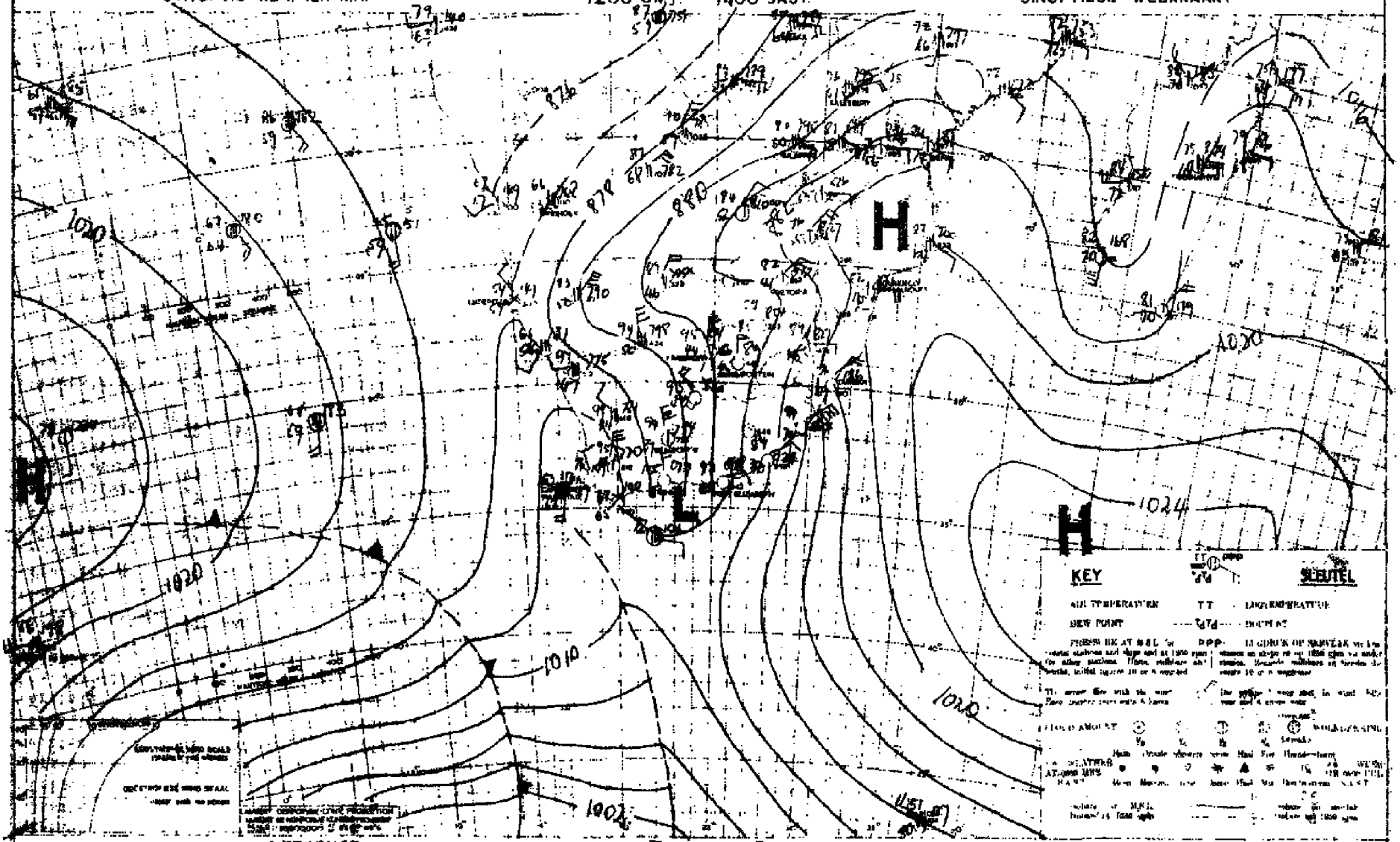

INFERENCE

DATE 20-10-79 DATUM 52

OUR SUPERIOR AIR FROM THE E. IS SPREADING W. OVER THE UNION & RHODESIA WHILE MODERATELY HUMID AIR OVER BECHUANALAND & SWA. IS FLOWING S. CONSEQUENTLY THE WEATHER WILL BE FINE OVER TVL. O.F.S. AND NATAL & E. CAPE, BUT CLOUDY OVER W. CAPE WHERE ISOLATED THUNDERSTORMS MAY DEVELOP.

AFLEIDING

DIE SUPERIEURE LUG BEWEEG W. OOR DIE UNIE EN RHODESIE TERWYL DIE MATIG VOCHTIGE LUG OOR BETSJOEANALAND EN SWA. S. BEWEEG. GEVOLGLIK SAL DIT MOOI WEER BLY OOR TVL, NATAL, DIE O.V.S. EN O. K.P. MAAR OOR W. KAAPLAND SAL DIT BEWOLK WEES MET MOONTLIK GEISOLEERDE PLAASLIKE DONDERSTORMS.

DAAGLIKSE WEERBULLETIN

WEERBURO : WEATHER BUREAU
DEPT. VAN VERVOER · DEPT. OF TRANSPORT

DAILY WEATHER BULLETIN

Maximum en Minimum Temperature (°F) en reënval (duime) vir die 24 uur wat om 0800 (SAST) eindig op

Maximum and Minimum Temperatures (°F) and Rainfall (inches) 24 hours ending at 0800 (SAST) on 22-10 1952

TRANSVAAL	Max.	Min.	Rvl.
Barberton			
Bethal			
Chester			
Delmas			
Ermelo	85	51	
Joubert Park	81	62	
Komatipoort	95	61	
Kroondal			
Leeuwdoornstad			
Lichtenburg			
Louis Trichardt	80	54	
Marnitz			
Middelburg			
Loskop			
Nelspruit	87	57	
Nylstroom	87	57	
Palmietfontein	86	54	
Pietersburg	81	65	
Piet Retief			
Pilgrimsrus	85	48	
Potchefstroom	89	59	
Pretoria W.B.	85	53	
Pretoriuskop			
Standerton	86	49	
Thabazimbi	92	68	
Vaalwater			
Waterval boven	87	51	
Wolmaransstad			
Zeerust			
Witbank			
KAAP – CAPE			
Alexanderbaai	73	60	
Aberdeen			0.14
Andalusia			
Beaufort-Wes	82	59	0.06
Cala			

CAPE – KAAP	Max.	Min.	Rfl.
Calitzdorp			
Calvinia	85	56	
Cape Agulhas	65	59	0.05
Cape Columbine	65	55	
Cape St. Francis	70	63	0.12
Carnarvon			
Cradock			0.08
De Aar	90	65	
Dordrecht	88	50	
East London	73	60	
Elsenburg			
Flagstaff			
Fraserburg			
Garies	81	58	
George	70	61	0.12
Graaff Reinet	95	60	0.15
Grahamstown			
Idutywa			
Jansenville			0.09
Kenhardt	91	64	
Kentani			
Kimberley	92	61	
Kingwilliamstown	87	65	0.01
Klaver			
Kowie			
Kuruman			
Lake Mentz			
Lovedale			
Maclear			
Mafeking	89	61	
Matatiele			
Matroosberg	62	55	
Middelburg	89	58	
Mossel Bay	75	62	0.04
Malmesbury			
O'okiep			
Orange River	94	65	
Pofadder	87	61	
Port Elizabeth	77	65	0.11

KAAP – CAPE	Max.	Min.	Rvl.
Port St. Johns			
Postmasburg	75	64	
Piquetberg	88	66	
Prieska			
Prince Albert	91	63	0.05
Queenstown			
Riversdale	96	54	
Somerset-oos	78	60	0.11
Springfontein	99	61	
Steynsburg	95	62	
Stormsrivier			
Sutherland			
Swellendam			
Umtata	104	59	
Upington	93	64	
van Wyksvlei	89	58	0.03
Victoria-Wes	82	56	0.18
Vryburg	92	56	
Williston			
Willowmore	95	59	0.19
Wingfield	70	59	
Venterstad			
NATAL			
Kaap St. Lucia	78	56	
Dundee			
Durban	78	68	
Estcourt	96	57	
Himeville			
Ladysmith	98	58	
Melmoth	93	58	
M'kuzi			
Newcastle			
Pietermaritzburg			
Port Shepstone	75	60	
Seven Oaks			
Vryheid			

O.F.S. – O.V.S.	Max.	Min.	Rfl.
Bethlehem			
Bethulie	85	46	
Bloemfontein			
Ficksburg	88	58	
Harrismith			
Heilbron			
Hoopstad			
Kroonstad	93	58	
Lindley	90	55	
Modderpoort			
Parys			
Vrede			
Wepener			
Winburg	89	60	
Zastron			
S.W.A. and Protectorates en Protektorate			
Gobabis			
Keetmanshoop	83	61	
Luderitz	93	68	
Ondongua	82	57	
Swakopmund	87	68	
Tsumeb	85	57	
Windhoek	82	61	0.02
	85	63	
Francistown			
Gaberones	90	63	
Mahalapye			
Maun	89	62	
Tsabong	93	63	
Mbabane			
Stegi			

SYNOPTIC WEATHER MAP — 1200 GMT. — 1400 SAST — SINOPTIESE WEERKAART

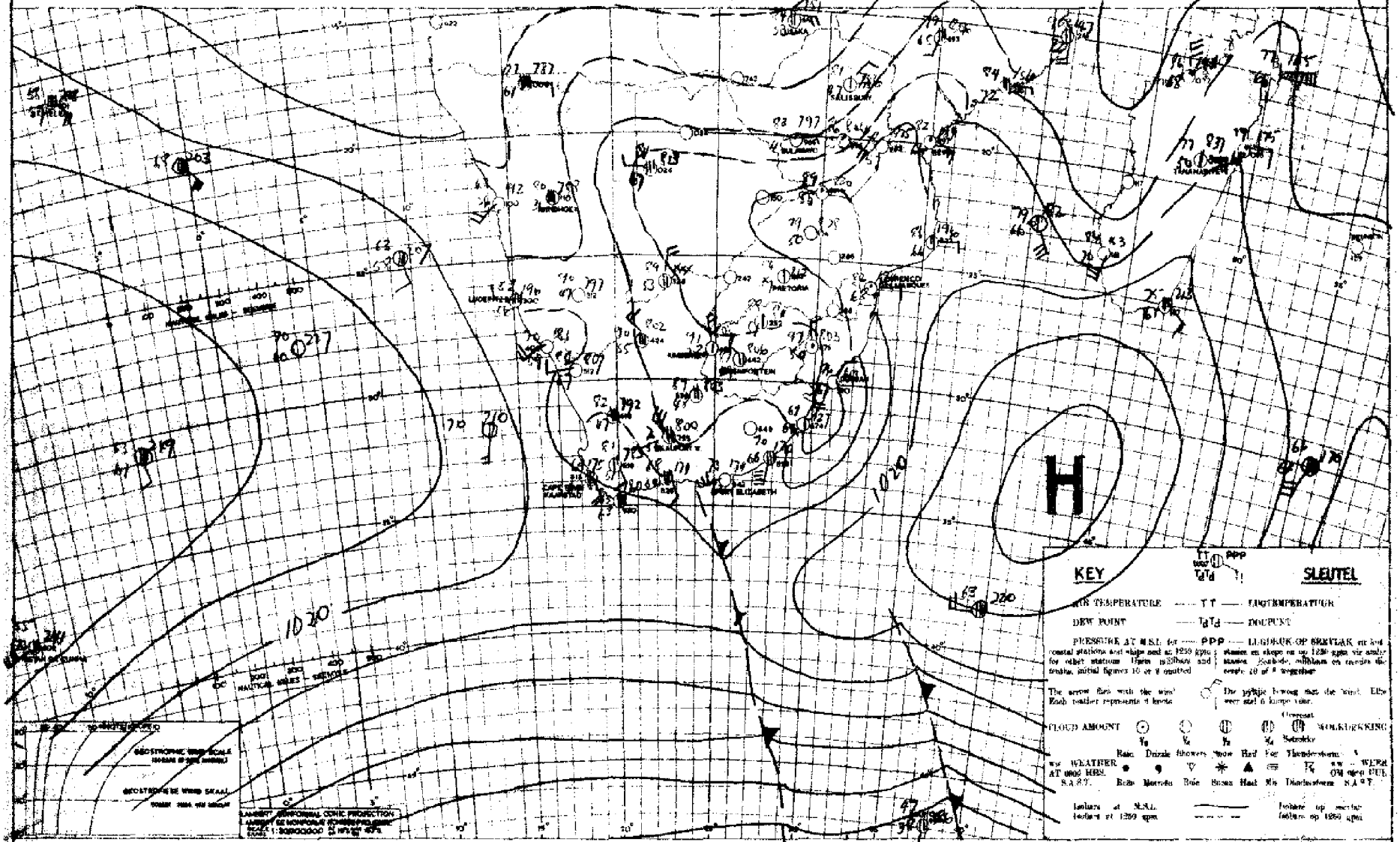

INFERENCE

A TROUGH IS FORMING OVER THE CENTRAL CAPE AND THUNDER-CONDITIONS WILL DEVELOP OVER THE CENTRAL & N. CAPE & OVER THE S. FREESTATE. OROGRAPHIC SHOWERS WILL FALL OVER THE S. COAST.

DATE 19 DATUM

AFLEIDING

DAAR ONSTAAN 'N TROG OOR MIDDEL KAAPLAND EN DONDERWEERSTOESTANDE SAL OOR MIDDEL EN N. KAAPLAND FSOOK OOR DIE S. VRYSTAAT VORM. OROGRAFIESE BUIE SAL OOR DIE S. KUSSTREKE UITSAK.

DAAGLIKSE WEERBULLETIN

WEERBURO : WEATHER BUREAU

DEPT. VAN VERVOER : DEPT. OF TRANSPORT

DAILY WEATHER BULLETIN

Maksimum en Minimum Temperature (°F) en Reënval (duime) vir die tydperk wat om 0800 (SAST) eindig op

Maximum and Minimum Temperatures (°F) and Rainfall (inches) 24 hours ending at 0800 (SAST) on

23.t.10.195....2.

TRANSVAAL	Max.	Min.	Rvl.
Barberton			
Bethal			
Chester			
Delmas			
Ermelo	87	55	
Joubert Park	85	64	
Komatipoort	100	66	
Kroonstad			
Leeuwdoornstad			
Lichtenburg			
Louis Trichardt			
Marnitz			
Middelburg			
Loskop			
Nelspruit	74	57	
Nylstroom	91	53	
Palmietfontein	90	54	
Pietersburg	89	59	
Piet Retief			
Pelgrimsrus	90	50	
Potchefstroom	92	59	
Pretoria W.B.	89	56	
Pretoriuskop			
Standerton	89	50	
Thabazimbi	97	73	
Vaalwater			
Watervalboven	91	51	
Wolmaransstad			
Zeerust			
Witbank			
KAAP - CAPE			
Alexanderbaai	70	53	
Aberdeen			
Andalusia			
Beaufort-Wes	93	56	
Cale			

CAPE - KAAP	Max.	Min.	Rfl.
Calitzdorp			
Calvinia	85	50	
Cape Agulhas	66	55	
Cape Columbine	64	51	
Cape St. Francis	66	62	
Carnarvon			
Cradock			
De Aar	92	60	
Dordrecht	86	51	0.15
East London	75	63	
Elsenburg			
Flagstaff			
Fraserburg	24	52	
Garies	79	53	
George	63	57	0.01
Graaff Reinet	91	58	
Grahamstown			
Idutywa			
Jansenville			
Kenhardt	94	71	
Kentani			
Kimberley	93	63	
Kingwilliamstown	86	60	
Klaver	77	52	
Kowie			
Kuruman			
Lake Mentz			
Lovedale			
Maclear			
Mafeking			
Matatiele			
Matroosberg	71	47	
Middelburg	87	49	
Mossel Bay	75	58	
Malmesbury			
O'okiep			
Orange River	94	58	
Pofadder	99	63	
Port Elizabeth	75	62	0.03

KAAP - CAPE	Max.	Min.	Rvl.
Port St. Johns	76	66	
Postmasburg	92	70	
Piquetberg			
Prieska	97	65	
Prince Albert			
Queenstown	88	54	0.01
Riversdale	64	54	0.01
Somerset-oos	91	61	
Springfontein	92	56	
Steynsburg			
Stormsrivier			
Sutherland			
Swellendam			
Umtata	91	61	
Upington	95	72	
van Wyksvlei	94	60	
Victoria-Wes	88	51	
Vryburg	85	54	
Williston			
Willowmore	85	61	0.11
Wingfield	65	53	
Venterstad			
NATAL			
Kaap St. Lucia	82	68	
Dundee			
Durban	79	65	
Estcourt	95	57	
Himeville			
Ladysmith	98	61	
Melmoth			
M'kuzi			
Newcastle	96	56	
Pietermaritzburg			
Port Shepstone	77	65	
Seven Oaks			
Vryheid			

O.F.S. - O.V.S.	Max.	Min.	Rfl.
Bethlehem	88	54	
Bethulie			
Bloemfontein	89	58	0.01
Fauresmith	89	53	
Ficksburg			
Harrismith			
Heilbron			
Hoopstad	95	55	
Kroonstad	93	55	
Lindley			
Modderpoort			
Parys			
Vrede			
Wepener	91	53	
Winburg			
Zastron			
S.W.A. and Protectorates en Protektorate			
Gobabis	88	61	
Keetmanshoop	92	65	0.11
Luderitz	91	69	0.01
Ondongua			
Swakopmund	64	55	
Tsumeb	90	67	
Windhoek	87	67	
Francistown	94	63	
Gaberones			
Mahalapye	92	59	
Maun	96	70	
Tsabong	96	61	
Mbabane			
Stegi			

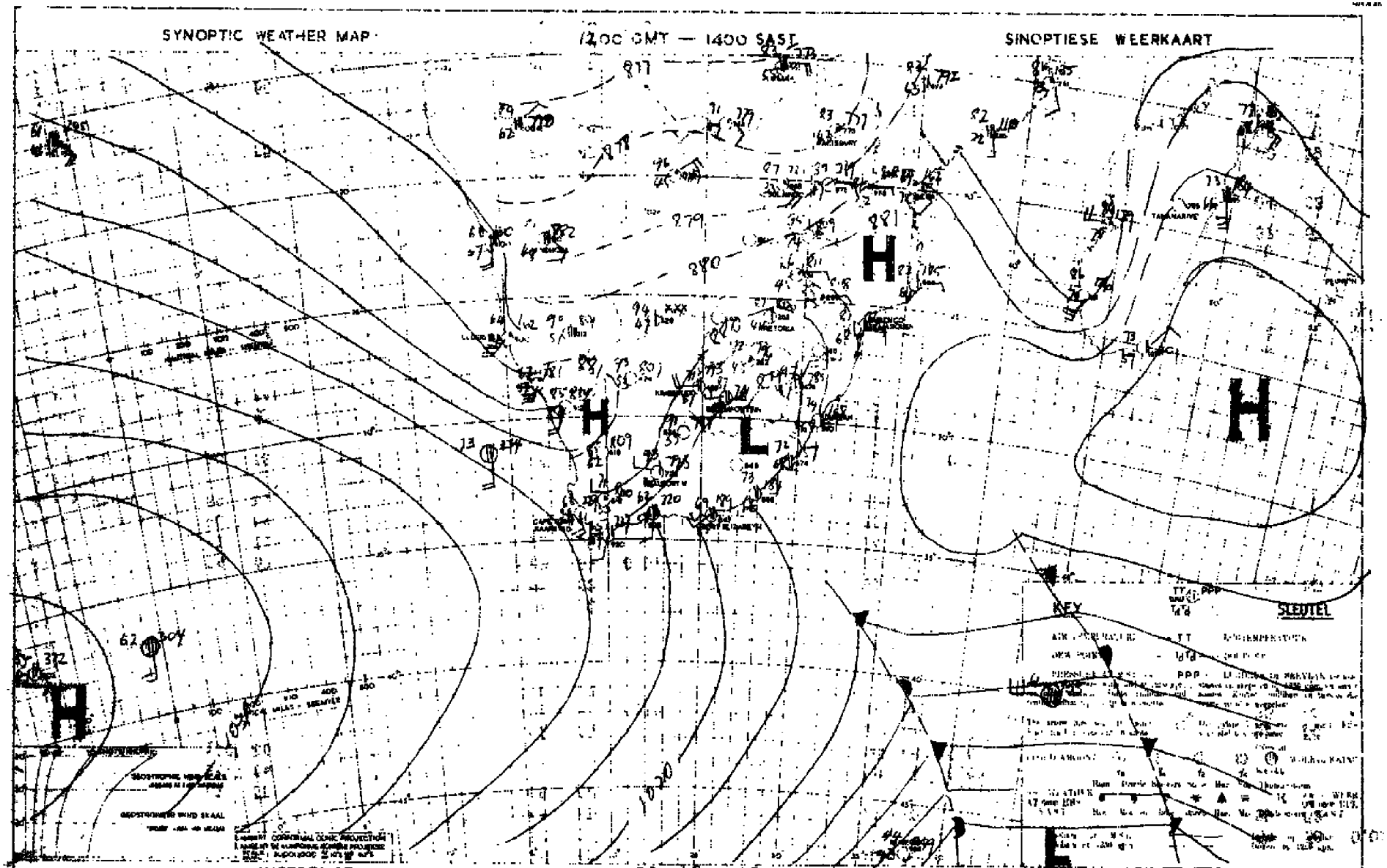

INFERENCE

LIGHT AFTERNOON THUNDER CONDITIONS ARE LIKELY OVER THE CENTRAL PARTS OF THE UNION BUT OTHERWISE FINE AND HOT WEATHER WILL CONTINUE.

DATE 22-10-1952 DATUM

AFLEIDING

LIGTE DONDERWEERSTOESTANDE SAL IN DIE NAMIDDAG WAARSKYNLIK OOR DIE MIDDELDELE VAN DIE UNIE VOORKOM MAAR ORTENS SAL MOOIWEER EN BAIE WARM TOESTANDE VOORTDUUR.

DAAGLIKSE WEERBULLETIN

WEERBURO : WEATHER BUREAU

DEPT. VAN VERVOER : DEPT. OF TRANSPORT

DAILY WEATHER BULLETIN

Maksimum en Minimum Temperature (°F) en Reënval (duime) vir die Etmaal wat om 0800 (SAST) eindig op

Maximum and Minimum Temperatures (°F) and Rainfall (inches) 24 hours ending at 0800 (SAST) on

24.1.10.1952. ....

TRANSVAAL	Max.	Min.	Rvl.
Barberton			
Bethal			
Chester			
Delmas			
Ermelo	88	54	
Joubert Park	86	64	
Komatipoort	97	63	
Kroondal			
Leeuwdoornstad			
Lichtenburg			
Louis Trichardt			
Marnitz			
Middelburg			
Loskop			
Nelspruit			
Nylstroom	93	60	
Palmietfontein	91	61	
Pietersburg	88	60	
Piet Retief			
Pelgrimsrus			
Potchefstroom	94	62	
Pretoria W.B.	90	56	
Pretoriuskop			
Standerton			
Thabazimbi			
Vaalwater			
Watervalboven			
Wolmaransstad			
Zeerust			
Witbank			
KAAP - CAPE			
Alexanderbaai	66	51	
Aberdeen			
Andrusia			
Beaufort-Wes	89	51	
Cala			

CAPE - KAAP	Max.	Min.	Rfl.
Calitzdorp			
Calvinia	49	44	
Cape Agulhas	67	55	0.58
Cape Columbine	63	50	
Cape St. Francis	67	60	
Carnarvon			
Cradock			
De Aar	90	59	0.01
Dordrecht			
East London	75	59	0.07
Elsenburg			
Flagstaff			
Fraserburg			
Gariep	65	51	0.01
George	69	53	0.01
Graaff Reinet	96	55	
Grahamstown			
Idutywa			
Jansenville			
Kenhardt	94	47	
Kentani			
Kimberley	96	62	
Kingwilliamstown	79	55	0.11
Klaver	68	52	
Kowie			
Kuruman			
Lake Mentz			
Lovedale			
Maclear			
Mafeking			
Matatiele			
Matroosberg	69	42	
Middelburg	86	55	
Mossel Bay	76	55	
Malmesbury			
O'okiep			
Orange River			
Pofadder	66	39	
Port Elizabeth	70	58	0.01

KAAP - CAPE	Max.	Min.	Rvl.
Port St. Johns	75	62	
Postmasburg			
Piquetberg			
Prieska			
Prince Albert			
Queenstown			
Riversdale	75	53	0.20
Somerset-oos	88	54	0.10
Springfontein	89	53	
Steynsburg			
Stormsrivier			
Sutherland			
Swellendam			
Umtata			
Upington	94	50	
van Wyksvlei			
Victoria-Wes	89	48	
Vryburg	97	55	
Williston			
Willowmore	85	49	
Wingfield	66	53	0.05
Venterstad			
NATAL			
Kaap St. Lucia	81	66	
Dundee			
Durban	76	67	
Estcourt			
Himeville			
Ladysmith	97	66	
Melmoth	90	68	
M'kuzi			
Newcastle	97	72	
Pietermaritzburg			
Port Shepstone	78	67	
Seven Oaks			
Vryheid			

O.F.S. - O.V.S.	Max.	Min.	Rfl.
Bethlehem	88	50	
Bethulie			
Bloemfontein			
Fauresmith	92	59	
Ficksburg			
Harrismith			
Heilbron			
Hoopstad			
Kroonstad	97	57	
Lindley	94	58	
Modderpoort			
Parys			
Vrede			
Wepener			
Winburg	92	51	
Zastron			
S.W.A. and Protectorates en Protektorate			
Gobabis	92	62	
Keetmanshoop	88	44	0.01
Luderitz	65	54	
Ondongua	92	67	
Swakopmund	62	50	
Tsumeb	97	71	
Windhoek	84	64	
Francistown			
Gaberones			
Mahalapye	94	61	
Maun	98	66	
Tsabong	98	62	
Mbabane			
Stegi			

SYNOPTIC WEATHER MAP — 1200 GMT. — 1400 SAST. — SINOPTIESE WEERKAART

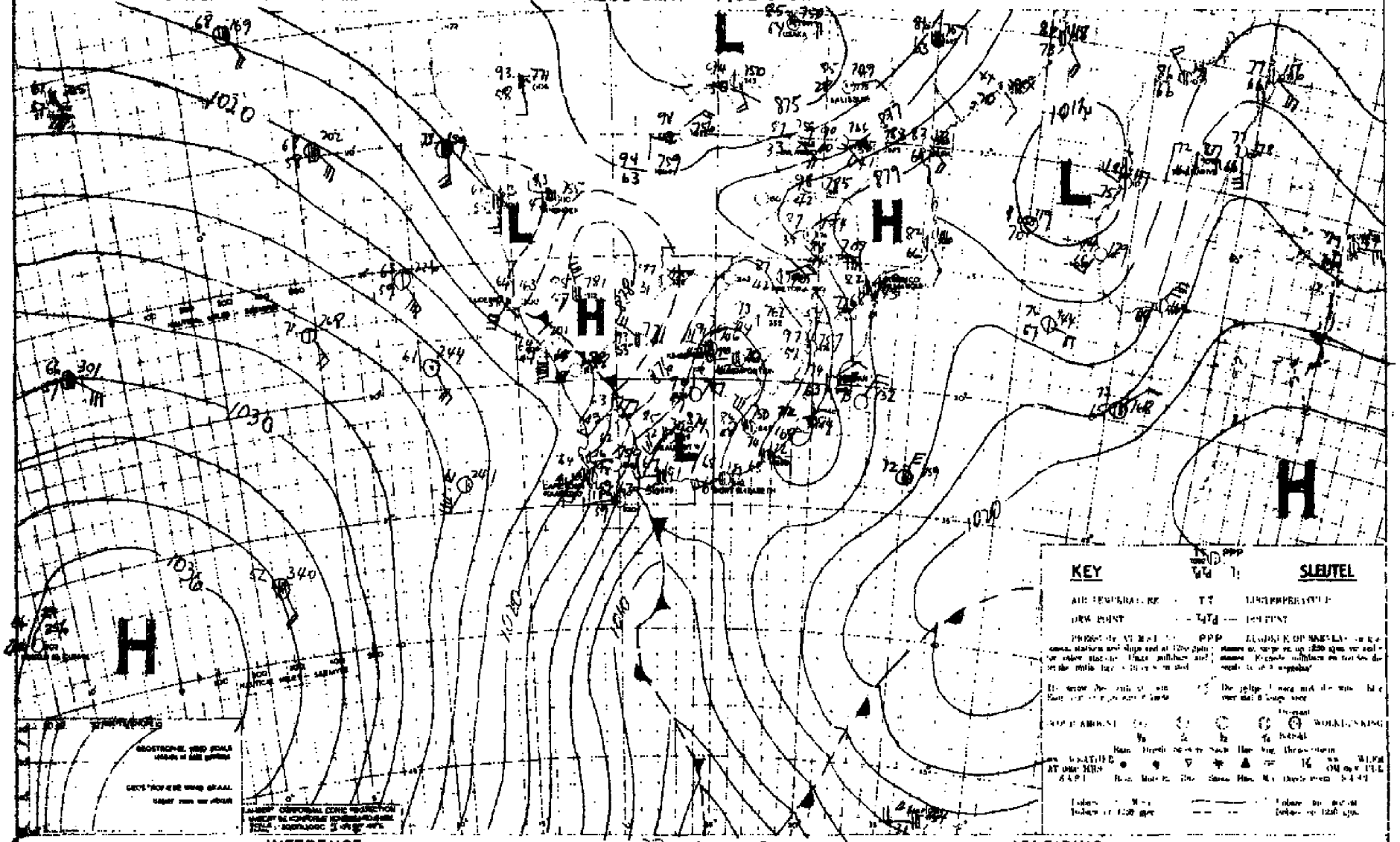

DATE 23-10-1952 DATUM

INFERENCE

THERE IS EVIDENCE OF A WAVE DEVELOPING S. OF THE CAPE, BUT WITH THE ANTICYCLONE E. OF TRISTAN MOVING E., PRESSURES WILL RISE OVER THE CAPE W. & S. COASTS, AND COOL AIR WILL FLOW OVER C.P. FROM THE S.W. OVER THE N.W. PROV. IT WILL REMAIN FINE & HOT BUT IT WILL BE CLOUDY AND UNSETTLED ALONG THE S. & S.E. COASTS.

AFLEIDING

DAAR IS AANDUIDING DAT 'N WAVE GOLF S. VAN DIE KAAP ONTWIKKEL MAAR DIE ANTISIKLONE O. VAN TRISTAN BEWEG, O. EN DIE DRUK SAL STIJG OOR DIE W. EN S. KUS. EN KOEL LUG SAL VIE K.P. UIT DIE S.W. BINNESTROOM. OOR DIE N.O. PROV. SAL DIT BAIE WARM EN MOOI WEER BLY, MAAR LANGS DIE S.O. EN S. KUS SAL DIT BEWOLK EN ONGESTADIG WEES.

DAAGLIKSE WEERBULLETIN

WEERBURO : WEATHER BUREAU
DEPT. VAN VERVOER : DEPT. OF TRANSPORT

DAILY WEATHER BULLETIN

Maksimum en Minimum Temperature (°F) en Reënval (duime) vir die Etmaal wat om 0800 (SAST) eindig op

Maximum and Minimum Temperatures (°F) and Rainfall (inches) 24 hours ending at 0800 (SAST) on

25-10-195.....

TRANSVAAL	Max.	Min.	Rvl.
Barberton			
Bethal			
Chester			
Delmas			
Ermelo	88	55	
Joubert Park	85	61	
Komatipoort	105	71	
Kroondal			
Leeuwdoornstad			
Lichtenburg			
Louis Trichardt			
Marnitz			
Middelburg			
Loskop			
Nelspruit	98	66	
Nylstroom	95	59	
Palmietfontein	89	56	
Pietersburg	90	65	
Piet Retief			
Pelgrimsrus	93	56	0.01
Potchefstroom	92	56	
Pretoria W.B.	89	59	
Pretoriuskop			
Standerton	90	56	
Thabazimbi	98	70	
Vaalwater			
Watervalboven	94	64	
Wolmaransstad			
Zeerust			
Witbank			

KAAP - CAPE	Max.	Min.	Rvl.
Alexanderbaai	67	52	
Aberdeen			
Andalusia			
Beaufort-Wes	68	49	
Cala			

CAPE - KAAP	Max.	Min.	Rfl.
Calitzdorp			
Calvinia			
Cape Agulhas	66	45	
Cape Columbine	65	57	
Cape St. Francis	63	51	
Carnarvon	62	55	0.85
Cradock			
De Aar	77	44	
Dordrecht	65	43	0.21
East London	66	59	0.87
Elsenburg			
Flagstaff			0.48
Fraserburg			
Garies	60	44	
George	69	44	
Graaff Reinet	58	50	0.57
Grahamstown	67	48	0.01
Idutywa			0.53
Jansenville			0.38
Kenhardt	72	53	
Kentani			1.34
Kimberley	85	50	
Kingwilliamstown	61	51	
Klaver			
Kowie			0.58
Kuruman			
Lake Mentz			0.12
Lovedale			
Maclear			0.08
Mafeking	96	63	
Matatiele			
Matroosberg	56	38	0.01
Middelburg	69	46	
Mossel Bay	61	56	0.40
Malmesbury	63	50	
O'okiep	80	49	
Orange River	87	48	
Pofadder	63	47	0.62
Port Elizabeth			

KAAP - CAPE	Max.	Min.	Rvl.
Port St. Johns			
Postmasburg	69	59	1.18
Piquetberg	76	51	
Prieska	77	51	
Prince Albert			
Queenstown	59	46	0.21
Riversdale	66	50	0.09
Somerset-oos			
Springfontein	83	49	0.06
Steynsburg			
Stormsrivier			
Sutherland			
Swellendam			
Umtata			
Upington	70	52	0.62
van Wyksvlei	73	55	
Victoria-Wes			
Vryburg	65	43	
Williston	95	51	
Willowmore	62	49	
Wingfield	64	56	
Venterstad			

NATAL	Max.	Min.	Rvl.
Kaap St. Lucia	80	66	0.02
Dundee			
Durban	81	63	0.11
Estcourt	97	53	
Himeville			0.31
Ladysmith	99	59	
Melmoth	77	57	0.02
M'kuzi			
Newcastle	97	59	
Pietermaritzburg			0.09
Port Shepstone	73	61	0.70
Seven Oaks			
Vryheid			

O.F.S. - O.V.S.	Max.	Min.	Rfl.
Bethlehem	81	51	
Bethulie			
Bloemfontein	88	59	
Fauresmith	78	46	
Ficksburg			
Harrismith			
Heilbron			
Hoopstad	94	48	
Kroonstad	92	60	
Lindley			
Modderpoort			
Parys			
Vrede			
Wepener	86	48	
Winburg			
Zastron			

S.W.A. and Protectorates en Protektorate	Max.	Min.	Rfl.
Gobabis	91	59	
Keetmanshoop	73	50	
Luderitz	70	46	
Ondongua	99	70	
Swakopmund	62	50	
Tsumeb	96	70	
Windhoek	88	58	0.14
Francistown	99	64	
Gaberones			
Mahalapye			
Maun	99	68	
Tsabong	83	51	
~~Mahalapye~~ BREMERSDORP	98	64	
Stegi			

SYNOPTIC WEATHER MAP — 1200 GMT. — 1400 SAST. — SINOPTIESE WEERKAART

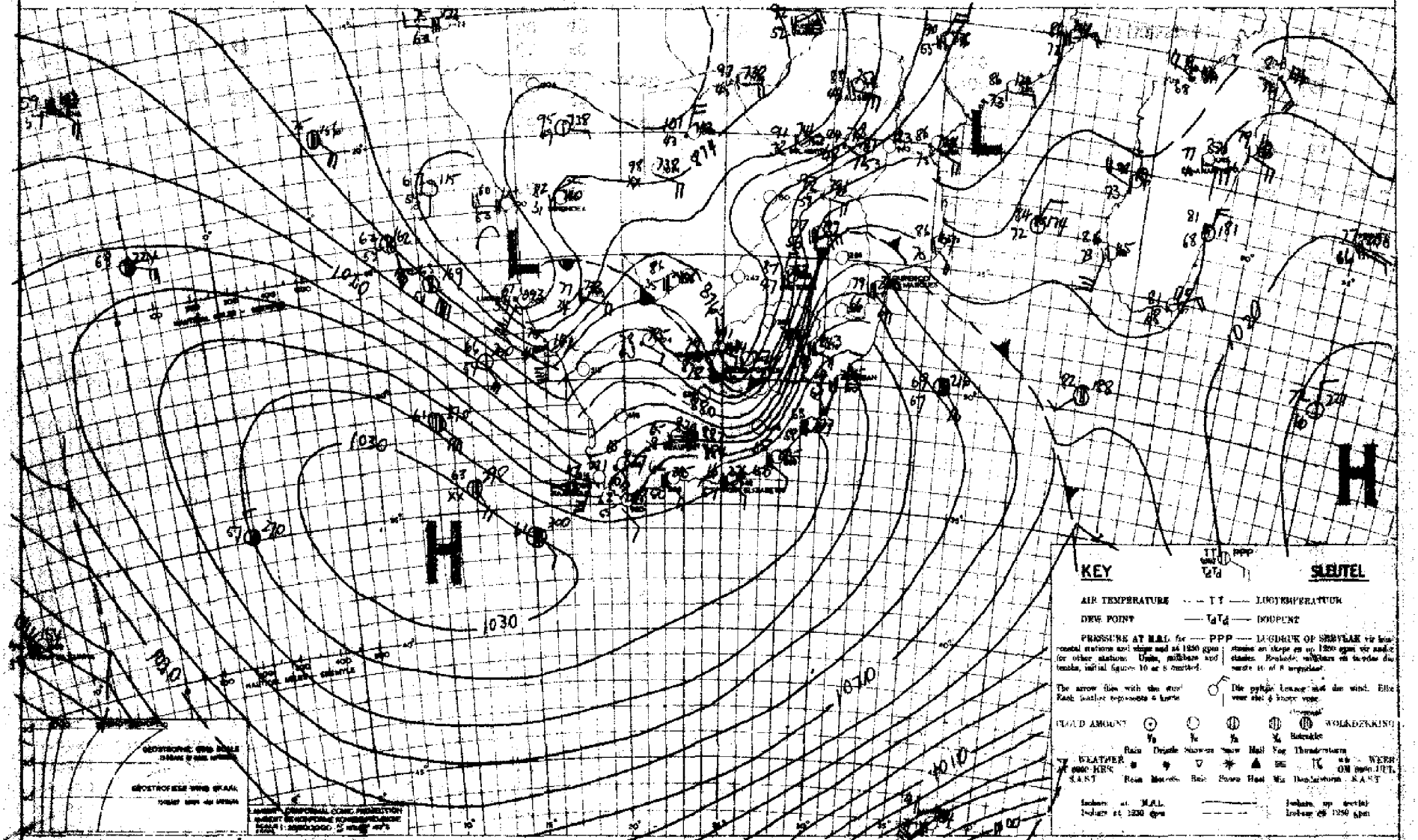

INFERENCE — DATE 25-10-1952 DATUM — AFLEIDING

PRESSURE WILL FALL RAPIDLY ALONG THE S. COAST AND THE COOL HUMID AIR OVER NATAL & E. TVL. WILL SPREAD OVER ALL PARTS OF TVL. & THE O.F.S. THE HIGH S.W. OF THE CAPE IS WEAKENING & WILL MOVE SOUTHWARDS.

DIE DRUK SAL VINNIG DAAL LANGS DIE S. KUS EN DIE KOEL VOCHTIGE LUG OOR NATAL EN O. TVL. SAL W. BEWEEG OOR ALLE DELE VAN TVL. EN DIE VRYSTAAT. DIE ANTISIKLONE S.W. VAN DIE KAAP VERSWAK EN BEWEEG O.

DAAGLIKSE WEERSBULLETIN

WEERBURO : WEATHER BUREAU
DEPT. VAN VERVOER : DEPT. OF TRANSPORT

DAILY WEATHER BULLETIN

Maksimum en Minimum Temperature (°F) en Reënval (duime) vir die 24uur wat om 0800 (SAST) eindig op

Maximum and Minimum Temperatures (°F) and Rainfall (inches) 24 hours ending at 0800 (SAST) on

26.1.10.1952....

TRANSVAAL	Max.	Min.	Rvl.
Barberton			
Bethal			
Chester			
Delmas			
Ermelo	71	49	
Joubert Park			
Komatipoort			
Kroondal			
Leeuwdoornstad			
Lichtenburg			
Louis Trichardt	80	58	
Marnitz			
Middelburg			
Loskop			
Nelspruit			
Nylstroom	91	57	
Palmietfontein	86	53	
Pietersburg	79	58	
Piet Retief			
Pelgrimsrus			
Potchefstroom			
Pretoria W.B.	88	55	
Pretoriuskop			
Standerton			
Thabazimbi	96	66	
Vaalwater			
Waterval boven			
Wolmaransstad			
Zeerust			
Witbank			
KAAP - CAPE			
Alexanderbaai	79	50	
Aberdeen			
Andelusia			
Beaufort-Wes	71	50	
Cala			

CAPE - KAAP	Max.	Min.	Rfl.
Calitzdorp	72	53	
Calvinia			
Cape Agulhas	65	60	
Cape Columbine	67	53	
Cape St. Francis	68	60	0.22
Carnarvon			
Cradock			
De Aar			
Dordrecht			
East London	66	58	
Elsenburg			
Flagstaff			
Fraserburg			
Gariep			
George	64	46	
Graaff Reinet			
Grahamstown			
Idutywa			
Jansenville			
Kenhardt			
Kentani			
Kimberley	83	63	
Kingwilliamstown	62	51	
Klaver			
Kowie			
Kuruman			
Lake Mentz			
Lovedale			
Maclear			
Mafeking			0.10
Matatiele			
Matroosberg	66	40	
Middelburg	63	35	
Mossel Bay	65	58	
Malmesbury			
O'okiep			
Orange River	80	58	
Pofadder			
Port Elizabeth	68	60	

KAAP - CAPE	Max.	Min.	Rvl.
Port St. Johns	66	60	0.02
Postmasburg			
Piquetberg			
Prieska			
Prince Albert	56	47	
Queenstown			
Riversdale	70	54	
Somerset-oos	63	46	
Springfontein			
Steynsburg			
Stormsrivier			
Sutherland			
Swellendam			
Umtata			
Upington	84	61	
van Wyksvlei	79	55	
Victoria-Wes	70	44	
Vryburg	92	67	
Williston			
Willowmore			
Wingfield	69	58	
Venterstad			
NATAL			
Kaap St. Lucia	73	61	0.20
Dundee			
Durban	67	60	0.12
Estcourt			
Himeville			
Ladysmith	64	52	0.01
Melmoth	59	54	0.24
M'kuzi			
Newcastle	66	51	0.07
Pietermaritzburg			
Port Shepstone	68	61	0.10
Seven Oaks			
Vryheid			

O.F.S. - O.V.S.	Max.	Min.	Rfl.
Bethlehem			
Bethulie			
Bloemfontein	85	56	
Fauresmith			
Ficksburg			
Harrismith			
Heilbron			
Hoopstad			
Kroonstad			
Lindley			
Modderpoort			
Parys			
Vrede			
Wepener	86	50	0.01
Winburg			
Zastron			
S.W.A. and Protectorates en Protektorate			
Gobabis	89	63	
Keetmanshoop	82	65	0.02
Luderitz	69	51	
Ondongua			
Swakopmund	70	54	
Tsumeb	98	69	0.14
Windhoek	87	71	
Francistown			
Gaberones			
Mahalapye			
Maun	102	74	
Tsabong			
Mbabane			
Stegi			

SYNOPTIC WEATHER MAP 1200 GMT. — 1400 SAST. SINOPTIESE WEERKAART

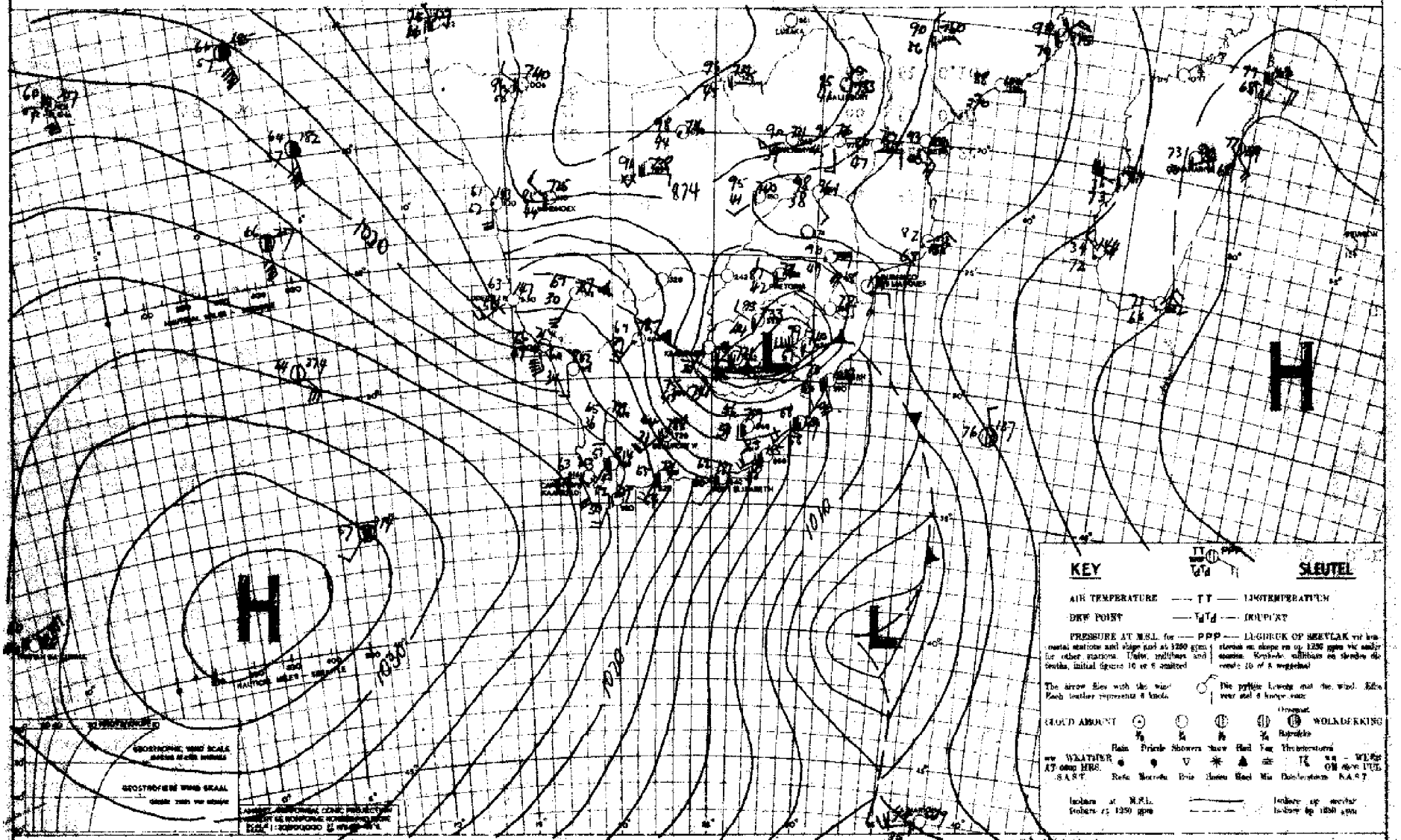

INFERENCE DATE 24-10-1952 DATUM AFLEIDING

PRESSURES WILL RISE RAPIDLY OVER THE S. & S.E. COASTS AS THE ATLANTIC HIGH MOVES E. COOLER HUMID AIR WILL MOVE OVER NATAL AND OVER THE E. TVL. & SHOWERS WILL FALL. COOLER CLOUDY CONDITIONS WILL LATER SPREAD OVER THE REMAINDER OF TVL. OTHERWISE FAIR & MILD.

LUGDRUKKE SAL VINNIG STIG OOR DIE S. EN S.O. KUSTRIKKE NA MATE DIE ATLANTIESE HOOG O. BEWEEG. KOELER VOCHTIGE LUG SAL OOR NATAL EN O. TVL. BEWEEG EN BUIE SAL VITSAK. BEWOLKTE KOEL WEER SAL LATER OOR OOR DIE RES VAN TVL. BEWEEG. ONGENS MOOIWEER EN MATIG

DAAGLIKSE WEERSBULLETIN

WEERBURO · WEATHER BUREAU

DEPT. VAN VERVOER · DEPT. OF TRANSPORT

DAILY WEATHER BULLETIN

Maksimum en Minimum Temperature (°F) en Reënval (duime) vir die tydperk wat om 0800 (SAST) eindig op

Maximum and Minimum Temperatures (°F) and Rainfall (inches) 24 hours ending at 0800 (SAST) on 27 Oct. 195..

TRANSVAAL	Max.	Min.	Rvl.
Barberton			
Bethal			
Chester			
Delmas			
Ermelo			
Joubert Park	78	49	
Komatipoort	75	55	
Kroondal	89	66	
Leeuwdoornstad			0.13
Lichtenburg			
Louis Trichardt			0.37
Marnitz			
Middelburg			
Lokop			
Nelspruit			
Nylstroom	81	61	
Palmietfontein	88	61	
Pietersburg	79	58	
Piet Retief	73	58	
Pelgrimsrus	97	52	
Potchefstroom	92	58	0.25
Pretoria N.B.	81	61	
Pretoriuskop			
Standerton	82	51	
Thabazimbi			
Vaalwater			
Watervalboven	74	53	
Wolmaransstad			
Zeerust			
Witbank			
KAAP - CAPE			
Alexanderbaai	71	57	
Aberdeen			
Andelusia			
Beaufort-Wes	79	53	
Cala			

CAPE - KAAP	Max.	Min.	Rfl.
Calitzdorp			
Calvinia	85	52	
Cape Agulhas	68	50	
Cape Columbine	69	61	
Cape St. Francis	67	55	
Carnarvon			
Cradock			
De Aar	85	48	
Dordrecht			
East London	77	50	0.01
	71	59	
Elsenburg			
Flagstaff			
Fraserburg	81	50	
Caries	96	49	
George	69	47	
Graaff Reinet	79	53	
Grahamstown			
Idutywa			0.09
Jansenville			
Kenhardt	91	57	
Kentani			
Kimberley	87	60	0.12
Kingwilliamstown	73	55	
Klaver	90	55	
Kowie			
Kuruman			0.38
Lake Mentz			
Lovedale			
Maclear			
Mafeking	84	60	0.30
Matatiele			
Matroosberg	77	42	
Middelburg	84	49	
Mossel Bay	65	59	
Malmesbury			
O'okiep	77	55	
Orange River	84	60	0.01
Pofadder	88	61	
Port Elizabeth	71	55	

KAAP - CAPE	Max.	Min.	Rvl.
Port St. Johns	69	64	0.01
Postmasburg	84	61	
Piquetberg			
Prieska	88	59	
Prince Albert			
Queenstown			
Riversdale			
Somerset-oos	79	50	
Springfontein	77	53	
Steynsburg	72	57	0.28
Stormsrivier			
Sutherland			
Swellendam			
Umtata	71	51	
Upington	91	68	0.01
van Wykevlei	91	63	
Victoria-Wes	85	50	
Vryburg	90	60	0.44
Williston			
Willowmore	79	48	
Wingfield			
Venterstad	80	59	
NATAL			
Kaap St. Lucia	74	68	0.17
Dundee			0.27
Durban	78	68	0.04
Estcourt	77	57	0.90
Greyville			
Ladysmith	82	59	0.80
Melmoth	76	62	0.20
M'kuzi			
Newcastle	82	58	0.03
Pietermaritzburg			
Port Shepstone	82	58	0.02
Seven Oaks			
Vryheid			

O.F.S. - O.V.S.	Max.	Min.	Rfl.
Bethlehem	80	50	1.80
Bethulie			
Bloemfontein	83	56	0.23
Faureesmith	77	58	
Ficksburg			
Harrismith			0.72
Heilbron			
Hoopstad			0.06
Kroonstad	82	58	0.77
Lindley	81	57	0.91
			1.20
Modderpoort			
Parys			
Vrede			1.16
Wepener	77	57	0.01
Winburg			
Zastron			0.70
S.W.A. and Protectorates en Protektorate			
Gobabis	86	67	
Keetmanshoop	94	60	0.19
Luderitz	64	57	
Ondongua	89	69	0.01
Swakopmund			
Tsumeb	92	66	0.02
Windhoek	83	58	0.01
Francistown			
Gaberones			
Mahalapye	84	66	
Maun	98	76	
Tsabong			
Mbabane			
Stegi			

SYNOPTIC WEATHER MAP 1200 GMT. — 1400 SAST. SINOPTIESE WEERKAART

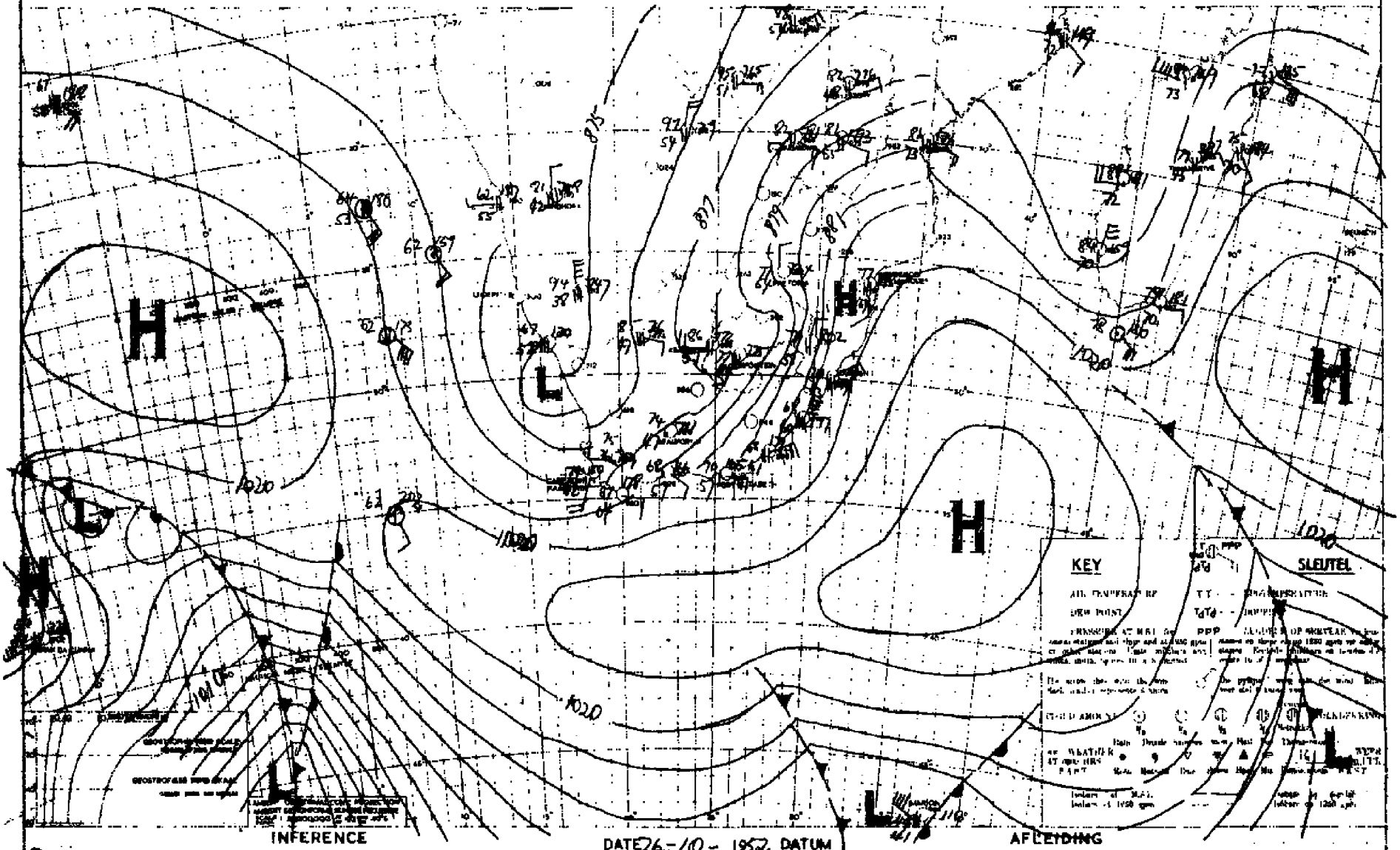

INFERENCE DATE 26-10-1952 DATUM AFLEIDING

PRESSURES ARE FALLING GENERALLY AND A LOW HAS DEVELOPED OVER THE W. CAPE AREA. A FAIRLY HUMID N.W.'LY AIRSTREAM HAS BECOME ESTABLISHED AND CLOUDY SHOWERY WEATHER WILL RESULT OVER N. CAPE, THE OFS. & THE S.TVL.

DRUKKE DAAL OOR DIE ALGEMEEN EN 'N LAAGDRUKSISTEEM HET OOR DIE W. KAAPSE GEBIED ONTSTAAN. 'N TAAMLIKE VOGTIGE N.W. LUGSTROOM HET ONTWIKKEL EN BEWOLKTE WEER MET BUIE SAL OOR N. KAAP, OVS. EN S.TVL. VOORKOM.

DAAGLIKSE WEERBULLETIN

WEERBURO : WEATHER BUREAU
DEPT. VAN VERVOER : DEPT. OF TRANSPORT

DAILY WEATHER BULLETIN

Maksimum en Minimum Temperature (°F) en Reënval (duime) vir die 24 uur wat om 0800 (SAST) eindig op 28 10 1955

Maximum and Minimum Temperatures (°F) and Rainfall (inches) 24 hours ending at 0800 (SAST) on

TRANSVAAL	Max.	Min.	Rvl.
Barberton			
Bethal			
Chester			
Delmas			
Ermelo	73	53	0.02
Joubert Park	53	57	
Kematipoort	97	72	
Kroondal			
Leeuwdoornstad			
Lichtenburg			
Louis Trichardt	80	62	
Marnitz			
Middelburg			
Loskop			
Nelspruit	89	65	0.46
Nylstroom	73	58	0.01
Palmietfontein	68	52	
Pietersburg	77	64	
Piet Retief			
Pilgrimsrus	82	60	0.05
Potchefstroom	72	54	0.10
Pretoria W.B.	68	54	0.10
Pretoriuskop			
Standerton	71	51	
Thabazimbi	75	64	0.17
Vaalwater			
Waterval-boven			
Wolmaransstad			
Zeerust			
Witbank			0.02
KAAP - CAPE			
Alexanderbaai	68	56	
Aberdeen			
Andalusia			
Beaufort-Wes	88	65	
Cala			

CAPE - KAAP	Max.	Min.	Rfl.
Calitzdorp			
Calvinia	90	47	
Cape Agulhas	70	60	
Cape Columbine	72	55	
Cape St. Francis	70	60	
Carnarvon			
Cradock			0.26
De Aar	85	54	0.07
Dordrecht			
East London	74	60	
Elsenburg	86	51	
Flagstaff			
Fraserburg			
Garies	85	53	
George	72	50	
Graaff Reinet	85	62	
Grahamstown			
Idutywa			
Jansenville			
Kenhardt	93	62	
Kentani			
Kimberley	79	55	0.16
Kingwilliamstown	75	55	
Klaver	89	58	
Kowie			
Kuruman			0.39
Lake Mentz			
Lovedale			
Maclear			
Mafeking	74	56	0.67
Matatiele			
Matroosberg	83	48	
Middelburg	80	43	0.28
Mossel Bay	70	61	
Malmesbury			
O'okiep			
Orange River	85	52	0.65
Pofadder	89	53	
Port Elizabeth	74	57	

KAAP - CAPE	Max.	Min.	Rvl.
Port St. Johns	74	64	0.40
Postmasburg	83	57	
Piquetberg			
Prieska	93	53	
Prince Albert			
Queenstown			
Riversdale			
Somerset-oos	83	54	
Springfontein			
Steynsburg			
Stormsrivier			
Sutherland			
Swellendam			
Umtata	79	61	0.32
Upington	95	59	
van Wyksvlei			
Victoria-Wes	81	47	0.60
Vryburg	82	57	0.37
Williston			
Willowmore	88	55	
Wingfield	83	57	
Venterstad			
NATAL			
Kaap St. Lucia	82	62	0.05
Dundee			
Durban	64	81	0.21
Estcourt	80	52	0.65
Himeville			
Ladysmith	82	53	0.23
Melmoth	83	59	0.11
Mikuzi			
Newcastle	81	57	
Pietermaritzburg			
Port Shepstone	75	65	
Seven Oaks			
Vryheid			

O.F.S. - O.V.S.	Max.	Min.	Rfl.
Bethlehem	69	49	0.06
Bethulie			
Bloemfontein	75	52	0.05
Fauresmith	79	50	0.50
Ficksburg			0.03
Harrismith			
Heilbron			
Hoopstad	78	53	0.53
Kroonstad	75	54	0.12
Lindley			
Modderpoort			
Parys			
Vrede			
Wepener	80	50	0.40
Winburg			
Zastron			
S.W.A. and Protectorates en Protektorate			
Gobabis	87	59	
Keetmanshoop	92	56	
Luderitz			
Ondongua	92	64	
Swakopmund	62	56	
Tsumeb	85	61	0.17
Windhoek	86	56	0.01
Francistown	94	68	
Gaberones			
Mahalapye	74	63	
Maun			
Tsabong	90	67	
Mbabane			
Stegi			

SYNOPTIC WEATHER MAP — 1200 GMT. — 1400 SAST. — SINOPTIESE WEERKAART

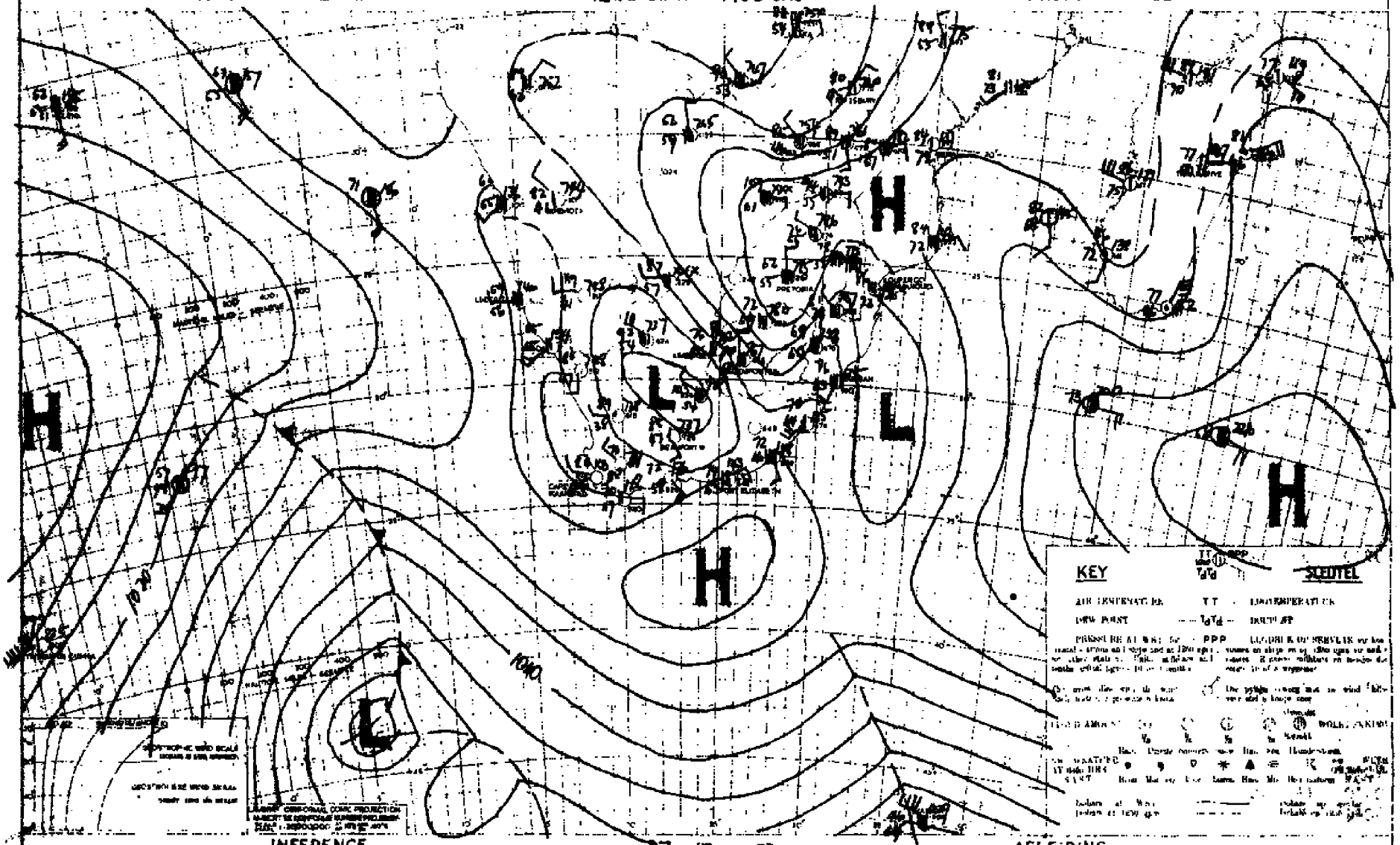

INFERENCE

DATE 27 - 10 - 1952 DATUM

AFLEIDING

PRESSURES ARE FALLING RAPIDLY OVER THE S.W. UNION. THE LOW OVER THE CENTRAL CAPE WILL MOVE S.E. SCATTERED THUNDERSHOWERS WILL DEVELOP IN THE HUMID AIR OVER THE FREE STATE, THE S. HALF OF TVL., & OVER THE E. CAPE.

LUCHDRUKKE DAAL VINNIG OOR DIE S.W. UNIE. DIE LAAG OOR MIDDEL KAAPLAND SAL S.O. BEWEG. VERSPREIDE DONDERSTORMS SAL ONTWIKKEL OOR DIE VOCHTIGE LUG, DIE S. HELFTE VAN TVL. EN OOR O. KAAPLAND.

DAAGLIKSE WEERBULLETIN

WEERBURO : WEATHER BUREAU

DEPT. VAN VERVOER : DEPT. OF TRANSPORT

DAILY WEATHER BULLETIN

Maksimum en Minimum Temperature (°F) en Reënval (duime) vir die Etmaal wat om 0800 (SAST) eindig op

Maximum and Minimum Temperatures (°F) and Rainfall (inches) 24 hours ending at 0800 (SAST) on

29.10.1952.

TRANSVAAL	Max.	Min.	Rvl.
Barberton			
Bethal			
Chester			
Delmas			
Ermelo	81	53	
Joubert Park			
Komatipoort	102	72	
Krugersdal			
Leeudoornstad			
Lichtenburg			
Louis Trichardt	90	63	
Marnitz			
Middelburg			
Loskop			
Nelspruit			
Nylstroom	88	54	
Palmietfontein	82	52	
Pietersburg	85	60	0.01
Piet Retief			
Pelgrimsrus	83	55	
Potchefstroom	83	55	
Pretoria W.B.	83	60	0.01
Pretoriuskop			
Standerton	81	51	
Thabazimbi			
Vaalwater			
Watervalboven			
Wolmaransstad			
Zeerust			
Witbank			
KAAP - CAPE			
Alexanderbaai	66	52	
Aberdeen			
Andalusia			
Beaufort-Wes	90	60	
Cala			

CAPE - KAAP	Max.	Min.	Rfl.
Calitzdorp			
Calvinia			
Cape Agulhas	67	62	
Cape Columbine			
Cape St. Francis	67	63	0.02
Carnarvon			
Cradock			
De Aar	88	57	
Dordrecht			
East London	80	64	0.29
Elsenburg			
Flagstaff			
Fraserburg			
Garies			
George	71	61	0.20
Graaff Reinet	92	61	
Grahamstown			
Idutywa			
Jansenville			
Kenhardt			
Kentani			
Kimberley	88	59	
Kingwilliamstown	86	59	0.44
Klaver			
Kowie			
Kuruman			
Lake Mentz			
Lovedale			
Maclear			
Mafeking			
Matatiele			
Matroosberg	77	54	
Middelburg	82	57	
Mossel Bay	72	65	
Malmesbury			
O'okiep			
Orange River	88	57	
Pofadder			
Port Elizabeth	75	64	0.02

KAAP - CAPE	Max.	Min.	Rvl.
Port St. Johns	77	66	0.18
Postmasburg			
Piquetberg			
Prieska			
Prince Albert			
Queenstown			
Riversdale	71	62	0.01
Somerset-oos	90	59	0.12
Springfontein	78	61	
Steynsburg			
Stormsrivier			
Sutherland			
Swellendam			
Umtata	86	61	
Upington	93	57	
van Wyksvlei			
Victoria-Wes	83	56	
Vryburg	89	60	
Williston			
Willowmore	85	68	
Wingfield	69	62	
Venterstad			
NATAL			
Kaap St. Lucia	84	59	
Dundee			
Durban	77	65	
Estcourt			
Himeville			
Ladysmith	84	69	
Melmoth	86	61	
M'kuzi			
Newcastle	87	59	
Pietermaritzburg			
Port Shepstone	78	67	
Seven Oaks			
Vryheid			

O.F.S. - O.V.S.	Max.	Min.	Rfl.
Bethlehem	76	56	
Bethulie			
Bloemfontein	83	59	0.01
Fauresmith	82	54	
Ficksburg			
Harrismith			
Heilbron			
Hoopstad	86	56	
Kroonstad	88	52	
Lindley			
Modderpoort			
Parys			
Vrede			
Wepener	79	64	
Winburg			
Zastron			
S.W.A. and Protectorates en Protektorate			
Gobabis	89	61	
Keetmanshoop	92	54	
Luderitz	81	52	
Ondongua	86	66	
Swakopmund	85	55	
Tsumeb	88	66	
Windhoek	84	54	
Francistown			
Gaberones			
Mahalapye	92	64	
Maun	89	68	0.01
Tsabong	93	61	
Mbabane	88	65	
Stegi			

SYNOPTIC WEATHER MAP 1200 GMT. — 1400 SAST. SINOPTIESE WEERKAART

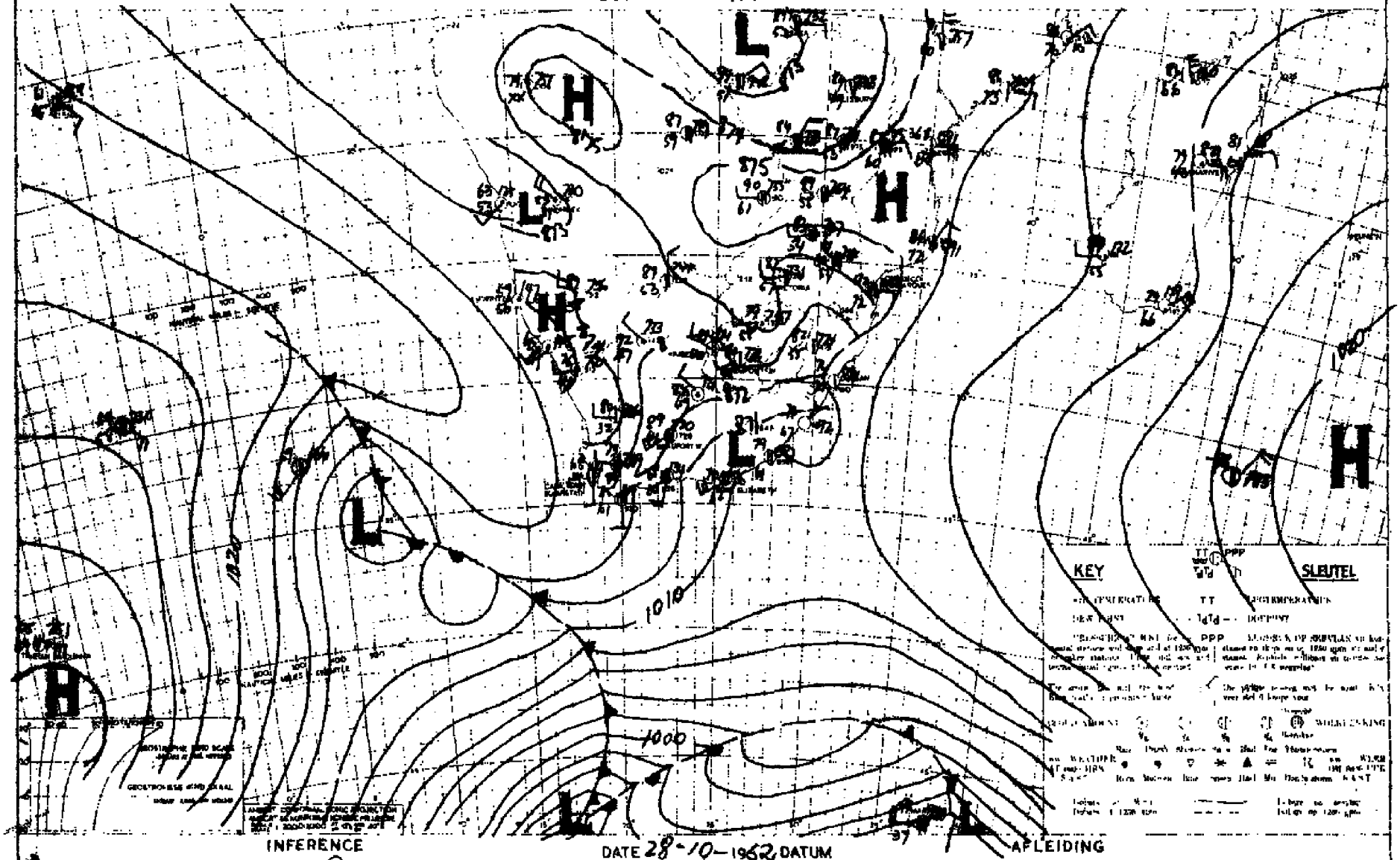

INFERENCE

DATE 28-10-1962 DATUM

AFLEIDING

PRESSURES RISING ALONG THE S. COAST INDICATE A MODERATE SURGE OF HIGH PRESSURES E. ALONG THE COAST/PRESSURES WILL HOWEVER FALL OVER THE N. CAPE AREA, WHERE A LOW MAY DEVELOP. LIGHT THUNDRY CONDITIONS WILL PERSIST INLAND.

DRUKKE WAT STYG MAN DIE S. KUS DUI DAAROP DAT DAAR 'N WATIGE O. BEWEGING VAN HOOGDRUK LANGS DIE KUSTREKE PLAASVIND. DRUKKE SAL LIGTER OOR DIE N. KAAPLAND DELE DAAR EN 'N LAAGDRUK SISTEEM SAL MOONTLIK ONTWIKKEL. LIGTE DONDER WEERSTOESTANDE SAL OOR DIE BINNELAND VOORTDUUR.

DAAGLIKSE WEERBULLETIN

WEERBURO : WEATHER BUREAU

DEPT. VAN VERVOER : DEPT. OF TRANSPORT

DAILY WEATHER BULLETIN

Maksimum en Minimum Temperature (°F) en Reënval (duime) vir die Hemel wat om 0800 (SAST) eindig op

Maximum and Minimum Temperatures (°F) and Rainfall (inches) 24 hours ending at 0800 (SAST) on 30 / 10 / 195 3.

TRANSVAAL	Max.	Min.	Rvl.
Barberton			
Bethal			0.05
Chester			
Delmas			
Ermelo	82	53	0.06
Joubert Park	80	57	
Komatipoort	94	65	
Krugsdal			
Louwsdoornnestad			
Lichtenburg		.	0.83
Louis Trichardt	88	59	
Marnitz			
Middelburg			0.03
Lydsop			
Nelspruit	88	64	
Nylstroom	91	60	
Palmietfontein	84	59	0.03
Pietersburg	87	58	
Piet Retief			
Pelgrimsrus	81	55	
Potchefstroom	87	57	0.11
Pretoria W.B.	87	60	
Pretoriuskop			
Standerton	86	55	0.02
Thabazimbi	96	70	
Vaalwater			
Watervalboven	84	55	
Wolmaransstad			0.10
Zeerust			
Witbank			
KAAP - CAPE			
Alexanderbaai	70	54	
Aberdeen			
Andrlusia			0.10
Beaufort-Wes			
Cala			

CAPE - KAAP	Max.	Min.	Rfl.
Calitzdorp			
Calvinia	86	48	
Cape Agulhas	66	58	
Cape Columbine	65	54	
Cape St. Francis	66	63	0.03
Carnarvon			
Cradock			
De Aar	90	59	
Dordrecht	77	53	0.02
East London	70	63	0.03
Elsenburg			
Flagstaff			0.10
Fraserburg	86	52	
Garies	80	53	
George	63	58	0.12
Graaff Reinet	80	61	
Grahamstown			0.02
Idutywa			
Jansenville			
Kenhardt	90	56	
Kentani			
Kimberley	93	64	
Kingwilliamstown	87	58	0.05
Klaver	80	57	
Kowie			
Kuruman			
Lake Mentz			
Lovedale			
Maclear			0.25
Mafeking			
Matatiele			
Matroosberg	74	48	
Middelburg	81	51	
Mossel Bay	74	63	
Malmesbury			
O'okiep	77	48	
Orange River	92	63	
Pofadder	85	51	
Port Elizabeth	68	54	0.06

KAAP - CAPE	Max.	Min.	Rvl.
Port St. Johns	72	64	0.02
Postmasburg	90	63	
Piquetberg			
Prieska	95	59	
Prince Albert			
Queenstown			
Riversdale	67	61	0.02
Somerset-oos	69	58	
Springfontein	72	52	0.73
Steynsburg			
Stormsrivier			
Sutherland			
Swellendam			
Umtata	74	61	
Uitenhage	93	61	
van Wyksvlei			
Victoria-Wes	80	63	
Vryburg	93	65	
Williston			
Willowmore	67	58	
Wingfield	71	57	0.01
Venterstad			
NATAL			
Knap St. Lucia	84	66	
Dundee			
Durban	77	67	0.02
Estcourt	79	58	0.41
Himeville			
Ladysmith	83	60	0.97
Melmoth	75	59	0.15
M'kuzi			
Newcastle	86	57	
Pietermaritzburg			0.22
Port Shepstone	76	68	0.11
Seven Oaks			
Vryheid			

O.F.S. - O.V.S.	Max.	Min.	Rfl.
Bethlehem	81	55	0.41
Bethulie			
Bloemfontein	87	61	0.01
Ficksburg	89	63	
Harrismith			0.38
Heilbron			
Hoopstad	83	61	
Kroonstad	85	58	1.70
Lindley			0.17
Modderpoort			
Parys			
Vrede			
Wepener	85	61	0.01
Winburg			
Zastron			
S.W.A. and Protectorates en Protektorate			
Gobabis	90	65	
Keetmanshoop	93	54	
Luderitz	84	55	
Ondangua	90	54	
Swakopmund	81	55	
Tsumeb	92	60	
Windhoek	86	56	
Francistown	95	58	
Gaberones			
Mahalapye	96	67	
Maun	94	59	0.21
Tsabong			
Mbabane	86	61	
Stegi			

SYNOPTIC WEATHER MAP 1200 GMT. — 1400 SAST. SINOPTIESE WEERKAART

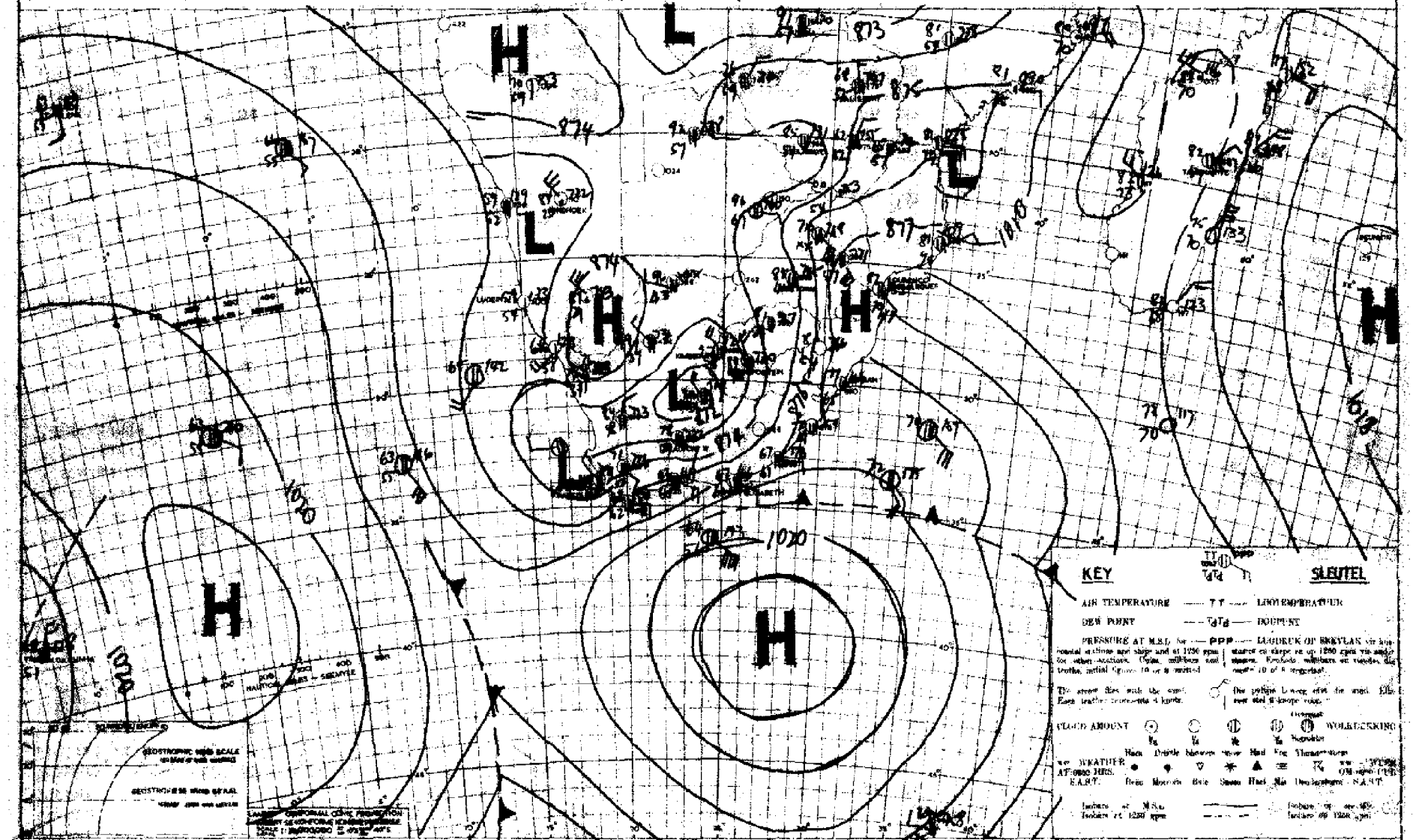

INFERENCE DATE 29-10-1952 DATUM AFLEIDING

COOL, HUMID AIR WILL FLOW W. OVER TVL. AND S. RHODESIA. PRESSURE IS FALLING ALONG THE S. COAST AND CONSEQUENTLY FRESH N. WINDS WILL BLOW OVER THE CENTRAL PARTS OF THE PLATEAU. CLOUD AND AFTERNOON THUNDERSTORMS WILL RECUR OVER THE E. HALF OF THE UNION BUT IT WILL COMMENCE CLEARING ALONG THE S. COAST.

KOEL VOCTIGE LUG SAL W. BEWEEG OOR NATAL & TVL. EN S. RHODESIA. DIE DRUK DAAL LANGS DIE S. KUS EN GEVOLGLIK SAL FRAMELIKE STERK N. WIND OOR SENTRALE DELE VAN DIE PLATO WAAI. WONDER EN DONDERSTORMS IN DIE NAMIDDAG SAL WEER VOORKOM OOR DIE O. HELFTE VAN DIE UNIE, MAAR LANGS DIE S. KUS SAL DIT BEGIN OOPTREK.

DAAGLIKSE WEERBULLETIN — WEERBURO : WEATHER BUREAU — DAILY WEATHER BULLETIN

DEPT. VAN VERVOER : DEPT. OF TRANSPORT

Maksimum en Minimum Temperature (°F) en Reënval (duime) vir die Etmaal wat om 0800 (SAST) eindig op 31 : 10 : 1952.

Maximum and Minimum Temperatures (°F) and Rainfall (inches) 24 hours ending at 0800 (SAST) on

TRANSVAAL.	Max.	Min.	Rvl.
Barberton			
Bethal			
Chester			
Delmas			
Ermelo	74	52	
Joubert Park			
Komatipoort	83	71	
Kroondal			
Leeuwdoornstad			
Lichtenburg			
Louis Trichardt	76	59	
Marnitz			
Middelburg			
Loskop			
Nelspruit	84	61	
Nylstroom			
Palmietfontein	86	54	0.26
Pietersburg	80	60	
Piet Retief			
Pelgrimsrus	80	57	
Potchefstroom	79	63	1.52
Pretoria W.B.	75	59	
Pretoriuskop			
Standerton	79	53	0.01
Thabazimbi	84	69	0.06
Vaalwater			
Watervalboven	75	55	
Wolmaransstad			
Zeerust			
Witbank			
KAAP - CAPE			
Alexanderbaai	70	55	
Aberdeen			
Andalusia			
Beaufort-Wes	93	53	
Cala			

CAPE - KAAP	Max.	Min.	Rfl.
Calitzdorp			
Calvinia	75	47	
Cape Agulhas	68	56	
Cape Columbine	67	56	0.06
Cape St. Francis	67	61	
Carnarvon			
Cradock			
De Aar			
Dordrecht			
East London	75	62	
Elsenburg			
Flagstaff			
Fraserburg	83	50	
Garies	77	55	
George	74	52	0.01
Graaff Reinet	85	60	
Grahamstown			
Idutywa			
Jansenville			
Kenhardt	90	57	
Kentani			
Kimberley	88	60	0.20
Kingwilliamstown	80	61	
Klaver	75	59	
Kowie			
Kuruman			
Lake Mentz			
Lovedale			
Maclear			
Mafeking	81	62	
Matatiele			
Matroosberg	73	46	
Middelburg			
Mossel Bay	72	61	
Malmesbury			
O'okiep			
Orange River			
Pofadder	80	51	
Port Elizabeth	73	61	

KAAP - CAPE	Max.	Min.	Rvl.
Port St. Johns	80	65	0.20
Postmasburg	89	63	0.19
Piquetberg			
Prieska	98	55	
Prince Albert			
Queenstown			
Riversdale	78	49	
Somerset-oos	80	67	
Springfontein	79	53	0.21
Steynsburg			
Stormsrivier			
Sutherland			
Swellendam			
Umtata			
Upington	91	57	
van Wyksvlei			
Victoria-Wes	85	53	
Vryburg	88	60	0.15
Williston			
Willowmore	89	57	
Wingfield	87	57	0.01
Venterstad			
NATAL.			
Kaap St. Lucia	81	68	
Dundee			
Durban	76	70	
Estcourt	74	57	
Kimeville			
Ladysmith	80	59	
Melmoth	80	61	
M'kuzi			
Newcastle	80	60	
Pietermaritzburg			
Port Shepstone	73	69	
Seven Oaks			
Vryheid			

O.F.S. - O.V.S.	Max.	Min.	Rfl.
Bethlehem	79	56	
Bethulie			
Bloemfontein	79	57	0.05
Ficksburg			
Harrismith			
Heilbron			
Hoopstad	83	57	0.39
Kroonstad	80	56	0.48
Lindley			
Modderpoort			
Parys			
Vrede			
Wepener	83	57	0.35
Winburg			
Zastron			
S.W.A. and Protectorates en Protektorate			
Gobabis	91	64	
Keetmanshoop	91	58	
Luderitz	64	55	
Ondongua	91	64	
Swakopmund	63	52	
Tsumeb	85	64	
Windhoek	87	62	
Francistown	88	66	
Gaberones			
Mahalapye	84	65	
Maun	94	68	0.12
Tsabong	96	62	
Mbabane			
Stegi			

SYNOPTIC WEATHER MAP 1200 GMT. — 1400 SAST. SINOPTIESE WEERKAART

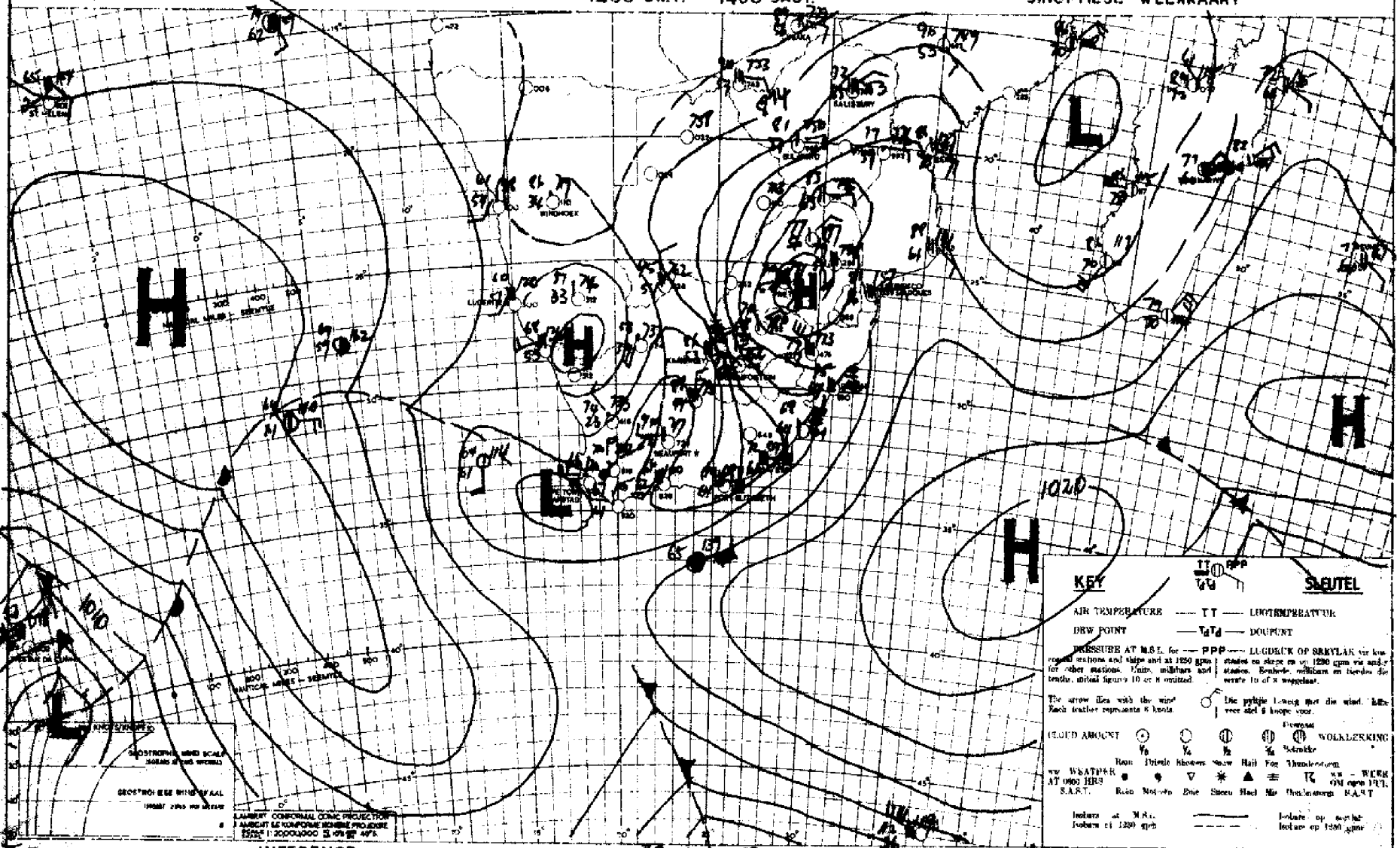

INFERENCE DATE 30-10-52 DATUM AFLEIDING

THERE WILL BE LITTLE CHANGE IN THE SYNOPTIC SITUATION. THE WEATHER WILL BE FAIR IN THE DRY AIR OVER THE W. UNION, BUT IN THE HUMID AIR OVER THE E. HALF OF THE UNION SKIES WILL BE CLOUDY AND ISOLATED SHOWERS WILL FALL.

DAAR SAL MIN VERANDERING IN DIE SINOPTIESE TOESTAND WEER. DIT SAL MOOIWEER WEES IN DIE DROÊ LUG BOR DIE W. UNIE. IN DIE LUGMASSA OR DIE O. HALFTE VAN DIE UNIE SAL DIT BEWOLK WEES EN LOS BUIE SAL UITSAK.

NOV 1952

DEPARTEMENT VAN VERVOER

DAAGLIKSE WEERBULLETIN

0800 S.A.S.T.

UITGEREIK DEUR

DIE WEERBURO

PRETORIA

UNIE VAN SUID-AFRIKA

UNION OF SOUTH AFRICA

DEPARTMENT OF TRANSPORT

DAILY WEATHER BULLETIN

0800 S.A.S.T.

ISSUED BY

THE WEATHER BUREAU

PRETORIA

FEB 6

DAAGLIKSE WEERBULLETIN

WEERBURO : WEATHER BUREAU
DEPT. VAN VERVOER : DEPT. OF TRANSPORT

DAILY WEATHER BULLETIN

Maksimum en Minimum Temperature (°F) en Reënval (duime) vir die tydperk wat om 0800 (SAST) eindig op

Maximum and Minimum Temperatures (°F) and Rainfall (inches) 24 hours ending at 0800 (SAST) on

1 . 11 . 195 . 2 . . .

TRANSVAAL	Max.	Min.	Rvl.
Barberton			
Bethal			
Chester			
Delmas			
Ermelo	81	57	0.05
Joubert Park	77	50	0.11
Komatipoort	98	73	
Kroomdal			0.08
Leeuwdoornestad			
Lichtenburg			1.20
Louis Trichardt	85	65	
Marnitz			
Middelburg			
Loskop			
Nelspruit	88	66	
Nylstroom	90	65	
Palmietfontein	81	57	0.68
Pietersburg	83	65	
Piet Retief			
Pelgrimsrus	87	58	
Potchefstroom	82	63	0.60
Pretoria W.B.	84	61	0.13
Pretoriuskop			
Standerton	81	57	0.11
Thabazimbi	XX	XX	
Vaalwater			
Watervalboven	75	59	0.03
Wolmaransstad			
Zeerust			
Witbank			0.36
KAAP - CAPE			
Alexanderbaai	72	57	
Aberdeen			
Andrlusia			
Beaufort-Wes	91	53	0.05
Cala			

CAPE - KAAP	Max.	Min.	Rfl.
Calitzdorp			
Calvinia	77	46	
Cape Agulhas			
Cape Columbine			
Cape St. Francis	72	59	
Carnarvon	68	58	
Cradock			
De Aar			0.07
Dordrecht	89	56	0.01
East London	83	57	0.25
Elsenburg	73	63	0.07
Flagstaff			
Fraserburg			0.30
Garies	84	52	
George	79	54	
Graaff Reinet	72	58	
Grahamstown	94	61	
Idutywa			0.05
Jansenville			1.11
Kenhardt	92	61	
Kentani			1.30
Kimberley	86	60	
Kingwilliamstown	79	59	0.19
Klaver	76	55	
Kowie			
Kuruman			
Lake Mentz			
Lovedale			
Maclear			
Mafeking	77	60	0.12
Matatiele			0.10
Matroosberg	69	44	
Middelburg	85	51	
Mossel Bay	74	58	
Malmesbury			
O'okiep	75	58	
Orange River			
Pofadder	81	58	
Port Elizabeth	73	59	

KAAP - CAPE	Max.	Min.	Rvl.
Port St. Johns	73	64	0.10
Postmasburg	87	60	0.35
Piquetberg			
Prieska	94	60	0.15
Prince Albert			
Queenstown			
Riversdale	82	57	
Somerset-oos	94	56	0.12
Springfontein	84	55	0.25
Steynsburg			
Stormsrivier			
Sutherland			
Swellendam			
Umtata	81	61	0.20
Upington	96	65	
van Wyksvlei	93	59	
Victoria-Wes	88	51	
Vryburg	82	59	0.08
Williston			
Willowmore	89	54	
Wingfield	68	57	0.01
Venterstad			
NATAL			
Kaap St. Lucia	82	73	
Dundee			
Durban	81	70	0.03
Estcourt			
Himeville			
Ladysmith	87	61	0.28
Melmoth	89	64	0.01
M'kuzi			
Newcastle	88	60	0.36
Pietermaritzburg			
Port Shepstone	77	70	
Seven Oaks			
Vryheid			

O.F.S. - O.V.S.	Max.	Min.	Rfl.
Bethlehem			
Bethulie			
Bloemfontein	81	56	0.10
Ficksburg	82	55	0.53
Harrismith			0.20
Heilbron			1.67
Hoopstad	83	57	0.28
Kroonstad	82	60	0.05
Lindley			
Modderpoort			
Parys			0.44
Vrede			0.21
Wepener	83	58	0.03
Winburg			
Zastron			0.78
S.W.A. and Protectorates en Protektorate			
Gobabis	86	58	0.58
Keetmanshoop	90	60	
Luderitz	69	55	
Ondongua	63	56	
Swakopmund			
Tsumeb	89	61	0.42
Windhoek	85	57	0.13
Francistown	90	63	
Gaberones			
Mahalapye	88	67	
Maun	79	66	0.40
Tsabong	88	67	
Mbabane			
Stegi	92	66	

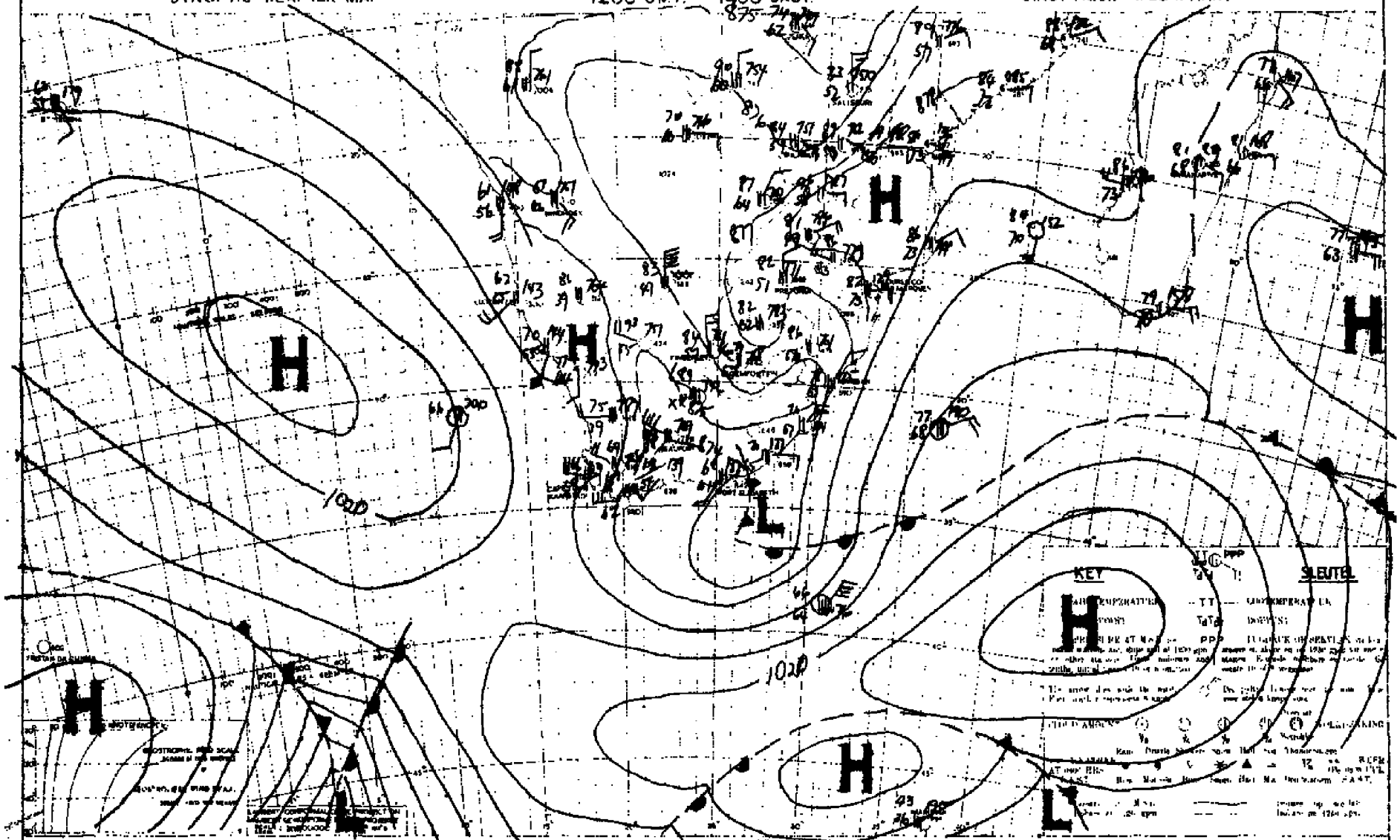

THE LOW WHICH DEVELOPED OVER THE S.W. CAPE IS PASSING OFF E. AND PRESSURES ARE RISING ALONG THE CAPE S. COAST. ITS THE ATLANTIC HIGH SURGES E. WITH A HUMID N.W'LY AIRSTREAM OVER THE INTERIOR, THIS ADVANCE OF THE HIGH IN THE S. CONSTITUTES A SITUATION WHICH IS FAVOURABLE FOR PRECIPITATION OVER A GREAT PORTION OF THE INTERIOR

DIE LAAG WAT OOR S.W. KAAPLAND ONTWIKKEL HET BEWEEG NOU O. WEG EN DRUKRE AAN DIE KAAPSE S. KUS STYG SOOS DIE ATLANTIESE HOOG-DRUK SISTEEM. O. STOOT. MET 'N VOCHTIGE N.W. LUGSTROOM OOR DIE BINNELAND SKEP HIERDIE O. BEWEGING VAN DIE HOOG IN DIE S. 'N TOESTAND WAT GUNSTIG IS VIR NEERSLAE OOR 'N GROOT DEEL VAN DIE BINNELAND.

DAAGLIKSE WEERBULLETIN

WEERBURO : WEATHER BUREAU
DEPT. VAN VERVOER : DEPT. OF TRANSPORT

DAILY WEATHER BULLETIN

Maksimum en Minimum Temperature (°F) en Reënval (duime) vir die Etmaal wat om 0800 (SAST) eindig op 2 : 11 : 2. ..... 195 .....

Maximum and Minimum Temperatures (°F) and Rainfall (inches) 24 hours ending at 0800 (SAST) on

TRANSVAAL	Max.	Min.	Rvl.
Barberton			
Bethal			
Chester			
Delmas			
Ermelo	77	55	0.98
Joubert Park			
Komatipoort			
Kroondal			
Leeuwdoornstad			
Lichtenburg			
Louis Trichardt			
Marnitz			
Middelburg			
Loskop			
Nelspruit			
Nylstroom			0.02
Palmietfontein	82	57	0.71
Pietersburg	82	6	
Piet Retief			
Pelgrimsrus			
Potchefstroom			
Pretoria W.B.	71	60	0.38
Pretoriuskop			
Standerton			
Thabazimbi	80	66	0.03
Vaalwater			
Waterval boven			
Wolmaransstad			
Zeerust			
Witbank			
KAAP - CAPE			
Alexanderbaai	72	55	
Aberdeen			
Andeluzia			
Beaufort-Wes	83	54	
Cala			

CAPE - KAAP	Max.	Min.	Rfl.
Calitzdorp			
Calvinia	86	58	
Cape Agulhas	66	61	
Cape Columbine	64	54	
Cape St. Francis	68	60	0.02
Carnarvon			
Cradock			
De Aar			
Dordrecht			
East London	67	60	
Elsenburg			
Flagstaff			
Fraserburg			
Garies			
George	68	57	0.01
Graaff Reinet			
Grahamstown			
Idutywa			
Jansenville			
Kenhardt			
Kentani			
Kimberley	77	58	
Kingwilliamstown	63	53	0.01
Klaver			
Kowie			
Kuruman			
Lake Mentz			
Lovedale			
Maclear			
Mafeking			
Matatiele			
Matroosberg	76	46	
Middelburg	83	53	
Mossel Bay	71	61	0.02
Malmesbury			
O'okiep			
Orange River			
Pofadder			
Port Elizabeth	72	59	0.03

KAAP - CAPE	Max.	Min.	Rvl.
Port St. Johns	68	64	
Postmasburg			
Piquetberg			
Prieska			
Prince Albert			
Queenstown			
Riversdale	76	57	
Somerset-oos	76	51	
Springfontein			
Steynsburg			
Stormsrivier			
Sutherland			
Swellendam			
Umtata			
Upington	99	62	0.86
van Wyksvlei	91	60	
Victoria-Wes	84	53	
Vryburg	73	60	0.01
Williston			
Willowmore			
Wingfield	67	62	
Venterstad			
NATAL			
Kaap St. Lucia	83	58	0.24
Dundee			
Durban	79	66	0.05
Estcourt			
Himeville			
Ladysmith	79	60	0.48
Melmoth	86	61	1.00
M'kuzi			
Newcastle	80	58	1.22
Pietermaritzburg			
Port Shepstone	75	66	0.01
Seven Oaks			
Vryheid			

O.F.S. - O.V.S.	Max.	Min.	Rfl.
Bethlehem			
Bethulie	73	57	0.67
Bloemfontein			
Ficksburg			
Harrismith			
Heilbron			
Hoopstad			
Kroonstad			
Lindley			
Modderpoort			
Parys			
Vrede			
Wepener	75	56	0.05
Winburg			
Zastron			
S.W.A. and Protectorates en Protektorate			
Gobabis	83	57	0.95
Keetmanshoop	87	55	0.02
Luderitz			
Ondongua	63	56	
Swakopmund	88	63	0.32
Tsumeb	82	59	
Windhoek			
Francistown			
Gaberones			
Mahalapye	71	54	0.12
Maun	80	59	0.36
Tsabong			
Mbabane			
Stegi			

SYNOPTIC WEATHER MAP 1200 GMT. — 1400 SAST. SINOPTIESE WEERKAART

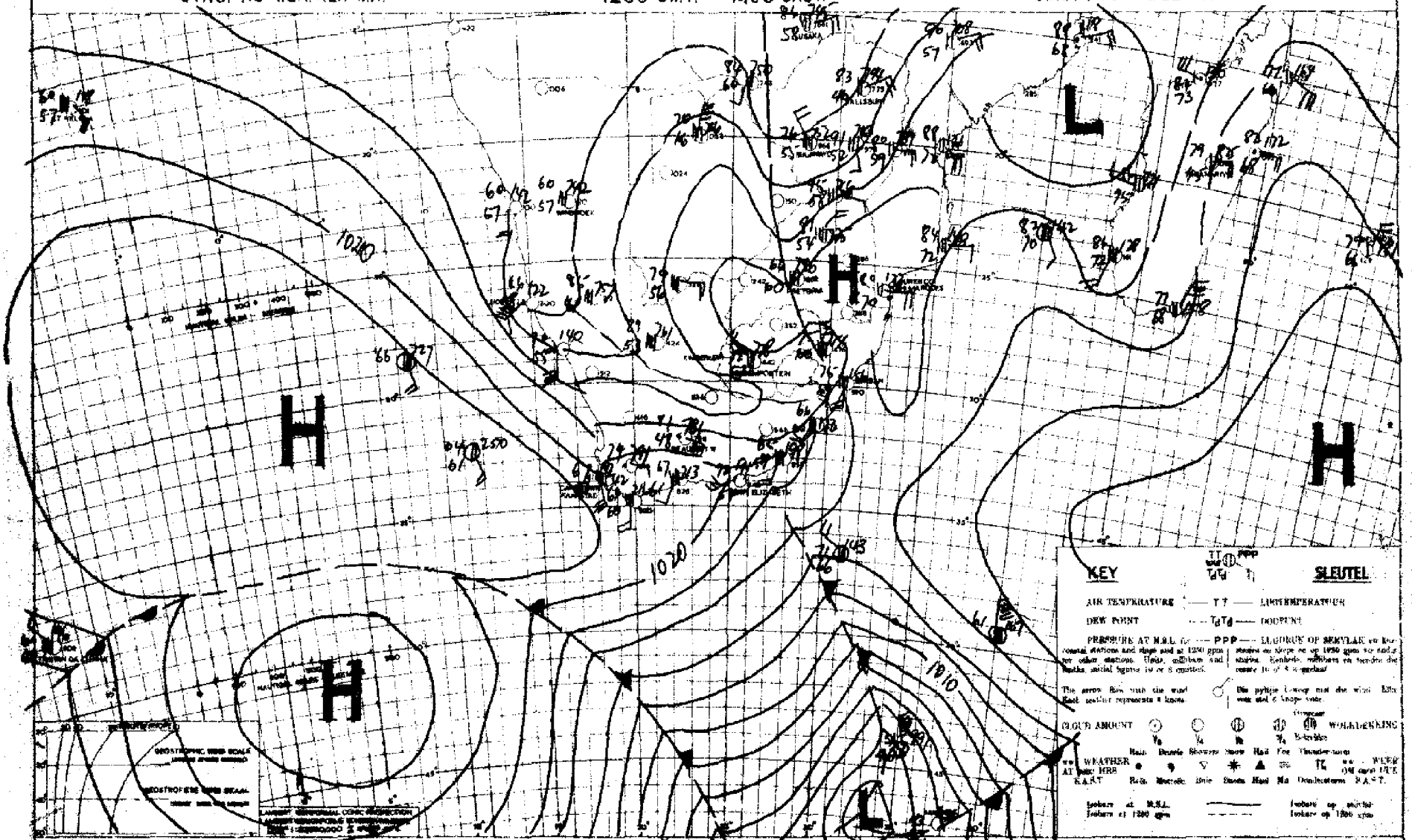

INFERENCE DATE 1-11-1952 DATUM AFLEIDING

A HIGH PRESSURE AREA WILL FORM S. OF THE UNION. IN THE HUMID AIR OVER THE TVL., FREE STATE & NATAL SHOWERS WILL FALL.

'N HOOG SAL ONTWIKKEL MET S. VAN DIE UNIE. IN DIE VOGTIGE LUG OOR TVL. VRYSTAAT EN NATAL SAL BUIE UITSAK

DAAGLIKSE WEERBULLETIN

WEERBURO : WEATHER BUREAU
DEPT. VAN VERVOER : DEPT. OF TRANSPORT

DAILY WEATHER BULLETIN

Maksimum en Minimum Temperature (°F) en Reënval (duime) vir die Etmaal wat om 0800 (SAST) eindig op

Maximum and Minimum Temperatures (°F) and Rainfall (inches) 24 hours ending at 0800 (SAST) on

. . . . . 195 . . .

TRANSVAAL	Max.	Min.	Rvl.
Barberton			
Bethal			
Chester			
Delmas			
Ermelo	81	50	3.60
Joubert Park			
Komatipoort	97	67	0.26
Kroondal			
Leeuwdoornstad			
Lichtenburg			
Louis Trichardt	76	61	0.41
Marnitz			
Middelburg			
Loskop			
Nelspruit	71	55	0.80
Nylstroom	73	61	0.26
Palmietfontein	70	55	0.73
Pietersburg	76	59	1.14
Piet Retief			
Pelgrimsrus			
Potchefstroom	74	53	0.95
Pretoria W.B.	70	60	0.10
Pretoriuskop			
Standerton	73	54	1.32
Thabazimbi	74	61	0.21
Vaalwater			
Watervalboven			
Wolmaransstad			
Zeerust			
Witbank			
KAAP - CAPE			
Alexanderbaai			
Aberdeen	68	58	
Andalusia			
Beaufort-Wes			
Cala	83	55	

CAPE - KAAP	Max.	Min.	Rfl.
Calitzdorp			
Calvinia	88	49	
Cape Agulhas	70	60	
Cape Columbine	70	53	
Cape St. Francis	70	54	
Carnarvon			
Cradock			
De Aar	83	54	0.03
Dordrecht	67	49	
East London	69	63	
Elsenburg			
Flagstaff			
Fraserburg	84	55	
Garies	89	51	
George	68	53	
Graaff Reinet	80	54	
Grahamstown			
Idutywa			
Jansenville			
Kenhardt	91	61	
Kentani			
Kimberley	78	56	0.09
Kingwilliamstown	66	58	0.03
Klaver			
Lowie			
Luruman			
Lake Mentz			
Levydale			
Maclear			
Mafeking			
Matatiele			
Matroosberg	78	48	
Middelburg			
Mossel Bay	72	61	
Malmesbury			
O'okiep			
Orange River			
Pofadder	87	58	
Port Elizabeth	72	52	

KAAP - CAPE	Max.	Min.	Rvl.
Port St. Johns	70	64	0.20
Postmasburg	75	60	0.57
Piquetberg			
Prieska			
Prince Albert			
Queenstown			
Riversdale			
Somerset-oos	74	58	
Springfontein	65	54	0.01
Steynsburg			
Stormsrivier			
Sutherland			
Swellendam			
Umtata	68	57	
Upington	86	64	
van Wyksvlei	73	59	0.22
Victoria-Wes	83	53	
Vryburg	71		0.19
Williston			
Willowmore	80	56	
Wingfield	82	57	
Venterstad			
NATAL			
Kaap St. Lucia	70	64	0.30
Dundee			
Durban	74	65	0.10
Estcourt	63	56	0.65
Hluleville			
Ladysmith	73	57	0.94
Melmoth			
M'kuzi	62	58	0.40
Newcastle			
Pietermaritzburg	62	56	1.72
Port Shepstone			
Seven Oaks	74	64	
Vryheid			

O.F.S. - O.V.S.	Max.	Min.	Rfl.
Bethlehem	81	54	0.18
Bethulie			
Bloemfontein	71	55	0.01
Frauresmith			
Ficksburg			
Harrismith			
Heilbron			
Hoopstad			
Kroonstad	88	58	0.2
Lindley			
Modderpoort			
Parys			
Vrede			
Wepener	71	54	0.51
Winburg			
Zastron			
S.W.A. and Protectorates en Protektorate			
Gobabis	82	61	
Keetmanshoop	88	65	
Luderitz			
Ondongua	86	66	0.02
Swakopmund	63	58	
Tsumeb	84	61	0.3
Windhoek	85	58	
Francistown	80	65	
Gaberones			
Mahalapye			
Maun	77	64	
Tsabong			
Mbabane	68	61	1.4
Stegi			

SYNOPTIC WEATHER MAP — 1200 GMT — 1400 SAST — SINOPTIESE WEERKAART

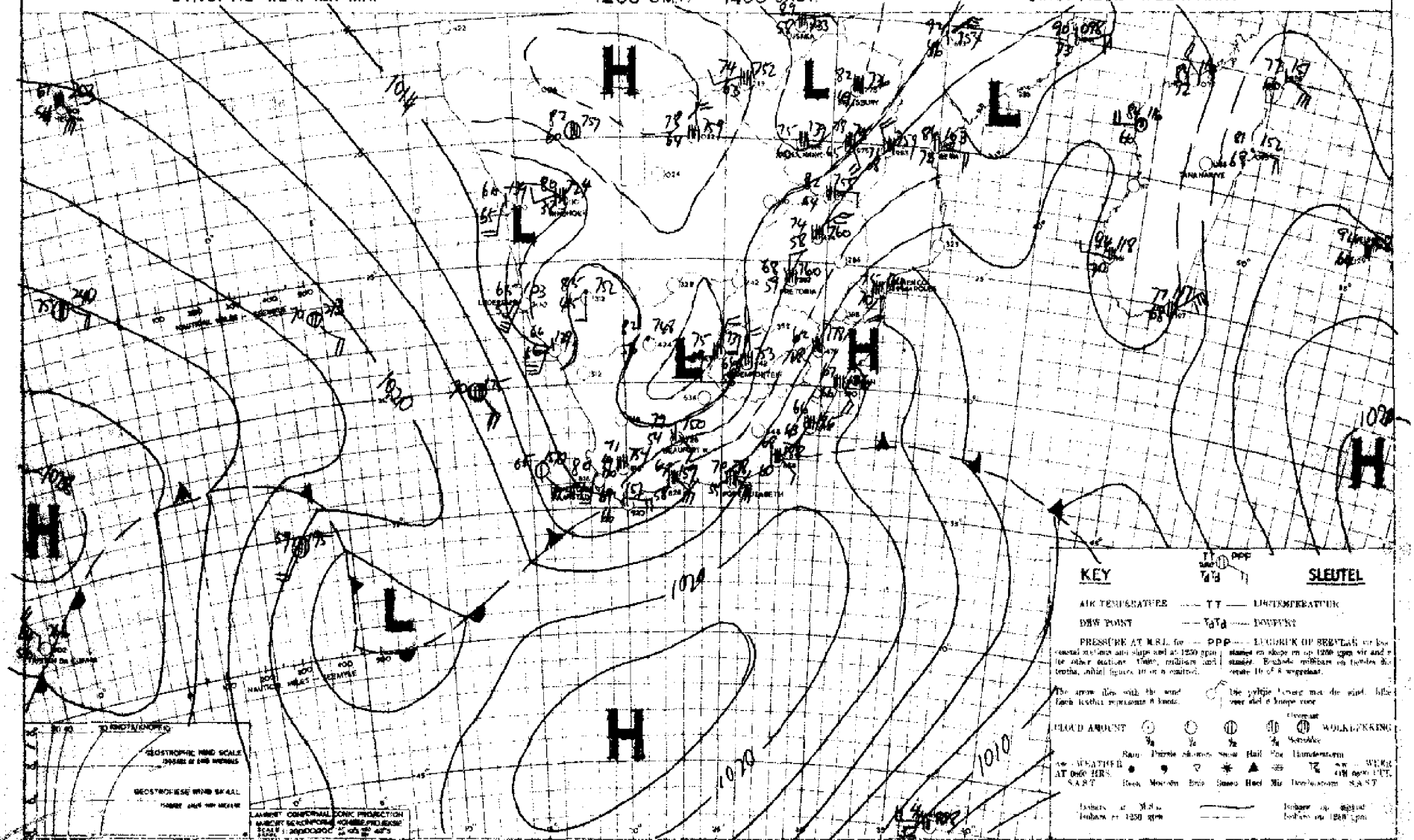

INFERENCE — DATE 2-11-1952 — DATUM — AFLEIDING

PRESSURES ARE FALLING ALONG THE S. COAST AND THERE IS EVIDENCE OF A WEAK WAVE DEVELOPING W. OF THE CAPE & APPROACHING. THE ANTICYCLONE S. OF THE CAPE WILL RECEDE E. CONDITIONS WILL REMAIN FAVOURABLE FOR SHOWERS AND THUNDERSTORMS OVER THE E. HALF OF S.A.

DRUKKE DAAL LANGS DIE S. KUS EN DAAR IS AANDUIDING DAT 'N SWAK GOLF W. VAN DIE KAAP ONTWIKKEL EN O. BEWEG. DIE HOOGDRUKSTELSEL S. VAN DIE KAAP SAL O. UITWYK, MAAR DIE TOESTAND SAL NOG GUNSTIG BLY VIR ~~[illegible]~~ DONDERBUIE OOR DIE O. HELFTE VAN SUID AFRIKA.

DAAGLIKSE WEERBULLETIN

WEERBURO : WEATHER BUREAU

DEPT. VAN VERVOER : DEPT. OF TRANSPORT

DAILY WEATHER BULLETIN

Maksimum en Minimum Temperatuure (°F) en Reënval (duime) vir die tydperk wat om 0800 (SAST) eindig op

Maximum and Minimum Temperatures (°F) and Rainfall (inches) 24 hours ending at 0800 (SAST) on

4 : 11 : 1962

TRANSVAAL	Max.	Min.	Rvl.
Barberton			
Bethal			0.31
Chester			
Delmas			
Ermelo			
Joubert Park	69	55	0.01
Komatipoort	72	67	0.91
Kroondal			0.07
Leeuwdoornstad			
Lichtenburg			
Louis Trichardt	70	61	0.67
Marnitz			
Middelburg			
Loskop			0.34
Nelspruit	87	62	0.40
Nylstroom	76	57	0.11
Palmietfontein	72	54	
Pietersburg	71	60	0.80
Piet Retief			
Pelgrimsrus	65	58	0.42
Potchefstroom	76	57	
Pretoria W.B.	74	56	
Pretoriuskop			
Standerton	64	56	0.18
Thabazimbi	84	66	
Vaalwater			
Watervalboven	62	58	0.61
Wolmaransstad			
Zeerust			
Witbank			0.01
KAAP - CAPE			
Alexanderbaai	68	60	
Aberdeen			
Andrusia			0.87
Beaufort-Wes	89	60	
Cala			

CAPE - KAAP	Max.	Min.	Rfl.
Calitzdorp			
Calvinia	83	50	
Cape Agulhas	69	62	
Cape Columbine	67	55	
Cape St. Francis	70	64	
Carnarvon			
Cradock			0.11
De Aar	86	58	
Dordrecht	75	51	1.21
East London	75	64	
Elsenburg			
Flagstaff			
Fraserburg	86	56	
Garies			
George	75	62	0.13
Graaff Reinet			
Grahamstown			0.23
Idutywa			
Jansenville			0.07
Kenhardt	94	61	
Kentani			
Kimberley	82	57	0.01
Kingwilliamstown	75	61	0.02
Klaver	76	63	
Kowie			
Kuruman			
Lake Mentz			
Lovedale			
Maclear			
Mafeking	82	61	
Matatiele			
Matroosberg	68	58	
Middelburg	82	49	0.05
Mossel Bay	71	64	0.04
Malmesbury			
O'okiep	78	50	
Orange River	86	56	
Pofadder			
Port Elizabeth	72	64	2.06

KAAP - CAPE	Max.	Min.	Rvl.
Port St. Johns	72	64	0.01
Postmasburg	85	64	
Piquetberg			
Prieska	94	57	
Prince Albert			
Queenstown			
Riversdale	84	62	0.03
Somerset-oos	84	60	0.29
Springfontein	73	49	0.01
Steynsburg			
Stormsrivier			
Sutherland			
Swellendam			
Umtata	70	59	
Upington	92	63	
van Wyksvlei			
Victoria-Wes	65	55	
Vryburg	83	59	0.15
Williston			
Willowmore			
Wingfield	74	62	
Venterstad			
NATAL			
Kaap St. Lucia	72	65	0.03
Dundee			
Durban	73	64	0.01
Estcourt	69	59	0.02
Himeville			
Ladysmith	71	60	0.01
Melmoth	66	60	0.08
M'kuzi			0.21
Newcastle	70	59	0.29
Pietermaritzburg			0.04
Port Shepstone	72	66	0.01
Seven Oaks			
Vryheid			

O.F.S. - O.V.S.	Max.	Min.	Rfl.
Bethlehem	71	50	0.14
Bethulie			
Bloemfontein	76	56	0.01
Fauresmith	80	55	
Ficksburg			0.15
Harrismith			0.37
Heilbron			0.56
Hoopstad	81	59	
Kroonstad	76	59	0.28
Lindley			0.20
Modderpoort			
Parys			
Vrede			
Wepener	78	59	0.44
Winburg			
Zastron			
S.W.A. and Protectorates en Protektorate			
Gobabis	86	63	
Keetmanshoop	95	54	
Luderitz	66	56	
Ondongua	86	66	
Swakopmund	63	57	
Tsumeb	80	67	0.01
Windhoek	85	57	
Francistown	83	64	
Gaberones			
Mahalapye	79	62	0.24
Maun	88	67	
Tsabong			
BREMERSDORP.	69	63	0.24
Stegi			

SYNOPTIC WEATHER MAP 1200 GMT. — 1400 SAST. SINOPTIESE WEERKAART

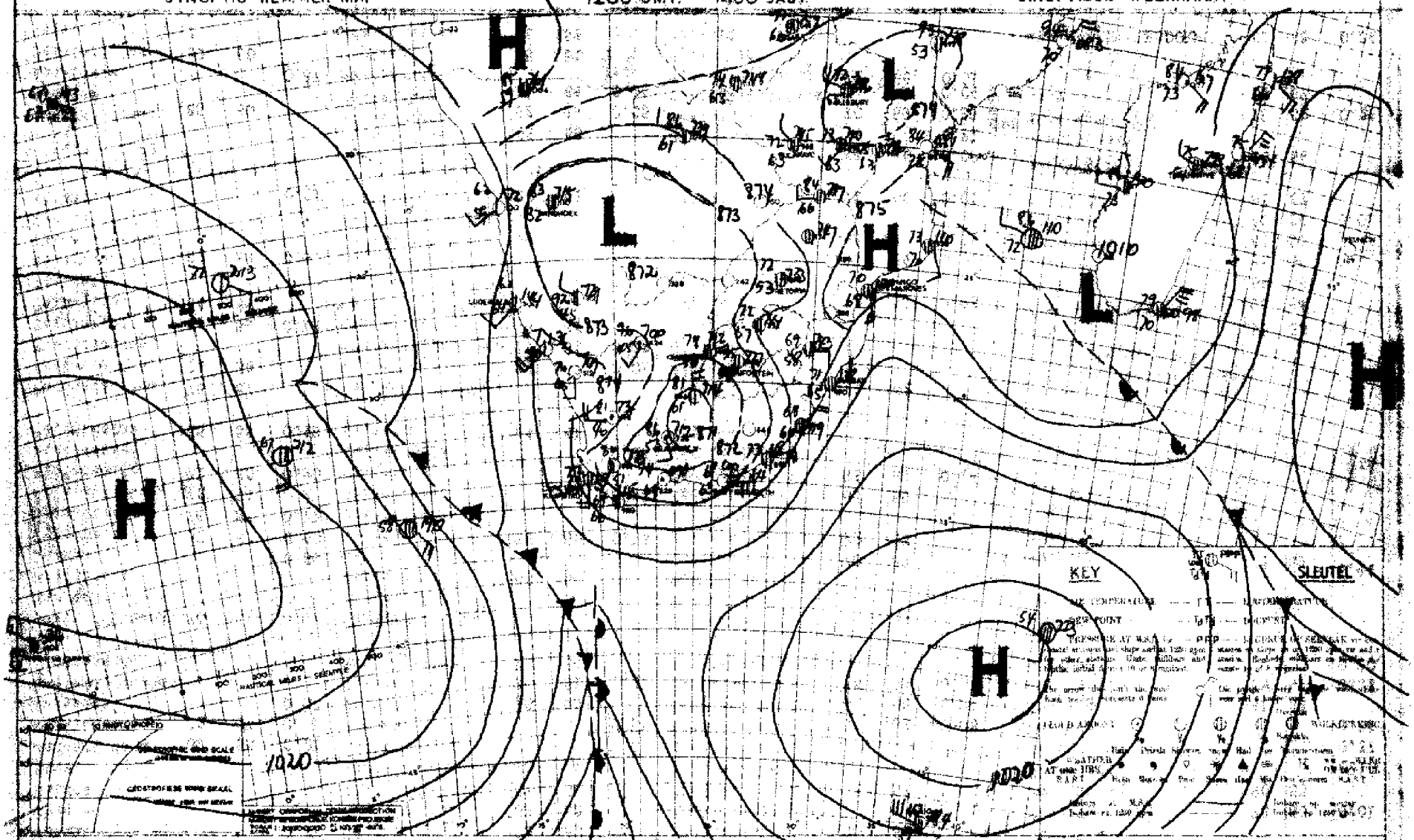

INFERENCE

DATE 3 - 11 - 19 52 DATUM

AFLEIDING

DUE TO A CHANGE IN THE UPPER AIR FLOW, THE CONDITIONS CAUSING OVERCAST WEATHER WITH INTERMITTENT RAIN HAVE NOW GIVEN WAY TO THE NORMAL SUMMER CONDITIONS THAT IS SCATTERED AFTERNOON THUNDERSTORMS AND SHOWERS. THESE WILL OCCUR MAINLY OVER THE E. HALF OF THE UNION.

AS GEVOLG VAN 'N VERANDERING IN DIE BOLUG-SIRKULASIE HET DIE TOESTANDE, WAT BETROKKE WEER EN AFWISSELENDE REENS VEROORSAAK HET, NOU PLEK GEMAAK VIR DIE NORMALE SOMER-TOESTANDE, D.W.S. VERSPREIDE NAMIDDAG DONDERSTORMS EN BUIE. LAAS GENOEMDE SAL HOOFSAAKLIK OOR DIE O. HELFTE VAN DIE UNIE VOORKOM.

DAAGLIKSE WEERBULLETIN

WEERBURO : WEATHER BUREAU

DEPT. VAN VERVOER : DEPT. OF TRANSPORT

DAILY WEATHER BULLETIN

Maksimum en Minimum Temperature (°F) en Reënval (duim) vir die 24uur wat om 0800 (SAST) eindig op

Maximum and Minimum Temperatures (°F) and Rainfall (inches) 24 hours ending at 0800 (SAST) on

5 : 11 : 1952

TRANSVAAL.	Max.	Min.	Rvl.
Barberton			
Bethal			
Chester			
Delmas			
Ermelo	74	56	
Joubert Park	74	57	0.14
Komatipoort	87	71	0.08
Kroondal			
Leeuwdoornstad			
Lichtenburg			
Louis Trichardt	72	63	
Marnitz			
Middelburg			
Loskop			
Nelspruit			
Nylstroom	97	62	0.06
Palmietfontein	77	59	0.25
Pietersburg	77	62	
Piet Retief			
Pelgrimsrus	74	60	0.28
Potchefstroom	82	61	1.27
Pretoria W.B.	80	62	0.30
Pretoriuskop			
Standerton	75	57	
Thabazimbi			
Vaalwater			
Watervalboven			
Wolmaransstad			
Zeerust			
Witbank			
KAAP - CAPE			
Alexanderbaai	68	59	0.01
Aberdeen			
Andelusia			
Beaufort-Wes	78	57	
Cala			

CAPE - KAAP	Max.	Min.	Rfl.
Calitzdorp			
Calvinia	84	65	
Cape Agulhas	71	63	0.20
Cape Columbine	65	54	
Cape St. Francis	71	65	
Carnarvon			
Cradock			
De Aar	90	57	
Dordrecht	73	60	1.18
East London	70	[illegible]	0.16
Elsenburg			
Flagstaff			
Fraserburg			
Garies	75	56	
George	72	62	0.71
Graaff Reinet	76	68	0.12
Grahamstown			
Idutywa			
Jansenville			
Kenhardt	90	57	
Kentani			
Kimberley	88	60	0.24
Kingwilliamstown	68	61	0.03
Klaver	82	60	0.01
Kowie			
Kuruman			
Lake Mentz			
Lovedale			
Maclear			
Mafeking			
Matatiele			
Matroosberg	70	54	0.21
Middelburg			
Mossel Bay	73	65	0.41
Malmesbury			
O'okiep	70	53	
Orange River	91	61	0.07
Pofadder	80	53	
Port Elizabeth	72	64	0.01

KAAP - CAPE	Max.	Min.	Rvl.
Port St. Johns	72	66	0.10
Postmasburg	89	67	
Piquetberg			
Prieska			
Prince Albert			
Queenstown			
Riversdale	75	62	0.23
Somerset-oos	71	59	0.10
Springfontein	81	55	0.30
Steynsburg			
Stormsrivier			
Sutherland			
Swellendam			
Umtata			0.10
Upington	90	63	
van Wyksvlei	93	56	
Victoria-Wes	81	54	0.02
Vryburg	89	61	0.02
Williston			
Willowmore	73	60	
Wingfield	77	65	
Venterstad			
NATAL.			
Kaap St. Lucia	82	67	0.88
Dundee			
Durban	79	72	0.15
Estcourt	80	59	0.01
Himeville			
Ladysmith	80	59	0.07
Melmoth	78	62	0.03
M'kuzi			
Newcastle	81	58	0.26
Pietermaritzburg			
Port Shepstone	75	68	0.20
Seven Oaks			
Vryheid			

O.F.S. - O.V.S.	Max.	Min.	Rfl.
Bethlehem			
Bethulie			
Bloemfontein	83	59	0.03
Faurresmith	83	57	0.14
Ficksburg			
Harrismith			
Heilbron			
Hoopstad	86	61	1.25
Kroonstad	82	56	0.75
Lindley			
Modderpoort			
Parys			
Vrede			
Wepener	83	58	0.14
Winburg			
Zastron			
S.W.A. and Protectorates en Protektorate			
Gobabis	86	61	
Keetmanshoop	87	53	
Luderitz			
Ondongua	88	60	
Swakopmund	64	57	
Tsumeb	86	61	
Windhoek	85	55	
Francistown			
Gaberones			
Mahalapye	85	68	
Maun	92	67	0.01
Tsabong			
Mbabane			
Stegi			

SYNOPTIC WEATHER MAP — 1200 GMT. — 1400 SAST. — SINOPTIESE WEERKAART

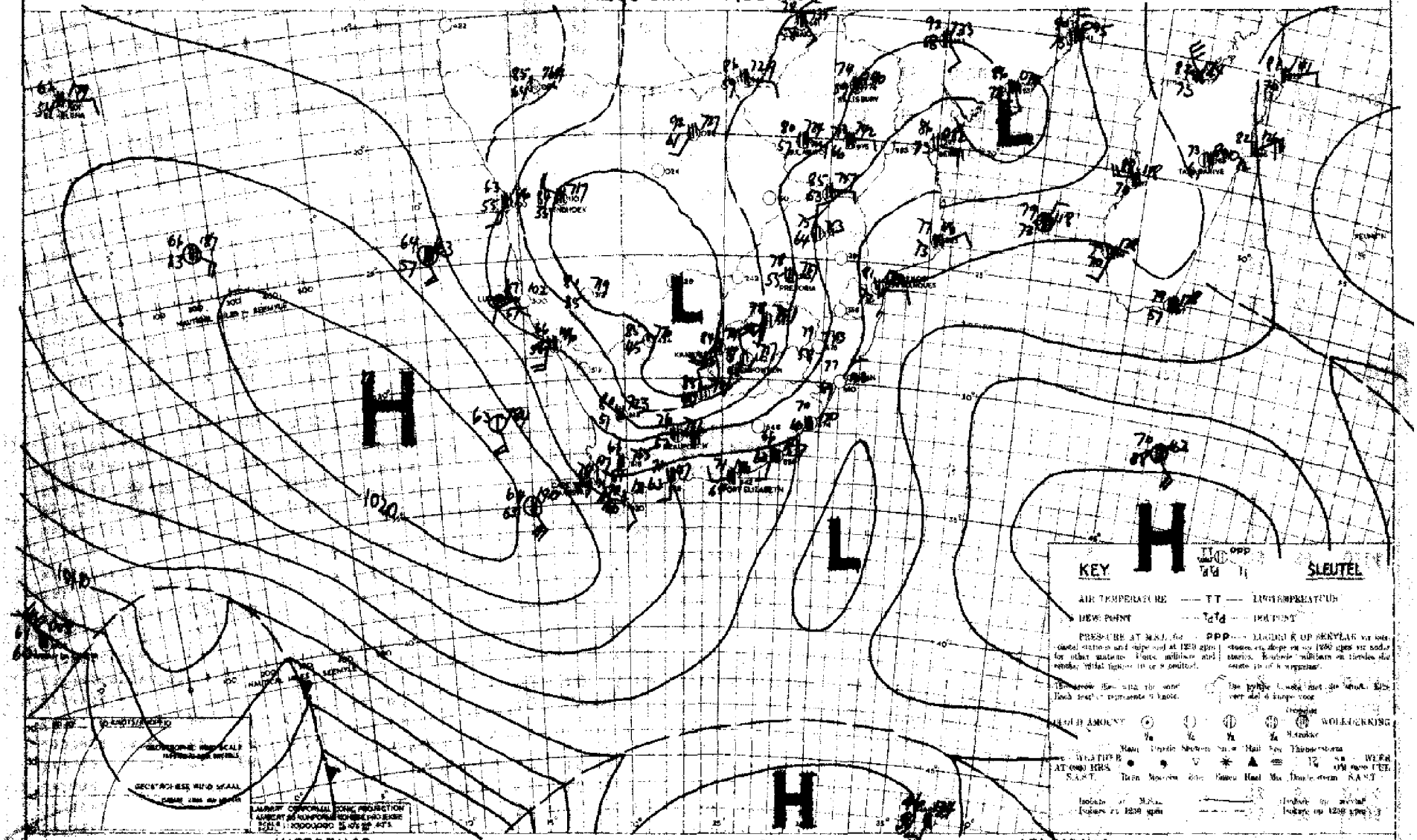

INFERENCE — DATE 4-11-1952 DATUM — AFLEIDING

PRESSURES ARE RISING OVER THE S. & S.E. COASTS AND WITH THE MOVING AIR OVER NATAL & THE TVL., SHOWERS WILL FALL OVER THESE PROV. ISOLATED THUNDERSTORMS WILL DEVELOP OVER THE OFS., N. & E. CAPE.

LUGDRUKKE STYG OOR DIE S. EN S.O. KUSTREKE EN MET DIE VOETIGE LUG OOR NATAL EN TVL., SAL BUIE OOR HIERDIE PROVINSIES UITVAL. LOS DONDERSTORMS SAL VOORKOM OOR DIE OVS. EN OOR N. EN O. KAAPLAND.

DAAGLIKSE WEERBULLETIN

WEERBURO : WEATHER BUREAU

DEPT. VAN VERVOER : DEPT. OF TRANSPORT

DAILY WEATHER BULLETIN

Maksimum en Minimum Temperature (°F) en Reënval (duime) vir die tydperk wat om 0800 (SAST) eindig op 6 - 11 196

Maximum and Minimum Temperatures (°F) and Rainfall (inches) 24 hours ending at 0800 (SAST) on

TRANSVAAL	Max.	Min.	Rvl.
Barberton			0.24
Bethal			0.98
Chester			
Delmas			
Ermelo	68	54	0.05
Joubert Park	62	36	0.82
Komatipoort	83	73	0.15
Lydenburg			
Lichtenburg			
Louis Trichardt	72	64	
Marnitz			
Middelburg			2.67
Louwkop			
Nelspruit	81	66	0.46
Nylstroom	79	63	0.25
Pilgrimstfontein	65	57	1.24
Pietersburg	76	63	0.01
Piet Retief			
Pelgrimsrus	71	60	1.24
Potchefstroom	67	58	0.73
Pretoria W.B.	76	60	0.28
Pretoriuskop			
Standerton	72	57	0.90
Thabazimbi			
Vaalwater			
Waterval-boven	82	48	0.02
Wolmaransstad			
Zeerust			
Witbank			
KAAP - CAPE			
Alexanderbaai	71	61	
Aberdeen			
Andeluisa			0.04
Beaufort-Wes	89	56	
Cala			
			0.02

CAPE - KAAP	Max.	Min.	Rfl.
Calitzdorp			
Calvinia	80	46	
Cape Agulhas	66	62	0.71
Cape Columbine	68	53	
Cape St. Francis	71	64	0.18
Carnarvon			
Cradock			
De Aar	85	60	0.01
Dordrecht			
East London	77	61	1.10
Elsenburg			
Flagstaff			
Fraserburg			
Garies			
George	74	60	0.15
Graaff Reinet	92	67	
Grahamstown			0.14
Idutywa			
Jansenville			
Kenhardt			
Kentani			
Kimberley			0.20
Kingwilliamstown	82	57	0.41
Klaver	84	61	0.55
Kowie			
Kuruman			0.39
Lake Mentz			
Lovedale			0.57
Maclear	76	59	0.28
Mafeking			
Matatiele			
Matroosberg	71	53	0.01
Middelburg			
Mossel Bay	72	32	0.15
Malmesbury			
O'okiep			
Orange River	83	56	0.67
Pofadder			
Port Elizabeth	76	61	0.01

KAAP - CAPE	Max.	Min.	Rvl.
Port St. Johns	73	66	
Postmasburg	88	61	
Piquetberg			
Prieska	94	57	
Prince Albert			
Queenstown			
Riversdale	77	63	0.41
Somerset-oos	89	61	0.10
Springfontein	75	52	
Steynsburg			
Stormsrivier			
Sutherland			
Swellendam			
Umtata			
Upington	91	63	
van Wyksvlei			
Victoria-Wes	85	55	
Vryburg	86	58	0.34
Williston			
Willowmore	87	58	0.05
Wingfield	75	58	0.01
Venterstad			
NATAL			
Kaap St. Lucia	78	68	0.17
Dundee			
Durban	77	71	0.01
Estcourt	75	59	
Himeville	70	61	0.01
Ladysmith			
Melmoth	71	63	0.43
M'kuzi			0.57
Newcastle	72	52	0.01
Pietermaritzburg			
Port Shepstone	75	72	
Seven Oaks			
Vryheid			

O.F.S. - O.V.S.	Max.	Min.	Rfl.
Bethlehem	82	54	0.20
Bethulie			
Bloemfontein	74	56	0.45
Fauresmith	76	58	0.35
Ficksburg			
Harrismith			
Heilbron			1.96
Hoopstad	70	57	0.02
Kroonstad			
Lindley			1.04
Modderpoort			
Parys			2.05
Vrede			0.23
Wepener			
Winburg			0.06
Zastron			0.06
S.W.A. and Protectorates en Protektorate			
Gobabis	88	64	
Keetmanshoop	90	55	
Luderitz	65	59	
Ondongua			
Swakopmund	62	55	
Tsumeb	92	63	0.22
Windhoek	84	57	
Francistown	82	68	0.41
Gaberones			
Mahalapye			
Maun	93	68	[illegible]
Tsabong	92	32	[illegible]
Mbabane			
Stegi			0.86

SYNOPTIC WEATHER MAP — 1200 GMT. — 1400 SAST — SINOPTIESE WEERKAART

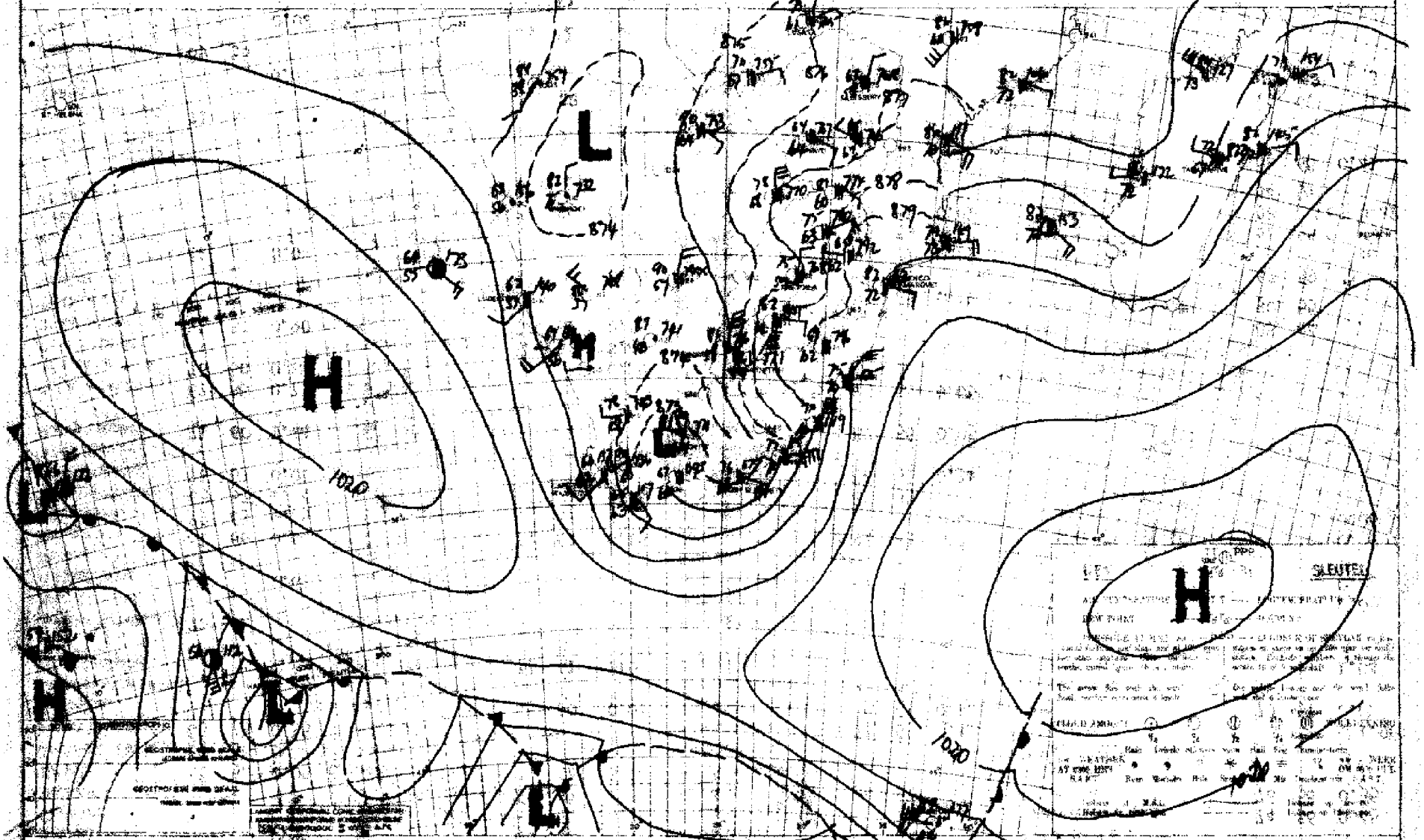

INFERENCE

DATE 5-11-15 DATUM

AFLEIDING

A LOW HAS DEVELOPED OVER THE S.W. OCEAN WHICH FURTHER INTENSIFIES THE FLOW OF HUMID AIR FROM THE N. ACROSS THE E. HALF OF THE UNION, WHERE CLOUDY & SHOWERY WEATHER WILL CONTINUE.

'N LAAG HET OOR S.W. KAAPLAND OUTWIKKEL EN BEVORDER DUS NOG MEER DIE BEWEGING VAN VOCHTIGE LUG UIT DIE H. OOR DIE O. HALFTE VAN DIE UNIE, WAAR BEWOLKTE WEER MET BUIE SAL VOORTDUUR.

DAAGLIKSE WEERBULLETIN

WEERBURO : WEATHER BUREAU
DEPT. VAN VERVOER : DEPT. OF TRANSPORT

DAILY WEATHER BULLETIN

Maksimum en Minimum Temperature (°F) en Reënval (duim) vir die Etmaal wat om 0800 (SAST) eindig op

Maximum and Minimum Temperatures (°F) and Rainfall (inches) 24 hours ending at 0800 (SAST) on 195

TRANSVAAL	Max.	Min.	Rvl.
Barberton			
Bethal			
Chester			
Delmas			
Ermelo	72	54	0.14
Joubert Park	74	54	
Komatipoort	78	69	0.68
Kroondal			
Leeuwdoornstad			
Lichtenburg			
Orong	79	61	
Louis Trichardt			
Marnitz			
Middelburg			
Loskop			
Nelspruit			
Nylstroom	78	58	0.10
Palmietfontein	74	52	0.05
Pietersburg	74	62	0.03
Piet Retief	73	59	
Pelgrimsrus			
Roedtan			
Potchefstroom	78	56	0.71
Pretoria W.B.	78	58	
Pretoriuskop			
Standerton	75	55	1.09
Thabazimbi			
Vaalwater			
Watervalboven			
Wolmaransstad	75	59	0.37
Zeerust			
Witbank			
Upington	77	54	
KAAP - CAPE			
Alexanderbaai			
Aberdeen			
Andrusia			
Beaufort-Wes	85	61	
Cala			

CAPE - KAAP	Max.	Min.	Rvl.
Calitzdorp			
Calvinia			
Cape Agulhas			
Cape Columbine	70	58	
Cape St. Francis	68	55	
Carnarvon	71	62	
Cradock			
De Aar			
Dordrecht	88	55	0.06
East London	73	63	0.03
Elsenburg			
Flagstaff			
Fraserburg			
Gariep	83	53	
George			
Graaff Reinet	75	53	0.01
Grahamstown	86	62	
Idutywa			
Jansenville			
Kenhardt			
Keetani			
Kimberley	86	56	0.24
Kingwilliamstown	76	58	0.20
Klaver	82	57	
Kowie			
Kuruman			
Lake Mentz			
Lovedale			
Maclear			
Mafeking	83	62	
Matatiele			
Matroosberg	74	52	
Middelburg			
Mossel Bay	72	64	0.02
Malmesbury			
O'okiep			
Orange River			
Pofadder	81	57	
Port Elizabeth	76	61	

KAAP - CAPE	Max.	Min.	Rvl.
Port St. Johns			
Postmasburg	77	66	0.01
Piquetberg			
Prieska			
Prince Albert	94	61	
Queenstown			
Riversdale			
Somerset-oos	74	52	0.01
Springfontein	88	40	
Steynsburg	81	54	0.18
Stormsrivier			
Sutherland			
Swellendam			
Umtata			
Upington			
van Wyksvlei	90	60	
Victoria-Wes			
Vryburg	86	55	
Williston			
Willowmore			
Winkfield			
Venterstad	75	62	
NATAL			
Kaap St. Lucia			
Dundee	79	72	0.02
Durban			
Estcourt	79	70	0.03
Himeville			
Ladysmith	85	59	0.22
Melmoth	79	64	0.00
M'kuzi			
Newcastle	81	58	0.14
Pietermaritzburg			
Port Shepstone	75	68	0.01
Seven Oaks			
Vryheid			

O.F.S. - O.V.S.	Max.	Min.	Rfl.
Bethlehem			
Bethulie	76	49	
Bloemfontein			
Frankfort	79	56	0.14
Ficksburg			
Harrismith			
Heilbron			
Hoopstad			
Kroonstad			
Lindley	81	59	0.07
Modderpoort			
Parys			
Vrede			
Wepener			
Winburg			
Zastron	82	53	0.05
S.W.A. and Protectorates en Protektorate			
Gobabis			
Keetmanshoop	88	64	
Luderitz	92	57	
Ondongua	67	54	
Swakopmund	92	68	
Tsumeb	64	55	
Windhoek	91	69	
	87	58	
Francistown			
Gaberones			
Mahalapye			
Maun			
Tsabong	88	66	0.02
Mbabane			
Stegi			

SYNOPTIC WEATHER MAP 1200 GMT. — 1400 SAST. SINOPTIESE WEERKAART

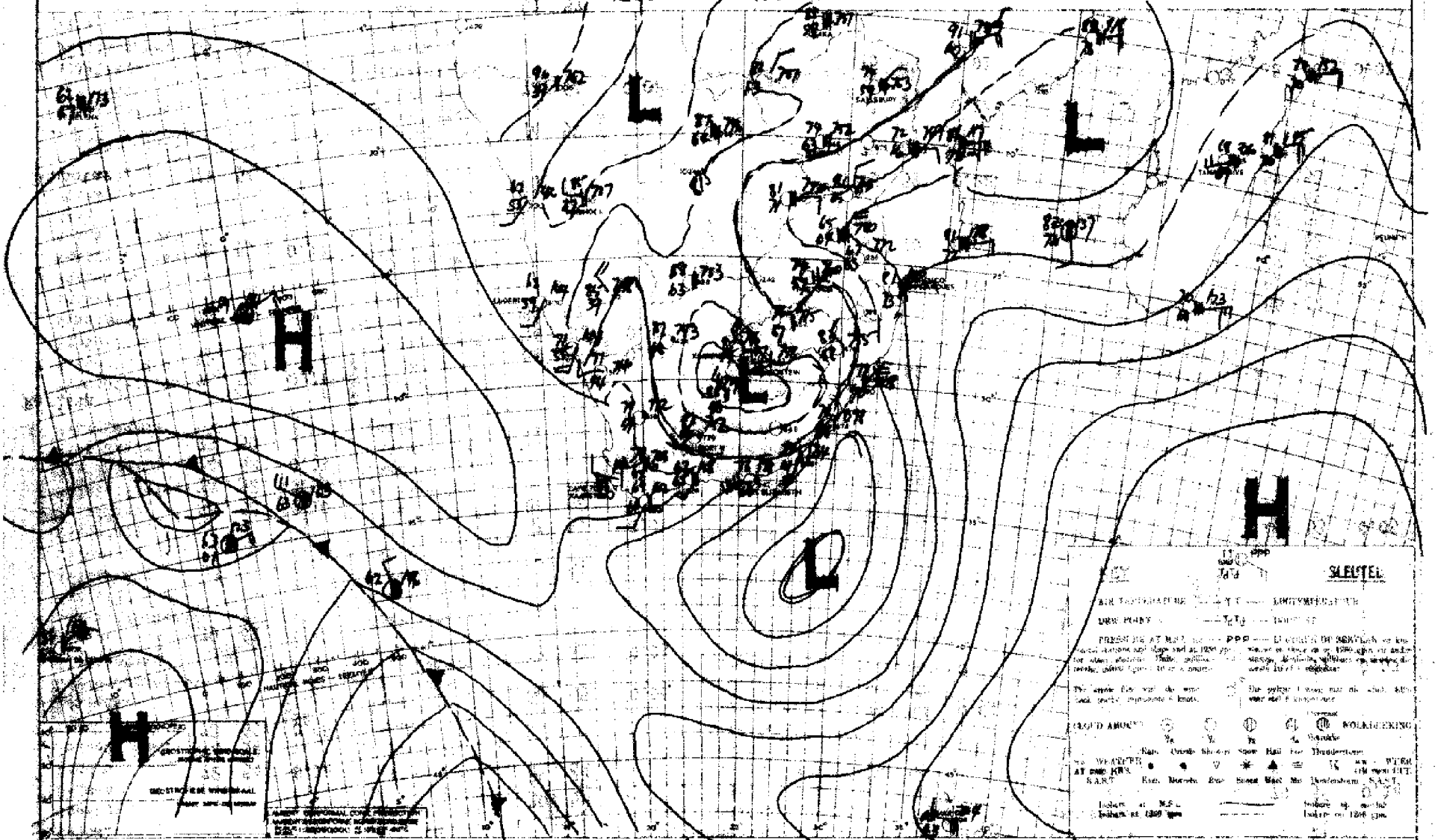

INFERENCE DATE 6 - 11 - 19 52 DATUM AFLEIDING

UPPER WINDS OVER S. AFRICA ARE W. AND THE AIR WILL BECOME DRIER GENERALLY. SKIES WILL CLEAR PARTIALLY OVER TVL. & NATAL AND ISOLATED THUNDERSTORMS WILL DEVELOP. FAIR OVER REMAINDER OF UNION.

BOWINDE OOR S. AFRIKA IS UIT DIE W. EN DIE LUGMASA SAL ALGEMEEN DROËR WORD. DIT SAL GEDEELTELIK OOPTREK OOR TVL. EN NATAL WAAR LOS DONDERSTORMS SAL ONTWIKKEL. MOOIWEER OOR DIE RES VAN DIE UNIE

DAAGLIKSE WEERBULLETIN

WEERBURO : WEATHER BUREAU
DEPT. VAN VERVOER : DEPT. OF TRANSPORT

DAILY WEATHER BULLETIN

Maksimum en Minimum Temperature (°F) en Reënval (duime) vir die Etmaal wat om 0800 (SAST) eindig op

Maximum and Minimum Temperatures (°F) and Rainfall (inches) 24 hours ending at 0800 (SAST) on 8 11 196 2

TRANSVAAL.	Max.	Min.	Rvl.
Barberton			
Bethal			.49
Chester			
Delmas			
Ermelo			
Joubert Park	72	55	0.01
Komatipoort	88	68	0.99
Kroondal			
Leeuwdoornstad			
Lichtenburg			
Crecy	90	61	0.01
Louis Trichardt	79	61	0.20
Marnitz			
Middelburg			
Loskop			
Nelspruit	81	66	0.18
Nylstroom	xx	xx	0.02
Palmietfontein	80	55	0.01
Pietersburg	79	61	
Piet Retief			
Pelgrimsrus			
Roedtan	88	63	
Potchefstroom	84	59	
Pretoria W.B.	82	60	
Pretoriuskop			
Standerton	77	52	0.32
Thabazimbi			
Vaalwater			
Waterval boven	73	55	0.42
Wolmaransstad			
Zeerust			
Witbank			
KAAP - CAPE			
Alexanderbaai	71	59	
Aberdeen			
Andalusia			
Beaufort-Wes	86	55	
Cala			

CAPE - KAAP	Max.	Min.	Rfl.
Calitzdorp			
Calvinia	91	56	
Cape Agulhas	70	62	
Cape Columbine	71	55	
Cape St. Francis	70	61	
Carnarvon			
Cradock			
De Aar	85	58	
Dordrecht	73	48	0.01
East London	72	59	
Elsenburg			
Flagstaff			
Fraserburg	86	60	
Garies	90	58	
George	70	53	
Graaff Reinet	83	55	
Grahamstown			
Idutywa			
Jansenville			
Kenhardt	93	62	
Kentani			
Kimberley	86	60	
Kingwilliamstown	73	53	
Klaver	90	55	
Kowie			
Kuruman			
Lake Mentz			
Lovedale			
Maclear			
Mafeking			
Matatiele			
Matroosberg	82	51	
Middelburg	82	50	
Mossel Bay	71	65	
Malmesbury			
O'okiep			
Orange River	85	61	
Pofadder	87	62	
Port Elizabeth	73	50	

KAAP - CAPE	Max.	Min.	Rvl.
Port St. Johns	73	66	
Postmasburg	88	63	
Piquetberg			
Prieska	93	66	
Prince Albert			
Queenstown			
Riversdale	77	58	
Somerset-oos	80	51	
Springfontein	75	50	0.09
Steynsburg			
Stormerivier			
Sutherland			
Swellendam			
Umtata	73	54	
Upington	93	62	
van Wyksvlei	91	67	
Victoria-Wes	84	52	
Vryburg	90	57	
Williston			
Willowmore	84	53	
Wingfield	79	55	
Venterstad			
NATAL.			
Kaap St. Lucia	79	69	0.05
Dundee			
Durban	82	67	0.01
Estcourt			
Himeville			
Ladysmith	78	60	0.26
Melmoth	77	61	0.08
M'kuzi			
Newcastle	77	55	1.45
Pietermaritzburg			0.20
Port Shepstone	75	64	0.04
Seven Oaks			
Vryheid			

O.F.S. - O.V.S.	Max.	Min.	Rfl.
Bethlehem	77	52	0.02
Bethulie			
Bloemfontein	80	57	
Faurresmith			
Ficksburg			
Harrismith			
Heilbron			
Hoopstad	88	61	
Kroonstad	82	57	
Lindley			
Modderpoort			
Parys			
Vrede			0.08
Wepener	82	52	
Winburg			
Zastron			
S.W.A. and Protectorates en Protektorate			
Gobabis	88	62	
Keetmanshoop	94	61	
Luderitz	70	55	
Ondongua	93	69	0.05
Swakopmund	62	55	
Tsumeb	91	62	
Windhoek	88	62	
Francistown			
Gaberones			
Mahalapye	86	65	0.15
Maun	91	68	0.01
Tsabong	94	60	
Mbabane			
Stegi			

SYNOPTIC WEATHER MAP — 1200 GMT. — 1400 SAST. — SINOPTIESE WEERKAART

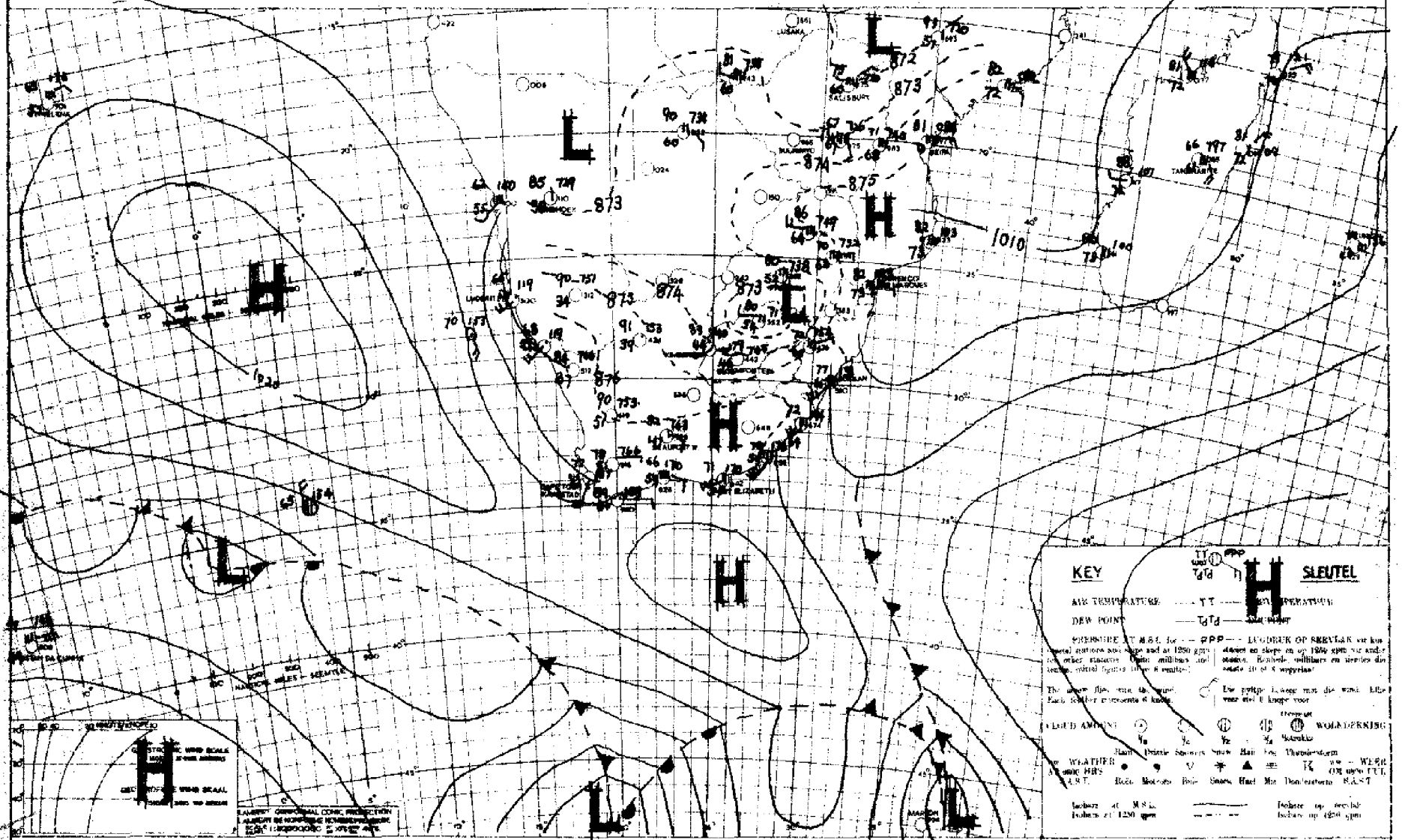

INFERENCE

Southerly winds, in the upper air are carrying dry air across the Union and the weather will be fair and warm & hot Central and Northern Transvaal will isolated thunderstorms be likely

DATE 7-11-1952 DATUM

AFLEIDING

Suidelike winde in die bolug veer droë lug oor die Unie en dit sal redelike mooi weer en warm wees

Steeg oor Middel en Noord Transvaal sal los donderstorms moontlik voorkom.

DAAGLIKSE WEERBULLETIN

WEERBURO : WEATHER BUREAU
DEPT. VAN VERVOER : DEPT. OF TRANSPORT

DAILY WEATHER BULLETIN

Maksimum en Minimum Temperature (°F) en Reënval (duime) vir die Etmaal wat om 0800 (SAST) eindig op

Maximum and Minimum Temperatures (°F) and Rainfall (inches) 24 hours ending at 0800 (SAST) on

9 Nov. 195..

TRANSVAAL.	Max.	Min.	Rvl.
Barberton			
Bethal			
Chester			
Delmas			
Ermelo			
Joubert Park	73	53	
Komatipoort			
Kroondal			
Leeuwdoornestad			
Lichtenburg			
Crecy	93	55	xxx
Louis Trichardt	74	61	
Marnitz			
Middelburg			
Loskop			
Nelspruit			
Nylstroom	90	59	
Palmietfontein	81	56	
Pietersburg	76	59	0.38
Piet Retief			
Pelgrimsrus			
Roedtan			
Potchefstroom			
Pretoria W.B.	83	58	
Pretoriuskop			
Standerton			
Thabazimbi			
Vaalwater			
Waterval-boven			
Wolmaransstad			
Zeerust			
Witbank			
KAAP - CAPE			
Alexanderbaai			
Aberdeen			
Andalusia			
Beaufort-Wes	92	61	
Cala			

CAPE - KAAP	Max.	Min.	Rfl.
Calitzdorp			
Calvinia	93	55	
Cape Agulhas	71	62	
Cape Columbine	71	55	
Cape St. Francis			
Carnarvon	73	61	
Cradock			
De Aar			
Dordrecht			
East London	73	61	
Elsenburg			
Flagstaff			
Fraserburg			
Garies	90	54	
George	72	40	0.03
Graaff Reinet			
Grahamstown			
Idutywa			
Jansenville			
Kenhardt			
Kentani			
Kimberley	88	59	
Kingwilliamstown	76	58	
Klaver			
Kowie			
Kuruman			
Lake Mentz			
Lovedale			
Maclear			
Mafeking			
Matatiele			
Matroosberg	86	55	
Middelburg			
Mossel Bay	73	65	
Malmesbury			
O'okiep	86	53	
Orange River			
Pofadder			
Port Elizabeth	75	58	

KAAP - CAPE	Max.	Min.	Rvl.
Port St. Johns	75	66	
Postmasburg			
Piquetberg			
Prieska			
Prince Albert			
Queenstown			
Riversdale	85	62	0.03
Somerset-oos	88	59	
Springfontein			
Steynsburg			
Stormsrivier			
Sutherland			
Swellendam			
Umtata			
Upington	96	66	
van Wyksvlei			
Victoria-Wes	89	59	
Vryburg	89	xx	
Williston			
Willowmore			
Wingfield	75	62	
Venterstad			
NATAL.			
Kaap St. Lucia	79	61	
Dundee			
Durban	80	61	
Estcourt			
Himeville			
Ladysmith	79	59	
Melmoth	75	56	
M'kuzi			
Newcastle			
Pietermaritzburg			
Port Shepstone	79	64	
Seven Oaks			
Vryheid			

O.F.S. - O.V.S.	Max.	Min.	Rfl.
Bethlehem			
Bethulie			
Bloemfontein			
Fauresmith	82	57	
Ficksburg	84	52	
Harrismith			
Heilbron			
Hoopstad	86	61	
Kroonstad			
Lindley			
Modderpoort			
Parys			
Vrede			
Wepener	85	48	
Winburg			
Zastron			
S.W.A. and Protectorates en Protektorate			
Gobabis	91	60	
Keetmanshoop	98	64	
Luderitz	65	55	
Ondongua			
Swakopmund			
Tsumeb	91	61	
Windhoek	90	65	
Francistown			
Gaberones			
Mahalapye			
Maun			
Tsabong	93	63	0.01
Mbabane			
Stegi			

SYNOPTIC WEATHER MAP — 1200 GMT. — 1400 SAST. — SINOPTIESE WEERKAART

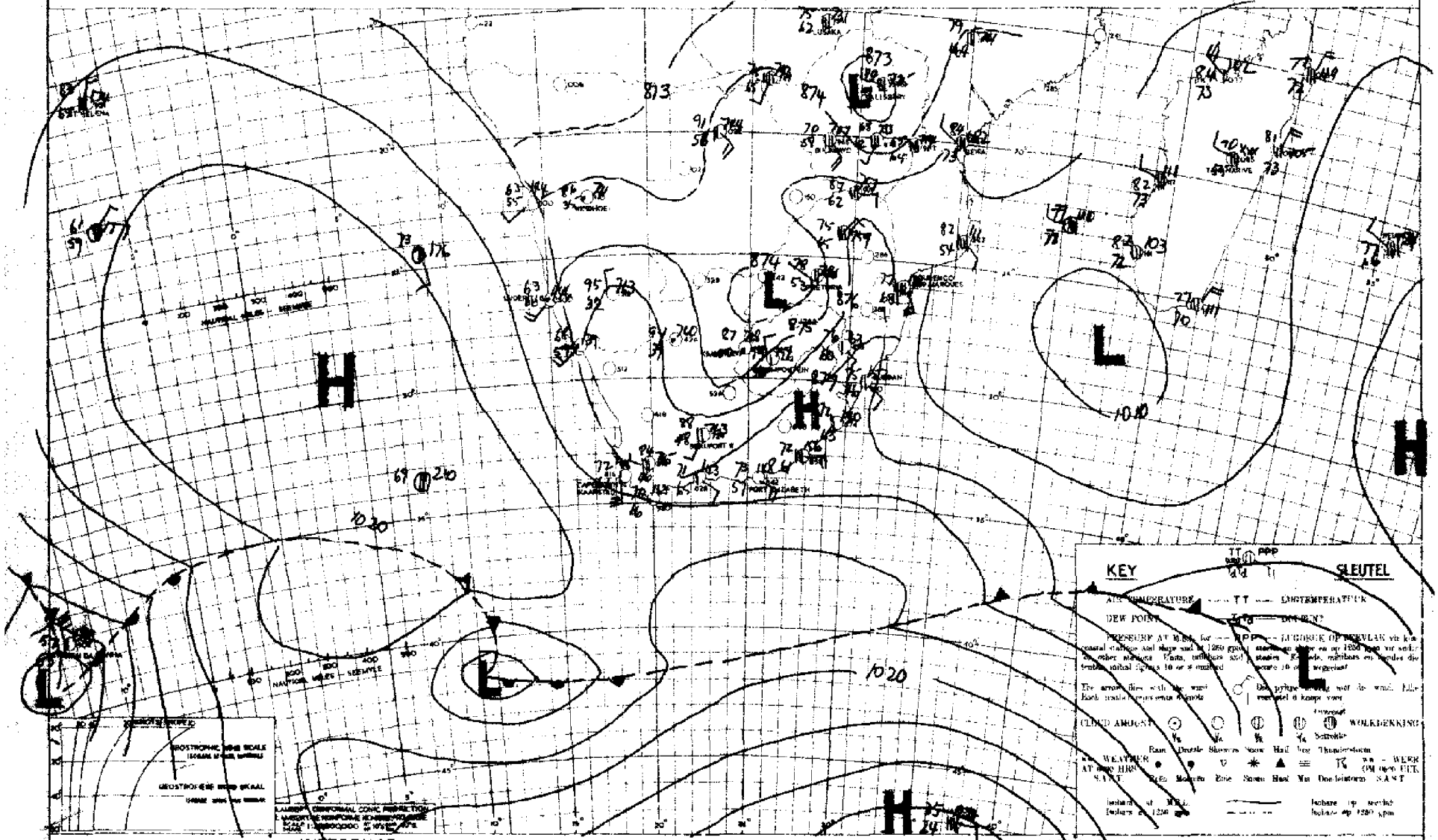

INFERENCE

A SERIES OF DEPRESSIONS ARE PASSING TO THE S. OF THE UNION. OVER THE INTERIOR THE CONDITIONS WILL BECOME FAIR AND HOT UNDER THE INFLUENCE OF E. UPPER WINDS.

DATE 8-11-1952 DATUM

AFLEIDING

'N REEKS DEPRESSIES BEWEEG S. VAN DIE UNIE VERBY. OOR DIE BINNELAND SAL DIT REDELIKE MOOI WEER EN WARM WÊSE ONDER DIE INVLOED VAN 'N O. LUGSTROOM IN DIE POLUG.

DAAGLIKSE WEERBULLETIN

WEERBURO : WEATHER BUREAU

DEPT. VAN VERVOER : DEPT OF TRANSPORT

DAILY WEATHER BULLETIN

Maksimum en Minimum Temperature (°F) en Reënval (duime) vir die Etmaal wat om 0800 (SAST) eindig op

Maximum and Minimum Temperatures (°F) and Rainfall (inches) 24 hours ending at 0800 (SAST) on

10.1.11 195 2.....

TRANSVAAL	Max.	Min.	Rvl.
Barberton			
Bethal			
Chester			
Delmas			
Ermelo	77	54	
Joubert Park	80	57	
Komatipoort	75	64	
Kroondal			
Leeuwdoornestad			
Lichtenburg			
Louis Trichardt			
Marnitz			
Middelburg			
Loskop			
Nelspruit	84	64	0.08
Nylstroom	84	57	
Palmietfontein	82	55	
Pietersburg	78	58	
Piet Retief			
Pelgrimsrus	76	55	0.06
Potchefstroom	86	59	
Pretoria W.B.			
Pretoriuskop			
Standerton	79	54	
Thabazimbi			
Vaalwater			
Watervalboven	79	55	
Wolmaransstad			
Zeerust			
Witbank			
KAAP - CAPE			
Alexanderbaai	71	54	
Aberdeen			
Andrlusia			
Beaufort-Wes	83	53	
Cala			

CAPE - KAAP	Max.	Min.	Rfl.
Calitzdorp			
Calvinia	93	59	
Cape Agulhas	66	59	
Cape Columbine	76	54	
Cape St. Francis	69	54	0.01
Carnarvon			
Cradock			
De Aar	93	53	
Dordrecht	76	53	0.02
East London	73	56	0.26
Elsenburg			
Flagstaff			
Fraserburg			
Garies	97	55	
George	68	54	0.63
Graaff Reinet	79	54	
Grahamstown			
Idutywa			
Jansenville			
Kenhardt	100	69	
Kentani			
Kimberley	92	62	
Kingwilliamstown	72	51	0.15
Klaver			
Kowie			
Kuruman			
Lake Mentz			
Lovedale			
Maclear			
Mafeking			
Matatiele			
Matroosberg	75	50	0.01
Middelburg	84	48	
Mossel Bay	71	61	
Malmesbury			
O'okiep			
Orange River			
Pofadder			
Port Elizabeth	74	55	0.22

KAAP - CAPE	Max.	Min.	Rvl.
Port St. Johns	75	59	1.67
Postmasburg			
Piquetberg			
Prieska	95	59	
Prince Albert			
Queenstown			
Riversdale	74	56	0.01
Somerset-oos	74	49	0.12
Springfontein	59	50	
Steynsburg			
Stormsrivier			
Sutherland			
Swellendam			
Umtata			
Upington	99	70	
van Wyksvlei			
Victoria-Wes	85	49	
Vryburg	91	61	
Williston			
Willowmore	91	53	
Wingfield	75	61	
Venterstad			
NATAL			
Kaap St. Lucia	82	64	0.27
Dundee			
Durban	81	62	0.98
Estcourt			
Rimeville			
Ladysmith	81	58	0.03
Melmoth	75	58	0.14
M'kuzi			
Newcastle	80	57	0.01
Pietermaritzburg			
Port Shepstone	77	61	1.10
Seven Oaks			
Vryheid			

O.F.S. - O.V.S.	Max.	Min.	Rfl.
Bethlehem	80	56	
Bethulie			
Bloemfontein	86	58	
Fauresmith			
Ficksburg			
Harrismith			
Heilbron			
Hoopstad			
Kroonstad	85	61	
Lindley			
Modderpoort			
Parys			
Vrede			
Wepener	88	56	
Winburg			
Zastron			
S.W.A. and Protectorates en Protektorate			
Gobabis	91	63	
Keetmanshoop	97	68	
Lüderitz	69	50	
Ondongua			
Swakopmund	63	55	
Tsumeb	95	69	
Windhoek	89	67	
Francistown			
Gaberones			
Mahalapye	86	65	
Maun			
Tsabong			
Mbabane			
Stegi			

SYNOPTIC WEATHER MAP 1200 GMT. — 1400 SAST. SINOPTIESE WEERKAART

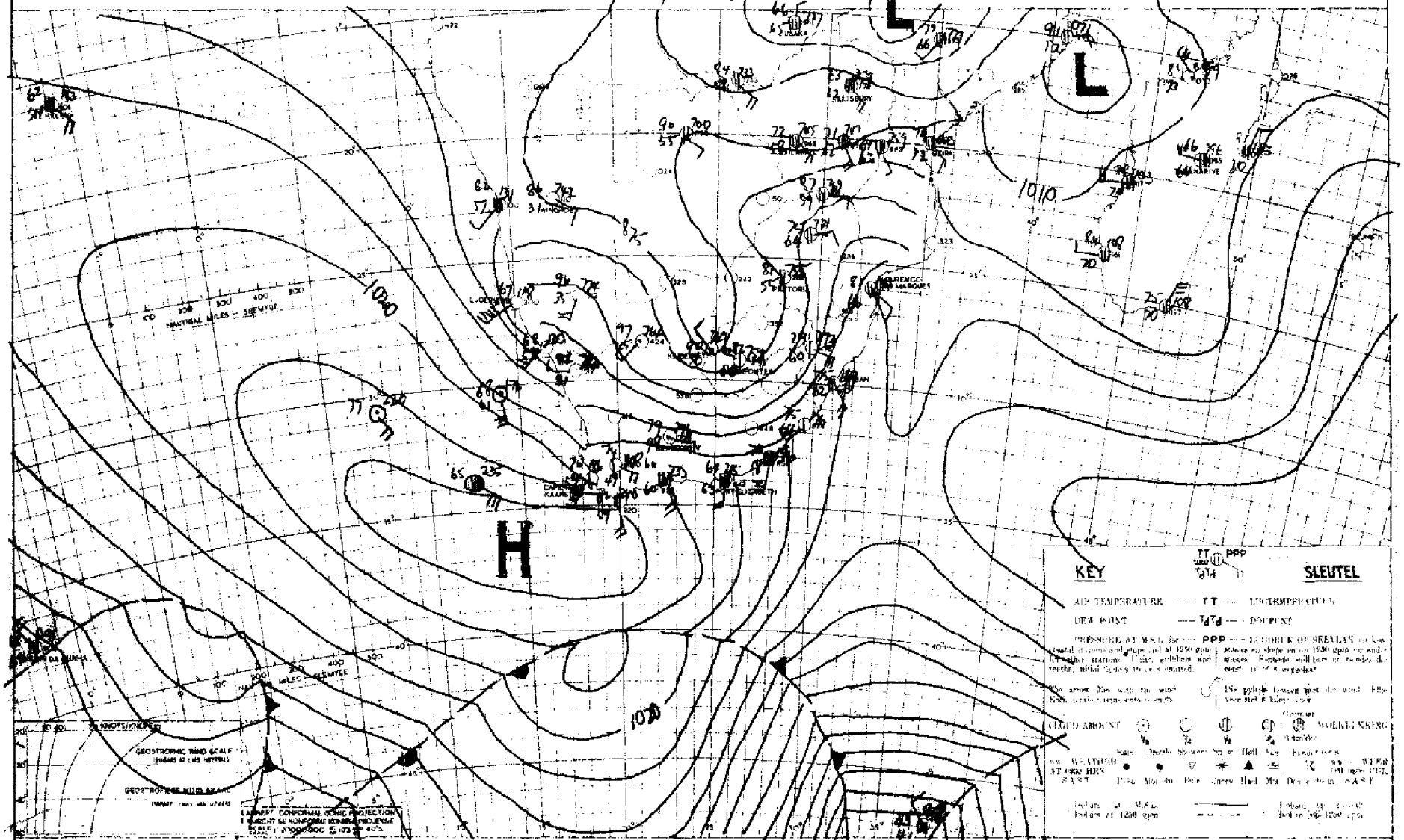

INFERENCE DATE 9-11 — 1952 DATUM AFLEIDING

THE HIGH JUST W. OF THE CAPE WILL MOVE TO THE S. COASTS AND PRECIPITATION WILL FALL OVER THE TRANSKEI & NATAL. COOL HUMID AIR WILL ALSO MOVE OVER TVL. & THE E. FREESTATE WHERE THUNDER CONDITIONS WILL DEVELOP. OTHERWISE FAIR.

DIE HOOG NIET W. VAN DIE KAAP SAL NA DIE S. KUSSTREKE BEWEEG EN REËN SAL UITSAK OOR DIE TRANSKEI EN NATAL. KOEL VOCHTIGE LUG SAL OOR TVL EN O. VRYSTAAT BEWEEG EN DONDER ~~STORMS~~ NEERSTOESTANDE SAL ONTWIKKEL. ORIGENS MOOIWEER.

DAAGLIKSE WEERBULLETIN

WEERBURO : WEATHER BUREAU
DEPT. VAN VERVOER : DEPT. OF TRANSPORT

DAILY WEATHER BULLETIN

Maksimum en Minimum Temperature (°F) en Reënval (duime) vir die Etmaal wat om 0800 (SAST) eindig op

Maximum and Minimum Temperatures (°F) and Rainfall (inches) 24 hours ending at 0800 (SAST) on

11 : 11 : 1952

TRANSVAAL	Max.	Min.	Rvl.
Barberton			
Bethal			0.45
Chester			
Delmas			
Ermelo	70	45	0.57
Joubert Park	79	53	0.34
Komatipoort	84	63	
Kroondal			
Leeuwdoornstad			
Lichtenburg			
Louis Trichardt	63	54	0.06
Marnitz			
Middelburg			0.66
Loskop			
Nelspruit	77	56	0.28
Nylstroom	84	61	0.01
Palmietfontein	81	56	0.55
Pietersburg	75	54	
Piet Retief			
Pelgrimsrus			
Potchefstroom	86	59	
Pretoria W.B.	82	58	0.16
Pretoriuskop			
Standerton	75	48	0.34
Thabazimbi	98	66	
Vaalwater			
Watervalboven			
Wolmaransstad			
Zeerust			
Witbank			0.17

KAAP - CAPE	Max.	Min.	Rvl.
Alexanderbaai	85	58	
Aberdeen			
Andsluis			
Beaufort-Wes	72	42	
Cala			

CAPE - KAAP	Max.	Min.	Rfl.
Calitzdorp			
Calvinia			
Cape Agulhas	67	60	
Cape Columbine	80	55	
Cape St. Francis	64	59	
Carnarvon			
Cradock			
De Aar	81	42	
Dordrecht	55	33	
East London	65	54	0.04
Elsenburg			
Flagstaff			
Fraserburg			
Caries			
George	62	46	0.01
Graaff Reinet			
Grahamstown			
Idutywa			0.02
Jansenville			
Kenhardt			
Kentani			
Kimberley	88	50	
Kingwilliamstown	61	45	0.01
Klaver			
Kowie			
Kuruman			
Lake Mentz			
Lovedale			
Maclear			
Mafeking	90	64	
Matatiele			
Matroosberg	70	44	
Middelburg	68	37	
Mossel Bay	79	59	0.02
Malmesbury			
O'okiep			
Orange River			
Pofadder			
Port Elizabeth	63	51	

KAAP - CAPE	Max.	Min.	Rvl.
Port St. Johns	59	55	0.18
Postmasburg	92	60	
Piquetberg			
Prieska	90	54	
Prince Albert			
Queenstown			
Riversdale	67	49	
Somerset-oos	62	44	
Springfontein	57	41	
Steynsburg			
Stormsrivier			
Sutherland			
Swellendam			
Umtata	62	45	
Upington	98	68	
van Wyksvlei			
Victoria-Wes	71	40	
Vryburg			
Willieston			
Willowmore	65	45	
Wingfield	63	59	
Venterstad			

NATAL	Max.	Min.	Rvl.
Kaap St. Lucia	67	57	0.15
Dundee			
Durban	65	58	0.87
Estcourt	66	46	0.04
Himeville			
Ladysmith	63	47	0.03
Melmoth	60	50	0.41
M'kuzi			
Newcastle	63	46	0.55
Pietermaritzburg			0.64
Port Shepstone	66	57	0.65
Seven Oaks			
Vryheid			

O.F.S. - O.V.S.	Max.	Min.	Rfl.
Bethlehem			
Bethulie			
Bloemfontein	84	45	
Ficksburg			
Harrismith			
Heilbron			
Hoopstad	93	57	
Kroonstad	89	55	
Lindley			
Modderpoort			
Parys			
Vrede			
Wepener	84	41	0.11
Winburg			
Zastron			

S.W.A. and Protectorates en Protektorate	Max.	Min.	Rfl.
Gobabis	91	68	
Keetmanshoop	101	70	
Luderitz	56	53	
Ondongua	96	69	
Swakopmund	65	49	
Tsumeb	93	65	
Windhoek	90	65	
Francistown	82	60	
Gaberones			
Mahalapye	87	63	
Maun			
Tsabong	92	68	
Bremersdorp	99	65	
Mbabane	70	53	0.22
Stegi			

SYNOPTIC WEATHER MAP — 1200 GMT. — 1400 SAST. — SINOPTIESE WEERKAART

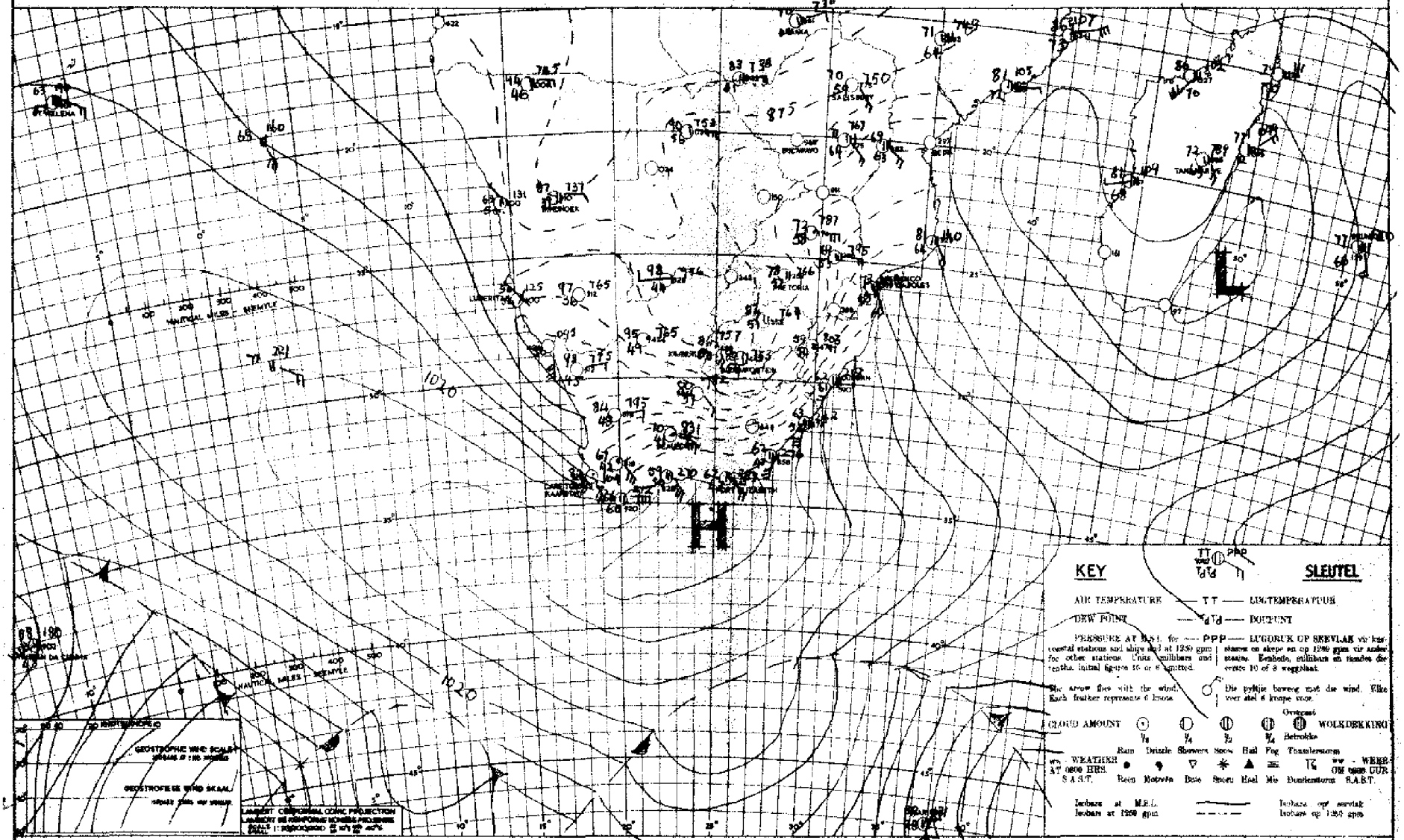

INFERENCE — DATE 18 - 11 - 19 52 DATUM — AFLEIDING

as a result of the high moving slowly eastwards colder air with cloudy skies will move over transvaal from the - east
slight rain rain will fall over natal and east transvaal. isolated thunderstorms will develop over southern and western transvaal and over the northern freestate.

as gevolg van die hoog wat stadig ooswaarts beweeg sal koeler lug met bewolkte weer oor transvaal beweeg.
lighte reën sal vitsak oor natal en oos transvaal los donderbuie sal voorkom oor die noordelike vrystaat.

DAAGLIKSE WEERBULLETIN

WEERBURO : WEATHER BUREAU
DEPT. VAN VERVOER : DEPT. OF TRANSPORT

DAILY WEATHER BULLETIN

Maksimum en Minimum Temperature (°F) en Reënval (duime) vir die Etmaal wat om 0800 (SAST) eindig op

Maximum and Minimum Temperatures (°F) and Rainfall (inches) 24 hours ending at 0800 (SAST) on

12 11 196

TRANSVAAL.	Max.	Min.	Rvl.
Barberton			
Bethal			
Chester			
Dunnottar	66	48	0.70
Ermelo	53	44	0.03
Joubert Park	66	44	.73 H
Komatipoort	73	61	
Kroondal			
Leeuwdoornstad			
Lichtenburg			
Creecy	61	54	
Louis Trichardt	60	51	0.09
Marnitz			
Middelburg			
Loskop			
Nelspruit			
Nylstroom	79	55	
Palmietfontein	68	52	1.68
Pietersburg	68	51	0.02
Piet Retief			
Pelgrimsrus	55	48	0.01
Rodekrantz			1.07
Potchefstroom			
Pretoria W.B.	73	53	0.38
Pretoriuskop			
Standerton	54	44	0.03
Thabazimbi			
Vaalwater			
Watervalboven			
Wolmaransstad			
Zeerust			
Witbank			
KAAP - CAPE			
Alexanderbaai	83	35	
Aberdeen			
Andelusia			
Beaufort-Wes	75	46	
Cala			

CAPE - KAAP	Max.	Min.	Rfl.
Calitzdorp			
Calvinia	88	61	
Cape Agulhas	67	60	
Cape Columbine	80	56	
Cape St. Francis	66	59	
Carnarvon			
Cradock			
De Aar	81	52	
Dordrecht	61	33	
East London	65	55	0.01
Elsenburg			
Flagstaff			
Fraserburg	75	49	
Garies	106	59	
George	64	47	
Graaff Reinet	74	43	
Grahamstown			
Idutywa			
Jansenville			
Kenhardt	95	69	
Kentani			
Kimberley	86	55	
Kingwilliamstown	63	50	0.01
Klaver	97	70	
Kowie			
Kuruman			
Lake Mentz			
Lovedale			
Maclear			
Mafeking			
Matatiele			
Matroosberg	73	46	
Middelburg			
Mossel Bay	63	55	
Malmesbury			
O'okiep			
Orange River	83	57	
Pofadder			
Port Elizabeth	67	59	

KAAP - CAPE	Max.	Min.	Rvl.
Port St. Johns	68	59	0.02
Postmasburg	90	61	
Piquetberg			
Prieska			
Prince Albert			
Queenstown			
Riversdale	72	52	
Somerset-oos	67	45	
Springfontein	61	43	
Steynsburg			
Stormsrivier			
Sutherland			
Swellendam			
Umtata	62	51	
Upington	96	67	
van Wyksvlei	88	61	
Victoria-Wes	79	46	
Vryburg	89	60	
Williston			
Willowmore	67	48	
Wingfield	83	58	
Venterstad			
NATAL.			
Kaap St. Lucia	65	56	0.35
Dundee			
Durban	71	59	0.08
Estcourt	55	43	0.19
Himeville			
Ladysmith	57	39	0.03
Melmoth			
M'kuzi			
Newcastle	55	47	0.01
Pietermaritzburg			0.65
Port Shepstone	68	59	0.10
Seven Oaks			
Vryheid			

O.F.S. - O.V.S.	Max.	Min.	Rfl.
Bethlehem	55	46	
Bethulie			
Bloemfontein	81	49	
Fauresmith	87	52	
Ficksburg			
Harrismith			
Heilbron			
Hoopstad	88	54	
Kroonstad	73	52	0.25
Lindley			
Modderpoort			
Parys			0.84
Vrede			
Wepener	80	51	
Winburg			
Zastron			
S.W.A. and Protectorates en Protektorate			
Gobabis	93	66	0.01
Keetmanshoop	101	68	
Luderitz	58	52	
Ondongua	94	66	0.01
Swakopmund	64	55	
Tsumeb	94	65	
Windhoek	92	71	0.03
Francistown			
Gaberones			
Mahalapye	80	59	
Maun	93	67	
Tsabong	98	63	
Mbabane			
Stegi			

SYNOPTIC WEATHER MAP — 1200 GMT. — 1400 SAST. — SINOPTIESE WEERKAART

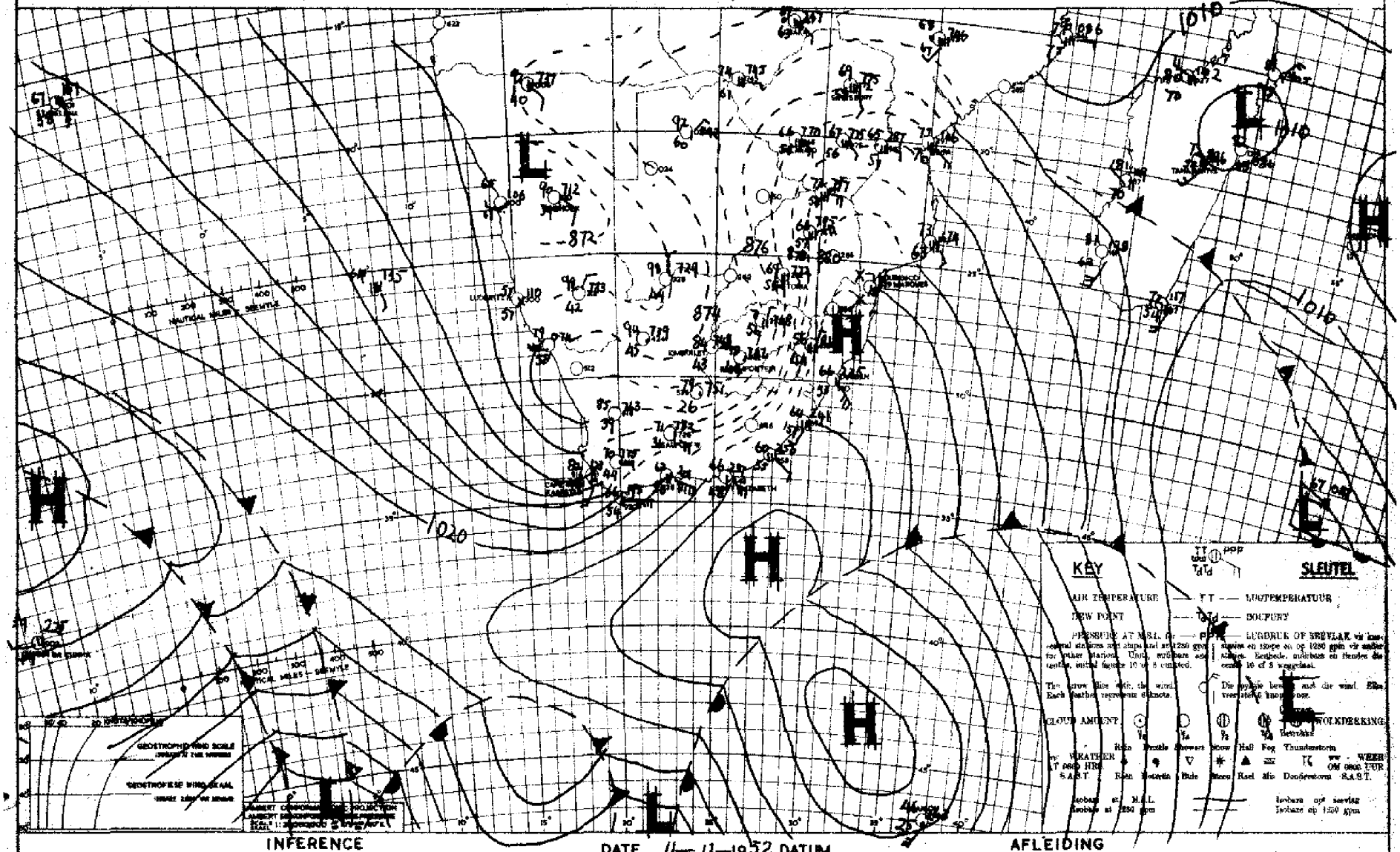

INFERENCE — DATE 11—11—1952 DATUM — AFLEIDING

pressors are falling in the west. which means that the flow of cool and fairly moist air with NE'ly winds will be intensified across the interior
unfortunately the circulation is fairly shallow and no general rain is expected to develop.

drukke daal vinnig in die weste wat sal meebring dat die stroom van koel, taamlike vochtige lug met noordoostelike winde oor die binneland versterk sal word
ongelukkig is die stroom vlak en dit word nie verwag dat n algemene reëntoestand sal ontwikkel nie.

DAAGLIKSE WEERBULLETIN

WEERBURO : WEATHER BUREAU

DEPT. VAN VERVOER : DEPT. OF TRANSPORT

DAILY WEATHER BULLETIN

Maksimum en Minimum Temperature (°F) en Reënval (duime) vir die Etmaal wat om 0800 (SAST) eindig op

Maximum and Minimum Temperatures (°F) and Rainfall (inches) 24 hours ending at 0800 (SAST) on

13-11 1952

TRANSVAAL.	Max.	Min.	Rvl.
Barberton			0.06
Bethal			
Chester			
Delmas			
Ermelo	53	40	0.01
Joubert Park			
Komatipoort	66	63	
Kroondal			0.02
Leeuwdoornstad			
Lichtenburg			
Groey	73	55	
Louis Trichardt	58	51	0.03
Marnitz			
Middelburg			
Leskop			
Nelspruit	63	54	
Nylstroom			
Palmietfontein	61	49	0.04
Pietersburg	65	51	
Piet Retief	54	43	0.01
Pelgrimsrus	55	49	0.01
Potchefstroom	64	55	
Pretoria W.B.	65	51	0.02
Pretoriuskop			
Standerton	59	48	0.01
Thabazimbi	73	59	
Vaalwater			
Watervalboven			
Wolmaransstad			
Zeerust	68	55	0.05
Witbank			
KAAP - CAPE			
Alexanderbaai	72	56	
Aberdeen			
Andalusia			0.30
Beaufort-Wes	91	64	
Cala			

CAPE - KAAP	Max.	Min.	Rfl.
Calitzdorp			
Calvinia	96	52	
Cape Agulhas	69	53	
Cape Columbine	81	56	
Cape St. Francis	63	53	
Carnarvon			
Cradock			
De Aar	88	62	
Dordrecht	74	53	
East London	70	53	
Elsenburg			
Flagstaff			
Fraserburg	91	56	
Garies	91	55	
George	79	55	
Graaff Reinet	88	60	
Grahamstown			
Idutywa			
Jansenville			
Kenhardt	100	68	
Kentani			
Kimberley	84	53	0.39
Kingwilliamstown	71	52	
Klaver	99	50	
Kowie			
Kuruman			
Lake Mentz			
Lovedale			
Maclear			
Mafeking			
Matatiele			
Matroosberg	87	53	
Middelburg	83	61	
Mossel Bay	67	57	
Malmesbury			
O'okiep	90	63	
Orange River	88	62	0.31
Pofadder	95	66	
Port Elizabeth	70	61	

KAAP - CAPE	Max.	Min.	Rfl.
Port St. Johns	70	63	
Postmasburg	89	61	0.05
Piquetberg			
Prieska			
Prince Albert			
Queenstown			
Riversdale	85	51	
Somerset-oos	95	59	
Springfontein	63	45	
Steynsburg			
Stormsrivier			
Sutherland			
Swellendam			
Umtata	70	52	
Upington	102	70	
van Wyksvlei			
Victoria-Wes	87	62	
Vryburg	94	66	1.23
Williston			
Willowmore			
Wingfield	87	58	
Venterstad			
NATAL.			
Kaap St. Lucia	82	60	
Dundee			
Durban	71	64	
Estcourt	55	xx	0.01
Himeville			
Ladysmith	87	52	
Melmoth	62	51	0.02
M'kuzi			
Newcastle	50	52	
Pietermaritzburg			
Port Shepstone	70	64	
Seven Oaks			
Vryheid			

O.F.S. - O.V.S.	Max.	Min.	Rfl.
Bethlehem	53	48	
Bethulie			
Bloemfontein	72	56	
Frankesmith	79	59	0.04
Ficksburg			
Harrismith			
Heilbron			
Hoopstad	75	59	0.01
Kroonstad	68	54	
Lindley			
Modderpoort			
Parys			
Vrede			
Wepener	73	55	
Winburg			
Zastron			
S.W.A. and Protectorates en Protektorate			
Gobabis	92	66	
Keetmanshoop	100	66	
Luderitz	61	56	
Ondongua	94	69	
Swakopmund	70	60	
Tsumeb	93	66	
Windhoek	88	63	0.04
Francistown			
Gaberones			
Mahalapye	75	59	
Maun	90	69	
Tsabong	96	61	
Bremersdorp	61	55	0.02
Stegi			

SYNOPTIC WEATHER MAP — 1200 GMT. — 1400 SAST. — SINOPTIESE WEERKAART

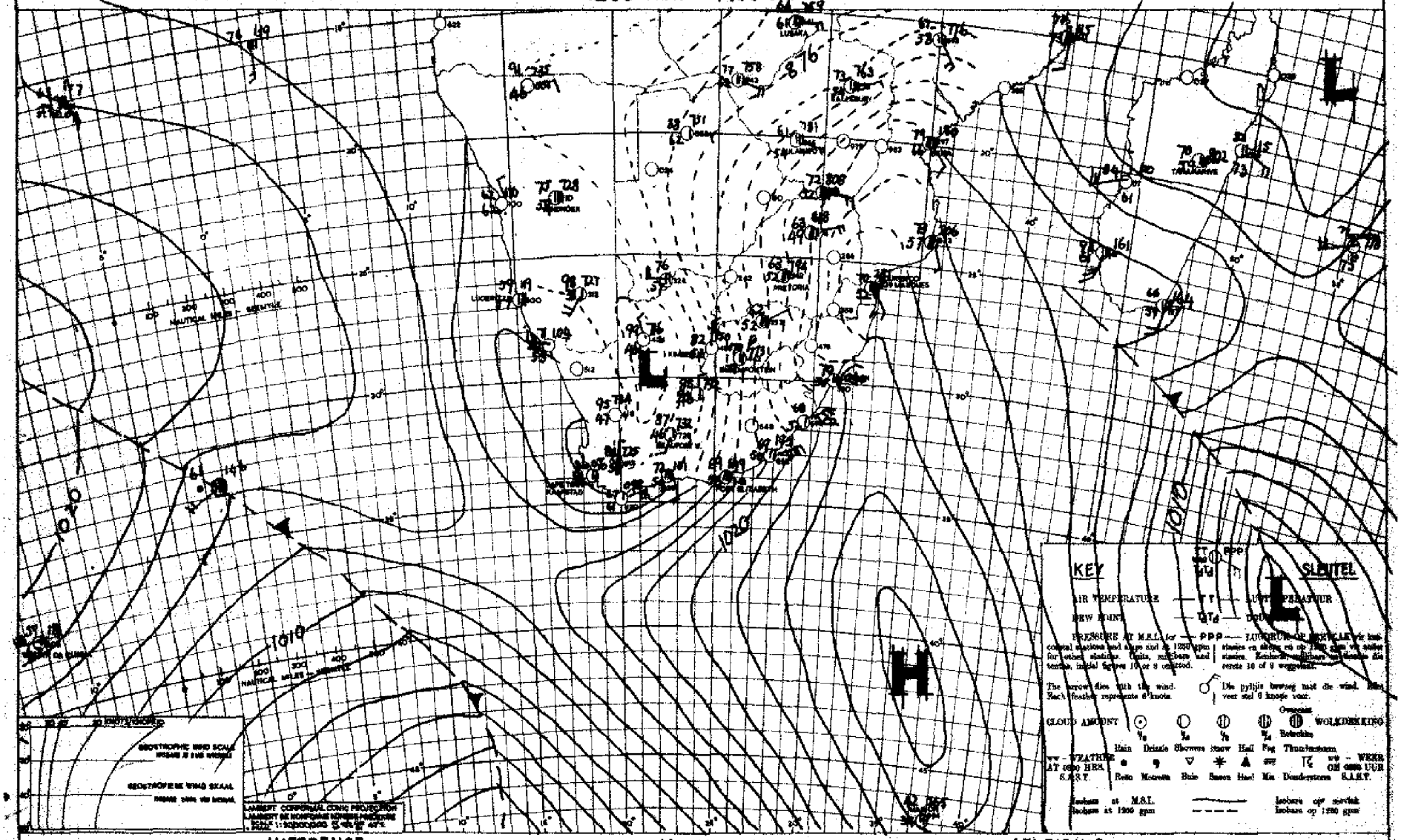

INFERENCE — DATE 12-11-1952 DATUM — AFLEIDING

THE SLOW MOVING HIGH BETWEEN MANDA AND DURBAN WILL PERSIST AND THE COOL NORTHEASTERLY WINDS OVER THE EASTERN HALF OF THE UNION WILL PERSIST AND SKIES WILL REMAIN CLOUDY. WARMER HUMID AIR WILL NEVER FLOW SOUTHWARDS OVER S.W.A. & BECHUANALAND & THUNDERCONDITIONS WILL DEVELOP OVER THE NORTHERN CAPE AND WESTERN O.V.S.

DIE STADIG BEWEGENDE HOOG TUSSEN MANDA EN DURBAN SAL BLY VOORTBESTAAN EN AS GEVOLG HIERVAN SAL DIE KOEL NOORDOOSTE WINDE OOR DIE OOSTELIKE HELFTE VAN DIE UNIE AANHOU WAAI EN DIE LUG SAL BEWOLK BLY. WARMER VOCHTIGE LUG SAL EGTER SUIDWAARTS BEWEEG OOR S.W.A. & BETSJOEANALAND. OOR N-KAAPLAND & W-O.V.S. SAL DONDERWEERSTOESTANDE ONTWIKKEL.

DAAGLIKSE WEERBULLETIN

WEERBURO : WEATHER BUREAU

DEPT. VAN VERVOER : DEPT. OF TRANSPORT

DAILY WEATHER BULLETIN

Maksimum en Minimum Temperature (°F) en Reënval (duims) vir die Etmaal wat om 0800 (SAST) eindig op

Maximum and Minimum Temperatures (°F) and Rainfall (inches) 24 hours ending at 0800 (SAST) on

14 : 11 1952

TRANSVAAL.	Max.	Min.	Rvl.
Barberton			
Bethal			
Chester			
Delmas			
Ermelo	64	46	
Joubert Park			
Komatipoort	72	63	
Kroondal			
Leeuwdoornstad			
Lichtenburg			
Louis Trichardt	67	52	
Marnitz			
Middelburg			
Loskop			
Nelspruit			
Nylstroom	77	50	
Palmietfontein	68	51	
Pietersburg	67	52	
Piet Retief			
Pelgrimsrus	68	54	
Potchefstroom	73	53	
Pretoria W.B.	73	50	
Pretoriuskop			
Standerton	70	48	
Thabazimbi			
Vaalwater			
Watervalboven	66	50	
Wolmaransstad			
Zeerust			
Witbank			
KAAP - CAPE			
Alexanderbaai	75	60	000
Aberdeen			
Andeluzia			
Beaufort-Wes	98	67	0.01
Cala			

CAPE - KAAP	Max.	Min.	Rfl.
Calitzdorp			
Calvinia	95	59	
Cape Agulhas	63	61	
Cape Columbine	66	57	
Cape St. Francis	65	53	
Carnarvon			
Cradock			
De Aar	93	68	
Dordrecht			
East London	75	60	
Elsenburg			
Flagstaff			
Fraserburg	93	62	
Garies	91	59	
George	86	59	
Graaff Reinet	97	63	
Grahamstown			
Idutywa			
Jansenville			
Kenhardt	79	76	0.01
Kentani			
Kimberley	xx	xx	
Kingwilliamstown	90	63	
Klaver			
Kowie			
Kuruman			
Lake Mentz			
Lovedale			
Maclear			
Mafeking			
Matatiele	90	59	
Matroosberg	87	62	
Middelburg	71	62	
Mossel Bay			
Malmesbury			
O'okiep	91	64	
Orange River	90	66	0.01
Pofadder	96	71	
Port Elizabeth	74	58	

KAAP - CAPE	Max.	Min.	Rvl.
Port St. Johns	72	63	
Postmasburg	88	66	
Piquetberg			
Prieska			
Prince Albert			
Queenstown	94	59	
Riversdale	94	65	
Somerset-oos			
Springfontein	81	52	0.16
Steynsburg			
Stormsrivier			
Sutherland			
Swellendam			
Umtata			
Upington	99	73	0.02
van Wyksvlei			
Victoria-Wes	93	64	
Vryburg	83	59	
Williston			
Willowmore			
Wingfield	76	60	
Venterstad			
NATAL.			
Kaap St. Lucia	75	64	
Dundee			
Durban	74	64	
Estcourt	75	52	
Himeville			
Ladysmith	79	54	
Melmoth	69	53	
M'kuzi			
Newcastle	75	52	0.01
Pietermaritzburg			
Port Shepstone	72	66	
Seven Oaks			
Vryheid			

O.F.S. - O.V.S.	Max.	Min.	Rfl.
Bethlehem	82	61	
Bethulie	78	60	
Bloemfontein	82	63	
Ficksburg			
Harrismith			
Heilbron			
Hoopstad	84	59	0.08
Kroonstad	75	55	
Lindley			
Modderpoort			
Parys			
Vrede	79	59	0.01
Wepener			
Winburg			
Zastron			
S.W.A. and Protectorates en Protektorate			
Gobabis	87	64	
Keetmanshoop			
Luderitz	91	70	0.01
Ondongua	107	60	
Swakopmund	90	62	
Tsumeb	79	63	0.02
Windhoek			
Francistown			
Gaberones			
Mahalapye	79	59	
Maun	89	63	
Tsabong			
Mbabane			
Stegi			

SYNOPTIC WEATHER MAP 1200 GMT. — 1400 SAST. SINOPTIESE WEERKAART

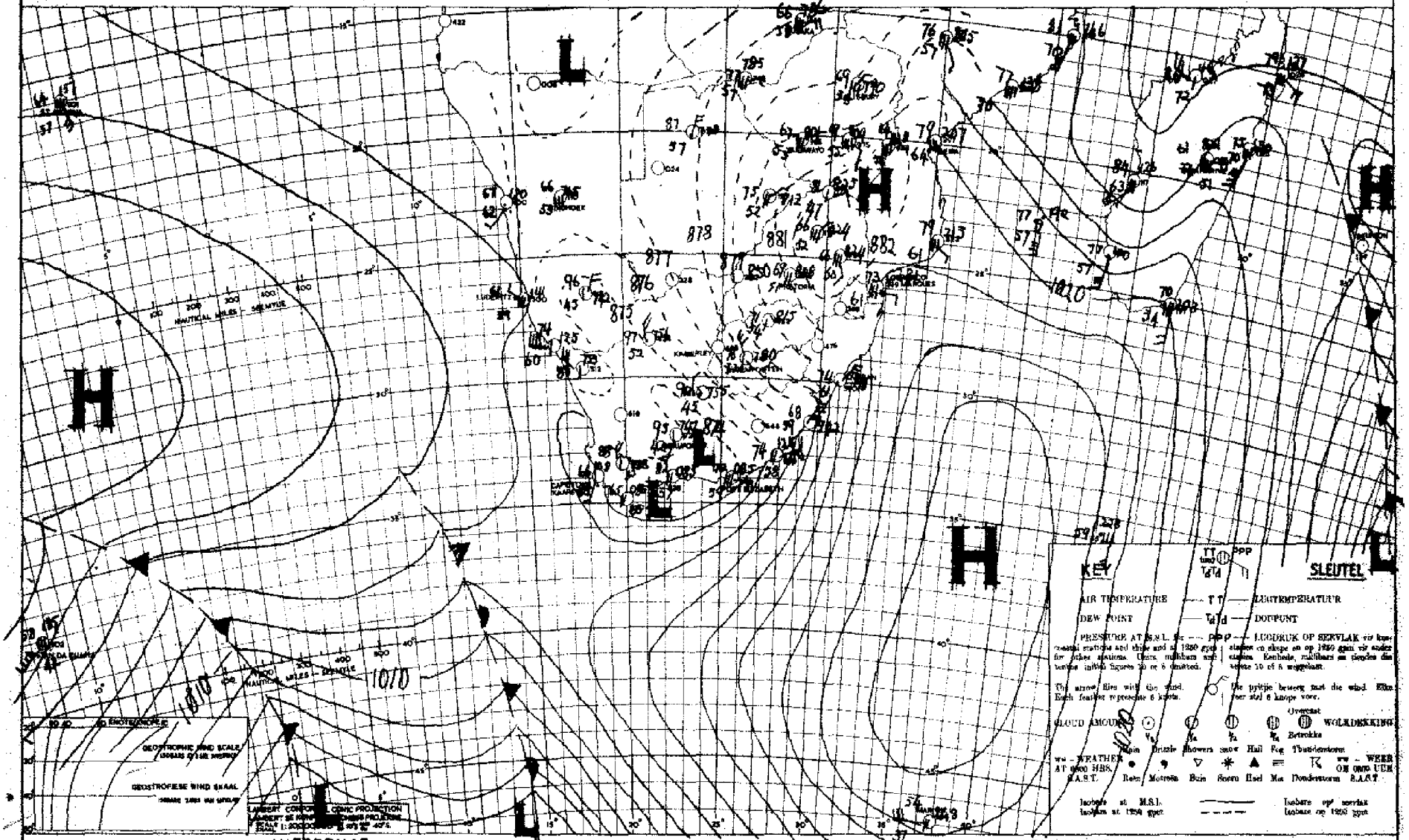

INFERENCE DATE 13 - 11 - 1952 DATUM AFLEIDING

A SUPPLY OF REASONABLY MOIST AIR FROM THE NORTHWEST ACROSS THE CENTRAL PARTS OF THE INTERIOR IS BEING MAINTAINED & THUNDERSHOWERS WILL OCCUR OVER THE TRANSVAAL SKIES WILL CLEAR & IT WILL BECOME WARMER

DIE TOEVOER VAN VOGTIGE LUG UIT DIE NOORDWESTE OOR DIE MIDDELDELE VAN DIE BINNELAND DUUR VOORT & DONDERBUIE SAL VOORKOM. OOR TRANSVAAL SAL DIT OOPTREK EN WARMER WORD.

DAAGLIKSE WEERBULLETIN

WEERBURO : WEATHER BUREAU

DEPT. VAN VERVOER : DEPT. OF TRANSPORT

DAILY WEATHER BULLETIN

Maksimum en Minimum Temperature (°F) en Reënval (duime) vir die Etmaal wat om 0800 (SAST) eindig op

Maximum and Minimum Temperatures (°F) and Rainfall (inches) 24 hours ending at 0800 (SAST) on

15.x.11.:195.2.....

TRANSVAAL.	Max.	Min.	Rvl.
Barberton			
Bethal			
Chester			
Delmas			
Ermelo	73	51	
Joubert Park	72	54	
Komatipoort	72	64	
Kroondal			
Leeuwdoornstad			
Lichtenburg			
Grey	86	55	
Louis Trichardt	72	52	
Marnitz			
Middelburg			
Loskop			
Nelspruit			
Nylstroom			
Palmietfontein	75	55	
Pietersburg	73	54	
Piet Retief			
Pelgrimsrus			
Potchefstroom	82	59	
Pretoria W.B.	77	55	
Pretoriuskop			
Standerton	77	52	
Thabazimbi			
Vaalwater			
Watervalboven			
Wolmaransstad			
Zeerust			
Witbank			
KAAP - CAPE			
Alexanderbaai	85	64	0.03
Aberdeen			
Andsluis			
Beaufort-Wes	92	63	0.84
Cala			

CAPE - KAAP	Max.	Min.	Rfl.
Calitzdorp			
Calvinia	84	62	0.22
Cape Agulhas	68	63	0.03
Cape Columbine	70	57	0.02
Cape St. Francis	63	56	1.18
Carnarvon			
Cradock			
De Aar	88	72	0.03
Dordrecht	84	59	0.04
East London	83	64	0.02
Elsenburg			
Flagstaff			
Fraserburg	[illegible]	59	
Garies	84	73	
George	65	59	0.72
Graaff Reinet	98	62	0.20
Grahamstown			
Idutywa			
Jansenville			
Kenhardt	96	67	0.28
Kentani	83	63	0.09
Kimberley			
Kingwilliamstown	95	60	0.08
Klaver	86	82	0.01
Kowie			
Kuruman			
Lake Mentz			
Lovedale			
Maclear			
Mafeking			
Matatiele			
Matroosberg	83	60	0.03
Middelburg			
Mossel Bay	68	61	0.19
Malmesbury			
O'okiep			
Orange River	83	63	
Pofadder			
Port Elizabeth	72	61	0.05

KAAP - CAPE	Max.	Min.	Rvl.
Port St. Johns	77	64	
Postmasburg			
Piquetberg			
Prieska			
Prince Albert			0.85
Queenstown			
Riversdale	72	61	0.06
Somerset-oos	97	60	0.15
Springfontein	86	55	0.01
Steynsburg			
Stormsrivier			
Sutherland			
Swellendam			
Umtata			
Upington	95	66	0.08
van Wyksvlei			
Victoria-Wes	88	xx	0.21
Vryburg	84	61	
Williston			
Willowmore			
Wingfield	73	61	0.01
Venterstad			
NATAL.			
Kaap St. Lucia	76	66	
Dundee			
Durban	78	63	
Estcourt	86	55	
Himeville			
Ladysmith	86	59	
Melmoth	73	56	
M'kuzi			
Newcastle	82	57	
Pietermaritzburg			
Port Shepstone	73	88	
Seven Oaks			
Vryheid			

O.F.S. - O.V.S.	Max.	Min.	Rfl.
Bethlehem	78	52	0.44
Bethulie	86	61	
Bloemfontein	79	60	
Ficksburg			
Harrismith			
Heilbron			
Hoopstad			
Kroonstad	84	59	
Lindley			
Modderpoort			
Parys			
Vrede			
Wepener	85	58	
Winburg			
Zastron			
S.W.A. and Protectorates en Protektorate			
Gobabis	85	66	
Keetmanshoop	94	67	0.01
Luderitz	85	58	
Ondongua	80	65	0.73
Swakopmund	75	62	
Tsumeb	84	64	0.25
Windhoek			
Francistown			
Gaberones			
Mahalapye	84	61	
Maun	90	63	
Tsabong			
Mbabane			
Stegi			

SYNOPTIC WEATHER MAP — 1200 GMT. — 1400 SAST. — SINOPTIESE WEERKAART

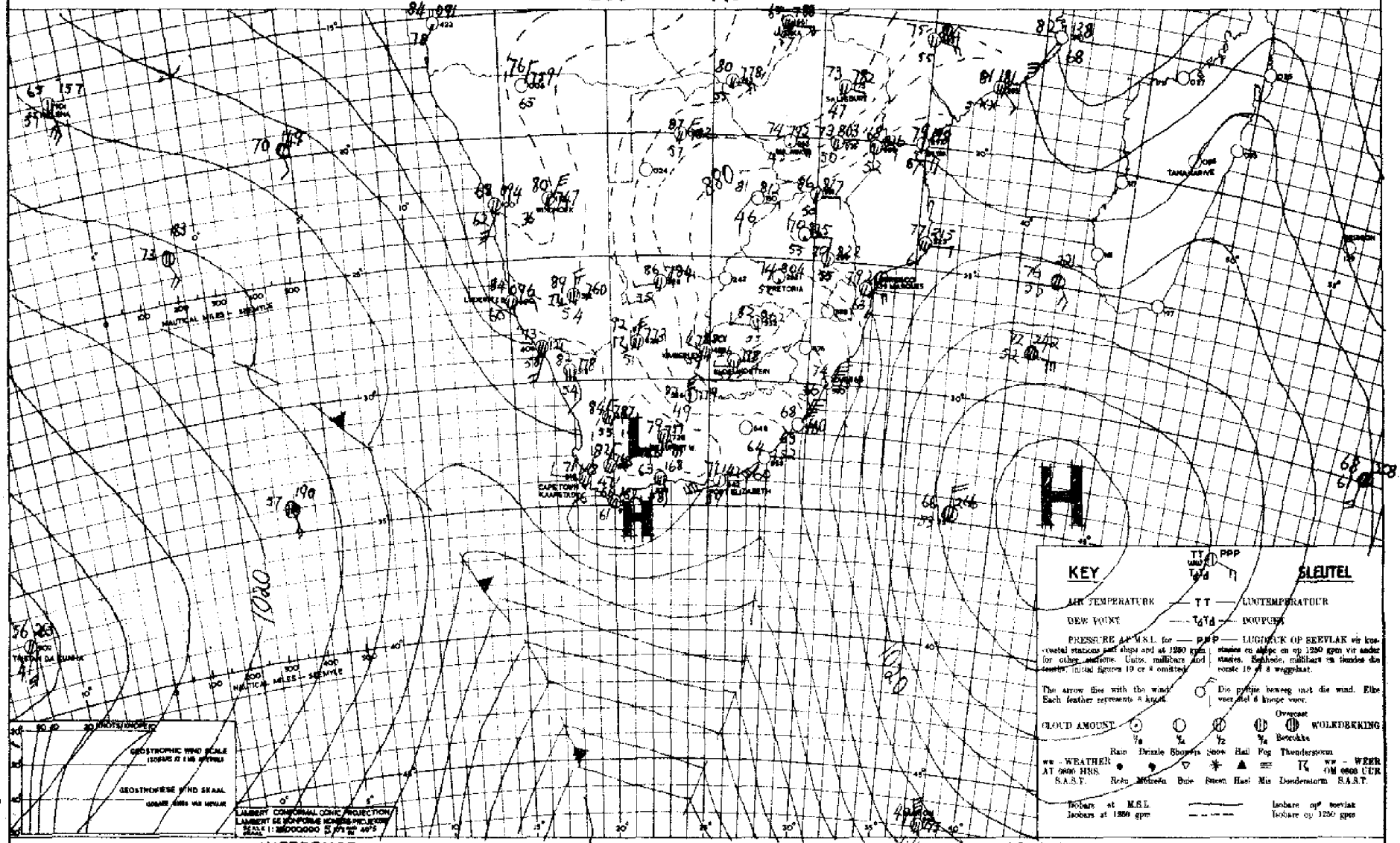

INFERENCE — DATE 14 - 11 - 1952 DATUM — AFLEIDING

IN THE MORE HUMID AIR OVER THE WESTERN & CENTRAL UNION ISOLATED THUNDERSTORMS WILL DEVELOP OTHERWISE THERE WILL BE LITTLE CHANGE IN THE AIRMASS OVER SOUTHERN AFRICA & IT WILL BECOME FAIR & WARMER

IN DIE VOGTIGER LUG OOR DIE WESTELIKE EN MIDDEL UNIE SAL LOS DONDERSTORMS ONTWIKKEL. ORIGENS SAL DAAR MIN VERANDERING WEES IN DIE LUGMASSA OOR SUIDELIKE AFRIKA & DIT SAL GEDEELTELIK BEWOLK & WARMER WORD

DAAGLIKSE WEERBULLETIN

WEERBURO : WEATHER BUREAU
DEPT. VAN VERVOER : DEPT. OF TRANSPORT

DAILY WEATHER BULLETIN

Maksimum en Minimum Temperature (°F) en Reënval (duime) vir die Etmaal wat om 0800 (SAST) eindig op

Maximum and Minimum Temperatures (°F) and Rainfall (inches) 24 hours ending at 0800 (SAST) on

16 - 11 - 1952

TRANSVAAL	Max.	Min.	Rvl.
Barberton			
Bethal			
Chester			
Delmas			
Ermelo			
Joubert Park			
Komatipoort			
Kroondal			
Leeuwdoornstad			
Lichtenburg			
Louis Trichardt	77	52	
Marnitz			
Middelburg			
Loskop			
Nelspruit			
Nylstroom			
Palmietfontein	80	53	
Pietersburg			
Piet Retief	72	53	
Pelgrimsrus			
Potchefstroom			
Pretoria W.B.	81	53	
Pretoriuskop			
Standerton			
Thabazimbi	86	63	
Vaalwater			
Watervalboven			
Wolmaransstad			
Zeerust			
Witbank			
KAAP - CAPE			
Alexanderbaai	89	64	0.01
Aberdeen			
Andsluis			
Beaufort-Wes	74	63	0.06
Cala			

CAPE - KAAP	Max.	Min.	Rfl.
Calitzdorp			
Calvinia	72	61	0.93
Cape Agulhas	66	63	0.39
Cape Columbine			
Cape St. Francis	65	57	
Carnarvon			
Cradock			
De Aar	90	64	
Dordrecht			
East London	78	68	
Elsenburg			
Flagstaff			
Fraserburg			
Garies			
George	78	63	0.37
Graaff Reinet			
Grahamstown			
Idutywa			
Jansenville			
Kenhardt			
Kentani			
Kimberley	88	65	
Kingwilliamstown	82	66	0.01
Klaver			
Kowie			
Kuruman			
Lake Mentz			
Lovedale			
Maclear			
Mafeking			
Matatiele			
Matroosberg	75	61	0.07
Middelburg	80	58	0.18
Mossel Bay	71	63	0.06
Malmesbury			
O'okiep			
Orange River			
Pofadder			
Port Elizabeth	71	60	0.01

KAAP - CAPE	Max.	Min.	Rvl.
Port St. Johns	75	66	
Postmasburg			
Piquetberg			
Prieska			
Prince Albert			
Queenstown			
Riversdale	80	66	0.034
Somerset-oos	88	64	0.07
Springfontein			
Steynsburg			
Stormsrivier			
Sutherland			
Swellendam			
Umtata			
Upington	96	73	
van Wyksvlei			
Victoria-Wes	87	61	
Vryburg	86	59	
Williston			
Willowmore			
Wingfield	78	63	0.27
Venterstad			
NATAL			
Kaap St. Lucia			
Dundee			
Durban	79	66	
Estcourt			
Hinsville			
Ladysmith	86	59	
Melmoth	81	54	
M'kuzi			
Newcastle	86	57	
Pietermaritzburg			
Port Shepstone	73	66	
Seven Oaks			
Vryheid			

O.F.S. - O.V.S.	Max.	Min.	Rfl.
Bethlehem			
Bethulie	88	63	
Bloemfontein	85	61	
Frankesmith			
Ficksburg			
Harrismith			
Keilbron			
Koopstad			
Kroonstad			
Lindley			
Modderpoort			
Parys			
Vrede			
Wepener	88	68	
Winburg			
Zastron			
S.W.A. and Protectorates en Protektorate			
Gobabis	85	64	
Keetmanshoop	94	69	
Luderitz			
Ondongua			
Swakopmund	70	61	
Tsumeb	76	65	0.02
Windhoek	70	58	0.33
Francistown			
Gaberones			
Mahalapye			
Maun	91	64	
Tsabong	90	61	
Mbabane			
Stegi			

SYNOPTIC WEATHER MAP — 1200 GMT. — 1400 SAST. — SINOPTIESE WEERKAART

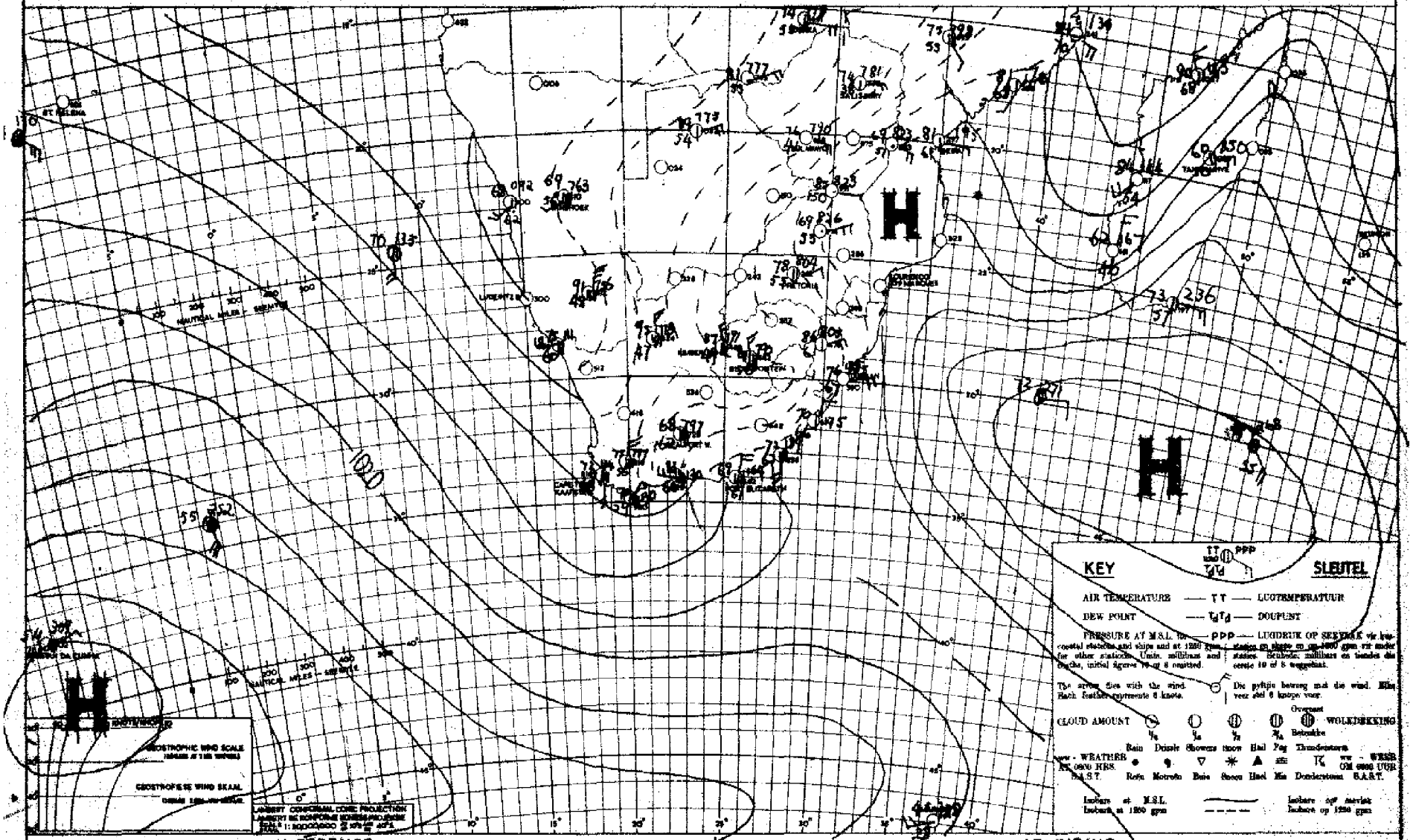

INFERENCE — DATE 15-11-1952 DATUM — AFLEIDING

THE DRY AIR WILL REMAIN OVER THE EASTERN UNION & THE WEATHER WILL REMAIN FINE. MORE HUMID AIR FROME THE NORTH IS HOWEVER MOVING OVER S.W.A. & WESTERN CAPE & IT WILL BE CLOUDY & SHOWERS WILL FALL

DIE LUG SAL DROOG BLY OOR DIE OOSTELIKE UNIE & DIT SAL MOOIWEER WEES VOGTIGE LUG UIT DIE NOORDE BEWEEG NOG ALTYD OOR S.W.A. & OOR WESTELIKE KAAPLAND WAAR DIE WEER BEWOLK SAL WEES & BUIE SAL UITSAK.

DAAGLIKSE WEERBULLETIN

WEERBURO : WEATHER BUREAU
DEPT. VAN VERVOER : DEPT. OF TRANSPORT

DAILY WEATHER BULLETIN

Maksimum en Minimum Temperature (°F) en Reënval (duime) vir die Etmaal wat om 0800 (SAST) eindig op

Maximum and Minimum Temperatures (°F) and Rainfall (inches) 24 hours ending at 0800 (SAST) on

17 : 11 : 1952

TRANSVAAL	Max.	Min.	Rvl.
Barberton			
Bethal			
Chester			
Delmas			
Ermelo	79	46	
Joubert Park	73	56	
Komatipoort	73	59	
Kroondal			
Leeuwdoornstad			
Lichtenburg			
Dunnottar	80	52	
Louis Trichardt	75	50	
Marnitz			
Middelburg			
Loskop			
Nelspruit			
Nylstroom			
Palmietfontein	81	54	
Pietersburg	76	54	
Piet Retief			
Pelgrimsrus			
Potchefstroom	84	57	
Pretoria W.B.	82	53	
Pretoriuskop			
Standerton			
Thabazimbi	90	64	
Vaalwater			
Watervalboven			
Wolmaransstad			
Zeerust	84	63	
Witbank			
KAAP – CAPE			
Alexanderbaai	80	64	0.07
Aberdeen			
Andelusia			
Beaufort-Wes	92	65	
Cala			

CAPE – KAAP	Max.	Min.	Rfl.
Calitzdorp			
Calvinia	96	61	0.10
Cape Agulhas	72	61	1.10
Cape Columbine	73	62	0.42
Cape St. Francis	67	59	0.04
Carnarvon			
Cradock			
De Aar	93	61	
Dordrecht	86	63	0.01
East London	81	65	0.01
Elsenburg			
Flagstaff			
Fraserburg	89	65	
Garies	96	68	
George	86	65	0.01
Graaff Reinet	95	66	
Grahamstown			
Idutywa			
Jansenville			
Kenhardt	94	67	
Kentani			
Kimberley	88	63	
Kingwilliamstown	90	65	0.15
Klaver	92	70	0.05
Kowie			
Kuruman			
Lake Mentz			
Lovedale			
Maclear			
Mafeking	82	59	
Matatiele			
Matroosberg	84	59	1.06
Middelburg	88	65	
Mossel Bay	80	63	0.07
Malmesbury			
O'okiep	88	66	0.20
Orange River	91	66	
Pofadder	92	64	0.05
Port Elizabeth	79	62	

KAAP – CAPE	Max.	Min.	Rvl.
Port St. Johns	72	64	
Postmasburg	87	64	
Piquetberg			
Prieska	95	63	
Prince Albert			
Queenstown	91	59	
Riversdale	86	64	1.34
Somerset-oos	97	65	0.02
Springfontein	88	55	0.12
Steynsburg			
Stormsrivier			
Sutherland			
Swellendam			
Umtata			
Upington	97	72	
van Wyksvlei	95	68	
Victoria-Wes	91	59	
Vryburg	88	55	
Williston			
Willowmore			
Wingfield	73	63	0.80
Venterstad			
NATAL			
Kaap St. Lucia	80	67	
Dundee			
Durban	78	65	
Estcourt	86	57	
Himeville			
Ladysmith	88	59	
Melmoth	86	59	
M'kuzi			
Newcastle	86	57	
Pietermaritzburg			
Port Shepstone	73	60	
Seven Oaks			
Vryheid			

O.F.S. – O.V.S.	Max.	Min.	Rfl.
Bethlehem	88	57	
Bethulie	85	62	
Bloemfontein			
Bruresmith			
Ficksburg			
Harrismith			
Heilbron			
Hoopstad	86	61	
Kroonstad	85	56	
Lindley			
Modderpoort			
Parys			
Vrede			
Wepener	88	57	
Winburg			
Zastron			
S.W.A. and Protectorates en Protektorate			
Gobabis	87	58	
Keetmanshoop	91	63	0.67
Luderitz	65	60	
Ondongua	81	65	0.01
Swakopmund	67	61	
Tsumeb	83	65	
Windhoek	78	61	0.10
Francistown			
Gaberones			
Mahalapye	72	57	
Maun	91	57	
Tsabong	91	58	
Mbabane	79	57	
Stegi			

SYNOPTIC WEATHER MAP — 1200 GMT. — 1400 SAST. — SINOPTIESE WEERKAART

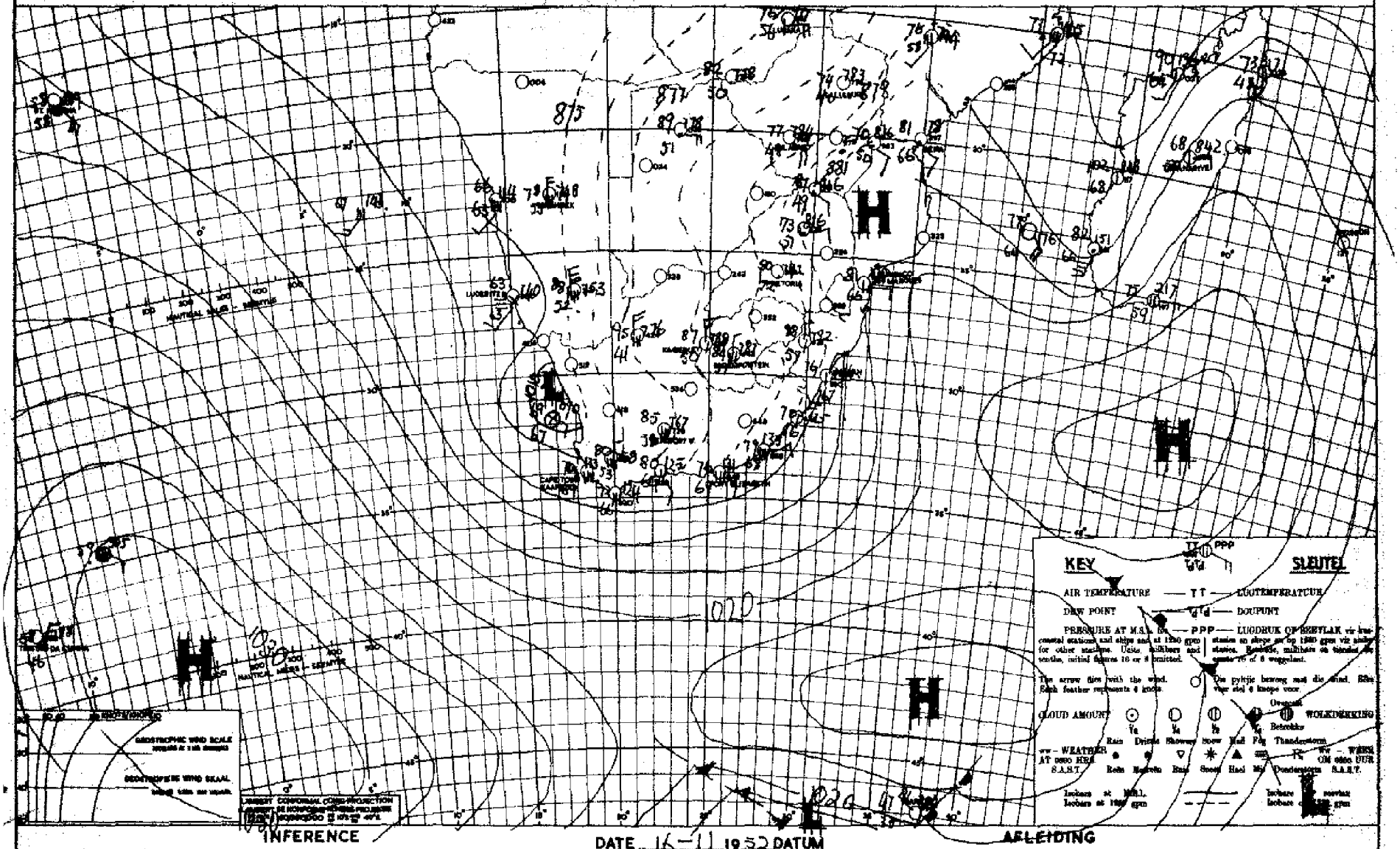

INFERENCE — DATE 16-11 1952 DATUM — AFLEIDING

ANTICYCLONIC CONDITIONS PREVAIL OVER THE UNION. WITH THE EXCEPTION OF THE SOUTHWESTERN AND WESTERN CAPE WHERE THE WEATHER WILL BE THUNDERY WITH SHOWERS. ELSWERE IT WILL BE FINE & HOT.

ANTISIKLONIESE TOESTANDE HEERS OOR DIE UNIE MET UITSONDERING VAN SUIDWESTELIKE & WESTELIKE KAAPLAND. WAAR DONDERWEER MET BUIE SAL VOORKOM ELDERS SAL DIT MOOIWEER EN BAIE WARM WEES.

DAAGLIKSE WEERBULLETIN

WEERBURO : WEATHER BUREAU
DEPT. VAN VERVOER : DEPT. OF TRANSPORT

DAILY WEATHER BULLETIN

Maksimum en Minimum Temperature (°F) en Reënval (duime) vir die Etmaal wat om 0800 (SAST) eindig op

Maximum and Minimum Temperatures (°F) and Rainfall (inches) 24 hours ending at 0800 (SAST) on

12 : 11 : 195

TRANSVAAL	Max.	Min.	Rvl.
Barberton			
Bethal			
Chester			
Delmas			
Ermelo			
Joubert Park	82	50	
Komatipoort	80	58	
Kroondal	79	61	
Leeuwdoornstad			
Lichtenburg			
Ceres	91	52	
Louis Trichardt	83	54	
Marnitz			
Middelburg			
Loskop			
Nelspruit	88	57	
Nylstroom	90	52	
Palmietfontein	82	51	
Pietersburg	82	58	
Piet Retief			
Pelgrimsrus	85	48	
Potchefstroom	88	53	
Pretoria W.B.	84	53	
Pretoriuskop			
Standerton	82	50	
Thabazimbi			
Vaalwater			
Watervalboven	88	52	
Wolmaransstad			
Zeerust	88	54	
Witbank			

KAAP - CAPE	Max.	Min.	Rvl.
Alexanderbaai	71	63	
Aberdeen			
Andrlusia			
Beaufort-Wes	80	62	0.13
Cala			

CAPE - KAAP	Max.	Min.	Rfl.
Calitzdorp			
Calvinia	71	52	0.33
Cape Agulhas	60	63	0.01
Cape Columbine	79	53	0.02
Cape St. Francis	69	53	
Carnarvon			
Cradock			
De Aar	91	60	
Dordrecht	86	55	
East London	73	66	0.01
Elsenburg			
Flagstaff			
Fraserburg			
Garies	88	59	0.20
George	71	64	0.31
Graaff Reinet	91	66	
Grahamstown			0.01
Idutywa			
Jansenville			0.35
Kenhardt	88	65	0.01
Kentani			0.03
Kimberley	90	64	
Kingwilliamstown	81	64	
Klaver	91	63	0.42
Kowie			
Kuruman			
Lake Mentz			
Lovedale			
Maclear			
Mafeking	83	50	
Matatiele			
Matroosberg	74	59	1.03
Middelburg			
Mossel Bay	68	64	0.30
Malmesbury			
O'okiep			
Orange River	93	66	
Pofadder			
Port Elizabeth	80	63	0.11

KAAP - CAPE	Max.	Min.	Rvl.
Port St. Johns	77	73	
Postmasburg	90	68	
Piquetberg			
Prieska			
Prince Albert			
Queenstown	91	59	
Riversdale	75	64	0.80
Somerset-oos	81	64	0.05
Springfontein	88	54	0.18
Steynsburg			
Stormarivier			
Sutherland			
Swellendam			
Umtata			
Upington	97	68	0.02
van Wyksvlei			
Victoria-Wes	85	62	0.02
Vryburg	90	55	
Williston			
Willowmore			
Wingfield	76	61	0.77
Venterstad			

NATAL	Max.	Min.	Rvl.
Kaap St. Lucia	83	62	
Dundee			
Durban	80	72	
Estcourt	93	61	
Himeville			
Ladysmith	94	61	
Melmoth	95	63	
M'kuzi			
Newcastle	90	61	
Pietermaritzburg			
Port Shepstone	79	60	
Seven Oaks			
Vryheid			

O.F.S. - O.V.S.	Max.	Min.	Rfl.
Bethlehem	92	60	
Bethulie	90	57	
Bloemfontein	87	60	
Fauresmith	88	61	
Ficksburg			
Harrismith			
Heilbron			
Hoopstad	70	59	
Kroonstad	87	56	
Lindley			
Modderpoort			
Parys			
Vrede			
Wepener	88	70	
Winburg			
Zastron			

S.W.A. and Protectorates en Protektorate	Max.	Min.	Rfl.
Gobabis	89	65	
Keetmanshoop	84	62	0.82
Luderitz			
Ondongua	81	66	0.01
Swakopmund	67	60	
Tsumeb	86	58	
Windhoek	77	54	0.65
Francistown			
Gaberones			
Mahalapye	93	57	
Maun	93	55	
Tsabong	92	63	
xxMbabane ERSDORP	88	63	
Stegi			

SYNOPTIC WEATHER MAP — 1200 GMT. — 1400 SAST. — SINOPTIESE WEERKAART

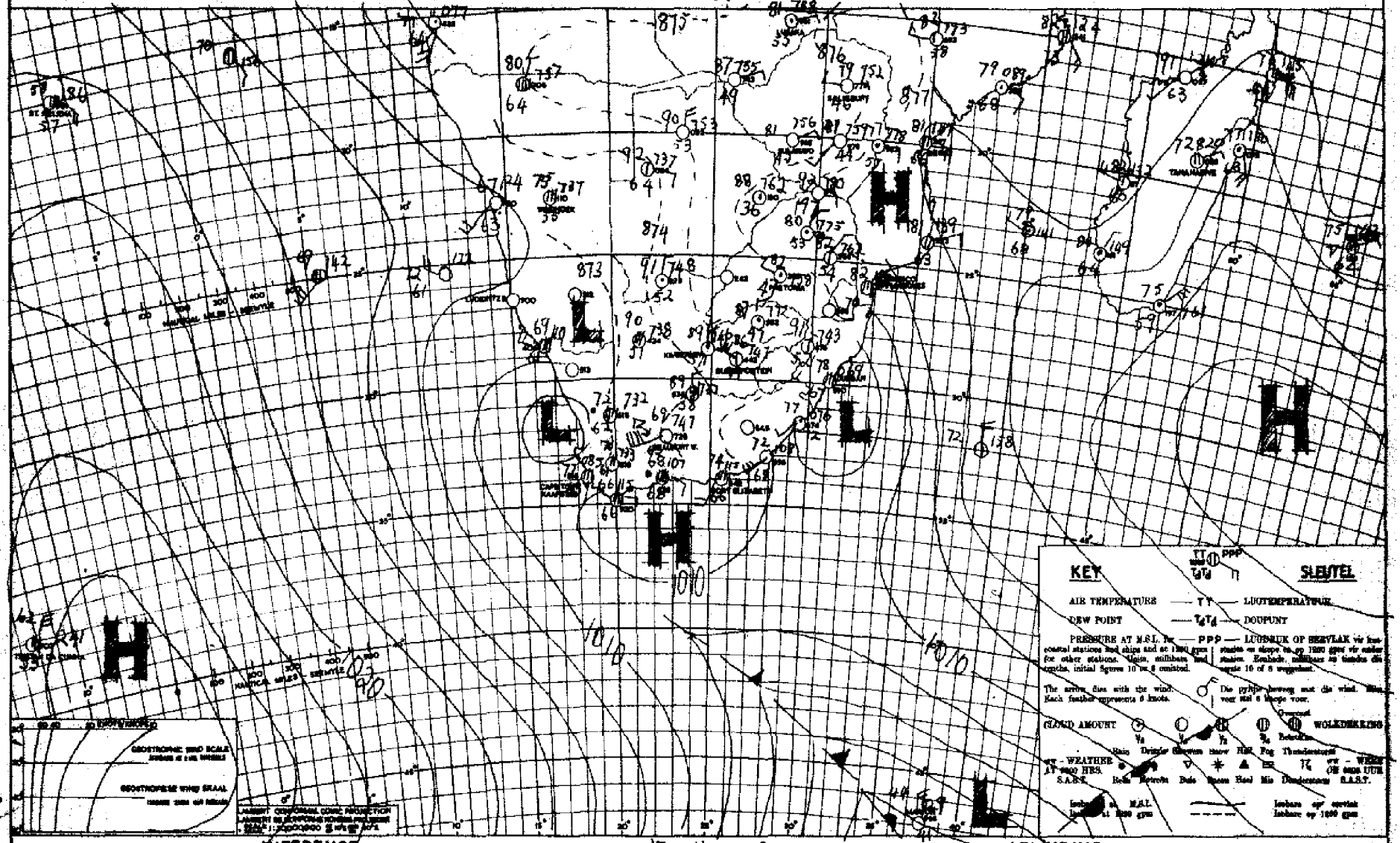

INFERENCE — DATE 17-11-1952 DATUM — AFLEIDING

PRESSURES ARE AGAIN FALLING OVER SOUTHERN AFRICA & TEMPERATURES ARE RISING RAPIDLY. THE HIGH CENTRED IN THE VICINITY OF TRISTAN IS MOVING VERY SLOW EASTWARDS THE INFLUENCE OF THE HIGH SOUTH OF MADAGASCAR OVER THE UNION IS NOW RAPIDLY DISAPPEARING

LUGDRUKKE DAAL NOU WEER OOR SUIDELIKE AFRIKA & TEMPERATURE STYG VINNIG. DIE HOOG IN DIE NABYWEID VAN TRISTAN BEWEEG STADIG OOSWAARTS. DIE INVLOED VAN DIE HOOG. SUID VAN MADAGASKAR, OOR DIE UNIE IS VINNIG AAN VERDWYN.

DAAGLIKSE WEERBULLETIN

WEERBURO : WEATHER BUREAU

DEPT. VAN VERVOER : DEPT. OF TRANSPORT

DAILY WEATHER BULLETIN

Maksimum en Minimum Temperature (°F) en Reënval (duime) vir die Etmaal wat om 0800 (SAST) eindig op

Maximum and Minimum Temperatures (°F) and Rainfall (inches) 24 hours ending at 0800 (SAST) on

10 . 11 . 195 2

TRANSVAAL.	Max.	Min.	Rvl.
Barberton			
Bethal			
Chester			
Delmas			
Ermelo			
Joubert Park	84	55	
Komatipoort	82	67	
Kroondal	79	68	
Leeuwdoornstad			
Lichtenburg			
Louis Trichardt	97	55	
Marnitz			
Middelburg			
Loskop			
Nelspruit			
Nylstroom	95	59	
Palmietfontein	93	55	
Pietersburg	85	56	
Piet Retief	89	62	
Pelgrimsrus	90	52	
Potchefstroom	90	61	
Pretoria W.B.	88	60	
Pretoriuskop			
Standerton	86	55	
Thabazimbi	95	73	
Vaalwater			
Waterval boven	91	54	
Wolmaransstad			
Zeerust			
Witbank			
KAAP - CAPE			
Alexanderbaai	75	60	
Aberdeen			0.13
Andsluis			
Beaufort-Wes	90	57	0.02
Cala			

CAPE - KAAP	Max.	Min.	Rfl.
Calitzdorp			
Calvinia	68	48	
Cape Agulhas	68	57	0.14
Cape Columbine	68	60	0.04
Cape St. Francis	67	56	0.63
Carnarvon			
Cradock			0.10
De Aar	88	59	0.13
Dordrecht	77	58	0.59
East London	76	64	0.07
Elsenburg			
Flagstaff			
Fraserburg	89	49	
Gariep	77	59	
George	78	57	0.23
Graaff Reinet	86	64	0.02
Grahamstown			
Idutywa			
Jansenville			
Kenhardt	93	60	
Kentani			
Kimberley	88	60	0.10
Kingwilliamstown	78	64	0.22
Klaver	77	59	
Kowie			
Kuruman			
Lake Mentz			
Lovedale			
Maclear			
Mafeking	93	61	
Matatiele			
Matroosberg	70	47	0.16
Middelburg			
Mossel Bay	67	61	0.42
Malmesbury			
O'okiep	70	50	
Orange River	91	64	0.04
Pofadder	88	52	
Port Elizabeth	75	57	0.02

KAAP - CAPE	Max.	Min.	Rvl.
Port St. Johns	77	68	
Postmasburg			
Piquetberg			
Prieska	94	62	0.05
Prince Albert			
Queenstown	83	59	0.10
Riversdale	84	57	
Somerset-oos	86	73	0.13
Springfontein	84	59	0.12
Steynsburg			
Stormerivier			
Sutherland			
Swellendam			
Umtata	81	63	0.01
Upington	92	62	0.11
van Wyksvlei	93	56	
Victoria-Wes	86	55	0.01
Vryburg	91	61	
Williston			
Willowmore	79	55	0.04
Wingfield	68	57	0.06
Venterstad			
NATAL.			
Kaap St. Lucia	89	69	
Dundee			
Durban	83	68	
Estcourt	91	59	
Himeville			
Ladysmith	93	63	
Melmoth	83	65	0.01
M'kuzi			
Newcastle	91	59	
Pietermaritzburg			
Port Shepstone	79	58	
Seven Oaks			
Vryheid			

O.F.S. - O.V.S.	Max.	Min.	Rfl.
Bethlehem	84	54	
Bethulie	81	61	0.12
Bloemfontein	87	58	0.07
Fauresmith	84	55	0.24
Ficksburg			
Harrismith			
Heilbron			
Hoopstad	91	64	
Kroonstad			
Lindley			
Modderpoort			
Parys			
Vrede			
Wepener	88	57	0.14
Winburg			
Zastron			
S.W.A. and Protectorates en Protektorate			
Gobabis	89	60	0.20
Keetmanshoop	88	54	
Ludsnitz	65	58	
Ondongua	83	64	0.01
Swakopmund	70	54	
Tsumeb	91	63	0.01
Windhoek	80	56	
Francistown	95	57	
Gaberones			
Mahalapye			
Maun	96	59	
Tsabong	97	61	
Mbabane			
Stegi			

SYNOPTIC WEATHER MAP — 1200 GMT. — 1400 SAST. — SINOPTIESE WEERKAART

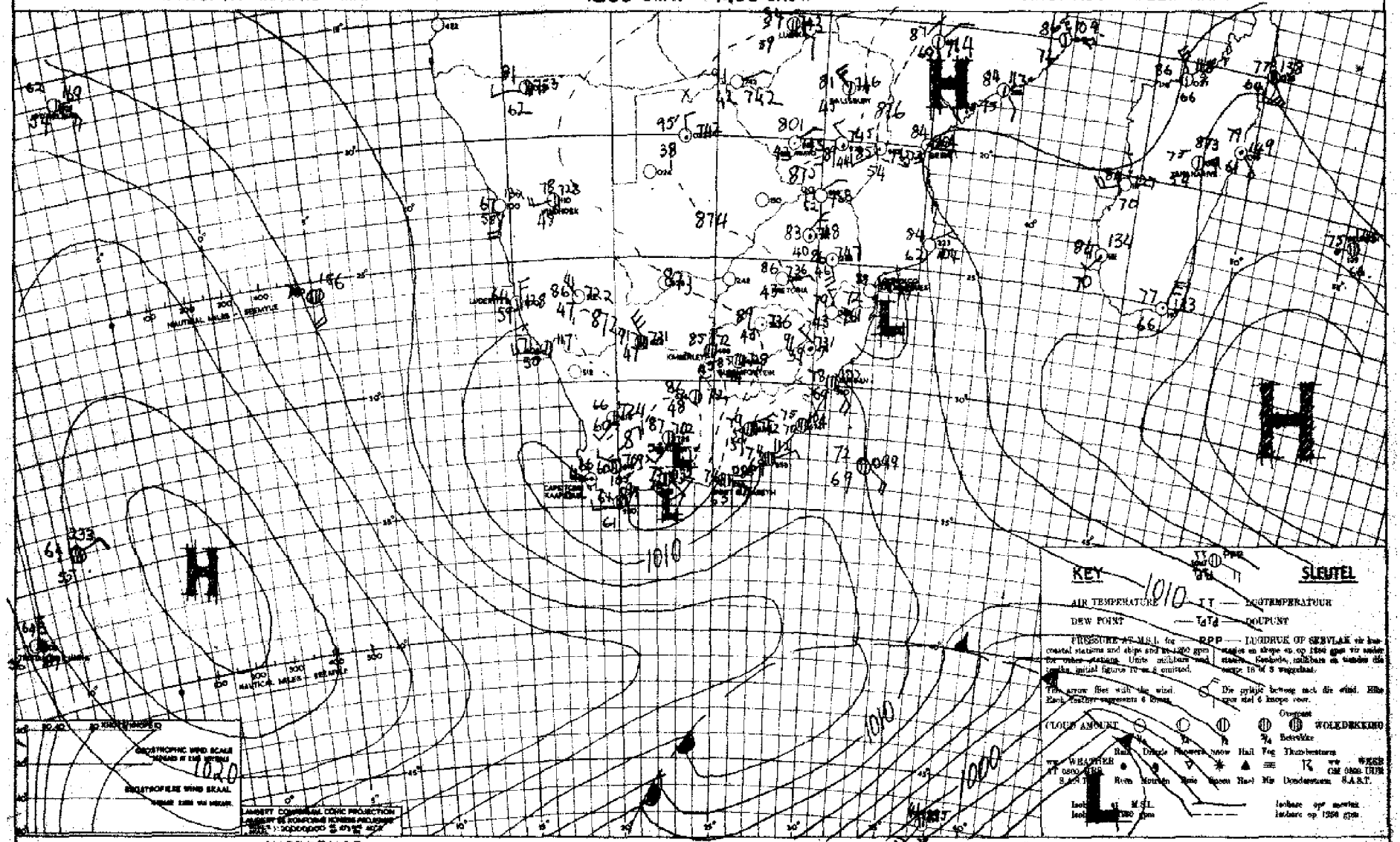

INFERENCE — DATE 18-11-1952 DATUM — AFLEIDING

VERY LITTLE CHANGE HAS OCCURRED

MIN VERANDERING HET INGETREE

DAAGLIKSE WEERBULLETIN

WEERBURO : WEATHER BUREAU
DEPT. VAN VERVOER : DEPT. OF TRANSPORT

DAILY WEATHER BULLETIN

Maksimum en Minimum Temperature (°F) en Reënval (duime) vir die Etmaal wat om 0800 (SAST) eindig op

Maximum and Minimum Temperatures (°F) and Rainfall (inches) 24 hours ending at 0800 (SAST) on

22 - 11 195 2

TRANSVAAL	Max.	Min.	Rvl.
Barberton			
Bethal			
Chester			
Delmas			
Ermelo			
Joubert Park	86	54	
Komatipoort			
Kroondal	104	70	
Leeuwdoornsstad			
Lichtenburg			
Louis Trichardt			
Marnitz			
Middelburg			
Loskop			
Nelspruit			
Nylstroom			
Palmietfontein	97	72	
Pietersburg	87	59	
Piet Retief	91	61	
Pelgrimsrus			
Potchefstroom	91	55	
Pretoria W.B.	91	59	0.01
Pretoriuskop	91	61	
Standerton			
Thabazimbi	88	59	
Vaalwater			
Watervalboven			
Wolmaransstad			
Zeerust			
Witbank	97	64	
KAAP - CAPE			
Alexanderbaai			
Aberdeen	76	57	
Andelusia			
Beaufort-Wes			
Cala	75	56	

CAPE - KAAP	Max.	Min.	Rfl.
Calitzdorp			
Calvinia			
Cape Agulhas	63	47	
Cape Columbine	68	57	0.10
Cape St. Francis	69	56	
Carnarvon	65	58	
Cradock			
De Aar			
Dordrecht	77	48	
East London			
Elsenburg	73	60	
Flagstaff			
Fraserburg			
Garies			
George			
Graaff Reinet	71	53	0.24
Grahamstown	86	57	
Idutywa			
Jansenville			
Kenhardt			
Kentani	81	58	
Kimberley			
Kingwilliamstown	90	51	0.01
Klaver	75	56	0.01
Kowie	75	57	
Kuruman			
Lake Mentz			
Lovedale			
Maclear			
Mafeking			
Matatiele			
Matroosberg			
Middelburg	68	44	
Mossel Bay	77	48	
Malmesbury	80	59	
O'okiep			
Orange River			
Pofadder	86	52	
Port Elizabeth	66	52	
	73	60	

KAAP - CAPE	Max.	Min.	Rvl.
Port St. Johns			
Postmasburg	75	66	0.01
Piquetberg			
Prieska			
Prince Albert			
Queenstown			
Riversdale			
Somerset-oos	73	57	0.14
Springfontein	80	53	
Steynsburg	81	55	0.09
Stormsrivier			
Sutherland			
Swellendam			
Umtata			
Upington			
van Wyksvlei	83	58	
Victoria-Wes			
Vryburg	71	49	
Williston	93	57	0.02
Willowmore			
Wingfield	75	52	
Venterstad	70	58	0.01
NATAL.			
Kaap St. Lucia			
Dundee	83	70	
Durban			
Estcourt	80	71	0.01
Himeville			
Ladysmith			
Melmoth	97	66	0.01
M'kuzi			
Newcastle			
Pietermaritzburg	93	68	
Port Shepstone			0.78
Seven Oaks	75	68	0.08
Vryheid			

O.F.S. - O.V.S.	Max.	Min.	Rfl.
Bethlehem			
Bethulie	84	58	0.07
Bloemfontein	84	33	
Fauresmith	88	53	0.01
Ficksburg			
Harrismith			
Heilbron			
Hoopstad			
Kroonstad	93	61	0.01
Lindley	92	60	0.07
Modderpoort			
Parys			
Vrede			
Wepener			
Winburg	88	33	0.02
Zastron			
S.W.A. and Protectorates en Protektorate			
Gobabis			
Keetmanshoop	89	60	
Luderitz	84	54	
Ondongua			
Swakopmund	88	69	
Tsumeb	68	57	
Windhoek	92	70	
Francistown	80	57	
Gaberones			
Mahalapye			
Maun			
Tsabong	98	62	
Mbabane			
Stegi			

SYNOPTIC WEATHER MAP — 1200 GMT. — 1400 SAST. — SINOPTIESE WEERKAART

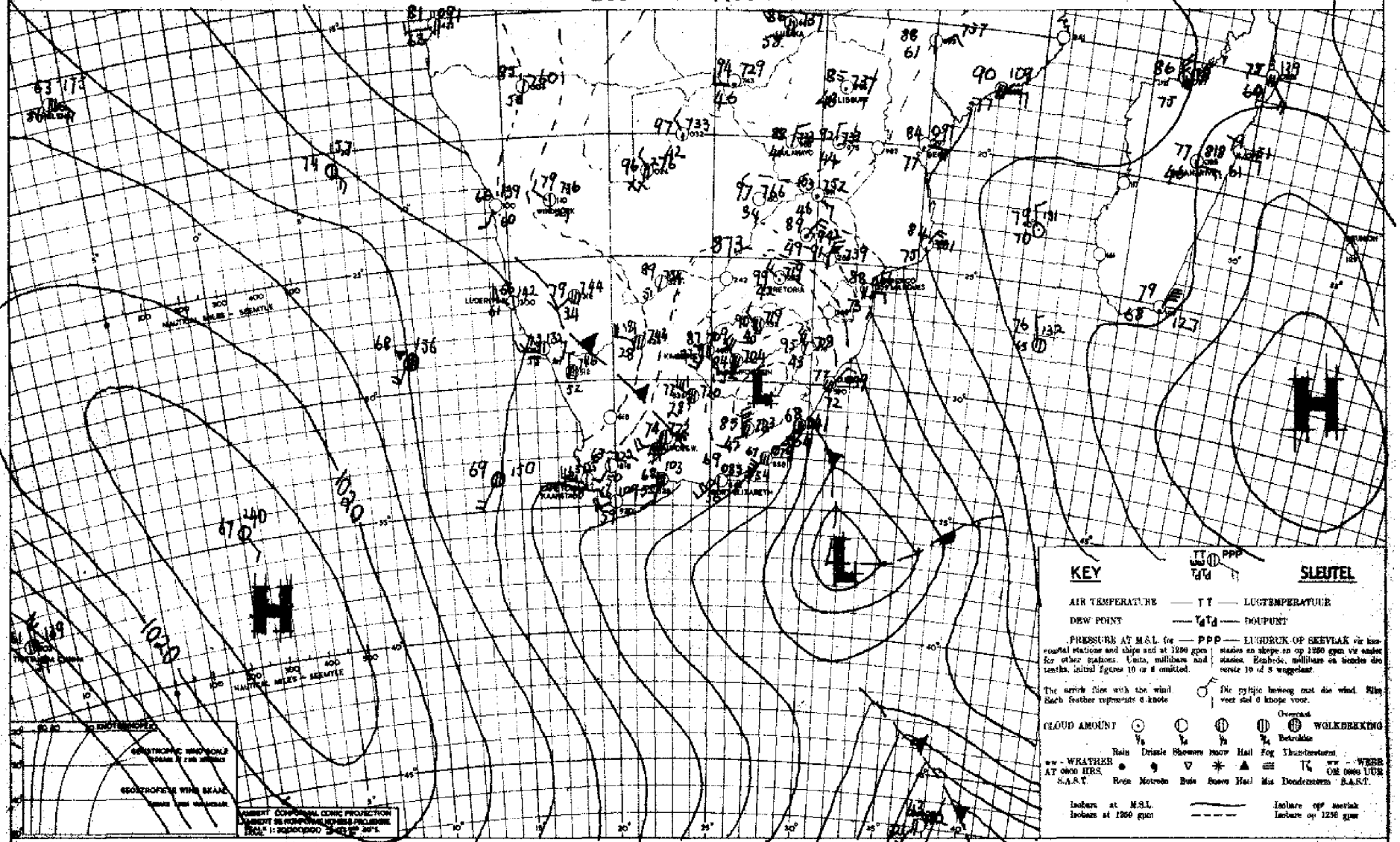

INFERENCE — DATE 19-11-1952 DATUM — AFLEIDING

THE HIGH BETWEEN TRISTAN & THE CAPE IS NOW SHOWING SIGNS OF MOVING EASTWARDS. COOLER AIR IS ALREADY OVER THE CAPE AND SOUTHERN O.F.S. SKIES WILL CLEAR OVER THOSE AREAS, BUT THUNDERCONDITIONS WILL DEVELOPE OVER THE SOUTHERN TRANSVAAL & N- FREESTATE HOT OVER TRANSVAAL.

DAAR IS TEKENS DAT DIE HOOG TUSSEN TRISTAN & DIE KAAP NOU WEER OOSWAARTS BEWEEG. KOELER LUG IS REEDS OOR SUID O.V.S. DIT SAL MOOIWEER WORD OOR HIERDIE DELE. DONDERWEERTOESTANDE SAL OPTREKKEL OOR SUID TRANSVAAL EN OOR NOORD O.V.S. OOR TRANSVAAL SAL DIT BAIE WARM WORD

DAAGLIKSE WEERBULLETIN

WEERBURO : WEATHER BUREAU
DEPT. VAN VERVOER : DEPT. OF TRANSPORT

DAILY WEATHER BULLETIN

Maksimum en Minimum Temperature (°F) en Reënval (duime) vir die Etmaal wat om 0800 (SAST) eindig op

Maximum and Minimum Temperatures (°F) and Rainfall (inches) 24 hours ending at 0800 (SAST) on

21.x.11.:195.....

TRANSVAAL.	Max.	Min.	Rvl.
Barberton			0.44
Bethal			0.08
Chester			
Delmas			
Ermelo	86	57	0.18
Joubert Park	84	61	0.07
Komatipoort	99	66	0.79
Kroondal			
Leeuwdoornstad			
Lichtenburg			
CRECY	97	64	
Louis Trichardt	97	63	
Marnitz			
Middelburg			0.05
Loskop			
Nelspruit	95	69	0.28
Nylstroom	97	59	0.01
Palmietfontein	85	60	0.08
Pietersburg	94	65	
Piet Retief			
Pelgrimsrus	90	55	1.19
Potchefstroom			
Pretoria W.B.	92	62	0.11
Pretoriuskop			
Standerton	81	55	0.03
Thabazimbi	99	39	
Vaalwater			
Watervalboven	91	59	
Wolmaransstad			
Zeerust	95	66	
Witbank			0.20
KAAP - CAPE			
Alexanderbaai	75	56	
Aberdeen			
Andelusia			
Beaufort-Wes	76	52	
Cala			

CAPE - KAAP	Max.	Min.	Rfl.
Calitzdorp			
Calvinia			
Cape Agulhas	68	57	0.05
Cape Columbine	70	55	
Cape St. Francis	66	58	0.01
Carnarvon			
Cradock			
De Aar	81	52	
Dordrecht	73	48	
East London	73	57	
Elsenburg			
Flagstaff			
Fraserburg	74	50	
Garies	77	50	
George	63	52	0.33
Graaff Reinet	77	52	
Grahamstown			
Idutywa			
Jansenville			
Kenhardt			
Kentani			
Kimberley	84	53	
Kingwilliamstown	74	52	
Klaver			
Kowie			
Kuruman			
Lake Mentz			
Lovedale			
Maclear			
Mafeking	90	61	
Matatiele			
Matroosberg	XX	48	
Middelburg			
Mossel Bay	69	58	0.01
Malmesbury			
O'okiep			
Orange River	84	54	
Pofadder	75	57	
Port Elizabeth	73	58	

KAAP - CAPE	Max.	Min.	Rvl.
Port St. Johns	75	64	0.12
Postmasburg	82	57	
Piquetberg			
Prieska	86	59	
Prince Albert			
Queenstown	79	48	
Riversdale	72	52	
Somerset-oos	73	48	
Springfontein	73	54	
Steynsburg			
Stormsrivier			
Sutherland			
Swellendam			
Umtata			
Upington			
van Wyksvlei			
Victoria-Wes	77	50	
Vryburg	88	50	
Williston			
Willowmore	72	48	
Wingfield	70	59	
Venterstad			
NATAL.			
Kaap St. Lucia	80	66	0.09
Dundee			
Durban	75	66	0.05
Estcourt	79	55	
Himeville			
Ladysmith	82	59	
Melmoth	70	59	0.07
M'kuzi			0.32
Newcastle	84	59	
Pietermaritzburg			0.12
Port Shepstone	73	66	0.08
Seven Oaks			
Vryheid			

O.F.S. - O.V.S.	Max.	Min.	Rfl.
Bethlehem	69	50	0.05
Bethulie			
Bloemfontein	83	49	
Fauresmith	81	48	
Ficksburg			
Harrismith			0.02
Heilbron			
Hoopstad	82	54	
Kroonstad	75	53	0.04
Lindley			0.05
Modderpoort			
Parys			
Vrede			0.03
Wepener	82	47	
Winburg			
Zastron			
S.W.A. and Protectorates en Protektorate			
Gobabis	84	58	
Keetmanshoop	83	57	
Luderitz	71	59	
Ondongua	84	69	
Swakopmund	68	57	
Tsumeb	88	67	
Windhoek	83	56	
Francistown	86	72	
Gaberones			
Mahalapye	100	63	
Maun			
Tsabong	90	51	
Mbabane			
Stegi			

SYNOPTIC WEATHER MAP — 1200 GMT. — 1400 SAST. — SINOPTIESE WEERKAART

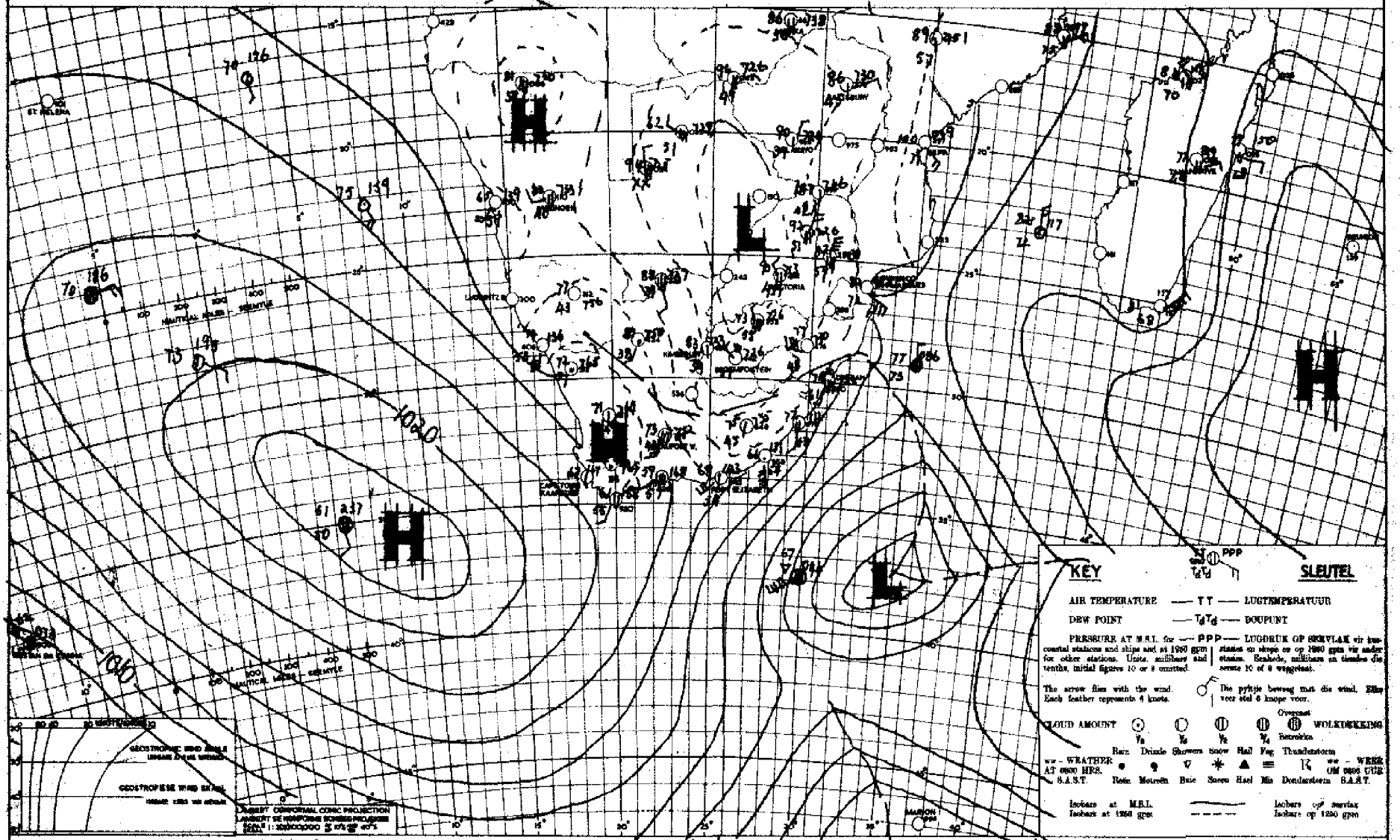

INFERENCE — DATE 20/11/1952 DATUM — AFLEIDING

PRESSURE ARE RISING OVER THE SOUTH & S.E. COASTS OF THE UNION IN THE MORE HUMID AIR OVER THE TRANSVAAL THUNDERSTORMS WILL DEVELOP BUT IN DRY AIR OVER THE WESTERN UNION THE WEATHER WILL BE FAIR.

LUGDRUKKE STYG OOR DIE SUIDELIKE & S.O. KUSSTREKE VAN DIE UNIE IN DIE VOGTIGER LUG OOR TRANSVAAL SAL DONDERSTORMS ONTWIKKEL MAAR IN DIE DROË LUG OOR DIE WESTELIKE UNIE SAL DIT MOOIWEER WEES.

DAAGLIKSE WEERBULLETIN

WEERBURO : WEATHER BUREAU
DEPT. VAN VERVOER : DEPT. OF TRANSPORT

DAILY WEATHER BULLETIN

Maksimum en Minimum Temperature (°F) en Reënval (duime) vir die Etmaal wat om 0800 (SAST) eindig op

Maximum and Minimum Temperatures (°F) and Rainfall (inches) 24 hours ending at 0800 (SAST) on

22 . 11 . 195[illegible]

TRANSVAAL	Max.	Min.	Rvl.
Barberton			
Bethal			
Chester			
Delmas			
Ermelo	81	54	0.01
Joubert Park	82	55	
Komatipoort	81	66	0.01
Kroondal			
Leeuwdoornstad			
Lichtenburg			
Cresy	93	64	
Louis Trichardt	81	64	0.01
Marnitz			
Middelburg			
Loskop			
Nelspruit			
Nylstroom	91	59	
Palmietfontein	85	52	
Pietersburg	82	60	0.64
Piet Retief			
Pelgrimsrus	75	59	0.01
Potchefstroom	86	54	
Pretoria W.B.	88	51	
Pretoriuskop			
Standerton	82	57	
Thabazimbi	96	73	
Vaalwater			
Watervalboven	81	59	
Wolmaransstad			
Zeerust	93	57	
Witbank			
KAAP - CAPE			
Alexanderbaai	75	57	
Aberdeen			
Andalusia			
Beaufort-Wes	75	50	
Cala			

CAPE - KAAP	Max.	Min.	Rfl.
Calitzdorp			
Calvinia			
Cape Agulhas	68	61	
Cape Columbine	66	53	
Cape St. Francis	65	59	
Carnarvon			
Cradock			
De Aar	82	50	
Dordrecht	68	46	
East London	69	59	0.06
Elsenburg			
Flagstaff			
Fraserburg			
Garies			
George	64	49	0.01
Graaff Reinet	75	46	
Grahamstown			
Idutywa			
Jansenville			
Kenhardt			
Kentani			
Kimberley	84	57	
Kingwilliamstown	70	49	
Klaver			
Kowie			
Kuruman			
Lake Mentz			
Lovedale			
Maclear			
Mafeking			
Matatiele			
Matroosberg	xx	48	
Middelburg	55	39	
Mossel Bay	68	60	0.03
Malmesbury			
O'okiep			
Orange River	84	57	
Pofadder			
Port Elizabeth	72	51	0.04

KAAP - CAPE	Max.	Min.	Rvl.
Port St. Johns	72	61	0.12
Postmasburg	86	63	
Piquetberg			
Prieska			
Prince Albert			
Queenstown	75	48	
Riversdale	70	54	
Somerset-oos	71	52	
Springfontein	72	48	
Steynsburg			
Stormerivier			
Sutherland			
Swellendam			
Umtata	82	61	
Upington	89	58	
van Wyksvlei			
Victoria-Wes	76	46	
Vryburg			
Williston			
Willowmore	73	48	
Wingfield	73	60	
Venterstad			
NATAL			
Kaap St. Lucia			
Dundee			
Durban	75	62	0.27
Estcourt			
Himeville			
Ladysmith	77	55	0.01
Melmoth	68	56	0.15
M'kuzi			
Newcastle	84	55	0.08
Pietermaritzburg			
Port Shepstone	72	63	0.14
Seven Oaks			
Vryheid			

O.F.S. - O.V.S.	Max.	Min.	Rfl.
Bethlehem	80	50	
Bethulie	79	34	
Bloemfontein	82	52	
Fauresmith	82	50	
Ficksburg			
Harrismith			
Heilbron			
Hoopstad	90	52	
Kroonstad	86	56	
Lindley			
Modderpoort			
Parys			
Vrede			
Wepener	82	[illegible]	
Winburg			
Zastron			
S.W.A. and Protectorates en Protektorate			
Gobabis	88	69	
Keetmanshoop	90	65	
Luderitz			
Ondongua	87	67	
Swakopmund	67	57	
Tsumeb			
Windhoek	84	59	
Francistown	79	70	
Gaberones			
Mahalapye	97	68	
Maun	98	71	0.91
Tsabong	93	57	
Mbabane			
Stegi			

SYNOPTIC WEATHER MAP — 1200 GMT. — 1400 SAST. — SINOPTIESE WEERKAART

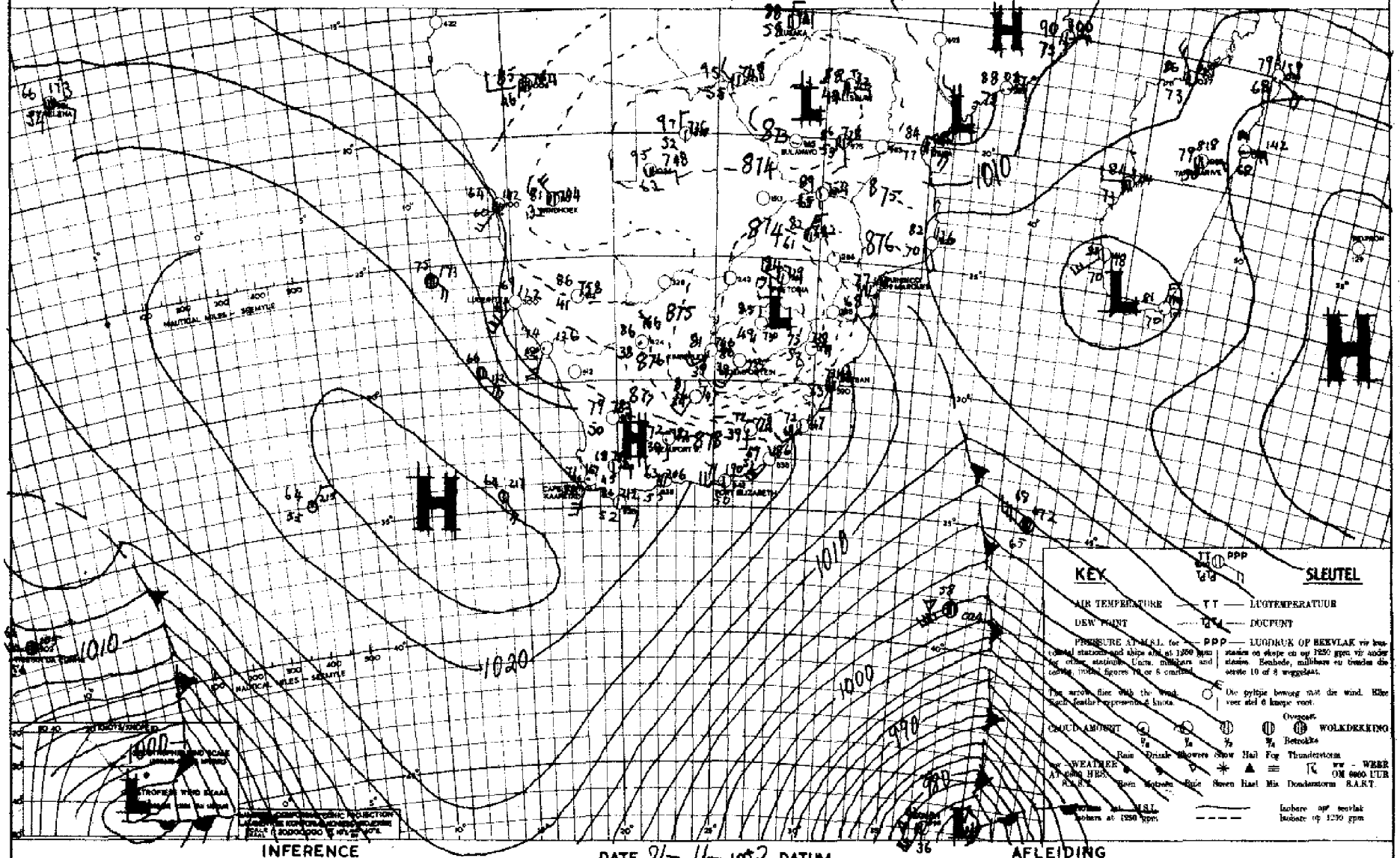

DATE 21-11-1952. DATUM

INFERENCE

PRESSURES ARE RISING ALONG THE SOUTHEASTERN COASTAL BELT INDICATING THE ADVANCE EASTWARDS OF THE „HIGH" THIS MEANS THAT MOISTE & COOLER AIR WILL FLOOD ACROSS NATAL & INTO THE TRANSVAAL FROM THE EAST, THUS INCREASING THE CHANCES OF THUNDERSTORMS. ELSWHERE OVER THE INTERIOR IT WILL, HOWEVER, REMAIN FAIR.

AFLEIDING

DRUK STYG OOR DIE SUIDOOSTELIKE KUSSTREKE WAT DAAROP DUI DAT DIE „HOOG" OOSWARTS OOR NATAL NA TRANSVAAL SAL VLOEI UIT DIE OOSTE & DAT DIE KANSE VIR DONDERBUIE SODOENDE SAL VERBETER. ELDERS OOR DIE BINNELAND SAL DIT EGTER MODIWEER BLY.

DAAGLIKSE WEERBULLETIN

WEERBURO : WEATHER BUREAU
DEPT. VAN VERVOER : DEPT. OF TRANSPORT

DAILY WEATHER BULLETIN

Maksimum en Minimum Temperature (°F) en Reënval (duime) vir die Etmaal wat om 0800 (SAST) eindig op

Maximum and Minimum Temperatures (°F) and Rainfall (inches) 24 hours ending at 0800 (SAST) on

23 : 11 : 1952

TRANSVAAL.	Max.	Min.	Rvl.
Barberton			
Bethal			
Chester			
Delmas			
Ermelo	70	52	
Joubert Park			
Komatipoort			
Kroondal			
Leeuwdoornsstad			
Lichtenburg			
Crecy	88	59	1.26
Louis Trichardt	66	59	0.07
Marnitz			
Middelburg			
Loskop			
Nelspruit			
Nylstroom			
Palmietfontein	84	57	
Pietersburg	72	58	0.05
Piet Retief			
Pelgrimsrus			
Potchefstroom			
Pretoria W.B.	86	59	
Pretoriuskop			
Standerton			
Thabazimbi	96	68	
Vaalwater			
Watervalboven			
Wolmaransstad			
Zeerust	95	64	
Witbank			
KAAP - CAPE			
Alexanderbaai	75	62	
Aberdeen			
Andalusia			
Beaufort-Wes	81	54	
Cala			

CAPE - KAAP	Max.	Min.	Rfl.
Calitzdorp			
Calvinia	91	XX	
Cape Agulhas	68	59	
Cape Columbine	76	60	
Cape St. Francis	67	59	
Carnarvon			
Cradock			
De Aar			
Dordrecht			
East London	71	58	
Elsenburg			
Flagstaff			
Fraserburg			
Garies	97	61	
George	65	59	
Graaff Reinet			
Grahamstown			
Idutywa			
Jansenville			
Kenhardt			
Kentani			
Kimberley	88	61	
Kingwilliamstown			
Klaver			
Kowie			
Kuruman			
Lake Mentz			
Lovedale			
Maclear			
Mafeking	95	63	
Matatiele			
Matroosberg	xx	55	
Middelburg	79	63	
Mossel Bay			
Malmesbury			
O'ckiep	91	54	
Orange River	88	57	
Pofadder			
Port Elizabeth	69	57	

KAAP - CAPE	Max.	Min.	Rvl.
Port St. Johns	70	64	
Postmasburg			
Piquetberg			
Prieska			
Prince Albert			
Queenstown	77	46	
Riversdale	73	52	
Somerset-oos	76	48	
Springfontein			
Steynsburg			
Stormsrivier			
Sutherland			
Swellendam			
Umtata			
Upington	96	64	
van Wyksvlei	93	61	
Victoria-Wes	83	53	
Vryburg	91	54	
Williston			
Willowmore			
Wingfield	83	61	
Venterstad			
NATAL.			
Kaap St. Lucia	72	63	0.20
Dundee			
Durban	71	62	0.17
Estcourt			
Himeville			
Ladysmith	70	57	
Melmoth	63	56	0.15
M'kuzi			
Newcastle	73	57	
Pietermaritzburg			
Port Shepstone	73	61	
Seven Oaks			
Vryheid			

O.F.S. - O.V.S.	Max.	Min.	Rfl.
Bethlehem	81	55	
Bethulie	82	52	
Bloemfontein	83	58	
Fauresmith	84	54	
Ficksburg			
Harrismith			
Heilbron			
Hoopstad	90	57	
Kroonstad			
Lindley			
Modderpoort			
Parys			
Vrede			
Wepener	84	52	
Winburg			
Zastron			
S.W.A. and Protectorates en Protektorate			
Gobabis	90	62	0.11
Keetmanshoop	97	73	
Luderitz	62	57	
Ondongua			
Swakopmund	65	59	
Tsumeb	89	65	0.24
Windhoek	85	56	0.13
Francistown			
Gaberones			
Mahalapye			
Maun	95	69	0.01
Tsabong	96	62	
Mbabane			
Stegi			

SYNOPTIC WEATHER MAP — 1200 GMT. — 1400 SAST. — SINOPTIESE WEERKAART

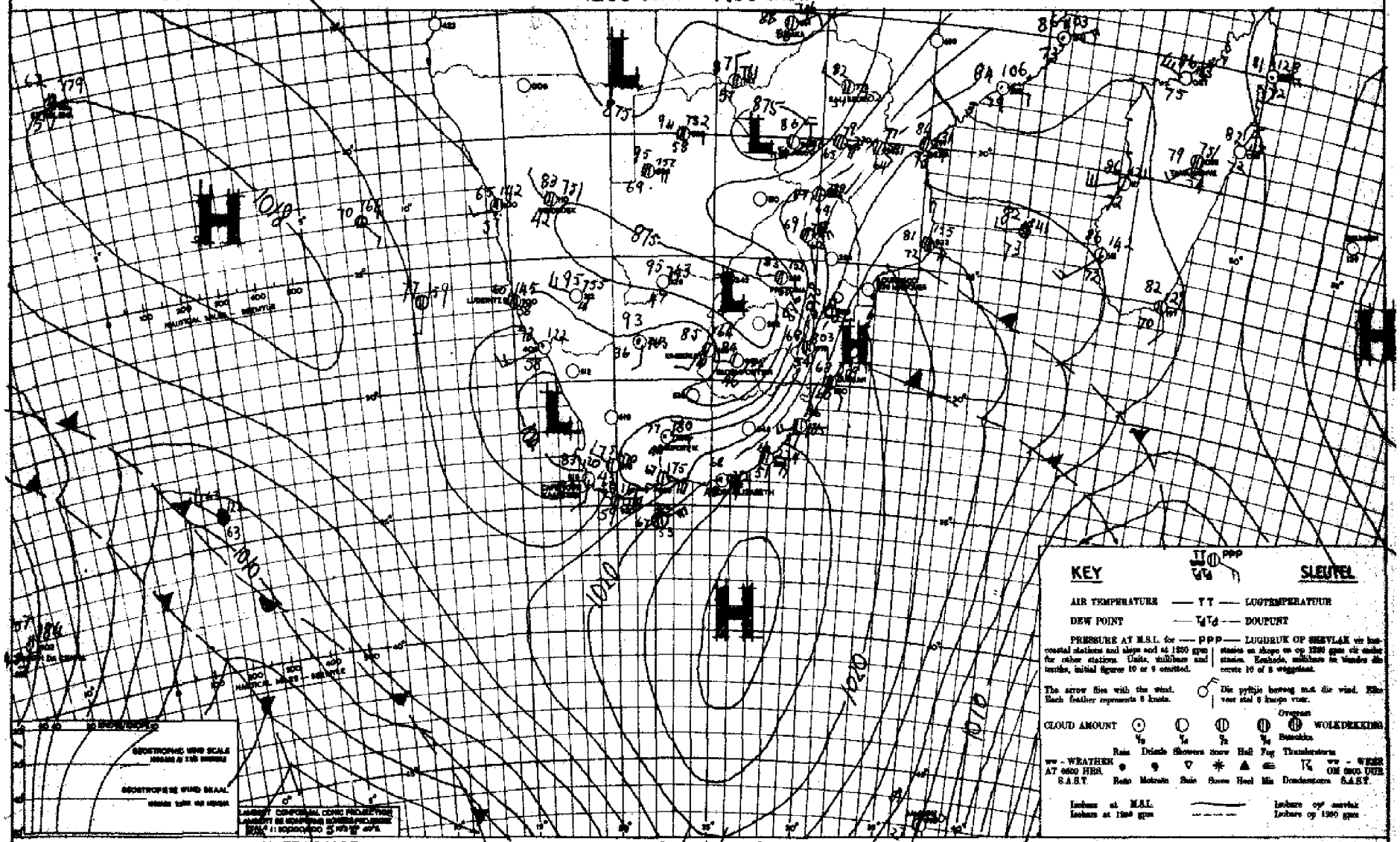

INFERENCE — DATE 22/11/1972 DATUM — AFLEIDING

PRESSURE IS FALLING ALONG THE SOUTH COAST & THE ANTICYCLONE OFF THE SOUTHEAST COAST WILL RECEDE TO THE EAST WHILE A TROUGH OF LOW PRESSURE IS APPROACHING THE UNION FROM THE WEST. HUMID AIR WILL SPREAD SOUTHWARDS OVER THE FREESTATE & NORTHERN CAPE & THUNDER CONDITIONS WILL DEVELOPE OVER THESE AREAS IN THE AFTERNOON AS WELL AS OVER S.W. TRANSVAAL.

DIE DRUK DAAL LANGS DIE SUIDKUS & DIE ANTISIKLONE LANGS DIE SUIDOOSKUS SAL VERDER OOSWAARTS BEWEEG, TERWYL 'N TROG VAN LAE DRUK DIE UNIE VAN DIE WESTE NADER. VOCHTIGER LUG SAL SUIDWAARTS BEWEEG OOR DIE VRYSTAAT & NOORD-KAAPLAND. & DONDERWEERSTOESTANDE SAL IN DIE NAMIDDAG OPTWIKKEL OOR BEDOELDE DELE SOWEL AS OOR S.W. TRANSVAAL.

DAAGLIKSE WEERSBULLETIN

WEERBURO : WEATHER BUREAU
DEPT. VAN VERVOER : DEPT. OF TRANSPORT

DAILY WEATHER BULLETIN

Maksimum en Minimum Temperature (°F) en Reënval (duime) vir die Etmaal wat om 0800 (SAST) eindig op 24th Nov. 1952.

Maximum and Minimum Temperatures (°F) and Rainfall (inches) 24 hours ending at 0800 (SAST) on

TRANSVAAL.	Max.	Min.	Rvl.
Barberton			
Bethal			
Chester			
Delmas			
Ermelo	77	54	0.16
Joubert Park	75	53	1.04
Komatipoort	79	66	0.01
Kroondal			
Leeuwdoornstad			
Lichtenburg			
Groey	82	64	
Louis Trichardt	64	59	
Marnitz			
Middelburg			
Loskop			
Nelspruit	73	61	0.08
Nylstroom	84	63	0.01
Palmietfontein	78	56	1.52
Pietersburg	71	61	
Piet Retief			
Pelgrimsrus	73	51	0.01
Potchefstroom			
Pretoria W.B.	80	57	0.66
Pretoriuskop			
Standerton	63	55	1.17 h
Thabazimbi	84	63	0.47
Vaalwater			
Waterval-boven			
Wolmaransstad			
Zeerust			0.89
Witbank			
KAAP - CAPE			
Alexanderbaai	73	60	
Aberdeen			
Andalusia			
Beaufort-Wes	89	62	
Cala			

CAPE - KAAP	Max.	Min.	Rfl.
Calitzdorp			
Calvinia	73	54	
Cape Agulhas	70	59	
Cape Columbine	68	58	
Cape St. Francis	68	60	
Carnarvon			
Cradock			
De Aar	89	57	
Dordrecht	84	59	
East London	79	49	0.08
Elsenburg			
Flagstaff			
Fraserburg	86	55	
Garies	79	59	
George	82	58	0.04
Graaff Reinet	90	68	
Grahamstown			
Idutywa			
Jansenville			
Kenhardt	95	63	0.01
Kentani			
Kimberley			0.14
Kingwilliamstown	73	60	0.20
Klaver	75	61	
Kowie			
Kuruman			
Lake Mentz			
Lovedale			
Maclear			
Mafeking			
Matatiele			
Matroosberg	xx	51	
Middelburg	90	59	0.06
Mossel Bay	72	60	
Malmesbury			
O'okiep			
Orange River	95	59	0.06
Pofadder	79	59	
Port Elizabeth	75	62	

KAAP - CAPE	Max.	Min.	Rvl.
Port St. Johns	78	68	
Postmasburg	88	59	0.05
Piquetberg			
Prieska			
Prince Albert	97	59	
Queenstown			
Riversdale	91	63	0.06
Somerset-oos	88	63	
Springfontein	93	61	0.05
Steynsburg			
Stormsrivier			
Sutherland			
Swellendam			
Umtata	64	55	0.02
Upington	86	60	xxx
van Wyksvlei	92	63	
Victoria-Wes	90	62	
Vryburg	90	59	0.22
Williston	84	55	
Willowmore	93	57	
Wingfield	70	60	0.01
Venterstad			
NATAL.			
Kaap St. Lucia	72	70	0.01
Dundee			
Durban	73	68	
Estcourt	84	59	0.01
Himeville			
Ladysmith	90	54	3.62
Melmoth	81	61	
M'kuzi			
Newcastle	84	63	0.01
Pietermaritzburg			
Port Shepstone	72	68	0.09
Seven Oaks			
Vryheid			

O.F.S. - O.V.S.	Max.	Min.	Rfl.
Bethlehem	81	54	0.84
Bethulie	88	59	0.02
Bloemfontein	89	56	0.61
Fauresmith	88	55	0.16
Ficksburg			
Harrismith			
Heilbron			
Hoopstad	90	59	0.32
Kroonstad			
Lindley			
Modderpoort			
Parys			
Vrede			
Wepener	88	57	0.35
Winburg			
Zastron			
S.W.A. and Protectorates en Protektorate			
Gobabis	67	56	0.05
Keetmanshoop	81	64	0.01
Luderitz	67	59	
Ondongua	91	66	0.01
Swakopmund	68	57	
Tsumeb	84	71	0.42
Windhoek	65	55	0.27
Francistown			
Gaberones			0.27
Mahalapye	86	63	0.39
Maun	82	60	
Tsabong	91	57	
Mbabane			
Stegi			

SYNOPTIC WEATHER MAP 1200 GMT. — 1400 SAST. SINOPTIESE WEERKAART

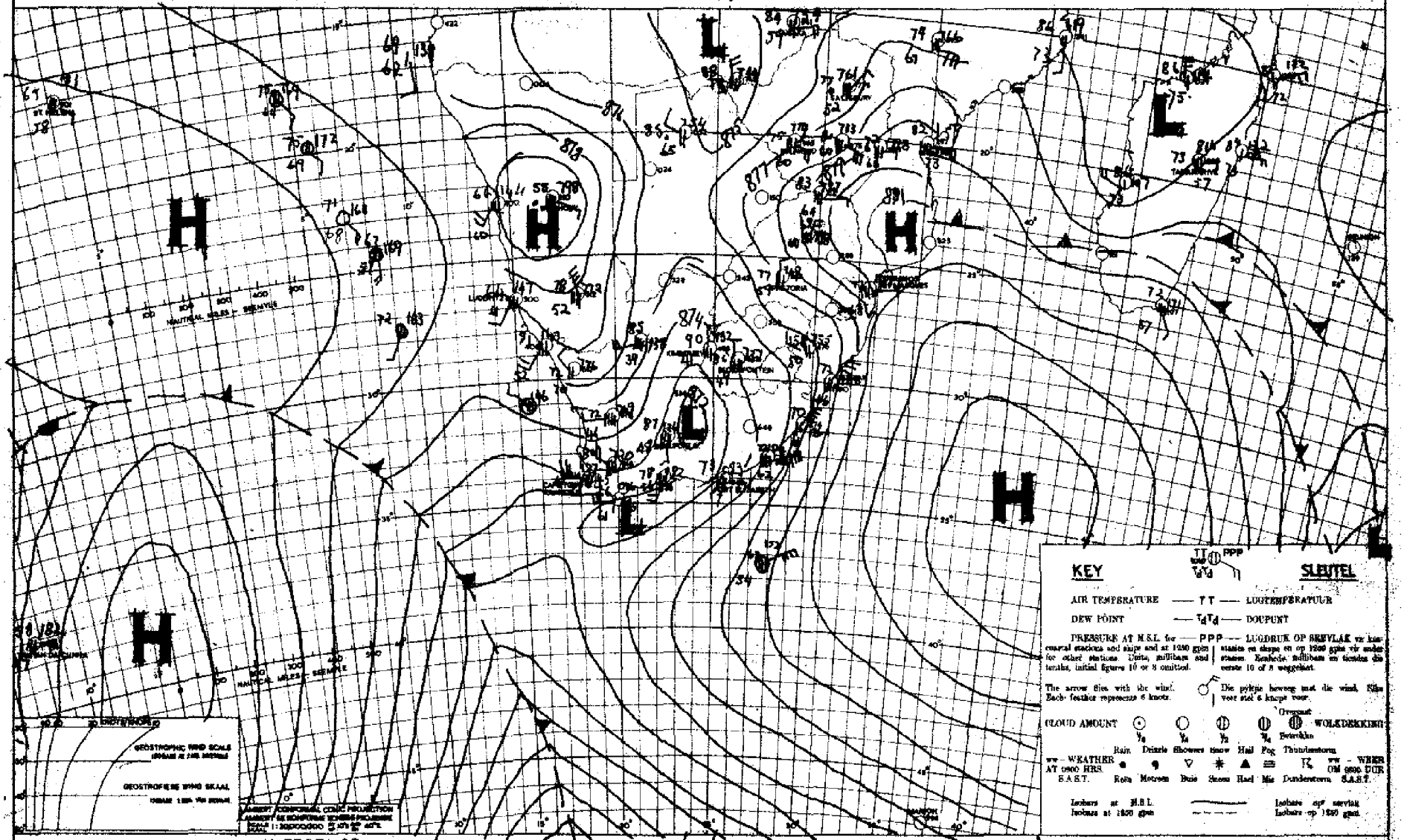

INFERENCE DATE 23/11/1952 DATUM AFLEIDING

A TROUGH OF LOW PRESSURE HAS DEVELOPED OVER BECHUANALAND & CENTRAL CAPE & WITH HUMID AIR CIRCULATING WESTWARDS & SOUTHWARDS OVER THE EASTERN HALF OF SOUTH-AFRICA CONDITIONS ARE BECOMING FAVOURABLE FOR WIDESPREAD SHOWERS & THUNDERSTORMS OVER THE EASTERN AREAS OF THE UNION.

I TROG VAN LAE DRUK HET ONTWIKKEL OOR BETSJOEANALAND & DIE KARO & AANGESIEN VOGTIGE LUG WESWAARTS & SUIDWAARTS BEWEEG OOR DIE OOSTELIKE HELFTE VAN SUID-AFRIKA IS DIE TOESTAND NOU GUNSTIG VIR TAAMLIK ALGEMENE REEN & DONDERBUIE OOR DIE OOSTELIKKE DELE VAN DIE UNIE.

DAAGLIKSE WEERBULLETIN

WEERBURO : WEATHER BUREAU

DEPT. VAN VERVOER : DEPT. OF TRANSPORT

DAILY WEATHER BULLETIN

Maksimum en Minimum Temperature (°F) en Reënval (duime) vir die Etmaal wat om 0800 (SAST) eindig op

Maximum and Minimum Temperatures (°F) and Rainfall (inches) 24 hours ending at 0800 (SAST) on

25. 11. 1952

TRANSVAAL.	Max.	Min.	Rvl.
Barberton			
Bethal			
Chester			
Delmas			
Ermelo	66	50	0.65
Joubert Park			
Komatipoort	81	72	0.01
Kroondal			
Leeuwdoornsstad			
Lichtenburg Crecy	72	59	0.39
Louis Trichardt			
Marnitz			
Middelburg			
Loskop			
Nelspruit	75	64	
Nylstroom			
Palmietfontein	68	54	0.24
Pietersburg	69	62	0.21
Piet Retief			
Pelgrimsrus	70	63	0.09
Potchefstroom			
Pretoria W.B.			
Pretoriuskop			
Standerton	68	52	0.45
Thabazimbi	72	59	0.28
Vaalwater			
Watervalboven	70	59	0.02
Wolmaransstad			
Zeerust	73	61	0.27
Witbank			
KAAP - CAPE			
Alexanderbaai	73	56	
Aberdeen			
Andeluzia			
Beaufort-Wes	75	55	0.07
Cala			

CAPE - KAAP	Max.	Min.	Rfl.
Calitzdorp			
Calvinia			
Cape Agulhas	70	59	0.01
Cape Columbine	67	52	
Cape St. Francis	67	57	
Carnarvon			
Cradock			
De Aar	73	50	0.49
Dordrecht	68	34	0.16
East London	70	60	
Elsenburg			
Flagstaff			
Fraserburg	76	51	
Garies	77	55	
George	64	55	0.14
Graaff Reinet	82	55	0.36
Grahamstown			
Idutywa			
Jansenville			
Kenhardt			
Kentani			
Kimberley	77	55	0.10
Kingwilliamstown	69	56	0.22
Klaver			
Kowie			
Kuruman			
Lake Mentz			
Lovedale			
Maclear			
Mafeking			
Matatiele			
Matroosberg	xx	45	
Middelburg	77	55	0.35
Mossel Bay	70	61	
Malmesbury			
O'okiep			
Orange River	77	54	0.31
Pofadder	79	48	
Port Elizabeth	71	56	

KAAP - CAPE	Max.	Min.	Rvl.
Port St. Johns	73	66	0.05
Postmasburg	79	55	
Piquetberg			
Prieska	82	59	0.18
Prince Albert			
Queenstown	91	54	0.33
Riversdale	73	57	
Somerset-oos	79	55	1.32
Springfontein	72	52	0.30
Steynsburg			
Stormsrivier			
Sutherland			
Swellendam			
Umtata			
Upington	86	57	0.01
van Wyksvlei			
Victoria-Wes	74	49	0.04
Vryburg	82	55	
Williston			
Willowmore	93	52	
Wingfield	70	xx	
Venterstad			
NATAL.			
Kaap St. Lucia	81	68	0.14
Dundee			
Durban	81	67	0.06
Estcourt			
Himeville			
Ladysmith	79	55	0.01
Melmoth	84	xx	0.16
M'kuzi			
Newcastle	77	57	0.14
Pietermaritzburg			
Port Shepstone	79	64	0.12
Seven Oaks			
Vryheid			

O.F.S. - O.V.S.	Max.	Min.	Rfl.
Bethlehem	71	59	[illegible]
Bethulie	72	50	0.34
Bloemfontein	71	53	0.32
Fauresmith	73	58	0.24
Fickeburg			
Harrismith			
Heilbron			
Hoopstad	93	52	0.89
Kroonstad	87	49	0.86
Lindley			
Modderpoort			
Parys			
Vrede			
Wepener	64	55	1.36
Winburg			
Zastron			
S.W.A. and Protectorates en Protektorate			
Gobabis	81	59	0.20
Keetmanshoop	88	55	0.01
Luderitz	71	58	
Ondongua	87	66	0.02
Swakopmund			
Tsumeb	82	65	0.09
Windhoek	79	53	0.01
Francistown			
Gaberones			
Mahalapye	75	64	0.30
Maun	77	66	0.01
Tsabong	85	56	
Mbabane			
Stegi			

SYNOPTIC WEATHER MAP — 1200 GMT. — 1400 SAST — SINOPTIESE WEERKAART

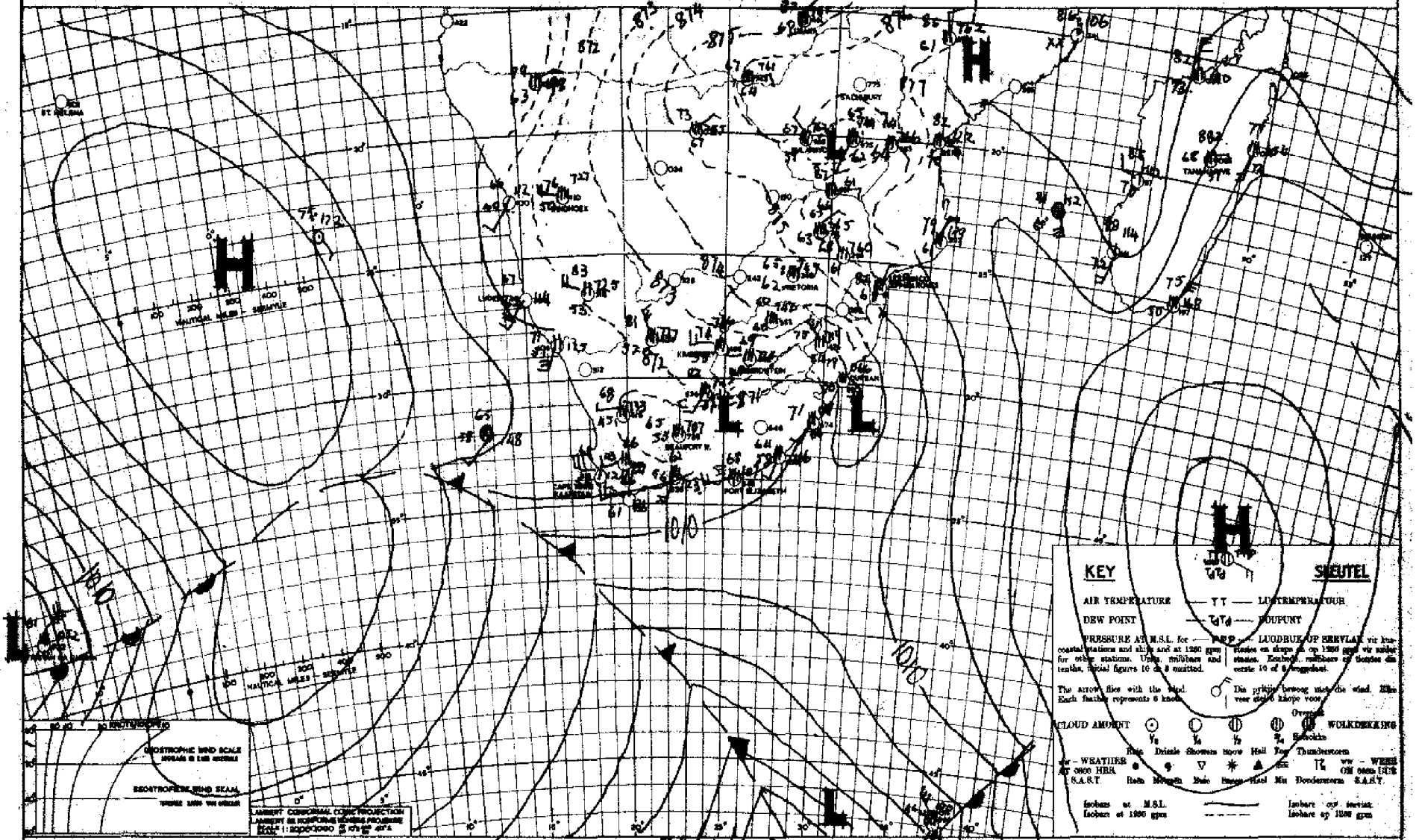

INFERENCE — DATE 24/11/1952 DATUM — AFLEIDING

MOIST AIR IS BEGINNING TO MOVE ACROSS THE UNION IN THE LOWER LEVELS WITH WESTERLY WINDS AND IT IS EXPECTED THAT, AFTER FURTHER GENERAL RAIN & SHOWERS TOMORROW THE RAINY WEATHER OVER THE EASTERN HALF OF THE UNION WILL CLEAR.

DROË LUG BEGIN IN DIE LO ATMOSFEER, MET WESTELIKE WINDE DIE LAND TE OORSTROOM & DIT WORD VERWAG DAT, NA VERDERE ALGEMENE REËN & BUIE MORE, DIE DAGESTADIGDE WEER OOR DIE OOSTELIKE HELFTE VAN DIE UNIE SAL OOPTREK.

DAAGLIKSE WEERBULLETIN

WEERBURO : WEATHER BUREAU
DEPT. VAN VERVOER : DEPT. OF TRANSPORT

DAILY WEATHER BULLETIN

Maksimum en Minimum Temperature (°F) en Reënval (duime) vir die Etmaal wat om 0800 (SAST) eindig op

Maximum and Minimum Temperatures (°F) and Rainfall (inches) 24 hours ending at 0800 (SAST) on

26.-.11.-1962 .....

TRANSVAAL.	Max.	Min.	Rvl.
Barberton			
Bethal			0.06
Chester			0.06
Delmas			
Ermelo	72	52	
Joubert Park			
Komatipoort	90	70	0.01
Kroondal			0.03
Leeuwdoornstad			
Lichtenburg			
Cregy	70	59	0.06
Louis Trichardt	82	59	0.36
Marnitz			
Middelburg			
Loskop			
Nelspruit	84	64	
Nylstroom			
Palmietfontein	76	56	
Pietersburg	74	59	0.47
Piet Retief	81	55	
Pelgrimsrus	77	59	0.01
Potchefstroom			
Pretoria W.B.	73	58	0.20
Pretoriuskop			
Standerton	75	54	
Thabazimbi	79	64	0.16
Vaalwater			
Watervalboven	73	55	0.10
Wolmaransstad			
Zeerust	824	59	0.02
Witbank			
KAAP - CAPE			
Alexanderbaai	75	54	
Aberdeen			
Andalusia			
Beaufort-Wes	78	51	
Cala			

CAPE - KAAP	Max.	Min.	Rfl.
Calitzdorp			
Calvinia	75	48	
Cape Agulhas	70	59	
Cape Columbine	67	53	
Cape St. Francis	66	53	0.02
Carnarvon			
Cradock			
De Aar	70	54	
Dordrecht	70	43	
East London	71	52	
Elsenburg			
Flagstaff			
Fraserburg	76	52	
Garies	77	50	
George	65	47	
Graaff Reinet	74	55	
Grahamstown			
Idutywa			
Jansenville			
Kenhardt	84	54	
Kentani			
Kimberley	81	53	
Kingwilliamstown	68	58	
Klaver	79	55	
Kowie			
Kuruman			
Lake Mentz			
Lovedale			
Maclear			0.60
Mafeking	82	59	
Matatiele			0.58
Matroosberg	XX	46	
Middelburg			
Mossel Bay	69	57	
Malmesbury			
O'okiep			
Orange River	81	55	
Pofadder	79	55	
Port Elizabeth	71	47	

KAAP - CAPE	Max.	Min.	Rvl.
Port St. Johns	73	63	0.24
Postmasburg	81	63	
Piquetberg			
Prieska	84	54	
Prince Albert			
Queenstown	75	46	
Riversdale	73	50	
Somerset-oos	70	48	
Springfontein	72	50	0.05
Steynsburg			
Stormsrivier			
Sutherland			
Swellendam			
Umtata	70	59	
Upington	85	54	
van Wyksvlei			
Victoria-Wes	63	54	
Vryburg	86	61	
Williston	79	63	
Willowmore	73	50	
Wingfield	70	50	
Venterstad			
NATAL.			
Kaap St. Lucia	77	64	0.09
Dundee			0.01
Durban	77	65	0.03
Estcourt	77	54	0.34
Himeville			
Ladysmith	81	55	0.06
Melmoth	72	57	0.06
M'kuzi			
Newcastle	82	57	0.01
Pietermaritzburg			0.16
Port Shepstone	77	64	0.07
Seven Oaks			
Vryheid			

O.F.S. - O.V.S.	Max.	Min.	Rfl.
Bethlehem			
Bethulie	77	34	
Bloemfontein	76	51	
Fauresmith	77	48	
Ficksburg			
Harrismith			
Heilbron			
Hoopstad	81	59	
Kroonstad	77	61	
Lindley			
Modderpoort			
Parys			
Vrede			
Wepener	77	34	
Winburg			
Zastron			
S.W.A. and Protectorates en Protektorate			
Gobabis	85	58	
Keetmanshoop	84	60	
Luderitz	74	56	
Ondongua	89	61	
Swakopmund	68	62	
Tsumeb	84	61	
Windhoek	79	53	
Francistown	79	63	
Gaberones			
Mahalapye	86	59	0.06
Maun	82	66	0.09
Tsabong	89	54	
Mbabane Bremersdorp	88	63	0.02
Stegi			

SYNOPTIC WEATHER MAP — 1200 GMT. — 1400 SAST. — SINOPTIESE WEERKAART

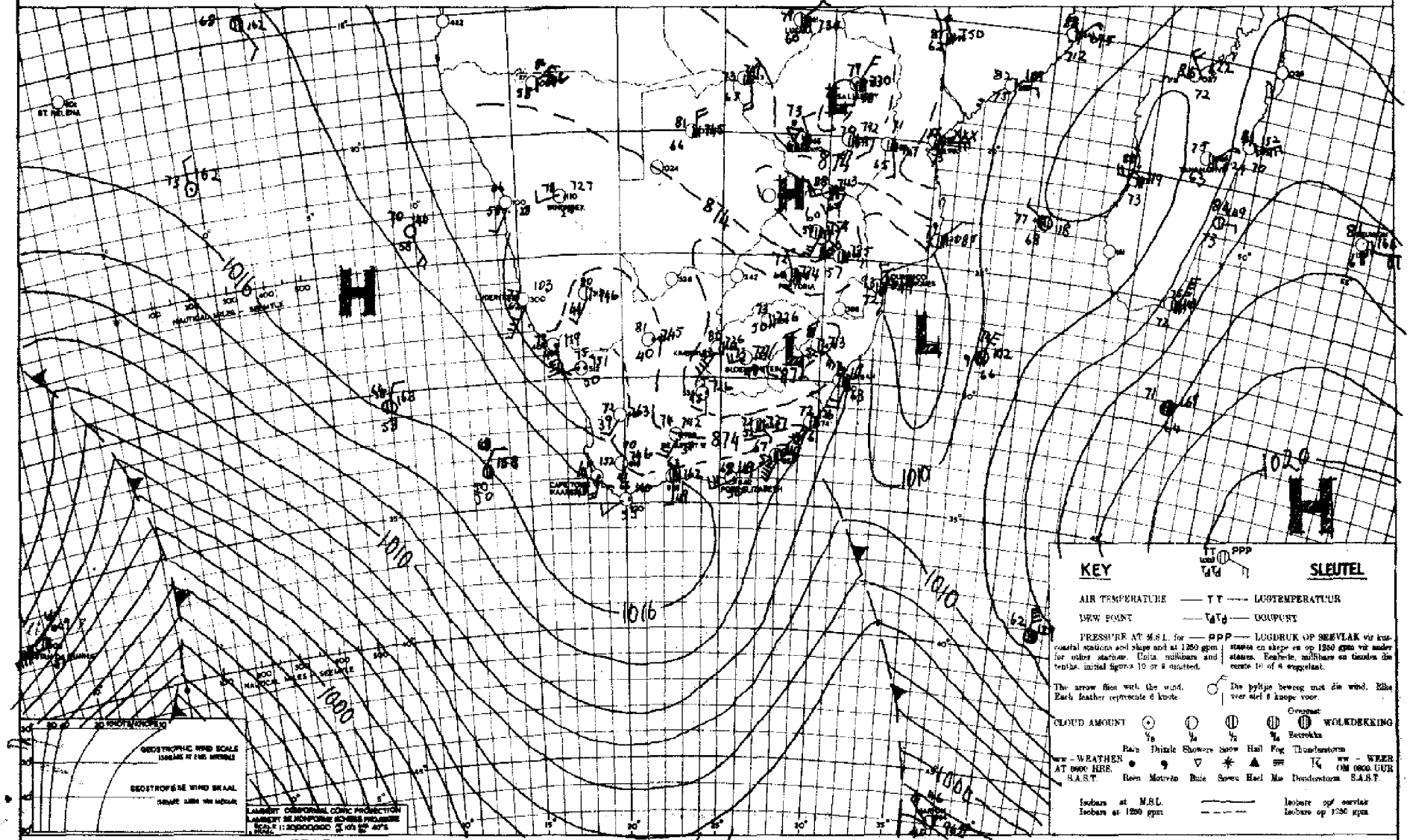

INFERENCE — DATE 25/11/1952 DATUM — AFLEIDING

PRESSURE IS RISING ALONG THE COAST & FALLING ALONG THE WEST COAST, WHILE A A TROUGH OF LOW PRESSURE IS APPROACHING THE UNION FROM THE WEST. CONSEQUENTLY THE WIND WILL BE NORTHERLY OVER THE INTERIOR TOMORROW & MOIST AIR WILL BE RETURNING SOUTHWARDS OVER THE FREE STATE & BETSHUANALAND. THUNDER CONDITIONS WILL DEVELOP OVER S.W. TRANSVAAL, FREE STATE & N. CAPE.

DRUK STYG LANGS DIE OOSKUS MAAR DAAL LANGS DIE WESKUS TERWYL 'N TROG VAN LAE DRUK DIE UNIE VAN DIE WESTE NADER. GEVOLGLIK SAL DIE WIND MORE NOORD WAAR OOR DIE BINNELAND & VOGTIGE LUG SAL WEER SUIDWAARTS BEWEEG OOR DIE VRYSTAAT & BETSHUANALAND. DONDERWEERSTOESTANDE SAL ONTWIKKEL OOR SUIDTRANSVAAL, DIE VRYSTAAT & NOORD-KAAPLAND.

DAAGLIKSE WEERBULLETIN

WEERBURO : WEATHER BUREAU

DEPT. VAN VERVOER : DEPT. OF TRANSPORT

DAILY WEATHER BULLETIN

Maksimum en Minimum Temperature (°F) en Reënval (duime) vir die Etmaal wat om 0800 (SAST) eindig op

Maximum and Minimum Temperatures (°F) and Rainfall (inches) 24 hours ending at 0800 (SAST) on

27.1.11.1952.

TRANSVAAL.	Max.	Min.	Rvl.
Barberton	81	69	
Bethal			
Chester			
Delmas			
Ermelo	72	50	0.27
Joubert Park	70	54	0.41
Komatipoort	82	63	0.01
Kroondal			
Leeuwdoornstad			
Lichtenburg			
Crecy	77	55	
Louis Trichardt	70	57	
Marnitz			
Middelburg			
Loskop			
Nelspruit	81	61	
Nylstroom			
Palmietfontein	74	55	0.34
Pietersburg	71	56	
Piet Retief	72	55	
Pelgrimsrus	64	52	0.01
Potchefstroom			
Pretoria W.B.	75	58	0.03
Pretoriuskop			
Standerton			
Thabazimbi	82	66	
Vaalwater			
Watervalboven	73	52	
Wolmaransstad			
Zeerust			
Witbank			
KAAP - CAPE			
Alexanderbaai	73	58	
Aberdeen			
Andelusia			
Beaufort-Wes			
Cala			

CAPE - KAAP	Max.	Min.	Rfl.
Calitzdorp			
Calvinia	81	50	
Cape Agulhas	72	63	
Cape Columbine	64	61	0.35
Cape St. Francis	67	61	
Carnarvon			
Cradock			
De Aar	86	57	
Dordrecht	71	61	
East London	82	62	
Elsenburg			
Flagstaff			
Fraserburg			
Garies	79	59	
George	79	52	
Graaff Reinet	92	63	
Grahamstown			
Idutywa			
Jansenville			
Kenhardt	93	59	
Kentani			
Kimberley	90	63	
Kingwilliamstown	84	62	
Klaver	77	61	0.07
Kowie			
Kuruman			
Lake Mentz			
Lovedale			
Maclear			
Mafeking	81	61	0.28
Matatiele			
Matroosberg	xx	51	
Middelburg	82	50	
Mossel Bay	71	60	
Malmesbury			
O'okiep			
Orange River	90	59	
Pofadder	84	52	
Port Elizabeth	74	56	

KAAP - CAPE	Max.	Min.	Rvl.
Port St. Johns	75	66	
Postmasburg	90	61	
Piquetberg			
Prieska			
Prince Albert			
Queenstown	84	61	
Riversdale	86	55	
Somerset-oos	88	65	
Springfontein	75	52	0.12
Steynsburg			
Stormsrivier			
Sutherland			
Swellendam			
Umtata	84	64	
Upington	94	61	
van Wyksvlei			
Victoria-Wes	90	54	
Vryburg	91	66	
Williston			
Willowmore	91	54	
Wingfield	67	60	0.43
Venterstad			
NATAL.			
Kaap St. Lucia	84	68	
Dundee			
Durban	77	65	
Estcourt	77	54	0.33
Himeville			
Ladysmith	81	58	0.13
Melmoth	84	63	
M'kuzi			
Newcastle	79	59	0.13
Pietermaritzburg			
Port Shepstone	81	66	0.02
Seven Oaks			
Vryheid			

O.F.S. - O.V.S.	Max.	Min.	Rfl.
Bethlehem	72	54	0.28
Bethulie	86	61	
Bloemfontein	75	58	0.27
Fauresmith	84	55	
Fickesburg			
Harrismith			
Heilbron			
Hoopstad			0.08
Kroonstad	81	59	
Lindley			
Modderpoort			
Parys			
Vrede			
Wepener	77	57	
Winburg			
Zastron			
S.W.A. and Protectorates en Protektorate			
Gobabis	90	61	
Keetmanshoop	92	57	
Luderitz	67	57	
Ondongua	90	60	
Swakopmund	68	55	
Tsumeb	89	67	
Windhoek	84	55	
Francistown			
Gaberones			
Mahalapye	84	64	
Maun	88	70	
Tsabong	95	69	
Mbabane			
Stegi			

SYNOPTIC WEATHER MAP — 1200 GMT. — 1400 SAST. — SINOPTIESE WEERKAART

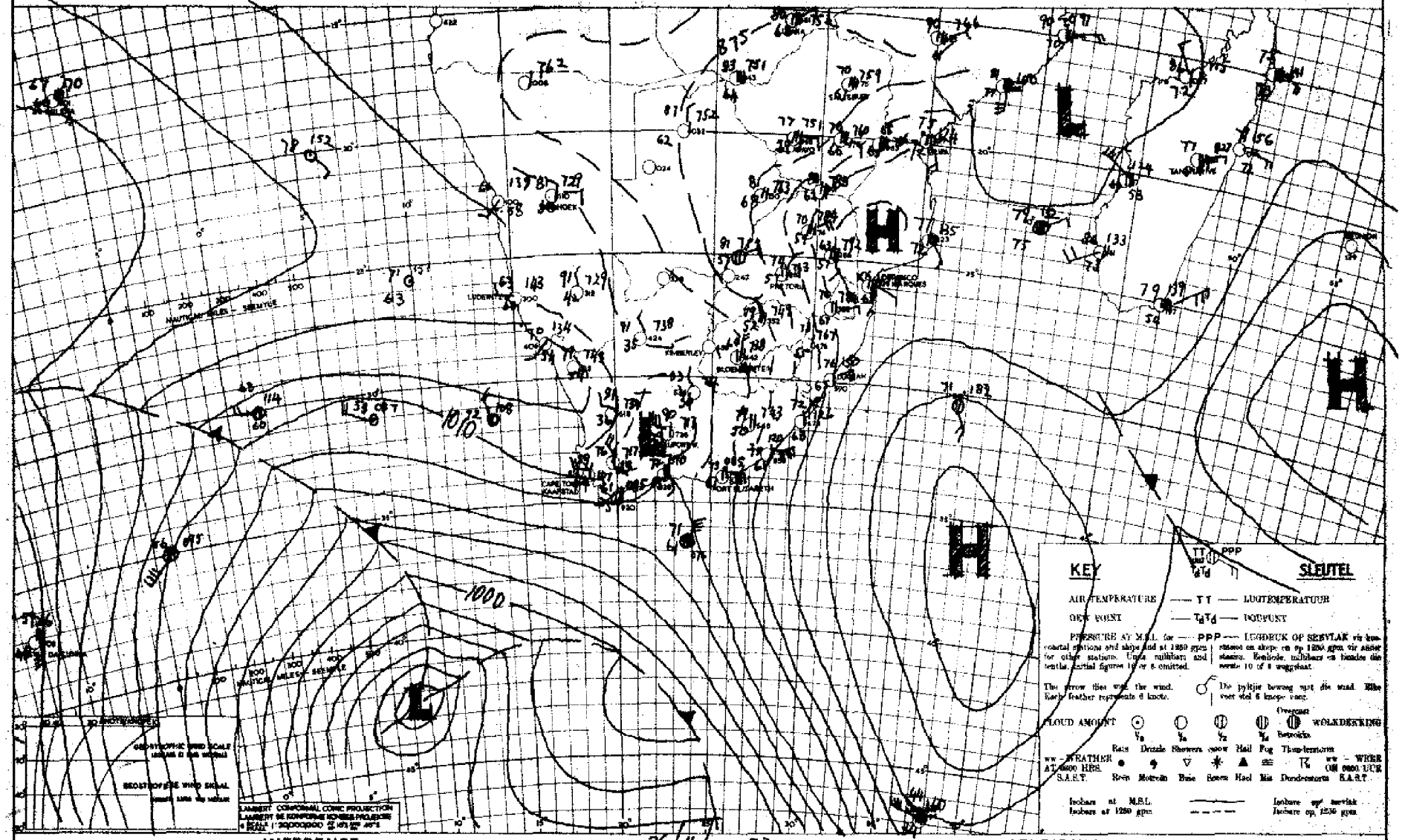

INFERENCE — DATE 26/11/1952 DATUM — AFLEIDING

AS THE „LOW" SOUTHWEST OF THE CAPE MOVES EASTWARDS, THE WEATHER WILL BECOME CLOUDY OVER THE SOUTHWESTERN CAPE & SHOWERS WILL FALL. THE INFLUENCE OF THE EASTERN VARM OF THE HIGH BETWEEN DURBAN & MARION IS DISAPPERING & ONLY ISOLATED THUNDERSTORMS WILL DEVELOP OVER NATAL, TRANSVAAL & THE FREESTATE.

NAMATE DIE „LAAG SUIDWES VAN DIE KAAP OOSWAARTS BEWEEG SAL DIE WEER BEWOLK WORD OOR SUIDWES KAAPLAND EN BUIE SAL UITSAK. DIE INVLOED VAN DIE „HOOG" TUSSEN DURBAN & MARION OP DIE OOSTELIKE VAME VERDWIN STADIGAAN & NET LOS DONDERBUIE SAL ONTWIKKEL OOR NATAL TRANSVAAL & O.V.S.

DAAGLIKSE WEERBULLETIN

WEERBURO : WEATHER BUREAU

DEPT. VAN VERVOER : DEPT. OF TRANSPORT

DAILY WEATHER BULLETIN

Maksimum en Minimum Temperature (°F) en Reënval (duime) vir die Etmaal wat om 0800 (SAST) eindig op 28 : 11 : 1952.

Maximum and Minimum Temperatures (°F) and Rainfall (inches) 24 hours ending at 0800 (SAST) on

TRANSVAAL	Max.	Min.	Rvl.
Barberton			
Bethal			
Chester			
Delmas			
Ermelo	79	55	
Joubert Park	77	66	
Komatipoort	93	70	
Kroondal			
Leeuwdoornstad			
Lichtenburg			
Cregy	90	64	
Louis Trichardt	88	61	
Marnitz			
Middelburg			
Loskop			
Nelspruit	88	64	
Nylstroom	88	55	
Palmietfontein	77	61	0.01
Pietersburg	85	63	
Piet Retief	90	61	0.04
Pelgrimsrus	86	55	
Potchefstroom			
Pretoria W.B.	81	61	
Pretoriuskop			
Standerton	79	59	
Thabazimbi	90	66	
Vaalwater			
Watervalboven	79	68	
Wolmaransstad			
Zeerust	88	64	
Witbank			
KAAP - CAPE			
Alexanderbaai	79	59	
Aberdeen			
Andalusia			
Beaufort-Wes	87	55	
Cala			

CAPE - KAAP	Max.	Min.	Rfl.
Calitzdorp			
Calvinia	73	48	
Cape Agulhas	72	59	
Cape Columbine	70	55	
Cape St. Francis	68	61	0.03
Carnarvon			
Cradock			
De Aar	86	57	
Dordrecht	84	50	0.01
East London	81	58	0.20
Elsenburg			
Flagstaff			
Fraserburg			
Gariep			
George	76	55	0.22
Graaff Reinet	86	61	
Grahamstown			
Idutywa			
Jansenville			
Kenhardt			
Kentani			
Kimberley	92	60	
Kingwilliamstown	81	55	0.13
Klaver	75	55	
Kowie			
Kuruman			
Lake Mentz			
Lovedale			
Maclear			
Mafeking			
Matatiele			
Matroosberg	74	45	0.01
Middelburg	84	52	
Mossel Bay			
Malmesbury			
O'okiep			
Orange River	90	57	
Pofadder			
Port Elizabeth	78	57	0.04

KAAP - CAPE	Max.	Min.	Rvl.
Port St. Johns	77	66	
Postmasburg	90	61	
Piquetberg			
Prieska	90	63	
Prince Albert			
Queenstown	90	55	
Riversdale			
Somerset-oos	86	56	
Springfontein	84	50	0.04
Steynsburg			
Stormsrivier			
Sutherland			
Swellendam			
Umtata	86	61	
Upington	87	62	
van Wyksvlei			
Victoria-Wes	61	54	
Vryburg			
Williston			
Willowmore			
Wingfield	72	55	
Venterstad			
NATAL			
Kaap St. Lucia	79	70	
Dundee			
Durban	81	72	
Estcourt	88	57	
Himeville			
Ladysmith	88	69	
Melmoth	95	63	
M'kuzi			
Newcastle	88	61	
Pietermaritzburg			
Port Shepstone	79	70	
Seven Oaks			
Vryheid			

O.F.S. - O.V.S.	Max.	Min.	Rfl.
Bethlehem	79	57	0.23
Bethulie	88	52	
Bloemfontein	86	55	
Fauresmith	88	57	
Ficksburg			
Harrismith			
Heilbron			
Hoopstad	90	59	
Kroonstad	86	52	
Lindley			
Modderpoort			
Parys			
Vrede			
Wepener	84	52	
Winburg			
Zastron			
S.W.A. and Protectorates en Protektorate			
Gobabis	91	68	
Keetmanshoop	80	59	
Luderitz	75	59	
Ondongua	86	70	
Swakopmund	68	55	
Tsumeb	94	71	
Windhoek	89	67	
Francistown			
Gaberones			
Mahalapye	91	66	
Maun	93	71	
Tsabong	96	55	
Mbabane	88	59	
Stegi			

SYNOPTIC WEATHER MAP 1200 GMT. — 1400 SAST. SINOPTIESE WEERKAART

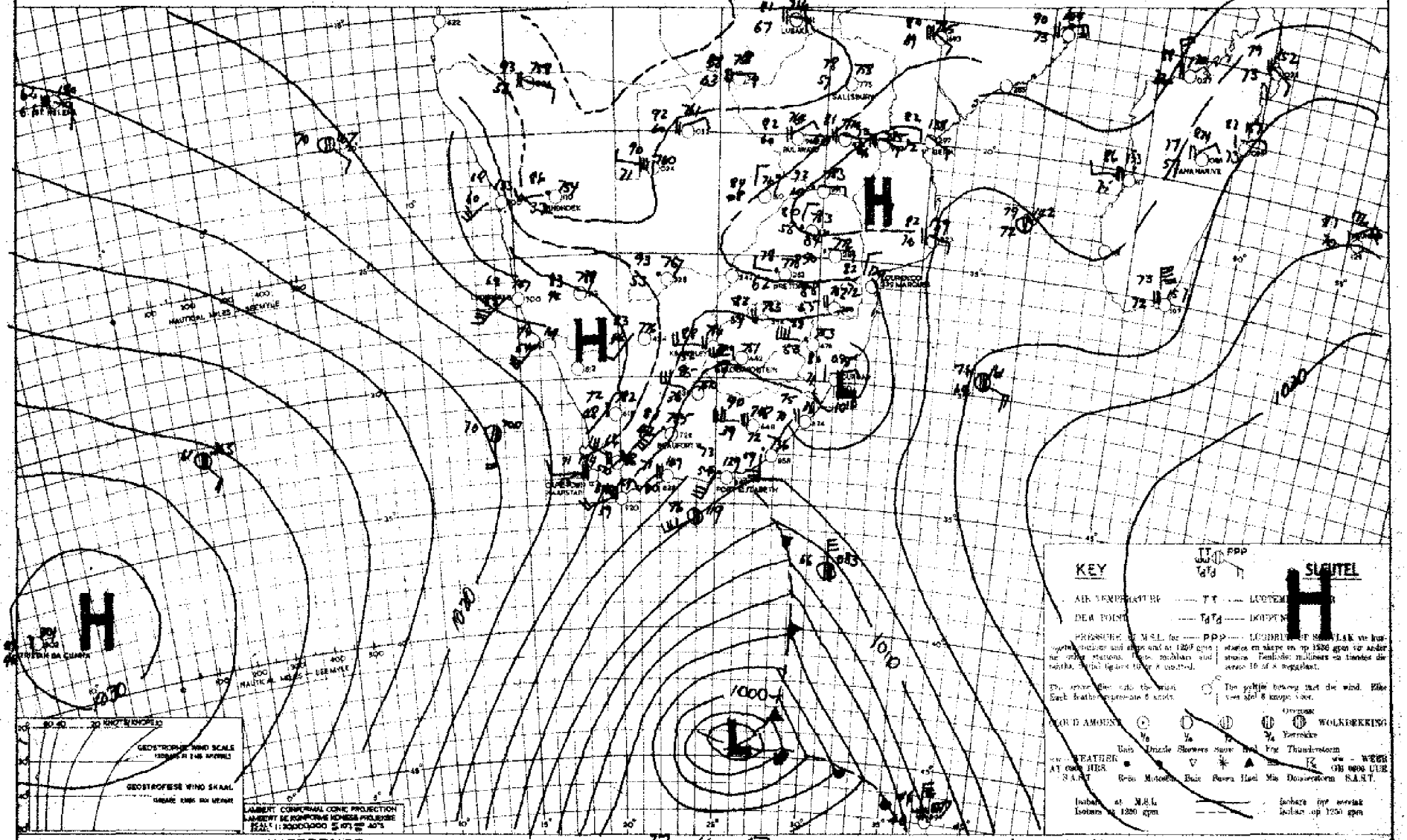

INFERENCE DATE 27-11-52 DATUM AFLEIDING

RISING PRESSURES ALONG THE CAPE SOUTH COAST INDICATE AN E. SURGE OF THE ANTICYCLONE FOLLOWING THE LOW WHICH IS PASSING S.E. OF THE UNION. WITH MOIST AIR OVER THE TVL. AND NATAL THESE PROVINCES SHOULD EXPERIENCE THUNDERY WEATHER AND SHOWERS. THE S. CAPE WILL HAVE A SPELL OF CLOUDY WEATHER WITH DRIZZLE OR LIGHT RAIN ALONG THE COAST.

STIGENDE DRUKKE AAN DIE KAAPSE SIKE DUI DAAROP DIE ANTISIKLONE, WAT VOLG OP DIE LAAGDRUKSISTEEM WAT S.O. VAN DIE UNIE VERBY BEWEEG, O. STOOT. MET VOGTIGE LUG OOR TVL. EN NATAL BEHOORT HIERDIE PROVINSIES DONDERWEER BY BUIE TE ONDERVIND. S. KAAPLAND SAL 'N TYDPERK VAN BEWOLKTE WEER. MET MOTREËN OF LIGTE REËN AAN DIE KUS, DEURMAAK.

DAAGLIKSE WEERSBULLETIN

WEERBURO : WEATHER BUREAU
DEPT. VAN VERVOER : DEPT. OF TRANSPORT

DAILY WEATHER BULLETIN

Maksimum en Minimum Temperature (°F) en Reënval (duime) vir die Etmaal wat om 0800 (SAST) eindig op

Maximum and Minimum Temperatures (°F) and Rainfall (inches) 24 hours ending at 0800 (SAST) on

29 . 11 . 1952.

TRANSVAAL	Max.	Min.	Rvl.
Barberton			
Bethal			
Chester			
Delmas			
Ermelo			
Joubert Park			
Komatipoort	84	57	
Kroondal	91	70	0.01
Leeuwdoornstad			
Lichtenburg			
Louis Trichardt			
Marnitz			
Middelburg			
Loskop			
Nelspruit			
Nylstroom	84	63	0.21
Palmietfontein			
Pietersburg	85	56	0.07
Piet Retief	88	62	0.01
Pelgrimsrus			
Potchefstroom	81	57	0.12
Pretoria W.B.			
Pretoriuskop	88	60	0.61
Standerton			
Thabazimbi	86	55	
Vaalwater			
Watervalboven			
Wolmaransstad			
Zeerust			
Witbank	95	64	0.08
KAAP - CAPE			
Alexanderbaai			
Aberdeen	73	54	
Andeluzia			
Beaufort-Wes			
Cala	77	53	

CAPE - KAAP	Max.	Min.	Rfl.
Calitzdorp			
Calvinia			
Cape Agulhas	82	79	
Cape Columbine	66	61	
Cape St. Francis	64	52	
Carnarvon	68	58	
Cradock			
De Aar			
Dordrecht	84	54	
East London	66	46	
	70	58	0.04
Eleanburg			
Flagstaff			
Fraserburg	77	50	
Gariep	86	48	
George	67	54	
Graaff Reinet	75	57	
Grahamstown			
Idutywa			
Jansenville			
Kenhardt	90	63	
Kentani			
Kimberley	89	63	
Kingwilliamstown	66	55	0.08
Klaver	84	55	
Kowie			
Kuruman			
Lake Mentz			
Lovedale			
Maclear			
Mafeking			
Matatiele			
Matroosberg	88	45	
Middelburg	75	46	
Mossel Bay	69	62	
Malmesbury			
O'okiep	86	55	
Orange River	88	59	
Pofadder			
Port Elizabeth	69	55	

KAAP - CAPE	Max.	Min.	Rvl.
Port St. Johns	71	63	0.46
Postmasburg	90	66	
Piquetberg			
Prieska			
Prince Albert			
Queenstown	66	50	
Riversdale	73	50	
Somerset-oos	68	54	
Springfontein	59	48	0.01
Steynsburg			
Stormerivier			
Sutherland			
Swellendam			
Umtata	63	54	0.06
Upington	90	62	
van Wyksvlei	91	72	
Victoria-Wes	61	48	
Vryburg	95	57	
Williston			
Willowmore	75	54	
Wingfield	63	57	
Venterstad			
NATAL			
Kaap St. Lucia	75	66	0.12
Dundee			
Durban	75	63	0.06
Estcourt			
Himeville			
Ladysmith	61	54	0.02
Melmoth	68	59	0.12
M'kuzi			
Newcastle	71	54	0.10
Pietermaritzburg			
Port Shepstone	73	64	0.06
Seven Oaks			
Vryheid			

O.F.S. - O.V.S.	Max.	Min.	Rfl.
Bethlehem	82	54	
Bethulie	82	48	
Bloemfontein	82	57	
Fauresmith			
Ficksburg			
Harrismith			
Heilbron			
Koopstad	91	63	
Kroonstad	88	59	
Lindley			
Modderpoort			
Parys			
Vrede			
Wepener	82	52	
Winburg			
Zastron			
S.W.A. and Protectorates en Protektorate			
Gobabis	94	65	0.01
Keetmanshoop	95	66	
Luderitz			
Ondongua	93	70	
Swakopmund	65	56	
Tsumeb	93	73	
Windhoek	91	62	0.01
Francistown			
Gaberones			
Mahalapye	97	64	
Maun	96	69	
Tsabong	99	59	
Mbabane			
Stegi			

SYNOPTIC WEATHER MAP — 1200 GMT. — 1400 SAST. — SINOPTIESE WEERKAART

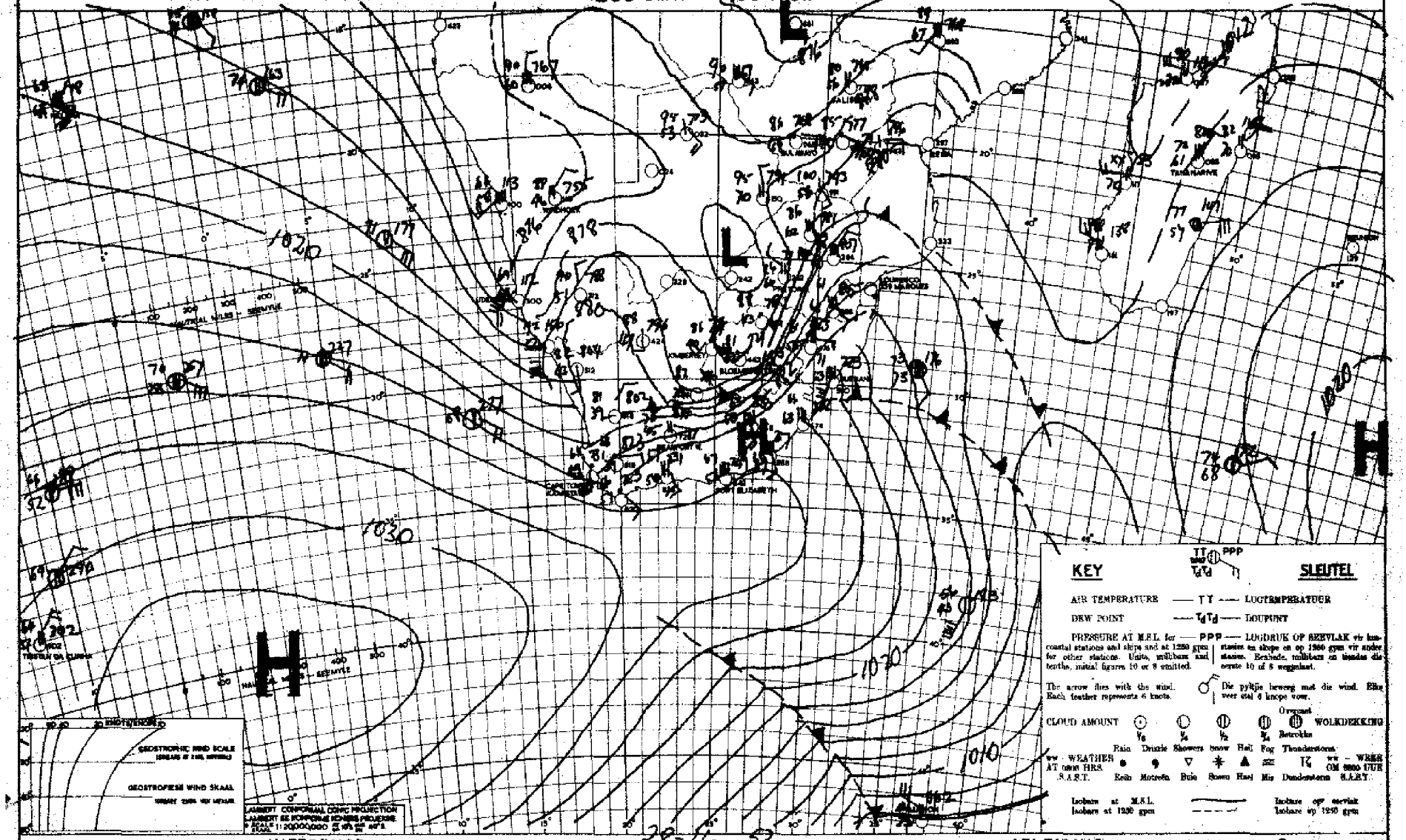

INFERENCE

COOL HUMID AIR WILL FLOW W. OVER TVL. & NATAL & S. OVER THE OFS AND NORTH, HUMID AIR WILL FLOW S. OVER S.W.A. THE ANTICYCLONE S.W. OF THE UNION INDICATES A DIVISION INTO TWO CELLS AND PRESSURES WILL FALL TEMPORARILY OVER THE S.W. & S. COASTS. CLOUDY CONDITIONS WILL OCCUR OVER TVL., NATAL AND THE OFS.

DATE 28-11-52

AFLEIDING

KOEL VOCHTIG LUG SAL W. STROOM OOR TVL. EN NATAL EN S. OOR DIE VRYSTAAT, TERWYL WARM, VOCHTIG LUG S. SAL BEWEEG OOR S.W.A. DIE ANTISIKLONE S.W. VAN DIE UNIE SAL IN TWEE SELLE VERDEEL EN DIE DRUK SAL TYDELIK DAAL LANGS DIE S.W. EN S. KUS. BEWOLKTE WEER SAL VOORKOM OOR TVL., NATAL EN DIE VRYSTAAT.

DAAGLIKSE WEERBULLETIN

WEERBURO : WEATHER BUREAU

DEPT. VAN VERVOER : DEPT. OF TRANSPORT

DAILY WEATHER BULLETIN

Maksimum en Minimum Temperature (°F) en Reënval (duime) vir die Etmaal wat om 0800 (SAST) eindig op

Maximum and Minimum Temperatures (°F) and Rainfall (inches) 24 hours ending at 0800 (SAST) on

30 . 11 . 1952.

TRANSVAAL	Max.	Min.	Rvl.
Barberton			
Bethal			
Chester			
Delmas			
Ermelo	70	52	0.02
Joubert Park			
Komatipoort			
Kroondal			1.43
Leeuwdoornstad			
Lichtenburg			
Cresy	81	64	
Louis Trichardt			
Marnitz			
Middelburg			
Loskop			
Nelspruit			
Nylstroom	84	73	0.39
Palmietfontein	80	58	0.14
Pietersburg			
Piet Retief			
Pelgrimsrus			
Potchefstroom			
Pretoria W.B.	80	58	1.22
Pretoriuskop			
Standerton			
Thabazimbi			
Vaalwater			
Watervalboven			
Wolmaransstad			
Zeerust			
Witbank			0.04

KAAP - CAPE	Max.	Min.	Rfl.
Alexanderbaai	69	59	
Aberdeen			
Andeluzia			
Beaufort-Wes	82	58	
Cala			
Calitzdorp			
Calvinia	86	52	
Cape Agulhas	70	63	
Cape Columbine	63	54	
Cape St. Francis	70	62	0.08
Carnarvon			
Cradock			
De Aar			
Dordrecht			
East London	75	64	0.24
Elsenburg			
Flagstaff			
Fraserburg			
Garies			
George	70	54	
Graaff Reinet			
Grahamstown			
Idutywa			
Jansenville			
Kenhardt			
Kentani			0.63
Kimberley	95	66	
Kingwilliamstown	74	59	
Klaver			
Kowie			
Kuruman			
Lake Mentz			
Lovedale			
Maclear			
Mafeking			
Matatiele			
Matroosberg	xx	50	
Middelburg			
Mossel Bay	73	62	
Malmesbury			
O'okiep			
Orange River			
Pofadder	90	54	
Port Elizabeth	73	63	0.01

KAAP - CAPE	Max.	Min.	Rvl.
Port St. Johns	72	66	
Postmasburg			
Piquetberg			
Prieska			
Prince Albert			
Queenstown			
Riversdale	73	54	
Somerset-oos	79	56	
Springfontein			
Steynsburg			
Stormsrivier			
Sutherland			
Swellendam			
Umtata			
Upington	100	61	
van Wyksvlei			
Victoria-Wes	66	50	
Vryburg	95	66	
Williston			
Willowmore			
Wingfield	70	60	
Venterstad			

NATAL	Max.	Min.	Rvl.
Kaap St. Lucia	81	68	0.19
Dundee			
Durban	73	67	0.45
Estcourt			
Himeville			
Ladysmith	77	59	
Melmoth	68	59	0.10
M'kuzi			
Newcastle	79	59	0.34
Pietermaritzburg			0.18
Port Shepstone	73	66	0.04
Seven Oaks			
Vryheid			

O.F.S. - O.V.S.	Max.	Min.	Rfl.
Bethlehem			
Bethulie	88	52	
Bloemfontein	88	60	
Fauresmith	90	52	
Ficksburg			
Harrismith			
Heilbron			
Hoopstad	93	63	
Kroonstad			
Lindley			
Modderpoort			
Parys			
Vrede			0.21
Wepener			
Winburg			
Zastron			

S.W.A. and Protectorates en Protektorate	Max.	Min.	Rfl.
Gobabis	94	68	
Keetmanshoop	99	65	
Luderitz	66	56	
Ondongua			
Swakopmund	64	57	
Tsumeb	97	71	
Windhoek	87	65	0.11
Francistown			
Gaberones			
Mahalapye	88	61	
Maun	95	69	
Tsabong	100	70	
Mbabane			
Stegi			

SYNOPTIC WEATHER MAP 1200 GMT. — 1400 SAST. SINOPTIESE WEERKAART

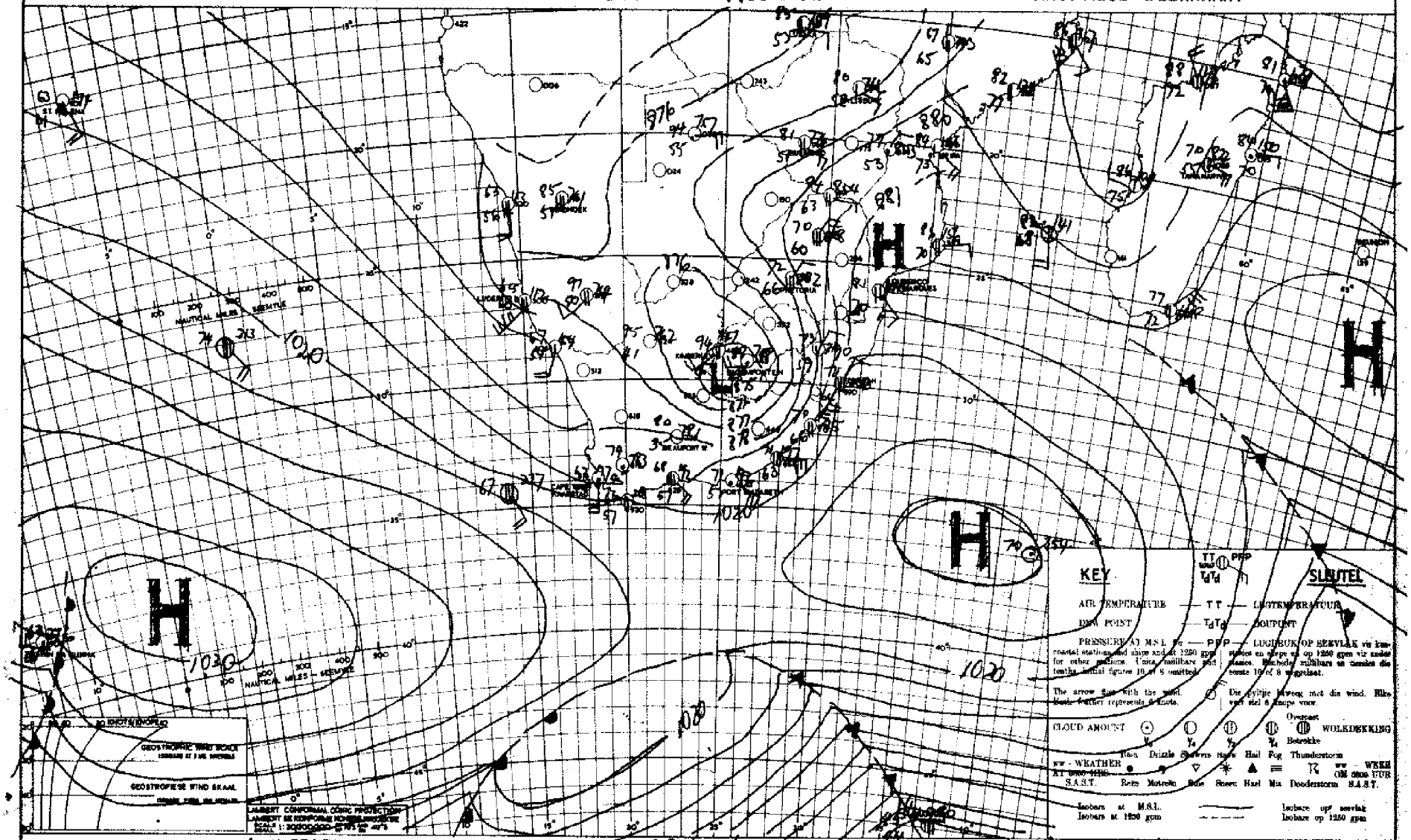

INFERENCE

DATE 29/11/1952 DATUM

AFLEIDING

WITH A CONTINUED FLOW OF HUMID AIR FROM THE N. IN THE LOWER LAYERS CONDITIONS REMAIN VERY FAVOURABLE FOR THUNDERSTORMS OVER THE TVL, N. NATAL & N.O.F.S. ELSE-WHERE MAINLY FAIR AND HOT.

MET DIE VERDERE TOEVOER VAN VOCHTIGE LUG N. EN DIE ONDERSTE LAE OOR TVL., N. OVS. EN N. NATAL BLY TOESTANDE OOR DAARDIEPELE BAIE GUNSTIG VIR DONDERSTORMS ELDERS SAL DIT MEESTAL MOOIWEER EN BAIE WARM WEES

DEC 1962

DEPARTEMENT VAN VERVOER

DAAGLIKSE WEERBULLETIN

0800 S.A.S.T.

UITGEREIK DEUR

DIE WEERBURO

PRETORIA

UNIE VAN SUID-AFRIKA

UNION OF SOUTH AFRICA

DEPARTMENT OF TRANSPORT

DAILY WEATHER BULLETIN

0800 S.A.S.T.

ISSUED BY

THE WEATHER BUREAU

PRETORIA

DAAGLIKSE WEERBULLETIN

WEERBURO : WEATHER BUREAU

DEPT. VAN VERVOER : DEPT. OF TRANSPORT

DAILY WEATHER BULLETIN

Maksimum en Minimum Temperature (°F) en Reënval (millimeters) vir die Etmaal wat om 0800 (SAST) eindig op 1 : 12 : 1952

Maximum and Minimum Temperatures (°F) and Rainfall (millimetres.) 24 hours ending at 0800 (SAST) on

TRANSVAAL	Max.	Min.	Rvl.
Barberton			
Bethal			8.6
Chester			
Delmas			
Ermelo			
Joubert Park	25	15	14.2
Komatipoort	34	20	
Kroondal			
Leeuwdoornstad			
Lichtenburg			
Crecy	32	18	
Louis Trichardt			
Marnitz			
Middelburg			
Loskop			
Nelspruit	28	18	7.0
Nylstroom	31	17	0.2
Palmietfontein	27	14	2.2
Pietersburg	29	20	
Piet Retief	31	14	2.0
Pelgrimsrus			
Potchefstroom			
Pretoria W.B.	27	14	1.1
Pretoriuskop			
Standerton			
Thabazimbi			
Vaalwater			
Watervalboven	30	14	12.3
Wolmaransstad			
Zeerust	31	15	26.5
Witbank			
KAAP - CAPE			
Alexanderbaai	21	14	
Aberdeen			
Andalusia			
Beaufort-Wes	28	14	
Cala			

CAPE - KAAP	Max.	Min.	Rfl.
Calitzdorp			
Calvinia	29	17	
Cape Agulhas	21	17	
Cape Columbine	17	12	
Cape St. Francis	21	15	0.3
Carnarvon			
Cradock			
De Aar	32	14	
Dordrecht	25	14	
East London	21	17	12.1
Elsenburg			
Flagstaff			
Fraserburg	27	12	
Garies	29	16	
George	21	15	0.6
Graaff Reinet	28	16	
Grahamstown			1.9
Idutywa			
Jansenville			
Kenhardt	34	18	
Kentani			
Kimberley	37	16	
Kingwilliamstown	24	15	2.0
Klaver	30	14	
Kowie			
Kuruman			
Lake Mentz			
Lovedale			
Maclear			
Mafeking			
Matatiele			
Matroosberg	XX	11	
Middelburg	28	09	
Mossel Bay	24	18	0.4
Malmesbury			
O'okiep			
Orange River	34	17	
Pofadder	31	15	
Port Elizabeth	22	13	0.8

KAAP - CAPE	Max.	Min.	Rvl.
Port St. Johns	23	19	7.00
Postmasburg	34	16	
Piquetberg			
Prieska	35	19	
Prince Albert			
Queenstown	28	14	
Riversdale	24	16	
Somerset-oos	27	15	0.2
Springfontein	26	13	0.2
Steynsburg			
Stormsrivier			
Sutherland			
Swellendam			
Umtata	25	16	
Upington	34	16	
van Wyksvlei			
Victoria-Wes	xx	12	
Vryburg	36	12	
Williston	30	13	
Willowmore	25	14	
Wingfield	22	16	
Venterstad			
NATAL			
Kaap St. Lucia	27	20	38.5
Dundee			
Durban	26	22	16.4
Estcourt	33	17	
Eimeville			
Ladysmith	33	16	
Melmoth			
M'kuzi			
Newcastle	31	18	
Pietermaritzburg			5.0
Port Shepstone	27	20	14.0
Seven Oaks			
Vryheid			

O.F.S. - O.V.S.	Max.	Min.	Rfl.
Bethlehem	28	13	
Bethulie	31	12	
Bloemfontein	33	14	
Fauresmith	33	14	
Ficksburg			
Harrismith			
Heilbron			
Hoopstad			
Kroonstad	33	13	
Lindley			
Modderpoort			
Parys			
Vrede			2.3
Wepener	32	12	
Winburg			
Zastron			
S.W.A. and Protectorates en Protektorate			
Gobabis	33	19	
Keetmanshoop	35	20	
Luderitz	20	13	
Ondongua	34	22	0.2
Swakopmund			
Tsumeb	36	28	
Windhoek	32	12	21.2
Francistown			
Gaberones			
Mahalapye	32	21	
Maun	35	18	
Tsabong			
Mbabane			
Stegi			

SYNOPTIC WEATHER MAP — 1200 GMT. — 1400 SAST — SINOPTIESE WEERKAART

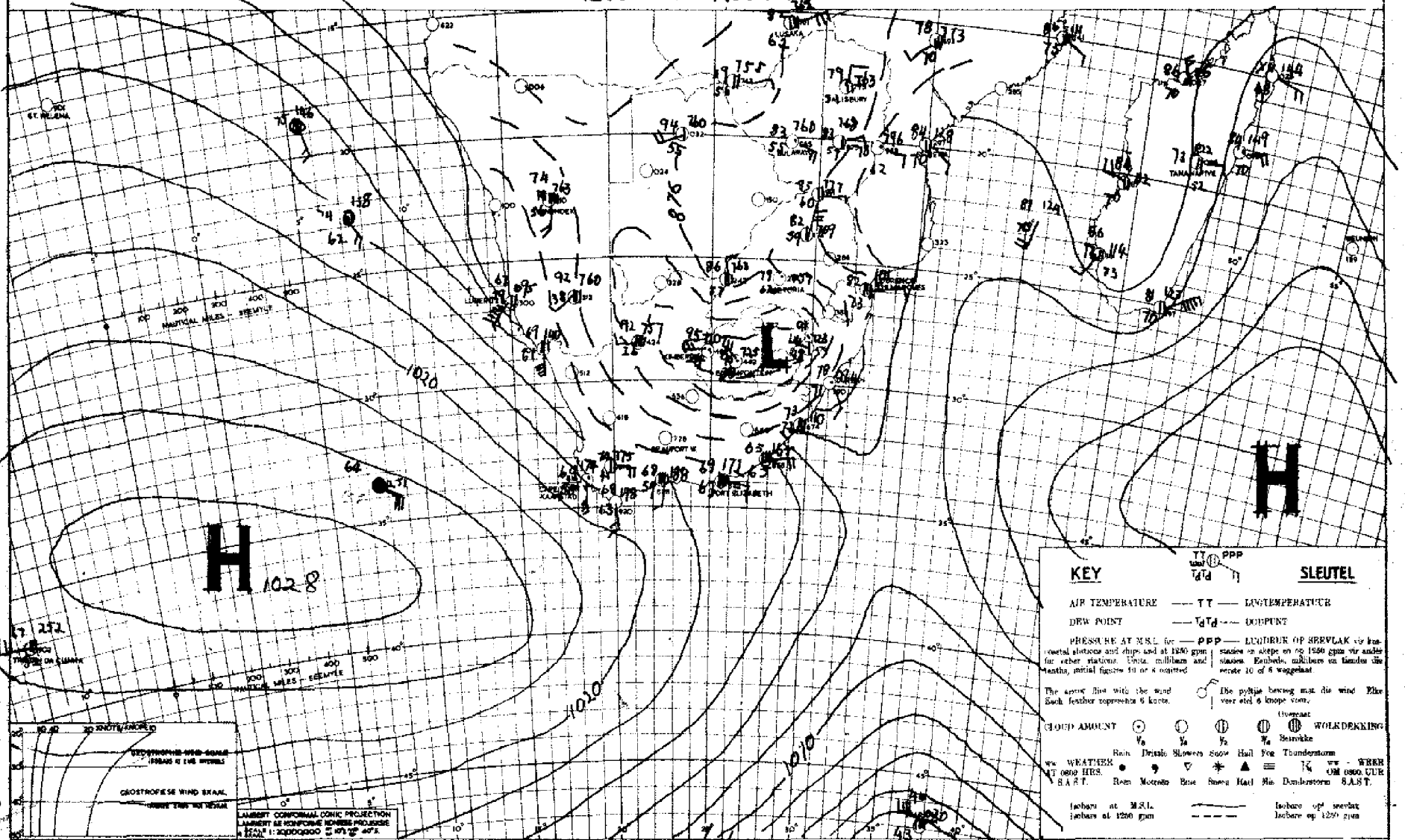

INFERENCE — DATE 30/11/1952 — DATUM — AFLEIDING

THE LOW WILL REMAIN OVER THE CENTRAL UNION AND THE ATLANTIC WILL MOVE EASTWARDS BRINGING WARM AIR & SHOWERS TO THE TRANSKEI & NATAL THUNDERSTORMS WILL DEVELOP OVER THE TRANSVAAL & FREESTATE

DIE LAAG SAL OOR DIE MIDDEL UNIE BLY & DIE ATLANTIESE HOOG SAL OOSWAARTS BEWEEG AS GEVOLG HIERVAN SAL VOGTIGE LUG MET BUIE OOR DIE TRANSKEI & NATAL BEWEEG DONDERSTORMS SAL ONTWIKKEL OOR TRANSVAAL & OOR DIE VRYSTAAT.

DAAGLIKSE WEERBULLETIN

WEERBURO : WEATHER BUREAU

DEPT. VAN VERVOER : DEPT. OF TRANSPORT

DAILY WEATHER BULLETIN

Maksimum en Minimum Temperature (°F) en Reënval (duime) vir die Etmaal wat om 0800 (SAST) eindig op

Maximum and Minimum Temperatures (°F) and Rainfall (Millimeters) 24 hours ending at 0800 (SAST) on

2nd Dec., 1952.

TRANSVAAL.	Max.	Min.	Rfl.
Barberton			
Bethal			
Chester			
Delmas			
Ermelo	34	22	
Joubert Park			
Komatipoort			
Kroondal	35	23	
Leeuwdoornstad			
Lichtenburg			
Louis Trichardt	27	17	
Marnitz			
Middelburg			
Loskop			
Nelspruit	32	19	
Nylstroom	32	21	0.2
Palmietfontein	28	19	
Pietersburg	33	19	
Piet Retief			
Pelgrimsrus	27	18	20
Potchefstroom	31	18	
Pretoria W.B.	30	18	0.5
Pretoriuskop			
Standerton			
Thabazimbi			
Vaalwater			
Watervalboven			
Wolmaransstad			
Zeerust	34	17	0.1
Witbank			
KAAP - CAPE			
Alexanderbaai	21	15	0.2
Aberdeen			
Andalusia			
Beaufort-Wes	29	16	0.3
Cala			

CAPE - KAAP	Max.	Min.	Rfl.
Calitzdorp			
Calvinia	29	13	
Cape Agulhas	21	18	
Cape Columbine			
Cape St. Francis	21	19	
Carnarvon			
Cradock			
De Aar	32	14	
Dordrecht			
East London	21	17	72.7
Elsenburg			
Flagstaff			
Fraserburg	28	13	
Caries	25	14	
George	21	16	2.2
Graaff Reinet	27	16	3.0
Grahamstown			
Idutywa			
Jansenville			
Kenhardt	35	16	
Kentani			
Kimberley			
Kingwilliamstown	21	15	15.8
Klaver	28	14	
Kowie			
Kuruman			
Lake Mentz			
Lovedale			
Maclear			
Mafeking			
Matatiele			
Matroosberg			
Middelburg	29	10	
Mossel Bay	21	18	6.0
Malmesbury			
O'okiep			
Orange River	34	16	
Pofadder	31	11	
Port Elizabeth	21	17	0.76

KAAP - CAPE	Max.	Min.	Rfl.
Port St. Johns			
Postmasburg			
Piquetberg			
Prieska			
Prince Albert			
Queenstown	25	12	0.5
Riversdale	23	17	4.0
Somerset-oos	25	14	3.2
Springfontein	24	13	0.3
Steynsburg			
Stormerivier			
Sutherland			
Swellendam			
Umtata			
Upington	35	15	
van Wyksvlei			
Victoria-Wes	xx	12	
Vryburg			
Williston	30	14	
Willowmore	26	13	
Wingfield	22	16	
Venterstad			
NATAL.			
Kaap St. Lucia	28	22	4.5
Dundee			
Durban	24	21	19.7
Estcourt	26	17	4.5
Himeville			
Ladysmith	28	17	
Melmoth	24	18	63.1
M'kuzi			
Newcastle	28	18	
Pietermaritzburg			
Port Shepstone	23	20	
Seven Oaks			
Vryheid			

O.F.S. - O.V.S.	Max.	Min.	Rfl.
Bethlehem	27	14	
Bethulie			
Bloemfontein	32	14	
Fauresmith	31	15	
Ficksburg			
Harrismith			
Heilbron			
Hoopstad	35	17	
Kroonstad			
Lindley			
Modderpoort			
Parys			
Vrede			
Wepener	31	13	
Winburg			
Zastron			
S.W.A. and Protectorates en Protektorate			
Gobabis	34	18	
Keetmanshoop	35	12	
Luderitz	21	13	
Ondongua	36	22	
Swakopmund	27	13	
Tsumeb			
Windhoek	30	15	
Francistown			
Gaberones	36	13	4.7
Mahalapye	36	23	0.1
Maun			
Tsabong			
Mbabane			
Stegi			

SYNOPTIC WEATHER MAP — 1200 GMT. — 1400 SAST. — SINOPTIESE WEERKAART

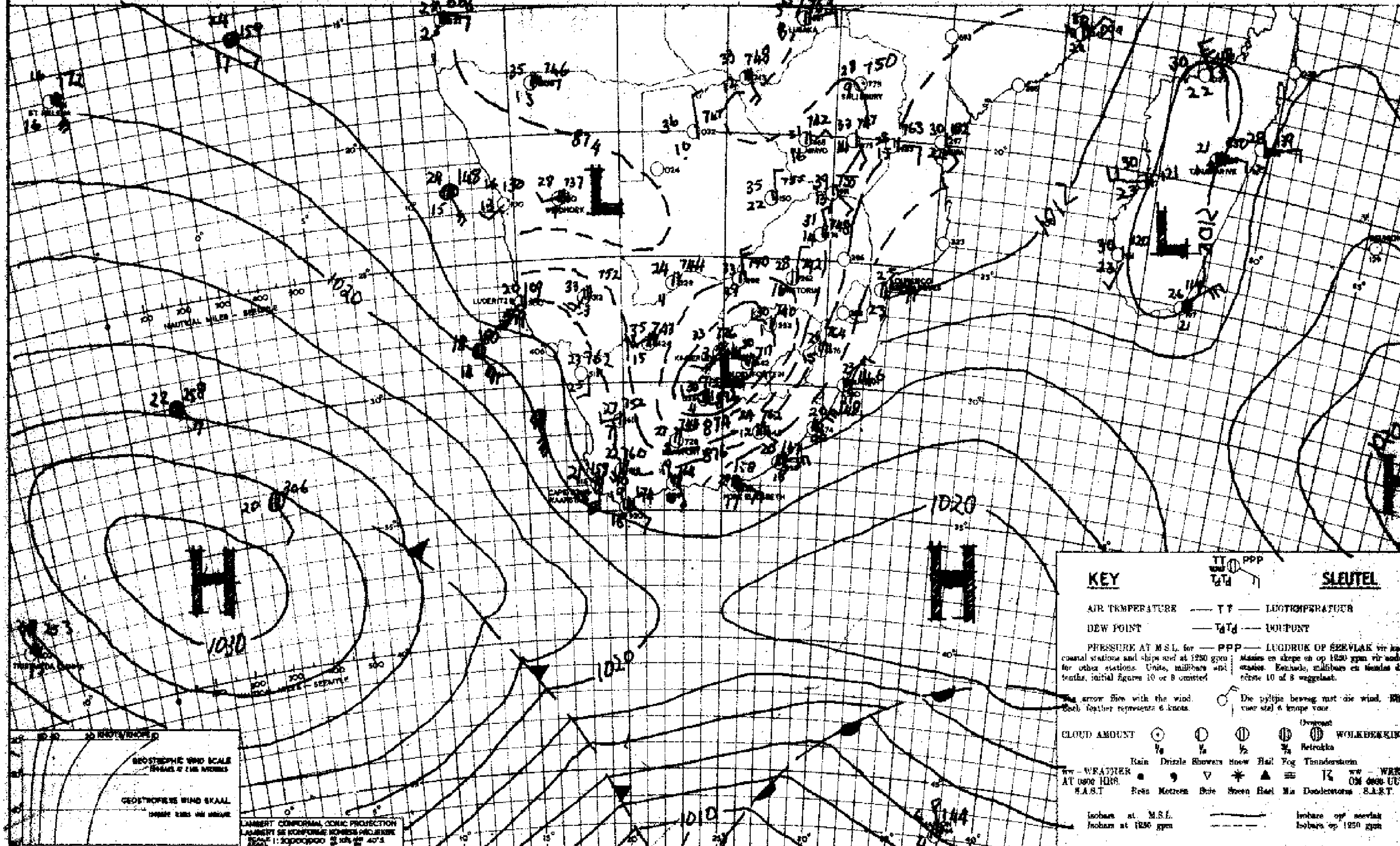

INFERENCE — DATE 1/12/1932 DATUM — AFLEIDING

PRESSURE ARE SHOWING A RISING TENDENCY ALONG THE SOUTH COAST AND THE EASTERN LIMB OF THE ATLANTIC ANTICYCLONE IS EXPECTING TO MOVE EASTWARDS ALONG THE COAST. THIS WILL CAUSE COOL CLOUDY WEATHER WITH OCCASIONAL RAIN OVER THE COASTAL AREAS OF SOUTHERN & EASTERN CAPE. THUNDER CONDITIONS WILL PERSIST OVER TH & THE NORTHERN DISTRICTS OF THE FREE STATE & NATAL

DIE DRUK TOON 'N STYGENDE NEIGING LANGS DIE SUIDKUS & DIE ATLANTIESE ANTISIKLOON SAL OOSWAARTS BEWEEG LANGS DIE KUS. DIT SAL KOEL BEWOLKTE WEER MET AFWISSELENDE REEA VEROORSAAK OOR DIE KUSSTREKE VAN SUIDELIKE- & OOSTELIKE KAAPPROVINSIE. DONDERWERSTOESTANDE SAL VOORTDUUR OOR TRANSVAAL & DIE NOORDELIKE DELE VAN DIE VRYSTAAT & NOORD-KAAPLAND.

DAAGLIKSE WEERBULLETIN

WEERBURO : WEATHER BUREAU
DEPT. VAN VERVOER : DEPT. OF TRANSPORT

DAILY WEATHER BULLETIN

Maksimum en Minimum Temperature (°F) en Reënval (duime) vir die Etmaal wat om 0800 (SAST) eindig op

Maximum and Minimum Temperatures (°F) and Rainfall (inches) 24 hours ending at 0800 (SAST) on

Millimetres.

S. ..IP.... 1952.....

TRANSVAAL.	Max.	Min.	Rvl.
Barberton			
Bethal			8.5
Chester			1.2
Delmas			
Ermelo			
Joubert Park			
Komatipoort	26	17	
Kroondal	32	20	4.5
Leeuwdoornstad			24.9
Lichtenburg			
Louis Trichardt	34	17	6.8
Marnitz			
Middelburg			16.3
Loskop			4.6
Nelspruit			
Nylstroom			
Palmietfontein	29	16	1.5
Pietersburg	28	11	9.5
Piet Retief	24	15	19.8
Pelgrimsrus			
Potchefstroom			
Pretoria W.B.			
Pretoriuskop	27	14	9.9
Standerton			
Thabazimbi			
Vaalwater			
Watervalboven			
Wolmaransstad			
Zeerust			
Witbank	32	16	4.0
KAAP - CAPE			
Alexanderbaai			
Aberdeen	20	12	
Andelusia			
Beaufort-Wes	26	11	
Cala			

CAPE - KAAP	Max.	Min.	Rfl.
Calitzdorp			
Calvinia			
Cape Agulhas	29	15	
Cape Columbine	22	18	
Cape St. Francis	19	12	
Carnarvon	22	15	
Cradock			
De Aar			
Dordrecht	28	11	
East London	16	05	3.5
	23	15	4.2
Elsenburg			
Flagstaff			
Fraserburg	24	10	
Garies	28	17	
George	22	11	6.7
Graaff Reinet	23	14	
Grahamstown			
Idutywa			
Jansenville			
Kenhardt			
Kentani			
Kimberley	31	18	
Kingwilliamstown	21	11	2.2
Klaver	30	25	
Kowie			
Kuruman			
Lake Mentz			
Lovedale			
Maclear			
Mafeking			4.9
Matatiele			
Matroosberg			
Middelburg	xx	10	
Mossel Bay	22	06	
Malmesbury	23	17	
O'okiep			
Orange River	30	13	
Pofadder	30	17	
Port Elizabeth	23	12	

KAAP - CAPE	Max.	Min.	Rvl.
Port St. Johns	23	16	1.5
Postmasburg	31	15	
Piquetberg			
Prieska			
Prince Albert			
Queenstown	19	07	1.5
Riversdale	24	15	
Somerset-oos	21	11	1.1
Springfontein	19	07	1.9
Steynsburg			
Stormsrivier			
Sutherland			
Swellendam			
Umtata	20	12	0.8
Upington	34	20	
van Wyksvlei	30	15	
Victoria-Wes	xx	10	
Vryburg	35	16	0.1
Williston	27	12	
Willowmore	25	11	
Wingfield	22	17	
Venterstad			
NATAL.			
Kaap St. Lucia	25	19	0.7
Dundee			
Durban	25	18	2.7
Estcourt	25	11	0.2
Himeville			
Ladysmith	26	13	0.1
Melmoth			
M'kuzi			15.5
Newcastle			
Pietermaritzburg	31	13	
Port Shepstone	24	17	4.6
Seven Oaks			
Vryheid			

O.F.S. - O.V.S.	Max.	Min.	Rfl.
Bethlehem	28	10	
Bethulie	26	09	
Bloemfontein	29	10	
Fauresmith	28	10	
Ficksburg			
Harrismith			
Heilbron			
Hoopstad			
Kroonstad	32	13	
Lindley			
Modderpoort			
Parys			
Vrede			
Wepener	28	10	
Winburg			
Zastron			
S.W.A. and Protectorates en Protektorate			
Gobabis	34	16	
Keetmanshoop	31	17	
Luderitz	21	13	
Ondongua	36	19	
Swakopmund	17	14	
Tsumeb	36	18	0.1
Windhoek	31	13	
Francistown			
Gaberones			
Mahalapye	30	17	
Maun	34	19	7.4
Tsabong			
Bremersdorp	28	17	16.0
Stegi			

SYNOPTIC WEATHER MAP 1200 GMT. — 1400 SAST. SINOPTIESE WEERKAART

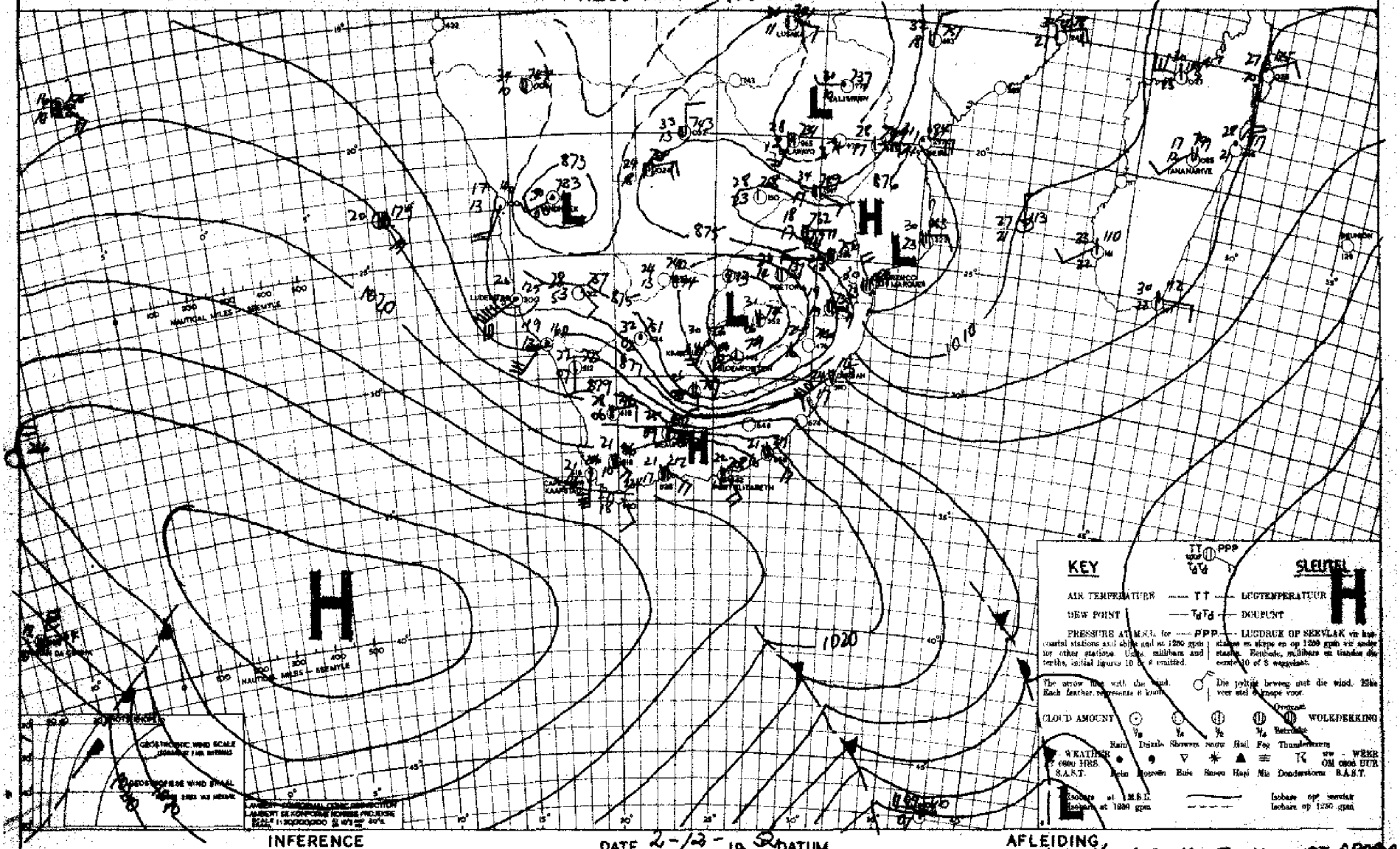

INFERENCE DATE 2-12-1952 DATUM AFLEIDING

WITH PRESSURES RISING ALONG THE CAPE COASTS, INDICATING THE E. SURGE OF THE ANTICYCLONE CONDITIONS REMAIN VERY FAVOURABLE FOR THUNDERSTORMS OVER THE TVL. AND THE N. PARTS OF NATAL AND THE FREE STATE

MET STYGENDE DRUKKIE OOR DIE KAAPSE KUSSTREKE, WAT DAAROP DUI DAT DIE HOOG O. STOOT, BLY TOESTANDE OOR TVL. EN OOR DIE N. DELE VAN VRYSTAAT EN NATAL GENSTIG VIR DONDERSTORMS.

DAAGLIKSE WEERBULLETIN

WEERBURO : WEATHER BUREAU
DEPT. VAN VERVOER : DEPT. OF TRANSPORT

DAILY WEATHER BULLETIN

Maksimum en Minimum Temperature (°F) en Reënval (duime) vir die Etmaal wat om 0800 (SAST) eindig op 4 : .. : ..... 195.. ....

Maximum and Minimum Temperatures (°F) and Rainfall (inches) 24 hours ending at 0800 (SAST) on

TRANSVAAL.	Max.	Min.	Rvl.
Barberton			
Bethal			
Chester			
Delmas			
Ermelo	15	09	.1
Joubert Park	19.8	12	21.5
Komatipoort	26	15	
Kroondal			
Leeuwdoornstad			
Lichtenburg			
Crecy	25	14	
Louis Trichardt			
Marnitz			
Middelburg			
Loskop			
Nelspruit	22	15	.1
Nylstroom	26	17	1.0
Palmietfontein	20	12	12.8
Pietersburg	21	13	
Piet Retief			
Pelgrimsrus			
Potchefstroom			
Pretoria W.B.	22	13	14.5
Pretoriuskop			
Standerton			
Thabazimbi			
Vaalwater			
Watervalboven	17	11	.1
Wolmaransstad			
Zeerust	28	13	4.0
Witbank			
KAAP - CAPE			
Alexanderbaai	29	14	
Aberdeen			
Andalusia			
Beaufort-Wes	28	12	
Cala			

CAPE - KAAP	Max.	Min.	Rfl.
Calitzdorp			
Calvinia	31	19	
Cape Agulhas	[illegible]	19	
Cape Columbine	23	13	
Cape St. Francis	23	15	
Carnarvon			
Cradock			
De Aar	20	14	
Dordrecht	20	07	
East London	23	13	
Elsenburg			
Flagstaff			
Fraserburg	27	12	
Gariep			
George	22	12	
Graaff Reinet	27	17	
Grahamstown			
Idutywa			
Jansenville			
Kenhardt	33	21	
Kentani			
Kimberley	31	16	
Kingwilliamstown	24	11	
Klaver	36	26	
Kowie			
Kuruman			
Lake Mentz			
Lovedale			
Maclear			
Mafeking			
Matatiele			
Matroosberg	xx	10	
Middelburg	24	06	
Mossel Bay	21	18	
Malmesbury			
O'okiep			
Orange River	30	18	
Pofadder	31	19	
Port Elizabeth	24	14	

KAAP - CAPE	Max.	Min.	Rvl.
Port St. Johns	23	17	
Postmasburg			
Piquetberg			
Prieska			
Prince Albert			
Queenstown	22	07	
Riversdale	26	14	
Somerset-oos	26	11	
Springfontein	19	06	
Steynsburg			
Stormsrivier			
Sutherland			
Swellendam	22	21	
Umtata	34	22	
Upington			
van Wyksvlei	xx	08	
Victoria-Wes	31	13	9.5
Vryburg	30	14	
Williston	26	09	
Willowmore			
Wingfield	28	17	
Venterstad			
NATAL.			
Kaap St. Lucia	23	16	13.4
Dundee			
Durban	24	17	2.0
Estcourt			
Himeville			
Ladysmith	21	09	
Melmoth	20	10	.4
M'kuzi			
Newcastle	21	11	
Pietermaritzburg			
Port Shepstone	25	15	
Seven Oaks			
Vryheid			

O.F.S. - O.V.S.	Max.	Min.	Rfl.
Bethlehem	28	08	
Bethulie	23	11	
Bloemfontein	27	13	
Fauresmith	27	15	
Ficksburg			
Harrismith			
Heilbron			
Hoopstad			
Kroonstad	26	13	
Lindley			
Modderpoort			
Parys			
Vrede	28	12	
Wepener			
Winburg			
Zastron			
S.W.A. and Protectorates en Protektorate			
Gobabis	34	17	
Keetmanshoop	34	22	
Luderitz			
Ondongua			
Swakopmund	18	16	
Tsumeb	35	20	
Windhoek	32	16	
Francistown			
Gaberones	27	11	1.8
Mahalapye	31	21	
Maun			
Tsabong			
xxxxxxx BREMERSDORP			
Mbabane			
Stegi			

SYNOPTIC WEATHER MAP — 1200 GMT. — 1400 SAST. — SINOPTIESE WEERKAART

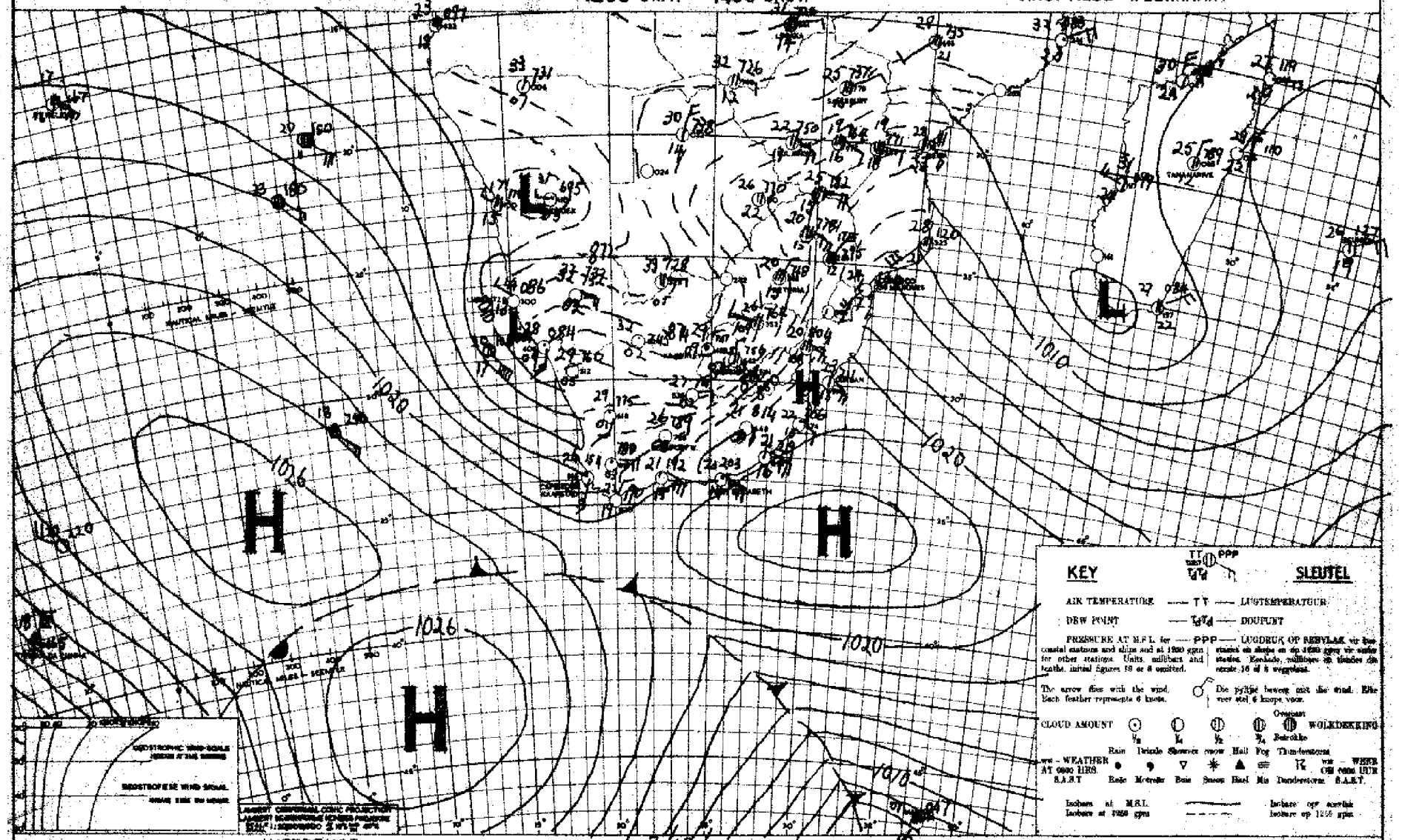

INFERENCE

PRESSURE IS FALLING ALONG THE WEST & SOUTH COASTS & THE COASTAL TROUGH ALONG THE WEST COAST WILL MOVE SOUTHWARDS, WHILE THE ANTICYCLONE ALONG THE EAST COAST WILL RECEDE EASTWARDS. THE MOISTURE LADEN AIR OVER TRANSVAAL & NORTHERN BECHUANALAND WILL SPREAD SOUTHWARDS & IT WILL BE CLOUDY OVER NATAL, TRANSVAAL, THE FREE STATE & NORTHERN CAPE, WITH SHOWERS OVER TRANSVAAL & N-FREE STATE.

DATE 3/12/1932 DATUM

AFLEIDING

DIE DRUK LANGS DIE WES- & SUIDKUS & DIE KUSLAAG LANGS DIE WESKUS SAL SUIDWAARTS BEWEEG TERWYL DIE ANTISIKLOON LANGS DIE OOSKUS NA DIE OOSTE SAL UITWYK. DIE VOCHTIGE LUG OOR TRANSVAAL & NOORDELIKE BETJUANALAND SAL SUIDWAARTS BEWEEG & DIT SAL BEWOLK WEES OOR TRANSVAAL, NATAL, DIE VRYSTAAT & NOORD-KAAPLAND MET BUIE OOR TRANSVAAL & NOORD-VRYSTAAT.

DAAGLIKSE WEERBULLETIN

WEERBURO : WEATHER BUREAU
DEPT. VAN VERVOER : DEPT. OF TRANSPORT

DAILY WEATHER BULLETIN

Maksimum en Minimum Temperature °C en Reënval xxxxx vir die Etmeel wat om 0800 (SAST) eindig op millimeters

5 : 12 : 1952.

Maximum and Minimum Temperatures °C and Rainfall xxxxxx 24 hours ending at 0800 (SAST) on millimetres.

TRANSVAAL.	Max.	Min.	Rvl.
Barberton			
Bethal			
Chester			
Delmas			
Ermelo	21	11	
Joubert Park	22	14	
Komatipoort	30	20	
Kroondal			
Leeuwdoornsstad			
Lichtenburg			
Crecy	27	18	
Louis Trichardt			
Marnitz			
Middelburg			
Loskop			
Nelspruit	25	15	
Nylstroom	26	15	
Palmietfontein	24	13	
Pietersburg	22	14	
Piet Retief	23	12	
Pelgrimsrus	20	10	0.01
Potchefstroom			
Pretoria W.B.	23	13	
Pretoriuskop			
Standerton			
Thabazimbi			
Vaalwater			
Watervalboven	22	12	0.01
Wolmaransstad			
Zeerust			
Witbank			
KAAP - CAPE			
Alexanderbaai	23	16	
Aberdeen			
Andalusia			
Beaufort-Wes	33	18	
Cala			

CAPE - KAAP	Max.	Min.	Rfl.
Calitzdorp			
Calvinia	36	19	
Cape Agulhas	23	18	
Cape Columbine	19	12	
Cape St. Francis	24	16	
Carnarvon			
Cradock			
De Aar	32	18	
Dordrecht	28	10	
East London	25	17	
Elsenburg			
Flagstaff			
Fraserburg	32	16	
Garies	40	15	
George	25	13	
Graaff Reinet	32	19	
Grahamstown			
Idutywa			
Jansenville			
Kenhardt	36	22	
Kentani			
Kimberley	31	18	
Kingwilliamstown	28	13	
Klaver	41	25	
Kowie			
Kuruman			
Lake Mentz			
Lovedale			
Maclear			
Mafeking			
Matatiele			
Matroosberg	xx	13	
Middelburg	30	09	
Mossel Bay	22	17	
Malmesbury			
O'okiep	35	15	
Orange River	33	20	
Pofadder	34	22	
Port Elizabeth	25	14	

KAAP - CAPE	Max.	Min.	Rvl.
Port St. Johns	23	17	
Postmasburg	31	07	0.45
Piquetberg			
Prieska	35	19	
Prince Albert			
Queenstown	31	12	
Riversdale	30	13	
Somerset-oos			
Springfontein	26	09	
Steynsburg			
Stormsrivier			
Sutherland			
Swellendam			
Umtata			
Upington	31	19	
van Wyksvlei			
Victoria-Wes	xx	16	
Vryburg	28	13	
Williston			
Willowmore	33	12	
Wingfield	29	13	
Venterstad			
NATAL.			
Kaap St. Lucia	27	15	
Dundee			
Durban	24	19	
Estcourt	25	10	
Himeville			
Ladysmith	26	12	
Melmoth	25	13	
M'kuzi			
Newcastle	27	12	
Pietermaritzburg			
Port Shepstone	24	20	
Seven Oaks			
Vryheid			

O.F.S. - O.V.S.	Max.	Min.	Rfl.
Bethlehem	28	14	
Bethulie	31	14	
Bloemfontein			
Fauresmith	30	17	
Ficksburg			
Harrismith			
Heilbron			
Hoopstad	29	16	
Kroonstad	29	15	
Lindley			
Modderpoort			
Parys			
Vrede			
Wepener	29	14	
Winburg			
Zastron			
S.W.A. and Protectorates en Protektorate			
Gobabis	33	18	
Keetmanshoop	37	18	
Luderitz	17	13	
Ondongua	33	18	
Swakopmund	22	16	
Tsumeb	86	18	0.41
Windhoek	30	13	
Francistown	28	17	
Gaberones			
Mahalapye			
Maun	30	19	0.45
Tsabong	35	15	
Mbabane			
Stegi			

SYNOPTIC WEATHER MAP 1200 GMT. — 1400 SAST. SINOPTIESE WEERKAART

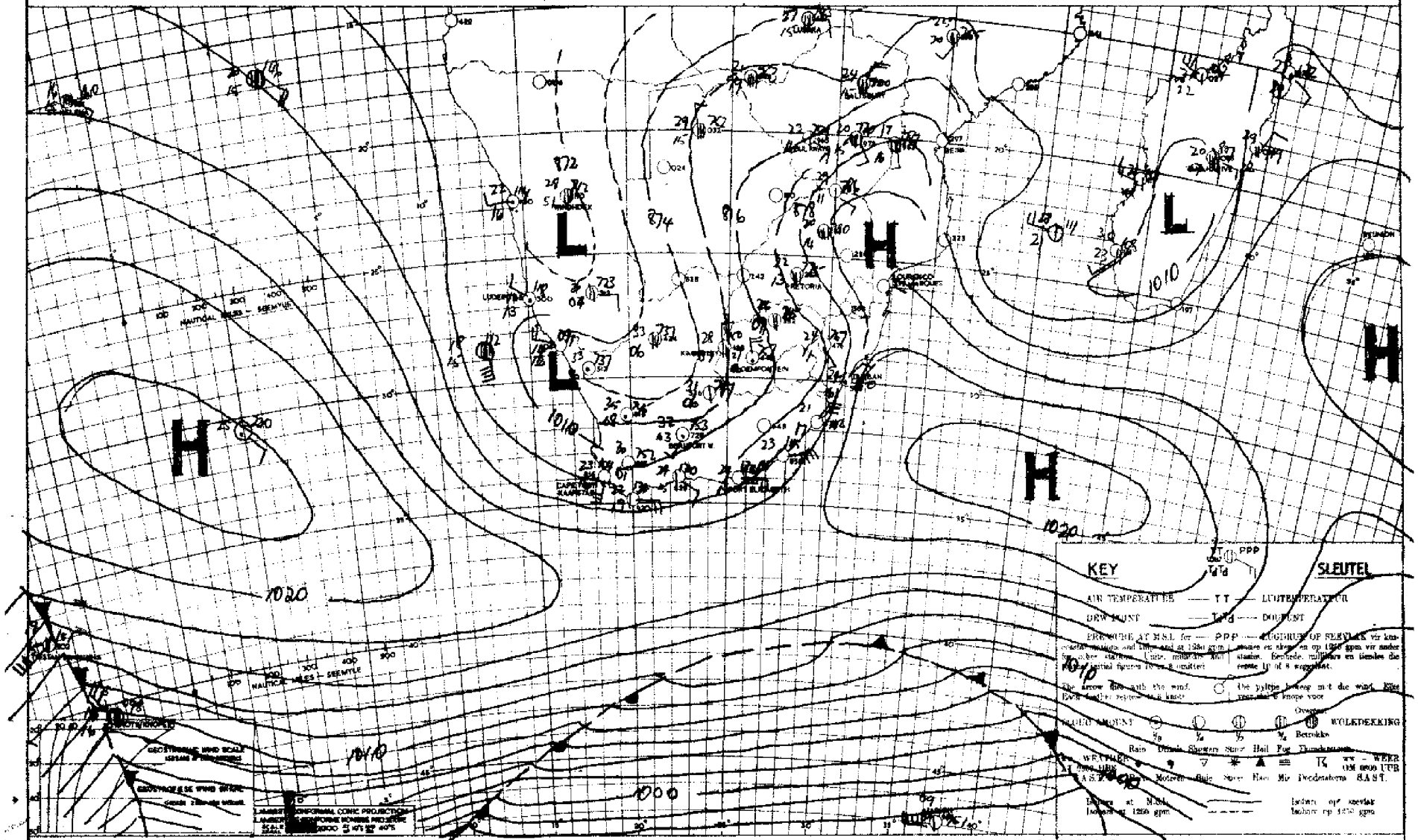

INFERENCE DATE 4-12-1952 DATUM AFLEIDING

WITH THE DEVELOPMENT OF LOW PRESSURES OVER SWA. MOISTER AIR WILL FLOW TO THE CENTRAL PARTS OF THE UNION & THE W. CAPE WITH N.LY WINDS AND WILL RESULT IN ISOLATED THUNDERSTORMS. OVER THE TVL. & NATAL THE WEATHER WILL CLEAR AS DRIER AIR MOVES OVER THESE AREAS IN THE UPPER LEVELS.

MET DIE ONTWIKKELING VAN LAE DRUKKE OOR SWA. SAL VOGTIGER LUG MET N. WINDE NA DIE MIDDELDELE VAN DIE UNIE VLOEI, ASOOK NA W. KAAPLAND EN SAL DAN DONDERSTORMS VEROORSAAK. OOR TVL. EN NATAL SAL DIT OOPTREK NAMATE DROËR LUG IN DIE BOLUG OOR PAARDIE PELE GEWEEG.

DAAGLIKSE WEERBULLETIN

WEERBURO : WEATHER BUREAU

DEPT. VAN VERVOER : DEPT. OF TRANSPORT

DAILY WEATHER BULLETIN

Maksimum en Minimum Temperature °C en Reënval xxxxx vir die Etmeel wat om 0800 (SAST) eindig op 6 : 12 : 195..

Maximum and Minimum Temperatures °C and Rainfall xxxxx 24 hours ending at 0800 (SAST) on

Millimeters. Millimetres.

TRANSVAAL.	Max.	Min.	Rvl.
Barberton			
Bethal			
Chester			
Delmas			
Ermelo	25	12	
Joubert Park	24	16	
Komatipoort	34	17	
Kroondal			
Leeuwdoornstad			
Lichtenburg			
Creoy	31	17	
Louis Trichardt			
Marnitz			
Middelburg			
Loskop			
Nelspruit	29	17	
Nylstroom	29	15	
Palmietfontein	25	12	0.1
Pietersburg	27	17	
Piet Retief	28	16	
Pelgrimsrus	27	13	
Potchefstroom			
Pretoria W.B.	26	14	
Pretoriuskop			
Standerton			
Thabazimbi	29	20	
Vaalwater			
Watervalboven			
Wolmaransstad			
Zeerust	27	15	
Witbank			
KAAP - CAPE			
Alexanderbaai	35	17	0.8
Aberdeen			
Andalusia			
Beaufort-Wes			
Cala			

CAPE - KAAP	Max.	Min.	Rfl.
Calitzdorp			
Calvinia	35	13	0.3
Cape Agulhas	23	18	
Cape Columbine	17	13	
Cape St. Francis	21	17	
Carnarvon			
Cradock			
De Aar			
Dordrecht	30	14	4.0
East London	26	18	0.1
Elsenburg			
Flagstaff			
Fraserburg			
Garies			
George	23	16	
Graaff Reinet	36	17	
Grahamstown			
Idutywa			
Jansenville			
Kenhardt			
Kentani			
Kimberley	32	20	
Kingwilliamstown	30	17	0.4
Klaver			
Kowie			
Kuruman			5.8
Lake Mentz			
Lovedale			
Maclear			
Mafeking	27	15	
Matatiele			
Matroosberg	XX	14	
Middelburg	33	15	
Mossel Bay	23	20	
Malmesbury			
O'okiep			
Orange River	34	19	
Pofadder			
Port Elizabeth	24	18	

KAAP - CAPE	Max.	Min.	Rvl.
Port St. Johns			
Postmasburg	32	18	2.0
Piquetberg			
Prieska	36	18	
Prince Albert			
Queenstown			
Riversdale	29	18	
Somerset-oos	36	15	2.2
Springfontein	31	13	
Steynsburg			
Stormsrivier			
Sutherland			
Swellendam			
Umtata			
Upington	36	20	1.0
van Wyksvlei			
Victoria-Wes	XX	13	0.7
Vryburg	30	19	
Williston	35	16	
Willowmore	37	14	
Wingfield	25	17	
Venterstad			
NATAL.			
Kaap St. Lucia	27	20	
Dundee			
Durban	25	18	
Estcourt	32	15	
Himeville			
Ladysmith	32	15	
Melmoth	29	15	
M'kuzi			
Newcastle	32	16	
Pietermaritzburg			
Port Shepstone	23	19	
Seven Oaks			
Vryheid			

O.F.S. - O.V.S.	Max.	Min.	Rfl.
Bethlehem	28	12	
Bethulie			
Bloemfontein	31	19	
Fauresmith	32	18	
Ficksburg			
Harrismith			
Heilbron			
Hoopstad	32	17	
Kroonstad	30	16	
Lindley			
Modderpoort			
Parys			
Vrede			
Wepener	31	17	
Winburg			
Zastron			
S.W.A. and Protectorates en Protektorate			
Gobabis	32	18	
Keetmanshoop	36	17	
Luderitz	19	13	
Ondongua	33	27	
Swakopmund	19	16	
Tsumeb	32	19	20.8
Windhoek	30	15	
Francistown			
Gaberones			
Mahalapye	32	16	
Maun	29	19	
Tsabong	91	65	
~~Wankie~~ BREMERSDORP	26	16	
Stegi			

SYNOPTIC WEATHER MAP 1200 GMT. — 1400 SAST. SINOPTIESE WEERKAART

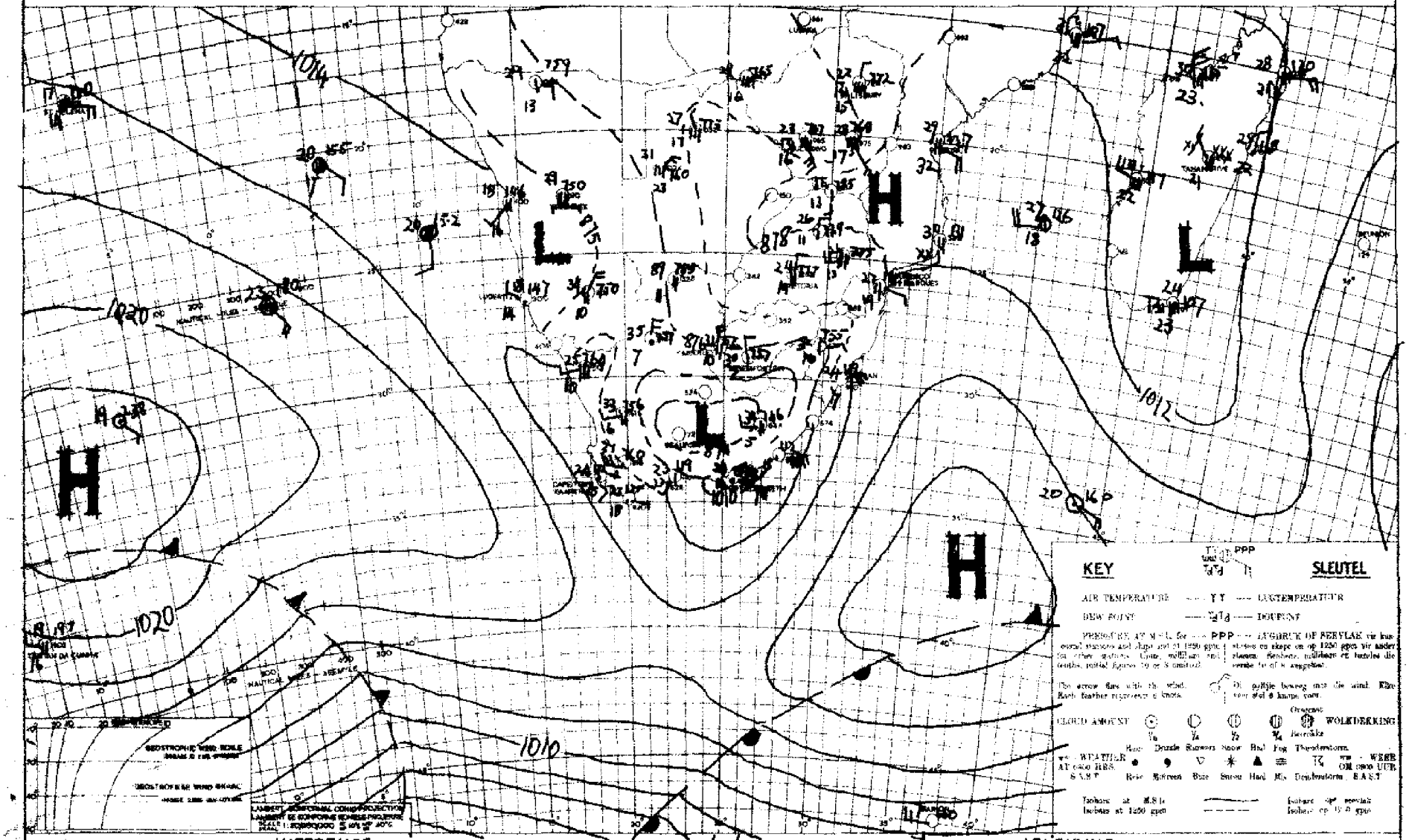

INFERENCE DATE 5/12/1952 DATUM AFLEIDING

PRESSURE IS FALLING SLIGHTLY ALONG THE EAST COAST & RISING ALONG THE SOUTHWEST COAST. CONSEQUENTLY THE COASTAL LOW ALONG THE SOUTH COAST WILL BE SITUATED ALONG THE EAST COAST TOMORROW & COOLER CLOUDY CONDITIONS WILL SPREAD TO THE SOUTH COAST. EXCEPT OVER SOUTHWEST CAPE. OVER THE INTERIOR WITH ISOLATED LIGHT THUNDERSTORMS DEVELOPING.

DIE DRUK DAAL EFFENS LANGS DIE OOSKUS & STYG LANGS DIE SUIDWESKUS GEVOLGLIK SAL DIE KUSLAAG LANGS DIE SUIDKUS MORE NA DIE OOSKUS BEWEEG, GEVOLG DEUR KOELER BEWOLKTE WEER LANGS DIE SUIDKUS: BEHAIWE OOR DIE SUIDWESTELIKE DELE SAL DIT OOR DIE BINNELAND GEDEELTEIR BEWOLK WEE PLAASLIKE LIGTE DONDERSTORMS SAL ONTWIKKEL.

DAAGLIKSE WEERBULLETIN

WEERBURO : WEATHER BUREAU

DEPT. VAN VERVOER : DEPT. OF TRANSPORT

DAILY WEATHER BULLETIN

Maksimum en Minimum Temperature °C en Reënval
xxxxx vir die Etmaal wat om 0800 (SAST) eindig op 7 : 12 : 2. ..... 196.....
Millimeters

Maximum and Minimum Temperatures °C and Rainfall
xxxxxx 24 hours ending at 0800 (SAST) on
Millimetres

TRANSVAAL	Max.	Min.	Rvl.
Barberton			18.2
Bethal			
Chester			
Delmas			
Ermelo	27	12	
Joubert Park			
Komatipoort			
Kroondal			
Leeuwdoornstad			
Lichtenburg			
ORANJE			
Louis Trichardt			
Marnitz			
Middelburg			
Loskop	34	19	
Nelspruit			
Nylstroom			
Palmietfontein	26	12	0.2
Pietersburg	30	17	3.0
Piet Retief			
Pelgrimsrus			
Potchefstroom			
Pretoria W.B.	27	15	3.8
Pretoriuskop			
Standerton			
Thabazimbi	32	19	6.2
Vaalwater			
Watervalboven			
Wolmaransstad			
Zeerust	32	18	6.0
Witbank			
KAAP - CAPE			
Alexanderbaai	22	14	
Aberdeen			
Andelusia			2.5
Beaufort-Wes	33	13	
Cala			

CAPE - KAAP	Max.	Min.	Rfl.
Calitzdorp			
Calvinia	32	17	
Cape Agulhas	22	18	
Cape Columbine	18	12	
Cape St. Francis	22	17	3.5
Carnarvon			
Cradock			
De Aar			
Dordrecht			
East London	25	17	2.8
Elsenburg			
Flagstaff			
Fraserburg			
Garies	29	13	
George	23	16	2.6
Graaff Reinet			
Grahamstown			
Idutywa			
Jansenville			
Kenhardt			
Kentani			
Kimberley	34	15	04.5
Kingwilliamstown	23	12	
Klaver			
Kowie			
Kuruman			
Lake Mentz			
Lovedale			
Maclear			
Mafeking	32	18	
Matatiele			
Matroosberg	26	11	
Middelburg	30	09	1.3
Mossel Bay	24	17	0.8
Malmesbury			
O'okiep	28	14	
Orange River	35	17	
Pofadder			
Port Elizabeth	25	18	

KAAP - CAPE	Max.	Min.	Rvl.
Port St. Johns			
Postmasburg			
Piquetberg			
Prieska			
Prince Albert			
Queenstown			
Riversdale	26	17	
Somerset-oos	23	11	
Springfontein			
Steynsburg			
Stormsrivier			
Sutherland			
Swellendam			
Umtata			
Upington	36	23	
van Wyksvlei			
Victoria-Wes	xx	11	
Vryburg	35	16	0.4
Williston	33	14	
Willowmore			
Wingfield	23	16	
Venterstad			
NATAL			
Kaap St. Lucia	27	22	
Dundee			2.5
Durban	26	20	05
Estcourt			7.5
Himeville			
Ladysmith	31	15	10.3
Melmoth	33	16	0.2
M'kuzi			
Newcastle	29	19	2.8
Pietermaritzburg			2.6
Port Shepstone	26	23	
Seven Oaks			
Vryheid			

O.F.S. - O.V.S.	Max.	Min.	Rfl.
Bethlehem	32	13	1.8
Bethulie	32	15	
Bloemfontein	32	13	
Ficksburg			3.5
Harrismith			6.0
Heilbron	35	16	2.5
Hoopstad			
Kroonstad			21.0
Lindley			
Modderpoort			
Parys			10.5
Vrede	31	12	
Wepener			
Winburg			
Zastron			
S.W.A. and Protectorates en Protektorate			
Gobabis	34	20	
Keetmanshoop	34	18	
Luderitz	22	14	
Ondongua			
Swakopmund	19	15	
Tsumeb	32	20	
Windhoek	32	17	
Francistown			
Gaberones	35	16	3.9
Mahalapye	34	19	
Maun			
Tsabong	34	18	1.0
Ghanzi			
Mbabane			
Stegi			

SYNOPTIC WEATHER MAP 1200 GMT. — 1400 SAST. SINOPTIESE WEERKAART

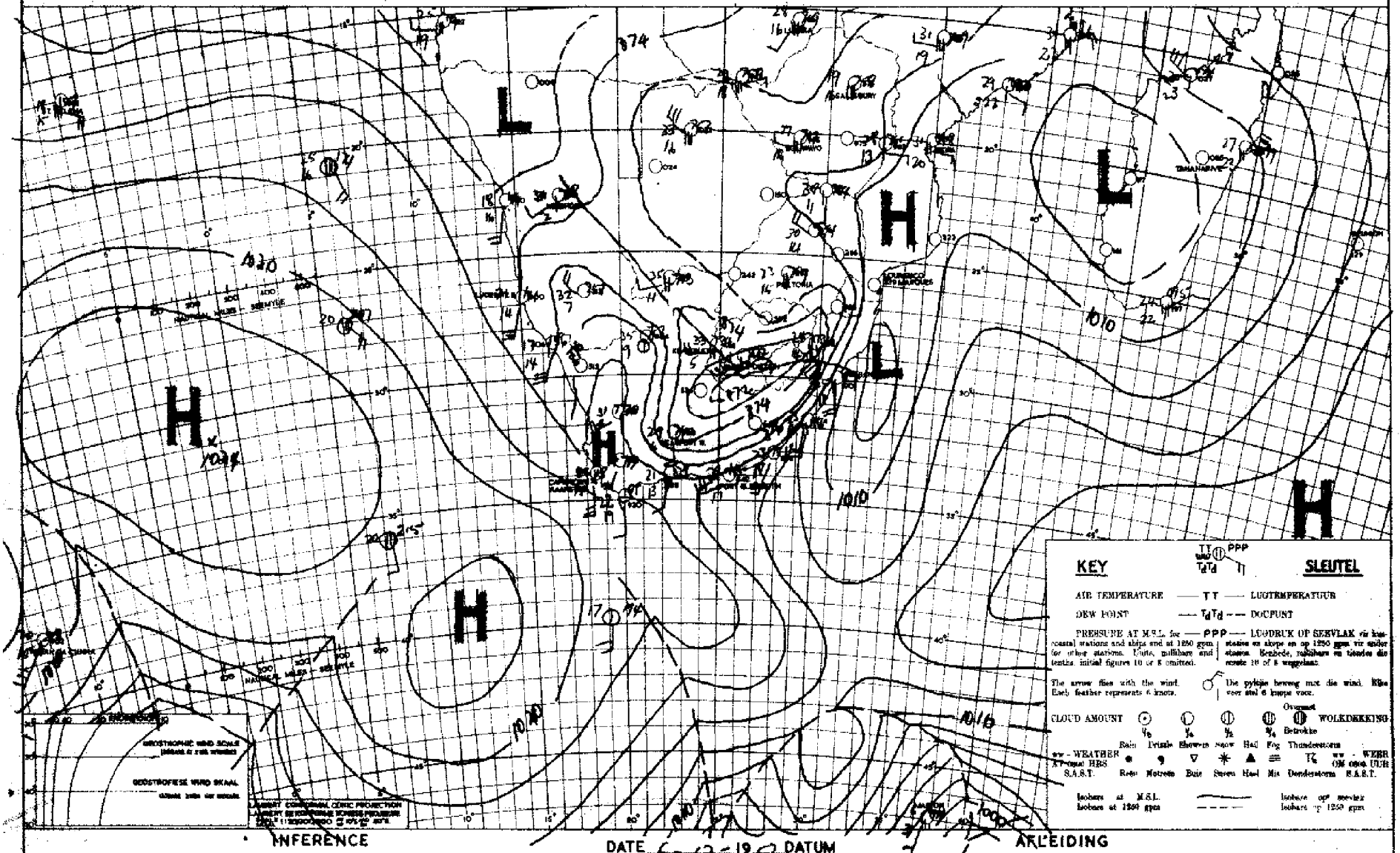

INFERENCE DATE 6-12-1952 DATUM AFLEIDING

A MINOR HIGH PRESSURE CELL IS APPROACHING THE E. COAST FROM THE S.W. AND AN E. STREAM OF AIR IS EXPECTED TO ENTER THE TVL. TOMORROW EVENING. APART FROM THE THUNDERSTORM OVER THE TVL. & FREE STATE, THE WEATHER ELSEWHERE WILL BE SETTLED.

'N KLEIN HOOGDRUK SISTEEM NADER DIE O.KUS VANUIT DIE S.W. EN 'N STROOM LUG VANUIT DIE O.SAL TVL. TEEN MORE AAND BINNESTROOM MET UITSONDERING VAN DONDERSTORMS OOR TVL. EN VRYSTAAT IS DIE WEER OOR DIE RES VAN DIE UNIE BESTENDIG

DAAGLIKSE WEERBULLETIN

WEERBURO : WEATHER BUREAU

DEPT. VAN VERVOER : DEPT. OF TRANSPORT

DAILY WEATHER BULLETIN

Maksimum en Minimum Temperature °C en Reënval xxxxx vir die Etmaal wat om 0800 (SAST) eindig op millimeters

Maximum and Minimum Temperatures °C and Rainfall xxxxx 24 hours ending at 0800 (SAST) on millimetres.

8 : 12 : 1952.

TRANSVAAL.	Max.	Min.	Rvl.
Barberton			
Bethal			
Chester			
xEnsimus Creey	30	12	43.7
Ermelo	22	16	
Joubert Park			
Komatipoort	28	20	5.5
Kroondal			
Leeuwdoornstad			
Lichtenburg			
Louis Trichardt			
Marnitz			
Middelburg			
Loskop			
Nelspruit			
Nylstroom	30	15	2.6
Palmietfontein	27	16	001
Pietersburg			
Piet Retief			
Pelgrimsrus			
Potchefstroom			
Pretoria W.B.			
Pretoriuskop			
Standerton			
Thabazimbi			
Vaalwater			
Watervalboven			
Wolmaransstad			
Zeerust	31	17	0.90
Witbank			
KAAP - CAPE			
Alexanderbaai	20	16	0.01
Aberdeen			
Andelusia			
Beaufort-Wes	31	16	
Cala			

CAPE - KAAP	Max.	Min.	Rfl.
Calitzdorp			
Calvinia	32	10	
Cape Agulhas	22	16	
Cape Columbine	19	14	
Cape St. Francis	21	16	
Carnarvon			
Cradock			
De Aar	33	13	
Dordrecht	25	12	
East London	23	17	10.6
Elsenburg			
Flagstaff			
Fraserburg	31	15	
Garies			
George	23	14	
Graaff Reinet	30	16	
Grahamstown			
Idutywa			
Jansenville			
Kenhardt	36	20	
Kentani			
Kimberley	34	20	0.1
Kingwilliamstown	21	14	0.6
Klaver	30	15	.1
Kowie			
Kuruman			
Lake Mentz			
Lovedale			
Maclear			21.6
Mafeking			
Matatiele	29	16	
Matroosberg	29	12	
Middelburg	19	17	
Mossel Bay			
Malmesbury			
O'okiep			
Orange River	35	20	
Pofadder	34	15	
Port Elizabeth	23	15	

KAAP - CAPE	Max.	Min.	Rfl.
Port St. Johns	24	19	0.1
Postmasburg			
Piquetberg			
Prieska			
Prince Albert			
Queenstown			
Riversdale	26	16	
Somerset-oos	27	14	
Springfontein	21	14	1.5
Steynsburg			
Stormsrivier			
Sutherland			
Swellendam			
Umtata	26	15	
Upington	38	20	
van Wyksvlei			
Victoria-Wes	xx	14	
Vryburg	35	18	0.6
Williston			
Willowmore	28	12	
Wingfield			
Venterstad			
NATAL.			
Kaap St. Lucia	28	20	
Dundee			
Durban	24	20	0.5
Estcourt	23	15	0.5
Himeville			
Ladysmith	24	15	0.1
Melmoth	22	15	
M'kuzi			
Newcastle	25	13	
Pietermaritzburg			
Port Shepstone	25	21	
Seven Oaks			
Vryheid			

O.F.S. - O.V.S.	Max.	Min.	Rfl.
Bethlehem	27	10	2.0
Bethulie	31	18	0.1
Bloemfontein	32	17	
Frankfort	31	19	
Ficksburg			
Harrismith			
Heilbron			
Hoopstad	34	20	
Kroonstad	32	12	23.0
Lindley			
Modderpoort			
Parys			
Vrede	31	18	0.1
Wepener			
Winburg			
Zastron			
S.W.A. and Protectorates en Protektorate			
Gobabis	36	23	
Keetmanshoop	26	16	
Luderitz			
Ondongua	36	21	1.0
Swakopmund	19	16	
Tsumeb	34	19	0.2
Windhoek	33	17	
Francistown			
Gaberones	34	17	9.7
Mahalapye	36	19	11.9
Maun			
Tsabong	38	17	
Mbabane			
Stegi			

SYNOPTIC WEATHER MAP 12.00 GMT. — 1400 SAST. SINOPTIESE WEERKAART

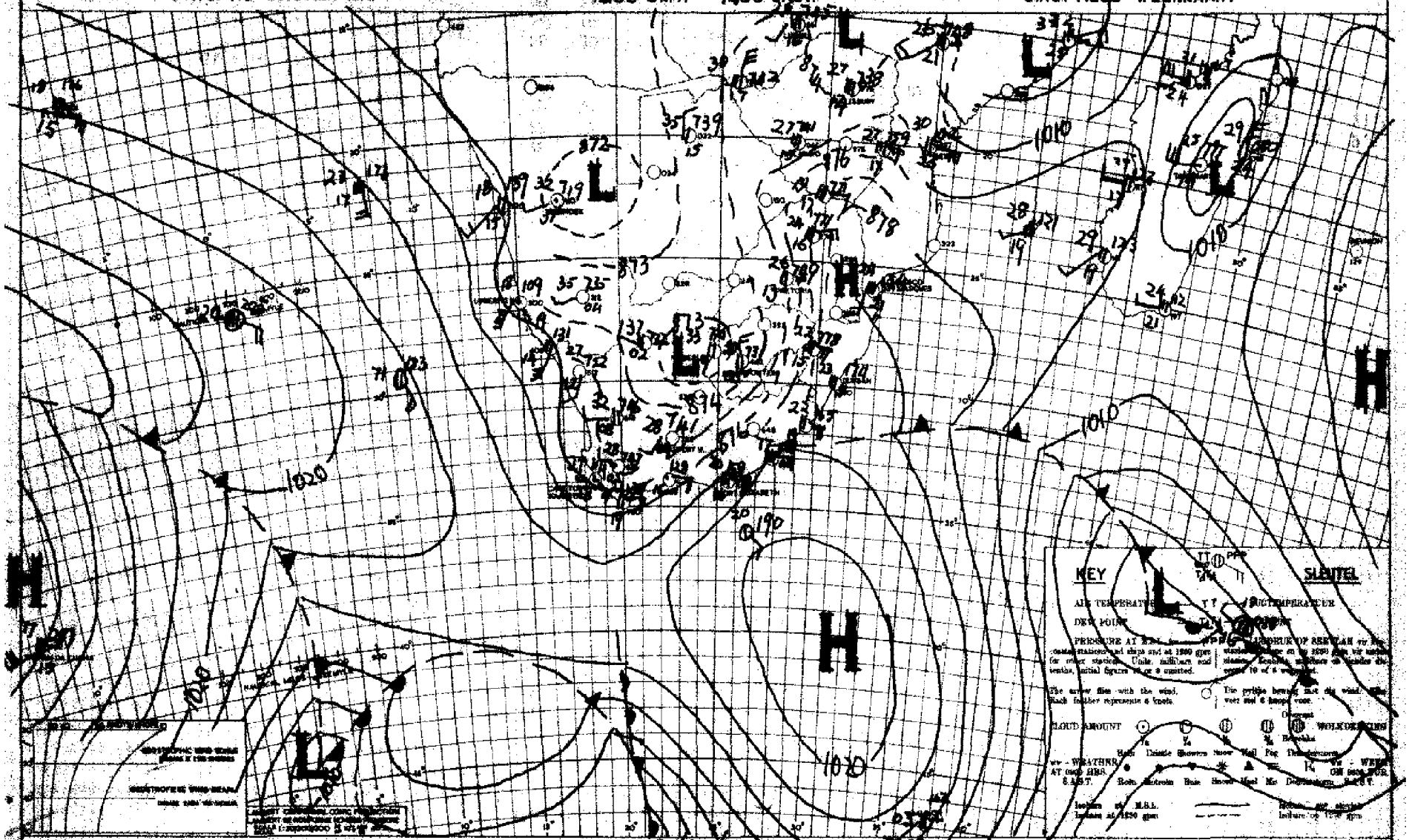

INFERENCE DATE 7/12/1952 DATUM AFLEIDING

THE PRESSURE PATTERNS ARE ARRANGING THEMSELVES IN SUCH A WAY AS TO INCREASE THE FLOW OF MOIST AIR SOUTHWARDS ACROSS THE EASTERN HALF OF THE UNION OVER THESE PARTS AFTERNOON THUNDERSTORMS WILL INCREASE.

DIE DRUKPATRONE RANGSKIK HULSELF IN SO 'N MANIER DAT DIE STROMING VAN VOGTIGE LUG IN DIE ONDERSTE LAE OOR DIE OOSTELIKE HELFTE VAN DIE UNIE VERSTERK SAL WORD OOR HIERDIE DELE SAL NAMIDDAG DONDERSTORMS TOENEEM.

DAAGLIKSE WEERBULLETIN

WEERBURO : WEATHER BUREAU

DEPT. VAN VERVOER : DEPT. OF TRANSPORT

DAILY WEATHER BULLETIN

Maksimum en Minimum Temperature °C en Reënval Millimeters vir die 24uur wat om 0800 (SAST) eindig op

Maximum and Minimum Temperatures °C and Rainfall Millimetres 24 hours ending at 0800 (SAST) on

9.t.12.t 195..2....

TRANSVAAL.	Max.	Min.	Rvl.
Barberton			
Bethal			
Chester			
Delmas			
Ermelo	25	15	
Joubert Park	24	13	7.2
Komatipoort			
Kroondal			
Leeuwdoornstad			
Lichtenburg			
GREQY			
Louis Trichardt			
Marnitz			
Middelburg			
Loskop			
Nelspruit	29	17	
Nylstroom	31	16	
Palmietfontein	26	14	13.7
Pietersburg			
Piet Retief			
Pelgrimsrus	26	14	
Potchefstroom			
Pretoria W.B.	27	17	
Pretoriuskop			
Standerton			
Thabazimbi	28	21	
Vaalwater			
Watervalboven	29	15	
Wolmaransstad			
Zeerust			
Witbank			
KAAP - CAPE			
Alexanderbaai	22	15	
Aberdeen			
Andrlusia			
Beaufort-Wes	34	15	
Cala			

CAPE - KAAP	Max.	Min.	Rfl.
Calitzdorp			
Calvinia	25	11	
Cape Agulhas	22	13	4.6
Cape Columbine	22	63	
Cape St. Francis	21	17	
Carnarvon			
Cradock			
De Aar	35	12	
Dordrecht	31	12	
East London	26	17	
Elsenburg			
Flagstaff			
Fraserburg			
Garies	30	20	
George	22	14	0.2
Graaff Reinet	35	16	
Grahamstown			
Idutywa			
Jansenville			
Kenhardt			
Kentani			
Kimberley	36	17	6.2
Kingwilliamstown	30	15	0.3
Klaver			
Kowie			
Kuruman			
Lake Mentz			
Lovedale			
Maclear			
Mafeking			
Matatiele			
Matroosberg	26	10	
Middelburg			
Mossel Bay	22	16	
Malmesbury			
O'okiep			
Orange River	34	10	
Pofadder	30	09	
Port Elizabeth	27	17	

KAAP - CAPE	Max.	Min.	Rvl.
Port St. Johns	23	18	4.5
Postmasburg	34	17	
Piquetberg			
Prieska	37	18	
Prince Albert			
Queenstown	30	12	
Riversdale	26	13	
Somerset-oos	35	15	
Springfontein	31	15	1.1
Steynsburg			
Stormerivier			
Sutherland			
Swellendam			
Umtata	31	15	
Upington	36	13	
van Wyksvlei			
Victoria-Wes	XX	12	
Vryburg	33	17	9.0
Williston			
Willowmore	34	14	
Wingfield	23	14	0.2
Venterstad			
NATAL.			
Kaap St. Lucia	26	22	
Dundee			
Durban	27	22	3.3
Estcourt			
Himeville			
Ladysmith	23	19	
Melmoth	31	13	
M'kuzi			
Newcastle	30	17	3.5
Pietermaritsburg			
Port Shepstone	25	19	9.0
Seven Oaks			
Vryheid			

O.F.S. - O.V.S.	Max.	Min.	Rfl.
Bethlehem			
Bethulie	32	18	3.0
Bloemfontein	35	15	1.9
Frankfort	33	17	0.1
Ficksburg			
Harrismith			
Heilbron			
Hoopstad			
Kroonstad	30	16	14.[illegible]
Lindley			
Modderpoort			
Parys			
Vrede			
Wepener	32	16	0.1
Winburg			
Zastron			
S.W.A. and Protectorates en Protektorate			
Gobabis	34	22	
Keetmanshoop	34	10	
Ludaritz	20	14	
Ondongua			
Swakopmund	19	14	
Tsumeb	33	19	
Windhoek	31	18	
Francistown			
Gaberones			
Mahalapye	31	19	
Maun	31	21	
Tsabong			
BREMERSDORP			
Stegi			

SYNOPTIC WEATHER MAP 1200 GMT. — 1400 SAST. SINOPTIESE WEERKAART

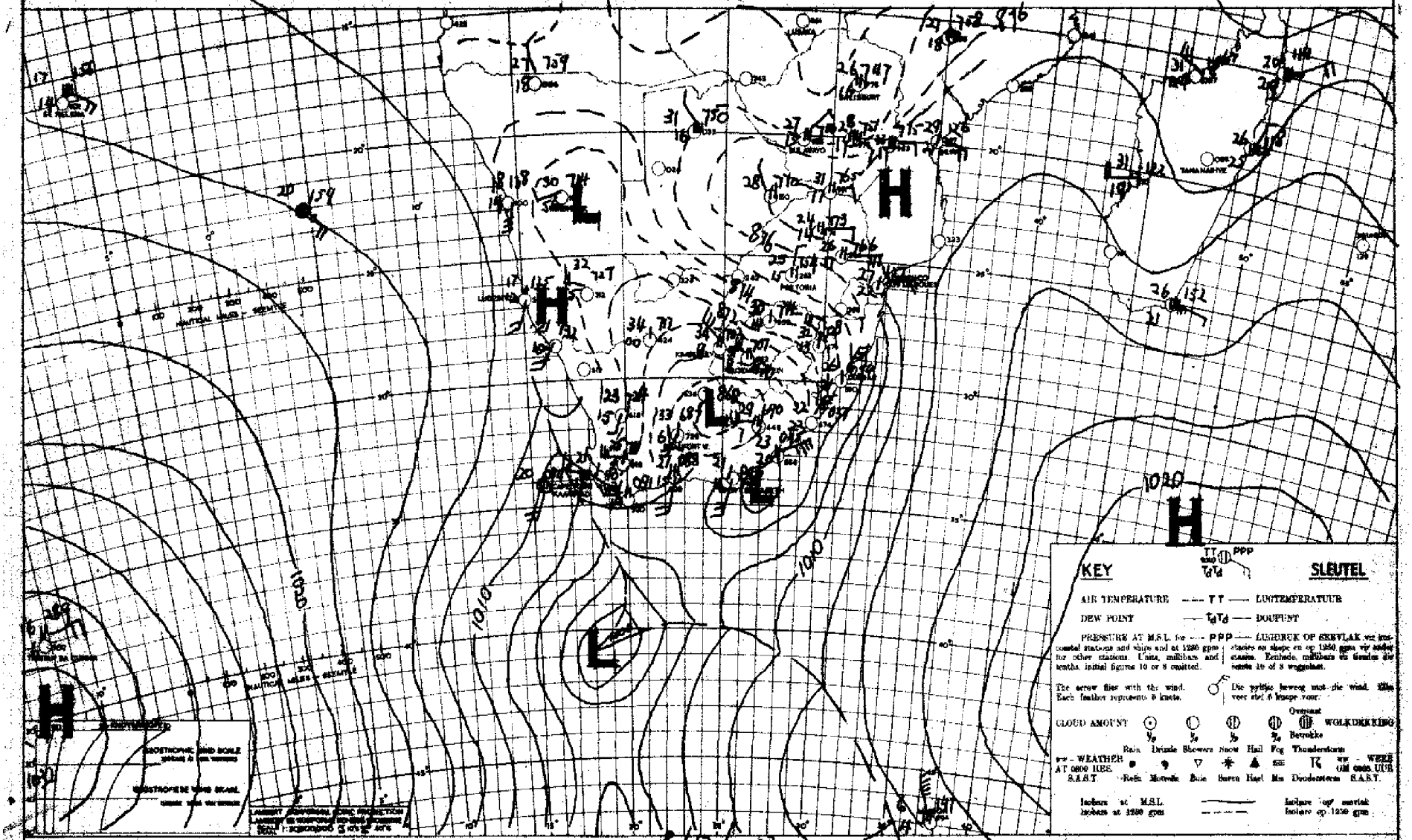

INFERENCE

A major anticyclone is approaching the Union from the Southwest & is expected to dominate the larger part of the Union thunderstorms will recur over the eastern half of the union tomorrow but over the western half the weath. will be fine & settled.

DATE 8/12/52 DATUM

AFLEIDING

'n hoogdruk sisteem van groot omvang nader die Unie vanuit die Suidwestelike & dit word verwag dat hierdie sisteem die uloei van lug oor die Unie geheel & al sal beïnvloed donderstorms sal nog oor die oostelike helfte van die Unie voorkom maar oor die westelike helfte sal die weer bestendig wees.

DAAGLIKSE WEERBULLETIN

WEERBURO : WEATHER BUREAU

DEPT. VAN VERVOER : DEPT. OF TRANSPORT

DAILY WEATHER BULLETIN

Maksimum en Minimum Temperature °C en Reënval
Millimeters vir die Etmaal wat om 0800 (SAST) eindig op

Maximum and Minimum Temperatures °C and Rainfall
Millimetres 24 hours ending at 0800 (SAST) on

10.12.1962.

TRANSVAAL.	Max.	Min.	Rvl.
Barberton			
Bethal			1.6
Chester			
Delmas			
Ermelo	27	14	6.7
Joubert Park	27	14	6.0
Komatipoort	38	20	1.32
Kroondal			
Leeuwdoornstad			
Lichtenburg			
Louis Trichardt			
Marnitz			
Middelburg			
Loskop	34	22	1.1
Nelspruit	31	19	18.5
Nylstroom			
Palmietfontein	27	20	10.5
Pietersburg	30	19	
Piet Retief			
Pelgrimsrus	31	17	0.2
Potchefstroom			
Pretoria W.B.	29	17	0.18
Pretoriuskop			
Standerton			
Thabazimbi	32	21	
Vaalwater			
Waterval-boven	32	15	1.75
Wolmaransstad			
Zeerust	31	17	1.6
Witbank			
KAAP - CAPE			
Alexanderbaai	23	11	
Aberdeen			
Andalusia			
Beaufort-Wes	26.	8	
Cala			

CAPE - KAAP	Max.	Min.	Rfl.
Calitzdorp			
Calvinia	21	8	
Cape Agulhas	20	14	
Cape Columbine	18	11	
Cape St. Francis	19	15	
Carnarvon			
Cradock			
De Aar	29	8	
Dordrecht	27	6	
East London	22	14	
Elsenburg			
Flagstaff			
Fraserburg			
Gariep	21	9	
George	20	12	
Graaff Reinet	27	12	
Grahamstown			
Idutywa			
Jansenville			
Kenhardt	28	14	
Kentani			
Kimberley	31	13	
Kingwilliamstown	21	9	
Klaver	22	13	
Kowie			
Kuruman			
Lake Mentz			
Lovedale			
Maclear			
Mafeking			
Matatiele			
Matroosberg	18	4	
Middelburg	27	6	
Mossel Bay	20	14	
Malmesbury			
O'okiep			
Orange River	31	11	
Pofadder	24	9	
Port Elizabeth	21	12	0.9

KAAP - CAPE	Max.	Min.	Rvl.
Port St. Johns	23	18	4.0
Postmasburg	28	15	
Piquetberg			
Prieska	29	13	
Prince Albert			
Queenstown	28	6	
Riversdale	22	13	
Somerset-oos	26	8	
Springfontein	27	8	8.0
Steynsburg			
Stormsrivier			
Sutherland			
Swellendam			
Umtata	23	11	
Upington	29	13	
van Wyksvlei			
Victoria-Wes	27	6	
Vryburg	33	12	
Williston			
Willowmore	20	6	
Wingfield	21	13	
Venterstad			
NATAL.			
Kaap St. Lucia			
Dundee			
Durban	25	18	4.2
Estcourt	32	12	1.9
Himeville			
Ladysmith	32	13	6.3
Melmoth	33	12	7.9
M'kuzi			
Newcastle	31	14	6.1
Pietermaritzburg			
Port Shepstone	23	17	2.0
Seven Oaks			
Vryheid			

O.F.S. - O.V.S.	Max.	Min.	Rfl.
Bethlehem	25	12	24.0
Bethulie	31	15	
Bloemfontein	28	12	
Fauresmith	29	11	
Ficksburg			
Harrismith			
Heilbron			
Hoopstad	33	15	2.65
Kroonstad			
Lindley			
Modderpoort			
Parys			
Vrede	24	11	12.0
Wepener			
Winburg			
Zastron			
S.W.A. and Protectorates en Protektorate			
Gobabis	31	16	
Keetmanshoop	29	13	
Luderitz	24	11	
Ondongua			
Swakopmund	18	12	
Tsumeb	31	19	
Windhoek	29	16	
Francistown			
Gaberones			
Mahalapye	33	19	7.7
Maun	32	21	5.3
Tsabong			
Mbabane			
Stegi			

SYNOPTIC WEATHER MAP — 1200 GMT. — 1400 SAST. — SINOPTIESE WEERKAART

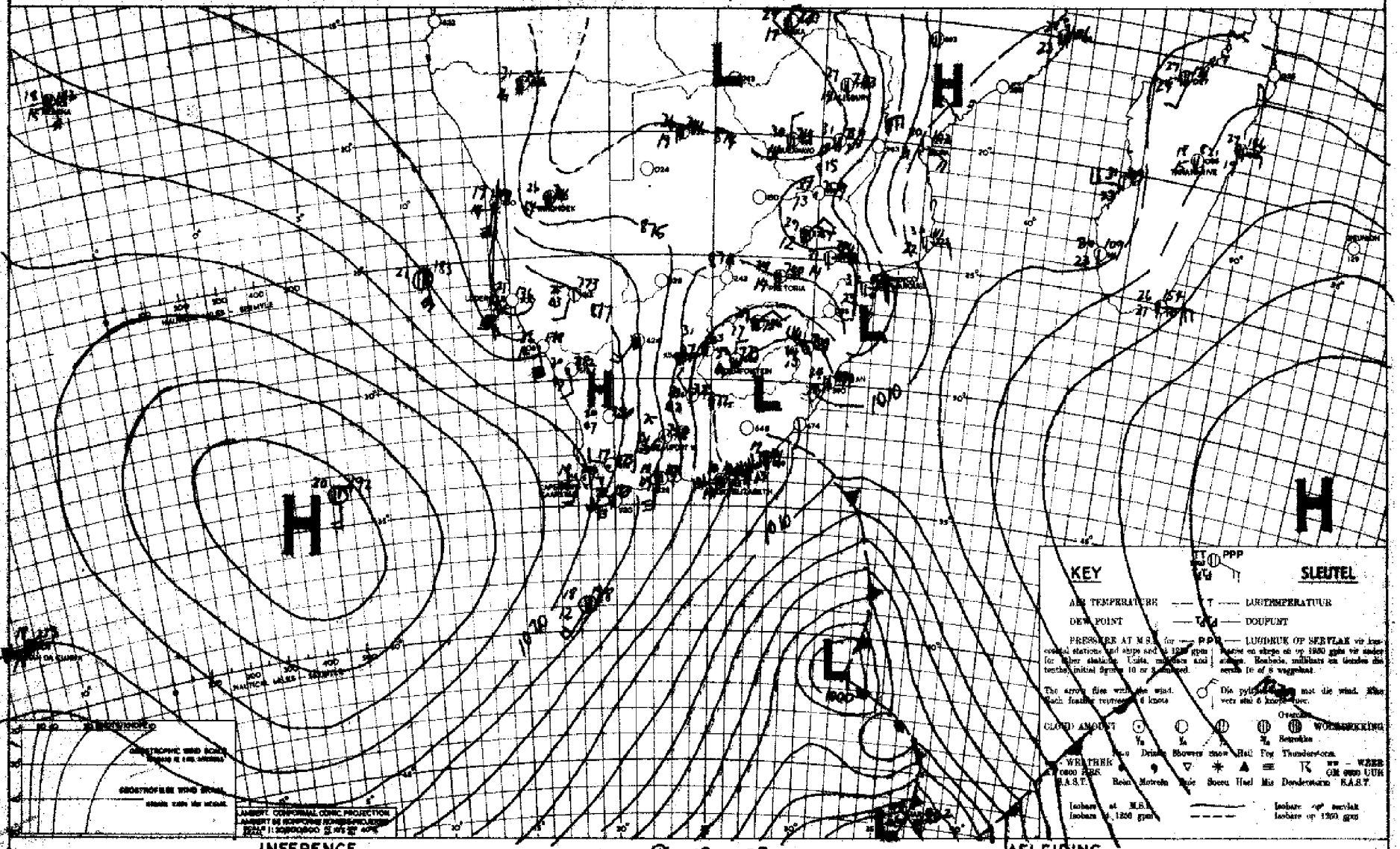

INFERENCE

DATE 9-12-1952 DATUM

A TROUGH OF LOW PRESSURE HAS DEVELOPED OVER THE INTERIOR WITH COOLER DRY AIR FLOWING N.W. OVER THE W. PARTS OF THE UNION & SWA. OVER THE E. AREA THE N. TO N.W. CIRCULATION IS MOIST & THUNDERY SHOWERS WILL DEVELOP. THE HIGH SPREADING E. ALONG THE COAST WILL CAUSE CLOUDY WEATHER TO MOVE COASTWISE TO NATAL.

AFLEIDING

'N TROG VAN LAGE DRUK HET OOR DIE BINNELAND ONTWIKKEL MET KOELER DROE LUG VLOEI N.W. OOR DIE W. DELE VAN DIE UNIE EN SWA. OOR DIE O. DELE IS DIE N. TOT N.W. SIRKULASIE VOCHTIG EN DONDERBUIE SAL VOORKOM. DIE HOOGDRUK SISTEEM WAT O. LANGS DIE KUS INSTOOT SAL BEWOLKTE WEER OOR DIE KUSSTREKKE NA NATAL LAAT UITBREI.

DAAGLIKSE WEERBULLETIN

WEERBURO : WEATHER BUREAU
DEPT. VAN VERVOER : DEPT. OF TRANSPORT

DAILY WEATHER BULLETIN

Maksimum en Minimum Temperature °C en Reënval Millimeters vir die Etmaal wat om 0800 (SAST) eindig op

Maximum and Minimum Temperatures °C and Rainfall Millimetres 24 hours ending at 0800 (SAST) on

11 : 12 : 1982

TRANSVAAL	Max.	Min.	Rvl.
Barberton			
Bethal			
Chester			
Delmas			
Ermelo	17	09	
Joubert Park	24	12	30.6
Komatipoort			
Kroondal			
Leeuwdoornestad			
Lichtenburg			
Groey	22	15	34.0
Louis Trichardt			
Marnitz			
Middelburg			
Loskop			
Nelspruit	31	14	0.5
Nylstroom	31	14	38.5
Palmietfontein			
Pietersburg	26	51	1.4
Piet Retief			
Pelgrimsrus	18	11	0.7
Potchefstroom			
Pretoria W.B.	26	14	24.0
Pretoriuskop			
Standerton			
Thabazimbi	31	16	
Vaalwater			
Watervalboven	19	11	6.5
Wolmaransstad			
Zeerust			
Witbank			
KAAP - CAPE			
Alexanderbaai	25	12	
Aberdeen			
Andalusia			
Beaufort-Wes	25	10	
Cala			

CAPE - KAAP	Max.	Min.	Rfl.
Calitzdorp			
Calvinia	31	08	
Cape Agulhas	22	17	
Cape Columbine	19	11	
Cape St. Francis	20	16	
Carnarvon			
Cradock			
De Aar	29	12	
Dordrecht	20	8	
East London	21	15	
Elsenburg			
Flagstaff			
Fraserburg	25	10	
Garies	33	10	
George	20	10	
Graaff Reinet	25	15	
Grahamstown			
Idutywa			
Jansenville			
Kenhardt	32	15	
Kentani			
Kimberley	31	17	
Kingwilliamstown	21	12	
Klaver	23	12	
Kowie			
Kuruman			
Lake Mentz			
Lovedale			
Maclear			
Mafeking			
Matatiele			
Matroosberg	24	07	
Middelburg	23	05	
Mossel Bay	21	16	
Malmesbury			
O'okiep			
Orange River			
Pofadder	29	15	
Port Elizabeth	21	14	

KAAP - CAPE	Max.	Min.	Rvl.
Port St. Johns	22	17	
Postmasburg	31	19	
Piquetberg			
Prieska	30	17	
Prince Albert			
Queenstown	22	8	
Riversdale	24	13	
Somerset-oos	24	10	
Springfontein	17	10	
Steynsburg			
Stormsrivier			
Sutherland			
Swellendam			
Umtata	22	13	
Upington	32	14	
van Wyksvlei			
Victoria-Wes	26	01	
Vryburg	32	18	
Williston			
Willowmore	24	10	
Wingfield	24	15	
Venterstad			
NATAL			
Kaap St. Lucia	22	17	5.0
Dundee			
Durban	23	17	
Estcourt	17	11	0.6
Himeville			
Ladysmith	15	12	
Melmoth	19	12	3.3
M'kuzi			
Newcastle	15	11	01.2
Pietermaritzburg			
Port Shepstone	22	18	
Seven Oaks			
Vryheid			

O.F.S. - O.V.S.	Max.	Min.	Rfl.
Bethlehem	26	11	
Bethulie	29	10	
Bloemfontein	29	14	
Fauresmith	29	16	
Ficksburg			
Harrismith			
Heilbron			
Hoopstad	28	15	
Kroonstad	26	16	4.0
Lindley			
Modderpoort			
Parys			
Vrede			
Wepener	29	15	11.2
Winburg			
Zastron			
S.W.A. and Protectorates en Protektorate			
Gobabis	33	20	
Keetmanshoop	32	20	
Luderitz	20	12	
Ondongua	36	19	
Swakopmund	18	13	
Tsumeb	34	19	2.0
Windhoek	32	17	
Francistown			
Gaberones			
Mahalapye			
Maun	30	21	
Tsabong			
Mbabane			
Stegi			

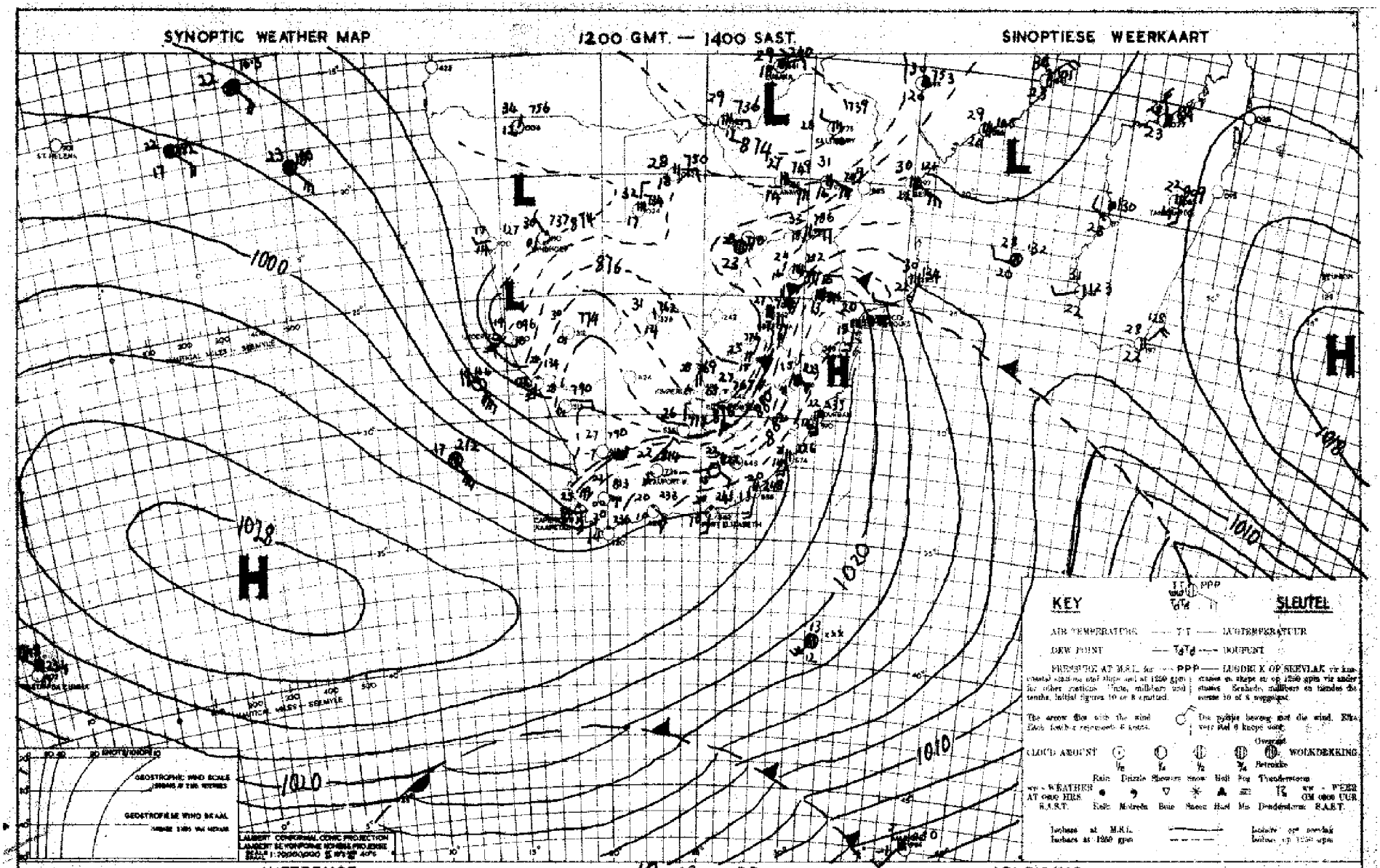

INFERENCE

DATE 10-12-1952 DATUM

koel vochtige lug beweeg westwaarts oor natal & Transvaal en sal mêre tot oor die Vrystaat en noord-Kaapland beweeg die druk sal daal langs die sudwestkus & die wind sal mêre noord waai oor die binneland donderweerstoestande sal oordie vry staat noord-kaapland & sud-wes transvaal ontwikkel & oor die res van transvaal & natal sal dit ook bewolk wees maar mooi weer oor die Kaapprovinsie

AFLEIDING

cool humid air is flowing westwards over transvaal & natal & this air will spread to the Free State & northern cape tomorrow pressure is falling along the Southwest coast & winds will be northerly over the interior thunder conditions will develop over the free Stat, northern Cape & S&S Transvaal & it will also be cloudy over Natal & the remainder of Transvaal but fair over the cape province.

DAAGLIKSE WEERBULLETIN

WEERBURO : WEATHER BUREAU

DEPT. VAN VERVOER : DEPT. OF TRANSPORT

DAILY WEATHER BULLETIN

Maksimum en Minimum Temperature °C en Reënval Millimeters vir die Etmaal wat om 0800 (SAST) eindig op

Maximum and Minimum Temperatures °C and Rainfall Millimetres 24 hours ending at 0800 (SAST) on

12 . 12 . 198.

TRANSVAAL.	Max.	Min.	Rvl.
Barberton			
Bethal			
Chester			
Delmas			
Ermelo	20	13	
Joubert Park			
Komatipoort	26	16	
Kroondal			
Leeuwdoornstad			
Lichtenburg			
Groey	23	13	
Louis Trichardt			
Marnitz			
Middelburg			
Loskop			
Nelspruit	22	14	
Nylstroom	23	13	
Palmietfontein	20	15	
Pietersburg	21	13	
Piet Retief			
Pelgrimsrus			
Potchefstroom			
Pretoria W.B.	21	13	
Pretoriuskop			
Standerton			
Thabazimbi	25	17	
Vaalwater			
Watervalboven			
Wolmaransstad			
Zeerust	26	17	
Witbank			
KAAP - CAPE			
Alexanderbaai	24	13	
Aberdeen			
Andelusia			
Beaufort-Wes	31	19	
Cala			

CAPE - KAAP	Max.	Min.	Rfl.
Calitzdorp			
Calvinia	33	12	
Cape Agulhas	22	16	
Cape Columbine	18	11	
Cape St. Francis	21	15	
Carnarvon			
Cradock			
De Aar	28	15	
Dordrecht	26	10	0.6
East London	25	18	
Elsenburg			
Flagstaff			
Fraserburg	31	04	
Garies	37	11	
George	24	12	
Graaff Reinet	30	16	
Grahamstown			
Idutywa			
Jansenville			
Kenhardt	35	17	
Kentani			
Kimberley	30	16	3.7
Kingwilliamstown	25	13	
Klaver	35	15	
Kowie			
Kuruman			
Lake Mentz			
Lovedale			
Maclear			
Mafeking			
Matatiele			
Matroosberg	29	10	
Middelburg			
Mossel Bay	21	17	
Malmesbury			
O'kiep			
Orange River	31	15	
Pofadder	34	20	
Port Elizabeth	24	14	

KAAP - CAPE	Max.	Min.	Rvl.
Port St. Johns	24	18	
Postmasburg			
Piquetberg			
Prieska			
Prince Albert			
Queenstown			
Riversdale	28	13	
Somerset-oos	30	13	
Springfontein	25	11	9.0
Steynsburg			
Stormerivier			
Sutherland			
Swellendam			
Umtata	25	15	
Upington	36	17	
van Wyksvlei			
Victoria-Wes	30	13	
Vryburg	32	19	
Williston	31	15	
Willowmore			
Wingfield	28	13	
Venterstad			
NATAL.			
Kaap St. Lucia	26	19	
Dundee			
Durban	24	15	
Estcourt	23	11	
Himeville			
Ladysmith	24	14	
Melmoth	21	14	
M'kuzi			
Newcastle	24	14	0.5
Pietermaritzburg			
Port Shepstone	23	17	
Seven Oaks			
Vryheid			

O.F.S. - O.V.S.	Max.	Min.	Rfl.
Bethlehem	29	15	17.5
Bethulie	28	10	0.6
Bloemfontein	25	13	0.7
Fauresmith			
Ficksburg			
Harrismith			
Heilbron			
Hoopstad			
Kroonstad	26	15	24.0
Lindley			
Modderpoort			
Parys			
Vrede			
Wepener	25	13	16.3
Winburg			
Zastron			
S.W.A. and Protectorates en Protektorate			
Gobabis	32	16	9.7
Keetmanshoop	36	22	
Luderitz	21	13	
Ondongua	33	20	
Swakopmund	17	14	
Tsumeb	30	18	0.3
Windhoek	32	16	12.0
Francistown			
Gaberones			
Mahalapye	25	17	
Maun	26	19	6.1
Tsabong			
Mbabane			
Stegi			

SYNOPTIC WEATHER MAP — 1200 GMT. — 1400 SAST. — SINOPTIESE WEERKAART

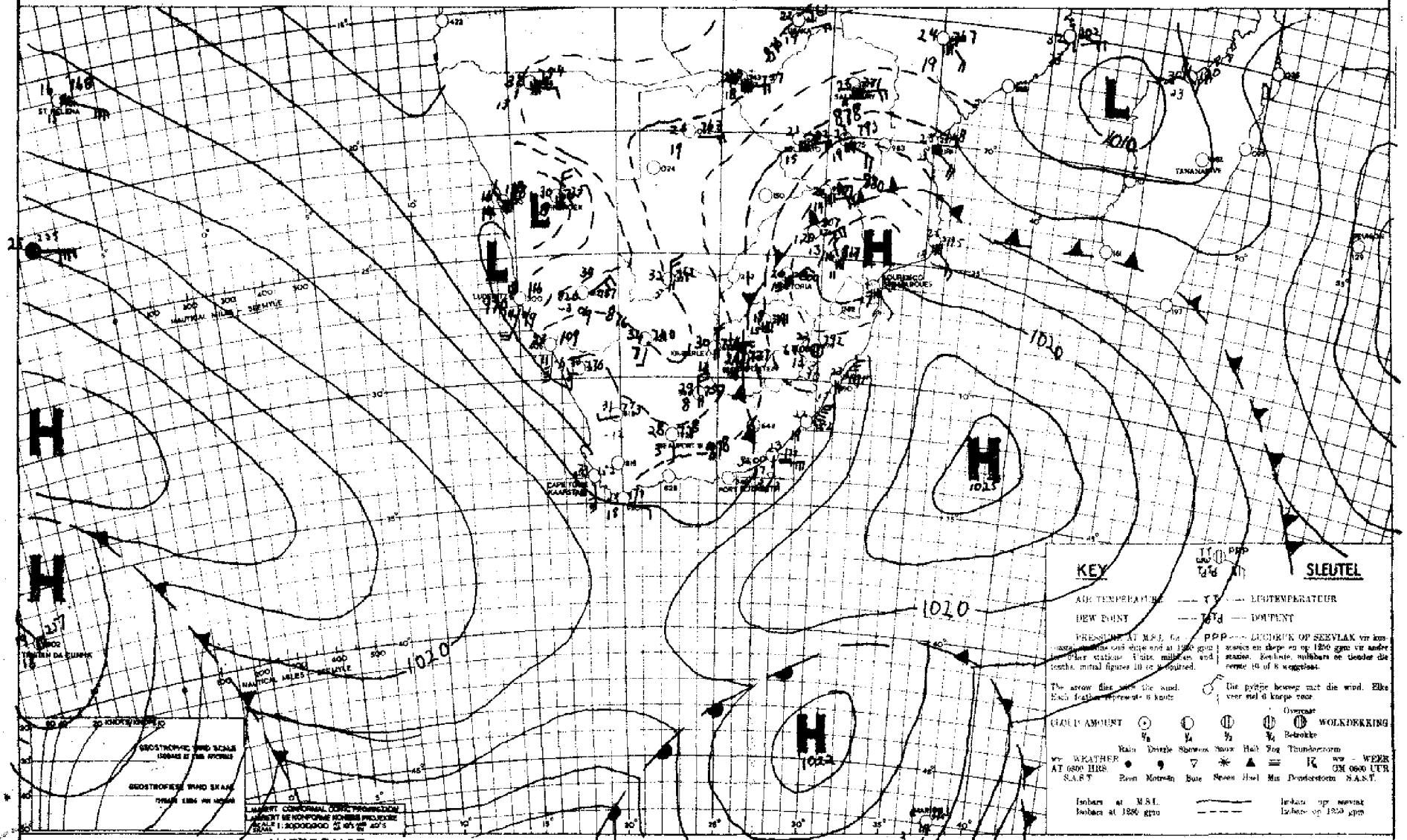

INFERENCE — DATE 11—12—1952 DATUM — AFLEIDING

cool air penetrated the transvaal from the Southeast as a result of this thunderstorm activity will be shifted to the central union over the western union the air is still dry but is gradually replaced by warm moist air from the north

koel lug het die transvaal vanuit die suidoste binnegedring die gevolg is dat die donderweersoestande nou meer na die sentrale dele van die unie verskuif word.
oor die westelike Unie is die lug nog droog maar word geleidelik verplaas deur warm vochtige lug vanuit die noorde

DAAGLIKSE WEERBULLETIN

WEERBURO : WEATHER BUREAU

DEPT. VAN VERVOER : DEPT. OF TRANSPORT

DAILY WEATHER BULLETIN

Maksimum en Minimum Temperature °C en Reënval Millimeters vir die Etmaal wat om 0800 (SAST) eindig op

Maximum and Minimum Temperatures °C and Rainfall Millimetres 24 hours ending at 0800 (SAST) on

13 . 12 . 1952

TRANSVAAL	Max.	Min.	Rvl.
Barberton			5.0
Bethal			
Chester			
Delmas			
Ermelo	27	13	0.2
Joubert Park	23	14	1.0
Komatipoort			
Kroondal	32	21	
Leeuwdoornestad			
Lichtenburg			
Louis Trichardt			
Marnitz			
Middelburg			
Loskop			
Nelspruit	29	18	9.5
Nylstroom	22	16	
Palmietfontein	24	13	10.3
Pietersburg	27	20	
Piet Retief			
Pelgrimsrus	27	17	6.5
Potchefstroom	27	15	0.3
Pretoria W.B.	25	15	6.9
Pretoriuskop			
Standerton			
Thabazimbi			
Vaalwater			
Watervalboven			
Wolmaransstad			
Zeerust			
Witbank			
KAAP - CAPE			
Alexanderbaai	22	14	
Aberdeen			
Andalusia			
Beaufort-Wes	31	14	11.7
Cala			

CAPE - KAAP	Max.	Min.	Rfl.
Calitzdorp			
Calvinia	31	15	
Cape Agulhas	21	17	01.0
Cape Columbine	18	12	
Cape St. Francis	20	17	0.1
Carnarvon			
Cradock			
De Aar	33	14	
Dordrecht	28	12	6.1
East London	25	17	1.2
Elsenburg			
Flagstaff			
Fraserburg	30	11	
Caries	29	12	
George	21	15	0.2
Graaff Reinet	29	16	
Grahamstown			
Idutywa			
Jansenville			
Kenhardt	37	22	
Kentani			
Kimberley	33	18	
Kingwilliamstown	26	14	3.0
Klaver			
Kowie			
Kuruman			11.8
Lake Mentz			
Lovedale			
Maclear			
Mafeking			
Matatiele			
Matroosberg	24	11	
Middelburg	31	13	
Mossel Bay	22	16.	1.5
Malmesbury			
O'okiep	81	14	
Orange River	36	19	
Pofadder	34	19	
Port Elizabeth	22	16	11.3

KAAP - CAPE	Max.	Min.	Rvl.
Port St. Johns	24	20	3.5
Postmasburg	32	17	
Piquetberg			
Prieska	37	20	
Prince Albert			
Queenstown	28	13	15.0
Riversdale	23	15	2.0
Somerset-oos	27	14	0.2
Springfontein	27	12	10.5
Steynsburg			
Stormarivier			
Sutherland			
Swellendam			
Umtata	29	15	8.0
Upington	37	21	
van Wyksvlei			
Victoria-Wes	32	12	
Vryburg	30	15	11.4
Williston	32	13	
Willowmore			
Wingfield	23	17	
Venterstad			
NATAL			
Kaap St. Lucia	26	20	
Dundee			2.0
Durban	26	20	1.3
Estcourt	29	19	9.8
Himeville			
Ladysmith			
Melmoth	28	17	4.0
M'kuzi			
Newcastle	31	16	01
Pietermaritzburg			7.5
Port Shepstone	24	20	0.2
Seven Oaks			
Vryheid			

O.F.S. - O.V.S.	Max.	Min.	Rfl.
Bethlehem	24	25	
Bethulie	32	15	
Bloemfontein	30	15	
Ficksburg	33	16	
Harrismith			
Heilbron			21.6
Hoopstad	29	16	7.0
Kroonstad			
Lindley			
Modderpoort			
Parys			
Vrede			2.3
Wepener	28	17	
Winburg			
Zastron			
S.W.A. and Protectorates en Protektorate			
Gobabis	29	16	
Keetmanshoop	34	20	0.1
Luderitz	22	13	
Ondongua	32	20	
Swakopmund	19	14	
Tsumeb	31	17	19.1
Windhoek	30	14	1.1
Francistown			
Gaberones			
Mahalapye			
Maun	25	18	12.2
Tsabong	89	59	1.2
Mbabane	27	18	1.5
Stegi			

SYNOPTIC WEATHER MAP — 1200 GMT. — 1400 SAST. — SINOPTIESE WEERKAART

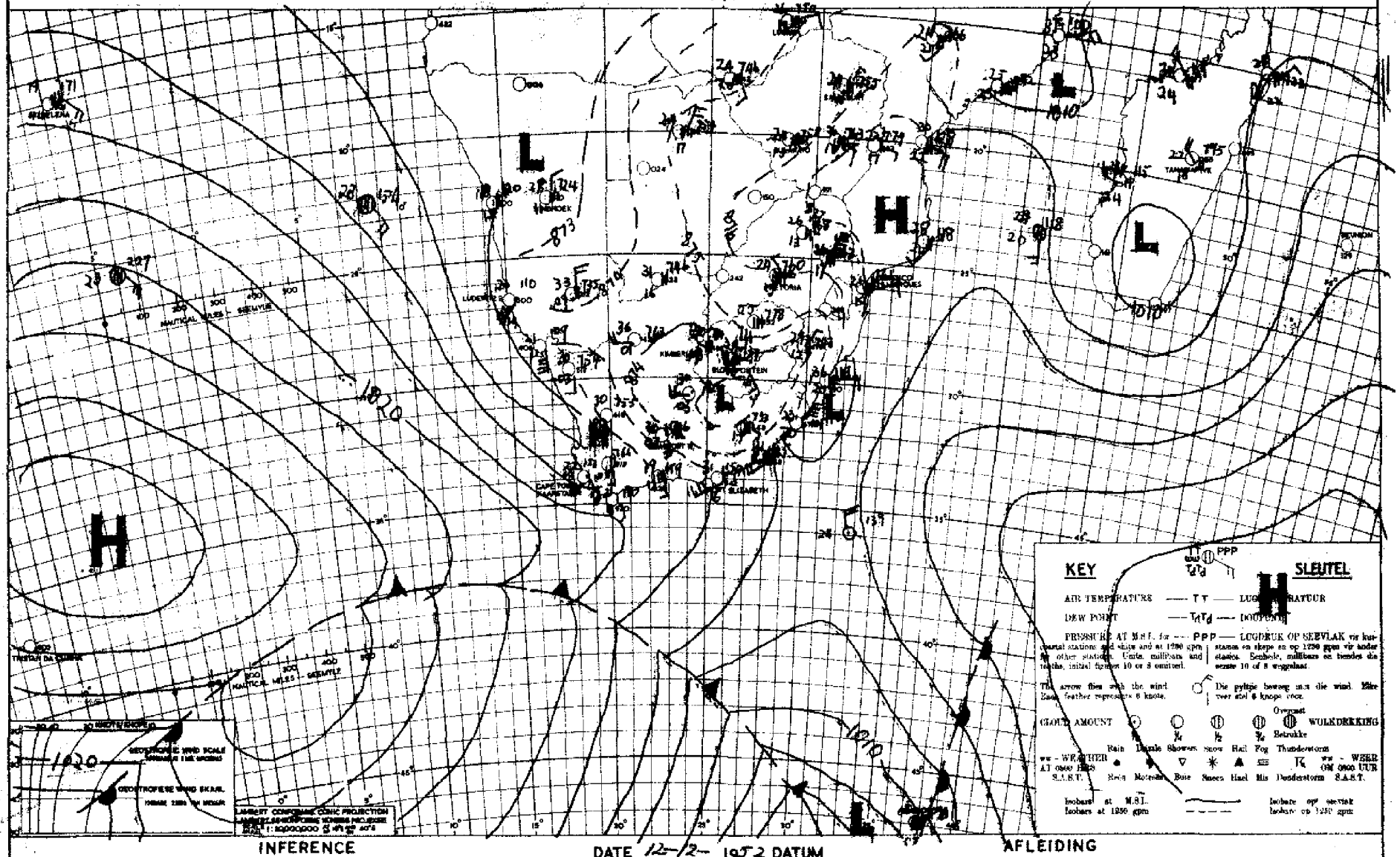

INFERENCE — DATE 12-12-1952 DATUM — AFLEIDING

a trough of low pressure which also extends into the upper atmosphere has developed over the interior. In the humid air flowing from the North across Transvaal East Cape, conditions will be favourable for rain & thundery showers.

'n trog van laedruk wat ook tot in die hoog strek het oor die binneland ontwikkel in die vochtige lug wat uit die noorde oor transvaal Natal Vrystaat noord- e oos kaapland stroom sal toestande gunstig wees vir reën & donderbuie.

DAAGLIKSE WEERBULLETIN

WEERBURO : WEATHER BUREAU

DEPT. VAN VERVOER : DEPT. OF TRANSPORT

DAILY WEATHER BULLETIN

Maksimum en Minimum Temperature °C en Reënval Millimeters vir die Etmaal wat om 0800 (SAST) eindig op

Maximum and Minimum Temperatures °C and Rainfall Millimetres 24 hours ending at 0800 (SAST) on

14 : 13 .... 1952 ....

TRANSVAAL	Max.	Min.	Rvl.
Barberton			
Bethal			
Chester			
Delmas			
Ermelo	16	12	11.5
Joubert Park			
Komatipoort			
Kroondal			
Leeuwdoornstad			
Lichtenburg			
Crecy	20	16	25.6
Louis Trichardt			
Marnitz			
Middelburg			
Loskop			
Nelspruit			
Nylstroom			
Palmietfontein	17	14	13.4
Pietersburg	21	16	20.9
Piet Retief			
Pelgrimsrus			
Potchefstroom			
Pretoria W.B.	18	14	27.5
Pretoriuskop			
Standerton			
Thabazimbi	24	17	14.0
Vaalwater			
Watervalboven			
Wolmaransstad			
Zeerust	19	16	3.0
Witbank			
KAAP - CAPE			
Alexanderbaai	20	16	
Aberdeen			
Andalusia			
Beaufort-Wes	26	14	8.0
Cala			

CAPE - KAAP	Max.	Min.	Rfl.
Calitzdorp			
Calvinia	32	17	
Cape Agulhas	22	16	1.2
Cape Columbine	19	12	
Cape St. Francis	22	18	
Carnarvon			
Cradock			
De Aar			
Dordrecht			
East London	22	17	5.8
Elsenburg			
Flagstaff			
Fraserburg			
Garies			
George	19	15	0.2
Graaff Reinet			
Grahamstown			
Idutywa			
Jansenville			
Kenhardt			
Kentani			
Kimberley	25	14	
Kingwilliamstown	17	15	5.2
Klaver			
Kowie			
Kuruman			
Lake Mentz			
Lovedale			
Maclear			
Mafeking			
Matatiele			
Matroosberg	24	14	
Middelburg	24	14	13.2
Mossel Bay	19	17	
Malmesbury			
O'okiep			
Orange River			
Pofadder			
Port Elizabeth	21	17	0.1

KAAP - CAPE	Max.	Min.	Rvl.
Port St. Johns	25	20	58.0
Postmasburg			
Piquetberg			
Prieska			
Prince Albert			
Queenstown			
Riversdale	20	16	
Somerset-oos	18	15	0.2
Springfontein			
Steynsburg			
Stormerivier			
Sutherland			
Swellendam			
Umtata			
Upington	33	20	0.8
van Wyksvlei			
Victoria-Wes	27	11	3.2
Vryburg			
Williston			
Willowmore			
Wingfield	29	18	
Venterstad			
NATAL			
Kaap St. Lucia	26	20	2.0
Dundee			
Durban	25	20	53.4
Estcourt			
Himeville			
Ladysmith	22	15	5.0
Melmoth	24	16	32.5
M'kuzi			
Newcastle	20	15	4.5
Pietermaritzburg			
Port Shepstone	27	20	44.5
Seven Oaks			
Vryheid			

O.F.S. - O.V.S.	Max.	Min.	Rfl.
Bethlehem			
Bethulie	26	13	
Bloemfontein	24	14	5.7
Fauresmith			
Ficksburg			
Harrismith			
Heilbron			
Hoopstad			
Kroonstad			
Lindley			
Modderpoort			
Parys			
Vrede			
Wepener	24	14	2.7
Winburg			
Zastron			
S.W.A. and Protectorates en Protektorate			
Gobabis	30	18	
Keetmanshoop	32	16	
Lüderitz	20	12	
Ondongua			
Swakopmund	18	14	
Tsumeb	20	19	3.6
Windhoek	30	16	
Francistown			
Gakerones			
Mahalapye			
Maun	23	20	
Tsebong			
Mbabane			
Stegi			

SYNOPTIC WEATHER MAP — 1200 GMT. — 1400 SAST. — SINOPTIESE WEERKAART

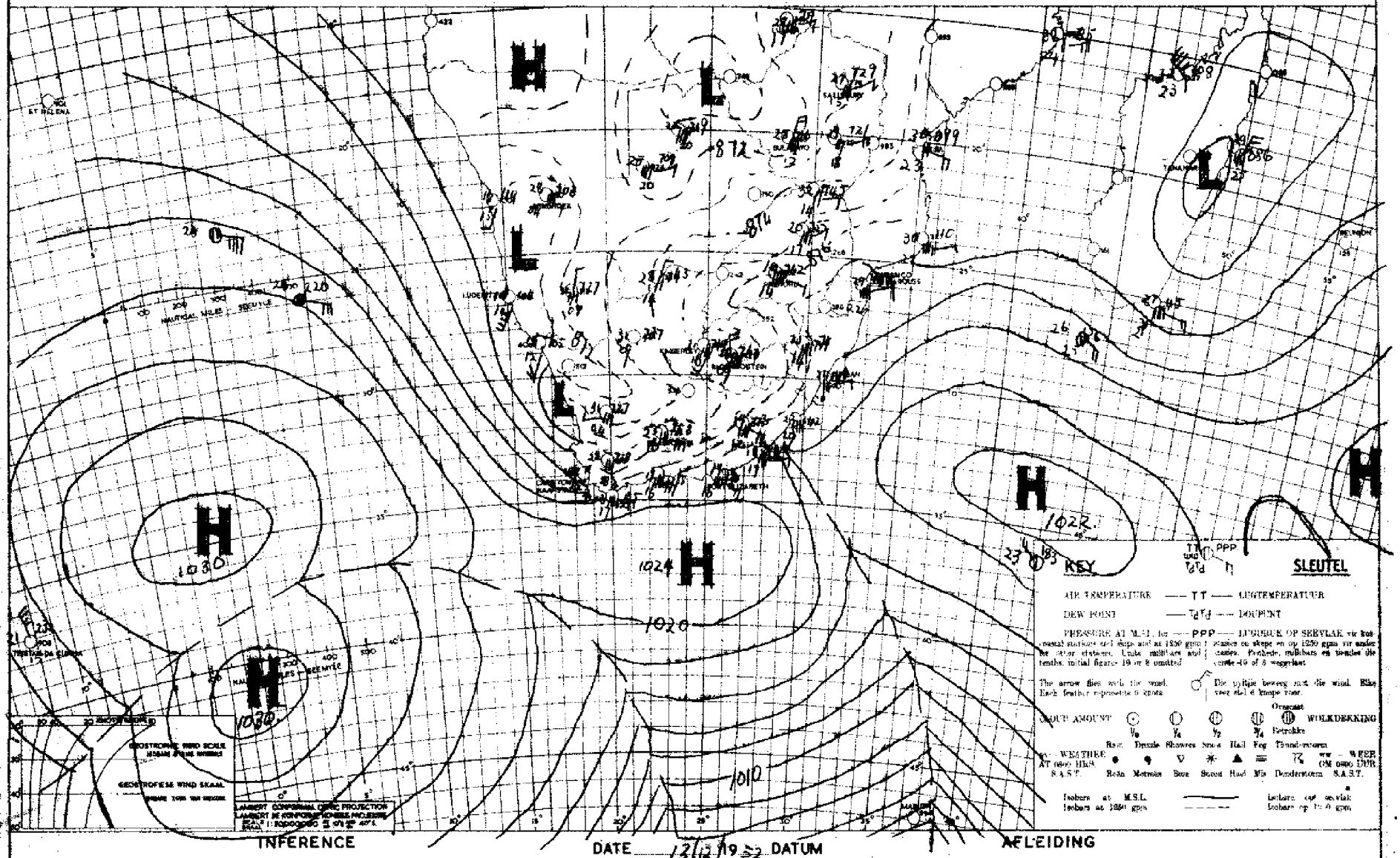

INFERENCE — DATE 13/12/1952 — DATUM — AFLEIDING

a small high pressure cell is working its way around the South and east coast the general weather conditions are however expected to remain unchanged.

'n klein hoogdruk sisteem beweeg langs die Suid & oostkus die algemene weerstoestande sal egter nie grootliks daardeur beïnvloed word nie.

DAAGLIKSE WEERBULLETIN

WEERBURO : WEATHER BUREAU

DEPT. VAN VERVOER : DEPT. OF TRANSPORT

DAILY WEATHER BULLETIN

Maksimum en Minimum Temperature °C en Reënval Millimeters vir die Etmaal wat om 0800 (SAST) eindig op

Maximum and Minimum Temperatures °C and Rainfall Millimetres 24 hours ending at 0800 (SAST) on

15 : 12 : 1968

TRANSVAAL	Max.	Min.	Rvl.
Barberton			
Bethal			
Chester			
Delmas			
Ermelo			
Joubert Park			
Komatipoort	26	21	14.0
Kroondal			
Leeuwdoornstad			
Lichtenburg			
Crecy	21	16	0.3
Louis Trichardt			
Marnitz			
Middelburg			
Loskop			
Nelspruit	22	17	8.0
Nylstroom	28	15	
Palmietfontein	18	15	12.5
Pietersburg	19	16	0.3
Piet Retief			
Pelgrimsrus	18	14	41.5
Potchefstroom			
Pretoria W.B.	18	15	6.0
Pretoriuskop			
Standerton			
Thabazimbi			
Vaalwater			
Watervalboven			
Wolmaransstad			
Zeerust			
Witbank			
KAAP - CAPE			
Alexanderbaai	31	19	
Aberdeen			
Andalusia			
Beaufort-Wes	29	14	15.6
Cala			

CAPE - KAAP	Max.	Min.	Rfl.
Calitzdorp			
Calvinia	30	15	8.5
Cape Agulhas	34	29	22.3
Cape Columbine	22	12	
Cape St. Francis	23	18	0.3
Carnarvon			
Cradock			
De Aar	31	14	
Dordrecht	22	12	16.5
East London	25	19	2.1
Elsenburg			
Flagstaff			
Fraserburg	30	14	
Garies	31	14	
George	24	15	2.7
Graaff Reinet	29	20	38.0
Grahamstown			
Idutywa			
Jansenville			
Kenhardt			
Kentani			
Kimberley	29	17	
Kingwilliamstown	23	16	0.4
Klaver	35	15	
Kowie			
Kuruman			
Lake Mentz			
Lovedale			
Maclear			
Mafeking			
Matatiele			
Matroosberg	21	13	6.0
Middelburg	27	14	23.3
Mossel Bay	24	15	27
Malmesbury			
O'okiep	30	12	
Orange River	31	20	
Pofadder			
Port Elizabeth	23	18	

KAAP - CAPE	Max.	Min.	Rvl.
Port St. Johns	26	21	
Postmasburg	30	18	
Piquetberg			
Prieska			
Prince Albert			
Queenstown	25	14	22.5
Riversdale	23	17	
Somerset-oos	25	16	3.4
Springfontein	20	13	0.6
Steynsburg			
Stormsrivier			
Sutherland			
Swellendam			
Umtata			
Upington	35	19	2.6
van Wyksvlei			
Victoria-Wes	30	14	0.3
Vryburg	28	17	
Williston			
Willowmore			
Wingfield	30	15	
Venterstad			
NATAL			
Kaap St. Lucia	26	21	20.5
Dundee			
Durban	24	20	1.5
Estcourt	24	15	34.0
Himeville			
Ladysmith	24	17	0.1
Melmoth	22	17	11.0
M'kuzi			
Newcastle	21	16	6.6
Pietermaritzburg			
Port Shepstone	24	21	1.7
Seven Oaks			
Vryheid			

O.F.S. - O.V.S.	Max.	Min.	Rfl.
Bethlehem			
Bethulie			
Bloemfontein	25	15	
Fauresmith	28	17	
Ficksburg			
Harrismith			
Heilbron			
Hoopstad	26	16	
Kroonstad			
Lindley			
Modderpoort			
Parys			
Vrede			
Wepener	26	17	
Winburg			
Zastron			
S.W.A. and Protectorates en Protektorate			
Gobabis	32	20	
Keetmanshoop	35	16	
Luderitz	17	13	
Ondongua	35	16	
Swakopmund	20	16	
Tsumeb	32	17	
Windhoek	31	12	
Francistown	26	18	18.5
Gaberones			
Mahalapye	21	18	3.9
Maun	30	20	
Tsabong			
Bremersdorp	21	16	10.9
Mbabane			
Stegi			

SYNOPTIC WEATHER MAP — 1200 GMT. — 1400 SAST. — SINOPTIESE WEERKAART

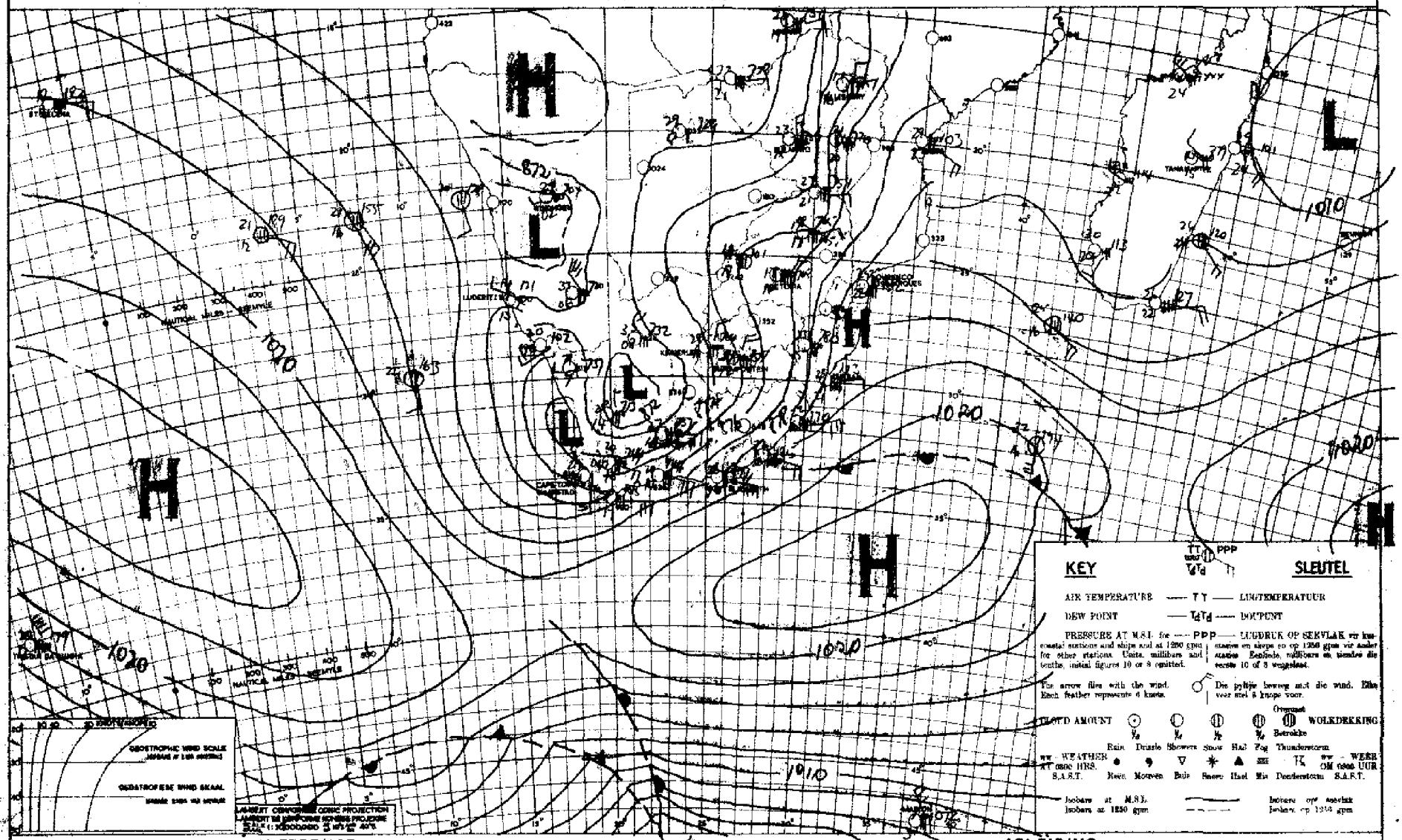

INFERENCE — DATE 14/12/16 — DATUM — AFLEIDING

PRESSURES ARE FALLING ALONG THE S.W. & S. COASTS AND THE COASTAL DEPRESSION ALONG THE W. COAST WILL MOVE TO THE S.E. COAST TOMORROW. THIS WILL CAUSE A PARTIAL CLEARANCE OVER TVL. & NATAL, BUT MORE LIGHT SHOWERS ARE LIKELY OVER THESE AREAS. THUNDER CONDITIONS WITH ISOLATED SHOWERS WITH ISOLATED SHOWERS WILL OCCUR OVER THE FREESTATE & INTERIOR O.RANGE.

DIE DRUK DAAL LANGS DIE S.W. EN S. KUS. EN DIE KUSLANG LANGS DIE W. KUS SAL MORE NA DIE S.O. KUS BEWEEG. DIT SAL 'N GEDEELTELIKE OPKLARING OOR TVL. EN NATAL VEROORSAAK; MAAR LIGTE BUIE IS NOG MOONTLIK OOR HIERDIE DELE. DONDERWEERS — TOESTANDE MET PLAASLIKE BUIE SAL VOORKOM OOR DIE VRYSTAAT EN KAAPSE BINNELAND.

DAAGLIKSE WEERBULLETIN

WEERBURO : WEATHER BUREAU
DEPT. VAN VERVOER : DEPT. OF TRANSPORT

DAILY WEATHER BULLETIN

Maksimum en Minimum Temperature °C en Reënval
Millimeters vir die Etmaal wat om 0800 (SAST) eindig op

Maximum and Minimum Temperatures °C and Rainfall
Millimetres 24 hours ending at 0800 (SAST) on

16 - 12 - 1958

TRANSVAAL.	Max.	Min.	Rvl.
Barberton			
Bethal			
Chester			
Delmas			
Ermelo	21	14	1.8
Joubert Park			
Komatipoort	30	22	
Kroondal			
Leeuwdoornsstad			
Lichtenburg			
Crecy	23	17	0.1
Louis Trichardt			
Marnitz			
Middelburg			
Loskop			
Nelspruit			
Nylstroom			
Palmietfontein	22	16	
Pietersburg	20	16	
Piet Retief			
Pelgrimsrus			
Potchefstroom			
Pretoria W.B.	21	15	2.0
Pretoriuskop			
Standerton	22	12	39.5
Thabazimbi	22	17	19.8
Vaalwater			
Watervalboven			
Wolmaransstad			
Zeerust	23	17	1.1
Witbank			
KAAP - CAPE			
Alexanderbaai	23	16	0.2
Aberdeen			
Andelusia			
Beaufort-Wes	33	16	0.3
Cala			

CAPE - KAAP	Max.	Min.	Rfl.
Calitzdorp			
Calvinia	26	09	
Cape Agulhas	23	16	
Cape Columbine	17	13	
Cape St. Francis	24	16	8.2
Carnarvon			
Cradock			
De Aar	31	15	2.5
Dordrecht	19	13	13.0
East London	26	18	
Elsenburg			
Flagstaff			
Fraserburg			
Garies			
George			
Graaff Reinet			
Grahamstown			
Idutywa			
Jansenville			
Kenhardt			
Kentani			
Kimberley	29	16	1.4
Kingwilliamstown	23	17	
Klaver			
Kowie			
Kuruman			
Lake Mentz			
Lovedale			
Maclear			
Mafeking			
Matatiele			
Matroosberg	27	12	
Middelburg			
Mossel Bay	23	18	7.0
Malmesbury			
O'okiep			
Orange River			
Pofadder			
Port Elizabeth	27	17	7.7

KAAP - CAPE	Max.	Min.	Rvl.
Port St. Johns	25	20	
Postmasburg	28	17	1.0
Piquetberg			
Prieska			
Prince Albert			
Queenstown	23	13	3.5
Riversdale	31	17	10.0
Somerset-oos	28	17	3.9
Springfontein			
Steynsburg			
Stormsrivier			
Sutherland			
Swellendam			
Umtata			
Upington	35	15	9.5
van Wyksvlei			
Victoria-Wes	31	14	13.2
Vryburg	29	18	0.3
Williston			
Willowmore			
Wingfield	24	14	
Venterstad			
NATAL.			
Kaap St. Lucia	28	20	
Dundee			
Durban	25	21	
Estcourt			
Himeville			
Ladysmith	28	17	13.3
Melmoth	26	18	0.2
M'kuzi			
Newcastle	26	17	
Pietermaritzburg			
Port Shepstone	24	21	
Seven Oaks			
Vryheid			

O.F.S. - O.V.S.	Max.	Min.	Rfl.
Bethlehem	20	12	8.0
Bethulie			
Bloemfontein	24	12	53.8
Fauresmith	28	13	32.5
Ficksburg			
Harrismith			
Heilbron			
Hoopstad	27	15	2.5
Kroonstad			
Lindley			
Modderpoort			
Parys			
Vrede			
Wepener	26	14	16.6
Winburg			
Zastron			
S.W.A. and Protectorates en Protektorate			
Gobabis	34	15	
Keetmanshoop	35	10	
Luderitz	20	16	
Ondongua			
Swakopmund	21	16	
Tsumeb	33	19	
Windhoek	30	11	
Francistown	24	18	19.5
Gaberones			
Mahalapye	23	17	3.9
Maun	32	21	0.3
Tsabong			
Mbabane			
Stegi			

SYNOPTIC WEATHER MAP 1200 GMT. — 1400 SAST. SINOPTIESE WEERKAART

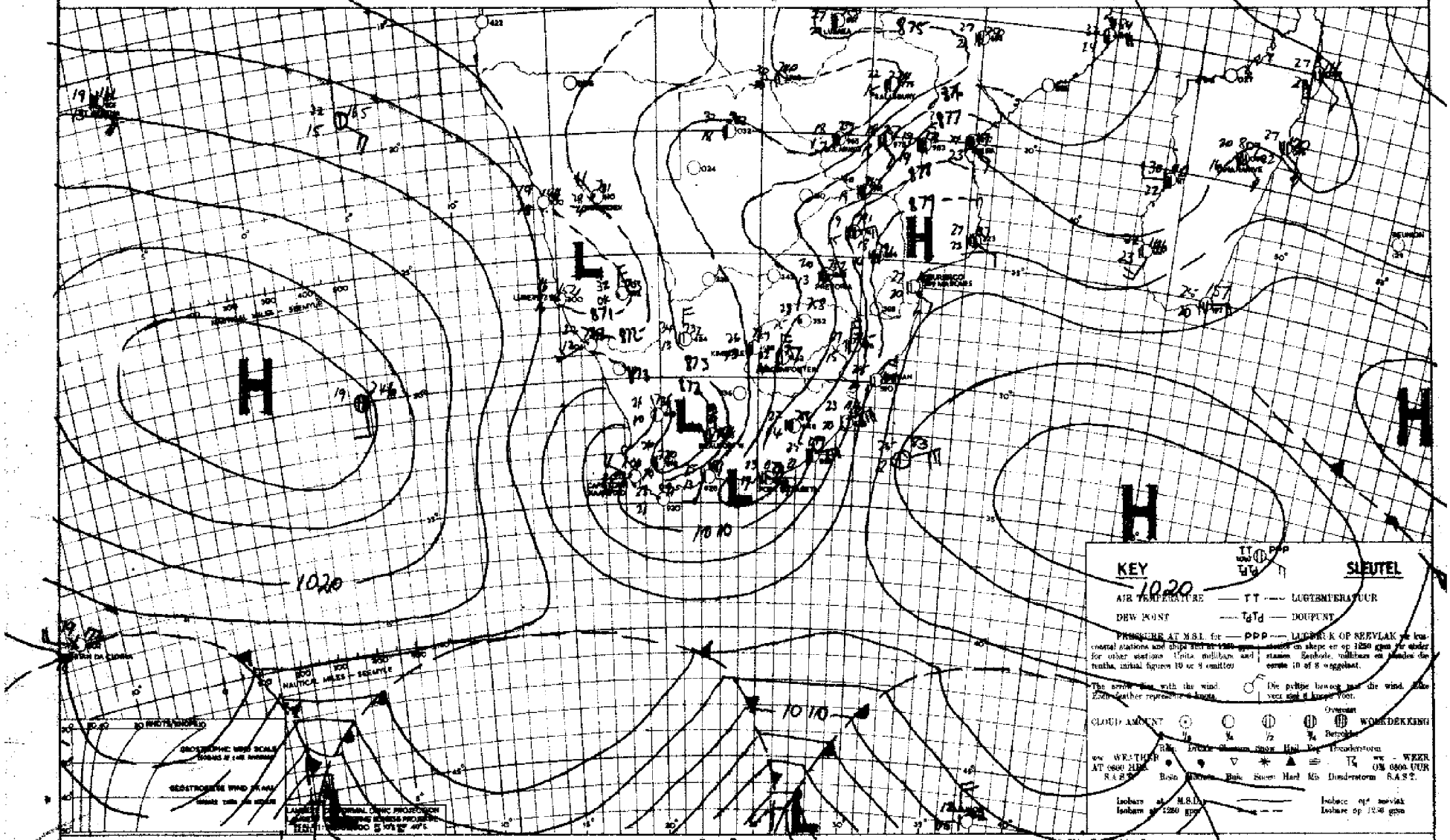

INFERENCE DATE 15-12-1952 DATUM AFLEIDING

INDICATIONS ARE THAT THE TROUGH OF LOW PRESSURE EXTENDING S. OVER THE W. CAPE WILL MOVE E. TO THE CENTRAL UNION TOMORROW. THUNDERY WEATHER OVER THE W. CAPE & THE KAROO AREAS WILL CEASE AS DRIER AIR THE W. FLOW IN BEHIND THE TROUGH. OVER THE E. PARTS OF THE UNION AND OVER THE OFS. & TVL. UNSETTLED SHOWERY WEATHER WILL CONTINU

DAAR IS AANDUIDINGS DAT DIE TROG VAN LAE DRUK WAT TANS S. OOR W. KAAPLAND STRER, MORS O. NAS DIE MIDDEL UNIE SAL SEEWEEG. DONDERWEERSTOESTANDE OOR W. KAAPLAND EN DIE KAROO SAL VERDWYN NAMATE DROËR LUG UIT DIE W. AGTER DIE TROG INSTROOM. OOR DIE O. DELE VAN DIE UNIE EN OOR TVL. EN VRYSTAAT SAL ONGESTADIGDE WEER MET BUIE VOORTDUUR.

DAAGLIKSE WEERBULLETIN

WEERBURO : WEATHER BUREAU

DEPT. VAN VERVOER : DEPT. OF TRANSPORT

DAILY WEATHER BULLETIN

Maksimum en Minimum Temperature °C en Reënval Millimeters vir die Etmaal wat om 0800 (SAST) eindig op

Maximum and Minimum Temperatures °C and Rainfall MilliMetres 24 hours ending at 0800 (SAST) on

17 : 12 : 1982

TRANSVAAL	Max.	Min.	Rvl.
Barberton			
Bethal			
Chester			
Delmas			
Ermelo	22	13	0.1
Joubert Park			
Komatipoort	31	22	
Kroondal			
Leeuwdoornstad			
Lichtenburg			
Cracy	26	15	26.5
Louis Trichardt			
Marquitz			
Middelburg			
Loskop			
Nelspruit			
Nylstroom	25	14	42.0
Palmietfontein	20	12	4.7
Pietersburg	23	18	3.5
Piet Retief			
Pelgrimsrus	24	18	4.5
Potchefstroom			
Pretoria W.B.	23	14	1.0
Pretoriuskop			
Standerton			
Thabazimbi			
Vaalwater			
Watervalboven			
Wolmaransstad			
Zeerust	26	15	7.0
Witbank			
KAAP - CAPE			
Alexanderbaai	22	15	0.2
Aberdeen			
Andelusia			
Beaufort-Wes	25	14	
Cala			

CAPE - KAAP	Max.	Min.	Rfl.
Calitzdorp			
Calvinia	26	09	
Cape Agulhas	22	16	
Cape Columbine	20	12	
Cape St. Francis	21	17	
Carnarvon			
Cradock			
De Aar	29	14	
Dordrecht	29	16	5.2
East London	27	17	3.8
Elsenburg			
Flagstaff			
Fraserburg			
Gariep	25	13	
George	21	13	9.5
Graaff Reinet	25	15	
Grahamstown			
Idutywa			
Jansenville			
Kenhardt	35	14	
Kentani			
Kimberley	29	14	11.5
Kingwilliamstown	26	14	12.3
Klaver	27	14	
Kowie			
Kuruman			
Lake Mentz			
Lovedale			
Maclear			
Mafeking			
Matatiele			
Matroosberg	23	08	
Middelburg	26	14	5.4
Mossel Bay	21	16	0.5
Malmesbury			
O'okiep			
Orange River			
Pofadder	17	12	
Port Elizabeth	23	16	

KAAP - CAPE	Max.	Min.	Rvl.
Port St. Johns	25	20	
Postmasburg			
Piquetberg			
Prieska			
Prince Albert			
Queenstown	29	13	7.0
Riversdale	24	13	1.0
Somerset-oos	20	14	0.9
Springfontein	23	12	7.5
Steynsburg			
Stormerivier			
Sutherland			
Swellendam			
Umtata			
Upington	30	16	
van Wyksvlei			
Victoria-Wes	28	13	
Vryburg	29	13	18.0
Williston	28	13	
Willowmore			
Wingfield	23	16	
Venterstad			
NATAL			
Kaap St. Lucia	27	20	34.5
Dundee			
Durban	26	22	2.4
Estcourt			
Himeville			
Ladysmith	27	16	
Melmoth	29	18	7.4
M'kuzi			
Newcastle			
Pietermaritzburg			
Port Shepstone	25	21	
Seven Oaks			
Vryheid			

O.F.S. - O.V.S.	Max.	Min.	Rfl.
Bethlehem	25	13	8.3
Bethulie	26	13	
Bloemfontein	23	12	23.5
Fauresmith			
Ficksburg			
Harrismith			
Heilbron			
Hoopstad	25	13	23.0
Kroonstad	22	13	23.5
Lindley			
Modderpoort			
Parys			
Vrede			
Wepener	23	12	6.8
Winburg			
Zastron			
S.W.A. and Protectorates en Protektorate			
Gobabis	33	14	
Keetmanshoop	28	12	
Luderitz	22	13	
Ondongua	34	13	
Swakopmund	20	15	
Tsumeb	33	22	
Windhoek	28	11	
Francistown	27	17	13.5
Gaberones			
Mahalapye			
Maun	33	21	
Tsabong	29	58	3.0
Mbabane			
Stegi			

SYNOPTIC WEATHER MAP 1200 GMT. — 1400 SAST. SINOPTIESE WEERKAART

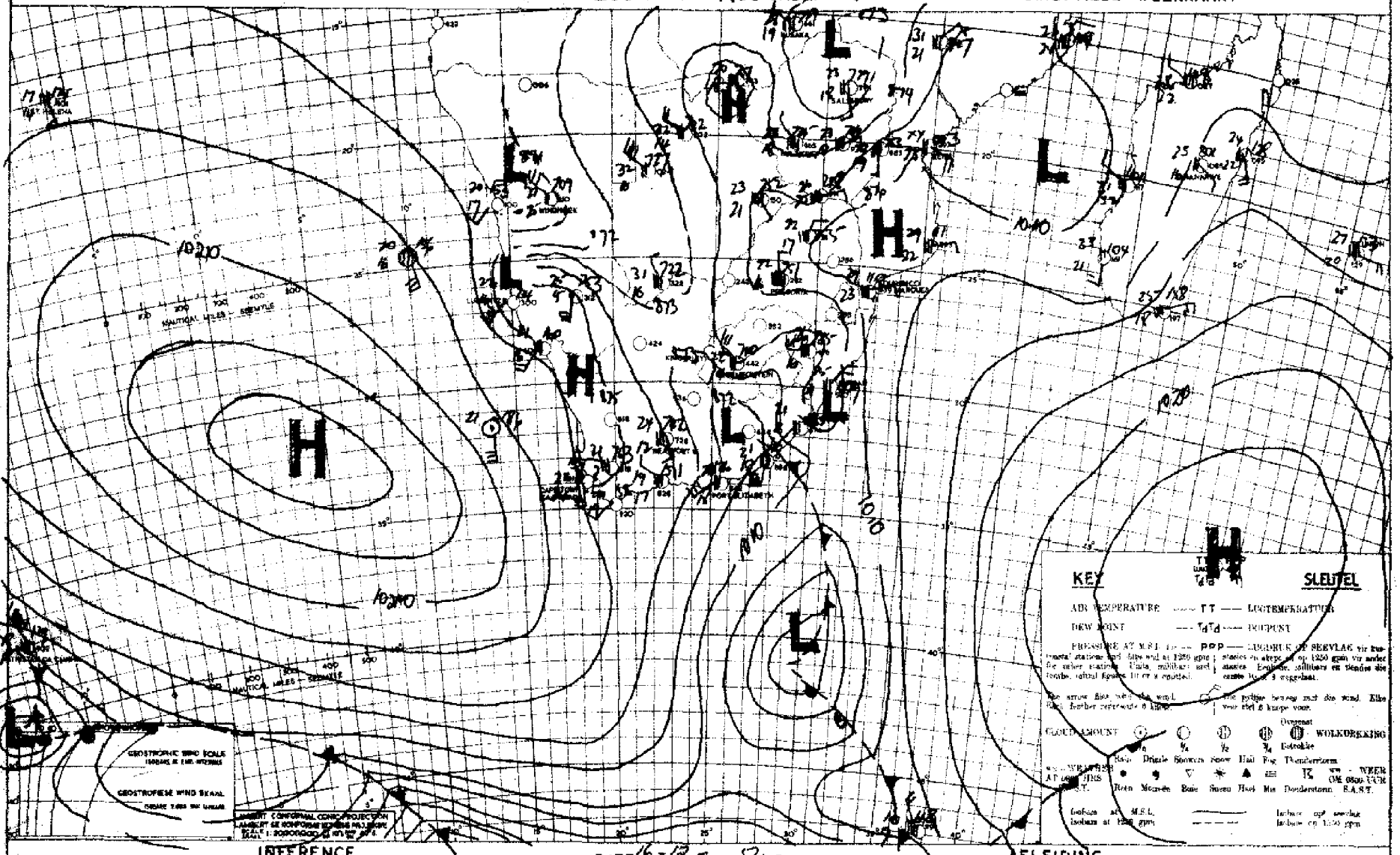

INFERENCE DATE 16-12-1952 DATUM AFLEIDING

THE TROUGHLINE IS STILL SLOWLY MOVING E. AND IS BEING FOLLOWED BY A CLEARANCE TO PARTLY CLOUDY ONDITIONS. OVER THE TVL. & NATAL CONDITIONS WILL REMAIN RATHER UNSETTLED.

DIE TROGLYN BEWEEG NOG STADIG O. EN WORD GEVOLG DEUR DROËR LUG WAT VEREORSAAK DAT DIE WEER OOPTREK, TOT GEDEELTELIK BEWOLKTE TOESTANDE. OOR TVL. EN NATAL SAL TOESTANDE EGTER THAMLIK ONGESTADIG BLY.

DAAGLIKSE WEERBULLETIN

WEERBURO : WEATHER BUREAU

DEPT. VAN VERVOER : DEPT. OF TRANSPORT

DAILY WEATHER BULLETIN

Maksimum en Minimum Temperature °C en Reënval Millimeters vir die Etmaal wat om 0800 (SAST) eindig op 18 : 12 : 2. 195.

Maximum and Minimum Temperatures °C and Rainfall Milli metres 24 hours ending at 0800 (SAST) on

TRANSVAAL.	Max.	Min.	Rfl.
Barberton			
Bethal			
Chester			
Delmas			
Ermelo	22	11	41.4
Joubert Park	23	13	.6
Komatipoort	29	21	7.5
Kroondal			
Leeuwdoornstad			
Lichtenburg			
~~Louis~~	26	16	
Louis Trichardt			
Marnitz			
Middelburg			
Loskop			
Nelspruit	23	18	31.0
Nylstroom	28	15	
Palmietfontein	25	12	
Pietersburg	26	16	
Piet Retief			
Pelgrimsrus	22	16	13.0
Potchefstroom			
Pretoria W.B.	25	14	
Pretoriuskop			
Standerton			
Thabazimbi	28	17	
Vaalwater			
Waterval-boven	22	15	4.0
Wolmaransstad			
Zeerust			
Witbank			
KAAP - CAPE			
Alexanderbaai	21	13	
Aberdeen			
Andelusia			
Beaufort-Wes	28	16	
Cala			

CAPE - KAAP	Max.	Min.	Rfl.
Calitzdorp			
Calvinia	28	04	
Cape Agulhas	22	10	
Cape Columbine	20	13	
Cape St. Francis	22	17	
Carnarvon			
Cradock			
De Aar	30	16	
Dordrecht	22	13	0.3
East London	34	13	
Elsenburg			
Flagstaff			
Fraserburg	28	11	
Garies			
George	23	13	
Graaff Reinet	27	18	
Grahamstown			
Idutywa			
Jansenville			
Kenhardt	33	17	
Kentani			
Kimberley	28	16	
Kingwilliamstown			
Klaver	28	14	
Kowie			
Kuruman			
Lake Mentz			
Lovedale			
Maclear			
Mafeking			
Matatiele			
Matroosberg	26	09	
Middelburg	25	13	
Mossel Bay	22	19	
Malmesbury			
O'okiep			
Orange River			
Pofadder	30	14	
Port Elizabeth	23	15	

KAAP - CAPE	Max.	Min.	Rfl.
Port St. Johns	23	18	
Postmasburg	30	19	
Piquetberg			
Prieska	33	20	
Prince Albert			
Queenstown	22	13	
Riversdale	27	17	
Somerset-oos	25	15	
Springfontein	18	10	
Steynsburg			
Stormsrivier			
Sutherland			
Swellendam			
Umtata			
Upington	31	18	
van Wyksvlei			
Victoria-Wes	27	14	
Vryburg	28	14	
Williston			
Willowmore			
Wingfield	24	14	
Venterstad			
NATAL.			
Kaap St. Lucia	24	19	26.5
Dundee			
Durban	26	18	
Estcourt	22	14	14.3
Himeville			
Ladysmith	23	14	04.5
Melmoth	21	15	17.3
M'kuzi			
Newcastle			
Pietermaritzburg			
Port Shepstone	25	17	
Seven Oaks			
Vryheid			

O.F.S. - O.V.S.	Max.	Min.	Rfl.
Bethlehem	22	10	3.2
Bethulie	27	12	3.5
Bloemfontein	25	19	
Fauresmith	26	15	
Ficksburg			
Harrismith			
Heilbron			
Hoopstad	29	16	
Kroonstad	26	13	
Lindley			
Modderpoort			
Parys			
Vrede			
Wepener	28	12	14.5 H
Winburg			
Zastron			
S.W.A. and Protectorates en Protektorate			
Gobabis	32	17	
Keetmanshoop	31	15	
Luderitz	21	14	
Ondongua	34	14	
Swakopmund	16	15	
Tsumeb	34	19	
Windhoek	30	14	
Francistown			
Gaberones			
Mahalapye			
Maun	32	18	
Tsabong			
~~Mahalapye~~ BREMERSDORP			
Stegi			

SYNOPTIC WEATHER MAP — 1200 GMT. — 1400 SAST. — SINOPTIESE WEERKAART

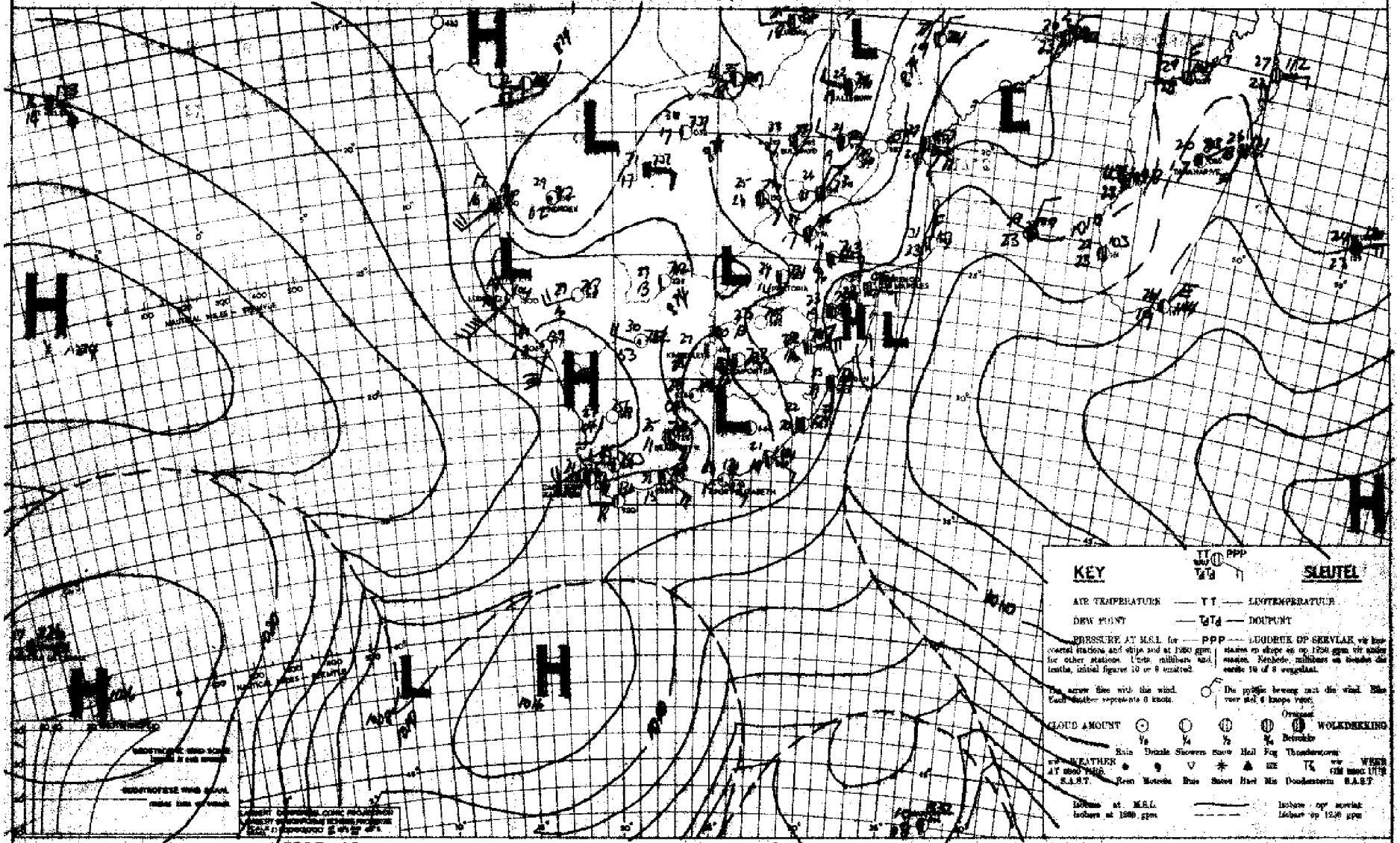

INFERENCE — DATE 17-12-1952 DATUM — AFLEIDING

A SERIES OF DEPRESSIONS ARE PASSING THE ATLANTIC OCEAN S OF THE CONTINENT. AS A RESULT OF THIS NO MAJOR DEVELOPMENT IN THE WEATHER IS TO BE EXPECTED.

'N REEKS LAAGDRUKSTELSELS PASSEER OOR DIE ATLANTIESE OSEAAN S VAN DIE LAND. AS GEVOLG HIERVAN WORD GEEN GROOTSKALSE VERANDERING IN DIE WEER VERWAG NIE.

DAAGLIKSE WEERBULLETIN

WEERBURO : WEATHER BUREAU

DEPT. VAN VERVOER : DEPT. OF TRANSPORT

DAILY WEATHER BULLETIN

Maksimum en Minimum Temperature °C en Reënval Millimeters vir die 24 uur wat om 0800 (SAST) eindig op 19 : 12 : 198.

Maximum and Minimum Temperatures °C and Rainfall Millimetres 24 hours ending at 0800 (SAST) on

TRANSVAAL.	Max.	Min.	Rvl.
Barberton			
Bethal			
Chester			
Ermelo Crecy	27	16	
Ermelo			
Joubert Park			
Komatipoort	33	21	3.5
Kroondal			
Leeuwdoornstad			
Lichtenburg			
Louis Trichardt			
Marnitz			
Middelburg			
Loskop			
Nelspruit	28	17	
Nylstroom	24	15	8.5
Palmietfontein	25	14	
Pietersburg	27	10	0.1
Piet Retief	28	15	0.5
Pelgrimsrus			
Potchefstroom			
Pretoria W.B.	17	13	
Pretoriuskop			
Standerton			
Thabazimbi	21	16	1.5
Vaalwater			
Watervalboven	28	18	
Wolmaransstad			
Zeerust	27	13	0.1
Witbank			
KAAP - CAPE			
Alexanderbaai	23	12	0.3
Aberdeen			
Andalusia			
Beaufort-Wes	30	09	3.8
Cala			

CAPE - KAAP	Max.	Min.	Rfl.
Calitzdorp			
Calvinia	25	12	
Cape Agulhas	21	14	
Cape Columbine	19	11	
Cape St. Francis	22	14	14.5
Carnarvon			
Cradock			
De Aar	32	12	
Dordrecht	28	6	1.7
East London	24	14	14.1
Elsenburg			
Flagstaff			
Fraserburg	27	5	
Gariep	25	12	
George	25	11	16.0
Graaff Reinet	32	12	7.0
Grahamstown			
Idutywa			
Jansenville			
Kenhardt			
Kentani			
Kimberley	34	17	
Kingwilliamstown	26	11	8.0
Klaver			
Kowie			
Kuruman			
Lake Mentz			
Lovedale			
Maclear			
Mafeking	30	13	
Matatiele			
Matroosberg	22	04	1.2
Middelburg	29	9	
Mossel Bay	23	13	4.0
Malmesbury			
O'okiep			
Orange River			
Pofadder	26	7	
Port Elizabeth	23	14	12.4

KAAP - CAPE	Max.	Min.	Rfl.
Port St. Johns	2[illegible]	15	0.5
Postmasburg			
Piquetberg			
Prieska	34	16	
Prince Albert			
Queenstown	32	9	
Riversdale	26	12	8.0
Somerset-oos	29	10	4.9
Springfontein	27	11	
Steynsburg			
Stormerivier			
Sutherland			
Swellendam	32	12	6.0
Umtata	32	15	
Upington	31	13	
van Wyksvlei	31	9	
Victoria-Wes	31	16	
Vryburg			
Williston			
Willowmore	27	7	
Wingfield	19	10	5.5
Venterstad			
NATAL.			
Kaap St. Lucia	27	22	0.1
Dundee			
Durban	26	21	
Estcourt	28	15	0.1
Himeville			
Ladysmith	29	15	0.1
Melmoth	30	20	1.8
M'kuzi			
Newcastle	19	14	
Pietermaritzburg			
Port Shepstone	25	19	
Seven Oaks			
Vryheid			

O.F.S. - O.V.S.	Max.	Min.	Rfl.
Bethlehem	31	12	
Bethulie	29	12	
Bloemfontein	30	14	
Fauresmith			
Ficksburg			
Harrismith			
Heilbron	31	13	
Hoopstad	29	12	
Kroonstad			
Lindley			
Modderpoort			
Parys			
Vrede	26	10	
Wepener			
Winburg			
Zastron			
S.W.A. and Protectorates en Protektorate			
Gobabis	34	19	
Keetmanshoop	33	12	
Luderitz	22	13	
Ondongua	34	15	
Swakopmund	19	14	
Tsumeb	35	22	
Windhoek	23	16	
Francistown			
Gaberones			
Mahalapye	28	16	
Maun	33	17	0.1
Tsabong	34	17	
Mbabane			
Stegi			

SYNOPTIC WEATHER MAP 1200 GMT. — 1400 SAST. SINOPTIESE WEERKAART

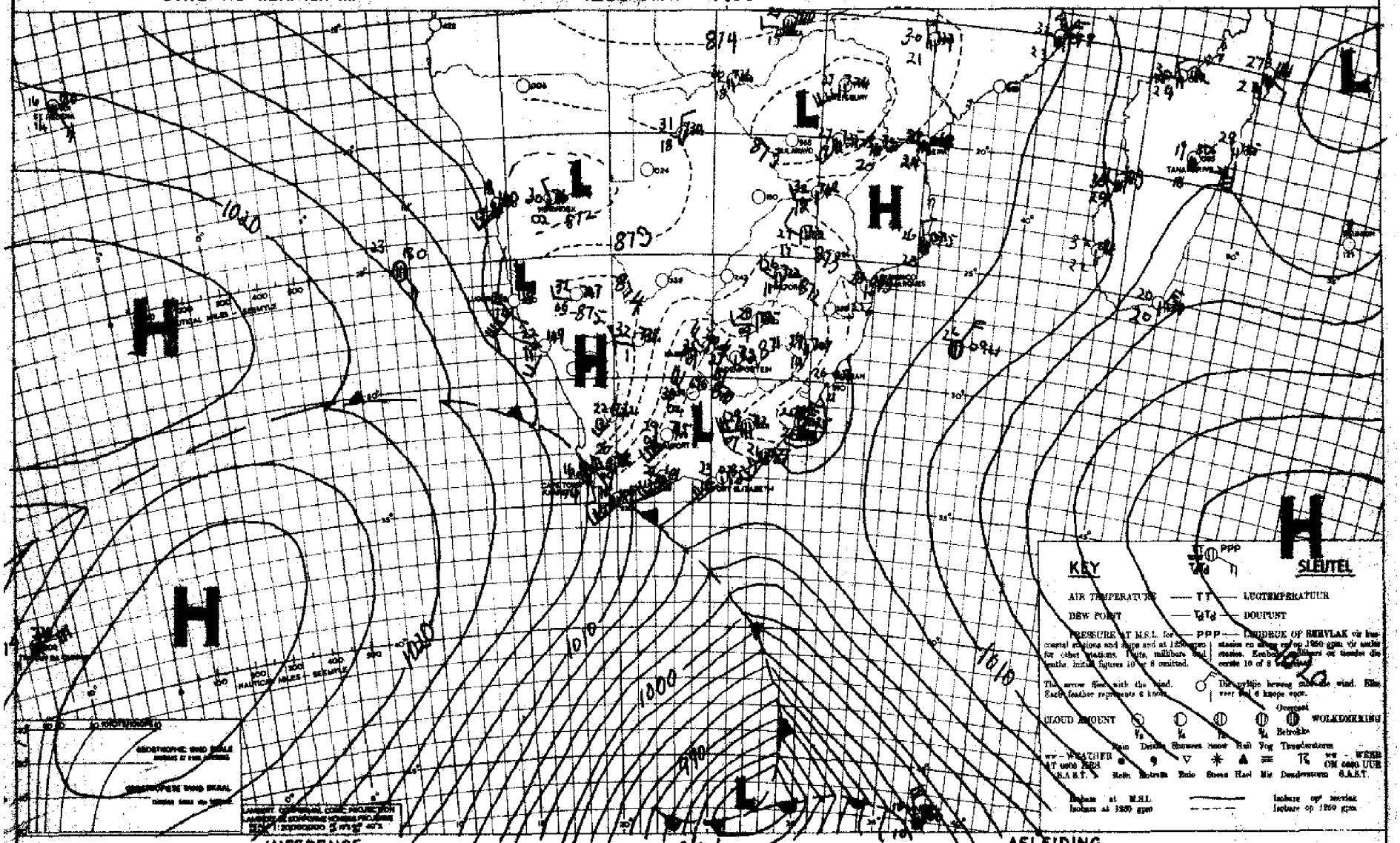

INFERENCE DATE 18/12/1952 DATUM AFLEIDING

The pressure over the southwest Cape are rising in the rear of the cold front & drie cooler air is beginning to flow across the union from the southwest the weather over the interior should become fair generally under the influence of the air: clouds & showers will however spread over the Cape coasts to natal

die drukke oor suidwes kaapland styg aan die agterkant van die koue front & droër koeler lug begin uit die suidweste oor die unie vloei oor die binneland behoort die weer onder invloed van hierdie lug ooptrek tot mooiweer bewolkte toestande met buie sal egte oor die Kaapse kusstrake na natal uitbrei.

DAAGLIKSE WEERBULLETIN

WEERBURO : WEATHER BUREAU

DEPT. VAN VERVOER : DEPT. OF TRANSPORT

DAILY WEATHER BULLETIN

Maksimum en Minimum Temperature °C en Reënval Millimeters vir die tydsel wat om 0800 (SAST) eindig op 20 : 12 : 1962

Maximum and Minimum Temperatures °C and Rainfall Millimetres 24 hours ending at 0800 (SAST) on

TRANSVAAL	Max.	Min.	Rvl.
Barberton			1.5
Bethal			
Chester			
Delmas			
Ermelo	25	08	.4
Joubert Park			
Komatipoort	32	18	.1
Kroondal			
Leeuwdoornstad			
Lichtenburg			
Louis Trichardt			
Marnitz			
Middelburg			
Loskop			
Nelspruit			
Nylstroom	30	11	
Palmietfontein	28	11	
Pietersburg	26	12	
Piet Retief			
Pelgrimsrus			
Potchefstroom			
Pretoria W.B.	29	15	
Pretoriuskop			
Standerton			
Thabazimbi			
Vaalwater			
Watervalboven			
Wolmaransstad			
Zeerust	32	17	
Witbank			
KAAP - CAPE			
Alexanderbaai	25	11	
Aberdeen			
Andalusia			
Beaufort-Wes	22	09	
Cala			

CAPE - KAAP	Max.	Min.	Rfl.
Calitzdorp			
Calvinia	20	14	
Cape Agulhas	20	17	
Cape Columbine	21	11	
Cape St. Francis	20	14	1.4
Carnarvon			
Cradock			
De Aar	25	08	
Dordrecht	16	08	
East London	22	15	
Elsenburg			
Flagstaff			
Fraserburg	22	8	
Garies	31	11	
George	19	09	
Graaff Reinet	20	09	
Grahamstown			
Idutywa			
Jansenville			
Kenhardt	31	16	
Kentani			2.5
Kimberley	27	09	
Kingwilliamstown	20	12	0.1
Klaver			
Kowie			
Kuruman			
Lake Mentz			
Lovedale			
Maclear			
Mafeking			
Matatiele			
Matroosberg	21	06	
Middelburg	19	05	
Mossel Bay	20	15	0.4
Malmesbury			
O'okiep	29	13	
Orange River	26	10	
Pofadder			
Port Elizabeth	20	09	2.6

KAAP - CAPE	Max.	Min.	Rvl.
Port St. Johns	22	16	1.2
Postmasburg			
Piquetberg			
Prieska			
Prince Albert			
Queenstown	20	09	
Riversdale	21	11	
Somerset-oos	19	09	
Springfontein	13	08	
Steynsburg			
Stormsrivier			
Sutherland			
Swellendam			
Umtata	20	12	2.2
Upington	31	17	
van Wyksvlei			
Victoria-Wes	22	07	
Vryburg	20	13	
Williston			
Willowmore			
Wingfield	21	10	
Venterstad			
NATAL			
Kaap St. Lucia			
Dundee			
Durban	22	17	.8
Estcourt	xx24	11	
Himeville			
Ladysmith	24	12	
Melmoth	19	XX	4.2
M'kuzi			
Newcastle			10.9
Pietermaritzburg			
Port Shepstone	22	16	0.5
Seven Oaks			
Vryheid			

O.F.S. - O.V.S.	Max.	Min.	Rfl.
Bethlehem	26	09	
Bethulie	22	08	
Bloemfontein	25	10	
Fauresmith			
Ficksburg			
Harrismith			
Heilbron			
Hoopstad			
Kroonstad	23	12	
Lindley			
Modderpoort			
Parys			
Vrede			
Wepener			
Winburg	25	09	
Zastron			
S.W.A. and Protectorates en Protektorate			
Gobabis			
Keetmanshoop	31	20	
Luderitz	21	13	
Ondongua			
Swakopmund	18	14	
Tsumeb	34	23	
Windhoek	32	20	
Francistown			
Gaberones			
Mahalapye			
Maun	34	17	
Tsabong			
Mbabane			
Stegi			

SYNOPTIC WEATHER MAP — 1200 GMT. — 1400 SAST. — SINOPTIESE WEERKAART

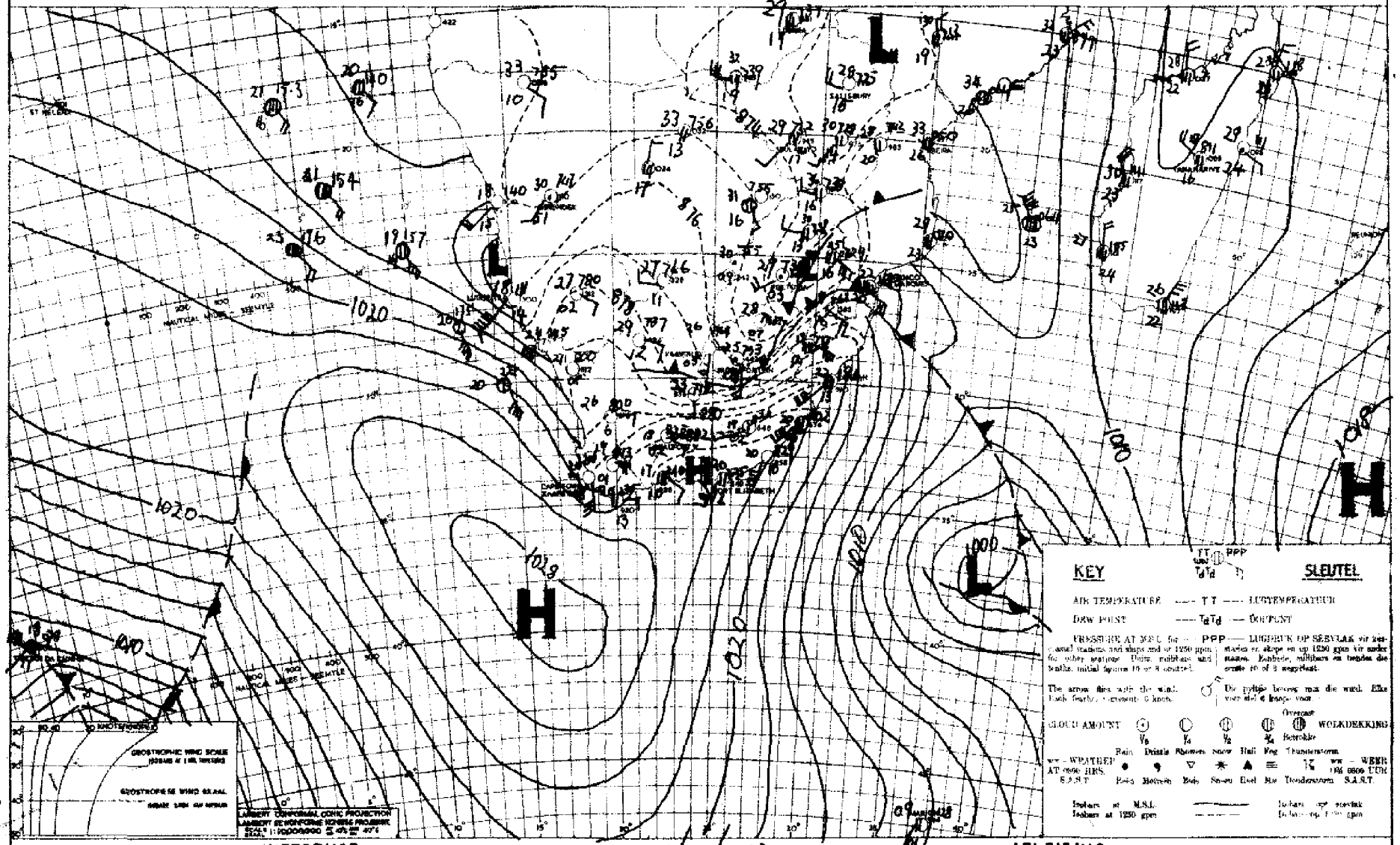

DATE 19/12/1952, DATUM

INFERENCE

pressures are falling along the southwest coast and the anticyclone southwest of the union will move to the southeast coast tomorrow and moist air will spread westward and southward over the transvaal and Free State and the wind will be fresh northeasterly over the eastern half of the union.

AFLEIDING

die druk daal langs die suidwestkus & die antisiklone suidwes van die unie sal more na die Suidoostkus beweeg
Die wind sal taamlik sterk noordoos waai oor die oostelike helfte van die unie en koel vochtige lug sal westwaarts en Suidwaarts beweeg oor transvaal en die Vrystaat.

DAAGLIKSE WEERBULLETIN

WEERBURO : WEATHER BUREAU
DEPT. VAN VERVOER : DEPT. OF TRANSPORT

DAILY WEATHER BULLETIN

Maksimum en Minimum Temperature °C en Reënval vir die Etmaal wat om 0800 (SAST) eindig op

Maximum and Minimum Temperatures °C and Rainfall Millimet res 24 hours ending at 0800 (SAST) on

Millimeters

21 st DEC 195 2.

TRANSVAAL.	Max.	Min.	Rvl.
Barberton			
Bethal			
Chester			
~~Delmas~~ Crecy	26	13	
Ermelo			
Joubert Park			
Komatipoort			
Kroondal			
Leeuwdoornsstad			
Lichtenburg			
Louis Trichardt			
Marnitz			
Middelburg			
Loskop			
Nelspruit			
Nylstroom			
Palmietfontein	23	11	
Pietersburg			
Piet Retief			
Pelgrimsrus			
Potchefstroom			
Pretoria W.B.	24	13	
Pretoriuskop			
Standerton			
Thabazimbi	23	17	
Vaalwater			
Watervalboven			
Wolmaransstad			
Zeerust	25	15	
Witbank			
KAAP - CAPE			
Alexanderbaai	29	13	
Aberdeen			
Andalusia			
Beaufort-Wes	30	13	
Cala			

CAPE - KAAP	Max.	Min.	Rfl.
Calitzdorp			
Calvinia	23	8	
Cape Agulhas	23	18	
Cape Columbine	25	14	
Cape St. Francis	21	16	
Carnarvon			
Cradock			
De Aar			
Dordrecht			
East London	23	15	
Elsenburg			
Flagstaff			
Fraserburg			
Garies	39	14	
George	25	14	
Graaff Reinet			
Grahamstown			
Idutywa			
Jansenville			
Kenhardt			
Kentani			
Kimberley	29	17	
Kingwilliamstown	24	12	
Klaver			
Kowie			
Kuruman			
Lake Mentz			
Lovedale			
Maclear			
Mafeking	26	14	
Matatiele			
Matroosberg	29	10	
Middelburg	27	8	
Mossel Bay	21	18	
Malmesbury			
O'okiep	34	14	
Orange River	30	14	
Pofadder			
Port Elizabeth	22	14	

KAAP - CAPE	Max.	Min.	Rvl.
Port St. Johns	24	17	
Postmasburg			
Piquetberg			
Prieska			
Prince Albert			
Queenstown	25	10	
Riversdale	33	11	
Somerset-oos	29	13	
Springfontein			
Steynsburg			
Stormsrivier			
Sutherland			
Swellendam			
Umtata			
Upington	34	18	
van Wyksvlei	32	14	
Victoria-Wes	28	10	
Vryburg	31	15	
Williston			
Willowmore			
Wingfield	32	10	
Venterstad			
NATAL.			
Kaap St. Lucia	26	16	
Dundee			
Durban	23	17	
Estcourt			
Himeville			
Ladysmith	20	11	
Melmoth			
M'kuzi			
Newcastle	18	12	
Pietermaritzburg			
Port Shepstone	25	18	
Seven Oaks			
Vryheid			

O.F.S. - O.V.S.	Max.	Min.	Rfl.
Bethlehem	28	11	
Bethulie			
Bloemfontein	25	13	
Fauresmith			
Ficksburg			
Harrismith			
Heilbron			
Hoopstad			
Kroonstad	36	13	
Lindley			
Modderpoort			
Parys			
Vrede			
Wepener	26	11	
Winburg			
Zastron			
S.W.A. and Protectorates en Protektorate			
Gobabis			
Keetmanshoop	37	23	
Luderitz	16	14	
Ondongua			
Swakopmund	18	12	
Tsumeb			
Windhoek	29	18	0.1
Francistown			
Gaberones			
Mahalapye			
Maun	35	18	
Tsabong	34	15	
Mbabane			
Stegi			

SYNOPTIC WEATHER MAP 1200 GMT. — 1400 SAST. SINOPTIESE WEERKAART

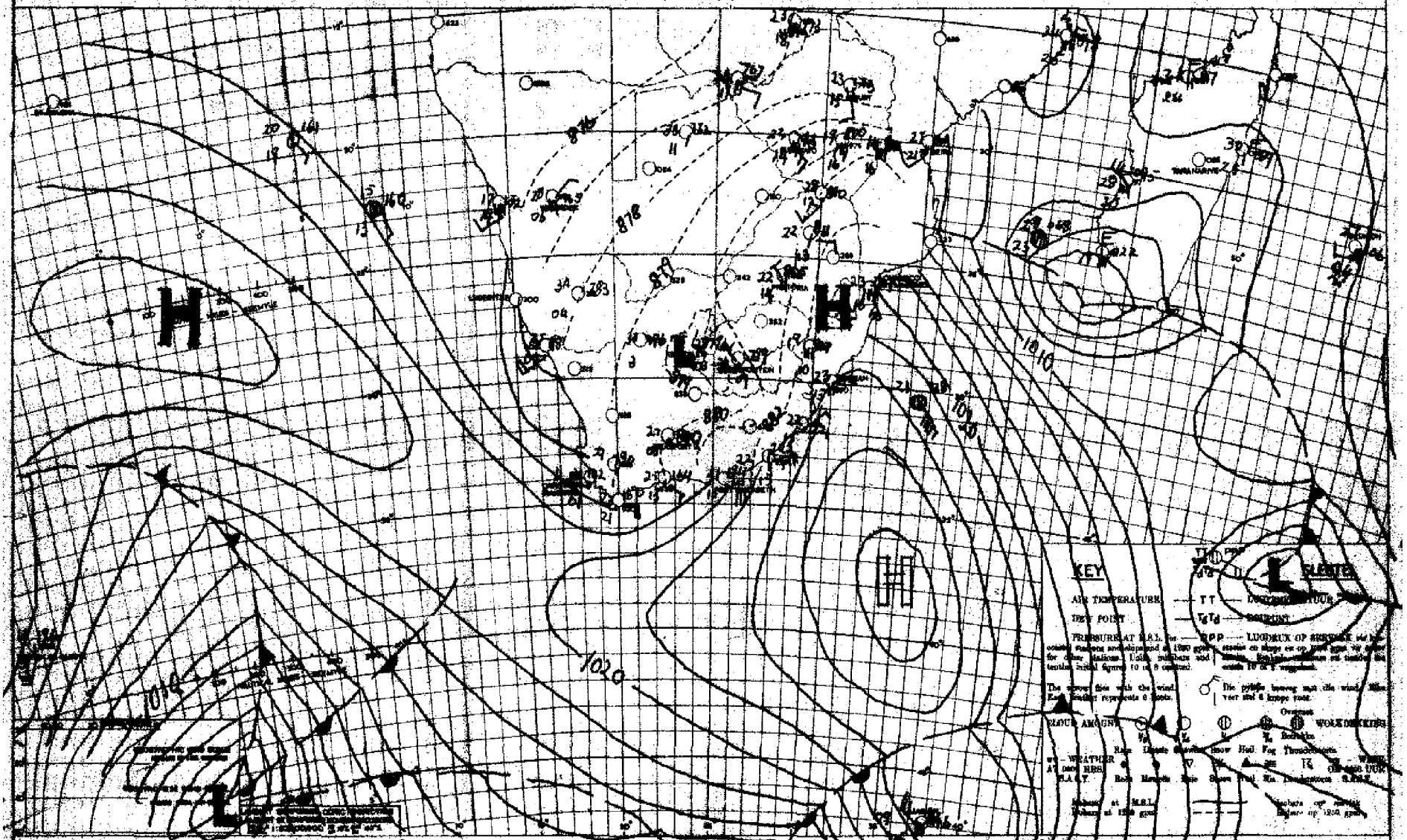

INFERENCE DATE 20/12/1952 DATUM AFLEIDING

drier air has appeared in the upper air circulation which is mainly from the south and with the high off the east coast receding the weather will be settled and it will become hotter

droër lug wat meesal uit die suide beweeg het nou 'n verskyning in die bolug gemaak, en met die hoog in die oste wat terugtrek sal toestande gestadig en warmer word.

DAAGLIKSE WEERBULLETIN

WEERBURO : WEATHER BUREAU
DEPT. VAN VERVOER : DEPT. OF TRANSPORT

DAILY WEATHER BULLETIN

Maksimum en Minimum Temperature °C en Reënval
Millimeters vir die Etmaal wat om 0800 (SAST) eindig op

Maximum and Minimum Temperatures °C and Rainfall
Millimetres 24 hours ending at 0800 (SAST) on

22 : 12 : 1980

TRANSVAAL	Max.	Min.	Rvl.
Barberton			
Bethal			
Chester			
Delmas			
Ermelo	23	02	
Joubert Park			
Komatipoort	31	19	
Kroondal			
Leeuwdoornsstad			
Lichtenburg			
Grecy	28	16	
Louis Trichardt			
Marnitz			
Middelburg			
Loskop			
Nelspruit			
Nylstroom	27	13	
Palmietfontein	25	13	
Pietersburg	26	14	
Piet Retief			
Pelgrimsrus			
Potchefstroom			
Pretoria W.B.	26	13	
Pretoriuskop			
Standerton			
Thabazimbi			
Vaalwater			
Watervalboven			
Wolmaransstad			
Zeerust			
Witbank			
KAAP - CAPE			
Alexanderbaai	22	14	
Aberdeen			
Andalusia			
Beaufort-Wes	37	16	
Cala			

CAPE - KAAP	Max.	Min.	Rfl.
Calitzdorp			
Calvinia	33	11	
Cape Agulhas	22	17	
Cape Columbine	20	13	
Cape St. Francis	21	17	
Carnarvon			
Cradock			
De Aar	35	12	
Dordrecht	29	10	
East London	26	17	
Elsenburg			
Flagstaff			
Fraserburg			
Garies			
George	27	15	
Graaff Reinet	35	12	
Grahamstown			
Idutywa			
Jansenville			
Kenhardt			
Kentani			
Kimberley	34	19	
Kingwilliamstown	32	14	
Klaver	40	14	
Kowie			
Kuruman			
Lake Mentz			
Lovedale			
Maclear			
Mafeking			
Matatiele			
Matroosberg	31	11	
Middelburg	32	12	
Mossel Bay	25	17	
Malmesbury			
O'okiep			
Orange River	35	19	
Pofadder			
Port Elizabeth	31	16	

KAAP - CAPE	Max.	Min.	Rvl.
Port St. Johns	23	18	
Postmasburg			
Piquetberg			
Prieska			
Prince Albert			
Queenstown	33	10	
Riversdale	27	15	
Somerset-oos	35	15	
Springfontein	28	11	
Steynsburg			
Stormsrivier			
Sutherland			
Swellendam			
Umtata	35	11	
Upington	39	18	
van Wyksvlei			
Victoria-Wes	35	12	
Vryburg	32	16	2.5
Williston	35	17	
Willowmore	25	11	
Wingfield	24	17	
Venterstad			
NATAL.			
Kaap St. Lucia	26	20	
Dundee			
Durban	25	15	
Estcourt	28	14	
Himeville			
Ladysmith	30	13	
Melmoth	27	13	
M'kuzi			
Newcastle	28	13	
Pietermaritzburg			
Port Shepstone	23	18	
Seven Oaks			
Vryheid			

O.F.S. - O.V.S.	Max.	Min.	Rfl.
Bethlehem	25	09	
Bethulie	32	13	
Bloemfontein	29	17	
Fauresmith			
Ficksburg			
Harrismith			
Heilbron			
Hoopstad			
Kroonstad	23	13	
Lindley			
Modderpoort			
Parys			
Vrede			
Wepener	29	12	
Winburg			
Zastron			
S.W.A. and Protectorates en Protektorate			
Gobabis	33	18	0.3
Keetmanshoop	37	19	
Luderitz	22	13	
Ondongua	36	21	0.8
Swakopmund	18	14	
Tsumeb	35	22	1.3
Windhoek	31	16	
Francistown			
Gaberones			
Mahalapye			
Maun	33	17	
Tsabong			
Mbabane			
Stegi			

SYNOPTIC WEATHER MAP 1200 GMT. — 1400 SAST. SINOPTIESE WEERKAART

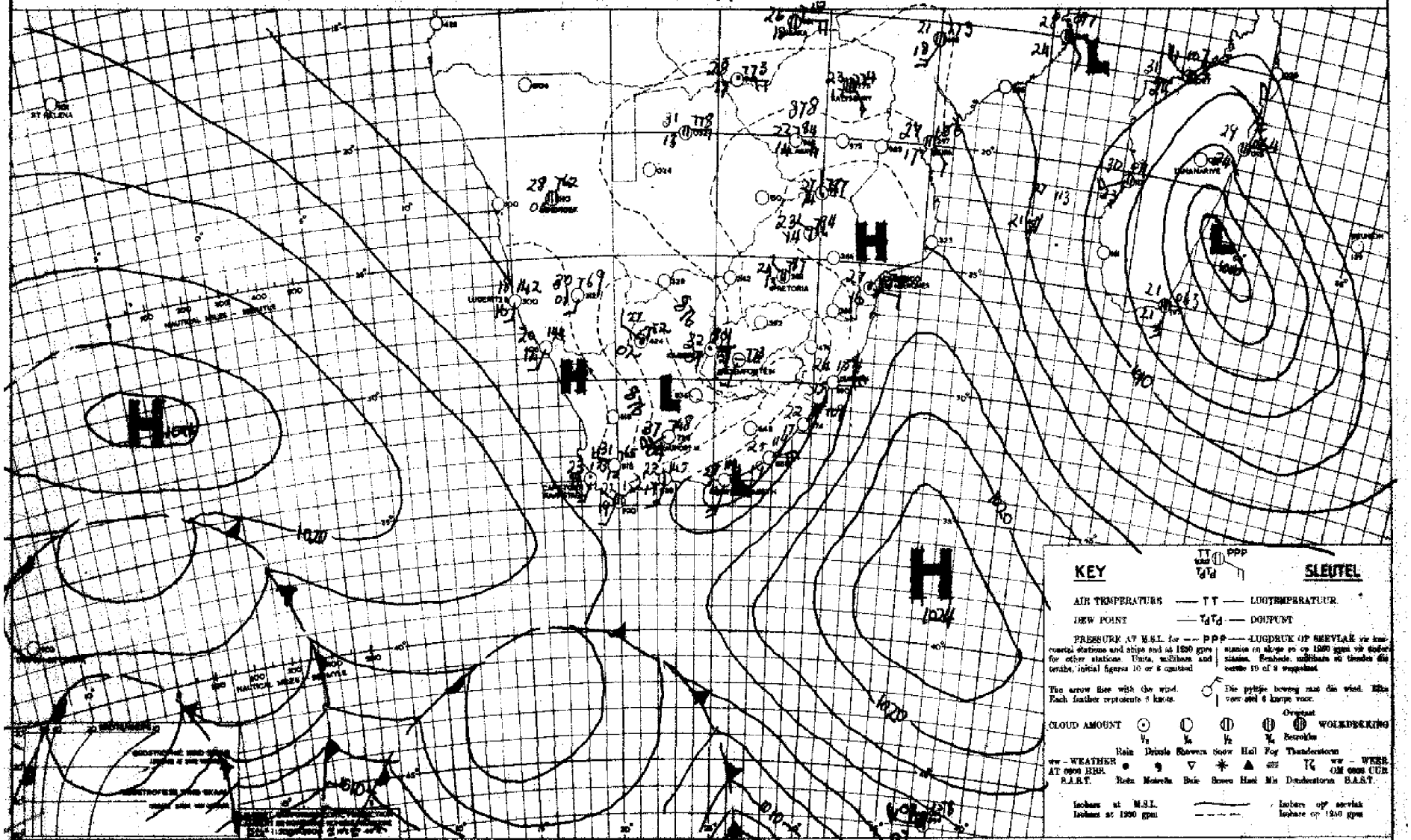

INFERENCE DATE 21.12.1952 DATUM AFLEIDING

due to the presence of the cyclone off the east coast of madagascar a strong southeasterly to southerly current of air is maintained over the eastern half of the union from the surface up to great heights. this position results in stable weather conditions and is expected to last for a few days

Weens die aanwesigheid van 'n sikloon aan die ooskus van madagaskar word die oostelik helfte van die unie oorvloei met 'n stroom lug vanuit suidoostelike tot suidelike rigting tot op groot hoogtes met die resultaat dat weerstoestande bestendig is dit word verwag dat hier die toestand 'n paar dae sal voortduur.

DAAGLIKSE WEERBULLETIN

WEERBURO : WEATHER BUREAU

DEPT. VAN VERVOER : DEPT. OF TRANSPORT

DAILY WEATHER BULLETIN

Maksimum en Minimum Temperature °C en Reënval Millimeters vir die Etmaal wat om 0800 (SAST) eindig op

Maximum and Minimum Temperatures °C and Rainfall Millimetres 24 hours ending at 0800 (SAST) on

23 . 12 . 195 . 2 .

TRANSVAAL.	Max.	Min.	Rvl.
Barberton			
Bethal			
Chester			
Delmas			
Ermelo	29	13	
Joubert Park			
Komatipoort	35	18	
Kroondal			
Leeuwdoornstad			
Lichtenburg			
[illegible]	31	16	
Louis Trichardt			
Marnitz			
Middelburg			
Loskop			
Nelspruit			
Nylstroom	30	16	
Palmietfontein	28	14	16.4
Pietersburg	28	16	
Piet Retief			
Pelgrimsrus	28	12	
Potchefstroom			
Pretoria W.B.	28	14	6.2
Pretoriuskop			
Standerton			
Thabazimbi			
Vaalwater			
Waterval boven			
Wolmaransstad			
Zeerust	32	16	
Witbank			

KAAP - CAPE	Max.	Min.	Rvl.
Alexanderbaai	23	12	
Aberdeen			
Andelusia			12.8
Beaufort-Wes	33	18	
Cala			
Calitzdorp			
Calvinia	33	15	
Cape Agulhas	21	16	
Cape Columbine	19	14	
Cape St. Francis	22	18	
Carnarvon			
Cradock			
De Aar	35	17	
Dordrecht			
East London	25	20	
Elsenburg			
Flagstaff			
Fraserburg	33	08	
Garies	28	15	
George	23	15	1.2
Graaff Reinet	31	15	
Grahamstown			
Idutywa			
Jansenville			
Kenhardt	36	15	
Kentani			
Kimberley	36	19	
Kingwilliamstown	27	18	
Klaver	27	15	
Kowie			
Kuruman			
Lake Mentz			
Lovedale			
Maclear			
Mafeking			
Matatiele			
Matroosberg	28	12	
Middelburg	34	11	
Mossel Bay	24	16	1.0
Malmesbury			
O'okiep			
Orange River	38	18	
Pofadder	32	11	
Port Elizabeth	23	16	

KAAP - CAPE	Max.	Min.	Rvl.
Port St. Johns	27	21	0.1
Postmasburg	35	20	
Piquetberg			
Prieska	38	18	
Prince Albert	23	13	
Queenstown			
Riversdale	27	14	
Somerset-oos	31	15	
Springfontein	31	13	
Steynsburg			
Stormsrivier			
Sutherland			
Swellendam			
Umtata			
Upington	37	18	
van Wyksvlei			
Victoria-Wes	34	13	
Vryburg	34	17	
Williston			
Willowmore	28	15	
Wingfield	24	19	
Venterstad			

NATAL.	Max.	Min.	Rvl.
Kaap St. Lucia	26	21	
Dundee			
Durban	26	21	
Estcourt	26	14	
Himeville			
Ladysmith	33	15	0.1
Melmoth	30	17	
M'kuzi			
Newcastle	32	16	
Pietermaritzburg			
Port Shepstone	24	20	
Seven Oaks			
Vryheid			

O.F.S. - O.V.S.	Max.	Min.	Rfl.
Bethlehem	28	10	
Bethulie	34	19	
Bloemfontein	32	17	
Ficksburg	34	19	
Harrismith			
Heilbron			
Hoopstad	33	17	2.0
Kroonstad	32	16	
Lindley			
Modderpoort			
Parys			
Vrede			
Wepener	13	19	1.3
Winburg			
Zastron			

S.W.A. and Protectorates en Protektorate	Max.	Min.	Rfl.
Gobabis	33	19	0.3
Keetmanshoop	37	16	
Luderitz	21	13	
Ondongua	31	19	
Swakopmund	18	14	
Tsumeb	32	17	0.5
Windhoek	32	15	
Francistown	30	15	
Gaberones			
Mahalapye	32	17	
Maun	33	17	
Tsabong			
BREMERSDORP	29	16	
Stegi			

SYNOPTIC WEATHER MAP 1200 GMT. — 1400 SAST. SINOPTIESE WEERKAART

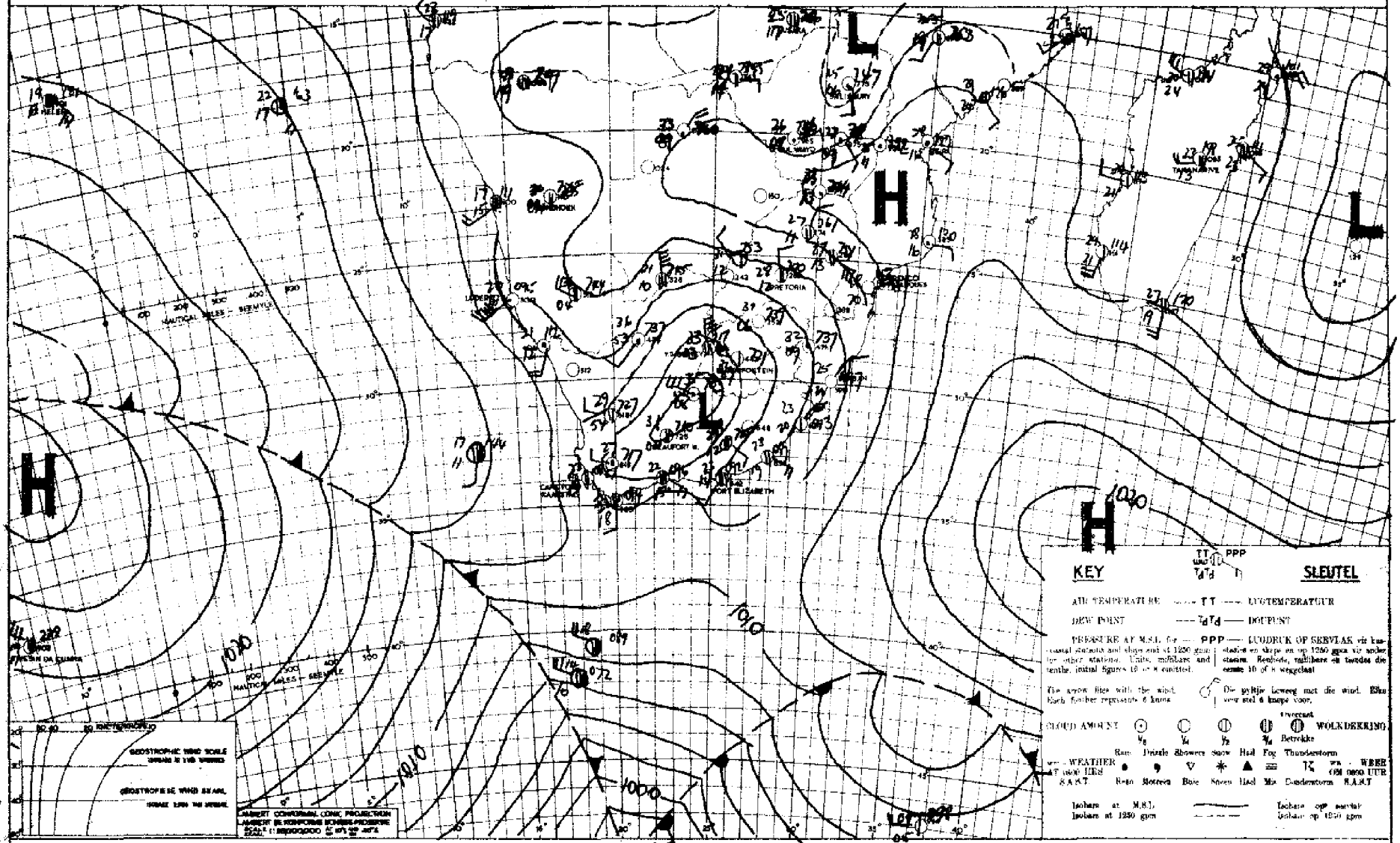

INFERENCE DATE 22-12-1952 DATUM AFLEIDING

KOEL LUG NADER DIE UNIE UIT DIE S.W. EN DT SAL BEWOLK WORD OOR DIE S. KUSTREKE VAN DIE K.P. OOR DIE BINNELAND BEWEEG EFFENS VOCTICE LUG S. OOR BETSIOE ANALAND EN SWA. EN LIGTE DONDERWEERSTOESTANDE SAL IN DIE NAMIDDAG ONTWIKKEL OOR TVL., DIE VRYSTAAT, N. EN O. KAAPLAND.

COOL AIR IS APPROACHING THE UNION FROM THE S.W. & IT WILL BECOME CLOUDY ALONG THE S. COAST OF THE C.P. MODERATELY MOIST AIR IS MOVING. S. OVER SWA. & BECHUANALAND & LIGHT THUNDER CONDITIONS WILL DEVELOP OVER TVL, OFS., N.E.C, CAPE IN THE AFTERNOON.

DAAGLIKSE WEERBULLETIN

WEERBURO : WEATHER BUREAU

DEPT. VAN VERVOER : DEPT. OF TRANSPORT

DAILY WEATHER BULLETIN

Maksimum en Minimum Temperature °C en Reënval millimetre vir die Etmaal wat om 0800 (SAST) eindig op

Maximum and Minimum Temperatures °C and Rainfall Millimetres 24 hours ending at 0800 (SAST) on

24.1.12.:195.2.....

TRANSVAAL	Max.	Min.	Rvl.
Barberton			
Bethal			
Chester			
Cracy	32	18	
Delmas			
Ermelo	27	15	
Joubert Park	27	17	
Komatipoort	37	20	
Kroondal			
Leeuwdoornstad			
Lichtenburg			
Louis Trichardt			
Marnitz			
Middelburg			
Loskop			
Nelspruit	33	18	
Nylstroom	33	16	
Palmietfontein	29	14	
Pietersburg	30	17	
Piet Retief			
Pelgrimsrus	30	14	
Potchefstroom			
Pretoria W.B.	30	15	
Pretoriuskop			
Standerton			
Thabazimbi			
Vaalwater			
Waterval boven			
Wolmaransstad			
Zeerust			
Witbank			
KAAP - CAPE			
Alexanderbaai	23	12	
Aberdeen			
Andeluesia			
Beaufort-Wes	32	14	
Cala			

CAPE - KAAP	Max.	Min.	Rfl.
Calitzdorp			
Calvinia	23	07	
Cape Agulhas	22	15	
Cape Columbine	20	13	
Cape St. Francis	21	15	
Carnarvon			
Cradock			
De Aar	32	13	
Dordrecht			
East London	24	18	
Elsenburg			
Flagstaff			
Fraserburg	27	10	
Garies			
George	19	14	0.5
Graaff Reinet	32	15	
Grahamstown			
Idutywa			
Jansenville			
Kenhardt	33	14	
Kentani			
Kimberley	37	16	
Kingwilliamstown	27	14	01
Klaver			
Kowie			
Kuruman			
Lake Mentz			
Lovedale			
Maclear			
Mafeking	35	10	
Matatiele			
Matroosberg	20	7	
Middelburg	32	12	
Mossel Bay	22	16	
Malmesbury			
O'okiep			
Orange River	35	16	
Pofadder	29	10	
Port Elizabeth	24	12	

KAAP - CAPE	Max.	Min.	Rvl.
Port St. Johns	26	17	3.5
Postmasburg	34	17	
Piquetberg			
Prieska			
Prince Albert			
Queenstown	35	11	07
Riversdale	24	14	
Somerset-oos	29	13	
Springfontein	31	14	7
Steynsburg			
Stormsrivier			
Sutherland			
Swellendam			
Umtata	32	13	
Upington	34	17	
van Wyksvlei	31	14	
Victoria-Wes	31	11	
Vryburg	34	18	
Williston			
Willowmore	27	9	
Wingfield	21	14	
Venterstad			
NATAL			
Kaap St. Lucia			
Dundee			
Durban	27	21	0.1
Estcourt	33	16	4.9
Himeville			
Ladysmith	36	19	
Melmoth	34	18	0.6
M'kuzi			
Newcastle	38	17	9.1
Pietermaritzburg			
Port Shepstone	27	19	0.1
Seven Oaks			
Vryheid			

O.F.S. - O.V.S.	Max.	Min.	Rfl.
Bethlehem			
Bethulie	34	12	
Bloemfontein	32	15	
Ficksburg	33	13	
Harrismith			
Heilbron			
Hoopstad			
Kroonstad	33	16	2.5
Lindley			
Modderpoort			
Parys			
Vrede			
Wepener	32	18	
Winburg			
Zastron			
S.W.A. and Protectorates en Protektorate			
Gobabis	32	22	
Keetmanshoop	33	16	
Luderitz	21	13	
Ondongua	34	21	0.1
Swakopmund	19	13	
Tsumeb	34	22	
Windhoek	28	19	
Francistown			
Gaberones			
Mahalapye	35	18	
Maun	34	15	
Tsabong	98	64	
Mbabane			
Stegi			

SYNOPTIC WEATHER MAP 1200 GMT. — 1400 SAST. SINOPTIESE WEERKAART

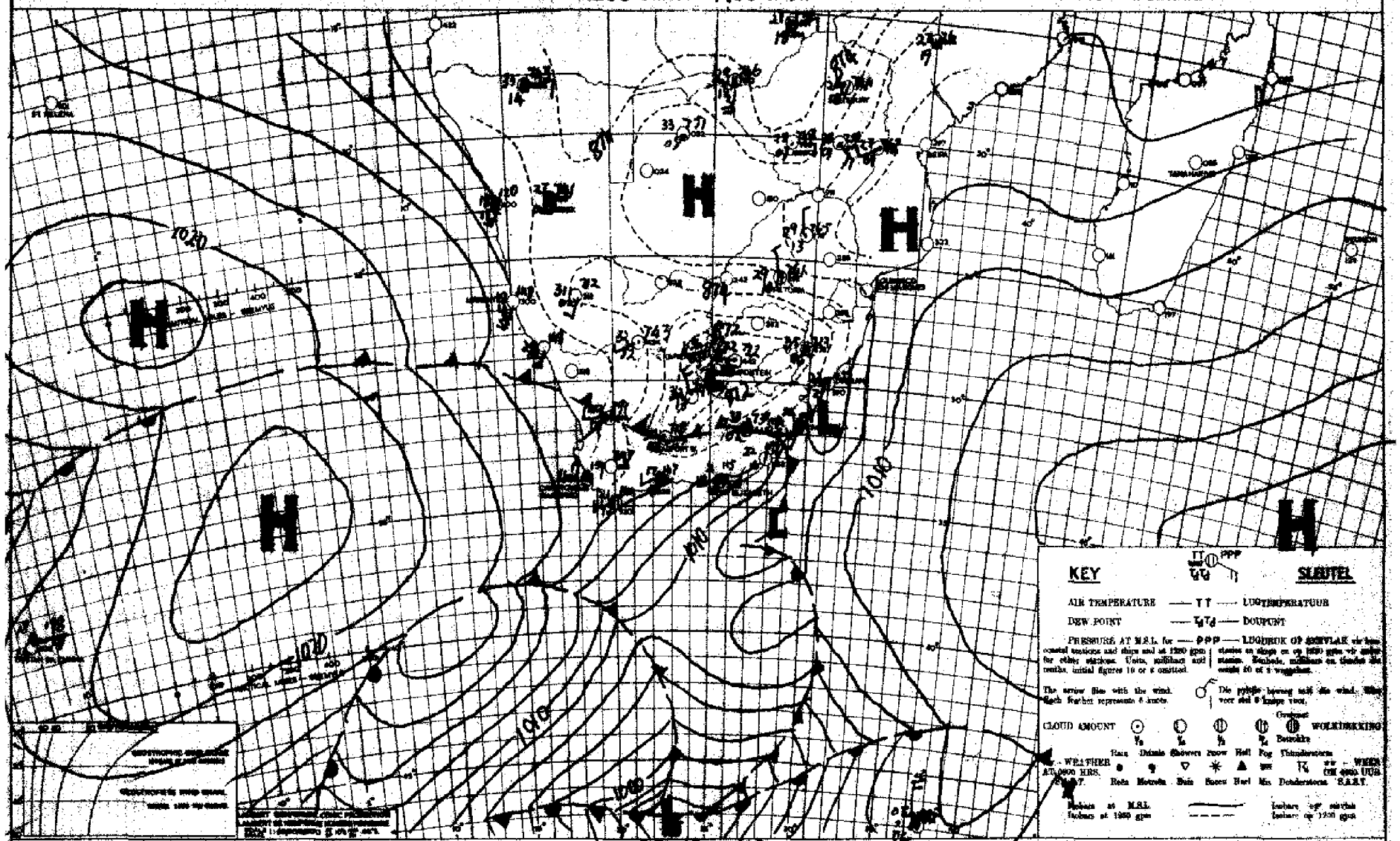

INFERENCE

DATE 23-12-1952 DATUM

AFLEIDING

A stream of cool moist air from the southwest is approaching the eastern union and is expected to invade the transvaal 24 hours later. thunderconditions will persist over the southern half of transvaal and northern freestate temperatures over the interior will in general be above average

'n stroom koelbug weder die oostelik dele van die Unie vanuit die suidweste en sal binne 24uur die transvaal vanuit die ooste binne stroom donderstorm toestande sal oor die suidelike helfte van transvaal en noord vrystaat voortduur oor die binneland sal temperature oor die algemeen to die gemiddelde wees

DAAGLIKSE WEERBULLETIN

WEERBURO : WEATHER BUREAU

DEPT. VAN VERVOER : DEPT. OF TRANSPORT

DAILY WEATHER BULLETIN

Maksimum en Minimum Temperature °C en Reënval millimeters vir die Etmaal wat om 0800 (SAST) eindig op

Maximum and Minimum Temperatures °C and Rainfall millimeters 24 hours ending at 0800 (SAST) on

25-12-1958

TRANSVAAL	Max.	Min.	Rvl.
Barberton			
Bethal			
Chester			
Delmas			
Ermelo	25	14	16.5
Joubert Park			
Komatipoort			
Kroondal			
Leeuwdoornstad			
Lichtenburg			
Crozy	32	19	3.0
Louis Trichardt			
Marnitz			
Middelburg			
Loskop			
Nelspruit			
Nylstroom			
Palmietfontein	19	16	6.9
Pietersburg	30	16	
Piet Retief			
Pelgrimsrus			
Potchefstroom			
Pretoria W.B.	30	17	0.3
Pretoriuskop			
Standerton			
Thabazimbi			
Vaalwater			
Watervalboven			
Wolmaransstad			
Zeerust	33	18	
Witbank			
KAAP - CAPE			
Alexanderbaai	33	11	
Aberdeen			
Andalusia			
Beaufort-Wes			
Cala			

CAPE - KAAP	Max.	Min.	Rfl.
Calitzdorp			
Calvinia	30	07	
Cape Agulhas	21	14	
Cape Columbine	19	12	
Cape St. Francis	21	17	
Carnarvon			
Cradock			
De Aar			
Dordrecht			
East London			
Elsenburg			
Flagstaff			
Fraserburg			
Garies			
George	20	12	
Graaff Reinet			
Grahamstown			
Idutywa			
Jansenville			
Kenhardt			
Kentani			
Kimberley	34	20	
Kingwilliamstown	23	13	
Klaver			
Kowie			
Kuruman			
Lake Mentz			
Lovedale			
Maclear			
Mafeking			
Matatiele			
Matroosberg	26	08	
Middelburg			
Mossel Bay	22	16	
Malmesbury			
O'okiep			
Orange River	35	17	
Pofadder			
Port Elizabeth	22	14	

KAAP - CAPE	Max.	Min.	Rvl.
Port St. Johns	22	19	0.4
Postmasburg			
Piquetberg			
Prieska			
Prince Albert			
Queenstown	24	12	
Riversdale	24	10	
Somerset-oos	26	12	
Springfontein			
Steynsburg			
Stormsrivier			
Sutherland			
Swellendam			
Umtata			
Upington	34	19	
van Wyksvlei	34	15	
Victoria-Wes	30	11	
Vryburg	35	18	1.1
Williston			
Willowmore			
Wingfield	23	19	
Venterstad			
NATAL			
Kaap St. Lucia	27	20	
Dundee			
Durban	23	19	1.1
Estcourt			
Himeville			
Ladysmith	27	16	12.0
Melmoth			
M'kuzi			
Newcastle			
Pietermaritzburg			
Port Shepstone	22	19	
Seven Oaks			
Vryheid			

O.F.S. - O.V.S.	Max.	Min.	Rfl.
Bethlehem			
Bethulie	32	18	
Bloemfontein	31	17	
Fauresmith			
Ficksburg			
Harrismith			
Heilbron			
Hoopstad			
Kroonstad			
Lindley			
Modderpoort			
Parys			
Vrede			
Wepener	32	18	
Winburg			
Zastron			
S.W.A. and Protectorates en Protektorate			
Gobabis	31	18	
Keetmanshoop			
Luderitz	33	19	
Ondongua			
Swakopmund	18	13	
Tsumeb	34	23	
Windhoek	24	19	
Francistown			
Gaberones			
Mahalapye			
Maun	33	22	
Tsabong			
Bremersdorp			
Stegi			

SYNOPTIC WEATHER MAP — 1200 GMT. — 1400 SAST. — SINOPTIESE WEERKAART

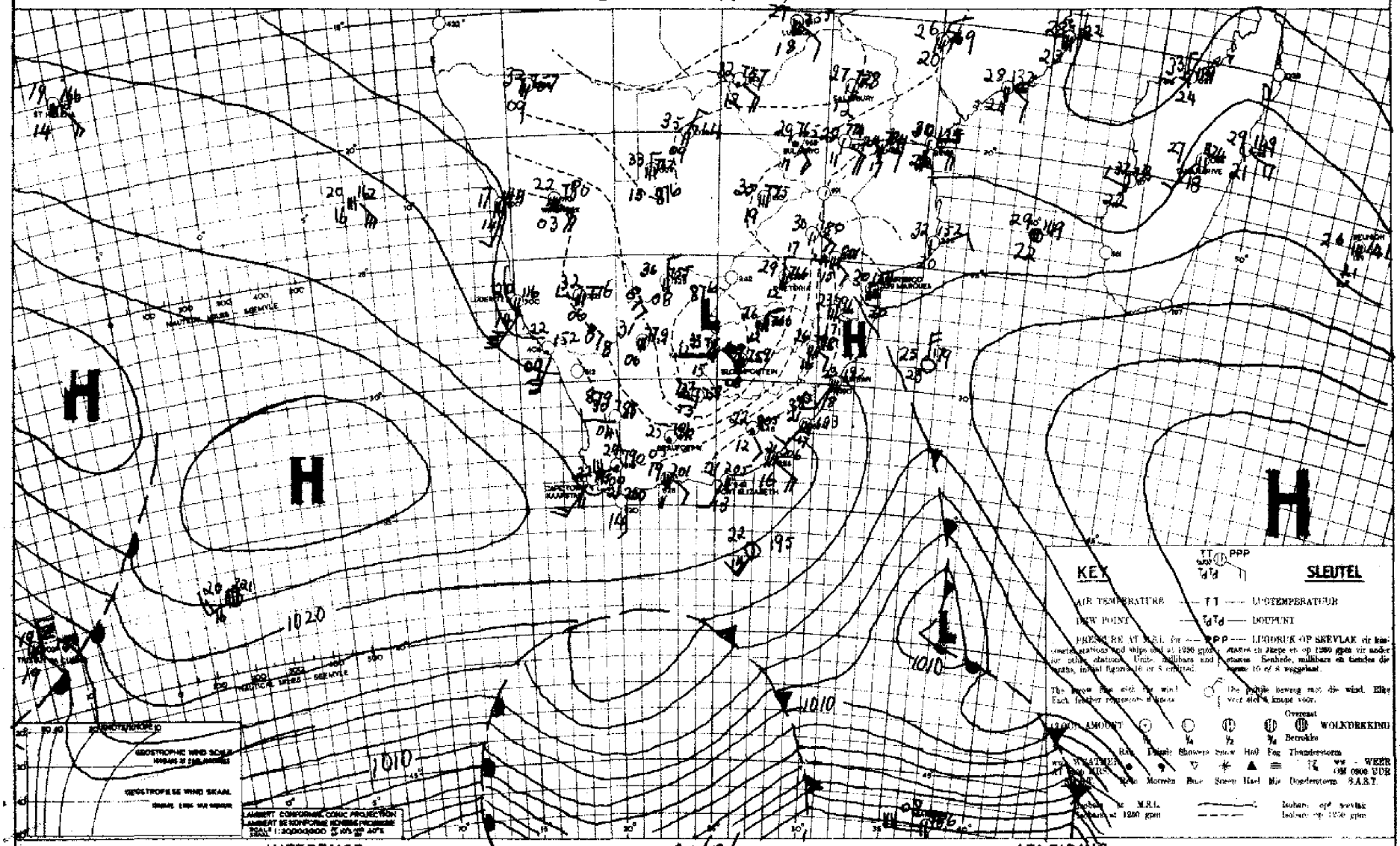

INFERENCE — DATE 24/12/1952. DATUM — AFLEIDING

a surge of slightly cooler air associated with rising pressures has spread across natal and is now spreading into the transvaal and northern free state from the east convergence which will result from the inflow of this cooler air will cause an increase in the thunder activity over the northern provence.

'n golf van effens koeler lug, met begeleidende stygende drukke het oor natal beweeg en breë tans uit die ooste oor transvaal en noord O.V.S uit. die konvergensie wat sal volg op die inloei van hierdie lug sal 'n vermeerdering in donderweer oor die noordelike provinsies meebring.

DAAGLIKSE WEERBULLETIN

WEERBURO : WEATHER BUREAU

DEPT. VAN VERVOER : DEPT. OF TRANSPORT

DAILY WEATHER BULLETIN

Maksimum en Minimum Temperature °C en Reënval millimeters vir die Etmaal wat om 0800 (SAST) eindig op

Maximum and Minimum Temperatures °C and Rainfall millimeters 24 hours ending at 0800 (SAST) on

26-12-1952

TRANSVAAL	Max.	Min.	Rvl.
Barberton			
Bethal			
Chester			
Delmas			
Ermelo	23	13	
Joubert Park			
Komatipoort	36	21	
Kroondal			
Leeuwdoornstad			
Lichtenburg			
Crecy	31	21	
Lou Trichardt			
Mar tz			
Middelburg			
Loskop			
Nelspruit			
Nylstroom			
Palmietfontein	26	13	0.2
Pietersburg	20	10	
Piet Retief			
Pelgrimsrus			
Potchefstroom			
Pretoria W.B.	27	17	0.2
Pretoriuskop			
Standerton			
Thabazimbi	35	21	
Vaalwater			
Watervalboven			
Wolmaransstad			
Zeerust	31	19	7.5
Witbank			
KAAP – CAPE			
Alexanderbaai	21	12	
Aberdeen			
Andalusia	32	14	
Beaufort-Wes			
Cala			

CAPE – KAAP	Max.	Min.	Rfl.
Calitzdorp			
Calvinia	30	09	
Cape Agulhas	22	16	
Cape Columbine	20	12	
Cape St. Francis	21	15	
Carnarvon			
Cradock			
De Aar			
Dordrecht			
East London	25	15	0.2
Elsenburg			
Flagstaff			
Fraserburg			
Garies			
George	22	12	
Graaff Reinet			
Grahamstown			
Idutywa			
Jansenville			
Kenhardt			
Kentani	34	17	
Kimberley			
Kingwilliamstown			
Klaver			
Kowie			
Kuruman			
Lake Mentz			
Lovedale			
Maclear			
Mafeking	30	19	
Matatiele	27	09	
Matroosberg	31	11	
Middelburg	24	15	
Mossel Bay			
Malmesbury			
O'okiep			
Orange River			
Pofadder	23	12	
Port Elizabeth			

KAAP – CAPE	Max.	Min.	Rvl.
Port St. Johns	24	21	
Postmasburg			
Piquetberg			
Prieska			
Prince Albert			
Queenstown	27	14	
Riversdale	28	12	
Somerset-oos	30	12	
Springfontein			
Steynsburg			
Stormsrivier			
Sutherland			
Swellendam			
Umtata			
Upington	36	16	
van Wyksvlei	35	13	
Victoria-Wes	32	12	
Vryburg			
Williston			
Willowmore			
Wingfield	24	12	
Venterstad			
NATAL			
Kaap St. Lucia	32	22	
Dundee			
Durban	25	22	0.9
Estcourt			
Himeville			
Ladysmith	30	15	
Melmoth			
M'kuzi	29	12	5.9
Newcastle			
Pietermaritzburg			
Port Shepstone	25	21	1.4
Seven Oaks			
Vryheid			

O.F.S. – O.V.S.	Max.	Min.	Rfl.
Bethlehem			
Bethulie	33	20	
Bloemfontein	29	13	
Fauresmith			
Ficksburg			
Harrismith			
Heilbron			
Hoopstad			
Kroonstad			
Lindley			
Modderpoort			
Parys			
Vrede			
Wepener	30	12	
Winburg			
Zastron			
S.W.A. and Protectorates en Protektorate			
Gobabis	34	21	
Keetmanshoop	35	16	
Luderitz			
Ondongua			
Swakopmund			
Tsumeb	33	19	13.5
Windhoek	30	21	
Francistown			
Gaberones			
Mahalapye			
Maun	36	22	
Tsabong	34	17	
Mbabane			
Stegi			

SYNOPTIC WEATHER MAP — 1200 GMT — 1400 SAST. — SINOPTIESE WEERKAART

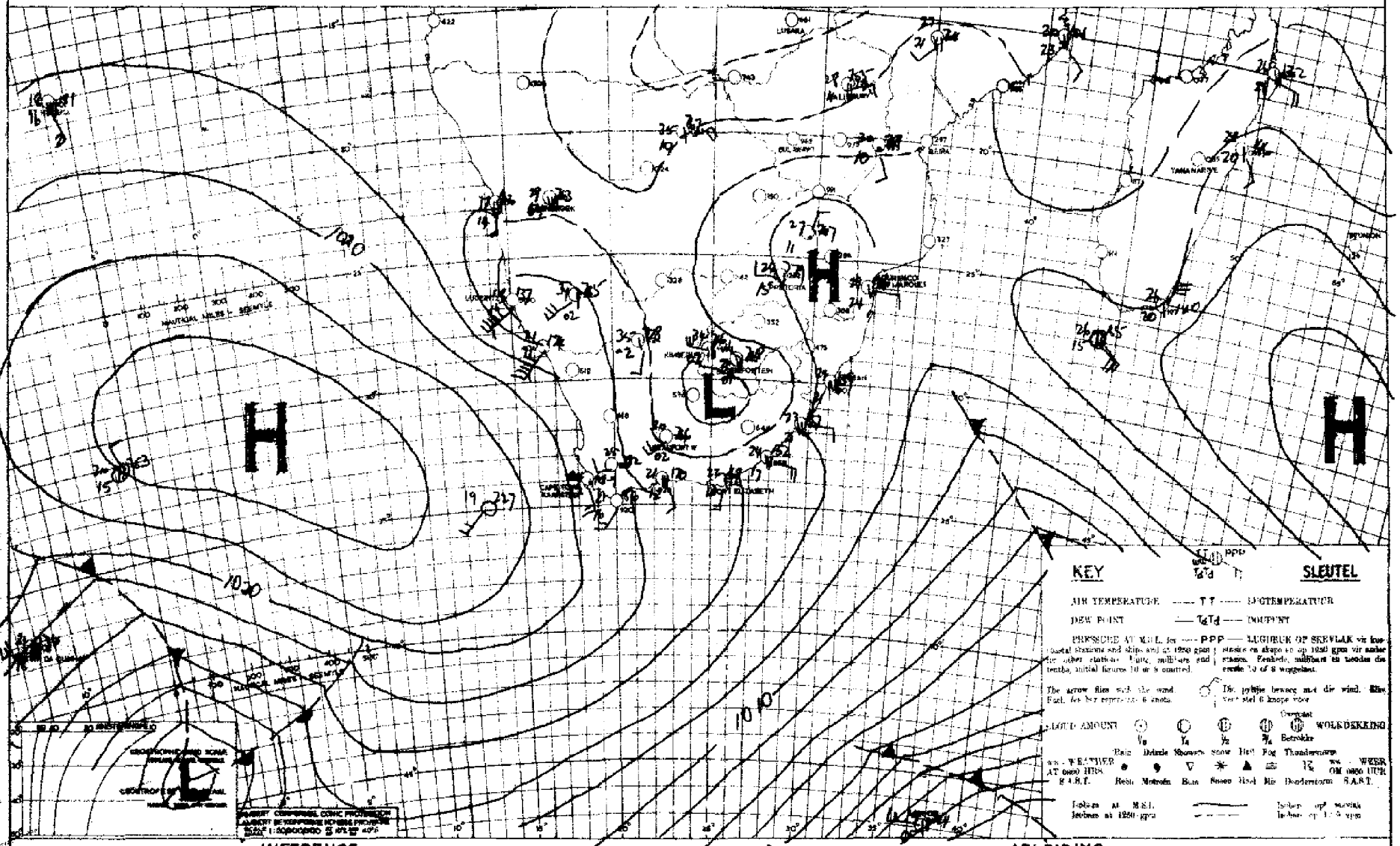

DATE 25-12-1952 DATUM

INFERENCE

IN THE DRY AIRMASS OVER THE W. UNION THE WEATHER WILL BE FINE. ISOLATED THUNDERSTORMS WILL DEVELOP OVER THE CENTRAL & S. TVL. TEMPS. WILL RISE TO ABOVE THE AVERAGE. THERE WILL BE LITTLE CHANGE IN THE WEATHER OVERALL.

AFLEIDING

IN DIE DROE LUG VOR DIE W. UNIE SAL DIT MOOI WEER WEES. LOC DONDERBUIE SAL VOR MIDDEL EN S. TVL ONTWIKKEL. TEMP. SAL STYG TOT BO DIE GEMID: ONTBENS SAL DAAR MIN VERANDERING IN DIE WEERKAART WEES.

DAAGLIKSE WEERBULLETIN

WEERBURO : WEATHER BUREAU

DEPT. VAN VERVOER : DEPT. OF TRANSPORT

DAILY WEATHER BULLETIN

Maksimum en Minimum Temperature °C en Reënval
millimeters vir die Etmaal wat om 0800 (SAST) eindig op

Maximum and Minimum Temperatures °C and Rainfall
millimeters 24 hours ending at 0800 (SAST) on

27 Dec... 1952....

TRANSVAAL.	Max.	Min.	Rvl.
Barberton			
Bethal			
Chester			
Delmas			
Ermelo	27	13	
Joubert Park			
Komatipoort	37	23	
Kroondal			
Leeuwdoornstad			
Lichtenburg			
Crecy	33	16	
Louis Trichardt			
Marnitz			
Middelburg			
Loskop			
Nelspruit			
Nylstroom			
Palmietfontein			
Pietersburg	30	17	
Piet Retief			
Pelgrimsrus			
Potchefstroom			
Pretoria W.B.	29	16	
Pretoriuskop			
Standerton			
Thabazimbi			
Vaalwater			
Watervalboven			
Wolmaransstad			
Zeerust	32	16	
Witbank			
KAAP - CAPE			
Alexanderbaai	22	14	
Aberdeen			
Andpluzia			
Beaufort-Wes	30	16	
Cala			

CAPE - KAAP	Max.	Min.	Rfl.
Calitzdorp			
Calvinia	30	11	
Cape Agulhas	22	17	3.0
Cape Columbine	20	13	
Cape St. Francis	22	17	
Carnarvon			
Cradock			
De Aar	33	15	
Dordrecht			
East London	24	14	
Elsenburg			
Flagstaff			
Fraserburg	30	15	
Garies	27	12	
George	22	14	
Graaff Reinet	30	11	
Grahamstown			
Idutywa			
Jansenville			
Kenhardt	35	16	
Kentani			
Kimberley	36	15	
Kingwilliamstown	27	11	
Klaver			
Kowie			
Kuruman			
Lake Mentz			
Lovedale			
Maclear			
Mafeking			
Matatiele			
Matroosberg	37	11	
Middelburg	30	10	
Mossel Bay	22	17	
Malmesbury			
O'okiep	29	08	
Orange River	35	15	
Pofadder	31	14	
Port Elizabeth	23	14	

KAAP - CAPE	Max.	Min.	Rvl.
Port St. Johns	24	20	
Postmasburg			
Piquetberg			
Prieska			
Prince Albert			
Queenstown	30	11	
Riversdale	27	16	
Somerset-oos	30	11	
Springfontein	28	13	
Steynsburg			
Stormsrivier			
Sutherland			
Swellendam			
Umtata			
Upington	35	16	
van Wyksvlei	34	17	
Victoria-Wes	30	14	
Vryburg	35	14	
Williston			
Willowmore			
Wingfield	25	16	
Venterstad			
NATAL.			
Kaap St. Lucia	29	22	
Dundee			
Durban	25	21	1.8
Estcourt			
Himeville			
Ladysmith			
Melmoth			
M'kuzi			
Newcastle	32	18	
Pietermaritzburg			
Port Shepstone	24	20	
Seven Oaks			
Vryheid			

O.F.S. - O.V.S.	Max.	Min.	Rfl.
Bethlehem	29	16	
Betsulie	32	12	
Bloemfontein	31	13	
Fauresmith			
Ficksburg			
Harrismith			
Heilbron			
Hoopstad			
Kroonstad			
Lindley			
Modderpoort			
Parys			
Vrede			
Wepener	32	10	
Winburg			
Zastron			
S.W.A. and Protectorates en Protektorate			
Gobabis	35	22	
Keetmanshoop	36	17	
Luderitz	21	13	
Ondongua			
Swakopmund	17	13	
Tsumeb	34	21	
Windhoek	34	19	
Francistown			
Gaberones			
Mahalapye	37	23	0.2
Maun			
Tsabong			
Mbabane			
Stegi			

SYNOPTIC WEATHER MAP — 1200 GMT. — 1400 SAST. — SINOPTIESE WEERKAART

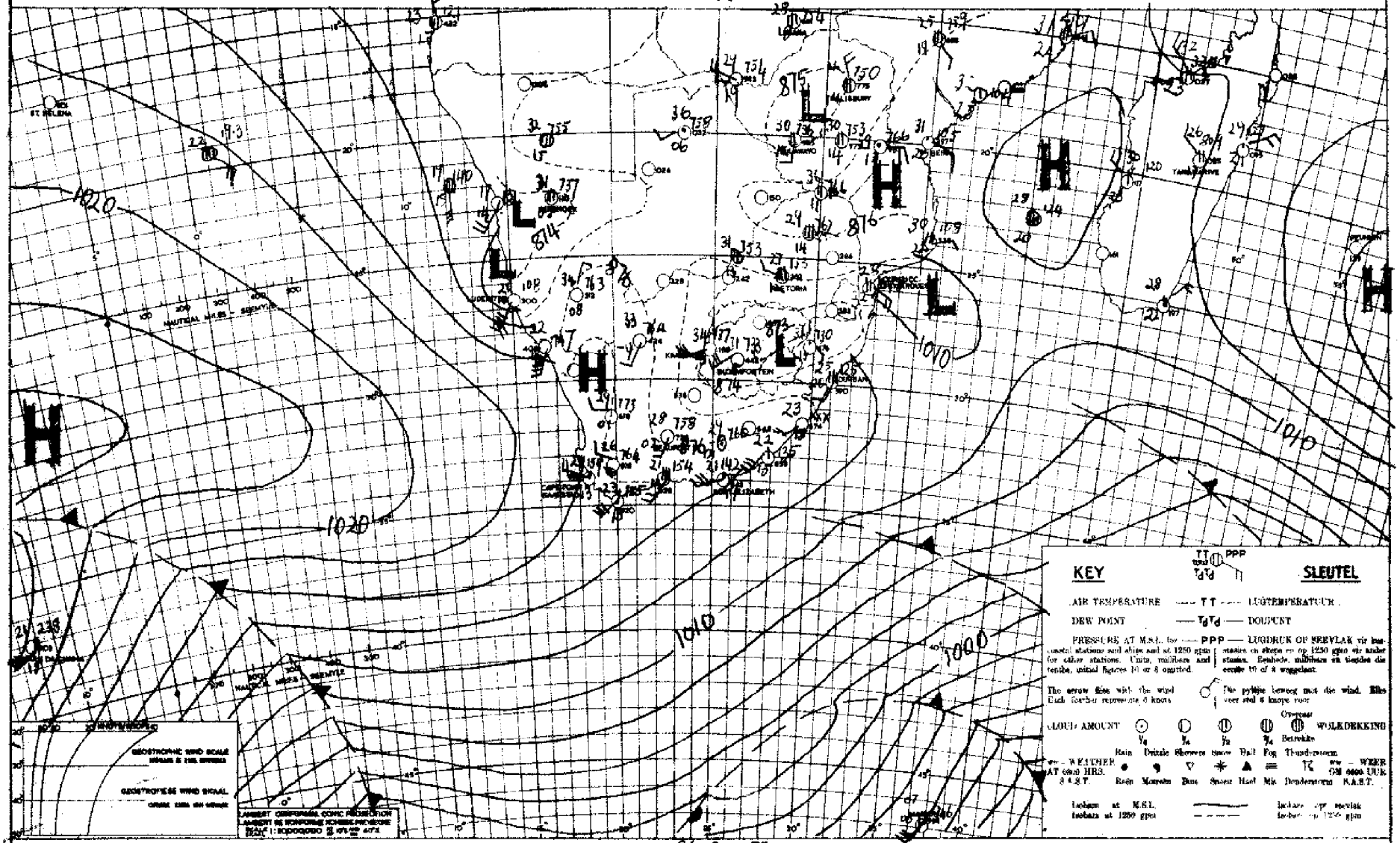

INFERENCE — DATE 26-12-1952 DATUM — AFLEIDING

dry air is moving northwestward over the free state and it will be fine and hot over the interior cape province, the Free State and Southwestern transvaal. while isolated thunderstorms will develop over the remainder of transvaal and natal.

droë lug beweeg noordoswaarts oor die vrystaat en dit sal mooi en baie warm wees oor die kaapse binneland, die vrystaat en suidwestelike transvaal, terwyl los donderbuie sal uitsuik oor die res van transvaal en natal.

DAAGLIKSE WEERBULLETIN

WEERBURO : WEATHER BUREAU

DEPT. VAN VERVOER : DEPT. OF TRANSPORT

DAILY WEATHER BULLETIN

Maksimum en Minimum Temperature °C en Reënval millimeters vir die Etmaal wat om 0800 (SAST) eindig op

Maximum and Minimum Temperatures °C and Rainfall millimeters 24 hours ending at 0800 (SAST) on

23.12.1952

TRANSVAAL	Max.	Min.	Rvl.
Barberton			
Bethal			
Chester			
Delmas			
Ermelo	27	14	0.7
Joubert Park			
Komatipoort			
Kroondal			
Leeuwdoornstad			
Lichtenburg			
Groey	33	16	9.5
Louis Trichardt			
Marquitz			
Middelburg			
Loskop			
Nelspruit			
Nylstroom			
Palmietfontein	30	17	xxx
Pietersburg	32	17	
Piet Retief			
Pelgrimsrus			
Potchefstroom			
Pretoria W.B.	31	15	
Pretoriuskop			
Standerton			
Thabazimbi	35	20	2.5
Vaalwater			
Waterval-boven			
Wolmaransstad			
Zeerust	34	19	.2
Witbank			
KAAP - CAPE			
Alexanderbaai	22	15	
Aberdeen			
Andelusia			
Beaufort-Wes	32	15	
Cala			

CAPE - KAAP	Max.	Min.	Rfl.
Calitzdorp			
Calvinia	30	12	
Cape Agulhas	22	17	
Cape Columbine	21	13	
Cape St. Francis	21	14	
Carnarvon			
Cradock			
De Aar			
Dordrecht			
East London	25	17	
Elsenburg			
Flagstaff			
Fraserburg			
Garies			
George	23	15	0.1
Graaff Reinet			
Grahamstown			
Idutywa			
Jansenville			
Kenhardt			
Kentani			
Kimberley	37	19	
Kingwilliamstown	27	15	
Klaver			
Kowie			
Kuruman			
Lake Mentz			
Lovedale			
Maclear			
Mafeking			
Matatiele			
Matroosberg	27	10	
Middelburg	31	11	
Mossel Bay	23	17	
Malmesbury			
O'kiep			
Orange River			
Pofadder	25	14	
Port Elizabeth			

KAAP - CAPE	Max.	Min.	Rvl.
Port St. Johns	22	19	2.2
Postmasburg			
Piquetberg			
Prieska			
Prince Albert			
Queenstown	29	13	
Riversdale			
Somerset-oos	30	16	
Springfontein			
Steynsburg			
Stormsrivier			
Sutherland			
Swellendam			
Umtata			
Upington	36	xx	
van Wyksvlei			
Victoria-Wes	33	13	
Vryburg	36	19	
Williston			
Willowmore			
Wingfield	25	12	
Venterstad			
NATAL			
Kaap St. Lucia	31	24	
Dundee			
Durban	27	24	.3
Estcourt			
Himeville			
Ladysmith	35	13	
Melmoth			
M'kuzi			
Newcastle			
Pietermaritzburg			
Port Shepstone	27	21	16.6
Seven Oaks			
Vryheid			

O.F.S. - O.V.S.	Max.	Min.	Rfl.
Bethlehem			
Bethulie	33	21	
Bloemfontein	32	14	
Fauresmith			
Ficksburg			
Harrismith			
Heilbron			
Hoopstad			
Kroonstad			
Lindley			
Modderpoort			
Parys			
Vrede			
Wepener	33	10	
Winburg			
Zastron			
S.W.A. and Protectorates en Protektorate			
Gobabis	35	22	
Keetmanshoop	36	17	
Luderitz	22	13	
Ondongua			
Swakopmund	17	13	
Tsumeb	36	20	.5
Windhoek	33	18	
Francistown			
Gaberones			
Mahalapye			
Maun	34	18	
Tsabong			
Mbabane			
Stegi			

SYNOPTIC WEATHER MAP — 1200 GMT. — 1400 SAST. — SINOPTIESE WEERKAART

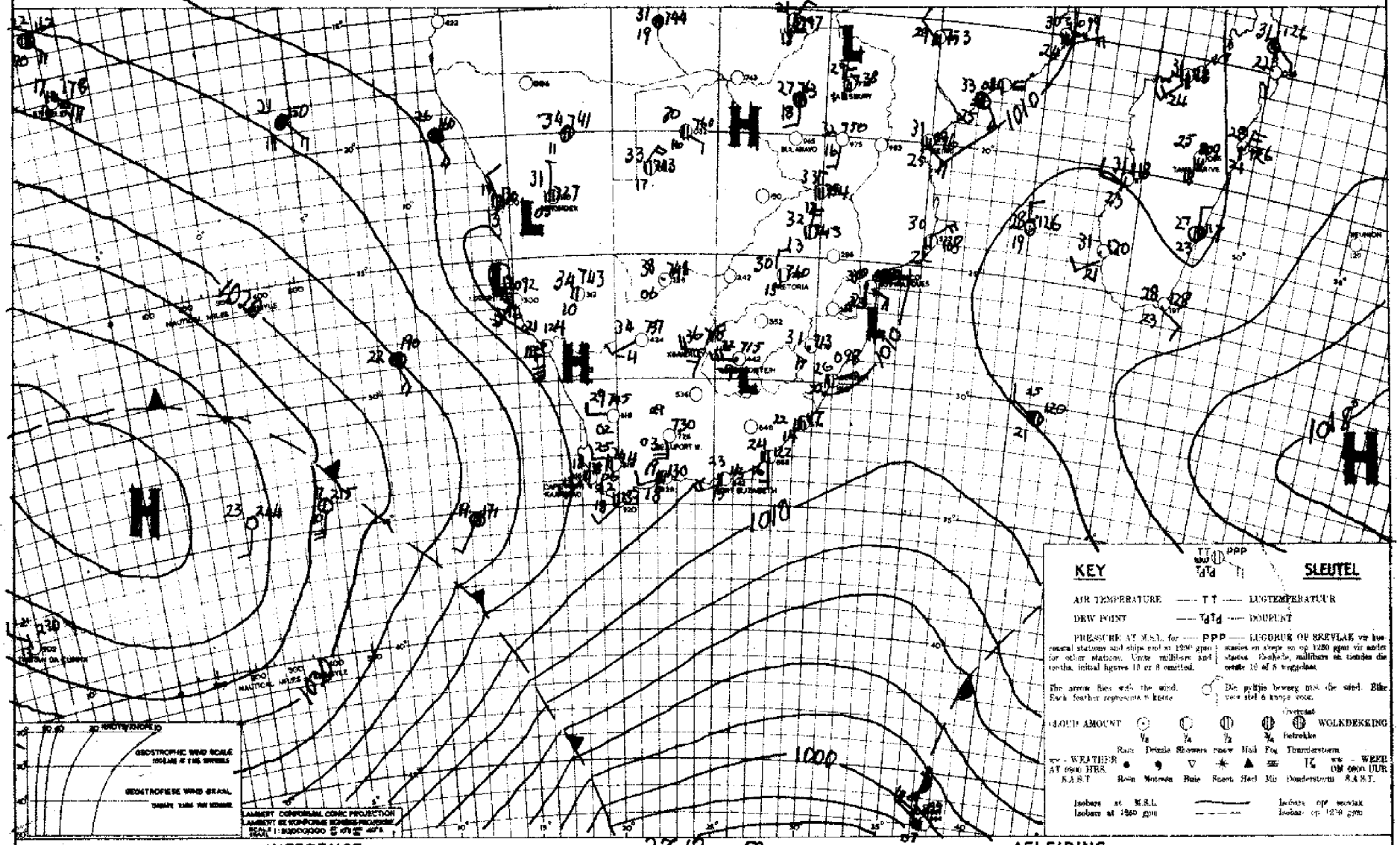

INFERENCE. DATE 27-12-1952 DATUM AFLEIDING

cooler air is approaching the union from the southwest and it will become cloudy and cool with light rain along the cape south and east coasts. Dry air has penetrated from the west over the Free State and partly cloudy conditions with isolated thundersterms can be expected only over transvaal natal and northeastern free state.

koel lug nader die unie uit die suidwestes en dit sal koel en bewolk word langs die suid en suidoostkus van die kaapprovinsie droë lug het vanuit die weste oor die vrystaat beweeg en dalkdeweerstoestande met losbuie kan slegs oor transvaal natal en noordoostelike vrystaat verwag word.

DAAGLIKSE WEERBULLETIN

WEERBURO : WEATHER BUREAU

DEPT. VAN VERVOER : DEPT. OF TRANSPORT

DAILY WEATHER BULLETIN

Maksimum en Minimum Temperature °C en Reënval millimeters vir die Etmaal wat om 0800 (SAST) eindig op 29 Dec 2 ..... 195 .....

Maximum and Minimum Temperatures °C and Rainfall millimeters 24 hours ending at 0800 (SAST) on

TRANSVAAL	Max.	Min.	Rvl.
Barberton			
Bethal			
Chester			
Cracy	33	20	
Delmas	28	15	
Ermelo	28	14	14.3
Joubert Park	42	23	
Komatipoort			
Kroondal			
Leeuwdoornstad			
Lichtenburg			
Louis Trichardt			
Marnitz			
Middelburg			
Loskop			
Nelspruit			
Nylstroom			
Palmietfontein	30	55	13.9
Pietersburg	32	18	
Piet Retief			
Pelgrimsrus			
Potchefstroom			
Pretoria W.B.	30	17	1.7
Pretoriuskop			
Standerton			
Thabazimbi	35	21	
Vaalwater			
Watervalboven	32	15	1.3
Wolmaransstad			
Zeerust	34	19	
Witbank			
KAAP - CAPE			
Alexanderbaai	23	11	
Aberdeen			
Andalusia			
Beaufort-Wes	27	15	
Cala			

CAPE - KAAP	Max.	Min.	Rfl.
Calitzdorp	23	7	
Calvinia	22	16	
Cape Agulhas	21	13	
Cape Columbine	21	18	
Cape St. Francis			
Carnarvon			
Cradock	33	14	0.1
De Aar			
Dordrecht	24	15	1.2
East London			
Elsenburg			
Flagstaff			
Fraserburg			
Gariep	22	15	0.1
George	27	13	2.0
Graaff Reinet			
Grahamstown			
Idutywa			
Jansenville			
Kenhardt			
Kentani	37	20	
Kimberley	25	13	3.2
Kingwilliamstown			
Klaver			
Kowie			
Kuruman			
Lake Mentz			
Lovedale			
Maclear			
Mafeking			
Matatiele	22	10	
Matroosberg	22	18	
Middelburg			
Mossel Bay			
Malmesbury	36	18	
O'okiep	25	9	
Orange River	23	17	
Pofadder			
Port Elizabeth			

KAAP - CAPE	Max.	Min.	Rvl.
Port St. Johns	22	18	3.2
Postmasburg			
Piquetberg			
Prieska			
Prince Albert			
Queenstown	30	12	1.0
Riversdale	25	14	
Somerset-oos	28	13	1.5
Springfontein	33	14	3.0
Steynsburg			
Stormerivier			
Sutherland			
Swellendam			
Umtata			
Upington	31	15	
van Wykevlei			
Victoria-Wes	30	12	0.1
Vryburg	25	17	0.5
Williston			
Willowmore	30	10	
Wingfield	23	15	
Venterstad			
NATAL			
Kaap St. Lucia	28	21	4.6
Dundee			
Durban	29	21	2.8
Estcourt			
Himeville			
Ladysmith	36	18	0.6
Melmoth			
M'kuzi	31	16	11.9
Newcastle			
Pietermaritzburg	24	20	1.0
Port Shepstone			
Seven Oaks			
Vryheid			

O.F.S. - O.V.S.	Max.	Min.	Rfl.
Bethlehem	29	14	6.4
Bethulie	33	18	
Bloemfontein	33	16	0.1
Fauresmith	34	16	
Fickeburg			
Harrismith			
Heilbron			
Hoopstad	35	17	
Kroonstad	34	16	8.5
Lindley			
Modderpoort			
Parys			
Vrede			
Wepener	34	18	
Winburg			
Zastron			
S.W.A. and Protectorates en Protektorate			
Gobabis	32	17	7.4
Keetmanshoop	25	13	0.1
Luderitz	23	13	
Ondongua			
Swakopmund	19	14	
Tsumeb	28	19	
Windhoek	29	14	0.1
Francistown	34	19	
Gaberones	36	22	
Mahalapye	36	20	3.8
Maun			
Tsabong			
Mbabane			
Stegi			

SYNOPTIC WEATHER MAP 1200 GMT. — 1400 SAST. SINOPTIESE WEERKAART

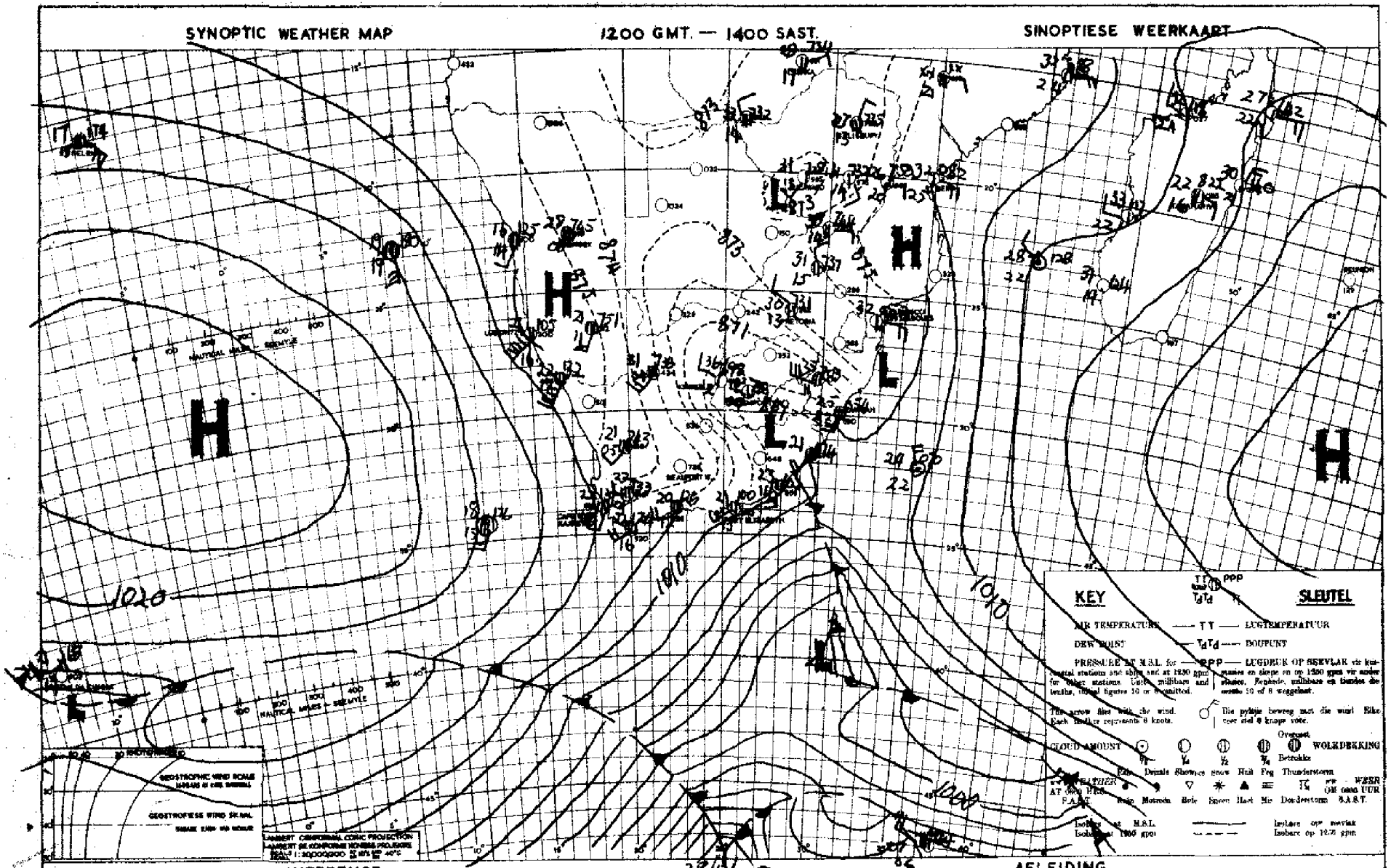

INFERENCE DATE 28/12/1952 DATUM AFLEIDING

a trough of low pressure is moving eastwards and with reasonably moist air flowing SE-wards across the eastern part of the union the convergence will result in showers and thunder.

'n trog van lae druk beweeg ooswaarts met redelike vogtige lug oor die oostelike dele vand die unie sal konvergensie van lug buie en donderweer veroorsaak.

DAAGLIKSE WEERBULLETIN

WEERBURO : WEATHER BUREAU

DEPT. VAN VERVOER : DEPT. OF TRANSPORT

DAILY WEATHER BULLETIN

Maksimum en Minimum Temperature °C en Reënval millimetres vir die Etmaal wat om 0800 (SAST) eindig op

Maximum and Minimum Temperatures °C and Rainfall millimetres 24 hours ending at 0800 (SAST) on

.30 - 1195.1.....

TRANSVAAL.	Max.	Min.	Rvl.
Barberton			
Bethal			
Chester			
Delmas			
Ermelo	23	12	3.3
Joubert Park			
Komatipoort	35	22	
Kroondal			
Leeuwdoornstad			
Lichtenburg			
Crecy			
Louis Trichardt			
Marquitz			
Middelburg			
Loskop			
Nelspruit	30	15	35.0
Nylstroom			
Palmietfontein	23	12	4.7
Pietersburg	32	18	4.5
Piet Retief	23	16	40.8
Pelgrimsrus	28	15	27.5
Potchefstroom			
Pretoria W.B.	27	15	1.6
Pretoriuskop			
Standerton			
Thabazimbi	32	20	0.5
Vaalwater			
Watervalboven	27	14	15.0
Wolmaransstad			
Zeerust			
Witbank			
KAAP - CAPE			
Alexanderbaai	23	11	
Aberdeen			
Andrlusia			
Beaufort-Wes	28	15	
Cala			

CAPE - KAAP	Max.	Min.	Rfl.
Calitzdorp			
Calvinia	27	9	
Cape Agulhas	22	14	
Cape Columbine	21	14	
Cape St. Francis	23	15	
Carnarvon			
Cradock			
De Aar	30	14	
Dordrecht			
East London	23	16	0.1
Elsenburg			
Flagstaff			
Fraserburg	28	12	
Garies	26	10	
George	20	12	
Graaff Reinet	27	15	
Grahamstown			
Idutywa			
Jansenville			
Kenhardt	31	16	
Kentani			
Kimberley	33	17	
Kingwilliamstown	28	13	
Klaver			
Kowie	26	13	
Kuruman			
Lake Mentz			
Lovedale			
Maclear			
Mafeking	29	17	
Matatiele			
Matroosberg	25	10	
Middelburg	29	11	
Mossel Bay	22	17	
Malmesbury			
O'okiep	25	10	
Orange River	33	15	
Pofadder	28	12	
Port Elizabeth	26	16	

KAAP - CAPE	Max.	Min.	Rvl.
Port St. Johns	23	19	
Postmasburg	31	18	
Piquetberg			
Prieska	33	15	
Prince Albert			
Queenstown	26	17	9.2
Riversdale	26	13	
Somerset-oos	26	16	
Springfontein	20	10	0.5
Steynsburg			
Stormsrivier			
Sutherland			
Swellendam			
Umtata	19	13	0.5
Upington	32	18	
van Wyksvlei			
Victoria-Wes	29	13	
Vryburg	32	14	
Williston			
Willowmore	27	13	
Wingfield	24	16	
Venterstad			
NATAL.			
Kaap St. Lucia	25	20	1.1
Dundee			
Durban	23	19	4.0
Estcourt	21	15	3.5
Himeville			
Ladysmith	25	16	0.1
Melmoth	20	16	3.2
M'kuzi			
Newcastle	22	15	4.3
Pietermaritzburg			
Port Shepstone	23	18	1.9
Seven Oaks			
Vryheid			

O.F.S. - O.V.S.	Max.	Min.	Rfl.
Bethlehem	29	11	4.6
Bethulie	31	13	
Bloemfontein	27	12	0.2
Frankfort	30	01	
Ficksburg			
Harrismith			
Heilbron			
Hoopstad	27	16	
Kroonstad	24	15	0.5
Lindley			
Modderpoort			
Parys			
Vrede			
Wepener	27	18	
Winburg			
Zastron			
S.W.A. and Protectorates en Protektorate			
Gobabis	29	17	
Keetmanshoop	33	16	
Luderitz	21	13	
Ondongua	32	20	
Swakopmund	18	10	
Tsumeb	29	16	
Windhoek	27	15	
Francistown	31	15	31.0
Gaberones	33	22	
Mahalapye	30	20	
Maun	34	18	
Tsabong			
Mbabane Bremersdorp	27	19	5.1
Stegi			

SYNOPTIC WEATHER MAP 1200 GMT. — 1400 SAST. SINOPTIESE WEERKAART

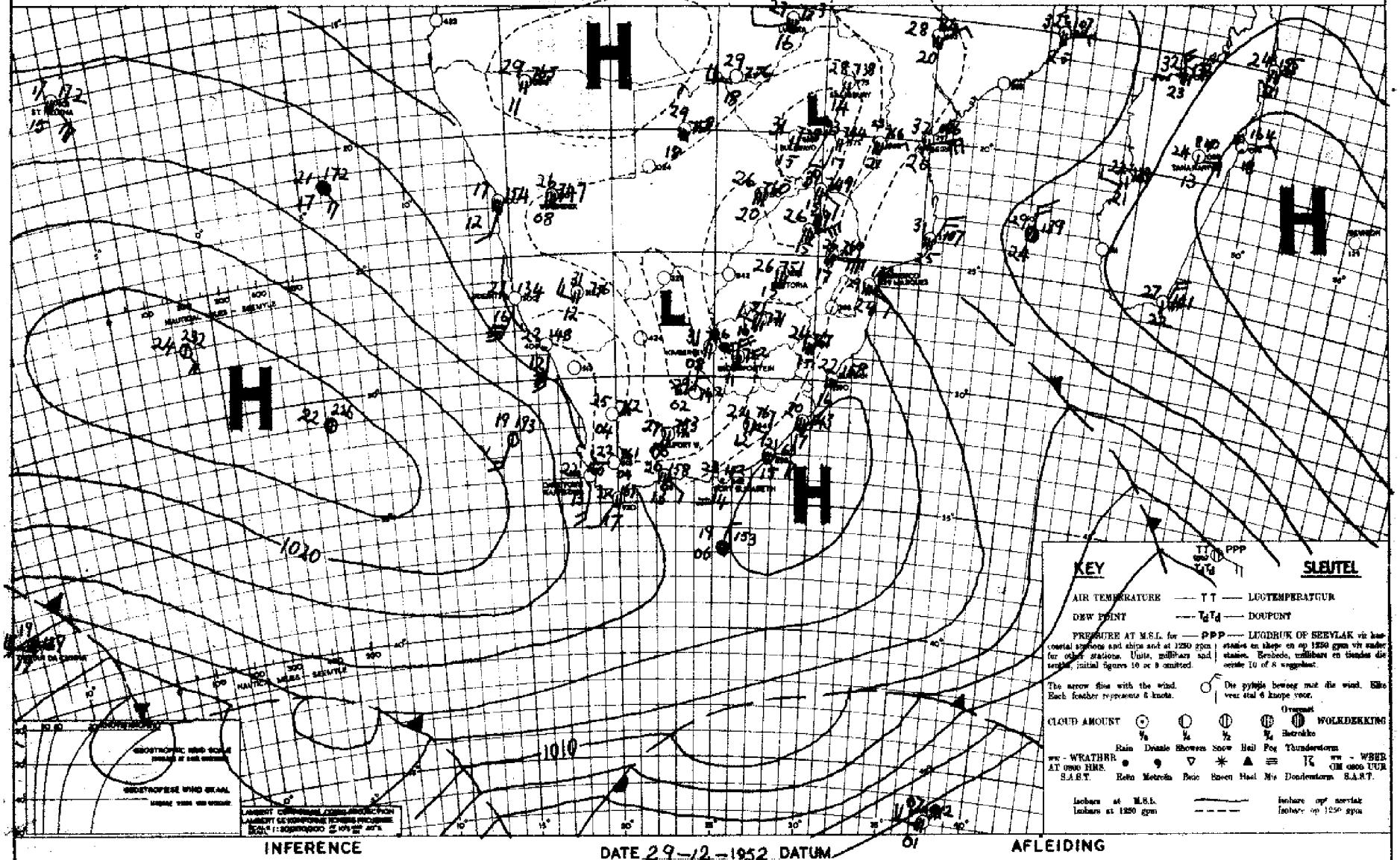

INFERENCE

humid air from the north is moving over the eastern half of the union and thunderstorms will develop. fair over remainder of union. the synoptic situation will show little development.

DATE 29-12-1952 DATUM 01

AFLEIDING

vochtige lug uit die noorde beweeg oor die oostelike helfte van die unie en donderstorms sal ontwikkel die sinoptiese toestande sal min verandering ondergaan.

DAAGLIKSE WEERBULLETIN

WEERBURO : WEATHER BUREAU

DEPT. VAN VERVOER : DEPT. OF TRANSPORT

DAILY WEATHER BULLETIN

Maksimum en Minimum Temperature °C en Reënval millimeters vir die Etmaal wat om 0800 (SAST) eindig op

Maximum and Minimum Temperatures °C and Rainfall millimeters 24 hours ending at 0800 (SAST) on

30.10.195p

TRANSVAAL.	Max.	Min.	Rvl.
Barberton			
Bethal			
Chester			
Delmas			
Ermelo	25	14	0.4
Joubert Park			
Komatipoort	33	23	
Kroondal			
Leeuwdoornstad			
Lichtenburg			
Crecy	27	19	2.0
Louis Trichardt			
Marnitz			
Middelburg			
Loskop			
Nelspruit	xx	xx	
Nylstroom			
Palmietfontein	25	14	4.0
Pietersburg	24	18	
Piet Retief			
Pelgrimsrus	xx	xx	
Potchefstroom			
Pretoria W.B.	26	15	13.7
Pretoriuskop			
Standerton			
Thabazimbi	32	18	
Vaalwater			
Watervalboven	26	18	1.8
Wolmaransstad			
Zeerust			
Witbank			
KAAP - CAPE			
Alexanderbaai	22	13	
Aberdeen			
Andalusia			
Beaufort-Wes	32	17	
Cala			

CAPE - KAAP	Max.	Min.	Rfl.
Calitzdorp			
Calvinia	30	09	
Cape Agulhas	22	15	3.0
Cape Columbine	21	15	0.3
Cape St. Francis	23	17	0.1
Carnarvon			
Cradock			
De Aar			
Dordrecht			
East London	27	21	
Elsenburg			
Flagstaff			
Fraserburg	17	12	
Garies	28	14	
George	23	14	2.1
Graaff Reinet	31	17	
Grahamstown			
Idutywa			
Jansenville			
Kenhardt	34	14	
Kentani			
Kimberley	35	18	
Kingwilliamstown			
Klaver	28	14	
Kowie			
Kuruman			
Lake Mentz			
Lovedale			
Maclear			
Mafeking			
Matatiele			
Matroosberg	27	12	
Middelburg			
Mossel Bay	22	15	2.5
Malmesbury			
O'okiep			
Orange River	35	18	
Pofadder	30	10	
Port Elizabeth	24	18	

KAAP - CAPE	Max.	Min.	Rfl.
Port St. Johns	26	21	
Postmasburg	33	17	
Piquetberg			
Prieska	36	19	
Prince Albert			
Queenstown	31	15	
Riversdale	29	15	1.0
Somerset-oos	31	18	
Springfontein	29	13	6.0
Steynsburg			
Stormsrivier			
Sutherland			
Swellendam			
Umtata			
Upington	36	17	
van Wyksvlei	34	14	
Victoria-Wes			
Vryburg	34	16	4.2
Williston			
Willowmore	31	14	
Wingfield	25	13	0.6
Venterstad			
NATAL.			
Kaap St. Lucia	31	23	
Dundee			
Durban	26	23	
Estcourt	27	14	60.5
Himeville			
Ladysmith	30	17	0.1
Melmoth	29	20	0.2
M'kuzi			
Newcastle	29	18	
Pietermaritzburg			
Port Shepstone	24	22	1.6
Seven Oaks			
Vryheid			

O.F.S. - O.V.S.	Max.	Min.	Rfl.
Bethlehem	27	15	
Bethulie	32	18	
Bloemfontein	30	15	2.7
Fauresmith	27	20	
Ficksburg			
Harrismith			
Heilbron			
Hoopstad	32	16	
Kroonstad	31	17	4.5
Lindley			
Modderpoort			
Parys			
Vrede			
Wepener	31	17	xx
Winburg			
Zastron			
S.W.A. and Protectorates en Protektorate			
Gobabis	32	18	
Keetmanshoop	34	13	
Luderitz	21	14	
Ondongua			
Swakopmund	18	12	
Tsumeb	33	18	1.0
Windhoek	31	17	
Francistown			
Gaberones			
Mahalapye	29	20	
Maun	31	19	
Tsabong			
Mbabane			
Stegi			

SYNOPTIC WEATHER MAP — 1200 GMT. — 1400 SAST. — SINOPTIESE WEERKAART

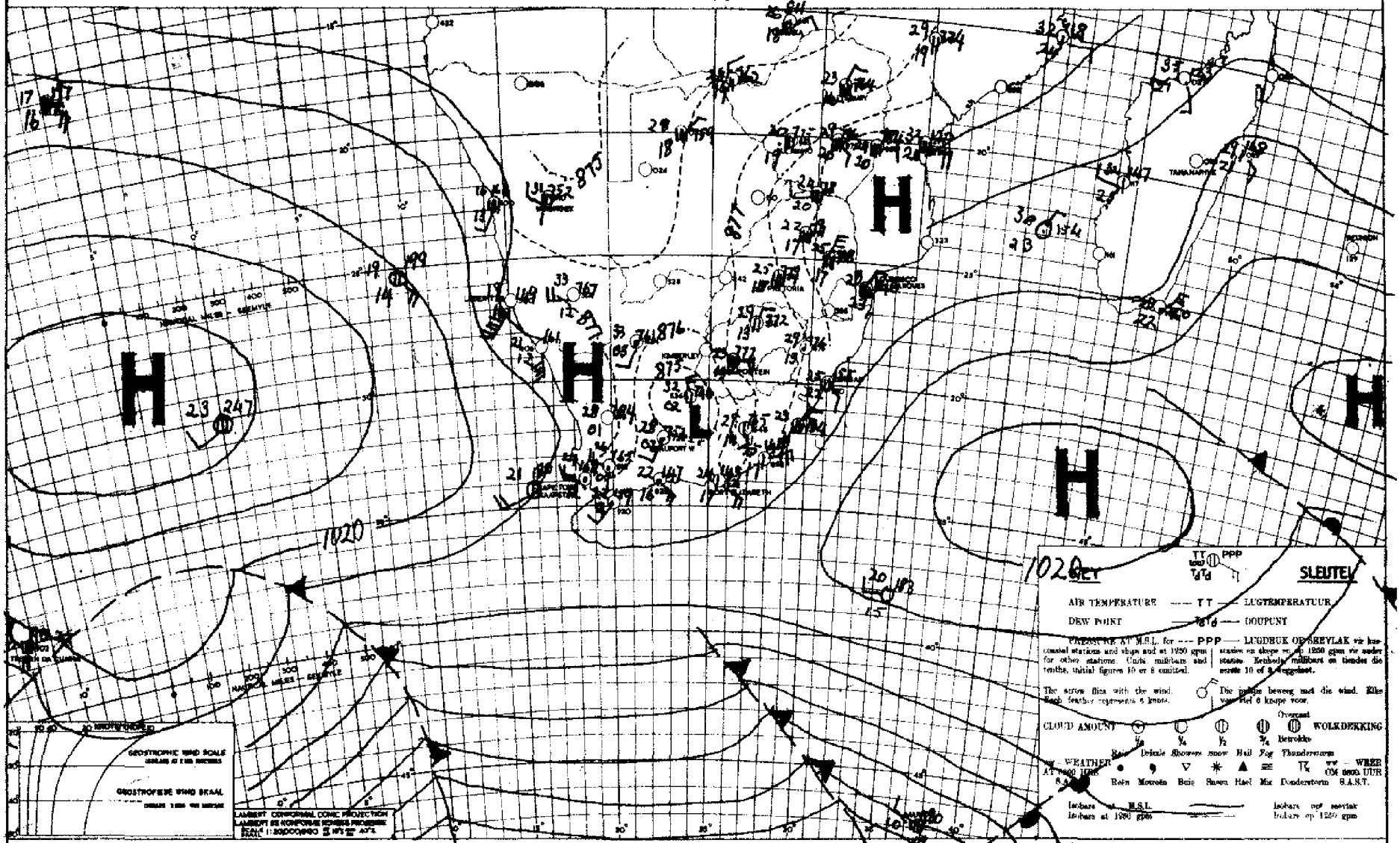

INFERENCE — DATE 30-12-1952 DATUM — AFLEIDING

there are indications that the trough of low press which has developed over the central parts of the union will move east wards followed by rising pressure in the west. in the moist air over the eastern parts of the union the resulting convergence should result in rain and thunder.

daar is aanduidings dat die trog van lae druk wat oor die middeldele van die Unie ontstaan het oos waarts sal beweeg gevolg deur stygende drukke in die weste. in die vochtiger lug oor die oostelike dele van die Unie sal die konvergensie van lug reen en donderweer tot gevolge hê.