South Africa. Weather Bureau.

DEPARTEMENT VAN VERVOER

DAAGLIKSE WEERBULLETIN

0800 S.A.S.T.

UITGEREIK DEUR

DIE WEERBURO

PRETORIA

QC
851
.S733
Jan-June
(1953)

UNIE VAN SUID-AFRIKA

UNION OF SOUTH AFRICA

DEPARTMENT OF TRANSPORT

DAILY WEATHER BULLETIN

0800 S.A.S.T.

ISSUED BY

THE WEATHER BUREAU

PRETORIA

LIBRARY
NOAA
U.S. Dept. of Commerce

89099

National Oceanic and Atmospheric Administration

Environmental Data Rescue Program

ERRATA NOTICE

One or more conditions of the original document may affect the quality of the image, such as:

Discolored pages
Faded or light ink
Binding intrudes into the text

This document has been imaged through the NOAA Environmental Data Rescue Program. To view the original document, please contact the NOAA Central Library in Silver Spring, MD at (301) 713-2607 x124 or www.reference@nodc.noaa.gov.

Lason, Inc.
Imaging Subcontractor
Beltsville, MD
December 20, 2000

DAAGLIKSE WEERBULLETIN

WEERBURO : WEATHER BUREAU

DEPT. VAN VERVOER : DEPT. OF TRANSPORT

DAILY WEATHER BULLETIN

Maksimum en Minimum Temperature °C en Reënval Millimeters vir die Etmaal wat om 0800 (SAST) eindig op 1 : 1 : 1953

Maximum and Minimum Temperatures °C and Rainfall Millimetres 24 hours ending at 0800 (SAST) on

TRANSVAAL.	Max.	Min.	Rvl.
Barberton			
Bethal			
Chester			
Delmas			
Ermelo			
Joubert Park			
Komatipoort			
Kroondal			
Leeuwdoornstad			
Lichtenburg			
[illegible]	22	18	20.0
Lou[illegible] Trichardt			
Mar[illegible]tz			
Middelburg			
Loskop			
Nelspruit			
Nylstroom			
Palmietfontein	24	15	
Pietersburg	24	18	3.2
Piet Retief			
Pelgrimsrus	25	15	5.5
Potchefstroom			
Pretoria W.B.	26	17	0.6
Pretoriuskop			
Standerton			
Thabazimbi			
Vaalwater			
Watervalboven			
Wolmaransstad			
Zeerust	30	17	
Witbank			

KAAP - CAPE			
Alexanderbaai	24	11	
Aberdeen			
Andalusia			
Beaufort-Wes	27	12	
Cala			

CAPE - KAAP	Max.	Min.	Rfl.
Calitzdorp			
Calvinia	28	09	
Cape Agulhas	20	12	
Cape Columbine	20	12	
Cape St. Francis	22	13	0.1
Carnarvon			
Cradock			
De Aar			
Dordrecht			
East London	23	14	
Elsenburg			
Flagstaff			
Fraserburg			
Garies			
George	21	10	
Graaff Reinet			
Grahamstown			
Idutywa			
Jansenville			
Kenhardt			
Kentani			
Kimberley	34	17	
Kingwilliamstown	22	09	
Klaver			
Kowie			
Kuruman			
Lake Mentz			
Lovedale			
Maclear			
Mafeking			
Matatiele			
Matroosberg	25	08	
Middelburg	27	09	
Mossel Bay			
Malmesbury			
O'okiep			
Orange River	33	14	
Pofadder			
Port Elizabeth	23	09	0.6

KAAP - CAPE	Max.	Min.	Rvl.
Port St. Johns	26	18	
Postmasburg			
Piquetberg			
Priesha			
Prince Albert			
Queenstown			
Riversdale			
Somerset-oos			
Springfontein			
Steynsburg			
Stormsrivier			
Sutherland			
Swellendam			
Umtata			
Upington	33	15	
van Wyksvlei			
Victoria-Wes	27	08	
Vryburg	31	15	4.8
Williston			
Willowmore			
Wingfield	23	10	
Venterstad			

NATAL.			
Kaap St. Lucia	31	19	13.0
Dundee			
Durban	27	20	
Estcourt			
Himeville			
Ladysmith	31	15	0.1
Melmoth	18	15	0.4
M'kuzi			
Newcastle			
Pietermaritzburg			
Port Shepstone	24	17	
Seven Oaks			
Vryheid			

O.F.S. - O.V.S.	Max.	Min.	Rfl.
Bethlehem			
Bethulie	31	10	
Bloemfontein	31	13	
Fauresmith			1.3
Ficksburg			
Harrismith			
Heilbron			
Hoopstad	31	16	
Kroonstad			
Lindley			
Modderpoort			
Parys			
Vrede			
Wepener	32	11	
Winburg			
Zastron			

S.W.A. and Protectorates en Protektorate			
Gobabis	33	18	
Keetmanshoop	32	16	
Luderitz	22	13	
Ondongua			
Swakopmund	17	14	
Tsumeb	31	17	
Windhoek	32	18	
Francistown			
Gaberones			
Mahalapye	28	18	0.7
Maun	35	19	8.1
Tsabong			
Mhahana			
Stegi			

BREMERSDORP

SYNOPTIC WEATHER MAP — 1200 GMT. — 1400 SAST. — SINOPTIESE WEERKAART

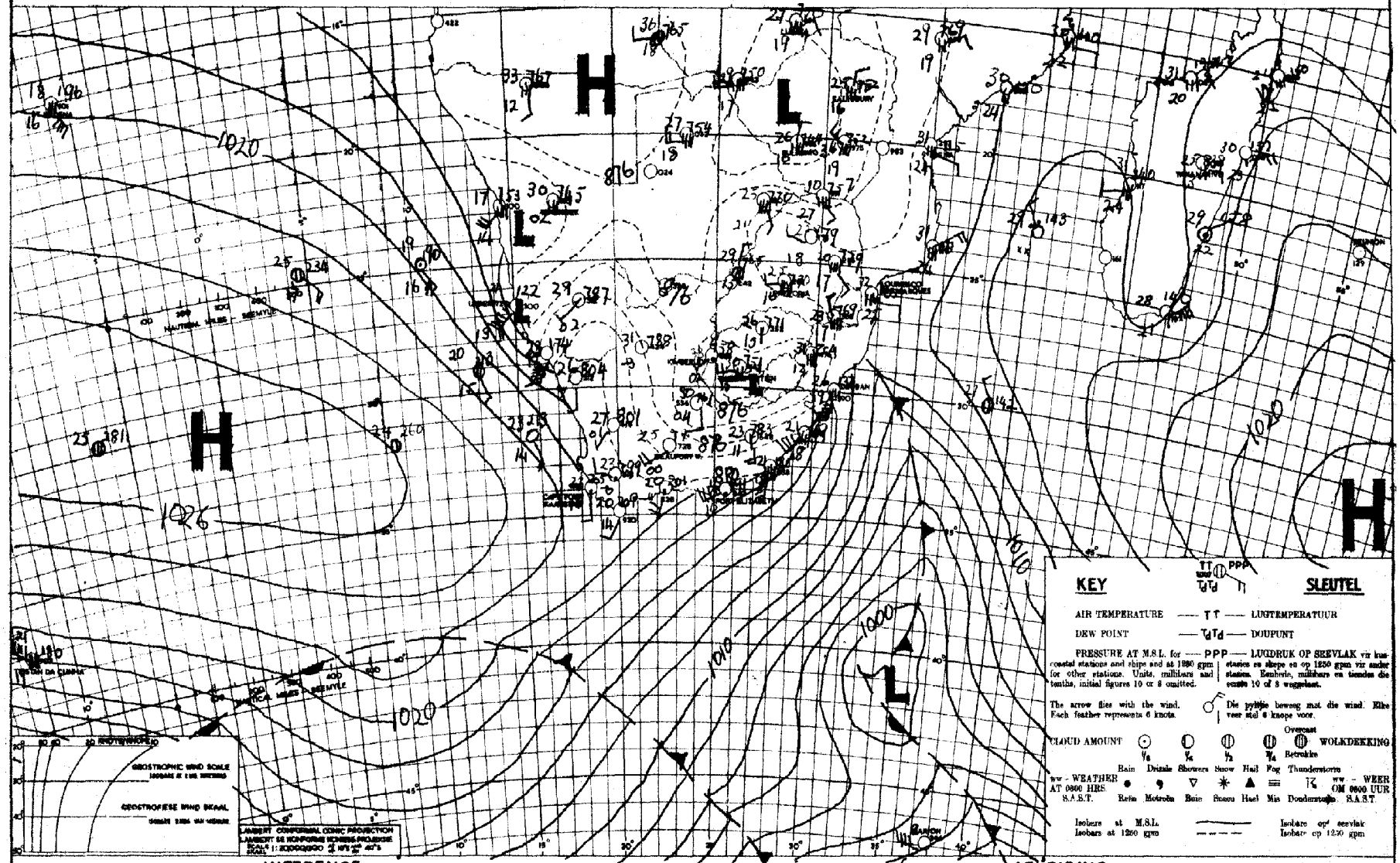

INFERENCE — DATE 31 — 12 — 1952 DATUM — AFLEIDING

cool air is flowing northwards over natal and will flow westward over transvaal and northeastern freestate tomorrow causing cloudy weather over these areas. the pressure is falling over western cape and consequently it will be fine over all parts of cape province

koel lug vloei noordwaarts oor natal en sal môre weswaarts beweeg oor transvaal en noordoostelike vrystaat gepaard met koel bewolkte weer. die druk daal oor wes-kaapland en gevolglik sal dit môre mooiweer wees oor alle dele van die kaapprovinsie

DAAGLIKSE WEERBULLETIN

WEERBURO : WEATHER BUREAU
DEPT VAN VERVOER : DEPT. OF TRANSPORT

DAILY WEATHER BULLETIN

Maksimum en Minimum Temperature °C en Reënval
illimeters vir die Etmaal wat om 0800 (SAST) eindig op

Maximum and Minimum Temperatures °C and Rainfall
Millimetres 24 hours ending at 0800 (SAST) on

2 1 1 ..... 1953 ....

TRANSVAAL.	Max.	Min.	Rvl.
Barberton			
Bethal			
Chester			
Delmas			
Ermelo	23	14	
Joubert Park	25	15	
Komatipoort			
Kroondal			27.5
Leeuwdoornstad			
Lichtenburg			
Louis Trichardt	22	16	4.7
Marico			
Middelburg			
Loskop			
Nelspruit	23	17	0.9
Nylstroom	32	17	
Palmietfontein	27	15	
Pietersburg	21	16	3.5
Piet Retief			
Pelgrimsrus	20	15	16.2
Potchefstroom			
Pretoria W.B.	26	17	
Pretoriuskop			
Standerton			
Thabazimbi	27	17	
Vaalwater			
Watervalboven	24	13	1.0
Wolmaransstad			
Zeerust	30	17	0.5
Witbank			

KAAP - CAPE			
Alexanderbaai	23	09	
Aberdeen			
Andelusia			
Beaufort-Wes	31	14	
Cala			

CAPE - KAAP	Max.	Min.	Rfl.
Calitzdorp			
Calvinia	32	11	
Cape Agulhas	22	17	
Cape Columbine	20	13	
Cape St. Francis	22	15	
Carnarvon			
Cradock			
De Aar	33	12	
Dordrecht			
East London	24	13	
Elsenburg			
Flagstaff			
Fraserburg	31	13	
Garies	32	11	
George	23	12	
Graaff Reinet			
Grahamstown			
Idutywa			
Jansenville			
Kenhardt	35	15	
Kentani			
Kimberley	36	19	
Kingwilliamstown	29	10	
Klaver	31	13	
Kowie			
Kuruman			
Lake Mentz			
Lovedale			
Maclear			
Mafeking	27	19	
Matatiele			
Matroosberg	29	11	
Middelburg	30	19	
Mossel Bay	22	16	
Malmesbury			
O'okiep			
Orange River	35	14	
Pofadder			
Port Elizabeth	24	13	

KAAP - CAPE	Max.	Min.	Rvl.
Port St. Johns	25	19	
Postmasburg	38	18	
Piquetberg			
Prieska			
Prince Albert			
Queenstown	31	11	
Riversdale	27	10	
Somerset-oos	32	10	
Springfontein	27	14	
Steynsburg			
Stormsrivier			
Sutherland			
Swellendam			
Umtata	30	11	
Upington	36	15	
van Wyksvlei	35	16	
Victoria-Wes	32	13	
Vryburg	33	18	6.5
Williston			
Willowmore	31	09	
Wingfield	26	18	
Venterstad			

NATAL.			
Kaap St. Lucia	28	21	
Dundee			
Durban	26	21	
Estcourt	27	17	
Himeville			
Ladysmith	31	18	
Melmoth	26	17	0.6
M'kuzi			
Newcastle	31	17	
Pietermaritzburg			
Port Shepstone	26	18	
Seven Oaks			
Vryheid			

O.F.S. - O.V.S.	Max.	Min.	Rfl.
Bethlehem	28	14	
Bethulie			
Bloemfontein	32	17	
Fauresmith	33	13	
Ficksburg			
Harrismith			
Heilbron			
Hoopstad	34	18	
Kroonstad	32	15	
Lindley			
Modderpoort			
Parys			
Vrede			
Wepener	33	13	
Winburg			
Zastron			

S.W.A. and Protectorates en Protektorate			
Gobabis	33	19	
Keetmanshoop	36	19	
Luderitz	21	12	
Ondongua	34	21	
Swakopmund	18	14	
Tsumeb	32	21	0.5
Windhoek	31	20	
Francistown	27	19	8.0
Gaberones			
Mahalapye	25	20	
Maun	31	20	7.5
Tsabong	36	17	
[illegible]	26	18	
Stegi			

SYNOPTIC WEATHER MAP — 1200 GMT. — 1400 SAST. — SINOPTIESE WEERKAART

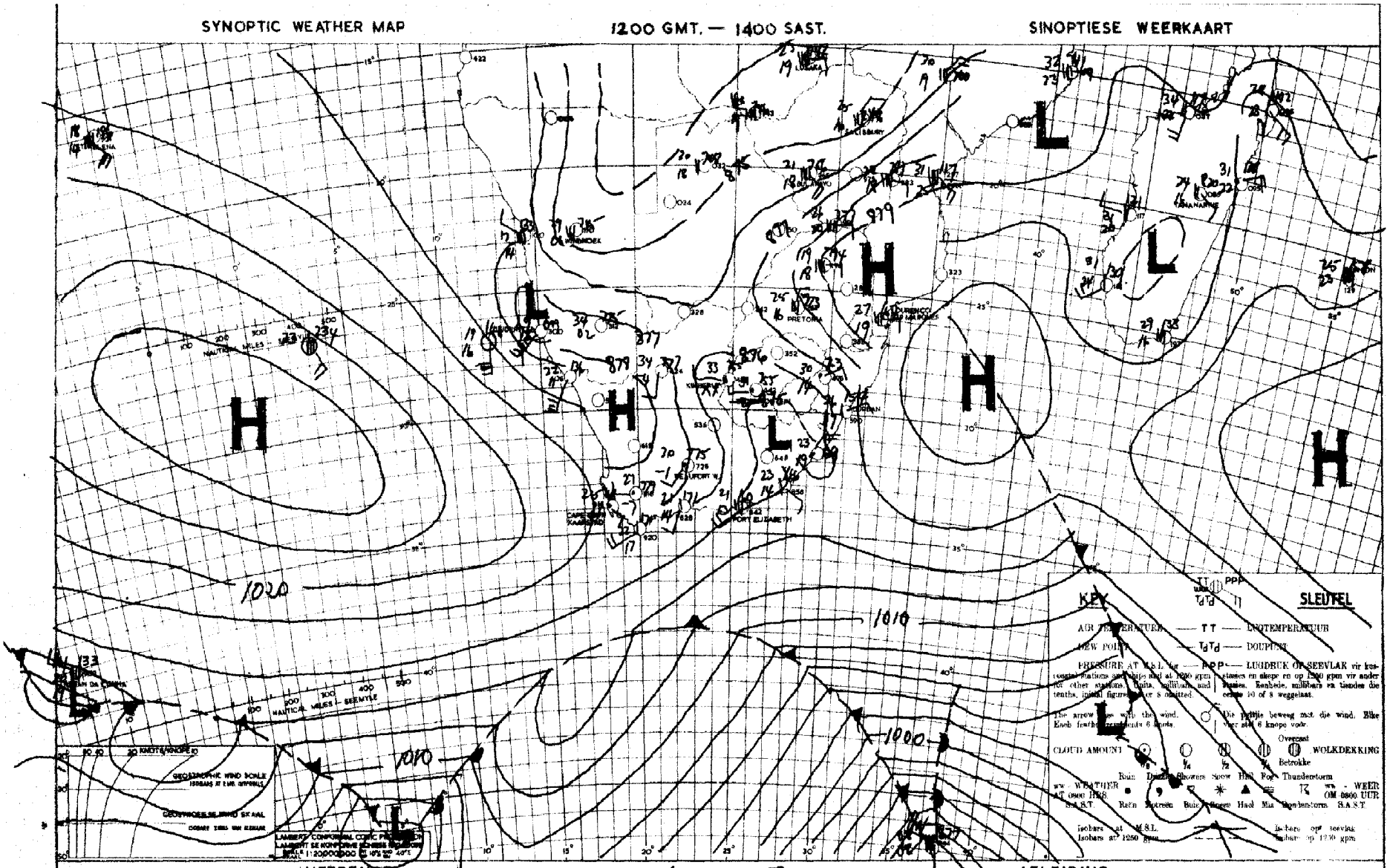

INFERENCE — DATE 1-1-1953 DATUM — AFLEIDING

WITH THE SUPPLY OF MOIST AIR FROM THE N-E. SKIES OVER THE E. PARTS OF THE UNION CONTINUE TO BE CLOUDY WITH A CHANCE OF THUNDERY SHOWERS. OVER THE W. PARTS THE WEATHER REMAINS FINE & HOT.

MET 'N TOEVOER VAN VOCHTIGE LUG UIT DIE N.O. BLY DIT OOR DIE O. DELE VAN DIE UNIE BEWOLK MET 'N MOONTLIKHEID VAN DONDERBUIE. OOR DIE W. DELE DUUR MOOIWEER EN WARM TOESTANDE VOORT.

DAAGLIKSE WEERBULLETIN

WEERBURO : WEATHER BUREAU
DEPT. VAN VERVOER : DEPT. OF TRANSPORT

DAILY WEATHER BULLETIN

Maksimum en Minimum Temperature °C en Reënval millimeters vir die Etmaal wat om 0800 (SAST) eindig op

Maximum and Minimum Temperatures °C and Rainfall millimetres 24 hours ending at 0800 (SAST) on

.3.-.1. 1953.....

TRANSVAAL.	Max.	Min.	Rvl.
Barberton			
Bethal			
Chester			
Delmas	28	16	40
Ermelo	25	14	
Joubert Park	24	15	
Komatipoort	23	13	
Kroondal			
Leeuwdoornsstad			
Lichtenburg			
Lou Trichardt			
Mar. tz			
Middelburg			
Loskop			
Nelspruit	29	20	
Nylstroom			
Palmietfontein	26	16	
Pietersburg	24	16	6.9
Piet Retief	27	16	
Pelgrimsrus	25	16	4.5
Potchefstroom			
Pretoria W.B.	27	16	
Pretoriuskop			
Standerton			
Thabazimbi	30	21	
Vaalwater			
Watervalboven			
Wolmaransstad			
Zeerust			
Witbank			
KAAP - CAPE			
Alexanderbaai	25	14	
Aberdeen			
Andalusia			
Beaufort-Wes	34	16	
Cala			

CAPE - KAAP	Max.	Min.	Rfl.
Calitzdorp			
Calvinia	34	14	
Cape Agulhas	24	18	0.8
Cape Columbine	21	14	
Cape St. Francis	24	17	
Carnarvon			
Cradock			
De Aar	35	16	
Dordrecht			
East London	26	19	
Elsenburg			
Flagstaff			
Fraserburg	34	16	
Garies			
George	24	14	
Graaff Reinet	32	14	
Grahamstown			
Idutywa			
Jansenville			
Kenhardt	37	20	
Kentani			
Kimberley	39	19	
Kingwilliamstown	33	16	
Klaver	31	16	
Kowie			
Kuruman			
Lake Mentz			
Lovedale			
Maclear			
Mafeking			
Matatiele			
Matroosberg	29	13	
Middelburg	32	12	
Mossel Bay	24	18	
Malmesbury			
O'okiep	33	20	
Orange River	36	17	
Pofadder	34	18	
Port Elizabeth	25	15	

KAAP - CAPE	Max.	Min.	Rvl.
Port St. Johns	25	21	0.1
Postmasburg	35	20	
Piquetberg			
Prieska	38	18	
Prince Albert			
Queenstown	33	14	
Riversdale	29	14	
Somerset-oos	32	15	
Springfontein	27	16	
Steynsburg			
Stormsrivier			
Sutherland			
Swellendam			
Umtata			
Upington	37	18	
van Wyksvlei	37	20	
Victoria-Wes	35	15	
Vryburg	34	17	
Williston			
Willowmore			
Wingfield	28	18	
Venterstad			
NATAL.			
Kaap St. Lucia	26	23	
Dundee			
Durban	26	22	
Estcourt			
Himeville			
Ladysmith	30	19	4.0
Melmoth	25	19	0.3
M'kuzi			
Newcastle	30	21	
Pietermaritzburg			
Port Shepstone	27	22	
Seven Oaks			
Vryheid			

O.F.S. - O.V.S.	Max.	Min.	Rfl.
Bethlehem	29	15	0.1
Bethulie	34	13	
Bloemfontein	34	19	
Fauresmith	35	13	
Ficksburg			
Harrismith			
Heilbron			
Hoopstad	35	19	
Kroonstad	33	17	
Lindley			
Modderpoort			
Parys			
Vrede			
Wepener	33	21	
Winburg			
Zastron			
S.W.A. and Protectorates en Protektorate			
Gobabis	33	19	
Keetmanshoop	37	18	
Luderitz	21	12	
Ondongua			
Swakopmund	18	16	
Tsumeb	34	19	17.5
Windhoek	32	20	
Francistown			
Gaberones			
Mahalapye			
Maun	27	20	2.0
Tsabong	99	66	
Mbabane	30	21	
Stegi			

SYNOPTIC WEATHER MAP 1200 GMT. — 1400 SAST. SINOPTIESE WEERKAART

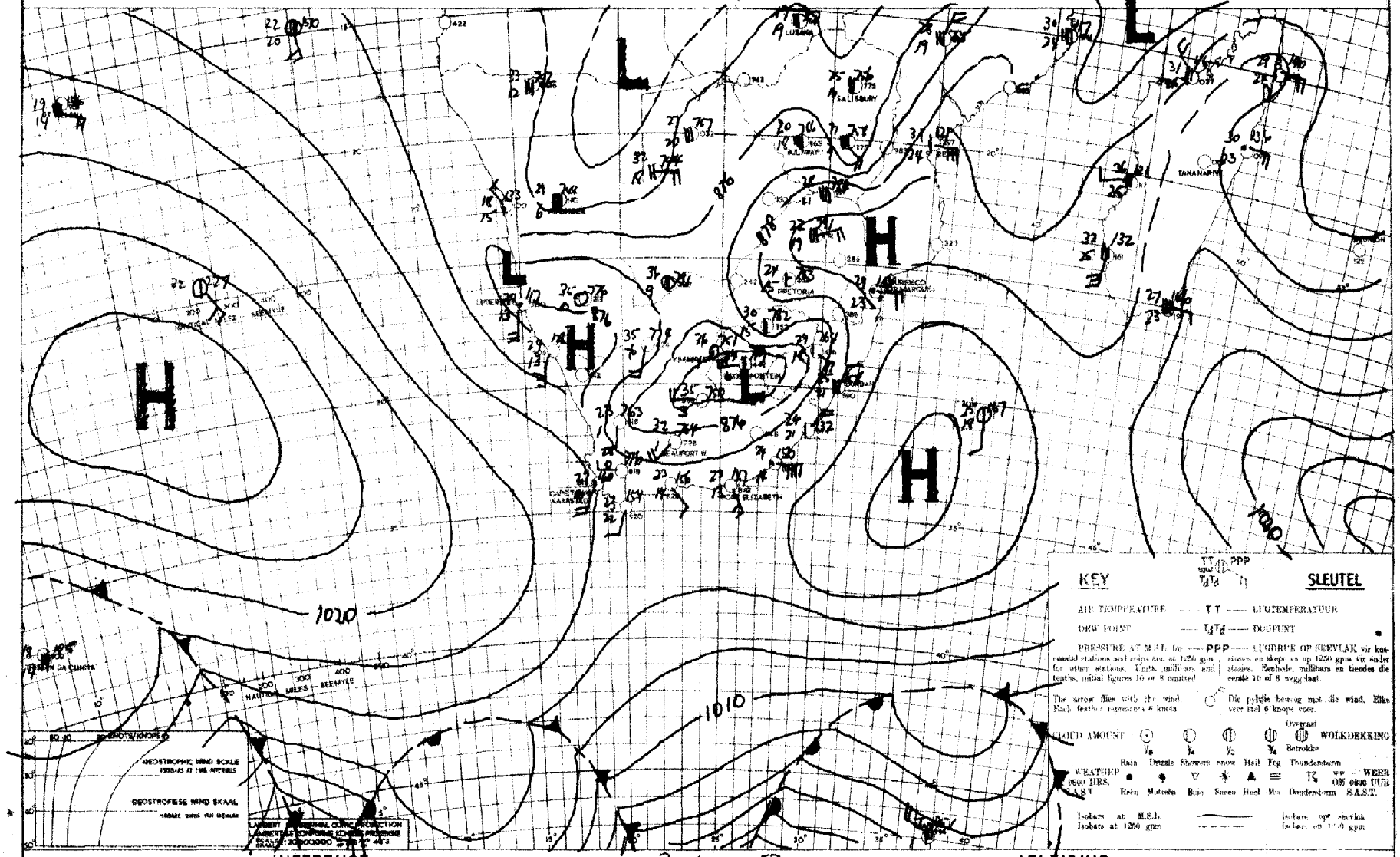

INFERENCE DATE 2-1-1953 DATUM AFLEIDING

THE E. HALF OF THE UNION WILL REMAIN CLOUDY OWING TO THE INFLUX OF MOIST AIR FROM THE E. LOCAL THUNDERSTORMS WILL RECUR OVER TH TVL. THE W. HALF OF THE UNION WILL REMAIN FINE.

VOGTIGE LUG STROOM NOG STEEDS DIE O. DELE VAN DIE UNIE BINNE EN BEWOLKTE TOESTANDE SAL OOR HIERDE STREKE VOORTDUR. PLAASLIKE DONDERBUIE SAL NOG OOR TVL. VOORKOM. OOR DIE W. HELFTE VAN DIE UNIE SAL DIT MOOIWEER BLY.

DAAGLIKSE WEERBULLETIN

WEERBURO : WEATHER BUREAU

DEPT. VAN VERVOER : DEPT. OF TRANSPORT

DAILY WEATHER BULLETIN

Maksimum en Minimum Temperature °C en Reënval millimeters vir die 24uur wat om 0800 (SAST) eindig op 4-7-1953

Maximum and Minimum Temperatures °C and Rainfall millimetres 24 hours ending at 0800 (SAST) on

TRANSVAAL.	Max.	Min.	Rvl.
Barberton			
Bethal			
Chester			
Delmas			
Ermelo	26	15	
Joubert Park			
Komatipoort			
Kroondal			
Leeuwdoornstad			
Lichtenburg			
Orecy	29	16	1.0
Louis Trichardt			
Marico			
Middelburg			
Loskop			
Nelspruit			
Nylstroom	28	16	47.0
Palmietfontein	29	15	17.3
Pietersburg	28	19	
Piet Retief			
Pelgrimsrus			
Potchefstroom			
Pretoria W.B.	29	16	51.0
Pretoriuskop			
Standerton			
Thabazimbi	31	18	26.5
Vaalwater			
Watervalboven			
Wolmaransstad			
Zeerust	30	17	35.5
Witbank			

KAAP - CAPE			
Alexanderbaai			
Aberdeen			
Andalusia			
Beaufort-Wes	34	16	
Cala			

CAPE - KAAP	Max.	Min.	Rfl.
Calitzdorp			
Calvinia	36	21	
Cape Agulhas	24	20	0.1
Cape Columbine			
Cape St. Francis	23	18	
Carnarvon			
Cradock			
De Aar			
Dordrecht			
East London	26	17	
Elsenburg			
Flagstaff			
Fraserburg			
Garies			
George	34	13	
Graaff Reinet			
Grahamstown			
Idutywa			
Jansenville			
Kenhardt			
Kentani			
Kimberley	37	19	
Kingwilliamstown	29	13	
Klaver			
Kowie			
Kuruman			
Lake Mentz			
Lovedale			
Maclear			
Mafeking			
Matatiele			
Matroosberg	31	13	
Middelburg			
Mossel Bay	24	19	
Malmesbury			
O'okiep	34	22	
Orange River			
Pofadder			
Port Elizabeth	25	15	

KAAP - CAPE	Max.	Min.	Rvl.
Port St. Johns	26	21	0.5
Postmasburg			
Piquetberg			
Prieska			
Prince Albert			
Queenstown	33	12	
Riversdale			
Somerset-oos	33	13	
Springfontein			
Steynsburg			
Stormsrivier			
Sutherland			
Swellendam			
Umtata			
Upington			
van Wyksvlei			
Victoria-Wes	33	15	
Vryburg			
Williston			
Willowmore			
Wingfield	26	19	
Venterstad			

NATAL.			
Kaap St. Lucia	30	23	
Dundee			
Durban	28	23	2.5
Estcourt			
Himeville			
Ladysmith	36	17	6.7
Melmoth	33	14	11.0
M'kuzi			
Newcastle	31	16	2.0
Pietermaritzburg			
Port Shepstone	28	22	0.5
Seven Oaks			
Vryheid			

O.F.S. - O.V.S.	Max.	Min.	Rfl.
Bethlehem			
Bethulie	35	14	
Bloemfontein	34	22	
Frankfort			
Ficksburg			
Harrismith			
Heilbron			
Hoopstad			
Kroonstad			
Lindley			
Modderpoort			
Parys			
Vrede			
Wepener	34	20	0.1
Winburg			
Zastron			

S.W.A. and Protectorates en Protektorate			
Gobabis	31	18	
Keetmanshoop	38	20	
Luderitz			
Ondongua			
Swakopmund	21	16	
Tsumeb	29	20	
Windhoek	32	20	0.1
Francistown			
Gaberones			
Mahalapye			
Maun	30	21	
Tsabong	37	21	
Mhabong			
Bramersdorp			
Stegi			

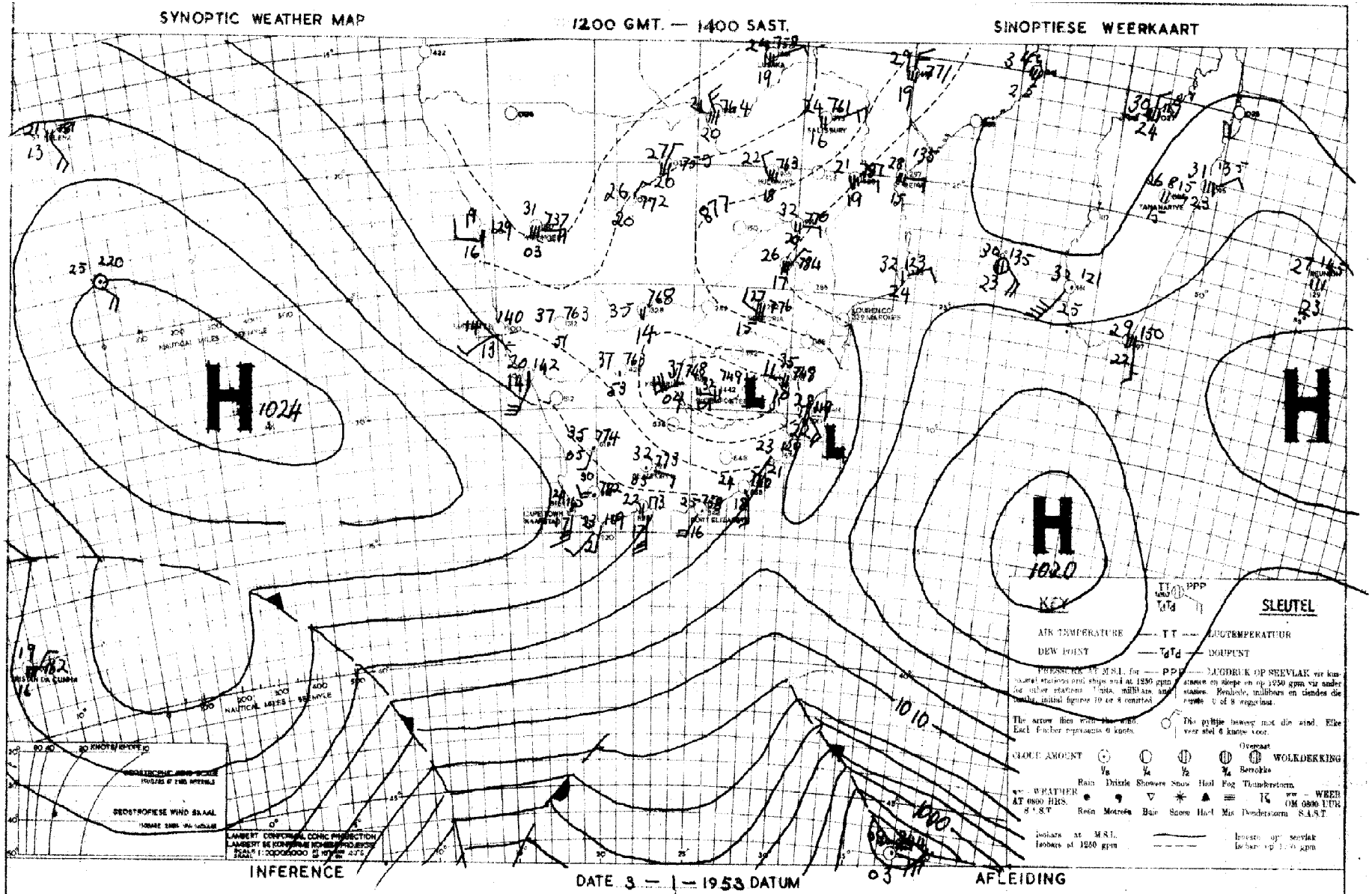

pressures are rising over the Southern and Southeastern coasts of the union. the air over transvaal and natal is humid and thunderstorms will again develop over these provinces fair over the rest of the union.

lugdrukke styg oor die Suidelike en Suidoostelike kusstreke. die lugmassa oor transvaal en natal is vogtig en donderstorms sal oor hierdie provinsies ontwikkel verder mooiweer oor res van unie.

DAAGLIKSE WEERBULLETIN

WEERBURO : WEATHER BUREAU
DEPT. VAN VERVOER : DEPT. OF TRANSPORT

DAILY WEATHER BULLETIN

Maksimum en Minimum Temperature °C en Reënval millimeters vir die Etmaal wat om 0800 (SAST) eindig op 5-1-198...

Maximum and Minimum Temperatures °C and Rainfall millimetres 24 hours ending at 0800 (SAST) on

TRANSVAAL	Max.	Min.	Rvl.
Barberton			
Bethal			
Chester			
Delmas			
Ermelo	30	12	
Joubert Park	22	15	
Komatipoort	33	22	40.0
Kroondal			
Leeuwdoornstad			
Lichtenburg			
Grecy	23	18	18.5
Lou Trichardt			
Marxitz			
Middelburg			
Loskop			
Nelspruit	28	18	40.8
Nylstroom	23	17	29.0
Palmietfontein	24	14	1.0
Pietersburg	24	18	17.3
Piet Retief	xx	xx	2.7
Pelgrimsrus	29	15	17.2
Potchefstroom	xx	xx	10.5
Pretoria W.B.	24	16	1.3
Pretoriuskop			
Standerton			
Thabazimbi	27	17	20.3
Vaalwater			
Watervalboven	30	15	13.7
Wolmaransstad			
Zeerust			
Witbank			

KAAP - CAPE			
Alexanderbaai	23	14	
Aberdeen			
Andeluzia			
Beaufort-Wes	36	18	
Cala			

CAPE - KAAP	Max.	Min.	Rfl.
Calitzdorp			
Calvinia	35	08	
Cape Agulhas	24	19	
Cape Columbine	21	14	
Cape St. Francis	24	21	
Carnarvon			
Cradock			
De Aar	30	16	
Dordrecht	30	17	5.0h
East London	23	20	
Elsenburg			
Flagstaff			
Fraserburg	34	16	
Garies			
George	24	16	1.6
Graaff Reinet	34	19	
Grahamstown			
Idutywa			
Jansenville			
Kenhardt	39	21	
Kentani			
Kimberley	34	18	
Kingwilliamstown	28	18	
Klaver	33	15	
Kowie			
Kuruman			
Lake Mentz			
Lovedale			
Maclear			
Mafeking			
Matatiele			
Matroosberg			
Middelburg	34	18	
Mossel Bay	24	19	
Malmesbury			
O'okiep	33	17	
Orange River	37	20	
Pofadder			
Port Elizabeth	26	19	

KAAP - CAPE	Max.	Min.	Rvl.
Port St. Johns	25	22	
Postmasburg	38	18	
Piquetberg			
Prieska	40	30	
Prince Albert			
Queenstown	32	18	
Riversdale	30	17	
Somerset-oos	32	19	
Springfontein	26	13	
Steynsburg			
Stormsrivier			
Sutherland			
Swellendam			
Umtata	29	15	
Upington	39	21	
van Wyksvlei			
Victoria-Wes	35	08	
Vryburg	33	16	5.0
Williston			
Willowmore	35	14	
Wingfield	27	18	
Venterstad			

NATAL			
Kaap St. Lucia	29	23	
Dundee			
Durban	27	22	1.0
Estcourt	26	1.15	
Himeville			
Ladysmith	26	15	
Melmoth	29	18	1.3
M'kuzi			
Newcastle	24	15	0.6
Pietermaritzburg			
Port Shepstone	28	22	
Seven Oaks			
Vryheid			

O.F.S. - O.V.S.	Max.	Min.	Rfl.
Bethlehem	24	12	
Bethulie	32	16	
Bloemfontein	31	16	11.4
Fauresmith	35	20	
Ficksburg			
Harrismith			
Heilbron			
Hoopstad	34	18	
Kroonstad	29	17	
Lindley			
Modderpoort			
Parys			
Vrede			
Wepener	31	17	4.6h
Winburg			
Zastron			

S.W.A. and Protectorates en Protektorate			
Gobabis	33	17	9.1
Keetmanshoop	37	21	
Luderitz			
Ondongua	30	20	0.3
Swakopmund	19	16	
Tsumeb	26	19	
Windhoek	32	18	0.3
Francistown			
Gaberones			
Mahalapye	26	20	11.2
Maun	31	19	37.3
Tsabong	36	16	0.2
~~Mbabane~~ Bremersdorp			
Stegi			

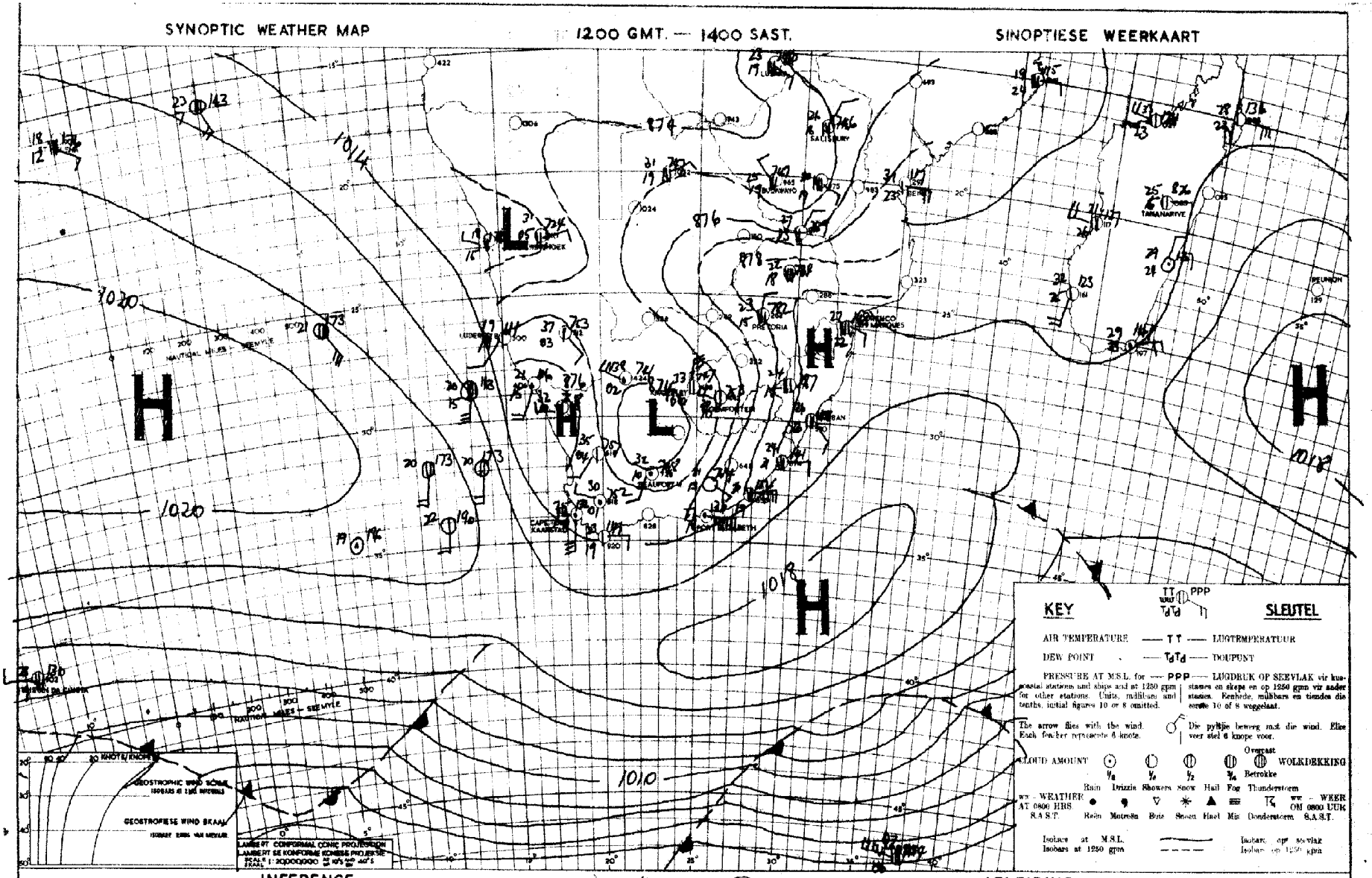

INFERENCE

DATE 4 – 1 – 19 53 DATUM

AFLEIDING

THERE IS NO INDICATION OF GREAT CHANGES IN THE PRESSURE & WEATHER ALONG THE COASTS. OVER THE INTERIOR MOIST AIR WILL CONTINUE TO FLOW S. OVER BECHUANALAND, TVL. & THE OFS. AND THUNDERSTORMS WILL DEVELOP OVER THESE AREAS & OVER E. CAPE PROVINCE.

DAAR IS NIE AANDUIDING DAT GROOT VERANDERINGS IN DIE DRUKVERSPREIDING EN WEER OOR DIE KUSSTREKE SAL PLAASVIND NIE. VOGTIGE LUG SAL STEEDS S. BEWEEG OOR BETSJOEANALAND, TVL. EN DIE VRYSTAAT EN DONDERWEER SAL OOR HIERDIE GEBIEDE EN O. KAAPLAND VOORKOM.

DAAGLIKSE WEERBULLETIN

WEERBURO : WEATHER BUREAU
DEPT. VAN VERVOER : DEPT. OF TRANSPORT

DAILY WEATHER BULLETIN

Maksimum en Minimum Temperature °C en Reënval
MILLIMETRES vir die Etmaal wat om 0800 (SAST) eindig op 6 - 1 195.

Maximum and Minimum Temperatures °C and Rainfall
MILLIMETERS 24 hours ending at 0800 (SAST) on

TRANSVAAL	Max.	Min.	Rvl.
Barberton			
Bethal			
Chester			
Delmas			
Ermelo	26	14	
Joubert Park			
Komatipoort	32	23	17.2
Kroondal			
Leeuwdoornstad			
Lichtenburg			
Cresy	27	17	0.1
Louis Trichardt	23	19	17.5
Marlitz			
Middelburg			
Loskop			
Nelspruit	28	19	
Nylstroom	24	16	7.5
Palmietfontein	27	15	1.5
Pietersburg	22	18	9.6
Piet Retief			
Pelgrimsrus			
Rodekrantz			10.6
Potchefstroom			
Pretoria W.B.	26	16	0.1
Pretoriuskop			
Standerton			
Thabazimbi			
Vaalwater			
Watervalboven	24	17	2.6
Wolmaransstad			
Zeerust			
Witbank			

KAAP - CAPE			
Alexanderbaai			
Aberdeen			
Andelusia			
Beaufort-Wes	34	17	
Cala			

CAPE - KAAP	Max.	Min.	Rfl.
Calitzdorp			
Calvinia	33	09	
Cape Agulhas	24	19	
Cape Columbine	21	14	
Cape St. Francis	24	21	0.2
Carnarvon			
Cradock			
De Aar	35	17	
Dordrecht			
East London	27	21	3.0
Elsenburg			
Flagstaff			
Fraserburg	33	15	
Garies			
George	23	12	0.1
Graaff Reinet			
Grahamstown			
Idutywa			
Jansenville			
Kenhardt	37	20	
Kentani			
Kimberley	37	22	
Kingwilliamstown	27	18	0.4
Klaver	32	14	
Kowie			
Kuruman			
Lake Mentz			
Lovedale			
Maclear			
Mafeking			
Matatiele			
Matroosberg	29	12	
Middelburg			
Mossel Bay	25	18	
Malmesbury			
O'okiep	32	15	
Orange River	38	19	
Pofadder	34	17	
Port Elizabeth	27	16	

KAAP - CAPE	Max.	Min.	Rvl.
Port St. Johns	26	21	
Postmasburg	36	21	
Piquetberg			
Prieska	33	21	
Prince Albert			
Queenstown	34	18	
Riversdale	28	14	
Somerset-oos	29	18	
Springfontein	29	13	11.0
Steynsburg			
Stormsrivier			
Sutherland			
Swellendam			
Umtata			
Upington			
van Wyksvlei	36	20	
Victoria-Wes			
Vryburg	33	15	13.0
Williston			
Willowmore	31	16	
Wingfield	25	18	
Venterstad			

NATAL			
Kaap St. Lucia	35	23	
Dundee			
Durban	31	24	0.3
Estcourt	30	16	0.1
Himeville			
Ladysmith	34	20	
Malmoth	35	20	
M'kuzi			
Newcastle	32	19	
Pietermaritzburg			
Port Shepstone	28	22	
Seven Oaks			
Vryheid			

O.F.S. - O.V.S.	Max.	Min.	Rfl.
Bethlehem	29	16	
Bethulie	35	15	
Bloemfontein	32	19	
Fauresmith	35	15	
Ficksburg			
Harrismith			
Heilbron			
Hoopstad	38	21	
Kroonstad			
Lindley			
Modderpoort			
Parys			
Vrede			
Wepener			
Winburg	32	20	xx
Zastron			

S.W.A. and Protectorates en Protektorate			
Gobabis			
Keetmanshoop	32	19	
Luderitz			
Ondongua			
Swakopmund	29	18	24.9
Tsumeb	21	17	
Windhoek	32	17	10.7
Francistown			
Gaberones			
Mahalapye			
Maun			
Tsabong	28	20	4.1
Mbabane			
Stegi			

SYNOPTIC WEATHER MAP — 1200 GMT. — 1400 SAST. — SINOPTIESE WEERKAART

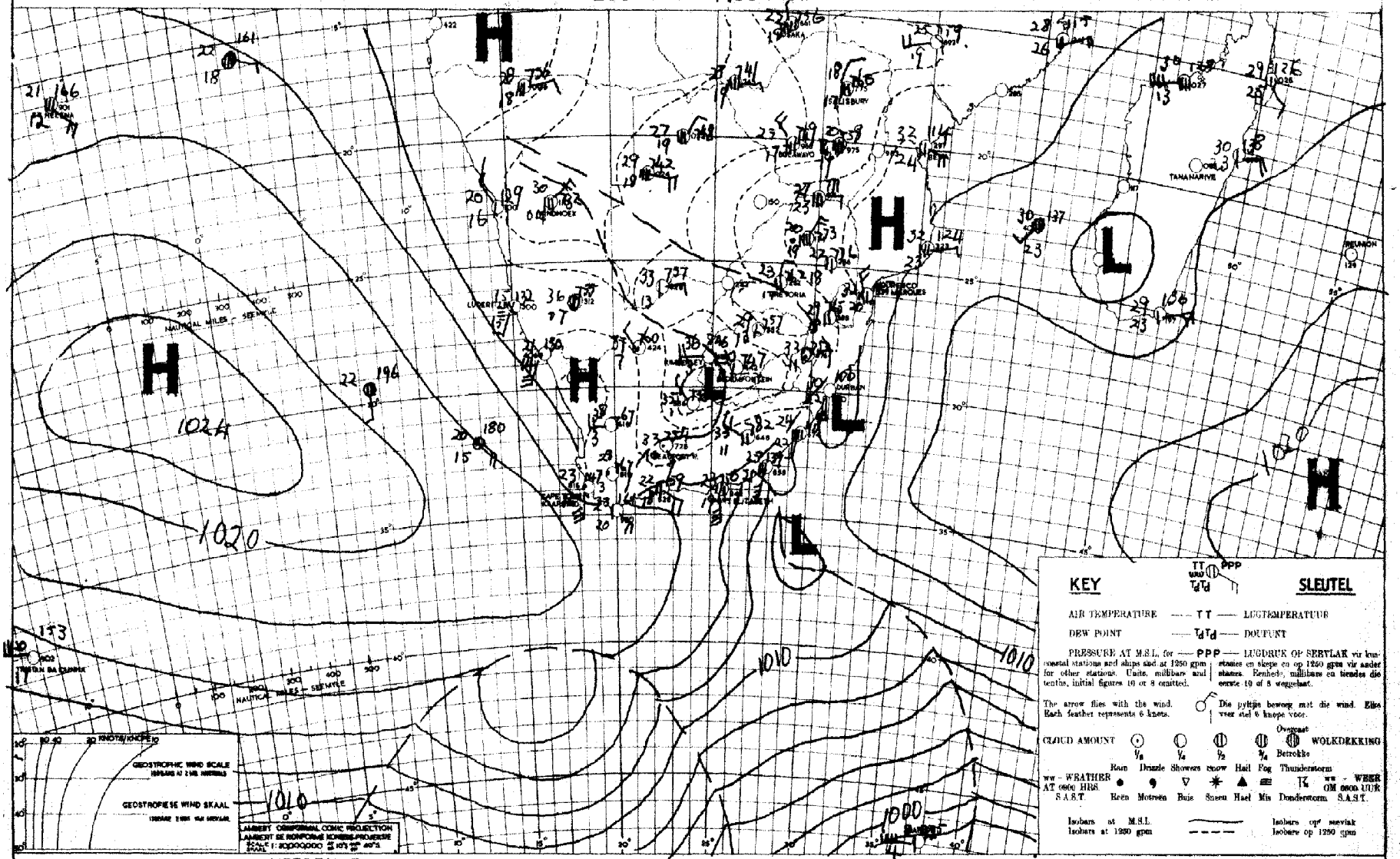

INFERENCE

The air over Rhodesia and the Transvaal is remaining warm and humid and thus cloudy to overcast conditions with local precipitation will remain: over the western union the air remains dry.

DATE 1 · 1 1962 DATUM

AFLEIDING

die lugstroming oor Rodesië en Transvaal bly warm en voghige aard en dus sal bewolkte toestand gepaard met plaaslike reenbuie bly voortduur oor die westelike dele van die unie bly die lug droog.

DAAGLIKSE WEERBULLETIN

WEERBURO : WEATHER BUREAU
DEPT. VAN VERVOER : DEPT. OF TRANSPORT

DAILY WEATHER BULLETIN

Maksimum en Minimum Temperature °C en Reënval millimeters vir die 24uur wat om 0800 (SAST) eindig op 7-1-1.. 1953.....

Maximum and Minimum Temperatures °C and Rainfall millimetres 24 hours ending at 0800 (SAST) on

TRANSVAAL.	Max.	Min.	Rvl.
Barberton			
Bethal			2.0
Chester			
Delmas			
Ermelo	26	14	
Joubert Park	25	15	10.6
Komatipoort	31	17	
Kroondal			0.6
Leeuwdoornstad			
Lichtenburg			
Messy	27	17	0.2
Louis Trichardt			
Marabastad			58.5
Middelburg			
Loskop			
Nelspruit	27	18	
Nylstroom	27	17	1.0
Palmietfontein	27	14	33.4
Pietersburg	28	18	
Piet Retief	28	18	
Pelgrimsrus	24	15	5.5
Potchefstroom	30	18	
Pretoria W.B.	28	16	3.4
Pretoriuskop			
Standerton	29	11	20.0
Thabazimbi			
Vaalwater			
Waterval-boven	26	14	1.6
Wolmaransstad			
Zeerust	31	16	1.2
Witbank			

KAAP - CAPE			
Alexanderbaai	25	13	
Aberdeen			
Andalusia			
Beaufort-Wes	33	16	
Cala			

CAPE - KAAP	Max.	Min.	Rfl.
Calitzdorp			
Calvinia	32	12	
Cape Agulhas	25	11	
Cape Columbine	21	14	
Cape St. Francis	25	16	
Carnarvon			
Cradock			
De Aar	36	15	
Dordrecht	32	13	0.1
East London	26	19	0.1
Elsenburg			
Flagstaff			
Fraserburg	33	14	
Garies			
George	26	16	
Graaff Reinet	32	14	
Grahamstown			
Idutywa			
Jansenville			
Kenhardt	31	19	
Kentani			5.0
Kimberley	37	16	
Kingwilliamstown	29	17	0.3
Klaver	22	19	
Kowie			
Kuruman			
Lake Mentz			
Lovedale			
Maclear			
Mafeking			
Matatiele			
Matroosberg	28	13	
Middelburg	34	09	6.4
Mossel Bay	25	19	5.0
Malmesbury			
O'okiep	30	13	
Orange River			
Pofadder	33	13	
Port Elizabeth	25	15	

KAAP - CAPE	Max.	Min.	Rvl.
Port St. Johns	25	20	29.5
Postmasburg	34	19	
Piquetberg			
Prieska	38	21	
Prince Albert			
Queenstown	33	12	50.0
Riversdale	29	18	
Somerset-oos	31	13	
Springfontein			
Steynsburg			13.0
Stormsrivier			
Sutherland			
Swellendam			
Umtata	27	1	9.3
Upington	37	19	
van Wyksvlei			
Victoria-Wes	32	14	
Vryburg	31	17	
Williston			
Willowmore	30	11	
Wingfield	28	18	
Venterstad			

NATAL.			
Kaap St. Lucia	34	22	
Dundee			
Durban	28	23	
Estcourt	28	15	1.2
Himeville			
Ladysmith	33	16	9.5
Malvern	32	19	3.5
M'kuzi			
Newcastle	31	17	
Pietermaritzburg			1.2
Port Shepstone	28	20	5.0
Seven Oaks			
Vryheid			

O.F.S. - O.V.S.	Max.	Min.	Rfl.
Bethlehem	28	12	2.0
Bethulie	35	14	
Bloemfontein	34	17	
Fauresmith	35	15	
Ficksburg			
Harrismith			
Heilbron			15.5
Hoopstad	36	18	
Kroonstad	32	16	
Lindley			
Modderpoort			
Parys			
Vrede			
Wepener	35	15	
Winburg			
Zastron			

S.W.A. and Protectorates en Protektorate			
Gobabis	32	20	
Keetmanshoop	37	18	
Luderitz	21	14	
Ondongua			
Swakopmund	22	16	
Tsumeb	30	17	
Windhoek	30	19	5.5
Francistown			
Gaberones			
Mahalapye	28	18	1.4
Maun	26	21	0.6
Tsabong	36	20	
x Khabus Bremersdorp	30	20	
Stegi			

SYNOPTIC WEATHER MAP 1200 GMT. — 1400 SAST. SINOPTIESE WEERKAART

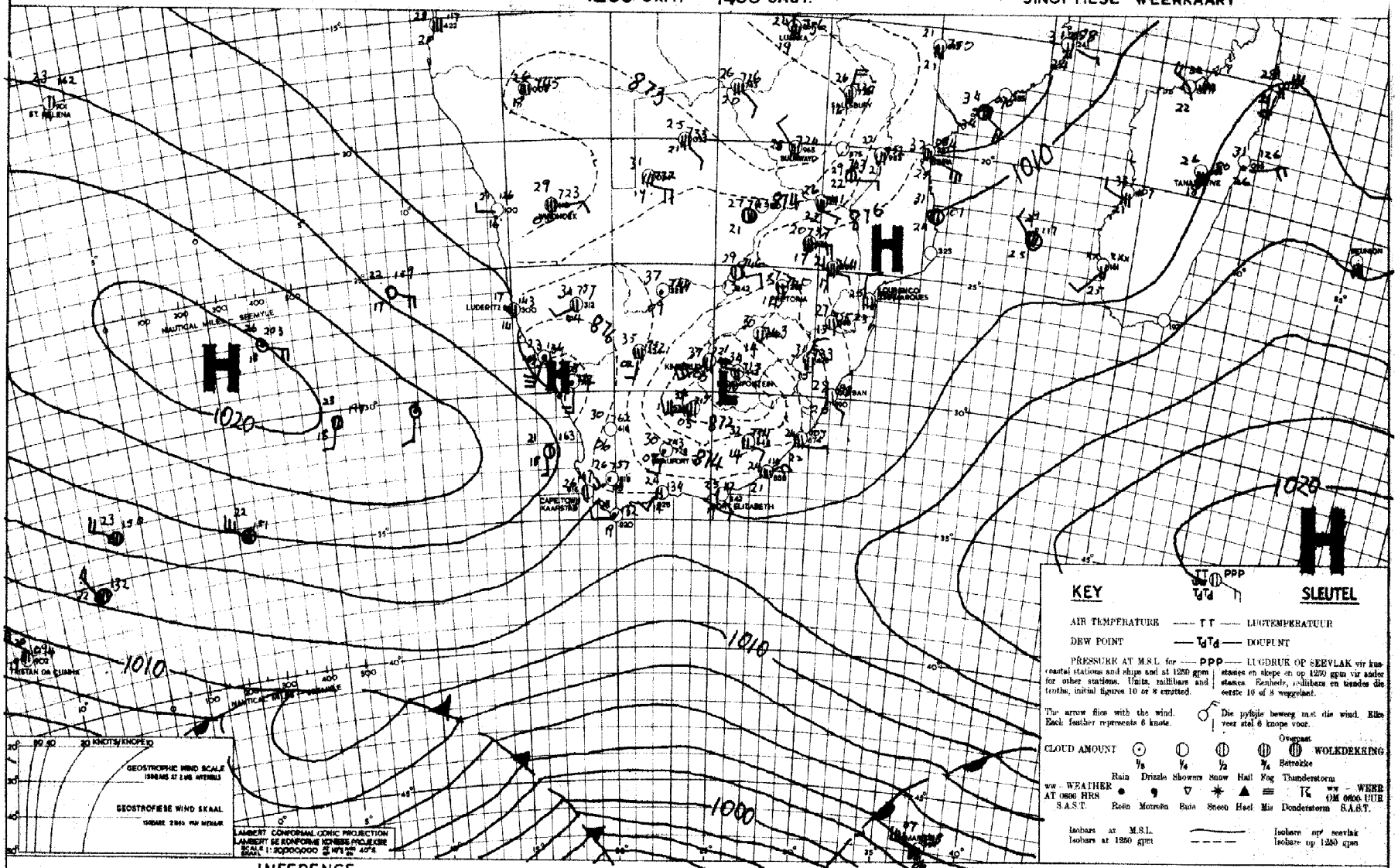

INFERENCE DATE 6-1-1953 DATUM AFLEIDING

die druk styg effens langs die Suidkus maar daar is geen aanduiding van die ooswaartse beweging van 'n aansienlike hoogdrukstelsel nie die bovind bly suidoostelik oor transvaal en suidwes afrika en die vogtige lug in die noorde sal dus nie suidwaarts beweeg nie clouderweer sal ontwikkel oor transvaal, natal en noord-vrystaat maar verder na die suidk sal dit slegs effens lewolk wees.

pressure is rising slightly along the south coast but there is no indication of the eastward movement of an anticyclone the upper wind remains southeasterly over transvaal and southwest africa and consequently the humid air to the north will not move southwards. thunder conditions will occur over transvaal natal and nothern free state. but it will be fair further to the south.

DAAGLIKSE WEERBULLETIN

WEERBURO : WEATHER BUREAU
DEPT. VAN VERVOER : DEPT. OF TRANSPORT

DAILY WEATHER BULLETIN

Maksimum en Minimum Temperature °C en Reënval millimeters vir die Etmaal wat om 0800 (SAST) eindig op 8 - 1 ..... 195.....

Maximum and Minimum Temperatures °C and Rainfall millimetres 24 hours ending at 0800 (SAST) on

TRANSVAAL.	Max.	Min.	Rvl.
Barberton			
Bethal			
Chester			
Delmas			
Ermelo	27	13	x
Joubert Park	25	13	2.5
Komatipoort	32	22	1.4
Kroondal			
Leeuwdoornstad			
Lichtenburg			
Crecy	28	18	0.1
Louis Trichardt	23	18	63.2
Marlitz			
Middelburg			
Loskop			
Nelspruit	28	18	5.8
Nylstroom	28	18	10.5
Palmietfontein	27	14	3.0
Pietersburg	26	18	0.5
Piet Retief			
Pelgrimsrus	23	17	12.7
Potchefstroom	31	15	0.1
Pretoria W.B.	29	15	34.4
Pretoriuskop			
Standerton	26	14	3.0
Thabazimbi			
Vaalwater			
Watervalboven			
Wolmaransstad			
Zeerust			
Witbank			

KAAP - CAPE			
Alexanderbaai	24	15	
Aberdeen			
Andalusia			
Beaufort-Wes	32	18	
Cala			

CAPE - KAAP	Max.	Min.	Rfl.
Calitzdorp			
Calvinia	31	0.7	
Cape Agulhas	26	19	
Cape Columbine	21	15	
Cape St. Francis	26	19	
Carnarvon			
Cradock			
De Aar			
Dordrecht	25	14	
East London	26	19	
Elsenburg			
Flagstaff			
Fraserburg			
Garies			
George	24	15	
Graaff Reinet	32	16	
Grahamstown			
Idutywa			
Jansenville			
Kenhardt			
Kentani			
Kimberley	36	20	
Kingwilliamstown	27	16	
Klaver	31	15	
Kowie			
Kuruman			
Lake Mentz			
Lovedale			
Maclear			
Mafeking			
Matatiele			
Matroosberg	29	11	
Middelburg			
Mossel Bay	24	23	
Malmesbury			
O'okiep			
Orange River			
Pofadder			
Port Elizabeth	26	17	

KAAP - CAPE	Max.	Min.	Rvl.
Port St. Johns	26	21	
Postmasburg			
Piquetberg			
Prieska	36	20	
Prince Albert			
Queenstown	28	16	
Riversdale	29	16	
Somerset-oos			
Springfontein	23	12	
Steynsburg			
Stormsrivier			
Sutherland			
Swellendam			
Umtata	26	17	
Upington	31	19	
van Wyksvlei			
Victoria-Wes	32	16	
Vryburg	33	19	
Williston	35	18	
Willowmore	30	16	
Wingfield	27	12	
Venterstad			

NATAL.			
Kaap St. Lucia	29	22	
Dundee			
Durban	29	21	0.9
Estcourt	26	14	6.5
Himeville			
Ladysmith	27	15	0.7
Melmoth	27	18	0.3
M'kuzi			
Newcastle	27	15	25.4
Pietermaritzburg			
Port Shepstone	29	20	
Seven Oaks			
Vryheid			

O.F.S. - O.V.S.	Max.	Min.	Rfl.
Bethlehem	28	14	0.1
Bethulie	33	16	
Bloemfontein	33	18	
Fauresmith	33	12	
Ficksburg			
Harrismith			
Heilbron			
Hoopstad	35	20	
Kroonstad	33	15	
Lindley			
Modderpoort			
Parys			
Vrede			
Wepener	33	18	0.1
Winburg			
Zastron			

S.W.A. and Protectorates en Protektorate			
Gobabis	33	18	
Keetmanshoop	35	17	
Luderitz	23	14	
Ondongua			
Swakopmund	21	17	
Tsumeb	31	18	11.9
Windhoek	29	18	0.1
Francistown			
Gaberones			
Mahalapye	30	20	
Maun	29	21	
Tsabong			
Mbabane	32	20	0.6
Stegi			

SYNOPTIC WEATHER MAP — 1200 GMT. — 1400 SAST. — SINOPTIESE WEERKAART

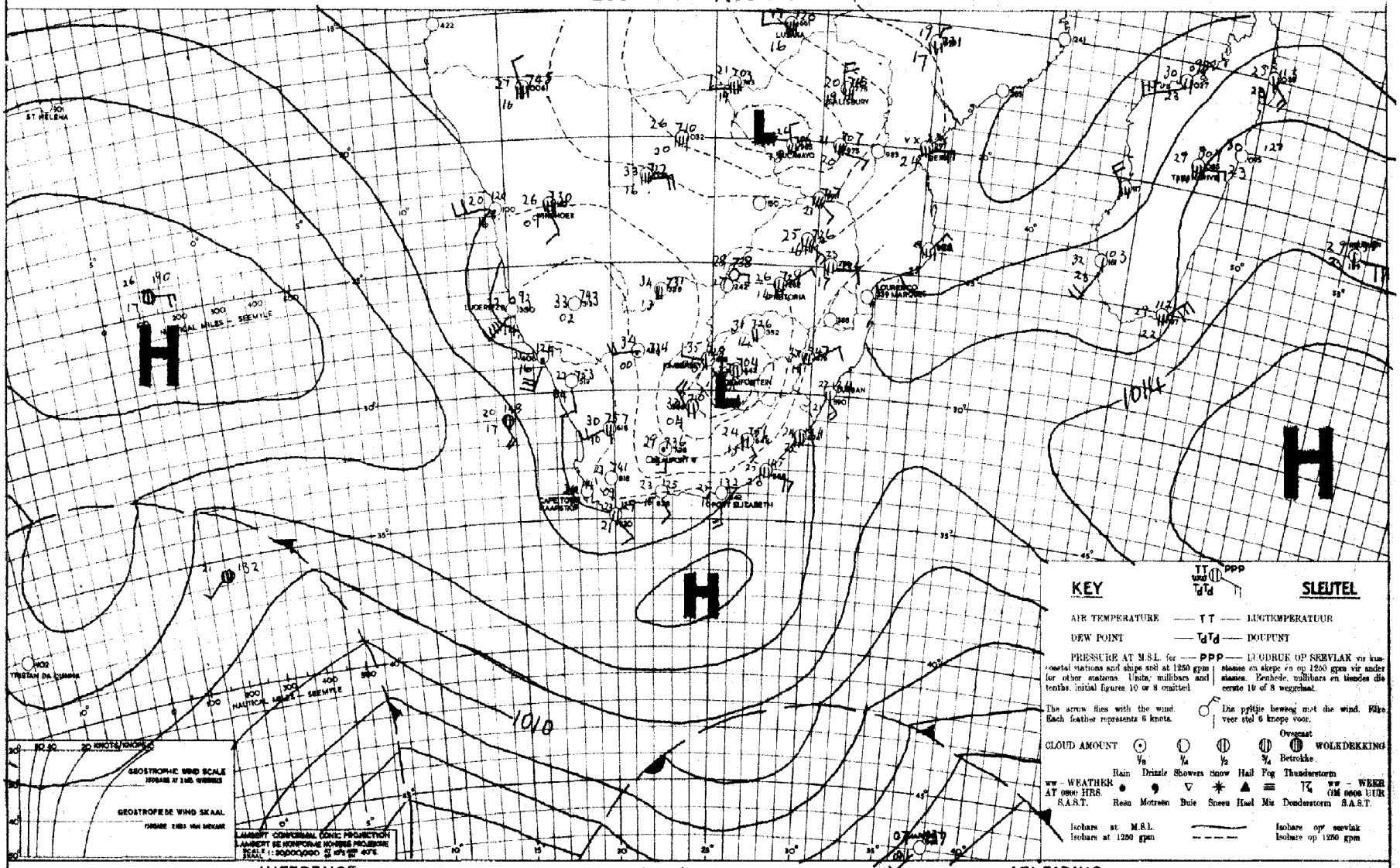

INFERENCE — DATE 7-1-1953 — DATUM — AFLEIDING

a weak high will develop over the S.E. coast of the union and surface winds over transvaal and natal will be from the north the weather will be cloudy and thunderstorms will develop over upper winds are blowing over the Cape and Freestate and it will be fair.

'n swak hoog sal oor die S.E. kus van die unie ontwikkel en die oppervlakte wind oor transvaal en natal sal uit die noorde waai die weer sal bewolk wees en donderbuie sal ontwikkel bowinde waai oor kaapland. en oor die vrystaat en dit sal mooiweer bly.

DAAGLIKSE WEERBULLETIN

WEERBURO : WEATHER BUREAU

DEPT. VAN VERVOER : DEPT. OF TRANSPORT

DAILY WEATHER BULLETIN

Maksimum en Minimum Temperature °C en Reënval in millimeters vir die 24uur wat om 0800 (SAST) eindig op 9-1-1952

Maximum and Minimum Temperatures °C and Rainfall millimetres 24 hours ending at 0800 (SAST) on

TRANSVAAL.	Max.	Min.	Rvl.
Barberton			
Bethal			
Chester			
Delmas			
Ermelo	28	13	
Joubert Park	26	14	
Komatipoort	28	22	2.0
Kroondal			
Leeuwdoornsstad			
Lichtenburg			
Messy	28	16	0.6
Louis Trichardt			
Marabitz			
Middelburg			
Loskop			3.0
Nelspruit	28	17	
Nylstroom	27	16	
Palmietfontein	29	16	
Pietersburg	35	17	
Piet Retief			
Pelgrimsrus	22	15	0.3
Potchefstroom	32	18	
Pretoria W.B.	19	18	
Pretoriuskop			
Standerton	27	14	
Thabazimbi	32	19	
Vaalwater			
Watervalboven	24	15	
Wolmaransstad			
Zeerust	33	19	
Witbank			17.8
KAAP - CAPE			
Alexanderbaai	24	15	
Aberdeen			
Andalusia			
Beaufort-Wes	33	18	
Cala			

CAPE - KAAP	Max.	Min.	Rfl.
Calitzdorp			
Calvinia	29	15	
Cape Agulhas	25	17	
Cape Columbine	22	15	0.3
Cape St. Francis	24	18	0.1
Carnarvon			
Cradock			
De Aar	34	16	
Dordrecht	32	16	
East London	29	20	1.3
Elsenburg			
Flagstaff			
Fraserburg	32	15	
Garies			
George	25	16	5.0
Graaff Reinet	34	15	
Grahamstown			
Idutywa			0.4
Jansenville			
Kenhardt	35	17	
Kentani			
Kimberley	37	18	
Kingwilliamstown	23	19	
Klaver	27	19	
Kowie			
Kuruman			
Lake Mentz			
Lovedale			
Maclear			
Mafeking	32	17	
Matatiele			
Matroosberg	27	14	
Middelburg			
Mossel Bay	26	18	2.5
Malmesbury			
O'okiep			
Orange River			
Pofadder	30	13	
Port Elizabeth	26	17	

KAAP - CAPE	Max.	Min.	Rvl.
Port St. Johns	26	23	
Postmasburg	34	17	
Piquetberg			
Prieska	37	20	
Prince Albert			
Queenstown	34	17	
Riversdale	31	16	
Somerset-oos	34	15	
Springfontein	29	12	4.5
Steynsburg			
Stormsrivier			
Sutherland			
Swellendam			
Umtata	33	20	
Upington	35	18	
van Wyksvlei	34	19	
Victoria-Wes	34	16	
Vryburg	33	14	
Williston	32	15	
Willowmore	33	15	
Wingfield	25	17	
Venterstad			
NATAL.			
Kaap St. Lucia	31	23	
Dundee			
Durban	29	22	
Estcourt	28	14	3.2
Himeville			
Ladysmith	32	16	27.5
Melmoth	31	19	
M'kuzi			
Newcastle	29	14	1.4
Pietermaritzburg			
Port Shepstone	27	21	
Seven Oaks			
Vryheid			

O.F.S. - O.V.S.	Max.	Min.	Rfl.
Bethlehem	28	14	
Bethulie	34	16	
Bloemfontein	34	14	
Frauresmith	34	19	
Ficksburg			
Harriesmith			
Heilbron			
Hoopstad	34	17	
Kroonstad	33	15	
Lindley			
Modderpoort			
Parys			
Vrede			
Wepener	34	13	
Winburg			
Zastron			
S.W.A. and Protectorates en Protektorate			
Gobabis	33	20	
Keetmanshoop	35	15	
Luderitz			
Ondongua	32	22	
Swakopmund	20	16	
Tsumeb	32	17	0.6
Windhoek	32	20	
Francistown			
Gaberones			
Mahalapye	31	19	
Maun	30	20	
Tsabong	37	18	
Bremersdorp	31	18	
Stegi			

SYNOPTIC WEATHER MAP — 1200 GMT. — 1400 SAST. — SINOPTIESE WEERKAART

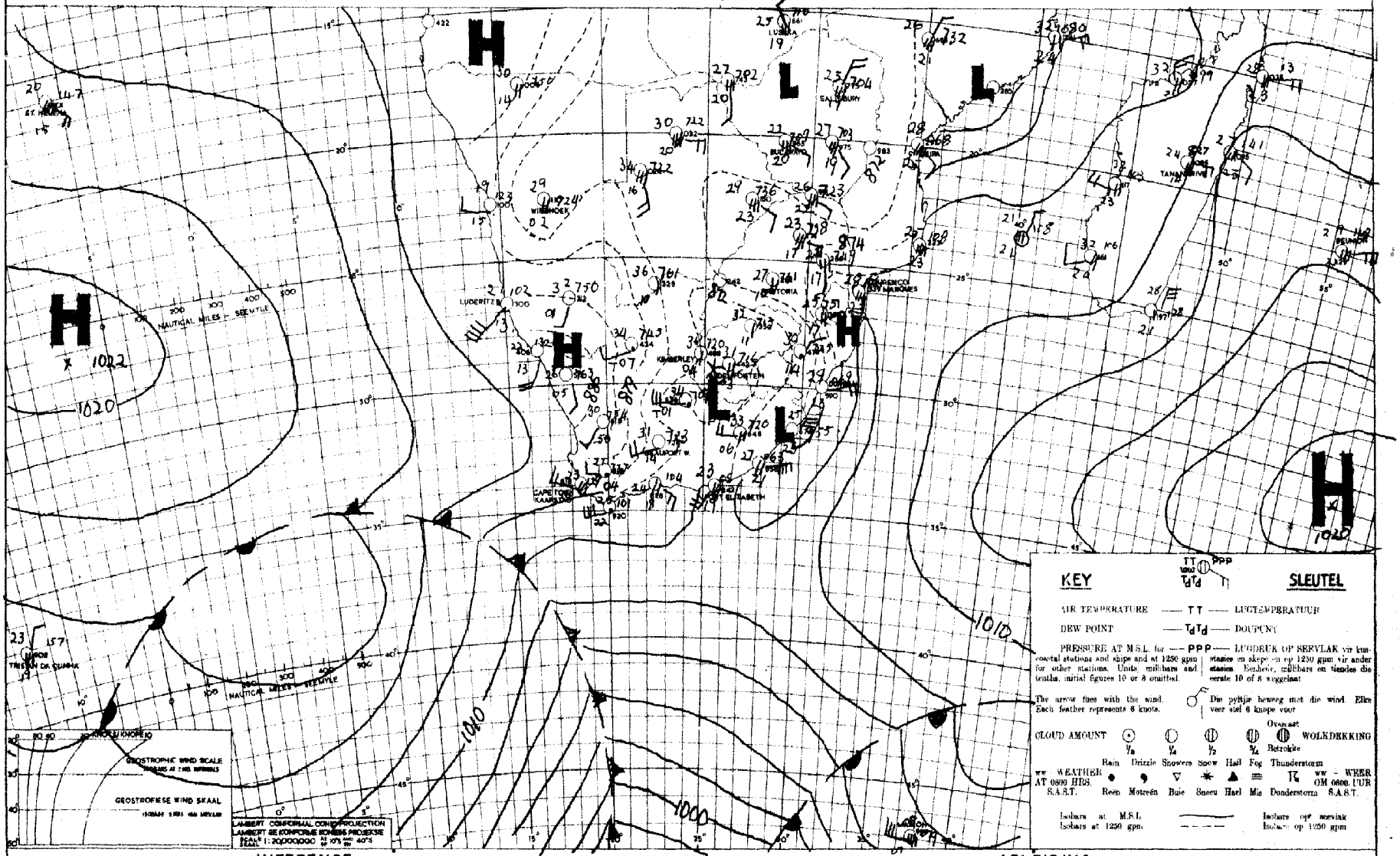

INFERENCE — DATE 8 – 1 – 1953 DATUM — AFLEIDING

indian ocean maritime air continues to flow over the transvaal and cloudy weather with thunder conditions will develop.
dry air from the southwest is flowing over the western half of the union and as a result the weather will remain fine.

iendiese oseaan lug hou aan om oor die transvaal te vloei en donderweerstoestande sal bly voort-duur
die westelike deel van die unie is onder die invloed van 'n droër lugstroom vanuit die suidweste en bestendige weerstoestande sal bly voortduur.

DAAGLIKSE WEERBULLETIN

WEERBURO : WEATHER BUREAU
DEPT. VAN VERVOER : DEPT. OF TRANSPORT

DAILY WEATHER BULLETIN

Maksimum en Minimum Temperature °C en Reënval millimeters vir die Etmaal wat om 0800 (SAST) eindig op 10.-1.1953.....

Maximum and Minimum Temperatures °C and Rainfall millimetres 24 hours ending at 0800 (SAST) on

TRANSVAAL.	Max.	Min.	Rvl.
Barberton			
Bethal			
Chester			
Delmas			
Ermelo	30	14	0.1
Joubert Park			
Komatipoort	32	22	0.3
Kroondal			
Leeuwdoornstad			
Lichtenburg			
Orecy	31	17	
Louis Trichardt	26	19	6.0
Marnitz			
Middelburg			
Loskop			
Nelspruit	31	20	1.3
Nylstroom	30	17	
Palmietfontein	30	16	
Pietersburg	29	17	0.7
Piet Retief			
Pelgrimsrus	27	17	3.2
Potchefstroom	35	16	
Pretoria W.B.	29	17	6.6 H
Pretoriuskop			
Standerton	30	16	
Thabazimbi			
Vaalwater			
Watervalboven			
Wolmaransstad			
Zeerust			
Witbank			

KAAP - CAPE			
Alexanderbaai	26	13	
Aberdeen			
Andalusia			
Beaufort-Wes	29	13	
Cala			

CAPE - KAAP	Max.	Min.	Rfl.
Calitzdorp	27	12	
Calvinia			
Cape Agulhas	21	14	
Cape Columbine	22	13	
Cape St. Francis	22	14	
Carnarvon			
Cradock			
De Aar	32	14	
Dordrecht	25	11	
East London	26	17	
Elsenburg			
Flagstaff			
Fraserburg			
Garies			
George	21	19	
Graaff Reinet	31	15	
Grahamstown			
Idutywa			
Jansenville			
Kenhardt			
Kentani			
Kimberley	36	18	
Kingwilliamstown	26	15	
Klaver	28	14	
Kowie			
Kuruman			
Lake Mentz			
Lovedale			
Maclear			
Mafeking			
Matatiele			
Matroosberg	24	08	
Middelburg	29	13	
Mossel Bay	22	16	
Malmesbury			
O'okiep			
Orange River	36	17	
Pofadder			
Port Elizabeth	34	13	

KAAP - CAPE	Max.	Min.	Rvl.
Port St. Johns	25	18	20.6
Postmasburg			
Piquetberg			
Prieska			
Prince Albert			
Queenstown	28	13	
Riversdale	23	12	
Somerset-oos	28	14	
Springfontein	26	13	
Steynsburg			
Stormsrivier			
Sutherland			
Swellendam			
Umtata	26	16	
Upington	34	18	
van Wyksvlei			
Victoria-Wes	36	11	
Vryburg	36	17	
Williston			
Willowmore			
Wingfield	23	16	
Venterstad			

NATAL.			
Kaap St. Lucia			
Dundee	30	23	
Durban	31	21	3.5
Estcourt	30	16	0.6
Himeville			
Ladysmith	34	17	9.2
Melmoth	31	16	3.8
M'kuzi			
Newcastle	33	16	12.6
Pietermaritzburg			
Port Shepstone	26	18	4.9
Seven Oaks			
Vryheid			

O.F.S. - O.V.S.	Max.	Min.	Rfl.
Bethlehem	30	14	
Bethulie	33	12	
Bloemfontein	33	16	
Fauresmith	33	15	
Ficksburg			
Harrismith			
Heilbron			
Hoopstad	37	20	
Kroonstad	34	18	
Lindley			
Modderpoort			
Parys			
Vrede			
Wepener	34	15	
Winburg			
Zastron			

S.W.A. and Protectorates en Protektorate			
Gobabis	33	17	
Keetmanshoop	34	17	
Luderitz	23	13	
Ondongua			
Swakopmund	19	16	
Tsumeb			
Windhoek	33	21	
Francistown			
Gaberones			
Mahalapye	33	20	
Maun	31	20	
Tsabong			
Mbabane			
Stegi			

SYNOPTIC WEATHER MAP — 1200 GMT. — 1400 SAST. — SINOPTIESE WEERKAART

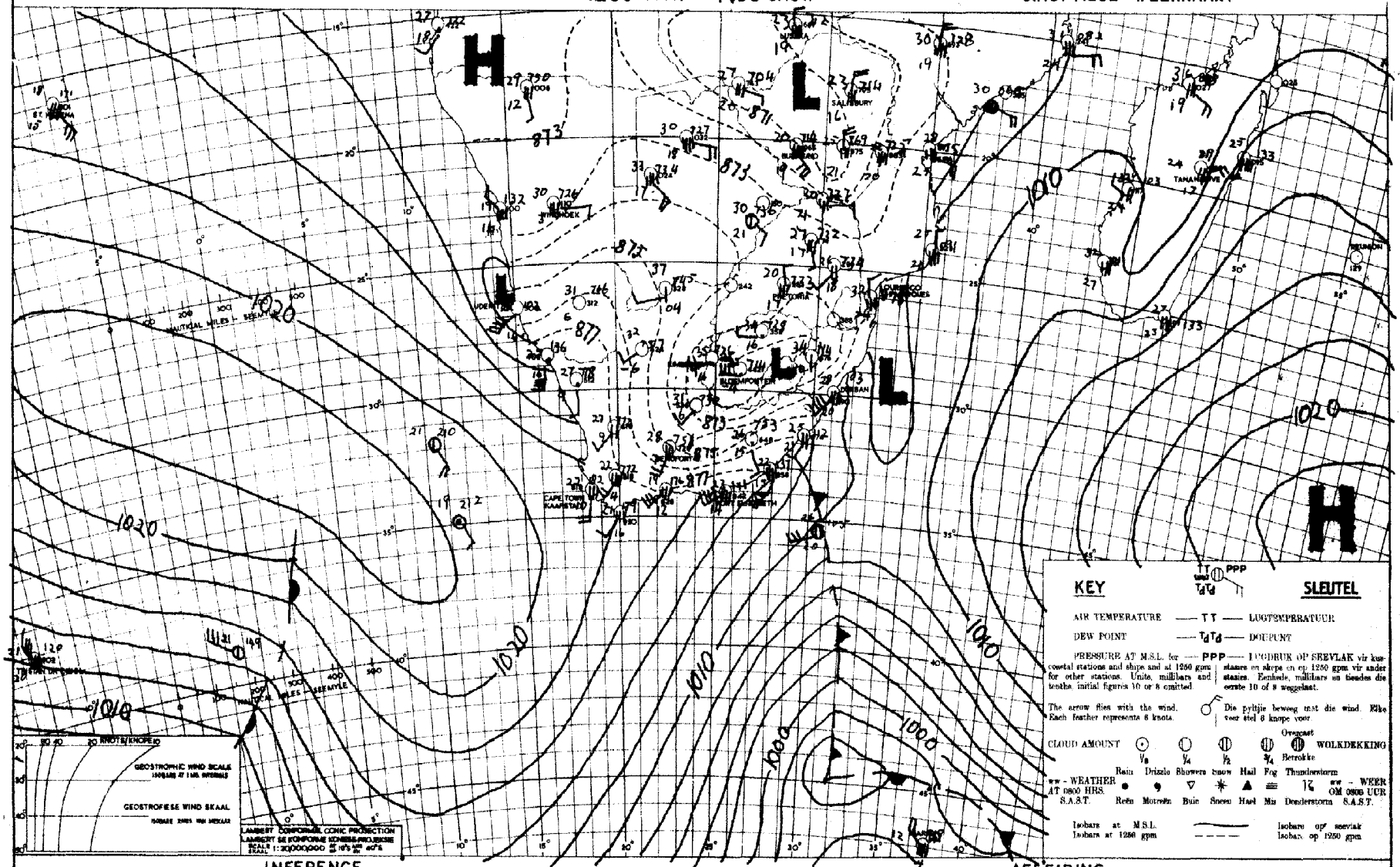

INFERENCE — DATE 9 — 1 — 1933 DATUM — AFLEIDING

pressure is rising along the south and east coasts, but falling along the west coast consequently pressure will be high along the east coast tomorrow and cool, moist air will flow westwards and southwards over natal, transvaal and northern free state and partly cloudy to cloudy conditions will occur over these areas.

die druk styg langs die suid- en ooskus, maar daal langs die weskus. Gevolglik sal die druk môre betreklik hoog wees langs die ooskus en koel vogtige lug sal weswaarts en suidwaarts beweeg oor natal, transvaal en noordelike vrystaat waar dit dan ook gedeeltelik bewolk tot bewolk sal wees.

DAAGLIKSE WEERBULLETIN

WEERBURO : WEATHER BUREAU

DEPT. VAN VERVOER : DEPT. OF TRANSPORT

DAILY WEATHER BULLETIN

Maksimum en Minimum Temperature °C en Reënval millimeters vir die Etmaal wat om 0800 (SAST) eindig op ..... 196.....

Maximum and Minimum Temperatures °C and Rainfall millimetres 24 hours ending at 0800 (SAST) on

TRANSVAAL.	Max.	Min.	Rvl.
Barberton			
Bethal			
Chester			
Delmas			
Ermelo	22	13	
Joubert Park			
Komatipoort			
Kroondal			
Leeuwdoornstad			
Lichtenburg			
Orecy	29	15	
Louis Trichardt			
Marabitz			
Middelburg			
Loskop			
Nelspruit			
Nylstroom			
Palmietfontein	27	14	
Pietersburg	25	17	
Piet Retief			
Pelgrimsrus			4.5
Potchefstroom			
Pretoria W.B.	23	15	
Pretoriuskop			
Standerton			
Thabazimbi	32	18	
Vaalwater			
Watervalboven			
Wolmaransstad			
Zeerust	31	19	
Witbank			
KAAP - CAPE			
Alexanderbaai	22	15	
Aberdeen			
Andelusia			
Beaufort-Wes	31	15	
Cala			

CAPE - KAAP	Max.	Min.	Rfl.
Calitzdorp			
Calvinia	34	10	
Cape Agulhas	23	14	
Cape Columbine	22	14	
Cape St. Francis	23	14	
Carnarvon			
Cradock			
De Aar			
Dordrecht			
East London	24	15	
Elsenburg			
Flagstaff			
Fraserburg			
Garies			
George	26	12	
Graaff Reinet			
Grahamstown			
Idutywa			
Jansenville			
Kenhardt			
Kentani			
Kimberley	36	23	
Kingwilliamstown	26	14	
Klaver			
Kowie			
Kuruman			
Lake Mentz			
Lovedale			
Maclear			
Mafeking	32	18	2.0
Matatiele			
Matroosberg	30	13	
Middelburg	29	11	
Mossel Bay	21	18	
Malmesbury			
O'okiep	32	14	
Orange River			
Pofadder			
Port Elizabeth	24	12	

KAAP - CAPE	Max.	Min.	Rvl.
Port St. Johns	25	20	
Postmasburg			
Piquetberg			
Prieska			
Prince Albert			
Queenstown	27	12	
Riversdale	31	12	
Somerset-oos			
Springfontein			
Steynsburg			
Stormsrivier			
Sutherland			
Swellendam			
Umtata			
Upington	36	19	
van Wyksvlei			
Victoria-Wes	31	14	
Vryburg	36	21	
Williston	33	19	
Willowmore			
Wingfield	25	18	
Venterstad			
NATAL.			
Kaap St. Lucia	32	22	
Dundee			
Durban	25	21	1.0
Estcourt			
Himeville			
Ladysmith	25	15	
Melmoth	22	17	0.8
M'kuzi			
Newcastle	23	14	
Pietermaritzburg			0.9
Port Shepstone	25	21	
Seven Oaks			
Vryheid			

O.F.S. - O.V.S.	Max.	Min.	Rfl.
Bethlehem			51.1
Bethulie	32	16	
Bloemfontein	32	18	
Frankfort			
Ficksburg			
Harrismith			
Heilbron			
Hoopstad	34	18	2.6
Kroonstad			
Lindley			
Modderpoort			
Parys			
Vrede			
Wepener	32	18	
Winburg			
Zastron			
S.W.A. and Protectorates en Protektorate			
Gobabis	35	17	
Keetmanshoop	37	20	
Luderitz	21	13	
Ondongua			
Swakopmund	20	16	
Tsumeb	33	18	1.8
Windhoek	34	22	
Francistown	27	19	4.0
Gaberones	31	19	
Mahalapye			
Maun	30	20	
Tsabong	37	19	
Mbabane	25	18	1.2
Stegi			

SYNOPTIC WEATHER MAP — 1200 GMT. — 1400 SAST — SINOPTIESE WEERKAART

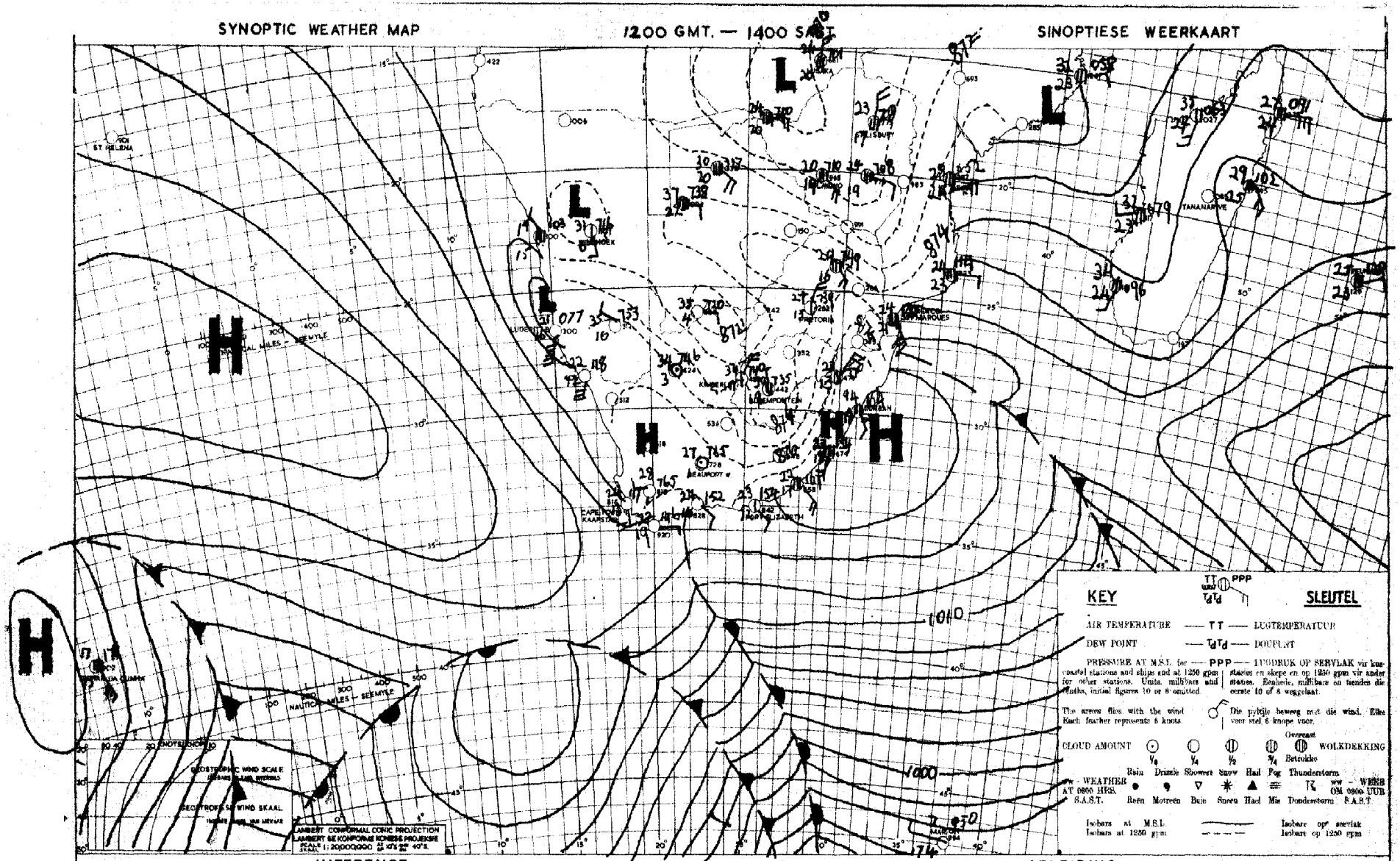

INFERENCE — DATE 10-1-1953 DATUM — AFLEIDING

an influx of dry warm air in higher layers resulted in stable weather conditions over the major part of the union

'n instroming van warm droë lug op groter hoogtes het die weerstoestande oor 'n groot gedeelte van die unie gestabiliseer

DAAGLIKSE WEERBOLLETIN

WEERBURO : WEATHER BUREAU
DEPT. VAN VERVOER : DEPT. OF TRANSPORT

DAILY WEATHER BULLETIN

Maksimum en Minimum Temperature °C en Reënval vir die Etmaal wat om 0800 (SAST) eindig op .12.-.1 195.3 ....
millimeters

Maximum and Minimum Temperatures °C and Rainfall 24 hours ending at 0800 (SAST) on
millimetres

TRANSVAAL.	Max.	Min.	Rvl.
Barberton			
Bethal			
Chester			
Delmas			
Ermelo	26	12	
Joubert Park	26	14	
Komatipoort	29	23	6.0
Kroondal			5.2
Leeuwdoornstad			
Lichtenburg			
Marcy	29	16	
Louis Trichardt			
Mafikeng			
Middelburg			
Loskop			
Nelspruit	27	20	8.2
Nylstroom	27	16	
Palmietfontein	28	15	0.6
Pietersburg	25	18	
Piet Retief			
Pelgrimsrus	23	16	2.5
Potchefstroom	32	15	36.0
Pretoria W.B.	28	16	
Pretoriuskop			
Standerton	29	13	
Thabazimbi	33	20	
Vaalwater			
Watervalboven	25	15	
Wolmaransstad			
Zeerust	31	19	1.6
Witbank			

KAAP - CAPE			
Alexanderbaai	23	16	0.1
Aberdeen			
Andalusia			
Beaufort-Wes	36	16	
Cala			

CAPE - KAAP	Max.	Min.	Rfl.
Calitzdorp			
Calvinia	33	17	
Cape Agulhas	24	16	
Cape Columbine	21	13	
Cape St. Francis	23	18	9.0
Carnarvon			
Cradock			
De Aar	37	17	
Dordrecht			
East London	29	20	1.0
Elsenburg			
Flagstaff			11.5
Fraserburg	33	14	
Garies	33	20	
George	25	15	26.2
Graaff Reinet	34	16	
Grahamstown			6.5
Idutywa			
Jansenville			
Kenhardt	38	20	
Kentani			
Kimberley	36	19	
Kingwilliamstown	32	17	2.4
Klaver			
Kowie			
Kuruman			
Lake Mentz			
Lovedale			
Maclear			
Mafeking			
Matatiele			
Matroosberg	30	14	
Middelburg			
Mossel Bay	24	16	2.5
Malmesbury			
Oʻokiep	29	15	
Orange River	39	20	
Pofadder	34	16	
Port Elizabeth	25	18	9.8

KAAP - CAPE	Max.	Min.	Rvl.
Port St. Johns	25	20	0.3
Postmasburg	36	21	
Piquetberg			
Prieska	40	22	
Prince Albert			
Queenstown	33	16	0.4
Riversdale	29	15	
Somerset-oos	34	17	
Springfontein	30	14	12.2
Steynsburg			
Stormsrivier			
Sutherland			
Swellendam			
Umtata			
Upington	39	20	
van Wyksvlei			
Victoria-Wes	35	14	
Vryburg	33	17	5.5
Williston	35	17	
Willowmore	35	09	
Wingfield	26	18	
Venterstad			

NATAL.			
Kaap St. Lucia	29	33	
Dundee			
Durban	28	24	
Estcourt	30	18	1.5
Himeville			
Ladysmith	32	16	35.7
Melmoth	32	19	0.1
M'kuzi			
Newcastle	31	17	
Pietermaritzburg			1.0
Port Shepstone	26	23	
Seven Oaks			
Vryheid			

O.F.S. - O.V.S.	Max.	Min.	Rfl.
Bethlehem	30	13	
Bethulie			
Bloemfontein	32	17	8.9
Fauresmith	33	17	8.3
Ficksburg			16.4
Harrismith			
Heilbron			
Hoopstad	34	18	
Kroonstad	33	16	31.0
Lindley			
Modderpoort			
Parys			28.3
Vrede			
Wepener	33	17	11.9
Winburg			
Zastron			

S.W.A. and Protectorates en Protektorate			
Gobabis	34	20	1.5
Keetmanshoop	39	17	
Luderitz	34	19	
Ondongua	19	16	0.3
Swakopmund	32	17	0.3
Tsumeb			
Windhoek	34	22	
Francistown			
Gaberones			
Mahalapye	30	19	
Maun	30	18	
Tsabong	38	20	
Bremersdorp	29	20	0.1
Stegi			

SYNOPTIC WEATHER MAP — 1200 GMT. — 1400 SAST. — SINOPTIESE WEERKAART

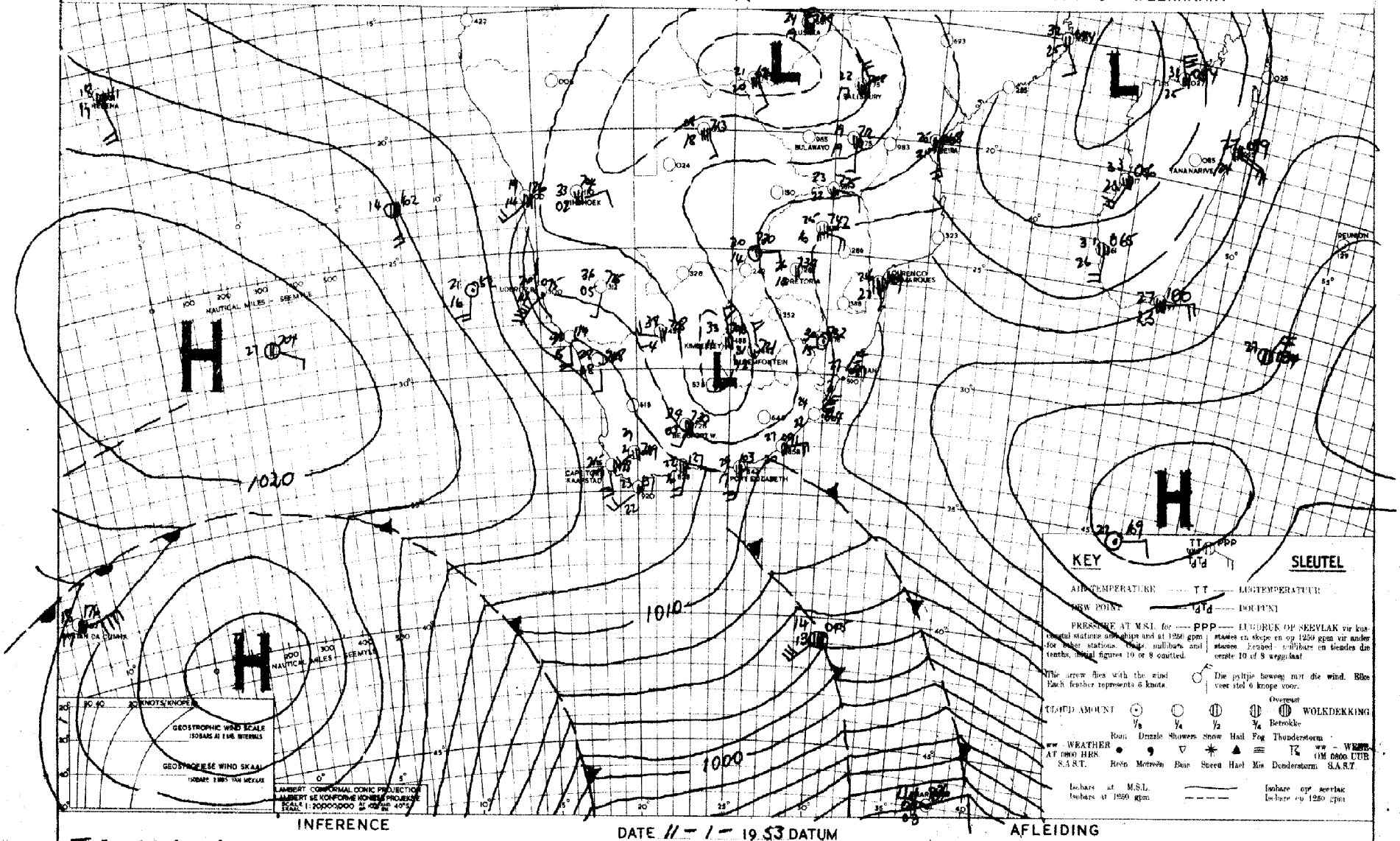

INFERENCE

THE ATLANTIC HIGH SHOWS SIGNS OF MOVING E. OVER THE S & S.E. CAPE COASTS. THE LOW OVER THE CENTRAL UNION WILL REMAIN. ISOLATED THUNDERSTORMS WILL DEVELOP OVER THE E. HALF OF THE UNION.

DATE 11 — 1 — 19 53 DATUM

AFLEIDING

DIE ATLANTIESE HOOG TOON TEKENS VAN 'N O. BEWEGING OOR DIE S. EN S.O. KUSSTREKE. DIE LAAG OOR DIE MIDDEL UNIE SAL VOORTDUUR. LOS DONDERSTORMS SAL OOR DIE O. HELFTE VAN DIE UNIE ONTWIKKEL.

DAAGLIKSE WEERBULLETIN

WEERBURO : WEATHER BUREAU

DEPT. VAN VERVOER : DEPT. OF TRANSPORT

DAILY WEATHER BULLETIN

Maksimum en Minimum Temperature °C en Reënval millimeters vir die Etmaal wat om 0800 (SAST) eindig op .13 - 1 195.

Maximum and Minimum Temperatures °C and Rainfall millimetres 24 hours ending at 0800 (SAST) on

TRANSVAAL.	Max.	Min.	Rvl.
Barberton			
Bethal			
Chester			
Delmas			
Ermelo	25	13	0.3
Joubert Park	26	15	
Komatipoort	28	22	
Kroondal			
Leeuwdoornstad			
Lichtenburg			
Louis Trichardt	30	17	
Marabastad			
Middelburg			
Loskop			
Nelspruit			
Nylstroom	28	15	
Palmietfontein	27	16	0.6
Pietersburg	25	18	0.1
Piet Retief			
Pilgrimsrus	23	16	7.7
Potchefstroom	29	16	
Pretoria W.B.	30	17	15.0
Pretoriuskop			
Standerton	28	15	10.8
Thabazimbi			
Vaalwater			
Waterval Boven			
Wolmaransstad			
Zeerust	33	17	
Witbank			

KAAP - CAPE			
Alexanderbaai	22	17	
Aberdeen			
Andalusia			
Beaufort-Wes	28	14	
Cala			

CAPE - KAAP	Max.	Min.	Rfl.
Calitzdorp			
Calvinia	33	11	
Cape Agulhas	22	10	
Cape Columbine	22	12	
Cape St. Francis	20	18	0.5
Carnarvon			
Cradock			
De Aar	32	15	0.7
Dordrecht			
East London	22	18	107.5
Elsenburg			
Flagstaff			
Fraserburg	26	13	
Garies			
George	19	15	12.5
Graaff Reinet	26	15	
Grahamstown			
Idutywa			
Jansenville			
Kenhardt	37	22	
Kentani			
Kimberley	36	17	
Kingwilliamstown	20	16	53.0
Klaver	34	25	
Kowie			
Kuruman			
Lake Mentz			
Lovedale			
Maclear			
Mafeking			
Matatiele			
Matroosberg	20	11	
Middelburg	25	13	
Mossel Bay	20	17	1.5
Malmesbury			
O'okiep			
Orange River			
Pofadder	34	19	
Port Elizabeth	21	18	0.2

KAAP - CAPE	Max.	Min.	Rvl.
Port St. Johns	24	20	41.0
Postmasburg			
Piquetberg			
Prieska			
Prince Albert			
Queenstown			
Riversdale	20	15	1.5
Somerset-oos			
Springfontein	20	13	19.5
Steynsburg			
Stormsrivier			
Sutherland			
Swellendam			
Umtata			
Upington	37	25	
van Wyksvlei	35	18	
Victoria-Wes	32	13	0.1
Vryburg	33	18	3.0
Williston	32	14	
Willowmore	22	13	
Wingfield	29	18	
Venterstad			

NATAL.			
Kaap St. Lucia			
Dundee			
Durban	25	21	311.5
Estcourt	25	15	6.5
Himeville			
Ladysmith	27	15	28.3
Melmoth			
M'kuzi			
Newcastle			
Pietermaritzburg			
Port Shepstone	27	20	159.8
Seven Oaks			
Vryheid			

O.F.S. - O.V.S.	Max.	Min.	Rfl.
Bethlehem	24	14	2.0
Bethulie	29	15	5.8
Bloemfontein	29	16	3.5
Fauresmith			
Ficksburg			
Harrismith			
Heilbron			
Hoopstad			
Kroonstad	34	15	40.2
Lindley	33	12	
Modderpoort			
Parys			
Vrede			
Wepener	27	17	
Winburg			
Zastron			

S.W.A. and Protectorates en Protektorate			
Gobabis	34	18	
Keetmanshoop	35	18	
Lüderitz	22	14	
Ondongua	34	22	0.1
Swakopmund	19	16	0.2
Tsumeb	33	21	
Windhoek	33	17	4.0
Francistown			
Gaberones			
Mahalapye			
Maun			
Tsabong	31	20	
Bremersdorp	31	20	23.0
Stegi			

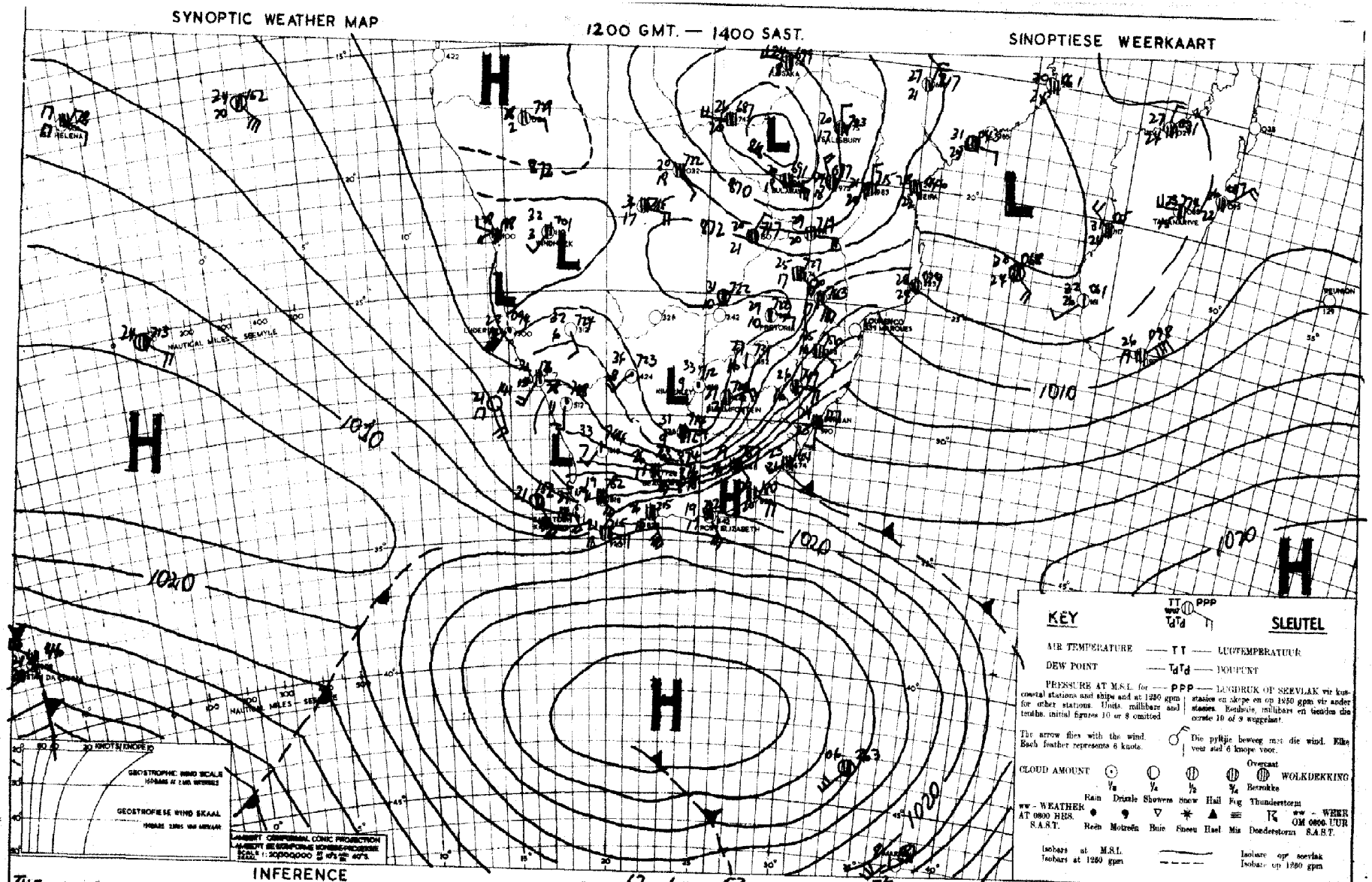

INFERENCE

THE INTENSIFYING ANTICYCLONE S. OF THE UNION IS MOVING E. BUT IS UNLIKELY TO EXTEND N. ALONG THE E. COAST SINCE THE CYCLONE & LOW PRESSURE BRY OVER RHODESIA & MADAGASCAR IS NOT FAVOURABLE FOR SUCH A DEVELOPMENT. THE CYCLONE OVER RHODESIA IS STILL DEEPENING. SOL, MOIST AIR WILL FLOW W. OVER TVL. & THE OFS. AND IT WILL BE CLOUDY AND MILD WITH SHOWERS OVER THE E. HALF OF THE UNION.

DATE 12-1-1953 DATUM

AFLEIDING

DIE INTENSIFISEERDE ANTISIKLONE S. VAN DIE UNIE BEWEEG O. MAAR AS GEVOLG VAN DIE AANWESIGHEID VAN DIE LAAGDRUKGEBIED OOR RHODESIË EN MADAGASKAR IS DIT ONWAARSKYNLIK DAT DIE ANTISIKLONE N. SAL UITBREI LANGS DIE OOSKUS. DIE SIKLONE OOR RHODESIË VERDIEP NOG STEEDS. KOEL VOEITJE SAL EGTER W. BEWEEG OOR TVL. EN DIE VRYSTAAT EN DIT SAL BEWOLK EN NATTE WEER MET VERSPREIDE BUIE OOR DIE O. HELFTE VAN DIE UNIE.

DAAGLIKSE WEERBULLETIN

WEERBURO : WEATHER BUREAU
DEPT. VAN VERVOER : DEPT. OF TRANSPORT

DAILY WEATHER BULLETIN

Maksimum en Minimum Temperature °C en reënval
millimeters vir die 8tmosfeer wat om 0800 (SAST) eindig op 14 ..... 195.3 .....

Maximum and Minimum Temperatures and Rainfall
24 hours ending at 0800 (SAST) on millimetres

TRANSVAAL.	Max.	Min.	Rvl.
Barberton			
Bethal			
Chester			
Delmas			
Ermelo	20	13	2.2
Joubert Park	21	14	17.0
Komatipoort	27	21	190
Kroondal			
Leeuwdoornstad			
Lichtenburg			
Louis Trichardt			
Marlitz			
Middelburg			
Loskop Dal	30	19	7.0
Nelspruit			
Nylstroom	27	16	12.0
Palmietfontein	24	15	10.0
Pietersburg	25	17	
Piet Retief			
Pelgrimsrus	23	15	152
Potchefstroom	17	14	3.5
Pretoria W.B.	26	16	5.6
Pretoriuskop			
Standerton	23	14	1.2
Thabazimbi	26	20	0.5
Vaalwater			
Watervalboven			
Wolmaransstad			
Zeerust			
Witbank			

KAAP - CAPE			
Alexanderbaai	25	17	
Aberdeen			
Andalusia			
Beaufort-Wes	29	16	
Cala			

CAPE - KAAP	Max.	Min.	Rfl.
Calitzdorp			
Calvinia	35	20	
Cape Agulhas	23	16	
Cape Columbine	25	14	
Cape St. Francis	22	19	0.1
Carnarvon			
Cradock			
De Aar	31	14	
Dordrecht			
East London	23	19	355
Elsenburg			
Flagstaff			
Fraserburg	29	15	
Garies			
George	23	15	
Graaff Reinet	27	15	
Grahamstown			
Idutywa			
Jansenville			
Kenhardt	36	22	
Kentani			
Kimberley	32	15	5.0
Kingwilliamstown	22	16	15.9
Klaver			
Kowie			
Kuruman			
Lake Mentz			
Lovedale			
Maclear			
Mafeking			
Matatiele			
Matroosberg	30	14	
Middelburg			
Mossel Bay	21	19	
Malmesbury			
O'okiep	34	20	
Orange River	31	15	
Pofadder	35	20	
Port Elizabeth	23	20	

KAAP - CAPE	Max.	Min.	Rvl.
Port St. Johns	24	21	0.5
Postmasburg	31	16	10.9
Piquetberg			
Prieska	31	15	XX
Prince Albert			
Queenstown			
Riversdale	27	16	
Somerset-oos	21	15	0.5
Springfontein	19	12	5.0
Steynsburg			
Stormsrivier			
Sutherland			
Swellendam			
Umtata			
Upington			
van Wyksvlei	34		
Victoria-Wes	34	1	
Vryburg	31	14	
Williston	31	56	0.1
Willowmore	24	15	
Wingfield			
Venterstad	32	15	

NATAL.			
Kaap St. Lucia			
Dundee			
Durban			
Estcourt	25	19	139
Hinsville	21	15	3.5
Ladysmith			
Melmoth	21	15	6.1
M'kuzi			
Newcastle			
Pietermaritzburg	21	15	139
Port Shepstone			
Seven Oaks	24	19	114
Vryheid			

O.F.S. - O.V.S.	Max.	Min.	Rfl.
Bethlehem			
Bethulie	20	14	3.0
Bloemfontein	26	13	2.5
Fauresmith	27	13	2.6
Ficksburg	30	15	3.5
Harrismith			
Heilbron			
Hoopstad			
Kroonstad			
Lindley	28	15	1.3
Modderpoort			
Parys			
Vrede			
Wepener			
Winburg	27	15	.3
Zastron			

S.W.A. and Protectorates en Protektorate	Max.	Min.	Rfl.
Gobabis			
Keetmanshoop	34	19	6.4
Luderitz	37	20	2.8
Ondongua	20	13	
Swakopmund	35	16	
Tsumeb	21	17	0.2
Windhoek	33	16	
	32	15	0.1
Francistown	26	14	0.0
Gaberones			
Mahalapye	30	18	
Maun	31	17	
Tsabong	36	16	0.8
Mbabane			
Bremersdorp			
Stegi			

SYNOPTIC WEATHER MAP — 1200 GMT. — 1400 SAST. — SINOPTIESE WEERKAART

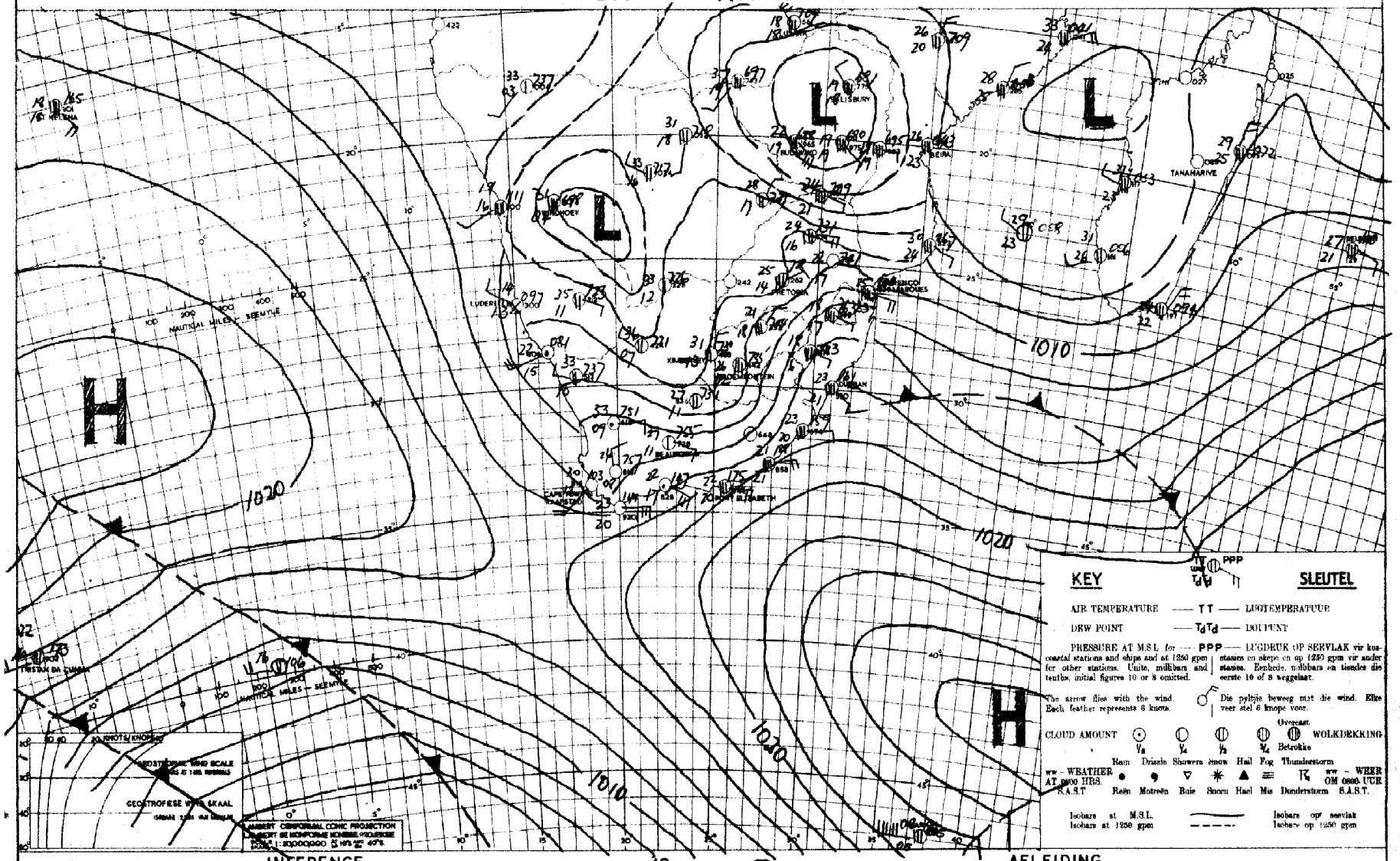

INFERENCE — DATE 13-1-1953 DATUM — AFLEIDING

THE LOW OVER RHODESIA AND THE LOW OVER SWA. TOGETHER WITH THE HIGH WHICH MOVED INTO THE INDIAN OCEAN FROM THE W., WILL RESULT IN A CONTINUOUS FLOW OF HUMID AIR FROM THE E. INTO NATAL, TVL. & O.R. THE WEATHER WILL BE CLOUDY AND ISOLATED SHOWERS WILL FALL. ISOLATED THUNDERSTORMS WILL ALSO OCCUR OVER N. CAPE INTERIOR.

DIE LAAG OOR RHODESIË EN DIE LAAG OOR SWA. SAMAN MET DIE HOOG WAT OOR DIE INDIESE OSEAAN UIT DIE W. BEWEEG SAL VOCHTIGE LUG AANHOU BEWEEG OOR NATAL, TVL. EN DIE VRYSTAAT UIT DIE O. LOS BUIE EN BEWOLKTE WEER SAL VOORKOM. LOS DONDERSTORMS SAL OOK OOR DIE N. KAAPSE BINNELAND ONTWIKKEL.

DAAGLIKSE WEERBULLETIN

WEERBURO : WEATHER BUREAU

DEPT. VAN VERVOER : DEPT. OF TRANSPORT

DAILY WEATHER BULLETIN

Maksimum en Minimum Temperature °C en Reënval vir die Etmaal wat om 0800 (SAST) eindig op ..15.. 1 195 millimeters

Maximum and Minimum Temperatures °C and Rainfall 24 hours ending at 0800 (SAST) on millimetres

TRANSVAAL	Max.	Min.	Rvl.
Barberton			
Bethal			
Chester			
Delmas			
Ermelo			
Joubert Park	23	13	0.1
Komatipoort	21	13	4.2
Kroondal	31	20	
Leeuwdoornstad			
Lichtenburg			
Louis Trichardt	28	13	0.8
Mara			
Middelburg			
Loskop			
Nelspruit			
Nylstroom	29	20	
Palmietfontein			
Pietersburg	23	13	0.4
Piet Retief	26	17	
Pelgrimsrus			
	24	14	
Potchefstroom			
Pretoria W.B.	26	14	
Pretoriuskop	25	14	1.6
Standerton			
Thabazimbi	24	13	
Vaalwater	30	18	2.5
Watervalboven	23	14	0.5
Wolmaransstad			
Zeerust			
Witbank			

KAAP - CAPE			
Alexanderbaai			
Aberdeen	23	17	0.2
Andalusia			
Beaufort-Wes			
Cala	35	17	

CAPE - KAAP	Max.	Min.	Rfl.
Calitzdorp			
Calvinia	35	13	
Cape Agulhas	23	19	1.0
Cape Columbine	22	12	
Cape St. Francis	25	18	
Carnarvon			
Cradock			
De Aar	33	18	
Dordrecht	26	12	
East London	26	19	
Elsenburg			
Flagstaff			
Fraserburg	34	15	
Garies			
George	29	17	
Graaff Reinet	34	16	
Grahamstown			
Idutywa			
Jansenville			
Kenhardt	37	21	
Kentani			
Kimberley	32	18	
Kingwilliamstown	32	18	
Klaver	33	18	
Kowie			
Kuruman			
Lake Mentz			
Lovedale			
Maclear			
Mafeking			
Matatiele			
Matroosberg	33	13	
Middelburg			
Mossel Bay	26	21	
Malmesbury			
O'okiep			
Orange River	32	19	
Pofadder	35	11	
Port Elizabeth	26	19	

KAAP - CAPE	Max.	Min.	Rvl.
Port St. Johns	26	21	
Postmasburg			
Piquetberg			
Prieska			
Prince Albert			
Queenstown	31	14	
Riversdale	35	17	
Somerset-oos	31	16	
Springfontein	23	10	14.2
Steynsburg			
Stormerivier			
Sutherland			
Swellendam			
Umtata	25	18	
Upington	37	21	
van Wyksvlei			
Victoria-Wes	33	16	
Vryburg	31	16	2.2
Williston			
Willowmore	34	16	
Wingfield			
Venterstad	26	19	

NATAL			
Kaap St. Lucia	29	21	
Dundee			
Durban	26	20	3.5
Estcourt	24	12	5.8
Himeville			
Ladysmith	25	14	0.1
Melmoth	26	17	0.8
M'kuzi			
Newcastle	25	14	5.5
Pietermaritzburg			
Port Shepstone	27	20	1.1
Seven Oaks			
Vryheid			

O.F.S. - O.V.S.	Max.	Min.	Rfl.
Bethlehem			
Bethulie			
Bloemfontein	22	16	
Fauresmith	26	14	
Ficksburg	29	16	
Harrismith			
Heilbron			
Hoopstad			
Kroonstad	25	16	
Lindley	23	15	8.0
Modderpoort			
Parys			
Vrede			
Wepener	25	12	
Winburg			
Zastron			

S.W.A. and Protectorates en Protektorate			
Gobabis	32	17	
Keetmanshoop	37	19	
Luderitz			
Ondongua	34	17	
Swakopmund	22	18	
Tsumeb	34	17	1.5
Windhoek	32	16	
Francistown	xx	16	2.5
Gaberones			
Mahalapye	30	17	
Maun	31	20	
Tsabong	36	02	-
Mhabene			
Bremersdorp			
Stegi			

SYNOPTIC WEATHER MAP — 1200 GMT. — 1400 SAST. — SINOPTIESE WEERKAART

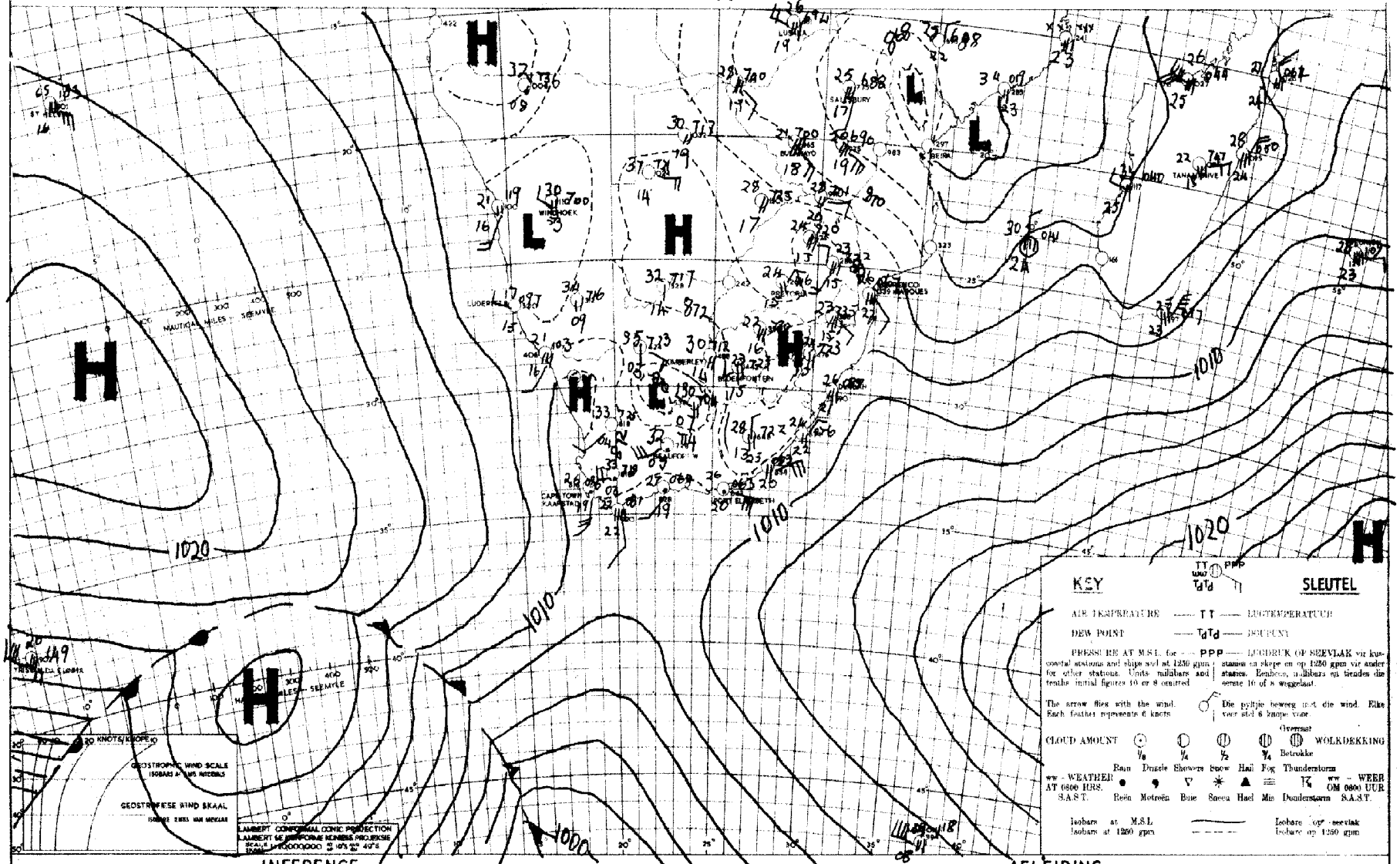

INFERENCE — DATE 14 – 1 – 1953 DATUM — AFLEIDING

the rhodesian cyclone is moving gradually eastwards. and is diminishing its influence over the air circulation over the northern half of the union. a fresh anticyclone is building up in the west. and is expected to effect the union in the following three days.

die rodesiese sikloon beweeg geleidelik na die ooste en verminder sy invloed op die lugsirkulasie van die noordelike dele van die unie. 'n nuwe hoogdruk sel is besig om in die weste op te bou en sal die unie binne die eerskomende drie dae affekteer.

DAAGLIKSE WEERBULLETIN

WEERBURO : WEATHER BUREAU

DEPT. VAN VERVOER : DEPT. OF TRANSPORT

DAILY WEATHER BULLETIN

Maksimum en Minimum Temperature °C en Reënval millimeters vir die Etmaal wat om 0800 (SAST) eindig op 16 - 1 - 1953

Maximum and Minimum Temperatures °C and Rainfall millimetres 24 hours ending at 0800 (SAST) on

TRANSVAAL.	Max.	Min.	Rvl.
Barberton			
Bethal			
Chester			
Delmas			
Ermelo	25	12	
Joubert Park			
Komatipoort	33	22	
Kroondal			
Leeuwdoornstad			
Lichtenburg			
Orecy	25	15	
Louis Trichardt			
Marlitz			
Middelburg			
Loskop			
Nelspruit			
Nylstroom	28	17	
Palmietfontein	28	14	
Pietersburg			
Piet Retief	29	18	0.2
Pelgrimsrus	26	15	0.2
Potchefstroom	29	16	
Pretoria W.B.	29	16	
Pretoriuskop			
Standerton	26	13	
Thabazimbi	32	20	
Vaalwater			
Watervalboven			
Wolmaransstad			
Zeerust			
Witbank			

KAAP - CAPE			
Alexanderbaai	24	17	
Aberdeen			
Andrusia			
Beaufort-Wes	36	19	
Cala			

CAPE - KAAP	Max.	Min.	Rfl.
Calitzdorp			
Calvinia	xx	15	
Cape Agulhas	24	16	
Cape Columbine	20	14	
Cape St. Francis	25	20	
Carnarvon			
Cradock			
De Aar	36	20	
Dordrecht	28	14	
East London	26	20	
Elsenburg			
Flagstaff			
Fraserburg	34	18	
Garies			
George	20	16	
Graaff Reinet	34	23	
Grahamstown			
Idutywa			
Jansenville			
Kenhardt	39	21	
Kentani			
Kimberley	26	19	
Kingwilliamstown	27	17	
Klaver			
Kowie			
Kuruman			
Lake Mentz			
Lovedale			
Maclear			
Mafeking	31	17	
Matatiele			
Matroosberg	32	14	
Middelburg	33	15	
Mossel Bay	27	20	
Malmesbury			
O'okiep			
Orange River	36	20	
Pofadder	34	17	
Port Elizabeth	26	19	

KAAP - CAPE	Max.	Min.	Rvl.
Port St. Johns	27	22	
Postmasburg	37	23	
Piquetberg			
Prieska	39	23	
Prince Albert			
Queenstown	31	16	
Riversdale			
Somerset-oos	31	18	
Springfontein	26	13	
Steynsburg			
Stormerivier			
Sutherland			
Swellendam			
Umtata	27	18	
Upington	38	20	
van Wyksvlei			
Victoria-Wes	35	17	
Vryburg	33	17	
Williston	36	20	
Willowmore	35	13	
Wingfield	29	20	
Venterstad			

NATAL.			
Kaap St. Lucia	30	23	
Dundee			
Durban	28	21	
Estcourt	28	15	
Himeville			
Ladysmith	28	17	
Melmoth	30	17	
M'kuzi			
Newcastle	27	17	
Pietermaritzburg			
Port Shepstone	29	22	
Seven Oaks			
Vryheid			

O.F.S. - O.V.S.	Max.	Min.	Rfl.
Bethlehem	27	13	
Bethulie	33	15	
Bloemfontein	30	17	
Fauresmith	32	16	
Fickeburg			
Harrismith			
Heilbron			
Hoopstad	31	17	
Kroonstad	28	16	
Lindley			
Modderpoort			
Parys			
Vrede			
Wepener	30	13	
Winburg			
Zastron			

S.W.A. and Protectorates en Protektorate			
Gobabis	33	22	
Keetmanshoop	37	19	
Luderitz	24	14	
Ondongua	33	18	
Swakopmund	23	18	
Tsumeb	34	21	
Windhoek	30	18	1.0
Francistown	30	18	
Gaberones			
Mahalapye	34	20	
Maun			
Tsabong	37	21	
XXXXXXX Bremersdorp	31	18	
Stegi			

SYNOPTIC WEATHER MAP — 1200 GMT. — 1400 SAST. — SINOPTIESE WEERKAART

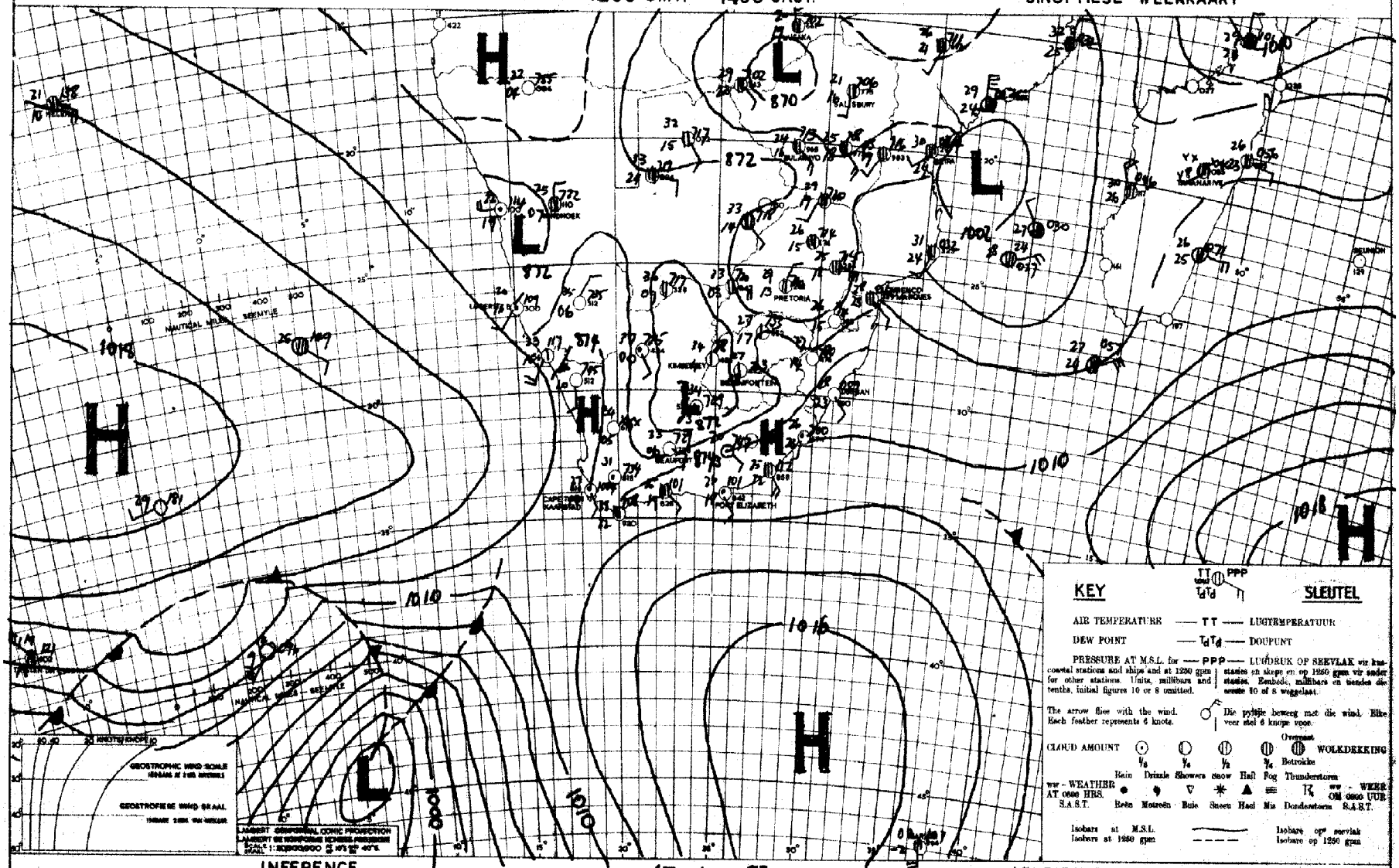

INFERENCE

PRESSURE IS RISING SLIGHTLY ALONG THE S. & E. COASTS BUT E, THE ANTICYCLONE S. OF THE UNION IS WEAK & WILL RECEDE E., FOLLOWED BY A DEPRESSION. HUMID AIR WILL DRIFT IN FROM THE E. OVER NATAL & TVL, BUT DRY S. WIND AT UPPER LEVELS WILL BE UNFAVOURABLE FOR MUCH CLOUD DEVELOPMENT

DATE 15-1-1953 DATUM

AFLEIDING

DIE DRUK STYG BEPERK LANGS DIE S. EN O. KUS, MAAR DIE HOOGDRUKSTELSEL S. VAN DIE UNIE IS SWAK EN SAL O. UITWYK. VOCHTIGE LUG SAL IN DIE ONDERSTE LUGLAE V. SE. BEWEEG OOR NATAL EN TVL, MAAR DROE S. WIND IN DIE BOVLG IS ONGUNSTIG VIR VEEL WOLKVORMING

DAAGLIKSE WEERBULLETIN

WEERBURO : WEATHER BUREAU
DEPT. VAN VERVOER : DEPT. OF TRANSPORT

DAILY WEATHER BULLETIN

Maksimum en Minimum Temperature °C en Reënval millimeters vir die 24uur wat om 0800 (SAST) eindig op 17-1-195.....

Maximum and Minimum Temperatures °C and Rainfall millimetres 24 hours ending at 0800 (SAST) on

TRANSVAAL.	Max.	Min.	Rvl.
Barberton			
Bethal			
Chester			
Delmas			
Ermelo			
Joubert Park	26	14	
Komatipoort	31	22	0.2
Kroondal			
Leeuwdoornstad			
Lichtenburg			
Crecy	32	16	
Louis Trichardt			
Marnitz			
Middelburg			
Loskop			
Nelspruit	31	19	
Nylstroom	29	15	
Palmietfontein	29	13	
Pietersburg	29	16	
Piet Retief			
Pelgrimsrus	26	18	
Potchefstroom	30	16	
Pretoria W.B.	30	15	
Pretoriuskop			
Standerton			
Thabazimbi			
Vaalwater			
Watervalboven			
Wolmaransstad			
Zeerust			
Witbank			

KAAP - CAPE			
Alexanderbaai	22	14	
Aberdeen			
Andelusia			0.8
Beaufort-Wes	36	18	
Cala			

CAPE - KAAP	Max.	Min.	Rfl.
Calitzdorp			
Calvinia	37	18	
Cape Agulhas	24	20	
Cape Columbine	20	13	
Cape St. Francis	25	20	
Carnarvon			
Cradock			
De Aar	38	20	
Dordrecht	29	13	
East London			
Elsenburg			
Flagstaff			
Fraserburg	34	18	
Garies			
George	26	15	
Graaff Reinet	34	18	
Grahamstown			
Idutywa			
Jansenville			
Kenhardt	40	20	
Kentani			
Kimberley	30	20	0.8
Kingwilliamstown			
Klaver	35	16	
Kowie			
Kuruman			
Lake Mentz			
Lovedale			
Maclear			
Mafeking			
Matatiele			
Matroosberg	33	14	
Middelburg	34	14	
Mossel Bay	26	21	
Malmesbury			
O'okiep	38	23	
Orange River	37	22	
Pofadder	26	16	
Port Elizabeth			

KAAP - CAPE	Max.	Min.	Rvl.
Port St. Johns	28	20	
Postmasburg			
Piquetberg			
Prieska			
Prince Albert			
Queenstown			
Riversdale	32	18	
Somerset-oos	32	17	
Springfontein	26	14	
Steynsburg			
Stormsrivier			
Sutherland			
Swellendam			
Umtata			
Upington	40	23	
van Wyksvlei	40	25	
Victoria-Wes	38	18	
Vryburg	37	17	
Williston			
Willowmore	35	17	
Wingfield	26	19	
Venterstad			

NATAL.			
Kaap St. Lucia	29	23	3.0
Dundee			
Durban	29	23	
Estcourt	28	15	
Himeville			
Ladysmith			
Melmoth	29	19	0.1
M'kuzi			
Newcastle	27	14	
Pietermaritzburg			
Port Shepstone	28	11	
Seven Oaks			
Vryheid			

O.F.S. - O.V.S.	Max.	Min.	Rfl.
Bethlehem			
Bethulie	35	15	
Bloemfontein	31	17	
Frankfort			
Ficksburg			
Harrismith			
Heilbron			
Hoopstad	32	18	
Kroonstad	31	15	
Lindley			
Modderpoort			
Parys			
Vrede			
Wepener	33	13	
Winburg			
Zastron			

S.W.A. and Protectorates en Protektorate			
Gobabis	34	21	
Keetmanshoop	37	22	
Luderitz	23	13	
Ondongua			
Swakopmund	22	18	
Tsumeb	32	21	0.8
Windhoek	32	19	0.3
Francistown	30	18	
Gaberones			
Mahalapye	34	19	
Maun			
Tsabong			
Bremersdorp	30	21	0.4
Stegi			

SYNOPTIC WEATHER MAP 1200 GMT. — 1400 SAST. SINOPTIESE WEERKAART

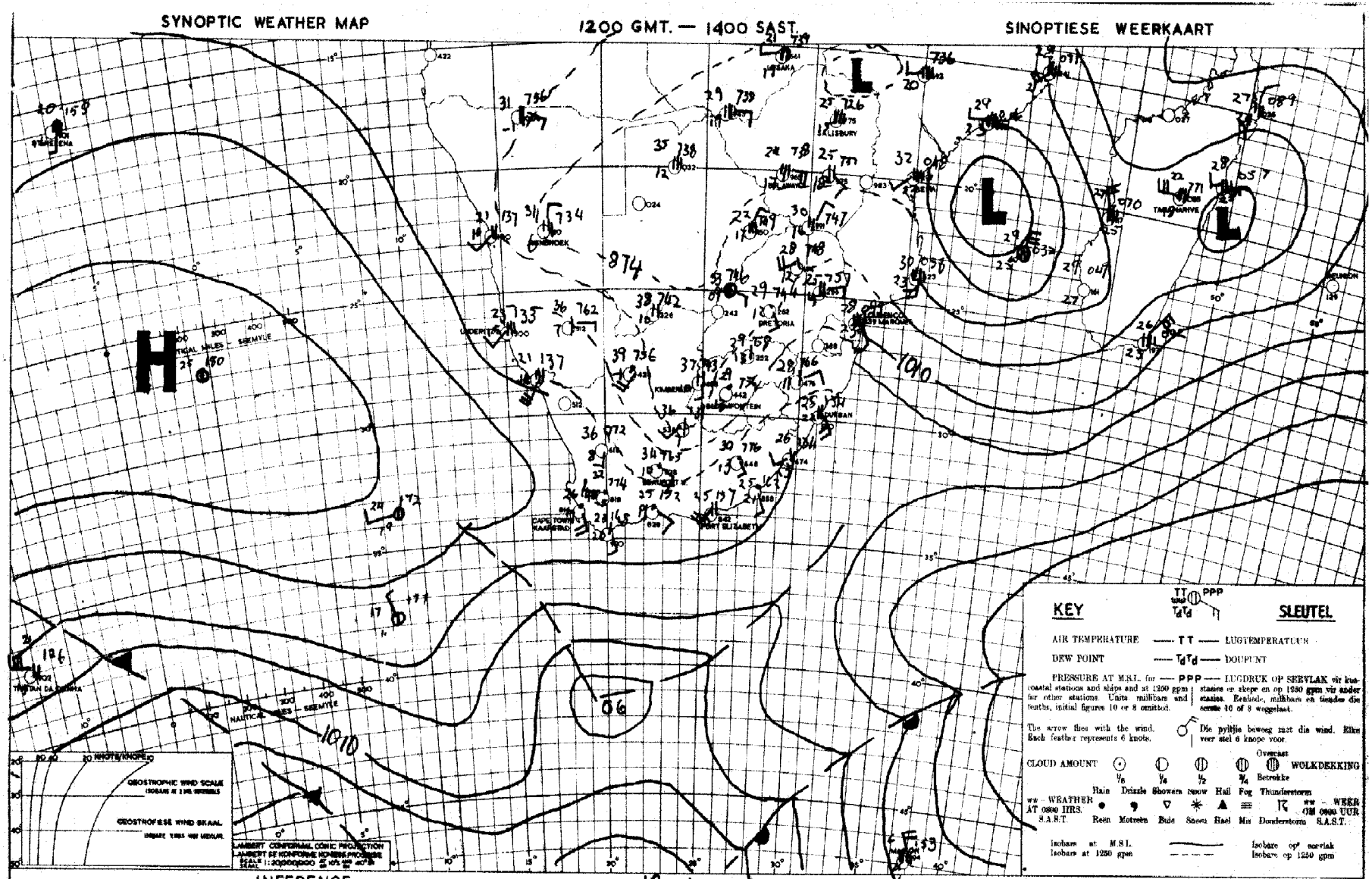

INFERENCE

DATE 16 — 1 — 1953 DATUM

as a result of the tropical cyclone in mocambique channel, persistent southeastly winds are blowing over the eastern union. slightly humid air has however moved over southwest-africa and the northern districts of the cape where thunderconditions will develop. otherwise fair and hot

AFLEIDING

as gevolg van die tropiese siklone oor die mosambiek kanaal, waai daar 'n aanhoudende SE. wind oor die oostelike unie. vogtiger lug het egter oor S.W.A. en oor die noordelike distrikte van kaapland beweeg en los donderweerstoestande sal ontwikkel. origens mooiweer en warm tot baie warm.

DAAGLIKSE WEERBULLETIN

WEERBURO : WEATHER BUREAU

DEPT. VAN VERVOER : DEPT. OF TRANSPORT

DAILY WEATHER BULLETIN

Maksimum en Minimum Temperature °C en Reënval millimeters vir die 24uur wat om 0800 (SAST) eindig op 18-1-1963

Maximum and Minimum Temperatures °C and Rainfall millimetres 24 hours ending at 0800 (SAST) on

TRANSVAAL.	Max.	Min.	Rvl.
Barberton			
Bethal			
Chester			
Delmas			
Ermelo	25	10	
Joubert Park			
Komatipoort			
Kroondal			
Leeuwdoornstad			
Lichtenburg			
Louis Trichardt			
Marabastad			
Middelburg			
Loskop			
Nelspruit			
Nylstroom	29	16	
Palmietfontein	28	14	
Pietersburg			
Piet Retief			
Pelgrimsrus			
Potchefstroom			
Pretoria W.B.	29	16	
Pretoriuskop			
Standerton			
Thabazimbi	33	20	
Vaalwater			
Watervalboven			
Wolmaransstad			
Zeerust	34	16	
Witbank			
KAAP - CAPE			
Alexanderbaai	23	17	
Aberdeen			
Andelusia			
Beaufort-Wes	36	19	2.5
Cala			

CAPE - KAAP	Max.	Min.	Rvl.
Calitzdorp			
Calvinia	39	22	
Cape Agulhas	26	19	
Cape Columbine	21	16	
Cape St. Francis	25	19	
Carnarvon			
Cradock			
De Aar			
Dordrecht			
East London	27	19	
Elsenburg			
Flagstaff			
Fraserburg			
Garies			
George	26	18	
Graaff Reinet			
Grahamstown			
Idutywa			
Jansenville			
Kenhardt			
Kentani			
Kimberley	37	29	0.7
Kingwilliamstown	28	15	
Klaver			
Kowie			
Kuruman			
Lake Mentz			
Lovedale			
Maclear			
Mafeking			
Matatiele			
Matroosberg	34	21	
Middelburg	34	16	
Mossel Bay	23	20	
Malmesbury			
O'okiep	34	22	
Orange River			
Pofadder			
Port Elizabeth	27	19	

KAAP - CAPE	Max.	Min.	Rvl.
Port St. Johns	28	21	
Postmasburg			
Piquetberg			
Prieska			
Prince Albert			
Queenstown			
Riversdale	34	20	
Somerset-oos	33	16	
Springfontein			
Steynsburg			
Stormsrivier			
Sutherland			
Swellendam			
Umtata			
Upington	41	29	
van Wyksvlei	40	22	1.9
Victoria-Wes	37	17	
Vryburg	36	21	
Williston			
Willowmore			
Wingfield	31	21	
Venterstad			
NATAL.			
Knap St. Lucia	29	22	1.7
Dundee			
Durban	29	21	0.3
Estcourt			
Himeville			
Ladysmith	27	15	
Melmoth	28	17	
M'kuzi			
Newcastle			
Pietermaritzburg			
Port Shepstone	28	21	
Seven Oaks			
Vryheid			

O.F.S. - O.V.S.	Max.	Min.	Rfl
Bethlehem			
Bethulie	35	16	
Bloemfontein	31	16	
Boreasmith	33	18	
Ficksburg			
Harrismith			
Heilbron			
Hoopstad	32	19	
Kroonstad			
Lindley			
Modderpoort			
Parys			
Vrede			
Wepener	34	13	
Winburg			
Zastron			
S.W.A. and Protectorates en Protektorate			
Gobabis	34	21	
Keetmanshoop	39	25	
Luderitz	18	14	0.2
Ondongua			
Swakopmund	22	18	
Tsumeb	35	20	0.3
Windhoek	32	20	
Francistown			
Gaberones	23	17	
Mahalapye			
Maun	34	16	
Tsabong	39	18	
Mbabane			
Stegi			

SYNOPTIC WEATHER MAP — 1200 GMT. — 1400 SAST. — SINOPTIESE WEERKAART

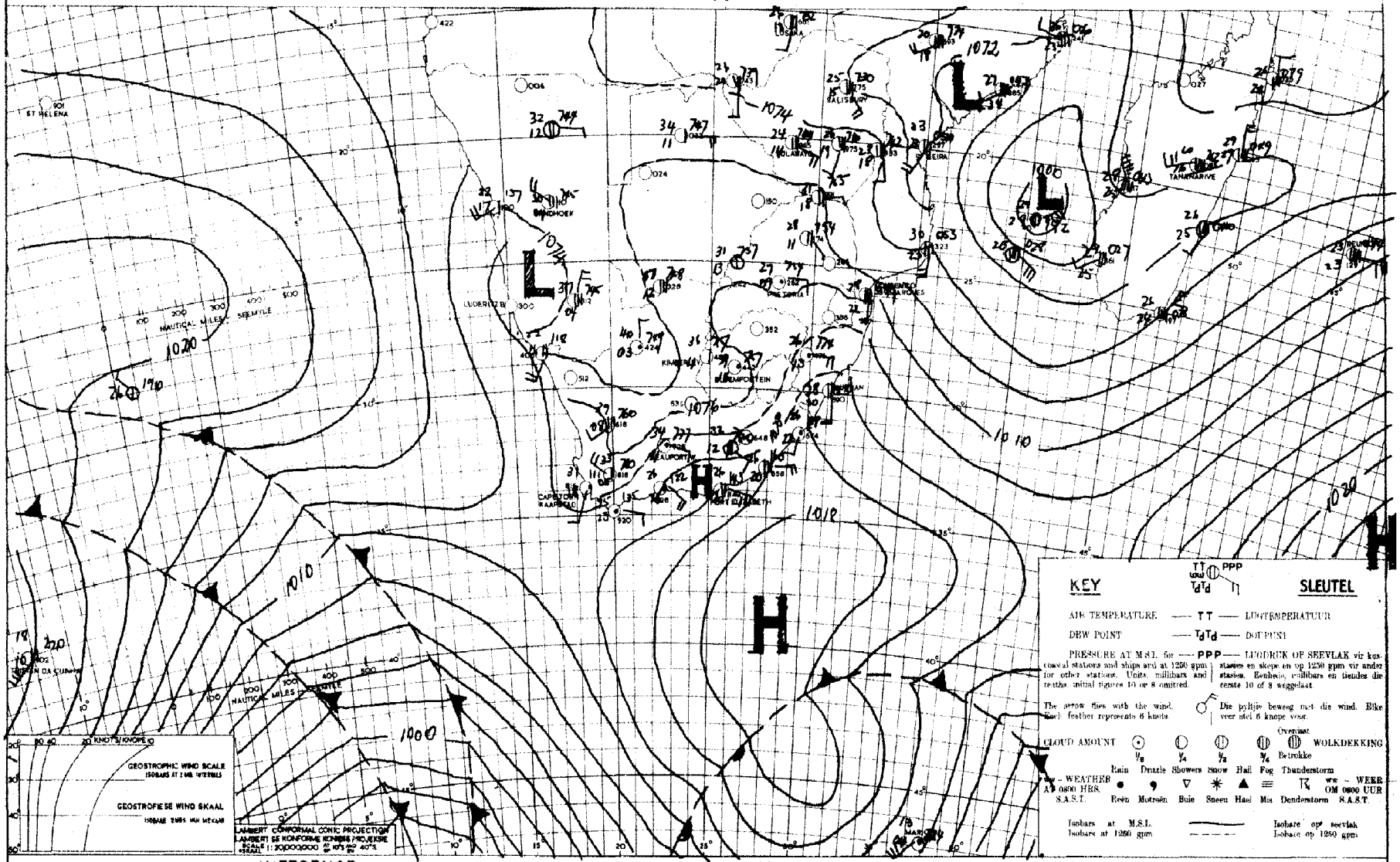

INFERENCE

DATE 17-1-19 53 DATUM

THIS TROPICAL CYCLONE IN THE MOCAMBIQUE IS INTENSIFYING & MOVING SLOWLY S.W. THIS WILL CAUSE PERSISTENT UPPER S. WIND OVER THE E HALF OF THE UNION WHILE LIGHT N. WIND OVER S.W.A. WILL TRANSPORT HOT & SLIGHTLY MOIST AIR S. OVER THE C.P. LIGHT THUNDER CONDITIONS WILL OCCUR OVER INTERIOR C.P.

AFLEIDING

DIE TROPIESE SIKLONE OOR DIE MOSAMBIEK-KANAAL IS BESIG OM TE VERDIEP EN DIT BEWEEG STADIG S.O. DIT SAL AANHOUDENDE S. WIND VEROORSAAK OOR DIE O. HELFTE VAN DIE UNIE, MAAR LIGTE N. WIND OOR S.W.A. SAL WARME PERSENS VOCHTIGE LUG S. OOR DIE K.P. DRA. LIGTE DONDER WEERSTOESTANDE SAL OOR DIE BINNELAND ONTWIKKEL.

DAAGLIKSE WEERBULLETIN

WEERBURO : WEATHER BUREAU
DEPT. VAN VERVOER : DEPT. OF TRANSPORT

DAILY WEATHER BULLETIN

Maksimum en Minimum Temperature °C en Reënval millimetres vir die Etmeel wat om 0800 (SAST) eindig op 19-1-.. 198.....

Maximum and Minimum Temperatures °C and Rainfall millimetres 24 hours ending at 0800 (SAST) on

TRANSVAAL	Max.	Min.	Rvl.
Barberton			
Bethal			
Chester			
Delmas			
Ermelo	29	08	
Joubert Park			
Komatipoort	34	20	
Kroondal			
Leeuwdoornstad			
Lichtenburg			
Orecy	32	16	
Louis Trichardt			
Marabastad			
Middelburg			
Loskop			
Nelspruit	33	16	
Nylstroom	31	16	
Palmietfontein	30	14	
Pietersburg	30	17	
Piet Retief			
Pelgrimsrus			
Potchefstroom	31	25	
Pretoria W.B.	31	15	
Pretoriuskop			
Standerton	29	11	
Thabazimbi			
Vaalwater			
Watervalboven			
Wolmaransstad			
Zeerust	37	19	
Witbank			

KAAP - CAPE			
Alexanderbaai	22	17	
Aberdeen			
Andelusia			
Beaufort-Wes	33	18	
Cala			

CAPE - KAAP	Max.	Min.	Rfl.
Calitzdorp			
Calvinia	35	18	
Cape Agulhas	25	19	
Cape Columbine	20	13	
Cape St. Francis			
Carnarvon			
Cradock			
De Aar	38	17	
Dordrecht	30	14	
East London	28	20	
Elsenburg			
Flagstaff			
Fraserburg			
Garies			
George	25	18	0.1
Graaff Reinet			
Grahamstown			
Idutywa			
Jansenville			
Kenhardt			
Kentani			
Kimberley	37	21	
Kingwilliamstown	31	19	
Klaver	35	17	
Kowie			
Kuruman			
Lake Mentz			
Lovedale			
Maclear			
Mafeking			
Matatiele			
Matroosberg	33	16	
Middelburg	35	11	
Mossel Bay	24	20	
Malmesbury			
O'okiep			
Orange River	38	19	1.4
Pofadder			
Port Elizabeth	26	21	

KAAP - CAPE	Max.	Min.	Rvl.
Port St. Johns	27	22	
Postmasburg			
Piquetberg			
Prieska			
Prince Albert			
Queenstown	35	15	
Riversdale	26	17	
Somerset-oos	35	18	0.1
Springfontein	28	11	
Steynsburg			
Stormsrivier			
Sutherland			
Swellendam			
Umtata	31	17	
Upington	39	28	
van Wyksvlei			
Victoria-Wes	33	15	
Vryburg	36	19	0.3
Williston			
Willowmore	34	15	
Wingfield	27	18	
Ventersdal			

NATAL			
Kaap St. Lucia	28	22	2.5
Dundee			
Durban	28	23	
Estcourt	29	16	
Himeville			
Ladysmith	30	14	
Melmoth	29	17	0.3
M'kuzi			
Newcastle	29	14	
Pietermaritzburg			
Port Shepstone	28	22	
Seven Oaks			
Vryheid			

O.F.S. - O.V.S.	Max.	Min.	Rfl.
Bethlehem			
Bethulie	36	15	
Bloemfontein	33	18	
Fauresmith			
Ficksburg			
Harrismith			
Heilbron			
Hoopstad	34	12	
Kroonstad	33	16	
Lindley			
Modderpoort			
Parys			
Vrede			
Wepener	35	15	
Winburg			
Zastron			

S.W.A. and Protectorates en Protektorate			
Gobabis	34	23	
Keetmanshoop	38	22	
Luderitz			
Ondongua	36	20	2.5
Swakopmund	21	17	
Tsumeb	36	20	
Windhoek	32	20	
Francistown	32	18	
Gaberones			
Mahalapye			
Maun	35	17	
Tsabong	39	21	
Bremersdorp			
Stegi			

SYNOPTIC WEATHER MAP — 1200 GMT. — 1400 SAST. — SINOPTIESE WEERKAART

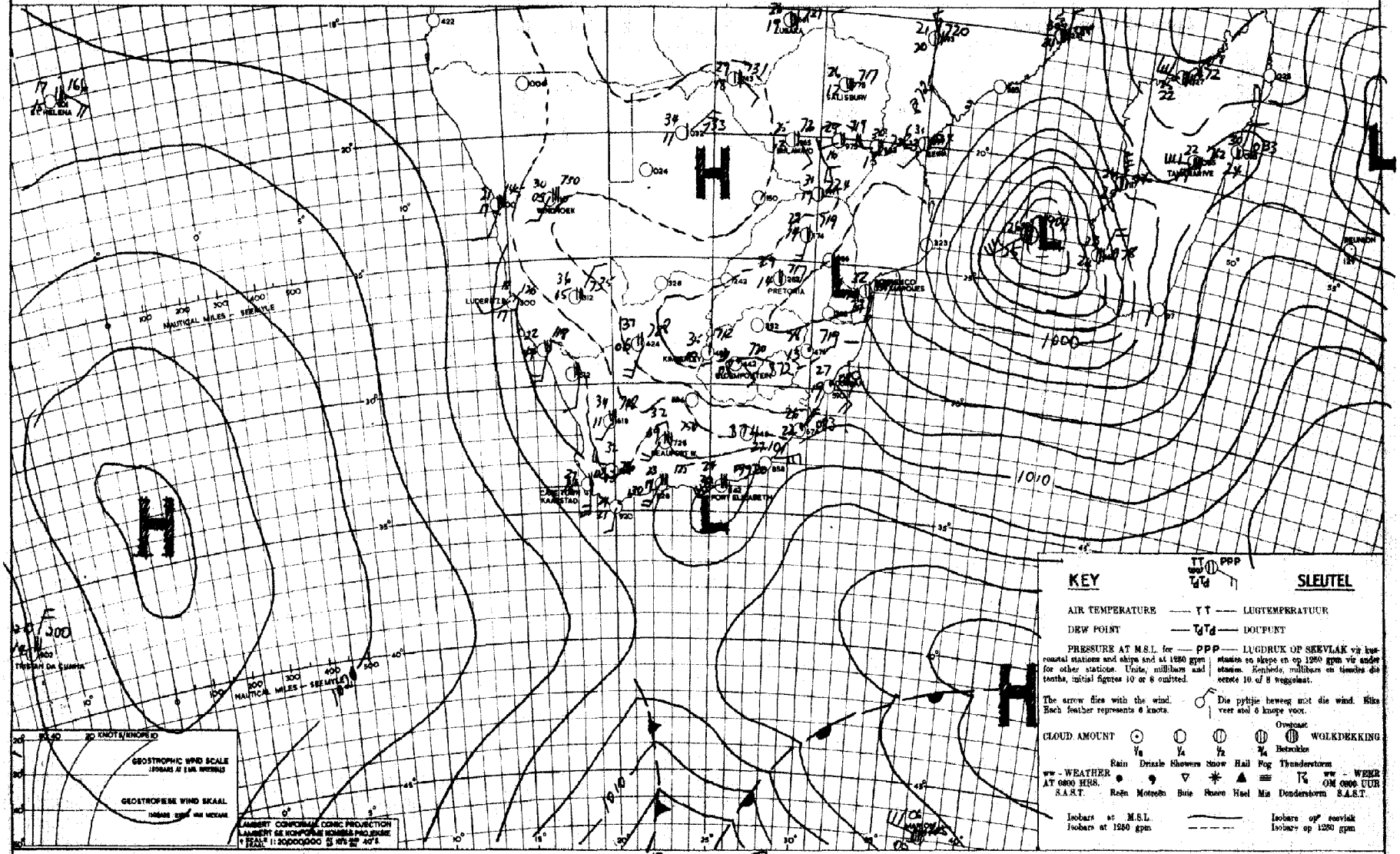

INFERENCE

DATE 18 - 1 - 1953 DATUM

AFLEIDING

THE TROPICAL CYCLONE OFF THE W. COAST OF MADAGASCAR HAS DEEPENED & DOMINATES THE ENTIRE UPPER AIR CIRCULATION OVER THE E. HALF OF THE UNION. THIS RESULTS IN DRY HOT WEATHER, THESE CONDITIONS ARE EXPECTED TO LAST FOR THE NEXT FEW DAYS. A SECOND TROPICAL CYCLONE HAS MADE ITS APPEARANCE E. OF MADAGASCAR.

DIE TROPIESE SIKLOON AAN DIE W. VAN MADAGASKAR HET VERDIEP EN BEHEER NOU VOLLEDIG DIE BOVE SIRKULASIE OOR DIE O. HELFTE VAN DIE UNIE. DIE RESULTAAT IS DROOG EN BAIE WARM WEER. DIT WORD VERWAG DAT HIERDIE TOESTANDE VIR DIE VOLGENDE PAAR DAE BLY VOORTDUUR. 'N TWEDE TROPIESE SIKLOON HET SY VERSKYNING AAN DIE O. VAN MADAGASKAR GEMAAK.

DAAGLIKSE WEERBULLETIN

WEERBURO : WEATHER BUREAU
DEPT. VAN VERVOER : DEPT. OF TRANSPORT

DAILY WEATHER BULLETIN

Maksimum en Minimum Temperature °C en Reënval millimeters vir die Etmaal wat om 0800 (SAST) eindig op ..20..3 1953.....

Maximum and Minimum Temperatures °C and Rainfall millimeters 24 hours ending at 0800 (SAST) on

TRANSVAAL.	Max.	Min.	Rvl.
Barberton			
Bethal			
Chester			
Delmas			
Ermelo	26	09	
Joubert Park	28	16	
Komatipoort	35	20	
Kroondal			
Leeuwdoornstad			
Lichtenburg			
Ottosdal	34	16	
Louis Trichardt			
Marlitz			
Middelburg			
Loskop			
Nelspruit			
Nylstroom			
Palmietfontein			
Pietersburg	33	18	
Piet Retief			
Pelgrimsrus			
Potchefstroom	33	15	
Pretoria W.B.	31	17	
Pretoriuskop			
Standerton	29	11	
Thabazimbi			
Vaalwater			
Watervalboven			
Wolmaransstad			
Zeerust	36	19	1.0
Witbank			

KAAP - CAPE			
Alexanderbaai			
Aberdeen			
Andalusia			
Beaufort-Wes	35	17	0.3
Cala			

CAPE - KAAP	Max.	Min.	Rfl.
Calitzdorp			
Calvinia	34	08	
Cape Agulhas	22	19	14.0
Cape Columbine	20	13	
Cape St. Francis	22	20	4.5
Carnarvon			
Cradock			
De Aar	36	18	
Dordrecht	27	13	
East London	27	20	0.1
Elsenburg			
Flagstaff			
Fraserburg			
Garies			
George	24	19	1.0
Graaff Reinet			
Grahamstown			
Idutywa			
Jansenville			
Kenhardt			
Kentani			
Kimberley	36	21	
Kingwilliamstown	27	15	
Klaver			
Kowie			
Kuruman			
Lake Mentz			
Lovedale			
Maclear			
Mafeking			
Matatiele			
Matroosberg	30	14	
Middelburg			
Mossel Bay	26	21	
Malmesbury			
O'okiep			
Orange River	38	21	
Pofadder			
Port Elizabeth	25	19	2.2

KAAP - CAPE	Max.	Min.	Rvl.
Port St. Johns	28	22	
Postmasburg			
Piquetberg			
Prieska			
Prince Albert			
Queenstown	29	15	
Riversdale	28	20	
Somerset-oos	31	17	0.1
Springfontein	26	13	
Steynsburg			
Stormsrivier			
Sutherland			
Swellendam			
Umtata	27	17	
Upington	39	22	
van Wyksvlei			
Victoria-Wes	33	15	
Vryburg	38	18	
Williston	35	19	
Willowmore	32	18	0.2
Wingfield	25	19	
Ventersdal			

NATAL.			
Kaap St. Lucia	26	23	1.5
Dundee			
Durban	29	22	1.5
Estcourt	22	13	
Himeville			
Ladysmith	30	15	
Melmoth	25	18	0.8
M'kuzi			
Newcastle	28	16	
Pietermaritzburg			
Port Shepstone	27	22	
Seven Oaks			
Vryheid			

O.F.S. - O.V.S.	Max.	Min.	Rfl.
Bethlehem	30	19	
Bethulie	33	15	
Bloemfontein	33	17	
Fauresmith			
Ficksburg			
Harrismith			
Heilbron			
Hoopstad			
Kroonstad	33	15	
Lindley			
Modderpoort			
Parys			
Vrede			
Wepener	34	14	
Winburg			
Zastron			

S.W.A. and Protectorates en Protektorate			
Gobabis	36	24	
Keetmanshoop	38	16	
Luderitz	22	14	
Ondongua	36	23	
Swakopmund	21	18	
Tsumeb	36	22	
Windhoek	34	22	0.3
Francistown			
Gaberones			
Mahalapye			
Maun	35	22	1.5
Tsabong			
Mbabane			
Stegi			

SYNOPTIC WEATHER MAP 1200 GMT. — 1400 SAST. SINOPTIESE WEERKAART

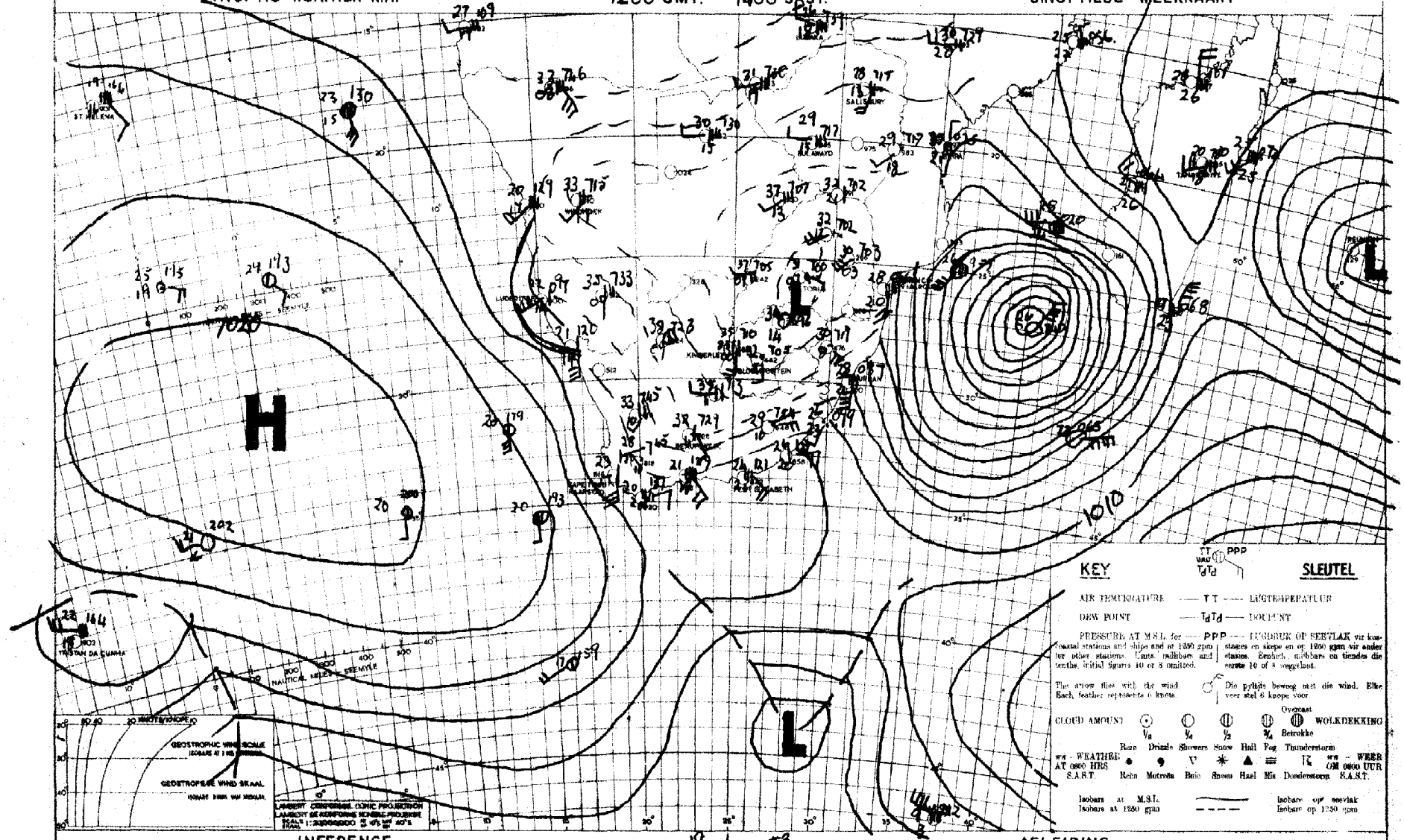

INFERENCE

As a result of the tropical cyclone east off Lourenco Marques winds over the eastern half of the union will be southeast to east The dry hot weather will continue over the interior. The atlantic high moved eastwards over the southern cape coast where the weather will be cloudy and isolate showers will fall.

DATE 19-1-1953 DATUM

AFLEIDING

as gevolg van die tropiese Siklone oos van Lourenco Marques sal suidoostelike tot ooste winde oor die oostelike unie waai. Die droë en baie warm weer sal voortduur oor die binneland. Die atlantiese hoog het ooswaarts oor die suidelike kusstreke van kaapland beweeg en los buie sal uitsak.

DAAGLIKSE WEERBULLETIN

WEERBURO : WEATHER BUREAU
DEPT. VAN VERVOER : DEPT. OF TRANSPORT

DAILY WEATHER BULLETIN

Maksimum en Minimum Temperature °C en Reënval millimeters vir die Etmaal wat om 0800 (SAST) eindig op 21 - 1 1953

Maximum and Minimum Temperatures °C and Rainfall millimeters 24 hours ending at 0800 (SAST) on

TRANSVAAL	Max.	Min.	Rvl.
Barberton			
Bethal			
Chester			
Delmas			
Ermelo	31	13	
Joubert Park	29	17	
Komatipoort	38	21	
Kroondal			
Leeuwdoornstad			
Lichtenburg			
Messina	35	20	
Louis Trichardt			
Makwassie			
Middelburg			
Loskop			
Nelspruit			
Nylstroom	33	19	2.0
Palmietfontein	31	16	
Pietersburg	33	17	2.5
Piet Retief			
Pelgrimsrus			
Potchefstroom	34	17	
Pretoria W.B.	33	18	
Pretoriuskop	30	12	
Standerton			
Thabazimbi			
Vaalwater			
Watervalboven			
Wolmaransstad			
Zeerust			
Witbank			

KAAP - CAPE			
Alexanderbaai	23	16	
Aberdeen			
Andalusia			
Beaufort-Wes	36	19	
Cala			

CAPE - KAAP	Max.	Min.	Rfl.
Calitzdorp			
Calvinia	31		
Cape Agulhas	24		0.8
Cape Columbine			
Cape St. Francis	23	20	
Carnarvon			
Cradock			
De Aar	35	17	
Dordrecht	26	13	0.2
East London	25	19	1.4
Elsenburg			
Flagstaff			
Fraserburg	30	15	
Garies	24	14	
George	26	17	
Graaff Reinet	30	17	
Grahamstown			
Idutywa			
Jansenville			
Kenhardt	36	20	
Kentani			
Kimberley	37	19	
Kingwilliamstown	25	16	1.0
Klaver	29	15	
Kowie			
Kuruman			
Lake Mentz			
Lovedale			
Maclear			
Mafeking			
Matatiele			
Matroosberg	27	14	
Middelburg	30	14	
Mossel Bay	25	20	1.0
Malmesbury			
O'okiep			
Orange River	37	20	
Pofadder			
Port Elizabeth	25	20	

KAAP - CAPE	Max.	Min.	Rvl.
Port St. Johns	26	22	1.0
Postmasburg			
Piquetberg			
Prieska			
Prince Albert			
Queenstown	28	13	
Riversdale	25	18	3.0
Somerset-oos	30	16	
Springfontein	26	11	
Steynsburg			
Stormsrivier			
Sutherland			
Swellendam			
Umtata	27	16	0.1
Upington	37	21	
van Wyksvlei			
Victoria-Wes			
Vryburg	37	16	
Williston			
Willowmore	30	16	
Wingfield	22	19	
Venterstad			

NATAL			
Kaap St. Lucia	28	21	0.5
Dundee			
Durban	28	22	0.1
Estcourt	29	15	
Himeville			
Ladysmith	30	17	
Melmoth	26	17	0.3
M'kuzi			
Newcastle	30	16	
Pietermaritzburg			
Port Shepstone	28	22	1.5
Seven Oaks			
Vryheid			

O.F.S. - O.V.S.	Max.	Min.	Rfl.
Bethlehem	20	14	0.2
Bethulie	33	15	
Bloemfontein	33	17	
Fauresmith			
Ficksburg			
Harrismith			
Heilbron			
Hoopstad			
Kroonstad	31	17	
Lindley			
Modderpoort			
Parys			
Vrede			
Wepener	34	16	
Winburg			
Zastron			

S.W.A. and Protectorates en Protektorate			
Gobabis	36	21	2.3
Keetmanshoop	35	17	
Luderitz	23	14	
Ondongua	27	23	
Swakopmund	21	17	
Tsumeb	37	23	
Windhoek	32	18	
Francistown			
Gaberones			
Mahalapye			
Maun	35	22	0.3
Tsabong			
Mbabane			
Stegi			

SYNOPTIC WEATHER MAP — 1200 GMT. — 1400 SAST. — SINOPTIESE WEERKAART

INFERENCE	DATE 19 DATUM	AFLEIDING
The tropical cyclone is expected to move E. from now on. Moister air will now be able to penetrate the E. Union from the N.E. and thunderstorm development will recur in the afternoons over the Tvl. A small high is progressing E. from the S.W. Atlantic and will cause thunderstorm conditions over the E. Cape and S. OFS.		Die tropiese sikloon sal van nou af O. beweeg met die gevolg dat vogtiger lug, vanuit die N.O. weer die O. dele van die Unie kan bereik. Donderweerstoestande sal weer in die namiddae oor Tvl. ontwikkel. 'n Klein hoogdruk sisteem beweeg O. vanuit die S.W. Atlantiese Oseaan en sal donderweerstoestande oor O. Kaapland en Suid Vrystaat veroorsaak.

DAAGLIKSE WEERBULLETIN

WEERBURO : WEATHER BUREAU
DEPT. VAN VERVOER : DEPT. OF TRANSPORT

DAILY WEATHER BULLETIN

Maksimum en Minimum Temperature en Reënval
in millimeters vir die tydsel wat om 0800 (SAST) eindig op ...22.. 12.. 195..3...

Maximum and Minimum Temperatures and Rainfall
in millimeters 24 hours ending at 0800 (SAST) on

TRANSVAAL	Max.	Min.	Rvl.
Barberton			
Bethal			12.6
Chester			2.7
Delmas			
Ermelo			0.
Joubert Park	28	14	0.6
Komatipoort	33	22	5.4
Kroomdal			
Leeuwdoornstad			
Lichtenburg			
Crecy	31	16	7.5
Lor s Trichardt			
Mar itz			
Middelburg			11.5
Loskop			4.3
Nelspruit	26	16	15.6
Nylstroom	30	16	0.5
Palmietfontein	30	14	
Pietersburg	26	16	3.4
Piet Retief	26	15	6.4
Pelgrimsrus	26	14	3.6
Potchefstroom	33	18	
Pretoria W.B.	30	13	1.7
Pretoriuskop			
Standerton			
Thabazimbi			
Vaalwater			
Watervalboven	22	12	41.4
Wolmaransstad			
Zeerust	34	16	16.0
Witbank			25.9

KAAP - CAPE			
Alexanderbaai	24	18	
Aberdeen			
Andelusia			
Beaufort-Wes	33	17	
Cala			

CAPE - KAAP	Max.	Min.	Rfl.
Calitzdorp			
Calvinia	34	14	0.2
Cape Agulhas	25	18	
Cape Columbine			
Cape St. Francis	23	17	
Carnarvon			
Cradock			
De Aar	33	18	
Dordrecht			
East London	25	15	
Elsenburg			
Flagstaff			
Fraserburg	33	17	
Garies	25	16	3.0
George	26	16	
Graaff Reinet	31	14	
Grahamstown			
Idutywa			
Jansenville			
Kenhardt	37	17	
Kentani			
Kimberley	36	19	
Kingwilliamstown	24	12	
Klaver	28	18	
Kowie			
Kuruman			
Lake Mentz			
Lovedale			
Maclear			
Mafeking	37	18	
Matatiele			
Matroosberg	32	16	
Middelburg	29	09	
Mossel Bay	23	19	
Malmesbury			
O'okiep			
Orange River	34	20	
Pofadder	32	13	
Port Elizabeth	25	18	

KAAP - CAPE	Max.	Min.	Rvl.
Port St. Johns	27	19	
Postmasburg	35	20	
Piquetberg			
Priesha	36	23	
Prince Albert			
Queenstown	26	14	
Riversdale	31	19	0.5
Somerset-oos	29	11	
Springfontein	28	13	
Steynsburg			
Stormsrivier			
Sutherland			
Swellendam			
Umtata			
Upington	36	17	
van Wyksvlei	35	18	
Victoria-Wes	32	11	
Vryburg	37	12	
Williston	34	16	
Willesmore	30	13	
Wingfield	29	19	
Venterstad			

NATAL			
Kaap St. Lucia	26	19	0.2
Dundee			8.9
Durban	27	19	
Estcourt	23	14	6.2
Himeville			
Ladysmith	25	15	7.4
Melmoth	25	16	1.2
M'kuzi			
Newcastle	27	15	8.1
Pietermaritzburg			2.0
Port Shepstone	26	19	
Seven Oaks			
Vryheid			

O.F.S. - O.V.S.	Max.	Min.	Rfl.
Bethlehem			
Bethulie			
Bloemfontein	32	12	
Frankfort	32	15	
Ficksburg	33	15	
Harrismith			
Heilbron			
Hoopstad			
Kroonstad			
Lindley	34	16	
Modderpoort			
Parys			
Vrede			
Wepener			
Winburg	33	13	
Zastron			

S.W.A. and Protectorates en Protektorate			
Gobabis	36	19	
Keetmanshoop	35	12	
Luderitz	20	13	
Ondongua	36	18	
Swakopmund	19	14	
Tsumeb	35	17	
Windhoek	34	12	
Francistown	32	17	17.0
Gaberones			
Mahalapye	32	18	4.1
Maun	36	19	0.6
Tsabong	38	16	
Mbabane			
Bremersdorp	30	18	5.0
Stegi			

SYNOPTIC WEATHER MAP — 1200 GMT. — 1400 SAST. — SINOPTIESE WEERKAART

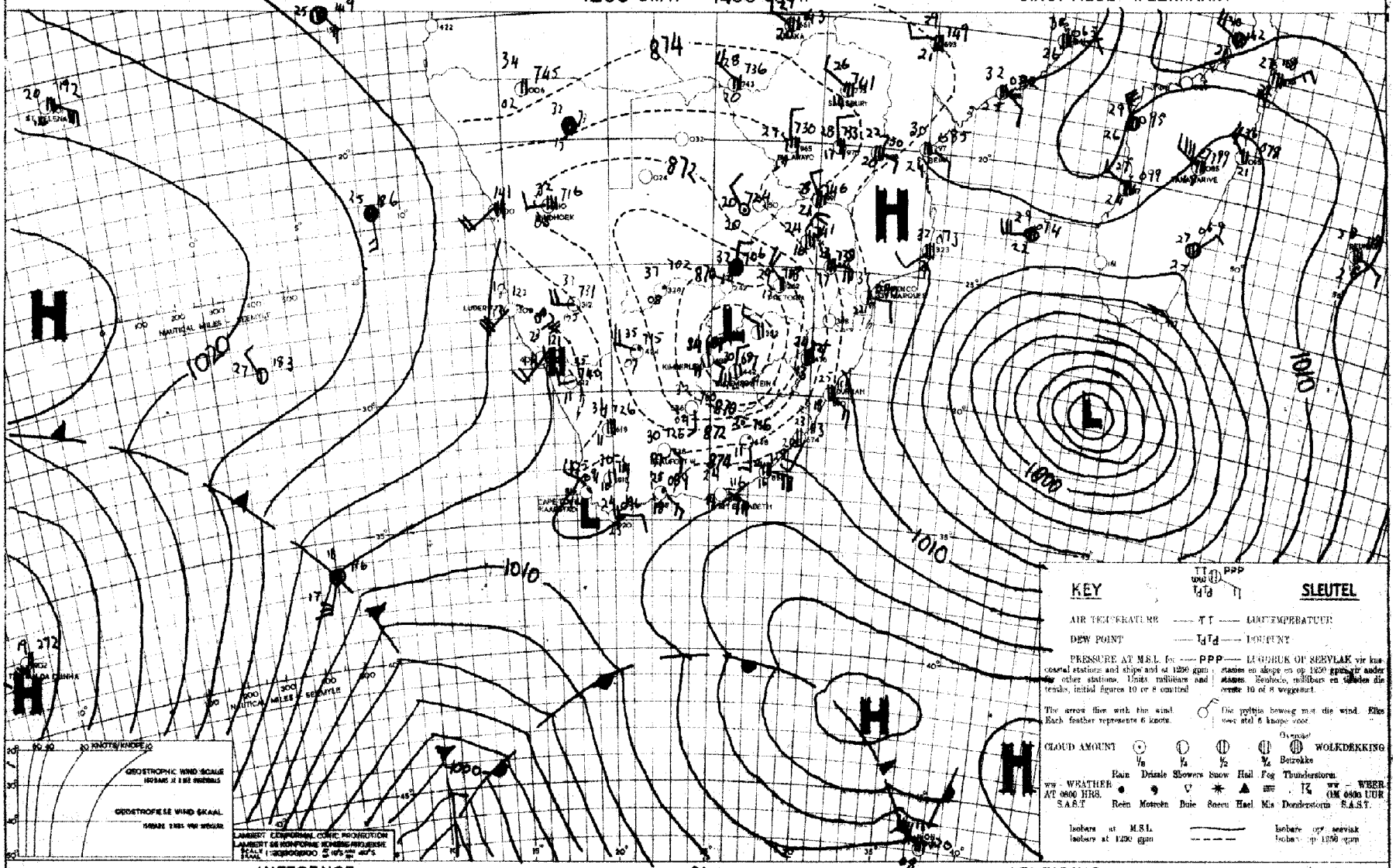

INFERENCE

DATE 21-10-38 DATUM

the tropical cyclone east of the union is continuing its slow progress to the southeast, while a low pressure system has developed centrally over the union. cool air is approaching the union from the southwest and consequently pressure should rise along the southcoast and it should become cloudy over the cape coastal areas tonight and during tomorrow. thunderconditions will persist over the three northern provinces.

AFLEIDING

die tropiese werwelstrom oos van die unie beweeg stadig oeswaarts. terwyl n laagdrukstelsel oor die middel van die unie ontwikkel het koel lug nader die unie vanuit die suidweste en gevolglik behoort die druk more langs die suidkus te styg en bewolkte toestande sal vanaag en more oor die Kaapse kusstrek ontwikkel. donderweerstoestande sal voort-duur oor die drie noordelike Provinsies.

DAAGLIKSE WEERBULLETIN

WEERBURO : WEATHER BUREAU
DEPT. VAN VERVOER : DEPT. OF TRANSPORT

DAILY WEATHER BULLETIN

Maksimum en Minimum Temperature °C en Reënval in millimeters vir die 24-uur wat om 0800 (SAST) eindig op 23-1-1953

Maximum and Minimum Temperatures °C and Rainfall in millimeters 24 hours ending at 0800 (SAST) on

TRANSVAAL	Max.	Min.	Rvl.
Barberton			
Bethal			
Chester			
Delmas			
Ermelo	27	15	
Joubert Park			
Komatipoort	36	24	
Kroondal			
Leeuwdoornstad			
Lichtenburg			
Louis Trichardt	33	19	
Maritzburg			
Middelburg			
Loskop			
Nelspruit			
Nylstroom			
Palmietfontein	31	16	
Pietersburg	31	19	
Piet Retief			
Pilgrimsrus			
Potchefstroom	34	22	
Pretoria W.B.	30	18	
Pretoriuskop			
Standerton	29	14	
Thabazimbi			
Vaalwater			
Waterval Boven			
Wolmaransstad			
Zeerust			
Witbank			

KAAP - CAPE	Max.	Min.	Rvl.
Alexanderbaai	25	14	
Aberdeen			
Andalusia			
Beaufort-Wes	33	15	
Cala			
Calitzdorp			
Calvinia			
Cape Agulhas	23	17	2.0
Cape Columbine	22	13	0.1
Cape St. Francis	21	17	1.2
Carnarvon			
Cradock			
De Aar	33	16	
Dordrecht			
East London	25	20	
Elsenburg			
Flagstaff			
Fraserburg			
Garies			
George	24	14	
Graaff Reinet	32	15	3.6
Grahamstown			
Idutywa			
Jansenville			
Kenhardt			
Kentani			
Kimberley	32	15	
Kingwilliamstown	27	17	0.1
Klaver	25	17	
Kowie			
Kuruman			
Lake Mentz			
Lovedale			
Maclear			
Mafeking			
Matatiele			
Matroosberg	28	12	
Middelburg			
Mossel Bay	23	16	3.0
Malmesbury			
O'okiep			
Orange River	35	17	
Pofadder			
Port Elizabeth	27	17	3.7
Port St. Johns	27	21	
Postmasburg			
Piquetberg			
Prieska			
Prince Albert			
Queenstown	33	15	
Riversdale	24	14	6.5
Somerset-oos	32	14	
Springfontein	30	14	27.9
Steynsburg			
Stormsrivier			
Sutherland			
Swellendam			
Umtata			
Upington	30	14	
van Wyksvlei			
Victoria-Wes	34	12	
Vryburg	35	11	
Williston	26	11	
Willowmore	29	13	
Wingfield	23	13	1.7
Venterstad			

NATAL	Max.	Min.	Rvl.
Kaap St. Lucia	29	23	3.7
Dundee			
Durban	26	22	6.7
Estcourt	33	17	
Himeville			
Ladysmith	34	19	
Melmoth	30	18	0.4
M'kuzi			
Newcastle	31	19	
Pietermaritzburg	28	21	
Port Shepstone			
Seven Oaks			
Vryheid			

S.W.A. and Protectorates en Protektorate	Max.	Min.	Rfl.
Gobabis	34	16	
Keetmanshoop	33	12	
Luderitz	21	16	
Ondongua	43	17	
Swakopmund	35	19	
Tsumeb			
Windhoek	31	11	
Francistown			
Gaberones			
Mahalapye			
Maun	34	21	
Tsabong			
Mbabane			
Stegi			

O.F.S. - O.V.S.	Max.	Min.	Rfl.
Bethlehem	30	12	
Bethulie	34	16	
Bloemfontein	33	13	
Frankfort			
Ficksburg			
Harrismith			
Heilbron			
Hoopstad			
Kroonstad	34	12	
Lindley			
Modderpoort			
Parys			
Vrede			
Wepener	35	12	
Winburg			
Zastron			

SYNOPTIC WEATHER MAP — 1200 GMT. — 1400 SAST. — SINOPTIESE WEERKAART

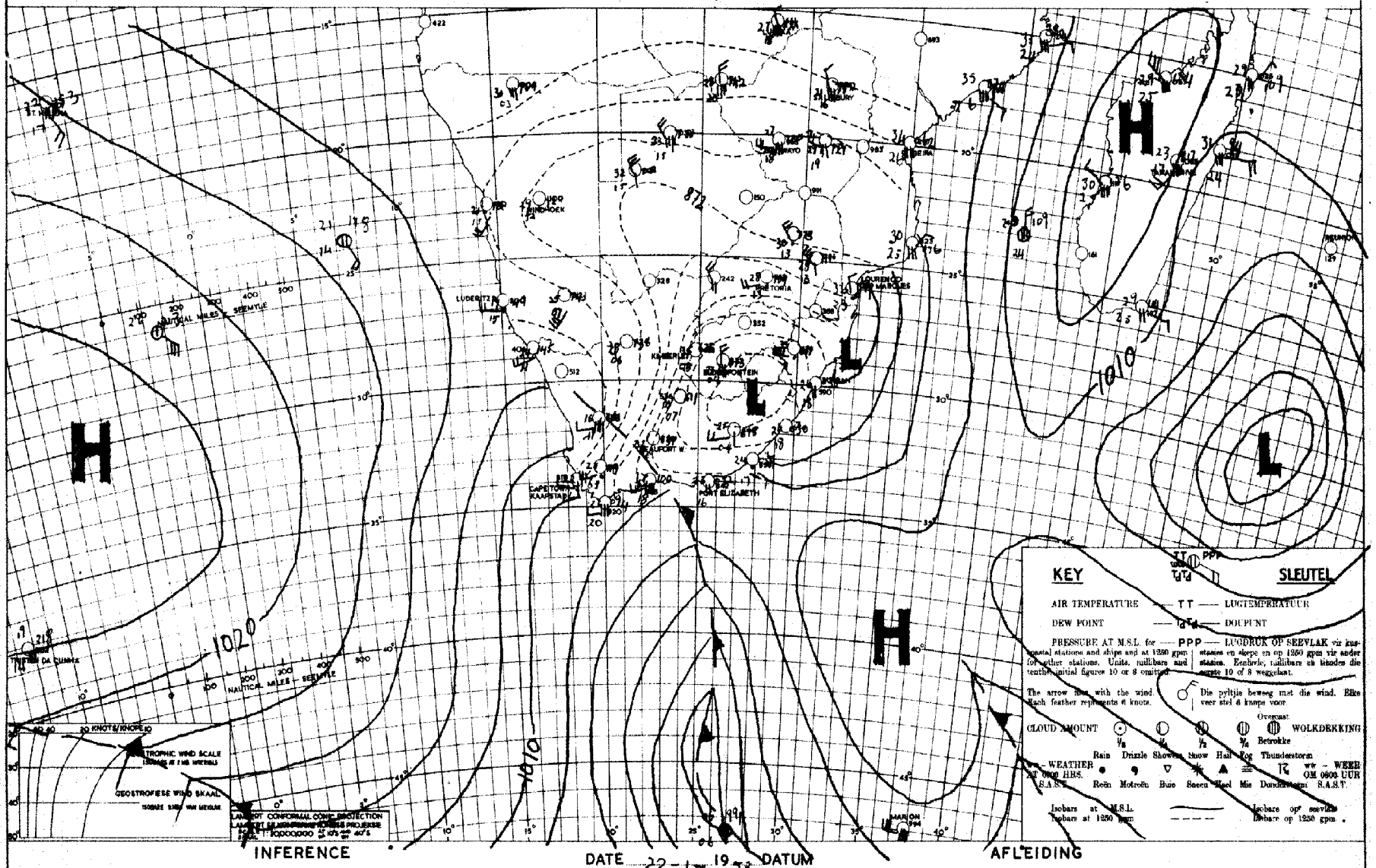

INFERENCE — DATE 22 — 1955 — DATUM — AFLEIDING

DRIER AIR FROM THE WEST IS MOVING OVER THE WESTERN HALF OF THE UNION
PRESSURES ARE HIGHER ALSO RISING OVER THE SOUTH & SOUTH-EAST CAPE COASTS
THUNDERCONDITIONS WILL DEVELOP OVER NATAL AND TRANSVAAL
OTHERWISE FAIR AND WARM TO HOT

DROËR LUG UIT DIE WESTE BEWEEG OOR DIE WESTELIKE HELFTE VAN DIE UNIE
LUGDRUKKE IS HOËR BOK RAN STYG OOR DIE SUIDELIKE EN SUIDOOSTELIKE KUSSTREKE
DONDERWEERSTOESTANDE SAL ONTWIKKEL OOR NATAL EN TRANSVAAL
ONGUNS MOOIWEER EN WARM TOT HEEL WARM.

DAAGLIKSE WEERBULLETIN — WEERBURO : WEATHER BUREAU — DAILY WEATHER BULLETIN

DEPT. VAN VERVOER : DEPT. OF TRANSPORT

Maksimum en Minimum Temperature °C en reënval millimeters vir die tydsmaal wat om 0800 (SAST) eindig op 24-1-1963

Maximum and Minimum Temperatures °C and Rainfall millimeters. 24 hours ending at 0800 (SAST) on

TRANSVAAL	Max.	Min.	Rvl.
Barberton			
Bethal			
Chester			
Delmas	27	12	
Ermelo			
Joubert Park	28	15	
Komatipoort	32	22	
Kroondal			
Leeuwdoornstad			
Lichtenburg			
Crecy	33	19	
Louis Trichardt			
Marnitz			
Middelburg			
Loskop			
Nelspruit			
Nylstroom	32	16	
Palmietfontein	30	14	
Pietersburg			
Piet Retief			
Pelgrimsrus			
Potchefstroom			
Pretoria W.B.	31	17	
Pretoriuskop			
Standerton	30	15	
Thabazimbi			
Vaalwater			
Watervalboven			
Wolmaransstad			
Zeerust			
Witbank			

KAAP - CAPE			
Alexanderbaai			
Aberdeen			
Andalusia			
Beaufort-Wes	27	13	
Cala			

CAPE - KAAP	Max.	Min.	Rfl.
Calitzdorp			
Calvinia	26	10	
Cape Agulhas	22	14	
Cape Columbine	22	13	
Cape St. Francis	21	14	
Carnarvon			
Cradock			
De Aar	29	14	
Dordrecht	22	12	
East London	25	17	
Elsenburg			
Flagstaff			
Fraserburg			
Garies			
George	21	13	
Graaff Reinet	25	16	
Grahamstown			
Idutywa			
Jansenville			
Kenhardt			
Kentani			
Kimberley	32	17	
Kingwilliamstown	23	13	
Klaver			
Kowie			
Kuruman			
Lake Mentz			
Lovedale			
Maclear			
Mafeking			
Matatiele			
Matroosberg	24	10	
Middelburg			
Mossel Bay	23	16	
Malmesbury			
O'okiep			
Orange River			
Pofadder			
Port Elizabeth	24	13	

KAAP - CAPE	Max.	Min.	Rvl.
Port St. Johns	26	19	12.0
Postmasburg			
Piquetberg			
Prieska			
Prince Albert			
Queenstown	23	12	
Riversdale	26	11	
Somerset-oos			
Springfontein	21	13	
Steynsburg			
Stormsrivier			
Sutherland			
Swellendam			
Umtata	25	16	0.1
Upington	29	17	
van Wyksvlei			
Victoria-Wes	26	13	
Vryburg	32	17	
Williston	27	16	
Willowmore	25	42	
Wingfield	24	17	
Ventersdal			

NATAL			
Kaap St. Lucia	28	22	
Dundee			
Durban	28	20	28.3
Estcourt	28	16	0.2
Himeville			
Ladysmith	28	17	0.1
Melmoth	24	17	4.8
M'kuzi			
Newcastle	30	16	
Pietermaritzburg			
Port Shepstone	26	21	
Seven Oaks			
Vryheid			

O.F.S. - O.V.S.	Max.	Min.	Rfl.
Bethlehem	27	16	
Bethulie	30	12	
Bloemfontein	29	16	
Fauresmith			
Ficksburg			
Harrismith			
Heilbron			
Hoopstad	36	15	
Kroonstad	32	11	
Lindley			
Modderpoort			
Parys			
Vrede			
Wepener	31	15	
Winburg			
Zastron			

S.W.A. and Protectorates en Protektorate			
Gobabis	33	16	
Keetmanshoop			
Luderitz			
Ondongua	33	16	
Swakopmund			
Tsumeb			
Windhoek			
Francistown	30	xx	
Gaberones			
Mahalapye	32	20	
Maun			
Tsabong	31	12	
Bremersdorp			
Mbabane			
Stegi			

SYNOPTIC WEATHER MAP — 1200 GMT. — 1400 SAST. — SINOPTIESE WEERKAART

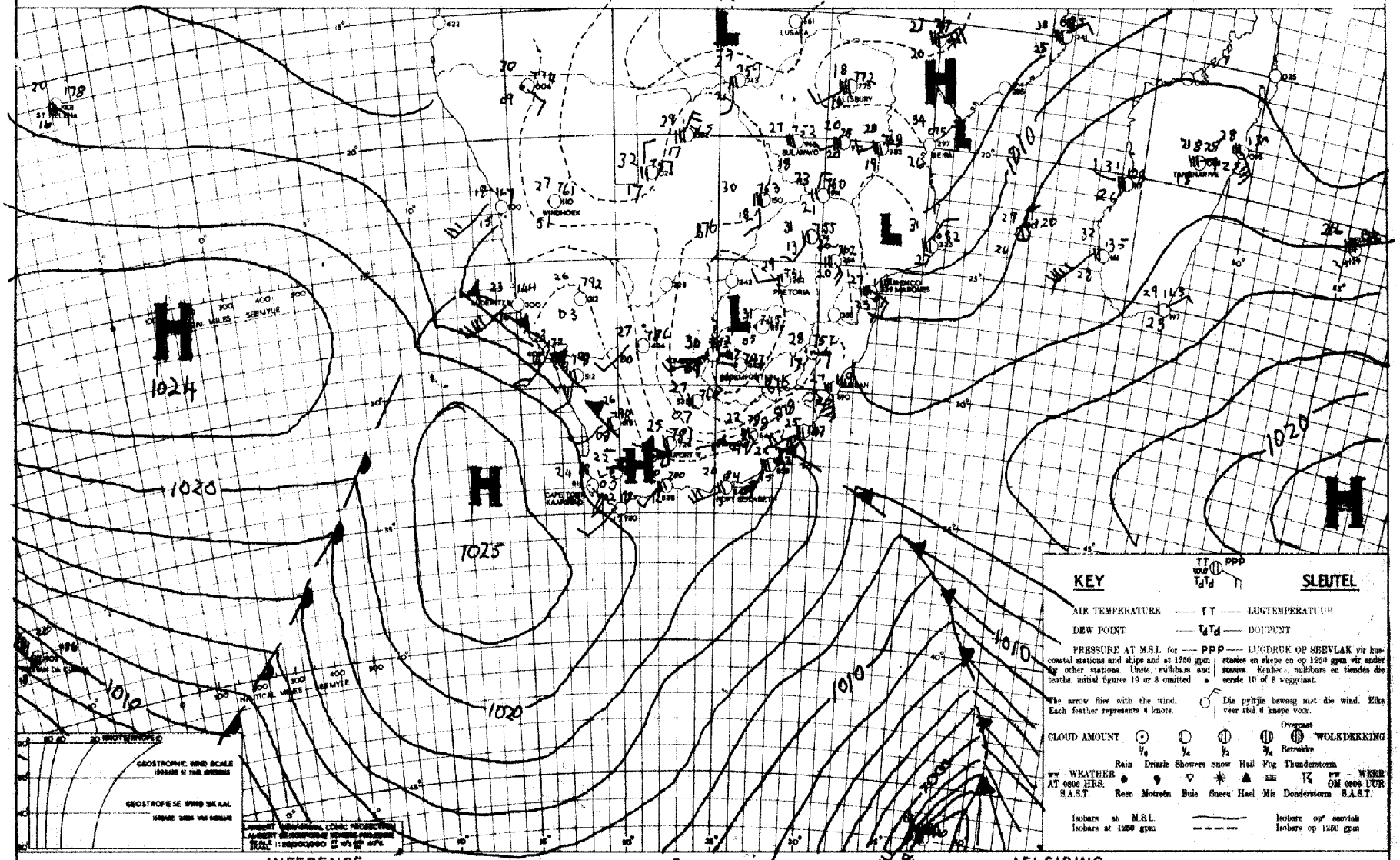

INFERENCE — DATE 23 · 1 · 1953 — DATUM — AFLEIDING

a colder airmass has invaded the southern and southwestern shores of the union and has penetrated some distance inland. at the same time the indian anticyclone is strengthening and moving westward thereby supplying moist air to the transvaal, natal and the free-State thunderstorm development can be expected from tomorrow onwards.

'n kouer lugmassa het die suidwestelike en suidelike kusstreke binnegedring. ter selfder tyd het die indiese oseaan hoogdruk stelsel versterk & beweeg weswaarts met die resultaat dat vogtige lug weer oor transvaal, natal en vrystaat instroom. donderstorm ontwikkeling kan weer vanaf môre verwag word.

DAAGLIKSE WEERBULLETIN

WEERBURO : WEATHER BUREAU
DEPT. VAN VERVOER : DEPT. OF TRANSPORT

DAILY WEATHER BULLETIN

Maksimum en Minimum Temperature °C en Reënval in millimeters vir die Etmaal wat om 0800 (SAST) eindig op 25-1-1963

Maximum and Minimum Temperatures °C and Rainfall in millimeters 24 hours ending at 0800 (SAST) on

TRANSVAAL	Max.	Min.	Rvl.
Barberton			
Bethal			
Chester			
Delmas			
Ermelo	20	12	
Joubert Park			
Komatipoort			
Kroomdal			
Leeuwdoornstad			
Lichtenburg			
Crecy	32	16	
Louis Trichardt			
Marlitz			
Middelburg			
Loskop			
Nelspruit			
Nylstroom	30	16	
Palmietfontein	28	13	
Pietersburg	27	18	
Piet Retief			
Pelgrimsrus			
Potchefstroom			
Pretoria W.B.			
Pretoriuskop			
Standerton			
Thabazimbi			
Vaalwater			
Watervalboven			
Wolmaransstad			
Zeerust	32	20	
Witbank			

KAAP - CAPE			
Alexanderbaai	28	15	
Aberdeen			
Andalusia			
Beaufort-Wes	32	18	
Cala			

CAPE - KAAP	Max.	Min.	Rfl.
Calitzdorp			
Calvinia			
Cape Agulhas	24	16	
Cape Columbine	20	14	
Cape St. Francis	23	17	
Carnarvon			
Cradock			
De Aar			
Dordrecht			
East London	27	19	
Elsenburg			
Flagstaff			
Fraserburg			
Garies			
George	23	15	
Graaff Reinet			
Grahamstown			
Idutywa			
Jansenville			
Kenhardt			
Kentani			
Kimberley	34	21	
Kingwilliamstown	27	17	
Klaver			
Kowie			
Kuruman			
Lake Mentz			
Lovedale			
Maclear			
Mafeking			
Matatiele			
Matroosberg	31	12	
Middelburg			
Mossel Bay	22	18	
Malmesbury			
O'okiep			
Orange River			
Pofadder			
Port Elizabeth	25	17	

KAAP - CAPE	Max.	Min.	Rvl.
Port St. Johns	26	21	
Postmasburg			
Piquetberg			
Prieska			
Prince Albert			
Queenstown	29	14	
Riversdale	30	14	
Somerset-oos	31	17	
Springfontein			
Steynsburg			
Stormerivier			
Sutherland			
Swellendam			
Umtata			
Upington	37	23	
van Wyksvlei			
Victoria-Wes	31	16	
Vryburg	36	18	
Williston	34	19	
Willowmore			
Wingfield	27	19	
Venterstad			

NATAL			
Kaap St. Lucia	32	20	1.5
Dundee			
Durban	27	20	
Estcourt			
Himeville			
Ladysmith	25	15	
Melmoth	25	15	0.3
M'kuzi			
Newcastle	23	14	0.7
Pietermaritzburg			
Port Shepstone	29	23	
Seven Oaks			
Vryheid			

O.F.S. - O.V.S.	Max.	Min.	Rfl.
Bethlehem	32	18	
Bethulie			
Bloemfontein	31	17	
Fauresmith	31	15	
Ficksburg			
Harrismith			
Heilbron			
Hoopstad	33	16	
Kroonstad			
Lindley			
Modderpoort			
Parys			
Vrede			
Wepener	32	17	
Winburg			
Zastron			

S.W.A. and Protectorates en Protektorate			
Gobabis	35	17	
Keetmanshoop			
Luderitz			
Ondongua			
Swakopmund	19	14	
Tsumeb	34	18	
Windhoek	33	20	
Francistown	28	20	
Gaberones			
Mahalapye			
Maun	35	20	
Tsabong			
Rietmansdorp			
Stegi			

SYNOPTIC WEATHER MAP — 1200 GMT. — 1400 SAST. — SINOPTIESE WEERKAART

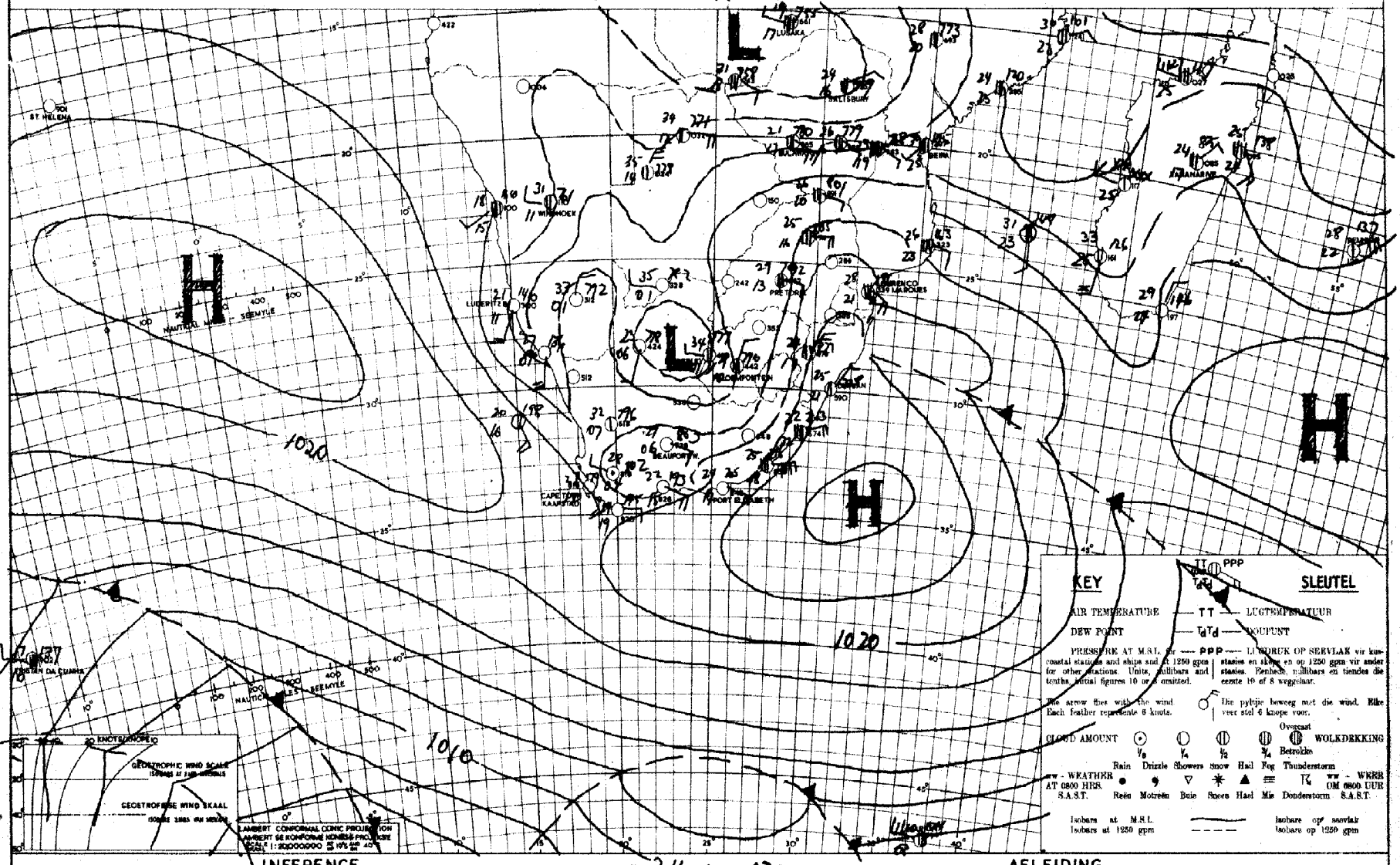

INFERENCE

THE HIGH OFF THE COAST OF NATAL WILL RESULT IN HUMID AIR MOVING OVER NATAL, TVL., AND FREE STATE, FROM THE N.E. THUNDERSHOWERS WILL DEVELOP OVER THESE AREAS. THE HUMID AIR FROM THE RHODESIAS WILL ALSO MOVE OVER SWA. AND BECHUANALAND AND THUNDER-CONDITIONS WILL OCCUR.

DATE 24-1-1953 DATUM

AFLEIDING

DIE HOOG S.O. VAN DIE NATALSE KUSTREEKS SAL AANLEIDING GEE DAT VOGTIGE LUG UIT DIE N.E. OOR NATAL, TVL., EN OVS. BEWEEG. DONDERBUIE SAL ONTWIKKEL. VOGTIGE LUG VAN DIE RHODESIAS SAL SAL OOK OOR SWA. EN BETSJOEANALAND BEWEEG EN DONDER-WEERSTOESTANDE SAL VOORKOM.

DAAGLIKSE WEERBOLLETIN

WEERBURO : WEATHER BUREAU
DEPT. VAN VERVOER : DEPT. OF TRANSPORT

DAILY WEATHER BULLETIN

Maksimum en Minimum Temperature °C en Reënval millimeters vir die Etmaal wat om 0800 (SAST) eindig op 26 - 1 - 1963

Maximum and Minimum Temperatures °C and Rainfall millimeters 24 hours ending at 0800 (SAST) on

TRANSVAAL	Max.	Min.	Rvl.
Barberton			
Bethal			
Chester			
Delmas			
Ermelo	25	11	
Joubert Park			
Komatipoort			
Kroondal			
Leeuwdoornstad			
Lichtenburg			
Orecy	30	15	
Louis Trichardt			
Malelitz			
Middelburg			
Loskop			
Nelspruit			
Nylstroom	28	16	
Palmietfontein			
Pietersburg	25	15	
Piet Retief			
Pelgrimsrus			
Potchefstroom			
Pretoria W.B.	31	21	
Pretoriuskop			
Standerton	27	12	2.0
Thabazimbi			
Vaalwater			
Waterval-boven			
Wolmaransstad			
Zeerust	32	19	
Witbank			

KAAP - CAPE			
Alexanderbaai			
Aberdeen			
Andalusia			
Beaufort-Wes	36	18	
Cala			

CAPE - KAAP	Max.	Min.	Rfl.
Calitzdorp			
Calvinia	29	19	
Cape Agulhas	24	19	
Cape Columbine	29	19	
Cape St. Francis	21	17	
Carnarvon			
Cradock			
De Aar	34	18	2.6
Dordrecht	32	14	
East London	29	21	
Elsenburg			
Flagstaff			
Fraserburg			
Garies			
George	26	13	
Graaff Reinet	36	16	
Grahamstown			
Idutywa			
Jansenville			
Kenhardt			
Kentani			
Kimberley	36	19	
Kingwilliamstown	30	17	
Klaver	35	16	
Kowie			
Kuruman			
Lake Mentz			
Lovedale			
Maclear			
Mafeking			
Matatiele			
Matroosberg	31	20	
Middelburg			
Mossel Bay	26	18	
Malmesbury			
O'okiep			
Orange River			
Pofadder			
Port Elizabeth	28	20	

KAAP - CAPE	Max.	Min.	Rvl.
Port St. Johns	28	21	
Postmasburg			
Piquetberg			
Prieska			
Prince Albert			
Queenstown	34	18	
Riversdale			
Somerset-oos	36	16	
Springfontein	27	10	
Steynsburg			
Stormsrivier			
Sutherland			
Swellendam			
Umtata			
Upington	38	19	
van Wyksvlei			
Victoria-Wes	34	18	
Vryburg			
Williston	35	17	
Willowmore	36	13	
Wingfield	29	10	
Ventersdal			

NATAL			
Kaap St. Lucia			
Dundee			
Durban	30	22	
Estcourt			
Hluvville	28	14	
Ladysmith	30	14	0.1
Malvern	30	18	
M'kuzi			
Newcastle	30	14	
Pietermaritzburg			
Port Shepstone			
Seven Oaks			
Vryheid			

O.F.S. - O.V.S.	Max.	Min.	Rfl.
Bethlehem	32	14	1.2
Bethulie	30	15	
Bloemfontein			
Fauresmith			
Ficksburg			
Harrismith			
Heilbron	33	17	
Hoopstad			
Kroonstad			
Lindley			
Modderpoort			
Parys			
Vrede			
Wepener	30	16	
Winburg			
Zastron			

S.W.A. and Protectorates en Protektorate			
Gobabis	32	18	1.8
Keetmanshoop	37	22	
Luderitz	21	14	
Ondongua			
Swakopmund			
Tsumeb	34	18	4.6
Windhoek	31	17	6.0
Bremen-dorp			
Francistown			
Gaberones			
Mahalapye			
Maun			
Tsabong			
Mbabane			
Stegi			

SYNOPTIC WEATHER MAP — 1200 GMT. — 1400 SAST. — SINOPTIESE WEERKAART

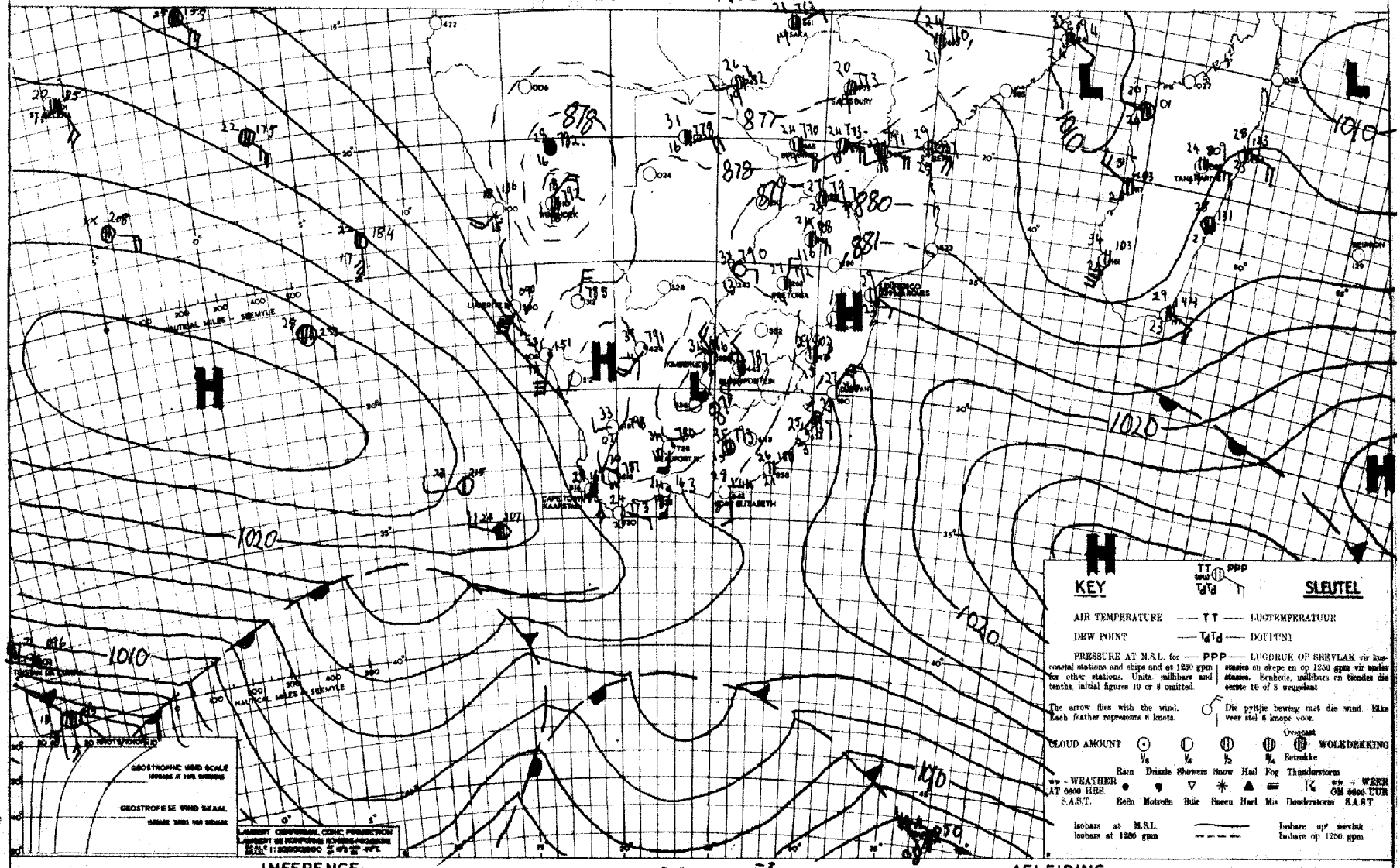

INFERENCE — DATE 25—1 1953 DATUM — AFLEIDING

pressure is rising slightly along the south coast, but is expected to fall again tomorrow as an intensifying wave near tristan is moving eastwards. humid air is moving southwards over S.W. Africa and thunderconditions will develop over transvaal, free state, natal and northern cape province.

die druk styg tydelik effens langs die suidkus maar sal moontlik weer vinnig daal soos die verdiepende golf naby tristan ooswaarts beweeg. vogtige lug beweeg suidwaarts oor suidwes-afrika. donderweersteestande sal ontwikkel oor transvaal, die vrystaat natal en noordelike hoogland.

DAAGLIKSE WEERBULLETIN

WEERBURO : WEATHER BUREAU
DEPT. VAN VERVOER : DEPT. OF TRANSPORT

DAILY WEATHER BULLETIN

Maksimum en Minimum Temperature °C en Reënval in millimeters vir die Etmaal wat om 0800 (SAST) eindig op .27-.1-1953.....

Maximum and Minimum Temperatures °C and Rainfall in millimeters. 24 hours ending at 0800 (SAST) on

TRANSVAAL.	Max.	Min.	Rvl.
Barberton			
Bethal			
Chester			
Delmas			
Ermelo	26	11	
Joubert Park	25	16	
Komatipoort	36	24	
Kroondal			
Leeuwdoornstad			
Lichtenburg			
Lou's Trichardt	32	14	
Marnitz			
Middelburg			
Loskop			
Nelspruit			
Nylstroom	29	15	
Palmietfontein	29	15	
Pietersburg	28	17	
Piet Retief	30	14	
Pelgrimsrus	26	13	
Potchefstroom	32	16	13.5
Pretoria W.B.			
Pretoriuskop			
Standerton	28	12	
Thabazimbi	34	20	
Vaalwater			
Watervalboven	27	12	
Wolmaransstad			
Zeerust	32	17	15.5
Witbank			

KAAP - CAPE			
Alexanderbaai	25	15	
Aberdeen			
Andelusia			
Beaufort-Wes	35	18	
Cala			

CAPE - KAAP	Max.	Min.	Rfl.
Calitzdorp	36	09	
Calvinia			
Cape Agulhas	25	19	
Cape Columbine	21	14	
Cape St. Francis	23	17	
Carnarvon			
Cradock	36	19	
De Aar	32	18	
Dordrecht			
East London	27	20	
Elsenburg			
Flagstaff			
Fraserburg	34	18	
Garies	35	15	
George	26	15	
Graaff Reinet	32	16	
Grahamstown			
Idutywa			
Jansenville			
Kenhardt	38	23	
Kentani			
Kimberley	36	23	
Kingwilliamstown	27	17	
Klaver	34	17	
Kowie			
Kuruman			
Lake Mentz			
Lovedale			
Maclear			
Mafeking			
Matatiele			
Matroosberg	32	11	
Middelburg	35	14	
Mossel Bay	26	18	
Malmesbury			
O'okiep			
Orange River	37	19	
Pofadder	35	19	
Port Elizabeth	27	15	

KAAP - CAPE	Max.	Min.	Rvl.
Port St. Johns	28	22	0.8
Postmasburg	36	21	
Piquetberg			
Prieska			
Prince Albert			
Queenstown	34	17	
Riversdale	32	16	
Somerset-oos	23	16	
Springfontein	30	14	
Steynsburg			
Stormerivier			
Sutherland			
Swellendam			
Umtata	30	20	
Upington	39	20	
van Wyksvlei			
Victoria-Wes	35	18	
Vryburg	35	16	
Williston	35	18	
Willowmore	35	15	
Wingfield	30	18	
Venterstad			

NATAL.			
Kaap St. Lucia	30	24	
Dundee			
Durban	29	22	
Estcourt	32	16	
Hinsville			
Ladysmith	32	17	
Melmoth	33	19	
M'kuzi			
Newcastle	31	15	
Pietermaritzburg			
Port Shepstone	28	23	
Seven Oaks			
Vryheid			

O.F.S. - O.V.S.	Max.	Min.	Rfl.
Bethlehem	28	13	
Bethulie	34	16	
Bloemfontein	33	18	
Fauresmith	34	19	
Ficksburg			
Harrismith			
Heilbron			
Hoopstad	34	16	
Kroonstad	31	18	
Lindley			
Modderpoort			
Parys			
Vrede			
Wepener	34	17	
Winburg			
Zastron			

S.W.A. and Protectorates en Protektorate			
Gobabis	34	19	
Keetmanshoop	38	21	
Luderitz	22	15	
Ondongua	34	22	
Swakopmund	19	15	
Tsumeb	33	18	1.3
Windhoek	31	18	
Francistown	27	18	
Gaberones			
Mahalapye	31	18	
Maun	31	19	10.4
Tsabong	37	16	
Mbabane			
Stegi			

SYNOPTIC WEATHER MAP — 1200 GMT. — 1400 SAST. — SINOPTIESE WEERKAART

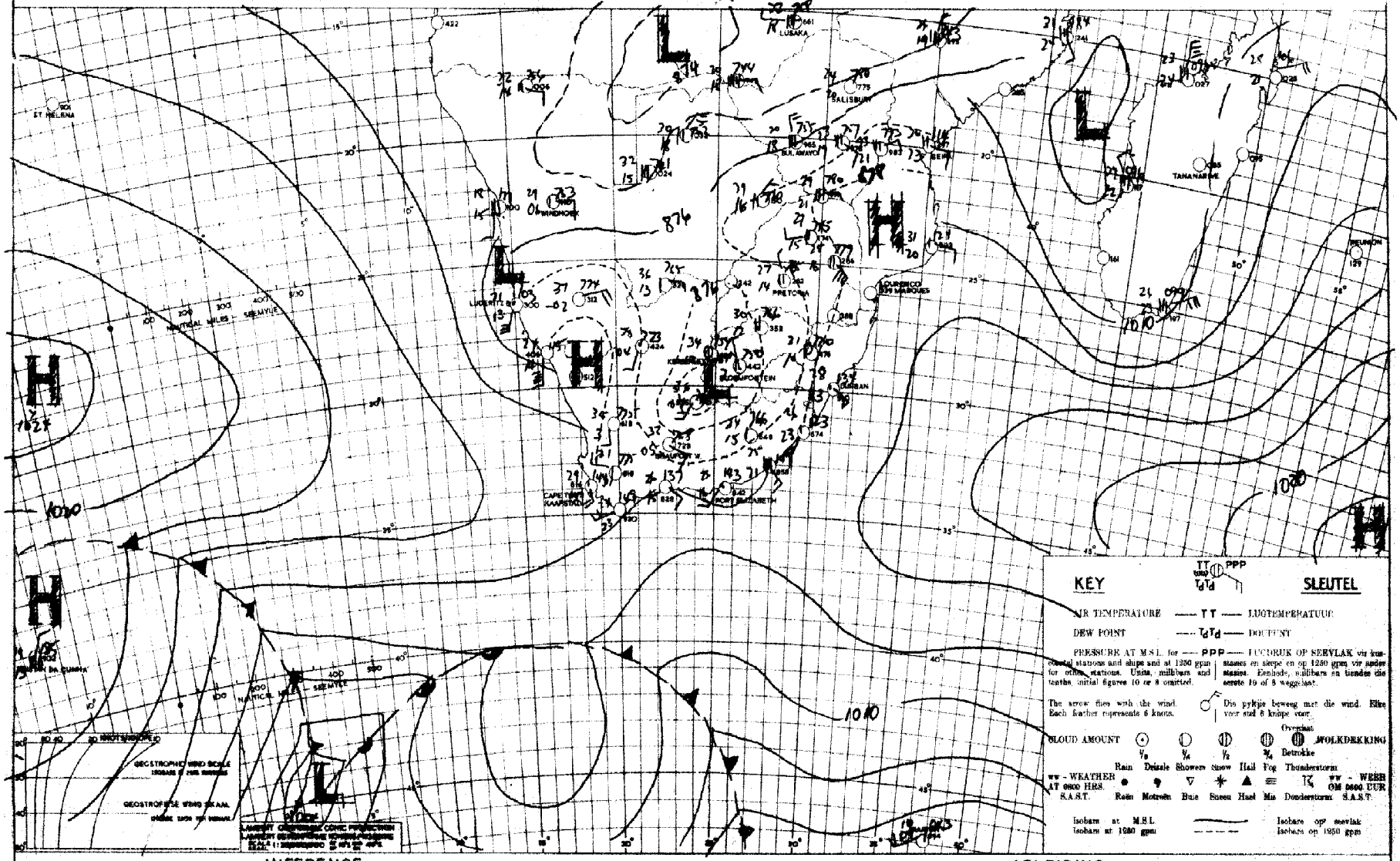

KEY — SLEUTEL

AIR TEMPERATURE — TT — LUGTEMPERATUUR

DEW POINT — T_dT_d — DOUPUNT

PRESSURE AT M.S.L. for stations and ships and at 1250 gpm for other stations. Units, millibars and tenths, initial figures 10 or 8 omitted. — PPP — LUGDRUK OP SEEVLAK vir kusstasies en skepe en op 1250 gpm vir ander stasies. Eenhede, millibars en tiendes die eerste 10 of 8 weggelaat.

The arrow flies with the wind. Each feather represents 6 knots. — Die pyltjie beweeg met die wind. Elke veer stel 6 knope voor.

CLOUD AMOUNT — Overcast — WOLKDEKKING — Betrokke

ww - WEATHER AT 0900 HRS. S.A.S.T. — Rain, Drizzle, Showers, Snow, Hail, Fog, Thunderstorm — ww - WEER OM 0900 UUR S.A.S.T. — Reën, Motreën, Buie, Sneeu, Hael, Mis, Donderstorm

Isobars at M.S.L. — Isobare op seevlak

Isobars at 1250 gpm — Isobare op 1250 gpm

INFERENCE

VERY LITTLE CHANGE HAS BEEN EFFECTED IN THE LAST TWENTY FOUR HOURS AND NO MAJOR CHANGES ARE EXPECTED FOR THE NEXT FEW DAYS. THE AIR OVER TVL. REMAINS MOIST BUT PRECIPITATION WILL BE LIMITED TO ISOLATED THUNDERSTORMS. NO PRECIPITATION WILL OCCUR OVER THE REMAINDER OF THE UNION.

DATE 26-1 19 53 DATUM

AFLEIDING

MIN VERANDERING HET IN DIE LAASTE 24 UUR VOORGEKOM EN GEEN GROOT VERANDERINGS WORD IN DIE VOLGENDE PAAR DAE VERWAG NIE. DIE LUG OOR TVL. BLY HOE VOGTIG MAAR NEERSLAE SAL BEPERK WORD OOR DIE RES VAN DIE UNIE VERWAG NIE.

DAAGLIKSE WEERBULLETIN

WEERBURO : WEATHER BUREAU
DEPT. VAN VERVOER : DEPT. OF TRANSPORT

DAILY WEATHER BULLETIN

Maksimum en Minimum Temperature °C en Reënval millimeters vir die tydmeel wat om 0800 (SAST) eindig op 28-1-1953

Maximum and Minimum Temperatures °C and Rainfall millimeters 24 hours ending at 0800 (SAST) on

TRANSVAAL.	Max.	Min.	Rvl.
Barberton			
Bethal			
Chester			
Delmas			
Ermelo	28	14	
Joubert Park			
Komatipoort	37	24	
Kroondal			
Leeuwdoornstad			
Lichtenburg			
Crecy	34	16	
Lou s Trichardt			
Marnitz			
Middelburg			
Loskop			
Nelspruit	32	19	
Nylstroom	30	16	
Palmietfontein	29	17	0.1
Pietersburg	31	18	
Piet Retief	32	19	
Pelgrimsrus	28	15	
Potchefstroom	32	18	
Pretoria W.B.	30	15	15.5
Pretoriuskop			
Standerton	30	17	1.5
Thabazimbi			
Vaalwater			
Watervalboven	29	14	
Wolmaransstad			
Zeerust	34	17	
Witbank			

KAAP - CAPE			
Alexanderbaai			
Aberdeen			
Andelusia			
Beaufort-Wes	34	17	
Cala			

CAPE - KAAP	Max.	Min.	Rfl.
Calitzdorp			
Calvinia	35	13	
Cape Agulhas	24	19	
Cape Columbine	22	14	
Cape St. Francis	24	20	0.1
Carnarvon			
Cradock			
De Aar	37	17	
Dordrecht	31	14	
East London	27	18	2.2
Elsenburg			
Flagstaff			
Fraserburg			
Garies			
George	26	16	1.3
Graaff Reinet	32	18	
Grahamstown			1.6
Idutywa			3.3
Jansenville			
Kenhardt			
Kentani			12.4
Kimberley	38	09	
Kingwilliamstown	28	17	1.0
Klaver	33	16	
Kowie			
Kuruman			
Lake Mentz			
Lovedale			
Maclear			
Mafeking			
Matatiele			
Matroosberg	30	14	
Middelburg			
Mossel Bay	26	20	
Malmesbury			
O'okiep	33	14	
Orange River	39	20	
Pofadder	36	18	
Port Elizabeth	27	17	

KAAP - CAPE	Max.	Min.	Rvl.
Port St. Johns	26	21	5.3
Postmasburg	36	22	
Piquetberg			
Prieska			
Prince Albert			
Queenstown	33	15	
Riversdale	30	19	
Somerset-oos	32	16	0.3
Springfontein	31	15	0.5
Steynsburg			
Stormsrivier			
Sutherland			
Swellendam			
Umtata			
Upington	39	21	
van Wyksvlei	38	20	
Victoria-Wes	34	14	
Vryburg	36	17	0.1
Williston			
Willemore	31	16	
Wingfield	27	18	
Venterstad			

NATAL.			
Kaap St. Lucia	30	24	0.4
Dundee			
Durban	29	22	2.3
Estcourt	32	17	
Himeville			
Ladysmith			
Melmoth	37	18	
M'kuzi			
Newcastle	33	19	
Pietermaritzburg			7.0
Port Shepstone			
Seven Oaks			
Vryheid			

O.F.S. - O.V.S.	Max.	Min.	Rfl.
Bethlehem	31	16	
Bethulie	35	15	
Bloemfontein	36	20	
Frankfort	36	17	
Ficksburg			
Harrismith			
Heilbron			
Hoopstad	36	20	
Kroonstad	34	13	
Lindley			
Modderpoort			
Parys			
Vrede			
Wepener	37	15	
Winburg			
Zastron			

S.W.A. and Protectorates en Protektorate			
Gobabis	32	19	
Keetmanshoop	38	21	
Luderitz	22	14	
Ondongua	33	21	0.3
Swakopmund	21	17	
Tsumeb	32	18	
Windhoek	32	18	
Francistown			
Gaberones			
Mahalapye	33	19	
Nsun	28	20	4.8
Tsabong			
Mbabane			
Stegi			

SYNOPTIC WEATHER MAP — 1200 GMT. — 1400 SAST. — SINOPTIESE WEERKAART

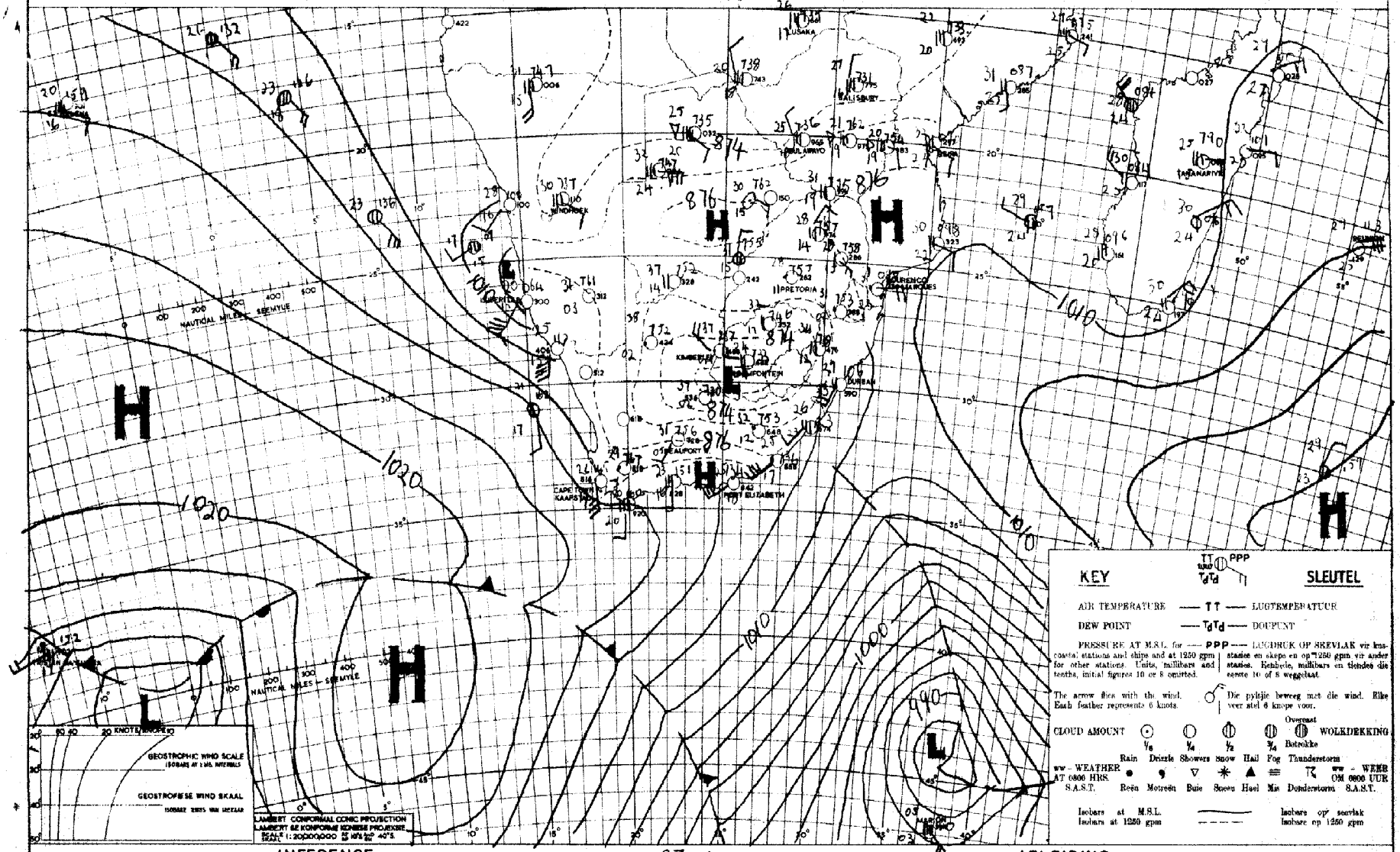

KEY — SLEUTEL

AIR TEMPERATURE — TT — LUGTEMPERATUUR

DEW POINT — TdTd — DOUPUNT

PRESSURE AT M.S.L. for coastal stations and ships and at 1250 gpm for other stations. Units, millibars and tenths, initial figures 10 or 8 omitted. — PPP — LUGDRUK OP SEEVLAK vir kus-stasies en skepe en op 1250 gpm vir ander stasies. Eenhede, millibars en tiendes die eerste 10 of 8 weggelaat.

The arrow flies with the wind. Each feather represents 6 knots. — Die pylpie beweeg met die wind. Elke veer stel 6 knope voor.

CLOUD AMOUNT — Overcast — WOLKDEKKING — 0 — 1/8 — 1/4 — 1/2 — 3/4 — Bedekte

ww — WEATHER AT 0800 HRS. S.A.S.T. — Rain Reën — Drizzle Motreën — Showers Buie — Snow Sneeu — Hail Hael — Fog Mis — Thunderstorm Donderstorm — ww — WEER OM 0800 UUR S.A.S.T.

Isobars at M.S.L. — Isobars op seevlak

Isobars at 1250 gpm — Isobare op 1250 gpm

INFERENCE — DATE 27-1-1953 DATUM — AFLEIDING

pressure is rising temporaly along the south coast but is expected to fall again tomorrow. the pessure pulse moving around the coast will however cause mild, cloudy weather with light showers over the coastal areas and moist air will flow westwards over natal and Eastern-transvaal. thunderconditions will develop over transvaal and nothern free State.

die druk styg tydelik langs die suidkus maar sal weer daal. die drukstyging sal ooswaarts om die kus beweeg en matige bewolkte weer met plaslike ligte buie veroorsaak. Vogtige lug sal ook weswaarts oor natal en oos-transvaal beweeg. donderweerstoestande sal voortduur oor transvaal en noord vrystaat.

DAAGLIKSE WEERBULLETIN

WEERBURO : WEATHER BUREAU
DEPT. VAN VERVOER : DEPT. OF TRANSPORT

DAILY WEATHER BULLETIN

Maksimum en Minimum Temperature °C en Reënval millimeters vir die Etmaal wat om 0800 (SAST) eindig op

Maximum and Minimum Temperatures °C and Rainfall millimeters 24 hours ending at 0800 (SAST) on

29-1-1953.....

TRANSVAAL.	Max.	Min.	Rvl.
Barberton			
Bethal			
Chester			
Delmas			
Ermelo	26	12	
Joubert Park	26	15	
Komatipoort	37	23	
Kroondal			
Leeuwdoornsstad			
Lichtenburg			
Crecy	33	14	
Louis Trichardt			
Marnitz			
Middelburg			
Loskop			
Nelspruit	32	19	
Nylstroom	31	13	
Palmietfontein	29	16	
Pietersburg	28	16	
Piet Retief	30	16	
Pelgrimsrus	28	12	
Potchefstroom	32	16	
Pretoria W.B.	30	15	
Pretoriuskop			
Standerton	28	13	
Thabazimbi			
Vaalwater			
Watervalboven	27	12	
Wolmaransstad			
Zeerust			
Witbank			
KAAP - CAPE			
Alexanderbaai	23	14	
Aberdeen			
Andalusia			
Beaufort-Wes	34	17	
Cala			

CAPE - KAAP	Max.	Min.	Rfl.
Calitzdorp			
Calvinia	35	13	
Cape Agulhas	25	19	
Cape Columbine			
Cape St. Francis	3	18	
Carnarvon			
Cradock			
De Aar	37	19	
Dordrecht			
East London	24	20	5.5
Elsenburg			
Flagstaff			
Fraserburg			
Garies			
George	25	16	
Graaff Reinet	33	18	
Grahamstown	-	-	6.0
Idutywa	-	-	1.4
Jansenville			
Kenhardt	39	20	
Kentani			
Kimberley	38	24	
Kingwilliamstown			
Klaver	32	15	
Kowie			
Kuruman			
Lake Mentz			
Lovedale			
Maclear			
Mafeking			
Matatiele			
Matroosberg	31	13	
Middelburg	36	13	
Mossel Bay	23	19	
Malmesbury			
O'okiep			
Orange River	39	19	
Pofadder			
Port Elizabeth	25	20	0.1

KAAP - CAPE	Max.	Min.	Rvl.
Port St. Johns	25	22	0.3
Postmasburg			
Piquetberg			
Prieska			
Prince Albert			
Queenstown	35	19	
Riversdale	30	17	
Somerset-oos	31	19	
Springfontein	29	17	
Steynsburg			
Stormsrivier			
Sutherland			
Swellendam			
Umtata			
Upington	40	19	
van Wyksvlei			
Victoria-Wes	37	16	
Vryburg	37	21	
Williston			
Willowmore	34	14	
Wingfield	27	18	
Venterstad			
NATAL.			
Kaap St. Lucia	32	25	
Dundee			
Durban	27	24	0.4
Estcourt			
Himeville			
Ladysmith	31	20	[illegible]
Melmoth			
M'kuzi			
Newcastle	32	20	
Pietermaritzburg			
Port Shepstone	28	23	4.0
Seven Oaks			
Vryheid			

O.F.S. - O.V.S.	Max.	Min.	Rfl.
Bethlehem	31	15	
Bethulie	36	16	
Bloemfontein	36	21	
Fauresmith	37	15	
Ficksburg			
Harrismith			
Heilbron			
Hoopstad			
Kroonstad	34	16	
Lindley			
Modderpoort			
Parys			
Vrede			
Wepener	36	23	
Winburg			
Zastron			
S.W.A. and Protectorates en Protektorate			
Gobabis			
Keetmanshoop	39	20	
Luderitz	23	14	
Ondongua	32	19	8.6
Swakopmund	21	14	
Tsumeb	30	18	27.4
Windhoek	32	18	
Francistown	23	20	
Gaberones			
Mahalapye			
Maun	30	20	0.3
Tsabong	xx	20	
Mbabane	33	20	
Stegi			

SYNOPTIC WEATHER MAP — 1200 GMT. — 1400 SAST. — SINOPTIESE WEERKAART

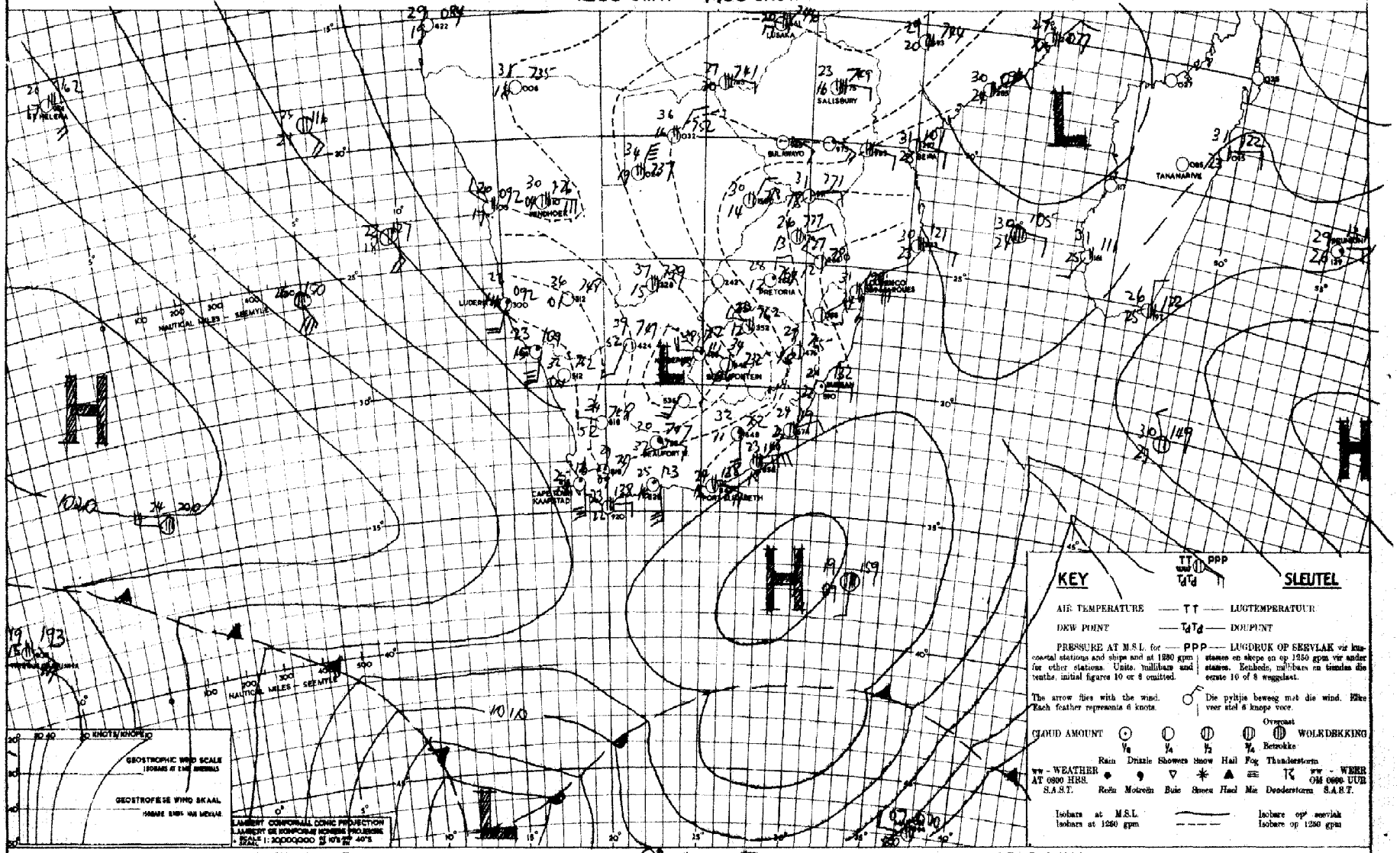

KEY — SLEUTEL

AIR TEMPERATURE — TT — LUGTEMPERATUUR

DEW POINT — TdTd — DOUPUNT

PRESSURE AT M.S.L. for coastal stations and ships and at 1250 gpm for other stations. Units: millibars and tenths, initial figures 10 or 9 omitted. — PPP — LUGDRUK OP SEEVLAK vir kuststasies en skepe en op 1250 gpm vir ander stasies. Eenhede, millibars en tiendes die eerste 10 of 9 weggelaat.

The arrow flies with the wind. Each feather represents 6 knots. — Die pyltjie beweeg met die wind. Elke veer stel 6 knope voor.

CLOUD AMOUNT — Overcast — WOLKDEKKING — Betrokke

WW - WEATHER AT 0800 HRS. S.A.S.T. — Rain, Drizzle, Showers, Snow, Hail, Fog, Thunderstorm — Reën, Motreën, Buie, Sneeu, Hael, Mis, Donderstorm — WW - WEER OM 0800 UUR S.A.S.T.

Isobars at M.S.L. — Isobare op seevlak
Isobars at 1250 gpm — Isobare op 1250 gpm

INFERENCE

DATE 28 - 1 — 19 53 DATUM

AFLEIDING

THERE IS A LOW PRESSURE AREA OVER THE CENTRAL CAPE AND A HIGH S.E. OF P.E. MORE HUMID N.E. WINDS WILL BLOW OVER THE E. HALF OF THE UNION AND ISOLATED THUNDERSTORMS WILL DEVELOP. IN THE DRY AIR OVER THE W. UNION IT WILL BE FAIR. TEMPS. WILL BE ABOVE THE AVERAGE.

DAAR IS 'N LAAG OOR DIE MIDDEL UNIE EN 'N HOOG S.O. VAN P.E. VOCHTIGER N.O. WINDE SAL DUS OOR DIE O. HELFTE VAN DIE UNIE WAAI EN LOS DONDERBUIE SAL ONTWIKKEL. IN DIE DROËR LUG OOR DIE W. HELFTE SAL DIT MOOIWEER WEES. TEMP. SAL BO DIE GEMIDDELDE WEES.

DAAGLIKSE WEERBULLETIN

WEERBURO : WEATHER BUREAU
DEPT. VAN VERVOER : DEPT. OF TRANSPORT

DAILY WEATHER BULLETIN

Maksimum en Minimum Temperature °C en Reënval millimeters vir die Etmaal wat om 0800 (SAST) eindig op 30-1-1963

Maximum and Minimum Temperatures °C and Rainfall millimeters 24 hours ending at 0800 (SAST) on

TRANSVAAL.	Max.	Min.	Rvl.
Barberton			
Bethal			
Chester			
Delmas			
Ermelo	29	15	
Joubert Park	27	16	0.3
Komatipoort	37	21	
Kroondal			
Leeuwdoornstad			
Lichtenburg			
Crecy	33	17	
Louis Trichardt			
Marnitz			
Middelburg			
Loskop			
Nelspruit			
Nylstroom	31	15	
Palmietfontein	29	17	
Pietersburg	30	17	
Piet Retief	34	18	
Pelgrimsrus	31	13	
Potchefstroom	36	18	0.4
Pretoria W.B.	31	17	
Pretoriuskop			
Standerton	30	17	0.5
Thabazimbi	34	23	
Vaalwater			
Watervalboven	30	13	
Wolmaransstad			
Zeerust	34	18	
Witbank			

KAAP - CAPE			
Alexanderbaai	24	15	
Aberdeen			
Andalusia			
Beaufort-Wes	33	16	
Cala			

CAPE - KAAP	Max.	Min.	Rfl.
Calitzdorp			
Calvinia	35	21	
Cape Agulhas	24	20	
Cape Columbine	22	14	
Cape St. Francis	24	20	
Carnarvon			
Cradock			
De Aar	38	15	
Dordrecht	35	14	0.1
East London	26	19	20.0
Elsenburg			
Flagstaff			
Fraserburg	32	14	
Garies	34	18	
George	23	14	
Graaff Reinet	31	14	
Grahamstown			
Idutywa			
Jansenville			
Kenhardt	38	24	
Kentani			
Kimberley	39	19	
Kingwilliamstown	28	16	18.3
Klaver	33	17	
Kowie			
Kuruman			
Lake Mentz			
Lovedale			
Maclear			
Mafeking			
Matatiele			
Matroosberg	27	12	
Middelburg	34	11	
Mossel Bay	25	20	
Malmesbury			
O'okiep	36	22	
Orange River			
Pofadder	36	21	
Port Elizabeth	26	16	

KAAP - CAPE	Max.	Min.	Rvl.
Port St. Johns	27	20	8.0
Postmasburg	37	22	
Piquetberg			
Prieska			
Prince Albert			
Queenstown	36	16	
Riversdale	30	16	
Somerset-oos	30	17	0.3
Springfontein	35	15	1.8
Steynsburg			
Stormsrivier			
Sutherland			
Swellendam			
Umtata	32	17	1.7
Upington	40	19	
van Wyksvlei			
Victoria-Wes	34	13	
Vryburg	35	19	
Williston	36	18	
Willowmore	28	14	
Wingfield	26	20	
Venterstad			

NATAL.			
Kaap St. Lucia			
Dundee	30	24	
Durban	30	22	4.8
Estcourt	34	18	
Himeville			
Ladysmith	35	18	
Melmoth	41	19	0.8
M'kuzi			
Newcastle	34	19	1.3
Pietermaritzburg			
Port Shepstone	31	21	8.6
Seven Oaks			
Vryheid			

O.F.S. - O.V.S.	Max.	Min.	Rfl.
Bethlehem	30	15	15.0
Bethulie	37	14	
Bloemfontein	36	17	
Fauresmith			
Ficksburg			
Harrismith			
Heilbron			
Hoopstad	36	19	
Kroonstad	33	19	
Lindley			
Modderpoort			
Parys			
Vrede			
Wepener	37	16	
Winburg			
Zastron			

S.W.A. and Protectorates en Protektorate			
Gobabis	33	21	
Keetmanshoop	38	23	5.0
Luderitz	22	13	
Ondongua	24	19	4.1
Swakopmund	20	17	
Tsumeb	25	18	20.2
Windhoek	30	18	
Francistown	30	17	
Gaberones			
Mahalapye			
Maun	31	21	
Tsabong	39	23	
Bremersdorp	36	22	
Stegi			

SYNOPTIC WEATHER MAP — 1200 GMT. — 1400 SAST. — SINOPTIESE WEERKAART

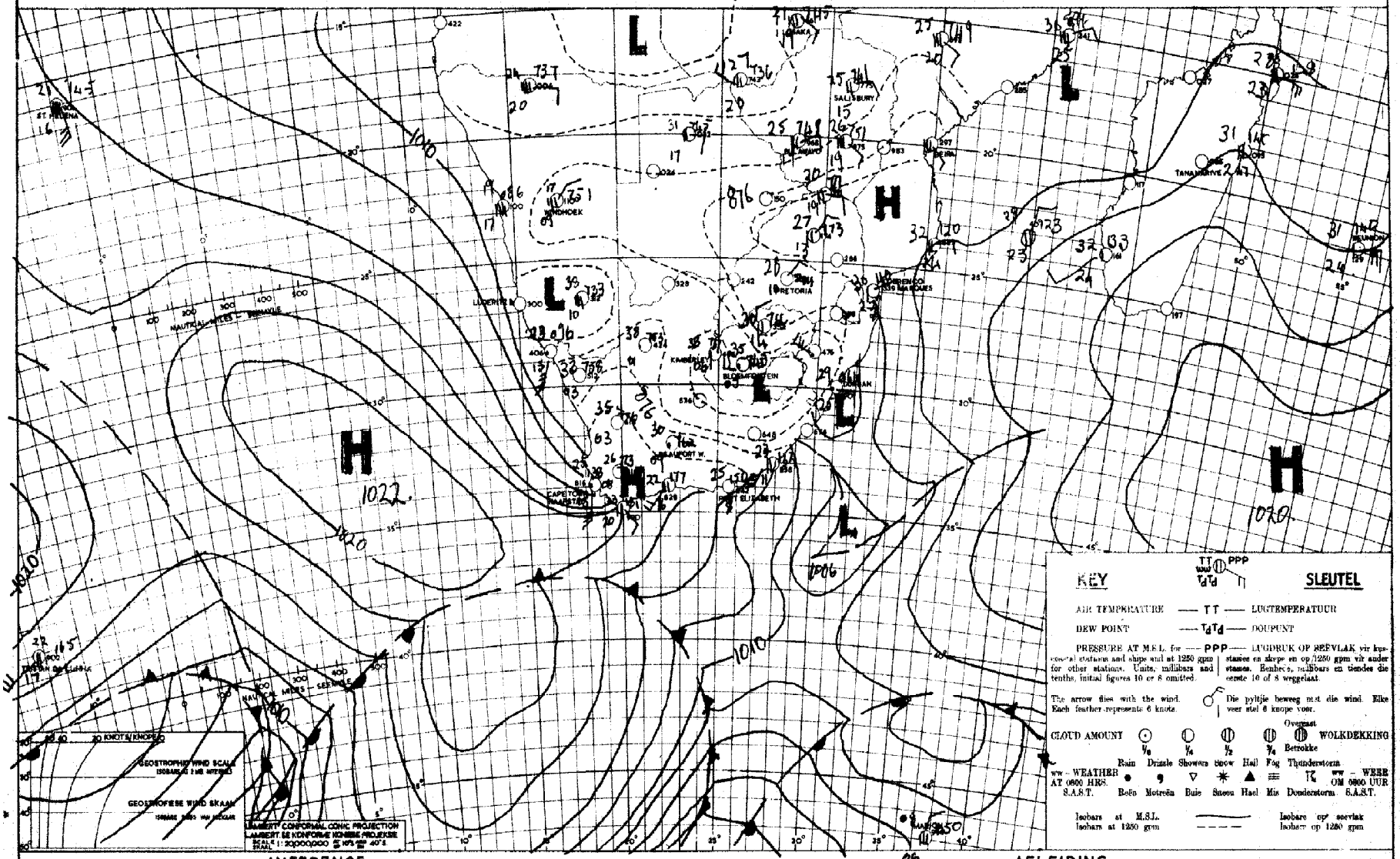

INFERENCE — DATE 29 — 1 — 1955 DATUM — AFLEIDING

apart from some influx of moist air over S.W.A. from the northeast there is very little change in the general situation. the moist air flowing from west to east along the South coast will affect the coastal areas only.

met uitsondering van die invloeiing van vogtige lug vanuit die noordooste is daar baie min verandering in die algemene situasie. die vogtige lug wat van wes na oos langs die Suidkus Stroom sal alleen die kusstreke affekteer.

DAAGLIKSE WEERBULLETIN

WEERBURO : WEATHER BUREAU
DEPT. VAN VERVOER : DEPT. OF TRANSPORT

DAILY WEATHER BULLETIN

Maksimum en Minimum Temperature °C en Reënval millimeters vir die Etmaal wat om 0800 (SAST) eindig op 31-1-1953

Maximum and Minimum Temperatures °C and Rainfall millimeters. 24 hours ending at 0800 (SAST) on

TRANSVAAL.	Max.	Min.	Rvl.
Barberton			
Bethal			
Chester			
Delmas			
Ermelo	26	12	
Joubert Park			
Komatipoort	36	23	
Kroondal			
Leeuwdoornstad			
Lichtenburg			
Louis Trichardt			
Marnitz			
Middelburg			
Loskop			
Nelspruit			
Nylstroom	31	16	
Palmietfontein	29	13	
Pietersburg	29	17	
Piet Retief			
Pelgrimsrus	27	15	10.3
Potchefstroom	32	16	
Pretoria W.B.	30	15	
Pretoriuskop			
Standerton			
Thabazimbi			
Vaalwater			
Watervalboven	27	14	
Wolmaransstad			
Zeerust			
Witbank			

KAAP - CAPE			
Alexanderbaai	23	15	0.1
Aberdeen			
Andalusia			
Beaufort-Wes	38	22	
Cala			

CAPE - KAAP	Max.	Min.	Rfl.
Calitzdorp			
Calvinia	38	17	
Cape Agulhas	26	18	
Cape Columbine	24	15	
Cape St. Francis	23	18	
Carnarvon			
Cradock			
De Aar	37	19	0.1
Dordrecht	31	20	0.1
East London	24	21	0.1
Elsenburg			
Flagstaff			
Fraserburg	37	20	
Garies	35	17	
George			
Graaff Reinet	35	23	
Grahamstown			
Idutywa			
Jansenville			
Kenhardt	40	24	0.3
Kentani			
Kimberley	37	18	2.8
Kingwilliamstown	26	19	1.3
Klaver	38	18	
Kowie			
Kuruman			
Lake Mentz			
Lovedale			
Maclear			
Mafeking			
Matatiele			
Matroosberg	34	10	
Middelburg	36	20	
Mossel Bay	23	19	
Malmesbury			
O'okiep			
Orange River	38	19	0.9
Pofadder			
Port Elizabeth	26	19	

KAAP - CAPE	Max.	Min.	Rvl.
Port St. Johns	27	21	0.1
Postmasburg			
Piquetberg			
Prieska	40	22	0.4
Prince Albert			
Queenstown	32	22	
Riversdale	37	17	
Somerset-oos	35	22	
Springfontein	26	17	
Steynsburg			
Stormsrivier			
Sutherland			
Swellendam			
Umtata			
Upington	41	24	0.2
van Wyksvlei			
Victoria-Wes	37	22	
Vryburg	35	19	
Williston	39	23	
Willowmore	36	18	
Wingfield	31	18	
Venterstad			

NATAL.			
Kaap St. Lucia	28	22	1.2
Dundee			
Durban	27	22	
Estcourt	28	15	
Hineville			
Ladysmith	29	18	
Melmoth	26	18	0.1
M'kuzi			
Newcastle	30	15	
Pietermaritzburg			
Port Shepstone	25	22	
Seven Oaks			
Vryheid			

O.F.S. - O.V.S.	Max.	Min.	Rfl.
Bethlehem	29	15	
Bethulie	35	20	
Bloemfontein	34	15	4.9
Faureesmith	35	18	0.1
Ficksburg			
Harriesmith			
Heilbron			
Hoopstad	35	19	4.5
Kroonstad	32	16	
Lindley			
Modderpoort			
Parys			
Vrede			
Wepener	36	18	0.9
Winburg			
Zastron			

S.W.A. and Protectorates en Protektorate			
Gobabis	31	18	24.3
Keetmanshoop	37	22	0.1
Luderitz			
Ondongua	27	20	0.1
Swakopmund	22	18	
Tsumeb	24	18	5.1
Windhoek	28	15	7.6
Francistown			
Gaberones			
Mahalapye	33	20	
Maun	31	21	8.1
Tsabong			
Mbabane			
Stegi			

SYNOPTIC WEATHER MAP — 1200 GMT. — 1400 SAST. — SINOPTIESE WEERKAART

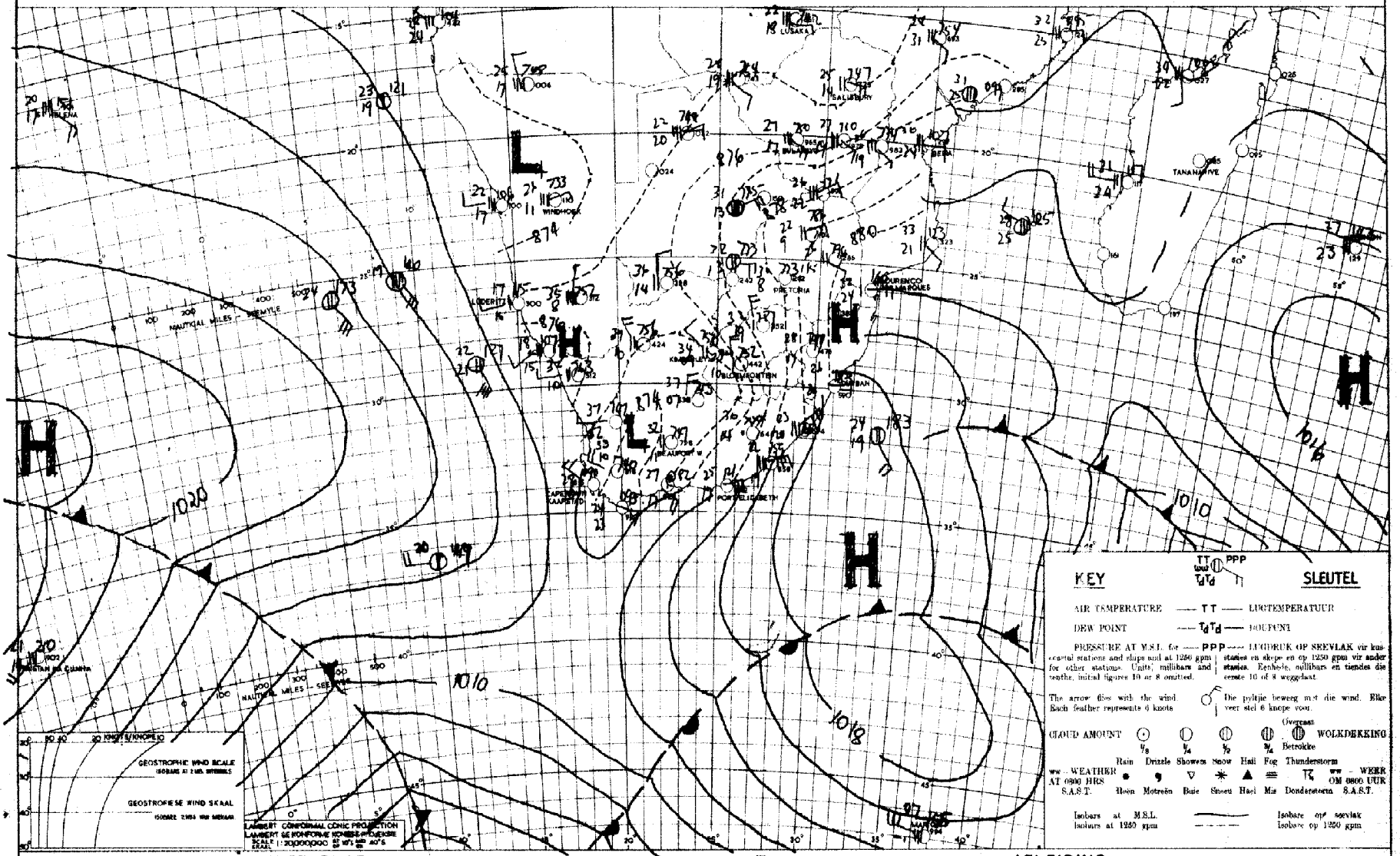

KEY — SLEUTEL

AIR TEMPERATURE — TT — LUGTEMPERATUUR

DEW POINT — T_dT_d — DOUPUNT

PRESSURE AT M.S.L. for coastal stations and ships and at 1250 gpm for other stations. Units, millibars and tenths, initial figures 10 or 8 omitted. — PPP — LUGDRUK OP SEEVLAK vir kuststasies en skepe en op 1250 gpm vir ander stasies. Eenhede, millibars en tiendes die eerste 10 of 8 weggelaat.

The arrow flies with the wind. Each feather represents 5 knots — Die pyltjie beweeg met die wind. Elke veer stel 5 knope voor.

CLOUD AMOUNT — Overcast — WOLKDEKKING — Betrokke

ww - WEATHER AT 0800 HRS S.A.S.T.	Rain	Drizzle	Showers	Snow	Hail	Fog	Thunderstorm
	Reën	Motreën	Buie	Sneeu	Hael	Mis	Donderstorm

ww - WEER OM 0800 UUR S.A.S.T.

Isobars at M.S.L. — Isobare op seevlak

Isobars at 1250 gpm — Isobare op 1250 gpm

INFERENCE — DATE 30 - 1 - 53 — DATUM — AFLEIDING

MOIST AIR HAS SPREAD FROM SWA. OVER N. INTERIOR C.P. AND IS STILL MOVING S.E., SO THAT CLOUDY CONDITIONS WITH ISOLATED THUNDER STORMS WILL OCCUR OVER INTERIOR CAPE TOMORROW. PRESSURE IS FALLING RAPIDLY ALONG THE S. COAST BUT IT IS EXPECTED TO RISE AGAIN TOMORROW, WHEN COOL CLOUDY WEATHER WILL SPREAD E. OVER COASTAL AREAS.

VOGTIGE LUG HET VANAF S.WA. — S. BEWEEG OOR DIE N. BINNELAND VAN DIE K.P. EN DIT SAL NOG VERDER O. BEWEEG, SODAT DIT MÔRE BEWOLK SAL WEER MET LOS DONDERBUIE OOR DIE BINNELAND VAN DIE K.P. DIE DRUK DAAL VINNIG LANGS DIE SUIDKUS MAAR SAL MÔRE WEER STYG, WANNEER KOEL VOGTIGE WEER O. SAL BEWEEG OOR DIE KUSSTREKE.

DEC 1953

DEPARTEMENT VAN VERVOER

DAAGLIKSE WEERBULLETIN

0800 S.A.S.T.

UITGEREIK DEUR

DIE WEERBURO

PRETORIA

UNIE VAN SUID-AFRIKA

UNION OF SOUTH AFRICA

DEPARTMENT OF TRANSPORT

DAILY WEATHER BULLETIN

0800 S.A.S.T.

ISSUED BY

THE WEATHER BUREAU

PRETORIA

DAAGLIKSE WEERBULLETIN — WEERBURO : WEATHER BUREAU — DAILY WEATHER BULLETIN

DEPT. VAN VERVOER : DEPT. OF TRANSPORT

Maksimum en Minimum Temperature °C en Reënval vir die Etmaal wat om 0800 (SAST) eindig op 1-2-1953

Maximum and Minimum Temperatures °C and Rainfall millimeters 24 hours ending at 0800 (SAST) on

millimeters

TRANSVAAL.	Max.	Min.	Rvl.
Barberton			
Bethal			
Chester			
Delmas			
Ermelo	28	13	
Joubert Park			
Komatipoort			
Kroondal			
Leeuwdoornstad			
Lichtenburg			
Louis Trichardt	32	19	
Marnitz			
Middelburg			
Loskop			
Nelspruit			
Nylstroom	31	18	
Palmietfontein	30	16	3.4
Pietersburg	30	19	
Piet Retief			
Pelgrimsrus			
Potchefstroom			
Pretoria W.B.	30	18	
Pretoriuskop			
Standerton			
Thabazimbi	33	23	
Vaalwater			
Watervalboven			
Wolmaransstad			
Zeerust			
Witbank			

KAAP - CAPE			
Alexanderbaai			
Aberdeen			
Andelusia			
Beaufort-Wes	29	13	
Cala			

CAPE - KAAP	Max.	Min.	Rfl.
Calitzdorp			
Calvinia	34	15	
Cape Agulhas	24	16	
Cape Columbine	24	11	
Cape St. Francis	24	17	
Carnarvon			
Cradock			
De Aar			
Dordrecht			
East London	26	17	
Elsenburg			
Flagstaff			
Fraserburg			
Garies			
George	25	13	
Graaff Reinet			
Grahamstown			
Idutywa			
Jansenville			
Kenhardt			
Kentani			
Kimberley	30	19	
Kingwilliamstown	26	13	
Klaver			
Kowie			
Kuruman			
Lake Mentz			
Lovedale			
Maclear			
Mafeking			
Matatiele			
Matroosberg	29	10	
Middelburg			
Mossel Bay	25	18	
Malmesbury			
O'okiep			
Orange River			
Pofadder			
Port Elizabeth	25	13	

KAAP - CAPE	Max.	Min.	Rvl.
Port St. Johns	28	21	0.3
Postmasburg			
Piquetberg			
Prieska			
Prince Albert			
Queenstown	29	16	1.6
Riversdale	28	13	
Somerset-oos	28	11	1.0
Springfontein			
Steynsburg			
Stormsrivier			
Sutherland			
Swellendam			
Umtata			
Upington	35	20	
van Wyksvlei			
Victoria-Wes	32	13	
Vryburg	33	17	3.0
Williston			
Willowmore			
Wingfield	25	16	
Venterstad			

NATAL.			
Kaap St. Lucia	32	22	0.3
Dundee			
Durban	33	21	4.2
Estcourt			
Himeville			
Ladysmith	35	17	13.7
Melmoth	39	18	
M'kuzi			
Newcastle	34	17	
Pietermaritzburg			
Port Shepstone	29	21	4.9
Seven Oaks			
Vryheid			

O.F.S. - O.V.S.	Max.	Min.	Rfl.
Bethlehem	xx	17	
Bethulie	27	17	0.7
Bloemfontein			
Faureesmith			
Ficksburg			
Harrismith			
Heilbron			
Hoopstad			
Kroonstad			
Lindley			
Modderpoort			
Parys			
Vrede			
Wepener			
Winburg	24	16	0.2
Zastron			

S.W.A. and Protectorates en Protektorate			
Gobabis	25	18	3.7
Keetmanshoop	34	23	
Luderitz	22	14	
Ondongua	24	19	
Swakopmund	27	18	8.4
Tsumeb	23	16	7.9
Windhoek	30	24	
Francistown			
Gaberones			
Mahalapye	30	19	13.2
Maun	34	17	
Tsabong			
Mbabane			
Stegi			

SYNOPTIC WEATHER MAP — 1200 GMT. — 1400 SAST — SINOPTIESE WEERKAART

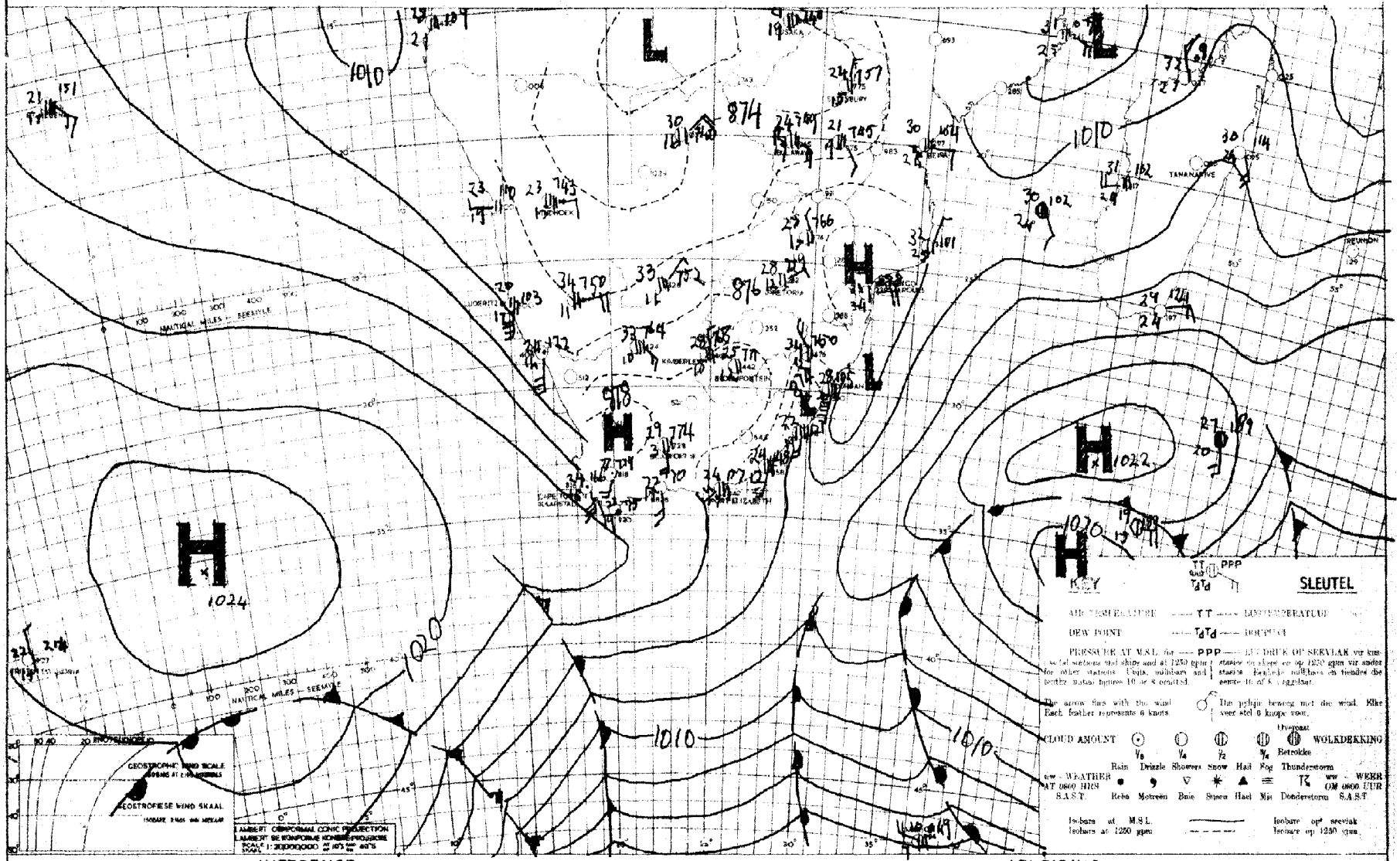

INFERENCE — DATE 31-1-19 53 DATUM — AFLEIDING

an influx of cool moist air is expected over the transvaal tomorrow. prior to the invasion of this air the weather is expected to be unsettled over natal and transvaal elsewhere over the union little change in weather will occur.

'n invloeiing van koel vogtige lug word more oor transvaal verwag. met voor die binnestroomming van die lug sal die weerstoestande oor transvaal en natal ongestadig wees elders oor die unie word min veranderings in die weer verwag.

DAAGLIKSE WEERBULLETIN — WEERBURO : WEATHER BUREAU — DAILY WEATHER BULLETIN

DEPT. VAN VERVOER : DEPT. OF TRANSPORT

Maksimum en Minimum Temperature °C en Reënval vir die Etmaal wat om 0800 (SAST) eindig op millimeters.

Maximum and Minimum Temperatures °C and Rainfall in millimeters 24 hours ending at 0800 (SAST) on 2-2-198...

TRANSVAAL:	Max.	Min.	Rvl.
Barberton			
Bethal			
Chester			
Delmas			
Ermelo	24	16	6.2
Joubert Park			
Komatipoort	30	21	34.8
Kroondal			
Leeuwdoornstad			
Lichtenburg			
Louis Trichardt			
Marabastad			
Middelburg			
Loskop			
Nelspruit	25	20	
Nylstroom	27	18	20.5
Palmietfontein	27	16	
Pietersburg			
Piet Retief			
Pelgrimsrus	30	17	0.2
Potchefstroom	21	20	4.5
Pretoria W.B.	25	17	1.7
Pretoriuskop			
Standerton			
Thabazimbi	27	19	57.5
Vaalwater			
Watervalboven	31	16	
Wolmaransstad			
Zeerust			
Witbank	26	15	

KAAP - CAPE			
Alexanderbaai	21	17	
Aberdeen			
Andalusia			
Beaufort-Wes	33	16	
Cala			

CAPE - KAAP	Max.	Min.	Rfl.
Calitzdorp			
Calvinia	35	15	
Cape Agulhas	23	19	
Cape Columbine	19	12	
Cape St. Francis	24	18	
Carnarvon			
Cradock			
De Aar	34	19	7 tr.
Dordrecht			
East London	26	19	2.6
Elsenburg			
Flagstaff			
Fraserburg	33	14	
Garies	35	13	
George	23	16	5.6
Graaff Reinet			
Grahamstown			
Idutywa			
Jansenville			
Kenhardt	37	22	
Kentani			
Kimberley	33	16	
Kingwilliamstown	27	18	5.7
Klaver			
Kowie			
Kuruman			
Lake Mentz			
Lovedale			
Maclear			
Mafeking			
Matatiele			
Matroosberg	30	12	
Middelburg	33	19	
Mossel Bay	23	19	
Malmesbury			
O'okiep			
Orange River			
Pofadder	35	20	
Port Elizabeth	26	18	

KAAP - CAPE	Max.	Min.	Rvl.
Port St. Johns	25	20	
Postmasburg			
Piquetberg			
Prieska	37	17	
Prince Albert			
Queenstown	28	16	16.0
Riversdale	28	17	
Somerset-oos	33	17	0.1
Springfontein	23	10	
Steynsburg			
Stormsrivier			
Sutherland			
Swellendam			
Umtata	30	17	
Upington			
van Wyksvlei	36	23	
Victoria-Wes	33	16	
Vryburg	30	24	
Williston	35	18	
Willowmore	33	08	
Wingfield	24	17	32.0
Venterstad			

NATAL.			
Kaap St. Lucia	33	23	
Dundee			
Durban	26	21	0.3
Estcourt	24	14	4.0
Himeville			
Ladysmith			
Melmoth	31	15	
M'kuzi			
Newcastle	26	15	28.7
Pietermaritzburg			
Port Shepstone	27	21	
Seven Oaks			
Vryheid			

O.F.S. - O.V.S.	Max.	Min.	Rfl.
Bethlehem	28	14	7.5
Bethulie	33	20	
Bloemfontein	30	15	
Fauresmith	31	17	
Ficksburg			
Harrismith			
Heilbron			
Hoopstad	30	17	
Kroonstad	31	15	
Lindley			
Modderpoort			
Parys			
Vrede			
Wepener			
Winburg			
Zastron			

S.W.A. and Protectorates en Protektorate			
Gobabis	26	18	2.4
Keetmanshoop	33	20	7 tr
Luderitz	25	15	
Ondongua	27	19	7 tr
Swakopmund	23	18	
Tsumeb	24	17	8.1
Windhoek	24	17	5.6
Francistown	28	18	66.0
Gaberones			
Mahalapye	33	19	26.4
Maun	28	20	2.3
Tsabong	34	18	5.3
Mbabane			
Stegi			

SYNOPTIC WEATHER MAP — 1200 GMT. — 1400 SAST. — SINOPTIESE WEERKAART

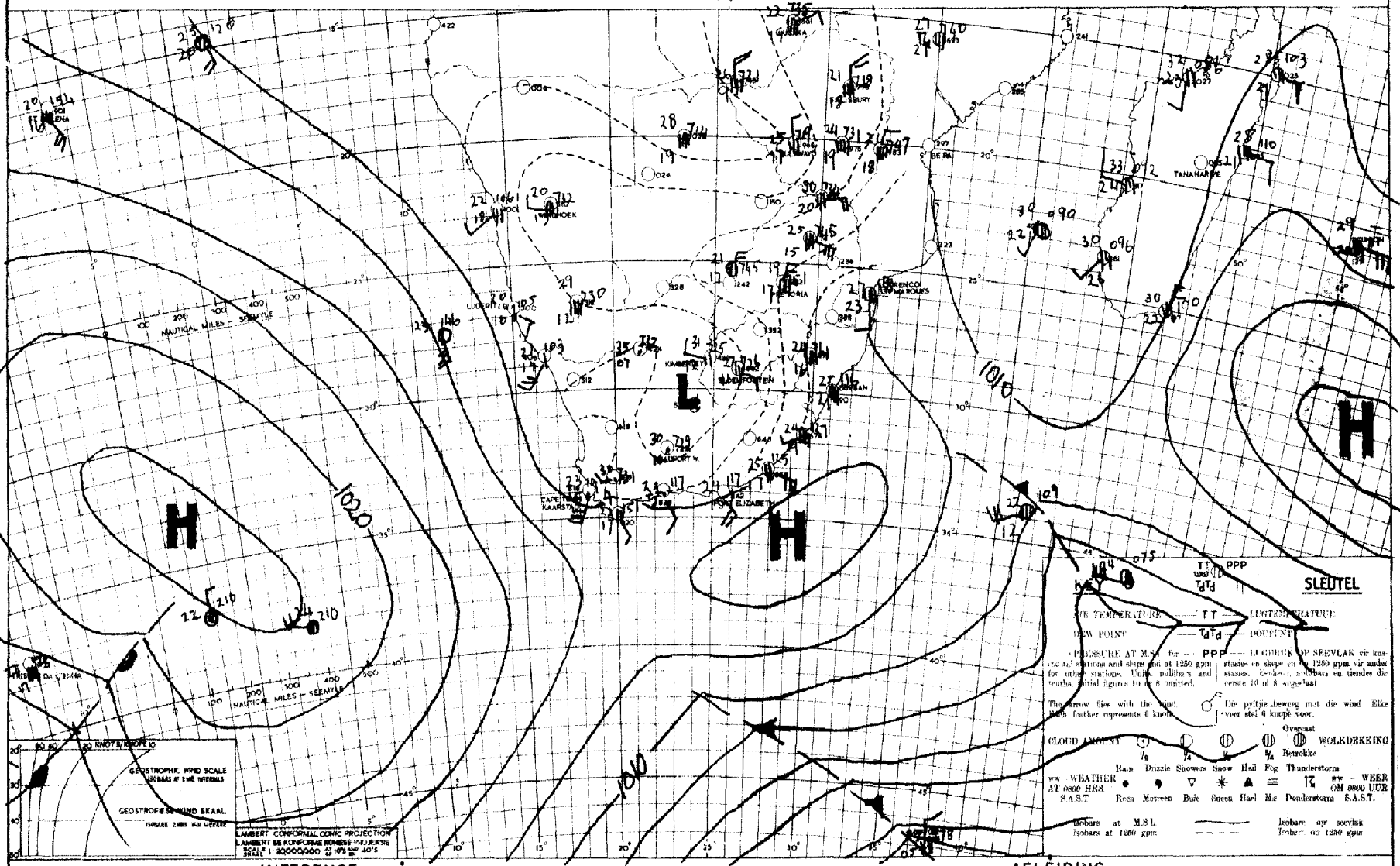

INFERENCE — DATE 1-2-1935 DATUM — AFLEIDING

pressure is falling rapidly over the southern union and the low over central cape will intensify with the humidly northerly airstream over the transvaal Free State, natal and eastern cape. Showers will develop elsewhere fair there will be little movement in the atlantic high.

lugdrukke daal vinnig oor die suidelike unie en die laag oor middel kaapland sal intensifeer. in die vogtige noordelike lugstroom oor transvaal, vrystaat natal en ooskaapland sal buie uitsak. origens meniveer die atlantiese hoog sal min beweeg.

DAAGLIKSE WEERBULLETIN

WEERBURO : WEATHER BUREAU
DEPT. VAN VERVOER : DEPT. OF TRANSPORT

DAILY WEATHER BULLETIN

Maksimum en Minimum Temperature °C en reënval vir die Etmaal wat om 0800 (SAST) eindig op 31.2.1953

Maximum and Minimum Temperatures °C and Rainfall 24 hours ending at 0800 (SAST) on

millimeters

millimeters

TRANSVAAL.	Max.	Min.	Rvl.
Barberton			
Bethal			16.5
Chester			
Delmas			
Ermelo			
Joubert Park	25	12	9.5
Komatipoort			
Kroondal	32	20	32.8
Leeuwdoornstad			2.1
Lichtenburg			
Louis Trichardt	28	18	62.3
Marnitz			
Middelburg			
Loskop			
Nelspruit			
Nylstroom	28	17	36.0
Palmietfontein	26	15	4.6
Pietersburg	26	19	9.4
Piet Retief	26	16	22.1
Pelgrimsrus			
Potchefstroom	25	17	5.5
Pretoria W.B.	25	18	3.0
Pretoriuskop			
Standerton			
Thabazimbi			
Vaalwater			
Watervalboven			
Wolmaransstad			
Zeerust	24	17	14.9
Witbank			
			7.8
KAAP - CAPE			
Alexanderbaai			
Aberdeen			
Andelusia			
Beaufort-Wes			
Cala			

CAPE - KAAP	Max.	Min.	Rfl.
Calitzdorp			
Calvinia	32	12	
Cape Agulhas	24	19	
Cape Columbine	18	11	
Cape St. Francis			
Carnarvon			
Cradock			
De Aar			
Dordrecht	20	11	6.0
East London	22	17	26.7
Elsenburg			
Flagstaff			
Fraserburg	27	12	
Garies	28	15	
George	22	15	3.2
Graaff Reinet	24	16	
Grahamstown			
Idutywa			5.0
Jansenville			
Kenhardt	34	21	
Kentani			
Kimberley	26	17	0.2
Kingwilliamstown	20	14	21.4
Klaver	30	14	
Kowie			
Kuruman			
Lake Mentz			
Lovedale			
Maclear			12.7
Mafeking			
Matatiele			
Matroosberg	24	9	
Middelburg			
Mossel Bay	24	12	
Malmesbury			
O'okiep			
Orange River	31	17	
Pofadder	32	18	
Port Elizabeth	26	14	0.4

KAAP - CAPE	Max.	Min.	Rvl.
Port St. Johns	26	18	8.5
Postmasburg			
Piquetberg			
Prieska	33	22	
Prince Albert			
Queenstown	22	13	3.2
Riversdale	26	16	
Somerset-oos			
Springfontein	24	12	1.0
Steynsburg			
Stormsrivier			
Sutherland			
Swellendam			
Umtata	25	15	2.0
Upington			
van Wyksvlei			
Victoria-Wes			
Vryburg	26	18	
Williston			
Willowmore	34	16	
Wingfield	25	17	
Venterstad			
NATAL.			
Kaap St. Lucia	25	22	
Dundee			
Durban	30	20	13.5
Estcourt			
Himeville			
Ladysmith	30	16	13.7
Melmoth	32	16	9.3
M'kuzi	23	15	38.7
Newcastle			.5
Pietermaritzburg	28	18	4.0
Port Shepstone			
Seven Oaks			
Vryheid			

O.F.S. - O.V.S.	Max.	Min.	Rfl.
Bethlehem	22	14	3.0
Bethulie	xx	12	1.0
Bloemfontein	24	13	3.6
Frankfort	29	13	0.3
Ficksburg			
Harrismith			
Heilbron	--	--	43.7
Hoopstad	25	17	
Kroonstad	26	15	11.5
Lindley	--	--	16.3
Modderpoort			
Parys			
Vrede			
Wepener	23	12	18.0
Winburg			
Zastron			

S.W.A. and Protectorates en Protektorate	Max.	Min.	Rfl.
Gobabis			
Keetmanshoop	32	15	
Luderitz			
Ondongua			
Swakopmund			
Tsumeb			
Windhoek			
Francistown	26	20	27.5
Gaberones			
Mahalapye	26	17	60.4
Maun	27	30	5.6
Tsabong			
Mbabane			
Stegi			

SYNOPTIC WEATHER MAP — 1200 GMT. — 1400 SAST. — SINOPTIESE WEERKAART

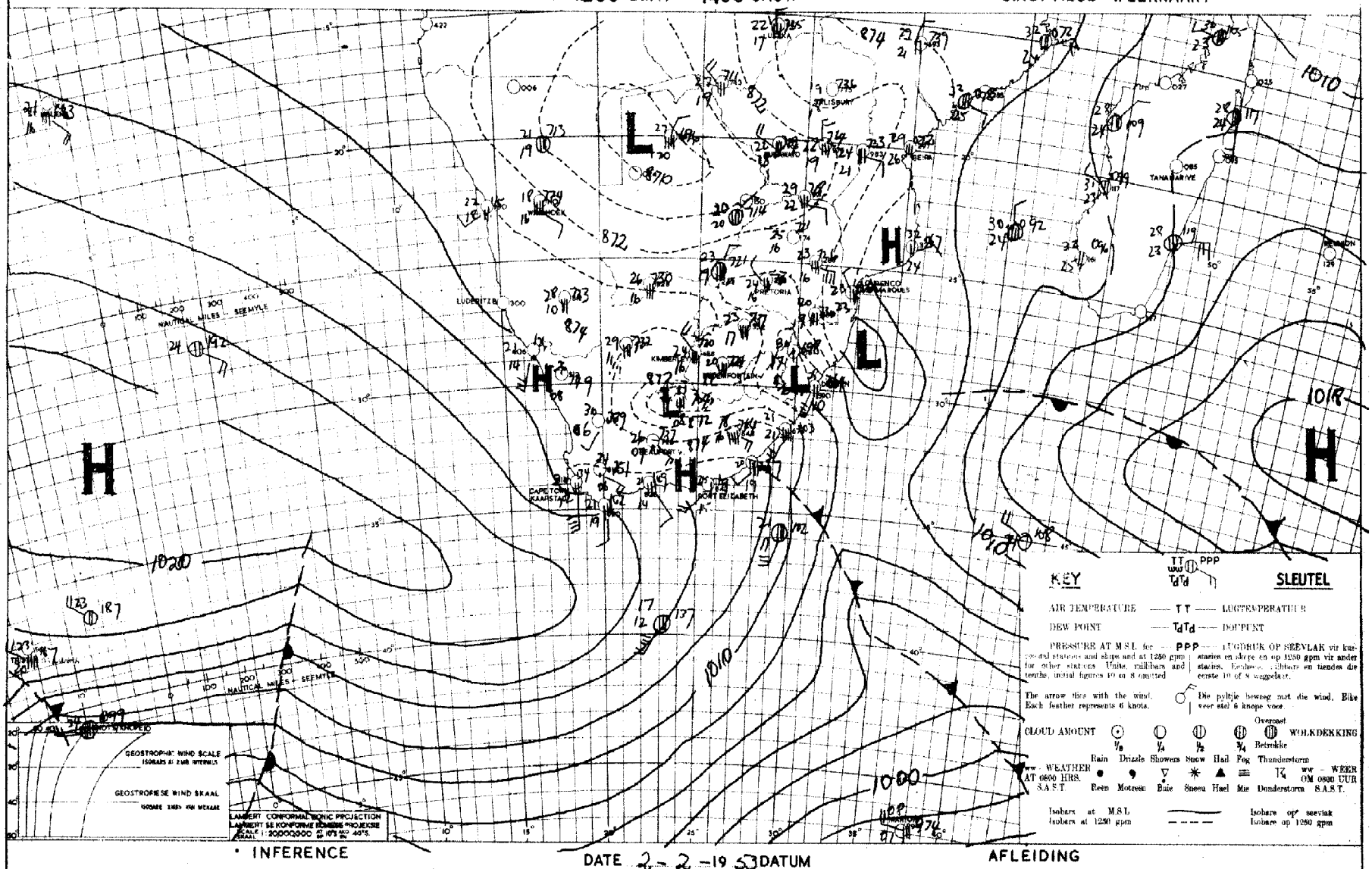

INFERENCE — DATE 2-2-19 53 DATUM — AFLEIDING

A LOW PRESSURE SYSTEM HAS DEVELOPED NEAR MAUN & PRESSURE IS ALSO LOW OVER S. FREESTATE & NATAL. HUMID AIR IS THEREFORE FLOWING S. OVER BECHUANALAND, RHODESIA & TVL. AT THE SAME TIME THE ATLANTIC ANTICYCLONE IS EXTENDING E. ALONG THE S. COAST AND THE SITUATION IS FAVOURABLE FOR GENERAL RAIN OVER TVL, NATAL AND THE N. PARTS OF THE FREESTATE.

'N LAAGDRUKSTELSEL HET ONTWIKKEL NABY MAUN EN DIE DRUK IS OOK LAAG OOR S. VRYSTAAT EN NATAL. GEVOLGLIK BEWEEG VOCHTIGE LUG S. OOR BETSJOEANA LAND, RHODESIË EN TVL. TEGELYKERTYD BREI DIE ATLANTIESE ANTISIKLOON VE O. UIT LANGS DIE S. KUSSEN DIE TOESTAND IS DUS GUNSTIG VIR ALGEMENE REËN OOR TVL, NATAL EN DIE N. VRYSTAAT.

DAAGLIKSE WEERBULLETIN

WEERBURO : WEATHER BUREAU

DEPT. VAN VERVOER : DEPT. OF TRANSPORT

DAILY WEATHER BULLETIN

Maksimum en Minimum Temperature °C en Reënval millimeters vir die Etmaal wat om 0800 (SAST) eindig op ..4-.2-195 3....

Maximum and Minimum Temperatures °C and Rainfall millimeters 24 hours ending at 0800 (SAST) on

TRANSVAAL	Max.	Min.	Rvl.
Barberton			
Bethal			
Chester			1.6
Delmas			
Ermelo			
Joubert Park			
Komatipoort	25	20	1.4
Kroondal			4.4
Leeuwdoornstad			
Lichtenburg			
Lou s Trichardt			
Mai itz			
Middelburg			4.3
Loskop			11.3
Nelspruit	24	17	1.0
Nylstroom	19	16	42.0
Palmietfontein	21	13	0.6
Pietersburg	21	15	0.7
Piet Retief	20	12	0.9
Pelgrimsrus	18	15	5.5
Potchefstroom	22	15	
Pretoria W.B.	22	14	1.5
Pretoriuskop			
Standerton			
Thabazimbi	21	18	23.0
Vaalwater			
Watervalboven	18	11	6.0
Wolmaransstad			
Zeerust	23	12	4.0
Witbank			

KAAP - CAPE			
Alexanderbaai	22	16	
Aberdeen			
Andpluaia			
Beaufort-Wes	29	14	
Cala			

CAPE - KAAP	Max.	Min.	Rfl.
Calitzdorp			
Calvinia	34	21	
Cape Agulhas	25	20	
Cape Columbine	19	12	
Cape St. Francis	23	14	
Carnarvon			
Cradock			
De Aar	32	15	
Dordrecht	20	10	
East London			
Elsenburg			
Flagstaff			
Fraserburg	28	14	
Garies	37	xx	
George	24	12	
Graaff Reinet	28	12	
Grahamstown			
Idutywa			
Jansenville			
Kenhardt	36	23	
Kentani			
Kimberley	31	15	
Kingwilliamstown			
Klaver	xx	xx	
Kowie			
Kuruman			
Lake Mentz			
Lovedale			
Maclear			
Mafeking			
Matatiele			
Matroosberg	28	12	
Middelburg			
Mossel Bay	22	18	
Malmesbury			
O'okiep	34	25	
Orange River	32	20	
Pofadder	34	23	
Port Elizabeth	25	11	

KAAP - CAPE	Max.	Min.	Rvl.
Port St. Johns	23	18	
Postmasburg	32	19	
Piquetberg			
Prieska	25	15	
Prince Albert			
Queenstown			
Riversdale	29	14	
Somerset-oos	26	12	0.3
Springfontein	22	11	0.3
Steynsburg			
Stormsrivier			
Sutherland			
Swellendam			
Umtata	20	12	
Upington	36	23	
van Wyksvlei			
Victoria-Wes	19	13	
Vryburg	30	16	
Williston	32	18	
Willowmore	28	11	
Wingfield	26	13	
Ventersdad			

NATAL			
Kaap St. Lucia	27	22	
Dundee			
Durban	25	19	0.2
Estcourt			
Himeville			
Ladysmith	21	14	
Melmoth	20	14	3.1
M'kuzi			
Newcastle	18	14	1.0
Pietermaritzburg			7.0
Port Shepstone	25	17	0.5
Seven Oaks			
Vryheid			

O.F.S. - O.V.S.	Max.	Min.	Rfl.
Bethlehem			
Bethulie	xx	11	
Bloemfontein	28	13	
Fauresmith	30	17	
Ficksburg			
Harrismith			
Heilbron			
Hoopstad	25	14	
Kroonstad	23	13	0.4
Lindley			
Modderpoort			
Parys			
Vrede			
Wepener	28	12	
Winburg			
Zastron			

S.W.A. and Protectorates en Protektorate			
Gobabis	25	18	5.8
Keetmanshoop	31	21	0.3
Luderitz	22	13	
Ondongua	30	19	
Swakopmund	22	18	
Tsumeb	26	17	5.6
Windhoek	25	16	5.0
Francistown			
Gaberones			
Mahalapye	23	17	59.5
Maun			
Tsabong	32	18	
Bremersdorp			
Stegi			

SYNOPTIC WEATHER MAP — 1200 GMT. — 1400 SAST. — SINOPTIESE WEERKAART

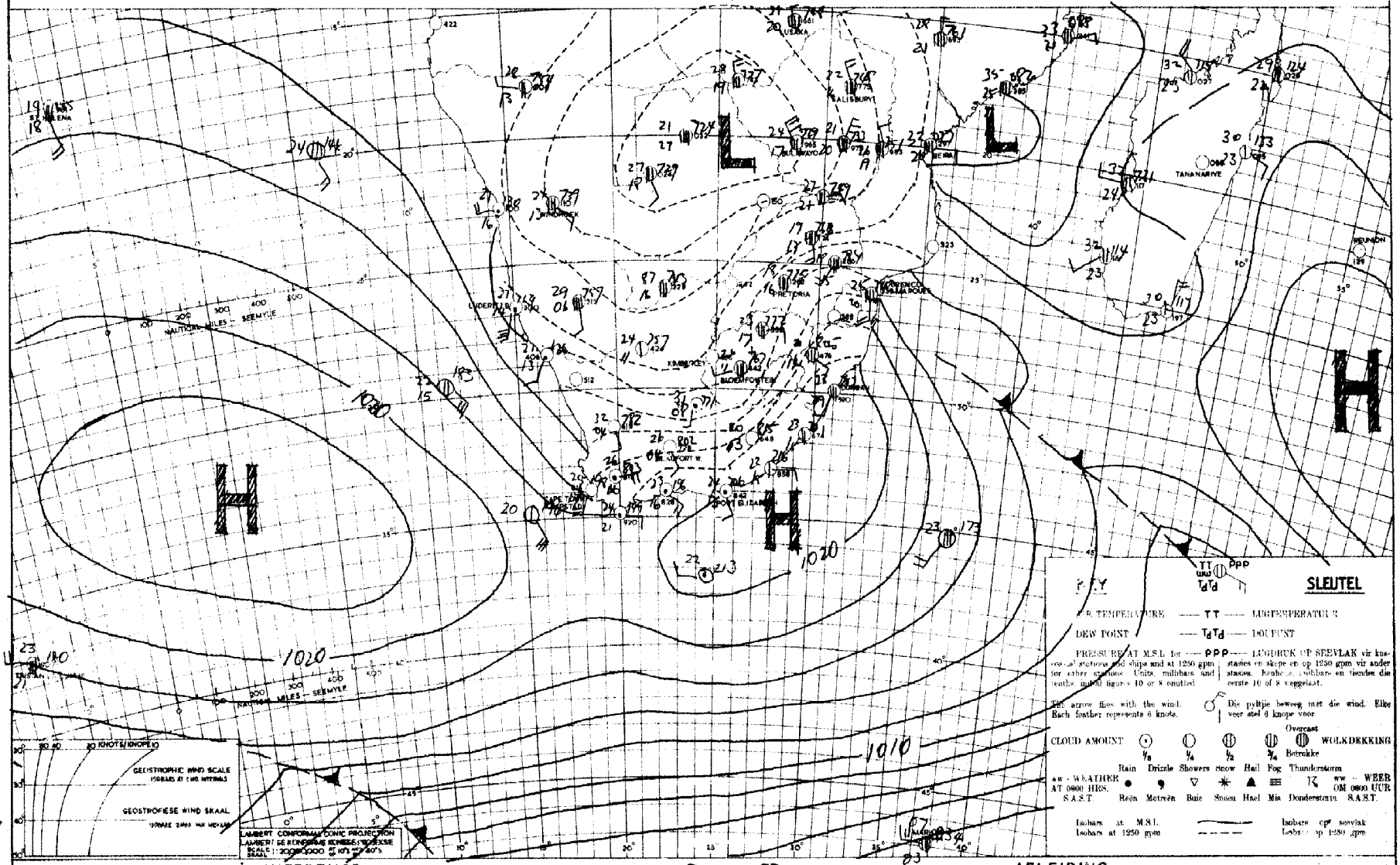

INFERENCE

DATE 3 - 2 - 19 53 DATUM

AFLEIDING

COOLER FROM THE HIGH OVER THE S.E. COAST WILL MOVE OVER NATAL, TVL, AND OVER THE FREE STATE. THE LOW OVER N. BECHUANALAND WILL START TO FILL. THE WEATHER OVER THE E. UNION WILL BE CLOUDY AND COOL BUT FAIR AND WARMER ELSEWHERE.

KOELER LUG VAN DIE HOOG OOR DIE S.E. KUSSTREKE SAL OOR NATAL, TVL., EN OOR DIE VRYSTAAT BEWEEG. DIE LAAG OOR N. BESJOEANALAND SAL BEGIN VERSWAK. DIE WEER OOR DIE O. UNIE SAL BEWOLK EN KOEL WEES. ONGEMS MOOI WEER EN WARMER.

DAAGLIKSE WEERBULLETIN

WEERBURO : WEATHER BUREAU
DEPT. VAN VERVOER : DEPT. OF TRANSPORT

DAILY WEATHER BULLETIN

Maksimum en Minimum Temperature °C en Reënval millimeters vir die Etmaal wat om 0800 (SAST) eindig op

Maximum and Minimum Temperatures °C and Rainfall millimeters 24 hours ending at 0800 (SAST) on

5-2-1953

TRANSVAAL.	Max.	Min.	Rvl.
Barberton			
Bethal			
Chester			
Delmas			
Ermelo	24	10	
Joubert Park			
Komatipoort			
Kroondal			
Leeuwdoornstad			
Lichtenburg			
Lichtenburg Cracy	26	16	
Louis Trichardt			
Marabastad			
Middelburg			
Loskop			
Nelspruit	27	16	
Nylstroom	24	16	
Palmietfontein	24	12	
Pietersburg	25	15	
Piet Retief	24	13	
Pelgrimsrus	23	13	
Potchefstroom	27	15	
Pretoria W.B.	26	14	
Pretoriuskop			
Standerton	25	11	
Thabazimbi			
Vaalwater			
Watervalboven	24	01	
Wolmaransstad			
Zeerust	24	17	
Witbank			

KAAP - CAPE			
Alexanderbaai	24	17	
Aberdeen			
Andalusia			
Beaufort-Wes	34	17	
Cala			

CAPE - KAAP	Max.	Min.	Rfl.
Calitzdorp			
Calvinia	38	22	
Cape Agulhas	25	21	
Cape Columbine	26	12	
Cape St. Francis	23	17	
Carnarvon			
Cradock			
De Aar	34	17	
Dordrecht	26	09	
East London	26	17	
Elsenburg			
Flagstaff			
Fraserburg	34	16	
Garies	43	15	
George	25	13	
Graaff Reinet	32	14	
Grahamstown			
Idutywa			
Jansenville			
Kenhardt	37	26	
Kentani			
Kimberley	32	19	
Kingwilliamstown	27	14	
Klaver	42	21	
Kowie			
Kuruman			
Lake Mentz			
Lovedale			
Maclear			
Mafeking			
Matatiele			
Matroosberg	34	14	
Middelburg	30	10	
Mossel Bay	23	19	
Malmesbury			
O'okiep			
Orange River			
Pofadder			
Port Elizabeth	26	13	

KAAP - CAPE	Max.	Min.	Rvl.
Port St. Johns	26	19	
Postmasburg	31	20	
Piquetberg			
Prieska	35	27	
Prince Albert			
Queenstown	29	1[illegible]	
Riversdale	33	14	
Somerset-oos	32	14	
Springfontein	26	09	
Steynsburg			
Stormerivier			
Sutherland			
Swellendam			
Umtata	28	14	
Upington	37	24	
van Wyksvlei	37	21	
Victoria-Wes	33	14	
Vryburg	31	16	
Williston	36	01	
Willowmore	32	11	
Wingfield	29	18	
Venterstad			

NATAL.			
Kaap St. Lucia	31	18	
Dundee			
Durban	26	18	
Estcourt	25	15	
Himeville			
Ladysmith	25	13	
Melmoth	33	14	
M'kuzi			
Newcastle	26	14	
Pietermaritzburg			
Port Shepstone	27	17	
Seven Oaks			
Vryheid			

O.F.S. - O.V.S.	Max.	Min.	Rfl.
Bethlehem	26	12	
Bethulie	xx	13	
Bloemfontein	30	16	
Faureesmith	33	13	
Ficksburg			
Harrismith			
Heilbron			
Hoopstad	30	15	
Kroonstad	30	15	
Lindley			
Modderpoort			
Parys			
Vrede			
Wepener	29	14	
Winburg			
Zastron			

S.W.A. and Protectorates en Protektorate			
Gobabis	29	18	16.
Keetmanshoop	35	23	
Luderitz	18	14	
Ondongua	32	20	
Swakopmund	23	18	
Tsumeb	29	19	0.
Windhoek	25	17	4.
Francistown	28	16	68.2
Gaberones			
Mahalapye	21	17	1.2
Maun	25	19	56.1
Tsabong	31	18	
Tremersdorp	28	17	
Mobabane			
Stegi			

SYNOPTIC WEATHER MAP — 1200 GMT. — 1400 SAST. — SINOPTIESE WEERKAART

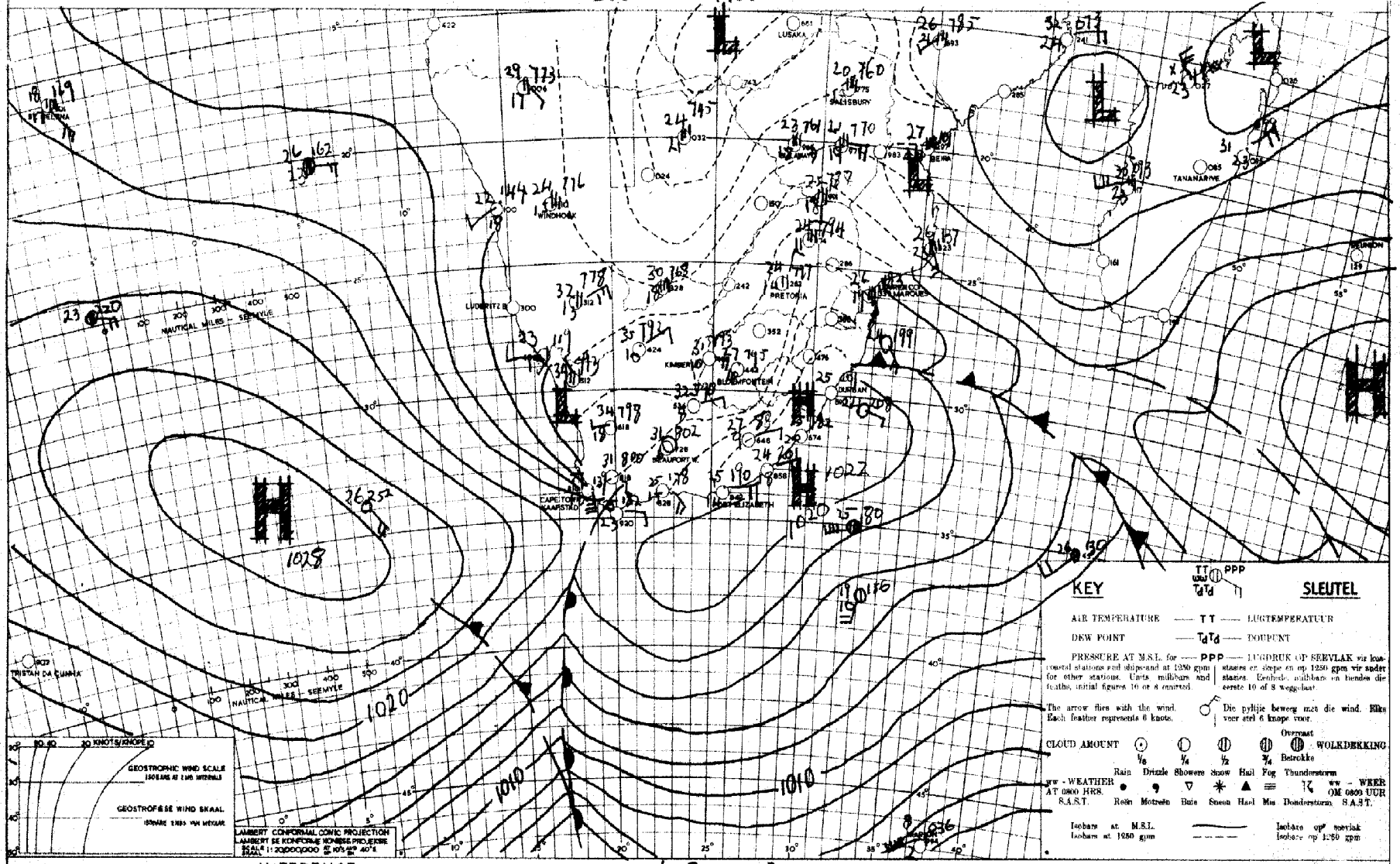

INFERENCE — DATE 4-2-1953 DATUM — AFLEIDING

Cool dry air covers the southeastern half of the union but warm moist air is once more penetrating the northern cape from the north. Apart from thunderconditions developing over the last mention area. the weather will remain fine over the remainder of the union.

koel droë lug bedek die suidoostelike helfte van die unie maar warm vogtige lug dring weer noord kaapland vanuit die noorde binne. met uitsondering van donderweerstoestande oor laas genoemde dele sal die weer oor die res van die unie bestendig wees

DAAGLIKSE WEERBULLETIN

WEERBURO : WEATHER BUREAU

DEPT. VAN VERVOER : DEPT. OF TRANSPORT

DAILY WEATHER BULLETIN

Maksimum en Minimum Temperature (°C) en Reënval (duime) vir die Etmaal wat om 0800 (SAST) eindig op millimeters 6-2-193.

Maximum and Minimum Temperatures (°C/°F) and Rainfall (inches/millimeters) 24 hours ending at 0800 (SAST) on

TRANSVAAL	Max.	Min.	Rvl.	CAPE - KAAP	Max.	Min.	Rfl.	KAAP - CAPE	Max.	Min.	Rvl.	O.F.S. - O.V.S.	Max.	Min.	Rfl.
Barberton				Calitzdorp				Port St. Johns	27	20		Bethlehem	30	13	
Bethal				Calvinia	39	22		Postmasburg	33	20		Bethulie	34	16	
Chester				Cape Agulhas	26	21		Piquetberg				Bloemfontein	33	19	
Delmas				Cape Columbine				Prieska				Fauresmith	35	18	
Ermelo	25	08		Cape St. Francis	25	20		Prince Albert				Ficksburg			
Joubert Park				Carnarvon				Queenstown	33	14		Harrismith			
Komatipoort	30	19		Cradock				Riversdale	32	19		Heilbron			
Kroondal				De Aar	36	20		Somerset-oos	34	16		Hoopstad	34	19	
Leeuwdoornsstad				Dordrecht	30	12		Springfontein	31	12		Kroonstad	32	16	
Lichtenburg				East London	26	19		Steynsburg				Lindley			
Crecy	28	14													
Louis Trichardt				Elsenburg				Stormsrivier				Modderpoort			
Marnitz				Flagstaff				Sutherland				Parys			
Middelburg				Fraserburg	38	19		Swellendam				Vrede			
Loskop				Garies	39	15		Umtata	31	16		Wepener	32	16	
Nelspruit	28	15		George	25	17		Upington	38	25		Winburg			
Nylstroom	26	15		Graaff Reinet	36	15		van Wyksvlei				Zastron			
Palmietfontein	28	12		Grahamstown				Victoria-Wes	36	18					
Pietersburg	26	13		Idutywa				Vryburg	33	16					
Piet Retief				Jansenville				Williston	37	24	1.0				
Pelgrimsrus	24	11		Kenhardt	38	26		Willowmore	35	15					
									27	18					
Potchefstroom	30	16		Kentani				Wingfield							
Pretoria W.B.	29	xx		Kimberley	35	22		Venterstad				S.W.A. and Protectorates en Protektorate	24	19	11.7
Pretoriuskop				Kingwilliamstown	27	17									
Standerton	27	10		Klaver	42	20		NATAL				Gobabis	35	24	
Thabazimbi				Kowie					29	20		Keetmanshoop			
Vaalwater				Kuruman				Kaap St. Lucia				Luderitz	32	22	
Watervalboven				Lake Mentz				Dundee	27	19		Ondongua	22	19	
Wolmaransstad				Lovedale				Durban	29	15		Swakopmund	23	17	5.8
Zeerust	29	17		Maclear				Estcourt				Tsumeb	25	18	7.9
Witbank				Mafeking				Hineville	29	17		Windhoek			
								Ladysmith					24	14	
KAAP - CAPE				Matatiele					30	16					
				Matroosberg	36	16		Melmoth				Francistown			
Alexanderbaai	25	17		Middelburg	35	14		M'kuzi	29	14		Gaberones	25	15	
Aberdeen				Mossel Bay	23	20		Newcastle				Mahalapye	27	19	6.3
Andalusia				Malmesbury				Pietermaritzburg	27	19		Maun	33	18	
Beaufort-Wes	38	18		O'okiep	37	25		Port Shepstone				Tsabong			
Cala				Orange River	37	24		Seven Oaks				Bremersdorp			
				Pofadder	35	24		Vryheid				Mbabane			
				Port Elizabeth	26	20						Stegi			

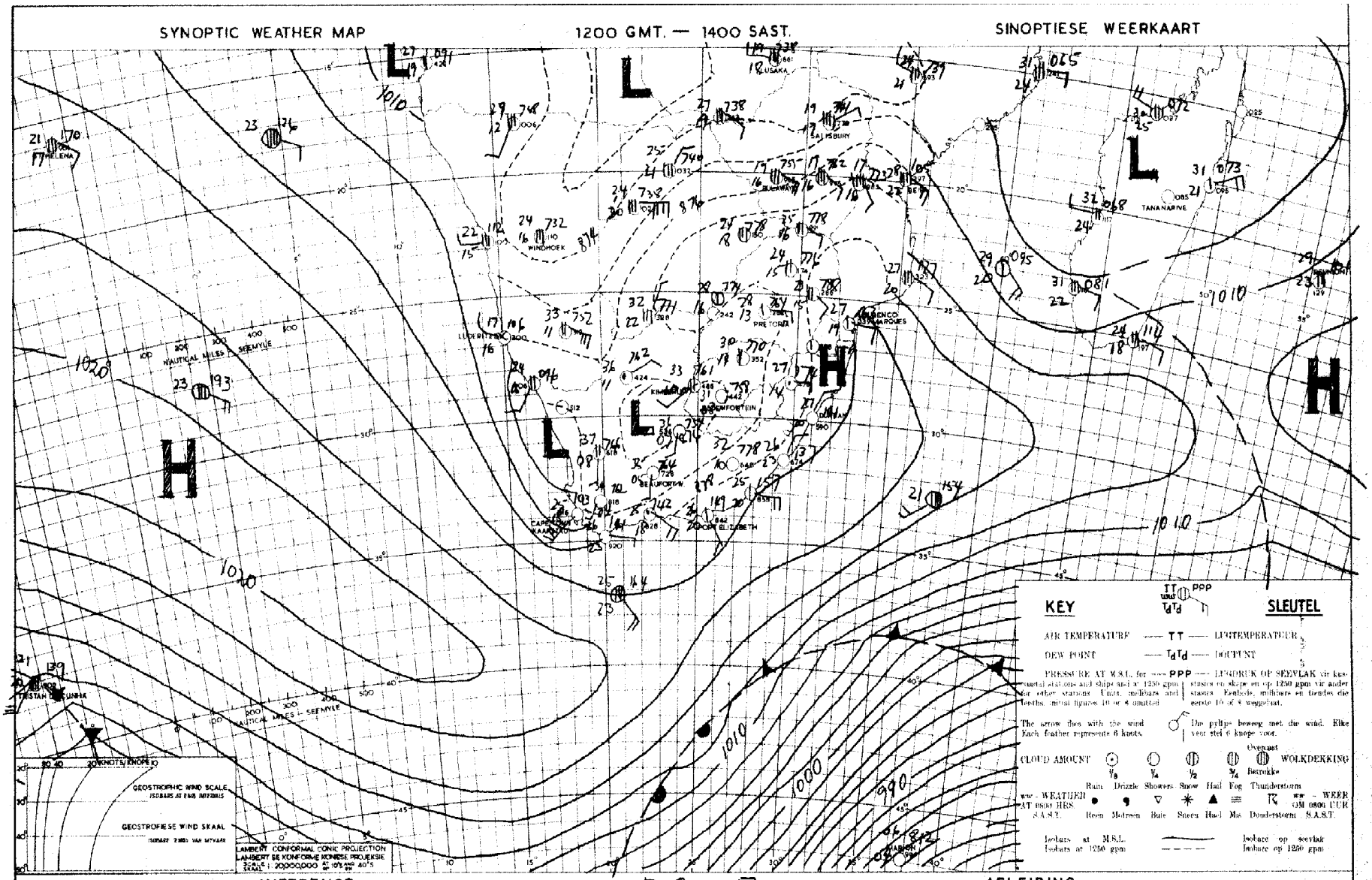

INFERENCE

DATE 5-2-1953

AN UPPER ANTICYCLONE IS SITUATED OVER S. FREE STATE AND DRY AIR IS FLOWING W. OVER NATAL, TVL. & N. FREE STATE, SO THAT IT WILL BE FAIR TO FINE OVER THESE AREAS. WARM SLIGHTLY MOIST AIR IS, HOWEVER MOVING S. OVER SWA. & BECHUANALAND AND THUNDER CONDITIONS WILL DEVELOP OVER W. INTERIOR CAPE.

AFLEIDING

DATUM

'N ANTISIKLONE IN DIE BOLUG IS AANWESIG OOR S. VRYSTAAT EN DROË LUG BEWEEG W. OOR NATAL, TVL. EN N. VRYSTAAT EN OOR

HIERDIE GEBIEDE SAL DIT REDELIKE MOOIWEER WEES: WARM, IETWAT VOCHTIGE LUG BEWEEG LEGTER S. OOR SWA. EN DONDERWEERSTOESTANDE SAL ONTWIKKEL OOR DIE BINNELAND VAN W. KAAP PROVINSIE.

DAAGLIKSE WEERBULLETIN

WEERBURO WEATHER BUREAU
DEPT VAN VERVOER : DEPT OF TRANSPORT

DAILY WEATHER BULLETIN

Maksimum en Minimum Temperature °C (°F) en Reënval (duime) vir die Etmaal wat om 0800 (SAST) eindig op millimeters 7-2-193

Maximum and Minimum Temperatures °C (°F) and Rainfall (inches) 24 hours ending at 0800 (SAST) on millimetres

TRANSVAAL	Max.	Min.	Rvl.
Barberton			
Bethal			
Chester			
Delmas			
Ermelo	27	11	
Joubert Park			
Komatipoort	32	19	
Kroondal			
Leeuwdoornstad			
Lichtenburg			
Crecy	29	15	
Louis Trichardt			
Marnitz			
Middelburg			
Loskop			
Nelspruit			
Nylstroom	27	16	
Palmietfontein	32	16	
Pietersburg	27	14	
Piet Retief			
Pelgrimsrus	26	16	
Potchefstroom			
Pretoria W.B.	28	13	
Pretoriuskop			
Standerton	28	12	
Thabazimbi			
Vaalwater			
Watervalboven			
Wolmaransstad			
Zeerust	29	14	
Witbank			

KAAP - CAPE			
Alexanderbaai	26	19	6.9
Aberdeen			
Andalusia			
Beaufort-Wes	37	12	0.2
Cala			

CAPE - KAAP	Max.	Min.	Rfl.
Calitzdorp	40	18	7.0
Calvinia			
Cape Agulhas			
Cape Columbine	29	14	
Cape St. Francis	36	18	
Carnarvon			
Cradock			
De Aar	37	21	0.1
Dordrecht	34	18	0.7
East London	27	22	
Elsenburg			
Flagstaff			
Fraserburg	40	18	1.5
Garies	28	19	1.3
George			
Graaff Reinet	37	25	
Grahamstown			
Idutywa			
Jansenville			
Kenhardt			
Kentani			
Kimberley	35	21	
Kingwilliamstown	29	22	
Klawer	41	19	2.5
Kowie			
Kuruman			
Lake Mentz			
Lovedale			
Maclear			
Mafeking			
Matatiele			
Matroosberg	37	17	2.5
Middelburg			
Mossel Bay	23	21	0.3
Malmesbury			
O'okiep			
Orange River			
Pofadder	27	21	
Port Elizabeth			

KAAP - CAPE	Max.	Min.	Rvl.
Port St. Johns			
Postmasburg			
Piquetberg			
Prieska	38	29	
Prince Albert			
Queenstown	38	22	
Riversdale	33	21	3.0
Somerset-oos	37	26	
Springfontein	34	14	
Steynsburg			
Stormsrivier			
Sutherland			
Swellendam			
Umtata	31	19	10.0
Upington			
van Wyksvlei			
Victoria-Wes	36	20	
Vryburg	34	17	
Williston	39	21	0.1
Willowmore	37	20	3.0
Wingfield	34	19	
Ventersdal			

NATAL			
Kaap St. Lucia	32	17	
Dundee	28	20	
Durban	31	19	
Estcourt			
Himeville			
Ladysmith			
Melmoth	32	16	
M'kuzi	31	14	
Newcastle			
Pietermaritzburg	2[illegible]	22	
Port Shepstone			
Seven Oaks			
Vryheid			

O.F.S. - O.V.S.	Max.	Min.	Rfl.
Bethlehem	29	14	
Bethulie	36	18	
Bloemfontein	33	19	
Fauresmith	35	21	
Ficksburg			
Harrismith			
Heilbron			
Hoopstad	33	17	
Kroonstad	33	11	
Lindley			
Modderpoort			
Parys			
Vrede			
Wepener	34	22	
Winburg			
Zastron			

S.W.A. and Protectorates en Protektorate	Max.	Min.	Rfl.
Johnis			
Keetmanshoop			
Lüderitz			
Ondongua			
Swakopmund			
Tsumeb			
Windhoek			
Francistown			
Gaberones	28	15	
Mahalapye	29	20	
Maun	34	16	
Tsabong			
Lobatsi			
Mbabane			
Stegi			

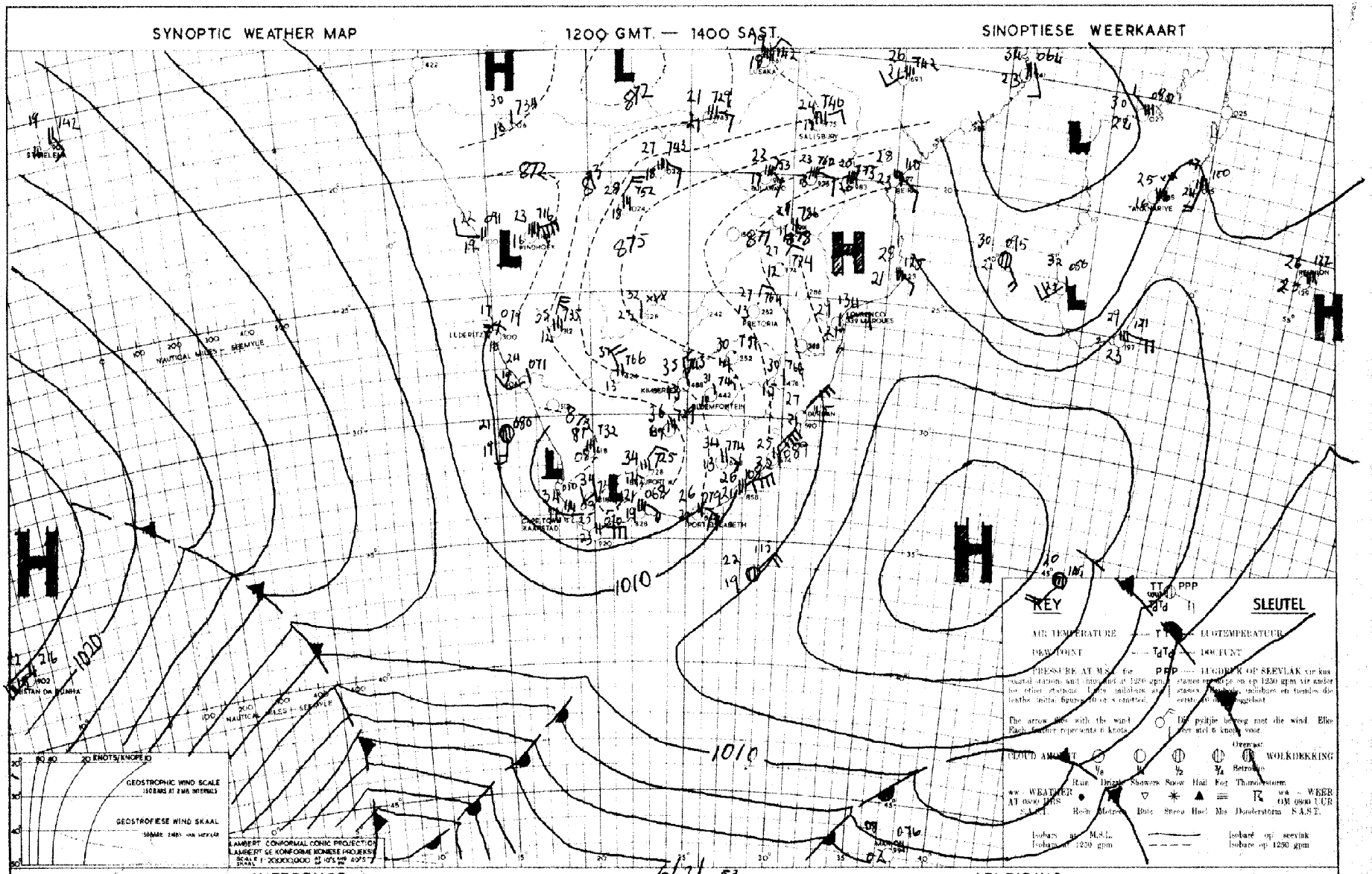

INFERENCE

with pressures falling rapidly along the south coast the winds are expected to become N.W'ly in the lower layers, which will cause moister air and thundery conditions to spread eastwards across the cape, the southern free state and to natal later.

DATE 6/2/1953 DATUM

AFLEIDING

met vinnig dalende drukke aan die suidkus word verwag dat die winde in die onderste lae noordwes sal word, wat sal meebring dat vogtiger en donderweers-toestande oos waarts oor kaapland suid vrystaat en later oor natal sal uitbrei

DAAGLIKSE WEERBULLETIN

WEERBURO : WEATHER BUREAU
DEPT. VAN VERVOER : DEPT. OF TRANSPORT

DAILY WEATHER BULLETIN

Maksimum en Minimum Temperature (°C/°F) en Reënval (duime) vir die Etmaal wat om 0800 (SAST) eindig op millimeters

Maximum and Minimum Temperatures (°C/°F) and Rainfall (inches) 24 hours ending at 0800 (SAST) on millimeters

2 ... 1953 ...

TRANSVAAL	Max.	Min.	Rvl.
Barberton			
Bethal			
Chester			
Delmas			
Ermelo	29	14	
Joubert Park			
Komatipoort			
Kroondal			
Leeuwdoornsstad			
Lichtenburg			
Crecy	30	17	
Louis Trichardt			
Marnitz			
Middelburg			
Loskop			
Nelspruit			
Nylstroom			
Palmietfontein	29	13	
Pietersburg			1.5
Piet Retief			
Pelgrimsrus			
Potchefstroom			
Pretoria W.B.	29	14	
Pretoriuskop			
Standerton			
Thabazimbi	30	17	
Vaalwater			
Watervalboven			
Wolmaransstad			
Zeerust	30	16	
Witbank			
KAAP - CAPE			
Alexanderbaai	21	1[illegible]	1[illegible].6
Aberdeen			
Andalusia			
Beaufort-Wes	26	19	0.7
Cala			[illegible].6

CAPE - KAAP	Max.	Min.	Rfl.
Calitzdorp			
Calvinia	13	13	[illegible]
Cape Agulhas	[illegible]	17	[illegible]
Cape Columbine	21	1[illegible]	0.1
Cape St. Francis	21	1[illegible]	[illegible]
Carnarvon			
Cradock			[illegible]
De Aar			
Dordrecht			
East London	29	19	[illegible].7
Elsenburg			
Flagstaff			
Fraserburg			
Garies			
George	26	16	14.[illegible]
Graaff Reinet			
Grahamstown			
Idutywa			[illegible].0
Jansenville			[illegible]3.0
Kenhardt			
Kentani			
Kimberley	36	17	18.8
Kingwilliamstown	33	17	13.4
Klaver			
Kowie			
Kuruman			[illegible]
Lake Mentz			[illegible]
Lovedale			
Maclear			
Mafeking			
Matatiele			
Matroosberg	[illegible]	13	
Middelburg	33	[illegible]	[illegible]
Mossel Bay	[illegible]	17	[illegible].0
Malmesbury			
O'okiep			
Orange River			[illegible]
Pofadder			
Port Elizabeth	[illegible]	19	

KAAP - CAPE	Max.	Min.	Rvl.
Port St. Johns			
Postmasburg			
Piquetberg			
Prieska			
Prince Albert			
Queenstown	[illegible]	1[illegible]	[illegible].0
Riversdale			
Somerset-oos	33	17	[illegible]
Springfontein			
Steynsburg			
Stormsrivier			
Sutherland			
Swellendam			
Umtata			
Upington	3[illegible]	1[illegible]	1.7
van Wyksvlei			
Victoria-Wes	27	12	1.7
Vryburg	34	22	
Williston			
Willowmore			
Wingfield	28	16	1.6
Venterstad			
NATAL			
Kaap St. Lucia	3[illegible]	24	
Dundee			
Durban	[illegible]9	24	
Estcourt			
Himeville			
Ladysmith	[illegible]	[illegible]	
Melmoth	3[illegible]	[illegible]	
M'kuzi			
Newcastle	[illegible]		
Pietermaritzburg			
Port Shepstone	[illegible]	3	[illegible]
Seven Oaks			
Vryheid			

O.F.S. - O.V.S.	Max.	Min.	Rfl.
Bethlehem			
Bethulie	33	16	14.5
Bloemfontein	34	16	4.2
Fauresmith			
Ficksburg			
Harrismith			
Heilbron			
Hoopstad			
Kroonstad			
Lindley			
Modderpoort			
Parys			
Vrede			
Wepener	3[illegible]	[illegible]	[illegible]
Winburg			
Zastron			
S.W.A. and Protectorates en Protektorate			
Gobabis	30	19	
Keetmanshoop	31	1[illegible]	[illegible].0
Luderitz			
Ondongua			
Swakopmund			
Tsumeb	30	1[illegible]	
Windhoek	[illegible]	12	
Francistown			
Gaberones			
Mahalapye			
Maun	30	21	[illegible]
Tsabong	3[illegible]	[illegible]1	
Mbabane			
Stegi			

SYNOPTIC WEATHER MAP — 1200 GMT. — 1400 SAST. — SINOPTIESE WEERKAART

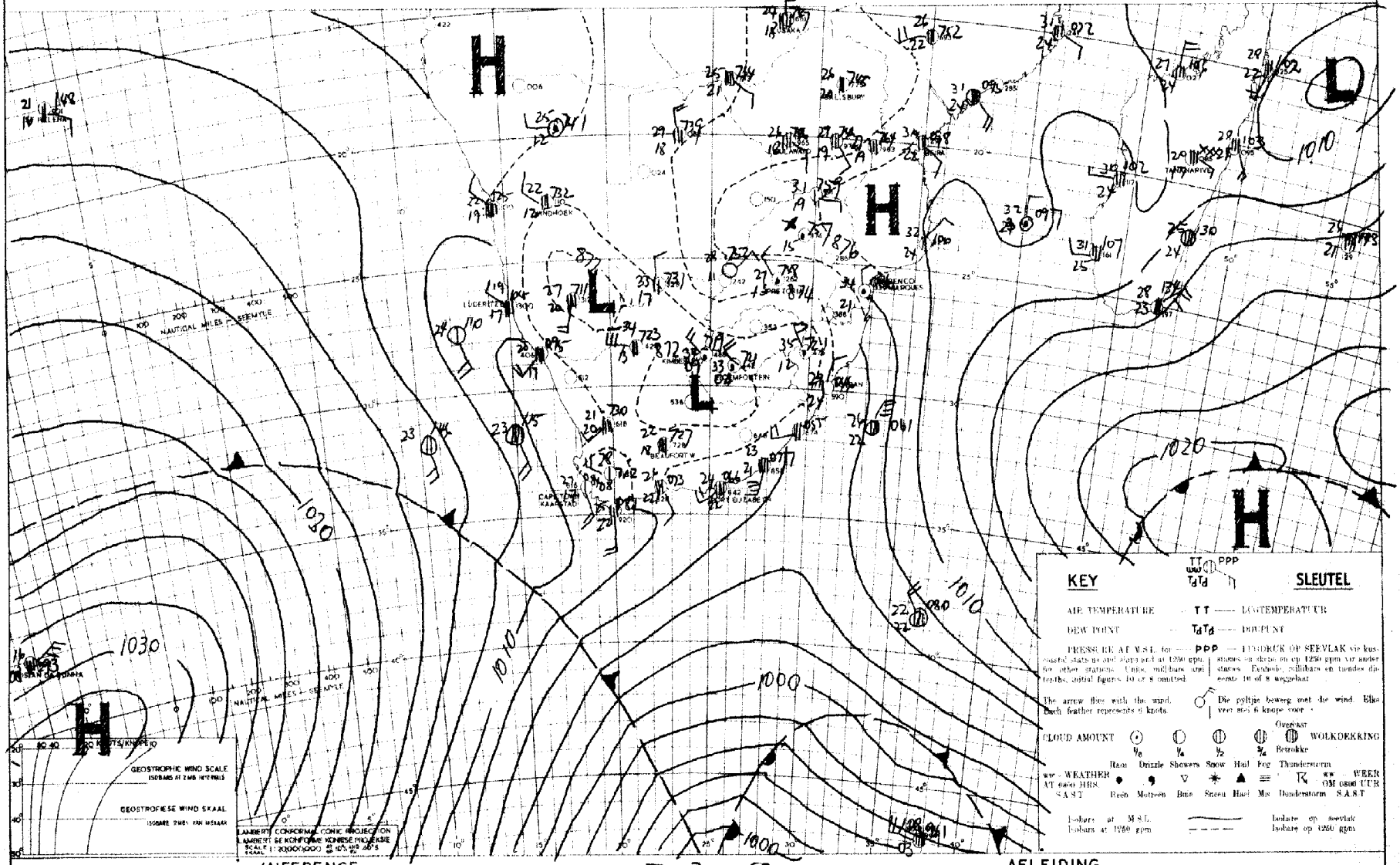

INFERENCE

THE INTENSE ANTICYCLONE S. OF TRISTAN IS SLOW MOVING BUT COOL AIR FLOWING N.E. TO THE UNION AND HAS ALREADY PENETRATED S.W. CAPE PROV. A TROUGH IS INDICATED FROM WINDHOEK PAST KEETMANSHOOP UPINGTON & EAST LON N. & UNSETTLED WEATHER WITH SHOWERS IS SPREADING TO N.E. IN ASSOCIATION WITH THE TROUGH.

DATE 7-2-1953 DATUM

AFLEIDING

DIE INTENSIEWE HOOGDRUKSTELSEL S. VAN TRISTAN BEWEEG BITTER STADIG O., MAAR KOEL LUG MET REEDS S.W. K.P. BINNEGEDRING. 'N TROG WORD AANGEDUI VANAF WINDHOEK. DOOR KEETMANSHOOP. UPINGTON EN O. LONDEN EN ONGESTADIGDE WEER MET REGENBUIE BEWEEG N.O. SAAM MET DIE TROG.

DAAGLIKSE WEERBULLETIN — WEERBURO WEATHER BUREAU — DEPT VAN VERVOER : DEPT OF TRANSPORT — DAILY WEATHER BULLETIN

Maksimum en Minimum Temperature (°C) en Reënval (duim) vir die 24uur wat om 0800 (SAST) eindig op 9- 2- 1953

Maximum and Minimum Temperatures (°C) and Rainfall millimeters 24 hours ending at 0800 (SAST) on

TRANSVAAL	Max.	Min.	Rvl.
Barberton			
Bethal			
Chester			
Delmas			
Ermelo	30	15	
Joubert Park			
Komatipoort	37	21	
Kroondal			16.3
Leeuwdoornestad			
Lichtenburg	..	..	13.5
Crecy	33	19	5.4
Louis Trichardt			
Marnitz			
Middelburg			
Loskop			
Nelspruit	35	21	
Nylstroom	32	15	0.5
Palmietfontein	30	18	1.5
Pietersburg	32	20	
Piet Retief	35	12	
Pelgrimsrus	33	14	
Potchefstroom	32	15	5.0
Pretoria W.B.	30	19	
Pretoriuskop			
Standerton	30	14	10.0
Thabazimbi	32	19	40.0
Vaalwater			
Vaalwaterval-oewer	33	14	
Wolmaransstad			11.5
Zeerust	31	19	2.9
Witbank			1.9

KAAP - CAPE	Max.	Min.	Rvl.
Alexandriaal	23	13	
Aberdeen	..		
Andalusia			
Beaufort-Wes	28	12	
Cala			7.4

CAPE - KAAP	Max.	Min.	Rfl.
Calitzdorp			
Calvinia	24	07	
Cape Agulhas	22	15	1.5
Cape Columbine	21	12	
Cape St. Francis	21	16	0.2
Carnarvon			
Cradock			
De Aar	33	14	18.2
Dordrecht	20	11	3.5
East London	23	16	10.1
Elsenburg			
Flagstaff			
Fraserburg	26	09	
Garies	22	10	
George	18	13	11.0
Graaff Reinet	26	14	
Grahamstown			30.0
Ibityuwa			9.8
Jansenville			6.5
Kenhardt	29	13	12.1
Kenteni			
Kimberley	25	18	1.8
Kingwilliamstown	20	13	11.0
Klaver	25	15	
Koke			
Kuruman			
Lake Menta			
Lovedale			
Maclear			33.0
Mafeking			
Matatiele			11.5
Matroosberg	22	07	
Middelburg	24	11	1.4
Mossel Bay	21	15	2.0
Malmesbury			
Oliviep	20	10	
Orange River	25	17	
Pofadder			
Port Elizabeth	24	15	

KAAP - CAPE	Max.	Min.	Rvl.
Port St. Johns	26	16	13.0
Postmasburg	29	14	16.0
Piquetberg			
Prieska	35	19	11.8
Prince Albert			
Queenstown	24	12	4.5
Riversdale	22	14	5.0
Somerset-oos	19	11	8.0
Springfontein	24	12	40.6
Steynsburg			
Stormsrivier			
Sutherland			
Swellendam			
Umtata	35	13	21.0
Uniondale	25	14	0.8
van Wyksvlei			
Victoria-Wes	26	11	
Vryburg	33	18	7.5
Williston	27	12	
Willowmore	23	10	
Kingfield	22	14	
Wentersdal			

NATAL	Max.	Min.	Rvl.
Kosi St. Lucia	33	22	.5
Dundee			
Durban	30	19	73.0
Estcourt			
Kimberley			
Ladysmith	35	16	21.3
Melmoth	37	24	28.5
Mkuzi			
Newcastle	32	17	21.5
Pietermaritzburg			46.0
Port Shepstone	28	18	39.5
Seven Oaks			
Vryheid			

O.F.S. - O.V.S.	Max.	Min.	Rfl.
Bethlehem			
Bethulie			
Bloemfontein	25	17	7.0
Fauresmith	22	16	4.5
Ficksburg			26.8
Harrismith			
Heilbron			
Hoopstad	28	17	40.5
Kroonstad	33	11	30.0
Lindley			12.5
Modderpoort			
Parys			
Vrede			
Wepener	23	17	10.0
Wirburg			28.5
Zastron			

S.W.A. and Protectorates en Protektorate	Max.	Min.	Rfl.
Gobabis	30	17	
Keetmanshoop	22	13	1.3
Luderitz			
Ondongua	33	15	
Swakopmund	24	20	
Tsumeb	31	14	
Windhoek	25	13	
Francistown	31	20	
Gaberones	xx	xx	
Mahalegye			
Maun	32	18	
Tsabong			
Bonnerdorp			
Stegi			

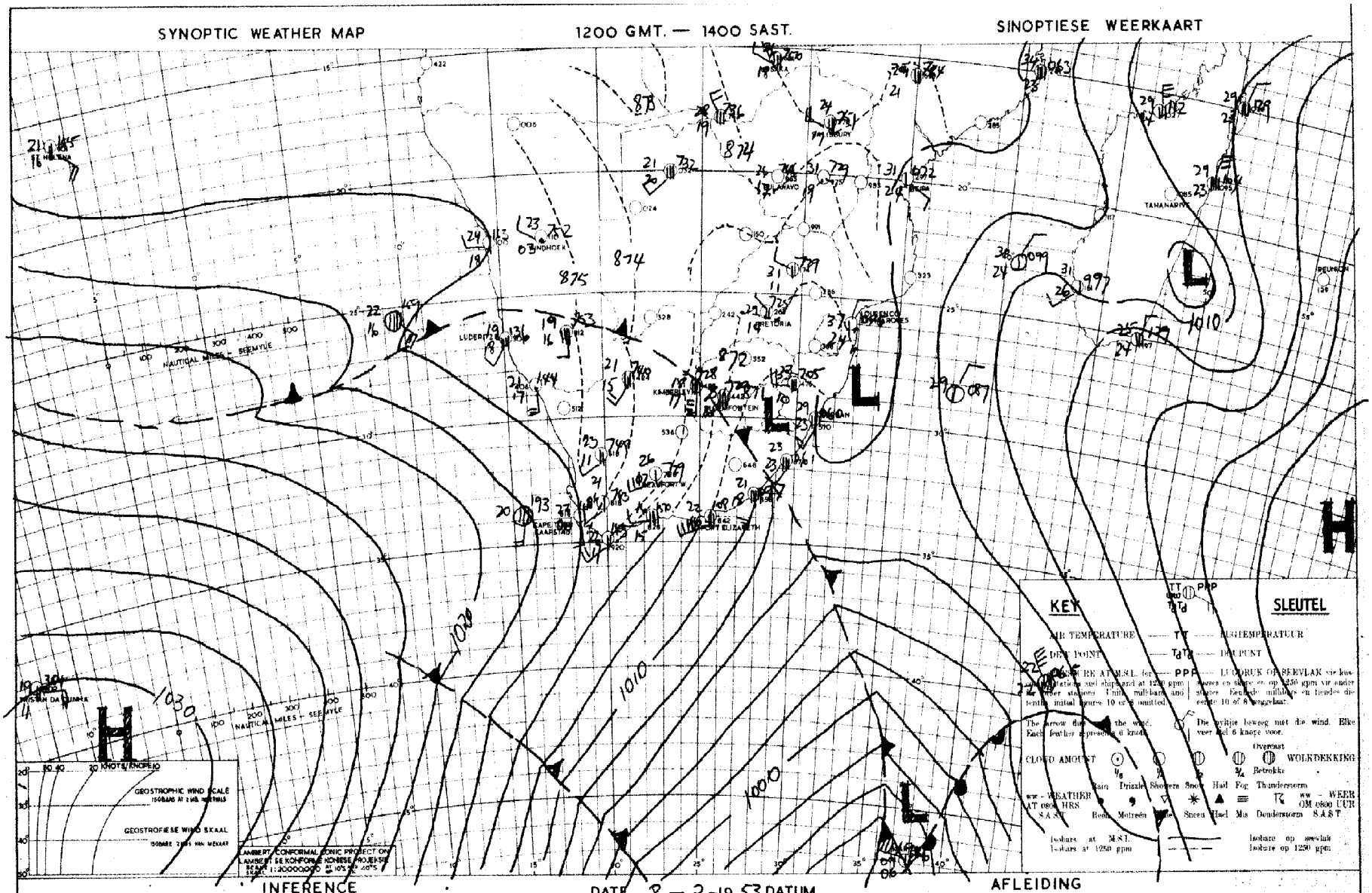

INFERENCE

DATE 8 — 2 — 1953 DATUM

AFLEIDING

WITH THE ANTICYCLONE IN THE S. ATLANTIC STILL ADVANCING E. COOLER AIR IS NOW FLOODING ACROSS THE CP & SHOULD LATER RECURVE ACROSS NATAL & THE E. PARTS OF THE UNION FROM THE E. UNDERCUTTING OF FAIRLY MOIST N.W.LY WINDS IN THE UPPER AIR BY THIS COOLER SURGE SHOULD RESULT IN CONDITIONS FAVOURABLE FOR RAIN & THUNDER OVER THE E. HALF OF THE UNION.

TERWYL DIE HOOG DRUKSISTEEM IN DIE S. ATLANTIESE OSEAAN NOG STRAK O. BEWEEG IS KOELER LUG BESIG OM OOR KAAPLAND IN TE VLOEI EN HIERDIE LUG BEHOORT LATER UIT DIE O. OOR NATAL EN DIE O. DELE VAN DIE UNIE IN TE STOOT. DIE INSTROMING VAN HIERDIE LUG ONDER TAMELIKE VOGTIGE N.W. LIKE WINDE IN DIE BOLUG BEHOORT GESTANDE TE SKEP WAT GUNSTIG IS VIR REËN EN DONDERWEER OOR DIE O. HELFTE VAN DIE UNIE.

DAAGLIKSE WEERBULLETIN

WEERBURO : WEATHER BUREAU

DEPT. VAN VERVOER : DEPT. OF TRANSPORT

DAILY WEATHER BULLETIN

Maksimum en Minimum Temperature (°C) en Reënval (duime) vir die 24uur wat om 0800 (SAST) eindig op 10 - 2 - 1953

Maximum and Minimum Temperatures (°C) and Rainfall (inches) 24 hours ending at 0800 (SAST) on

millimeters

millimeters

TRANSVAAL	Max.	Min.	Rvl.	CAPE - KAAP	Max.	Min.	Rfl.	KAAP - CAPE	Max.	Min.	Rvl.	O.F.S. - O.V.S.	Max.	Min.	Rfl.
Barberton				Calitzdorp				Port St. Johns	xx	xx	20.0	Bethlehem	19	13	11.0
Bethal				Calvinia				Postmasburg				Bethulie	24	14	0.5
Chester				Cape Agulhas				Piquetberg				Bloemfontein	24	16	2.7
Delmas				Cape Columbine				Prieska				Fauresmith	26	16	0.3
Ermelo	26	13	115.	Cape St. Francis			0.1	Prince Albert				Ficksburg			
Joubert Park				Carnarvon				Queenstown				Harrismith			
Komatipoort	29	21		Cradock				Riversdale				Heilbron			
Kroondal				De Aar				Somerset-oos				Hoopstad	28	17	1.5
Leeuwdoornstad				Dordrecht				Springfontein				Kroonstad	27	11	18.0
Lichtenburg				East London				Steynsburg				Lindley			
Louis Trichardt	30	18	32.0	Elsenburg				Stormsrivier				Modderpoort			
Marnitz				Flagstaff				Sutherland				Parys			
Middelburg				Fraserburg				Swellendam				Vrede			
Loskop				Garies				Umtata				Wepener	22	16	29.5
Nelspruit	29	20		George				Upington				Winburg			
Nylstroom	30	18	31.0	Graaff Reinet				van Wyksvlei				Zastron			
Palmietfontein	24	16	43.0	Grahamstown				Victoria-Wes							
Pietersburg	31	17	26.5	Idutywa				Vryburg			1.1				
Piet Retief				Jansenville				Williston							
Pelgrimsrus	25	17	42.5	Kenhardt				Willowmore							
Potchefstroom	28	17	7.5	Kentani				Wingfield				S.W.A. and Protectorates en Protektorate			
Pretoria W.B.	30	19	29.4	Kimberley				Venterstad							
Pretoriuskop				Kingwilliamstown											
Standerton	20	14	72.	Klaver				NATAL				Gobabis	34	15	
Thabazimbi	29	18	31.0	Kowie				Knap St. Lucia				Keetmanshoop	26	16	
Vaalwater				Kuruman				Dundee				Luderitz	21	14	
Waterval-boven			8.0	Lake Mentz				Durban				Ondongua	30	20	
Wolmaransstad				Lovedale				Estcourt				Swakopmund	22	18	
Zeerust	27	17		Maclear				Himeville				Tsumeb	31	15	
Witbank			00.	Mafeking				Ladysmith				Windhoek	27	14	
KAAP - CAPE				Matatiele				Melmoth				Francistown	30	29	80.2
				Matroosberg	22			M'kuzi				Gaberones			
Alexanderbaai	22	13		Middelburg				Newcastle				Mahalapye	30	19	3.9
Aberdeen				Mossel Bay	22			Pietermaritzburg				Maun	31	19	
Andalusia				Malmesbury				Port Shepstone				Tsabong	33	17	
Beaufort-Wes	26	13		O'okiep				Seven Oaks							
Cala				Orange River	29	18		Vryheid				Mbabane			
				Pofadder								Stegi			
				Port Elizabeth	23	17	3.5								

SYNOPTIC WEATHER MAP — 1200 GMT. — 1400 SAST. — SINOPTIESE WEERKAART

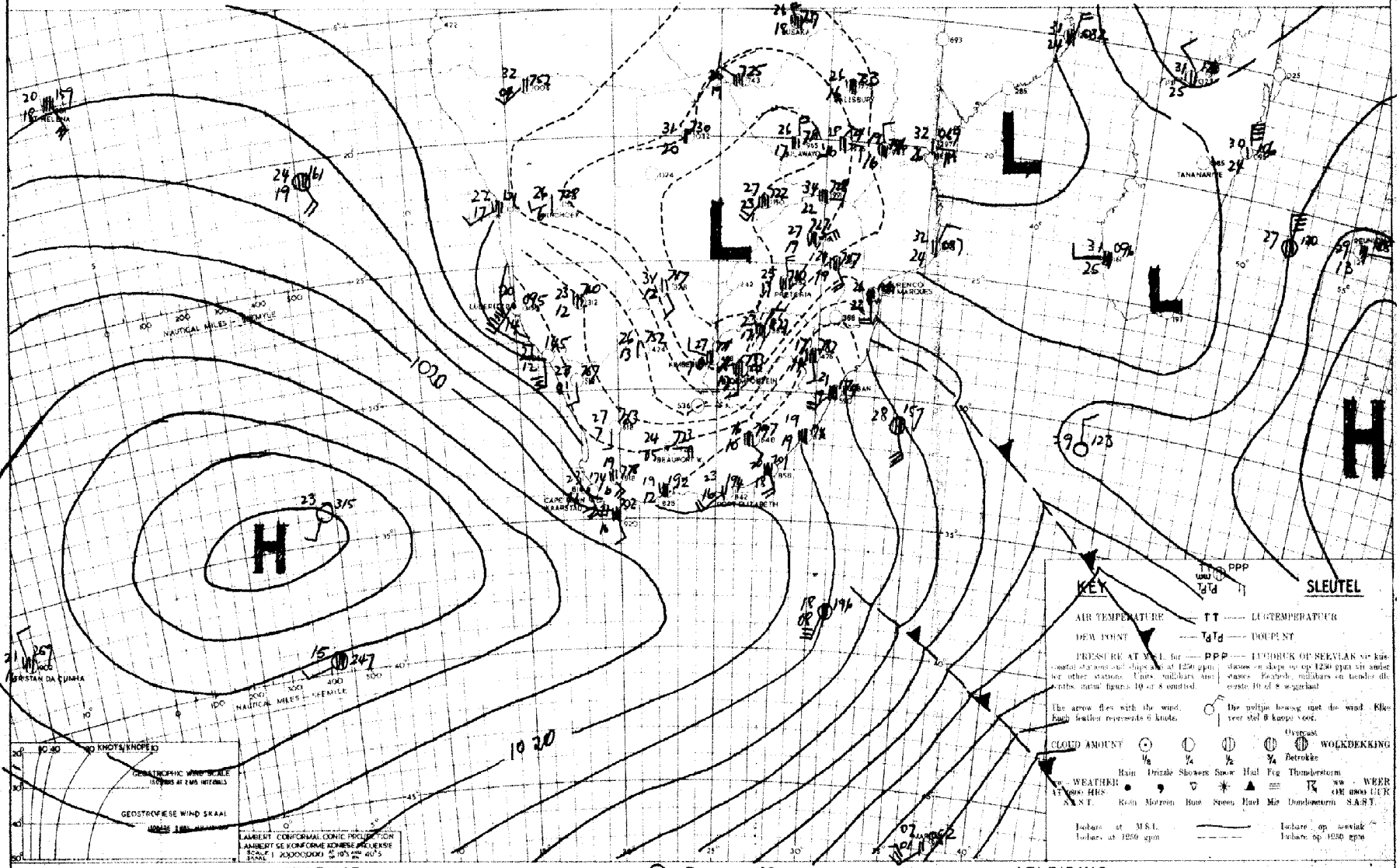

INFERENCE

DATE 9-2- 1953 DATUM

AFLEIDING

A SEPARATE HIGH WILL FORM OVER THE S.E. COAST. THE LOW OVER THE INTERIOR WILL MOVE TOWARDS S.W. THE AIRMASS OVER THE E. HALF OF THE UNION WILL REMAIN HUMID AND RAIN WILL FALL. FAIR OVER REST OF UNION.

'N APARTE HOOG SAL LANGS DIE S.E. KUS VORM. DIE LAAG OOR DIE BINNELAND SAL S.W. VERSKUIF. DIE LUGMASSA OOR DIE O. HELFTE VAN DIE UNIE IS VOGTIG EN REËN SAL UITSAK. DIT SAL ELDERS MOOIWEER WEES OOR DIE RES VAN DIE UNIE.

DAAGLIKSE WEERBULLETIN

WEERBURO : WEATHER BUREAU

DEPT. VAN VERVOER : DEPT. OF TRANSPORT

DAILY WEATHER BULLETIN

Maksimum en Minimum Temperature (°C) en Reënval millimeters vir die Etmaal wat om 0800 (SAST) eindig op 11-.2-. 19[illegible]

Maximum and Minimum Temperatures (°F) and Rainfall millimetres 24 hours ending at 0800 (SAST) on

TRANSVAAL.	Max.	Min.	Rvl.
Barberton			3.2
Bethal			
Chester			
Delmas			
Ermelo	20	15	22.5
Joubert Park			
Komatipoort	34	23	31.0
Kroondal			
Leeuwdoornsstad			
Lichtenburg			
Crecy	24	18	18.2
Louis Trichardt			
Marnitz			28.0
Middelburg			
Loskop			17.3
Nelspruit	27	20	37.1
Nylstroom	25	19	6.0
Palmietfontein	24	17	8.7
Pietersburg	25	18	
Piet Retief			
Pelgrimsrus	25	16	55.5
Potchefstroom	29	17	
Pretoria W.B.	22	18	5.4
Pretoriuskop			
Standerton	22	15	25.0
Thabazimbi	26	20	
Vaalwater			
Watervalboven	21	16	10.0
Wolmaransstad			
Zeerust	28	19	
Witbank			6.5

KAAP - CAPE			
Alexanderbaai	22	15	
Aberdeen			15.3
Andalusia			
Beaufort-Wes	28	18	0.2
Cala			

CAPE - KAAP	Max.	Min.	Rfl.
Calitzdorp			
Calvinia	31	14	
Cape Agulhas	24	19	
Cape Columbine	18	13	
Cape St. Francis	23	19	
Carnarvon			
Cradock			
De Aar	27	16	
Dordrecht	19	15	3.5
East London	23	19	0.1
Elsenburg			
Flagstaff			
Fraserburg	27	16	2.2
Garies	23	15	
George			
Graaff Reinet	22	16	0.1
Grahamstown			
Idutywa			
Jansenville			
Kenhardt	33	21	
Kentani			
Kimberley	30	17	1.7
Kingwilliamstown	24	17	
Klaver	33	15	
Kowie			
Kuruman			
Lake Mentz			
Lovedale			1.0
Maclear			
Mafeking			
Matatiele			
Matroosberg	28	12	
Middelburg	23	13	0.9
Mossel Bay	22	19	
Malmesbury			
O'okiep	29	16	
Orange River	30	18	
Pofadder	29	09	
Port Elizabeth	24	19	

KAAP - CAPE	Max.	Min.	Rvl.
Port St. Johns	23	20	4.0
Postmasburg	30	19	10.6
Piquetberg			
Prieska	32	23	
Prince Albert			
Queenstown	22	15	0.8
Riversdale	27	15	
Somerset-oos	25	16	
Springfontein	18	12	0.4
Steynsburg			10.5
Stormsrivier			
Sutherland			
Swellendam			
Umtata	22	18	
Upington	32	21	0.3
van Wyksvlei	35	14	
Victoria-Wes	28	15	
Vryburg	31	17	27.0
Williston	30	18	
Willowmore	29	17	
Wingfield	25	16	
Venterstad			

NATAL.			
Kaap St. Lucia	26	20	15.5
Dundee			
Durban	24	21	21.5
Estcourt	18	16	5.8
Himeville			
Ladysmith	20	17	6.0
Melmoth	22	18	6.3
M'kuzi			
Newcastle	19	16	27.0
Pietermaritzburg	23	21	4.0 45.4
Port Shepstone			
Seven Oaks			
Vryheid			

O.F.S. - O.V.S.	Max.	Min.	Rfl.
Bethlehem	20	16	
Bethulie			
Bloemfontein	26	16	2.2
Fauresmith	27	17	3.0
Ficksburg			
Harrismith			
Heilbron	29	17	12.3
Hoopstad	26	17	5.0
Kroonstad			
Lindley			
Modderpoort			
Parys			31.8
Vrede	24	18	5.0
Wepener			
Winburg			45.0
Zastron			

S.W.A. and Protectorates en Protektorate			
Gobabis	28	17	0.5
Keetmanshoop	21	14	
Luderitz	33	15	
Ondongua	21	13	
Swakopmund	33	17	
Tsumeb	28	12	
Windhoek	21	19	
Francistown	26	19	
Gaberones			
Mahalapye			
Maun	34	17	2.8
Tsabong			
Bremersdorp	29	20	27.0
Mbabane			4.7
Stegi			

SYNOPTIC WEATHER MAP — 1200 GMT. — 1400 SAST — SINOPTIESE WEERKAART

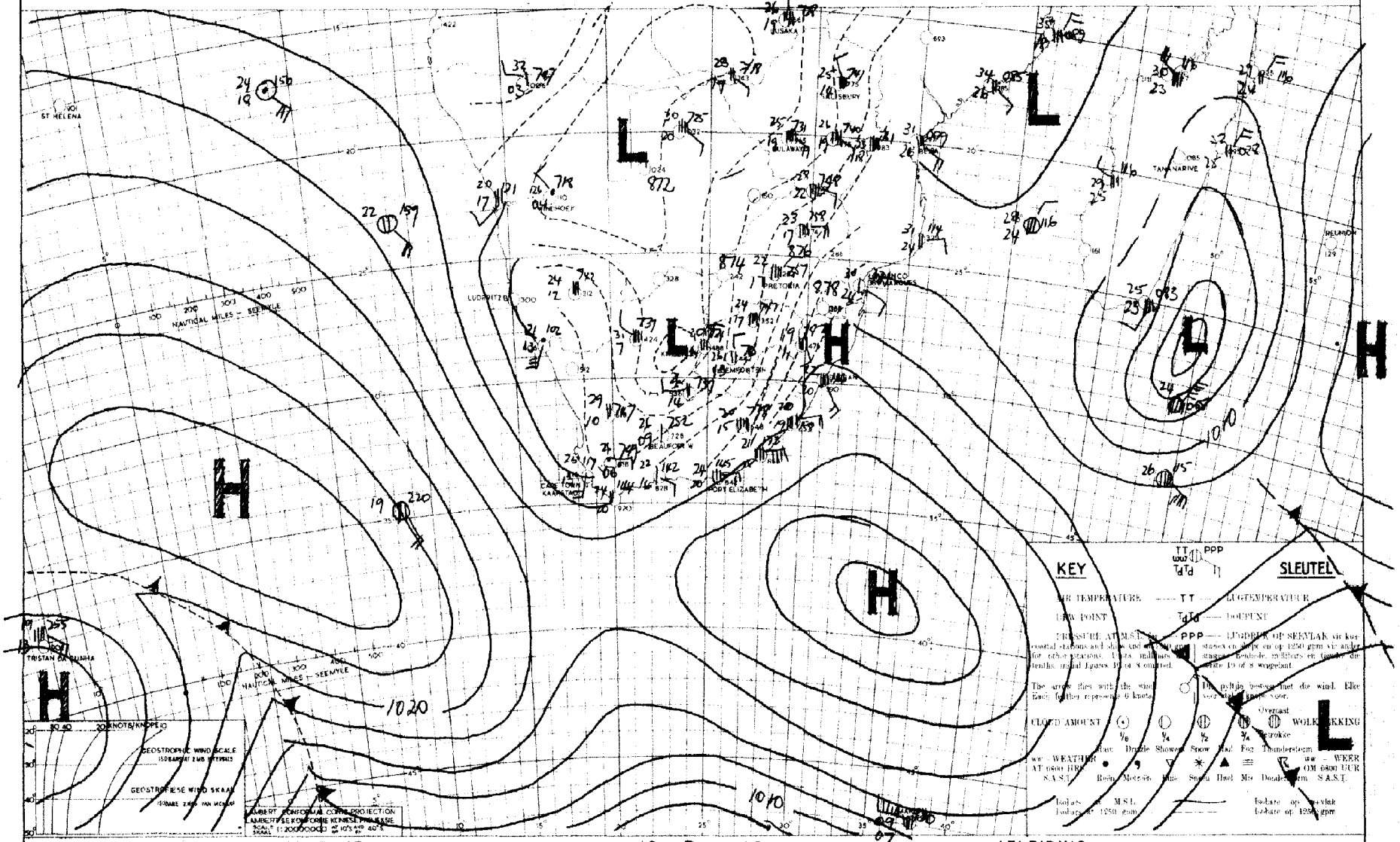

INFERENCE

DATE 10-2-1953

A TROUGH OF LOW PRESSURE IS DEVELOPING OVER THE W. UNION WHICH WILL INTENSIFY THE FLOW OF HUMID AIR WITH N. WINDS ACROSS THE E. & CENTRAL PARTS OF THE UNION. FURTHER RAIN & SHOWERS ARE ACCORDINGLY EXPECTED OVER THE TVL., NATAL, FREE STATE, N. CENTRAL & E. CAPE.

DATUM

AFLEIDING

'N TROG VAN LAE DRUK ONTWIKKEL OOR DIE W. UNIE EN SAL DIE STROOM VAN VOGTIGE LUG MET N. LIKE WINDE OOR DIE O. EN MIDDEL UNIE VERSTERK. VEROORSAK REËN EN BUIE WORD GEVOLGLIK VERWAG OOR TVL. NATAL, VRYSTAAT, N. EN MIDDEL EN O. KAAPLAND.

DAAGLIKSE WEERBULLETIN

WEERBURO : WEATHER BUREAU

DEPT. VAN VERVOER : DEPT. OF TRANSPORT

DAILY WEATHER BULLETIN

Maksimum en Minimum Temperature (°C) en Reënval (millimeters) vir die Etmaal wat om 0800 (SAST) eindig op 12-2-1953

Maximum and Minimum Temperatures (°F) and Rainfall (inches) 24 hours ending at 0800 (SAST) on millimeters

TRANSVAAL.	Max.	Min.	Rvl.
Barberton			
Bethal			
Chester			
Delmas			
Ermelo	24	15	0.1
Joubert Park			
Komatipoort	32	24	3.5
Kroondal			
Leeuwdoornsstad			
Lichtenburg			
Crecy	27	19	
Louis Trichardt			
Marnitz			
Middelburg			
Loskop			
Nelspruit	30	23	55.1
Nylstroom	26	19	26.0
Palmietfontein	24	17	1.2
Pietersburg	26	19	
Piet Retief			
Pelgrimsrus			
Roedtan	25	15	
Potchefstroom			
Pretoria W.B.	25	18	11.1
Pretoriuskop			
Standerton	25	16	4.5
Thabazimbi			
Vaalwater			
Waterval-boven	24	16	5.5
Wolmaransstad			
Zeerust	27	18	25.5
Witbank			

KAAP - CAPE			
Alexanderbaai	23	18	
Aberdeen			
Andalusia			
Beaufort-Wes			
Cala			

CAPE - KAAP	Max.	Min.	Rfl.
Calitzdorp			
Calvinia	32	12	
Cape Agulhas	25	21	
Cape Columbine	21	13	
Cape St. Francis	22	20	
Carnarvon			
Cradock			
De Aar	29	14	3.5
Dordrecht	26	14	10.5
East London	26	19	31.0
Elsenburg			
Flagstaff			
Fraserburg			
Garies			
George	24	17	45.0
Graaff Reinet	27	16	
Grahamstown			
Idutywa			
Jansenville			
Kenhardt			
Kentani			
Kimberley	29	16	12.3
Kingwilliamstown	30	17	10.5
Klaver	30	17	
Kowie			
Kuruman			
Lake Mentz			
Lovedale			
Maclear			
Mafeking			
Matatiele			
Matroosberg	31	17	
Middelburg			
Mossel Bay	24	20	
Malmesbury			
O'okiep			
Orange River	30	17	
Pofadder			
Port Elizabeth	25	20	0.1

KAAP - CAPE	Max.	Min.	Rvl.
Port St. Johns			
Postmasburg			
Piquetberg			
Prieska			
Prince Albert			
Queenstown	30	14	20.0
Riversdale	30	17	
Somerset-oos	27	16	31.5
Springfontein	26	17	0.5
Steynsburg			
Stormsrivier			
Sutherland			
Swellendam	27	18	25.5
Umtata			
Upington	31	19	12.2
van Wyksvlei			
Victoria-Wes	25	13	0.2
Vryburg	29	19	
Williston	32	17	
Willowmore	27	73	
Wingfield	27	14	
Venterstad			

NATAL			
Kaap St. Lucia	30	23	42.0
Dundee			
Durban			
Estcourt	24	16	0.2
Himeville			
Ladysmith	26	18	
Melmoth	27	25	1.7
M'kuzi			
Newcastle	25	17	10.3
Pietermaritzburg			
Port Shepstone	27	24	7.0
Seven Oaks			
Vryheid			

O.F.S. - O.V.S.	Max.	Min.	Rfl.
Bethlehem	23	17	
Bethulie	23	15	16.5
Bloemfontein	25	16	18.9
Fauresmith	27	15	14.5
Ficksburg			
Harrismith			
Heilbron			
Hoopstad	27	17	
Kroonstad	25	15	
Lindley			
Modderpoort			
Parys			
Vrede	25	16	10.5
Wepener			
Winburg			
Zastron			

S.W.A. and Protectorates en Protektorate			
Gobabis	32	22	
Keetmanshoop	33	17	
Luderitz	23	14	
Ondongua			
Swakopmund	21	16	
Tsumeb	33	17	
Windhoek	28	13	
Francistown	26	19	04.0
Gaberones			
Mahalapye	29	18	
Maun	30	21	3.8
Tsabong			
Mbabane			
Stegi			

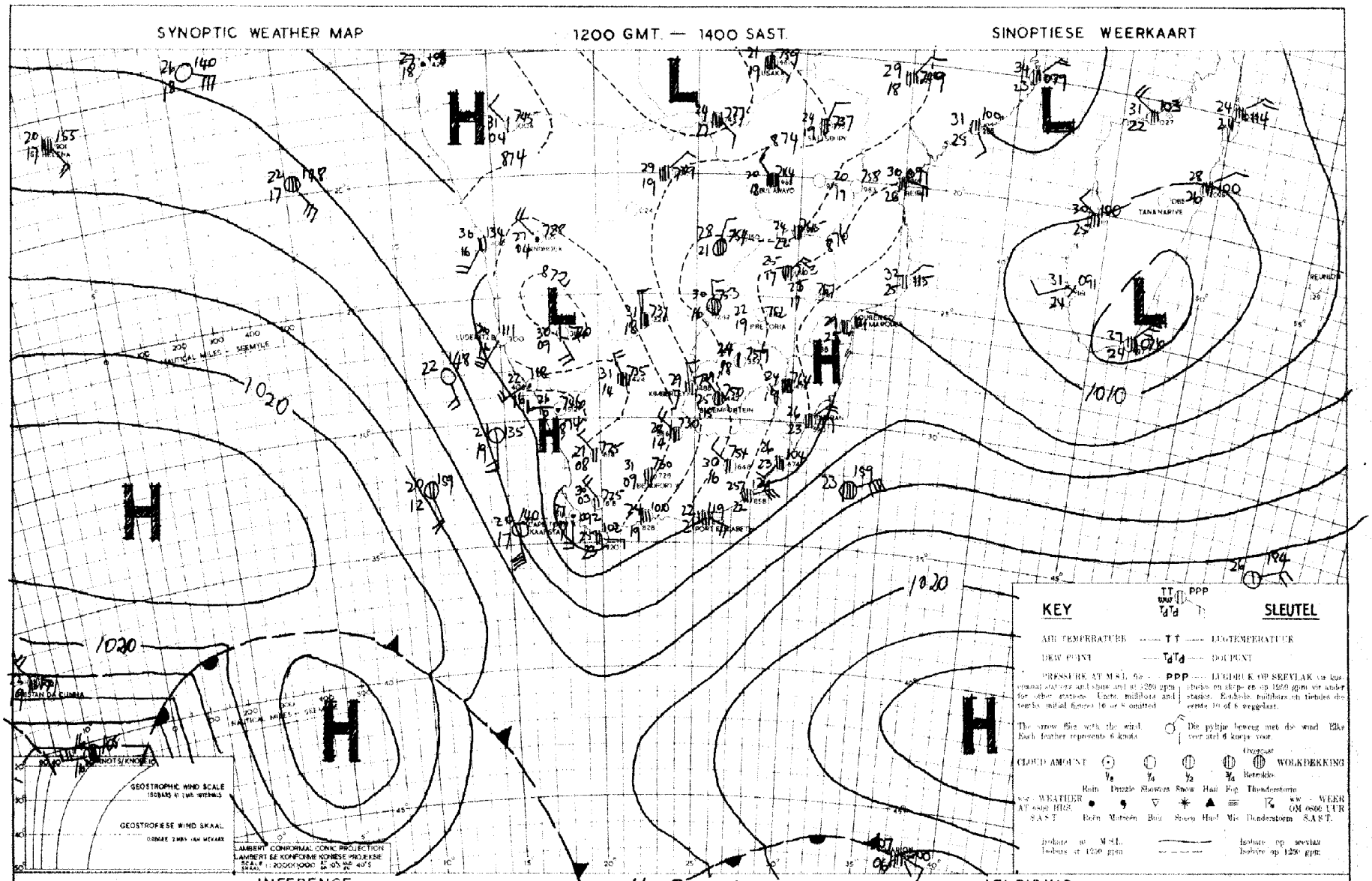

INFERENCE

DATE 11-2-1953 DATUM

AFLEIDING

HUMID AIR IS STILL MOVING S. OVER MOST OF THE UNION BUT DRY AIR OVER SWA. IS ALSO SPREADING S. TO THE UNION. AN LF. ER LOW PRESSURE SYSTEM IS INDICATED TO THE W. OF THE UNION AND CONSEQUENTLY N. WIND WILL PERSIST OVER THE INTERIOR, WHERE SCATTERED RAIN & SHOWERS WILL OCCUR, EXCLUDING THE W. DISTRICTS OF THE CAPE PROVINCE.

VOCHTIGE LUG BEWEEG STEEDS S. OOR DIE UNIE, MAAR DROË LUG OOR SWA. BEWEEG OOR S. NA DIE UNIE. 'N LAAGDRUKSTELSEL WORD AANGEDUI IN DIE BOLUG W. VAN DIE K.P. EN GEVOLGLIK SAL N. WIND VOORTDUUR OOR DIE UNIE. VERSPREIDE REEN EN BUIE SAL UITSAK OOR DIE BINNELAND, UITGESLUIT DIE W. DISTRIKTE VAN DIE KAAP.

DAAGLIKSE WEERBULLETIN

WEERBURO : WEATHER BUREAU

DEPT. VAN VERVOER : DEPT. OF TRANSPORT

DAILY WEATHER BULLETIN

Maksimum en Minimum Temperature (°F) en Reënval (duime) vir die Etmaal wat om 0800 (SAST) eindig op 86 millimeters

Maximum and Minimum Temperatures (°F) and Rainfall (inches) 24 hours ending at 0800 (SAST) on 13-2-1953 millimeters

TRANSVAAL.	Max.	Min.	Rvl.
Barberton			
Bethal			
Chester			
Delmas			
Ermelo			
Joubert Park	25	16	4.6
Komatipoort	24	16	1.5
Kroondal	34	24	2.1
Leeuwdoornstad			
Lichtenburg			
Lindley			
Louis Trichardt	28	18	0.5
Marnitz			
Middelburg			
Loskop			
Nelspruit			
Nylstroom			
Palmietfontein	27	18	4.0
Pietersburg	24	17	3.6
Piet Retief	28	17	TR.
Pelgrimsrus			
Potchefstroom			
Pretoria W.B.	26	18	0.8
Pretoriuskop			
Standerton			
Thabazimbi			
Vaalwater	27	20	18.0
Watervalboven			
Wolmaransstad			
Zeerust			
Witbank	31	18	27.5

KAAP - CAPE			
Alexanderbaai	24	15	
Aberdeen			
Andalusia			
Beaufort-Wes	35	18	
Cala			

CAPE - KAAP	Max.	Min.	Rfl.
Calitzdorp			
Calvinia	33	14	
Cape Agulhas	25	19	
Cape Columbine	21	15	
Cape St. Francis	23	19	
Carnarvon			
Cradock			
De Aar	31	16	
Dordrecht	27	15	
East London	27	22	
Elsenburg			
Flagstaff			
Fraserburg	33	17	
Garies	28	14	
George	29	18	0.8
Graaff Reinet			
Grahamstown			
Idutywa			
Jansenville			
Kenhardt	36	19	3.8
Kentani			
Kimberley	30	17	
Kingwilliamstown	29	21	
Klaver			
Kowie			
Kuruman			
Lake Mentz			
Lovedale			
Maclear			
Mafeking			
Matatiele			
Matroosberg	32	15	
Middelburg	30	15	
Mossel Bay	26	20	
Malmesbury			
O'okiep	27	12	
Orange River	28	18	
Pofadder	33	16	8.2
Port Elizabeth	27	20	0.2

KAAP - CAPE	Max.	Min.	Rvl.
Port St. Johns	24	22	
Postmasburg			
Piquetberg			
Prieska			
Prince Albert			
Queenstown	29	17	
Riversdale	33	18	4.0
Somerset-oos	32	21	
Springfontein	27	14	8.0
Steynsburg			
Stormsrivier			
Sutherland			
Swellendam			
Umtata	28	20	
Upington	35	21	
van Wyksvlei	36	20	
Victoria-Wes	32	18	
Vryburg	29	18	5.6
Williston	34	17	TR
Willowmore	33	18	16.5
Wingfield	22	15	
Venterstad			

NATAL.			
Kaap St. Lucia	29	23	
Dundee			
Durban	28	23	0.3
Estcourt	29	17	23.7
Himeville			
Ladysmith	28	16	44.5
Melmoth	29	20	23.7
M'kuzi			
Newcastle	27	21	6.0
Pietermaritzburg			
Port Shepstone	27	23	8.5
Seven Oaks			
Vryheid			

O.F.S. - O.V.S.	Max.	Min.	Rfl.
Bethlehem	28	17	1.5
Bethulie	29	14	
Bloemfontein	28	16	
Fauresmith	28	16	
Ficksburg			
Harrismith			
Heilbron			
Hoopstad			
Kroonstad			
Lindley			
Modderpoort			
Parys			
Vrede			
Wepener	28	17	2.0
Winburg			
Zastron			

S.W.A. and Protectorates en Protektorate			
Gobabis	33	20	
Keetmanshoop	35	17	
Luderitz	23	30	
Ondongua	34	18	
Swakopmund	21	14	
Tsumeb	33	20	
Windhoek	30	16	
Francistown	29	18	24.2
Gaberones			
Mahalapye	29	19	
Maun	28	20	1.8
Tsabong			
Mbabane			
Stegi			

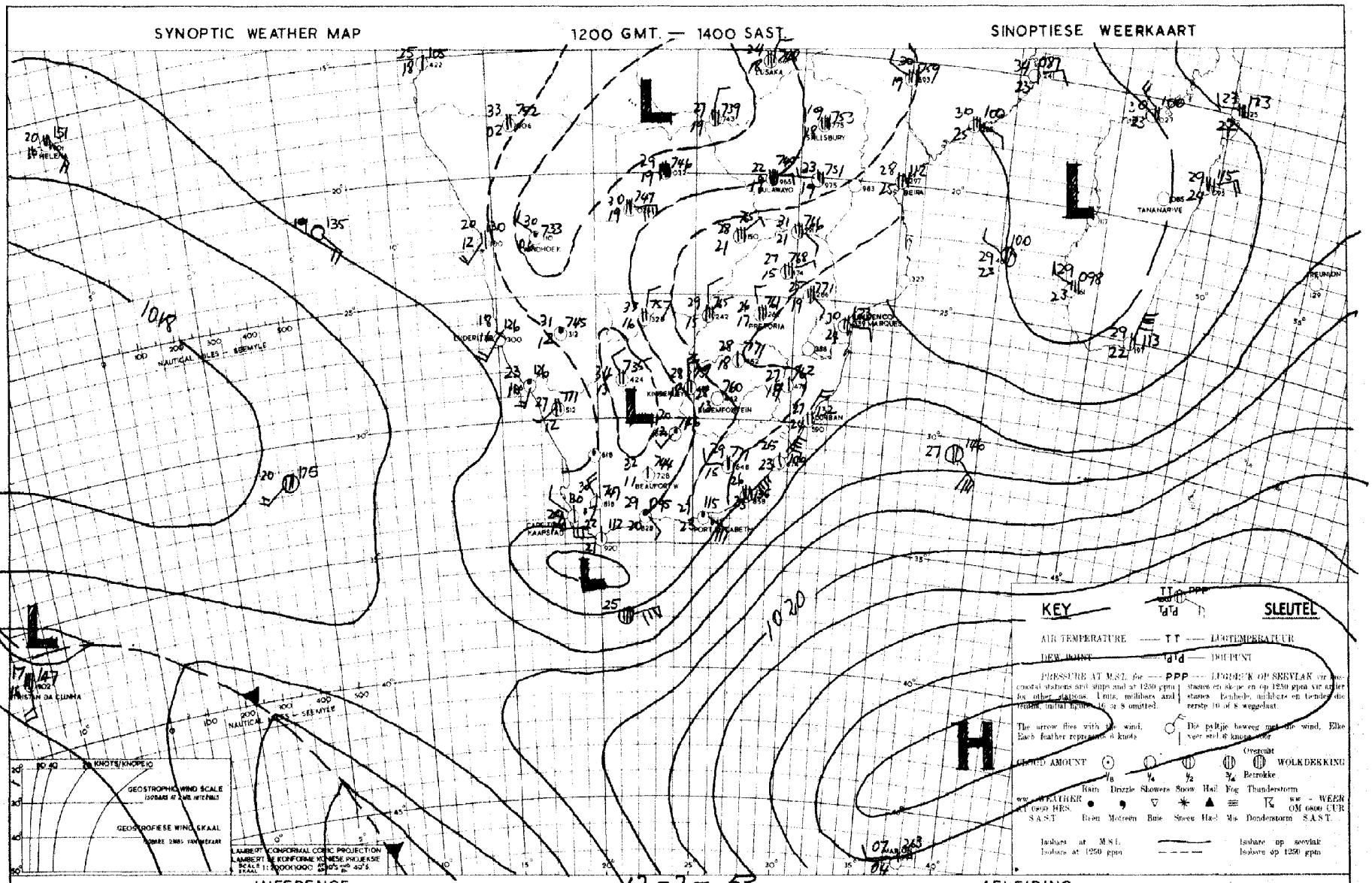

INFERENCE

THE AIRMASS OVER THE E. HALF OF THE UNION WILL REMAIN WARM AND HUMID. SCATTERED THUNDERSTORMS WILL DEVELOP. OTHERWISE LITTLE CHANGE IN THE SYNOPTIC SITUATIONS.

DATE 12-2-53 DATUM

AFLEIDING

DIE LUGMASSA OOR DIE O. HELFTE VAN DIE UNIE SAL VOGTIG EN WARM BLY VERSPREIDE DONDERSTORMS SAL ONTWIKKEL. ONGEVS SAL DAAR MIN VERANDERING IN DIE SINOPTIESE TOESTAND WEES.

DAAGLIKSE WEERBULLETIN

WEERBURO WEATHER BUREAU
DEPT VAN VERVOER DEPT OF TRANSPORT

DAILY WEATHER BULLETIN

Maksimum en Minimum Temperature (°C) en Reënval (Millimeters) vir die 24 uur wat om 0800 (SAST) eindig op

Maximum and Minimum Temperatures (°C/F) and Rainfall (Millimeters) 24 hours ending at 0800 (SAST) on

MILLIMETERS

14- 2- 1983

TRANSVAAL	Max.	Min.	Rvl.
Barberton			
Bethal			
Chester			
Delmas			
Ermelo	25	14	7.2
Joubert Park	24	15	
Konstipoort	34	24	
Kroondal			
Lemmoenmstad			
Lichtenburg			
Crecy	29	19	
Louis Trichardt			
Marnitz			
Middelburg			
Loskop			
Nelspruit			
Nylstroom	32	20	
Potchefstroom	28	19	
Pretoria W.B.	24	15	3.6
Pietersburg	29	18	
Piet Retief			
Pelgrimsrus	28	17	
Potchefstroom	27	17	11.0
Pretoria W.B.	27	16	
Pretorius Kop			
Standerton	26	15	
Thabazimbi	31	20	
Vaalkoppies			
Vaalwater			
Waterval Boven	28	16	
Wolmaransstad			
Zeerust	30	19	
Witbank			

KAAP - CAPE			
Alexanderbaai	24	14	
Aberdeen			
Andalusia			
Beaufort West	37	15	
Calvinia			

CAPE - KAAP	Max.	Min.	Rfl.
Calitzdorp			
Cairnlea	26	08	
Cape Agulhas	24	17	
Cape Columbine	22	15	
Cape St. Francis	25	19	1.4
Carnarvon			
Cradock			
De Aar	32	17	0.1
Dordrecht			
East London	29	19	4.3
Flagsberg			
Klapmuts			
Prieska			
Somerset East	22	13	2.7
Upington	36	18	
Victoria West			5.0
Vryburg			
Williston			0.7
Wolwedans	34	16	
Zastron			
Kimberley	34	16	
Kuruman	33	21	
Upington	31	17	19.3
Vioolsdrift	26	14	
Vryburg			
Keimoes			
Kenhardt			
Kuruman	24	08	
Middelburg	31	15	
Mossel Bay	25	17	3.0
Malmesbury			
Olifantsrivier	26	11	
Orange River	32	19	
Pofadder	30	11	
Port Elizabeth	28	19	1.1

KAAP - CAPE	Max.	Min.	Rvl.
Port St. Johns	25	21	
Postmasburg	34	20	
Piquetberg			
Prieska	35	25	
Prince Albert			
Queenstown	33	17	
Riversdale	22	12	1.5
Somerset East	22	17	8.2
Springfontein	29	14	
Stellenbosch			
Steytlerville			
Stormsrivier			
Sutherland			
Swellendam			
Uitenhage			
Upington	36	19	0.3
Van Wyksvlei			
Victoriakoes	32	10	
Vryburg	30	18	
Williston	29	11	
Willowmore	30	14	
Klerksdorp	24	16	
Venterstad			
Vioolsdrift			
Vredendal			
Vryburg			
Warmbad			
Williston			
Wolwedans			
Worcester			
Zastron			
Kenhardt	29	19	
Kimberley			
Kuruman			
Mafeking			
Middelburg			
Mossel Bay			
Nababeep			2.5
Pietermaritzburg	27	24	
Port Shepstone			
Seven Oaks			
Weyhelt			

O.F.S. - O.V.S.	Max.	Min.	Rfl.
Bethlehem	26	15	4.6
Bethulie	30	19	
Bloemfontein	29	18	
Fauresmith	30	19	0.1
Ficksburg			
Harrismith			
Heilbron	31	18	
Hoopstad	30	18	
Kroonstad			
Lindley			
Modderpoort			
Parys			
Vrede			
Wegener	30	19	
Winburg			
Zastron			

S.W.A. and Protectorates or Protektorate	Max.	Min.	Rfl.
Gobabis	30	20	14.4
Grootfontein	33	16	
Karibib	23	14	
Keetmanshoop	35	21	5.3
Ondangua	18	13	
Swakopmund	32	17	4.3
Tsumeb	31	20	
Windhoek	29	16	
Francistown			
Gaberones			
Mahalapye	30	19	11.2
Maun	34	20	
Tsabong			
Bremersdorp	32	22	
Mbabane			
Stegi			

SYNOPTIC WEATHER MAP — 1200 GMT. — 1400 SAST. — SINOPTIESE WEERKAART

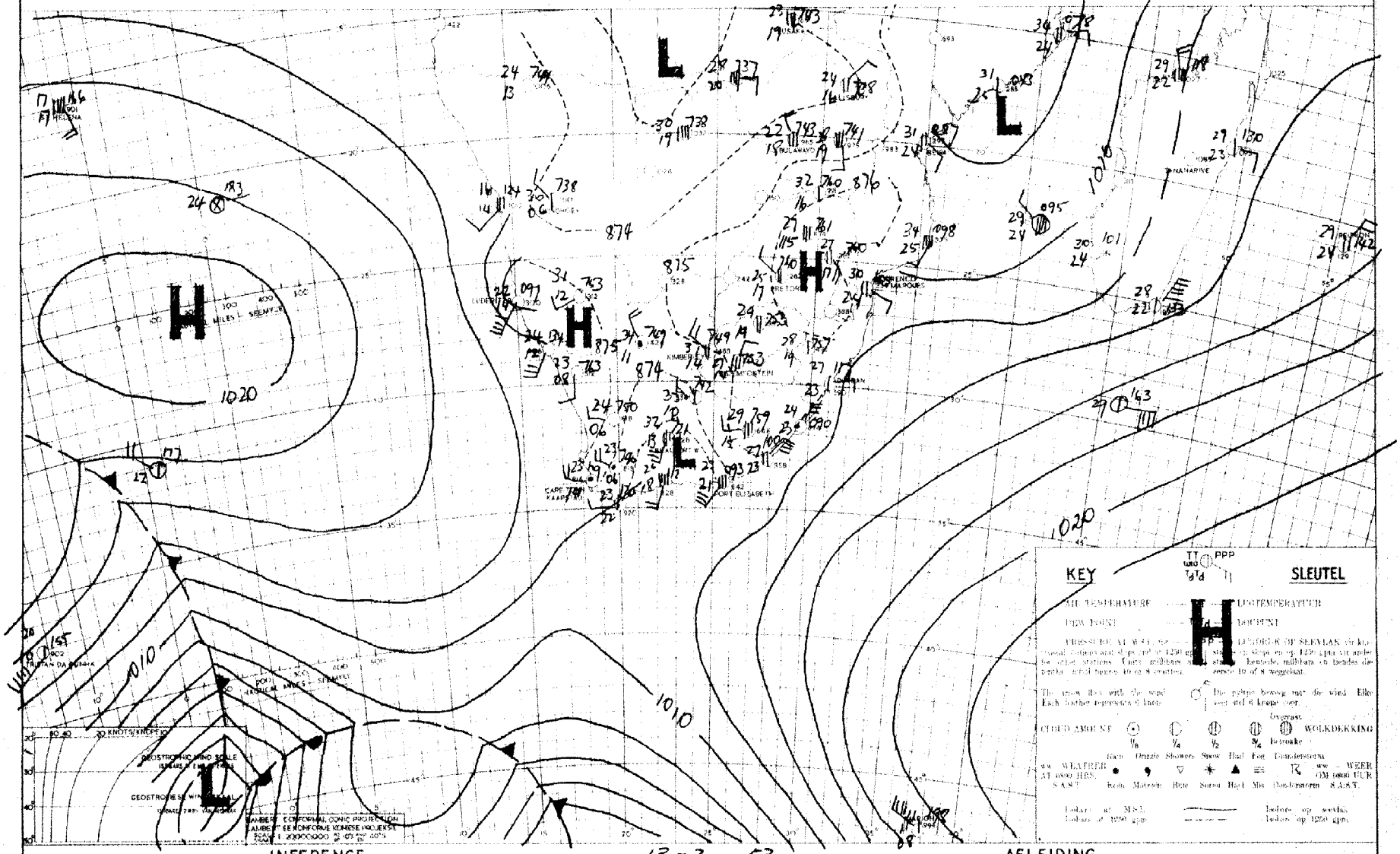

INFERENCE

DRIER AIR FROM THE W.N.W. & W. IS GRADUALLY SPREADING ACROSS THE UNION IN THE UPPER ATMOSPHERE AND A DECREASE IN CLOUDINESS AND THUNDER AND SHOWER ACTIVITY IS EXPECTED.

DATE 13 - 2 - 1953 DATUM

AFLEIDING

DROER LUG UIT DIE WNW. EN W. IS BESIG OM GELEIDELIK IN DIE BOLUG OOR DIE UNIE TE BEWEEG EN 'N AFNAME IN DIE BEWOLKTHEID EN IN DONDERWEER EN BUIE WORR VERWAG.

DAAGLIKSE WEERBULLETIN

WEERBURO : WEATHER BUREAU

DEPT. VAN VERVOER : DEPT. OF TRANSPORT

DAILY WEATHER BULLETIN

Maksimum en Minimum Temperature (°C) en Reënval (duine) vir die Etmaal wat om 0800 (SAST) eindig op 15-2-1963

Maximum and Minimum Temperatures (°C) and Rainfall millimeters 24 hours ending at 0800 (SAST) on

TRANSVAAL.	Max.	Min.	Rvl.
Barberton			
Bethal			
Chester			
Delmas			
Ermelo			
Joubert Park			
Komatipoort			
Kroondal			8.5
Leeuwdoornsstad			
Lichtenburg			8.4
Louis Trichardt			
Marnitz			
Middelburg			
Loskop			
Nelspruit			
Nylstroom	30	18	0.5
Palmietfontein	28	16	1.3
Pietersburg	30	18	4.7
Piet Retief			
Pelgrimsrus			9.5
Potchefstroom			
Pretoria W.B.	22	18	11.0
Pretoriuskop			
Standerton			
Thabazimbi	32	21	
Vaalwater			
Watervalboven			
Wolmaransstad			
Zeerust	30	20	
Witbank			

KAAP - CAPE			
Alexanderbaai	25	14	
Aberdeen			
Andalusia			
Beaufort-Wes	30	14	
Cala			

CAPE - KAAP	Max.	Min.	Rfl.
Calitzdorp			
Calvinia	30	11	
Cape Agulhas	25	18	
Cape Columbine	21	14	
Cape St. Francis	24	17	
Carnarvon			
Cradock			
De Aar			
Dordrecht			
East London	25	18	
Elsenburg			
Flagstaff			
Fraserburg			
Garies	31	14	
George	26	14	0.2
Graaff Reinet			
Grahamstown			
Idutywa			
Jansenville			
Kenhardt			
Kentani			
Kimberley	33	16	
Kingwilliamstown			
Klaver			
Kowie			
Kuruman			
Lake Mentz			
Lovedale			
Maclear			
Mafeking			
Matatiele			
Matroosberg	26	10	
Middelburg			
Mossel Bay	25	19	
Malmesbury			
O'okiep	30	17	
Orange River	34	17	
Pofadder	25	17	
Port Elizabeth			

KAAP - CAPE	Max.	Min.	Rvl.
Port St. Johns	24	21	
Postmasburg			
Piquetberg			
Prieska			
Prince Albert			
Queenstown	33	15	
Riversdale	28	13	
Somerset-oos	29	13	
Springfontein			
Steynsburg			
Stormerivier			
Sutherland			
Swellendam			
Umtata			
Upington			
van Wyksvlei			
Victoria-Wes	32	13	
Vryburg			
Williston	31	16	
Willowmore			
Wingfield	27	18	
Venterstad			

NATAL.			
Kaap St. Lucia	34	21	16.0
Dundee	28	22	0.1
Durban			
Estcourt			
Himeville	30	18	1.3
Ladysmith	31	17	2.4
Melmoth	30	18	10.4
M'kuzi			2.0
Newcastle	28	20	0.2
Pietermaritzburg			
Port Shepstone			
Seven Oaks			
Vryheid			

O.F.S. - O.V.S.	Max.	Min.	Rfl.
Bethlehem			
Bethulie	32	13	
Bloemfontein	31	15	
Fauresmith	31	15	
Ficksburg			
Harrismith			
Heilbron			
Hoopstad	33	18	3.0
Kroonstad			
Lindley			
Modderpoort			
Parys			
Vrede			
Wepener			
Winburg	30	15	8.5
Zastron			

S.W.A. and Protectorates en Protektorate			
Gobabis	35	22	2.9
Keetmanshoop	22	14	
Luderitz	18	15	
Ondongua	31	20	
Swakopmund	32	18	
Tsumeb			
Windhoek			
Francistown	33	19	0.3
Gaberones			
Mahalapye	31	19	
Maun	35	19	
Tsabong			
Mbabane			
Stegi			

SYNOPTIC WEATHER MAP 1200 GMT. — 1400 SAST. SINOPTIESE WEERKAART

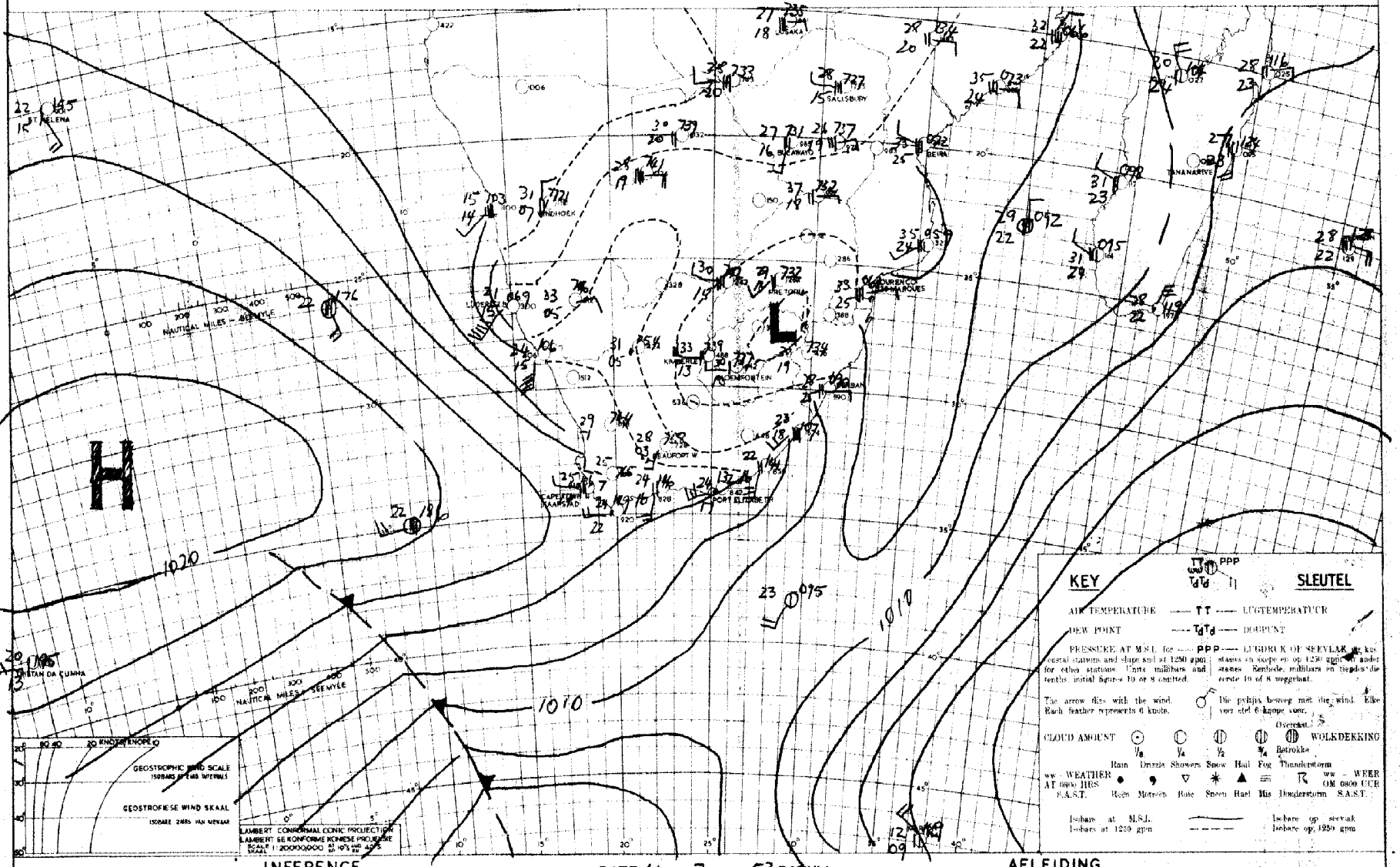

INFERENCE DATE 14-2-1953 DATUM AFLEIDING

PRESSURE IS RISING OVER THE S. & S.E. COASTS AND A SEPERATE HIGH WILL DEVELOP. HUMID AIR WILL MOVE OVER NATAL & THE TVL. FROM THE E. AND THUNDERSTORMS WILL DEVELOP. HUM AIR WILL ALSO MOVE OVER SWA. WHERE THUNDERSTORMS WILL OCCUR.

LUGDRUK STYG OOR DIE S. EN S.O. KUSSTREKE EN'N AFSONDERLIKE HOOG SAL VORM. VOGTIGE LUG SAL OOR NATAL EN TVL. BEWEEG EN DONDERBUIE SAL ONTWIKKEL. VOGTIGE LUG SAL OOK OOR SWA. BEWEEG EN DONDERSTORMS SAL ONTWIKKEL.

DAAGLIKSE WEERBULLETIN

WEERBURO : WEATHER BUREAU
DEPT. VAN VERVOER : DEPT. OF TRANSPORT

DAILY WEATHER BULLETIN

Maksimum en Minimum Temperature (°C) en Reënval (millimeters) vir die Etmaal wat om 0800 (SAST) eindig op 16-2-1953

Maximum and Minimum Temperatures (°C) and Rainfall (inches) millimeters 24 hours ending at 0800 (SAST) on

TRANSVAAL	Max.	Min.	Rvl.
Barberton			
Bethal			
Chester			
Delmas			
Ermelo	27	12	
Joubert Park	24	15	3.2
Komatipoort	36	22	
Kroondal			6.6
Leeuwdoornstad			
Lichtenburg			
Crecy			
Louis Trichardt			
Marnitz			
Middelburg			
Loskop			
Nelspruit	28	18	
Nylstroom	25	18	39.0
Palmietfontein	27	15	15.5
Pietersburg	27	17	
Piet Retief	xx	14	25.0
Pelgrimsrus	27	16	8.0
Potchefstroom	30	17	
Pretoria W.B.			
Pretoriuskop			
Standerton	27	13	4.1
Thabazimbi	31	20	9.5
Vaalwater			
Watervalboven			
Wolmaransstad			
Zeerust	30	19	23.0
Witbank			

KAAP - CAPE			
Alexanderbaai	26	12	
Aberdeen			
Andalusia			5.3
Beaufort-Wes	32	15	
Cala			

CAPE - KAAP	Max.	Min.	Rfl.
Calitzdorp			
Calvinia	36	21	
Cape Agulhas	25	21	
Cape Columbine	20	13	
Cape St. Francis	25	18	
Carnarvon			
Cradock			
De Aar	34	15	
Dordrecht	24	15	
East London	25	20	
Elsenburg			
Flagstaff			
Fraserburg	33	15	
Garies	40	18	
George	24	14	
Graaff Reinet	31	15	
Grahamstown			
Idutywa			
Jansenville			
Kenhardt			
Kentani			
Kimberley	34	19	
Kingwilliamstown			
Klaver			
Kowie			
Kuruman			
Lake Mentz			
Lovedale			
Maclear			
Mafeking			
Matatiele			
Matroosberg	31	13	
Middelburg	29	13	
Mossel Bay	22	20	
Malmesbury			
O'okiep	36	22	
Orange River	35	20	
Pofadder	25	20	
Port Elizabeth			

KAAP - CAPE	Max.	Min.	Rvl.
Port St. Johns	25	21	
Postmasburg	35	21	
Piquetberg			
Prieska	37	26	
Prince Albert			
Queenstown	27	13	
Riversdale	31	13	
Somerset-oos	28	16	
Springfontein	23	13	
Steynsburg			
Stormsrivier			
Sutherland			
Swellendam	25	17	
Umtata			
Upington	37	23	
van Wyksvlei	33	15	
Victoria-Wes	32	19	2.3
Vryburg	32	19	2.3
Williston	35	21	
Willowmore	28	11	
Wingfield	27	17	
Venterstad			

NATAL			
Kaap St. Lucia	27	23	
Dundee	28	22	3.7
Durban	26	16	
Estcourt			
Himeville	26	17	
Ladysmith			
Melmoth	25	17	2.5
M'kuzi			
Newcastle	26	16	
Pietermaritzburg			
Port Shepstone	27	22	0.4
Seven Oaks			
Vryheid			

O.F.S. - O.V.S.	Max.	Min.	Rfl.
Bethlehem	28	16	
Bethulie	31	15	
Bloemfontein	31	17	
Fauresmith	32	19	
Ficksburg			
Harrismith			
Heilbron			
Hoopstad	31	18	
Kroonstad	30	16	
Lindley			
Modderpoort			
Parys			
Vrede			
Wepener	30	17	
Winburg			
Zastron			

S.W.A. and Protectorates en Protektorate			
Gobabis	30	20	
Keetmanshoop	37	22	1.0
Luderitz	23	15	
Ondongua	19	16	
Swakopmund	32	19	3.6
Tsumeb	28	16	7.0
Windhoek			
Francistown	27	18	
Gaberones	30	20	1.4
Mahalapye			
Maun	32	20	2.0
Tsabong	36	19	
Bremersdorp			
Stegi			

SYNOPTIC WEATHER MAP — 1200 GMT — 1400 SAST — SINOPTIESE WEERKAART

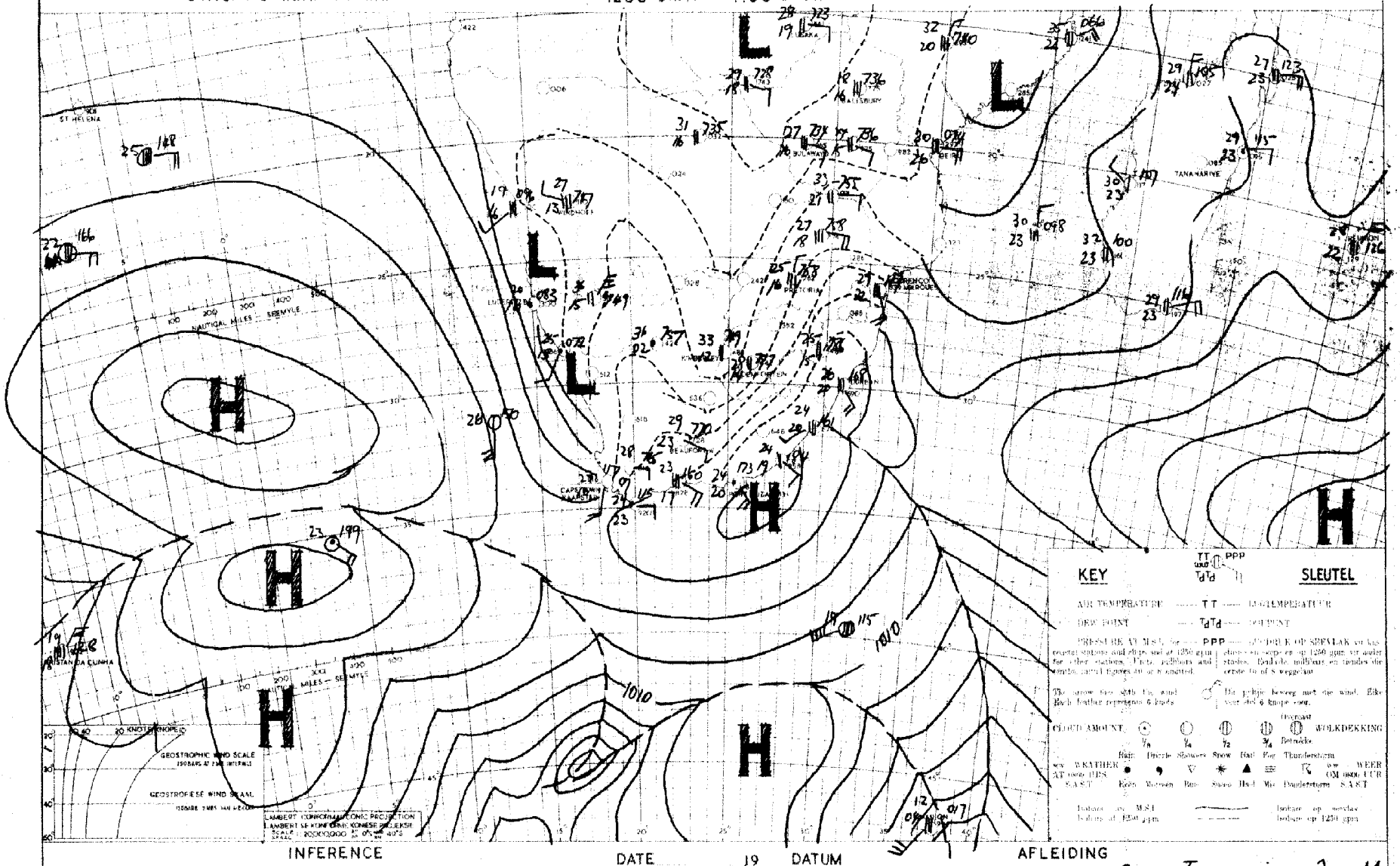

KEY — SLEUTEL

AIR TEMPERATURE — TT — LUGTEMPERATUUR

DEW POINT — TdTd — DOUPUNT

PRESSURE AT M.S.L. or — PPP — LUGDRUK OP SEEVLAK or his crystal stations and ships use at 1250 gpm | stations en skepe en op 1250 gpm vir ander for other stations. Units, millibars and | stasies. Eenhede, millibaar en tiendes die tenths, tens figures are not counted. | tiene-syfers nie.

The arrow flies with the wind. Each feather represents 6 knots

Die pyltjie beweeg met die wind. Elke veer stel 6 knope voor.

CLOUD AMOUNT — Overcast — WOLKDEKKING — Betrokke

ww WEATHER AT 0900 UTC S.A.S.T. — Rain, Drizzle, Showers, Snow, Hail, Fog, Thunderstorm — Reën, Motreen, Buie, Sneeu, Hael, Mis, Donderstorm — ww WEER OM 0900 U.T.C. S.A.S.T.

Isobars at M.S.L. — Isobare op seevlak

Isobars at 1250 gpm — Isobare op 1250 gpm

INFERENCE

E. MOIST AIR IS ONCE MORE PENETRATING THE TVL. AND WILL BY TO-MORROW PENETRATE THE N. CAPE & THE W. FREE STATE FROM THE N. PRECIPITATION IN THE NATURE OF THUNDERSTORMS WILL OCCUR OVER THESE AREAS. OVER THE REMAINDER OF THE UNION SETTLED WEATHER CONDITIONS WILL PREVAIL.

DATE 19 DATUM

AFLEIDING

VOGTIGE LUG BEWEEG WEER VANUIT DIE O. OOR TVL. EN SAL MÔRE N. KAAPLAND EN W. TVL. VANUIT DIE N. BEREIK. REËNVAL SAL OOR HIERDIE STREKE IN DIE VORM VAN DONDERSTORMS WEES. OOR DIE RES VAN DIE UNIE SAL DIE WEER BESTENDIG WEES.

DAAGLIKSE WEERSBERIG

DEPT VAN VERVOER / DEPT OF TRANSPORT

DAILY WEATHER BULLETIN

Maksimum en Minimum Temperature (°C) en Reënval (duite) vir die Etmaal wat om 06h00 (SAST) eindig op

Maximum and Minimum Temperatures (°C) and Rainfall in millimeters for 24 hours ending at 0600 (SAST) on

17-2-1953

millimeters

millimeters

TRANSVAAL	Max.	Min.	Rvl.
Barberton			
Bethal			
Chester			
Delmas			
Ermelo			
Joubert Park	22	11	
Komatipoort	24	14	
Kroondal	31	21	
Leeuwdoornstad			
Lichtenburg			
Louis Trichardt	28	16	
Marnitz			
Middelburg			
Loskop			
Nelspruit			
Nylstroom	30	18	
Palmietfontein	27	16	
Pietersburg	26	14	
Piet Retief	27	16	
Pelgrimsrie			
Roedtan	24	16	
[illegible]	26	13	
Pretoria W.B.	29	16	
Pretoriuskop	27	16	
[illegible]			
[illegible]	24	13	
[illegible]	31	20	
[illegible]			
[illegible]	26	14	
[illegible]			
Zeerust	28	17	01.2
Witbank			

KAAP - CAPE			
Alexanderbaai	24	18	
Aberdeen			
Andalusia			
Beaufort West	38	25	
Cala			

CAPE - KAAP	Max.	Min.	Rfl.
Calitzdorp			
Calvinia	40	10	
Cape Agulhas	25	16	
Cape Columbine	22	15	
Cape St. Francis	23	17	
Carnarvon			
Cradock			
De Aar	34	18	1.0
Dordrecht	30	18	6.5
East London	27	19	
Elsenburg			
Flagstaff			
Fraserburg			
Geelbek			
Gecko	30	18	3.3
Graaff Reinet	36	22	
Grahamstown			
Hutzwa			
Jansenville			
Kenhardt			
Kimberley			
Kingwilliamstown	32	17	2.8
Klaver			
Koke	38	20	
Kuilsrivier			
Laingsburg			
Lambert Bay			
Loeriesfontein			
Malmesbury			
Moorreesburg			
Mafeking			
Matatiele			
Potchefstroom	36	14	
Riebeeck West	33	17	
Robert Hoy	24	21	
Salisbury			
Stilbaai	35	17	
Orange River	32	19	1.9
Rofadder			
Port Elizabeth	28	20	

KAAP - CAPE	Max.	Min.	Rvl.
Port St. Johns	26	22	
Postmasburg	32	18	
Piquetberg			
Prieska	38	26	
Prince Albert			
Queenstown	34	17	5.0
Riversdale	37	13	
Somerset-East	35	22	
Sutherland	26	12	
Steynsburg			11.0
Stormerivier			
Sutherland			
Swellendam			
Umtata	28	19	
Upington	37	23	
van Wyksvlei	35	21	
Victoria-West	36	19	
Vryburg		3.8	
Williston	37	20	
Willowmore			
Wingfield	30	15	
Vredendal			
[illegible]			
[illegible]	31	21	0.7
[illegible]			
[illegible]			
[illegible]	26	13	
[illegible]			9.5
Kimberley			
Ladysmith	25	15	
[illegible]			
Kokstad	27	20	
Mthatha			
Newcastle	24	14	
Pietermaritzburg			
Port Shepstone	25	22	
Seven Oaks			
Vryheid			

O.F.S. - O.V.S.	Max.	Min.	Rfl.
Bethlehem	27	13	16.7
Bethulie	30	17	
Bloemfontein	30	17	4.6
Fauresmith	30	17	0.8
Ficksburg			
Harrismith			
Heilbron			
Hoopstad	30	18	
Kroonstad	29	13	
Lindley			
Modderpoort			
Parys			
Vrede			
Wepener	30	16	
Winburg			
Zastron			

S.W.A. and Protectorates en Protektorate	Max.	Min.	Rfl.
[illegible]	32	19	49.9
[illegible]	33	22	
[illegible]	21	17	
[illegible]	24	17	
[illegible]			
[illegible]			
Swakopmund	29	21	
Tsumeb	27	17	5.8
Windhoek	33	18	
Outjo			
Francistown			
Gaberones			
Mahalapye	28	16	
Nata	30	19	6.3
Tsalone	32	18	46.0
Bremersdorp	31	18	
Mrabane			
Stegi			

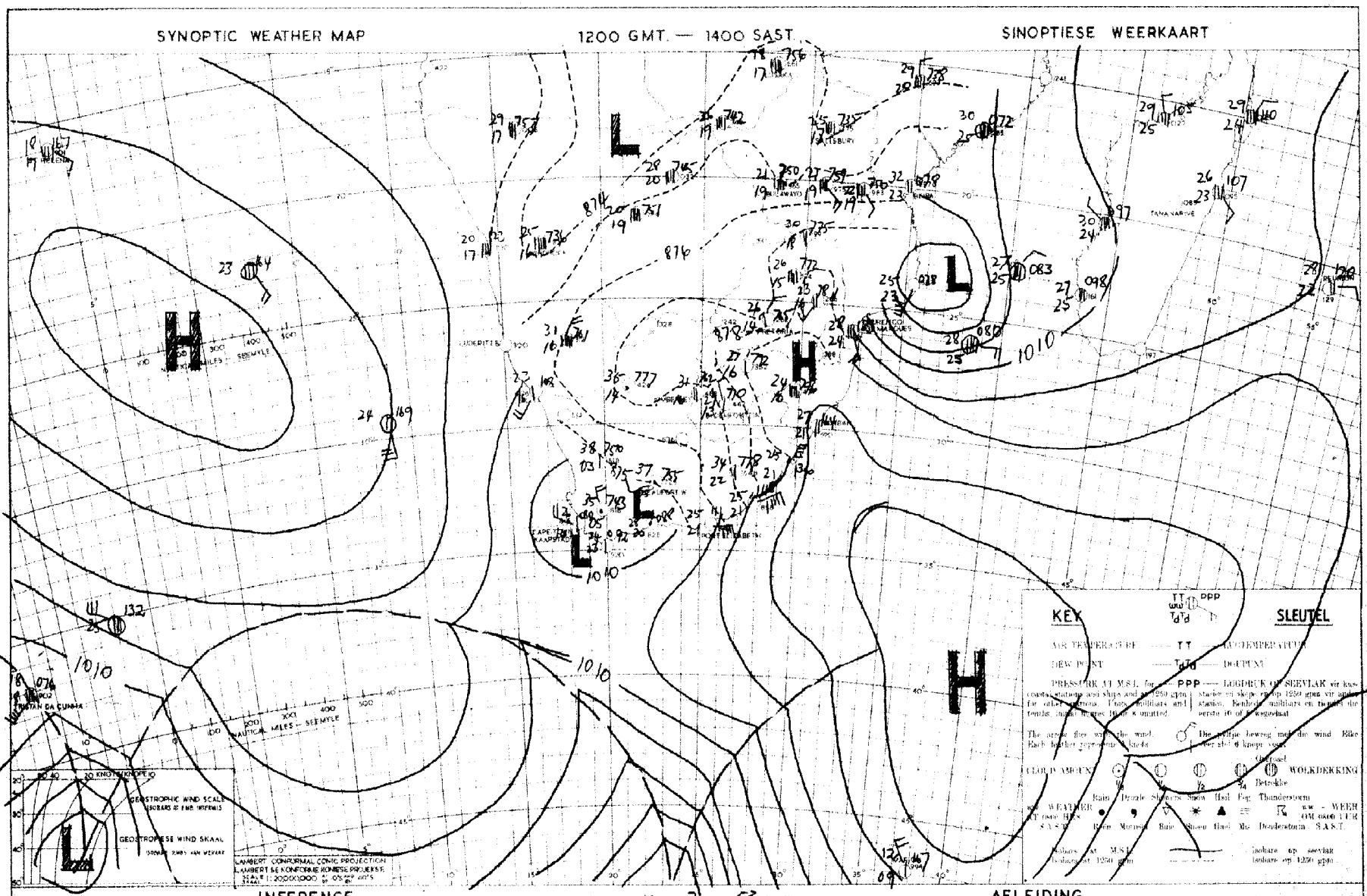

INFERENCE

A HIGH-PRESSURE CIRCULATION HAS BECOME ESTABLISHED OVER THE TVL. WHERE THE WEATHER WILL BECOME FAIR HOT. THE E. CIRCULATION IS HOWEVER CARRYING MOIST AIR TO SWA. AND S. FROM THERE TO THE W. CAPE AREA. IN THE MOIST AIR THUNDER CONDITIONS AND SHOWERS WILL BE LIKELY.

DATE 16-2-1953. DATUM

AFLEIDING

'N HOOGDRUK-SIRKULASIE HET OOR TVL. ONTSTAAN EN MOOIWEER EN WARM TOESTANDE SAL VOLG. DIE O. SIRKULASIE VOER EGTER VOCHTIGE LUG NA SWA. EN DAARVANDAAN S. NA W. KAAPLAND EN IN HIERDIE LUGSTROOM SAL BUIE MOONTLIK VOORKOM.

DAAGLIKSE WEERBULLETIN

WEERBURO — WEATHER BUREAU
DEPT VAN VERVOER : DEPT OF TRANSPORT

DAILY WEATHER BULLETIN

Maksimum en Minimum Temperature (°C) en Reënval (millimeters) vir die Etmaal wat om 0800 (SAST) eindig op 18-2-1963

Maximum and Minimum Temperatures (°C) and Rainfall (millimeters) 24 hours ending at 0800 (SAST) on

TRANSVAAL	Max.	Min.	Rvl.
Barberton			
Bethal			
Chester			
Delmas			
Ermelo	25	13	
Joubert Park	25	14	Tr.
Komatipoort	32	22	6.7
Kroondal			
Leeuwdoornstad			
Lichtenburg			
Crecy	29	16	
Louis Trichardt			
Marnitz			
Middelburg			
Loskop			
Nelspruit	30	19	
Nylstroom	22	15	
Palmietfontein	27	12	
Pietersburg	29	17	
Piet Retief			
Pelgrimsrus	26	18	0.2
Potchefstroom	34	15	12.5
Pretoria S.A.B.	28	14	
Pretoriuskop			
Standerton	26	12	
Thabazimbi			
Vaalwater			
Waterval-Boven			
Wolmaransstad			
Zeerust	29	16	10.0
Witbank			

KAAP - CAPE			
Alexanderbaai	25	15	0.4
Aberdeen			
Andalusia			
Beaufort-Wes	37	19	
Cala			

CAPE - KAAP	Max.	Min.	Rfl.
Calitzdorp			
Calvinia	30	15	
Cape Agulhas	25	20	
Cape Columbine			
Cape St. Francis	22	19	
Carnarvon			
Cradock			
De Aar	34	20	
Dordrecht	31	16	
East London	30	20	
Elsenburg			
Flagstaff			
Fraserburg	35	17	
Gaiies	31	12	
George	27	15	
Graaff Reinet	37	19	
Grahamstown			
Idutywa			
Jansenville			
Kenhardt			
Kentani			
Kimberley	32	21	
Kingwilliamstown	32	19	
Klaver	30	15	
Kowie			
Kuruman			
Lake Mentz			
Lovedale			
Maclear			
Mafeking			
Matatiele			
Matroosberg	31	14	
Middelburg	32	14	
Mossel Bay	27	21	0.3
Melmesbury			
O'okiep			
Orange River			
Pofadder	36	21	
Port Elizabeth	26	21	

KAAP - CAPE	Max.	Min.	Rvl.
Port St. Johns	27	23	
Postmasburg	31	22	
Piquetberg			
Prieska			
Prince Albert			
Queenstown	34	16	
Riversdale	30	18	
Somerset-oos	37	18	
Springfontein	28	11	
Steynsburg			
Stormsrivier			
Sutherland			
Swellendam			
Umtata	34	16	
Upington	35	26	xxx
van Wyksvlei			
Victoria-Wes	34	15	
Vryburg	31	17	9.2
Williston	35	19	
Willowmore			
Wingfield	27	14	
Venterstad			

NATAL			
Kaap St. Lucia	31	24	
Dundee			
Durban	29	22	0.2
Estcourt	28	13	
Himeville			
Ladysmith	29	12	xxx
Melmoth	30	18	
M'kuzi			
Newcastle	19	14	
Pietermaritzburg			
Port Shepstone	27	23	
Seven Oaks			
Vryheid			

O.F.S. - O.V.S.	Max.	Min.	Rfl.
Bethlehem	26	10	1.3
Bethulie	32	16	
Bloemfontein	29	15	Tr.
Fauresmith			
Ficksburg			
Harrismith			
Heilbron			
Hoopstad	31	16	
Kroonstad			
Lindley			16.0
Modderpoort			
Parys			
Vrede			
Wepener	30	13	
Winburg			
Zastron			

S.W.A. and Protectorates en Protektorate			
Gobabis	25	20	
Keetmanshoop	34	21	Tr.
Luderitz	23	16	
Ondongua			
Swakopmund	21	17	
Tsumeb	30	18	31.8
Windhoek	26	16	10.2
Outjo	32	19	16.3
Francistown	28	17	
Gaberones			
Mahalapye	30	17	
Maun	29	19	
Tsatong	29	19	0.7
Mbabane			
Stegi			

SYNOPTIC WEATHER MAP — 1200 GMT. — 1400 SAST. — SINOPTIESE WEERKAART

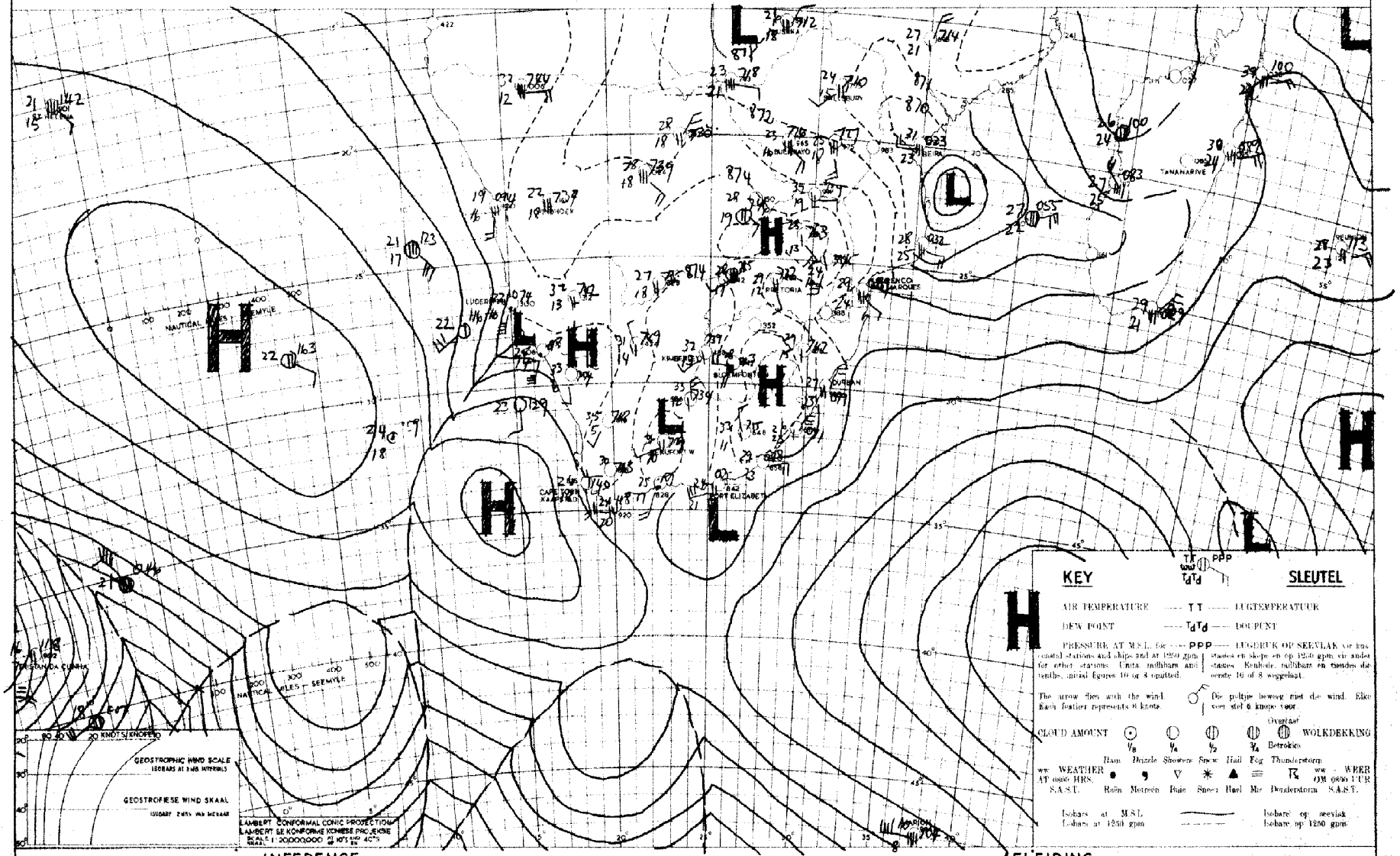

INFERENCE — DATE 17-2-1953 DATUM — AFLEIDING

THE TROPICAL CYCLONE IN THE MOCAMBIQUE CHANNEL IS AT PRESENT CIRCULATING MOIST WARM AIR OVER THE E. & N. Tvl. AND FURTHER S. INTO THE N. CAPE & FREE STATE, LOW PRESSURE DEVELOPMENT ALONG THE CAPE SW. COAST WILL STIMULATE THIS CIRCULATION OVER THE UNION INTERIOR, & CLOUDY WEATHER ACCOMPANIED WITH RAIN & THUNDERSHOWERS WILL OCCUR OVER THE CENTRAL UNION.

DIE TROPIESE SIKLOON OOR DIE MOSAMBIEK KANAAL TREK WARM VOGTIGE LUG OOR O. EN N. TVL. EN VERDER S. OOR N. KAAPLAND EN VRYSTAAT. DIE ONTWIKKELING VAN 'N LAAGDRUK STELSEL LANGS DIE SW. K'US VAN KAAPLAND MOEDIG HIERDIE SIRKULASIE OOR DIE UNIE BINNELAND AAN EN BEWOLKTE WEER GEPAARD MET REËN OF DONDERBUIE OOR DIE SENTRALE DELE VAN DIE UNIE.

DAAGLIKSE WEERBULLETIN

WEERBURO : WEATHER BUREAU
DEPT. VAN VERVOER : DEPT. OF TRANSPORT

DAILY WEATHER BULLETIN

Maksimum en Minimum Temperature (°F) en Reënval (duim) vir die Etmaal wat om 0800 (SAST) eindig op 19-.2-1953

Maximum and Minimum Temperatures (°F) and Rainfall (inches) 24 hours ending at 0800 (SAST) on

millimeters

millimeters

TRANSVAAL.	Max.	Min.	Rvl.
Barberton			
Bethal			
Chester			1.5
Delmas			
Ermelo	24	12	
Joubert Park	24	15	
Komatipoort	31	20	
Kroondal			
Leeuwdoornstad			
Lichtenburg			
Crecy	29	17	
Louis Trichardt			
Marnitz			
Middelburg			
Loskop			
Nelspruit	30	18	0.2
Nylstroom	28	17	
Palmietfontein	26	14	
Pietersburg	27	16	1.2
Piet Retief	28	16	
Pelgrimsrus	25	14	1.0
Potchefstroom	28	15	
Pretoria W.B.	26	16	
Pretoriuskop			
Standerton			
Thabazimbi	31	200	
Vaalwater			
Watervalboven	26	15	
Wolmaransstad			
Zeerust	30	15	
Witbank			

KAAP - CAPE			
Alexanderbaai	22	17	
Aberdeen			
Andalusia			
Beaufort-Wes	39	21	0.1
Cala			

CAPE - KAAP	Max.	Min.	Rfl.
Calitzdorp			
Calvinia	35	16	
Cape Agulhas	26	18	
Cape Columbine	22	15	
Cape St. Francis	24	21	
Carnarvon			
Cradock			
De Aar	34	19	2.8
Dordrecht	31	18	
East London	29	21	
Elsenburg			
Flagstaff			
Fraserburg	22	20	
Garies	26	13	
George	28	19	
Graaff Reinet	37	22	
Grahamstown			
Idutywa			
Jansenville			1.0
Kenhardt	37	21	17.8
Kentani			
Kimberley	33	19	
Kingwilliamstown			
Klaver	30	18	
Kowie			
Kuruman			
Lake Mentz			
Lovedale			
Maclear			
Mafeking			
Matatiele			
Matroosberg	32	14	
Middelburg	33	18	3.0
Mossel Bay	28	22	
Malmesbury			
O'okiep	33	13	
Orange River	35	18	13.6
Pofadder	36	19	
Port Elizabeth	27	21	0.5

KAAP - CAPE	Max.	Min.	Rvl.
Port St. Johns	29	23	
Postmasburg			
Piquetberg			
Prieska	36	22	0.2
Prince Albert			
Queenstown	36	20	
Riversdale	35	19	2.0
Somerset-oos	38	20	0.9
Springfontein	28	09	
Steynsburg			1.6
Stormsrivier			
Sutherland			
Swellendam			
Umtata	35	18	
Upington	36	22	2.1
van Wyksvlei			
Victoria-Wes	35	19	0.1
Vryburg	31	17	
Williston	37	20	
Willowmore			
Wingfield	25	13	
Venterstad			

NATAL.			
Kaap St. Lucia	31	22	.6
Dundee			
Durban	28	22	
Estcourt	28	14	
Himeville			
Ladysmith	29	15	
Melmoth	31	17	
M'kuzi			
Newcastle	28	14	
Pietermaritzburg			
Port Shepstone	27	23	
Seven Oaks			
Vryheid			

O.F.S. - O.V.S.	Max.	Min.	Rfl.
Bethlehem	16	13	
Bethulie	32	18	
Bloemfontein	31	16	
Fauresmith	32	18	3.5
Ficksburg			
Harrismith			
Heilbron			
Hoopstad	32	16	
Kroonstad	30	15	
Lindley			
Modderpoort			
Parys			
Vrede			
Wepener	31	18	
Winburg			
Zastron			

S.W.A. and Protectorates en Protektorate			
Gobabis	29	18	
Keetmanshoop	35	19	9.2
Luderitz	20	14	
Ondongua	31	19	31.7
Swakopmund	21	17	0.3
Tsumeb	25	18	33.5
Windhoek	23	16	11.2
Francistown			
Gaberones			
Mahalapye	31	17	
Maun	31	18	
Tsabong			
Bremersdorp	32	20	
Mbabane			
Stegi			

SYNOPTIC WEATHER MAP — 1200 GMT. — 1400 SAST — SINOPTIESE WEERKAART

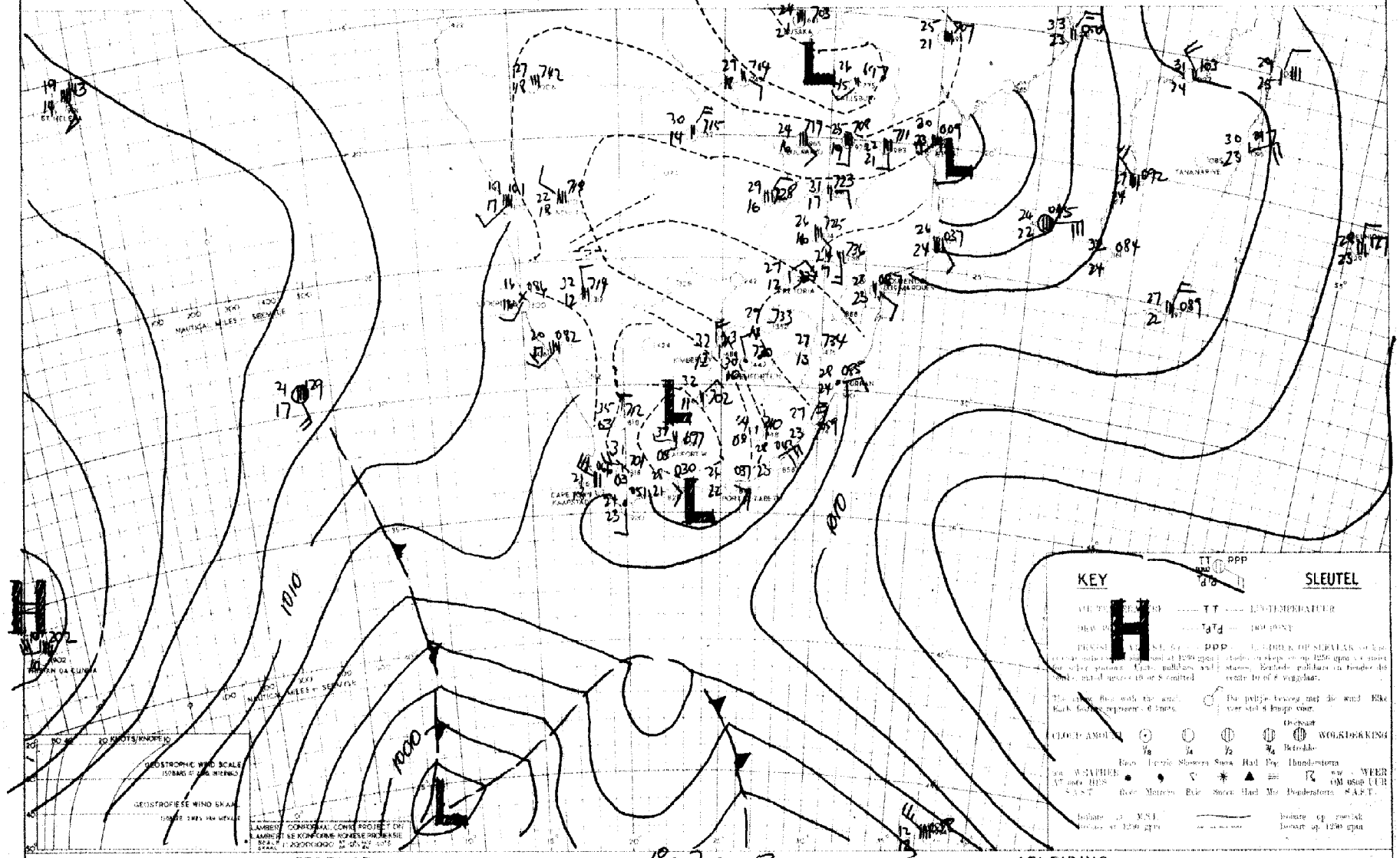

INFERENCE

PRESSURE IS STILL FALLING OVER THE S. CAPE IN ADVANCE OF THE COLD FRONT TO THE W. N.W. UPPER WINDS OVER SWA. & THE CENTRAL CAPE WILL BRING MORE HUMID AIR TO THOSE PARTS & ISOLATED THUNDERSTORMS WILL DEVELOP SPREADING TO GRIQUALAND W. & THE S. ORS. THE TROPICAL CYCLONE OVER THE MOCAMBIQUE CHANNEL IS FILLING.

DATE 18-2-1953 DATUM

AFLEIDING

LUGDRUK DAAL OOR S. KAAPLAND VOOR DIE KOUE-FRONT NA DIE W. N.W. BOWINDE OOR SWA. EN OOR DIE MIDDEL K.P. SAL VOGTIGE LUG NA DEURDIE DELE BRING. LOS DONDERBUIE SAL ONTWIKKEL EN SAL LATER UITBREI NA GRIKWALAND W. EN NA DIE S. VRYSTAAT. TROPIESE SIKLONE OOR DIE MOSAMBIEK KANAAL VERSWAK.

DAAGLIKSE WEERBULLETIN

WEERBURO : WEATHER BUREAU
DEPT VAN VERVOER : DEPT OF TRANSPORT

DAILY WEATHER BULLETIN

Maksimum en Minimum Temperature (°C) en Reënval (duims) vir die Etmaal wat om 0800 (SAST) eindig op 20.1.2.1 196.53.

Maximum and Minimum Temperatures (°F) and Rainfall (mm) 24 hours ending at 0800 (SAST) on

TRANSVAAL	Max.	Min.	Rvl.
Barberton			
Bethal			
Chester			
Delmas			
Ermelo	26	13	
Joubert Park	27	18	
Komatipoort	35	24	
Kroondal			
Leeuwdoornstad			
Lichtenburg			
Louis Trichardt	30	17	
Marnitz			
Middelburg			
Loskop			
Nelspruit	31	19	
Nylstroom	21	19	
Palmietfontein	28	17	
Pietersburg			
Piet Retief	30	17	
Pelgrimsrus			
Potchefstroom	31	18	
Pretoria W.B.	29	16	
Pretoriuskop			
Standerton	27	14	
Thabazimbi	32	00	
Vaalwater			
Watervalboven	30	15	
Wolmaransstad			
Zeerust	32	19	
Witbank			

KAAP - CAPE			
Alexanderbaai	24	16	
Aberdeen			
Andalusia			
Beaufort-Wes	32	18	0.5
Cala			
Calitzdorp			4.5
Calvinia	31	00	
Cape Agulhas	25	19	
Cape Columbine	22	13	
Cape St. Francis	24	21	
Carnarvon			
Cradock			
De Aar	33	16	
Dordrecht			
East London	26	21	0.7
Elsenburg			
Flagstaff			
Fraserburg	30	15	
Garies			
George	22	18	4.9
Graaff Reinet	38	19	5.9
Grahamstown			
Idutywa			
Jansenville			
Kenhardt			
Kentani			
Kimberley	32	18	0.5
Kingwilliamstown	25	19	
Klaver	28	16	
Kowie			
Kuruman			
Lake Menta			
Lovedale			
Maclear			
Mafeking			
Matatiele			
Matroosberg	29	15	
Middelburg	24	15	
Mossel Bay	25	20	0.4
Malmesbury			
O'okiep			
Orange River	25	15	
Pofadder			
Port Elizabeth	24	20	
Port St. Johns	27	24	
Postmasburg	26	21	1.6
Piquetberg			
Prieska	27	24	
Prince Albert			
Queenstown	28	15	
Riversdale	25	18	1.0
Somerset-oos	27	17	24.0
Springfontein	29	13	
Steynsburg			
Stormsrivier			
Sutherland			
Swellendam			
Umtata	29	20	3.5
Upington			
van Wyksvlei			
Victoria-Wes	27	16	7.7
Vryburg	31	18	
Williston	32	15	
Willowmore			
Wingfield	23	18	
Venterstad			

NATAL			
Kaap St. Lucia	31	22	
Dundee			
Durban	28	22	0.2
Estcourt			
Kimeville			
Ladysmith	31	18	
Melmoth	32	20	
M'kuzi			
Newcastle	31	19	
Pietermaritzburg			
Port Shepstone	27	22	
Seven Oaks			
Vryheid			

O.F.S. - O.V.S.	Max.	Min.	Rfl.
Bethlehem	29	16	
Bethulie	28	19	
Bloemfontein	31	19	0.2
Fauresmith	29	18	
Ficksburg			
Harrismith			
Heilbron			
Hoopstad	33	18	
Kroonstad	31	18	
Lindley			
Modderpoort			
Parys			
Vrede	31	19	0.4
Wepener			
Winburg			
Zastron			

S.W.A. and Protectorates en Protektoraate			
Gobabis	28	17	20.0
Keetmanshoop	30	17	
Luderitz	22	13	
Ondongua	28	19	0.3
Swakopmund	21	15	
Tsumeb	27	18	7.4
Windhoek	23	16	19.7
Outjo	27	17	24.3
Francistown	28	14	
Gaberones			
Mahalapye	31	17	
Maun	31	19	
Tsabong	32	18	2.0
Ghanzi	31	17	
Mbabane			
Stegi			

SYNOPTIC WEATHER MAP — 1200 GMT. — 1400 SAST — SINOPTIESE WEERKAART

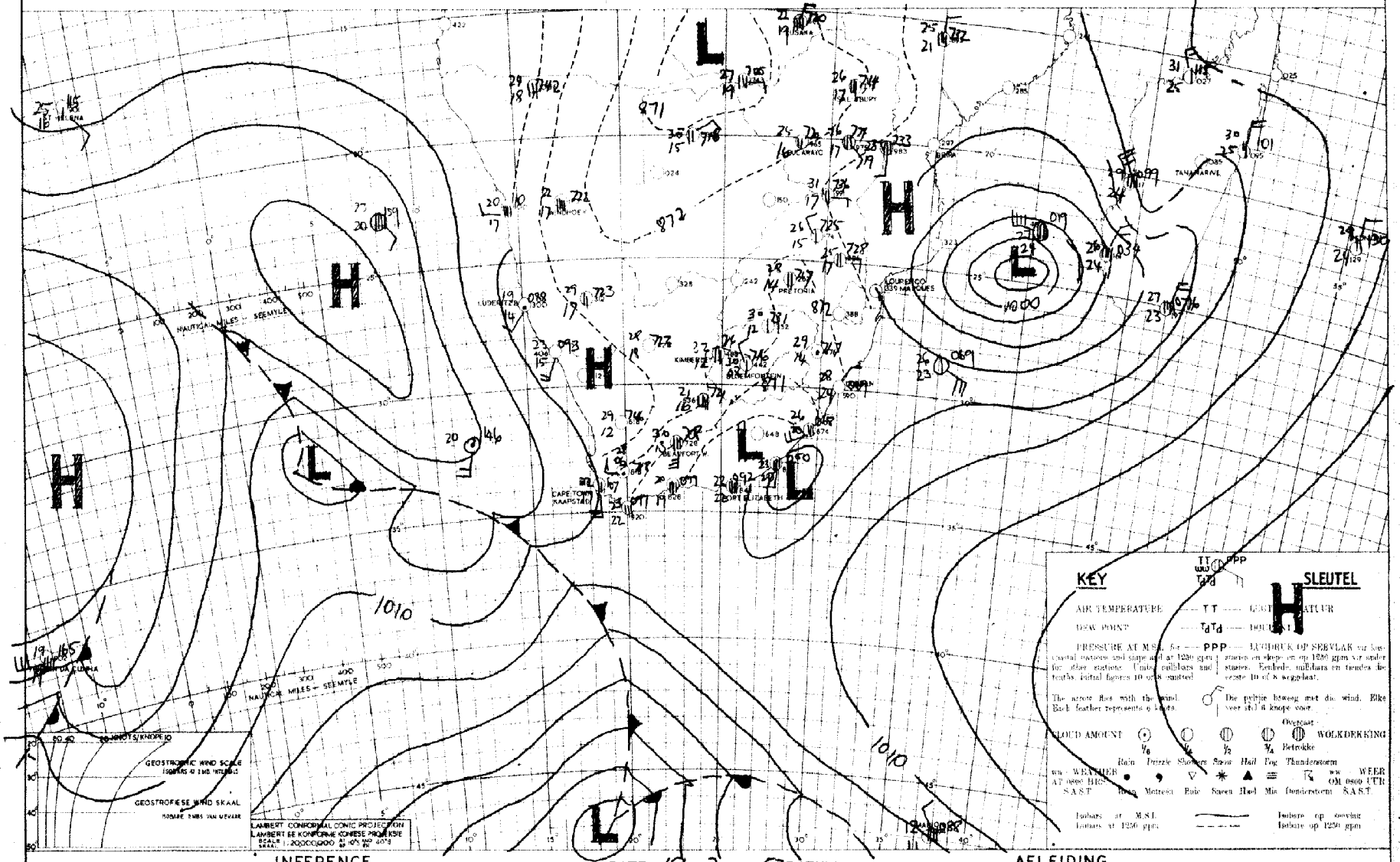

INFERENCE

THERE ARE INDICATIONS THAT THE TROPICAL CYCLONE IN THE MOZAMBIQUE CHANNEL IS MOVING OFF S.E. WHICH SHOULD CAUSE THE UPPER WINDS OVER THE TVL: TO VEER TO N.W. TO W.LY, THIS BRINGIN MOISTER AIR OVER THAT PROVINCE. THE THUNDERY WEATHER OVER THE INTERIOR CAPE & S. FREE STATE IS CONSEQUENTLY EXPECTED TO SPREAD TO TVL. & NATAL.

DATE 19-2-19 53 DATUM

AFLEIDING

DAAR IS AANDUIDINGS DAT DIE TROPIESE SIKLONE IN DIE MOSAMBIEK KANAAL NOU S.O. WAARTS BEWEEG, WAT SAL VEROORSAAK DAT DIE BO-WINDE OOR TVL. NW. TOT W. SAL DRAAI EN DAT VOCHTIGE LUG DUS OOR DIEARDIE PROVINSIE SAL INVLOEI. DIE DONDERWEERSTOESTANDE OOR DIE KAAPSE BINNELAND EN S. VRYSTAAT BEHOORT DUS NA TVL. EN NATAL UIT TE BREI.

DAAGLIKSE WEERBULLETIN

WEERBURO : WEATHER BUREAU

DEPT. VAN VERVOER : DEPT. OF TRANSPORT

DAILY WEATHER BULLETIN

Maksimum en Minimum Temperature (°F) en Reënval (duime) vir die Etmaal wat om 0800 (SAST) eindig op ..21-2-1953....

Maximum and Minimum Temperatures (°C) and Rainfall millimeters in 24 hours ending at 0800 (SAST) on

millimeters

TRANSVAAL.	Max.	Min.	Rvl.
Barberton			
Bethal			6.9
Chester			
Delmas			
Ermelo			
Joubert Park	26	17	0.5
Komatipoort	35	22	
Kroondal			5.5
Leeuwdoornstad			
Lichtenburg			
Crecy	32	20	2.0
Louis Trichardt			
Marnitz			
Middelburg			
Loskop			
Nelspruit	31	19	20.9
Nylstroom	31	20	4.0
Palmietfontein	29	18	0.1
Pietersburg	30	19	16.7
Piet Retief	30	16	38.4
Pelgrimsrus	28	14	103.0
Potchefstroom	36	18	
Pretoria W.B.	29	20	
Pretoriuskop			
Standerton	19	16	0.3
Thabazimbi			
Vaalwater			
Watervalboven	32	17	1.0
Wolmaransstad			
Zeerust	33	19	2.0
Witbank			43.0

KAAP - CAPE			
Alexanderbaai	23	16	
Aberdeen			
Andalusia			
Beaufort-Wes	31	18	
Cala			4.4

CAPE - KAAP	Max.	Min.	Rfl.
Calitzdorp			
Calvinia	33	19	
Cape Agulhas	22	21	
Cape Columbine	19	13	
Cape St. Francis	25	21	
Carnarvon			
Cradock			
De Aar	32	17	12.0
Dordrecht	26	16	
East London	26	20	0.5
Elsenburg			3.5
Flagstaff	33	16	
Fraserburg	28	16	
Garies	29	16	
George	21	17	3.2
Graaff Reinet	28	17	
Grahamstown			
Idutywa			
Jansenville			
Kenhardt	34	26	
Kentani			
Kimberley	32	20	0.5
Kingwilliamstown	24	19	
Klaver	30	17	
Kowie			
Kuruman			
Lake Mentz			
Lovedale			
Maclear			13.3
Mafeking			
Matatiele			
Matroosberg	26	14	
Middelburg	28	13	
Mossel Bay	24	20	
Malmesbury			
O'okiep	29	16	
Orange River			
Pofadder	32	22	
Port Elizabeth	24	18	0.1

KAAP - CAPE	Max.	Min.	Rvl.
Port St. Johns	27	24	1.3
Postmasburg	32	23	
Piquetberg			
Prieska	35	25	
Prince Albert			
Queenstown	28	16	
Riversdale	21	18	
Somerset-oos	22	17	1.1
Springfontein	27	16	43.2
Steynsburg			
Stormsrivier			
Sutherland			8.3
Swellendam			
Umtata	25	18	0.7
Upington	34	25	4.6
van Wyksvlei			
Victoria-Wes	31	16	
Vryburg	32	20	0.3
Williston	33	20	
Willowmore	38	18	
Wingfield	24	16	
Venterstad			

NATAL.			
Kaap St. Lucia	34	24	
Dundee			14.5
Durban	28	22	
Estcourt	30	18	4.6
Himeville			
Ladysmith	29	18	3.0
Melmoth	30	17	
M'kuzi			
Newcastle	30	18	8.0
Pietermaritzburg			
Port Shepstone	29	22	72.9
Seven Oaks			
Vryheid			

O.F.S. - O.V.S.	Max.	Min.	Rfl.
Bethlehem	28	16	1.5
Bethulie	31	15	
Bloemfontein	31	19	
Fauresmith			
Ficksburg			
Harrismith			
Heilbron			
Hoopstad	34	20	
Kroonstad	32	13	
Lindley			
Modderpoort			
Parys			
Vrede			
Wepener	30	17	
Winburg			
Zastron			

S.W.A. and Protectorates en Protektorate			
Gobabis	26	18	
Keetmanshoop	30	18	
Luderitz	23	15	
Ondongua	28	19	24.9
Swakopmund	21	17	
Tsumeb	28	19	3.6
Windhoek	24	16	13.5
Francistown	31	16	
Gaberones			
Mahalapye	33	19	
Maun	32	21	15.7
Tsabong			
Bremersdorp	33	14	
Mbabane			
Stegi			

SYNOPTIC WEATHER MAP — 1200 GMT. — 1400 SAST. — SINOPTIESE WEERKAART

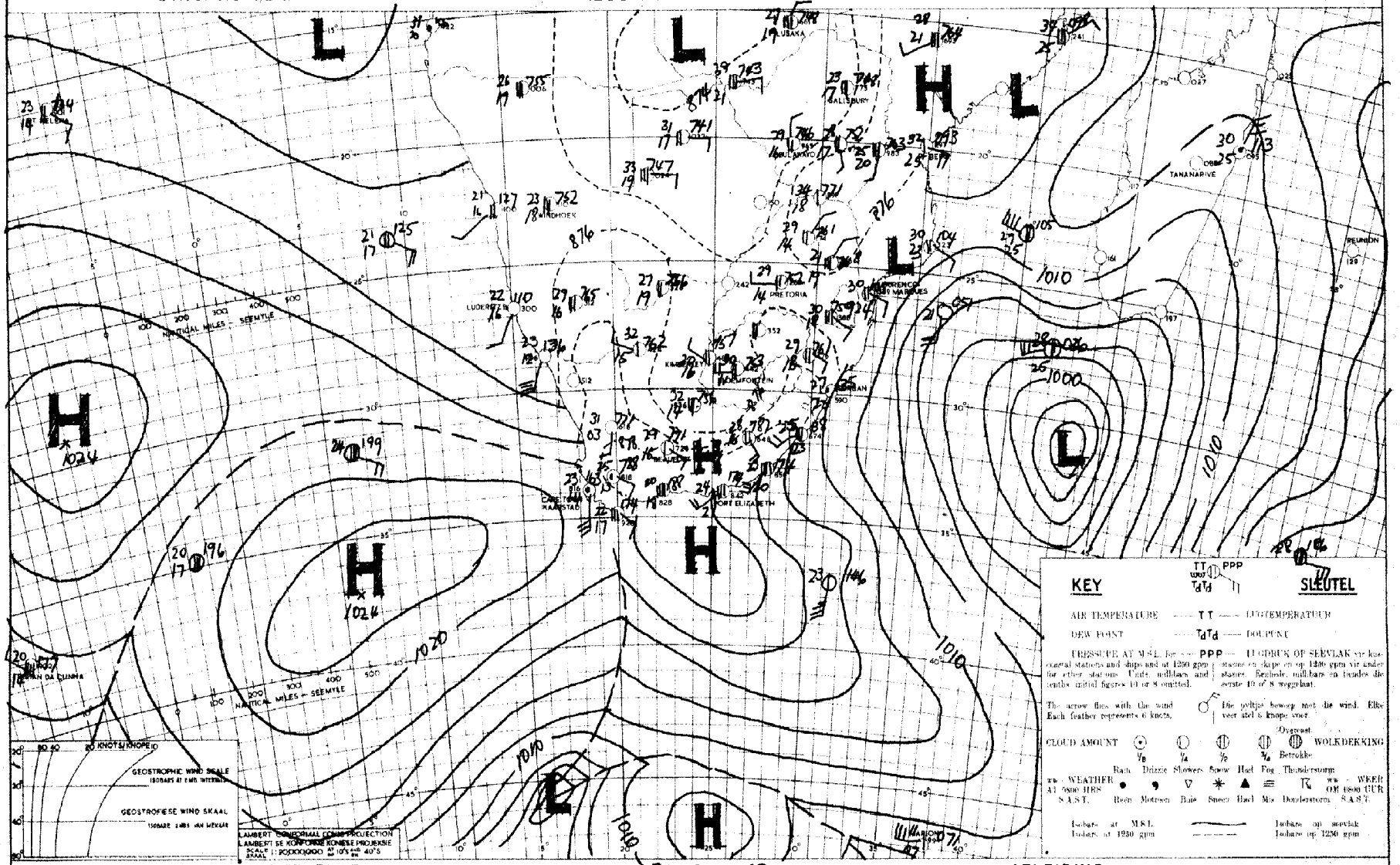

INFERENCE

THE TROPICAL CYCLONE S. OF MADAGASCAR IS RETREATING E. AND A CHANGE OF AIR CIRCULATION CAN NOW BE EXPECTED OVER THE E. HALF OF THE UNION. COOLER AIR IS EXPECTED TO MOVE INTO THE TVL. AND FREE STATE FROM THE E. GIVING RISE TO THUNDERSTORMS OVER THE TVL. & N. NATAL. ELSEWHERE OVER THE UNION THE SITUATION IS EXPECTED TO REMAIN UNCHANGED.

DATE 20-2-1953 DATUM

AFLEIDING

DIE TROPIESE SIKLOON S. VAN MADAGASKAR BEWEEG NOU O. EN 'N VERANDERING IN DIE LUG SIRKULASIE KAN NOU OOR DIE UNIE VERWAG WORD. KOELER LUG SAL DIE TVL. EN VRYSTAAT VAN DIE O. BEREIK, EN DONDERSTORMS SAL OOR TVL. EN N. NATAL VOORKOM. ELDERS OOR DIE UNIE SAL DIE WEERSTOESTAND MIN OF MEER ONAFHANKLIK BLY.

DAAGLIKSE WEERBULLETIN

WEERBURO : WEATHER BUREAU

DEPT. VAN VERVOER : DEPT. OF TRANSPORT

DAILY WEATHER BULLETIN

Maksimum en Minimum Temperature (°F) en Reënval milimeters vir die Etmaal wat om 0800 (SAST) eindig op

Maximum and Minimum Temperatures (°F) and Rainfall (inches) 24 hours ending at 0800 (SAST) on millimeters

....22-9-65....3...

TRANSVAAL.	Max.	Min.	Rvl.
Barberton			
Bethal			
Chester			
Delmas			
Ermelo	20	14	
Joubert Park			
Komatipoort			
Kroondal			
Leeuwdoornstad			
Lichtenburg			
Crecy	29	15	
Louis Trichardt	24	17	2.5
Marnitz			
Middelburg			
Loskop			
Nelspruit			
Nylstroom	28	17	5.5
Palmietfontein	26	14	
Pietersburg	26	15	
Piet Retief			
Pelgrimsrus			
Potchefstroom			
Pretoria W.B.	26	15	1.5
Pretoriuskop			
Standerton			
Thabazimbi	26	18	14.5
Vaalwater			
Watervalboven			
Wolmaransstad			
Zeerust	30	19	0.4
Witbank			

KAAP - CAPE			
Alexanderbaai	23	17	Tr.
Aberdeen			
Andalusia			
Beaufort-Wes	31	19	Tr.
Cala			

CAPE - KAAP	Max.	Min.	Rfl.
Calitzdorp			
Calvinia	36	16	0.2
Cape Agulhas			
Cape Columbine			
Cape St. Francis	23	20	
Carnarvon			
Cradock			
De Aar			
Dordrecht			
East London	26	21	0.2
Elsenburg			
Flagstaff			8.8
Fraserburg			
Garies			
George	26	19	
Graaff Reinet			
Grahamstown			
Idutywa			
Jansenville			
Kenhardt			
Kentani			
Kimberley	33	19	3.9
Kingwilliamstown	24	18	2.7
Klaver			
Kowie			
Kuruman			
Lake Mentz			
Lovedale			
Maclear			
Mafeking			
Matatiele	33	19	3.7
Matroosberg	31	19	
Middelburg	22	20	
Mossel Bay			
Malmesbury			
O'okiep			
Orange River			
Pofadder	25	20	
Port Elizabeth			

KAAP - CAPE	Max.	Min.	Rvl.
Port St. Johns	26	22	
Postmasburg			
Piquetberg			
Prieska			
Prince Albert			
Queenstown			
Riversdale			
Somerset-oos	29	18	
Springfontein			
Steynsburg			
Stormsrivier			
Sutherland			
Swellendam			
Umtata			
Upington	35	23	1.8
van Wyksvlei	35	23	Tr.
Victoria-Wes	32	19	Tr.
Vryburg	32	18	0.9
Williston			
Willowmore			
Wingfield	33	19	
Venterstad			

NATAL.			
Kaap St. Lucia	30	23	
Dundee	28	21	Tr.
Durban			
Estcourt			
Himeville			
Ladysmith	26	18	
Melmoth	27	18	2.5
M'kuzi			
Newcastle	26	18	Tr.
Pietermaritzburg			17.5
Port Shepstone	26	20	19.5
Seven Oaks			
Vryheid			

O.F.S. - O.V.S.	Max.	Min.	Rfl.
Bethlehem			
Bethulie	31	18	0.1
Bloemfontein	31	17	23.1
Fauresmith	32	18	9.5
Ficksburg			7.5
Harrismith			
Heilbron			
Hoopstad	32	16	
Kroonstad			
Lindley			
Modderpoort			
Parys			
Vrede			
Wepener	30	18	0.2
Winburg			
Zastron			

S.W.A. and Protectorates en Protektorate			
Gobabis	29	19	Tr.
Keetmanshoop	27	21	1.3
Luderitz	22	14	2.8
Ondongua			
Swakopmund	21	18	0.5
Tsumeb	27	19	
Windhoek	24	17	Tr.
Francistown	30	17	
Gaberones			
Mahalapye	29	18	
Maun	31	19	Tr.
Tsabong	34	23	
Mbabane			
Stegi			

SYNOPTIC WEATHER MAP — 1200 GMT. — 1400 SAST. — SINOPTIESE WEERKAART

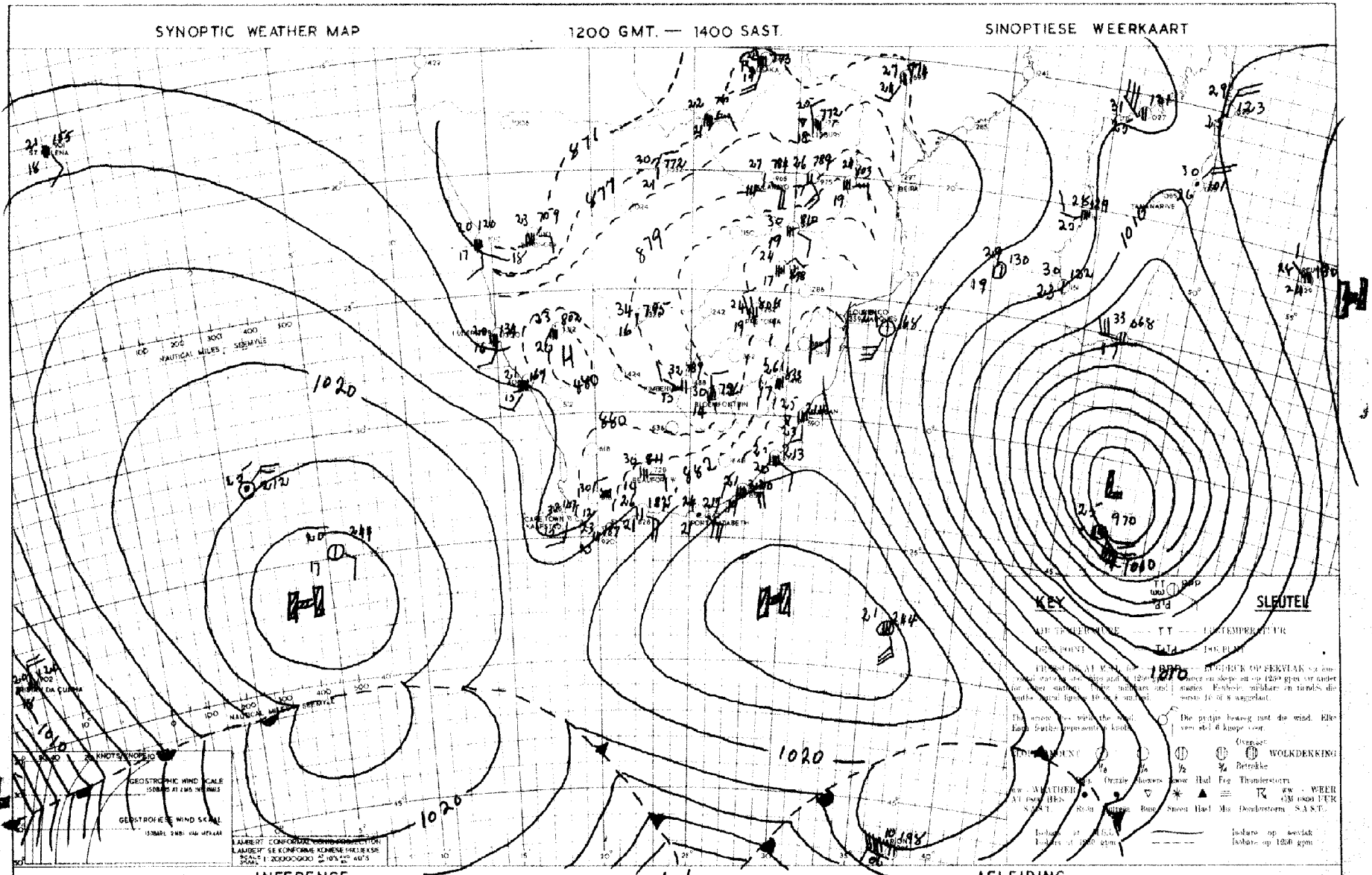

INFERENCE

The tropical cyclone is now moving off SE-wards and moist air is flowing across the Eastern and Central parts of the Union from the N-East. This air should also flow across SWA and should reach the Western and S-Western Cape. In general the prospects are good for cloudy weather and thundery showers over most areas.

DATE 21/2/1919

AFLEIDING

DATUM

Die tropiese siklone beweeg SO-waarts weg en vogtige lug vloei uit die Noordoostelike oor die Oostelike en middeldele van die Unie en hierdie lugstroom behoort oor SWA na Suidwes en Wes Kaapland te beweeg. Die vooruitsigte is goed vir bewolkte weer met buie en donderweer oor alle dele.

DAAGLIKSE WEERBULLETIN

WEERBURO : WEATHER BUREAU

DEPT. VAN VERVOER : DEPT. OF TRANSPORT

DAILY WEATHER BULLETIN

Maksimum en Minimum Temperature (°F) en Reënval (duime) vir die Etmaal wat om 0800 (SAST) eindig op 23-2-1953

Maximum and Minimum Temperatures (°C) and Rainfall (inches) 24 hours ending at 0800 (SAST) on

millimeters

millimeters

TRANSVAAL	Max.	Min.	Rvl.
Barberton			
Bethal			
Chester			
Delmas			
Ermelo	24	12	
Joubert Park	23	15	5.0
Komatipoort	33	21	
Kroondal			
Leeuwdoornsstad			
Lichtenburg			
Crecy	29	15	
Louis Trichardt			
Marnitz			
Middelburg			
Loskop			
Nelspruit			
Nylstroom	28	19	
Palmietfontein	27	19	
Pietersburg	25	16	8.0
Piet Retief	26	16	0.1
Pelgrimsrus	25	16	1.5
Potchefstroom	28	17	16.5
Pretoria W.B.	27	17	12.9
Pretoriuskop			
Standerton	25	13	
Thabazimbi			
Vaalwater			
Watervalboven			
Wolmaransstad			
Zeerust			
Witbank			

KAAP - CAPE			
Alexanderbaai	23	18	1.9
Aberdeen			4.4
Andalusia			
Beaufort-Wes	29	19	3.0
Cala			

CAPE - KAAP	Max.	Min.	Rfl.
Calitzdorp			
Calvinia	31	19	8.4
Cape Agulhas	23	18	
Cape Columbine	26	16	
Cape St. Francis	23	19	
Carnarvon			
Cradock			
De Aar	31	18	15.6
Dordrecht	28	16	12.5
East London	26	20	
Elsenburg			
Flagstaff			3.8
Fraserburg	27	17	36.0
Garies	35	19	
George	26	18	
Graaff Reinet	27	19	3.8
Grahamstown			
Idutywa			
Jansenville			
Kenhardt	34	20	25.8
Kentani			
Kimberley	29	12	3.0
Kingwilliamstown	26	18	
Klaver	37	22	
Kowie			
Kuruman			
Lake Mentz			
Lovedale			
Maclear			
Mafeking			
Matatiele			
Matroosberg	22	18	2.3
Middelburg	28	17	20.4
Mossel Bay	22	19	
Malmesbury			
O'okiep	32	19	
Orange River			
Pofadder			
Port Elizabeth	25	20	

KAAP - CAPE	Max.	Min.	Rvl.
Port St. Johns	25	21	
Postmasburg			
Piquetberg			
Prieska			
Prince Albert			
Queenstown	30	17	
Riversdale	29	17	
Somerset-oos	28	19	2.0
Springfontein	25	14	
Steynsburg			
Stormsrivier			
Sutherland			
Swellendam			
Umtata	26	17	
Upington	36	21	7.0
van Wyksvlei			
Victoria-Wes	27	18	24.0
Vryburg	30	18	14.0
Williston	27	18	3.5
Willowmore	29	18	3.6
Wingfield	32	18	
Venterstad			

NATAL			
Kaap St. Lucia	26	19	2.4
Dundee			
Durban	27	21	0.2
Estcourt	28	16	
Himeville			
Ladysmith	26	16	
Melmoth	26	16	1.4
M'kuzi			
Newcastle			
Pietermaritzburg			
Port Shepstone	24	20	1.0
Seven Oaks			
Vryheid			

O.F.S. - O.V.S.	Max.	Min.	Rfl.
Bethlehem	26	15	9.2
Bethulie	28	17	19.2
Bloemfontein	27	15	24.7
Fauresmith	32	18	9.5
Ficksburg			12.5
Harrismith			
Heilbron			
Hoopstad	28	18	2.7
Kroonstad	31	17	10.0
Lindley			17.0
Modderpoort			
Parys			
Vrede			
Wepener	26	16	48.0
Winburg			
Zastron			

S.W.A. and Protectorates en Protektorate			
Gobabis	30	18	
Keetmanshoop	34	20	10.3
Luderitz	23	15	1.6
Ondongua	29	19	18.3
Swakopmund	23	20	
Tsumeb	28	18	
Windhoek	26	16	3.4
Francistown	27	15	
Gaberones			
Mahalapye			
Maun	31	19	
Tsabong			
Mbabane			
Stegi			

SYNOPTIC WEATHER MAP — 1200 GMT. — 1400 SAST. — SINOPTIESE WEERKAART

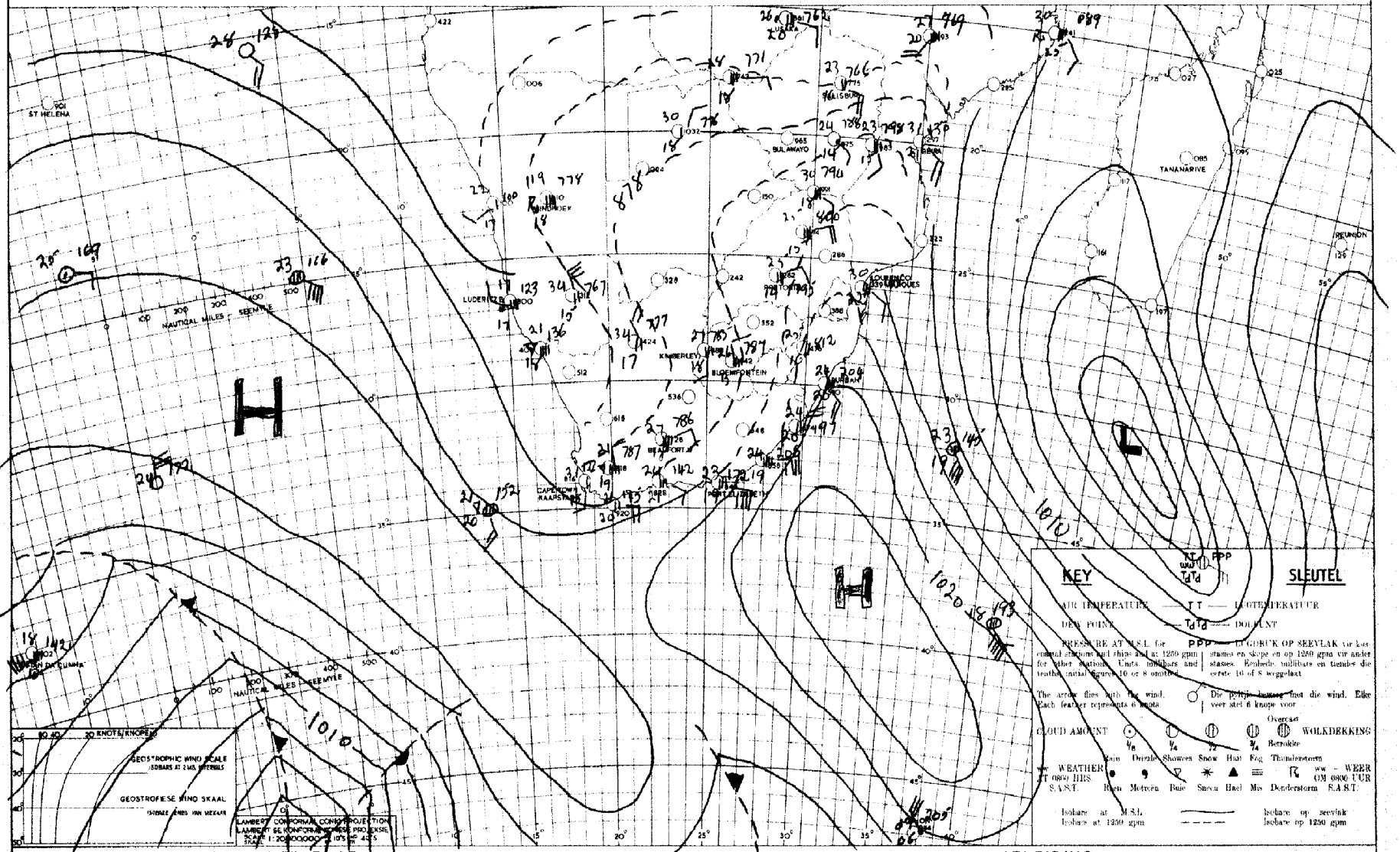

INFERENCE

Pressure is falling rapidly over the Central and Southern Union. Air will flow towards those areas and convergence will result. As the airmass over the whole Union is humid conditions will become cloudy to overcast and rain or thundershowers will fall.

DATE 22-2-19 — DATUM

AFLEIDING

Lugdruk daal vinnig oor die middel en suid Unie. Hug sal na daardie streke vloei en konvergensie sal plaasvind. Aangesien die lugmassa oor die hele Unie vogtig is, sal weerstoestande bewolk tot betrokke word en reën of donderbuie sal uitsak.

DAAGLIKSE WEERBULLETIN

WEERBURO WEATHER BUREAU

DEPT. VAN VERVOER : DEPT. OF TRANSPORT

DAILY WEATHER BULLETIN

Maksimum en Minimum Temperature (°F) en Reënval (duim) vir die Etmaal wat om 0800 (SAST) eindig op 24 / 2 - 3 195 ....

Millimeters

Maximum and Minimum Temperatures (°F) and Rainfall (inches) 24 hours ending at 0800 (SAST) on

Millimeters

TRANSVAAL	Max.	Min.	Rvl.
Barberton			
Bethal			12.7
Chester			
Delmas			
Ermelo	20	14	15.8
Joubert Park			
Komatipoort	32	21	1.2
Kroondal			
Leeuwdoornstad			42.5
Lichtenburg			
Crecy	24	18	4.2
Louis Trichardt			
Marnitz			
Middelburg			15.5
Loskop			2.2
Nelspruit	27	18	10.0
Nylstroom	23	17	3.0
Palmietfontein	20	16	2 20.8
Pietersburg	25	17	
Piet Retief			
Pelgrimsrus	23	15	15.0
Potchefstroom	23	17	10.0
Pretoria N.B.	21	17	8.8
Pretoriuskop			
Standerton	20	16	57.0
Thabazimbi	26	18	0.5
Vaalwater			
Watervalboven	25	15	23.0
Wolmaransstad			40.2
Zeerust			
Witbank			

KAAP - CAPE			
Alexanderbaai	25	16	
Aberdeen			1.5
Andalusia			
Beaufort-Wes	29	17	0.6
Cala			

CAPE - KAAP	Max.	Min.	Rfl.
Calitzdorp			
Calvinia	30	14	
Cape Agulhas	24	18	
Cape Columbine	20	15	
Cape St. Francis			
Carnarvon			
Cradock			
De Aar	25	14	
Dordrecht	19	13	23.5
East London	24	17	
Elsenburg			
Flagstaff			
Fraserburg	26	15	
Garies	33	17	
George	30	16	
Graaff Reinet			
Grahamstown			4.5
Idutywa			
Jansenville			5.0
Kenhardt	26	20	
Kentani			
Kimberley	26	16	14.0
Kingwilliamstown	22	14	6.3
Klaver	35	19	
Lowie			
Kuruman			
Lake Mentz			
Lovedale			
Maclear			12.8
Mafeking			
Matatiele			7.0
Matroosberg	28	16	14.6
Middelburg			
Mossel Bay			
Malmesbury			
O'okiep			
Orange River			
Pofadder	26	19	
Port Elizabeth	22	17	

KAAP - CAPE	Max.	Min.	Rvl.
Port St. Johns	25	19	
Postmasburg	25	17	4.0
Piquetberg			
Prieska	28	20	
Prince Albert			
Queenstown	21	12	32.0
Riversdale	33	16	13.4
Somerset-oos	20	12	
Springfontein	20	12	1.9
Steynsburg			
Stormsrivier			
Sutherland			
Swellendam			
Umtata			
Upington	28	21	0.4
van Wyksvlei			
Victoria-Wes	23	16	4.5
Vryburg			
Williston	27	18	
Willowmore	22	14	
Wingfield	31	17	
Venterstad			

NATAL			
Kaap St. Lucia	27	19	
Dundee			
Durban	27	21	
Estcourt	21	14	6.8
Himeville			
Ladysmith	21	15	44.7
Melmoth	25	16	1.8
M'kuzi			0.6
Newcastle	20	14	29.7
Pietermaritzburg			
Port Shepstone	27	20	
Seven Oaks			
Vryheid			

O.F.S. - O.V.S.	Max.	Min.	Rfl.
Bethlehem	18	12	58.0
Bethulie	24	12	45.5
Bloemfontein	21	15	28.0
Fauresmith	21	13	15.0
Ficksburg			36.5
Harriesmith			
Heilbron			72.2
Hoopstad			
Kroonstad	23	17	23.5
Lindley			25.0
Modderpoort			
Parys			37.5
Vrede			46.5
Wepener	20	16	18.0
Winburg			19.0
Zastron			41.3

S.W.A. and Protectorates en Protektorate			
Gobabis	31	19	
Keetmanshoop	29	19	0.6
Luderitz			
Ondongua	28	20	9.9
Swakopmund	23	18	3.8
Tsumeb	27	18	3.8
Windhoek	27	16	8.5
Francistown			
Gaberones			
Mahalapye	29	16	
Maun	31	18	
Tsabong			
Mariemersdorp			
Stegi			

SYNOPTIC WEATHER MAP 1200 GMT. — 1400 SAST. SINOPTIESE WEERKAART

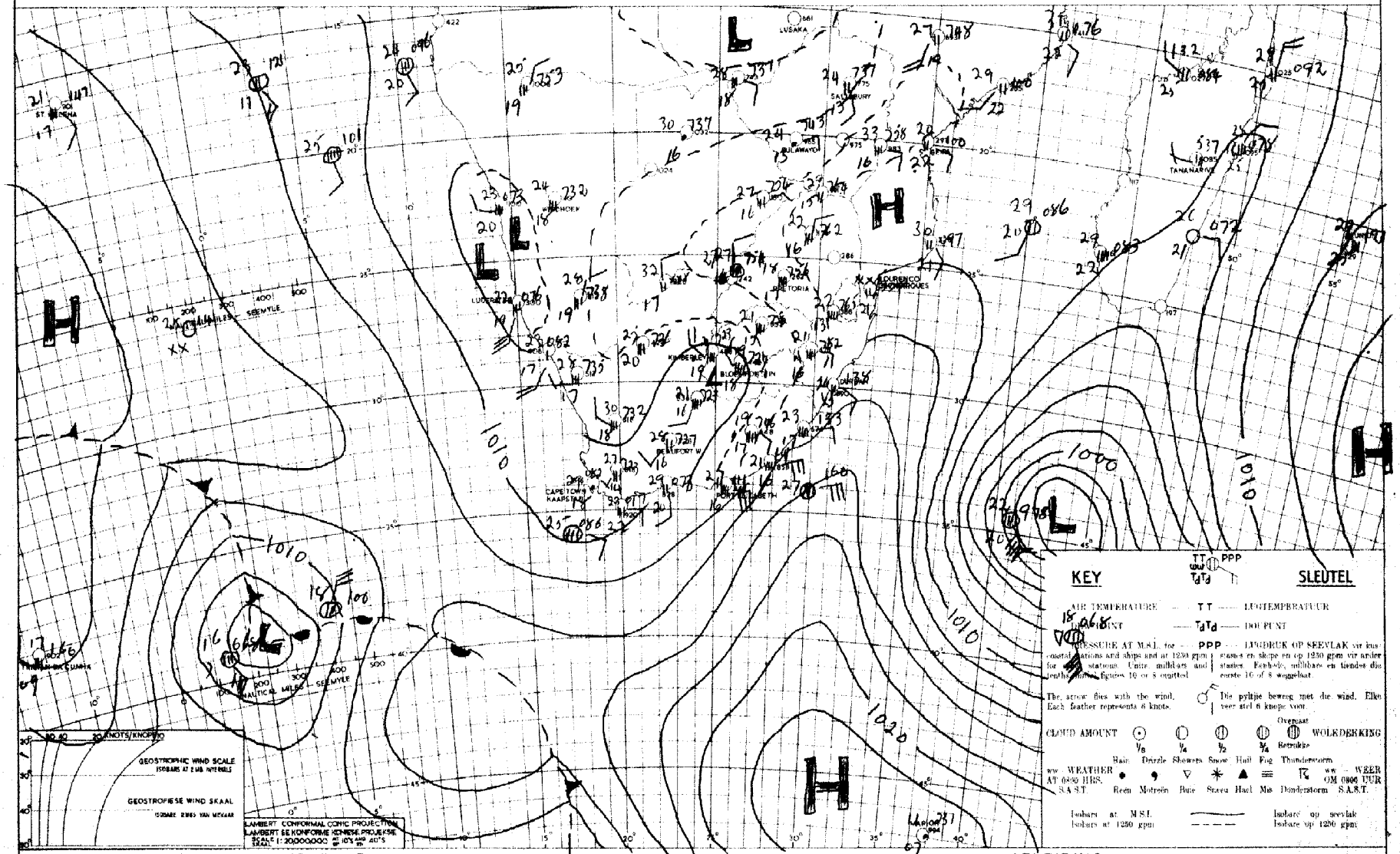

INFERENCE DATE 23/2/53 DATUM AFLEIDING

Pressure is falling over the interior as well as along southwest and south coasts. The upper winds indicate a low pressure system over interior Cape and this low should move eastwards, accompanied by fairly general rain over Transvaal, Orange Freestate and Natal, with partial clearance over the western areas, where thunder conditions may however develop.

Die druk daal oor die binneland powel as oor die suid en suidwes kus. Die bowende dui 'n laagdrukstelsel aan oor die Kaapse binneland en hierdie stelsel behoort nêre oorwaarts te beweeg gepaard met reen oor die Vrystaat, Transvaal en Natal. Verder na die weste sal dit gedeeltelik oopbreek, maar donderweerstoestande sal voortduur.

DAAGLIKSE WEERBULLETIN

WEERBURO — WEATHER BUREAU
DEPT VAN VERVOER — DEPT OF TRANSPORT

DAILY WEATHER BULLETIN

Maksimum en Minimum Temperature (°C) en Reënval (duime) vir die 24uur wat om 0800 (SAST) eindig op 25-2-1963

Maximum and Minimum Temperatures (°C) and Rainfall (millimeters) for 24 hours ending at 0800 (SAST) on

millimeters

TRANSVAAL	Max.	Min.	Rvl.
Barberton			
Bethal			1.2
Chester			
Delmas			
Ermelo	18	12	8.5
Joubert Park	22	14	9.5
Komatipoort	25	19	20.4
Kroondal			
Leeuwdoornestad			
Lichtenburg			
Crecy	24	16	1.0
Louis Trichardt			
Marnitz			
Middelburg			3.8
Loskop			
Nelspruit	22	17	12.1
Nylstroom	25	17	16.0
Palmietfontein	23	14	14.2
Pietersburg	22	17	3.7
Piet Retief	16	13	14.3
Pelgrimsrus			
Roodtan	22	14	1.0
Potchefstroom	26	16	3.0
Pretoria W.O.	23	16	
Pretoriuskop			
Standerton	21	13	7.0
Shabazimbi	27	18	9.0
Vaalwater			
Waterval-Boven			
Wolmaransstad	20	14	0.1
Zeerust			
Witbank	29	18	0.8

KAAP - CAPE	Max.	Min.	Rvl.
Alexanderbaai	25	16	
Aberdeen			
Andalusia			
Beaufort-Wes	29	17	
Cala			

CAPE - KAAP	Max.	Min.	Rfl.
Calitzdorp			
Calvinia	31	14	15.0
Cape Agulhas	23	16	
Cape Columbine	22	15	
Cape St. Francis	21	16	
Carnarvon			
Cradock			
De Aar	27	14	
Dordrecht			
East London	27	17	
Elsenburg			
Flagstaff			
Fraserburg	32	18	
Garies	31	16	
George	28	15	
Graaff Reinet	28	16	
Grahamstown			
Idutywa			
Jansenville			
Kenhardt	32	22	
Kenani			
Kimberley	27	16	
Kingwilliamstown	25	14	
Klaver	31	17	
Kowie			
Kuruman			
Lake Mentz			
Lovedale			
Maclear			
Mafeking			
Matatiele			
Matroosberg	28	17	
Middelburg			
Mossel Bay			
Malmesbury			
O'okiep			
Orange River	27	17	
Pofadder			
Port Elizabeth	26	17	

KAAP - CAPE	Max.	Min.	Rvl.
Port St. Johns	25	19	
Postmasburg			
Piquetberg			
Prieska	30	20	
Prince Albert			
Queenstown	24	13	
Riversdale			
Somerset-oos	21	13	
Springfontein	17	08	0.4
Steynsburg			
Stormsrivier			
Sutherland			
Swellendam			
Umtata			
Upington	32	23	
van Wyksvlei			
Victoria-Wes	27	16	
Vryburg	28	18	0.1
Williston	29	19	
Willowmore	26	13	
Wingfield	25	17	
Wentersdal			

NATAL	Max.	Min.	Rvl.
Kaap St. Lucia	23	19	0.3
Dundee			3.5
Durban	24	18	2.0
Estcourt	20	14	0.6
Nimeville			
Ladysmith	18	14	1.6
Melmoth	21	15	6.5
M'kuzi			3.8
Newcastle	16	13	4.0
Pietermaritzburg			5.5
Port Shepstone	25	18	
Seven Oaks			
Vryheid			

O.F.S. - O.V.S.	Max.	Min.	Rfl.
Bethlehem	21	11	0.3
Bethulie	26	11	
Bloemfontein	24	13	
Fauresmith	25	13	
Ficksburg			2.0
Harrismith			
Heilbron			20.0
Hoopstad	28	16	
Kroonstad	25	13	
Lindley			
Modderpoort			
Parys			
Vrede			4.7
Wepener	26	14	0.1
Winburg			
Zastron			

S.W.A. and Protectorates en Protektorate	Max.	Min.	Rfl.
Gobabis	28	20	1.0
Grootfontein	32	19	
Keetmanshoop			
Luderitz	30	17	12.7
Ondongua	31	18	12.7
Swakopmund	21	16	0.1
Tsumeb	23	15	26.7
Windhoek			
	31	18	
Francistown			
Gaberones	30	18	17.8
Mahalapye			
Maun			
Tsabong			
Mbabane			
Stegi			

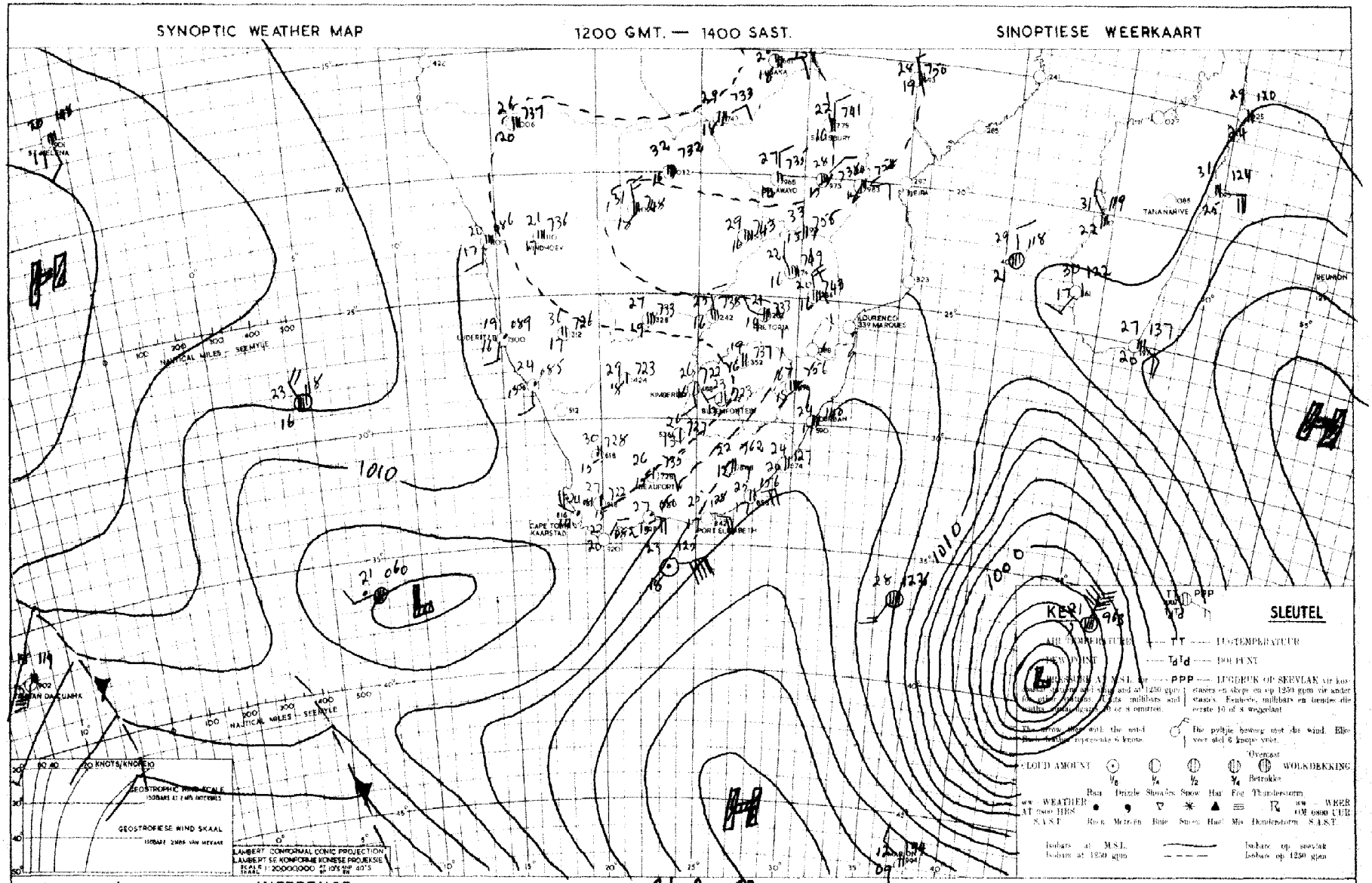

INFERENCE

A low developed west of the Cape Peninsula and a warm high separates it from the intense Tropical Cyclone northeast of Marion. The airmass over the Union will remain humid and thunderstorms will develop over the interior.

DATE 24-2 1953 DATUM

AFLEIDING

'n Laag het wes van die Kaapse skiereiland ontwikkel en 'n warm hoog lê tussen die laag en die Tropiese Siklone noordoos van Marion. Die lugmassa oor die Unie is vogtig en donderstorms sal oor die binneland ontwikkel.

DAAGLIKSE WEERBULLETIN

WEERBURO : WEATHER BUREAU
DEPT. VAN VERVOER : DEPT. OF TRANSPORT

DAILY WEATHER BULLETIN

Maksimum en Minimum Temperature (°C) en Reënval (millimeters) vir die Etmaal wat om 0800 (SAST) eindig op 25.2.1953

Maximum and Minimum Temperatures (°F) and Rainfall (inches) 24 hours ending at 0800 (SAST) on

TRANSVAAL	Max.	Min.	Rvl.
Barberton			
Bethal			
Chester			
Delmas			
Ermelo	22	14	3.0
Joubert Park			
Komatipoort	26	21	2.5
Kroondal			
Leeuwdoornstad			
Lichtenburg			
Orecy	25	18	67.5
Louis Trichardt			
Marnitz			
Middelburg			
Loskop			
Nelspruit	23	18	0.8
Nylstroom	25	13	2.5
Palmietfontein	24	17	Tr.
Pietersburg			1.6
Piet Retief	20	16	
Pelgrimsrus			
Potchefstroom	28	18	
Pretoria W.B.	25	17	Tr.
Pretoriuskop			
Standerton			
Thabazimbi			
Vaalwater			
Watervalboven	22	15	6.5
Wolmaransstad			
Zeerust	27	13	1.4
Witbank			

KAAP - CAPE			
Alexanderbaai	26	16	
Aberdeen			
Andalusia			
Beaufort-Wes	27	16	8.2
Cala			

CAPE - KAAP	Max.	Min.	Rfl.
Calitzdorp			
Calvinia	25	13	
Cape Agulhas	22	16	
Cape Columbine	21	15	
Cape St. Francis	20	13	
Carnarvon			
Cradock			
De Aar	29	17	0.1
Dordrecht	25	15	0.4
East London	27	19	
Elsenburg			
Flagstaff			
Fraserburg			
Garies			
George	27	17	4.4
Graaff Reinet	28	18	3.5
Grahamstown			
Idutywa			
Jansenville			
Kenhardt			
Kentani			
Kimberley	30	18	Tr.
Kingwilliamstown	26	17	
Klaver	29	19	
Kowie			
Kuruman			
Lake Mentz			
Lovedale			
Maclear			
Mafeking			
Matatiele			
Matroosberg	26	12	
Middelburg	29	17	1.6
Mossel Bay	20	13	0.0
Malmesbury			
O'okiep			
Orange River			
Pofadder	25	17	
Port Elizabeth			

KAAP - CAPE	Max.	Min.	Rvl.
Port St. Johns	26	20	
Postmasburg			
Piquetberg			
Prieska			
Prince Albert			
Queenstown	27	1	3.0
Riversdale	26	16	1.5
Somerset-oos	30	17	0.6
Springfontein	28	10	
Steynsburg			
Stormsrivier			
Sutherland			
Swellendam			
Umtata	28	16	
Upington	34	18	
van Wyksvlei			
Victoria-Wes	29	14	11.5
Vryburg	27	13	11.3
Williston	29	12	
Willowmore	26	13	
Wingfield	26	18	
Venterstad			

NATAL			
Kaap St. Lucia	31	20	
Dundee	27	20	
Durban	28	13	
Estcourt			
Himeville	23	14	
Ladysmith			
Melmoth	24	16	0.4
M'kuzi	23	14	
Newcastle			
Pietermaritzburg	27	22	
Port Shepstone			
Seven Oaks			
Vryheid			

O.F.S. - O.V.S.	Max.	Min.	Rfl.
Bethlehem	24	14	
Bethulie			
Bloemfontein	25	16	
Fauresmith			
Ficksburg			
Harrismith			
Heilbron			
Hoopstad			
Kroonstad	26	18	
Lindley			
Modderpoort			
Parys			
Vrede			
Wepener			
Winburg			
Zastron			

S.W.A. and Protectorates en Protektorate			
Gobabis	27	19	2.4
Keetmanshoop	31	15	
Luderitz	23	16	
Ondongua	28	12	1.3
Swakopmund	22	14	
Tsumeb	29	18	53.3
Windhoek	25	16	
Francistown	30	18	3.2
Gaberones			
Mahalapye			
Maun	32	21	Tr.
Tsabong			
Bechuanaland	24	18	0.9
Stegi			

SYNOPTIC WEATHER MAP 1200 GMT. — 1400 SAST. SINOPTIESE WEERKAART

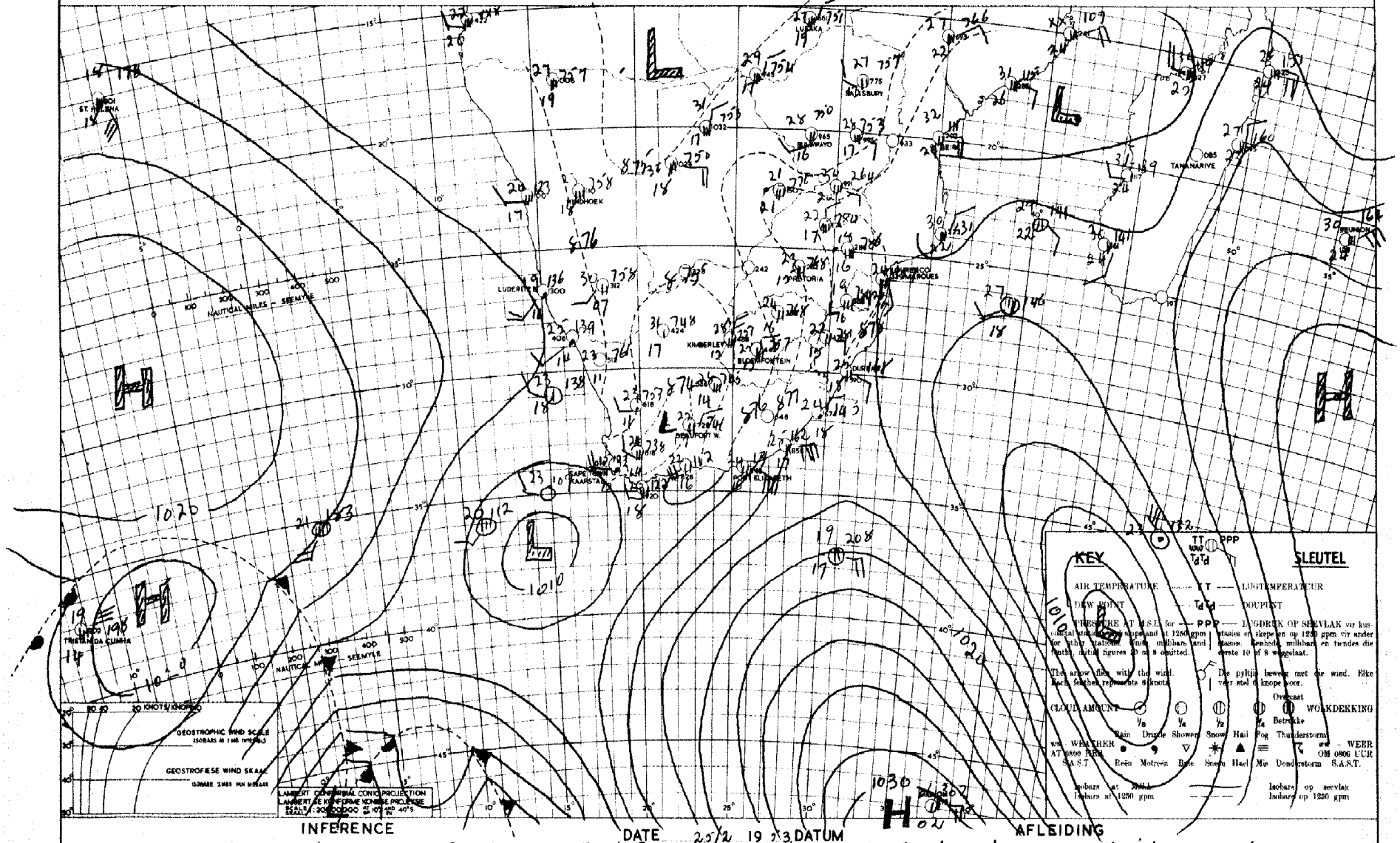

INFERENCE

Dry air is slowly spreading across Southern S.W.A and the Western Cape from the West as the trough of low pressure moves Eastwards. Over the remaining areas however, conditions remain more or less unchanged.

DATE 25/2 19 73 DATUM

AFLEIDING

Droër lug beweeg uit die Weste oor Suidelike S.W.A. en Wes Kaapland namate die trog van lae druk ooswaarts skuif. Oor die ovige dele egter sal toestande min of meer onveranderd bly.

DAAGLIKSE WEERBULLETIN

WEERBURO : WEATHER BUREAU

DEPT. VAN VERVOER : DEPT. OF TRANSPORT

DAILY WEATHER BULLETIN

Maksimum en Minimum Temperature (°F) en Reënval (duim) vir die Etmaal wat om 0800 (SAST) eindig op ..... 195 .... millimeters.

Maximum and Minimum Temperatures (°F) and Rainfall (inches) 24 hours ending at 0800 (SAST) on ..... 195 .... mi, imeters

TRANSVAAL	Max.	Min.	Rvl.
Barberton			
Bethal			
Chester			
Delmas			
Ermelo			
Joubert Park	23	14	05.5
Komatipoort	20.3	13.5	0.5
Kroondal	31	23	
Leeuwdoornstad			
Lichtenburg			
Crecy	22	17	13.6
Louis Trichardt			
Marnitz			
Middelburg			
Loskop			
Nelspruit	27	20	13.5
Nylstroom	24	16	23.5
Palmietfontein	23	14	4.6
Pietersburg	20	18	10.7
Piet Retief			
Pelgrimsrus	23	17	
Potchefstroom	29	15	61.5
Pretoria W.S.	20	15	34.5
Pretoriuskop			
Standerton	24	13	9.0
Thabazimbi			
Vaalwater			
Waterval-Boven	24	16	
Wolmaransstad			
Zeerust	20	17	44.8
Witbank			

KAAP - CAPE			
Alexanderbaai	25	18	0.04
Aberdeen			
Andalusia			
Beaufort-Wes	26	15	
Cala			

CAPE - KAAP	Max.	Min.	Rfl.
Calitzdorp			
Calvinia	24	10	
Cape Agulhas	23	18	
Cape Columbine	23	14	
Cape St. Francis	19	14	4.5
Carnarvon			
Cradock			
De Aar			
Dordrecht			
East London	27	16	0.1
Elsenburg			
Flagstaff			
Fraserburg			
Garies			
George	26	17	
Graaff Reinet	xx	xx	17.5
Grahamstown			
Idutywa			
Jansenville			
Kenhardt			
Kentani			
Kimberley	28	13	.09
Kingwilliamstown	24	15	
Klaver	27	17	
Kowie			
Kuruman			
Lake Mentz			
Lovedale			
Maclear			
Mafeking			
Matatiele			
Matroosberg	24	14	
Middelburg			
Mossel Bay	23	18	3.0
Malmesbury			
O'okiep	30	14	
Orange River			
Pofadder			
Port Elizabeth			

KAAP - CAPE	Max.	Min.	Rvl.
Port St. Johns			
Postmasburg	25	20	1.2
Piquetberg			
Prieska			
Prince Albert	31	20	
Queenstown			
Riversdale	30	14	
Somerset-oos	28	18	2.5
Springfontein	22	15	
Steynsburg	27	10	0.07
Stormsrivier			
Sutherland			
Swellendam			
Umtata			
Upington	30	16	
van Wyksvlei	28	12	
Victoria-Wes	25	12	
Vryburg			
Williston			
Willowmore	23	14	
Wingfield	24	15	
Venterstad			

NATAL			
Kaap St. Lucia	23	21	2.0
Dundee			
Durban	28	22	0.02
Estcourt	29	14	10.5
Himeville			7.0
Ladysmith	30	16	
Melmoth	31	18	5.8
M'kuzi			
Newcastle	18	15	10.5
Pietermaritzburg			
Port Shepstone	26	20	2.8
Seven Oaks			
Vryheid			

O.F.S. - O.V.S.	Max.	Min.	Rfl.
Bethlehem	24	13	8.2
Bethulie			
Bloemfontein	25	14	
Fauresmith			
Ficksburg			
Harrismith			
Heilbron			
Hoopstad	28	13	
Kroonstad			11.0
Lindley	25	13	11.0
Modderpoort			
Parys			
Vrede			
Wepener			
Winburg	27	14	8.0
Zastron			

S.W.A. and Protectorates en Protektorate			
Gobabis	28	18	
Keetmanshoop			
Luderitz			
Ondongua			
Swakopmund	18	14	
Tsumeb	29	20	
Windhoek	27	16	
Outjo	28	18	0.4
Francistown			
Gaberones			
Mahalapye	23	19	
Maun			
Tsabong	31	21	
Mbabane			
Stegi			

SYNOPTIC WEATHER MAP — 1200 GMT. — 1400 SAST. — SINOPTIESE WEERKAART

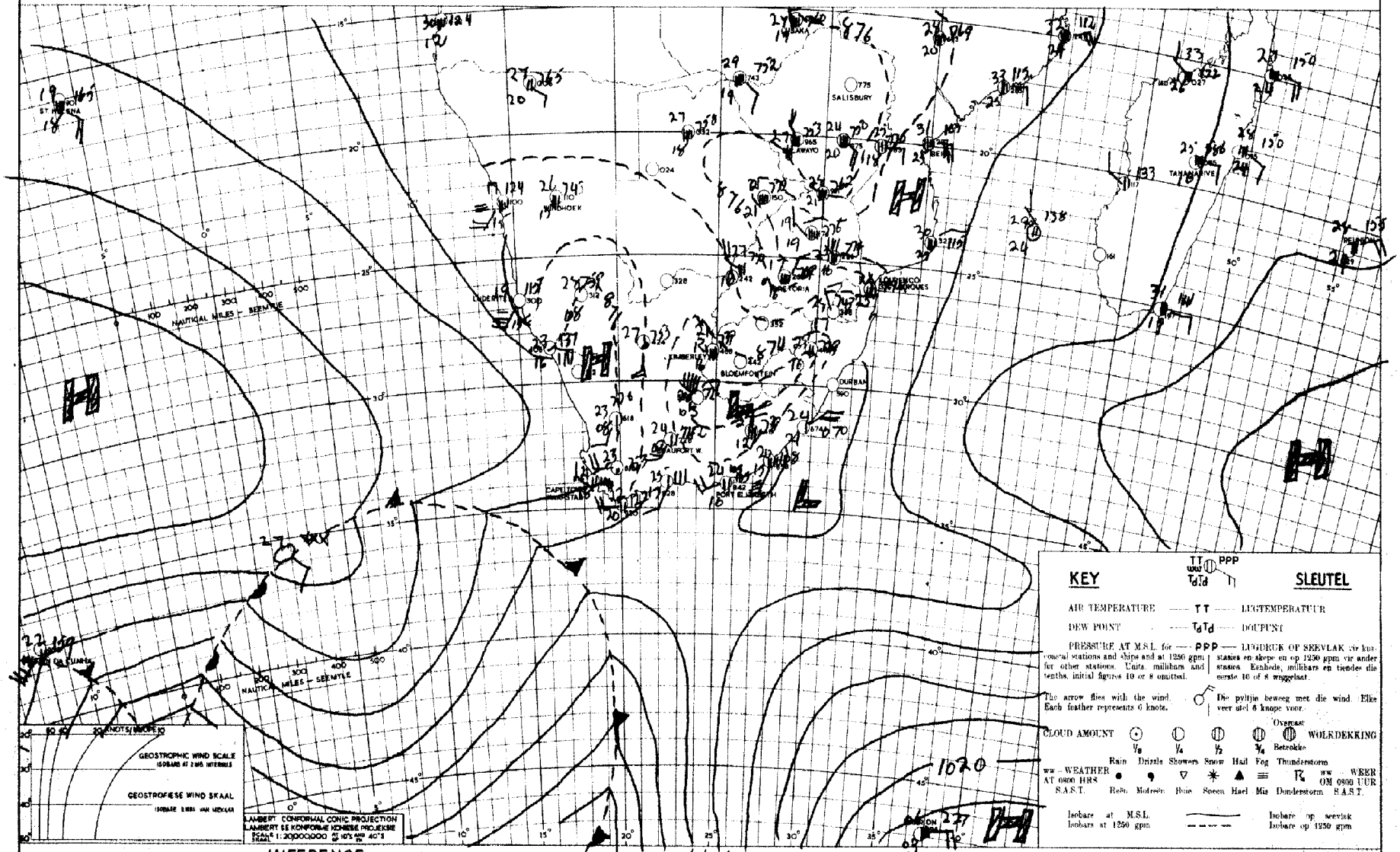

KEY — **SLEUTEL**

AIR TEMPERATURE — TT — LUGTEMPERATUUR

DEW POINT — T_dT_d — DOUPUNT

PRESSURE AT M.S.L. for coastal stations and ships and at 1250 gpm for other stations. Units: millibars and tenths, initial figures 10 or 8 omitted. — PPP — LUGDRUK OP SEEVLAK vir kuststasies en skepe en op 1250 gpm vir ander stasies. Eenhede, millibars en tiendes die eerste 10 of 8 weggelaat.

The arrow flies with the wind. Each feather represents 6 knots. — Die pyltjie beweeg met die wind. Elke veer stel 6 knope voor.

CLOUD AMOUNT — Overcast — WOLKDEKKING — Betrokke

ww — WEATHER AT 0800 HRS S.A.S.T. — Rain, Drizzle, Showers, Snow, Hail, Fog, Thunderstorm — ww — WEER OM 0800 UUR S.A.S.T. — Reën, Motreën, Buie, Sneeu, Hael, Mis, Donderstorm

Isobars at M.S.L. — Isobare op seevlak

Isobars at 1250 gpm — Isobare op 1250 gpm

INFERENCE — DATE 26/2/68. — DATUM — AFLEIDING

Dry air is advancing eastwards over the Cape Province and this air should spread over Northern Cape and Orange Free State tomorrow. Scattered showers are expected over Transvaal and Natal in the retreating moist air.

Droë lug beweeg ooswaarts oor die Kaapprovinsie en hierdie lug sal môre die vogtige lug oor die Vrystaat en Noord-Kaapland verdring. Verspreide buie kan egter nog oor Transvaal en Natal verwag word.

DAAGLIKSE WEERBULLETIN

WEERBURO : WEATHER BUREAU

DEPT. VAN VERVOER : DEPT. OF TRANSPORT

DAILY WEATHER BULLETIN

Maksimum en Minimum Temperature (°F) en Reënval (duim) vir die Etmaal wat om 0800 (SAST) eindig op ..28-2-1953.... Millimeters

Maximum and Minimum Temperatures (°F) and Rainfall (inches) 24 hours ending at 0800 (SAST) on ..28-2-1953.... millimeters

TRANSVAAL	Max.	Min.	Rvl.
Barberton			
Bethal			
Chester			
Delmas			
Ermelo	24	08	
Joubert Park			
Komatipoort	35	19	02.7
Kroondal			
Leeuwdoornstad			
Lichtenburg			
Louis Trichardt			
Marnitz			
Middelburg			
Loskop			
Nelspruit	33	19	0.10
Nylstroom	28	13	0.20
Palmietfontein	25	10	
Pietersburg	27	16	0.14
Piet Retief			
Pelgrimsrus	27	13	0.22
Potchefstroom	26	11	
Pretoria W.B.	26	11	
Pretoriuskop			
Standerton	24	09	
Thabazimbi			
Vaalwater			
Watervalboven			
Wolmaransstad			
Zeerust	29	11	
Witbank			

KAAP - CAPE			
Alexanderbaai	25	18	
Aberdeen			
Andalusia			
Beaufort-Wes	27	13	
Cala			

CAPE - KAAP	Max.	Min.	Rfl.
Calitzdorp			
Calvinia	28	12	
Cape Agulhas	24	18	
Cape Columbine	22	16	
Cape St. Francis	19	15	0.02
Carnarvon			
Cradock			
De Aar	26	13	
Dordrecht	21	08	
East London	27	17	0.01
Elsenburg			
Flagstaff			
Fraserburg			
Garies	29	17	
George	24	15	0.60
Graaff Reinet	26	12	
Grahamstown			
Idutywa			
Jansenville			
Kenhardt	30	17	
Kentani			
Kimberley	28	13	
Kingwilliamstown	25	12	
Klaver	29	17	
Kowie			
Kuruman			
Lake Mentz			
Lovedale			
Maclear			
Mafeking			
Matatiele			
Matroosberg	27	13	Tr.
Middelburg	23	12	
Mossel Bay	23	18	0.23
Malmesbury			
O'okiep			
Orange River			
Pofadder	29	13	
Port Elizabeth	25	16	

KAAP - CAPE	Max.	Min.	Rvl.
Port St. Johns	26	19	
Postmasburg			
Piquetberg			
Prieska			
Prince Albert			
Queenstown	22	08	
Riversdale	28	16	0.70
Somerset-oos	22	11	
Springfontein	23	09	Tr.
Steynsburg			
Stormsrivier			
Sutherland			
Swellendam			
Umtata	25	13	
Upington	29	14	
van Wyksvlei			
Victoria-Wes	24	12	
Vryburg			
Williston	28	16	
Willowmore	24	13	
Wingfield	27	18	
Venterstad			

NATAL			
Kaap St. Lucia			
Dundee			
Durban			
Estcourt	28	19	
Himeville	27	14	1.42
Ladysmith			
Melmoth	25	15	Tr.
M'kuzi			
Newcastle	27	13	
Pietermaritzburg	29	13	0.18
Port Shepstone	26	19	
Seven Oaks			
Vryheid			

O.F.S. - O.V.S.	Max.	Min.	Rfl.
Bethlehem	23	09	
Bethulie	25	10	
Bloemfontein	25	12	
Fauresmith	25	11	
Fickeburg			
Harrismith			
Heilbron	28	11	
Hoopstad	25	14	
Kroonstad			
Lindley			
Modderpoort			
Parys			
Vrede			
Wepener	24	10	
Winburg			
Zastron			

S.W.A. and Protectorates en Protektorate			
Gobabis	30	19	
Keetmanshoop	32	16	
Luderitz	27	20	0.01
Ondongua	32	22	
Swakopmund	26	17	0.20
Tsumeb	29	13	
Windhoek			
Francistown	30	18	
Gaberones	30	18	3.71
Mahalapye			
Maun			
Tsabong			
Mbabane			
Stegi			

SYNOPTIC WEATHER MAP — 1200 GMT. — 1400 SAST. — SINOPTIESE WEERKAART

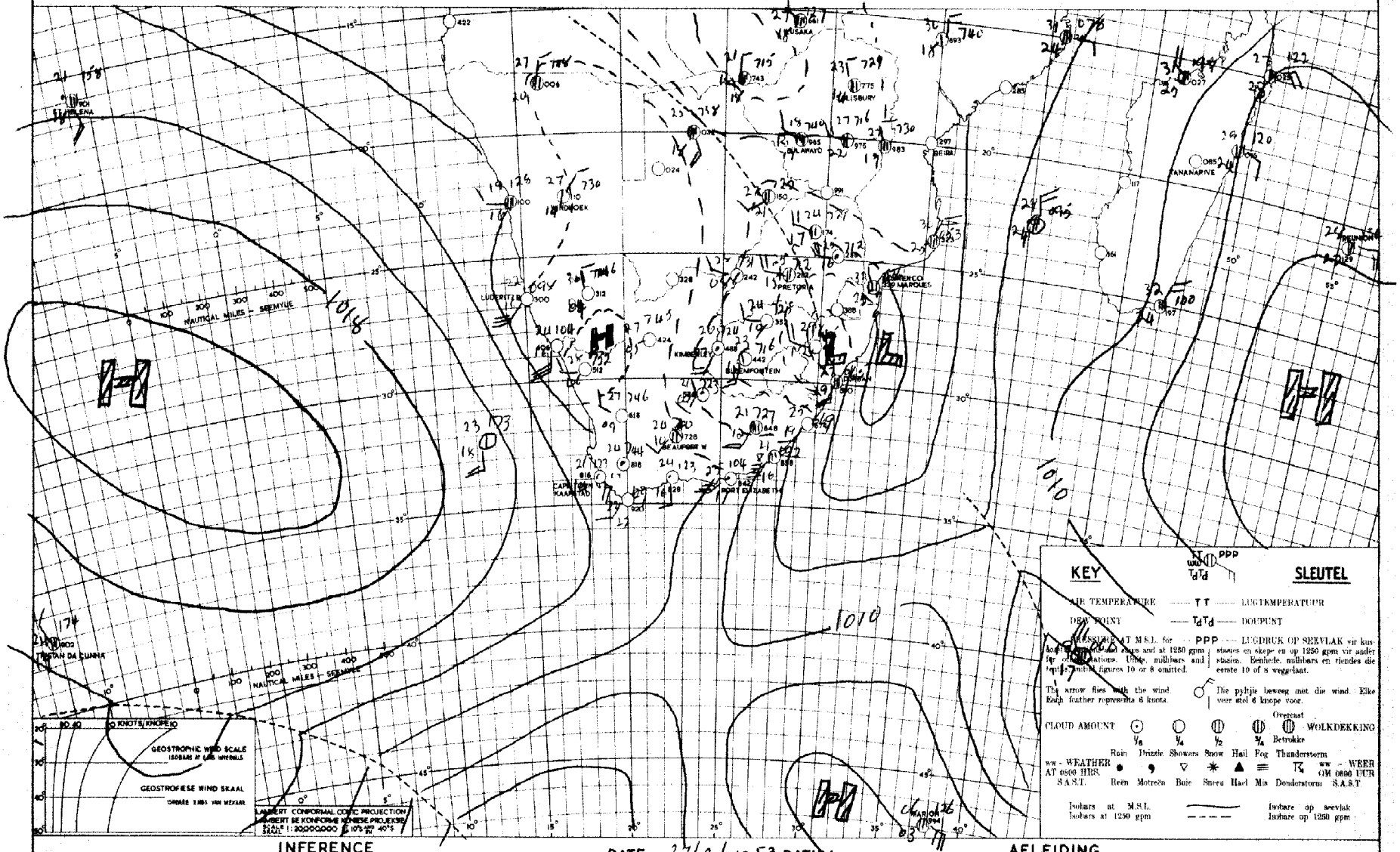

KEY — **SLEUTEL**

AIR TEMPERATURE — TT — LUGTEMPERATUUR

DEW POINT — T_dT_d — DOUPUNT

PRESSURE AT M.S.L. for stations and at 1250 gpm for other stations. Units, millibars and tenths omitted, figures 10 or 8 omitted. — PPP — LUGDRUK OP SEEVLAK vir kusstasies en op 1250 gpm vir ander stasies. Eenhede, millibars en tiendes die eerste 10 of 8 weggelaat.

The arrow flies with the wind. Each feather represents 6 knots. — Die pyltjie beweeg met die wind. Elke veer stel 6 knope voor.

CLOUD AMOUNT — Overcast — WOLKDEKKING — Betrokke

ww — WEATHER AT 0800 HRS S.A.S.T. — Rain, Drizzle, Showers, Snow, Hail, Fog, Thunderstorm — Reën, Motreën, Buie, Sneeu, Hael, Mis, Donderstorm — ww — WEER OM 0800 UUR S.A.S.T.

Isobars at M.S.L. — Isobare op seevlak
Isobars at 1250 gpm — Isobare op 1250 gpm

INFERENCE

Drier air from the west has moved over the whole Union and the weather will be fair and warmer. A separete high will develop over the interior.

DATE 27/2/1953 DATUM

AFLEIDING

Droër lug uit die weste het oor die hele Unie beweeg en dit sal mooiweer en warmer wees. 'n Afsonderlike Hoog sal oor die binneland vorm.

MAY 1953

DEPARTEMENT VAN VERVOER

DAAGLIKSE WEERBULLETIN

0800 S.A.S.T.

UITGEREIK DEUR

DIE WEERBURO

PRETORIA

UNIE VAN SUID-AFRIKA

LIBRARY
MAY 23 1953
WEATHER BUREAU

UNION OF SOUTH AFRICA

DEPARTMENT OF TRANSPORT

DAILY WEATHER BULLETIN

0800 S.A.S.T.

ISSUED BY

THE WEATHER BUREAU

PRETORIA

DAAGLIKSE WEERBULLETIN · WEERBURO : WEATHER BUREAU · DAILY WEATHER BULLETIN

DEPT. VAN VERVOER : DEPT. OF TRANSPORT

Maksimum en Minimum Temperature (°F) en Reënval (duime) vir die Etmaal wat om 0800 (SAST) eindig op 1-3-195 3

Maximum and Minimum Temperatures (°F) and Rainfall (inches) 24 hours ending at 0800 (SAST) on

°C millimeters

TRANSVAAL	Max.	Min.	Rvl.
Barberton			
Bethal			
Chester			
Delmas			
Ermelo			
Joubert Park	24	13	
Komatipoort			
Kroondal			
Leeuwdoornstad			
Lichtenburg			
Louis Trichardt			
Marnitz			
Middelburg			
Loskop			
Nelspruit			
Nylstroom			
Palmietfontein	30	15	
Pietersburg	26	11	
Piet Retief	28	18	
Pelgrimsrus			
Potchefstroom			
Pretoria W.B.			
Pretoriuskop	21	14	
Standerton			
Thabazimbi			
Vaalwater	31	1x	
Waterval-boven			
Wolmaransstad			
Zeerust			
Witbank			

KAAP - CAPE			
Alexanderbaai	24	16	
Aberdeen			
Andalusia			
Beaufort-Wes	27	11	
Cala			

CAPE - KAAP	Max.	Min.	Rfl.
Calitzdorp			
Calvinia			
Cape Agulhas	29	12	
Cape Columbine	22	19	
Cape St. Francis	23	14	
Carnarvon	21	17	0.04
Cradock			
De Aar			
Dordrecht			
East London	27	15	
Elsenburg			
Flagstaff			
Fraserburg			
Garies			
George			
Graaff Reinet	21	12	5.0
Grahamstown			
Idutywa			
Jansenville			
Kenhardt			
Kentani			
Kimberley			
Kingwilliamstown	30	16	
Klaver	26	11	
Kowie			
Kuruman			
Lake Mentz			
Lovedale			
Maclear			
Mafeking			
Matatiele			
Matroosberg			
Middelburg	20	17	
Mossel Bay			
Malmesbury	22	15	02
O'okiep			
Orange River			
Pofadder			
Port Elizabeth	25	16	

KAAP - CAPE	Max.	Min.	Rvl.
Port St. Johns			
Postmasburg			
Piquetberg			
Prieska			
Prince Albert			
Queenstown			
Riversdale	25	09	
Somerset-oos	22	13	1.5
Springfontein	25	11	
Steynsburg			
Stormsrivier			
Sutherland			
Swellendam			
Umtata			
Upington	32	16	
van Wyksvlei			
Victoria-Wes	26	11	
Vryburg	29	12	
Williston	28	14	
Willowmore			
Wingfield			
Venterstad	25	17	

NATAL			
Kaap St. Lucia	28	21	
Dundee			
Durban	28	21	
Estcourt			
Himeville			
Ladysmith	25	16	
Melmoth	26	17	
M'kuzi			
Newcastle			
Pietermaritzburg	28	17	
Port Shepstone			
Seven Oaks			
Vryheid			

O.F.S. - O.V.S.	Max.	Min.	Rfl.
Bethlehem			
Bethulie			
Bloemfontein	26	10	
Fauresmith	26	13	
Ficksburg			
Harrismith			
Heilbron			
Hoopstad			
Kroonstad			
Lindley			
Modderpoort			
Parys			
Vrede			
Wepener			
Winburg			
Zastron			

S.W.A. and Protectorates en Protektorate			
Gobabis			
Keetmanshoop			
Luderitz			
Ondongua	24	15	
Swakopmund			
Tsumeb			
Windhoek			
Francistown			
Gaberones			
Mahalapye			
Maun			
Tsabong			
Mbabane			
Stegi			

SYNOPTIC WEATHER MAP — 1200 GMT. — 1400 SAST. — SINOPTIESE WEERKAART

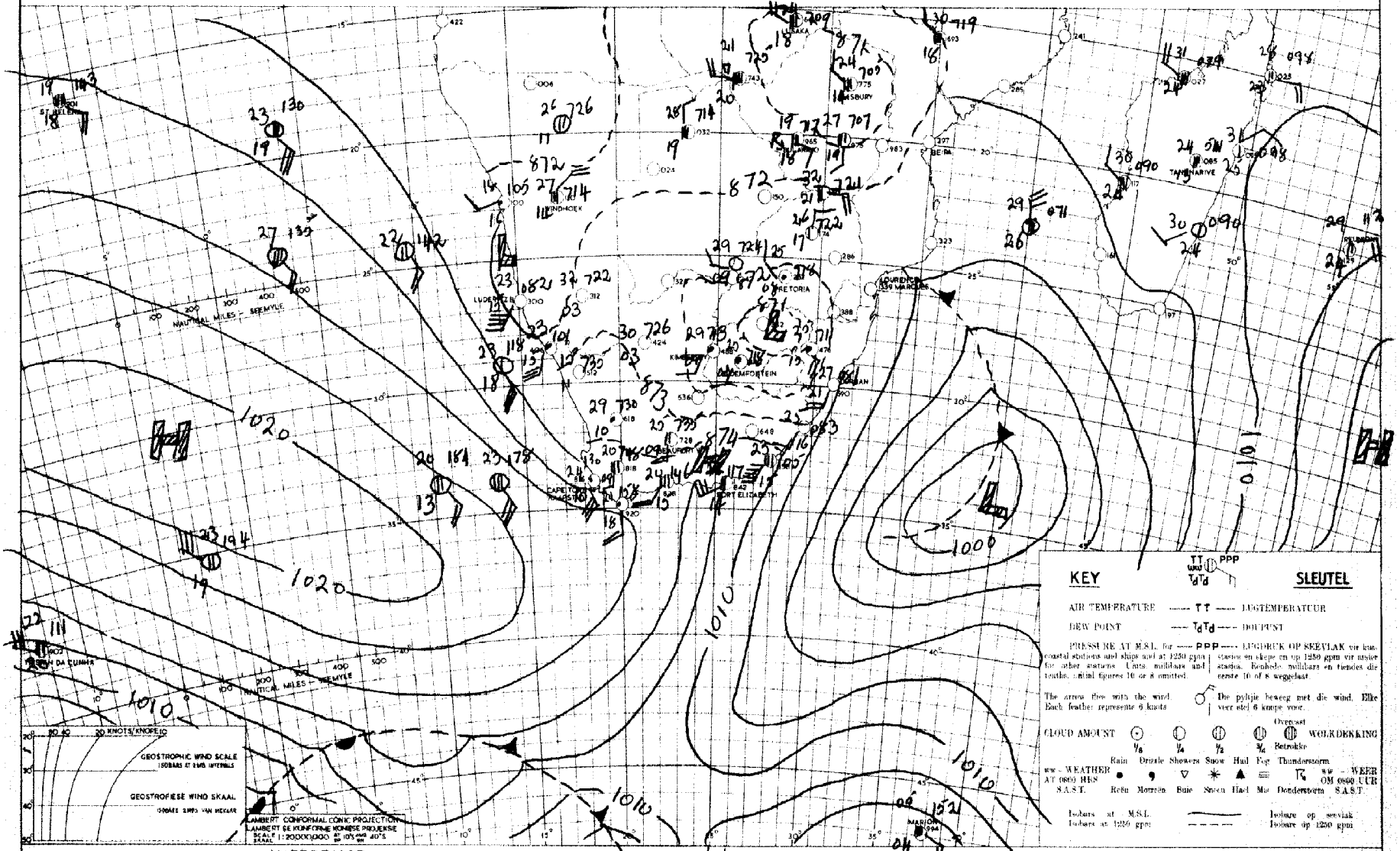

INFERENCE

Pressure is rising slightly along the South Coast and falling slightly over the western interior areas. This will favour the southward movement of the moist air over northern Transvaal and the northern parts of Bechuanaland and S.W.A and thunder conditions will spread southward over Transvaal.

DATE 28/2/1963. DATUM

AFLEIDING

Die druk styg ietwat langs die Suidkus en daal effens oor die westelikste binneland. Gevolglik sal die kuslug gunstiger word vir die suidwaartse terugkeer van die vogtige lug oor die noordelike dele van Transvaal, Betsjoeanaland en S.W.A. Donderweerstoestande sal suidwaarts uitbrei oor Transvaal.

DAAGLIKSE WEERBULLETIN

WEERBURO : WEATHER BUREAU

DEPT. VAN VERVOER : DEPT. OF TRANSPORT

DAILY WEATHER BULLETIN

Maksimum en Minimum Temperature (°F) en Reënval (duime) vir die Etmaal wat om 0800 (SAST) eindig op 2-3-1953

Maximum and Minimum Temperatures (°F) and Rainfall millimeters) 24 hours ending at 0800 (SAST) on

illimeters

TRANSVAAL.	Max.	Min.	Rvl.
Barberton			
Bethal			
Chester			
Delmas			
Ermelo			
Joubert Park	22	17	
Komatipoort	30	23	1.5
Kroondal			
Leeuwdoornsstad			
Lichtenburg			
Crecy	24	18	
Louis Trichardt	26	19	
Marnitz			
Middelburg			
Loskop			
Nelspruit	27	19	1.3
Nylstroom	28	18	
Palmietfontein	25	16	
Pietersburg	27	18	
Piet Retief			
Pelgrimsrus	27	15	52.0
Roodtan	25	16	
Potchefstroom	27	12	
Pretoria W.B.	26	17	
Pretoriuskop			
Standerton			
Thabazimbi			
Vaalwater			
Watervalboven	28	15	
Wolmaransstad			
Zeerust	28	16	1.0
Witbank			

KAAP - CAPE			
Alexanderbaai	22	13	
Aberdeen			
Andalusia			
Beaufort-Wes	25	12	
Cala			

CAPE - KAAP	Max.	Min.	Rfl.
Calitzdorp			
Calvinia	20	01	
Cape Agulhas	23	19	
Cape Columbine	23	12	
Cape St. Francis	21	16	
Carnarvon			
Cradock			
De Aar	29	12	
Dordrecht	20	09	
East London	27	17	2.4
Elsenburg			
Flagstaff			
Fraserburg	24	10	
Garies	33	15	
George	21	10	
Graaff Reinet	23	12	
Grahamstown			
Idutywa			
Jansenville			
Kenhardt	33	17	
Kentani			
Kimberley	32	17	
Kingwilliamstown	24	14	
Klaver	33	17	
Kowie			
Kuruman			
Lake Mentz			
Lovedale			
Maclear			
Mafeking			
Matatiele			
Matroosberg	23	08	
Middelburg	23	08	
Mossel Bay	23	16	
Malmesbury			
O'okiep	30	17	
Orange River	30	14	
Pofadder	31	18	
Port Elizabeth	24	16	

KAAP - CAPE	Max.	Min.	Rvl.
Port St. Johns			
Postmasburg			
Piquetberg			
Prieska			
Prince Albert			
Queenstown	26	12	
Riversdale	23	09	
Somerset-oos	25	14	
Springfontein	25	12	
Steynsburg			
Stormsrivier			
Sutherland			
Swellendam			
Umtata	26	14	
Upington	34	16	
van Wyksvlei			
Victoria-Wes	25	10	
Vryburg	30	14	
Williston	29	14	
Willowmore	23	09	
Wingfield	24	18	
Venterstad			

NATAL.			
Kaap St. Lucia	21	19	2.2
Dundee			
Durban	25	10	1.2
Estcourt	26	14	4.2
Himeville			
Ladysmith	27	15	0.3
Melmoth			
M'kuzi			
Newcastle	28	15	
Pietermaritzburg			1.4
Port Shepstone	25	21	
Seven Oaks			
Vryheid			

O.F.S. - O.V.S.	Max.	Min.	Rfl.
Bethlehem	25	09	
Bethulie	23	09	
Bloemfontein	28	11	
Fauresmith	28	11	
Ficksburg			
Harrismith			
Heilbron			
Hoopstad			
Kroonstad	29	12	
Lindley			
Modderpoort			
Parys			
Vrede			
Wepener	28	11	
Winburg			
Zastron			

S.W.A. and Protectorates en Protektorate			
Gobabis	27	19	
Keetmanshoop			
Luderitz	19	17	
Ondongua	30	16	0.3
Swakopmund	23	13	
Tsumeb	26	17	2.8
Windhoek	27	14	
Outjo	28	17	4.0
Francistown	28	17	24.0
Gaberones			
Mahalapye			
Maun	27	20	0.1
Tsabong			
Shanzi	26	17	
Mbabane			
Stegi			

SYNOPTIC WEATHER MAP 1200 GMT. — 1400 SAST. SINOPTIESE WEERKAART

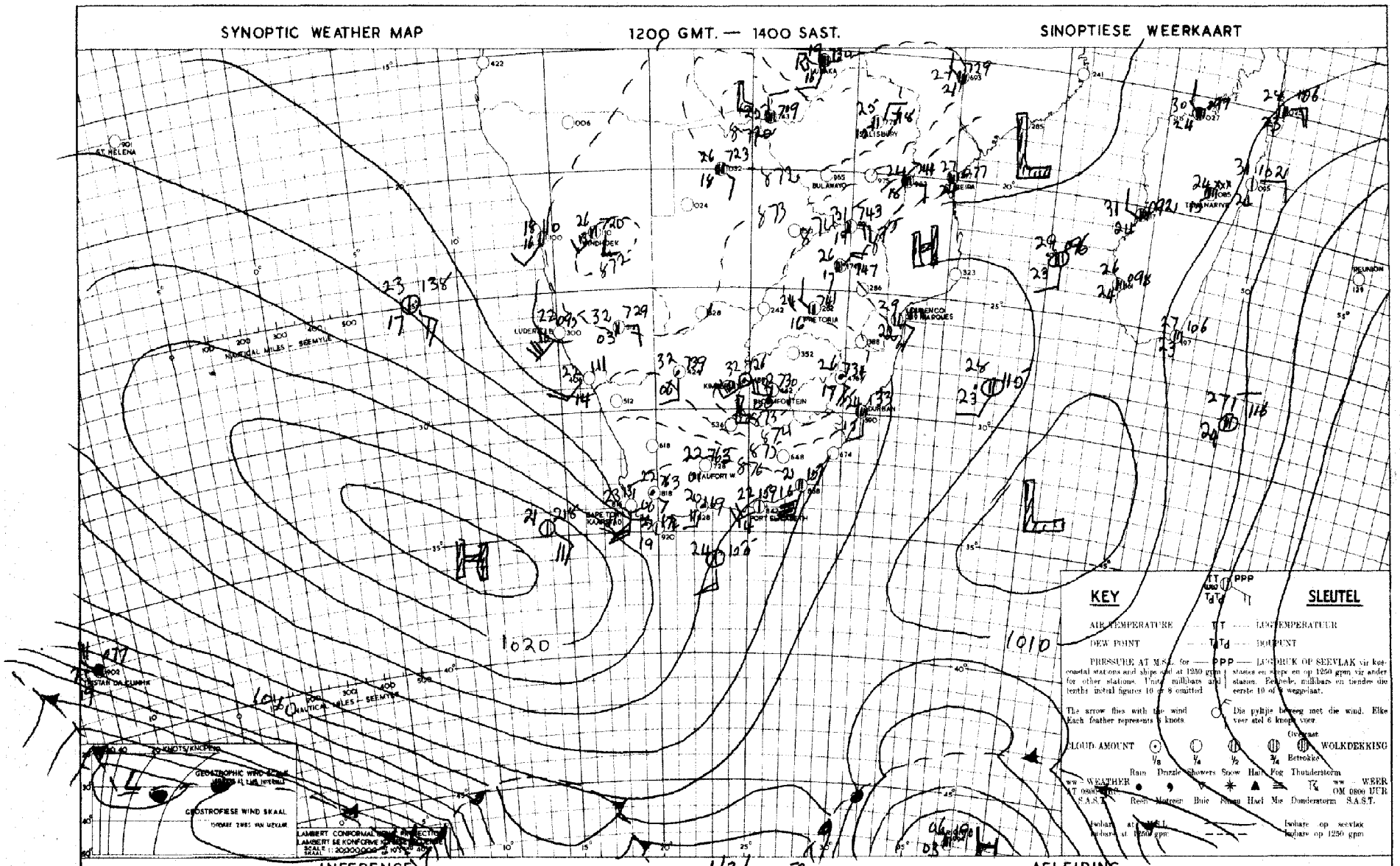

INFERENCE

As expected the humid air and associated thunder conditions have spread Southwards over the Transvaal and the Northern parts of the Freestate and the N. Cape. It is unlikely to penetrate much further Southwards because a fairly strong W'ly circulation is being maintained in the upper air over the Southern Union.

DATE 1/3/1953 DATUM

AFLEIDING

Soos verwag het die vogtige lug en meegaande donderweerstoestande noord-Suidwaarts uitgebrei tot oor Transvaal en die Noordelike dele van die Vrystaat- en van Noord Kaapland. Dit is onwaarskynlik dat dit veel verder sal indring omrede 'n taamlike sterk W'like sirkulasie in die bolug oor die Suidelike Unie in stand gehou word.

DAAGLIKSE WEERBULLETIN

WEERBURO : WEATHER BUREAU

DEPT. VAN VERVOER : DEPT. OF TRANSPORT

DAILY WEATHER BULLETIN

Maksimum en Minimum Temperature (°C) (°F) en Reënval, (duime) vir die Etmaal wat om 0800 (SAST) eindig op 3-3-... 195 ....

Maximum and Minimum Temperatures (°C) (°F) and Rainfall (inches) 24 hours ending at 0800 (SAST) on

millimeters

TRANSVAAL	Max.	Min.	Rvl.
Barberton			
Bethal			7.5
Chester			
Delmas			
Ermelo	15	11	9.0
Joubert Park			
Komatipoort	24	20	21.8
Kroondal			10.7
Leeuwdoornstad			
Lichtenburg			
Lydenburg	27	16	6.0
Louis Trichardt	24	17	13.8
Marnitz	25	18	0.4
Middelburg			
Loskop			
Nelspruit	23	17	3.0
Nylstroom	27	16	20.5
Palmietfontein	23	12	6.2
Pietersburg	24	16	7.3
Piet Retief	17	12	10.5
Pelgrimsrus			
Potchefstroom	26	14	
Pretoria W.B.	22	13	8.7
Pretoriuskop			
Standerton	25	11	0.5
Thabazimbi			
Vaalwater			
Watervalboven			
Wolmaransstad			
Zeerust	28	15	15.0
Witbank			
KAAP - CAPE			
Alexanderbaai	24	15	
Aberdeen			
Andalusia			
Beaufort-Wes	27	11	
Cala			

CAPE - KAAP	Max.	Min.	Rfl.
Calitzdorp			
Calvinia	33	18	
Cape Agulhas	23	18	
Cape Columbine	27	15	
Cape St. Francis	22	18	
Carnarvon			
Cradock			
De Aar	30	14	
Dordrecht	20	06	
East London	24	14	
Elsenburg			
Flagstaff			
Fraserburg	26	10	
Garies	38	xx	
George	22	10	
Graaff Reinet	26	10	
Grahamstown			
Idutywa			
Jansenville			
Kenhardt	34	18	
Kentani			
Kimberley	32	19	
Kingwilliamstown	23	11	
Klaver	37	16	
Kowie			
Kuruman			
Lake Mentz			
Lovedale			
Maclear			
Mafeking			
Matatiele			
Matroosberg	26	09	
Middelburg	23	09	
Mossel Bay	20	16	
Malmesbury			
O'okiep	33	16	
Orange River	30	15	
Pofadder			
Port Elizabeth	23	10	

KAAP - CAPE	Max.	Min.	Rvl.
Port St. Johns	24	16	
Postmasburg	31	17	
Piquetberg			
Prieska	33	21	
Prince Albert			
Queenstown	23	11	
Riversdale	26	14	
Somerset-oos	24	11	
Springfontein	20	10	
Steynsburg			
Stormsrivier			
Sutherland			
Swellendam			
Umtata	21	12	
Upington	35	1[illegible]	
van Wyksvlei			
Victoria-Wes	27	11	
Vryburg	30	15	
Williston	31	06	
Willowmore	23	11	
Wingfield	31	15	
Venterstad			
NATAL			
Kaap St. Lucia	24	18	2.0
Dundee	23	19	0.4
Durban	18	14	1.5
Estcourt			
Himeville			
Ladysmith	20	14	0.1
Melmoth			
M'kuzi			
Newcastle	21	15	0.4
Pietermaritzburg			4.5
Port Shepstone	24	18	
Seven Oaks			
Vryheid			

O.F.S. - O.V.S.	Max.	Min.	Rfl.
Bethlehem			
Bethulie	27	13	
Bloemfontein	28	11	
Fauresmith			
Ficksburg			
Harrismith			
Heilbron	31	14	3.7
Hoopstad	28	12	1.0
Kroonstad			
Lindley			
Modderpoort			
Parys			
Vrede			
Wepener	27	13	
Winburg			
Zastron			
S.W.A. and Protectorates en Protektorate			
Gobabis	28	17	
Keetmanshoop	35	20	
Luderitz	17	12	
Ondongua	30	19	
Swakopmund	19	15	
Tsumeb	27	18	14.4
Windhoek	27	14	
	24	16	24.0
Francistown			
Gaberones	26	16	9.7
Mahalapye	26	19	21.3
Maun			-
Tsabong			
Bremersdorp			
Mbabane			
Stegi			

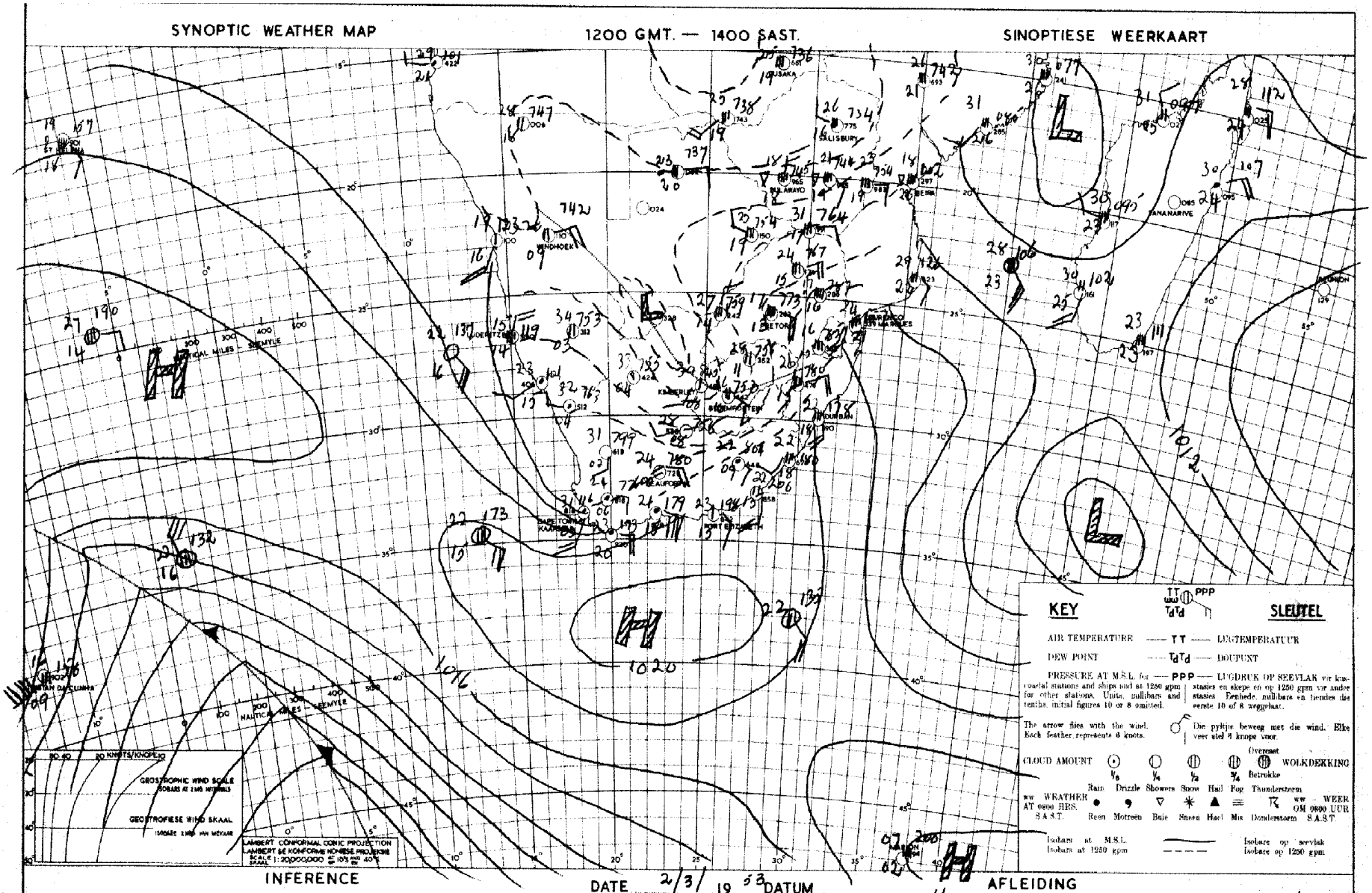

INFERENCE

DATE 2/3/ 19 53

DATUM

AFLEIDING

The dynamic High south of the Union will cause drier easterly winds over the Cape where the weather will be fair. In the more humid air over the remainder of the Union isolated thunderstorms will develop.

Die dinamiese Hoog suid van die Unie sal droër ooste winde oor Kaapland veroorsaak en dit sal mooiweer bly. In die vogtiger lug oor die res van die Unie sal los donderbuie ontwikkel.

DAAGLIKSE WEERBULLETIN

WEERBURO : WEATHER BUREAU

DEPT. VAN VERVOER : DEPT. OF TRANSPORT

DAILY WEATHER BULLETIN

Maksimum en Minimum Temperature (°C) en Reënval (duime) vir die Etmaal wat om 0800 (SAST) eindig op 4 - 3 - 195 3

Maximum and Minimum Temperatures (°F) and Rainfall (inches) 24 hours ending at 0800 (SAST) on

millimeters

millimeters.

TRANSVAAL.	Max.	Min.	Rvl.	CAPE - KAAP	Max.	Min.	Rfl.	KAAP - CAPE	Max.	Min.	Rvl.	O.F.S. - O.V.S.	Max.	Min.	Rfl.
Barberton				Calitzdorp				Port St. Johns	25	19		Bethlehem	25	12	
Bethal				Calvinia	34	10		Postmasburg				Bethulie			
Chester				Cape Agulhas	22	14		Piquetberg				Bloemfontein	27	13	
Delmas				Cape Columbine	22	16		Prieska	35	24		Fauresmith	28	13	
Ermelo	22	12		Cape St. Francis	21	15		Prince Albert				Ficksburg			
Joubert Park	20	13	0,4	Carnarvon				Queenstown	27	10		Harrismith			
Komatipoort	27	20		Cradock				Riversdale	34	12		Heilbron			
Kroondal				De Aar	31	14		Somerset-oos	29	13		Hoopstad	28	13	
Leeuwdoornstad				Dordrecht	26	11		Springfontein	24	08		Kroonstad	26	13	
Lichtenburg				East London	25	17		Steynsburg				Lindley			
Crecy	25	15													
Louis Trichardt				Elsenburg				Stormsrivier				Modderpoort			
Marnitz				Flagstaff				Sutherland				Parys			
Middelburg				Fraserburg				Swellendam				Vrede			
Loskop				Garies				Umtata				Wepener	27	14	
Nelspruit	24	17	0.2	George	26	15		Upington	35	18		Winburg			
Nylstroom	21	15	1.0	Graaff Reinet				van Wyksvlei				Zastron			
Palmietfontein	24	11		Grahamstown				Victoria-Wes	30	13					
Pietersburg	21	15	3.1	Idutywa				Vryburg	28	14	0,3				
Piet Retief				Jansenville				Williston	34	15					
Pelgrimsrus	18	15	1.0	Kenhardt	35	17		Willowmore	29	11					
Potchefstroom	26	15		Kentani				Wingfield	30	17					
Pretoria W.B.	23	13		Kimberley	31	17		Venterstad				S.W.A. and Protectorates en Protektorate			
Pretoriuskop				Kingwilliamstown	25	14									
Standerton				Klaver	32	15		NATAL.				Gobabis			
Thabazimbi				Kowie				Kaap St. Lucia	24	22	2.5	Keetmanshoop	35	19	
Vaalwater				Kuruman				Dundee				Luderitz	18	14	
Watervalboven				Lake Mentz				Durban	25	17		Ondongua			
Wolmaransstad				Lovedale				Estcourt	24	14		Swakopmund	20	16	
Zeerust	25	17		Maclear				Himeville				Tsumeb	29	17	
Witbank				Mafeking				Ladysmith	25	15		Windhoek	27	16	
				Matatiele				Melmoth	21	14		Francistown	20	16	2.4
KAAP - CAPE				Matroosberg	32	12		M'kuzi				Gaberones			
Alexanderbaai	23	15		Middelburg	28	10		Newcastle	21	15		Mahalapye			
Aberdeen				Mossel Bay	20	17		Pietermaritzburg				Maun	25	18	20.3
Andalusia				Malmesbury				Port Shepstone	26	18		Tsabong			
Beaufort-Wes	32	15		O'okiep				Seven Oaks							
Cala				Orange River	23	17		Vryheid				Mbabane			
				Pofadder	34	15						Stegi			
				Port Elizabeth	24	15									

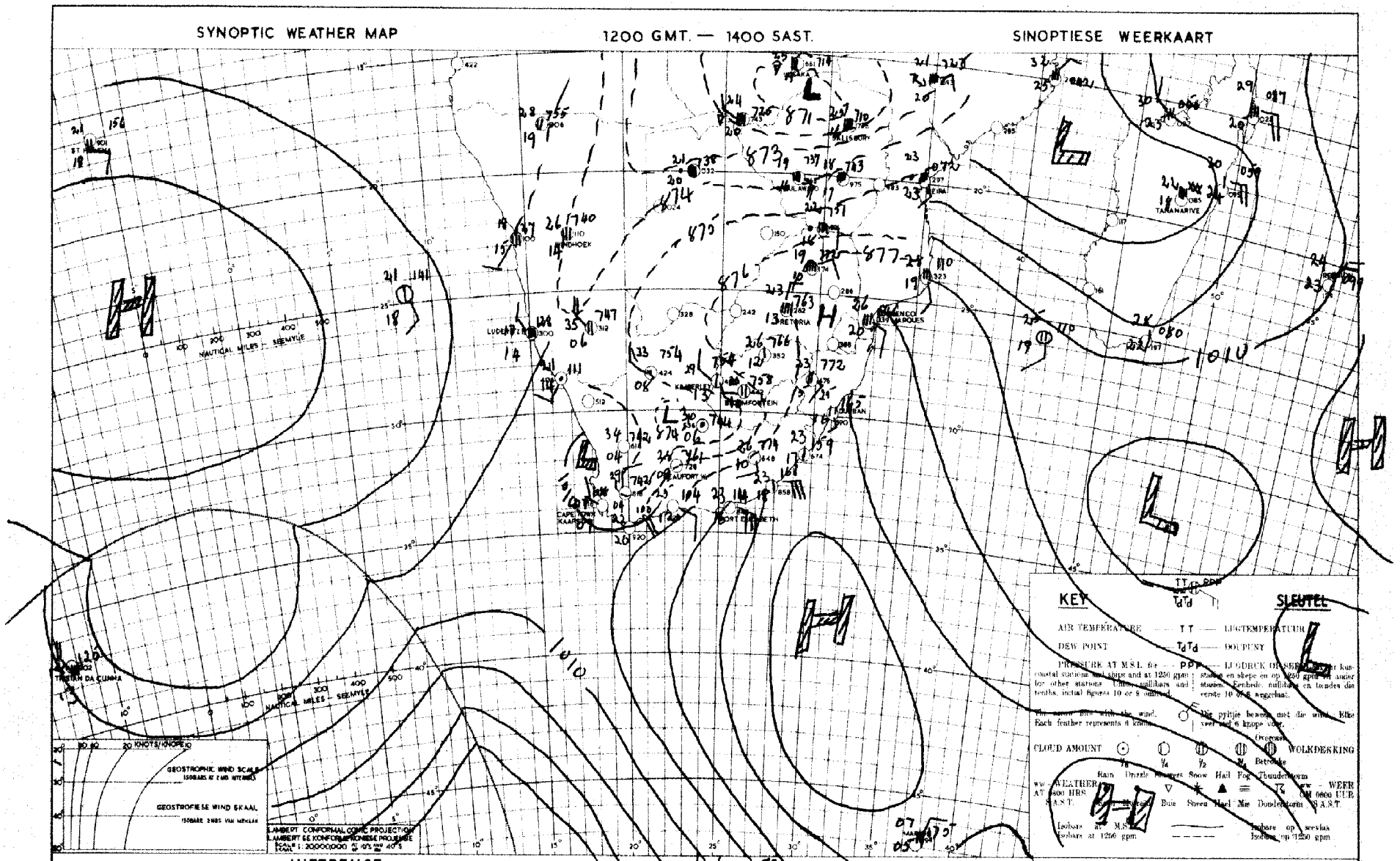

INFERENCE

DATE 3/3/19 53

The zone of convergence has shifted to the Rhodesias and the Northern Transvaal. Over the remainder of the Union E'ly to SE'ly winds have appeared in the upper air and only very isolated afternoon thunderstorms are likely.

AFLEIDING

DATUM

Die gebied van konvergensie het Noordwaarts na Rhodesië en Noord Transvaal geskuif. Oor die res van die Unie het O. tot SO'like winde nou in die bolug begin waai en slegs los namiddag donderstorms is moontlik.

DAAGLIKSE WEERBULLETIN

WEERBURO : WEATHER BUREAU

DEPT. VAN VERVOER : DEPT. OF TRANSPORT

DAILY WEATHER BULLETIN

Maksimum en Minimum Temperature (°F) en Reënval (duime) vir die Etmaal wat om 0800 (SAST) eindig op 5-3-1953

Maximum and Minimum Temperatures (°F) and Rainfall millimeters in 24 hours ending at 0800 (SAST) on

TRANSVAAL.	Max.	Min.	Rvl.
Barberton			
Bethal			
Chester			
Delmas			
Ermelo			
Joubert Park	22	11	0.2
Komatipoort	29	18	
Kroondal			
Leeuwdoornstad			
Lichtenburg			
Louis Trichardt	26	12	0.2
Marnitz			
Middelburg			
Loskop			
Nelspruit			
Nylstroom			
Palmietfontein			
Pietersburg	24	14	0.1
Piet Retief			
Pelgrimsrus			
Potchefstroom			
Pretoria W.B.	24	12	4.0
Pretoriuskop			
Standerton			
Thabazimbi			
Vaalwater			
Watervalboven			
Wolmaransstad			
Zeerust	26	13	
Witbank			

KAAP - CAPE			
Alexanderbaai	24	15	
Aberdeen			
Andalusia			
Beaufort-Wes	34	14	
Cala			

CAPE - KAAP	Max.	Min.	Rfl.
Calitzdorp			
Calvinia	32	13	
Cape Agulhas	23	17	
Cape Columbine	21	13	
Cape St. Francis	22	15	
Carnarvon			
Cradock			
De Aar	33	12	
Dordrecht	28	12	10.00
East London	27	19	
Elsenburg			
Flagstaff			
Fraserburg	31	12	
Garies	31	16	
George	26	12	
Graaff Reinet	33	12	
Grahamstown			
Idutywa			
Jansenville			
Kenhardt	35	17	
Kentani			
Kimberley	32	18	
Kingwilliamstown	30	15	
Klaver	31	14	
Kowie			
Kuruman			
Lake Mentz			
Lovedale			
Maclear			
Mafeking			
Matatiele			
Matroosberg	31	12	
Middelburg			
Mossel Bay	24	17	
Malmesbury			
O'okiep			
Orange River			
Pofadder			
Port Elizabeth	28	18	

KAAP - CAPE	Max.	Min.	Rvl.
Port St. Johns	26	20	
Postmasburg			
Piquetberg			
Prieska			
Prince Albert			
Queenstown	33	13	
Riversdale	28	13	
Somerset-oos	33	14	
Springfontein	24	10	
Steynsburg			
Stormsrivier			
Sutherland			
Swellendam			
Umtata	30	15	
Upington	36	18	
van Wyksvlei	34	14	
Victoria-Wes	32	12	
Vryburg	29	14	
Williston	32	14	
Willowmore	33	10	
Wingfield	26	14	
Venterstad			

NATAL.			
Kaap St. Lucia	30	20	
Dundee			
Durban	26	22	
Estcourt	27	12	
Himeville			
Ladysmith	27	13	
Melmoth	27	15	
M'kuzi			
Newcastle			
Pietermaritzburg			
Port Shepstone	24	22	
Seven Oaks			
Vryheid			

O.F.S. - O.V.S.	Max.	Min.	Rfl.
Bethlehem	29	11	
Bethulie	28	11	
Bloemfontein			
Fauresmith			
Ficksburg			
Harrismith			
Heilbron			
Hoopstad			
Kroonstad			
Lindley			
Modderpoort			
Parys			
Vrede			
Wepener	28	11	
Winburg			
Zastron			

S.W.A. and Protectorates en Protektorate			
Gobabis	28	15	
Keetmanshoop	34	22	
Luderitz	23	15	
Ondongua	30	18	
Swakopmund	19	15	
Tsumeb	28	17	
Windhoek	27	15	
Francistown			
Gaberones			
Mahalapye	23	17	2.3
Maun			
Tsabong			
Mbabane			
Stegi			

SYNOPTIC WEATHER MAP 1200 GMT. — 1400 SAST. SINOPTIESE WEERKAART

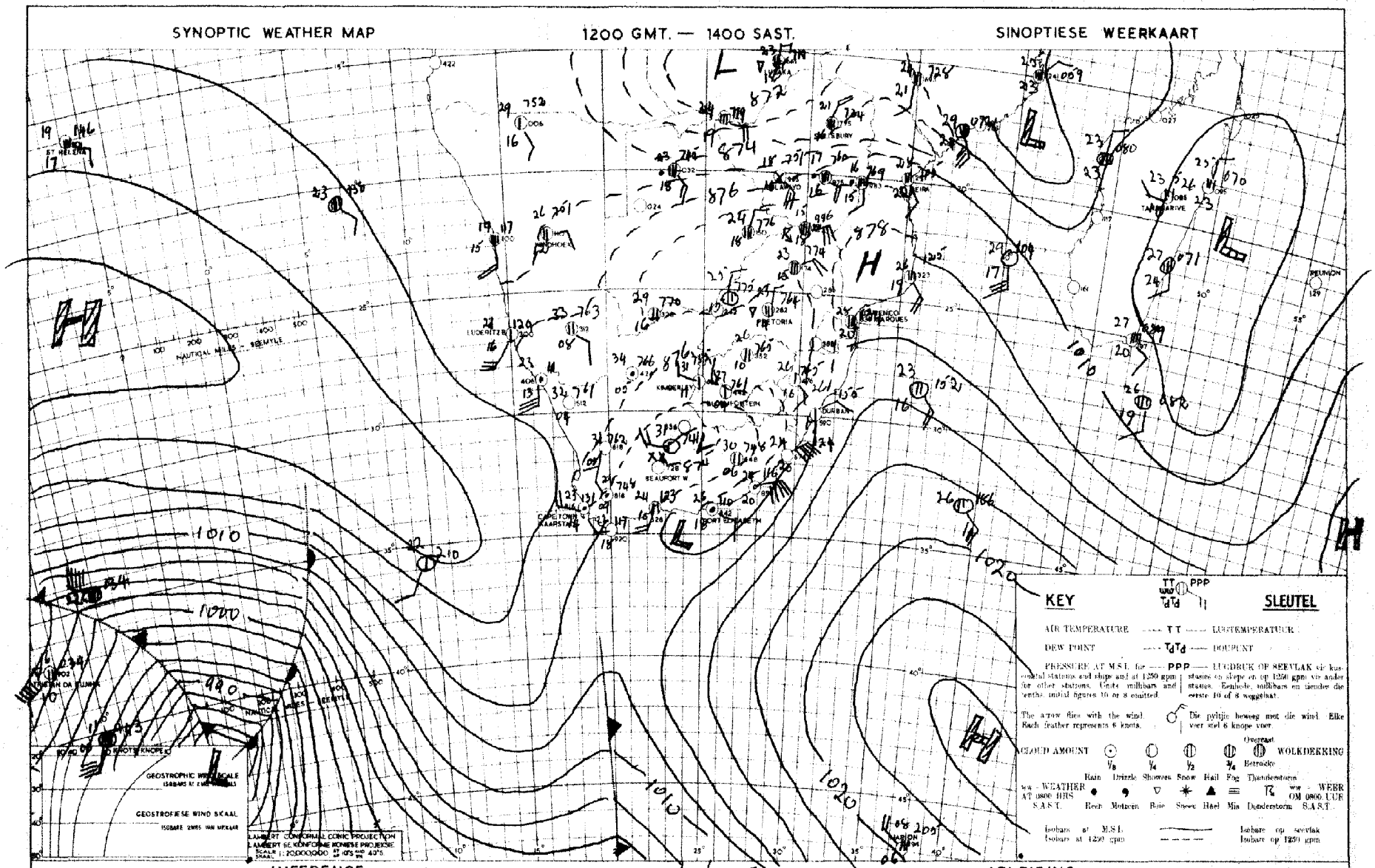

INFERENCE DATE 4/3/1953 DATUM AFLEIDING

Pressure is rising over most parts of the Union and over Southern Rhodesia but is expected to fall again tomorrow over the Cape Province, while a deep depression is moving eastwards southeast of Tristan. The upper anticyclone over Northern Cape will persist and partly cloudy weather with isolated thunderstorms will occur over Natal and Transvaal.

Die druk styg in die algemeen oor die Unie, asook oor Suid Rhodesië, maar sal more weer oor die Kaapprovinsie begin daal aangesien 'n diep laagdrukstelsel ooswaarts beweeg ten suidooste van Tristan. Die antisiklone in die bolug oor Noord-Kaapland sal voortbestaan en gedeeltelik bewolkte toestande met los donderstorms sal voorkom oor Natal en Transvaal.

DAAGLIKSE WEERBULLETIN

WEERBURO : WEATHER BUREAU

DEPT. VAN VERVOER : DEPT. OF TRANSPORT

DAILY WEATHER BULLETIN

Maksimum en Minimum Temperature (°F) en Reënval (duime) vir die Etmaal wat om 0800 (SAST) eindig op ..... 195 .....

Maximum and Minimum Temperatures (°F) and Rainfall (inches) 24 hours ending at 0800 (SAST) on

TRANSVAAL.	Max.	Min.	Rvl.
Barberton			
Bethal			
Chester			
Delmas			
Ermelo			
Joubert Park			
Komatipoort			
Kroondal			
Leeuwdoornstad			
Lichtenburg			
Louis Trichardt			
Marnitz			
Middelburg			
Loskop			
Nelspruit			
Nylstroom			
Palmietfontein			
Pietersburg			
Piet Retief			
Pelgrimsrus			
Potchefstroom			
Pretoria W.B.			
Pretoriuskop			
Standerton			
Thabazimbi			
Vaalwater			
Watervalboven			
Wolmaransstad			
Zeerust			
Witbank			

KAAP - CAPE	Max.	Min.	Rvl.
Alexanderbaai			
Aberdeen			
Andalusia			
Beaufort-Wes			
Cala			

CAPE - KAAP	Max.	Min.	Rfl.
Calitzdorp			
Calvinia			
Cape Agulhas			
Cape Columbine			
Cape St. Francis			
Carnarvon			
Cradock			
De Aar			
Dordrecht			
East London			
Elsenburg			
Flagstaff			
Fraserburg			
Garies			
George			
Graaff Reinet			
Grahamstown			
Idutywa			
Jansenville			
Kenhardt			
Kentani			
Kimberley			
Kingwilliamstown			
Klaver			
Kowie			
Kuruman			
Lake Mentz			
Lovedale			
Maclear			
Mafeking			
Matatiele			
Matroosberg			
Middelburg			
Mossel Bay			
Malmesbury			
O'okiep			
Orange River			
Pofadder			
Port Elizabeth			

KAAP - CAPE	Max.	Min.	Rvl.
Port St. Johns			
Postmasburg			
Piquetberg			
Prieska			
Prince Albert			
Queenstown			
Riversdale			
Somerset-oos			
Springfontein			
Steynsburg			
Stormsrivier			
Sutherland			
Swellendam			
Umtata			
Upington			
van Wyksvlei			
Victoria-Wes			
Vryburg			
Williston			
Willowmore			
Wingfield			
Venterstad			

NATAL.	Max.	Min.	Rvl.
Kaap St. Lucia			
Dundee			
Durban			
Estcourt			
Himeville			
Ladysmith			
Melmoth			
M'kuzi			
Newcastle			
Pietermaritzburg			
Port Shepstone			
Seven Oaks			
Vryheid			

O.F.S. - O.V.S.	Max.	Min.	Rfl.
Bethlehem			
Bethulie			
Bloemfontein			
Fauresmith			
Ficksburg			
Harrismith			
Heilbron			
Hoopstad			
Kroonstad			
Lindley			
Modderpoort			
Parys			
Vrede			
Wepener			
Winburg			
Zastron			

S.W.A. and Protectorates en Protektorate	Max.	Min.	Rfl.
Gobabis			
Keetmanshoop			
Luderitz			
Ondongua			
Swakopmund			
Tsumeb			
Windhoek			
Francistown			
Gaberones			
Mahalapye			
Maun			
Tsabong			
Mbabane			
Stegi			

SYNOPTIC WEATHER MAP — 1200 GMT. — 1400 SAST. — SINOPTIESE WEERKAART

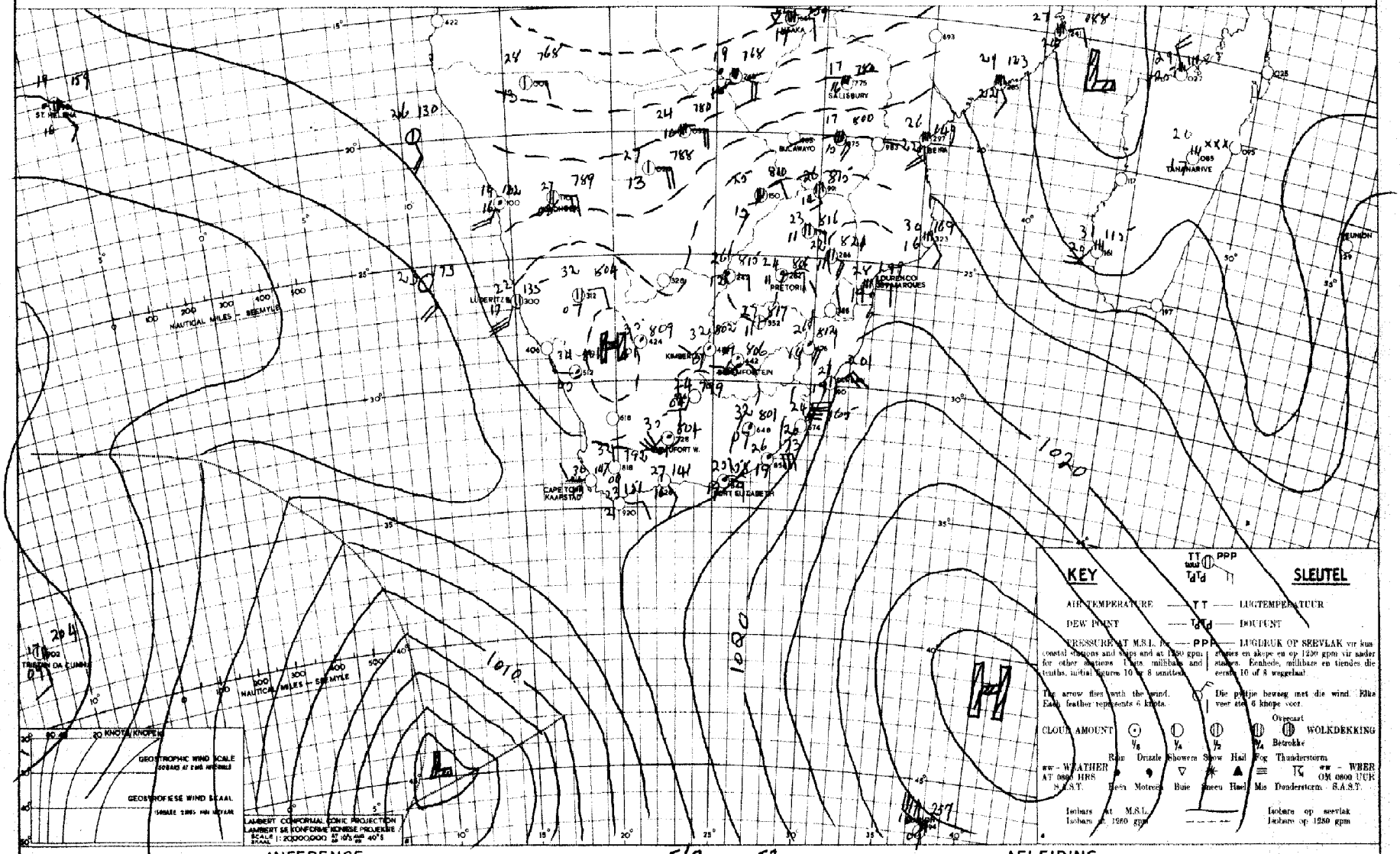

KEY — **SLEUTEL**

AIR TEMPERATURE — TT — LUGTEMPERATUUR

DEW POINT — T_dT_d — DOUPUNT

PRESSURE AT M.S.L. &c — PPP — LUGDRUK OP SEEVLAK vir kus stasies en skepe en op 1200 gpm vir ander stasies. Eenhede, millibare en tiendes die eerste 10 of 8 weggelaat / coastal stations and ships and at 1200 gpm for other stations. Units millibars and tenths, initial figures 10 or 8 omitted.

The arrow flies with the wind. Each feather represents 6 knots. — Die pyltjie beweeg met die wind. Elke veer staan 6 knope voor.

CLOUD AMOUNT — Overcast — WOLKDEKKING — Betrokke

ww - WEATHER AT 0800 HRS S.A.S.T. — Rain, Drizzle, Showers, Snow, Hail, Fog, Thunderstorm — ww - WEER OM 0800 UUR S.A.S.T. — Reen, Motreën, Buie, Sneeu, Hael, Mis, Donderstorm

Isobars at M.S.L. — Isobare op seevlak
Isobars at 1200 gpm — Isobare op 1200 gpm

GEOSTROPHIC WIND SCALE — GEOSTROFIESE WIND SKAAL — 30 KNOTS / KNOPE

INFERENCE

DATE 5/3 19 53 DATUM

As a result of the warm High centred NE of Marion dry Southeasterly winds will blow over most of the Union and the weather will be fair and warm to hot.

AFLEIDING

As gevolg van 'n warm hoog NO van Marion, sal droë suidoostelike winde oor die grootste gedeelte van die Unie waai en dit sal mooiweer en warm tot baie warm wees.

DAAGLIKSE WEERBULLETIN

WEERBURO : WEATHER BUREAU

DEPT. VAN VERVOER : DEPT. OF TRANSPORT

DAILY WEATHER BULLETIN

Maksimum en Minimum Temperature (°C) en Reënval (duime) vir die Etmaal wat om 0800 (SAST) eindig op ..7-3-1953.. millimeters

Maximum and Minimum Temperatures (°C and Rainfall (millimeters) 24 hours ending at 0800 (SAST) on

TRANSVAAL.	Max.	Min.	Rvl.
Barberton			
Bethal			
Chester			
Delmas			
Ermelo			
Joubert Park	24	12	
Komatipoort	30	17	
Kroondal			
Leeuwdoornstad			
Lichtenburg			
Louis Trichardt	25	10	
Marnitz			
Middelburg			
Loskop			
Nelspruit	26	15	
Nylstroom			
Palmietfontein	26	09	
Pietersburg	23	12	
Piet Retief			
Pelgrimsrus	22	12	
Potchefstroom			
Pretoria W.B.	26	11	
Pretoriuskop			
Standerton			
Thabazimbi	24	07	
Vaalwater			
Watervalboven			
Wolmaransstad			
Zeerust	29	14	
Witbank			

Crecy

KAAP - CAPE			
Alexanderbaai	24	16	
Aberdeen			
Andalusia			
Beaufort-Wes	37	16	
Cala			

CAPE - KAAP	Max.	Min.	Rfl.
Calitzdorp			
Calvinia	38	21	
Cape Agulhas	24	19	
Cape Columbine	23	15	
Cape St. Francis			
Carnarvon			
Cradock			
De Aar	34	15	
Dordrecht			
East London			
Elsenburg			
Flagstaff			
Fraserburg	34	17	
Garies	38	19	
George	44	15	
Graaff Reinet			
Grahamstown			
Idutywa			
Jansenville			
Kenhardt	39	21	
Kentani			
Kimberley	33	15	
Kingwilliamstown			
Klaver			
Kowie	39	18	
Kuruman			
Lake Mentz			
Lovedale			
Maclear			
Mafeking			
Matatiele			
Matroosberg	25	16	
Middelburg			
Mossel Bay	24	18	
Malmesbury			
O'okiep	37	24	
Orange River	34	15	
Pofadder	36	21	
Port Elizabeth			

KAAP - CAPE	Max.	Min.	Rvl.
Port St. Johns	23	19	
Postmasburg	33	20	
Piquetberg			
Prieska			
Prince Albert			
Queenstown			
Riversdale	29	15	
Somerset-oos			
Springfontein	28	08	
Steynsburg			
Stormsrivier			
Sutherland			
Swellendam			
Umtata			
Upington	38	20	
van Wyksvlei	37	20	
Victoria-Wes	32	13	
Vryburg	31	12	
Williston	35	22	
Willowmore	36	12	
Wingfield	26	15	
Venterstad			

NATAL.			
Kaap St. Lucia	31	21	
Dundee			
Durban	29	21	
Estcourt	26	10	
Himeville			
Ladysmith	27	12	
Melmoth	29	14	
M'kuzi			
Newcastle			
Pietermaritzburg			
Port Shepstone	25	19	
Seven Oaks			
Vryheid			

O.F.S. - O.V.S.	Max.	Min.	Rfl.
Bethlehem	27	10	
Bethulie	31	10	
Bloemfontein	29	13	
Fauresmith	31	12	
Ficksburg			
Harrismith			
Heilbron			
Hoopstad	31	12	
Kroonstad	27	12	3.0
Lindley			
Modderpoort			
Parys			
Vrede			
Wepener	29	10	
Winburg			
Zastron			

S.W.A. and Protectorates en Protektorate			
Gobabis	27	13	
Keetmanshoop	36	22	
Luderitz	24	16	
Ondongua	29	17	
Swakopmund	20	15	
Tsumeb	27	16	
Windhoek	26	13	
Outjo	28	13	
Francistown	24	10	
Gaberones			
Mahalapye			
Maun	29	16	
Tsabong			
Mbabane			
Stegi			

SYNOPTIC WEATHER MAP · 1200 GMT. — 1400 SAST. SINOPTIESE WEERKAART

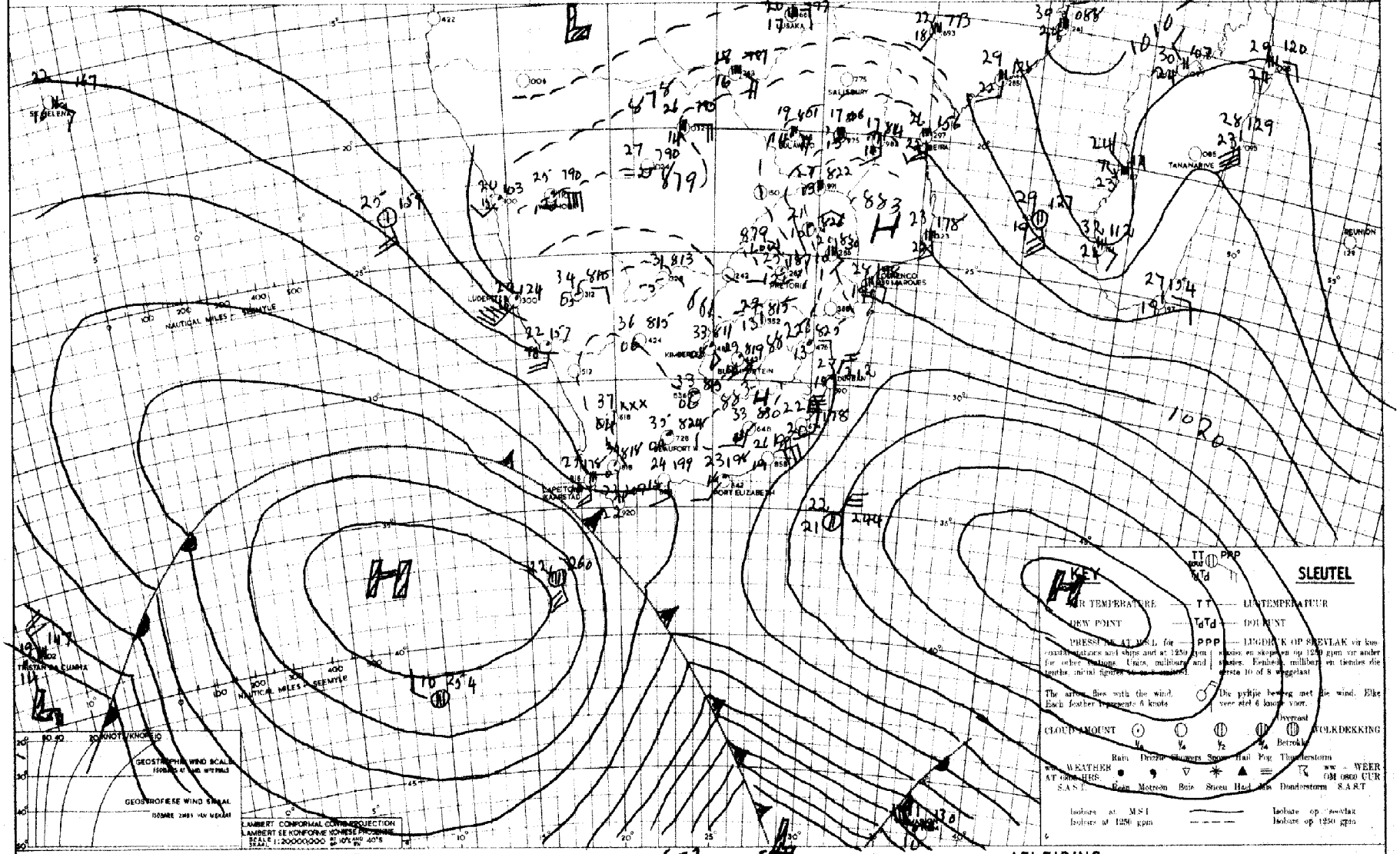

INFERENCE DATE 6-3 19 63 DATUM AFLEIDING

Antiayelonic conditions will continue and it will be fair generally with warm days, but chilly nights over the interior.

Antisiklioniese toestande sal voortduur en dit sal oor die algemeen mooiweer wees met warm dae, maar snags sal dit oor die binneland taamlik koud word.

DAAGLIKSE WEERBULLETIN

WEERBURO : WEATHER BUREAU

DEPT. VAN VERVOER : DEPT. OF TRANSPORT

DAILY WEATHER BULLETIN

Maksimum en Minimum Temperature (°F) en Reënval (duime) vir die Etmaal wat om 0800 (SAST) eindig op 8-3-195 3

Maximum and Minimum Temperatures (°F) and Rainfall (inches) 24 hours ending at 0800 (SAST) on

millimeters

millimeters

TRANSVAAL	Max.	Min.	Rvl.
Barberton			
Bethal			
Chester			
Delmas			
Ermelo			
Joubert Park			
Komatipoort			
Kroondal			
Leeuwdoornstad			
Lichtenburg			
Louis Trichardt	25	10	
Marnitz			
Middelburg			
Loskop			
Nelspruit			
Nylstroom	24	11	
Palmietfontein	23	08	
Pietersburg	23	11	
Piet Retief			
Pelgrimsrus			
Potchefstroom			
Pretoria W.B.	24	11	
Pretoriuskop			
Standerton			
Thabazimbi			
Vaalwater			
Watervalboven			
Wolmaransstad			
Zeerust	27	11	
Witbank			

KAAP - CAPE			
Alexanderbaai	25	19	
Aberdeen			
Andalusia			
Beaufort-Wes	36	20	
Cala			

CAPE - KAAP	Max.	Min.	Rfl.
Calitzdorp			
Calvinia	38	20	0.3
Cape Agulhas	24	16	
Cape Columbine	26	16	
Cape St. Francis	20	14	
Carnarvon			
Cradock			
De Aar			
Dordrecht			
East London	27	17	
Elsenburg			
Flagstaff			
Fraserburg			
Garies	34	17	
George	33	19	
Graaff Reinet			
Grahamstown			
Idutywa			
Jansenville			
Kenhardt			
Kentani			
Kimberley	32	17	
Kingwilliamstown	29	13	
Klaver			
Kowie			
Kuruman			
Lake Mentz			
Lovedale			
Maclear			
Mafeking			
Matatiele			
Matroosberg	36	19	1.2
Middelburg	31	09	
Mossel Bay	25	19	
Malmesbury			
O'okiep	36	20	
Orange River	33	17	
Pofadder			
Port Elizabeth	25	14	

KAAP - CAPE	Max.	Min.	Rvl.
Port St. Johns			
Postmasburg			
Piquetberg			
Prieska			
Prince Albert			
Queenstown			
Riversdale	41	16	
Somerset-oos	34	15	
Springfontein			
Steynsburg			
Stormsrivier			
Sutherland			
Swellendam			
Umtata			
Upington	37	21	
van Wyksvlei			
Victoria-Wes	32	13	
Vryburg	30	12	
Williston			
Willowmore			
Wingfield	31	15	
Venterstad			

NATAL			
Kaap St. Lucia	21	19	0.3
Dundee			
Durban	28	19	
Estcourt			
Himeville			
Ladysmith	24	10	
Melmoth	27	14	
M'kuzi			
Newcastle	23	10	
Pietermaritzburg			
Port Shepstone	26	20	
Seven Oaks			
Vryheid			

O.F.S. - O.V.S.	Max.	Min.	Rfl.
Bethlehem	31	13	
Bethulie	28	13	
Bloemfontein	30	16	
Fauresmith			
Ficksburg			
Harrismith			
Heilbron	29	12	
Hoopstad			
Kroonstad			
Lindley			
Modderpoort			
Parys			
Vrede			
Wepener	29	12	
Winburg			
Zastron			

S.W.A. and Protectorates en Protektorate			
Gobabis	27	10	
Keetmanshoop	37	20	
Luderitz	27	16	
Ondongua			
Swakopmund	38	14	
Tsumeb	27	15	
Windhoek	26	13	
Francistown	24	14	
Gaberones			
Mahalapye	27	15	
Maun	31	14	
Tsabong			
Mbabane			
Stegi			

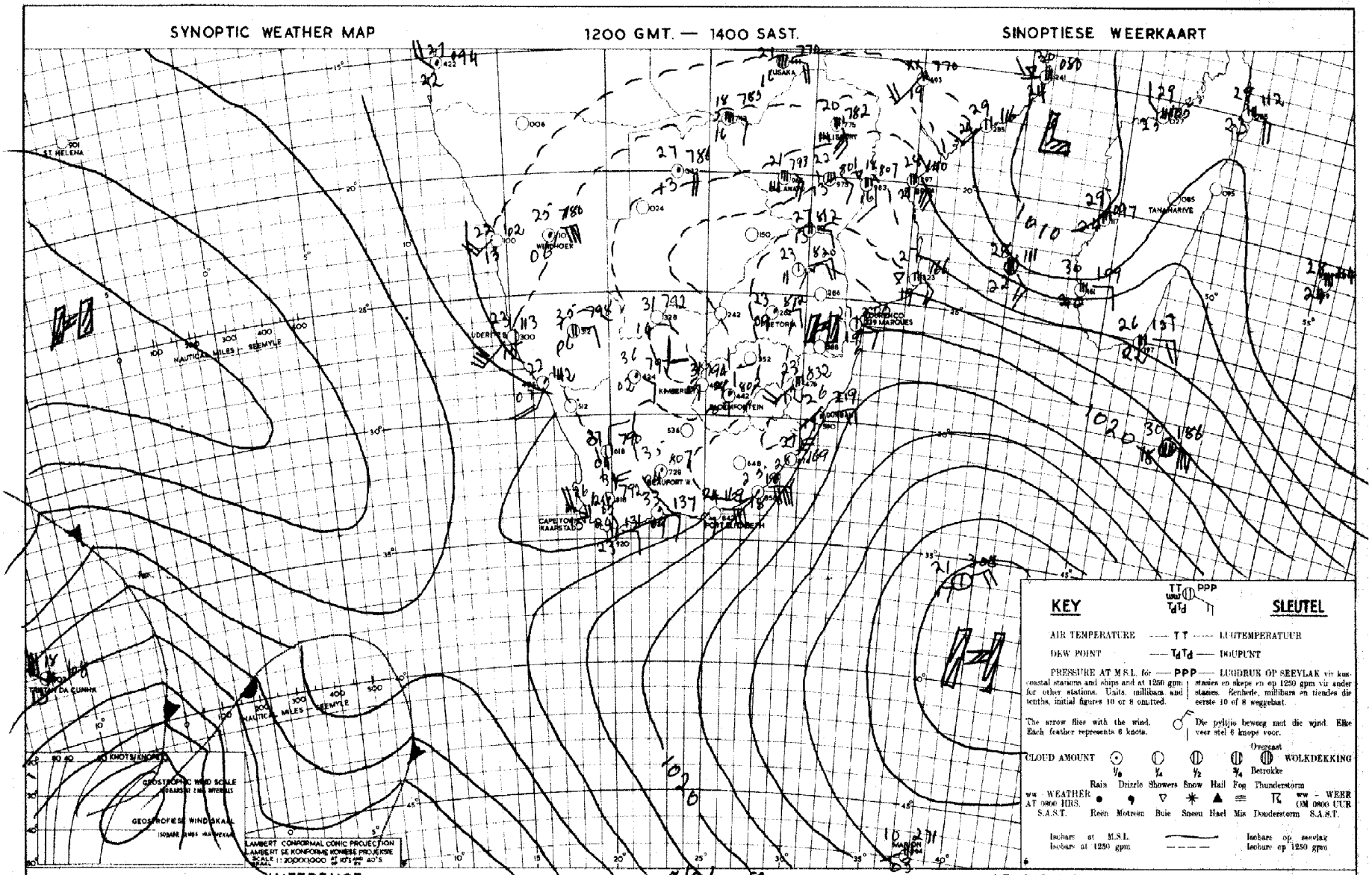

INFERENCE

DATE 7/3/19 53

DATUM

AFLEIDING

The warm high northeast of Marion is still influencing the weather over the Union, and the airmass remains dry. The weather will be fine, warm during the day but cool at night.

Die warm hoog noordoos van Marion beïnvloed nog altyd die weer oor die Unie en die lugmassa bly droog. Dit sal gevolglik mooiweer wees, warm gedurende die dag maar koel gedurende die nag.

DAAGLIKSE WEERBULLETIN

WEERBURO : WEATHER BUREAU

DEPT. VAN VERVOER : DEPT. OF TRANSPORT

DAILY WEATHER BULLETIN

Maksimum en Minimum Temperature (°F) en Reënval (duime) vir die Etmaal wat om 0800 (SAST) eindig op 9-3-1953

Maximum and Minimum Temperatures (°F) and Rainfall (inches) 24 hours ending at 0800 (SAST) on

millimeters

millimeters

TRANSVAAL	Max.	Min.	Rvl.
Barberton			
Bethal			
Chester			
Delmas			
Ermelo			
Joubert Park			
Komatipoort			
Kroondal			
Leeuwdoornsstad			
Lichtenburg			
Louis Trichardt	25	09	
Marnitz	23	15	2.8
Middelburg			
Loskop			
Nelspruit			
Nylstroom	27	15	
Palmietfontein	24	10	
Pietersburg	24	08	
Piet Retief	24	13	
Pelgrimsrus			
Potchefstroom	21	12	
Pretoria W.B.	28	09	
Pretoriuskop	25	09	
Standerton			
Thabazimbi	22	05	
Vaalwater			
Watervalboven			
Wolmaransstad			
Zeerust	27	09	
Witbank			

KAAP - CAPE			
Alexanderbaai	25	17	
Aberdeen			
Andalusia			
Beaufort-Wes	36	17	
Cala			

CAPE - KAAP	Max.	Min.	Rfl.
Calitzdorp			
Calvinia	36	16	
Cape Agulhas	24	19	
Cape Columbine	21	16	
Cape St. Francis	19	16	
Carnarvon			
Cradock			
De Aar	33	15	
Dordrecht	29	13	
East London	28	16	
Elsenburg			
Flagstaff			
Fraserburg	35	16	
Garies	30	17	
George	37	16	
Graaff Reinet	36	19	
Grahamstown			
Idutywa			
Jansenville			
Kenhardt	38	20	
Kentani			
Kimberley	32	17	
Kingwilliamstown	32	18	
Klaver	32	19	
Kowie			
Kuruman			
Lake Mentz			
Lovedale			
Maclear			
Mafeking			
Matatiele			
Matroosberg	35	15	
Middelburg	31	12	
Mossel Bay	26	19	
Malmesbury			
O'okiep	38	20	
Orange River	32	16	
Pofadder	34	17	
Port Elizabeth	26	16	

KAAP - CAPE	Max.	Min.	Rvl
Port St. Johns			
Postmasburg			
Piquetberg			
Prieska			
Prince Albert			
Queenstown	34	12	
Riversdale	35	19	
Somerset-oos	37	19	
Springfontein	28	07	
Steynsburg			
Stormsrivier			
Sutherland			
Swellendam			
Umtata	32	22	
Upington	34	22	
van Wyksvlei			
Victoria-Wes	33	14	
Vryburg	29	12	
Williston	35	19	
Willowmore	36	14	
Wingfield	28	20	
Venterstad			

NATAL			
Kaap St. Lucia	30	20	
Dundee	27	18	
Durban	26	09	
Estcourt			
Himeville			
Ladysmith			
Melmoth	29	15	
M'kuzi			
Newcastle	25	07	
Pietermaritzburg			
Port Shepstone	26	20	
Seven Oaks			
Vryheid			

O.F.S. - O.V.S.	Max.	Min.	Rfl.
Bethlehem	25	09	
Bethulie	31	13	
Bloemfontein	28	12	
Fauresmith	30	14	
Ficksburg			
Harrismith			
Heilbron			
Hoopstad			
Kroonstad	26	11	
Lindley			
Modderpoort			
Parys			
Vrede			
Wepener	29	14	
Winburg			
Zastron			

S.W.A. and Protectorates en Protektorate			
Gobabis	27	11	
Keetmanshoop	34	20	
Luderitz	26	16	
Ondongua			
Swakopmund	23	13	
Tsumeb	27	16	
Windhoek	25	12	
Outjo	29	15	
Francistown			
Gaberones	26	12	
Mahalapye	22	14	
Maun			
Tsabong	27	17	
Bremersdorp			
Mbabane			
Stegi			

SYNOPTIC WEATHER MAP 1200 GMT. — 1400 SAST. SINOPTIESE WEERKAART

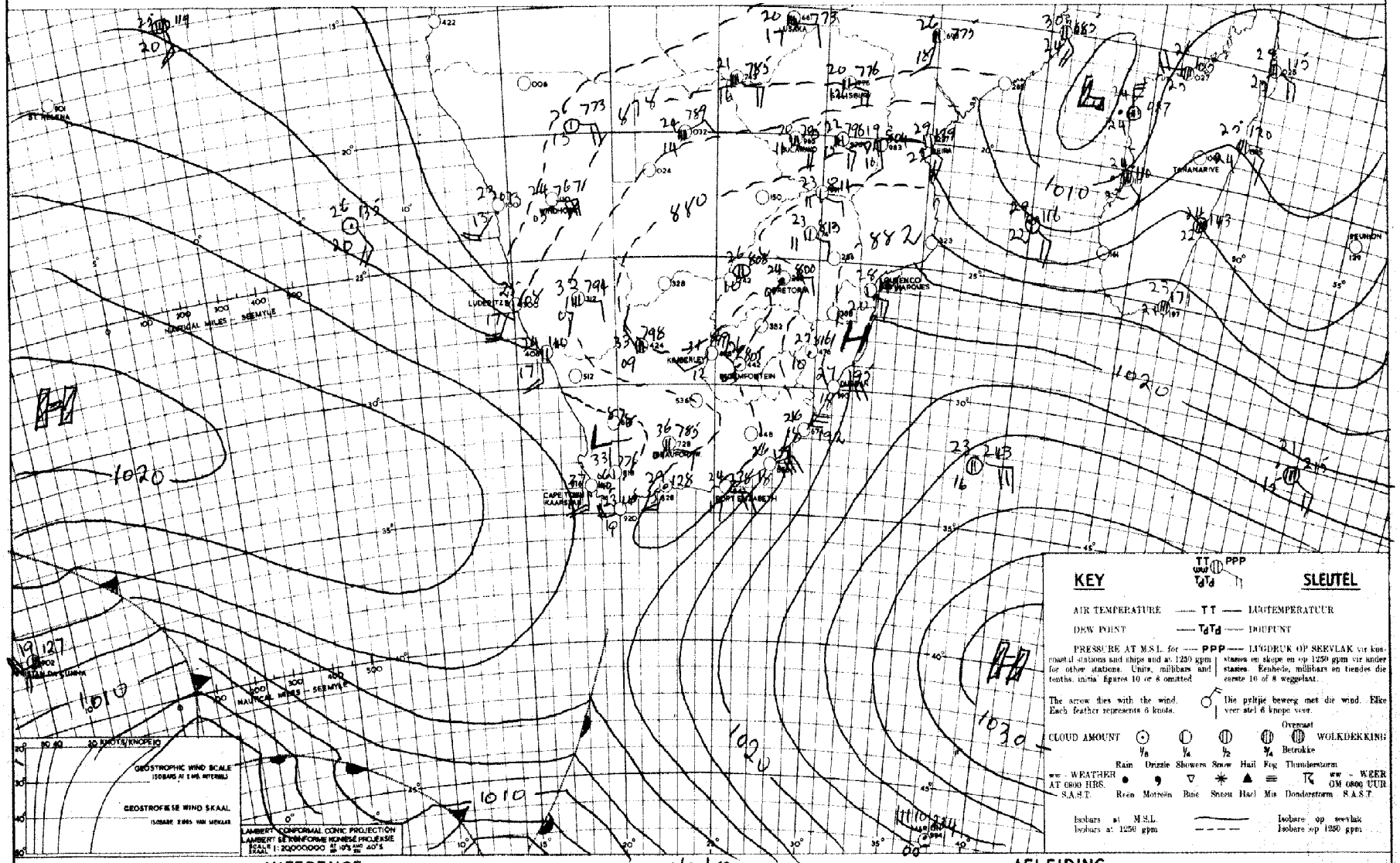

INFERENCE DATE 8/3/1319 DATUM AFLEIDING

The dynamic anticyclone southeast of the Union is still maintaining the circulation of dry Superior air from the east over the Union and apart from some low cloud over Eastern and Northern Transvaal in the morning and isolated fair weather clouds over the rest of the interior in the afternoon it will be fine and warm.

Die dinamiese hoogdrukstelsel suidoos van die Unie veroorsaak dat droë oostewind voortdurend oor die Unie waai in die bolug en afgesien van miswolke oor Noord en Oos Transvaal in die oggend en enkele los wolkies oor die res van die binneland in die namiddag, sal dit mooi weer en warm wees.

DAAGLIKSE WEERBULLETIN

WEERBURO : WEATHER BUREAU

DEPT. VAN VERVOER : DEPT. OF TRANSPORT

DAILY WEATHER BULLETIN

Maksimum en Minimum Temperature (°F) en Reënval (duime) vir die Etmaal wat om 0800 (SAST) eindig op 10-3-1953

Maximum and Minimum Temperatures (°F) and Rainfall (inches) 24 hours ending at 0800 (SAST) on

millimeters

millimeters

TRANSVAAL	Max.	Min.	Rvl.
Barberton			
Bethal			
Chester			
Delmas			
Ermelo			
Joubert Park	22	10	
Komatipoort			
Kroondal	28	18	
Leeuwdoornstad			
Lichtenburg			
Crecy			
Louis Trichardt	26	11	
Marnitz			
Middelburg			
Loskop			
Nelspruit			
Nylstroom			
Palmietfontein			
Pietersburg	25	08	
Piet Retief	24	14	
Pelgrimsrus			
Potchefstroom			
Pretoria W.B.	26	10	
Pretoriuskop	25	11	
Standerton			
Thabazimbi			
Vaalwater			
Watervalboven			
Wolmaransstad			
Zeerust			
Witbank	16	08	
KAAP - CAPE			
Alexanderbaai			
Aberdeen	24	15	
Andalusia			
Beaufort-Wes			
Cala	36	20	

CAPE - KAAP	Max.	Min.	Rfl.
Calitzdorp			
Calvinia	36	17	
Cape Agulhas	24	20	
Cape Columbine	20	14	
Cape St. Francis	19	15	
Carnarvon			
Cradock			
De Aar	33	18	
Dordrecht	31	12	
East London	29	16	
Elsenburg			
Flagstaff			
Fraserburg			
Garies			
George			
Graaff Reinet	37	16	
Grahamstown			
Idutywa			
Jansenville			
Kenhardt			
Kentani			
Kimberley	32	16	
Kingwilliamstown	29	14	
Klaver	36	17	
Kowie			
Kuruman			
Lake Mentz			
Lovedale			
Maclear			
Mafeking			
Matatiele			
Matroosberg	33	14	1.1
Middelburg	32	13	
Mossel Bay			
Malmesbury			
O'okiep			
Orange River			
Pofadder			
Port Elizabeth	24	14	

KAAP - CAPE	Max.	Min.	Rvl.
Port St. Johns	23	18	
Postmasburg			
Piquetberg			
Prieska			
Prince Albert			
Queenstown			
Riversdale			
Somerset-oos	33	15	
Springfontein	29	07	
Steynsburg			
Stormsrivier			
Sutherland			
Swellendam			
Umtata	35	15	
Upington	36	20	
van Wyksvlei			
Victoria-Wes	32	15	
Vryburg	29	11	
Williston	34	21	
Willowmore			
Wingfield	27	19	
Venterstad			
NATAL			
Kaap St. Lucia	30	21	
Dundee			
Durban	28	19	
Estcourt			
Himeville			
Ladysmith	28	11	
Melmoth	31	14	
M'kuzi			
Newcastle	27	10	
Pietermaritzburg			
Port Shepstone	25	20	
Seven Oaks			
Vryheid			

O.F.S. - O.V.S.	Max.	Min.	Rfl.
Bethlehem	25	08	
Bethulie	32	13	
Bloemfontein	29	11	
Fauresmith			
Ficksburg			
Harrismith			
Heilbron			
Hoopstad			
Kroonstad	27	10	
Lindley			
Modderpoort			
Parys			
Vrede			
Wepener	30	13	
Winburg			
Zastron			
S.W.A. and Protectorates en Protektorate			
Gobabis			
Keetmanshoop	32	17	
Luderitz	26	15	
Ondongua			
Swakopmund	19	14	
Tsumeb	36	15	
Windhoek	25	12	
Francistown			
Gaberones			
Mahalapye			
Maun	27	19	
Tsabong			
Mbabane			
Stegi			

SYNOPTIC WEATHER MAP 1200 GMT. — 1400 SAST. SINOPTIESE WEERKAART

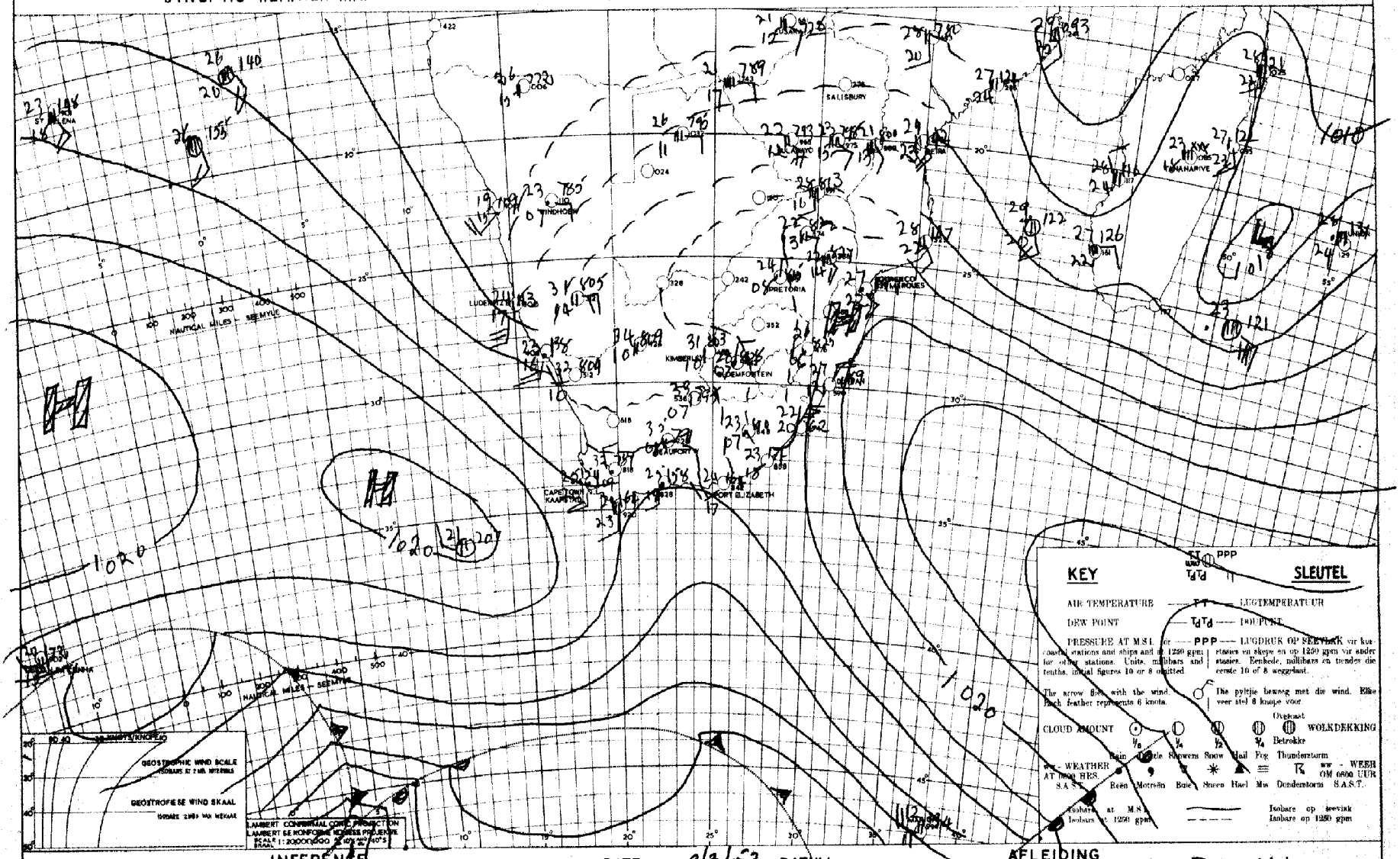

INFERENCE DATE 9/3/53. DATUM AFLEIDING

Little change is likely. Cloudy conditions will persist over Eastern and N-Eastern Transvaal lowveld. Elsewhere fine warm weather will prevail but light thundery weather will develop over the Western Cape interior in the afternoon.

Min verandering is waarskynlik. Bewolkte toestande sal oor die Oos en N-oos Transvaalse laeveld voortduur. Origens sal dit mooiweer en warm wees, maar ligte donderweerstoestande sal in die namiddag oor die Westelike Kaapse binneland ontwikkel.

DAAGLIKSE WEERBULLETIN

WEERBURO : WEATHER BUREAU

DEPT. VAN VERVOER : DEPT. OF TRANSPORT

DAILY WEATHER BULLETIN

Maksimum en Minimum Temperature (°F) en Reënval (duime) vir die Etmaal wat om 0800 (SAST) eindig op 11-3-1963

Maximum and Minimum Temperatures (°F) and Rainfall (inches) 24 hours ending at 0800 (SAST) on

millimeters

millimeters

TRANSVAAL.	Max.	Min.	Rvl.
Barberton			
Bethal			
Chester			
Delmas			
Ermelo			
Joubert Park	23	15	
Komatipoort	32	21	
Kroondal			
Leeuwdoornsstad			
Lichtenburg			
Crecy	28	10	
Louis Trichardt	24	12	
Marnitz	28	12	
Middelburg			
Loskop			
Nelspruit	28	18	
Nylstroom	26	10	
Palmietfontein	26	10	
Pietersburg	25	12	
Piet Retief	27	14	
Pelgrimsrus	25	10	
Potchefstroom	28	12	
Pretoria W.B.	27	11	
Pretoriuskop			
Standerton	25	09	
Thabazimbi	29	17	
Vaalwater			
Watervalboven	26	11	
Wolmaransstad			
Zeerust	28	11	
Witbank			

KAAP - CAPE			
Alexanderbaai	25	15	
Aberdeen			1.5
Andalusia			
Beaufort-Wes	33	15	1.1
Cala			

CAPE - KAAP	Max.	Min.	Rfl.
Calitzdorp			
Calvinia	34	17	7.8
Cape Agulhas	24	20	
Cape Columbine	19	13	
Cape St. Francis	21	17	
Carnarvon			
Cradock			0.8
De Aar	34	16	
Dordrecht	32	11	
East London	23	17	
Elsenburg			
Flagstaff			
Fraserburg			
Garies	32	16	
George	22	15	0.5
Graaff Reinet	32	15	1.1
Grahamstown			
Idutywa			
Jansenville			
Kenhardt	35	19	
Kentani			
Kimberley	32	16	
Kingwilliamstown	27	15	
Klaver	33	16	
Kowie			
Kuruman			
Lake Mentz			
Lovedale			
Maclear			
Mafeking			
Matatiele	28	15	0.3
Matroosberg	32	15	2.5
Middelburg	24	20	
Mossel Bay			
Malmesbury	33	23	
O'okiep			
Orange River	33	19	
Pofadder	25	18	
Port Elizabeth			

KAAP - CAPE	Max.	Min.	Rvl.
Port St. Johns	22	18	
Postmasburg	30	18	
Piquetberg			
Prieska	36	24	
Prince Albert			
Queenstown	36	13	
Riversdale	24	16	
Somerset-oos	31	16	
Springfontein	30	11	
Steynsburg			
Stormsrivier			
Sutherland			
Swellendem			
Umtata	31	17	
Upington	35	17	
van Wyksvlei	36	20	
Victoria-Wes			
Vryburg	30	13	
Williston	33	16	
Willowmore	34	16	
Wingfield	26	18	
Venterstad			

NATAL.			
Kaap St. Lucia	29	21	
Dundee	27	19	
Durban	28	13	
Estcourt			
Himeville	29	11	
Ladysmith			
Melmoth	31	16	
M'kuzi	28	11	
Newcastle			
Pietermaritzburg	26	20	
Port Shepstone			
Seven Oaks			
Vryheid			

O.F.S. - O.V.S.	Max.	Min.	Rfl.
Bethlehem	27	10	
Bethulie	32	14	
Bloemfontein	30	13	
Fauresmith			
Ficksburg			
Harrismith			
Heilbron			
Hoopstad	31	11	
Kroonstad			
Lindley			
Modderpoort			
Parys			
Vrede			
Wepener	30	12	
Winburg			
Zastron			

S.W.A. and Protectorates en Protektorate			
Gobabis	26	15	
Keetmanshoop	32	20	
Luderitz	24	15	
Ondongua			
Swakopmund	16	13	
Tsumeb	28	18	0.4
Windhoek	25	13	
Francistown			
Gaberones			
Mahalapye			
Maun	28	18	
Tsabong	31	13	
Bremersdorp			
Mbabane	29	18	
Stegi			

SYNOPTIC WEATHER MAP — 1200 GMT. — 1400 SAST. — SINOPTIESE WEERKAART

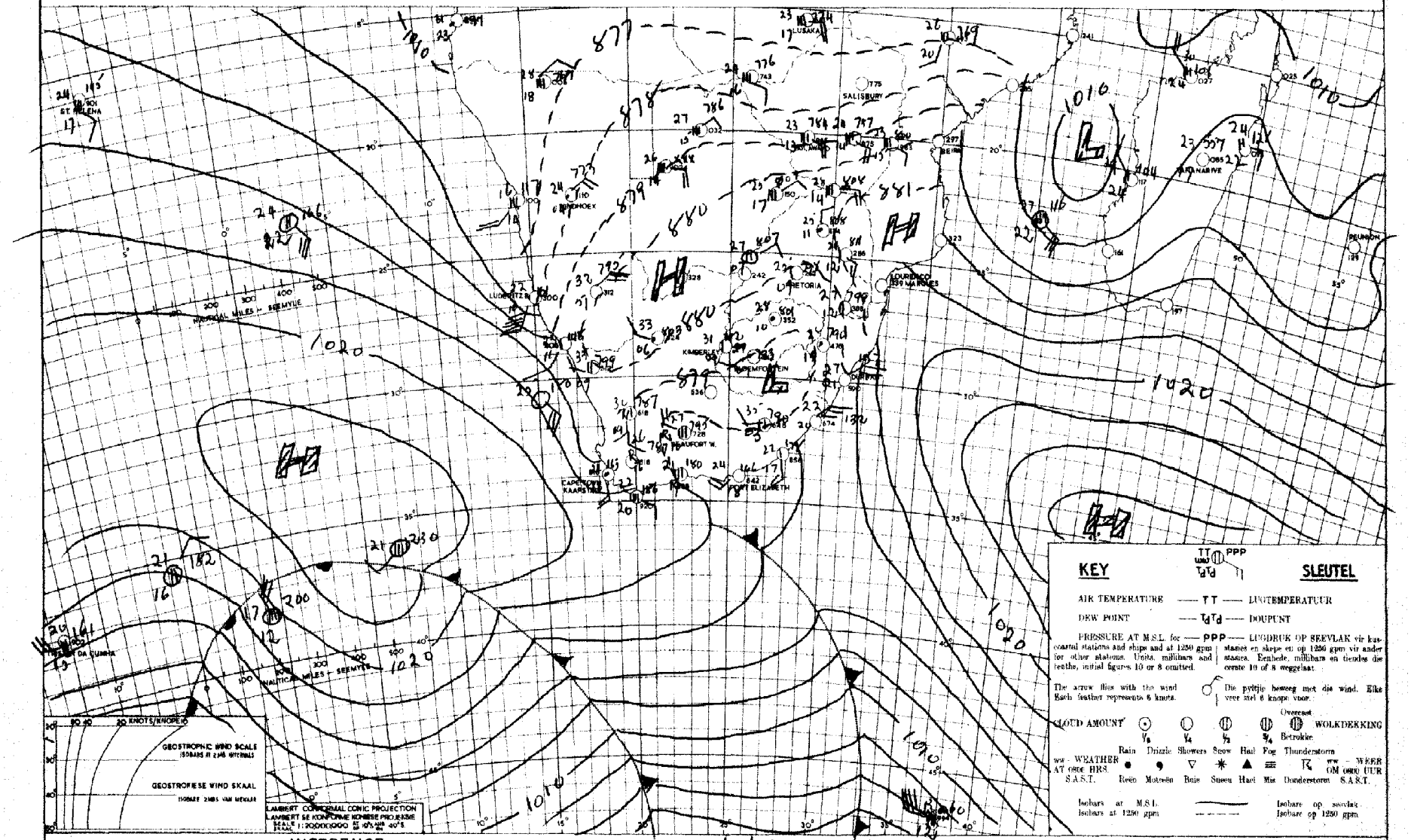

KEY — **SLEUTEL**

AIR TEMPERATURE — TT — LUGTEMPERATUUR

DEW POINT — T_dT_d — DOUPUNT

PRESSURE AT M.S.L. for coastal stations and ships and at 1250 gpm for other stations. Units, millibars and tenths, initial figures 10 or 8 omitted. — PPP — LUGDRUK OP SEEVLAK vir kus-stasies en skepe en op 1250 gpm vir ander stasies. Eenhede, millibare en tiendes die eerste 10 of 8 weggelaat.

The arrow flies with the wind. Each feather represents 6 knots. — Die pyltjie beweeg met die wind. Elke veer stel 6 knope voor.

CLOUD AMOUNT — Overcast — WOLKDEKKING — Betrokke

ww — WEATHER AT 0800 HRS. S.A.S.T. — Rain, Drizzle, Showers, Snow, Hail, Fog, Thunderstorm — Reën, Motreën, Buie, Sneeu, Hael, Mis, Donderstorm — ww — WEER OM 0800 UUR S.A.S.T.

Isobars at M.S.L. — Isobare op seevlak
Isobars at 1250 gpm — Isobare op 1250 gpm

INFERENCE

DATE 10/3/63

The circulation is changing gradually and the upper anticyclone SE of the Union is disintegrating. Moist air is slowly moving southwards over SWA. and Bechuanaland. Ships reports indicate an intensifying anticyclone SW. of the Cape. Although light thunder conditions will be limited to interior Cape Province tomorrow, cloud amounts should increase within next two or three days.

AFLEIDING

DATUM

Die sirkulasie verander nou geleidelik en die antisiklone in die belug S.O. van die Unie verswak stadig. Vogtige lug begin ook suidwaarts beweeg oor S.W.A. en Betsjoeanaland. Skeeps berigte dui in intensiferende antisiklone SW van die Kaap aan. Alhoewel ligte donderweersomstandighede more nog beperk sal wees tot Kaapland, behoort wolkie algemeen toe te

DAAGLIKSE WEERBULLETIN

WEERBURO : WEATHER BUREAU

DEPT. VAN VERVOER : DEPT. OF TRANSPORT

DAILY WEATHER BULLETIN

Maksimum en Minimum Temperature (°F) en Reënval (duine) vir die Etmaal wat om 0800 (SAST) eindig op 12-3195

Maximum and Minimum Temperatures (°F) and Rainfall (inches) 24 hours ending at 0800 (SAST) on

TRANSVAAL	Max.	Min.	Rvl.	CAPE - KAAP	Max.	Min.	Rfl.	KAAP - CAPE	Max.	Min.	Rvl.	O.F.S. - O.V.S.	Max.	Min.	Rfl.
Barberton				Calitzdorp				Port St. Johns				Bethlehem			
Bethal				Calvinia				Postmasburg	25	19		Bethulie	31	13	0.6
Chester				Cape Agulhas	34	16		Piquetberg				Bloemfontein	31	14	
Delmas				Cape Columbine	25	21		Prieska				Fauresmith			
Ermelo				Cape St. Francis	29	16		Prince Albert				Ficksburg			
Joubert Park				Carnarvon	21	17		Queenstown				Harrismith			
Komatipoort	25	17		Cradock				Riversdale	32	13		Heilbron			
Kroondal	33	21		De Aar				Somerset-oos	31	16		Hoopstad	33	13	
Leeuwdoornsstad				Dordrecht				Springfontein	33	17		Kroonstad	30	12	
Lichtenburg				East London	27	18		Steynsburg	28	10		Lindley			
Louis Trichardt	29	13		Elsenburg				Stormsrivier				Modderpoort			
Marnitz				Flagstaff				Sutherland				Parys			
Middelburg				Fraserburg				Swellendam				Vrede			
Loskop				Garies	32	16		Umtata				Wepener	32	12	
Nelspruit				George	32	17		Upington				Winburg			
Nylstroom				Graaff Reinet	26	15		van Wyksvlei	35	21		Zastron			
Palmietfontein	28	14		Grahamstown				Victoria-Wes	36	21					
Pietersburg	26	11		Idutywa				Vryburg	32	15					
Piet Retief	27	14		Jansenville				Williston	32	15					
Pelgrimsrus				Kenhardt				Willowmore							
	24	13	3.0		35	18			33	16					
Potchefstroom				Kentani				Wingfield							
Pretoria W.B.	28	13		Kimberley				Venterstad	29	16		S.W.A. and Protectorates en Protektorate			
Pretoriuskop	27	12	7.5	Kingwilliamstown	32	17	0.2								
Standerton				Klaver	29	16		NATAL				Gobabis	29	14	
Thabazimbi	26	10		Kowie	35	16						Keetmanshoop	33	21	
Vaalwater	30	16		Kuruman				Kaap St. Lucia	31	21		Luderitz	19	15	
Watervalboven				Lake Mentz				Dundee				Ondongua			
Wolmaransstad				Lovedale				Durban	27	20		Swakopmund	23	14	
Zeerust	30	14		Maclear				Estcourt	27	11		Tsumeb	26	17	1.4
Witbank				Mafeking				Himeville				Windhoek	27	15	2.9
								Ladysmith	28	12		Outjo	29	17	
				Matatiele				Melmoth	31	17		Francistown			
KAAP - CAPE				Matroosberg	31	16	1.5	M'kuzi				Gaberones			
Alexanderbaai				Middelburg	30	11		Newcastle	27	12		Mahalapye	28	12	
Aberdeen				Mossel Bay	35	20		Pietermaritzburg				Maun	29	18	0,5
Andalusia				Malmesbury				Port Shepstone	26	21		Tsabong			
Beaufort-Wes				O'okiep	33	21		Seven Oaks							
Cala				Orange River	33	16		Vryheid				Mbabane			
				Pofadder								Stegi			
				Port Elizabeth	27	17									

SYNOPTIC WEATHER MAP 1200 GMT. — 1400 SAST. SINOPTIESE WEERKAART

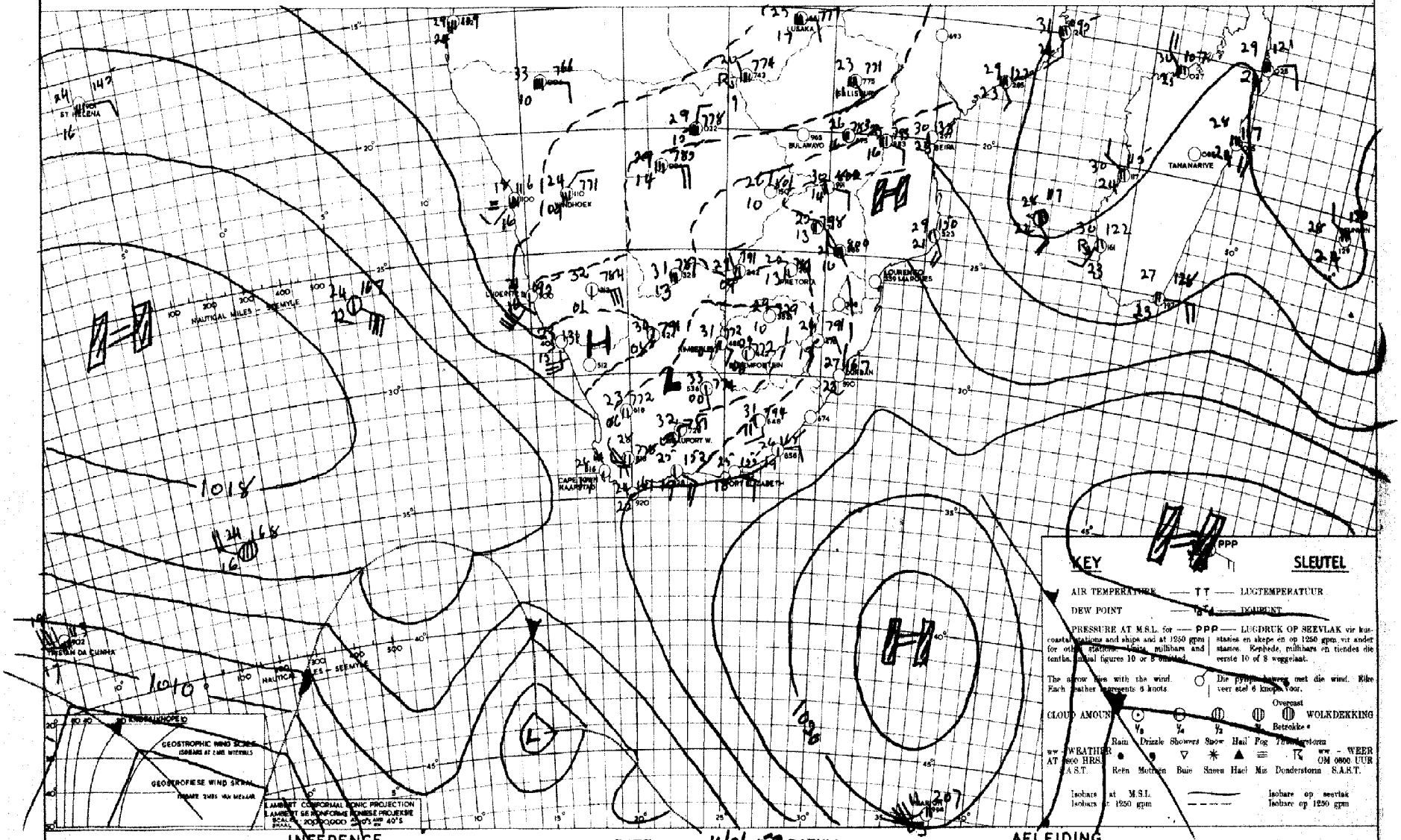

INFERENCE

Pressure is falling over the Union. Fairly humid air from the north is again being transported southwards over Bechuanaland, S.W.A. and well move towards northern Cape, the O.F.S and Southern Transvaal where isolated thunderstorms will develop.

DATE 11/3/93 DATUM

AFLEIDING

Lugdruk daal oor die Unie. Betreklike vogtige lug uit die noorde beweeg suidwaarts oor Bechuanaland en S.W.A. en sal ook oor Noord Kaapland, die O.V.S en Suid Transvaal vloei. Los donderstorms sal oor hierdie streke ontwikkel.

DAAGLIKSE WEERBULLETIN

WEERBURO : WEATHER BUREAU
DEPT. VAN VERVOER : DEPT. OF TRANSPORT

DAILY WEATHER BULLETIN

Maksimum en Minimum Temperature (°F) en Reënval (duime) vir die Etmaal wat om 0800 (SAST) eindig op 13-3-1953

Maximum and Minimum Temperatures (°F) and Rainfall (inches) 24 hours ending at 0800 (SAST) on

TRANSVAAL	Max.	Min.	Rvl.
Barberton			
Bethal			
Chester			
Delmas			
Ermelo			
Joubert Park	25	12	
Komatipoort	26	16	
Kroondal	33	21	
Leeuwdoornstad			
Lichtenburg			
Louis Trichardt	30	12	
Marnitz	25	12	
Middelburg	30	16	
Loskop			
Nelspruit			
Nylstroom	28	19	
Palmietfontein	29	14	22.0
Pietersburg	27	10	
Piet Retief	28	15	
Pelgrimsrus	26	15	
	24	16	0.1
Potchefstroom			
Pretoria W.B.	29	14	
Pretoriuskop	27	12	2.8
Standerton			
Thabazimbi	26	10	13.8
Vaalwater	31	19	
Watervalboven			
Wolmaransstad			
Zeerust	31	12	
Witbank			

KAAP - CAPE			
Alexanderbaai	22	16	
Aberdeen			
Andalusia			
Beaufort-Wes	37	19	
Cala			

CAPE - KAAP	Max.	Min.	Rfl.
Calitzdorp			
Calvinia			
Cape Agulhas	34	17	
Cape Columbine	25	18	
Cape St. Francis	21	15	
Carnarvon	21	19	0.2
Cradock			
De Aar			
Dordrecht	34	17	
East London	30	14	0.1
	30	19	
Elsenburg			
Flagstaff			
Fraserburg			
	31	17	
Garies	33	xx	
George	23	14	1.1
Graaff Reinet	34	20	1.3
Grahamstown			
Idutywa			
Jansenville			
Kenhardt			
	36	22	1.2
Kentani			
Kimberley	32	17	
Kingwilliamstown	33	16	
Klaver	34	17	
Kowie			
Kuruman			
Lake Mentz			
Lovedale			
Maclear			
Mafeking			
Matatiele			
Matroosberg	32	16	
Middelburg	31	15	
Mossel Bay	24	20	
Malmesbury			
O'okiep			
Orange River	34	20	
Pofadder	34	18	0.5
Port Elizabeth	29	19	0.9

KAAP - CAPE	Max.	Min.	Rvl.
Port St. Johns	25	18	
Postmasburg	31	20	4.0
Piquetberg			
Prieska	36	24	
Prince Albert			
Queenstown			
Riversdale	27	17	
Somerset-oos	35	19	0.2
Springfontein	28	09	
Steynsburg			
Stormsrivier			
Sutherland			
Swellendam			
Umtata	32	17	
Upington	36	24	
van Wyksvlei			
Victoria-Wes	32	16	1.0
Vryburg	32	15	
Williston	32	16	
Willowmore	35	18	
Wingfield	28	14	
Venterstad			

NATAL			
Kaap St. Lucia	30	21	3.0
Dundee	28	20	
Durban	28	12	
Estcourt			
Himeville			
Ladysmith	27	13	
Melmoth	31	17	
M'kuzi			
Newcastle	28	12	
Pietermaritzburg			
Port Shepstone	25	20	
Seven Oaks			
Vryheid			

O.F.S. - O.V.S.	Max.	Min.	Rfl.
Bethlehem	27	11	
Bethulie	30	15	
Bloemfontein	30	15	
Fauresmith	31	16	0.1
Ficksburg			
Harrismith			
Heilbron			
Hoopstad			
Kroonstad	30	13	
Lindley			
Modderpoort			
Parys			
Vrede			
Wepener	30	12	
Winburg			
Zastron			

S.W.A. and Protectorates en Protektorate			
Gobabis			
Keetmanshoop	34	22	
Luderitz	23	16	
Ondongua	26	19	
Swakopmund	20	14	
Tsumeb	28	17	
Windhoek	26	14	0.1
Francistown			
Gaberones			
Mahalapye	29	15	
Maun	30	15	
Tsabong	34	12	
Mubrane			
Stegi			

Bremersdorp

SYNOPTIC WEATHER MAP — 1200 GMT. — 1400 SAST. — SINOPTIESE WEERKAART

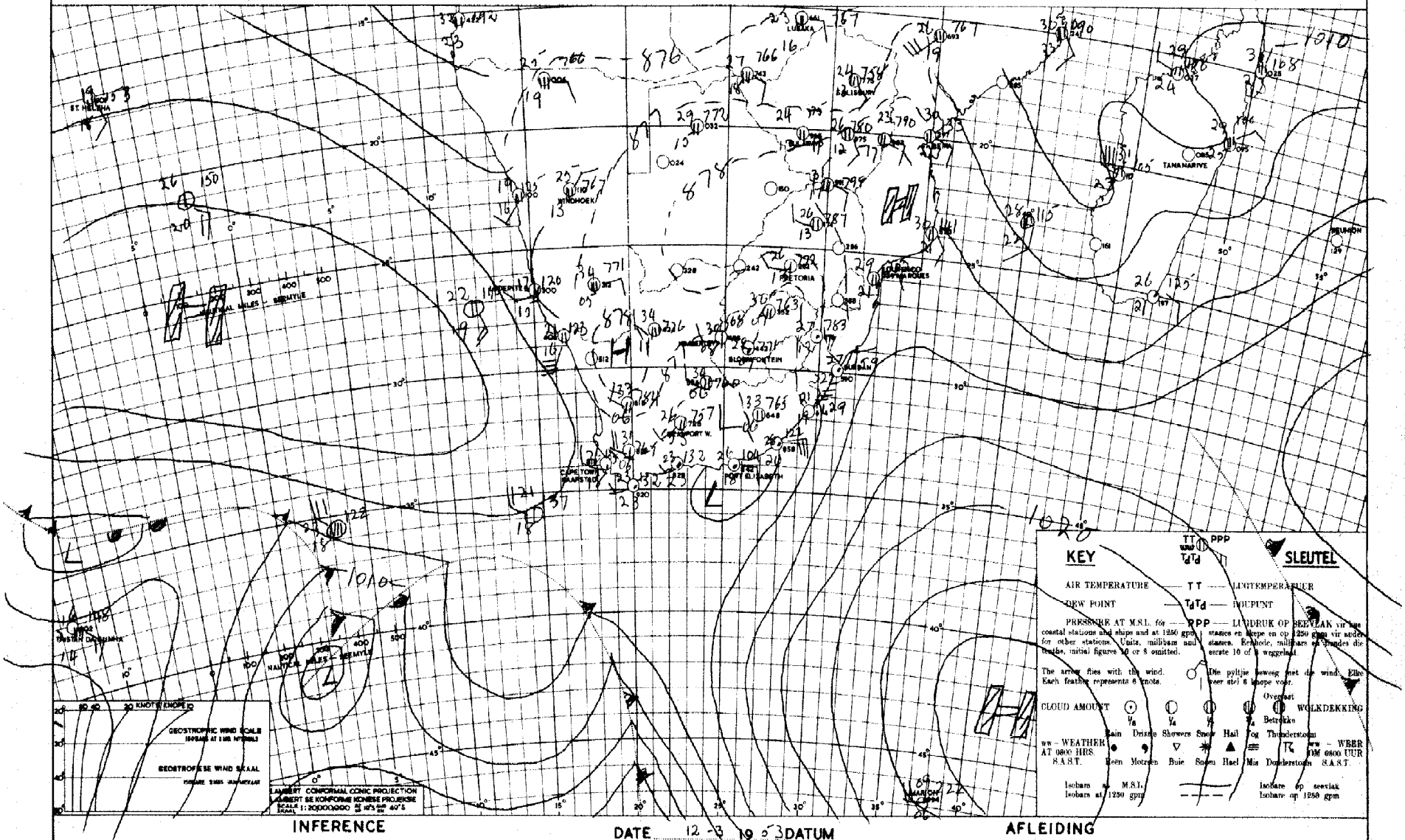

INFERENCE

DATE 12-3 1953 DATUM

Little change has occured and thunder conditions with isolated showers will prevail over the interior in the afternoons.

AFLEIDING

Min verandering het voorgekom en donderweers-toestande met los buie sal in die namiddae oor die binneland heers.

DAAGLIKSE WEERBULLETIN

WEERBURO : WEATHER BUREAU
DEPT. VAN VERVOER : DEPT. OF TRANSPORT

DAILY WEATHER BULLETIN

Maksimum en Minimum Temperature (°F) en Reënval (duime) vir die Etmaal wat om 0800 (SAST) eindig op ..14.. 3 1953 ....

Maximum and Minimum Temperatures (°F) and Rainfall (inches) 24 hours ending at 0800 (SAST) on

millimeters

millimeters

TRANSVAAL.	Max.	Min.	Rvl.
Barberton			
Bethal			
Chester			
Delmas			
Ermelo			
Joubert Park	25	14	2.5
Komatipoort	33	20	
Kroondal			
Leeuwdoornstad			
Lichtenburg			
Crecy	29	15	
Louis Trichardt			
Marnitz			
Middelburg			
Loskop			
Nelspruit			
Nylstroom	27	16	4.0
Palmietfontein	27	14	5.0
Pietersburg	27	16	
Piet Retief			
Pelgrimsrus			
Potchefstroom	29	13	9.5
Pretoria W.B.	27	15	1.4
Pretoriuskop			
Standerton	26	12	
Thabazimbi			
Vaalwater			
Watervalboven			
Wolmaransstad			
Zeerust	30	16	1.3
Witbank			

KAAP - CAPE			
Alexanderbaai	25	14	
Aberdeen			
Andalusia			
Beaufort-Wes	25	15	0.7
Cala			

CAPE - KAAP	Max.	Min.	Rfl.
Calitzdorp			
Calvinia	28	12	
Cape Agulhas	24	14	
Cape Columbine	22	13	
Cape St. Francis			
Carnarvon			
Cradock			
De Aar	27	12	9.0
Dordrecht	23	11	9.3
East London			
Elsenburg			
Flagstaff			
Fraserburg			
Garies			
George	27	14	11.4
Graaff Reinet	27	21	
Grahamstown			
Idutywa			
Jansenville			
Kenhardt			
Kimberley	31	14	3.6
Kingwilliamstown	29	15	11.0
Klaver	29	15	
Kowie			
Kuruman			
Lake Mentz			
Lovedale			
Maclear			
Mafeking			
Matatiele			
Matroosberg	24	10	
Middelburg	27	11	3.5
Mossel Bay	24	17	1.2
Malmesbury			
O'okiep			
Orange River			
Pofadder			
Port Elizabeth	24	16	1.9

KAAP - CAPE	Max.	Min.	Rvl.
Port St. Johns	23	19	5.0
Postmasburg			
Piquetberg			
Prieska			
Prince Albert			
Queenstown	31	11	14.2
Riversdale	30	16	1.5
Somerset-oos	28	15	8.0
Springfontein	29	12	3.5
Steynsburg			
Stormsrivier			
Sutherland			
Swellendam			
Umtata	33	17	9.5
Upington	30	17	3.9
van Wyksvlei			
Victoria-Wes	23	12	13.6
Vryburg	32	16	0.2
Williston	27	14	
Willowmore	22	10	
Wingfield	23	16	
Venterstad			

NATAL.			
Kaap St. Lucia			
Dundee			
Durban	27	20	7.0
Estcourt			
Himeville			
Ladysmith			
Melmoth	31	17	
M'kuzi			
Newcastle	27	16	0.2
Pietermaritzburg			
Port Shepstone	25	2	
Seven Oaks			
Vryheid			

O.F.S. - O.V.S.	Max.	Min.	Rfl.
Bethlehem			
Bethulie	24	14	
Bloemfontein	29	11	1.0
Fauresmith			
Ficksburg			
Harrismith			
Heilbron			
Hoopstad			
Kroonstad			
Lindley			
Modderpoort			
Parys			
Vrede			
Wepener	30	12	6.2
Winburg			
Zastron			

S.W.A. and Protectorates en Protektorate			
Gobabis	31	15	17.3
Keetmanshoop	33	16	
Luderitz			
Ondongua	30	18	
Swakopmund	18	15	
Tsumeb	30	17	
Windhoek	27	14	14.5
Francistown			
Gaberones			
Mahalapye			
Maun	30	13	
Tsabong			
Mbabane			
Stegi			

SYNOPTIC WEATHER MAP — 1200 GMT. — 1400 SAST. — SINOPTIESE WEERKAART

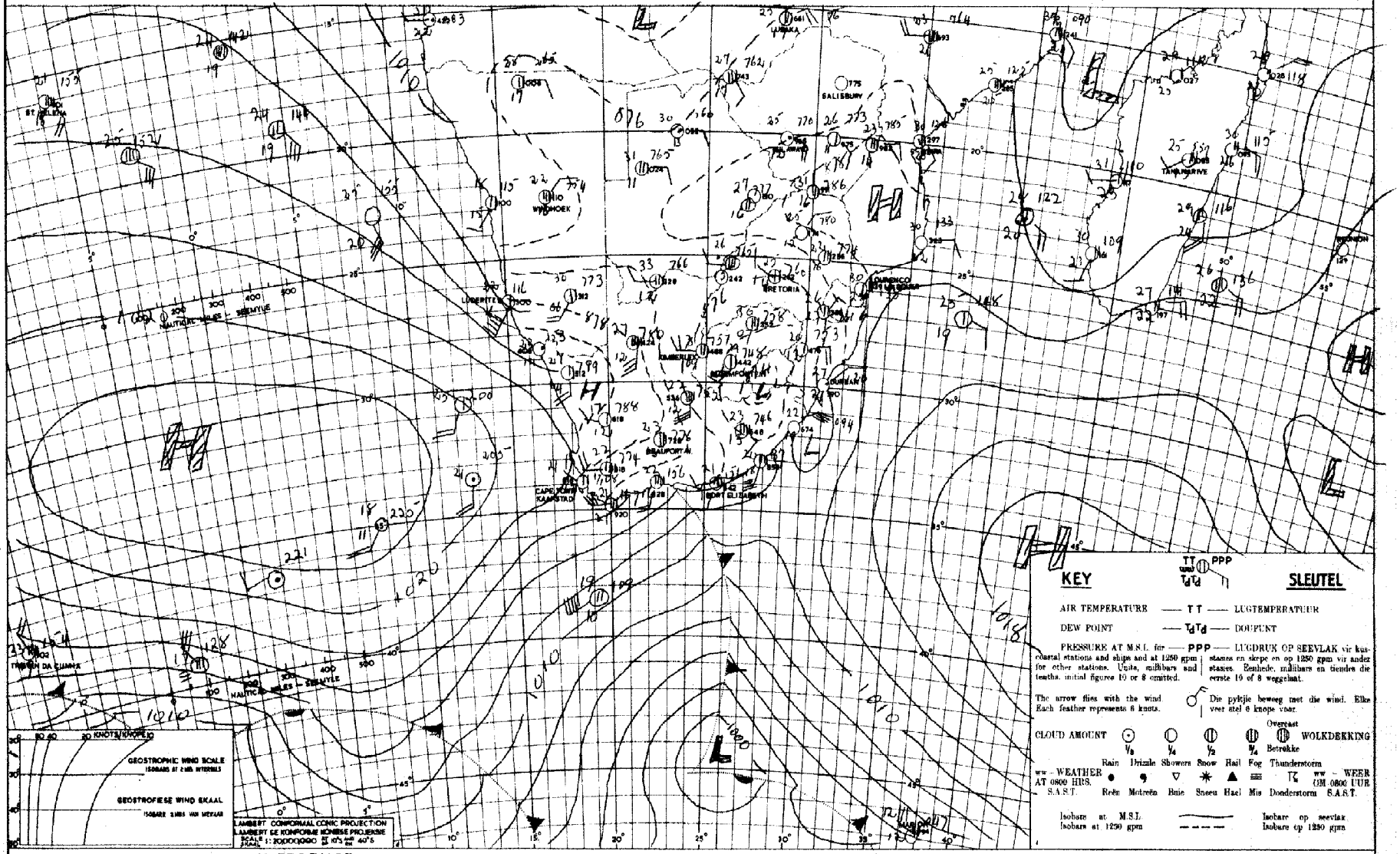

KEY — **SLEUTEL**

AIR TEMPERATURE — TT — LUGTEMPERATUUR

DEW POINT — T_dT_d — DOUPUNT

PRESSURE AT M.S.L. for — PPP — LUGDRUK OP SEEVLAK vir kus-stasies en skepe en op 1250 gpm vir ander stasies. Eenhede, millibars en tiendes die eerste 10 of 8 weggelaat.
— coastal stations and ships and at 1250 gpm for other stations. Units, millibars and tenths, initial figures 10 or 8 omitted.

The arrow flies with the wind. Each feather represents 6 knots.
Die pyltjie beweeg met die wind. Elke veer stel 6 knope voor.

CLOUD AMOUNT — Overcast — WOLKDEKKING — Betrokke

ww — WEATHER AT 0800 HRS. S.A.S.T. — Rain Reën, Drizzle Motreën, Showers Buie, Snow Sneeu, Hail Hael, Fog Mis, Thunderstorm Donderstorm — ww — WEER OM 0800 UUR S.A.S.T.

Isobars at M.S.L. — Isobare op seevlak
Isobars at 1250 gpm — Isobare op 1250 gpm

INFERENCE

DATE 13-3 19 53 DATUM

The anticyclone west of the Cape is intensifying and moving eastwards and consequently pressure will rise over the Cape Province and Natal tomorrow. Pressure is, however, not rising over Southwest Africa and hence the situation will change rapidly to one with easterly wind over the Union.

AFLEIDING

Die antisiklone wes van die Kaap intensifiseer en beweeg oostwaarts en gevolglik sal die druk môre ook Kaapland en Natal heelwat hoër wees. Die druk styg egter nie oor S.W.A. nie en gevolglik sal drukverspreiding vinnig verander en die wind sal oostelik oor die Unie begin waai.

DAAGLIKSE WEERBULLETIN

WEERBURO : WEATHER BUREAU
DEPT. VAN VERVOER : DEPT. OF TRANSPORT

DAILY WEATHER BULLETIN

Maksimum en Minimum Temperature (°F) en Reënval (duime) vir die Etmaal wat om 0800 (SAST) eindig op 15-3-1963

Maximum and Minimum Temperatures (°F) and Rainfall (inches) 24 hours ending at 0800 (SAST) on

TRANSVAAL.	Max.	Min.	Rvl.
Barberton			
Bethal			
Chester			
Delmas			
Ermelo			
Joubert Park	22	11	0.6
Komatipoort			
Kroondal			
Leeuwdoornstad			12.3
Lichtenburg			
Louis Trichardt	28	17	4.2
Marnitz			5.5
Middelburg			29.5
Loskop			
Nelspruit			
Nylstroom			
Palmietfontein	26	16	26.5
Pietersburg	23	14	10.3
Piet Retief	27	15	1.1
Pelgrimsrus			9.0
Potchefstroom			
Pretoria W.B.	25	15	9.3
Pretoriuskop			
Standerton			
Thabazimbi			
Vaalwater	27	12	5.0
Watervalboven			
Wolmaransstad			
Zeerust	22	15	7.0
Witbank			

KAAP - CAPE
Alexanderbaai
Aberdeen
Andalusia
Beaufort-Wes
Cala

CAPE - KAAP	Max.	Min.	Rfl.
Calitzdorp			
Calvinia			
Cape Agulhas	30	16	
Cape Columbine	23	18	
Cape St. Francis	22	17	
Carnarvon	21	15	
Cradock			
De Aar			
Dordrecht			
East London	23	16	
Elsenburg			
Flagstaff			
Fraserburg			
Garies			
George	21	11	
Graaff Reinet			
Grahamstown			
Idutywa			
Jansenville			
Kenhardt			
Kentani			
Kimberley	23	17	
Kingwilliamstown	23	13	
Klaver			
Kowie			
Kuruman			
Lake Mentz			
Lovedale			
Maclear			
Mafeking			8.1
Matatiele			
Matroosberg	24	09	
Middelburg	20	08	
Mossel Bay	21	16	
Malmesbury			
O'okiep			
Orange River			
Pofadder	29	19	
Port Elizabeth	23	11	

KAAP - CAPE	Max.	Min.	Rvl.
Port St. Johns	22	18	7.0
Postmasburg			
Piquetberg			
Prieska			
Prince Albert			
Queenstown	30	13	
Riversdale			
Somerset-oos	23	12	
Springfontein			
Steynsburg			
Stormsrivier			
Sutherland			
Swellendam			
Umtata			
Upington	28	19	0.6
van Wyksvlei	28	17	
Victoria-Wes	23	15	
Vryburg	23	16	
Williston			
Willowmore			
Wingfield	23	17	
Venterstad			

NATAL.			
Kaap St. Lucia	26	19	17.5
Dundee			
Durban	26	19	3.6
Estcourt			
Himeville			
Ladysmith	21	15	
Melmoth	21	18	4.3
M'kuzi			
Newcastle	19	15	
Pietermaritzburg			7.5
Port Shepstone	25	19	2.6
Seven Oaks			
Vryheid			

O.F.S. - O.V.S.	Max.	Min.	Rfl.
Bethlehem			
Bethulie	22	10	
Bloemfontein	25	13	
Fauresmith			
Ficksburg			
Harrismith			
Heilbron			4.5
Hoopstad			
Kroonstad			
Lindley			
Modderpoort			
Parys			
Vrede			
Wepener	25	13	
Winburg			
Zastron			

S.W.A. and Protectorates en Protektorate			
Gobabis	23	12	15.9H.
Keetmanshoop	29	15	0.5
Luderitz	27	15	
Ondongua	31	18	
Swakopmund	17	15	
Tsumeb	30	17	1.6
Windhoek	23	12	0.8
Francistown			
Gaberones			
Mahalapye	30	17	0.4
Maun			
Tsabong	21	14	9.1
Mbabane	26	17	16.6
Stegi			

Bremersdorp

SYNOPTIC WEATHER MAP 1200 GMT. — 1400 SAST. SINOPTIESE WEERKAART

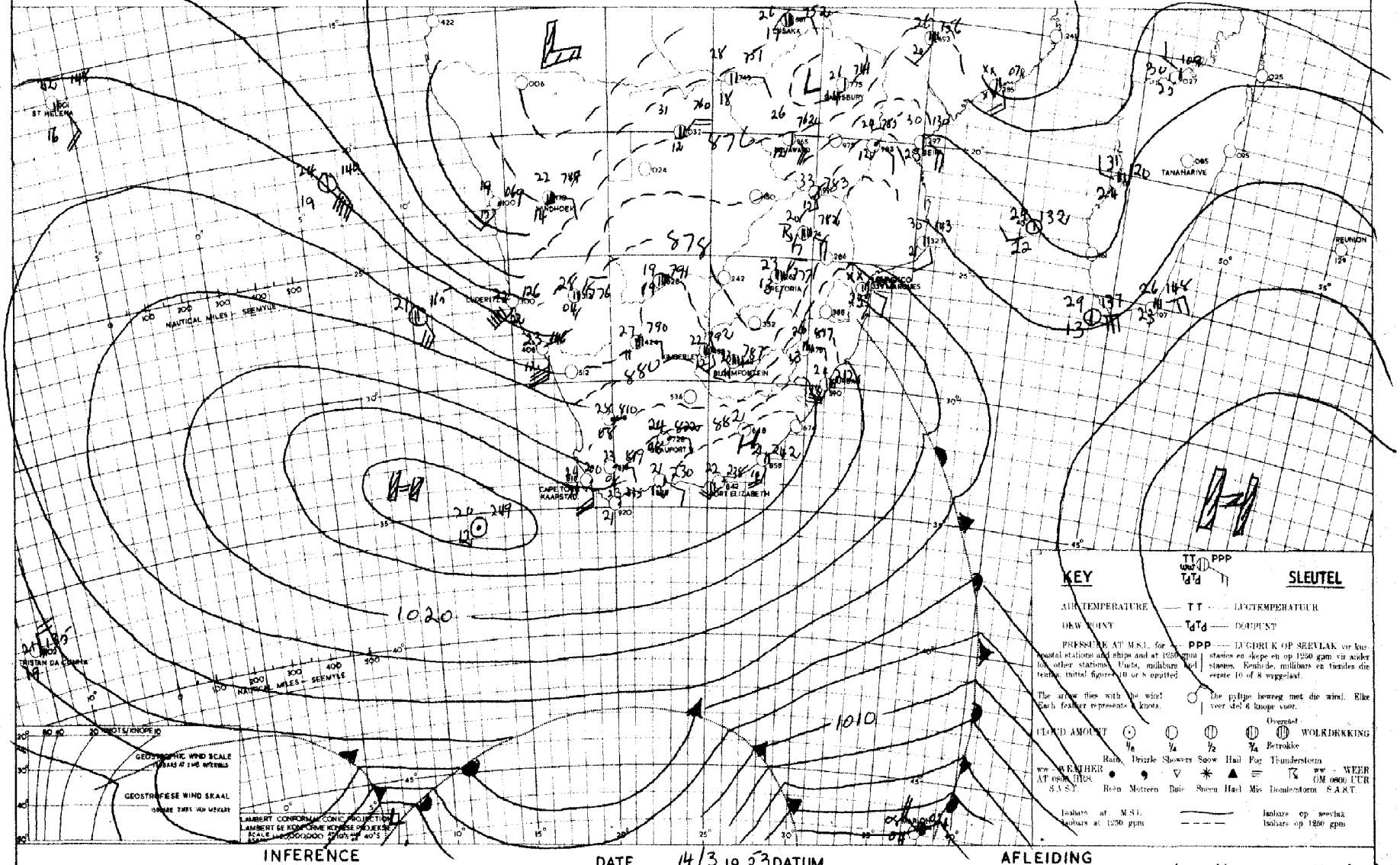

INFERENCE DATE 14/3 1973 DATUM AFLEIDING

The high now S.W. of the Cape is surging Eastwards and cool cloudy weather will result as SEly to Ely winds flow across Natal into Transvaal and later recurring as NE'ly winds across the Freestate and N Cape. With the advance of this air showers will result.

Die hoogdruksisteem wat tans S.W. van die Kaap gelee is is stoot nou Ooswaarts en koel bewolkte weer sal veroorsaak word namate SO like tot Olike winde oor Natal na Transvaal vloei en daarvandaan later as NO'like wind oor Vrystaat en N Kaapland. Met die instoot van hierdie lug sal buie voorkom.

DAAGLIKSE WEERBULLETIN

WEERBURO : WEATHER BUREAU
DEPT. VAN VERVOER : DEPT. OF TRANSPORT

DAILY WEATHER BULLETIN

Maksimum en Minimum Temperature (°C) en Reënval (duim) vir die Etmaal wat om 0800 (SAST) eindig op 16-3-1953

Maximum and Minimum Temperatures (°C) and Rainfall (inches) 24 hours ending at 0800 (SAST) on

TRANSVAAL	Max.	Min.	Rvl.
Barberton			
Bethal			
Chester			
Delmas			
Ermelo	19	12	1.3
Joubert Park	20	13	
Komatipoort	30	19	
Kroondal			5.3
Leeuwdoornstad			
Lichtenburg			
Cracy	24	10	
Louis Trichardt	22	13	0.5
Marnitz	25	16	
Middelburg			
Loskop			
Nelspruit	26	17	4.9
Nylstroom			
Palmietfontein	21	13	
Pietersburg	21	12	0.2
Piet Retief	20	13	
Pelgrimsrus			
Potchefstroom	23	14	2.0
Pretoria W.B.	21	12	
Pretoriuskop			
Standerton	22	11	
Thabazimbi			
Vaalwater			
Watervalboven	24	13	10.5
Wolmaransstad			
Zeerust	20	15	16.3
Witbank			

KAAP - CAPE			
Alexanderbaai	35	19	
Aberdeen			
Andalusia			2.9
Beaufort-Wes	31	20	
Cala			

CAPE - KAAP	Max.	Min.	Rfl.
Calitzdorp			
Calvinia	30	18	1.0
Cape Agulhas	22	17	
Cape Columbine	24	16	
Cape St. Francis	21	17	
Carnarvon			
Cradock			
De Aar	24	11	
Dordrecht	23	12	6.5
East London	25	13	
Elsenburg			
Flagstaff			
Fraserburg			
Garies			
George	27	17	
Graaff Reinet	30	19	1.7
Grahamstown			
Idutywa			
Jansenville			
Kenhardt	29	19	0.4
Kentani			
Kimberley	22	14	4.2
Kingwilliamstown	26	16	
Klaver	37	26	
Kowie			
Kuruman			
Lake Mentz			
Lovedale			
Maclear			
Mafeking			11.4
Matatiele			
Matroosberg	29	17	0.1
Middelburg	25	15	
Mossel Bay	22	19	
Malmesbury			
O'okiep	27	18	
Orange River	23	14	1.0
Pofadder	25	18	
Port Elizabeth	24	16	

KAAP - CAPE	Max.	Min.	Rvl.
Port St. Johns	24	18	
Postmasburg	23	15	9.1
Piquetberg			
Prieska	27	17	20.0
Prince Albert			
Queenstown	26	15	1.4
Riversdale	33	14	
Somerset-oos	29	20	
Springfontein	23	09	
Steynsburg			
Stormsrivier			
Sutherland			
Swellendam			
Umtata	22	15	
Upington	25	19	1.5
van Wyksvlei			
Victoria-Wes	24	16	
Vryburg	22	14	6.0
Williston	28	15	
Willowmore			
Wingfield	32	16	
Venterstad			

NATAL			
Kaap St. Lucia	26	18	7.6
Dundee			
Durban	26	17	
Estcourt	23	13	
Himeville			
Ladysmith	23	13	0.1
Melmoth	20	18	1.0
M'kuzi			
Newcastle	22	14	0.3
Pietermaritzburg			
Port Shepstone	26	19	
Seven Oaks			
Vryheid			

O.F.S. - O.V.S.	Max.	Min.	Rfl.
Bethlehem	26	13	
Bethulie	26	14	
Bloemfontein	23	13	
Fauresmith	22	12	
Ficksburg			
Harrismith			
Heilbron			
Hoopstad	22	15	2.0
Kroonstad	22	13	
Lindley			
Modderpoort			
Parys			
Vrede			
Wepener	24	13	1.0
Winburg			
Zastron			

S.W.A. and Protectorates en Protektorate			
Gobabis	25	15	1.8
Keetmanshoop	27	17	3.8
Luderitz	32	14	
Ondongua	24	18	0.3
Swakopmund	21	15	
Tsumeb	24	17	4.1
Windhoek	24	13	14.1
Francistown			
Gaberones			
Mahalapye	26	16	
Maun	29	18	12.9
Tsabong	18	14	5.3
Bremersdorp	25	17	4.0
Mbabane			
Stegi			

SYNOPTIC WEATHER MAP 1200 GMT. — 1400 SAST. SINOPTIESE WEERKAART

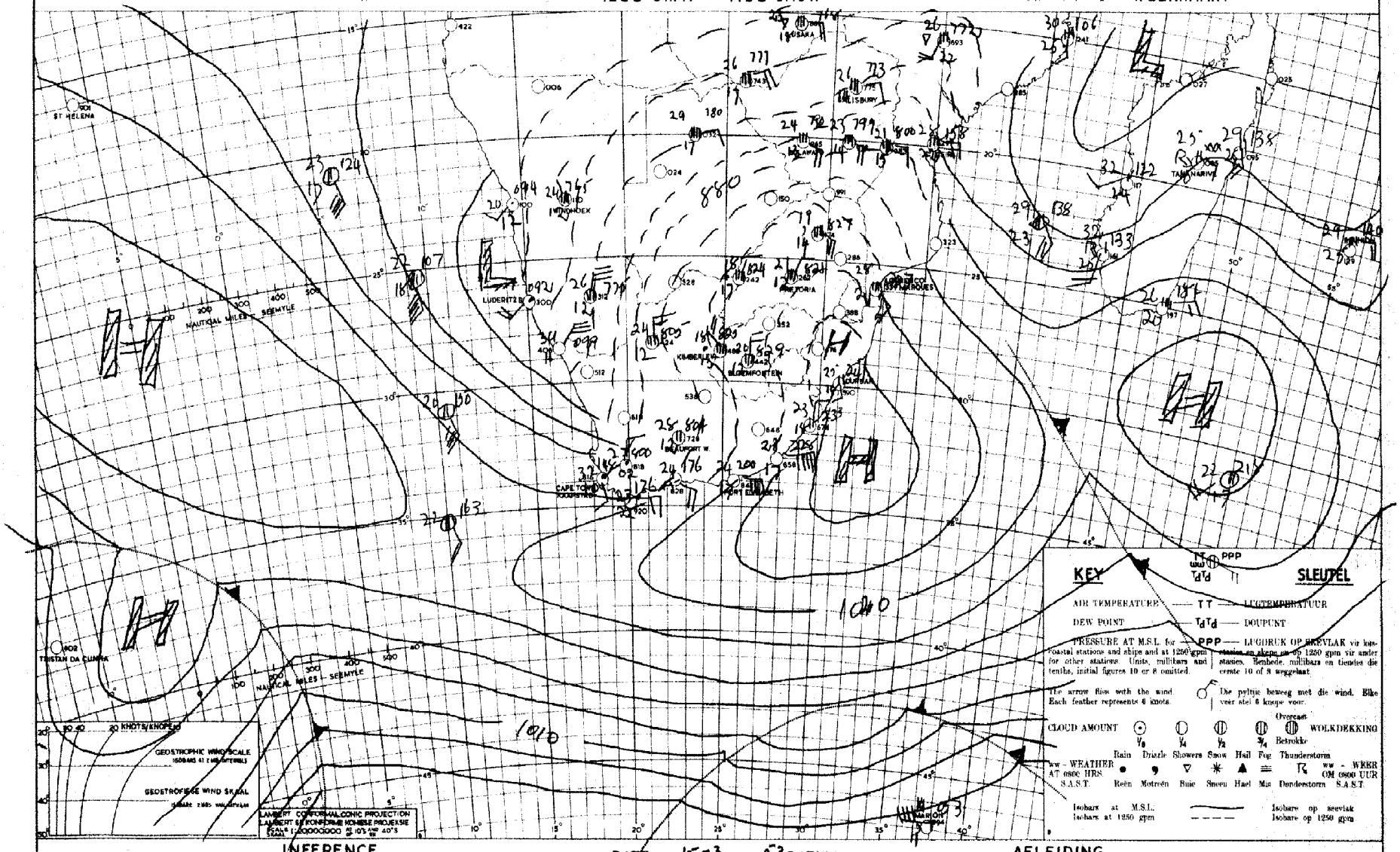

INFERENCE DATE 15-3 1953 DATUM AFLEIDING

The cool, humid air from the High south of Durban will move over most of the Union and the weather will be cloudy and mild. Isolated thundershowers will develop over the interior of the Union and SWA.

Die koel vogtige lug van die Hoog suid van Durban sal oor bykans die hele Unie beweeg en die weer sal bewolk en matig wees. Los donderstorms sal oor die binneland ontwikkel.

DAAGLIKSE WEERBULLETIN

WEERBURO : WEATHER BUREAU
DEPT. VAN VERVOER : DEPT. OF TRANSPORT

DAILY WEATHER BULLETIN

Maksimum en Minimum Temperature (°F) en Reënval (duime) vir die Etmaal wat om 0800 (SAST) eindig op ..... 195 ....

Maximum and Minimum Temperatures (°F) and Rainfall (inches) 24 hours ending at 0800 (SAST) on

TRANSVAAL	Max.	Min.	Rvl.
Barberton			
Bethal			
Chester			
Delmas			
Ermelo			
Joubert Park	21	13	4.5
Komatipoort			
Kroondal	30	19	
Leeuwdoornstad			
Lichtenburg			
Louis Trichardt	25	15	
Marnitz	20	16	
Middelburg	24	16	
Loskop			
Nelspruit			
Nylstroom			
Palmietfontein	23	18	
Pietersburg	21	14	0.7
Piet Retief	21	14	
Pelgrimsrus	24	14	0.1
Potchefstroom	23	13	
Pretoria	22	14	4.9
Pretoria W.B.	22	14	7.5
Pretoriuskop	21	17	0.1
Standerton			
Thabazimbi	22	14	2.2
Vaalwater			
Watervalboven			
Wolmaransstad			
Zeerust	21	15	4.8
Witbank			

KAAP - CAPE			
Alexanderbaai	30	18	
Aberdeen			
Andalusia			
Beaufort-Wes	24	14	0.3
Cala			

CAPE - KAAP	Max.	Min.	Rvl.
Calitzdorp			
Calvinia			
Cape Agulhas	26	14	12.8
Cape Columbine	23	18	
Cape St. Francis	28	13	
Carnarvon	26	18	0.6
Cradock			
De Aar			
Dordrecht	21	13	4.0
East London	23	14	1.2
	29	20	1.9
Elsenburg			
Flagstaff			
Fraserburg			
Garies			
George	34	xx	
Graaff Reinet	32	18	1.3
Grahamstown	25	17	
Idutywa			
Jansenville			
Kenhardt			
	25	18	0.4
Kentani			
Kimberley			
Kingwilliamstown	23	15	2.4
Klaver	30	19	10.7
Kowie	37	18	4.0
Kuruman			
Lake Mentz			
Lovedale			
Maclear			
Mafeking			
Matatiele			
Matroosberg	25	12	0.7
Middelburg	22	15	2.2
Mossel Bay	24	19	2.0
Malmesbury			
O'okiep			
Orange River			
Pofadder	26	15	
Port Elizabeth	33	20	3.4

CAPE - KAAP	Max.	Min.	Rvl.
Port St. Johns			
Postmasburg	24	20	
Piquetberg	20	15	19.5
Prieska			
Prince Albert			
Queenstown			
Riversdale	25	16	1.6
Somerset-oos	33	18	
Springfontein	27	18	6.0
Steynsburg	26	12	8.5
Stormsrivier			
Sutherland			
Swellendam			
Umtata			
Upington	30	17	1.0
van Wyksvlei	25	17	1.2
Victoria-Wes			
Vryburg	19	14	11.3
Williston	24	14	
Willowmore			
	26	15	1.7
Wingfield			
Venterstad	31	19	

NATAL			
Kaap St. Lucia			
Dundee	27	21	
Durban	27	20	
Estcourt			
Himeville			
Ladysmith	27	14	
Melmoth	27	16	
M'kuzi			
Newcastle			
Pietermaritzburg			
Port Shepstone	25	19	
Seven Oaks			
Vryheid			

O.F.S. - O.V.S.	Max.	Min.	Rfl.
Bethlehem			
Bethulie	23	12	
Bloemfontein	24	15	0.7
Fauresmith	23	14	1.9
Ficksburg			
Harrismith			
Heilbron			
Hoopstad			
Kroonstad	25	16	0.5
Lindley	22	14	2.0
Modderpoort			
Parys			
Vrede			
Wepener			
Winburg	24	13	1.4
Zastron			

S.W.A. and Protectorates en Protektorate			
Gobabis			
Keetmanshoop	28	18	0.8
Luderitz	29 22	15 17	
Ondongua	21	14	4.8
Swakopmund	27	19	
Tsumeb	25	16	
Windhoek	24	13	
Francistown			
Gaberones			
Mahalapye	23	17	
Maun	26	19	11.7
Tsabong		-	
Mbabane			
Stegi			

SYNOPTIC WEATHER MAP — 1200 GMT. — 1400 SAST. — SINOPTIESE WEERKAART

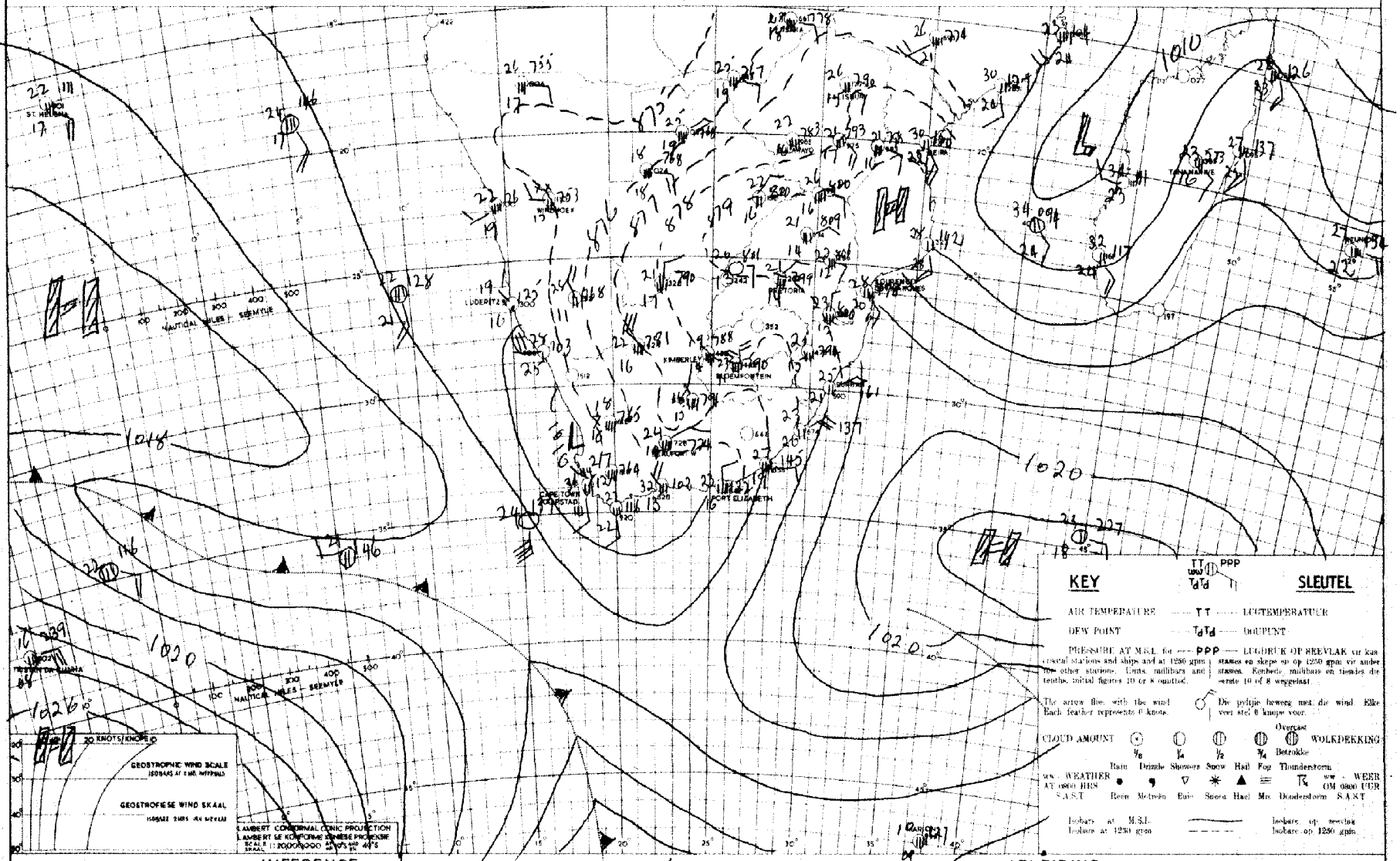

INFERENCE — DATE 16-3-1953 DATUM — AFLEIDING

Pressure is still falling over the Union, probably due to wave development to the NE of Tristan where cold air is slowly advancing to the NE. The upper air indicates a slight trough over southwestern Cape and fairly general rain is likely to NE of the trough as it advances inland.

Die druk daal nog verder oor die Unie, heelwaarskynlik as gevolg vanne ontwikkeling van 'n golf NO. van Tristan waar koue lug stadig NWwaarts beweeg. 'n Swak trog word in die bolug aangedui oor SW'ke Kaapprovinsie en waarskynlik algemene reën sal aan die NOtlike kant van die trog vaal soos dit verder oor die binneland beweeg.

DAAGLIKSE WEERBULLETIN

WEERBURO : WEATHER BUREAU

DEPT. VAN VERVOER : DEPT. OF TRANSPORT

DAILY WEATHER BULLETIN

Maksimum en Minimum Temperature (°F) en Reënval (duime) vir die Etmaal wat om 0800 (SAST) eindig op 18 - 3 - 1953

Maximum and Minimum Temperatures (°C) and Rainfall (inches) 24 hours ending at 0600 (SAST) on

millimeters MM

TRANSVAAL.	Max.	Min.	Rvl.
Barberton			6.8
Bethal			0.5
Chester			
Delmas			
Ermelo	20	13	5.5
Joubert Park	16	13	12.0
Komatipoort	32	22	3.0
Kroondal			10.2
Leeuwdoornstad			
Lichtenburg			11.0
Crecy	24	17	28.0
Louis Trichardt	23	17	2.0
Marnitz	23	19	2.5
Middelburg			25.2
Loskop			23.5
Nelspruit	27	18	11.2
Nylstroom	23	16	51.0
Palmietfontein	18	13	11.9
Pietersburg	23	17	1.8
Piet Retief	25	15	8.5
Pelgrimsrus	26	15	11.8
Potchefstroom	17	12	17.5
Pretoria W.B.	20	15	10.2
Pretoriuskop			
Standerton	17	11	10.0
Thabazimbi			
Vaalwater			
Watervalboven			
Wolmaransstad			
Zeerust	17	13	16.0
Witbank			

KAAP - CAPE			
Alexanderbaai	25	16	
Aberdeen			
Andalusia			0.2
Beaufort-Wes	27	14	0.9
Cala			

CAPE - KAAP	Max.	Min.	Rfl.
Calitzdorp	26	15	
Calvinia			
Cape Agulhas	23	19	
Cape Columbine	18	12	
Cape St. Francis	21	17	0.4
Carnarvon			
Cradock			
De Aar	23	12	0.5
Dordrecht	20	12	26.0
East London	28	18	2.6
Elsenburg			
Flagstaff			19.0
Fraserburg	23	12	1.0
Garies			
George	26	16	8.3
Graaff Reinet	26	13	23.5
Grahamstown			5.0
Idutywa			9.0
Jansenville			
Kenhardt	29	18	
Kentani			
Kimberley	23	13	0.2
Kingwilliamstown			
Klaver	31	16	
Kowie			
Kuruman			
Lake Mentz			
Lovedale			
Maclear			14.3
Mafeking			
Matatiele			21.0
Matroosberg	26	13	
Middelburg	24	12	4.5
Mossel Bay	24	19	0.5
Malmesbury			
O'okiep			
Orange River	23	14	2.7
Pofadder	27	16	
Port Elizabeth	23	16	1.6

KAAP - CAPE	Max.	Min.	Rvl
Port St. Johns	25	20	43.5
Postmasburg	22	14	
Piquetberg			
Prieska			
Prince Albert			
Queenstown			
Riversdale	26	16	1.0
Somerset-oos	26	12	
Springfontein	23	12	9.0
Steynsburg			
Stormsrivier			
Sutherland			
Swellendam			
Umtata	30	16	52.0
Upington	29	17	
van Wyksvlei			
Victoria-Wes	23	14	
Vryburg	21	13	
Williston	34	14	
Willowmore	27	13	0.2
Wingfield	25	18	
Venterstad			

NATAL.			
Kaap St. Lucia	27	21	1.5
Dundee			0.5
Durban	27	23	
Estcourt	27	15	2.7
Himeville			
Ladysmith	25	16	4.3
Melmoth	30	17	0.6
M'kuzi			4.8
Newcastle	22	14	4.0
Pietermaritzburg	25	22	
Port Shepstone			
Seven Oaks			
Vryheid			

O.F.S. - O.V.S.	Max.	Min.	Rfl.
Bethlehem	27	11	1.1
Bethulie	22	14	18.0
Bloemfontein	19	13	2.0
Fauresmith	19	12	5.5
Ficksburg			
Harrismith			
Heilbron			6.5
Hoopstad	21	12	
Kroonstad	18	12	1.5
Lindley			
Modderpoort			
Parys			
Vrede			6.8
Wepener	20	13	2.5
Winburg			
Zastron			

S.W.A. and Protectorates en Protektorate			
Gobabis	26	14	
Keetmanshoop	29	16	
Luderitz	19	14	
Ondongua	30	16	
Swakopmund	21	15	
Tsumeb	29	14	
Windhoek	25	12	
Francistown			42.5
Gaberones			
Mahalapye	26	16	4.8
Maun	25	14	
Tsabong			
Bremersdorp	28	19	3.5
Mbabane			
Stegi			

SYNOPTIC WEATHER MAP — 1200 GMT. — 1400 SAST. — SINOPTIESE WEERKAART

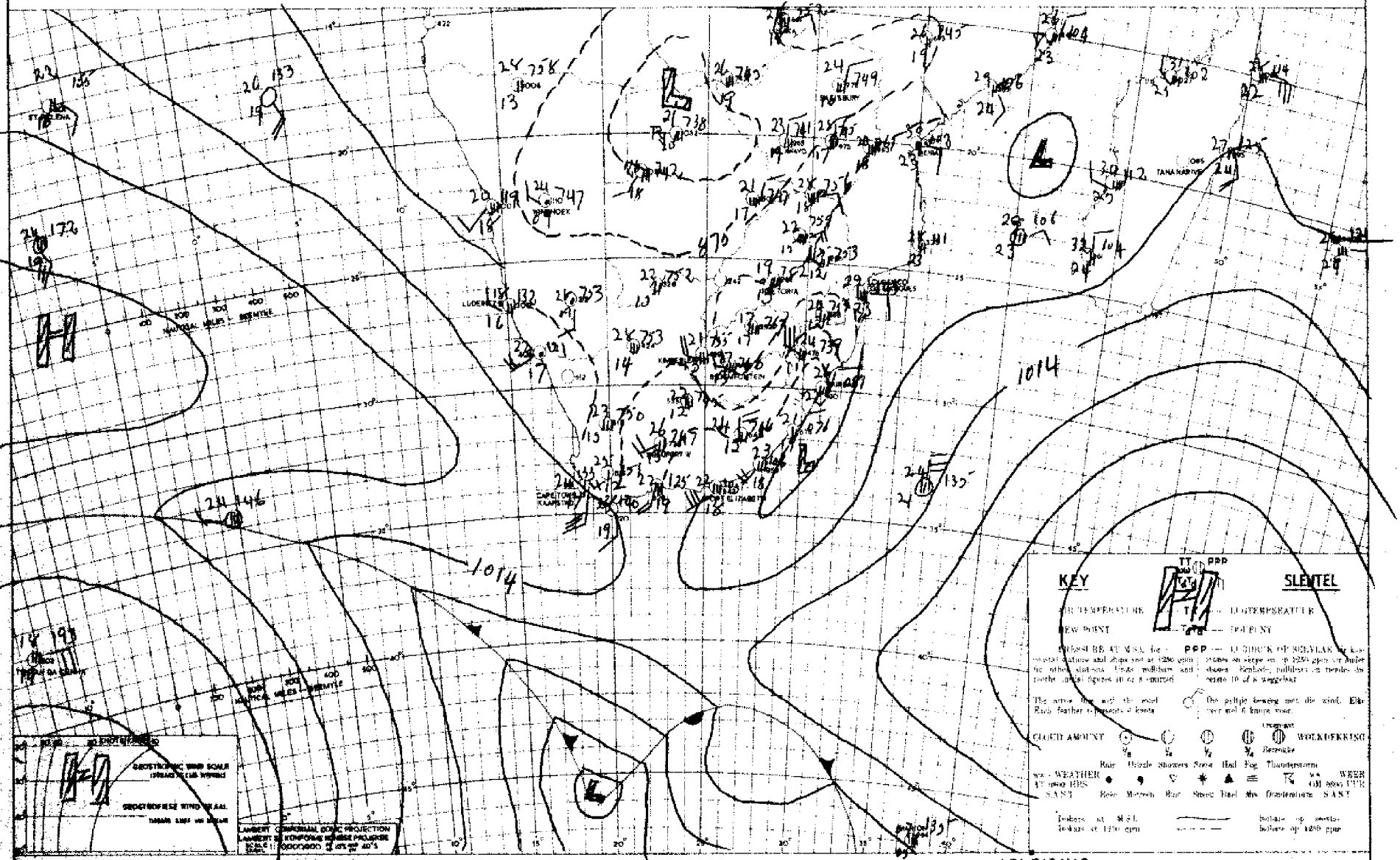

INFERENCE

Pressure will rise over the South Cape coasts. Drier air will move over the Cape Province and over the Freestate and the weather will clear. Showers will fall in the humid air over Natal and over the northeastern half of Transvaal.

DATE 17-3 1953. DATUM

AFLEIDING

Lugdruk sal styg oor die suidelike kusstreke van Kaapland. Droër lug sal oor Kaapland en die Vrystaat beweeg en dit sal opklrek. In die vogtiger lug oor Natal en oor die noordoostelike helfte van Transvaal sal buie uitsak.

DAAGLIKSE WEERBULLETIN

WEERBURO : WEATHER BUREAU

DEPT. VAN VERVOER : DEPT. OF TRANSPORT

DAILY WEATHER BULLETIN

Maksimum en Minimum Temperature (°F) en Reënval (duime) vir die Etmaal wat om 0800 (SAST) eindig op 19 3 1953

Maximum and Minimum Temperatures (°F) and Rainfall (inches) 24 hours ending at 0800 (SAST) on

TRANSVAAL.	Max.	Min.	Rvl.
Barberton			
Bethal			
Chester			
Delmas			
Ermelo			
Joubert Park	20	11	0.2
Komatipoort	20	12	0.5
Kroondal	24	19	4.8
Leeuwdoornstad			
Lichtenburg			
Crecy	21	15	5.4
Louis Trichardt	28	16	18.0
Marnitz			
Middelburg			
Loskop			
Nelspruit			
Nylstroom	25	15	3.0
Palmietfontein	22	11	
Pietersburg	24	14	12.1
Piet Retief	17	10	1.9
Pelgrimsrus			
Potchefstroom	23	13	
Pretoria W.B.	24	14	32.1
Pretoriuskop			
Standerton			
Thabazimbi			
Vaalwater			
Watervalboven			
Wolmaransstad			
Zeerust	26	13	
Witbank			
KAAP - CAPE			
Alexanderbaai	25	13	
Aberdeen			
Andalusia			
Beaufort-Wes	28	16	
Cala			

CAPE - KAAP	Max.	Min.	Rfl.
Calitzdorp			
Calvinia	30	13	
Cape Agulhas	22	15	
Cape Columbine	23	15	
Cape St. Francis	21	17	
Carnarvon			
Cradock			
De Aar	25	11	
Dordrecht			
East London			
Elsenburg			
Flagstaff			
Fraserburg	25	13	
Garies	32	11	
George			
Graaff Reinet	26	13	
Grahamstown			
Idutywa			
Jansenville			
Kenhardt	31	18	
Kentani			
Kimberley	26	12	
Kingwilliamstown			
Klaver	34	14	
Kowie			
Kuruman			
Lake Mentz			
Lovedale			
Maclear			
Mafeking			
Matatiele			
Matroosberg	27	17	
Middelburg	22	08	
Mossel Bay	20	18	
Malmesbury			
O'okiep	30	15	
Orange River	26	13	
Pofadder	29	16	
Port Elizabeth	23	15	

KAAP - CAPE	Max.	Min.	Rvl.
Port St. Johns	24	19	
Postmasburg			
Piquetberg			
Prieska			
Prince Albert			
Queenstown			
Riversdale	29	16	
Somerset-oos	25	12	
Springfontein	20	07	1.5
Steynsburg			
Stormsrivier			
Sutherland			
Swellendam			
Umtata			
Upington	31	18	
van Wyksvlei	27	16	
Victoria-Wes	24	12	
Vryburg	26	11	
Williston	27	15	
Willowmore	23	15	
Wingfield	27	10	
Venterstad			
NATAL			
Kaap St. Lucia	23	19	5.5
Dundee			
Durban	28	20	2.2
Estcourt	23	11	
Himeville			
Ladysmith	23	11	0.1
Melmoth	25	15	0.3
M'kuzi			
Newcastle	18	12	0.1
Pietermaritzburg			
Port Shepstone	26	19	
Seven Oaks			
Vryheid			

O.F.S. - O.V.S.	Max.	Min.	Rfl.
Bethlehem	22	10	49.0
Bethulie	24	09	
Bloemfontein	26	12	
Fauresmith			
Ficksburg			
Harrismith			
Heilbron			
Hoopstad			
Kroonstad	25	12	
Lindley			
Modderpoort			
Parys			
Vrede			
Wepener	25	18	
Winburg			
Zastron			
S.W.A. and Protectorates en Protektorate			
Gobabis	28	14	
Keetmanshoop	31	19	
Luderitz	22	13	
Ondongua	32	17	
Swakopmund	18	15	
Tsumeb	30	16	
Windhoek	20	14	
Outjo	30	13	
Francistown			
Gaberones			
Mahalapye	29	16	
Maun			
Tsabong			
Mbabane			
Stegi			

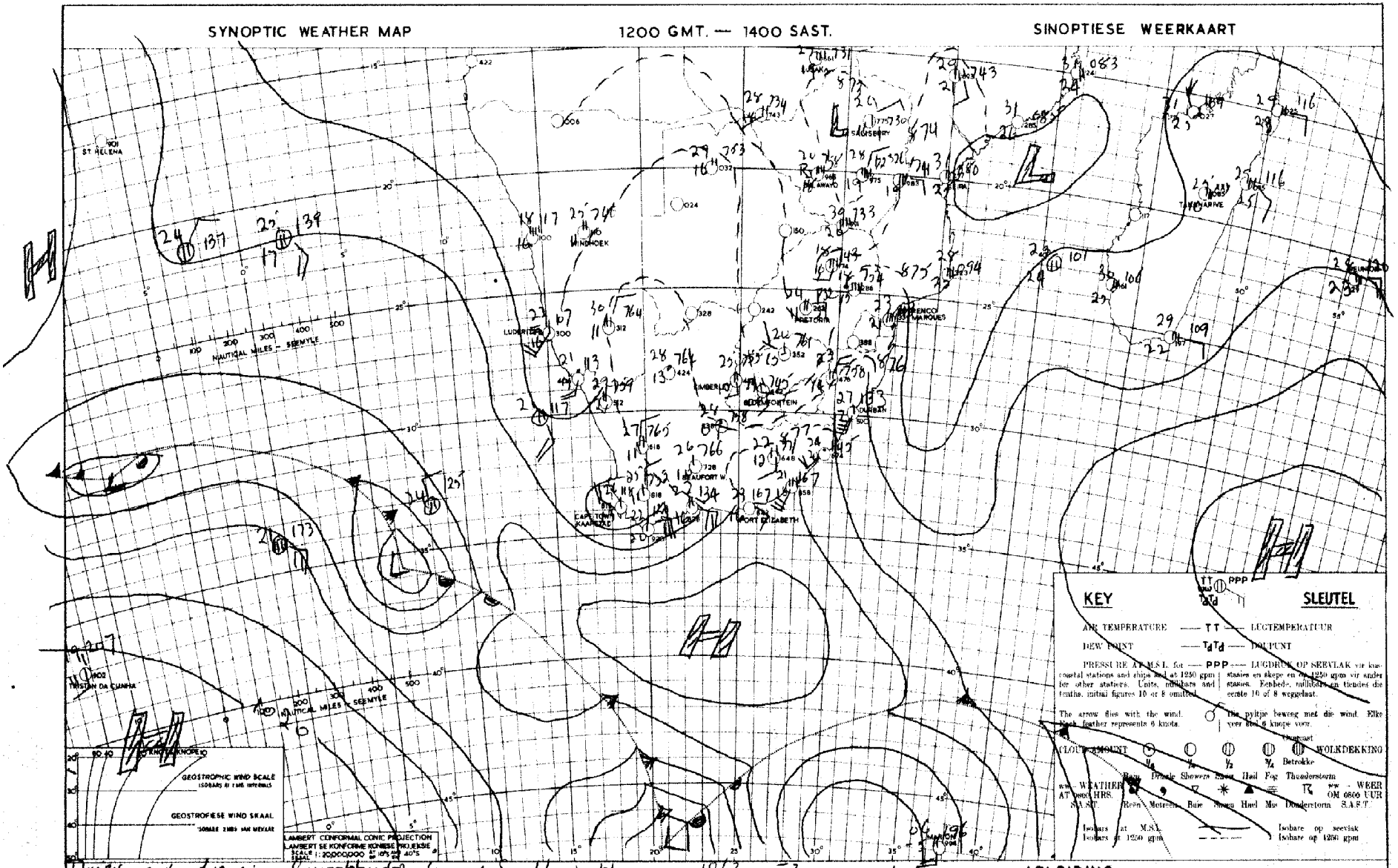

Drier air advancing from the West and South in the upper air has caused a clearance over the Cape, Freestate and over most of Natal. Over the Transvaal however conditions remain rather unsettled and with the advance of the high around the coast further showers will be likely.

DATE 18/3 19 73

Droër lug uit die weste en die Suide het nou in die bolug oor Kaapland die Vrystaat en 'n groot deel van Natal ingevloei en die weer het gevolglik opgeklrek. Oor Transvaal egter bly toestande taamlik ongestadig en met die hoogdruk wat oor die kus staan sal verder buie waarskynlik voorkom.

DATUM AFLEIDING

DAAGLIKSE WEERBULLETIN

WEERBURO : WEATHER BUREAU

DEPT. VAN VERVOER : DEPT. OF TRANSPORT

DAILY WEATHER BULLETIN

Maksimum en Minimum Temperature (°C) en Reënval (duime) vir die Etmaal wat om 0800 (SAST) eindig op 20-3-1953

Maximum and Minimum Temperatures (°C) and Rainfall (inches) 24 hours ending at 0800 (SAST) on

TRANSVAAL	Max.	Min.	Rvl.	CAPE - KAAP	Max.	Min.	Rfl.	KAAP - CAPE	Max.	Min.	Rvl.	O.F.S. - O.V.S.	Max.	Min.	Rfl.
Barberton				Calitzdorp				Port St. Johns	26	19		Bethlehem	24	11	
Bethal				Calvinia	30	14		Postmasburg	27	16		Bethulie	26	11	
Chester				Cape Agulhas	23	18		Piquetberg				Bloemfontein	26	12	
Delmas				Cape Columbine	21	13		Prieska	31	20		Fauresmith	26	09	
Ermelo				Cape St. Francis	21	15		Prince Albert				Ficksburg			
Joubert Park	22	15		Carnarvon				Queenstown	29	10		Harrismith			
Komatipoort	30	20		Cradock				Riversdale	30	12		Heilbron			
Kroondal				De Aar	28	13		Somerset-oos	32	12		Hoopstad	27	13	
Leeuwdoornstad				Dordrecht	24	10		Springfontein	25	09		Kroonstad	25	10	
Lichtenburg				East London	29	17		Steynsburg				Lindley			
Crecy	26	14													
Louis Trichardt				Elsenburg				Stormsrivier				Modderpoort			
Marnitz				Flagstaff				Sutherland				Parys			
Middelburg				Fraserburg				Swellendam				Vrede			
Loskop				Garies				Umtata	29	14		Wepener	26	08	
Nelspruit				George	24	12		Upington	34	20		Winburg			
Nylstroom	23	14	15.0	Graaff Reinet	32	13		van Wyksvlei				Zastron			
Palmietfontein	22	10		Grahamstown				Victoria-Wes	27	13					
Pietersburg	23	14		Idutywa				Vryburg	29	12					
Piet Retief				Jansenville				Williston	29	15					
Pelgrimsrus	22	12		Kenhardt				Willowmore	30	13					
Potchefstroom	26	12		Kentani				Wingfield	27	13					
Pretoria W.B.	24	13		Kimberley	28	13		Venterstad				S.W.A. and Protectorates en Protektorate			
Pretoriuskop				Kingwilliamstown	31	13									
Standerton	22	09		Klaver	32	16		NATAL				Gobabis	28	14	
Thabazimbi				Kowie				Kaap St. Lucia	27	19		Keetmanshoop	32	21	
Vaalwater				Kuruman				Dundee				Luderitz	17	12	
Watervalboven	23	12		Lake Mentz				Durban	27	19		Ondongua	32	18	
Wolmaransstad				Lovedale				Estcourt	26	12		Swakopmund	17	15	
Zeerust	26	12		Maclear				Himeville				Tsumeb	30	17	
Witbank				Mafeking				Ladysmith	27	12		Windhoek	26	15	0.1
				Matatiele				Melmoth	28	15		Francistown			
KAAP - CAPE				Matroosberg	28	11		M'kuzi				Gaberones			
Alexanderbaai	23	16		Middelburg	27	10		Newcastle	25	16		Mahalapye			
Aberdeen				Mossel Bay	23	17		Pietermaritzburg				Maun	30	19	
Andalusia				Malmesbury				Port Shepstone	27	18		Tsabong	30	14	
Beaufort-Wes	33	14		Olokiep				Seven Oaks							
Cala				Orange River	29	14		Vryheid				Mbabane			
				Pofadder								Stegi			
				Port Elizabeth	28	17									

SYNOPTIC WEATHER MAP — 1200 GMT. — 1400 SAST. — SINOPTIESE WEERKAART

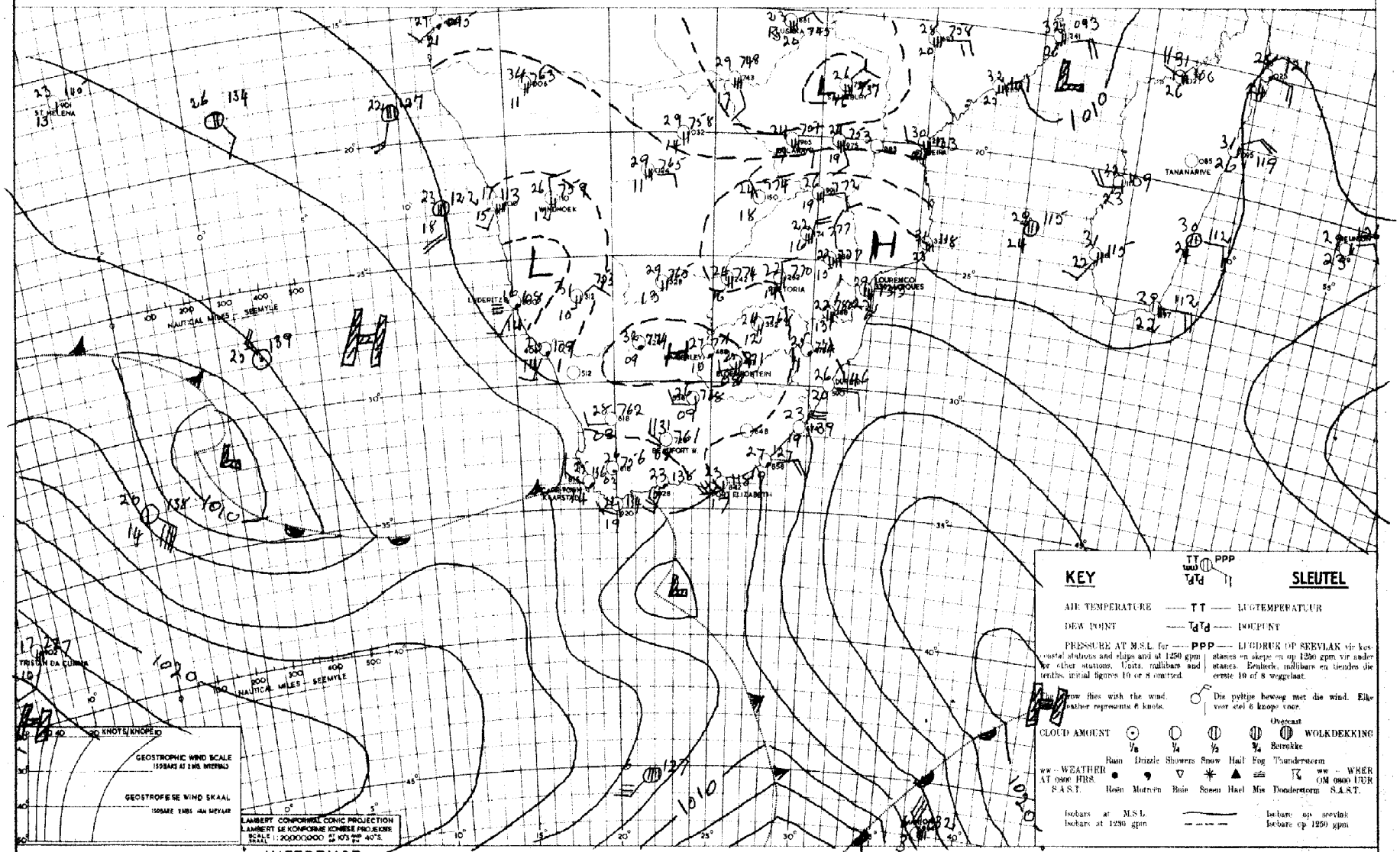

KEY — SLEUTEL

AIR TEMPERATURE —— TT —— LUGTEMPERATUUR

DEW POINT —— T_dT_d —— DOUPUNT

PRESSURE AT M.S.L. for —— PPP —— LUGDRUK OP SEEVLAK vir kus-stasies en skepe om 0 of 1250 gpm vir ander stasies. Eenhede, millibars en tiendes die eerste 10 of 8 weggelaat.

Arrow flies with the wind. Feather represents 6 knots.

Die pyltjie beweeg met die wind. Elke vaer stel 6 knope voor.

CLOUD AMOUNT — Overcast — WOLKDEKKING — Bedekte

ww — WEATHER AT 0800 HRS. S.A.S.T. — ww — WEER OM 0800 UUR S.A.S.T.

Rain Reën · Drizzle Motreën · Showers Buie ▽ · Snow Sneeu ✳ · Hail Hael ▲ · Fog Mis ≡ · Thunderstorm Donderstorm ⍀

Isobars at M.S.L. — Isobare op seevlak

Isobars at 1250 gpm — Isobare op 1250 gpm

INFERENCE — DATE 19/3 19 73 DATUM — AFLEIDING

The depression in the Atlantic west of the Cape will move SE wards and the pressure will fall over Southwestern Cape tonight and tomorrow. The upper wind should also become northerly to northwesterly over most of the Union and the moist air over Transvaal and the northern parts of Bechuanaland and SW. Africa will move southwards again.

Die laagdrukstelsel in die Atlantiese Oseaan wes van die Kaap sal SO-waarts beweeg en die druk sal vannag en môre daal oor SW. like Kaapprovinsie. Die bowind sal ook N en NW-lig in waai oor die grootste deel van die Unie en die vogtige lug oor Transvaal en die N'like dele van SWA en Betsjoeanaland sal suidwaarts beweeg.

DAAGLIKSE WEERBULLETIN

WEERBURO : WEATHER BUREAU

DEPT. VAN VERVOER : DEPT. OF TRANSPORT

DAILY WEATHER BULLETIN

Maksimum en Minimum Temperature (°C) en Reënval (duime) vir die Etmaal wat om 0800 (SAST) eindig op 21-3-1953

Maximum and Minimum Temperatures (°C) and Rainfall (inches) 24 hours ending at 0800 (SAST) on

TRANSVAAL.	Max.	Min.	Rvl.
Barberton			
Bethal			
Chester			
Delmas			
Ermelo			
Joubert Park	24	11	
Komatipoort	22	16	
Kroondal			
Leeuwdoornstad			
Lichtenburg			
Louis Trichardt	27	16	0.3
Marnitz	24	17	
Middelburg	28	16	
Loskop			
Nelspruit			
Nylstroom	25	17	4.0
Palmietfontein	24	11	
Pietersburg	25	15	
Piet Retief	25	15	
Pelgrimsrus	24	13	
Potchefstroom	26	13	
Pretoria W.B.	25	14	
Pretoriuskop			
Standerton	24	10	
Thabazimbi	24	17	3.5
Vaalwater			
Waterval-boven	25	12	
Wolmaransstad			
Zeerust	19	13	
Witbank			

KAAP - CAPE			
Alexanderbaai			
Aberdeen			
Andalusia			
Beaufort-Wes	34	24	
Cala			

CAPE - KAAP	Max.	Min.	Rfl.
Calitzdorp			
Calvinia	34	11	
Cape Agulhas	23	15	
Cape Columbine	25	15	
Cape St. Francis	26	17	
Carnarvon			
Cradock			
De Aar	31	14	
Dordrecht	27	12	
East London	27	19	
Elsenburg			
Flagstaff			
Fraserburg	30	14	
Garies	36	16	
George	28	16	0.3
Graaff Reinet	34	21	
Grahamstown			
Idutywa			
Jansenville			
Kenhardt	34	21	
Kentani			
Kimberley	31	17	
Kingwilliamstown	33	21	
Klaver	36	18	
Kowie			
Kuruman			
Lake Mentz			
Lovedale			
Maclear			
Mafeking			
Matatiele			
Matroosberg	32	12	
Middelburg	29	06	
Mossel Bay	21	19	0.2
Malmesbury			
O'okiep	33	13	
Orange River	30	15	
Pofadder	33	17	
Port Elizabeth	25	17	

KAAP - CAPE	Max.	Min.	Rvl.
Port St. Johns	25	18	
Postmasburg	28	18	
Piquetberg			
Prieska	32	21	
Prince Albert			4.5
Queenstown	30	11	
Riversdale	36	14	
Somerset-oos	34	24	
Springfontein	26	08	
Steynsburg			
Stormsrivier			
Sutherland			
Swellendam			
Umtata	32	15	
Upington	35	22	
van Wyksvlei	34	19	
Victoria-Wes	29	13	
Vryburg	30	13	
Williston	32	16	
Willowmore	33	14	
Wingfield	31	16	
Venterstad			

NATAL.			
Kaap St. Lucia	30	21	
Dundee			
Durban	27	20	
Estcourt	30	13	
Kimeville			
Ladysmith	28	12	
Melmoth	31	16	
M'kuzi			
Newcastle	28	11	
Pietermaritzburg	26	19	
Port Shepstone			
Seven Oaks			
Vryheid			

O.F.S. - O.V.S.	Max.	Min.	Rfl.
Bethlehem	26	09	
Bethulie	28	18	
Bloemfontein	28	14	
Fauresmith	28	12	
Ficksburg			
Harrismith			
Heilbron			
Hoopstad	29	12	
Kroonstad	27	11	
Lindley			
Modderpoort			
Parys			
Vrede			
Wepener	28	10	
Winburg			
Zastron			

S.W.A. and Protectorates en Protektorate			
Gobabis	29	16	
Keetmanshoop	34	18	
Luderitz	16	14	
Ondongua	32	18	
Swakopmund			
Tsumeb	32	14	
Windhoek	28	15	
Francistown	27	18	
Gaberones			3.0
Mahalapye	27	15	
Maun	30	18	
Tsabong	31	15	
Bremersdorp	29	18	
Stegi			

SYNOPTIC WEATHER MAP — 1200 GMT. — 1400 SAST. — SINOPTIESE WEERKAART

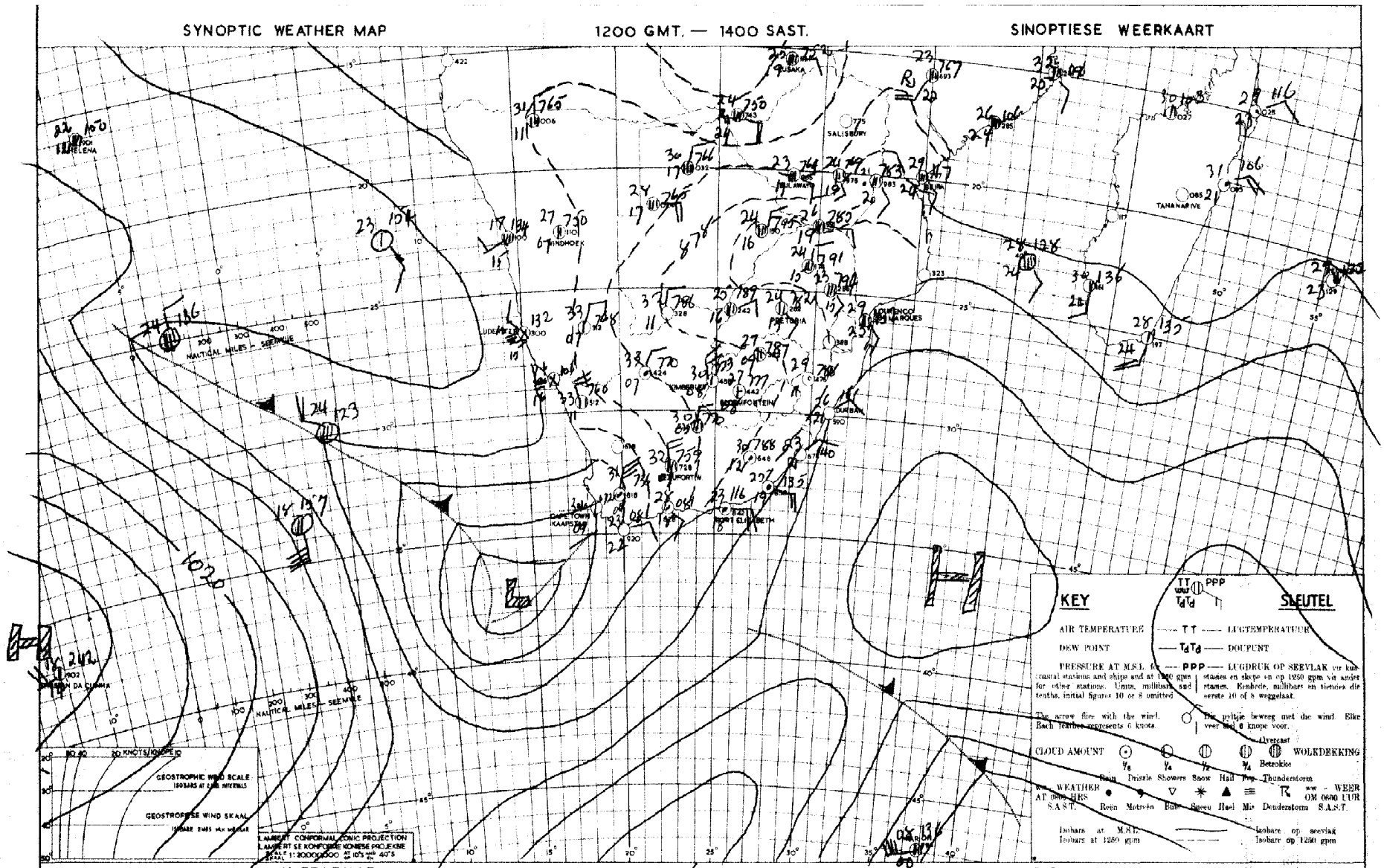

INFERENCE

As a result of the Low SW. of the Cape NWly winds are freshening over the Western half of the Union. Humid air will be transported southwards and thunder showers will develop over the western half of the Transvaal and over the central Union.

DATE 20/3 1953 DATUM

AFLEIDING

As gevolg van 'n Laag suidwes van die Kaap, word noordwestelike winde oor die westelike helfte van die Unie sterker. Vogtiger lug sal dus suidwaarts beweeg. Donderbuie sal ontwikkel oor die westelike helfte van Transvaal en oor die middel Unie.

DAAGLIKSE WEERBULLETIN

WEERBURO : WEATHER BUREAU

DEPT. VAN VERVOER : DEPT. OF TRANSPORT

DAILY WEATHER BULLETIN

Maksimum en Minimum Temperature (°F) en Reënval (duime) vir die Etmaal wat om 0800 (SAST) eindig op 22-3-1983

Maximum and Minimum Temperatures (°F) and Rainfall (inches) 24 hours ending at 0800 (SAST) on

TRANSVAAL	Max.	Min.	Rvl.
Barberton			
Bethal			
Chester			
Delmas			
Ermelo			
Joubert Park	24	12	
Komatipoort			
Kroondal			
Leeuwdoornstad			
Lichtenburg			
Crecy	27	13	
Louis Trichardt	24	15	
Marnitz	29	17	
Middelburg			
Loskop			
Nelspruit			
Nylstroom	26	15	6.0
Palmietfontein	25	12	
Pietersburg	26	14	
Piet Retief			
Pelgrimsrus			
Potchefstroom			
Pretoria W.B.	25	16	
Pretoriuskop			
Standerton			
Thabazimbi			
Vaalwater			
Watervalboven			
Wolmaransstad			
Zeerust	25	15	
Witbank			

KAAP - CAPE			
Alexanderbaai	24	18	
Aberdeen			
Andalusia			
Beaufort-Wes	35	14	1.0
Cala			

CAPE - KAAP	Max.	Min.	Rfl.
Calitzdorp			
Calvinia	29	12	
Cape Agulhas	23	14	
Cape Columbine	17	12	2.5
Cape St. Francis	20	17	0.2
Carnarvon			
Cradock			
De Aar			
Dordrecht			
East London	33	19	
Elsenburg			
Flagstaff			
Fraserburg			
Garies	27	15	0.3
George	24	15	6.0
Graaff Reinet			
Grahamstown			
Idutywa			
Jansenville			
Kenhardt			
Kentani			
Kimberley	32	18	
Kingwilliamstown	36	16	0.4
Klaver			
Kowie			
Kuruman			
Lake Mentz			
Lovedale			
Maclear			
Mafeking			
Matatiele			
Matroosberg	26	06	
Middelburg	30	16	0.2
Mossel Bay	24	17	
Malmesbury			
Oʻokiep	25	13	0.2
Orange River	31	18	
Pofadder	32	12	
Port Elizabeth	28	18	2.0

KAAP - CAPE	Max.	Min.	Rvl.
Port St. Johns	23	19	
Postmasburg			
Piquetberg			
Prieska			
Prince Albert			
Queenstown	32	13	
Riversdale	29	12	
Somerset-oos	37	15	3.5
Springfontein			
Steynsburg			
Stormsrivier			
Sutherland			
Swellendam			
Umtata			
Upington	35	15	
van Wyksvlei			
Victoria-Wes	30	12	1.3
Vryburg			
Williston	31	12	
Willowmore			
Wingfield	21	13	0.5
Venterstad			

NATAL			
Kaap St. Lucia	28	22	
Dundee			
Durban	27	20	
Estcourt			
Himeville			
Ladysmith	29	12	
Melmoth	32	17	
M'kuzi			
Newcastle	28	12	
Pietermaritzburg			
Port Shepstone	25	20	
Seven Oaks			
Vryheid			

O.F.S. - O.V.S.	Max.	Min.	Rfl.
Bethlehem			
Bethulie	30	17	
Bloemfontein	29	15	
Fauresmith	29	16	
Ficksburg			
Harrismith			
Heilbron			
Hoopstad	29	13	
Kroonstad			
Lindley			
Modderpoort			
Parys			
Vrede			
Wepener	30	14	
Winburg			
Zastron			

S.W.A. and Protectorates en Protektorate			
Gobabis	30	16	1.2
Keetmanshoop	34	14	
Luderitz	19	16	
Ondongua			
Swakopmund			
Tsumeb	32	16	
Windhoek	29	13	
Francistown			
Gaberones			
Mahalapye			
Maun	31	18	36
Tsabong	31	16	
Mbabane			
Stegi			

SYNOPTIC WEATHER MAP — 1200 GMT. — 1400 SAST. — SINOPTIESE WEERKAART

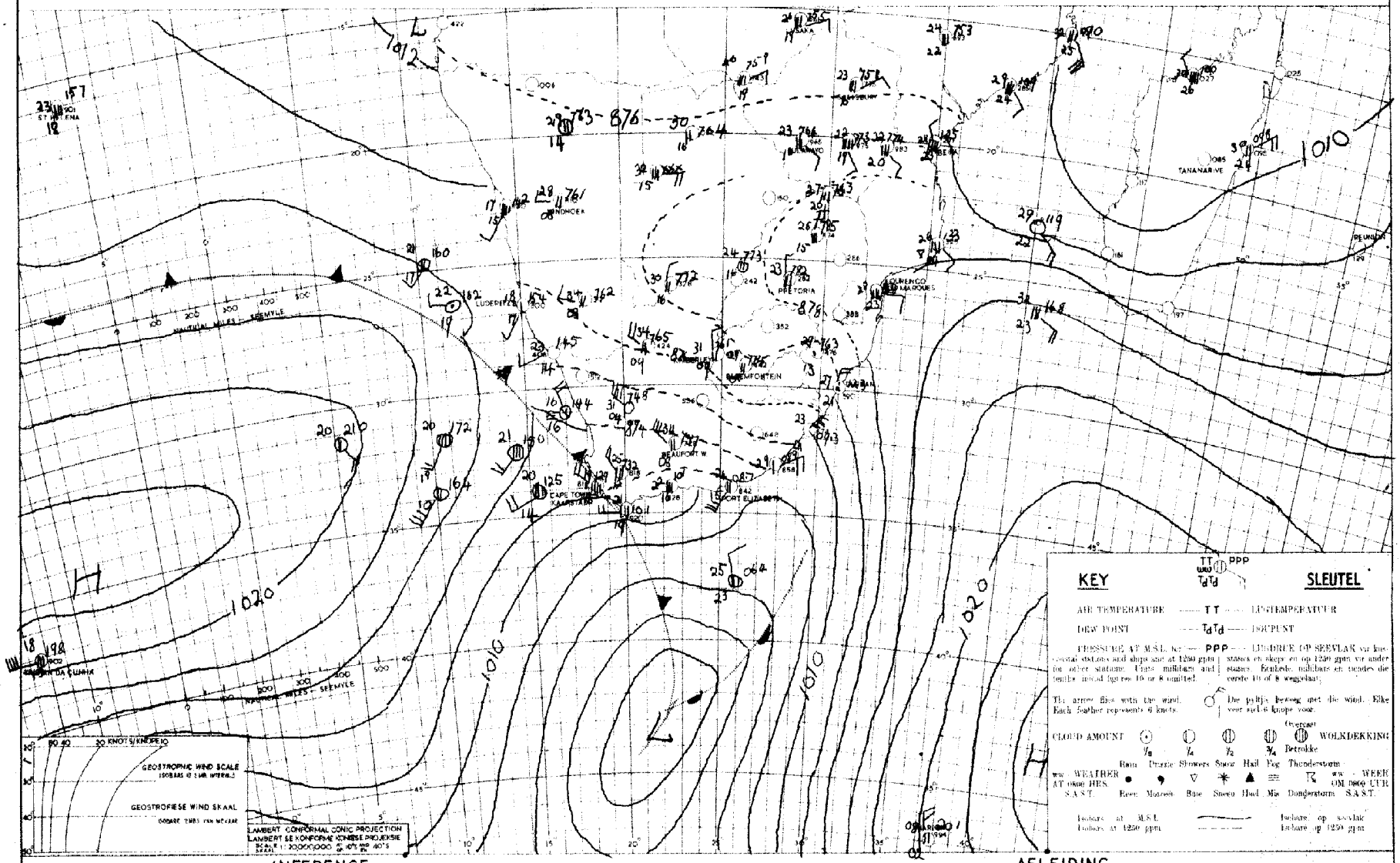

INFERENCE

Koel lug sal vanuit die suidweste oor die Kaapprovinsie beweeg. Oor die Kaapse kusstreke sal dit koel en bewolk wees, maar oor die binneland sal dit geleidelik opklaar. Oor Transvaal, Vrystaat en Natal sal dit gedeeltelik bewolk wees met ligte donderweers-toestande.

AFLEIDING

Cool air will flow over Cape Province from the west causing clearance over the interior, but cool cloudy conditions over the coastal areas. Over Transvaal, Orange Free State and Natal, it will remain partly cloudy with light thunder conditions.

DAAGLIKSE WEERBULLETIN

WEERBURO : WEATHER BUREAU
DEPT. VAN VERVOER : DEPT. OF TRANSPORT

DAILY WEATHER BULLETIN

Maksimum en Minimum Temperature (°F) en Reënval (duim) vir die Etmaal wat om 0800 (SAST) eindig op 23-3-1953

Maximum and Minimum Temperatures (°F) and Rainfall (inches) 24 hours ending at 0800 (SAST) on

TRANSVAAL	Max.	Min.	Rvl.
Barberton			
Bethal			
Chester			
Delmas			
Ermelo			
Joubert Park	25	11	
Komatipoort	24	15	0.3
Kroondal	35	20	
Leeuwdoornstad			
Lichtenburg			
Crecy	29	16	
Louis Trichardt	28	15	
Marnitz	31	17	
Middelburg			
Loskop			
Nelspruit			
Nylstroom			
Palmietfontein	27	15	
Pietersburg	24	12	0.1
Piet Retief	28	15	
Pelgrimsrus	29	13	
	27	12	
Potchefstroom			
Pretoria W.B.	xx	15	
Pretoriuskop	26	16	
Standerton			
Thabazimbi	26	11	
Vaalwater	23	15	
Watervalboven			
Wolmaransstad	28	13	
Zeerust			
Witbank	28	13	0.1

KAAP - CAPE			
Alexanderbaai	23	12	
Aberdeen			
Andalusia			
Beaufort-Wes	29	08	
Cala			

CAPE - KAAP	Max.	Min.	Rfl.
Calitzdorp			
Calvinia			
Cape Agulhas	22	07	
Cape Columbine	27	16	0.1
Cape St. Francis	19	14	
Carnarvon	20	15	
Cradock			
De Aar			
Dordrecht	31	10	
East London	27	13	
	23	17	
Elsenburg			
Flagstaff			11.0
Fraserburg			
Garies	23	07	
George	26	10	
Graaff Reinet	21	11	
Grahamstown	28	11	
Idutywa			
Jansenville			
Kenhardt			
	35	13	
Kentani			
Kimberley			
Kingwilliamstown	31	15	
Klaver	21	13	
Kowie	24	12	
Kuruman			
Lake Mentz			
Lovedale			
Maclear			
Mafeking			
Matatiele			
Matroosberg			
Middelburg	21	09	
Mossel Bay	22	11	
Malmesbury	22	15	
O'okiep			
Orange River	24	09	
Pofadder	31	13	
Port Elizabeth	25	11	
	22	17	

KAAP - CAPE	Max.	Min.	Rvl.
Port St. Johns	24	20	0.5
Postmasburg	29	16	
Piquetberg			
Prieska	33	19	
Prince Albert			
Queenstown	31	10	
Riversdale	27	10	
Somerset-oos	24	12	0.3
Springfontein	29	10	
Steynsburg			
Stormsrivier			
Sutherland			
Swellendam			
Umtata	34	15	3.5
Upington	32	14	
van Wyksvlei			
Victoria-Wes	22	10	
Vryburg	31	16	1.3
Williston	22	08	
Willowmore	34	07	
Wingfield	21	15	6.3
Venterstad			

NATAL			
Kaap St. Lucia	28	23	
Dundee			
Durban	28	20	
Estcourt	31	14	2.1
Himeville			
Ladysmith	32	15	
Melmoth	34	20	
M'kuzi			
Newcastle	40	13	
Pietermaritzburg			0.9
Port Shepstone	26	20	0.8
Seven Oaks			
Vryheid			

O.F.S. - O.V.S.	Max.	Min.	Rfl.
Bethlehem	28	09	
Bethulie	29	12	
Bloemfontein	29	12	2.5
Fauresmith	29	08	
Ficksburg			
Harrismith			
Heilbron			
Hoopstad	31	14	0.7
Kroonstad	29	11	0.5
Lindley			
Modderpoort			
Parys			
Vrede			
Wepener	29	16	
Winburg			
Zastron			

S.W.A. and Protectorates en Protektorate			
Gobabis	30	20	
Keetmanshoop	33	14	
Luderitz	23	14	
Ondongua	34	20	1.0
Swakopmund	16	15	
Tsumeb	32	19	2.0
Windhoek	28	15	
Francistown			
Gaberones			
Mahalapye			
Maun	31	16	
Tsabong	33	18	
Mmamansdorp	30	19	
Stegi			

SYNOPTIC WEATHER MAP 1200 GMT. — 1400 SAST. SINOPTIESE WEERKAART

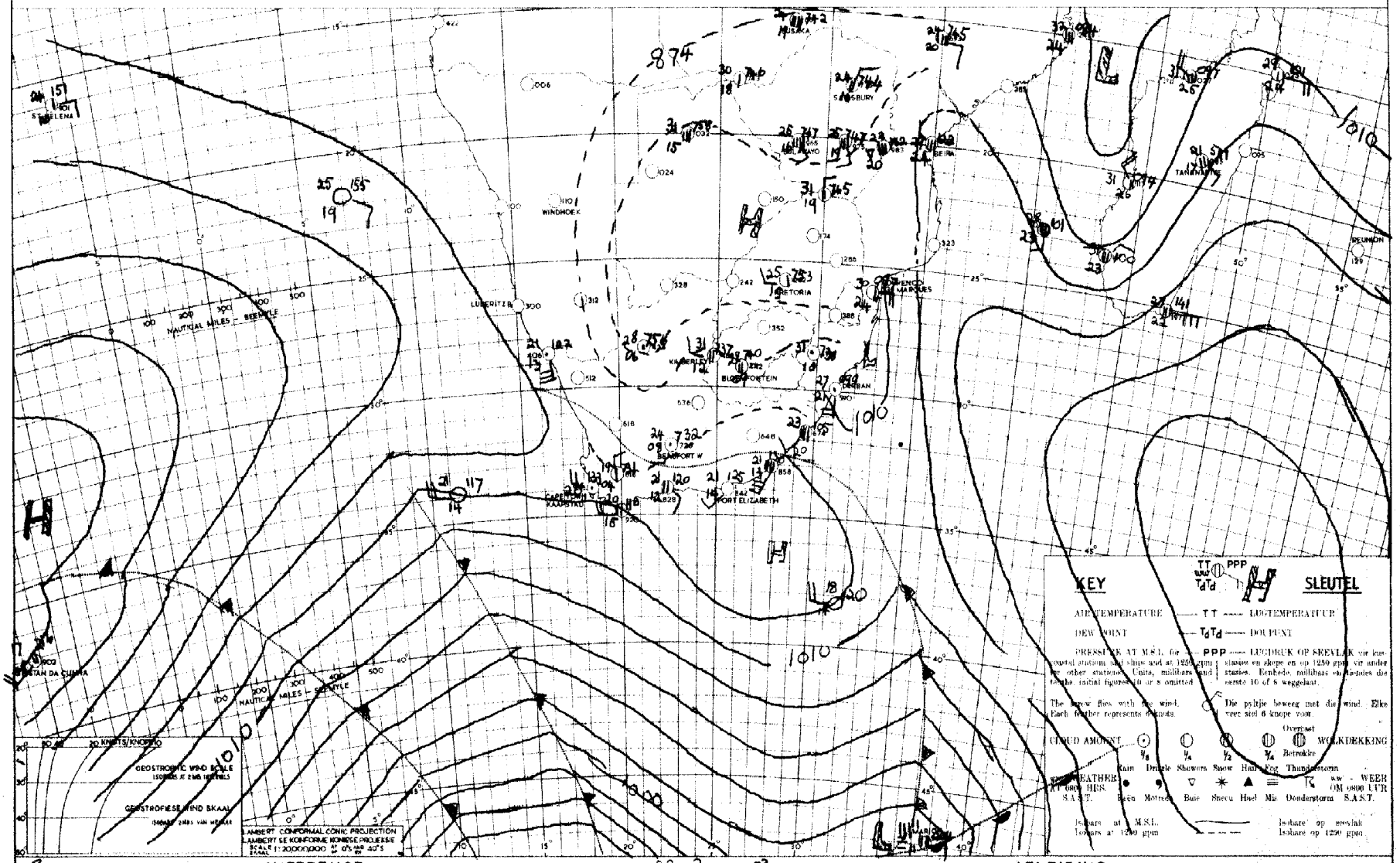

INFERENCE DATE 22-3-1953 DATUM AFLEIDING

As a result of the passage South of the Union of deep depresiouns strong upper Westerly winds have developed over the Southern parts of the Union, where, apart from coastal cloud, the weather will be fine. Elswhere over the interia there will be light thunder-conditions in the afternoons.

As gevolg van diep laagdruk sisteme wat Suid van die Unie verbytrek waai sterk Weste winde in die bolug oor die Suidelike dele van die Unie waar dit, uitgesonderd Mis wolke aan die kus, Mooiweer sal wees. Elders oor die binneland sal daar in die Namiddae ligte donder weerstoestande heers.

DAAGLIKSE WEERBULLETIN

WEERBURO : WEATHER BUREAU

DEPT. VAN VERVOER : DEPT. OF TRANSPORT

DAILY WEATHER BULLETIN

Maksimum en Minimum Temperature (°F) en Reënval (duime) vir die Etmaal wat om 0800 (SAST) eindig op 24-3-1953

Maximum and Minimum Temperatures (°F) and Rainfall (inches) 24 hours ending at 0800 (SAST) on

TRANSVAAL.	Max.	Min.	Rvl.
Barberton			
Bethal			
Chester			
Delmas			
Ermelo	27	12	
Joubert Park			
Komatipoort	39	21	2.5
Kroondal			
Leeuwdoornstad			
Lichtenburg			
Crecy	31	17	
Louis Trichardt	31	17	
Marnitz	35	23	
Middelburg			
Loskop			
Nelspruit	34	20	
Nylstroom	29	16	
Palmietfontein	27	11	3.2
Pietersburg	31	16	
Piet Retief			
Pelgrimsrus			
Potchefstroom	28	12	1.1
Pretoria W.B.	28	13	4.7
Pretoriuskop			
Standerton	27	10	2.0
Thabazimbi			
Vaalwater			
Watervalboven			
Wolmaransstad			
Zeerust	30	14	0.5
Witbank			

KAAP - CAPE			
Alexanderbaai	23	13	
Aberdeen			
Andalusia			
Beaufort-Wes	25	09	
Cala			

CAPE - KAAP	Max.	Min.	Rfl.
Calitzdorp			
Calvinia	22	06	
Cape Agulhas	14	13	
Cape Columbine	20	12	2.5
Cape St. Francis	21	14	
Carnarvon			
Cradock			
De Aar	26	08	
Dordrecht	25	08	
East London	28	08	
Elsenburg			
Flagstaff			
Fraserburg			
Garies	25	11	
George	24	11	
Graaff Reinet	27	09	
Grahamstown			
Idutywa			
Jansenville			
Kenhardt	27	11	
Kentani			
Kimberley	23	11	
Kingwilliamstown	28	11	
Klaver			
Kowie			
Kuruman			
Lake Mentz			
Lovedale			
Maclear			
Mafeking			
Matatiele			
Matroosberg	19	04	
Middelburg	26	02	
Mossel Bay			
Malmesbury			
O'okiep	23	12	
Orange River			
Pofadder	24	11	
Port Elizabeth	25	13	

KAAP - CAPE	Max.	Min.	Rvl.
Port St. Johns	24	19	
Postmasburg			
Piquetberg			
Prieska			
Prince Albert			
Queenstown			
Riversdale	25	08	
Somerset-oos	27	09	
Springfontein	29	11	0.1
Steynsburg			
Stormsrivier			
Sutherland			
Swellendam			
Umtata	29	14	
Upington	28	11	
van Wyksvlei			
Victoria-Wes	24	07	
Vryburg	31	08	
Williston	23	10	
Willowmore	23	15	
Wingfield	21	08	
Venterstad			

NATAL.			
Kaap St. Lucia			
Dundee			
Durban	28	21	3.0
Estcourt	31	14	
Himeville			
Ladysmith			
Melmoth	35	17	5.3
M'kuzi			
Newcastle	30	15	
Pietermaritzburg			
Port Shepstone	28	20	0.4
Seven Oaks			
Vryheid			

O.F.S. - O.V.S.	Max.	Min.	Rfl.
Bethlehem	25	09	1.2
Bethulie	31	17	
Bloemfontein	29	09	
Fauresmith	28	07	0.1
Ficksburg			
Harrismith			
Heilbron			
Hoopstad	30	06	
Kroonstad			
Lindley			
Modderpoort			
Parys			
Vrede			
Wepener			
Winburg			
Zastron			

S.W.A. and Protectorates en Protektorate			
Gobabis	31	18	
Keetmanshoop	30	14	
Luderitz	22	14	
Ondongua	32	20	3.1
Swakopmund	32	17	0.1
Tsumeb			
Windhoek	29	15	
Runtu	31	08	
Francistown			
Gaberones			
Mahalapye	32	16	
Maun	33	16	
Tsabong	33	12	
Mbabane			
Stegi			

SYNOPTIC WEATHER MAP 1200 GMT. — 1400 SAST. SINOPTIESE WEERKAART

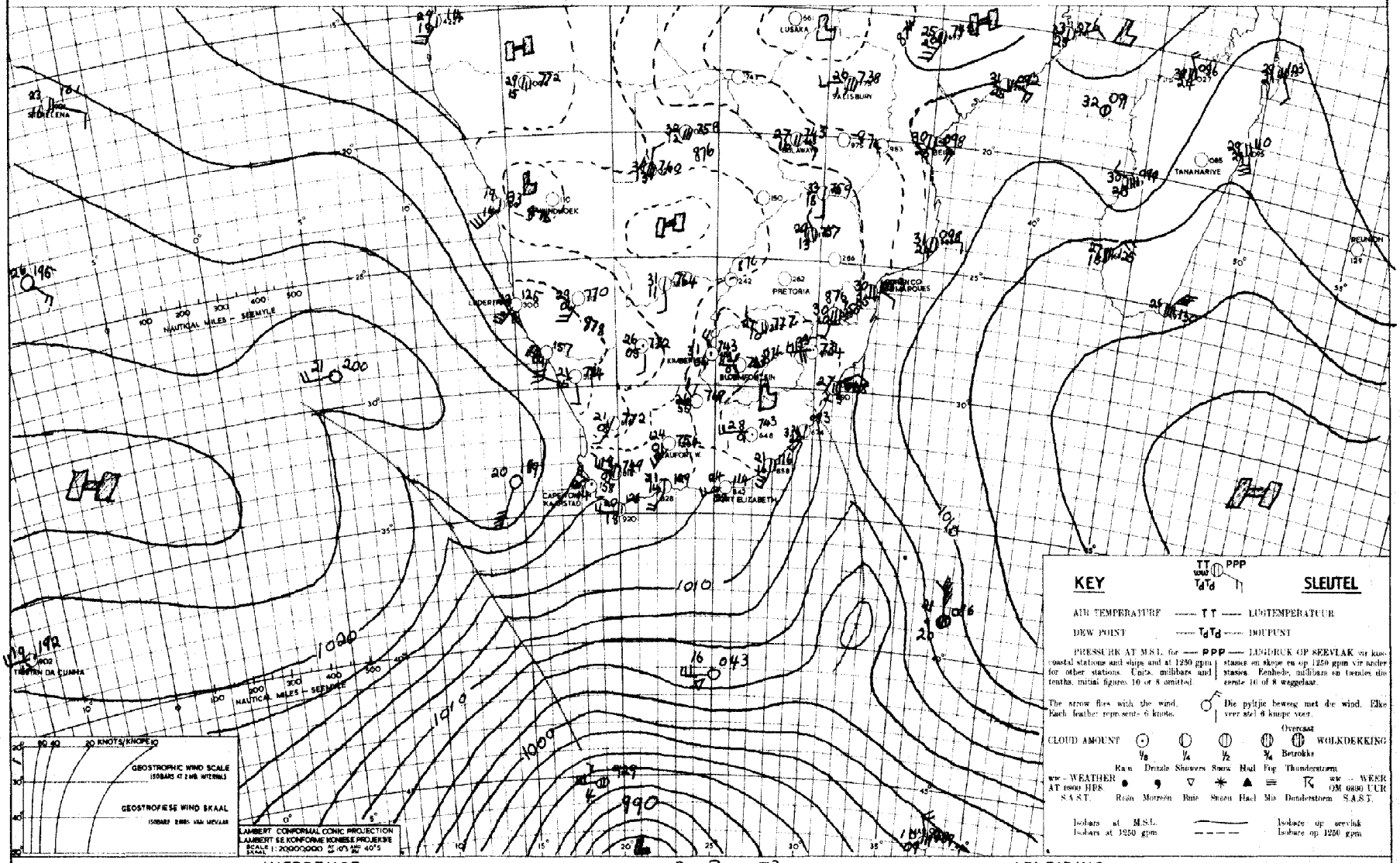

INFERENCE DATE 23 - 3 1953 DATUM AFLEIDING

Cool dry air is flowding the southern half of the Union from the west and the weather over these areas will be fine. Over the Transvaal and Natal the air is still warm and moderate moist. Local light thunderstorms will still occur over the Transvaal but the existing air will be replaced by the drier and cooler air from the south.

Koeler en droër lug het die suidelike helfte van die Unie binnegestroom en oor hierdie streke sal die weer bestendig wees. Oor Transvaal en Natal is die lug nog warm en betreklik vogtig. Ligte donderbuie sal nog vanmiddag oor Transvaal voorkom, maar droër lug sal geleidelik ook hierdie streke binnestroom.

DAAGLIKSE WEERBULLETIN

WEERBURO : WEATHER BUREAU

DEPT. VAN VERVOER : DEPT. OF TRANSPORT

DAILY WEATHER BULLETIN

Maksimum en Minimum Temperature (°C) en Reënval (duine) vir die Etmaal wat om 0800 (SAST) eindig op

Maximum and Minimum Temperatures (°C) and Rainfall millimetres) 24 hours ending at 0800 (SAST) on

25.-3.198.

TRANSVAAL	Max.	Min.	Rvl.
Barberton			
Bethal			
Chester			
Delmas			
Ermelo	24	12	
Joubert Park			
Komatipoort	30	19	
Kroondal			
Leeuwdoornstad			
Lichtenburg			
Groey	21	13	
Louis Trichardt			
Marnitz			
Middelburg			
Loskop			
Nelspruit	29	18	
Nylstroom	30	16	
Palmietfontein	26	09	
Pietersburg	28	15	1.2
Piet Retief			
Pelgrimsrus	23	15	0.1
Potchefstroom	29	13	
Pretoria W.B.	28	13	0.5
Pretoriuskop			
Standerton	25	11	
Thabazimbi			
Vaalwater			
Watervalboven			
Wolmaransstad			
Zeerust	32	15	
Witbank			

KAAP - CAPE			
Alexanderbaai	22	10	
Aberdeen			
Andalusia			
Beaufort-Wes	29	09	
Cala			

CAPE - KAAP	Max.	Min.	Rfl.
Calitzdorp			
Calvinia	26	16	
Cape Agulhas			
Cape Columbine	20	13	
Cape St. Francis	21	15	
Carnarvon			
Cradock			
De Aar	27	10	
Dordrecht	25	07	
East London	24	17	
Elsenburg			
Flagstaff			
Fraserburg			
Garies			
George	22	11	
Graaff Reinet			
Grahamstown			
Idutywa			
Jansenville			
Kenhardt	30	12	
Kentani			
Kimberley	30	10	
Kingwilliamstown	26	12	
Klaver	27	11	
Kowie			
Kuruman			
Lake Mentz			
Lovedale			
Maclear			
Mafeking			
Matatiele			
Matroosberg	23	04	
Middelburg	26	03	
Mossel Bay	23	16	
Malmesbury			
O'okiep			
Orange River			
Pofadder	26	09	
Port Elizabeth	24	16	

KAAP - CAPE	Max.	Min.	Rvl.
Port St. Johns	24	19	
Postmasburg	29	14	
Piquetberg			
Prieska	30	16	
Prince Albert			
Queenstown	29	07	
Riversdale	27	09	
Somerset-oos	28	11	
Springfontein	22	06	
Steynsburg			
Stormsrivier			
Sutherland			
Swellendam			
Umtata	25	12	
Upington	33	13	
van Wyksvlei			
Victoria-Wes	22	07	
Vryburg	32	11	
Williston	25	08	
Willowmore	26	09	
Wingfield	21	11	
Venterstad			

NATAL			
Kaap St. Lucia	27	21	
Dundee			
Durban	26	20	
Estcourt	24	13	
Himeville			
Ladysmith	25	13	
Melmoth	23	17	
M'kuzi			
Newcastle	23	11	
Pietermaritzburg			
Port Shepstone	27	20	
Seven Oaks			
Vryheid			

O.F.S. - O.V.S.	Max.	Min.	Rfl.
Bethlehem	25	11	
Bethulie	27	06	
Bloemfontein	28	10	
Fauresmith			
Ficksburg			
Harrismith			
Heilbron			
Hoopstad			
Kroonstad	28	11	
Lindley			
Modderpoort			
Parys			
Vrede			
Wepener	27	07	
Winburg			
Zastron			

S.W.A. and Protectorates en Protektorate			
Gobabis	31	16	
Keetmanshoop	33	11	
Luderitz	22	13	
Ondongua	33	19	
Swakopmund	14	13	
Tsumeb			
Windhoek	29	15	
Francistown			
Gaberones			
Mahalapye			
Maun	32	17	
Tsabong			
Mbabane			
Stegi			

SYNOPTIC WEATHER MAP — 1200 GMT. — 1400 SAST. — SINOPTIESE WEERKAART

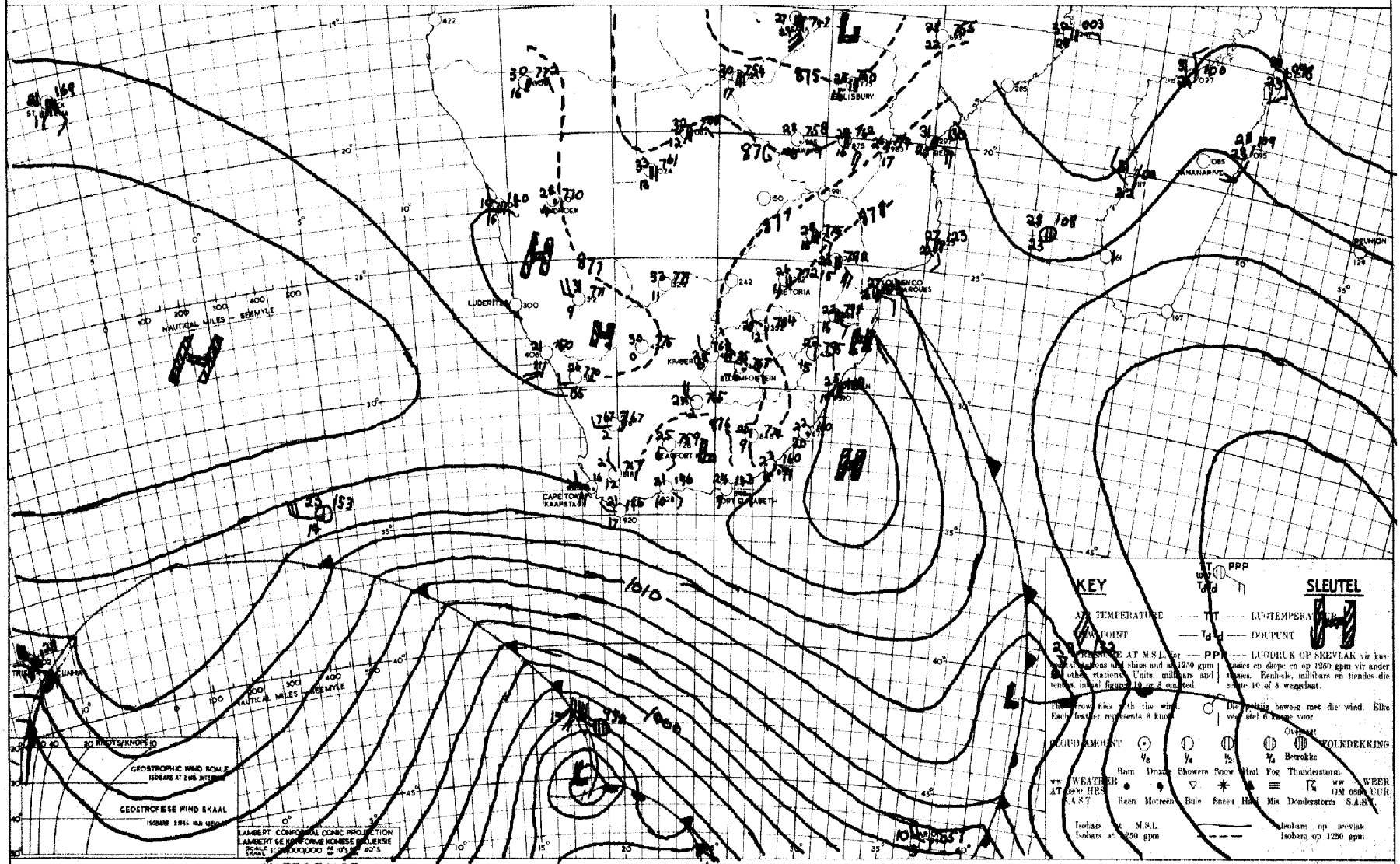

INFERENCE

DATE 24/3 19 53

With a series of deep depressions passing to the South, Strong NW'ly to W'ly winds are continuing to blow over the Southern parts of the Union, where it will be fair apart from coastal cloud. Over the Transvaal it remains more or less unchanged, that is isolated afternoon thunderstorms.

AFLEIDING

DATUM

Met 'n reeks van laagdrukstelsels wat suid verbytrek bly sterk NW'like tot W'like winde waai oor die Suidelike dele van die Unie waar dit, afgesien van wolke oor die kusstreke mooiweer sal wees. Oor Transvaal bly toestande onveranderd, dws. gunstig vir los namiddag donderbuie.

DAAGLIKSE WEERBULLETIN

WEERBURO : WEATHER BUREAU

DEPT. VAN VERVOER : DEPT. OF TRANSPORT

DAILY WEATHER BULLETIN

Maksimum en Minimum Temperature (°C) en Reënval (duims) vir die Etmaal wat om 0800 (SAST) eindig op **millimeters**

Maximum and Minimum Temperatures (°C) and Rainfall **millimetres** 24 hours ending at 0800 (SAST) on

26 - 3 1953

TRANSVAAL	Max.	Min.	Rvl.
Barberton			
Bethal			5.4
Chester			
Delmas			
Ermelo	24	09	
Joubert Park	25	14	3.0
Komatipoort	32	21	
Kroondal			
Leeuwdoornstad			
Lichtenburg			
Louis Trichardt	27	15	
Marnitz	31	16	
Middelburg			
Loskop			
Nelspruit	30	17	
Nylstroom	28	15	5.0
Palmietfontein	27	11	0.4
Pietersburg	28	15	
Piet Retief	28	12	
Pelgrimsrus			
Potchefstroom	28	14	3.5
Pretoria W.B.	26	13	3.2
Pretoriuskop			
Standerton	26	10	9.5
Thabazimbi	30	17	
Vaalwater			
Watervalboven			
Wolmaransstad			
Zeerust	28	15	0.9
Witbank			

KAAP - CAPE			
Alexanderbaai	22	12	
Aberdeen			
Andalusia			
Beaufort-Wes	27	10	
Cala			

CAPE - KAAP	Max.	Min.	Rfl.
Calitzdorp			
Calvinia	24	06	
Cape Agulhas	22	16	
Cape Columbine	20	14	
Cape St. Francis	21	14	
Carnarvon			
Cradock	..	..	
De Aar	29	11	
Dordrecht	26	12	
East London	23	17	
Elsenburg			
Flagstaff			
Fraserburg	24	10	
Garies	25	13	
George	23	14	
Graaff Reinet	27	14	
Grahamstown			
Idutywa			
Jansenville			
Kenhardt	29	11	
Kentani			
Kimberley	33	11	
Kingwilliamstown	25	15	
Klaver	25	14	
Kowie			
Kuruman			
Lake Mentz			
Lovedale			
Maclear			
Mafeking			
Matatiele			
Matroosberg	22	07	
Middelburg	28	07	
Mossel Bay	24	17	
Malmesbury			
O'okiep	24	09	
Orange River	31	06	
Pofadder	25	09	
Port Elizabeth	23	10	

KAAP - CAPE	Max.	Min.	Rvl.
Port St. Johns	24	21	
Postmasburg	30	13	
Piquetberg			
Prieska	315	17	
Prince Albert			
Queenstown	31	14	
Riversdale	27	11	
Somerset-oos	27	15	
Springfontein	29	08	
Steynsburg			
Stormsrivier			
Sutherland			
Swellendam			
Umtata	29	17	
Upington	30	10	
van Wyksvlei			
Victoria-Wes	27	09	
Vryburg	32	12	
Williston	25	11	
Willowmore	27	08	
Wingfield	22	11	
Venterstad			

NATAL			
Kaap St. Lucia	29	21	
Dundee			
Durban	28	22	
Estcourt	30	11	
Kimeville			
Ladysmith	31	13	
Melmoth	32	16	
M'kuzi			
Newcastle	28	19	
Pietermaritzburg			8.5
Port Shepstone	28	21	2.2.
Seven Oaks			
Vryheid			

O.F.S. - O.V.S.	Max.	Min.	Rfl.
Bethlehem	26	09	0.5
Bethulie	30	08	
Bloemfontein	31	11	
Fauresmith	30	05	
Ficksburg			
Harrismith			
Heilbron			
Hoopstad	31	12	6.8
Kroonstad	28	17	8.5
Lindley			
Modderpoort			
Parys			
Vrede			
Wepener	30	14	
Winburg			
Zastron			

S.W.A. and Protectorates en Protektoraat			
Gotebis	32	16	
Keetmanshoop	30	15	
Luderitz	22	14	
Ondongua	34	20	
Swakopmund	14	12	
Tsumeb	33	16	
Windhoek	30	15	
Francistown			
Gaberones			
Mahalapye			
Maun	33	16	
Tsabong	35	11	
Mbabane	30	18	
Stegi			

Bremersdorp

SYNOPTIC WEATHER MAP 1200 GMT. — 1400 SAST. SINOPTIESE WEERKAART

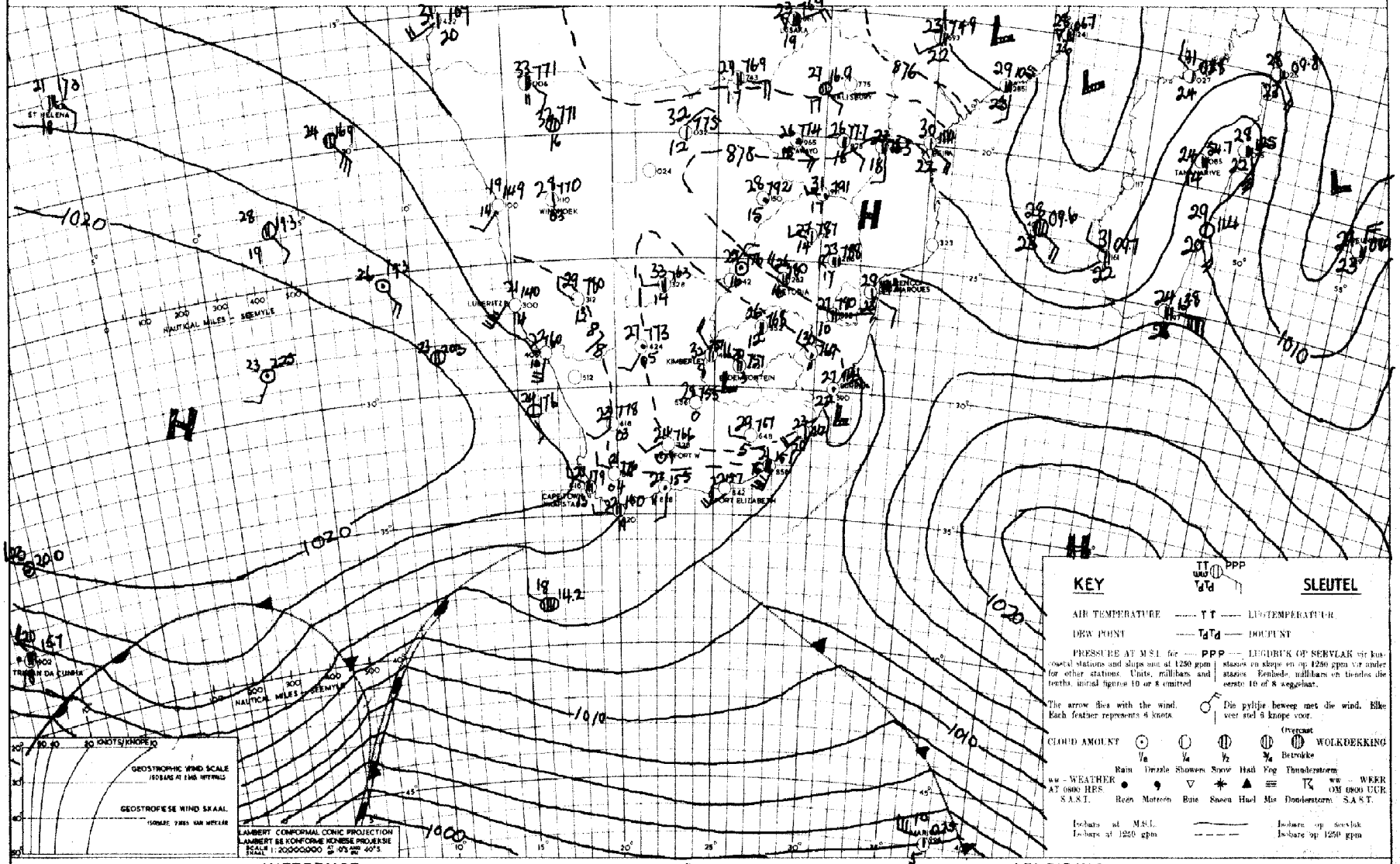

INFERENCE DATE 25-3-1953. DATUM AFLEIDING

Die druk styg effens langs die Suidkus maar daar is nie aanduiding dat aansienlike styging sal plaasvind nie. In die bolug bly die wind onveranderd westelik en daar kan dus nie veel verandering verwag word nie. Ligte donderweerstoestande sal weer oor Transvaal en Natal ontwikkel

Pressure is rising slightly along the South Coast, but there is no indication of any appreciable rise in the pressure at upper levels the wind remains westely and consequently no major change is expected in the weather. Light thunder conditions will develop again over Natal and Transvaal.

DAAGLIKSE WEERBULLETIN

WEERBURO : WEATHER BUREAU

DEPT. VAN VERVOER : DEPT. OF TRANSPORT

DAILY WEATHER BULLETIN

Maksimum en Minimum Temperature (°F) en Reënval (duim) vir die Etmaal wat om 0800 (SAST) eindig op 27-3-1953

Maximum and Minimum Temperatures (°F) and Rainfall (inches) 24 hours ending at 0800 (SAST) on

TRANSVAAL	Max.	Min.	Rvl.
Barberton			
Bethal			
Chester			2.6
Delmas			
Ermelo	25	11	1.2
Joubert Park	24	11	50.0
Komatipoort	24	21	
Kroondal			
Leeuwdoornstad			
Lichtenburg			
Crecy	28	15	15.2
Louis Trichardt	29	16	7.2
Marnitz			
Middelburg			
Loskop			
Nelspruit	31	16	29.6
Nylstroom	27	15	1.5
Palmietfontein	26	11	18.8
Pietersburg	29	16	
Piet Retief			
Pelgrimsrus	27	13	5.5
Dunnottar	25	08	3.0
Potchefstroom	28	14	5.5
Pretoria W.B.	27	14	14.2
Pretoriuskop			
Standerton			
Thabazimbi	28	15	16.5
Vaalwater			
Watervalboven			
Wolmaransstad			
Zeerust	29	14	10.3
Witbank			
Ma rnitz	32	15	47.5

KAAP - CAPE	Max.	Min.	Rvl.
Alexanderbaai	24	13	
Aberdeen			
Andalusia			
Beaufort-Wes	25	09	
Cala			

CAPE - KAAP	Max.	Min.	Rfl.
Calitzdorp			
Calvinia	26	10	
Cape Agulhas	22	16	
Cape Columbine	21	11	
Cape St. Francis	22	14	
Carnarvon			
Cradock			
De Aar	27	11	
Dordrecht	21	12	
East London	24	16	
Elsenburg			
Flagstaff			3.2
Fraserburg	30	14	
Garies	29	13	
George	24	11	
Graaff Reinet	25	10	
Grahamstown			
Idutywa			
Jansenville			
Kenhardt	27	23	
Kentani			
Kimberley	30	11	
Kingwilliamstown	23	13	
Klaver	29	14	
Kowie			
Kuruman			
Lake Mentz			
Lovedale			
Maclear			
Mafeking			13.0
Matatiele			
Matroosberg	25	09	
Middelburg			
Mossel Bay	24	17	
Malmesbury			
O'okiep	27	12	
Orange River	27	11	
Pofadder			
Port Elizabeth	24	11	

KAAP - CAPE	Max.	Min.	Rvl.
Port St. Johns	24	19	9.0
Postmasburg	28	13	
Piquetberg			
Prieska	29	18	
Prince Albert			
Queenstown	24	13	
Riversdale	28	10	
Somerset-oos	25	12	
Springfontein	22	12	0.1
Steynsburg			
Stormsrivier			
Sutherland			
Swellendam			
Umtata	21	15	
Upington	29	10	
van Wyksvlei			
Victoria-Wes	24	10	
Vryburg	31	15	3.7
Williston	26	11	
Willowmore	24	11	
Wingfield	24	10	
Venterstad			

NATAL	Max.	Min.	Rvl.
Kaap St. Lucia	28	20	0.1
Dundee			
Durban	28	19	26.3
Estcourt	25	14	1.8
Himeville			
Ladysmith	27	14	6.9
Melmoth	26	17	
M'kuzi			
Newcastle	28	13	5.7
Pietermaritzburg	25	19	5.0
Port Shepstone			
Seven Oaks			
Vryheid			

O.F.S. - O.V.S.	Max.	Min.	Rfl.
Bethlehem	25	13	32.1
Bethulie	26	04	
Bloemfontein	28	22	
Fauresmith	30	09	
Ficksburg			
Harrismith			
Heilbron			5.3
Hoopstad	30	13	
Kroonstad	28	13	
Lindley			
Modderpoort			
Parys			
Vrede			
Wepener	28	09	0.4
Winburg			
Zastron			

S.W.A. and Protectorates en Protektorate	Max.	Min.	Rfl.
Gobabis	33	19	
Keetmanshoop	30	12	
Luderitz	21	13	
Ondongua	31	12	
Swakopmund	19	14	
Tsumeb	33	19	
Windhoek	29	14	
Outjo	32	18	8.0
Francistown	22	15	
Gaberones			
Mahalapye	29	16	
Maun	32	18	
Tsabong	30	13	
Mbabane			
Stegi			

SYNOPTIC WEATHER MAP — 1200 GMT. — 1400 SAST. — SINOPTIESE WEERKAART

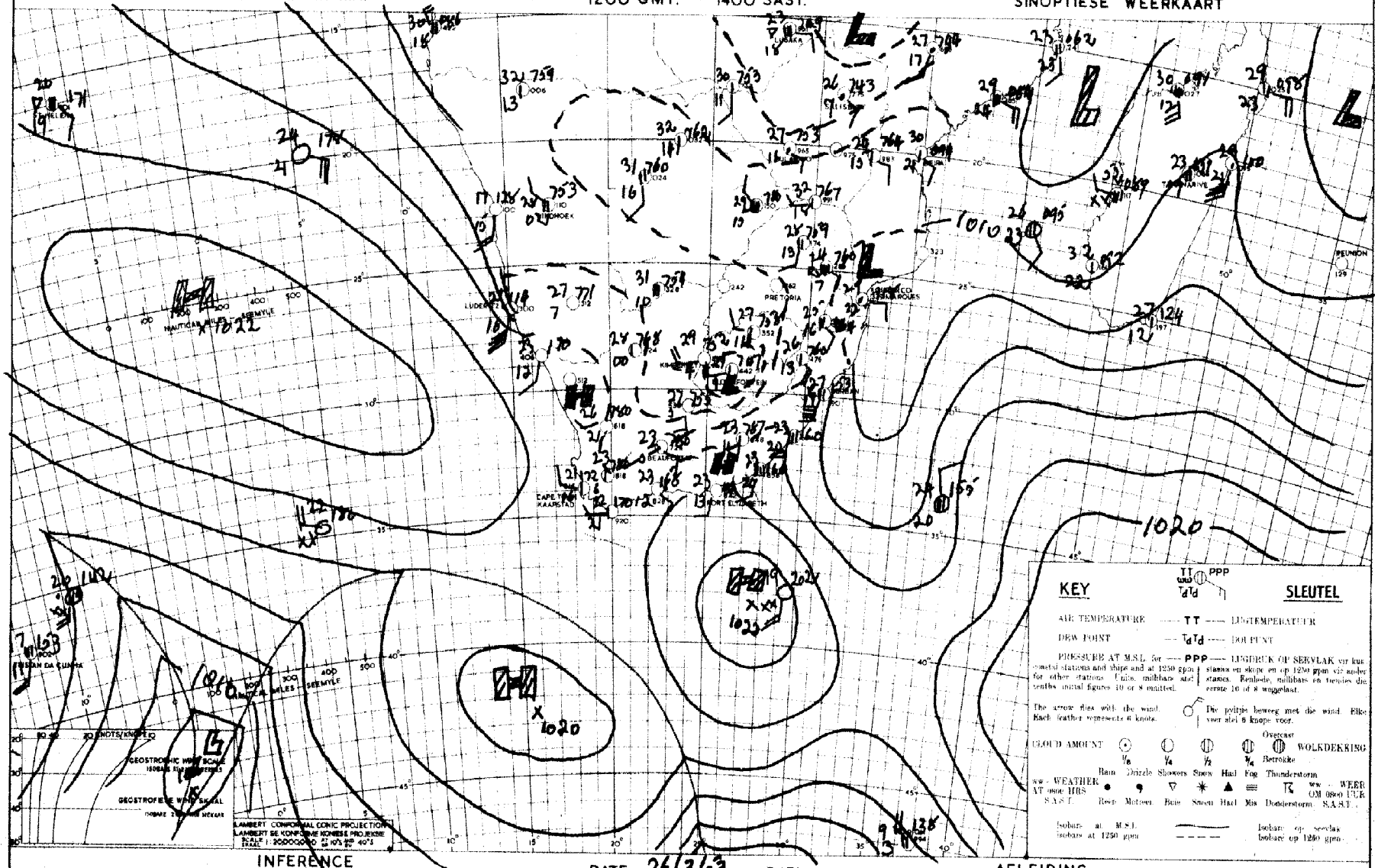

INFERENCE

DATE 26/3/29

DATUM

AFLEIDING

Cool moist air is penetrating Natal from the south and will reach the Transvaal tomorrow. General rain and thunderstorms will occur over these areas. The remainder of the Union will be fine but moist cool air will move southwards over the Freestate from tomorrow

Koel vogtige lug dring Natal vanuit die suide deur en sal môre Transvaal bereik. Algemene reën en donderbuie sal oor hierdie streke voorkom. Oor die res van die Unie sal dit mooi bestendig wees maar vogtige koel lug sal môre suidwaarts begin beweeg vanuit die Vrystaat.

DAAGLIKSE WEERBULLETIN

WEERBURO : WEATHER BUREAU

DEPT. VAN VERVOER : DEPT. OF TRANSPORT

DAILY WEATHER BULLETIN

Maksimum en Minimum Temperature (°F) en Reënval (duime) vir die Etmaal wat om 0800 (SAST) eindig op 28 ... 3 ... 195 ...

Maximum and Minimum Temperatures (°F) and Rainfall (inches) 24 hours ending at 0800 (SAST) on

TRANSVAAL.	Max.	Min.	Rvl.
Barberton			
Bethal			
Chester			
Delmas			
Ermelo			
Joubert Park	16	11	6.5
Komatipoort	14	11	1.5
Kroondal	32	20	0.6
Leeuwdoornstad			
Lichtenburg			
Louis Trichardt	17	12	9.6
Marnitz			
Middelburg			
Loskop			
Nelspruit			
Nylstroom	24	17	0.8
Palmietfontein	20	10	12.5
Pietersburg	16	10	1.9
Piet Retief	19	14	2.2
Pelgrimsrus	21	14	5.5
Potchefstroom	20	10	2.0
Pretoria W.B.	16	10	0.5
Pretoriuskop			
Standerton	25	10	4.5
Thabazimbi	26	11	4.9
Vaalwater			
Watervalboven			
Wolmaransstad			
Zeerust	18	08	3.6
Witbank			

KAAP - CAPE			
Alexanderbaai	22	15	0.1
Aberdeen			
Andalusia			
Beaufort-Wes	28	12	
Cala			

CAPE - KAAP	Max.	Min.	Rfl.
Calitzdorp			
Calvinia	31	09	
Cape Agulhas	23	12	
Cape Columbine			
Cape St. Francis	21	14	
Carnarvon			
Cradock			
De Aar	29	14	
Dordrecht	26	12	8.5
East London	27	19	
Elsenburg			
Flagstaff			
Fraserburg			
Garies			
George			
Graaff Reinet	27	12	
Grahamstown			
Idutywa			
Jansenville			
Kenhardt			
Kentani			
Kimberley	28	13	0.2
Kingwilliamstown	28	14	
Klaver	33	15	
Kowie			
Kuruman			
Lake Mentz			
Lovedale			
Maclear			
Mafeking			
Matatiele			
Matroosberg	27	09	
Middelburg			
Mossel Bay	24	17	
Malmesbury			
O'okiep			
Orange River	29	15	
Pofadder			
Port Elizabeth	24	13	

CAPE - KAAP	Max.	Min.	Rvl.
Port St. Johns	26	20	
Postmasburg			
Piquetberg			
Prieska			
Prince Albert			
Queenstown	26	08	
Riversdale	31	12	
Somerset-oos	30	16	
Springfontein	21	08	10.5
Steynsburg			
Stormsrivier			
Sutherland			
Swellendam			
Umtata	25	14	
Upington	33	18	
van Wyksvlei			
Victoria-Wes	16	10	
Vryburg	23	10	
Williston			
Willowmore	28	09	
Wingfield	26	10	
Venterstad			

NATAL.			
Kaap St. Lucia	27	20	0.8
Dundee			
Durban	26	21	2.2
Estcourt	20	14	8.0
Himeville			
Ladysmith	20	14	5.8
Melmoth	25	17	2.5
M'kuzi			
Newcastle	19	13	15.5
Pietermaritzburg			
Port Shepstone	26	21	
Seven Oaks			
Vryheid			

O.F.S. - O.V.S.	Max.	Min.	Rfl.
Bethlehem	16	10	10.5
Bethulie			
Bloemfontein	25	10	11.0
Fauresmith	27	12	0.1
Ficksburg			
Harrismith			
Heilbron			
Hoopstad	25	10	
Kroonstad	20	10	15.0
Lindley			
Modderpoort			
Parys			
Vrede			
Wepener	24	09	6.7
Winburg			
Zastron			

S.W.A. and Protectorates en Protektorate			
Gobabis	xx	14	
Keetmanshoop	31	17	
Luderitz	21	13	
Ondongua	32	18	7.1
Swakopmund	17	14	
Tsumeb	30	17	5.1
Windhoek	30	13	
Francistown			
Gaberones			
Mahalapye	19	12	5.8
Maun	31	16	
Tsabong	30	12	
Mahamansdorp			
Stegi			

SYNOPTIC WEATHER MAP — 1200 GMT. — 1400 SAST. — SINOPTIESE WEERKAART

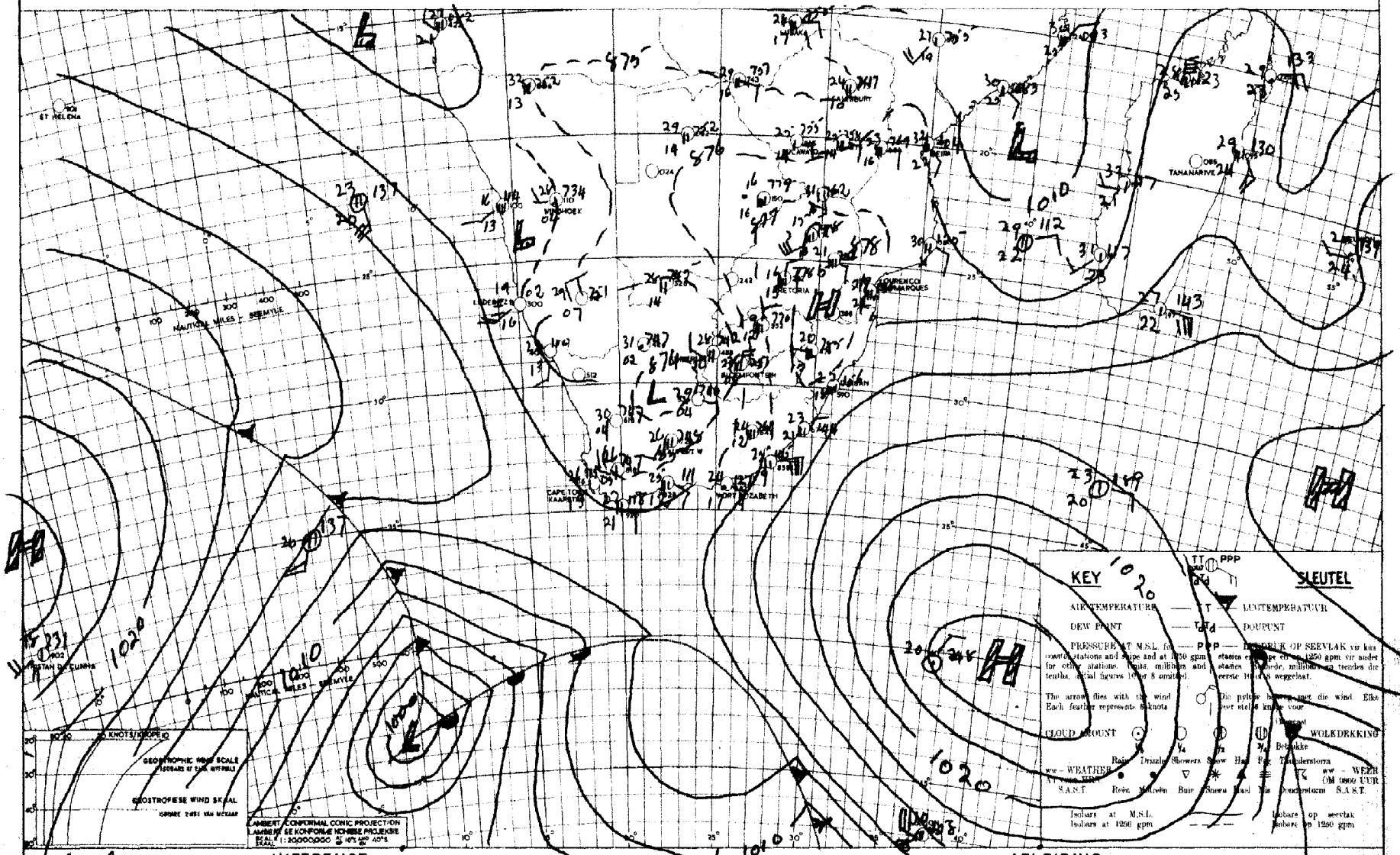

INFERENCE

The low which has developed over the Western and N. Cape shows signs of moving off Eastwards, which should cause upper winds to back to W or SW'ly, thus bringing drier air over the country. It is therefore expected that the unsettled conditions over the Eastern half of the Union will clear.

DATE 24/5/1953 DATUM

AFLEIDING

Die laagdrukgebied wat oor die Weste en Noord Kaapland ontwikkel het, toon tekens dat dit nou O'waarts sal beweeg en dit sal meebring dat die bowinde W. of SW sal swaai en dat droër lug die land sal oorstroom. Dit word gevolglik verwag dat die ongesteldheid oor die Oostelike helfte van die Unie sal opklaar.

DAAGLIKSE WEERBULLETIN

WEERBURO : WEATHER BUREAU

DEPT. VAN VERVOER : DEPT. OF TRANSPORT

DAILY WEATHER BULLETIN

Maksimum en Minimum Temperature (°F) en Reënval (duime) vir die Etmaal wat om 0800 (SAST) eindig op 29 - 3 - 195 3

Maximum and Minimum Temperatures (°F) and Rainfall (inches) 24 hours ending at 0800 (SAST) on

TRANSVAAL.	Max.	Min.	Rvl.
Barberton			
Bethal			
Chester			
Delmas			
Ermelo			
Joubert Park			
Komatipoort			
Kroondal			
Leeuwdoornstad			
Lichtenburg			
Louis Trichardt	27	14	
Marnitz			
Middelburg			
Loskop			
Nelspruit			
Nylstroom			
Palmietfontein	23	09	
Pietersburg	26	13	
Piet Retief			
Pelgrimsrus			
Potchefstroom	22	08	
Pretoria W.B.	22	10	
Pretoriuskop			
Standerton			
Thabazimbi			
Vaalwater			
Watervalboven			
Wolmaransstad			
Zeerust	26	10	
Witbank			

KAAP - CAPE			
Alexanderbaai	22	15	
Aberdeen			
Andalusia			
Beaufort-Wes	33	13	
Cala			

CAPE - KAAP	Max.	Min.	Rfl.
Calitzdorp			
Calvinia	27	10	
Cape Agulhas	23	15	0.2
Cape Columbine	22	13	
Cape St. Francis	21	15	0.1
Carnarvon			
Cradock			
De Aar			
Dordrecht			
East London	29	17	
Elsenburg			
Flagstaff			
Fraserburg			
Garies	26	12	
George	25	13	12.1
Graaff Reinet	33	13	
Grahamstown			
Idutywa			
Jansenville			
Kenhardt			
Kentani			
Kimberley	29	15	
Kingwilliamstown	33	15	
Klaver			
Kowie			
Kuruman			
Lake Mentz			
Lovedale			
Maclear			
Mafeking			
Matatiele			
Matroosberg	24	07	
Middelburg			
Mossel Bay	23	15	
Malmesbury			
O'okiep	27	09	
Orange River			
Pofadder			
Port Elizabeth	26	17	

KAAP - CAPE	Max.	Min.	Rvl.
Port St. Johns	27	21	
Postmasburg			
Piquetberg			
Prieska			
Prince Albert			
Queenstown	30	10	
Riversdale	26	13	2.0
Somerset-oos			
Springfontein			
Steynsburg			
Stormsrivier			
Sutherland			
Swellendam			
Umtata			
Upington	34	18	
van Wyksvlei			
Victoria-Wes	28	12	
Vryburg	28	12	
Williston			
Willowmore			
Wingfield	23	15	
Venterstad			

NATAL.			
Kaap St. Lucia	28	20	
Dundee			
Durban	27	19	
Estcourt			
Himeville			
Ladysmith	28	12	
Melmoth	31	18	
M'kuzi			
Newcastle	25	19	
Pietermaritzburg			
Port Shepstone	26	19	
Seven Oaks			
Vryheid			

O.F.S. - O.V.S.	Max.	Min.	Rfl.
Bethlehem			
Bethulie	27	09	
Bloemfontein	26	12	
Fauresmith	27	09	
Ficksburg			
Harrismith			
Heilbron			
Hoopstad	28	12	
Kroonstad			
Lindley			
Modderpoort			
Parys			
Vrede			
Wepener	26	14	
Winburg			
Zastron			

S.W.A. and Protectorates en Protektorate			
Gobabis	30	17	
Keetmanshoop	34	16	
Luderitz	31	15	
Ondongua			
Swakopmund	20	14	
Tsumeb	31	19	0.9
Windhoek	29	18	
Outjo	39	16	6.1
Francistown			
Gaberones			
Mahalapye			
Maun	31	16	
Tsabong	30	16	
Mbabane			
Stegi			

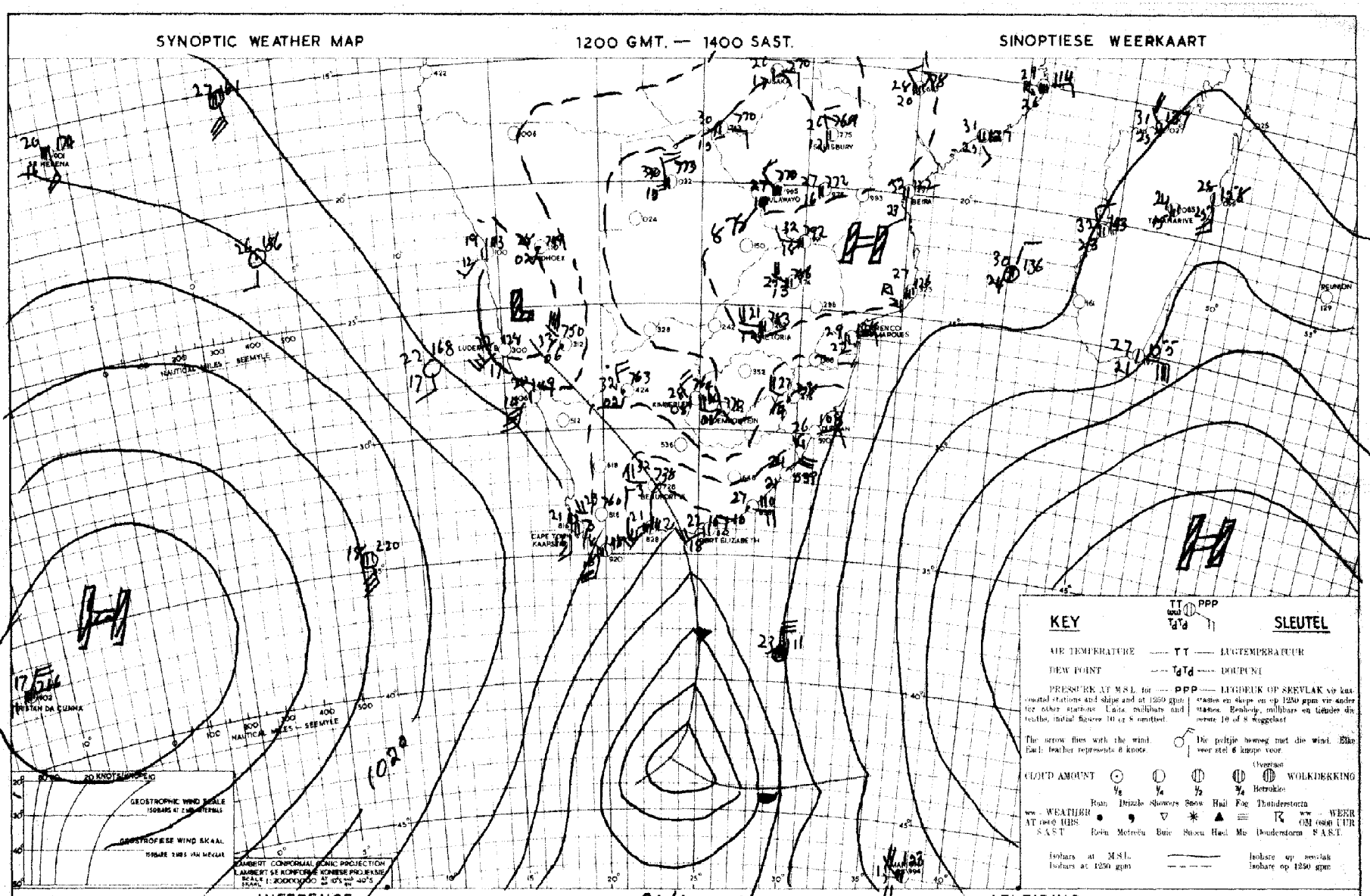

INFERENCE

DATE 28/3 1973 DATUM

AFLEIDING

The Atlantic High will move eastwards behind the Low south of Port Elizabeth. Showers will fall over the S. and SE Cape coasts. As the cooler air moves NE wards over the coasts it will also became cloudy over the eastern interior and isolated showers will fall.

Die Atlantiese Hoog sal oostwaarts beweeg agter die Laag suid van Port Elizabeth. Buie sal voorkom oor die suidelike en S.O. kuskuste van Kaapland. Namate die koeler lug N.O. waarts oor die kuskuste beweeg sal dit ook bewolk word oor die oostelike binneland en los buie sal voorkom.

DAAGLIKSE WEERBULLETIN

WEERBURO : WEATHER BUREAU

DEPT. VAN VERVOER : DEPT. OF TRANSPORT

DAILY WEATHER BULLETIN

Maksimum en Minimum Temperature (°C/°F) en Reënval (duim/mm) vir die Etmaal wat om 0800 (SAST) eindig op 30-3-1953

Maximum and Minimum Temperatures (°C/°F) and Rainfall (Inches/mm) 24 hours ending at 0800 (SAST) on

TRANSVAAL.	Max.	Min.	Rvl.
Barberton			
Bethal			
Chester			
Delmas			
Ermelo	25	13	
Joubert Park	25	15	
Komatipoort	36	19	
Kroondal			
Leeuwdoornsstad			
Lichtenburg			
Crecy	28	12	
Louis Trichardt			
Marnitz			
Middelburg			
Loskop			
Nelspruit			
Nylstroom	26	12	
Palmietfontein	26	12	xxx
Pietersburg	29	15	
Piet Retief			
Pelgrimsrus			
Potchefstroom	29	11	xxx
Pretoria W.B.	27	12	
Pretoriuskop			
Standerton	25	08	
Thabazimbi			
Vaalwater			
Watervalboven			
Wolmaransstad			
Zeerust			
Witbank			

KAAP - CAPE			
Alexanderbaai	20	09	
Aberdeen			
Andalusia			
Beaufort-Wes	16	11	xxx
Calá			

CAPE - KAAP	Max.	Min.	Rfl.
Calitzdorp			
Calvinia	26	11	
Cape Agulhas	20	16	000
Cape Columbine	19	12	
Cape St. Francis			
Carnarvon			
Cradock			
De Aar	28	11	
Dordrecht			
East London			
Elsenburg			
Flagstaff			
Fraserburg			
Garies			
George	19	16	3.0
Graaff Reinet			
Grahamstown			
Idutywa			
Jansenville			
Kenhardt			
Kentani			
Kimberley	26	13	7.8
Kingwilliamstown			
Klaver	29	14	
Kowie			
Kuruman			
Lake Mentz			
Lovedale			
Maclear			
Mafeking			
Matatiele			
Matroosberg	17	08	
Middelburg			
Mossel Bay	21	14	1.3
Malmesbury			
O'okiep			
Orange River			
Pofadder			
Port Elizabeth			

KAAP - CAPE	Max.	Min.	Rvl.
Port St. Johns	23	15	5.10
Postmasburg			
Piquetberg			
Prieska			
Prince Albert			
Queenstown			
Riversdale	21	12	0.5
Somerset-oos			
Springfontein	24	09	23.2
Steynsburg			
Stormsrivier			
Sutherland			
Swellendam			
Umtata			
Upington	29	13	
van Wyksvlei			
Victoria-Wes	21	10	
Vryburg	31	15	1.9
Williston			
Willowmore	14	10	
Wingfield	21	15	
Venterstad			

NATAL.			
Kaap St. Lucia	26	19	21.0
Dundee			
Durban	27	17	0.5
Estcourt	29	13	7.0
Himeville			
Ladysmith	27	14	6.4
Melmoth	25	15	2.7
M'kuzi			
Newcastle	29	14	1.4
Pietermaritzburg			
Port Shepstone	25	16	22.6
Seven Oaks			
Vryheid			

O.F.S. - O.V.S.	Max.	Min.	Rfl.
Bethlehem			
Bethulie			
Bloemfontein	27	13	4.5
Fauresmith			
Ficksburg			
Harrismith			
Heilbron			
Hoopstad			
Kroonstad	28	09	0.4
Lindley			
Modderpoort			
Parys			
Vrede			
Wepener	27	13	6.8
Winburg			
Zastron			

S.W.A. and Protectorates en Protektorate			
Gobabis	28	17	1.2
Keetmanshoop	30	15	
Luderitz	21	13	
Ondongua	32	21	
Swakopmund	19	13	
Tsumeb	31	18	
Windhoek	27	18	
Francistown			
Gaberones			
Mahalapye			
Maun	33	17	
Tsabong			
Mbabane			
Stegi			

SYNOPTIC WEATHER MAP — 1200 GMT. — 1400 SAST. — SINOPTIESE WEERKAART

INFERENCE	DATE 29/3 1963 DATUM	AFLEIDING
The anticyclone between Marion and the Union has intensified and is extending E'ward, causing cloudy and unsettled weather over the Cape an Natal. The upper winds indicate a closed low over interior Cape Province and this will cause persistence of cloudy conditions over [illegible] while cloudy and unsettled conditions will also spread to Transvaal.		Die hoogdrukstelsel SW van die Unie het heelwat versterk en beweeg O'waarts. Dit veroorsaak bewolkte, ongestadige weer oor O Kaapland en Natal. Die bowinde toon 'n geslote laagdrukstelsel oor die Kaapse binneland en dit sal voortdurende bewolkte weer oor die Ooskaap veroorsaak, terwyl bewolkte en ongestadige weer ook na Transvaal sal [illegible].

DAAGLIKSE WEERBULLETIN

WEERBURO : WEATHER BUREAU

DEPT. VAN VERVOER : DEPT. OF TRANSPORT

DAILY WEATHER BULLETIN

Maksimum en Minimum Temperature (°C) en Reënval (duime) vir die Etmaal wat om 0800 (SAST) eindig op 31-3-1953

Maximum and Minimum Temperatures (°C) and Rainfall (inches) 24 hours ending at 0800 (SAST) on

TRANSVAAL	Max.	Min.	Rvl.
Barberton			3.6
Bethal			17.4
Chester			1.0
Delmas			
Ermelo	20	10	25.0
Joubert Park			
Komatipoort	28	18	1.5
Kroondal			1.3
Leeuwdoornstad			
Lichtenburg			11.0
Crecy	26	16	
Louis Trichardt	25	15	1.1
Marnitz	28	16	
Middelburg			8.5
Loskop			
Nelspruit	25	16	
Nylstroom	26	16	
Palmietfontein	23	12	18.5
Pietersburg	26	14	
Piet Retief	16	12	8.3
Pelgrimsrus			
Potchefstroom	26	12	41.5
Pretoria W.B.	23	13	26.2
Pretoriuskop			
Standerton	20	12	32.0
Thabazimbi	27	16	
Vaalwater			
Watervalboven	26	11	11.5
Wolmaransstad			22.0
Zeerust	27	16	
Witbank			10.0

KAAP - CAPE			
Alexanderbaai	26	12	
Aberdeen			
Andalusia			24.3
Beaufort-Wes	21	11	
Cala			

CAPE - KAAP	Max.	Min.	Rfl.
Calitzdorp			
Calvinia			
Cape Agulhas	20	16	
Cape Columbine	22	12	
Cape St. Francis	20	17	
Carnarvon			
Cradock			
De Aar	27	10	
Dordrecht			
East London	20	15	0.1
Elsenburg			
Flagstaff			
Fraserburg			
Garies			
George	19	08	
Graaff Reinet	17	11	
Grahamstown			
Idutywa			
Jansenville			
Kenhardt			
Kentani			
Kimberley	27	14	0.2
Kingwilliamstown	16	10	
Klaver			
Kowie			
Kuruman			
Lake Mentz			
Lovedale			
Maclear			
Mafeking			0.3
Matatiele			1.7
Matroosberg	20	05	
Middelburg	19	04	
Mossel Bay	21	15	
Malmesbury	29	16	
O'okiep			
Orange River	26	13	
Pofadder			
Port Elizabeth	20	16	

KAAP - CAPE	Max.	Min.	Rvl.
Port St. Johns	20	16	3.9
Postmasburg	27	16	2.7
Piquetberg			
Prieska	29	17	
Prince Albert			
Queenstown	13	10	
Riversdale	23	11	
Somerset-oos	14	10	0.2
Springfontein	14	08	1.3
Steynsburg			
Stormsrivier			
Sutherland			
Swellendam			
Umtata	14	12	0.7
Upington			
van Wyksvlei	29	15	
Victoria-Wes	24	08	
Vryburg	29	16	9.3
Williston	26	12	
Willowmore	15	11	
Wingfield	28	15	
Venterstad			

NATAL			
Kaap St. Lucia	21	16	11.8
Dundee			
Durban	20	17	2.9
Estcourt	17	11	8.2
Himeville			
Ladysmith	16	12	5.3
Melmoth	16	13	3.8
M'kuzi			
Newcastle	31	19	
Pietermaritzburg			11.0
Port Shepstone	20	16	3.6
Seven Oaks			
Vryheid			

O.F.S. - O.V.S.	Max.	Min.	Rfl.
Bethlehem	18	11	20.0
Bethulie	23	07	
Bloemfontein	24	12	7.3
Fauresmith	26	09	
Ficksburg			5.0
Harrismith			
Heilbron			16.5
Hoopstad	28	15	17.0
Kroonstad	25	14	15.5
Lindley			40.0
Modderpoort			
Parys			
Vrede			22.5
Wepener	23	14	4.5
Winburg			
Zastron			

S.W.A. and Protectorates en Protektorate			
Gobabis	29	16	
Keetmanshoop	31	19	
Luderitz	21	12	
Ondongua			
Swakopmund	19	16	
Tsumeb	32	19	
Windhoek	28	14	24.[illegible]
Francistown			
Gaberones			
Mahalapye	26	16	
Maun	33	19	
Tsabong	31	17	1.5
Bremersdorp			
Stegi			

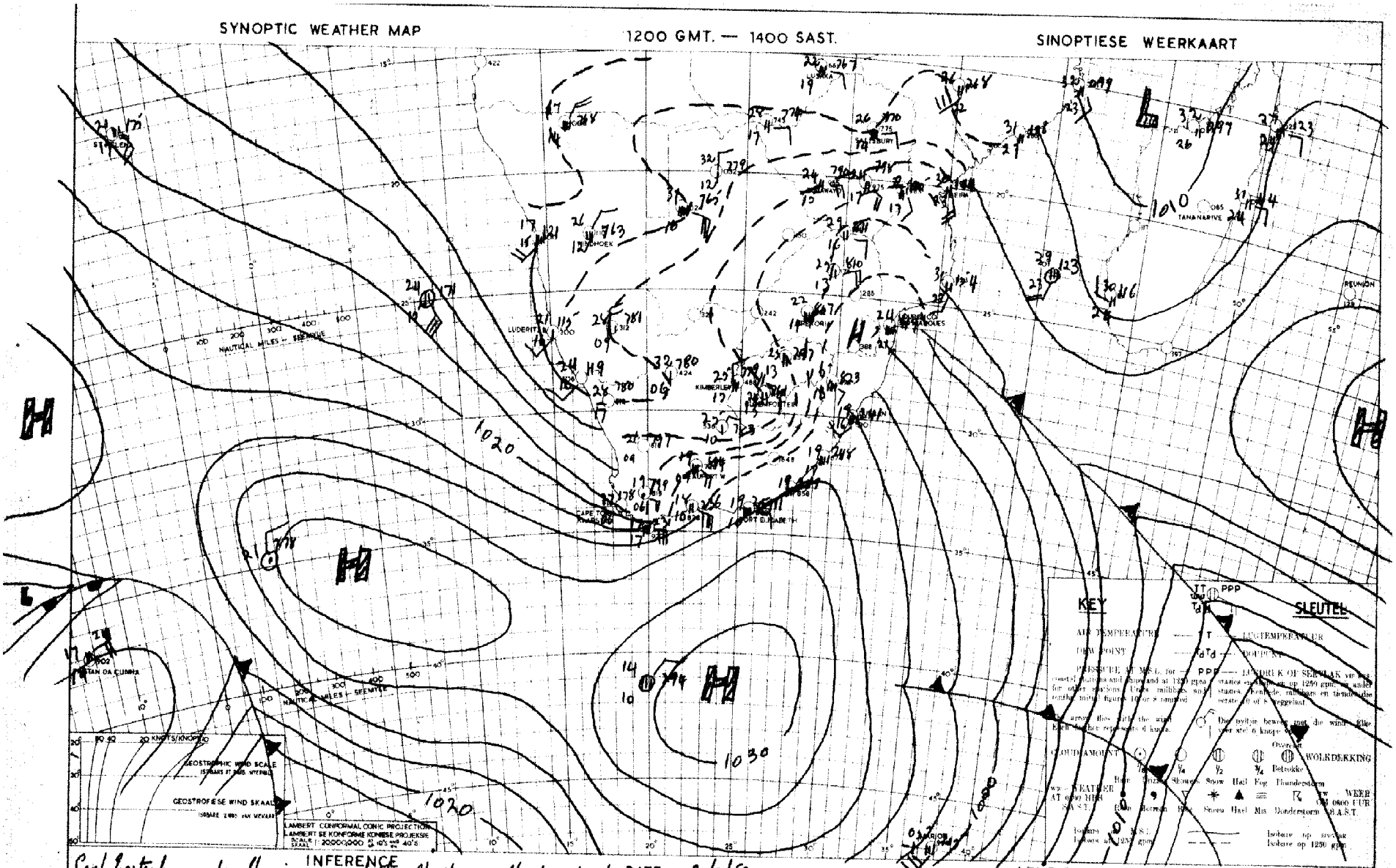

INFERENCE

DATE 30/3/5319

Cool Easterly winds, flowing around the Northern flank of the intense anticyclone S of the Union, will flow across Natal and Transvaal and Southwards across the Freestate. This will cause cloudy to overcast skies and as the cool air undercuts the air over the interior rain will be experienced.

DATUM

AFLEIDING

Koel Oostelike winde wat om die Noordelike flank van 'n sterk hoogdrukstelsel S. van die Unie waai, sal oor Natal en Transvaal stroom en verder Suidwaarts oor die Vrystaat. Dit sal bewolkte tot bewolkte weer veroorsaak en soos die koeler lug onder die lug oor die binneland instroom sal reen ondervind word.

54 - 1953

DEPARTEMENT VAN VERVOER

DAAGLIKSE WEERBULLETIN

0800 S.A.S.T.

UITGEREIK DEUR

DIE WEERBURO

PRETORIA

UNIE VAN SUID-AFRIKA

UNION OF SOUTH AFRICA

DEPARTMENT OF TRANSPORT

DAILY WEATHER BULLETIN

0800 S.A.S.T.

ISSUED BY

THE WEATHER BUREAU

PRETORIA

89089

DAAGLIKSE WEERBULLETIN

WEERBURO : WEATHER BUREAU
DEPT. VAN VERVOER : DEPT. OF TRANSPORT

DAILY WEATHER BULLETIN

Maksimum en Minimum Temperature (°F) en Reënval (duime) vir die Etmaal wat om 0800 (SAST) eindig op 1 - 4 - 1953

Maximum and Minimum Temperatures (°F) and Rainfall (inches) 24 hours ending at 0800 (SAST) on

TRANSVAAL	Max.	Min.	Rvl.
Barberton			2.5
Bethal			1.1
Chester			
Delmas			
Ermelo			
Joubert Park	16	14	4.0
Komatipoort	24	19	
Kroondal			
Leeuwdoornstad			
Lichtenburg			
Dunnottar	17	13	2.5
Louis Trichardt			
Marnitz			
Middelburg			
Loskop			
Nelspruit			
Nylstroom	23	13	
Palmietfontein	18	14	3.7
Pietersburg	23	14	
Piet Retief			
Pelgrimsrus	21	13	0.4
Potchefstroom	18	12	8.0
Pretoria W.B.	19	14	
Pretoriuskop			
Standerton	18	12	1.2
Thabazimbi			
Vaalwater			
Watervalboven			
Wolmaransstad			
Zeerust			
Witbank	19	14	
Cracy	24	13	

KAAP - CAPE	Max.	Min.	Rfl.
Alexanderbaai			
Aberdeen			
Andalusia			
Beaufort-Wes	27	16	
Cala			
Calitzdorp			
Calvinia	32	15	
Cape Agulhas	21	15	
Cape Columbine	22	14	
Cape St. Francis	20	14	
Carnarvon			
Cradock			
De Aar	27	16	3.0
Dordrecht			
East London	23	16	
Elsenburg			
Flagstaff			
Fraserburg	28	12	
Garies	35	15	
George	21	13	
Graaff Reinet	25	16	
Grahamstown			
Idutywa			
Jansenville			
Kenhardt	32	21	
Kentani			
Kimberley	25	15	20.6
Kingwilliamstown	24	14	
Klaver	35	15	
Kowie			
Kuruman			
Lake Mentz			
Lovedale			
Maclear			
Mafeking			
Matatiele			
Matroosberg	27	10	
Middelburg	26	13	5.7
Mossel Bay	19	17	
Malmesbury			
O'okiep	31	15	
Orange River			
Pofadder			
Port Elizabeth	23	13	

KAAP - CAPE	Max.	Min.	Rvl.
Port St. Johns	24	17	
Postmasburg	25	16	
Piquetberg			
Prieska	31	18	3.7
Prince Albert			
Queenstown			
Riversdale	28	10	
Somerset-oos	25	15	
Springfontein	21	08	0.5
Steynsburg			
Stormsrivier			
Sutherland			
Swellendam			
Umtata			
Upington	32	19	7.6
van Wyksvlei	31	19	
Victoria-Wes	26	12	0.8
Vryburg	22	15	
Williston	30	12	
Willowmore	35	11	
Wingfield	28	10	
Venterstad			

NATAL	Max.	Min.	Rvl.
Kaap St. Lucia	24	17	1.0
Dundee			
Durban	23	18	0.8
Estcourt	21	12	3.3
Himeville			
Ladysmith	21	12	
Melmoth	20	14	0.8
M'kuri			
Newcastle			0.5
Pietermaritzburg	23	18	
Port Shepstone			
Seven Oaks			
Vryheid			

O.F.S. - O.V.S.	Max.	Min.	Rfl.
Bethlehem	20	11	2.5
Bethulie	24	11	10.0
Bloemfontein	23	14	6.2
Fauresmith	24	15	
Ficksburg			
Harrismith			
Heilbron			
Hoopstad	18	13	0.5
Kroonstad			
Lindley			
Modderpoort			
Parys			
Vrede			
Wepener	23	13	17.2
Winburg			
Zastron			

S.W.A. and Protectorates en Protektorate	Max.	Min.	Rfl.
Gobabis	28	16	57.4
Keetmanshoop	29	16	4.3
Luderitz	22	16	
Ondongua			
Swakopmund	19	14	6.0
Tsumeb	29	17	24.0
Windhoek	18	14	24.7
Francistown			
Gaberones			
Mahalapye	26	16	
Maun	31	17	
Tsabong			
Mbabane			
Stegi			

SYNOPTIC WEATHER MAP | 1200 GMT. — 1400 SAST. | SINOPTIESE WEERKAART

INFERENCE DATE 31/3/53 19 **DATUM** **AFLEIDING**

The anticyclone SE of the Union is receding rapidly Ewards, but another large anticyclone is approaching from the W and the associated cold front is about halfway between Cape Town and Tristan. Meanwhile humid air is moving S.wards over S.W.A and Bechuanaland and conditions are favourable for showers and thunderstorms over O.F.S. and interior Cape.

Die hoogdrukstelsel S.O. van die Unie wyk nou vinnig uit na die ooste maar 'n nuwe groot hoogdrukstelsel nader die Unie uit die weste. Die meegaande koue front is reeds halfpad tussen Kaapstad en Tristan. Intussen beweeg vogtige lug S.waarts oor S.W.A. en Betsjoeanaland en toestande is dus gunstig vir buie en donderstorms oor die O.V.S. en binneland van Kaapprovinsie.

DAAGLIKSE WEERBULLETIN

WEERBURO : WEATHER BUREAU
DEPT. VAN VERVOER : DEPT. OF TRANSPORT

DAILY WEATHER BULLETIN

Maksimum en Minimum Temperature (°C) en Reënval (duim) vir die Etmaal wat om 0800 (SAST) eindig op

Maximum and Minimum Temperatures (°C) and Rainfall (inches) 24 hours ending at 0800 (SAST) on

2-4-. 1953 ....

TRANSVAAL	Max.	Min.	Rvl.
Barberton			
Bethal			
Chester			
Delmas			
Ermelo	21	11	
Joubert Park			
Komatipoort	29	18	
Kroondal			
Leeuwdoornstad			
Lichtenburg			
Crecy			
Louis Trichardt			
Marnitz			
Middelburg			
Loskop			
Nelspruit	24	16	
Nylstroom	23	16	
Palmietfontein	19	13	
Pietersburg	21	14	
Piet Retief			
Pelgrimsrus			
Potchefstroom	22	15	
Pretoria W.B.	21	14	0.2
Pretoriuskop			
Standerton	21	12	
Thabazimbi			
Vaalwater			
Watervalboven	21	13	
Wolmaransstad			
Zeerust	20	15	0.5
Witbank			

KAAP - CAPE			
Alexanderbaai	23	13	0.8
Aberdeen			
Andalusia			
Beaufort-Wes	25	15	
Cala			

CAPE - KAAP	Max.	Min.	Rfl.
Calitzdorp			
Calvinia	25	11	
Cape Agulhas	21	17	1.3
Cape Columbine	20	12	
Cape St. Francis	19	15	
Carnarvon			
Cradock			
De Aar	18	13	37.0
Dordrecht	21	11	21.0
East London	30	17	9.2
Elsenburg			
Flagstaff			
Fraserburg			
Garies			
George	21	14	12.5
Graaff Reinet			
Grahamstown			4.5
Idutywa			7.5
Jansenville			
Kenhardt			
Kentani			
Kimberley	22	15	17.1
Kingwilliamstown	32	15	7.2
Klaver	26	15	
Kowie			
Kuruman			
Lake Mentz			
Lovedale			
Maclear			
Mafeking			
Matatiele			
Matroosberg	22	12	
Middelburg	29	12	27.2
Mossel Bay	22	14	3.0
Malmesbury			
O'okiep	25	13	
Orange River			
Pofadder			
Port Elizabeth	30	17	0.8

KAAP - CAPE	Max.	Min.	Rvl.
Port St. Johns	24	19	7.5
Postmasburg			
Piquetberg			
Prieska	18	16	16.6
Prince Albert			
Queenstown	27	13	17.0
Riversdale	22	15	3.0
Somerset-oos	28	14	32.0
Springfontein	24	13	3.5
Steynsburg			
Stormsrivier			
Sutherland			
Swellendam			
Umtata	29	15	7.0
Upington	21	17	60.2
van Wyksvlei			
Victoria-Wes	18	13	14.5
Vryburg	19	15	7.5
Williston	24	14	
Willowmore	25	14	
Wingfield	23	16	
Venterstad			

NATAL			
Kaap St. Lucia	25	21	
Dundee			
Durban	26	21	
Estcourt	24	15	9.0
Himeville			
Ladysmith	27	17	0.1
Melmoth	22	12	
M'kuzi			
Newcastle	25	16	
Pietermaritzburg			
Port Shepstone	25	20	
Seven Oaks			
Vryheid			

O.F.S. - O.V.S.	Max.	Min.	Rfl.
Bethlehem	20	13	
Bethulie	22	13	29.0
Bloemfontein	19	14	10.5
Fauresmith			
Ficksburg			
Harrismith			
Heilbron			
Hoopstad			
Kroonstad	21	15	3.8
Lindley			
Modderpoort			1.8
Parys			
Vrede			
Wepener	20	14	7.5
Winburg			
Zastron			

S.W.A. and Protectorates en Protektorate			
Gobabis	25	16	7.8
Keetmanshoop	19	15	19.8
Luderitz	22	13	
Ondongua			
Swakopmund	20	13	
Tsumeb	27	18	12.7
Windhoek	22	10	0.7
Francistown			
Gaberones			
Mahalapye			
Maun	31	20	
Tsabong			
Bremersdorp	25	17	
Mtebene			
Stegi			

SYNOPTIC WEATHER MAP 1200 GMT. — 1400 SAST. SINOPTIESE WEERKAART

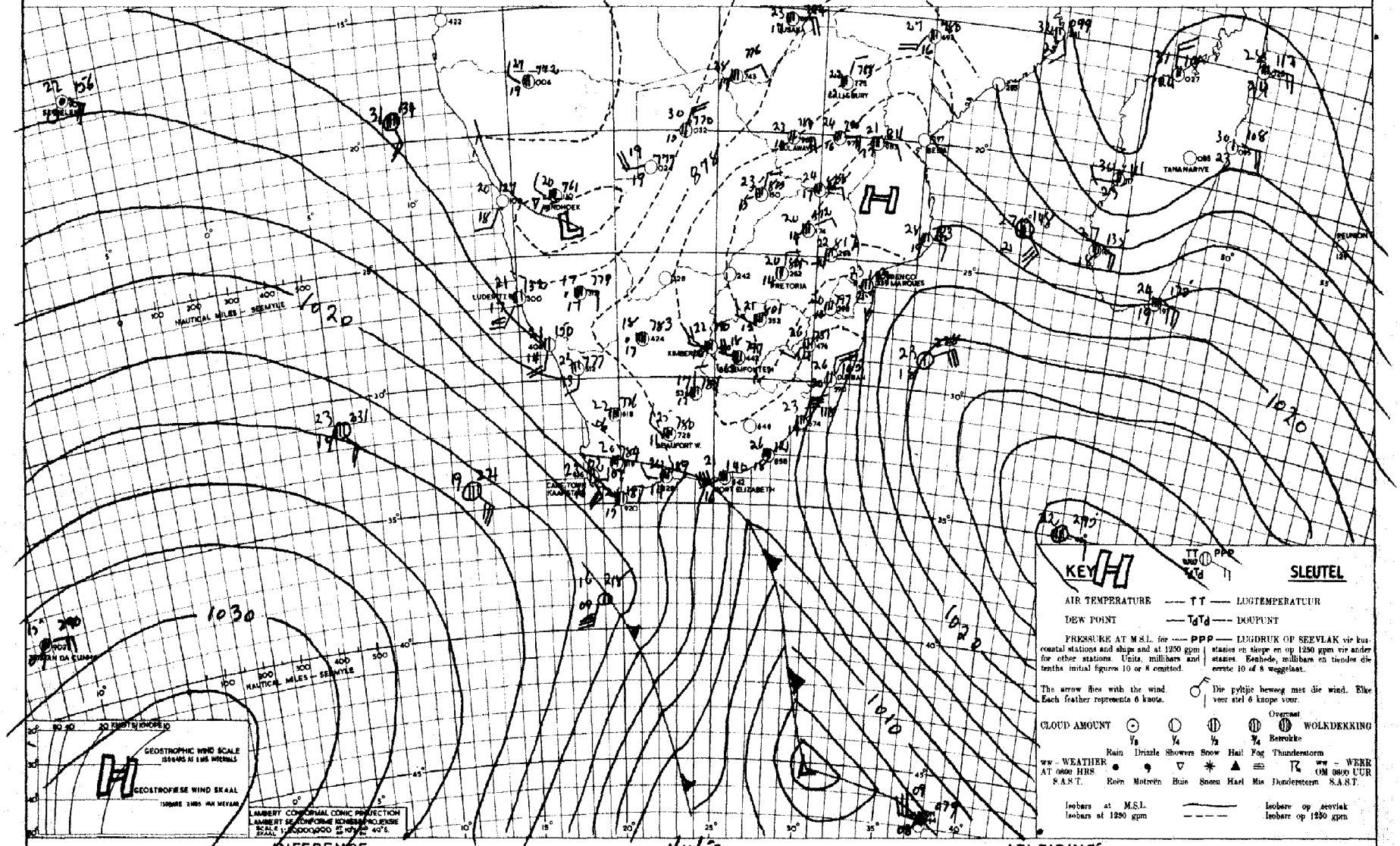

INFERENCE

The Atlantic High will move Ewards over the southern and southeastern Cape. The airmass over the interior is humid and the weather will be cloudy and mild generally. Scattered showers will fall over the eastern half of the Union.

DATE 1/4/53 19

AFLEIDING

DATUM

Die Atlantiese Hoog sal ooswaarts beweeg oor suidelike en suidoostelike Kaapland. Die lugmassa oor die binneland is vogtig en die weer sal bewolk en koel wees. Verspreide buie sal uitsak oor die oostelike helfte van die Unie.

DAAGLIKSE WEERBULLETIN

WEERBURO : WEATHER BUREAU
DEPT. VAN VERVOER : DEPT. OF TRANSPORT

DAILY WEATHER BULLETIN

Maksimum en Minimum Temperature (°C) en Reënval (duime) vir die Etmaal wat om 0800 (SAST) eindig op ..3-4-1953....

Maximum and Minimum Temperatures (°C) and Rainfall (inches) 24 hours ending at 0800 (SAST) on

TRANSVAAL.	Max.	Min.	Rvl.
Barberton			
Bethal			
Chester			
Delmas			
Ermelo	21	11	7.5
Joubert Park			
Komatipoort	32	21	1.2
Kroondal			8.0
Leeuwdoornstad			
Lichtenburg			
Crecy			19.6
Louis Trichardt			
Marnitz			
Middelburg			
Loskop			
Nelspruit			
Nylstroom			
Palmietfontein	19	13	9.1
Pietersburg	22	16	33.6
Piet Retief			
Pelgrimsrus			
Potchefstroom			7.0
Pretoria W.B.	17	14	9.1
Pretoriuskop			
Standerton			
Thabazimbi			
Vaalwater			
Watervalboven			
Wolmaransstad			
Zeerust	18	14	5.6
Witbank			

KAAP - CAPE			
Alexanderbaai	20	14	
Aberdeen			
Andalusia			
Beaufort-Wes	20	10	
Cala			

CAPE - KAAP	Max.	Min.	Rfl.
Calitzdorp			
Calvinia	28	13	
Cape Agulhas	19	16	
Cape Columbine	18	12	
Cape St. Francis	20	14	
Carnarvon			
Cradock			
De Aar	18	09	0.3
Dordrecht	21	06	27.5
East London	19	15	3.0
Elsenburg			
Flagstaff			
Fraserburg			
Garies	31	16	
George	18	08	
Graaff Reinet			
Grahamstown			
Idutywa			
Jansenville			
Kenhardt			
Kentani			
Kimberley	18	12	22.6
Kingwilliamstown	16	12	7.3
Klaver			
Kowie			
Kuruman			
Lake Mentz			
Lovedale			
Maclear			
Mafeking			6.0
Matatiele			
Matroosberg	20	08	
Middelburg	15	09	
Mossel Bay	18	17	
Malmesbury			
O'okiep			
Orange River	18	11	9.2
Pofadder			
Port Elizabeth	20	14	

KAAP - CAPE	Max.	Min.	Rvl.
Port St. Johns	21	17	27.0
Postmasburg			
Piquetberg			
Prieska			
Prince Albert			
Queenstown			
Riversdale	21	10	
Somerset-oos	14	11	8.0
Springfontein			
Steynsburg			
Stormsrivier			
Sutherland			
Swellendam			
Umtata			
Upington	25	15	
van Wyksvlei			
Victoria-Wes			
Vryburg	21	11	13.0
Williston	24	09	
Willowmore			
Wingfield	25	16	
Venterstad			

NATAL.			
Kaap St. Lucia	24	18	6.0
Dundee			
Durban	25	17	16.3
Estcourt			
Himeville			
Ladysmith	19	13	27.0
Melmoth	24	14	20.2
M'kuzi			
Newcastle	23	12	48.2
Pietermaritzburg			19.5
Port Shepstone	24	18	15.0
Seven Oaks			
Vryheid			

O.F.S. - O.V.S.	Max.	Min.	Rfl.
Bethlehem			
Bethulie			
Bloemfontein	16	12	31.5
Fauresmith			7.6
Ficksburg			
Harrismith			
Heilbron			
Hoopstad			22.1
Kroonstad			
Lindley			
Modderpoort			
Parys			
Vrede			
Wepener			
Winburg			
Zastron			

S.W.A. and Protectorates en Protektorate			
Gobabis			
Keetmanshoop			
Luderitz	21	12	
Ondongua			
Swakopmund	16	14	
Tsumeb	27	17	
Windhoek	24	13	
Marienthal	25	15	
Francistown			
Gaberones			
Mahalapye			4.5
Maun	27	19	3.6
Tsabong	23	14	
Mbabane			
Stegi			

SYNOPTIC WEATHER MAP 1200 GMT. — 1400 SAST. SINOPTIESE WEERKAART

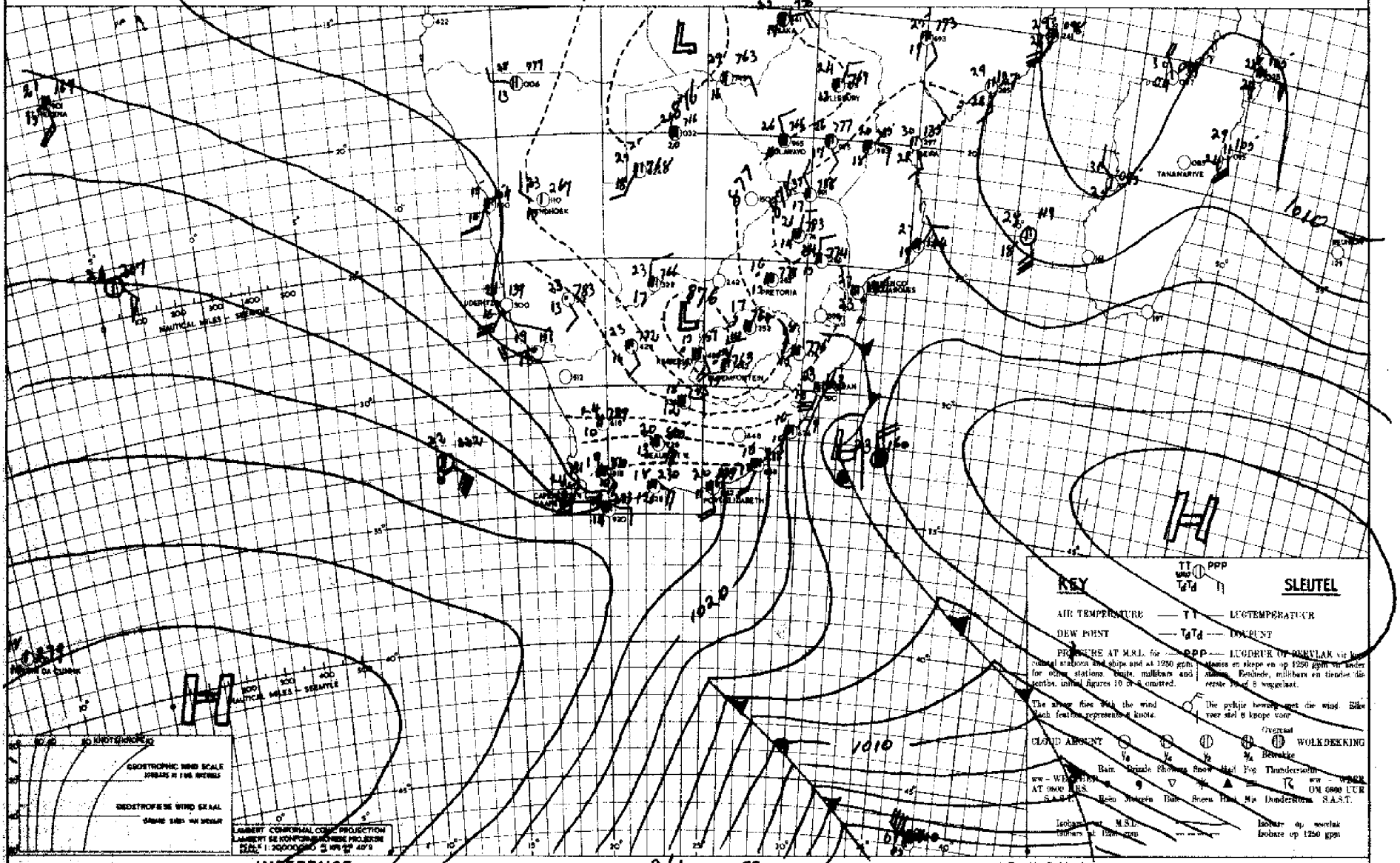

INFERENCE DATE 2/4 1953 DATUM AFLEIDING

With the high advancing around the S and SE coasts unsettled conditions will continue over Natal, the Eastern Cape and the central parts of the Union. The intrusion of the drier air aft over the Transvaal will cause a cessation of the rain but with cool Easterly winds near the surface it will remain cloudy.

Met die Ooswaartse beweging van die hoog langs die S en SO kus sal toestande oor Natal, O. Kaapland en die middel Unie ongestadig bly. Oor Transvaal sal die instroming van droër lug in die bolug reen laat opbou, maar met koel Oostelike winde in die onderste lae sal dit bewolk bly.

DAAGLIKSE WEERBULLETIN

WEERBURO : WEATHER BUREAU

DEPT. VAN VERVOER : DEPT. OF TRANSPORT

DAILY WEATHER BULLETIN

Maksimum en Minimum Temperature (°F) en Reënval (duime) vir die Etmaal wat om 0800 (SAST) eindig op 4 - 4 - 1963

Maximum and Minimum Temperatures (°C) and Rainfall (inches) 24 hours ending at 0800 (SAST) on

TRANSVAAL.	Max.	Min.	Rvl.
Barberton			
Bethal			
Chester			
Delmas			
Dinnottar	21	14	
Ermelo			
Joubert Park			
Komatipoort	23	19	8
Kroondal			
Leeuwdoornstad			
Lichtenburg			
Crecy	27	16	
Louis Trichardt	23	15	7
Marnitz	28	16	
Middelburg			
Loskop			
Groblersdal	27	17	
Nelspruit			
Nylstroom			
Palmietfontein			
Pietersburg	24	15	16
Piet Retief			
Pelgrimsrus			
Potchefstroom			
Pretoria W.B.	23	14	
Pretoriuskop			
Standerton			
Thabazimbi	28	15	
Vaalwater			
Watervalboven			
Wolmaransstad			
Zeerust	26	11	
Witbank			
KAAP - CAPE			
Alexanderbaai	21	12	
Aberdeen			
Andalusia			
Beaufort-Wes	21	10	
Cala			

CAPE - KAAP	Max.	Min.	Rfl.
Calitzdorp			
Calvinia	27	09	
Cape Agulhas	20	15	
Cape Columbine	22	11	
Cape St. Francis	19	14	
Carnarvon			
Cradock			
De Aar			
Dordrecht			
East London	19	15	
Elsenburg			
Flagstaff			
Fraserburg			
Garies			
George	19	09	
Graaff Reinet	21	12	
Grahamstown			
Idutywa			
Jansenville			
Kenhardt			
Kentani			
Kimberley	21	12	
Kingwilliamstown	19	11	1
Klaver			
Kowie			
Kuruman			
Lake Mentz			
Lovedale			
Maclear			
Mafeking			
Matatiele			
Matroosberg	22	06	
Middelburg			
Mossel Bay	18	16	
Malmesbury			
O'okiep	28	18	
Orange River	22	11	
Pofadder			
Port Elizabeth			

KAAP - CAPE	Max.	Min.	Rvl.
Port St. Johns	21	16	
Postmasburg			
Piquetberg			
Prieska			
Prince Albert			
Queenstown			
Riversdale	24	10	
Somerset-oos	16	12	
Springfontein			
Steynsburg			
Stormsrivier			
Sutherland			
Swellendam			
Umtata			31
Upington	24	14	
van Wyksvlei	24	12	
Victoria-Wes	21	07	
Vryburg	22	11	
Williston			
Willowmore			
Wingfield	25	16	
Venterstad			
NATAL.			
Kaap St. Lucia			
Dundee			
Durban	22	17	5
Estcourt	18	10	1
Himeville			
Ladysmith	18	12	1
Melmoth	18	13	
M'kuzi			
Newcastle	16	11	4
Pietermaritzburg			2
Port Shepstone	23	17	
Seven Oaks			
Vryheid			

O.F.S. - O.V.S.	Max.	Min.	Rfl.
Bethlehem			
Bethulie	20	08	
Bloemfontein	18	11	
Fauresmith			
Ficksburg			
Harrismith			
Heilbron			
Hoopstad			
Kroonstad			
Lindley			
Modderpoort			
Parys	-		
Vrede			
Wepener	19	13	4
Winburg			
Zastron			
S.W.A. and Protectorates en Protektorate			
Gobabis	26	12	
Keetmanshoop	28	16	
Luderitz	21	13	
Ondongua			
Swakopmund	16	13	
Tsumeb	29	19	
Windhoek	24	13	
Marienthal	27	17	
Francistown	28	18	
Gaberones			
Mahalapye			
Maun	31	15	
Tsabong	29	11	
Ghanzi	27	14	
Bremersdorp	23	14	0.4
Stegi			

SYNOPTIC WEATHER MAP 1200 GMT. — 1400 SAST. SINOPTIESE WEERKAART

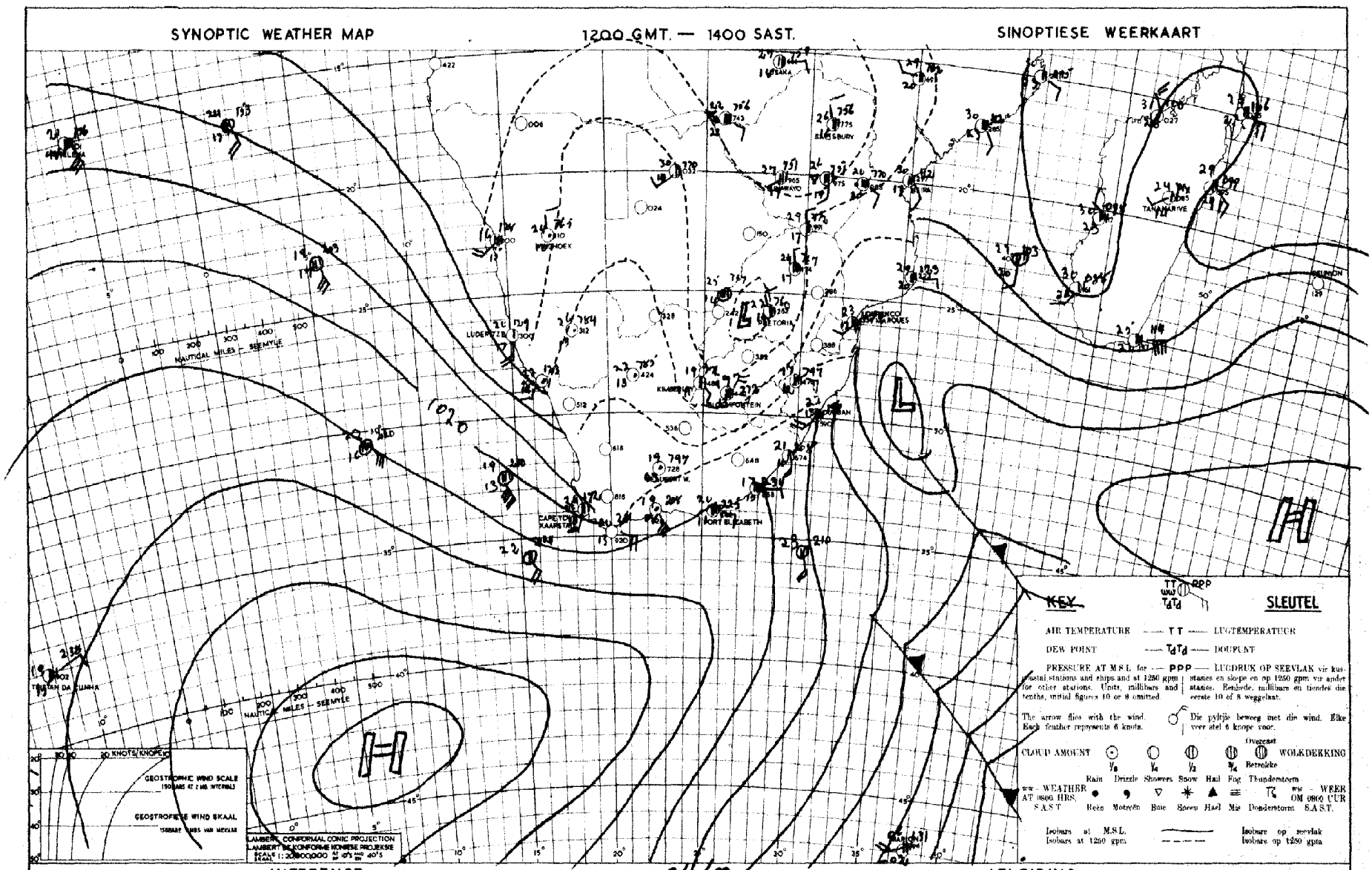

INFERENCE

The High Southwest of the Cape will move eastwards. Pressure will rise over the south and Southeast Cape. Cool, humid air with cloudy weather will move over Natal and Transvaal. Otherwise fair.

DATE 3/4/53 DATUM

AFLEIDING

Die Hoog Suidwes van die Kaap sal ooswaarts beweeg en drukke sal styg oor suid en suidoos Kaapland. Koel vogtige lug gepaard met bewolkte weer sal oor Natal en Transvaal beweeg. Oorgens mooiweer.

DAAGLIKSE WEERBULLETIN

WEERBURO : WEATHER BUREAU

DEPT. VAN VERVOER : DEPT. OF TRANSPORT

DAILY WEATHER BULLETIN

Maksimum en Minimum Temperature °C (°F) en Reënval (duime) vir die Etmaal wat om 0800 (SAST) eindig op 5-4-.. 19[illegible] ....

Maximum and Minimum Temperatures °C (°F) and Rainfall (inches) 24 hours ending at 0800 (SAST) on .

TRANSVAAL.	Max.	Min.	Rvl.
Barberton			
Bethal			
Chester			
Delmas			
Ermelo	20	10	
Joubert Park			
Komatipoort			
Kroondal			
Leeuwdoornstad			
Lichtenburg			
Louis Trichardt	20	14	
Marnitz	24	15	
Middelburg			
Loskop			
Nelspruit			
Nylstroom			
Palmietfontein	22	14	
Pietersburg	22	13	
Piet Retief			
Pelgrimsrus			
Potchefstroom			
Pretoria W.B.	24	14	
Pretoriuskop			
Standerton			
Thabazimbi	27	15	
Vaalwater			
Watervalboven			
Wolmaransstad			
Zeerust	26	12	
Witbank			
KAAP - CAPE			
Alexanderbaai			
Aberdeen			
Andalusia			
Beaufort-Wes	22	10	
Cala			

CAPE - KAAP	Max.	Min.	Rfl.
Calitzdorp			
Calvinia	27	14	
Cape Agulhas	20	18	
Cape Columbine	26	18	
Cape St. Francis	18	15	
Carnarvon			
Cradock			
De Aar			
Dordrecht			
East London	22	13	2.7
Elsenburg			
Flagstaff			
Fraserburg			
Garies			
George			
Graaff Reinet			
Grahamstown			4.8
Idutywa			
Jansenville			
Kenhardt			
Kentani			
Kimberley	24	12	
Kingwilliamstown	20	12	7.7
Klaver			
Kowie			
Kuruman			
Lake Mentz			
Lovedale			
Maclear			31.8
Mafeking			
Matatiele			
Matroosberg	20	06	
Middelburg			
Mossel Bay	18	16	
Malmesbury			
O'okiep			
Orange River			
Pofadder			
Port Elizabeth	21	13	

KAAP - CAPE	Max.	Min.	Rvl.
Port St. Johns	22	15	1.8
Postmasburg			
Piquetberg			
Prieska			
Prince Albert			
Queenstown			
Riversdale	24	12	
Somerset-oos	20	10	
Springfontein			
Steynsburg			
Stormsrivier			
Sutherland			
Swellendam			
Umtata			
Upington	26	15	
van Wyksvlei	27	13	
Victoria-Wes	20	08	
Vryburg	26	14	
Williston	24	12	
Willowmore			
Wingfield	29	17	
Venterstad			
NATAL.			
Kaap St. Lucia			
Dundee			
Durban			
Estcourt			
Himeville			
Ladysmith	21	11	0.3
Melmoth			
M'kuzi			
Newcastle	19	13	
Pietermaritzburg			9.5
Port Shepstone	21	17	0.5
Seven Oaks			
Vryheid			

O.F.S. - O.V.S.	Max.	Min.	Rfl.
Bethlehem			
Bethulie	21	07	
Bloemfontein	21	10	
Fauresmith	22	09	
Ficksburg			
Harrismith			
Heilbron			
Hoopstad	22	12	
Kroonstad			
Lindley			
Modderpoort			
Parys			
Vrede			
Wepener	22	09	
Winburg			
Zastron			
S.W.A. and Protectorates en Protektorate			
Gobabis	27	17	
Keetmanshoop	28	19	
Luderitz	14	13	
Ondongua			
Swakopmund	17	15	
Tsumeb	29	17	13.0
Windhoek	26	14	
Francistown	26	15	
Gaberones			
Mahalapye			
Maun	32	18	
Tsabong	28	15	
Bremersdorp			8.0
Stegi			

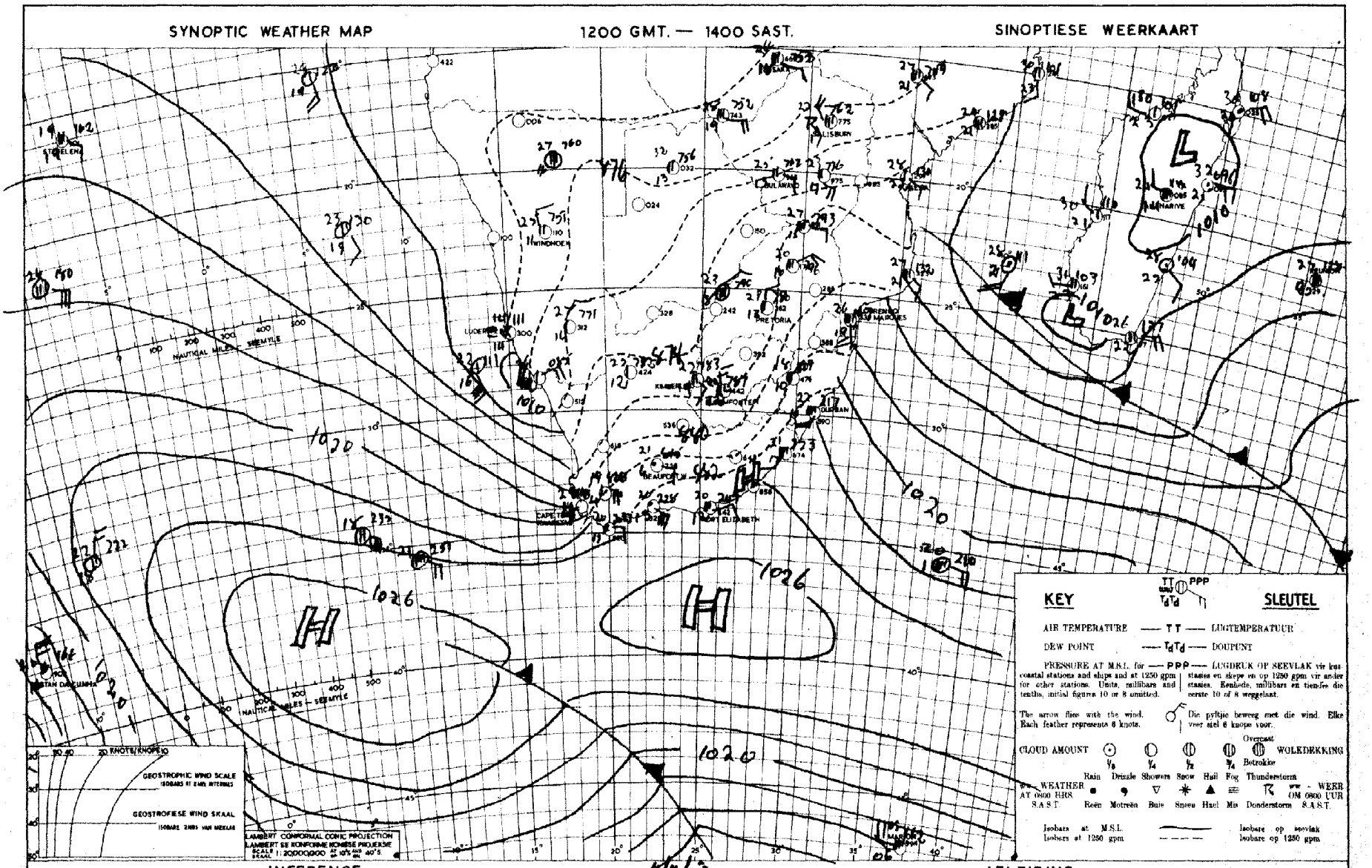

INFERENCE

DATE 4/8/53 19 DATUM

AFLEIDING

A series of warm anticyclones are moving Ewards S of the Union. Cool moist air is continuing to flow W-wards over Transvaal and Rhodesia, while warm moist air is moving S-wards over SWA into the Cape Province. Under these conditions it should be cloudy with showers or thunderstorms over all areas, excluding southern and Eastern Cape.

'n Reeks warm hoogdrukstelsels beweeg O-waarts S van die Unie. Koel vogtige lug vloei steeds W-waarts oor Transvaal en Rhodesië, terwyl warm vogtige lug suidwaarts beweeg oor SWA na die Kaapprovinsie. Onder hierdie omstandighede sal dit bewolk wees met buie of donderbuie oor alle dele, uitgesonderd suidelike en oostelike Kaapland.

DAAGLIKSE WEERBULLETIN

WEERBURO : WEATHER BUREAU

DEPT. VAN VERVOER : DEPT. OF TRANSPORT

DAILY WEATHER BULLETIN

Maksimum en Minimum Temperature (°F) en Reënval (duime) vir die Etmaal wat om 0800 (SAST) eindig op 6-4-1953 ....

Maximum and Minimum Temperatures (°F) and Rainfall (inches) 24 hours ending at 0800 (SAST) on

TRANSVAAL.	Max.	Min.	Rvl.	CAPE - KAAP	Max.	Min.	Rfl.	KAAP - CAPE	Max.	Min.	Rvl.	O.F.S. - O.V.S.	Max.	Min.	Rfl.
Barberton				Calitzdorp				Port St. Johns	22	14	4.0	Bethlehem	21	09	9.0
Bethal			17.0	Calvinia				Postmasburg				Bethulie			
Chester				Cape Agulhas	20	15		Piquetberg				Bloemfontein	22	11	
Delmas				Cape Columbine				Prieska				Fauresmith	23	09	
Ermelo	20	11	1.0	Cape St. Francis	191	15		Prince Albert				Ficksburg			
Joubert Park				Carnarvon				Queenstown				Harrismith			
Komatipoort	28	17	1.1	Cradock				Riversdale	26	10		Heilbron			
Kroondal				De Aar				Somerset-oos				Hoopstad	25	13	
Leeuwdoornsstad				Dordrecht				Springfontein				Kroonstad	23	12	20.5
Lichtenburg				East London	22	12		Steynsburg				Lindley			
Dunnottar	22	12	26.5												
Louis Trichardt				Elsenburg			1.9	Stormsrivier				Modderpoort			
Marnitz	23	12		Flagstaff				Sutherland				Parys			
Middelburg				Fraserburg				Swellendam				Vrede			
Loskop				Garies	36	16	0.5	Umtata				Wepener	22	07	
Nelspruit				George	21	10		Upington	31	18		Winburg			
Nylstroom	25	12		Graaff Reinet				van Wyksvlei	28	16		Zastron			
Palmietfontein	22	13	7.9	Grahamstown				Victoria-Wes	23	10					
Pietersburg	19	12		Idutywa				Vryburg	24	12	0.8				
Piet Retief				Jansenville				Williston							
Pelgrimsrus				Kenhardt				Willowmore							
Potchefstroom				Kentani				Wingfield	31	15	1.4				
Pretoria W.B.	22	13	19.5	Kimberley	25	13		Venterstad				S.W.A. and Protectorates en Protektorate			
Pretoriuskop				Kingwilliamstown	20	10									
Standerton				Klaver				NATAL.				Gobabis	27	16	
Thabazimbi	23	13		Kowie				Kaap St. Lucia				Keetmanshoop	31	20	
Vaalwater				Kuruman				Dundee				Luderitz			
Watervalboven				Lake Mentz				Durban	21	16	3.0	Ondongua			
Wolmaransstad				Lovedale				Estcourt	17	10		Swakopmund	19	16	
Zeerust	24	13		Maclear				Himeville				Tsumeb	26	16	
Witbank				Mafeking				Ladysmith	18	11	0.2	Windhoek	26	15	
												Outjo	27	16	
KAAP - CAPE				Matatiele				Melmoth	19	11	0.3	Francistown	25	13	
				Matroosberg	24	13	0.1	M'kuzi				Gaberones			
Alexanderbaai	23	18	4.5	Middelburg	19	04		Newcastle	19	07	7.0	Mahalapye	26	11	
Aberdeen				Mossel Bay	18	13		Pietermaritzburg			5.5	Maun	28	17	0.3
Andalusia				Malmesbury				Port Shepstone	21	15	2.4	Tsabong	29	15	
Beaufort-Wes	24	08		O'okiep			3.5	Seven Oaks							
Cala				Orange River	25	11		Vryheid				Mbabane			
				Pofadder								Stegi			
				Port Elizabeth	22	16									

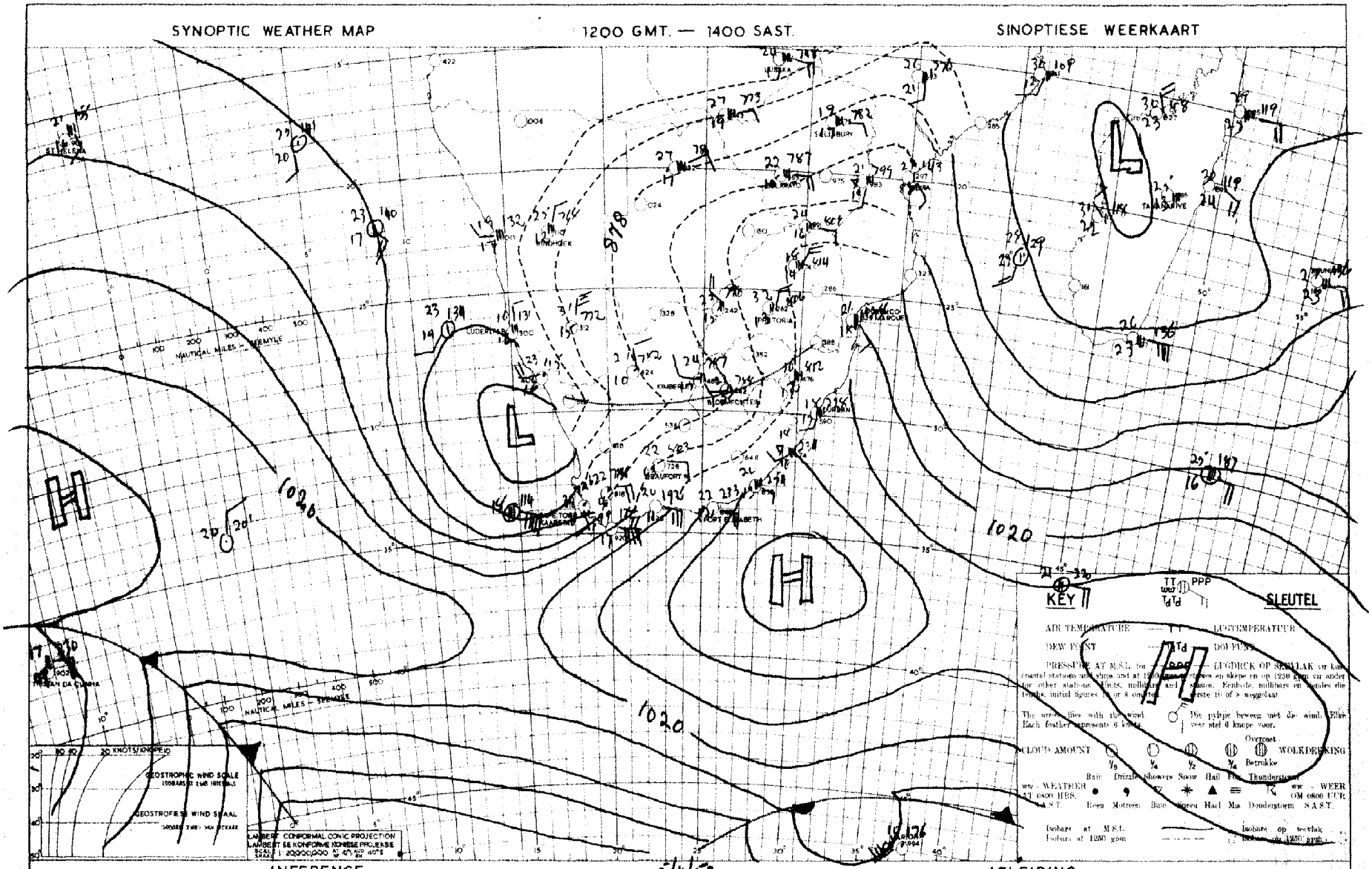

INFERENCE

DATE 5/11/53 DATUM

A deep low has developed over the west coast and humid northerly winds will continue over the interior. There will be a general rise in dew points. The high S of Durban will move E-wards. Thunderstorms will develop over Transvaal and the Freestate.

AFLEIDING

'n Diep laag het oor die weskus ontwikkel en die vogtige noordewinde oor die binneland sal voortduur. Daar sal 'n algemene styging in dou punte wees. Die hoog suid van Durban sal O-waarts beweeg. Donderstorms sal ontwikkel oor Transvaal en oor die Vrystaat.

DAAGLIKSE WEERBULLETIN

WEERBURO : WEATHER BUREAU

DEPT. VAN VERVOER : DEPT. OF TRANSPORT

DAILY WEATHER BULLETIN

Maksimum en Minimum Temperature (°C) en Reënval (duim) vir die Etmaal wat om 0800 (SAST) eindig op ..7- 4-1953...

Maximum and Minimum Temperatures (°C) and Rainfall (inches) 24 hours ending at 0800 (SAST) on

TRANSVAAL	Max.	Min.	Rvl.
Barberton			
Bethal			
Chester			
Delmas			
Ermelo	19	11	6.1
Joubert Park	20	13	.2 1.7
Komatipoort	28	16	
Kroondal			0.4
Leeuwdoornstad			
Lichtenburg			
Louis Trichardt	24	12	
Marnitz			
Middelburg			
Loskop			
Nelspruit			
Nylstroom	26	14	
Palmietfontein	21	12	0.5
Pietersburg			
Piet Retief			
Pelgrimsrus			
Potchefstroom	25	11	6.7
Pretoria W.B.	21	12	0.1
Pretoriuskop			
Standerton	21	10	12.0
Thabazimbi	25	14	
Vaalwater			
Waterval-Boven			
Wolmaransstad			
Zeerust	25	14	1.7
Witbank			

KAAP - CAPE			
Alexandertaai	22	15	
Aberdeen			
Andalusia			
Beaufort-Wes	24	16	
Cala			

CAPE - KAAP	Max.	Min.	Rfl.
Calitzdorp			
Calvinia	27	11	
Cape Agulhas	22	15	3.0
Cape Columbine	17	13	
Cape St. Francis	18	14	
Carnarvon			
Cradock			
De Aar	24	09	
Dordrecht	21	08	
East London	23	13	
Elsenburg			6.5
Flagstaff			
Fraserburg			
Garies	20	16	1.1
George	28	15	
Graaff Reinet	27	12	
Grahamstown			
Idutywa			
Jansenville			
Kenhardt			
Kentani			
Kimberley	26	13	9.0
Kingwilliamstown	24	11	
Klaver	36	17	1.0
Kowie			
Kuruman			
Lake Mentz			
Lovedale			
Maclear			
Mafeking			
Matatiele			
Matroosberg	24	11	1.1
Middelburg			
Mossel Bay	22	16	
Malmesbury			
O'okiep			
Orange River	24	11	
Pofadder			
Port Elizabeth	24	15	

KAAP - CAPE	Max.	Min.	Rvl.
Port St. Johns	22	16	
Postmasburg	25	14	24.8
Piquetberg			
Prieska			
Prince Albert			
Queenstown	23	05	
Riversdale	26	12	
Somerset-oos	27	13	
Springfontein	20	04	
Steynsburg			
Stormsrivier			
Sutherland			10.0
Swellendam			
Umtata	21	03	
Upington	28	16	3.5
van Wyksvlei	20	14	16.5
Victoria-Wes	22	10	
Vryburg	27	13	2.2
Williston	22	12	
Willowmore	26	08	
Wingfield	20	15	1.6
Venterstad			

NATAL			
Kaap St. Lucia			
Dundee			
Durban	25	16	
Estcourt	23	07	
Kimeville			
Ladysmith	22	09	
Melmoth			
M'kuzi			
Newcastle	22	09	
Pietermaritzburg			
Port Shepstone	24	16	
Seven Oaks			
Vryheid	24	12	

O.F.S. - O.V.S.	Max.	Min.	Rfl.
Bethlehem	20	08	
Bethulie	23	11	
Bloemfontein	22	10	0.2
Fauresmith	23	10	
Ficksburg			
Harrismith			
Heilbron			
Hoopstad			
Kroonstad	23	11	3.0
Lindley			
Modderpoort			
Parys			
Vrede			
Wepener	22	10	
Winburg			
Zastron			

S.W.A. and Protectorates en Protektorate			
Gobabis	28	17	
Keetmanshoop	29	14	2.2
Luderitz			
Ondongua	17	14	
Swakopmund	20	15	
Tsumeb	28	17	
Windhoek	26	14	
Francistown	25	10	
Gaberones			13.0
Mahalapye	26	12	
Maun	31	17	0.2
Tsabong	30	15	23.7
Bremersdorp	24	14	
Stegi			

SYNOPTIC WEATHER MAP — 1200 GMT. — 1400 SAST. — SINOPTIESE WEERKAART

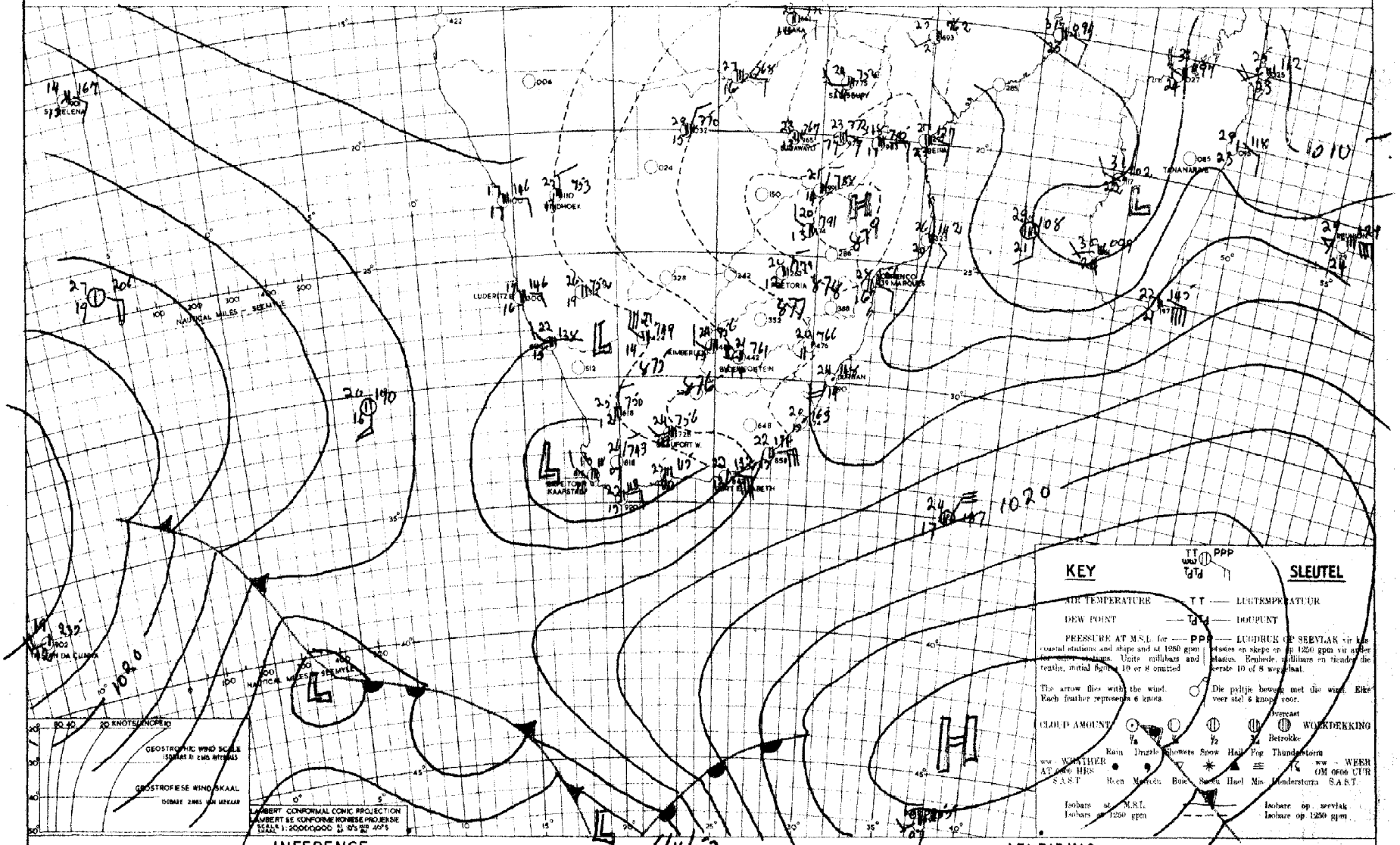

INFERENCE

The low on the Southwest coast shows signs of a gradual filling and of a movement towards the South coast. There is no indication of a rapid rise of pressure to follow so that unsettled weather with the passage of a trough Eastwards across the Union is not expected. Scattered thundershowers will however occur.

DATE 6/11/53-19 DATUM

AFLEIDING

Daar is aanduidings dat die laag oor die Suidwes kus nou stadig verswak en suidooswaarts skuif. Daar is geen teken van 'n volgende skerp styging in druk nie en dus word dit nie verwag dat ongestadige weer, met die Ooswaartse beweging van 'n trog oor die land sal plaasvind nie. Verspreide donderbuie sal egter voorkom.

DAAGLIKSE WEERBULLETIN

WEERBURO : WEATHER BUREAU
DEPT. VAN VERVOER : DEPT. OF TRANSPORT

DAILY WEATHER BULLETIN

Maksimum en Minimum Temperature (°C) en Reënval (duime) vir die Etmaal wat om 0800 (SAST) eindig op 8-4-1953

Maximum and Minimum Temperatures (°C) and Rainfall (inches) 24 hours ending at 0800 (SAST) on

TRANSVAAL	Max.	Min.	Rvl.
Barberton			
Bethal			
Chester			
Delmas			
Ermelo	21	11	
Joubert Park	22	16	
Komatipoort	31	19	
Kroondal			
Leeuwdoornstad			
Lichtenburg			
Dunnottar	23	14	1.8
Louis Trichardt	28	15	
Marnitz			
Middelburg			
Loskop			
Nelspruit			
Nylstroom	26	14	
Palmietfontein	23	14	
Pietersburg	26	15	
Piet Retief			
Pelgrimsrus			
Crecy	28	14	
Potchefstroom	25	16	
Pretoria W.B.	24	13	
Pretoriuskop			
Standerton			
Thabazimbi			
Vaalwater			
Watervalboven	24	11	
Wolmaransstad			
Zeerust	27	16	9.6
Witbank			
Marnitz	29	17	

KAAP - CAPE	Max.	Min.	Rfl.
Alexanderbaai	23	15	
Aberdeen			
Andalusia			
Beaufort-Wes	25	08	
Cala			
Calitzdorp			
Calvinia	21	06	
Cape Agulhas	21	14	
Cape Columbine	18	14	1.0
Cape St. Francis	20	16	
Carnarvon			
Cradock			
De Aar	22	09	
Dordrecht			
East London	25	17	0.3
Elsenburg			
Flagstaff			
Fraserburg			
Garies			
George	25	13	1.1
Graaff Reinet	28	14	6.0
Grahamstown			
Idutywa			
Jansenville			
Kenhardt			
Kentani			
Kimberley	26	13	
Kingwilliamstown	24	15	3.5
Klaver	24	13	
Kowie			
Kuruman			
Lake Mentz			
Lovedale			
Maclear			
Mafeking			
Matatiele			
Matroosberg	19	04	
Middelburg			
Mossel Bay			
Malmesbury			
O'okiep			
Orange River			
Pofadder			
Port Elizabeth	24	15	1.4

KAAP - CAPE	Max.	Min.	Rvl.
Port St. Johns	24	17	
Postmasburg			
Piquetberg			
Prieska			
Prince Albert			
Queenstown	17	11	5.0
Riversdale			
Somerset-oos	26	14	11.5H
Springfontein	24	08	
Steynsburg			
Stormsrivier			
Sutherland			
Swellendam			
Umtata	28	13	1.3
Upington	23	14	
van Wyksvlei			
Victoria-Wes	23	05	
Vryburg	27	14	1.6
Williston	21	07	
Willowmore	25	12	
Wingfield	19	11	0.4
Venterstad			

NATAL	Max.	Min.	Rvl.
Kaap St. Lucia	29	17	
Dundee			
Durban	25	16	
Estcourt	25	11	
Kimeville			
Ladysmith	25	14	
Melmoth	27	14	
M'kuzi			
Newcastle			
Pietermaritzburg	25	16	
Port Shepstone			
Seven Oaks			
Vryheid			

O.F.S. - C.V.S.	Max.	Min.	Rfl.
Bethlehem	22	11	
Bethulie	24	11	
Bloemfontein	23	12	
Fauresmith	23	11	3.5 H
Ficksburg			
Harrismith			
Heilbron			
Hoopstad			
Kroonstad	24	13	
Lindley			
Modderpoort			
Parys			
Vrede			
Wepener	23	14	
Winburg			
Zastron			

S.W.A. and Protectorates en Protektorate	Max.	Min.	Rfl.
Gobabis	29	17	11.9
Keetmanshoop	26	13	
Luderitz	23	14	
Ondongua	27	19	
Swakopmund	28	15	
Tsumeb	24	17	1.4
Windhoek	26	14	3.2
Outjo	28	17	33.0
Francistown	28	13	
Gaberones			
Mahalapye			
Maun	32	18	
Tsabong	31	14	13.7
Mbabane			
Stegi			

SYNOPTIC WEATHER MAP — 1200 GMT. — 1400 SAST. — SINOPTIESE WEERKAART

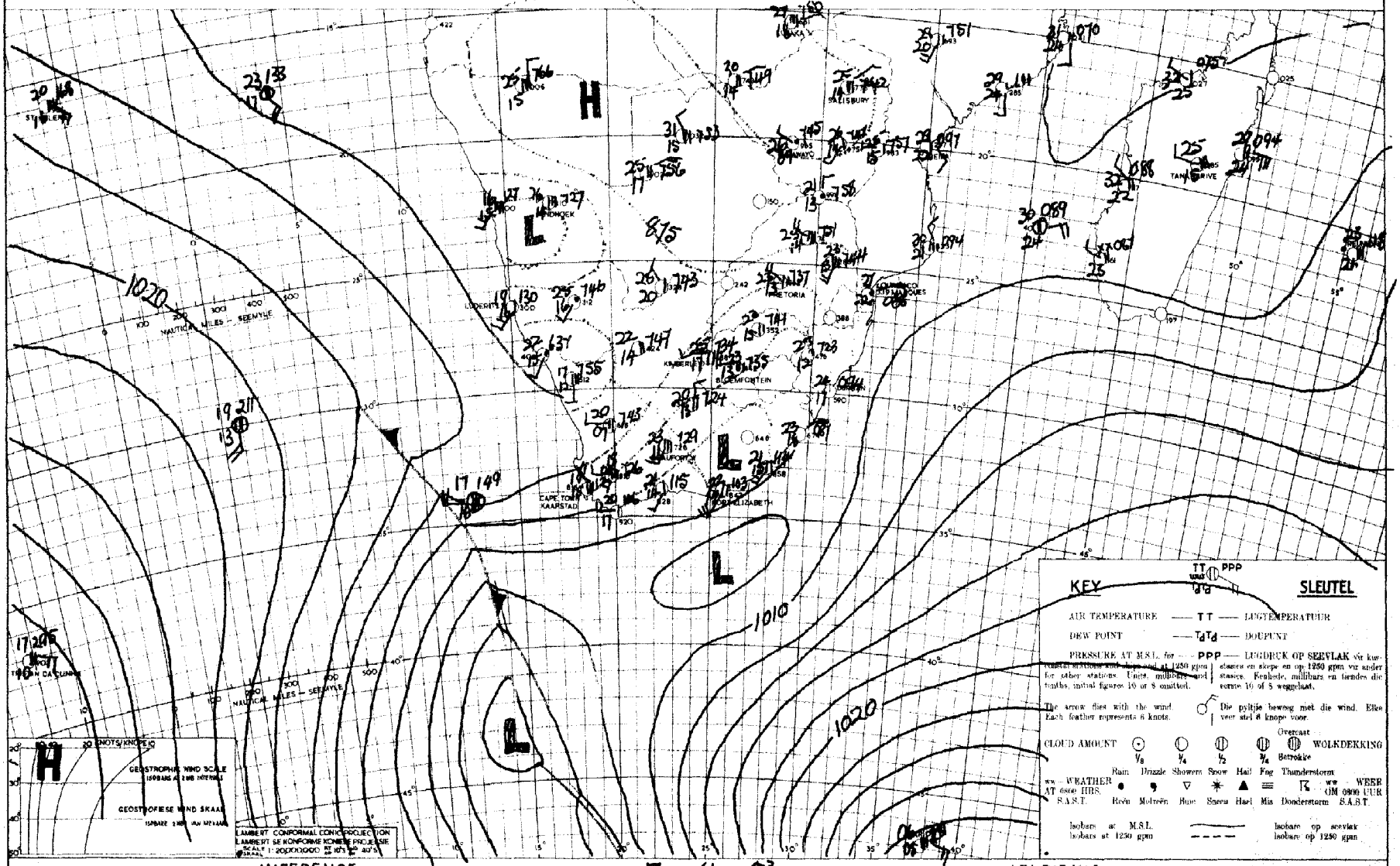

KEY — SLEUTEL

AIR TEMPERATURE — TT — LUGTEMPERATUUR

DEW POINT — T_dT_d — DOUPUNT

PRESSURE AT M.S.L. for stations and above and at 1250 gpm for other stations. Units, millibars and tenths, initial figures 10 or 8 omitted. — PPP — LUGDRUK OP SEEVLAK vir kuststasies en stasies en hoër en op 1250 gpm vir ander stasies. Eenhede, millibars en tiendes die eerste 10 of 8 weggelaat.

The arrow flies with the wind. Each feather represents 6 knots. — Die pyltjie beweeg met die wind. Elke veer stel 6 knope voor.

CLOUD AMOUNT — Overcast — WOLKDEKKING — Betrokke

WEATHER — Rain, Drizzle, Showers, Snow, Hail, Fog, Thunderstorm — WEER

ST 0800 HRS. S.A.S.T. — Reën, Motreën, Buie, Sneeu, Hael, Mis, Donderstorm — GM 0800 UUR S.A.S.T.

Isobars at M.S.L. — Isobare op seevlak

Isobars at 1250 gpm — Isobare op 1250 gpm

INFERENCE — DATE 7 - 4 1953 DATUM — AFLEIDING

Cooler, dry air from the Atlantic High will move over the south western and Southern Cape. Otherwise there will be little change over the Union and skies will remain fair to cloudy.

Koeler droë lug van die Atlantiese Hoog sal oor suidwes en suid Kaapland beweeg. Oorsee sal daar min verandering oor die Unie wees. Dit sal gedeeltelik bewolk tot bewolk bly.

DAAGLIKSE WEERBULLETIN

WEERBURO : WEATHER BUREAU
DEPT. VAN VERVOER : DEPT. OF TRANSPORT

DAILY WEATHER BULLETIN

Maksimum en Minimum Temperature (°C) en Reënval (duim) vir die Etmaal wat om 0800 (SAST) eindig op

Maximum and Minimum Temperatures (°C) and Rainfall (inches) 24 hours ending at 0800 (SAST) on

9 - 4 - 1953

TRANSVAAL	Max.	Min.	Rvl.
Barberton			
Bethal			
Chester			
Delmas			
Ermelo			
Joubert Park	23	13	10.7
Komatipoort	29	20	19.4
Kroondal			
Leeuwdoornsstad			
Lichtenburg			
Groecy	28	16	
Louis Trichardt			
Marnitz			
Middelburg			
Loskop			
Nelspruit			
Nylstroom	27	15	0.5
Palmietfontein	25	14	7.6
Pietersburg	27	16	0.3
Piet Retief			
Pelgrimsrus			
Potchefstroom	33	14	4.5
Pretoria W.B.	25	17	7.0
Pretoriuskop			
Standerton	24	12	15.5
Thabazimbi			
Vaalwater			
Watervalboven			
Wolmaransstad			
Zeerust			
Witbank	26	14	22.0
KAAP - CAPE			
Alexanderbaai	21	12	
Aberdeen			
Andalusia			
Beaufort-Wes			
Cala			

CAPE - KAAP	Max.	Min.	Rfl.
Calitzdorp			
Calvinia	18	05	
Cape Agulhas	15	09	5.3
Cape Columbine	16	08	
Cape St. Francis	16	11	0.1
Carnarvon			
Cradock			
De Aar	22	09	
Dordrecht	22	12	3.0
East London	21	15	0.2
Elsenburg			
Flagstaff			
Fraserburg			
Garies			
George	18	08	13.5
Graaff Reinet	23	09	
Grahamstown			
Idutywa			
Jansenville			
Kenhardt			
Kentani			
Kimberley	25	12	0.02
Kingwilliamstown	21	15	0.3
Klaver	22	10	
Kowie			
Kuruman			
Lake Mentz			
Lovedale			
Maclear			
Mafeking			
Matatiele			
Matroosberg	15	02	1.4
Middelburg	22	07	0.5
Mossel Bay	19	09	4.5
Malmesbury			
O'okiep			
Orange River			
Pofadder			
Port Elizabeth	19	11	

KAAP - CAPE	Max.	Min.	Rvl.
Port St. Johns	23	18	
Postmasburg			
Piquetberg			
Prieska			
Prince Albert			
Queenstown	23	11	4.8
Riversdale	21	08	11.5
Somerset-oos	20	12	0.3
Springfontein			
Steynsburg			
Stormsrivier			
Sutherland			
Swellendam			
Umtata	23	14	1.1
Upington	23	13	
van Wyksvlei			
Victoria-Wes	22	06	
Vryburg	27	14	0.3
Williston	19	05	
Willowmore	24	04	1.5
Wingfield	15	07	5.8
Venterstad			
NATAL			
Kaap St. Lucia			
Dundee			
Durban	25	21	
Estcourt	26	13	1.2
Kingsville			
Ladysmith	29	13	10.4
Melmoth	26	17	4.1
M'kuzi			
Newcastle	26	14	4.5
Pietermaritzburg			
Port Shepstone	23	19	
Seven Oaks			
Vryheid			

O.F.S. - O.V.S.	Max.	Min.	Rfl.
Bethlehem	23	12	10.7
Bethulie	23	12	6.0
Bloemfontein	24	13	5.0
Fauresmith			
Ficksburg			
Harrismith			
Heilbron			
Hoopstad			
Kroonstad	25	13	7.0
Lindley			
Modderpoort			
Parys			
Vrede			
Wepener	24	15	0.4
Winburg			
Zastron			
S.W.A. and Protectorates en Protektorate			
Gobabis	27	13	9.9
Keetmanshoop			
Luderitz	20	14	
Ondongua	28	18	
Swakopmund	19	14	
Tsumeb	26	17	
Windhoek	24	10	
Francistown			
Gaberones			
Mahalapye			
Maun	27	19	6.8
Tsabong			
Mtabane			
Stegi			

SYNOPTIC WEATHER MAP 1200 GMT. — 1400 SAST. SINOPTIESE WEERKAART

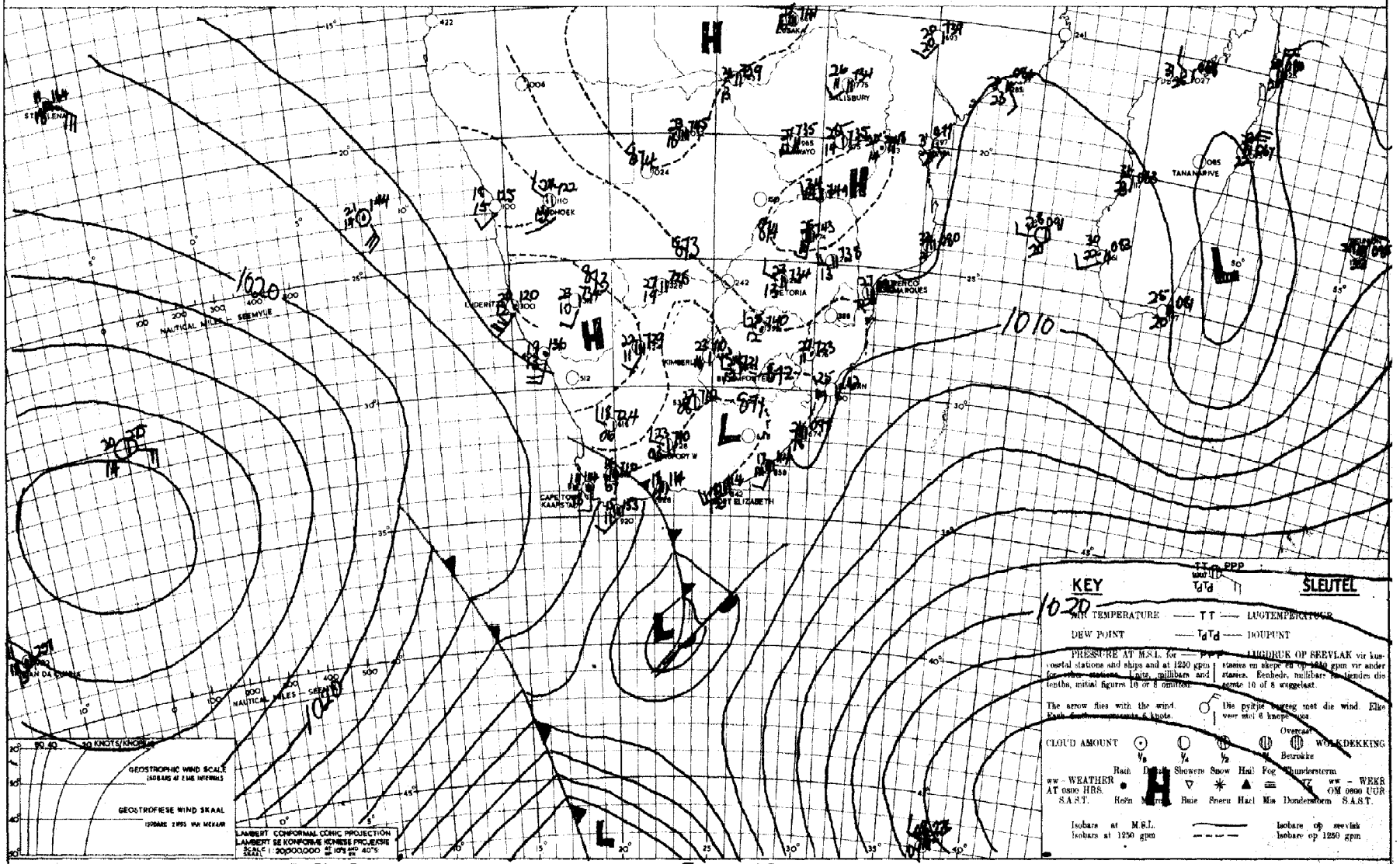

INFERENCE DATE 84 1983 DATUM AFLEIDING

The trough of low pressure is very slowly moving eastwards across the country, and the weather over the Eastern parts will be unsettle with rain at first. Cool air is spreading across the western Cape in the rear of the trough and a further surge of cold air is likely at least over the southern parts of the Union, as the second cold front moves Eastwards. With the passage of the fronts the coastal weather will be showery.

Die trog van lae druk beweeg stadig Oostwaarts oor die land en oor die Oostelike dele sal dit nauwelik ongeskadigd weer wees met reën. Koel lug tweede agter die trog oor Wes Kaapland en verdere Koue lug sal moontlik instroom, terminste oor die Suidelikke dele van die Unie, soos die tweede Koue-front Oostwaarts beeg. Met die beweging van die front sal buie oor die kusstreke voorkom.

DAAGLIKSE WEERBULLETIN

WEERBURO : WEATHER BUREAU

DEPT. VAN VERVOER : DEPT. OF TRANSPORT

DAILY WEATHER BULLETIN

Maksimum en Minimum Temperature (°F) en Reënval (duime) vir die Etmaal wat om 0800 (SAST) eindig op 10-1-1963

Maximum and Minimum Temperatures (°F) and Rainfall (inches) 24 hours ending at 0800 (SAST) on

TRANSVAAL	Max.	Min.	Rvl.
Barberton			
Bethal			
Chester			2.0
Delmas			
Ermelo			
Joubert Park	21	09	4.5
Komatipoort			
Kroondal	31	21	
Leeuwdoornsstad			3.5
Lichtenburg			
Louis Trichardt	27	13	2.0
Marnitz			
Middelburg			
Loskop			4.0
Nelspruit			
Nylstroom	26	16	1.1
Palmietfontein	28	15	1.5
Pietersburg	22	03	
Piet Retief	26	15	0.4
Pelgrimsrus	26	11	1.4
	25	16	
Potchefstroom			
Pretoria W.B.	23	08	
Pretoriuskop	23	09	13.1
Standerton			
Thabazimbi	23	06	15.5
Vaalwater	27	15	14.0
Watervalboven			
Wolmaransstad	24	13	5.6
Zeerust			
Witbank	24	08	6.6

KAAP - CAPE			
Alexanderbaai	19	10	
Aberdeen			
Andalusia			
Beaufort-Wes	16	04	0.6
Cala			

CAPE - KAAP	Max.	Min.	Rfl.
Calitzdorp			
Calvinia			
Cape Agulhas	12	04	1.3
Cape Columbine	16	12	4.5
Cape St. Francis	16	10	0.3
Carnarvon	15	11	2.2
Cradock			
De Aar			
Dordrecht	14	02	
East London	18	04	
	17	09	1.1
Elsenburg			
Flagstaff			
Fraserburg			
Garies	11	01	
George			
Graaff Reinet	18	09	
Grahamstown	17	02	6.0
Idutywa			1.4
Jansenville			
Kenhardt			
	17	06	
Kentani			
Kimberley			
Kingwilliamstown	17	05	
Klaver	17	05	1.8
Kowie	18	10	
Kuruman			
Lake Mentz			
Lovedale			
Maclear			
Mafeking			
Matatiele			
Matroosberg			
Middelburg	18	08	1.2
Mossel Bay			
Malmesbury	17	12	
O'okiep			
Orange River			
Pofadder	16	04	
Port Elizabeth	17	07	0.9

KAAP - CAPE	Max.	Min.	Rvl.
Port St. Johns			
Postmasburg	23	14	4.5
Piquetberg	16	06	
Prieska			
Prince Albert	16	09	
Queenstown			
Riversdale	21	07	0.3
Somerset-oos	18	06	
Springfontein	15	09	0.1
Steynsburg			
Stormsrivier			
Sutherland			
Swellendam			
Umtata			
Upington	21	08	
van Wyksvlei	18	08	
Victoria-Wes	15	05	
Vryburg	21	01	
Williston			
Willowmore	12	02	
	14	04	
Wingfield	15	12	5.5
Venterstad			

NATAL			
Kaap St. Lucia	28	21	
Dundee			
Durban			
Estcourt	27	19	
Kimeville	26	10	
Ladysmith			
	26	09	
Melmoth			
M'kuzi	29	14	0.3
Newcastle			10.8
Pietermaritzburg	25	10	0.6
Port Shepstone			1.9
Seven Oaks	26	14	1.7
Vryheid			

O.F.S. - O.V.S.	Max.	Min.	Rfl.
Bethlehem	20	03	0.7
Bethulie	1	03	
Bloemfontein	22	03	
Fauresmith	15	01	
Ficksburg			
Harrismith			
Heilbron			
Hoopstad			
Kroonstad	24	05	0.7
Lindley	23	15	0.1
Modderpoort			
Parys			
Vrede			10.0
Wepener	20	02	6.8
Winburg			
Zastron			

S.W.A. and Protectorates en Protektorate			
Gobabis	xx	15	7.0
Keetmanshoop	19	11	
Luderitz	20	13	
Ondongua			
Swakopmund	18	13	
Tsumeb	29	18	
Windhoek	24	12	0.6
Francistown			
Gaberones			
Mahalapye	29	15	0.3
Maun	28	19	0.3
Tsabong	22	08	
Broomersdorp	28	16	0.1
Stegi			

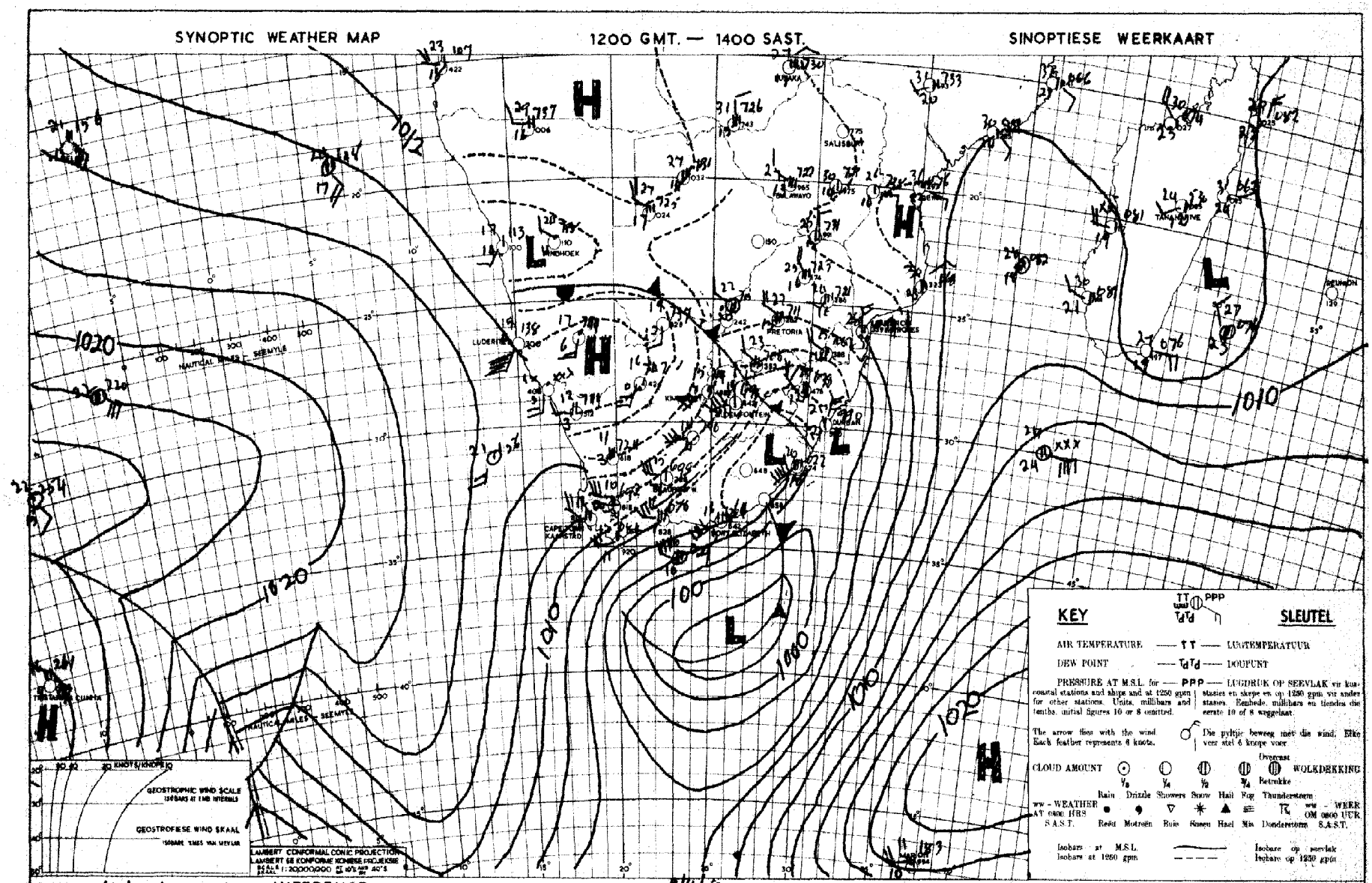

A deep cold low has developed S of the Cape and is still intensifying. Its E-ward passage is retarded by an anticyclone NE of Marion. Cold air is moving N-wards over the Union, causing clearance which should extend to Southern Transvaal tomorrow. A low is developing over SWA and warm moist air will be moving S-wards over SWA tomorrow.

DATE 9/4/53

AFLEIDING

'n Diep koue laagdrukstelsel het S. van die Kaap ontwikkel en intensifeer nog steeds, terwyl die O-waartse beweging daarvan vertraag word deur 'n hoogdrukstelsel NO. van Marion. Koue lug beweeg N-waarts oor die Unie en veroorsaak opklaring wat môre tot oor S. Transvaal sal strek. 'n Laagdrukstelsel is egter besig om oor SWA. te ontwikkel en warm vogtige lug sal mooi weer S-waarts beweeg oor SWA.

DAAGLIKSE WEERBULLETIN

WEERBURO : WEATHER BUREAU
DEPT. VAN VERVOER : DEPT. OF TRANSPORT

DAILY WEATHER BULLETIN

Maksimum en Minimum Temperature (°C) en Reënval (duime) vir die Etmaal wat om 0800 (SAST) eindig op 11-4-1953

Maximum and Minimum Temperatures (°C) and Rainfall (inches) 24 hours ending at 0800 (SAST) on

TRANSVAAL.	Max.	Min.	Rvl.	CAPE - KAAP	Max.	Min.	Rfl.	KAAP - CAPE	Max.	Min.	Rvl.	O.F.S. - O.V.S.	Max.	Min.	Rfl.
Barberton				Calitzdorp				Port St. Johns	22	15		Bethlehem	18	05	
Bethal				Calvinia	18	07		Postmasburg	14	07		Bethulie	16	06	
Chester				Cape Agulhas	20	12	0.9	Piquetberg				Bloemfontein	14	06	
Delmas				Cape Columbine	16	13	5.5	Prieska	18	11		Fauresmith	13	03	
Ermelo	22	09	1.0	Cape St. Francis				Prince Albert				Ficksburg			
Joubert Park	19	10	0.7	Carnarvon				Queenstown	19	06		Harrismith			
Komatipoort	27	19	43.8	Cradock				Riversdale	21	12		Heilbron			
Kroondal				De Aar	15	08		Somerset-oos	21	14		Hoopstad	16	07	0.2
Leeuwdoornstad				Dordrecht	15	07		Springfontein				Kroonstad	19	08	0.7
Lichtenburg				East London	24	15		Steynsburg				Lindley			
Louis Trichardt	27	12	27.5	Elsenburg				Stormsrivier				Modderpoort			
Marnitz	29	16	84.5	Flagstaff				Sutherland				Parys			
Middelburg				Fraserburg	18	07		Swellendam				Vrede			3.0
Loskop				Garies	22	13		Umtata	20	09		Wepener	16	07	
Nelspruit	26	17	16.3	George	20	09	2.4	Upington	20	13		Winburg			
Nylstroom	25	13	35.0	Graaff Reinet	22	12		van Wyksvlei				Zastron			
Palmietfontein	21	08	0.5	Grahamstown				Victoria-Wes	17	06					
Pietersburg	28	14	32.3	Idutywa				Vryburg	16	05	2.5				
Piet Retief	25	13	2.0	Jansenville				Williston	18	05					
Pelgrimsrus	25	13	38.0	Kenhardt	20	11		Willowmore	17	06					
Potchefstroom	21	08	2.5	Kentani				Wingfield	18	12	24.6				
Pretoria W.B.	19	08	15.	Kimberley	14	07	1.2	Venterstad				S.W.A. and Protectorates en Protektorate			
Pretoriuskop	22	09	8.0	Kingwilliamstown	24	12									
Standerton	21	07	2.5	Klaver	22	12	1.7	NATAL.				Gobabis	29	12	
Thabazimbi	24	13	31.0	Kowie				Kaap St. Lucia	26	18		Keetmanshoop	25	09	
Vaalwater				Kuruman			0.9	Dundee				Luderitz	17	13	
Watervalboven	27	11	11.5	Lake Mentz				Durban	23	17		Ondongua	24	12	0.3
Wolmaransstad				Lovedale				Estcourt	24	09	0.7	Swakopmund	18	12	
Zeerust	21	08	8.0	Maclear				Himeville				Tsumeb	29	12	
Witbank				Mafeking				Ladysmith	21	10		Windhoek	22	06	9.5
												Mariental	25	09	2.5
KAAP - CAPE				Matatiele				Melmoth	20	14	1.1	Francistown			
				Matroosberg	12	06	1.8	M'kuzi				Gaberones			
Alexanderbaai	21	10		Middelburg	16	09		Newcastle	20	09		Mahalapye	27	14	18.0
Aberdeen				Mossel Bay	19	12		Pietermaritzburg				Maun	31	19	1.0
Andalusia				Malmesbury				Port Shepstone	24	17		Tsabong	13	09	15.8
Beaufort-Wes	21	15		O'okiep	20	08		Seven Oaks							
Cala				Orange River				Vryheid				Mbabane			
				Pofadder								Stegi			
				Port Elizabeth	22	09									

SYNOPTIC WEATHER MAP — 1200 GMT. — 1400 SAST — SINOPTIESE WEERKAART

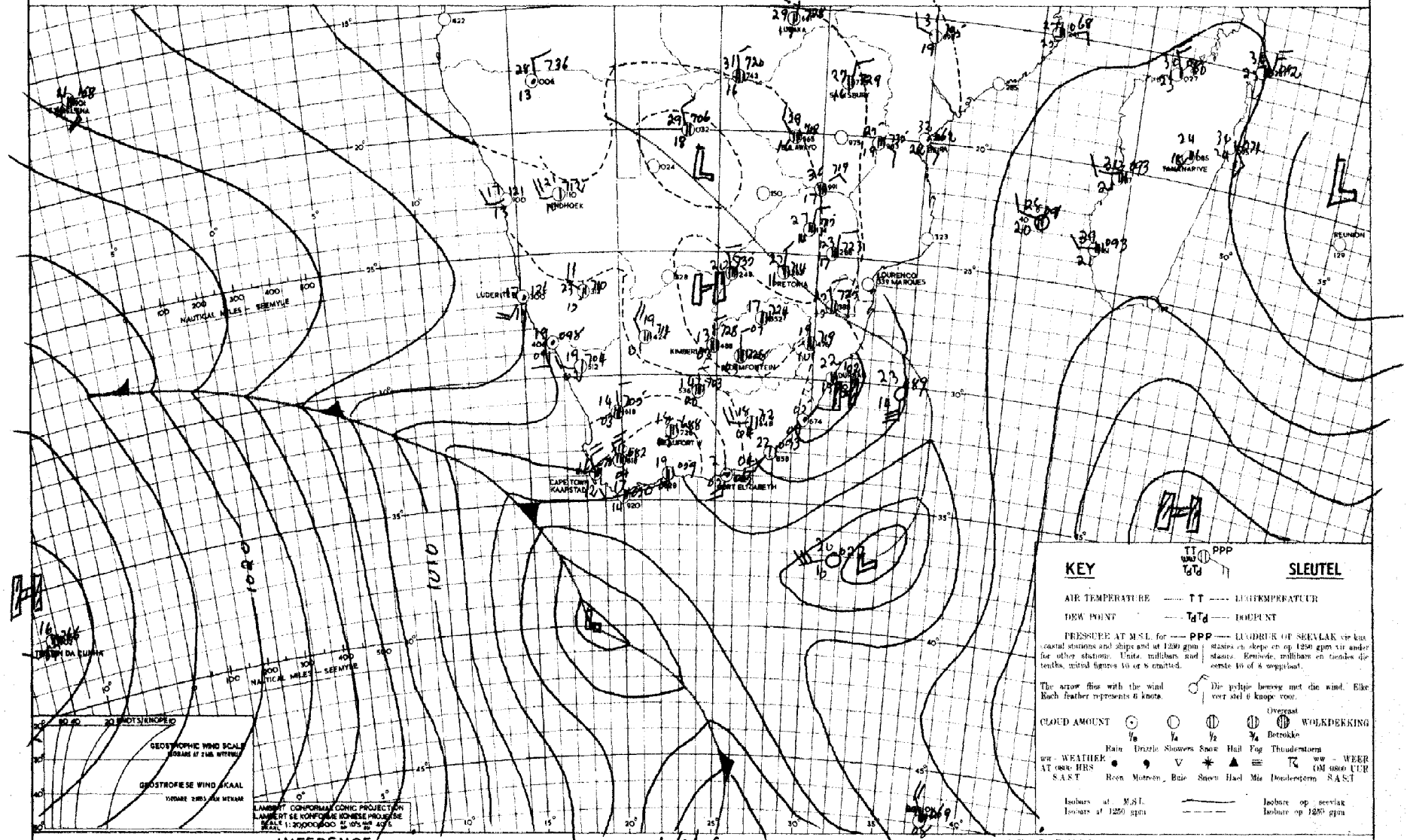

KEY — **SLEUTEL**

AIR TEMPERATURE —— TT —— LUGTEMPERATUUR

DEW POINT —— TdTd —— DOUPUNT

PRESSURE AT M.S.L. for coastal stations and ships and at 1250 gpm for other stations. Units, millibars and tenths, initial figures 10 or 9 omitted. —— PPP —— LUGDRUK OP SEEVLAK vir kuststasies en skepe en op 1250 gpm vir ander stasies. Eenhede, millibare en tiendes die eerste 10 of 9 weggelaat.

The arrow flies with the wind. Each feather represents 6 knots. — Die pylpie beweeg met die wind. Elke veer stel 6 knope voor.

CLOUD AMOUNT — Overcast — WOLKDEKKING — Betrokke

	Rain	Drizzle	Showers	Snow	Hail	Fog	Thunderstorm
ww – WEATHER AT 0800 HRS S.A.S.T.	Reen	Motreën	Buie	Sneeu	Hael	Mis	Donderstorm S.A.S.T.

ww – WEER OM 0800 UUR

Isobars at M.S.L. — Isobare op seevlak

Isobars at 1250 gpm — Isobare op 1250 gpm

INFERENCE — DATE 10/4/53.19 — DATUM — AFLEIDING

A Low is developing Southwest of the Cape on the eastward moving cold front. Pressure will fall over the Cape Province and winds will freshen. Warmer humid air is moving over the Transvaal, Freestate and northern Cape from the northwest. The weather will be cloudy generally over the Union.

'n laag het ontwikkel suidwes van die Kaap op die koue front wat ooswaarts beweeg. Lugdruk sal daal oor die Kaapprovinsie en wind sal sterk begin waai. Warmer vogtige lug uit die noordwestelike beweeg oor Transvaal, Vrystaat en Noordelike Kaapland. Die weer oor die Unie sal algemeen bewolk word.

DAAGLIKSE WEERBULLETIN

WEERBURO : WEATHER BUREAU
DEPT. VAN VERVOER : DEPT. OF TRANSPORT

DAILY WEATHER BULLETIN

Maksimum en Minimum Temperature (°C) en Reënval (duim) vir die Etmaal wat om 0800 (SAST) eindig op

Maximum and Minimum Temperatures (°C) and Rainfall (inches) 24 hours ending at 0800 (SAST) on

12-4-1953

TRANSVAAL	Max.	Min.	Rvl.
Barberton			
Bethal			
Chester			
Delmas			
Ermelo	20	10	
Joubert Park			
Komatipoort			
Kroondal			
Leeuwdoornstad			
Lichtenburg			
Crecy	24	12	
Louis Trichardt			
Marnitz			
Middelburg			
Loskop			
Nelspruit			
Nylstroom	23	13	
Palmietfontein			
Pietersburg	23	14	
Piet Retief			
Pelgrimsrus			
Potchefstroom			
Pretoria W.B.	22	12	
Pretoriuskop			
Standerton			
Thabazimbi	25	20	
Vaalwater			
Watervalboven			
Wolmaransstad			
Zeerust	24	13	0.9
Witbank			

KAAP - CAPE	Max.	Min.	Rfl.
Alexanderbaai	24	16	
Aberdeen			
Andalusia			
Beaufort-Wes	22	14	
Cala			
Calitzdorp			
Calvinia	16	09	
Cape Agulhas	21	12	0.9
Cape Columbine	16	12	25.0
Cape St. Francis	26	14	
Carnarvon			
Cradock			
De Aar			
Dordrecht			
East London	23	17	
Elsenburg			
Flagstaff			
Fraserburg			
Garies	20	13	0.7
George	23	12	
Graaff Reinet			
Grahamstown			
Idutywa			
Jansenville			
Kenhardt			
Kentani			
Kimberley	23	12	1.6
Kingwilliamstown	29	15	
Klaver			
Kowie			
Kuruman			
Lake Mentz			
Lovedale			
Maclear			
Mafeking			
Matatiele			
Matroosberg	11	07	28.8
Middelburg	19	09	
Mossel Bay	21	14	
Malmesbury			
O'okiep			
Orange River			
Pofadder			
Port Elizabeth	29	09	

KAAP - CAPE	Max.	Min.	Rvl.
Port St. Johns	26	16	
Postmasburg			
Piquetberg			
Prieska			
Prince Albert			
Queenstown	24	09	
Riversdale	23	12	
Somerset-oos	25	15	
Springfontein			
Steynsburg			
Stormsrivier			
Sutherland			
Swellendam			
Umtata			
Upington	25	10	
van Wyksvlei			
Victoria-Wes	19	06	
Vryburg	23	13	5.5
Williston	12	02	
Willowmore			
Wingfield	20	12	21.2
Venterstad			

NATAL	Max.	Min.	Rvl.
Kaap St. Lucia	26	20	
Dundee			
Durban	27	18	
Estcourt			
Himeville			
Ladysmith	26	12	
Melmoth	28	16	
M'kuzi			
Newcastle	25	11	
Pietermaritzburg	25	16	
Port Shepstone			
Seven Oaks			
Vryheid			

O.F.S. - O.V.S.	Max.	Min.	Rfl.
Bethlehem			
Bethulie	21	10	
Bloemfontein	20	11	2.0
Fauresmith	20	08	0.1
Ficksburg			
Harrismith			
Heilbron			
Hoopstad	24	12	
Kroonstad			
Lindley			
Modderpoort			
Parys			
Vrede			
Wepener	20	14	
Winburg			
Zastron			

S.W.A. and Protectorates en Protektorate	Max.	Min.	Rfl.
Gobabis			
Keetmanshoop	24	10	
Luderitz	18	13	1.1
Ondongua			
Swakopmund			
Tsumeb			
Windhoek			
Francistown			
Gaberones			
Mahalapye			
Maun	30	17	
Tsabong	25	12	
Bremersdorp			
Stegi			

SYNOPTIC WEATHER MAP 1200 GMT. — 1400 SAST. SINOPTIESE WEERKAART

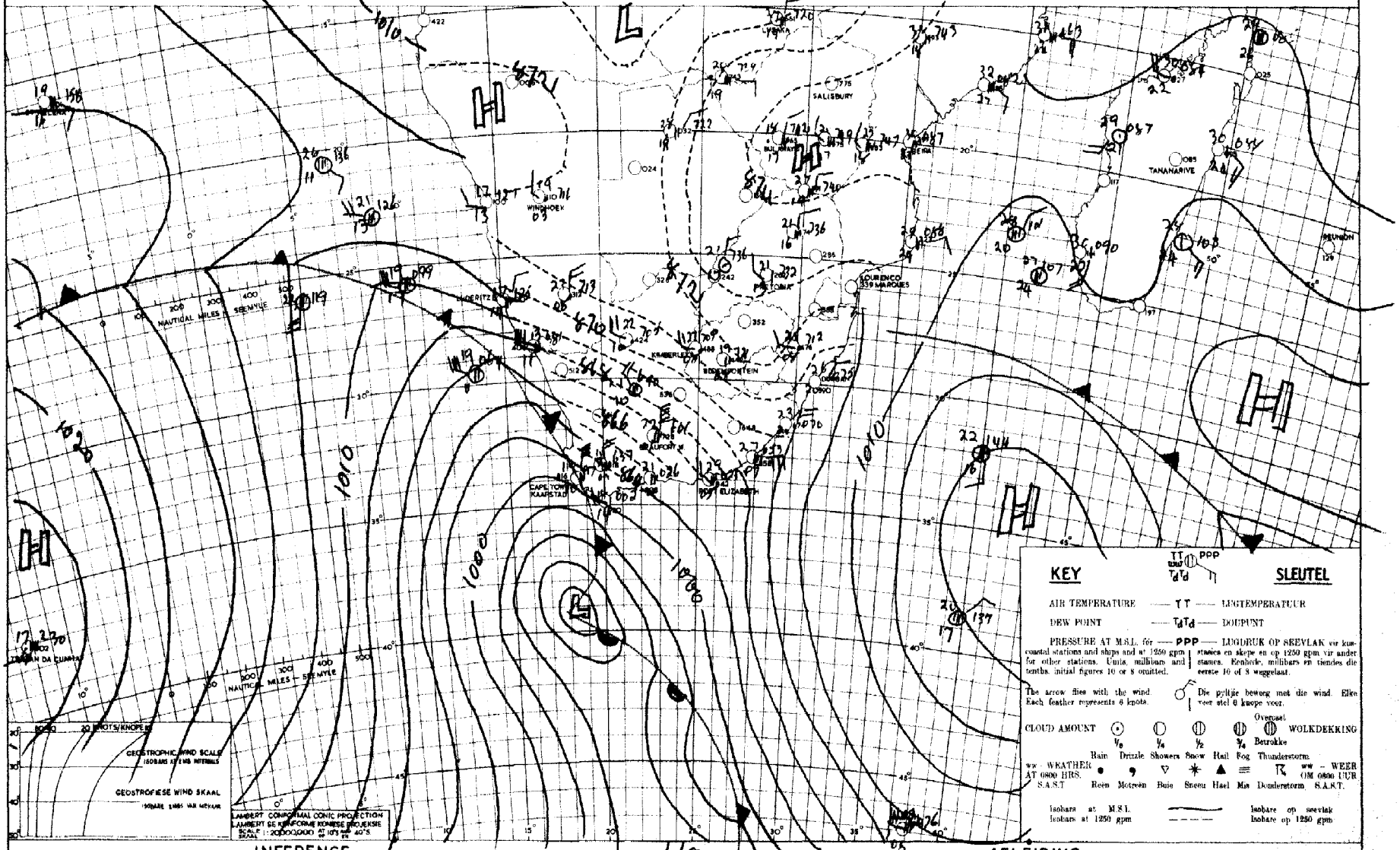

INFERENCE DATE 11/4/53.19 DATUM AFLEIDING

A trough has developed off the W. Coast and fresh N'ly wind is blowing over the W half of the Union. The weather will be unsettled and cold over Western Cape and cold air will slowly extend Ewards. Humid air is circulating S-wards over Transvaal and Bechuanaland and thunder conditions will develop over Transvaal and Freestate.

'n Trog het ontwikkel langs die Weskus en sterk Nde wind waai oor die W-like helfte van die Unie. Die weer sal ongestadig en koud wees oor W Kaapland en die koue lug sal stadig ooswaarts indring oor die land. Vogtige lug beweeg S-waarts oor Transvaal en Betsjoeanalanden dondeweerstestande sal ontwikkel oor Transvaal en die Vrystaat

DAAGLIKSE WEERBULLETIN

WEERBURO : WEATHER BUREAU
DEPT. VAN VERVOER : DEPT. OF TRANSPORT

DAILY WEATHER BULLETIN

Maksimum en Minimum Temperature (°C en Reënval (duim) vir die Etmaal wat om 0800 (SAST) eindig op

Maximum and Minimum Temperatures (°F and Rainfall (inches) 24 hours ending at 0800 (SAST) on

13-4-1953

TRANSVAAL	Max.	Min.	Rvl.
Barberton			
Bethal			
Chester			
Delmas			
Ermelo	22	13	
Joubert Park	20	14	4.5
Komatipoort			
Kroondal			
Leeuwdoornstad			
Lichtenburg			
Louis Trichardt			
Marnitz			
Middelburg			
Loskop			
Nelspruit			
Nylstroom	28	17	10
Palmietfontein			
Pietersburg	26	16	
Piet Retief			
Pelgrimsrus	26	11	
Potchefstroom	25	10	
Pretoria W.B.			
Pretoriuskop			
Standerton			
Thabazimbi			
Vaalwater			
Watervalboven			
Wolmaransstad			
Zeerust			
Witbank			

KAAP - CAPE			
Alexanderbaai			
Aberdeen			
Andalusia			
Beaufort-Wes	23	06	0.4
Cala			

CAPE - KAAP	Max.	Min.	Rfl.
Calitzdorp			
Calvinia			
Cape Agulhas	16	11	1.20
Cape Columbine	15	10	9.3
Cape St. Francis			
Carnarvon			
Cradock			
De Aar	20	03	25
Dordrecht	20	03	16
East London	30	15	01
Elsenburg			
Flagstaff			
Fraserburg	17	01	
Garies	17	10	32.0
George	23	09	18.5
Graaff Reinet			
Grahamstown			
Idutywa			
Jansenville			
Kenhardt	23	06	
Kentani			
Kimberley	27	10	
Kingwilliamstown			
Klaver	14	10	16.3
Kowie			
Kuruman			
Lake Mentz			
Lovedale			
Maclear			
Mafeking			
Matatiele	09	03	19.9
Matroosberg			
Middelburg	22	03	
Mossel Bay	20	10	11.5
Malmesbury			
O'okiep	13	06	22.7
Orange River	19	04	
Pofadder			
Port Elizabeth			

KAAP - CAPE	Max.	Min.	Rvl.
Port St. Johns			
Postmasburg	22	06	
Piquetberg			
Prieska			
Prince Albert			
Queenstown	23	06	04
Riversdale	20	09	10.0
Somerset-oos			
Springfontein			
Steynsburg			
Stormsrivier			
Sutherland			
Swellendam			
Umtata	28	11	
Upington			
van Wyksvlei			
Victoria-Wes			
Vryburg	25	07	
Williston	16	02	
Willowmore	23	05	
Wingfield	16	09	21.1
Venterstad			

NATAL			
Kaap St. Lucia			
Dundee			
Durban			
Estcourt	27	13	
Himeville			
Ladysmith			
Melmoth			
M'kuzi			
Newcastle			
Pietermaritzburg			
Port Shepstone			
Seven Oaks			
Vryheid			

O.F.S. - O.V.S.	Max.	Min.	Rfl.
Bethlehem			
Bethulie	22	05	4.0
Bloemfontein			
Fauresmith			
Ficksburg			
Harrismith			
Heilbron			
Hoopstad			
Kroonstad	25	10	0.5
Lindley			
Modderpoort			
Parys			
Vrede			
Wepener	22	06	3.8
Winburg			
Zastron			

S.W.A. and Protectorates en Protektorate			
Gobabis	25	07	
Keetmanshoop	24	09	2.7
Luderitz	15	13	
Ondongua			
Swakopmund	19	13	
Tsumeb	29	10	
Windhoek	20	04	
Francistown			
Gaberones			
Mahalapye	28	16	
Maun			
Tsabong			
Mbabane			
Stegi			

SYNOPTIC WEATHER MAP 1200 GMT. — 1400 SAST. SINOPTIESE WEERKAART

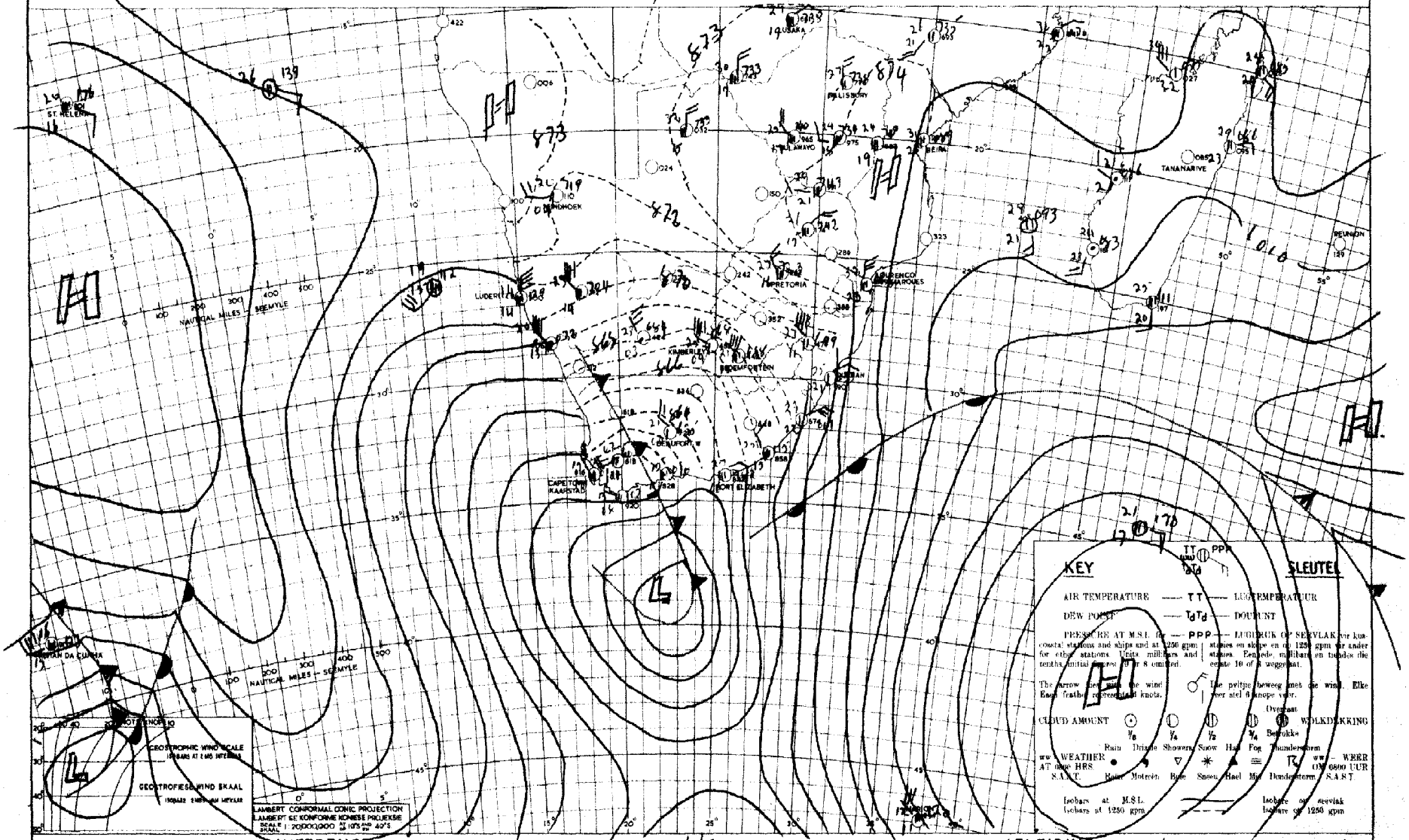

INFERENCE

The deep low South of the Cape is showing signs of a movement Eastwards which will cause cool Westerly to Southwesterly winds to invade the Union in the rear of the cold front, after which the weather will clear.

DATE 12/9/53. 19

AFLEIDING

DATUM

Die diep laag Suid van die Kaap toon tekens dat dit ooswaarts sal beweeg en dit sal veroorsaak dat koel westelik tot Suidwestelike wind die land agter die koue front sal oorstroom, waarna die weer sal opklaar.

DAAGLIKSE WEERBULLETIN

WEERBURO : WEATHER BUREAU
DEPT. VAN VERVOER : DEPT. OF TRANSPORT

DAILY WEATHER BULLETIN

Maksimum en Minimum Temperature (°F) en Reënval (duime) vir die Etmaal wat om 0800 (SAST) eindig op 14-4-1953

Maximum and Minimum Temperatures (°F) and Rainfall (inches) 24 hours ending at 0800 (SAST) on

TRANSVAAL.	Max.	Min.	Rvl.
Barberton			
Bethal			
Chester			
Delmas			
Ermelo			
Joubert Park	20	02	
Komatipoort			
Kroondal	37	19	8.6
Leeuwdoornstad			
Lichtenburg			
Louis Trichardt	28	09	
Marnitz			
Middelburg			
Loskop			
Nelspruit			
Nylstroom			
Palmietfontein			
Pietersburg	19	03	
Piet Retief	27	12	
Pelgrimsrus			
	27	11	
Potchefstroom			
Pretoria W.B.	18	03	
Pretoriuskop	22	03	
Standerton			
Thabazimbi	18	02	
Vaalwater			
Watervalboven			
Wolmaransstad	26	07	
Zeerust			
Witbank	23	04	

KAAP - CAPE			
Alexanderbaai			
Aberdeen	21	11	
Andalusia			
Beaufort-Wes			
Cala	17	05	

CAPE - KAAP	Max.	Min.	Rfl.
Calitzdorp			
Calvinia			
Cape Agulhas	13	07	
Cape Columbine	17	09	3.5
Cape St. Francis	16	09	
Carnarvon	16	10	
Cradock			
De Aar			
Dordrecht	14	01	
East London	12	04	
	23	10	
Elsenburg			
Flagstaff			
Fraserburg			
Garies	12	01	
George	21	08	
Graaff Reinet	18	07	
Grahamstown	18	04	
Idutywa			
Jansenville			
Kenhardt			
Kentani			
Kimberley			
Kingwilliamstown	16	03	
Klaver	21	06	
Kowie	20	10	
Kuruman			
Lake Mentz			
Lovedale			
Maclear			
Mafeking			
Matatiele			
Matroosberg			
Middelburg			
Mossel Bay			
Malmesbury			
O'okiep	15	10	
Orange River	16	03	
Pofadder			
Port Elizabeth	20	09	

KAAP - CAPE	Max.	Min.	Rvl.
Port St. Johns	25	15	
Postmasburg			
Piquetberg			
Prieska			
Prince Albert			
Queenstown	17	07	
Riversdale			
Somerset-oos	17	07	
Springfontein	25	05	
Steynsburg			
Stormsrivier			
Sutherland			
Swellendam			
Umtata			
Upington	17	07	
van Wyksvlei			
Victoria-Wes	13	-1	
Vryburg	18	07	
Williston	12	03	
Willowmore	15	01	
Wingfield	16	08	1.5
Venterstad			

NATAL.			
Kaap St. Lucia	35	18	
Dundee			
Durban	28	18	
Estcourt	27	08	
Himeville			
Ladysmith	25	07	
Melmoth	32	12	
M'kuzi			
Newcastle	24	03	
Pietermaritzburg			
Port Shepstone	28	18	
Seven Oaks			
Vryheid			

O.F.S. - O.V.S.	Max.	Min.	Rfl.
Bethlehem	17	-6	
Bethulie	16	00	
Bloemfontein	14	01	
Fauresmith			
Ficksburg			
Harrismith			
Heilbron			
Hoopstad			
Kroonstad	27	04	
Lindley			
Modderpoort			
Parys			
Vrede			
Wepener	16	-1	
Winburg			
Zastron			

S.W.A. and Protectorates en Protektorate			
Gobabis	23	10	
Keetmanshoop	21	11	
Luderitz	19	13	
Ondongua	29	14	
Swakopmund	20	12	
Tsumeb	30	11	
Windhoek	23	08	
Francistown			
Gaberones			
Mahalapye	26	10	
Maun	30	10	
Tsabong			
Mbabane			
Stegi			

SYNOPTIC WEATHER MAP — 1200 GMT. — 1400 SAST. — SINOPTIESE WEERKAART

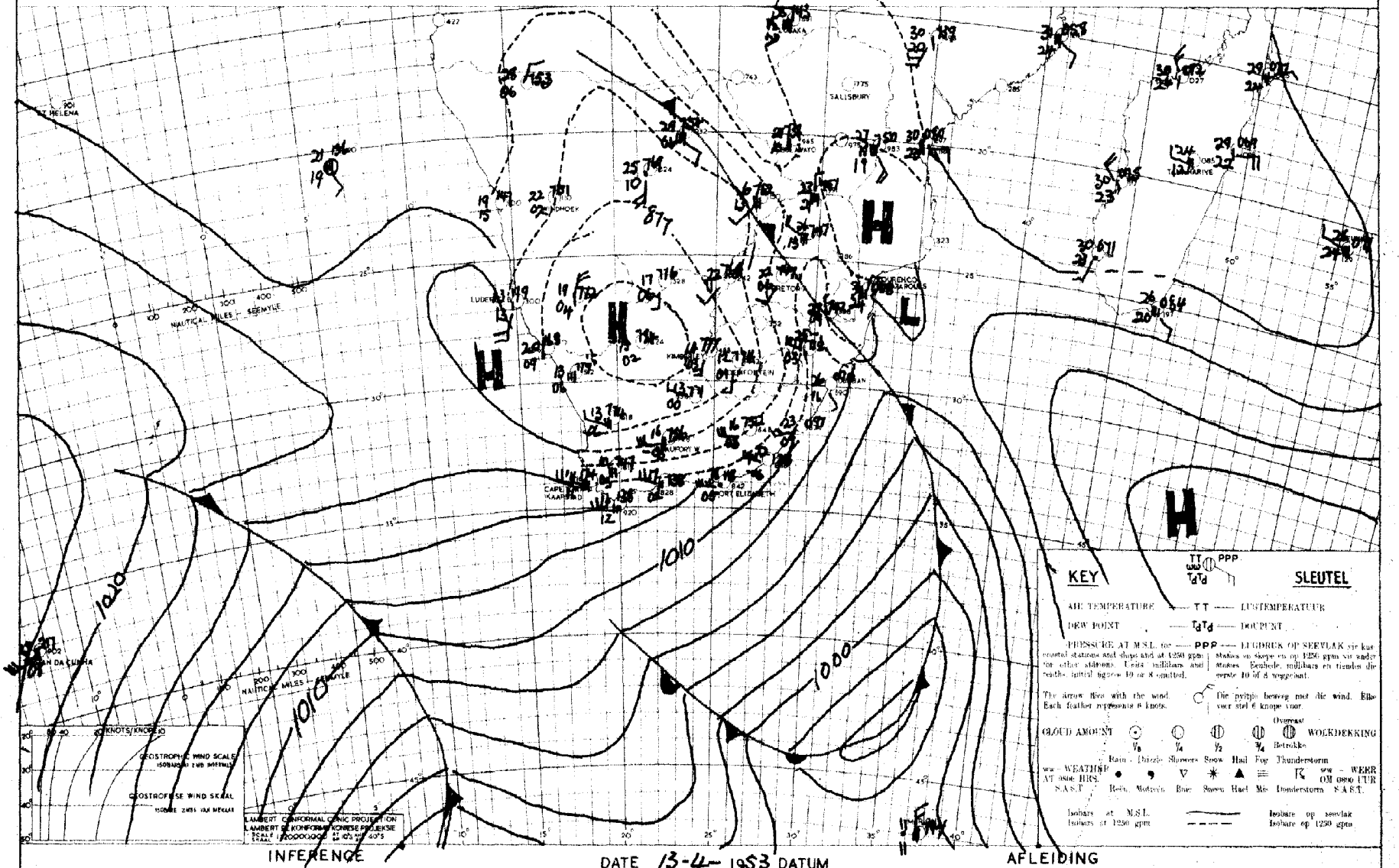

INFERENCE — DATE 13-4-1953 DATUM — AFLEIDING

The dry cold air has moved over the whole Union and a high is centred over the interior. The high will weaken rapidly but the weather will be fair generally.

Die droë koue lug het oor die hele Unie beweeg en hoog lê oor die middel. Unie ontwikkel maar dit sal vinnig verswak. Dit sal egter algemeen mooiweer bly.

DAAGLIKSE WEERBULLETIN

WEERBURO : WEATHER BUREAU
DEPT. VAN VERVOER : DEPT. OF TRANSPORT

DAILY WEATHER BULLETIN

Maksimum en Minimum Temperature (°F) en Reënval (duime) vir die Etmaal wat om 0800 (SAST) eindig op

Maximum and Minimum Temperatures (°F) and Rainfall (inches) 24 hours ending at 0800 (SAST) on

15-4-1963

TRANSVAAL	Max.	Min.	Rvl.
Barberton			
Bethal			
Chester			
Delmas			
Ermelo	22	01	
Joubert Park			
Komatipoort	25	17	
Kroondal			
Leeuwdoornstad			
Lichtenburg			
Louis Trichardt			
Marnitz			
Middelburg			
Loskop			
Nelspruit	23	17	
Nylstroom			
Palmietfontein	21	65	
Pietersburg	23	15	
Piet Retief	21	09	
Pelgrimsrus	22	12	
Potchefstroom	23	02	
Pretoria W.B.	22	07	
Pretoriuskop			
Standerton			
Thabazimbi	26	14	
Vaalwater			
Watervalboven			
Wolmaransstad			
Zeerust	24	06	
Witbank			

KAAP - CAPE	Max.	Min.	Rvl.
Alexanderbaai			
Aberdeen			
Andalusia			
Beaufort-Wes	23	11	
Cala			

CAPE - KAAP	Max.	Min.	Rfl.
Calitzdorp			
Calvinia	23	06	
Cape Agulhas	18	11	
Cape Columbine	21	11	
Cape St. Francis	18	11	
Carnarvon			
Cradock			
De Aar	19	05	
Dordrecht	17	09	
East London	21	09	
Elsenburg			
Flagstaff			
Fraserburg			
Garies	26	xx	
George	18	06	
Graaff Reinet	22	10	
Grahamstown			
Idutywa			
Jansenville			
Kenhardt	25	10	
Kentani			
Kimberley	21	09	
Kingwilliamstown	21	07	
Klaver	27	10	
Kowie			
Kuruman			
Lake Mentz			
Lovedale			
Maclear			
Mafeking			
Matatiele			
Matroosberg	26	06	
Middelburg	12	03	
Mossel Bay	15	12	
Malmesbury			
O'okiep			
Orange River	20	08	
Pofadder			
Port Elizabeth	20	07	

KAAP - CAPE	Max.	Min.	Rvl.
Port St. Johns	21	15	
Postmasburg			
Piquetberg	22	13	
Prieska			
Prince Albert			
Queenstown	21	04	
Riversdale	22	05	
Somerset-oos			
Springfontein	22	07	
Steynsburg	19	01	
Stormsrivier			
Sutherland			
Swellendam	21	08	
Umtata			
Upington	27	15	
van Wyksvlei	19	05	
Victoria-Wes	19	03	
Vryburg	23	08	
Williston	26	05	
Willowmore			
Wingfield	21	09	
Venterstad			

NATAL	Max.	Min.	Rvl.
Kaap St. Lucia			
Dundee			
Durban	24	16	
Estcourt			
Himeville			
Ladysmith	22	05	
Melmoth	25	15	
M'kuzi			
Newcastle			
Pietermaritzburg	23	06	
Port Shepstone	22	15	
Seven Oaks			
Vryheid			

O.F.S. - O.V.S.	Max.	Min.	Rfl.
Bethlehem	19	03	
Bethulie	18	05	
Bloemfontein			
Fauresmith	18	03	
Ficksburg			
Harriesmith			
Heilbron			
Hoopstad			
Kroonstad	22	05	
Lindley			
Modderpoort			
Parys			
Vrede			
Wepener	19	07	
Winburg			
Zastron			

S.W.A. and Protectorates en Protektorate	Max.	Min.	Rfl.
Gobabis	27	10	
Keetmanshoop			
Luderitz	17	12	
Ondongua	31	16	
Swakopmund	18	10	
Tsumeb	30	14	
Windhoek	25	11	
Francistown	28	12	
Gaberones			
Mahalapye			
Maun			
Tsabong	27	11	
Mtabane			
Stegi			
Ghanzi	29	13	

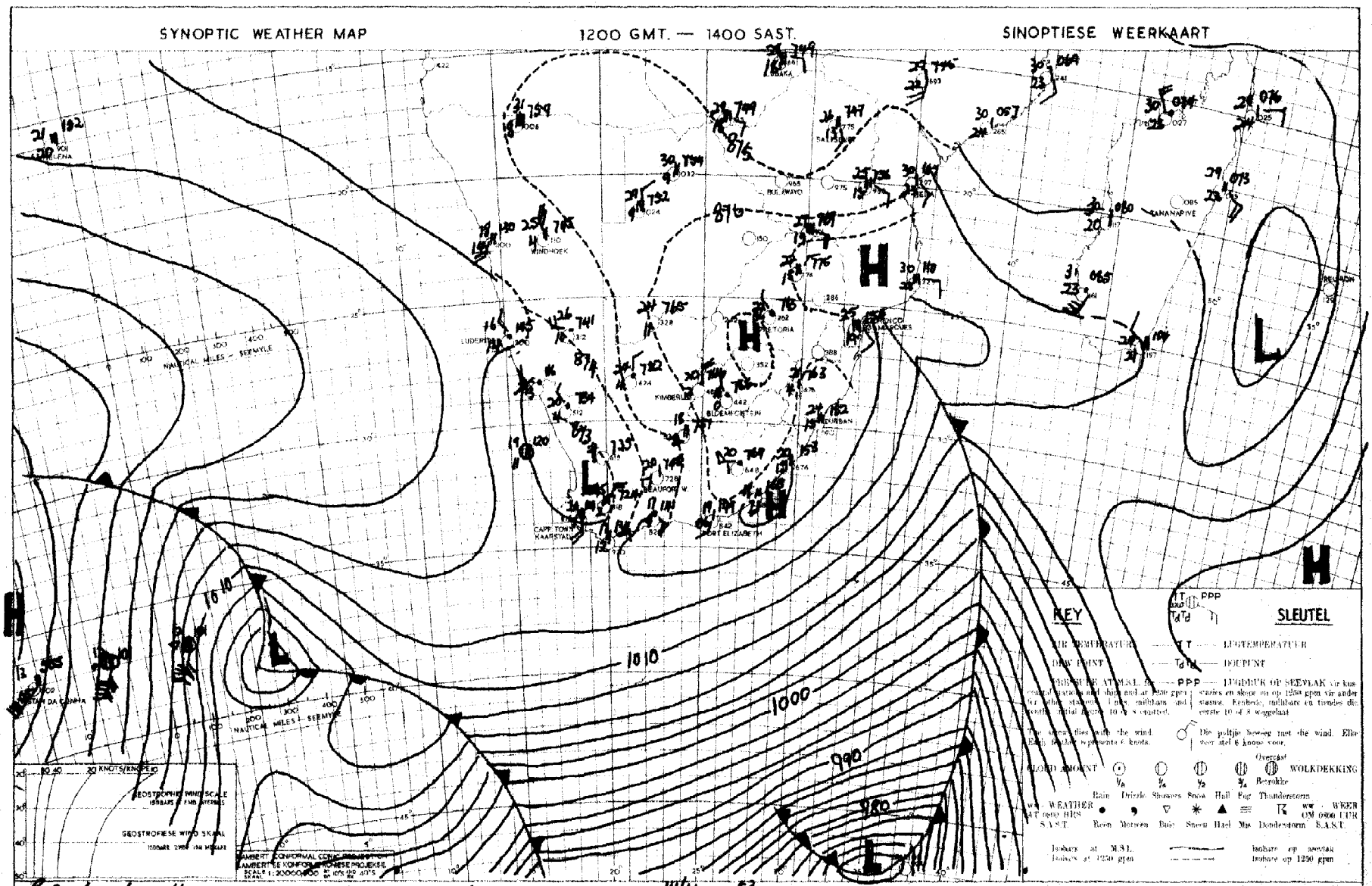

Except for the Northern parts of the Transvaal the weather over the interior remains dry and clear weather with chilly weather will prevail. With the approach of the low pressure system now East of Tristan the weather over the Southwest Cape will become cloudy and unsettled.

UITSONDERING Met uitsondering van die Noordelike dele van Transvaal bly die weer oor die binneland droog en mooiweer met koue nagte sal heers. Met die nadering van die laagdrukstelsel wat nou Oos van Tristan geleë is, sal ongestadigde en bewolkte toestande oor Suidwes Kaapland ontstaan.

DATE/DATUM 14/4 1953

DAAGLIKSE WEERBULLETIN

WEERBURO : WEATHER BUREAU
DEPT. VAN VERVOER : DEPT. OF TRANSPORT

DAILY WEATHER BULLETIN

Maksimum en Minimum Temperature (°C) en Reënval (duime) vir die Etmaal wat om 0800 (SAST) eindig op 16-4-1953

Maximum and Minimum Temperatures (°C) and Rainfall (inches) 24 hours ending at 0800 (SAST) on

TRANSVAAL	Max.	Min.	Rvl.
Barberton			
Bethal			
Chester			
Delmas			
Ermelo	25	04	
Joubert Park	23	15	
Komatipoort	31	17	
Kroondal			
Leeuwdoornstad			
Lichtenburg			
Crecy	28	09	
Louis Trichardt	26	12	
Marnitz			
Middelburg			
Loskop			
Nelspruit	27	15	
Nylstroom			
Palmietfontein	26	09	
Pietersburg	26	13	
Piet Retief	27	10	
Pelgrimsrus	27	09	
Potchefstroom	27	10	
Pretoria W.B.	25	10	
Pretoriuskop			
Standerton			
Thabazimbi			
Vaalwater			
Watervalboven	27	07	
Wolmaransstad			
Zeerust	26	09	
Witbank			
Marnitz	29	14	

KAAP - CAPE	Max.	Min.	Rvl.
Alexanderbaai			
Aberdeen			
Andalusia			
Beaufort-Wes	29	17	
Cala			

CAPE - KAAP	Max.	Min.	Rfl.
Calitzdorp			
Calvinia	22	07	
Cape Agulhas			
Cape Columbine	21	13	8.0
Cape St. Francis	22	14	
Carnarvon			
Cradock			
De Aar	27	15	
Dordrecht			
East London	27	18	
Elsenburg			
Flagstaff			
Fraserburg	24	05	
Garies	22	10	
George	25	10	
Graaff Reinet	27	18	
Grahamstown			
Idutywa			
Jansenville			
Kenhardt	28	14	
Kentani			
Kimberley	28	16	2.3
Kingwilliamstown	29	16	
Klaver	23	13	0.6
Kowie			
Kuruman			
Lake Mentz			
Lovedale			
Maclear			
Mafeking			
Matatiele			
Matroosberg	20	07	
Middelburg			
Mossel Bay	19	14	
Malmesbury			
O'okiep			
Orange River	29	16	1.3
Pofadder	23	08	
Port Elizabeth	25	11	

KAAP - CAPE	Max.	Min.	Rvl.
Port St. Johns	26	19	
Postmasburg			
Piquetberg			
Prieska			
Prince Albert			
Queenstown	26	17	
Riversdale	25	09	
Somerset-oos	30	10	
Springfontein	25	07	
Steynsburg			
Stormsrivier			
Sutherland			
Swellendam			
Umtata			
Upington	30	16	
van Wyksvlei			
Victoria-Wes	26	12	
Vryburg	27	16	
Williston	25	10	
Willowmore	28	04	
Wingfield	18	13	18.9
Venterstad			

NATAL.	Max.	Min.	Rvl.
Kaap St. Lucia	28	22	
Dundee			
Durban	25	15	
Estcourt	28	07	
Himeville			
Ladysmith	25	08	
Melmoth	28	15	
M'kuzi			
Newcastle	25	07	
Pietermaritzburg			
Port Shepstone	26	15	
Seven Oaks			
Vryheid			

O.F.S. - O.V.S.	Max.	Min.	Rfl.
Bethlehem	20	09	
Bethulie			
Bloemfontein	24	14	1.0
Fauresmith	26	14	2.5
Ficksburg			
Harrismith			
Heilbron			
Hoopstad	26	09	
Kroonstad	28	15	
Lindley			
Modderpoort			
Parys			
Vrede			
Wepener	24	14	0.8
Winburg			
Zastron			

S.W.A. and Protectorates en Protektorate	Max.	Min.	Rfl.
Gobabis	33	17	
Keetmanshoop	31	14	
Luderitz	18	12	
Ondongua			
Swakopmund	17	15	
Tsumeb	31	17	
Windhoek	26	10	
Francistown	27	20	
Gaberones			
Mahalapye	28	12	
Maun			
Tsabong	31	17	1.2
Mbabane			
Stegi			

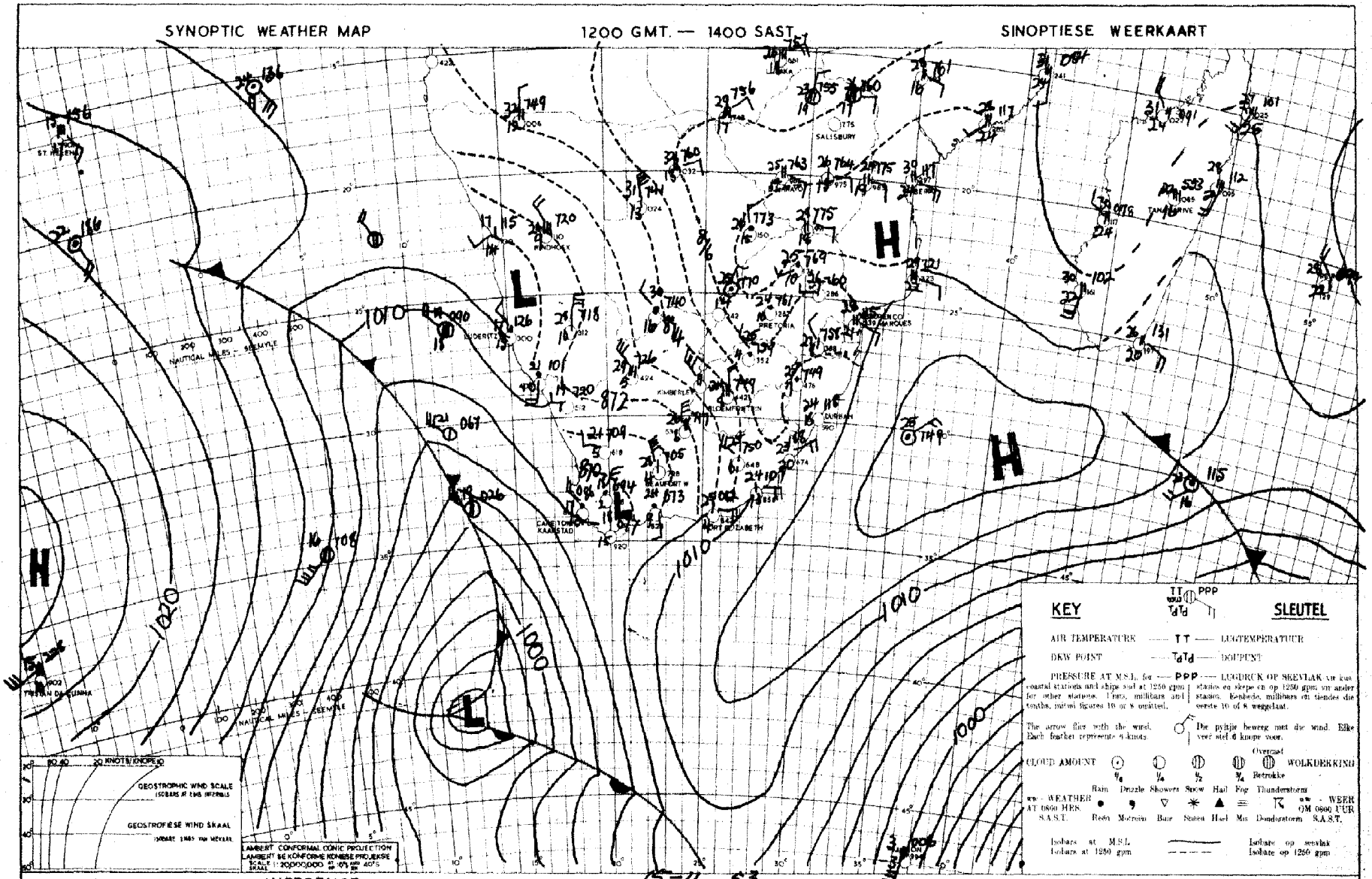

INFERENCE

Cold air is approaching the Union from the west behind a pronounced trough. Warm and slightly moist air is flowing southwards over S.W. Africa and Bechuanaland and this will cause cloudy conditions with light showers over the Cape and S.W. Free State. The weather will become cold and unsettled over western and southwestern Cape.

DATE 15-4-53

DATUM

AFLEIDING

Koue lug nader die Unie uit die weste agter 'n baanlike diep trog. Warm en effens vogtige lug stroom suidwaarts oor S.W. Afrika, Betjoeanaland en dit sal bewolkte toestande met ligte buie veroorsaak oor Kaapland en Suidwestelike Vrystaat. Die weer sal koud en ongestadig word oor die Suidwestelike Kaapprovinsie.

DAAGLIKSE WEERBULLETIN

WEERBURO : WEATHER BUREAU
DEPT. VAN VERVOER : DEPT. OF TRANSPORT

DAILY WEATHER BULLETIN

Maksimum en Minimum Temperature (°F) en Reënval (duime) vir die 24uur wat om 0800 (SAST) eindig op ..17.- 495 3...

Maximum and Minimum Temperatures (°F) and Rainfall (inches) 24 hours ending at 0800 (SAST) on

TRANSVAAL.	Max.	Min.	Rvl.
Barberton			
Bethal			
Chester			
Delmas			
Ermelo	24	09	
Joubert Park			
Komatipoort	32	16	
Kroondal			
Leeuwdoornsstad			
Lichtenburg			
Louis Trichardt			
Marnitz			
Middelburg			
Loskop			
Nelspruit	29	13	
Nylstroom	29	12	
Palmietfontein	25	12	0.1
Pietersburg	26	12	
Piet Retief			
Pelgrimsrus	28	10	
Potchefstroom			
Pretoria W.B.	25	12	
Pretoriuskop			
Standerton			
Thabazimbi			
Vaalwater			
Watervalboven			
Wolmaransstad			
Zeerust	26	15	4.6
Witbank			

KAAP - CAPE			
Alexanderbaai	23	15	2.7
Aberdeen			
Andalusia			
Beaufort-Wes	26	11	
Cala			

CAPE - KAAP	Max.	Min.	Rfl.
Calitzdorp			
Calvinia			
Cape Agulhas	20	12	5.0
Cape Columbine	16	13	13.0
Cape St. Francis	20	15	
Carnarvon			
Cradock			
De Aar	19	07	6.0
Dordrecht	21	10	19.0
East London	33	17	14.8
Elsenburg			
Flagstaff			
Fraserburg			
Garies	21	10	5.0
George	23	11	1.4
Graaff Reinet	26	12	
Grahamstown			
Idutywa			
Jansenville			
Kenhardt	23	08	
Kentani			
Kimberley	23	09	6.0
Kingwilliamstown	29	13	12.0
Klaver	18	14	9.0
Kowie			
Kuruman			
Lake Mentz			
Lovedale			
Maclear			
Mafeking			
Matatiele			
Matroosberg	21	10	9.6
Middelburg	22	08	10.0
Mossel Bay			
Malmesbury			
O'okiep	16	09	23.5
Orange River	23	09	6.6
Pofadder			
Port Elizabeth	25	13	

KAAP - CAPE	Max.	Min.	Rvl.
Port St. Johns	27	21	0.4
Postmasburg			
Piquetberg			
Prieska			
Prince Albert			
Queenstown	25	12	29.5
Riversdale	25	10	
Somerset-oos	26	14	0.2
Springfontein	25	10	
Steynsburg			
Stormsrivier			
Sutherland			
Swellendam			
Umtata	26	16	7.3
Upington	22	08	0.5
van Wyksvlei			
Victoria-Wes	21	08	
Vryburg	28	11	37.3
Williston	20	07	16.0
Willowmore	27	08	
Wingfield	17	11	17.8
Venterstad			

NATAL.			
Kaap St. Lucia	28	22	
Dundee			
Durban	28	19	
Estcourt	28	11	
Himeville			
Ladysmith	30	15	
Melmoth	34	18	
M'kuzi			
Newcastle	28	16	
Pietermaritzburg			
Port Shepstone	26	21	
Seven Oaks			
Vryheid			

O.F.S. - O.V.S.	Max.	Min.	Rfl.
Bethlehem			
Bethulie	25	08	2.4
Bloemfontein	22	04	25.7
Fauresmith	21	09	17.5
Ficksburg	21	08	52.0
Harrismith			
Heilbron			
Hoopstad			
Kroonstad	26	12	17.5
Lindley	26	15	7.5
Modderpoort			
Parys			
Vrede			
Wepener	21	10	22.0
Winburg			
Zastron			

S.W.A. and Protectorates en Protektorate			
Gobabis	25	10	
Keetmanshoop			
Luderitz			
Ondongua			
Swakopmund			
Tsumeb	21	13	
Windhoek	25	05	
Francistown	29	14	59.0
Gaberones			
Mahalapye	28	15	
Maun	32	19	1.0
Tsabong	27	10	14.0
Mbabane			
Stegi			
Bremersdorp	30	16	

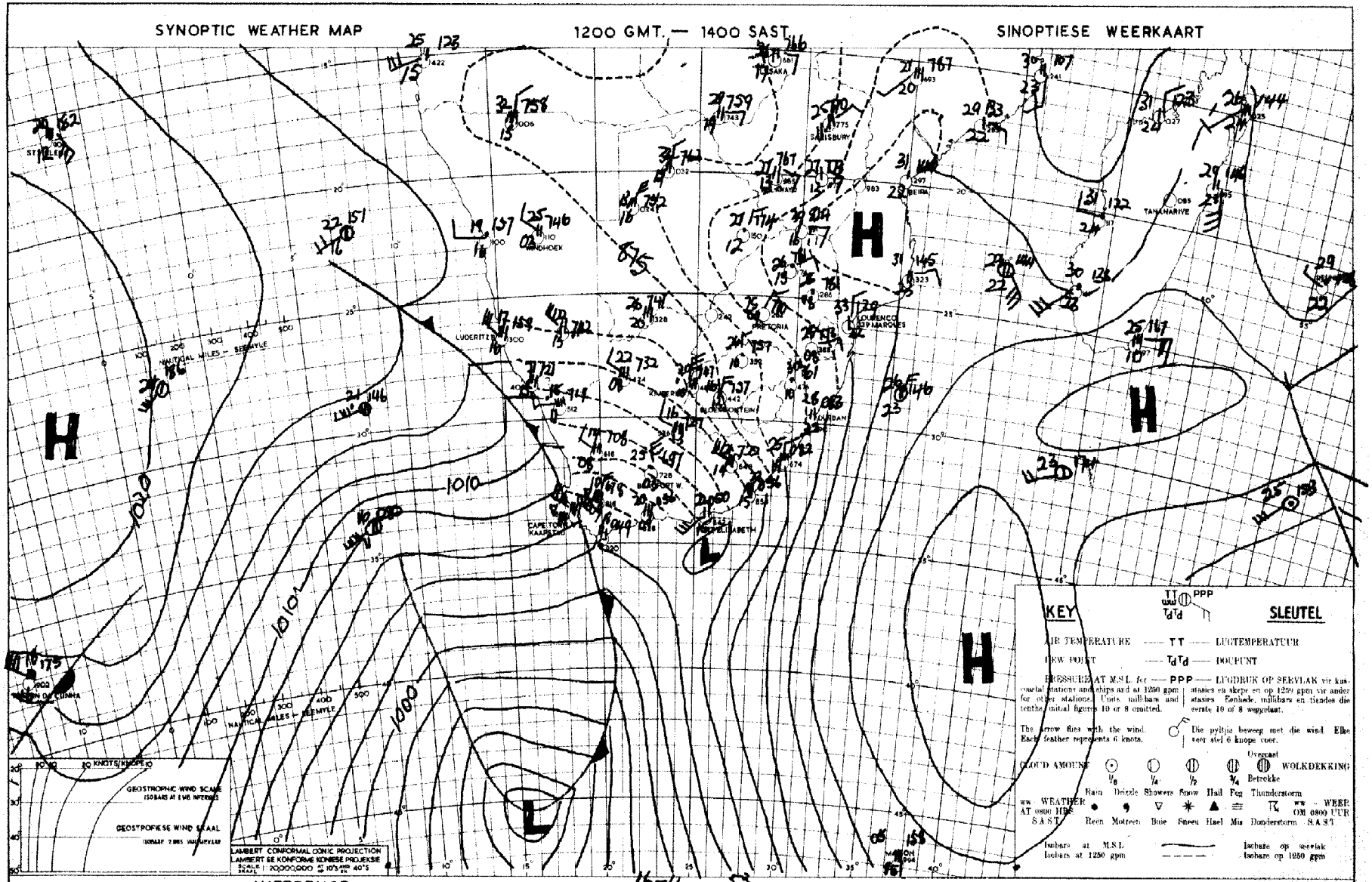

INFERENCE

DATE 16-4-53

Pressure is not rising sharply behind the cold front over the west coast. The colder dry air will however move eastwards over the Southern Union, displacing the humid air over the interior.

AFLEIDING

DATUM

Lugdrukke styg nie vinnig agter die koufront oor die weskus nie. Die kouer droë lug sal egter ooswaarts beweeg oor die Suidelike Unie en die vogtige lug oor die binneland verplaas.

DAAGLIKSE WEERBULLETIN

WEERBURO : WEATHER BUREAU
DEPT. VAN VERVOER : DEPT. OF TRANSPORT

DAILY WEATHER BULLETIN

Maksimum en Minimum Temperature (°C) en Reënval (duime) vir die Etmaal wat om 0800 (SAST) eindig op 18-4-1953

Maximum and Minimum Temperatures (°C) and Rainfall (inches) 24 hours ending at 0800 (SAST) on

TRANSVAAL	Max.	Min.	Rvl.
Barberton			
Bethal			
Chester			
Delmas			
Ermelo			
Joubert Park	21	06	
Komatipoort	16	04	
Kroondal	33	19	
Leeuwdoornsstad			
Lichtenburg			
Crecy	22	15	
Louis Trichardt			
Marnitz			
Middelburg			
Loskop			
Nelspruit			
Nylstroom	29	17	
Palmietfontein	18	04	0.8
Pietersburg	26	16	
Piet Retief	26	12	
Pelgrimsrus	27	12	
Potchefstroom	19	06	
Pretoria W.B.	20	09	0.1
Pretoriuskop			
Standerton			
Thabazimbi	25	18	
Vaalwater			
Watervalboven	26	13	
Wolmaransstad			
Zeerust	22	08	
Witbank			

KAAP - CAPE			
Alexanderbaai			
Aberdeen			
Andalusia			
Beaufort-Wes	19	11	
Cala			

CAPE - KAAP	Max.	Min.	Rfl.
Calitzdorp			
Calvinia	13	08	0.6
Cape Agulhas	18	14	
Cape Columbine	17	13	
Cape St. Francis			
Carnarvon			
Cradock			
De Aar	16	05	
Dordrecht			
East London	26	09	
Elsenburg			
Flagstaff			
Fraserburg	12	04	0.3
Garies			
George			
Graaff Reinet	23	14	
Grahamstown	20	12	
Idutywa			
Jansenville			
Kenhardt			
Kentani			
Kimberley	17	05	
Kingwilliamstown			
Klaver	20	12	0.2
Kowie			
Kuruman			
Lake Mentz			
Lovedale			
Maclear			
Mafeking			
Matatiele			
Matroosberg	13	07	3.2
Middelburg			
Mossel Bay	22	10	
Malmesbury			
O'okiep			
Orange River	17	06	
Pofadder			
Port Elizabeth	23	06	

KAAP - CAPE	Max.	Min.	Rvl.
Port St. Johns	26	16	
Postmasburg	17	07	
Piquetberg			
Prieska	19	11	
Prince Albert			
Queenstown			
Riversdale	22	12	
Somerset-oos	20	14	
Springfontein	24	02	
Steynsburg			
Stormsrivier			
Sutherland			
Swellendam			
Umtata			
Upington			
van Wyksvlei	19	06	
Victoria-Wes			
Vryburg	15	03	
Williston	10	07	
Willowmore	14	07	
	08	07	
Wingfield	18	15	2.5
Venterstad			

NATAL			
Kaap St. Lucia	34	22	
Dundee			
Durban	26	18	
Estcourt	22	09	
Himeville			
Ladysmith	25	06	
Melmoth	29	15	
M'kuzi			
Newcastle	26	08	
Pietermaritzburg			
Port Shepstone	26	17	
Seven Oaks			
Vryheid			

O.F.S. - O.V.S.	Max.	Min.	Rfl.
Bethlehem	68	02	
Bethulie	16	07	
Bloemfontein	05	03	
Fauresmith	14	04	
Ficksburg			
Harrismith			
Heilbron			
Hoopstad	18	04	
Kroonstad	26	04	
Lindley			
Modderpoort			
Parys			
Vrede			
Wepener	16	02	
Winburg			
Zastron			

S.W.A. and Protectorates en Protektorate			
Gobabis	23	09	
Keetmanshoop	20	09	
Luderitz	20	10	
Ondongua	32	18	
Swakopmund	18	14	
Tsumeb	30	15	
Windhoek	24	09	
Francistown	30	16	
Gaberones			
Mahalapye	28	17	
Maun	24	18	7.1
Tsabong	28	10	
Mbabane			
Stegi			

SYNOPTIC WEATHER MAP 1200 GMT. — 1400 SAST. SINOPTIESE WEERKAART

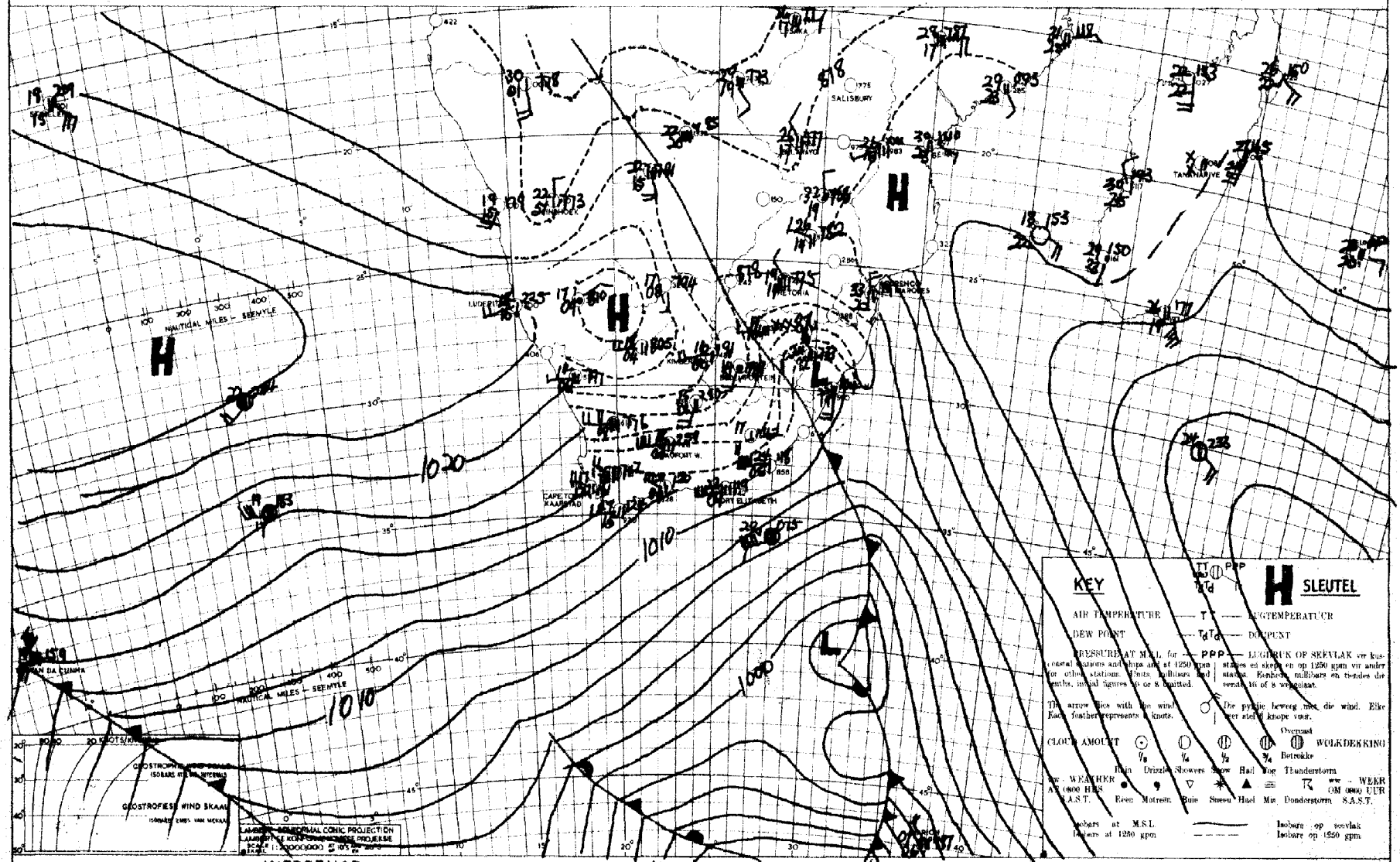

INFERENCE

Cold air in the rear of the cold front will invade the whole of the Union causing a clearance over the Southwestern Cape however conditions are likely remain cloudy and unsettled with the approach of further troughs.

DATE 17 – 4 1953 DATUM

AFLEIDING

Koue lug agter die koufront sal die hele Unie oorstroom en veroorsaak dat die weer oopstrek behalwe oor Suidwes Kaapland waar dit waarskynlik bewolkte ongestadigde weer sal bly met die nadering van troë van lae druk.

DAAGLIKSE WEERBULLETIN

WEERBURO : WEATHER BUREAU
DEPT. VAN VERVOER : DEPT. OF TRANSPORT

DAILY WEATHER BULLETIN

Maksimum en Minimum Temperature (°F) en Reënval (duim) vir die Etmaal wat om 0800 (SAST) eindig op

Maximum and Minimum Temperatures (°F) and Rainfall (inches) 24 hours ending at 0800 (SAST) on

19-4-1953

TRANSVAAL	Max.	Min.	Rvl.
Barberton			
Bethal			
Chester			
Delmas			
Ermelo	22	00	
Joubert Park			
Komatipoort			
Kroondal			
Leeuwdoornstad			
Lichtenburg			
Crecy	27	11	
Louis Trichardt			
Marnitz			
Middelburg			
Loskop			
Nelspruit			
Nylstroom			
Palmietfontein	23	05	
Pietersburg			
Piet Retief			
Pelgrimsrus			
Potchefstroom			
Pretoria W.B.	23	06	
Pretoriuskop			
Standerton			
Thabazimbi	26	14	
Vaalwater			
Watervalboven			
Wolmaransstad			
Zeerust	24	06	
Witbank			

KAAP - CAPE			
Alexanderbaai	22	15	0.4
Aberdeen			
Andalusia			
Beaufort-Wes	23	08	3.4
Cala			

CAPE - KAAP	Max.	Min.	Rfl.
Calitzdorp			
Calvinia	18	07	9.2
Cape Agulhas	21	12	18.4
Cape Columbine	16	11	23.0
Cape St. Francis	28	12	1.5
Carnarvon			
Cradock			
De Aar			
Dordrecht			
East London	29	14	
Elsenburg			
Flagstaff			
Fraserburg			
Garies			
George	23	10	17.2
Graaff Reinet			
Grahamstown			1.9
Idutywa			
Jansenville			
Kenhardt			
Kentani			
Kimberley	19	07	
Kingwilliamstown	27	11	
Klaver			
Kowie			
Kuruman			
Lake Mentz			
Lovedale			
Maclear			
Mafeking			
Matatiele			
Matroosberg	13	04	21.4
Middelburg	18	08	
Mossel Bay	23	11	14.0
Malmesbury			
O'okiep			
Orange River	20	08	
Pofadder	17	06	
Port Elizabeth	29	12	0.5

KAAP - CAPE	Max.	Min.	Rvl.
Port St. Johns	27	17	
Postmasburg			
Piquetberg			
Prieska			
Prince Albert			
Queenstown	20	08	0.1
Riversdale			
Somerset-oos	25	08	6.5
Springfontein			
Steynsburg			
Stormsrivier			
Sutherland			
Swellendam			
Umtata			
Upington	24	08	
van Wyksvlei			
Victoria-Wes	19	06	2.0
Vryburg	21	05	
Williston			
Willowmore			
Wingfield	17	07	24.2
Venterstad			

NATAL			
Kaap St. Lucia	29	19	
Dundee			
Durban	26	13	
Estcourt			
Himeville			
Ladysmith	25	09	
Melmoth	28	14	
Mkuzi			
Newcastle	24	11	
Pietermaritzburg			
Port Shepstone	26	15	
Seven Oaks			
Vryheid			

O.F.S. - O.V.S.	Max.	Min.	Rfl.
Bethlehem			
Bethulie	18	06	
Bloemfontein	17	05	
Fauresmith	17	07	
Ficksburg			
Harrismith			
Heilbron			
Hoopstad	20	04	
Kroonstad			
Lindley			
Modderpoort			
Parys			
Vrede			
Wepener	17	05	
Winburg			
Zastron			

S.W.A. and Protectorates en Protektorate			
Gobabis	27	11	
Keetmanshoop	26	09	
Luderitz	16	15	
Ondongua			
Swakopmund	18	11	
Tsumeb	30	17	
Windhoek	26	11	
Francistown			
Gaberones			
Mahalapye			
Maun	28	18	
Tsabong	21	12	
Mbabane			
Stegi			

SYNOPTIC WEATHER MAP — 1200 GMT. — 1400 SAST. — SINOPTIESE WEERKAART

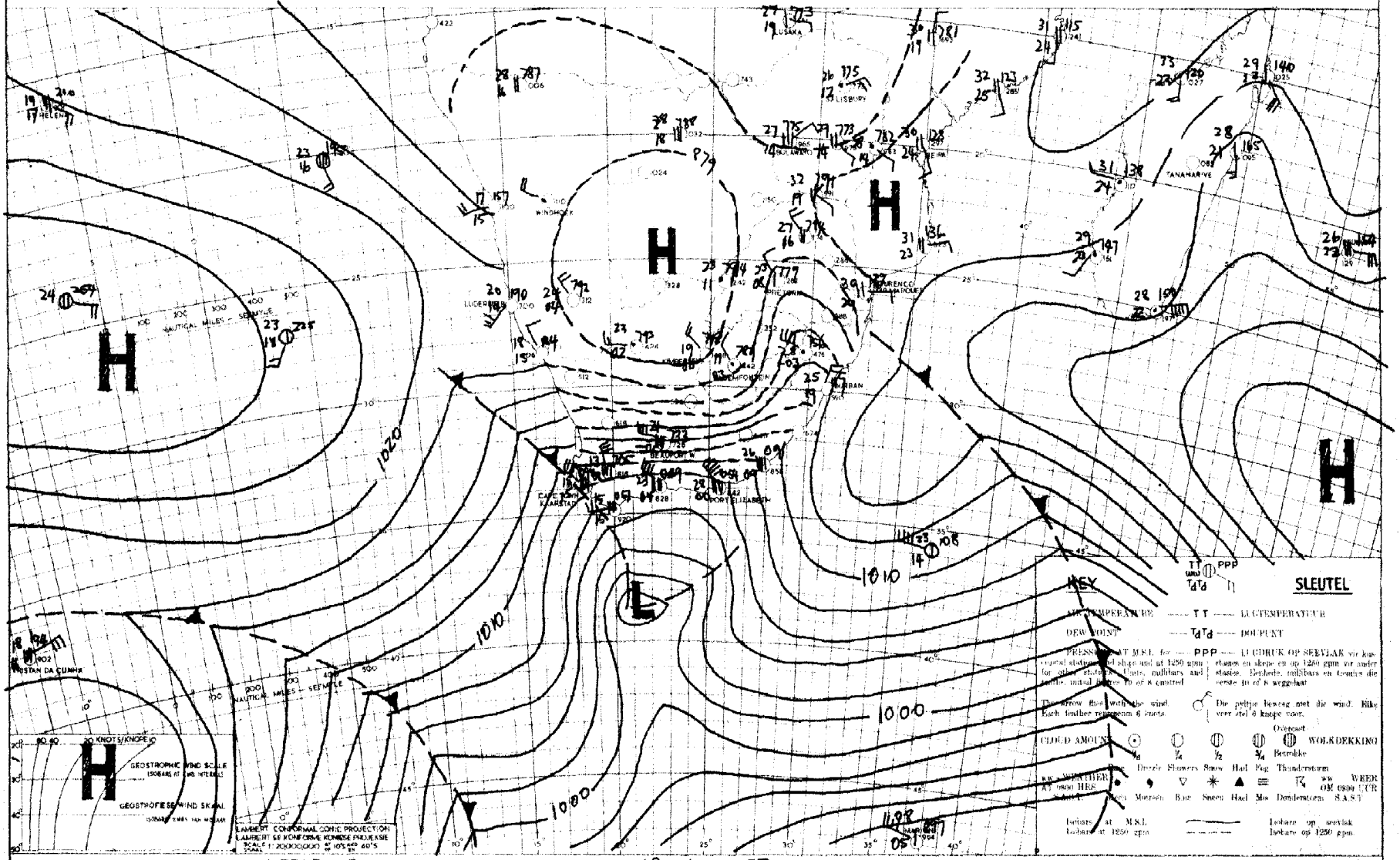

INFERENCE

DATE 18-4-1953

THE ATLANTIC HIGH WILL MOVE RAPIDLY E. AND THE COLDER AIR WILL SPREAD OVER THE WHOLE UNION. SHOWERS WILL FALL OVER THE S.W. & S. CAPE. WIND WILL BE FRESH.

AFLEIDING

DATUM

DIE ATLANTIESE HOOG SAL VINNIG O. BENEEG EN DIE KOUER LUG SAL OOR DIE HELE UNIE UITBREI. BUIE SAL UITSAK OOR S.W. EN S. KAAPLAND. TAMELIKE STERK WINDE SAL WAAI.

DAAGLIKSE WEERBULLETIN

WEERBURO : WEATHER BUREAU
DEPT. VAN VERVOER : DEPT. OF TRANSPORT

DAILY WEATHER BULLETIN

Maksimum en Minimum Temperature (°F) en Reënval (duim) vir die Etmaal wat om 0800 (SAST) eindig op 20-4-1953

Maximum and Minimum Temperatures (°F) and Rainfall (inches) 24 hours ending at 0800 (SAST) on

TRANSVAAL	Max.	Min.	Rvl.
Barberton			
Bethal			
Chester			
Delmas			
Ermelo	20	07	
Joubert Park	19	07	
Komatipoort	30	17	
Kroondal			
Leeuwdoornestad			
Lichtenburg			
Crecy	27	07	
Louis Trichardt			
Marnitz			
Middelburg			
Loskop			
Nelspruit	29	14	
Nylstroom	26	51	
Palmietfontein	20	04	
Pietersburg	26	12	
Piet Retief	xx	09	
Pelgrimsrus	26	12	
Potchefstroom	23	05	
Pretoria W.B.	23	13	
Pretoriuskop			
Standerton	21	05	
Thabazimbi			
Vaalwater			
Watervalboven	26	11	
Wolmaransstad			
Zeerust	25	06	
Witbank			

KAAP - CAPE	Max.	Min.	Rvl.
Alexanderbaai	21	13	
Aberdeen			
Andalusia			
Beaufort-Wes	15	03	
Calá			

CAPE - KAAP	Max.	Min.	Rfl.
Calitzdorp			
Calvinia	17	07	
Cape Agulhas	18	11	
Cape Columbine	17	10	
Cape St. Francis	18	09	
Carnarvon			
Cradock			
De Aar	19	04	0.5
Dordrecht	12	53	2.0
East London	21	11	
Elsenburg			
Flagstaff			
Fraserburg	13	02	
Garies			
George	17	06	0.1
Graaff Reinet	16	05	3.6
Grahamstown			
Idutywa			
Jansenville			
Kenhardt	23	06	
Kentani			
Kimberley	19	02	
Kingwilliamstown	19	07	
Klaver	21	11	
Kowie			
Kuruman			
Lake Mentz			
Lovedale			
Maclear			
Mafeking			
Matatiele			
Matroosberg	13	02	
Middelburg	14	53	
Mossel Bay	18	11	
Malmesbury			
O'okiep			
Orange River			
Pofadder	20	07	
Port Elizabeth	19	06	3.1

KAAP - CAPE	Max.	Min.	Rvl.
Port St. Johns	20	15	
Postmasburg			
Piquetberg			
Prieska	21	07	
Prince Albert			
Queenstown	14	51	0.6
Riversdale	19	05	
Somerset-oos	16	04	
Springfontein	23	51	
Steynsburg			
Stormsrivier			
Sutherland			
Swellendam			
Umtata	25	07	
Upington	22	06	
van Wyksvlei			
Victoria-Wes	12	00	
Vryburg	22	05	
Williston	15	05	
Willowmore	21	03	
Wingfield	18	10	
Venterstad			

NATAL	Max.	Min.	Rvl.
Kaap St. Lucia	25	14	8.0
Dundee			
Durban	23	15	
Estcourt	24	01	0.8
Himeville			
Ladysmith	25	09	
Melmoth	26	10	
M'kuzi			
Newcastle	26	08	
Pietermaritzburg			1.0
Port Shepstone	20	14	
Seven Oaks			
Vryheid			

O.F.S. - O.V.S.	Max.	Min.	Rfl.
Bethlehem	19	01	
Bethulie	14	00	
Bloemfontein	17	01	
Fauresmith	15	01	
Ficksburg			
Harrismith			
Heilbron			
Hoopstad	20	03	
Kroonstad	26	04	
Lindley			
Modderpoort			
Parys			
Vrede			
Wepener	17	50	
Winburg			
Zastron			

S.W.A. and Protectorates en Protektorate	Max.	Min.	Rfl.
Gobabis	28	07	
Keetmanshoop	25	12	
Luderitz	18	13	
Ondongua			
Swakopmund	15	11	
Tsumeb	27	16	
Windhoek	27	12	
Francistown			
Gaberones			
Mahalapye	28	03	
Maun	31	14	
Tsabong	23	07	
Bremersdorp			
Stegi			

SYNOPTIC WEATHER MAP — 1200 GMT. — 1400 SAST. — SINOPTIESE WEERKAART

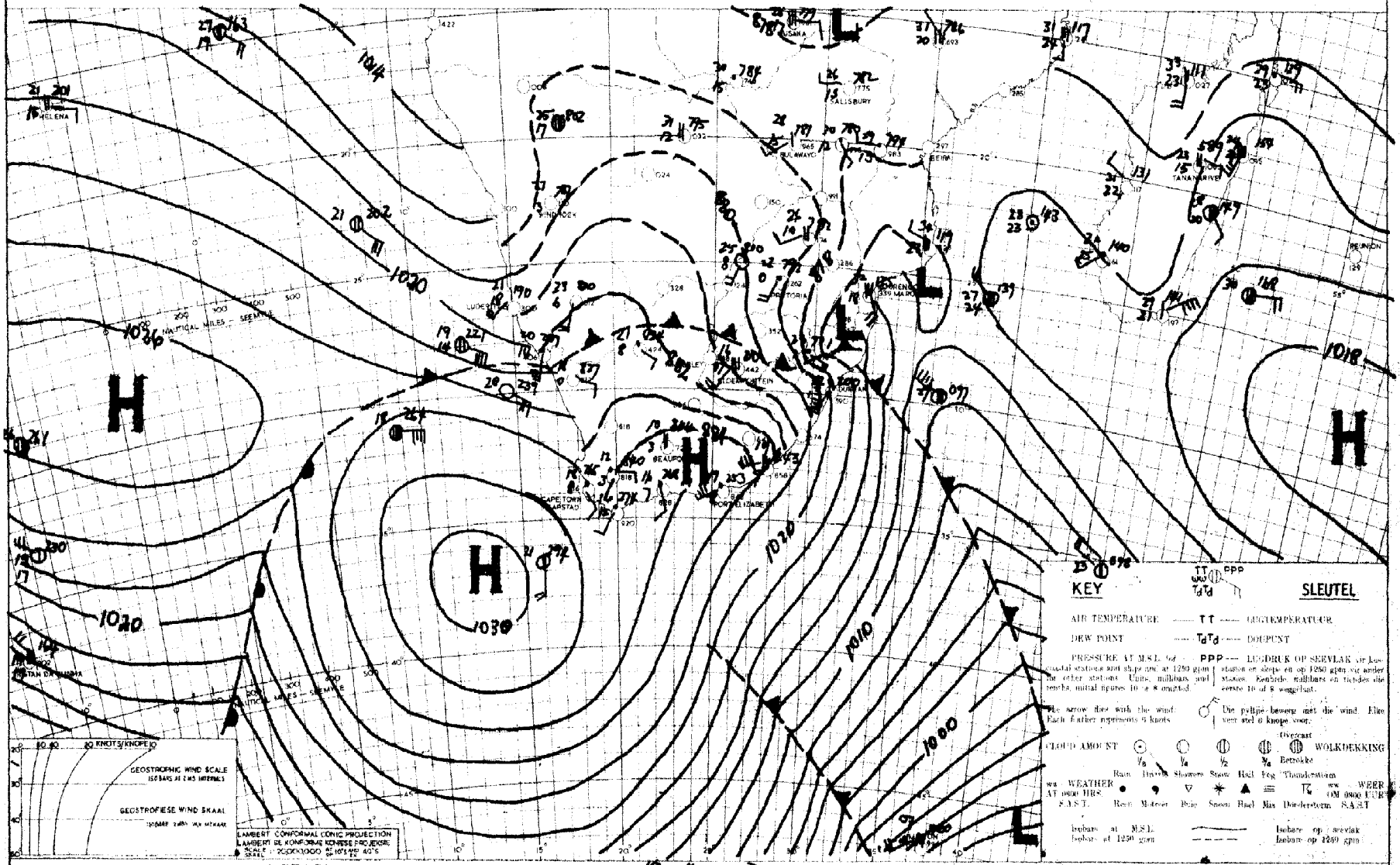

KEY — SLEUTEL

AIR TEMPERATURE ——— TT ——— LUGTEMPERATUUR

DEW POINT ——— T_dT_d ——— DOUPUNT

PRESSURE AT M.S.L. (or ——— PPP ——— LUGDRUK OP SEEVLAK (or Low-coastal stations and ships only) at 1200 gmt | station or ships en op 1200 gmt vir sender (or other stations. Units, millibars and | stasies. Eenhede, millibars en tiendes die tenths, initial figures 10 or 9 omitted. | eerste 10 of 9 weggelaat.

The arrow flies with the wind. Each feather represents 5 knots. — Die pyltjie beweeg met die wind. Elke veer stel 5 knope voor.

CLOUD AMOUNT — Overcast — WOLKDEKKING — Bewolkte

Rain, Thunder, Showers, Snow, Hail, Fog, Thunderstorm

ww WEATHER AT 0800 HRS. S.A.S.T. — Rain, Matere, Rain, Sneeu, Hael, Mis, Donderstorm, S.A.S.T. — ww WEER OM 0800 UUR S.A.S.T.

Isobars at M.S.L. — Isobare op seevlak

Isobars at 1250 gmt — Isobare op 1250 gmt

INFERENCE

DATE 19-4-53

AN ANTICYCLONE S.W. OF THE CAPE HAS INTENSIFIED RAPIDLY AND COLD AIR HAS SPREAD OVER THE C.P. INTO ORFS.LAND NATAL. WITH PRESSURE RISING RAPIDLY OVER NATAL, IT WILL BE HIGH OVER THE E. PARTS OF THE UNION & COLD AIR WITH LOW CLOUD WILL SPREAD OVER TVL. & N. ORFS. FROM THE E. TOMORROW, ACCOMPANIED BY FRESH E. WIND.

AFLEIDING

DATUM

'N HOOGDRUKSTELSEL S.W. VAN DIE KAAP HET BINNE VERSTERK EN KOUE LUG MET UIT DIE S. BEWEEG OOR KAAPLAND, S. ORS. EN NATAL. AANTESIEN DIE DRUK VINNIG STYG OOR NATAL, SAL DIE DRUK MÔRE HOOG WEES OOR DE O. HELFTE VAN DIE UNIE EN KOUE LUG GEPAARD MET MISWOLKE SAL OOR TVL. EN N. ORS. UITBREI. DIE WIND SAL HOOFSAAKLIK OOSTER O. WAAI.

DAAGLIKSE WEERBULLETIN

WEERBURO : WEATHER BUREAU
DEPT. VAN VERVOER : DEPT. OF TRANSPORT

DAILY WEATHER BULLETIN

Maksimum en Minimum Temperature (°C) en Reënval (duime) vir die 24-uur wat om 0800 (SAST) eindig op 21-4-1953

Maximum and Minimum Temperatures (°F) and Rainfall (inches) 24 hours ending at 0800 (SAST) on

TRANSVAAL	Max.	Min.	Rvl.
Barberton			
Bethal			
Chester			
Delmas			
Ermelo	18	06	
Joubert Park			
Komatipoort	27	12	
Kroondal			
Leeuwdoornstad			
Lichtenburg			
Crecy	23	06	
Louis Trichardt			
Marnitz			
Middelburg			
Loskop			
Nelspruit	22	11	
Nylstroom	22	08	
Palmietfontein	20	07	
Pietersburg	20	08	
Piet Retief	20	06	
Pelgrimsrus	16	08	
Potchefstroom	22	09	
Pretoria W.B.	21	08	
Pretoriuskop			
Standerton	18	03	
Thabazimbi			
Vaalwater			
Watervalboven			
Wolmaransstad			
Zeerust			
Witbank			

KAAP - CAPE	Max.	Min.	Rvl.
Alexanderbaai	34	14	
Aberdeen			
Andalusia			
Beaufort-Wes	22	08	
Cala			

CAPE - KAAP	Max.	Min.	Rfl.
Calitzdorp			
Calvinia	2.3	09	
Cape Agulhas	18	10	
Cape Columbine	19	12	
Cape St. Francis	20	12	
Carnarvon			
Cradock			
De Aar	19	05	
Dordrecht			
East London	21	10	
Elsenburg			
Flagstaff			
Fraserburg	20	03	
Garies	23	17	
George	18	08	
Graaff Reinet	22	08	
Grahamstown			
Idutywa			
Jansenville			
Kenhardt	25	09	
Kentani			
Kimberley	20	08	
Kingwilliamstown	25	Lo	
Klaver	29	14	
Kowie			
Kuruman			
Lake Mentz			
Lovedale			
Maclear			
Mafeking			
Matatiele			
Matroosberg	19	06	
Middelburg	20	05	
Mossel Bay	17	13	
Malmesbury			
O'okiep	28	13	
Orange River	20	06	
Pofadder			
Port Elizabeth	21	05	

KAAP - CAPE	Max.	Min.	Rvl.
Port St. Johns	23	15	
Postmasburg			
Piquetberg			
Prieska			
Prince Albert			
Queenstown	21	06	
Riversdale	23	06	
Somerset-oos	23	08	
Springfontein	19	04	
Steynsburg			
Stormsrivier			
Sutherland			
Swellendam			
Umtata	21	05	
Upington	25	10	
van Wyksvlei			
Victoria-Wes	19	01	
Vryburg	22	09	
Williston	21	05	
Willowmore	21	02	
Wingfield	23	10	
Venterstad			

NATAL	Max.	Min.	Rvl.
Kaap St. Lucia	23	16	3.5
Dundee			
Durban	22	12	
Estcourt	19	06	
Kimeville			
Ladysmith	20	05	
Melmoth	22	12	
M'kuzi			
Newcastle	19	04	
Pietermaritzburg			
Port Shepstone	22	11	
Seven Oaks			
Vryheid			

O.F.S. - O.V.S.	Max.	Min.	Rfl.
Bethlehem	18	06	
Bethulie	20	03	
Bloemfontein	19	06	
Fauresmith	18	03	
Ficksburg			
Harrismith			
Heilbron			
Hoopstad	20	06	
Kroonstad	27	06	
Lindley			
Modderpoort			
Parys			
Vrede			
Wepener	20	06	
Winburg			
Zastron			

S.W.A. and Protectorates en Protektorate	Max.	Min.	Rfl.
Gobabis	31	18	
Keetmanshoop	27	15	
Luderitz	19	15	
Ondongua	27	13	
Swakopmund	17	14	
Tsumeb	30	16	
Windhoek	27	13	
Francistown	19	15	
Gaberones			
Mahalapye	19	11	
Maun	31	15	
Tsabong			
Mbabane			
Stegi			

SYNOPTIC WEATHER MAP — 1200 GMT. — 1400 SAST. — SINOPTIESE WEERKAART

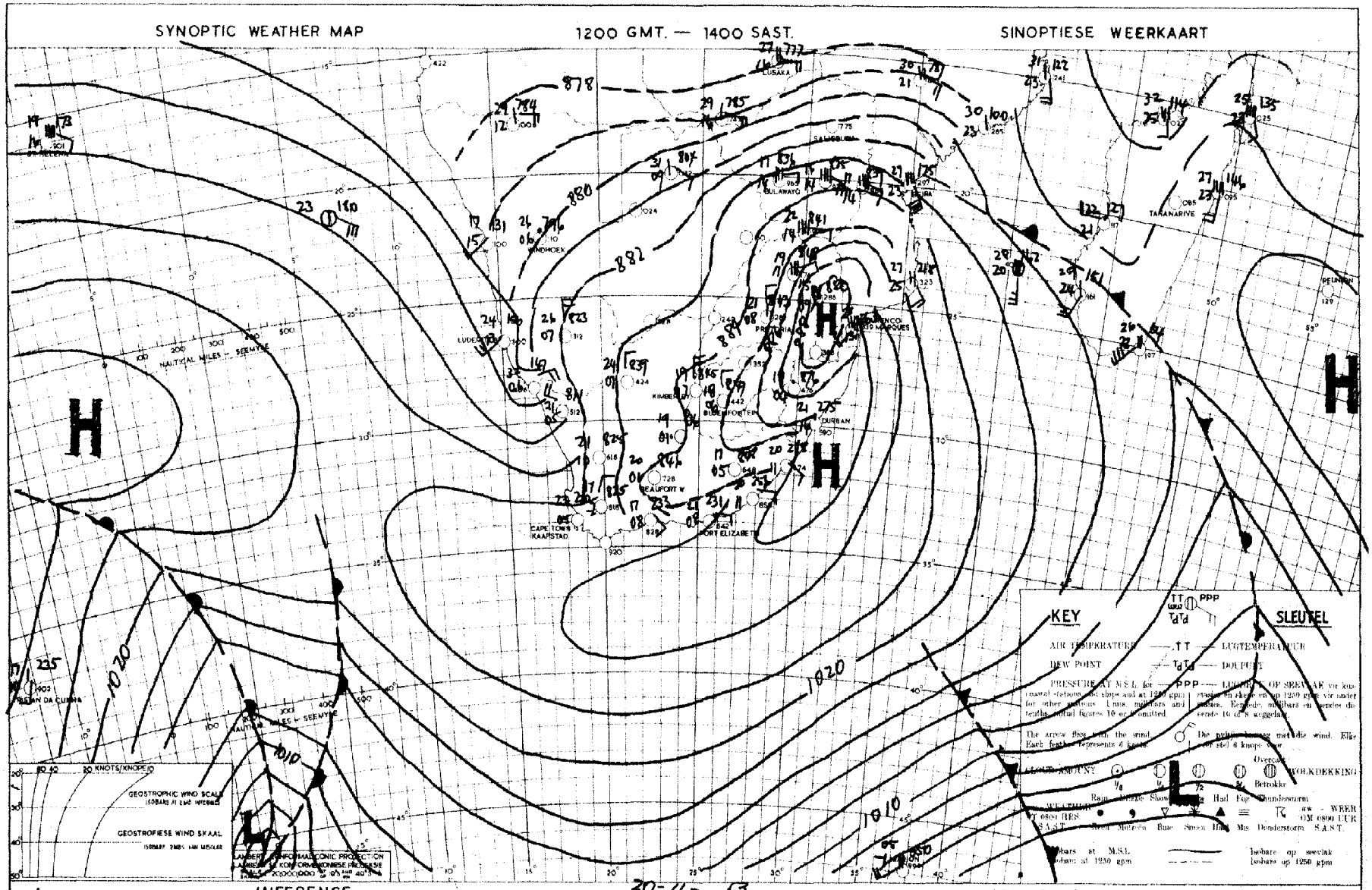

INFERENCE

MET UITSONDERING VAN DIE N. EN O. DELE VAN TVL., WAAR O. WINDE 'N VLAK LAAG VOCHTIGE LUG MET MEEGAANDE MISWOLKE VEROORSAAK, SAL DIT OOR DIE ALGEMEEN MOOI WEER WEES.

DATE 20-4-53 DATUM

AFLEIDING

APART FROM THE N. & E. PARTS OF THE TVL., WHERE E. WINDS ARE CAUSING A SHALLOW LAYER OF MOISTER AIR AND ASSOCIATED LOW CLOUDS, THE WEATHER WILL BE GENERALLY FINE.

DAAGLIKSE WEERBULLETIN

WEERBURO : WEATHER BUREAU
DEPT. VAN VERVOER : DEPT. OF TRANSPORT

DAILY WEATHER BULLETIN

Maksimum en Minimum Temperature (°F) en Reënval (duim) vir die Etmaal wat om 0800 (SAST) eindig op

Maximum and Minimum Temperatures (°F) and Rainfall (inches) 24 hours ending at 0800 (SAST) on

22-4-1953

TRANSVAAL	Max.	Min.	Rvl.
Barberton			
Bethal			
Chester			
Delmas			
Ermelo	19	03	
Joubert Park	19	10	
Komatipoort	29	11	
Kroondal			
Leeuwdoornstad			
Lichtenburg			
Crecy	24	07	
Louis Trichardt	20	08	
Marnitz	22	09	
Middelburg			
Loskop			
Nelspruit	24	10	
Nylstroom	21	08	
Palmietfontein	20	04	
Pietersburg	21	08	
Piet Retief			
Pelgrimsrus	23	05	
Potchefstroom	20	07	
Pretoria W.B.	21	07	
Pretoriuskop			
Standerton	18	03	
Thabazimbi			
Vaalwater			
Watervalboven	24	06	
Wolmaransstad			
Zeerust	20	06	
Witbank			

KAAP - CAPE	Max.	Min.	Rvl.
Alexanderbaai	27	13	
Aberdeen			
Andalusia			
Beaufort-Wes	26	08	
Cala			

CAPE - KAAP	Max.	Min.	Rfl.
Calitzdorp			
Calvinia	28	13	
Cape Agulhas	19	13	
Cape Columbine	17	12	
Cape St. Francis	22	12	
Carnarvon			
Cradock			
De Aar	23	08	
Dordrecht			
East London	29	12	
Elsenburg			
Flagstaff			
Fraserburg	24	08	
Garies	30	13	
George	20	08	
Graaff Reinet	27	07	
Grahamstown			
Idutywa			
Jansenville			
Kenhardt	28	15	
Kentani			
Kimberley	22	09	
Kingwilliamstown	28	08	
Klaver	30	13	
Kowie			
Kuruman			
Lake Mentz			
Lovedale			
Maclear			
Mafeking			
Matatiele			
Matroosberg	23	07	
Middelburg	23	05	
Mossel Bay	18	15	
Malmesbury			
O'okiep	28	17	
Orange River	23	10	
Pofadder			
Port Elizabeth	24	09	

KAAP - CAPE	Max.	Min.	Rvl.
Port St. Johns	26	17	
Postmasburg			
Piquetberg			
Prieska			
Prince Albert			
Queenstown	24	05	
Riversdale	22	07	
Somerset-oos	26	07	
Springfontein	24	02	
Steynsburg			
Stormsrivier			
Sutherland			
Swellendam			
Umtata	27	08	
Upington	28	15	
van Wyksvlei	28	15	
Victoria-Wes	23	05	
Vryburg	22	08	
Williston	26	17	
Willowmore	25	06	
Wingfield	19	09	
Venterstad			

NATAL	Max.	Min.	Rvl.
Kaap St. Lucia	26	17	
Dundee			
Durban	25	13	
Estcourt	26	08	
Himeville			
Ladysmith	27	07	
Melmoth	30	14	
M'kuzi			
Newcastle	25	06	
Pietermaritzburg	24	15	
Port Shepstone			
Seven Oaks			
Vryheid			

O.F.S. - O.V.S.	Max.	Min.	Rfl.
Bethlehem	19	03	
Bethulie	22	05	
Bloemfontein	19	07	
Fauresmith	20	06	
Ficksburg			
Harrismith			
Heilbron			
Hoopstad	23	07	
Kroonstad	22	05	
Lindley			
Modderpoort			
Parys			
Vrede			
Wepener	20	03	
Winburg			
Zastron			

S.W.A. and Protectorates en Protektorate	Max.	Min.	Rfl.
Gobabis	25	13	
Keetmanshoop	30	17	
Luderitz	23	14	
Ondongua			
Swakopmund	25	17	
Tsumeb	29	16	
Windhoek	26	13	
Francistown	22	11	
Gaberones			
Mahalapye	21	07	
Maun	29	15	
Tsabong			
Ghanzi	26	11	
Mbabane			
Stegi			

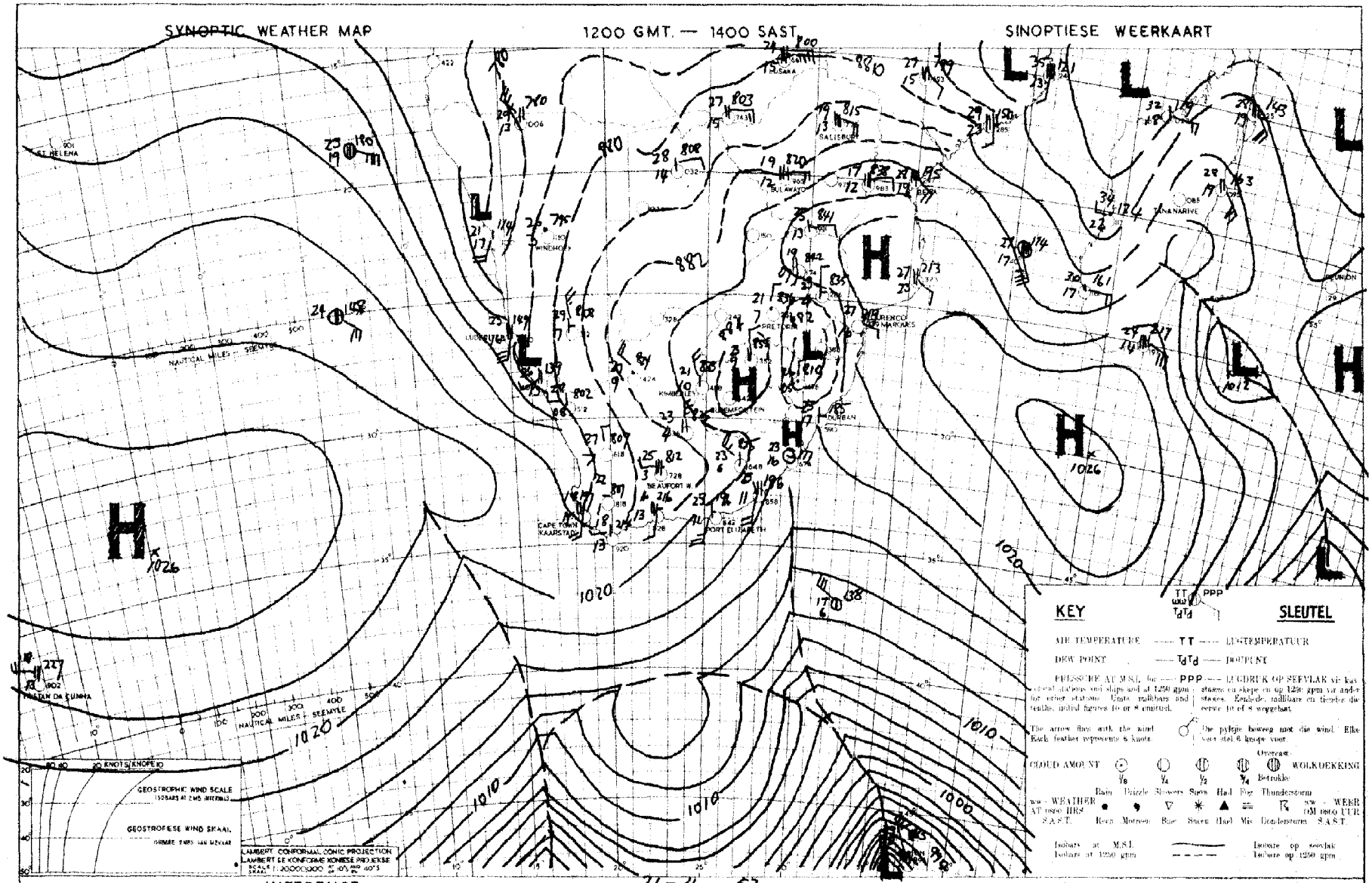

INFERENCE

APART FROM THE COLD FRONT WHICH IS APPROACHING THE CAPE AND WHICH MAY AFFECT THE COASTAL REGIONS, THE NATURE OF THE AIR CIRCULATION OVER THE UNION IS SUCH THAT THE DRY FINE WEATHER WILL CONTINUE TO PREVAIL.

DATE 21 - 4 - 53. DATUM

AFLEIDING

MET UITSONDERING VAN 'N KOUE FRONT WAT DIE KAAP VANUIT DIE W. NADER EN WAT DIE KUSTREKE MAG AFFEKTEER, IS DIE LUG STROMING OOR DIE UNIE VAN SO 'N AARD DAT DIE DROE BESTENDIGE WEER SAL VOORTDUUR.

DAAGLIKSE WEERBULLETIN

WEERBURO : WEATHER BUREAU
DEPT. VAN VERVOER : DEPT. OF TRANSPORT

DAILY WEATHER BULLETIN

Maksimum en Minimum Temperature (°C) en Reënval (duim) vir die Etmaal wat om 0800 (SAST) eindig op

Maximum and Minimum Temperatures (°C) and Rainfall (inches) 24 hours ending at 0800 (SAST) on

..23-4-1895..

TRANSVAAL	Max.	Min.	Rvl.
Barberton			
Bethal			
Chester			
Delmas			
Ermelo	21	04	
Joubert Park			
Komatipoort	29	12	
Kroondal			
Leeuwdoornstad			
Lichtenburg			
Dunnottar	20	06	
Louis Trichardt			
Marnitz			
Middelburg			
Loskop			
Nelspruit			
Nylstroom	24	08	
Palmietfontein	22	06	
Pietersburg	24	09	
Piet Retief	23	09	
Pelgrimsrus	22	05	
Crecy	26	07	
Potchefstroom	23	08	
Pretoria W.B.	24	08	
Pretoriuskop			
Standerton	22	04	
Thabazimbi			
Vaalwater			
Watervalboven	22	06	
Wolmaransstad			
Zeerust	24	07	
Witbank			

KAAP - CAPE			
Alexanderbaai	23	14	
Aberdeen			
Andalusia			
Beaufort-Wes	30	21	
Cala			

CAPE - KAAP	Max.	Min.	Rfl.
Calitzdorp			
Calvinia	29	13	
Cape Agulhas	19	14	
Cape Columbine	16	12	
Cape St. Francis	22	17	
Carnarvon			
Cradock			
De Aar	23	08	
Dordrecht			
East London	24	17	
Elsenburg			
Flagstaff			
Fraserburg	25	08	
Garies	30	16	
George	25	13	
Graaff Reinet	28	18	
Grahamstown			
Idutywa			
Jansenville			
Kenhardt	27	12	
Kentani			
Kimberley	24	09	
Kingwilliamstown			
Klaver	33	12	Tr.
Kowie			
Kuruman			
Lake Mentz			
Lovedale			
Maclear			
Mafeking			
Matatiele			
Matroosberg	24	07	
Middelburg	23	07	
Mossel Bay	20	15	
Malmesbury			
O'okiep	29	13	
Orange River	23	09	
Pofadder	26	13	
Port Elizabeth	22	14	

KAAP - CAPE	Max.	Min.	Rvl.
Port St. Johns	25	20	
Postmasburg			
Piquetberg			
Prieska			
Prince Albert			
Queenstown	25	10	
Riversdale	27	14	
Somerset-oos	28	14	
Springfontein	23	04	
Steynsburg			
Stormsrivier			
Sutherland			
Swellendam			
Umtata			
Upington	27	11	
van Wyksvlei			
Victoria-Wes	23	06	
Vryburg	22	08	
Williston	26	16	
Willowmore	27	09	
Wingfield	20	13	
Venterstad			

NATAL.			
Kaap St. Lucia	29	19	
Dundee			
Durban	26	14	
Estcourt	24	08	
Himeville			
Ladysmith	25	06	
Melmoth	29	14	
M'kuzi			
Newcastle	23	06	
Pietermaritzburg			
Port Shepstone	26	15	
Seven Oaks			
Vryheid			

O.F.S. - O.V.S.	Max.	Min.	Rfl.
Bethlehem	22	04	
Bethulie	22	08	
Bloemfontein	21	08	
Fauresmith	21	06	
Ficksburg			
Harrismith			
Heilbron			
Hoopstad	23	09	
Kroonstad	22	06	
Lindley			
Modderpoort			
Parys			
Vrede			
Wepener	22	06	
Winburg			
Zastron			

S.W.A. and Protectorates en Protektorate			
Gobabis	26	13	
Keetmanshoop	30	16	Tr.
Luderitz	23	14	
Ondongua	29	16	
Swakopmund	29	19	
Tsumeb	22	18	
Windhoek	25	13	10.7
Runtu			
Francistown	14	10	
Gaberones			
Mahalapye	25	08	
Maun	29	15	
Tsabong	24	10	
Ghanzi	29	12	
Mbabane			
Stegi			

SYNOPTIC WEATHER MAP — 1200 GMT. — 1400 SAST. — SINOPTIESE WEERKAART

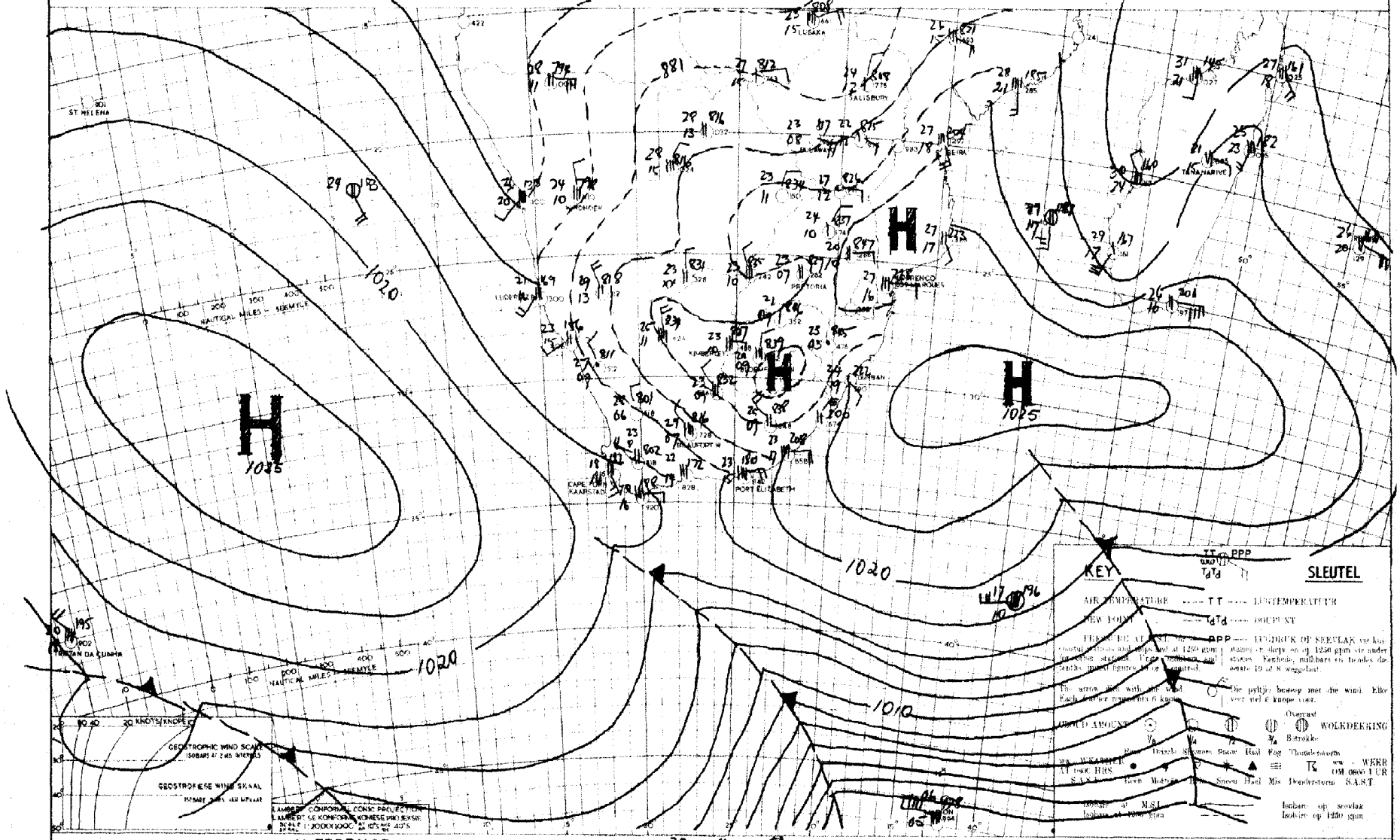

INFERENCE

THE SYNOPTIC SITUATION WILL CHANGE LITTLE. HUMID AIR IS AGAIN MOVING S. OVER SWA. BUT OVER THE REMAINDER OF THE UNION THE AIR WILL REMAIN DRY.

DATE 22 – 4 – 19 53

DATUM

AFLEIDING

DAAR SAL MIN VERANDERING WEES IN DIE SINOPTIESE TOESTAND. VOCTIGE LUG BEWEEG WEER S. OOR SWA. MAAR OOR DIE UNIE SAL DIE LUG DROOG BLY.

DAAGLIKSE WEERBULLETIN

WEERBURO : WEATHER BUREAU
DEPT. VAN VERVOER : DEPT. OF TRANSPORT

DAILY WEATHER BULLETIN

Maksimum en Minimum Temperature (°F) en Reënval (duim) vir die Etmaal wat om 0800 (SAST) eindig op

Maximum and Minimum Temperatures (°F) and Rainfall (inches) 24 hours ending at 0800 (SAST) on

...24/4/95...3...

TRANSVAAL	Max.	Min.	Rvl.
Barberton			
Bethal			
Chester			
Delmas			
Ermelo	21	04	
Joubert Park	21	11	
Komatipoort	30	11	
Kroondal			
Leeuwdoornstad			
Lichtenburg			
Crecy	26	08	
Louis Trichardt			
Marnitz			
Middelburg			
Loskop			
Nelspruit	27	19	
Nylstroom	25	11	
Palmietfontein	22	06	
Pietersburg	24	10	
Piet Retief			
Pelgrimsrus	26	06	
Potchefstroom	24	06	
Pretoria W.B.	22	07	
Pretoriuskop			
Standerton	21	04	
Thabazimbi			
Vaalwater			
Watervalboven			
Wolmaransstad			
Zeerust			
Witbank			

KAAP - CAPE	Max.	Min.	Rvl.
Alexanderbaai			
Aberdeen			
Andalusia			
Beaufort-Wes			
Cala			

CAPE - KAAP	Max.	Min.	Rfl.
Calitzdorp			
Calvinia	28	09	
Cape Agulhas	17	11	
Cape Columbine	16	11	
Cape St. Francis	19	15	
Carnarvon			
Cradock			
De Aar			
Dordrecht	22	12	
East London	25	15	
Elsenburg			
Flagstaff			
Fraserburg			
Garies	27	10	
George	17	11	
Graaff Reinet	29	11	
Grahamstown			
Idutywa			
Jansenville			
Kenhardt	29	13	
Kentani			
Kimberley	24	10	
Kingwilliamstown	xx	12	
Klaver			
Kowie			
Kuruman			
Lake Mentz			
Lovedale			
Maclear			
Mafeking			
Matatiele			
Matroosberg	24	05	
Middelburg	24	07	
Mossel Bay	18	14	
Malmesbury			
O'okiep			
Orange River			
Pofadder	28	16	
Port Elizabeth	22	14	

KAAP - CAPE	Max.	Min.	Rvl.
Port St. Johns	32	20	
Postmasburg			
Piquetberg			
Prieska			
Prince Albert			
Queenstown	26	07	
Riversdale	20	11	
Somerset-oos	29	11	
Springfontein	26	04	
Steynsburg			
Stormsrivier			
Sutherland			
Swellendam			
Umtata			
Upington			
van Wyksvlei			
Victoria-Wes	25	07	
Vryburg			
Williston			
Willowmore	29	10	
Wingfield	20	13	
Venterstad			

NATAL	Max.	Min.	Rvl.
Kaap St. Lucia	28	17	
Dundee			
Durban	25	16	
Estcourt	27	10	
Himeville			
Ladysmith	28	07	
Melmoth	31	16	
M'kuzi			
Newcastle	28	05	
Pietermaritzburg			
Port Shepstone	26	17	
Seven Oaks			
Vryheid			

O.F.S. - O.V.S.	Max.	Min.	Rfl.
Bethlehem	22	04	
Bethulie	24	08	
Bloemfontein	22	08	
Fauresmith	23	06	
Ficksburg			
Harrismith			
Heilbron			
Hoopstad	24	06	
Kroonstad	24	06	
Lindley			
Modderpoort			
Parys			
Vrede			
Wepener	23	05	
Winburg			
Zastron			

S.W.A. and Protectorates en Protektorate	Max.	Min.	Rfl.
Gobabis	28	11	
Keetmanshoop	29	14	
Luderitz	21	13	
Ondongua			
Swakopmund	33	17	
Tsumeb			
Windhoek	24	14	12.6
Francistown			
Gaberones			
Mahalapye	25	07	
Maun	30	12	
Tsabong	27	09	
Mbabane			
Stegi			

SYNOPTIC WEATHER MAP — 1200 GMT. — 1400 SAST. — SINOPTIESE WEERKAART

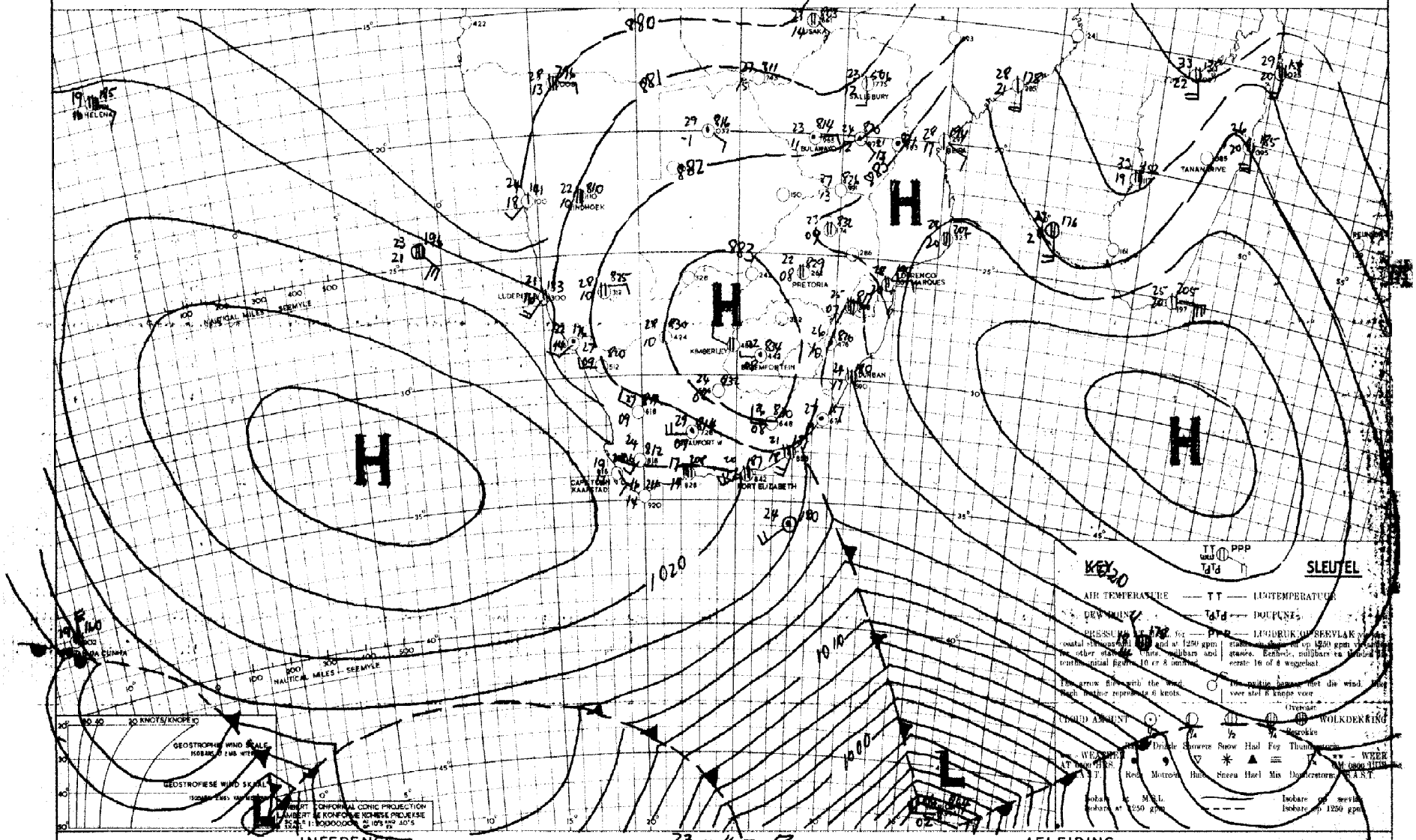

INFERENCE

A PULSE OF HIGH PRESSURE SPREADING E. ALONG THE S. COAST WILL BRING S.W.'LY WINDS & CLOUDS TO THOSE COASTS, SPREADING TO NATAL LATER. ELSEWHERE LITTLE CHANGE IS EXPECTED.

DATE 23-4-1953

AFLEIDING

'N STOOT VAN HOË DRUK O. AAN DIE S.KUS SAL S.W.'LIKE WINDE EN WOLKE NA DAARDIE KUSSTREKE VOER EN DIT SAL LATER NA NATAL UITBREI. ORIGENS EGTER WORD MIN VERANDERING VERWAG.

DATUM

DAAGLIKSE WEERBULLETIN

WEERBURO : WEATHER BUREAU
DEPT. VAN VERVOER : DEPT. OF TRANSPORT

DAILY WEATHER BULLETIN

Maksimum en Minimum Temperature (°F) en Reënval (duime) vir die Etmaal wat om 0800 (SAST) eindig op 25/4 1963

Maximum and Minimum Temperatures (°F) and Rainfall (inches) 24 hours ending at 0800 (SAST) on

TRANSVAAL.	Max.	Min.	Rvl.
Barberton			
Bethal			
Chester			
Delmas			
Ermelo			
Joubert Park			
Komatipoort	16	00	
Kroondal			
Leeuwdoornsstad			
Lichtenburg			
Crecy	27	06	
Louis Trichardt	25	05	
Marnitz			
Middelburg			
Loskop			
Nelspruit	23	09	
Nylstroom	25	08	
Palmietfontein	23	06	
Pietersburg	26	08	
Piet Retief	24	07	
Pelgrimsrus	24	06	
Potchefstroom	24	07	
Pretoria W.B.	24	08	
Pretoriuskop			
Standerton	24	05	
Thabazimbi	28	15	
Vaalwater			
Watervalboven	24	05	
Wolmaransstad			
Zeerust	24	08	
Witbank			

KAAP - CAPE			
Alexanderbaai	10	04	
Aberdeen			
Andalusia			
Beaufort-Wes	29	12	
Cala			

CAPE - KAAP	Max.	Min.	Rfl.
Calitzdorp			
Calvinia	29	13	
Cape Agulhas	18	13	
Cape Columbine	16	11	
Cape St. Francis	19	11	
Carnarvon			
Cradock			
De Aar	26	11	
Dordrecht			
East London	23	11	
Elsenburg			
Flagstaff			
Fraserburg	26	09	
Garies	28	14	
George	19	07	
Graaff Reinet	29	12	
Grahamstown			
Idutywa			
Jansenville			
Kenhardt	30	14	
Kentani			
Kimberley	25	11	
Kingwilliamstown	xx	x1	
Klaver	32	14	
Kowie			
Kuruman			
Lake Mentz			
Lovedale			
Maclear			
Mafeking			
Matatiele			
Matroosberg	26	09	
Middelburg	26	05	
Mossel Bay	16	11	
Malmesbury			
O'okiep			
Orange River	26	09	
Pofadder	28	16	
Port Elizabeth	21	07	

KAAP - CAPE	Max.	Min.	Rvl
Port St. Johns	23	19	
Postmasburg	25	11	
Piquetberg			
Prieska			
Prince Albert			
Queenstown	27	09	
Riversdale	23	06	
Somerset-oos	26	10	
Springfontein	24	00	
Steynsburg			
Stormsrivier			
Sutherland			
Swellendam			
Umtata			
Upington	30	13	
van Wyksvlei			
Victoria-Wes	25	08	
Vryburg	21	09	
Williston			
Willowmore			
Wingfield	18	13	
Venterstad			

NATAL.			
Kaap St. Lucia	26	18	
Dundee			
Durban	26	17	
Estcourt	26	09	
Himeville			
Ladysmith	25	08	
Melmoth	28	15	
M'kuzi			
Newcastle	25	05	
Pietermaritzburg			
Port Shepstone	26	17	
Seven Oaks			
Vryheid			

O.F.S. - O.V.S.	Max.	Min.	Rfl.
Bethlehem	25	07	
Bethulie	25	07	
Bloemfontein	23	09	
Fauresmith	28	07	
Ficksburg			
Harrismith			
Heilbron			
Hoopstad	25	07	
Kroonstad	15	07	
Lindley			
Modderpoort			
Parys			
Vrede			
Wepener	24	05	
Winburg			
Zastron			

S.W.A. and Protectorates en Protektorate			
Gobabis	27	12	
Keetmanshoop	30	16	Tr.
Luderitz			
Ondongua	30	16	
Swakopmund	33	16	
Tsumeb	29	14	
Windhoek	24	12	0.4
Mariental	26	15	37.
Francistown	26	08	
Gaberones			
Mahalapye			
Maun	31	12	
Tsabong	28	10	
Bremersdorp	28	14	
Mbabane			
Stegi			

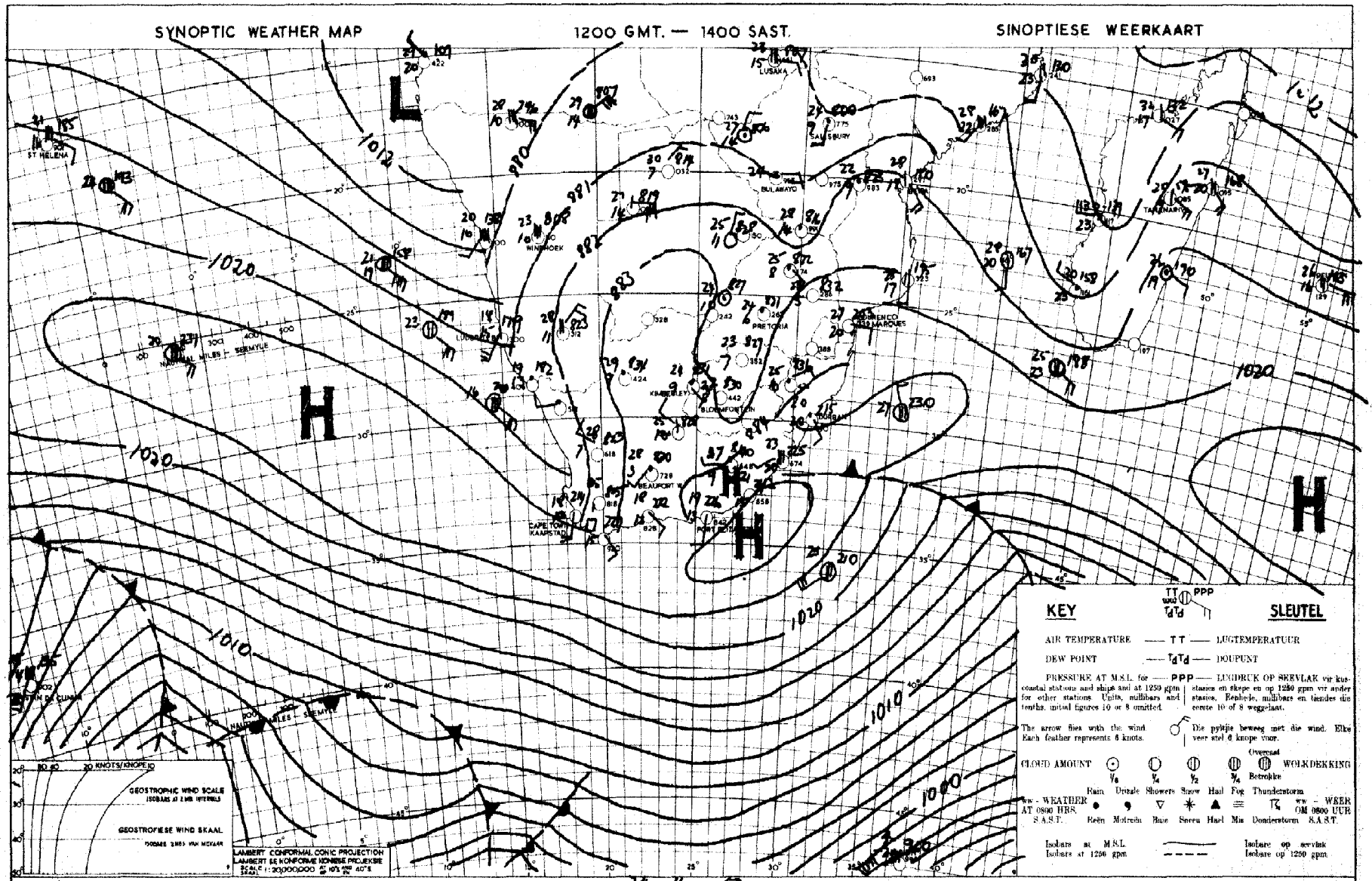

INFERENCE

THE CIRCULATION REMAINS ANTICYCLONIC IN THE UPPER AIR OVER THE UNION AND APART FROM ISOLATED HIGH WEATHER CLOUDS IT WILL REMAIN FINE AND MILD TO WARM. SOMEWHAT MORE CLOUDY CONDITIONS CAN BE EXPECTED TO PERSIST OVER SWA. WHERE LIGHT N. WIND TRANSPORTS SLIGHTLY HUMID AIR.

DATE 24-4-53. DATUM

AFLEIDING

DIE SIRKULASIE BLY ANTISIKLONIES IN DIE BOWE OOR DIE UNIE, EN AFGESIEN VAN LOS WOLKIES IN DIE HANDDAG SAL DIT ALGEMEEN MOOI WEER EN MATIG TOT WARM BLY. GEDEELTELIKE BEWOLKTE TOESTANDE SAL WAARSKYNLIK VOORTDUUR OOR SWA. WAAR LIGTE N. WIND IETWAT VOGTIGER LUG VERVOER.

DAAGLIKSE WEERBULLETIN

WEERBURO : WEATHER BUREAU
DEPT. VAN VERVOER : DEPT. OF TRANSPORT

DAILY WEATHER BULLETIN

Maksimum en Minimum Temperature (°C) en Reënval (duime) vir die Etmaal wat om 0800 (SAST) eindig op 26 4 1953

Maximum and Minimum Temperatures (°C) and Rainfall (inches) 24 hours ending at 0800 (SAST) on

TRANSVAAL	Max.	Min.	Rvl.
Barberton			
Bethal			
Chester			
Delmas			
Ermelo			
Joubert Park	22	05	
Komatipoort			
Kroondal			
Leeuwdoornstad			
Lichtenburg			
Crecy	26	05	
Louis Trichardt			
Marnitz			
Middelburg			
Loskop			
Nelspruit			
Nylstroom			
Palmietfontein	24	09	
Pietersburg	22	05	
Piet Retief	24	09	
Pelgrimsrus			
Potchefstroom			
Pretoria W.B.	23	08	
Pretoriuskop			
Standerton			
Thabazimbi	27	14	
Vaalwater			
Watervalboven			
Wolmaransstad			
Zeerust	24	06	
Witbank			

KAAP - CAPE	Max.	Min.	Rvl.
Alexanderbaai	24	11	
Aberdeen			
Andalusia			
Beaufort-Wes	31	22	
Cala			

CAPE - KAAP	Max.	Min.	Rfl.
Calitzdorp			
Calvinia			
Cape Agulhas	30	11	03
Cape Columbine	18	15	
Cape St. Francis	16	13	
Carnarvon	21	15	
Cradock			
De Aar			
Dordrecht			
East London	24	18	
Elsenburg			
Flagstaff			
Fraserburg			
Garies	27	11	
George	25	12	
Graaff Reinet			
Grahamstown			
Idutywa			
Jansenville			
Kenhardt			
Kentani			
Kimberley	26	14	
Kingwilliamstown	xx	17	
Klaver			
Kowie			
Kuruman			
Lake Mentz			
Lovedale			
Maclear			
Mafeking			
Matatiele			
Matroosberg	27	09	
Middelburg	25	06	
Mossel Bay	19	14	
Malmesbury			
O'okiep			
Orange River			
Pofadder			
Port Elizabeth	23	14	

KAAP - CAPE	Max.	Min.	Rvl.
Port St. Johns	25	19	
Postmasburg			
Piquetberg			
Prieska			
Prince Albert			
Queenstown	25	07	
Riversdale	27	12	
Somerset-oos	30	16	
Springfontein			
Steynsburg			
Stormsrivier			
Sutherland			
Swellendam			
Umtata			
Upington	29	16	
van Wyksvlei	28	15	
Victoria-Wes	26	07	
Vryburg	25	10	
Williston			
Willowmore			
Wingfield	21	14	
Venterstad			

NATAL	Max.	Min.	Rvl.
Kaap St. Lucia	28	19	
Dundee			
Durban	25	14	
Estcourt			
Himeville			
Ladysmith	25	07	
Melmoth			
M'kuzi			
Newcastle	25	06	
Pietermaritzburg			
Port Shepstone	27	17	
Seven Oaks			
Vryheid			

O.F.S. - O.V.S.	Max.	Min.	Rfl.
Bethlehem			
Bethulie	25	13	
Bloemfontein	23	09	
Fauresmith			
Ficksburg			
Harrismith			
Heilbron			
Hoopstad			
Kroonstad			
Lindley			
Modderpoort			
Parys			
Vrede			
Wepener	24	07	
Winburg			
Zastron			

S.W.A. and Protectorates en Protektorate	Max.	Min.	Rfl.
Gobabis	xx	11	
Keetmanshoop	27	16	2.5
Luderitz	20	13	
Ondongua			
Swakopmund	33	04	
Tsumeb	29	13	
Windhoek	24	11	
Francistown	25	09	
Gaberones			
Mahalapye			
Maun	16	13	
Tsabong	28	11	
Mbabane			
Stegi			

SYNOPTIC WEATHER MAP 1200 GMT. — 1400 SAST. SINOPTIESE WEERKAART

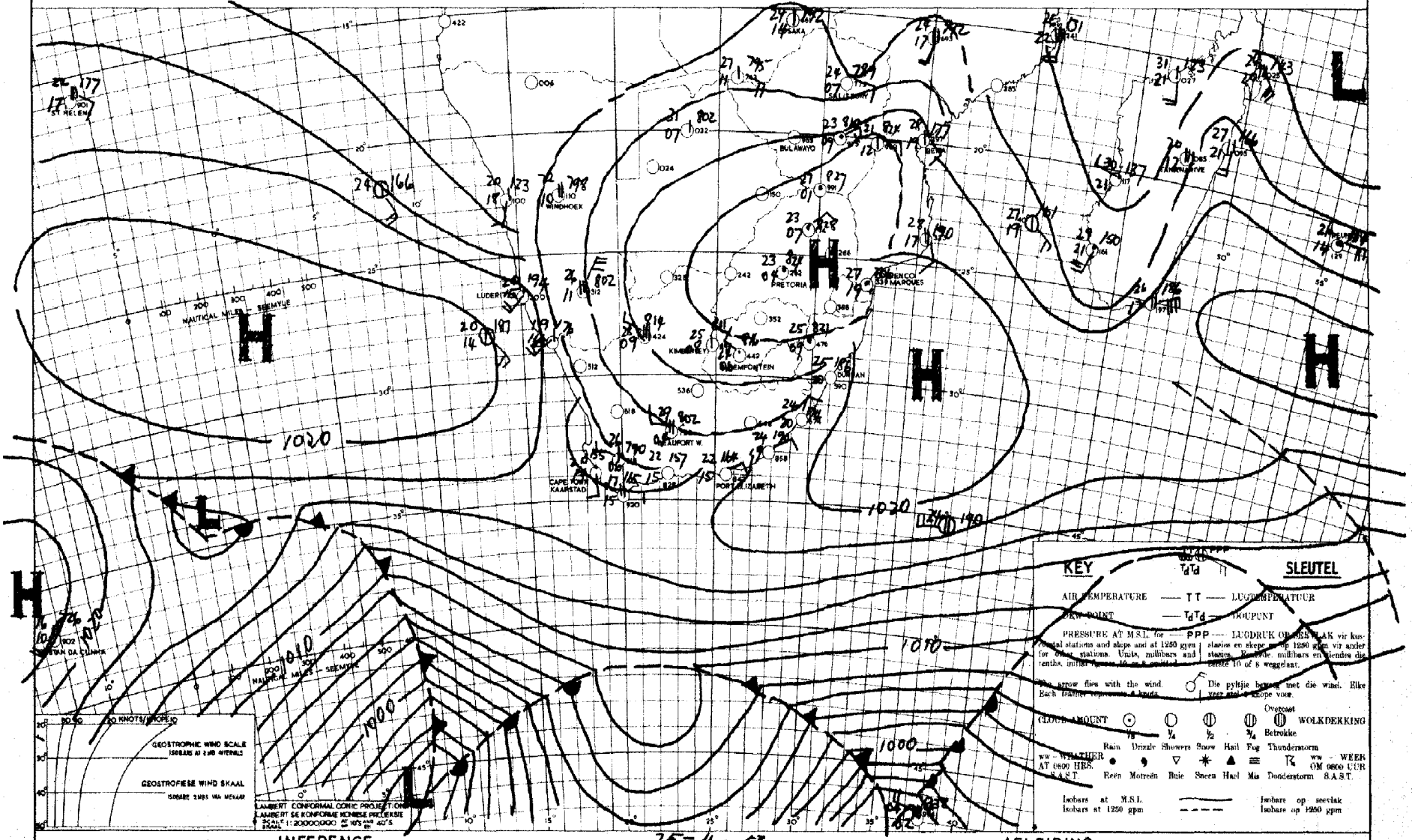

KEY SLEUTEL

AIR TEMPERATURE — TT — LUGTEMPERATUUR

DEW POINT — T_dT_d — DOUPUNT

PRESSURE AT M.S.L. for — PPP — LUGDRUK OP SEEVLAK vir kus-stations en skepe en op 1250 gpm vir ander stasies. Eenhede millibars en tiendes die cyfers 10 of 8 weggelaat.

Wind arrow flies with the wind. Each feather represents 4 knots. Die pyltjie beweeg met die wind. Elke veer stel 4 knope voor.

CLOUD AMOUNT — Overcast — WOLKDEKKING — Betrokke

ww — WEATHER AT 0800 HRS. S.A.S.T. — ww — WEER OM 0800 UUR S.A.S.T.

Rain	Drizzle	Showers	Snow	Hail	Fog	Thunderstorm
Reën	Motreën	Buie	Sneeu	Hael	Mis	Donderstorm

Isobars at M.S.L. — Isobare op seevlak

Isobars at 1250 gpm — Isobare op 1250 gpm

DATE 26-4-53 DATUM

INFERENCE

MONSTER AIR IS SLOWLY SPREADING FROM THE DIRECTION OF SWA. TO THE N. CAPE & THE CENTERAL UNION WHERE CLOUDY WEATHER WITH LIGHT SHOWERS IS EXPECTED TO DEVELOP. OVER THE TVL. & NATAL THE ANTICYCLONIC CIRCULATION CONTINUES AND CONDITIONS REMAIN SETTLED.

AFLEIDING

VOGTIGER LUG IS BESIG OM STADIG UIT DIE RIGTING VAN SWA. NA N. KAAPLAND EN DIE MIDDEL UNIE TE BEWEEG EN OOR HIERDIE DELE WORD BEWOLKTE WEER MET LIGTE BUIE LATER VERWAG. OOR TVL. EN NATAL DUUR DIE ANTISIKLONIESE SIRKULASIE VOORT EN HEERS GESTADIGDE TOESTANDE.

DAAGLIKSE WEERBULLETIN

WEERBURO : WEATHER BUREAU
DEPT. VAN VERVOER : DEPT. OF TRANSPORT

DAILY WEATHER BULLETIN

Maksimum en Minimum Temperature (°C) en Reënval (duim) vir die 24maal wat om 0800 (SAST) eindig op ...27-4 1963...

Maximum and Minimum Temperatures (°C) and Rainfall (inches) 24 hours ending at 0800 (SAST) on

TRANSVAAL.	Max.	Min.	Rvl.
Barberton			
Bethal			
Chester			
Delmas			
Ermelo	22	05	
Joubert Park	22	14	
Komatipoort	30	11	
Kroondal			
Leeuwdoornsstad			
Lichtenburg			
Crecy	26	08	
Louis Trichardt	22	07	
Marnitz			
Middelburg			
Loskop			
Nelspruit			
Nylstroom	24	08	
Palmietfontein	22	07	
Pietersburg	25	08	
Piet Retief			
Pelgrimsrus			
Potchefstroom	25	07	
Pretoria W.B.	23	09	
Pretoriuskop			
Standerton	22	04	
Thabazimbi			
Vaalwater			
Watervalboven			
Wolmaransstad			
Zeerust			
Witbank			

KAAP - CAPE			
Alexanderbaai	18	12	
Aberdeen			
Andalusia			
Beaufort-Wes	29	09	
Cala			

CAPE - KAAP	Max.	Min.	Rfl.
Calitzdorp			
Calvinia			
Cape Agulhas	18	13	
Cape Columbine	16	11	
Cape St. Francis	20	12	
Carnarvon			
Cradock			
De Aar	26	09	4.5
Dordrecht	23	10	
East London	33	17	1.0
Elsenburg			
Flagstaff			
Fraserburg	26	09	
Garies	23	10	
George	19	08	
Graaff Reinet	26	11	
Grahamstown			
Idutywa			
Jansenville			
Kenhardt	24	15	
Kentani			
Kimberley	26	14	
Kingwilliamstown	xx	15	1.4
Klaver	23	11	
Kowie			
Kuruman			
Lake Mentz			
Lovedale			
Maclear			
Mafeking			
Matatiele			
Matroosberg	23	09	
Middelburg			
Mossel Bay	18	13	
Malmesbury			
O'okiep	26	14	
Orange River	24	11	0.1
Pofadder	26	13	
Port Elizabeth	22	11	

KAAP - CAPE	Max.	Min.	Rvl.
Port St. Johns	31	20	
Postmasburg			
Piquetberg			
Prieska			
Prince Albert			
Queenstown	28	10	
Riversdale	22	09	
Somerset-oos	29	14	
Springfontein	25	10	
Steynsburg			
Stormsrivier			
Sutherland			
Swellendam			
Umtata	31	12	0.7
Upington	27	15	8.7
van Wyksvlei			
Victoria-Wes	24	10	5.5
Vryburg	25	11	
Williston	26	10	
Willowmore			
Wingfield	19	13	
Venterstad			

NATAL.			
Kaap St. Lucia	28	18	
Dundee			
Durban	25	18	
Estcourt	27	13	
Kimeville			
Ladysmith	28	10	
Melmoth	31	18	
M'kuzi			
Newcastle	26	08	
Pietermaritzburg			
Port Shepstone	27	20	
Seven Oaks			
Vryheid			

O.F.S. - O.V.S.	Max.	Min.	Rfl.
Bethlehem			
Bethulie	23	11	
Bloemfontein	24	14	
Fauresmith	24	11	
Ficksburg			
Harrismith			
Heilbron			
Hoopstad			
Kroonstad			
Lindley			
Modderpoort			
Parys			
Vrede			
Wepener	24	08	
Winburg			
Zastron			

S.W.A. and Protectorates en Protektorate			
Gobabis	xx	10	
Keetmanshoop			
Luderitz	19	12	
Ondongua	31	16	
Swakopmund	17	12	
Tsumeb	29	15	
Windhoek	25	13	0.1
Mariental	26	15	
Francistown			
Gaberones			
Mahalapye	25	08	
Maun	30	11	
Tsatong	28	13	
Mbabane			
Stegi			

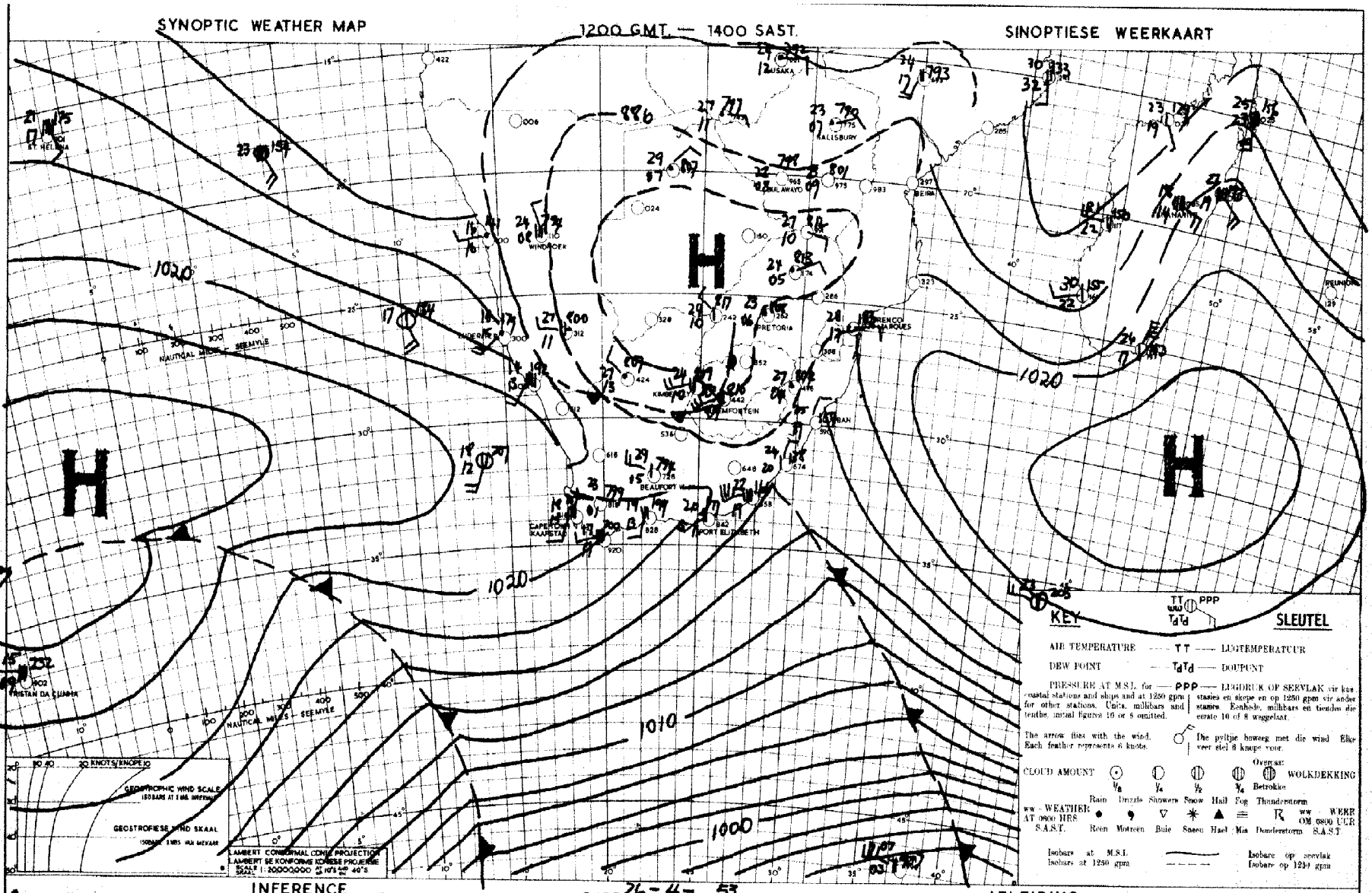

INFERENCE

DATE 26-4-53

DATUM

AFLEIDING

PRESSURE IS RISING OVER THE S. & SE. COASTS WITH THE RESULT THAT A SEPERATE HIGH WILL DEVELOP OVER THE S. COAST. OVER THE INTERIOR ON THE OTHER HAND MOIST AIR HAS MOVED S. OVER SWA. AND OVER THE N. CAPE & SOUTHERN FREE STATE.

LUGDRUK STYG OOR DIE S. EN S.O. KUSSTREKE EN GEVOLGLIK SAL 'N APARTE HOOG ONTWIKKEL OOR DIE S. KUS. OOR DIE BINNE-LAND AAN DIE ANDER KANT HET VOCHTIGE LUG S. BENEEN OOR SWA. ASOOK OOR DIE N. DISTRIKTE VAN DIE KAAP EN OOR S. VRYSTAAT.

DAAGLIKSE WEERBULLETIN

WEERBURO : WEATHER BUREAU
DEPT. VAN VERVOER : DEPT. OF TRANSPORT

DAILY WEATHER BULLETIN

Maksimum en Minimum Temperature (°C) en Reënval (duime) vir die Etmaal wat om 0800 (SAST) eindig op 28-4-1953

Maximum and Minimum Temperatures (°C) and Rainfall (inches) 24 hours ending at 0800 (SAST) on

TRANSVAAL.	Max.	Min.	Rvl.
Barberton			
Bethal			
Chesire			
Crecy	27	8	
Delmas			
Ermelo	21	9	
Joubert Park			
Komatipoort	30	17	
Kroondal			
Leeuwdoornstad			
Lichtenburg			
Dunnottar	27	8	
Louis Trichardt	25	10	
Marnitz	28	11	
Middelburg			
Loskop			
Nelspruit	26	13	
Nylstroom	26	10	
Palmietfontein	23	9	
Pietersburg	25	10	
Piet Retief			
Pelgrimsrus	21	10	
Groblersdal	28	11	
Potchefstroom	25	10	
Pretoria W.B.	25	10	
Pretoriuskop			
Standerton	23	8	
Thabazimbi	27	15	
Vaalwater			
Watervalboven	23	09	
Wolmaransstad			
Zeerust	27	12	
Witbank			

KAAP - CAPE			
Alexanderbaai	20	13	
Aberdeen			
Andalusia			
Beaufort-Wes	25	9	
Cala			

CAPE - KAAP	Max.	Min.	Rfl.
Calitzdorp			
Calvinia	27	13	
Cape Agulhas	19	13	
Cape Columbine	18	11	
Cape St. Francis	31	16	
Carnarvon			
Cradock			
De Aar	24	10	0.5
Dordrecht			
East London	22	17	0.5
Elsenburg			
Flagstaff			
Fraserburg	26	10	
Garies	27	15	
George	20	10	
Graaff Reinet	23	10	
Grahamstown			
Idutywa			
Jansenville			
Kenhardt	27	14	
Kentani			5.6
Kimberley	24	11	
Kingwilliamstown	xx	14	0.5
Klaver	27	13	
Kowie			
Kuruman			
Lake Mentz			
Lovedale			
Maclear			
Mafeking			
Matatiele			
Matroosberg	22	8	
Middelburg	23	6	
Mossel Bay	20	14	
Malmesbury			
O'okiep	26	15	
Orange River	25	11	
Pofadder	24	14	
Port Elizabeth	22	12	

KAAP - CAPE	Max.	Min.	Rvl.
Port St. Johns	22	19	3.5
Postmasburg	22	15	2.5
Piquetberg			
Prieska	25	16	
Prince Albert			
Queenstown	22	13	3.0
Riversdale	23	12	
Somerset-oos	22	12	
Springfontein	20	7	2.0
Steynsburg			6.5
Port Nolloth	17	12	
Stormsrivier			
Sutherland			
Swellendam			
Umtata	18	15	5.5
Upington	28	14	
van Wyksvlei			
Victoria-Wes	23	8	
Vryburg	25	9	
Williston	27	11	
Willowmore	23	13	
Wingfield	21	9	
Venterstad			

NATAL.			
Kaap St. Lucia	25	19	10.6
Dundee			
Durban	26	17	
Estcourt	24	14	
Himeville			
Ladysmith	24	11	0.5
Melmoth	26	14	
M'kuzi			
Newcastle	24	8	
Pietermaritzburg			
Port Shepstone	24	18	
Seven Oaks			
Vryheid			

O.F.S. - O.V.S.	Max.	Min.	Rfl.
Bethlehem	24	8	1.0
Bethulie	23	10	3.0
Bloemfontein	22	11	
Fauresmith	23	9	
Ficksburg			
Harrismith			
Heilbron			
Hoopstad	24	9	
Kroonstad	24	10	
Lindley			6.5
Modderpoort			
Parys			
Vrede			
Wepener	24	9	7.0
Winburg			
Zastron			

S.W.A. and Protectorates en Protektorate			
Gobabis	27	11	
Keetmanshoop	28	16	
Luderitz	18	12	
Ondongua	31	18	
Swakopmund	16	12	
Tsumeb	29	12	
Windhoek	26	12	
Aus	25	14	
Francistown	25	9	
Gaberones			
Mahalapye	27	9	
Maun	29	12	
Tsabong	28	11	
Outjo	29	12	
Bremersdorp	27	14	
Stegi			

SYNOPTIC WEATHER MAP — 1200 GMT. — 1400 SAST. — SINOPTIESE WEERKAART

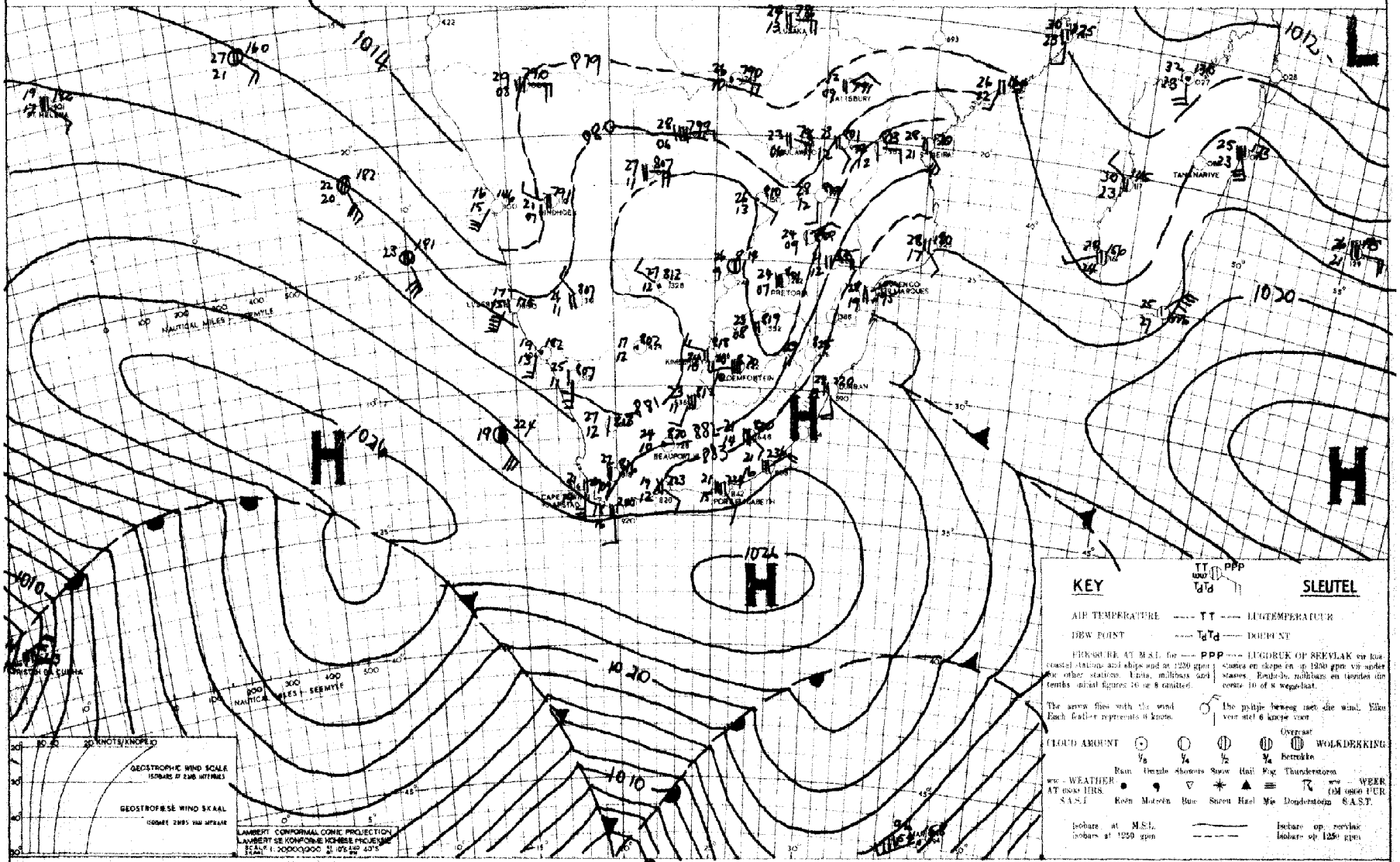

INFERENCE

DATE 27-4-1953 DATUM

AFLEIDING

A BELT OF HIGH PRESSURE EXTENDS W. SW. & S. OF THE UNION, BUT A VIGOROUS DEPRESSION AT TRISTAN WILL CAUSE TO FALL OVER THE ATLANTIC. THE AIR OVER THE INTERIOR OF THE UNION IS MODERATELY HUMID AND WITH PRESSURE HIGH TO THE S.E. IT SHOULD BE PARTLY CLOUDY, WITH THUNDER CONDITIONS DEVELOPING OVER THE INTERIOR AREAS.

'N GORDEL VAN HOË DRUK STREK W., SW. EN S. VAN DIE UNIE, MAAR 'N DIEP LAAGDRUKSTELSEL BY TRISTAN BEHOORT DIE DRUK MÖRE OOR DIE ATLANTIESE OSEAAN TE LAAT DAAL. DIE LUG OOR DIE BINNELAND IS MATIG VOCHTIG EN MET DRUK HOOG S.O. VAN DIE UNIE IS, SAL DONDER-WEERSTOESTANDE OOR DIE BINNELAND ONTWIKKEL.

DAAGLIKSE WEERBULLETIN

WEERBURO : WEATHER BUREAU
DEPT. VAN VERVOER : DEPT. OF TRANSPORT

DAILY WEATHER BULLETIN

Maksimum en Minimum Temperature (°C) en Reënval (duime) vir die Etmaal wat om 0800 (SAST) eindig op

Maximum and Minimum Temperatures (°C) and Rainfall (inches) 24 hours ending at 0800 (SAST) on

29-4-1953

TRANSVAAL.	Max.	Min.	Rvl.
Barberton			
Bethal			
Chester			
Delmas			
Ermelo	20	09	
Joubert Park	19	11	0.2
Komatipoort	27	12	2.0
Kroondal			
Leeuwdoornsstad			
Lichtenburg			
Crecy	25	07	
Louis Trichardt			
Marnitz			
Middelburg			
Loskop			
Nelspruit			
Nylstroom	24	09	
Palmietfontein	20	07	
Pietersburg	23	09	
Piet Retief	21	12	
Pelgrimsrus	20	10	0.2
Potchefstroom	24	10	
Pretoria W.B.	24	10	
Pretoriuskop			
Standerton	21	07	
Thabazimbi	26	17	
Vaalwater			
Watervalboven	20	07	
Wolmaransstad			
Zeerust	25	11	
Witbank			

KAAP - CAPE			
Alexanderbaai	34	14	
Aberdeen			
Andalusia			
Beaufort-Wes	29	18	
Cala			

CAPE - KAAP	Max.	Min.	Rfl.
Calitzdorp			
Calvinia	28	15	
Cape Agulhas	19	14	
Cape Columbine	21	11	
Cape St. Francis	22	15	
Carnarvon			
Cradock			
De Aar	25	10	
Dordrecht	22	11	
East London	24	16	
Elsenburg			
Flagstaff			
Fraserburg	26	09	
Garies	33	14	
George	26	13	
Graaff Reinet	27	11	
Grahamstown			
Idutywa			
Jansenville			
Kenhardt	29	16	
Kentani			
Kimberley	26	10	
Kingwilliamstown	xx	16	
Klaver	35	14	
Kowie			
Kuruman			
Lake Mentz			
Lovedale			
Maclear			
Mafeking			
Matatiele			
Matroosberg	26	12	
Middelburg	24	09	
Mossel Bay	20	15	
Malmesbury			
O'okiep			
Orange River			
Pofadder			
Port Elizabeth	23	12	

KAAP - CAPE	Max.	Min.	Rvl.
Port St. Johns	25	19	
Postmasburg			
Piquetberg			
Prieska			
Prince Albert			
Queenstown	23	09	
Riversdale	30	13	
Somerset-oos	26	15	
Springfontein	21	06	
Steynsburg			
Stormsrivier			
Sutherland			
Swellendam			
Umtata			
Upington	29	15	
van Wyksvlei			
Victoria-Wes	24	07	
Vryburg	26	09	
Williston	27	19	
Willowmore	27	09	
Wingfield	21	-3	
Venterstad			

NATAL.			
Kaap St. Lucia	26	19	
Dundee			
Durban	26	17	0.2
Estcourt	22	08	
Himeville			
Ladysmith	23	09	
Melmoth	24	13	1.4
M'kuzi			
Newcastle	21	07	
Pietermaritzburg			
Port Shepstone	25	17	
Seven Oaks			
Vryheid			

O.F.S. - O.V.S.	Max.	Min.	Rfl.
Bethlehem	22	07	
Bethulie	23	14	
Bloemfontein	23	10	
Fauresmith	24	08	
Ficksburg			
Harrismith			
Heilbron			
Hoopstad	26	09	
Kroonstad	24	09	
Lindley			
Modderpoort			
Parys			
Vrede			
Wepener	23	09	
Winburg			
Zastron			

S.W.A. and Protectorates en Protektorate			
Gobabis	26	10	
Keetmanshoop	30	18	
Luderitz	16	12	
Ondongua	31	12	
Swakopmund	15	12	
Tsumeb	29	12	
Windhoek	25	11	
Francistown			
Gabercnes			
Mahalapye	25	1	0
Maun	29	14	
Tsabong			
Mbabane			
Stegi			

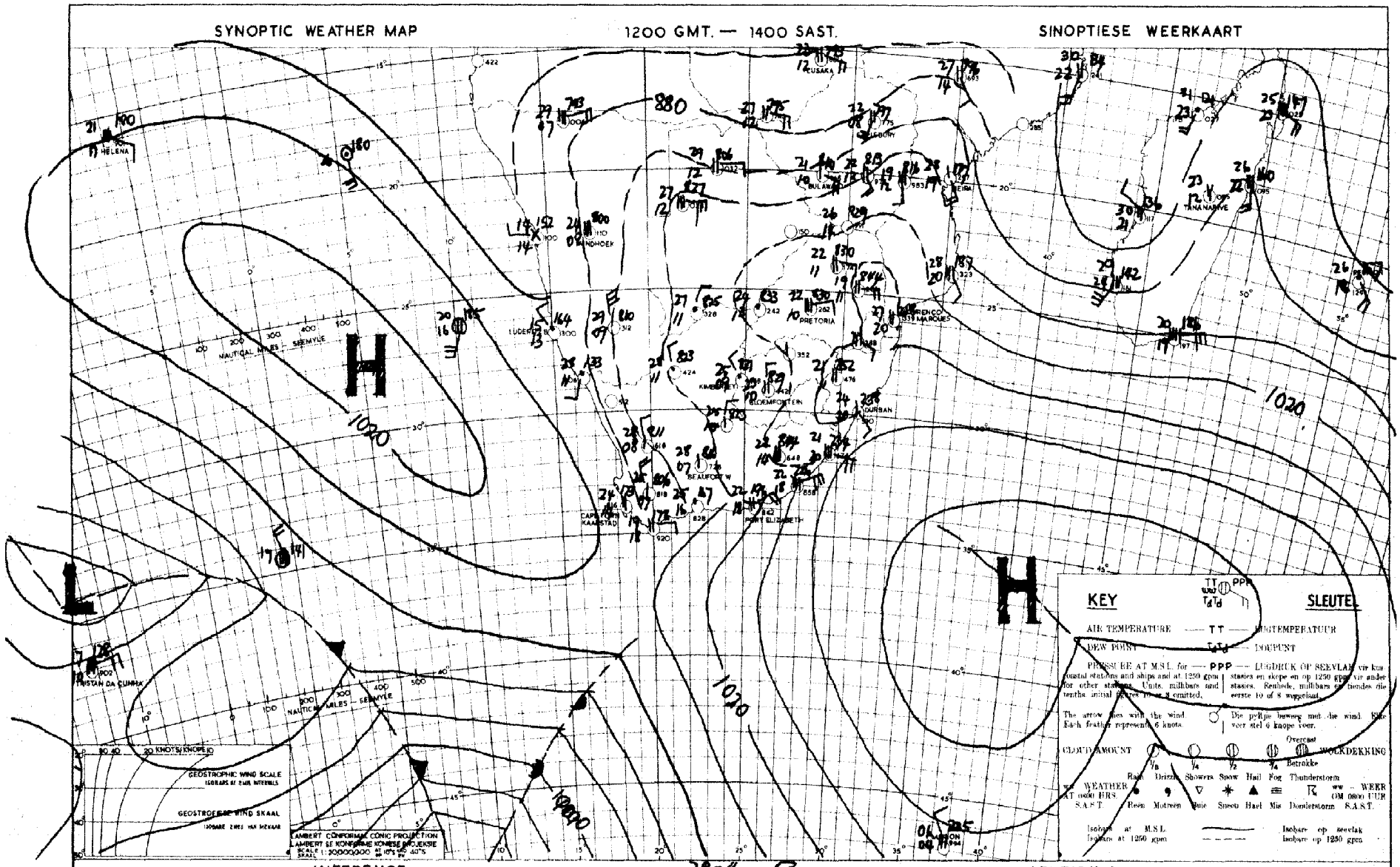

INFERENCE

A LOW HAS DEVELOPED N. OF TRISTAN BUT OTHERWISE THERE WILL BE LITTLE CHANGE IN THE SYNOPTIC POSITION OVER THE SURROUNDING OCEANS. THE AIRMASS OVER THE INTERIOR WILL REMAIN UNCHANGED AND IT WILL BE FAIR GENERALLY.

DATE 28-4-19 53 DATUM

AFLEIDING

'N LAAG HET N. VAN TRISTAN ONTWIKKEL, MAAR ORIGENS SAL DAAR MIN VERANDERING IN DIE SINOPTIESE TOESTAND WEER OOR DIE OMLIGGENDE OSEANE. DIE LUGMASSA OOR DIE BINNELAND SAL ONVERANDERD BLY EN DIT SAL MOOIWEER WEES.

DAAGLIKSE WEERBULLETIN

WEERBURO : WEATHER BUREAU
DEPT. VAN VERVOER : DEPT. OF TRANSPORT

DAILY WEATHER BULLETIN

Maksimum en Minimum Temperature (°F) en Reënval (duime) vir die Etmaal wat om 0800 (SAST) eindig op ..... 30-4-1953 .....

Maximum and Minimum Temperatures (°F) and Rainfall (inches) 24 hours ending at 0800 (SAST) on

TRANSVAAL.	Max.	Min.	Rvl.
Barberton			
Bethal			
Chester			
Delmas			
Ermelo			
Joubert Park	22	06	
Komatipoort	20	13	
Kroondal	29	11	
Leeuwdoornstad			
Lichtenburg			
Crecy	25	05	
Louis Trichardt	22	08	
Marnitz	24	10	
Middelburg			
Loskop			
Nelspruit			
Nylstroom	25	09	
Palmietfontein	23	07	
Pietersburg	22	07	
Piet Retief	23	08	
Pelgrimsrus	24	10	
	21	05	
Potchefstroom	24	09	
Pretoria W.B.	24	08	
Pretoriuskop			
Standerton	20	05	
Thabazimbi	26	14	
Vaalwater			
Watervalboven	23	06	
Wolmaransstad			
Zeerust	24	08	
Witbank			

KAAP - CAPE			
Alexanderbaai	21	12	
Aberdeen			
Andalusia			
Beaufort-Wes	30	20	
Cala			

CAPE - KAAP	Max.	Min.	Rfl.
Calitzdorp			
Calvinia			
Cape Agulhas	29	10	
Cape Columbine	17	14	
Cape St. Francis	15	12	
Carnarvon	22	17	
Cradock			
De Aar			
Dordrecht	26	13	
East London	23	15	
	35	18	
Elsenburg			
Flagstaff			
Fraserburg	28	09	
Garies	31	10	
George	26	11	
Graaff Reinet	28	21	
Grahamstown			
Idutywa			
Jansenville			
Kenhardt	30	16	
Kentani			
Kimberley	27	14	0.4
Kingwilliamstown	xx	21	
Klaver			
Kowie			
Kuruman			
Lake Mentz			
Lovedale			
Maclear			
Mafeking			
Matatiele			
Matroosberg	26	16	
Middelburg	25	16	
Mossel Bay	19	13	
Malmesbury			
O'okiep	29	11	
Orange River	27	13	
Pofadder	29	13	
Port Elizabeth	30	16	

KAAP - CAPE	Max.	Min.	Rvl.
Port St. Johns	28	23	
Postmasburg			
Piquetberg			
Prieska	29	19	
Prince Albert			
Queenstown	26	17	
Riversdale	29	11	
Somerset-oos	30	22	
Springfontein	24	11	
Steynsburg			
Stormsrivier			
Sutherland			
Swellendam			
Umtata	30	15	
Upington	29	16	
van Wyksvlei	29	17	
Victoria-Wes	26	11	
Vryburg	27	09	
Williston	29	12	
Willowmore	29	12	
Wingfield	18	15	1.5
Venterstad			

NATAL.			
Kaap St. Lucia	27	17	
Dundee			
Durban	26	15	
Estcourt	25	10	
Himeville			
Ladysmith	26	09	
Melmoth	29	16	
M'kuzi			
Newcastle	25	07	
Pietermaritzburg			
Port Shepstone	25	18	
Seven Oaks			
Vryheid			

O.F.S. - O.V.S.	Max.	Min.	Rfl.
Bethlehem	22	04	
Bethulie	24	12	
Bloemfontein	24	11	
Fauresmith	25	11	
Ficksburg			
Harrismith			
Heilbron			
Hoopstad	26	09	
Kroonstad	24	06	
Lindley			
Modderpoort			
Parys			
Vrede			
Wepener	23	10	
Winburg			
Zastron			

S.W.A. and Protectorates en Protektorate			
Gobabis	26	09	
Keetmanshoop	30	18	
Luderitz	19	11	
Ondongua	29	12	
Swakopmund	16	13	
Tsumeb	27	11	
Windhoek	24	10	
Francistown			
Gaberones			
Mahalapye	24	07	
Maun	28	13	
Tsabong	28	09	
Mamatsersdorp			
Stegi			

SYNOPTIC WEATHER MAP 1200 GMT. — 1400 SAST. SINOPTIESE WEERKAART

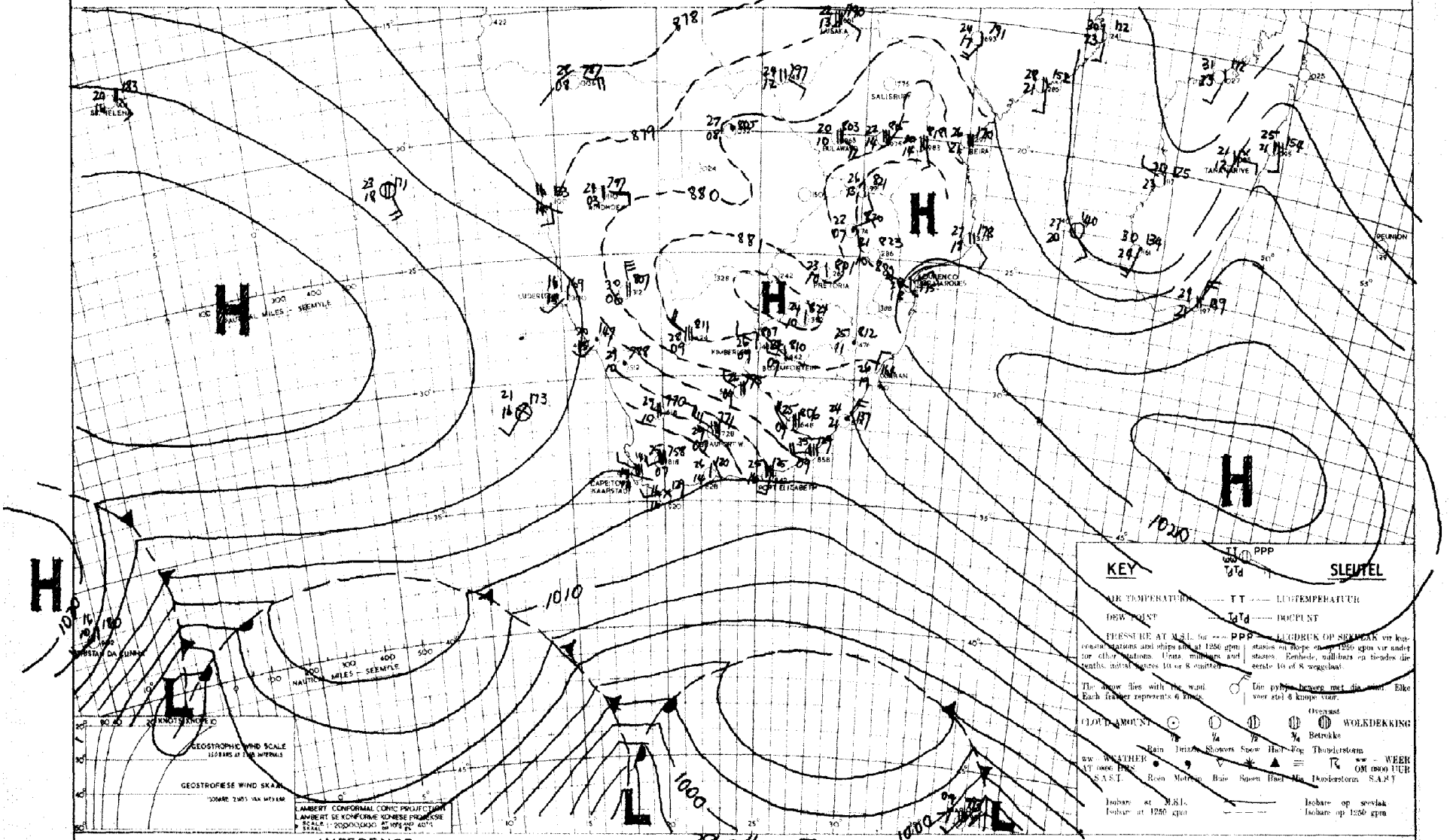

INFERENCE

With a series of depressions passing to the S. the winds at the Cape will become N.N.W'ly and the weather will be unsettled. Elsewhere over the Union little change is expected.

DATE 29-4-1953 DATUM

AFLEIDING

Met 'n reeks depressies wat S. verby beneeg sal die winde aan die Kaap N.W. draai en ongestadigde weer sal volg. Elders oor die Unie word min verandering egter verwag.

MAY 1953

DEPARTEMENT VAN VERVOER

DAAGLIKSE WEERBULLETIN

0800 S.A.S.T.

UITGEREIK DEUR

DIE WEERBURO

PRETORIA

UNIE VAN SUID-AFRIKA

UNION OF SOUTH AFRICA

DEPARTMENT OF TRANSPORT

DAILY WEATHER BULLETIN

0800 S.A.S.T.

ISSUED BY

THE WEATHER BUREAU

PRETORIA

DAAGLIKSE WEERBULLETIN

WEERBURO : WEATHER BUREAU
DEPT. VAN VERVOER : DEPT. OF TRANSPORT

DAILY WEATHER BULLETIN

Maksimum en Minimum Temperature (°C) en Reënval (duime) vir die Etmaal wat om 0800 (SAST) eindig op 1-5-1953

Maximum and Minimum Temperatures (°C) and Rainfall (inches) 24 hours ending at 0800 (SAST) on

TRANSVAAL	Max.	Min.	Rvl.
Barberton			
Bethal			
Chester			
Delmas			
Ermelo	24	06	
Joubert Park			
Komatipoort	31	13	
Kroondal			
Leeuwdoornstad			
Lichtenburg			
Dunnotta r.	22	07	
Louis Trichardt	25	08	
Marnitz			
Middelburg			
Loskop			
Nelspruit	27	11	
Nylstroom	25	09	
Palmietfontein	23	07	
Pietersburg	25	09	
Piet Retief	27	12	
Pelgrimsrus	25	07	
Potchefstroom	25	10	
Pretoria W.B.	25	08	
Pretoriuskop			
Standerton	23	05	
Thabazimbi			
Vaalwater			
Watervalboven	26	08	
Wolmaransstad			
Zeerust	25	07	
Witbank			

KAAP - CAPE	Max.	Min.	Rvl.
Alexanderbaai			
Aberdeen			
Andalusia			
Beaufort-Wes	29	10	
Cala			

CAPE - KAAP	Max.	Min.	Rfl.
Calitzdorp			
Calvinia	24	07	
Cape Agulhas	22	15	2.0
Cape Columbine	16	14	1.0
Cape St. Francis	20	16	
Carnarvon			
Cradock			
De Aar	25	14	
Dordrecht			
East London	25	13	
Elsenburg			
Flagstaff			
Fraserburg	23	05	
Garies	25	12	
George	23	14	0.2
Graaff Reinet	29	10	
Grahamstown			
Idutywa			
Jansenville			
Kenhardt	23	13	
Kentani			
Kimberley	27	15	
Kingwilliamstown			
Klaver			
Kowie			
Kuruman			
Lake Mentz			
Lovedale			
Maclear			
Mafeking			
Matatiele			
Matroosberg	20	10	
Middelburg	26	13	
Mossel Bay	20	16	0.6
Malmesbury			
O'okiep	26	09	
Orange River	27	12	
Pofadder			
Port Elizabeth	25	14	

KAAP - CAPE	Max.	Min.	Rvl.
Port St. Johns	34	21	
Postmasburg	25	07	
Piquetberg			
Prieska	28	17	
Prince Albert			
Queenstown	26	18	
Riversdale	24	14	
Somerset-oos	29	09	
Springfontein	25	08	
Steynsburg			
Stormsrivier			
Sutherland			
Swellendam			
Umtata	31	14	
Upington	30	16	
van Wyksvlei	29	13	
Victoria-Wes	25	10	
Vryburg	26	09	
Williston	25	07	
Willowmore	26	07	
Wingfield	18	15	2.3
Venterstad			

NATAL	Max.	Min.	Rvl.
Kaap St. Lucia			
Dundee			
Durban	25	19	
Estcourt	27	09	
Kimberville			
Ladysmith	29	12	
Melmoth	32	17	
M'kuzi			
Newcastle	28	08	
Pietermaritzburg			
Port Shepstone	25	20	
Seven Oaks			
Vryheid			

O.F.S. - O.V.S.	Max.	Min.	Rfl.
Bethlehem	22	10	
Bethulie	24	13	
Bloemfontein	24	11	
Fauresmith	24	11	
Ficksburg			
Harrismith			
Heilbron			
Hoopstad	27	09	
Kroonstad	25	06	
Lindley			
Modderpoort			
Parys			
Vrede			
Wepener	24	08	
Winburg			
Zastron			

S.W.A. and Protectorates en Protektorate	Max.	Min.	Rfl.
Gobabis	25	08	
Keetmanshoop	30	17	
Luderitz	17	13	
Ondongua	28	13	
Swakopmund			
Tsumeb	27	12	
Windhoek	23	10	
Outjo	28	11	
Francistown	25	15	
Gaberones			
Mahalapye	25	13	
Maun	29	11	
Tsabong	29	07	
Mbabane			
Stegi			

SYNOPTIC WEATHER MAP 1200 GMT. — 1400 SAST. SINOPTIESE WEERKAART

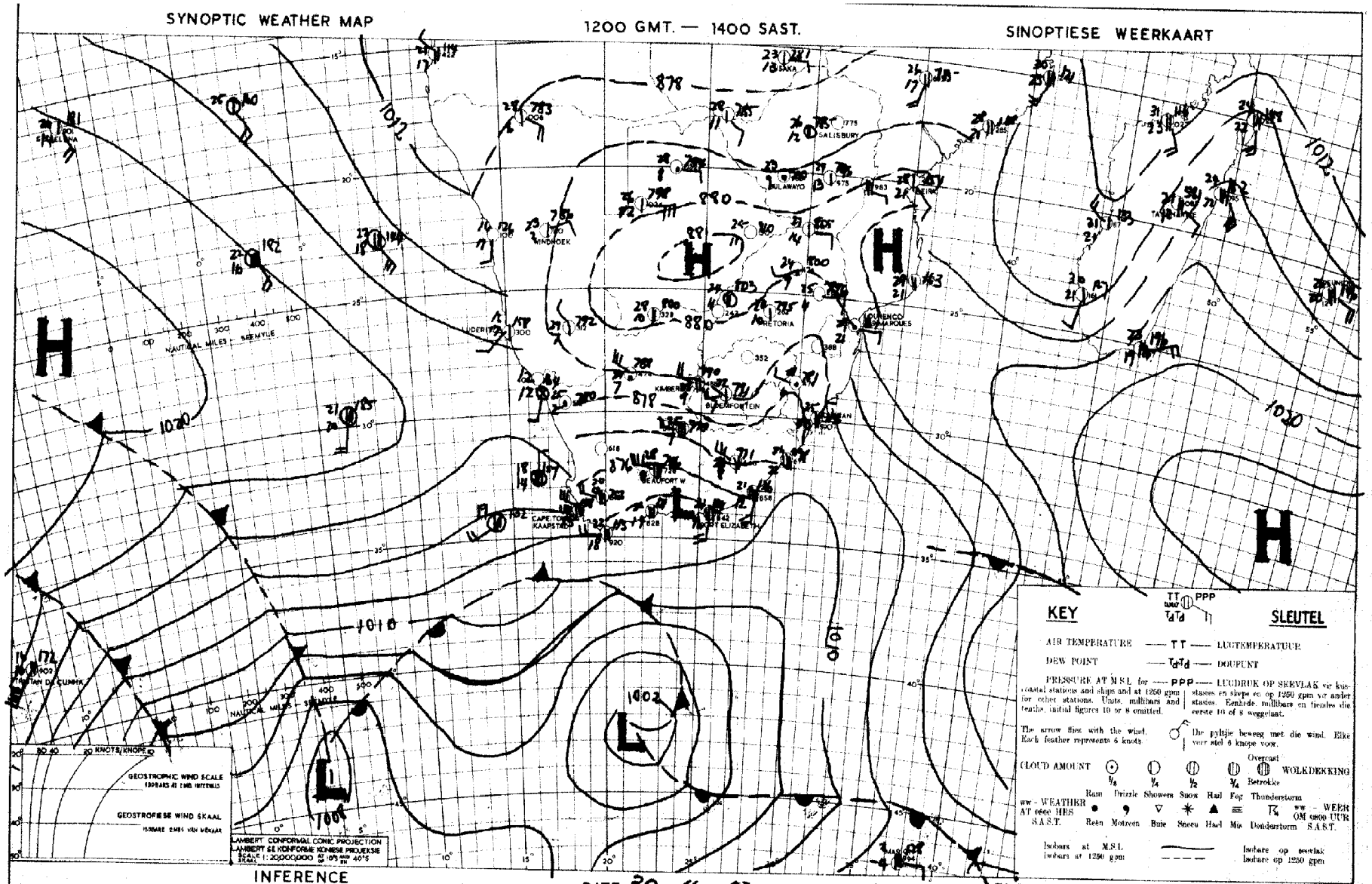

INFERENCE

DATE 30-4-1953 DATUM

AFLEIDING

WHILE THE CIRCULATION IS ANTICYCLONIC OVER THE LAND, A SERIES OF TROUGHS ASSOCIATED WITH COLD FRONTS ARE APPROACHING THE UNION FROM THE W. THE AIR OVER THE INTERIOR OF SN. TVL. SLIGHTLY MOIST AND SCATTERED CLOUDS WILL DEVELOP OVER OFS. TVL. & NATAL IN THE N.W. WINDS TO SW. & S. OF THE ANTICYCLONE.

TERWYL DIE SIRKULASIE OOR DIE LAND ANTISIKLONIES IS, NADER 'N PAAR TROË EN KOUE FRONTE DIE UNIE VANUIT DIE W. DIE LUG OOR DIE BINNELAND IS WARM EN SLEGS EFFENS VOGTIG. VERSPREIDE WOLKE SAL OOR OVS. TVL. EN NATAL ONTWIKKEL IN DIE N.W. WIND SW. EN S. VAN DIE BINNELANDSE HOOGDRUKSTELSEL.

DAAGLIKSE WEERBULLETIN

WEERBURO : WEATHER BUREAU
DEPT. VAN VERVOER : DEPT. OF TRANSPORT

DAILY WEATHER BULLETIN

Maksimum en Minimum Temperature (°C) en Reënval (duim) vir die Etmaal wat om 0800 (SAST) eindig op

Maximum and Minimum Temperatures (°C) and Rainfall (inches) 24 hours ending at 0800 (SAST) on 2e. 5. 1953

TRANSVAAL.	Max.	Min.	Rvl.
Barberton			
Bethal			
Chester			
Delmas			
Ermelo	23	08	
Joubert Park	23	13	
Komatipoort	35	15	
Kroondal			
Leeuwdoornstad			
Lichtenburg			
Crecy			
Louis Trichardt			
Marnitz			
Middelburg			
Loskop			
Nelspruit			
Nylstroom			
Palmietfontein	24	09	
Pietersburg	26	09	
Piet Retief			
Pelgrimsrus	28	07	
Potchefstroom	26	10	
Pretoria W.B.	25	08	
Pretoriuskop			
Standerton	23	07	
Thabazimbi			
Vaalwater			
Watervalboven			
Wolmaransstad			
Zeerust	26	08	
Witbank			

KAAP - CAPE			
Alexanderbaai	22	15	
Aberdeen			
Andalusia			
Beaufort-Wes	23	10	
Cala			0.5

CAPE - KAAP	Max.	Min.	Rfl.
Calitzdorp			
Calvinia	20	09	0.1
Cape Agulhas	17	13	9.0
Cape Columbine	16	13	0.7
Cape St. Francis			
Carnarvon			
Cradock			
De Aar	20	-8	
Dordrecht	23	10	1.5
East London	22	17	
Elsenburg			
Flagstaff			
Fraserburg	21	04	
Garies			
George	18	11	
Graaff Reinet	19	07	
Grahamstown			
Idutywa			
Jansenville			
Kenhardt			
Kentani			
Kimberley	27	12	
Kingwilliamstown			
Klaver	xx	15	
Kowie			
Kuruman			
Lake Mentz			
Lovedale			
Maclear			
Mafeking			
Matatiele			
Matroosberg	17	05	
Middelburg			
Mossel Bay	20	15	4.2
Malmesbury			
O'okiep			-
Orange River			
Pofadder			
Port Elizabeth	22	14	1.8

KAAP - CAPE	Max.	Min.	Rvl.
Port St. Johns	24	20	
Postmasburg			
Piquetberg			
Prieska			
Prince Albert			
Queenstown	26	13	
Riversdale	21	11	
Somerset-oos	25	14	
Springfontein	25	07	
Steynsburg			
Stormsrivier			
Sutherland			
Swellendam			
Umtata	25	15	
Upington	30	12	
van Wyksvlei			
Victoria-Wes	24	03	
Vryburg	25	09	
Williston	22	07	
Willowmore	19	04	
Wingfield	18	12	
Venterstad			

NATAL.			
Kaap St. Lucia			
Dundee			
Durban	26	18	
Estcourt	28	09	
Himeville			
Ladysmith	29	12	
Melmoth	32	17	
M'kuzi			
Newcastle	27	11	
Pietermaritzburg			
Port Shepstone	25	18	
Seven Oaks			
Vryheid			

O.F.S. - O.V.S.	Max.	Min.	Rfl.
Bethlehem	22	05	
Bethulie	24	13	
Bloemfontein	25	10	
Fauresmith	23	12	
Ficksburg			
Harrismith			
Heilbron			
Hoopstad	26	10	
Kroonstad	26	06	
Lindley			
Modderpoort			
Parys			
Vrede			
Wepener	24	15	
Winburg			
Zastron			

S.W.A. and Protectorates en Protektorate			
Gobabis	26	10	
Keetmanshoop	30	11	
Luderitz	19	13	
Ondongua			
Swakopmund	15	11	
Tsumeb	29	11	
Windhoek	25	13	
Mariental	29	14	
Francistown	26	07	
Gaberones			
Mahalapye	27	07	
Maun			
Tsabong			
Bremersdorp			
Mbabane			
Stegi			

SYNOPTIC WEATHER MAP — 1200 GMT. — 1400 SAST. — SINOPTIESE WEERKAART

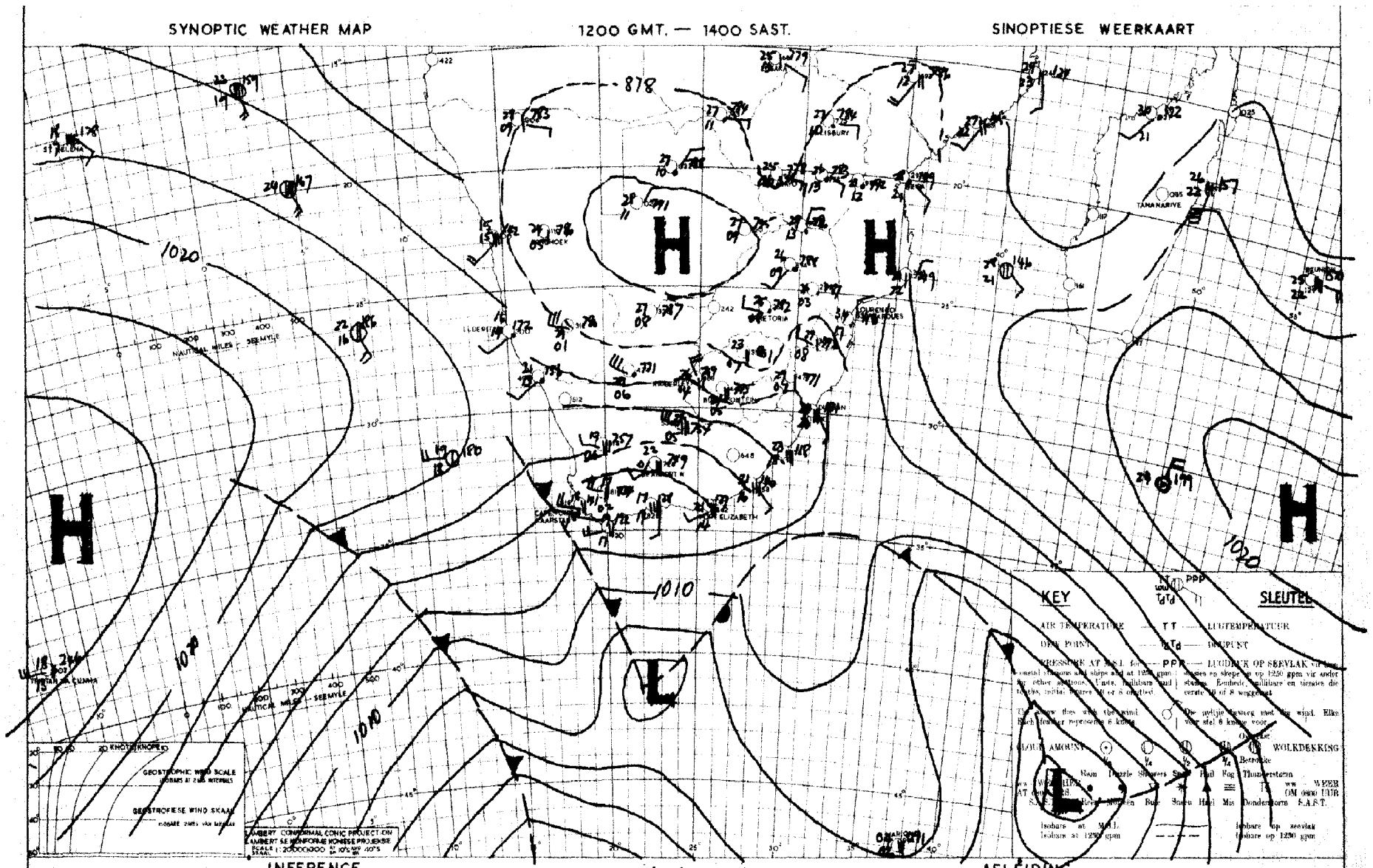

INFERENCE

THE COLD FRONT WILL MOVE E. OVER THE S. CAPE & SHOWERS WILL FALL OVER THE S.W. & S. CAPE COASTS. THE SECOND COLD FRONT IS ALSO APPROACHING THE CAPE AND THE WEATHER WILL REMAIN UNSETTLED OVER THE S.W. DISTRICTS.

DATE 1-5-1953 DATUM

AFLEIDING

DIE KOUEFRONT SAL O. OOR S. KAAPLAND BEWEEG EN DIE SAL OOR DIE S.W. EN S. KUSSTREKE UITSAK. DIE TWEDE KOUEFRONT NADAAR OOK DIE KAAP EN DIE ONWEER SAL VOORTDUUR OOR DIE S.W. DISTRIKTE.

DAAGLIKSE WEERBULLETIN

WEERBURO : WEATHER BUREAU

DEPT. VAN VERVOER : DEPT. OF TRANSPORT

DAILY WEATHER BULLETIN

Maksimum en Minimum Temperature (°F) en Reënval (duim) vir die Etmaal wat om 0800 (SAST) eindig op

Maximum and Minimum Temperatures (°F) and Rainfall (inches) 24 hours ending at 0800 (SAST) on

3-5-1953

TRANSVAAL.	Max.	Min.	Rvl.
Barberton			
Bethal			
Chester			
Delmas			
Ermelo	23	12	
Joubert Park			
Komatipoort			
Kroondal			
Leeuwdoornstad			
Lichtenburg			
Dunnotta r	23	07	
Louis Trichardt			
Marnitz			
Middelburg			
Loskop			
Nelspruit			
Nylstroom			
Palmietfontein	24	09	
Pietersburg	20	10	
Piet Retief			
Pelgrimsrus			
Potchefstroom			
Pretoria W.B.	24	10	
Pretoriuskop			
Standerton			
Thabazimbi	27	10	
Vaalwater			
Watervalboven			
Wolmaransstad			
Zeerust	27	09	
Witbank			

KAAP - CAPE			
Alexanderbaai	22	09	
Aberdeen			
Andalusia			
Beaufort-Wes	19	03	
Cala			

CAPE - KAAP	Max.	Min.	Rfl.
Calitzdorp			
Calvinia	18	01	
Cape Agulhas	19	13	1.6
Cape Columbine	18	11	
Cape St. Francis	19	12	
Carnarvon			
Cradock			
De Aar			
Dordrecht			
East London	21	13	
Elsenburg			
Flagstaff			
Fraserburg	18	02	
Garies	20	10	
George	21	11	
Graaff Reinet			
Grahamstown			
Idutywa			
Jansenville			
Kenhardt			
Kentani			
Kimberley	23	08	
Kingwilliamstown			
Klaver			
Kowie			
Kuruman			
Lake Mentz			
Lovedale			
Maclear			
Mafeking			
Matatiele			
Matroosberg	15	02	
Middelburg	19	52	
Mossel Bay	21	13	
Malmesbury			
O'okiep			
Orange River			
Pofadder			
Port Elizabeth	20	11	

KAAP - CAPE	Max.	Min.	Rvl.
Port St. Johns	23	19	
Postmasburg			
Piquetberg			
Prieska			
Prince Albert			
Queenstown	20	01	
Riversdale	21	07	
Somerset-oos	20	04	
Springfontein			
Steynsburg			
Stormsrivier			
Sutherland			
Swellendam			
Umtata			
Upington	21	04	
van Wyksvlei			
Victoria-Wes	17	01	
Vryburg	26	06	
Williston			
Willowmore	18	04	
Wingfield	14	07	0.2
Venterstad			

NATAL.			
Kaap St. Lucia	23	16	
Dundee			
Durban	26	19	0.1
Estcourt	26	12	
Himeville			
Ladysmith	28	13	
Melmoth	33	15	
M'kuzi			
Newcastle			
Pietermaritzburg	24	18	
Port Shepstone			
Seven Oaks			
Vryheid			

O.F.S. - O.V.S.	Max.	Min.	Rfl.
Bethlehem	20	01	
Bethulie	22	05	
Bloemfontein	21	02	
Fauresmith			
Ficksburg			
Harrismith			
Heilbron	26	06	
Hoopstad			
Kroonstad			
Lindley			
Modderpoort			
Parys			
Vrede	23	02	
Wepener			
Winburg			
Zastron			

S.W.A. and Protectorates en Protektorate			
Gobabis	26	10	
Keetmanshoop	23	11	
Luderitz	17	11	
Ondongua			
Swakopmund	19	13	
Tsumeb	28	12	
Windhoek	25	13	
Outjo	28	10	
Francistown	28	06	
Gaberones			
Mahalapye			
Maun	30	09	
Tsabong	29	05	
Mbabane			
Stegi			

SYNOPTIC WEATHER MAP 1200 GMT. — 1400 SAST. SINOPTIESE WEERKAART

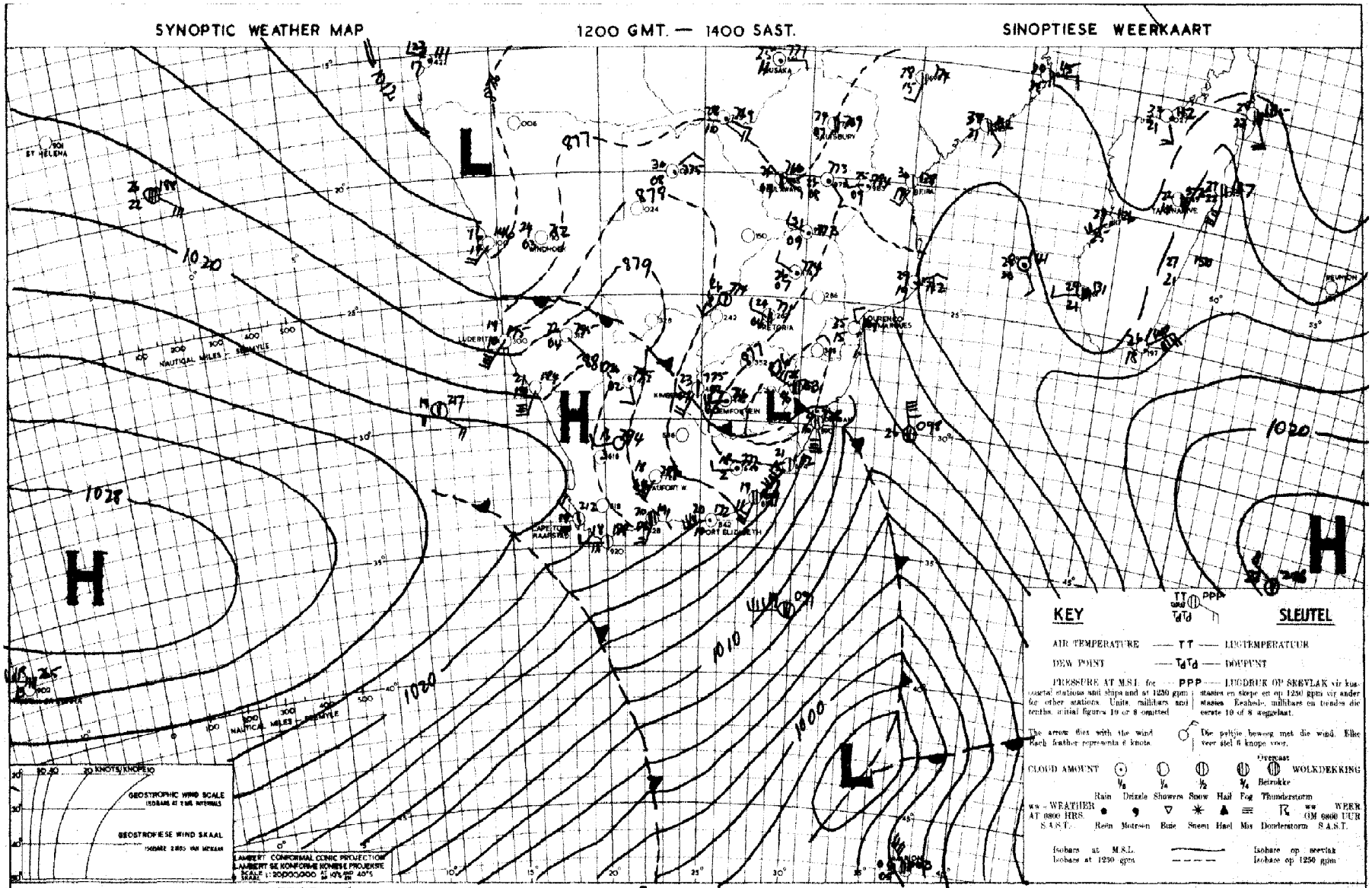

INFERENCE DATE 2-5-1953 DATUM AFLEIDING

COLD DRY AIR HAS MOVED OVER C.P. & S.W. FREE STATE. PRESSURE IS RISING RAPIDLY ALONG THE E. COAST AND COOL, HUMID AIR WILL SPREAD OVER NATAL & E. TVL. CLOUDY CONDITIONS WILL DEVELOP OVER TRANSVAAL, AND NATAL, BUT ELSEWHERE IT WILL BE FINE.

KOVE, DROË LUG HET OOR K.P. EN S.W. VRYSTAAT BEWEEG. DIE DRUK STYG VINNIG LANGS DIE O. KUS EN KOEL, VOGTIGE LUG SAL OOR NATAL EN O. TVL. BEWEEG. BEWOLKTE WEER SAL OOR TVL. EN NATAL ONTWIKKEL, MAAR OOR DIE RES VAN DIE UNIE SAL DIT MOOIWEER WEES.

DAAGLIKSE WEERBULLETIN

WEERBURO : WEATHER BUREAU

DEPT. VAN VERVOER : DEPT. OF TRANSPORT

DAILY WEATHER BULLETIN

Maksimum en Minimum Temperature (°C) en Reënval (duime) vir die Etmaal wat om 0800 (SAST) eindig op

Maximum and Minimum Temperatures (°C) and Rainfall (inches) 24 hours ending at 0800 (SAST) on 4-5-1963

TRANSVAAL	Max.	Min.	Rvl.
Barberton			
Bethal			
Chester			
Delmas			
Ermelo	17	05	11.0
Joubert Park			
Komatipoort	25	17	
Kroondal			
Leeuwdoornsstad			
Lichtenburg			
Louis Trichardt			
Marnitz			
Middelburg			
Loskop			
Nelspruit			
Nylstroom	27	10	
Palmietfontein	21	05	0.5
Pietersburg	22	11	
Piet Retief			
Pelgrimsrus			
Potchefstroom	25	07	
Pretoria W.B.	24	07	
Pretoriuskop			
Standerton	23	03	22.4
Thabazimbi			
Vaalwater			
Watervalboven			
Wolmaransstad			
Zeerust	25	08	
Witbank			

KAAP - CAPE			
Alexanderbaai	22	09	
Aberdeen			
Andalusia			
Beaufort-Wes	20	02	
Cala			

CAPE - KAAP	Max.	Min.	Rfl.
Calitzdorp			
Calvinia	21	02	
Cape Agulhas	19	12	
Cape Columbine	17	11	
Cape St. Francis	19	10	
Carnarvon			
Cradock			
De Aar	21	02	
Dordrecht			
East London	21	12	
Elsenburg			
Flagstaff			
Fraserburg	20	01	
Garies	23	xx	
George	19	08	
Graaff Reinet	20	07	
Grahamstown			
Idutywa			
Jansenville			
Kenhardt			
Kentani			
Kimberley	22	03	
Kingwilliamstown			
Klaver	23	08	
Kowie			
Kuruman			
Lake Mentz			
Lovedale			
Maclear			
Mafeking			
Matatiele			
Matroosberg	18	02	
Middelburg	19	52	
Mossel Bay	20	13	
Malmesbury			
O'okiep			
Orange River	21	xx	
Pofadder			
Port Elizabeth	22	07	

KAAP - CAPE	Max.	Min.	Rvl.
Port St. Johns	21	17	
Postmasburg			
Piquetberg			
Prieska			
Prince Albert			
Queenstown	20	03	
Riversdale	22	05	
Somerset-oos	21	05	
Springfontein	18	05	
Steynsburg			
Stormsrivier			
Sutherland			
Swellendam			
Umtata			
Upington	21	02	
van Wyksvlei			
Victoria-Wes	19	00	
Vryburg	25	02	
Williston	20	01	
Willowmore	2 0	01	
Wingfield	19	09	
Venterstad			

NATAL			
Kaap St. Lucia	26	17	13.5
Dundee			
Durban	23	17	
Estcourt	30	03	
Himeville			
Ladysmith	19	07	9.1
Melmoth	19	14	0.2
M'kuzi			
Newcastle	17	07	
Pietermaritzburg			
Port Shepstone	23	16	0.3
Seven Oaks			
Vryheid			

O.F.S. - O.V.S.	Max.	Min.	Rfl.
Bethlehem	22	04	36.6
Bethulie	09	01	
Bloemfontein	22	05	
Fauresmith	21	-01	
Ficksburg			
Harrismith			
Heilbron			
Hoopstad			
Kroonstad	26	05	0.8
Lindley			
Modderpoort			
Parys			
Vrede			
Wepener	22	04	
Winburg			
Zastron			

S.W.A. and Protectorates en Protektorate	Max.	Min.	Rfl.
Gobabis	26	13	
Keetmanshoop	25	14	
Luderitz	20	13	
Ondongua	31	17	
Swakopmund	15	13	
Tsumeb	30	14	
Windhoek	25	12	0.1
Francistown			
Gaberones			
Mahalapye			
Maun	31	11	
Tsabong	24	06	
Mbabane			
Stegi			

SYNOPTIC WEATHER MAP — 1200 GMT. — 1400 SAST. — SINOPTIESE WEERKAART

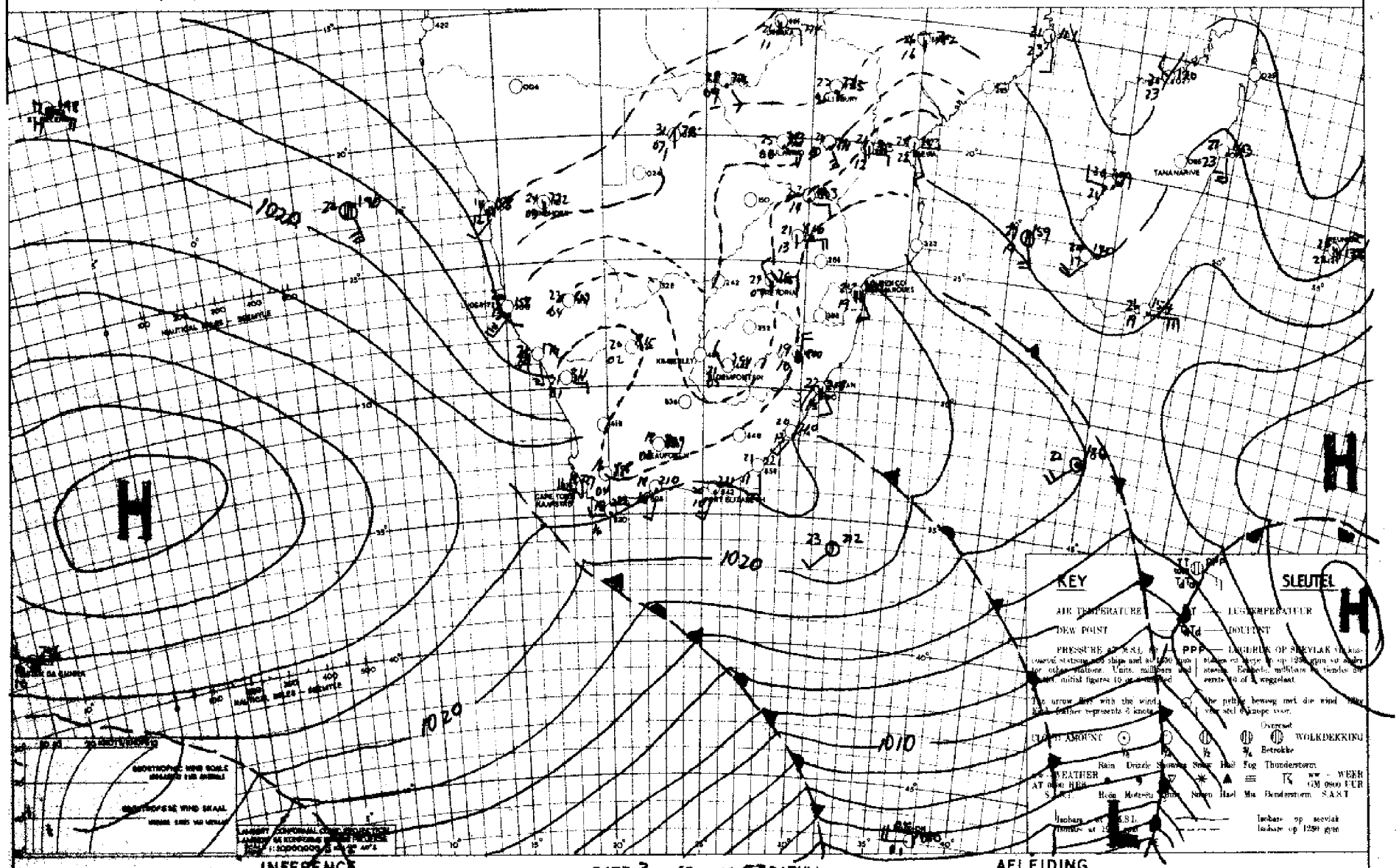

INFERENCE

DATE 3 - 5 - 1953 DATUM

AFLEIDING

A TROUGH HAS DEVELOPED OVER THE INTERIOR AND AS THIS MOVES E. THUNDERSTORMS WILL OCCUR OVER THE TVL., N. FREE STATE & NATAL, WHERE THE SURFACE AIR IS FAIRLY MOIST. ELSEWHERE THERE WILL BE LITTLE CHANGE AS THE SMALLER CP FRONTS AND TROUGHS PASSING TO THE S. ARE UNLIKELY TO AFFECT THE UNION DIRECTLY.

'N TROG VAN LAE DRUK HET OOR DIE BINNELAND ONTWIKKEL EN NAMATE DIT O. BEWEEG SAL DONDERSTORMS VOORKOM OOR TVL., N. VRYSTAAT, EN NATAL, WAAR DIE ONDERSTE LAE [redacted] VAN DIE LUG BETREKKELIK VOCHTIG IS. ELDERS SAL BAIE MIN VERANDERING INTREE OMDAT DIE KOUERE FRONTE EN TROË, WAT S. VERBY BEWEEG, DIE UNIE WAARSKYNLIK NIE REEGSTREEKS SAL BEINVLOED. NE.

DAAGLIKSE WEERBULLETIN

WEERBURO : WEATHER BUREAU
DEPT. VAN VERVOER : DEPT. OF TRANSPORT

DAILY WEATHER BULLETIN

Maksimum en Minimum Temperature (°F) en Reënval (duime) vir die Etmaal wat om 0800 (SAST) eindig op 5-5-193

Maximum and Minimum Temperatures (°C) and Rainfall (inches) 24 hours ending at 0800 (SAST) on

TRANSVAAL.	Max.	Min.	Rvl.
Barberton			
Bethal			
Chester			
Delmas			
Ermelo	xx	04	
Joubert Park			
Komatipoort	24	13	0.8
Kroondal			
Leeuwdoornstad			
Lichtenburg			
Louis Trichardt	21	10	
Marnitz	25	12	10.5
Middelburg			
Loskop			
Nelspruit			
Nylstroom	23	07	
Palmietfontein	21	03	
Pietersburg	23	10	0.5
Piet Retief	22	08	4.8
Pelgrimsrus			
Potchefstroom	23	05	
Pretoria W.B.	21	05	
Pretoriuskop			
Standerton	20	04	
Thabazimbi			
Vaalwater			
Watervalboven			
Wolmaransstad			
Zeerust	25	02	
Witbank			

KAAP - CAPE			
Alexanderbaai	23	09	
Aberdeen			
Andalusia			
Beaufort-Wes	25	05	
Cala			

CAPE - KAAP	Max.	Min.	Rfl.
Calitzdorp			
Calvinia	23	03	
Cape Agulhas	19	15	0.9
Cape Columbine	17	13	
Cape St. Francis	19	15	
Carnarvon			
Cradock			
De Aar	22	02	
Dordrecht	20	01	
East London	21	13	
Elsenburg			
Flagstaff			
Fraserburg	21	03	
Garies	24	55	
George	19	12	
Graaff Reinet	23	06	
Grahamstown			
Idutywa			
Jansenville			
Kenhardt	25	04	
Kentani			
Kimberley	24	03	
Kingwilliamstown			
Klaver	24	09	
Kowie			
Kuruman			
Lake Mentz			
Lovedale			
Maclear			
Mafeking			
Matatiele			
Matroosberg	20	04	
Middelburg	21	52	
Mossel Bay	22	03	0.1
Malmesbury			
O'okiep	25	09	
Orange River	22	xx	
Pofadder	24	12	
Port Elizabeth	20	15	

KAAP - CAPE	Max.	Min.	Rvl.
Port St. Johns	25	17	
Postmasburg	23	05	
Piquetberg			
Prieska			
Prince Albert			
Queenstown	23	01	
Riversdale	21	12	
Somerset-oos	24	06	
Springfontein	23	02	
Steynsburg			
Stormsrivier			
Sutherland			
Swellendam			
Umtata	24	08	
Upington	24	05	
van Wyksvlei			
Victoria-Wes	22	02	
Vryburg	24	02	
Williston	22	04	
Willowmore	22	09	
Wingfield	20	10	0.5
Venterstad			

NATAL.			
Kaap St. Lucia	26	17	
Dundee			
Durban	25	16	
Estcourt	23	08	
Himeville			
Ladysmith	23	07	
Melmoth	25	13	
M'kuzi			
Newcastle	23	08	
Pietermaritzburg			
Port Shepstone	25	17	
Seven Oaks			
Vryheid			

O.F.S. - O.V.S.	Max.	Min.	Rfl.
Bethlehem	20	01	
Bethulie	21	01	
Bloemfontein	21	04	
Fauresmith	21	11	
Ficksburg			
Harrismith			
Heilbron			
Hoopstad			
Kroonstad	23	05	
Lindley			
Modderpoort			
Parys			
Vrede			
Wepener	21	00	
Winburg			
Zastron			

S.W.A. and Protectorates en Protektorate			
Gobabis	27	11	8.0
Keetmanshoop	27	14	
Luderitz	13	12	
Ondongua	32	15	
Swakopmund	15	12	
Tsumeb	30	15	
Windhoek	23	11	12.2
Francistown	25	07	
Gaberones			
Mahalapye	25	07	
Maun	30	13	
Tsabong	27	04	
Bremersdorp			
Mbabane			
Stegi			

SYNOPTIC WEATHER MAP — 1200 GMT. — 1400 SAST. — SINOPTIESE WEERKAART

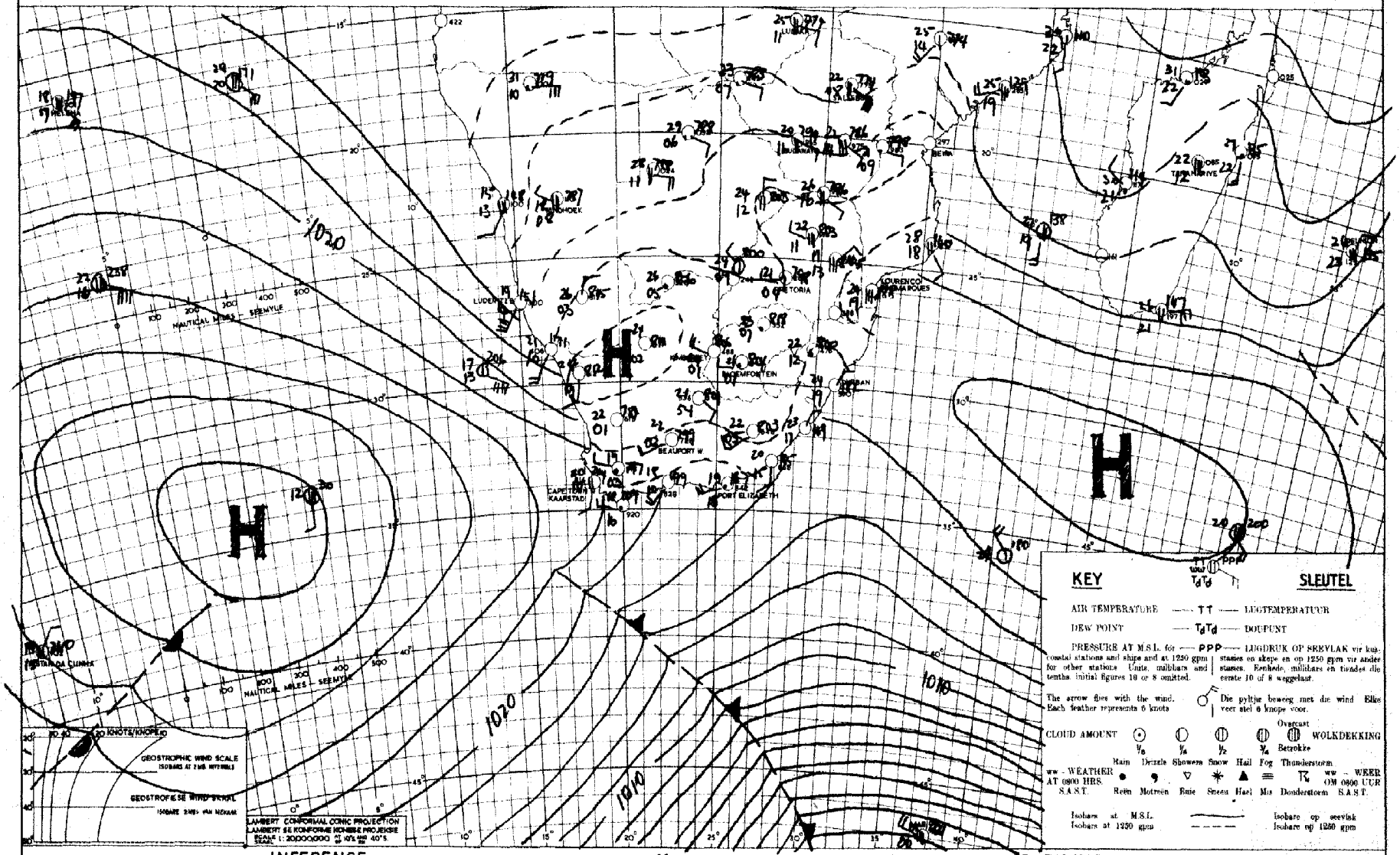

INFERENCE

DATE 4-5-1953. DATUM

AFLEIDING

PRESSURE WILL RISE OVER THE S.W. & S. CAPE AS THE ATLANTIC HIGH MOVES SLOWLY E. THE HIGH OVER THE INTERIOR WILL BE STRENGTHENED AND IT WILL REMAIN FAIR AND WARM.

LUGDRUKKE SAL STYG OOR S.W. EN S. KAAPLAND NA MATE DIE ATLANTIESE HOOG STADIG O. BEWEEG. DIE HOOG OOR DIE BINNELAND SAL INTENSIFEER EN DIT SAL MOOI WEER EN WARM BLY.

DAAGLIKSE WEERBULLETIN

WEERBURO : WEATHER BUREAU
DEPT. VAN VERVOER : DEPT. OF TRANSPORT

DAILY WEATHER BULLETIN

Maksimum en Minimum Temperature (°F) en Reënval (duime) vir die Etmaal wat om 0800 (SAST) eindig op 6-5-1953

Maximum and Minimum Temperatures (°F) and Rainfall (inches) 24 hours ending at 0800 (SAST) on

TRANSVAAL	Max.	Min.	Rvl.
Barberton			
Bethal			
Chester			
Delmas			
Ermelo			
Joubert Park	xx	10	
Komatipoort	19	07	
Kroondal	30	07	
Leeuwdoornstad			
Lichtenburg			
Dunnottar	19	03	
Louis Trichardt	25	12	
Marnitz			
Middelburg			
Loskop			
Nelspruit			
Nylstroom	23	05	
Palmietfontein	20	01	
Pietersburg	23	10	
Piet Retief	23	11	
Pelgrimsrus	24	12	3.5
Potchefstroom			
Pretoria W.B.	22	10	
Pretoriuskop			
Standerton	20	08	
Thabazimbi			
Vaalwater			
Watervalboven	23	0	
Wolmaransstad			
Zeerust	25	01	
Witbank			

KAAP - CAPE			
Alexanderbaai	22	09	
Aberdeen			
Andalusia			
Beaufort-Wes	20	04	
Cala			

CAPE - KAAP	Max.	Min.	Rfl.
Calitzdorp			
Calvinia	23	09	
Cape Agulhas	18	12	
Cape Columbine	18	10	
Cape St. Francis	19	13	0.1
Carnarvon			
Cradock			
De Aar	23	05	
Dordrecht	18	01	
East London	21	14	
Elsenburg			
Flagstaff			
Fraserburg	20	05	
Garies	24	xx	
George	16	08	1.2
Graaff Reinet	20	06	
Grahamstown			
Idutywa			
Jansenville			
Kenhardt	24	11	
Kentani			
Kimberley	22	04	
Kingwilliamstown			
Klaver	25	09	
Kowie			
Kuruman			
Lake Mentz			
Lovedale			
Maclear			
Mafeking			
Matatiele			
Matroosberg	18	05	
Middelburg	21	00	
Mossel Bay	10	12	1.0
Malmesbury			
O'okiep			
Orange River	23	xx	
Pofadder			
Port Elizabeth	21	11	14.9

KAAP - CAPE	Max.	Min.	Rvl.
Port St. Johns	22	16	16.8
Postmasburg	22	10	
Piquetberg			
Prieska	25	10	
Prince Albert			
Queenstown	21	03	
Riversdale	16	04	2.0
Somerset-oos	20	07	
Springfontein	21	06	
Steynsburg			
Stormsrivier			
Sutherland			
Swellendam			
Umtata			
Upington	25	04	
van Wyksvlei	25	04	
Victoria-Wes	20	03	
Vryburg	24	01	
Williston	18	01	
Willowmore	23	06	
Wingfield	19	13	
Venterstad			

NATAL			
Kaap St. Lucia	24	17	6.5
Dundee			
Durban	25	16	
Estcourt	24	11	
Himeville			
Ladysmith	23	09	
Melmoth	23	11	
M'kuzi			
Newcastle	24	09	
Pietermaritzburg			
Port Shepstone	23	16	2.4
Seven Oaks			
Vryheid			

O.F.S. - O.V.S.	Max.	Min.	Rfl.
Bethlehem			
Bethulie	20	02	
Bloemfontein	20	04	
Fauresmith	21	03	
Ficksburg			
Harrismith			
Heilbron			
Hoopstad	23	07	
Kroonstad			
Lindley			
Modderpoort			
Parys			
Vrede			
Wepener	21	00	
Winburg			
Zastron			

S.W.A. and Protectorates en Protektorate			
Gobabis	24	08	
Keetmanshoop	28	15	
Luderitz	19	14	
Ondongua	31	12	
Swakopmund	19	12	
Tsumeb	29	14	
Windhoek	24	10	9.2
Outjo	29	12	5.5
Francistown			
Gaberones			
Mahalapye	26	05	
Maun	29	10	
Tsabong	26	02	
Mbabane			
Stegi			

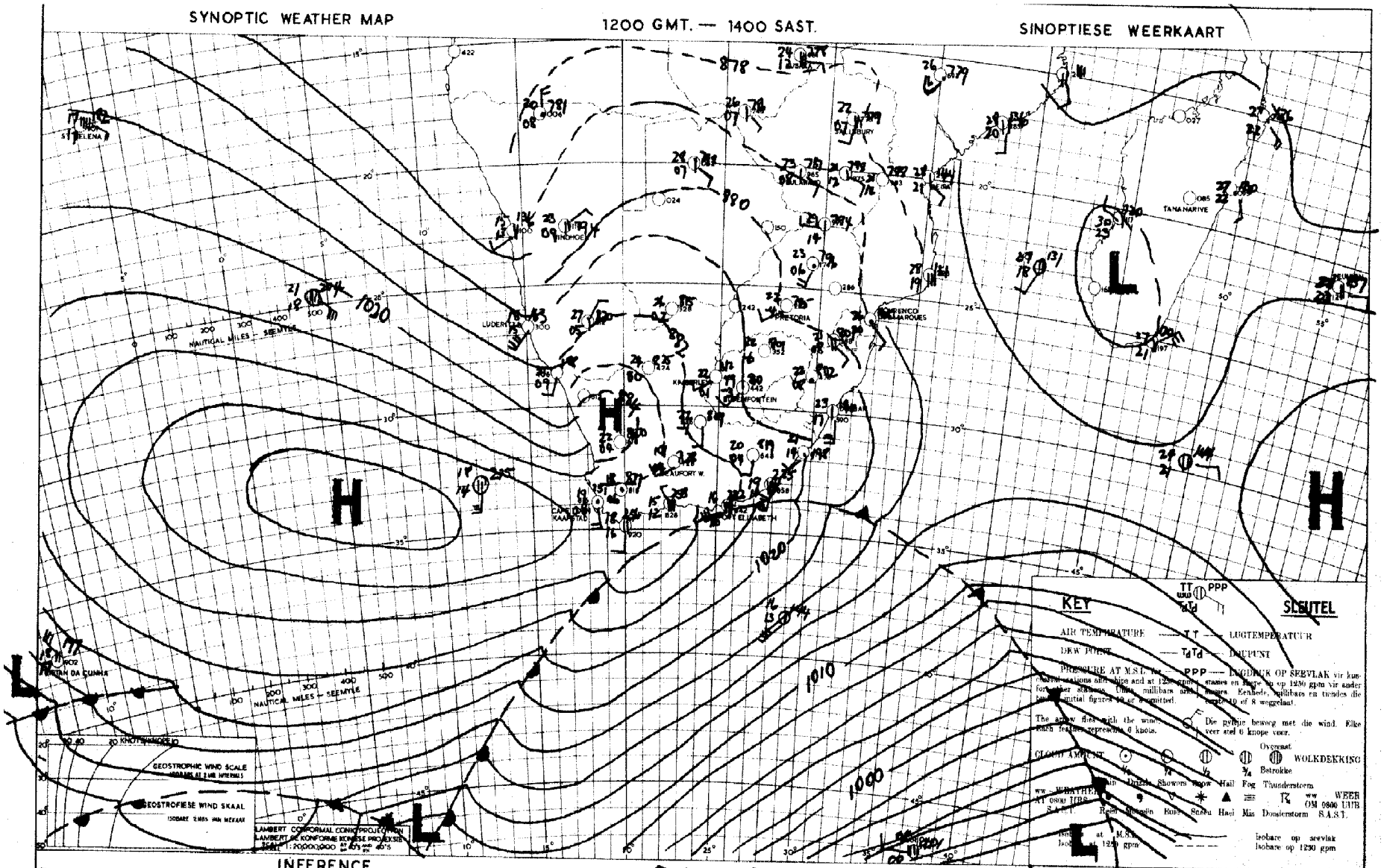

INFERENCE

THE PRESSURES ARE RISING GENERALLY AS THE HIGH IN THE S. ATLANTIC SURGES E. COOL DAN AIR IS FLOWING N.E. WARDS OVER THE INTERIOR, WHERE IT WILL BE FINE WITH CHILLY NIGHTS. TEMPORARY CLOUDY CONDITIONS WILL BE EXPERIENCED ALONG THE COAST AS THE HIGH SPREADS TO A POSITION S.E. OF THE UNION.

DATE 5-5- 1953 DATUM

AFLEIDING

DIE DRUKKE STAG OOR DIE ALGEMEEN AS GEVOLG VAN DIE O. STOOT VAN DIE "HOOG" IN DIE S. ATLANTIESE OSEAAN. KAEL DROË LUG VLOEI N.O. WAARTS OOR DIE BINNELAND, WAAR DIT MOOI WEER SAL WEES MET TAMELIKE KOUE NAGTE. TYDELIKE BEWOLKTE TOESTANDE SAL OOR KUSTREKE VOORKOM SOOS DIE HOOG NA 'N POSISIE S.O. VAN DIE UNIE BEWEEG.

DAAGLIKSE WEERBULLETIN

WEERBURO : WEATHER BUREAU

DEPT. VAN VERVOER : DEPT. OF TRANSPORT

DAILY WEATHER BULLETIN

Maksimum en Minimum Temperature (°F) en Reënval (duine) vir die Etmaal wat om 0800 (SAST) eindig op 7 - 5 - 1953

Maximum and Minimum Temperatures (°F) and Rainfall (millimeters) 24 hours ending at 0800 (SAST) on

millimeters

TRANSVAAL	Max.	Min.	Rvl.
Barberton			
Bethal			
Chester			
Delmas			
Ermelo			
Joubert Park	19	11	
Komatipoort	27	14	
Kroondal			
Leeuwdoornstad			
Lichtenburg			
Dunnottar	21	05	
Louis Trichardt	21	13	0.6
Marnitz	24	11	
Middelburg			
Loskop			
Nelspruit	24	15	
Nylstroom	23	07	
Palmietfontein	20	06	
Pietersburg	21	08	
Piet Retief	20	09	
Pelgrimsrus	19	09	
Potchefstroom	24	05	
Pretoria W.B.	21	07	
Pretoriuskop			
Standerton	19	06	
Thabazimbi	26	10	
Vaalwater			
Watervalboven	19	07	
Wolmaransstad			
Zeerust	24	06	
Witbank			

KAAP - CAPE			
Alexanderbaai	29	14	
Aberdeen			
Andalusia			
Beaufort-Wes			
Cala			

CAPE - KAAP	Max.	Min.	Rfl.
Calitzdorp			
Calvinia	27	08	
Cape Agulhas	18	15	
Cape Columbine	18	11	
Cape St. Francis	20	11	
Carnarvon			
Cradock			
De Aar	23	06	
Dordrecht	17	02	
East London	21	10	
Elsenburg			
Flagstaff			
Fraserburg	22	05	
Garies	32	13	
George	18	07	
Graaff Reinet	20	10	
Grahamstown			
Idutywa			
Jansenville			
Kenhardt	27	06	
Kentani			
Kimberley	23	05	
Kingwilliamstown			
Klaver	30	15	
Kowie			
Kuruman			
Lake Mentz			
Lovedale			
Maclear			
Mafeking			
Matatiele			
Matroosberg	21	06	
Middelburg	19	02	
Mossel Bay	17	13	
Malmesbury			
O'okiep	26	17	
Orange River	23	XX	
Pofadder	25	12	
Port Elizabeth	21	07	

KAAP - CAPE	Max.	Min.	Rvl.
Port St. Johns	2	16	
Postmasburg			
Piquetberg			
Prieska	24	09	
Prince Albert			
Queenstown	20	01	
Riversdale	22	05	
Somerset-oos	21	06	
Springfontein	20	00	
Steynsburg			
Stormsrivier			
Sutherland			
Swellendam			
Umtata	21	07	
Upington	26	05	
van Wyksvlei			
Victoria-Wes	21	03	
Vryburg	24	04	
Williston	24	06	
Willowmore	21	01	
Wingfield	20	14	
Venterstad			

NATAL			
Kaap St. Lucia	21	16	25.0
Dundee			
Durban	24	16	
Estcourt	21	07	
Himeville			
Ladysmith	21	08	
Melmoth	21	11	
M'kuzi			
Newcastle	21	07	
Pietermaritzburg			
Port Shepstone	22	14	
Seven Oaks			
Vryheid			

O.F.S. - O.V.S.	Max.	Min.	Rfl.
Bethlehem	19	04	
Bethulie	20	03	
Bloemfontein	21	05	
Fauresmith	21	03	
Ficksburg			
Harrismith			
Heilbron			
Hoopstad	24	02	
Kroonstad	23	04	
Lindley			
Modderpoort			
Parys			
Vrede			
Wepener	22	02	
Winburg			
Zastron			

S.W.A. and Protectorates en Protektorate			
Gobabis	23	05	
Keetmanshoop	27	14	
Luderitz			
Ondongua	29	13	
Swakopmund	26	16	
Tsumeb	27	10	
Windhoek	22	10	
Francistown	24	12	
Gaberones			
Mahalapye	25	07	
Maun	29	12	
Tsabong	27	04	
Bremersdorp			
Stegi			

SYNOPTIC WEATHER MAP — 1200 GMT. — 1400 SAST. — SINOPTIESE WEERKAART

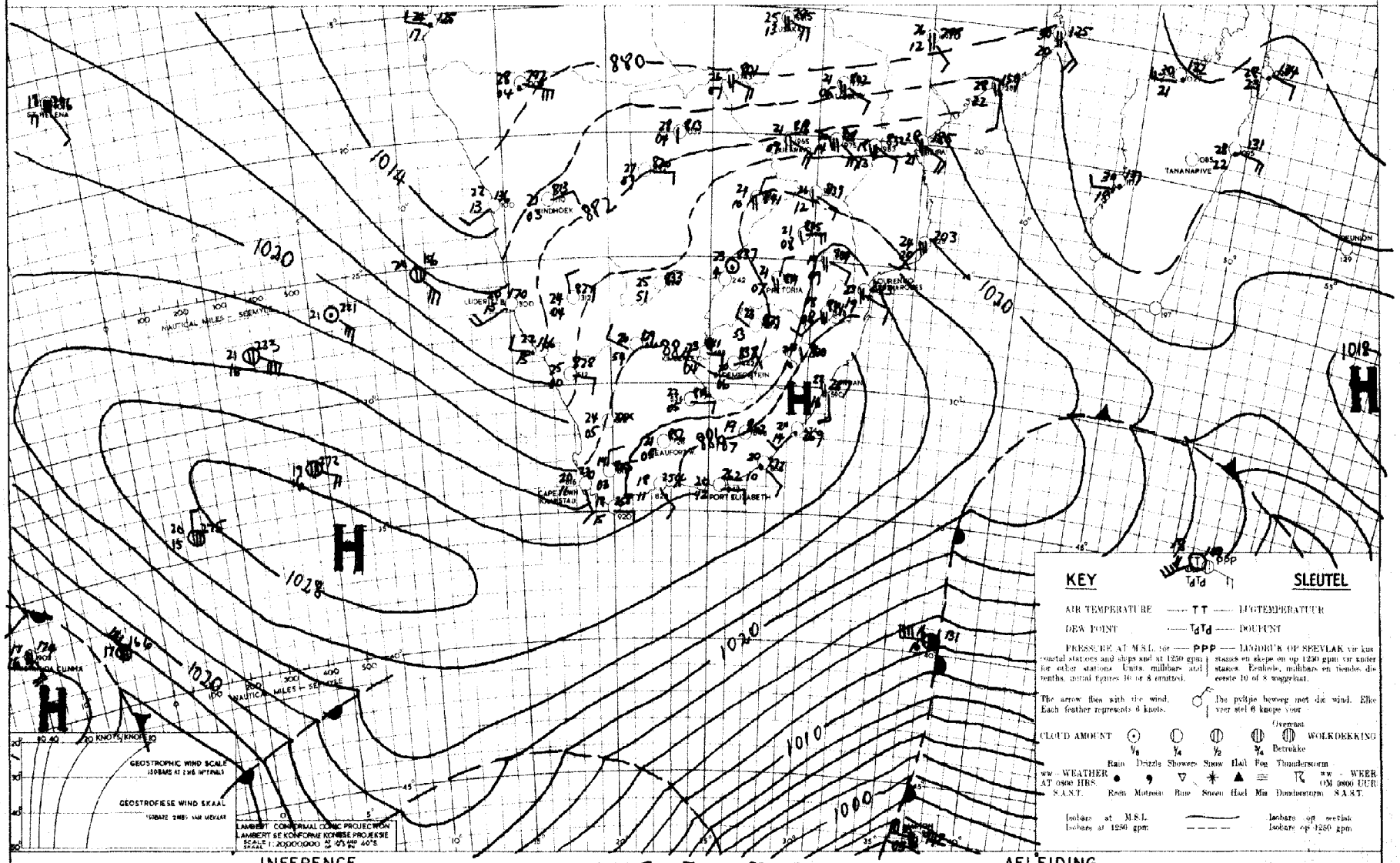

INFERENCE — DATE 6-5-1953 DATUM — AFLEIDING

THE ANTICYCLONE W. OF THE CAPE WILL SLOWLY MOVE E. AND THE PRESSURE WILL REMAIN HIGH OVER THE UNION ESPECIALLY OVER THE S. & E. COASTS. MIST & LOW CLOUDS WILL OCCUR OVER NATAL E. & N. TVL. AND ISOLATED CLOUDS WILL ALSO DEVELOP OVER THE REMAINDER OF TVL. & N. FREE STATE BUT ELSEWHERE IT WILL BE FINE.

DIE HOOGDRUKSTELSEL W. VAN DIE KAAP SAL STADIG O. BEWEEG EN DIE DRUK SAL HOOG BLY OOR DIE UNIE, VERAL LANGS DIE S. EN O. KUS. MIS EN LAE WOLKE SAL VOORKOM OOR NATAL, O. EN N. TVL. EN LOS WOLKE SAL OOK TE EENDERDE DIE DAG ONTWIKKEL OOR DIE RES VAN TVL. EN N. VRYSTAAT, MAAR ELDERS SAL DIT MOOI WEER BLY.

DAAGLIKSE WEERBULLETIN

WEERBURO · WEATHER BUREAU
DEPT VAN VERVOER : DEPT OF TRANSPORT

DAILY WEATHER BULLETIN

Maksimum en Minimum Temperature (°F) en Reënval (duime) vir die Etmaal wat om 0800 (SAST) eindig op 8-5-195.3

Maximum and Minimum Temperatures (°F) and Rainfall (inches) 24 hours ending at 0800 (SAST) on

TRANSVAAL	Max.	Min.	Rvl.
Barberton			
Bethal			
Chester			
Delmas			
Ermelo			
Joubert Park	xx	03	
Komatipoort			
Kroondal	26	12	
Leeuwdoornstad			
Lichtenburg			
Louis Trichardt			
Marnitz			
Middelburg			
Loskop			
Nelspruit			
Nylstroom			
Palmietfontein			
Pietersburg	20	00	
Piet Retief			
Pelgrimsrus	22	09	
Potchefstroom			
Pretoria W.B.	23	03	
Pretoriuskop	22	05	
Standerton			
Thabazimbi	19	03	
Vaalwater			
Watervalboven			
Wolmaransstad	22	05	
Zeerust			
Witbank			

KAAP - CAPE			
Alexanderbaai			
Aberdeen	36	11	
Andalusia			
Beaufort-Wes			
Cala	25	07	

CAPE - KAAP	Max.	Min.	Rfl.
Calitzdorp			
Calvinia	28	06	
Cape Agulhas			
Cape Columbine			
Cape St. Francis	24	11	
Carnarvon	21	15	
Cradock			
De Aar			
Dordrecht	24	05	
East London			
	21	13	
Elsenburg			
Flagstaff			
Fraserburg			
Garies	24	04	
George			
Graaff Reinet	22	10	
Grahamstown	25	09	
Idutywa			
Jansenville			
Kenhardt			
	27	07	
Kentani			
Kimberley			
Kingwilliamstown	25	05	
Klaver			
Kowie	33	13	
Kuruman			
Lake Mentz			
Lovedale			
Maclear			
Mafeking			
Matatiele			
Matroosberg	24	05	
Middelburg			
Mossel Bay			
Malmesbury	20	15	
O'okiep			
Orange River			
Pofadder	25	xx	
Port Elizabeth			
	21	11	

KAAP - CAPE	Max.	Min.	Rvl.
Port St. Johns			
Postmasburg	27	17	
Piquetberg	23	12	
Prieska			
Prince Albert			
Queenstown			
Riversdale	24	02	
Somerset-oos	25	14	
Springfontein	25	08	
Steynsburg	22	02	
Stormsrivier			
Sutherland			
Swellendam			
Umtata			
Upington	25	07	
van Wyksvlei	27	08	
Victoria-Wes			
Vryburg	23	01	
Williston	24	05	
Willowmore	26	04	
	25	02	
Wingfield			
Venterstad	21	14	

NATAL			
Kaap St. Lucia			
Dundee	26	07	
Durban			
Estcourt	25	14	
Himeville	22	08	
Ladysmith			
	21	06	
Melmoth	21	11	
M'kuzi			
Newcastle	25	04	
Pietermaritzburg			
Port Shepstone	24	14	
Seven Oaks			
Vryheid			

O.F.S. - O.V.S.	Max.	Min.	Rfl.
Bethlehem	20	02	
Bethulie	21	02	
Bloemfontein	22	05	
Fauresmith	22	02	
Ficksburg			
Harrismith			
Heilbron			
Hoopstad	24	04	
Kroonstad	23	02	
Lindley			
Modderpoort			
Parys			
Vrede			
Wepener	22	01	
Winburg			
Zastron			

S.W.A. and Protectorates en Protektorate			
Gobabis	23	07	
Keetmanshoop	27	14	
Luderitz	20	13	
Ondongua	28	14	
Swakopmund	38	20	
Tsumeb	27	10	
Windhoek	22	18	
Francistown	22	08	
Gaberones			
Mahalapye	22	05	
Maun	16	13	
Tsabong	26	05	
Mbabane	-		
Stegi			

SYNOPTIC WEATHER MAP — 1200 GMT. — 1400 SAST. — SINOPTIESE WEERKAART

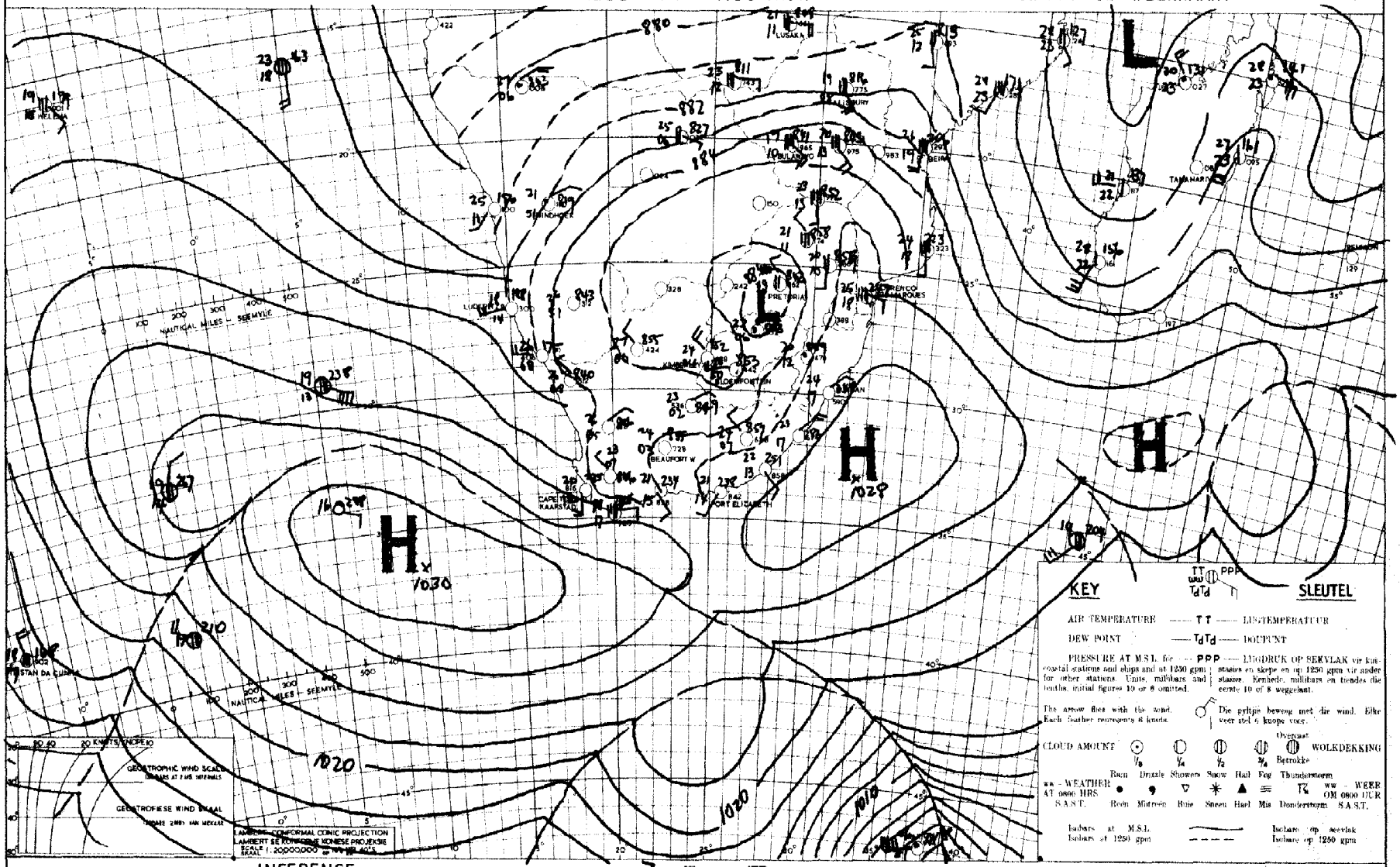

KEY — SLEUTEL

AIR TEMPERATURE — TT — LUGTEMPERATUUR

DEW POINT — TdTd — DOUPUNT

PRESSURE AT M.S.L. for coastal stations and ships and at 1250 gpm for other stations. Units, millibars and tenths, initial figures 10 or 8 omitted. — PPP — LUGDRUK OP SEEVLAK vir kuststasies en skepe en op 1250 gpm vir ander stasies. Eenhede, millibars en tiendes die eerste 10 of 8 weggelaat.

The arrow flies with the wind. Each feather represents 5 knots. — Die pyltjie beweeg met die wind. Elke veer stel 5 knope voor.

CLOUD AMOUNT — Overcast — WOLKDEKKING — Betrokke

ww - WEATHER AT 0800 HRS S.A.S.T. — Rain, Drizzle, Showers, Snow, Hail, Fog, Thunderstorm — ww - WEER OM 0800 UUR S.A.S.T. — Reën, Motreën, Buie, Sneeu, Hael, Mis, Donderstorm

Isobars at M.S.L. — Isobare op seevlak

Isobars at 1250 gpm — Isobare op 1250 gpm

INFERENCE

DATE 7-5-1953. DATUM

AFLEIDING

NO MAJOR CHANGES ARE EXPECTED TO OCCUR OVER THE UNION, AND THE WEATHER WILL REMAIN FINE.

GEEN GROOT VERANDERINGS SAL VIR DIE VOLGENDE PAAR DAE VOORKOM NIE, EN DIE WEER SAL BESTENDIG BLY.

DAAGLIKSE WEERBULLETIN

WEERBURO : WEATHER BUREAU
DEPT. VAN VERVOER : DEPT. OF TRANSPORT

DAILY WEATHER BULLETIN

Maksimum en Minimum Temperature (°F) en Reënval (duime) vir die Etmaal wat om 0800 (SAST) eindig op 9-5-1953

Maximum and Minimum Temperatures (°F) and Rainfall (inches) 24 hours ending at 0800 (SAST) on

TRANSVAAL	Max.	Min.	Rvl.
Barberton			
Bethal			
Chester			
Delmas			
Ermelo	xx	05	
Joubert Park			
Komatipoort	29	12	
Kroondal			
Leeuwdoornstad			
Lichtenburg			
Crecy			
Louis Trichardt	22	07	
Marnitz			
Middelburg			
Loskop			
Nelspruit			
Nylstroom	22	07	
Palmietfontein	20	02	
Pietersburg			
Piet Retief			
Pelgrimsrus	21	05	
Potchefstroom	22	03	
Pretoria W.B.	23	05	
Pretoriuskop			
Standerton			
Thabazimbi			
Vaalwater			
Watervalboven	22	04	
Wolmaransstad			
Zeerust	26	04	
Witbank			

KAAP - CAPE			
Alexanderbaai	34	11	
Aberdeen			
Andalusia			
Beaufort-Wes	26	05	
Cala			

CAPE - KAAP	Max.	Min.	Rfl.
Calitzdorp			
Calvinia	26	05	
Cape Agulhas	18	-04	
Cape Columbine	17	11	
Cape St. Francis	21	13	
Carnarvon			
Cradock			
De Aar	24	06	
Dordrecht	21	04	
East London	21	16	
Elsenburg			
Flagstaff			
Fraserburg	24	03	
Garies	32	12	
George	21	07	
Graaff Reinet	23	07	
Grahamstown			
Idutywa			
Jansenville			
Kenhardt	27	08	
Kentani			
Kimberley	24	05	
Kingwilliamstown			
Klaver	31	08	
Kowie			
Kuruman			
Lake Mentz			
Lovedale			
Maclear			
Mafeking			
Matatiele			
Matroosberg	23	05	
Middelburg	24	00	
Mossel Bay	22	15	
Malmesbury			
O'okiep			
Orange River			
Pofadder	27	20	
Port Elizabeth	21	10	

KAAP - CAPE	Max.	Min.	Rvl.
Port St. Johns	22	18	
Postmasburg			
Piquetberg			
Prieska	28	10	
Prince Albert			
Queenstown	24	08	
Riversdale	25	11	
Somerset-oos	23	07	
Springfontein	22	04	
Steynsburg			
Stormsrivier			
Sutherland			
Swellendam			
Umtata	23	13	
Upington	27	07	
van Wyksvlei			
Victoria-Wes	23	03	
Vryburg	24	03	
Williston			
Willowmore	24	12	
Wingfield	20	07	
Venterstad			

NATAL			
Kaap St. Lucia	25	17	
Dundee			
Durban	25	19	
Estcourt	25	08	
Himeville			
Ladysmith	24	06	
Melmoth	27	13	
M'kuzi			
Newcastle	23	07	
Pietermaritzburg			
Port Shepstone	26	18	1.0
Seven Oaks			
Vryheid			

O.F.S. - O.V.S.	Max.	Min.	Rfl.
Bethlehem	21	04	
Bethulie	22	03	
Bloemfontein	21	04	
Fauresmith	23	05	
Ficksburg			
Harrismith			
Heilbron			
Hoopstad			
Kroonstad	23	03	
Lindley			
Modderpoort			
Parys			
Vrede			
Wepener	22	00	
Winburg			
Zastron			

S.W.A. and Protectorates en Protektorate			
Gobabis	22	08	
Keetmanshoop	26	14	
Luderitz	24	13	
Ondongua	27	15	
Swakopmund			
Tsumeb	25	15	
Windhoek	11	09	
Francistown			
Gaberones			
Mahalapye			
Maun	27	09	
Tsabong	26	05	
Bremersdorp			
Mbabane			
Stegi			

SYNOPTIC WEATHER MAP 1200 GMT. — 1400 SAST. SINOPTIESE WEERKAART

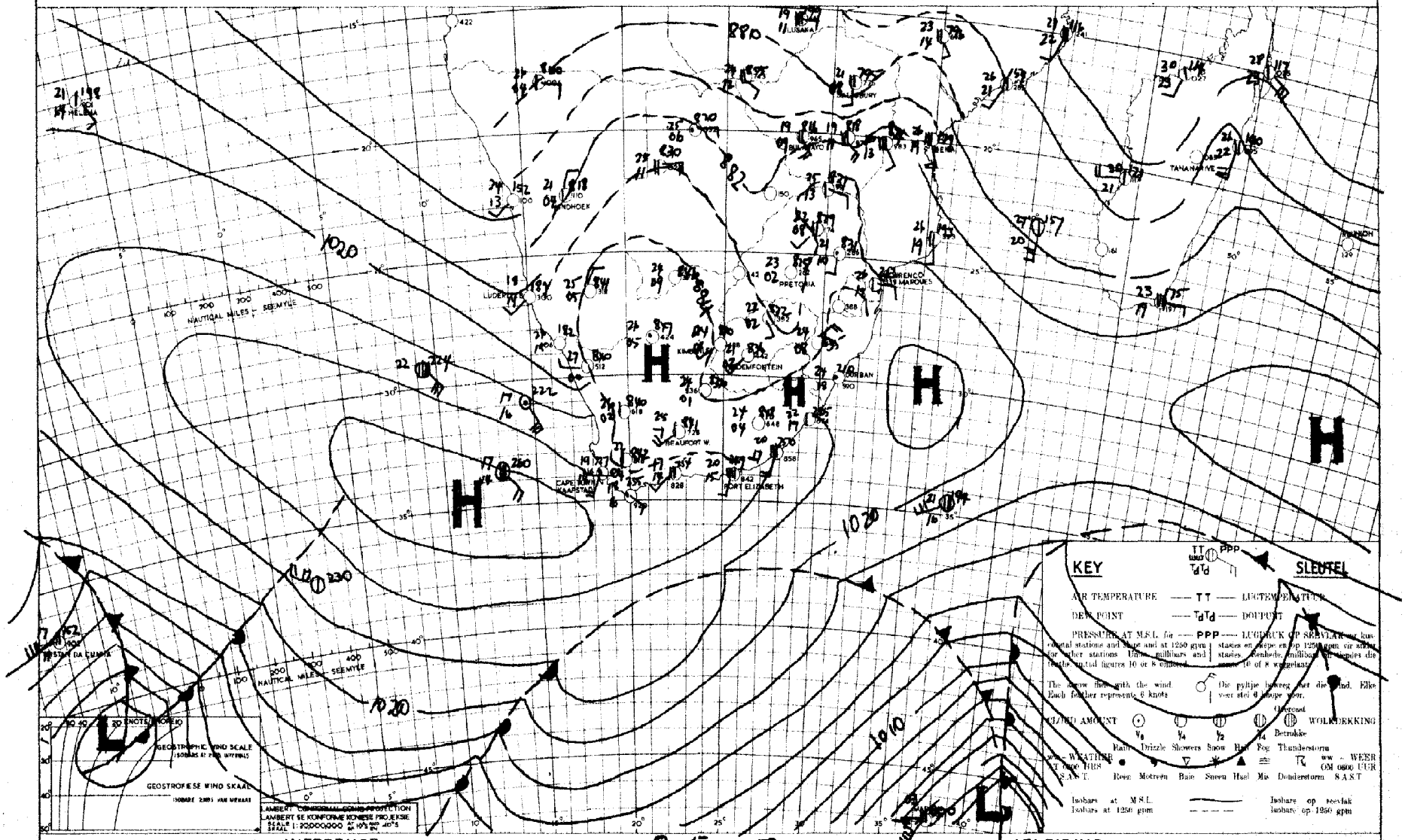

INFERENCE

DATE 8-5-1953 DATUM

AFLEIDING

DRY & COOL AIR IS FLOODING ACROSS THE UNION FROM THE S.W. AND FINE SETTLED CONDITIONS WILL RESULT. DAYS WILL BE WARM, BUT NIGHTS WILL BE RATHER COLD AND FROST MAY OCCUR OVER THE INTERIOR PLATEAU.

KOEL DROE LUG STROOM UIT DIE S.W. OOR DIE UNIE EN MOOIWEER EN GESTADIGDE TOESTANDE SAL VOLG. DIE DAE SAL WARM WEES MAAR NAGTE SAL KOUD WEES EN RYP SAL MOONTLIK OOR DIE BINNELANDSE PLATO VOORKOM.

DAAGLIKSE WEERBULLETIN

WEERBURO : WEATHER BUREAU
DEPT. VAN VERVOER : DEPT. OF TRANSPORT

DAILY WEATHER BULLETIN

Maksimum en Minimum Temperature (°F) en Reënval (duim) vir die Etmaal wat om 0800 (SAST) eindig op ..10..5.1953....

Maximum and Minimum Temperatures (°F) and Rainfall (inches) 24 hours ending at 0800 (SAST) on

TRANSVAAL.	Max.	Min.	Rvl.
Barberton			
Bethal			
Chester			
Delmas			
Ermelo			
Joubert Park			
Komatipoort			
Kroondal			
Leeuwdoornstad			
Lichtenburg			
Louis Trichardt			
Marnitz			
Middelburg			
Loskop			
Nelspruit			
Nylstroom			
Palmietfontein			
Pietersburg	22	08	
Piet Retief			
Pelgrimsrus			
Potchefstroom			
Pretoria W.B.			
Pretoriuskop			
Standerton			
Thabazimbi	25	13	1.1
Vaalwater			
Watervalboven			
Wolmaransstad			
Zeerust			
Witbank			

KAAP - CAPE			
Alexanderbaai	27	10	
Aberdeen			
Andalusia			
Beaufort-Wes	24	06	
Cala			

CAPE - KAAP	Max.	Min.	Rfl.
Calitzdorp			
Calvinia	26	05	
Cape Agulhas	17	14	
Cape Columbine	18	08	
Cape St. Francis	21	12	
Carnarvon			
Cradock			
De Aar			
Dordrecht			
East London	21	13	0.1
Elsenburg			
Flagstaff			
Fraserburg			
Garies	31	14	
George	23	11	
Graaff Reinet			
Grahamstown			
Idutywa			
Jansenville			
Kenhardt			
Kentani			
Kimberley	24	05	
Kingwilliamstown			
Klaver			
Kowie			
Kuruman			
Lake Mentz			
Lovedale			
Maclear			
Mafeking			
Matatiele			
Matroosberg	24	06	
Middelburg			
Mossel Bay	20	14	
Malmesbury			
O'okiep	27	12	
Orange River			
Pofadder			
Port Elizabeth	22	08	

KAAP - CAPE	Max.	Min.	Rvl.
Port St. Johns	20	16	
Postmasburg			
Piquetberg			
Prieska			
Prince Albert			
Queenstown			
Riversdale	27	05	
Somerset-oos	24	07	
Springfontein			
Steynsburg			
Stormsrivier			
Sutherland			
Swellendam			
Umtata			
Upington	27	08	
van Wyksvlei	26	06	
Victoria-Wes	23	02	
Vryburg			
Williston			
Willowmore			
Wingfield	24	11	
Venterstad			

NATAL.			
Kaap St. Lucia	24	16	0.8
Dundee			
Durban	25	16	
Estcourt			
Himeville			
Ladysmith	21	05	1.3
Melmoth	21	11	0.3
M'kuzi			
Newcastle	20	06	
Pietermaritzburg	23	15	4.0
Port Shepstone			
Seven Oaks			
Vryheid			

O.F.S. - O.V.S.	Max.	Min.	Rfl.
Bethlehem			
Bethulie	20	01	
Bloemfontein	21	06	
Fauresmith	22	01	
Ficksburg			
Harrismith			
Heilbron			
Hoopstad			
Kroonstad			
Lindley			
Modderpoort			
Parys			
Vrede			
Wepener			
Winburg			
Zastron			

S.W.A. and Protectorates en Protektorate			
Gobabis	22	08	
Keetmanshoop	26	13	
Luderitz	28	14	
Ondongua			
Swakopmund	36	18	
Tsumeb	26	11	
Windhoek	21	03	
Francistown			
Gaberones			
Mahalapye			
Maun	27	11	
Tsabong			
Mbabane			
Stegi			

SYNOPTIC WEATHER MAP — 1200 GMT. — 1400 SAST. — SINOPTIESE WEERKAART

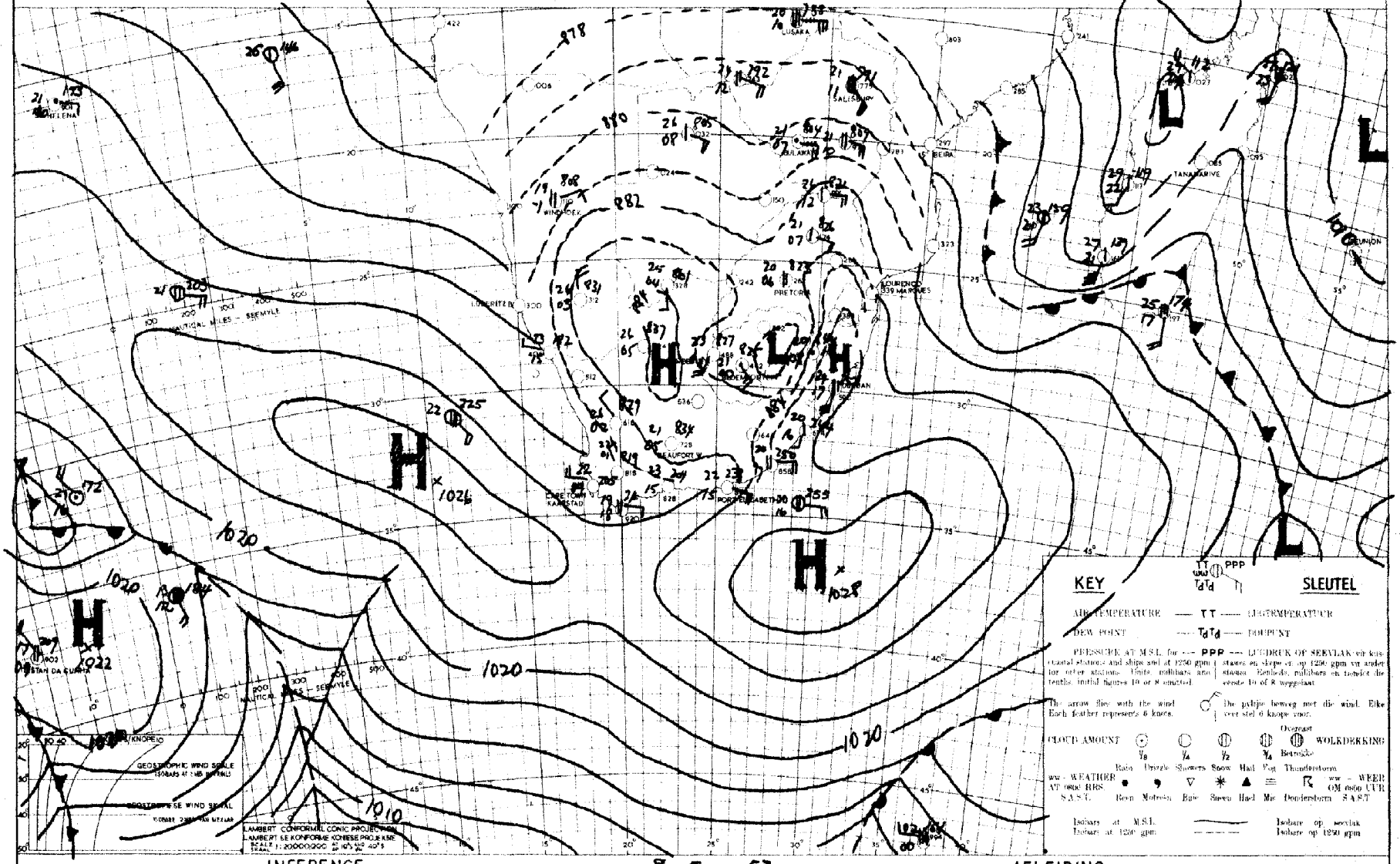

KEY — SLEUTEL

AIR TEMPERATURE — TT — LUGTEMPERATUUR

DEW POINT — T_dT_d — DOUPUNT

PRESSURE AT M.S.L. for coastal stations and ships and at 1250 gpm for other stations. Units: millibars and tenths. Initial figures 10 or 8 omitted. — PPP — LUGDRUK OP SEEVLAK vir kus-stasies en skepe en op 1250 gpm vir ander stasies. Eenhede: millibars en tiendes. Die eerste 10 of 8 weggelaat.

The arrow flies with the wind. Each feather represents 6 knots. — Die pylpie beweeg met die wind. Elke veer stel 6 knope voor.

CLOUD AMOUNT — Overcast — WOLKDEKKING

0/8 — 1/4 — 1/2 — 3/4 — 8/8 — Betrokke

ww - WEATHER AT 0800 GMT — Rain, Drizzle, Showers, Snow, Hail, Fog, Thunderstorm

ww - WEER OM 0800 GMT — Reen, Motreën, Buie, Sneeu, Hael, Mis, Donderstorm

Isobars at M.S.L. — Isobare op seevlak

Isobars at 1250 gpm — Isobare op 1250 gpm

INFERENCE

MOIST AIR IS SURGING INTO THE TVL. FROM THE E. A FEW SHORT ~~THUNDERSTORMS~~ LINED THUNDERSTORMS WILL OCCUR OVER THE E. HALF OF THE TVL. AND OVER NATAL, BUT OTHERWISE IT WILL REMAIN PARTLY CLOUDY TO FAIR. OVER THE REMAINDER OF THE UNION THE WEATHER WILL REMAIN FINE.

DATE 9-5-1953 DATUM

AFLEIDING

VOGTIGE LUG STROOM DIE TVL. BINNE VANUIT DIE O. E DONDERSTORMS VAN KORTSTANDIGE AARD KAN OOR DIE O. HELFTE VAN TVL. EN OOR NATAL VOORKOM, MAAR ANDERSINS SAL DIT GEDEELTELIK TOT EFFENS BEWOLK BLY OOR DIE RES VAN DIE UNIE SAL DIT MOOI WEER BLY.

DAAGLIKSE WEERBULLETIN

WEERBURO : WEATHER BUREAU

DEPT. VAN VERVOER : DEPT. OF TRANSPORT

DAILY WEATHER BULLETIN

Maksimum en Minimum Temperature (°F) en Reënval (duim) vir die Etmaal wat om 0800 (SAST) eindig op ..31.. 3 1953

Maximum and Minimum Temperatures (°F) and Rainfall (inches) 24 hours ending at 0800 (SAST) on

TRANSVAAL.	Max.	Min.	Rvl.
Barberton			
Bethal			
Chester			
Delmas			
Ermelo	20	03	
Joubert Park	18	10	
Komatipoort	27	12	
Kroondal			
Leeuwdoornstad			
Lichtenburg			
Dunnottar	18	08	
Louis Trichardt			
Marnitz			
Middelburg			
Loskop			
Nelspruit			
Nylstroom	21	05	
Palmietfontein	18	03	
Pietersburg	20	07	
Piet Retief			
Pelgrimsrus			
Potchefstroom			
Pretoria W.B.	20	06	
Pretoriuskop			
Standerton	20	03	
Thabazimbi			
Vaalwater			
Watervalboven			
Wolmaransstad			
Zeerust	21	04	
Witbank			
KAAP - CAPE			
Alexanderbaai	24	13	
Aberdeen			
Andalusia			
Beaufort-Wes	28	10	
Cala			

CAPE - KAAP	Max.	Min.	Rfl.
Calitzdorp			
Calvinia	26	05	
Cape Agulhas	15	12	
Cape Columbine	17	10	
Cape St. Francis	22	15	
Carnarvon			
Cradock			
De Aar	24	05	
Dordrecht			
East London	23	16	
Elsenburg			
Flagstaff			
Fraserburg	24	06	
Garies			
George	30	09	
Graaff Reinet	27	10	
Grahamstown			
Idutywa			
Jansenville			
Kenhardt			
Kentani			
Kimberley	23	05	
Kingwilliamstown			
Klaver	33	11	
Kowie			
Kuruman			
Lake Mentz			
Lovedale			
Maclear			
Mafeking			
Matatiele			
Matroosberg	25	10	
Middelburg			
Mossel Bay			
Malmesbury			
O'okiep			
Orange River	23	xx	
Pofadder			
Port Elizabeth	28	10	

KAAP - CAPE	Max.	Min.	Rvl.
Port St. Johns	26	18	
Postmasburg			
Piquetberg			
Prieska			
Prince Albert			
Queenstown	23	02	
Riversdale	31	09	
Somerset-oos	29	10	
Springfontein	21	-1	
Steynsburg			
Stormsrivier			
Sutherland			
Swellendam			
Umtata			
Upington	27	08	
van Wyksvlei			
Victoria-Wes	22	02	
Vryburg			
Williston	25	05	
Willowmore	27	02	
Wingfield	21	07	
Venterstad			
NATAL.			
Kaap St. Lucia	27	18	
Dundee			
Durban	25	13	
Estcourt			
Himeville			
Ladysmith	22	05	
Melmoth	24	11	
M'kuzi			
Newcastle	21	05	
Pietermaritzburg			
Port Shepstone	24	13	
Seven Oaks			
Vryheid			

O.F.S. - O.V.S.	Max.	Min.	Rfl.
Bethlehem			
Bethulie	21	03	
Bloemfontein	20	04	
Fauresmith	21	01	
Ficksburg			
Harrismith			
Heilbron			
Hoopstad			
Kroonstad	22	03	
Lindley			
Modderpoort			
Parys			
Vrede			
Wepener	21	01	
Winburg			
Zastron			
S.W.A. and Protectorates en Protektorate			
Gobabis	28	12	
Keetmanshoop			
Luderitz			
Ondongua	21	09	
Swakopmund	36	18	
Tsumeb	26	13	
Windhoek	21	11	
Wariental	25	11	
Francistown			
Gaberones			
Mahalapye			
Maun	27	13	
Tsabong			
Mbabane			
Stegi			

SYNOPTIC WEATHER MAP — 1200 GMT. — 1400 SAST. — SINOPTIESE WEERKAART

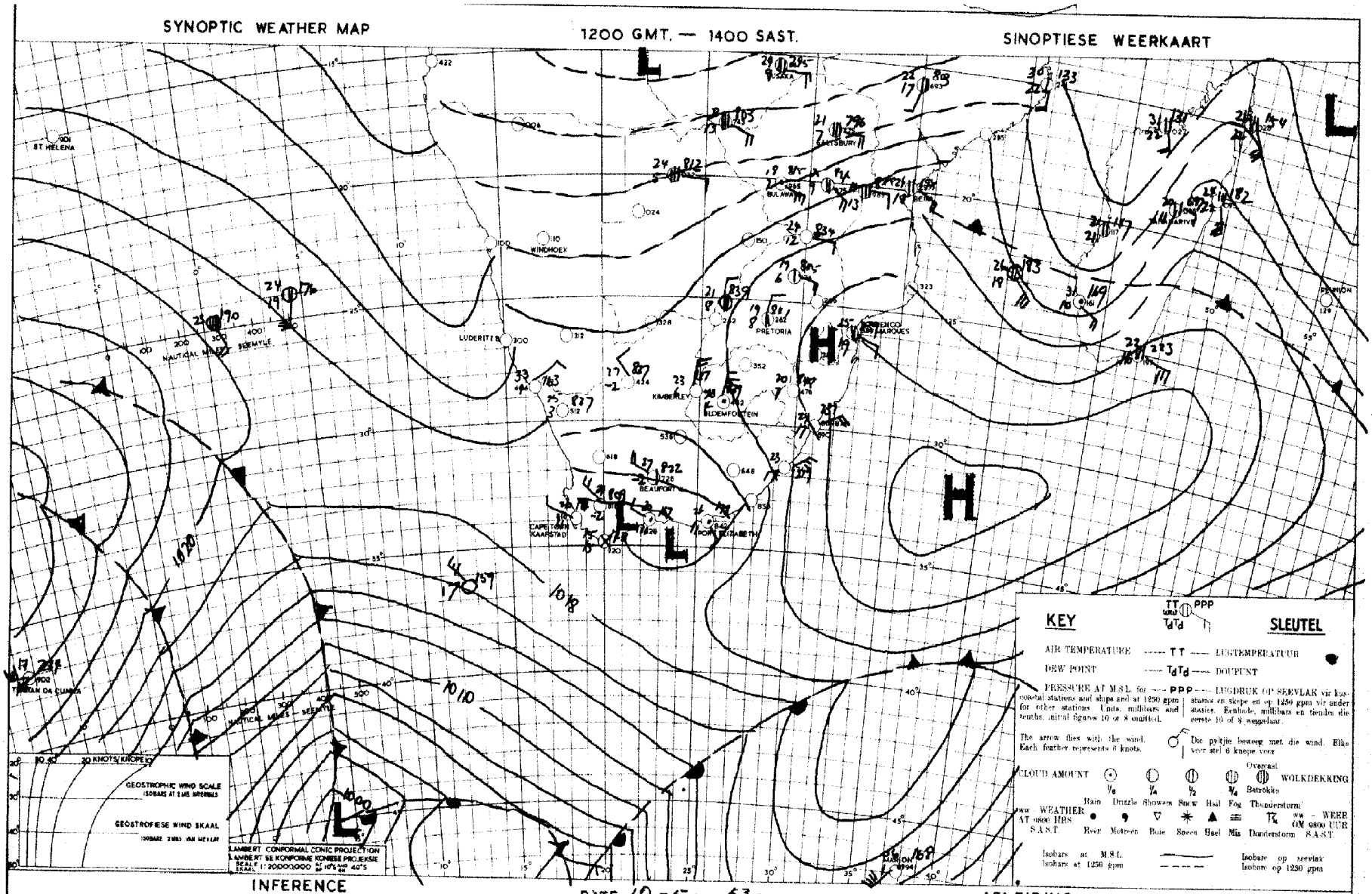

KEY — SLEUTEL

TT WIND PPP TdTd

AIR TEMPERATURE ---- TT ---- LUGTEMPERATUUR

DEW POINT ---- TdTd ---- DOUPUNT

PRESSURE AT M.S.L. for coastal stations and ships and at 1250 gpm for other stations. Units, millibars and tenths, initial figures 10 or 8 omitted. ---- PPP ---- LUGDRUK OP SEEVLAK vir kuststasies en skepe en op 1250 gpm vir ander stasies. Eenhede, millibars en tiendes die eerste 10 of 8 weggelaat.

The arrow flies with the wind. Each feather represents 6 knots. Die pyltjie beweeg met die wind. Elke veer stel 6 knope voor

CLOUD AMOUNT — Overcast — WOLKDEKKING — Betrokke

0/8 1/8 2/8 3/8

WEATHER AT 0800 HRS S.A.S.T. — Rain, Drizzle, Showers, Snow, Hail, Fog, Thunderstorm — ww - WEER OM 0800 UUR S.A.S.T.

Rain Drizzle Showers Snow Hail Fog Thunderstorm

Rene Motreen Buie Sneeu Hael Mis Donderstorm

Isobars at M.S.L. — Isobare op seevlak

Isobars at 1250 gpm — Isobare op 1250 gpm

INFERENCE

DATE 10 - 5 - 1953 DATUM

SLIGHTLY HUMID AIR IS MOVING W. OVER TVL. & RHODESIA AND WITH PRESSURE FALLING ALONG THE S. & E. COASTS THIS AIR SHOULD SPREAD S. OVER THE FREE STATE & N. CAPE TOMORROW. PARTLY CLOUDY CONDITIONS SHOULD DEVELOP OVER THESE AREAS IN THE AFTERNOON. DRY AIR WILL HOWEVER SPREAD OVER NATAL FROM THE E. AT UPPER LEVELS.

AFLEIDING

IETWIAT VOCHTIGE LUG BEWEEG W. OOR TVL. RHODESIË EN AANGESIEN DIE DRUK VINNIG DAAL LANGS DIE S. EN O. KUS SAL HIERDIE LUG S. OOR DIE VRYSTAAT EN N. KAAPLAND BEWEEG EN GEDEELTELIKE BEWOLKTE TOESTANDE SAL OOR HIERDIE GEBIEDE ONTWIKKEL IN DIE NAMIDDAG. DROË LUG SAL EGTER IN DIE BOLUG UIT DIE O. OOR NATAL BEWEEG

DAAGLIKSE WEERBULLETIN

WEERBURO : WEATHER BUREAU

DEPT. VAN VERVOER : DEPT. OF TRANSPORT

DAILY WEATHER BULLETIN

Maksimum en Minimum Temperature (°F) en Reënval (duime) vir die Etmaal wat om 0800 (SAST) eindig op 12-5-195

Maximum and Minimum Temperatures (°F) and Rainfall (inches) 24 hours ending at 0800 (SAST) on

TRANSVAAL	Max.	Min.	Rvl.
Barberton			
Bethal			
Chester			
Delmas			
Ermelo			
Joubert Park	20	02	
Komatipoort			
Kroondal	27	17	2.9
Leeuwdoornstad			
Lichtenburg			
Louis Trichardt	21	09	
Marnitz	20	10	6.5
Middelburg			
Loskop			
Nelspruit			
Nylstroom	21	07	0.3
Palmietfontein	19	03	0.3
Pietersburg	21	09	
Piet Retief			
Pelgrimsrus	20	08	
Potchefstroom			
Pretoria W.B.	20	06	
Pretoriuskop			
Standerton	18	04	1.2
Thabazimbi			
Vaalwater			
Watervalboven	20	06	
Wolmaransstad			
Zeerust	20	04	
Witbank			

KAAP - CAPE	Max.	Min.	Rvl.
Alexanderbaai	34	11	
Aberdeen			
Andalusia			
Beaufort-Wes	26	07	
Cala			

CAPE - KAAP	Max.	Min.	Rfl.
Calitzdorp			
Calvinia	26	11	
Cape Agulhas	18	14	
Cape Columbine	17	11	
Cape St. Francis	19	14	
Carnarvon			
Cradock			
De Aar	23	05	
Dordrecht	21	02	
East London	26	16	
Elsenburg			
Flagstaff			
Fraserburg			
Garies	23	05	
George			
Graaff Reinet	19	07	
Grahamstown	27	05	
Idutywa			
Jansenville			
Kenhardt	25	09	
Kentani			
Kimberley	24	07	
Kingwilliamstown			
Klaver	30	10	
Kowie			
Kuruman			
Lake Mentz			
Lovedale			
Maclear			
Mafeking			
Matatiele			
Matroosberg			
Middelburg			
Mossel Bay	17	13	
Malmesbury			
O'okiep	26	14	
Orange River			
Pofadder	24	11	
Port Elizabeth	22	12	

KAAP - CAPE	Max.	Min.	Rvl.
Port St. Johns	27	19	
Postmasburg	20	01	1.2
Piquetberg			
Prieska	25	12	
Prince Albert			
Queenstown	25	03	
Riversdale	22	06	
Somerset-oos	27	08	
Springfontein	21	04	
Steynsburg			
Stormsrivier			
Sutherland			
Swellendam			
Umtata	28	08	
Upington	26	09	
van Wyksvlei			
Victoria-Wes	22	01	
Vryburg	22	05	0.1
Williston	24	06	
Willowmore			
Wingfield	20	14	
Venterstad			

NATAL	Max.	Min.	Rvl.
Kaap St. Lucia	25	18	
Dundee			
Durban	24	17	
Estcourt	23	08	
Himeville			
Ladysmith	24	06	
Melmoth	27	12	
M'kuzi			
Newcastle	24	08	
Pietermaritzburg			
Port Shepstone	24	16	
Seven Oaks			
Vryheid			

O.F.S. - O.V.S.	Max.	Min.	Rfl.
Bethlehem	19	03	
Bethulie			
Bloemfontein	21	04	
Fauresmith			
Ficksburg			
Harriesmith			
Heilbron			
Hoopstad	23	06	
Kroonstad	22	09	0.5
Lindley			
Modderpoort			
Parys			
Vrede			
Wepener			
Winburg			
Zastron			

S.W.A. and Protectorates en Protektorate	Max.	Min.	Rfl.
Gobabis	22	06	
Keetmanshoop	26	13	
Luderitz	29	13	
Ondongua	28	13	
Swakopmund	24	18	
Tsumeb	25	11	2.4
Windhoek	21	09	
Francistown	24	11	1.0
Gaberones			
Mahalapye	19	05	
Maun	24	13	0.7
Tsabong			
Bremersdorp	26	14	0.9
Mbabane			
Stegi/			

SYNOPTIC WEATHER MAP — 1200 GMT. — 1400 SAST. — SINOPTIESE WEERKAART

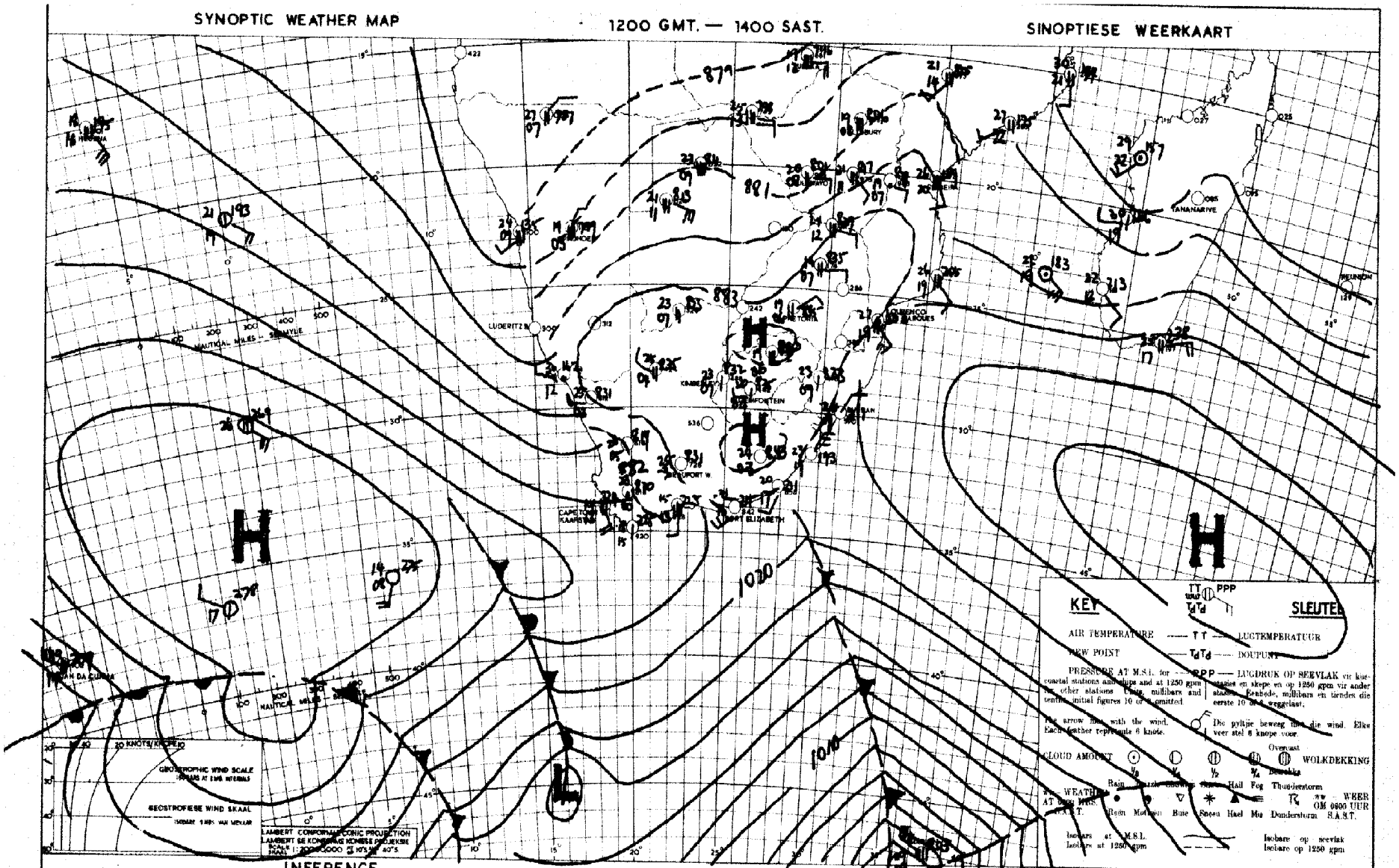

INFERENCE

THERE ARE INDICATIONS THAT THE POOL OF COLD AIR IN THE UPPER ATMOSPHERE OVER THE N. PROV., WHICH HAS BEEN RESPONSIBLE FOR LIGHT THUNDERY WEATHER, WILL NOW DISAPPEAR. E. PRESSURES ARE RISING ALONG THE S.W. CAPE COASTS AND THE COASTAL REGIONS OF THE CAPE SHOULD EXPERIENCE TEMPORARILY CLOUDY CONDITIONS.

DATE 11 - 5 - 1953. DATUM

AFLEIDING

DAAR IS AANDUIDINGS DAT DIE POEL KOUE LUG IN DIE BOULUG VIR DIE N. PROV. WAT VERANTWOORDELIK WAS VIR LIGTE DONDERWEER, NOU O. SAL VERDWYN. DRUKKE STYG AAN DIE S.W. KAAPSE KUS EN DIE KUSSTREKE VAN KAAPLAND SAL TYDELIKE BEWOLKTE WEER ONDERVIND.

DAAGLIKSE WEERBULLETIN

WEERBURO : WEATHER BUREAU
DEPT. VAN VERVOER : DEPT OF TRANSPORT

DAILY WEATHER BULLETIN

Maksimum en Minimum Temperature (°C) en Reënval (mm) vir die Etmaal wat om 0800 (SAST) eindig op 13-5-1953 ...

Maximum and Minimum Temperatures (°F) and Rainfall (inches) 24 hours ending at 0800 (SAST) on

TRANSVAAL	Max.	Min.	Rvl.
Barberton			
Bethal			
Chester			
Delmas			
Ermelo	19	02	
Joubert Park			
Komatipoort	28	13	3.2
Kroondal			
Leeuwdoornstad			
Lichtenburg			
Louis Trichardt	22	11	
Marnitz			
Middelburg	22	-1	
Loskop			
Nelspruit	26	12	19.0
Nylstroom	21	07	
Palmietfontein	18	05	
Pietersburg	22	09	
Piet Retief	21	06	3.2
Pelgrimsrus			
Potchefstroom			
Pretoria W.B.	22	07	
Pretoriuskop			
Standerton	20	02	6.0
Thabazimbi			
Vaalwater			
Watervalboven			
Wolmaransstad			
Zeerust	22	04	
Witbank			

KAAP - CAPE			
Alexanderbaai	33	15	
Aberdeen			
Andalusia			
Beaufort-Wes	22	08	
Cala			

CAPE - KAAP	Max.	Min.	Rfl.
Calitzdorp			
Calvinia	31	14	
Cape Agulhas	19	14	
Cape Columbine	17	11	
Cape St. Francis	20	15	
Carnarvon			
Cradock			
De Aar	24	07	
Dordrecht	18	02	
East London	20	11	
Elsenburg			
Flagstaff			
Fraserburg	23	06	
Garies	30	19	
George	23	11	
Graaff Reinet	20	11	
Grahamstown			
Idutywa			
Jansenville			
Kenhardt	24	09	
Kentani			
Kimberley	22	05	
Kingwilliamstown			
Klaver			
Kowie			
Kuruman			
Lake Mentz			
Lovedale			
Maclear			
Mafeking			
Matatiele			
Matroosberg	23	08	
Middelburg			
Mossel Bay	21	16	
Malmesbury			
O'okiep	25	16	
Orange River	23	xx	
Pofadder	33	10	
Port Elizabeth	20	08	

KAAP - CAPE	Max.	Min.	Rvl.
Port St. Johns	22	16	
Postmasburg			
Piquetberg			
Prieska			
Prince Albert			
Queenstown	21	03	
Riversdale	25	06	
Somerset-oos	24	09	
Springfontein	19	01	
Steynsburg			
Stormsrivier			
Sutherland			
Swellendam			
Umtata	21	07	
Upington	25	07	
van Wyksvlei			
Victoria-Wes	22	03	
Vryburg	22	05	
Williston			
Willowmore	21	04	
Wingfield	25	10	
Venterstad			

NATAL			
Kaap St. Lucia	26	15	1.4
Dundee			
Durban	25	14	
Estcourt	22	05	
Kimeville			
Ladysmith	21	05	
Melmoth	22	11	1.5
M'kuzi			
Newcastle	21	06	
Pietermaritzburg			
Port Shepstone	22	10	
Seven Oaks			
Vryheid			

O.F.S. - O.V.S.	Max.	Min.	Rfl.
Bethlehem	19	03	
Bethulie	20	04	
Bloemfontein	21	05	
Fauresmith	21	03	
Ficksburg			
Harrismith			
Heilbron			
Hoopstad	21	04	
Kroonstad	22	05	
Lindley			
Modderpoort			
Parys			
Vrede			
Wepener	20	04	
Winburg			
Zastron			

S.W.A. and Protectorates en Protektorate			
Gobabis	21	08	
Keetmanshoop	25	13	
Luderitz			
Ondongua	36	19	
Swakopmund	26	13	
Tsumeb	21	10	
Windhoek	27	13	
Aus			
Francistown			
Gaberones	22	11	
Mahalapye	27	12	
Maun	37	36	
Tsabong	24	14	
Outjo			
Mbabane			
Stegi			

SYNOPTIC WEATHER MAP — 1200 GMT. — 1400 SAST. — SINOPTIESE WEERKAART

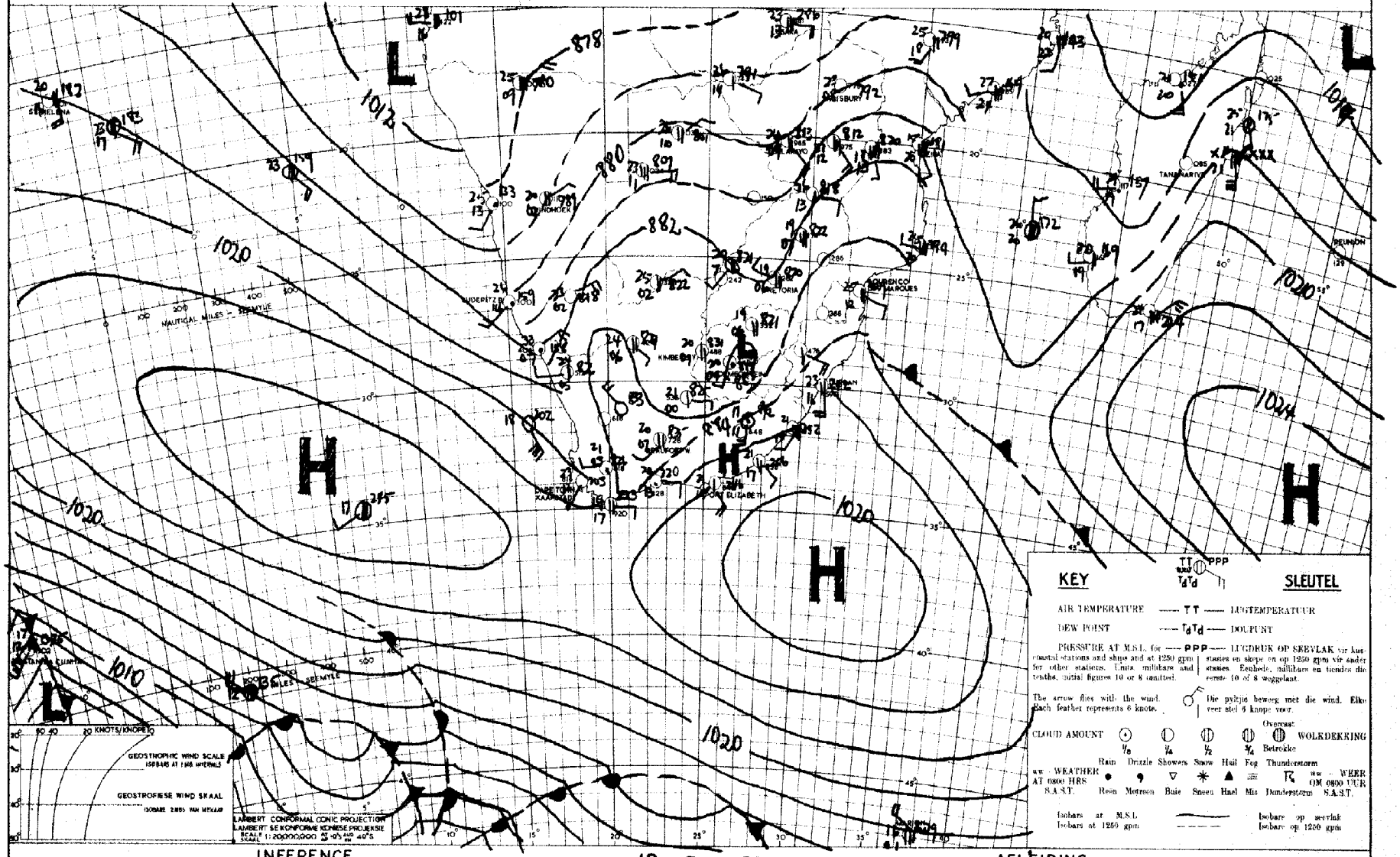

KEY — SLEUTEL

AIR TEMPERATURE —— TT —— LUGTEMPERATUUR

DEW POINT —— T_dT_d —— DOUPUNT

PRESSURE AT M.S.L. for coastal stations and ships and at 1250 gpm for other stations. Units: millibars and tenths, initial figures 10 or 8 omitted. —— PPP —— LUGDRUK OP SEEVLAK vir kuskstasies en skepe en op 1250 gpm vir ander stasies. Eenhede, millibars en tiendes die eerste 10 of 8 weggelaat.

The arrow flies with the wind. Each feather represents 6 knots. — Die pyltjie beweeg met die wind. Elke veer stel 6 knope voor.

CLOUD AMOUNT — Overcast: 0/8, 1/8, 1/4, 1/2, 3/4, 8/8 — WOLKDEKKING Bedrieke

ww — WEATHER AT 0800 HRS S.A.S.T. — Rain, Drizzle, Showers, Snow, Hail, Fog, Thunderstorm; Rain, Mistrein, Buie, Sneeu, Hael, Mis, Donderstorm — ww — WEER OM 0800 UUR S.A.S.T.

Isobars at M.S.L. — Isobare op seevlak

Isobars at 1250 gpm — Isobare op 1250 gpm

INFERENCE

DATE 12-5-1953 DATUM

AFLEIDING

WITH PRESSURE FALLING ALONG THE W. & S. COASTS AND THE ANTICYCLONE S.E. OF THE CAPE SLOWLY RECEDING E. THE WIND WILL BECOME N. OVER THE INTERIOR AREAS AND THE SLIGHTLY HUMID AIR WILL SPREAD S. TO THE C. PROV. SCATTERED CLOUDS WITH ISOLATED SHOWERS WILL DEVELOP OVER THE INTERIOR IN THE AFTERNOONS.

AANGESIEN DIE DRUK DAAL LANGS DIE W. EN S. KUS TERWYL DIE ANTI-SIKLONE S.O. VAN DIE KAAP STADIG O. BEWEEG SAL DIE WIND OOR DIE BINNELAND N. WORD EN IETWAT VOGTIGE LUG SAL S. OOR DIE K.P. BEWEEG. VERSPREIDE WOLKE SAL IN DIE NAMIDDAG OOR DIE BINNELAND ONTWIKKEL EN LIGTE LOS BUIE SAL VOORKOM.

DAAGLIKSE WEERBULLETIN

WEERBURO : WEATHER BUREAU
DEPT. VAN VERVOER : DEPT. OF TRANSPORT

DAILY WEATHER BULLETIN

Maksimum en Minimum Temperature (°C/°F) en Reënval (duim/mm) vir die Etmaal wat om 0800 (SAST) eindig op 14-5-1953

Maximum and Minimum Temperatures (°C/°F) and Rainfall (inches/mm) 24 hours ending at 0800 (SAST) on

TRANSVAAL	Max.	Min.	Rvl.
Barberton			
Bethal			
Chester			
Delmas			
Ermelo	19	04	
Joubert Park			
Komatipoort	27	11	
Kroondal			
Leeuwdoornsstad			
Lichtenburg			
Louis Trichardt			
Marnitz			
Middelburg			
Loskop			
Nelspruit			
Nylstroom	22	08	
Palmietfontein	18	05	
Pietersburg	22	10	
Piet Retief			
Pelgrimsrus			
Potchefstroom			
Pretoria W.B.	21	07	
Pretoriuskop			
Standerton			
Thabazimbi	22	13	
Vaalwater			
Watervalboven			
Wolmaransstad			
Zeerust			
Witbank			

KAAP - CAPE			
Alexanderbaai	34	13	
Aberdeen			
Andalusia			
Beaufort-Wes	25	11	
Cala			

CAPE - KAAP	Max.	Min.	Rfl.
Calitzdorp			
Calvinia	26	13	
Cape Agulhas	19	12	
Cape Columbine	23	11	
Cape St. Francis	26	17	
Carnarvon			
Cradock			
De Aar			
Dordrecht			
East London	21	13	
Elsenburg			
Flagstaff			
Fraserburg			
Garies	31	13	
George	29	18	
Graaff Reinet			
Grahamstown			
Idutywa			
Jansenville			
Kenhardt			
Kentani			
Kimberley	23	09	
Kingwilliamstown			
Klaver			
Kowie			
Kuruman			
Lake Mentz			
Lovedale			
Maclear			
Mafeking			
Matatiele			
Matroosberg	23	09	
Middelburg			
Mossel Bay	25	18	
Malmesbury			
O'okiep			
Orange River			
Pofadder			
Port Elizabeth	30	10	

KAAP - CAPE	Max.	Min.	Rvl.
Port St. Johns	25	15	
Postmasburg			
Piquetberg			
Prieska			
Prince Albert			
Queenstown			
Riversdale	30	07	
Somerset-oos	25	12	
Springfontein			
Steynsburg			
Stormsrivier			
Sutherland			
Swellendam			
Umtata			
Upington	26	08	
van Wyksvlei	24	07	
Victoria-Wes	21	03	
Vryburg	23	05	
Williston	27	xx	
Willowmore			
Wingfield	26	08	
Venterstad			

NATAL			
Kaap St. Lucia	24	15	
Dundee	25	15	
Durban			
Estcourt			
Himeville			
Ladysmith	22	04	
Melmoth	24	10	
M'kuzi			
Newcastle	21	04	
Pietermaritzburg			
Port Shepstone	25	14	
Seven Oaks			
Vryheid			

O.F.S. - O.V.S.	Max.	Min.	Rfl.
Bethlehem	21	03	
Bethulie	20	04	
Bloemfontein	21	01	
Fauresmith			
Ficksburg			
Harrismith			
Heilbron			
Hoopstad			
Kroonstad			
Lindley			
Modderpoort			
Parys			
Vrede			
Wepener	20	01	
Winburg			
Zastron			

S.W.A. and Protectorates en Protektorate			
Gobabis	25	13	
Keetmanshoop	29	14	
Luderitz			
Ondongua	35	19	
Swakopmund	21	10	16.5
Tsumeb	21	07	6.4
Windhoek			
Francistown	25	13	23.0
Gaberones			
Mahalapye			
Maun	30	15	
Tsabong	24	04	
Mbabane			
Stegi			

SYNOPTIC WEATHER MAP — 1200 GMT. — 1400 SAST. — SINOPTIESE WEERKAART

KEY		SLEUTEL
AIR TEMPERATURE	TT	LUGTEMPERATUUR
DEW POINT	T_dT_d	DOUPUNT
PRESSURE AT M.S.L. for coastal stations and ships and at 1250 gpm for other stations. Units, millibars and initial figures 10 or 9 omitted	PPP	LUGDRUK OP SEEVLAK vir kusstasies en skepe en op 1250 gpm vir ander stasies. Eenhede millibars en tiendes die eerste 10 of 9 weggelaat.
The arrow flies with the wind. Each feather represents 8 knots		Die pyltjie beweeg met die wind. Elke veer stel 8 knope voor.

CLOUD AMOUNT — 1/8, 1/4, 1/2, 3/4, Overcast / Betrokke — WOLKDEKKING

WEATHER AT 0800 HRS. S.A.S.T.: Rain / Reën ●, Drizzle / Motreën, Showers / Buie ▽, Snow / Sneeu ✱, Hail / Hael ▲, Fog / Mis ≡, Thunderstorm / Donderstorm — ww — WEER OM 0800 UUR S.A.S.T.

Isobars at M.S.L. / Isobars at 1250 gpm — Isobare op seevlak / Isobare op 1250 gpm

INFERENCE — DATE 13-5-1953 DATUM — AFLEIDING

APART FROM UPPER AIR INSTABILITY OVER THE TVL. N. SWA. & N. CAPE, WHERE ISOLATED LIGHT THUNDER SHOWERS WILL OCCUR, THE SITUATION OVER THE REMAINDER OF THE UNION WILL REMAIN THE SAME.

MET UITSONDERING VAN BOLUG ONSTABILITEITSTOESTANDE OOR TVL. N.SWA. EN N. KAAPLAND, EN WAAR PLAASLIKE DONDERSTORMS SAL VOORKOM, SAL DIE WEER OOR DIE RES VAN DIE UNIE BESTENDIG BLY.

DAAGLIKSE WEERBULLETIN

WEERBURO : WEATHER BUREAU
DEPT. VAN VERVOER : DEPT. OF TRANSPORT

DAILY WEATHER BULLETIN

Maksimum en Minimum Temperature (°C) en Reënval (duim) vir die Etmaal wat om 0800 (SAST) eindig op 15/5. 1953 ....

Maximum and Minimum Temperatures (°C) and Rainfall (inches) 24 hours ending at 0800 (SAST) on

TRANSVAAL	Max.	Min.	Rvl.
Barberton			
Bethal			
Chester			
Delmas			
Ermelo	19	1	
Joubert Park	18	9	1
Komatipoort	30	9	
Kroondal			
Leeuwdoornstad			
Lichtenburg			
Louis Trichardt			
Marnitz			
Middelburg			
Loskop			
Nelspruit			
Nylstroom			
Palmietfontein	20	4	Tr.
Pietersburg	21	7	
Piet Retief			
Pelgrimsrus			
Potchefstroom	22	5	
Pretoria W.B.	21	06	
Pretoriuskop			
Standerton	19	1	
Thabazimbi			
Vaalwater			
Watervalboven			
Wolmaransstad			
Zeerust	23	6	
Witbank			

KAAP - CAPE			
Alexanderbaai	29	14	
Aberdeen			
Andalusia			
Beaufort-Wes	27	11	
Cala			

CAPE - KAAP	Max.	Min.	Rfl.
Calitzdorp			
Calvinia	24	6	
Cape Agulhas	19	12	
Cape Columbine			
Cape St. Francis	31	13	
Carnarvon			
Cradock			
De Aar	22	6	
Dordrecht	19	9	
East London	31	15	
Elsenburg			
Flagstaff			
Fraserburg	23	06	
Garies	27	16	
George	28	19	
Graaff Reinet	22	8	
Grahamstown			
Idutywa			
Jansenville			
Kenhardt	26	9	
Kentani			
Kimberley	23	7	
Kingwilliamstown			
Klaver	32	10	
Kowie			
Kuruman			
Lake Mentz			
Lovedale			
Maclear			
Mafeking			
Matatiele			
Matroosberg	23	5	
Middelburg			
Mossel Bay	25	13	
Malmesbury			
O'okiep	25	13	
Orange River	25	12	
Pofadder	31	12	
Port Elizabeth			

KAAP - CAPE	Max.	Min.	Rvl.
Port St. Johns	27	20	
Postmasburg			
Piquetberg			
Prieska			
Prince Albert			
Queenstown	23	3	
Riversdale	24	6	
Somerset-oos	26	8	
Springfontein	21	2	
Steynsburg			
Stormsrivier			
Sutherland			
Swellendam			
Umtata	26	7	
Upington	26	9	
van Wyksvlei			
Victoria-Wes	22	7	
Vryburg	22	5	
Williston	24	5	
Willowmore	26	4	
Wingfield	20	7	
Venterstad			

NATAL			
Kaap St. Lucia	26	16	
Dundee			
Durban	24	15	
Estcourt	23	05	
Himeville			
Ladysmith	24	4	
Melmoth	26	14	
M'kuzi			
Newcastle	23	3	
Pietermaritzburg	24	12	
Port Shepstone			
Seven Oaks			
Vryheid			

O.F.S. - O.V.S.	Max.	Min.	Rfl.
Bethlehem	19	=0	
Bethulie	21	2	
Bloemfontein			
Fauresmith	21	2	
Ficksburg			
Harrismith			
Heilbron			
Hoopstad			
Kroonstad	22	3	
Lindley			
Modderpoort			
Parys			
Vrede			
Wepener			
Winburg			
Zastron			

S.W.A. and Protectorates en Protektorate			
Gobabis	25	9	
Keetmanshoop	27	14	
Luderitz	27	13	
Ondongua	26	11	
Swakopmund			
Tsumeb	25	14	
Windhoek	21	9	
Outjo	24	10	
Francistown			
Gaberones			
Mahalapye			
Maun			
Tsabong	24	6	
Mbabane			
Stegi			

SYNOPTIC WEATHER MAP — 1200 GMT. — 1400 SAST. — SINOPTIESE WEERKAART

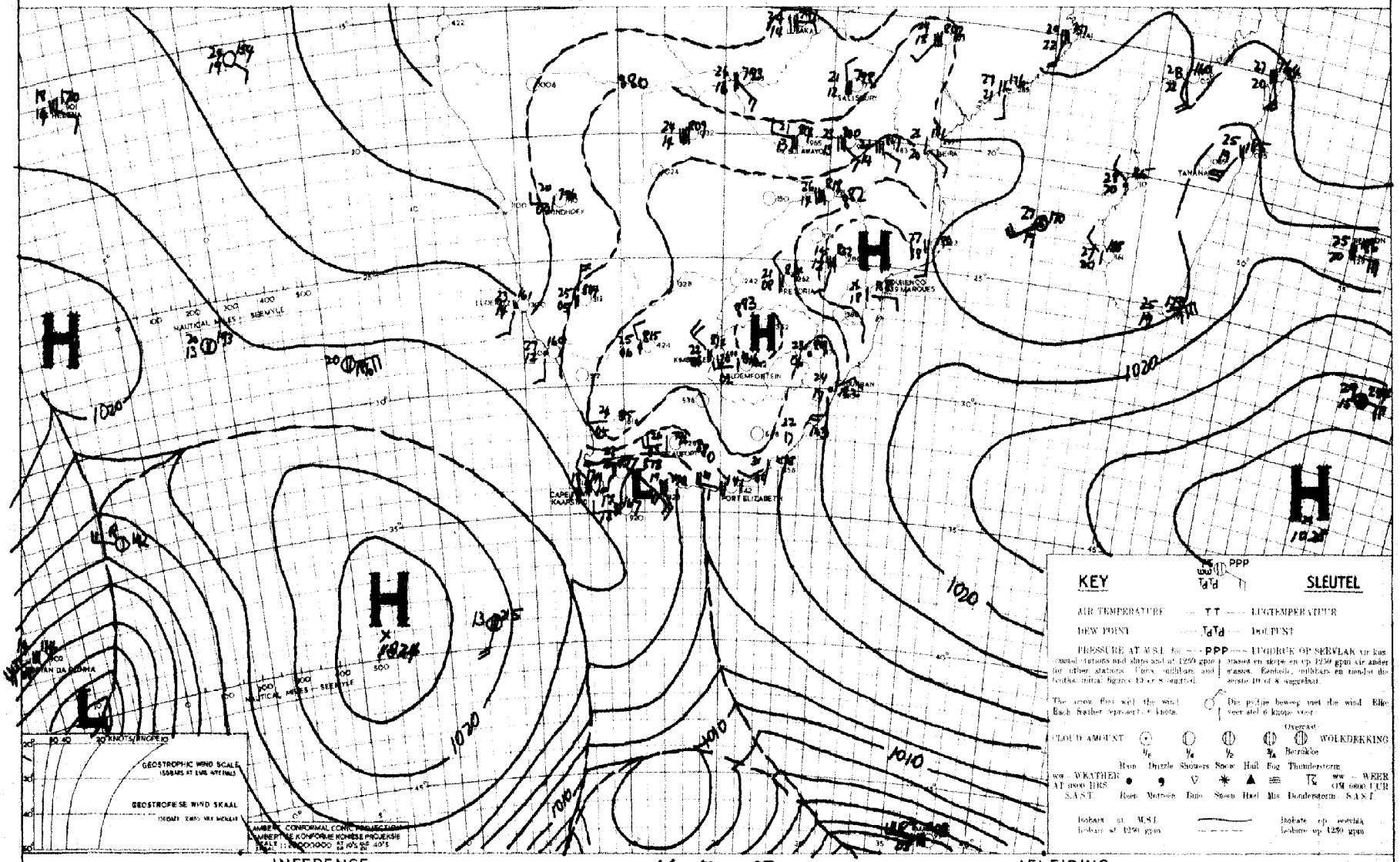

INFERENCE

A COLD FRONT IS TRAVELLING TOWARDS C.TOWN. BUT IT IS EXPECTED TO HAVE LITTLE EFFECT ON THE WEATHER OF THE S.W. CAPE. OVER THE TVL. & THE N. CAPE ISOLATED THUNDERSTORMS STILL OCCUR, BUT THESE CONDITIONS ARE EXPECTED TO DISAPPEAR WITH THE NEXT 24 HOURS.

DATE 14-5-1963 DATUM

AFLEIDING

'N KOUE FRONT NADER DIE KAAP VANUIT DIE S.W. MAAR NA VERWAGTING SAL DIT BITTE MIN WEERSVERANDERING OOR DIE S.W. DELE VAN DIE KAAP TE WEEG BRING. OOR TVL. EN N. KAAPLAND KAN LOS DONDERSTORMS NOG STEEDS VOOR MAAR OOR HIERDIE TYDSTIPPUNT SAL BINNE DIE VOLGENDE 24 UUR VERDWYN.

DAAGLIKSE WEERBULLETIN

WEERBURO : WEATHER BUREAU

DEPT. VAN VERVOER : DEPT. OF TRANSPORT

DAILY WEATHER BULLETIN

Maksimum en Minimum Temperature (°C) en Reënval (duime) vir die Etmaal wat om 0800 (SAST) eindig op ..... 195 .....

Maximum and Minimum Temperatures (°C) and Rainfall (inches) 24 hours ending at 0800 (SAST) on

TRANSVAAL	Max.	Min.	Rvl.
Barberton			
Bethal			
Chester			
Delmas			
Ermelo			
Joubert Park	20	05	
Komatipoort	20	09	
Kroondal	31	10	
Leeuwdoornstad			
Lichtenburg			
Louis Trichardt	20	04	
Marnitz	25	08	
Middelburg	25	10	
Loskop			
Nelspruit			
Nylstroom	27	09	
Palmietfontein	23	06	
Pietersburg	21	04	
Piet Retief	24	09	
Pelgrimsrus	22	06	
Potchefstroom			
Pretoria W.B.	23	09	
Pretoriuskop	22	07	
Standerton			
Thabazimbi			
Vaalwater	25	12	
Watervalboven			
Wolmaransstad	23	04	
Zeerust			
Witbank	24	08	

KAAP - CAPE	Max.	Min.	Rvl.
Alexanderbaai	32	13	
Aberdeen			
Andalusia			
Beaufort-Wes	26	21	
Cala			

CAPE - KAAP	Max.	Min.	Rfl.
Calitzdorp			
Calvinia	26	11	
Cape Agulhas	19	12	
Cape Columbine	22	13	
Cape St. Francis	25	17	
Carnarvon			
Cradock			
De Aar	24	07	
Dordrecht	21	11	
East London	24	17	
Elsenburg			
Flagstaff			
Fraserburg	23	12	
Garies	32	13	
George	27	15	
Graaff Reinet			
Grahamstown			
Idutywa			
Jansenville			
Kenhardt	27	17	
Kentani			
Kimberley			
Kingwilliamstown	23	11	
Klaver	32	13	
Kowie			
Kuruman			
Lake Mentz			
Lovedale			
Maclear			
Mafeking			
Matatiele			
Matroosberg	22	12	
Middelburg	22	07	
Mossel Bay	24	17	
Malmesbury			
O'okiep	26	11	
Orange River	24	xx	
Pofadder	25	13	
Port Elizabeth	22	14	

KAAP - CAPE	Max.	Min.	Rvl.
Port St. Johns	24	18	
Postmasburg			
Piquetberg			
Prieska	26	13	
Prince Albert			
Queenstown	24	09	
Riversdale	29	09	
Somerset-oos	27	21	
Springfontein	21	00	
Steynsburg			
Stormsrivier			
Sutherland			
Swellendam			
Umtata	22	08	
Upington	27	15	
van Wyksvlei			
Victoria-Wes	22	07	
Vryburg	24	08	
Williston	25	16	
Willowmore	25	15	
Wingfield	26	12	
Venterstad			

NATAL	Max.	Min.	Rvl.
Kaap St. Lucia	28	16	
Dundee			
Durban	27	15	
Estcourt	22	02	
Himeville			
Ladysmith	24	03	
Melmoth	26	12	
M'kuzi			
Newcastle			
Pietermaritzburg			
Port Shepstone	24	15	
Seven Oaks			
Vryheid			

O.F.S. - O.V.S.	Max.	Min.	Rfl.
Bethlehem			
Bethulie	22	09	
Bloemfontein	21	07	
Fauresmith	21	03	
Ficksburg			
Harrismith			
Heilbron			
Hoopstad	23	12	
Kroonstad			
Lindley			
Modderpoort			
Parys			
Vrede			
Wepener	21	07	
Winburg			
Zastron			

S.W.A. and Protectorates en Protektorate	Max.	Min.	Rfl.
Gobabis	14	12	
Keetmanshoop	28	15	
Luderitz	20	12	
Ondongua			
Swakopmund	17	14	
Tsumeb	25	11	
Windhoek	22	09	
Lariental	27	14	
Francistown	24	12	
Gaberones			
Mahalapye	25	07	
Maun	28	11	
Tsabong	27	12	
Mbabane			
Stegi			

SYNOPTIC WEATHER MAP 1200 GMT. — 1400 SAST. SINOPTIESE WEERKAART

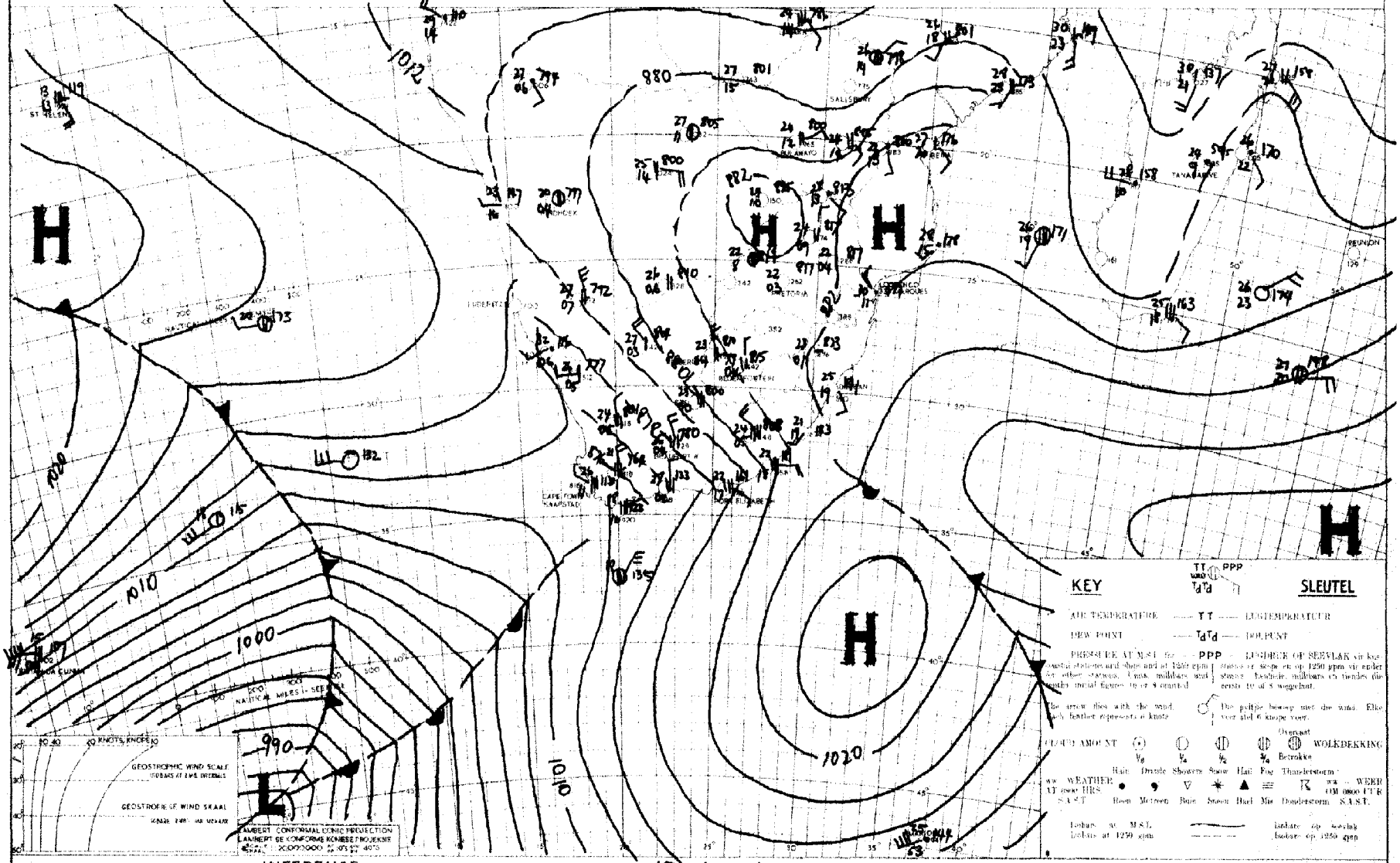

INFERENCE DATE 15-5-1953 DATUM AFLEIDING

AN INTENSE DEPRESSION S.W. OF THE CAPE IS MOVING E. AND THE PRESSURE WILL FALL OVER THE S. HALF OF THE UNION. THIS WILL CAUSE FRESH N.W. WIND TO BLOW OVER THE C.PROV. & FREE STATE. APPRECIABLE AMOUNTS OF MIDDLE CLOUD WILL DEVELOP IN THE N.W. AIRSTREAM.

'N DIEP LAAGDRUKSTELSEL S.W. VAN DIE KAAP BEWEEG O. EN DIT SAL 'N DALING IN DRUK OOR DIE S. HELFTE VAN DIE UNIE VEROORSAAK. GEVOLGLIK SAL DIE WIND TAAMLIK STERK N.W. OOR DIE K.P. EN VRYSTAAT WAM. HEELWAT MIDDELWOLKE SAL IN HIERDIE LUGSTROOM ONTWIKKEL.

DAAGLIKSE WEERBULLETIN

WEERBURO : WEATHER BUREAU

DEPT. VAN VERVOER : DEPT. OF TRANSPORT

DAILY WEATHER BULLETIN

Maksimum en Minimum Temperature (°F) en Reënval (duim) vir die Etmaal wat om 0800 (SAST) eindig op

Maximum and Minimum Temperatures (°F) and Rainfall (inches) 24 hours ending at 0800 (SAST) on

17 - 5 - 53

TRANSVAAL	Max.	Min.	Rvl.
Barberton			
Bethal			
Chester			
Delmas			
Ermelo	20	5	
Joubert Park			
Komatipoort			
Kroondal			
Leeuwdoornstad			
Lichtenburg			
Louis Trichardt			
Marnitz			
Middelburg			
Loskop			
Nelspruit			
Nylstroom			
Palmietfontein	20	6	
Pietersburg	23	9	
Piet Retief			
Pelgrimsrus			
Potchefstroom			
Pretoria W.B.	22	7	
Pretoriuskop			
Standerton			
Thabazimbi	25	18	
Vaalwater			
Watervalboven			
Wolmaransstad			
Zeerust	24	11	
Witbank			

KAAP - CAPE	Max.	Min.	Rvl.
Alexanderbaai	20	12	
Aberdeen			
Andalusia			
Beaufort-Wes	27	8	
Cala			

CAPE - KAAP	Max.	Min.	Rfl.
Calitzdorp			
Calvinia	21	8	
Cape Agulhas	20	14	0.2
Cape Columbine	15	12	2.0
Cape St. Francis	31	14	
Carnarvon			
Cradock			
De Aar	21	10	3.5
Dordrecht	24	10	
East London	32	17	1.5
Elsenburg			
Flagstaff	22	3	
Fraserburg			
Gariep	21	12	
George	21	7	
Graaff Reinet			
Grahamstown			
Idutywa			
Jansenville			
Kenhardt			
Kentani			
Kimberley	24	13	0.2
Kingwilliamstown			
Klaver			
Kowie			
Kuruman			
Lake Mentz			
Lovedale			
Maclear			
Mafeking			
Matatiele			
Matroosberg	19	5	
Middelburg	21	9	5.7
Mossel Bay	19	14	
Malmesbury			
O'okiep	19	5	
Orange River			
Pofadder			
Port Elizabeth	29	14	

KAAP - CAPE	Max.	Min.	Rvl.
Port St. Johns	29	19	
Postmasburg			
Piquetberg			
Prieska			
Prince Albert			
Queenstown			
Riversdale	23	6	
Somerset-oos	26	11	2.7
Springfontein			
Steynsburg			
Stormsrivier			
Sutherland			
Swellendam			
Umtata			
Upington	26	8	
van Wyksvlei	27	8	
Victoria-Wes	23	5	1.4
Vryburg	24	10	
Williston	24	5	
Willowmore			
Wingfield	19	12	5.7
Venterstad			

NATAL	Max.	Min.	Rvl.
Kaap St. Lucia	28	19	
Dundee			
Durban	26	11	
Estcourt			
Kimberville			
Ladysmith	26	7	
Melmoth	29	14	
Mtuzi			
Newcastle	24	1	
Pietermaritzburg			
Port Shepstone	27	15	
Seven Oaks			
Vryheid			

O.F.S. - O.V.S.	Max.	Min.	Rfl.
Bethlehem			
Bethulie	21	11	
Bloemfontein	23	11	0.5
Fauresmith	21	11	
Ficksburg			
Harrismith			
Heilbron			
Hoopstad			
Kroonstad			
Lindley			
Modderpoort			
Parys			
Vrede			
Wepener	22	13	
Winburg			
Zastron			

S.W.A. and Protectorates en Protektorate	Max.	Min.	Rfl.
Gobabis			
Keetmanshoop	28	8	
Luderitz	18	12	
Ondongua			
Swakopmund	19	11	
Tsumeb	26	14	
Windhoek	22	9	
Francistown	24	13	0.3
Gaberones			
Mahalapye			
Maun	30	13	
Tsetsong	29	10	
Mtabane			
Stegi			

SYNOPTIC WEATHER MAP — 1200 GMT. — 1400 SAST. — SINOPTIESE WEERKAART

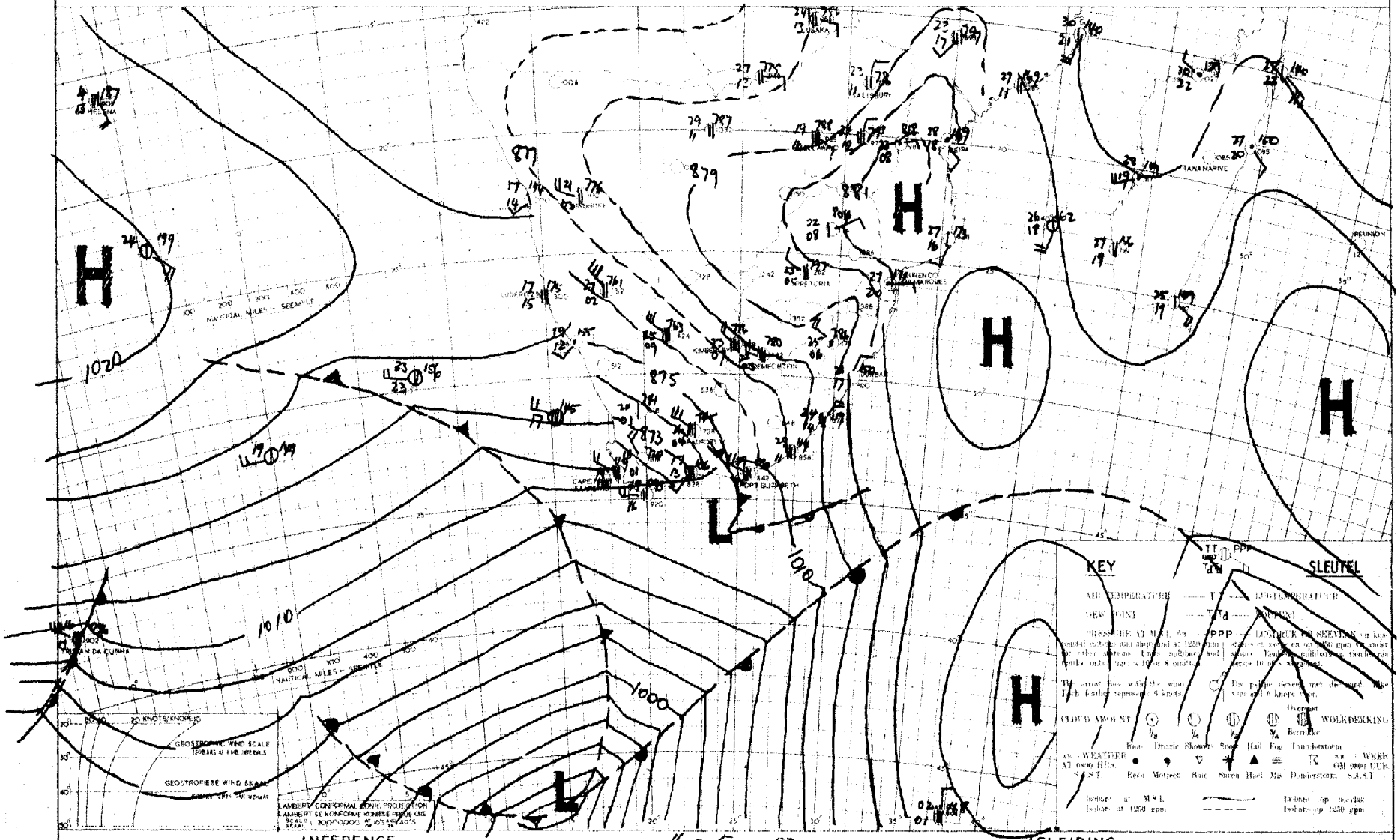

INFERENCE

THE WINDS HAVE BECOME N.NLY OVER MOST OF THE UNION UNDER THE INFLUENCE OF A DEEP DEPRESSION PASSING S. OF THE CAPE. CONSIDERABLE HIGH AND MIDDLE CLOUDS WILL DEVELOP OVER THE INTERIOR AND A FEW SLIGHT SHOWERS MAY OCCUR OVER THE CENTRAL UNION. RATHER UNSETTLED WEATHER WILL CONTINUE OVER THE S.W. CAPE.

DATE 16 – 5 – 1953 DATUM

AFLEIDING

ONDER DIE INVLOED VAN 'N DIEP DEPRESSIE, WAT S. VAN DIE KAAP VERBY BEWEEG, HET DIE WINDE OOR DIE GROOTSTE GEDEELTE VAN DIE UNIE N.N.W. GEDRAAI. HEELWAT HOË EN MIDDELBARE WOLKE SAL OOR DIE BINNELAND ONTWIKKEL EN ENKELE LIGTE BUITBUI IS MOONTLIK OOR DIE MIDDEL UNIE. ONBESTAPIGDE TOESTANDE SAL OOR SW. KAAPLAND VOORTDUUR.

DAAGLIKSE WEERBULLETIN

WEERBURO : WEATHER BUREAU
DEPT VAN VERVOER : DEPT OF TRANSPORT

DAILY WEATHER BULLETIN

Maksimum en Minimum Temperature (°C/°F) en Reënval (duime/mm) vir die Etmaal wat om 0800 (SAST) eindig op 18-5-1953

Maximum and Minimum Temperatures (°F) and Rainfall (inches/mm) 24 hours ending at 0800 (SAST) on

TRANSVAAL	Max.	Min.	Rvl.
Barberton			
Bethal			
Chester			
Delmas			
Ermelo	21	05	
Joubert Park			
Komatipoort	34	11	
Kroondal			
Leeuwdoornstad			
Lichtenburg			
Louis Trichardt	27	09	
Marnitz	28	12	
Middelburg			
Loskop			
Nelspruit			
Nylstroom	25	08	
Palmietfontein	21	10	
Pietersburg	25	10	
Piet Retief			
Pelgrimsrus	23	06	
Potchefstroom	24	09	
Pretoria W.B.	22	09	
Pretoriuskop			
Standerton	22	04	
Thabazimbi			
Vaalwater			
Watervalboven	23	05	
Wolmaransstad			
Zeerust	25	13	2.0
Witbank			

KAAP - CAPE
Alexanderbaai
Aberdeen
Andalusia
Beaufort-Wes
Cala

CAPE - KAAP	Max.	Min.	Rfl.
Calitzdorp			
Calvinia	17	06	
Cape Agulhas	19	13	
Cape Columbine	15	10	
Cape St. Francis	20	13	
Carnarvon			
Cradock			
De Aar	20	06	
Dordrecht			
East London	21	15	
Elsenburg			
Flagstaff			
Fraserburg	16	03	
Gories	20	11	
George	22	08	
Graaff Reinet	19	10	
Grahamstown			
Idutywa			
Jansenville			
Kenhardt			
Kentani			
Kimberley	25	08	
Kingwilliamstown			
Klaver	2 0	11	
Kowie			
Kuruman			
Lake Mentz			
Lovedale			
Maclear			
Mafeking			
Matatiele			
Matroosberg	15	06	
Middelburg	20	06	
Mossel Bay	20	13	
Malmesbury			
O'okiep			
Orange River	22	xx	
Pofadder			
Port Elizabeth	2 0	09	

KAAP - CAPE	Max.	Min.	Rvl.
Port St. Johns	24	18	0.6
Postmasburg			
Piquetberg			
Prieska			
Prince Albert			
Queenstown	20	09	7.5
Riversdale	24	06	
Somerset-oos	21	08	
Springfontein	21	06	
Steynsburg			
Stormsrivier			
Sutherland			
Swellendam			
Umtata	28	10	1.0
Upington	22	06	
van Wyksvlei			
Victoria-Wes	18	01	
Vryburg	26	10	
Williston	16	04	
Willowmore	26	06	
Wingfield	18	06	
Venterstad			

NATAL
Kaap St. Lucia
Dundee
Durban
Estcourt
Kimeville
Ladysmith
Melmoth
M'kuzi
Newcastle
Pietermaritzburg
Port Shepstone
Seven Oaks
Vryheid

O.F.S. - O.V.S.	Max.	Min.	Rfl.
Bethlehem	21	05	1.0
Bethulie	22	07	
Bloemfontein	22	09	0.9
Fauresmith	22	02	
Ficksburg			
Harrismith			
Heilbron			
Hoopstad			
Kroonstad	22	06	
Lindley			
Modderpoort			
Parys			
Vrede			
Wepener	21	12	1.3
Winburg			
Zastron			

S.W.A. and Protectorates en Protektorate	Max.	Min.	Rfl.
Gobabis	26	10	
Keetmanshoop	23	10	
Luderitz	17	11	
Ondongua	30	13	
Swakopmund	21	12	
Tsumeb	28	14	
Windhoek	23	09	
Francistown	xx	xx	
Goberones			
Mahalapye	27	09	
Maun			
Tsabong		-	
Mbabane		-	
Stegi			

SYNOPTIC WEATHER MAP — 1200 GMT. — 1400 SAST. — SINOPTIESE WEERKAART

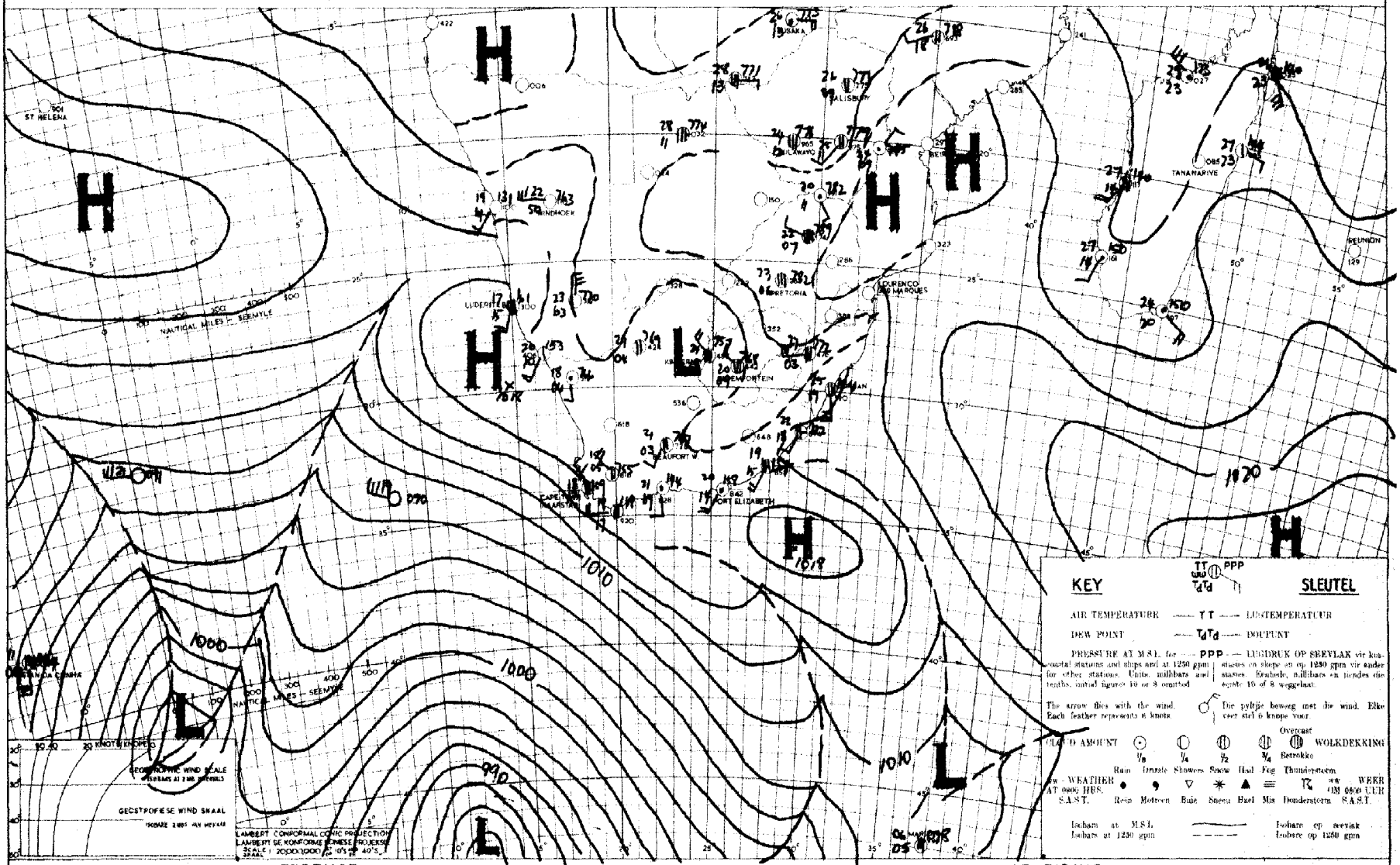

KEY — SLEUTEL

AIR TEMPERATURE — TT — LUGTEMPERATUUR

DEW POINT — T_dT_d — DOUPUNT

PRESSURE AT M.S.L. for coastal stations and ships and at 1250 gpm for other stations. Units, millibars and tenths, initial figures 10 or 8 omitted — PPP — LUGDRUK OP SEEVLAK vir kuststasies en skepe en op 1250 gpm vir ander stasies. Eenhede, millibars en tiendes die eerste 10 of 8 weggelaat.

The arrow flies with the wind. Each feather represents 5 knots — Die pyltjie beweeg met die wind. Elke veer stel 5 knope voor.

CLOUD AMOUNT — Overcast — WOLKDEKKING — Betrokke

WEATHER AT 0800 HRS. S.A.S.T. — Rain Regen, Drizzle Motreen, Showers Buie, Snow Sneeu, Hail Hael, Fog Mis, Thunderstorm Donderstorm — WEER OM 0800 UUR S.A.S.T.

Isobars at M.S.L. — Isobare op seevlak

Isobars at 1250 gpm — Isobare op 1250 gpm

INFERENCE

DUE TO CONFLUENCE OF WARM MOIST AND COLD DRY AIR AT HIGHER LEVELS OVER THE CENTRAL UNION, LIGHT RAIN AND THUNDER SHOWERS OCCURRED OVER THE KAROO, THE N.E. CAPE, & THE S. ORS. A FEW OROGRAPHIC RAINSHOWERS OCCURRED NEAR THE MOUNTAINS OF THE S.W. CAPE COASTAL BELT.

DATE 17-5-1953 DATUM

AFLEIDING

AS GEVOLG VAN SAMEVLOEING VAN WARM VOCHTIGE LUG EN KOUE DROË LUG OOR DIE SENTRALE DELE VAN DIE UNIE, MET LIGTE REËN EN DONDERBUIE OOR DIE KAROO, N.O. KAAPLAND, EN DIE S. VRYSTAAT VITGEBREK. 'N PAAR OROGRAFIESE REËNBUIE VIEL OOR HOOG DIE BERGE VAN DIE KUSSTREEK VAN S.W. KAAPLAND VOORGEKOM.

DAAGLIKSE WEERBULLETIN

WEERBURO : WEATHER BUREAU
DEPT. VAN VERVOER : DEPT. OF TRANSPORT

DAILY WEATHER BULLETIN

Maksimum en Minimum Temperature (°C) en Reënval (duim) vir die Etmaal wat om 0800 (SAST) eindig op ..19.. 1953 ....

Maximum and Minimum Temperatures (°C) and Rainfall (inches) 24 hours ending at 0800 (SAST) on

TRANSVAAL	Max.	Min.	Rvl.
Barberton			
Bethal			
Chester			
Delmas			
Ermelo	21	01	
Joubert Park			
Komatipoort	31	14	
Kroondal			
Leeuwdoornstad			
Lichtenburg			
Louis Trichardt	27	09	
Marnitz	28	11	
Middelburg			
Loskop			
Nelspruit	29	13	
Nylstroom	25	09	
Palmietfontein	22	06	
Pietersburg	26	08	
Piet Retief			
Pelgrimsrus	25	07	
Potchefstroom	25	08	
Pretoria W.B.	24	08	
Pretoriuskop			
Standerton	22	04	
Thabazimbi			
Vaalwater			
Watervalboven			
Wolmaransstad			
Zeerust	23	07	
Witbank			
KAAP - CAPE			
Alexanderbaai	19	11	
Aberdeen			
Andalusia			
Beaufort-Wes	22	14	
Cala			

CAPE - KAAP	Max.	Min.	Rfl.
Calitzdorp			
Calvinia	23	09	
Cape Agulhas	19	15	
Cape Columbine	18	11	
Cape St. Francis	22	14	
Carnarvon			
Cradock			
De Aar	23	12	
Dordrecht			
East London	26	16	
Elsenburg			
Flagstaff			
Fraserburg	21	06	
Garies	26	12	
George	24	11	
Graaff Reinet	22	13	
Grahamstown			
Idutywa			
Jansenville			
Kenhardt	28	10	
Kentani			
Kimberley	26	12	3.6
Kingwilliamstown			
Klaver	24	11	
Kowie			
Kuruman			
Lake Mentz			
Lovedale			
Maclear			
Mafeking			
Matatiele			
Matroosberg	18	09	
Middelburg	22	10	
Mossel Bay	21	15	
Malmesbury			
O'okiep	21	03	
Orange River			
Pofadder	32	06	
Port Elizabeth	23	11	

KAAP - CAPE	Max.	Min.	Rvl.
Port St. Johns	26	18	
Postmasburg			
Piquetberg			
Prieska	27	13	
Prince Albert			
Queenstown	23	12	
Riversdale	25	09	
Somerset-oos	22	14	
Springfontein	22	06	
Steynsburg			
Stormsrivier			
Sutherland			
Swellendam			
Umtata	21	13	
Upington	29	15	
van Wyksvlei			
Victoria-Wes	22	04	
Vryburg	26	10	2.5
Williston			
Willowmore	20	06	
Wingfield	19	10	
Venterstad			
NATAL			
Kaap St. Lucia	27	20	
Dundee			
Durban	25	16	
Estcourt	25	09	
Himeville			
Ladysmith	27	08	
Melmoth			
M'kuzi			
Newcastle	26	08	
Pietermaritzburg			
Port Shepstone	25	16	
Seven Oaks			
Vryheid			

O.F.S. - O.V.S.	Max.	Min.	Rfl.
Bethlehem	22	10	
Bethulie	23	13	
Bloemfontein	25	10	2.2
Fauresmith	24	10	0.1
Ficksburg			
Harrismith			
Heilbron			
Hoopstad	26	11	
Kroonstad	25	09	0.3
Lindley			
Modderpoort			
Parys			
Vrede			
Wepener	23	11	0.2
Winburg			
Zastron			
S.W.A. and Protectorates en Protektorate			
Gobabis	26	12	
Keetmanshoop	28	11	
Luderitz	28	14	
Ondongua	31	14	
Swakopmund	21	15	
Tsumeb	29	13	
Windhoek	23	10	
Francistown			
Gaberones			
Mahalapye	28	09	
Maun	31	15	
Tsabong	28	10	
Bremersdorp			
Mbabane			
Stegi			

SYNOPTIC WEATHER MAP — 1200 GMT. — 1400 SAST. — SINOPTIESE WEERKAART

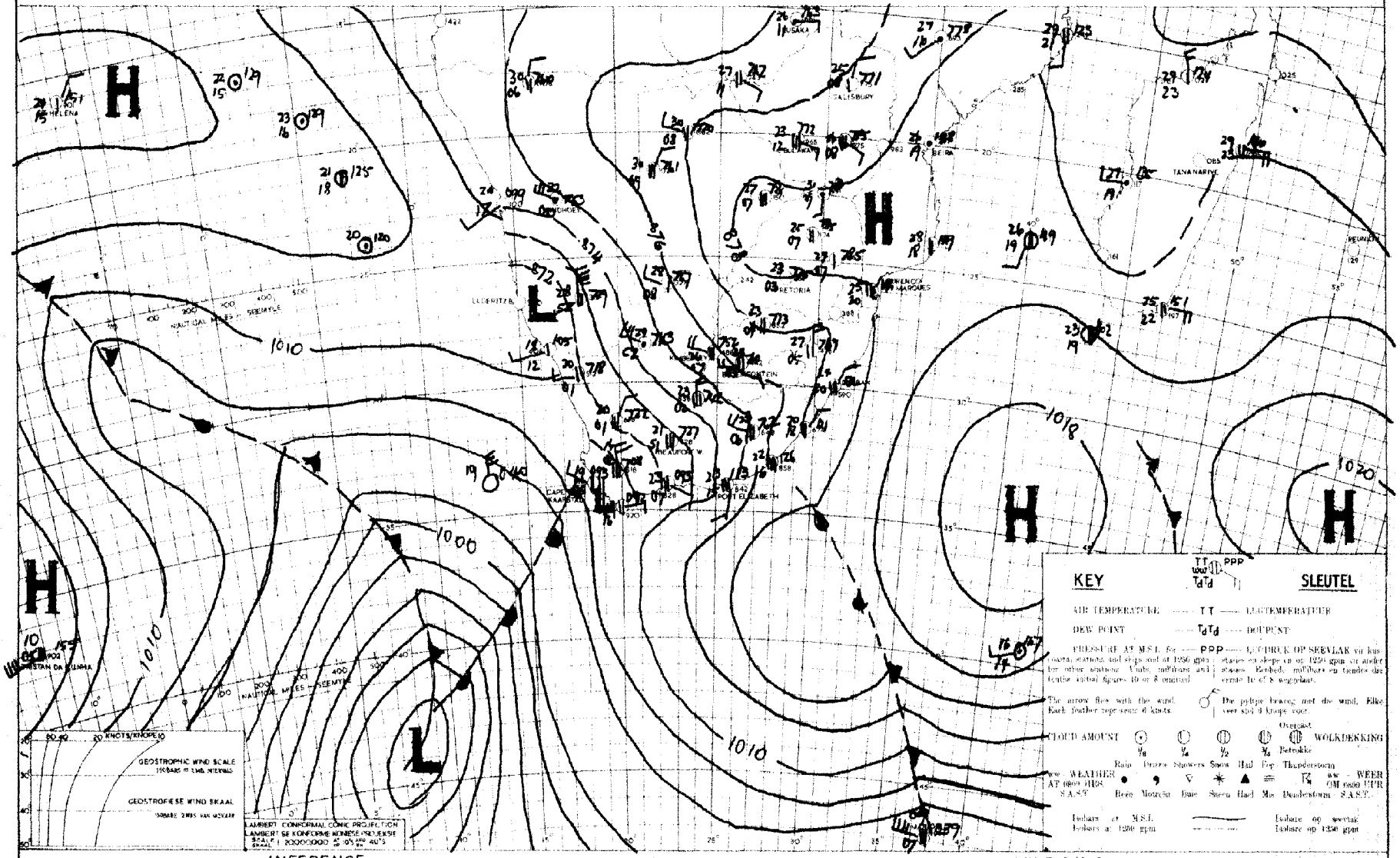

INFERENCE

A TROUGH, EXTENDING UNUSUALLY FAR N. OVER THE ATLANTIC OCEAN, IS MOVING E. AND PRESSURE IS FALLING RAPIDLY OVER THE SW. PARTS OF THE UNION. DRY AIR HAS SPREAD OVER W. CAPE AND THE S. PARTS OF SWA. BUT SLIGHTLY MOIST AIR IS FLOWING OVER THE AREAS TO THE N.E. AND PARTLY CLOUDY CONDITIONS WILL EXIST OVER TVL, O.F.S. NATAL & E. CAPE.

DATE 18-5-1953 DATUM

AFLEIDING

'N TROG, WAT BESONDER VER N. OOR DIE ATLANTIESE OSEAAN GELÊ IS, BEWEEG O. EN DIE DRUK DAAL VINNIG OOR DIE S.W. DELE VAN DIE UNIE. DROË LUG HET INGEDRING OOR W. KAAPLAND MAAR IETWAT VOGTIGE LUG BEWEEG S. OOR DIE GEBIEDE VERDER N.O. EN GEDEELTELIKE BEWOLKTE WEERSTE HERSE OOR TVL, NE.OVS. NATAL EN O. KAAPLAND.

DAAGLIKSE WEERBULLETIN

WEERBURO : WEATHER BUREAU

DEPT. VAN VERVOER : DEPT. OF TRANSPORT

DAILY WEATHER BULLETIN

Maksimum en Minimum Temperature (°F) en Reënval (duime) vir die Etmaal wat om 0800 (SAST) eindig op ..20 Mei 1953....

Maximum and Minimum Temperatures (°F) and Rainfall (inches) 24 hours ending at 0800 (SAST) on

TRANSVAAL.	Max.	Min.	Rvl.
Barberton			
Bethal			
Chester			
Delmas			
Ermelo			
Joubert Park	21	11	
Komatipoort			
Kroondal			
Leeuwdoornstad			
Lichtenburg			
Louis Trichardt			
Marnitz			
Middelburg			
Loskop			
Nelspruit	28	11	
Nylstroom	27	09	
Palmietfontein			
Pietersburg			
Piet Retief	26	09	
Pelgrimsrus	25	06	
Potchefstroom			
Pretoria W.B.	24	08	
Pretoriuskop			
Standerton			
Thabazimbi			
Vaalwater			
Watervalboven			
Wolmaransstad			
Zeerust	26	09	
Witbank			

KAAP - CAPE	Max.	Min.	Rvl.
Alexanderbaai	24	13	17.2
Aberdeen			
Andalusia			
Beaufort-Wes	26	11	
Cala			

CAPE - KAAP	Max.	Min.	Rfl.
Calitzdorp			
Calvinia			
Cape Agulhas	22	13	.4
Cape Columbine	15	12	19.0
Cape St. Francis			
Carnarvon			
Cradock			
De Aar	25	12	1.5
Dordrecht	21	12	6.0
East London	35	18	001
Elsenburg			
Flagstaff			
Fraserburg	22	07	
Garies	23	12	34.0
George	23	12	3.7
Graaff Reinet	27	15	
Grahamstown			
Idutywa			
Jansenville			
Kenhardt			
Kentani			
Kimberley	25	16	0.8
Kingwilliamstown			
Klaver	24	13	24.1
Kowie			
Kuruman			
Lake Mentz			
Lovedale			
Maclear			
Mafeking			
Matatiele			
Matroosberg	17	07	28.3
Middelburg	24	13	3.1
Mossel Bay			
Malmesbury			
O'okiep			
Orange River			
Pofadder	25	16	
Port Elizabeth	29	14	

KAAP - CAPE	Max.	Min.	Rvl.
Port St. Johns	26	21	
Postmasburg			
Piquetberg			
Prieska			
Prince Albert			
Queenstown			
Riversdale			
Somerset-oos	20	15	
Springfontein	22	12	
Steynsburg			
Stormsrivier			
Sutherland			
Swellendam			
Umtata	21	17	
Upington	27	13	
van Wyksvlei			
Victoria-Wes	23	10	
Vryburg	25	14	
Williston	22	08	
Willowmore	25	08	
Wingfield	19	12	3.5
Venterstad			

NATAL.	Max.	Min.	Rvl.
Kaap St. Lucia	25	19	
Dundee	25	16	
Durban			
Estcourt	24	09	
Himeville			
Ladysmith	26	11	
Melmoth			
M'kuzi	26	11	
Newcastle			
Pietermaritzburg	24	11	
Port Shepstone			
Seven Oaks			
Vryheid			

O.F.S. - O.V.S.	Max.	Min.	Rfl.
Bethlehem	26	05	
Bethulie	23	13	3.0
Bloemfontein			
Fauresmith			
Ficksburg			
Harrismith			
Heilbron			
Hoopstad	27	12	
Kroonstad	25	10	
Lindley			
Modderpoort			
Parys			
Vrede			
Wepener	22	16	
Winburg			
Zastron			

S.W.A. and Protectorates en Protektorate	Max.	Min.	Rfl.
Gobabis	27	10	
Keetmanshoop	28	12	
Luderitz	17	13	6.5
Ondongua	31	12	
Swakopmund	20	16	
Tsumeb	29	14	1.4
Windhoek	23	10	
Francistown	23	10	
Gaberones			
Mahalapye			
Maun	32	10	
Tsabong	27	10	
Mbabane			
Stegi	15	07	36.0

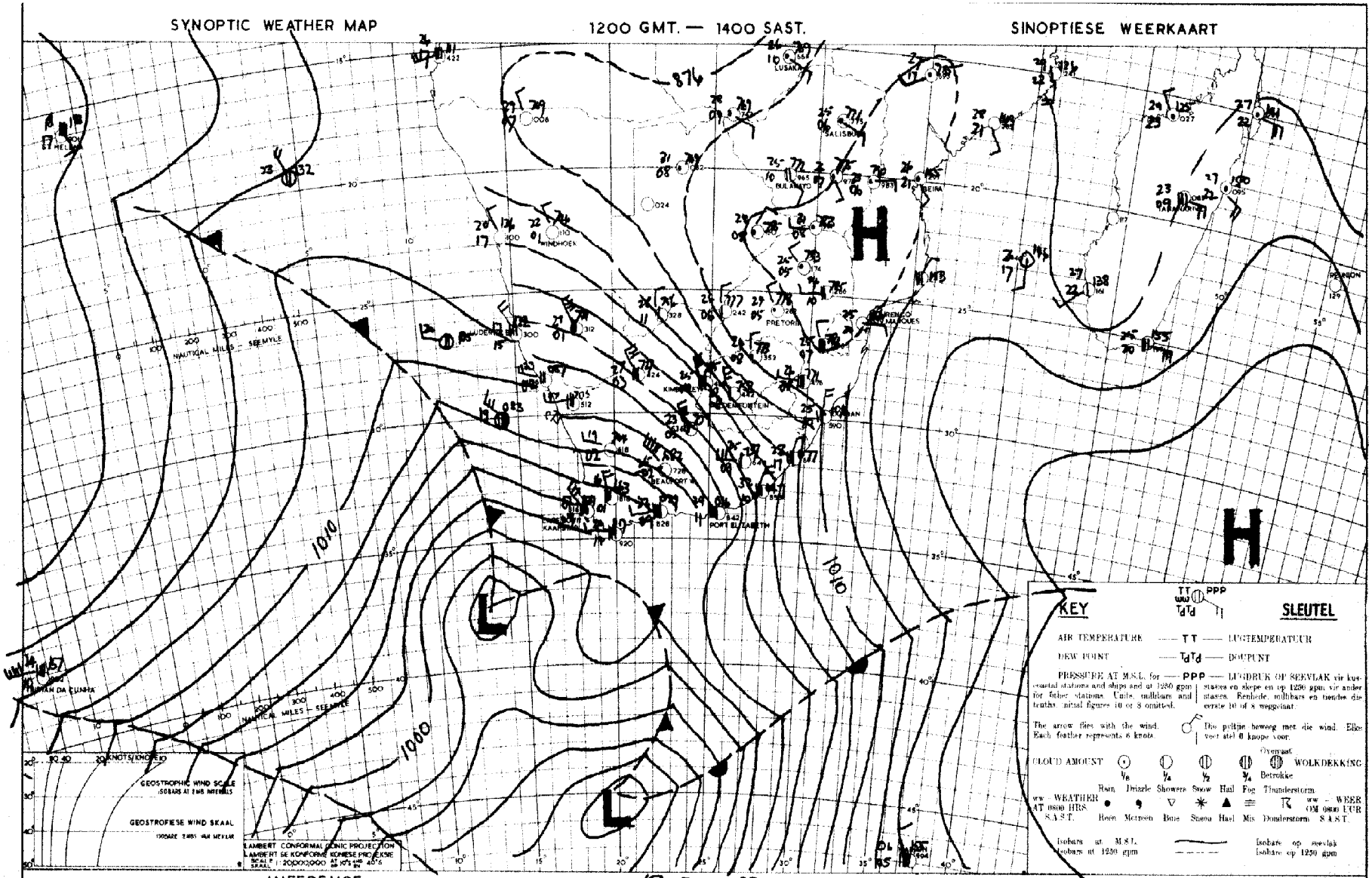

INFERENCE

THE COLD FRONT W. OF THE CAPE WILL MOVE TO THE CENTRAL C.P. SHOWERS WILL FALL OVER THE S.W. & S. CAPE PROV. THE AIR FROM THE N.W. MOVING OVER THE ORFS. & N. CAPE IS WARM AND HUMID AND ISOLATED SHOWERS WILL DEVELOP.

DATE 19-5-1953 DATUM

AFLEIDING

DIE KOUEFRONT W. VAN DIE KAAP, SAL NA MIDDEL KAAPLAND BEWEEG. BUIE SAL UITSAK OOR S.W. EN S. KAAP PROV. DIE LUG UIT DIE N.W., WAT OOR DIE VRYSTAAT EN N. KAAPLAND BEWEEG IS WARM EN VOCHTIG EN LOS BUIE SAL ONTWIKKEL.

DAAGLIKSE WEERBULLETIN

WEERBURO WEATHER BUREAU

DEPT. VAN VERVOER : DEPT. OF TRANSPORT

DAILY WEATHER BULLETIN

Maksimum en Minimum Temperature (°C) en Reënval (duime) vir die Etmaal wat om 0800 (SAST) eindig op

Maximum and Minimum Temperatures (°C) and Rainfall (inches) 24 hours ending at 0800 (SAST) on

21- 5- 1963

TRANSVAAL	Max.	Min	Rvl.	CAPE - KAAP	Max.	Min.	Rfl.	KAAP - CAPE	Max.	Min.	Rvl.	O.F.S. - O.V.S.	Max.	Min.	Rfl.
Barberton				Calitzdorp				Port St. Johns	26	14	6.5	Bethlehem	21	04	8.5
Bethal				Calvinia	10	01	5.5	Postmasburg				Bethulie	16	03	5.5
Chester				Cape Agulhas	17	15	0.9	Pigretherp				Bloemfontein	18	02	7.8
Delmas				Cape Columbine	15	12		Prieska				Fauresmith	15	02	7.0
Ermelo				Cape St. Francis	18	10	4.0	Prince Albert				Ficksburg			
Joubert Park	23	05	0.4	Carnarvon				Queenstown	19	03	21.5	Harrismith			
Kometipoort	21	05	8.5	Cradock				Riversdale	18	06	3.0	Heilbron			
Kroondal	33	16		De Aar	14	05	0.3	Somerset-Oos	19	09	4.5	Hoopstad	25	07	3.5
Leeuwdoornstad				Dordrecht	15	01	11.0	Springfontein	24	03	1.5	Kroonstad	23	02	9.5
Lichtenburg				East London	20	13	4.7	Steynsburg				Lindley			
Dunnottar	23	06	10.7												
Louis Trichardt	27	12		Elsenburg				Stormsrivier				Modderpoort			
Marnitz	31	17		Flagstaff				Sutherland				Parys			
Middelburg				Fraserburg	10	02	7.7	Swellendam				Vrede			
Loskop				Garies				Umtata	25	08	01	Wepener	18	06	6.5
Nelspruit				George	15	09	9.8	Uppington	19	02		Winburg			
Pietroom	27	08	1.5	Graaff Reinet	20	05	7.0	van Rynsdorp	17	01		Zastron			
Pelmietfontein	23	06	7.9	Grahamstown				Victoria-Wes	14	-2	2.0				
Pietersburg	26	11	0.4	Hutpoa				Vryburg	22	01	1.2				
Piet Retief	27	09		Johannesville				Williston	11	04	5.2				
Pelgrimsrus	26	10		Kenhardt	17	12	0.5	Willowmore	12	02	4.0				
Potchefstroom	25	09	4.5	Kenhani				Wingfield	17	13	7.0				
Pretoria W.B.	24	06	6.0	Kimberley	19	01	5.9	Ventersdal				S.W.A. and Protectorates en Protektorate			
Pretoriuskop				Kingwilliamstown											
Standerton	24	04	7.0	Klaver				NATAL				Gobabis	22	01	
Thabazimbi				Kowie								Keetmanshoop	17	01	
Vaalwater				Kuruman				Kaap St. Lucia	27	17	2.0	Lüderitz	16	1	
Waterval-Boven	26	08		Lake Koma				Dundee				Ondonga	27	0	
Wolmaransstad				Loxedale				Durban	25	15	6.5	Swakopmund	19	1	
Zeerust	27	05	3.2	Vaalbeer				Getcourt	27	09		Tsumeb	27	1	
Witbank				Mafeking				Limerville				Windhoek	18	0	
								Ladysmith	29	07	0.1	Caprivi	20	0	
KAAP - CAPE				Namaqualand				Pietermaritzburg				Francistown	xx	xx	
				Patensberg	10	07		Richard's Bay				Gaberones			
Alexandersbaai	18	09		Piketberg	16	-1		Stanger	27	05		Lobatse	29	06	
Aberdeen				Prince Alfred	17	12	3.0	Vryheid				Mahalapye			
Andalusia				Robertson				Port Shepstone	25	15	4.7	Maun	21	00	
Beaufortwes	13	02	2.6	Stellenbosch				Paver Cats				Tsalong			
Cala				Strand				Weenen							
				Orange River	16	xx	0.9	Weenen				Nkobane			
				Pofadder								Stegi			
				Port Elizabeth	20	07	0.5								

SYNOPTIC WEATHER MAP — 1200 GMT. — 1400 SAST. — SINOPTIESE WEERKAART

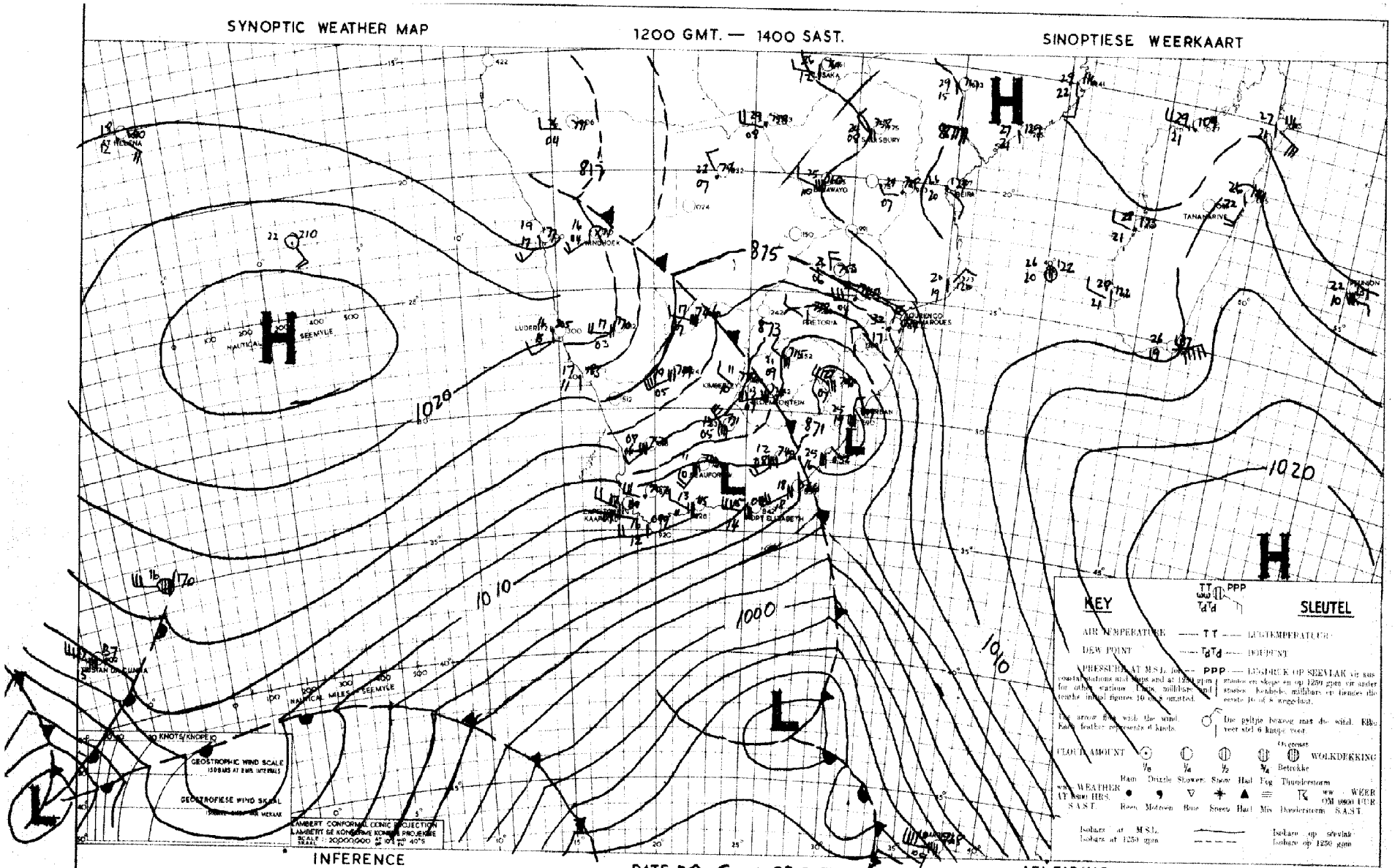

INFERENCE

THE COLD FRONT IS MOVING E. ACROSS THE UNION AND LIGHT RAIN AND SHOWERS ARE OCCURRING IN ITS VICINITY. IT IS HOWEVER EXPECTED THAT IT WILL BE FOLLOWED BY A RAPID CLEARANCE TO FINE BUT RATHER COLD CONDITIONS WITH FROSTY NIGHTS OVER THE INTERIOR.

DATE 20-5- 1953 DATUM

AFLEIDING

DIE KOUEFRONT BEWEEG VINNIG O. OOR DIE UNIE EN IN DIE OMGEWING DAARVAN SAL LIGTE REËN EN BUIE VAL. DIT WORD EGTERVERWAG DAT DIT GEVOLG SAL WORD DEUR MOOIWEER MAAR DAT DIT TAMELIK KOUD SAL WORD. RYP KAN DAARNA SNAGS OOR DIE BINNELAND VERWAG WORD.

DAAGLIKSE WEERBULLETIN

WEERBURO : WEATHER BUREAU
DEPT. VAN VERVOER : DEPT. OF TRANSPORT

DAILY WEATHER BULLETIN

Maksimum en Minimum Temperature (°C) en Reënval (duime) vir die Etmaal wat om 0800 (SAST) eindig op 22-5-1953

Maximum and Minimum Temperatures (°C) and Rainfall (inches) 24 hours ending at 0800 (SAST) on

TRANSVAAL.	Max.	Min.	Rvl.
Barberton			
Bethal			
Chester			
Delmas			
Ermelo			
Joubert Park	15	05	
Komatipoort	28	11	
Kroondal			
Leeuwdoornstad			
Lichtenburg			
Louis Trichardt	25	10	
Marnitz	24	10	
Middelburg			
Loskop			
Nelspruit			
Nylstroom	19	02	
Palmietfontein	15	00	
Pietersburg	21	07	
Piet Retief	18	02	
Pelgrimsrus	22	04	
Potchefstroom	15	01	
Pretoria W.B.	18	03	
Pretoriuskop			
Standerton	16	01	
Thabazimbi			
Vaalwater			
Watervalboven	22	02	
Wolmaransstad			
Zeerust	19	03	
Witbank			

KAAP - CAPE			
Alexanderbaai	18	08	
Aberdeen			
Andalusia			
Beaufort-Wes	15	02	
Cala			

CAPE - KAAP	Max.	Min.	Rfl.
Calitzdorp			
Calvinia	14	02	
Cape Agulhas	18	13	
Cape Columbine	15	12	
Cape St. Francis	20	13	0.2
Carnarvon			
Cradock			
De Aar	14	00	
Dordrecht	12	-02	
East London	22	12	
Elsenburg			8.0
Flagstaff			
Fraserburg	10	01	
Garies	18	-08	
George	19	10	
Graaff Reinet	16	06	
Grahamstown			
Idutywa			
Jansenville			
Kenhardt	14	01	
Kentani			
Kimberley	14	00	
Kingwilliamstown			
Klaver	18	09	
Kowie			
Kuruman			
Lake Mentz			
Lovedale			
Maclear			
Mafeking			
Matatiele			
Matroosberg	13	03	
Middelburg	14	-02	
Mossel Bay	19	13	
Malmesbury			
O'okiep	14	08	
Orange River	14	-01	
Pofadder	13	03	
Port Elizabeth	21	11	

KAAP - CAPE	Max.	Min.	Rvl.
Port St. Johns	19	14	
Postmasburg	12	03	
Piquetberg			
Prieska	15	04	
Prince Albert			
Queenstown	15	00	
Riversdale	21	05	
Somerset-oos	16	06	
Springfontein	15	-03	
Steynsburg			
Stormsrivier			
Sutherland			
Swellendam			
Umtata	25	03	
Upington	15	-01	
van Wyksvlei			
Victoria-Wes			
Vryburg	14	00	
Williston	13	01	
Willowmore	10	02	
Wingfield	16	13	9.8
Venterstad			

NATAL.			
Kaap St. Lucia	21	15	
Dundee			
Durban	22	15	
Estcourt	18	04	
Himeville			
Ladysmith	19	03	
Melmoth			
M'kuzi			
Newcastle	19	02	
Pietermaritzburg			
Port Shepstone	22	15	
Seven Oaks			
Vryheid			

O.F.S. - O.V.S.	Max.	Min.	Rfl.
Bethlehem	15	00	
Bethulie	12	00	
Bloemfontein	13	00	
Fauresmith	13	-01	
Ficksburg			
Harrismith			
Heilbron			
Hoopstad	14	02	
Kroonstad	15	00	
Lindley			
Modderpoort			
Parys			
Vrede			
Wepener	14	-02	
Winburg			
Zastron			

S.W.A. and Protectorates en Protektorate			
Gobabis	19	02	
Keetmanshoop	18	06	
Luderitz	18	11	
Ondongua	29	14	
Swakopmund	19	11	
Tsumeb	26	11	
Windhoek	22	06	
Francistown			
Gaberones	22	06	
Mahalapye	27	09	
Maun	16	03	
Tsabong			
Mtubatuba			
Stegi			

Bremersdorp

SYNOPTIC WEATHER MAP 1200 GMT. — 1400 SAST. SINOPTIESE WEERKAART

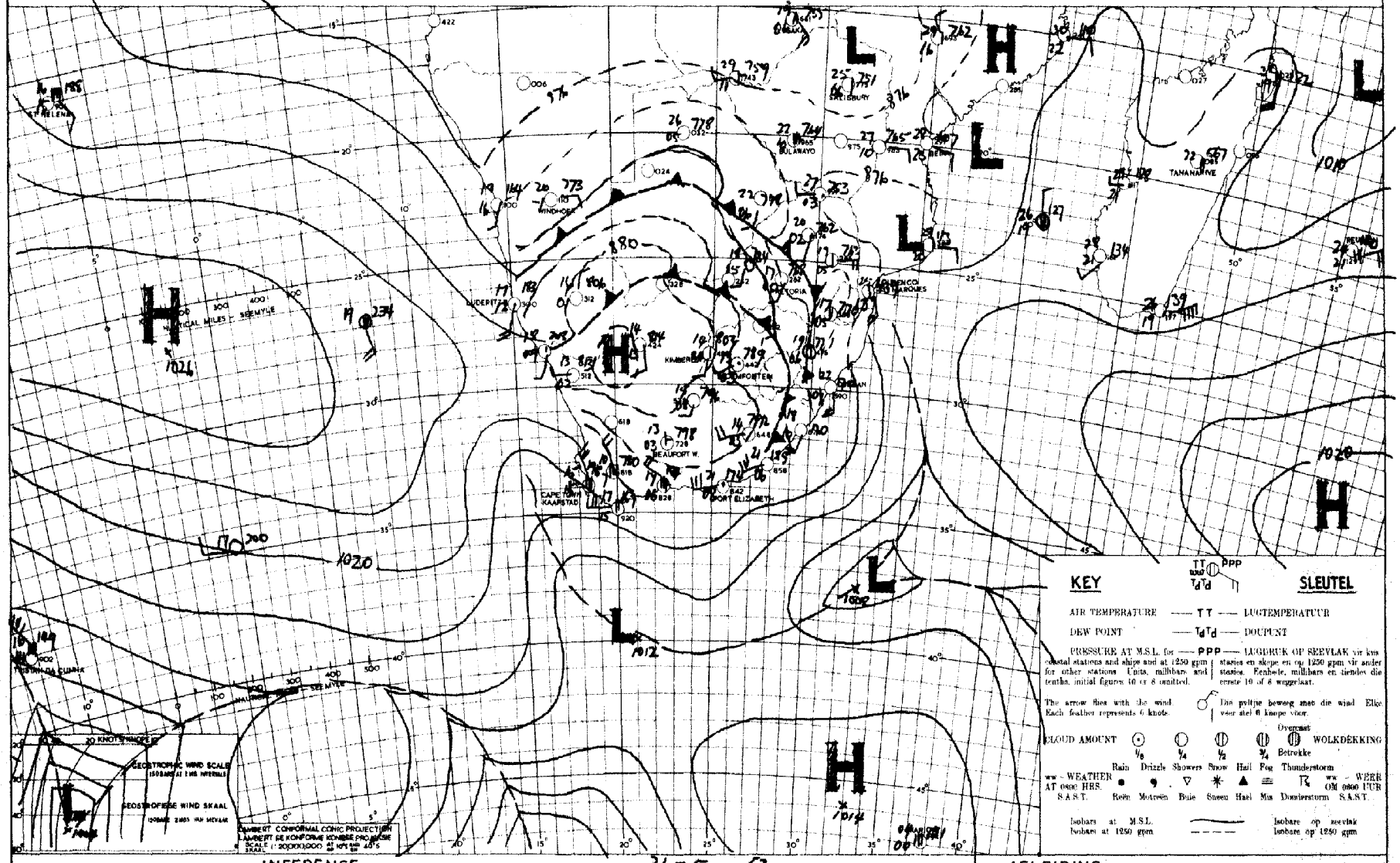

INFERENCE DATE 21-5-1953 DATUM AFLEIDING

EXCEPT FOR THE E. & N. TVL., THE N. HALF OF BECHUANALAND AND THE N. HALF OF SWA., COLD AIR HAS SETTLED OVER THE UNION. SOME OROGRAPHIC RAINS, RESULTING FROM A FILLING LOW PRESSURE CENTRE, STILL OCCUR AT THE CAPE, BUT OTHERWISE THE WEATHER WILL BE FINE OVER THE ENTIRE UNION.

MET UITSONDERING VAN O. EN N. TVL., DIE N. HELFTE VAN BETSJOEANALAND EN DIE N. HELFTE VAN SWA., MET KOUE LUG DIE UNIE BEDEK. OROGRAFIESE REËN AS GEVOLG VAN 'N OPVULLENDE LAAGDRUK STELSEL, KOM NOG BY DIE KAAP VOOR, MAAR ANDERSINS SAL DIT MOOIWEER OOR DIE GEHELE UNIE WEES.

DAAGLIKSE WEERBULLETIN

WEERBURO : WEATHER BUREAU

DEPT. VAN VERVOER : DEPT. OF TRANSPORT

DAILY WEATHER BULLETIN

Maksimum en Minimum Temperature (°C) en Reënval (duime) vir die Etmaal wat om 0800 (SAST) eindig op 23-5-1961

Maximum and Minimum Temperatures (°F) and Rainfall (inches) 24 hours ending at 0800 (SAST) on

TRANSVAAL.	Max.	Min.	Rvl.
Barberton			
Bethal			
Chester			
Delmas			
Ermelo			
Joubert Park	15	6	
Komatipoort	26	10	
Kroondal			
Leeuwdoornstad			
Lichtenburg			
Louis Trichardt	20	12	
Marnitz	18	07	
Middelburg			
Loskop			
Nelspruit			
Nylstroom	21	04	
Palmietfontein	18	02	
Pietersburg	20	06	
Piet Retief	18	02	
Pelgrimsrus	18	06	
Potchefstroom	18	02	
Pretoria W.B.	18	05	
Pretoriuskop			
Standerton	16	00	
Thabazimbi	22	09	
Vaalwater			
Watervalboven	18	02	
Wolmaransstad			
Zeerust	20	01	
Witbank			

KAAP - CAPE			
Alexanderbaai	25	12	
Aberdeen			
Andalusia			
Beaufort-Wes	17	03	
Cala			

CAPE - KAAP	Max.	Min.	Rfl.
Calitzdorp			
Calvinia	17	07	
Cape Agulhas	18	13	
Cape Columbine	18	12	
Cape St. Francis	19	12	
Carnarvon			
Cradock			
De Aar	16	02	
Dordrecht	13	-02	
East London	22	11	
Elsenburg			
Flagstaff			
Fraserburg	15	02	
Garies	21	-08	
George	20	07	
Graaff Reinet	17	06	
Grahamstown			
Idutywa			
Jansenville			
Kenhardt	19	04	
Kentani			
Kimberley	16	01	
Kingwilliamstown			
Klaver	22	14	
Kowie			
Kuruman			
Lake Mentz			
Lovedale			
Maclear			
Mafeking			
Matatiele			
Matroosberg	15	03	
Middelburg	16	-03	
Mossel Bay	20	13	
Malmesbury			
O'okiep			
Orange River	16	00	
Pofadder	26	05	
Port Elizabeth	21	07	

KAAP - CAPE	Max.	Min.	Rvl.
Port St. Johns	21	14	
Postmasburg			
Piquetberg			
Prieska	17	06	
Prince Albert			
Queenstown	16	-01	
Riversdale	21	04	
Somerset-oos	19	04	
Springfontein	16	-04	
Steynsburg			
Stormsrivier			
Sutherland			
Swellendam			
Umtata	19	03	
Upington	19	01	
van Wyksvlei			
Victoria-Wes	15	-01	
Vryburg	18	00	
Williston	16	04	
Willowmore	21	01	
Wingfield	19	09	
Venterstad			

NATAL.			
Kaap St. Lucia	23	14	3.5
Dundee	24	14	
Durban	18	03	
Estcourt			
Himeville			
Ladysmith	19	02	
Melmoth			
M'kuzi			
Newcastle	18	00	
Pietermaritzburg	23	15	
Port Shepstone			
Seven Oaks			
Vryheid			

O.F.S. - O.V.S.	Max.	Min.	Rfl.
Bethlehem	16	00	
Bethulie	14	-01	
Bloemfontein	16	02	
Fauresmith	15	00	
Ficksburg			
Harrismith			
Heilbron			
Hoopstad	17	00	
Kroonstad	17	03	
Lindley			
Modderpoort			
Parys			
Vrede			
Wepener	17	-02	
Winburg			
Zastron			

S.W.A. and Protectorates en Protektorate			
Gobabis	22	03	
Keetmanshoop	19	00	
Luderitz	23	14	
Ondongua	30	15	
Swakopmund	16	12	
Tsumeb	27	10	
Windhoek	22	08	
Francistown	24	05	
Gaberones			
Mahalapye	22	06	
Maun	25	08	
Tsabong	19	-02	
Bremersdorp	23	08	
Moabane			
Stegi			

SYNOPTIC WEATHER MAP 1200 GMT. — 1400 SAST. SINOPTIESE WEERKAART

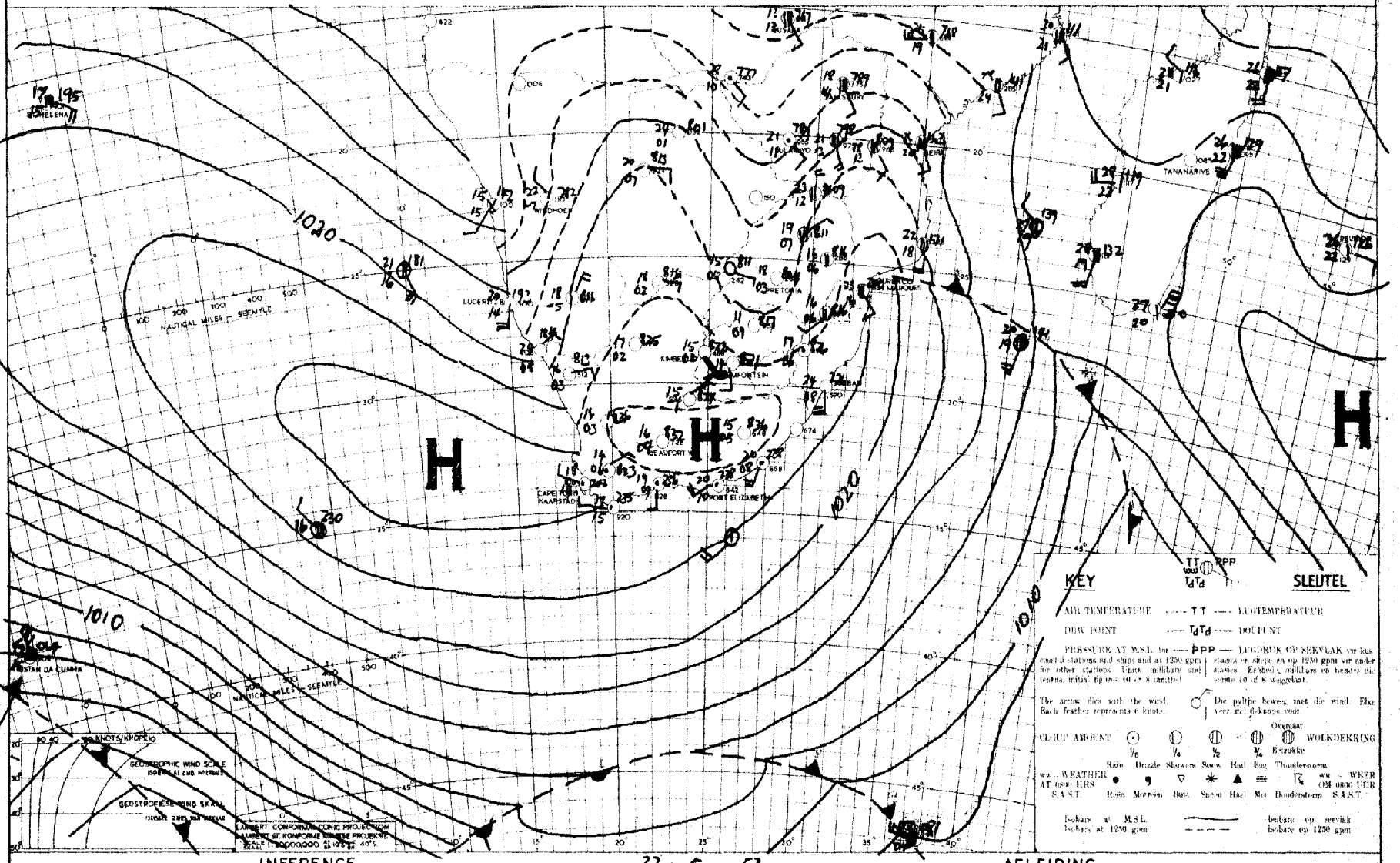

INFERENCE DATE 22 - 5 - 1953 DATUM AFLEIDING

PRESSURE WILL RISE OVER THE S.E COAST AND THE CENTRE OF THE HIGH WILL BE DISPLACED E. THE DRY, STABLE AIR OVER THE UNION WILL HOWEVER CHANGE BUT LITTLE AND THE WEATHER WILL BE FAIR GENERALLY.

LUGDRUKKE SAL STYG OOR DIE S.O. KUS EN DIE SENTRUM VAN DIE HOOG SAL O. VERSKUIWE. DAAR SAL EGTER MIN VERANDERING WEES IN DIE DROË STABIELE LUG OOR DIE UNIE EN DIT SAL ALGEMEEN MOOIWEER BLY.

DAAGLIKSE WEERBULLETIN

WEERBURO : WEATHER BUREAU
DEPT. VAN VERVOER : DEPT. OF TRANSPORT

DAILY WEATHER BULLETIN

Maksimum en Minimum Temperature (°F) en Reënval (duim) vir die Etmaal wat om 0800 (SAST) eindig op

Maximum and Minimum Temperatures (°F) and Rainfall (inches) 24 hours ending at 0800 (SAST) on

24-5-1953

TRANSVAAL.	Max.	Min.	Rvl.
Barberton			
Bethal			
Chester			
Delmas			
Ermelo	16	04	
Joubert Park			
Komatipoort			
Kroondal			
Leeuwdoornstad			
Lichtenburg			
Louis Trichardt	19	09	
Marnitz	19	05	
Middelburg			
Loskop			
Nelspruit			
Nylstroom			
Palmietfontein	17	01	
Pietersburg	19	06	
Piet Retief			
Pelgrimsrus			
Potchefstroom			
Pretoria W.B.	18	03	
Pretoriuskop			
Standerton			
Thabazimbi			
Vaalwater			
Watervalboven			
Wolmaransstad			
Zeerust	19	01	
Witbank			

KAAP - CAPE			
Alexanderbaai	29	12	
Aberdeen			
Andalusia			
Beaufort-Wes	22	13	
Cala			

CAPE - KAAP	Max.	Min.	Rfl.
Calitzdorp			
Calvinia	20	14	
Cape Agulhas	18	13	
Cape Columbine	24	10	
Cape St. Francis	19	13	
Carnarvon			
Cradock			
De Aar			
Dordrecht			
East London	22	11	
Elsenburg			
Flagstaff			
Fraserburg	17	03	
Garies	24	15	
George	23	09	
Graaff Reinet			
Grahamstown			
Idutywa			
Jansenville			
Kenhardt			
Kentani			
Kimberley	20	05	
Kingwilliamstown			
Klaver			
Kowie			
Kuruman			
Lake Mentz			
Lovedale			
Maclear			
Mafeking			
Matatiele			
Matroosberg	17	05	
Middelburg	18	00	
Mossel Bay	19	14	
Malmesbury			
O'okiep	19	13	
Orange River			
Pofadder			
Port Elizabeth	20	05	

KAAP - CAPE	Max.	Min.	Rvl.
Port St. Johns	22	15	
Postmasburg			
Piquetberg			
Prieska			
Prince Albert			
Queenstown	19	00	
Riversdale	25	05	
Somerset-oos	22	10	
Springfontein			
Steynsburg			
Stormsrivier			
Sutherland			
Swellendam			
Umtata			
Upington	23	07	
van Wyksvlei	20	06	
Victoria-Wes	18	01	
Vryburg	20	03	
Williston	19	06	
Willowmore			
Wingfield	23	09	
Venterstad			

NATAL.			
Kaap St. Lucia	22	14	7.0
Dundee			
Durban	24	14	
Estcourt			
Himeville			
Ladysmith	19	00	
Melmoth			
M'kuzi			
Newcastle	18	-01	
Pietermaritzburg			
Port Shepstone	24	13	
Seven Oaks			
Vryheid			

O.F.S. - O.V.S.	Max.	Min.	Rfl.
Bethlehem			
Bethulie	17	02	
Bloemfontein	17	02	
Fauresmith	18	01	
Ficksburg			
Harrismith			
Heilbron			
Hoopstad	19	01	
Kroonstad			
Lindley			
Modderpoort			
Parys			
Vrede			
Wepener	18	01	
Winburg			
Zastron			

S.W.A. and Protectorates en Protektorate			
Gobabis	23	07	
Keetmanshoop	24	14	
Luderitz			
Ondongua			
Swakopmund	18	14	
Tsumeb	25	09	
Windhoek	22	08	
Francistown	21	05	
Gaberones			
Mahalapye			
Maun	28	11	
Tsabong	21	02	
Bremersdorp	23	09	
Mtubane			
Stegi			

SYNOPTIC WEATHER MAP 1200 GMT. — 1400 SAST. SINOPTIESE WEERKAART

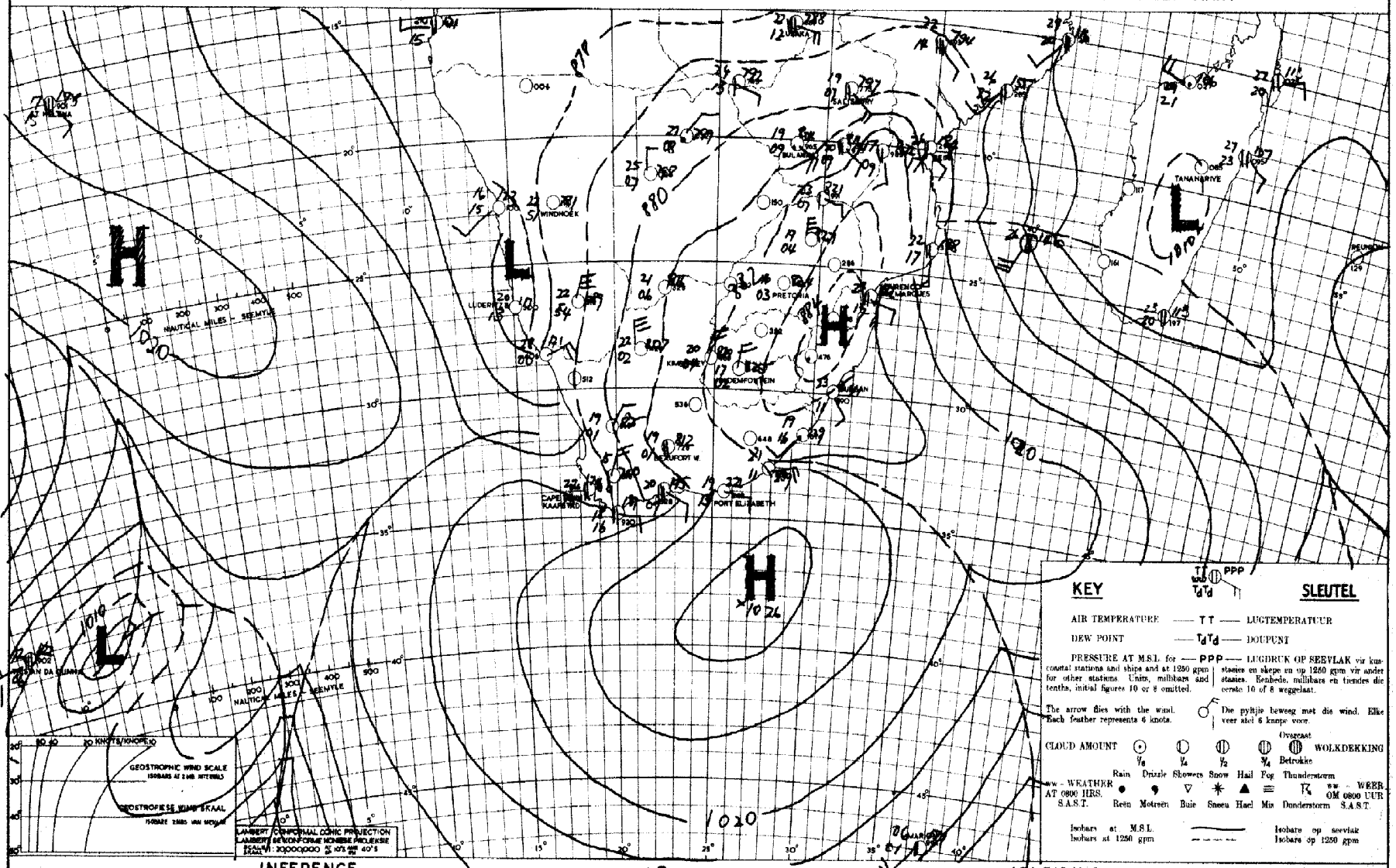

INFERENCE

DATE 23 - 5 - 1953. DATUM

AFLEIDING

WEATHER CONDITIONS WILL REMAIN STABLE FOR ANOTHER ONE OR TWO DAY, WHEN ANOTHER COLD FRONT IS EXPECTED TO PASS OVER THE UNION FROM THE W. IN THE MEANTIME TEMPS. WILL RISE STEADILY OVER THE S. CONTINENT.

WEERSTOESTANDE SAL NOG VIR EEN OF TWEE DAE BESTENDIG BLY, 'N ANDER KOUE FRONT WORD DAN EGTER WEER VANUIT DIE W. VERWAG. INTUSSEN BLY DIE TEMP. OOR DIE UNIE STYG.

DAAGLIKSE WEERBULLETIN

WEERBURO : WEATHER BUREAU
DEPT. VAN VERVOER : DEPT. OF TRANSPORT

DAILY WEATHER BULLETIN

Maksimum en Minimum Temperature (°F) en Reënval (duim) vir die Etmaal wat om 0800 (SAST) eindig op 25-5-1953

Maximum and Minimum Temperatures (°F) and Rainfall (inches) 24 hours ending at 0800 (SAST) on

TRANSVAAL.	Max.	Min.	Rvl.
Barberton			
Bethal			
Chester			
Delmas			
Ermelo	19	02	
Joubert Park	16.1	08	
Komatipoort	26	08	
Kroondal			
Leeuwdoornstad			
Lichtenburg			
Louis Trichardt			
Marnitz			
Middelburg			
Loskop			
Nelspruit			
Nylstroom	20	06	
Palmietfontein	17	02	
Pietersburg	19	05	
Piet Retief			
Pelgrimsrus			
Potchefstroom	19	02	
Pretoria W.B.	18	09	
Pretoriuskop			
Standerton	17	-01	
Thabazimbi			
Vaalwater			
Watervalboven			
Wolmaransstad			
Zeerust			
Witbank			

KAAP - CAPE
Alexanderbaai
Aberdeen
Andalusia
Beaufort-Wes
Cala

CAPE - KAAP	Max.	Min.	Rfl.
Calitzdorp			
Calvinia	24	08	
Cape Agulhas	25	12	1.5
Cape Columbine	18	12	3.0
Cape St. Francis	29	17	
Carnarvon			
Cradock			
De Aar	20	03	0.4
Dordrecht			
East London	27	15	
Elsenburg			
Flagstaff			
Fraserburg	21	03	
Garies			
George	29	10	
Graaff Reinet	24	18	
Grahamstown			
Idutywa			
Jansenville			
Kenhardt	25	07	
Kentani			
Kimberley	20	08	
Kingwilliamstown			
Klaver	27	13	2.4
Kowie			
Kuruman			
Lake Mentz			
Lovedale			
Maclear			
Mafeking			
Matatiele			
Matroosberg	19	07	4.3
Middelburg	18	06	
Mossel Bay	28	16	
Malmesbury			
O'okiep			
Orange River	20	17	
Pofadder			
Port Elizabeth	28	16	

KAAP - CAPE	Max.	Min.	Rvl
Port St. Johns	24	14	
Postmasburg			
Piquetberg			
Prieska			
Prince Albert			
Queenstown	20	07	
Riversdale	29	11	
Somerset-oos	24	08	
Springfontein	19	xx	
Steynsburg			
Stormsrivier			
Sutherland			
Swellendam			
Umtata	24	04	
Upington	25	11	
van Wyksvlei			
Victoria-Wes	20	05	
Vryburg	21	04	
Williston	22	05	
Willowmore	23	01	
Wingfield	20	L3	17.0
Venterstad			

NATAL.
Kaap St. Lucia
Dundee
Durban
Estcourt
Himeville
Ladysmith
Melmoth
M'kuzi
Newcastle
Pietermaritzburg
Port Shepstone
Seven Oaks
Vryheid

O.F.S. - O.V.S.	Max.	Min.	Rfl.
Bethlehem	16	-02	
Bethulie			
Bloemfontein	17	06	
Fauresmith	17	07	
Ficksburg			
Harrismith			
Heilbron			
Hoopstad			
Kroonstad	24	01	
Lindley			
Modderpoort			
Parys			
Vrede			
Wepener	17	01	
Winburg			
Zastron			

S.W.A. and Protectorates en Protektorate	Max.	Min.	Rfl.
Gobabis	24	11	
Keetmanshoop	27	08	
Luderitz			
Ondongua	29	11	
Swakopmund	17	11	
Tsumeb	26	10	
Windhoek	23	08	
Francistown			
Gaberones			
Mahalapye			
Maun	26	06	
Tsabong		-	
Mbabane			
Stegi			

SYNOPTIC WEATHER MAP — 1200 GMT. — 1400 SAST. — SINOPTIESE WEERKAART

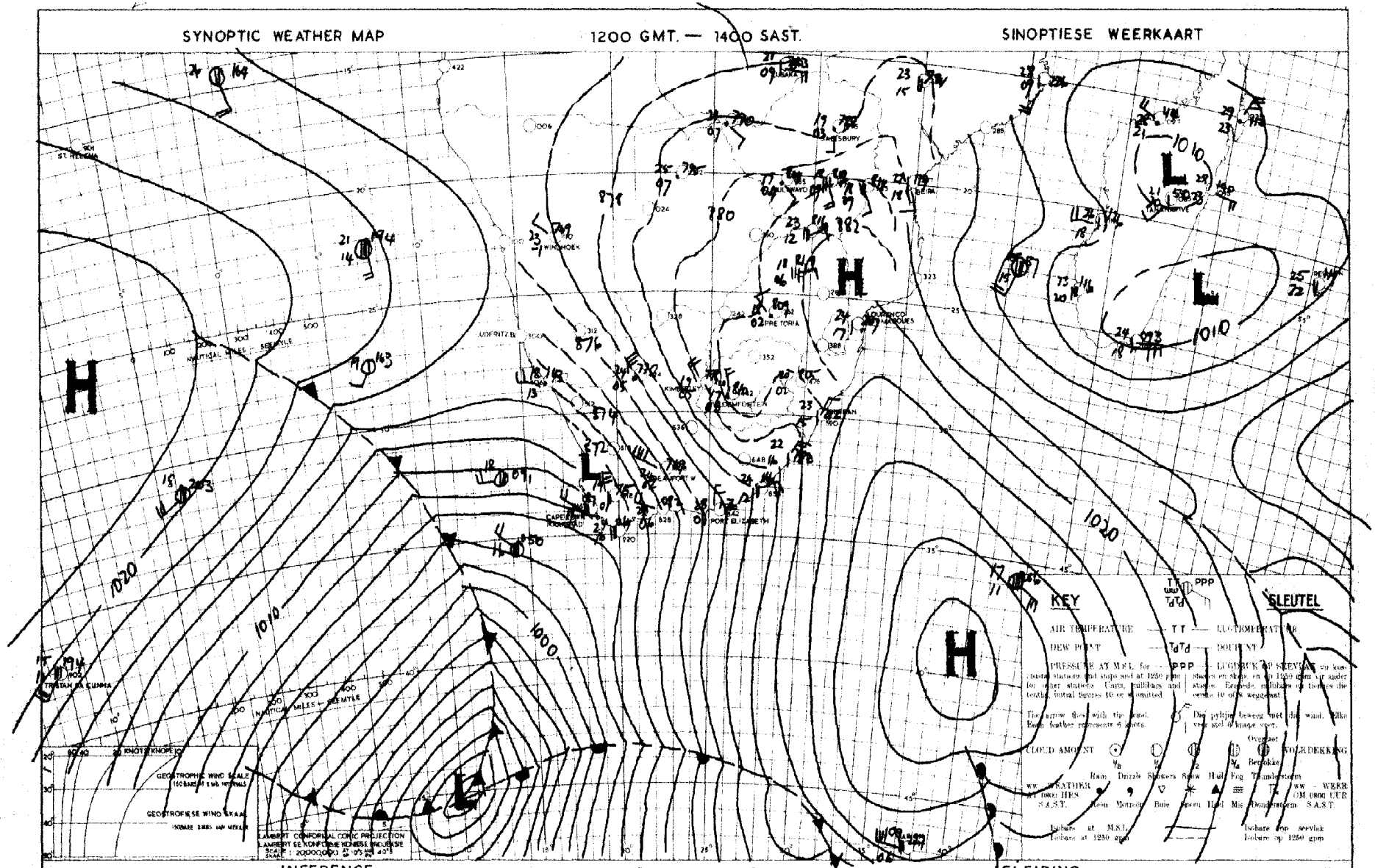

INFERENCE

DATE 24 - 5 - 1953. DATUM

FALLING PRESSURES & FRESHENING N.W.LY WINDS INDICATE THAT THE COLD FRONT IS RAPIDLY APPROACHING THE W. CAPE. AS INCREASING CONVERGENCE OF AIR IS LIKELY IN ADVANCE OF THE FRONT, UNSETTLED WEATHER AND RAIN MAY BE EXPECTED OVER THE W. & SW. CAPE AND ISOLATED SHOWERS MAY OCCUR FURTHER INLAND. IN THE REAR OF THE FRONT COLDER WEATHER WILL OCCUR BUT IT IS UNCERTAIN AT THIS STAGE HOW MUCH OF THE UNION WILL BE FLOODED IN THIS WAY.

AFLEIDING

DALENDE DRUKKE EN N.W. WINDE WAT STARKER WORD DUI DAAROP DAT DIE KOUE FRONT W. KAAPLAND VINNIG NADER. VOOR DIE FRONT SAL KONVERGENSIE VAN LUG TOENEEM EN ONGESTADIGE TOESTANDE MET REËN KAN OOR W. EN SW. KAAPLAND HEERSEND WORD EN LOS BUIE KAN MOONTLIK DIEPER OOR DIE BINNELAND VOORKOM. AGTER DIE FRONT SAL DIT KOUER WORD MAAR OF HIERDIE TYDSTIP IS DIT NOG ONSEKER HOEVEEL VAN DIE UNIE IN HIERDIE MANIER OORSTROOM SAL WORD.

DAAGLIKSE WEERBULLETIN

WEERBURO : WEATHER BUREAU
DEPT. VAN VERVOER : DEPT. OF TRANSPORT

DAILY WEATHER BULLETIN

Maksimum en Minimum Temperature (°C/°F) en Reënval (duime) vir die Etmaal wat om 0800 (SAST) eindig op 26-5-1953

Maximum and Minimum Temperatures (°C) and Rainfall (inches) 24 hours ending at 0800 (SAST) on

TRANSVAAL	Max.	Min.	Rvl.
Barberton			
Bethal			
Chester			
Delmas			
Ermelo	17	02	
Joubert Park			
Komatipoort	20	07	
Kroondal			
Leeuwdoornstad			
Lichtenburg			
Dunnattar	16	xx	
Louis Trichardt			
Marnitz			
Middelburg			
Loskop			
Nelspruit	25	10	
Nylstroom	20	04	
Palmietfontein	17	03	
Pietersburg	20	04	
Piet Retief			
Pelgrimsrus	19	06	
Potchefstroom	20	04	
Pretoria W.B.	17	06	
Pretoriuskop			
Standerton	17	03	
Thabazimbi			
Vaalwater			
Watervalboven	18	05	
Wolmaransstad			
Zeerust	21	01	
Witbank			

KAAP - CAPE			
Alexanderbaai	22	10	
Aberdeen			
Andalusia			
Beaufort-Wes	18	10	
Cala			

CAPE - KAAP	Max.	Min.	Rfl.
Calitzdorp			
Calvinia	12	07	4.5
Cape Agulhas	17	11	13.0
Cape Columbine	16	12	2.5
Cape St. Francis	19	12	
Carnarvon			
Cradock			
De Aar	18	05	
Dordrecht			
East London	27	13	0.1
Elsenburg			
Flagstaff			
Fraserburg	12	05	0.7
Garies			
George	20	10	0.1
Graaff Reinet	22	10	
Grahamstown			
Idutywa			
Jansenville			
Kenhardt			
Kentani			
Kimberley	22	03	
Kingwilliamstown			
Klaver	xx	xx	9.0
Kowie			
Kuruman			
Lake Mentz			
Lovedale			
Maclear			
Mafeking			
Matatiele			
Matroosberg	11	06	0.2
Middelburg	17	06	
Mossel Bay	18	13	
Malmesbury			
O'okiep			
Orange River			
Pofadder			
Port Elizabeth	20	10	

KAAP - CAPE	Max.	Min.	Rvl.
Port St. Johns			
Postmasburg			
Piquetberg			
Prieska			
Prince Albert			
Queenstown	18	09	
Riversdale	18	11	
Somerset-oos	23	12	
Springfontein	20	03	
Steynsburg			
Stormsrivier			
Sutherland			
Swellendam			
Umtata			
Upington	19	02	
van Wyksvlei			
Victoria-Wes	16	06	
Vryburg	23	00	
Williston	19	06	
Willowmore	13	06	0.3
Wingfield	17	12	25.4
Venterstad			

NATAL			
Kaap St. Lucia	23	14	
Dundee			
Durban	24	10	
Estcourt	21	08	
Himeville			
Ladysmith	23	08	
Melmoth	xx	xx	
M'kuzi			
Newcastle	22	03	
Pietermaritzburg			
Port Shepstone	23	13	
Seven Oaks			
Vryheid			

O.F.S. - O.V.S.	Max.	Min.	Rfl.
Bethlehem	15	00	
Bethulie	16	04	
Bloemfontein	16	00	
Fauresmith	16	05	
Ficksburg			
Harrismith			
Heilbron			
Hoopstad	20	-5	
Kroonstad	19	00	
Lindley			
Modderpoort			
Parys			
Vrede			
Wepener	16	-1	
Winburg			
Zastron			

S.W.A. and Protectorates en Protektorate			
Gobabis	29	12	
Keetmanshoop	19	04	
Luderitz	18	12	
Ondongua	25	03	
Swakopmund	18	08	
Tsumeb			
Windhoek	22	08	
Aus	15	04	
Francistown			
Gaberones			
Mahalapye	23	04	
Maun	27	07	
Tsabong	-		
Mbabane			
Stegi			

SYNOPTIC WEATHER MAP — 1200 GMT. — 1400 SAST. — SINOPTIESE WEERKAART

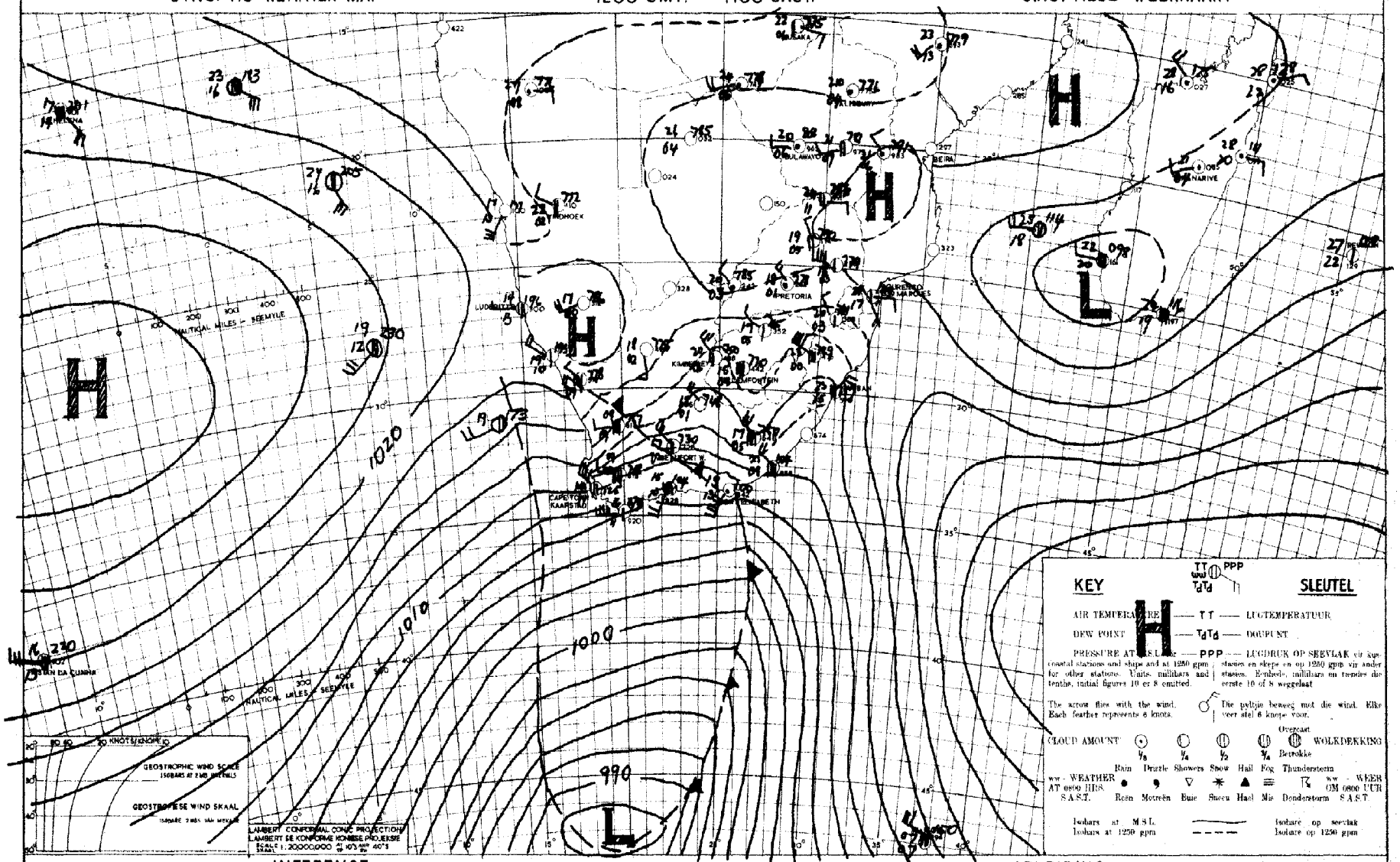

INFERENCE

DATE 25-5-1953 DATUM

AFLEIDING

THE FIRST WAVE OF OLDER AIR WILL MOVE OVER THE CAPE PROV. AND FREE STATE. THE SECOND WAVE IS STILL W. OF THE CAPE BUT IS MOVING E. AND WILL GIVE ANOTHER SPELL OF RAIN OVER THE S.W. CAPE. OTHERWISE FAIR OVER THE UNION.

DIE EERSTE GOLF KOUER LUG SAL OOR KAAPLAND EN OOR DIE VRYSTAAT BEWEEG. DIE TWEDE GOLF IS NOG W. VAN DIE KAAP MAAR BEWEEG OOK O. EN SAL NOG 'N PERIODE VAN REËNWEER OOR S.W. KAAPLAND VERDORSAAK. ORIGENS MOOI WEER OOR DIE UNIE.

DAAGLIKSE WEERBULLETIN

WEERBURO : WEATHER BUREAU

DEPT. VAN VERVOER : DEPT. OF TRANSPORT

DAILY WEATHER BULLETIN

Maksimum en Minimum Temperature (°F) en Reënval (duime) vir die Etmaal wat om 0800 (SAST) eindig op 27-5-1953

Maximum and Minimum Temperatures (°F) and Rainfall (inches) 24 hours ending at 0800 (SAST) on

TRANSVAAL	Max.	Min.	Rvl.
Barberton			
Bethal			
Chester			
Delmas			
Ermelo	18	-03	
Joubert Park	17	05	
Komatipoort	33	14	
Kroondal			
Leeuwdoornstad			
Lichtenburg			
Louis Trichardt	25	07	
Marnitz	25	02	
Middelburg			
Loskop			
Nelspruit	29	03	
Nylstroom	23	01	
Palmietfontein	18	-02	
Pietersburg	23	05	
Piet Retief			
Pelgrimsrus	23	01	
Potchefstroom	01	-01	
Pretoria W.B.	21	00	
Pretoriuskop			
Standerton	18	-03	
Thabazimbi			
Vaalwater			
Watervalboven	23	01	
Wolmaransstad			
Zeerust	22	00	
Witbank			

KAAP - CAPE			
Alexanderbaai	20	09	
Aberdeen			
Andalusia			
Beaufort-Wes	17	11	
Cala			

CAPE - KAAP	Max.	Min.	Rfl.
Calitzdorp			
Calvinia	13	04	
Cape Agulhas	17	14	
Cape Columbine	17	13	1.3
Cape St. Francis	13	11	0.1
Carnarvon			
Cradock			
De Aar	13	00	
Dordrecht	13	06	
East London	23	09	
Elsenburg			
Flagstaff			
Fraserburg	11	03	
Garies	18	-08	
George	18	09	
Graaff Reinet	19	09	
Grahamstown			
Idutywa			
Jansenville			
Kenhardt	16	02	
Kentani			
Kimberley	16	02	
Kingwilliamstown			
Klaver	17	10	0.6
Kowie			
Kuruman			
Lake Mentz			
Lovedale			
Maclear			
Mafeking			
Matatiele			
Matroosberg	12	08	
Middelburg	14	01	
Mossel Bay	17	13	2.0
Malmesbury			
O'okiep	16	04	
Orange River	16	00	
Pofadder	14	02	
Port Elizabeth	19	07	0,1

KAAP - CAPE	Max.	Min.	Rvl.
Port St. Johns	23	14	
Postmasburg			
Piquetberg			
Prieska			
Prince Albert			
Queenstown	16	07	
Riversdale	17	09	2.0
Somerset-oos	18	08	
Springfontein	21	-02	
Steynsburg			
Stormsrivier			
Sutherland			2.0
Swellendam			
Umtata	21	04	
Upington	16	00	
van Wyksvlei			
Victoria-Wes	14	00	
Vryburg	10	-02	
Williston	12	04	
Willowmore			
Wingfield	17	14	4.1
Venterstad			

NATAL.			
Kaap St. Lucia	26	16	
Dundee			
Durban	25	15	
Estcourt	24	08	
Himeville			
Ladysmith	26	03	
Melmoth	28	11	
M'kuzi			
Newcastle	24	-01	
Pietermaritzburg			
Port Shepstone	24	14	
Seven Oaks			
Vryheid			

O.F.S. - O.V.S.	Max.	Min.	Rfl.
Bethlehem	13	-01	
Bethulie			
Bloemfontein	13	00	
Fauresmith	13	-03	
Ficksburg			
Harrismith			
Heilbron			
Hoopstad	18	-02	
Kroonstad	17	-02	
Lindley			
Modderpoort			
Parys			
Vrede			
Wepener	16	-02	
Winburg			
Zastron			

S.W.A. and Protectorates en Protektorate			
Gobabis			
Keetmanshoop	20	06	
Luderitz	18	11	
Ondongua	29	12	
Swakopmund	17	09	
Tsumeb	27	10	
Windhoek	23	08	
Francistown	25	03	
Gaberones			
Mahalapye	26	02	
Maun	29	07	
Tsabong	19	-03	
Mbabane			
Stegi			

SYNOPTIC WEATHER MAP — 1200 GMT. — 1400 SAST. — SINOPTIESE WEERKAART

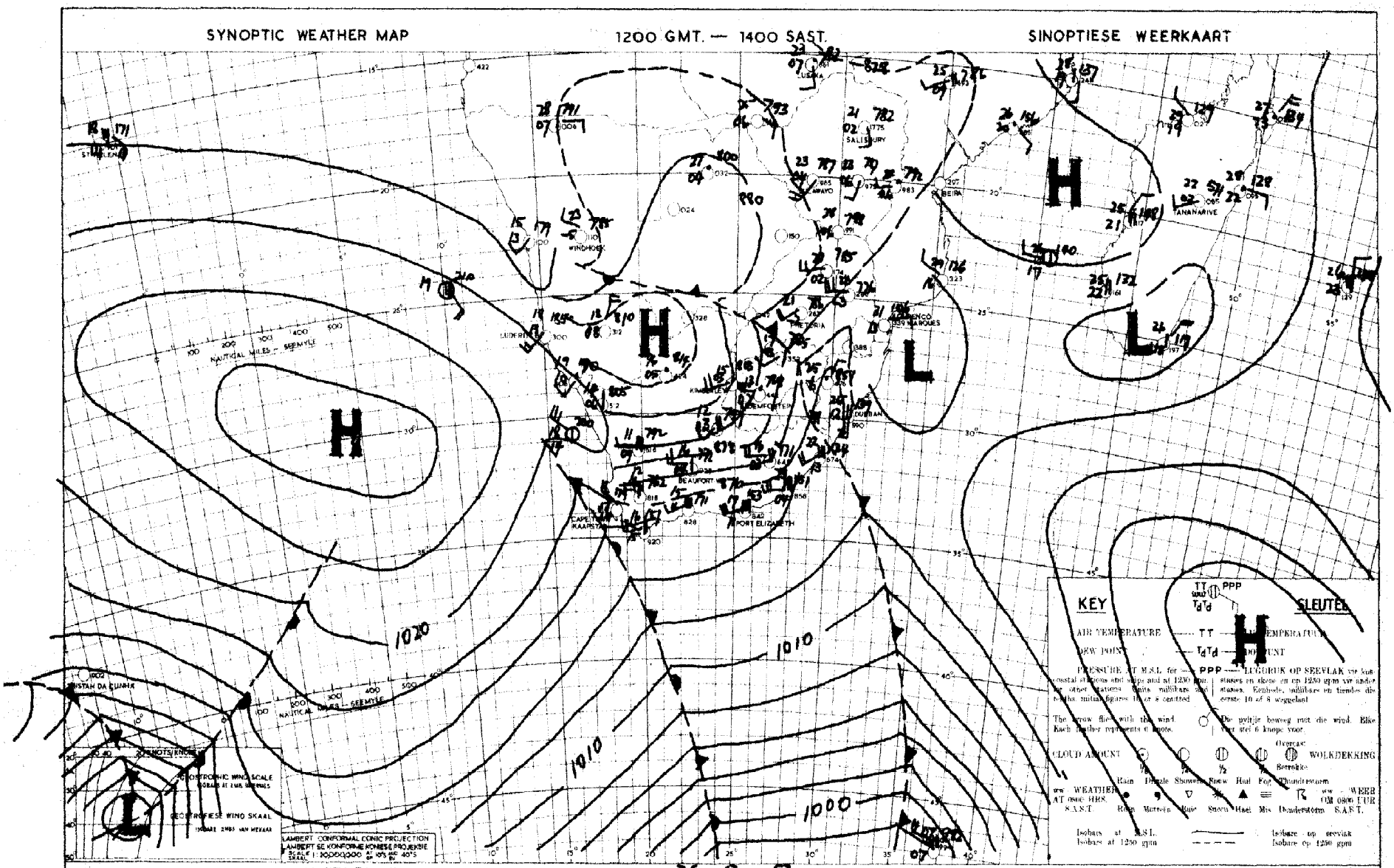

INFERENCE

COLDER AIR IS SPREADING ACROSS THE UNION. OVER THE INTERIOR IT WILL BE FINE AND WITH CLEAR SKIES AND DRY AIR SHARP FROSTS ARE LIKELY. OVER THE S.W. CAPE COASTS WINDS ARE NOW VEERING WITH THE APPROACH OF ANOTHER FRONT AND CONDITIONS ARE LIKELY TO BE UNSETTLED.

DATE 26-5-53 DATUM

AFLEIDING

KOUE LUG BENEET OOR DIE UNIE. OOR DIE BINNELAND SAL DIT MOOIWEER WEES EN MET WOLKLOSE TOESTANDE EN DROË LUG IS SKERP RYP NAGVORSTE. OOR DIE S.W. KAAPSE KUSSTREKKE DRAAI DIE WINDE EGTER MET DIE NADERING VAN 'N NUWE FRONT EN TOESTANDE SAL WAARSKYNLIK ONGESTADIG WORD.

DAAGLIKSE WEERBULLETIN

WEERBURO : WEATHER BUREAU
DEPT. VAN VERVOER : DEPT. OF TRANSPORT

DAILY WEATHER BULLETIN

Maksimum en Minimum Temperature (°F) en Reënval (duim) vir die Etmaal wat om 0800 (SAST) eindig op 28-5-195 3

Maximum and Minimum Temperatures (°F) and Rainfall (inches) 24 hours ending at 0800 (SAST) on

TRANSVAAL	Max.	Min.	Rvl.
Barberton			
Bethal			
Chester			
Delmas			
Ermelo			
Joubert Park	20	03	
Komatipoort	20	08	
Kroondal	28	07	
Leeuwdoornsstad			
Lichtenburg			
Louis Trichardt			
Marnitz			
Middelburg			
Loskop			
Nelspruit			
Nylstroom	24	03	
Palmietfontein	22	51	
Pietersburg	23	05	
Piet Retief			
Pelgrimsrus			
Potchefstroom	22	01	
Pretoria W.B.	22	01	
Pretoriuskop			
Standerton	20	52	
Thabazimbi	2x	xx	
Vaalwater			
Watervalboven			
Wolmaransstad			
Zeerust			
Witbank	24	52	

KAAP - CAPE	Max.	Min.	Rvl.
Alexanderbaai	19	09	
Aberdeen			
Andalusia			
Beaufort-Wes	19	08	0.3
Cala			

CAPE - KAAP	Max.	Min.	Rfl.
Calitzdorp			
Calvinia	16	07	0.3
Cape Agulhas	19	12	11.0
Cape Columbine	16	10	10.0
Cape St. Francis	24	12	1.2
Carnarvon			
Cradock			
De Aar	17	02	
Dordrecht			
East London	23	14	
Elsenburg			
Flagstaff			
Fraserburg	15	03	1.0
Garies			
George			
Graaff Reinet	22	10	0.5
Grahamstown	20	10	
Idutywa			
Jansenville			
Kenhardt			
Kentani			
Kimberley	20	02	
Kingwilliamstown			
Klaver			
Kowie			
Kuruman			
Lake Mentz			
Lovedale			
Maclear			
Mafeking			
Matatiele			
Matroosberg	14	06	5.1
Middelburg			
Mossel Bay	24	12	1.7
Malmesbury			
O'okiep			
Orange River	18	01	
Pofadder	18	03	
Port Elizabeth	25	10	

KAAP - CAPE	Max.	Min.	Rvl.
Port St. Johns	24	17	
Postmasburg			
Piquetberg			
Prieska	21	10	
Prince Albert			
Queenstown	18	13	
Riversdale	21	10	5.0
Somerset-oos	21	13	
Springfontein	21	03	
Steynsburg			
Stormsrivier			
Sutherland			
Swellendam			
Umtata			
Upington	23	00	
van Wyksvlei			
Victoria-Wes	16	05	
Vryburg	23	03	
Williston	16	05	
Willowmore			
Wingfield	17	10	21.5
Venterstad			

NATAL	Max.	Min.	Rvl.
Kaap St. Lucia	24	15	
Dundee			
Durban	25	11	
Estcourt	21	03	
Himeville			
Ladysmith	24	08	
Melmoth	24	12	
M'kuzi			
Newcastle			
Pietermaritzburg	24	13	
Port Shepstone			
Seven Oaks			
Vryheid			

O.F.S. - O.V.S.	Max.	Min.	Rfl.
Bethlehem	15	54	
Bethulie	16	02	
Bloemfontein	18	00	
Fauresmith	16	52	
Ficksburg			
Harrismith			
Heilbron			
Hoopstad			
Kroonstad			
Lindley			
Modderpoort			
Parys			
Vrede			
Wepener	17	03	
Winburg			
Zastron			

S.W.A. and Protectorates en Protektorate	Max.	Min.	Rfl.
Gobabis	25	06	
Keetmanshoop	25	06	
Luderitz	19	12	
Ondongua	29	10	
Swakopmund	16	10	
Tsumeb	26	10	
Windhoek	23	09	
Outjo	28	07	
Francistown			
Gaberones			
Mahalapye	26	03	
Maun	29	10	
Tsabong			
Bremersdorp			
Mtubane			
Stegi			
Marienthal	27	05	

SYNOPTIC WEATHER MAP — 1200 GMT. — 1400 SAST. — SINOPTIESE WEERKAART

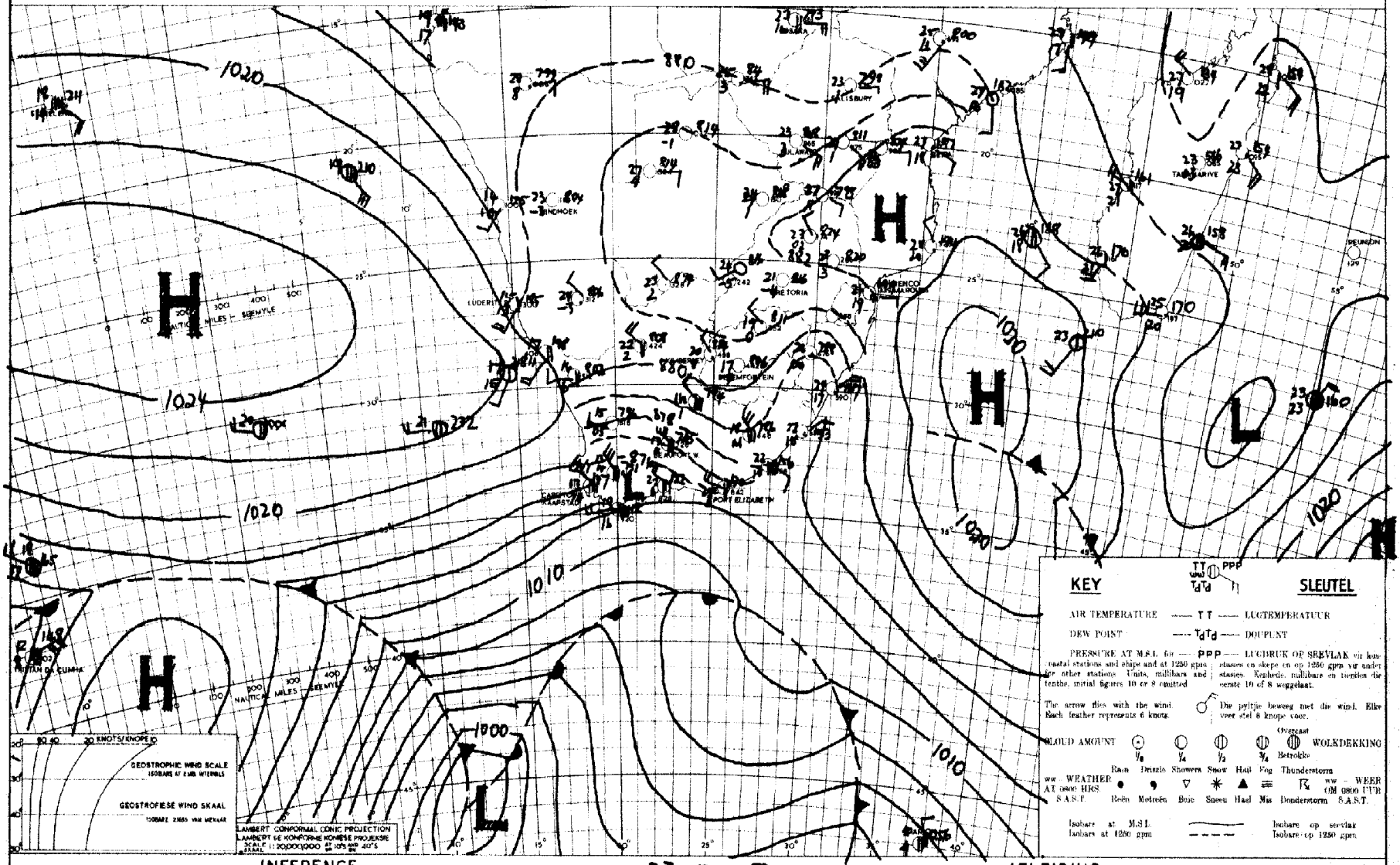

INFERENCE

THE DEPRESSION S.W. OF THE CAPE WILL MOVE E. AND THE PRESSURE WILL RISE OVER THE W.E.S. COASTS. CLOUDY WEATHER WILL SPREAD E. ALONG THE S. COAST OVER THE INTERIOR IT WILL REMAIN FINE AND MILD WITH FRESH WESTERLY WIND.

DATE 27-5-1953 DATUM

AFLEIDING

DIE LAAG DRUK STEL SAL S.W. VAN DIE KAAP SAL O. BEWEEG EN DIE DRUK SAL STYG LANGS DIE W. EN S. KUS. KOEL BEWOLKTE WEER SAL O. LANGS DIE S. KUS UITBREI. OOR DIE BINNELAND SAL DIT MOOI WEER EN MATIG SELY MET TAMELIKE STERK WESTE WIND.

DAAGLIKSE WEERBULLETIN

WEERBURO : WEATHER BUREAU
DEPT. VAN VERVOER : DEPT. OF TRANSPORT

DAILY WEATHER BULLETIN

Maksimum en Minimum Temperature (°C) en Reënval (duime) vir die Etmaal wat om 0800 (SAST) eindig op 29-5-1953

Maximum and Minimum Temperatures (°C) and Rainfall (inches) 24 hours ending at 0800 (SAST) on

TRANSVAAL	Max.	Min.	Rvl.
Barberton			
Bethal			
Chester			
Delmas			
Ermelo			
Joubert Park	21	01	
Komatipoort	21	10	
Kroondal	16	00	31.0
Leeuwdoornstad			
Lichtenburg			
Louis Trichardt			
Marnitz			
Middelburg			
Loskop			
Nelspruit			
Nylstroom	24	01	
Palmietfontein	22	01	
Pietersburg	23	04	
Piet Retief			
Pelgrimsrus			
Potchefstroom	24	02	
Pretoria W.B.	22	02	
Pretoriuskop			
Standerton	21	-2	
Thabazimbi			
Vaalwater			
Watervalboven			
Wolmaransstad			
Zeerust	24	00	
Witbank			

KAAP - CAPE	Max.	Min.	Rfl.
Alexanderbaai			
Aberdeen			
Andalusia			
Beaufort-Wes	11	02	0.1
Cala			
Calitzdorp			
Calvinia	14	07	1.5
Cape Agulhas	15	09	
Cape Columbine			
Cape St. Francis	16	09	0.2
Carnarvon			
Cradock			
De Aar	16	02	
Dordrecht			
East London	22	05	
Elsenburg			
Flagstaff			
Fraserburg	13	00	
Garies	18	-8	1.1
George	17	05	
Graaff Reinet	16	06	
Grahamstown			
Idutywa			
Jansenville			
Kenhardt			
Kentani			
Kimberley	20	03	
Kingwilliamstown			
Klaver			
Kowie			
Kuruman			
Lake Mentz			
Lovedale			
Maclear			
Mafeking			
Matatiele			
Matroosberg	14	02	
Middelburg			
Mossel Bay	18	10	
Malmesbury			
O'okiep			
Orange River	18	01	
Pofadder	18	08	
Port Elizabeth	18	04	

KAAP - CAPE	Max.	Min.	Rvl.
Port St. Johns	24	13	
Postmasburg			
Piquetberg			
Prieska			
Prince Albert			
Queenstown	17	-1	
Riversdale	17	02	
Somerset-oos	16	08	1.1
Springfontein	21	-2	
Steynsburg			
Stormsrivier			
Sutherland			
Swellendam			
Umtata			
Upington	30	01	
van Wyksvlei			
Victoria-Wes	19	-3	
Vryburg	20	00	
Williston	15	02	
Willowmore			
Wingfield	17	04	
Venterstad			

NATAL.	Max.	Min.	Rfl.
Kaap St. Lucia			
Dundee			
Durban			
Estcourt			
Himeville			
Ladysmith			
Melmoth	30	13	
M'kuzi			
Newcastle	24	01	
Pietermaritzburg			
Port Shepstone	23	14	
Seven Oaks			
Vryheid			

O.F.S. - O.V.S.	Max.	Min.	Rfl.
Bethlehem			
Bethulie	17	00	
Bloemfontein	19	10	
Fauresmith	17	-1	
Ficksburg			
Harrismith			
Heilbron			
Hoopstad			
Kroonstad	23	-1	
Lindley			
Modderpoort			
Parys			
Vrede			
Wepener	19	-1	
Winburg			
Zastron			

S.W.A. and Protectorates en Protektorate	Max.	Min.	Rfl.
Gobabis	25	05	
Keetmanshoop	23	11	
Luderitz	20	09	
Ondongua	20	11	
Swakopmund	16	10	
Tsumeb	26	08	
Windhoek	23	07	
Francistown			
Gaberones			
Mahalapye			
Maun	23	08	
Tsabong	26	02	
Mochudi			
Stegi			

SYNOPTIC WEATHER MAP — 1200 GMT. — 1400 SAST. — SINOPTIESE WEERKAART

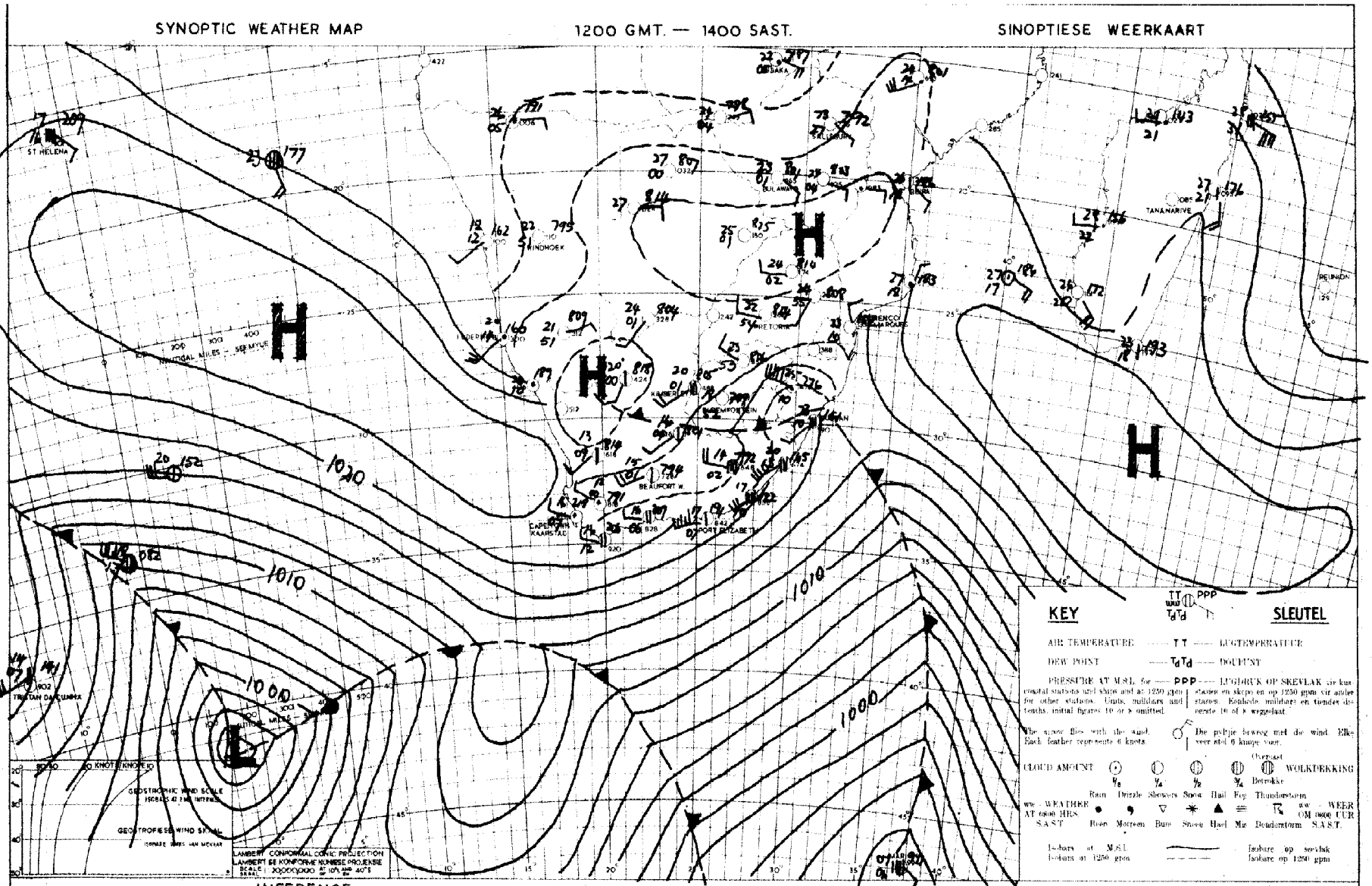

INFERENCE

AS THE LOW OVER THE ATLANTIC OCEAN MOVES E. PRESSURE IS FALLING RAPIDLY OVER THE W. UNION. THE AIRMASS OVER THE UNION WILL REMAIN DRY AND THE WEATHER WILL CONTINUE FINE BUT WIND WILL FRESHEN OVER THE CAPE AND FREESTATE.

DATE 28-5-1953 DATUM

AFLEIDING

NA MATE DIE LAAG OOR DIE ATLANTIESE OSEEKAN O. BEWEEG, DAAL LUGDRUKKE VINNIG OOR DIE W. UNIE. DIE LUGMASSA OOR DIE UNIE SAL DROOG BLY EN MOOIWEERSTOESTANDE SAL VOORTDUUR. WIND SAL EGTER STERKER WORD OOR KAAPLAND EN DIE VRYSTAAT.

DAAGLIKSE WEERBULLETIN

WEERBURO : WEATHER BUREAU
DEPT. VAN VERVOER : DEPT. OF TRANSPORT

DAILY WEATHER BULLETIN

Maksimum en Minimum Temperature °C (°F) en Reënval (duime) vir die Etmaal wat om 0800 (SAST) eindig op

Maximum and Minimum Temperatures °C (°F) and Rainfall (inches) 24 hours ending at 0800 (SAST) on

30-5-1983

TRANSVAAL	Max.	Min.	Rvl.
Barberton			
Bethal			
Chester			
Delmas			
Ermelo			
Joubert Park	21	04	
Komatipoort			
Kroondal	27	13	
Leeuwdoornstad			
Lichtenburg			
Louis Trichardt			
Marnitz			
Middelburg			
Loskop			
Nelspruit			
Nylstroom	24	02	
Palmietfontein	21	02	
Pietersburg	22	05	
Piet Retief			
Pelgrimsrus			
Potchefstroom			
Pretoria W.B.	23	05	
Pretoriuskop			
Standerton			
Thabazimbi			
Vaalwater			
Watervalboven			
Wolmaransstad			
Zeerust			
Witbank	23	01	

KAAP - CAPE			
Alexanderbaai	17	10	
Aberdeen			
Andalusia			
Beaufort-Wes	24	09	
Cala			

CAPE - KAAP	Max.	Min.	Rfl.
Calitzdorp	19	04	
Calvinia	23	13	05
Cape Agulhas			
Cape Columbine	17	13	09
Cape St. Francis	26	11	
Carnarvon			
Cradock			
De Aar	21	02	
Dordrecht			
East London	22	11	
Elsenburg			
Flagstaff			
Fraserburg	19	01	
Garies	23	10	
George	25	08	
Graaff Reinet	24	12	
Grahamstown			
Idutywa			
Jansenville			
Kenhardt	26	03	
Kentani			
Kimberley	24	06	
Kingwilliamstown			
Klaver	22	13	
Kowie			
Kuruman			
Lake Mentz			
Lovedale			
Maclear			
Mafeking			
Matatiele			
Matroosberg	18	09	
Middelburg	21	02	
Mossel Bay	25	12	
Malmesbury			
O'okiep			
Orange River			
Pofadder			
Port Elizabeth	22	45	

KAAP - CAPE	Max.	Min.	Rvl.
Port St. Johns	24	18	
Postmasburg			
Piquetberg			
Prieska	25	02	
Prince Albert			
Queenstown	22	15	
Riversdale	26	06	
Somerset-oos	25	11	
Springfontein	22	03	
Steynsburg			
Stormsrivier			
Sutherland			
Swellendam			
Umtata	23	05	
Upington	26	02	
van Wyksvlei			
Victoria-Wes	21	51	
Vryburg	24	02	
Williston	21	02	
Willowmore			
Wingfield			
Venterstad			

NATAL			
Kaap St. Lucia	23	17	09.2
Dundee	23	12	
Durban			
Estcourt	23	07	
Kimeville			
Ladysmith	22	03	
Melmoth	23	12	
M'kuzi			
Newcastle			
Pietermaritzburg	23	07	
Port Shepstone	23	16	
Seven Oaks			
Vryheid			

O.F.S. - O.V.S.	Max.	Min.	Rfl.
Bethlehem	22	03	
Bethulie	20	03	
Bloemfontein	22	02	
Fauresmith	25	51	
Ficksburg			
Harrismith			
Heilbron			
Hoopstad	24	50	
Kroonstad	23	50	
Lindley			
Modderpoort			
Parys			
Vrede			
Wepener	22	03	
Winburg			
Zastron			

S.W.A. and Protectorates en Protektorate			
Gobabis			
Keetmanshoop	27	10	
Luderitz	17	09	
Ondongua			
Swakopmund	24	08	
Tsumeb	28	09	
Windhoek	22	08	
Francistown			
Gaberones			
Mahalepye			
Maun	28	07	
Tsabong			
Mbabane			
Stegi			

SYNOPTIC WEATHER MAP 1200 GMT. — 1400 SAST. SINOPTIESE WEERKAART

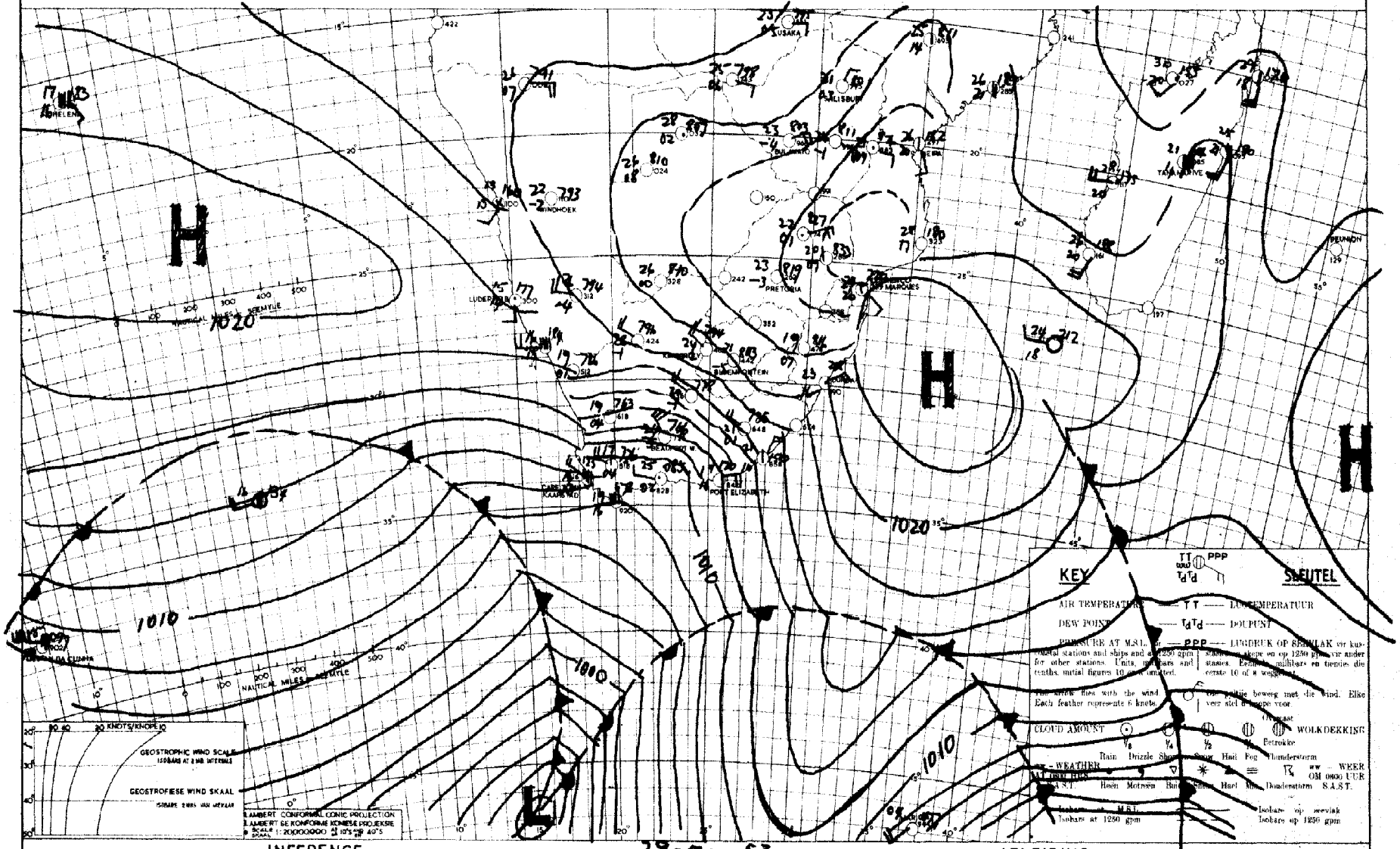

INFERENCE

COLD AIR IS ONCE MORE APPROACHING THE COAST AND RAIN IS EXPECTED TO OCCUR OVER THE S.W. AREAS BEFORE ITS ARRIVAL OVER THE REMAINDER OF THE UNION THE AIR IS VERY DRY AS INDICATED BY THE LOW DEW POINTS. THE WEATHER WILL REMAIN FINE AND FROST WILL OCCUR DURING THE NIGHTS.

DATE 29-5-53 DATUM

AFLEIDING

KOUE LUG NADER WEERSKANT DIE KOUD EN REEN KAN VOOR SY AANKOMS OOR DIE S.W. DELE VAN KRAAILAND VERWAG WORD, OOR DIE RES VAN DIE UNIE IS LUG BAIE DROOG SOOS WEERGEGEE IN DIE LAE DOUPUNTE. DIE SAL DUS BESTENDIG BLY, EN RY SAL GEDURENDE DIE NAGTE VOORKOM.

DAAGLIKSE WEERBULLETIN

WEERBURO : WEATHER BUREAU
DEPT. VAN VERVOER : DEPT. OF TRANSPORT

DAILY WEATHER BULLETIN

Maksimum en Minimum Temperature (°F) en Reënval (duime) vir die Etmaal wat om 0800 (SAST) eindig op 31-5-1953

Maximum and Minimum Temperatures (°F) and Rainfall (inches) 24 hours ending at 0800 (SAST) on

TRANSVAAL	Max.	Min.	Rvl.
Barberton			
Bethal			
Chester			
Delmas			
Ermelo			
Joubert Park	20	01	
Komatipoort			
Kroondal			
Leeuwdoornstad			
Lichtenburg			
Louis Trichardt			
Marnitz			
Middelburg			
Loskop			
Nelspruit			
Nylstroom			
Palmietfontein	20	01	
Pietersburg	22	06	
Piet Retief			
Pelgrimsrus			
Potchefstroom			
Pretoria W.B.	21	02	
Pretoriuskop			
Standerton			
Thabazimbi			
Vaalwater			
Watervalboven			
Wolmaransstad			
Zeerust	22	00	
Witbank			

KAAP - CAPE			
Alexanderbaai	18	08	
Aberdeen			
Andalusia			
Beaufort-Wes	24		
Cala			

CAPE - KAAP	Max.	Min.	Rfl.
Calitzdorp			
Calvinia	20	04	
Cape Agulhas	21	15	
Cape Columbine	15	13	2.9
Cape St. Francis	20	13	
Carnarvon			
Cradock			
De Aar			
Dordrecht			
East London	24	12	
Elsenburg			
Flagstaff			
Fraserburg			
Garies			
George	25	08	
Graaff Reinet			
Grahamstown			
Idutywa			
Jansenville			
Kenhardt	21	03	
Kentani			
Kimberley	25	08	
Kingwilliamstown			
Klaver			
Kowie			
Kuruman			
Lake Mentz			
Lovedale			
Maclear			
Mafeking			
Matatiele			
Matroosberg			
Middelburg	25	-1	
Mossel Bay	27	15	
Malmesbury			
O'okiep			
Orange River	26	12	
Pofadder			
Port Elizabeth	29	11	

KAAP - CAPE	Max.	Min.	Rvl
Port St. Johns	24	19	
Postmasburg			
Piquetberg			
Prieska			
Prince Albert			
Queenstown	24	11	
Riversdale	26	05	
Somerset-oos	26	11	
Springfontein			
Steynsburg			
Stormsrivier			
Sutherland			
Swellendam			
Umtata			
Upington	27	06	
van Wyksvlei	24	04	
Victoria-Wes	21	-2	
Vryburg	24	01	
Williston	21	02	
Willowmore			
Wingfield	18	14	0.9
Venterstad			

NATAL			
Kaap St. Lucia	28	15	
Dundee			
Durban	30	13	
Estcourt			
Himeville			
Ladysmith	24	04	
Melmoth	31	15	
M'kuzi			
Newcastle	24	01	
Pietermaritzburg			
Port Shepstone	24	15	
Seven Oaks			
Vryheid			

O.F.S. - O.V.S.	Max.	Min.	Rfl.
Bethlehem			
Bethulie	21	01	
Bloemfontein			
Fauresmith	22	-1	
Ficksburg			
Harrismith			
Heilbron			
Hoopstad			
Kroonstad			
Lindley			
Modderpoort			
Parys			
Vrede			
Wepener	21	-1	
Winburg			
Zastron			

S.W.A. and Protectorates en Protektorate			
Gobabis	23	07	
Keetmanshoop	27	10	
Luderitz	18	09	
Ondongua			
Swakopmund			
Tsumeb	26	10	
Windhoek	22	09	
Francistown			
Gaberones			
Mahalapye	24	01	
Maun	28	08	
Tsabong			
Mbabane			
Stegi			

SYNOPTIC WEATHER MAP — 1200 GMT. — 1400 SAST. — SINOPTIESE WEERKAART

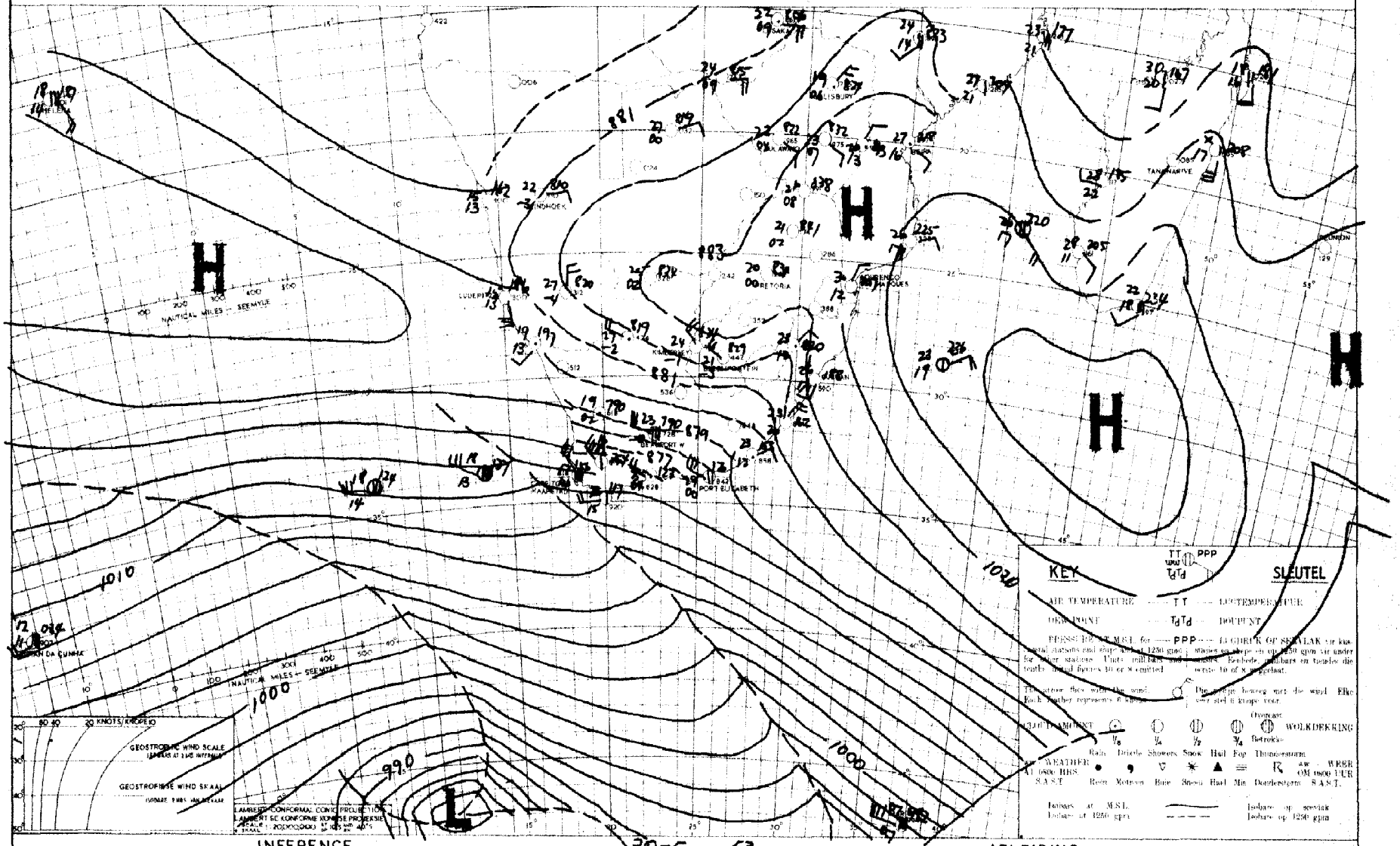

INFERENCE

A SERIES OF DEEP DEPRESSIONS PASSING TO THE S. ARE MAINTAINING FRESH N.W.LY WINDS ACROSS THE S. UNION. THE N.W.LY WIND RISING ACROSS THE S.W. TIP OF THE CAPE ARE MOIST IN THE LOWER LAYERS AND COOL CLOUDY WEATHER WITH OCCASIONAL RAIN AND SHOWERS WILL CONTINUE ELSEWHERE IT WILL HOWEVER BE MAINLY FINE.

DATE 30-5-1953 DATUM

AFLEIDING

'N REEKS DIEP LAAGDRUKSISTEME WAT S. VERBY BEWEEG HOU N.W. LIKE WINDE IN STAND OOR DIE S. DELE VAN DIE UNIE. DIE N.W. WINDE WAT OOR DIE S.W. GEDEELTE VAN KAAPLAND STYG IS VOGTIG IN DIE ONDERSTE LAE EN HOU BEWOLKTE WEER MET REËN OF BUIE REËN TOE SAL VOORTDUR. ELDERS SAL DIT EGTER MOOI WEES.

LIBRARY
AUG 20 1953
WEATHER BUREAU

DEPARTEMENT VAN VERVOER

DAAGLIKSE WEERBULLETIN

0800 S.A.S.T.

UITGEREIK DEUR

DIE WEERBURO

PRETORIA

UNIE VAN SUID-AFRIKA

UNION OF SOUTH AFRICA

DEPARTMENT OF TRANSPORT

DAILY WEATHER BULLETIN

0800 S.A.S.T.

ISSUED BY

THE WEATHER BUREAU

PRETORIA

DAAGLIKSE WEERBULLETIN

WEERBURO : WEATHER BUREAU
DEPT. VAN VERVOER : DEPT. OF TRANSPORT

DAILY WEATHER BULLETIN

Maksimum en Minimum Temperature (°F) en Reënval (duime) vir die Etmaal wat om 0800 (SAST) eindig op 1-6-1953

Maximum and Minimum Temperatures (°F) and Rainfall (inches) 24 hours ending at 0800 (SAST) on

TRANSVAAL	Max.	Min.	Rvl.
Barberton			
Bethal			
Chester			
Delmas			
Ermelo	21	-01	
Joubert Park			
Komatipoort			
Kroondal			
Leeuwdoornsstad			
Lichtenburg			
Louis Trichardt	22	02	
Marnitz	24	06	
Middelburg			
Loskop			
Nelspruit			
Nylstroom			
Palmietfontein	20	00	
Pietersburg	23	03	
Piet Retief			
Pelgrimsrus			
Potchefstroom			
Pretoria W.B.	23	02	
Pretoriuskop			
Standerton			
Thabazimbi	25	08	
Vaalwater			
Watervalboven			
Wolmaransstad			
Zeerust	23	00	
Witbank			

KAAP - CAPE	Max.	Min.	Rvl.
Alexanderbaai	22	09	
Aberdeen			
Andalusia			
Beaufort-Wes	27	14	
Cala			

CAPE - KAAP	Max.	Min.	Rfl.
Calitzdorp			
Calvinia	24	03	
Cape Agulhas	18	11	
Cape Columbine			
Cape St. Francis	22	13	
Carnarvon			
Cradock			
De Aar			
Dordrecht			
East London	24	15	
Elsenburg			
Flagstaff			
Fraserburg			
Garies			
George	25	10	
Graaff Reinet			
Grahamstown			
Idutywa			
Jansenville			
Kenhardt			
Kentani			
Kimberley	24	04	
Kingwilliamstown			
Klaver			
Kowie			
Kuruman			
Lake Mentz			
Lovedale			
Maclear			
Mafeking			
Matatiele			
Matroosberg	18	08	
Middelburg			
Mossel Bay	23	14	
Malmesbury			
O'okiep			
Orange River	24	01	
Pofadder			
Port Elizabeth	22	07	

KAAP - CAPE	Max.	Min.	Rvl.
Port St. Johns	29	15	
Postmasburg	22	09	
Piquetberg			
Prieska			
Prince Albert			
Queenstown			
Riversdale	27	05	
Somerset-oos	28	19	
Springfontein			
Steynsburg			
Stormsrivier			
Sutherland			
Swellendam			
Umtata			
Upington	26	03	
van Wyksvlei			
Victoria-Wes	22	00	
Vryburg	24	01	
Williston			
Willowmore			
Wingfield	17	12	0.1
Venterstad			

NATAL	Max.	Min.	Rvl.
Kaap St. Lucia	27	16	
Dundee			
Durban	25	12	
Estcourt	25	06	
Himeville			
Ladysmith	25	03	
Melmoth	29	11	
M'kuzi			
Newcastle	23	-01	
Pietermaritzburg			
Port Shepstone	29	13	
Seven Oaks			
Vryheid			

O.F.S. - O.V.S.	Max.	Min.	Rfl.
Bethlehem			
Bethulie	23	01	
Bloemfontein	22	03	
Fauresmith	22	-02	
Ficksburg			
Harrismith			
Heilbron			
Hoopstad	23	-02	
Kroonstad			
Lindley			
Modderpoort			
Parys			
Vrede			
Wepener	22	-02	
Winburg			
Zastron			

S.W.A. and Protectorates en Protektorate	Max.	Min.	Rfl.
Gobabis			
Keetmanshoop	26	11	
Luderitz	20	09	
Ondongua			
Swakopmund			
Tsumeb	25	10	
Windhoek	21	09	
Francistown	21	02	
Gaberones			
Mahalapye	24	05	
Maun	27	07	
Tsabong	25	-01	
Mbabane			
Stegi			

SYNOPTIC WEATHER MAP 1200 GMT. — 1400 SAST. SINOPTIESE WEERKAART

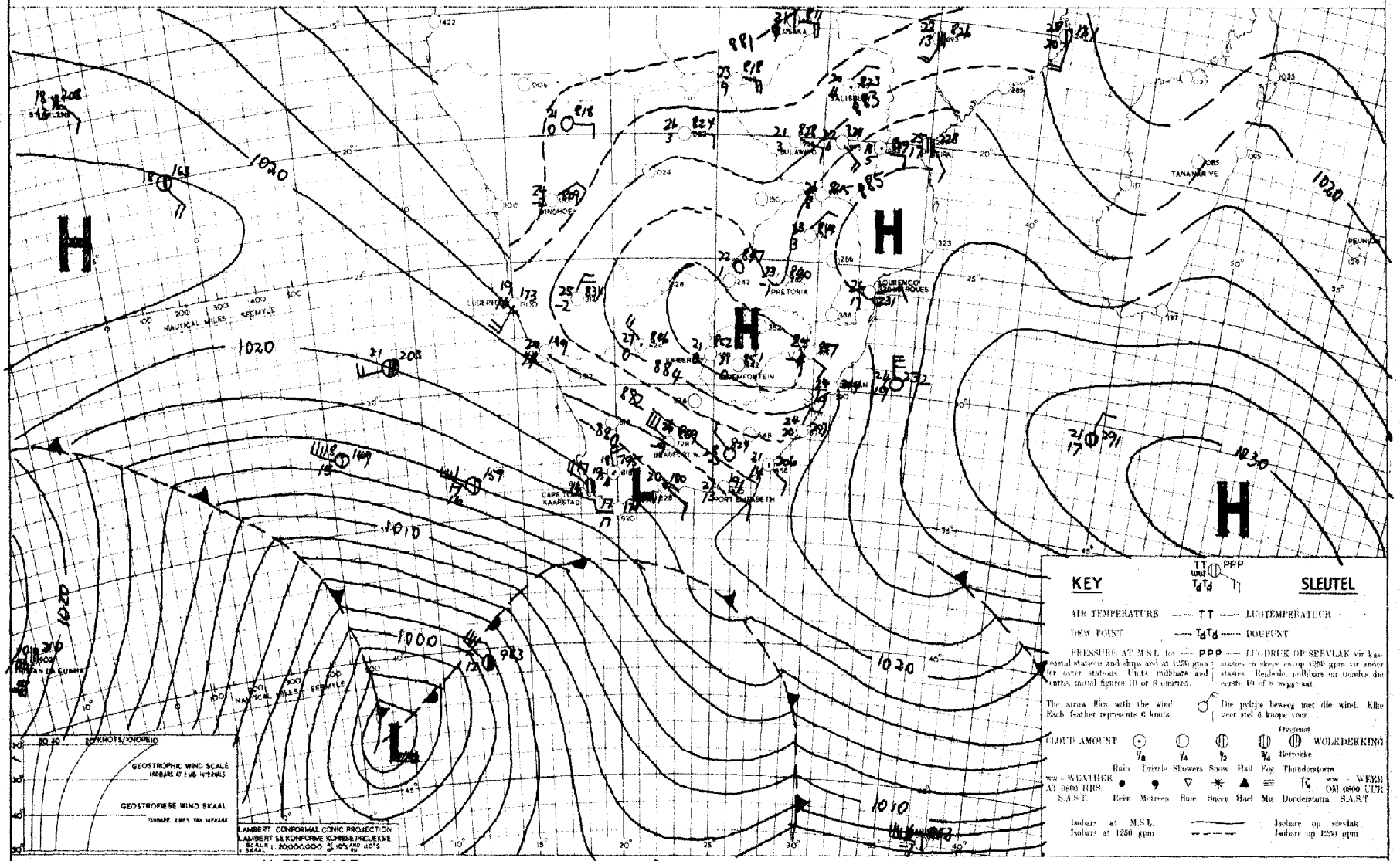

INFERENCE DATE 31-5-1953. DATUM AFLEIDING

ALTHOUGH N.W. WIND WILL BLOW OVER C.P. WITH A PRESSURE TROUGH APPROACHING FROM THE W, THE WEATHER SHOULD REMAIN FINE AND MILD TO WARM GENERALLY, EXCEPT ALONG THE S.W. COAST. AN UPPER LEVEL ANTICYCLONE HAS DEVELOPED S.E. OF THE UNION AND IS STEERING LOW PRESSURE SYSTEMS S. WEST OF CAPE.

ALHOEWEL N.W. WIND OOR K.P. SAL WAAI, TERWYL 'N TROG VANUIT DIE W. NADER BEWEEG, SAL DIT ALGEMEEN MOOIWEER BLY BEHALWE OOR DIE S.W. KUS, WAAR DIT BEWOLK SAL WEES. 'N HOOGDRUKSTELSEL HET IN DIE BOLUG ONTWIKKEL TEN S.O. VAN DIE UNIE EN DIT STUUR DIE LAAGDRUKSTELSEL WEG VAN DIE KAAP IN 'N S. RIGTING.

DAAGLIKSE WEERBULLETIN

WEERBURO : WEATHER BUREAU
DEPT. VAN VERVOER : DEPT. OF TRANSPORT

DAILY WEATHER BULLETIN

Maksimum en Minimum Temperature (°C) en Reënval (duime) vir die Etmaal wat om 0800 (SAST) eindig op 2 ... 195 ...

Maximum and Minimum Temperatures (°C) and Rainfall (inches) 24 hours ending at 0800 (SAST) on

TRANSVAAL	Max.	Min.	Rvl.
Barberton			
Bethal			
Chester			
Delmas			
Ermelo			
Joubert Park			
Komatipoort	28	06	
Kroondal			
Leeuwdoornsstad			
Lichtenburg			
Louis Trichardt			
Marnitz			
Middelburg			
Loskop			
Nelspruit			
Nylstroom			
Palmietfontein			
Pietersburg			
Piet Retief			
Pelgrimsrus			
Potchefstroom			
Pretoria W.B.	20	02	
Pretoriuskop			
Standerton			
Thabazimbi	24	06	
Vaalwater			
Watervalboven			
Wolmaransstad			
Zeerust	21	00	
Witbank			

KAAP - CAPE			
Alexanderbaai	23	10	
Aberdeen			
Andalusia			
Beaufort-Wes	26	10	
Cala			

CAPE - KAAP	Max.	Min.	Rfl.
Calitzdorp			
Calvinia	25	13	
Cape Agulhas	19	14	
Cape Columbine			
Cape St. Francis			
Carnarvon			
Cradock			
De Aar			
Dordrecht			
East London			
Elsenburg			
Flagstaff			
Fraserburg	22	02	
Garies	24	10	
George	20	07	
Graaff Reinet			
Grahamstown			
Idutywa			
Jansenville			
Kenhardt			
Kentani			
Kimberley	24	05	
Kingwilliamstown			
Klaver			
Kowie			
Kuruman			
Lake Mentz			
Lovedale			
Maclear			
Mafeking			
Matatiele			
Matroosberg	22	05	
Middelburg	23	04	
Mossel Bay	19	14	0.1
Malmesbury			
O'okiep			
Orange River	23	10	
Pofadder			
Port Elizabeth	22	11	

KAAP - CAPE	Max.	Min.	Rvl.
Port St. Johns			
Postmasburg	22	07	
Piquetberg			
Prieska			
Prince Albert			
Queenstown			
Riversdale	23	09	
Somerset-oos	28	08	
Springfontein			
Steynsburg			
Stormsrivier			
Sutherland			
Swellendam			
Umtata			
Upington	29	16	
van Wyksvlei			
Victoria-Wes	22	-02	
Vryburg	23	01	
Williston			
Willowmore			
Wingfield	18	09	
Venterstad			

NATAL			
Kaap St. Lucia			
Dundee			
Durban			
Estcourt			
Himeville			
Ladysmith			
Melmoth			
M'kuzi			
Newcastle			
Pietermaritzburg			
Port Shepstone			
Seven Oaks			
Vryheid			

O.F.S. - O.V.S.	Max.	Min.	Rfl.
Bethlehem			
Bethulie	21	- 3	
Bloemfontein	21	02	
Fauresmith			
Ficksburg	21	-02	
Harrismith			
Heilbron			
Hoopstad	23	-01	
Kroonstad			
Lindley			
Modderpoort			
Parys			
Vrede			
Wepener			
Winburg			
Zastron			

S.W.A. and Protectorates en Protektorate			
Gobabis			
Keetmanshoop	25	10	
Luderitz	20	09	
Ondongua			
Swakopmund	24	13	
Tsumeb	25	07	
Windhoek	21	08	
Francistown			
Gaberones			
Mahalapye	28	02	
Maun	27	06	
Tsabong	24	-02	
Emmersdorp	18	00	
Stegi			

SYNOPTIC WEATHER MAP — 1200 GMT. — 1400 SAST. — SINOPTIESE WEERKAART

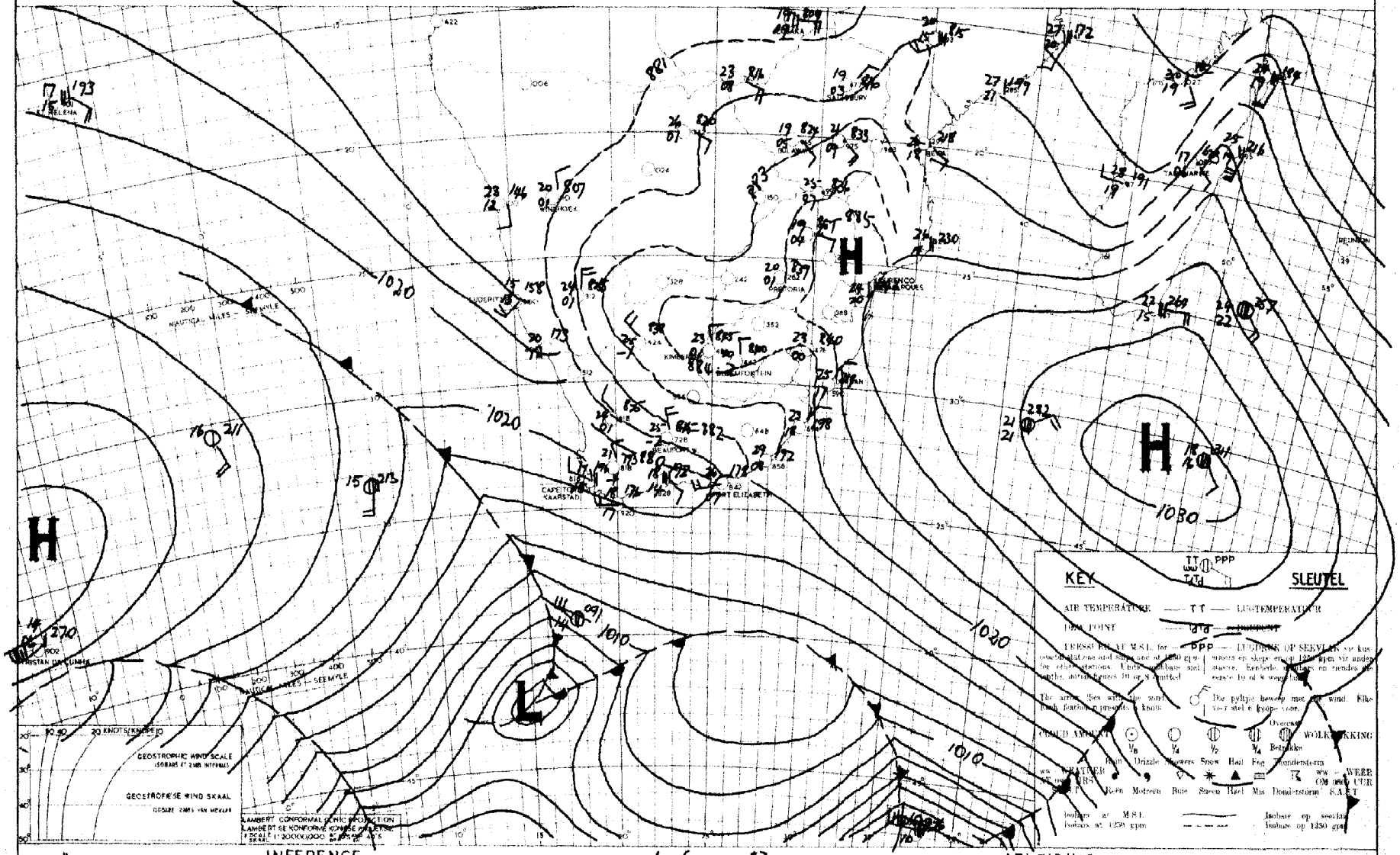

INFERENCE

DATE 1-6-1953 DATUM

THE "DYNAMIC" HIGH IN THE S. INDIAN OCEAN DOMINATES THE CIRCULATION AND WEATHER OVER THE UNION WHERE FINE SETTLED CONDITIONS WILL CONTINUE IN SPITE OF THE PASSAGE TO THE S. OF A SERIES OF DEPRESSIONS.

AFLEIDING

DIE "DINAMIESE" HOOG IN DIE S. INDIESE OSEAAN DOMINEERS DIE SIRKULASIE EN WEERSTOESTANDE OOR DIE UNIE, WAAR MOOIWEER SAL VOORTDUUR TENSPYTE VAN DIE REEKS LAAGDRUKSISTEME WAT S. VERBY BEWEEG.

DAAGLIKSE WEERBULLETIN

WEERBURO : WEATHER BUREAU
DEPT. VAN VERVOER : DEPT. OF TRANSPORT

DAILY WEATHER BULLETIN

Maksimum en Minimum Temperature (°C) en Reënval (duim) vir die Etmaal wat om 0800 (SAST) eindig op ...3-6-195.3...

Maximum and Minimum Temperatures (°C) and Rainfall (inches) 24 hours ending at 0800 (SAST) on

TRANSVAAL	Max.	Min.	Rvl.
Barberton			
Bethal			
Chester			
Delmas			
Ermelo	18	-1	
Joubert Park	18	09	
Komatipoort	28	06	
Kroondal			
Leeuwdoornsstad			
Lichtenburg			
Louis Trichardt			
Marnitz			
Middelburg			
Loskop			
Nelspruit			
Nylstroom			
Palmietfontein	19	01	
Pietersburg	20	03	
Piet Retief			
Pelgrimsrus			
Potchefstroom	25	00	
Pretoria W.B.	19	05	
Pretoriuskop			
Standerton	21	-3	
Thabazimbi			
Vaalwater			
Watervalboven			
Wolmaransstad			
Zeerust			
Witbank			

KAAP - CAPE	Max.	Min.	Rvl.
Alexanderbaai	15	11	
Aberdeen			
Andalusia			
Beaufort West	25	14	
Cala			

CAPE - KAAP	Max.	Min.	Rfl.
Calitzdorp			
Calvinia	24	05	
Cape Agulhas	18	14	
Cape Columbine	17	12	
Cape St. Francis	21	16	
Carnarvon			
Cradock			
De Aar	23	02	
Dordrecht			
East London	22	13	
Elsenburg			
Flagstaff			
Fraserburg	21	04	
Garies			
George			
Graaff Reinet	27	13	0.5
Grahamstown			
Idutywa			
Jansenville			
Kenhardt			
Kentani			
Kimberley			
Kingwilliamstown	22	06	
Klaver			
Kowie	24	08	
Kuruman			
Lake Mentz			
Lovedale			
Maclear			
Mafeking			
Matatiele			
Matroosberg	20	07	
Middelburg			
Mossel Bay	20	14	
Malmesbury			
O'okiep			
Orange River	22	01	
Pofadder	23	08	
Port Elizabeth	23	11	

KAAP - CAPE	Max.	Min.	Rvl.
Port St. Johns	25	14	
Postmasburg			
Piquetberg			
Prieska			
Prince Albert			
Queenstown			
Riversdale	23	01	
Somerset-oos	22	12	1.5
Springfontein	26	13	
Steynsburg	21	00	
Stormsrivier			
Sutherland			
Swellendam			
Umtata			
Upington			
van Wyksvlei	25	10	
Victoria-Wes			
Vryburg	20	03	
Williston	22	20	
Willowmore	23	06	
	26	03	
Wingfield			
Venterstad	19	13	

NATAL	Max.	Min.	Rvl.
Kaap St. Lucia			
Dundee	25	15	
Durban			
Estcourt	24	09	
Himeville	21	02	
Ladysmith			
Melmoth	23	01	
M'kuzi	24	11	
Newcastle			
Pietermaritzburg	22	-5	
Port Shepstone			
Seven Oaks	23	11	
Vryheid			

O.F.S. - O.V.S.	Max.	Min.	Rfl.
Bethlehem	21	-3	
Bethulie	20	00	
Bloemfontein	19	01	
Fauresmith	19	-2	
Ficksburg			
Harrismith			
Heilbron			
Hoopstad			
Kroonstad	20	-3	
Lindley			
Modderpoort			
Parys			
Vrede			
Wepener			
Winburg	20	-2	
Zastron			

S.W.A. and Protectorates en Protektorate	Max.	Min.	Rfl.
Gobabis	23	03	
Keetmanshoop	25	11	
Luderitz	16	11	
Ondongua			
Swakopmund	18	11	
Tsumeb	25	07	
Windhoek	21	08	
Francistown			
Gaberones			
Mahalapye			
Maun			
Tsabong	24	00	
Bremersdorp			
Stegi			

SYNOPTIC WEATHER MAP — 1200 GMT. — 1400 SAST. — SINOPTIESE WEERKAART

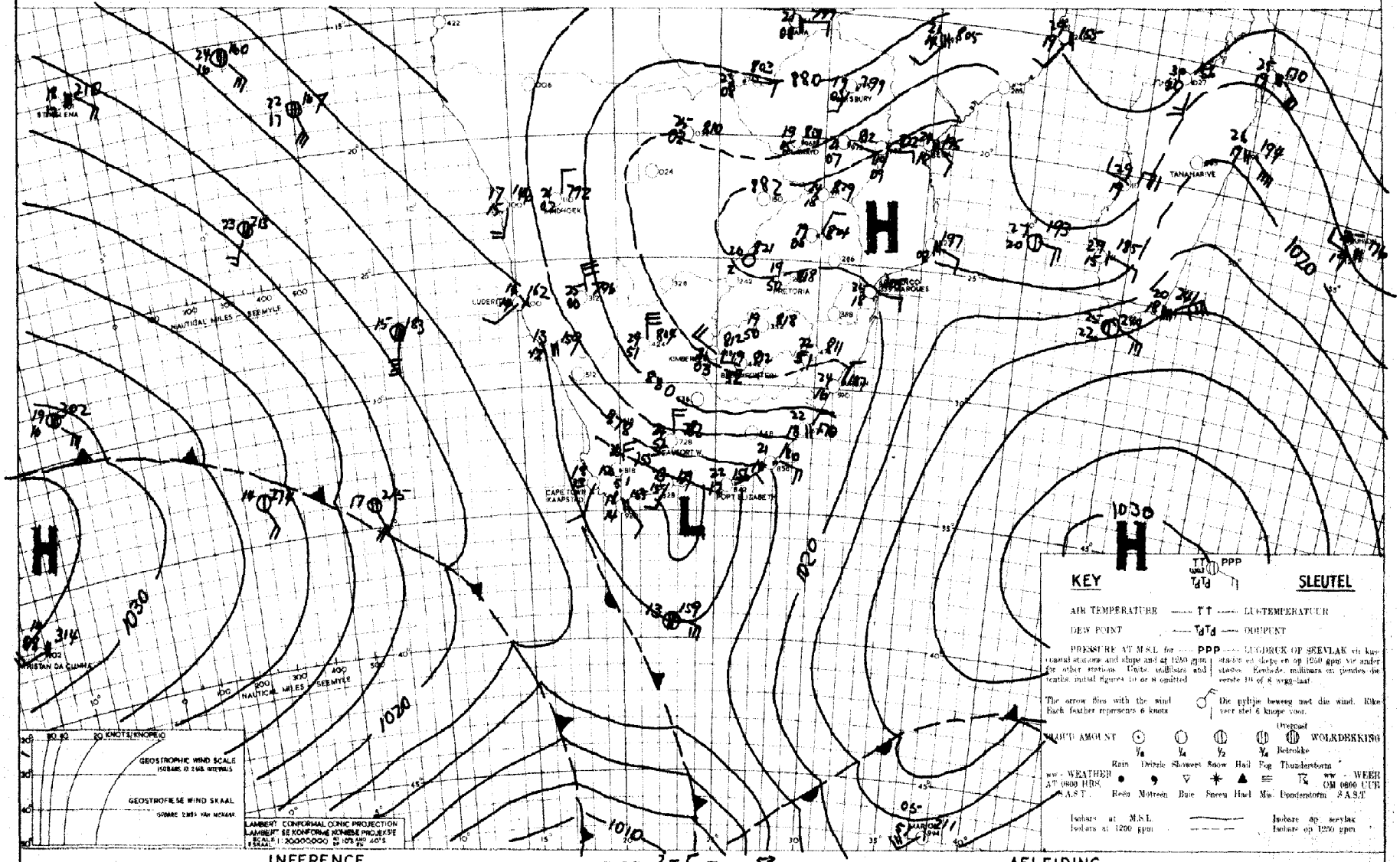

INFERENCE

DIE TWEE STERK ANTISIKLONE IN DIE ATLANTIESE EN INDIESE OSEANE BEWEEG STADIG O., TERWYL 'N TROEF REG S. VAN DIE UNIEGEBIED IS. DIE DRUK SAL STYG OOR W. EN S. K.P. EN DIT SAL BEWOLK NOORD LANGS DIE S. EN O. KUS, MAAR OOR DIE BINNELAND SAL DIT MOOIWEER EN WARM BLY.

DATE 2-6-1953 DATUM

AFLEIDING

THE FAIRLY INTENSE ANTICYCLONES IN THE ATLANTIC & INDIAN OCEANS IS SLOWLY MOVING E., WHILE A TROUGH IS SITUATED DUE S. OF THE UNION. THE PRESSURE WILL RISE OVER W. & S. CP. AND CLOUDY CONDITIONS WILL DEVELOP ALONG THE S. & S.E. COASTS BUT IT WILL REMAIN FINE AND WARM OVER THE INTERIOR.

DAAGLIKSE WEERBULLETIN

WEERBURO : WEATHER BUREAU

DEPT. VAN VERVOER : DEPT. OF TRANSPORT

DAILY WEATHER BULLETIN

Maksimum en Minimum Temperature (°C) en Reënval millimeters) vir die Etmaal wat om 0800 (SAST) eindig op 4.-.6 1953

Maximum and Minimum Temperatures (°C) and Rainfall (millimetres) 24 hours ending at 0800 (SAST) on

TRANSVAAL.	Max.	Min.	Rvl.
Barberton			
Bethal			
Chester			
Delmas			
Ermelo	19	50	
Joubert Park			
Komatipoort	30	05	
Kroondal			
Leeuwdoornstad			
Lichtenburg			
Louis Trichardt			
Marnitz			
Middelburg			
Loskop			
Nelspruit			
Nylstroom	21	01	
Palmietfontein	18	51	
Pietersburg	20	04	
Piet Retief			
Pelgrimsrus			
Potchefstroom	20	00	
Pretoria W.B.	21	01	
Pretoriuskop			
Standerton	19	52	
Thabazimbi			
Vaalwater			
Watervalboven			
Wolmaransstad			
Zeerust	22	50	
Witbank			

KAAP - CAPE
Alexanderbaai
Aberdeen
Andalusia
Beaufort-Wes
Cala

CAPE - KAAP	Max.	Min.	Rfl.
Calitzdorp			
Calvinia	16	01	
Cape Agulhas	16	11	
Cape Columbine	16	09	
Cape St. Francis	17	14	115
Carnarvon			
Cradock			
De Aar			
Dordrecht			
East London			
Elsenburg			
Flagstaff			
Fraserburg	15	58	
Garies			
George	14	11	10
Graaff Reinet	21	10	40
Grahamstown			
Idutywa			
Jansenville			
Kenhardt			
Kentani			
Kimberley	22	08	
Kingwilliamstown			
Klaver	19	08	
Kowie			
Kuruman			
Lake Mentz			
Lovedale			
Maclear			
Mafeking			
Matatiele			
Matroosberg	11	07	
Middelburg			
Mossel Bay	17	13	001
Malmesbury			
O'okiep	16	04	
Orange River			
Pofadder	19	05	
Port Elizabeth	19	13	74

KAAP - CAPE	Max.	Min.	Rvl.
Port St. Johns	26	16	30
Postmasburg			
Piquetberg			
Prieska			
Prince Albert			
Queenstown			
Riversdale	15	06	
Somerset-oos	19	11	70
Springfontein	20	01	
Steynsburg			
Stormsrivier			
Sutherland			
Swellendam			
Umtata			
Upington	24	08	
van Wyksvlei			
Victoria-Wes	19	05	10
Vryburg	22	02	
Williston			
Willowmore	16	09	
Wingfield	17	10	
Venterstad			

NATAL.
Kaap St. Lucia
Dundee
Durban
Estcourt
Himeville
Ladysmith
Melmoth
M'kuzi
Newcastle
Pietermaritzburg
Port Shepstone
Seven Oaks
Vryheid

O.F.S. - O.V.S.	Max.	Min.	Rfl.
Bethlehem			
Bethulie	19	04	
Bloemfontein	19	02	
Fauresmith	19	03	
Ficksburg			
Harrismith			
Heilbron			
Hoopstad			
Kroonstad	20	52	
Lindley			
Modderpoort			
Parys			
Vrede			
Wepener	20	52	
Winburg			
Zastron			

S.W.A. and Protectorates en Protektorate	Max.	Min.	Rfl.
Gobabis			
Keetmanshoop	25	06	
Luderitz	18	12	
Ondongua			
Swakopmund			
Tsumeb			
Windhoek			
Francistown			
Gaberones			
Mahalapye			
Maun	26	01	
Tsabong			
Mbabane			
Stegi			

SYNOPTIC WEATHER MAP — 1200 GMT. — 1400 SAST. — SINOPTIESE WEERKAART

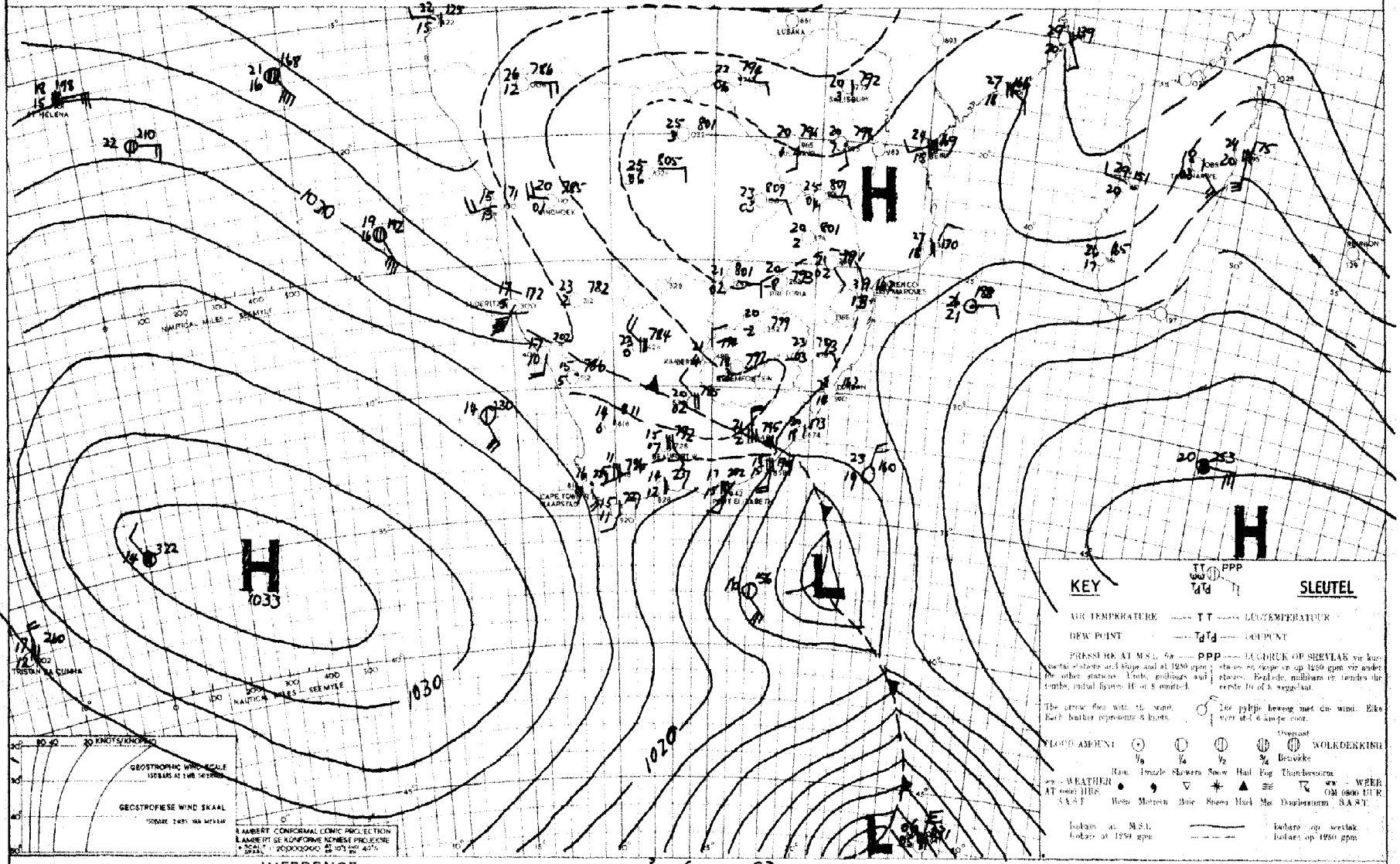

INFERENCE

PRESSURE WILL RISE RAPIDLY OVER THE S. CAPE COAST AS THE LOW MOVES E. FOLLOWED BY THE WARM ATLANTIC HIGH. COOLER HUMID AIR WILL MOVE OVER THE S. CAPE PROV. THE AIRMASS OVER THE REMAINDER OF THE INTERIOR WILL REMAIN DRY.

DATE 3-6-1953 DATUM

AFLEIDING

LUGDRUK SAL VINNIG STYG OOR DIE KUSSTREKE VAN S. KAAPLAND, NAMATE DIE LAAG GEVOLG DEUR DIE WARM ATLANTIESE HOOG O. BEWEEG. KOELER VOCHTIGE LUG SAL OOR S. KAAPLAND BEWEEG. DIE LUGMASSA OOR DIE RES VAN DIE UNIE SAL EGTER DROOG BLY.

DAAGLIKSE WEERBULLETIN

WEERBURO : WEATHER BUREAU

DEPT. VAN VERVOER : DEPT. OF TRANSPORT

DAILY WEATHER BULLETIN

Maksimum en Minimum Temperature (°C) en Reënval (duim) vir die Etmaal wat om 0800 (SAST) eindig op 5 - 6 1953

Maximum and Minimum Temperatures (°C) and Rainfall millimeters (inches) 24 hours ending at 0800 (SAST) on

TRANSVAAL	Max.	Min.	Rvl.
Barberton			
Bethal			
Chester			
Delmas			
Ermelo	19	00	
Joubert Park	18	08	0.0
Komatipoort	28	05	
Kroondal			
Leeuwdoornstad			
Lichtenburg			
Louis Trichardt	22	04	
Marnitz	24	04	
Middelburg			
Loskop			
Nelspruit			
Nylstroom	21	01	
Palmietfontein	19	02	
Pietersburg	21	03	
Piet Retief	19	03	
Pelgrimsrus	19	03	
Potchefstroom	21	05	
Pretoria W.B.	20	03	
Pretoriuskop			
Standerton			
Thabazimbi	24	08	
Vaalwater			
Watervalboven	20	-6	
Wolmaransstad			
Zeerust	22	04	
Witbank			

KAAP - CAPE			
Alexanderbaai	17	09	
Aberdeen			
Andalusia			
Beaufort-Wes	15	04	
Cala			

CAPE - KAAP	Max.	Min.	Rfl.
Calitzdorp			
Calvinia	17	04	
Cape Agulhas	16	11	2.0
Cape Columbine	15	12	0.2
Cape St. Francis	17	12	0.6
Carnarvon			
Cradock			
De Aar	15	01	0.7
Dordrecht	17	05	
East London	19	13	5.9
Elsenburg			
Flagstaff			
Fraserburg	18	00	
Garies	17	-9	
George	17	09	0.1
Graaff Reinet	14	07	4.0
Grahamstown			
Idutywa			
Jansenville			
Kenhardt	21	05	
Kentani			
Kimberley	16	02	0.2
Kingwilliamstown			
Klaver	19	09	
Kowie			
Kuruman			
Lake Mentz			
Lovedale			
Maclear			
Mafeking			
Matatiele			
Matroosberg	15	01	
Middelburg	15	-1	2.0
Mossel Bay	13	11	0.1
Malmesbury			
O'okiep			
Orange River	14	00	1.0
Pofadder			
Port Elizabeth	17	11	

KAAP - CAPE	Max.	Min.	Rvl.
Port St. Johns	22	15	7.5
Postmasburg	15	05	
Piquetberg			
Prieska			
Prince Albert			
Queenstown	17	05	1.2
Riversdale	19	09	
Somerset-oos			
Springfontein	18	-2	
Steynsburg			
Stormsrivier			
Sutherland			
Swellendam			
Umtata	26	07	
Upington	21	04	0.1
van Wyksvlei			
Victoria-Wes	17	-1	
Vryburg	23	01	0.1
Williston	19	01	
Willowmore	08	07	
Wingfield	16	07	1.3
Venterstad			

NATAL	Max.	Min.	Rvl.
Kaap St. Lucia	22	15	
Dundee			
Durban	24	12	
Estcourt	19	04	
Himeville			
Ladysmith	19	01	
Melmoth			
M'kuzi			
Newcastle	19	-6	
Pietermaritzburg			
Port Shepstone	22	14	
Seven Oaks			
Vryheid			

O.F.S. - O.V.S.	Max.	Min.	Rfl.
Bethlehem	18	03	
Bethulie	15	01	0.1
Bloemfontein	18	02	
Fauresmith	16	00	3.5
Ficksburg			
Harrismith			
Heilbron			
Hoopstad			
Kroonstad	20	03	
Lindley			
Modderpoort			
Parys			
Vrede			
Wepener	19	00	
Winburg			
Zastron			

S.W.A. and Protectorates en Protektorate	Max.	Min.	Rfl.
Gobabis	24	03	
Keetmanshoop	19	04	
Luderitz	17	11	
Ondongua	27	07	
Swakopmund	15	09	
Tsumeb	25	05	
Windhoek	22	08	
Mariental	21	03	
Francistown			
Gaberones			
Mahalapye	23	02	
Maun	27	01	
Tsabong	25	01	
Bremersdorp	25	xx	
Mbabane			
Stegi			

SYNOPTIC WEATHER MAP — 1200 GMT. — 1400 SAST. — SINOPTIESE WEERKAART

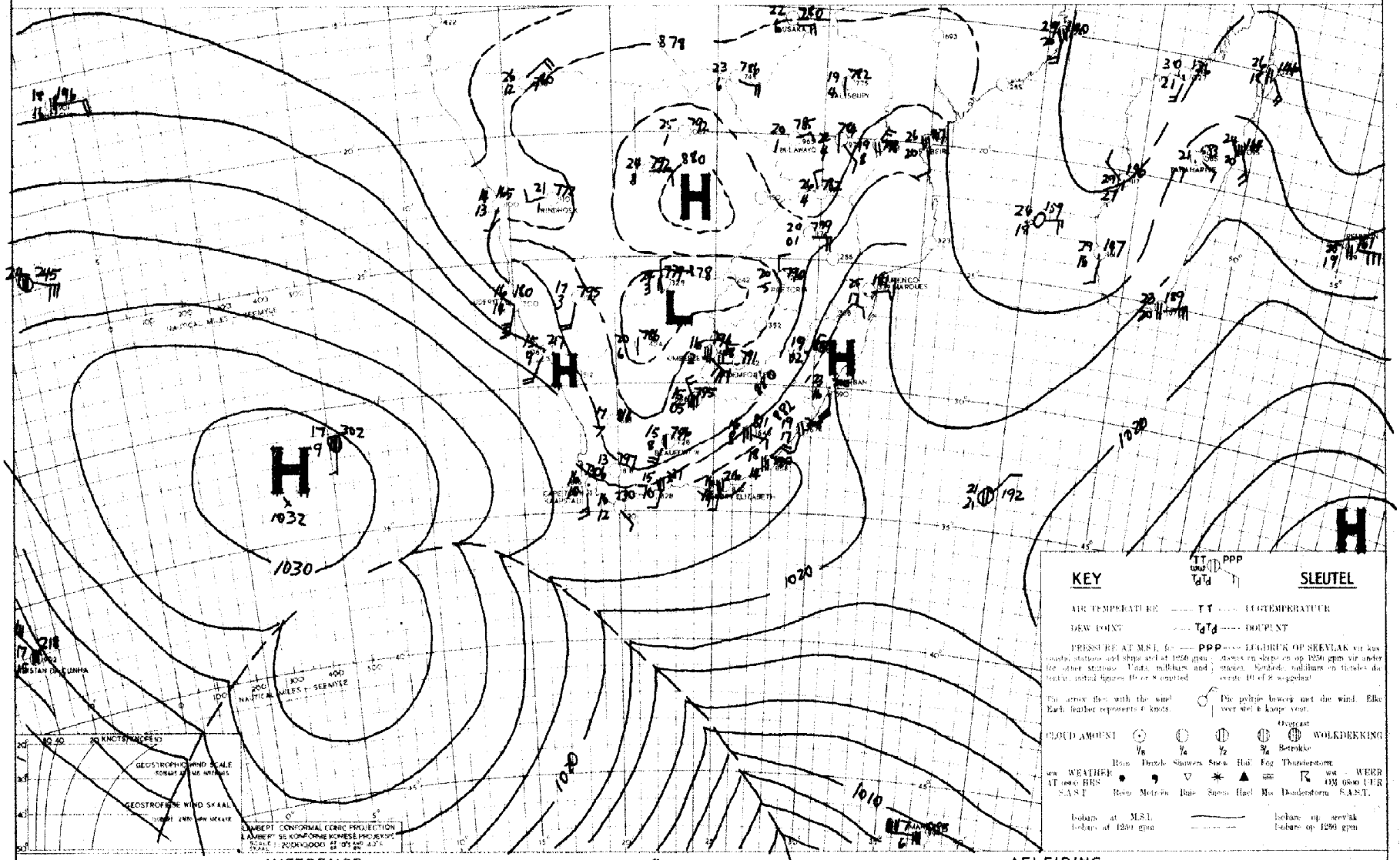

INFERENCE

THE EXTENSIVE ATLANTIC ANTICYCLONE IS GRADUALLY INFLUENCING THE UNION FROM THE W. THE CLOUDY SKIES PRESENTLY PREVAILING OVER THE UNION INTERIOR WILL MOVE N.E. APART FROM CLOUDY SKIES OVER AND ALONG THE COASTAL AREAS AND RAINSHOWERS ALONG THE S.W. & S. COAST, THE WEATHER WILL BE MAINLY FINE OVER THE UNION.

DATE 4 – 6 – 1953. DATUM

AFLEIDING

DIE UITGESTREKTE ATLANTIESE HOOGDRUK SISTEEM BEÏNVLOED DIE UNIE GELEIDELIK. DIE BEWOLKTE TOESTANDE WAT OP DIE OOMBLIK OOR DIE UNIE BINNELAND HEERS SAL N.O. BEWEEG. MET UITSONDERING VAN BEWOLKTE TOESTANDE LANGS DIE KUSSTREKE EN REËNBUIE LANGS DIE S.W. EN S. KUSSTREKE SAL DIT HOOFSAKLIK MOOI WEER OOR DIE UNIE WEES.

DAAGLIKSE WEERBULLETIN

WEERBURO : WEATHER BUREAU
DEPT VAN VERVOER : DEPT OF TRANSPORT

DAILY WEATHER BULLETIN

Maksimum en Minimum Temperature (°F) en Reënval (duime) vir die Etmaal wat om 0800 (SAST) eindig op 6-6-1963

Maximum and Minimum Temperatures (°F) and Rainfall (inches) 24 hours ending at 0800 (SAST) on

TRANSVAAL	Max.	Min.	Rvl.
Barberton			
Bethal			
Chester			
Delmas			
Ermelo			
Joubert Park	17	06	
Komatipoort	30	14	
Kroondal			
Leeuwdoornstad			
Lichtenburg			
Louis Trichardt	23	06	
Marnitz	24	02	
Middelburg			
Loskop			
Nelspruit	27	07	
Nylstroom	22	02	
Palmietfontein	19	00	
Pietersburg	21	04	
Piet Retief			
Pelgrimsrus	20	05	
Potchefstroom	20	02	
Pretoria W.B.	19	06	
Pretoriuskop			
Standerton	19	-02	
Thabazimbi	09	06	
Vaalwater			
Watervalboven	20	02	
Wolmaransstad			
Zeerust	22	04	
Witbank			

KAAP - CAPE			
Alexanderbaai	19	05	
Aberdeen			
Andalusia			
Beaufort-Wes	14	-03	
Cala			

CAPE - KAAP	Max.	Min.	Rfl.
Calitzdorp			
Calvinia	14	-05	
Cape Agulhas	15	10	
Cape Columbine	14	06	
Cape St. Francis	11	10	3.0
Carnarvon			
Cradock			
De Aar	14	-03	
Dordrecht	13	-03	
East London	21	10	0.1
Elsenburg			
Flagstaff			
Fraserburg	12	-04	
Garies	16	-03	
George	14	06	1.3
Graaff Reinet	15	06	
Grahamstown			
Idutywa			
Jansenville			
Kenhardt	18	02	
Kentani			
Kimberley	19	-03	
Kingwilliamstown			
Klaver			
Kowie			
Kuruman			
Lake Mentz			
Lovedale			
Maclear			
Mafeking			
Matatiele			
Matroosberg	09	-04	
Middelburg	10	-07	
Mossel Bay	14	09	1.2
Malmesbury			
O'okiep	15	05	
Orange River			
Pofadder	16	01	
Port Elizabeth	16	09	24.6

KAAP - CAPE	Max.	Min.	Rvl.
Port St. Johns	20	12	
Postmasburg			
Piquetberg			
Prieska	18	04	
Prince Albert			
Queenstown	16	01	
Riversdale	15	01	1.5
Somerset-oos	14	05	
Springfontein	18	53	
Stepnsburg			
Stormsrivier			
Sutherland			
Swellendam			
Umtata	20	06	
Upington	17	02	
van Wyksvlei			
Victoria-Wes	13	-06	
Vryburg	20	-01	
Williston	15	-01	
Willowmore	10	05	
Wingfield	15	05	
Venterstad			

NATAL			
Kaap St. Lucia			
Dundee			
Durban	24	11	12.4
Estcourt	20	07	
Howeville			
Ladysmith	20	06	3.4
Melmoth	22	17	1.4
M'kuzi			
Newcastle	21	03	
Pietermaritzburg			
Port Shepstone	21	13	0.5
Seven Oaks			
Vryheid			

O.F.S. - O.V.S.	Max.	Min.	Rfl.
Bethlehem	16	-02	
Bethulie	15	-03	
Bloemfontein	17	-02	
Fauresmith	15	-03	
Ficksburg			
Harrismith			
Heilbron			
Hoopstad	22	-04	
Kroonstad			
Lindley			
Modderpoort			
Parys			
Vrede			
Wepener	17	-04	
Winburg			
Zastron			

S.W.A. and Protectorates en Protektoraat			
Gobabis	21	01	
Keetmanshoop	18	04	
Luderitz	18	10	
Ondongua	18	09	
Swakopmund	11	06	
Tsumeb	26	10	
Windhoek	21	06	
Francistown	24	02	
Gaberones			
Mahalapye	24	02	
Maun	27	06	
Tsabong	20	01	
Bremersdorp	27	11	
Stegi			

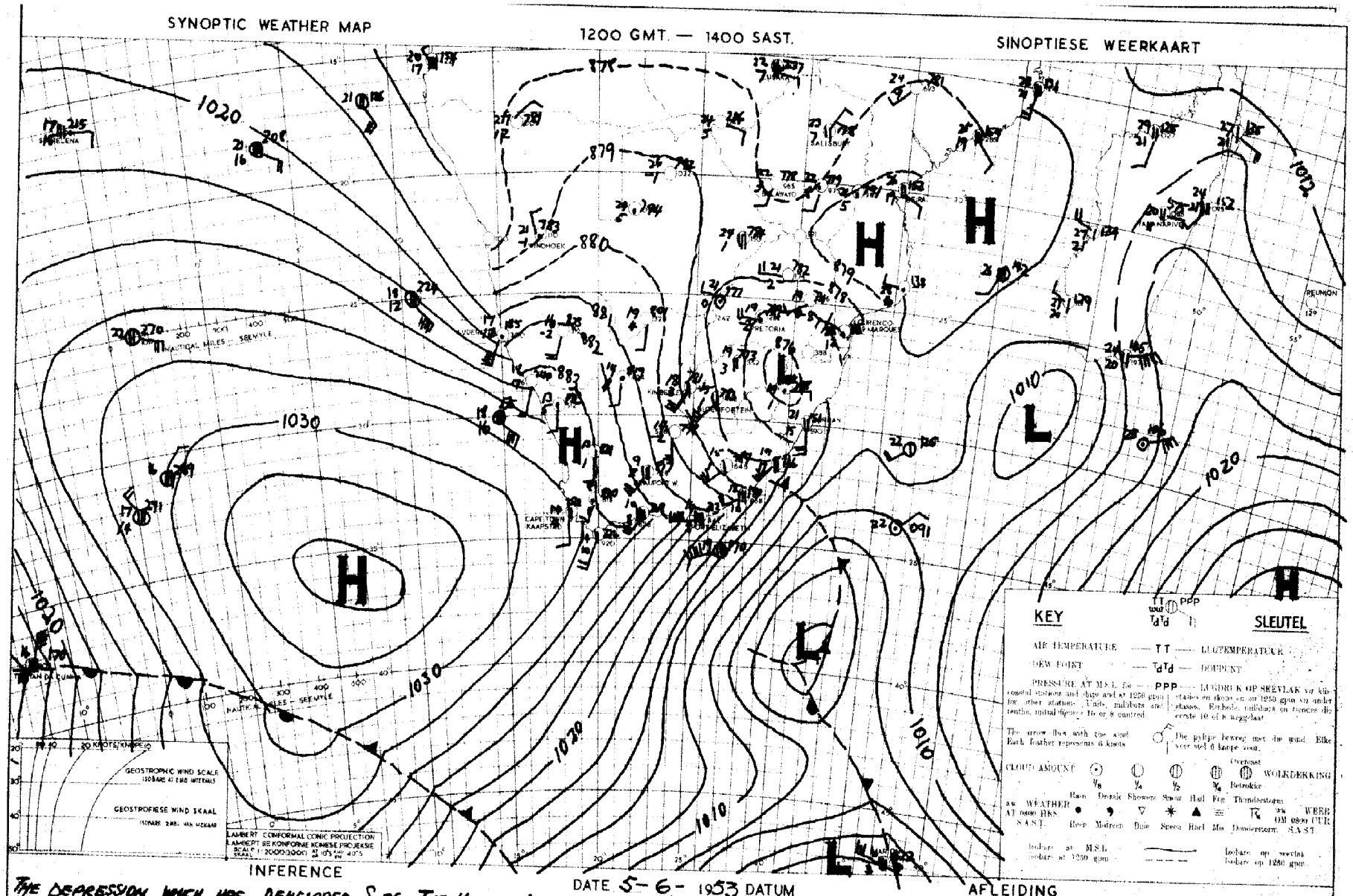

INFERENCE

THE DEPRESSION WHICH HAS DEVELOPED S. OF THE UNION WILL MOVE PARTLY TO THE E. WHILE THE ANTICYCLONE W. OF THE UNION APPROACH AND CAUSE COLD, DRY S. WINDS OVER ALL PARTS OF S.A. APART FROM PARTLY CLOUDY CONDITIONS ALONG THE S AND E. COASTS IT WILL BE FINE GENERALLY.

DATE 5-6-1953 DATUM

AFLEIDING

DIE LAAGDRUKSTELSEL WAT S. VAN DIE UNIE ONTWIKKEL SAL NA DIE O. UITWYK, TERWYL DIE ANTISIKLONE W. VAN DIE UNIE NADER SAL GEWEES EN KOUE, DROË S WINDE OOR ALLE DELE VAN S.A. SAL VEROORSAAK. AFGESIEN VAN GEDEELTELIKE BEWOLKTE TOESTANDE AANVANKLIK LANGS DIE S EN O. KUS SAL DIT ALGEMEEN MOOI WEES.

DAAGLIKSE WEERBULLETIN

WEERBURO : WEATHER BUREAU
DEPT. VAN VERVOER : DEPT. OF TRANSPORT

DAILY WEATHER BULLETIN

Maksimum en Minimum Temperature (°C) en Reënval (duim) vir die Etmaal wat om 0800 (SAST) eindig op ..7-6-1953....

Maximum and Minimum Temperatures (°C) and Rainfall (inches) 24 hours ending at 0800 (SAST) on

TRANSVAAL	Max.	Min.	Rvl.
Barberton			
Bethal			
Chester			
Delmas			
Ermelo	14	-04	
Joubert Park			
Komatipoort			
Kroondal			
Leeuwdoornstad			
Lichtenburg			
Louis Trichardt	16	07	
Marnitz	24	05	
Middelburg			
Loskop			
Nelspruit			
Nylstroom	19	00	
Palmietfontein	14	-01	
Pietersburg	20	02	
Piet Retief			
Pelgrimsrus			
Potchefstroom			
Pretoria W.B.	17	04	
Pretoriuskop			
Standerton			
Thabazimbi	22	06	
Vaalwater			
Watervalboven			
Wolmaransstad			
Zeerust	20	-02	
Witbank			
KAAP - CAPE			
Alexanderbaai	24	08	
Aberdeen			
Andalusia			
Beaufort-Wes	13	-01	
Cale			

CAPE - KAAP	Max.	Min.	Rfl
Calitzdorp			
Calvinia	14	03	
Cape Agulhas	15	09	
Cape Columbine	14	08	
Cape St. Francis			
Carnarvon			
Cradock			
De Aar			
Dordrecht			
East London	16	07	
Elsenburg			
Flagstaff			
Fraserburg	12	-02	
Garies			
George	16	04	
Graaff Reinet			
Grahamstown			
Idutywa			
Jansenville			
Kenhardt			
Kentani			
Kimberley	14	-03	
Kingwilliamstown			
Klaver			
Kowie			
Kuruman			
Lake Mentz			
Lovedale			
Maclear			
Mafeking			
Matatiele			
Matroosberg	12	00	
Middelburg	09	-07	
Mossel Bay	14	10	
Malmesbury			
O'okiep			
Orange River	12	-03	
Pofadder			
Port Elizabeth	16	05	0.1

KAAP - CAPE	Max.	Min.	Rvl
Port St. Johns	17	10	5.5
Postmasburg			
Piquetberg			
Prieska			
Prince Albert			
Queenstown	12	-04	
Riversdale	17	00	
Somerset-oos	13	01	
Springfontein			
Steynsburg			
Stormsrivier			
Sutherland			
Swellendam			
Umtata			
Upington	17	-03	
van Wyksvlei	14	013	
Victoria-Wes	11	-04	
Vryburg	14	-06	
Williston	14	00	
Willowmore			
Wingfield	17	02	
Venterstad			
NATAL			
Kaap St. Lucia	18	09	6.5
Dundee			
Durban	20	11	
Estcourt			
Himeville			
Ladysmith	16	-01	
Melmoth	17	05	
M'kuzi			
Newcastle	15	-04	
Pietermaritzburg			
Port Shepstone	19	12	
Seven Oaks			
Vryheid			

O.F.S. - O.V.S.	Max.	Min.	Rfl.
Bethlehem			
Bethulie	11	-03	
Bloemfontein	12	-02	
Fauresmith	11	-04	
Ficksburg			
Harrismith			
Heilbron			
Hoopstad	15	-04	
Kroonstad			
Lindley			
Modderpoort			
Parys			
Vrede			
Wepener	13	-07	
Winburg			
Zastron			
S.W.A. and Protectorates en Protektorate			
Gobabis	18	-01	
Keetmanshoop	18	04	
Luderitz	23	13	
Ondongua			
Swakopmund	26	12	
Tsumeb	24	10	
Windhoek	18	06	
Francistown	24	04	
Gaberones			
Mahalapye			
Maun	25	06	
Tsabong	-		
Mbabane			
Stegi			

SYNOPTIC WEATHER MAP — 1200 GMT. — 1400 SAST. — SINOPTIESE WEERKAART

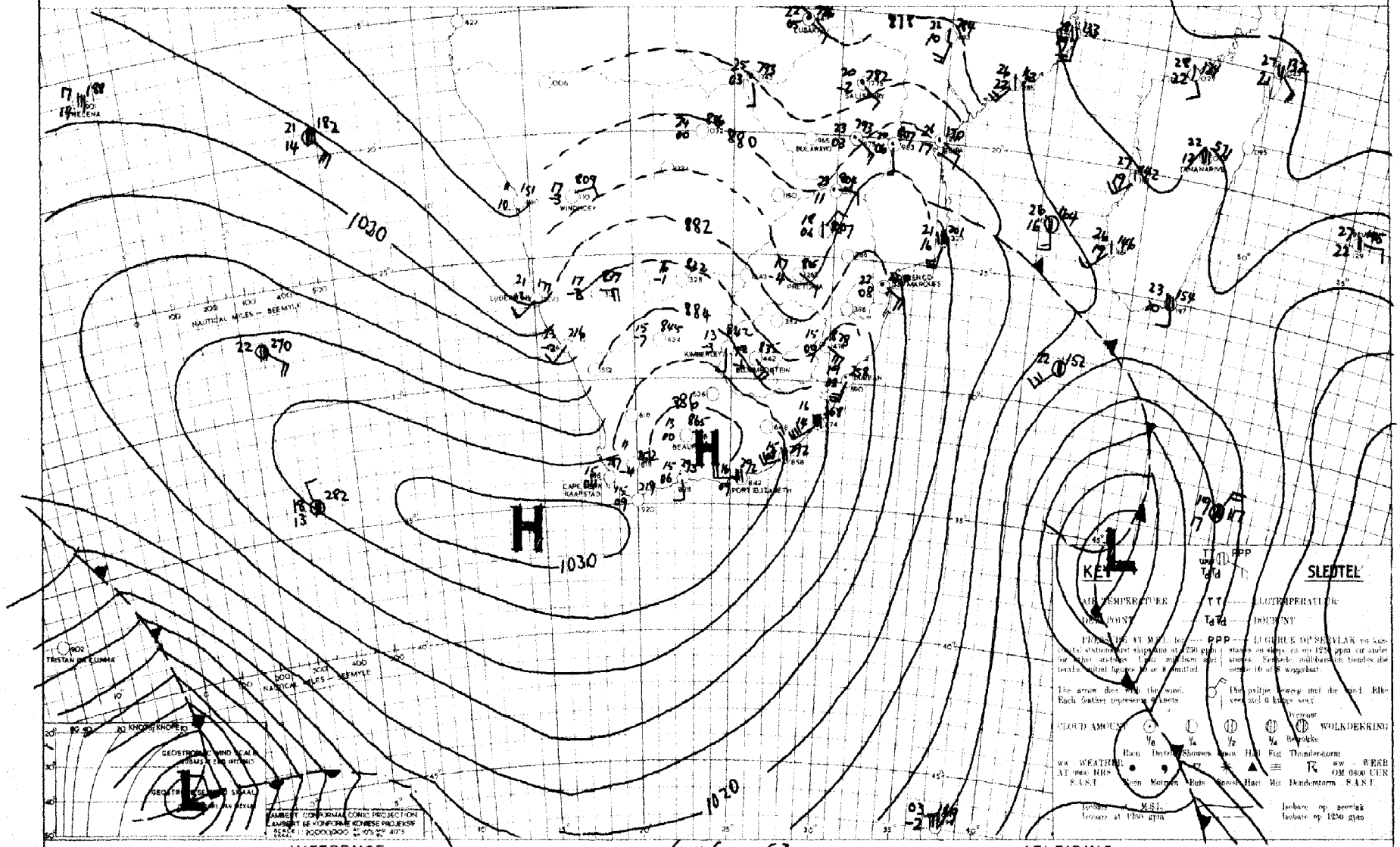

INFERENCE

DATE 6-6-53

COOL AND SLIGHTLY MOIST AIR IS POURING INTO THE TVL. FROM THE E. IN ACCORDANCE WITH THE GENERAL CIRCULATION AROUND THE HIGH WHICH IS GRADUALLY MOVING E. OFF THE S. COAST. SOME CLOUD WILL DEVELOP TEMPORARILY OVER NATAL & TVL., BUT ELSEWHERE IT WILL REMAIN FINE.

DATUM

AFLEIDING

KOEL EN EFFENS VOCHTIGE LUG OORSTROOM TVL. UIT DIE O. IN OOREENSTEMMING MET DIE ALGEMENE SIRKULASIE OM DIE "HOOG" WAT LANGSAMERHAND O. LANGS DIE S. KUS BEWEEG. WOLKE SAL TYDELIK OOR N/NATAL EN TVL. ONTWIKKEL, MAAR ORIGENS SAL DIT NIEMAND BLY.

DAAGLIKSE WEERBULLETIN

WEERBURO : WEATHER BUREAU
DEPT. VAN VERVOER : DEPT. OF TRANSPORT

DAILY WEATHER BULLETIN

Maksimum en Minimum Temperature (°F) en Reënval (duime) vir die Etmaal wat om 0800 (SAST) eindig op ..8..6..1953....

Maximum and Minimum Temperatures (°F) and Rainfall (inches) 24 hours ending at 0800 (SAST) on

TRANSVAAL	Max.	Min.	Rvl.
Barberton			
Bethal			
Chester			
Delmas			
Ermelo	14	02	
Joubert Park	13	06	
Komatipoort	23	03	
Kroondal			
Leeuwdoornstad			
Lichtenburg			
Louis Trichardt			
Marnitz			
Middelburg			
Loskop			
Nelspruit			
Nylstroom	18	00	
Palmietfontein	14	-1	
Pietersburg	16	01	
Piet Retief			
Pelgrimsrus			
Potchefstroom	17	-2	
Pretoria W.B.	16	00	
Pretoriuskop			
Standerton	14	-5	
Thabazimbi			
Vaalwater			
Watervalboven			
Wolmaransstad			
Zeerust	17	-2	
Witbank			

KAAP - CAPE			
Alexanderbaai			
Aberdeen			
Andalusia			
Beaufort-Wes	11	01	
Cala			

CAPE - KAAP	Max.	Min.	Rfl.
Calitzdorp			
Calvinia	18	05	
Cape Agulhas	16	11	
Cape Columbine	21	11	
Cape St. Francis	19	08	
Carnarvon			
Cradock			
De Aar	15	-2	
Dordrecht	13	06	
East London	20	07	
Elsenburg	..	..	
Flagstaff			
Fraserburg	15	-3	
Garies			
George	20	06	
Graaff Reinet	12	06	
Grahamstown			
Idutywa			
Jansenville			
Kenhardt			
Kentani			
Kimberley	16	03	
Kingwilliamstown			
Klaver	23	06	
Kowie			
Kuruman			
Lake Mentz			
Lovedale			
Maclear			
Mafeking			
Matatiele			
Matroosberg	15	02	
Middelburg	14	-6	
Mossel Bay	17	12	
Malmesbury			
O'okiep			
Orange River	16	-3	
Pofadder	16	04	
Port Elizabeth	19	03	

KAAP - CAPE	Max.	Min.	Rvl.
Port St. Johns	20	12	
Postmasburg			
Piquetberg			
Prieska			
Prince Albert			
Queenstown	17	-2	
Riversdale	23	00	
Somerset-oos	17	03	
Springfontein	15	-4	
Steynsburg			
Stormsrivier			
Sutherland			
Swellendam			
Umtata	17	-1	
Upington	20	-2	
van Wyksvlei			
Victoria-Wes	13	-5	
Vryburg	18	01	
Williston	17	-2	
Willowmore	04	02	
Wingfield	19	08	
Venterstad			

NATAL			
Kaap St. Lucia			
Dundee			
Durban	20	10	
Estcourt	14	-1	
Himeville			
Ladysmith	15	-1	
Melmoth	18	07	
M'kuzi			
Newcastle	16	-4	
Pietermaritzburg			
Port Shepstone	20	10	
Seven Oaks			
Vryheid			

O.F.S. - O.V.S.	Max.	Min.	Rfl.
Bethlehem	13	-3	
Bethulie	14	-2	
Bloemfontein	14	-1	
Fauresmith	14	-5	
Ficksburg			
Harrismith			
Heilbron			
Hoopstad	17	93	
Kroonstad	16	-3	
Lindley			
Modderpoort			
Parys			
Vrede			
Wepener	15	-5	
Winburg			
Zastron			

S.W.A. and Protectorates en Protektorate			
Gobabis	20	02	
Keetmanshoop	19	03	
Luderitz			
Ondongua	26	09	
Swakopmund	24	07	
Tsumeb			
Windhoek	20	06	
Francistown			
Gaberones			
Mahalapye			
Maun			
Tsabong	20	-4	
Mbabane			
Stegi			

SYNOPTIC WEATHER MAP — 1200 GMT. — 1400 SAST. — SINOPTIESE WEERKAART

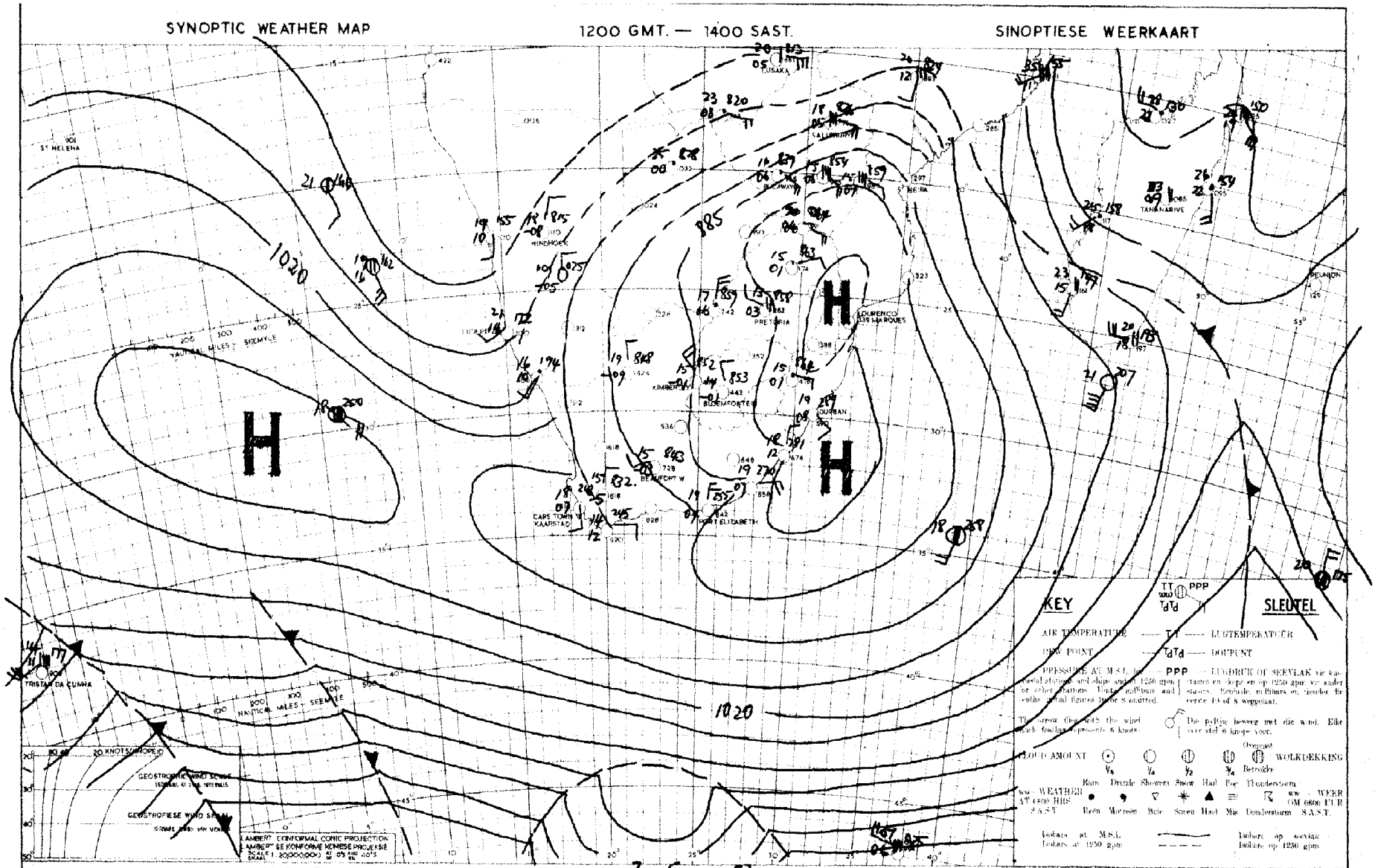

KEY — SLEUTEL

AIR TEMPERATURE — TT — LUGTEMPERATUUR

DEW POINT — TdTd — DOUPUNT

PRESSURE AT M.S.L. — PPP — LUGDRUK OP SEEVLAK

The arrow flies with the wind. Each feather represents 6 knots.

Die pyltjie beweeg met die wind. Elke veer stel 6 knope voor.

CLOUD AMOUNT — WOLKDEKKING

WEATHER AT 0600 HRS S.A.S.T. — WEER OM 0600 U.S.A.S.T.

Rain, Drizzle, Showers, Snow, Hail, Fog, Thunderstorm, Rain, Mist, Snow, Hail, Mist, Donderstorm

Isobars at M.S.L. — Isobare op seevlak

Isobars at 1250 gpm — Isobare op 1250 gpm

INFERENCE

DATE 7-6-53

THERE WILL BE LITTLE CHANGE IN THE EXISTING SYNOPTIC SITUATION. THE HIGH WILL INTENSIFY OVER TVL. AND THE DRY CONTINENTAL AIR WILL REMAIN IN CIRCULATION.

AFLEIDING

DATUM

DAAR SAL MIN VERANDERING WEES IN DIE SINOPTIESE TOESTAND. DIE HOOG SAL INTENSIFEER OOR TVL. EN DIE DROË, KONTINENTALE LUGMASSA SAL IN SIRKULASIE BLY.

DAAGLIKSE WEERBULLETIN

WEERBURO : WEATHER BUREAU
DEPT. VAN VERVOER : DEPT. OF TRANSPORT

DAILY WEATHER BULLETIN

Maksimum en Minimum Temperature (°C) en Reënval (duim) vir die Etmaal wat om 0800 (SAST) eindig op

Maximum and Minimum Temperatures (°F) and Rainfall (inches) 24 hours ending at 0800 (SAST) on

9-6-1963

TRANSVAAL	Max.	Min.	Rvl.
Barberton			
Bethal			
Chester			
Delmas			
Ermelo	15	53	
Joubert Park			
Komatipoort	25	04	
Kroondal			
Leeuwdoornsstad			
Lichtenburg			
Louis Trichardt			
Marnitz			
Middelburg			
Loskop			
Nelspruit			
Nylstroom	18	00	
Palmietfontein	16	51	
Pietersburg	18	02	
Piet Retief			
Pelgrimsrus			
Potchefstroom	18	51	
Pretoria W.B.	16	00	
Pretoriuskop			
Standerton	15	54	
Thabazimbi			
Vaalwater			
Watervalboven			
Wolmaransstad			
Zeerust			
Witbank			

KAAP - CAPE	Max.	Min.	Rvl.
Alexanderbaai	30	12	
Aberdeen			
Andalusia -			
Beaufort-Wes	21	06	
Cala			

CAPE - KAAP	Max.	Min.	Rfl.
Calitzdorp	21	07	
Calvinia	17	12	
Cape Agulhas			
Cape Columbine	21	13	
Cape St. Francis	19	08	
Carnarvon			
Cradock			
De Aar	15	50	
Dordrecht			
East London	22	07	
Elsenburg			
Flagstaff			
Fraserburg	17	51	
Garies			
George	21	06	
Graaff Reinet	21	09	
Grahamstown			
Idutywa			
Jansenville			
Kenhardt			
Kentani			
Kimberley	19	03	
Kingwilliamstown			
Klaver	25	09	
Kowie			
Kuruman			
Lake Mentz			
Lovedale			
Maclear			
Mafeking			
Matatiele			
Matroosberg	11	03	
Middelburg			
Mossel Bay	18	13	
Malmesbury			
O'okiep			
Orange River	18	51	
Pofadder			
Port Elizabeth	21	04	

KAAP - CAPE	Max.	Min.	Rvl.
Port St. Johns	21	13	
Postmasburg			
Piquetberg			
Prieska			
Prince Albert			
Queenstown	19	51	
Riversdale	24	00	
Somerset-oos	21	05	
Springfontein	18	54	
Steynsburg			
Stormsrivier			
Sutherland			
Swellendam			
Umtata			
Upington	22	06	
van Wyksvlei			
Victoria-Wes	16	53	
Vryburg	18	52	
Williston	18	00	
Willowmore	19	04	
Wingfield	18	04	
Venterstad			

NATAL	Max.	Min.	Rvl.
Kaap St. Lucia	25	13	
Dundee			
Durban	21	11	
Estcourt			
Himeville			
Ladysmith	18	51	
Melmoth	21	09	
M'kuzi			
Newcastle	18	53	
Pietermaritzburg			
Port Shepstone	21	11	
Seven Oaks			
Vryheid			

O.F.S. - O.V.S.	Max.	Min.	Rfl.
Bethlehem	16	54	
Bethulie	17	51	
Bloemfontein	16	00	
Fauresmith	16	54	
Ficksburg			
Harrismith			
Heilbron			
Hoopstad			
Kroonstad	17	53	
Lindley			
Modderpoort			
Parys			
Vrede			
Wepener			
Winburg	18	54	
Zastron			

S.W.A. and Protectorates en Protektorate	Max.	Min.	Rfl.
Gobabis	20	03	
Keetmanshoop	22	09	
Luderitz	30	12	
Ondongua	26	09	
Swakopmund	30	08	
Tsumeb	24	06	
Windhoek	20	09	
Francistown			
Gaberones			
Mahalapye			
Maun	23	04	
Tsabong	31	32	
Mbabane			
Stegi			

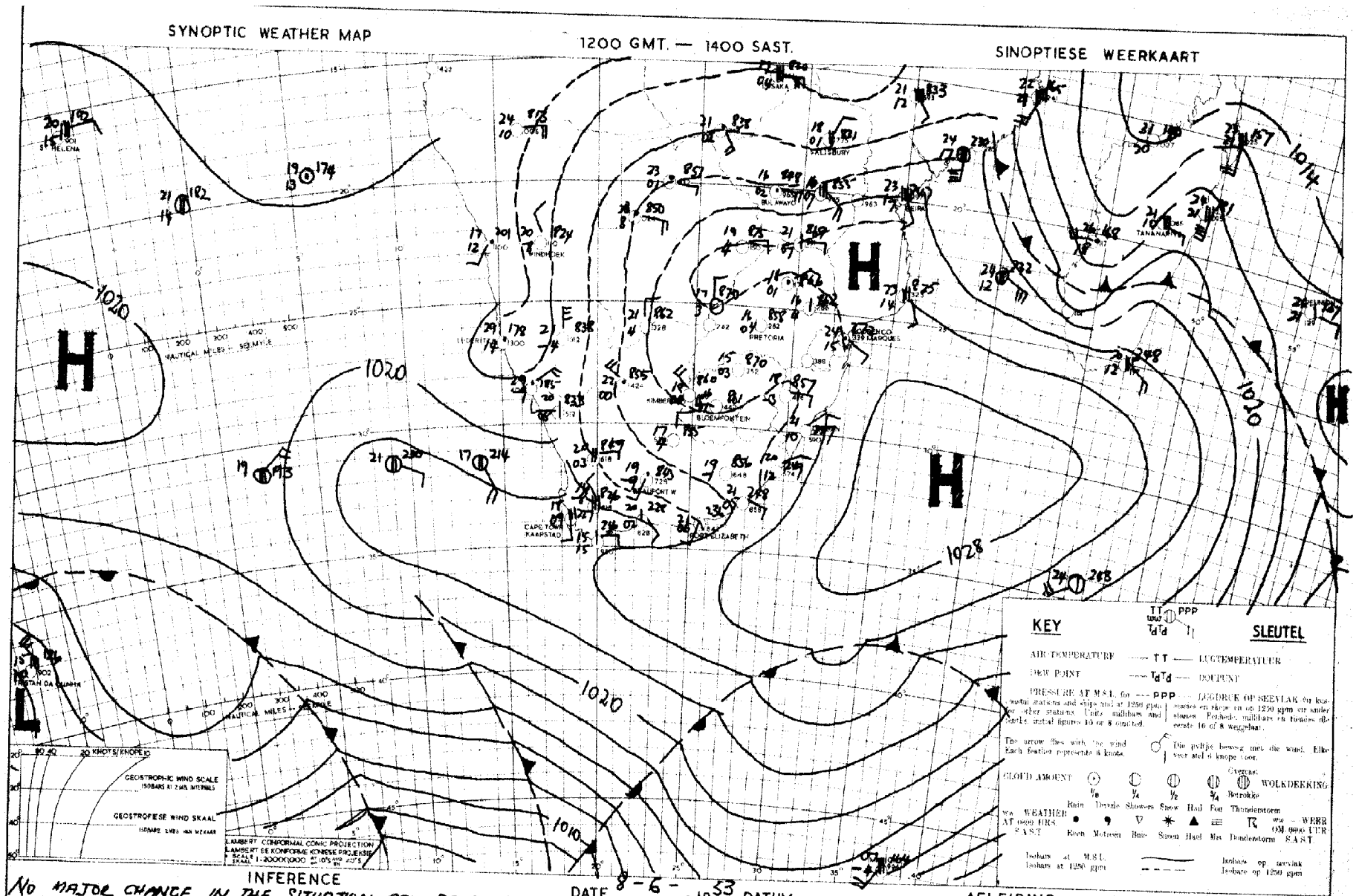

INFERENCE

NO MAJOR CHANGE IN THE SITUATION CAN BE EXPECTETED AND THE ANTICYCLONE E. OF THE UNION WILL SLOWLY RECEDE E. WITH LIGHT TO MODERATE N. WIND OVER S.A. THE TEMP. WILL RISE GRADUALLY BUT NIGHT WILL BE COLD AND FROSTY.

DATE 8-6-1953 DATUM

AFLEIDING

DAAR IS NIE AANDUIDING VAN ENIGE BANSIENLIKE VERANDERING IN DIE TOESTAND NIE. DIE ANTISIKLONE O. VAN DIE UNIE SAL STADIG UITWYK NA DIE O, TERWYL LIGTE TOT MATIGE N. WIND DIE TEMP. GELEIDELIK SAL LAAT STYG OOR S.A. MAAR GEDURENDE DIE NAGTE SAL DIT KOUD WEES MET RYP.

DAAGLIKSE WEERBULLETIN

WEERBURO : WEATHER BUREAU

DEPT. VAN VERVOER : DEPT. OF TRANSPORT

DAILY WEATHER BULLETIN

Maksimum en Minimum Temperature (°C) en Reënval (duime) vir die Etmaal wat om 0800 (SAST) eindig op ...10.-6195 3.... millimeters

Maximum and Minimum Temperatures (°C) and Rainfall millimeters) 24 hours ending at 0800 (SAST) on

TRANSVAAL	Max.	Min.	Rvl.
Barberton			
Bethal			
Chester			
Delmas			
Ermelo	17	01	
Joubert Park			
Komatipoort	26	05	
Kroondal			
Leeuwdoornsstad			
Lichtenburg			
Louis Trichardt			
Marnitz			
Middelburg			
Loskop			
Nelspruit			
Nylstroom	20	00	
Palmietfontein	16	02	
Pietersburg	19	02	
Piet Retief			
Pelgrimsrus			
Potchefstroom	17	01	
Pretoria W.B.	14	02	
Pretoriuskop			
Standerton	17	05	
Thabazimbi			
Vaalwater			
Watervalboven			
Wolmaransstad			
Zeerust	21	02	
Witbank			

KAAP - CAPE			
Alexanderbaai	24	10	
Aberdeen			
Andalusia			
Beaufort-Wes	23	11	
Cala			

CAPE - KAAP	Max.	Min.	Rfl.
Calitzdorp			
Calvinia	23	11	
Cape Agulhas	17	10	
Cape Columbine	20	13	
Cape St. Francis	20	11	
Carnarvon			
Cradock			
De Aar	19	0.0	
Dordrecht	16	07	
East London	24	13	
Elsenburg			
Flagstaff			
Fraserburg	19	01	
Garies			
George	25	12	
Graaff Reinet	23	04	
Grahamstown			
Idutywa			
Jansenville			
Kenhardt			
Kentani			
Kimberley			
Kingwilliamstown			
Klaver	28	09	
Kowie			
Kuruman			
Lake Mentz			
Lovedale			
Maclear			
Mafeking			
Matatiele			
Matroosberg	19	03	
Middelburg	18	02	
Mossel Bay	18	14	
Malmesbury			
O'okiep			
Orange River	19	01	
Pofadder			
Port Elizabeth	22	02	

KAAP - CAPE	Max.	Min.	Rvl.
Port St. Johns	25	15	
Postmasburg			
Piquetberg			
Prieska			
Prince Albert			
Queenstown	20	01	
Riversdale	28	01	
Somerset-oos	22	06	
Springfontein	18	06	
Steynsburg			
Stormsrivier			
Sutherland			
Swellendam			
Umtata	23	03	
Upington	23	05	
van Wyksvlei	21	02	
Victoria-Wes	18	01	
Vryburg	20	02	
Williston	20	04	
Willowmore	22	01	
Wingfield	25	03	
Venterstad			

NATAL			
Kaap St. Lucia	24	14	
Dundee			
Durban	22	10	
Estcourt	19	04	
Kimeville			
Ladysmith	19	01	
Melmoth	23	10	
M'kuzi			
Newcastle	19	03	
Pietermaritzburg	23	11	
Port Shepstone			
Seven Oaks			
Vryheid			

O.F.S. - O.V.S.	Max.	Min.	Rfl.
Bethlehem	17	03	
Bethulie			
Bloemfontein	17	01	
Fauresmith	17	04	
Ficksburg			
Harrismith			
Heilbron			
Hoopstad	19	-03	
Kroonstad			
Lindley			
Modderpoort			
Parys			
Vrede			
Wepener	17	06	
Winburg			
Zastron			

S.W.A. and Protectorates en Protektorate			
Gobabis	19	01	
Keetmanshoop	23	08	
Luderitz	30	17	
Ondongua			
Swakopmund	26	15	
Tsumeb	22	07	
Windhoek	19	05	
Francistown			
Gaberones			
Mahalapye			
Maun			
Tsabong	21	03	
Mbabane			
Stegi			

SYNOPTIC WEATHER MAP — 1200 GMT. — 1400 SAST. — SINOPTIESE WEERKAART

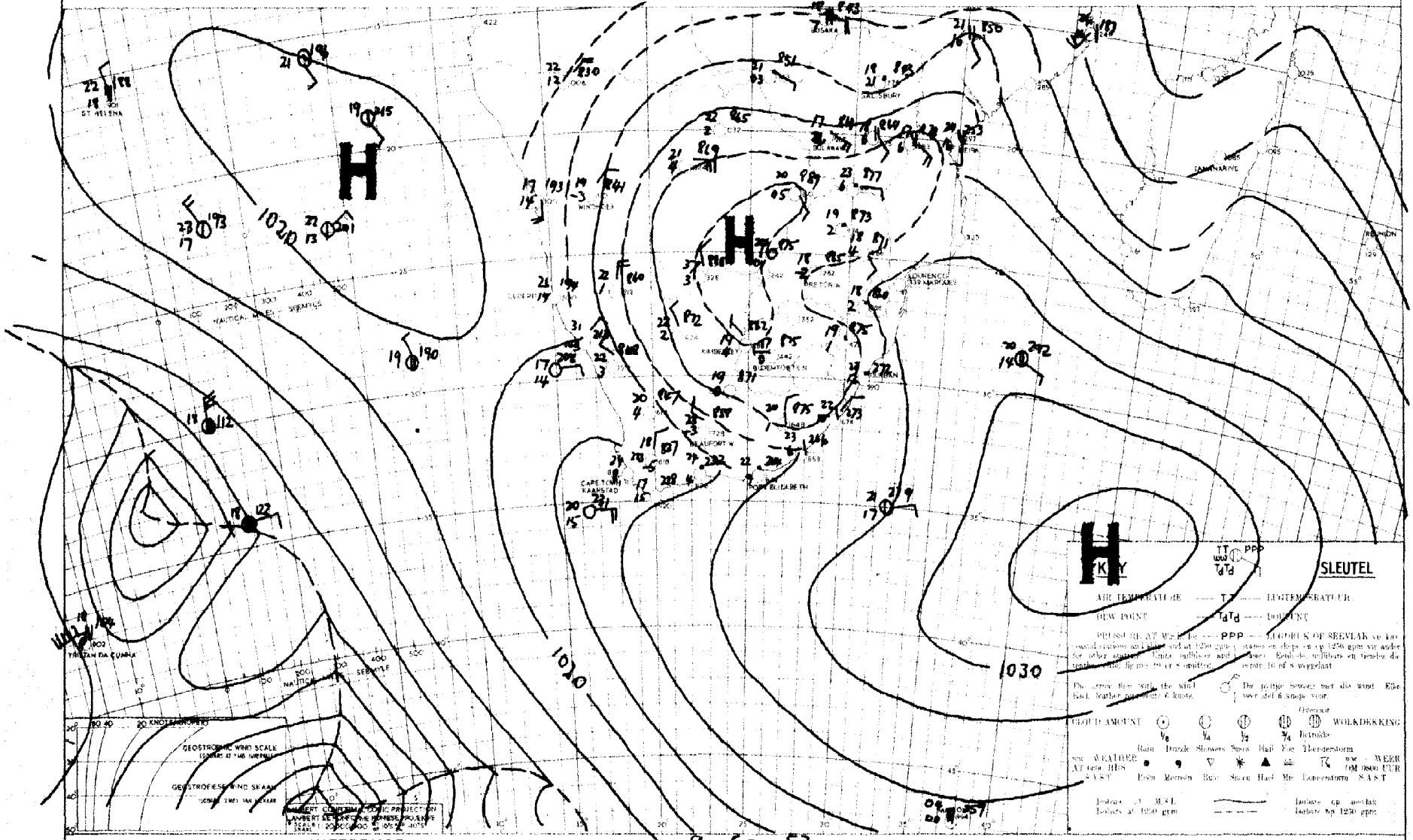

INFERENCE

A LOW DEVELOPED N.E. OF TRISTAN BUT WILL MOVE IN A S.E. DIRECTION. THE HIGH OVER THE INTERIOR WITH ITS DRY AIR WILL CHANGE BUT LITTLE AND THE WEATHER OVER THE UNION WILL REMAIN FINE.

DATE 9-6-53 DATUM

AFLEIDING

'N LAAG HET N.O. VAN TRISTAN ONTWIKKEL MAAR SAL IN 'N S.O. RIGTING BEWEEG. DIE HOË OOR DIE BINNELAND GEPAARD MET SY DROË LUGMASSA SAL MIN VERANDERING ONDERGAAN EN DIT SAL MAKLIKER OOR DIE UNIE BLY.

DAAGLIKSE WEERBULLETIN

WEERBURO : WEATHER BUREAU

DEPT. VAN VERVOER : DEPT. OF TRANSPORT

DAILY WEATHER BULLETIN

Maksimum en Minimum Temperature (°F) en Reënval (duim) vir die Etmaal wat om 0800 (SAST) eindig op ...11.. 8.. 1953....

Maximum and Minimum Temperatures (°F) and Rainfall (inches) 24 hours ending at 0800 (SAST) on

TRANSVAAL.	Max.	Min.	Rvl.
Barberton			
Bethal			
Chester			
Delmas			
Ermelo	18	-04	
Joubert Park	15	05	
Komatipoort	26	05	
Kroondal			
Leeuwdoornsstad			
Lichtenburg			
Louis Trichardt	18	03	
Marnitz	22	04	
Middelburg			
Loskop			
Nelspruit	22	04	
Nylstroom	20	00	
Palmietfontein	17	-03	
Pietersburg	20	02	
Piet Retief	19	01	
Pelgrimsrus	18	00	
Potchefstroom	18	-03	
Pretoria W.E.	19	-01	
Pretoriuskop			
Standerton	17	-06	
Thabazimbi	23	05	
Vaalwater			
Watervalboven	20	-01	
Wolmaransstad			
Zeerust	22	-02	
Witbank			

KAAP - CAPE			
Alexanderbaai	31	12	
Aberdeen			
Andalusia			
Beaufort-Wes	23	16	
Cala			

CAPE - KAAP	Max.	Min.	Rfl.
Calitzdorp			
Calvinia	23	06	
Cape Agulhas	20	09	
Cape Columbine	23	11	
Cape St. Francis	25	08	
Carnarvon			
Cradock			
De Aar	19	01	
Dordrecht	16	06	
East London	27	10	
Elsenburg			
Flagstaff			
Fraserburg	19	01	
Garies	29	-09	
George	26	11	
Graaff Reinet	23	12	
Grahamstown			
Idutywa			
Jansenville			
Kenhardt	22	03	
Kentani			
Kimberley	20	-01	
Kingwilliamstown			
Klaver	26	09	
Kowie			
Kuruman			
Lake Mentz			
Lovedale			
Maclear			
Mafeking			
Matatiele			
Matroosberg	20	04	
Middelburg	18	-01	
Mossel Bay	23	13	
Malmesbury			
O'okiep	23	12	
Orange River	19	-02	
Pofadder	20	07	
Port Elizabeth	27	05	

KAAP - CAPE	Max.	Min.	Rvl.
Port St. Johns	25	14	
Postmasburg	19	03	
Piquetberg			
Prieska	22	06	
Prince Albert			
Queenstown	20	01	
Riversdale	28	01	
Somerset-oos	23	16	
Springfontein			
Steynsburg			
Stormsrivier			
Sutherland			
Swellendam			
Umtata	24	04	
Upington	22	02	
van Wyksvlei			
Victoria-Wes	19	03	
Vryburg	20	-03	
Williston	21	02	
Willowmore	22	00	
Wingfield	25	09	
Venterstad			

NATAL.			
Kaap St. Lucia	25	13	
Dundee			
Durban	22	11	
Estcourt	20	03	
Himeville			
Ladysmith	21	-01	
Melmoth	23	10	
M'kuzi			
Newcastle	20	-04	
Pietermaritzburg			
Port Shepstone	24	12	
Seven Oaks			
Vryheid			

O.F.S. - O.V.S.	Max.	Min.	Rfl.
Bethlehem	17	-07	
Bethulie	17	-01	
Bloemfontein	17	00	
Fauresmith	17	-04	
Ficksburg			
Harrismith			
Heilbron			
Hoopstad			
Kroonstad	18	-05	
Lindley			
Modderpoort			
Parys			
Vrede			
Wepener	18	-05	
Winburg			
Zastron			

S.W.A. and Protectorates en Protektorate			
Gobabis	20	03	
Keetmanshoop	22	08	
Luderitz	26	12	
Ondongua	23	07	
Swakopmund	33	15	
Tsumeb	22	07	
Windhoek	19	03	
Francistown	10	01	
Gaberones			
Mahalapye	20	01	
Maun	24	06	
Tsabong	22	-04	
Mbabane	Bremersdorp		
Stegi			

SYNOPTIC WEATHER MAP — 1200 GMT. — 1400 SAST. — SINOPTIESE WEERKAART

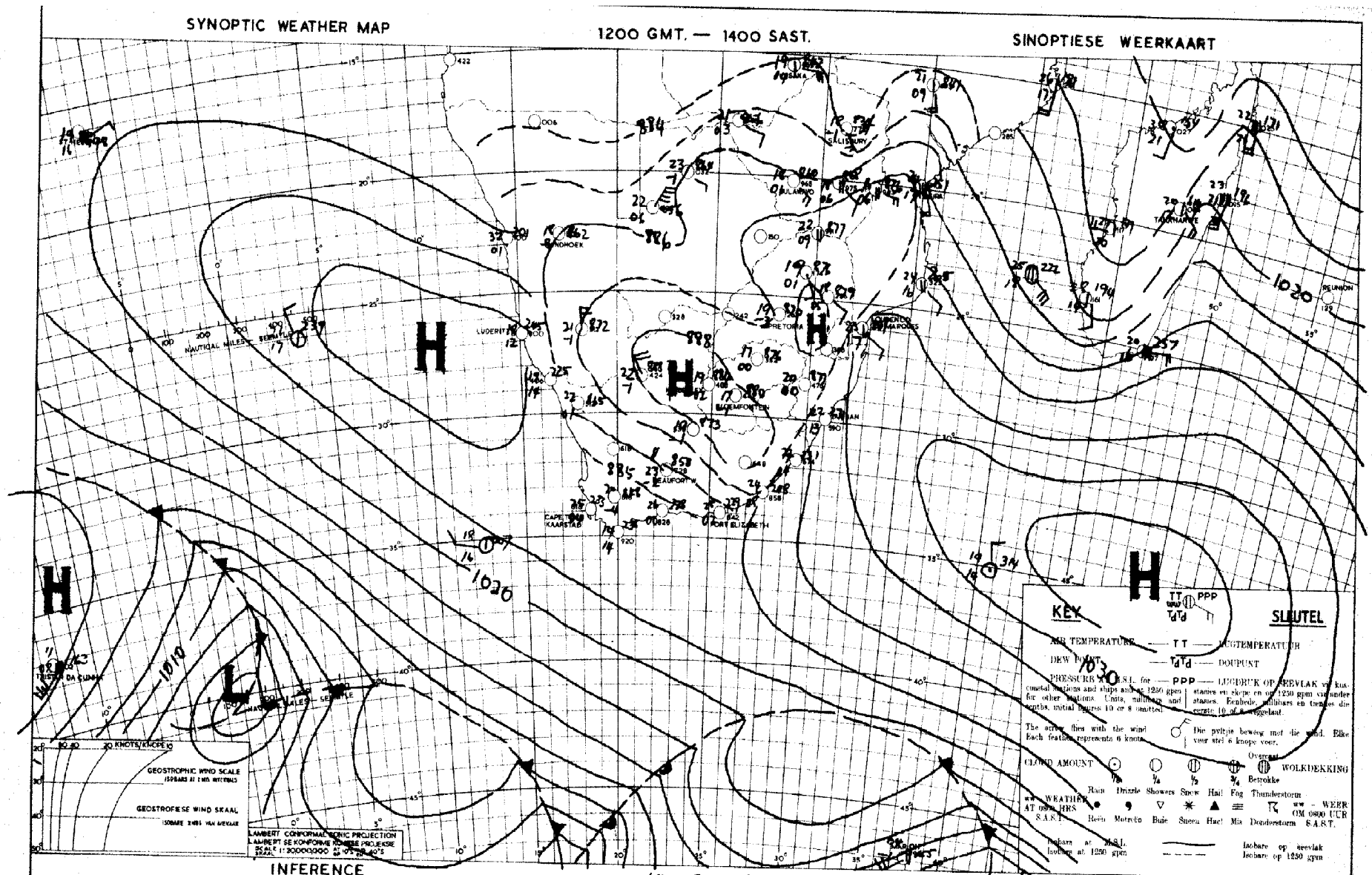

INFERENCE

THE INTENSIFYING "HIGH" IN THE S. INDIAN OCEAN DOMINATES THE CIRCULATION OVER MOST OF THE AREA AND IN SPITE OF A SERIES OF DEPRESSIONS PASSING TO THE S. THE WEATHER OVER THE UNION WILL REMAIN FINE. NIGHTS OVER THE INTERIOR WILL BE COLD AND FROSTY.

DATE 10 - 6 - 19 53 DATUM

AFLEIDING

DIE "HOOG" IN DIE S. INDIESE OSEAAN, WAT BESIG IS OM TE INTENSIFISEER OORHEERS DIE SIRKULASIE OOR DIE HELE GEBIED EN TENSPYE VAN 'N REEKS DEPRESSIES WAT S. VERBY BEWEEG SAL DIT OOR DIE UNIE MOOI WEER BLY. NAGTE OOR DIE BINNELAND SAL KOUD WEES MET RYP.

DAAGLIKSE WEERBULLETIN

WEERBURO : WEATHER BUREAU

DEPT. VAN VERVOER : DEPT. OF TRANSPORT

DAILY WEATHER BULLETIN

Maksimum en Minimum Temperature (°C) en Reënval (duim) vir die Etmaal wat om 0800 (SAST) eindig op

Maximum and Minimum Temperatures (°C) and Rainfall (inches) 24 hours ending at 0800 (SAST) on

12-6-1953

TRANSVAAL	Max.	Min.	Rvl.
Barberton			
Bethal			
Chester			
Delmas			
Ermelo	18	-4	
Joubert Park	15	6	
Komatipoort	26	4	
Kroondal			
Leeuwdoornstad			
Lichtenburg			
Dunnottar	17	-3	
Louis Trichardt			
Marnitz			
Middelburg			
Loskop			
Nelspruit	23	4	
Nylstroom	20	00	
Palmietfontein	17	-4	
Pietersburg	20	2	
Piet Retief	19	2	
Pelgrimsrus	19	1	
Potchefstroom	18	-3	
Pretoria W.B.	20	-1	
Pretoriuskop			
Standerton	17	-6	
Thabazimbi			
Vaalwater			
Watervalboven			
Wolmaransstad			
Zeerust	22	-3	
Witbank			

KAAP - CAPE			
Alexanderbaai	30	10	
Aberdeen			
Andalusia			
Beaufort-Wes	23	10	
Cala			

CAPE - KAAP	Max.	Min.	Rfl.
Calitzdorp			
Calvinia	22	1	
Cape Agulhas	19	12	
Cape Columbine	19	12	
Cape St. Francis	19	9	
Carnarvon			
Cradock			
De Aar	19	0	
Dordrecht			
East London	27	14	
Elsenburg			
Flagstaff			
Fraserburg	19	-2	
Garies			
George	27	8	
Graaff Reinet	23	10	
Grahamstown			
Idutywa			
Jansenville			
Kenhardt	22	3	
Kentani			
Kimberley	20	0	
Kingwilliamstown			
Klaver	29	10	
Kowie			
Kuruman			
Lake Mentz			
Lovedale			
Maclear			
Mafeking			
Matatiele			
Matroosberg	20	6	
Middelburg	19	-4	
Mossel Bay	28	12	
Malmesbury			
O'okiep			
Orange River	20	-1	
Pofadder			
Port Elizabeth	25	8	

KAAP - CAPE	Max.	Min.	Rvl
Port St. Johns	28	13	
Postmasburg			
Piquetberg			
Prieska			
Prince Albert			
Queenstown	21	-1	
Riversdale	28	12	
Somerset-oos	23	7	
Springfontein	18	-4	
Steynsburg			
Stormsrivier			
Sutherland			
Swellendam			
Umtata	25	4	
Upington	23	1	
van Wyksvlei			
Victoria-Wes	19	-3	
Vryburg	20	-3	
Williston	20	0	
Willowmore	22	-1	
Wingfield	20	7	
Venterstad			

NATAL.			
Kaap St. Lucia	25	13	
Dundee			
Durban	23	12	
Estcourt	20	4	
Himeville			
Ladysmith	20	-1	
Melmoth	24	12	
M'kuzi			
Newcastle	19	-3	
Pietermaritzburg			
Port Shepstone	26	14	
Seven Oaks			
Vryheid			

O.F.S. - O.V.S.	Max.	Min.	Rfl.
Bethlehem	17	-4	
Bethulie	17	-1	
Bloemfontein	18	0	
Fauresmith	18	-4	
Ficksburg			
Harrismith			
Heilbron			
Hoopstad			
Kroonstad			
Lindley	19	-3	
Modderpoort			
Parys			
Vrede			
Wepener			
Winburg	18	-5	
Zastron			

S.W.A. and Protectorates en Protektorate			
Gobabis	20	0	
Keetmanshoop	22	7	
Luderitz	32	18	
Ondongua			
Swakopmund	24	12	
Tsumeb	23	7	
Windhoek	21	6	
oriental	21	4	
Francistown			
Gaberones			
Mahalapye			
Maun	23	6	
Tsabong	21	-3	
Mbabane			
Stegi			

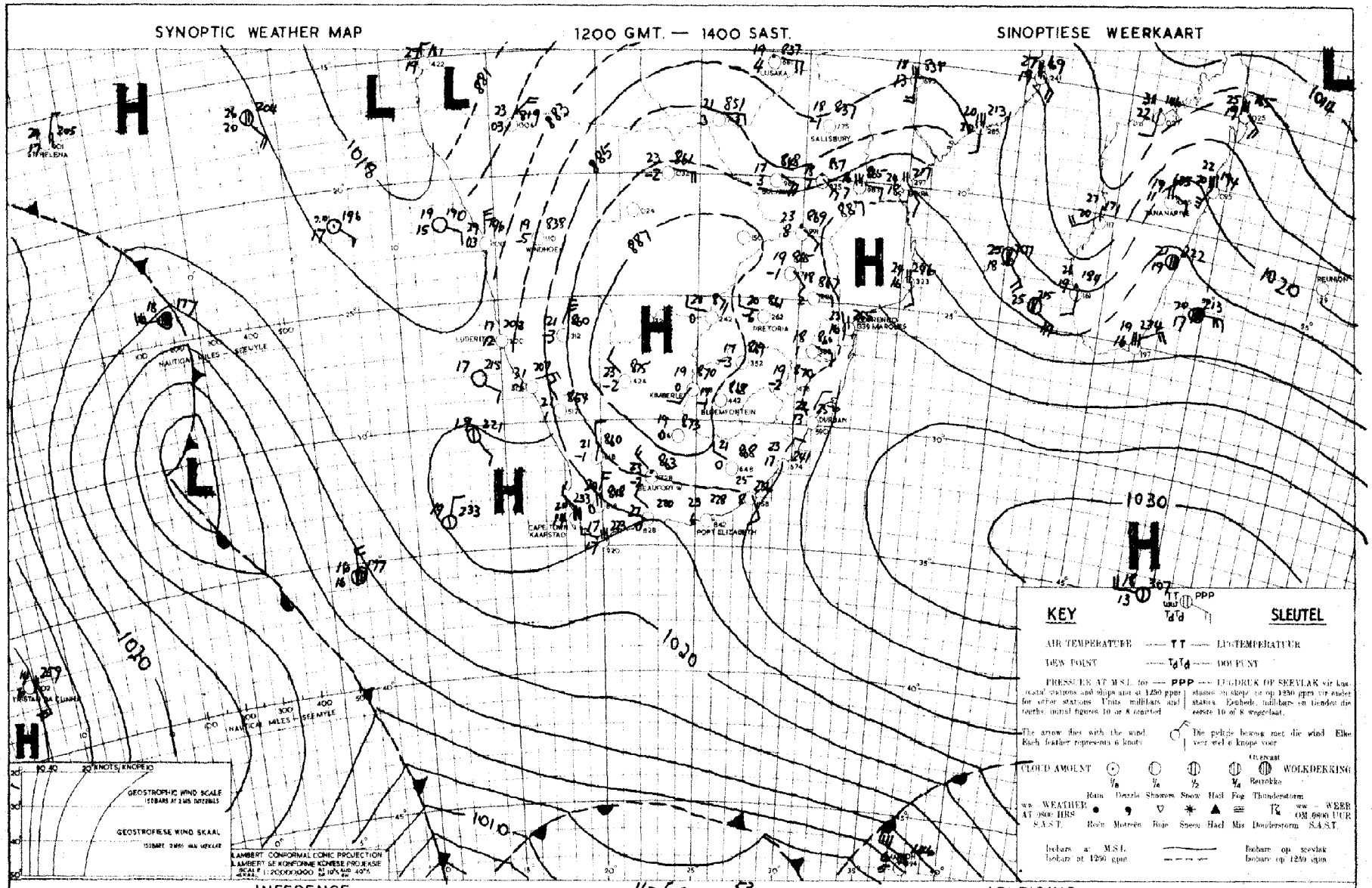

INFERENCE

A WAVE HAS DEVELOPED UNUSUALLY FAR NORTH IN THE ATLANTIC OCEAN, BUT WITH THE EXTENSIVE ANTICYCLONE OVER THE UNION AND INDIAN OCEAN THIS DEPRESSION WILL MOVE S. AND IS NOT EXPECTED TO HAVE MUCH EFFECT ON THE UNION, EXCEPT POSSIBLY THE S.W. COAST.

DATE 11-6-19 53

DATUM

AFLEIDING

'N GOLF HET BESONDER VER N. IN DIE ATLANTIESE OSEAAN ONTWIKKEL, MAAR DIE UITGEBREIDE HOOGDRUKSTELSEL OOR DIE UNIE EN INDIESE OSEAAN SAL VERHOED DAT DIE LAAGDRUKSTELSEL DIE UNIE SAL BE-INVLOED EN DIT SAL S. BENEEN EN MOONTLIK SLEGS DIE WEER LANGS DIE S.W. KUS EFFENS BEINVLOED..

DAAGLIKSE WEERBULLETIN

WEERBURO : WEATHER BUREAU
DEPT. VAN VERVOER : DEPT. OF TRANSPORT

DAILY WEATHER BULLETIN

Maksimum en Minimum Temperature (°F) en Reënval (duime) vir die Etmaal wat om 0800 (SAST) eindig op 13-6-1953

Maximum and Minimum Temperatures (°F) and Rainfall (inches) 24 hours ending at 0800 (SAST) on

TRANSVAAL	Max.	Min.	Rvl.
Barberton			
Bethal			
Chester			
Delmas			
Ermelo			
Joubert Park			
Komatipoort	26	05	
Kroondal			
Leeuwdoornsstad			
Lichtenburg			
Louis Trichardt			
Marnitz			
Middelburg			
Loskop			
Nelspruit			
Nylstroom	20	-2	
Palmietfontein	19	-3	
Pietersburg			
Piet Retief			
Pelgrimsrus			
Potchefstroom			
Pretoria W.B.	20	00	
Pretoriuskop			
Standerton	18	-4	
Thabazimbi			
Vaalwater			
Watervalboven	20	-2	
Wolmaransstad			
Zeerust	21	-3	
Witbank			
KAAP - CAPE			
Alexanderbaai	31	12	
Aberdeen			
Andalusia			
Beaufort-Wes	23	06	
Cala			

CAPE - KAAP	Max.	Min.	Rfl.
Calitzdorp			
Calvinia	22	13	
Cape Agulhas	19	13	
Cape Columbine	22	12	
Cape St. Francis	21	13	
Carnarvon			
Cradock			
De Aar	19	-1	
Dordrecht	18	06	
East London	26	10	
Elsenburg			
Flagstaff			
Fraserburg	18	-1	
Garies			
George	27	14	
Graaff Reinet	23	10	
Grahamstown			
Idutywa			
Jansenville			
Kenhardt			
Kentani			
Kimberley	20	04	
Kingwilliamstown			
Klaver	29	14	
Kowie			
Kuruman			
Lake Mentz			
Lovedale			
Maclear			
Mafeking			
Matatiele			
Matroosberg	19	05	
Middelburg	19	-3	
Mossel Bay	22	17	
Malmesbury			
O'okiep	22	09	
Orange River	20	-1	
Pofadder			
Port Elizabeth	27	07	

KAAP - CAPE	Max.	Min.	Rvl.
Port St. Johns	27	16	
Postmasburg	19	04	
Piquetberg			
Prieska			
Prince Albert			
Queenstown	21	-2	
Riversdale	27	04	
Somerset-oos	24	12	
Springfontein	20	-4	
Steynsburg			
Stormsrivier			
Sutherland			
Swellendam			
Umtata			
Upington	23	04	
van Wyksvlei	21	04	
Victoria-Wes	18	-4	
Vryburg	20	-3	
Williston	20	11	
Willowmore			
Wingfield	26	10	
Venterstad			
NATAL			
Kaap St. Lucia	25	14	
Dundee			
Durban	25	09	
Estcourt	20	02	
Himeville			
Ladysmith	21	00	
Melmoth	25	10	
M'kuzi			
Newcastle	19	-4	
Pietermaritzburg			
Port Shepstone	24	11	
Seven Oaks			
Vryheid			

O.F.S. - O.V.S.	Max.	Min.	Rfl.
Bethlehem			
Bethulie	18	-3	
Bloemfontein	18	00	
Fauresmith	18	-4	
Ficksburg			
Harrismith			
Heilbron			
Hoopstad			
Kroonstad			
Lindley			
Modderpoort			
Parys			
Vrede			
Wepener	18	-4	
Winburg			
Zastron			
S.W.A. and Protectorates en Protektorate			
Gobabis	21	00	
Keetmanshoop	23	07	
Luderitz	24	13	
Ondongua			
Swakopmund	32	08	
Tsumeb	23	05	
Windhoek	22	05	
Francistown			
Gaberones			
Mahalapye			
Maun	24	04	
Tsabong	23	06	
Mbabane			
Bremersdorp	25	05	
Stegi			

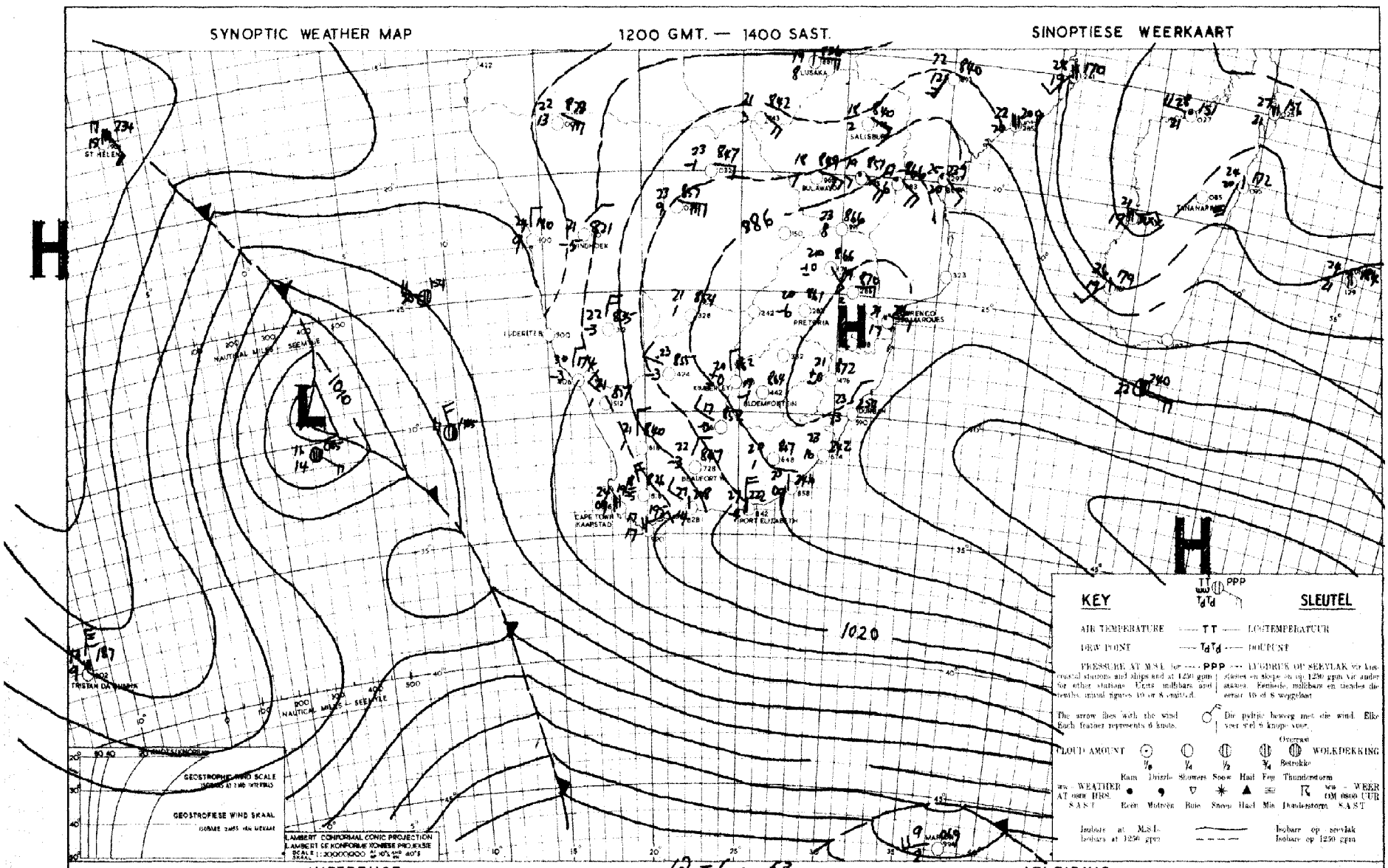

INFERENCE

THE LOW N.E. OF TRISTAN IS MOVING S.E. AND PRESSURE OVER THE W. UNION IS FALLING RAPIDLY. N.W. WINDS OVER THE CAPE AND O.F.S. WILL FRESHEN. THE AIRMASS OVER S.A. WILL HOWEVER REMAIN DRY.

DATE 12-6-53 DATUM

AFLEIDING

DIE LAAG N.O. VAN TRISTAN BEWEEG S.O. EN LUGDRUKKE OOR DIE W. UNIE DAAL VINNIG. N.W. WINDE OOR KAAPLAND EN OOR DIE VRYSTAAT SAL HEELWAT STERKER WORD. DIE LUGMASSA OOR S. AFRIKA SAL EGTER DROOG BLY.

DAAGLIKSE WEERBULLETIN

WEERBURO : WEATHER BUREAU
DEPT. VAN VERVOER : DEPT. OF TRANSPORT

DAILY WEATHER BULLETIN

Maksimum en Minimum Temperature (°F) en Reënval (duime) vir die Etmaal wat om 0800 (SAST) eindig op 14-6-1953

Maximum and Minimum Temperatures (°F) and Rainfall (inches) 24 hours ending at 0800 (SAST) on

TRANSVAAL	Max.	Min.	Rvl.
Barberton			
Bethal			
Chester			
Delmas			
Ermelo	19	0	
Joubert Park			
Komatipoort			
Kroondal			
Leeuwdoornstad			
Lichtenburg			
Dunnottar	19	-4	
Louis Trichardt			
Marnitz			
Middelburg			
Loskop			
Nelspruit			
Nylstroom	21	0	
Palmietfontein	18	-2	
Pietersburg	19	4	
Piet Retief			
Pelgrimsrus			
Potchefstroom			
Pretoria W.B.	19	0	
Pretoriuskop			
Standerton			
Thabazimbi			
Vaalwater			
Watervalboven			
Wolmaransstad			
Zeerust	20	xx	
Witbank			

KAAP - CAPE	Max.	Min.	Rvl.
Alexanderbaai	25	14	
Aberdeen			
Andalusia			
Beaufort-Wes	23	9	
Cala			

CAPE - KAAP	Max.	Min.	Rfl.
Calitzdorp			
Calvinia	22	10	
Cape Agulhas	27	14	
Cape Columbine	17	12	1.4
Cape St. Francis	28	15	
Carnarvon			
Cradock			
De Aar			
Dordrecht			
East London	27	14	
Elsenburg			
Flagstaff			
Fraserburg	19	2	
Garies	24	12	1.6
George	27	10	
Graaff Reinet			
Grahamstown			
Idutywa			
Jansenville			
Kenhardt			
Kentani			
Kimberley	20	6	
Kingwilliamstown			
Klaver			
Kowie			
Kuruman			
Lake Mentz			
Lovedale			
Maclear			
Mafeking			
Matatiele			
Matroosberg	19	9	1.6
Middelburg	18	2	
Mossel Bay	27	13	
Malmesbury			
O'okiep	19	7	0.7
Orange River	21	1	
Pofadder	21	0	
Port Elizabeth	26	10	

KAAP - CAPE	Max.	Min.	Rvl.
Port St. Johns	25	16	
Postmasburg			
Piquetberg			
Prieska			
Prince Albert			
Queenstown			
Riversdale	28	7	
Somerset-oos	23	10	
Springfontein			
Steynsburg			
Stormsrivier			
Sutherland			
Swellendam			
Umtata			
Upington	23	2	
van Wyksvlei	22	1	
Victoria-Wes	19	0	
Vryburg	19	0	
Williston			
Willowmore	21	7	
Wingfield	22	14	1.5
Venterstad			

NATAL	Max.	Min.	Rvl.
Kaap St. Lucia	25	16	
Dundee			
Durban	23	6	
Estcourt			
Himeville			
Ladysmith	21	1	
Melmoth	25	10	
M'kuzi			
Newcastle	23	10	
Pietermaritzburg			
Port Shepstone	23	11	
Seven Oaks			
Vryheid			

O.F.S. - O.V.S.	Max.	Min.	Rfl.
Bethlehem			
Bethulie	18	6	
Bloemfontein	17	0	
Fauresmith	18	-2	
Ficksburg			
Harrismith			
Heilbron			
Hoopstad			
Kroonstad			
Lindley			
Modderpoort			
Parys			
Vrede			
Wepener	18	1	
Winburg			
Zastron			

S.W.A. and Protectorates en Protektorate	Max.	Min.	Rfl.
Gobabis	22	1	
Keetmanshoop	26	6	
Luderitz			
Ondongua			
Swakopmund	22	10	
Tsumeb	23	4	
Windhoek	15	9	
Aus	26	6	
Francistown	22	2	
Gaberones			
Mahalapye	21	0	
Maun	25	4	
Tsabong	22	-1	
Mbabane			
Stegi			

SYNOPTIC WEATHER MAP — 1200 GMT. — 1400 SAST. — SINOPTIESE WEERKAART

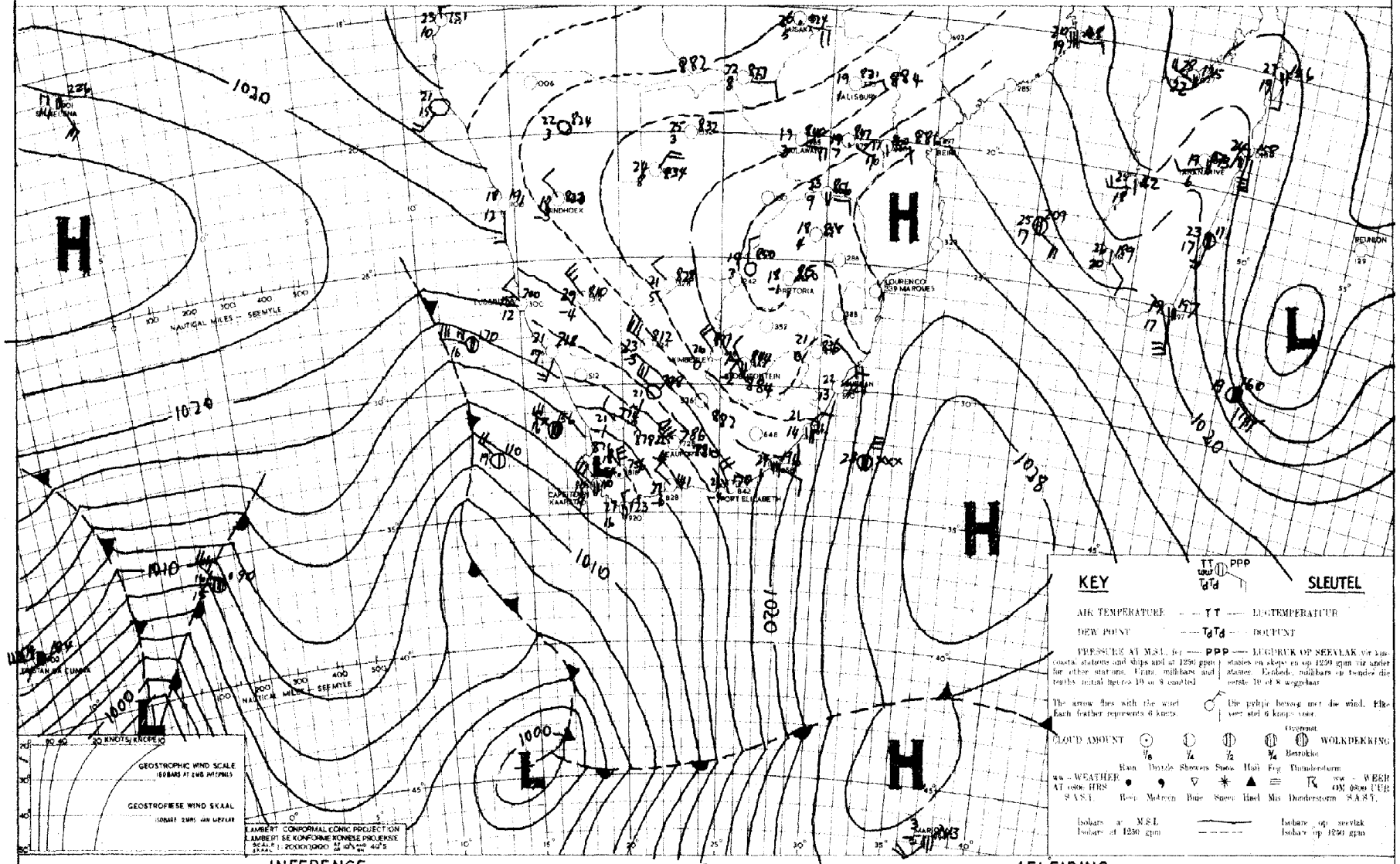

INFERENCE — DATE/DATUM 13 - 6 - 1953 — AFLEIDING

IN TROG VAN LAE DRUK HET TOT NABY DIE W. KUS BEWEEG EN BEWOLKTE WEER MET REËN KAN LANGS DIE S.W. KUS VERWAG WORD. DIE WARM LUGSTROOM WAT NOU UIT DIE N.W. OOR DIE UMIE BEWEEG SAL GELEIDELIK VERVANG WORD DEUR KOELER LUG UIT DIE W., MAAR DIT SAL WAARSKYNLIK MATIG TOT WARM BLY OOR TVL. EN NATAL.

A TROUGH OF LOW PRESSURE HAS MOVED E. AND IS NOW SITUATED CLOSE TO THE W. COAST. CLOUDY CONDITIONS WITH RAIN ALONG THE S.W. COAST CAN BE EXPECTED. THE WARM AIRSTREAM FROM THE N.W. WILL GRADUALLY BE DISPLACED BY COOLER AIR FROM THE W. BUT THE COOL AIR IS UNLIKELY TO REACH TVL. & NATAL.

DAAGLIKSE WEERBULLETIN

WEERBURO : WEATHER BUREAU
DEPT. VAN VERVOER : DEPT. OF TRANSPORT

DAILY WEATHER BULLETIN

Maksimum en Minimum Temperature (°C) en Reënval (duime) vir die Etmaal wat om 0800 (SAST) eindig op 15-6-1953

Maximum and Minimum Temperatures (°C) and Rainfall (inches) 24 hours ending at 0800 (SAST) on

TRANSVAAL.	Max.	Min.	Rvl.
Barberton			
Bethal			
Chester			
Delmas			
Ermelo	17	-3	
Joubert Park	18	7	
Komatipoort	28	4	
Kroondal			
Leeuwdoornstad			
Lichtenburg			
Louis Trichardt			
Marnitz	22	2	
Middelburg			
Loskop			
Nelspruit			
Nylstroom	21	0	
Palmietfontein	18	-2	
Pietersburg	19	3	
Piet Retief			
Pelgrimsrus	24	0	
Potchefstroom	20	-1	
Pretoria W.B.	20	1	
Pretoriuskop			
Standerton	18	-4	
Thabazimbi			
Vaalwater			
Watervalboven	22	0	
Wolmaransstad			
Zeerust	22	-2	
Witbank			

KAAP - CAPE			
Alexanderbaai	18	8	
Aberdeen			
Andalusia			
Beaufort-Wes	17	3	
Cala			

CAPE - KAAP	Max.	Min.	Rfl.
Calitzdorp			
Calvinia	12	2	
Cape Agulhas	19	13	
Cape Columbine	17	12	2.3
Cape St. Francis	21	15	
Carnarvon			
Cradock			
De Aar	19	0	
Dordrecht	17	-1	
East London	25	10	
Elsenburg			
Flagstaff			
Fraserburg	14	-2	
Garies	17	-8	0.6
George	23	9	
Graaff Reinet	20	7	
Grahamstown			
Idutywa			
Jansenville			
Kenhardt	23	2	
Kentani			
Kimberley	22	7	
Kingwilliamstown			
Klaver	18	10	3.
Kowie			
Kuruman			
Lake Mentz			
Lovedale			
Maclear			
Mafeking			
Matatiele			
Matroosberg	14	2	
Middelburg	17	-3	
Mossel Bay	22	12	
Malmesbury			
O'okiep	14	6	0.4
Orange River	19	-2	
Pofadder	17	3	
Port Elizabeth	22	11	

KAAP - CAPE	Max.	Min.	Rvl.
Port St. Johns	27	16	
Postmasburg			
Piquetberg			
Prieska	22	6	
Prince Albert			
Queenstown	21	1	
Riversdale	22	5	
Somerset-oos	19	7	
Springfontein	19	-2	
Steynsburg			
Stormsrivier			
Sutherland			
Swellendam			
Umtata			
Upington	19	-1	
van Wyksvlei			
Victoria-Wes	14	-3	
Vryburg	21	0	
Williston	15	0	
Willowmore	22	1	
Wingfield	17	11	0.8
Venterstad			

NATAL.			
Kaap St. Lucia	24	14	
Dundee			
Durban	19	13	
Estcourt	22	6	
Himeville			
Ladysmith	21	1	
Melmoth	25	13	
M'kuzi			
Newcastle	22	-1	
Pietermaritzburg			
Port Shepstone	26	15	
Seven Oaks			
Vryheid			

O.F.S. - O.V.S.	Max.	Min.	Rfl.
Bethlehem	17	14	
Bethulie	18	-2	
Bloemfontein	19	0	
Fauresmith	18	-3	
Ficksburg			
Harrismith			
Heilbron			
Hoopstad	21	-2	
Kroonstad			
Lindley			
Modderpoort			
Parys			
Vrede			
Wepener	18	-3	
Winburg			
Zastron			

S.W.A. and Protectorates en Protektorate			
Gobabis	23	0	
Keetmanshoop	21	5	
Luderitz	19	10	
Ondongua	26	8	
Swakopmund	18	9	
Tsumeb	25	7	
Windhoek	21	6	
Francistown	22	1	
Gaberones			
Mahalapye	22	0	
Maun	26	1	
Tsabong			
Tremersdorp			
Mbabane			
Stegi			

SYNOPTIC WEATHER MAP — 1200 GMT. — 1400 SAST. — SINOPTIESE WEERKAART

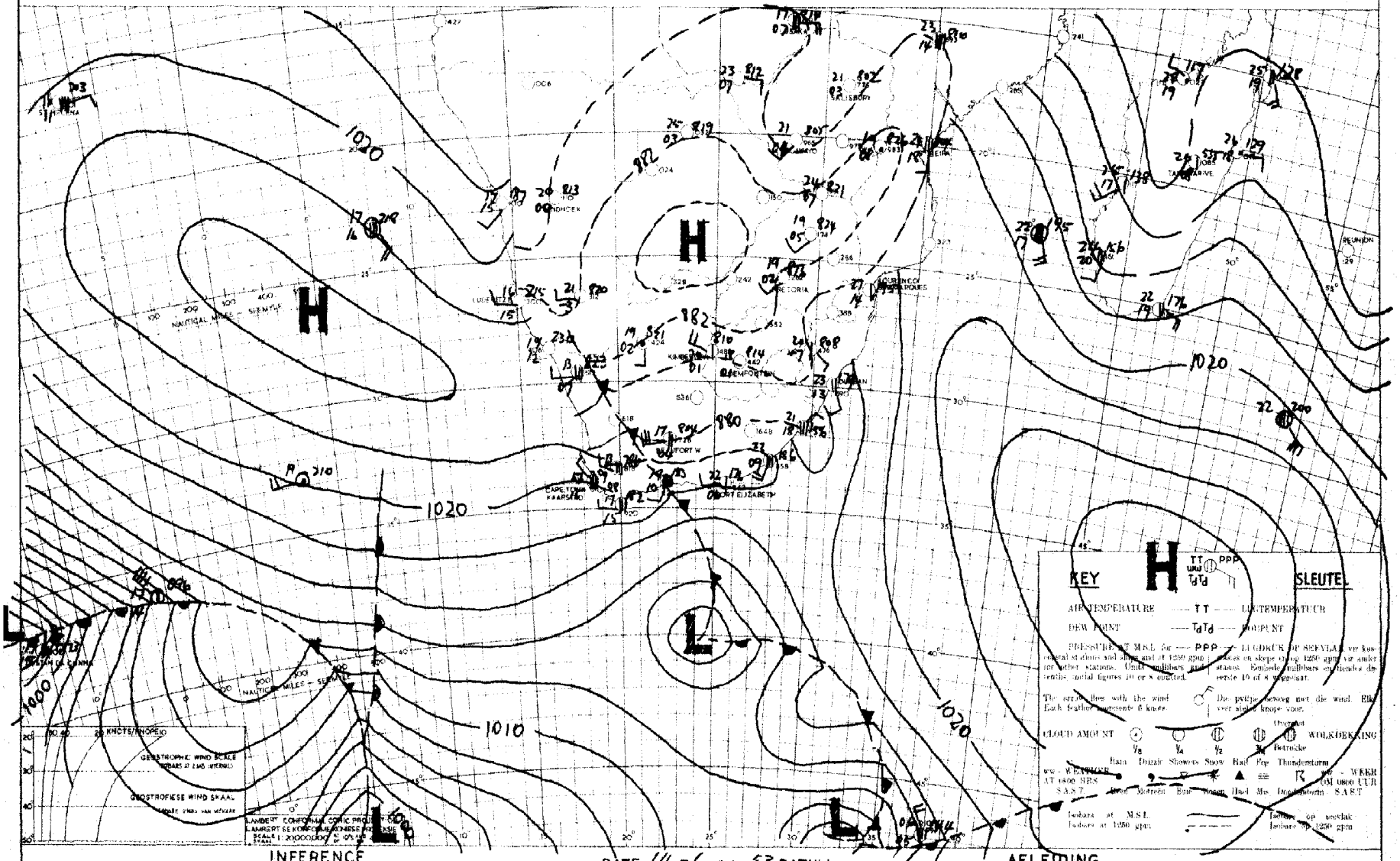

INFERENCE

DATE 14-6-1953 DATUM

A SERIES OF DEPRESSIONS IS MOVING IN THE DIRECTION OF MARION ISLAND AND COOLER AIR IS INVADING THE S.W. & S. CAPE WITH W. WINDS. OVER THESE PARTS CLOUDY WEATHER PREVAILS WITH A CHANCE OF OCCASIONAL LIGHT RAIN, MAINLY ALONG THE COAST. OVER THE REMAINDER OF THE UNION FINE WEATHER CONTINUES MORE OR LESS UNCHANGED. A DEEP LOW PRESSURE SYSTEM OF A NEW FAMILY IS CAUSING A FRESH N.E.'LY GALE AT TRISTAN DA CUNHA.

AFLEIDING

'N REEKS LAAGDRUKSISTEME STUUR OP MARION EILAND AF EN KOELER LUG STROOM MET MATIGE W. WIND OOR DIE S.W. EN S. DELE VAN KAAPLAND, WAAR BEWOLKTE WEER HEERS MET 'N MOONTLIKHEID VAN VERSPREIDE LIGTE BUIE, MEESTAL LANGS DIE KUS. OOR DIE RES VAN DIE UNIE SAL MOOIWEERSTOESTANDE MIN OF MEER ONVERANDERD VOORTDUUR. 'N DIEP LAAGDRUKSISTEEM VAN 'N NUWE REEKS VEROORSAAK STORMKRAG N.O. WIND BY TRISTAN DA CUNHA.

DAAGLIKSE WEERBULLETIN

WEERBURO : WEATHER BUREAU

DEPT. VAN VERVOER : DEPT. OF TRANSPORT

DAILY WEATHER BULLETIN

Maksimum en Minimum Temperature (°F) en Reënval (duim) vir die Etmaal wat om 0800 (SAST) eindig op .16-.6-1953....

Maximum and Minimum Temperatures (°C) and Rainfall (inches) 24 hours ending at 0800 (SAST) on

TRANSVAAL.	Max.	Min.	Rvl.
Barberton			
Bethal			
Chester			
Delmas			
Ermelo	18	3	
Joubert Park			
Komatipoort	26	10	
Kroondal			
Leeuwdoornsstad			
Lichtenburg			
Louis Trichardt	22	5	
Marnitz	24	8	
Middelburg			
Loskop			
Nelspruit	24	7	
Nylstroom	21	0	
Palmietfontein	18	0	
Pietersburg	21	5	
Piet Retief			
Pelgrimsrus	20	2	
Potchefstroom	19	-1	
Pretoria W.B.	20	6	
Pretoriuskop			
Standerton	18	-2	
Thabazimbi	23	9	
Vaalwater			
Watervalboven			
Wolmaransstad			
Zeerust	23	0	
Witbank			

KAAP - CAPE			
Alexanderbaai	25	13	
Aberdeen			
Andalusia			
Beaufort-Wes	18	2	
Cala			

CAPE - KAAP	Max.	Min.	Rfl.
Calitzdorp			
Calvinia	20	9	
Cape Agulhas	17	11	0.5
Cape Columbine	18	11	
Cape St. Francis	18	11	
Carnarvon			
Cradock			
De Aar	17	2	
Dordrecht	15	-2	
East London	21	10	
Elsenburg			
Flagstaff			
Fraserburg	17	1	
Garies	33	-6	
George	19	6	
Graaff Reinet	18	5	
Grahamstown			
Idutywa			
Jansenville			
Kenhardt	19	4	
Kentani			
Kimberley	20	11	
Kingwilliamstown			
Klaver	22	12	
Kowie			
Kuruman			
Lake Mentz			
Lovedale			
Maclear			
Mafeking			
Matatiele			
Matroosberg	15	3	
Middelburg	17	-5	
Mossel Bay	20	13	
Malmesbury			
O'okiep	18	11	
Orange River			
Pofadder	17	5	
Port Elizabeth	20	8	

KAAP - CAPE	Max.	Min.	Rvl.
Port St. Johns	23	14	
Postmasburg	20	4	
Piquetberg			
Prieska	18	6	
Prince Albert			
Queenstown	18	-2	
Riversdale	22	2	
Somerset-oos	19	4	
Springfontein			
Steynsburg			
Stormsrivier			
Sutherland			
Swellendam			
Umtata			
Upington	20	-1	
van Wyksvlei			
Victoria-Wes	16	-3	
Vryburg	20	-2	
Williston	16	2	
Willowmore	xx	-2	
Wingfield			
Venterstad			

NATAL.			
Kaap St. Lucia	29	16	18.0
Dundee			
Durban	24	13	7.1
Estcourt	20	4	
Himeville			
Ladysmith	19	3	
Melmoth	21	12	
M'kuzi			
Newcastle	19	4	
Pietermaritzburg	23	15	
Port Shepstone			
Seven Oaks			
Vryheid			

O.F.S. - O.V.S.	Max.	Min.	Rfl.
Bethlehem	18	-2	
Bethulie	16	-2	
Bloemfontein	18	2	
Fauresmith	18	-2	
Ficksburg			
Harrismith			
Heilbron			
Hoopstad	22	-2	
Kroonstad	22	-3	
Lindley			
Modderpoort			
Parys			
Vrede			
Wepener	18	-2	
Winburg			
Zastron			

S.W.A. and Protectorates en Protektorate			
Gobabis	23	4	
Keetmanshoop	22	7	
Luderitz			
Ondongua			
Swakopmund	17	12	
Tsumeb	25	6	
Windhoek	22	7	
Francistown			
Gaberones			
Mahalapye	23	0	
Maun	25	6	
Tsabong	21	-4	
Mbabane			
Stegi			

SYNOPTIC WEATHER MAP — 1200 GMT. — 1400 SAST. — SINOPTIESE WEERKAART

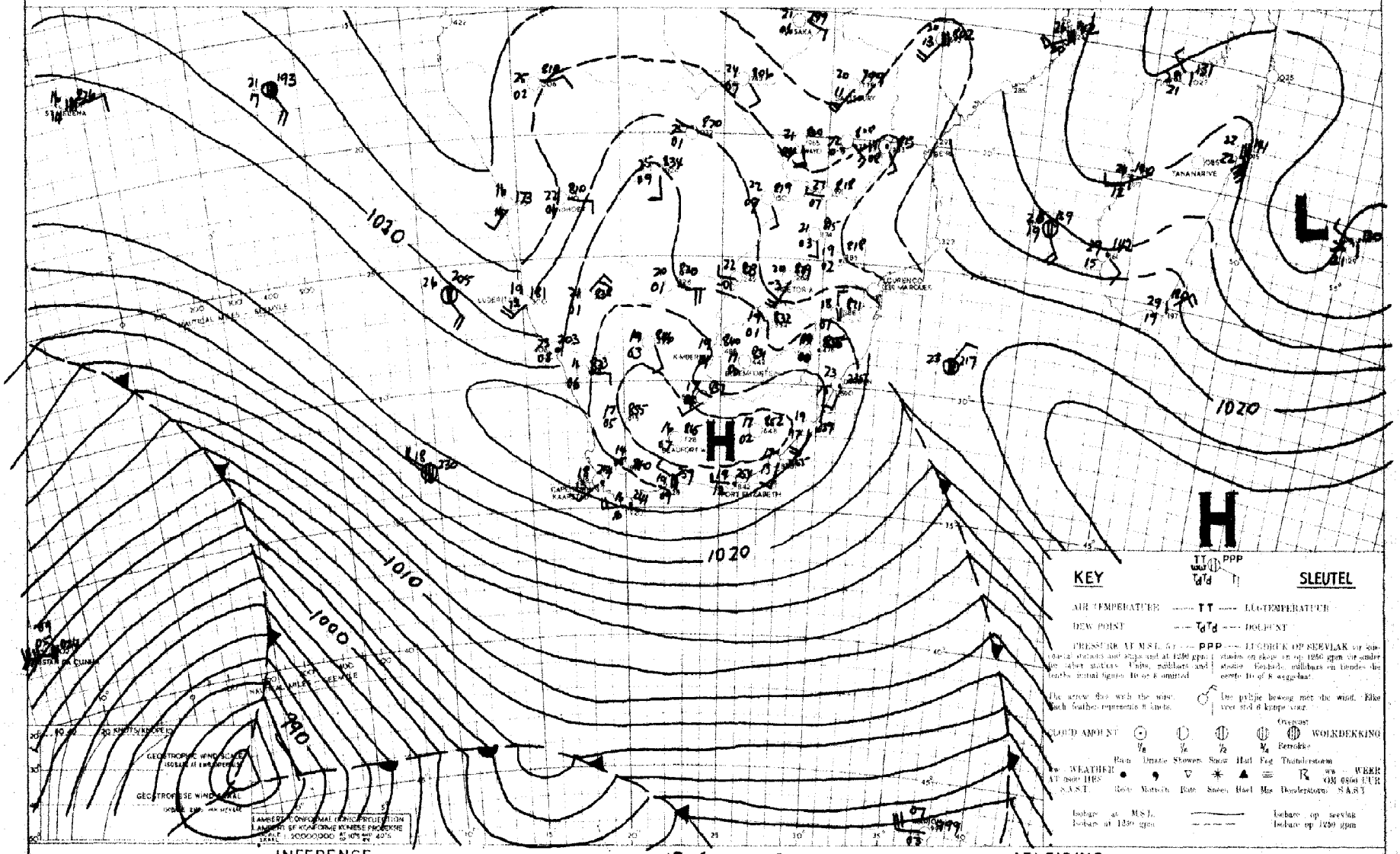

INFERENCE

DATE 15-6- 19 53 DATUM

AFLEIDING

COLDER AIR BEHIND THE COLD FRONT BETWEEN TRISTAN & THE UNION IS MOVING TOWARDS THE S.W. CAPE. THE HIGH CENTRED OVER THE S CAPE PROV. WILL MOVE SLIGHTLY N.E. AND FAIRLY HUMID AIR WILL BE TRANSPORTED OVER THE E. HALF OF TRANSVAAL.

KOUER LUG AGTER 'N KOUEFRONT TUSSEN TRISTAN EN DIE UNIE BEWEEG NA S.W. KAAPLAND. DIE HOOG OOR DIE S. KAAP. PROV. SAL EFFENS N.O. VERSKUIF EN BETREKLIKE VOGTIGE LUG SAL OOR DIE O. HELFTE VAN TVL. VLOEI.

DAAGLIKSE WEERBULLETIN

WEERBURO : WEATHER BUREAU
DEPT. VAN VERVOER : DEPT. OF TRANSPORT

DAILY WEATHER BULLETIN

Maksimum en Minimum Temperature (°F) en Reënval (duime) vir die Etmaal wat om 0800 (SAST) eindig op ..17-6 1953.

Maximum and Minimum Temperatures (°F) and Rainfall (inches) 24 hours ending at 0800 (SAST) on

millimeters millimetres

TRANSVAAL.	Max.	Min.	Rvl.
Barberton			
Bethal			
Chester			
Delmas			
Ermelo			
Joubert Park	17	-3	
Komatipoort	16	6	
Kroondal	25	11	
Leeuwdoornstad			
Lichtenburg			
Dunnottar	17	0	
Louis Trichardt	19	10	
Marnitz	22	6	
Middelburg			
Loskop			
Nelspruit	21	7	
Nylstroom			
Palmietfontein	17	-1	
Pietersburg	19	6	
Piet Retief			
Pelgrimsrus			
Potchefstroom	17	-1	
Pretoria W.B.	20	2	
Pretoriuskop			
Standerton	17	-2	
Thabazimbi			
Vaalwater			
Watervalboven	16	3	
Wolmaransstad			
Zeerust	20	1	
Witbank			

KAAP - CAPE			
Alexanderbaai	29	9	
Aberdeen			
Andalusia			
Beaufort-Wes	24	9	
Cala			

CAPE - KAAP	Max.	Min.	Rfl.
Calitzdorp			
Calvinia	22	9	
Cape Agulhas	20	11	
Cape Columbine	19	11	
Cape St. Francis	21	15	
Carnarvon			
Cradock			
De Aar	19	1	
Dordrecht	18	3	
East London	24	12	
Elsenburg			
Flagstaff			
Fraserburg	20	-5	
Garies	28	-7	
George	26	10	
Graaff Reinet	23	13	
Grahamstown			
Idutywa			
Jansenville			
Kenhardt	22	2	
Kentani			
Kimberley	21	5	
Kingwilliamstown			
Klaver	28	9	
Kowie			
Kuruman			
Lake Mentz			
Lovedale			
Maclear			
Mafeking			
Matatiele			
Matroosberg	18	5	
Middelburg	19	-2	
Mossel Bay	22	15	
Malmesbury			
O'okiep	22	12	
Orange River			
Pofadder	19	5	
Port Elizabeth	21	6	

KAAP - CAPE	Max.	Min.	Rvl.
Port St. Johns	24	12	
Postmasburg			
Piquetberg			
Prieska			
Prince Albert			
Queenstown	20	2	
Riversdale	27	5	
Somerset-oos	23	14	
Springfontein	18	-4	
Steynsburg			
Stormsrivier			
Sutherland			
Swellendam			
Umtata	22	3	
Upington	23	2	
van Wyksvlei	23	3	
Victoria-Wes	18	-4	
Vryburg	22	0	
Williston			
Willowmore	21	0	
Wingfield	22	8	
Venterstad			

NATAL.			
Kaap St. Lucia	22	14	
Dundee			
Durban	21	13	
Estcourt	19	3	
Himeville			
Ladysmith	19	1	
Melmoth	20	9	
M'kuzi			
Newcastle	17	-2	
Pietermaritzburg			
Port Shepstone	23	13	
Seven Oaks			
Vryheid			

O.F.S. - O.V.S.	Max.	Min.	Rfl.
Bethlehem	17	-2	
Bethulie	19	-1	
Bloemfontein	18	1	
Fauresmith	19	-4	
Ficksburg			
Harrismith			
Heilbron			
Hoopstad	20	-2	
Kroonstad	18	5	
Lindley			
Modderpoort			
Parys			
Vrede			
Wepener			
Winburg			
Zastron			

S.W.A. and Protectorates en Protektorate			
Gobabis	22	4	
Keetmanshoop	23	9	
Luderitz	20	9	
Ondongua			
Swakopmund	24	11	
Tsumeb	25	8	
Windhoek	23	6	
Mariental	24	4	
Francistown			
Gaberones			
Mahalapye	22	3	
Maun	25	7	
Tsabong			
Mbabane			
Stegi			

SYNOPTIC WEATHER MAP — 1200 GMT. — 1400 SAST. — SINOPTIESE WEERKAART

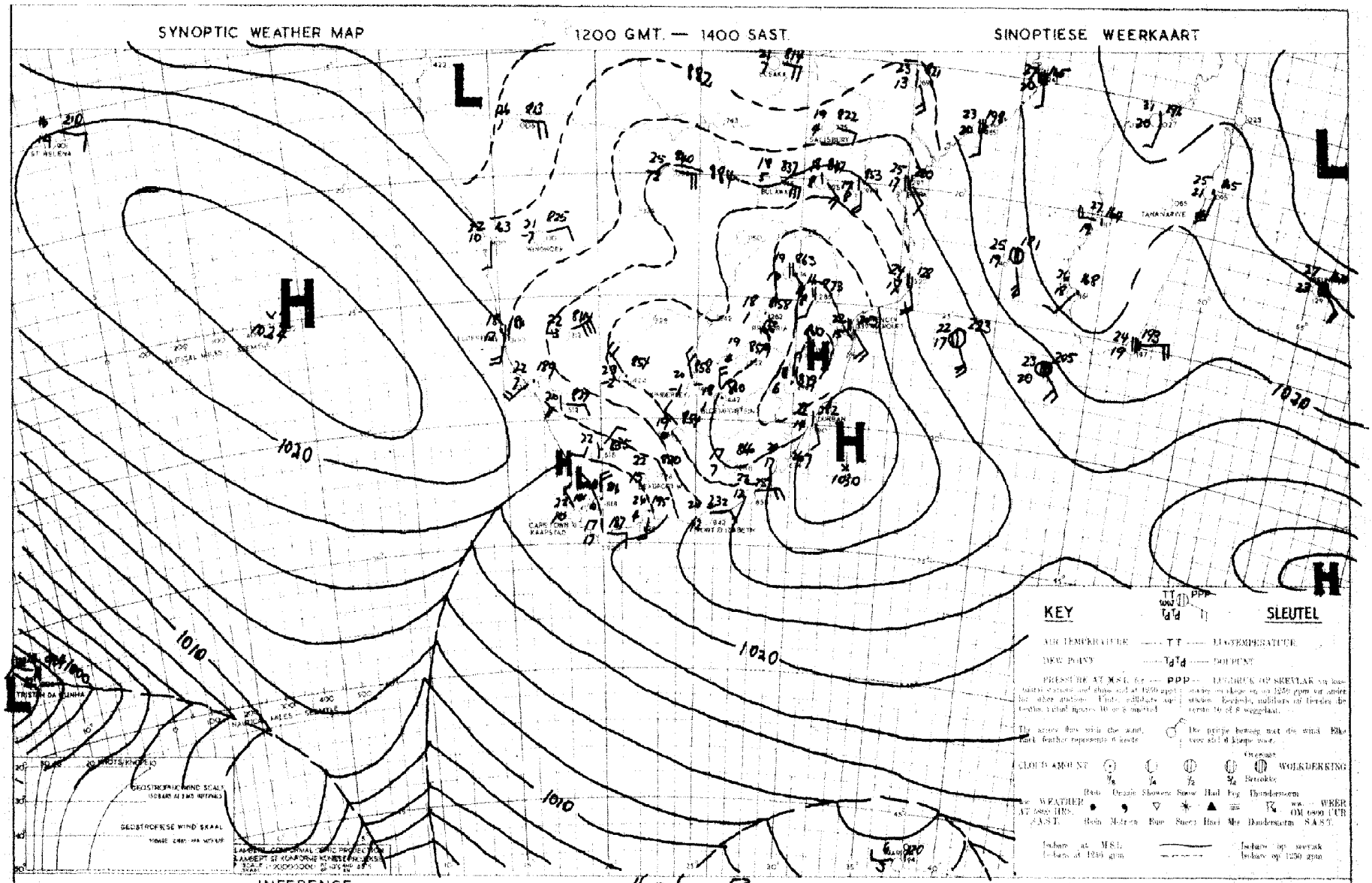

INFERENCE

THE HIGH PRESSURE CELL SITUATED E. OF DURBAN CONTINUES TO DIRECT MOIST OCEAN AIR INTO THE TVL., AND IN FEW CLOUDS WILL DEVELOP OVER THESE AREAS DURING THE DAY. AN INTENSE DEPRESSION HAS DEVELOPED ONCE MORE OVER THE TRISTAN AREAS, BUT IT IS EXPECTED THAT THIS WILL NOT DIRECTLY AFFECT THE CAPE S.W. COAST.

DATE 16 - 6 - 1953 DATUM

AFLEIDING

VOGTIGE LUG STROOM, AS GEVOLG VAN DIE HOOGDRUK SISTEEM WAAR O. VAN DURBAN LÊ, DIE TVL. BINNE, EN 'N PAAR WOLKE SAL GEDURENDE DIE DAG ONTWIKKEL. 'N STERK LAAGDRUK STELSEL HET WEER OOR TRISTAN ONTWIKKEL, MAAR DIT WORD VERWAG DAT DIT NIE DIREK DIE S.W. KUSSTREKE VAN DIE KAAPLAND SAL AFFEKTEER NIE.

DAAGLIKSE WEERBULLETIN

WEERBURO : WEATHER BUREAU
DEPT. VAN VERVOER : DEPT. OF TRANSPORT

DAILY WEATHER BULLETIN

Maksimum en Minimum Temperature (°F) en Reënval (duime) vir die Etmaal wat om 0800 (SAST) eindig op 18-6-1963

Maximum and Minimum Temperatures (°C and Rainfall (inches) 24 hours ending at 0800 (SAST) on

TRANSVAAL	Max.	Min.	Rvl.
Barberton			
Bethal			
Chester			
Delmas			
Ermelo			
Joubert Park	16	-3	
Komatipoort	16	6	
Kroondal	26	9	
Leeuwdoornstad			
Lichtenburg			
Louis Trichardt			
Marnitz			
Middelburg			
Loskop			
Nelspruit			
Nylstroom	23	7	
Palmietfontein	20	2	
Pietersburg	17	-2	
Piet Retief	20	3	
Pelgrimsrus	20	2	
Potchefstroom	20	1	
Pretoria W.B.	19	-1	
Pretoriuskop	20	2	
Standerton			
Thabazimbi			
Vaalwater	22	6	
Watervalboven			
Wolmaransstad			
Zeerust			
Witbank	21	0	

KAAP - CAPE			
Alexanderbaai	29	12	
Aberdeen			
Andalusia			
Beaufort-Wes	24	15	
Cala			

CAPE - KAAP	Max.	Min.	Rfl.
Calitzdorp			
Calvinia	24	16	
Cape Agulhas	18	-4	
Cape Columbine	19	15	
Cape St. Francis	22	17	
Carnarvon			
Cradock			
De Aar	20	1	
Dordrecht	18	2	
East London	26	14	
Elsenburg			
Flagstaff			
Fraserburg	21	1	
Garies	30	16	
George	22	9	
Graaff Reinet	24	13	
Grahamstown			
Idutywa			
Jansenville			
Kenhardt	24	7	
Kentani			
Kimberley	21	0	
Kingwilliamstown			
Klaver	29	13	
Kowie			
Kuruman			
Lake Mentz			
Lovedale			
Maclear			
Mafeking			
Matatiele			
Matroosberg	20	8	
Middelburg	20	-3	
Mossel Bay	23	15	
Malmesbury			
O'okiep	24	15	
Orange River	21	0	
Pofadder	21	6	
Port Elizabeth	28	7	

KAAP - CAPE	Max.	Min.	Rvl.
Port St. Johns	24	15	
Postmasburg			
Piquetberg			
Prieska	23	3	
Prince Albert			
Queenstown	20	0	
Riversdale	24	2	
Somerset-oos	25	9	
Springfontein	20	-4	
Steynsburg			
Stormsrivier			
Sutherland			
Swellendam			
Umtata			
Upington	26	2	
van Wyksvlei	24	5	
Victoria-Wes	22	2	
Vryburg	19	-3	
Williston	21	0	
Willowmore	22	13	
	23	5	
Wingfield	20	6	
Venterstad			

NATAL			
Kaap St. Lucia	24	14	
Dundee			
Durban	23	12	
Estcourt			
Himeville			
Ladysmith	21	1	
Melmoth	23	9	
M'kuzi			
Newcastle	20	-2	
Pietermaritzburg			
Port Shepstone	22	11	
Seven Oaks			
Vryheid			

O.F.S. - O.V.S.	Max.	Min.	Rfl.
Bethlehem	18	-3	
Bethulie	19	-1	
Bloemfontein	18	0	
Fauresmith	19	-4	
Ficksburg			
Harrismith			
Heilbron			
Hoopstad	20	-3	
Kroonstad	19	-3	
Lindley			
Modderpoort			
Parys			
Vrede			
Wepener			
Winburg	19	-5	
Zastron			

S.W.A. and Protectorates en Protektorate			
Gobabis	21	2	
Keetmanshoop	24	9	
Luderitz	22	14	
Ondongua			
Swakopmund	35	17	
Tsumeb	24	8	
Windhoek	21	5	
Francistown			
Gaberones			
Mahalapye	22	3	
Maun	23	6	
Tsabong	23	-1	
Fraserdorp			
Mababe			
Stegi			

SYNOPTIC WEATHER MAP — 1200 GMT. — 1400 SAST. — SINOPTIESE WEERKAART

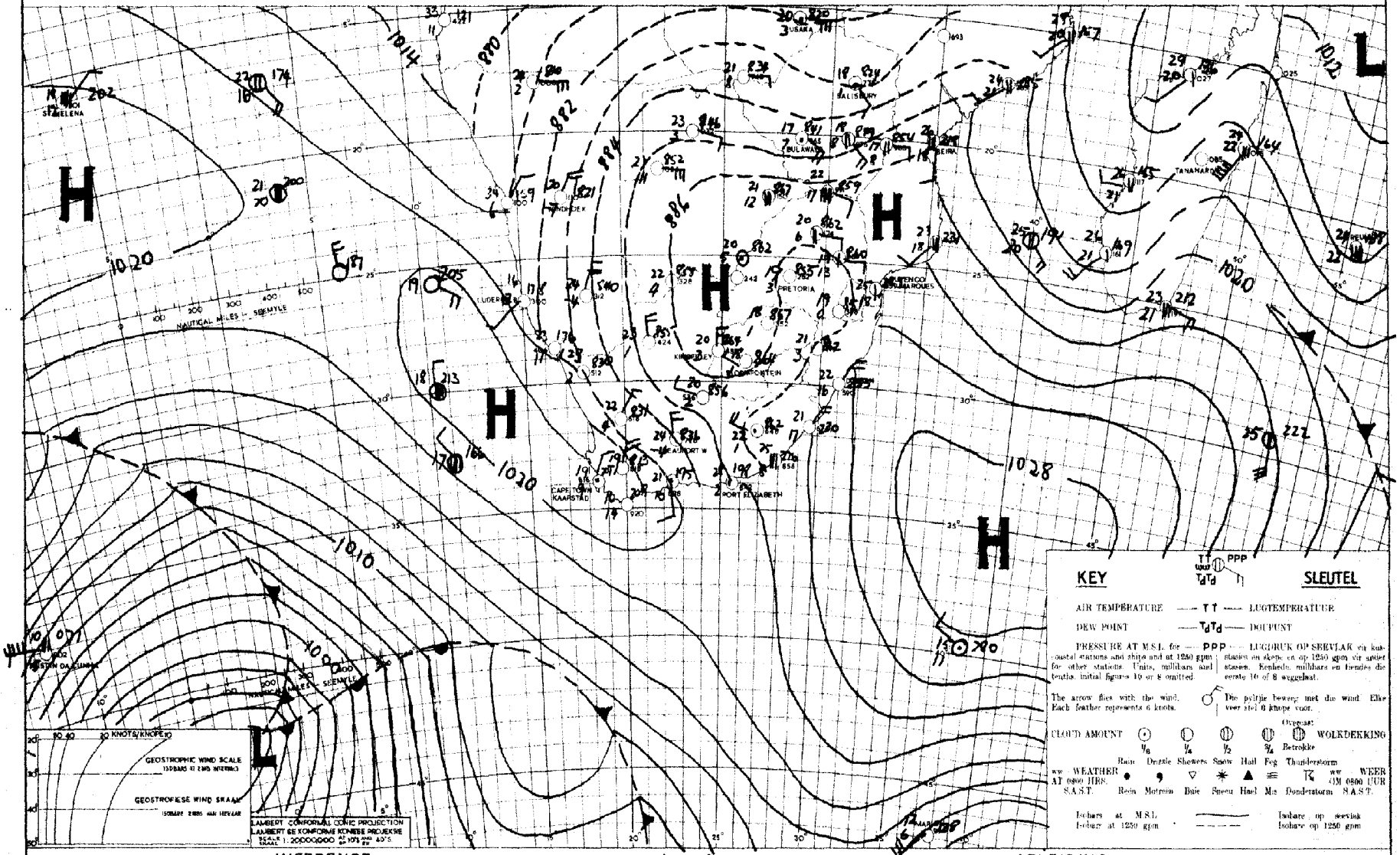

KEY — **SLEUTEL**

AIR TEMPERATURE — TT — LUGTEMPERATUUR

DEW POINT — T_dT_d — DOUPUNT

PRESSURE AT M.S.L. for coastal stations and ships and at 1250 gpm for other stations. Units, millibars and tenths, initial figures 10 or 8 omitted. — PPP — LUGDRUK OP SEEVLAK vir kuskasies en skepe en op 1250 gpm vir ander stasies. Eenhede, millibars en tiendes die eerste 10 of 8 weggelaat.

The arrow flies with the wind. Each feather represents 6 knots. — Die pyltjie beweeg met die wind. Elke veer stel 6 knope voor.

CLOUD AMOUNT — Overcast — WOLKDEKKING

	Rain	Drizzle	Showers	Snow	Hail	Fog	Thunderstorm
ww WEATHER AT 0900 HRS. S.A.S.T.	Rein	Motreën	Buie	Sneeu	Hael	Mis	Donderstorm S.A.S.T.

ww WEER OM 0900 UUR

Isobars at M.S.L. — Isobare op seevlak

Isobars at 1250 gpm — Isobare op 1250 gpm

DATE 17-6-1953. DATUM

INFERENCE

THE INTENSE LOW S.E. OF TRISTAN WILL MOVE TO THE S.E. AND APART FROM A FALL IN PRESSURE OVER THE CAPE COASTAL BELTS IT IS UNLIKELY TO AFFECT THE WEATHER OVER THE UNION, WHERE THE CIRCULATION WILL REMAIN FREE ANTICYCLONIC, MAINTAINING FINE WEATHER.

AFLEIDING

DIE DIEP LAAGDRUKSTELSEL TEN S.O. VAN TRISTAN SAL NA DIE S.O. UITWYK EN AFGESIEN VAN 'N DALING IN LUGDRUK OOR DIE KUSSTREKE VAN DIE K.P. IS DIT ONWAARSKYNLIK DAT DIT DIE WEER OOR DIE UNIE SAL BEINVLOED. DIE SIRKULASIE SAL ANTISIKLONIES BLY DOOR DIE UNIE EN MOOIWEER SAL VOORTDUUR.

DAAGLIKSE WEERBULLETIN

WEERBURO : WEATHER BUREAU
DEPT. VAN VERVOER : DEPT. OF TRANSPORT

DAILY WEATHER BULLETIN

Maksimum en Minimum Temperature (°C) en Reënval (duime) vir die Etmaal wat om 0800 (SAST) eindig op ...19..6..3...

Maximum and Minimum Temperatures (°C) and Rainfall (inches) 24 hours ending at 0800 (SAST) on

TRANSVAAL	Max.	Min.	Rvl.
Barberton			
Bethal			
Chester			
Delmas			
Ermelo			
Joubert Park	20	-3	
Komatipoort	16	5	
Kroondal	26	6	
Leeuwdoornstad			
Lichtenburg			
Louis Trichardt			
Marnitz			
Middelburg			
Loskop			
Nelspruit			
Nylstroom			
Palmietfontein	21	1	
Pietersburg	18	-3	
Piet Retief	21	3	
Pelgrimsrus			
Potchefstroom			
Pretoria W.B.	17	-1	
Pretoriuskop	21	-1	
Standerton			
Thabazimbi			
Vaalwater			
Watervalboven			
Wolmaransstad			
Zeerust			
Witbank	22	-1	

KAAP - CAPE			
Alexanderbaai			
Aberdeen	31	13	
Andalusia			
Beaufort-Wes			
Cala	24	15	

CAPE - KAAP	Max.	Min.	Rfl.
Calitzdorp			
Calvinia			
Cape Agulhas	29	12	
Cape Columbine	xx	xx	
Cape St. Francis	30	13	
Carnarvon			
Cradock			
De Aar			
Dordrecht	20	1	
East London	20	9	
	28	10	
Elsenburg			
Flagstaff			
Fraserburg			
Garies	19	2	
George			
Graaff Reinet	29	19	
Grahamstown	24	14	
Idutywa			
Jansenville			
Kenhardt			
	23	09	
Kentani			
Kimberley			
Kingwilliamstown	20	5	
Klaver			
Kowie	29	12	
Kuruman			
Lake Mentz			
Lovedale			
Maclear			
Mafeking			
Matatiele			
Matroosberg	19	10	
Middelburg			
Mossel Bay	29	19	
Malmesbury			
O'okiep			
Orange River			
Pofadder			
Port Elizabeth			

KAAP - CAPE	Max.	Min.	Rvl.
Port St. Johns	25	13	
Postmasburg			
Piquetberg			
Prieska			
Prince Albert			
Queenstown	22	-2	
Riversdale	30	12	
Somerset-oos	27	12	
Springfontein	20	-3	
Steynsburg			
Stormsrivier			
Sutherland			
Swellendam			
Umtata	26	3	
Upington	23	7	
van Wyksvlei			
Victoria-Wes	19	-3	
Vryburg	22	-2	
Williston	20	12	
Willowmore	24	08	
Wingfield	26	9	
Venterstad			

NATAL			
Kaap St. Lucia	24	14	
Dundee			
Durban	22	10	
Estcourt			
Kimeville			
Ladysmith	23	0	
Melmoth	23	8	
M'kuzi			
Newcastle	21	-4	
Pietermaritzburg			
Port Shepstone	22	9	
Seven Oaks			
Vryheid			

O.F.S. - O.V.S.	Max.	Min.	Rfl.
Bethlehem			
Bethulie	19	-2	
Bloemfontein	19	-1	
Fauresmith	18	-4	
Ficksburg			
Harrismith			
Heilbron			
Hoopstad	19	-4	
Kroonstad			
Lindley			
Modderpoort			
Parys			
Vrede			
Wepener			
Winburg	19	-5	
Zastron			

S.W.A. and Protectorates en Protektorate			
Gobabis	21	2	
Keetmanshoop	23	9	
Luderitz	20	15	
Ondongua			
Swakopmund	34	12	
Tsumeb			
Windhoek	21	6	
Aus	21	13	
Francistown			
Gaberones			
Mahalapye			
Maun			
Tsabong	24	-8	
Mbabane			
Stegi			

SYNOPTIC WEATHER MAP — 1200 GMT. — 1400 SAST. — SINOPTIESE WEERKAART

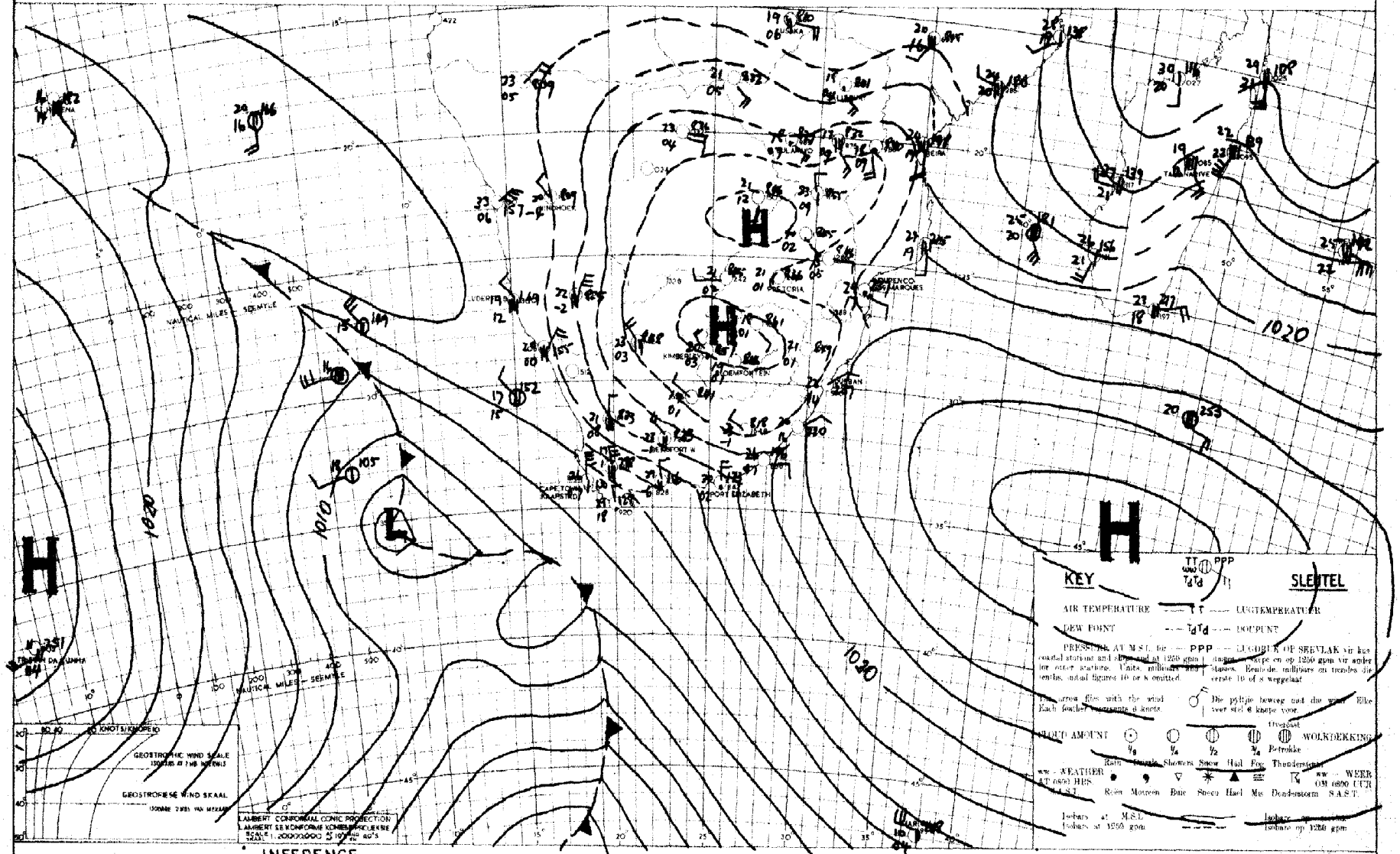

INFERENCE — DATE 18-6-19 53 DATUM — AFLEIDING

AS THE COLD FRONT APPROACHES THE CAPE, THE WEATHER OVER THE S.W. CAPE AND LATER THE S. CAPE WILL BECOME CLOUDY AND SHOWERS WILL FALL. THE AIRMASS OVER THE REMAINDER OF THE UNION IS DRY AND THE WEATHER WILL BE FINE.

NA MATE DIE KOUEFRONT DIE KAAP NADER SAL DIE WEER OOR SW. KAAPLAND EN LATER OOR S. KAAPLAND BEWOLK WORD EN BUIE SAL VOORKOM. DIE LUGMASSA OOR DIE RES VAN DIE UNIE IS DROOG EN DIT SAL MOOI WEER BLY.

DAAGLIKSE WEERBULLETIN

WEERBURO : WEATHER BUREAU
DEPT. VAN VERVOER : DEPT. OF TRANSPORT

DAILY WEATHER BULLETIN

Maksimum en Minimum Temperature (°C) en Reënval (duime) vir die Etmaal wat om 0800 (SAST) eindig op

Maximum and Minimum Temperatures (°C) and Rainfall (inches) 24 hours ending at 0800 (SAST) on

20-6-1963

TRANSVAAL.	Max.	Min.	Rvl.
Barberton			
Bethal			
Chester			
Delmas			
Ermelo	19	00	
Joubert Park	18	07	
Komatipoort	27	10	
Kroondal			
Leeuwdoornstad			
Lichtenburg			
Louis Trichardt			
Marnitz			
Middelburg			
Loskop			
Nelspruit	28	04	
Nylstroom	21	02	
Palmietfontein	21	-01	
Pietersburg	20	03	
Piet Retief			
Pelgrimsrus			
Potchefstroom	21	00	
Pretoria W.B.	20	04	
Pretoriuskop			
Standerton			
Thabazimbi			
Vaalwater			
Watervalboven			
Wolmaransstad			
Zeerust			
Witbank			

KAAP - CAPE			
Alexanderbaai	20	12	
Aberdeen			
Andalusia			
Beaufort-Wes	23	09	
Cala			

CAPE - KAAP	Max.	Min.	Rfl.
Calitzdorp			
Calvinia	23	07	
Cape Agulhas	18	11	10.5
Cape Columbine	16	10	7.5
Cape St. Francis			
Carnarvon			
Cradock			
De Aar	19	02	
Dordrecht	18	08	
East London	26	14	
Elsenburg			
Flagstaff			
Fraserburg	20	02	
Garies	23	11	
George	26	07	1.3
Graaff Reinet	23	13	
Grahamstown			
Idutywa			
Jansenville			
Kenhardt	23	05	
Kentani			
Kimberley	21	06	
Kingwilliamstown			
Klaver	22	11	
Kowie			
Kuruman			
Lake Mentz			
Lovedale			
Maclear			
Mafeking			
Matatiele			
Matroosberg	20	06	0.7
Middelburg			
Mossel Bay	25	11	1.5
Malmesbury			
O'okiep	21	06	
Orange River	21	01	
Pofadder	23	05	
Port Elizabeth	25	14	

KAAP - CAPE	Max.	Min.	Rvl.
Port St. Johns	22	16	
Postmasburg	10	-08	
Piquetberg			
Prieska			
Prince Albert			
Queenstown	23	06	
Riversdale	28	10	3.5
Somerset-oos	24	15	
Springfontein	23	-03	
Steynsburg			
Stormsrivier			
Sutherland			
Swellendam			
Umtata			
Upington	23	08	
van Wyksvlei			
Victoria-Wes	19	-01	
Vryburg	22	00	
Williston	21	05	
Willowmore			
Wingfield	18	08	13.8
Venterstad			

NATAL.			
Kaap St. Lucia	23	16	
Dundee			
Durban	22	10	
Estcourt	23	03	
Himeville			
Ladysmith	23	-01	
Melmoth	24	10	
M'kuzi			
Newcastle	25	-04	
Pietermaritzburg			
Port Shepstone	22	11	
Seven Oaks			
Vryheid			

O.F.S. - O.V.S.	Max.	Min.	Rfl.
Bethlehem			
Bethulie	19	-01	
Bloemfontein	18	00	
Fauresmith	18	-04	
Ficksburg			
Harrismith			
Heilbron			
Hoopstad			
Kroonstad			
Lindley			
Modderpoort			
Parys			
Vrede			
Wepener	20	-04	
Winburg			
Zastron			

S.W.A. and Protectorates en Protektorate			
Gobabis	21	02	
Keetmanshoop	24	09	
Luderitz	18	12	
Ondongua			
Swakopmund	32	09	
Tsumeb	23	06	
Windhoek	19	06	
Francistown			
Gaberones			
Mahalapye			
Maun	24	06	
Tsabong	23	00	
Bremersdorp			
Mbabane			
Stegi			

SYNOPTIC WEATHER MAP — 1200 GMT. — 1400 SAST. — SINOPTIESE WEERKAART

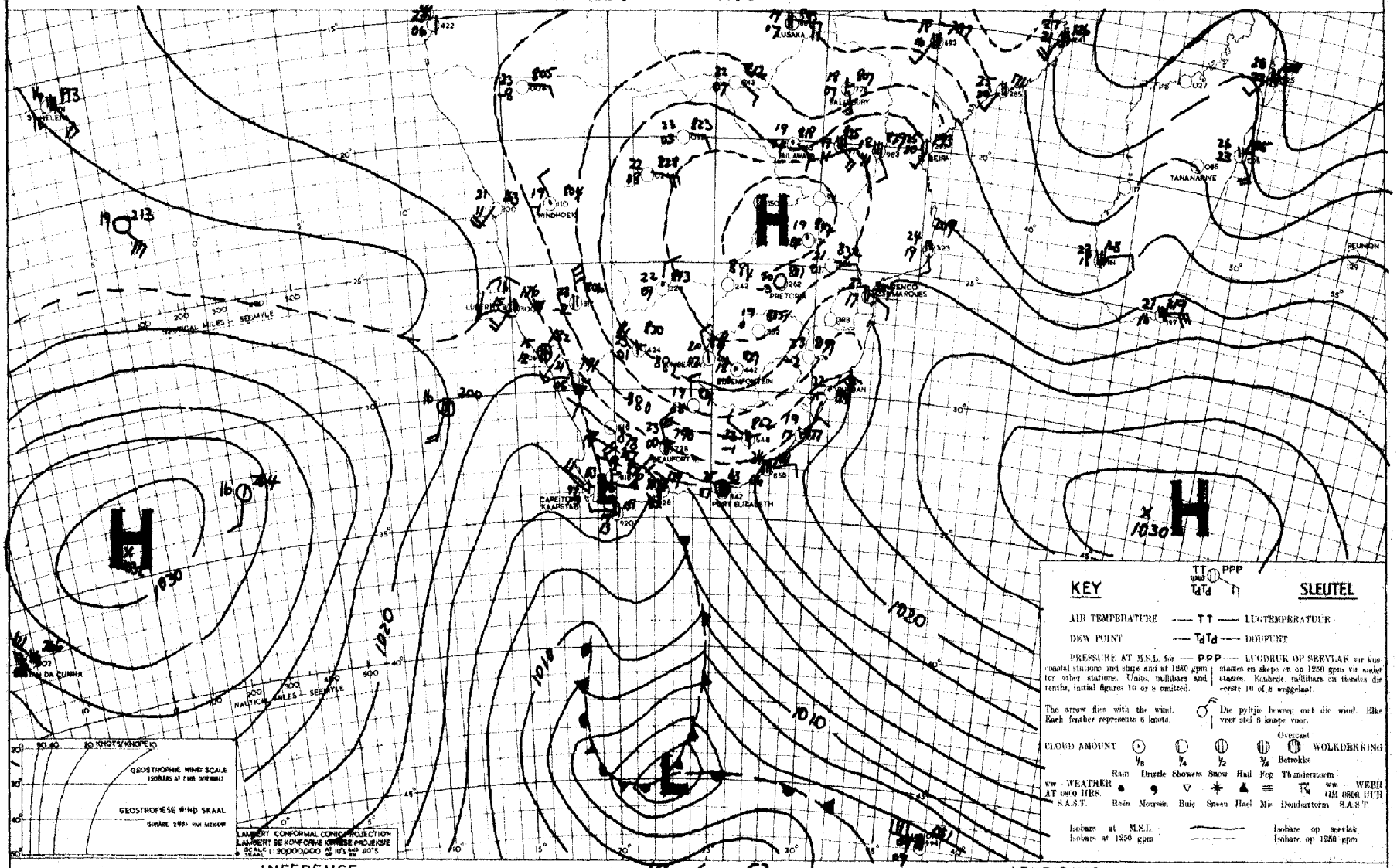

INFERENCE

COLDER AIR WILL INVADE THE S. & SE. CAPE COASTAL AREAS FROM THE W. LITTLE CHANGE IS EXPECTED OVER THE INTERIOR FOR THE NEXT 24 HOURS.

DATE 19 - 6 - 1953 DATUM

AFLEIDING

KOUER LUG SAL OOR DIE S. EN SO. KUSSTREKKE VAN KAAPLAND BEWEEG. MIN VERANDERING WORD GEDURENDE DIE VOLGENDE 24 URE OOR DIE BINNELAND VERWAG.

DAAGLIKSE WEERBULLETIN

WEERBURO : WEATHER BUREAU
DEPT. VAN VERVOER : DEPT. OF TRANSPORT

DAILY WEATHER BULLETIN

Maksimum en Minimum Temperature (°C) en Reënval (duime) vir die Etmaal wat om 0800 (SAST) eindig op 21-6-1953

Maximum and Minimum Temperatures (°C and Rainfall (inches) 24 hours ending at 0800 (SAST) on

TRANSVAAL	Max.	Min.	Rvl.
Barberton			
Bethal			
Chester			
Delmas			
Ermelo			
Joubert Park			
Komatipoort			
Kroondal			
Leeuwdoornstad			
Lichtenburg			
Louis Trichardt			
Marnitz			
Middelburg			
Loskop			
Nelspruit			
Nylstroom			
Palmietfontein	21	00	
Pietersburg	19	-3	1.8
Piet Retief	21	04	
Pelgrimsrus			
Potchefstroom			
Pretoria W.B.			
Pretoriuskop	21	02	
Standerton			
Thabazimbi	17	-3	
Vaalwater	21	01	
Watervalboven			
Wolmaransstad			
Zeerust			
Witbank	21	-3	
KAAP - CAPE			
Alexanderbaai	18	10	0.4
Aberdeen			
Andalusia			
Beaufort-Wes	17	08	
Cala			

CAPE - KAAP	Max.	Min.	Rfl.
Calitzdorp			
Calvinia	13	-4	
Cape Agulhas	15	09	1.5
Cape Columbine	13	08	
Cape St. Francis	17	12	2.5
Carnarvon			
Cradock			
De Aar			
Dordrecht			
East London	20	13	
Elsenburg			
Flagstaff			
Fraserburg			
Garies			
George	12	09	0.7
Graaff Reinet			
Grahamstown			
Idutywa			
Jansenville			
Kenhardt			
Kentani			
Kimberley	21	06	
Kingwilliamstown			
Klaver			
Kowie			
Kuruman			
Lake Mentz			
Lovedale			
Maclear			
Mafeking			
Matatiele			
Matroosberg	10	00	
Middelburg	21	08	
Mossel Bay	15	09	
Malmesbury			
O'okiep			
Orange River			
Pofadder			
Port Elizabeth	18	12	0.4

KAAP - CAPE	Max.	Min.	Rvl.
Port St. Johns	25	16	
Postmasburg			
Piquetberg			
Prieska			
Prince Albert			
Queenstown			
Riversdale	13	04	1.0
Somerset-oos	20	08	1.8
Springfontein			
Steynsburg			
Stormsrivier			
Sutherland			
Swellendam			
Umtata			
Upington	20	02	
van Wyksvlei			
Victoria-Wes	18	03	
Vryburg			
Williston			
Willowmore			
Wingfield	15	07	
Venterstad			
NATAL			
Kaap St. Lucia	24	13	
Dundee			
Durban	22	14	
Estcourt			
Himeville			
Ladysmith	22	00	
Melmoth	25	09	
M'kuzi			
Newcastle	23	-3	
Pietermaritzburg			
Port Shepstone	23	15	
Seven Oaks			
Vryheid			

O.F.S. - O.V.S.	Max.	Min.	Rfl.
Bethlehem			
Bethulie	19	00	
Bloemfontein	18	-1	
Fauresmith			
Ficksburg			
Harrismith			
Heilbron			
Hoopstad			
Kroonstad			
Lindley			
Modderpoort			
Parys			
Vrede			
Wepener	19	-4	
Winburg			
Zastron			
S.W.A. and Protectorates en Protektorate			
Gobabis			
Keetmanshoop			
Luderitz			
Ondongua			
Swakopmund			
Tsumeb			
Windhoek			
Francistown			
Gaberones			
Mahalapye	25	02	
Maun			
Tsabong			
Mbabane			
Stegi			

SYNOPTIC WEATHER MAP — 1200 GMT. — 1400 SAST. — SINOPTIESE WEERKAART

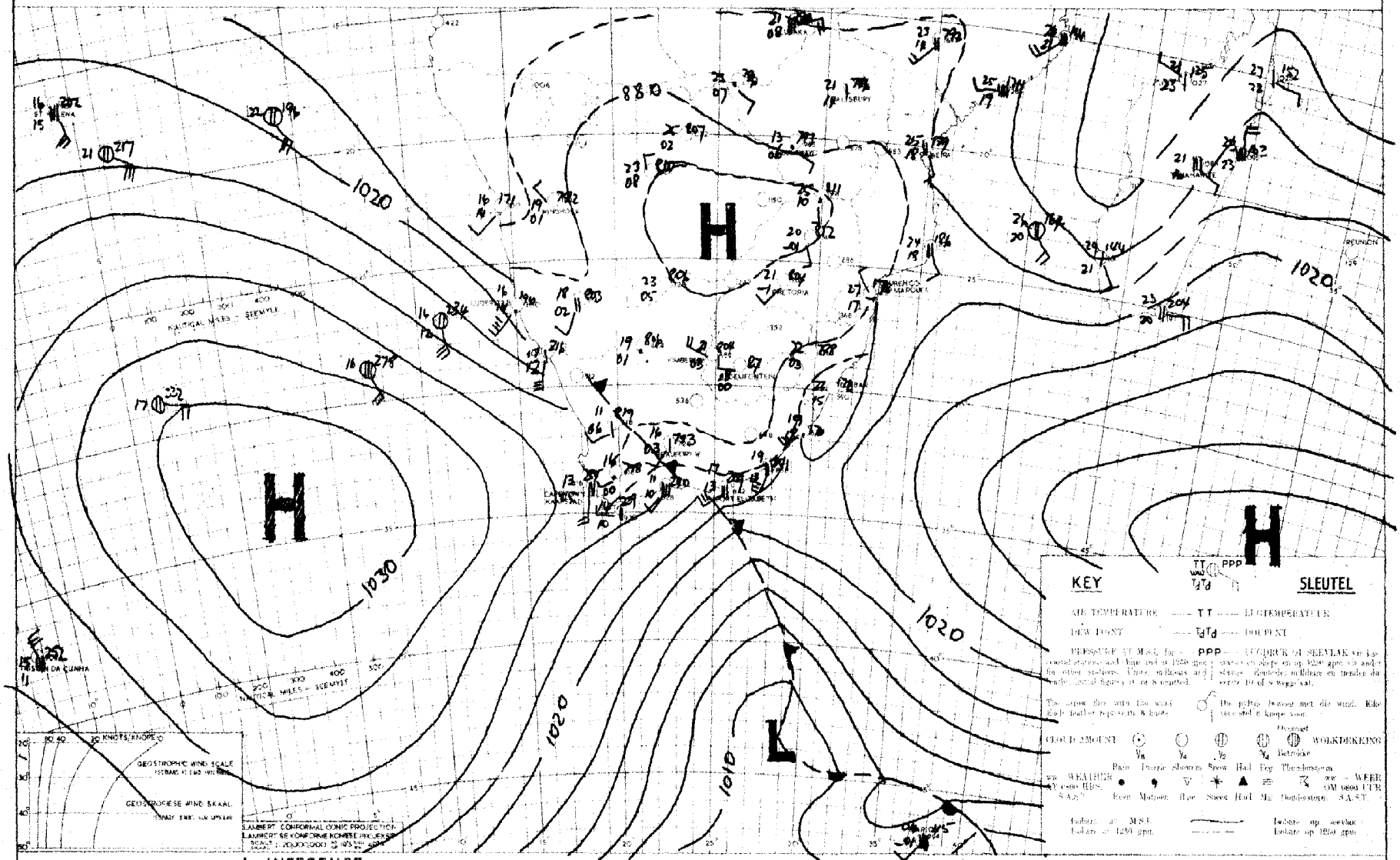

GLOBAL AIR WILL MOVE OVER THE S. UNION WHERE CLOUDY WEATHER AND SHOWERS WILL OCCUR. THE AIRMASS OVER THE REMAINDER OF THE UNION WILL BE DRY.

KOUER LUG SAL OOR DIE S. UNIE BEWEEG MY BEWOLKTE TOE-STANDE EN BUIE SAL VOORKOM. OOR DIE RES VAN DIE UNIE SAL DIE LUGMASSA DROOG WEES.

DAAGLIKSE WEERBULLETIN

WEERBURO : WEATHER BUREAU
DEPT. VAN VERVOER : DEPT. OF TRANSPORT

DAILY WEATHER BULLETIN

Maksimum en Minimum Temperature (°C) en Reënval (duime) vir die Etmaal wat om 0800 (SAST) eindig op ..22-6-1953....

Maximum and Minimum Temperatures (°C) and Rainfall (inches) 24 hours ending at 0800 (SAST) on

TRANSVAAL.	Max.	Min.	Rvl.
Barberton			
Bethal			
Chester			
Delmas			
Ermelo			
Joubert Park	xx	-5	
Komatipoort	17	7	
Kroondal	27	10	
Leeuwdoornsstad			
Lichtenburg			
Dunnottar	17	-1	
Louis Trichardt	22	6	
Marnitz			
Middelburg			
Loskop			
Nelspruit			
Nylstroom	21	2	
Palmietfontein	18	0	
Pietersburg			
Piet Retief			
Pelgrimsrus	22	0	
Potchefstroom	20	-1	
Pretoria W.B.	20	3	
Pretoriuskop			
Standerton	19	-5	
Thabazimbi			
Vaalwater			
Watervalboven			
Wolmaransstad			
Zeerust			
Witbank			
KAAP - CAPE			
Alexanderbaai	15	5	
Aberdeen			
Andalusia			
Beaufort-Wes	11	6	33.0
Cala			

CAPE - KAAP	Max.	Min.	Rfl.
Calitzdorp			
Calvinia	19	0	3.4
Cape Agulhas	16	13	3.5
Cape Columbine	15	9	
Cape St. Francis	16	13	10.6
Carnarvon			
Cradock			
De Aar	19	3	0.5
Dordrecht	12	3	
East London	18	13	4.1
Elsenburg			
Flagstaff			
Fraserburg	28	13	6.5
Garies	15	-2	
George	13	10	31.0
Graaff Reinet	12	9	
Grahamstown			
Idutywa			
Jansenville			
Kenhardt	18	3	
Kentani			
Kimberley	20	6	
Kingwilliamstown			
Klaver	17	5	
Kowie			
Kuruman			
Lake Mentz			
Lovedale			
Maclear			
Mafeking			
Matatiele			
Matroosberg	19	5	
Middelburg	13	5	1.2
Mossel Bay	16	10	5.9
Malmesbury			
O'okiep	10	1	
Orange River	21	2	
Pofadder			
Port Elizabeth	16	13	59.5

KAAP - CAPE	Max.	Min.	Rvl.
Port St. Johns	20	15	1.5
Postmasburg			
Piquetberg			
Prieska	21	10	
Prince Albert			
Queenstown	15	6	
Riversdale	13	10	17.0
Somerset-oos	10	9	4.2
Springfontein	13	-4	
Steynsburg			
Stormsrivier			
Sutherland			
Swellendam			
Umtata	25	5	
Upington	17	2	
van Wyksvlei			
Victoria-Wes	13	5	6.5
Vryburg	21	4	
Williston	11	5	11.0
Willowmore	10	7	13.0
Wingfield	16	10	
Venterstad			
NATAL			
Kaap St. Lucia	23	14	
Dundee			
Durban	23	14	
Estcourt	19	2	
Himeville			
Ladysmith	18	0	
Melmoth	21	9	
M'kuzi			
Newcastle	18	-3	
Pietermaritzburg			
Port Shepstone			
Seven Oaks			
Vryheid			

O.F.S. - O.V.S.	Max.	Min.	Rfl.
Bethlehem	18	-3	
Bethulie	19	6	
Bloemfontein	18	6	0.4
Fauresmith	18	1	
Ficksburg			
Harrismith			
Heilbron			
Hoopstad	20	4	
Kroonstad	21	-5	
Lindley			
Modderpoort			
Parys			
Vrede			
Wepener	18	3	
Winburg			
Zastron			
S.W.A. and Protectorates en Protektorate			
Gobabis	25	8	
Keetmanshoop	14	-2	
Luderitz	16	8	
Ondongua	21	0	
Swakopmund	15	5	
Tsumeb	23	4	
Windhoek	19	4	
Mariental	22	-1	
Francistown			
Gaberones			
Mahalapye			
Maun			
Tsabong	22	2	
Mbabane			
Stegi			

SYNOPTIC WEATHER MAP — 1200 GMT. — 1400 SASTI — SINOPTIESE WEERKAART

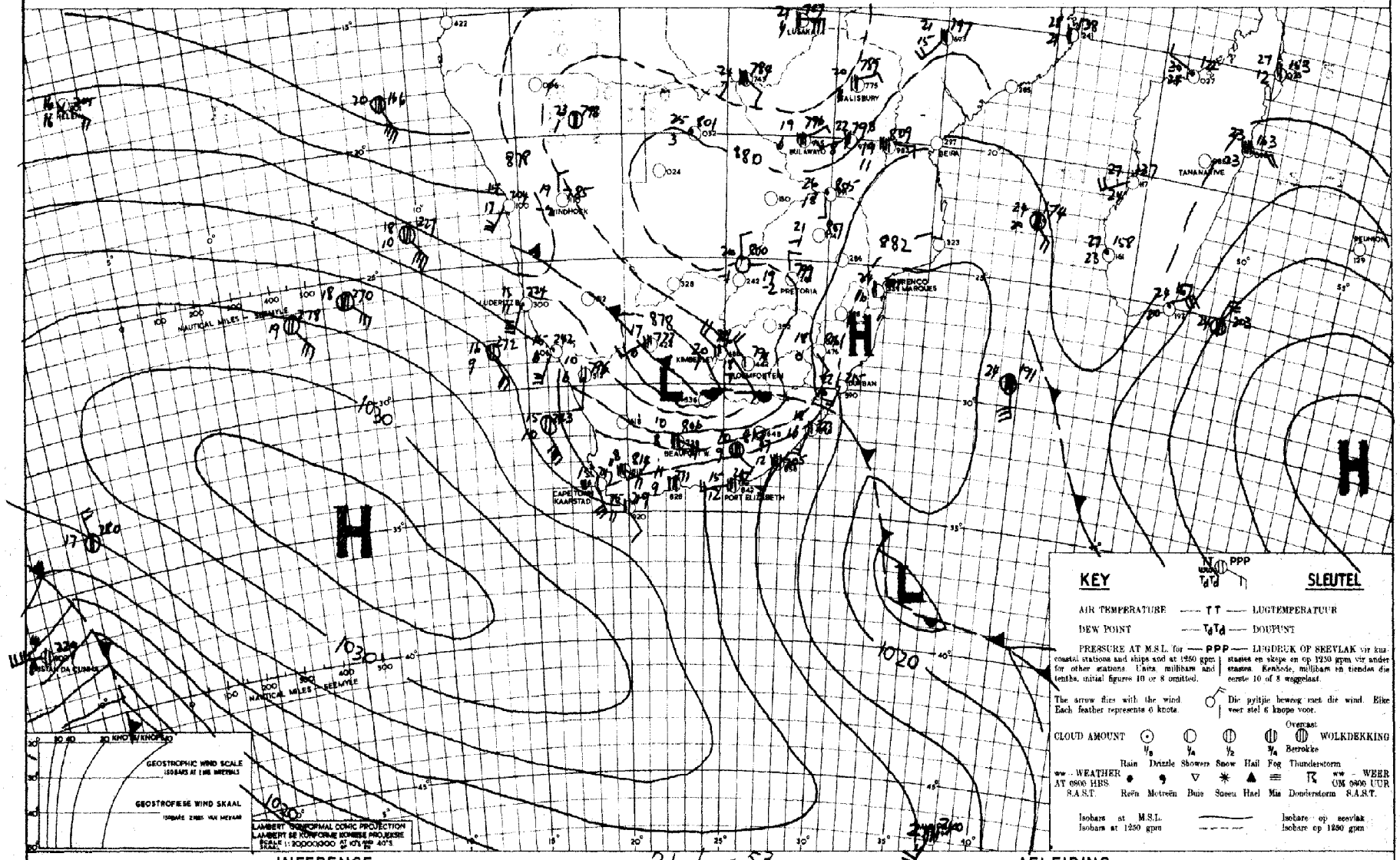

KEY — **SLEUTEL**

AIR TEMPERATURE	TT	LUGTEMPERATUUR
DEW POINT	T_dT_d	DOUPUNT

PRESSURE AT M.S.L. for coastal stations and ships and at 1250 gpm for other stations. Units millibars and tenths, initial figures 10 or 8 omitted. — PPP — LUGDRUK OP SEEVLAK vir kuststasies en skepe en op 1250 gpm vir ander stasies. Eenhede, millibars en tiendes die eerste 10 of 8 weggelaat.

The arrow flies with the wind. Each feather represents 6 knots. — Die pyltjie beweeg met die wind. Elke veer stel 6 knope voor.

CLOUD AMOUNT — Overcast — WOLKDEKKING — Bewolkte

	Rain	Drizzle	Showers	Snow	Hail	Fog	Thunderstorm
ww — WEATHER AT 0800 HRS. S.A.S.T.	Reën	Motreën	Buie	Sneeu	Hael	Mis	Donderstorm

ww — WEER OM 0800 UUR S.A.S.T.

Isobars at M.S.L. — Isobare op seevlak
Isobars at 1250 gpm — Isobare op 1250 gpm

INFERENCE

DATE 21-6-53

AN INTENSE CYCLONIC WHIRL HAS DEVELOPED OVER THE CAPE PROV. IN THE UPPER AIR. THIS SYSTEM IS EXPECTED TO MOVE E. SINCE THE PRESSURE IS FALLING ALONG THE CAPE S. & E. COASTS. ie. IN ADVANCE OF THE DYNAMIC HIGH S.W. OF THE CAPE. IT WILL BE CLOUDY WITH SHOWERS OVER THE E. CAPE AND CLOUD WILL ALSO DEVELOP OVER N.E. PROVINCES.

AFLEIDING

DATUM

'N DIEP LAAGDRUKSTELSEL IS IN DIE BOLUG OOR DIE K.P. ONTWIKKEL EN HIERDIE STELSEL SAL O. BEWEEG AANTEESENDE DIE DRUK AFVAL LANGS DIE S. EN O. KUS DNS. AAN DIE VOORKANT VAN DIE DINAMIESE HOOG-DRUKSTELSEL WAT S.W. VAN DIE KAAP GELEË IS. DIT SAL BEWOLK EN REËN WEES MET BUIE OOR S. EN O. K.P. EN DIT SAL OOK BEWOLK WORD OOR DIE N.O. PROVINSIES.

DAAGLIKSE WEERBULLETIN

WEERBURO : WEATHER BUREAU
DEPT. VAN VERVOER : DEPT. OF TRANSPORT

DAILY WEATHER BULLETIN

Maksimum en Minimum Temperature (°C) en Reënval (duime) vir die Etmaal wat om 0800 (SAST) eindig op 03-6-1963

Maximum and Minimum Temperatures (°C) and Rainfall (inches) 24 hours ending at 0800 (SAST) on

TRANSVAAL	Max.	Min.	Rvl.
Barberton			
Bethal			
Chester			
Delmas			
Ermelo			
Joubert Park			
Komatipoort	21	2	
Kroondal			
Leeuwdoornsstad			
Lichtenburg			
Crecy	23	1	
Louis Trichardt	20	5	
Marnitz			
Middelburg			
Loskop			
Nelspruit			
Nylstroom	21	1	
Palmietfontein	17	0	
Pietersburg	19	4	
Piet Retief			
Pelgrimsrus			
Potchefstroom	19	2	
Pretoria W.B.	18	3	
Pretoriuskop			
Standerton	18	-1	2.0
Thabazimbi	22	6	
Vaalwater			
Watervalboven			
Wolmaransstad			
Zeerust	21	-1	
Witbank			

KAAP - CAPE			
Alexanderbaai	17	4	
Aberdeen			
Andalusia			
Beaufort-Wes	12	8	1.5
Cala			

CAPE - KAAP	Max.	Min.	Rfl.
Calitzdorp			
Calvinia	16	7	
Cape Agulhas	17	14	
Cape Columbine	17	10	
Cape St. Francis	17	14	7.0
Carnarvon			
Cradock			
De Aar	14	2	
Dordrecht	11	5	0.2
East London	17	13	68.3
Elsenburg			
Flagstaff			
Fraserburg	10	5	
Garies	13	-4	
George	14	7	22.5
Graaff Reinet	11	9	7.5
Grahamstown			
Idutywa			
Jansenville			
Kenhardt	15	0	
Kentani			
Kimberley	16	-1	
Kingwilliamstown			
Klaver	21	17	
Kowie			
Kuruman			
Lake Mentz			
Lovedale			
Maclear			
Mafeking			
Matatiele			
Matroosberg	12	6	
Middelburg	12	6	
Mossel Bay	16	13	1.0
Malmesbury			
O'okiep	10	6	
Orange River	14	-1	
Pofadder			
Port Elizabeth	17	12	64.8

KAAP - CAPE	Max.	Min.	Rvl.
Port St. Johns	19	14	12.5
Postmasburg			
Piquetberg			
Prieska			
Prince Albert			
Queenstown	14	6	4.0
Riversdale	16	9	
Somerset-oos			
Springfontein			
Steynsburg			
Stormsrivier			
Sutherland			
Swellendam			
Umtata	17	10	2.3
Upington	14	-3	
van Wyksvlei			
Victoria-Wes	12	0	
Vryburg	13	-2	
Williston	14	3	
Willowmore	11	8	
Wingfield	19	8	
Venterstad			

NATAL			
Kaap St. Lucia	23	15	1.3
Dundee			
Durban	22	16	4.8
Estcourt	20	6	1.0
Himeville			
Ladysmith	21	-1	2.0
Melmoth	23	10	6.0
M'kuzi			
Newcastle	20	1	7.3
Pietermaritzburg			
Port Shepstone	22	15	0.6
Seven Oaks			
Vryheid			

O.F.S. - O.V.S.	Max.	Min.	Rfl.
Bethlehem	19	-6	
Bethulie	15	-1	
Bloemfontein	11	-1	0.1
Fauresmith	14	-2	
Ficksburg			
Harrismith			
Heilbron			
Hoopstad			
Kroonstad	12	-4	0.2
Lindley			
Modderpoort			
Parys			
Vrede			
Wepener	8	-4	1.2
Winburg			
Zastron			

S.W.A. and Protectorates en Protektorate			
Gobabis	19	0	
Keetmanshoop	14	2	
Luderitz	15	9	
Ondongua			
Swakopmund	14	7	
Tsumeb			
Windhoek	19	5	
Francistown			
Gaberones			
Mahalapye			
Maun	26	4	
Tsabong	14	-6	
Mbabane			
Stegi			

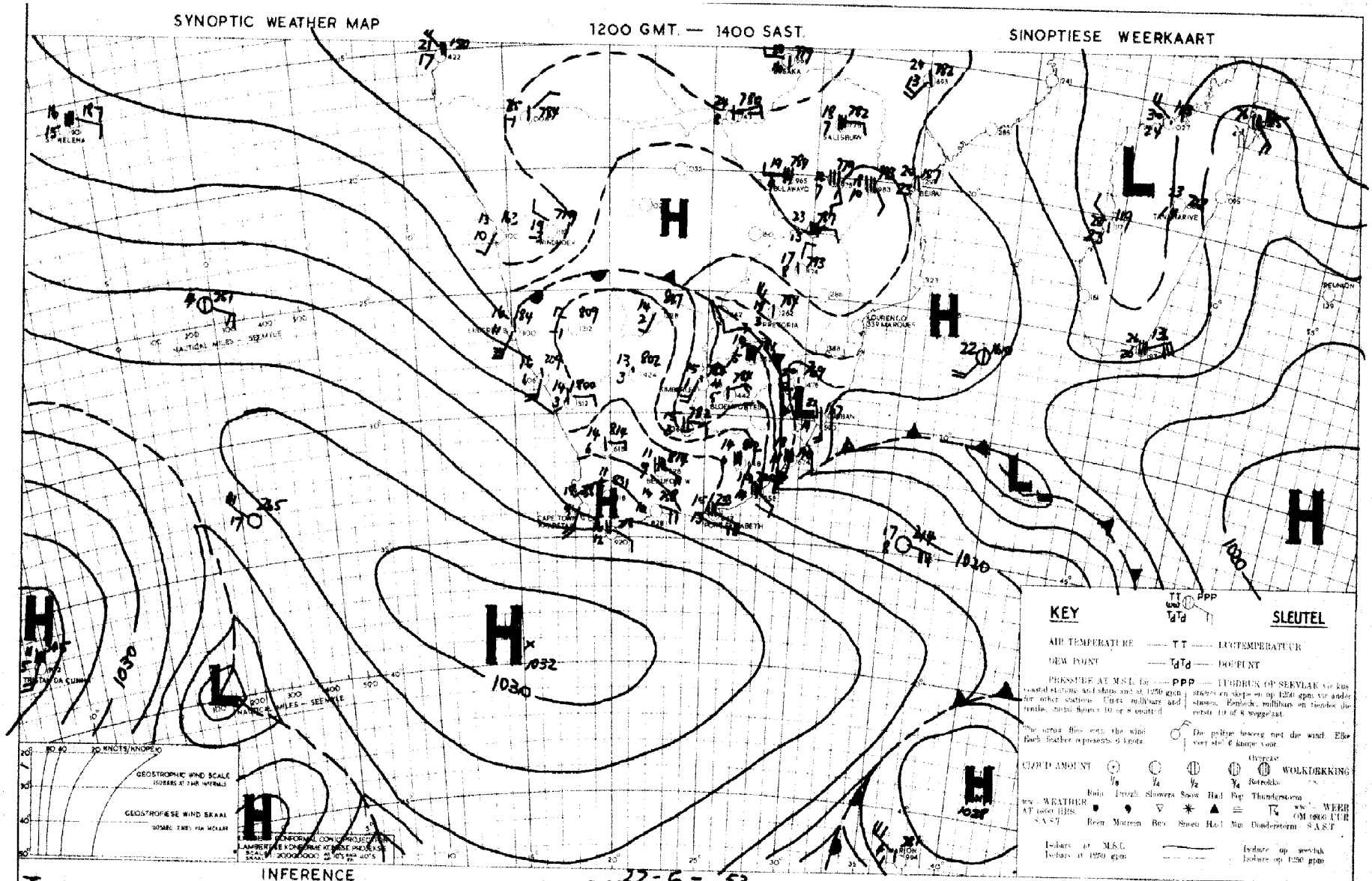

INFERENCE

THE COLD SURGE OF AIR, WHICH HAS REACHED THE S. DISTRICTS OF THE TVL., IS EXPECTED TO COVER THE S.W. HALF OF THE TVL. OVER SWA. THE COLD AIR WILL RETREAT S. LIGHT RAIN WILL CONTINUE TO FALL OVER THE TRANSKEI AND NATAL COASTS.

DATE 22-6-1953 DATUM

AFLEIDING

DIE INSTROMING VAN KOUE LUG WAT REEDS DIE S. DELE VAN TVL. BEREIK HET, SAL NA VERWAGTING DIE HELE S.W. HELFTE VAN TVL. BEDEK. OOR SWA. SAL DIE KOUE LUG GELEIDELIK S. TERUGTREK. LIGTE REëN SAL NOG LANGS DIE KUSSTREKKE VAN TRANSKEI EN NATAL VOORKOM.

DAAGLIKSE WEERBULLETIN

WEERBURO : WEATHER BUREAU

DEPT. VAN VERVOER : DEPT. OF TRANSPORT

DAILY WEATHER BULLETIN

Maksimum en Minimum Temperature (°F) en Reënval (duime) vir die Etmaal wat om 0800 (SAST) eindig op 24-6-1963

Maximum and Minimum Temperatures (°F) and Rainfall (inches) 24 hours ending at 0800 (SAST) on

TRANSVAAL	Max.	Min.	Rvl.
Barberton			
Bethal			
Chester			
Delmas			
Ermelo			
Joubert Park	15	-3	
Komatipoort	13	3	
Kroondal	26	4	
Leeuwdoornstad			
Lichtenburg			
Louis Trichardt			
Marnitz			
Middelburg			
Loskop			
Nelspruit			
Nylstroom	22	5	
Palmietfontein	19	-1	
Pietersburg	14	-3	
Piet Retief	21	3	
Pelgrimsrus			
	19	1	
Potchefstroom			
Pretoria W.B.	15	-3	
Pretoriuskop	18	-2	
Standerton			
Thabazimbi	14	-3	
Vaalwater	20	0	
Watervalboven			
Wolmaransstad	20	-0	
Zeerust			
Witbank			
KAAP - CAPE			
Alexanderbaai			
Aberdeen	14	5	
Andalusia			
Beaufort-Wes			
Cala	15	4	

CAPE - KAAP	Max.	Min.	Rfl.
Calitzdorp			
Calvinia			
Cape Agulhas	17	0	
Cape Columbine	20	12	
Cape St. Francis	19	10	
Carnarvon	18	11	
Cradock			
De Aar			
Dordrecht	16	-0	
East London	12	4	
	18	8	
Elsenburg			
Flagstaff			
Fraserburg			
Garies	15	0	
George	22	-8	
Graaff Reinet	17	3	
Grahamstown	14	7	
Idutywa			
Jansenville			
Kenhardt			
	17	-0	
Kentani			
Kimberley			
Kingwilliamstown	17	-1	
Klaver			
Kowie	23	3	
Kuruman			
Lake Mentz			
Lovedale			
Maclear			
Mafeking			
Matatiele			
Matroosberg			
Middelburg	14	2	
Mossel Bay			
Malmesbury	16	12	
O'okiep			
Orange River			
Pofadder	18	-2	
Port Elizabeth	13	1	
	18	06	

KAAP - CAPE	Max.	Min.	Rvl.
Port St. Johns			
Postmasburg	18	12	
Piquetberg			
Prieska	17	4	
Prince Albert			
Queenstown			
Riversdale	15	-1	
Somerset-oos	20	4	
Springfontein	14	4	0,3
Steynsburg			
Stormsrivier			
Sutherland			
Swellendam			
Umtata			
Upington	16	2	
van Wyksvlei	13	-3	
Victoria-Wes			
Vryburg	14	-2	
Williston	16	-4	
Willowmore	16	-0	
	21	0	
Wingfield			
Venterstad	21	5	
NATAL			
Kaap St. Lucia			
Dundee			
Durban	23	13	
Estcourt			
Himeville			
Ladysmith	17	1	
Melmoth	18	8	
M'kuzi			
Newcastle	15	-2	
Pietermaritzburg			
Port Shepstone			
Seven Oaks			
Vryheid			

O.F.S. - O.V.S.	Max.	Min.	Rfl.
Bethlehem			
Bethulie			
Bloemfontein	15	-2	
Fauresmith	14	-3	
Ficksburg	16	-5	
Harrismith			
Heilbron			
Hoopstad			
Kroonstad			
Lindley	14	-4	
Modderpoort			
Parys			
Vrede			
Wepener			
Winburg	15	-4	
Zastron			
S.W.A. and Protectorates en Protektorate			
Gobabis			
Keetmanshoop	23	1	
Luderitz	17	3	
Ondongua			
Swakopmund	17	2	
Tsumeb	13	8	
Windhoek	26	4	
	20	6	
Francistown			
Gaberones			
Mahalapye			
Maun	20	5	
Tsabong	26	2	
Mbabane			
Stegi			

SYNOPTIC WEATHER MAP — 1200 GMT. — 1400 SAST. — SINOPTIESE WEERKAART

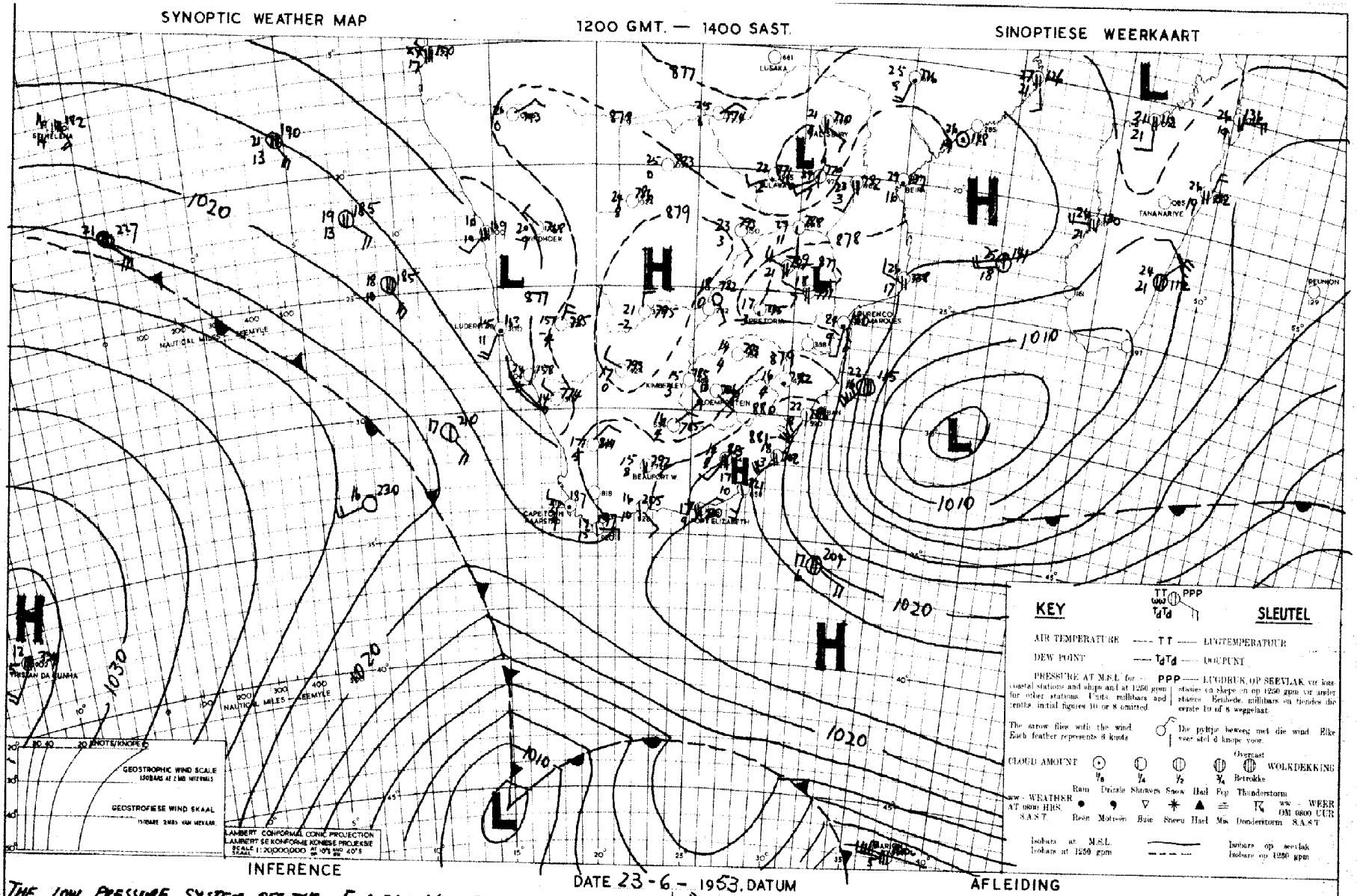

INFERENCE

THE LOW PRESSURE SYSTEM OFF THE E. COAST WILL RECEDE TO THE E. AND THE WIND WILL LIGHT AND VARIABLE OVER MOST PARTS. THE EXTENSIVE ANTICYCLONE W. OF TRISTAN IS VERY SLOW MOVING AND ONLY A SLIGHT RISE IN PRESSURE IS VERY SLOW MOVING AND ONLY A SLIGHT RISE IN PRESSURE CAN BE EXPECTED ALONG THE W. COAST TOMORROW.

DATE 23-6-1953. DATUM

AFLEIDING

DIE LAAGDRUKSTELSEL LANGS DIE O. KUS SAL VERDER NA DIE O. BEWEEG EN DIT SAL MOOIWEER WEES MET LIGTE WIND OOR AL DELE VAN DIE LAND. DIE UITGEBREIDE HOOGDRUKSTELSEL W. VAN TRISTAN BEWEEG BAIE STADIG EN SLEGS 'N GERINGE STYGING IN DIE DRUK SAL LANGS DIE W.KUS VOORKOM.

DAAGLIKSE WEERBULLETIN

WEERBURO : WEATHER BUREAU
DEPT. VAN VERVOER : DEPT. OF TRANSPORT

DAILY WEATHER BULLETIN

Maksimum en Minimum Temperature (°C) en Reënval (duime) vir die Etmaal wat om 0800 (SAST) eindig op 25-6-1953

Maximum and Minimum Temperatures (°C) and Rainfall (inches) 24 hours ending at 0800 (SAST) on

TRANSVAAL	Max.	Min.	Rvl.
Barberton			
Bethal			
Chester			
Delmas			
Ermelo	xx	-1	
Joubert Park	15	03	
Komatipoort	27	6	
Kroondal			
Leeuwdoornstad			
Lichtenburg			
Crecy	22	-01	
Louis Trichardt	22	04	
Marnitz	22	03	
Middelburg			
Loskop			
Nelspruit			
Nylstroom	20	0	
Palmietfontein	16	-3	
Pietersburg	20	03	
Piet Retief			
Pelgrimsrus			
Potchefstroom	17	-4	
Pretoria W.B.	18	-1	
Pretoriuskop			
Standerton			
Thabazimbi			
Vaalwater			
Watervalboven			
Wolmaransstad			
Zeerust	20	-05	
Witbank			
KAAP - CAPE			
Alexanderbaai			
Aberdeen			
Andalusia			
Beaufort-Wes	16	02	
Cala			

CAPE - KAAP	Max.	Min.	Rfl.
Calitzdorp			
Calvinia	16	-3	
Cape Agulhas	16	12	4.5
Cape Columbine	17	10	
Cape St. Francis	19	12	
Carnarvon			
Cradock			
De Aar	16	-04	
Dordrecht			
East London	20	9	
Elsenburg			
Flagstaff			
Fraserburg	13	-02	
Garies	20	-08	
George	20	9	
Graaff Reinet	17	4	
Grahamstown			
Idutywa			
Jansenville			
Kenhardt	18	-01	
Kentani			
Kimberley	17	0	
Kingwilliamstown			
Klaver			
Kowie			
Kuruman			
Lake Mentz			
Lovedale			
Maclear			
Mafeking			
Matatiele			
Matroosberg	15	1	
Middelburg			
Mossel Bay	20	11	
Malmesbury			
O'okiep			
Orange River	17	5	
Pofadder	16	02	
Port Elizabeth	20	08	

KAAP - CAPE	Max.	Min.	Rvl
Port St. Johns	22	14	
Postmasburg			
Piquetberg			
Prieska			
Prince Albert			
Queenstown	18	-1	
Riversdale	21	8	
Somerset-oos	17	3	
Springfontein			
Steynsburg			
Stormsrivier			
Sutherland			
Swellendam			
Umtata			
Upington	18	-3	
van Wyksvlei			
Victoria-Wes	14	-5	
Vryburg	19	-3	
Williston	14	-01	
Willowmore	1	0	
Wingfield	16	9	0.1
Venterstad			
NATAL			
Kaap St. Lucia	23	14	
Dundee			
Durban	21	10	
Estcourt	17	1	
Himeville			
Ladysmith	18	-1	
Melmoth	21	0	
M'kuzi			
Newcastle	19	-2	
Pietermaritzburg			
Port Shepstone	21	11	
Seven Oaks			
Vryheid			

O.F.S. - O.V.S.	Max.	Min.	Rfl.
Bethlehem			
Bethulie	14	-3	
Bloemfontein	14	-2	
Fauresmith	15	-7	
Ficksburg			
Harrismith			
Heilbron			
Hoopstad			
Kroonstad	17	-4	
Lindley			
Modderpoort			
Parys			
Vrede			
Wepener	16	-5	
Winburg			
Zastron			
S.W.A. and Protectorates en Protektorate			
Gobabis	24	2	
Keetmanshoop	21	06	
Luderitz	16	09	
Ondongua			
Swakopmund	15	8	
Tsumeb	26	07	
Windhoek	22	6	
Francistown			
Gaberones			
Mahalapye			
Maun	27	01	
Tsabong	21	-03	
Mbabane			
Stegi			

SYNOPTIC WEATHER MAP — 1200 GMT. — 1400 SAST. — SINOPTIESE WEERKAART

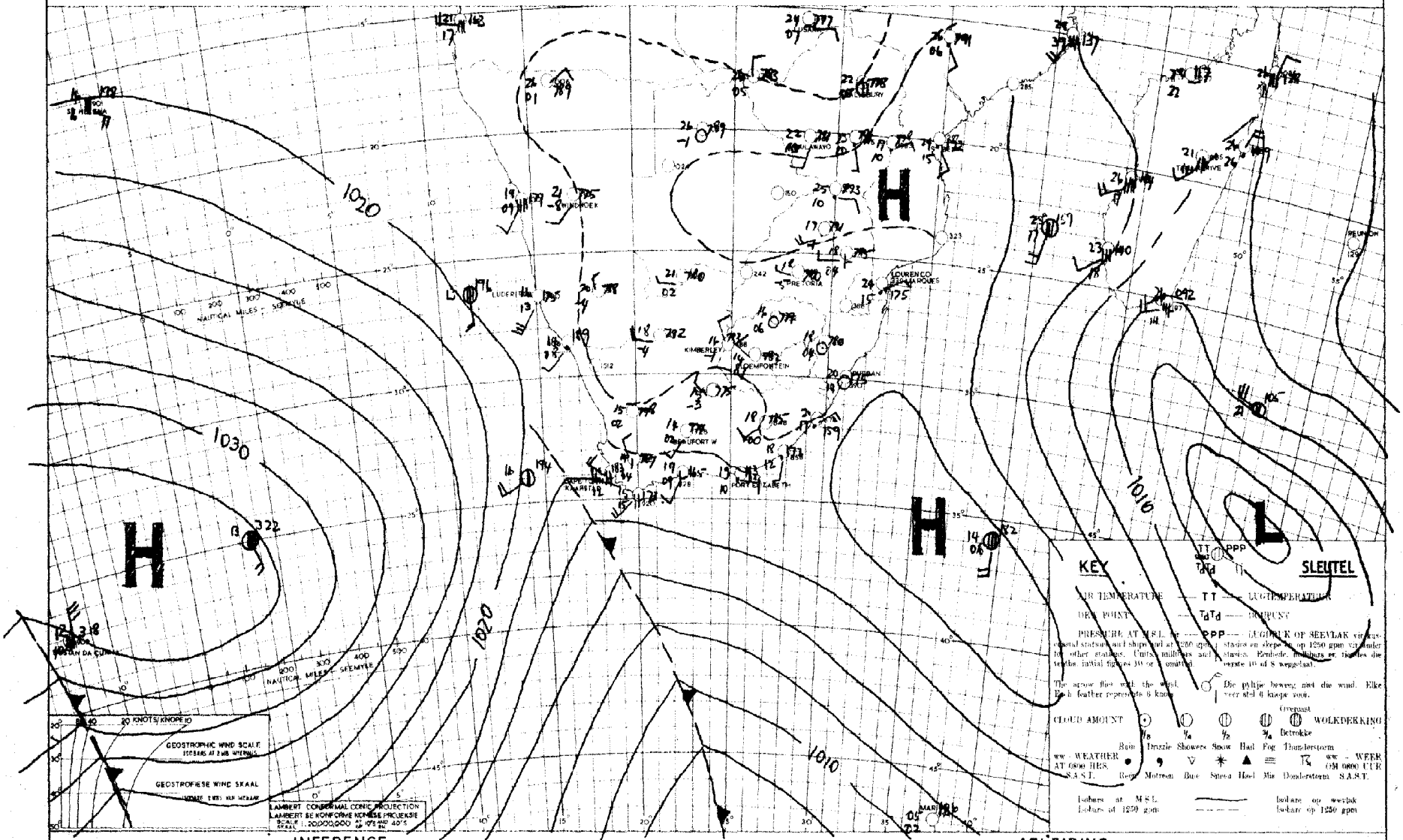

INFERENCE

COLDER AIR WILL MOVE OVER THE S. CAPE COASTS. OTHERWISE THERE WILL BE LITTLE CHANGE IN THE AIRMASS OVER THE UNION AND THE WEATHER WILL REMAIN FINE.

DATE 24 - 6 - 1953. DATUM

AFLEIDING

KOUER LUG SAL OOR DIE S. KUSSTREKE VAN KAAPLAND BEWEEG. ORIGENS SAL DAAR MIN VERANDERING IN DIE LUGMASSA OOR DIE UNIE WEES EN DIT SAL MOOIWEER BLY.

DAAGLIKSE WEERBULLETIN

WEERBURO : WEATHER BUREAU
DEPT. VAN VERVOER : DEPT. OF TRANSPORT

DAILY WEATHER BULLETIN

Maksimum en Minimum Temperature (°C) en Reënval (duime) vir die Etmaal wat om 0800 (SAST) eindig op 24/6/1953

Maximum and Minimum Temperatures (°C) and Rainfall (inches) 24 hours ending at 0800 (SAST) on

TRANSVAAL	Max.	Min.	Rvl.
Barberton			
Bethal			
Chester			
Delmas			
Ermelo	17	-4	
Joubert Park			
Komatipoort	29	5	
Kroondal			
Leeuwdoornsstad			
Lichtenburg			
Louis Trichardt			
Marnitz			
Middelburg	15	8	
Loskop			
Nelspruit			
Nylstroom	22	-4	
Palmietfontein			
Pietersburg	21	3	
Piet Retief			
Pelgrimsrus	19	-1	
Potchefstroom	18	-4	
Pretoria W.B.	18	-2	
Pretoriuskop			
Standerton			
Thabazimbi			
Vaalwater			
Watervalboven			
Wolmaransstad			
Zeerust			
Witbank			

KAAP - CAPE
Alexanderbaai
Aberdeen
Andalusia
Beaufort-Wes
Cala

CAPE - KAAP	Max.	Min.	Rfl.
Calitzdorp			
Calvinia	12	-1	
Cape Agulhas	16	12	
Cape Columbine	15	08	
Cape St. Francis			
Carnarvon			
Cradock			
De Aar	14	-1	
Dordrecht	14	-3	
East London	21	0	
Elsenburg			
Flagstaff			
Fraserburg	15	-1	
Garies			
George	17	10	
Graaff Reinet	16	03	
Grahamstown			
Idutywa			
Jansenville			
Kenhardt	15	-2	
Kentani			
Kimberley	19	-3	
Kingwilliamstown			
Klaver			
Kowie			
Kuruman			
Lake Mentz			
Lovedale			
Maclear			
Mafeking			
Matatiele			
Matroosberg	12	3	
Middelburg			
Mossel Bay	17	13	
Malmesbury			
O'okiep	14	1	
Orange River			
Pofadder			
Port Elizabeth	18	12	

KAAP - CAPE	Max.	Min.	Rvl.
Port St. Johns	21	12	
Postmasburg			
Piquetberg			
Prieska	19	0	
Prince Albert			
Queenstown	17	0	
Riversdale	17	1 0	
Somerset-oos	22	8	
Springfontein			
Steynsburg			
Stormsrivier			
Sutherland			
Swellendam			
Umtata	21	1	
Upington	21	-4	
van Wyksvlei			
Victoria-Wes	14	-5	
Vryburg	21	-4	
Williston	14	-2	
Willowmore	6	6	
Wingfield	16	9	
Venterstad			

NATAL.
Kaap St. Lucia
Dundee
Durban
Estcourt
Himeville
Ladysmith
Melmoth
M'kuzi
Newcastle
Pietermaritzburg
Port Shepstone
Seven Oaks
Vryheid

O.F.S. - O.V.S.	Max.	Min.	Rfl.
Bethlehem	14	-3	
Bethulie			
Bloemfontein	15	-2	
Fauresmith	15	-7	
Ficksburg			
Harrismith			
Heilbron			
Hoopstad			
Kroonstad	17	-5	
Lindley			
Modderpoort			
Parys			
Vrede			
Wepener	15	-7	
Winburg			
Zastron			

S.W.A. and Protectorates en Protektorate	Max.	Min.	Rfl.
Gobabis			
Keetmanshoop	21	2	
Luderitz			
Ondongua			
Swakopmund			
Tsumeb			
Windhoek	1	3	
Francistown	25	1	
Gaberones			
Mahalapye			
Maun	25	2	
Tsabong	22	-3	
Mbabane			
Stegi			

SYNOPTIC WEATHER MAP — 1200 GMT. — 1400 SAST. — SINOPTIESE WEERKAART

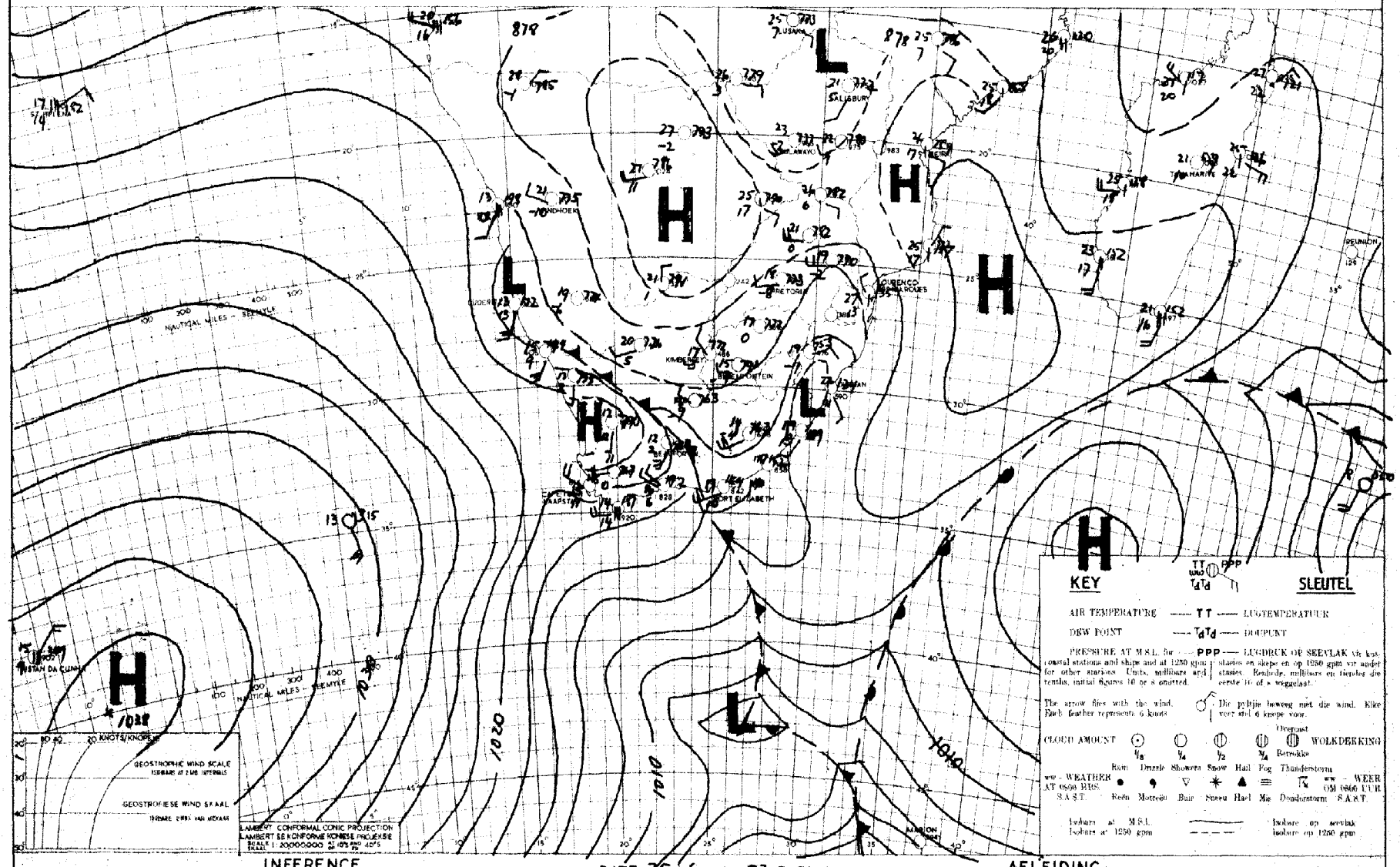

INFERENCE — DATE 25-6-1953. DATUM — AFLEIDING

ANOTHER SURGE OF COLD AIR HAS PENETRATED THE W. CAPE AREAS, AND IS EXPECTED TO COVER THE WHOLE OF THE CAPE PROV. BY TOMORROW. THERE IS LITTLE CHANGE OVER THE REMAINDER OF THE UNION.

'N GOLF KOUE LUG HET INGEBREEK DIE W. DELE VAN KAAPLAND BINNE-GEDRING, EN SAL NA VERWAGTING, MORE DIE HELE K.P. BEDEK. BANE MIN VERANDERING IS ELDERS ONDERGAAN.

DAAGLIKSE WEERBULLETIN

WEERBURO : WEATHER BUREAU

DEPT. VAN VERVOER : DEPT. OF TRANSPORT

DAILY WEATHER BULLETIN

Maksimum en Minimum Temperature (°F) en Reënval (duime) vir die Etmaal wat om 0800 (SAST) eindig op ..27-6-1983.....

Maximum and Minimum Temperatures (°F) and Rainfall (inches) 24 hours ending at 0800 (SAST) on

Millimeters

Millimeters

TRANSVAAL.	Max.	Min.	Rvl.
Barberton			
Bethal			
Chester			
Delmas			
Ermelo	18	-4	
Joubert Park	18	4	
Komatipoort	28	10	
Kroondal			
Leeuwdoornstad			
Lichtenburg			
Louis Trichardt	25	6	
Marnitz			
Middelburg			
Loskop			
Nelspruit	22	-1	
Nylstroom	24	3	
Palmietfontein	20	3	
Pietersburg	23	3	
Piet Retief			
Pelgrimsrus	20	1	
Potchefstroom			
Pretoria W.B.	20	1	
Pretoriuskop			
Standerton	18	-5	
Thabazimbi			
Vaalwater			
Watervalboven	26	2	
Wolmaransstad			
Zeerust	23	2	
Witbank			
KAAP - CAPE			
Alexanderbaai	15	9	2.9
Aberdeen			
Andalusia			
Beaufort-Wes	11	5	0.1
Cala			

CAPE - KAAP	Max.	Min.	Rfl.
Calitzdorp			
Calvinia	12	4	4.0
Cape Agulhas	16	11	0.8
Cape Columbine	15	10	2.0
Cape St. Francis	17	11	7.5
Carnarvon			
Cradock			
De Aar	17	0	
Dordrecht	14	3	
East London	XX	XX	0.5
Elsenburg			
Flagstaff			
Fraserburg	11	1	
Garies	16	-8	1.5
George	15	8	3.6
Graaff Reinet	13	5	
Grahamstown			
Idutywa			
Jansenville			
Kenhardt	16	3	
Kentani			
Kimberley	21	1	
Kingwilliamstown			
Klaver	17	9	0.4
Kowie			
Kuruman			
Lake Mentz			
Lovedale			
Maclear			
Mafeking			
Matatiele			
Matroosberg	8	0	2.7
Middelburg	12	-6	
Mossel Bay	4	3	5.5
Malmesbury			
O'okiep	12	5	0.5
Orange River	18	1	
Pofadder	11	2	
Port Elizabeth	22	3	1 0

KAAP - CAPE	Max.	Min.	Rvl.
Port St. Johns	18	13	7.5
Postmasburg			
Piquetberg			
Prieska			
Prince Albert			
Queenstown	15	4	
Riversdale	13	6	6.0
Somerset-oos	12	6	04
Springfontein	18	-2	
Steynsburg			
Stormsrivier			
Sutherland			
Swellendam			
Umtata	16	5	
Upington	17	2	
van Wyksvlei			
Victoria-Wes	12	0	
Vryburg	23	-5	
Williston			
Willowmore	14	XX	
Wingfield			
Venterstad	16	6	1.5
NATAL.			
Kaap St. Lucia	22	14	
Dundee			
Durban	21	13	
Estcourt	21	1	
Himeville			
Ladysmith	19	-1	
Melmoth	20	10	
M'kuzi			
Newcastle	18	2	
Pietermaritzburg			
Port Shepstone	20	13	
Seven Oaks			
Vryheid			

O.F.S. - O.V.S.	Max.	Min.	Rfl.
Bethlehem			
Bethulie	17	-3	
Bloemfontein	17	-3	
Fauresmith	17	-1	
Ficksburg			
Harrismith			
Heilbron			
Hoopstad			
Kroonstad	20	1	
Lindley			
Modderpoort			
Parys			
Vrede			
Wepener	18	-3	
Winburg			
Zastron			
S.W.A. and Protectorates en Protektorate			
Gobabis	24	0	
Keetmanshoop	16	2	
Luderitz	15	XX	
Ondongua			
Swakopmund	14	6	
Tsumeb	27	7	
Windhoek	20	2	
Aus	12	-1	
Francistown			
Gaberones			
Mahalapye	27	5	
Maun			
Tsabong			
Mbabane			
Stegi			

SYNOPTIC WEATHER MAP — 1200 GMT. — 1400 SAST. — SINOPTIESE WEERKAART

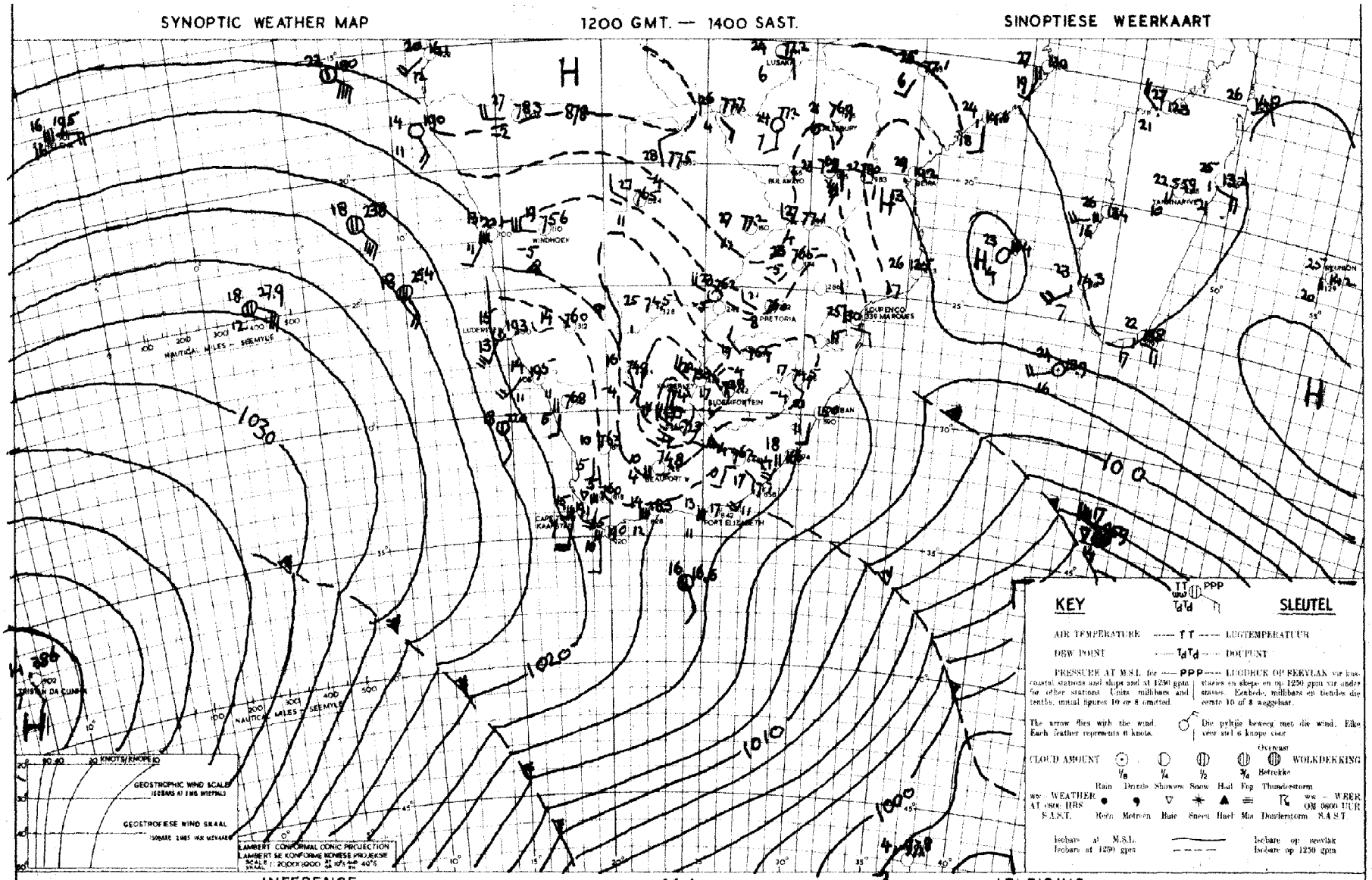

INFERENCE

A low pressure system has developed over the Cape Province. Pressure is falling over the south coast and central interior while the wind at upper levels is blowing unusual ly strong from W.N.W. This indicates that the low will deepen rapidly and move away to the southeast Temperatures will drop over all parts of the Union and scattered showers will occur over the coastal areas of the Cape Province.

DATE 26-6 53 DATUM

AFLEIDING

'n Laagdrukstelsel het oor die Kaapprovinsie ontwikkel en aangesien die druk daal oor die Kaapse Kuststreke daal en binnelanddaal terwyl die wind buitengewoon sterk W.N.W. waai in die gebied sal die stelsel vinnig verdiep en na Suidoos uitwyk gevolg deur koue Suidwestewind oor die Unie en ongestadig weer oor die Kuststreke van die Kaapprovinsie.

DAAGLIKSE WEERBULLETIN

WEERBURO : WEATHER BUREAU

DEPT. VAN VERVOER : DEPT. OF TRANSPORT

DAILY WEATHER BULLETIN

Maksimum en Minimum Temperature (°F) en Reënval (duim) vir die Etmaal wat om 0800 (SAST) eindig op ..28..-6..1953.....

Maximum and Minimum Temperatures (°F) and Rainfall (inches) 24 hours ending at 0800 (SAST) on

millimeters

millimeters

TRANSVAAL	Max.	Min.	Rvl.
Barberton			
Bethal			
Chester			
Delmas			
Ermelo	12	-05	
Joubert Park			
Komatipoort			
Kroondal			
Leeuwdoornstad			
Lichtenburg			
Crecy	22	-01	
Louis Trichardt			
Marnitz			
Middelburg			
Loskop			
Nelspruit			
Nylstroom	19	-01	
Palmietfontein	11	-04	
Pietersburg	22	04	
Piet Retief			
Pelgrimsrus			
Potchefstroom			
Pretoria W.B.	14	00	
Pretoriuskop			
Standerton			
Thabazimbi			
Vaalwater			
Watervalboven			
Wolmaransstad			
Zeerust	15	00	
Witbank			

KAAP - CAPE			
Alexanderbaai	16	06	
Aberdeen			
Andalusia			
Beaufort-Wes	12	-01	
Gala			

CAPE - KAAP	Max.	Min.	Rfl.
Calitzdorp			
Calvinia	18	02	1.1
Cape Agulhas	14	10	1.0
Cape Columbine	14	07	0.5
Cape St. Francis	16	09	4.0
Carnarvon			
Cradock			
De Aar			
Dordrecht			
East London	17	08	
Elsenburg			
Flagstaff			
Fraserburg			
Garies			
George	14	05	4.7
Graaff Reinet			
Grahamstown			
Idutywa			
Jansenville			
Kenhardt			
Kentani			
Kimberley	11	-02	
Kingwilliamstown			
Klaver			
Kowie			
Kuruman			
Lake Mentz			
Lovedale			
Maclear			
Mafeking			
Matatiele			
Matroosberg	09	-03	0.1
Middelburg			
Mossel Bay	14	07	5.0
Malmesbury			
O'okiep			
Orange River	11	-01	
Pofadder			
Port Elizabeth	17	08	7.6

KAAP - CAPE	Max.	Min.	Rvl.
Port St. Johns	20	12	
Postmasburg			
Piquetberg			
Prieska			
Prince Albert			
Queenstown	12	03	
Riversdale	13	05	5.0
Somerset-oos	12	05	1.0
Springfontein			
Steynsburg			
Stormsrivier			
Sutherland			
Swellendam			
Umtata			
Upington	12	-05	
van Wyksvlei	11	03	0.1
Victoria-Wes			
Vryburg	13	-06	
Williston			
Willowmore			
Wingfield	14	08	1.5
Venterstad			

NATAL			
Kaap St. Lucia	26	10	
Dundee			
Durban	25	08	
Estcourt			
Kimeville			
Ladysmith	17	-03	
Melmoth			
M'kuzi			
Newcastle	15	00	
Pietermaritzburg			
Port Shepstone	22	08	
Seven Oaks			
Vryheid			

O.F.S. - O.V.S.	Max.	Min.	Rfl.
Bethlehem			
Bethulie	09	01	
Bloemfontein	09	-04	
Fauresmith	19	-01	
Ficksburg			
Harrismith			
Heilbron			
Hoopstad			
Kroonstad			
Lindley			
Modderpoort			
Parys			
Vrede			
Wepener	11	-07	
Winburg			
Zastron			

S.W.A. and Protectorates en Protektorate			
Gobabis			
Keetmanshoop	10	-02	
Luderitz	17	05	
Ondongua			
Swakopmund	15	05	
Tsumeb	25	06	
Windhoek	14	00	
Francistown	25	02	
Gaberones			
Mahalapye			
Maun			
Tsabong	-03	-10	
Mbabane			
Stegi			

SYNOPTIC WEATHER MAP — 1200 GMT. — 1400 SAST. — SINOPTIESE WEERKAART

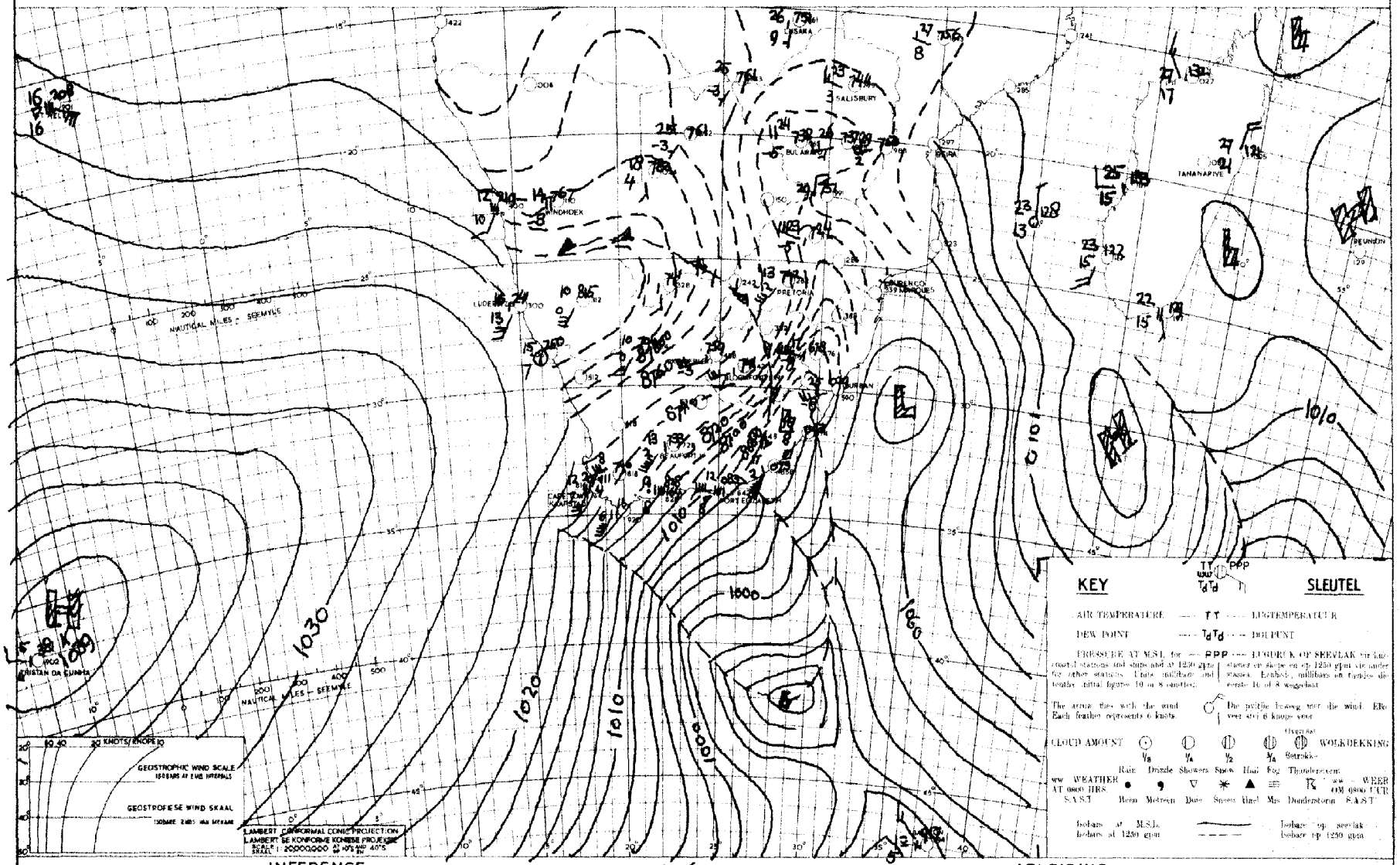

INFERENCE

A strong surge of cold air is invading the Union from the southwest the high pressure centred at Tristan da Cuscha, combined with very low pressure over the southwest Indian Ocean is causing a steep pressure gradient resulting in strong winds

DATE 27. 6. 1953 DATUM

AFLEIDING

'n sterk stroom koue lug word vanuit die suidweste oor die Unie ingevoer. Die hoë druk oor Tristan da Cuscha gepaard met die lae druk oor die suidweste van Indiese Oseaan het sterk druk gradiente ontwikkel met die resultaat dat sterk winde oor die grootste gedeelte van die Unie waai

DAAGLIKSE WEERBULLETIN

WEERBURO : WEATHER BUREAU

DEPT. VAN VERVOER : DEPT. OF TRANSPORT

DAILY WEATHER BULLETIN

Maksimum en Minimum Temperature (°C) en Reënval (millimeters) vir die Etmaal wat om 0800 (SAST) eindig op ...29-6 1953....

Maximum and Minimum Temperatures (°C) and Rainfall (millimeters) 24 hours ending at 0800 (SAST) on

TRANSVAAL.	Max.	Min.	Rvl.
Barberton			
Bethal			
Chester			
Delmas			
Ermelo	14	-4	
Joubert Park	11	2	
Komatipoort	31	2	
Kroondal			
Leeuwdoornsstad			
Lichtenburg			
Crecy	17	-3	
Louis Trichardt			
Marnitz			
Middelburg			
Loskop			
Nelspruit			
Nylstroom	15	-1	
Palmietfontein	11	-4	
Pietersburg	14	2	
Piet Retief			
Pelgrimsrus			
Potchefstroom	12	-4	
Pretoria W.B.	14	0	
Pretoriuskop			
Standerton			
Thabazimbi	16	-3	
Vaalwater			
Watervalboven			
Wolmaransstad			
Zeerust			
Witbank			

KAAP - CAPE			
Alexanderbaai	25	6	
Aberdeen			
Andalusia			
Beaufort-Wes	15	7	
Cala			

CAPE - KAAP	Max.	Min.	Rfl.
Calitzdorp			
Calvinia	8	5	0.4
Cape Agulhas	15	9	0.8
Cape Columbine	15	11	3.0
Cape St. Francis	17	8	8.0
Carnarvon			
Cradock			
De Aar	10	0	
Dordrecht	10	2	
East London	21	13	
Elsenburg			
Flagstaff			
Fraserburg	9	3	
Garies	14	-8	3.5
George	19	9	
Graaff Reinet	16	7	
Grahamstown			
Idutywa			
Jansenville			
Kenhardt	12	-3	
Kentani			
Kimberley	12	-1	
Kingwilliamstown			
Klaver			
Kowie	15	6	40
Kuruman			
Lake Mentz			
Lovedale			
Maclear			
Mafeking			
Matatiele			
Matroosberg	8	3	
Middelburg			
Mossel Bay	18	9	1.1
Malmesbury			
O'okiep			
Orange River	12	-1	
Pofadder			
Port Elizabeth	19	9	0.4

KAAP - CAPE	Max.	Min.	Rvl.
Port St. Johns	20	13	
Postmasburg			
Piquetberg			
Prieska			
Prince Albert			
Queenstown	15	5	
Riversdale	18	9	
Somerset-oos	16	9	
Springfontein	15	5	
Steynsburg			
Stormsrivier			
Sutherland			
Swellendam			
Umtata	19	5	
Upington	14	-5	
van Wyksvlei			
Victoria-Wes	12	1	
Vryburg	13	-6	
Williston	10	4	0.2
Willowmore	5	0	3.0
Wingfield	13	10	4.6
Venterstad			

NATAL.			
Kaap St. Lucia	23	10	
Dundee			
Durban	21	10	
Estcourt	15	-4	
Himeville			
Ladysmith	19	4	
Melmoth	20	8	
M'kuzi			
Newcastle	17	8	
Pietermaritzburg			
Port Shepstone	20	10	
Seven Oaks			
Vryheid			

O.F.S. - O.V.S.	Max.	Min.	Rfl.
Bethlehem			
Bethulie	11	2	
Bloemfontein	10	-5	
Fauresmith	11	0	
Ficksburg			
Harrismith			
Heilbron			
Hoopstad	14	-9	
Kroonstad			
Lindley			
Modderpoort			
Parys			
Vrede			
Wepener	12	9-4	
Winburg			
Zastron			

S.W.A. and Protectorates en Protektorate			
Gobabis			
Keetmanshoop			
Luderitz	16	8	
Ondongua			
Swakopmund	16	5	
Tsumeb	15	-5	
Windhoek	17	2	
Francistown	18	5	
Gaberones			
Mahalapye	17	-3	
Maun	18	-5	
Tsabong	14	-9	
Mbabane			
Stegi			

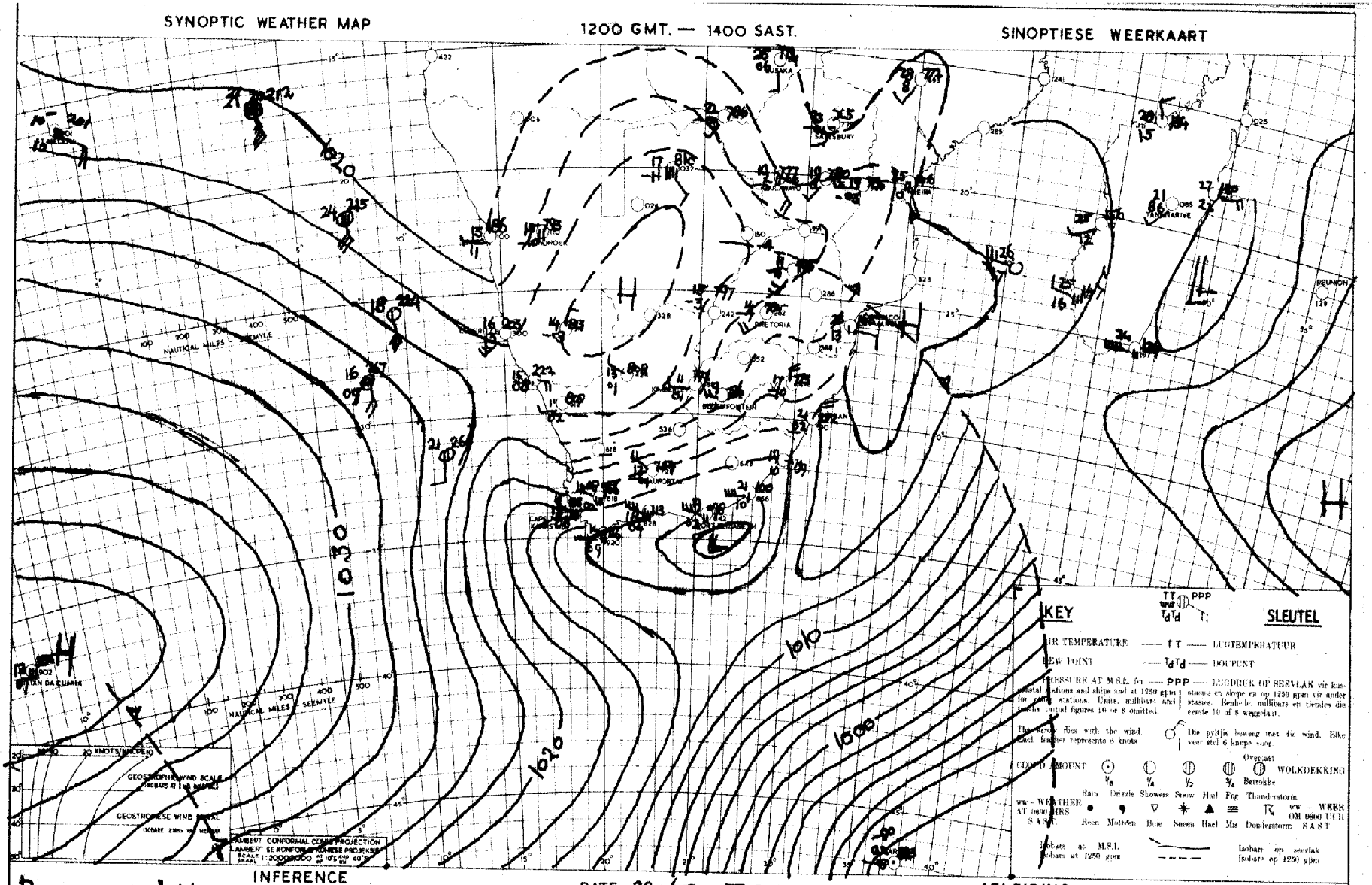

INFERENCE

Pressure is falling rapidly over the Southern Union and a low is developing east of Port Elizabeth. Another surge of cold air is likely to move over the Southern Union behind the low. The airmass over the remainder of Southern Africa is dry.

DATE 28-6-1953 DATUM

AFLEIDING

Lugdrukke daal vinnig oor die Suidelike Unie en 'n Laag ontwikkel net ods van Port Elizabeth. Daar is 'n moontlikheid dat koue lug agter die Laag oor die Suidelike Unie sal beweeg. Die lug-massa oor die res van Suidelike Afrika is droog.

DAAGLIKSE WEERBULLETIN

WEERBURO : WEATHER BUREAU

DEPT. VAN VERVOER : DEPT. OF TRANSPORT

DAILY WEATHER BULLETIN

Maksimum en Minimum Temperature (°F) en Reënval (duime) vir die Etmaal wat om 0800 (SAST) eindig op 30.-.6.-1953

Maximum and Minimum Temperatures (°F) and Rainfall (inches) 24 hours ending at 0800 (SAST) on

TRANSVAAL.	Max.	Min.	Rvl.
Barberton			
Bethal			
Chester			
Delmas			
Ermelo	13	-6	
Joubert Park			
Komatipoort	29	10	
Kroondal			
Leeuwdoornsstad			
Lichtenburg			
Louis Trichardt	21	2	
Marnitz			
Middelburg	12	-5	
Loskop			
Nelspruit			
Nylstroom			
Palmietfontein	14	-5	
Pietersburg	19	5	
Piet Retief			
Pelgrimsrus			
Potchefstroom	13	-5	
Pretoria W.B.	17	-2	
Pretoriuskop			
Standerton			
Thabazimbi	20	01	
Vaalwater			
Watervalboven			
Wolmaransstad			
Zeerust	16	-4	
Witbank			

KAAP - CAPE			
Alexanderbaai	17	5	
Aberdeen			
Andalusia			
Beaufort-Wes	11	-1	
Cala			

CAPE - KAAP	Max.	Min.	Rfl.
Calitzdorp			
Calvinia	9	2	
Cape Agulhas	14	11	
Cape Columbine	14	8	
Cape St. Francis	15	07	
Carnarvon			
Cradock			
De Aar	12	-5	
Dordrecht	10	00	
East London	18	9	
Elsenburg			
Flagstaff			
Fraserburg	9	-3	
Garies			
George	12	6	
Graaff Reinet	12	-1	
Grahamstown			
Idutywa			
Jansenville			
Kenhardt			
Kentani			
Kimberley	13	-2	
Kingwilliamstown			
Klaver			
Kowie			
Kuruman			
Lake Mentz			
Lovedale			
Maclear			
Mafeking			
Matatiele			
Matroosberg	8	-3	
Middelburg			
Mossel Bay	14	8	
Malmesbury			
O'okiep			
Orange River	12	-5	
Pofadder			
Port Elizabeth	14	09	

KAAP - CAPE	Max.	Min.	Rvl.
Port St. Johns	21	09	
Postmasburg			
Piquetberg			
Prieska			
Prince Albert			
Queenstown	12	4	
Riversdale	13	2	
Somerset-oos	12	6	
Springfontein	15	-6	
Steynsburg			
Stormsrivier			
Sutherland			
Swellendam			
Umtata	17	1	
Upington	14	-5	
van Wyksvlei			
Victoria-Wes	10	-8	
Vryburg	16	-4	
Williston	10	-5	
Willowmore			
Wingfield	14	8	
Venterstad			

NATAL.			
Kaap St. Lucia	24	12	
Dundee			
Durban	24	10	
Estcourt	22	00	
Himeville			
Ladysmith	21	-2	
Melmoth	23	08	
M'kuzi			
Newcastle	18	-3	
Pietermaritzburg			
Port Shepstone	22	08	
Seven Oaks			
Vryheid			

O.F.S. - O.V.S.	Max.	Min.	Rfl.
Bethlehem	11	-7	
Bethulie	11	-4	
Bloemfontein	12	6	
Fauresmith	11	-2	
Ficksburg			
Harrismith			
Heilbron			
Hoopstad			
Kroonstad	13	-7	
Lindley			
Modderpoort			
Parys			
Vrede			
Wepener	11	-8	
Winburg			
Zastron			

S.W.A. and Protectorates en Protektorate			
Gobabis	20	-5	
Keetmanshoop	17	2	
Luderitz	16	10	
Ondongua			
Swakopmund	15	7	
Tsumeb	25	6	
Windhoek	20	5	
Francistown	21	-4	
Gaberones			
Mahalapye	20	-2	
Maun	23	-6	
Tsabong	11	-8	
Bremersdorp			
Stegi			

SYNOPTIC WEATHER MAP 1200 GMT. — 1400 SAST. SINOPTIESE WEERKAART

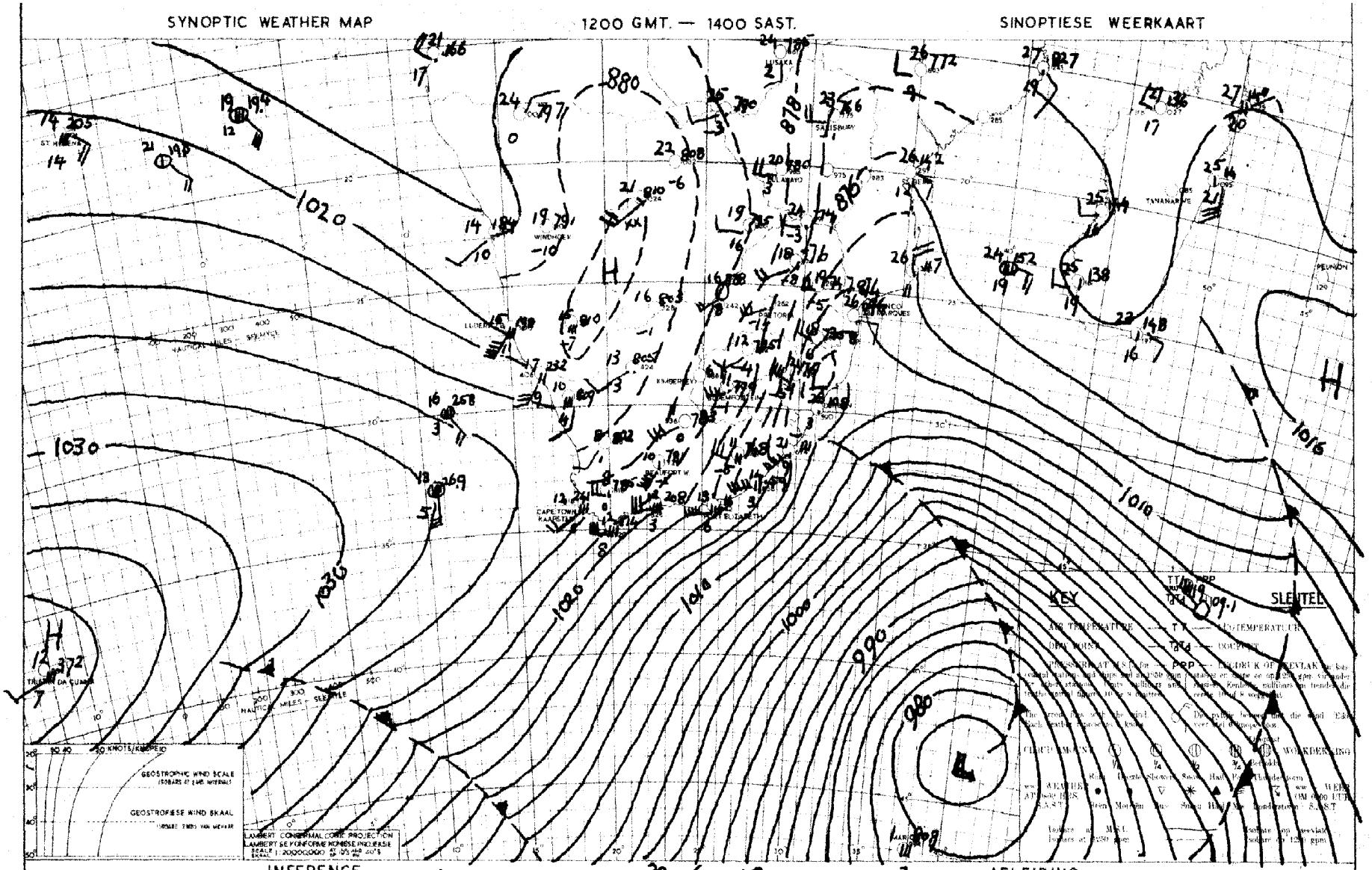

INFERENCE DATE 29-6-1953 DATUM -2 AFLEIDING

An almost stationary cyclone has developed in the neighbourhood of Marion, while the anticyclone at Tristan is also remaining stationary - There is evidence of another trough advancing in the southwestely air stream to the southwest of the Cape. There it will remain partly cloudy along the west coast and fine elsewhere with moderate to fresh W to SW wind

'n Tyna stasionere laagdrukstelsel het naby Marion tot stand gekom terwyl die antisiklone by Tristan ook stasionêr bly. Daar is aanduiding dat 'n volgende tog die Kaap nader in die suid-westelike bystroom suidwes van die Unie. Dit sal aus tebwat bewolk bly langs die weskus, maar mooiweer elders, terwyl die wind matig tot sterk wes tot suidenses saluwai