UNIE VAN SUID-AFRIKA UNION OF SOUTH AFRICA

DAAGLIKSE WEERBULLETIN
0800 S.A.S.T.

VIR DIE MAAND:

JAN 1956

QC
851
.S833
Jan.-June
(1956)

FOR THE MONTH:

JAN 1956

LIBRARY

DAILY WEATHER BULLETIN
0800 S.A.S.T.

MAY

WEERBURO
DEPARTEMENT VAN VERVOER

South Africa
WEATHER BUREAU
DEPARTMENT OF TRANSPORT

98654

National Oceanic and Atmospheric Administration

Environmental Data Rescue Program

ERRATA NOTICE

One or more conditions of the original document may affect the quality of the image, such as:

Discolored pages
Faded or light ink
Binding intrudes into the text

This document has been imaged through the NOAA Environmental Data Rescue Program. To view the original document, please contact the NOAA Central Library in Silver Spring, MD at (301) 713-2607 x124 or www.reference@nodc.noaa.gov.

Lason, Inc.
Imaging Subcontractor
Beltsville, MD
December 20, 2000

DAAGLIKSE WEERBULLETIN WEERBURO WEATHER BUREAU DAILY WEATHER BULLETIN

DEPT VAN VERVOER-DEPT OF TRANSPORT

Maksimum en Minimum Temperature ... Reënval ... Maximum and Minimum Temperatures ... Rainfall ... 24 uur eindigend op ... 24 hours ending at ...

1-1-56.

TRANSVAAL	Max.	Min.	Rv.
Andalusia			
Barberton			
Bethal			
Chester			
Crecy	25	19	18.6
Delareyville			
Dunnottar			
Ermelo			
Groblersdal			
Jan Smuts	20	14	0.2
Joubert Park			
Komatipoort			
Kroondal			
Leeuwdoornstad.			
Lichtenburg			
Louis Trichardt.			
Marnitz	26	21	0.6
Messina			
Middelburg			
Nelspruit	27	20	5.9
Nylstroom			
Pietersburg	25	18	
Piet Retief	21	16	2.7
Pelgrimsrus	18	14	14.0
Potchefstroom			
Pretoria W.B.	22	16	7.2
Pretoriuskop			
Standerton			
Thabazimbi	26	18	21.5
Warmbad	24	18	9.0
Towoomba			
Waterval-boven			
Witbank			
Wolmaransstad			
Zeerust	23	18	2.8

CAPE - KAAP	Max.	Min.	Rvl.
Alexanderbaai	23	15	
Aliwal Noord	33	13	
Aberdeen			
Beaufort-Wes	37	15	
Cala			
Calitzdorp			
Calvinia	31	10	
Cape Agulhas	23	16	
Cape Columbine	xx	xx	
Cape St. Francis.	23	20	
Carnarvon			
Cradock			
Colesberg			
De Aar			
Dordrecht			
East London	26	20	
Elsenburg			
Flagstaff			
Fraserburg	32	11	
Garies			
George			
Graaff Reinet			
Grahamstown			
Idutywa			
Jansenville	38	16	
Kenhardt			
Kentani			
Kimberley	34	21	
Kingwilliamstown.			
Klaver			
Kowie			
Kuruman			
Lake Mentz			
Lovedale			
Maclear			
Mafeking			
Matatiele			
Matroosberg	33	11	
Middelburg	26	18	
Mossel Bay			

KAAP - CAPE	Max.	Min.	Rvl.
Oudtshoorn			
Orange River	36	17	
Pofadder			
Port Elizabeth	28	19	
Port Nolloth	21	13	
Port St. Johns	24	18	
Postmasburg			
Prieska			
Prince Albert			
Queenstown	33		
Riversdale	33	16	
Somerset-Oos			
Springfontein			
Steynsburg			
Sutherland			
Swellendam			
Upington	37	19	
Van Wyksvlei			
Victoria-Wes	34	11	
Vryburg	31	19	
Williston			
Wingfield	23	14	

NATAL	Max.	Min.	Rvl.
Kaap St. Lucia	27	22	6.0
Dundee			
Durban	25	21	
Estcourt	27	15	
Harding			
Himeville			
Ladysmith			
Melmoth	25	17	
M'kuzi			
Newcastle			
Pietermaritzburg.			
Port Shepstone	26	21	0.3
Seven Oaks			
Vryheid			

O.V.S. - O.F.S.	Max.	Min.	Rvl.
Bethlehem			
Bethulie			
Bloemfontein	32	17	
Boshof			
Fauresmith	32	14	
Ficksburg			
Frankfort	26	13	0.5
Heilbron			
Hoopstad	32	22	
Kroonstad			
Lindley			
Modderpoort			
Phillipolis			
Reitz			
Vrede			
Warden			
Welkom	32	19	
Wepener	32	19	
Winburg			
Zastron			
S.W.A.; PROTECTORATES - PROTEKTORATE			
Aus			
Gobabis	32	18	
Keetmanshoop	37	17	
Luderitz			
Mariental	36	23	
Ondangua			
Outjo	35	15	
Runtu			
Swakopmund	18	14	
Tsumeb	29	20	1.0
Windhoek	32	18	
Gaberones			
Mahalapye			
Maun	30	21	
Tsabong	35	20	
Bremersdorp	25	17	1.1
Emlembi			
Stegi			
Maseru			

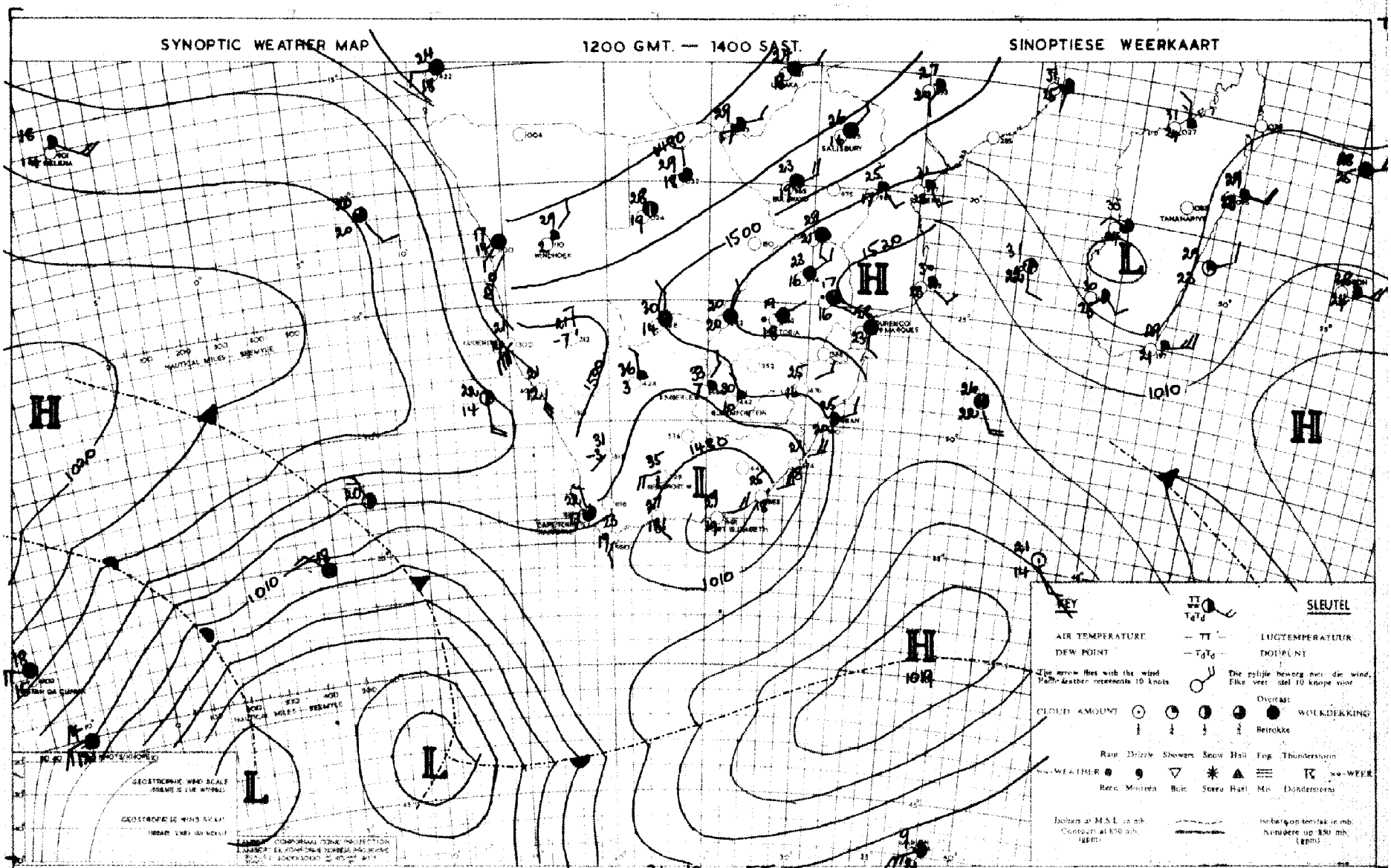

Very moist air is present over Transvaal and the northern parts of the Free State and Natal. Further thundershowers will fall over these regions. The cold front approaching from the Atlantic ocean will cause cooler, cloudy conditions with showers later tomorrow over southwestern Cape.

DATE 31-12-1955

Baie vogtige lug is aanwesig oor Transvaal en die noordelike gedeeltes van die Vrystaat en Natal. Verdere donderbuie sal oor hierdie dele voorkom. Die koufront wat nader vanaf die Atlantiese oseaan sal bewolkte koeler weer met reënbuie later môre veroorsaak oor suidwestelike Kaap.

DAAGLIKSE WEERBULLETIN — WEERBURO : WEATHER BUREAU — DAILY WEATHER BULLETIN

DEPT. VAN VERVOER-DEPT. OF TRANSPORT

Maksimum en Minimum Temperature (°C) en Reënval (mms.) vir die Etmaal wat om 0800 (SAST) eindig op **2-1-56.** .....

Maximum and Minimum Temperatures (°C) and Rainfall (mms.) 24 hours ending at 0800 (SAST)

TRANSVAAL	Max.	Min.	Ryl.
Andalusia			
Barberton			
Bethal			
Chester	24	18	21.0
Crecy			
Delareyville ...			
Dunnottar	25	16	
Ermelo			
Groblersdal	25	15	
Jan Smuts			
Joubert Park ...			
Komatipoort			
Kroondal			
Leeuwdoornstad.			
Lichtenburg			
Louis Trichardt.			
Marnitz	30	22	
Messina			
Middelburg	29	20	
Nelspruit			
Nylstroom	27	19	
Pietersburg	29	18	
Piet Retief	26	16	0.3
Pelgrimsrus			
Potchefstroom ..	26	16	7.8
Pretoria W.B. ..			
Pretoriuskop ...			
Standerton	27	18	2.0
Thabazimbi			
Towoomba			
Watervalboven ..			
Witbank			
Wolmaranstad ..	26	16	2.6
Zeerust			

CAPE - KAAP	Max.	Min.	Ryl.
Alexanderbaai ...	25	14	
Aberdeen	32	14	
Beaufort-Wes	35	11	
Cala			
Calitzdorp			
Calvinia	24	6	
Cape Agulhas	19	13	0.3
Cape Columbine ..	19	13	0.8
Cape St. Francis.	21	13	7.5
Carnarvon			
Cradock			
Colesberg			
De Aar			
Dordrecht	25	16	
East London			
Elsenburg			
Flagstaff	29	7	
Fraserburg			
Garies	22	12	0.6
George			
Graaff Reinet ...			
Grahamstown			
Idutywa	31	15	
Jansenville			
Kenhardt			
Kentani	33	13	1.1
Kimberley			
Kingwilliamstown.			
Klaver			
Kowie			
Kuruman			
Lake Mentz			
Lovedale			
Maclear			
Mafeking			
Matatiele			
Matroosberg			
Middelburg	34	12	
Mossel Bay	25	14	

KAAP - CAPE	Max.	Min.	Ryl.
O'okiep	37	12	
Orange River			
Pofadder	24	13	1.4
Port Elizabeth ..	18	x	
Port Nolloth	31	18	
Port St. Johns ..	33	13	
Postmasburg			
Prieska			
Prince Albert ...			
Queenstown			
Riversdale			
Somerset-Oos			
Springfontein ...			
Steynsburg			
Sutherland			
Swellendam	36	14	
Uitenhage			
Van Wyksvlei	34	9	
Victoria-Wes	32	18	2.5
Vryburg			
Williston	21	11	4.7
Wingfield			
NATAL			
Kaap St. Lucia ..	27	23	
Dundee	28	22	
Durban	32	18	
Estcourt			
Harding			
Himeville			
Ladysmith	31	19	
Melmoth			
M'kuzi	32	18	0.8
Newcastle			
Pietermaritzburg.	26	21	
Port Shepstone ..			
Seven Oaks			
Vryheid			

O.F.S. - O.V.S.	Max.	Min.	Ryl.
Bethlehem			
Bethulie	30	13	4.0
Bloemfontein			
Boshof	31	12	0.8
Fauresmith			
Ficksburg	27	15	
Frankfort			
Heilbron	32	27	
Hoopstad			
Kroonstad			
Lindley			
Modderpoort			
Phillipolis			
Reitz			
Vrede			
Warden			
Welkom	31	16	1.9
Wepener			
Winburg			
Zastron			
S.W.A.; PROTECTORATES - PROTEKTORATE			
Aus	31	17	
Gobabis	35	10	
Keetmanshoop	21	14	
Luderitz	37	19	
Mariental			
Ondangua	33	19	
Outjo			
Runtu	19	13	
Swakopmund	28	19	7.8
Tsumeb	31	16	0.3
Windhoek			
Gaberones	28	19	12.0
Mahalapye	31	19	17.3
Maun	35	17	
Tsabong	30	21	
Bremersdorp			
Emlembi			
Stegi			
Maseru			

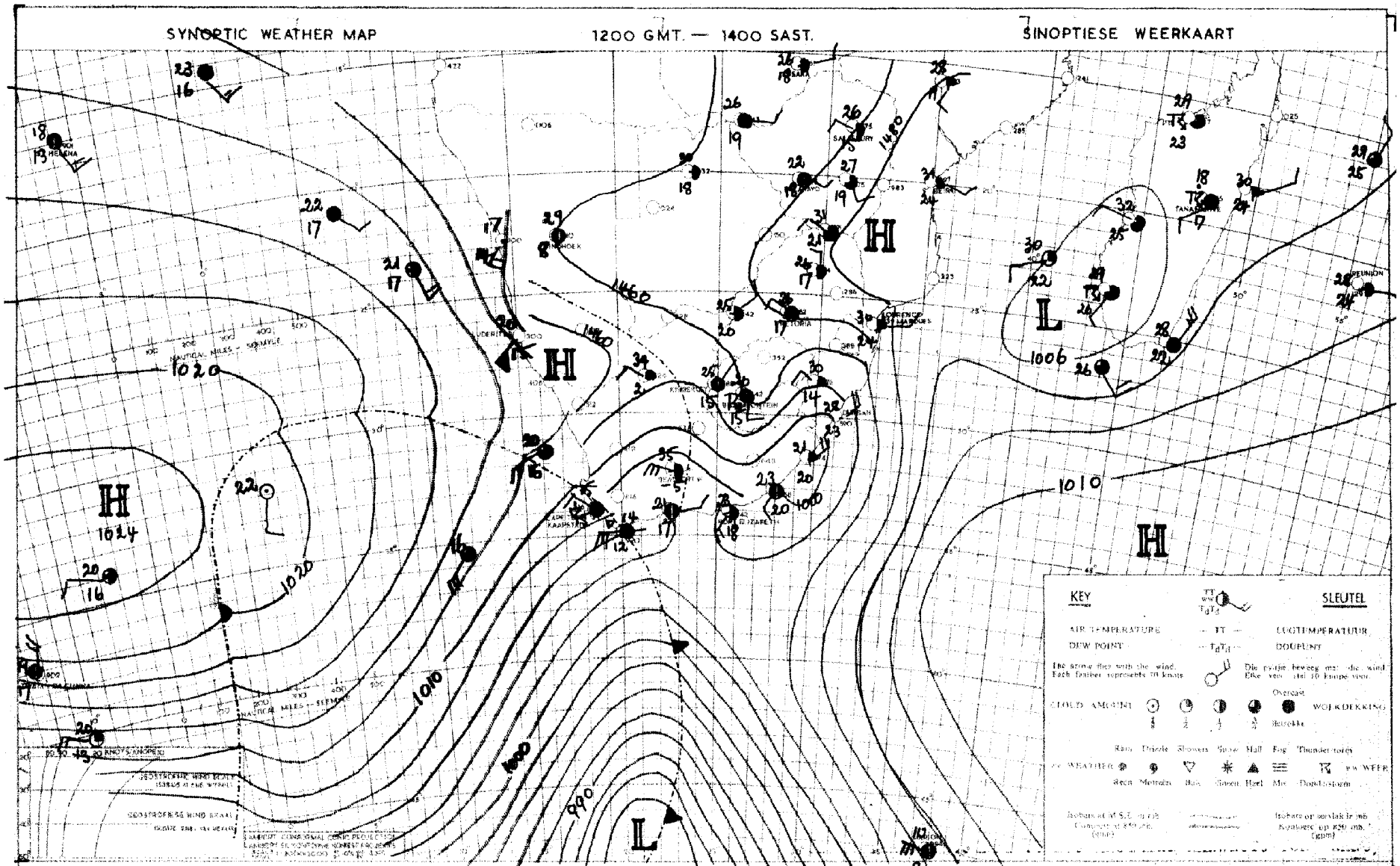

Thundery conditions are still prevailing generally over Transvaal, Free State and Natal but drier air is now spreading eastwards over the interior and it will start clearing over the Free State and later also over Southwestern Transvaal. Cooler cloudy conditions which have already reached the southwestern coast will spread to the southern and eastern coastal belts and showers will occur.

Donderweers toestande is nog algemeen aanwesig oor Transvaal, Vrystaat en Natal maar droër lug is besig om ooswaarts oor die land uit te brei en dit sal begin opklaar oor die Vrystaat en later ook suidwestelike Transvaal. Kouer bewolkte toestande wat reeds die suidwestelike kus bereik het, sal uitbrei na die suidelike en oostelike kusstreke en buie sal voorkom.

DAAGLIKSE WEERBULLETIN — WEERBURO — WEATHER BUREAU — DAILY WEATHER BULLETIN

DEPT. VAN VERVOER – DEPT. OF TRANSPORT

Maksimum en Minimum Temperature (°C) en Reënval (mms.) vir die 24 maal wat om 08h00 (SAST) eindig op **3-1-56.** ..... Maximum and Minimum Temperatures (°C) and Rainfall (mms.) 24 hours ending at 08h00 (SAST) on

TRANSVAAL	Max.	Min.	Ryl.
Andalusia			
Barberton			
Bethal			3.5
Chester			
Crecy	27	15	
Delareyville ...			
Dunnottar			
Ermelo			
Groblersdal	--	--	--
Jan Smuts	27	12	1.5
Joubert Park ...	--		
Komatipoort	36	18	
Kroondal			
Leeuwdoornstad.			
Lichtenburg			
Louis Trichardt.			
Marnitz			
Messina			
Middelburg			
Nelspruit	33	17	23.6
Nylstroom			
Pietersburg	27	17	
Piet Retief	31	13	0.7
Pilgrimsrus	24	10	1.5
Potchefstroom ..			
Pretoria W.B. ..	27	13	0.9
Pretoriuskop ...			
Standerton			
Thabazimbi	30	17	0.5
T'Warmbad	29	16	
Waterval-boven ..			
Witbank			
Wolmaransstad ..			
Zeerust	32	15	

CAPE – KAAP	Max.	Min.	Ryl.
Alexanderbaai ...	22	7	
Alfred North	27	8	
Beaufort-Wes			
Cape Agulhas	20	14	
Cape Columbine ..	20	12	
Cape St. Francis.	18	15	6.5
Carnarvon			
Cradock			
Dordrecht	24	6	
East London	21	15	
Elsenburg			
Flagstaff			
Fraserburg	22	7	
George	20	11	
Graaff Reinet ...	24	8	
Grahamstown			
Jansenville	25	9	
Kenhardt	27	11	
Kimberley	28	9	
Kingwilliamstown.			
Piketberg	23	13	
Robertson			
Sutherland			
Lake Menzies			
Loveddale			
Maclear			
Mafeking			
Matatiele			
Matroosberg			
Middelburg			
Mossel Bay	21	14	

KAAP – CAPE	Max.	Min.	Ryl.
Calvinia			
Clanwilliam			
Oudtshoorn			
Orange River	27	12	
Port Elizabeth ..	20	14	
Port Nolloth	18	xx	
Port St. Johns ..	22	15	
Prince Albert ...			
Riversdale			
Somerset-Oos			
Springfontein ...	29	13	
Steynsburg			
Sutherland			
Swellendam			
Uitenhage			
Van Wyksvlei	27	13	
Victoria-Wes	27	13	
Vryburg	24	7	
Willowmore	32	11	
Wingfield			
NATAL			
Cape St. Lucia ..	25	17	2.0
Dundee			
Durban	23	17	1.2
Greytown	32	12	
Harding			
Ladysmith			
Melmoth	21	13	2.0
Newcastle	33	13	0.1
Pietermaritzburg.			
Port Shepstone ..	23	16	0.1
Seven Oaks			
Vryheid			

O.F.S. – O.V.S.	Max.	Min.	Ryl.
Bethlehem			
Bethulie			
Bloemfontein	28	10	
Boshof			
Fauresmith	26	8	
Fickesburg			
Frankfort			
Heilbron			
Hoopstad	31	19	
Kroonstad			
Lindley			
Modderpoort			
Phillipolis			
Reitz			
Vrede			
Warden			
Welkom			
Wepener	29	8	
Winburg			
Zastron			
S.W.A.; PROTECTORATES – PROTEKTORATE			
Aus	30	10	
Gobabis			
Keetmanshoop	31	15	
Luderitz	30	16	
Mariental	20	13	
Okahandja	34	18	
Otjiwarongo	26	19	5.5
Outjo	33	19	
Rehoboth	25	18	19.5
Swakopmund	18	14	
Tsumeb	29	17	40.5
Windhoek	31	15	
Gaberones			
Mahalapye			
Maun	30	21	0.3
Tsabong	32	12	
Bremersdorp			
Embembi			
Stegi			
Maseru	26	9	

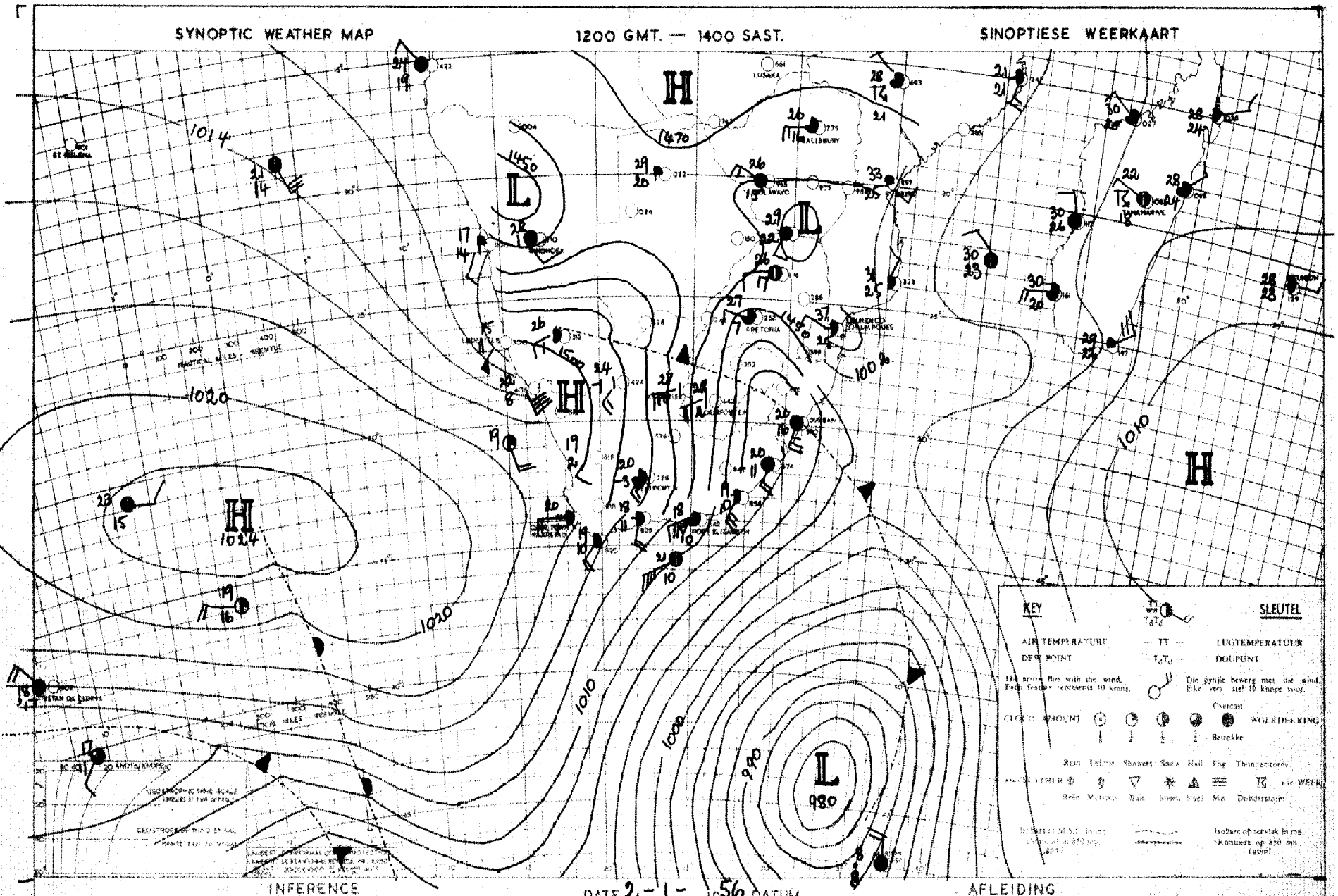

INFERENCE

DATE 2-1-1956 DATUM

AFLEIDING

The cold front stretching from Marion to Durban is followed by cold air associated with light showers over the Southern and eastern coastal regions and which will spread also to the Transvaal lowveld. Drier air is spreading over the interior from the South and consequently it will be fine tomorrow over the Cape interior, Free State, Southwest-Africa and western and southern Transvaal. Over

Die kouefront wat van Marion na Durban strek word gevolg deur koue lug gepaard met ligte reën oor die suidelike en oostelike kusstreke wat ook na die Transvaalse laeveld sal uitbrei. Oor die binneland is droër lug besig om vanaf die suide uit te brei en dit sal gevolglik môre mooiweer wees oor die Kaapse binneland, Vrystaat, Suidwes-Afrika en die westelike en suidelike Transvaal. Oor Noord-Trans-

DAAGLIKSE WEERBULLETIN — WEERBUREU — WEATHER BUREAU — DAILY WEATHER BULLETIN

DEPT. VAN VERVOER - DEPT. OF TRANSPORT

Maksimum en Minimum Temperature (°C) en Reënval (mms.) vir die 24 uur wat om 0800 (SAST) eindig op **4-1-56.** Maximum and Minimum Temperatures (°C) and Rainfall (mms.) 24 hours ending at 0800 (SAST) ...

TRANSVAAL	Max.	Min.	Rvl.
Andalusia			
Barberton			
Bethal			
Chester			
Cresy	27	15	
Delareyville			
Dunnottar			
Ermelo	19	10	
Groblersdal	—		—
Jan Smuts	26	11	0.6
Joubert Park			
Komatipoort	24	15	
Krugersdal			
Leeuwdoornstad			
Lichtenburg			
Louis Trichardt			
Marble Hall			
Messina	24	17	
Middelburg			
Nelspruit	20	13	
Nylstroom			
Pietersburg	23	15	0.0
Port Bathurst			
Potgietersrus	12	8	3.0
Pretoriuskop	29	16	
Pretoria	29	14	3.2
Pretoriuspoort			
Skukuza			
Tzaneen			
Vryburg	30	17	10.0
Warmbad	29	16	
Waterval-Boven			
Wolmaransstad			
Zeerust	32	17	

CAPE - KAAP	Max.	Min.	Rvl.
Alexanderbaai	26	16	
Aliwal North	26	10	
Beaufort-West	27	12	
Cape Agulhas			
Calitzdorp			
Calvinia	30	17	
Cape Agulhas	21	17	
Cape Columbine	17	13	
Cape St. Francis	20	15	
Carnarvon			
Cradock			
Colesberg			
De Aar	28	11	
Dordrecht	21	10	
East London	22	17	
Elsenburg			
Flagstaff			
Fraserburg	25	13	
Gamtoos			
George	21	11	
Graaff Reinet	27	10	
Grootfontein			
Hanover			
Kimberley	29	12	
Kingwilliamstown	32	20	
Kuruman			
Lady Grey	30	15	
Lamberts Bay			
Malmesbury	33	25	
Matjesfontein			
Mossel Bay			
Oudtshoorn			
Paarl			
Piketberg			
Prince Albert			
Robertson			
Sutherland			
Tygerberg			
Upington			
Vanrhynsdorp			
Vredendal			
Worcester			
Wolseley			
Zonquasdrift			

KAAP - CAPE	Max.	Min.	Rvl.
Clarkson			
Orange River	30	15	
Port Alfred	31	19	
Port Elizabeth	23	13	
Port Nolloth	18	x	
Port St. Johns	26	17	1.1
Port Shepstone	30	18	
Prieska			
Prince Albert			
Robertson			
Stellenbosch	27	12	
Somerset-East	—	—	
Springbok	21	11	
Steynsburg			
Sutherland			
Swellendam			
Uitenhage	34	17	
Van Wyksvlei	31	17	
Victoria-West	27	11	
Vryburg	30	12	
Williston			
Wolmaranstad	22	16	

NATAL	Max.	Min.	Rvl.
[illegible]	25	17	1.0
[illegible]			
[illegible]	25	18	0.1
[illegible]	22	13	
[illegible]			
[illegible]			
Ladysmith			
Melmoth	21	13	1.8
Mtubatuba			
Nongoma	22	13	
Pietermaritzburg			
Port Shepstone	24	16	1.0
Seven Oaks			
Vryheid			

O.F.S. - O.V.S.	Max.	Min.	Rvl.
Bethlehem			
Bethulie			
Bloemfontein	30	13	
Boshof			
Frankfurt	29	10	
Heilbron			
Kroonstad	26	12	
Lindley			
Reitz			
Vrede			
Warden			
Wolmaranstad			
Zastron			
S.W.A. - SUIDWES			
Keetmanshoop	31	17	
Windhoek	32	11	
Gobabis	34	x	
Grootfontein	20	12	
Karasburg	35	19	
Keetmanshoop	28	19	1.0
Mariental	35	18	21.0
Omaruru	27	20	1.5
Swakopmund	19	15	
Tsumeb	27	19	3.3
Windhoek	30	16	
Gobabis			
Makalapye			
Maun	31	19	18.9
Tsabong			
Ghanzi			
Kalomba			
Shagi			
Masera	26	11	

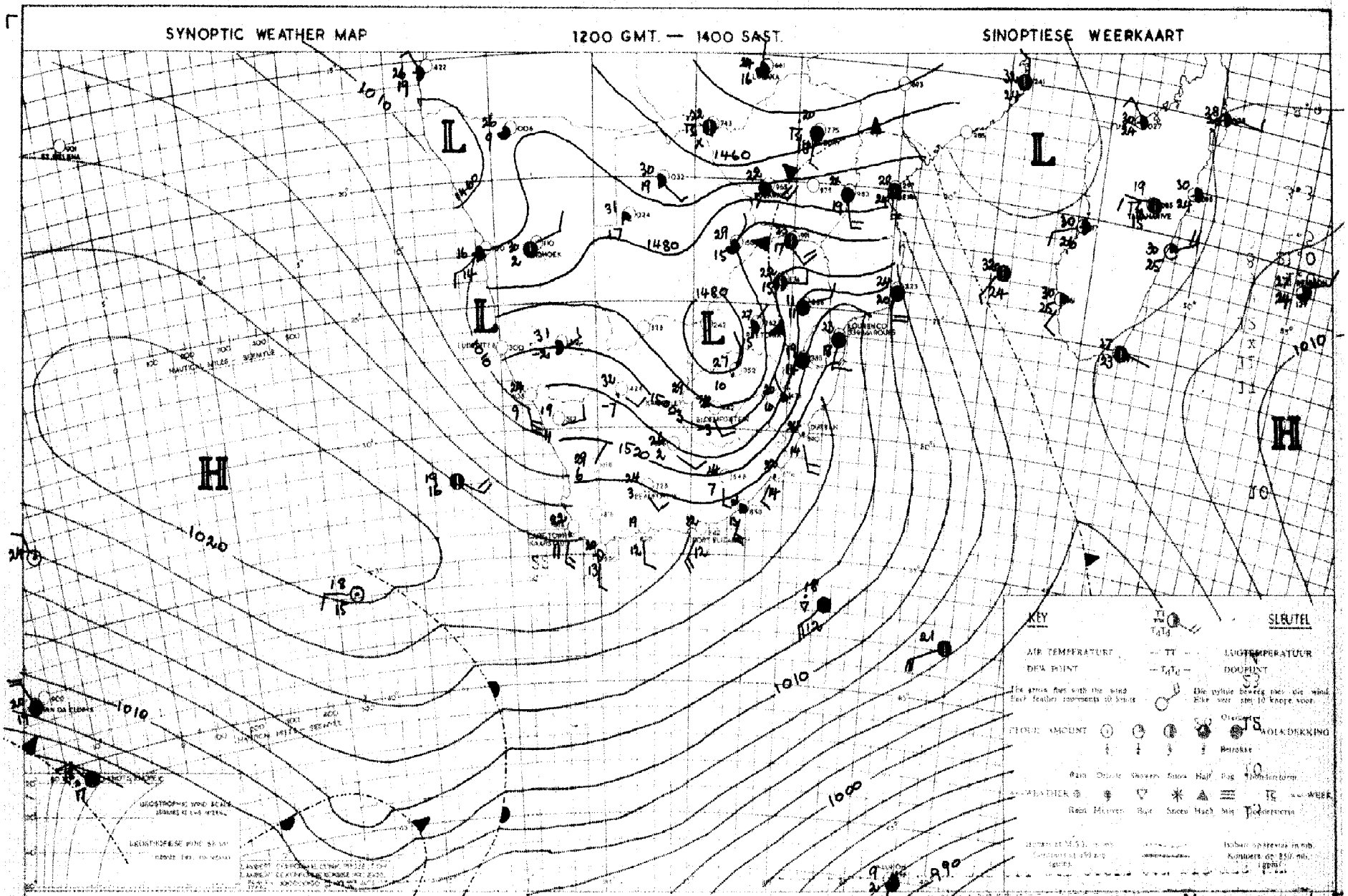

Colder cloudy weather from the east will move over the remainder of Transvaal and over northeastern half of the Free State, and scattered clouds will occur over the southern and southeastern coastal regions and over Natal.

Kouer bewolkte weer sal uit die ooste oor die res van Transvaal en oor die noordoostelike helfte van die Vrystaat beweeg, en verspreide wolke sal oor die suidelike en suidoostelike kusstreke en oor Natal voorkom.

DAAGLIKSE WEERBULLETIN WEERBURO : WEATHER BUREAU DAILY WEATHER BULLETIN

DEPT. VAN VERVOER - DEPT. OF TRANSPORT

Maksimum en Minimum Temperature (°C) en Reënval (mms.) vir die Etmaal wat om 0800 (SAST) eindig op **5-1-56.** Maximum and Minimum Temperatures (°C) and Rainfall (mms.) 24 hours ending at 0800 (SAST) on

TRANSVAAL	Max.	Min.	Rvl.
Andalusia			
Barberton			
Bethal			
Chester			
Crecy	27	12	
Delareyville	......	......	24.0
Dunnottar			
Ermelo	17	9	
Groblersdal			
Jan Smuts	21	11	
Joubert Park			
Komatipoort	28	15	
[illegible]			
Leeuwdoornstad			
Lichtenburg			
Louis Trichardt			
Marnitz	25	14	
Messina	26	18	
Middelburg			
Nelspruit	24	14	
Nylstroom			
[illegible]	23	13	
Piet Retief			
Pilgrimsrest	16	9	
Potchefstroom	28	14	
Pretoria W.B.			
[illegible]			
[illegible]			
[illegible]	26	14	
Warmbad	25	13	
Wakkerstroom	21	10	
Witbank			
Wolmaransstad			
Zeerust	24	16	

CAPE - KAAP	Max.	Min.	Rvl.
Alexanderbaai	25	13	
Aliwal North	28	12	
Beaufort-Wes	30	13	
Cala			
Calitzdorp			
Calvinia	33	18	
Cape Agulhas	22	18	
Cape Columbine	25	13	
Cape St. Francis	23	19	
Carnarvon			
Cradock			
[illegible]			
De Aar	31	15	
Dordrecht	23	10	
East London	24	17	
Elsenburg			
Flagstaff			
Fraserburg	28	13	
[illegible]			
George	23	13	
Graaff-Reinet	30	19	
[illegible]			
[illegible]			
[illegible]			
[illegible]	35	20	
[illegible]			
[illegible]	33	17	1.5
[illegible]			
[illegible]	38	21	
[illegible]			
[illegible]			
[illegible]			
[illegible]			
[illegible]			
[illegible]			
[illegible]			
[illegible]			
Middelburg	26	9	
Mossel Bay	22	19	

KAAP - CAPE	Max.	Min.	Rvl.
O'okiep			
Orange River	33	19	
Pofadder	33	21	
Port Elizabeth	24	17	
Port Nolloth	17	xx	
Port St. Johns	27	17	
Postmasburg	33	19	
Prieska			
Prince Albert			
Queenstown			
Riversdale	29	17	
Somerset-Oos			
[illegible]	22	12	
[illegible]			
Sutherland			
Swellendam			
Upington	36	25	
Van Wyksvlei	33	19	
Victoria-Wes	29	11	
Vryburg	30	15	1.0
Williston			
[illegible]	25	20	
[illegible]			
[illegible]	26	16	11.0
[illegible]			
[illegible]	25	17	
[illegible]	23	13	
[illegible]			
[illegible]			
[illegible]			
Melmoth	22	11	
M'Kuzi			
Newcastle	23	13	
Pietermaritzburg			
Port Shepstone	26	16	
Seven Oaks			
Vryheid			

O.F.S. - O.V.S.	Max.	Min.	Rv.
Bethlehem			
Bethulie			
Bloemfontein	29	13	
Boshof	......	......	23.0
Fauresmith	30	14	
Ficksburg	......	......	19.5
Frankfort			
Heilbron			
Hoopstad	30	18	
Kroonstad	26	14	6.0
Lindley			
Modderpoort	......	......	25.5
Philippolis			
Reitz			
Vrede			
Warden			
Welkom			
Wepener	29	14	
Winburg			
Zastron			
[illegible]			
[illegible]	31	17	
[illegible]	32	16	
[illegible]	37	19	
[illegible]	18	10	
[illegible]	37	19	
[illegible]	31	21	
[illegible]	32	19	0.2
[illegible]	28	17	
[illegible]	20	16	
Tsumeb	30	17	
Windhoek	32	16	
Gaberones			
Mahalapye	24	14	
Maun	26	15	
Tsabong	34	12	
Bremersdorp	25	14	
Mbabane			
Stegi			
Maseru	26	13	9.0

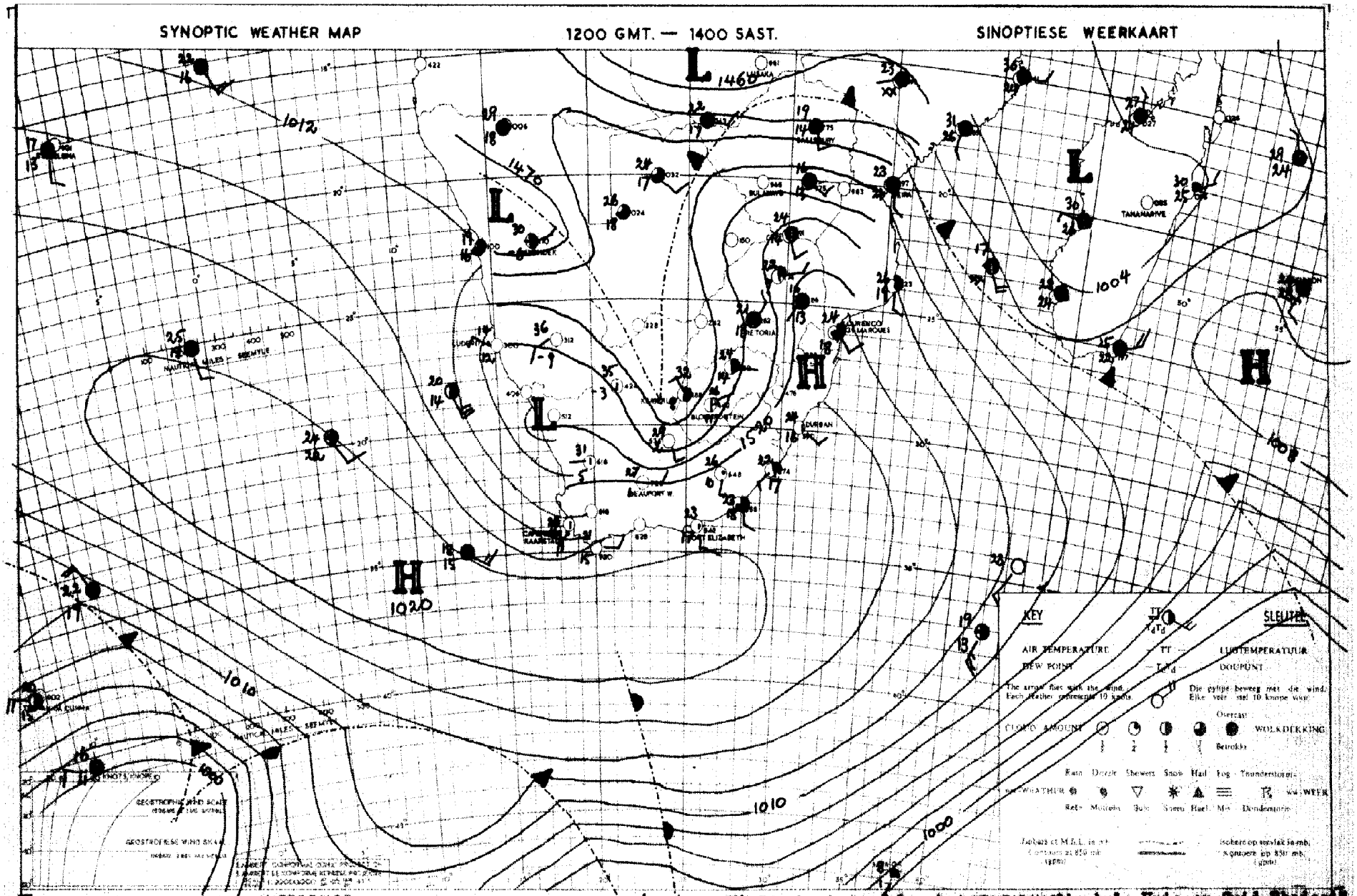

The cooler air has now spread over the whole Union and Southern Rhodesia. The air is moist in the lower layers and scattered clouds occur over the eastern parts of the country. The trough stretching from Windhoek to Bloemfontein causes instability with local thundershowers over parts of Northern Cape and the Free State.

Die koeler lug het nou oor die hele Unie en Suid-Rhodesië beweeg. Die lug is vogtig in die onderste luglae en verspreide wolke kom voor oor die oostelike dele van die land. Die trog wat van Windhoek na Bloemfontein strek veroorsaak onstabiliteit met plaaslike donderbuie oor dele van Noord-Kaapland en die Vrystaat.

DAAGLIKSE WEERSBULLETIN — WEERBURO — WEATHER BUREAU — DAILY WEATHER BULLETIN

DEPT VAN VERVOER - DEPT. OF TRANSPORT

Maksimum en Minimum Temperature (°C) en Reënval (mms.) vir die Etmaal wat om 0800 (SAST) eindig op **6-1-56.**

Maximum and Minimum Temperatures (°C) and Rainfall (mms.) 24 hours ending at 0800 (SAST) on

TRANSVAAL	Max.	Min.	Rvl.
Andaluzia			
Barberton			
Bethal			
Chester			
Crecy	26	11	
Delareyville			
Dunnottar			
Ermelo	21	10	
Groot Marico	24	16	
Jan Smuts	21	10	
Joubert Park	21	14	
Komatipoort	28	18	
Krugersdal			
Leeuwdoornstad			
Lichtenburg			
Louis Trichardt			
Marble Hall	25	13	
Messina	26	18	
Middelburg			
Nelspruit	25	16	
Nylstroom			
Potchefstroom	22	11	
Pretoria			
Pietersburg	17	9	0.1
Potgietersrust	22	14	
Rustenburg	24	11	
Sabie			
Skukuza			
Springbokpan			
Tzaneen	27	16	
Warmbad	25	12	
Waterberg			
Wolmaransstad			
Zeerust	25	14	6.2

CAPE - KAAP	Max.	Min.	Rvl.
Alexandersbaai	23	15	
Alldal North	26	10	1.0
Beaufort-Wes	36	24	
Cala			
Calitzdorp			
Calvinia	36	10	
Cape Agulhas	22	17	
Cape Columbine	26	15	
Cape St. Francis	23	19	
Carnarvon			
Ceres			
Cradock			
Colesberg			
De Aar	30	15	
Dordrecht	27	15	0.1
East London	25	18	
Elsenburg			
Flagstaff			
Fraserburg	34	16	
Gamtoos			
Graaff-Reinet	27	15	
Grootfontein	35	22	
Hopefield			
Jansenville			
Kimberley			
Kingwilliamstown	36	18	
Kirkwood	37	18	
Knysna			
Lady Grey			
Langebaan	24	14	14.3
Lamberts Bay			
Malmesbury			
Matjesfontein	24	16	
Mossel Bay			
Murraysburg			
Oudtshoorn			
Port Elizabeth			
Prince Albert			
Robertson			
Sutherland	31	12	
Worcester	22	19	

KAAP - CAPE	Max.	Min.	Rvl.
Clanwilliam			
Orange River	31	15	
Potfontein			
Port Elizabeth	25	16	
Port Nolloth	15	11	
Port St. Johns	24	19	
Piketberg			
Piketberg			
Prince Albert			
Queenstown	32	15	
Riversdale	35	15	
Robertson			
Saldanha	24	10	
Stellenbosch			
Steytlerville			
Swellendam			
Tarkastad	37	17	2.4
Vanrhynsdorp	34	17	
Vredendal	33	16	
Vryburg	23	14	4.0
Wellington			
Wolseley	35	17	
Worcester			
Zonquasmond			
Zoutpan			
Zoutpansberg			
Zwartberg			
Zwartkops	27	18	0.3
Zwartkops			
Zwartkops	26	17	
Zwartkops	22	11	
Zwartkops			
Zwartkops			
Zwartkops			
Zwartkops	23	14	
Zwartkops			
Zwartkops	26	10	
Zwartkops			
Zwartkops	26	20	
Zwartkops			
Zwartkops			
Zwartkops			

O.F.S. - O.V.S.	Max.	Min.	Rvl.
Bethlehem			
Bethlehem Afrikaanskop	23	9	3.4
Bloemfontein	24	12	
Boshof			
Fauresmith	27	12	29.0
Fickesburg			
Frankfort	22	12	
Heilbron			
Hoopstad	23	18	6.5
Kroonstad	18	12	1.0
Lindley			
Middelpoort			
Philippolis			
Reitz			
Vrede			
Wepener			
Wolmaransstad			
Zastron			
Zastron			
Zastron			
Zastron			
Zastron	32	16	
Zastron	31	15	
Zastron	37	22	
Zastron	16	14	
Zastron	36	23	
Zastron	30	20	
Zastron	33	19	
Zastron			
Zastron			
Zastron	29	16	
Zastron	30	16	0.1
Zastron			
Zastron			
Zastron	25	17	0.2
Zastron			
Zastron	26	16	
Zastron			
Zastron			
Zastron	22	12	2.3

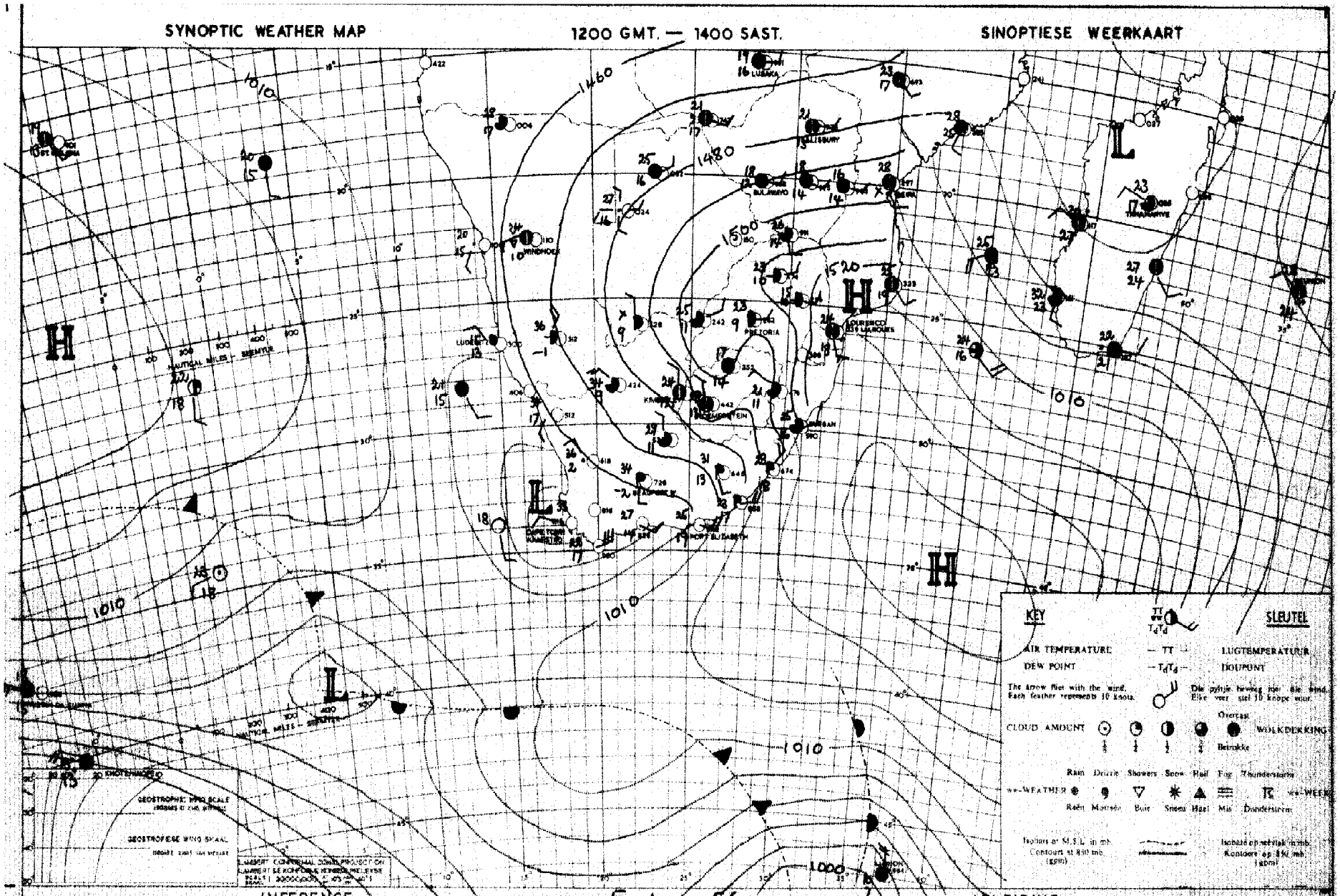

INFERENCE

Moist air is moving southwards over the Free State and Northern Cape, and isolated thundershowers will occur. The coastal low will moves eastwards and cooler cloudy weather will gradually spread over the southwestern and southern Cape coasts.

DATE 5 - 1 - 56 DATUM

AFLEIDING

Vogtige lug beweeg suidwaarts oor die Vrystaat en Noord-Kaapland en los donderbuie sal uitsak. Die kuslaag sal oostwaarts beweeg en koeler bewolkte weer sal geleidelik oor die suidwestelike en suidelike Kaapse kusstreke beweeg.

DAAGLIKSE WEERBULLETIN — WEERBURO — WEATHER BUREAU — DAILY WEATHER BULLETIN

DEPT VAN VERVOER - DEPT OF TRANSPORT

Maksimum en Minimum Temperatuur en Reënval (mms.) vir die 24 uur wat om 08h00 SAST eindig op **7-1-56.** Maximum and Minimum Temperatures and Rainfall (mms.) 24 hours ending at 08h00 SA

TRANSVAAL	Max.	Min.	Rvl.
Andalusia			
Barberton			
Bethal			
Chester			
Crecy	27	15	
Delareyville			
Dunnottar			
Ermelo	24	12	1.0
Groblersdal	27	15	–
Jan Smuts	20	12	1.6
Joubert Park	23	16	2.5
Komatipoort	33	17	
Kroondal			
Leeuwdoornstad.			
Lichtenburg			
Louis Trichardt.			
Marnitz	27	15	
Messina	30	18	
Middelburg			
Nelspruit			
Nylstroom			
Pietersburg			
Piet Retief	36	13	
Pelgrimsrus	20	11	0.1
Potchefstroom	24	15	19.4
Pretoria W.B.	24	13	
Pretoriuskop			
Standerton			
Thabazimbi	28	18	
Tompembad	27	16	
Watervalboven	25	13	
Witbank			
Wolmaransstad			
Zeerust	27	13	

CAPE - KAAP	Max.	Min.	Rvl.
Alexanderbaai	21	14	
Aliwal North	31	11	6.7
Beaufort-Wes	35	16	
Cala			
Calitzdorp			
Calvinia	33	10	
Cape Agulhas	23	15	
Cape Columbine	22	14	
Cape St. Francis.	23	17	
Carnarvon			
Cradock			
Colesberg			
De Aar	31	17	
Dordrecht	30	9	0.7
East London	29	18	
Elsenburg			
Flagstaff			
Fraserburg	32	15	
Garies			
George	25	11	
Graaff Reinet	38	15	
Grahamstown			
Idutywa			
Jansenville	39	17	
Kenhardt	36	18	
Kentani			
Kimberley	30	16	0.3
Kingwilliamstown.			
Klaver	30	14	
Kowie			
Kuruman			
Lake Mentz			
Lovedale			
Maclear			
Mafeking			
Matatiele			
Matroosberg			
Middelburg	31	11	
Mossel Bay	23	18	

KAAP - CAPE	Max.	Min.	Rvl.
O'okiep			
Orange River	33	18	
Pofadder			
Port Elizabeth	24	17	
Port Nolloth	18	xx	
Port St. Johns	24	20	
Postmasburg			
Prieska			
Prince Albert			
Queenstown	24	13	4.0
Riversdale	29	16	
Somerset-Oos			
Springfontein	28	12	
Steynsburg			
Sutherland			
Swellendam			
Upington	37	17	
Van Wyksvlei	35	20	
Victoria-Wes	33	15	
Vryburg	30	14	
Williston	–	–	
Wingfield	26	16	
NATAL			
Kaap St. Lucia	27	19	
Dundee	–	–	
Durban	27	17	
Estcourt	28	15	
Harding			
Himeville			
Ladysmith			
Melmoth	28	14	
M'kuzi			
Newcastle	30	13	
Pietermaritzburg.	26	18	
Port Shepstone			
Seven Oaks			
Vryheid			

O.F.S. - O.V.S.	Max.	Min.	Rvl.
Bethlehem	25	10	1.6
Bethulie			
Bloemfontein	30	14	
Boshof			
Fauresmith	30	13	8.0
Ficksburg			
Frankfort			
Heilbron			
Hoopstad	30	23	
Kroonstad	26	13	19.0
Lindley			
Modderpoort			
Phillipolis			
Reitz			
Vrede			
Warden			
Welkom			
Wepener	29	13	1.4
Winburg			
Zastron			
S.W.A.; PROTECTORATES - PROTEKTORATE			
Aus	31	16	
Gobabis	36	23	
Keetmanshoop	19	13	
Luderitz	36	22	
Mariental	39	20	
Ondangua	34	19	
Outjo	29	19	0.3
Runtu	21	16	
Swakopmund	30	16	
Tsumeb	31	19	
Windhoek			
Gaberones	28	13	
Mahalapye	29	15	
Maun	33	15	
Tsabong	30	16	
Bremersdorp			
Emlembi			
Stegi	25	15	
Maseru			

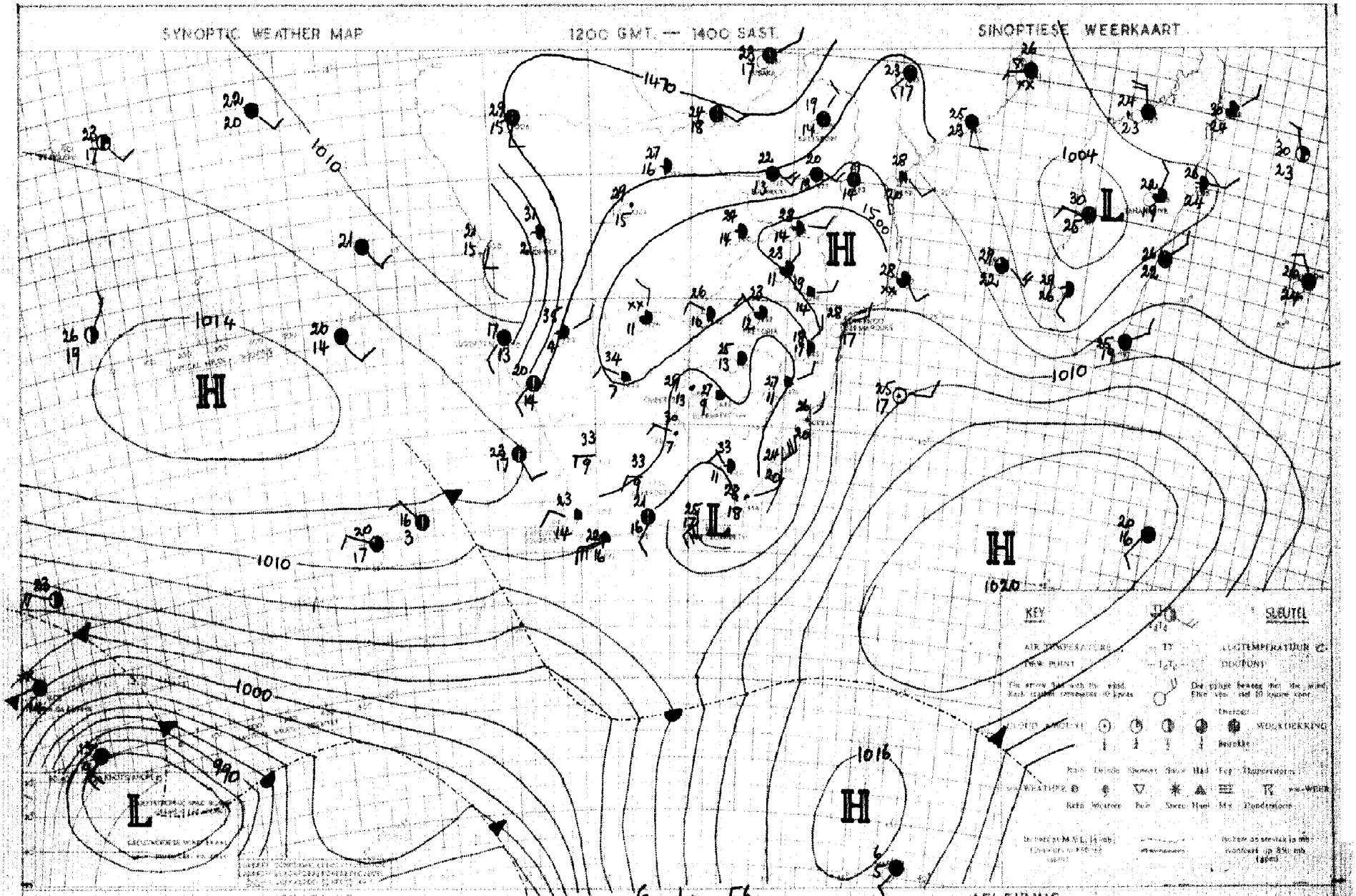

Although air over the interior is rather dry, upper air instability will cause isolated thunderdery conditions to develop over the eastern half of the interior. The cold front west of the Cape will probably fade out and little weather is expected with its passage.

Die lug oor die binneland is nie baie vogtig nie, maar met onstabiliteit in die bolug sal los donderweerstoestande oor die oostelike helfte van die Unie ontwikkel. Die front wes van Kaapstad sal waarskynlik verswak en min weer word verwag met sy deurgang.

DAAGLIKSE WEERBULLETIN — WEERBURG — WEATHER BUREAU — DAILY WEATHER BULLETIN

DEPT. VAN VERVOER - DEPT. OF TRANSPORT

Maksimum en Minimum Temperature (°C), en Reenval mms. vir die Etmaal wat om 0800 (SAST) eindig op

8-1-56.

Maximum and Minimum Temperatures (°C) and Rainfall mms. 24 hours ending at 0800 (SAST)

TRANSVAAL	Max.	Min.	Rvl.
Andalusia			
Barberton			
Bethal			
Chester			
Crecy	30	15	
Delareyville			
Dunnottar			
Ermelo	23	10	
Gochlersdal	26	15	0.5
Jan Smuts	25	12	
Joubert Park			
Komatipoort			
Kroondal			
Leeuwdoornsstad.			
Lichtenburg			
Louis Trichardt.			
Marnitz	29	17	26.4
Messina	31	20	
Middelburg			
Nelspruit	26	17	
Nylstroom			
Pietersburg	26	13	1.0
Piet Retief			
Pelgrimsrus	18	9	0.3
Potchefstroom			
Pretoria W.B.	27	13	0.6
Pretoriuskop			
Standerton			
Thabazimbi	[illegible]	27	
Towcombe	29	14	
Watervalboven			
Witbank			
Wolmaransstad			
Zeerust	29	14	12.5

CAPE - KAAP	Max.	Min.	Rvl.
Alexanderbaai	21	14	
Aliwal North	31	11	
Beaufort-Wes	36	19	
Cala			
Calitzdorp			
Calvinia	35	13	
Cape Agulhas	22	17	
Cape Columbine	20	15	
Cape St. Francis	24	19	
Carnarvon			
Cradock			
Colesberg			
De Aar			
Dordrecht			
East London	25	18	
Elsenburg			
Flagstaff			
Fraserburg	34	19	
Garies			
George	25	17	
Graaff Reinet			
Grahamstown			
Idutywa			
Jansenville	35	17	
Kenhardt			
Kentani			
Kimberley	33	18	
Kingwilliamstown.			
Klaver			
Kowie			
Kuruman			
Lake Mentz			
Lovedale			
Maclear			
Mafeking			
Matatiele			
Matroosberg			
Middelburg	32	13	
Mossel Bay	22	19	

KAAP - CAPE	Max.	Min.	Rvl.
O'okiep			
Orange River	36	20	
Pofadder			
Port Elizabeth	29	18	
Port Nolloth	19	xx	
Port St. Johns	24	20	
Postmasburg			
Prieska			
Prince Albert			
Queenstown			
Riversdale	32	18	
Somerset-Oos			
Springfontein			
Steynsburg			
Sutherland			
Swellendam			
Upington	38	18	
Van Wyksvlei			
Victoria-Wes	35	18	
Vryburg	33	14	
Williston			
Wingfield	27	18	
NATAL			
Kaap St. Lucia	29	20	
Dundee			
Durban	27	20	
Estcourt	27	14	
Harding			
Himeville			
Ladysmith			
Melmoth	28	15	
M'kuzi	[illegible]		
Newcastle	28	12	
Pietermaritzburg.			
Port Shepstone	27	21	
Seven Oaks			
Vryheid			

O.F.S. - O.V.S.	Max.	Min.	Rvl.
Bethlehem	24	8	
Bethulie			
Bloemfontein	32	15	
Boshof			
Fauresmith	31	18	
Ficksburg	27	10	
Frankfort			
Heilbron			
Hoopstad	32	20	6.4
Kroonstad			
Lindley			
Modderpoort			
Phillipolis			
Reitz			
Vrede			
Warden			
Welkom			
Wepener	31	13	
Winburg			
Zastron			
S.W.A.; PROTECTORATES - PROTEKTORATE			
Aus	30	17	
Gobabis	36	20	0.4
Keetmanshoop			
Luderitz	34	23	
Mariental			
Ondangua	35	17	
Outjo			
Runtu	20	15	
Swakopmund			
Tsumeb	29	16	0.2
Windhoek			
Gaberones			
Mahalapye	30	18	
Maun			
Tsabong	28	17	0.3
Bremersdorp			
Emlembi			
Stegi			
Maseru			

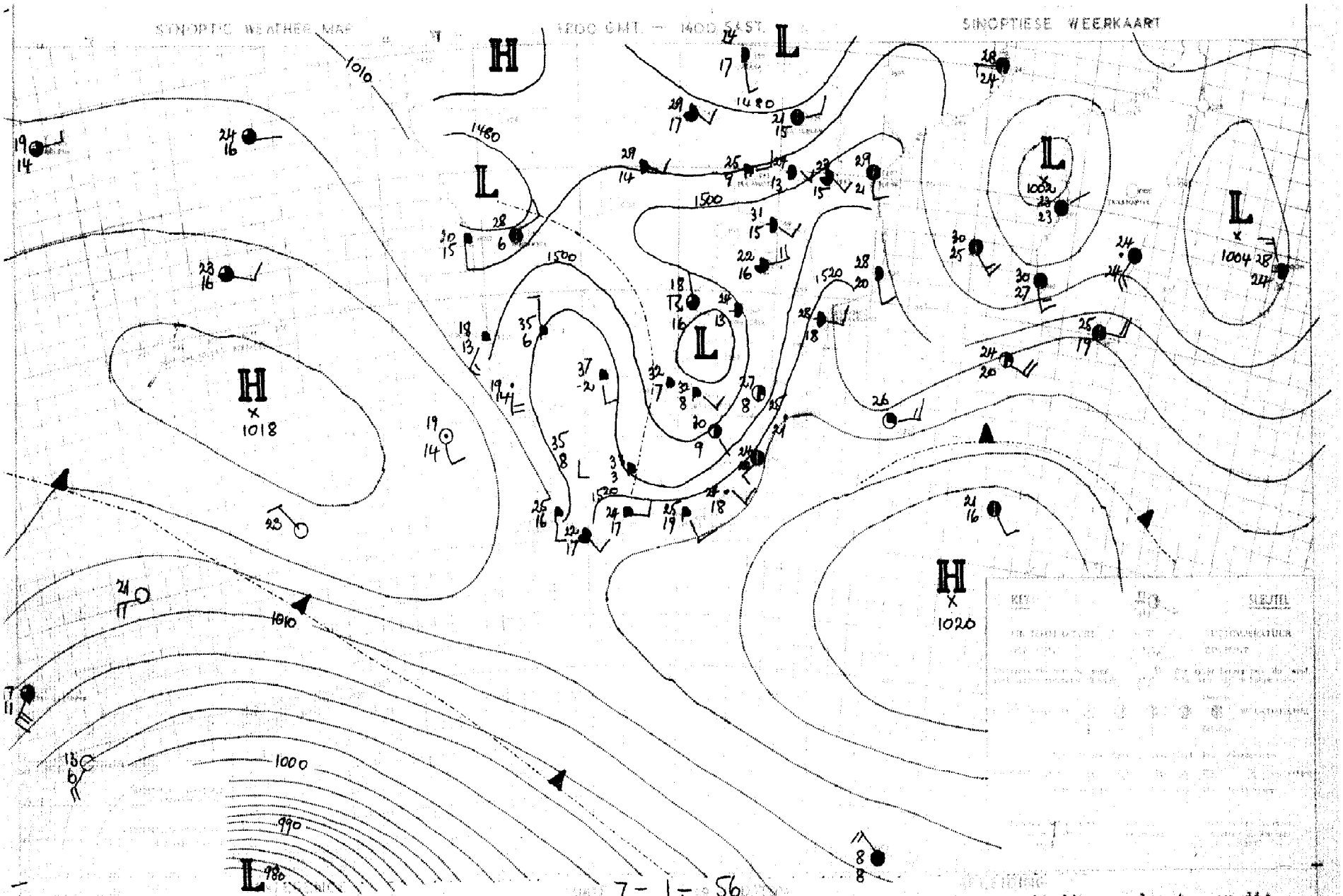

Although relatively moist air will continue to flow over the eastern of the Union from a northeasterly direction, the upper air shows tendencies to stabilisations and consequently fair to partly cloudy weather will occur.

Alhoewel redelike vogtige lug vanuit die noordooste oor die oostelike helfte van die Unie sal bly instroom, toon die bolug tekens van stabilisasie en as gevolg hiervan sal effens tot gedeeltelik bewolkte weerstoestande algemeen voorkom.

DAAGLIKSE WEERBOLLETIN — WEERBURO : WEATHER BUREAU — DAILY WEATHER BULLETIN

DEPT. VAN VERVOER – DEPT. OF TRANSPORT

Maksimum en Minimum Temperature (°C) en Reënval (mms.) vir die Etmaal wat om 0800 (SAST) eindig op **9-1-56.** Maximum and Minimum Temperatures (°C) and Rainfall (mms.) 24 hours ending at 0800 (SAST) on.

TRANSVAAL	Max.	Min.	Rvl.
Andalusia			
Barberton			
Bethal			
Chester			
Crecy	27	12	
Delareyville			
Dunnottar			
Ermelo			
Groblersdal	26	16	
Jan Smuts			
Joubert Park	23	13	
Komatipoort	33	18	4.0
Kroondal			
Leeuwdoornstad.			
Lichtenburg			
Louis Trichardt.	24	16	1.2
Marnitz			
Messina	30	20	
Middelburg			
Nelspruit	28	16	
Nylstroom			
Pietersburg	25	14	
Piet Retief	25	17	
Pelgrimsrus	20	9	
Potchefstroom	25	12	
Pretoria W.B.			
Pretoriuskop			
Standerton			
Thabazimbi	29	17	
Towoomba	27	13	
Watervalboven			
Witbank			
Wolmaransstad	28	16	
Zeerust			

CAPE – KAAP	Max.	Min.	Rvl.
Alexanderbaai	24	11	
Aliwal North	32	12	
Aberdeen			
Beaufort-Wes	38	17	
Cala			
Calitzdorp			
Calvinia	35	16	
Cape Agulhas	23	19	
Cape Columbine	20	14	
Cape St. Francis.	24	20	
Carnarvon			
Cradock			
Colesberg			
De Aar	34	19	
Dordrecht	30	13	
East London	28	19	
Elsenburg			
Flagstaff			
Fraserburg	36	19	
Garies			
George	24	18	0.9
Graaff Reinet	36	21	
Grahamstown			
Idutywa			
Jansenville	35	17	
Kenhardt	39	21	
Kentani			
Kimberley	33	19	
Kingwilliamstown.			
Klaver			
Kowie			
Kuruman			
Lake Mentz			
Lovedale			
Maclear			
Mafeking			
Matatiele			
Matroosberg			
Middelburg	32	14	
Mossel Bay	25	20	

KAAP – CAPE	Max.	Min.	Rvl.
O'okiep			
Orange River	36	21	
Pofadder	35	21	
Port Elizabeth	27	20	
Port Nolloth	19	x	
Port St. Johns	24	19	
Postmasburg	33	20	
Prieska			
Prince Albert			
Queenstown	34	14	
Riversdale	28	19	
Somerset-Oos			
Springfontein	28	9	
Steynsburg			
Sutherland			
Swellendam			
Upington	39	23	
Van Wyksvlei	38	21	
Victoria-Wes	36	18	
Vryburg	32	15	
Williston			
Wingfield	26	19	
NATAL			
Kaap St. Lucia	30	20	
Dundee			
Durban	27	19	
Estcourt			
Harding			
Himeville			
Ladysmith			
Melmoth	28	14	
M'kuzi			
Newcastle	27	11	
Pietermaritzburg.			
Port Shepstone	27	20	
Seven Oaks			
Vryheid			

O.F.S. – O.V.S.	Max.	Min.	Rvl.
Bethlehem			
Bethlehemkop			
Bloemfontein	31	16	
Boshof			
Fauresmith	31	16	
Ficksburg			
Frankfort			
Heilbron			
Hoopstad	30	13	
Kroonstad			
Lindley			
Modderpoort			
Phillipolis			
Reitz			
Vrede			
Warden			
Welkom			
Wepener	31	16	
Winburg			
Zastron			
S.W.A.; PROTECTORATES – PROTEKTORATE			
Aus	[illegible]	[illegible]	[illegible]
Gobabis	[illegible]	14	0.6
Keetmanshoop	[illegible]	24	
Luderitz	21	15	
Mariental	38	20	
Ondangua	32	19	
Outjo	33	16	0.4
Rundu	31	17	0.9
Swakopmund			
Tsumeb	30	19	
Windhoek	28	14	4.1
Gaberones			
Mahalapye	29	13	
Maun	29	17	
Tsabong	36	18	
Bremersdorp	27	15	
Emlembi			
Stegi			
Maseru	28	14	

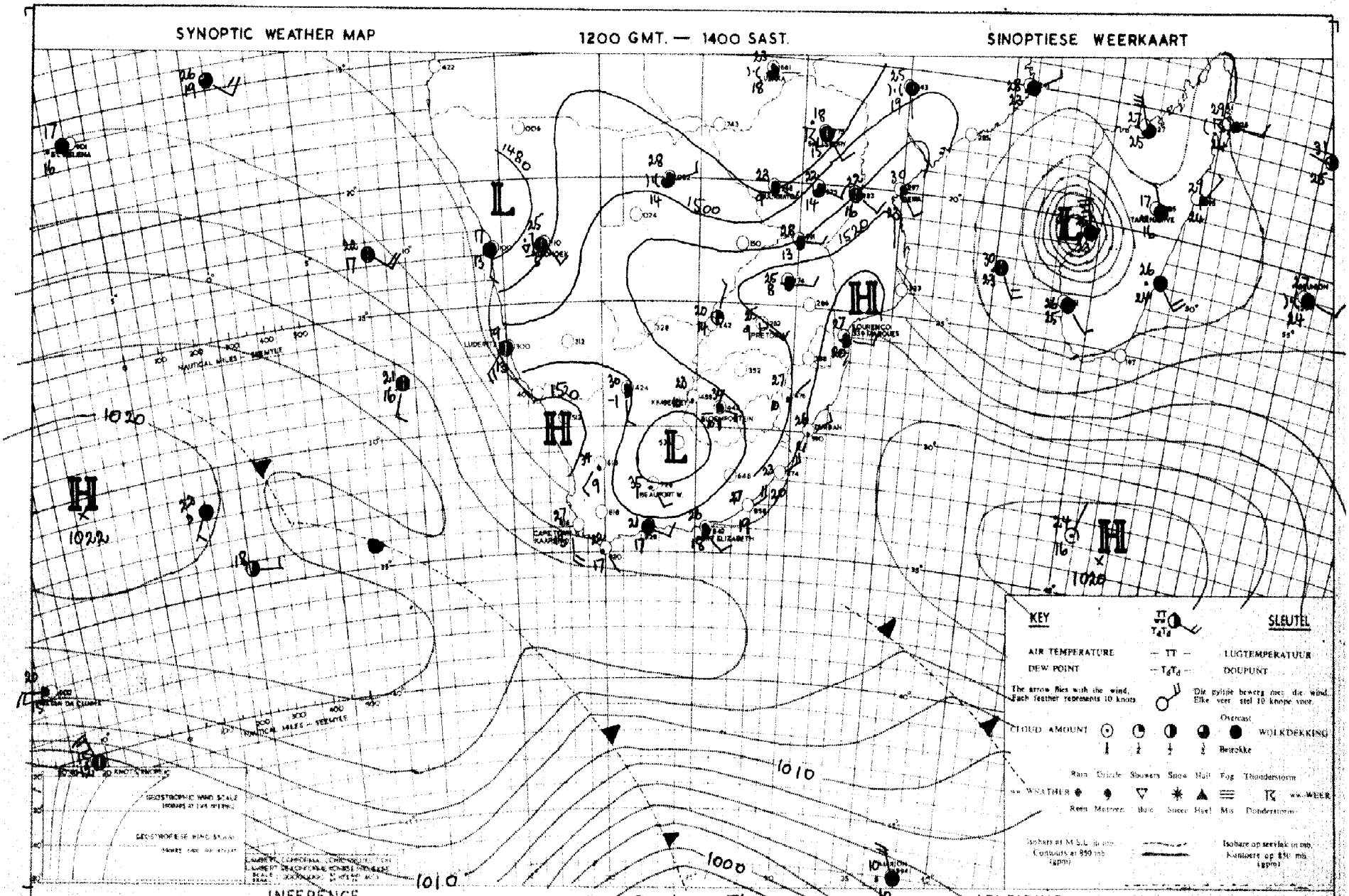

INFERENCE DATE 8 - 1 - 1956 DATUM AFLEIDING

Thunderconditions are likely to develop in the afternoon over the Northwestern Cape but otherwise the weather will be fair to partly cloudy and warm throughout the Union.

Donderweerstoestande sal waarskynlik gedurende die namiddag oor Noordwes-Kaapland ontwikkel maar andersins sal effens tot gedeeltelik bewolk en warm weerstoestande oor deurgaans die hele Unie voorkom.

DAAGLIKSE WEERBULLETIN — WEERBURO / WEATHER BUREAU — DAILY WEATHER BULLETIN

DEPT. VAN VERVOER-DEPT. OF TRANSPORT

Maksimum en Minimum Temperature (°C) en Reënval (mms.) vir die Etmaal wat om 0800 (SAST) eindig op .10-1-56.....

Maximum and Minimum Temperatures (°C) and Rainfall (mms.) 24 hours ending at 0800 (SAST) on

TRANSVAAL	Max.	Min.	Rvl.
Andalusia			
Barberton			
Bethal			
Chester			
Crecy	29	13	
Delareyville ...			
Dunnottar			
Ermelo	24	12	
Groblersdal	29	16	
Jan Smuts	24	14	
Joubert Park ...	25	15	
Komatipoort	34	18	
Kroondal			
Leeuwdoornstad.			
Lichtenburg			
Louis Trichardt.	26	14	
Marnitz	27	16	
Messina	30	19	
Middelburg			
Nelspruit	28	15	
Nylstroom			
Pietersburg	27	14	
Piet Retief			
Pelgrimsrus	20	12	
Potchefstroom ..	28	13	
Pretoria W.B. ..	26	12	
Pretoriuskop ...			
Standerton			
Thabazimbi	30	18	
Towoomba	28	23	
Waterval-boven ..			
Witbank			
Wolmaransstad ..			
Zeerust	29	13	

CAPE - KAAP	Max.	Min.	Rvl.
Alexanderbaai ...	23	16	
Aberdeen North ...	32	16	0.4
Beaufort-Wes	37	18	
Cala			
Calitzdorp	.....		0.4
Calvinia	33	15	
Cape Agulhas	23	18	
Cape Columbine ..	20	14	
Cape St. Francis.	24	20	
Carnarvon			
Cradock			
Colesberg	.....		14.6
De Aar	33	19	
Dordrecht	31	17	0.1
East London	28	21	
Elsenburg			
Flagstaff			
Fraserburg	36	16	
Garies			
George	23	18	7.0
Graaff Reinet ...	37	19	
Grahamstown			
Idutywa			
Jansenville	38	20	1.0
Kenhardt	37	18	
Kentani			
Kimberley	33	19	
Kingwilliamstown.			
Klaver	30	16	
Kowie			
Kuruman			
Lake Mentz			
Lovedale			
Maclear			
Mafeking			
Matatiele	.....		9.0
Matroosberg			
Middelburg	33	15	1.
Mossel Bay	25	20	

KAAP - CAPE	Max.	Min.	Rvl.
O'okiep	xx	17	
Orange River	35	18	
Pofadder			
Port Elizabeth ..	28	20	3.0
Port Nolloth	19	xx	
Port St. Johns ..	24	22	
Postmasburg	31	19	1.0
Prieska			
Prince Albert ...			
Queenstown	36	17	
Riversdale	28	17	
Somerset-Oos			
Springfontein ...	30	17	
Steynsburg			
Sutherland			
Swellendam			
Upington	38	18	10.6
Van Wyksvlei	37	18	
Victoria-Wes	35	15	11.6
Vryburg	31	15	
Williston			
Wingfield	26	18	
NATAL			
Kaap St. Lucia ..	28	23	
Dundee			
Durban	27	19	
Estcourt	29	15	
Harding			
Himeville			
Ladysmith			
Melmoth	29	17	
M'kuzi			
Newcastle	30	16	
Pietermaritzburg.			
Port Shepstone ..	25	19	
Seven Oaks			
Vryheid			

O.F.S. - O.V.S.	Max.	Min.	Rvl.
Bethlehem			
Bethulie	26	10	
Bloemfontein	31	15	0.5
Boshof			
Fauresmith	31	14	0.3
Ficksburg			
Frankfort	27	12	
Heilbron			
Hoopstad	31	22	
Kroonstad	28	14	
Lindley			
Modderpoort			
Phillipolis			
Reitz			
Vrede			
Warden			
Welkom			
Wepener	31	14	1.4
Winburg			
Zastron			
S.W.A.; PROTECTORATES - PROTEKTORATE			
Aus	31	17	
Gobabis	30	17	
Keetmanshoop	35	21	0.2
Luderitz	22	11	
Mariental	34	21	
Ondangua	30	18	
Outjo	31	18	6.5
Runtu	24	19	0.4
Swakopmund	18	15	
Tsumeb	28	17	2.6
Windhoek	27	15	
Gaberones			
Mahalapye	28	13	
Maun	31	17	
Tsabong			
Bremersdorp	29	17	
Emlembi			
Stegi			
Maseru	27	14	

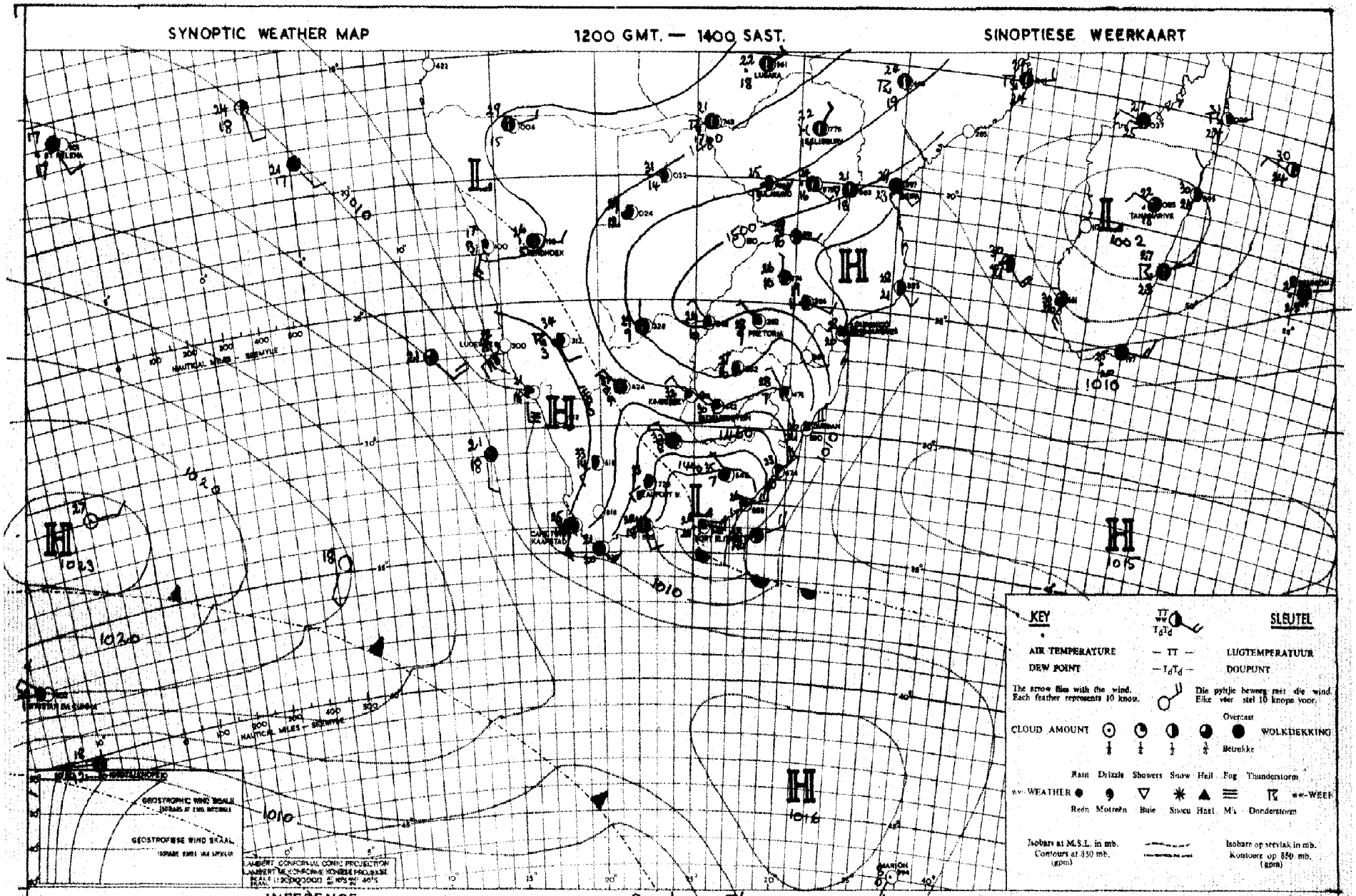

INFERENCE

With the trough over the interior, isolated thundershowers will develop over Northern- and eastern Cape, the Free State, the Natal interior and over the southwestern half of Transvaal.

DATE 9 - 1 - 1956

AFLEIDING

Die trog oor die binneland sal los donderbuie ontwikkel oor Noord- en Oos-Kaapland, die Vrystaat, die Natalse binneland en oor die suidwestelike helfte van Transvaal.

DAGELIKSE WEERSBULLETIN — WEERBURO : WEATHER BUREAU — DAILY WEATHER BULLETIN

DEPT. VAN VERVOER–DEPT. OF TRANSPORT

Maksimum en Minimum Temperature (°C) en Reënval (mms.) vir die Etmaal wat om 0800 (SAST) eindig op **11-1-56.** .....

Maximum and Minimum Temperatures (°C) and Rainfall (mms.) 24 hours ending at 0800 (SAST) on

TRANSVAAL	Max.	Min.	Rvl.
Andalusia			
Barberton			
Bethal			
Chester			
Crecy			
Delareyville ...			
Dunnottar			
Ermelo	28	12	
Groenvlei Irrs.	34	18	0.7
Jan Smuts	26	14	
Joubert Park ...	25	15	2.5
Komatipoort	38	21	3.5
Kroondal			
Leeuwdoornstad.			
Lichtenburg			
Louis Trichardt.	31	18	
Marnitz	31	18	
Messina	34	22	
Middelburg			
Nelspruit	34	18	6.2
Nylstroom			
Pietersburg	29	16	
Piet Retief	30	13	5.8
Pelgrimsrus	28	13	6.5
Potchefstroom ..			
Pretoria W.B. ..	29	16	
Pretoriuskop ...			
Standerton			
Thabazimbi	32	18	
Warmbad	30	17	
Towoomba			
Waterval boven ..			
Witbank			
Wolmaransstad ..			
Zeerust	32	15	

CAPE – KAAP	Max.	Min.	Rvl.
Alexanderbaai ...	23	14	
Alimal North	30	13	
Aberdeen			
Beaufort-Wes	32	17	
Cala			
Calitzdorp			
Calvinia	32	15	
Cape Agulhas	22	18	
Cape Columbine ..	18	12	
Cape St. Francis.	23	16	
Carnarvon			
Cradock			
Colesberg			
De Aar	33	17	
Dordrecht	27	10	29.0
East London	27	19	
Elsenburg			
Flagstaff			
Fraserburg	32	15	
Garies			
George	23	12	2.5
Graaff Reinet ...	30	17	
Grahamstown			
Idutywa			
Jansenville			
Kenhardt	37	26	
Kentani			
Kimberley	34	19	0.5
Kingwilliamstown.			
Klaver	31	13	
Kowie			
Kuruman			
Lake Mentz			
Lovedale			
Maclear			
Mafeking			
Matatiele			
Matroosberg			
Middelburg			
Mossel Bay	25	18	

KAAP – CAPE	Max.	Min.	Rvl.
O'okiep			
Orange River			
Pofadder			
Port Elizabeth ..	25	13	0.1
Port Nolloth	19	11	
Port St. Johns ..	26	19	3.0
Postmasburg			
Prieska			
Prince Albert ...			
Queenstown			
Riversdale	26	13	
Somerset-Oos			
Springfontein ...	26	12	14.0
Steynsburg			
Sutherland			
Swellendam			
Upington	37	19	
Van Wyksvlei	36	21	
Victoria-Wes	31	14	
Vryburg	34	19	
Williston			
Wingfield	23	17	
NATAL			
Kaap St. Lucia ..	29	22	
Dundee			
Durban	29	22	
Estcourt	30	16	9.1
Harding			
Himeville			
Ladysmith			
Melmoth	30	16	0.1
M'kuzi			
Newcastle	23	14	2.7
Pietermaritzburg.			
Port Shepstone ..	27	21	
Seven Oaks			
Vryheid			

O.F.S. – O.V.S.	Max.	Min.	Rvl.
Bethlehem			
Bethulshoop	28	10	
Bloemfontein	32	15	
Boshof			
Faureesmith	31	14	
Ficksburg			
Frankfort	28	12	
Heilbron			
Hoopstad	33	23	
Kroonstad	31	16	
Lindley			
Modderpoort			
Phillipolis			
Reitz			
Vrede			
Warden			
Welkom			
Wepener	30	14	
Winburg			
Zastron			
S.W.A.; PROTECTORATES – PROTEKTORATE			
Aus	31	18	
Gobabis	31	19	
Keetmanshoop	36	21	
Luderitz	25	14	
Mariental	35	25	
Ondangua	28	20	
Outjo	27	18	2.3
Runtu	28	19	8.5
Swakopmund	20	17	
Tsumeb	24	18	
Windhoek	30	17	
Gaberones			
Mahalapye	32	15	
Maun	39	17	
Tsabong	35	19	
Bremersdorp			
Embembi			
Stegi			
Maseru	28	15	

SYNOPTIC WEATHER MAP — 1200 GMT. — 1400 SAST. — SINOPTIESE WEERKAART

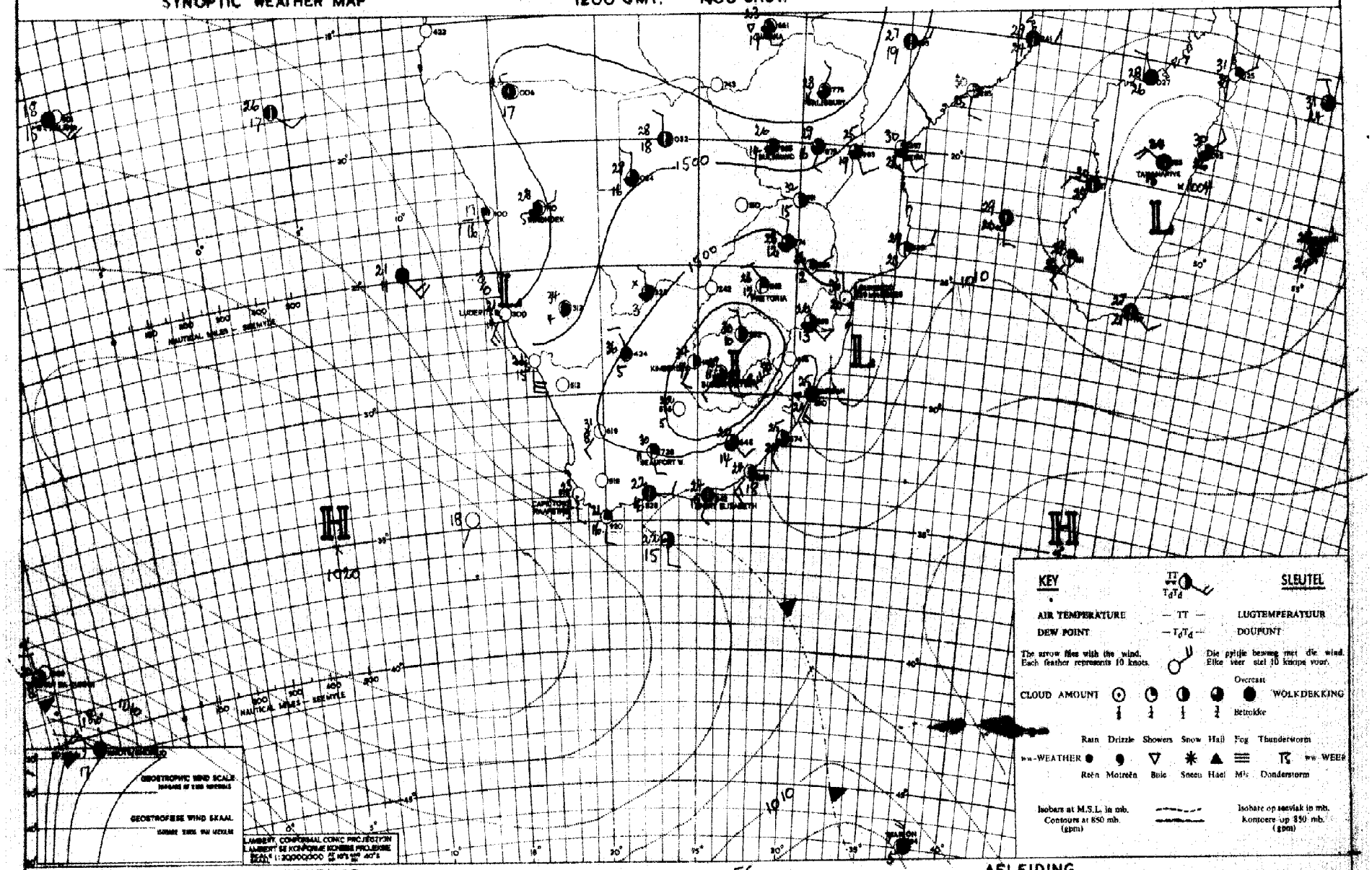

INFERENCE — DATE 10-1-1956 DATUM — AFLEIDING

With pressures rising over the southeastern and eastern Union moist sea-air will circulate over the eastern Cape, Natal and the eastern half of Transvaal and cloudy conditions with local light rain over the Natal Coast will occur. Over the remainder of Transvaal and over the northwestern Free State thunderstorms will develop locally. Remainder of Union no change.

As gevolg van die drukstyging oor die suidoostelike en oostelike Unie sal vogtige seelug oor Oos-Kaapland, Natal en die oostelike helfte van Transvaal beweeg en bewolkte toestande met plaaslike reën oor die Natalkus sal algemeen voorkom. Oor die res van Transvaal en oor Noordoos-Vrystaat sal donderbuie plaaslik ontwikkel. Oor die res van die Unie sal egter geen verandering voorkom.

DAAGLIKSE WEERBULLETIN

DEPT VAN VERVOER - DEPT. OF TRANSPORT

Maksimum en Minimum Temperature (°C) en Reënval (mms.) vir die 24uur wat om 0800 (SAST) eindig op **12-1-56.** Maximum and Minimum Temperatures (°C) and Rainfall (mms.) 24 hours ending at 0800 (SAST) on

TRANSVAAL	Max.	Min.	Ryl.
Andalusia			
Barberton			
Bethal			
Chester			
Crecy	32	14	
Delareyville			
Dunnottar			
Ermelo	25	13	
Groblersdal	28	19	
Jan Smuts	28	14	
Joubert Park	27	16	
Komatipoort	38	22	
Kroondal	...	...	1.7
Leeuwdoornsstad.			
Lichtenburg			
Louis Trichardt.	27	18	
Marnitz	33	18	0.5
Messina	33	22	
Middelburg			
Nelspruit	29	19	
Nylstroom			
Pietersburg	28	16	1.1
Piet Retief			
Pelgrimsrus	20	12	0.5
Potchefstroom	32	18	
Pretoria W.B.	30	16	
Pretoriuskop			
Standerton			
Thabazimbi	34	20	
Tolmarnbad	31	17	
Watervalboven	26	15	
Witbank			
Wolmaransstad			
Zeerust			

CAPE - KAAP	Max.	Min.	Ryl.
Alexanderbaai	21	15	
Aliwal Noord	33	14	
Aberdeen	33	16	
Beaufort-Wes			
Cala			
Calitzdorp			
Calvinia	35	17	
Cape Agulhas	23	17	
Cape Columbine	19	12	
Cape St. Francis.	20	19	
Carnarvon			
Cradock			
Colesberg			
De Aar	35	18	
Dordrecht	28	14	
East London	24	15	
Elsenburg			
Flagstaff			
Fraserburg	32	16	
Garies			
George	24	12	
Graaff Reinet	31	15	
Grahamstown			
Idutywa			
Jansenville	31	13	
Kenhardt			
Kentani			
Kimberley	36	19	
Kingwilliamstown.			
Klaver	35	15	
Kowie			
Kuruman			
Lake Mentz			
Lovedale			
Maclear			
Mafeking			
Matatiele			
Matroosberg			
Middelburg	32	18	
Mossel Bay	23	18	

KAAP - CAPE	Max.	Min.	Ryl.
O'okiep			
Orange River	37	18	
Pofadder	35	19	
Port Elizabeth	25	12	
Port Nolloth	18	xx	
Port St. Johns	23	20	
Postmasburg	35	21	
Prieska			
Prince Albert			
Queenstown	32	14	
Riversdale	29	13	
Somerset-Oos			
Springfontein	27	15	
Steynsburg			
Sutherland			
Swellendam			
Upington	39	20	
Van Wyksvlei	38	22	
Victoria-Wes	34	16	
Vryburg	36	20	
Williston			
Wingfield	26	18	

NATAL	Max.	Min.	Ryl.
Kaap St. Lucia	29	21	
Dundee			
Durban	28	22	
Estcourt	27	17	0.3
Harding			
Himeville			
Ladysmith			
Melmoth	27	17	
M'kuzi			
Newcastle	30	17	
Pietermaritzburg.			
Port Shepstone	26	21	
Seven Oaks			
Vryheid			

O.F.S. - O.V.S.	Max.	Min.	Ryl.
Bethlehem			
Afrikaskop	29	13	0.2
Bethulie			
Bloemfontein	33	19	
Boshof			
Fauresmith	34	15	
Ficksburg			
Frankfort	29	15	
Heilbron			
Hoopstad	36	18	
Kroonstad	32	18	
Lindley			
Modderpoort			
Phillipolis			
Reitz			
Vrede			
Warden			
Welkom			
Wepener	34	17	
Winburg			
Zastron			

S.W.A. PROTECTORATES - PROTEKTORATE	Max.	Min.	Ryl.
Aus	32	22	
Gobabis	31	16	
Keetmanshoop	37	23	
Luderitz	21	4	
Mariental	37	26	
Ondangua	32	21	
Outjo	29	18	
Runtu	30	20	
Swakopmund	20	14	
Tsumeb	29	20	
Windhoek	31	17	
Gaberones			
Mahalapye	34	19	
Maun	29	19	15.0
Tsabong	37	18	
Bremersdorp	30	19	
Emlembi			
Stegi	29	16	
Maseru			

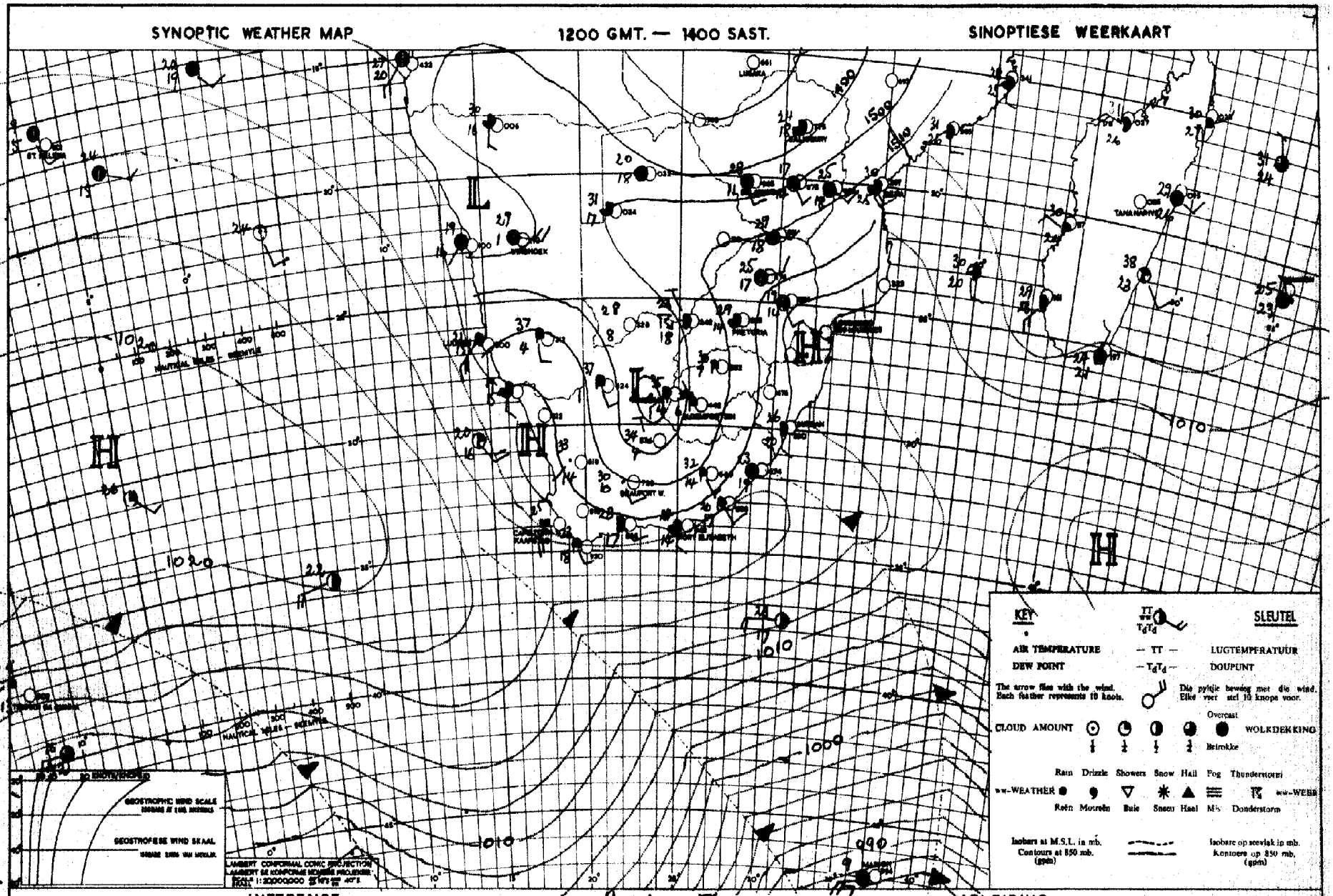

Moist air is moving south-east over Transvaal and the Free State and with the trough in the west thunderstorms will develop over the eastern half of the Union and over the northern half of South West Africa.

Vochtige lug beweeg suidwaarts oor Transvaal en die Vrystaat en met die trog in die weste sal donderstorms ontwikkel oor die oostelike helfte van die Unie en oor die noordelike helfte van Suidwes-Afrika.

DAAGLIKSE WEERBULLETIN — WEERBUREAU : WEATHER BUREAU — DAILY WEATHER BULLETIN

DEPT. VAN VERVOER—DEPT. OF TRANSPORT

Maksimum en Minimum Temperature (°C) en Reënval (mms.) vir die 24uraal wat om 0800 (SAST) eindig op **13-1-56**

Maximum and Minimum Temperatures (°C) and Rainfall (mms.) 24 hours ending at 0800 (SAST) on

TRANSVAAL	Max.	Min.	Rvl.
Andalusia			
Barberton			
Bethal			
Chester			
Crecy			
Delareyville			
Dunnottar			
Ermelo	27	14	
Orpheledal	30	17	
Jan Smuts	27	16	
Joubert Park			
Komatipoort	34	20	
Kroondal			
Leeuwdoornstad.			
Lichtenburg			
Louis Trichardt.	30	15	
Marnitz	30	17	
Messina	32	20	
Middelburg			
Nelspruit	30	18	
Nylstroom			
Pietersburg	29	16	
Piet Retief			
Pelgrimsrus	23	13	
Potchefstroom	31	14	12.0
Pretoria W.B.	29	18	
Pretoriuskop			
Standerton			
Thabazimbi	32	20	
Tonquani	32	18	
Watervalboven			
Witbank			
Wolmaransstad			
Zeerust	32	17	3.3

CAPE - KAAP	Max.	Min.	Rvl.
Alexanderbaai	23	15	
Calvinia North	35	15	3.7
Beaufort-Wes	35	14	
Cala			
Calitzdorp			
Calvinia	32	17	
Cape Agulhas	22	18	
Cape Columbine	19	13	
Cape St. Francis	24	17	
Carnarvon			
Cradock			
Colesberg			
De Aar	35	16	
Dordrecht			
East London			
Elsenburg			
Flagstaff			
Fraserburg			
Garies			
George	24	14	
Graaff Reinet	33	12	
Grahamstown			
Idutywa			
Jansenville			
Kenhardt	29	23	
Kentani			
Kimberley	36	20	
Kingwilliamstown.			
Klaver	32	14	
Kowie			
Kuruman			
Lake Mentz			
Lovedale			
Maclear			
Mafeking			
Matatiele			
Matroosberg			
Middelburg			
Mossel Bay	24	18	

KAAP - CAPE	Max.	Min.	Rvl.
O'okiep	31	20	
Orange River	29	20	
Pofadder			
Port Elizabeth	27	16	
Port Nolloth	19	12	
Port St. Johns			
Postmasburg			
Prieska			
Prince Albert			
Queenstown			
Riversdale	30	16	
Somerset-Oos			
Springfontein	31	13	27.5
Steynsburg			
Sutherland			
Swellendam			
Upington	39	26	
Van Wyksvlei			
Victoria-Wes	35	13	
Vryburg	35	17	9.5
Williston			
Wingfield	34	17	
NATAL			
Kaap St. Lucia	31	21	0.3
Dundee			
Durban	26	21	4.7
Estcourt	30	17	6.6
Harding			
Himeville			
Ladysmith			
Melmoth	30	18	
M'kuzi			
Newcastle	32	17	8.0
Pietermaritzburg.			
Port Shepstone			
Seven Oaks			
Vryheid			

O.F.S. - O.V.S.	Max.	Min.	Rvl.
Bethlehem			
Bethulie	29	14	0.3
Bloemfontein	36	19	
Boshof			
Fauresmith	35	16	
Ficksburg			
Frankfort	29	15	4.5
Heilbron			
Hoopstad	36	17	2.5
Kroonstad	32	17	5.0
Lindley			
Modderpoort			
Phillipolis			
Reitz			
Vrede			
Warden			
Welkom			
Wepener	33	19	0.2
Winburg			
Zastron			
S.W.A.; PROTECTORATES - PROTEKTORATE			
Aus	33	18	
Gobabis	31	16	1.5
Keetmanshoop	35	20	
Luderitz	21	14	
Mariental	35	22	0.5
Ondangua	27	19	
Outjo	30	18	
Runtu	27	18	4.5
Swakopmund	19	15	
Tsumeb	29	18	
Windhoek	31	16	4.3
Gaberones			
Mahalapye			
Maun			
Tsabong			
Bremersdorp			
Emlembi			
Stegi			
Maseru			

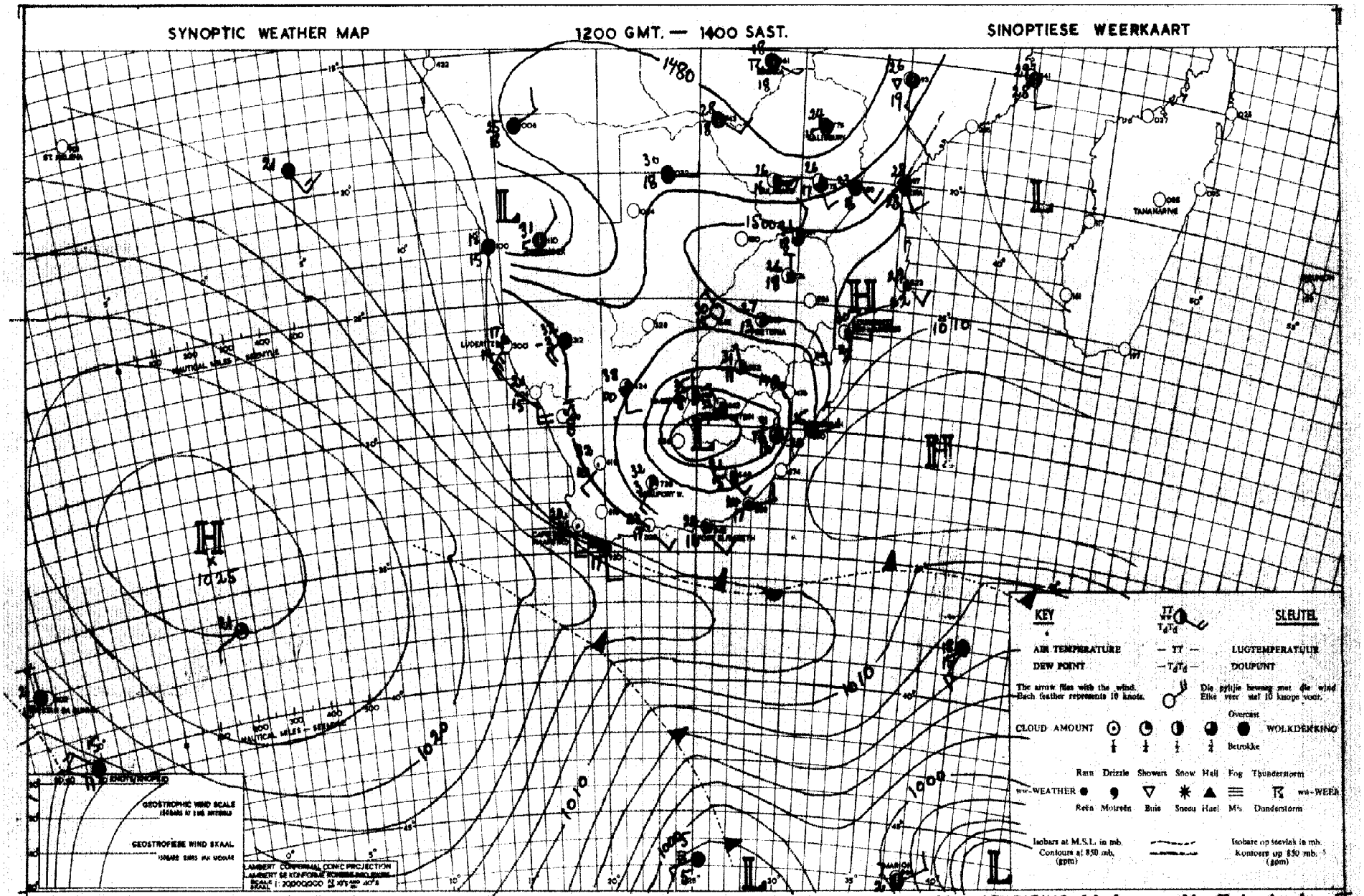

With the trough orientated northwest to southeast over the central regions of the Union and S.W.A. it is expected that cloudy conditions will occur over Transvaal, Free State, Northern and Northeastern Cape and Natal and that local rain or thundershowers will develop over these regions. Over the remainder of the Cape Province mainly fine.

DATE 12 - 1 - 1956 DATUM

Met die trog oor die sentrale gebiede van die Unie in 'n noordwes-suidoos posisie sal bewolkte toestande algemeen oor Transvaal, Noordoos en Noord-Kaapland, Vrystaat en Natal voorkom en plaaslike reën of donderbuie sal uitsak. Oor die res van Kaapland hoofsaaklik mooiweer.

DAAGLIKSE WEERBULLETIN — WEERBURO : WEATHER BUREAU — DAILY WEATHER BULLETIN

DEPT. VAN VERVOER-DEPT. OF TRANSPORT

Maksimum en Minimum Temperature (°C) en Reënval (mms.) vir die Etmaal wat om 0800 (SAST) eindig op 14-1-56 ..... Maximum and Minimum Temperatures (°C) and Rainfall (mms.) 24 hours ending at 0800 (SAST) on

TRANSVAAL	Max.	Min.	Rvl.
Andalusia			
Barberton			
Bethal			
Chester			
Crecy	30	17	14.1
Delareyville ...			
Dunnottar			
Ermelo	23	13	15.0
Groblersdal			
Jan Smuts	24	13	8.3
Joubert Park ...	23	12	12.3
Komatipoort	31	20	5.0
Kroondal			
Leeuwdoornstad.			
Lichtenburg			
Louis Trichardt.	30	17	10.6
Marnitz	33	21	
Messina	35	22	1.0
Middelburg			
Nelspruit	30	18	52.0
Nylstroom			
Pietersburg	30	17	4.7
Piet Retief	23	15	12.5
Pelgrimsrus	22	13	28.5
Potchefstroom ..	28	15	[illegible]
Pretoria W.B. ..	27	15	34.0
Pretoriuskop ...			
Standerton			
Thabazimbi			
Towoomba	22	14	32.0
Waterval Boven ..	26	15	6.5
Witbank			
Wolmaransstad ..			
Zeerust			
Fleur De Lys.	30	17	27.4

CAPE - KAAP	Max.	Min.	Rvl.
Alexanderbaai ...			
Alwal North	29	13	
Aberdeen			
Beaufort-Wes	31	15	
Cala			
Calitzdorp			
Calvinia	34	19	
Cape Agulhas	22	18	
Cape Columbine ..	21	12	
Cape St. Francis.	23	19	
Carnarvon			
Cradock			
Colesberg			
De Aar	33	14	
Dordrecht	21	11	
East London	26	18	1.5
Elsenburg			
Flagstaff			
Fraserburg	29	13	
Garies			
George	22	11	0.1
Graaff Reinet ...	30	15	
Grahamstown			
Idutywa			
Jansenville	31	16	
Kenhardt	37	22	
Kentani			
Kimberley	33	16	4.3
Kingwilliamstown.			
Klaver	38	25	
Kowie			
Kuruman			
Lake Mentz			
Lovedale			
Maclear			
Mafeking			
Matatiele			
Matroosberg			
Middelburg	28	9	
Mossel Bay	21	18	

KAAP - CAPE	Max.	Min.	Rvl.
O'okiep			
Orange River	36	19	
Pofadder			
Port Elizabeth ..	23	16	
Port Nolloth	17	xx	
Port St. Johns ..	24	19	7.0
Postmasburg			
Prieska			
Prince Albert ...			
Queenstown	27	14	
Riversdale	25	16	
Somerset-Oos			
Springfontein ...	21	12	7.0
Steynsburg			
Sutherland			
Swellendam			
Upington	26	19	5.0
Van Wyksvlei	35	21	
Victoria-Wes	31	13	
Vryburg	30	15	3.2
Williston			
Wingfield	27	19	
NATAL			
Kaap St. Lucia ..	28	22	
Dundee			
Durban	25	20	1.9
Estcourt	24	14	3.5
Harding			
Himeville			
Ladysmith			
Melmoth	25	15	17.3
M'kuzi			
Newcastle	25	15	30.5
Pietermaritzburg.			
Port Shepstone ..	25	19	13.0
Seven Oaks			
Vryheid			

O.F.S. - O.V.S.	Max.	Min.	Rvl.
Bethlehem	36	12	3.7
Bethulie			
Bloemfontein	32	14	9.9
Boshof			
Fauresmith	30	14	1.8
Ficksburg			
Frankfort	25	13	10.0
Heilbron			
Hoopstad	31	14	10.0
Kroonstad	28	14	21.2
Lindley			
Modderpoort			
Phillipolis			
Reitz			
Vrede			
Warden			
Welkom			
Wepener	30	12	5.0
Winburg			
Zastron			
S.W.A.; PROTECTORATES - PROTEKTORATE			
Aus			
Gobabis	29	17	2.0
Keetmanshoop	35	18	6.8
Luderitz	23	13	
Mariental	34	18	7.5
Ondangua	32	18	27.0
Outjo	31	19	4.0
Runtu	29	18	
Swakopmund	20	16	
Tsumeb	30	16	46.5
Windhoek	27	16	
Gaberones			
Mahalapye	33	20	
Maun	32	19	
Tsabong	32	19	
Bremersdorp			
Emlembi			
Stegi			
Maseru	25	12	8.0

SYNOPTIC WEATHER MAP 1200 GMT. — 1400 SAST. SINOPTIESE WEERKAART

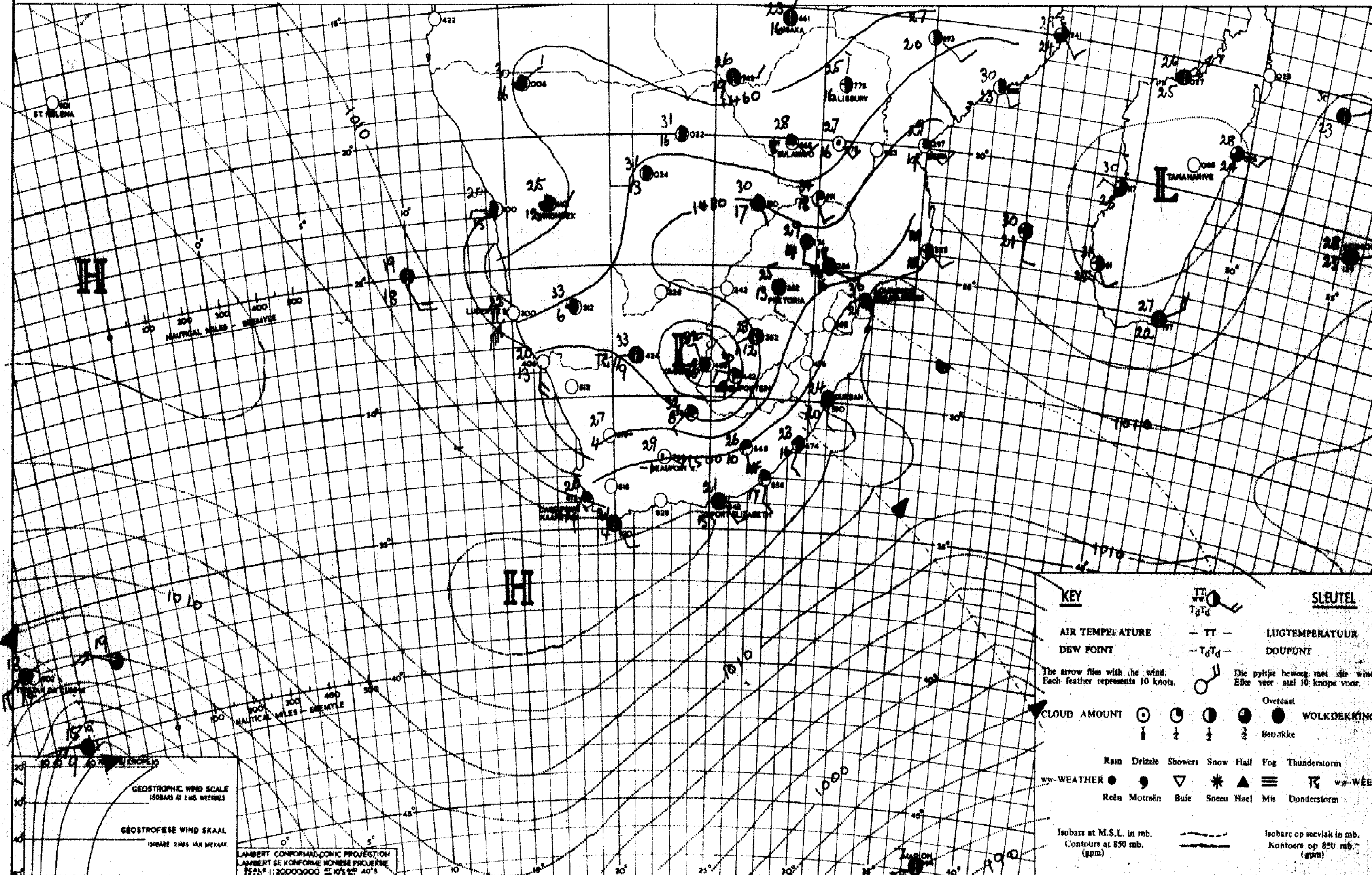

INFERENCE

DATE 13 - 1 - 1956 DATUM

AFLEIDING

Colder cloudy weather will move over Natal, Transvaal and the north-eastern Free State and occasional showers will occur. Scattered thundershowers will develop over the remainder of the Free State and over most of the Cape interior.

Kouer bewolkte weer sal oor Natal, Transvaal en die noordoostelike Vrystaat beweeg en buie sal uitsak. Oor die res van die Vrystaat en oor die Kaapse binneland sal verspreide donderbuie uitsak.

DAAGLIKSE WEERBULLETIN — WEERBURO : WEATHER BUREAU — DAILY WEATHER BULLETIN

DEPT. VAN VERVOER-DEPT. OF TRANSPORT

Maksimum en Minimum Temperature (°C) en Reënval (mms.) vir die Etmaal wat om 0800 (SAST) eindig op 15-1-56.....

Maximum and Minimum Temperatures (°C) and Rainfall (mms.) 24 hours ending at 0800 (SAST) on

TRANSVAAL	Max.	Min.	Rvl.
Andalusia			
Barberton			
Bethal			
Chester			
Crecy	23	16	12.2
Delareyville ...			
Dunnottar			
Ermelo	16	10	
Groblersdal			
Jan Smuts	9	12	27.5
Joubert Park ...			
Komatipoort			
Kroondal			
Leeuwdoornstad.			
Lichtenburg			
Louis Trichardt.	21	16	5.3
Marnitz	28	17	
Messina	30	22	0.4
Middelburg			
Nelspruit	22	16	1.3
Nylstroom			
Pietersburg	23	16	1.1
Piet Retief			
Pelgrimsrus	14	10	6.0
Potchefstroom ..			
Pretoria W.B. ..	22	15	1.5
Pretoriuskop ...			
Standerton			
Thabazimbi			
Towoomba	23	16	6.8
Watervalboven ..			
Witbank			
Wolmaransstad ..			
Zeerust	20	16	0.7
Fleur De Lys	21	16	5.2

CAPE - KAAP	Max.	Min.	Rvl.
Alexanderbaai ...	25	17	
Aberdeen			
Beaufort-Wes	34	19	
Cala			
Calitzdorp			
Calvinia	35	20	8.5
Cape Agulhas	22	18	
Cape Columbine ..	32	12	
Cape St. Francis.	21	19	
Carnarvon			
Cradock			
Colesberg			
De Aar			
Dordrecht			
East London	24	19	
Elsenburg			
Flagstaff			
Fraserburg	32	18	
Garies			
George	26	15	
Graaff Reinet ...			
Grahamstown			
Idutywa			
Jansenville	33	16	
Kenhardt			
Kentani			
Kimberley	29	16	
Kingwilliamstown.			
Klaver			
Kowie			
Kuruman			
Lake Mentz			
Lovedale			
Maclear			
Mafeking			
Matatiele			
Matroosberg			
Middelburg			
Mossel Bay	22	19	

KAAP - CAPE	Max.	Min.	Rvl.
O'okiep			
Orange River	31	18	
Pofadder			
Port Elizabeth ..	26	19	
Port Nolloth	17	xx	
Port St. Johns ..	23	20	0.4
Postmasburg			
Prieska			
Prince Albert ...			
Queenstown			
Riversdale			
Somerset-Oos			
Springfontein ...			
Steynsburg			
Sutherland			
Swellendam			
Upington	34	21	
Van Wyksvlei			
Victoria-Wes	32	16	0.5
Vryburg	23	15	10.4
Williston			
Wingfield	32	16	
NATAL			
Kaap St. Lucia ..	29	21	
Dundee			
Durban	27	20	
Estcourt	21	8	
Harding			
Himeville			
Ladysmith			
Melmoth	23	15	0.8
M'kuzi			
Newcastle	19	13	1.0
Pietermaritsburg.			
Port Shepstone ..	27	19	1.0
Seven Oaks			
Vryheid			

O.F.S. - O.V.S.	Max.	Min.	Rvl.
Bethlehem			
Betrikaskop	20	12	
Bloemfontein	25	15	
Boshof			
Fauresmith			
Ficksburg			
Frankfort	20	13	45.0
Heilbron			
Hoopstad			
Kroonstad	26	16	2.6
Lindley			
Modderpoort			
Phillipolis			
Reitz			
Vrede			
Warden			
Welkom			
Wepener	26	15	
Winburg			
Zastron			
S.W.A.; PROTECTORATES - PROTEKTORATE			
Aus			
Gobabis	28	17	14.8
Keetmanshoop	32	20	
Luderitz	18	14	
Mariental	29	20	
Ondangua			
Outjo	23	14	15.4
Runtu			
Swakopmund	21	17	
Tsumeb	27	18	4.2
Windhoek	25	15	2.0
Gaberones			
Mahalapye			
Maun	29	19	3.4
Tsabong	26	18	4.0
Bremersdorp	22	17	0.7
Emlembi			
Stegi			
Maseru			

SYNOPTIC WEATHER MAP 1200 GMT. — 1400 SAST. SINOPTIESE WEERKAART

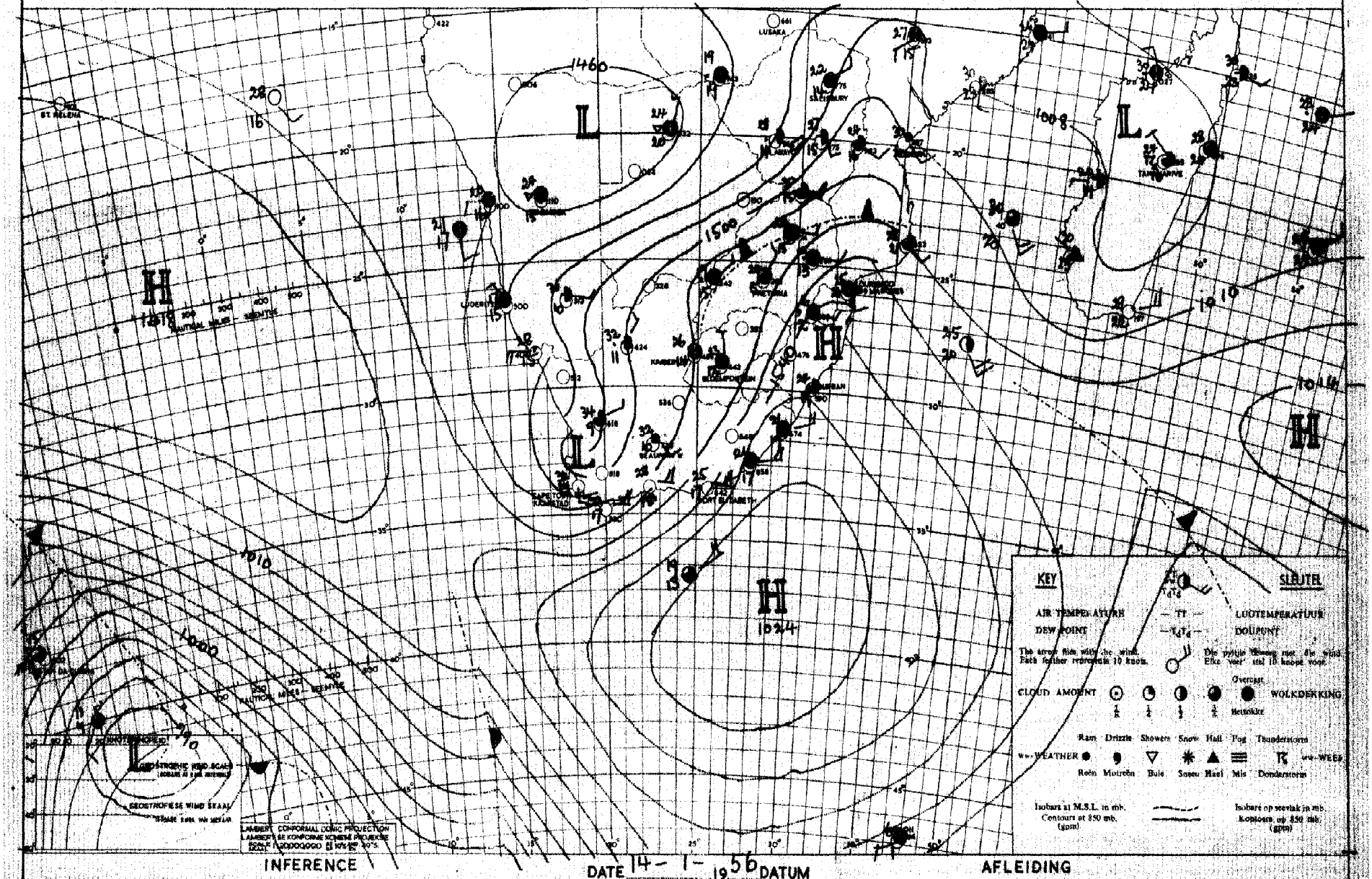

INFERENCE DATE 14-1-1956 DATUM AFLEIDING

Cooler cloudy conditions with rain have spread over Natal and Transvaal. Over the remainder of the Union interior there is warm moist air and scattered thundershowers are occurring. Tomorrow it will start clearing over the Natal coast but cooler weather with fog or low clouds will form over the Cape west coast with the passage of the coastal low.

Koeler bewolkte toestande met reën het oor Natal en Transvaal uitgebrei. Oor die res van die Uniebinneland is warm vogtige lug aanwesig en verspreide donderbuie kom voor. Dit sal möre begin ooptrek langs die Natalkus terwyl kooler toestande met miswolke oor die weskus sal vorm met die verbygang van die kuslaag.

DAAGLIKSE WEERBULLETIN — WEERBURO : WEATHER BUREAU — DAILY WEATHER BULLETIN

DEPT. VAN VERVOER–DEPT. OF TRANSPORT

Maksimum en Minimum Temperature (°C) en Reënval (mms.) vir die Etmaal wat om 0800 (SAST) eindig op 16-1-56. Maximum and Minimum Temperatures (°C) and Rainfall (mms.) 24 hours ending at 0800 (SAST) on

TRANSVAAL	Max.	Min.	Rvl.
Andalusia			
Barberton			
Bethal			
Chester			
Crecy	25	12	
Delareyville			
Dunnottar			
Ermelo	18	08	
Groblersdal			
Jan Smuts	19	11	0.9
Joubert Park	13	12	9.3
Komatipoort	27	18	9.0
Kroondal			
Leeuwdoornstad.			
Lichtenburg			
Louis Trichardt.	20	15	10.7
Marnitz	27	16	
Messina	28	19	1.0
Middelburg			
Nelspruit	22	14	0.1
Nylstroom			
Pietersburg	23	13	
Piet Retief	19	08	1.0
Pelgrimsrus	14	08	1.0
Potchefstroom	22	15	13.0
Pretoria W.B.	22	13	2.1
Pretoriuskop			
Standerton			
Thabazimbi	25	15	9.0
Towoomba	25	14	
Watervalboven			
Witbank			
Wolmaransstad			
Zeerust	24	19	
Fleur De Lys	22	14	0.6

CAPE – KAAP	Max.	Min.	Rvl.
Alexandersbaai			
Aliwal North	31	14	
Aberdeen			
Beaufort-Wes	35	18	3.9
Cala			
Calitzdorp			
Calvinia	32	18	6.4
Cape Agulhas	24	20	
Cape Columbine	20	14	
Cape St. Francis.	23	14	
Carnarvon			
Cradock			
Colesberg			
De Aar	31	18	
Dordrecht	29	18	
East London	27	18	
Elsenburg			
Flagstaff			
Fraserburg	32	17	10.2
Garies			
George	35	22	0.9
Graaff Reinet	34	21	
Grahamstown			
Idutywa			
Jansenville	39	22	
Kenhardt			
Kentani			
Kimberley	28	19	
Kingwilliamstown.			
Klaver	36	18	
Kowie			
Kuruman			
Lake Mentz			
Lovedale			
Maclear			
Mafeking			
Matatiele			
Matroosberg			
Middelburg	30	15	
Mossel Bay	28	21	

KAAP – CAPE	Max.	Min.	Rvl.
O'okiep			
Orange River			
Pofadder			
Port Elizabeth	28	16	
Port Nolloth	18	xx	
Port St. Johns	23	17	
Postmasburg			
Prieska			
Prince Albert			
Queenstown	33	16	
Riversdale	39	21	
Somerset-Oos			
Springfontein	24	10	
Steynsburg			
Sutherland			
Swellendam			
Upington	31	18	9.0
Van Wyksvlei	31	18	7.7
Victoria-Wes	30	17	
Vryburg	25	16	5.0
Williston			
Wingfield	29	16	
NATAL			
Kaap St. Lucia	30	21	
Dundee			
Durban	25	19	
Estcourt	23	11	
Harding			
Himeville			
Ladysmith			
Melmoth	25	13	
M'kuzi			
Newcastle	23	11	
Pietermaritsburg.			
Port Shepstone	26	20	
Seven Oaks			
Vryheid			

O.F.S. – O.V.S.	Max.	Min.	Rvl.
Bethlehem			
Bethulie			
Bloemfontein	24	16	
Boshof			
Fauresmith	27	17	
Ficksburg			
Frankfort	19	10	
Heilbron			
Hoopstad	22	16	1.0
Kroonstad	21	14	
Lindley			
Modderpoort			
Phillipolis			
Reitz			
Vrede			
Warden			
Welkom			
Wepener	28	16	3.6
Winburg			
Zastron			
S.W.A.; PROTECTORATES – PROTEKTORATE			
Aus			
Gobabis	20	17	0.4
Keetmanshoop	32	18	15.7
Luderitz	18	15	
Mariental	28	19	6.0
Ondangua	22	17	4.5
Outjo	28	15	0.3
Runtu	26	18	9.5
Swakopmund	22	17	
Tsumeb	24	18	2.8
Windhoek	27	15	13.8
Gaberones			
Mahalapye			
Maun	28	19	0.5
Tsabong	27	19	
Bremersdorp			
Embembi			
Stegi			
Maseru			

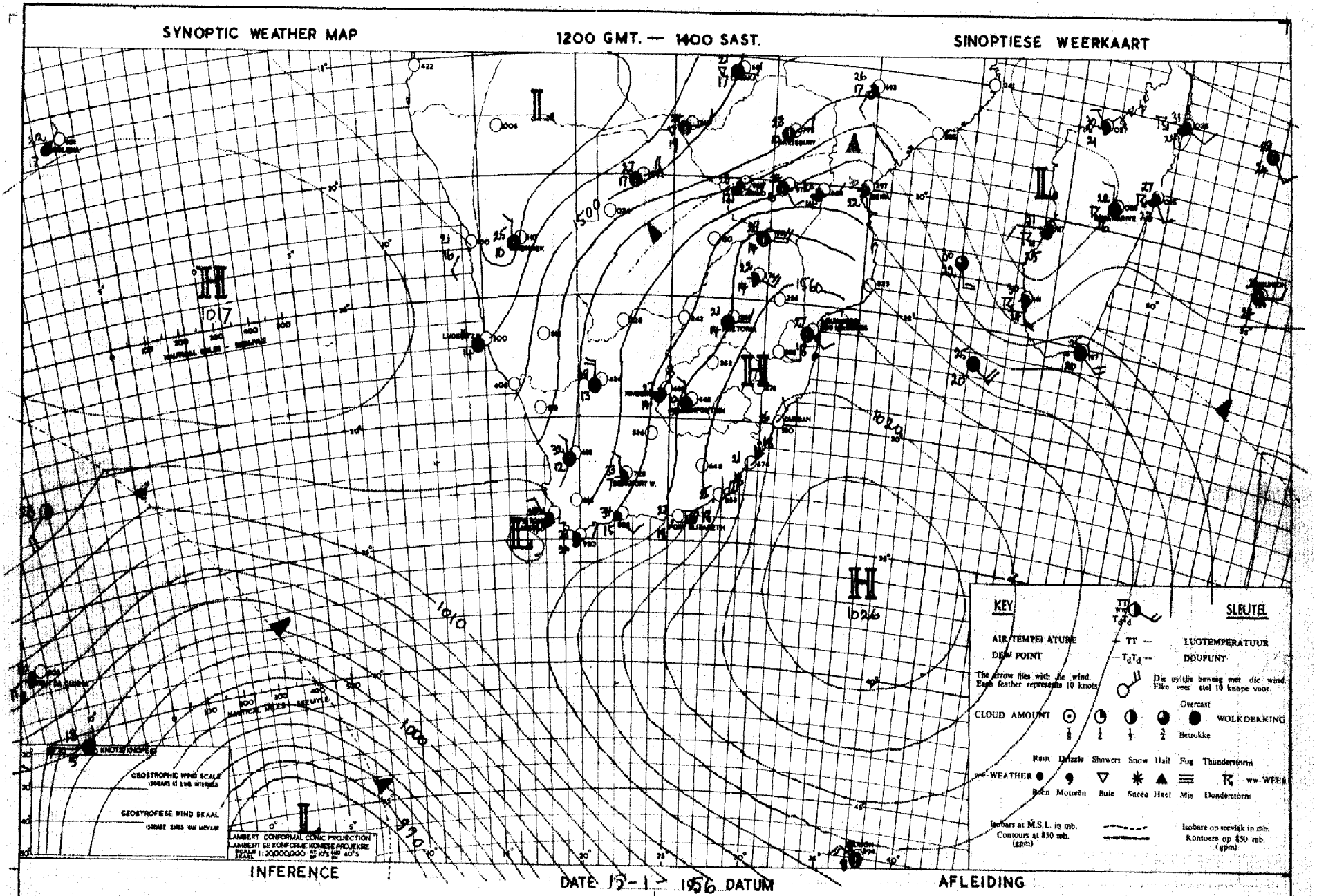

Moist air is present over the whole interior and scattered thundershowers will fall over all the provinces and Southwest Africa. The cold front across the Atlantic ocean will cause cooler unsettled conditions over the southwestern Cape coast.

Vogtige lug is aanwesig oor die hele binneland en verspreide donderbuie sal voorkom oor al die provinsies en Suidwes-Afrika. Die koue front oor die Atlantiese oseaan sal more-aand koeler reënweer oor suidwestelike Kaapland veroorsaak.

DAAGLIKSE WEERBULLETIN

WEERBURO : WEATHER BUREAU

DEPT. VAN VERVOER–DEPT. OF TRANSPORT

DAILY WEATHER BULLETIN

Maksimum en Minimum Temperature (°C) en Reënval (mms.) vir die Etmaal wat om 0800 (SAST) eindig op 17-1-56 .....

Maximum and Minimum Temperatures (°C) and Rainfall (mms.) 24 hours ending at 0800 (SAST) on

TRANSVAAL	Max.	Min.	Rvl.
Andalusia			
Barberton			
Bethal			
Chester			
Crecy	27	12	
Delareyville ...			
Dunnottar	24	17	2.0
Ermelo	21	11	
Groblersdal			
Jan Smuts	21	11	
Joubert Park ...	21	13	
Komatipoort	30	18	
Kroondal			
Leeuwdoornstad.			
Lichtenburg			
Louis Trichardt.	23	15	
Marnitz	28	16	
Messina	28	19	
Middelburg			
Nelspruit	25	16	0.1
Nylstroom			
Pietersburg	24	13	
Piet Retief			
Pelgrimsrus	14	9	4.0
Potchefstroom ..	27	11	
Pretoria W.B. ..	24	12	
Pretoriuskop ...			
Standerton			
Thabazimbi	28	15	
Towoomba	25	14	
Watervalboven ..			
Witbank			
Wolmaransstad ..			
Zeerust	26	12	

CAPE - KAAP	Max.	Min.	Rvl.
Alexanderbaai ...	23	17	
Aliwal Noord ..	30	14	
Beaufort-Wes	29	18	10.5
Aberdeen	.....		3.0
Calitzdorp			
Calvinia	26	16	11.0
Cape Agulhas	xx	18	
Cape Columbine ..	22	16	
Cape St. Francis.	25	18	10.0
Carnarvon			
Cradock			
Colesberg	.....		2.0
De Aar	28	18	5.0
Dordrecht	25	16	
East London	29	19	
Elsenburg			
Flagstaff			
Fraserburg	24	16	22.0
Garies			
George	33	19	21.5
Graaff Reinet ...	33	21	0.7
Grahamstown			
Idutywa			
Jansenville	27	21	3.0
Kenhardt	27	20	3.0
Kentani			
Kimberley	29	17	
Kingwilliamstown.			
Klaver	29	19	
Kowie			
Kuruman			
Lake Mentz			
Lovedale			
Maclear			
Mafeking			
Matatiele			
Matroosberg			
Middelburg	28	17	1.4
Mossel Bay	26	20	67.5

KAAP - CAPE	Max.	Min.	Rvl.
O'okiep	28	16	
Orange River	29	19	14.5
Pofadder			
Port Elizabeth ..	33	20	4.0
Port Nolloth	18	xx	
Port St. Johns ..	23	17	
Postmasburg	26	18	
Prieska			
Prince Albert ...			
Queenstown	35	17	0.5
Riversdale	35	18	8.0
Somerset-Oos			
Springfontein ...	26	11	
Steynsburg			
Sutherland			
Swellendam			
Upington	29	20	1.2
Van Wyksvlei	26	18	12.5
Victoria-Wes	28	17	1.5
Vryburg	27	14	
Williston			
Wingfield	22	17	
NATAL			
Kaap St. Lucia ..	29	20	
Dundee			
Durban	27	19	
Estcourt			
Harding			
Himeville			
Ladysmith			
Melmoth	28	16	
M'kuzi			
Newcastle	26	10	
Pietermaritsburg.			
Port Shepstone ..	26	18	
Seven Oaks			
Vryheid			

O.F.S. - O.V.S.	Max.	Min.	Rvl.
Bethlehem			
Bethulie Afrikaskop....	25	7	
Bloemfontein	28	14	
Boshof			
Fauresmith	28	15	0.1
Ficksburg			
Frankfort	23	11	
Heilbron			
Hoopstad	28	13	
Kroonstad	25	12	
Lindley			
Modderpoort			
Phillipolis			
Reitz			
Vrede			
Warden			
Welkom			
Wepener	29	13	
Winburg			
Zastron			
S.W.A. PROTECTORATES - PROTEKTORATE			
Aus			
Gobabis	27	17	
Keetmanshoop	29	19	1.2
Luderitz			
Mariental	26	23	7.0
Ondangua	25	19	3.5
Outjo	28	16	1.5
Runtu	29	19	13.5
Swakopmund	21	17	
Tsumeb	26	18	7.5
Windhoek	25	16	5.2
Gaberones			
Mahalapye	27	13	
Maun	28	18	2.1
Tsabong	30	19	
Bremersdorp	26	17	
Emlembi	.....		6.7
Stegi	25	14	
Maseru			

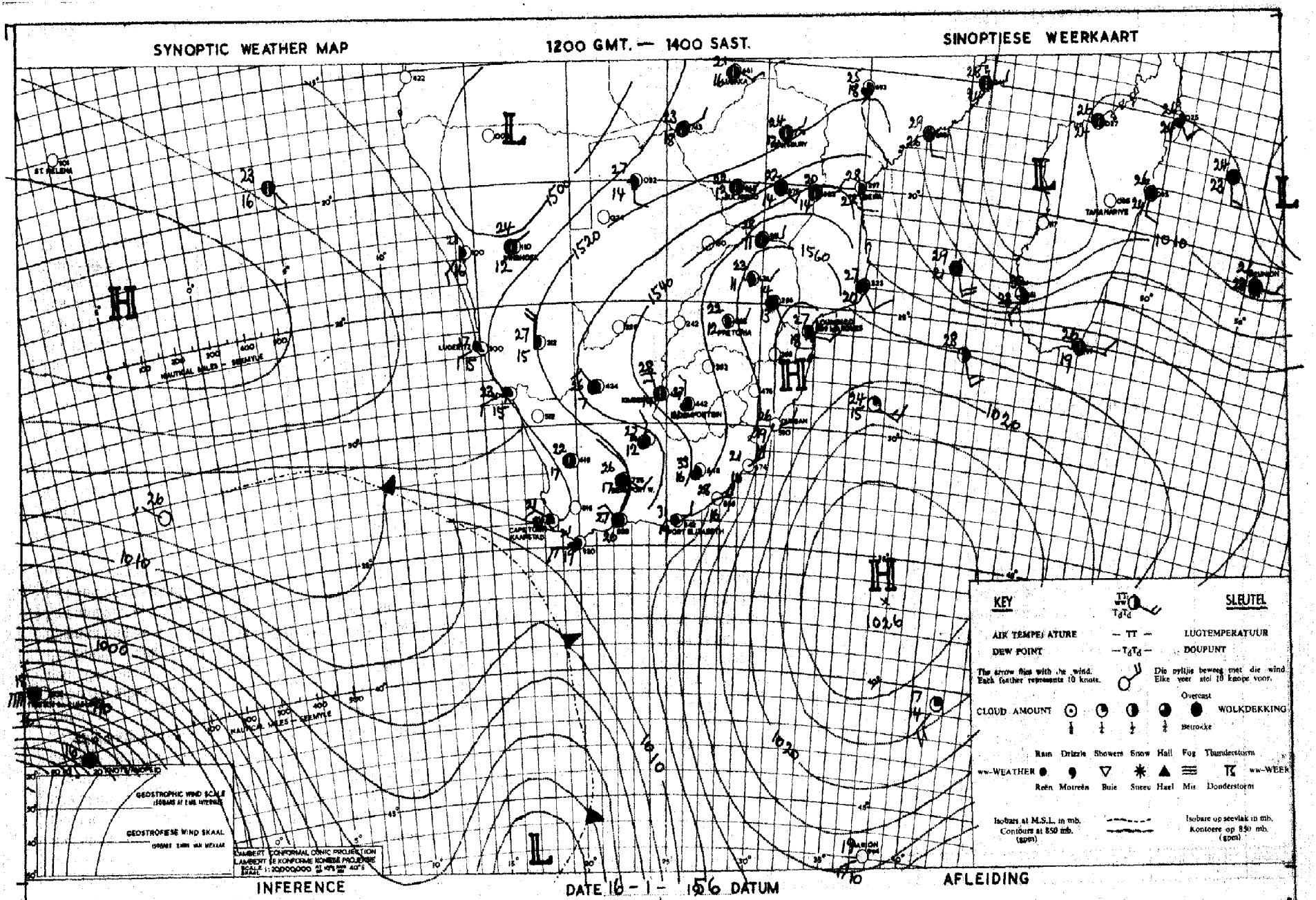

INFERENCE

DATE 16 - 1 - 1956 DATUM

AFLEIDING

Moist air from the north will continue to dominate the air circulation over the Union. Cloudy conditions with thundershowers will occur over the Central and Southeastern Union but over Transvaal, Natal and the Western and Southwestern Cape it will be fair.

Vogtige lug vanuit die noorde sal oor die Unie bly instroom. Bewolkte toestande met donderbuie sal oor die sentrale en suidoostelike dele van die Unie uitsak, maar oor Transvaal, Natal en Wes- en Suidwes-Kaapland sal dit redelike mooiweer wees.

DAAGLIKSE WEERBULLETIN — WEERBUREAU : WEATHER BUREAU — DAILY WEATHER BULLETIN

DEPT. VAN VERVOER–DEPT. OF TRANSPORT

Maksimum en Minimum Temperature (°C) en Reënval (mms.) vir die 24maal wat om 0800 (SAST) eindig op 18-1-56.

Maximum and Minimum Temperatures (°C) and Rainfall (mms.) 24 hours ending at 0800 (SAST) on

TRANSVAAL	Max.	Min.	Rvl.
Andalusia			
Barberton			
Bethal			
Chester			
Crecy	27	12	
Delareyville			
Dunnottar			
Ermelo			
Groblersdal	24	11	
Freur de Nys	26	16	
Jan Smuts	23	13	
Joubert Park	23	13	
Komatipoort	30	18	2.9
Kroondal			
Leeuwdoornstad.			
Lichtenburg			
Louis Trichardt.	24	13	
Marnitz	29	13	
Messina	30	19	
Middelburg			
Nelspruit	27	17	
Nylstroom			
Pietersburg			
Piet Retief	25	11	
Pelgrimsrus	25	14	
Potchefstroom	20	9	0.3
Pretoria W.B.	28	14	
Pretoriuskop	25	13	
Standerton			
Thabazimbi	28	18	
Tompoma Warmbad	26	13	
Watervalboven			
Witbank			
Wolmaransstad			
Zeerust	27	14	

CAPE – KAAP	Max.	Min.	Rvl.
Alexanderbaai	23	17	
Aberdeen North	29	13	
Beaufort-Wes	32	18	
Cala			
Calitzdorp			
Calvinia	32	17	
Cape Agulhas	xx	17	
Cape Columbine	21	14	
Cape St. Francis.	22	18	
Carnarvon			
Cradock			
Colesberg			13.3
De Aar	26	15	
Dordrecht	22	12	5.5
East London	29	18	7.5
Elsenburg			
Flagstaff			
Fraserburg	27	17	
Garies			
George	20	15	3.6
Graaff Reinet	33	17	
Grahamstown			
Idutywa			
Jansenville	35	20	
Kenhardt			
Kentani			
Kimberley	30	18	
Kingwilliamstown.			
Klaver	33	15	
Kowie			
Kuruman			
Lake Mentz			
Lovedale			
Maclear			
Mafeking			
Matatiele			
Matroosberg			
Middelburg	28	11	7.5
Mossel Bay	21	19	

KAAP – CAPE	Max.	Min.	Rvl.
O'okiep	33	19	
Orange River	26	17	17.5
Pofadder			
Port Elizabeth	25	19	
Port Nolloth	20	xx	
Port St. Johns	26	20	
Postmasburg	28	17	7.1
Prieska			
Prince Albert			
Queenstown			
Riversdale	21	17	0.3
Somerset-Oos			
Springfontein	28	13	
Steynsburg			
Sutherland			
Swellendam			
Upington			
Van Wyksvlei	30	19	
Victoria-Wes	29	15	
Vryburg	29	16	
Williston			
Wingfield	25	11	
NATAL			
Kaap St. Lucia	28	21	
Dundee			
Durban	26	19	
Estcourt	30	15	
Harding			
Himeville			
Ladysmith			
Melmoth	30	14	
M'kuzi			
Newcastle	29	13	
Pietermaritzburg.			
Port Shepstone	26	19	
Seven Oaks			
Vryheid			

O.F.S. – O.V.S.	Max.	Min.	Rvl.
Bethlehem			
Bethulie	28	12	
Bloemfontein	29	14	
Boshof			
Fauresmith	25	14	8.8
Ficksburg			
Frankfort			
Heilbron			
Hoopstad	31	14	
Kroonstad	23	16	
Lindley			
Modderpoort			
Phillipolis			
Reitz			
Vrede			
Warden			
Welkom			
Wepener	30	14	
Winburg			
Zastron			
S.W.A.; PROTECTORATES – PROTEKTORATE			
Aus	28	17	
Gobabis	28	17	
Keetmanshoop	31	19	
Luderitz	21	15	
Mariental	26	19	17.0
Ondangua	23	18	0.3
Outjo	28	18	22.9
Runtu	24	18	12.5
Swakopmund	21	17	
Tsumeb	24	17	16.2
Windhoek	26	15	3.4
Gaborones	32	15	
Mahalapye	29	11	
Maun			
Tsabong	31	17	
Bremersdorp	29	17	
Emlembi			
Stegi			
Maseru	28	15	

SYNOPTIC WEATHER MAP 1200 GMT. — 1400 SAST. SINOPTIESE WEERKAART

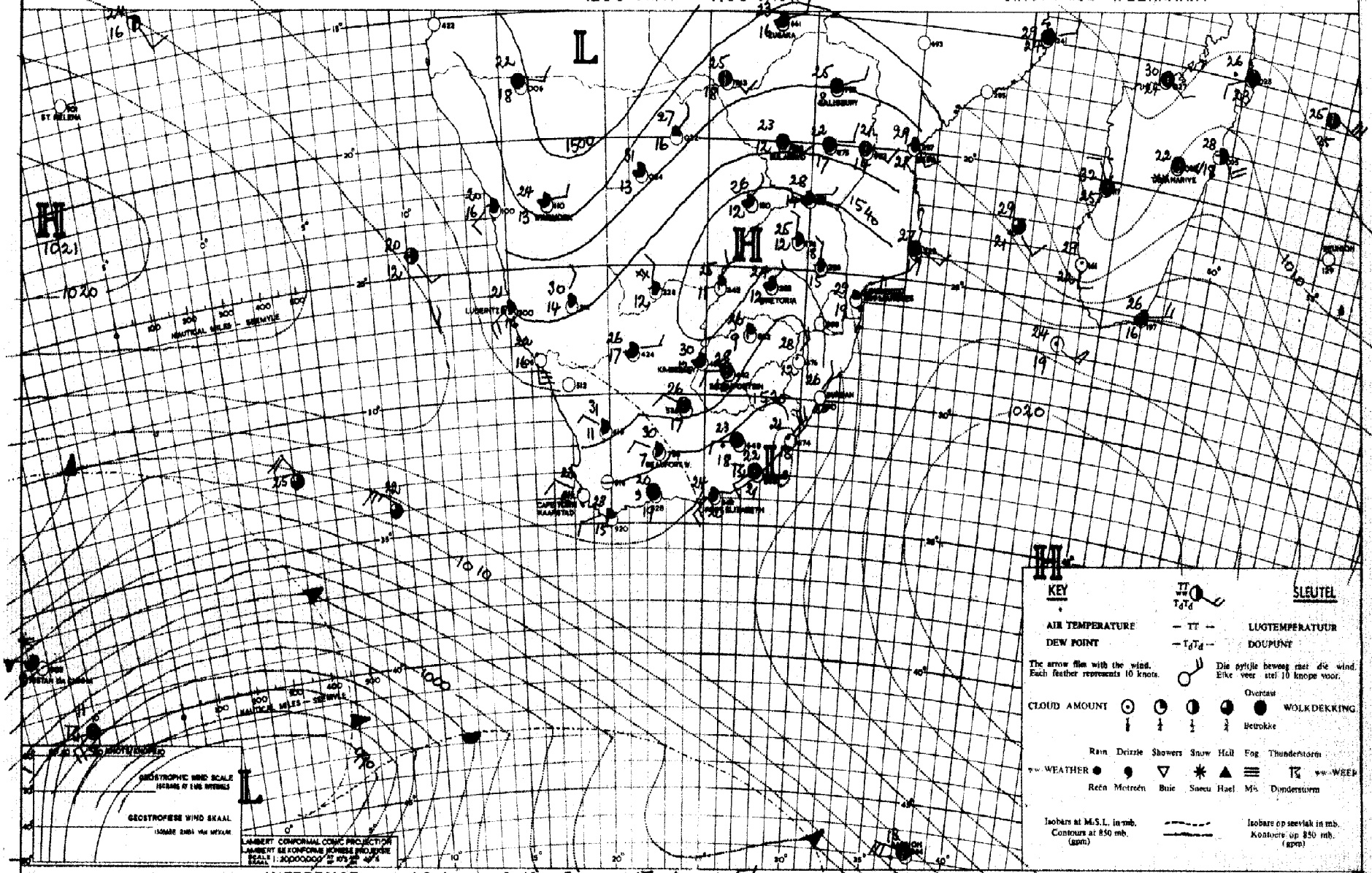

DATE 17-1-1956 DATUM AFLEIDING

Moist air is circulating over South West Africa and the Cape interior, and rain and thundershowers will again develop. Somewhat drier air is present over Transvaal, Natal and the Free State but thundery conditions will gradually spread eastwards over the Free State and southern Natal. Cooler cloudy weather will develop later over the southwestern Cape coastal regions.

Vogtige lug sirkuleer nog oor Suidwes-Afrika en die Kaapse binneland en reën en donderbuie sal weer voorkom. Effens droër lug is aanwesig oor Transvaal, Natal en die Vrystaat maar donderweerstoestande sal geleidelik ooswaarts uitbrei oor die Vrystaat en suidelike Natal. Bewolkte koeler weer sal later oor die suidwestelike Kaapse kusgebied ontwikkel.

DAAGLIKSE WEERBULLETIN

WEERBURO : WEATHER BUREAU

DEPT. VAN VERVOER–DEPT. OF TRANSPORT

DAILY WEATHER BULLETIN

Maksimum en Minimum Temperature (°C) en Reënval (mms.) vir die Etmaal wat om 0800 (SAST) eindig op ..19-1-56.....

Maximum and Minimum Temperatures (°C) and Rainfall (mms.) 24 hours ending at 0800 (SAST) on

TRANSVAAL	Max.	Min.	Rvl.
Andalusia			
Barberton			
Bethal			
Chester			
Crecy	30	12	
Delareyville ...			
Dunnottar			
Ermelo	26	12	
Grobblersdal	27	16	
Jan Smuts	26	13	
Joubert Park ...	25	15	
Komatipoort	32	18	
Kroondal			
Leeuwdoornstad.			
Lichtenburg			
Louis Trichardt.			
Marnitz	31	16	
Messina	31	20	
Middelburg			
Nelspruit	27	13	
Nylstroom			
Pietersburg	22	13	
Piet Retief			
Pelgrimsrus	19	13	
Potchefstroom ..	31	14	
Pretoria W.B. ..	28	14	
Pretoriuskop ...			
Standerton			
Thabazimbi	31	19	
Towoomba	29	14	
Watervalboven ..	26	14	
Witbank			
Wolmaransstad ..			
Zeerust	29	16	

CAPE - KAAP	Max.	Min.	Rvl.
Alexanderbaai ...	22	17	
Aberdeen	32	16	14.2
Beaufort-Wes	36	19	
Cala	.....	.....	15.5
Calitzdorp			
Calvinia	33	12	
Cape Agulhas	xx	16	0.2
Cape Columbine ..	23	16	0.8
Cape St. Francis.	25	18	
Carnarvon			
Cradock			
Colesberg			
De Aar	31	18	
Dordrecht	29	15	2.6
East London	29	19	
Elsenburg			
Flagstaff			
Fraserburg	32	16	
Garies			
George	29	15	
Graaff Reinet ...	32	19	3.[illegible]
Grahamstown			
Idutywa			
Jansenville			
Kenhardt	34	20	
Kentani			
Kimberley	32	19	
Kingwilliamstown.			
Klaver	29	17	
Kowie			
Kuruman	.....	.....	58.0
Lake Mentz			
Lovedale			
Maclear			
Mafeking			
Matatiele			
Matroosberg			
Middelburg	29	19	1.[illegible]
Mossel Bay	25	20	

KAAP - CAPE	Max.	Min.	Rvl.
O'okiep			
Orange River	31	19	
Pofadder	32	17	
Port Elizabeth ..	31	19	
Port Nolloth	20	xx	
Port St. Johns ..	25	17	
Postmasburg	28	18	
Prieska			
Prince Albert ...			
Queenstown			
Riversdale	31	16	
Somerset-Oos			
Springfontein ...	29	14	
Steynsburg	.....	.....	4.[illegible]
Sutherland			
Swellendam			
Upington	33	20	
Van Wyksvlei			
Victoria-Wes	32	17	
Vryburg	31	16	
Williston			
Wingfield			
NATAL			
Kaap St. Lucia ..	29	22	
Dundee			
Durban	26	19	
Estcourt	30	13	
Harding			
Himeville			
Ladysmith			
Melmoth	29	15	
M'kuzi			
Newcastle	30	13	
Pietermaritzburg.			
Port Shepstone ..	27	20	
Seven Oaks			
Vryheid			

O.F.S. - O.V.S.	Max.	Min.	Rvl.
Bethlehem			
Bethulie	29	8	
Bloemfontein	31	16	
Boshof			
Fauresmith	29	16	0.1
Ficksburg			
Frankfort			
Heilbron			
Hoopstad	32	13	
Kroonstad			
Lindley			
Modderpoort			
Phillipolis			
Reitz			
Vrede			
Warden			
Welkom			
Wepener	32	15	5.0
Winburg			
Zastron	.....	.....	12.3
S.W.A.; PROTECTORATES - PROTEKTORATE			
Aus	27	16	
Gobabis	26	17	20.0
Keetmanshoop	33	19	7.1
Luderitz	21	14	
Mariental	25	22	1.0
Ondangua	31	13	
Outjo	24	16	22.0
Runtu	24	17	3.0
Swakopmund	20	16	
Tsumeb	24	16	6.4
Windhoek	27	10	11.0
Gaberones			
Mahalapye	31	13	
Maun	29	17	
Tsabong	33	18	
Bremersdorp			
Emlembi			
Stegi			
Maseru	29	15	

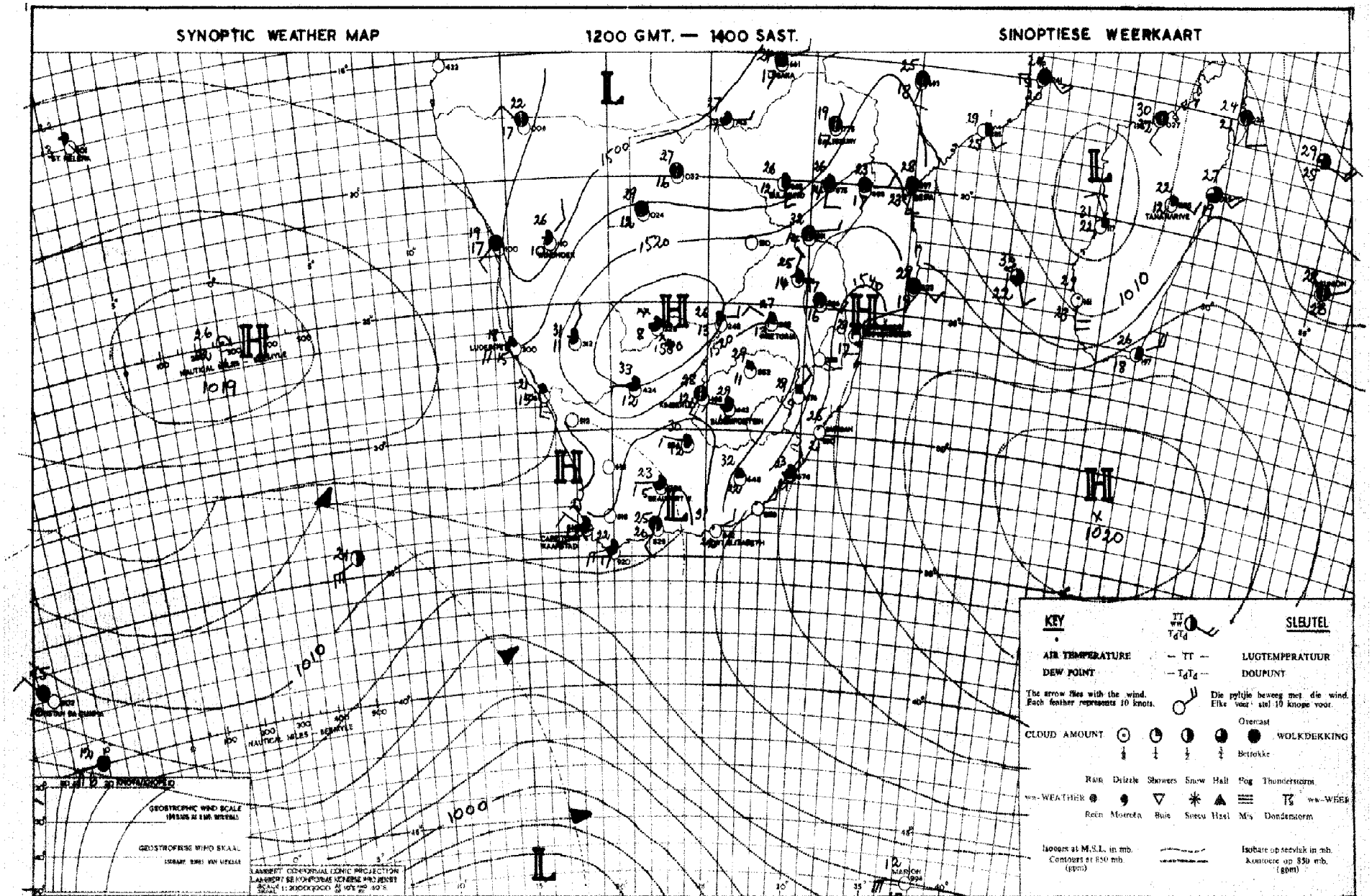

INFERENCE

It will become overcast over the southwestern and southern Cape and local light rain or drizzle will occur. Local thunderstorms will develop in the afternoon over the interior except Northern Natal and the northern half of Transvaal. It will be fair and warm over the Natal coast and the eastern Cape coast.

DATE 18-1-56 DATUM

AFLEIDING

Oor die kusgebiede van Suidwes- en Suid-Kaapland sal dit betrokke word en plaaslike reën of motreën sal voorkom. Donderbuie sal oor die binneland behalwe Noord-Natal en die noordelike helfte van Transvaal ontwikkel. Oor die kusgebiede van Natal en Oos-Kaapland sal dit redelik mooiweer en warm wees.

DAAGLIKSE WEERBULLETIN — WEERBURO : WEATHER BUREAU — DAILY WEATHER BULLETIN

DEPT. VAN VERVOER–DEPT. OF TRANSPORT

Maksimum en Minimum Temperature (°C) en Reënval (mms.) vir die Etmaal wat om 0800 (SAST) eindig op ..20-1-56..... Maximum and Minimum Temperatures (°C) and Rainfall (mms.) 24 hours ending at 0800 (SAST) on

TRANSVAAL	Max.	Min.	Rvl.
Andalusia			
Barberton			
Bethal			
Chester			
Crecy			
Delareyville ...	31	16	
Dunnottar			
Ermelo			
Groblersdal	27	12	
Jan Smuts	27	18	
Joubert Park ...	28	16	
Komatipoort	26	16	0.3
Kroondal	32	20	
Leeuwdoornstad.			
Lichtenburg			
Louis Trichardt.			
Marnitz	25	16	
Messina			
Middelburg	30	21	
Nelspruit			
Nylstroom	26	18	
Pietersburg			
Piet Retief	29	14	
Pelgrimsrus			
Potchefstroom ..	22	11	1.0
Pretoria W.B. ..	32	16	
Pretoriuskop ...	30	15	
Standerton			
Thabazimbi			
Towoomba	32	20	
Waterval-boven ..	30	14	
Witbank			
Wolmaransstad ..			
Zeerust	31	15	

CAPE – KAAP	Max.	Min.	Rvl.
Alexanderbaai ...	24	16	
Aberdeen	31	15	7.9
Beaufort-Wes	34	16	
Calá			
Calitzdorp			
Calvinia	29	15	
Cape Agulhas	xx	16	
Cape Columbine ..	22	14	
Cape St. Francis.	23	19	
Carnarvon			
Cradock			
Colesberg			
De Aar	34	18	
Dordrecht	28	14	1.1
East London	27	20	0.1
Elsenburg			
Flagstaff			
Fraserburg	31	16	
Garies			
George	24	13	0.7
Graaff Reinet ...	33	17	
Grahamstown			
Idutywa			
Jansenville	34	17	
Kenhardt	35	21	
Kentani			
Kimberley	33	20	0.3
Kingwilliamstown.			
Klaver	29	16	
Kowie			
Kuruman			
Lake Mentz			
Lovedale			
Maclear			
Mafeking			
Matatiele			
Matroosberg			
Middelburg	29	12	6.2
Mossel Bay	25	19	

KAAP – CAPE	Max.	Min.	Rvl.
O'okiep			
Orange River	34	19	5.3
Pofadder	32	19	
Port Elizabeth ..	26	15	
Port Nolloth	21	xx	
Port St. Johns ..	24	20	2.5
Postmasburg	31	20	
Prieska			
Prince Albert ...			
Queenstown	34	16	2.0
Riversdale	28	14	
Somerset-Oos			
Springfontein ...	31	12	52.0
Steynsburg			
Sutherland			
Swellendam			
Upington	35	20	
Van Wyksvlei	34	21	
Victoria-Wes	34	17	
Vryburg	33	16	
Williston			
Wingfield	26	17	
NATAL			
Kaap St. Lucia ..	29	20	
Dundee			
Durban	26	21	
Estcourt	33	16	
Harding			
Himeville			
Ladysmith			
Melmoth	30	16	
M'kuzi			
Newcastle	33	15	
Pietermaritsburg.			
Port Shepstone ..	26	22	
Seven Oaks			
Vryheid			

O.F.S. – O.V.S.	Max.	Min.	Rvl.
Bethlehem			
Bethulie			
Bloemfontein	31	14	
Boshof	32	18	
Fauresmith			
Ficksburg	31	17	
Frankfort			
Heilbron	31	13	
Hoopstad			
Kroonstad	34	17	
Lindley			
Modderpoort			
Phillipolis			
Reitz			
Vrede			
Warden			
Welkom			
Wepener	31	15	
Winburg			
Zastron			
S.W.A.; PROTECTORATES – PROTEKTORATE			
Aus	28	20	
Gobabis	30	15	0.4
Keetmanshoop	33	20	
Luderitz	17	15	
Mariental	24	23	
Ondangua	26	18	1.6
Outjo	29	17	
Runtu	26	17	
Swakopmund	19	16	
Tsumeb	26	16	0.4
Windhoek	27	16	
Gaberones			
Mahalapye	33	14	
Maun	31	16	
Tsabong	35	22	
Bremersdorp			
Emlembi			
Stegi			
Maseru			

SYNOPTIC WEATHER MAP 1200 GMT. — 1400 SAST. SINOPTIESE WEERKAART

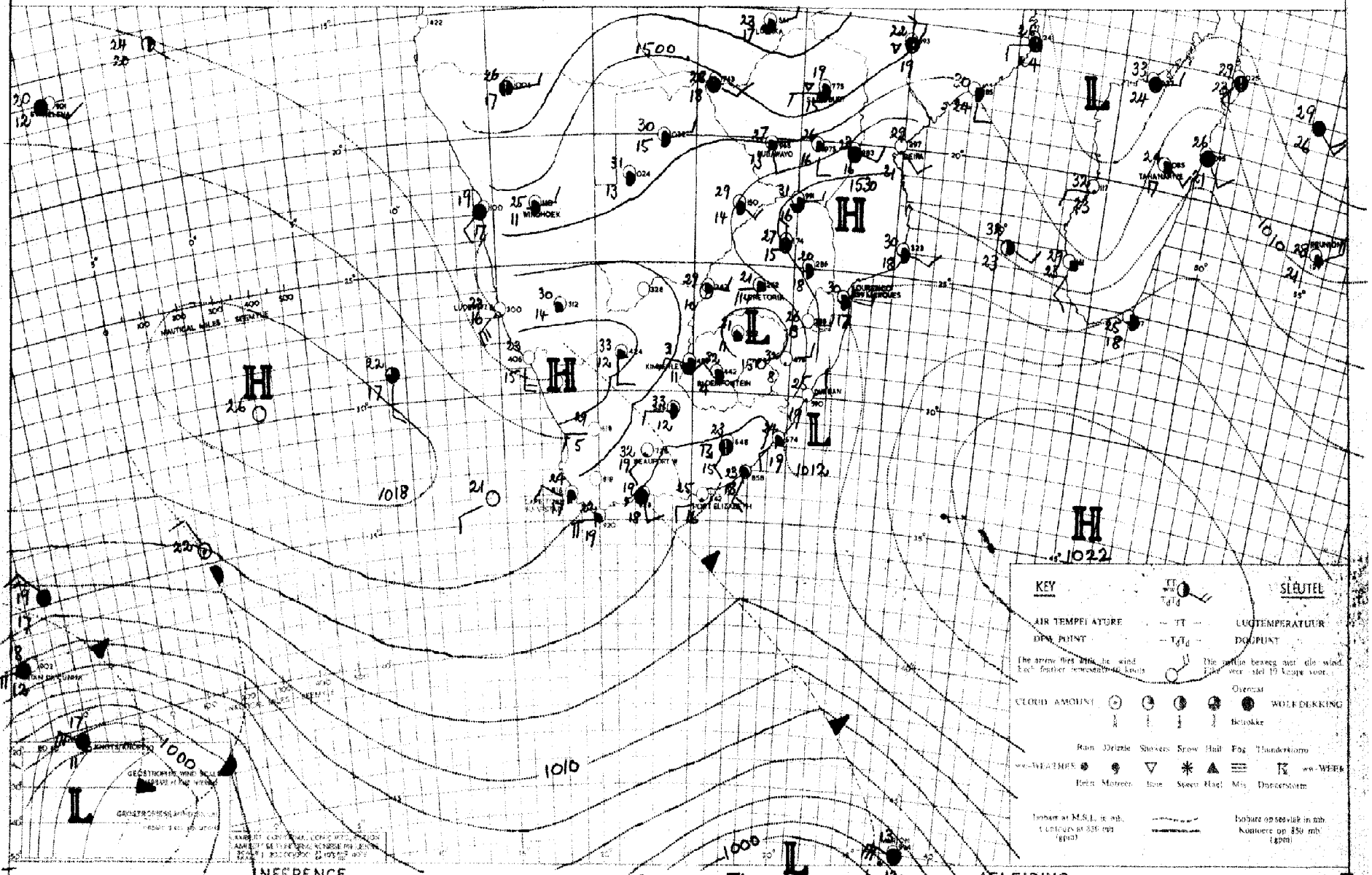

INFERENCE DATE 19 - 1 - 1956 DATUM AFLEIDING

A Moderate cold front is causing cloudy conditions with light rain along the south coast and these conditions will spread to the east coast. As a result of the expected rise in pressure on the latter coast, the drier air over Western Cape will not advance further and thundershowers will again develop over Southwest Africa, Northern Cape, Free State and Southern Transvaal.

'n Matige koufront veroorsaak bewolkte toestande met ligte reën langs die Suidkus en hierdie toestande sal ook na die ooskus uitbreï. As gevolg van die verwagte drukstyging langs laaste-kus, sal die droër lug oor westelike Kaapland nie verder ooswaarts beweg nie en donderbuie sal weer voorkom, oor Suidwes-Afrika, Noord-Kaapland, Vrystaat en suidelike Transvaal.

DAAGLIKSE WEERBULLETIN

WEERBURO : WEATHER BUREAU

DEPT VAN VERVOER-DEPT. OF TRANSPORT

DAILY WEATHER BULLETIN

Maksimum en Minimum Temperatures (°C) en Reënval (mms.) vir die 24 maal wat om 08h00 (SAST) eindig op

21-1-56.

Maximum and Minimum Temperatures (°C) and Rainfall (mms.) 24 hours ending at 08h00 (SAST) on

TRANSVAAL	Max.	Min.	Rvl.
Andalusia			
Barberton			
Bethal			
Chester			
Crecy	29	12	
Delareyville			
Dunnottar			
Ermelo	24	10	
Groenvlei			
Jan Smuts	27	10	
Joubert Park	26	11	
Komatipoort	32	19	
Kroondal			
Leeuwdoornstad			
Lichtenburg			
Louis Trichardt			
Marnitz			
Messina			
Middelburg			
Nelspruit	28	17	
Nylstroom			
Pietersburg	27	15	
Piet Retief	26	12	
Pilgrimsrus	20	11	
Potchefstroom	31	13	
Pretoria W.B.	29	13	
Pretoriuskop			
Standerton			
Stabanstad			
Warmbad	29	13	
Waterval-Boven	25	17	
Witbank			
Wolmaransstad			
Zeerust	31	18	

CAPE - KAAP	Max.	Min.	Rvl.
Alexanderbaai	26	16	
Alexandria	32	15	
Beaufort-Wes	34	21	
Cala			
Calitzdorp			
Calvinia	35	17	
Cape Agulhas	x	18	
Cape Columbine	20	15	
Cape St. Francis	23	19	
Carnarvon			
Cradock			
Colesberg			
De Aar	34	23	0.5
Dordrecht	28	16	
East London	27	20	0.2
Elsenburg			
Flagstaff			
Fraserburg	34	19	
Geries			
George	24	18	
Graaff Reinet	35	19	
Grahamstown			
Idutywa			
Jansenville	35	20	
Kenhardt	37	26	
Keurboom			
Kimberley	34	21	0.3
Kingwilliamstown			
Kirkwood	36	15	
Komaggas			
Kuruman			
Lake Mentz			
Loxedale			
Maclear			
Malaking			
Matatiele			
Matroosberg			
Middelburg	32	17	
Mossel Bay	21	20	

KAAP - CAPE	Max.	Min.	Rvl.
O'okiep			
Orange River			
Pofadder	36	23	
Port Elizabeth	28	18	
Port Nolloth	19	xx	
Port St. Johns	26	20	
Postmasburg	32	21	
Prieska			
Prince Albert			
Queenstown	32	16	
Riversdale	31	19	
Somerset-Oos			
Springfontein	25	14	
Steynsburg			
Sutherland			
Swellendam			
Upington	37	23	
Van Wyksvlei	37	23	
Victoria-Wes	34	19	
Vryburg			
Williston			
Wingfield	28	19	
NATAL			
Port St. Lucia	32	20	
Dundee			
Durban	30	20	
Eshowe	28	14	
Harding			
Kimberley			
Ladysmith			
Melmoth	29	16	
Mtunzi			
Newcastle	29	12	
Pietermaritzburg			
Port Shepstone	28	21	
Seven Oaks			
Vryheid			

O.F.S. - O.V.S.	Max.	Min.	Rvl.
Bethlehem			
Betlehemkop	28	8	
Bloemfontein	31	16	4.4
Boshof			
Fauresmith	32	20	0.7
Ficksburg			
Frankfort			
Heilbron			
Hoopstad	33	15	
Kroonstad	32	16	
Lindley			
Modderpoort			
Phillipolis			
Reitz			
Vrede			
Warden			
Welkom			
Wepener	33	17	
Winburg			
Zastron			
S.W.A. PROTECTORATE - PROTEKTORAAT			
Aus			
Gobabis	30	13	
Keetmanshoop	36	22	
Lüderitz	25	15	0.3
Maritsental	35	22	
Omaruru	28	19	
Otjiwarongo	30	16	3.5
Outjo	28	17	3.5
Swakopmund	21	16	
Tsumeb	28	17	
Windhoek	28	15	
Okaruwe			
Mahalapye	33	14	
Maun	31	18	
Tsabong	35	20	
Bremersdorp	29	18	
Embembi			
Stegi			
Maseru	30	15	5.5

SYNOPTIC WEATHER MAP 1200 GMT. — 1400 SAST. SINOPTIESE WEERKAART

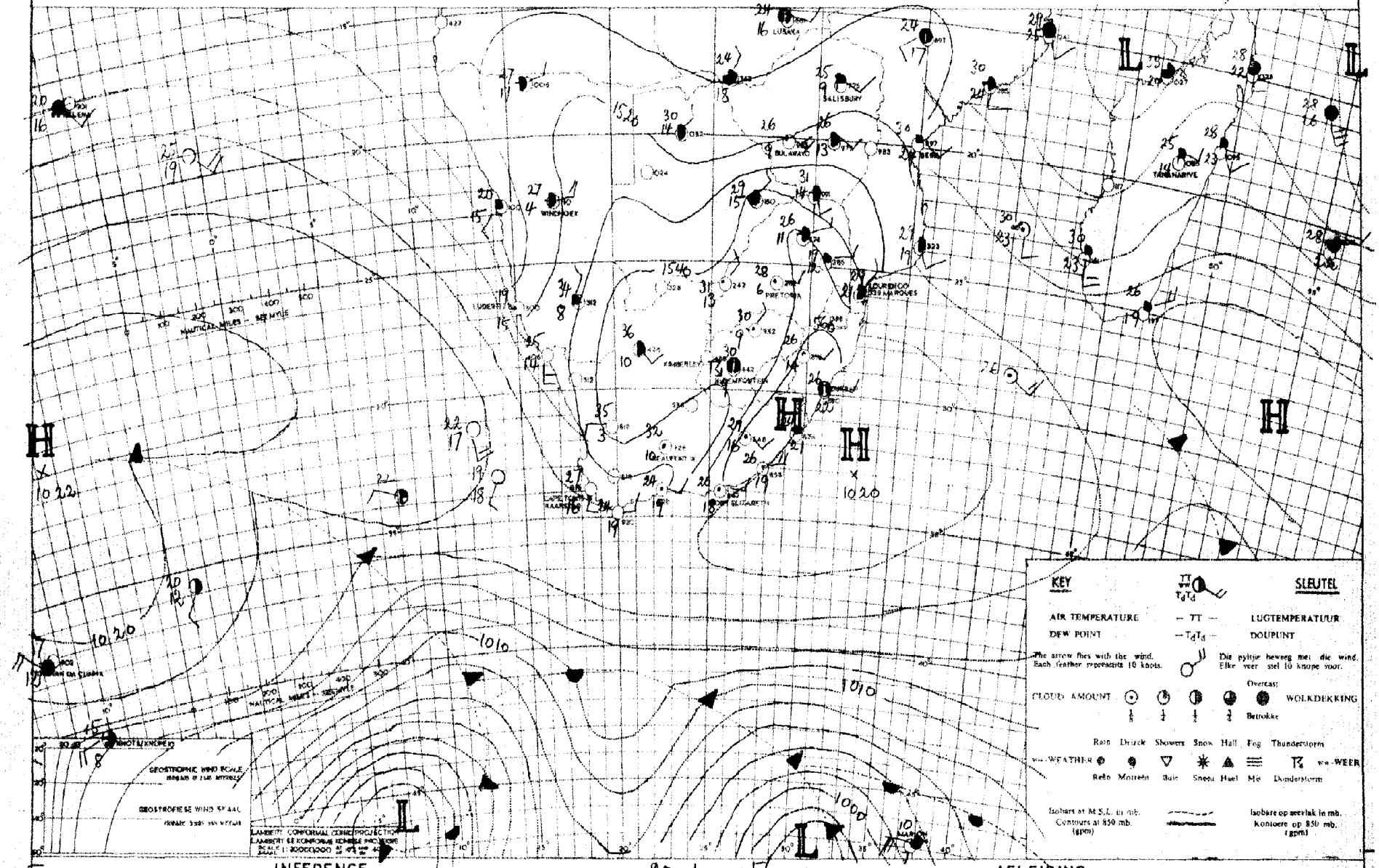

DATE 20 - 1 - 19 56 DATUM

INFERENCE

Apart from thundery conditions in the afternoon and evening over the central Union the weather will be fair and warm generally.

AFLEIDING

Met uitsondering van donderweersteostande in die namiddag en aand oor die sentrale dele van die Unie sal dit hoofsaaklik mooiweer en warm bly.

DAAGLIKSE WEERBULLETIN — WEERBURO : WEATHER BUREAU — DAILY WEATHER BULLETIN

DEPT. VAN VERVOER-DEPT. OF TRANSPORT

Maksimum en Minimum Temperature (°C) en Reënval (mms.) vir die Etmaal wat om 0800 (SAST) eindig op ...22-1-56.....

Maximum and Minimum Temperatures (°C) and Rainfall (mms.) 24 hours ending at 0800 (SAST) on

TRANSVAAL	Max.	Min.	Rvl.
Andalusia			
Barberton			
Bethal			
Chester			
Cresy	29	10	
Delareyville ...			
Dunnottar			
Ermelo	26	6	
Groblersdalys...	28	18	
Jan Smuts	26	14	
Joubert Park ...			
Komatipoort			
Kroondal			
Leeuwdoornstad.			
Lichtenburg			
Louis Trichardt.	25	16	
Marnitz	31	15	
Messina	30	21	
Middelburg			
Nelspruit	28	17	
Nylstroom			
Pietersburg	27	11	
Piet Retief	28	11	
Pelgrimsrus	21	8	
Potchefstroom ..			
Pretoria W.B. ..	27	11	
Pretoriuskop ...			
Standerton			
Thabazimbi			
Towoomba	28	21	
Watervalboven ..			
Witbank			
Wolmaransstad ..			
Zeerust	31	13	

CAPE - KAAP	Max.	Min.	Rvl.
Alexanderbaai ...	26	15	
Aliwal North....	34	20	
Beaufort-Wes	35	21	0.7
Cala			
Calitzdorp			
Calvinia	36	20	
Cape Agulhas			
Cape Columbine ..	20	13	
Cape St. Francis.	23	20	
Carnarvon			
Cradock			
Colesberg			
De Aar			
Dordrecht			
East London	29	23	
Elsenburg			
Flagstaff			
Fraserburg	35	21	
Garies			
George	25	19	4.7
Graaff Reinet ...			
Grahamstown			
Idutywa			
Jansenville	38	22	
Kenhardt			
Kentani			
Kimberley	36	20	
Kingwilliamstown.			
Klaver			
Kowie			
Kuruman			
Lake Mentz			
Lovedale			
Maclear			
Mafeking			
Matatiele			
Matroosberg			
Middelburg	33	16	6.2
Mossel Bay	25	20	0.1

KAAP - CAPE	Max.	Min.	Rvl.
O'okiep			
Orange River			
Pofadder			
Port Elizabeth ..	27	18	
Port Nolloth	18	xx	
Port St. Johns ..	25	19	
Postmasburg			
Prieska			
Prince Albert ...			
Queenstown			
Riversdale	29	20	
Somerset-Oos			
Springfontein ...			
Steynsburg			
Sutherland			
Swellendam			
Upington	38	20	
Van Wyksvlei	37	23	
Victoria-Wes	36	12	1.1
Vryburg	33	11	
Williston			
Wingfield	25	18	
NATAL			
Kaap St. Lucia ..	29	22	
Dundee			
Durban	26	16	
Estcourt	32	16	
Harding			
Himeville			
Ladysmith			
Melmoth	32	14	
M'kuzi			
Newcastle	31	12	
Pietermaritzburg.			
Port Shepstone ..	25	18	
Seven Oaks			
Vryheid			

O.F.S. - O.V.S.	Max.	Min.	Rvl.
Bethlehem			
Bethulie	30	18	
Bloemfontein	32	21	
Boshof			
Fauresmith	33	16	
Ficksburg			
Frankfort	30	10	
Heilbron			
Hoopstad	32	20	
Kroonstad			
Lindley			
Modderpoort			
Phillipolis			
Reitz			
Vrede			
Warden			
Welkom			
Wepener	33	17	
Winburg			
Zastron			
S.W.A.; PROTECTORATES - PROTEKTORATE			
Aus			
Gobabis	30	13	
Keetmanshoop	36	21	
Luderitz	23	15	
Mariental	35	20	
Ondangua			
Outjo	31	18	
Runtu			
Swakopmund	21	18	
Tsumeb	29	17	
Windhoek	29	15	
Gaberones			
Mahalapye			
Maun	31	16	
Tsabong	34	18	
Bremersdorp			
Emlembi			
Stegi			
Maseru			

SYNOPTIC WEATHER MAP 1200 GMT. — 1400 SAST. SINOPTIESE WEERKAART

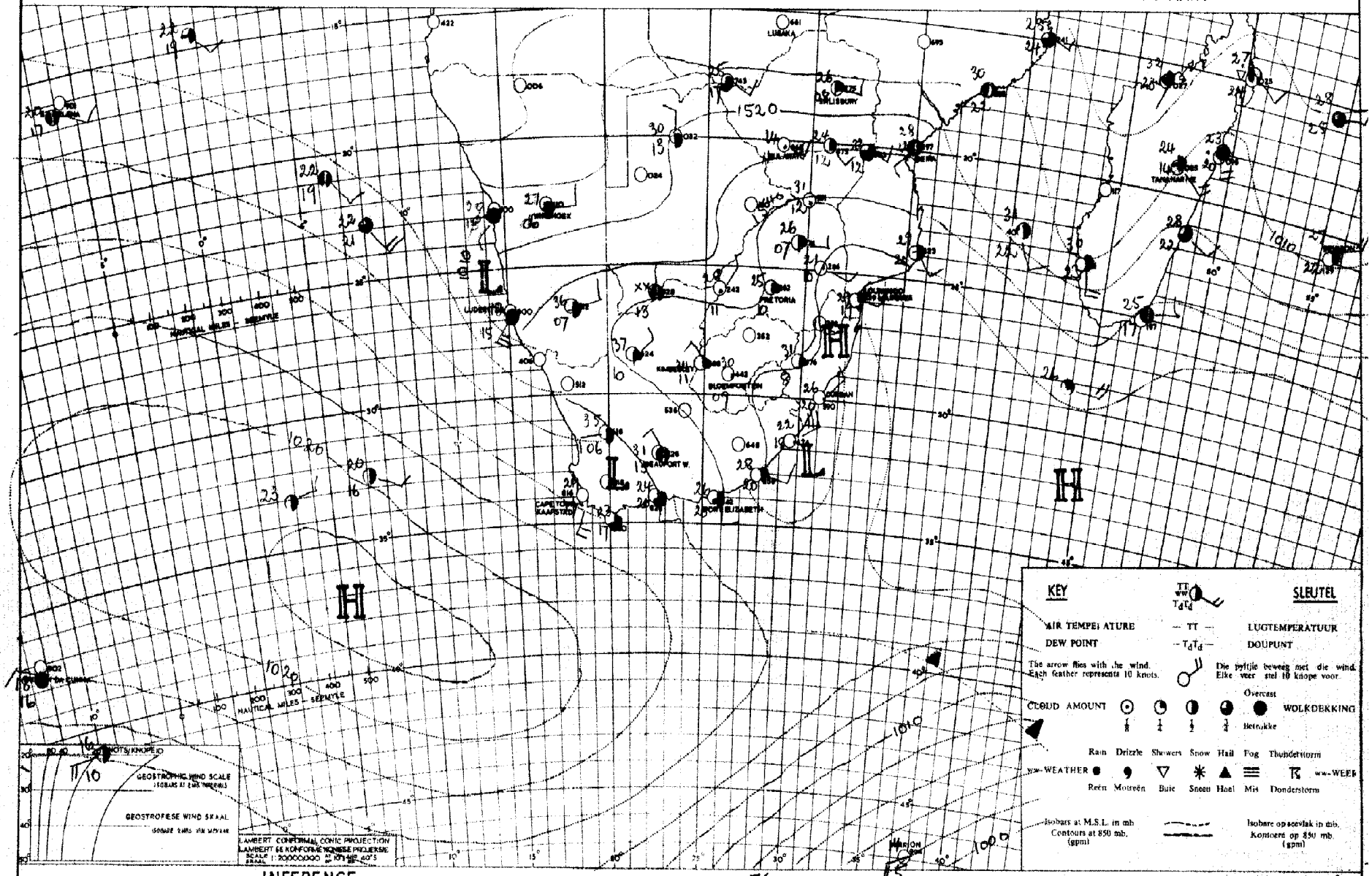

INFERENCE DATE 21-1-19 56 DATUM AFLEIDING

With the eastward movement of the Atlantic high, cloudiness will increase over the southern and eastern coastal regions of the Union. Little change is expected over the interior and except for isolated thundershowers over South West Africa, the Cape and the southwestern Free State it will be fair and warm.

Met die ooswaartse beweging van die Atlantiese hoog sal bewolktheid toeneem oor die suidelike en oostelike kusstroke van die Unie. Oor die binneland word min verandering verwag en afgesien van los donderbuie oor Suidwes-Afrika, Kaapland en die suidwestelike Vrystaat, sal dit redelik mooiweer en warm bly.

DAAGLIKSE WEERBULLETIN — WEERBURO : WEATHER BUREAU — DAILY WEATHER BULLETIN

DEPT. VAN VERVOER–DEPT. OF TRANSPORT

Maksimum en Minimum Temperature (°C) en Reënval (mms.) vir die Etmaal wat om 0800 (SAST) eindig op 23-1-56. ..... Maximum and Minimum Temperatures (°C) and Rainfall (mms.) 24 hours ending at 0800 (SAST) on

TRANSVAAL	Max.	Min.	Rvl.
Andalusia			
Barberton			
Bethal			
Chester			
Cresy	30	11	
Delareyville ...			
Dunnottar			
Ermelo	26	11	
Grobler[illegible]	28	17	
Jan Smuts	27	12	
Joubert Park ...	27	13	
Komatipoort	34	17	
Kroondal			
Leeuwdoornstad.			
Lichtenburg			
Louis Trichardt.	25	15	
Marnitz			
Messina	31	19	
Middelburg			
Nelspruit	29	18	
Nylstroom			
Pietersburg	29	12	
Piet Retief	29	13	
Pelgrimsrus	23	10	
Potchefstroom ..	32	12	
Pretoria W.B. ..	30	13	
Pretoriuskop ...			
Standerton			
Thabazimbi	32	17	
Tow[illegible]ad.....	30	14	
Watervalboven ..	27	18	
Witbank			
Wolmaransstad ..			
Zeerust	31	14	

CAPE – KAAP	Max.	Min.	Rvl.
Alexanderbaai ...	26	15	
Abe[illegible] Mouth..	36	16	
Beaufort-Wes			
Cala			
Calitzdorp			
Calvinia	36	20	
Cape Agulhas	xx	20	
Cape Columbine ..	20	14	
Cape St. Francis.	24	20	
Carnarvon			
Cradock			
Colesberg			
De Aar	35	18	19.3
Dordrecht			
East London	33	20	0.1
Elsenburg			
Flagstaff			
Fraserburg			
Garies			
George	24	20	0.2
Graaff Reinet ...	30	21	
Grahamstown			
Idutywa			
Jansenville	34	20	
Kenhardt			
Kentani			
Kimberley	35	17	1.9
Kingwilliamstown.			
Klaver			
Kowie			
Kuruman			
Lake Mentz			
Lovedale			
Maclear			
Mafeking			
Matatiele			
Matroosberg			
Middelburg	30	16	4.4
Mossel Bay	23	22	

KAAP – CAPE	Max.	Min.	Rvl.
O'okiep			
Orange River			
Pofadder			
Port Elizabeth ..	27	21	
Port Nolloth	18	xx	
Port St. Johns ..	24	18	
Postmasburg			
Prieska			
Prince Albert ...			
Queenstown	32	16	11.0
Riversdale	28	20	
Somerset-Oos			
Springfontein ...	30	14	
Steynsburg			
Sutherland			
Swellendam			
Upington			
Van Wyksvlei	35	21	1.2
Victoria-Wes	33	17	
Vryburg	34	16	
Williston			
Wingfield	28	17	
NATAL			
Kaap St. Lucia ..	30	20	
Dundee			
Durban	27	17	
Estcourt	32	15	
Harding			
Himeville			
Ladysmith			
Melmoth	31	14	
M'kuzi			
Newcastle	32	12	
Pietermaritzburg.			
Port Shepstone ..	27	20	
Seven Oaks			
Vryheid			

O.F.S. – O.V.S.	Max.	Min.	Rvl.
Bethlehem			
Bethulie	30	09	
Bloemfontein	33	18	
Boshof			
Fauresmith	34	15	5.0
Ficksburg			
Frankfort			
Heilbron			
Hoopstad	34	18	
Kroonstad			
Lindley			
Modderpoort			
Phillipolis			
Reitz			
Vrede			
Warden			
Welkom			
Wepener	34	16	
Winburg			
Zastron			
S.W.A. PROTECTORATE – PROTEKTORAAT			
Aus	30	12	
Gobabis	36	22	
Keetmanshoop	23	12	
Ludwigshafen	34	20	
Maria[illegible]	30	18	4.5
Ondangua	30	17	
Outjo	30	16	
Rundu	23	19	
Swakopmund	28	15	
Tsumeb	28	15	
Windhoek			
Gaberones	32	13	
Mahalapye	32	17	
Maun			
Tsabong			
Bremersdorp			
Hlelembi			
Stegi			
Mageru			

SYNOPTIC WEATHER MAP — 1200 GMT. — 1400 SAST. — SINOPTIESE WEERKAART

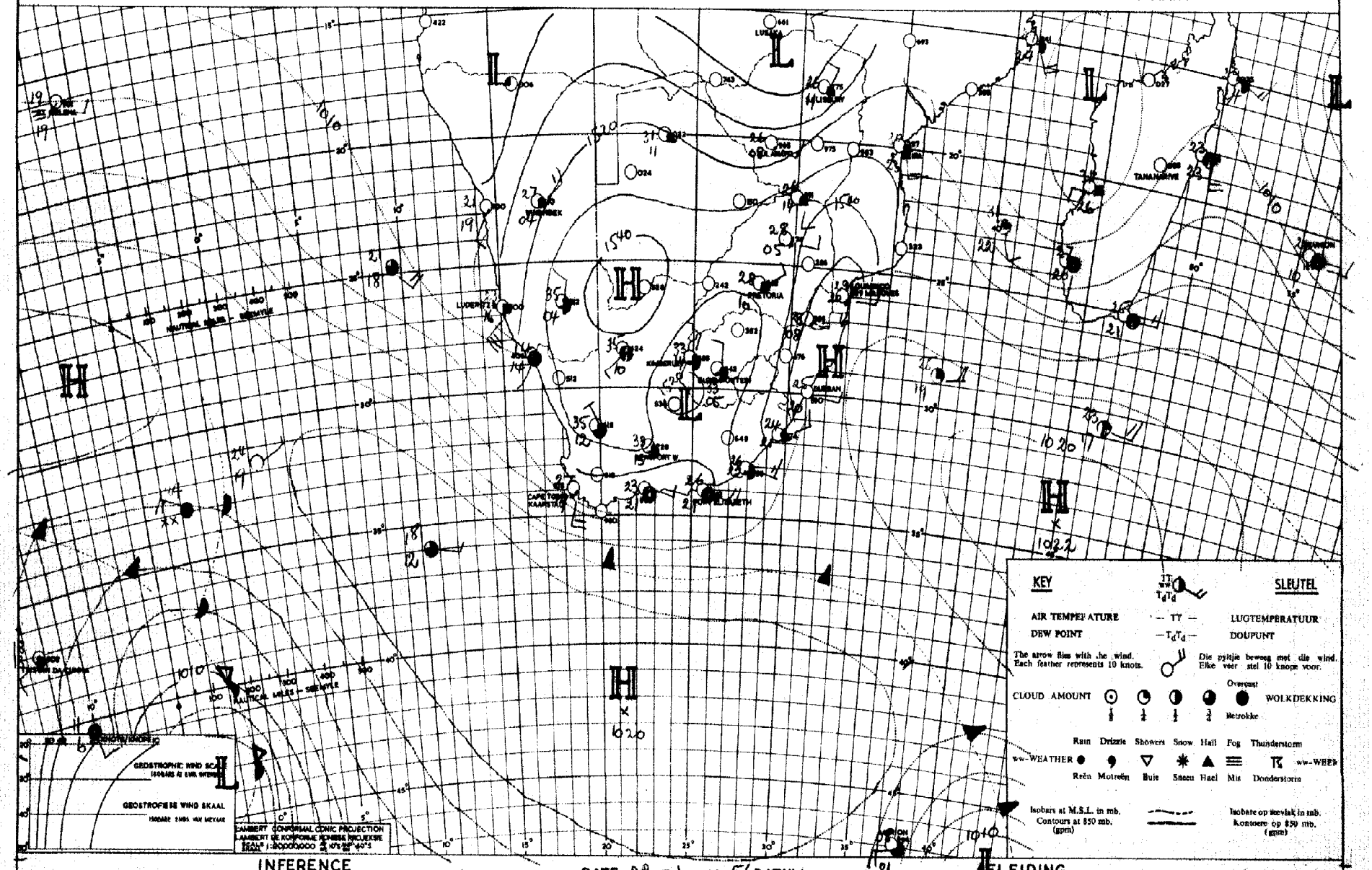

DATE 22 - 1 - 1956 DATUM

INFERENCE

Little change will occur in the general circulation over the Union. Local thunderstorms will continue to develop during the afternoon and evening over Southern Gordonia, Griqualand West and the Southern Free State and also over the Karoo and Transkei. Otherwise fair and warm to hot generally.

AFLEIDING

Min verandering sal in die lugsirkulasie oor die Unie voorkom. Verdere donderbuie van plaaslike aard sal oor suidelike Gordonia, Griekwaland-Wes, die suidelike Vrystaat en oor die Karoo en Transkei voorkom. Andersins oor die algemeen mooiweer en warm tot baie warm.

DAAGLIKSE WEERBULLETIN — WEERBURO : WEATHER BUREAU — DAILY WEATHER BULLETIN

DEPT. VAN VERVOER–DEPT. OF TRANSPORT

Maksimum en Minimum Temperature (°C) en Reënval (mms.) vir die Etmaal wat om 0800 (SAST) eindig op 24-1-56 ..... Maximum and Minimum Temperatures (°C) and Rainfall (mms.) 24 hours ending at 0800 (SAST) on

TRANSVAAL	Max.	Min.	Rvl.
Andalusia			
Barberton			
Bethal			
Chester			
Crecy	30	10	
Delareyville ...			
Dunnottar	—		
Ermelo	26	9	
Fleur de Lys			
Groblersdal	27	17	
Jan Smuts	26	13	
Joubert Park ...	27	18	
Komatipoort	32	20	
Kroondal			
Leeuwdoornstad.			
Lichtenburg			
Louis Trichardt.	25	16	
Marnitz	30	19	
Messina	31	21	
Middelburg			
Nelspruit	28	18	
Nylstroom			
Pietersburg	27	13	
Piet Retief	27	14	
Pelgrimsrus	21	10	
Potchefstroom ..	31	12	
Pretoria W.B. ..	29	14	
Pretoriuskop ...			
Standerton			
Thabazimbi	32	17	
Towoomba	29	13	
Watervalboven ..	26	12	
Witbank			
Wolmaransstad ..			
Zeerust	31	14	

CAPE – KAAP	Max.	Min.	Rvl.
Alexanderbaai ...	25	17	
Aliwal North			
Aberdeen	34	16	
Beaufort-Wes	34	19	0.2
Cala			
Calitzdorp	.....	.....	2.7
Calvinia	36	21	
Cape Agulhas	xx	20	
Cape Columbine ..	31	15	
Cape St. Francis.	25	19	
Carnarvon			
Cradock			
Colesberg			
De Aar	33	19	0.4
Dordrecht	31	15	
East London	31	18	
Elsenburg			
Flagstaff			
Fraserburg	33	17	2.2
Garies			
George	30	20	
Graaff Reinet ...	35	20	1.2
Grahamstown			
Idutywa			
Jansenville	39	21	0.6
Kenhardt	38	26	
Kentani			
Kimberley	35	19	
Kingwilliamstown.			
Klaver	41	18	
Kowie			
Kuruman			
Lake Mentz			
Lovedale			
Maclear			
Mafeking			
Matatiele			
Matroosberg			
Middelburg	31	17	7.5
Mossel Bay	24	22	

KAAP – CAPE	Max.	Min.	Rvl.
O'okiep			
Orange River	34	21	
Pofadder	35	25	
Port Elizabeth ..	31	18	
Port Nolloth	16	xx	
Port St. Johns ..	23	17	
Postmasburg	34	19	
Prieska			
Prince Albert ...			
Queenstown	35	18	
Riversdale	38	21	
Somerset-Oos			
Springfontein ...	29	14	
Steynsburg			
Sutherland			
Swellendam			
Upington	38	24	
Van Wyksvlei	36	20	
Victoria-Wes	33	15	1.1
Vryburg	34	15	
Williston			
Wingfield	37	17	
NATAL			
Kaap St. Lucia ..	30	22	
Dundee			
Durban	26	19	
Estcourt	32	14	
Harding			
Himeville			
Ladysmith			
Melmoth	31	15	
M'kuzi			
Newcastle	31	13	
Pietermaritsburg.			
Port Shepstone ..	25	19	
Seven Oaks			
Vryheid			

O.F.S. – O.V.S.	Max.	Min.	Rvl.
Bethlehem			
Bethulie			
Bethkaskop	30	9	
Bloemfontein	34	19	
Boshof			
Fauresmith	33	16	
Ficksburg			
Frankfort	30	11	
Heilbron			
Hoopstad	34	15	
Kroonstad	33	14	
Lindley			
Modderpoort			
Phillipolis			
Reitz			
Vrede			
Warden			
Welkom			
Wepener	33	17	
Winburg			
Zastron			
S.W.A.; PROTECTORATES – PROTEKTORATE			
Aus			
Gobabis	30	13	
Keetmanshoop	37	23	
Luderitz	17	14	
Mariental	36	22	
Ondangua	31	18	
Outjo			
Runtu	29	15	
Swakopmund	23	18	
Tsumeb	30	14	
Windhoek	29	16	
Gaberones			
Mahalapye	32	11	
Maun	32	15	
Tsabong	35	17	
Bremersdorp	30	17	
Emlembi			
Stegi			
Maseru	30	15	

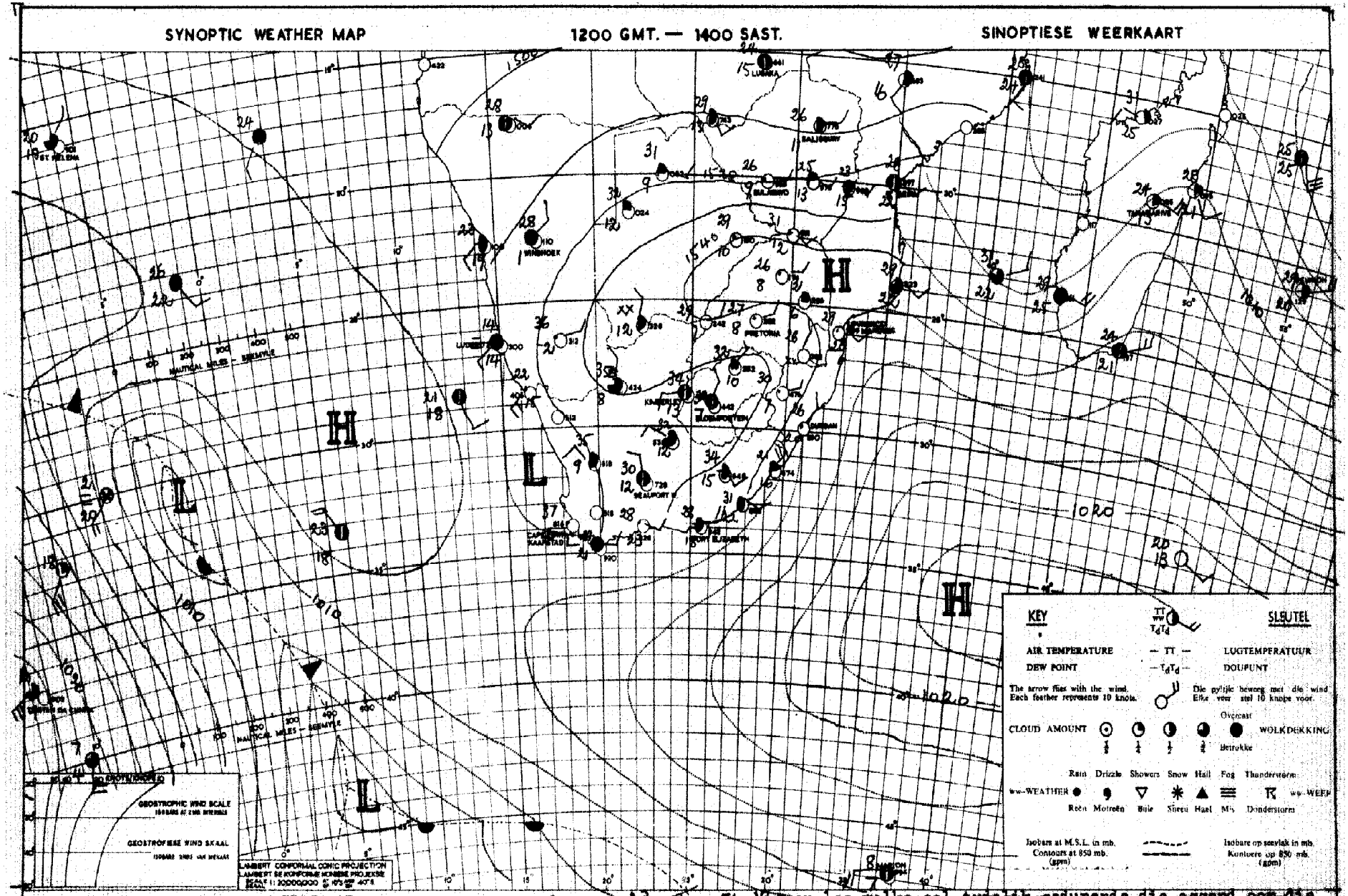

Fog and low clouds will occur over the southwestern and western Cape coasts during the morning. No change is expected over the interior and except for isolated thunderstorms over the Cape Province and the southern Free State, it will be mainly fine and hot.

Mis en lae wolke sal tydens gedurende die oggend oor die westelike en suidwestelike Kaapse kusstreke voorkom. Oor die binneland word geen verandering verwag nie en dit sal afgesien van los donderstorms oor Kaapland en die Suidelike Vrystaat, hoofsaaklik mooiweer en baie warm wees.

DATE 23 - 1 - 1956 DATUM

DAAGLIKSE WEERBULLETIN — WEERBURO : WEATHER BUREAU — DAILY WEATHER BULLETIN

DEPT. VAN VERVOER–DEPT. OF TRANSPORT

Maksimum en Minimum Temperature (°C) en Reënval (mms.) vir die Etmaal wat om 0800 (SAST) eindig op 25-1-56. Maximum and Minimum Temperatures (°C) and Rainfall (mms.) 24 hours ending at 0800 (SAST) on

TRANSVAAL	Max.	Min.	Rvl.
Andalusia			
Barberton			
Bethal			
Chester			
Crecy	31	12	
Delareyville			
Fleur De Lys	29	19	
Dunnottar			
Ermelo	28	10	
Groblersdal			
Jan Smuts	29	14	
Joubert Park	29	19	
Komatipoort	34	22	
Kroondal			
Leeuwdoornsstad.			
Lichtenburg			
Louis Trichardt.	26	16	
Marnitz	32	17	
Messina	32	22	
Middelburg			
Nelspruit	29	19	
Nylstroom			
Pietersburg	29	15	
Piet Retief	28	15	
Pelgrimsrus	22	12	
Potchefstroom	33	16	
Pretoria W.B.	30	15	
Pretoriuskop			
Standerton			
Thabazimbi	33	20	
Towoomba	30	15	
Warmbad			
Watervalboven			
Witbank			
Wolmaransstad			
Zeerust	33	20	

CAPE – KAAP	Max.	Min.	Rvl.
Alexanderbaai	25	13	
Aliwal North	36	14	
Aberdeen			
Beaufort-Wes	37	19	1.0
Cala			
Calitzdorp			
Calvinia	38	22	
Cape Agulhas	xx	19	
Cape Columbine	21	15	
Cape St. Francis.	27	20	
Carnarvon			
Cradock			
Colesberg			
De Aar	34	19	
Dordrecht	30	15	
East London	32	19	
Elsenburg			
Flagstaff			
Fraserburg	33	19	0.2
Gariep			
George	35	18	
Graaff Reinet	36	23	
Grahamstown			
Idutywa			
Jansenville	39	24	0.2
Kenhardt	39	26	
Kentani			
Kimberley	38	20	
Kingwilliamstown.			
Klaver	36	18	
Kowie			
Kuruman			
Lake Mentz			
Lovedale			
Maclear			
Mafeking			
Matatiele			
Matroosberg	31	17	
Middelburg	24	21	
Mossel Bay			

KAAP – CAPE	Max.	Min.	Rvl.
O'okiep			
Orange River	36	20	
Pofadder	36	24	
Port Elizabeth	34	21	
Port Nolloth	18	xx	
Port St. Johns	23	17	
Postmasburg	35	22	0.2
Prieska			
Prince Albert			
Queenstown			
Riversdale	40	18	
Somerset-Oos			
Springfontein	32	13	28.0
Steynsburg			
Sutherland			
Swellendam			
Upington	39	23	2.5
Van Wyksvlei	37	23	0.1
Victoria-Wes	34	17	
Vryburg	36	19	0.3
Williston			
Wingfield	24	18	
NATAL			
Kaap St. Lucia	28	21	
Dundee			
Durban	26	19	
Estcourt	34	16	
Harding			
Himeville			
Ladysmith			
Melmoth	32	16	
M'kuzi			
Newcastle	33	13	
Pietermaritsburg.			
Port Shepstone	25	20	
Seven Oaks			
Vryheid			

O.F.S. – O.V.S.	Max.	Min.	Rvl.
Bethlehem			
Bethulie	32	10	
Bloemfontein	36	17	
Boshof			
Fauresmith	34	14	4.0
Ficksburg			
Frankfort	32	13	
Heilbron			
Hoopstad	38	20	
Kroonstad	34	21	
Lindley			
Modderpoort			
Phillipolis			
Reitz			
Vrede			
Warden			
Welkom			
Wepener	35	16	2.0
Winburg			
Zastron			
S.W.A.; PROTECTORATES – PROTEKTORATE			
Aus	31	20	
Gobabis	31	14	
Keetmanshoop	37	20	
Luderitz	19	15	
Mariental	36	21	
Ondangua	31	19	
Outjo	32	16	
Runtu	31	12	
Swakopmund	23	16	0.3
Tsumeb	31	15	
Windhoek	32	16	
Gaberones			
Mahalapye	34	13	
Maun	33	19	
Tsabong	37	17	
Bremersdorp			
Emlembi			
Stegi			
Maseru	33	17	0.1

SYNOPTIC WEATHER MAP 1200 GMT. — 1400 SAST. SINOPTIESE WEERKAART

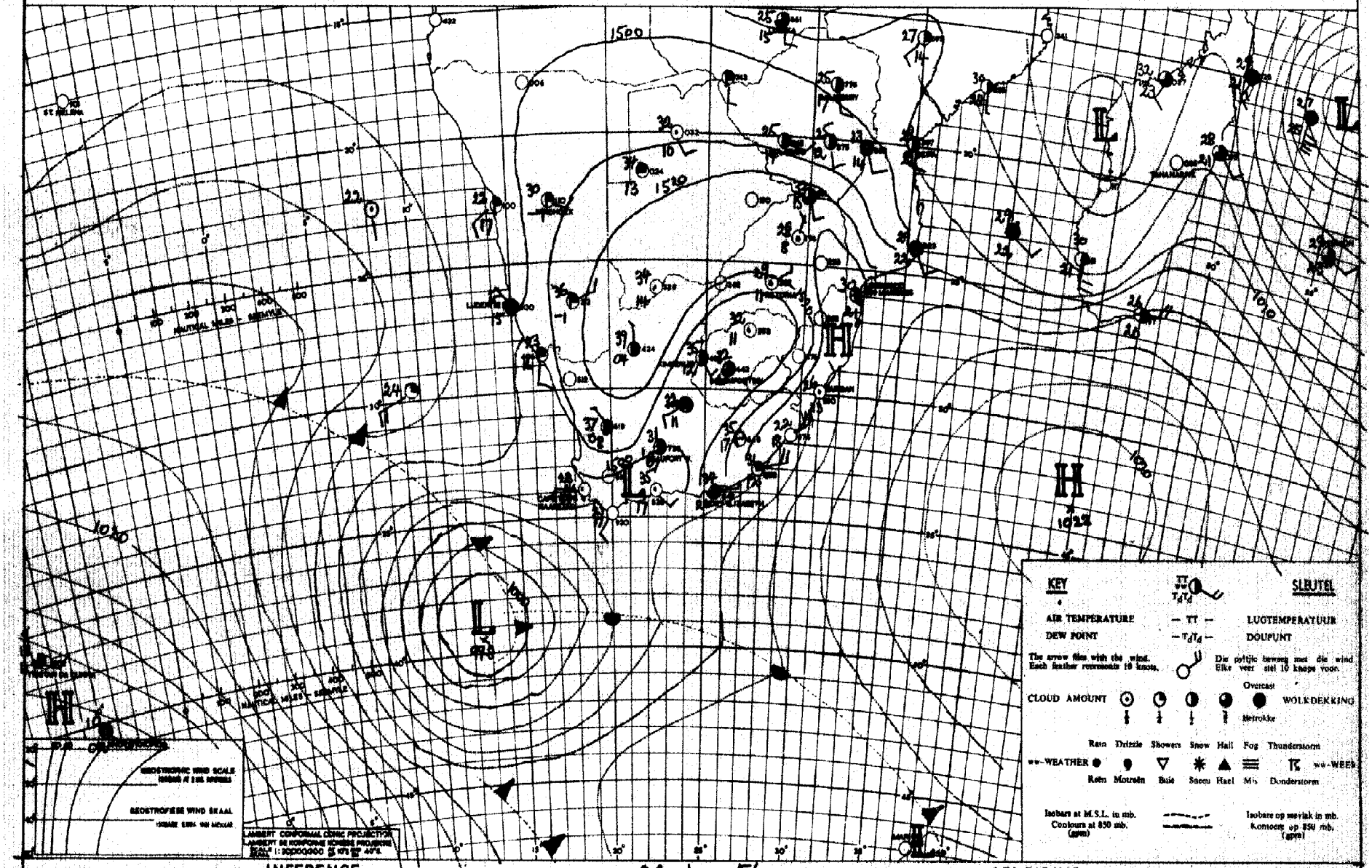

INFERENCE DATE 24-1-1956 DATUM AFLEIDING

With the approach of the cold front west of the Cape cloudy to overcast conditions will develop over the West and southwest coast and local light rain or drizzle will occur. Local thunderstorm development will take place over the remainder of the Cape Province and over the Free State and the southern half of Transvaal and Natal.

Met die ooswaartse beweging van die koufront wes van die Kaap sal bewolkte tot betrokke toestande oor Wes- en Suidwes-Kaapland ontwikkel en plaaslike ligte reën of motreën sal voorkom. Donderbuie sal gedurende die middag en aand oor die res van die Kaap Provinsie, die Vrystaat en die suidelike helfte van Transvaal en Natal voorkom.

DAAGLIKSE WEERBULLETIN — WEERBURO : WEATHER BUREAU — DAILY WEATHER BULLETIN

DEPT. VAN VERVOER–DEPT. OF TRANSPORT

Maksimum en Minimum Temperature (°C) en Reënval (mms.) vir die Etmaal wat om 0800 (SAST) eindig op 26-2-56.....

Maximum and Minimum Temperatures (°C) and Rainfall (mms.) 24 hours ending at 0800 (SAST) on

TRANSVAAL	Max.	Min.	Ryl.
Andalusia			
Barberton			
Bethal			
Chester			
Crecy			
Delareyville ...			
Dunnottar			
Ermelo	27	12	
Groblersdal			
Jan Smuts	28	14	
Joubert Park ...	26	14	
Komatipoort	33	22	
Kroondal			
Leeuwdoornstad.			
Lichtenburg			
Louis Trichardt.	27	17	15.0
Marnitz	32	17	
Messina	33	20	1.6
Middelburg			
Nelspruit	29	19	
Nylstroom			
Pietersburg	28	16	
Piet Retief	27	15	
Pelgrimsrus	23	13	0.6
Potchefstroom ..	32	15	
Pretoria W.B. ..	30	14	
Pretoriuskop ...			
Standerton			
Thabazimbi	32	19	
Tonderbed	29	16	
Watervalboven ..	26	15	
Witbank			
Wolmaransstad ..			
Zeerust	32	16	

CAPE – KAAP	Max.	Min.	Ryl.
Alexanderbaai ...	24	18	
Aliwal North	34	15	
Beaufort-Wes	37	22	
Cala			
Calitzdorp			
Calvinia	37	16	
Cape Agulhas	xx	19	
Cape Columbine ..	23	14	
Cape St. Francis.	26	20	
Carnarvon			
Cradock			
Colesberg			
De Aar	35	19	
Dordrecht	21	15	
East London	31	14	
Elsenburg			
Flagstaff			
Fraserburg	35	19	
Garies			
George	27	19	0.3
Graaff Reinet ...	37	20	1.4
Grahamstown			
Idutywa			
Jansenville	40	21	
Kenhardt	40	21	
Kentani			
Kimberley	37	18	0.2
Kingwilliamstown.			
Klaver	36	18	
Kowie			
Kuruman			
Lake Mentz			
Lovedale			
Maclear			
Mafeking			
Matatiele			
Matroosberg			
Middelburg	32	14	
Mossel Bay	29	20	0.5

KAAP – CAPE	Max.	Min.	Ryl.
O'okiep			
Orange River	36	19	
Pofadder	37	19	
Port Elizabeth ..	39	20	
Port Nolloth	18	xx	
Port St. Johns ..			
Postmasburg			
Prieska			
Prince Albert ...			
Queenstown	35	17	
Riversdale	34	20	1.5
Somerset-Oos			
Springfontein ...	29	03	
Steynsburg			
Sutherland			
Swellendam			
Upington	40	22	
Van Wyksvlei	39	24	
Victoria-Wes	36	16	xx
Vryburg	35	17	2.4
Williston	37	20	0.4
Wingfield	27	20	
NATAL			
Kaap St. Lucia ..	29	22	
Dundee			
Durban	26	19	
Estcourt	33	13	
Harding			
Himeville			
Ladysmith			
Melmoth	31	17	
M'kuzi			
Newcastle	32	12	
Pietermaritzburg.			
Port Shepstone ..	25	20	
Seven Oaks			
Vryheid			

O.F.S. – O.V.S.	Max.	Min.	Ryl.
Bethlehem			
Afrikaskop	30	07	
Bloemfontein	33	17	
Boshof			
Fauresmith	34	16	
Ficksburg			
Frankfort			
Heilbron			
Hoopstad	34	19	1.0
Kroonstad			
Lindley			
Modderpoort			
Phillipolis			
Reitz			
Vrede			
Warden			
Welkom			
Wepener	35	14	
Winburg			
Zastron			
S.W.A.; PROTECTORATES – PROTEKTORATE			
Aus	30	19	
Gobabis	33	17	
Keetmanshoop	39	19	
Luderitz	23	16	
Mariental	38	23	
Ondangua	32	18	
Outjo	34	15	
Runtu	33	10	
Swakopmund	20	17	
Tsumeb	32	14	
Windhoek	32	20	
Gaberones			
Mahalapye	33	17	
Maun	34	17	
Tsabong	39	22	
Bremersdorp			
Emlembi			
Stegi			
Maseru	32	14	0.2

SYNOPTIC WEATHER MAP 1200 GMT. — 1400 SAST. SINOPTIESE WEERKAART

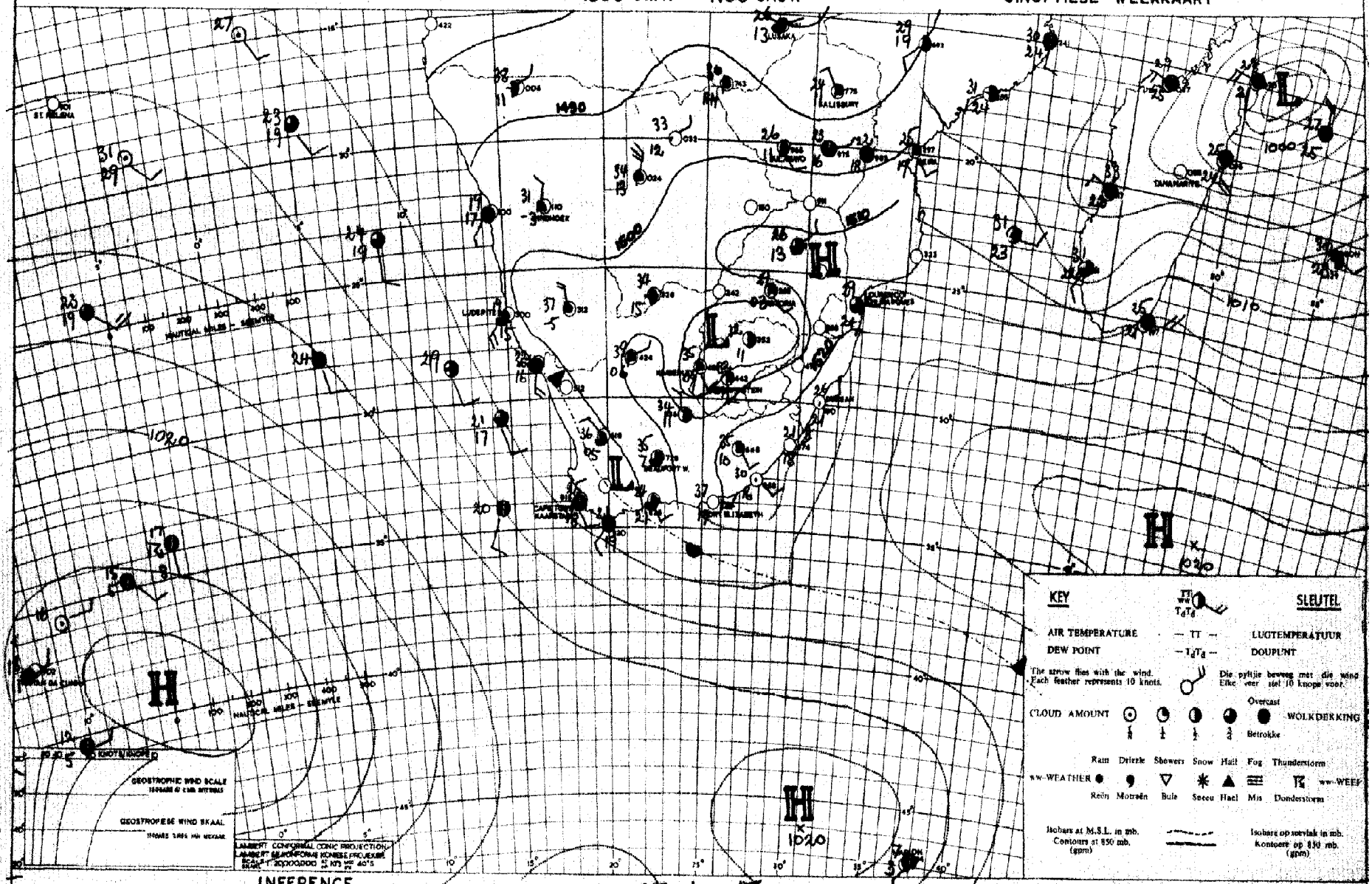

INFERENCE

DATE 25-1-1956 DATUM

Cooler cloudy weather with local drizzle will spread over coastal regions of the Cape Province. It will however remain fair to partly cloudy and warm to hot elsewhere and isolated thunderstorms will occur over the eastern half of the Union.

AFLEIDING

Koeler bewolkte weer met plaaslike motreën sal oor die kusgebiede van Kaapland uitbrei. Dit sal egter redelik mooiweer tot gedeeltelik bewolk en warm tot baie warm bly oor die res van die land en los donderstorms sal oor die oostelike helfte van die Unie voorkom.

DAAGLIKSE WEERBULLETIN — WEERBURO : WEATHER BUREAU — DAILY WEATHER BULLETIN

DEPT. VAN VERVOER–DEPT. OF TRANSPORT

Maksimum en Minimum Temperature (°C) en Reënval (mms.) vir die Etmaal wat om 0800 (SAST) eindig op 27-1-56.

Maximum and Minimum Temperatures (°C) and Rainfall (mms.) 24 hours ending at 0800 (SAST) on

TRANSVAAL	Max.	Min.	Rvl.
Andalusia			
Barberton			
Bethal			
Chester			
Cresy			
Delareyville			
Dunnottar			
Ermelo	24	9	
[illegible]			
Jan Smuts	27	14	
Joubert Park	26	16	
Komatipoort	34	19	
Kroondal			
Leeuwdoornstad.			
Lichtenburg			
Louis Trichardt.			
Marnitz			
Messina			
Middelburg			
Nelspruit	30	17	
Nylstroom			
Pietersburg	27	14	
Piet Retief	28	13	
Pelgrimsrus	23	11	
Potchefstroom	32	15	
Pretoria W.B.	29	15	
Pretoriuskop			
Standerton			
Thabazimbi			
Warmbaths	33	19	
Waterval-boven	29	14	
Witbank	28	13	
Wolmaransstad			
Zeerust	32	18	

CAPE - KAAP	Max.	Min.	Rvl.
Alexanderbaai	23	13	
[illegible] North	34	18	
Beaufort-Wes	37	15	0.5
Cala			
Caledon	.....	.....	9.5
Calvinia	27	18	
Cape Agulhas	xx	17	
Cape Columbine	19	12	
Cape St. Francis.	24	19	5.1
Carnarvon			
Cradock			
Colesberg			
De Aar	36	20	
Dordrecht	32	16	
East London	29	19	0.7
Elsenburg			
Flagstaff			
Fraserburg	36	16	
Garies			
George	22	14	20.5
Graaff Reinet	40	17	0.7
Grahamstown			
Idutywa			
Jansenville	39	17	3.1
Kenhardt	38	18	
Kentani			
Kimberley	36	20	
Kingwilliamstown.			
Klaver	26	15	
Kowie			
Kuruman	.....	.....	4.1
Lake Menzi			
Lovedale			
Maclear			
Mafeking			
Matatiele			
Matroosberg			
Middelburg	34	16	7.0
Mossel Bay	23	16	7.0

KAAP - CAPE	Max.	Min.	Rvl.
O'okiep	25	12	
Orange River	36	24	1.2
Pofadder	32	9	
Port Elizabeth	27	18	2.4
Port Nolloth	19	xx	
Port St. Johns	23	19	
Postmasburg	33	21	0.3
Prieska			
Prince Albert			
Queenstown	37	18	
Riversdale	22	14	3.0
Somerset-Oos			
Springfontein	30	12	
Steynsburg			
Sutherland			
Swellendam			
Upington	38	19	
Van Wyksvlei	38	21	
Victoria-Wes	37	16	
Vryburg	34	17	
Williston	37	19	
Wingfield	22	16	
NATAL			
Kaap St. Lucia	30	11	
Dundee			
Durban	26	18	
Estcourt	30	14	
Harding			
Kimeville			
Ladysmith			
Melmoth	31	15	
M'kuzi			
Newcastle	30	12	
Pietermaritzburg.			
Port Shepstone	25	20	
Seven Oaks			
Vryheid			

O.F.S. - O.V.S.	Max.	Min.	Rvl.
Bethlehem			
Bethulie			
Bloemfontein	34	18	0.7
Boshof			
Fauresmith	35	19	3.8
Ficksburg			
Frankfort	30	10	
Heilbron			
Hoopstad	34	16	
Kroonstad	33	16	
Lindley			
Modderpoort			
Phillipolis			
Reitz			
Vrede			
Warden			
Welkom			
Wepener	34	16	
Winburg			
Zastron			
S.W.A.; PROTECTORATES - PROTEKTORATE			
Aus	32	16	
Gobabis	34	20	
Keetmanshoop	36	17	
Luderitz	22	15	
Mariental	37	22	
Ondangua	34	21	
Outjo	35	18	
Runtu	34	10	
Swakopmund	20	16	
Tsumeb	33	20	0.2
Windhoek	33	20	0.1
Gaberones			
Mahalapye	32	15	1.8
Maun	34	17	
Tsabong			
Bremersdorp	30	17	
Emlembi			
Stegi			
Maseru	31	15	0.1

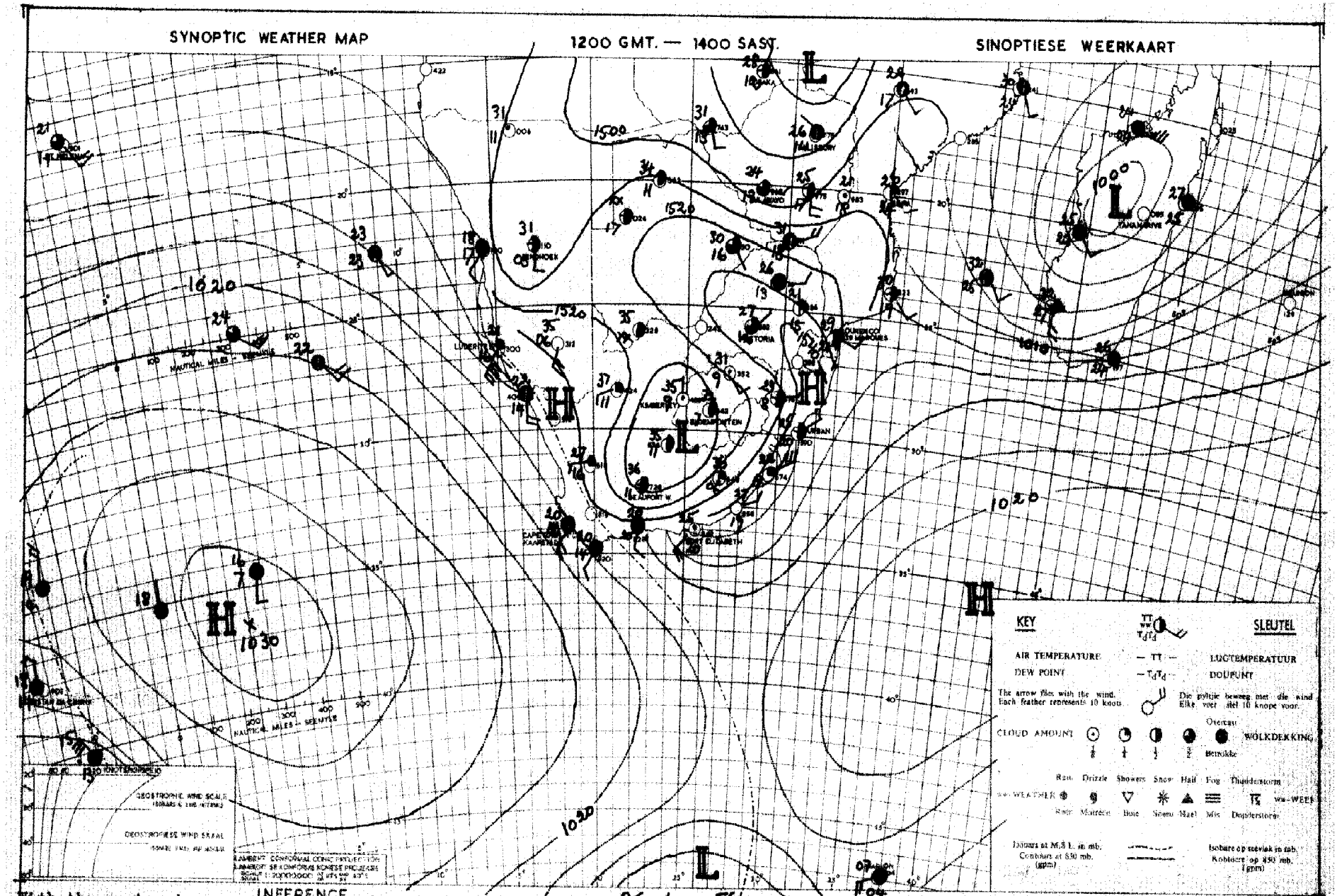

DATE 26-1-1956

INFERENCE

With the eastward movement of the Atlantic High will cooler and moister air circulate over the southern and southeaster coastal regions of the Cape Province and will move later tomorrow towards the Natal coast. Local light rainshowers will occur over these regions. Thunderconditions will occur over the Free State, Natal and Transvaal.

DATUM

AFLEIDING

Met die oswaartse beweging van die Atlantiese hoogdruk gebied sal koeler vogtiger lug oor die kusgebiede van Suid- en suidoos-Kaapland inbeweeg en sal later ook na die Natalkus uitbrei. Plaaslike ligte reënbuie sal oor hierdie gebiede voorkom. Donderweerstoestande sal weer gedurende die namiddag oor Transvaal, Natal en Vrystaat voorkom.

DAAGLIKSE WEERBULLETIN — WEERBURO : WEATHER BUREAU — DAILY WEATHER BULLETIN

DEPT. VAN VERVOER–DEPT. OF TRANSPORT

Maksimum en Minimum Temperature (°C) en Reënval (mms.) vir die Etmaal wat om 0800 (SAST) eindig op 28.1.56.

Maximum and Minimum Temperatures (°C) and Rainfall (mms.) 24 hours ending at 0800 (SAST) on

TRANSVAAL	Max.	Min.	Rvl.
Andalusia			
Barberton	...	...	3.4
Bethal			
Chester			
Crecy	32	13	
Delareyville			
Dunnottar			
Ermelo	27	15	
Florida	30	20	
Jan Smuts	28	14	
Joubert Park			
Komatipoort	34	23	
Kroondal			
Leeuwdoornstad.			
Lichtenburg			
Louis Trichardt	26	18	
Marnitz	33	21	
Messina	32	23	
Middelburg			
Nelspruit	32	19	47.0
Nylstroom			
Pietersburg	31	18	
Piet Retief	28	16	0.0
Pelgrimsrus	24	14	5.0
Potchefstroom	32	17	
Pretoria W.B.	30	16	
Pretoriuskop			
Standerton			
Thabazimbi	33	19	
Towoomba	30	15	
Warmbad			
Watervalboven			
Witbank			
Wolmaransstad			
Zeerust	33	17	

CAPE – KAAP	Max.	Min.	Rvl.
Alexanderbaai	22	13	
Aberdeen	...	...	5.5
Beaufort-Wes	21	13	0.6
Adams. North	31	19	3.7
Calitzdorp			
Calvinia	28	20	
Cape Agulhas	xx	18	
Cape Columbine	18	11	
Cape St. Francis	20	17	0.4
Carnarvon			
Cradock			
Colesberg	...	...	13.2
De Aar	33	19	
Dordrecht	22	12	1.0
East London	21	17	3.5
Elsenburg			
Flagstaff			
Fraserburg	24	12	
Garies			
George	18	15	0.7
Graaff Reinet	19	14	0.4
Grahamstown			
Idutywa	...	...	3.0
Jansenville	22	15	0.6
Kenhardt	36	21	
Kentani			
Kimberley	36	21	
Kingwilliamstown.			
Klaver	29	12	
Kowie	...	...	3.0
Kuruman			
Lake Mentz			
Lovedale	...	...	6.7
Maclear			
Mafeking			
Matatiele			
Matroosberg			
Middelburg	23	13	0.2
Mossel Bay	22	18	0.2

KAAP – CAPE	Max.	Min.	Rvl.
O'okiep			
Orange River	34	18	1.1
Pofadder			
Port Elizabeth	22	18	1.2
Port Nolloth	18	xx	
Port St. Johns	25	18	4.0
Postmasburg	34	20	
Prieska			
Prince Albert			
Queenstown	24	14	0.0
Riversdale	21	15	0.2
Somerset-Oos			
Springfontein	26	15	1.5
Steynsburg			
Sutherland			
Swellendam			
Upington	36	20	
Van Wyksvlei	36	18	
Victoria-Wes	29	12	3.0
Vryburg	36	20	
Williston	33	15	
Wingfield	23	17	
NATAL			
Kaap St. Lucia	31	21	
Dundee			
Durban	29	23	0.0
Estcourt	30	17	
Harding			
Himeville	...	...	9.0
Ladysmith			
Melmoth			
M'kuzi			
Newcastle	31	18	
Pietermaritzburg.			
Port Shepstone	28	22	
Seven Oaks			
Vryheid			

O.F.S. – O.V.S.	Max.	Min.	Rvl.
Bethlehem	29	14	
Bethulie			
Bloemfontein	34	18	4.2
Boshof			
Fauresmith	34	15	0.8
Ficksburg			
Frankfort	31	15	
Heilbron			
Hoopstad	34	21	
Kroonstad	33	19	
Lindley	...	...	
Modderpoort			
Phillipolis			
Reitz			
Vrede			
Warden			
Welkom			
Wepener	34	18	0.7
Winburg			
Zastron	...	...	0.3
S.W.A.; PROTECTORATES – PROTEKTORATE			
Aus			
Gobabis	33	20	
Keetmanshoop	35	18	
Luderitz	21	14	
Mariental	36	25	
Ondangua	34	20	
Outjo	35	20	1.4
Runtu	33	17	
Swakopmund	21	14	
Tsumeb			
Windhoek	32	18	1.4
Gaberones			
Mahalapye	34	15	
Maun	34	17	
Tsabong	36	20	
Bremersdorp	31	19	0.0
Embembi	...	...	7.7
Stegi			
Maseru	31	19	

SYNOPTIC WEATHER MAP 1200 GMT. — 1400 SAST. SINOPTIESE WEERKAART

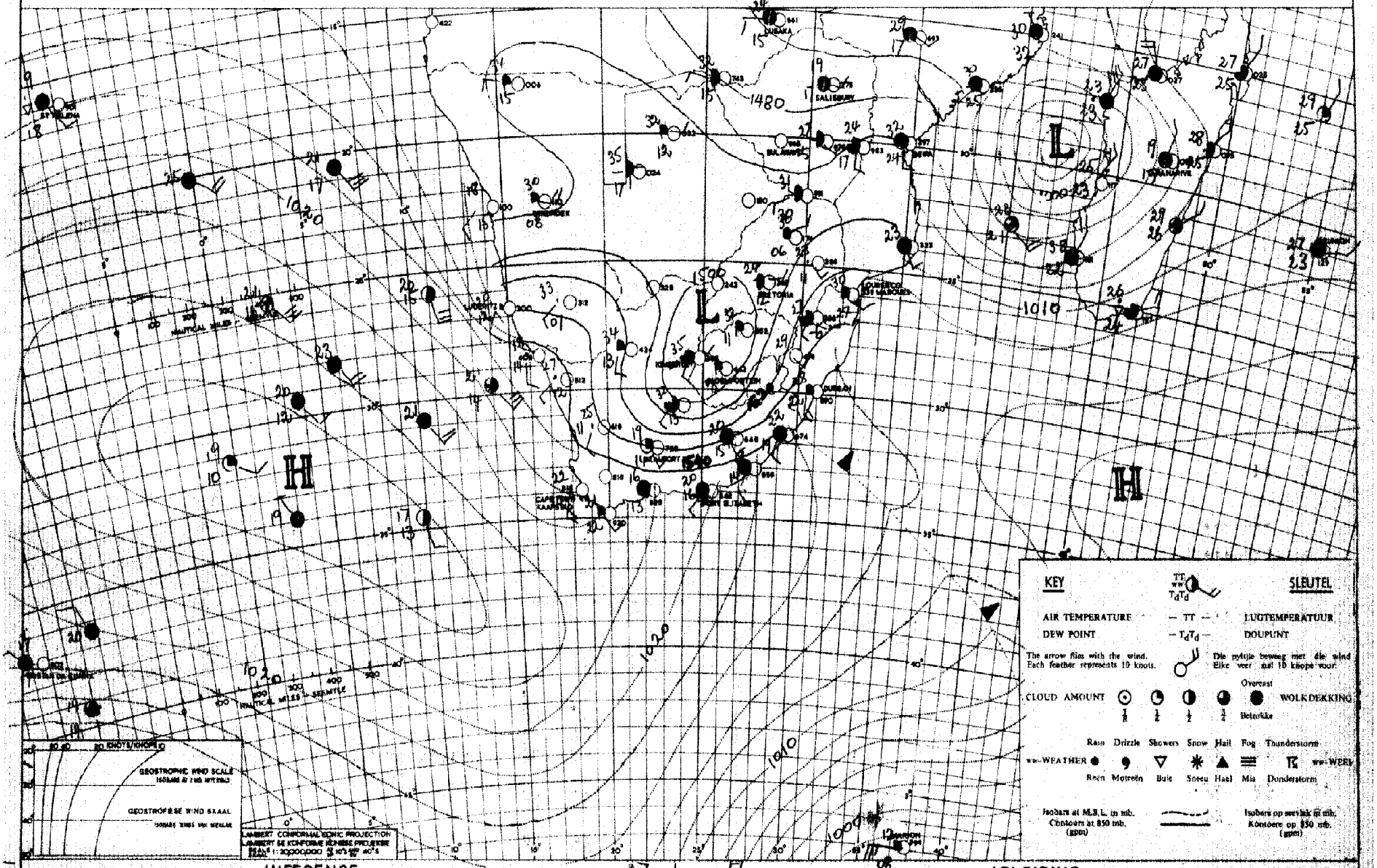

INFERENCE

Pressure is rising over the south coast and with fairly moist air in lower layers and the Trough over the interior, isolated thunderstorms will develop over the eastern half of the Union.

DATE 27 - 1 - 1956

AFLEIDING

Die lugdruk styg effens oor die suidkus en met die redelike vogtige lug in die onderste lae en die trog oor die binneland sal los donderstorms oor die oostelike helfte van die Unie ontwikkel.

DAAGLIKSE WEERBULLETIN — WEERBURO : WEATHER BUREAU — DAILY WEATHER BULLETIN

DEPT. VAN VERVOER-DEPT. OF TRANSPORT

Maksimum en Minimum Temperature (°C) en Reënval (mms.) vir die Etmaal wat om 0800 (SAST) eindig op 29.1.56. ..... Maximum and Minimum Temperatures (°C) and Rainfall (mms.) 24 hours ending at 0800 (SAST) on

TRANSVAAL	Max.	Min.	Rvl.
Andalusia			
Barberton			
Bethal			
Chester			
Crecy	31	15	
Delareyville ...	.....	.....	24.0
Dunnottar			
Ermelo			
Fleur de Lys	29	20	
Groblersdal			
Jan Smuts	24	14	0.6
Joubert Park ...			
Komatipoort			
Kroondal			
Leeuwdoornstad.			
Lichtenburg			
Louis Trichardt.	27	19	
Marnitz	32	18	
Messina			
Middelburg			
Nelspruit	29	19	9.5
Nylstroom			
Pietersburg	29	17	13.8
Piet Retief	27	16	
Pelgrimsrus	21	14	0.4
Potchefstroom ..			
Pretoria W.B. ..	30	16	12.5
Pretoriuskop ...			
Standerton			
Thabazimbi			
Warmbad			
Towoomba	30	12	
Watervalboven ..			
Witbank			
Wolmaransstad ..	.....	.....	11.0
Zeerust	33	15	

CAPE - KAAP	Max.	Min.	Rvl.
Alexanderbaai ...	21	12	
Aberdeen			
Beaufort-Wes	26	12	
Cala			
Ceres	31	13	4.7
Calvinia	30	13	
Cape Agulhas	xx	17	
Cape Columbine ..	18	13	
Cape St. Francis.	23	19	0.8
Carnarvon			
Cradock			
Colesberg	.....	.....	30.0
De Aar			
Dordrecht			
East London	24	18	4.7
Elsenburg			
Flagstaff			
Fraserburg	28	13	
Garies			
George	23	14	
Graaff Reinet ...			
Grahamstown			
Idutywa			
Jansenville	27	18	
Kenhardt			
Kentani			
Kimberley	34	16	4.7
Kingwilliamstown.			
Klaver			
Kowie			
Kuruman			
Lake Mentz			
Lovedale			
Maclear			
Mafeking	.....	.....	7.0
Matatiele			
Matroosberg			
Middelburg	27	11	
Mossel Bay	21	19	

KAAP - CAPE	Max.	Min.	Rvl.
O'okiep			
Orange River	35	18	0.2
Pofadder			
Port Elizabeth ..	27	19	
Port Nolloth	17	13	
Port St. Johns ..	23	20	4.8
Postmasburg			
Prieska			
Prince Albert ...			
Queenstown			
Riversdale	28	14	
Somerset-Oos			
Springfontein ...			
Steynsburg			
Sutherland			
Swellendam			
Upington	37	19	
Van Wyksvlei			
Victoria-Wes	30	13	
Vryburg	34	17	2.4
Williston	31	17	
Wingfield	26	17	
NATAL			
Kaap St. Lucia ..	29	21	4.5
Dundee			
Durban	29	22	
Estcourt	26	15	2.5
Harding			
Himeville			
Ladysmith			
Melmoth	28	17	
M'kuzi			
Newcastle			
Pietermaritzburg.	29	15	12.2
Port Shepstone ..			
Seven Oaks			
Vryheid			

O.F.S. - O.V.S.	Max.	Min.	Rvl.
Bethlehem			
Bethulieskop.....	27	12	11.9
Bloemfontein	31	15	1.3
Boshof			
Fauresmith	32	13	3.5
Ficksburg			
Frankfort			
Heilbron			
Hoopstad	32	15	5.5
Kroonstad			
Lindley	.....	.....	6.0
Modderpoort			
Phillipolis			
Reitz	.....	.....	10.0
Vrede	.....	.....	25.5
Warden			
Welkom			
Wepener	31	17	1.0
Winburg			
Zastron	.....	.....	12.7
S.W.A.; PROTEKTORATES - PROTEKTORATE			
Aus			
Gobabis	34	19	
Keetmanshoop	36	17	
Luderitz	21	13	
Mariental	36	21	
Ondangua	33	21	
Outjo			
Runtu			
Swakopmund	17	14	
Tsumeb	33	19	
Windhoek	30	16	
Gaberones			
Mahalapye			
Maun	34	19	
Tsabong	36	19	40.0
Bremersdorp	32	19	
Emlembi			
Stegi			
Maseru			

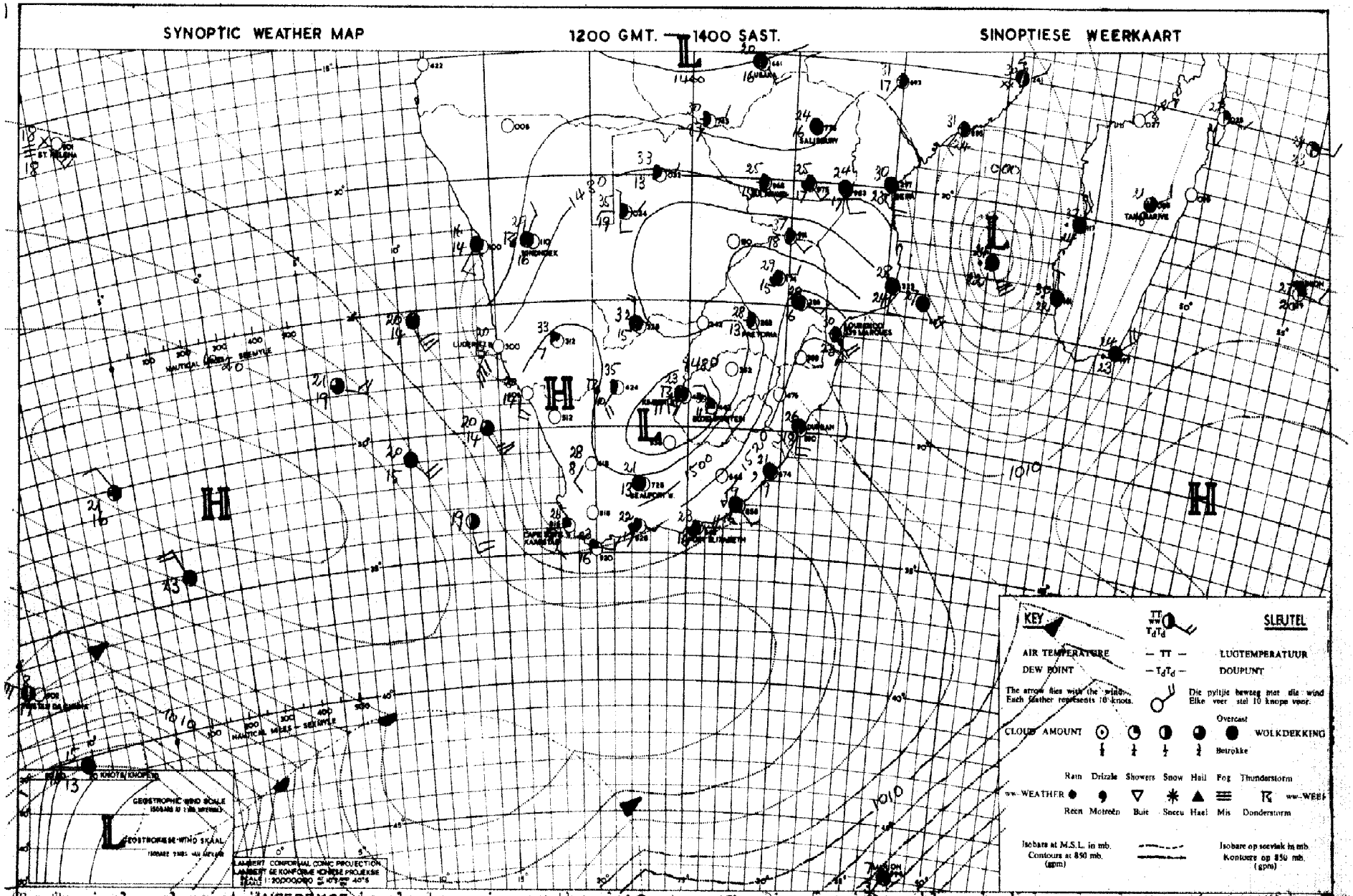

The Tropical cyclone at [illegible] is slowly moving southwards and upperwinds over the Union are gradually veering from southeast to southwest. Moist air is moving over Transvaal in the lower layer and conditions are becoming more favourable for more general thundershowers and rain over the eastern Union.

Die Tropiese sikloon [illegible] beweeg stadig suidwaarts en bowinde oor die Unie verander geleidelik van suidoos na suidwes. Vogtige lug beweeg in die onderste lae suidwaarts oor Transvaal en toestande word gunstiger vir meer algemene donderbuie en reën oor die oostelike Unie.

DAAGLIKSE WEERBULLETIN — WEERBURO : WEATHER BUREAU — DAILY WEATHER BULLETIN

DEPT. VAN VERVOER-DEPT. OF TRANSPORT

Maksimum en Minimum Temperature (°C) en Reënval (mms.) vir die 24uur wat om 0800 (SAST) eindig op ..30.1.56..... — Maximum and Minimum Temperatures (°C) and Rainfall (mms.) 24 hours ending at 0800 (SAST) on

TRANSVAAL	Max.	Min.	Rvl.
Andalusia			
Barberton	.....	.....	4.0
Bethal			
Chester			
Crecy	30	17	10.7
Delareyville ...			
Dunnottar			
Ermelo			
Groblersdal			
Jan Smuts	26	14	0.1
Joubert Park ...			
Komatipoort	35	20	
Kroondal			
Leeuwdoornstad.			
Lichtenburg			
Louis Trichardt.	28	18	
Marnitz	32	19	0.0
Messina	35	23	
Middelburg			
Nelspruit	31	19	0.6
Nylstroom			
Pietersburg	28	17	2.5
Piet Retief	28	17	3.3
Pelgrimsrus	23	14	12.0
Potchefstroom ..	30	15	
Pretoria W.B. ..	27	16	12.6
Pretoriuskop ...			
Standerton			
Thabazimbi	33	18	0.5
Tzaneen	29	16	0.8
Watervalboven ..	28	16	1.5
Witbank			
Wolmaransstad ..			
Zeerust	30	16	
Fleur de Lys	31	19	

CAPE - KAAP	Max.	Min.	Rvl.
Alexanderbaai ...	22	15	
Aberdeen	31	16	
Beaufort-Wes	33	16	
Cala			
Calitzdorp			
Calvinia	32	12	
Cape Agulhas	xx	20	
Cape Columbine ..			
Cape St. Francis.	23	20	
Carnarvon			
Cradock			
Colesberg			
De Aar	33	15	
Dordrecht	29	15	
East London	27	19	0.0
Elsenburg			
Flagstaff			
Fraserburg	32	17	
Garies			
George	27	18	
Graaff Reinet ...	32	18	
Grahamstown			
Idutywa			
Jansenville	33	16	
Kenhardt	36	18	
Kentani			
Kimberley	34	19	
Kingwilliamstown.			
Klaver	31	13	
Kowie			
Kuruman			
Lake Mentz			
Lovedale			
Maclear			
Mafeking			
Matatiele			
Matroosberg			
Middelburg	31	15	
Mossel Bay	25	20	

KAAP - CAPE	Max.	Min.	Rvl.
O'okiep			
Orange River	35	18	
Pofadder	33	15	
Port Elizabeth ..	29	18	
Port Nolloth	18	xx	
Port St. Johns ..	26	22	
Postmasburg			
Prieska			
Prince Albert ...			
Queenstown	34	16	
Riversdale	23	17	
Somerset-Oos			
Springfontein ...	26	12	27.5
Steynsburg			
Sutherland			
Swellendam			
Upington	37	20	
Van Wyksvlei	35	19	
Victoria-Wes	33	17	
Vryburg	32	14	
Williston	33	19	
Wingfield	27	16	
NATAL			
Kaap St. Lucia ..	31	22	0.0
Dundee			
Durban	28	22	
Estcourt	28	17	0.3
Harding			
Himeville			
Ladysmith			
Melmoth	30	17	
M'kuzi			
Newcastle	28	17	
Pietermaritzburg.			
Port Shepstone ..	29	22	
Seven Oaks			
Vryheid			

O.F.S. - O.V.S.	Max.	Min.	Rvl.
Bethlehem			
Bethulie			
Bloemfontein	32	18	0.0
Boshof			
Fauresmith	34	17	
Ficksburg			
Frankfort	28	13	
Heilbron			
Hoopstad	32	17	
Kroonstad	30	17	
Lindley			
Modderpoort			
Phillipolis			
Reitz			
Vrede			
Warden			
Welkom			
Wepener	32	18	
Winburg			
Zastron			
S.W.A.; PROTECTORATES - PROTEKTORATE			
Aus			
Gobabis	29	18	4.7
Keetmanshoop	36	18	
Luderitz	21	14	
Mariental	36	21	0.0
Ondangua	34	21	0.0
Outjo	34	18	
Runtu			
Swakopmund	19	13	
Tsumeb	32	19	9.4
Windhoek	30	17	0.1
Gaberones			
Mahalapye	32	16	
Maun	34	19	0.0
Tsabong	30	18	
Bremersdorp	31	19	1.3
Emlembi			
Stegi			
Maseru	28	16	

SYNOPTIC WEATHER MAP — 1200 GMT. — 1400 SAST. — SINOPTIESE WEERKAART

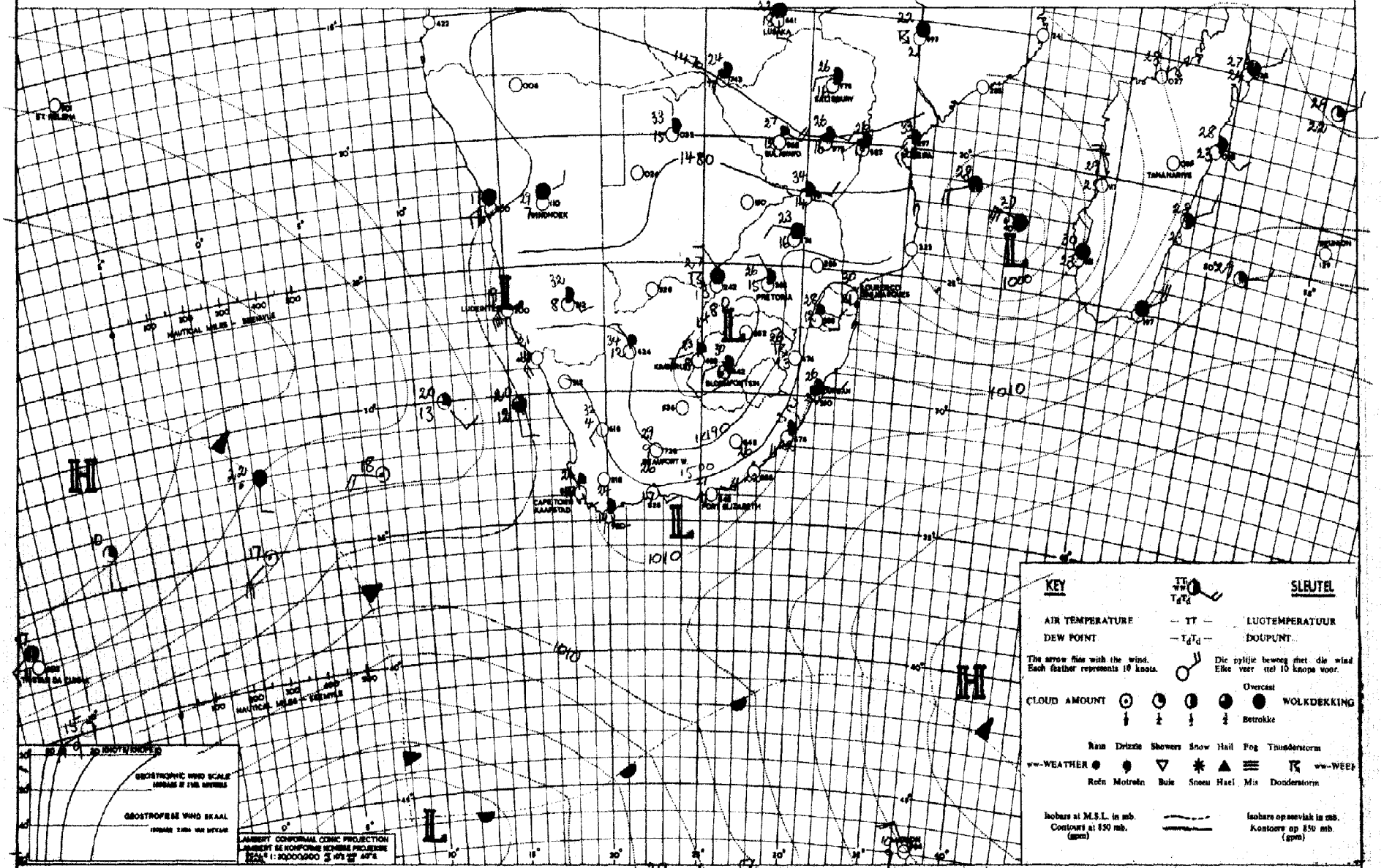

INFERENCE

Isolated thundershowers will develop in the fairly moist and unstable air over the eastern half of the Union and northern Southwest Africa. Scattered low clouds will form later over the Southwestern and southern coastal regions with the advance of the weak cold front between Cape Town and Tristan.

DATE 29 - 1 - 56 DATUM

AFLEIDING

Los donderbuie sal voorkom in die taamlik vogtige en onstabiele lug oor die oostelike helfte van die Unie en noordelike Suidwes-Afrika. Verspreide lae wolke sal ook later ontwikkel oor die suidwestelike en suidelike kusstreke met die nadering van die swak kouefront tussen Kaapstad en Tristan.

DAAGLIKSE WEERBULLETIN — WEERBURO : WEATHER BUREAU — DAILY WEATHER BULLETIN

DEPT. VAN VERVOER–DEPT. OF TRANSPORT

Maksimum en Minimum Temperature (°C) en Reënval (mms.) vir die Etmaal wat om 0800 (SAST) eindig op **31-1-56.** Maximum and Minimum Temperatures (°C) and Rainfall (mms.) 24 hours ending at 0800 (SAST) on

TRANSVAAL	Max.	Min.	Rvl.
Andalusia			
Barberton			
Bethal			
Chester			
Crecy	32	15	
Delareyville ...			
Dunnottar			
Ermelo			
Groblersdal	31	18	
Jan Smuts	28	13	
Joubert Park ...	27	14	
Komatipoort	36	18	
Kroondal			
Leeuwdoornstad.			
Lichtenburg			
Louis Trichardt.	28	18	
Marnitz	34	18	
Messina	35	21	
Middelburg			
Nelspruit	30	17	
Nylstroom	[illegible]		
Pietersburg	30	15	
Piet Retief	28	15	
Pelgrimsrus	22	12	0.2
Potchefstroom ..	32	15	
Pretoria W.B. ..	29	14	
Pretoriuskop ...			
Standerton			
Thabazimbi	33	27	
Towoomba	31	16	
Watervalboven ..			
Witbank			
Wolmaransstad ..			
Zeerust	32	18	1.2

CAPE - KAAP	Max.	Min.	Rvl.
Alexanderbaai ...	23	15	
Aliwal North	33	16	
Aberdeen	33	16	
Beaufort-Wes			
Cala			
Calitzdorp			
Calvinia	33	18	
Cape Agulhas	23	20	
Cape Columbine ..	19	11	
Cape St. Francis.	24	19	
Carnarvon			
Cradock			
Colesberg			
De Aar	35	18	
Dordrecht	28	16	0.0
East London	26	20	1.8
Elsenburg			
Flagstaff			
Fraserburg	32	16	
Garies			
George	23	14	
Graaff Reinet ...	32	18	
Grahamstown			
Idutywa			
Jansenville			
Kenhardt	38	21	
Kentani			
Kimberley	36	22	
Kingwilliamstown.			
Klaver	30	15	
Kowie			
Kuruman			
Lake Mentz			
Lovedale			
Maclear			
Mafeking			
Matatiele			
Matroosberg			
Middelburg	31	12	
Mossel Bay	24	22	

KAAP - CAPE	Max.	Min.	Rvl.
O'okiep			
Orange River	36	21	
Pofadder			
Port Elizabeth ..	26	18	0.6
Port Nolloth	19	12	
Port St. Johns ..	25	21	4.5
Postmasburg	35	18	
Prieska			
Prince Albert ...			
Queenstown	31	18	
Riversdale	29	18	
Somerset-Oos			
Springfontein ...	27	13	1.0
Steynsburg			
Sutherland			
Swellendam			
Upington	38	21	
Van Wyksvlei	36	23	
Victoria-Wes	35	17	
Vryburg	35	18	
Williston	35	21	
Wingfield	25	18	
NATAL			
Kaap St. Lucia ..	30	24	
Dundee			
Durban	29	23	1.6
Estcourt	30	16	
Harding			
Himeville			
Ladysmith			
Melmoth	30	18	0.7
M'kuzi			
Newcastle	30	15	
Pietermaritzburg.			
Port Shepstone ..	31	22	6.[illegible]
Seven Oaks			
Vryheid			

O.F.S. - O.V.S.	Max.	Min.	Rvl.
Bethlehem			
Bethulie	29	13	0.9
Bloemfontein	30	12	
Boshof			
Fauresmith	36	16	
Ficksburg			
Frankfort	29	10	
Heilbron			
Hoopstad	35	19	
Kroonstad	32	16	
Lindley			
Modderpoort			
Phillipolis			
Reitz			
Vrede			
Warden			
Welkom			
Wepener	33	13	7.6
Winburg			
Zastron			
S.W.A.; PROTECTORATES - PROTEKTORATE			
Aus	31	16	
Gobabis	31	18	7.4
Keetmanshoop	36	20	
Luderitz			
Mariental	34	23	
Ondangua	33	20	5.0
Outjo	33	18	4.6
Runtu	33	20	5.4
Swakopmund	18	13	0.0
Tsumeb	30	16	27.0
Windhoek	31	16	0.2
Gaberones			
Mahalapye			
Maun	34	21	
Tsabong	35	20	
Bremersdorp			
Emlembi			
Stegi	31	14	
Maseru			

SYNOPTIC WEATHER MAP — 1200 GMT. — 1400 SAST. — SINOPTIESE WEERKAART

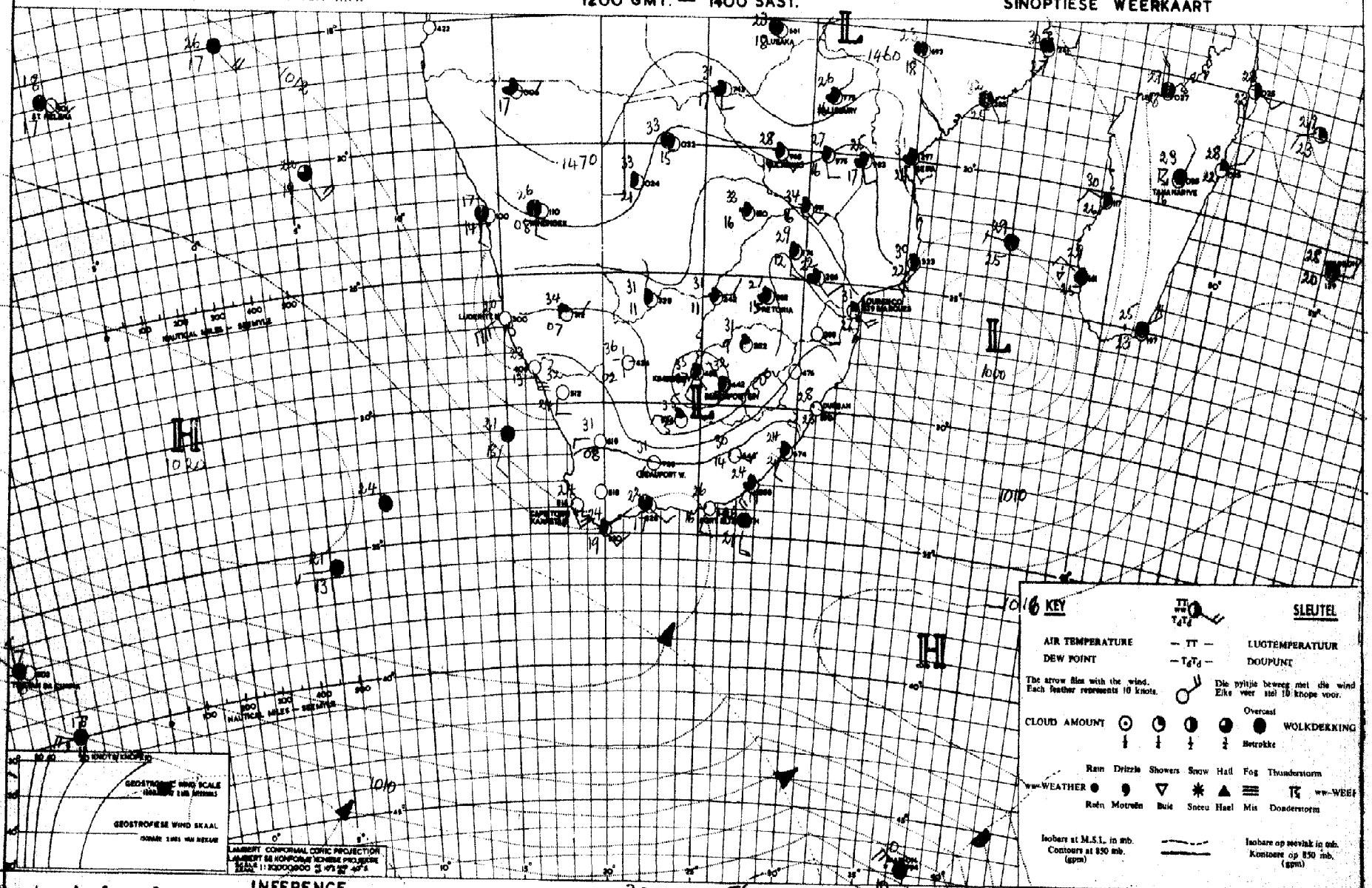

INFERENCE

The tropical cyclone east of Lourenco Marques is maintaining the southeasterly air stream over the eastern Union but, as the upper air is rather unstable isolated thundershowers will nevertheless occur over these regions. A Ridge of high pressure is moving south of the Union and consequently cloudy conditions with local rain will develop over the southeastern and eastern coastal regions.

DATE 30-1-1956 DATUM

AFLEIDING

Die tropiese sikloon oos van Lourenco Marques hou die suidoostelike lugstroom oor die oostelike Unie in stand maar aangesien die bolug effens onstabiel is sal los donderbuie tog oor hierdie dele voorkom. 'n Rug van hoë lugdruk is besig om suid van die Unie in te beweeg en as gevolg hiervan sal bewolkte toestande met plaaslike reën oor die suidelike en oostelike kusstreke voorkom.

UNIE VAN SUID-AFRIKA UNION OF SOUTH AFRICA

DAAGLIKSE WEERBULLETIN
0800 S.A.S.T.

VIR DIE MAAND:
FEB 1956

FOR THE MONTH:
FEB 1956

DAILY WEATHER BULLETIN
0800 S.A.S.T.

LIBRARY
MAY 28 1956
WEATHER BUREAU

WEERBURO
DEPARTEMENT VAN VERVOER

WEATHER BUREAU
DEPARTMENT OF TRANSPORT

DAAGLIKSE WEERBULLETIN — WEERBURO : WEATHER BUREAU — DAILY WEATHER BULLETIN

DEPT. VAN VERVOER–DEPT. OF TRANSPORT

Maksimum en Minimum Temperature (°C) en Reënval (mms.) vir die Etmaal wat om 0800 (SAST) eindig op 1-2-56. ..... Maximum and Minimum Temperatures (°C) and Rainfall (mms.) 24 hours ending at 0800 (SAST) on

TRANSVAAL	Max.	Min.	Rvl.
Andalusia			
Barberton			
Bethal			
Chester			
Crecy	32	13	
Delareyville ...			
Dunnottar			
Ermelo	24	10	
Groblersdal			
Jan Smuts	27	14	
Joubert Park ...	26	16	
Komatipoort	37	21	
Kroondal			
Leeuwdoornsstad.			
Lichtenburg			
Louis Trichardt.	28	18	
Marnitz	33	18	
Messina	34	22	
Middelburg			
Nelspruit	32	17	
Nylstroom			
Pietersburg	29	16	
Piet Retief	27	15	
Pelgrimsrus	23	13	
Potchefstroom ..	31	15	
Pretoria W.B. ..	29	16	
Pretoriuskop ...			
Standerton			
Thabazimbi	33	19	
T[illegible]	30	16	
Watervalboven ..	29	12	
Witbank			
Wolmaransstad ..			
Zeerust	32	15	
Fleur de Lys	31	16	

CAPE – KAAP	Max.	Min.	Rvl.
Alexanderbaai ...	22	16	
Aberdeen			
Beaufort-Wes	36	19	
Cala			
Calitzdorp			
Calvinia	38	19	
Cape Agulhas	25	20	
Cape Columbine ..	24	15	
Cape St. Francis.	24	20	
Carnarvon			
Cradock			
Colesberg			
De Aar	35	18	
Dordrecht	27	11	
East London	28	19	0.0
Elsenburg			
Flagstaff			
Fraserburg	36	20	
Garies			
George	27	16	
Graaff Reinet ...	36	17	
Grahamstown			
Idutywa			
Jansenville	36	18	
Kenhardt	40	26	
Kentani			
Kimberley	36	18	
Kingwilliamstown.			
Klaver	24	16	
Kowie			
Kuruman			
Lake Mentz			
Lovedale			
Maclear			
Mafeking			
Matatiele			
Matroosberg			
Middelburg			
Mossel Bay	22	21	

KAAP – CAPE	Max.	Min.	Rvl.
O'okiep			
Orange River	36	19	
Pofadder	37	25	
Port Elizabeth ..	28	19	
Port Nolloth	18	12	
Port St. Johns ..	26	21	3.0
Postmasburg	35	20	
Prieska			
Prince Albert ...			
Queenstown	32	14	
Riversdale	32	20	
Somerset-Oos			
Springfontein ...	24	13	
Steynsburg			
Sutherland			
Swellendam			
Upington	41	26	
Van Wyksvlei	39	24	
Victoria-Wes	35	16	
Vryburg	34	12	
Williston	37	23	
Wingfield	35	14	
NATAL			
Kaap St. Lucia ..	30	23	5.5
Dundee			
Durban	28	22	0.0
Estcourt	28	14	
Harding			
Himeville			
Ladysmith			
Melmoth	26	20	
M'kuzi			
Newcastle	28	15	
Pietermaritzburg.			
Port Shepstone ..	28	21	6.5
Seven Oaks			
Vryheid			

O.F.S. – O.V.S.	Max.	Min.	Rvl.
Bethlehem			
Bethlehemkaskop.....	27	11	
Bloemfontein	33	14	
Boshof			
Fauresmith	35	14	
Ficksburg			
Frankfort			
Heilbron			
Hoopstad	33	15	
Kroonstad	32	17	
Lindley			
Modderpoort			
Phillipolis			
Reitz			
Vrede			
Warden			
Welkom			
Wepener	32	11	
Winburg			
Zastron			
S.W.A.; PROTECTORATES – PROTEKTORATE			
Aus			
Gobabis	30	17	13.8
Keetmanshoop	37	20	3.0
Luderitz	23	14	0.2
Mariental	36	23	
Ondangua	31	18	20.4
Outjo	31	18	23.0
Runtu	30	19	1.0
Swakopmund	19	15	0.0
Tsumeb	30	16	15.5
Windhoek	30	17	0.1
Gaberones			
Mahalapye	35	16	
Maun	35	20	
Tsabong	37	19	
Bremersdorp	33	21	
Emlembi			
Stegi			
Maseru	30	14	

SYNOPTIC WEATHER MAP — 1200 GMT. — 1400 SAST. — SINOPTIESE WEERKAART

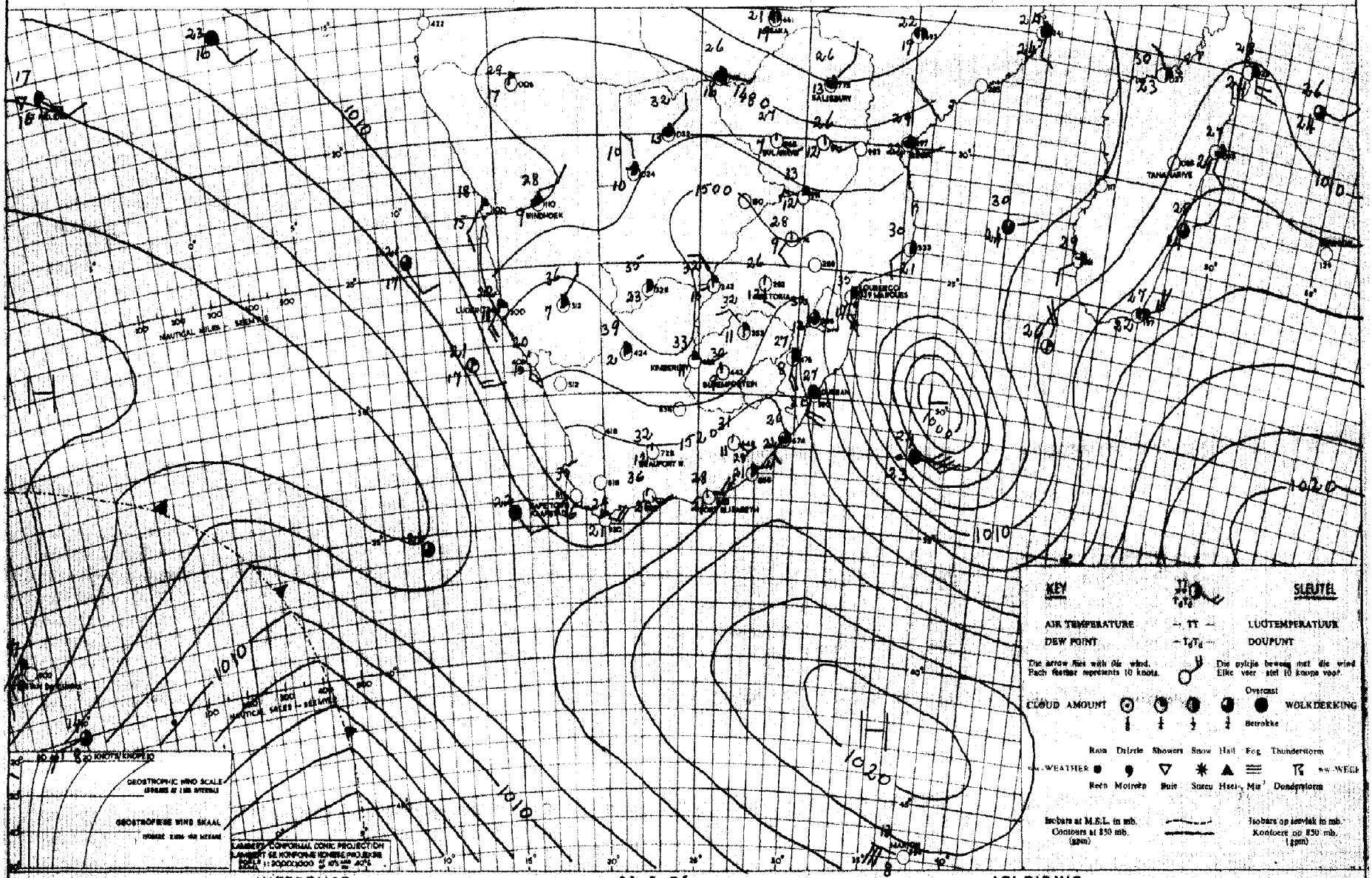

INFERENCE — DATE 31-1-56. 19 .. DATUM — AFLEIDING

th the Tropical cyclone east of Durban an in flow of dry southerly r is being maintained over the eastern half of the Union and it ill be mainlyfine and warm, except for clouds over the coastal egions. Thundershowers will however occur over S.W.A.

) Met die Tropiese sikloon oos van Durban word droë lug steeds uit die suide oor die oostelike helfte van die Unie ingevoer en dit sal afgesien van die kusstreke mooiweer en warm wees. Donderbuie sal egter oor S.W.A. uitsak.

DAAGLIKSE WEERBULLETIN

WEERBURO : WEATHER BUREAU

DEPT. VAN VERVOER–DEPT. OF TRANSPORT

DAILY WEATHER BULLETIN

Maksimum en Minimum Temperature (°C) en Reënval (mms.) vir die Etmaal wat om 0800 (SAST) eindig op 2-2-56.....

Maximum and Minimum Temperatures (°C) and Rainfall (mms.) 24 hours ending at 0800 (SAST) on

TRANSVAAL	Max.	Min.	Rvl.
Andalusia			
Barberton			
Bethal			
Chester			
Crecy	33	15	
Delareyville ...			
Dunnottar			
Ermelo	28	12	
[illegible] ...	35	18	
Jan Smuts	29	16	
Joubert Park ...			
Komatipoort	40	21	
Kroondal			
Leeuwdoornsstad.			
Lichtenburg			
Louis Trichardt.	30	16	
Marnitz	35	20	
Messina	36	23	
Middelburg			
Nelspruit	33	18	
Nylstroom			
Pietersburg	31	16	
Piet Retief	32	16	
Pelgrimsrus	27	16	
Potchefstroom ..	34	17	
Pretoria W.B. ..	31	17	
Pretoriuskop ...			
Standerton			
Thabazimbi	34	22	
To[illegible]			
Waterval-boven ..	32	15	
Witbank			
Wolmaransstad ..			
Zeerust	36	19	

CAPE – KAAP	Max.	Min.	Rvl.
Alexanderbaai ...	23	17	
[illegible] North....	34	13	
Beaufort-Wes	37	21	0.1
Cala			
Calitzdorp			
Calvinia	35	16	
Cape Agulhas	23	18	0.1
Cape Columbine ..	20	14	
Cape St. Francis.	23	20	
Carnarvon			
Cradock			
Colesberg			
De Aar	36	20	0.1
Dordrecht	31	13	
East London	28	21	
Elsenburg			
Flagstaff			
Fraserburg			
Garies			
George			
Graaff Reinet ...	37	24	
Grahamstown			
Idutywa			
Jansenville	38	23	
Kenhardt	39	24	0.2
Kentani			
Kimberley	37	21	
Kingwilliamstown.			
Klaver	32	19	
Kowie			
Kuruman			
Lake Mentz			
Lovedale			
Maclear			
Mafeking			
Matatiele			
Matroosberg			
Middelburg	34	16	
Mossel Bay			

KAAP – CAPE	Max.	Min.	Rvl.
O'okiep			
Orange River	37	24	
Pofadder	36	23	
Port Elizabeth ..	29	20	
Port Nolloth	20	13	
Port St. Johns ..	29	23	4.4
Postmasburg			
Prieska			
Prince Albert ...			
Queenstown	35	16	
Riversdale			
Somerset-Oos			
Springfontein ...	28	17	
Steynsburg			
Sutherland			
Swellendam			
Upington	40	25	0.0
Van Wyksvlei	38	22	0.0
Victoria-Wes	36	17	
Vryburg	36	22	
Williston	38	21	0.1
Wingfield	25	18	0.0
NATAL			
Kaap St. Lucia ..	31	24	
Dundee			
Durban	34	22	
Estcourt			
Harding			
Himeville			
Ladysmith			
Melmoth	31	24	
M'kuzi			
Newcastle	35	18	
Pietermaritzburg.			
Port Shepstone ..	30	22	1.2
Seven Oaks			
Vryheid			

O.F.S. – O.V.S.	Max.	Min.	Rvl.
Bethlehem			
Bethulieskop	31	9	
Bloemfontein	35	18	
Boshof			
Fauresmith			
Ficksburg			
Frankfort	32	11	
Heilbron			
Hoopstad	38	17	
Kroonstad			
Lindley			
Modderpoort			
Phillipolis			
Reitz			
Vrede			
Warden			
Welkom			
Wepener	34	12	
Winburg			
Zastron			
S.W.A.; PROTECTORATES – PROTEKTORATE			
Aus			
Gobabis	30	17	
Keetmanshoop	36	21	1.1
Luderitz	22	15	
Mariental	34	21	4.0
Ondangua	26	20	3.5
Outjo	29	18	
Runtu			
Swakopmund	20	16	0.0
Tsumeb	29	18	16.0
Windhoek	31	17	2.3
Gaberones			
Mahalapye	39	16	
Maun	35	15	
Tsabong	37	20	
Bremersdorp	36	21	
Emlembi			
Stegi			
Maseru	30	13	

SYNOPTIC WEATHER MAP 1200 GMT. — 1400 SAST. SINOPTIESE WEERKAART

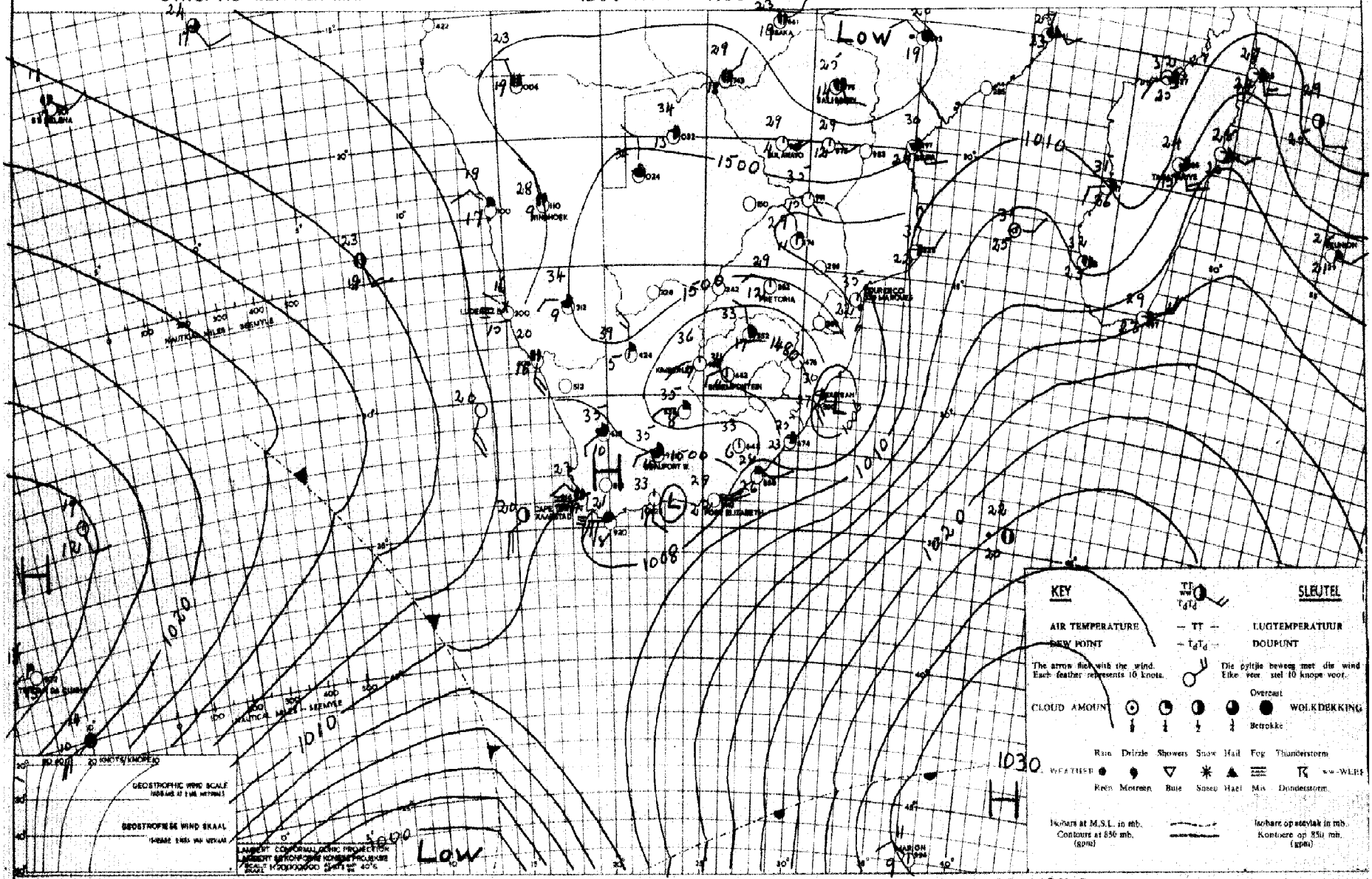

INFERENCE DATE 1-2-56 DATUM AFLEIDING

The tropical cyclone has now almost filled up and is expected to merge with the coastal low, now at George, and upper winds over the eastern Union will gradually veer to northwest and create more favourable conditions for moist air from Southwest Africa to advance southwards. The cold front over the Atlantic ocean will cause cooler cloudy conditions with light rain over the southwestern and southern coastal regions.

Die tropiese sikloon het heeltemal verswak en word verwag om met die kuslaag nou by George, saam te smelt, en bowinde oor die oostelike Unie sal geleidelik weer na noordwes draai en gunstiger toestande skep vir vogtige lug van Suidwes-Afrika om weer suidwaarts te beweeg. Die kouefront oor die Atlantiese oseaan sal koeler bewolkte toestande met ligte reën oor die suidwestelike en suidelike kusstreke veroorsaak.

DAAGLIKSE WEERBULLETIN — WEERBURO : WEATHER BUREAU — DAILY WEATHER BULLETIN

DEPT. VAN VERVOER–DEPT. OF TRANSPORT

Maksimum en Minimum Temperature (°C) en Reënval (mms.) vir die Etmaal wat om 0800 (SAST) eindig op ...3.2.56.....

Maximum and Minimum Temperatures (°C) and Rainfall (mms.) 24 hours ending at 0800 (SAST) on

TRANSVAAL	Max.	Min.	Rvl.
Andalusia			
Barberton			
Bethal			
Chester			
Crecy	36	17	
Delareyville ...			
Dunnottar			
Ermelo	30	15	
Groblersdal			
Jan Smuts	30	18	
Joubert Park ...	30	19	
Komatipoort	40	23	
Kroondal			
Leeuwdoornsstad.			
Lichtenburg			
Louis Trichardt.			
Marnitz	37	22	
Messina	37	25	
Middelburg			
Nelspruit	34	19	
Nylstroom			
Pietersburg	32	20	
Piet Retief	34	17	
Pelgrimsrus	27	16	
Potchefstroom ..			
Pretoria W.B. ..	32	18	
Pretoriuskop ...			
Standerton			
Thabazimbi	36	23	
Tow[illegible]	33	21	
Watervalboven ..			
Witbank			
Wolmaransstad ..			
Zeerust	37	20	

CAPE – KAAP	Max.	Min.	Rvl.
Alexanderbaai ...	23	13	
Aberdeen			
Beaufort-Wes	35	14	0.7
Cala			
Calitzdorp			
Calvinia	28	8	
Cape Agulhas	22	14	2.0
Cape Columbine ..	19	17	
Cape St. Francis.	23	17	8.5
Carnarvon			
Cradock			
Colesberg			
De Aar	34	17	0.1
Dordrecht	33	16	2.5
East London	27	20	3.0
Elsenburg			
Flagstaff			
Fraserburg	34	11	
Garies			
George	22	13	12.0
Graaff Reinet ...	37	17	2.8
Grahamstown			
Idutywa			
Jansenville	35	18	24.1
Kenhardt	37	9	
Kentani			
Kimberley	38	23	0.0
Kingwilliamstown.			
Klaver	26	15	
Kowie			
Kuruman			
Lake Mentz			
Lovedale			
Maclear			
Mafeking			
Matatiele			
Matroosberg			
Middelburg	34	16	0.0
Mossel Bay	24	15	1.5

KAAP – CAPE	Max.	Min.	Rvl.
O'okiep			
Orange River	37	21	0.1
Pofadder			
Port Elizabeth ..	26	17	2.0
Port Nolloth	20	10	
Port St. Johns ..	29	22	0.7
Postmasburg	35	16	2.5
Prieska			
Prince Albert ...			
Queenstown	37	17	3.5
Riversdale	26	13	2.0
Somerset-Oos			
Springfontein ...	32	17	0.0
Steynsburg			
Sutherland			
Swellendam			
Upington	38	18	
Van Wyksvlei			
Victoria-Wes	27	12	
Vryburg	36	19	
Williston	34	12	0.1
Wingfield	23	11	0.0
NATAL			
Kaap St. Lucia ..	29	24	
Dundee			
Durban	29	24	
Estcourt			
Harding			
Himeville			
Ladysmith			
Melmoth	37	19	0.0
M'kuzi			
Newcastle	35	19	
Pietermaritzburg.			
Port Shepstone ..	30	24	
Seven Oaks			
Vryheid			

O.F.S. – O.V.S.	Max.	Min.	Rvl.
Bethlehem			
Bethulie			
Bloemfontein	37	20	0.7
Boshof			
Fauresmith	37	21	
Ficksburg			
Frankfort	33	16	
Heilbron			
Hoopstad	38	20	1.6
Kroonstad	36	17	
Lindley			
Modderpoort			
Phillipolis			
Reitz			
Vrede			
Warden			
Welkom			
Wepener	37	19	2.[illegible]
Winburg			
Zastron			
S.W.A. PROTECTORATES – PROTEKTORATE			
Aus			
Gobabis	32	19	
Keetmanshoop	35	16	
Luderitz	22	14	
Mariental	34	22	
Ondangua	29	19	4.5
Outjo	32	18	2.0
Runtu			
Swakopmund	30	17	2.6
Tsumeb	31	20	
Windhoek	20	15	
Gaberones			
Mahalapye			
Maun	37	18	
Tsabong			
Bremersdorp			
Emlembi			
Stegi			
Maseru			

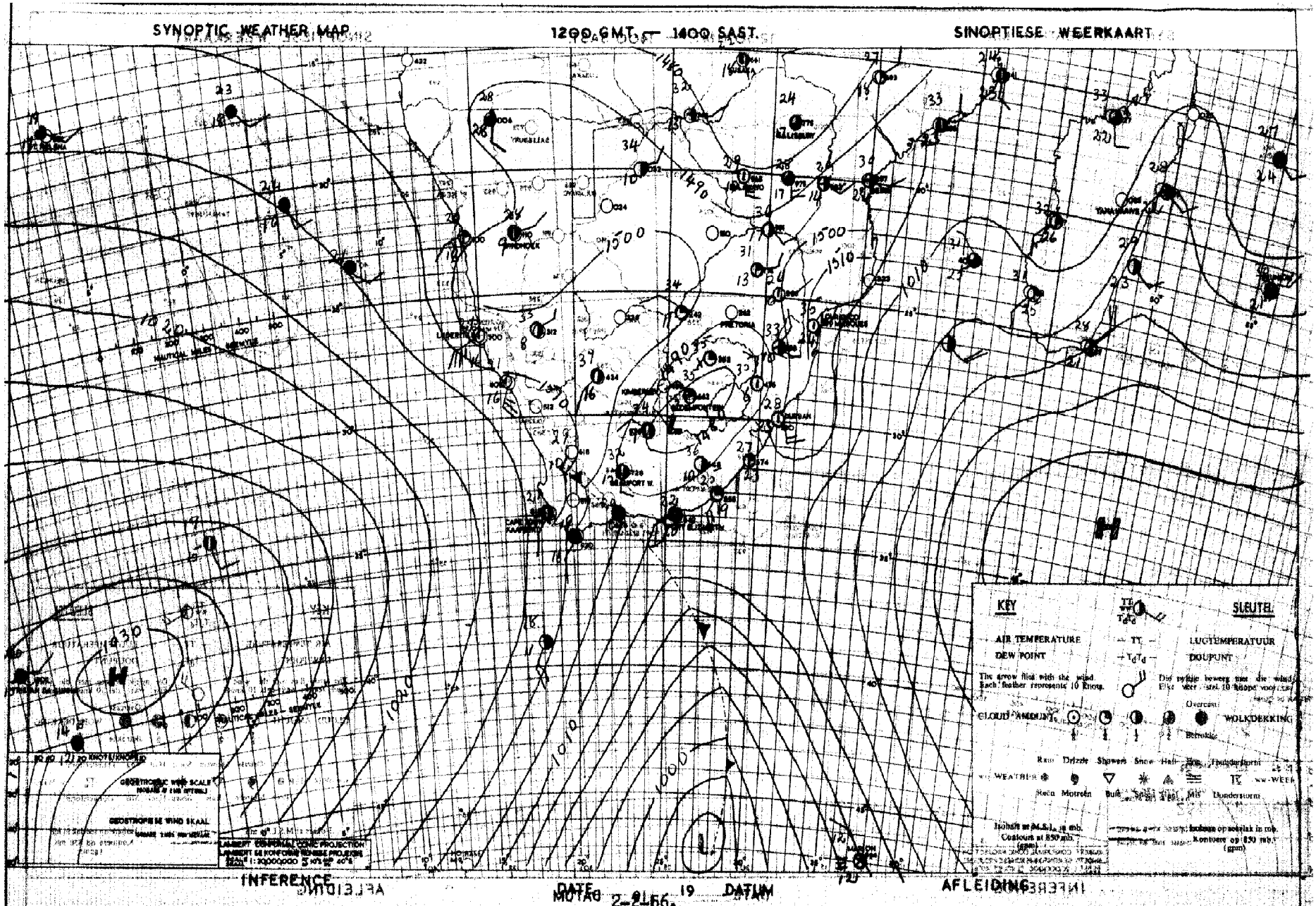

Cooler cloudy weather is moving over the Cape coastal areas. It is expected that temperatures will also drop over the western half of the Cape interior and cool cloudy weather will also spreadto Natal. Conditions are improving for the development of thundershowers over Transvaal and the Free State.

Koeler bewolkte weer beweeg oor die Kaapse kusstreke. Na verwacting sal temperatuur ook daal oor die westelike helfte van die Kaapse binneland en koeler bewolkte weer sal ook na Natal uitbrei. Toestande word gunstiger vir donderbuie oor Transvaal en die Vrystaat.

DAAGLIKSE WEERBULLETIN — WEERBURO : WEATHER BUREAU — DAILY WEATHER BULLETIN

DEPT. VAN VERVOER–DEPT. OF TRANSPORT

Maksimum en Minimum Temperature (°C) en Reënval (mms.) vir die Etmaal wat om 0800 (SAST) eindig op 4-2-56. ..... Maximum and Minimum Temperatures (°C) and Rainfall (mms.) 24 hours ending at 0800 (SAST) on

TRANSVAAL	Max.	Min.	Rvl.
Andalusia			
Barberton			
Bethal			
Chester			
Crecy	32	17	21.5
Delareyville ...			
Dunnottar			
Ermelo	29	12	15.0
[illegible] ...			
Jan Smuts	29	14	14.0
Joubert Park ...	28	14	21.2
Komatipoort	41	19	83.0
Kroondal			
Leeuwdoornstad.			
Lichtenburg			
Louis Trichardt.	33	17	22.0
Marnitz	35	23	0.0
Messina	37	30	
Middelburg			
Nelspruit	34	18	54.5
Nylstroom			
Pietersburg	31	18	0.1
Piet Retief	32	13	40.2
Pelgrimsrus	27	12	35.0
Potchefstroom ..			
Pretoria W.B. ..	31	16	34.5
Pretoriuskop ...			
Standerton			
Thabazimbi	33	18	22.0
[illegible]	33	17	23.3
Waterval-boven ..	29	14	40.5
Witbank			
Wolmaransstad ..			
Zeerust			

CAPE – KAAP	Max.	Min.	Rvl.
Alexanderbaai ...	22	10	
Abdiwell North ..	29	10	
Beaufort-Wes	29	8	
Cala			
Calitzdorp			
Calvinia	25	11	
Cape Agulhas	20	16	
Cape Columbine ..	18	12	
Cape St. Francis.	20	13	4.0
Carnarvon			
Cradock			
Colesberg			
De Aar	19	9	
Dordrecht	24	5	
East London	23	15	
Elsenburg			
Flagstaff			
Fraserburg	21	8	
Garies			
George	20	10	0.2
Graaff Reinet ...	26	11	1.5
Grahamstown			
Idutywa			
Jansenville	25	12	
Kenhardt	32	11	
Kentani			
Kimberley	27	15	0.0
Kingwilliamstown.			
Klaver	29	19	
Kowie			
Kuruman			
Lake Menzi			
Lovedale			
Maclear	.....	.....	2.4
Mafeking			
Matatiele			
Matroosberg			
Middelburg	26	6	
Mossel Bay	21	16	

KAAP – CAPE	Max.	Min.	Rvl.
O'okiep			
Orange River	32	12	
Pofadder			
Port Elizabeth ..	22	13	3.3
Port Nolloth	17	8	
Port St. Johns ..	22	17	3.0
Postmasburg			
Prieska			
Prince Albert ...			
Queenstown	26	6	0.2
Riversdale	22	8	
Somerset-Oos			
Springfontein ...	23	9	1.0
Steynsburg			
Sutherland			
Swellendam			
Upington	33	19	
Van Wyksvlei	30	12	
Victoria-Wes	24	8	
Vryburg	31	15	
Williston	26	10	
Wingfield	21	16	
NATAL			
Kaap St. Lucia ..	29	19	24.0
Dundee			
Durban	27	19	7.7
Estcourt	30	13	8.9
Harding			
Himeville			
Ladysmith			
Melmoth	26	14	16.0
M'kuzi			
Newcastle	31	13	33.5
Pietermaritzburg.			
Port Shepstone ..	29	19	2.5
Seven Oaks			
Vryheid			

O.F.S. – O.V.S.	Max.	Min.	Rvl.
Bethlehem			
Bethulieskop.....	29	12	
Bloemfontein	26	12	0.1
Boshof			
Fauresmith	31	10	0.1
Ficksburg			
Frankfort	31	15	8.0
Heilbron			
Hoopstad	30	15	
Kroonstad	30	17	
Lindley			
Modderpoort			
Phillipolis			
Reitz			
Vrede	.....	.....	36.5
Warden			
Welkom			
Wepener	26	10	
Winburg			
Zastron			
S.W.A.; PROTECTORATES – PROTEKTORATE			
Aus			
Gobabis	30	15	
Keetmanshoop	31	16	
Luderitz			
Mariental	32	19	
Ondangua	31	17	26.0
Otjo	34	18	3.2
Runtu	34	26	5.5
Swakopmund	19	15	
Tsumeb	32	19	0.0
Windhoek	30	19	
Gaberones			
Mahalapye	36	19	3.0
Maun			
Tsabong	30	17	
Bremersdorp			
Emlembi			
Stegi			
Maseru			

SYNOPTIC WEATHER MAP 1200 GMT. — 1400 SAST. SINOPTIESE WEERKAART

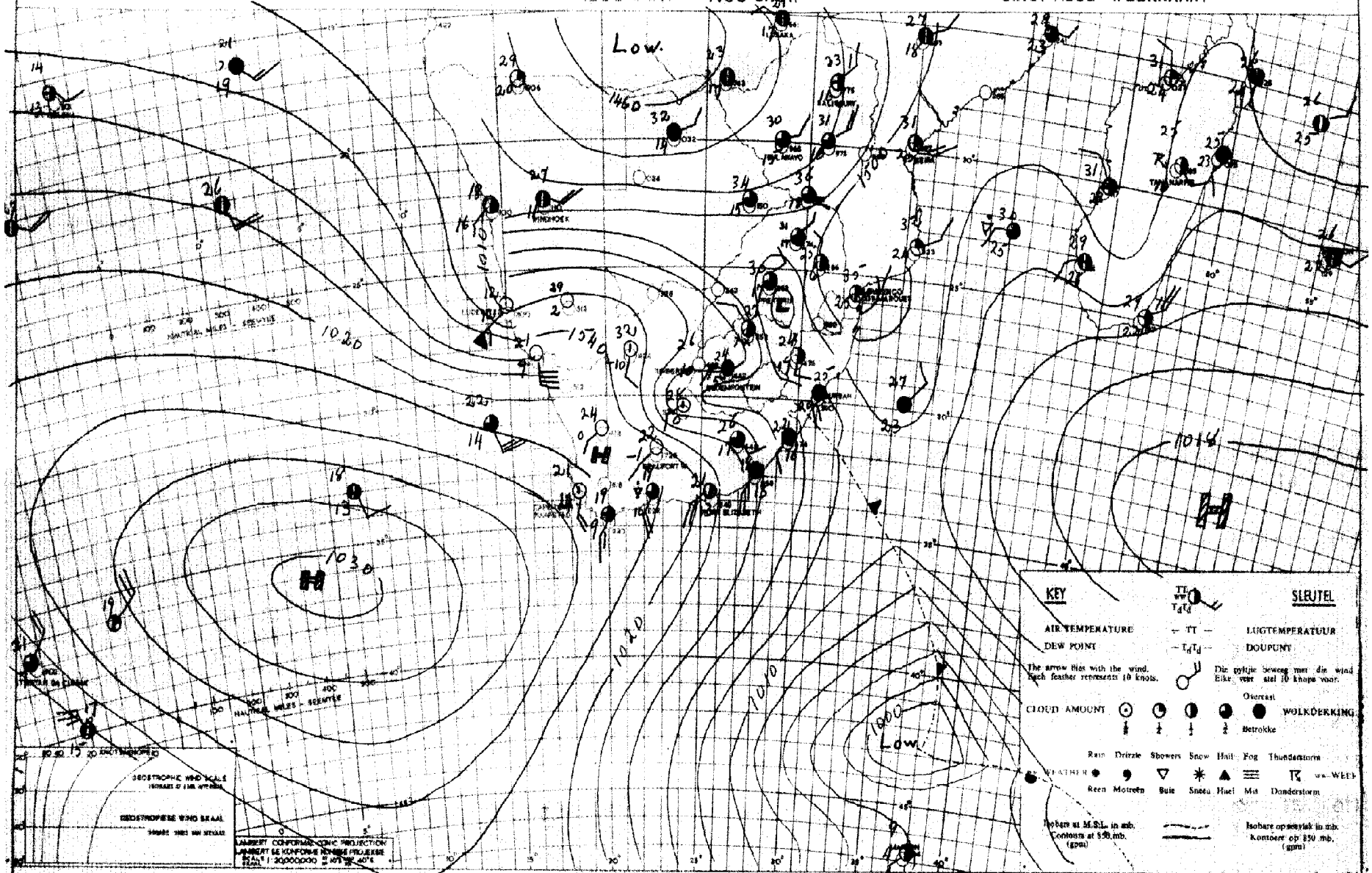

DATE: 3-2-19 56 DATUM

INFERENCE

A moist air mass is present over Transvaal and Natal and, as a sharp rise in pressure is expected over the eastern Union after the passage of the cold front, good rainfalls will occur over Transvaal and Natal, where it will also become considerably cooler. Rain and thunder-showers will also fall over Southwest Africa.

AFLEIDING

'n Vochtige lugmassa is aanwesig oor Transvaal en Natal en terwyl 'n skerp styging in lugdruk oor die oostelike Unie verwag word na die deurgang van die koufront sal goeie reënbuie oor Transvaal en noordelike Natal uitsak en dit sal heelwat koeler word. Reën en donderbuie sal ook oor Suidwes-Afrika voorkom.

DAAGLIKSE WEERBULLETIN — WEERBURO : WEATHER BUREAU — DAILY WEATHER BULLETIN

DEPT. VAN VERVOER–DEPT. OF TRANSPORT

Maksimum en Minimum Temperature (°C) en Reënval (mms.) vir die Etmaal wat om 0800 (SAST) eindig op 5.2.56.....

Maximum and Minimum Temperatures (°C) and Rainfall (mms.) 24 hours ending at 0800 (SAST) on

TRANSVAAL	Max.	Min.	Rvl.
Andalusia			
Barberton			
Bethal			
Chester			
Cresy	25	12	0.4
Delareyville ...			
Dunnottar			
Ermelo	13	10	5.0
Groblersdal			
Jan Smuts	17	11	
Joubert Park ...			
Komatipoort			
Kroondal			
Leeuwdoornstad.			
Lichtenburg			
Louis Trichardt.			
Marnitz			
Messina			
Middelburg			
Nelspruit	21	15	6.0
Nylstroom			
Pietersburg	24	14	
Piet Retief	14	11	6.4
Pelgrimsrus	13	8	8.0
Potchefstroom ..			
Pretoria W.B. ..	22	14	0.3
Pretoriuskop ...			
Standerton			
Thabazimbi	26	17	13.0
Towoomba	25	xx	0.3
Watervalboven ..			
Witbank			
Wolmaransstad ..			
Zeerust	19	16	12.6

CAPE – KAAP	Max.	Min.	Rvl.
Alexanderbaai ...	30	11	
Aberdeen			
Beaufort-Wes	27	11	
Cala			
Calitzdorp			
Calvinia			
Cape Agulhas	22	19	
Cape Columbine ..	25	14	
Cape St. Francis.	22	19	
Carnarvon			
Cradock			
Colesberg			
De Aar			
Dordrecht			
East London	24	15	
Elsenburg			
Flagstaff			
Fraserburg	25	14	
Garies			
George	21	10	
Graaff Reinet ...			
Grahamstown			
Idutywa			
Jansenville	25	12	
Kenhardt			
Kentani			
Kimberley	30	16	1.2
Kingwilliamstown.			
Klaver			
Kowie			
Kuruman			
Lake Mentz			
Lovedale			
Maclear			
Mafeking			
Matatiele			
Matroosberg			
Middelburg			
Mossel Bay			

KAAP – CAPE	Max.	Min.	Rvl.
O'okiep			
Orange River			
Pofadder			
Port Elizabeth ..	25	18	
Port Nolloth	19	9	
Port St. Johns ..	23	19	
Postmasburg			
Prieska			
Prince Albert ...			
Queenstown			
Riversdale	25	14	
Somerset-Oos			
Springfontein ...			
Steynsburg			
Sutherland			
Swellendam			
Upington	36	21	
Van Wyksvlei	32	21	
Victoria-Wes	28	18	
Vryburg	26	15	
Williston	30	18	
Wingfield	31	18	
NATAL			
Kaap St. Lucia ..	24	18	3.7
Dundee			
Durban	25	18	0.6
Estcourt	18	12	0.4
Harding			
Himeville			
Ladysmith			
Melmoth	17	13	6.8
M'kuzi			
Newcastle	31	12	3.5
Pietermaritzburg.			
Port Shepstone ..	26	17	2.0
Seven Oaks			
Vryheid			

O.F.S. – O.V.S.	Max.	Min.	Rvl.
Bethlehem			
Bethulie			
Bloemfontein	25	13	
Boshof			
Fauresmith			
Ficksburg			
Frankfort			
Heilbron			
Hoopstad	24	15	
Kroonstad			
Lindley			
Modderpoort			
Phillipolis			
Reitz			
Vrede			
Warden			
Welkom			
Wepener	27	18	
Winburg			
Zastron			
S.W.A.; PROTECTORATES – PROTEKTORATE			
Aus			
Gobabis	30	15	
Keetmanshoop	34	21	
Luderitz	21	13	
Mariental	33	22	7.0
Ondangua			
Outjo	30	17	16.0
Runtu			
Swakopmund			
Tsumeb	28	18	11.3
Windhoek			
Gaberones			
Mahalapye			
Maun	25	20	8.0
Tsabong	31	20	
Bremersdorp	19	15	14.5
Embembi			
Steri			
Maseru			

SYNOPTIC WEATHER MAP — 1200 GMT. — 1400 SAST. — SINOPTIESE WEERKAART

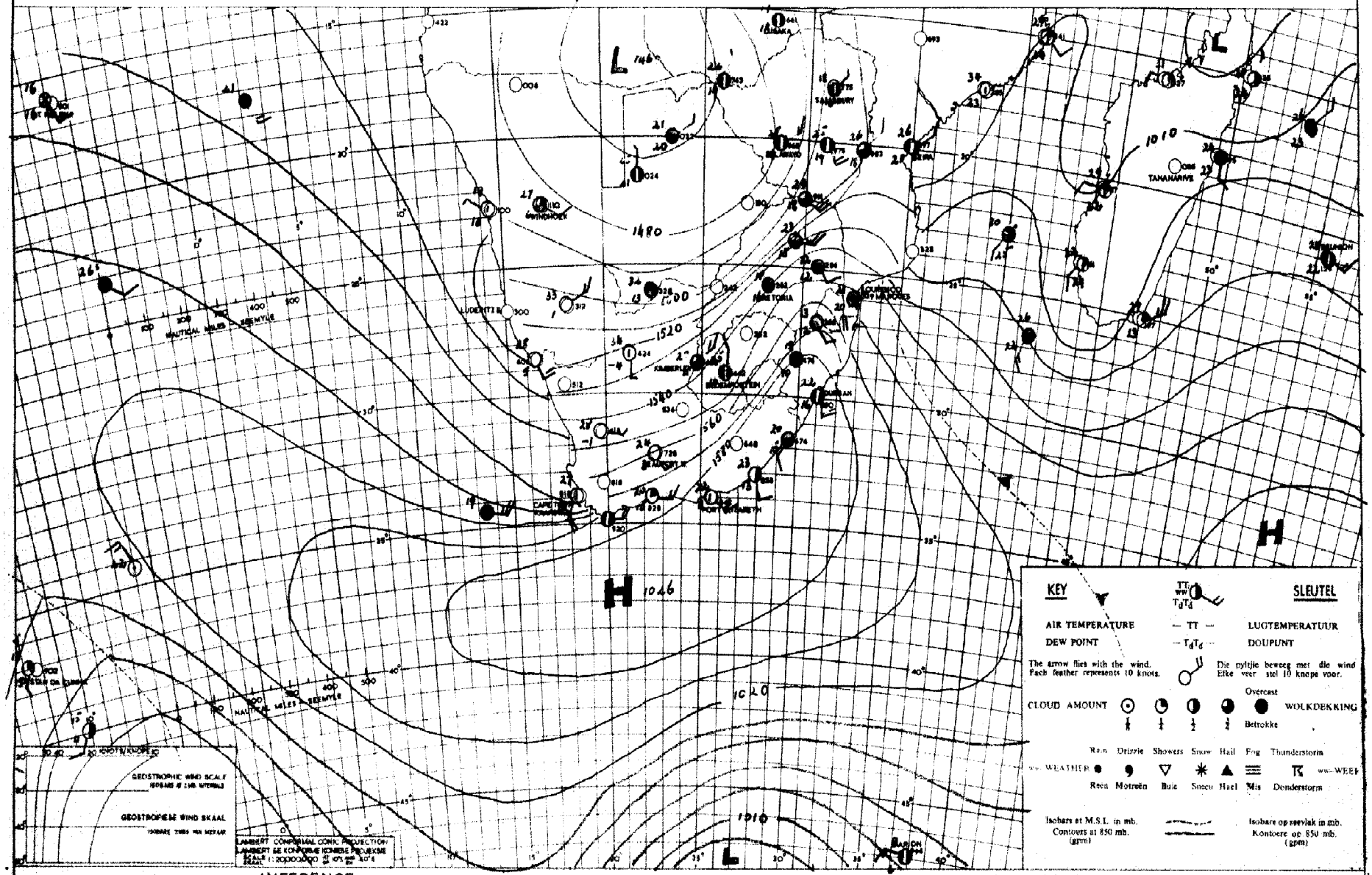

INFERENCE — DATE 4-6-1956 DATUM — AFLEIDING

The high pressure cell southeast of the Union will maintain an inflow of cool air over the eastern Union. It will be cloudy over Natal, Transvaal Freestate and Northern Cape and rain or thundershowers will develop over the Northern Cape, Gordonia and the Southwestern Freestate. It will be fair over the Cape Province.

Die sel van hoë lugdruk suidoos van die Unie sal die inloei van koel lug oor die oostelike Unie handhaf. Bewolkte toestande sal oor Natal, Transvaal en Vrystaat voor kom en reën of donderbuie sal oor Gordonia, Noord-Kaapland en Suidwes-Vrystaat ontwikkel. Oor die Kaap-Provinsie sal dit redelike mooiweer wees.

DAAGLIKSE WEERKLETIN — WEERBURO : WEATHER BUREAU — DAILY WEATHER BULLETIN

DEPT. VAN VERVOER – DEPT. OF TRANSPORT

Maximum en Minimum Temperature (°C) en Reënval (mm.) vir die 24 uur wat om 0800 (SAST) eindig op ...6-2-56.... Maximum and Minimum Temperatures (°C) and Rainfall (mm.) 24 hours ending at 0800 (SAST) on

TRANSVAAL	Max.	Min.	Ryl.
Andalusia			
Barberton			
Bethal			
Chester			
Crecy	27	12	
Delareyville			
Dunnottar			
Ermelo			
Groblersdal	29	11	
Jan Smuts			
Joubert Park	21	12	
Komatipoort	21	12	0.2
Kroondal	26	17	
Leeuwdoornstad.			
Lichtenburg			
Louis Trichardt.			
Marnitz	19	14	0.7
Messina			
Middelburg	26	21	
Nelspruit			
Nylstroom	24	15	4.0
Pietersburg			
Piet Retief	23	15	
Pelgrimsrus	18	16	
Potchefstroom	15	10	3.0
Pretoria W.B.			
Pretoriuskop	23	13	
Standerton			
Thabazimbi			
Towcomba	27	16	
Waterval-boven	26	xx	
Witbank	20	12	4.0
Wolmaransstad			
Zeerust	23	16	

CAPE – KAAP	Max.	Min.	Ryl.
Alexanderbaai	24	15	
Aberdeen			
Beaufort-West	34	16	0.4
Oala			
Calitzsdorp			
Calvinia	36	19	
Cape Agulhas	24	18	
Cape Columbine	31	11	
Cape St. Francis.	22	18	
Carnarvon			
Cradock			
Colesberg			
De Aar	29	14	0.2
Dordrecht	26	14	4.0
East London	26	19	
Elsenburg			
Flagstaff			
Fraserburg	31	13	4.8
Garies			
George	28	16	
Graaff Reinet	26	16	20.3
Grahamstown			
Idutywa			
Jansenville	32	16	21.0
Keimbardt	35	22	
Keiskamma			
Kimberley	20	17	4.2
Kingwilliamstown.			
Klaver	40	14	
Kowie			
Kuruman			
Lake Mentz			
Lovedale			
Maclear			
Mafeking			
Matatiele			
Matroosberg			
Middelburg	27	12	11.0
Mossel Bay	22	19	

KAAP – CAPE	Max.	Min.	Ryl.
O'okiep			
Orange River			
Pofadder	33	20	
Port Elizabeth	27	17	
Port Nolloth	16	13	
Port St. Johns	24	19	
Postmasburg	23	16	0.4
Priesska			
Prince Albert			
Queenstown	31	16	0.6
Riversdale	34	14	
Somerset-Oos			
Springfontein	23	10	
Steynsburg			
Sutherland			
Swellendam			
Upington	33	22	0.2
Van Wyksvlei	32	16	0.4
Victoria-West	29	09	
Vryburg	22	16	1.4
Williston	33	16	0.1
Wingfield	25	18	

NATAL	Max.	Min.	Ryl.
Kasp St. Lucia	27	19	2.5
Dundee			
Durban	25	21	
Estcourt	21	12	
Harding			
Himeville			
Ladysmith			
Melmoth	21	15	0.7
M'kuzi			
Newcastle	22	14	
Pietermaritzburg.			
Port Shepstone	25	20	
Seven Oaks			
Vryheid			

O.F.S. – O.V.S.	Max.	Min.	Ryl.
Bethlehem			
Bethulie			
Bloemfontein	23	16	0.7
Boshof			
Fauresmith	23	13	0.8
Ficksburg			
Frankfort			
Heilbron			
Hoopstad	22	17	1.0
Kroonstad			
Lindley			
Modderpoort			
Phillipolis			
Reitz			
Vrede			
Warden			
Welkom			
Wepener	23	17	0.4
Winburg			
Zastron			

S.W.A.; PROTECTORATES – PROTEKTORATE	Max.	Min.	Ryl.
Aus	30	18	
Gobabis	24	17	3.8
Keetmanshoop	33	19	9.0
Luderitz	17	15	
Mariental	32	20	4.5
Ondangua	28	18	0.2
Outjo	27	15	
Rundu	27	19	52.0
Swakopmund	21	18	
Tsumeb	26	18	2.0
Windhoek	30	15	2.0
Gaberones			
Mahalapye			
Maun	26	19	11.9
Tsabong			
Bremersdorp			
Balambi			
Stagi			
Mazoma	24	14	

SYNOPTIC WEATHER MAP 1200 GMT — 1400 SAST. SINOPTIESE WEERKAART

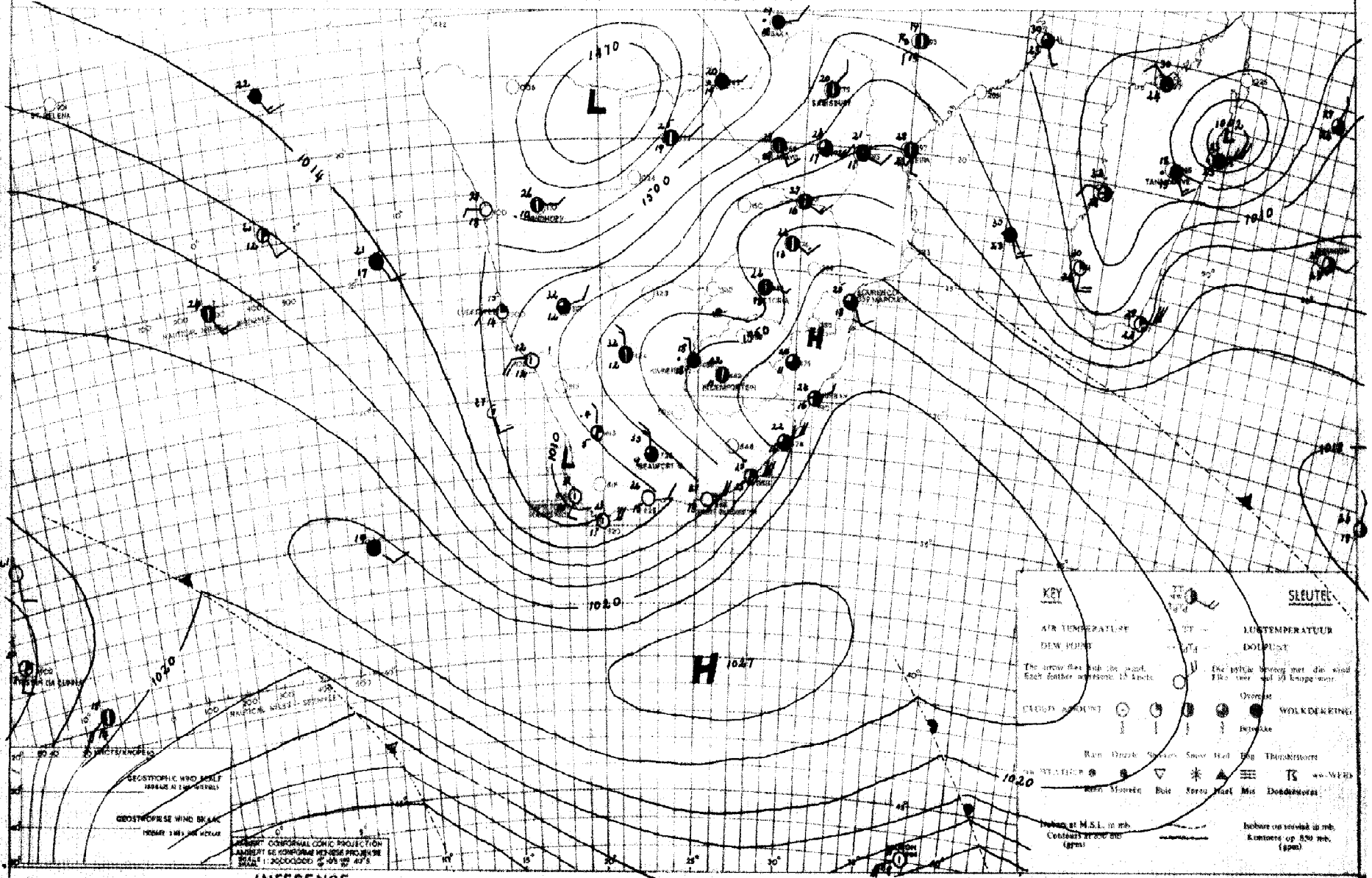

INFERENCE

DATE. 5-2-1956 DATUM

Warm moist air over S.W.A. is spreading southwards over the entire Cape province and the Freestate and rain or thundershowers will occur over these parts. Cool, partly cloudy conditions will prevail over Transvaal and Natal but it will become warmer here also and isolated thundershowers will develop.

AFLEIDING

[illegible] vochtige lug oor S.W.A. is besig om die hele Kaapse binneland en die Vrystaat binne te dring en reën en donderbuie sal oor hierdie dele voorkom. Koel, gedeeltelik bewolkte weer sal oor Transvaal en Natal voorkom maar dit sal ook daar warmer word en los donderbuie sal ontwikkel.

DAAGLIKSE WEERBULLETIN — WEERBURO : WEATHER BUREAU — DAILY WEATHER BULLETIN

DEPT VAN VERVOER–DEPT. OF TRANSPORT

Maksimum en Minimum Temperature (°C) en Reënval (mms.) vir die Etmaal wat om 0800 (SAST) eindig op ...7-2-56.....

Maximum and Minimum Temperatures (°C) and Rainfall (mms.) 24 hours ending at 0800 (SAST) on

TRANSVAAL	Max.	Min.	Rvl.
Andalusia			
Barberton			
Bethal			
Chester			
Crecy			
Delareyville ...	27	13	
Dunnottar			
Ermelo			
Groblersdal	24	14	
Jan Smuts			
Joubert Park ...	24	14	
Komatipoort	24	15	
Kroondal	30	17	
Leeuwdoornsstad.			
Lichtenburg			
Louis Trichardt.			
Marnitz			
Messina	29	17	
Middelburg	30	17	
Nelspruit			
Nylstroom	26	15	
Pietersburg			
Piet Retief	27	14	
Pelgrimsrus	26	15	
Potchefstroom ..	20	11	0.2
Pretoria W.B. ..	28	15	
Pretoriuskop ...	25	14	
Standerton			
Thabazimbi			
Towoomba	30	18	
Waterval boven ..	26	xx	
Witbank			
Wolmaransstad ..			
Zeerust			

KAAP – CAPE	Max.	Min.	Rvl.
Alexander Bridge ...			
Aberdeen	23	14	
Beaufort-West			
Cala	32	17	11.5
Calitzdorp			
Calvinia			
Cape Agulhas	33	13	
Cape Columbine ..	25	19	
Cape St. Francis.	20	13	
Carnarvon	25	20	
Cradock			
Colesberg			
De Aar			
Dordrecht	31	17	0.3
East London	29	13	2.5
Elsenburg	29	19	
Flagstaff			
Fraserburg			
Garies	31	17	
George			
Graaff Reinet ...	29	17	1.5
Grahamstown	33	18	
Idutywa			
Jansenville			
Kenhardt	34	19	
Kentani	33	18	
Kimberley			
Kingwilliamstown.	28	16	3.0
Klerksdorp			
Kowie	29	17	
Kuruman			
Lake Mentz			
Lovedale			
Maclear			
Mafeking			
Matatiele			
Matroosberg			
Middelburg	29	16	
Mossel Bay	24	19	0.9

KAAP – CAPE	Max.	Min.	Rvl.
O'okiep			
Orange River			
Pofadder	30	16	3.3
Port Elizabeth ..	32	18	
Port Nolloth	31	20	
Port St. Johns ..	18	13	
Postmasburg	25	21	
Prieska	23	15	
Prince Albert ...			
Queenstown			
Riversdale	34	16	0.5
Somerset-Oos	33	17	
Springfontein ...			
Steynsburg	27	14	19.0
Sutherland			
Swellendam			
Upington			
Van Wyksvlei	33	17	14.9
Victoria-Wes	33	17	07.0
Vryburg	30	16	3.5
Williston	29	18	
Wingfield	33	17	0.2
	26	18	
NATAL			
Kaap St. Lucia ..	27	22	
Dundee			
Durban			
Estcourt	27	20	
Harding	28	16	0.2
Himeville			
Ladysmith			
Melmoth			
M'kuzi	27	14	
Newcastle			
Pietermaritzburg.	28	16	
Port Shepstone ..			
Seven Oaks	26	19	
Vryheid			

O.F.S. – O.V.S.	Max.	Min.	Rvl.
Bethlehem			
Bethulie			
Bloemfontein	28	16	0.3
Boshof			
Fauresmith	30	16	12.0
Ficksburg			
Frankfort	27	13	0.3
Heilbron			
Hoopstad	27	17	
Kroonstad			
Lindley			
Modderpoort			
Phillipolis			
Reitz			
Vrede			
Warden			
Welkom			
Wepener	29	15	1.6
Winburg			
Zastron			
S.W.A.; PROTECTORATES – PROTEKTORATE			
Aus			
Gobabis			
Keetmanshoop	25	17	2.2
Luderitz	29	17	0.8
Mariental	20	14	
Ondangua	29	17	49.0
Outjo	28	18	1.5
Runtu	28	14	7.4
Swakopmund	26	19	12.0
Tsumeb	22	17	
Windhoek	26	18	6.0
Gaberones	27	14	4.3
Mahalapye			
Maun			
Tsabong	26	19	5.0
Bremersdorp	29	19	3.0
Emlembi			
Stegi			
Maseru	23	14	0.8

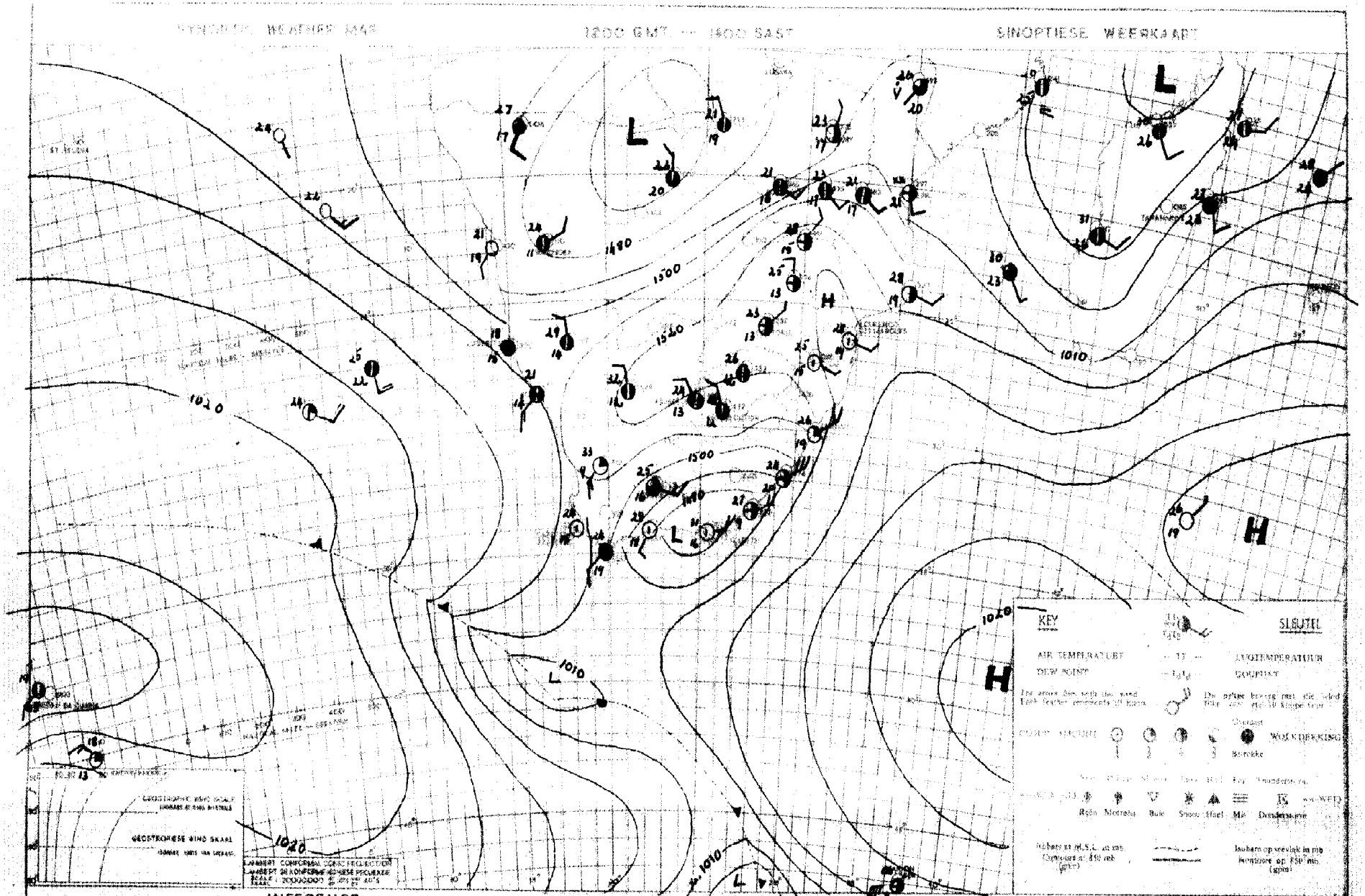

INFERENCE

DATE 6-2-1956 DATUM

The cyclonic circulation over Northern Bechuanaland is transpiring humid air to the Central and southeastern Union. It will be cloudy over the Northern Cape, Gordonia, the Southwestern half of the Freestate and the Northeastern Cape and occasional rain or thunderstorms will occur. Otherwise partly cloudy over remainder of Union with local afternoon thunderstorms over the interior districts.

AFLEIDING

Die sikloniese sirkulasie oor Noord Betsjoeanaland bring warm vochtige lug suidwaarts na die middel en Suidoostelike Unie. Oor Gordonia, Noord-Kaapland, die suidwestelike helfte van die Vrystaat en oor die noordoostelike dele van Kaapland sal dit bewolk wees en reën of donderbuie sal nou en dan uitsoek. Oor die res van die Unie sal dit gedeeltelik bewolk wees en plaaslike donderbuie sal oor die binnelandse distrikte voorkom.

DAAGLIKSE WEERBULLETIN — WEERBURO : WEATHER BUREAU — DAILY WEATHER BULLETIN

DEPT. VAN VERVOER–DEPT. OF TRANSPORT

Maksimum en Minimum Temperature (°C) en Reënval (mms.) vir die Etmaal wat om 0800 (SAST) eindig op 8-2-56.....

Maximum and Minimum Temperatures (°C) and Rainfall (mms.) 24 hours ending at 0800 (SAST) on

TRANSVAAL	Max.	Min.	Rvl.
Andalusia			
Barberton			
Bethal			
Chester			
Crecy	31	15	
Delareyville ...			
Dunnottar			
Ermelo			
Groblersdal ...			
FLEUR DE LYS	29	20	0.4
Jan Smuts	27	15	
Joubert Park ...	xx	15.5	
Komatipoort	33	23	
Kroondal			
Leeuwdoornstad.			
Lichtenburg			
Louis Trichardt.	26	17	
Marnitz	32	19	
Messina	32	22	
Middelburg			
Nelspruit	30	20	1.5
Nylstroom			
Pietersburg	30	15	
Piet Retief	27	16	0.3
Pelgrimsrus			
Potchefstroom ..	30	16	
Pretoria W.B. ..	28	17	
Pretoriuskop ...			
Standerton			
Thabazimbi	32	20	
Tzaneen	30	xx	
WARMBAD	28	16	
Waterval-boven ..			
Witbank			
Wolmaransstad ..			
Zeerust	30	17	

CAPE – KAAP	Max.	Min.	Rvl.
Alexanderbaai ...	21	14	
Aberdeen	19	15	9.6
ALIWAL NORTH	29	14	
Beaufort-West			
Cala			
Calitzdorp	32	20	
Calvinia	23	18	
Cape Agulhas	18	11	
Cape Columbine ..			
Cape St. Francis.			
Carnarvon			
Cradock			
Colesberg			
De Aar	24	16	0.2
Dordrecht	21	14	8.0
East London	24	18	
Elsenburg			
Flagstaff			
Fraserburg	30	18	5.0
Garies			
George	20	12	0.7
Graaff Reinet ...	27	15	
Grahamstown			
Idutywa			
Jansenville			
Kenhardt	30	20	
Kentani			
Kimberley	22	16	5.8
Kingwilliamstown.			
Klaver			
Kowie			
Kuruman			
Lake Mentz			
Lovedale			
Maclear			
Mafeking			
Matatiele			
Matroosberg			
Middelburg	25	14	14.2
Mossel Bay	22	19	

KAAP – CAPE	Max.	Min.	Rvl.
O'okiep			
Orange River	20	17	9.6
Pofadder	30	20	
Port Elizabeth ..	25	14	
Port Nolloth	17	12	
Port St. Johns ..	25	21	
Postmasburg	21	17	
Prieska			
Prince Albert ...			
Queenstown	24	14	1.6
Riversdale	23	16	
Somerset-Oos			
Springfontein ...	24	14	42.5
Steynsburg			
Sutherland			
Swellendam			
Upington	27	19	17.3
Van Wyksvlei	28	18	1.6
Victoria-Wes	26	15	4.3
Vryburg	28	16	1.5
Williston	32	19	0.1
Wingfield	24	17	
NATAL			
Kaap St. Lucia ..	29	22	
Dundee			
Durban	29	21	1.1
Estcourt	30	16	6.4
Harding			
Himeville			
Ladysmith			
Melmoth	31	18	2.9
M'kuzi			
Newcastle	30	17	0.5
Pietermaritzburg.			
Port Shepstone ..	27	22	
Seven Oaks			
Vryheid			

O.F.S. – O.V.S.	Max.	Min.	Rvl.
Bethlehem			
Bethulie			
AFRIKASKOP	27	14	12.6
Bloemfontein	24	16	
Boshof			
Fauresmith	20	15	25.0
Ficksburg			
Frankfort			
Heilbron			
Hoopstad	xx	xx	10.0
Kroonstad			
Lindley			
Modderpoort			
Phillipolis			
Reitz			
Vrede			
Warden			
Welkom			
Wepener	29	17	2.8
Winburg			
Zastron			
S.W.A. PROTECTORATE – PROTEKTORAAT			
Aus	27	17	
Gobabis	23	17	24.7
Keetmanshoop	29	18	
Luderitz	22	14	
Mariental	27	19	2.0
Ondangua	27	17	34.0
Outjo	26	15	17.2
Rundu	26	19	5.0
Swakopmund	21	17	0.1
Tsumeb	28	17	21.0
Windhoek	23	16	17.1
Gaberones			
Mahalapye	33	17	
Maun	29	19	0.1
Tsabong	24	11	20.0
Bremersdorp	31	20	
Embembi			
Stegi			
Maseru	28	16	1.9

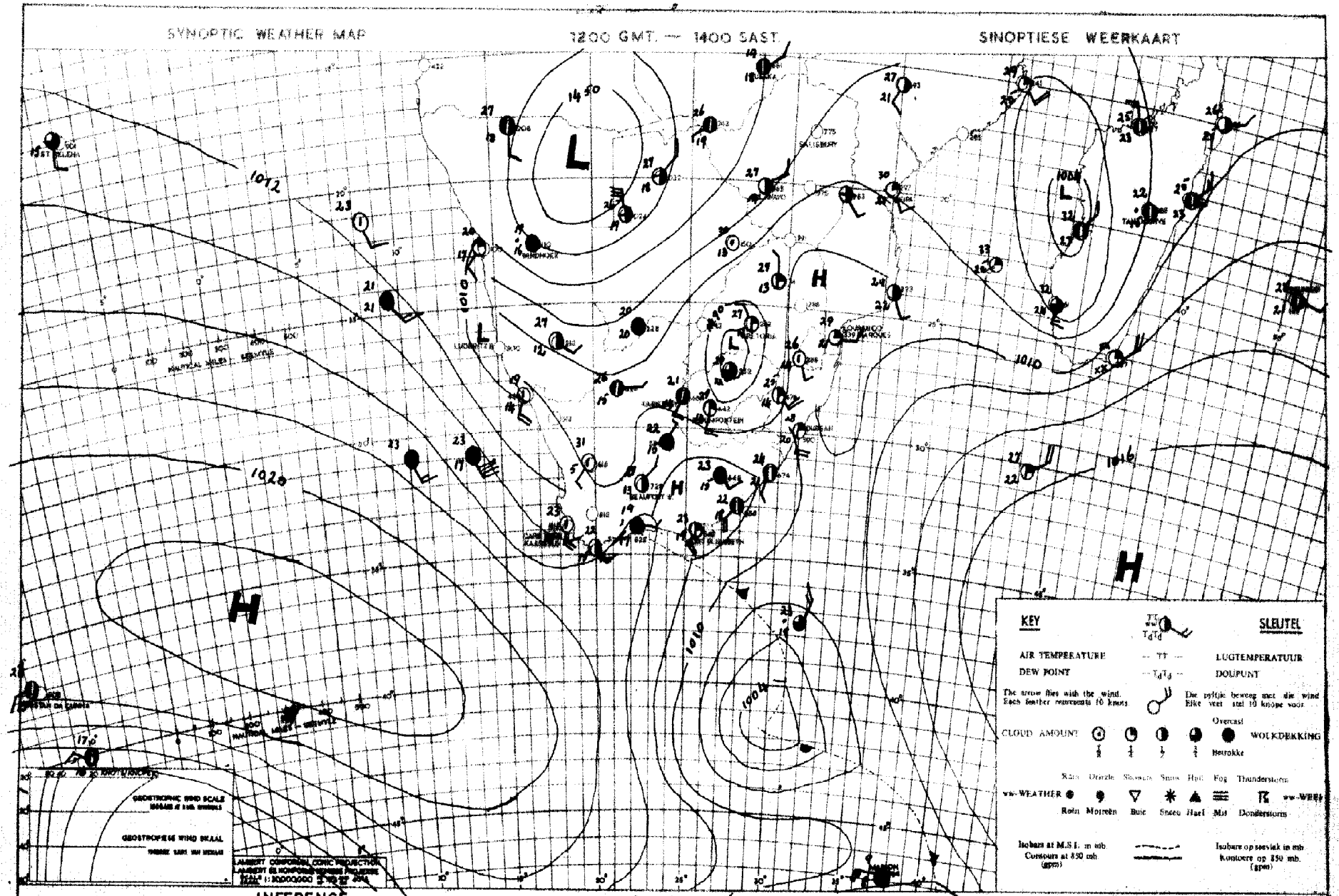

INFERENCE

Moist air is streaming southwards round the low northeast of Windhoek and rain or showers will again fall over S.W.A., the Cape interior, Freestate and Natal interior. The cold front stretching from George to Marion will move eastwards accompanied by showers along the coastal regions and later also over southeastern Transvaal.

DATE 7-2 1956 DATUM

AFLEIDING

Vochtige lug word suidwaarts gevoer rondom die laag ten noordoeste van Windhoek en reën en buie sal weer uitsak oor S.W.A., die Vrystaat, die Kaapse en Natalse binneland. Die koue front wat van George na Marion strek, beweeg oswaarts gepaard met buie langs die kusstreke en later ook oor suidoostelike Transvaal.

DAAGLIKSE WEERBULLETIN — WEERBUREU : WEATHER BUREAU — DAILY WEATHER BULLETIN

DEPT. VAN VERVOER–DEPT. OF TRANSPORT

Maksimum en Minimum Temperature (°C) en Reënval (mms.) vir die Etmaal wat om 0800 (SAST) eindig op ...9-2-56.....

Maximum and Minimum Temperatures (°C) and Rainfall (mms.) 24 hours ending at 0800 (SAST) on

TRANSVAAL	Max.	Min.	Rvl.
Andalusia			
Barberton			
Bethal			
Chester			
Crecy	31	15	
Delareyville ...			
Dunnottar			
Ermelo			
Groblersdal			
Jan Smuts	27	14	
Joubert Park ...	27	15	
Komatipoort	33	19	
Kroondal			
Leeuwdoornstad.			
Lichtenburg			
Louis Trichardt.			
Marnitz			
Messina			
Middelburg			
Nelspruit	29	18	
Nylstroom			
Pietersburg	27	15	
Piet Retief	24	16	
Pelgrimsrus			
Potchefstroom ..			
Pretoria W.B. ..	27	17	
Pretoriuskop ...			
Standerton			
Thabazimbi	32	20	
Tom Wanthad	23	xx	
Waterval-boven ..			
Witbank			
Wolmaransstad ..			
Zeerust	30	19	

CAPE – KAAP	Max.	Min.	Rvl.
Alexanderbaai ...	22	17	
Aberdeen ...			
Beaufort-West	25	16	3.3
Cala	32	19	
Calitzdorp			
Calvinia	32	18	12.5
Cape Agulhas	24	20	
Cape Columbine ..	29	14	1.0
Cape St. Francis.	23	19	
Carnarvon			
Cradock			
Colesberg			
De Aar	28	16	11.0
Dordrecht	31	14	0.2
East London	25	21	
Elsenburg			
Flagstaff			
Fraserburg	28	16	11.0
Garies			
George	24	18	6.0
Graaff Reinet ...			
Grahamstown			
Idutywa			
Jansenville	29	17	0.2
Kenhardt	26	19	36.0
Kentani			
Kimberley	30	18	
Kingwilliamstown.			
Klaver	37	23	10.5
Kowie			
Kuruman			
Lake Mentz			
Lovedale			
Maclear			
Mafeking			
Matatiele			
Matroosberg			
Middelburg	25	17	62.0
Mossel Bay	21	20	4.0

KAAP – CAPE	Max.	Min.	Rvl.
O'okiep			
Orange River	24	16	15.2
Pofadder			
Port Elizabeth ..	26	19	0.7
Port Nolloth	17	14	
Port St. Johns ..	24	22	
Postmasburg			
Prieska			
Prince Albert ...			
Queenstown	24	17	0.7
Riversdale	29	19	2.5
Somerset-Oos			
Springfontein ...	22	15	
Steynsburg			
Sutherland			
Swellendam			
Upington	26	19	29.9
Van Wyksvlei			
Victoria-Wes	25	17	6.1
Vryburg	33	17	
Williston	30	19	1.2
Wingfield	28	16	1.1
NATAL			
Kaap St. Lucia ..	28	22	
Dundee			
Durban	28	21	23.5
Estcourt	25	18	
Harding			
Himeville			
Ladysmith			
Melmoth	26	18	0.2
M'kusi			
Newcastle	25	18	
Pietermaritzburg.			
Port Shepstone ..	26	21	
Seven Oaks			
Vryheid			

O.F.S. – O.V.S.	Max.	Min.	Rvl.
Bethlehem			
Bethulie			
Bloemfontein	25	14	0.4
Boshof	29	18	
Fauresmith			
Ficksburg	27	15	6.8
Frankfort			
Heilbron	27	14	
Hoopstad			
Kroonstad	31	19	1.2
Lindley	30	17	
Modderpoort			
Phillipolis			
Reitz			
Vrede			
Warden			
Welkom			
Wepener	27	19	0.3
Winburg			
Zastron			
S.W.A.; PROTECTORATES – PROTEKTORATE			
Aus	27	16	
Gobabis	26	18	0.6
Keetmanshoop	28	18	35.3
Luderitz	22	14	
Mariental	26	19	16.0
Ondangua	23	17	16.0
Outjo	24	14	7.2
Rundu			
Swakopmund	22	16	0.3
Tsumeb	23	16	45.0
Windhoek	25	16	27.5
Gaberones			
Mahalapye	33	20	
Maun	30	20	2.9
Tsabong	26	19	0.8
Bremersdorp			
Emlembi			
Stegi			
Maseru	27	17	2.0

SYNOPTIC WEATHER MAP — 1200 GMT. — 1400 SAST. — SINOPTIESE WEERKAART

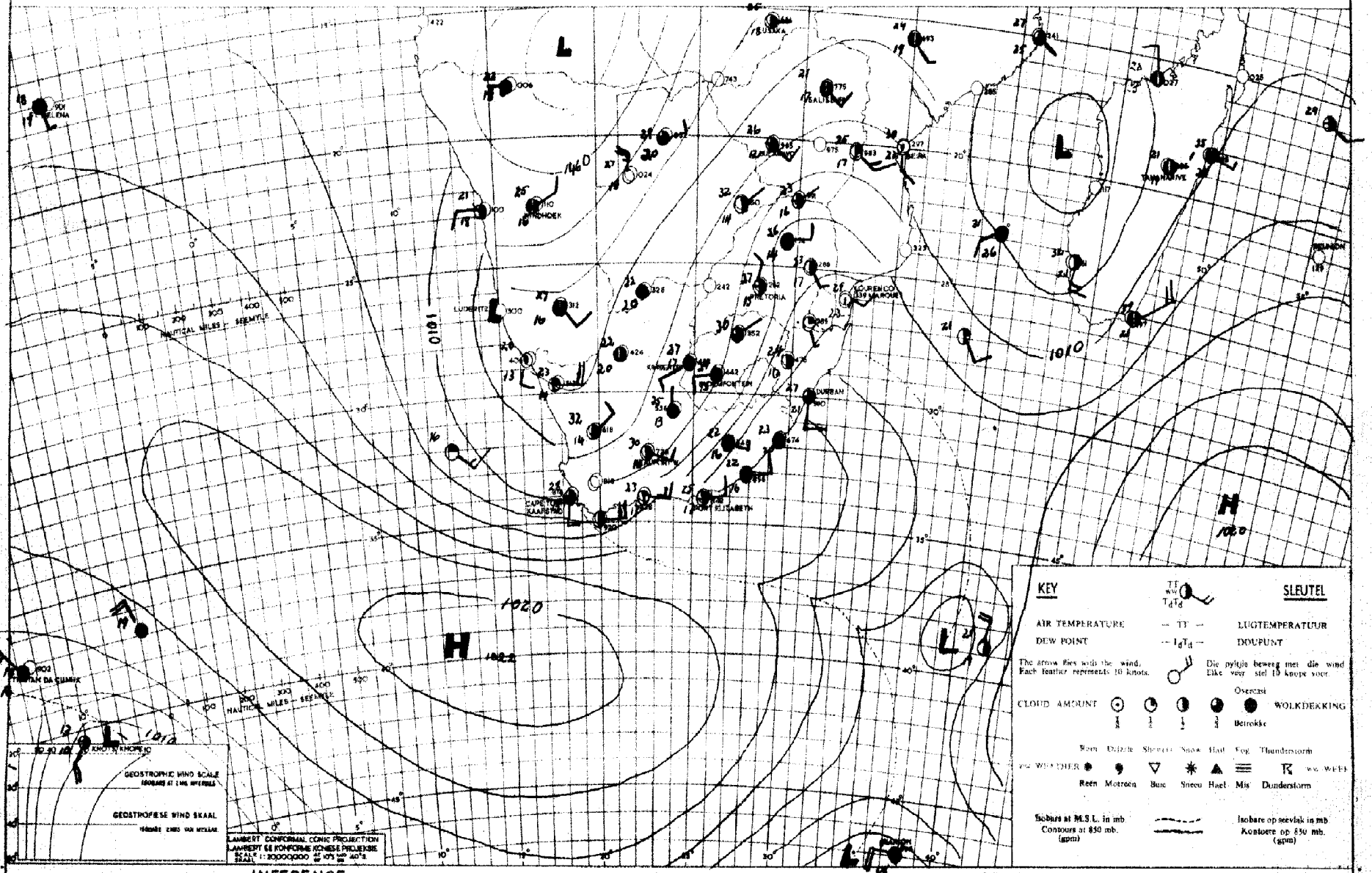

INFERENCE — DATE 8/2 19 56 DATUM — AFLEIDING

A northeasterly air current is still being maintained between the higher pressures over the southeastern and eastern Union and the low over Northern S.W.A. Very moist air still being fed from Northern Bechuanaland to the Western and Central Cape. It will thus be cloudy to overcast and scattered rain or thundershowers will occur over the Cape Province and [illegible] the state. Elsewhere cloudy to partly cloudy with isolated thundershowers

Die hoog wind in suidoos van die Unie en die laagdruk gebied oor die noordelike S.W.A. beheer 'n noordoostelike luchstroming oor die Unie in stand. Baie vochtige lug stroom nog steeds af van N.W.A., Kaapland en Suidwes Afrikaanse bewolkte tot betrokke weer gepaard met reën of donderbuie sal oor hierdie gebiede voorkom. Oor die res van die Unie sal dit bewolk tot gedeeltelik bewolk wees met plaaslike sonderwoortwisteling gedurende die na

DAAGLIKSE WEERBULLETIN — WEERBURO : WEATHER BUREAU — DAILY WEATHER BULLETIN

DEPT. VAN VERVOER–DEPT. OF TRANSPORT

Maksimum en Minimum Temperature (°C) en Reënval (mms.) vir die Etmaal wat om 0800 (SAST) eindig op ....10.4.2.56.....

Maximum and Minimum Temperatures (°C) and Rainfall (mms.) 24 hours ending at 0800 (SAST) on

TRANSVAAL	Max.	Min.	Rvl.
Andalusia			
Barberton			
Bethal			
Chester			
Cresy	32	14	0.0
Delareyville ...			
Dunnottar			
Ermelo	25	13	0.0
Fleur De Lys....	29	19	0.0
Greylingstad....	26	15	0.0
Jan Smuts	25.5	15.2	0.0
Joubert Park ...	31	21	0.0
Komatipoort			
Kroondal			
Leeuwdoornstad.			
Lichtenburg			
Louis Trichardt.	26	15	0.0
Marnitz	33	17	0.0
Messina	32	21	0.0
Middelburg	29	16	25.5
Nelspruit	29	19	0.0
Nylstroom			
Pietersburg			
Piet Retief	26	16	0.0
Pelgrimsrus	21	13	0.6
Potchefstroom ..	30	15	
Pretoria W.B. ..	28	14	0.0
Pretoriuskop ...			
Standerton			
Thabazimbi	32	21	0.0
Tzaneen	29	xx	0.0
Watervalboven ..			
Witbank			
Wolmaransstad ..			
Zeerust	30	14	0.0

CAPE – KAAP	Max.	Min.	Rvl.
Alexanderbaai ...	24	18	0.0
Aliwal North	29	16	0.7
Beaufort-Wes	23	18	3.5
Cala			
Calitzdorp			
Calvinia	31	15	0.0
Cape Agulhas	24	16	0.0
Cape Columbine ..	16	14	0.0
Cape St. Francis.	21	15	7.0
Carnarvon			
Cradock			
Colesberg			
De Aar	30	17	23.0
Dordrecht	28	17	0.0
East London	29	22	24.2
Elsenburg			
Flagstaff			
Fraserburg	22	16	1.0
Garies			
George	27	16	0.1
Graaff Reinet ...	24	19	14.0
Grahamstown			
Idutywa			
Jansenville	26	20	2.8
Kenhardt	24	19	24.4
Kentani			
Kimberley	33	18	0.0
Kingwilliamstown.			
Klaver	31	17	0.2
Kowie			
Kuruman			
Lake Mentz			
Lovedale	28	17	2.8
Maclear			
Mafeking			
Matatiele			
Matroosberg			
Middelburg	32	18	4.5
Mossel Bay	24	20	0.5

KAAP – CAPE	Max.	Min.	Rvl.
O'okiep			
Orange River	32	19	0.0
Pofadder	28	19	0.0
Port Elizabeth ..	23	20	8.6
Port Nolloth	17	14	1.5
Port St. Johns ..	27	22	0.0
Postmasburg			
Prieska			
Prince Albert ...			
Queenstown	32	18	4.5
Riversdale	32	19	0.0
Somerset-Oos			
Springfontein ...	28	16	0.0
Steynsburg			
Sutherland			
Swellendam			
Upington	27	20	13.5
Van Wyksvlei	22	20	18.6
Victoria-Wes			
Vryburg	33	18	0.0
Williston	xx	xx	4.5
Wingfield	31	16	0.0
NATAL			
Kaap St. Lucia ..			
Dundee			
Durban	28	22	0.0
Estcourt			
Harding			
Himeville			
Ladysmith			
Melmoth	29	17	0.0
M'kuzi			
Newcastle	30	16	0.0
Pietermaritzburg.			
Port Shepstone ..	xx	23	0.0
Seven Oaks			
Vryheid			

O.F.S. – O.V.S.	Max.	Min.	Rvl.
Bethlehem			
Bethulie			
Bloemfontein	30	15	0.0
Boshof			
Fauresmith	31	15	0.0
Ficksburg			
Frankfort			
Heilbron			
Hoopstad	32	16	0.0
Kroonstad			
Lindley			
Modderpoort			
Phillipolis			
Reitz			
Vrede			
Warden			
Welkom			
Wepener	29	15	0.0
Winburg			
Zastron			
S.W.A.; PROTECTORATES – PROTEKTORATE			
Aus	24	19	0.0
Gobabis	27	16	2.9
Keetmanshoop	26	17	12.0
Luderitz	17	15	0.0
Mariental	23	19	20.0
Ondangua	21	14	0.2
Outjo	23	13	0.2
Runtu			
Swakopmund	21	18	0.1
Tsumeb			
Windhoek	22	14	39.6
Gaberones			
Mahalapye	34	15	0.0
Maun	30	19	0.0
Tsabong			
Bremersdorp			
Embembi			
Stegi			
Mamoni			

SYNOPTIC WEATHER MAP 1200 GMT — 1400 SAST SINOPTIESE WEERKAART

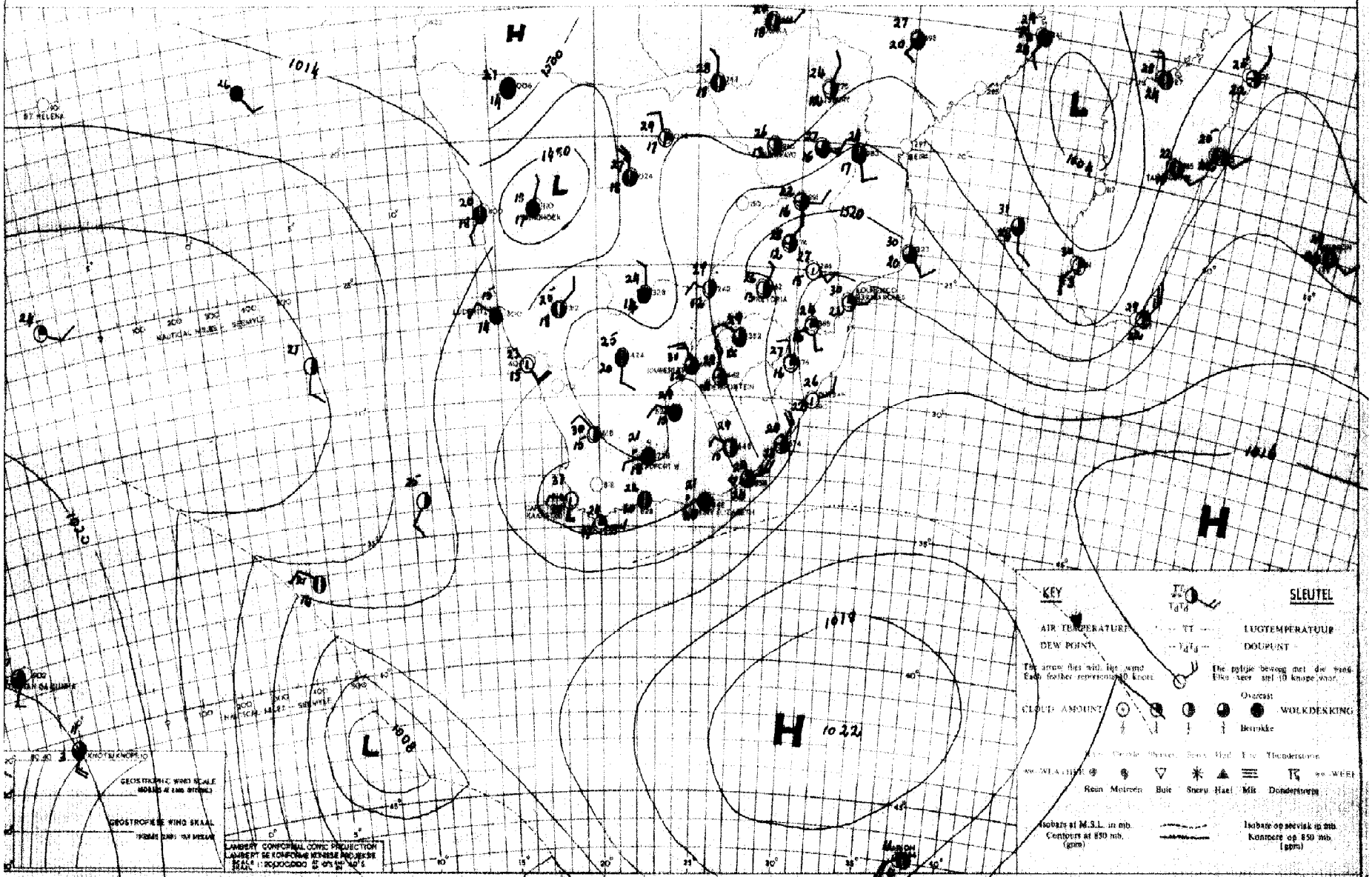

INFERENCE

DATE 9-2-1956 DATUM

Very moist air is present over S.W.A and the Cape province and further showers will fall over these parts and spread later over the southwestern Freestate and Southern Natal. As a result of a deep easterly stream over Transvaal, northern Freestate and northern Natal, only partly cloudy conditions will occur over these regions.

AFLEIDING

Besonder vochtige lug is aanwesig oor S.W.A en Kaapland en verdere buie sal oor hierdie dele voorkom en ook later oor die suidwestelike Vrystaat en suidelike Natal. Oor Transvaal, noordelike Vrystaat en noordelike Natal sal as gevolg van 'n diep oostelike stroming, net gedeeltelik bewolkte toestande voorkom.

DAAGLIKSE WEERSBULLETIN — WEERBUREU : WEATHER BUREAU — DAILY WEATHER BULLETIN

DEPT. VAN VERVOER – DEPT. OF TRANSPORT

Maksimum en Minimum Temperature (°C) en Reënval (mms.) vir die Etmaal wat om 0800 (SAST) eindig op **11-2-56.** Maximum and Minimum Temperatures (°C) and Rainfall (mms.) 24 hours ending at 0800 (SAST) on

TRANSVAAL	Max.	Min.	Ryl.
Andalusia			
Barberton			
Bethal			
Chester			
Crecy	33	17	1.5
Delareyville			
Dunnottar			
Ermelo	28	13	7.5
Fleur de Lys	30	19	
Groblersdal			
Jan Smuts	29	17	
Joubert Park	28	20	0.2
Komatipoort	34	23	
Kroondal			
Leeuwdoornstad			
Lichtenburg			
Louis Trichardt	27	18	
Marnitz	35	21	
Messina	35	23	
Middelburg			
Nelspruit	31	20	
Nylstroom			
Pietersburg	31	17	
Piet Retief	29	17	
Pilgrimsrus	24	13	
Potchefstroom	33	19	0.2
Pretoria W.B.			
Pretoriuskop			
Standerton			
Thabazimbi	33	21	
Tzaneen	31	xx	1.0
Reisersbeen	29	15	
Witbank			
Wolmaransstad	32	16	
Zeerust			

CAPE – KAAP	Max.	Min.	Ryl.
Alexanderbaai	25	15	
Alldal North	29	19	
Beaufort-West	29	18	
Dale			
Calitzdorp			
Calvinia	29	15	
Cape Agulhas	22	18	0.1
Cape Columbine	20	12	
Cape St. Francis	22	18	12.0
Carnarvon			
Cradock			
Colesberg			
De Aar	21	18	3.2
Dordrecht	26	15	1.0
East London	27	19	
Elsenburg			
Flagstaff			
Frasersburg	28	16	
Garies			
George	24	18	6.0
Graaff Reinet	28	18	
Grahamstown			
Idutywa			
Jansenville	32	19	
Kenhardt	26	20	1.3
Loxton			
Lüderitz	32	17	
Mamre			
Robertsmanstown	26	14	
Riversdal			
Prieska			
Port Nolloth			
Sutherland			
Tarkastad			
Upington			
Van Rhynsdal			
Victoria-West			
Vryburg			
Willowmore			
Wingfield			
NATAL			
Cape St. Marks	31	22	
Dundee			
Durban	28	21	4.2
Estcourt	31	17	45.4
Harding			
Kimberley			
Ladysmith	31	18	
Melmoth			
Mtunzini			
Newcastle	32	20	
Pietermaritzburg			
Port Shepstone	27	23	
Seven Oaks			
Vryheid			

KAAP – CAPE	Max.	Min.	Ryl.
Ceres			
Orange River	29	20	1.8
Pofadder	28	21	
Port Elizabeth	26	20	
Port Nolloth	19	14	
Port St. Johns	27	22	0.5
Prestonsburg	27	18	16.3
Prieska			
Prince Albert			
Queenstown	23	16	4.0
Riversdale	27	19	
Somerset-Oos			
Springfontein	28	16	
Stellenbosch			
Sutherland			
Swellendam			
Upington	28	22	0.4
Van Rhynsdal	25	20	0.2
Victoria-West	24	16	
Vryburg	34	18	
Willowmore	30	18	
Wingfield	25	17	
NATAL			
Cape St. Marks	31	22	
Durban	28	21	4.2
Estcourt	31	17	45.4
Harding			
Kimberley			
Ladysmith	31	18	
Melmoth			
Mtunzini			
Newcastle	32	20	
Pietermaritzburg			
Port Shepstone	27	23	
Seven Oaks			
Vryheid			

O.F.S. – O.V.S.	Max.	Min.	Ryl.
Bethlehem			
Bethulie	33	17	
Bloemfontein			
Boshof	30	16	
Fauresmith	30	16	
Ficksburg			
Frankfort	31	17	
Heilbron			
Koppestad	34	17	
Kroonstad			
Lindley			
Modderpoort			
Phillipolis			
Reitz			
Vrede			
Warden			
Welkom			
Wepener	33	15	
Wiesburg			
Zastron			
S.W.A. – ZUID-W.A.			
BATHS – PROTEKTORATE			
Aus	31	19	0.3
Gobabis	28	18	
Keetmanshoop	25	18	12.5
Lüderitz	22	15	
Maltahöhe	28	19	1.7
Omaruru	28	15	
Otjiwarongo			
Outjo	29	20	
Rehoboth	21	18	
Swakopmund	28	15	1.4
Tsumeb	19	15	9.8
Windhoek			
Zebra Pass			
Nsanje	35	18	
Nsanje	31	19	0.3
Tsabong			
Bremersdorp			
Umlambi			
Stegi	31	17	
Mbeni			

SYNOPTIC WEATHER MAP 1200 GMT. — 1400 SAST. SINOPTIESE WEERKAART

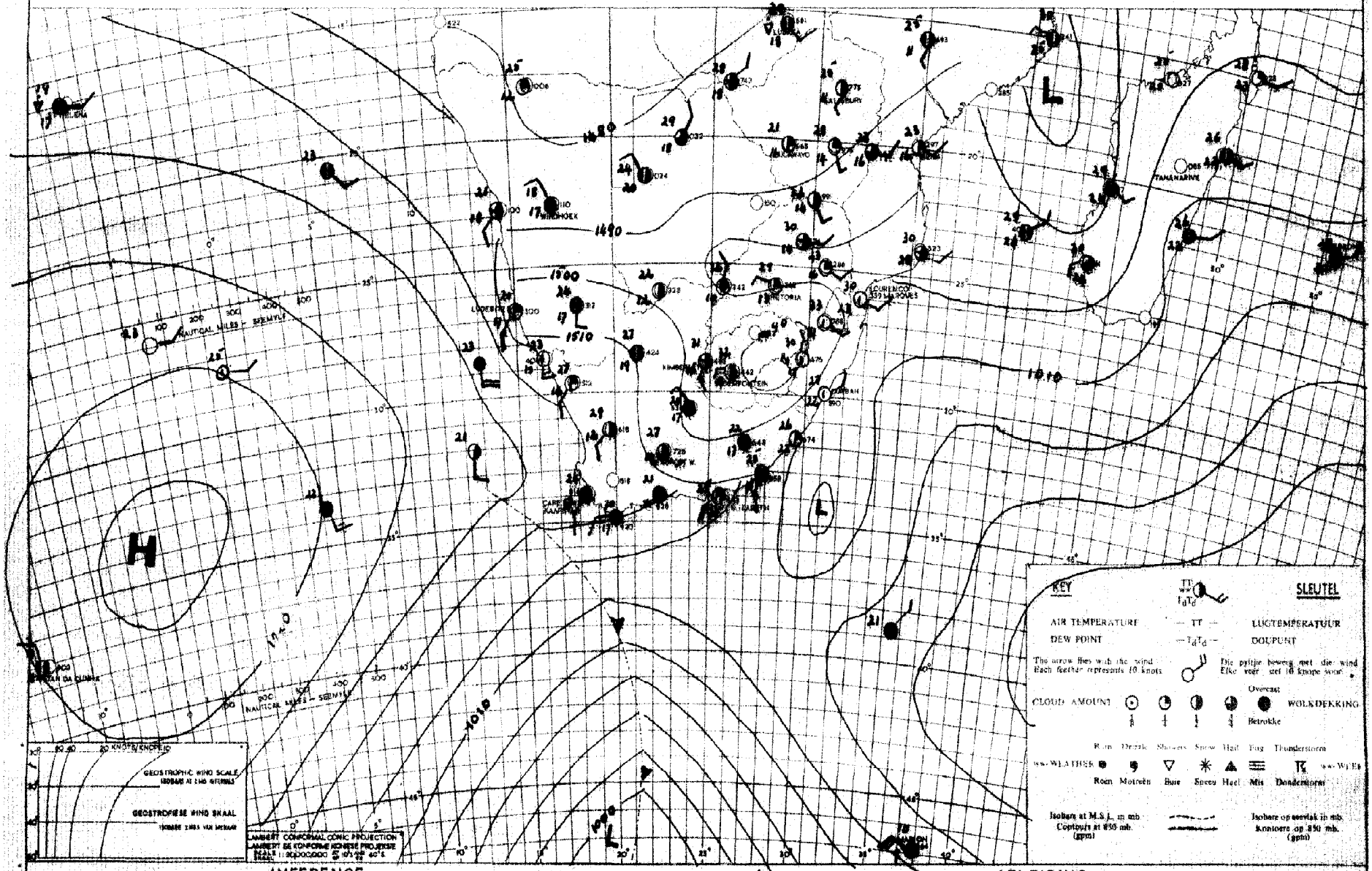

INFERENCE DATE 10-2 1956 DATUM AFLEIDING

It is expected that it will clear over the southwestern districts of the Cape Province, but the air over the remainder of the Union and over S.W.A. is moist and it will be cloudy with rain or thundershowers over most areas.

Na verwagting sal dit opklaar oor die Suidwestelike distrikte van die Kaapprovinsie, maar oor die res van die Unie en oor S.W.A. is die lug vogtig en dit sal bewolk wees met reën of donderbuie oor die meeste gebiede.

DAAGLIKSE WEERBULLETIN — WEERBUREU : WEATHER BUREAU — DAILY WEATHER BULLETIN

DEPT. VAN VERVOER–DEPT. OF TRANSPORT

Maksimum en Minimum Temperature (°C) en Neerslag (mms.) vir die Etmaal wat om 0800 (SAST) eindig op .12-2-56. ..... Maximum and Minimum Temperatures (°C) and Rainfall (mms.) 24 hours ending at 0800 (SAST) on

TRANSVAAL	Max.	Min.	Ryl.
Andalusia			
Barberton			
Bethal			
Chester			
Cresy	32	14	
Delareyville ...	....	..	50.0
Dunnottar			
Ermelo	25	14	
Groblersdal			
Jan Smuts	30	17	
Joubert Park ...	27	15	
Komatipoort			
Kroondal			
Leeuwdoornstad.			
Lichtenburg			
Louis Trichardt.	27	15	
Marnitz	32	19	
Messina	33	20	
Middelburg			
Nelspruit	29	18	
Nylstroom			
Pietersburg	28	14	
Piet Retief	26	17	
Pelgrimsrus	21	13	
Potchefstroom ..			
Pretoria W.B. ..	29	15	
Pretoriuskop ...			
Standerton			
Thabazimbi			
Towerkop	30	xx	
Waterval-Boven ..			
Witbank			
Wolmaransstad ..	....	....	17.0
Zeerust			

NATAL – KAAP	Max.	Min.	Ryl.
Alexandersbaai ...	24	15	
Atlantis			
Alwal North	30	17	0.0
Beaufort-Wes	30	21	0.8
Caia			
Calitzdorp			
Calvinia	34	21	
Cape Agulhas	25	19	
Cape Columbine ..	20	13	
Cape St. Francis.	20	19	
Carnarvon			
Cradock			
Colesberg			
De Aar			
Dordrecht			
East London	26	21	
Elsenburg			
Flagstaff			
Fraserburg	30	18	0.0
Garies			
George	25	17	
Graaff Reinet ...			
Grahamstown			
Idutywa			
Jansenville	31	20	
Kenhardt			
Kentani			
Kimberley	35	20	0.3
Kingwilliamstown.			
Klaver			
Kowie			
Kuruman			
Lake Mentz			
Lovedale			
Maclear			
Mafeking			
Matatiele			
Matroosberg			
Middelburg	36	17	0.6
Mossel Bay	22	20	

KAAP – CAPE	Max.	Min.	Ryl.
O'okiep			
Orange River	32	21	0.1
Pofadder			
Port Elizabeth ..	26	20	
Port Nolloth	18	13	
Port St. Johns ..	26	22	
Postmasburg			
Prieska			
Prince Albert ...			
Queenstown			
Riversdale	30	18	
Somerset-Oos			
Springfontein ...			
Steynsburg			
Sutherland			
Swellendam			
Upington	32	21	0.0
Van Wyksvlei	30	20	0.5
Victoria-Wes			
Vryburg	36	19	1.6
Williston	32	21	
Wingfield	27	13	

NATAL	Max.	Min.	Ryl.
Kaap St. Lucia ..	31	20	0.6
Dundee			
Durban	27	22	0.3
Eastcourt	26	19	0.2
Harding			
Himeville			
Ladysmith			
Melmoth	27	17	1.1
M'kuzi			
Newcastle	28	19	
Pietermaritzburg.			
Port Shepstone ..	28	22	
Seven Oaks			
Vryheid			

O.F.S. – O.V.S.	Max.	Min.	Ryl.
Bethlehem			
Bethulie			
Kirkaskop	28	13	
Bloemfontein	33	17	2.6
Boshof			
Fauresmith	31	16	5.6
Ficksburg			26.5
Frankfort			
Heilbron			
Hoopstad	35	19	1.0
Kroonstad			
Lindley			
Modderpoort			
Phillipolis			
Reitz			
Vrede			
Warden			
Welkom			
Wepener	30	18	7.6
Winburg			
Zastron			
S.W.A. PROTECTORATE – RATES – PROTEKTORATE			
Aus			
Gobabis	25	16	12.6
Keetmanshoop	28	19	2.0
Luderitz	24	13	
Mariental	29	18	11.5
Ondangua			
Outjo	30	17	
Runtu			
Swakopmund	21	17	
Tsumeb	27	16	8.1
Windhoek	25	14	0.8
Gaberones			
Mahalapye	34	18	
Maun	33	19	
Tsabong	35	22	
Bremersdorp	31	20	
Emlembi			
Stegi			
Masere			

SYNOPTIC WEATHER MAP — 1200 GMT. — 1400 SAST. — SINOPTIESE WEERKAART

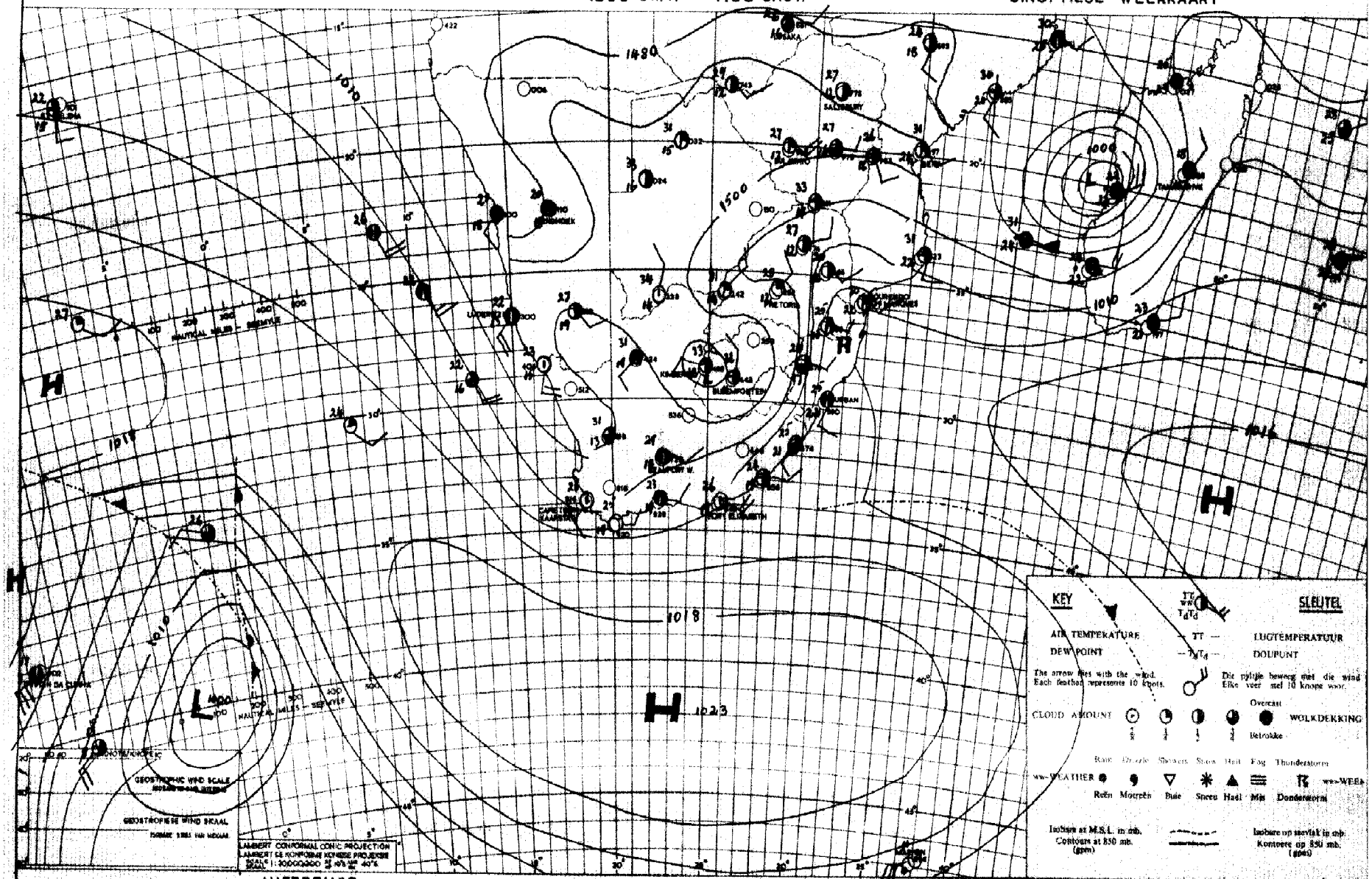

INFERENCE

Moist air is present over S.W.A, the Cape interior and, as a result of the trough area stretching from Windhoek to Bloemfontein, general thunderstorm conditions will develop over these areas and spread also to the Freestate, Southern Transvaal and southern Natal.

DATE 11-2 19.56 DATUM

AFLEIDING

Vochtige lug is aanwesig oor S.W.A en die Kaapse binneland en, as gevolg van die trogg-bied wat van Windhoek na Bloemfontein strek, sal donderweerstoestande algemeen oor hierdie dele voorkom en ook uitbrei na die Vrystaat, suidelike Transvaal en suidelike Natal.

DAAGLIKSE WEERBULLETIN — WEERBURO : WEATHER BUREAU — DAILY WEATHER BULLETIN

DEPT. VAN VERVOER – DEPT. OF TRANSPORT

Maximum en Minimum Temperature (°C) en Reënval (mms.) vir die Eiland wat om 0800 (SAST) eindig op 13-2-56.....

Maximum and Minimum Temperatures (°C) and Rainfall (mms.) 24 hours ending at 0800 (SAST) on

TRANSVAAL	Max.	Min.	Rvl.
Amalusia			
Barberton			
Bethal			
Chester			
Crecy	32	14	
Delareyville ...			
Dunnottar			
Ermelo	26	12	
Groblersdal ...	30	21	
Jan Smuts	28	17	0.2
Joubert Park ...			
Kometipoort	34	18	
Kroondal			
Leeuwdoornestad.			
Lichtenburg			
Louis Trichardt.	27	18	
Marmitz	33	19	
Messina			
Middelburg			
Nelspruit	31	18	
Nylstroom			
Pietersburg	31	17	
Piet Retief	27	13	
Pelgrimsrus	23	13	
Potchefstroom ..	32	15	
Pretoria W.B. ..	29	17	1.2
Pretoriuskop ...			
Standerton			
Thabazimbi	33	20	
Tom Warmbad.....	30	xx	2.2
Waterval-boven ...			
Witbank			
Wolmaransstad ..			
Zeerust	32	20	

CAPE – KAAP	Max.	Min.	Rvl.
Alexanderbaai ...	23	17	
Aberdeen North	31	15	
Beaufort-West	30	17	
Cala			
Calitzdorp			
Calvinia	31	11	0.3
Cape Agulhas	33	16	
Cape Columbine ..	20	14	
Cape St. Francis.	32	20	
Carnarvon			
Cradock			
Colesberg	.....	.....	1.5
De Aar	31	18	0.5
Dordrecht	30	14	14.0
East London	29	20	4.5
Elsenburg			
Flagstaff			
Fraserburg	28	15	
Garies			
George	34	16	4.0
Graaff Reinet ...	31	18	60.0
Grahamstown			
Idutywa			
Jansenville	32	19	3.0
Kenhardt			
Kentani			
Kimberley	33	18	0.4
Kingwilliamstown.			
Klerksdorp	30	15	
Kowie			
Kuruman			
Lake Mentz			
Lovedale			
Maclear			
Mafeking			
Matatiele			
Matroosberg			
Middelburg	29	14	1.7
Mossel Bay	26	18	

KAAP – CAPE	Max.	Min.	Rvl.
O'okiep			
Orange River	32	18	1.4
Pofadder			
Port Elizabeth ..	33	19	2.2
Port Nolloth	18	14	
Port St. Johns ..	25	22	1.4
Postmasburg	31	19	
Prieska			
Prince Albert ...			
Queenstown	33	17	29.5
Riversdale	35	14	
Somerset-Oos			
Springfontein ...	28	15	8.5
Steynsburg			
Sutherland			
Swellendam			
Upington	33	20	0.4
Van Wyksvlei	30	19	
Victoria-Wes	28	11	13.5
Vryburg	34	19	
Williston	30	16	
Wingfield	27	18	
NATAL			
Kaap St. Lucia ..	31	22	
Dundee			
Durban	28	23	
Estcourt	28	18	
Harding			
Himeville			
Ladysmith			
Melmoth	30	19	
M'kuzi			
Newcastle	31	19	
Pietermaritzburg.			
Port Shepstone ..	28	23	1.5
Seven Oaks			
Vryheid			

O.F.S. – O.V.S.	Max.	Min.	Rvl.
Bethlehem			
Bethulieskop.....			
Bloemfontein	31	16	
Boshof			
Faurresmith	32	16	
Ficksburg			
Frankfort			
Heilbron			
Hoopstad	31	19	
Kroonstad			
Lindley			
Modderpoort			
Phillipolis			
Reitz			
Vrede			
Warden			
Welkom			
Wepener	30	15	4.0
Winburg			
Zastron			
S.W.A.; PROTEKTO-RATES – PROTECTORATE			
Aus			
Gobabis	30	18	
Keetmanshoop	31	18	0.1
Luderitz	19	14	
Mariental	31	19	0.5
Ondangua	30	18	
Outjo	30	17	
Rundu	31	19	15.5
Swakopmund	21	18	
Tsumeb	29	19	0.2
Windhoek	25	18	0.1
Gaberones			
Mahalapye	34	19	
Maun	32	16	
Tsabong			
Bremersdorp			
Embembi			
Stegi			
Masetu	26	16	1.5

SYNOPTIC WEATHER MAP 1200 GMT. — 1400 SAST. SINOPTIESE WEERKAART

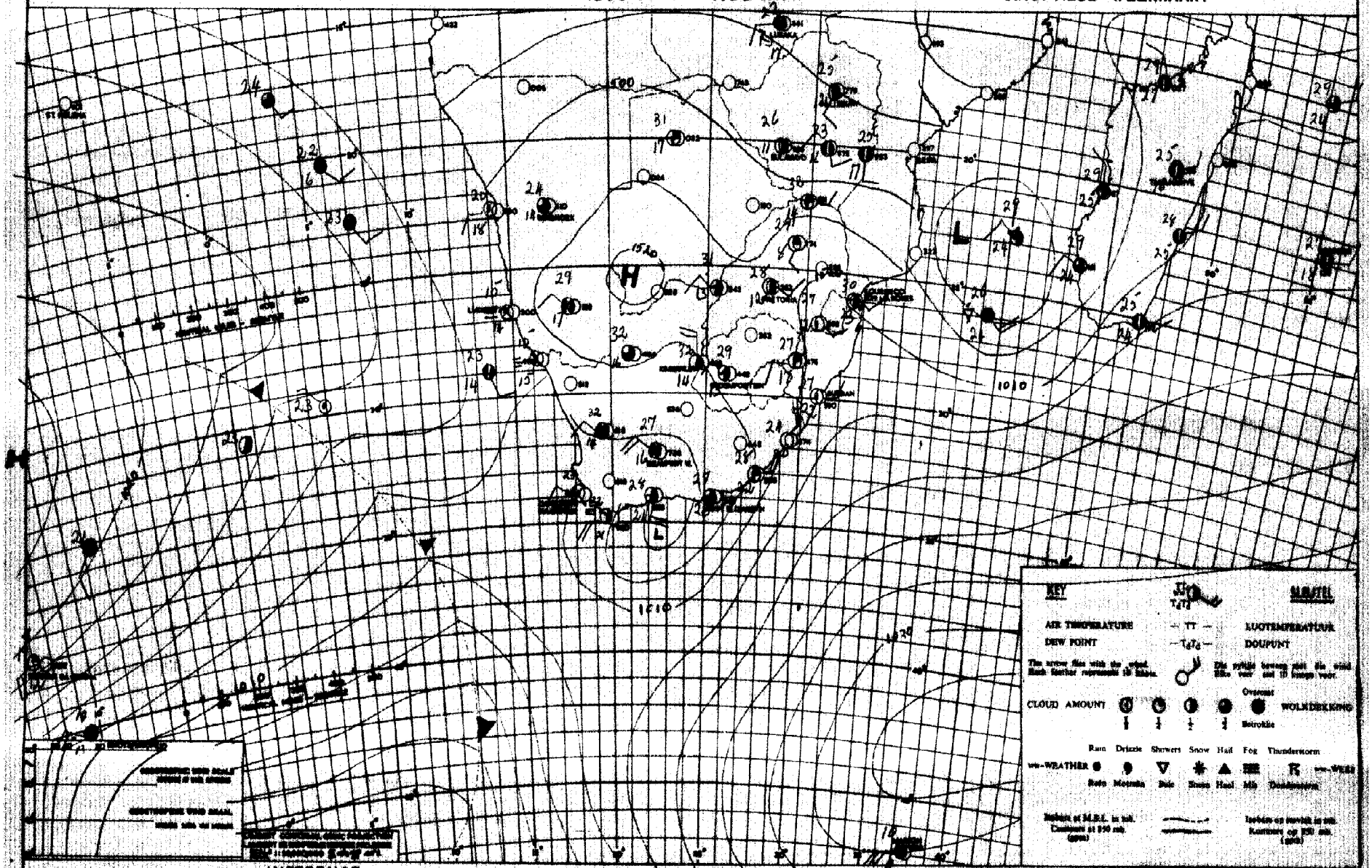

INFERENCE

DATE 2-2-56. 19 DATUM

Moist air is present over the Union and Southwest-Africa and scattered thundershowers will develop over the interior. The cold front approaching the Cape west coast will give temporary cloudy condi- with local rain over the Cape South and east coast and later also over Natal.

AFLEIDING

Vogtige lug is aanwesig oor die Unie en Suidwes-Afrika en verspreide donderbuie sal voorkom oor die binneland. Die koufront wat die Kaapse weskus nader, sal tydelike bewolkte weer met plaas- like reën veroorsaak oor die Kaapse suidelike en oostelike kus- streke en later ook Natal.

DAAGLIKSE WEERSKRYLETIN — WEERBURO — WEATHER BUREAU — DAILY WEATHER BULLETIN

DEPT. VAN VERVOER–DEPT. OF TRANSPORT

Maksimum en Minimum Temperature (°C) en Reënval (mms.) vir die Etmaal wat om 0800 (SAST) eindig op **14-2-36.** Maximum and Minimum Temperatures (°C) and Rainfall (mms.) 24 hours ending at 0800 (SAST) on

TRANSVAAL	Max.	Min.	Rvl.
Andalusia			
Barberton	.....	..	7.0
Bethal			
Chester	.....	..	16.6
Crecy	35	18	1.2
Delareyville			
Dunnottar			
Ermelo	26	13	
Fleurendaldys	31	20	45.2
Jan Smuts	29	13	0.1
Joubert Park			
Komatipoort	33	22	30.5
Kroondal			
Leeuwdoornstad			
Lichtenburg			
Louis Trichardt	30	19	2.7
Marnitz	35	19	
Messina	35	22	0.4
Middelburg			
Nelspruit	32	20	26.0
Nylstroom			
Pietersburg	32	18	14.2
Piet Retief	27	14	3.0
Pelgrimsrus	23	14	65.0
Potchefstroom	34	17	9.0
Pretoria W.B.	31	16	0.2
Pretoriuskop			
Standerton			
Tzaneen	33	19	22.0
Towoomba	31	xx	2.6
Waterval-Boven	28	17	
Witbank			
Wolmaransstad			
Zeerust	33	17	11.0

CAPE – KAAP	Max.	Min.	Rvl.
Alexanderbaai	23	14	
Aberdeen North	31	17	
Beaufort-West	31	14	
Cape			
Calitzdorp			
Calvinia	30	11	
Cape Agulhas	23	14	
Cape Columbine	21	12	
Cape St. Francis	24	15	
Carnarvon			
Cradock			
Colesberg			
De Aar	32	16	
Dordrecht	25	16	0.5
East London	26	19	
Elsenburg			
Flagstaff			
Fraserburg	30	15	
Garies			
George	23	16	1.1
Graaff Reinet	29	13	
Grahamstown			
Idutywa			
Jansenville	31	16	
Kenhardt	32	18	
Kentani			
Kimberley	32	19	
Kingwilliamstown			
Klaver	27	14	
Komie			
Kuruman			
Lake Menzie			
Loyedale			
Maclear			
Mafeking			
Matatiele	.....		1.0
Matroosberg			
Middelburg	28	14	
Mossel Bay	24	19	

KAAP – CAPE	Max.	Min.	Rvl.
O'okiep	30	15	
Orange River	32	19	30.2
Pofadder	30	16	
Port Elizabeth	25	17	
Port Nolloth	19	11	
Port St. Johns	25	21	0.2
Postmasburg	31	18	
Prieska			
Prince Albert			
Queenstown	28	17	0.8
Riversdale	28	16	
Somerset-Oos			
Springfontein	25	16	2.0
Steynsburg			
Sutherland			
Swellendam			
Upington	32	19	
Van Wyksvlei	32	20	
Victoria-West	29	14	0.3
Vryburg	35	21	
Williston	32	17	
Wingfield	24	15	

NATAL	Max.	Min.	Rvl.
Kaap St. Lucia	31	23	14.0
Dundee			
Durban	28	23	3.2
Estcourt	28	18	0.2
Harding	.....		4.5
Himeville			
Ladysmith			
Melmoth	31	17	
M'kuzi			
Newcastle	31	15	
Pietermaritzburg			
Port Shepstone	27	23	0.8
Seven Oaks			
Vryheid			

O.F.S. – O.V.S.	Max.	Min.	Rvl.
Bethlehem			
Bethulie			
Bloemfontein	33	19	
Boshof			
Fauresmith	33	16	
Ficksburg			
Frankfort	30	14	1.3
Heilbron			
Hoopstad	36	19	
Kroonstad	34	17	9.6
Lindley			
Modderpoort			
Phillipolis			
Reitz	.....		5.0
Vrede			
Warden			
Welkom			
Wepener	32	18	
Winburg			
Zastron			

S.W.A. PROTECTORATES – PROTEKTORATE	Max.	Min.	Rvl.
Aus	28	17	
Gobabis	30	15	26.0
Keetmanshoop	30	18	7.7
Luderitz	21	15	
Mariental	27	20	
Ondangua	31	20	
Outjo	29	18	
Runtu	30	18	
Swakopmund	21	18	
Tsumeb	29	18	2.0
Windhoek	27	15	32.1
Gaberones			
Mahalapye	35	19	
Maun	33	20	1.8
Tsabong	35	19	
Bremersdorp	32	19	18.6
Emlembi			
Stegi			
Masoru	29	17	

SYNOPTIC WEATHER MAP 1200 GMT. — 1400 SAST. SINOPTIESE WEERKAART

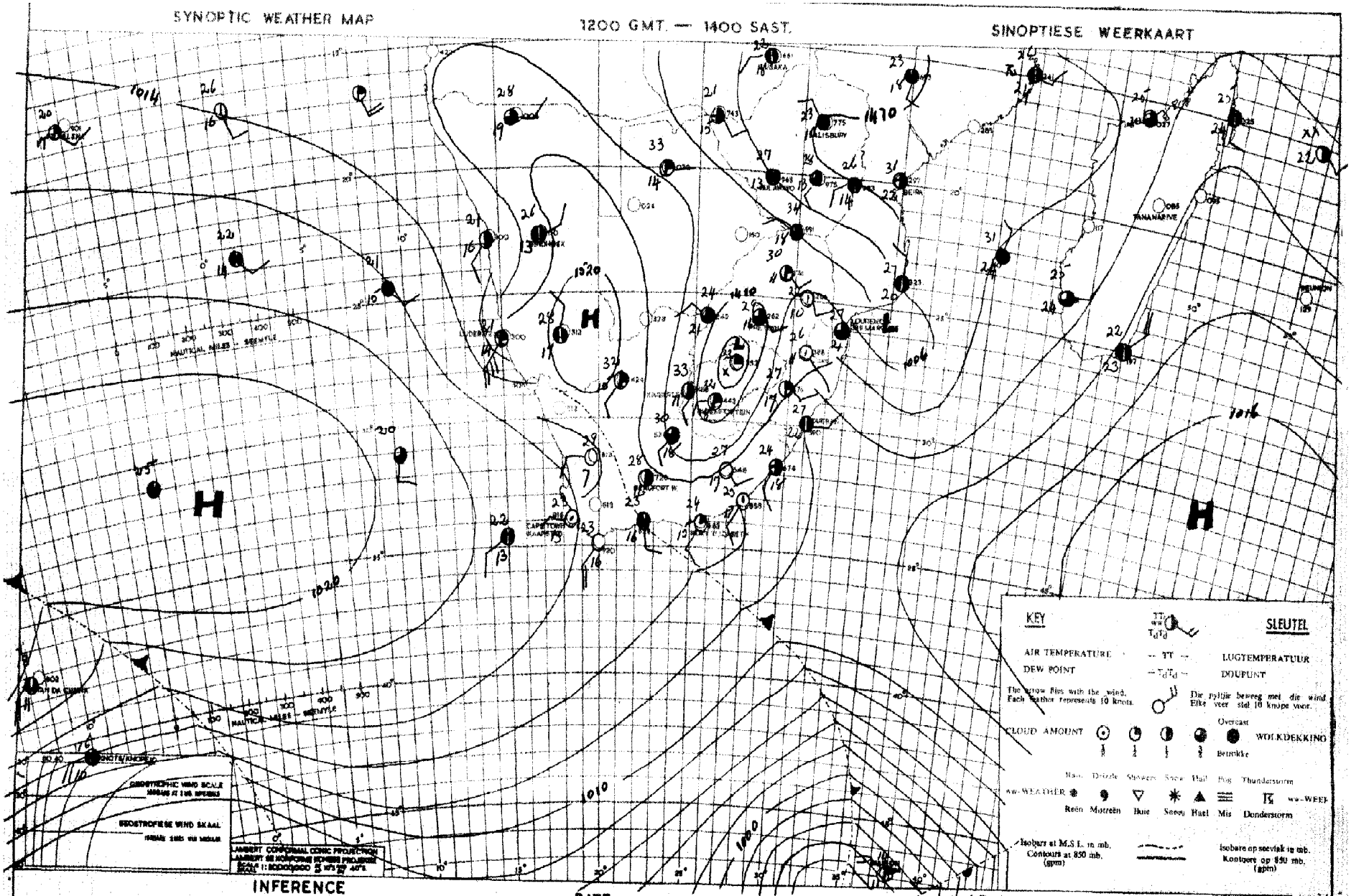

INFERENCE

DATE 13-2-56 19 DATUM

AFLEIDING

Moist air is present over the interior regions and, with the trough over the central Union, thundershowers will develop over most areas. As a result of an expected rise in pressure over the eastern coast, cloudy conditions with rain will develop over the Natal coast and eastern Transvaal.

Vogtige lug is aanwesig oor die binnelandse gebiede en met die trog oor die sentrale Unie sal donderbuie oor baie dele uitsak. As gevolg van n verwagte drukstyging langs die oostelike kusstreek sal bewolkte toestande met reën oor die Natalkus en oostelike Transvaal ontwikkel.

DAAGLIKSE WEERBERIGTE — WEATHER BULLETIN — DAILY WEATHER BULLETIN

DEPT VAN VERVOER—DEPT OF TRANSPORT

Maksimum en Minimum Temperature (°C) en Reënval (mms.) vir die 24uur wat om 0800 (SAST) eindig op **15-2-56.** Maximum and Minimum Temperatures (°C) and Rainfall (mms.) 24 hours ending at 0800 (SAST) on

TRANSVAAL	Max.	Min.	Rvl.
Andalusia			
Barberton	.....	.....	25.8
Bethal			
Chester	.....	.....	110.5
Czecy	28	19	10.6
Delareyville			
Dunnottar			
Ermelo	20	14	
Groblersdal	25	19	98.8
Jan Smuts	24	15	
Joubert Park	23	15	
Komatipoort	30	23	20.0
Krugersdal	.....	.....	0.7
Leeuwkopmoestad			
Lichtenburg	.....	.....	5.5
Louis Trichardt	22	18	27.5
Marblis	28	19	26.0
Messina	31	22	
Middelburg			
Nelspruit	27	19	30.5
Nylstroom			
Pietersburg	22	17	37.0
Piet Retief	20	17	13.2
Pelgrimsrus	16	13	51.0
Potchefstroom	29	19	
Pretoria W.B.	27	17	5.0
Rustenburg			
Sekukuni	.....	.....	18.8
Standerton			
Tonkoni	28	19	3.0
Warmbad	28	18	4.3
Towoomba	22	16	21.5
Vereeniging			
Vilkbank			
Wolmaransstad			
Zeerust	30	19	

CAPE - KAAP	Max.	Min.	Rvl.
Alexandersbaai	22	14	
Alimal North			
Aberdeen	32	16	9.5
Beaufort-West	31	17	
Cala			
Calitzdorp			
Calvinia	32	10	
Cape Agulhas	23	15	
Cape Columbine	20	12	
Cape St. Francis	21	20	
Carnarvon			
Cradock			
Colesberg	.....	.....	2.5
De Aar	32	16	3.4
Dordrecht			
East London	26	20	
Elsenburg			
Flagstaff			
Fraserburg	34	18	
Gordon			
George	22	17	0.5
Gwaff Reinet	30	18	
Graham's Town			
Lady Grey			
Langkloof	30	17	
Kimberley	33	19	
Kenhardt			
Kentani			
Knysna	33	21	
Kingwilliamstown			
Ladismith			
Lambert's Bay			
Lady Frere			
Lovedale			
Maclear			
Mudskamp			
Matatiele			
Matroosberg	28	16	
Middelburg			
Mossel Bay	22	20	

KAAP - CAPE	Max.	Min.	Rvl.
O'okiep			
Orange River	32	19	
Pofadder	32	16	
Port Elizabeth	26	18	
Port Nolloth	18	12	
Port St. Johns	27	21	0.3
Postmasburg	31	19	
Prieska			
Prince Albert			
Queenstown	25	17	0.2
Riversdale	29	17	0.3
Rosmead-Noo			
Springfontein	23	14	
Steynsburg			
Sutherland			
Swellendam			
Uitenhage	33	18	
Van Wyksvlei	33	21	
Victoria-West	30	16	
Vryburg	34	16	
Williston	34	17	
Wingfield	25	17	
NATAL			
East St. Lucia	28	23	5.0
Durban	.....	.....	1.8
Durban	29	22	0.2
Eshowe	26	16	
Gowrie			
Greyville			
Harrismith			
Ladysmith			
Melmoth	24	18	0.4
Mtubatuba			
Newcastle	29	18	0.0
Pietermaritzburg			
Port Shepstone	27	21	
Seven Oaks			
Vryheid			

O.F.S. - O.V.S.	Max.	Min.	Rvl.
Bethlehem			
Bethulie			
Brandfort	25	16	
Bloemfontein	30	19	
Boshof			
Frankfort			
Fauresmith	32	17	
Ficksburg			
Frankfort			
Heilbron			
Hoopstad			
Kroonstad	31	20	
Lindley			
Makwassie			
Philippolis			
Reitz			
Vrede			
Warden			
Wolmaransstad			
Wepener	27	17	0.6
Winburg			
Zastron	.....	.....	6.4
S.W.A. - S.W.A.			
RATES - PROTEKTORAATE			
Aus	29	17	
Gobabis			
Keetmanshoop	24	16	9.6
Luderitz	32	20	
Mariental	27	14	
Ondangua	28	21	
Outjo	33	18	5.0
Rehoboth	33	1	3.0
Tsumeb	29	14	
Swakopmund	21	17	
Windhoek	26	18	
Grootfontein	24	17	
Gobabis			
Mahalapye	32	19	13.0
Maun	29	19	
Tsabong	33	2	
Kremersdorp			
Umtali	.....	.....	88.[illegible]
Stegi			
Masera	27	15	26.5

SYNOPTIC WEATHER MAP 1200 GMT — 1400 SAST. SINOPTIESE WEERKAART

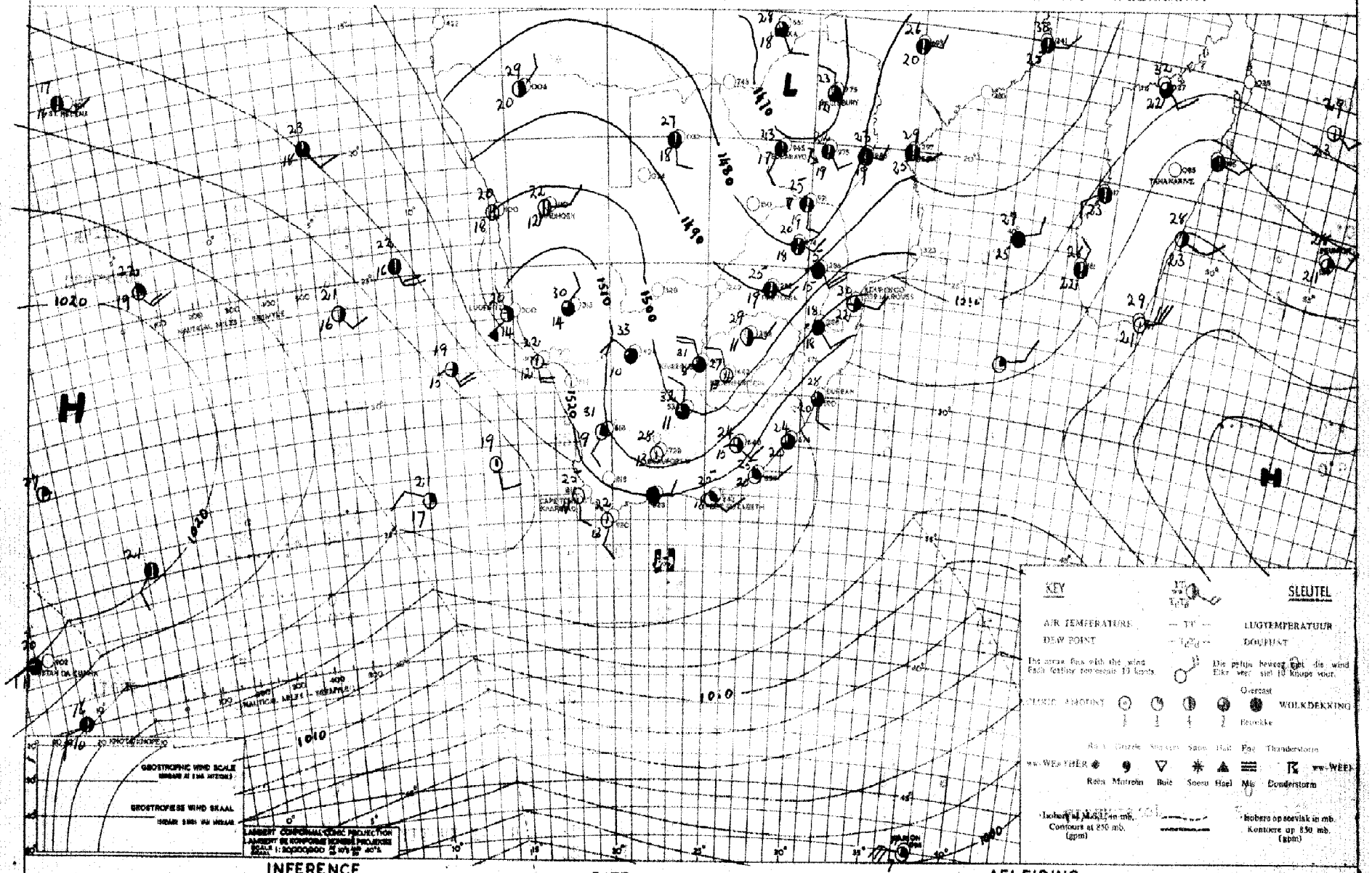

INFERENCE DATE 14-2-56 19 DATUM AFLEIDING

Moist air is moving over Transvaal and scattered rain and showers will fall. Thundershowers will developed over the Free State, Northern- and Eastern Cape, the Natal interior and over South West Africa.

Vogtige lug beweeg oor Transvaal en verspreide reën en buie sal uitsak. Donderbuie sal ontwikkel oor die Vrystaat, Noord-en Oos-Kaapland, die Natalse binneland en oor S.W.A.

DAAGLIKSE WEERSBULLETIN — WEERBURO : WEATHER BUREAU — DAILY WEATHER BULLETIN

DEPT. VAN VERVOER–DEPT. OF TRANSPORT

Maksimum en Minimum Temperature (°C) en Reënval (mms.) vir die 24 uur wat om 0800 (SAST) eindig op 16-2-56.

Maximum and Minimum Temperatures (°C) and Rainfall (mms.) 24 hours ending at 0800 (SAST) on

TRANSVAAL	Max.	Min.	Rvl.
Andalusia	...	...	0.4
Barberton	...	...	18.0
Bethal			
Chester	...	...	15.5
Crecy	25	19	1.4
Delareyville	...	...	15.0
Dunnottar			
Ermelo	25	15	
Groblersdal	25	20	38.7
Jan Smuts (Fleur de Lys)	24	16	1.1
Joubert Park	22	16	3.0
Komatipoort	32	24	
Kroondal	...	...	12.7
Leeuwdoornstad			
Lichtenburg			
Louis Trichardt	27	19	4.5
Marnitz	...	...	20.0
Messina			
Middelburg	33	23	
Nelspruit			
Nylstroom	26	20	25.5
Pietersburg	25		
Piet Retief	25	19	0.5
Pelgrimsrus	25	17	1.9
Potchefstroom	18	15	22.0
Pretoria W.B.	28	19	
Pretoriuskop	24	18	0.5
Standerton			
Thabazimbi (Sekukuni)	...	...	17.0
Towoomba			
Waterval-Boven (Nerabad)	26	21	1.1
Witbank	22	16	1.5
Wolmaransstad			
Zeerust			

CAPE – KAAP	Max.	Min.	Rvl.
Alexanderbaai	22	13	
Aberdeen	27	16	13.2
Beaufort-Wes	33	16	0.7
Cala			
Calitzsdorp			
Calvinia	29	10	
Cape Agulhas	24	18	
Cape Columbine	20	13	
Cape St. Francis	23	18	13.3
Carnarvon			
Cradock			
Colesberg			
De Aar			
Dordrecht	26	15	3.5
East London	27	20	122.3
Elsenburg			
Flagstaff			
Fraserburg	32	15	
Garies			
George	22	14	2.4
Graaff Reinet	30	17	0.2
Grahamstown			
Idutywa	...	...	1.5
Jansenville	31	18	0.2
Kenhardt	34	16	
Kentani			
Kimberley	31	19	
Kingwilliamstown			
Klaver	27	13	
Kowie	...	...	32.5
Kuruman			
Lake Mentz			
Lovedale			
Maclear			
Mafeking			
Matatiele	...	...	5.5
Matroosberg			
Middelburg	28	17	2.5
Mossel Bay	24	19	

KAAP – CAPE	Max.	Min.	Rvl.
O'okiep	29	11	
Orange River	32	18	4.6
Pofadder			
Port Elizabeth	25	18	8.1
Port Nolloth	18	10	
Port St. Johns	27	23	
Postmasburg	30	15	
Prieska			
Prince Albert			
Queenstown	28	18	6.8
Riversdale	22	16	0.2
Somerset-Oos			
Springfontein	27	15	2.0
Steynsburg	...	...	21.5
Sutherland			
Swellendam			
Upington	33	17	
Van Wyksvlei	34	20	
Victoria-Wes	32	16	
Vryburg	32	18	19.0
Williston	33	16	
Wingfield	25	17	
NATAL			
Kaap St. Lucia	29	23	
Dundee			
Durban	31	24	
Estcourt	28	17	43.0
Harding	...	...	10.0
Himeville			
Ladysmith			
Melmoth	31	19	
M'kuzi			
Newcastle	29	18	32.1
Pietermaritzburg			
Port Shepstone	28	24	0.4
Seven Oaks			
Vryheid			

O.F.S. – O.V.S.	Max.	Min.	Rvl.
Bethlehem	27	15	20.1
Bethulie	31	17	2.4
Bloemfontein			
Boshof	32	18	1.5
Fauresmith	...	...	6.0
Ficksburg			
Frankfort	26	15	
Heilbron			
Hoopstad	29	18	
Kroonstad			
Lindley			
Modderpoort			
Phillipolis	...	...	1.0
Reitz			
Vrede			
Warden			
Welkom	29	14	30.5
Wepener			
Winburg			
Zastron			
S.W.A.; PROTECTORATES – PROTEKTORATE			
Aus	27	16	13.7
Gobabis	31	17	0.4
Keetmanshoop	21	14	
Luderitz	28	19	1.0
Mariental	30	20	
Ondangua	29	17	0.3
Outjo	31	19	5.0
Rundu	21	16	
Swakopmund	27	18	
Tsumeb	27	15	6.7
Windhoek			
Gaberones	25	20	45.5
Mahalapye	31	19	17.7
Maun			
Tsabong	29	20	14.0
Bremersdorp	...	...	54.5
Umlembi			
Stegi	28	16	6.0
Masera			

SYNOPTIC WEATHER MAP 1200 GMT. — 1400 SAST. SINOPTIESE WEERKAART

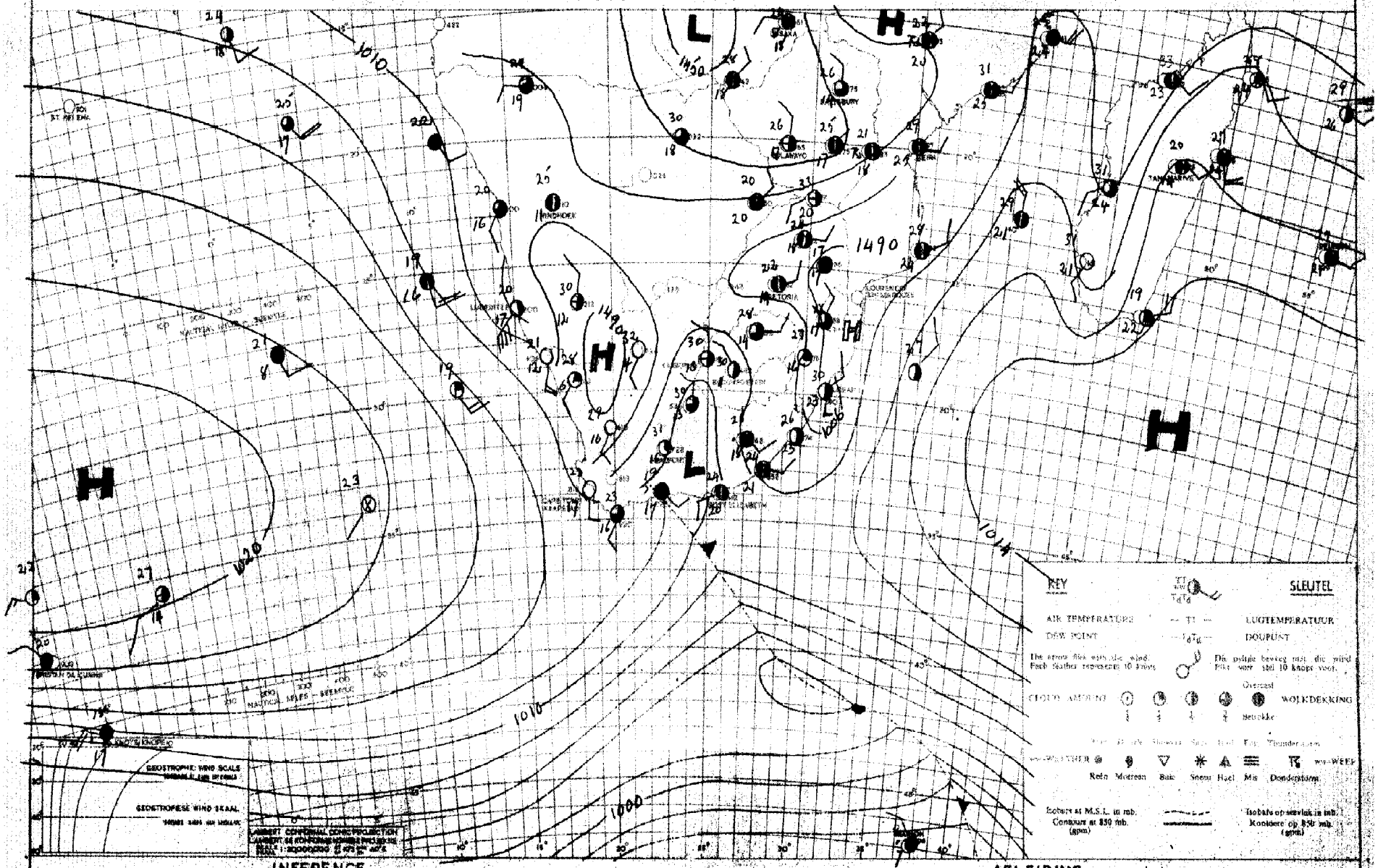

INFERENCE DATE 15-2-56 19 DATUM AFLEIDING

The air is moist over the Union and Southwest-Africa and, as a result of the deep trough stretching from Maun southwards to the Karoo, cloudy conditions with rain or showers will occur over the whole area on the eastern and southern sides of the trough. Over the western Cape province it will be fair and it will also start clearing over Southern Southwest-Africa.

) Die lug is vogtig oor dieUnie en Suidwes-Afrika en, aangesien daar n sterk trog van Maun na die Karoo strek, sal bewolkte toestande met reën en buie voorkom oor die hele gebied oos en suid van die trog. Oos westerliks Kaapland sal dit redelike mooiweer wees en dit sal ook begin opklaar oor suidelike Suidwes-Afrika.

DAGELIKSE WEERBULETIN — PRETORIA : WEATHER BUREAU — DAILY WEATHER BULLETIN

DEPT. VAN VERVOER - DEPT. OF TRANSPORT

Maksimum en Minimum Temperature (°C) en Reënval (mm.) vir die tydperk wat op 0800 (SAST) eindig op 17-2-56 ..... Maximum and Minimum Temperatures (°C) and Rainfall (mm.) 24 hours ending at 0800 (SAST) on

TRANSVAAL	Max.	Min.	Rvl.	NOORD - KAAP	Max.	Min.	Rvl.	KAAP - CAPE	Max.	Min.	Rvl.	O.F.S. - O.V.S.	Max.	Min.	Rvl.
Ermelo	27	15	12.0	Cape Columbine ..	19	11		Prieska				Hoopstad	29	16	0.4
Groblersdal-Lys	30	20	18.4	Cape St. Francis.	20	17	[illegible]	Prince Albert ...				Kroonstad	29	17	10.0
Jan Smuts	24	15	8.9	Carnarvon				Queenstown	22	16		Lindley	.....	.....	10.0
Joubert Park ...	22	16	12.5	Cradock				Riversdale	21	14		Modderpoort			
Komatipoort	32	24	1.0	Colesberg				Somerset-Oos				Phillipolis			
Kroondal				De Aar	31	15		Springfontein ...	25	16	18.5	Reitz			
Leeuwdoornstad.				Dordrecht	22	14	0.6	Steynsburg				Vrede			
Lichtenburg				East London	21	12	10.5	Sutherland				Warden			
Louis Trichardt.	25	20	14.6	Elsenburg				Swellendam				Welkom			
Marnitz	29	20	14.2	Flagstaff				Upington	32	14		Wepener	29	16	5.2
Messina	xx	xx	16.3	Fraserburg	29	14		Van Wyksvlei	32	14		Winburg			
Middelburg				Garies				Victoria-Wes	32	13		Zastron			
Nelspruit	29	19	20.8	George	20	15	1.2	Vryburg	30	16		S.W.A.; PROTEKTORATES - PROTEKTORATE			
Nylstroom				Graaff Reinet ...	21	15	0.3	Williston				Aus			
Pietersburg	27	19	0.2	Grahamstown				Wingfield	23	10		Gobabis	27	17	
Piet Retief	26	19	0.6	Cutywa	.....	.....	1.1					Keetmanshoop	31	14	
Pelgrimsrus	22	15	21.7	Jansenville	21	17	0.1					Luderitz	21	13	
Potchefstroom ..	25	16		Kenhardt	32	13		NATAL				Mariental	30	18	
Pretoria W.B. ..	25	18	7.1	Kentani				Kaap St. Lucia ..	30	2[illegible]	6.0	Ondangua	30	18	
Pretoriuskop				Kimberley	33	17		Dundee				Outjo	28	15	10.0
Standerton				Kingwilliamstown.				Durban	33	[illegible]	18.5	Runtu	29	19	8.5
Thabazimbi	29	19	28.8	Klaver	27	18		Estcourt				Swakopmund	20	15	
Towoomba ...	28	18	29.4	Kowie				Harding				Tsumeb	29	18	4.2
Watervalboven ..	25	17	4.0	Kuruman				Himeville				Windhoek	23	15	
Witbank				Lake Mentz				Ladysmith				Gaberones			
Wolmaransstad ..				Lovedale				Melmoth	33	18	84.5	Mahalapye	26	19	5.0
Zeerust	21	18	29.1	Maclear				M'kuzi				Maun	28	19	40.6
				Mafeking				Newcastle	28	19	3.[illegible]	Tsabong	33	17	
				Matatiele				Pietermaritzburg.				Bremersdorp	29	21	9.1
				Matroosberg				Port Shepstone ..	30	23	8.2	Emlembi	.....	.....	37.8
				Middelburg	28	16		Seven Oaks				Stegi			
				Mossel Bay	22	19		Vryheid				Masaru	24	16	4.3

SYNOPTIC WEATHER MAP 1200 GMT. — 1400 SAST. SINOPTIESE WEERKAART

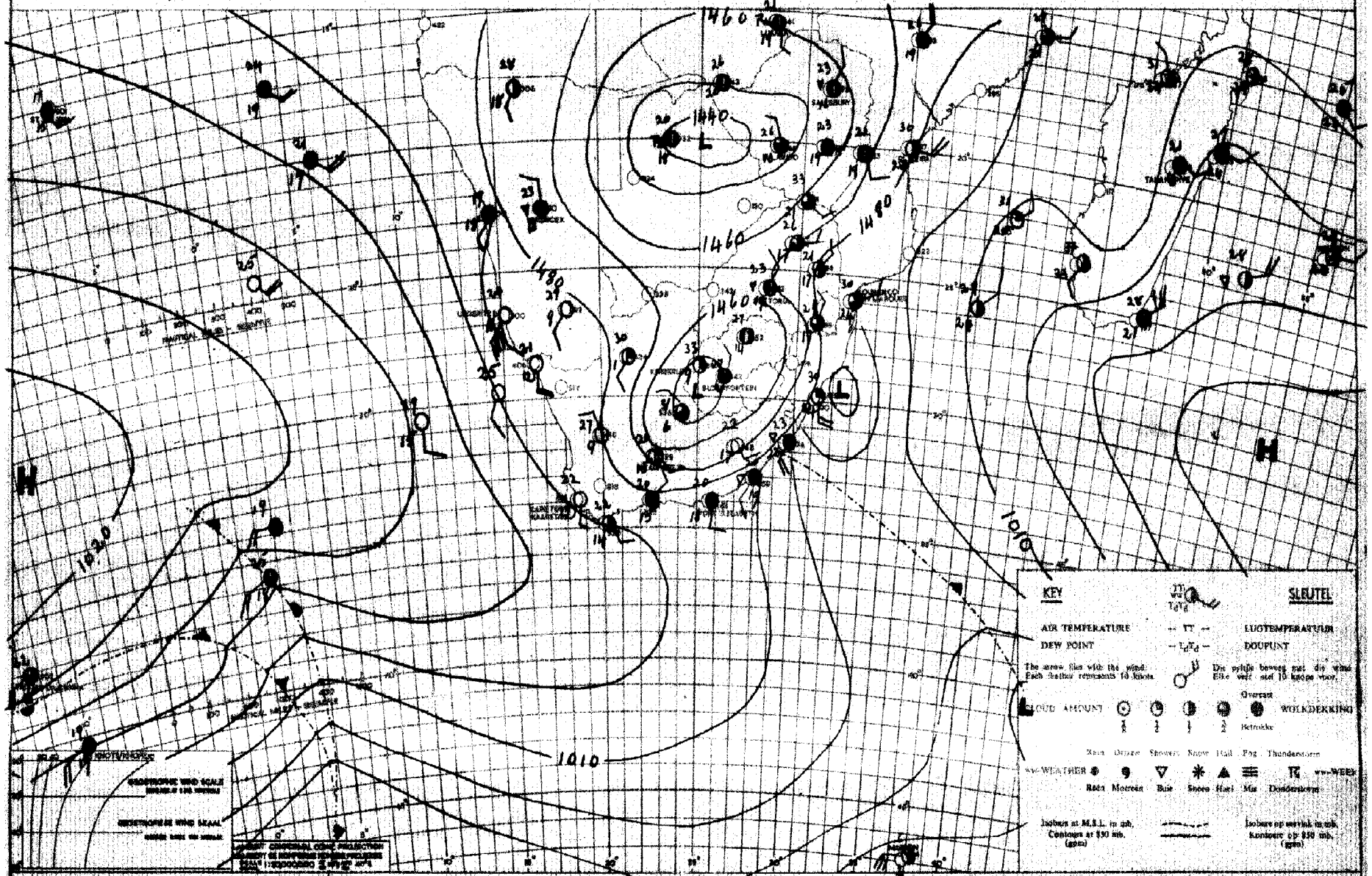

INFERENCE DATE 16-2-56 19 DATUM AFLEIDING

Moist air is moving southwards over the Union on the east side of the trough, and it will remain cloudy with rain and thundershowers over the eastern half of the Union. The air over the western Union is fairly dry, and it will be mainly fine.

Vogtige lug beweeg aan die oostekant van die trog suidwaarts en dit sal bewolk bly met reën en donderbuie oor die oostelike helfte van die Unie. Oor die westelike Unie is die lug egter taamlik droog, en dit sal redelik mooiweer wees.

DAAGLIKSE WEERBULLETIN — WEERBURO : WEATHER BUREAU — DAILY WEATHER BULLETIN

DEPT. VAN VERVOER–DEPT. OF TRANSPORT

Maksimum en Minimum Temperature (°C) en Reënval (mms.) vir die Etmaal wat om 0800 (SAST) eindig op 18-2-56.

Maximum and Minimum Temperatures (°C) and Rainfall (mms.) 24 hours ending at 0800 (SAST) on

TRANSVAAL	Max.	Min.	Rvl.
Andalusia			
Barberton			26.2
Bethal			6.5
Chester			
Cracy	27	19	7.5
Delareyville			
Dunnottar			
Ermelo	24	15	56.5
Grobler	25	20	40.7
Jan Smuts	24	15	17.8
Joubert Park	25	15	16.8
Komatipoort	33	22	20.0
Kroondal			15.5
Leeuwdoornstad			20.5
Lichtenburg			
Louis Trichardt	25	20	
Marnitz			
Messina	xx	xx	11.5
Middelburg			6.0
Nelspruit	28	20	9.0
Nylstroom			
Pietersburg	27	17	21.8
Piet Retief	26	16	26.8
Pelgrimsrus	21	15	1.2
Potchefstroom	17	16	
Pretoria W.B.	26	16	20.3
Pretoriuskop			
Standerton			35.5
Thabazimbi	26	17	1.0
Towoomba	26	21	19.0
Watervalboven	24	16	38.0
Witbank			
Wolmaransstad			
Zeerust	28	15	2.6

CAPE – KAAP	Max.	Min.	Rvl.
Alexanderbaai	22	13	
Albany South	30	11	
Beaufort-Wes	29	14	
Cala			
Calitzdorp			
Calvinia	26	10	
Cape Agulhas	23	16	3.0
Cape Columbine	20	13	
Cape St. Francis	23	19	
Carnarvon			
Cradock			
Colesberg			
De Aar	29	15	
Dordrecht	25	12	
East London	22	18	0.7
Elsenburg			
Flagstaff			
Fraserburg	27	12	
Garies			
George	22	15	3.7
Graaff Reinet			
Grahamstown			
Idutywa			
Jansenville	30	14	
Kenhardt	30	14	
Kenteni			
Kimberley	32	14	
Kingwilliamstown			
Klaver			
Kowie			
Kuruman			
Lake Mantz			
Lovedale			
Maclear			
Mafeking			
Matatiele			
Matroosberg			
Middelburg			
Mossel Bay	23	16	7.5

KAAP – CAPE	Max.	Min.	Rvl.
O'okiep			
Orange River	30	14	
Pofadder	27	11	
Port Elizabeth	24	17	0.8
Port Nolloth	17	11	
Port St. Johns	25	20	3.0
Postmasburg	28	13	
Prieska			
Prince Albert			
Queenstown	29	15	
Riversdale	28	14	1.0
Somerset-Oos			
Springfontein	28	14	
Steynsburg			
Sutherland			
Swellendam			
Upington	28	14	
Van Wyksvlei	30	16	
Victoria-Wes	27	11	
Vryburg	32	12	
Williston	29	12	
Wingfield	22	17	0.4
NATAL			
Kaap St. Lucia	32	[illegible]	9.5
Dundee			
Durban	28	[illegible]	24.8
Estcourt	24	[illegible]	0.1
Harding			35.1
Himeville			
Ladysmith			
Melmoth	30	18	10.3
M'kuzi			
Newcastle	28	18	0.8
Pietermaritzburg			
Port Shepstone	29	21	11.2
Seven Oaks			
Vryheid			

O.F.S. – O.V.S.	Max.	Min.	Rvl.
Bethlehem			
Bethulie	23	14	1.3
Bloemfontein	31	14	
Boshof			
Fauresmith	31	12	
Ficksburg			
Frankfort			
Heilbron			
Hoopstad	34	11	
Kroonstad			
Lindley			
Modderpoort			
Phillipolis			
Reitz			37.2
Vrede			8.0
Warden			4.5
Welkom			
Wepener	29	12	
Winburg			
Zastron			
S.W.A.; PROTECTORATES – PROTEKTORATE			
Aus			
Gobabis			
Keetmanshoop	29	13	
Luderitz	22	15	
Mariental	30	16	
Ondangua	31	16	
Outjo	30	12	
Runtu	30	19	6.4
Swakopmund	19	15	
Tsumeb	30	17	
Windhoek	27	15	
Gaberones			
Mahalapye	30	19	3.5
Maun	29	20	0.2
Tsabong	33	15	
Bremersdorp			
Balembi			40.2
Stegi			
Masoya	27	16	

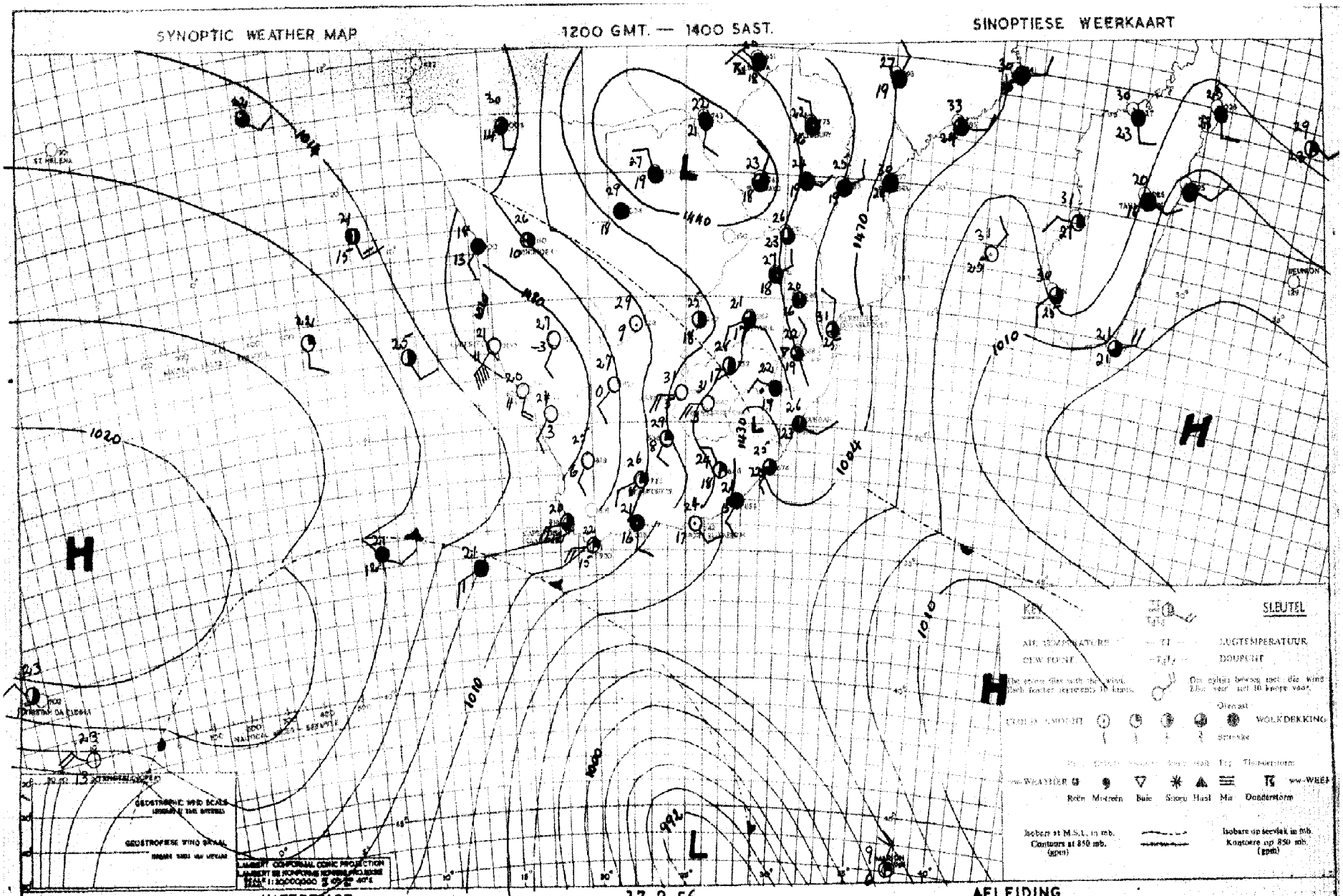

INFERENCE

DATE 17-2-56.19 DATUM

AFLEIDING

Drier Atlantic ocean air has spread over the western Union and southern Southwest Africa and will spread further over the rest of Southwest Africa as well as over southwestern and southern Transvaal Moist tropical air will be maintained over the eastern half of Transvaal and over Natal and further rain will fall over these regions. The cold front approaching Cape Town will bring cooler cloudy weather with local light rain along the southwestern and southern coastal

Droër Atlantiese oseaanlug het oor die westelike Unie en suidelike Suidwes-Afrika inbeweeg en sal nog verder uitbrei oor die res van Suidwes-Afrika asook suidelike en suidwestelike Transvaal. Vogtige tropiese lug sal egter oor die oostelike helfte van Transvaal en Natal bly instroom en verdere reën sal uitsak oor dié dele. Die kouefront wat Kaapstad nader, sal bewolkte koeler weer met ligte

DAAGLIKSE WEERSBULLETIN — WEERBURO : WEATHER BUREAU — DAILY WEATHER BULLETIN

DEPT. VAN VERVOER–DEPT. OF TRANSPORT

Maksimum en Minimum Temperature (°C) en Reënval (mms.) vir die Etmaal wat om 0800 (SAST) eindig op 19-2-56.

Maximum and Minimum Temperatures (°C) and Rainfall (mms.) 24 hours ending at 0800 (SAST) on

TRANSVAAL	Max.	Min.	Rvl.
Andalusia			
Barberton			
Bethal			
Chester			
Cracy	29	19	
Delareyville			
Dunnottar			
Ermelo	24	13	
Groblersdal			
Jan Smuts	26	15	
Joubert Park			
Komatipoort			
Kroondal			
Leeuwdoornstad			
Lichtenburg			
Louis Trichardt	27	17	86.7
Marnitz			
Messina			
Middelburg			
Nelspruit	29	19	4.0
Nylstroom			
Pietersburg	26	18	
Piet Retief	23	14	5.2
Pelgrimsrus	21	12	60.5
Potchefstroom			
Pretoria W.B.	27	16	
Pretoriuskop			
Standerton			
Thabazimbi			
Vereeniging	28	18	
Waterval-boven			
Witbank			
Wolmaransstad			
Zeerust	32	14	
FLEUR DE LYS	31	18	16.0

CAPE – KAAP	Max.	Min.	Rvl.
Alexanderbaai	24	11	
Aberdeen			
Beaufort-Wes	26	8	
Gala			
Calitzdorp			
Calvinia	26	13	
Cape Agulhas	20	16	
Cape Columbine	19	10	
Cape St. Francis	21	13	
Carnarvon			
Cradock			
Colesberg			
De Aar			
Dordrecht			
East London	23	16	0.0
Elsenburg			
Flagstaff			
Fraserburg	24	17	
Garies			
George	19	9	0.5
Graaff Reinet			
Grahamstown			
Idutywa			
Jansenville	26	8	
Kenhardt			
Kentani			
Kimberley	31	15	
Kingwilliamstown			
Klaver			
Kowie			
Kuruman			
Lake Mentz			
Lovedale			
Maclear			
Mafeking			
Matatiele			
Matroosberg			
Middelburg			
Mossel Bay	21	13	

KAAP – CAPE	Max.	Min.	Rvl.
O'okiep			
Orange River	30	13	
Pofadder			
Port Elizabeth	22	14	0.0
Port Nolloth	19	9	
Port St. Johns	25	18	
Postmasburg			
Prieska			
Prince Albert			
Queenstown			
Riversdale	23	7	
Somerset-Oos			
Springfontein			
Steynsburg			
Sutherland			
Swellendam			
Upington			
Van Wyksvlei			
Victoria-Wes	17	8	
Vryburg			
Williston	27	11	
Wingfield	22	14	
NATAL			
Knap St. Lucia	26	19	27.0
Dundee			
Durban	27	1	8.8
Estcourt	26	11	1.1
Harding			
Himeville			
Ladysmith			
Helmoth			
M'kuzi			
Newcastle	28	13	4.5
Pietermaritzburg			
Port Shepstone	27	17	2.5
Seven Oaks			
Vryheid			

O.F.S. – O.V.S.	Max.	Min.	Rvl.
Bethlehem	27	11	
Bethulie			
Bloemfontein	30	13	
Boshof			
Fauresmith			
Ficksburg			
Frankfort			
Heilbron			
Hoopstad	34	15	
Kroonstad			
Lindley			
Modderpoort			
Phillipolis			
Reitz			
Vrede			
Warden			
Welkom			
Wepener	28	13	
Winburg			
Zastron			
S.W.A. PROTECTOR. RATES – PROTEKTORAAT			
Aus			
Gobabis	28	11	
Keetmanshoop	30	17	
Luderitz	21	13	
Mariental	29	15	
Ondangua			
Outjo	32	14	
Runtu			
Swakopmund	19	16	
Tsumeb	30	16	
Windhoek	27	15	
Gaberones			
Mahalapye			
Maun	28	20	6.5
Tsabong	30	16	
Bremersdorp			
Malambi			
Stegi			
Masoru			

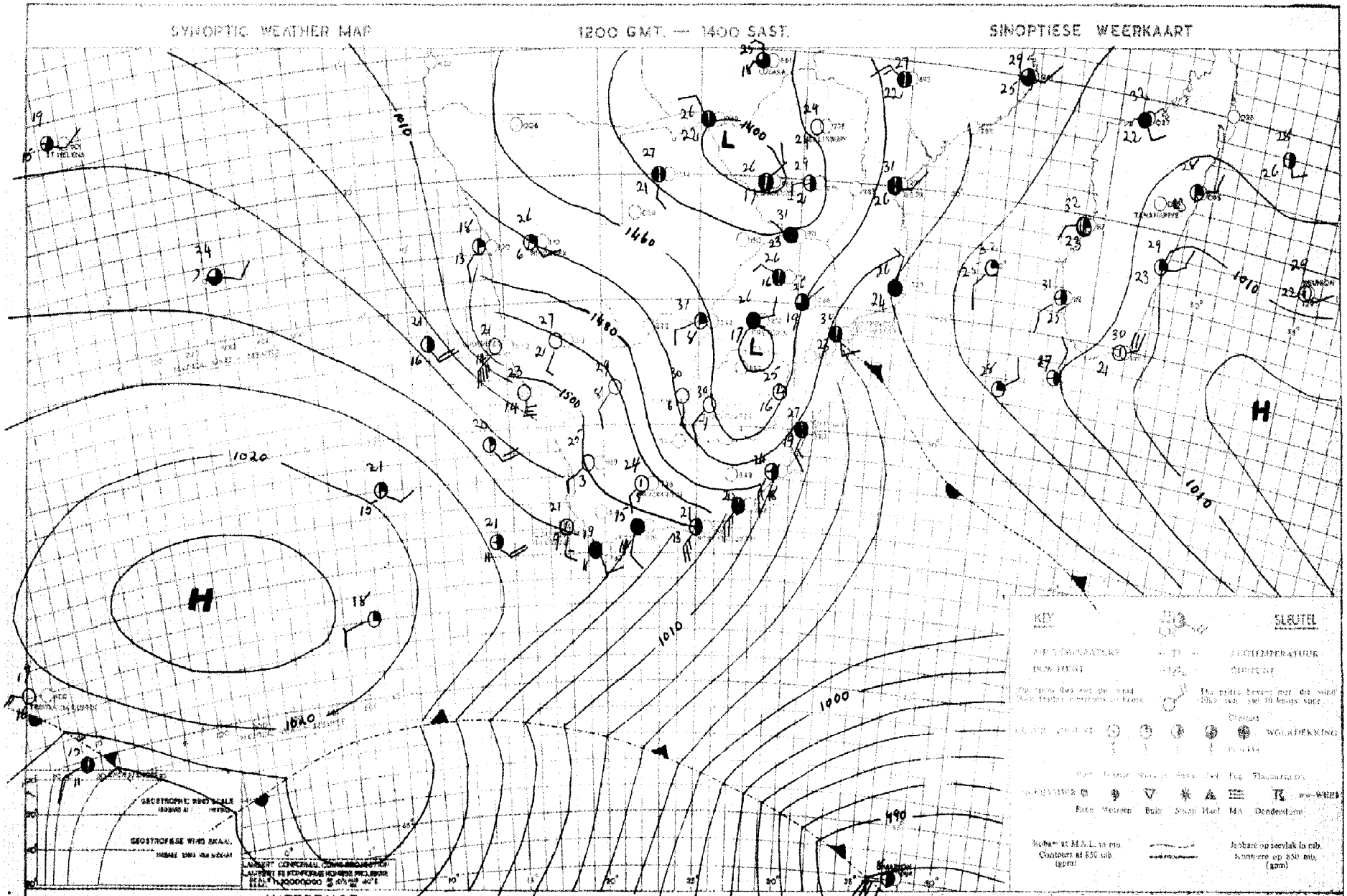

INFERENCE

DATE 8-2-56. 19 DATUM

With the rise in pressure over the east coast, cooler air will move over Transvaal and the northeastern Free State from the east. Rain will occur locally over Natal and the eastern Transvaal lowveld and escarpment areas.

AFLEIDING

Met die drukstyging langs die ooskus sal koeler lug uit die oosto oor Transvaal en die noordoostelike Vrystaat beweeg. Reën sal plaaslik uitsak oor Natal en die Oos-Transvaalse laeveld en platorand.

DAAGLIKSE WEERBULLETIN — WEERBURO : WEATHER BUREAU — DAILY WEATHER BULLETIN

DEPT. VAN VERVOER–DEPT. OF TRANSPORT

Maksimum en Minimum Temperature (°C) en Reënval (mms.) vir die Etmaal wat om 0800 (SAST) eindig op 20-2-58.

Maximum and Minimum Temperatures (°C) and Rainfall (mms.) 24 hours ending at 0800 (SAST) on

TRANSVAAL	Max.	Min.	Rvl.
Andalusia			
Barberton			
Bethal			
Chester			
Crecy	25	16	
Delareyville			
Dunnottar			
Ermelo	16	10	1.0
Fleur de Lys	21	15	4.3
Jan Smuts	22	12	
Joubert Park			
Komatipoort	31	19	6.0
Kroondal			
Leeuwdoornstad			
Lichtenburg			
Louis Trichardt			
Marnitz	22	17	
Messina	22	18	0.3
Middelburg			
Nelspruit	21	16	2.0
Nylstroom			
Pietersburg	22	15	2.9
Piet Retief	17	12	0.2
Pelgrimsrus	13	10	3.0
Potchefstroom	31	13	
Pretoria W.B.	25	15	
Pretoriuskop			
Standerton			
Thabazimbi	30	19	
Towoomba	25	16	
Waterval-boven			
Witbank			
Wolmaransstad			
Zeerust	28	16	2.2

CAPE – KAAP	Max.	Min.	Rvl.
Alexanderbaai	24	12	
Aliwal North	29	13	
Beaufort-Wes	26	11	
Cala			
Calitzdorp			
Calvinia	31	14	
Cape Agulhas	23	16	
Cape Columbine	27	12	
Cape St. Francis	22	15	
Carnarvon			
Cradock			
Colesberg			
De Aar			
Dordrecht	21	10	
East London	23	13	
Elsenburg			
Flagstaff			
Fraserburg	28	12	
Garies			
George	22	12	
Graaff Reinet	27	9	
Grahamstown			
Idutywa			
Jansenville	27	10	
Kenhardt	33	17	
Kentani			
Kimberley	33	21	
Kingwilliamstown			
Klaver	34	14	
Kowie			
Kuruman			
Lake Menzie			
Lovedale			
Maclear			
Mafeking			
Matatiele			
Matroosberg			
Middelburg	25	7	
Mossel Bay	20	17	

KAAP – CAPE	Max.	Min.	Rvl.
O'okiep			
Orange River	31	17	
Pofadder			
Port Elizabeth	23	12	
Port Nolloth	18	10	
Port St. Johns	25	17	
Postmasburg	31	19	
Prieska			
Prince Albert			
Queenstown	24	11	
Riversdale	29	10	
Somerset-Oes			
Springfontein	25	9	
Steynsburg			
Sutherland			
Swellendam			
Upington	33	16	
Van Wyksvlei	31	16	
Victoria-Wes	27	9	
Vryburg	32	14	
Willipton	31	16	
Wingfield	24	16	
NATAL			
Kaap St. Lucia	23	17	
Dundee			
Durban	22		3.0
Estcourt			
Harding	20	13	
Himeville			
Ladysmith			
Melmoth	18	13	2.3
M'kuzi			
Newcastle	19	14	0.7
Pietermaritzburg			
Port Shepstone	25	16	1.0
Seven Oaks			
Vryheid			

O.F.S. – O.V.S.	Max.	Min.	Rvl.
Bethlehem			
Bethulie	21	8	
Bloemfontein	30	15	
Boshof			
Fauresmith	32	17	
Ficksburg			
Frankfort	24	12	
Heilbron			
Hoopstad	31	17	
Kroonstad	28	13	
Lindley			
Modderpoort			
Phillipolis			
Reitz			
Vrede			
Warden			
Welkom			
Wepener	29	15	
Winburg			
Zastron			
S.W.A.; PROTECTORATES – PROTEKTORATE			
Aus			
Gobabis	30	15	
Keetmanshoop	33	18	
Luderitz	21	12	
Mariental	32	18	
Ondangua	33	20	
Outjo	32	15	
Runtu			
Swakopmund	20	17	
Tsumeb	30	18	
Windhoek	28	17	
Gaberones			
Mahalapye	26	17	0.5
Maun	29	19	6.1
Tsabong			
Bremersdorp	26	16	2.5
Ramlembi			
Stegi			
Maseru			

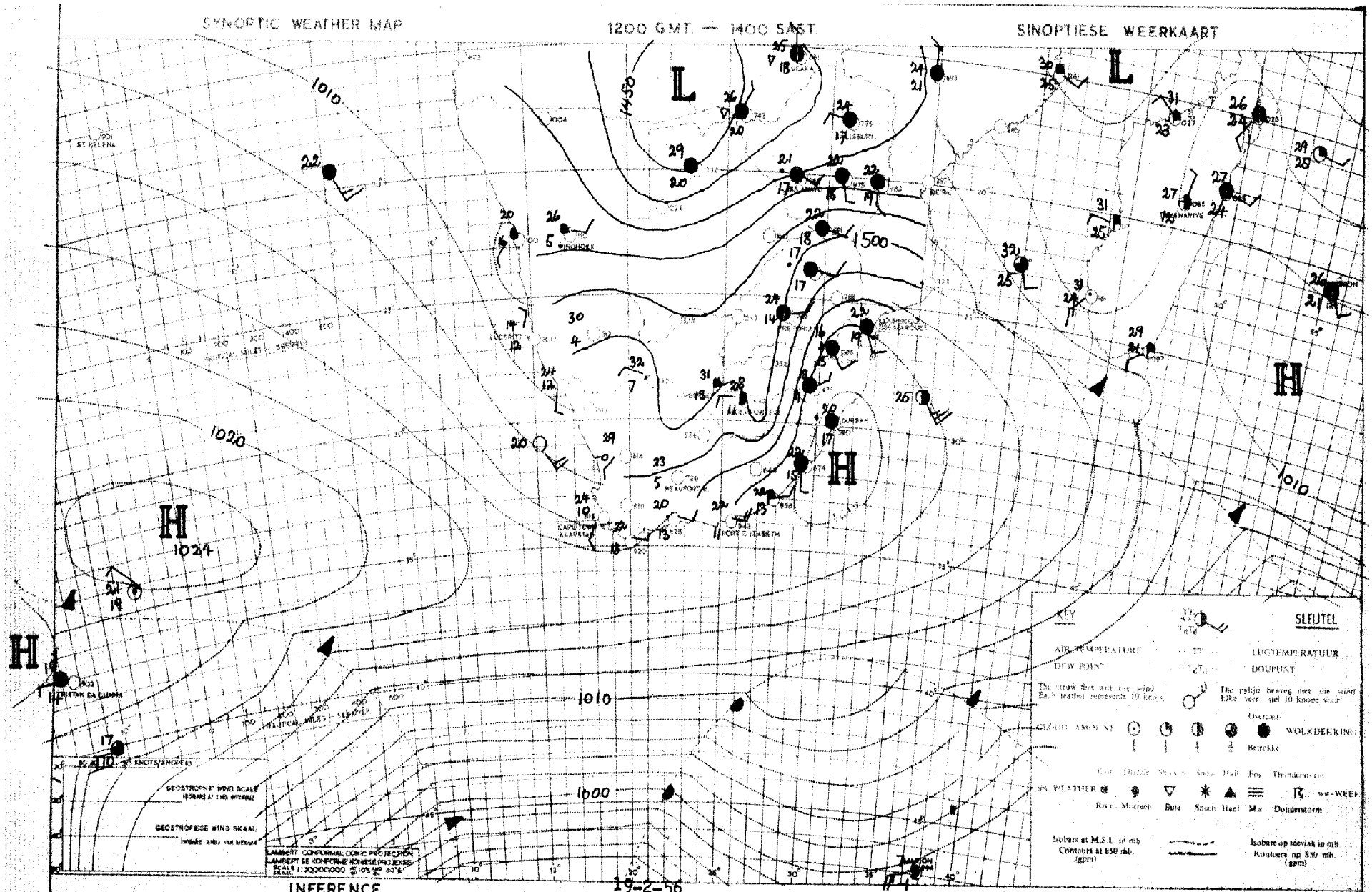

INFERENCE

With the falling pressure tendencies over the Natal coast it will gradually clear from the south over Natal, but further rain will occur over eastern and northern Transvaal. Isolated thundershowers will develop over the remainder of Transvaal, and also over the Free State and Northern Cape.

DATE 19-2-56

AFLEIDING

Met die dalende drukneigings oor die Natalse kus sal dit geleidelik uit die suide opklaar oor Natal maar verdere reën sal uitsak oor oostelike en noordelike Transvaal. Los donderbuie sal begin ontwikkel oor die res van Transvaal asook oor die Vrystaat en Noord-Kaapland.

DATUM 19

DAAGLIKSE WEERBULLETIN — WEERBURO : WEATHER BUREAU — DAILY WEATHER BULLETIN

DEPT. VAN VERVOER–DEPT. OF TRANSPORT

Maksimum en Minimum Temperature (°C) en Reënval (mm.) vir die 24 uur wat om 0800 (SAST) eindig op 21-2-56. — Maximum and Minimum Temperatures (°C) and Rainfall (mm.) 24 hours ending at 0800 (SAST) on

TRANSVAAL	Max.	Min.	Ryl.
Andalusia			
Barberton			
Bethal			
Chester			
Crecy	27	18	
Delareyville			
Dunnottar			
Ermelo	25	15	4.0
Groblersdal			
Jan Smuts	24	15	0.4
Joubert Park	24	15	0.2
Komatipoort	25	21	3.5
Kroondal			
Lesuwdoornstad.			
Lichtenburg			
Louis Trichardt.			
Marnitz	23	19	0.3
Messina	25	20	
Middelburg			
Nelspruit	26	19	0.5
Nylstroom			
Pietersburg	20	17	1.2
Piet Retief	25	16	
Pelgrimsrus	16	14	2.0
Potchefstroom	30	18	
Pretoria W.B.	25	16	
Pretoriuskop			
Standerton			
Thabazimbi	27	20	
Towoomba	27	21	
Watervalboven	24	15	
Witbank			
Wolmaransstad			
Zeerust	27	18	0.2
Fleur de lys	21	19	2.7

CAPE – KAAP	Max.	Min.	Ryl.
Alexanderbaai	20	15	
Algoa Bay North	28	16	
Beaufort-Wes	33	14	
Cala			
Calitzdorp			
Calvinia	34	12	
Cape Agulhas	23	17	
Cape Columbine	19	12	
Cape St. Francis.	23	15	
Carnarvon			
Cradock			
Colesberg			
De Aar			
Dordrecht	28	15	
East London	24	16	
Elsenburg			
Flagstaff			
Fraserburg	32	15	
Garies			
George	22	12	
Graaff Reinet	32	12	
Grahamstown			
Idutywa			
Jansenville	32	13	
Kenhardt	35	17	
Kentani			
Kimberley	32	17	24.8
Kingwilliamstown.			
Klaver	33	15	
Kowie			
Kuruman			
Lake Mentz			
Lovedale			
Maclear			
Mafeking			
Matatiele			
Matroosberg	[illegible]	12	
Middelburg	31	12	
Mossel Bay	24	18	

KAAP – CAPE	Max.	Min.	Ryl.
O'okiep			
Orange River	32	19	15.5
Pofadder			
Port Elizabeth	24	14	
Port Nolloth	16	13	
Port St. Johns	26	20	
Postmasburg	30	20	
Prieska			
Prince Albert			
Queenstown	32	14	
Riversdale	28	10	
Somerset-Oos			
Springfontein	28	14	6.4
Steynsburg			
Sutherland			
Swellendam			
Upington	35	20	
Van Wyksvlei	35	18	
Victoria-Wes	31	12	
Vryburg	30	18	
Williston	34	16	
Wingfield	23	15	

NATAL	Max.	Min.	Ryl.
Kaap St. Lucia	27	2[illegible]	
Dundee			
Durban	27	[illegible]9	
Estcourt	28	[illegible]6	
Harding			
Himeville			
Ladysmith			
Melmoth	28	17	
M'kuzi			
Newcastle	28	16	
Pietermaritzburg.			
Port Shepstone	27	19	
Seven Oaks			
Vryheid			

O.F.S. – O.V.S.	Max.	Min.	Ryl.
Bethlehem			
Bethulie	26	10	
Bloemfontein	28	17	7.[illegible]
Boshof			
Fauresmith	32	16	5.[illegible]
Ficksburg			
Frankfort	27	14	
Heilbron			
Hoopstad	30	17	
Kroonstad	28	17	
Lindley			
Modderpoort			
Phillipolis			
Reitz			
Vrede			
Warden			
Welkom			
Wepener	28	17	2.6
Winburg			
Zastron			

S.W.A. PROTECTORATES – PROTEKTORATE	Max.	Min.	Ryl.
Aus	28	16	
Gobabis	27	17	
Keetmanshoop	35	18	
Luderitz	17	13	
Mariental	34	22	
Ondangua	32	21	
Outjo	32	17	
Runtu			
Swakopmund	21	17	
Tsumeb	29	18	19.2
Windhoek	29	17	
Gaberones			
Mahalapye			
Maun	25	19	
Tsabong	32	19	
Bremersdorp			
Embembi			
Stegi			
Masera	25	13	

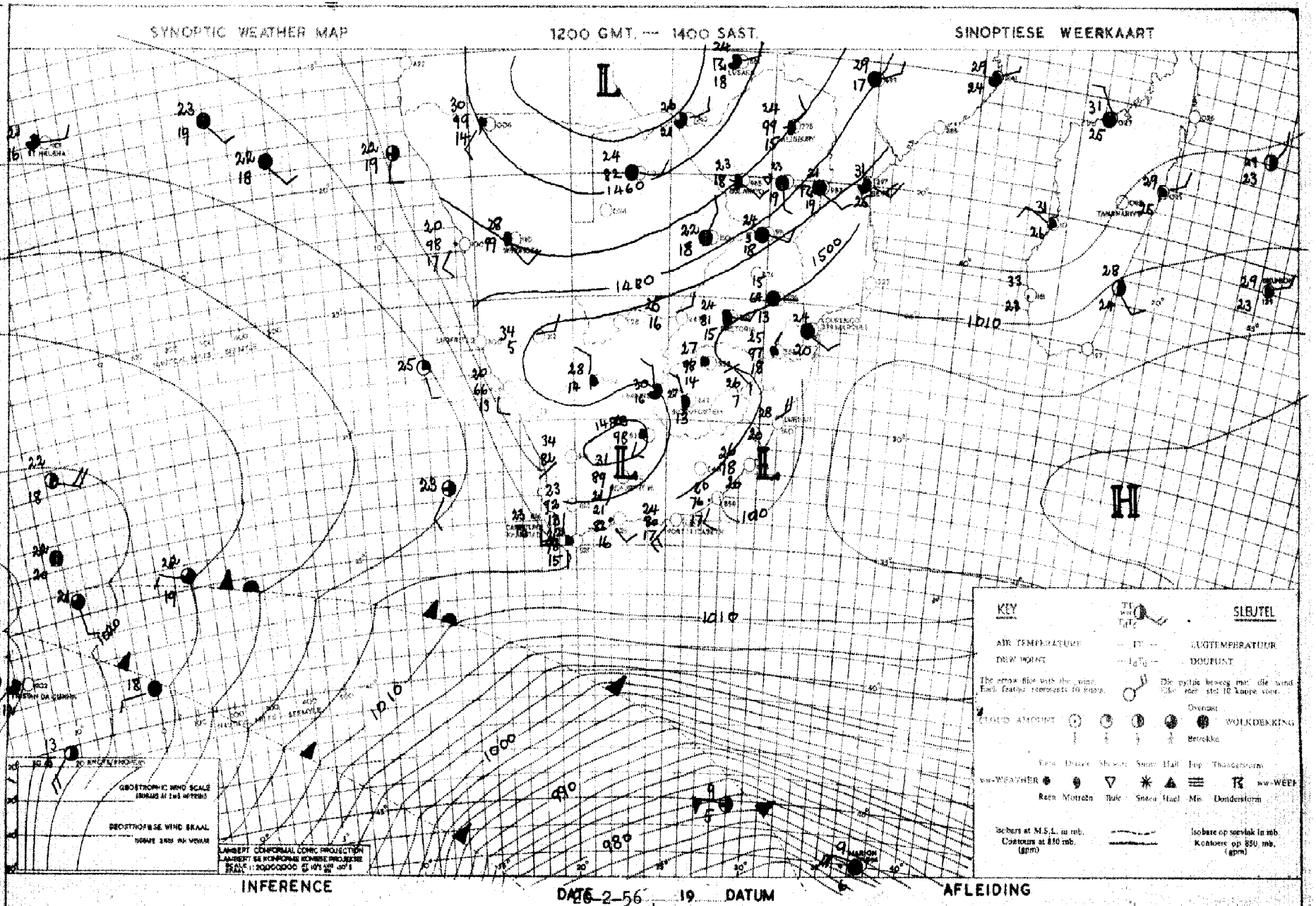

Moist air is moving southwards over the Union and cloudy weather with scattered rain or thundershowers will occur over most regions except the western and northwestern Cape interior.

Vogtige lug beweeg suidwaarts oor die Unie en bewolkte weer sal oor alle dele uitgesonderd die westelike en noordwestelike Kaapse binneland voorkom, en verspreide reën en donderbuie sal ontwikkel.

DAAGLIKSE WEERBULLETIN — WEERBURO : WEATHER BUREAU — DAILY WEATHER BULLETIN

DEPT. VAN VERVOER—DEPT. OF TRANSPORT

Maksimum en Minimum Temperature (°C) en Reënval (mms.) vir die Etmaal wat om 0800 (SAST) eindig op 22-2-56. ..... Maximum and Minimum Temperatures (°C) and Rainfall (mms.) 24 hours ending at 0800 (SAST) on

TRANSVAAL	Max.	Min.	Rvl.
Ardalusia			
Barberton			
Bethal			
Chester			
Cresy	28	17	3.0
Delareyville ...			
Dunnottar			
Ermelo	24	16	1.0
Groothoekdallya..	28	21	1.4
Jan Smuts	23	16	
Joubert Park ...	23	17	
Komatipoort	31	22	
Kroondal			
Leeuwdoornstad.			
Lichtenburg			
Louis Trichardt.	25	18	
Marnitz	28	21	
Messina	30	23	
Middelburg			
Nelspruit	28	19	1.2
Nylstroom			
Pietersburg	24	19	6.4
Piet Retief	28	18	
Pelgrimsrus	22	15	0.6
Potchefstroom ..	28	19	3.0
Pretoria W.B. ..	25	17	
Pretoriuskop ...			
Standerton			
Thabazimbi	30	20	
Tolmarsbad	27	17	0.3
Watervalboven ..			
Witbank			
Wolmaransstad ..			
Zeerust	26	20	0.6

CAPE - KAAP	Max.	Min.	Rvl.
Alexanderbaai ...	21	12	
Atlantis North	31	16	1.1
Beaufort-Wes	34	14	
Cape			
Calitzdorp			
Calvinia	26	8	
Cape Agulhas	22	15	
Cape Columbine ..	20	14	
Cape St. Francis.	23	18	
Carnarvon			
Cradock			
Colesberg			
De Aar	33	17	
Dordrecht	28	16	3.5
East London	28	18	1.0
Elsenburg			
Flagstaff			
Fraserburg	32	13	
Garies			
George	21	15	
Graaff Reinet ...	35	14	
Grahamstown			
Idutywa			
Jansenville	35	19	
Kenhardt	35	15	
Kentani			
Kimberley	31	16	37.7
Kingwilliamstown.			
Klerver	24	12	
Kowie			
Kuruman			
Lake Mentz			
Lovedale			
Maclear			
Mafeking			
Matatiele			
Matroosberg			
Middelburg	31	15	
Mossel Bay	23	18	

KAAP - CAPE	Max.	Min.	Rvl.
O'okiep			
Orange River			
Pofadder			
Port Elisabeth ..	25	17	
Port Nolloth	17	10	
Port St. Johns ..	29	21	
Postmasburg			
Prieska			
Prince Albert ...			
Queenstown	32	17	
Riversdale	26	14	
Somerset-Oos			
Springfontein ...	27	14	
Steynsburg			
Sutherland			
Swellendam			
Upington	35	16	0.2
Van Wyksvlei	34	16	
Victoria-Wes	33	9	
Vryburg			
Williston	32	12	
Wingfield	23	11	
NATAL			
Kaap St. Lucia ..	29	24	
Dundee			
Durban	30	2[illegible]	
Estcourt	30	18	4.3
Harding			
Himeville			
Ladysmith			
Melmoth	30	21	
M'kuzi			
Newcastle	31	22	
Pietermaritzburg.			
Port Shepstone ..	29	23	
Seven Oaks			
Vryheid			

O.F.S. - O.V.S.	Max.	Min.	Rvl.
Bethleham			
Bethulie			
Bloemfontein	30	15	17.0
Boshof			
Fauresmith	31	16	3.0
Ficksburg			
Frankfort	28	18	
Heilbron			
Hoopstad			
Kroonstad	29	17	6.5
Lindley			
Modderpoort			
Phillipolis			
Reitz			
Vrede			
Warden			
Welkom			
Wepener	29	16	12.0
Winburg			
Zastron			
S.W.A.; PROTECTORATES - PROTEKTORATE			
Aus	27	13	
Gobabis	28	18	0.9
Keetmanshoop	34	14	
Luderitz			
Mariental	33	20	
Ondangua	31	21	
Outjo	31	18	
Rundu	22	20	29.0
Swakopmund	20	18	
Tsumeb	27	18	9.4
Windhoek	28	17	
Osbernes			
Mahalapye	28	20	1.5
Maun	29	20	
Tsabong			
Bremersdorp			
Emlembi			
Stegi			
Maseru			

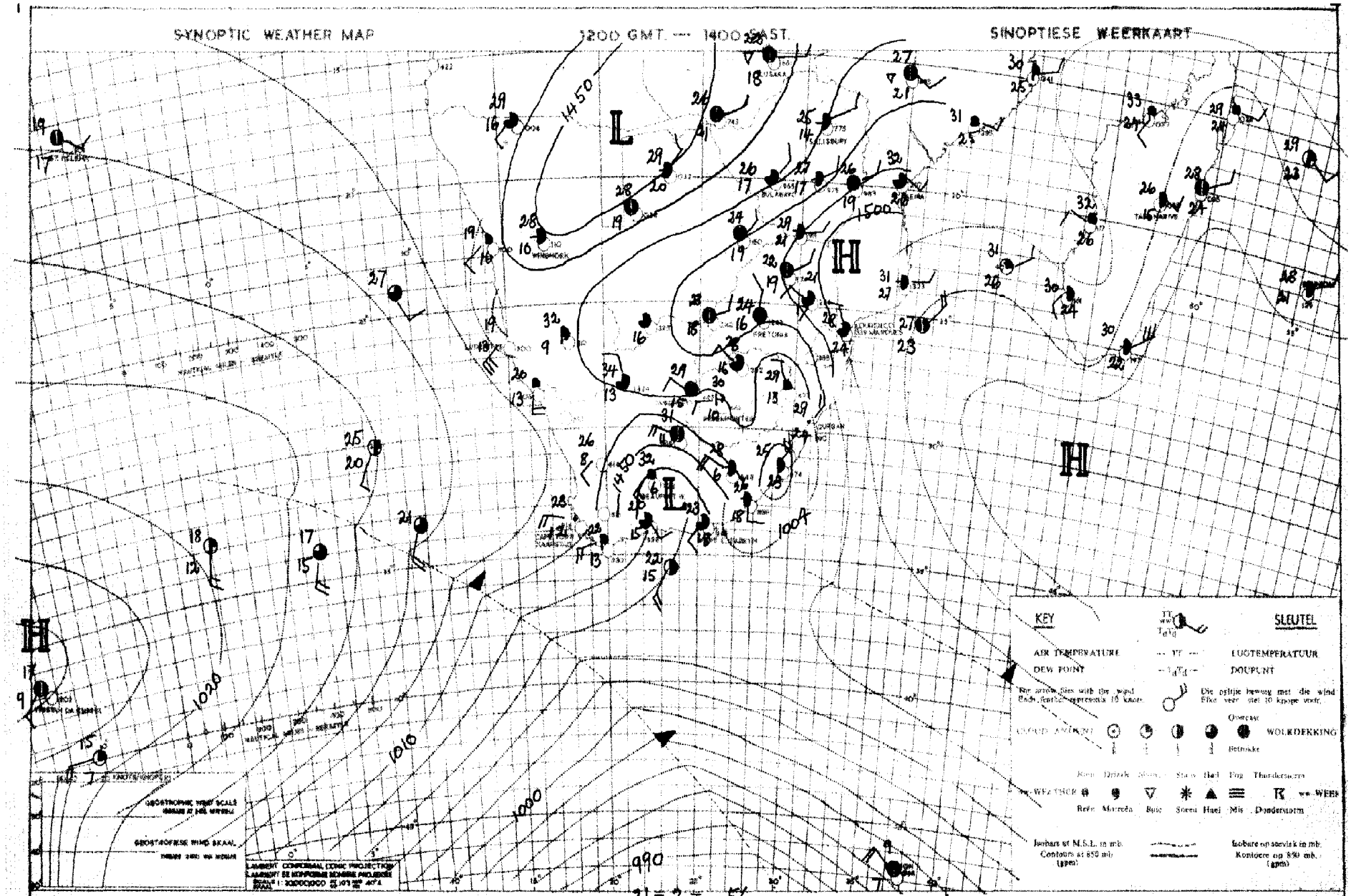

Moist air is present over the northern and eastern Union and with the trough over the Cape interior thundershowers will occur over Transvaal, Natal, Northern Cape, eastern Cape province and the Free State. Colder air is approaching the southwestern Cape and will cause cloudy conditions with showers over this area and later also over the southern and eastern coastal regions.

Vogtige lug is aanwesig oor die noordelike en oostelike Unie en met die trog oor die Kaapse binneland sal donderbuie voorkom oor Transvaal, Natal, Noord-Kaapland, oostelike Kaapland en die Vrystaat. Kouer lug nader die suidwestelike Kaap en sal bewolkte weer met buie oor daardie gebied veroorsaak en later ook oor die suidelike en oostelike kusstreke.

DAAGLIKSE WEERBULLETIN — WEERBURO : WEATHER BUREAU — DAILY WEATHER BULLETIN

DEPT. VAN VERVOER–DEPT. OF TRANSPORT

Maksimum en Minimum Temperature (°C) en Reënval (mms.) vir die Etmaal wat om 0800 (SAST) eindig op 23-2-56 ..... Maximum and Minimum Temperatures (°C) and Rainfall (mms.) 24 hours ending at 0800 (SAST) on

TRANSVAAL	Max.	Min.	Rvl.
Andalusia			
Barberton			
Bethal			
Chester			
Crecy	30	19	
Delareyville ...			
Dunnottar			
Ermelo	25	15	
Groblersdalye...	30	21	
Jan Smuts	21	15	14.4
Joubert Park ...	21	14	24.8
Komatipoort	34	25	
Kroondal			
Leeuwdoornstad.			
Lichtenburg			
Louis Trichardt.	27	18	21.0
Marnitz			
Messina	34	23	
Middelburg			
Nelspruit	30	21	
Nylstroom			
Pietersburg	28	19	6.6
Piet Retief	29	18	10.7
Pelgrimsrus	23	15	0.4
Potchefstroom ..	26	16	8.5
Pretoria W.B. ..	24	16	20.9
Pretoriuskop ...			
Standerton			
Thabazimbi	30	18	35.0
Towoomba	29	18	8.0
Watervalboven ..	28	19	
Witbank			
Wolmaransstad ..			
Zeerust			

CAPE – KAAP	Max.	Min.	Rvl.
Alexanderbaai ...	23	11	
Alfredsdrift North ...	26	13	xx
Beaufort-Wes	29	12	
Gala			
Calitzdorp			
Calvinia	25	6	
Cape Agulhas	22	13	
Cape Columbine ..	20	12	
Cape St. Francis.	23	15	
Carnarvon			
Cradock			
Colesberg			
De Aar	31	16	
Dordrecht			
East London	22	17	
Elsenburg			
Flagstaff			
Fraserburg	27	11	
Garies			
George	22	16	
Graaff Reinet ...	26	14	
Grahamstown			
Idutywa			
Jansenville	26	14	
Kenhardt	31	14	
Kentani			
Kimberley	23	17	
Kingwilliamstown.			
Klaver	25	11	
Kowie			
Kuruman			
Lake Mentz			
Lovedale			
Maclear			
Mafeking			
Matatiele			
Matroosberg			
Middelburg	29	02	
Mossel Bay	22	18	

KAAP – CAPE	Max.	Min.	Rvl.
O'okiep			
Orange River			
Pofadder	27	10	
Port Elizabeth ..	25	15	
Port Nolloth	18	8	
Port St. Johns ..	22	20	4.0
Postmasburg	26	17	
Prieska			
Prince Albert ...			
Queenstown			
Riversdale	26	12	
Somerset-Oos			
Springfontein ...	20	14	3.5
Steynsburg			
Sutherland			
Swellendam			
Upington	30	14	
Van Wyksvlei	30	13	
Victoria-Wes	32	10	
Vryburg	19	17	27.5
Willieston	29	11	
Wingfield	22	12	
NATAL			
Kaap St. Lucia ..	27	21	6.5
Dundee			
Durban	26	2[illegible]	4.5
Estcourt	23	18	13.0
Harding			
Himeville			
Ladysmith			
Melmoth	24	18	27.5
M'kuzi			
Newcastle	30	20	12.3
Pietermaritzburg.			
Port Shepstone ..	27	21	1.5
Seven Oaks			
Vryheid			

O.F.S. – O.V.S.	Max.	Min.	Rvl.
Bethlehem	18	15	35.2
Bethulie			
Bloemfontein	20	15	4.0
Boshof			
Fauresmith	25	15	
Ficksburg			
Frankfort	25	16	4.5
Heilbron			
Hoopstad	29	16	10.0
Kroonstad	20	16	7.8
Lindley			
Modderpoort			
Phillipolis			
Reitz			
Vrede			
Warden			17.1
Welkom			
Wepener	22	15	2.8
Winburg			
Zastron			
S.W.A.; PROTECTORATES – PROTEKTORATE			
Aus	27	14	
Gobabis	23	16	2.3
Keetmanshoop	30	14	
Luderitz	22	13	
Mariental	31	19	
Ondangua	29	18	
Outjo	30	13	
Runtu	23	18	1.0
Swakopmund	20	16	
Tsumeb	21	14	108.5
Windhoek	28	15	
Gaberones			
Mahalapye	29	19	5.0
Maun	29	21	4.6
Tsabong	22	18	108.5
Bremersdorp			
Emlembi			
Stegi			
Maseru	26	18	11.0

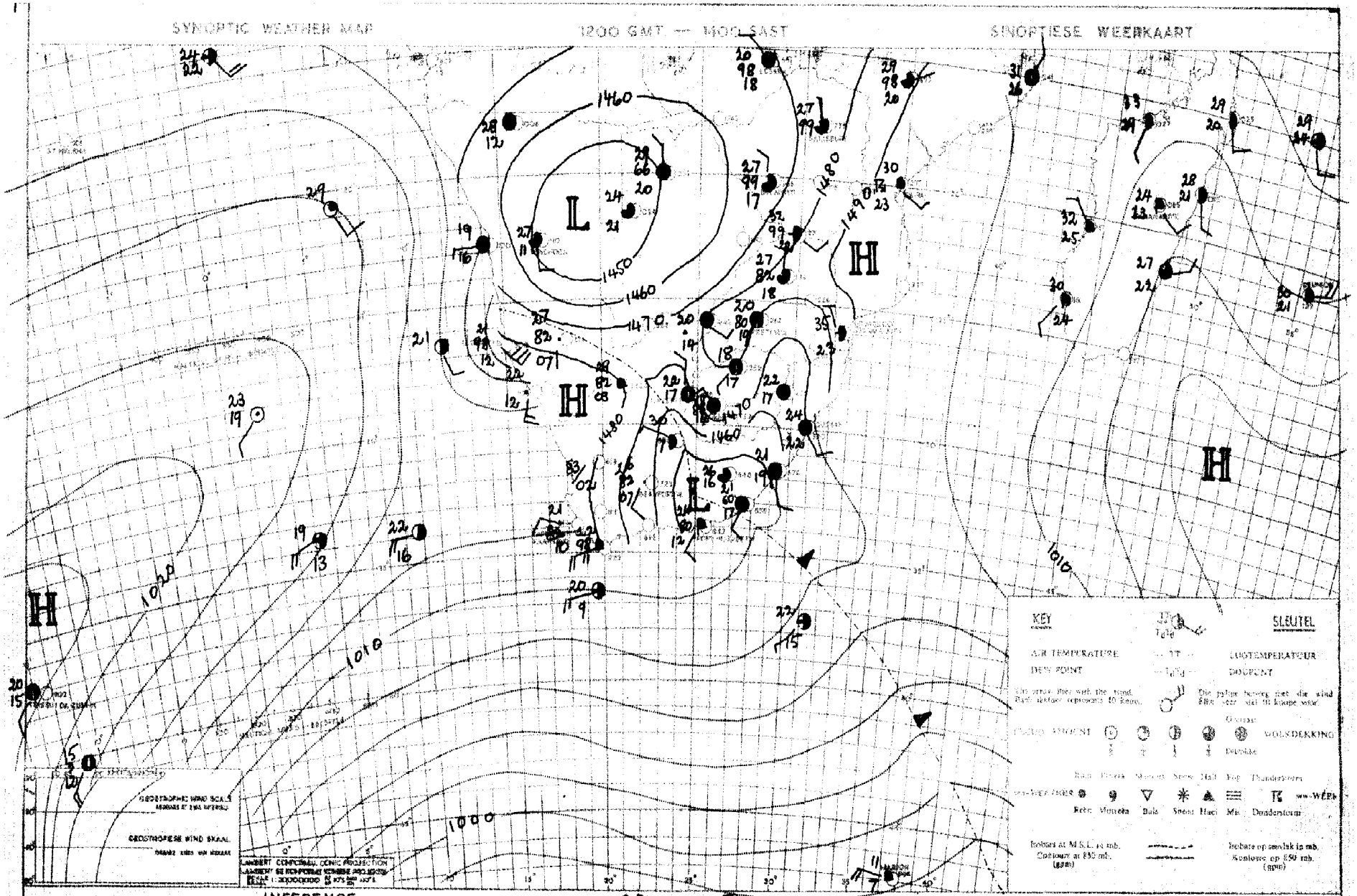

INFERENCE

DATE 22 - 2 - 1956 DATUM

AFLEIDING

The trough over the interior is not moving eastwards anymore and little change in weather conditions is expected. It will remain cloudy with further rain and thundershowers east of the trough.

Die trog oor die binneland beweeg nie meer ooswaarts nie en min verandering word dus verwag. Dit sal bewolk bly met verdere reën en donderbuie aan die oostekant van die trog.

DAAGLIKSE WEERBULLETIN — WEERBURO : WEATHER BUREAU — DAILY WEATHER BULLETIN

DEPT. VAN VERVOER–DEPT. OF TRANSPORT

Maksimum en Minimum Temperature (°C) en Reënval (mms.) vir die Etmaal wat om 0800 (SAST) eindig op 24-2-56 — Maximum and Minimum Temperatures (°C) and Rainfall (mms.) 24 hours ending at 0800 (SAST) on

TRANSVAAL	Max.	Min.	Rvl.
Andalusia	...	...	3.8
Barberton			
Bethal			
Chester	...	...	10.7
Crecy	29	19	0.2
Delareyville	...	...	19.5
Dunnottar			
Ermelo	25	15	1.8
Fleur de lys	29	21	0.5
Groblersdal	24	17	19.8
Jan Smuts	23	16	20.7
Joubert Park	33	23	5.0
Komatipoort	...	...	35.2
Kroondal			
Leeuwdoornsstad.			
Lichtenburg	...	...	12.5
Louis Trichardt.	23	18	9.7
Marnitz	27	21	
Messina	27	21	1.5
Middelburg			
Nelspruit	30	21	11.3
Nylstroom			
Pietersburg	26	18	1.8
Piet Retief	26	18	25.8
Pelgrimsrus	24	17	
Potchefstroom	27	18	33.0
Pretoria W.B.	26	19	5.4
Pretoriuskop			
Standerton			
Thabazimbi	30	20	0.0
Towoomba (Warmbad)	30	19	1.5
Watervalboven	28	17	
Witbank			
Wolmaransstad	...	...	33.0
Zeerust	25	17	33.0

CAPE - KAAP	Max.	Min.	Rvl.
Alexanderbaai	21	12	
Aberdeen (Niewe Noorth)	30	17	2.1
Beaufort-Wes	30	13	
Cala			
Calitzdorp			
Calvinia	26	10	
Cape Agulhas	24	13	5.0
Cape Columbine	20	12	0.8
Cape St. Francis.	23	16	5.0
Carnarvon			
Cradock			
Colesberg			
De Aar	30	13	
Dordrecht	27	18	
East London	27	18	1.5
Elsenburg			
Flagstaff			
Fraserburg	28	9	
Garies			
George	22	14	12.8
Graaff Reinet	30	15	
Grahamstown			
Idutywa	...	...	2.5
Jansenville	32	16	
Kenhardt	31	12	
Kentani			
Kimberley	27	18	0.7
Kingwilliamstown.			
Klaver	25	16	1.2
Kowie			
Kuruman	...	...	1.4
Lake Mentz			
Lovedale			
Maclear			
Mafeking			
Matatiele			
Matroosberg			
Middelburg			
Mossel Bay	25	15	3.5

KAAP - CAPE	Max.	Min.	Rvl.
O'okiep	24	10	
Orange River	30	18	0.0
Pofadder	27	9	
Port Elizabeth	24	20	
Port Nolloth	16	11	
Port St. Johns	25	22	0.2
Postmasburg	27	15	1.7
Prieska			
Prince Albert			
Queenstown	31	18	
Riversdale	28	13	
Somerset-Oos			
Springfontein	27	17	0.5
Steynsburg			
Sutherland			
Swellendam			
Upington	30	14	
Van Wyksvlei	30	12	
Victoria-Wes	29	9	
Vryburg	24	17	35.5
Williston	28	9	
Wingfield	22	13	4.8
NATAL			
Kaap St. Lucia	29	22	[illegible]
Dundee	...	...	15.5
Durban	27	23	0.4
Estcourt	26	19	0.7
Harding			
Himeville			
Ladysmith			
Melmoth	28	20	13.0
M'kuzi			
Newcastle	28	19	16.5
Pietermaritzburg.			
Port Shepstone	28	23	
Seven Oaks			
Vryheid			

O.F.S. - O.V.S.	Max.	Min.	Rvl.
Bethlehem			
Bethulie (Afrikaskop)	22	17	16.0
Bloemfontein	26	16	1.5
Boshof	...	...	1.0
Fauresmith	29	17	1.6
Ficksburg	...	...	8.0
Frankfort			
Heilbron			
Hoopstad	27	18	13.0
Kroonstad	25	18	26.0
Lindley	...	...	13.5
Modderpoort			
Phillipolis			
Reitz	...	...	25.0
Vrede	...	...	23.5
Warden	...	...	47.5
Welkom			
Wepener	26	16	18.5
Winburg			
Zastron			
S.W.A.; PROTECTORATES - PROTEKTORATE			
Aus	15	9	
Gobabis	23	16	
Keetmanshoop	31	10	
Luderitz	20	13	
Mariental	32	17	
Ondangua	31	15	
Outjo	27	9	
Runtu	24	17	3.8
Swakopmund	20	12	
Tsumeb	26	15	
Windhoek			
Gaberones			
Mahalapye	29	20	
Maun	29	20	
Tsabong	26	20	
Bremersdorp	32	23	
Emlembi			
Stegi			
Maseru	25	15	16.5

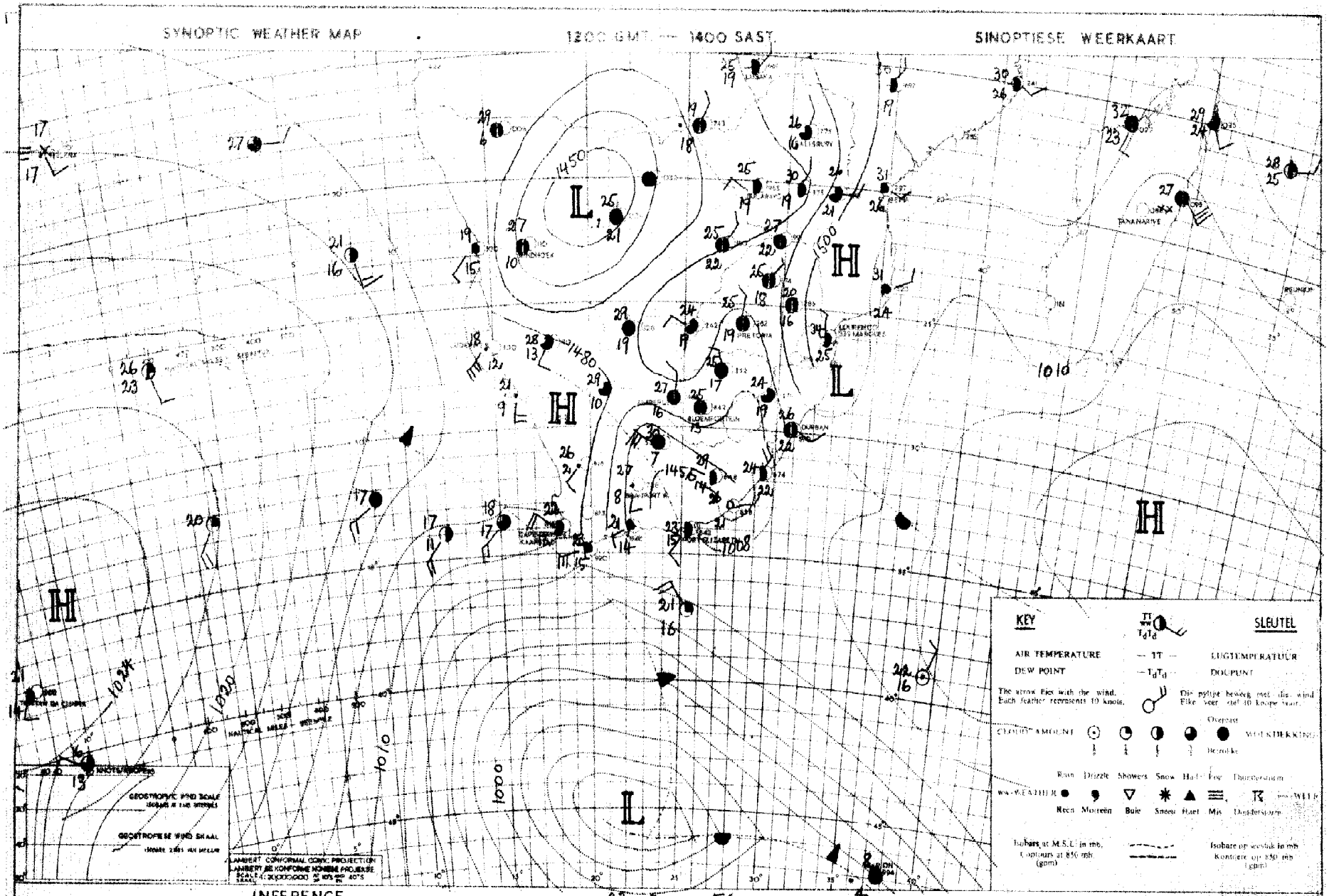

INFERENCE

DATE 23 - 2 - 1956 DATUM

AFLEIDING

Moist air in which rain and thundershowers occur generally is still present over the eastern and northern parts of the country but drier air has spread over the western Cape interior and , with an expected rise in pressure over southwestern Cape, it will advance further eastwards. Colder conditions will spread with the cold front over the southern and eastern coastal regions.

Vogtige lug waarin reën en donderbuie algemeen voorkom is nog aanwesig oor die oostelike en noordelike dele van die land maar droër lug het alreeds oor die westelike Kaapse binneland ingedring en met n verwagte drukstyging oor suidwestelike Kaapland sal dit nou verder ooswaarts uitbrei. Kouer toestande met buie sal met die koufront oor die suidelike en oostelike kusstreke voorkom.

DAAGLIKSE WEERBULLETIN — WEATHER BUREAU — DAILY WEATHER BULLETIN

DEPT VAN VERVOER - DEPT. OF TRANSPORT

Maximum en Minimum Temperatura (°C) en Reënval (mm.) vir die 24 uur wat om 0800 (SAST) eindig op **25-2-56.** Maximum and Minimum Temperature (°C) and Rainfall (mms.) 24 hours ending 0800 (SAST) on

TRANSVAAL	Max.	Min.	Rvl.	CAPE - KAAP	Max.	Min.	Rvl.	KAAP - CAPE	Max.	Min.	Rvl.	O.F.S. - O.V.S.	Max.	Min.	Rvl.
Ermelo	25	14	2.0	Alexanderbaai	23	11		O'okiep				Bethlehem			
Groblersdal				Alpha	25	12		Orange River	29	13		Bethlehem Afrikaakon	23	12	18.5
Jan Smuts	22	15	22.0	Beaufort-Wes	24	12		Pofadder	23	10		Bloemfontein	21	17	0.5
Joubert Park	24	15	42.0	Cala				Port Elizabeth	23	15	5.6	Boshof			
Komatipoort	35	22	23.5	Calitzdorp				Port Nolloth	19	9		Fauresmith	30	13	
Kroondal				Calvinia	20	6	0.1	Port St. Johns	24	16	21.5	Ficksburg			
Leeuwdoornsstad				Cape Agulhas	24	14		Postmasburg	26	13		Frankfort	24	15	21.5
Lichtenburg				Cape Columbine	19	10		Prieska				Heilbron			
Louis Trichardt	29	18	8.5	Cape St. Francis	21	13	80.5	Prince Albert				Hoopstad	21	18	14.5
Marnitz	30	20	9.0	Carnarvon				Queenstown	29	11	0.2	Kroonstad	20	16	10.5
Messina	32	21	14.5	Cradock				Riversdale	16	10	10.0	Lindley			
Middelburg	27	10		Colesberg				Somerset-Oos				Modderpoort			
Nelspruit	30	20	9.7	De Aar	28	10		Springfontein	22	10	28.5	Phillipolis			
Nylstroom				Dordrecht	25	8	1.5	Steynsburg				Reitz			
Pietersburg				East London	22	14	65.5	Sutherland				Vrede			
Piet Retief	29	15	25.2	Elsenburg				Swellendam				Warden			
Pelgrimsrus	24	16	2.5	Flagstaff				Upington	27	12		Welkom			
Potchefstroom	26	17	14.0	Fraserburg	23	9		Van Wyksvlei	27	12		Wepener	21	15	4.0
Pretoria W.B.	24	17	14.7	Garies				Victoria-Wes	29	7		Winburg			
Pretoriuskop				George	15	10	18.0	Vryburg	24	18		Zastron			
Standerton				Graaff Reinet	26	13		Williston				**S.W.A.; PROTECTORATES - PROTEKTORATE**			
Thabazimbi	23	19	19.0	Grahamstown				Wingfield	19	14		Aus	22	9	
Towoomba	27	17	11.5	Idutywa								Gobabis	28	13	
Watervalboven	28	17	10.7	Jansenville								Keetmanshoop	26	11	
Witbank				Kenhardt	27	12		**NATAL**				Luderitz	22	09	
Wolmaransstad				Kentani				Kaap St. Lucia	32	21	21.5	Mariental	28	14	
Zeerust	25	18	24.0	Kimberley	27	17	0.5	Dundee				Ondangua	32	18	
Fleur de lys	31	20	1.5	Kingwilliamstown				Durban	28	13	7.5	Outjo	31	11	
				Klaver	22	10		Estcourt				Runtu	30	18	
				Kowie				Harding				Swakopmund	20	14	
				Kuruman				Himeville				Tsumeb	29	17	
				Lake Mentz				Ladysmith				Windhoek	29	13	
				Lovedale				Melmoth	32	15	21.0	Gaberones			
				Maclear				M'kuzi				Mahalapye			
				Mafeking				Newcastle	28	14	36.4	Maun			
				Matatiele				Pietermaritzburg				Tsabong			
				Matroosberg				Port Shepstone	29	17	30.5	Bremersdorp			
				Middelburg	27	10		Seven Oaks				Emlembi			
				Mossel Bay	18	15	4.0	Vryheid				Stegi			
												Maseru	17	15	32.0

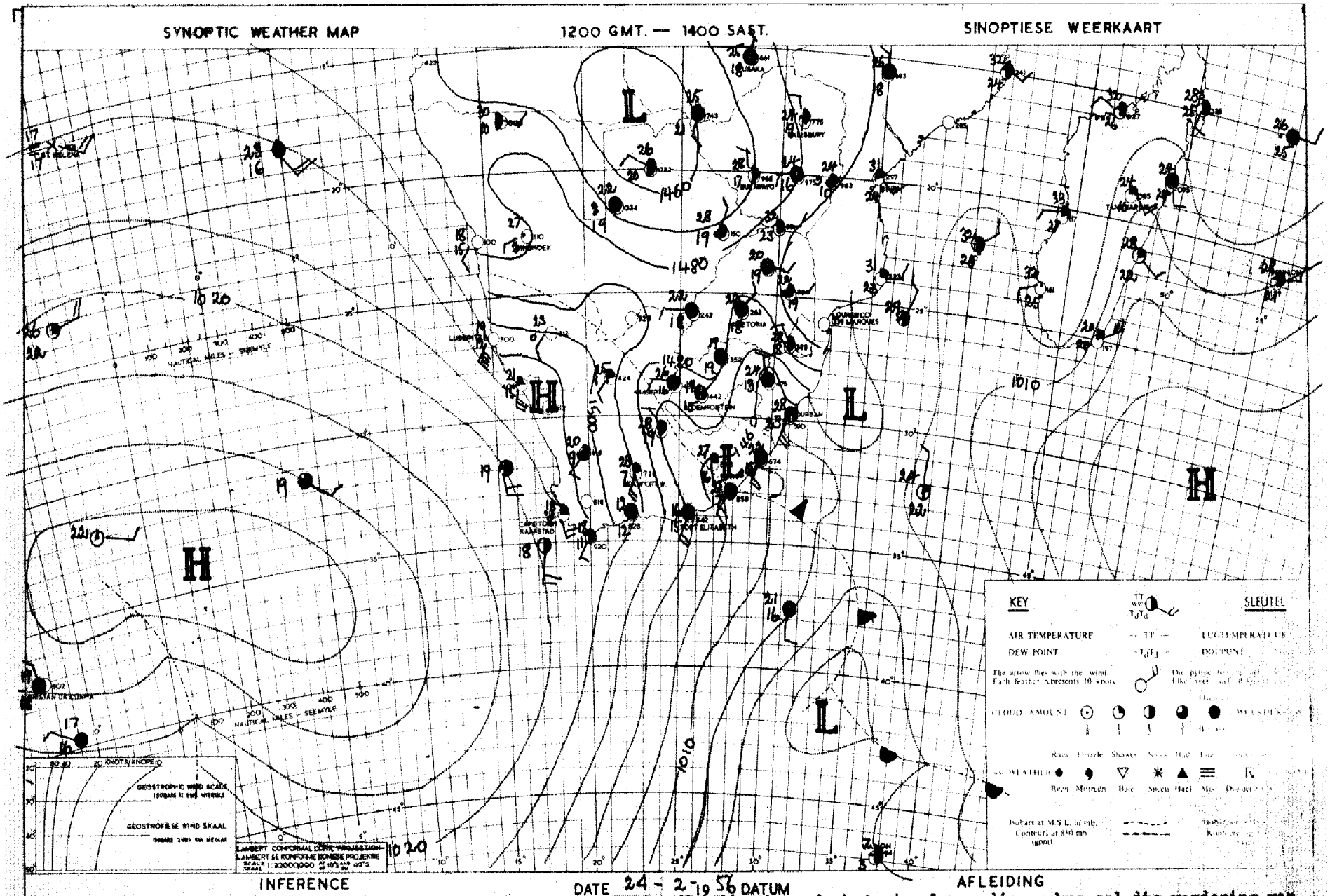

INFERENCE

DATE 24 - 2 - 1956 DATUM

AFLEIDING

With the sharp rise in pressure over the east coast the progress of the dry air from the southwest will stop. Colder air moves from the south over the eastern Union and heavy rain can be expected at places

Met die skerp drukstyging langs die ooskus sal die vordering van die droër lug uit die suidwesta gestuit word. Kouer lug beweeg uit die suide oor die oostelike Unie en swaar reën kan verwag word op plekke.

DAAGLIKSE WEERSBERIGTE — WEATHER BUREAU — DAILY WEATHER BULLETIN

DEPT VAN VERVOER - DEPT. OF TRANSPORT

Maksimum en Minimum Temperature (°C) en Reënval (mms.) vir die 24 uur wat om 08h00 (SAST) eindig op **26-2-56.** Maximum and Minimum Temperatures (°C) and Rainfall (mms.) 24 hours ending at 08h00 (SAST) on

TRANSVAAL	Max.	Min.	Rvl.
Andalusia			
Barberton			
Bethal			
Chester			
Cracy	28	17	24.0
Delareyville ...			
Dunnottar			
Ermelo			
Groblersdal			
Jan Smuts	20	13	8.1
Joubert Park ...			
Komatipoort			
Kroondal			
Leeuwdoornstad.			
Lichtenburg			
Louis Trichardt.	26	16	12.0
Marnitz	29	18	7.0
Messina	32	21	
Middelburg			
Nelspruit			
Nylstroom			
Pietersburg	26	15	0.1
Piet Retief	16	13	3.3
Pelgrimsrus	16	12	10.5
Potchefstroom ..			
Pretoria W.B. ..	23	16	16.1
Pretoriuskop ...			
Standerton			
Thabazimbi	28	19	0.5
Towsomba			
Waterval-boven ..			
Witbank			
Wolmaransstad ..			
Zeerust	21	17	51.0

CAPE - KAAP	Max.	Min.	Rvl.
Alexanderbaai ...	20	11	
Aberdeen			
Beaufort-West	25	10	
Cape			
Calitzdorp			
Calvinia	26	10	
Cape Agulhas	20	16	
Cape Columbine ..	17	11	
Cape St. Francis.	21	14	
Carnarvon			
Cradock			
Colesberg			
De Aar			
Dordrecht			
East London	20	16	
Elsenburg			
Flagstaff			
Fraserburg	22	11	
Garies			
George	19	12	
Graaff Reinet ...			
Grahamstown			
Idutywa			
Jansenville	24	12	
Kenhardt			
Kentani			
Kimberley			
Kingwilliamstown.			
Klaver			
Kowie			
Kuruman			
Lake Mentz			
Lovedale			
Maclear			
Mafeking			
Matatiele			
Matroosberg			
Middelburg			
Mossel Bay	21	18	

KAAP - CAPE	Max.	Min.	Rvl.
O'okiep			
Orange River	24	11	
Pofadder			
Port Elizabeth ..	23	16	
Port Nolloth			
Port St. Johns ..	19	16	17.2
Postmasburg			
Prieska			
Prince Albert ...			
Queenstown			
Riversdale	23	12	
Somerset-Oos			
Springfontein ...			
Steynsburg			
Sutherland			
Swellendam			
Upington			
Van Wyksvlei	28	16	
Victoria-West	25	11	
Vryburg	23	14	55.8
Williston			
Wingfield	23	15	

NATAL	Max.	Min.	Rvl.
Kaap St. Lucia ..	21	18	9.0
Dundee			
Durban			
Greytown			
Harding			
Kimberville			
Ladysmith			
Melmoth	18	14	5.3
M'kuzi			
Newcastle	16	13	3.0
Pietermaritzburg.			
Port Shepstone ..	21	17	26.0
Seven Oaks			
Vryheid			

O.F.S. - O.V.S.	Max.	Min.	Rvl.
Bethlehem			
Bethulie			
Bloemfontein	17	11	96.0
Boshof			
Fauresmith			
Ficksburg			
Frankfort			
Heilbron			
Hoopstad	29	10	
Kroonstad			
Lindley			
Modderpoort			
Phillipolis			
Reitz			
Vrede			
Warden			
Welkom			
Wepener			
Winburg			
Zastron			
S.W.A. PROTECTORATE - PROTEKTORAAT			
Aus			
Gobabis	29	11	
Keetmanshoop	28	12	
Luderitz	19	12	
Mariental	28	17	
Ondangua			
Outjo	32	12	
Rundu	18	14	
Swakopmund	29		
Tsumeb	29	18	2.0
Windhoek	27	14	
Gaberones			
Mahalapye	29	19	
Maun	27	15	
Tsabong			
Bremersdorp			
Emlembi			
Stegi			
Maseru			

SYNOPTIC WEATHER MAP 1200 GMT. — 1400 SAST. SINOPTIESE WEERKAART

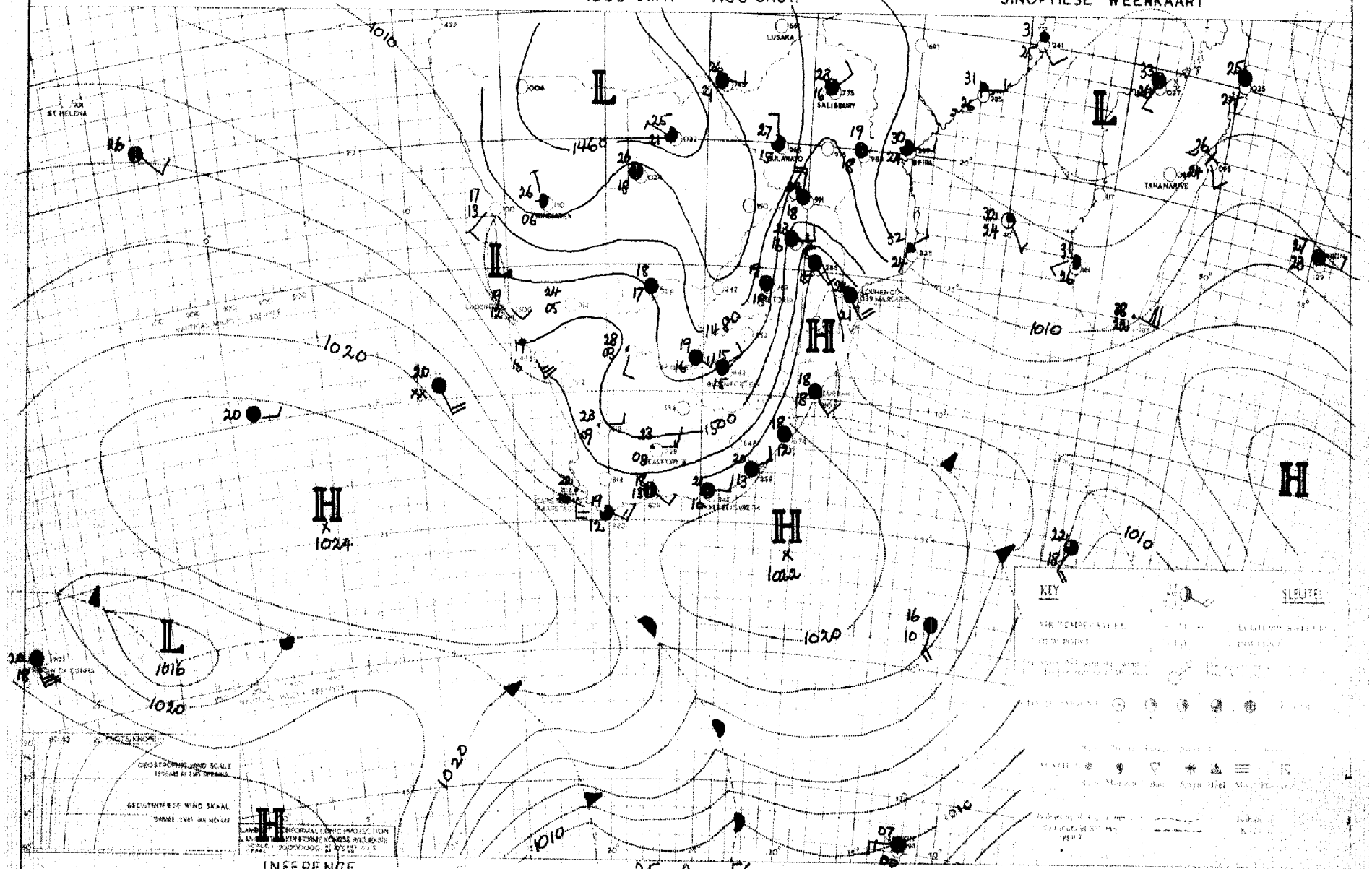

INFERENCE DATE 25 - 2 - 1956 DATUM AFLEIDING

The air over the eastern and northern interior of the Union remain very moist and with cool air intruding the eastern Union further general rain and thunderstorms will occur over Natal, Transvaal, the Free State and the northeastern and Eastern Cape. It will be fair over the remainder of the Union.

Die lug oor die oostelike en noordelike Unie bly baie vogtig en met die invloei van koeler vogtige lug oor die oostelike Unie sal algemene reën en donderbuie weer oor Natal, Transvaal, Vrystaat en Noordoos- en Oos-Kaapland voorkom. Oor die res van die Unie sal dit mooiweer wees.

DAAGLIKSE WEERBULLETIN — WEERBURO : WEATHER BUREAU — DAILY WEATHER BULLETIN

DEPT. VAN VERVOER–DEPT. OF TRANSPORT

Maksimum en Minimum Temperature (°C) en Reënval (mms.) vir die Etmaal wat om 0800 (SAST) eindig op 27-2-56. ..... Maximum and Minimum Temperatures (°C) and Rainfall (mms.) 24 hours ending at 0800 (SAST) on

TRANSVAAL	Max.	Min.	Rvl.
Andalusia			
Barberton			
Bethal			
Chester			
Crecy	24	18	27.6
Delareyville ...			
Dunnottar			
Ermelo	21	14	6.5
Groblersdal			
Jan Smuts	17	12	7.4
Joubert Park ...	16	12	9.0
Komatipoort	31	18	13.0
Kroondal			
Leeuwdoornsstad.			
Lichtenburg			
Louis Trichardt.			
Marnitz			
Messina			
Middelburg			
Nelspruit	26	20	
Nylstroom			
Pietersburg	22	17	
Piet Retief	25	17	3.8
Pelgrimsrus	21	14	6.5
Potchefstroom ..	24	12	11.0
Pretoria W.B. ..	20	14	0.8
Pretoriuskop ...			
Standerton			
Thabazimbi			
Towoomba	24	16	18.3
Warmbad			
Watervalboven ..			
Witbank			
Wolmaransstad ..			
Zeerust	29	12	22.8

CAPE – KAAP	Max.	Min.	Rvl.
Alexanderbaai ...	21	12	
Aberdeen	22	12	0.5
Beaufort-Wes	27	12	
Cala			
Calitzdorp			
Calvinia	28	12	0.0
Cape Agulhas	21	17	2.2
Cape Columbine ..	17	11	
Cape St. Francis.	22	17	1.5
Carnarvon			
Cradock			
Cape Point	21	16	
De Aar	17	11	
Dordrecht	19	10	6.5
East London	22	18	8.5
Elsenburg			
Flagstaff			
Fraserburg	26	11	
Garies			
George	22	12	
Graaff Reinet ...	26	13	
Grahamstown			
Idutywa			
Jansenville	28	11	
Kenhardt	31	12	
Kentani			
Kimberley	25	12	
Kingwilliamstown.			
Klaver	22	12	
Kowie			
Kuruman			
Lake Mentz			
Lovedale			
Maclear			
Mafeking			
Matatiele			
Matroosberg			
Middelburg	26	6	
Mossel Bay			

KAAP – CAPE	Max.	Min.	Rvl.
O'okiep			
Orange River	21	12	
Pofadder	29	17	
Port Elizabeth ..	23	17	
Port Nolloth	12	07	
Port St. Johns ..	22	18	65.5
Postmasburg	27	13	
Prieska			
Prince Albert ...			
Queenstown	24	10	3.0
Riversdale	23	17	
Somerset-Oos			
Springfontein ...	16	11	19.0
Steynsburg			
Sutherland			
Swellendam			
Upington	30	13	
Van Wyksvlei	29	15	
Victoria-Wes	25	10	
Vryburg			
Williston	29	10	
Wingfield	22	16	
NATAL			
Kaap St. Lucia ..	26	30	11.0
Dundee			
Durban			
Estcourt	20	15	5.8
Harding			
Himeville			
Ladysmith			
Melmoth	26	16	26.0
M'kuzi			
Newcastle	23	16	0.1
Pietermaritzburg.			
Port Shepstone ..	23	20	21.3
Seven Oaks			
Vryheid			

O.F.S. – O.V.S.	Max.	Min.	Rvl.
Bethlehem			
Bethulie			
Bloemfontein	22	10	0.3
Boshof			
Fauresmith			
Ficksburg	25	10	0.3
Frankfort	19	10	6.0
Heilbron			
Hoopstad	23	14	
Kroonstad	20	11	2.0
Lindley			
Modderpoort			
Phillipolis			
Reitz			
Vrede			
Warden			
Welkom			
Wepener	20	9	9.5
Winburg			
Zastron			
S.W.A.; PROTECTORATES – PROTEKTORATE			
Aus			
Gobabis	30	12	
Keetmanshoop	31	14	
Luderitz	19	12	
Mariental	31	15	
Ondangua			
Outjo	33	13	
Runtu	31	17	
Swakopmund	18	13	
Tsumeb	30	16	
Windhoek	29	14	
Gaberones			
Mahalapye			
Maun			
Tsabong	29	13	
Bremersdorp			
Emlembi			
Stegi			
Maseru			

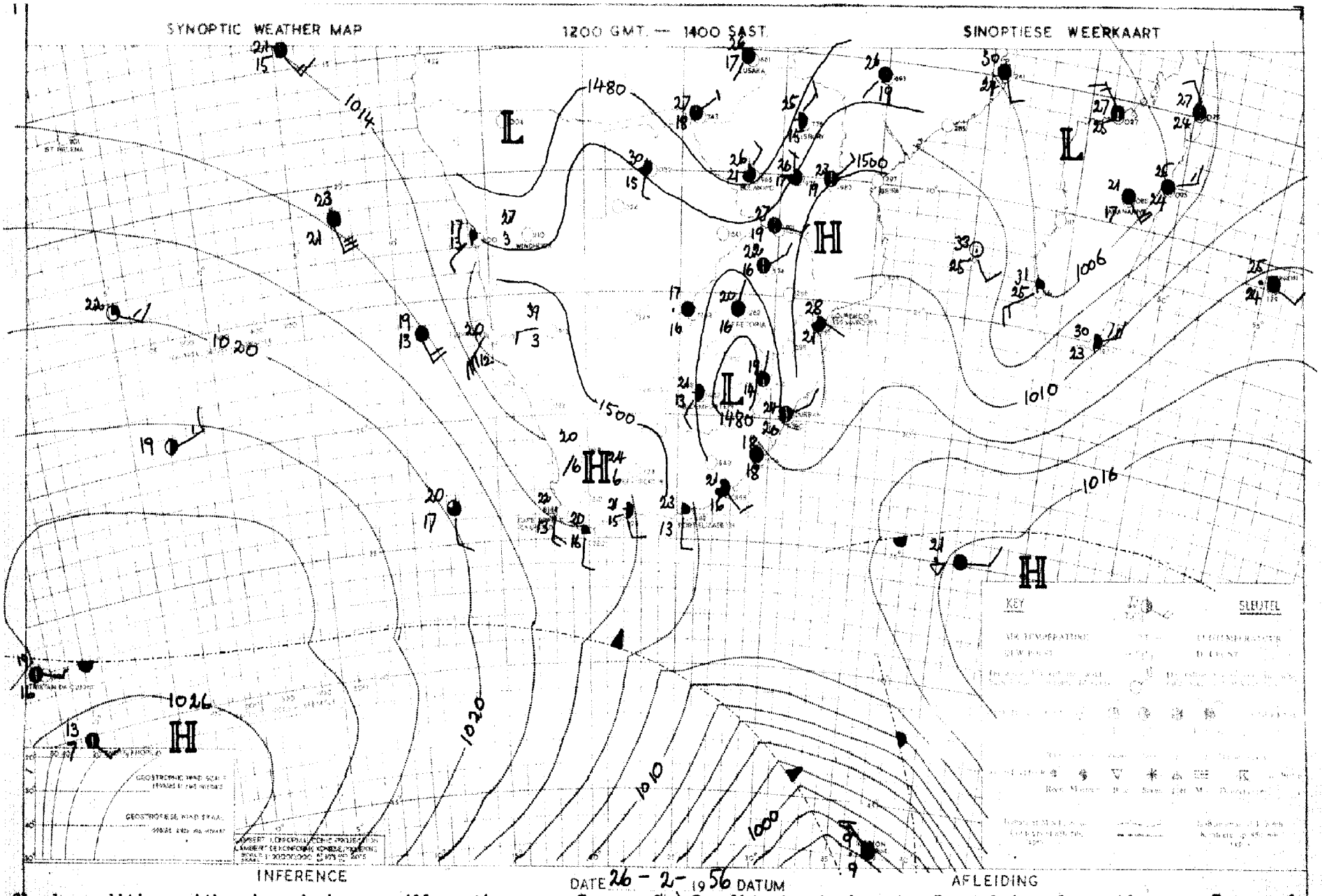

Cloudy conditions with rain and showers will continue over Transvaal, Natal, eastern Cape and northwestern Free State as a result of the low pressure system over these regions, and an expected rise in pressure to the south of the Union in the rear of the cold front now approaching Marion.

) Bewolkte toestande met reën en buie sal voortduur oor Transvaal, Natal, oostelike Kaapland en die noordoostelike Vrystaat as gevolg van die laagdruksirkulasie, oor hierdie gebiede, veral aangesien n drukstyging verwag word ten suide van die Unie na die kouefront wat Marion nou nader.

DAAGLIKSE WEERBULLETIN — WEERBURO : WEATHER BUREAU — DAILY WEATHER BULLETIN

DEPT. VAN VERVOER–DEPT. OF TRANSPORT

Maksimum en Minimum Temperature (°C) en Reënval (mms.) vir die 24 maal wat om 0800 (SAST) eindig op 28-2-56. ..... Maximum and Minimum Temperatures (°C) and Rainfall (mms.) 24 hours ending at 0800 (SAST) on

TRANSVAAL	Max.	Min.	Rvl.
Andalusia			
Barberton			
Bethal	.....	...	3.5
Chester			
Creny	20	18	12.0
Delareyville ...			
Dunnottar			
Ermelo	16	12	8.5
Fleur de lys Groblersdal ...	30	19	0.3
Jan Smuts	22	12	
Joubert Park ...			
Komatipoort ...	31	21	3.0
Kroondal			
Leeuwdoornsstad.			
Lichtenburg			
Louis Trichardt	26	17	21.5
Marnitz	26	19	2.5
Messina	30	20	11.5
Middelburg			
Nelspruit	27	19	14.8
Nylstroom			
Pietersburg ...	25	17	12.0
Piet Retief ...	17	14	21.5
Pelgrimsrus ...	22	13	47.5
Potchefstroom ..			
Pretoria W.B. .	24	15	0.0
Pretoriuskop ...			
Sekukuni Standerton	.....	...	28.1
Thabazimbi	22	18	2.0
Warmbad Tzaneen	22	17	6.5
Watervalboven .	22	15	3.7
Witbank			
Wolmaransstad ..			
Zeerust	28	13	

CAPE – KAAP	Max.	Min.	Rvl.
Alexanderbaai ..	22	14	
Aliwal North	25	10	
Beaufort-West ...	28	12	
Cala			
Calitzdorp			
Calvinia	31	14	
Cape Agulhas ...	22	20	
Cape Columbine ..	17	13	
Cape St. Francis.			
Carnarvon			
Cradock			
Colesberg			
De Aar	28	19	
Dordrecht	17	10	
East London	24	17	
Elsenburg			
Flagstaff			
Fraserburg	27	13	
Garies			
George	22	13	
Graaff Reinet ..	27	12	
Grahamstown			
Idutywa			
Jansenville	28	13	
Kenhardt	32	15	
Kentani			
Kimberley	27	16	
Kingwilliamstown.			
Klaver	34	13	
Kowie			
Kuruman			
Lake Mentz			
Lovedale			
Maclear	.....	..	1.6
Mafeking			
Matatiele	.....	..	1.5
Matroosberg			
Middelburg	24	6	
Mossel Bay	23	19	

KAAP – CAPE	Max.	Min.	Rvl.
O'okiep	32	16	
Orange River	29	14	
Pofadder			
Port Elizabeth ..			
Port Nolloth	16	11	
Port St. Johns ..	23	18	15.3
Postmasburg	28	15	
Prieska			
Prince Albert ...			
Queenstown	19	11	0.3
Riversdale	24	13	
Somerset-Oos			
Springfontein ...	17	10	9.5
Steynsburg			
Sutherland			
Swellendam			
Upington	33	16	
Van Wyksvlei	30	16	
Victoria-Wes	27	11	
Vryburg	25	13	
Williston	30	15	
Wingfield	25	10	
NATAL			
Kaap St. Lucia ..	23	19	26.5
Dundee	.....	.	1.3
Durban	24	17	5.7
Estcourt	19	13	0.1
Harding	.....	.	9.0
Himeville	.....	.	6.6
Ladysmith			
Melmoth	19	15	14.8
M'kuzi			
Newcastle	17	11	8.1
Pietermaritzburg.			
Port Shepstone ..	25	19	9.3
Seven Oaks			
Vryheid	.....	.	60.6

O.F.S. – O.V.S.	Max.	Min.	Rvl.
Bethlehem			
Bethlehem Afrikaskop	20	10	
Bloemfontein	25	13	
Boshof			
Fauresmith	27	13	
Ficksburg			
Frankfort	21	10	
Heilbron			
Hoopstad	26	14	
Kroonstad	24	13	
Lindley			
Modderpoort			
Phillipolis			
Reitz			
Vrede			
Warden			
Welkom			
Wepener	26	13	2.3
Winburg			
Zastron	.....	.	5.1
S.W.A.; PROTECTORATES – PROTEKTORATE			
Aus	29	16	
Gobabis	30	10	
Keetmanshoop	33	18	
Luderitz	17	12	
Mariental	32	16	
Ondangua	34	14	0.1
Outjo	34	15	
Runtu	31	15	
Swakopmund	17	14	
Tsumeb	31	14	
Windhoek	31	12	
Gaberones			
Mahalapye	27	18	2.5
Maun	29	14	
Tsabong	30	14	
Bremersdorp	24	17	25.3
Emlembi	.....	.	10.2
Stegi			
Maseru	23	12	0.0

SYNOPTIC WEATHER MAP 1200 GMT. — 1400 SAST. SINOPTIESE WEERKAART

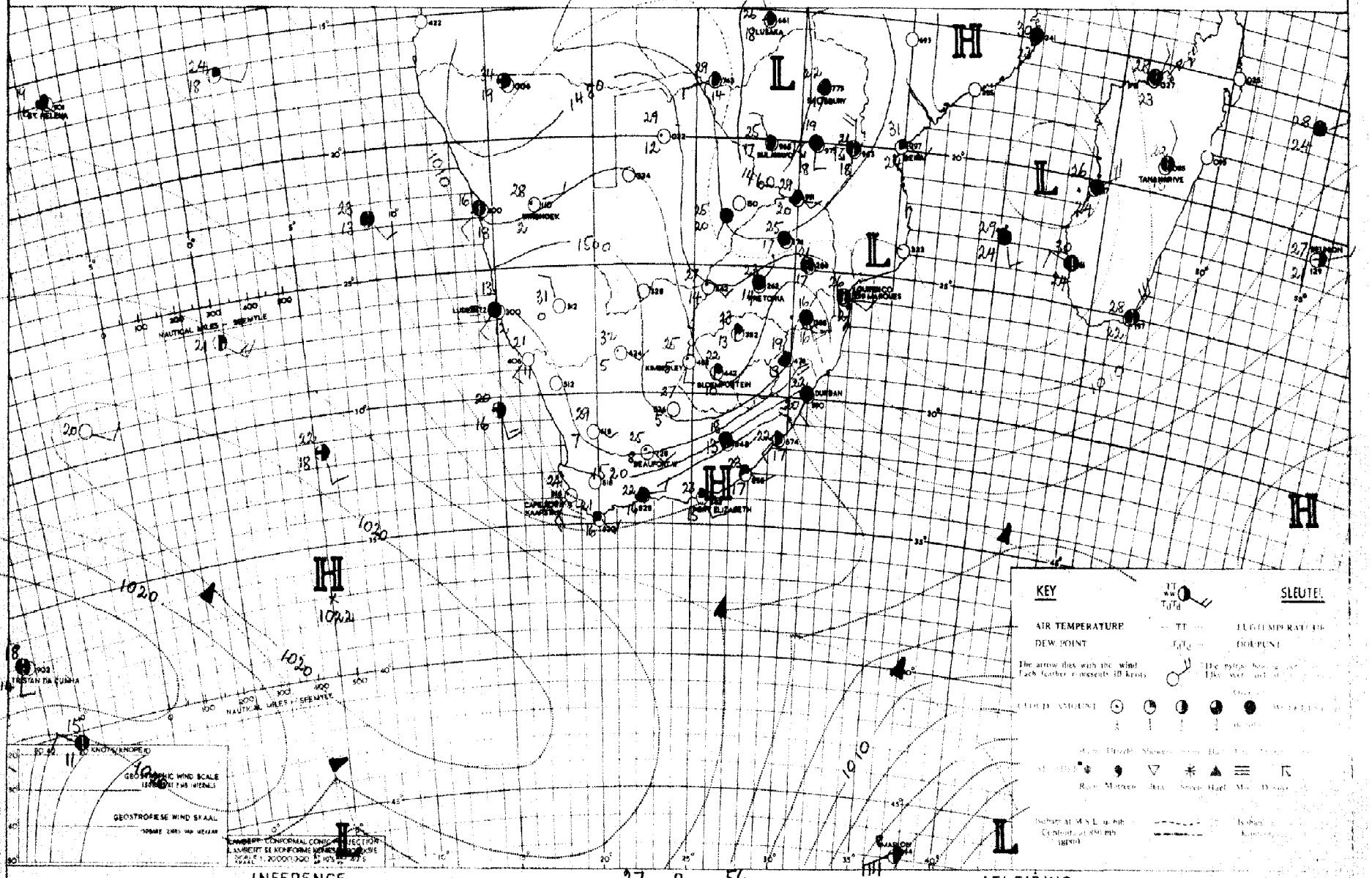

INFERENCE DATE 27 - 2 - 1956 DATUM AFLEIDING

A trough is situated over Transvaal and the Free State but humid air is limited to the northeastern half of Transvaal and Northeast Natal and Zululand. Rainy weather will continue of Eastern and Northern Transvaal but over Zululand it will be limited to the morning only. Over the remainder of the Union it will be partly cloudy to fair.

Daar is 'n troggebied oor Transvaal, en die Vrystaat maar die voorkoms van warm vogtige lug is beperk tot die noordoostelike helfte van Transvaal en Noordoos-Natal en Zululand. Reënagtige weerstoestande sal oor Oos- en Noord-Transvaal en gedurende die oggend oor Zululand voortduur maar oor die res van die Unie sal dit gedeeltelik tot effens bewolk wees.

DAGELIKSE WEERSBULLETIN — WEERBUREAU — WEATHER BUREAU — DAILY WEATHER BULLETIN

DEPT VAN VERVOER - DEPT OF TRANSPORT

Maksimum en Minimum Temperature (°C) en Reënval (mms.) vir die 24 uur wat om 08h00 (SAST) eindig op

29-2-56.

Maximum and Minimum Temperatures (°C) and Rainfall (mms.) 24 hours ending at 08h00 (SAST)

TRANSVAAL	Max.	Min.	Rvl.
Andalusia			
Barberton			
Bethal			
Chester			
Crecy	27	17	
Delareyville			
Dunnottar			
Ermelo	22	13	
Fleur de Lys	27	20	
Groothoek			
Jan Smuts	23	14	
Joubert Park	24	16	
Komatipoort	29	10	
Krugersdal			
Leeuwdoornstad			
Lichtenburg			
Louis Trichardt	20	17	1.4
Marnitz	26	17	
Messina	25	21	0.4
Middelburg			
Nelspruit	27	18	
Nylstroom			
Pietersburg	23	17	0.7
Piet Retief	30	15	
Pilgrimsrus	19	14	0.2
Potchefstroom	27	15	
Pretoria W.B.	25	15	
Piet Pruskop			
Standerton			
Thabazimbi	26	17	23.0
Tzaneen			
Warmbaths	24	15	
Witbank			
Wolmaransstad			
Zeerust	27	17	

CAPE - KAAP	Max.	Min.	Rvl.
Alexanderbaai	21	16	
Aberdeen	27	11	
Beaufort-West	36	18	
Cala			
Calitzdorp			
Calvinia	33	10	
Cape Agulhas	24	15	
Cape Columbine	19	12	
Cape St. Francis	23	18	
Carnarvon			
Cradock			
Colesberg			
De Aar	31	18	
Dordrecht	26	18	
East London	26	19	
Eisenburg			
Flagstaff			
Fraserburg	32	12	
Garies			
George	30	15	
Graaff Reinet	35	17	
Grahamstown			
Idutywa			
Jansenville	37	15	
Kenhardt	35	17	
Kentani			
Kimberley	29	17	
Kingwilliamstown			
Klaver	30	16	
Kowie			
Kuruman			
Lake Mentz			
Lovedale			
Maclear			
Mafeking			
Matatiele			
Matroosberg			
Middelburg	30	14	
Mossel Bay	26	18	

KAAP - CAPE	Max.	Min.	Rvl.
O'okiep			
Orange River	30	16	
Pofadder			
Port Elizabeth	27	19	
Port Nolloth	16	15	
Port St. Johns	25	20	
Postmasburg	29	18	
Prieska			
Prince Albert			
Queenstown	31	13	
Riversdale	35	14	
Somerset-Oos			
Springfontein	24	12	
Steynsburg			
Sutherland			
Swellendam			
Upington	35	15	
Van Wyksvlei	34	16	
Victoria-West			
Vryburg	28	15	
Williston	33	14	
Wingfield	28	10	
NATAL			
Kaap St. Lucia	25	20	1.5
Dundee			
Durban	26	20	
Estcourt	23	14	
Harding			
Himeville			
Ladysmith			
Melmoth	26	16	0.2
M'kuzi			
Newcastle	25	14	
Pietermaritzburg			
Port Shepstone	27	20	
Seven Oaks			
Vryheid			

O.F.S. - O.V.S.	Max.	Min.	Rvl.
Bethlehem			
Bethulie	24	10	
Bloemfontein	26	14	
Boshof			
Fauresmith	29	14	
Ficksburg			
Frankfort	25	12	
Heilbron			
Hoopstad	24	15	
Kroonstad	26	14	
Lindley			
Modderpoort			
Phillipolis			
Reitz			
Vrede			
Warden			
Welkom			
Wepener	26	13	
Winburg			
Zastron			
S.W.A. PROTECTORATE - PROTEKTORAAT			
Aus	26	15	
Gobabis	30	11	
Keetmanshoop	26	15	
Luderitz	16	13	
Mariental	33	17	
Ondangua			
Outjo	34	14	
Rundu			
Swakopmund	19	15	
Tsumeb	30	14	
Windhoek	29	14	
Gaberones			
Mahalapye	27	17	
Maun	30	21	
Tsabong	32	15	
Bremersdorp	26	19	
Emlembi			
Stegi			
Maseru	23	14	

SYNOPTIC WEATHER MAP 1200 GMT. — 1400 SAST. SINOPTIESE WEERKAART

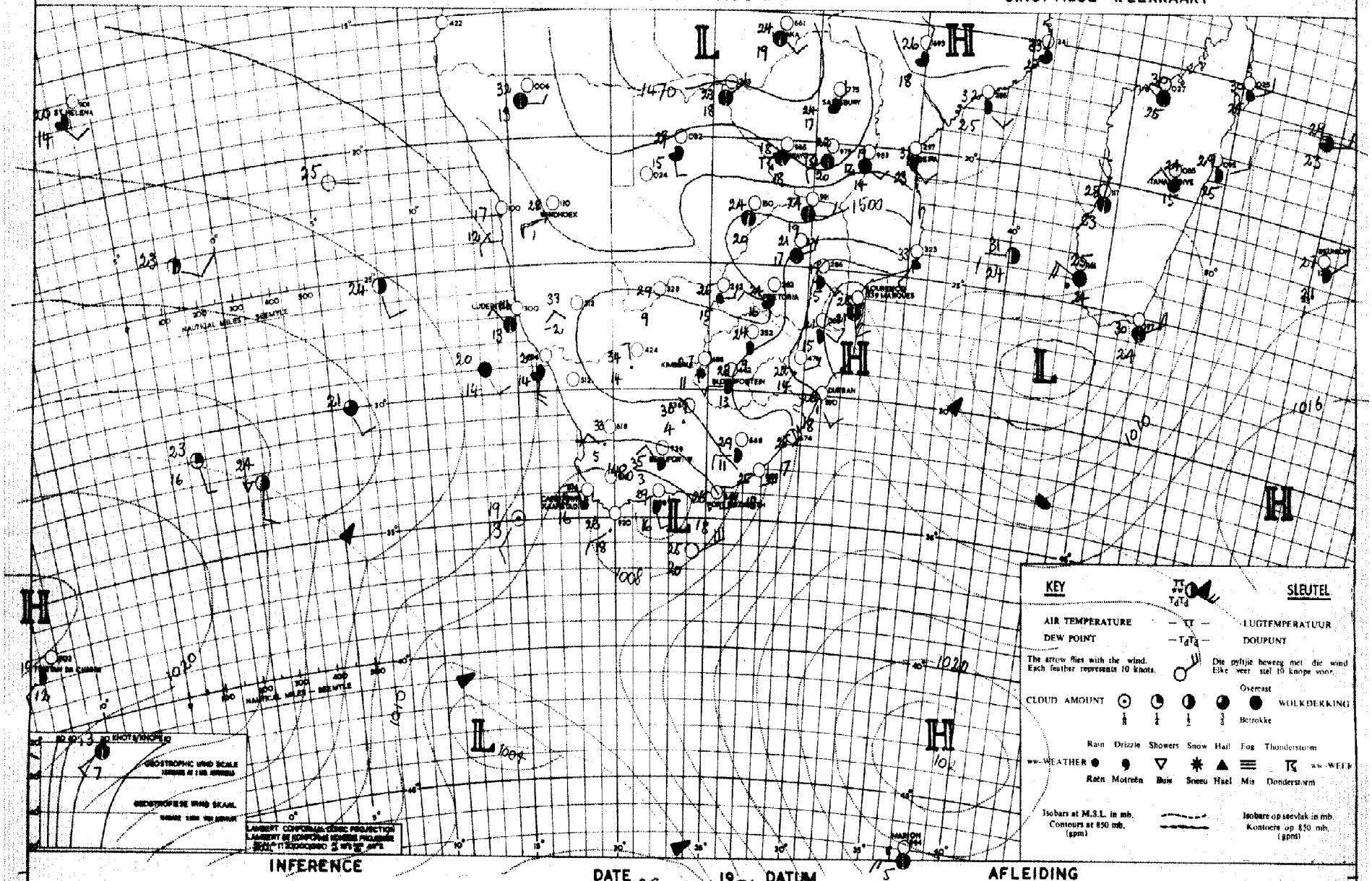

INFERENCE DATE 28 - 2 - 19 56 DATUM AFLEIDING

Moist air is present over Transvaal and thundery conditions with local showers will develop over the northern and central parts. Over the remainder of the Union interior and Southwest-Africa it will however be fair. A weak cold front over the Atlantic ocean will later cause cloudy conditions over the southwestern Cape coast.

Die lug is vogtig oor Transvaal en donderweerstoestande met plaaslike Unie sal ontwikkel oor noordelike en middel-Transvaal. Oor die res van die Unie binneland en oor Suidwes-Afrika sal dit egter redelike mooiweer wees. n Swak kouefront oor die Atlantiese oseaan sal egter later bewolkte toestande oor die suidwestelike Kaapse kus veroorsaak.

UNIE VAN SUID-AFRIKA UNION OF SOUTH AFRICA

DAAGLIKSE WEERBULLETIN
0800 S.A.S.T.

VIR DIE MAAND:
MAR 1956

FOR THE MONTH:
MAR 1956

DAILY WEATHER BULLETIN
0800 S.A.S.T.

LIBRARY
JUN 7 1956
WEATHER BUREAU

WEERBURO
DEPARTEMENT VAN VERVOER

WEATHER BUREAU
DEPARTMENT OF TRANSPORT

98654

DAAGLIKSE WEERBULLETIN — WEERBURO : WEATHER BUREAU — DAILY WEATHER BULLETIN

DEPT. VAN VERVOER–DEPT. OF TRANSPORT

Maksimum en Minimum Temperature (°C) en Reënval (mms.) vir die Etmaal wat om 0800 (SAST) eindig op 1-3-56. .....

Maximum and Minimum Temperatures (°C) and Rainfall (mms.) 24 hours ending at 0800 (SAST) on

TRANSVAAL	Max.	Min.	Rvl.
Andalusia			
Barberton			
Bethal			
Chester			
Crecy	28	17	
Delareyville ...			
Dunnottar			
Ermelo	25	13	
Groblersdal	30	20	
Jan Smuts	25	14	
Joubert Park ...	24	16	
Komatipoort			
Kroondal			
Leeuwdoornstad.			
Lichtenburg			
Louis Trichardt.	26	18	
Marnitz	28	19	
Messina	29	22	
Middelburg			
Nelspruit	31	10	
Nylstroom			
Pietersburg	27	17	0.1
Piet Retief	29	17	
Pelgrimsrus	22	14	0.1
Potchefstroom ..	28	15	
Pretoria W.B. ..	27	16	
Pretoriuskop ...			
Standerton			
Thabazimbi			
Warmbad	28	17	
Wolmaransstad ..	29	14	
Witbank			
Wolmaransstad ..			
Zeerust	29	19	

CAPE - KAAP	Max.	Min.	Rvl.
Alexanderbaai ...	23	12	
Aliwal North	30	12	
Beaufort-Wes	32	12	
Cala			
Calitzdorp			
Calvinia	29	8	
Cape Agulhas	22	15	
Cape Columbine ..	19	11	
Cape St. Francis.	22	16	
Carnarvon			
Cradock			
Colesberg			
De Aar	33	15	
Dordrecht	29	13	
East London	25	18	
Elsenburg			
Flagstaff			
Fraserburg			
Garies			
George			
Graaff Reinet ...	34	17	
Grahamstown			
Idutywa			
Jansenville	33	13	
Kenhardt			
Kentani			
Kimberley	32	20	
Kingwilliamstown.			
Klaver	28	13	
Kowie			
Kuruman			
Lake Mentz			
Lovedale			
Maclear			
Mafeking			
Matatiele			
Matroosberg	32	7	
Middelburg			
Mossel Bay	24	17	0.4

KAAP - CAPE	Max.	Min.	Rvl.
O'okiep			
Orange River ...	33	14	
Pofadder			
Port Elizabeth ..	23	13	
Port Nolloth	18	7	
Port St. Johns ..	.....	..	0.5
Postmasburg	30	17	
Prieska			
Prince Albert ...			
Queenstown			
Riversdale	27	12	
Somerset-Oos			
Springfontein ...	28	14	
Steynsburg			
Sutherland			
Swellendam			
Upington			
Van Wyksvlei	34	16	
Victoria-Wes	33	10	
Vryburg	29	14	
Williston	31	14	
Wingfield	23	15	
NATAL			
Kaap St. Lucia ..	28	23	
Dundee			
Durban	31	22	
Estcourt	30	15	
Harding			
Himeville			
Ladysmith			
Melmoth	32	17	
M'kuzi			
Newcastle	30	16	
Pietermaritzburg.			
Port Shepstone ..			
Seven Oaks			
Vryheid			

O.F.S. - O.V.S.	Max.	Min.	Rvl.
Bethlehem			
Bethulieskop	26	16	
Bloemfontein	29	17	
Boshof			
Fauresmith	32	17	
Ficksburg			
Frankfort	26	10	
Heilbron			
Hoopstad	30	14	
Kroonstad			
Lindley			
Modderpoort			
Phillipolis			
Reitz			
Vrede			
Warden			
Welkom			
Wepener	29	17	
Winburg			
Zastron			
S.W.A.; PROTECTORATES - PROTEKTORATE			
Aus			
Gobabis	30	14	
Keetmanshoop	34	18	
Luderitz	22	14	
Mariental	34	20	
Ondangua	33	16	
Outjo	33	15	
Runtu	32	20	
Swakopmund	19	14	
Tsumeb	31	16	
Windhoek	29	18	
Gaberones			
Mahalapye	28	16	
Maun	31	21	0.2
Tsabong	32	17	
Bremersdorp			
Embombi			
Stegi			
Mpcari			

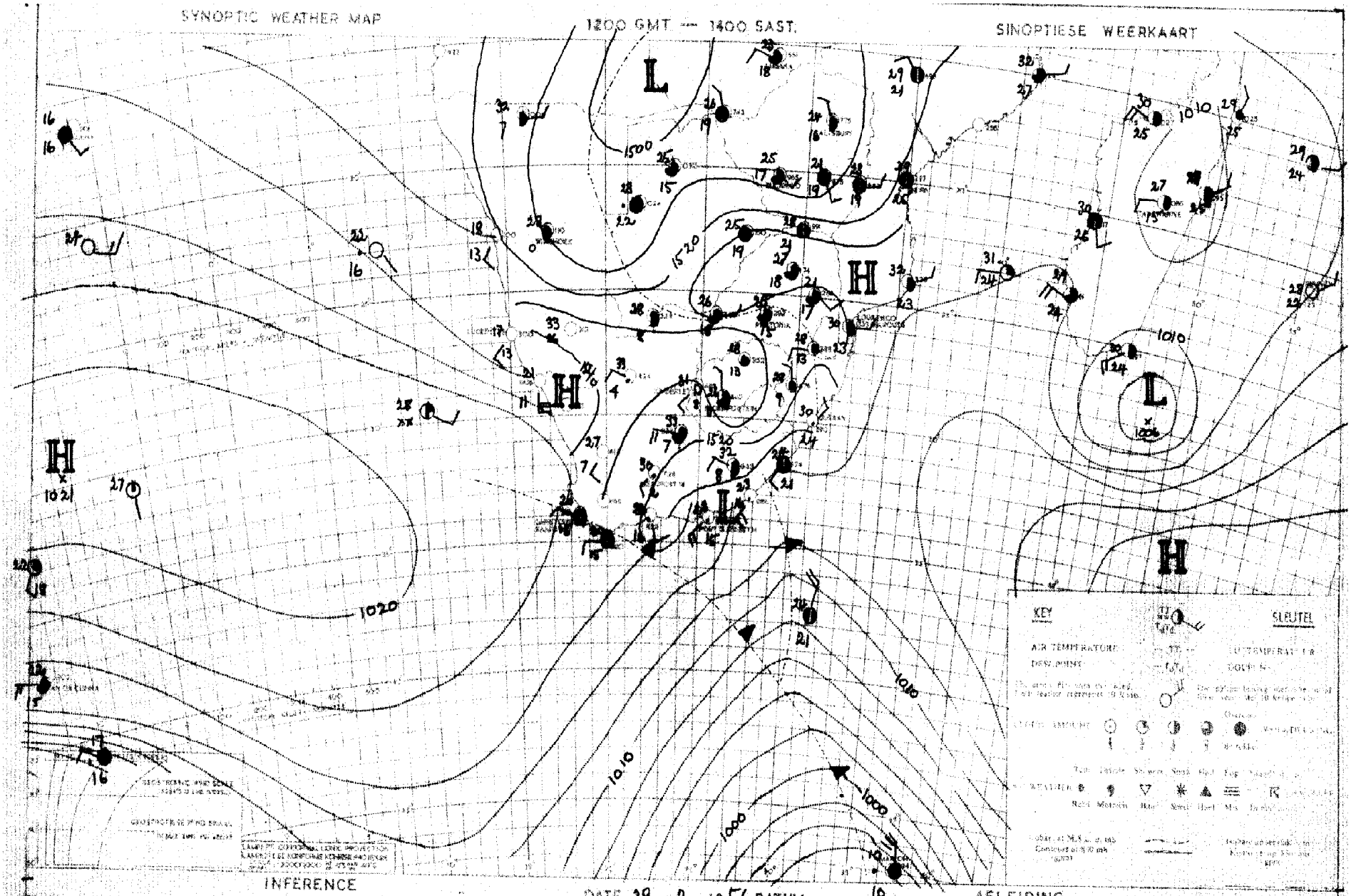

With the rising pressure over the southeastern and eastern Union humid air over southern Transvaal will recede somewhat to the north. Over the western Union the air is very dry. Cloud development will occur during the day over Transvaal, Natal, Free State and Northern Cape and isolated thunderstorms development will occur during the afternoon over the Northern Cape and the western and Southwestern Free State.

Met die drukstyging oor die suidoostelike en oostelike Unie sal die warm vogtige lug oor suid-Transvaal ietwat na die noorde terugtrek. Oor die westelike Unie is die lug droog. Gedeeltelik bewolkte toestande sal gedurende die dag oor Natal, Transvaal, Noord-Kaapland en die Vrystaat voorkom, en los donderbuie sal gedurende die middag oor Noord-Kaapland en Wes-en Suidwes- Vrystaat ontwik-

DAAGLIKSE WEERBULLETIN — WEERBURO : WEATHER BUREAU — DAILY WEATHER BULLETIN

DEPT. VAN VERVOER–DEPT. OF TRANSPORT

Maksimum en Minimum Temperature (°C) en Reënval (mms.) vir die Etmaal wat om 0800 (SAST) eindig op 2-3-56.

Maximum and Minimum Temperatures (°C) and Rainfall (mms.) 24 hours ending at 0800 (SAST)

TRANSVAAL	Max.	Min.	Rvl.
Andalusia			
Barberton			
Bethal			
Chester			
Crecy	30	16	
Delareyville			
Dunnottar			
Ermelo	24	11	
Groenvlei	28	19	0.2
Jan Smuts	25	11	
Joubert Park			
Komatipoort	32	21	
Kroondal			
Leeuwdoornsstad.			
Lichtenburg			
Louis Trichardt.	26	17	
Marnitz	30	18	
Messina	31	21	
Middelburg			
Nelspruit	28	17	
Nylstroom			
Pietersburg	27	17	
Piet Retief	26	13	
Pelgrimsrus	21	12	1.0
Potchefstroom	29	12	
Pretoria W.B.	28	13	
Pretoriuskop			
Standerton			
Thabazimbi	30	16	19.5
Towoomba	29	15	
Warmbad	25	12	
Watervalboven			
Witbank			
Wolmaranstad			
Zeerust	29	15	

CAPE - KAAP	Max.	Min.	Rvl.
Alexanderbaai	31	13	
Alwal North	32	10	
Beaufort-Wes	31	13	
Cala			
Calitzdorp			
Calvinia	30	6	
Cape Agulhas	22	13	
Cape Columbine	19	13	
Cape St. Francis.	23	16	
Carnarvon			
Cradock			
Colesberg			
De Aar	33	15	
Dordrecht			
East London	25	18	
Elsenburg			
Flagstaff			
Fraserburg	30	9	
Garies			
George	22	15	
Graaff Reinet	31	14	
Grahamstown			
Idutywa			
Jansenville	32	14	
Kenhardt	35	16	
Kentani			
Kimberley	34	20	
Kingwilliamstown.			
Klaver			
Kowie			
Kuruman			
Lake Mentz			
Lovedale			
Maclear			
Mafeking			
Matatiele			
Matroosberg			
Middelburg	31	9	
Mossel Bay	22	19	

KAAP - CAPE	Max.	Min.	Rvl.
O'okiep	32	15	
Orange River	35	14	
Pofadder	32	15	
Port Elizabeth	26	17	
Port Nolloth	20	7	
Port St. Johns	25	22	
Postmasburg	32	19	
Prieska			
Prince Albert			
Queenstown	34	14	
Riversdale	29	18	
Somerset-Oos			
Springfontein	28	11	
Steynsburg			
Sutherland			
Swellendam			
Upington	35	18	
Van Wyksvlei	35	15	
Victoria-Wes	32	10	
Vryburg	31	16	
Williston	31	13	
Wingfield	25	9	

NATAL	Max.	Min.	Rvl.
Kaap St. Lucia	29	21	
Dundee			
Durban	27	21	
Estcourt	28	14	
Harding			
Himeville			
Ladysmith			
Melmoth	28	16	
M'kuzi			
Newcastle	28	12	
Pietermaritzburg.			
Port Shepstone	29	24	
Seven Oaks			
Vryheid			

O.F.S. - O.V.S.	Max.	Min.	Rvl.
Bethlehem			
Bethulieskop	27	10	
Bloemfontein	30	16	
Boshof			
Fauresmith	34	11	
Ficksburg			
Frankfort			
Heilbron			
Hoopstad	32	16	
Kroonstad			
Lindley			
Modderpoort			
Phillipolis			
Reitz			
Vrede			
Warden			
Welkom			
Wepener	29	15	
Winburg			
Zastron			
S.W.A. PROTECTORATES - PROTEKTORATE			
Aus			
Gobabis	30	15	
Keetmanshoop	34	20	
Luderitz			
Mariental	34	23	
Ondangua	35	21	
Outjo	34	22	
Runtu	32	19	
Swakopmund	19	16	
Tsumeb	28	19	0.3
Windhoek	28	17	
Gaberones			
Mahalapye	31	17	
Maun	29	19	0.2
Tsabong	34	17	
Bremersdorp	29	18	
Emlembi			
Stegi			
Maseru	27	15	

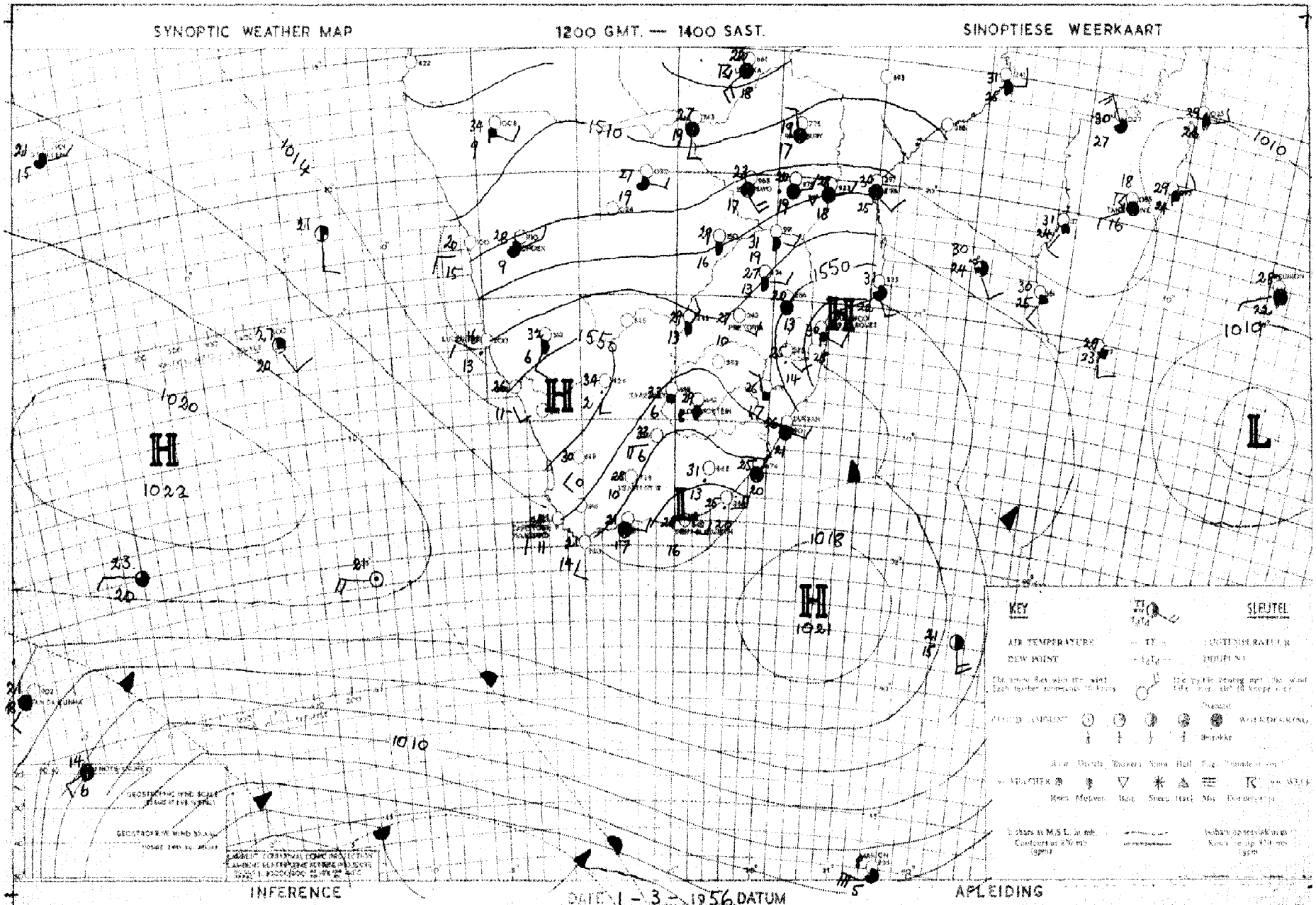

Although the air over Transvaal is relatively moist it is stable and no rain is expected. Over Southwest-Africa isolated thundershowers will develop and possibly later also over northern Cape and the western Free State as a result of the trough over the central Union. Over the remainder of the Cape province and over Natal it will remain fair.

Hoewel die lug oor Transvaal betreklik vogtig is, is dit stabiel en geen reën word verwag nie. Oor Suidwes-Afrika sal los donderbuie ontwikkel en moontlik later ook oor Noord-Kaapland en die westelike Vrystaat, as gevolg van die trog oor die sentrale Unie. Oor die res van Kaapland en oor Natal sal dit redelik mooiweer bly.

DAAGLIKSE WEERBULLETIN — WEERBURO : WEATHER BUREAU — DAILY WEATHER BULLETIN

DEPT. VAN VERVOER–DEPT. OF TRANSPORT

Maksimum en Minimum Temperature (°C) en Reënval (mms.) vir die Etmaal wat om 0800 (SAST) eindig op 3-3-56.

Maximum and Minimum Temperatures (°C) and Rainfall (mms.) 24 hours ending at 0800 (SAST) on

TRANSVAAL	Max.	Min.	Rvl.
Andalusia			
Barberton			
Bethal			
Chester	28	14	
Crecy			
Delareyville			
Dunnottar			
Ermelo	24	11	
Fleur de Lys	28	19	
Groblersdal			
Jan Smuts	24	12	
Joubert Park	24	14	
Komatipoort	33	21	
Kroondal			
Leeuwdoornstad.			
Lichtenburg	24	17	0.4
Louis Trichardt.	28	18	
Marnitz	30	22	
Messina			
Middelburg	29	17	
Nelspruit			
Nylstroom	25	15	
Pietersburg	27	13	
Piet Retief	19	12	0.1
Pelgrimsrus			
Potchefstroom	26	13	
Pretoria W.B.			
Pretoriuskop			
Standerton			
Thabazimbi	26	21	
Towoomba	24	11	
Watervalboven			
Witbank			
Wolmaransstad	28	21	
Zeerust			

CAPE – KAAP	Max.	Min.	Rvl.
Alexanderbaai	29	14	
Alliwal North	31	10	
Aberdeen			
Beaufort-Wes	34	18	
Cala			
Calitzdorp			
Calvinia			
Cape Agulhas	23	15	2.1
Cape Columbine	21	13	0.2
Cape St. Francis.	23	19	
Carnarvon			
Cradock			
Colesberg			
De Aar	33	15	
Dordrecht	30	18	
East London	28	20	
Elsenburg			
Flagstaff			
Fraserburg	30	10	
Garies			
George	.....		0.1
Graaff Reinet	36	12	
Grahamstown			
Idutywa			
Jansenville	27	12	
Kenhardt	35	14	
Kentani			
Kimberley	33	18	
Kingwilliamstown.			
Klaver	30	12	
Kowie			
Kuruman			
Lake Mentz			
Lovedale			
Maclear			
Mafeking			
Matatiele			
Matroosberg			
Middelburg			
Mossel Bay			

KAAP – CAPE	Max.	Min.	Rvl.
O'okiep	31	16	
Orange River	35	10	
Pofadder			
Port Elizabeth	25	18	
Port Nolloth	20	10	
Port St. Johns	31	22	
Postmasburg	32	15	
Prieska			
Prince Albert			
Queenstown	35	16	
Riversdale	29	16	
Somerset-Oos			
Springfontein	28	12	
Steynsburg			
Sutherland			
Swellendam			
Upington	35	15	
Van Wyksvlei	33	14	
Victoria-Wes	32	10	
Vryburg	31	16	
Williston	30	11	
Wingfield	22	15	0.4
NATAL			
Kaap St. Lucia	29	22	
Dundee			
Durban	30	19	
Estcourt	29	12	
Harding			
Himeville			
Ladysmith	32	16	
Melmoth			
M'kuzi			
Newcastle	30	10	
Pietermaritzburg.	28	20	
Port Shepstone			
Seven Oaks			
Vryheid			

O.F.S. – O.V.S.	Max.	Min.	Rvl.
Bethlehem			
Bethulie	26	8	
Bloemfontein	29	17	
Boshof			
Fauresmith	34	14	
Ficksburg			
Frankfort			
Heilbron			
Hoopstad	30	16	
Kroonstad			
Lindley			
Modderpoort			
Phillipolis			
Reitz			
Vrede			
Warden			
Welkom			
Wepener	29	16	
Winburg			
Zastron			
S.W.A.; PROTECTORATES – PROTEKTORATE			
Aus	31	21	
Gobabis	30	14	
Keetmanshoop	35	19	
Luderitz	21	15	
Mariental	34	21	
Ondangua	33	20	13.0
Outjo	30	20	25.0
Runtu	31	19	
Swakopmund	21	17	
Tsumeb	30	18	
Windhoek	30	18	
Gaberones			
Mahalapye	29	16	
Maun	29	20	0.4
Tsabong	34	17	
Bremersdorp	21	20	
Embembi			
Stegi			
Maseru			

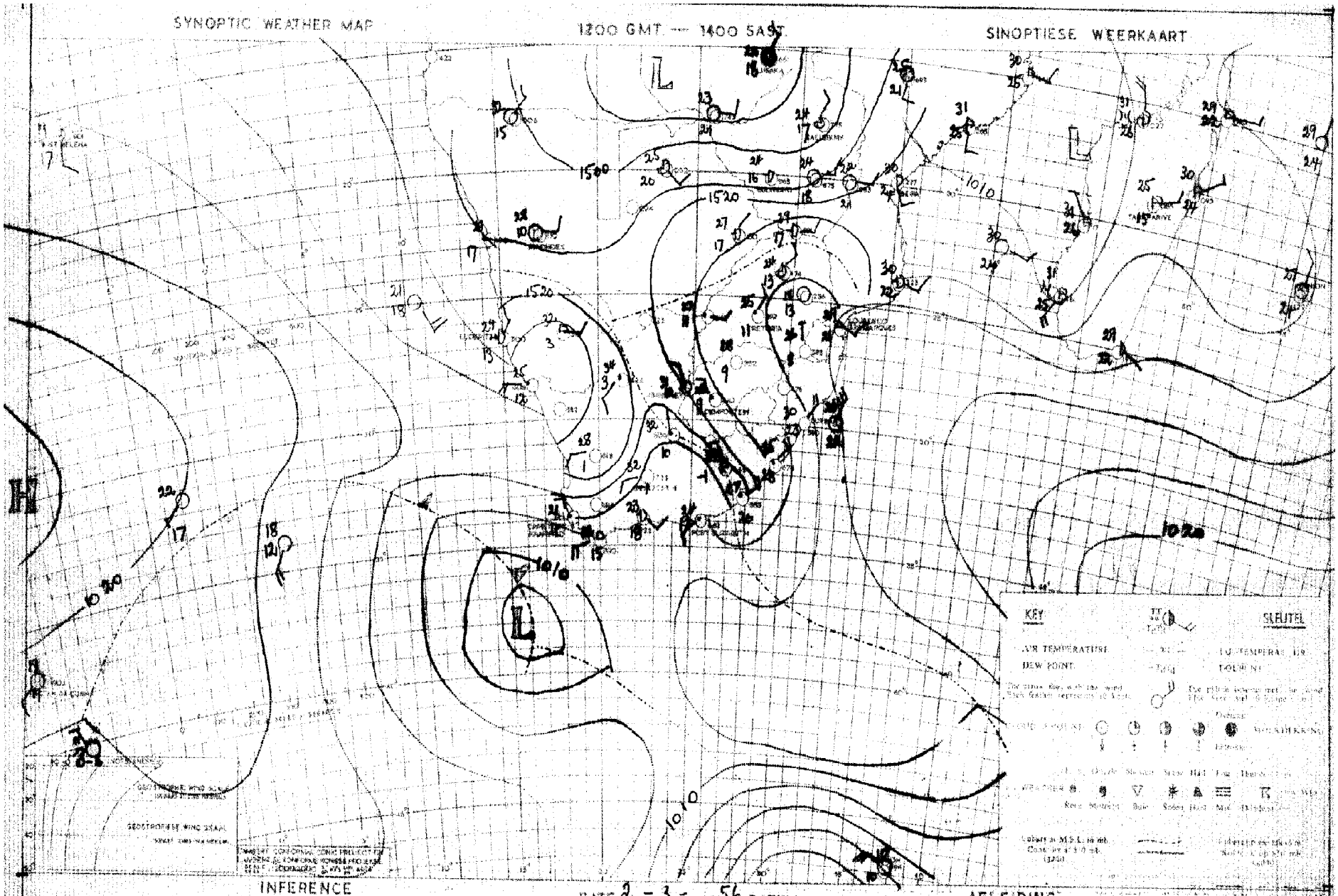

The gear of the Indian [illegible] still dominating the circu- [illegible] over the eastern [illegible] result, humid air is [illegible] into the [illegible] and S. W.A. [illegible] storms will [illegible] during the afternoon. [illegible] will occur over the [illegible] cold front.

Die westelike deel van die Indiese Oseaan Antisiklone beheer nog die lugstroming oor die Unie en as gevolg hiervan word word warm en baie vogtige lug oor Noord-Kaapland, Suidwes-Vrystaat, en S.W.A. ingetrek. Donderbuie sal dus gedurende die middag oor hierdie dele ontwikkel, as gevolg van die nadering van n koue front wes van die [illegible] sal kool bewolkte en

DAAGLIKSE WEERBULLETIN — WEERBURO : WEATHER BUREAU — DAILY WEATHER BULLETIN

DEPT VAN VERVOER-DEPT. OF TRANSPORT

Maksimum en Minimum Temperature (°C) en Reënval (mms.) vir die Etmaal wat om 0800 (SAST) eindig op 4-3-56.

Maximum and Minimum Temperatures (°C) and Rainfall (mms.) 24 hours ending at 0800 (SAST)

TRANSVAAL	Max.	Min.	Rvl.
Andalusia			
Barberton			
Bethal			
Chester			
Crecy	30	15	
Delareyville			
Dunnottar			
Ermelo	26	13	
Gr[illegible]	30	20	
Jan Smuts	27	17	
Joubert Park			
Komatipoort			
Kroondal			
Leeuwdoornsstad.			
Lichtenburg			
Louis Trichardt.			
Marnitz	30	18	
Messina	30	22	
Middelburg			
Nelspruit			
Nylstroom			
Pietersburg	27	16	
Piet Retief	29	15	
Pelgrimsrus	24	14	
Potchefstroom			
Pretoria W.B.	27	14	
Pretoriuskop			
Standerton			
Thabazimbi			
Tweebad	29	18	
Watervalboven			
Witbank			
Wolmaransstad			
Zeerust	30	20	

CAPE - KAAP	Max.	Min.	Rvl.
Alexanderbaai	25	13	
Aldwal North	32	11	
Beaufort-Wes	32	13	
Cala			
Calitzdorp			
Calvinia	29	9	
Cape Agulhas	20	13	
Cape Columbine	20	12	
Cape St. Francis	24	18	
Carnarvon			
Cradock			
Colesberg			
De Aar			
Dordrecht			
East London	24	17	1.1
Elsenburg			
Flagstaff			
Fraserburg	28	10	
Garies			
George	19	13	5.2
Graaff Reinet			
Grahamstown			
Idutywa			
Jansenville	34	14	
Kenhardt			
Kentani			
Kimberley	33	18	
Kingwilliamstown.			
Klaver			
Kowie			
Kuruman			
Lake Mentz			
Lovedale			
Maclear			
Mafeking			
Matatiele			
Matroosberg			
Middelburg	30	9	
Mossel Bay	22	17	

KAAP - CAPE	Max.	Min.	Rvl.
O'okiep			
Orange River	33	15	
Pofadder			
Port Elizabeth	24	17	
Port Nolloth	19	10	
Port St. Johns	25	20	2.0
Postmasburg			
Prieska			
Prince Albert			
Queenstown			
Riversdale	22	13	
Somerset-Oos			
Springfontein			
Steynsburg			
Sutherland			
Swellendam			
Upington	34	15	
Van Wyksvlei			
Victoria-Wes	33	9	
Vryburg	30	18	3.5
Williston	30	12	
Wingfield	22	12	
NATAL			
Kaap St. Lucia	30	23	
Dundee			
Durban	29	20	
Estcourt	30	15	
Harding			
Himeville			
Ladysmith			
Melmoth	32	19	
M'kuzi			
Newcastle	32	16	
Pietermaritzburg.			
Port Shepstone	28	22	
Seven Oaks			
Vryheid			

O.F.S. - O.V.S.	Max.	Min.	Rvl.
Bethlehem			
Afrikaskop	27	10	
Bloemfontein	30	15	
Boshof			
Fauresmith	33	13	
Ficksburg			
Frankfort	28	11	
Heilbron			
Hoopstad	30	15	
Kroonstad			
Lindley			
Modderpoort			
Phillipolis			
Reitz			
Vrede			
Warden			
Welkom			
Wepener	30	13	
Winburg			
Zastron			
S.W.A.; PROTECTORATES - PROTEKTORATE			
Aus			
Gobabis	29	14	
Keetmanshoop	35	18	
Luderitz	24	15	
Mariental	34	21	
Ondangua			
Outjo	31	18	
Runtu			
Swakopmund	21	18	
Tsumeb	29	18	7.0
Windhoek	28	15	
Gaberones			
Mahalapye			
Maun	28	19	1.6
Tsabong	33	17	
Bremersdorp	30	20	
Emlembi			
Stegi			
Maseru			

SYNOPTIC WEATHER MAP 1200 GMT. — 1400 SAST. SINOPTIESE WEERKAART

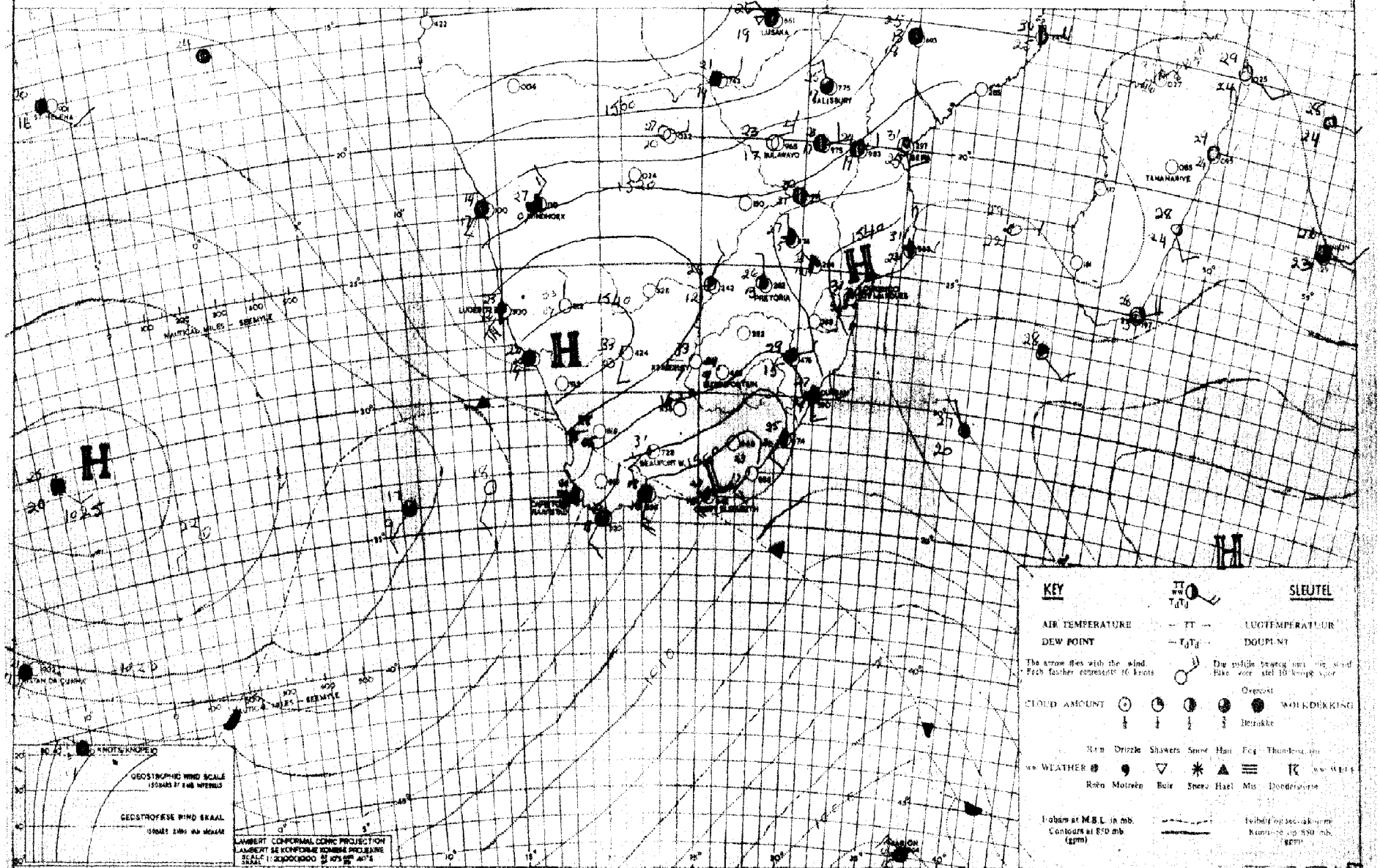

INFERENCE

Cooler, cloudy weather with light local rain will gradually spread to the coastal regions of Eastern Cape and Natal, and later also over the eastern Transvaal lowveld. Isolated thunderconditions can be expected over the remainder of Transvaal.

DATE 3/3/1956 DATUM

AFLEIDING

Koeiler, bewolkte weer met ligte plaaslike reën sal geleidelik uitbrei oor die kusstreke van Oos-Kaapland en Natal, en later ook oor die Oos-Transvaalse laeveld. Los donderweerstoestande kan oor die res van Transvaal verwag word.

DAAGLIKSE WEERSBULLETIN — WEERBUREAU : WEATHER BUREAU — DAILY WEATHER BULLETIN

DEPT VAN VERVOER - DEPT OF TRANSPORT

Maksimum en Minimum Temperature (°C) en Reënval (mms.) vir die 24 uur wat om 0800 (SAST) eindig op 5-3-56.

Maximum and Minimum Temperatures (°C) and Rainfall (mms.) 24 hours ending at 0800 (SAST)

TRANSVAAL	Max.	Min.	Rvl.
Andalusia			
Barberton			
Bethal			
Chester			11.6
Creecy	32	18	
Delareyville			
Dunnottar			
Ermelo	27	15	
Groblersdal			
Jan Smuts	27	15	
Joubert Park	27	17	
Komatipoort	35	22	
Kroondal			
Leeuwdoornstad			
Lichtenburg			
Louis Trichardt			
Marnitz			
Messina	33	24	
Middelburg			
Nelspruit	30	21	
Nylstroom			
Pietersburg	29	18	xx
Piet Retief	29	17	
Pilgrimsrus	24	14	
Potchefstroom	31	15	
Pretoria W.B.	29	15	1.0
Pretoriuskop			
Standerton			
Thabazimbi	31	16	
Warmbad	31	17	
Waterval-boven	29	14	
Westbank			
Wolmaransstad			
Zeerust	31	17	

CAPE - KAAP	Max.	Min.	Rvl.
Alexanderbaai	22	11	
Atwater North	17	9	
Beaufort-Wes	27	11	
Cala			
Calitzdorp			
Calvinia	27	9	
Cape Agulhas	21	16	
Cape Columbine	15	14	
Cape St. Francis	21	15	
Carnarvon			
Cradock			
Colesberg			
De Aar	31	13	
Dordrecht	28	13	
East London	20	16	0.3
Elsenburg			
Flagstaff			
Fraserburg	27	12	
Garies			
George	20	10	
Graaff Reinet	27	10	
Grahamstown			
Idutywa			
Jansenville	26	11	
Keikardt	33	15	
Kentani			
Kimberley	34	16	
Kingwilliamstown			
Klaver	27	13	
Kowie			
Kuruman			
Lake Mentz			
Lowedale			
Maclear			
Mafeking			
Matatiele			
Matroosberg			
Middelburg	29	7	
Mossel Bay	26	16	

KAAP - CAPE	Max.	Min.	Rvl.
O'okiep			
Orange River	33	12	
Pofadder			1.6
Port Elizabeth	23	12	
Port Nolloth	22	11	
Port St. Johns	23	20	11.2
Postmasburg	32	16	
Prieska			
Prince Albert			
Queenstown	29	15	
Riversdale	26	10	
Somerset-Oos			
Springfontein	29	13	
Steynsburg			
Sutherland			
Swellendam			
Uitenhage	32	14	
Van Rhynsdal	31	14	
Victoria-Wes	30	10	
Vryburg	31	17	
Williston	29	12	
Wingfield	23	13	
NATAL			
Kaap St. Lucia	30	21	5.0
Dundee			
Durban	27	22	
Estcourt	29	18	1.3
Harding			
Himeville			
Ladysmith			
Melmoth	29	18	1.0
M'kuzi			
Newcastle	21	18	
Pietermaritzburg			
Port Shepstone	29	21	6.5
Seven Oaks			
Vryheid			

O.F.S. - O.V.S.	Max.	Min.	Rvl.
Bethlehem			
Afrikaskop	28	13	
Bloemfontein	30	14	
Boshof			
Fauresmith	34	12	
Ficksburg			
Frankfort	28	12	
Heilbron			
Hoopstad	32	16	
Kroonstad	31	15	
Lindley			
Modderpoort			
Phillipolis			
Senekal			
Trade			
Verdun			
Reitsa			
Hepener	30	11	
Hairburg			
Zastron			
S.W.A. ; PROTECTO-RATES - PROTEKTORATE			
Aus			
Gobabis	28	17	
Koetmanshoop	34	20	
Luderitz	20	15	
Mariental	34	21	
Ondangua			
Outjo	28	18	2.5
Rundu	29	19	27.0
Swakopmund	22	17	
Tsumeb	27	17	36.0
Windhoek	28	16	
Gaberones			
Mahalapye			
Maun	27	19	0.8
Tsabong	35	19	
Bremersdorp			
Emlembi			
Stegi	28	11	
Maseru			

SYNOPTIC WEATHER MAP 1200 GMT. — 1400 SAST. SINOPTIESE WEERKAART

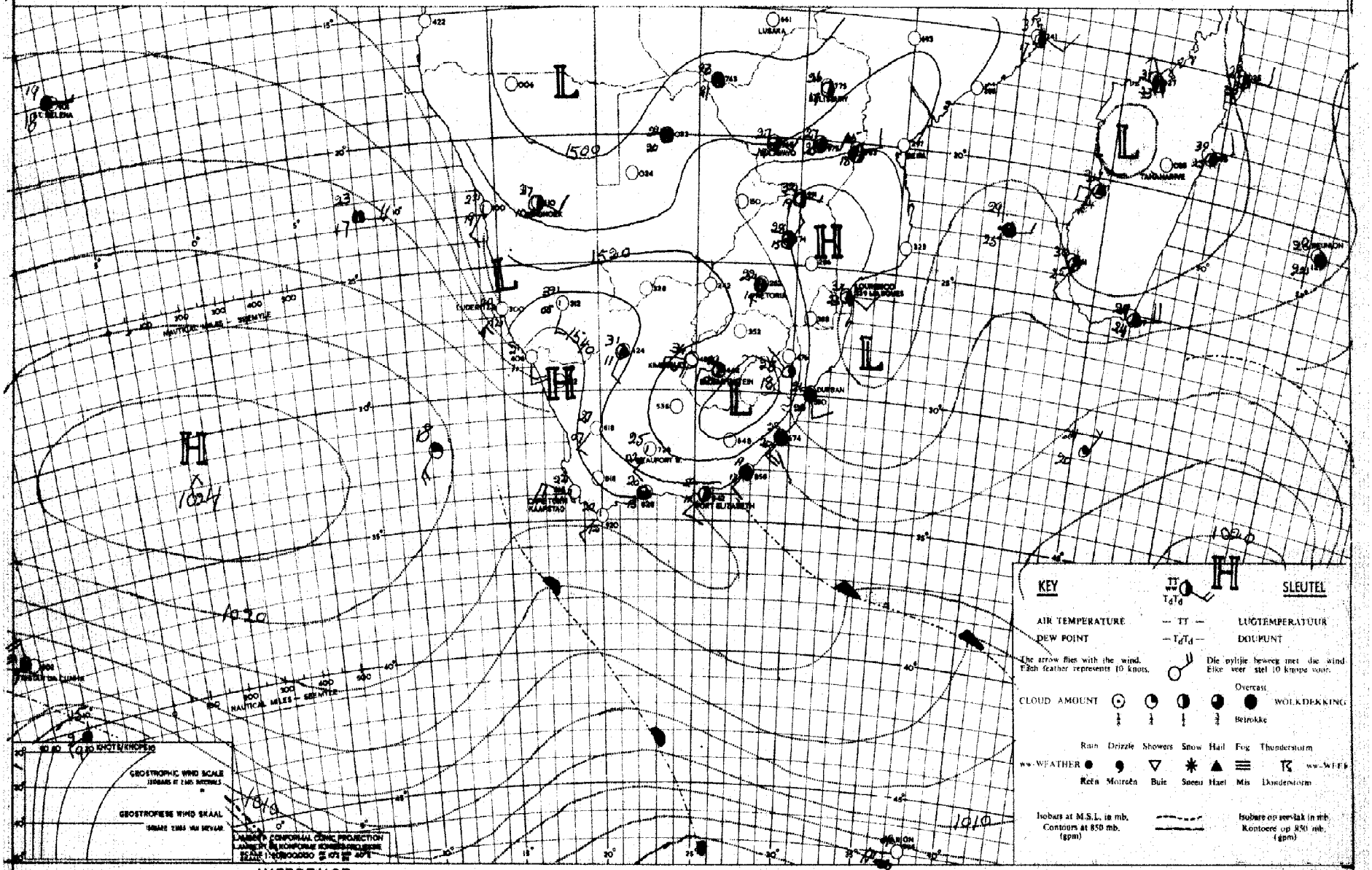

INFERENCE DATE 4-3-1956 DATUM AFLEIDING

Very little change is expected . Onshore winds will cause cloudy to overcast conditions with occasional light rain or drizzle over the coastal regions of Transkei and Pondoland ant the Natal and Zululand coast.Thunderstorms will develop during the afternoon over Transvaal and the Natal interior.

Min verandering sal voorkom. Seewinde sal bewolkte tot betrokke en reënagtige toestande oor die kusgebiede van Transkei, Pondoland Natal en Zululand veroorsaak en donderbuie sal gedurende die middag oor Transvaal en die Natal binneland ontwikkel.

DAAGLIKSE WEERBULLETIN — WEERBURO : WEATHER BUREAU — DAILY WEATHER BULLETIN

DEPT. VAN VERVOER – DEPT. OF TRANSPORT

Maksimum en Minimum Temperature (°C) en Reënval (mms.) vir die Reënval wat om 0800 (SAST) eindig op 4-3-56 ..... Maximum and Minimum Temperatures (°C) and Rainfall (mms.) 24 hours ending at 0800 (SAST) on

TRANSVAAL	Max.	Min.	Rvl.
Andalusia			
Barberton			
Bethal			
Chester			
Crecy	30	15	
Delareyville ...			
Dunnottar			
Ermelo	25	12	
Ordinance Lys.	30	21	
Jan Smuts	25	14	7.9
Joubert Park ...	25	15	30.2
Komatipoort	36	21	
Kroondal			
Leeuwdoornstad.			
Lichtenburg			
Louis Trichardt.			
Marnitz			
Messina	31	22	9.0
Middelburg			
Nelspruit	30	20	
Nylstroom			
Pietersburg	27	15	
Piet Retief	29	15	
Pelgrimsrus	23	13	
Potchefstroom ..	30	15	
Pretoria W.B. ..	28	16	9.0
Pretoriuskop ...			
Standerton			
Thabazimbi	29	17	11.5
Towoomba	30	17	
Waterval Boven ..	27	14	
Witbank			
Wolmaransstad ..			
Zeerust	30	15	

CAPE – KAAP	Max.	Min.	Rvl.
Alexanderbaai ...	22	13	
Aberdeen North....	31	10	
Beaufort-Wes	31	14	
Cala			
Calitzdorp			
Calvinia	30	8	
Cape Agulhas	28	18	
Cape Columbine ..	19	13	
Cape St. Francis.	24	20	
Carnarvon			
Cradock			
Colesberg			
De Aar	31	15	
Dordrecht	29	31	
East London		18	
Elsenburg			
Flagstaff			
Fraserburg	30	14	
Garies			
George	24	16	0.5
Graaff Reinet ...	30	12	
Grahamstown			
Idutywa			
Jansenville	31	13	
Kenhardt			
Kentani			
Kimberley	33	17	
Kingwilliamstown.			
Klaver	29	14	
Kowie			
Kuruman			
Lake Mentz			
Lovedale			
Maclear			
Mafeking			
Matatiele			
Matroosberg			
Middelburg	30	07	
Mossel Bay	25	19	

KAAP – CAPE	Max.	Min.	Rvl.
O'okiep			
Orange River	34	15	
Pofadder	32	17	
Port Elizabeth ..	26	17	
Port Nolloth	16	11	
Port St. Johns ..	24	21	0.7
Postmasburg	33	20	
Prieska			
Prince Albert ...			
Queenstown	32	18	
Riversdale	29	17	
Somerset-Oos			
Springfontein ...	29	14	
Steynsburg			
Sutherland			
Swellendam			
Upington	34	18	
Van Wyksvlei	xx	15	
Victoria-Wes	31	11	
Vryburg	32	17	
Williston	31	14	
Wingfield	25	13	
NATAL			
Kaap St. Lucia ..	30	24	
Dundee			
Durban	27	23	.4
Estcourt	29	17	.9
Harding			
Himeville			
Ladysmith			
Melmoth	29	20	
M'kuzi			
Newcastle	30	17	7.4
Pietermaritzburg.			
Port Shepstone ..	28	23	0.5
Seven Oaks			
Vryheid			

O.F.S. – O.V.S.	Max.	Min.	Rvl.
Bethlehem			
Bethulie			
Bloemfontein	28	09	
Boshof	30	12	
Fauresmith			
Ficksburg	34	10	
Frankfort			
Heilbron			
Hoopstad			
Kroonstad	30	16	
Lindley			
Modderpoort			
Phillipolis			
Reitz			
Vrede			
Warden			
Welkom			
Wepener	30	11	
Winburg			
Zastron			
S.W.A.; PROTECTORATES – PROTEKTORATE			
Aus	31	18	
Gobabis	24	16	6.8
Keetmanshoop	34	20	0.5
Luderitz	22	15	
Mariental	33	20	4.5
Ondangua	32	19	58.0
Outjo	22	17	58.5
Runtu	25	19	0.1
Swakopmund	21	18	
Tsumeb	25	19	9.8
Windhoek	23	17	15.3
Gaberones			
Mahalapye	31	18	
Maun	30	19	0.2
Tsabong	33	18	
Bremersdorp	32	19	
Emlembi			
Stegi			
Maseru			

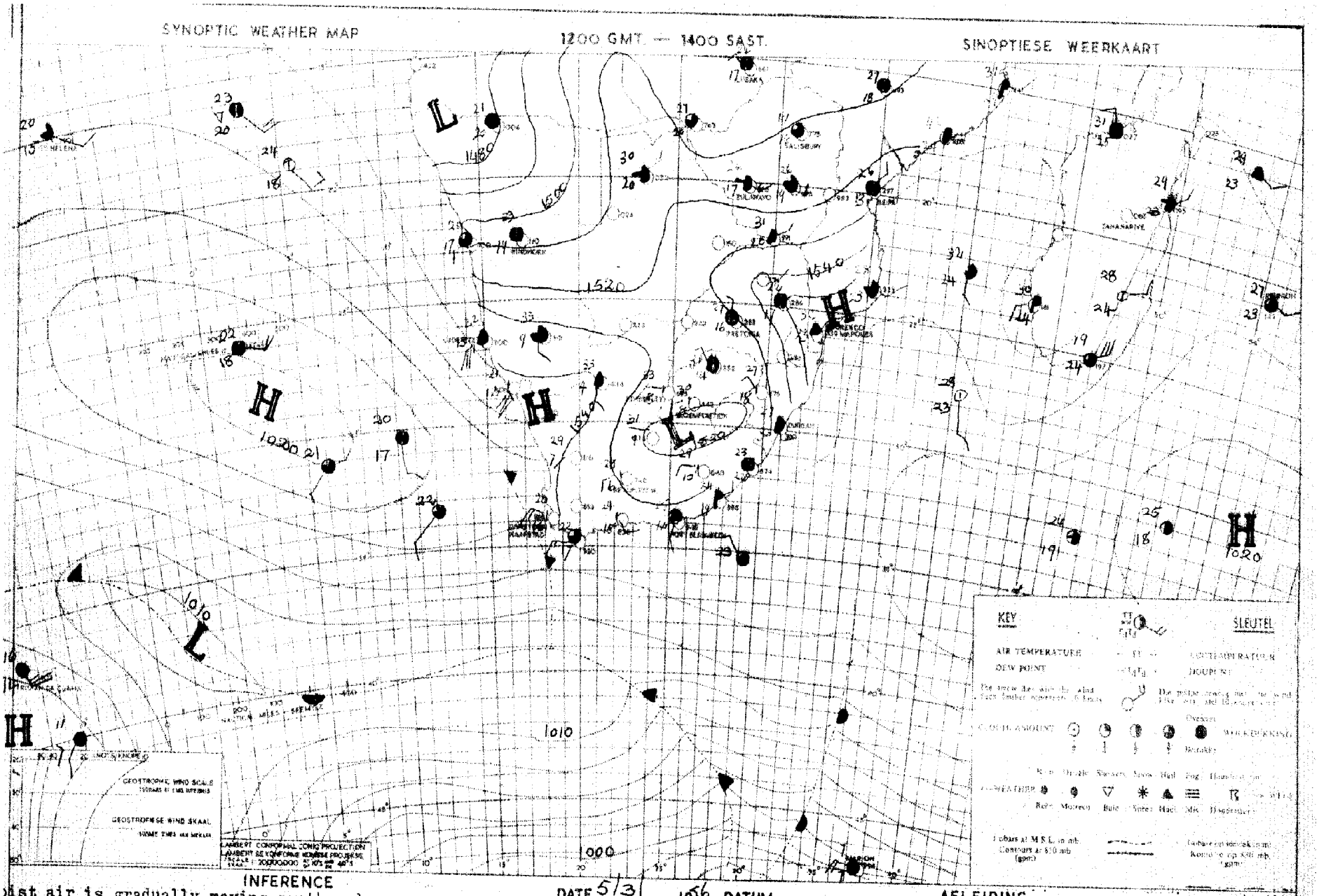

DATE 5/3/1956 DATUM

INFERENCE

ist air is gradually moving southwards over the Union and S.W.A. attered rain and thundershowers will occur over Transvaal, Natal, e northern parts of S.W.A., Northern-Cape and the Free State, and underconditions will also develop over the remainder of S.W.A. and rthern-Cape and over the central districts of the Free State.

AFLEIDING

Vogtiger lug beweeg geleidelik suidwaarts oor die Unie. Verspreide reën en donderbuie sal voorkom oor Transvaal, Natal, die noordelike dele van S.W.A., Noord-Kaapland en die Vrystaat, en donderweers-toestande sal ook ontwikkel oor die oorblywende dele van S.W.A. en Noord-Kaapland asook oor die sentrale distrikte van die Vrystaat.

DAAGLIKSE WEERSVLEIM — WEERBURG — WEATHER BUREAU — DAILY WEATHER BULLETIN

DEPT VAN VERVOER - DEPT OF TRANSPORT

Maksimum en Minimum Temperature (°C) en Reënval (mms.) vir die Etmaal wat om 0800 (SAST) eindig op ..7-3-56..... Maximum and Minimum Temperatures (°C) and Rainfall (mms.) 24 hours ending at 0800 (SAST) on

TRANSVAAL	Max.	Min.	Rvl.
Andalusia			
Barberton			
Bethal			
Chester			
Crecy	30	14	
Delareyville			
Dunnottar			
Ermelo	27	11	
Groblersdal	31	20	
Jan Smuts	27	14	4.6
Johbert Park	25	16	1.0
Komatipoort	36	20	
Kroondal			
Leeuwdoornsstad			
Lichtenburg			
Louis Trichardt	27	16	
Marnitz			
Messina	31	21	
Middelburg			
Nelspruit	32	17	
Nylstroom			
Pietersburg	27	15	
Piet Retief	30	14	
Pelgrimsrus	24	13	
Potchefstroom	30	16	
Pretoria W.B.	28	15	
Pretoriuskop			
Standerton			
Tsabazimbi	31	17	3.0
Towoomba	30	17	
Waterval Boven	28	11	
Witbank			
Wolmaransstad			
Zeerust	29	19	

CAPE - KAAP	Max.	Min.	Rvl.
Alexanderbaai	21	15	1.0
Aliwal North	32	17	
Beaufort-Wes	31	14	
Cala			
Calitzdorp			
Calvinia	28	14	
Cape Agulhas	23	17	0.1
Cape Columbine	20	12	
Cape St. Francis	23	18	2.0
Carnarvon			
Cradock			
Colesberg			
De Aar	33	12	
Dordrecht	30	13	3.0
East London	24	17	0.2
Flensburg			
Flagstaff			
Fraserburg	29	12	
Garies			
George	24	16	0.9
Graaff Reinet	29	15	
Grahamstown			
Idutywa			
Jansenville	31	16	
Kenhardt	36	23	
Kentani			
Kimberley	34	20	
Kingwilliamstown			
Klaver	30	14	
Kovie			
Kuruman			
Lake Menta			
Loredale			
Maclear			
Mafeking			
Matatiele			
Matroosberg			
Middelburg	32	16	
Mossel Bay	24	17	0.2

KAAP - CAPE	Max.	Min.	Rvl.
O'okiep			
Orange River	35	21	
Pofadder			
Port Elizabeth	25	18	0.4
Port Nolloth	16	11	
Port St. Johns	24	19	18.0
Postmasburg			
Prieska			
Prince Albert			
Queenstown			
Riversdale	28	06	
Somerset-Oos			
Springfontein (K.P)	29	16	9.0
Steynsburg			
Sutherland			
Swellendam			
Upington	36	21	
Van Wyksvlei	34	21	
Victoria-Wes	32	13	
Vryburg	31	18	7.5
Williston	31	15	
Wingfield	25	15	
NATAL			
Kaap St. Lucia	29	23	
Dundee			
Durban	30	22	0.6
Netcourt	28	17	1.2
Harding			
Himeville			
Ladysmith			
Melmoth	30	21	
M'kusi			
Newcastle	31	18	2.5
Pietermaritzburg			
Port Shepstone	27	21	45.4
Seven Oaks			
Vryheid			

O.F.S. - O.V.S.	Max.	Min.	Rvl.
Bethlehem			
Bethlehem Afrikaskop	28	11	
Bloemfontein	30	16	
Boshof			
Fauresmith	34	18	
Ficksburg			
Frankfort			
Heilbron			
Hoopstad	31	18	
Kroonstad	31	16	
Lindley			
Modderpoort			
Philippolis			
Reitz			
Reede			
Sardou			
Nelson			
Nepener	30	18	
Winburg			
Zastron			
S.W.A. PROTECTORATES - PROTEKTORATE			
Aus	31	15	10.0
Gobabis	27	17	21.5
Keetmanshoop	26	17	24.0
Luderitz	18	13	24.8
Mariental	28	18	15.5
Ondangua	32	19	
Outjo	25	18	17.0
Rundu	29	19	0.9
Swakopmund	20	18	0.6
Tsumeb	28	18	1.2
Windhoek	22	16	14.0
Gaberones			
Mahalapye	31	17	
Maun	29	17	
Tsabong			
Bremersdorp			
Emlembi			
Stegi			
Maseru	28	16	

SYNOPTIC WEATHER MAP | 1200 GMT. — 1400 SAST. | SINOPTIESE WEERKAART

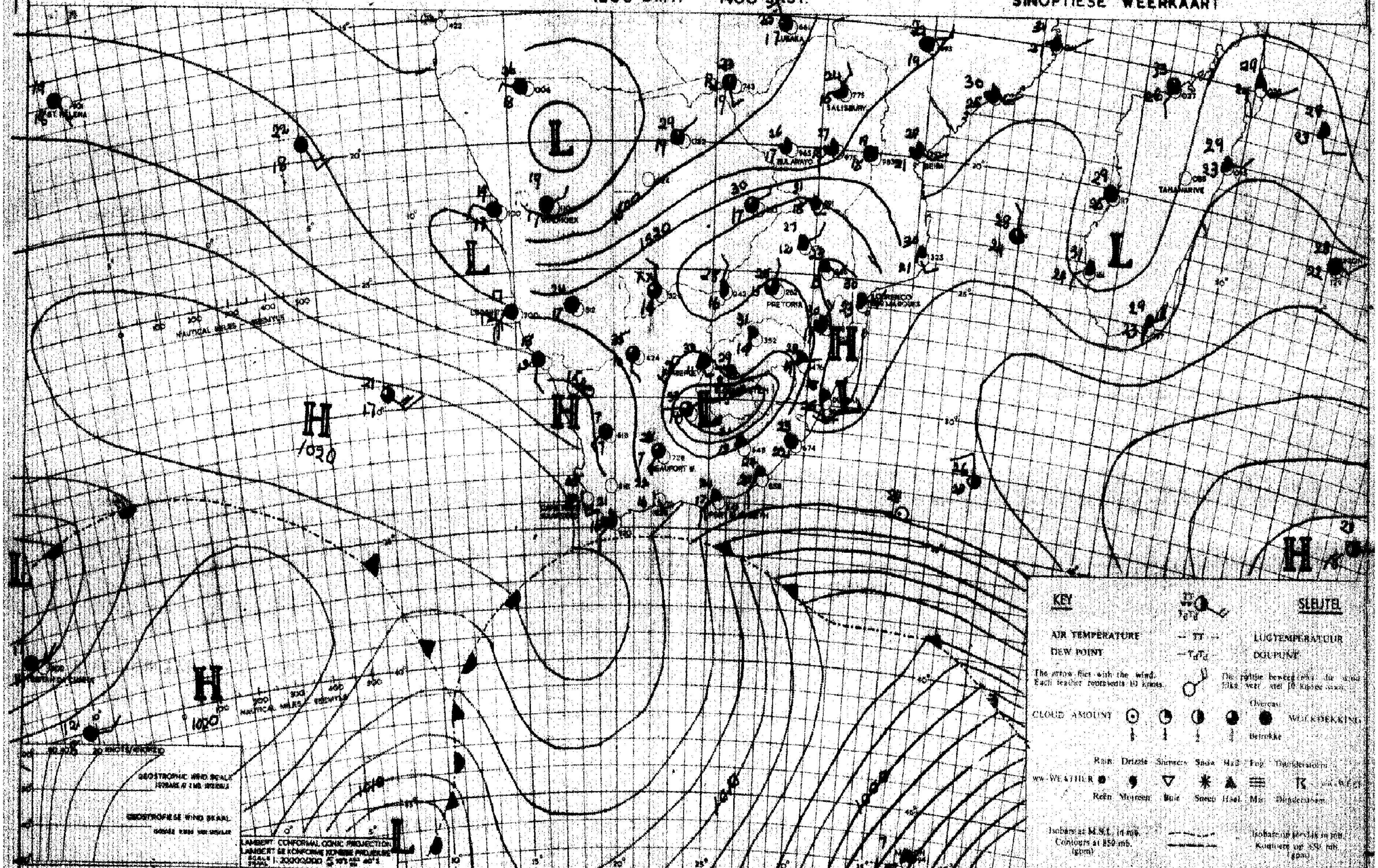

INFERENCE | DATE 6 9 56 DATUM | AFLEIDING

Thunderstorms will develop locally in the afternoon over Natal, Griqualand-west, the Central and southwestern Free State and over the Central and eastern Cape interior. Light rain will occur in the morning over the coastal districts of Pondoland and Natal.

Donderbuie sal gedurende die middag plaaslik oor Natal, Grikwaland-wes, middel- en suidwestelike Vrystaat en oor die sentrale en oostelike binneland van Kaapland ontwikkel. Ligte reën sal gedurende die oggend oor die kusdistrikte van Pondoland en Natal uitsak.

DAAGLIKSE WEERBULLETIN — WEERBUREAU : WEATHER BUREAU — DAILY WEATHER BULLETIN

DEPT VAN VERVOER - DEPT OF TRANSPORT

Maksimum en Minimum Temperature (°C) en Reënval (mms.) vir die Atmosfeer wat om 0800 (SAST) eindig op 8-3-56. ..... Maximum and Minimum Temperatures (°C) and Rainfall (mms.) 24 hours ending at 0800 (SAST) on

TRANSVAAL	Max.	Min.	Rvl.
Andalusia			
Barberton			
Bethal			
Chester			
Crecy	30	16	
Delareyville ...			
Dunnottar			
Ermelo	26	12	
Groothoekdallys..	30	19	0.3
Jan Smuts	25	12	
Joubert Park ...			
Komatipoort	35	22	
Kroondal			
Leeuwdoornstad.			
Lichtenburg			
Louis Trichardt.	26	18	22.0
Marnitz	29	20	
Messina	31	21	3.5
Middelburg			
Nelspruit	30	19	0.3
Nylstroom			
Pietersburg	26	17	
Piet Retief	28	13	
Potgietersrus	22	13	
Potchefstroom ..	29	14	
Pretoria W.B. ..	28	13	
Pietersburg ...			
Standerton			
Thabazimbi	31	18	
Tzaneen	28	18	
Waterpoort ..	26	13	
Wathank			
Wolmaransstad ..			16.0
Zeerust	29	17	

CAPE - KAAP	Max.	Min.	Rvl.
Alexanderbaai ...	19	15	16.3
Aberdeen			
Beaufort-Wes	28	20	
Cala			
Calitzdorp			
Calvinia	31	16	3.0
Cape Agulhas	24	17	
Cape Columbine ..	21	13	
Cape St. Francis.	25	17	
Carnarvon			
Cradock			
Colesberg			
De Aar	31	18	1.3
Dordrecht	21	12	3.0
East London	22	20	3.7
Elsenburg			
Flagstaff			
Fraserburg	30	16	
Garies			
George	24	16	
Graaff Reinet ...	29	20	1.1
Grahamstown			
Idutywa			
Jansenville	29	20	
Kenhardt	30	20	0.9
Kentani			
Kimberley	32	17	1.5
Kingwilliamstown.			
Klaver	32	17	0.8
Kowie			
Kuruman			
Lake Mentz			
Lovedale			
Maclear			
Mafeking			
Matatiele			
Matroosberg			
Middelburg	28	17	1.8
Mossel Bay	24	18	

KAAP - CAPE	Max.	Min.	Rvl.
O'okiep			
Orange River	33	19	0.6
Pofadder			
Port Elizabeth ..	24	18	
Port Nolloth	16	11	12.5
Port St. Johns ..	23	21	
Postmasburg	30	17	
Prieska			
Prince Albert ...			
Queenstown	25	18	1.6
Riversdale	31	17	
Somerset-Oos			
Springfontein (K.P.)	21	14	
Steynsburg			
Sutherland			
Swellendam			
Upington	32	21	
Van Wyksvlei	30	18	2.5
Victoria-Wes			3.6
Vryburg	29	15	
Williston	31	17	2.5
Wingfield	28	17	
NATAL			
Kaap St. Lucia ..	27	22	0.7
Dundee			
Durban	25	20	0.5
Estcourt	24	16	3.6
Harding			
Himeville			
Ladysmith			
Melmoth	23	18	10.5
M'kuzi			
Newcastle	24	15	7.8
Pietermaritzburg.			
Port Shepstone ..	26	21	5.0
Seven Oaks			
Vryheid			

O.F.S. - O.V.S.	Max.	Min.	Rvl.
Bethlehem			
Bethulie Afrikaskop	25	12	10.8
Bloemfontein	29	16	1.8
Boshof			
Fauresmith			
Ficksburg			
Frankfort	27	13	
Heilbron			
Hoopstad	29	16	1.0
Kroonstad	28	15	
Lindley			
Modderpoort			
Phillipolis			
Reitz			
Vrede			
Warden			
Welkom			
Wepener	29	17	11.0
Winburg			
Zastron			
S.W.A. PROTECTORATES - PROTEKTORATE			
Aus	19	15	10.0
Gobabis	21	16	32.3
Keetmanshoop	26	17	55.6
Luderitz	19	13	31.0
Mariental	25	19	10.0
Ondangua	29	19	
Outjo	27	17	
Rundu	29	20	
Swakopmund	22	19	
Tsumeb	29	18	
Windhoek	23	15	2.5
Gaberones			
Mahalapye	30	19	
Maun	31	20	
Tsabong	31	20	
Bremersdorp	31	18	13.6
Emlembi			
Stegi			
Mbabane			

SYNOPTIC WEATHER MAP 1200 GMT — 1400 SAST SINOPTIESE WEERKAART

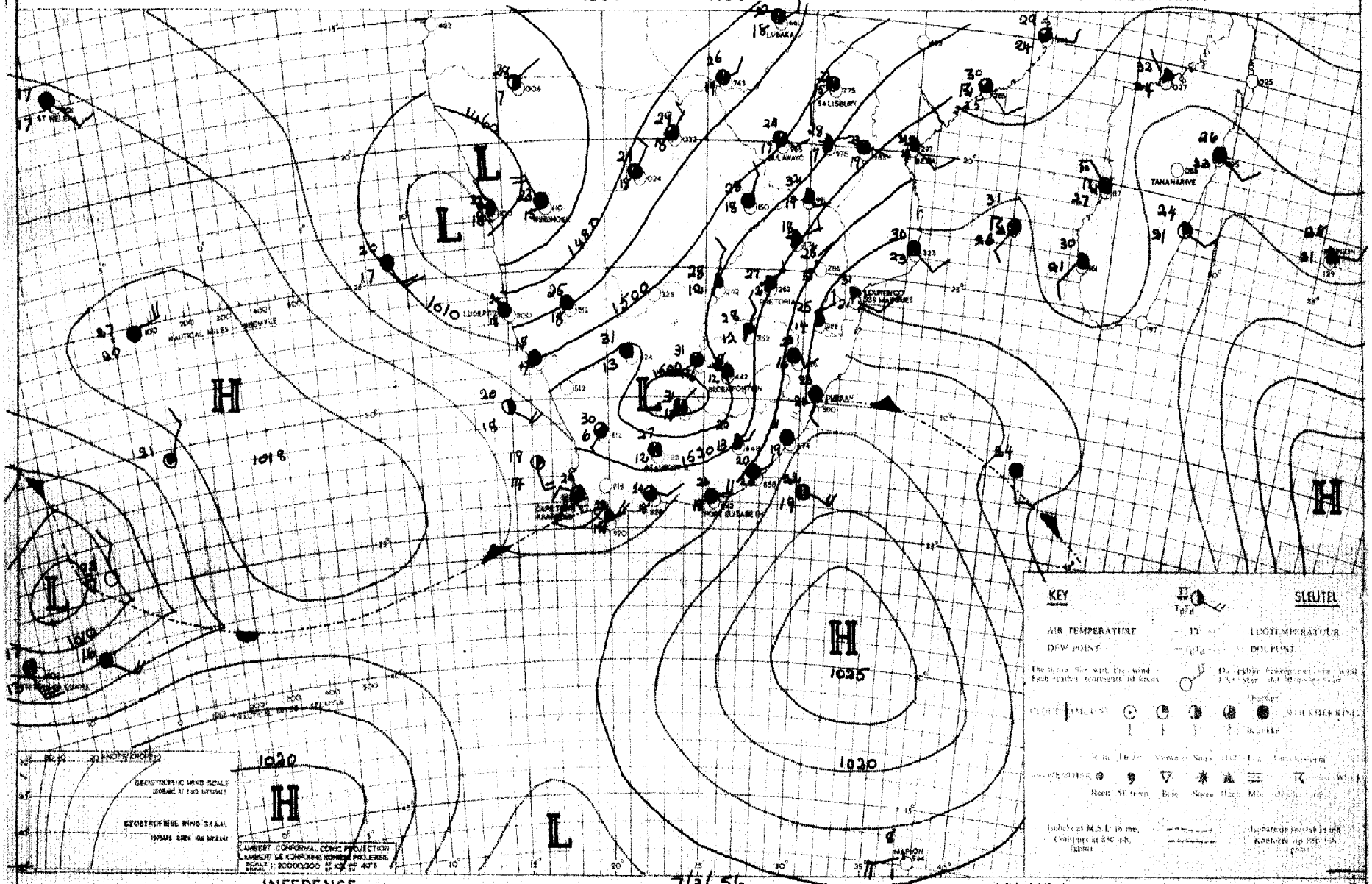

INFERENCE DATE 7/3/56 DATUM AFLEIDING

Moist air is moving southward over the western parts of the country. Scattered rain and thundershowers will develop over S.W.A., Gordonia, Griqualand-West, the Karoo, and over the southwestern Free State.

Vogtige lug beweeg suidwaarts oor die westelike dele van die land. Verspreide reën en donderweer sal ontwikkel oor S.W.A., Gordonia, Griekwaland-wes, die Karoo en oor die Suidwestelike Vrystaat.

DAGELIKSE WEERSBULLETIN — PRETORIA — WEATHER BUREAU — DAILY WEATHER BULLETIN

DEPT. VAN VERVOER - DEPT OF TRANSPORT

Maksimum en Minimum Temperature (°C) en Reënval (mms.) vir die 24 uur wat om 0800 (SAST) eindig op ..9-3-56.....

Maximum and Minimum Temperatures (°C) and Rainfall (mms.) 24 hours ending at 0800 (SAST) on

TRANSVAAL	Max.	Min.	Rvl.
Andalusia			
Barberton			
Bethal			
Chester			
Creecy	29	14	
Delareyville ...			
Dunnottar			
Ermelo	25	12	
Fleurdedlys	36	20	
Jan Smuts	23	13	
Joubert Park ...	23	14	
Komatipoort	35	22	
Kroondal			
Leeuwdoornstad.			
Lichtenburg			
Louis Trichardt.	25	17	
Marnitz	28	16	
Messina	30	21	
Middelburg			
Nelspruit	29	19	
Nylstroom			
Pietersburg	26	15	
Piet Retief	28	14	
Pilgrimsrus	22	13	
Potchefstroom ..	27	16	
Pretoria W.B. ..	26	14	
Pretoriuskop ...			
Standerton			
Tzaneen	29	18	
Tom Warmbad	28	14	0.2
Waterval-boven ..	25	15	
Wolmarans			
Wolmaransstad ..			
Zeerust	28	18	

CAPE - KAAP	Max.	Min.	Rvl.
Alexanderbaai ...	28	16	
Abercorn North...	28	16	2.3
Beaufort-Wes	22	17	6.3
Cala			
Calitzdorp			
Calvinia	23	18	2.5
Cape Agulhas	23	19	
Cape Columbine ..	19	13	
Cape St. Francis.	22	17	3.2
Carnarvon			
Cradock			
Colesberg			
De Aar	30	17	8.0
Dordrecht			
East London	24	18	1.0
Elsenburg			
Flagstaff			
Fraserburg	18	16	3.6
Garies			
George	21	17	2.5
Graaff Reinet ...			
Grahamstown			
Idutywa			
Jansenville	26	17	0.6
Kenhardt	27	19	15.2
Kentani			
Kimberley	31	17	30.0
Kingwilliamstown.			
Klerux	28	24	
Komie			
Kuruman			
Lake Mentz			
Lovedale			
Maclear			
Mafeking			
Matatiele			
Matroosberg			
Middelburg	25	16	9.2
Mossel Bay	22	18	0.3

KAAP - CAPE	Max.	Min.	Rvl.
O'okiep			
Orange River	31	18	16.0
Pofadder	24	19	11.5
Port Elizabeth ..	23	18	1.6
Port Nolloth	18	12	
Port St. Johns ..	26	21	1.0
Postmasburg	27	16	18.4
Prieska			
Prince Albert ...			
Queenstown			
Riversdale	26	19	
Somerset-Oos			
Springfontein (K.P)	25	13	3.0
Steynsburg			
Sutherland			
Swellendam			
Uitenhage	28	19	8.4
Van Rynsdorp	28	18	5.5
Victoria-Wes	.....	.....	10.5
Vryburg	29	19	0.6
Williston	22	18	7.5
Wingfield	24	16	
NATAL			
Kaap St. Lucia ..	30	23	
Dundee			
Durban	31	21	
Estcourt			
Harding			
Himeville			
Ladysmith			
Melmoth			
M'kusi			
Newcastle	29	15	
Pietermaritzburg.			
Port Shepstone ..	29	22	
Seven Oaks			
Vryheid			

O.F.S. - O.V.S.	Max.	Min.	Rvl.
Bethlehem			
Bethulie	25	14	
Bloemfontein	27	18	5.8
Boshof			
Fauresmith			
Ficksburg	30	17	15.5
Frankfort	25	15	
Heilbron			
Hoopstad	29	20	
Kroonstad	28	16	
Lindley			
Modderpoort			
Phillipolis			
Reitz			
Trompsburg			
Warden			
Welkom			
Wepener	27	19	
Winburg			
Zastron			
S.W.A. PROTECTORATE			
Aus	24	15	
Gobabis	28	17	10.7
Keetmanshoop	23	15	15.5
Luderitz	17	14	
Mariental	30	18	4.5
Ondangua	30	19	
Outjo	29	15	
Rundu	30	19	
Rehoboth	23	18	
Tsumeb	30	19	
Windhoek	25	13	0.2
Gaberones			
Mahalapye	28	18	
Maun	30	20	
Tsabong			
Bremersdorp			
Emlembi			
Stegi			
Maseru	25	17	

SYNOPTIC WEATHER MAP 1200 GMT. — 1400 SAST. SINOPTIESE WEERKAART

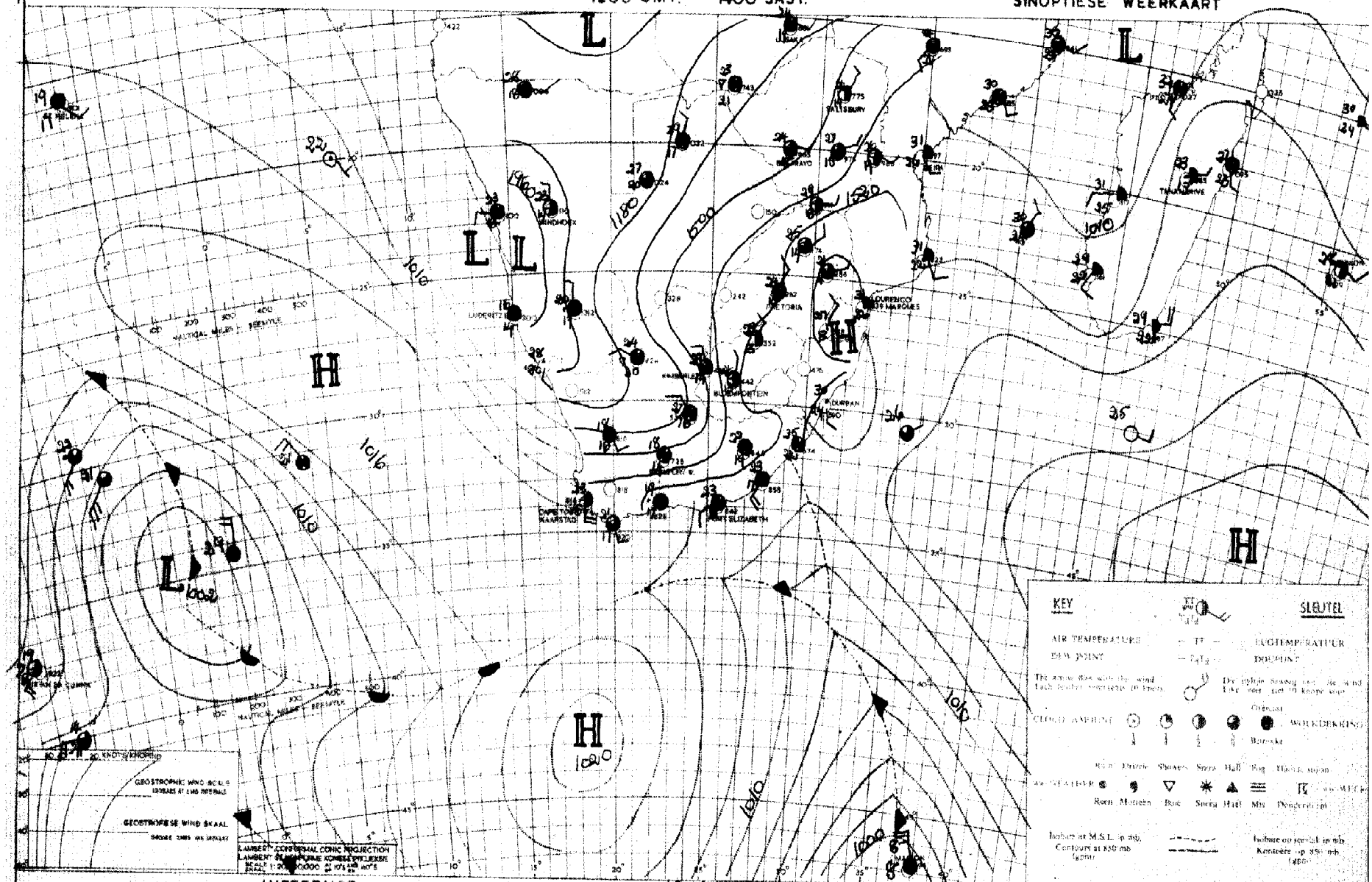

INFERENCE DATE 8/3/1956 DATUM AFLEIDING

A Current of humid air from the north is being maintained over the western and central Union between the high pressure over Natal and the low pressure trough over the west coast. Cloudy to overcast conditions will continue over the Cape province and the southwestern Free State and with exception of the west and southwest Cape coast, scattered [illegible] will occur.

'n Stroom vogtige lug vanuit die noorde word oor die westelike en sentraal Unie instand gehou tussen die hoogdruk gebied Natal en die troggebied oor die weskus. Bewolkte tot betrokke toestande sal oor die Kaap provinsie en die suidwestelike helfte van die Vrystaat voorkom en verspreide reën en donderbuie sal, met uitsondering van die westelike en suidwestelike gebiede van Kaapland, uitsak.

DAAGLIKSE WEERSVOLLETIN — WEERDIENS — DAILY WEATHER BULLETIN

DEPT VAN VERVOER-DEPT OF TRANSPORT

Maksimum en Minimum Temperature (°C) en Reënval (mms.) vir die 24 uur wat om 0800 (SAST) eindig op **10-3-56.** Maximum and Minimum Temperatures (°C) and Rainfall (mms.) 24 hours ending at 0800 (SAST) on

TRANSVAAL	Max.	Min.	Rvl.
Andalusia			
Barberton			
Bethal			
Chester			
Ermelo	25	13	
Eheur de lys	30	18	
Jan Smuts	23	14	
Joubert Park	24	15	
Komatipoort	35	22	
Kroondal			
Leeuwkop			
Lichtenburg			
Louis Trichardt	26	17	
Marnitz	29	17	
Messina			
Middelburg			
Nelspruit	30	19	
Nylstroom			
Pietersburg	27	14	
Pietersburg	27	14	
Potgietersrus	22	13	
Potchefstroom	28	14	
Pretoria	26	20	
Pretoriuskop			
Standerton			
Thabazimbi	29	16	
Warmbad	29	19	
Wolmaranstad	26	13	
Wolmaranstad			
Zeerust	27	17	

CAPE - KAAP	Max.	Min.	Rvl.
Alexanderbaai	27	16	
Aliwal North	21	14	18.8
Beaufort-West	27	18	0.6
Calvinia	25	16	23.0
Cape Agulhas	24	18	
Cape Columbine	26	13	
Cape St. Francis	27	21	
Carnarvon			
Cradock			
Colesberg	23	16	6.2
De Aar	21	16	4.0
East London	26	22	0.8
Fraserburg	26	14	2.5
Darling	27	19	1.1
George	26	20	1.8
Graaff Reinet			
Grahamstown	29	21	0.2
Jamestown	30	20	
Kimberley	19	17	42.6
Kingwilliamstown	29	18	9.4
Klerksdorp			
Lady Grey			
Lambert's Bay			
Lydenburg			
Mafeking			
Matatiele			
Matroosberg	22	17	0.3
Middelburg			
Mossel Bay			

KAAP - CAPE	Max.	Min.	Rvl.
O'okiep	27	16	
Orange River	23	17	9.8
Pofadder	28	18	
Port Elizabeth	26	21	
Port Nolloth	20	13	
Port St. Johns	28	23	
Postmasburg	xx	xx	28.5
Prieska			
Prince Albert			
Queenstown	22	19	6.0
Riversdale	34	20	
Swartberg-Oos			
Springbokpla	28	14	
Steinsburg			
Stellenbosch			
Swellendam			
Upington	31	19	
Van Rhynsdorp	29	18	
Victoria-West	27	16	6.0
Vryburg			
Wolmaranstad			
Wingfield	31	16	0.2
NATAL			
Cape St. Lucia	30	23	
Dundee			
Durban	30	21	
Estcourt	28	16	
Harding			
Stanville			
Ladysmith			
Melmoth	29	18	
Mtunzi			
Newcastle	30	17	
Pietermaritzburg			
Port Shepstone	28	24	
Seven Oaks			
Vryheid			

O.F.S. - O.V.S.	Max.	Min.	Rvl.
Bethlehem			
Bethulie	26	13	
Bloemfontein	26	15	4.1
Boshof			
Fauresmith	19	15	53.0
Flakebury			
Frankfort	26	12	
Heilbron			
Koopstad	26	19	7.0
Kroonstad	28	17	1.5
Lindley			
Modderpoort			
Philippolis			
Reitz			
Senekal			
Sterkspruit			
Ficksburg			
Wepener	25	17	0.1
Winburg			
Zastron			
S.W.A. - SUIDWES-AFRIKA			
BATES - PROTEKTORATE			
Aus	23	12	
Gobabis	27	17	
Keetmanshoop	29	17	
Luderitz	18	15	
Maritental	31	17	
Omaruru	31	20	
Outjo	30	17	
Rehoboth			
Swakopmund	23	19	
Tsumeb	28	20	22.0
Windhoek	26	15	
Osbernes			
Mahalapye	29	14	
Maun	31	18	
Tsabong			
Bremersdorp	30	19	
Umlembi			
Stegi			
Masera	26	15	2.5

SYNOPTIC WEATHER MAP 1200 GMT. — 1400 SAST. SINOPTIESE WEERKAART

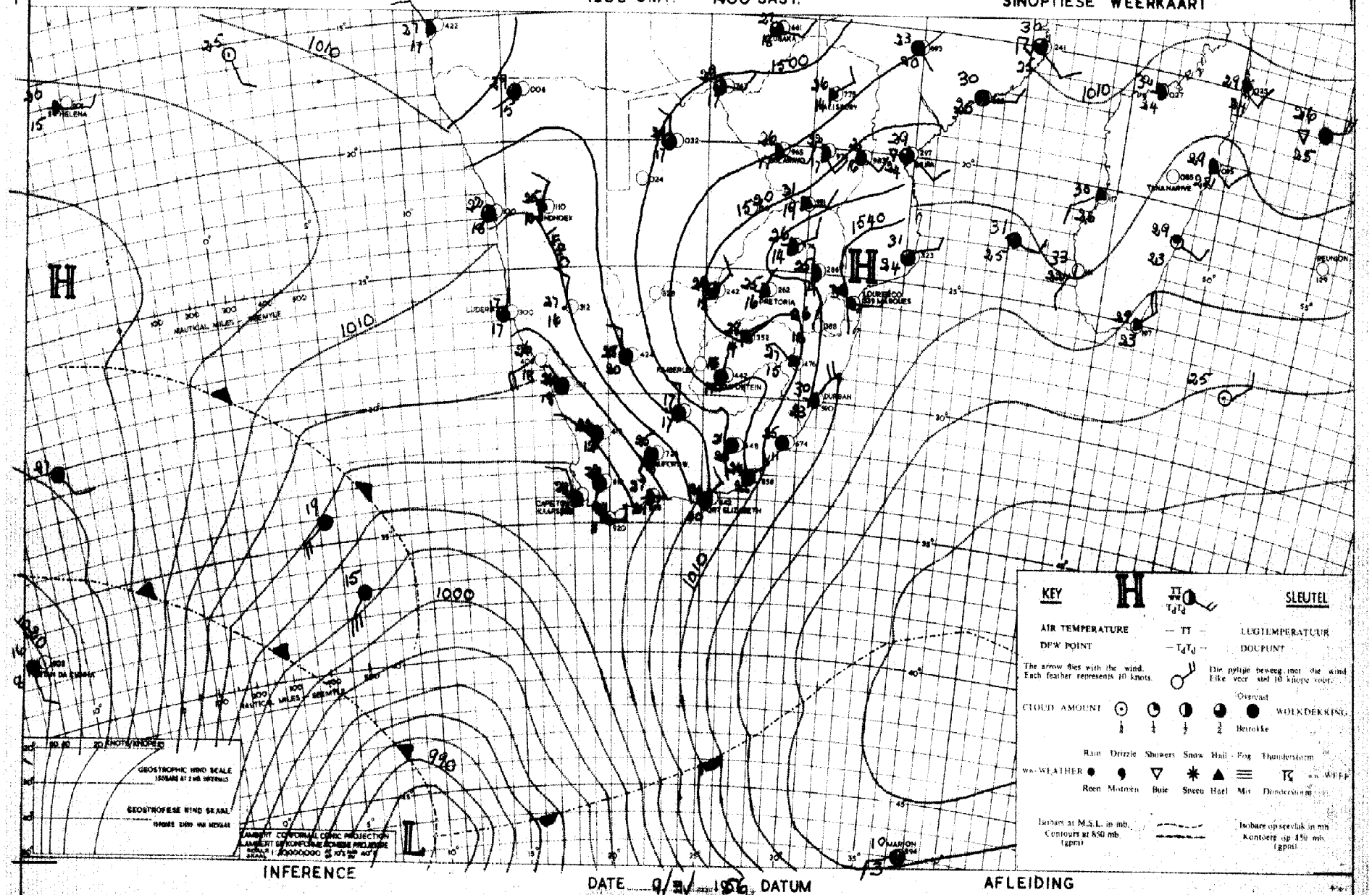

INFERENCE DATE 9/3/1956 DATUM AFLEIDING

With the eastward movement of the trough, cooler, unsettled weather will develop over southwestern Cape, and these conditions will gradually spread to the southcoast. Scattered rain and thundershowers will occur over Northern and eastern Cape, and over the Free State and Natal.

Met die oostwaartse beweging van die troog sal koeler, ongestadige toestande oor suidwes Kaapland ontwikkel, en geleidelik na die suidkus uitbrei. Verspreide reën en donderbuie sal ontwikkel oor Noord- en Oos-Kaapland, oor die Vrystaat en oor Natal.

DAAGLIKSE WEERBULLETIN — WEERBURO : WEATHER BUREAU — DAILY WEATHER BULLETIN

DEPT. VAN VERVOER—DEPT. OF TRANSPORT

Maksimum en Minimum Temperature (°C) en Reënval (mms.) vir die 24 uur wat om 0800 (SAST) eindig op 11-3-56. ..... Maximum and Minimum Temperatures (°C) and Rainfall (mms.) 24 hours ending at 0800 (SAST) on

TRANSVAAL	Max.	Min.	Rvl.
Andalusia			
Barberton			
Bethal			
Chester			
Crecy	31	16	
Delareyville ...			
Dunnottar			
Ermelo			
Florida	31	20	
Jan Smuts	26	16	
Joubert Park ...			
Komatipoort			
Kroondal			
Leeuwdoornstad.			
Lichtenburg			
Louis Trichardt.	27	16	
Marnitz	31	18	
Messina	32	22	
Middelburg			
Nelspruit	32	19	
Nylstroom			
Pietersburg	29	16	
Piet Retief	31	19	
Pelgrimsrus	25	15	
Potchefstroom ..			
Pretoria W.B. ..	28	18	
Pretoriuskop ...			
Standerton			
Thabazimbi	32	18	
Warmbaths	29	16	
Watervalboven ..			
Witbank			
Wolmaransstad ..			
Zeerust	31	7	

CAPE - KAAP	Max.	Min.	Rvl.
Alexanderbaai ...	24	14	
Abbotsdale North	27	17	3.7
Beaufort-Wes	30	16	6.4
Cala			
Calitzdorp			
Calvinia	23	14	
Cape Agulhas	23	16	
Cape Columbine ..	21	11	
Cape St. Francis.	23	18	
Carnarvon			
Cradock			
Colesberg			
De Aar			
Dordrecht			
East London	28	19	4.2
Elsenburg			
Flagstaff			
Fraserburg	26	12	
Garies			
George	20	15	60.9
Graaff Reinet ...			
Grahamstown			
Idutywa			
Jansenville			
Kenhardt			
Kentani			
Kimberley	23	17	6.0
Kingwilliamstown.			
Klaver			
Kowie			
Kuruman			
Lake Mentz			
Lovedale			
Maclear			
Mafeking			
Matatiele			
Matroosberg			
Middelburg			
Mossel Bay	23	18	

KAAP - CAPE	Max.	Min.	Rvl.
O'okiep			
Orange River			
Pofadder			
Port Elizabeth ..	27	18	1.5
Port Nolloth			
Port St. Johns ..	30	19	10.0
Postmasburg			
Prieska			
Prince Albert ...			
Queenstown			
Riversdale	26	18	
Somerset-Oos			
Springfontein ...			
Steynsburg			
Sutherland			
Swellendam			
Upington	32	18	6.0
Van Wyksvlei			
Victoria-Wes	27	14	
Vryburg			
Williston			
Wingfield	22	15	
NATAL			
Kaap St. Lucia ..	31	22	2.5
Dundee			
Durban	32	23	1.3
Estcourt	30	18	20.5
Harding			
Himeville			
Ladysmith			
Melmoth	33	19	1.5
M'kuzi			
Newcastle	32	18	5.6
Pietermaritzburg.			
Port Shepstone ..	30	22	3.4
Seven Oaks			
Vryheid			

O.F.S. - O.V.S.	Max.	Min.	Rvl.
Bethlehem			
Betfulleskop	25	16	0.5
Bloemfontein	23	16	3.5
Boshof			
Fauresmith	24	17	0.2
Ficksburg			
Frankfort	28	17	
Heilbron			
Hoopstad	23	17	15.5
Kroonstad			
Lindley			
Modderpoort			
Phillipolis			
Reitz			
Vrede			
Warden			
Welkom			
Wepener	22	16	21.7
Winburg			
Zastron			
S.W.A.; PROTECTORATES - PROTEKTORATE			
Aus			
Gobabis	26	16	10.2
Keetmanshoop	28	18	
Luderitz	21	14	
Mariental	31	21	
Ondangua			
Outjo	27	17	3.5
Runtu			
Swakopmund	23	18	
Tsumeb	27	17	4.9
Windhoek	26	16	38.8
Gaberones			
Mahalapye			
Maun	31	17	
Tsabong			
Bremersdorp	33	21	8.5
Emlembi			
Stegi			
Maseru			

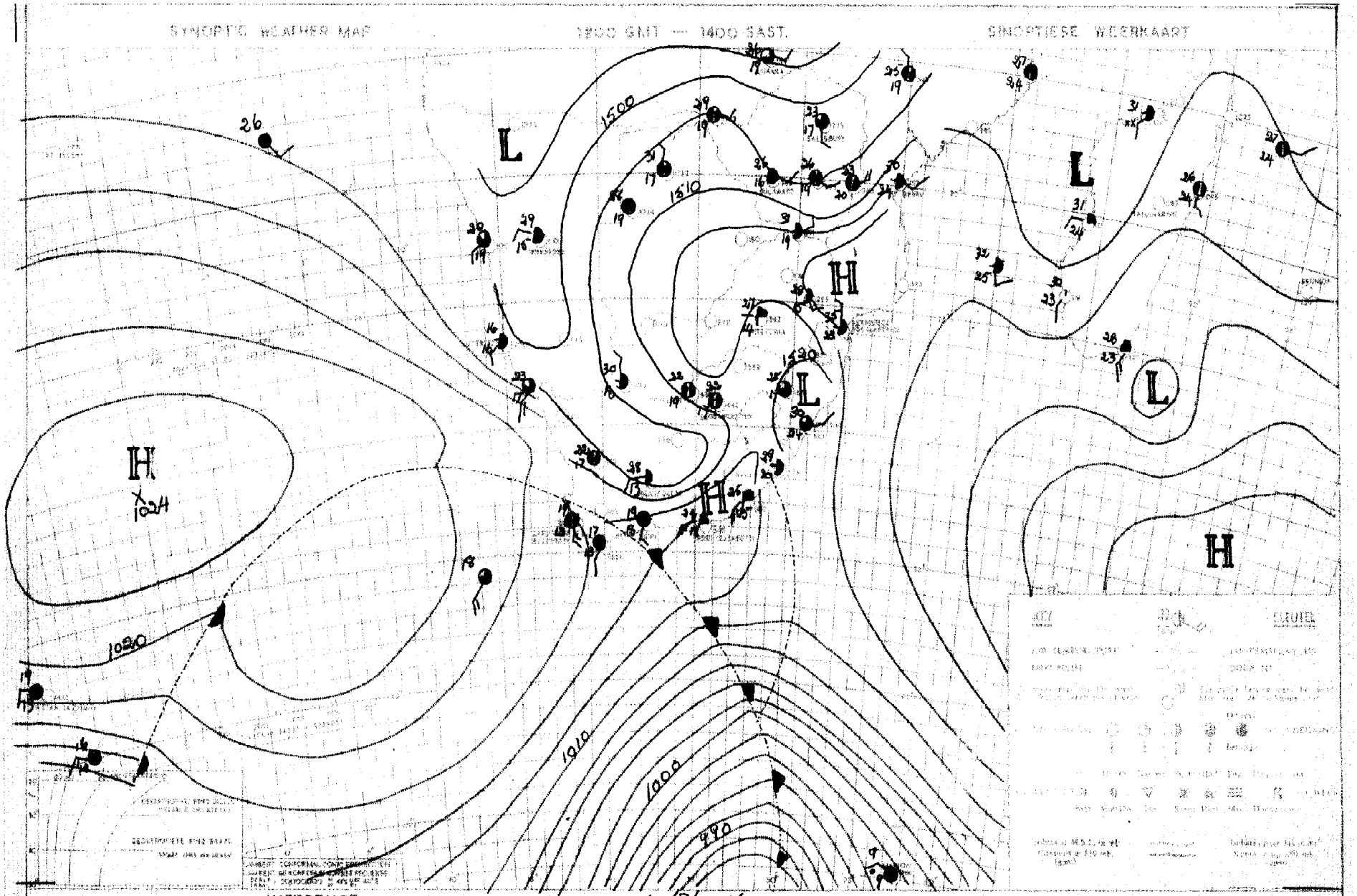

INFERENCE

DATE 10/31/1956 DATUM

The pressure will rise over the Southeast and East coast of the Union and cooler moister air will penetrate these regions. Over the west and southwest Cape coast the pressure is expected to fall. It will be cloudy to overcast over the eastern Cape, Natal, the Free State and the Northern Cape, and scattered rain or thunderstorms will occur. Over Transvaal and S.W.A. it will be partly cloudy with local thunderstorms in

AFLEIDING

'n Drukstyging sal oor die Suidoos- en Oskus van die Unie plaasvind terwyl die druk oor die suidwestelike Unie sal daal. Koeler vogtige lug sal oor die suidwestelike en oostelike Unie binnedring en dit sal dus bewolk tot betrokke word en reën of donderbuie sal uitsak oor die Vrystaat, Natal en Noord-enOos-Kaapland. Oor Transvaal en S.W.A., sal dit gedeeltelik bewolk wees met plaaslike donderbuie gedurende die

DAAGLIKSE WEERBULLETIN — WEERBURO : WEATHER BUREAU — DAILY WEATHER BULLETIN

DEPT. VAN VERVOER – DEPT. OF TRANSPORT

Maksimum en Minimum Temperature (°C) en Reënval (mms.) vir die Etmaal wat om 0800 (SAST) eindig op 12-3-56. — Maximum and Minimum Temperatures (°C) and Rainfall (mms.) 24 hours ending at 0800 (SAST) on

TRANSVAAL	Max.	Min.	Rvl.
Andalusia			
Barberton			
Bethal			
Chester			
Crecy	32	16	
Delareyville			
Dunnottar			
Ermelo	23	15	
Groblersdal			
Jan Smuts	26	16	3.2
Joubert Park			
Komatipoort	37	23	5.5
Kroondal			
Leeuwdoornsstad.			
Lichtenburg			
Louis Trichardt.	28	19	
Marnitz	31	19	
Messina	34	22	
Middelburg			
Nelspruit	31	20	4.5
Nylstroom			
Pietersburg	29	16	
Piet Retief	25	18	11.3
Pelgrimsrus	24	14	19.0
Potchefstroom			
Pretoria W.B.	29	18	
Pretoriuskop			
Standerton			
Thabazimbi	31	21	0.0
Towoomba	23	22	
Waterval Boven	30	15	
Witbank			
Wolmaransstad			
Zeerust	29	16	
Fleur de lys	31	20	

CAPE - KAAP	Max.	Min.	Rvl.
Alexanderbaai			
Aberdeen	24	13	0.0
Beaufort-Wes	29	19	0.2
Cala			
Calitzdorp			
Calvinia	31	17	
Cape Agulhas	23	19	
Cape Columbine	19	14	
Cape St. Francis.	22	20	
Carnarvon			
Cradock			
Colesberg			
De Aar	28	17	0.1
Dordrecht	21	15	
East London	24	19	
Elsenburg			
Flagstaff			
Fraserburg	29	16	0.0
Garies			
George	24	17	
Graaff Reinet			
Grahamstown			
Idutywa			
Jansenville	31	20	
Kenhardt	26	18	
Kentani			
Kimberley	25	17	1.8
Kingwilliamstown.			
Klaver	31	15	
Kowie			
Kuruman			
Lake Mentz			
Lovedale			
Maclear			
Mafeking			
Matatiele			
Matroosberg			
Middelburg	24	15	10.1
Mossel Bay	21	20	

KAAP - CAPE	Max.	Min.	Rvl.
O'okiep			
Orange River	27	18	
Pofadder	23	20	1.5
Port Elizabeth	25	19	
Port Nolloth	18	12	
Port St. Johns	25	21	3.0
Postmasburg			
Prieska			
Prince Albert			
Queenstown	23	15	0.6
Riversdale	31	18	
Somerset-Oos			
Springfontein	28	12	5.5
Steynsburg			
Sutherland			
Swellendam			
Upington	31	20	0.4
Van Wyksvlei	30	21	12.5
Victoria-Wes	28	15	12.5
Vryburg			0.7
Williston	31	16	16.6
Wingfield	18	16	
NATAL			
Kaap St. Lucia	26	21	3.6
Dundee			
Durban	26	21	5.0
Estcourt	22	17	8.7
Harding			
Himeville			
Ladysmith			
Melmoth	24	18	0.0
M'kuzi			
Newcastle	24	16	75.3
Pietermaritzburg.			
Port Shepstone	26	21	3.0
Seven Oaks			
Vryheid			

O.F.S. - O.V.S.	Max.	Min.	Rvl.
Bethlehem			
Bethulie	21	15	6.2
Bloemfontein	20	16	0.7
Boshof			
Fauresmith	23	13	0.8
Ficksburg			
Frankfort	26	16	14.0
Heilbron			
Hoopstad	26	18	
Kroonstad	25	18	
Lindley			
Modderpoort			
Phillipolis			
Reitz			
Vrede			
Warden			
Welkom			
Wepener	22	17	1.2
Winburg			
Zastron			
S.W.A.; PROTECTORATES - PROTEKTORATE			
Aus			
Gobabis	28	15	
Keetmanshoop	31	20	
Luderitz			
Mariental	31	21	
Ondangua	30	20	
Outjo	30	19	0.5
Runtu	31	18	0.0
Swakopmund	21	17	
Tsumeb	28	17	0.5
Windhoek	23	16	20.6
Gaberones			
Mahalapye			
Maun			
Tsabong			
Bremersdorp			
Emlembi			
Stegi			
Maseru			

SYNOPTIC WEATHER MAP 1200 GMT. — 1400 SAST. SINOPTIESE WEERKAART

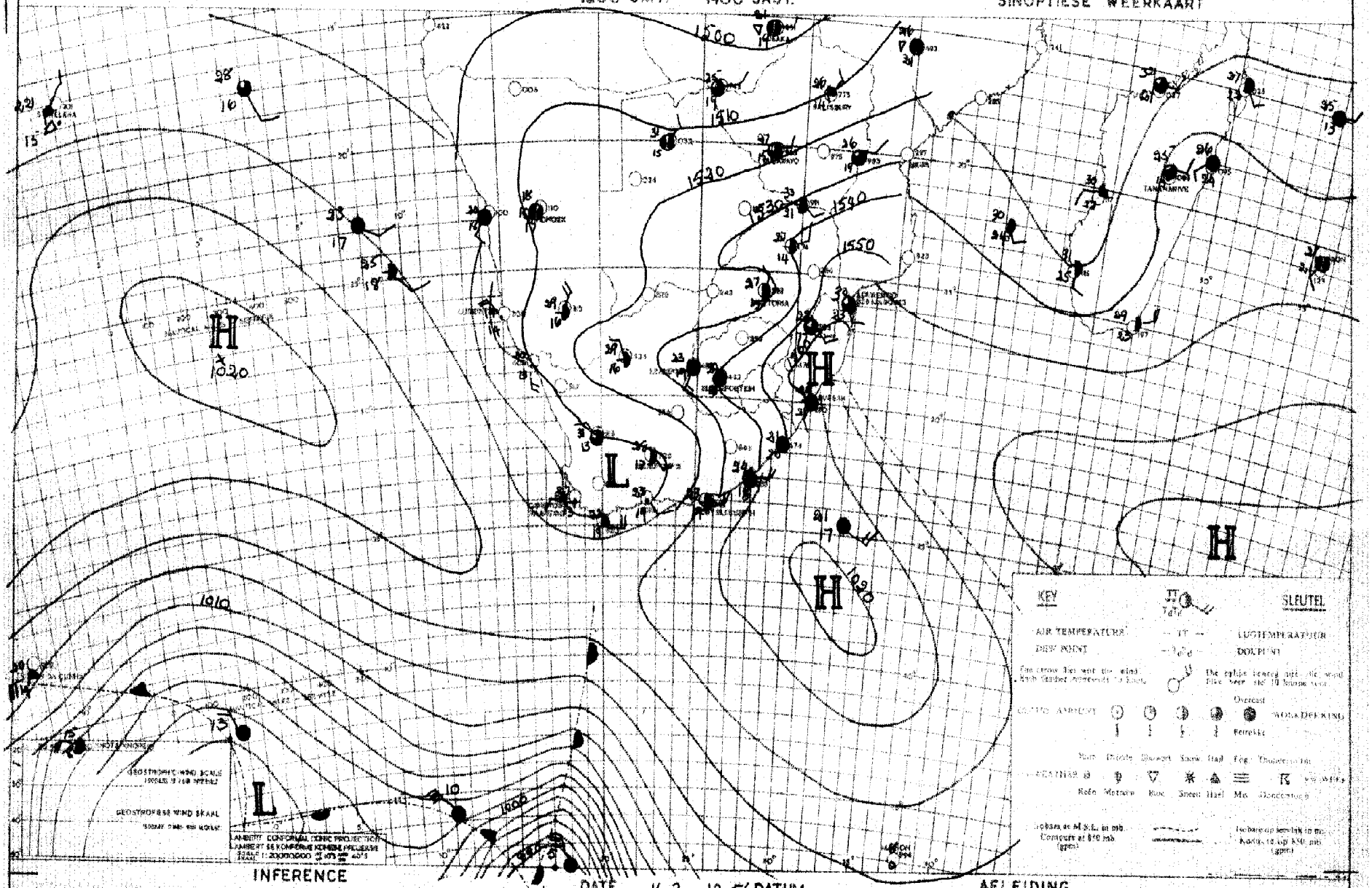

INFERENCE

DATE 11-3-1956 DATUM

AFLEIDING

Humid air from the tropics will continue to circulate over the Union and cloudy conditions will occur generally, and local thunderstorms will develop over most districts of the interior in the afternoon.

Vogtige lug van tropiese oorsprong sal oor die Unie bly sirkuleer en as gevolg hiervan sal bewolkte toestande bly voortduur. Donderbuie sal gedurende die middag plaaslik oor die binneland ontwikkel.

DAAGLIKSE WEERBULLETIN — WEERBURO : WEATHER BUREAU — DAILY WEATHER BULLETIN

DEPT. VAN VERVOER–DEPT OF TRANSPORT

Maksimum en Minimum Temperature (°C) en Reënval (mms.) vir die 24 uur wat om 0800 (SAST) eindig op 13-3-56.....

Maximum and Minimum Temperatures (°C) and Rainfall (mms.) 24 hours ending at 0800 (SAST) on

TRANSVAAL	Max.	Min.	Rvl.
Andalusia			
Barberton			
Bethal	.....	...	29.5
Chester			
Crecy			
Delareyville ...			
Dunnottar			
Ermelo			
Groblersdal	25	14	7.0
Jan Smuts	25	15	5.1
Joubert Park ...	25	16	6.5
Komatipoort	33	22	0.6
Kroondal			
Leeuwdoornsstad.			
Lichtenburg			
Louis Trichardt.			
Marnitz	30	19	
Messina	32	21	
Middelburg			
Nelspruit	28	20	0.0
Nylstroom			
Pietersburg	27	18	
Piet Retief	26	17	
Pelgrimsrus	22	15	
Potchefstroom ..			
Pretoria W.B. ..	28	15	1.5
Pretoriuskop ...			
Standerton			
Thabazimbi	32	19	
Towoomba	30	23	3.5
Warmbad Waterval-boven ..			
Witbank			
Wolmaransstad ..			
Zeerust	30	18	0.8

CAPE – KAAP	Max.	Min.	Rvl.
Alexanderbaai ...	21	16	
Aberdeen	29	15	
Alfred North			
Beaufort-Wes	35	18	
Cala			
Calitzdorp			
Calvinia	32	14	
Cape Agulhas	22	18	
Cape Columbine ..	21	13	
Cape St. Francis.	27	20	0.2
Carnarvon			
Cradock			
Colesberg			
De Aar	30	21	0.1
Dordrecht	27	16	
East London	32	20	
Elsenburg			
Flagstaff			
Fraserburg	31	16	
Garies			
George	23	18	1.6
Graaff Reinet ...	34	18	
Grahamstown			
Idutywa			
Jansenville	38	19	8.6
Kenhardt	33	20	2.3
Kentani			
Kimberley	28	19	
Kingwilliamstown.			
Klaver	26	15	
Kowie			
Kuruman			
Lake Mentz	.....		13.5
Lovedale			
Maclear			
Mafeking			
Matatiele			
Matroosberg			
Middelburg			
Mossel Bay	23	20	

KAAP – CAPE	Max.	Min.	Rvl.
O'okiep			
Orange River	29	19	
Pofadder			
Port Elizabeth ..	36	20	0.0
Port Nolloth	17	14	
Port St. Johns ..	26	20	
Postmasburg	28	18	0.8
Prieska			
Prince Albert ...			
Queenstown	31	16	4.3
Riversdale	27	18	1.5
Somerset-Oos			
Springfontein ...	27	14	
Steynsburg			
Sutherland			
Swellendam			
Upington	34	19	20.2
Van Wyksvlei	33	20	2.8
Victoria-Wes	29	17	
Vryburg			
Williston	32	19	
Wingfield	21	16	0.2
NATAL			
Kaap St. Lucia ..	29	23	
Dundee			
Durban	30	21	
Estcourt	28	17	0.7
Harding			
Himeville			
Ladysmith			
Melmoth	28	19	
M'kuzi			
Newcastle	28	16	0.9
Pietermaritzburg.			
Port Shepstone ..	28	23	
Seven Oaks			
Vryheid			

O.F.S. – O.V.S.	Max.	Min.	Rvl.
Bethlehem			
Bethulie Kaskop.....	26	13	
Bloemfontein	27	16	
Boshof			
Fauresmith	27	15	
Ficksburg			
Frankfort			
Heilbron			
Hoopstad	28	17	
Kroonstad			
Lindley			
Modderpoort			
Phillipolis			
Reitz			
Vrede			
Warden			
Welkom			
Wepener	29	14	
Winburg			
Zastron			
S.W.A.; PROTECTORATES – PROTEKTORATE			
Aus			
Gobabis	29	17	
Keetmanshoop	32	17	16.2
Luderitz			
Mariental	33	18	0.0
Ondangua	30	21	
Outjo	30	18	0.0
Runtu			
Swakopmund	20	16	0.9
Tsumeb	28	17	5.6
Windhoek	27	17	
Gaberones			
Mahalapye			
Maun	32	19	0.0
Tsabong			
Bremersdorp	30	21	
Emlembi			
Stegi			
Maseru			

SYNOPTIC WEATHER MAP 1200 GMT. — 1400 SAST. SINOPTIESE WEERKAART

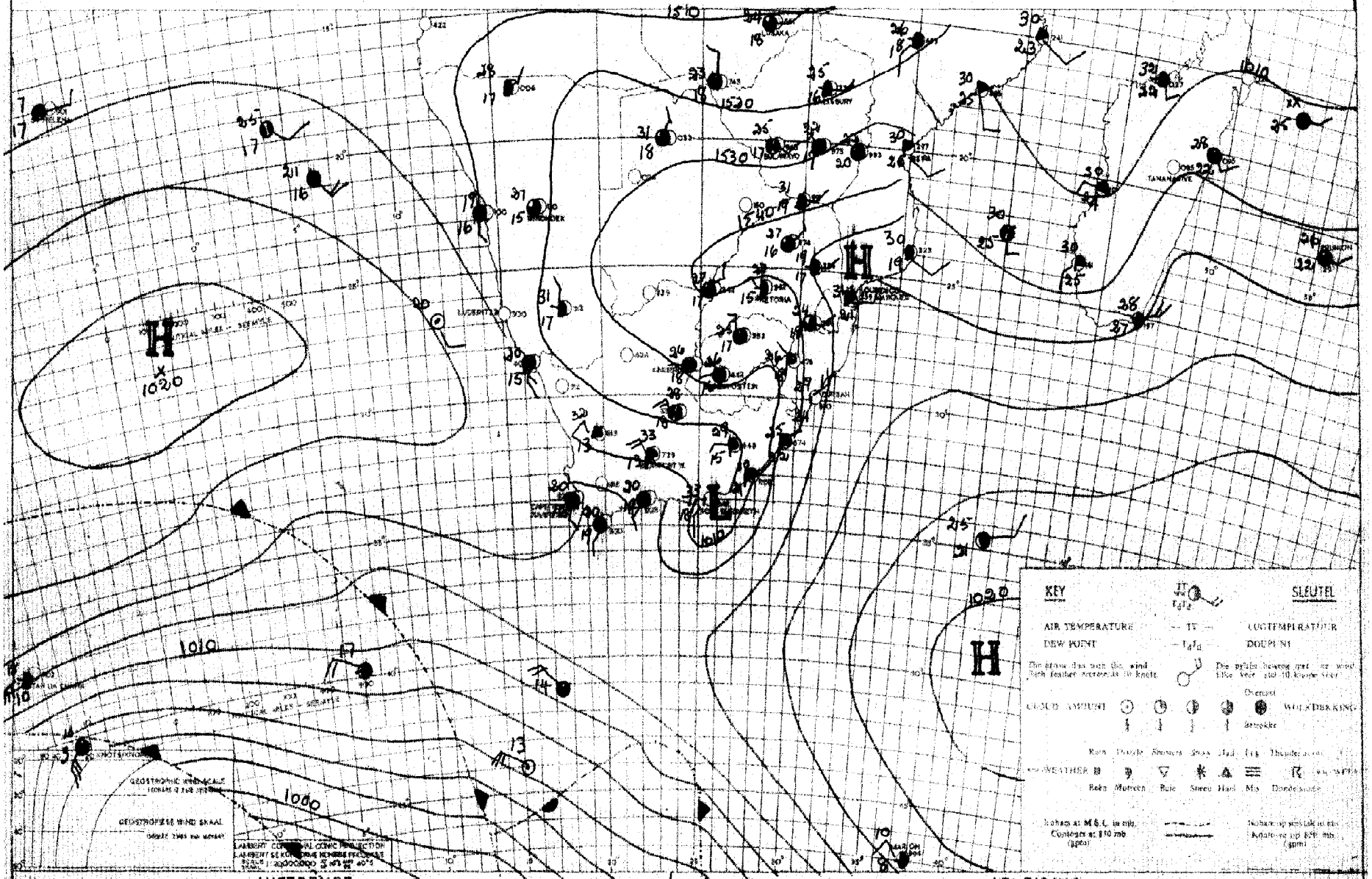

INFERENCE DATE 10/3/1956 DATUM AFLEIDING

Cooler, cloudy weather with light local rain or drizzle will gradually move eastwards over the coastal regions of the Cape Province, and later also over the Natal southcoast. Warm, moist air is flowing southwards over the remainder of the Union and S.W.A. and rain or thundershowers will develop over most inland areas.

Koeler, bewolkte weer met plaaslike ligte reën of motreën sal geleidelik oostwaarts oor die Kaapse kuststreke en later ook oor die Natalse suidkus beweg. Warm vogtige lug vloei suidwaarts oor die res van die Unie en reën of donderbuie sal oor die meeste binnelandse gebiede ontwikkel.

DAAGLIKSE WEERBULLETIN — WEERBURO : WEATHER BUREAU — DAILY WEATHER BULLETIN

DEPT. VAN VERVOER--DEPT. OF TRANSPORT

Maksimum en Minimum Temperature (°C) en Reënval (mms.) vir die Etmaal wat om 0800 (SAST) eindig op 14-3-56. ..... Maximum and Minimum Temperatures (°C) and Rainfall (mms.) 24 hours ending at 0800 (SAST) on

TRANSVAAL	Max.	Min.	Rvl.
Andalusia			
Barberton			
Bethal			
Chester			
Crecy	31	15	1.6
Delapeyville ...			
Dunnottar			
Ermelo	26	15	
Groblersdal			
Jan Smuts	27	14	0.0
Joubert Park ...	26	15	
Komatipoort	34	22	3.0
Kroondal	.....	.....	1.5
Lesuwdoornestad.			
Lichtenburg			
Louis Trichardt.	24	17	0.0
Marnitz	29	17	
Messina	31	22	
Middelburg			
Nelspruit	29	18	
Nylstroom			
Pietersburg	29	16	7.9
Piet Retief	28	17	
Pelgrimsrus	22	13	0.3
Potchefstroom ..	29	17	
Pretoria W.B. ..	29	16	
Pretoriuskop ...			
Standerton			
Thabazimbi	32	22	
Towoomba	29	19	
Warmbad			
Watervalboven ..	29	16	
Witbank			
Wolmaransstad ..			
Zeerust	32	19	0.6
Fleur de lys	28	19	

CAPE - KAAP	Max.	Min.	Rvl.
Alexanderbaai ...	22	15	5.3
Abercrombie	31	15	
Beaufort-Wes	34	19	
Cala			
Calitzdorp			
Calvinia	34	17	
Cape Agulhas	23	17	
Cape Columbine ..	18	13	
Cape St. Francis.	23	21	2.0
Carnarvon			
Cradock			
Colesberg	.....	.....	16.0
De Aar	32	16	23.3
Dordrecht	38	16	3.0
East London	25	20	1.5
Elsenburg			
Flagstaff			
Fraserburg	32	17	0.0
Garies			
George	23	19	1.5
Graaff Reinet ...			
Grahamstown			
Idutywa			
Jansenville	29	21	
Kenhardt	33	22	
Kentani			
Kimberley	29	17	
Kingwilliamstown.			
Klaver	29	16	
Kowie			
Kuruman			
Lake Mentz			
Lovedale			
Maclear			
Mafeking			
Matatiele			
Matroosberg			
Middelburg	29	15	
Mossel Bay	23	20	

KAAP - CAPE	Max.	Min.	Rvl.
O'okiep			
Orange River	31	18	
Pofadder	31	21	
Port Elizabeth ..	24	21	0.2
Port Nolloth	18	12	1.5
Port St. Johns ..	25	22	0.4
Postmasburg	28	18	
Prieska			
Prince Albert ...			
Queenstown	31	19	
Riversdale	25	19	1.5
Somerset-Oos			
Springfontein ...	28	14	0.3
Steynsburg	.....	.....	20.5
Sutherland			
Swellendam			
Upington	32	20	1.9
Van Wyksvlei	32	10	
Victoria-Wes	29	16	
Vryburg	30	17	
Williston	32	20	0.3
Wingfield	27	15	
NATAL			
Kaap St. Lucia ..	31	22	
Dundee			
Durban	29	21	0.0
Estcourt	29	15	
Harding			
Himeville			
Ladysmith			
Melmoth	30	18	
M'kuzi			
Newcastle	29	18	
Pietermaritzburg.			
Port Shepstone ..	27	23	
Seven Oaks			
Vryheid			

O.F.S. - O.V.S.	Max.	Min.	Rvl.
Bethlehem			
Bethulieskop	27	13	
Bloemfontein	29	17	
Boshof			
Fauresmith	29	15	
Ficksburg			
Frankfort	28	15	
Heilbron			
Hoopstad	30	17	
Kroonstad			
Lindley			
Modderpoort			
Phillipolis			
Reitz			
Vrede			
Warden			
Welkom			
Wepener	30	16	
Winburg			
Zastron			
S.W.A.; PROTECTORATES - PROTEKTORATE			
Aus			
Gobabis	30	16	
Keetmanshoop	32	19	7.0
Luderitz	21	14	0.0
Mariental	33	21	0.0
Ondangua	31	20	0.0
Outjo	30	19	
Runtu	31	19	7.0
Swakopmund	20	16	1.2
Tsumeb	29	18	1.7
Windhoek	27	17	1.7
Gaberones			
Mahalapye			
Maun	32	18	
Tsabong			
Bremersdorp			
Embembi			
Stegi			
Masemu	28	15	

SYNOPTIC WEATHER MAP 1200 GMT. — 1400 SAST. SINOPTIESE WEERKAART

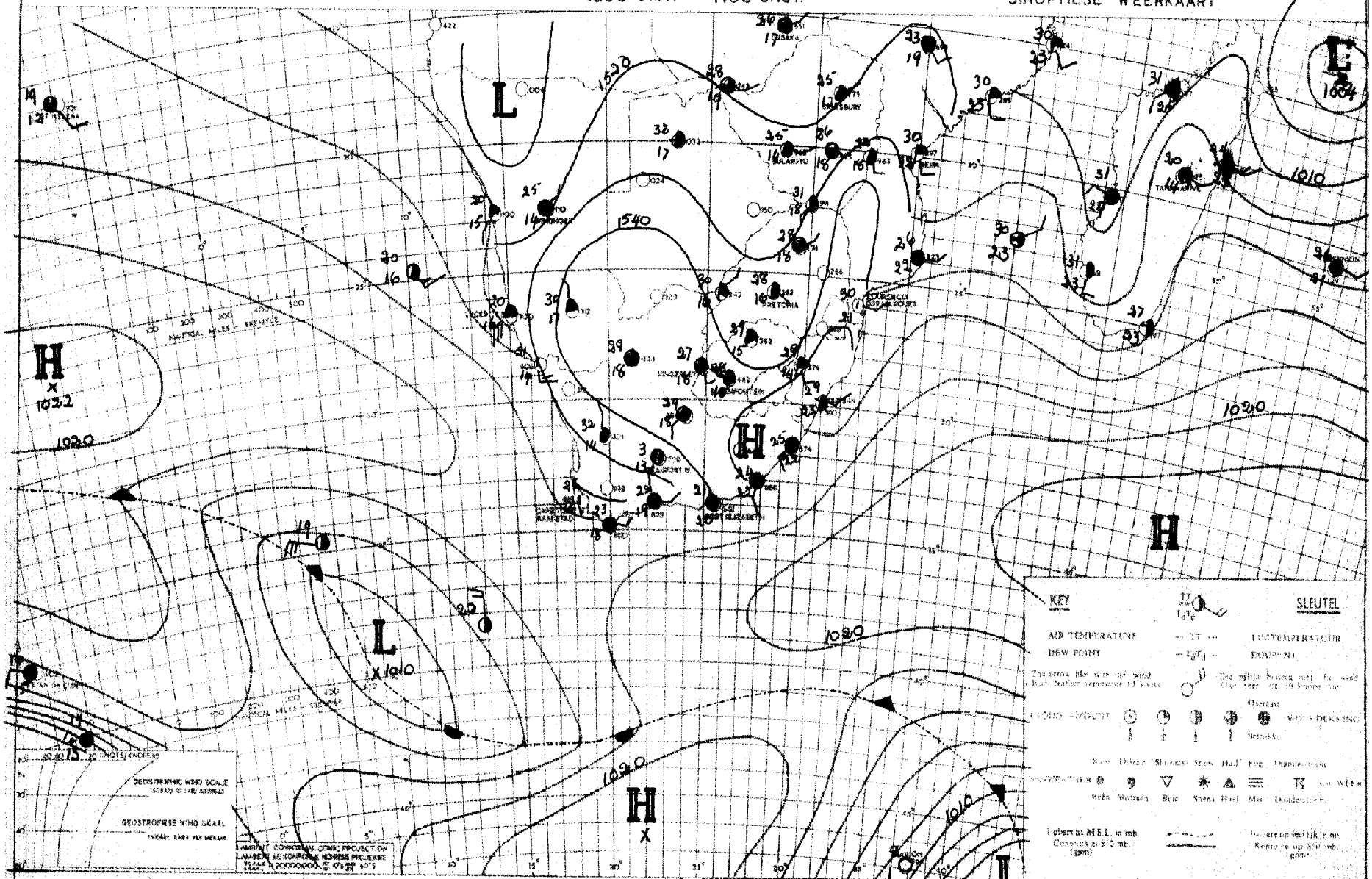

INFERENCE

Tropical air will continue to circulate over the Union. A slight drying out process is detected over the Eastern Union and the Rhodesias. The weather will generally be partly cloudy to cloudy and thunderstorms will develop over S.W.A., the Cape Province and the southwestern Free-State.

DATE 13/3/1956 DATUM

Tropiese lug bly oor die Unie sirkuleer maar 'n effens uitdrogingsproses kan oor die oostelike Unie en oor Rhodesië bespeur word. Dit sal egter oor die algemeen gedeeltelik bewolk tot bewolk bly en donderbuie sal oor S.W.A., die Kaap Provinsie en Suidwes-Vrystaat ontwikkel.

AFLEIDING

DAAGLIKSE WEERBULLETIN — WEERBURO : WEATHER BUREAU — DAILY WEATHER BULLETIN

DEPT. VAN VERVOER–DEPT. OF TRANSPORT

Maksimum en Minimum Temperature (°C) en Reënval (mms.) vir die 24 uur wat om 0800 (SAST) eindig op 15-3-56. Maximum and Minimum Temperatures (°C) and Rainfall (mms.) 24 hours ending at 0800 (SAST) on

TRANSVAAL	Max.	Min.	Rvl.
Andalusia			
Barberton			
Bethal			
Chester			
Crecy	29	13	
Delareyville			
Dunnottar			
Ermelo	24	12	
Fleur de Lys	25	18	1.0
Groblersdal			
Jan Smuts	25	13	
Joubert Park	20	15	
Komatipoort	29	21	5.0
Kroondal			
Leeuwdoornsstad.			
Lichtenburg			
Louis Trichardt.	25	17	2.8
Marnitz	28	17	
Messina	31	21	
Middelburg			
Nelspruit	28	19	
Nylstroom			
Pietersburg	27	14	
Piet Retief	25	15	
Pilgrimsrus	18	12	3.5
Potchefstroom	28	16	
Pretoria W.B.	27	14	
Pretoriuskop			
Standerton			
Thabazimbi	31	16	
Warmbad	28	17	
Tzaneen			
Waterval boven			
Witbank			
Wolmaransstad			
Zeerust	29	16	

CAPE – KAAP	Max.	Min.	Rvl.
Alexanderbaai	21	14	15.4
Aliwal North	31	17	
Aberdeen			
Beaufort-Wes	32	17	24.0
Cala			
Calitzdorp			
Calvinia	25	18	14.5
Cape Agulhas	22	18	
Cape Columbine			
Cape St. Francis.	23	19	
Carnarvon			
Cradock			
Colesberg			
De Aar	31	16	1.1
Dordrecht	29	15	19.0
East London	29	20	0.7
Elsenburg			
Flagstaff			
Fraserburg	31	17	2.6
Gariep			
George	25	8	0.1
Graaff Reinet	35	18	26.0
Grahamstown			
Idutywa			
Jansenville	35	20	25.6
Kenhardt	33	21	
Kentani			
Kimberley	30	19	0.7
Kingwilliamstown.			
Klaver	26	18	
Kowie			
Kuruman			
Lake Mentz			
Lovedale			
Maclear			
Mafeking			
Matatiele			
Matroosberg			
Middelburg	32	14	14.0
Mossel Bay	25	20	

KAAP – CAPE	Max.	Min.	Rvl.
O'okiep			
Orange River	32	19	1.2
Pofadder			
Port Elizabeth	27	20	1.4
Port Nolloth	17	11	3.0
Port St. Johns	26	21	
Postmasburg	29	18	0.1
Prieska			
Prince Albert			
Queenstown	32	17	10.0
Riversdale	25	19	
Somerset-Oos			
Springfontein	29	16	
Steynsburg			
Sutherland			
Swellendam			
Upington	32	21	0.0
Van Wyksvlei	33	18	0.0
Victoria-Wes	31	15	20.5
Vryburg			
Williston	30	17	3.0
Wingfield	25	13	

NATAL

Kaap St. Lucia	31	22	
Dundee			
Durban	30	21	
Estcourt	27	15	
Harding			
Himeville			
Ladysmith			
Melmoth	28	17	
M'kuzi			
Newcastle	28	15	
Pietermaritzburg.			
Port Shepstone	29	23	
Seven Oaks			
Vryheid			

O.F.S. – O.V.S.	Max.	Min.	Rvl.
Bethlehem			
Bethulieskop	26	12	
Bloemfontein	29	17	
Boshof			
Fauresmith	28	16	0.0
Ficksburg			
Frankfort	25	14	
Heilbron			
Hoopstad	30	17	
Kroonstad	27	16	
Lindley			
Modderpoort			
Phillipolis			
Reitz			
Vrede			
Warden			
Welkom			
Wepener	29	16	
Winburg			
Zastron			

S.W.A. PROTECTORATES – PROTEKTORATE

Aus	29	19	
Gobabis	28	17	0.0
Keetmanshoop	30	19	0.2
Luderitz	23	13	
Mariental	31	19	11.5
Ondangua	29	19	
Outjo	30	18	3.5
Runtu			
Swakopmund	21	16	
Tsumeb	30	18	
Windhoek	26	17	3.8
Gaberones			
Mahalapye			
Maun	31	16	
Tsabong			
Bremersdorp			
Emlembi			
Stegi			
Maseru	27	16	

SYNOPTIC WEATHER MAP 1200 GMT. — 1400 SAST. SINOPTIESE WEERKAART

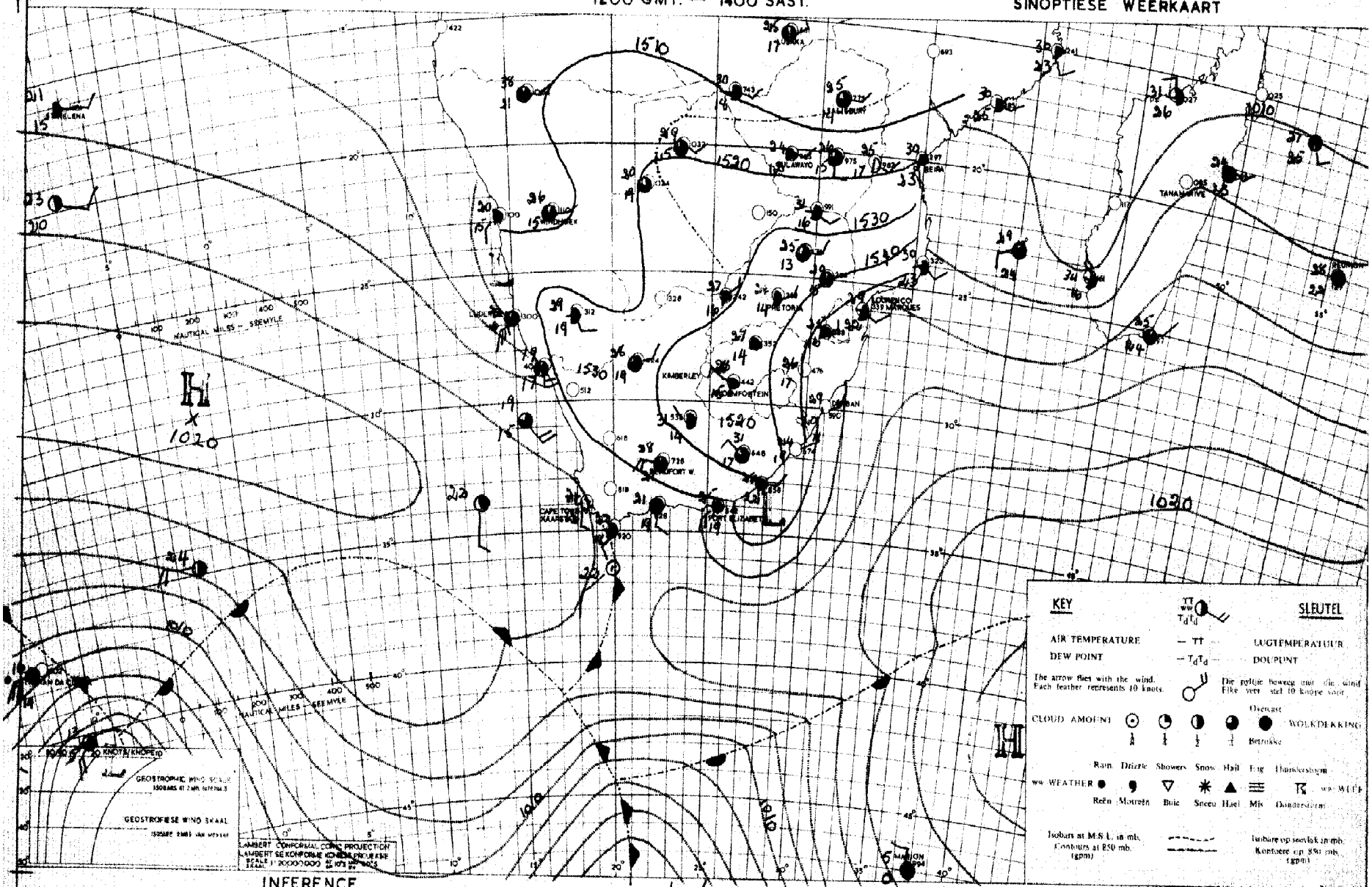

INFERENCE DATE 14/3/1956 DATUM AFLEIDING

[illegible] over the western half of the Union is somewhat drier and part-[illegible] [illegible] conditions will prevail. Over S.W.A. and the western and central Cape Province the air is still very humid and will be cloudy [illegible] warm with local thunderstorms in the afternoon and evening.

Die lug oor die oostelike helfte van die Unie droog geleidelik uit en oor die dele sal dit gedeeltelik bewolk en matig wees. Oor S.W.A. en die westelike en sentrale dele van die Kaap Provinsie bly die lug warm en vogtig en bewolkte warm weer met [illegible] en [illegible] donderbuie sal [illegible].

DAAGLIKSE WEERSBULLETIN — WEERBURO : WEATHER BUREAU — DAILY WEATHER BULLETIN

DEPT. VAN VERVOER–DEPT. OF TRANSPORT

Maksimum en Minimum Temperature (°C) en Reënval (mms.) vir die Etmaal wat om 0800 (SAST) eindig op 16-3-56. ..... Maximum and Minimum Temperatures (°C) and Rainfall (mms.) 24 hours ending at 0800 (SAST) on

TRANSVAAL	Max.	Min.	Rvl.
Andalusia			
Barberton			
Bethal			
Chester			
Crecy	29	14	
Delareyville ...			
Dunnottar	26	14	
Ermelo Fleur.de.lys	29	19	0.3
Groblersdal	26	14	
Jan Smuts	25	15	
Joubert Park ...	33	22	2.0
Komatipoort			
Kroondal			
Leeuwdoornstad.			
Lichtenburg			
Louis Trichardt.	24	17	1.0
Marnitz	28	17	
Messina	32	20	0.0
Middelburg			
Nelspruit	30	19	
Nylstroom			
Pietersburg	26	17	2.7
Piet Retief	27	15	
Pilgrimsrus	21	13	0.6
Potchefstroom ..	28	16	
Pretoria W.B. ..			
Pretoriuskop ...			
Standerton			
Tabazimbi	30	18	
Tweefontein	28	17	
Waterval boven ..	26	16	
Witbank			
Wolmaransstad ..			
Zeerust	28	14	

CAPE – KAAP	Max.	Min.	Rvl.
Alexanderbaai ...	26	16	
Abbiedeah North...	30	14	0.0
Beaufort-Wes	30	19	22.5
Cala			
Calitzdorp			
Calvinia	31	19	
Cape Agulhas	25	19	
Cape Columbine ..	22	14	
Cape St. Francis.	26	21	
Carnarvon			
Cradock			
Colesberg			
De Aar	30	18	2.0
Dordrecht			
East London	26	22	
Elsenburg			
Flagstaff			
Fraserburg	30	18	24.8
Gariep			
George	29	23	0.3
Graaff Reinet ...	28	20	2.5
Grahamstown			
Idutywa			
Jansenville	30	21	2.0
Kenhardt			
Kentani			
Kimberley	30	18	
Kingwilliamstown.			
Klaver			
Kowie			
Kuruman			
Lake Mantz			
Lovedale			
Maclear			
Mafeking			
Matatiele			
Matroosberg			
Middelburg	29	16	6.0
Mossel Bay	26	22	4.5

KAAP – CAPE	Max.	Min.	Rvl.
O'okiep			
Orange River	32	19	
Pofadder			
Port Elizabeth ..	28	22	
Port Nolloth			
Port St. Johns ..	27	22	
Postmasburg			
Prieska			
Prince Albert ...			
Queenstown	28	17	5.2
Riversdale	33	22	2.0
Somerset-Oos			
Springfontein ...	27	16	
Steynsburg			
Sutherland			
Swellendam			
Upington	32	21	6.5
Van Wyksvlei	32	20	6.3
Victoria-Wes	31	17	9.5
Vryburg	28	16	
Williston	30	20	3.0
Wingfield	32	17	0.6
NATAL			
Kaap St. Lucia ..	31	23	0.6
Dundee			
Durban	29	21	
Estcourt	28	14	
Harding			
Himeville			
Ladysmith			
Melmoth	30	18	
M'kuzi			
Newcastle	28	14	
Pietermaritzburg.			
Port Shepstone ..	30	23	
Seven Oaks			
Vryheid			

O.F.S. – O.V.S.	Max.	Min.	Rvl.
Bethlehem			
Bethlehemskop	26	10	
Bloemfontein	29	16	23.0
Boshof			
Fauresmith	28	15	16.0
Ficksburg			
Frankfort	27	13	
Heilbron			
Hoopstad	29	16	25.5
Kroonstad	29	17	
Lindley			
Modderpoort			
Phillipolis			
Reitz			
Vrede			
Warden			
Welkom			
Wepener	29	16	9.7
Winburg			
Zastron			
S.W.A. PROTECTORATES – PROTEKTORATE			
Aus			
Gobabis	27	15	
Keetmanshoop	31	18	26.5
Luderitz			
Mariental	30	19	3.5
Ondangua	32	19	
Outjo	28	18	6.0
Runtu			
Swakopmund	21	18	0.0
Tsumeb	29	17	3.4
Windhoek	25	15	0.5
Gaberones			
Mahalapye			
Maun	32	16	
Tsabong			
Bremersdorp			
Emlembi			
Stegi			
Maseru	27	15	3.8

SYNOPTIC WEATHER MAP 1200 GMT. — 1400 SAST. SINOPTIESE WEERKAART

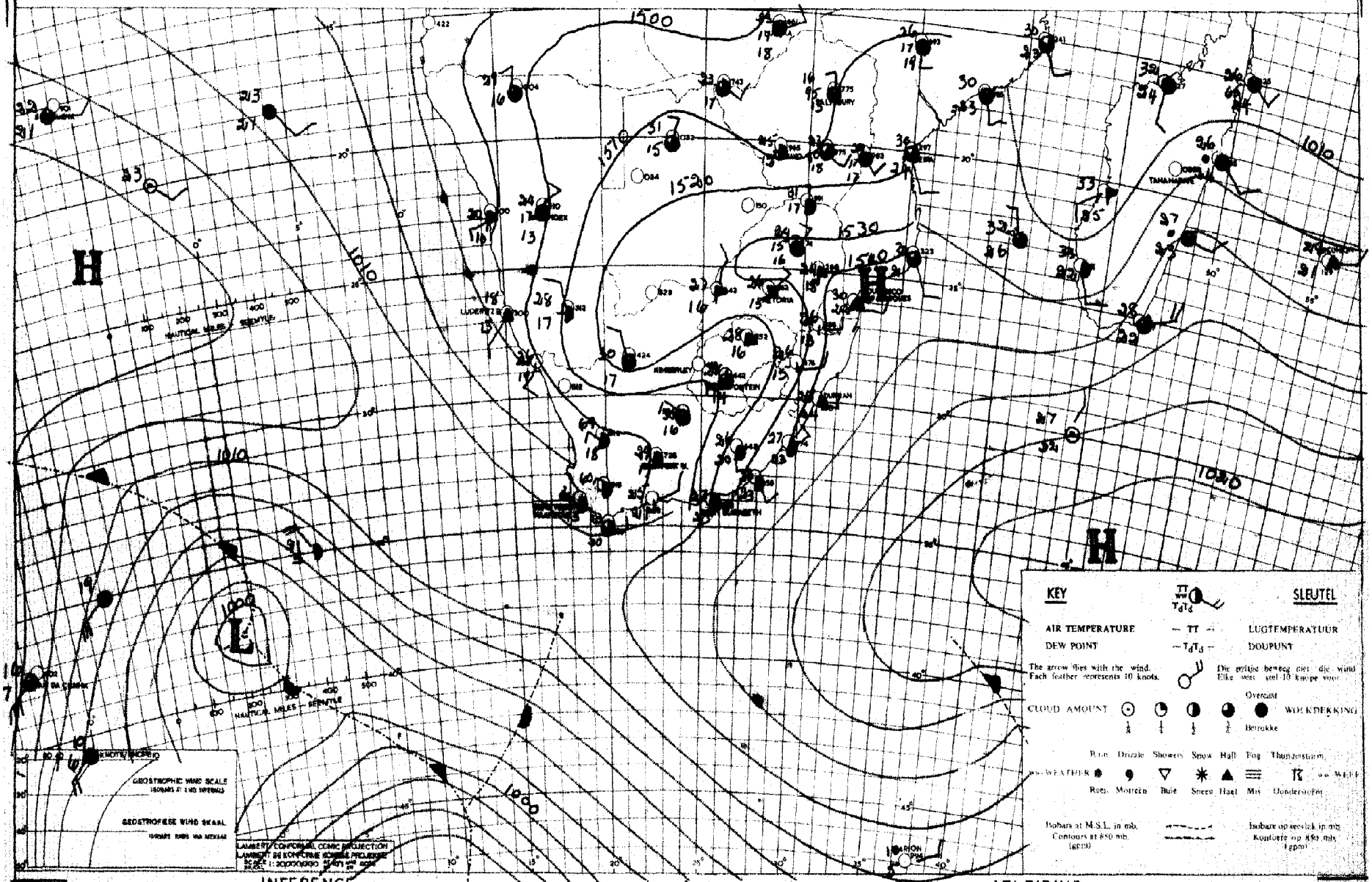

INFERENCE DATE 15/3/1956 DATUM AFLEIDING

The northerly airstream over the Union and S.W.A. is fairly moist and clouds will occur over all areas. Scattered rain and thundershowers will develop over S.W.A., the Cape Province and over the southwestern half of the Free State.

Die noordelike lugstroom oor die Unie en S.W.A. is redelik vogtig en wolke sal oor alle dele voorkom. Verspreide reën en donderbuie sal ontwikkel oor S.W.A., die Kaapprovinsie en oor die suidwestelike helfte van die Vrystaat.

DAAGLIKSE WEERBULLETIN — WEERBURO : WEATHER BUREAU — DAILY WEATHER BULLETIN

DEPT. VAN VERVOER – DEPT. OF TRANSPORT

Maksimum en Minimum Temperature (°C) en Reënval (mms.) vir die Etmaal wat om 0800 (SAST) eindig op 17-3-56

Maximum and Minimum Temperatures (°C) and Rainfall (mms.) 24 hours ending at 0800 (SAST) on

TRANSVAAL	Max.	Min.	Rvl.
Andalusia			
Barberton			
Bethal			
Chester			
Groey	28	14	3.0
Delareyville			
Dunnottar			
Ermelo	26	14	
Groblersdal	28	19	0.5
Jan Smuts	26	15	0.1
Joubert Park	23	14	44.5
Komatipoort	33	23	0.1
Kroondal			0.5
Leeuwdoornstad			
Lichtenburg			
Louis Trichardt	24	16	22.0
Marnitz	29	16	
Messina	30	21	0.0
Middelburg			
Nelspruit	30	18	74.5
Nylstroom			
Pietersburg	26	15	1.7
Piet Retief	27	16	
Pilgrimsrus	22	13	0.4
Potchefstroom	26	16	
Pretoria W.B.	27	14	0.1
Pretoriuskop			
Standerton			
Thabazimbi	29	15	5.0
Towoomba	28	14	0.8
Waterval boven	26	14	
Witbank			
Wolmaranstad			
Zeerust	28	14	1.6

CAPE – KAAP	Max.	Min.	Rvl.
Alexanderbaai	28	18	
Aberdeen	30	14	
Beaufort-Wes	26	20	6.7
Cala			
Calitzdorp			
Calvinia	29	12	8.0
Cape Agulhas	24	14	5.0
Cape Columbine	21	13	0.9
Cape St. Francis	30	20	0.9
Carnarvon			
Cradock			
Colesberg			
De Aar	28	19	
Dordrecht	26	18	
East London	32	23	
Elsenburg			
Flagstaff			
Fraserburg	23	17	15.4
Garies			
George	30	17	3.0
Graaff Reinet	29	21	3.3
Grahamstown			
Idutywa			
Jansenville	30	21	0.5
Kenhardt			
Kentani			
Kimberley	29	18	
Kingwilliamstown			
Klaver	31	17	1.3
Kowie			
Kuruman			
Lake Mentz			
Lovedale			
Maclear			
Mafeking			
Matatiele			
Matroosberg			
Middelburg	28	18	0.2
Mossel Bay	28	19	5.8

KAAP – CAPE	Max.	Min.	Rvl.
O'okiep			
Orange River			
Pofadder			
Port Elizabeth	33	20	14.8
Port Nolloth	21	13	
Port St. Johns			
Postmasburg			
Prieska			
Prince Albert			
Queenstown	31	19	
Riversdale	30	16	17.0
Somerset-Oos			
Springfontein	28	14	2.8
Steynsburg			
Sutherland			
Swellendam			
Upington			
Van Wyksvlei	28	19	7.3
Victoria-Wes			27.0
Vryburg			
Williston	26	15	1.1
Wingfield	23	16	7.0
NATAL			
Kaap St. Lucia	30	23	
Dundee			
Durban	31	23	
Estcourt	28	15	
Harding			
Himeville			
Ladysmith			
Melmoth	30	18	
M'kuzi			
Newcastle	29	16	
Pietermaritzburg			
Port Shepstone	27	21	
Seven Oaks			
Vryheid			

O.F.S. – O.V.S.	Max.	Min.	Rvl.
Bethlehem			
Bethulie			
Bloemfontein	27	15	1.0
Boshof			
Fauresmith	27	15	0.3
Ficksburg			
Frankfort			
Heilbron			
Hoopstad			
Kroonstad			
Lindley			
Modderpoort			
Phillipolis			
Reitz			
Vrede			
Warden			
Welkom			
Wepener	27	17	
Winburg			
Zastron			
S.W.A. PROTECTORATES – PROTEKTORATE			
Aus			
Gobabis	29	16	
Keetmanshoop	29	19	0.4
Luderitz			
Marienthal	30	20	0.0
Ondangua	30	19	4.5
Outjo	27	19	0.5
Runtu	29	17	0.0
Swakopmund	23	17	
Tsumeb	29	18	
Windhoek	24	16	0.9
Gaberones			
Mahalapye			
Maun	32	13	0.0
Tsabong			
Bremersdorp			
Embembi			
Stegi			
Masoru			

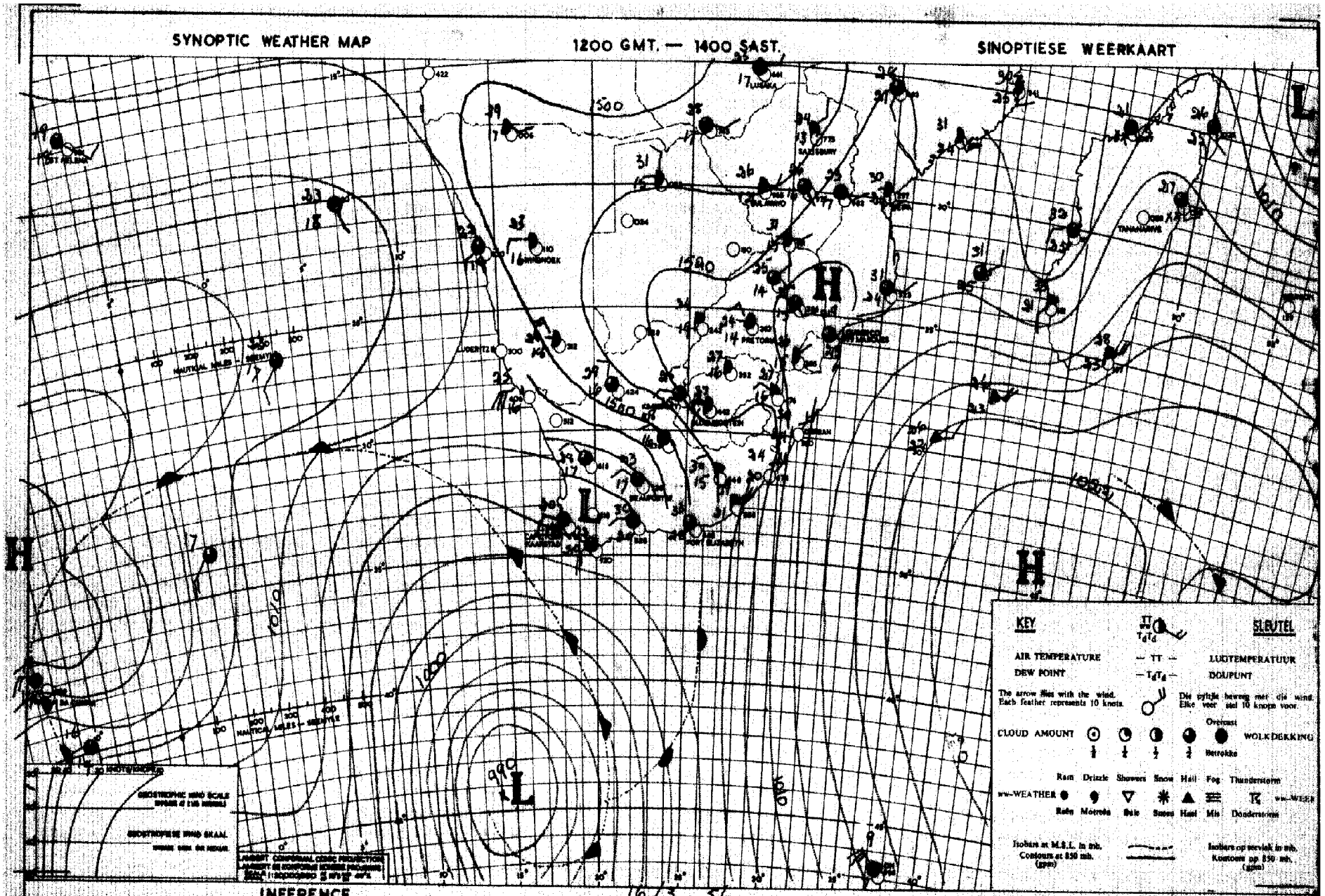

Over the coastal regions of the Southwestern and southern Cape it will be cloudy and cool with occasional rainshowers. Thunderstorms development will occur over the remainder of the Cape Province, the Free State and over Transvaal. Over Natal it will be fair and warm.

Oor die kustgebiede van suidwes- en suid-Kaapland sal dit bewolk en koel wees met plaaslike buie. Oor die res van Kaapland en oor die Vrystaat en Transvaal sal donderweerstoestande weer ontwikkel. Oor Natal sal dit hoofsaaklik mooiweer en warm weesₒ

DAAGLIKSE WEERBULLETIN — WEERBURO : WEATHER BUREAU — DAILY WEATHER BULLETIN

DEPT. VAN VERVOER–DEPT. OF TRANSPORT

Maksimum en Minimum Temperature (°C) en Reënval (mms.) vir die Etmaal wat om 0800 (SAST) eindig op 18-3-56.

Maximum and Minimum Temperatures (°C) and Rainfall (mms.) 24 hours ending at 0800 (SAST) on

TRANSVAAL	Max.	Min.	Rvl.
Andalusia			
Barberton			
Bethal			
Chester			
Crecy	30	15	
Delareyville			
Dunnottar			
Ermelo			
Groblersdally	31	19	
Jan Smuts	23	15	3.4
Joubert Park			
Komatipoort			
Kroondal			
Leeuwdoornsstad.			
Lichtenburg			
Louis Trichardt.	26	16	1.5
Marnitz			
Messina	33	22	
Middelburg			
Nelspruit	30	18	
Nylstroom			
Pietersburg	26	15	
Piet Retief	29	15	
Pelgrimsrus	24	14	
Potchefstroom			
Pretoria W.B.	26	14	
Pretoriuskop			
Standerton			
Thabazimbi	29	16	
Tonquani	27	20	
Watervalboven			
Witbank			
Wolmaransstad			
Zeerust	28	13	

CAPE – KAAP	Max.	Min.	Rvl.
Alexanderbaai	23	14	
Aliwal North	28	16	2.3
Beaufort-Wes	28	11	
Cala			
Calitzdorp			
Calvinia	20	6	
Cape Agulhas			
Cape Columbine	20	11	
Cape St. Francis.	23	17	
Carnarvon			
Cradock			
Colesberg			
De Aar			
Dordrecht			
East London	29	17	28.5
Elsenburg			
Flagstaff			
Fraserburg	21	9	
Garies			
George	25	13	4.2
Graaff Reinet			
Grahamstown			
Idutywa			
Jansenville	31	15	1.5
Kenhardt			
Kentani			
Kimberley	27	16	5.6
Kingwilliamstown.			
Klaver			
Kowie			
Kuruman			
Lake Mentz			
Lovedale			
Maclear			
Mafeking			
Matatiele			
Matroosberg			
Middelburg			
Mossel Bay	23	15	22.0

KAAP – CAPE	Max.	Min.	Rvl.
O'okiep			
Orange River	27	16	
Pofadder			
Port Elizabeth	24	16	1.2
Port Nolloth	18	11	
Port St. Johns	30	20	
Postmasburg			
Prieska			
Prince Albert			
Queenstown			
Riversdale	23	19	2.3
Somerset-Oos			
Springfontein			
Steynsburg			
Sutherland			
Swellendam			
Upington	29	16	
Van Wyksvlei	28	13	
Victoria-Wes	31	10	
Vryburg			
Williston	23	9	
Wingfield	21	13	
NATAL			
Kaap St. Lucia	30	24	
Dundee			
Durban	32	23	
Estcourt	30	16	
Harding			
Himeville			
Ladysmith			
Melmoth	33	19	
M'kuzi			
Newcastle	31	15	
Pietermaritzburg.			
Port Shepstone	30	22	
Seven Oaks			
Vryheid			

O.F.S. – O.V.S.	Max.	Min.	Rvl.
Bethlehem			
Bethulie	25	10	
Bloemfontein	26	15	11.5
Boshof			
Fauresmith	25	15	4.7
Ficksburg			
Frankfort			
Heilbron			
Hoopstad	27	16	
Kroonstad			
Lindley			
Modderpoort			
Phillipolis			
Reitz			
Vrede			
Warden			
Welkom			
Wepener	27	15	2.7
Winburg			
Zastron			
S.W.A.; PROTECTORATES – PROTEKTORATE			
Aus			
Gobabis	27	16	
Keetmanshoop	29	14	26.3
Luderitz			
Mariental	29	18	3.0
Ondangua			
Outjo	29	18	12.2
Runtu			
Swakopmund	21	15	
Tsumeb	29	18	15.6
Windhoek	25	15	6.0
Gaberones			
Mahalapye			
Maun	32	16	
Tsabong	32	19	2.0
Bremersdorp	32	20	
Emlembi			
Stegi			
Maseru			

SYNOPTIC WEATHER MAP 1200 GMT. — 1400 SAST. SINOPTIESE WEERKAART

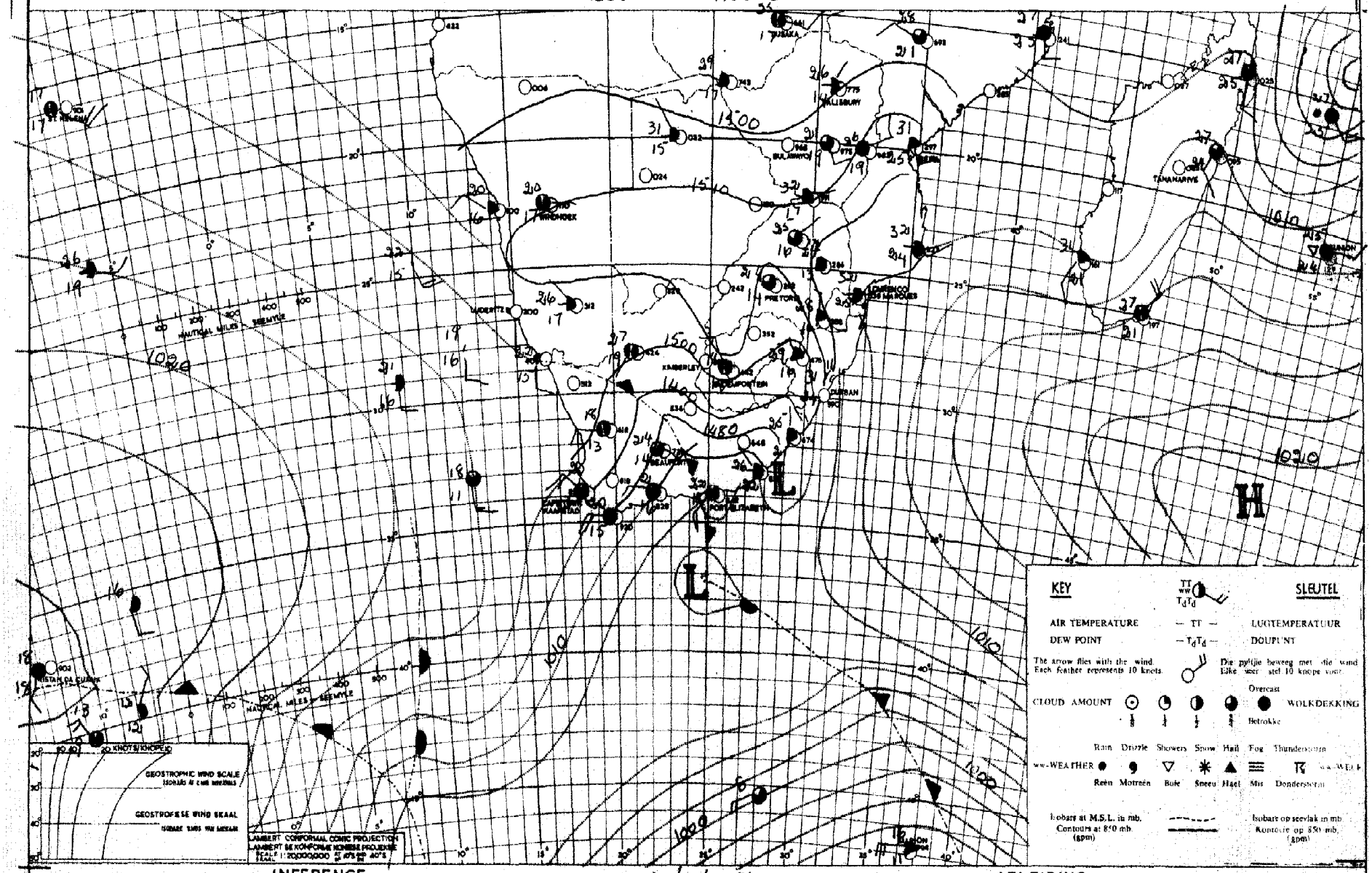

INFERENCE DATE 17/3/1956 DATUM AFLEIDING

Cooler cloudy weather with occasional rain will also spread to the coastal regions of southeastern Cape and Natal. It will gradually clear over the remainder of the Cape Province but thundershowers will occur over Northern Cape, the Free State, Transvaal and over the Natal interior)

Koeler, bewolkte weer met reën af en toe sal ook oor die kusstreke van suidoos-Kaapland en Natal beweeg. Dit sal geleidelik opklaar oor die res van die Kaapprovinsie maar donderbuie sal nog voorkom oor Noord-Kaapland, die Vrystaat, Transvaal en oor die Natalse binneland.

DAAGLIKSE WEERBULLETIN — WEERBURO : WEATHER BUREAU — DAILY WEATHER BULLETIN

DEPT. VAN VERVOER–DEPT. OF TRANSPORT

Maksimum en Minimum Temperature (°C) en Reënval (mms.) vir die 24 uur wat om 0800 (SAST) eindig op 19-3-56. .....

Maximum and Minimum Temperatures (°C) and Rainfall (mms.) 24 hours ending at 0800 (SAST) on

TRANSVAAL	Max.	Min.	Rvl.
Amalusia			
Barberton			
Bethal			
Chester			
Crecy	31	17	
Delareyville ...			
Dunnottar			
Ermelo	27	14	13.2
Groblersdal			
Jan Smuts	26	14	41.6
Joubert Park ...			
Komatipoort	36	22	14.5
Kroondal			
Leeuwdoornstad.			
Lichtenburg			
Louis Trichardt.	28	18	7.2
Marnitz			
Messina	34	23	0.3
Middelburg			
Nelspruit			
Nylstroom			
Pietersburg	28	17	0.1
Piet Retief	26	17	0.9
Pelgrimsrus	15	14	29.0
Potchefstroom ..			
Pretoria W.B. ..	26	16	17.5
Pretoriuskop ...			
Standerton			
Thabazimbi			
Towoomba	30	19	
Watervalboven ..			
Witbank			
Wolmaransstad ..	29	15	6.0
Zeerust	29	17	

Alival North

Warmbad

CAPE - KAAP	Max.	Min.	Rvl.
Alexanderbaai ...	21	13	
Aberdeen	26	14	
Beaufort-Wes	18	13	0.3
Cala			
Calitzdorp			
Calvinia	23	10	
Cape Agulhas			
Cape Columbine ..	19	12	
Cape St. Francis.	20	17	3.5
Carnarvon			
Cradock			
Colesberg			
De Aar	18	15	2.4
Dordrecht	16	12	26.0
East London	20	17	18.0
Elsenburg			
Flagstaff			
Fraserburg	21	11	
Garies			
George	18	14	1.8
Graaff Reinet ...	28	14	1.7
Grahamstown			
Idutywa			
Jansenville	19	15	1.2
Kenhardt	29	14	
Kentani	26	16	0.8
Kimberley			
Kingwilliamstown.			
Klaver			
Kowie			
Kuruman			
Lake Mentz			
Lovedale			
Maclear			
Mafeking			
Matatiele			
Matroosberg			
Middelburg	21	12	2.5
Mossel Bay	20	16	22.4

KAAP - CAPE	Max.	Min.	Rvl.
O'okiep			
Orange River	18	17	
Pofadder	25	11	
Port Elizabeth ..	19	17	9.2
Port Nolloth	17	9	
Port St. Johns ..	22	18	31.3
Postmasburg	26	15	14.6
Prieska			
Prince Albert ...			
Queenstown	17	14	1.8
Riversdale	20	14	5.5
Somerset-Oos			
Springfontein ...	26	13	30.5
Steynsburg			
Sutherland			
Swellendam			
Upington	27	16	
Van Wyksvlei	26	15	
Victoria-Wes	24	12	
Vryburg	29	15	
Williston	26	12	
Wingfield	21	16	

NATAL	Max.	Min.	Rvl.
Kaap St. Lucia ..	28	21	.5
Dundee			
Durban	27	20	0.5
Estcourt	24	16	5.4
Harding			
Himeville			
Ladysmith			
Melmoth	23	18	0.8
M'kuzi			
Newcastle	27	16	60.9
Pietermaritzburg.			
Port Shepstone ..	27	20	36.0
Seven Oaks			
Vryheid			

O.F.S. - O.V.S.	Max.	Min.	Rvl.
Bethlehem			
Bethlehem	26	14	6.0
Bloemfontein	25	16	31.5
Boshof			
Fauresmith	24	15	4.7
Ficksburg			
Frankfort	28	15	5.0
Heilbron			
Hoopstad	28	17	
Kroonstad	28	13	
Lindley			
Modderpoort			
Phillipolis			
Reitz			
Vrede			
Warden			
Welkom			
Wepener	24	16	33.5
Winburg			
Zastron			

S.W.A.; PROTECTORATES - PROTEKTORATE	Max.	Min.	Rvl.
Aus			
Gobabis	29	17	
Keetmanshoop	28	15	
Luderitz	20	14	
Mariental	31	19	0.0
Ondangua	30	18	20.0
Outjo	29	18	8.2
Runtu	32	17	
Swakopmund	18	13	
Tsumeb	29	18	
Windhoek	26	15	0.4
Gaberones			
Mahalapye			
Maun	33	17	3.9
Tsabong			
Bremersdorp			
Emlembi			
Stegi	25	16	0.0
Maseru			

SYNOPTIC WEATHER MAP — 1200 GMT. — 1400 SAST. — SINOPTIESE WEERKAART

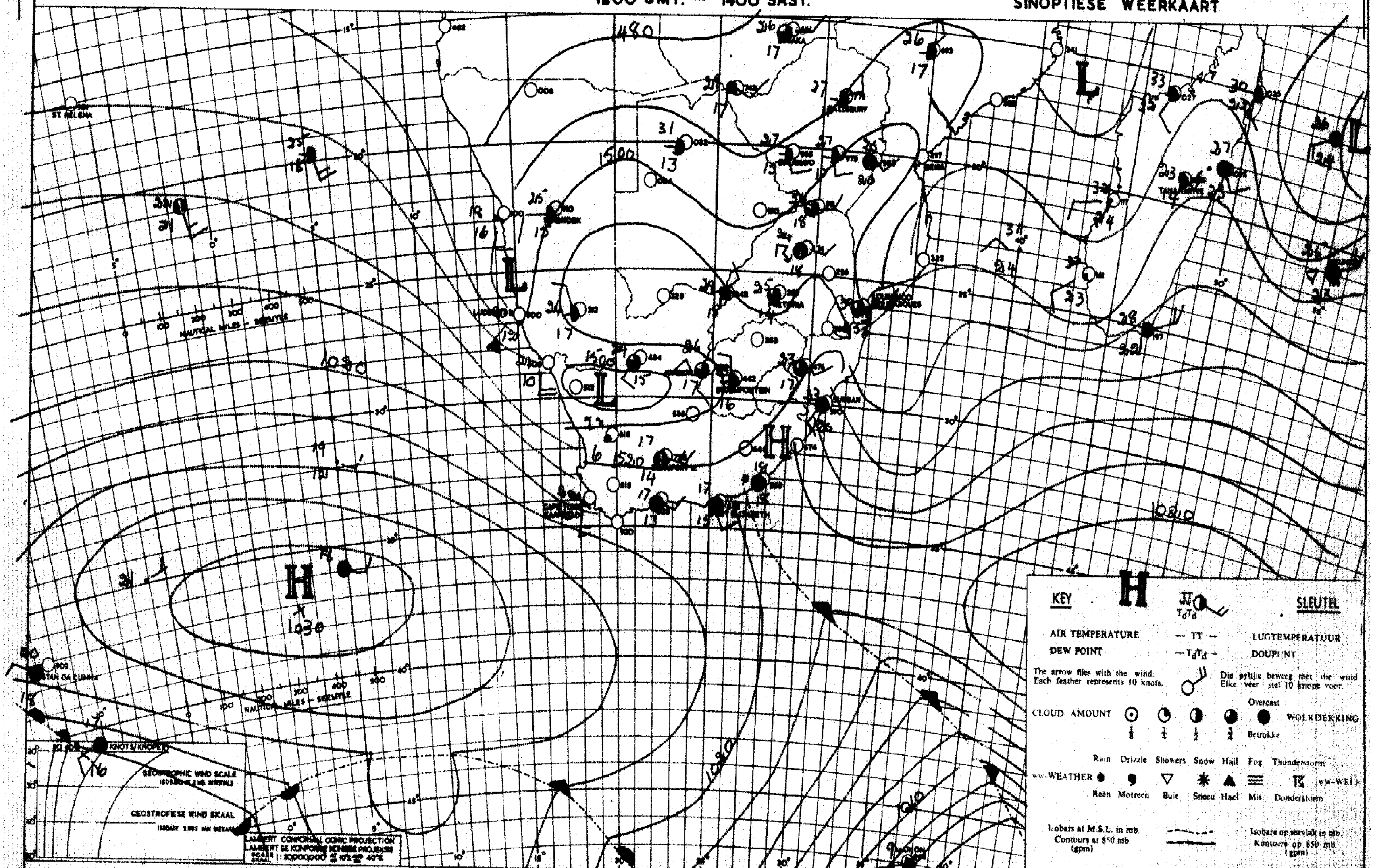

INFERENCE — DATE 18/3/1956 DATUM — **AFLEIDING**

The low over the northwestern Cape will shift to the Northern Cape regions overnight, and with the cell of high pressure to the South and southwest of the Union, skies will be generally cloudy to overcast over the eastern and southeastern Union and fairly general rain or thundershowers will occur. Over the central Union and S.W.A. it will be partly cloudy and warm with thunderstorm development during the afternoon.

Die laag oor Noordwes-Kaapland sal oornag na die Noord-Kaapland verskuiwe en met die hoogdruk gebied suidwes en suid van die Unie sal bewolkte toestande me verspreide reën of donderbuie taamlik algemeen oor die oostelike en suidoostelike Unie voorkom. Oor die sentrale dele van die Unie en oor S.W.A. sal dit gedeeltelik bewolk wees met donderbuie gedurende die namiddag.

DAAGLIKSE WEERBULLETIN — WEERBURO : WEATHER BUREAU — DAILY WEATHER BULLETIN

DEPT. VAN VERVOER–DEPT. OF TRANSPORT

Maksimum en Minimum Temperature (°C) en Reënval (mms.) vir die Etmaal wat om 0800 (SAST) eindig op ~~20-3-56~~.....

Maximum and Minimum Temperatures (°C) and Rainfall (mms.) 24 hours ending at 0800 (SAST) on

TRANSVAAL	Max.	Min.	Rvl.
Andalusia			
Barberton			
Bethal			
Chester			
Crecy	30	17	8.0
Delareyville ...			
Dunnottar			
Ermelo	21	14	38.0
Groenvlei ...			
Jan Smuts	22	14	6.4
Joubert Park ...			
Komatipoort	31	21	
Kroondal			
Leeuwdoornstad.			
Lichtenburg			
Louis Trichardt.	22	16	3.3
Marnitz	29	16	
Messina	25	20	4.0
Middelburg			
Nelspruit	28	19	15.0
Nylstroom			
Pietersburg	26	15	
Piet Retief	26	16	68.0
Pelgrimsrus	.....	..	3.5
Potchefstroom ..			
Pretoria W.B. ..	24	15	1.1
Pretoriuskop ...			
Standerton			
Thabazimbi	31	17	9.5
Wambaba	28	16	3.2
Watervalboven ..	26	17	28.0
Witbank			
Wolmaranstad ..			
Zeerust	25	17	

CAPE - KAAP	Max.	Min.	Rvl.
Alexanderbaai ...	22	14	
Aberdeen North....	20	13	12.3
Beaufort-Wes	17	13	0.4
Cala			
Calitzdorp			
Calvinia	26	13	
Cape Agulhas	23	18	
Cape Columbine ..	21	14	
Cape St. Francis.	20	18	
Carnarvon			
Cradock			
Colesberg			
De Aar	25	13	
Dordrecht	14	10	16.5
East London	18	17	38.2
Elsenburg			
Flagstaff			
Fraserburg	19	11	
Garies			
George	20	14	3.0
Graaff Reinet ...	17	14	3.0
Grahamstown			
Idutywa			
Jansenville	20	15	2.4
Kenhardt	30	14	
Kentani			
Kimberley	27	13	
Kingwilliamstown.			
Klaver	32	21	
Kowie			
Kuruman			
Lake Mentz			
Lovedale			
Maclear			
Mafeking			
Matatiele			
Matroosberg			
Middelburg			
Mossel Bay	20	17	0.2

KAAP - CAPE	Max.	Min.	Rvl.
O'okiep			
Orange River	29	17	
Pofadder			
Port Elizabeth ..	18	16	13.5
Port Nolloth	18	10	
Port St. Johns ..	21	17	61.0
Postmasburg	26	14	
Prieska			
Prince Albert ...			
Queenstown	17	11	8.2
Riversdale	22	16	4.0
Somerset-Oos			
Springfontein ...	20	11	50.5
Steynsburg			
Sutherland			
Swellendam			
Upington	28	18	5.1
Van Wyksvlei	28	15	
Victoria-Wes	24	10	
Vryburg	23	16	23.2
Williston	25	12	
Wingfield	25	17	

NATAL	Max.	Min.	Rvl.
Kaap St. Lucia ..	26	20	33.0
Dundee			
Durban	24	18	70.5
Estcourt	24	15	15.2
Harding			
Himeville			
Ladysmith			
Melmoth	25	16	16.0
M'kuzi			
Newcastle	25	15	42.5
Pietermaritzburg.			
Port Shepstone ..	23	19	142.0
Seven Oaks			
Vryheid			

O.F.S. - O.V.S.	Max.	Min.	Rvl.
Bethlehem			
Bethulie			
Frankfort	23	13	10.6
Bloemfontein			
Boshof	24	12	4.3
Fauresmith			
Ficksburg	24	12	
Frankfort			
Heilbron			
Hoopstad			
Kroonstad	17	15	0.5
Lindley			
Modderpoort			
Phillipolis			
Reitz			
Vrede			
Warden			
Welkom			
Wepener	23	13	5.8
Winburg			
Zastron			
S.W.A.; PROTECTORATES - PROTEKTORATE			
Aus	25	17	
Gobabis	29	17	3.3
Keetmanshoop	28	15	
Luderitz	19	13	
Mariental	29	19	3.5
Ondangua	29	20	1.0
Outjo	28	18	2.2
Runtu			
Swakopmund	18	13	
Tsumeb	29	18	
Windhoek	26	14	10.8
Gaberones			
Mahalapye	29	16	37.0
Maun	33	19	5.0
Tsabong			
Bremersdorp			
Emlembi			
Stegi			
Maseru	21	13	20.0

SYNOPTIC WEATHER MAP 1200 GMT. — 1400 SAST. SINOPTIESE WEERKAART

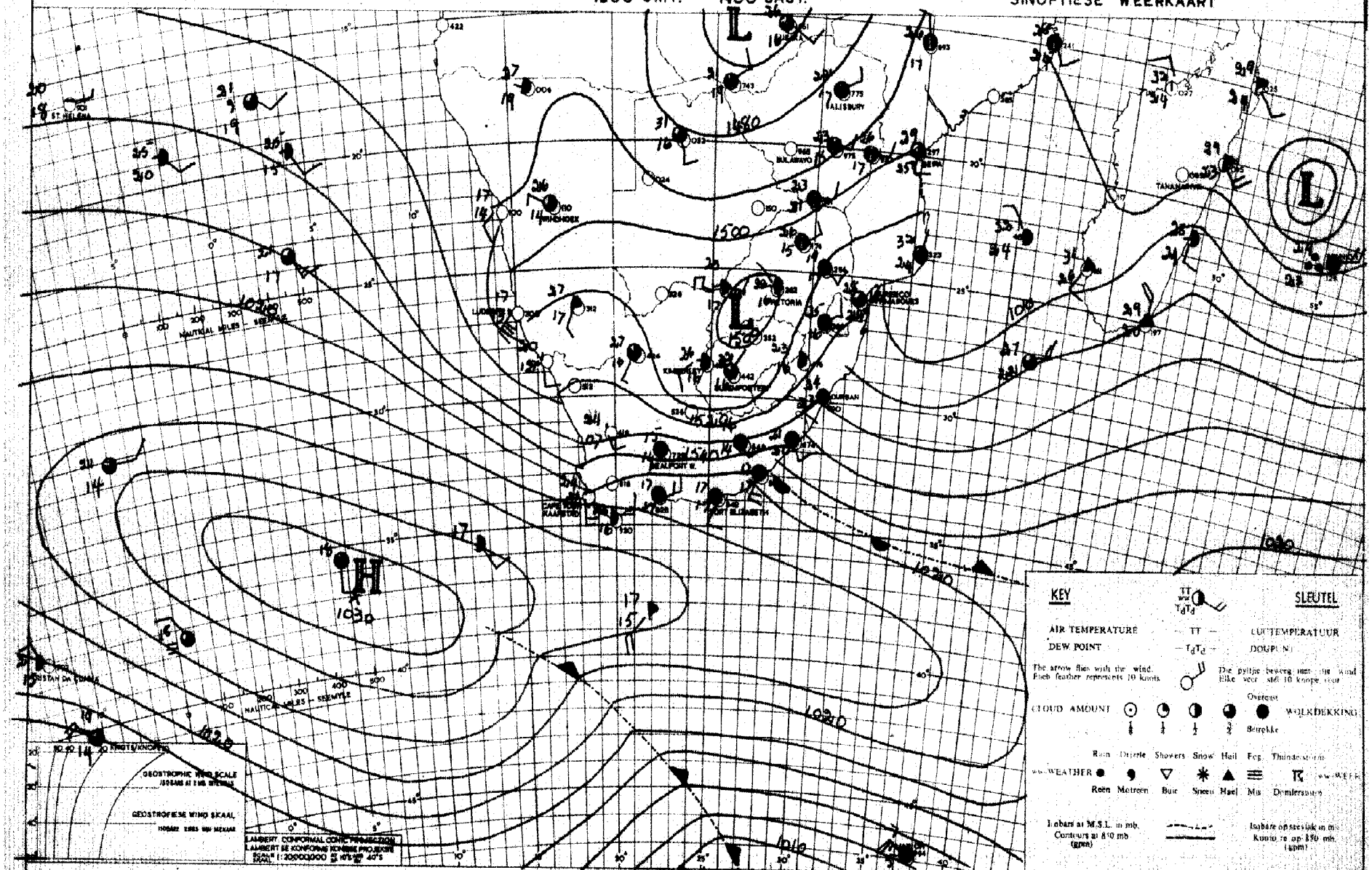

DATE 19/3/1956 DATUM

INFERENCE

With the strong gradient over the eastcoast and the high in the south, widespread rain will persist over Eastern Cape and Natal. It will be cloudy with local rain or thundershowers over Transvaal the Free State and isolated thundershowers are possible over the northern districts of S.W.A. and over Northern Cape.

AFLEIDING

Met die sterk gradient oor die Natalse kus en die hoog in die suide sal algemene reën voortduur oor Oos-Kaapland en Natal. Dit sal bewolk wees met plaaslike reën en donderbuie oor Transvaal en die Vrystaat en los donderbuie is moontlik oor die noordelike dele van S.W.A. en oor Noord-Kaapland.

DAGELIKSE WEERBULLETIN — DEPARTEMENT VAN VERVOER - WEERBUREAU — DAILY WEATHER BULLETIN
DEPT VAN VERVOER - DEPT OF TRANSPORT

Maksimum en Minimum Temperature (°C) en Reënval (mms.) vir die 24 uur wat om 0800 (SAST) eindig op 21-3-56. ..... Maximum and Minimum Temperatures (°C) and Rainfall (mms.) 24 hours ending at 0800 (SAST) on

TRANSVAAL	Max.	Min.	Rvl.
Andalusia			
Barberton			0.7
Bethal			
Chester			
Crecy	28	17	25.2
Delareyville ...			
Dunnottar			
Ermelo	16	12	2.0
Fleurdedys	26	18	0.2
Jan Smuts	19	13	1.4
Joubert Park ...	17	14	4.3
Komatipoort	28	19	5.5
Kroondal			
Leeudoornstad.			
Lichtenburg			
Louis Trichardt.	25	17	15.2
Marnitz			
Messina	32	20	
Middelburg			
Nelspruit	22	18	7.3
Nylstroom			
Pietersburg	27	17	12.9
Port Barlow	18	14	3.1
Potchefstroom	20	13	8.0
Springbokpatch .			
Pretoria W.B. .	23	15	0.5
Pretoriuskop			
Rustenburg			
Tzaneen	25	17	8.0
Warmbad	25	17	8.5
Vryburg	19	14	2.0
Wolmaranstad .			
Zeerust			2.0
	27	16	10.0

CAPE - KAAP	Max.	Min.	Rvl.
Alexanderbaai ...	23	17	
Aliwal North	25	14	1.8
Beaufort-West	23	13	
Cala			
Calitzdorp			
Calvinia	27	15	
Cape Agulhas	23	17	
Cape Columbine ..	28	12	
Cape St. Francis.	24	17	
Carnarvon			
Cradock			
Colesberg			
De Aar	26	14	10.1
Dordrecht			
East London	23	18	
Elsenburg			
Elsenburg			
Fraserburg			
Grahamstown	24	14	
Jansenville			
George	22	13	
Graaff Reinet ..	24	14	
Queenstown			
Idutywa			
Jansenville	24	14	
Keimoes	29	18	
Kenton			
Kimberley	25	15	4.8
Klipdam			
Kleinsmidtsdorp.			
Klerksdorp			
Kuruman			
Lady Grey			
Lambert's Bay ...			
Lichtenburg			
Mariannhill			
Matjesfontein ..			
Mossel Bay			
Naauwpoort			
Nelspoort			
Oudtshoorn			
Piketberg			
Prieska			
Robertson			
Sutherland			
Tarkastad			
Uitenhage			
Vanrhynsdorp ..			
Vredendal			
Vryheid			
Worcester			
Wolmaranstad ..			
Zastron			
Middelburg	22	13	2.0
Mossel Bay	20	19	

KAAP - CAPE	Max.	Min.	Rvl.
O'okiep	30	17	
Orange River	28	17	7.6
Pofadder	29	16	
Port Elizabeth ..	23	16	
Port Nolloth	23	12	
Port St. Johns ..	23	19	0.9
Postmasburg	26	13	6.1
Prieska			
Prince Albert ...			
Queenstown	17	14	0.3
Riversdale	25	14	
Robertson			
Springfontein ...	18	12	3.5
Steynsburg			
Sutherland			
Swellendam			
Upington	29	17	1.0
Van Rhynsdorp ...	27	18	
Vredendal-West ...	25	12	
Vryburg	26	18	0.6
Williston	26	14	
Wingfield	28	14	
NATAL			
Kaap St. Lucia ..	23	20	63.5
Durban	22	18	39.6
Durban	18	14	4.3
Hatboupt			
Harding			
Hayfields			
Impangathi			
Nottingham	18	16	26.0
Pietermaritzburg.			
Pongola	17	13	2.5
Pietermaritzburg.			
Port Shepstone ..	23	19	17.5
Seven Oaks			
Vryheid			

O.F.S. - O.V.S.	Max.	Min.	Rvl.
Bethlehem			
Afrikaskop	17	13	3.8
Bloemfontein	22	13	2.7
Brandfort			
Frankfort	24	14	5.3
Fauresmith			
Ficksburg			
Frankfort	18	13	1.5
Heilbron			
Hoopstad	23	15	
Kroonstad	20	13	3.5
Lindley			
Modderpoort			
Phillippolis			
Reitz			
Senekal			
Tweeling			
Vanderbijlpark ...			
Vereeniging			
Wepener	23	15	13.0
Winburg			
Zastron			
S.W.A. - TRANSVAAL - BECHUANALAND			
Aus			
Gobabis	28	15	1.7
Keetmanshoop	28	17	1.5
Lichtenfontein	14	12	
Mariental	29	19	
Okahandja	28	19	0.2
Okaputa	27	16	1.0
Otavi	25	19	
Otjiwarongo	19	16	
Tsumeb	28	18	
Windhoek	24	15	7.7
Gaberones			
Bulalayye	30	18	7.0
Maun	30	19	1.0
Tsabong	29	17	
Bremersdorp			
Golembi			
Stegi			
Masoru			

SYNOPTIC WEATHER MAP 1200 GMT. — 1400 SAST. SINOPTIESE WEERKAART

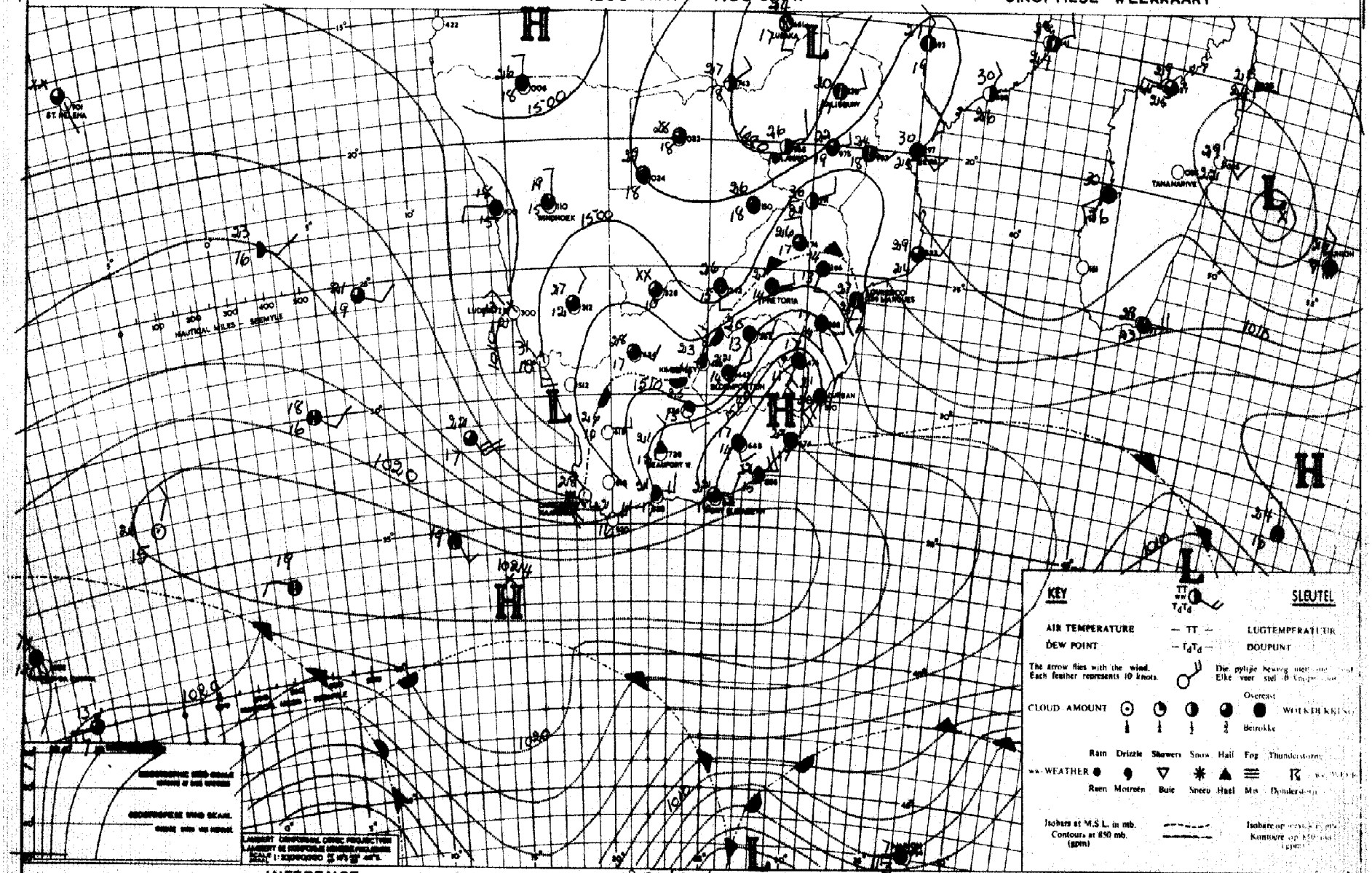

INFERENCE

Cloudy to overcast and rainy conditions will continue over Transvaal, Natal, Free State and the Northern and northwestern Cape. It will gradually clear over S.W.A. It will be fair over the western, southwestern and Southern Cape.

DATE 26/3/1956 DATUM

AFLEIDING

Bewolkte tot betrokke en buierige toestande sal oor Transvaal, Natal, Vrystaat en Noord- en Noordwes-Kaapland. Oor S.W.A. sal dit geleidelik opklaar. Oor wes-, suidwes- en Suid-Kaapland sal dit redelik mooiweer wees.

DAAGLIKSE WEERBULLETIN — WEERBUREAU . WEATHER BUREAU — DAILY WEATHER BULLETIN

DEPT VAN VERVOER - DEPT OF TRANSPORT

Maximum and Minimum Temperatures (°C) and Rainfall (mm) during the 24 hours ending at 0800 (SAST) ending on 22-3-56.

TRANSVAAL	Max.	Min.	Rvl.
Andalusia			
Barberton			
Bethal			
Chester			
Ermelo	26	18	3.5
Delareyville			
Dunnottar			
Ermelo			
Groblersdal			
Jan Smuts	18	14	6.8
Joubert Park	18	14	13.3
Komatipoort	28	21	16.0
Kroondal			
Leeuwdoornstad			
Lichtenburg			
Louis Trichardt			
Marnitz			
Messina			
Middelburg			
Nelspruit	25	19	0.8
Nylstroom			
Pietersburg	24	16	0.2
Piet Retief	20	15	26.5
Pelgrimsrus	18	14	0.6
Potchefstroom			
Pretoria W.B.	21	16	8.5
Pretoriuskop			
Standerton			
Thabazimbi	26	18	79.0
Waterval	26	18	37.8
Watervalboven			
Witbank			
Wolmaranstad			
Zeerust	21	11	2.8

CAPE - KAAP	Max.	Min.	Rvl.
Alexanderbaai	22	16	
Middle North	16	11	24.0
Beaufort-Wes	27	14	
Cala			
Calitzdorp			
Calvinia	30	10	
Cape Agulhas	23	19	
Cape Columbine	21	10	
Cape St. Francis	25	17	
Carnarvon			
Cradock			
Colesberg			
De Aar	21	12	
Dordrecht	18	11	15.8
East London	25	19	6.4
Elsenburg			
Flagstaff			
Fraserburg	26	13	
Garies			
George	26	14	
Graaff Reinet	24	16	
Grahamstown			
Idutywa			
Jansenville			
Kenhardt			
Kentani			
Kimberley	21	11	0.5
Kingwilliamstown			
Klaver	34	13	
Kowie			
Kuruman			
Lake Mentz			
Lovedale			
Maclear			
Mafeking			
Matatiele			
Matroosberg			
Middelburg	21	14	3.0
Mossel Bay	24	18	

KAAP - CAPE	Max.	Min.	Rvl.
Oliphant			
Orange River			
Pofadder			
Port Elizabeth	29	17	
Port Nolloth	26	18	
Port St. Johns	16	14	
Postmasburg	23	20	45.5
Prieska	25	15	
Prince Albert			
Queenstown	20	13	2.0
Riversdale	30	17	
Somerset-Oos			
Springfontein	17	11	14.0
Steynsburg			
Sutherland			
Swellendam			
Upington	30	19	
Van Wyksvlei	28	15	
Victoria-Wes	24	10	6.0
Vryburg	25	12	1.2
Williston	29	14	
Wingfield	28	11	

NATAL	Max.	Min.	Rvl.
Kaap St. Lucia	23	20	9.5
Dundee			
Durban			
Estcourt	17	15	59.3
Harding			
Himeville			
Ladysmith			
Melmoth	21	17	9.4
M'kuzi			
Newcastle	19	15	7.5
Pietermaritzburg			
Port Shepstone	23	20	34.8
Seven Oaks			
Vryheid			

O.V.S. - O.F.S.	Max.	Min.	Rvl.
Bethlehem			
Bethulie	16	13	19.8
Bloemfontein	17	10	11.3
Boshof			
Fauresmith	16	08	3.5
Ficksburg			
Frankfort			
Heilbron			
Hoopstad	22	11	
Kroonstad			
Lindley			
Moddergat			
Phillippolis			
Reitz			
Vrede			
Warden			
Welkom			
Wepener	16	12	66.5
Winburg			
Zastron			

S.W.A.; PROTECTORATES - PROTEKTORATE	Max.	Min.	Rvl.
Aus			
Gobabis	28	16	
Keetmanshoop	30	17	
Luderitz	16	13	
Mariental	31	19	
Ondangua	28	18	
Outjo	29	16	
Runtu			
Swakopmund	20	15	
Tsumeb	29	19	
Windhoek	24	16	1.1
Gaberones			
Mahalapye			
Maun	30	19	
Tsabong			
Bremersdorp			
Emlembi			
Stegi			
Maseru			

SYNOPTIC WEATHER MAP 1200 GMT. — 1400 S.A.S.T. SINOPTIESE WEERKAART

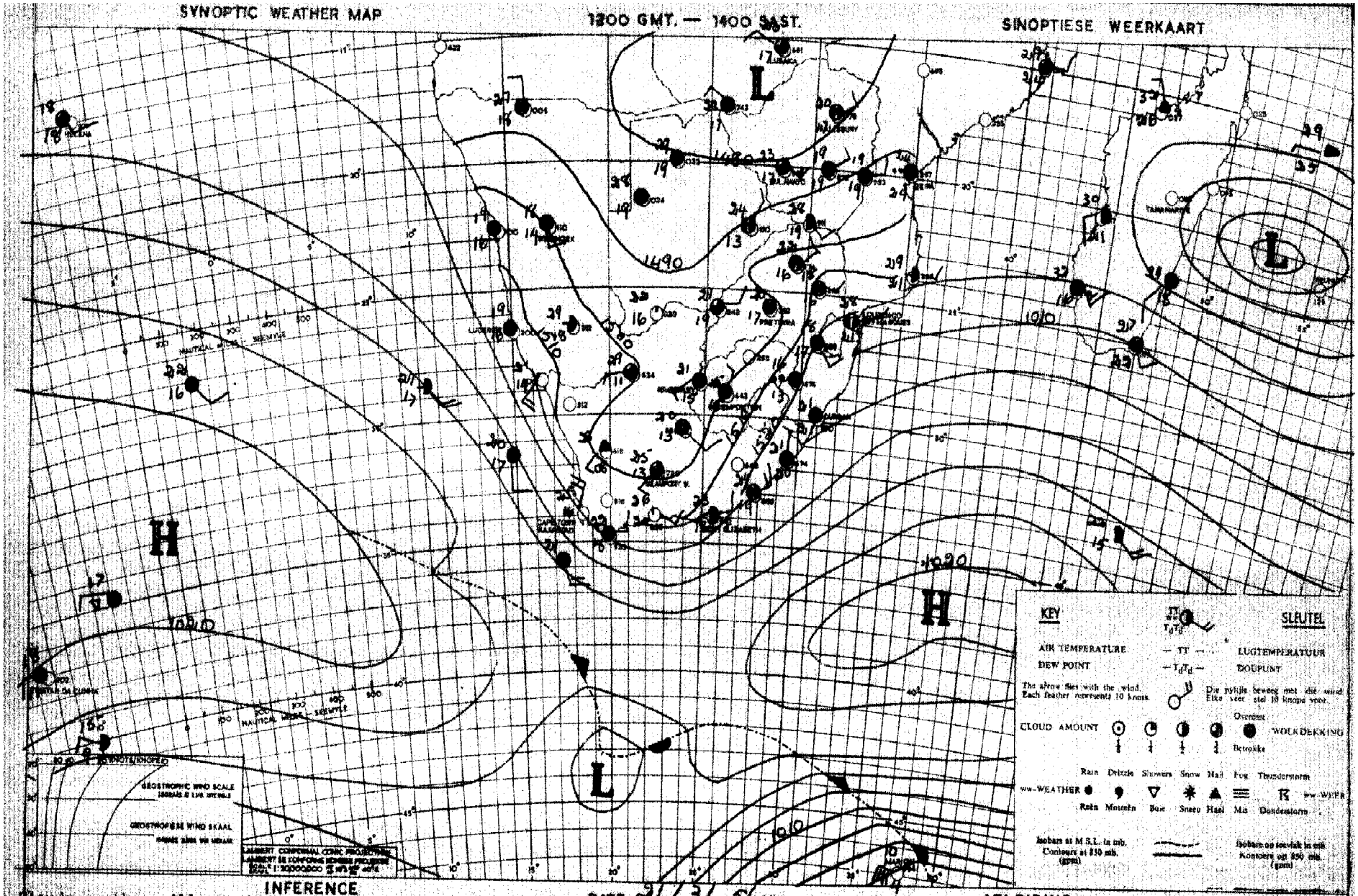

INFERENCE

Cloudy weather will persist of Transvaal the Free State and Natal. Light rain will occur during the morning and showers are possible during the afternoon. Isolated thundershowers will develop over S.W.A. and Northern and Eastern Cape.

DATE 21/3/1956 DATUM

AFLEIDING

Bewolkte weer sal voortduur oor Transvaal, die Vrystaat, en Natal. Ligte reën sal gedurende die oggend uitsak en buie is moontlik gedurende die namiddag. Los donderbuie sal voorkom oor Noord- en Oos-Kaapland en oor S.W.A.

DAAGLIKSE WEERBULLETIN — WEERBURO : WEATHER BUREAU — DAILY WEATHER BULLETIN

DEPT. VAN VERVOER–DEPT. OF TRANSPORT

Maximum Temperature (°C) en Reënval wat om 0800 (SAST) eindigt — 23-3-56. — Maximum and Minimum Temperatures (°C) and Rainfall (mms.) 24 hours ending at 0800 (SAST)

TRANSVAAL	Max.	Min.	Rvl.	CAPE – KAAP	Max.	Min.	Rvl.	KAAP – CAPE	Max.	Min.	Rvl.	O.F.S. – O.V.S.	Max.	Min.	R.
Andalusia				Alexanderbaai ...	22	17		O'okiep				Bethlehem			
Barberton				Alldaar North....	23	9	0.2	Orange River	29	12		Bethlehemkasop.....	22	9	
Bethal				Beaufort-Wes	29	15		Pofadder				Bloemfontein	24	12	
Chester				Cala				Port Elizabeth ..	26	19		Boshof			
Cracy	25	13	2.5	Calitzdorp				Port Nolloth	16	14		Fauresmith	25	8	
Delareyville ...				Calvinia	30	10		Port St. Johns ..	28	22		Ficksburg			
Dunnottar				Cape Agulhas	23	17		Postmasburg	28	12		Frankfort			
Ermelo				Cape Columbine ..	14	13		Prieska				Heilbron			
Groblersdal				Cape St. Francis.	24	19		Prince Albert ...				Hoopstad	28	11	
Jan Smuts	23	13		Carnarvon				Queenstown	26	11		Kroonstad	25	12	
Joubert Park ...	23	12		Cradock				Riversdale	29	19	0.0	Lindley			
Komatipoort	31	22	0.8	Colesberg				Somerset-Oos				Modderpoort			
Kroondal				De Aar	27	12		Springfontein ...	23	10		Phillipolis			
Leeuwdoornstad.				Dordrecht	21	12		Steynsburg				Reitz			
Lichtenburg				East London	24	18	1.6	Sutherland				Vrede			
Louis Trichardt.	24	17	7.8	Elsenburg				Swellendam				Warden			
Marnitz	28	18	0.0	Flagstaff				Upington	32	17	0.2	Welkom			
Messina	29	21	7.0	Fraserburg	28	13		Van Wyksvlei	31	17	0.0	Wepener	22	10	0.2
Middelburg				Garies				Victoria-Wes	27	10		Winburg			
Nelspruit	28	17	27.7	George	27	17		Vryburg	28	12		Zastron			
Nylstroom				Graaff Reinet ...	31	15		Williston	29	13		S.W.A.; PROTECTORATES – PROTEKTORATE			
Pietersburg	26	17	1.5	Grahamstown				Wingfield	23	14					
Piet Retief	26	12	0.6	Idutywa								Aus			
Pelgrimsrus	22	13	0.2	Jansenville	32	15						Gobabis	28	18	2.2
Potchefstroom ..	25	11		Kenhardt	31	15		NATAL				Keetmanshoop	31	17	0.2
Pretoria W.B. ..	25	11		Kentani				Kaap St. Lucia ..	28	23		Luderitz	18	13	
Pretoriuskop ...				Kimberley	28	15		Dundee				Mariental	31	18	
Standerton				Kingwilliamstown.				Durban	29	19		Ondangua	25	19	
Thabazimbi	26	14	6.0	Klaver	27	17		Estcourt	26	14	0.7	Outjo	27	14	
Towerbad.....	24	13		Kowie				Harding				Runtu			
Watervalboven ..				Kuruman				Himeville				Swakopmund	20	16	
Witbank				Lake Mentz				Ladysmith				Tsumeb	29	19	7.5
Wolmaransstad ..				Lovedale				Melmoth	26	17	0.2	Windhoek	24	13	3.0
Zeerust	27	11		Maclear				M'kuzi				Gaberones			
Fleur de lys	29	19	14.5	Mafeking				Newcastle	26	12		Mahalapye	29	16	
				Matatiele				Pietermaritzburg.				Maun	30	19	0.6
				Matroosberg				Port Shepstone ..	28	20	1.0	Tsabong			
				Middelburg	25	8	11.6	Seven Oaks				Bremersdorp			
				Mossel Bay	24	19		Vryheid				Emlembi			
												Stegi			
												Maseru	19	11	0.0

SYNOPTIC WEATHER MAP 1200 GMT. — 1400 SAST. SINOPTIESE WEERKAART

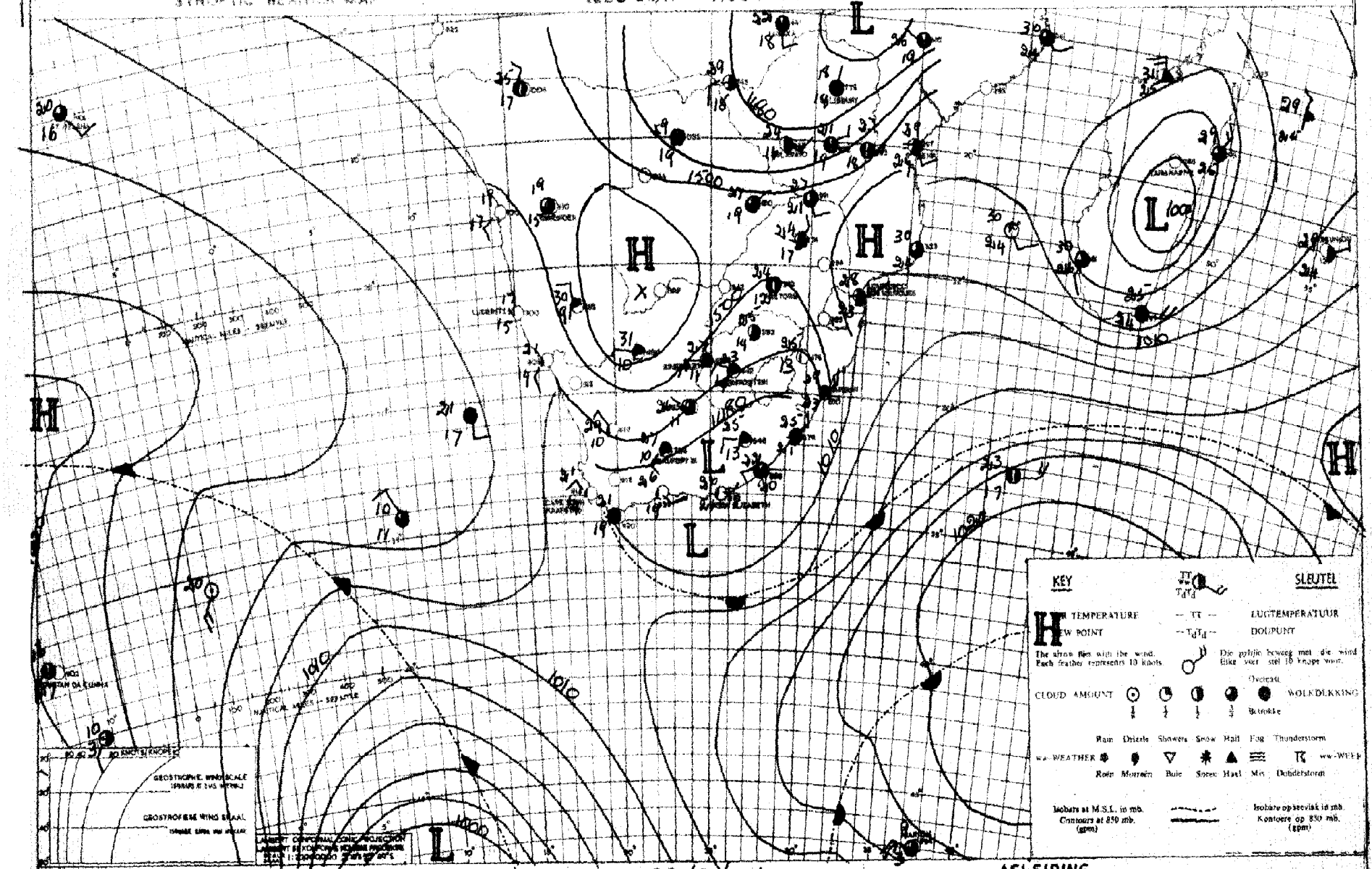

INFERENCE DATE 22/3/1956 DATUM AFLEIDING

With the eastward movement of the cold front between Tristan and the Cape, will cloudy to overcast conditions develop over the southwestern Cape coastal districts and light rain will occur. Over the remainder of the Union the weather will remain partly cloudy and a few thunderstorms will develop during the afternoon over the northern half of Transvaal and over Gordonia and Griqualand west.

Met die ooswaartse beweging van die koue front tussen Tristan en die Kaap sal bewolkte to betrokke toestande oor die suidwestelike distrikte van die kaap ontwikkel en ligte reën sal uitsak. Oor die res van die Unie sal dit gedeeltelik bewolk en enkele donderbuie sal gedurende die middag oor die noordelike helfte van Transvaal en oor Gordonia en Grikwaland-wes ontwikkel.

DAAGLIKSE WEERBULLETIN — WEERBURO : WEATHER BUREAU — DAILY WEATHER BULLETIN

DEPT VAN VERVOER-DEPT. OF TRANSPORT

Maximum en Minimum Temperatures (°C) en Reënval wat om 0800 (SAST) eindig op 24-3-56.

Maximum and Minimum Temperatures (°C) and Rainfall (mm.) 24 hours ending at 0800 SAST

TRANSVAAL	Max.	Min.	Rvl.
Andersusie			
Harberton			
Bethal			
Chester			
Cracy	29	24	
Delareyville			
Dunnottar			
Ermelo	24	11	
Groblersdal			
Jan Smuts	24	13	
Joubert Park	23	13	
Komatipoort			
Kroondal			
Leeuwdoornsstad.			
Lichtenburg			
Louis Trichardt.			
Marnitz			
Messina			
Middelburg			
Nelspruit			
Nylstroom			
Pietersburg	27	18	
Piet Retief	26	15	
Pelgrimsrus	23	15	
Potchefstroom			
Pretoria W.B.	27	10	
Pretoriuskop			
Standerton			
Thabazimbi	30	14	
Tow[illegible]	28	16	
Waterval-boven			
Witbank			
Wolmaranssstad			
Zeerust	30	12	

CAPE - KAAP	Max.	Min.	Rvl.
Alexanderbaai	23	15	
Ab[illegible] North	28	09	
Beaufort-Wes	32	16	
Cala			
Calitzdorp			
Calvinia	27	17	
Cape Agulhas	22	16	
Cape Columbine	17	13	
Cape St. Francis.	24	17	
Carnarvon			
Cradock			
Colesberg			
De Aar	24	17	
Dordrecht	25	12	
East London	25	20	
Elsenburg			
Flagstaff			
Fraserburg	28	13	
Garies			
George	23	15	
Graaff Reinet	33	17	
Grahamstown			
Idutywa			
Jansenville	33	19	0.1
Kenhardt	32	21	0.2
Kentani			
Kimberley	29	16	
Kingwilliamstown.			
Klaver	26	14	
Kowie			
Kuruman			
Lake Mentz			
Lovedale			
Maclear			
Mafeking			
Matatiele			
Matroosberg			
Middelburg			
Mossel Bay	23	19	

KAAP - CAPE	Max.	Min.	Rvl.
O'okiep			
Orange River			
Pofadder			
Port Elizabeth	24	18	
Port Nolloth	17	14	
Port St. Johns	26	21	
Postmasburg			
Prieska			
Prince Albert			
Queenstown	29	12	
Riversdale	27	15	
Somerset-Oos			
Springfontein	25	10	
Steynsburg			
Sutherland			
Swellendam			
Upington	32	20	
Van Wyksvlei	31	20	0.2
Victoria-Wes			
Vryburg			
Williston	29	15	
Wingfield	21	14	0.3

NATAL	Max.	Min.	Rvl.
Kaap St. Lucia	29	22	
Dundee			
Durban	31	16	
Estcourt	27	13	
Harding			
Himeville			
Ladysmith			
Melmoth	29	17	
M'kuzi			
Newcastle	28	12	
Pietermaritzburg.			
Port Shepstone	29	19	
Seven Oaks			
Vryheid			

O.F.S. - O.V.S.	Max.	Min.	Rvl.
Bethlehem			
Bethulie			
Bloemfontein	26	13	
Boshof			
Fauresmith	26	11	
Ficksburg			
Frankfort	25	13	
Heilbron			
Hoopstad	28	12	
Kroonstad	27	13	
Lindley			
Modderpoort			
Phillipolis			
Reitz			
Vrede			
Warden			
Welkom			
Wepener	26	11	
Winburg			
Zastron			

S.W.A.; PROTECTORATES - PROTEKTORATE	Max.	Min.	Rvl.
Aus			
Gobabis	28	16	
Keetmanshoop	31	19	
Luderitz	16	13	
Mariental	32	20	
Ondangua	30	25	
Outjo			
Runtu	29	19	3.5
Swakopmund	19	15	
Tsumeb	29	17	
Windhoek	25	15	
Gaberones			
Mahalapye			
Maun	31	19	
Tsabong	31	14	
Bremersdorp			
Emlembi			
Stegi			
Maseru			

SYNOPTIC WEATHER MAP 1200 GMT. — 1400 SAST. SINOPTIESE WEERKAART

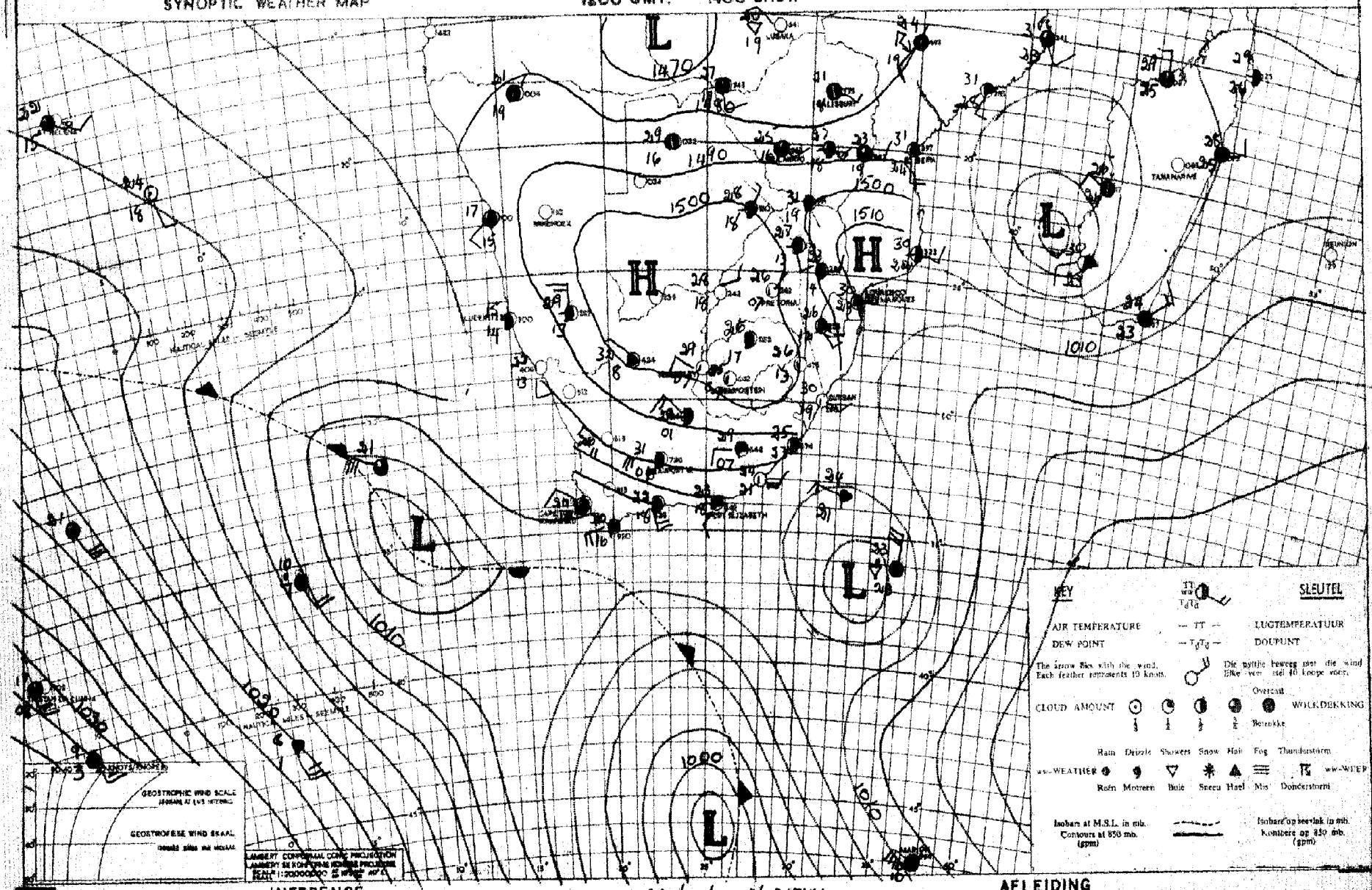

DATE 23/3/1956 DATUM

INFERENCE

Colder air is advancing towards the Cape Province from the south. Cloudy conditions with rain and heavy showers at times will develop over southwestern Cape, and will spread to the south coast later. Moist air is flowing southwards over South West Africa and over Northern- and Central Cape and thundershowers will develop over these regions.

AFLEIDING

Kouer lug nader die Kaapprovinsie uit die suide. Bewolkte toestande met reën en swaar buie by tye sal oor suidwes-Kaapland voorkom en later na die suidkus uitbreï. Vochtige lug beweeg suidwaarts oor Suidwes-Afrika, en oor Noord- en Middel Kaapland en donderbuie sal oor hierdie streke ontwikkel.

DAAGLIKSE WEERBULLETIN — WEERBURO : WEATHER BUREAU — DAILY WEATHER BULLETIN

DEPT. VAN VERVOER – DEPT. OF TRANSPORT

Maksimum en Minimum Temperature (°C) en Reënval (mms.) vir die Etmaal wat om 0800 (SAST) eindig op 25-3-56. ..... Maximum and Minimum Temperatures (°C) and Rainfall (mms.) 24 hours ending at 0800 (SAST) on

TRANSVAAL	Max.	Min.	Rvl.
Andalusia			
Barberton			
Bethal			
Chester			
Crecy	29	14	
Delareyville ...			
Dunnottar			
Ermelo	25	10	
Groblersdal de Lys	28	18	
Jan Smuts	24	12	
Joubert Park ...			
Komatipoort			
Kroondal			
Leeuwdoornsstad.			
Lichtenburg			
Louis Trichardt.	26	16	0.7
Marnitz	30	16	
Messina	31	21	
Middelburg			
Nelspruit	30	18	
Nylstroom			
Pietersburg	26	15	
Piet Retief	25	11	
Pelgrimsrus	18	12	
Potchefstroom ..			
Pretoria W.B. ..	26	15	
Pretoriuskop ...			
Standerton			
Thabazimbi	31	20	
Towoomba Warmbad....	28	15	
Watervalboven ..			
Witbank			
Wolmaransstad ..			
Zeerust	28	15	

CAPE – KAAP	Max.	Min.	Rvl.
Alexanderbaai ...	24	17	
Abe[illegible] Addenl. North..	28	12	
Beaufort-Wes	31	18	6.2
Cala			
Calitzdorp			
Calvinia	30	12	2.5
Cape Agulhas	22	15	
Cape Columbine ..	19	14	0.6
Cape St. Francis.	26	19	2.0
Carnarvon			
Cradock			
Colesberg			
De Aar			
Dordrecht			
East London	33	20	
Elsenburg			
Flagstaff			
Fraserburg	28	12	19.5
Garies			
George	25	16	38.8
Graaff Reinet ...			
Grahamstown			
Idutywa			
Jansenville	36	20	
Kenhardt			
Kentani			
Kimberley	29	18	
Kingwilliamstown.			
Klaver			
Kowie			
Kuruman			
Lake Mentz			
Lovedale			
Maclear			
Mafeking			
Matatiele			
Matroosberg			
Middelburg	28	20	
Mossel Bay	24	17	27.8

KAAP – CAPE	Max.	Min.	Rvl.
O'okiep			
Orange River	30	19	
Pofadder	....	....	33.5
Port Elizabeth ..	28	20	
Port Nolloth	18	16	0.2
Port St. Johns ..	28	19	
Postmasburg			
Prieska			
Prince Albert ...			
Queenstown			
Riversdale	26	17	7.5
Somerset-Oos			
Springfontein ...			
Steynsburg			
Sutherland			
Swellendam			
Upington	32	17	0.0
Van Wyksvlei	30	14	6.6
Victoria-Wes	28	15	0.7
Vryburg			
Williston	32	13	38.0
Wingfield	23	15	1.7
NATAL			
Kaap St. Lucia ..	30	21	
Dundee			
Durban	30	19	
Estcourt	27	11	
Harding			
Himeville			
Ladysmith			
Melmoth	28	15	
M'kuzi			
Newcastle	27	9	
Pietermaritzburg.			
Port Shepstone ..	28	19	
Seven Oaks			
Vryheid			

O.F.S. – O.V.S.	Max.	Min.	Rvl.
Bethlehem			
Bethulie Afrikaskop	24	7	
Bloemfontein	26	14	
Boshof			
Fauresmith	26	15	
Ficksburg			
Frankfort			
Heilbron			
Hoopstad	28	13	
Kroonstad			
Lindley			
Modderpoort			
Phillipolis			
Reitz			
Vrede			
Warden			
Welkom			
Wepener	26	17	
Winburg			
Zastron			
S.W.A. PROTECTORATES – PROTEKTORATE			
Aus			
Gobabis	28	17	
Keetmanshoop	29	13	8.2
Luderitz	15	13	0.0
Mariental	30	18	9.5
Ondangua			
Outjo	27	13	9.5
Runtu			
Swakopmund	19	15	
Tsumeb	29	18	0.2
Windhoek	24	13	0.2
Gaberones			
Mahalapye	31	16	
Maun	32	19	0.0
Tsabong	31	18	
Bremersdorp	30	16	
Emlembi			
Stegi			
Maseru			

SYNOPTIC WEATHER MAP 1200 GMT. — 1400 SAST. SINOPTIESE WEERKAART

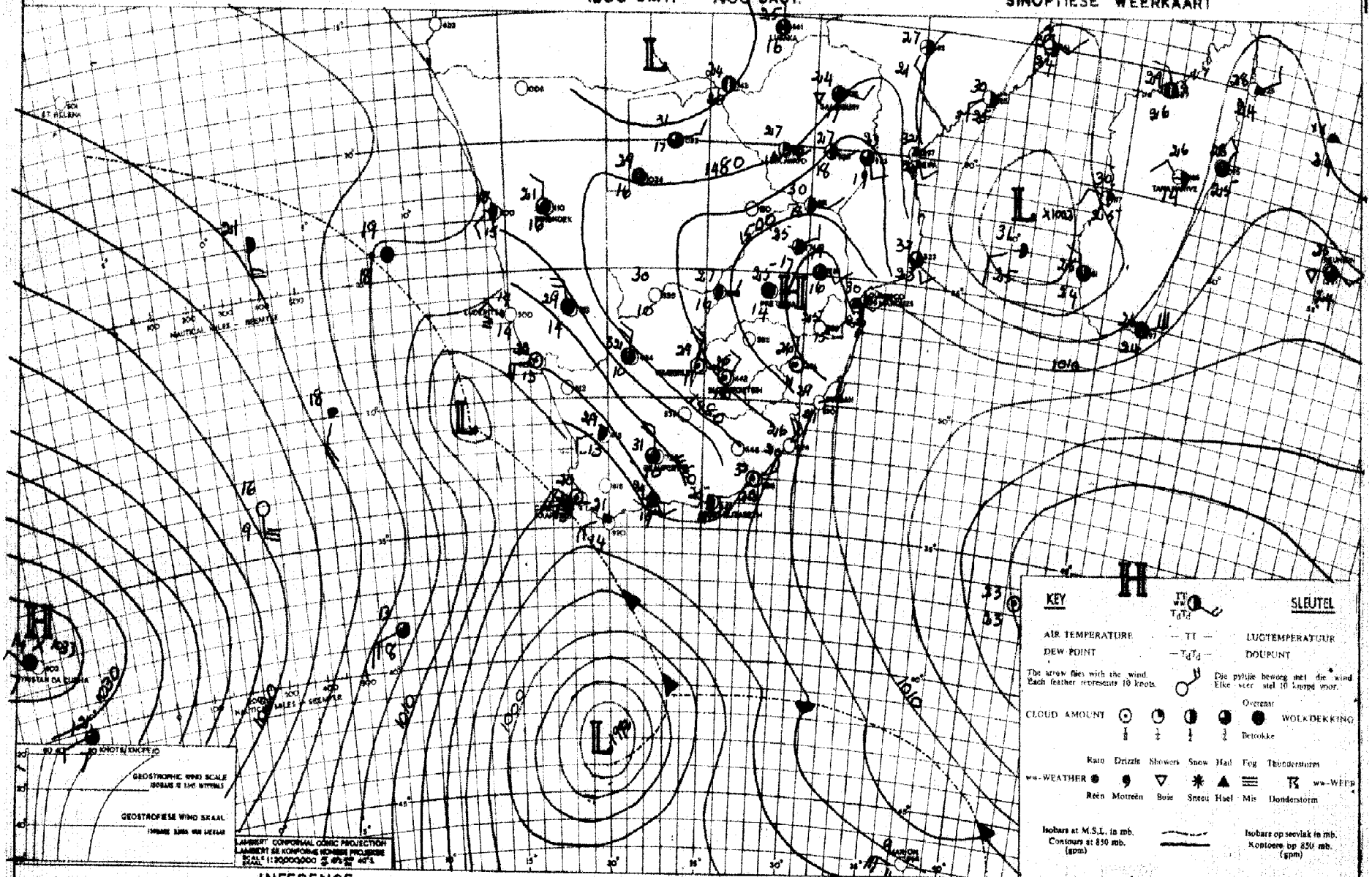

INFERENCE DATE 24/3/1956 DATUM AFLEIDING

Colder air will move over Southwest-Africa and the western half of the Cape Province overnight. It will thus be cloudy to overcast and cool and scattered light rain or rain showers will occur. Over the Central and southeastern Cape it will be cloudy and warm with scattered rain along the coast and thunderstorms over the interior. Over the remainder of the Union it will be partly cloudy and warm.

Koeier lug sal oornag S.W.A. en die westelike helfte van Kaapland bereik. Dit sal dus bewolk tot betrokke oor hierdie gebiede wees en verspreide ligte reënbuie sal uitval. Oor die sentrale en suidoostelike dele van Kaapland sal dit bewolk en warm wees. Verspreide reën sal langs die kus uitval en donderbuie sal oor die binneland ontstaan. Oor die res van die Unie sal dit gedeeltelik bewolk en warm wees.

Maksimum en Minimum Temperatures (°C) en Reënval (mms.) vir die 24 uur wat om 0800 (SAST) eindig op 26-3-56. Maximum and Minimum Temperatures (°C) and Rainfall (mms.) 24 hours ending at 0800 (SAST) on

TRANSVAAL	Max.	Min.	Rvl.
Andalusia			
Barberton			
Bethal			
Chester			
Crecy	27	14	
Delareyville ...			
Dunnottar			
Ermelo			
Groblersdal ...	29	18	
Jan Smuts	24	15	
Joubert Park ...	25	14	
Komatipoort	34	19	
Kroondal			
Leeuwdoornsstad.			
Lichtenburg			
Louis Trichardt.	27	16	
Marnitz	30	19	
Messina	31	21	
Middelburg			
Nelspruit	29	18	
Nylstroom			
Pietersburg	27	14	
Piet Retief	27	15	
Pelgrimsrus	24	14	
Potchefstroom ..			
Pretoria W.B. ..	26	20	
Pretoriuskop ...			
Standerton			
Thabazimbi	30	17	
Towoomba	29	16	
Waterval-boven ..	28	14	
Witbank			
Wolmaransstad ..			
Zeerust	28	17	

CAPE - KAAP	Max.	Min.	Rvl.
Alexanderbaai ...	21	12	0.4
Aliwal North....	28	13	8.2
Beaufort-Wes	17	12	2.0
Cala			
Calitzdorp			
Calvinia	19	9	0.6
Cape Agulhas	21	13	2.0
Cape Columbine ..	17	12	3.5
Cape St. Francis.	19	16	12.5
Carnarvon			
Cradock	.....	...	20.2
Colesberg			
De Aar	29	11	14.0
Dordrecht	26	10	19.5
East London	24	16	8.3
Elsenburg			
Flagstaff			
Fraserburg	16	8	0.2
Garies			
George	21	12	8.2
Graaff Reinet ...	21	13	10.8
Grahamstown			
Idutywa			
Jansenville	21	15	4.0
Kenhardt	30	11	7.0
Kentani			
Kimberley	30	11	30.3
Kingwilliamstown.			
Klaver	23	14	
Kowie			
Kuruman			
Lake Mentz			
Lovedale			
Maclear			
Mafeking			
Matatiele			
Matroosberg			
Middelburg	24	10	7.3
Mossel Bay	22	14	5.6

KAAP - CAPE	Max.	Min.	Rvl.
O'okiep			
Orange River	29	12	
Pofadder	18	8	
Port Elizabeth ..	20	16	6.0
Port Nolloth	18	10	0.6
Port St. Johns ..	25	19	
Postmasburg	23	9	3.2
Prieska			
Prince Albert ...			
Queenstown	30	12	30.5
Riversdale	23	12	2.0
Somerset-Oos			
Springfontein ...	27	10	
Steynsburg			
Sutherland			
Swellendam			
Upington	17	11	4.6
Van Wyksvlei	15	9	6.4
Victoria-Wes			8.0
Vryburg	29	11	25.5
Williston	18	10	
Wingfield	17	7	6.2
NATAL			
Kaap St. Lucia ..	29	22	
Dundee			
Durban	29	21	
Estcourt	27	14	
Harding			
Himeville			
Ladysmith			
Melmoth	29	17	
M'kuzi			
Newcastle	29	14	
Pietermaritzburg.			
Port Shepstone ..	26	21	
Seven Oaks			
Vryheid			

O.F.S. - O.V.S.	Max.	Min.	Rvl.
Bethlehem			
Bethulie Afrikaskop....	25	13	
Bloemfontein	27	11	16.4
Boshof			
Fauresmith	27	10	10.0
Ficksburg			
Frankfort			
Heilbron			
Hoopstad	29	13	3.1
Kroonstad			
Lindley			
Modderpoort			
Phillipolis			
Reitz			
Vrede			
Warden			
Welkom			
Wepener	27	13	7.0
Winburg			
Zastron			
S.W.A. PROTECTORATES - PROTEKTORATE			
Aus	22	6	
Gobabis	25	12	
Keetmanshoop	20	7	
Luderitz	21	15	
Mariental	21	13	
Ondangua	29	17	10.0
Outjo	20	11	
Runtu			
Swakopmund	20	13	
Tsumeb	26	17	2.6
Windhoek	22	10	
Gaberones			
Mahalapye	31	18	
Maun	31	20	0.5
Tsabong	28	12	4.5
Bremersdorp	30	18	
Emlembi			
Stegi			
Maseru			

SYNOPTIC WEATHER MAP 1200 GMT. — 1400 SAST. SINOPTIESE WEERKAART

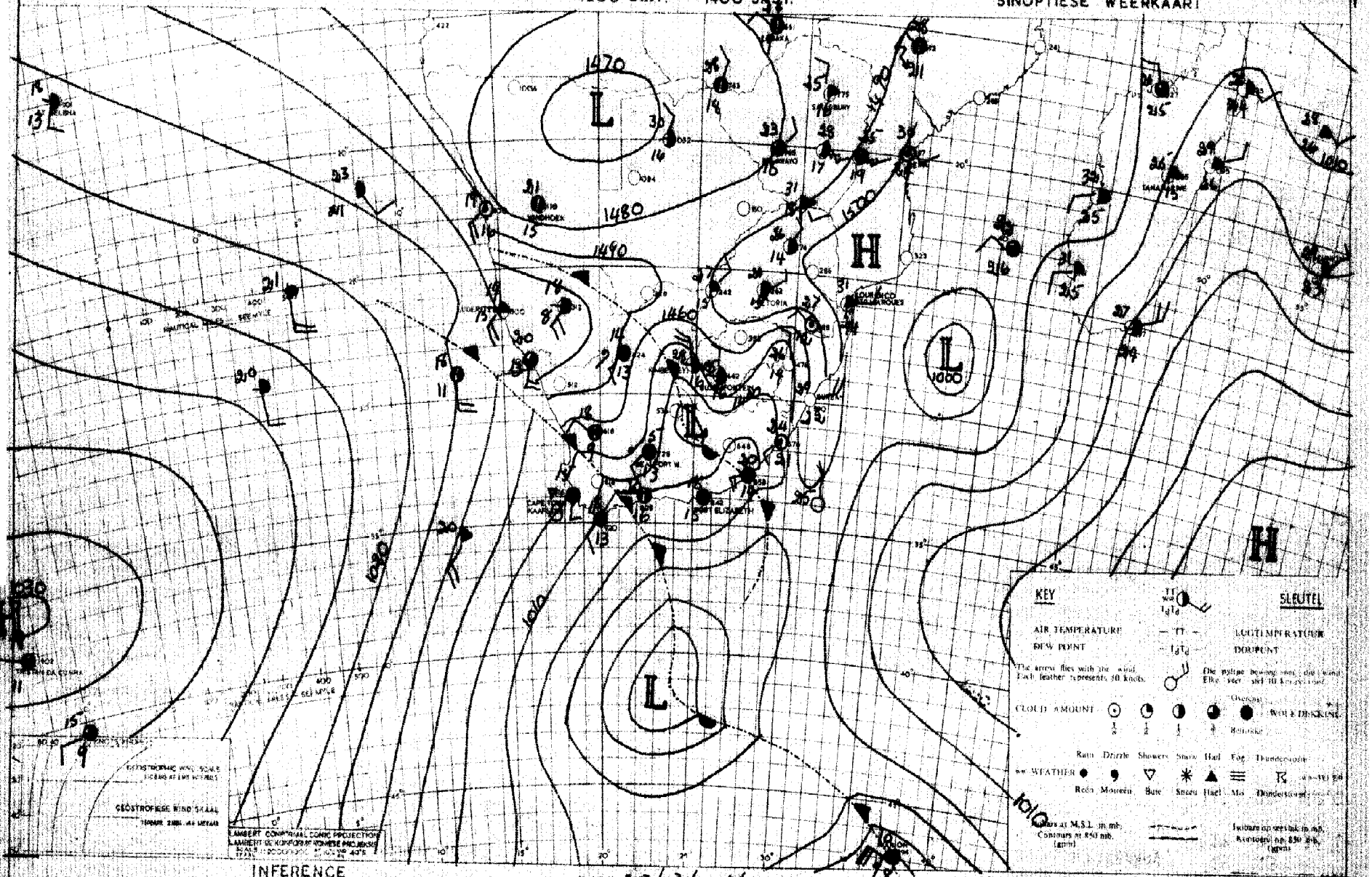

INFERENCE

DATE 25 / 3 / 1956 DATUM

AFLEIDING

Cold cloudy conditions with rain will spread over the remainder of the Cape Province and later also over the Free State, and Natal. It will clear from the west over South West Africa and the western Cape.

Koue bewolkte toestande met reën sal oor die res van die Kaap Provinsie, en later ook oor die Vrystaat en Natal heersag. Dit sal egter uit die weste opklaar oor Suid-wes-Afrika en Wes-Kaapland.

DAAGLIKSE WEERBULLETIN — WEERBURO : WEATHER BUREAU — DAILY WEATHER BULLETIN

DEPT. VAN VERVOER–DEPT. OF TRANSPORT

Maximum en Minimum Temperature (°C) en Reënval [illegible] die 24 uur wat om 0800 (SAST) eindig op 27-3-56.

Maximum and Minimum Temperatures (°C) and Rainfall (mms.) 24 hours ending at 0800 (SAST) on 27-3-56.

TRANSVAAL	Max.	Min.	Rvl.
Andalusia			
Barberton	...	...	17.8
Bethal	...	...	40.5
Chester			
Crecy	30	17	
Delareyville	...	...	38.0
Dunnottar			
Ermelo	24	12	4.0
Groblersdallys	30	19	
Jan Smuts	24	14	
Joubert Park	25	15	1.3
Komatipoort	33	20	
Kroondal			
Leeuwdoornsstad			
Lichtenburg			
Louis Trichardt	29	17	13.6
Marnitz	31	19	
Messina	35	21	
Middelburg	...	...	4.0
Nelspruit	29	18	2.0
Nylstroom			
Pietersburg	29	17	
Piet Retief	26	14	
Pelgrimsrus	23	12	52.0
Potchefstroom	23	16	5.5
Pretoria W.B.	27	18	
Pretoriuskop			
Standerton			
Thabazimbi	30	20	
Tolmarnbad	30	17	
Watervalboven	26	15	3.0
Witbank			
Wolmaransstad	...	...	20.0
Zeerust	26	18	33.2

CAPE – KAAP	Max.	Min.	Rvl.
Alexanderbaai	21	12	
Aberdeen North	15	9	6.1
Beaufort-Wes	18	10	
Cala			
Calitzdorp			
Calvinia	19	9	
Cape Agulhas	18	15	3.0
Cape Columbine	18	10	
Cape St. Francis	20	16	0.6
Carnarvon			
Cradock			
Colesberg			
De Aar	21	7	
Dordrecht	11	6	6.5
East London	20	14	
Elsenburg			
Flagstaff			
Fraserburg	16	7	
Garies			
George	20	11	4.1
Graaff Reinet	19	11	
Grahamstown			
Idutywa			
Jansenville	21	12	
Kenhardt	22	12	
Kentani			
Kimberley	16	12	2.5
Kingwilliamstown			
Klaver	24	17	
Kowie			
Kuruman			
Lake Mentz			
Lovedale			
Maclear			
Mafeking			
Matatiele			
Matroosberg			
Middelburg	20	7	
Mossel Bay	21	14	3.0

KAAP – CAPE	Max.	Min.	Rvl.
O'okiep			
Orange River	24	10	
Pofadder			
Port Elizabeth	21	13	
Port Nolloth	18	10	
Port St. Johns	19	15	14.5
Postmasburg	20	13	
Prieska			
Prince Albert			
Queenstown	15	6	2.8
Riversdale	20	9	3.0
Somerset-Oos			
Springfontein	25	14	4.0
Steynsburg			
Sutherland			
Swellendam			
Upington	22	14	
Van Wyksvlei	22	10	
Victoria-Wes	18	7	
Vryburg	15	14	14.5
Williston	20	8	
Wingfield	19	10	0.4
NATAL			
Kaap St. Lucia			
Dundee	...	...	13.5
Durban	24	18	7.5
Estcourt	23	12	10.3
Harding	...	...	11.5
Himeville	...	...	23.6
Ladysmith			
Melmoth			
M'kuzi			
Newcastle	25	13	32.3
Pietermaritzburg			
Port Shepstone	24	16	5.8
Seven Oaks			
Vryheid			

O.F.S. – O.V.S.	Max.	Min.	Rvl.
Bethlehem			
Bethulieskop	24	10	10.0
Bloemfontein	14	12	11.2
Boshof			
Fauresmith			
Ficksburg	...	...	22.5
Frankfort	24	13	1.5
Heilbron			
Hoopstad			
Kroonstad	22	14	8.0
Lindley	...	...	9.0
Modderpoort			
Phillipolis			
Reitz	...	...	15.5
Vrede	...	...	16.5
Warden	...	...	5.5
Welkom			
Wepener	16	13	19.6
Winburg			
Zastron	...	...	17.8
S.W.A.; PROTECTORATES – PROTEKTORATE			
Aus			
Gobabis	19	9	
Keetmanshoop	21	10	
Luderitz	21	13	
Mariental	21	10	
Ondangua	28	12	
Outjo	22	12	
Runtu	25	16	18.0
Swakopmund	19	14	
Tsumeb	29	16	2.0
Windhoek	20	9	
Gaberones			
Mahalapye	30	18	17.0
Maun	30	18	8.8
Tsabong	17	14	1.7
Bremersdorp	29	18	2.9
Emlembi			
Stegi			
Maseru	25	12	33.0

SYNOPTIC WEATHER MAP — 1800 GMT. — 1400 SAST. — SINOPTIESE WEERKAART

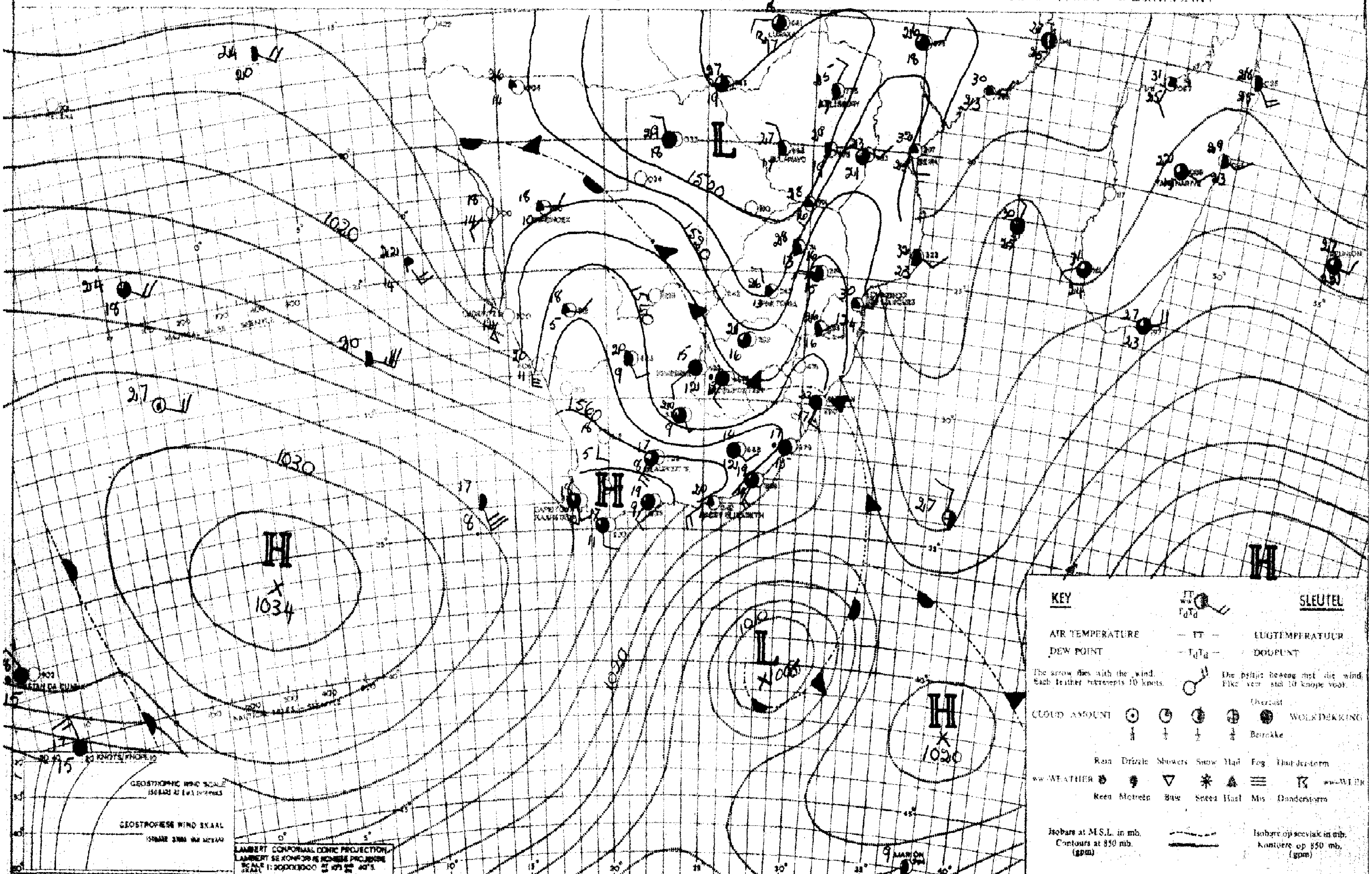

INFERENCE — DATE 26/3/1956 DATUM — AFLEIDING

Cold air is moving over the Cape Province and the Free State towards Natal and Transvaal. It will be overcast and cold over the Transkei, Natal, Free State and the Southern half of Transvaal and rain or thunderstorms will occur. Over the remainder of Transvaal it will be cloudy and warm with thunderstorms in the afternoon. Over remainder of Cape Province and over S.W.A. fair and cool.

Kouer lug beweeg oor die Kaap Provinsie en die Vrystaat na Natal en Transvaal. Dit sal betrokke en koud wees oor die Transkei, Natal, Vrystaat en die suidelike helfte van Transvaal oor die res van Transvaal sal dit bewolk en warm wees en donderbuie sal gedurende die namiddag ontwikkel. Oor S.W.A. en die res van die Kaap Provinsie sal dit effens tot gedeeltelik bewolk en koel wees.

DAGELIKSE WEERSBULETIN — WEERSBUREAU : WEATHER BUREAU — DAILY WEATHER BULLETIN

DEPT VAN VERVOER–DEPT. OF TRANSPORT

Maksimum en Minimum Temperatuur (°C) en Reënval (mms.) vir die Etmaal wat om 0800 (SAST) eindig op ....28-3-56.....

Maximum and Minimum Temperatures (°C) and Rainfall (mms.) 24 hours ending at 0800 (SAST) on

TRANSVAAL	Max.	Min.	Rvl.
Andalusia			
Barberton			
Bethal			
Chester			
Crecy	27	12	
Delareyville ...			
Dunnottar			
Ermelo	14	10	
Groothoekdal	23	16	
Jan Smuts	18	11	
Joubert Park ...			
Komatipoort	25	18	
Kroondal			
Leeuwdoornstad.			
Lichtenburg			
Louis Trichardt.	22	14	9.0
Marnitz	26	13	
Messina	28	18	
Middelburg			
Nelspruit	23	16	
Nylstroom			
Pietersburg	23	12	
Piet Retief	16	11	0.9
Pelgrimsrus	14	10	2.5
Potchefstroom ..			
Pretoria W.B. ..	20	12	1.0
Pretoriuskop ...			
Standerton			
Thabazimbi	27	17	
Towoomba	25	14	
Watervalboven ..	20	12	1.0
Witbank			
Wolmaransstad ..			
Zeerust	23	16	4.2

CAPE – KAAP	Max.	Min.	Rvl.
Alexanderbaai ...	31	13	
Aliwal North	20	11	0.8
Beaufort-Wes	17	10	
Cala			
Calitzdorp			
Calvinia	21	12	
Cape Agulhas	21	18	
Cape Columbine ..	19	13	
Cape St. Francis.	21	18	
Carnarvon			
Cradock			
Colesberg			
De Aar	19	13	
Dordrecht			
East London	20	16	0.6
Elsenburg			
Flagstaff			
Fraserburg	16	11	
Garies	19	10	
George			
Graaff Reinet ...	17	10	
Grahamstown			
Idutywa			
Jansenville	20	11	
Kenhardt	25	14	
Kentani			
Kimberley	16	14	24.7
Kingwilliamstown.			
Klaver	29	20	
Kowie			
Kuruman			
Lake Mentz			
Lovedale			
Maclear			
Mafeking			
Matatiele			
Matroosberg			
Middelburg	15	10	0.7
Mossel Bay	21	15	

KAAP – CAPE	Max.	Min.	Rvl.
O'okiep			
Orange River	18	15	4.7
Pofadder			
Port Elizabeth ..	21	17	
Port Nolloth	30	11	
Port St. Johns ..	20	16	4.7
Postmasburg	19	13	
Prieska			
Prince Albert ...			
Queenstown	14	11	0.7
Riversdale	20	7	
Somerset-Oos			
Springfontein ...	13	9	0.8
Steynsburg			
Sutherland			
Swellendam			
Upington	25	15	
Van Wyksvlei	23	15	
Victoria-Wes	18	13	
Vryburg	19	17	65.5
Willieton	21	9	
Wingfield	26	11	
NATAL			
Kaap St. Lucia ..			
Dundee	.....	.....	2.5
Durban	23	17	10.7
Estcourt	16	12	2.5
Harding			
Himeville			
Ladysmith			
Melmoth	16	13	9.7
M'kuzi			
Newcastle	14	12	2.[illegible]
Pietermaritzburg.			
Port Shepstone ..	25	17	0.[illegible]
Seven Oaks			
Vryheid			

O.F.S. – O.V.S.	Max.	Min.	Rvl.
Bethlehem			
Bethulie			
Bloemfontein	12	10	9.6
Boshof	15	12	43.2
Fauresmith			
Ficksburg	15	12	10.5
Frankfort			
Heilbron	16	11	2.0
Hoopstad			
Kroonstad	16	14	32.5
Lindley	16	13	11.5
Modderpoort	.....	.....	32.5
Phillipolis			
Reitz			
Vrede			
Warden			
Welkom			
Wepener	16	13	21.6
Winburg			
Zastron			
S.W.A.; PROTECTORATES – PROTEKTORATE			
Aus			
Gobabis	25	10	
Keetmanshoop	25	13	
Luderitz	24	13	
Mariental	25	13	
Ondangua	28	17	
Outjo	27	15	
Runtu	24	17	
Swakopmund	20	14	
Tsumeb	26	16	5.2
Windhoek	25	13	
Gaberones			
Mahalapye	25	16	
Maun	38	19	30.0
Tsabong	21	17	1.3
Bremersdorp			
Emlembi			
Stegi			
Maseru	14	12	24.[illegible]

SYNOPTIC WEATHER MAP 1200 GMT. — 1400 SAST. SINOPTIESE WEERKAART

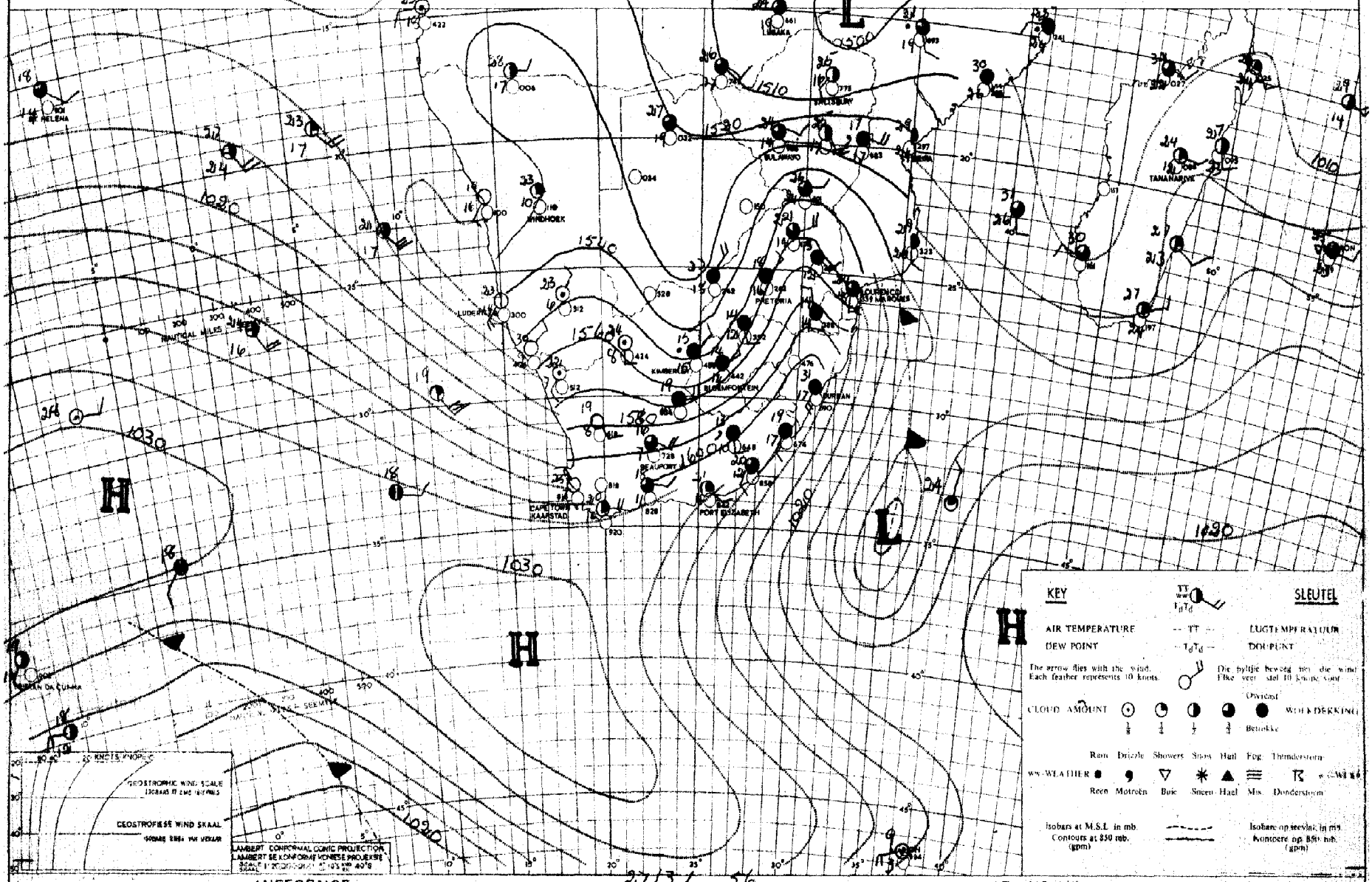

INFERENCE DATE 27/3/ 19 56 DATUM AFLEIDING

Cold, cloudy conditions with further rain will persist over Natal, the Free State and over Northern- and Eastern-Cape. It will clear partially over Transvaal but showers are possible over the Southwestern districts.

Koue, bewolkte toestande sal voortduur oor Natal, die Vrystaat, en -)oor Noord- en Oos-Kaapland. Verdere reën sal uitsak. Oor Transvaal sal dit gedeeltelik opklaar maar buie is moontlik oor die suidwestelike distrikte.

DAAGLIKSE WEERBULLETIN — WEERBURO : WEATHER BUREAU — DAILY WEATHER BULLETIN

DEPT. VAN VERVOER-DEPT. OF TRANSPORT

Maximum en Minimum Temperature (°C) en Reënval vir die 24 uur wat om 0800 (SAST) eindig op 29-3-56.....

Maximum and Minimum Temperatures (°C) and Rainfall (mms.) 24 hours ending at 0800 (SAST) on

TRANSVAAL	Max.	Min.	Rvl.
Andalusia			
Barberton			
Bethal			
Chester			
Cresy	27	14	
Delareyville ...	.....		3.5
Dunnottar			
Ermelo	20	14	
Groblersdal ...	24	17	
Jan Smuts	21	15	2.6
Joubert Park ...	21	15	1.2
Komatipoort	28	17	
Kroondal			
Leeuwdoornsstad.			
Lichtenburg			
Louis Trichardt.	19	14	
Marnitz	26	14	
Messina	27	17	
Middelburg			
Nelspruit	25	16	
Nylstroom			
Pietersburg	23	14	
Piet Retief	29	12	0.2
Pelgrimsrus	16	10	0.4
Potchefstroom ..	22	15	10.0
Pretoria W.B. ..	23	15	0.5
Pretoriuskop ...			
Standerton			
Thabazimbi	26	18	
Tweefontein	27	20	
Watervalboven ..	22	13	
Witbank			
Wolmaransstad ..			
Zeerust			

CAPE - KAAP	Max.	Min.	Rvl.
Alexanderbaai ...	23	13	
Alexander Bay	19	11	3.1
Beaufort-Wes	20	12	
Cala			
Calitzdorp			
Calvinia	25	8	
Cape Agulhas	23	17	0.1
Cape Columbine ..	20	13	
Cape St. Francis.	23	16	
Carnarvon			
Cradock			
Colesberg	.....		6.5
De Aar	23	10	
Dordrecht	15	7	4.2
East London	22	16	0.2
Elsenburg			
Flagstaff			
Fraserburg	20	9	
Garies			
George	21	13	0.2
Graaff Reinet ...			
Grahamstown			
Idutywa			
Jansenville	22	12	
Kenhardt	26	14	
Kentani			
Kimberley	21	11	2.3
Kingwilliamstown.			
Klaver	30	11	
Kowie			
Kuruman			
Lake Mentz			
Lovedale			
Maclear			
Mafeking			
Matatiele			
Matroosberg			
Middelburg	20	12	
Mossel Bay	23	17	

KAAP - CAPE	Max.	Min.	Rvl.
O'okiep			
Orange River	25	11	
Pofadder	24	14	
Port Elizabeth ..	23	12	
Port Nolloth	17	11	
Port St. Johns ..	21	18	
Postmasburg	24	11	
Prieska			
Prince Albert ...			
Queenstown	14	12	4.0
Riversdale	27	13	
Somerset-Oos			
Springfontein ...	16	9	1.5
Steynsburg			
Sutherland			
Swellendam			
Upington	27	11	
Van Wyksvlei	25	12	0.3
Victoria-Wes	20	17	
Vryburg	23	16	3.2
Williston	23	11	
Wingfield	24	12	
NATAL			
Kaap St. Lucia ..	23	18	
Dundee	.....		1.3
Durban	23	18	0.4
Estcourt	16	14	1.6
Harding	.....		1.7
Himeville			
Ladysmith			
Melmoth	20	14	0.8
M'kuzi			
Newcastle	20	14	0.1
Pietermaritzburg.			
Port Shepstone ..	25	17	
Seven Oaks			
Vryheid			

O.F.S. - O.V.S.	Max.	Min.	Rvl.
Bethlehem			
Bethulie	16	12	0.5
Bloemfontein	17	12	17.3
Boshof			
Fauresmith	20	10	2.0
Ficksburg			
Frankfort	20	15	
Heilbron			
Hoopstad	25	16	0.5
Kroonstad	19	15	1.5
Lindley			
Modderpoort			
Phillipolis			
Reitz	.....		1.0
Vrede			
Warden			
Welkom			
Wepener	17	12	12.4
Winburg			
Zastron	.....		16.0
S.W.A.; PROTECTORATES - PROTEKTORATE			
Aus	23	11	
Gobabis	27	10	
Keetmanshoop	27	12	
Luderitz	22	14	
Mariental	29	13	
Ondangua	30	18	
Outjo	29	12	
Runtu	28	19	4.0
Swakopmund	20	12	
Tsumeb	28	16	
Windhoek	26	13	
Gaberones			
Mahalapye	24	13	
Maun	28	18	
Tsabong	27	11	
Bremersdorp	23	17	
Emlembi			
Stegi			
Maseru			

SYNOPTIC WEATHER MAP 1800 GMT. — 1400 SAST. SINOPTIESE WEERKAART

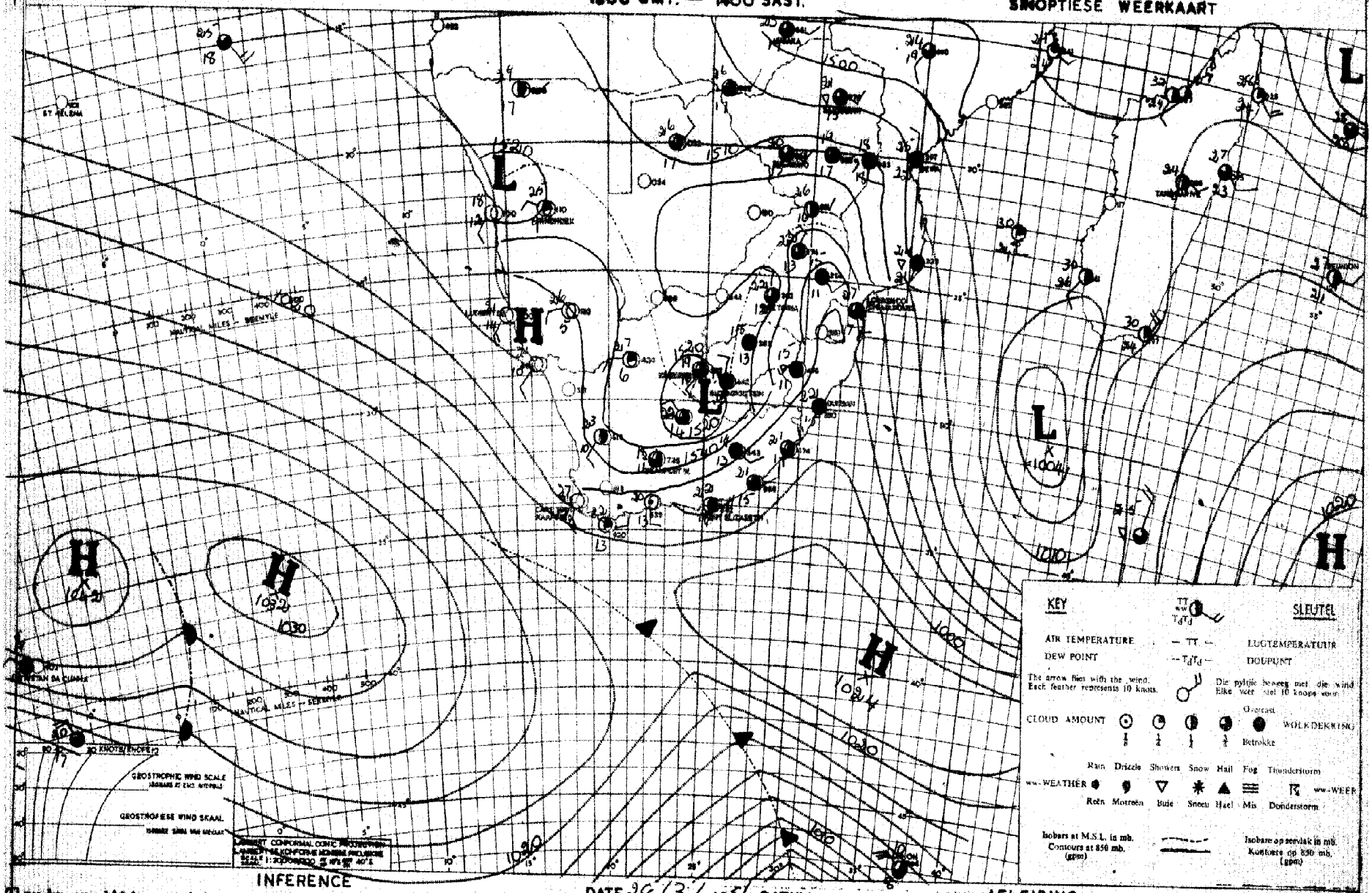

INFERENCE

Cloudy conditions with occasional rain will occur over Transvaal, North-eastern Free State, Natal and Transkei, and over the Cape South Coast, but over the remainder of the Union it will be fair and mild.

DATE 26/3/1956 DATUM

AFLEIDING

-) Bewolkte toestande en ligte reën wat nou en dan sal uitsak, sal oor Transvaal, Natal, Noordoos-Vrystaat en Transkei voorkom. Oor die res van die Unie redelik mooiweer.

DAAGLIKSE WEERBULLETIN

WEERBURO : WEATHER BUREAU

DEPT. VAN VERVOER–DEPT. OF TRANSPORT

DAILY WEATHER BULLETIN

Maksimum en Minimum Temperature (°C) en Reënval (mms.) vir die Etmaal wat om 0800 (SAST) eindig op .30.3.56.....

Maximum and Minimum Temperatures (°C) and Rainfall (mms.) 24 hours ending at 0800 (SAST) on

TRANSVAAL	Max.	Min.	Rvl.
Andalusia			
Barberton			
Bethal			
Chester			
Crecy			
Delareyville ...			
Dunnottar			
Ermelo	20	12	3.5
Groblersdal	23	18	0.3
Jan Smuts	21	11	33.7
Joubert Park ...			
Komatipoort			
Kroondal			
Leeuwdoornsstad.			
Lichtenburg			
Louis Trichardt.	23	16	
Marhitz	27	17	
Messina	28	20	
Middelburg			
Nelspruit	24	18	5.9
Nylstroom			
Pietersburg	26	16	6.0
Piet Retief	20	14	2.7
Pelgrimsrus	18	12	7.0
Potchefstroom ..			
Pretoria W.B. ..	24	14	18.9
Pretoriuskop ...			
Standerton			
Thabazimbi			
Tomoomba	15	14	2.3
Watervalboven ..			
Witbank			
Wolmaransstad ..			
Zeerust	21	13	14.8

CAPE – KAAP	Max.	Min.	Rvl.
Alexanderbaai ...	21	12	
Aberdeen	23	8	
Beaufort-Wes	22	9	
Cala			
Calitzdorp			
Calvinia	27	13	
Cape Agulhas	22	18	
Cape Columbine ..			
Cape St. Francis.	18	18	
Carnarvon			
Cradock			
Colesberg			
De Aar	23	9	
Dordrecht			
East London	22	15	0.4
Elsenburg			
Flagstaff			
Fraserburg	22	9	
Garies			
George	22	11	
Graaff Reinet ...			
Grahamstown			
Idutywa			
Jansenville	26	10	
Kenhardt			
Kentani			
Kimberley	24	10	
Kingwilliamstown.			
Klaver			
Kowie			
Kuruman			
Lake Mentz			
Lovedale			
Maclear			
Mafeking			
Matatiele			
Matroosberg			
Middelburg	20	3	
Mossel Bay	22	16	

KAAP – CAPE	Max.	Min.	Rvl.
O'okiep			
Orange River			
Pofadder			
Port Elizabeth ..	22	13	
Port Nolloth	15	10	
Port St. Johns ..	23	18	
Postmasburg			
Prieska			
Prince Albert ...			
Queenstown			
Riversdale	24	10	
Somerset-Oos			
Springfontein ...			
Steynsburg			
Sutherland			
Swellendam			
Upington	23	11	
Van Wyksvlei	26	13	
Victoria-Wes	21	16	
Vryburg	24	12	
Williston	25	12	
Wingfield	22	12	
NATAL			
Kaap St. Lucia ..	23	18	17.5
Dundee			
Durban	25	18	8.7
Estcourt	18	13	
Harding			
Himeville			
Ladysmith			
Melmoth	20	14	0.7
M'kuzi			
Newcastle	21	14	0.1
Pietermaritzburg.			
Port Shepstone ..	26	18	16.8
Seven Oaks			
Vryheid			

O.F.S. – O.V.S.	Max.	Min.	Rvl.
Bethlehem			
Brandfort	22	11	
Bloemfontein	22	9	
Boshof			
Fauresmith	21	7	
Ficksburg			
Frankfort	24	8	
Heilbron			
Hoopstad	24	11	
Kroonstad			
Lindley			
Modderpoort			
Phillipolis			
Reitz			
Vrede			
Warden			
Welkom			
Wepener	22	8	
Winburg			
Zastron			
S.W.A.; PROTECTORATES – PROTEKTORATE			
Aus			
Gobabis	27	10	
Keetmanshoop	27	14	
Luderitz	20	13	
Mariental	28	15	
Ondangua			
Outjo	29	15	
Runtu			
Swakopmund	16	12	
Tsumeb	28	16	
Windhoek	25	13	
Gaberones			
Mahalapye			
Maun	28	16	
Tsabong	27	11	
Bremersdorp			
Emlembi			
Stegi			
Maseru			

SYNOPTIC WEATHER MAP 1800 GMT. — 1400 SAST. SINOPTIESE WEERKAART

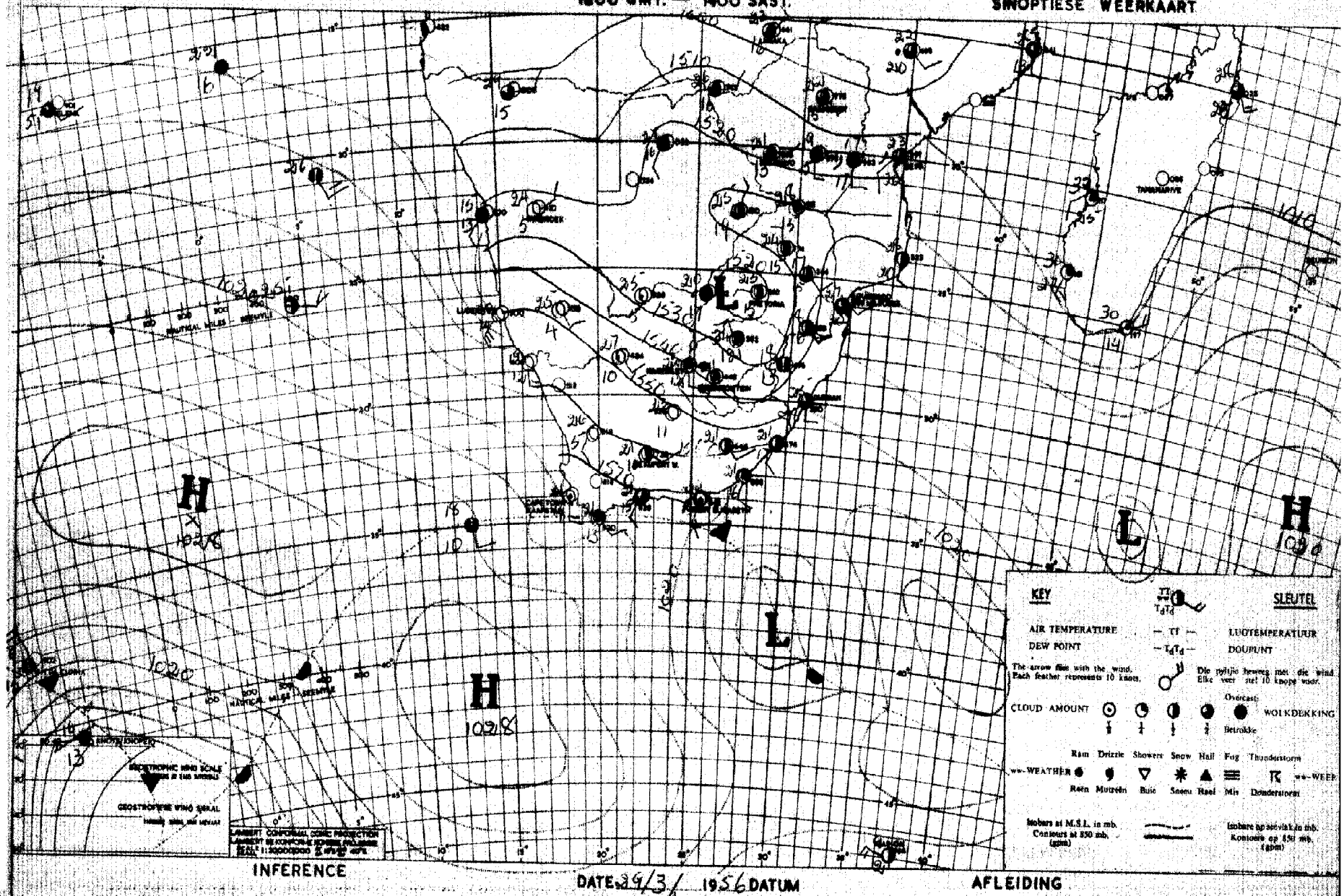

INFERENCE DATE 29/3/1956 DATUM AFLEIDING

With the pressure rise along the east coast, cloudy conditions will occur over Natal, Transvaal and the northeastern Free State. The upper air trough is moving eastwards however, and rain will be confined to the northeastern half of transvaal.

Met die drukstyging langs die ooskus sal bewolkte weer voorkom oor Natal, Transvaal en die noordoostelike Vrystaat. Die bolugtrog wyk egter ooswaarts uit en reën sal beperk wees tot die noordoostelike helfte van Transvaal.

DAAGLIKSE WEERBULLETIN — WEERBUREAU . WEATHER BUREAU — DAILY WEATHER BULLETIN

DEPT VAN VERVOER—DEPT OF TRANSPORT

Maksimum en Minimum Temperatures (°C) en Reënval (mm) vir die 24 uur wat om 0800 (SAST) eindig op 31.3.56

Maximum and Minimum Temperatures (°C) and Rainfall (mm) for 24 hours ending at 0800 (SAST) on

TRANSVAAL	Max.	Min.	Rvl.
Andalusia			
Barberton			
Bethal			
Chester			
Cracy	25	13	2.0
Delareyville ...			
Dunnottar			
Ermelo	17	9	
Fleur de Lys	22	17	0.3
Jan Smuts	22	12	
Joubert Park ...	22	13	
Komatipoort	29	19	7.0
Kroondal			
Leeuwdoornstad.			
Lichtenburg			
Louis Trichardt.	20	15	12.7
Marnitz	25	16	
Messina	27	18	
Middelburg			
Nelspruit			
Nylstroom			
Pietersburg	21	14	6.8
Piet Retief	19	12	
Pelgrimsrus	13	11	1.4
Potchefstroom ..			
Pretoria W.B. ..	23	14	
Pretoriuskop ...			
Standerton			
Thabazimbi			
Warmbad	22	14	0.6
Waterval-boven ..			
Witbank			
Wolmaransstad ..			
Zeerust	23	14	

CAPE - KAAP	Max.	Min.	Rvl.
Alexanderbaai ...	25	14	
Middle North.....	25	13	
Beaufort-Wes	25	12	
Cala			
Calitzdorp			
Calvinia	28	12	
Cape Agulhas	23	18	
Cape Columbine ..	21	11	
Cape St. Francis.	20	14	
Carnarvon			
Cradock			
Colesberg			
De Aar	26	10	
Dordrecht	21	8	
East London	24	15	
Elsenburg			
Flagstaff			
Fraserburg	25	10	
Garies			
George	23	12	
Graaff Reinet ...	26	13	
Grahamstown			
Idutywa			
Jansenville	28	11	
Kenhardt	29	13	
Kentani			
Kimberley	25	14	
Kingwilliamstown.			
Klaver			
Kowie			
Kuruman			
Lambert's Bay			
Lovedale			
Maclear			
Mafeking			
Matatiele			
Matroosberg			
Middelburg			
Mossel Bay	20	18	

KAAP - CAPE	Max.	Min.	Rvl.
Oliphantshoek			
Orange River	26	11	
Pofadder			
Port Elizabeth ..	24	15	
Port Nolloth	20	10	
Port St. Johns ..	24	18	
Postmasburg	25	13	
Prieska			
Prince Albert ...			
Queenstown			
Riversdale	29	10	
Somerset-Oos			
Springfontein ...	20	9	
Steynsburg			
Sutherland			
Swellendam			
Upington	30	14	
Van Wyksvlei	27	13	
Victoria-Wes	23	7	
Vryburg	26	15	0.1
Williston	26	11	
Wingfield	27	15	
NATAL			
Kaap St. Lucia ..	25	18	0.5
Dundee			
Durban	25	16	
Estcourt	20	13	
Harding			
Himeville			
Ladysmith			
Melmoth	23	13	
M'kuzi			
Newcastle	22	10	
Pietermaritzburg.			
Port Shepstone ..	26	16	
Seven Oaks			
Vryheid			

O.F.S. - O.V.S.	Max.	Min.	Rvl.
Bethlehem			
Frankfort	23	11	
Bloemfontein	23	11	
Boshof			
Fauresmith	22	7	
Ficksburg			
Frankfort	22	11	
Heilbron			
Hoopstad	24	14	
Kroonstad	24	13	
Lindley			
Modderpoort			
Phillippolis			
Reitz			
Vrede			
Warden			
Welkom			
Wepener	24	11	
Wirtburg			
Zastron			
S.W.A. PROTECTORATES - PROTEKTORATE			
Aus			
Gobabis	27	11	
Keetmanshoop	29	15	
Luderitz	28	14	
Maltahöhe	28	15	
Ondangua			
Outjo	29	16	
Rundu	29	18	15.0
Swakopmund	20	15	
Tsumeb	29	16	
Windhoek	28	13	
Gaberones			
Mahalapye			
Maun	29	17	
Tsabong	29	16	
Bremersdorp			
Emlembi			
Stegi			
Maseru	21	10	

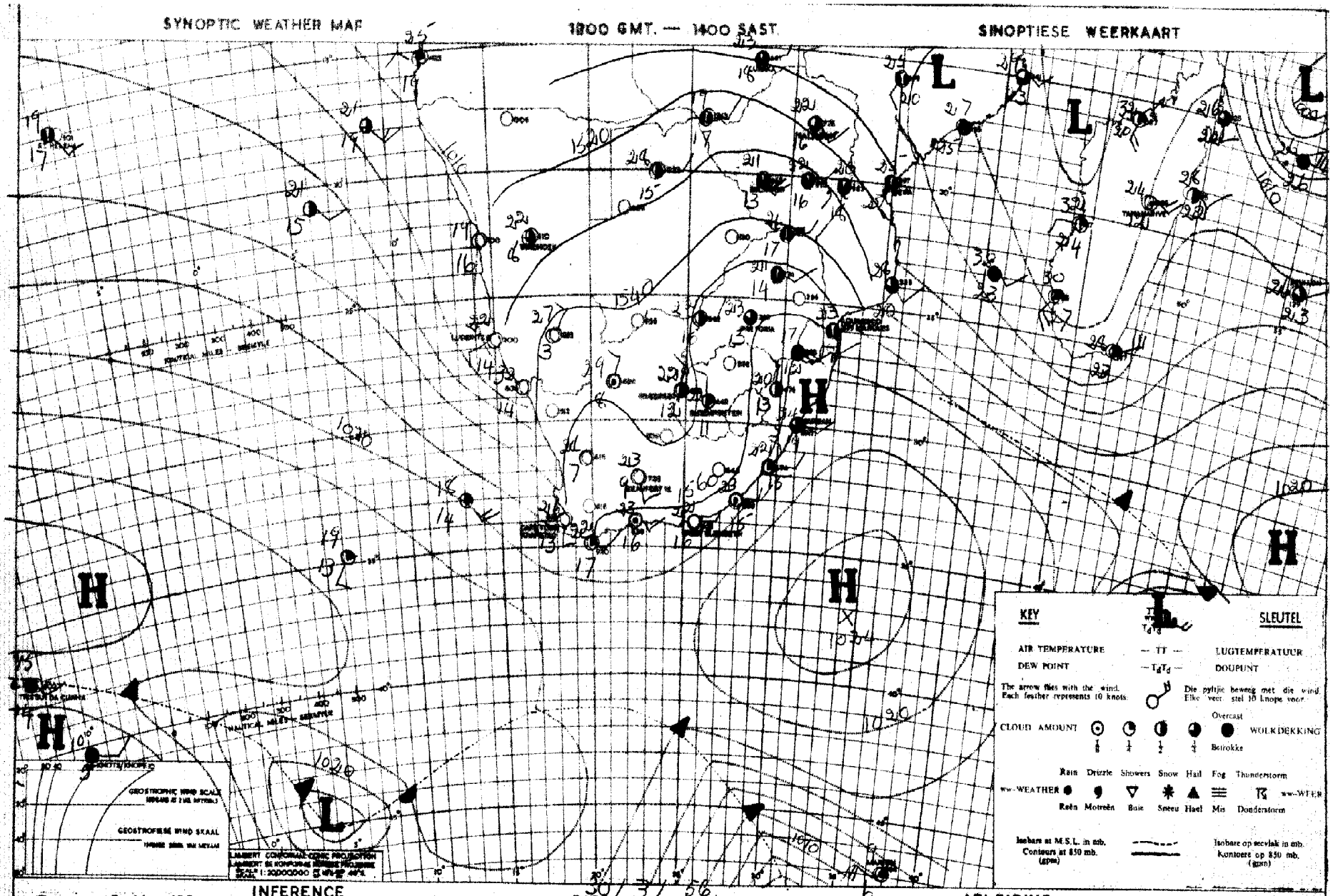

INFERENCE

Over Transvaal it will remain cloudy and mild with local thunderstorms development during the afternoon over the remainder of the Union, however, it will be fair to partly cloudy and mild.

DATE 30/3/56 TIME 6 DATUM

AFLEIDING

Bewolkte toestande sal nog oor Transvaal voorkom, en plaaslike donderweerstoestande sal gedurende die namiddag ontwikkel. Oor die res van die Unie sal dit mooiweer of gedeeltelik bewolk wees.

UNIE VAN SUID-AFRIKA UNION OF SOUTH AFRICA

DAAGLIKSE WEERBULLETIN
0800 S.A.S.T.

VIR DIE MAAND:
APR 1956

FOR THE MONTH:
APR 1956

LIBRARY
AUG 6 1956
WEATHER BUREAU

DAILY WEATHER BULLETIN
0800 S.A.S.T.

WEERBURO
DEPARTEMENT VAN VERVOER

WEATHER BUREAU
DEPARTMENT OF TRANSPORT

DAAGLIKSE WEERBULLETIN — WEERBURO : WEATHER BUREAU — DAILY WEATHER BULLETIN

DEPT. VAN VERVOER – DEPT. OF TRANSPORT

Maksimum en Minimum Temperatuur (°C) en Reënval (mms.) vir die 24uur wat om 0800 (SAST) eindig op ....1-4-56.....

Maximum and Minimum Temperatures (°C) and Rainfall (mms.) 24 hours ending at 0800 (SAST) on

TRANSVAAL	Max.	Min.	Ryl.
Andalusia			
Barberton			
Bethal			
Chester			
Crecy	25	11	
Delareyville ...			
Dunnottar			
Ermelo	21	10	
Groblersdal ...	26	15	
Fleur de Lys ...			
Jan Smuts	21	10	
Joubert Park ...			
Komatipoort			
Kroondal			
Leeuwdoornstad.			
Lichtenburg			
Louis Trichardt.	21	11	1.5
Marnitz	24	14	
Messina	27	17	
Middelburg			
Nelspruit	25	15	
Nylstroom			
Pietersburg	21	11	
Piet Retief	24	12	
Pelgrimsrus	17	12	10.0
Potchefstroom ..			
Pretoria W.B. ..	23	12	
Pretoriuskop ...			
Standerton			
Thabazimbi			
Warmbad	24	10	3.4
Watervalboven ..			
Witbank			
Wolmaransstad ..			
Zeerust	23	10	

CAPE – KAAP	Max.	Min.	Ryl.
Alexanderbaai ...	25	15	
Aberdeen	25	12	5.4
Beaufort-West	30	15	
Cala			
Calitzdorp			
Calvinia	31	11	
Cape Agulhas	22	15	2.5
Cape Columbine ..	18	12	
Cape St. Francis.	20	19	
Carnarvon			
Cradock			
Colesberg			
De Aar			
Dordrecht			
East London	26	19	
Elsenburg			
Flagstaff			
Fraserburg	27	11	
Garies			
George	33	15	1.7
Graaff Reinet ...			
Grahamstown			
Idutywa			
Jansenville	34	18	
Kenhardt			
Kentani			
Kimberley	25	15	7.2
Klugwilliamstown.			
Klaver			
Kowie			
Kuruman			
Lake Mentz			
Lovedale			
Maclear			
Mafeking			
Matatiele			
Matroosberg			
Middelburg			
Mossel Bay	24	16	4.6

KAAP – CAPE	Max.	Min.	Ryl.
O'okiep			
Orange River	29	14	
Pofadder			
Port Elizabeth ..	34	18	
Port Nolloth	15	12	
Port St. Johns ..	29	21	
Postmasburg			
Prieska			
Prince Albert ...			
Queenstown			
Riversdale	35	15	6.0
Somerset-Oos			
Springfontein ...			
Steynsburg			
Sutherland			
Swellendam			
Upington			
Van Wykavlei			
Victoria-Wes	26	11	
Vryburg	25	14	
Williston	28	12	
Wingfield	24	15	
NATAL			
Kaap St. Lucia ..	26	20	
Dundee			
Durban	27	19	
Estcourt	23	11	
Harding			
Himeville			
Ladysmith			
Melmoth	26	15	
M'kuzi			
Newcastle	25	11	
Pietermaritzburg.			
Port Shepstone ..	28	19	
Seven Oaks			
Vryheid			

O.F.S. – O.V.S.	Max.	Min.	Ryl.
Bethlehem			
Bethulieskop	21	09	
Bloemfontein	23	13	17.3
Boshof			
Fauresmith	24	13	3.0
Ficksburg			
Frankfort			
Heilbron			
Hoopstad	24	13	
Kroonstad			
Lindley			
Modderpoort			
Phillipolis			
Reitz			
Vrede			
Warden			
Welkom			
Wepener	21	14	5.2
Winburg			
Zastron			
S.W.A.; PROTECTORATES – PROTEKTORATE			
Aus			
Gobabis	28	14	
Keetmanshoop	31	16	
Luderitz	21	13	
Mariental	31	16	
Ondangua			
Outjo	29	18	
Runtu			
Swakopmund	20	15	
Tsumeb			
Windhoek	25	13	
Gaberones			
Mahalapye			
Maun	29	17	0.3
Tsabong	28	16	
Bremersdorp	28	16	
Emlembi			
Stegi			
Maseru			

SYNOPTIC WEATHER MAP 1200 GMT. — 1400 SAST. SINOPTIESE WEERKAART

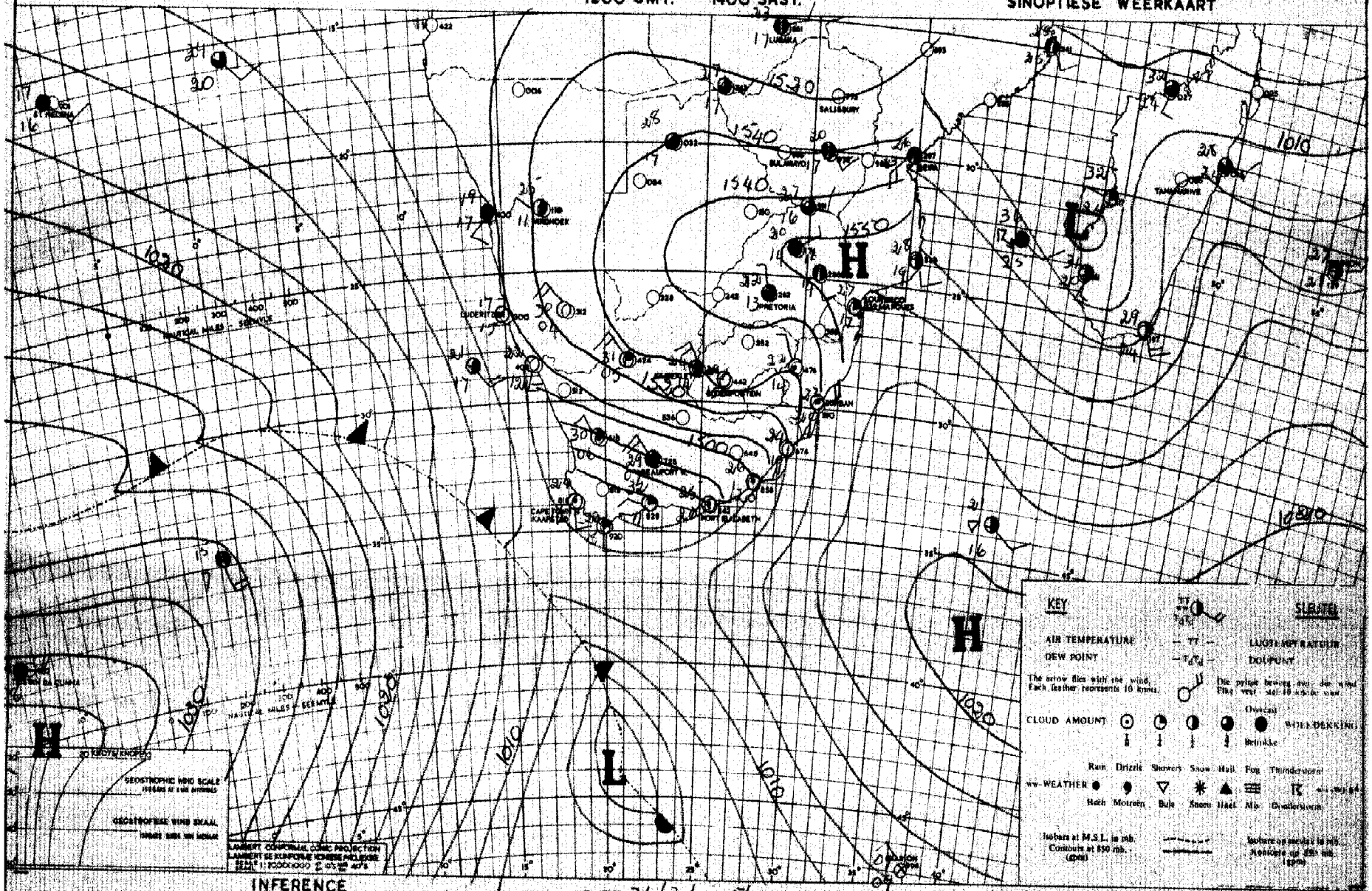

INFERENCE DATE 31/3/1956 DATUM AFLEIDING

Cooler cloudy weather with occasional rain with move over southwestern Cape and later also over the southern and southeastern coastal regions of the Union. It will be fine over Natal and the eastern lowveld of Transvaal but thunderconditions will develop over the remainder of the interior.

Koeler bewolkte weer met reën af en toe sal oor Suidwes-Kaapland en later oor die suidelike en suiddoste-like kusstreke van die Unie ontwikkel. Dit sal mooiweer wees oor Natal en die Oos-Transvaalse laeveld, maar donderweerstoestande sal oor die res van die binneland ontwikkel.

DAAGLIKSE WEERBULLETIN — WEERBURO : WEATHER BUREAU — DAILY WEATHER BULLETIN

DEPT. VAN VERVOER–DEPT. OF TRANSPORT

Maximum en Minimum Temperature (°C) en Reënval (mms.) vir die Etmaal wat om 0800 (SAST) eindig op 2-4-56.

Maximum and Minimum Temperatures (°C) and Rainfall (mms.) 24 hours ending at 0800 (SAST) on

TRANSVAAL	Max.	Min.	Rvl.
Andalusia			
Barberton			
Bethal			
Chester			
Cracy	28	12	
Delareyville			
Dunnottar			
Ermelo	23	10	
Groblersdal			
Jan Smuts			
Joubert Park	23	13	
Komatipoort			
Kroondal			
Leeuwdoornstad.			
Lichtenburg			
Louis Trichardt.			
Marnitz			
Messina			
Middelburg			
Nelspruit			
Nylstroom			
Pietersburg	26	13	
Piet Retief	27	13	
Pelgrimsrus	23	14	
Potchefstroom			
Pretoria W.B.	25	11	
Pretoriuskop			
Standerton			
Thabazimbi			
Tolmarnbad	26	25	
Watervalboven			
Witbank			
Wolmaransstad			
Zeerust	26	11	

CAPE – KAAP	Max.	Min.	Rvl.
Alexanderbaai	20	12	
Aberdeen			
Beaufort-Wes	23	09	
Cala			
Calitzdorp			
Calvinia	23	06	
Cape Agulhas			
Cape Columbine	17	11	
Cape St. Francis.	16	15	5.5
Carnarvon			
Cradock			
Colesberg			
De Aar			
Dordrecht			
East London	25	16	3.0
Elsenburg			
Flagstaff			
Fraserburg			
Garies	17	13	17.0
George			
Graaff Reinet			
Grahamstown			
Idutywa			
Jansenville	27	15	
Kenhardt			
Kentani			
Kimberley	27	15	8.2
Kingwilliamstown.			
Klaver			
Kowie			
Kuruman			
Lake Mentz			
Lovedale			
Maclear			
Mafeking			
Matatiele			
Matroosberg			
Middelburg	23	12	10.3
Mossel Bay	18	14	15.0

KAAP – CAPE	Max.	Min.	Rvl.
O'okiep			
Orange River	29	12	1.3
Pofadder			
Port Elizabeth	24	15	3.5
Port Nolloth	16	10	
Port St. Johns	29	19	2.0
Postmasburg	26	14	1.3
Prieska			
Prince Albert			
Queenstown			
Riversdale	18	12	13.0
Somerset-Oos			
Springfontein			
Steynsburg			
Sutherland			
Swellendam			
Upington	30	11	
Van Wyksvlei	27	10	
Victoria-Wes	25	08	
Vryburg	26	16	
Williston			
Wingfield	20	13	
NATAL			
Kaap St. Lucia	27	20	
Dundee			
Durban	32	20	0.9
Estcourt	26	15	
Harding			
Himeville			
Ladysmith			
Melmoth	32	16	0.1
M'kuzi			
Newcastle	28	15	
Pietermaritzburg.			
Port Shepstone	27	20	0.3
Seven Oaks			
Vryheid			

O.F.S. – O.V.S.	Max.	Min.	Rvl.
Bethlehem			
Betlehemskop	23	10	
Bloemfontein	22	12	49.8
Boshof			
Fauresmith	21	16	19.0
Ficksburg			
Frankfort			
Heilbron			
Hoopstad	26	15	1.0
Kroonstad			
Lindley			
Modderpoort			
Phillipolis			
Reitz			
Vrede			
Warden			
Welkom			
Wepener	22	12	16.8
Winburg			
Zastron			
S.W.A.; PROTECTORATES – PROTEKTORATE			
Aus			
Gobabis	30	14	
Keetmanshoop	31	09	
Luderitz	20	13	
Mariental	32	13	
Ondangua			
Outjo	30	17	
Runtu			
Swakopmund	18	14	
Tsumeb	30	15	
Windhoek	26	11	
Gaberones			
Mahalapye			
Maun	30	15	
Tsabong	30	14	
Bremersdorp			
Emlembi			
Stegi			
Maseru			

SYNOPTIC WEATHER MAP 1200 GMT. — 1400 SAST. SINOPTIESE WEERKAART

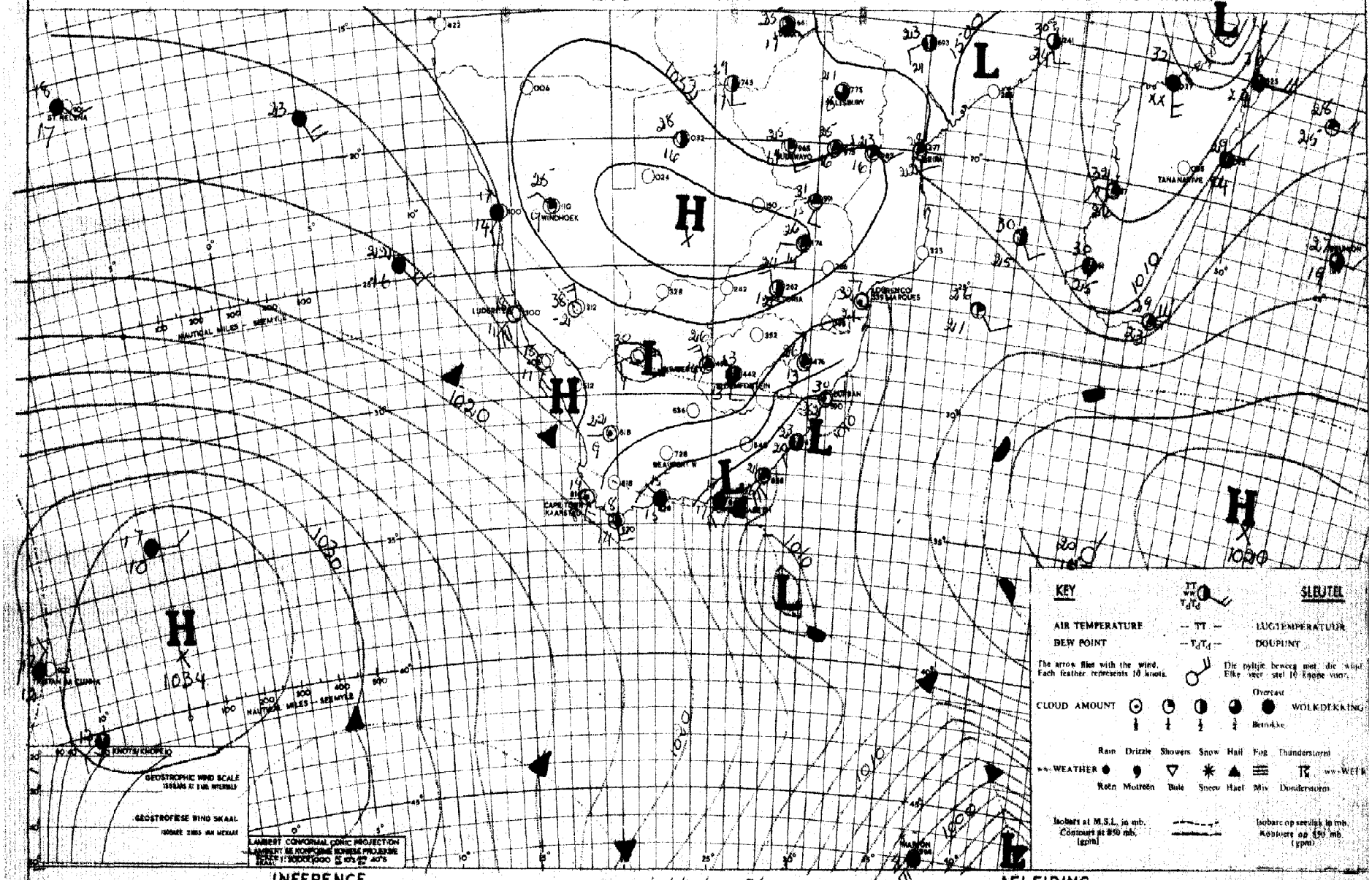

INFERENCE DATE 1/4/1956 DATUM AFLEIDING

A cold front has passed Cape Town and is expected to move gradually northeastwards. It will be partly cloudy to cloudy over the eastern Cape, Free State and the southeastern half of Transvaal and local thunderstorms will develop. It will be fair over Natal at first but cloudy rainy conditions will develop towards the evening.

'n Koue front het Kaapstad gepasseer en sal geleidelik noordooswaarts beweeg. Bewolkte tot gedeeltelik bewolkte weer sal oor oostelike Kaapland, Vrystaat en die suidwestelike helfte van Transvaal voorkom en donderstorms sal plaaslik ontwikkel. Oor Natal sal dit aanvanklik mooiweer wees maar bewolkte reënagtige toestande sal teen die aand begin ontwikkel.

DAAGLIKSE WEERBULLETIN — WEERBURO : WEATHER BUREAU — DAILY WEATHER BULLETIN

DEPT. VAN VERVOER—DEPT. OF TRANSPORT

Maximum en Minimum Temperature (°C) en Reënval (mms.) vir die Etmaal wat om 0800 (SAST) eindig op ..3-4-56.....

Maximum and Minimum Temperatures (°C) and Rainfall (mms.) 24 hours ending at 0800 (SAST) on

TRANSVAAL	Max.	Min.	Rvl.
Andalusia			
Barberton			
Bethal			
Chester			
Cresy	30	10	0.0
Delareyville ...			
Dunnottar			
Ermelo	24	11	
Groblersdal			
Jan Smuts			
Joubert Park ...	24	12	0.0
Komatipoort	33	18	
Kroondal			
Leeuwdoornstad.			
Lichtenburg			
Louis Trichardt.			
Marnitz			
Messina			
Middelburg	22	7	
Nelspruit	29	16	
Nylstroom			
Pietersburg	28	13	
Piet Retief	27	14	0.0
Pelgrimsrus	23	13	
Potchefstroom ..	27	12	
Pretoria W.B. ..	26	15	
Pretoriuskop ...			
Standerton			
Thabazimbi	31	13	15.0
Towoomba	29	14	
Warmbad			
Watervalboven ..			
Witbank			
Wolmaransstad ..			
Zeerust	28	12	0.0

CAPE - KAAP	Max.	Min.	Rvl.
Alexanderbaai ...	19	9	
Aberdeen North	23	6	
Beaufort-Wes	21	8	10.0
Cala			
Calitzdorp			
Calvinia	17	1	0.0
Cape Agulhas	17		
Cape Columbine ..	17	9	
Cape St. Francis.	15	13	2.2
Carnarvon			
Cradock			
Colesberg			
De Aar	27	6	
Dordrecht	21	7	4.0
East London	19	14	8.7
Kleenburg			
Flagstaff			
Fraserburg	19	4	
Garies			
George	17	10	
Graaff Reinet ...	20	9	2.6
Grahamstown			
Idutywa			
Jansenville	21	8	1.5
Kenhardt	31	7	0.0
Kentani			
Kimberley	26	7	0.3
Kingwilliamstown.			
Klaver			
Kowie			
Kuruman			
Lake Mentz			
Lovedale			
Maclear			
Mafeking			
Matatiele			
Matroosberg			
Middelburg	22	07	0.0
Mossel Bay	19	12	

KAAP - CAPE	Max.	Min.	Rvl.
O'okiep			
Orange River	24	11	
Pofadder	33	17	
Port Elizabeth ..	18	13	2.9
Port Nolloth	16	07	
Port St. Johns ..			
Postmasburg	23	06	
Prieska			
Prince Albert ...			
Queenstown			
Riversdale	20	08	
Somerset-Oos			
Springfontein ...	24	09	4.5
Steynsburg			
Sutherland			
Swellendam			
Upington	23	05	
Van Wyksvlei	33	08	
Victoria-Wes	25	05	
Vryburg	28	11	
Williston	21	06	
Wingfield	20	15	0.0
NATAL			
Kaap St. Lucia ..	28	20	2.0
Dundee			
Durban			
Estcourt	26	13	2.4
Harding			
Himeville			
Ladysmith			
Melmoth	28	15	0.4
M'kuzi			
Newcastle	28	13	
Pietermaritzburg.			
Port Shepstone ..	27	16	14.0
Seven Oaks			
Vryheid			

O.F.S. - O.V.S.	Max.	Min.	Rvl.
Bethlehem			
Bethulie	24	04	
Bloemfontein	25	05	5.0
Boshof			
Fauresmith	23	06	0.0
Ficksburg			
Frankfort			
Heilbron			
Hoopstad	27	05	
Kroonstad	27	11	
Lindley			
Modderpoort			
Phillipolis			
Reitz			
Vrede			
Warden			
Welkom			
Wepener	23	05	5.5
Winburg			
Zastron			
S.W.A.; PROTECTORATES - PROTEKTORATE			
Aus			
Gobabis	35	09	
Keetmanshoop	27	12	
Luderitz	19	13	
Mariental	27	08	
Ondangua	33	17	
Outjo	29	15	
Runtu			
Swakopmund	17	09	
Tsumeb	30	16	
Windhoek	27	12	
Gaberones			
Mahalapye			
Maun	32	14	
Tsabong	28	05	
Bremersdorp			
Emlembi			
Stegi			
Maseru	28	07	1.5

SYNOPTIC WEATHER MAP 1200 GMT. — 1400 SAST. SINOPTIESE WEERKAART

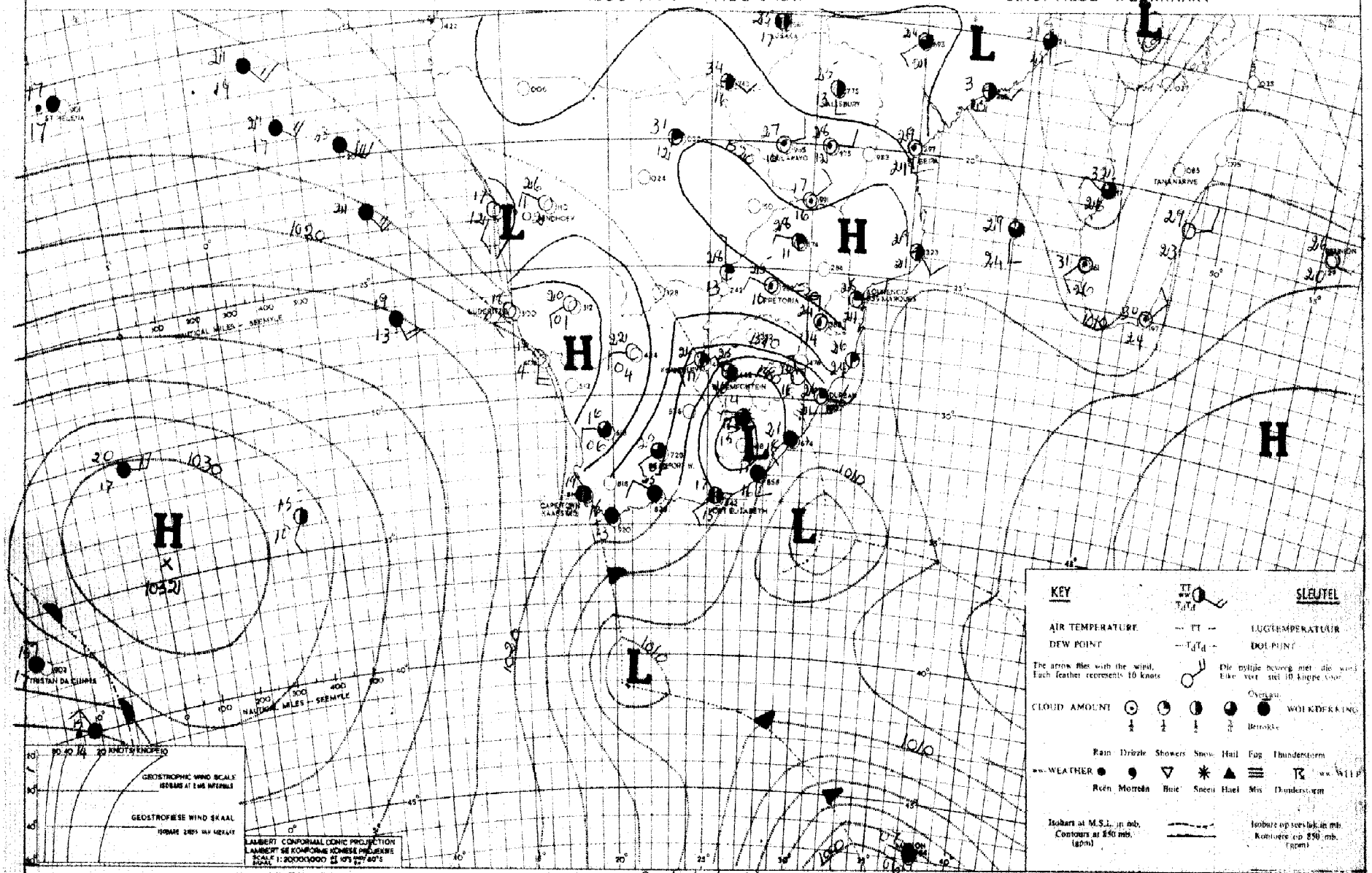

INFERENCE DATE 21/4/1956 DATUM AFLEIDING

Cool dry air is gradually moving eastwards over the western Union towards Natal and Transvaal. Cloudy rainy conditions will be limited to Natal, otherwise fair and cool to mild over the Union.

Koel droë lug beweeg geleidelik oor die westelike helfte van die Unie na Natal en Transvaal. Bewolkte en reënagtige toestande sal tot Natal beperk wees maar andersins sal dit mooiweer en koel wees oor die Unie

DAAGLIKSE WEERBULLETIN — WEERBURO : WEATHER BUREAU — DAILY WEATHER BULLETIN

DEPT. VAN VERVOER—DEPT. OF TRANSPORT

Maximum en Minimum Temperature (°C) en Reënval (mms.) vir die Etmaal wat om 0800 (SAST) eindig op 4-4-56.

Maximum and Minimum Temperatures (°C) and Rainfall (mms.) 24 hours ending at 0800 (SAST) on

TRANSVAAL	Max.	Min.	Rvl.
Andalusia			
Barberton			
Bethal			
Chester			
Crecy	24	13	
Delmenville	24	13	
Dunnottar			
Ermelo			
Groblersdal			
Jan Smuts	23	9	
Joubert Park			
Komatipoort	33	21	
Kroondal			
Leeuwdoornstad			
Lichtenburg			
Louis Trichardt	31	17	
Marnitz	34	28	
Messina	38	22	
Middelburg			
Nelspruit	27	18	0.4
Nylstroom			
Pietersburg			
Piet Retief			
Pilgrimsrus	22	12	2.0
Potchefstroom	24	04	
Pretoria W.B.	26	09	
Pretoriuskop			
Standerton			
Thabazimbi	30	13	0.0
Towoomba	29	10	
Waterval-boven			
Witbank			
Wolmaransstad			
Zeerust	27	6	

CAPE – KAAP	Max.	Min.	Rvl.
Alexanderbaai	20	9	
Aberdeen North	20	4	
Beaufort-Wes	21	5	
Cala			
Calitzdorp			
Calvinia	20	0	
Cape Agulhas	19	13	
Cape Columbine	17	11	
Cape St. Francis	16	14	
Carnarvon			
Cradock			
Colesberg			
De Aar	21	5	
Dordrecht	18	7	
East London	22	12	
Elsenburg			
Flagstaff			
Fraserburg	19	4	
Garies			
George	19	10	
Graaff Reinet	23	07	
Grahamstown			
Idutywa			
Jansenville	24	05	
Kenhardt	23	05	
Kentani			
Kimberley	22	9	
Kingwilliamstown			
Klaver	22	9	
Kowie			
Kuruman			
Lake Mentz			
Lovedale			
Maclear			
Mafeking			
Matatiele			
Matroosberg			
Middelburg	21	2	
Mossel Bay	21	14	

KAAP – CAPE	Max.	Min.	Rvl.
O'okiep			
Orange River			
Pofadder	20	8	
Port Elizabeth	20	11	
Port Nolloth	16	5	
Port St. Johns	21	16	
Postmasburg	22	6	
Prieska			
Prince Albert			
Queenstown	21	6	
Riversdale	21	8	
Somerset-Oos			
Springfontein			
Steynsburg			
Sutherland			
Swellendam			
Upington	23	03	
Van Wyksvlei	22	6	
Victoria-Wes	19	2	
Vryburg	22	14	
Williston	20	4	
Wingfield	18	11	
NATAL			
Kaap St. Lucia	25	17	
Dundee			
Durban	24	16	
Estcourt	22	12	
Harding			
Himeville			
Ladysmith			
Melmoth	19	14	0.3
M'kuzi			
Newcastle	26	10	
Pietermaritzburg			
Port Shepstone	28	15	
Seven Oaks			
Vryheid			

O.F.S. – O.V.S.	Max.	Min.	Rvl.
Bethlehem			
Bethulieskop	22	01	
Bloemfontein	20	07	
Boshof			
Fauresmith			
Ficksburg			
Frankfort	23	2	
Heilbron			
Hoopstad	23	6	
Kroonstad	23	15	
Lindley			
Modderpoort			
Phillipolis			
Reitz			
Vrede			
Warden			
Welkom			
Wepener	21	05	
Winburg			
Zastron			
S.W.A.; PROTECTORATES – PROTEKTORATE			
Aus			
Gobabis	28	9	
Keetmanshoop	25	09	
Luderitz	18	12	
Mariental	26	10	
Ondangua	33	17	
Outjo	30	14	
Runtu			
Swakopmund	16	12	
Tsumeb	31	16	
Windhoek	26	12	
Gaberones			
Mahalapye	32	16	4.0
Maun	33	17	
Tsabong	25	3	
Bremersdorp	25	18	1.2
Emlembi			
Stegi			
Maseru			

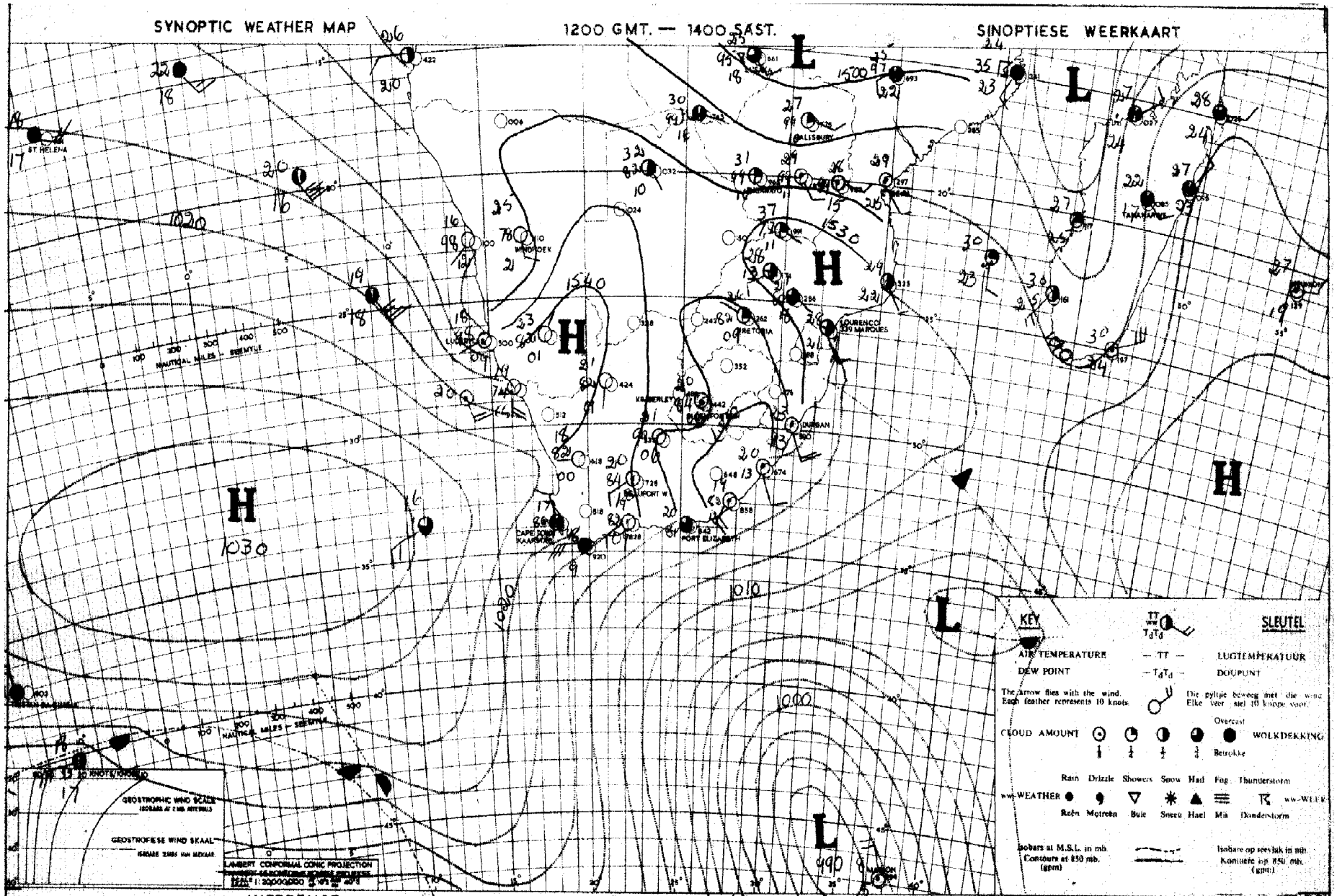

INFERENCE

DATE 3/4/1956 DATUM

AFLEIDING

ry air from the west has spread over most parts of the country. As a result, however, of the development of a small cell of high on the east coast, a shallow layer of moist air will be maintained over Transvaal and Natal and it will be partly cloudy over these regions. Cool cloudy conditions will occur along the southwestern coast as a result of the trough associated with the intense low northwest of Marion island.

Droë lug uit die weste het oor meeste dele van die land, beweeg. As gevolg egter van die ontwikkeling van 'n klein hoogdrukkel langs die oskus sal 'n dun laag vogtige lug oor Transvaal en Natal behou word) en dit sal hier gedeeltelik bewolk wees. Langs die suidwestelike kus, sal koel bewolkte toestande voorkom as gevolg van die trog verbonde aan die diep laag noordwes van Marioneiland.

DAAGLIKSE WEERBULLETIN — WEERBURO : WEATHER BUREAU — DAILY WEATHER BULLETIN

DEPT. VAN VERVOER–DEPT. OF TRANSPORT

Maksimum en Minimum Temperature (°C) en Reënval (mms.) vir die Etmaal wat om 0800 (SAST) eindig op .5-4-56.....

Maximum and Minimum Temperatures (°C) and Rainfall (mms.) 24 hours ending at 0800 (SAST) on

TRANSVAAL	Max.	Min.	Rvl.
Andalusia			
Barberton			
Bethal			
Chester			
Cresy	28	11	
Delareyville ...			
Dunnottar			
Ermelo			
Groblersdal			
Jan Smuts	22	10	
Joubert Park ...	23	11	
Komatipoort	31	22	
Kroondal			
Leeuwdoornstad.			
Lichtenburg			
Louis Trichardt.			
Marnitz			
Messina			
Middelburg			
Nelspruit	27	18	0.3
Nylstroom			
Pietersburg	25	15	0.1
Piet Retief			
Pelgrimsrus	20	12	0.3
Potchefstroom ..	25	5	
Pretoria W.B. ..	25	9	
Pretoriuskop ...			
Standerton			
Thabazimbi	23	14	
Towoomba	28	11	
Watervalboven ..			
Witbank			
Wolmaransstad ..			
Zeerust	27	8	

CAPE – KAAP	Max.	Min.	Rvl.
Alexanderbaai ...	14	10	
Albanie North.....	22	04	
Beaufort-Wes	24	05	
Cala			
Calitzdorp			
Calvinia	24	03	
Cape Agulhas	19	13	
Cape Columbine ..	17	11	
Cape St. Francis.	20	12	
Carnarvon			
Cradock			
Colesberg			
De Aar	23	06	
Dordrecht			
East London	21	14	
Elsenburg			
Flagstaff			
Fraserburg			
Garies			
George	20	09	
Graaff Reinet ...	16	05	
Grahamstown			
Idutywa			
Jansenville	27	07	
Kenhardt	25	08	
Kentani			
Kimberley	24	08	
Kingwilliamstown.			
Klaver	24	08	
Kowie			
Kuruman			
Lake Mentz			
Lovedale			
Maclear			
Mafeking			
Matatiele			
Matroosberg			
Middelburg	22	1	
Mossel Bay	21	15	

KAAP – CAPE	Max.	Min.	Rvl.
O'okiep			
Orange River			
Pofadder	23	10	
Port Elizabeth ..	22	8	
Port Nolloth	15	7	
Port St. Johns ..	24	18	
Postmasburg	23	8	
Prieska			
Prince Albert ...			
Queenstown	23	5	
Riversdale	23	8	
Somerset-Oos			
Springfontein ...	21	6	
Steynsburg			
Sutherland			
Swellendam			
Upington	26	7	
Van Wyksvlei	24	7	
Victoria-Wes	22	2	
Vryburg	25	8	
Williston	24	5	
Wingfield	19	7	
NATAL			
Kaap St. Lucia ..	27	19	0.7
Dundee			
Durban	26	19	
Estcourt	23	13	
Harding			
Himeville			
Ladysmith			
Melmoth	25	16	
M'kuzi			
Newcastle	26	7	
Pietermaritzburg.			
Port Shepstone ..	26	19	
Seven Oaks			
Vryheid			

O.F.S. – O.V.S.	Max.	Min.	Rvl.
Bethlehem			
Bethulie	21	1	
Bloemfontein			
Boshof	21	7	
Fauresmith	21	4	
Ficksburg			
Frankfort			
Heilbron			
Hoopstad	25	6	
Kroonstad	24	6	
Lindley			
Modderpoort			
Phillipolis			
Reitz			
Vrede			
Warden			
Welkom			
Wepener	21	6	
Winburg			
Zastron			
S.W.A.; PROTECTORATES – PROTEKTORATE			
Aus			
Gobabis	30	11	
Keetmanshoop	28	12	
Luderitz			
Mariental	31	13	
Ondangua	33	18	
Outjo	32	15	
Runtu			
Swakopmund	15	12	
Tsumeb	31	17	
Windhoek	27	13	
Gaberones			
Mahalapye			
Maun			
Tsabong			
Bremersdorp			
Emlembi			
Stegi			
Maseru			

SYNOPTIC WEATHER MAP 1200 GMT. — 1400 SAST SINOPTIESE WEERKAART

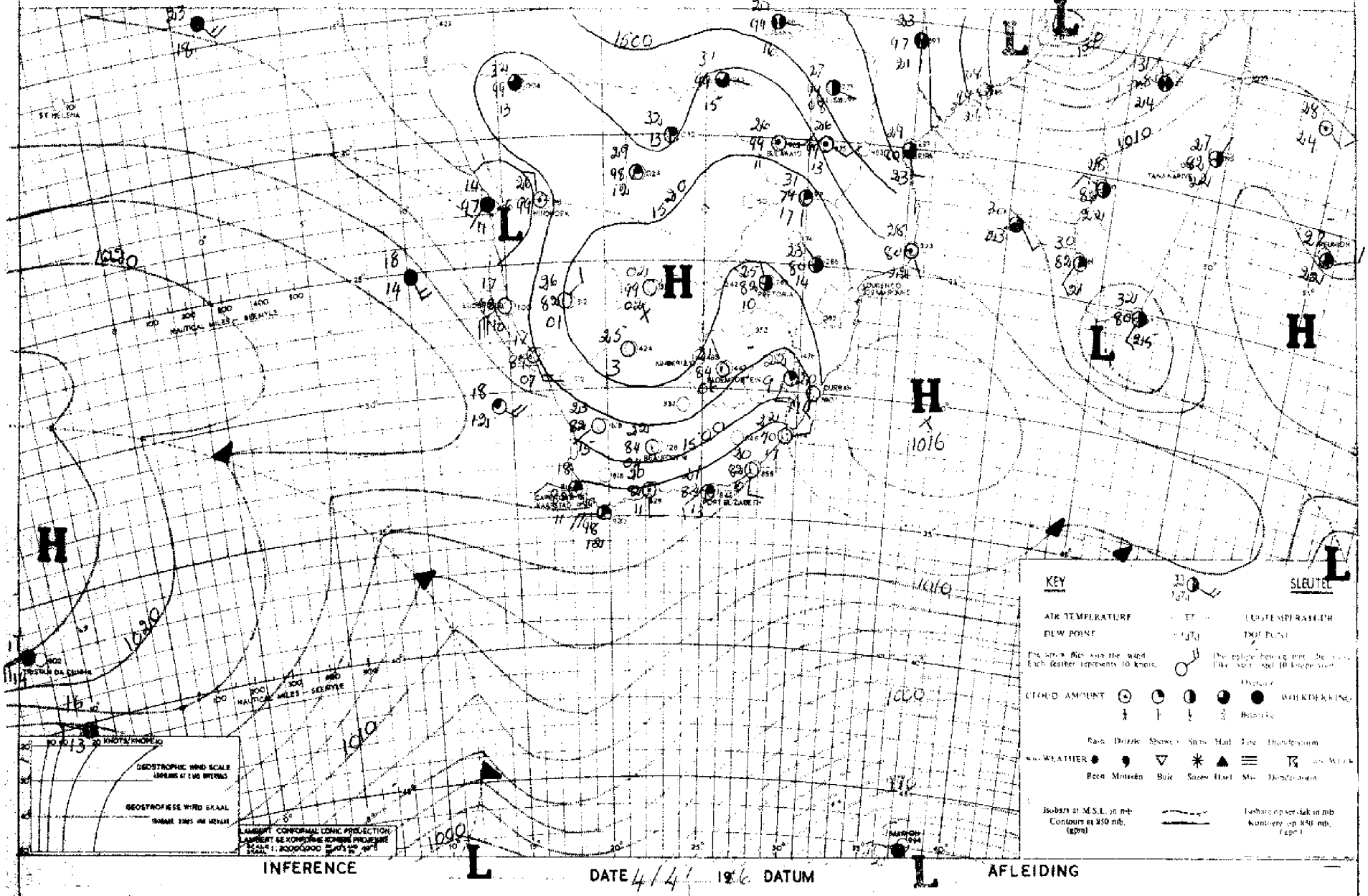

INFERENCE DATE 4/4/ 19 56 DATUM AFLEIDING

The air is still relatively moist over the northeastern half of Transvaal with the result that partly cloudy and local thundery conditions will develop over these regions. Over the remainder of the Union it will be fair and mild.

Die lug oor die noordoostelike helfte van Transvaal is nog relatief vogtig met die gevolg dat gedeeltelik bewolkte en plaaslike donderweerstoestande sal voorkom. Oor die res van die Unie sal dit oor die algemeen mooiweer en matig wees.

DAAGLIKSE WEERBULLETIN — WEERBURO . WEATHER BUREAU — DAILY WEATHER BULLETIN

DEPT. VAN VERVOER–DEPT. OF TRANSPORT

Maximum en Minimum Temperature (°C) en Reënval (mms.) vir die Etmaal wat om 0800 (SAST) eindig op 6-4-56.

Maximum and Minimum Temperatures (°C) and Rainfall (mms.) 24 hours ending at 0800 (SAST) on .....

TRANSVAAL	Max.	Min.	Rvl.
Andalusia			
Barberton			
Bethal			
Chester			
Crecy	30	12	
Delareyville ...			
Dunnottar			
Ermelo	23	12	
Germiston ...	29	19	
Jan Smuts	24	12	
Joubert Park ...			
Komatipoort			
Kroondal			
Leeuwdoornstad.			
Lichtenburg			
Louis Trichardt.	26	17	
Marnitz	30	16	
Messina	31	21	0.0
Middelburg			
Nelspruit	29	19	0.0
Nylstroom			
Pietersburg	28	13	0.4
Piet Retief	26	16	
Pelgrimsrus			
Potchefstroom ..			
Pretoria W.B. ..	26	13	
Pretoriuskop ...			
Standerton			
Thabazimbi	31	18	
Towoomba	30	14	
Warmbad			
Watervalboven ..			
Witbank			
Wolmaransstad ..			
Zeerust	28	12	

CAPE – KAAP	Max.	Min.	Rvl.
Alexanderbaai ...	17	14	
Abbotsbush North....	25	9	1.2
Beaufort-Wes	28	15	
Cala			
Calitzdorp			
Calvinia	28	7	
Cape Agulhas	21	13	
Cape Columbine ..	17	12	2.5
Cape St. Francis.	18	15	
Carnarvon			
Cradock			
Colesberg			
De Aar			
Dordrecht			
East London	27	17	
Elsenburg			
Flagstaff			
Fraserburg	25	8	
Garies			
George	21	11	
Graaff Reinet ...			
Grahamstown			
Idutywa			
Jansenville	31	10	
Keuhardt			
Kontani			
Kimberley	26	16	
Kingwilliamstown.			
Klaver			
Kowie			
Kuruman			
Lake Mentz			
Lovedale			
Maclear			
Mafeking			
Matatiele			
Matroosberg			
Middelburg	24	8	
Mossel Bay	21	15	

KAAP – CAPE	Max.	Min.	Rvl.
O'okiep			
Orange River	28	17	0.2
Pofadder			
Port Elizabeth ..	25	12	
Port Nolloth			
Port St. Johns ..	26	20	
Postmasburg	27	16	
Prieska			
Prince Albert ...			
Queenstown			
Riversdale	27	10	
Somerset-Oos			
Springfontein ...			
Steynsburg			
Sutherland			
Swellendam			
Upington	33	12	
Van Wyksvlei	28	12	
Victoria-Wes	24	10	
Vryburg			
Williston	26	8	
Wingfield	21	11	2.6

NATAL	Max.	Min.	Rvl.
Kaap St. Lucia ..	21	6	
Dundee			
Durban			
Estcourt	24	11	
Harding			
Himeville			
Ladysmith			
Malmoth	27	17	
M'kuzi			
Newcastle	26	10	
Pietermaritzburg.			
Port Shepstone ..	28	21	
Seven Oaks			
Vryheid			

O.F.S. – O.V.S.	Max.	Min.	Rvl.
Bethlehem			
Betlehemskop.....	23	6	
Bloemfontein			
Boshof			
Fauresmith	24	12	1.2
Ficksburg			
Frankfort			
Heilbron			
Hoopstad	27	14	
Kroonstad			
Lindley			
Modderpoort			
Phillipolis			
Reitz			
Vrede			
Warden			
Welkom			
Wepener	23	13	2.0
Winburg			
Zastron			

S.W.A.; PROTECTORATES – PROTEKTORATE	Max.	Min.	Rvl.
Aus			
Gobabis	30	13	
Keetmanshoop	32	13	
Ludertitz	18	13	
Mariental	33	14	
Ondangua			
Outjo	29	18	
Rundu			
Swakopmund	14	12	
Tsumeb	31	15	
Windhoek			
Gaberones			
Mahalapye			
Maun			
Tsabong			
Bremersdorp			
Emlembi			
Stegi			
Maseru	23	11	

SYNOPTIC WEATHER MAP 1200 GMT. — 1400 SAST. SINOPTIESE WEERKAART

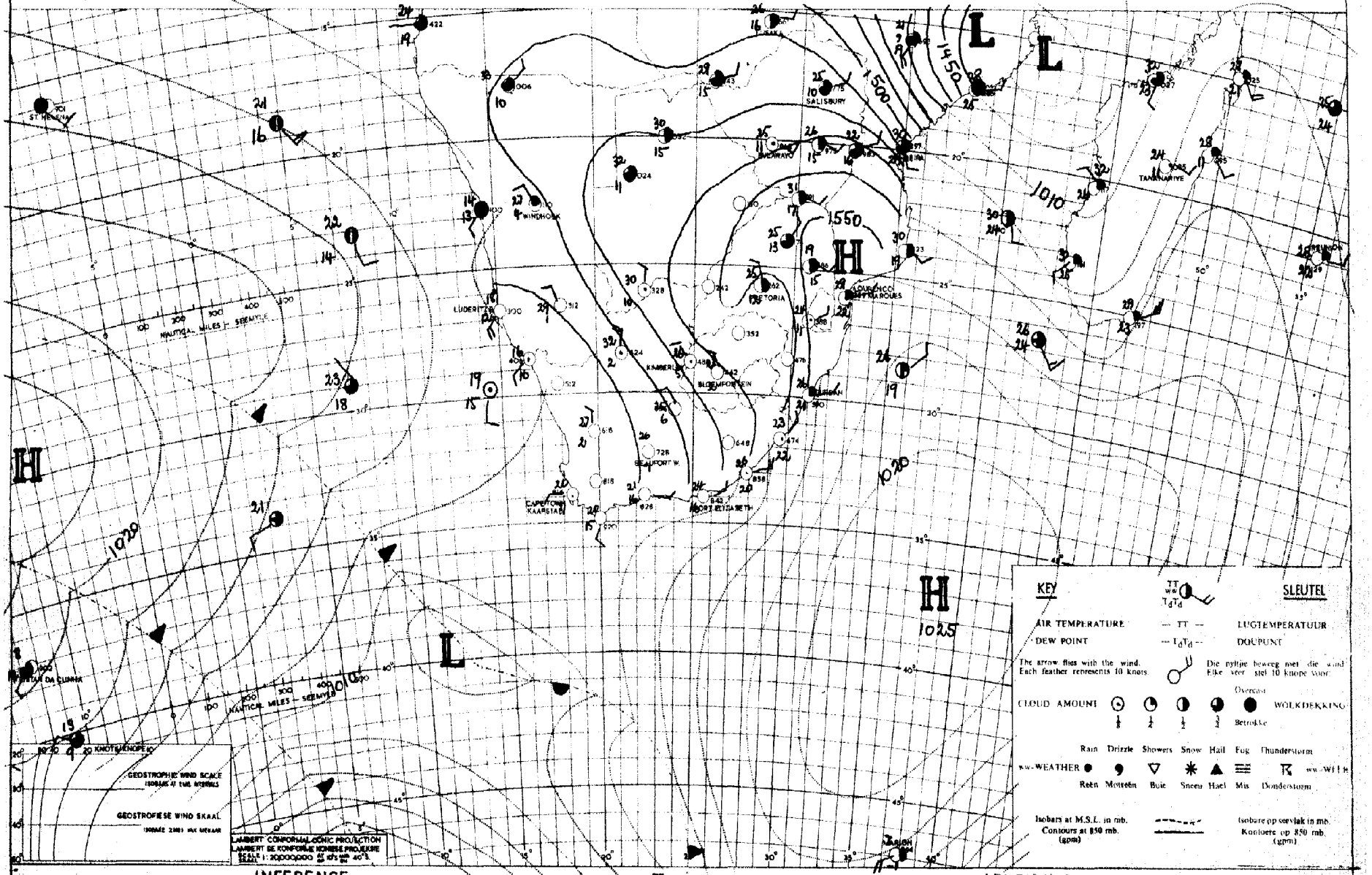

INFERENCE DATE 5-4-1956 DATUM AFLEIDING

Moist air over Transvaal and Bechuanaland will spread southwards over the Free State and northern Cape and local thundershowers will fall over these regions. The cold front approaching from the West will cause cooler and cloudy conditions with rain over the southwestern Cape coast and adjoining interior.

Vogtige lug oor Transvaal en Betsjoeanaland sal suidwaarts uitbrei oor die Vrystaat en Noord-Kaapland en plaaslike donderbuie sal oor hierdie gebiede voorkom. Die koue front wat van die weste nader sal koeler bewolkte toestande met reën veroorsaak oor die suidwestelike Kaapse kusstreke en aangrensende binneland.

DAAGLIKSE WEERBULLETIN — WEERBURO : WEATHER BUREAU — DAILY WEATHER BULLETIN

DEPT. VAN VERVOER—DEPT. OF TRANSPORT

Maksimum en Minimum Temperature (°C) en Reënval (mms.) vir die Etmaal wat om 0800 (SAST) eindig op 7-4-56.

Maximum and Minimum Temperatures (°C) and Rainfall (mms.) 24 hours ending at 0800 (SAST) on

TRANSVAAL	Max.	Min.	Rvl.
Andalusia			
Barberton			
Bethal			
Chester			
Creecy	30	11	
Delareyville			
Dunnottar			
Ermelo	24	8	
Groblersdalys			
Jan Smuts	24	13	
Joubert Park	23	15	
Komatipoort			
Kroondal			
Leeuwdoornstad			
Lichtenburg			
Louis Trichardt			
Marnitz			
Messina			
Middelburg			
Nelspruit	27	15	
Nylstroom			
Pietersburg	24	12	
Piet Retief	27	14	
Pelgrimsrus			
Potchefstroom	28	11	
Pretoria W.B.	26	11	
Pretoriuskop			
Standerton			
Thabazimbi	29	14	
Tompkinsbad	27	13	
Waterval-boven			
Witbank			
Wolmaransstad			
Zeerust	27	10	

CAPE - KAAP	Max.	Min.	Rvl.
Alexanderbaai	23	12	
Alphard North	25	11	6.2
Beaufort-Wes	27	8	
Cala			
Calitzdorp			
Calvinia	20	4	
Cape Agulhas	21	15	
Cape Columbine	17	12	
Cape St. Francis	16	13	
Carnarvon			
Cradock			
Colesberg			
De Aar	26	9	
Dordrecht	23	15	5.0
East London	35	17	2.3
Elsenburg			
Flagstaff			
Fraserburg	21	4	
Garies			
George	25	10	
Graaff Reinet			
Grahamstown			
Idutywa			
Jansenville	31	9	
Kenhardt			
Kentani			
Kimberley	28	16	
Kingwilliamstown			
Klaver	23	12	
Kowie			
Kuruman			
Lake Mentz			
Lovedale			
Maclear			
Mafeking			
Matatiele			
Matroosberg			
Middelburg			
Mossel Bay	26	17	

KAAP - CAPE	Max.	Min.	Rvl.
O'okiep			
Orange River	31	15	
Pofadder	23	8	
Port Elizabeth	25	11	
Port Nolloth	19	9	
Port St. Johns	26	9	
Postmasburg	27	15	1.8
Prieska			
Prince Albert			
Queenstown	27	11	0.4
Riversdale	28	8	
Somerset-Oos			
Springfontein	26	8	0.0
Steynsburg			
Sutherland			
Swellendam			
Upington	27	12	
Van Wyksvlei	24	9	
Victoria-Wes	24	2	
Vryburg	29	13	
Williston	21	6	
Wingfield	20	14	
NATAL			
Kaap St. Lucia	27	21	
Dundee			
Durban	28	18	
Estcourt			
Harding			
Himeville			
Ladysmith			
Melmoth	29	17	
M'kuzi			
Newcastle	28	13	
Pietermaritzburg			
Port Shepstone	28	19	3.3
Seven Oaks			
Vryheid			

O.F.S. - O.V.S.	Max.	Min.	Rvl.
Bethlehem			
Bethulie Afrikaskop	24	6	
Bloemfontein	26	15	0.0
Boshof			
Fauresmith	26	13	2.5
Ficksburg			
Frankfort	25	7	
Heilbron			
Hoopstad	28	13	
Kroonstad			
Lindley			
Modderpoort			
Phillipolis			
Reitz			
Vrede			
Warden			
Welkom			
Wepener	24	15	0.3
Winburg			
Zastron			
S.W.A.; PROTECTORATES - PROTEKTORATE			
Aus			
Gobabis	24	15	
Keetmanshoop	31	11	
Luderitz	21	12	
Mariental	32	19	
Ondangua	32	17	
Outjo			
Rundu			
Swakopmund	17	12	
Tsumeb	30	13	
Windhoek	28	15	
Gaberones			
Mahalapye			
Maun	30	15	
Tsabong	31	17	5.5
Bremersdorp			
Emlembi			
Stegi			
Maseru	24	13	

SYNOPTIC WEATHER MAP 1200 GMT. — 1400 SAST. SINOPTIESE WEERKAART

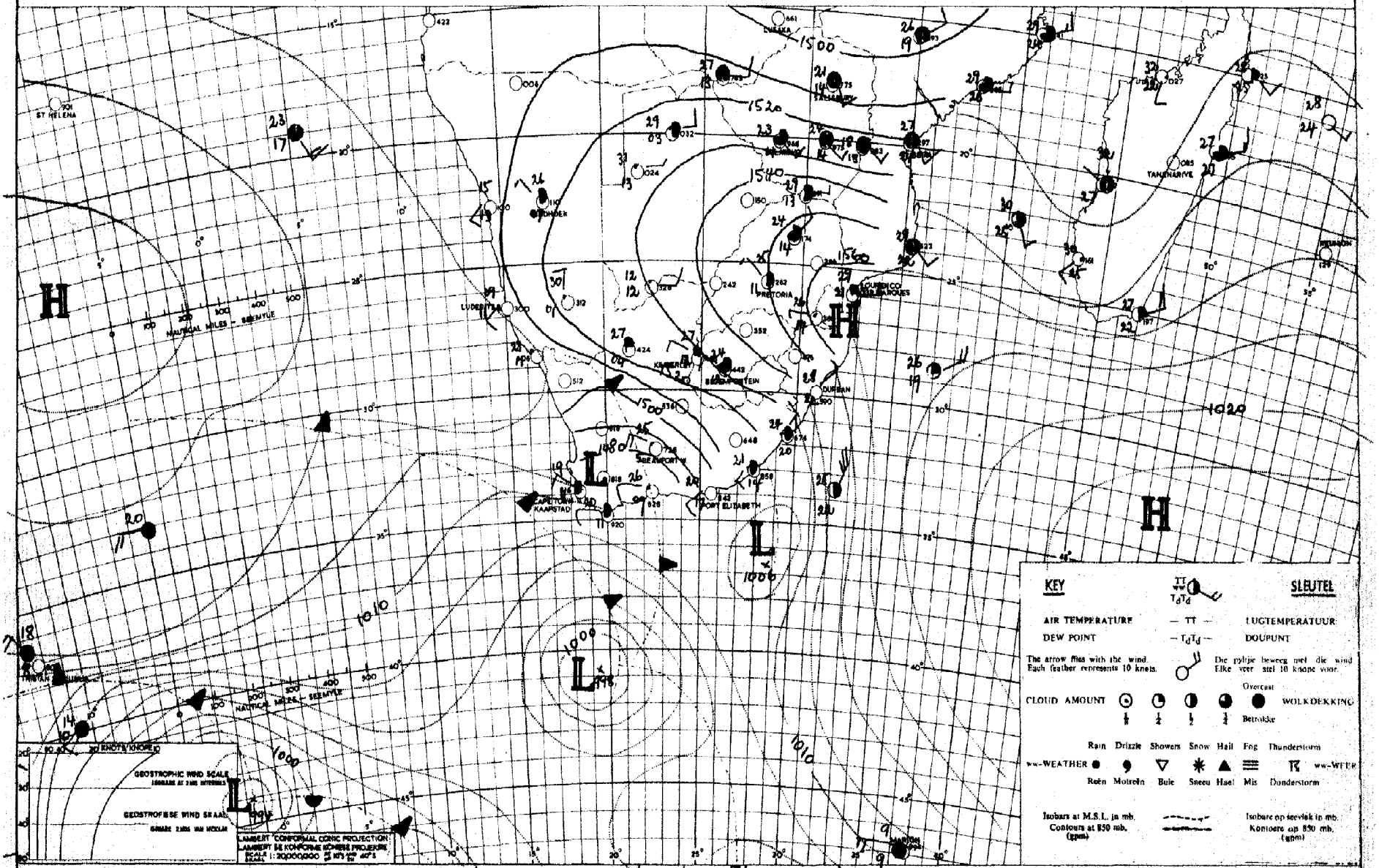

INFERENCE DATE 6 - 4 - 1956 DATUM AFLEIDING

With the intense anticyclonic circulation over the northern half of the Union there will be little likelyhood of colder air penetrating into the Central Union. The weather will be cool and cloudy over the South-west Cape Coast and occasional light showers will occur. Local thunder-storms development will take place over the Central and Eastern interior of the Union.

As gevolg van die intensiewe antisiklonlese stroming oor die noorde-like helfte van die Unie sal daar min kans wees dat koue lug na die sentrale Unie sal uitbrei. Koel bewolkte toestande sal oor die kus-gebiede van Suidwes-Kaapland voorduur en ligte buie sal nou en dan uitsak. Oor die sentrale en oostelike binneland van die Unie

DAAGLIKSE WEERBULLETIN — WEERBURO : WEATHER BUREAU — DAILY WEATHER BULLETIN

DEPT. VAN VERVOER–DEPT. OF TRANSPORT

Maksimum en Minimum Temperature (°C) en Reënval (mms.) vir die Etmaal wat om 0800 (SAST) eindig op ....8-4-56.....

Maximum and Minimum Temperatures (°C) and Rainfall (mms.) 24 hours ending at 0800 (SAST) on

TRANSVAAL	Max.	Min.	Rvl.
Andalusia			
Barberton			
Bethal			
Chester			
Cracy	30	12	
Delareyville ...			
Dunnottar			
Ermelo	25	10	
Groblersdal	29	16	
Jan Smuts	24	14	0.1
Joubert Park ...			
Komatipoort			
Kroondal			
Leeuwdoornsstad.			
Lichtenburg			
Louis Trichardt.	25	15	
Marnitz	29	16	
Messina	31	23	
Middelburg			
Nelspruit	28	16	
Nylstroom			
Pietersburg	27	13	
Piet Retief	29	15	
Pelgrimsrus	23	14	
Potchefstroom ..			
Pretoria W.B. ..	26	13	
Pretoriuskop ...			
Standerton			
Thabazimbi	28	15	
Tomboma	28	13	
Warmbad			
Watervalboven ..			
Witbank			
Wolmaransstad ..			
Zeerust	27	13	

CAPE – KAAP	Max.	Min.	Rvl.
Alexanderbaai ...	22	12	
Ashendon			
Beaufort-West	30	8	
Cala			
Calitzdorp			
Calvinia	22	4	
Cape Agulhas	24	15	1.0
Cape Columbine ..	16	12	
Cape St. Francis.	18	14	
Carnarvon			
Cradock			
Colesberg			
De Aar			
Dordrecht			
East London	25	15	8.7
Elsenburg			
Flagstaff			
Fraserburg	21	3	
Garies			
George	26	11	
Graaff Reinet ...			
Grahamstown			
Idutywa			
Jansenville	30	8	
Kenhardt			
Kentani			
Kimberley	24	13	0.1
Kingwilliamstown.			
Klaver			
Kowie			
Kuruman			
Lake Mentz			
Lovedale			
Maclear			
Mafeking			
Matatiele			
Matroosberg			
Middelburg	26	4	2.0
Mossel Bay	27	16	

KAAP – CAPE	Max.	Min.	Rvl.
O'okiep			
Orange River	27	10	0.0
Pofadder			
Port Elizabeth ..	28	10	
Port Nolloth	16	10	
Port St. Johns ..	30	21	
Postmasburg			
Prieska			
Prince Albert ...			
Queenstown			
Riversdale	27	10	
Somerset-Oos			
Springfontein ...			
Steynsburg			
Sutherland			
Swellendam			
Upington	30	9	
Van Wyksvlei			
Victoria-Wes	[illegible]	3	
Vryburg			
Williston	22	5	
Wingfield	19	14	2.5
NATAL			
Kaap St. Lucia ..	23	22	
Dundee			
Durban	30	19	
Estcourt	29	13	
Harding			
Himeville			
Ladysmith			
Melmoth	30	18	
M'kuzi			
Newcastle	29	15	
Pietermaritzburg.			
Port Shepstone ..	28	21	
Seven Oaks			
Vryheid			

O.F.S. – O.V.S.	Max.	Min.	Rvl.
Bethlehem			
Bethulie Kop.....	26	6	
Bloemfontein	24	11	0.0
Boshof			
Fauresmith			
Ficksburg			
Frankfort			
Heilbron			
Hoopstad			
Kroonstad			
Lindley			
Modderpoort			
Phillipolis			
Reitz			
Vrede			
Warden			
Welkom			
Wepener	22	11	13.0
Winburg			
Zastron			
S.W.A.; PROTECTORATES – PROTEKTORATE			
Aus			
Gobabis	29	13	
Keetmanshoop	30	10	
Lüderitz	21	13	
Mariental	32	14	
Ondangua			
Outjo	31	15	
Runtu			
Swakopmund	17	2	
Tsumeb			
Windhoek	18	14	
Gaberones			
Mahalapye			
Maun	31	19	2.0
Tsabong	30	14	
Bremersdorp			
Emlembi			
Stegi			
Maseru			

SYNOPTIC WEATHER MAP 1200 GMT — 1400 SAST. SINOPTIESE WEERKAART

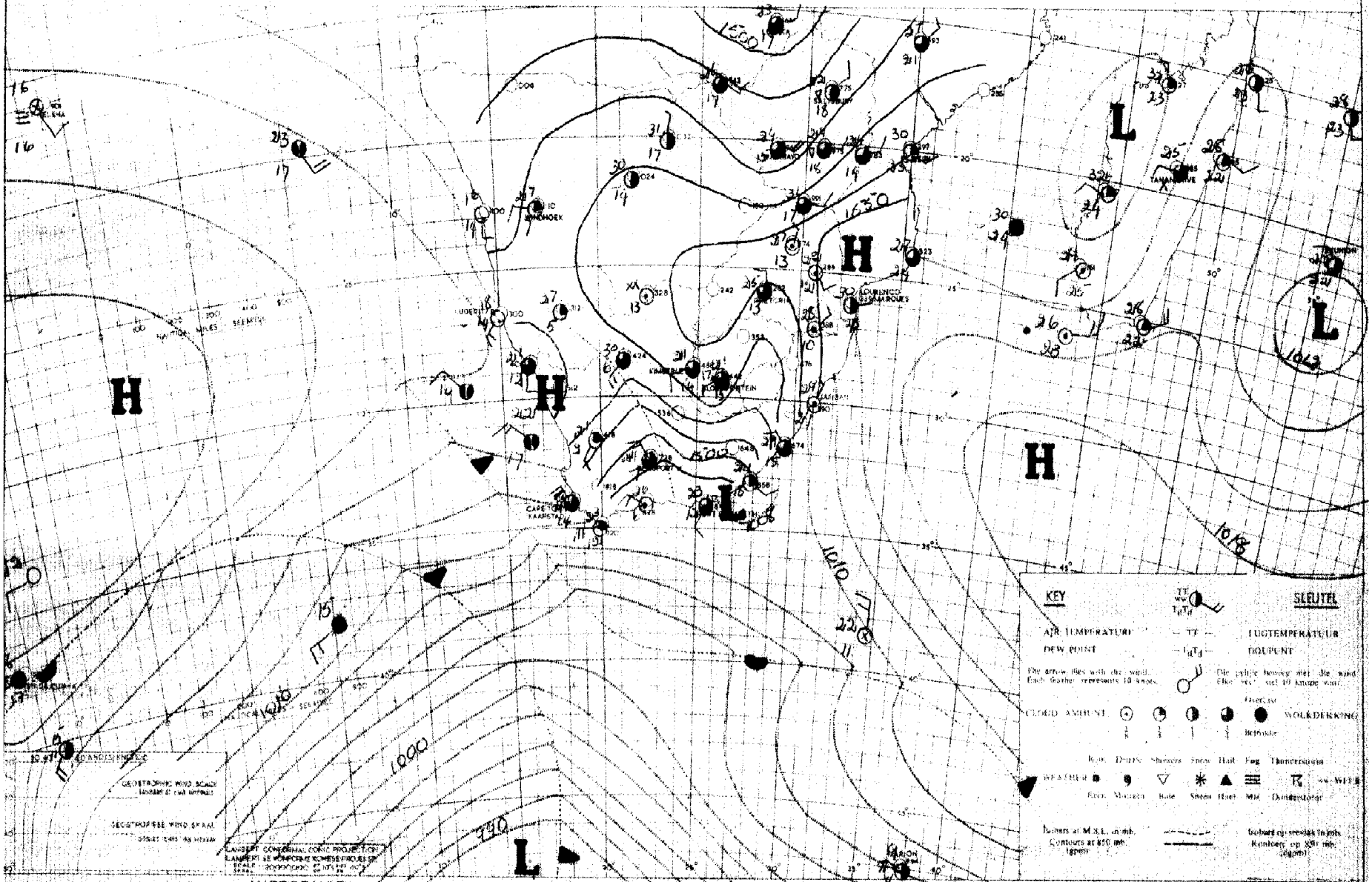

INFERENCE DATE 7 / 4 / 1956 DATUM AFLEIDING

Moist air is present over the eastern half of the Union, and as a result of the trough over the interior, thundershowers will develop over these regions. Cool cloudy conditions will persist over the southwestern Cape province.

Vogtige lug is aanwesig oor die oostelike helfte van die Unie en as gevolg van die trog oor die binneland sal donderbuie oor hierdie streke voorkom. Koel bewolkte toestande sal voortduur oor suidwestelike Kaapland.

DAAGLIKSE WEERBULLETIN — WEERBURO : WEATHER BUREAU — DAILY WEATHER BULLETIN

DEPT. VAN VERVOER – DEPT. OF TRANSPORT

Maximum en Minimum Temperature (°C) en Reënval (mms.) vir die Etmaal wat om 0800 (SAST) eindig op ....9-4-56.....

Maximum and Minimum Temperatures (°C) and rainfall (mms.) 24 hours ending at 0800 (SAST) on

TRANSVAAL	Max.	Min.	Rvl.
Andalusia			
Barberton			
Bethal			
Chester			
Crecy			
Delareyville ...			
Dunnottar			
Ermelo	26	11	1.2
[illegible]			
Jan Smuts	26	13	
Joubert Park ...	25	14	
Komatipoort	37	18	0.0
Kroondal			
Leeuwdoornstad.			
Lichtenburg			
Louis Trichardt.			
Marnitz			
Messina			
Middelburg			
Nelspruit	32	17	
Nylstroom			
Pietersburg	29	14	
Piet Retief			
Pelgrimsrus	25	14	
Potchefstroom ..			
Pretoria W.B. ..	27	12	
Pretoriuskop ...			
Standerton			
Thabazimbi	31	15	
[illegible]	29	13	
Watervalboven ..			
Witbank			
Wolmaranstad ..			
Zeerust			

CAPE – KAAP	Max.	Min.	Rvl.
Alexanderbaai ...	21	1	
[illegible]	25	08	
Beaufort-Wes	26	07	
Cala			
Calitzdorp			
Calvinia	24	05	
Cape Agulhas	21	12	
Cape Columbine ..	18	12	
Cape St. Francis.	17	16	
Carnarvon			
Cradock			
Colesberg			
De Aar	26	07	
Dordrecht	23	07	
East London	23	16	
Elsenburg			
Flagstaff			
Fraserburg	23	05	
Garies			
George	21	11	
Graaff Reinet ...	29	07	
Grahamstown			
Idutywa			
Jansenville	28	10	
Kenhardt	28	08	
Kentani			
Kimberley	28	12	
Kingwilliamstown.			
Klaver	24	10	
Kowie			
Kuruman			
Lake Mentz			
Lovedale			
Maclear			
Mafeking			
Matatiele			
Matroosberg			
Middelburg	24	02	
Mossel Bay	22	17	

KAAP – CAPE	Max.	Min.	Rvl.
O'okiep			
Orange River	27	09	
Pofadder			
Port Elizabeth ..	23	10	
Port Nolloth	18	06	
Port St. Johns ..	24	19	
Postmasburg			
Prieska			
Prince Albert ...			
Queenstown	27	14	
Riversdale			
Somerset-Oos			
Springfontein ...	26	10	2.5
Steynsburg			
Sutherland			
Swellendam			
Upington	29	08	
Van Wyksvlei	25	10	
Victoria-Wes	25	03	
Vryburg			
Williston	24	06	
Wingfield	19	06	0.3
NATAL			
Kaap St. Lucia ..	27	21	0.0
Dundee			
Durban	27	20	0.2
Estcourt	28	12	
Harding			
Himeville			
Ladysmith			
Melmoth	30	17	0.3
M'kuzi			
Newcastle	30	11	
Pietermaritzburg.			
Port Shepstone ..	27	21	
Seven Oaks			
Vryheid			

O.F.S. – O.V.S.	Max.	Min.	Rvl.
Bethlehem			
[illegible]	25	06	
Bloemfontein	25	15	1.5
Boshof			
Fauresmith	24	08	
Ficksburg			
Frankfort	27	07	
Heilbron			
Hoopstad	28	11	
Kroonstad	20	11	
Lindley			
Modderpoort			
Phillipolis			
Reitz			
Vrede			
Warden			
Welkom			
Wepener	25	11	
Winburg			
Zastron			
S.W.A.; PROTECTORATES – PROTEKTORATE			
Aus			
Gobabis	30	12	
Keetmanshoop	30	14	
Luderitz	20	13	
Mariental			
Ondangua	33	15	
Outjo			
Runtu			
Swakopmund	16	12	
Tsumeb	30	16	
Windhoek	29	15	
Gaberones			
Mahalapye			
Maun	31	19	2.8
Tsabong	32	15	
Bremersdorp			
Emlembi			
Stegi			
Masru	32	12	
[illegible]	32	[illegible]	

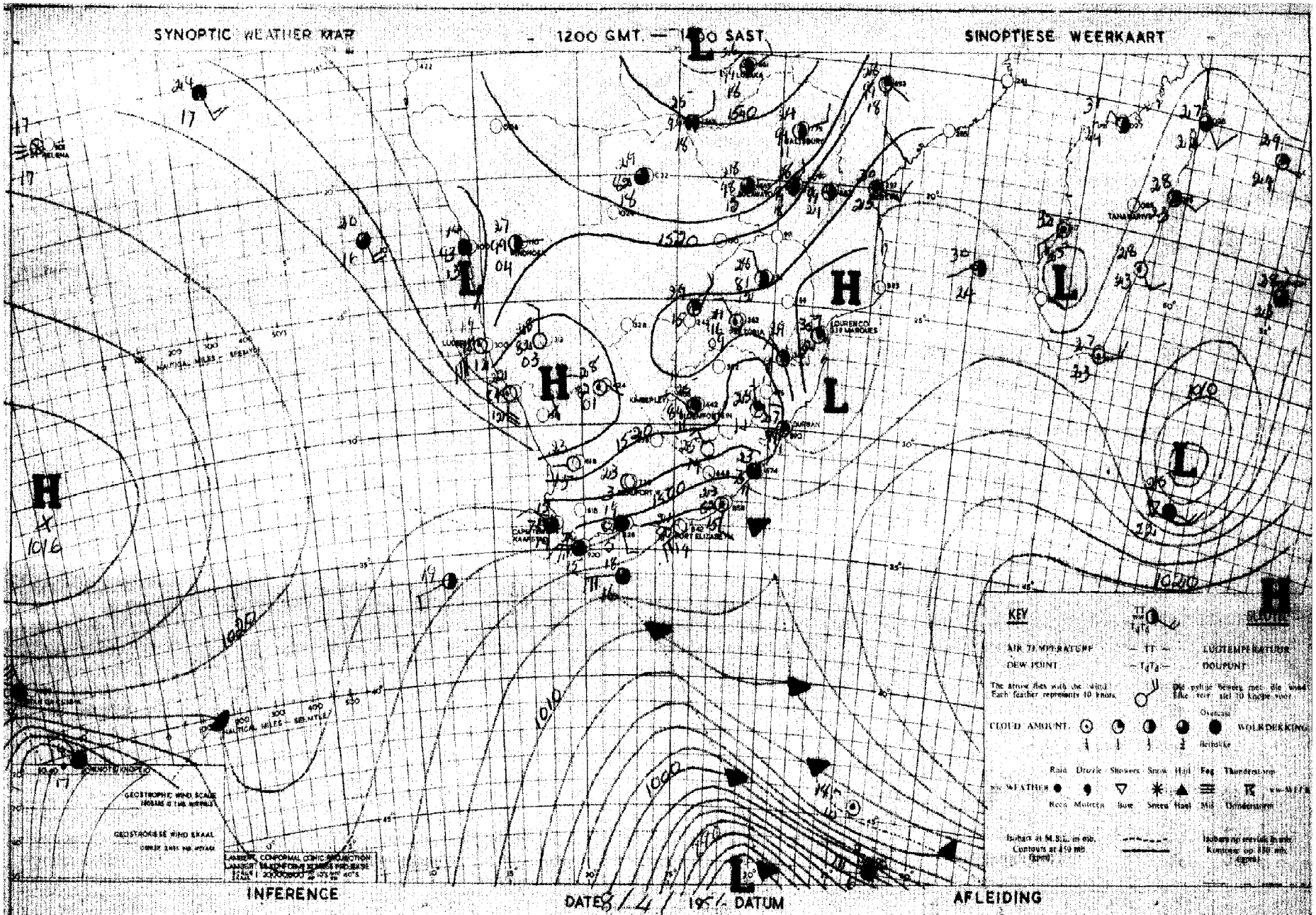

The air will remain moderately moist over Transvaal, Free State and Natal and partly cloudy and warm weather with local afternoon thunderstorm development will recur.
Over the remainder of the Union it will be fair and mild.

Die lug oor Transvaal, Vrystaat en Natal sal relatief vochtig bly met die gevolg dat dit gedeeltelik bewolk en warm sal wees met plaaslike donderweersontwikkeling in die namiddag. Oor die res van die Unie sal dit hoofsaaklik mooiweer en matig wees.

DAAGLIKSE WEERBULLETIN — WEERBURO . WEATHER BUREAU — DAILY WEATHER BULLETIN

DEPT. VAN VERVOER—DEPT. OF TRANSPORT

Maximum en Minimum Temperature (°C) en Reënval (mms.) vir die Etmaal wat om 0800 (SAST) eindig op 10-4-56. .....

Maximum and Minimum Temperatures (°C) and Rainfall (mms.) 24 hours ending at 0800 (SAST)

TRANSVAAL	Max.	Min.	Rvl.
Andalusia			
Barberton			
Bethal			
Chester			
Crecy	31	23	
Delareyville ...			
Dunnottar			
Ermelo	26	12	
Germiston	31	19	
Jan Smuts	26	13	
Joubert Park ...	26	15	
Komatipoort			
Kroondal			
Leeuwdoornstad.			
Lichtenburg			
Louis Trichardt.	27	14	
Marnitz	31	18	
Messina	24	20	
Middelburg			
Nelspruit	31	16	
Nylstroom			
Pietersburg	28	15	
Piet Retief	26	15	
Pelgrimsrus	34	21	
Potchefstroom ..	28	12	
Pretoria W.B. ..	28	13	
Pretoriuskop ...			
Standerton			
Thabazimbi			
Tolmarnbad	28	15	7.3
Watervalboven ..			
Witbank			
Wolmaransstad ..			
Zeerust			

CAPE - KAAP	Max.	Min.	Rvl.
Alexanderbaai ...	20	11	
Alliwal North	26	10	
Beaufort-Wes	29	8	
Cala			
Calitzdorp			
Calvinia	23	15	6.2
Cape Agulhas	18	13	2.0
Cape Columbine ..	19	16	
Cape St. Francis.			
Carnarvon			
Cradock			
Colesberg			
De Aar	27	12	
Dordrecht	24	9	
East London	24	16	
Elsenburg			
Flagstaff			
Fraserburg	25	7	
Garies			
George	24	12	
Graaff Reinet ...	30	12	
Grahamstown			
Idutywa			
Jansenville	30	10	
Kenhardt	31	11	
Kentani			
Kimberley	30	17	
Kingwilliamstown.			
Klaver	25	13	
Kowie			
Kuruman			
Lake Menzie			
Loveedale			
Maclear			
Mafeking			
Matatiele			
Matroosberg			
Middelburg	26	11	
Mossel Bay	22	16	0.7

KAAP - CAPE	Max.	Min.	Rvl.
O'okiep			
Orange River	30	12	
Pofadder	27	10	
Port Elizabeth ..	24	14	
Port Nolloth	15	10	
Port St. Johns ..	23	19	
Postmasburg	28	14	
Prieska	--		
Prince Albert ...			
Queenstown	28	20	
Riversdale	26	11	1.0
Somerset-Oos			
Springfontein ...	26	10	
Steynsburg			
Sutherland			
Swellendam			
Upington	33	12	
Van Wyksvlei	29	10	
Victoria-Wes	25	5	
Vryburg	29	15	
Williston	26	10	
Wingfield	19	14	8.0
NATAL			
Kaap St. Lucia ..	28	23	
Durban	27	17	
Estcourt	28	11	
Harding			
Hluleville			
Ladysmith			
Melmoth			
M'kuzi			
Newcastle	30	13	
Pietermaritzburg.			
Port Shepstone ..	30	21	
Seven Oaks			
Vryheid			

O.F.S. - O.V.S.	Max.	Min.	Rvl.
Bethlehem			
Bethulie			
Bloemfontein	27	15	0.6
Boshof			
Fauresmith	26	10	
Ficksburg			
Frankfort	28	11	
Heilbron			
Hoopstad	29	13	
Kroonstad	29	15	
Lindley			
Modderpoort			
Phillipolis			
Reitz			
Vrede			
Warden			
Welkom	29	13	
Wepener	21	8	0.2
Winburg			
Zastron			
S.W.A.; PROTECTORATES - PROTEKTORATE			
Aus			
Gobabis	29	14	
Keetmanshoop	32	12	
Luderitz	20	13	
Mariental	33	12	
Ondangua	33	15	
Outjo	32	16	
Runtu			
Swakopmund	16	13	
Tsumeb	30	17	
Windhoek	28	14	
Gaberones			
Mahalapye	30	16	
Maun	29	19	2.7
Tsabong			
Bremersdorp			
Emlembi			
Stegi			
Maseru	25	12	

SYNOPTIC WEATHER MAP 1200 GMT. — 1400 SAST. SINOPTIESE WEERKAART

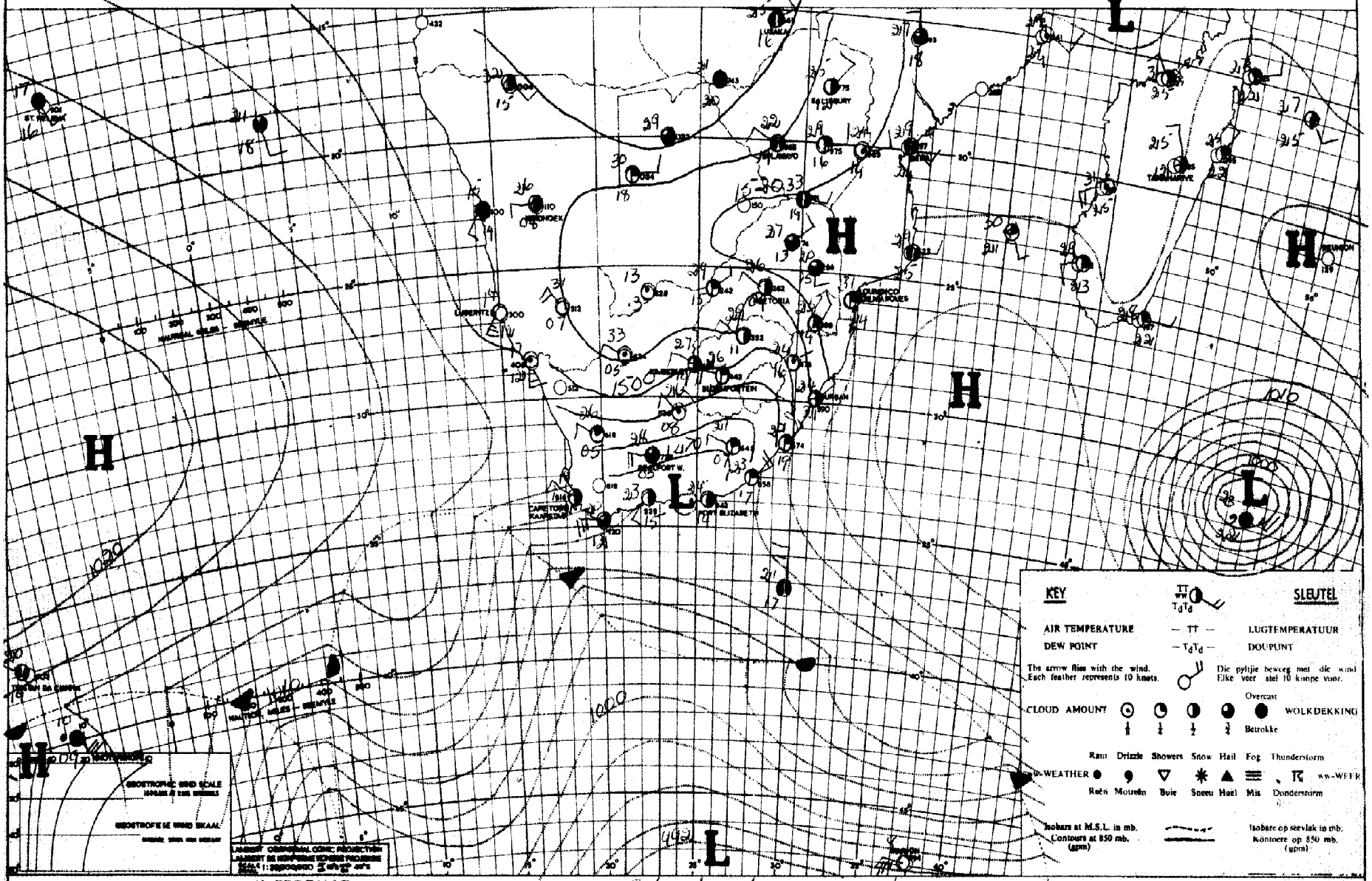

INFERENCE DATE 9/4/1956 DATUM AFLEIDING

Moist air is still present over the eastern half of the Union and over northern Southwest Africa. Isolated thundershowers will fall over these regions. Another cold front is approaching the southwestern coast and cooler conditions with rain will develop there.

Vogtige lug is nog aanwesig oor die oostelike helfte van die Unie en oor noordelike Suidwes-Afrika. Soos donderbuie sal oor hierdie gebiede voorkom. Nog 'n kouefront nader die suidwestelike kusstreek en koeler weer met reën sal oor hierdie streek voorkom.

DAAGLIKSE WEERBULLETIN — WEERSBURO : WEATHER BUREAU — DAILY WEATHER BULLETIN

DEPT. VAN VERVOER – DEPT. OF TRANSPORT

Maksimum en Minimum Temperature (°C) en Reënval (mms.) vir die Etmaal wat om 0800 (SAST) eindig op ...11-4-56.....

Maximum and Minimum Temperatures (°C) and Rainfall (mms.) 24 hours ending at 0800 (SAST) on

TRANSVAAL	Max.	Min.	Rvl.
Andalusia			
Barberton			
Bethal			
Chester			
Crecy	30	15	
Delareyville ...			
Dunnottar			
Ermelo	25	11	
Groblersdal	31	18	
Jan Smuts	24	13	
Joubert Park ...	24	14	
Komatipoort	37	20	
Kroondal			
Leeuwdoornstad.			
Lichtenburg			
Louis Trichardt.	28	15	
Marnitz	30	17	
Messina	35	20	
Middelburg			
Nelspruit	32	17	
Nylstroom			
Pietersburg	29	15	
Piet Retief	30	17	0.1
Pelgrimsrus	25	14	
Potchefstroom ..	28	13	
Pretoria W.B. ..	27	12	
Pretoriuskop ...			
Standerton			
Thabazimbi	30	16	
Towoomba	29	14	
Watervalboven ..	29	13	
Witbank			
Wolmaransstad ..			
Zeerust			

CAPE – KAAP	Max.	Min.	Rvl.
Alexanderbaai ...	21	11	
Aberdeen			
Beaufort-Wes	23	11	
Cape			
Calitzdorp			
Calvinia	21	7	
Cape Agulhas	19	12	
Cape Columbine ..	17	10	2.0
Cape St. Francis.	18	16	1.0
Carnarvon			
Cradock			
Colesberg			
De Aar	27	9	
Dordrecht	26	10	
East London	24	16	
Elsenburg			
Flagstaff			
Fraserburg	23	9	
Garies			
George	17	12	6.4
Graaff Reinet ...	26	12	
Grahamstown			
Idutywa			
Jansenville	28	15	
Kenhardt	27	10	
Kentani			
Kimberley	30	15	20.7
Kingwilliamstown.			
Klaver	21	12	
Kowie			
Kuruman			
Lake Mentz			
Lovedale			
Maclear			
Mafeking			
Matatiele			
Matroosberg			
Middelburg	25	5	
Mossel Bay	17	15	2.8

KAAP – CAPE	Max.	Min.	Rvl.
O'okiep			
Orange River	30	10	
Pofadder			
Port Elizabeth ..	22	14	0.1
Port Nolloth	12	9	
Port St. Johns ..	22	17	3.3
Postmasburg	28	16	
Prieska			
Prince Albert ...			
Queenstown	29	13	
Riversdale	17	10	2.0
Somerset-Oos			
Springfontein ...	27	12	1.5
Steynsburg			
Sutherland			
Swellendam			
Upington	20	9	
Van Wyksvlei	26	9	
Victoria-Wes	25	6	
Vryburg	28	11	
Williston	23	9	
Wingfield	19	9	0.3
NATAL			
Kaap St. Lucia ..	33	21	
Dundee			
Durban	31	20	2.1
Estcourt	30	16	
Harding			
Himeville			
Ladysmith	35	17	0.8
Melmoth			
M'kuzi			
Newcastle	30	16	
Pietermaritzburg.			
Port Shepstone ..	30	20	3.3
Seven Oaks			
Vryheid			

O.F.S. – O.V.S.	Max.	Min.	Rvl.
Bethlehem			
Bethulie			
Bloemfontein	26	8	
Boshof	27	15	
Fauresmith			
Ficksburg	26	8	4.0
Frankfort			
Heilbron	26	10	
Hoopstad			
Kroonstad	28	13	
Lindley	29	13	
Modderpoort			
Phillippolis			
Reitz			
Viljoenskroon			
Warden			
Welkom			
Wepener	26	17	0.1
Winburg			
Zastron			
S.W.A.; PROTECTORATES – PROTEKTORATE			
Aus	28	11	
Gobabis	18	12	
Keetmanshoop	29	13	
Luderitz	18	12	
Mariental	33	15	
Ondangua	31	19	
Outjo	30	17	8.7
Rundu	26	19	5.0
Swakopmund	26	13	
Tsumeb	29	18	
Windhoek	27	14	
Gaberones			
Mahalapye	29	16	
Maun	26	19	0.7
Tsabong	32	15	
Bremersdorp	34	18	
Emlembi			
Stegi			
Maseru	24	14	8.0

SYNOPTIC WEATHER MAP 1200 GMT. — 1400 SAST. SINOPTIESE WEERKAART

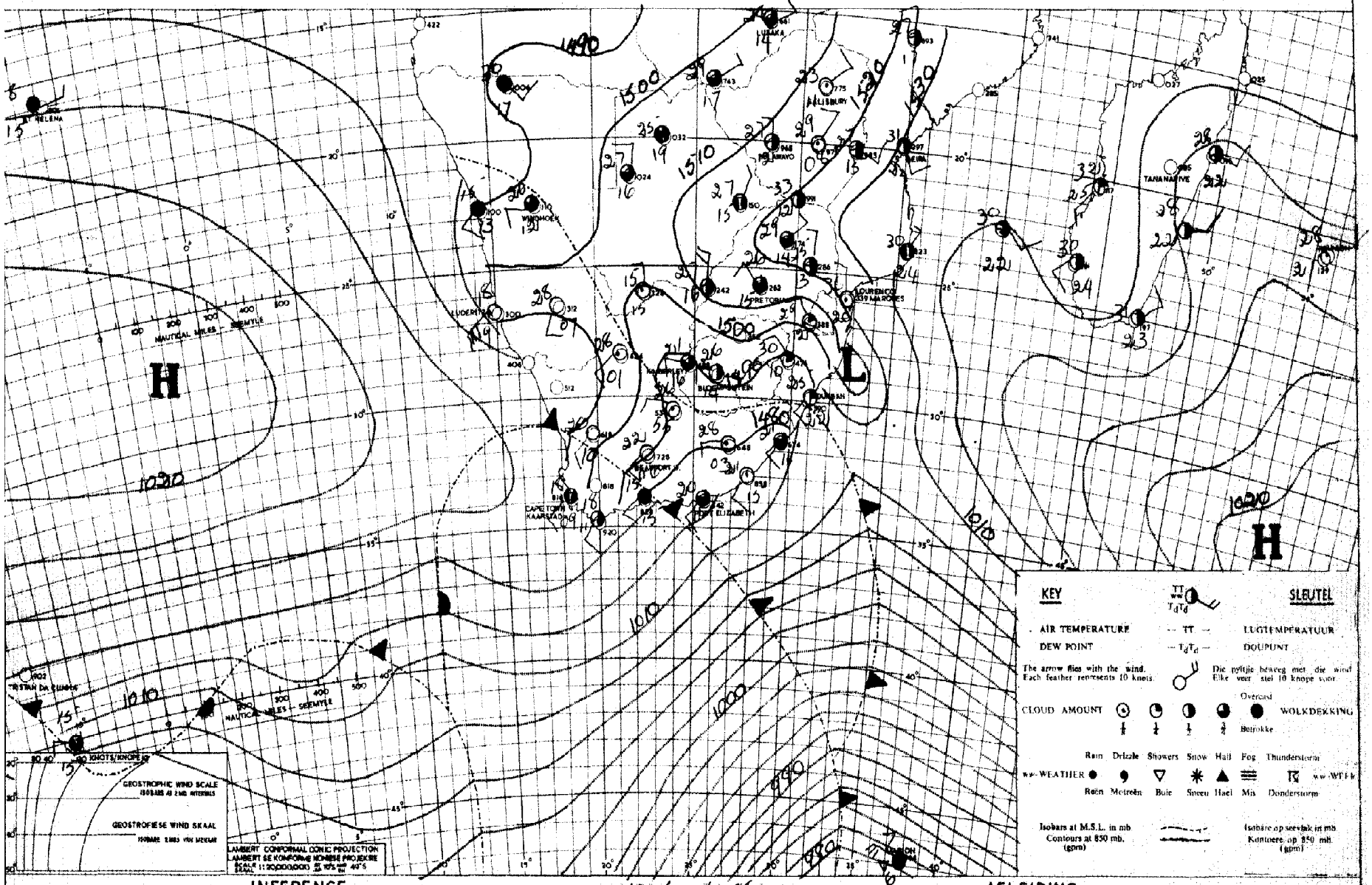

INFERENCE DATE 10 / 4 / 1956 DATUM AFLEIDING

Cooler cloudy weather with local rain will gradually spread over the coastal regions of Eastern Cape and Natal, and later also over the Natal interior and the Eastern- Transvaal lowveld. With moist air east of the inland trough, thundershowers will develop over Transvaal and the Free State.

Koeler bewolkte weer met plaaslike reën sal geleidelik uitbrei oor die kusstreke van Oos-Kaapland en Natal en later ook oor die Natalse binneland en die Oos-Transvaalse laeveld. Met vochtige lug oos van die trog oor die binneland sal donderbuie ontwikkel oor die Vrystaat en Transvaal.

DAAGLIKSE WEERBULLETIN — WEERBUREAU — WEATHER BUREAU — DAILY WEATHER BULLETIN

DEPT VAN VERVOER-DEPT OF TRANSPORT

Maksimum en Minimum Temperatures (°C) en Reënval (mm.) vir die 24 uur tot om 0800 (SAST) eindig op

12-4-56.

Maximum and Minimum Temperatures (°C) and Rainfall (mm.) 24 hours ending at 0800 (SAST) on

TRANSVAAL	Max.	Min.	Ryl.
Andalusia			
Barberton			
Bethal			
Chester			
Crecy	26	18	11.1
Delareyville ...			
Dunnottar			
Ermelo	23	12	
Groblersdal			
Jan Smuts	26	10	
Joubert Park ...	26	14	
Komatipoort	30	19	
Kroondal			
Laatrdoornstad.			
Lichtenburg			
Louis Trichardt.			
Marnitz			
Messina			
Middelburg			
Nelspruit	26	18	
Nylstroom			
Pietersburg	29	13	
Piet Retief	23	14	
Pelgrimsrus	19	12	
Potchefstroom ..	29	13	
Pretoria W.B. ..	29	15	
Pretoriuskop ...			
Standerton			
Thabazimbi	31	18	
Towoomba			
Waterval-boven ..			
Witbank			
Wolmaransstad ..			
Zeerust	28	17	
FLEUR DE LYS			
WARMBAD.....	30	15	

CAPE - KAAP	Max.	Min.	Ryl.
Alexanderbaai ...	20	12	
Aberdeen			
Beaufort-Wes	24	10	
Cala			
Calitzdorp			
Calvinia	27	7	
Cape Agulhas	20	14	0.4
Cape Columbine ..	18	12	
Cape St. Francis.	18	14	
Carnarvon			
Cradock			
Colesberg			
De Aar	28	16	
Dordrecht	22	14	
East London	22	16	
Elsenburg			
Flagstaff			
Fraserburg	25	8	
Garies			
George			
Graaff Reinet ...	24	12	
Grahamstown			
Ibutywa			
Jansenville	25	11	
Kenhardt	32	16	7.7
Kentani			
Kimberley	28	15	0.1
Kingwilliamstown.			
Klaver	27	11	
Kowie			
Kuruman			
Lake Menta			
Loxodale			
Maclear			
Mafeking			
Matatiele			
Matroosberg			
Middelburg	19	15	
Mossel Bay	22	12	
ALIWAL NORTH.	27	13	23.3

KAAP - CAPE	Max.	Min.	Ryl.
O'okiep			
Orange River	31	15	3.8
Pofadder	28	13	
Port Elizabeth ..	22	12	
Port Nolloth	26	13	0.0
Port St. Johns ..	22	19	0.4
Postmasburg	27	16	4.1
Prieska			
Prince Albert ...			
Queenstown			
Riversdale	25	10	
Somerset-Oos			
Springfontein ...	21	9	
Stegnebarg			
Netherland			
Swellendam			
Upington	33	19	
Van Wyksvlei			
Victoria-Wes	26	11	0.4
Vryburg	28	14	
Williston	26	10	
Wingfield	21	9	2.6
NATAL			
Kasp St. Lucia ..	26	21	1.2
Dundee			
Durban	23	20	
Estcourt	23	14	
Harding			
Hinsville			
Ladysmith			
Melmoth	23	16	0.4
M'kuzi			
Newcastle	26	14	24.5
Pietermaritzburg.			
Port Shepstone ..	24	19	
Seven Oaks			
Vryheid			

O.F.S. - O.V.S.	Max.	Min.	Ryl.
Bethlehem			
Bethulie			
Bloemfontein	26	14	0.1
Boshof			
Fauresmith	26	11	1.5
Fickesburg			
Frankfort			
Heilbron			
Hoopstad	28	15	
Kroonstad			
Lindley			
Modderpoort			
Phillipolis			
Reitz			
Vrede			
Warden			
Welkom			
Wepener	26	17	
Winburg			
Zastron			
S.W.A.; PROTECTORATES - PROTEKTORATE			
Aus	27	13	
Gobabis	26	15	6.3
Keetmanshoop	32	18	
Luderitz	18	12	
Mariental			
Ondangua	31	20	1.0
Outjo	25	18	
Rundu	27	18	11.5
Swakopmund	15	11	
Tsumeb			
Windhoek	27	14	27.5
Gaberones			
Mahalapye			
Maun	31	16	0.2
Tsabong	30	14	
Bremersdorp Maseru.....	24	14	
Emlembi			
Stegi ..AFRIKASKOP.			
Maseru			

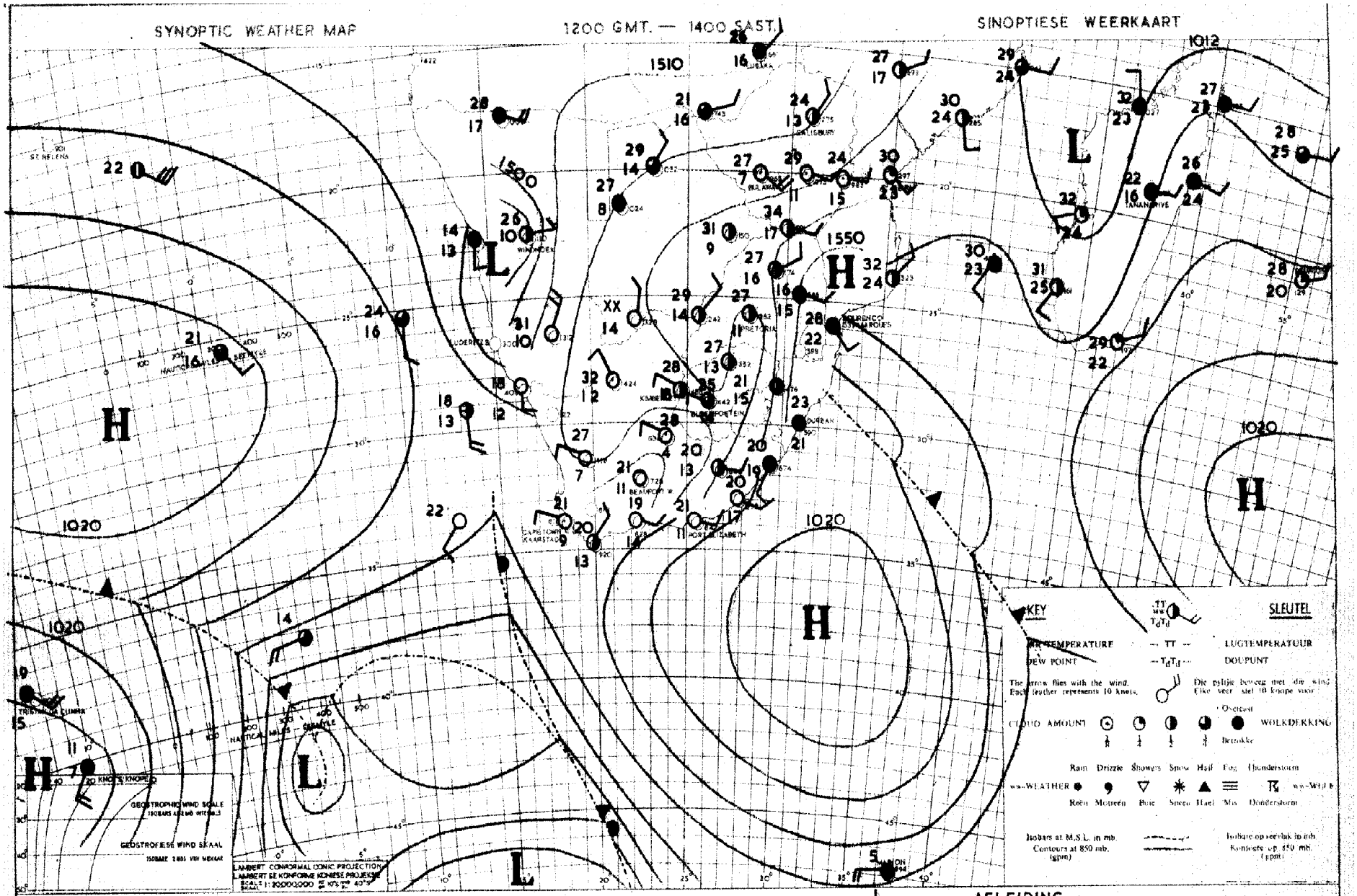

Pressures have risen along the southern and eastern coastal regions and caused rain along these coasts and adjoining interior, but as pressures are again falling rapidly from the west clearing will take place. Moist air has penetrated over most parts of the interior and local thunderstorms will develop. Low clouds will again form along the southwestern Cape coast.

'n Drukstyging het plaasgevind langs die suidelike en oostelike kusstreke en reën het voorgekom langs die kusstreke en aangrensende binneland. Drukke val egter weer vinnig vanaf die weste en 'n opklaring sal plaasvind. Vogtige lug het nou oor meeste dele van die binneland ingedring en plaaslike donderbuie sal ontwikkel. Lae wolke sal weer vorm langs die Kaapse suidweskus.

DAAGLIKSE WEERBULLETIN — WEERBURO : WEATHER BUREAU — DAILY WEATHER BULLETIN

DEPT. VAN VERVOER–DEPT. OF TRANSPORT

Maksimum en Minimum Temperature (°C) en Reënval (mms.) vir die Etmaal wat om 0800 (SAST) eindig op 13-4-56. .....

Maximum and Minimum Temperatures (°C) and Rainfall (mms.) 24 hours ending at 0800 (SAST) on

TRANSVAAL	Max.	Min.	Rvl.
Andalusia			
Barberton			
Bethal			
Chester			
Crecy	29	15	
Delareyville ...			
Dunnottar			
Ermelo	24	12	
Groblersdal			
Jan Smuts	23	13	
Joubert Park ...	23	14	0.0
Komatipoort	33	18	0.0
Kroondal			
Leeuwdoornstad.			
Lichtenburg			
Louis Trichardt.			
Marnitz			
Messina			
Middelburg			
Nelspruit			
Nylstroom			
Pietersburg	26	14	
Piet Retief	29	14	
Pelgrimsrus	23	14	
Potchefstroom ..	26	14	3.5
Pretoria W.B. ..	26	10	
Pretoriuskop ...			
Standerton			
Thabazimbi	29	18	0.0
Towoomba			
Watervalboven ..			
Witbank			
Wolmaransstad ..			
Zeerust	24	14	
Warmbad	28	15	

CAPE – KAAP	Max.	Min.	Rvl.
Alexanderbaai ...	22	12	
Aberdeen			
Beaufort-Wes	25	9	
Cala			
Calitzdorp			
Calvinia	22	7	
Cape Agulhas	19	14	0.1
Cape Columbine ..	19	9	
Cape St. Francis.	15	14	11.0
Carnarvon			
Cradock			
Colesberg			
De Aar	23	9	2.3
Dordrecht	21	8	9.0
East London	25	14	11.5
Elsenburg			
Flagstaff			
Fraserburg	24	6	
Garies			
George	21	10	7.4
Graaff Reinet ...	27	12	
Grahamstown			
Idutywa			
Jansenville	27	12	
Kenhardt	28	13	
Kentani			
Kimberley	19	13	6.2
Kingwilliamstown.			
Klaver	23	14	
Kowie			
Kuruman			
Lake Mentz			
Lovedale			
Maclear			
Mafeking			
Matatiele			
Matroosberg			
Middelburg	24	10	0.6
Mossel Bay	21	13	3.5

KAAP – CAPE	Max.	Min.	Rvl.
O'okiep			
Orange River	22	11	2.6
Pofadder	26	11	
Port Elizabeth ..			2.0
Port Nolloth	17	10	
Port St. Johns ..	26	16	4.3
Postmasburg	21	13	
Prieska			
Prince Albert ...			
Queenstown			
Riversdale	18	9	0.4
Somerset-Oos			
Springfontein ...	27	11	0.4
Steynsburg			
Sutherland			
Swellendam			
Upington	29	12	0.0
Van Wyksvlei	26	11	
Victoria-Wes	26	7	
Vryburg	26	11	
Williston	24	9	0.0
Wingfield			
NATAL			
Kaap St. Lucia ..			
Dundee	27	19	13.0
Durban			
Estcourt	31	19	5.5
Harding			
Himeville			
Ladysmith			
Melmoth	30	16	1.0
M'kuzi			
Newcastle	29	17	0.0
Pietermaritzburg.			
Port Shepstone ..	29	17	7.6
Seven Oaks			
Vryheid			

O.F.S. – O.V.S.	Max.	Min.	Rvl.
Bethlehem			
Bethulie			
Bloemfontein	20	13	0.0
Boshof			
Fauresmith	18	9	5.0
Ficksburg			
Frankfort	26	13	0.6
Heilbron			
Hoopstad	25	13	5.0
Kroonstad	26	13	8.5
Lindley			
Modderpoort			
Phillipolis			
Reitz			
Vrede			
Warden			
Welkom			
Wepener			6.8
Winburg			
Zastron			
S.W.A.; PROTECTORATES – PROTEKTORATE			
Aus	25	14	
Gobabis	24	13	
Keetmanshoop	31	15	0.0
Luderitz	18	13	
Mariental	29	16	0.0
Ondangua	31	20	
Outjo			
Runtu			
Swakopmund	16	13	
Tsumeb	23	18	0.5
Windhoek	23	14	0.2
Gaberones			
Mahalapye	29	16	
Maun	30	18	
Tsabong . Masaru ...	22	13	4.0
Bremersdorp			
Emlembi			
Stegi			
Maseru			

SYNOPTIC WEATHER MAP 1200 GMT. — 1400 SAST. SINOPTIESE WEERKAART

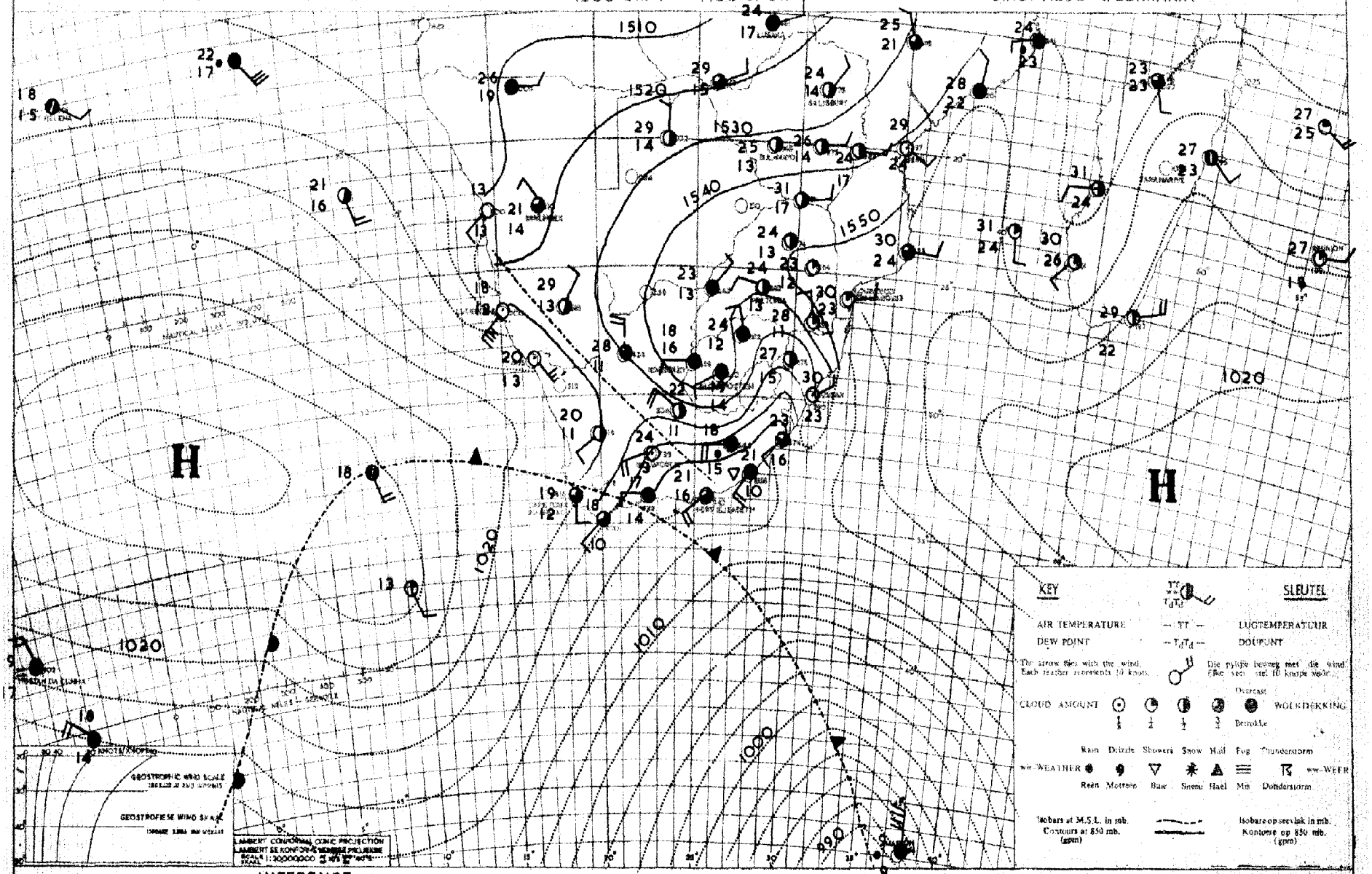

INFERENCE DATE 12 / 4 / 1956 DATUM AFLEIDING

Colder, cloudy weather with light rain will move over the coastal regions of eastern-Cape and Natal, and later also over the Natal interior and Eastern-Transvaal. It will clear to fair and cool over the remainder of the Cape Province, but isolated thundershowers will develop over Transvaal, the Free State and over Northern Cape.

Kouer bewolkte toestande met ligte reën sal oor die kusstreke van Oos-Kaapland en Natal beweeg en later ook oor die Natalse binneland en Oos-Transvaal uitbrei. Oor die res van die Kaapprovinsie sal sal dit opklaar tot redelik mooiweer en koel, maar los donderbuie sal oor Transvaal, die Vrystaat en Noord-Kaapland uitsak.

Maksimum en Minimum Temperature (°C) en Reënval (mms.) vir die Etmaal wat om 0800 (SAST) eindig op 14-4-56. ..... Maximum and Minimum Temperatures (°C) and Rainfall (mms.) 24 hours ending at 0800 (SAST) on

TRANSVAAL	Max.	Min.	Rvl.
Andalusia			
Barberton			
Bethal			
Chester			
Crecy	30	13	
Delareyville ...			
Dunnottar			
Ermelo	22	10	
Groblersdal			
Jan Smuts			
Joubert Park ...			
Komatipoort			
Kroondal			
Leeuwdoornstad.			
Lichtenburg			
Louis Trichardt.	26	14	10.3
Marnitz	28	17	
Messina	32	19	
Middelburg			
Nelspruit	27	16	
Nylstroom			
Pietersburg	27	13	0.4
Piet Retief	21	13	
Pelgrimsrus	20	9	1.0
Potchefstroom ..	26	12	
Pretoria W.B. ..	26	13	
Pretoriuskop ...			
Standerton			
Thabazimbi	28	15	
Towoomba			
Watervalboven ..	25	13	
Witbank			
Wolmaransstad ..			
Zeerust	29	16	
Fleur de lys....	27	16	
Warmbad	28	12	

CAPE – KAAP	Max.	Min.	Rvl.
Alexanderbaai ...	22	12	
Aberdeen			
Beaufort-Wes	20	5	
Cala			
Calitzdorp			
Calvinia	25	10	
Cape Agulhas	19	14	
Cape Columbine ..	17	11	
Cape St. Francis.	15	11	
Carnarvon			
Cradock			
Colesberg			
De Aar	27	10	
Dordrecht	13	4	0.3
East London	19	12	0.2
Elsenburg			
Flagstaff			
Fraserburg	20	6	
Gariss			
George	18	8	
Graaff Reinet ...	21	6	
Grahamstown			
Idutywa			
Jansenville	21	7	
Kenhardt			
Kentani			
Kimberley	25	14	
Kingwilliamstown.			
Klaver	28	21	
Kowie			
Kuruman			
Lake Mentz			
Lovedale			
Maclear			
Mafeking			
Matatiele			
Matroosberg			
Middelburg	17	1	
Mossel Bay	18	14	
Aliwal Noord....	21	6	

KAAP – CAPE	Max.	Min.	Rvl.
O'okiep			
Orange River			
Pofadder			
Port Elizabeth ..	20	8	0.7
Port Nolloth	16	9	
Port St. Johns ..	18	15	7.5
Postmasburg	25	15	
Prieska			
Prince Albert ...			
Queenstown	16	8	
Riversdale	21	6	
Somerset-Oos			
Springfontein ...	14	7	1.2
Steynsburg			
Sutherland			
Swellendam			
Upington	29	13	
Van Wyksvlei	25	11	
Victoria-Wes	20	4	
Vryburg	27	12	
Williston	23	19	
Wingfield	23	15	
NATAL			
Kaap St. Lucia ..	22	15	7.0
Dundee			
Durban	20	15	13.0
Estcourt	19	12	0.1
Harding			
Himeville			
Ladysmith			
Melmoth	18	12	1.9
M'kuzi			
Newcastle	21	13	0.4
Pietermaritsburg.			
Port Shepstone ..	19	15	16.2
Seven Oaks			
Vryheid			

O.F.S. – O.V.S.	Max.	Min.	Rvl.
Bethlehem			
Bethulie			
Bloemfontein	24	11	
Boshof			
Fauresmith	21	7	
Ficksburg			
Frankfort	24	11	
Heilbron			
Hoopstad	26	11	
Kroonstad	24	11	
Lindley			
Modderpoort			
Phillipolis			
Reitz			
Trede			
Warden			
Welkom			
Wepener	24	8	
Winburg			
Zastron			
S.W.A.; PROTECTORATES – PROTEKTORATE			
Aus	27	17	
Gobabis	22	11	
Keetmanshoop	28	17	
Luderitz	19	13	
Mariental	29	17	
Ondangua	28	19	
Outjo	25	17	
Runtu	29	18	3.0
Swakopmund	21	15	
Tsumeb	25	17	
Windhoek	22	14	
Gaberones			
Mahalapye	27	17	
Maun	30	18	1.4
Tsabong			
Bremersdorp	24	14	
Embekaru.....	22	9	
Stegi			
Mahalapikaskop O.V.S...	19	9	

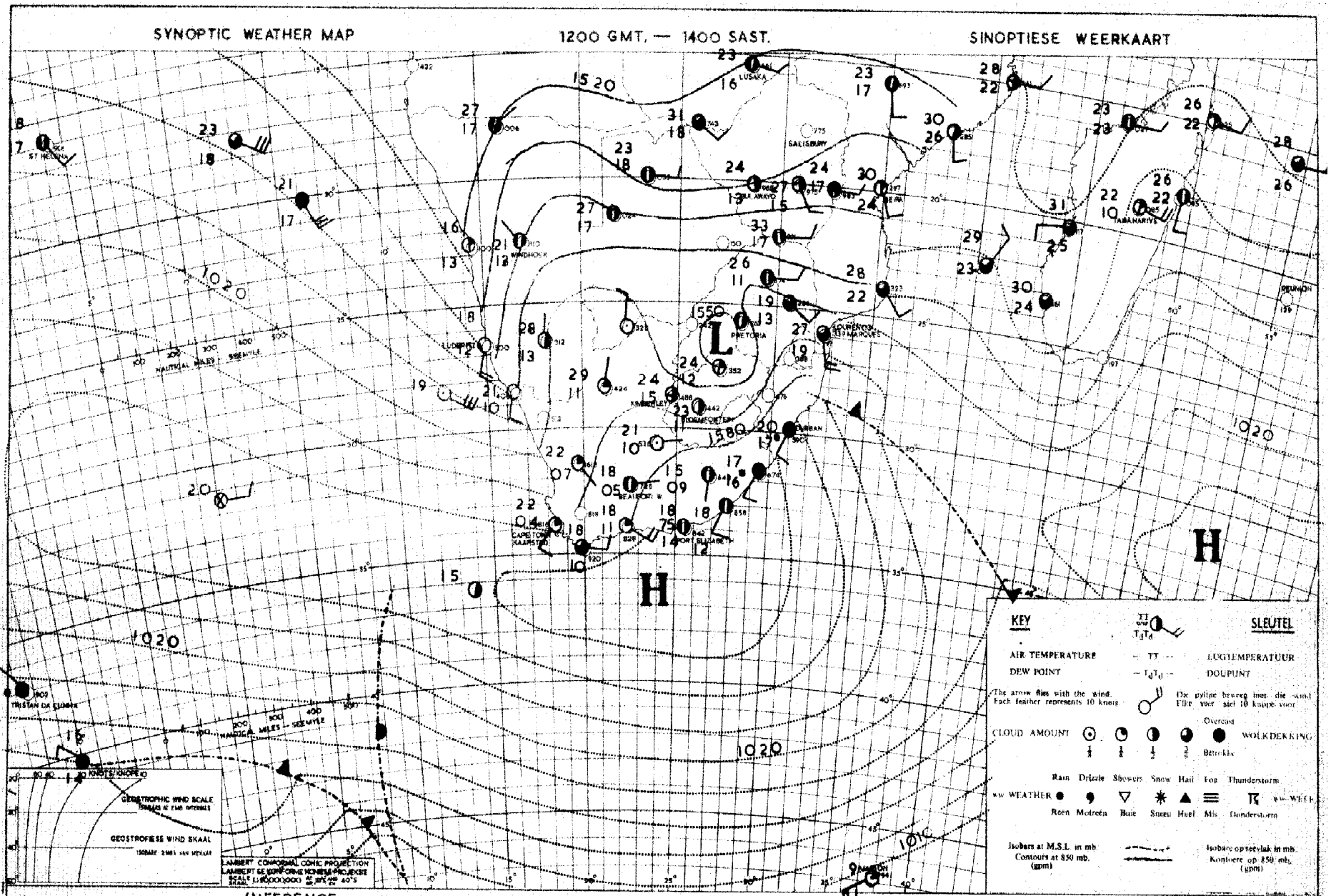

INFERENCE

The high south of the Union is moving rapidly southeastwards. It will be cloudy with rain or drizzle at first over Northern Natal and eastern Transvaal, but it will begin to clear.

DATE 13 / 4 / 1956 DATUM

AFLEIDING

Die hoog suid van die Unie beweeg vinnig suidoostwaarts. Dit sal aanvanklik nog bewolk wees met reën of motreën oor Noord-Natal en Oos-Transvaal waar dit geleidelik begin opklaar.

DAAGLIKSE WEERBULLETIN — WEERBURO : WEATHER BUREAU — DAILY WEATHER BULLETIN

DEPT. VAN VERVOER-DEPT. OF TRANSPORT

Maksimum en Minimum Temperature (°C) en Reënval (mms.) vir die Etmaal wat om 0800 (SAST) eindig op 15-4-56. ..... Maximum and Minimum Temperatures (°C) and Rainfall (mms.) 24 hours ending at 0800 (SAST)

TRANSVAAL	Max.	Min.	Rvl.
Andalusia			
Barberton			
Bethal			
Chester			
Crecy	27	9	
Delareyville ...			
Dunnottar			
Ermelo	21	10	
Groblersdal			
Jan Smuts	22	10	
Joubert Park ...			
Komatipoort			
Kroondal			
Leeuwdoornestad.			
Lichtenburg			
Louis Trichardt.	18	14	1.5
Marnitz			
Messina	21	17	
Middelburg			
Nelspruit	22	13	
Nylstroom			
Pietersburg	23	14	
Piet Retief			
Pelgrimsrus	15	9	0.7
Potchefstroom ..			
Pretoria W.B. ..	23	14	
Pretoriuskop ...			
Standerton			
Thabazimbi	26	15	
Towoomba			
Watervalboven ..			
Witbank			
Wolmaransstad ..			
Zeerust	24	11	
Warmbad	26	10	

CAPE - KAAP	Max.	Min.	Rvl.
Alexanderbaai ...	29	13	
Aberdeen			
Beaufort-Wes	26	17	
Cala			
Calitzdorp			
Calvinia	29	11	
Cape Agulhas	20	13	
Cape Columbine ..	17	12	
Cape St. Francis.	18	16	
Carnarvon			
Cradock			
Colesberg			
De Aar			
Dordrecht			
East London	22	13	
Elsenburg			
Flagstaff			
Fraserburg	25	8	
Garies			
George	21	11	
Graaff Reinet ...			
Grahamstown			
Idutywa			
Jansenville	27	6	
Kenhardt			
Kentani			
Kimberley	26	13	
Kingwilliamstown.			
Klaver			
Kowie			
Kuruman			
Lake Mentz			
Lovedale			
Maclear			
Mafeking			
Matatiele			
Matroosberg			
Middelburg	25	4	
Mossel Bay	21	16	
Aliwal North....	23	7	

KAAP - CAPE	Max.	Min.	Rvl.
O'okiep			
Orange River			
Pofadder			
Port Elizabeth ..	22	15	
Port Nolloth	17	12	
Port St. Johns ..			
Postmasburg			
Prieska			
Prince Albert ...			
Queenstown			
Riversdale			
Somerset-Oos			
Springfontein ...			
Steynsburg			
Sutherland			
Swellendam			
Upington	32	12	
Van Wyksvlei			
Victoria-Wes	25	5	
Vryburg	27	11	
Williston	26	15	
Wingfield			
NATAL			
Kaap St. Lucia ..	24	16	
Dundee			
Durban	23	14	
Estcourt	21	9	
Harding			
Himeville			
Ladysmith			
Melmoth	19	11	
M'kuzi			
Newcastle	23	10	
Pietermaritzburg.			
Port Shepstone ..	26	15	
Seven Oaks			
Vryheid			

O.F.S. - O.V.S.	Max.	Min.	Rvl.
Bethlehem			
Bethulie			
Bloemfontein	23	10	
Boshof			
Fauresmith	23	6	
Ficksburg			
Frankfort			
Heilbron			
Hoopstad	27	10	
Kroonstad			
Lindley			
Modderpoort			
Phillipolis			
Reitz			
Vrede			
Warden			
Welkom			
Wepener	23	7	
Winburg			
Zastron			
S.W.A.; PROTECTORATES - PROTEKTORATE			
Aus			
Gobabis	26	10	
Keetmanshoop	31	18	
Luderitz	23	13	
Mariental	30	18	
Ondangua			
Outjo	27	17	
Runtu			
Swakopmund	25	17	
Tsumeb			
Windhoek	24	12	
Gaberones			
Mahalapye			
Maun	28	16	
Tsabong	31	12	
Bremersdorp	21	13	
Emlembi			
Stegi			
Maseru			

SYNOPTIC WEATHER MAP 1200 GMT. — 1400 SAST. SINOPTIESE WEERKAART

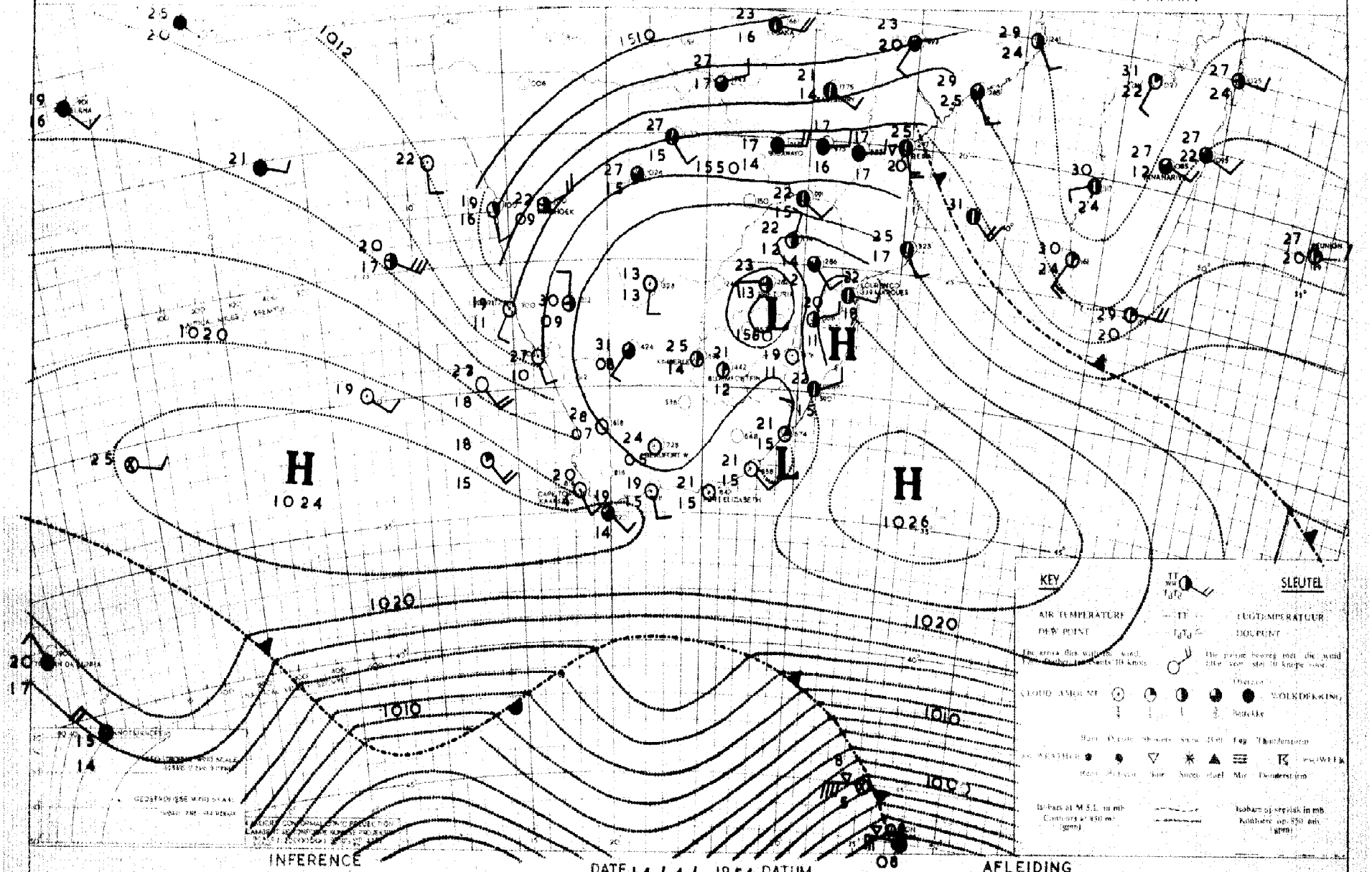

With the eastward movement of the Atlantic High temporary fog, and low clouds will occur over Natal and the eastern Transvaal lowveld and escarpment areas, and light local rain will occur. Otherwise fair or only partly cloudy with day temperatures about normal.

Met die oosswaartse beweging van die Atlantiese hoog sal mis en lae wolke tydelik oor Natal en die Oos-Transvaalse laeveld en platorand voorkom en ligte reën sal plaaslik uitsak. Origens redelike mooiweer of slegs gedeeltelik bewolk en dagtemperatuur ongeveer normaal.

DAAGLIKSE WEERBULLETIN — WEERBURO : WEATHER BUREAU — DAILY WEATHER BULLETIN

DEPT VAN VERVOER-DEPT OF TRANSPORT

Maksimum en Minimum Temperature (°C) en Reënval (mms.) vir die 24maal wat om 0800 (SAST) eindig op 16-4-56. Maximum and Minimum Temperatures (°C) and Rainfall (mms.) 24 hours ending at 0800 (SAST) on

TRANSVAAL	Max.	Min.	Rvl.
Andalusia			
Barberton			
Bethal			
Chester			
Cracy	28	11	
Delareyville ...			
Dunnottar			
Ermelo	21	8	
Groblersdal			
Jan Smuts	23	6	
Joubert Park ...	22	9	
Komatipoort	29	13	
Kroondal			
Leeuwdoornstad.			
Lichtenburg			
Louis Trichardt.	22	13	
Marnitz	27	13	
Messina	27	17	
Middelburg			
Nelspruit	25	13	
Nylstroom			
Pietersburg	25	11	
Piet Retief			
Pelgrimsrus	18	8	
Potchefstroom ..	25	9	
Pretoria W.B. ..	24	11	
Pretoriuskop ...			
Standerton			
Thabazimbi	26	13	
Tcwoomba			
Watervalboven ..	25	11	
Witbank			
Wolmaransstad ..			
Zeerust	27	11	
Fleur de lys...	24	15	
Wimbald.....	25	10	

CAPE - KAAP	Max.	Min.	Rvl.
Alexanderbaai ...	20	15	
Aberdeen			
Beaufort-Wes	24	7	
Cala			
Calitzdorp			
Calvinia	30	15	
Cape Agulhas	21	16	
Cape Columbine ..	21	14	
Cape St. Francis.	19	18	
Carnarvon			
Cradock			
Colesberg			
De Aar	27	11	
Dordrecht			
East London	23	17	
Elsenburg			
Flagstaff			
Fraserburg	24	9	
Garies			
George	20	12	
Graaff Reinet ...	24	7	
Grahamstown			
Idutywa			
Jansenville	29	13	
Kenhardt	31	13	
Kentani			
Kimberley	25	12	
Kingwilliamstown.			
Klaver	35	12	
Kowie			
Kuruman			
Lake Mentz			
Lovedale			
Maclear			
Mafeking			
Matatiele			
Matroosberg			
Middelburg	22	1	
Mossel Bay	21	18	
Aliwal North...	25	6	

KAAP - CAPE	Max.	Min.	Rvl.
O'okiep			
Orange River	27	8	
Pofadder	30	16	
Port Elizabeth ..	22	17	
Port Nolloth	18	10	
Port St. Johns ..	22	17	24.0
Postmasburg	27	14	0.3
Prieska			
Prince Albert ...			
Queenstown	20	8	
Riversdale	25	14	
Somerset-Oos			
Springfontein ...	22	3	
Steynsburg			
Sutherland			
Swellendam			
Upington	32	13	
Van Wyksvlei	29	14	
Victoria-Wes	25	5	
Vryburg	27	9	
Williston	20	10	
Wingfield	26	15	
NATAL			
Kaap St. Lucia ..	24	17	3.5
Dundee			
Durban	25	17	1.7
Estcourt	22	9	
Harding			
Himeville			
Ladysmith			
Melmoth	22	13	0.7
M'kuzi			
Newcastle	24	10	
Pietermaritzburg.			
Port Shepstone ..	26	18	
Seven Oaks			
Vryheid			

O.F.S. - O.V.S.	Max.	Min.	Rvl.
Bethlehem			
Bethulie			
Bloemfontein	23	10	
Boshof			
Fauresmith	24	5	
Ficksburg			
Frankfort	22	8	
Heilbron			
Hoopstad	26	12	
Kroonstad	25	9	
Lindley			
Modderpoort			
Phillipolis			
Reitz			
Vrede			
Warden			
Welkom			
Wepener	24	6	
Winburg			
Zastron			
S.W.A.; PROTECTORATES - PROTEKTORATE			
Aus			
Gobabis	26	19	
Keetmanshoop	30	17	
Luderitz	23	13	
Mariental	30	14	
Ondangua	29	17	
Outjo	30	15	
Runtu	30	16	
Swakopmund	22	15	
Tsumeb	25	14	
Windhoek	24	11	
Gaberones			
Mahalapye	27	13	
Maun	28	14	
Tsabong	23	9	
Bremersdorp			
Mbabane	22	11	
Stegi			
Maseru			

Alfikaskop

SYNOPTIC WEATHER MAP 1200 GMT. — 1400 SAST. SINOPTIESE WEERKAART

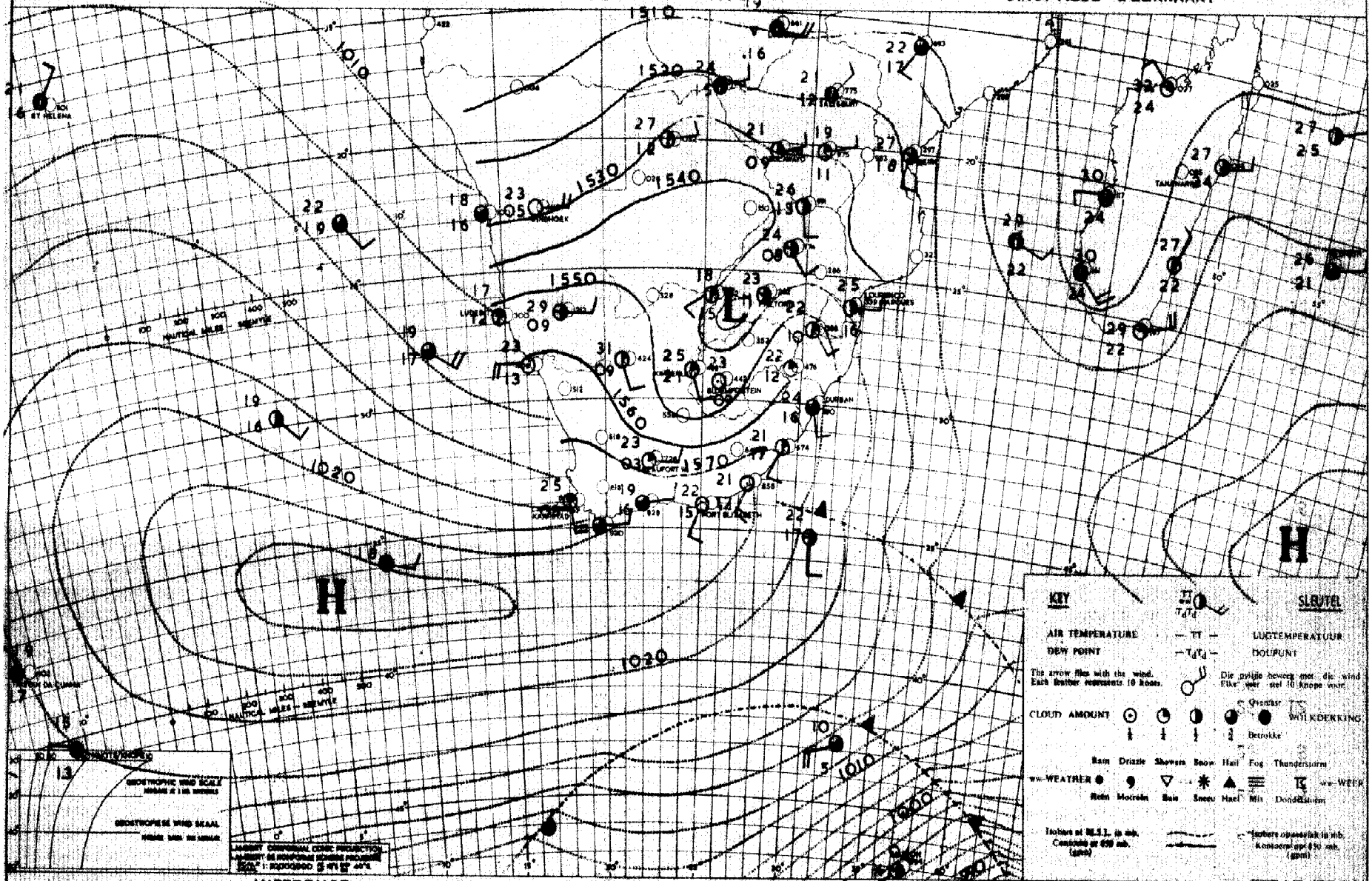

INFERENCE DATE: 5 / 4 / 1956 DATUM AFLEIDING

The high is still advancing eastwards behind the cold front. Cloudy conditions with light local rain will develop over the southeastern Cape coast, over Natal and over eastern Transvaal. It will remain fair to partly cloudy elsewhere with strong southeasterly winds over southwestern Cape.

Die hoog beweeg steeds ooswaarts agter die koue front. Bewolkte weer met plaaslike reën sal oor die Kaapse suidoos-kus, oor Natal en oor oostelike Transvaal. Dit sal redelik mooiweer tot gedeeltelik bewolk bly elders, met sterk suidoostewind oor Suidwes-Kaapland.

DAAGLIKSE WEERBULLETIN — WEERBURO : WEATHER BUREAU — DAILY WEATHER BULLETIN

DEPT VAN VERVOER-DEPT. OF TRANSPORT

Maksimum en Minimum Temperature (°C) en Reënval (mms.) vir die Etmaal wat om 0800 (SAST) eindig op .....

Maximum and Minimum Temperatures (°C) and Rainfall (mms.) 24 hours ending at 0800 (SAST) on

TRANSVAAL	Max.	Min.	Rvl.	CAPE - KAAP	Max.	Min.	Rvl.	KAAP - CAPE	Max.	Min.	Rvl.	O.F.S. - O.V.S.	Max.	Min.	Rvl.
Andalusia				Alexanderbaai ...				O'okiep				Bethlehem			
Barberton				Aberdeen				Orange River				Bethulie			
Bethal				Beaufort-Wes				Pofadder				Bloemfontein			
Chester				Cala				Port Elizabeth ..				Boshof			
Crecy				Calitzdorp				Port Nolloth				Fauresmith			
Delareyville ...				Calvinia				Port St. Johns ..				Ficksburg			
Dunnottar				Cape Agulhas				Postmasburg				Frankfort			
Ermelo				Cape Columbine ..				Prieska				Heilbron			
Groblersdal				Cape St. Francis.				Prince Albert ...				Hoopstad			
Jan Smuts				Carnarvon				Queenstown				Kroonstad			
Joubert Park ...				Cradock				Riversdale				Lindley			
Komatipoort				Colesberg				Somerset-Oos				Modderpoort			
Kroondal				De Aar				Springfontein ...				Phillipolis			
Leeuwdoornstad.				Dordrecht				Steynsburg				Reitz			
Lichtenburg				East London				Sutherland				Vrede			
Louis Trichardt.				Elsenburg				Swellendam				Warden			
Marnitz				Flagstaff				Upington				Welkom			
Messina				Fraserburg				Van Wyksvlei				Wepener			
Middelburg				Garies				Victoria-Wes				Winburg			
Nelspruit				George				Vryburg				Zastron			
Nylstroom				Graaff Reinet ...				Williston				**S.W.A.; PROTECTORATES - PROTEKTORATE**			
Pietersburg				Grahamstown				Wingfield				Aus			
Piet Retief				Idutywa								Gobabis			
Pelgrimsrus				Jansenville				**NATAL**				Keetmanshoop			
Potchefstroom ..				Kenhardt				Kaap St. Lucia ..				Luderitz			
Pretoria W.B. ..				Kentani				Dundee				Mariental			
Pretoriuskop ...				Kimberley				Durban				Ondangua			
Standerton				Kingwilliamstown.				Estcourt				Outjo			
Thabazimbi				Klaver				Harding				Runtu			
Towoomba				Kowie				Himeville				Swakopmund			
Watervalboven ..				Kuruman				Ladysmith				Tsumeb			
Witbank				Lake Mentz				Melmoth				Windhoek			
Wolmaransstad ..				Lovedale				M'kuzi				Gaberones			
Zeerust				Maclear				Newcastle				Mahalapye			
				Mafeking				Pietermaritzburg.				Maun			
				Matatiele				Port Shepstone ..				Tsabong			
				Matroosberg				Seven Oaks				Bremersdorp			
				Middelburg				Vryheid				Emlembi			
				Mossel Bay								Stegi			
												Maseru			

SYNOPTIC WEATHER MAP 1200 GMT. — 1400 SAST. SINOPTIESE WEERKAART

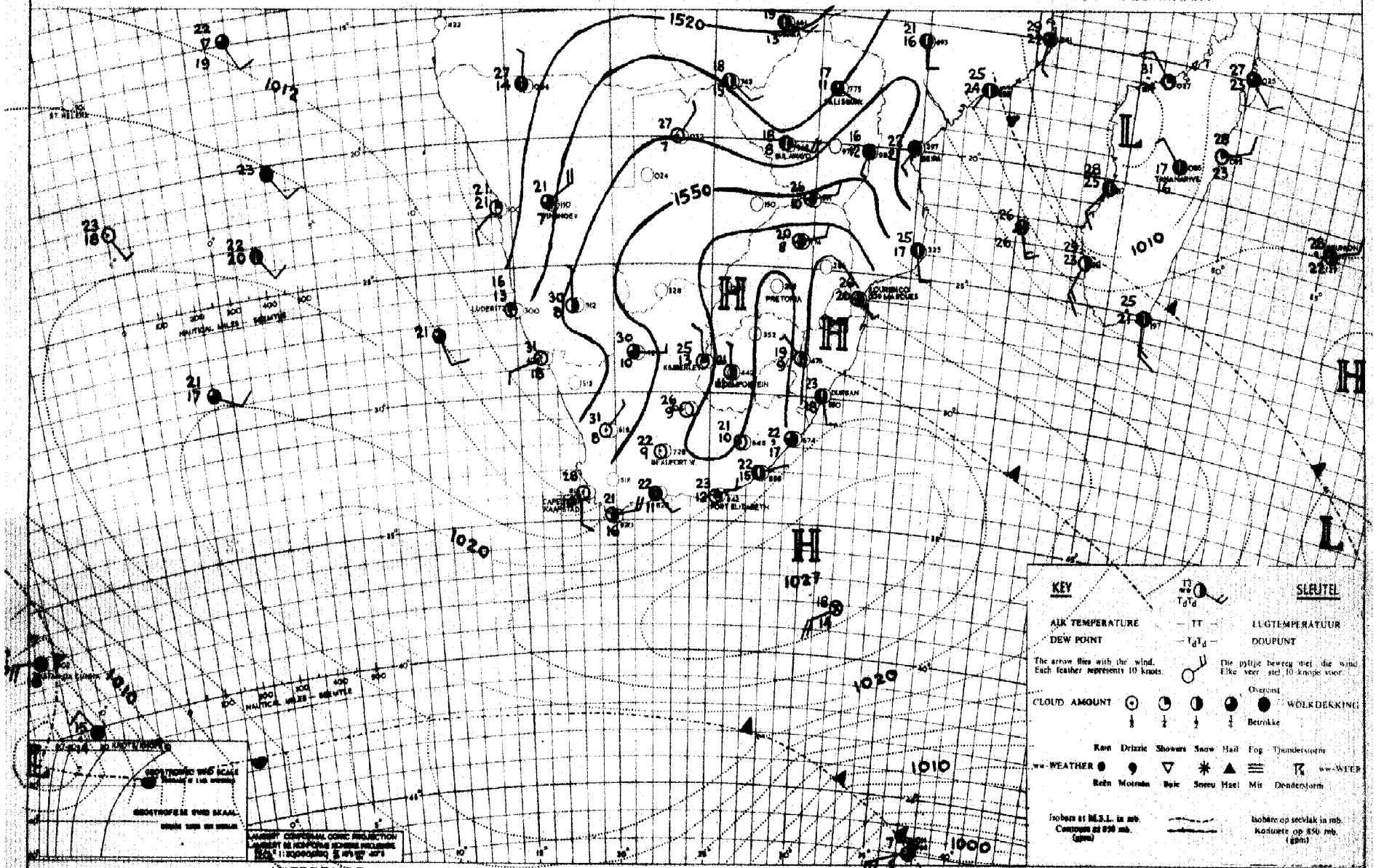

INFERENCE DATE 16 - 4 - 1956 DATUM AFLEIDING

Relatively moist air is moving southwards over South-West-Africa and over Gordonia and isolated thunderconditions are possible. The remainder of the country is under the influence of a strong anticyclone and it will be mainly fine or only partly cloudy with daytemperatures rising to about normal.

Die lug wat suidwaarts vloei oor Suidwes-Afrika en Gordonia is relatief vogtig en los donderweerstoestande is moontlik. Die res van die land is onder invloed van 'n sterk anti-sikloon en dit sal hoofsaaklik mooiweer of slegs effens bewolk wees. Dagtemperatuur sal styg tot ongeveer normaal.

DAAGLIKSE WEERBULLETIN — WEERBURO : WEATHER BUREAU — DAILY WEATHER BULLETIN

DEPT. VAN VERVOER–DEPT. OF TRANSPORT

Maksimum en Minimum Temperature (°C) en Reënval (mms.) vir die Etmaal wat om 0800 (SAST) eindig op .....18-4-56..... Maximum and Minimum Temperatures (°C) and Rainfall (mms.) 24 hours ending at 0800 (SAST) on

TRANSVAAL	Max.	Min.	Rvl.
Andalusia			
Barberton			
Bethal			
Chester			
Crecy	25	7	
Delareyville ...			
Dunnottar			
Ermelo	20	5	
Groblersdal			
Jan Smuts	21	9	
Joubert Park ...	21	12	
Komatipoort	29	14	
Kroondal			
Leeuwdoornstad.			
Lichtenburg			
Louis Trichardt.	22	11	
Marnitz	25	10	
Messina	28	15	
Middelburg			
Nelspruit	27	12	
Nylstroom			
Pietersburg	23	9	
Piet Retief			
Pelgrimsrus	19	9	
Potchefstroom ..	24	8	
Pretoria W.B. ..	24	10	
Pretoriuskop ...			
Standerton			
Thabazimbi	26	10	
Towoomba			
Watervalboven ..	22	6	
Witbank			
Wolmaransstad ..			
Zeerust	25	8	
Warmbad.....	24	13	
Fleur de Lys ..	26	14	

CAPE - KAAP	Max.	Min.	Rvl.
Alexanderbaai ...	24	13	5
Aberdeen			
Beaufort-Wes	29	13	
Cala			
Calitzdorp			
Calvinia	32	13	
Cape Agulhas			
Cape Columbine ..	31	13	
Cape St. Francis.	21	18	
Carnarvon			
Cradock			
Colesberg			
De Aar	28	11	
Dordrecht	23	8	
East London	23	18	2.5
Elsenburg			
Flagstaff			
Fraserburg	28	12	0.9
Garies			
George	19	14	0.3
Graaff Reinet ...	28	13	
Grahamstown			
Idutywa			
Jansenville	27	16	
Kenhardt	29	18	1.3
Kentani			
Kimberley	26	11	
Kingwilliamstown.			
Klaver	37	18	
Kowie			
Kuruman			
Lake Mentz			
Lovedale			
Maclear			
Mafeking			
Matatiele			
Matroosberg			
Middelburg	27	7	
Mossel Bay	19	18	
Aliwal North.....	25	9	

KAAP - CAPE	Max.	Min.	Rvl.
O'okiep			
Orange River	28	11	
Pofadder	29	16	1.6
Port Elizabeth ..	23	19	
Port Nolloth	31	23	
Port St. Johns ..	25	18	
Postmasburg	25	14	3.4
Prieska			
Prince Albert ...			
Queenstown	27	12	
Riversdale	25	16	
Somerset-Oos			
Springfontein ...	23	8	
Steynsburg			
Sutherland			
Swellendam			
Upington			
Van Wyksvlei	29	16	0.1
Victoria-Wes	29	16	16.0
Vryburg	27	10	0.4
Williston	25	9	
Wingfield	30	15	0.2
	29	11	
NATAL			
Kaap St. Lucia ..			
Dundee	26	19	
Durban			
Estcourt	26	18	4.5
Harding	24	12	
Himeville			
Ladysmith			
Melmoth			
M'kuzi	27	14	
Newcastle			
Pietermaritzburg.	24	10	
Port Shepstone ..			
Seven Oaks	27	19	13.3
Vryheid			

O.F.S. - O.V.S.	Max.	Min.	Rvl.
Bethlehem			
Bethulie			
Bloemfontein	23	9	
Boshof			
Fauresmith	24	10	
Ficksburg			
Frankfort	24	7	
Heilbron			
Hoopstad	25	9	
Kroonstad	25	7	
Lindley			
Modderpoort			
Phillipolis			
Reitz			
Vrede			
Warden			
Welkom			
Wepener	24	8	
Winburg			
Zastron			
S.W.A.; PROTECTORATES - PROTEKTORATE			
Aus	22	17	7.0
Gobabis			
Keetmanshoop	28	14	0.8
Luderitz	30	17	
Mariental	28	16	
Ondangua	28	17	11.0
Outjo	26	16	
Runtu	27	14	
Swakopmund	33	16	
Tsumeb	26	14	0.3
Windhoek	23	12	
Gaberones			
Mahalapye	27	6	
Maun	27	14	
Tsabong	27	9	
Bremersdorp	21	9	
Mbabane			
Stegi			
Maseru			

SYNOPTIC WEATHER MAP 1200 GMT. — 1400 SAST SINOPTIESE WEERKAART

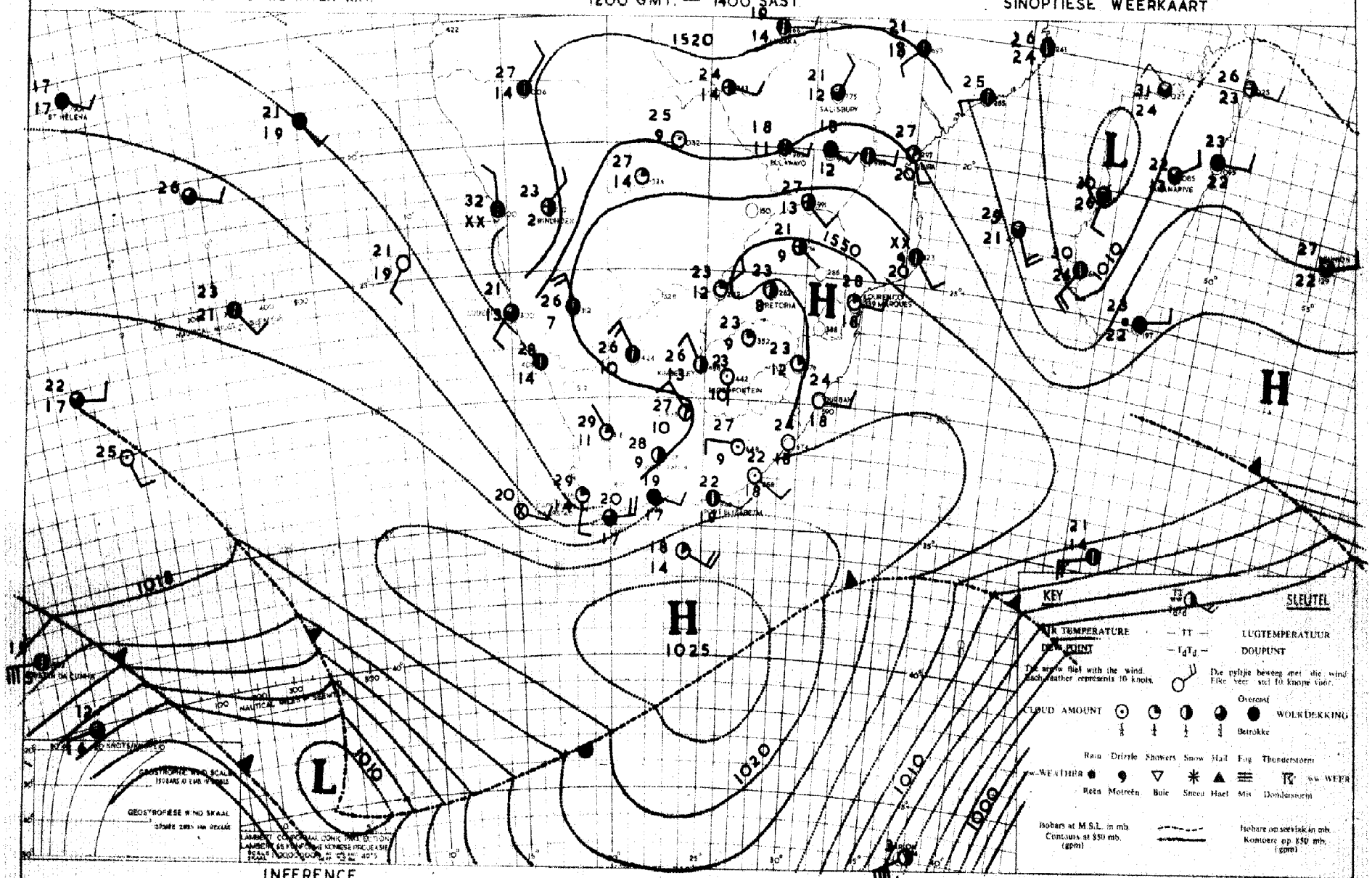

INFERENCE DATE 17 / 4 / 1956 DATUM AFLEIDING

As a result of the reinforced high pressure to the south of the Union, cloudy conditions with local rain will develop along the southern and eastern coastal regions. Warm thundery conditions will persist over Southwest-Africa and the western half of the Cape.

Met die versterking van die hoogdruk suid van die Unie sal bewolkte toestande met plaaslike reën langs die suidelike en oostelike kusstreke ontwikkel. Warm donderweerstoestande sal weer voorkom oor Suidwes-Afrika en die westelike helfte van Kaapland.

DAAGLIKSE WEERSBULLETIN — DAILY WEATHER BULLETIN

DEPT. VAN VERVOER – DEPT. OF TRANSPORT

Maksimum en Minimum Temperature (°C) en Reënval (mms.) vir die Etmaal wat om 0800 (SAST) eindig op ..... 19-4-56 .....

Maximum and Minimum Temperature (°C) and Rainfall (mms.) 24 hours ending at 0800 (SAST) on

TRANSVAAL	Max.	Min.	Rvl.
Andalusia			
Barberton			
Bethal			
Chester			
Crecy			
Delareyville ...			
Dunnottar			
Ermelo	21	9	
Groblersdal			
Jan Smuts	21	6	
Joubert Park ...	21	10	
Komatipoort	28	15	
Kroondal			
Leeuwdoornstad.			
Lichtenburg			
Louis Trichardt.	24	14	0.6
Marnitz	26	14	
Messina	27	17	
Middelburg			
Nelspruit	25	12	
Nylstroom			
Pietersburg	22	10	
Piet Retief			
Pelgrimsrus	17	7	4.0
Potchefstroom ..	25	10	
Pretoria W.B. ..	24	13	
Pretoriuskop ...			
Standerton			
Thabazimbi	27	12	
Towoomba			
Watervalboven ..	20	11	2.0
Witbank			
Wolmaransstad ..			
Zeerust	24	10	
Warmbad	25	9	

CAPE – KAAP	Max.	Min.	Rvl.
Alexanderbaai ...	33	14	
Aberdeen			
Beaufort-Wes	..	.....	4.5
Cala			
Calitzdorp			
Calvinia	28	16	0.2
Cape Agulhas	21	15	0.1
Cape Columbine ..	26	14	
Cape St. Francis.	20	13	
Carnarvon			
Cradock			
Colesberg			
De Aar	27	13	23.1
Dordrecht	22	14	
East London	23	15	
Elsenburg			
Flagstaff			
Fraserburg	25	14	1.0
Garies			
George	27	16	
Graaff Reinet ...	27	19	
Grahamstown			
Idutywa			
Jansenville	29	16	
Kenhardt	28	15	
Kentani			
Kimberley			
Kingwilliamstown.			
Klaver	33	16	
Kowie			
Kuruman			
Lake Mentz			
Lovedale			
Maclear			
Mafeking			
Matatiele			
Matroosberg			
Middelburg	24	13	5.0
Mossel Bay	23	18	

KAAP – CAPE	Max.	Min.	Rvl.
O'okiep	26	16	1.6
Orange River			
Pofadder			
Port Elizabeth ..	24	16	
Port Nolloth	31	12	
Port St. Johns ..	27	17	
Postmasburg			
Prieska			
Prince Albert ...			
Queenstown	24	10	
Riversdale	31	15	
Somerset-Oos			
Springfontein ...	21	7	
Steynsburg			
Sutherland			
Swellendam			
Upington	29	14	
Van Wyksvlei	26	13	0.6
Victoria-Wes	27	11	4.0
Vryburg			
Williston	25	11	0.1
Wingfield	23	15	
NATAL			
Kaap St. Lucia ..	27	17	
Dundee			
Durban	22	17	11.4
Estcourt			
Harding			
Himeville			
Ladysmith			
Melmoth			
M'kazi			
Newcastle	22	9	
Pietermaritzburg.			
Port Shepstone ..	22	16	38.6
Seven Oaks			
Vryheid			

O.F.S. – O.V.S.	Max.	Min.	Rvl.
Bethlehem			
Bethulie			
Bloemfontein	23	11	2.2
Boshof			
Fauresmith	24	10	1.2
Ficksburg			
Frankfort			
Heilbron			
Hoopstad			
Kroonstad	24	12	
Lindley			
Modderpoort			
Phillipolis			
Reitz			
Vrede			
Warden			
Welkom			
Wepener	24	13	5.0
Winburg			
Zastron			
S.W.A.; PROTECTORATES – PROTEKTORATE			
Aus	23	12	2.0
Gobabis	24	10	
Keetmanshoop	27	14	
Lüderitz			
Mariental	26	14	
Ondangua	23	17	
Outjo	26	15	3.5
Rundu			
Swakopmund	23	16	
Tsumeb			
Windhoek	23	12	5.2
Gaberones			
Mahalapye	27	13	
Maun	27	15	11.3
Tsabong	27	10	
Bremersdorp	22	11	0.6
Mbabane			
Emlembi			
Stegi			
Masemu			

SYNOPTIC WEATHER MAP 1200 GMT. — 1400 SAST. SINOPTIESE WEERKAART

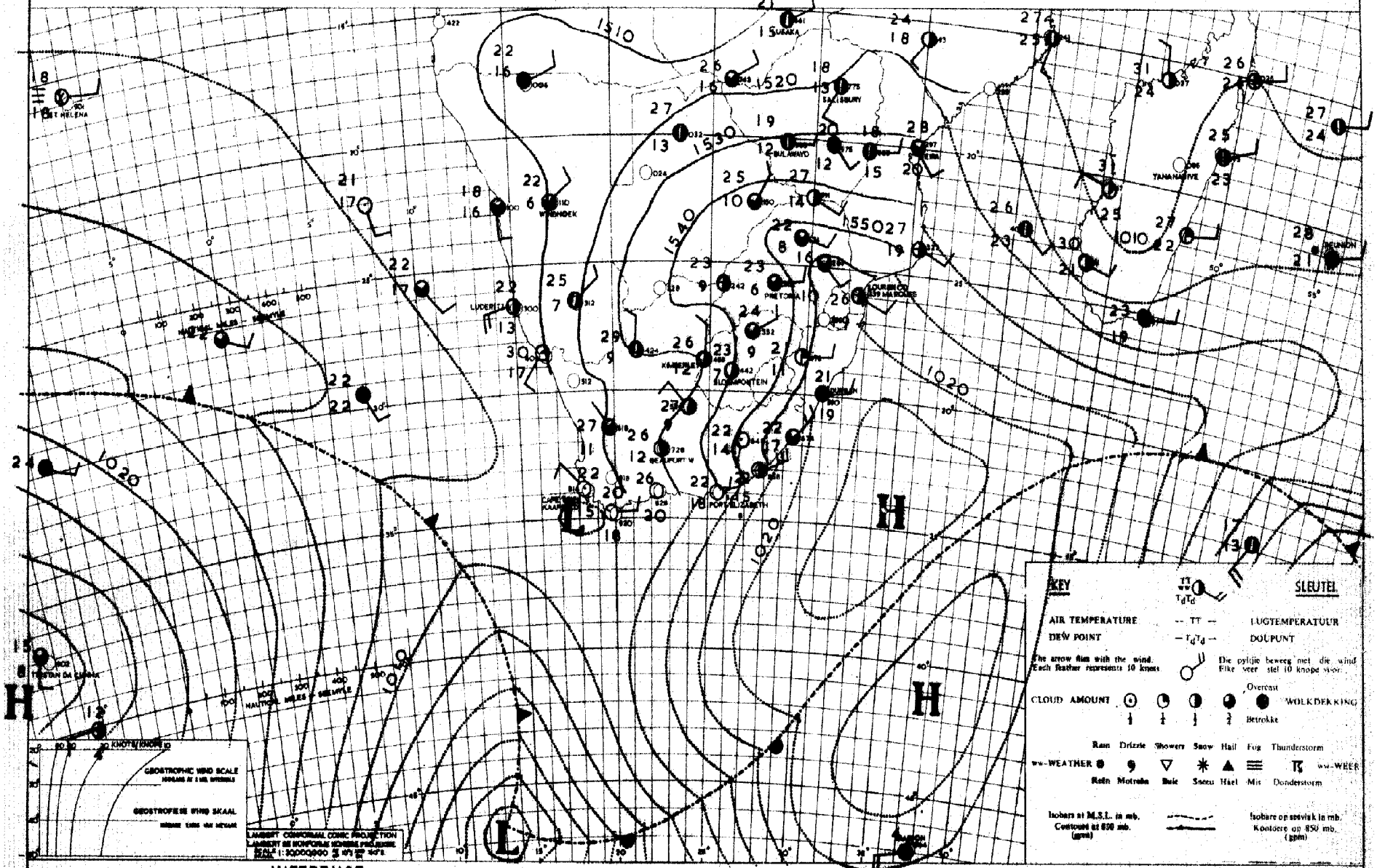

DATE 18 / 4 / 19 56 DATUM -1

INFERENCE

Fairly moist air is flowing southwards over the western parts of southern Africa and rain or thundershowers will develop over South West Africa, over most of the Cape interior and over the southern parts of the Free State and Natal.

AFLEIDING

Taamlik vogtige lug vloei suidwaarts oor die westelike dele van suidelike Afrika en reën of donderbuie sal ontwikkel oor Suidwes-Afrika, oor die grootste deel van die Kaapse binneland en oor die suidelike dele van die Vrystaat en Natal.

DAAGLIKSE WEERBULLETIN

DEPT. VAN VERVOER - DEPT. OF TRANSPORT

Maksimum en Minimum Temperature (°C) en Reënval (mms.) vir die Etmeal wat om 0800 (SAST) eindig op .....20-4-56.....

Maximum and Minimum Temperatures (°C) and Rainfall (mms.) 24 hours ending at 0800 (SAST) on

TRANSVAAL	Max.	Min.	Ryl.
Andalusia			
Barberton			
Bethal			
Chester			
Cracy	24	8	
Delareyville ...			
Dunnottar			
Ermelo	20	6	
Groblersdal			
Jan Smuts	20	9	
Joubert Park ...	20	10	
Komatipoort	30	15	
Kroondal			
Leeuwdoornstad.			
Lichtenburg			
Louis Trichardt.	22	12	
Marnitz	23	13	
Messina	25	16	
Middelburg			
Nelspruit	24	10	
Nylstroom			
Pietersburg	22	9	
Piet Retief			
Pelgrimsrus	15	8	
Potchefstroom ..	23	7	
Pretoria W.B. ..	21	9	
Pretoriuskop ...			
Standerton			
Thabazimbi	23	12	
Towoomba			
Waterval boven ..			
Witbank			
Wolmaransstad ..			
Zeerust	22	8	
Warmbad.....	24	9	

CAPE - KAAP	Max.	Min.	Ryl.
Alexanderbaai ...	21	14	
Aberdeen			
Beaufort-Wes	27	14	1.3
Cala			
Calitzdorp			
Calvinia	27	11	0.1
Cape Agulhas	21	14	
Cape Columbine ..	19	12	
Cape St. Francis.	17	15	3.0
Carnarvon			
Cradock			
Colesberg			
De Aar	24	13	
Dordrecht	19	13	
East London	29	17	0.2
Elsenburg			
Flagstaff			
Fraserburg	24	10	6.5
Garies			
George	20	13	14.9
Graaff Reinet ...	28	15	
Grahamstown			
Idutywa			
Jansenville	31	17	2.0
Kenhardt	28	14	
Keurtani			
Kimberley	24	12	0.7
Kingwilliamstown.			
Klaver	27	14	
Kowie			
Kuruman			
Lake Mentz			
Loxedale			
Maclear			
Mafeking			
Matatiele			
Matroosberg			
Middelburg	23	13	
Mossel Bay	22	14	
Aliwal North....	21	8	1.4

KAAP - CAPE	Max.	Min.	Ryl.
Oudtshoorn			
Orange River	26	12	
Potgietersrust ...	17	11	
Port Elizabeth ..	24	16	8.0
Port Nolloth	16	11	
Port St. Johns ..	25	20	
Postmasburg	23	12	
Prieska			
Prince Albert ...			
Queenstown	25	17	
Riversdale	23	12	6.5
Somerset-Oos			
Springfontein ...	22	6	
Steytlerville ...			
Sutherland			
Swellendam			
Uitenhage			
Van Wyksvlei	29	15	
Victoria-Wes	26	14	
Vryburg	23	10	
Williston	24	7	
Wingfield	25	11	
	20	7	0.1
NATAL			
Kaap St. Lucia ..	26	19	
Dundee			
Durban	27	15	
Estcourt	22	9	
Harding			
Hluleville			
Ladysmith			
Melmoth	26	14	
M'kuzi			
Newcastle	24	10	
Pietermaritzburg.			
Port Shepstone ..			
Seven Oaks			
Vryheid	29	17	

O.F.S. - O.V.S.	Max.	Min.	Ryl.
Bethlehem			
Bethulie			
Bloemfontein	21	10	3.0
Boshof			
Fauresmith	20	10	0.3
Ficksburg			
Frankfort	22	5	
Heilbron			
Hoopstad	25	8	0.5
Kroonstad	23	10	
Lindley			
Luckhoff			
Philippolis			
Reitz			
Senekal			
Vrede			
Warden			
Welkom			
Wepener	20	10	
Winburg			
Zastron			
S.W.A.; PROTECTORATES - PROTEKTORAATE			
Aus	22	11	
Gobabis	26	9	
Keetmanshoop	28	12	
Luderitz	22	15	
Mariental	27	12	
Ondangua	27	16	
Outjo	26	15	
Rundu	27	16	
Swakopmund	17	13	
Tsumeb	25	14	
Windhoek	21	12	0.5
Gaberones			
Mahalapye	24	11	
Maun	25	15	4.3
Tsabong	26	9	
Mamadorn	17	8	
Francistown	22	6	
Stegi			
Maseru			

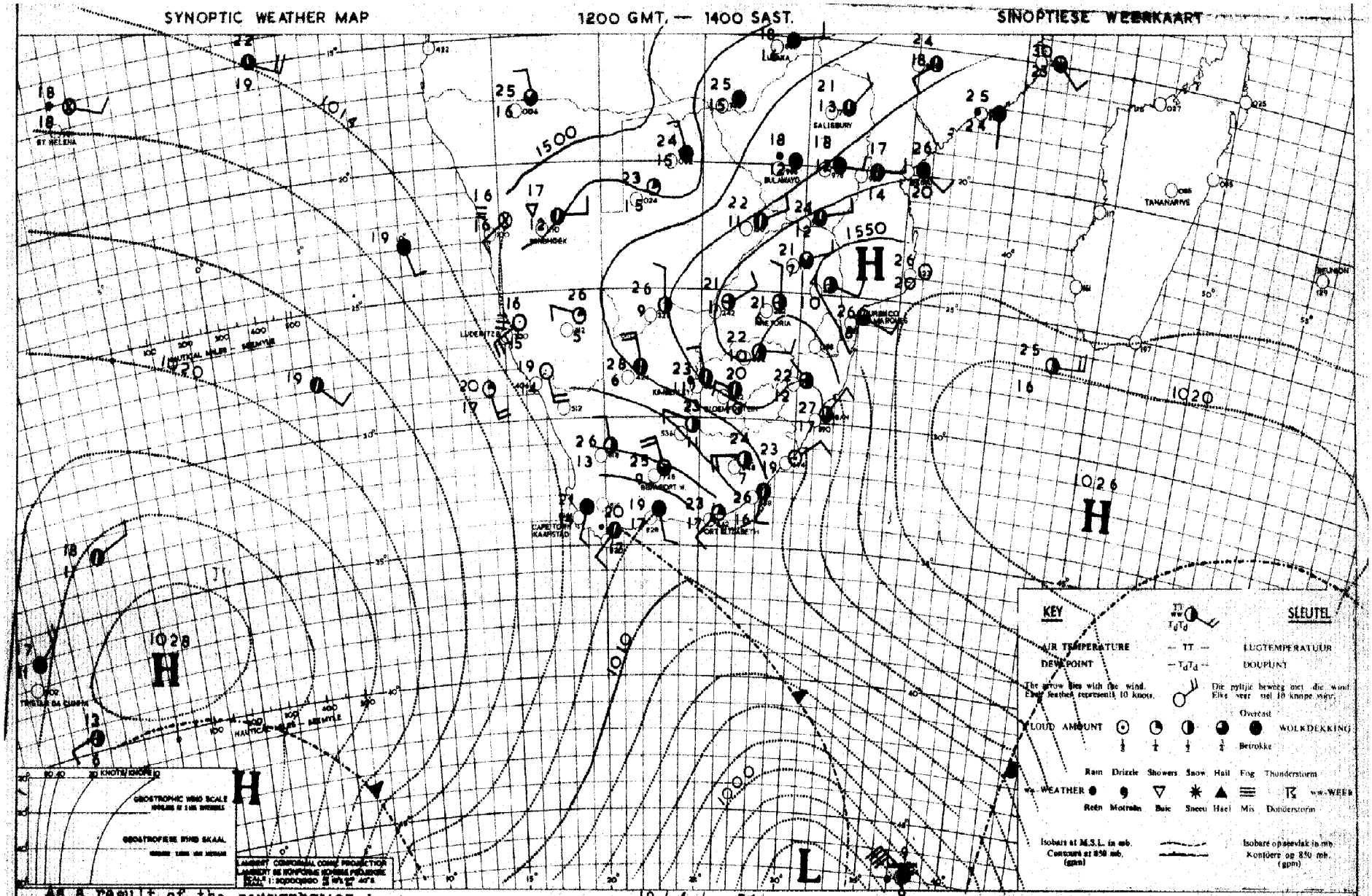

As a result of the general trough stretching from South West Africa over the Cape interior, scattered thundershowers will occur over these provinces as well as over the southern parts of the Free State and Natal. The cold front which has now reached the southwestern Cape coast will advance further over the southern and eastern coastal regions and will be accompanied by light rain.

AFLEIDING

In die algemene troggebied wat vanaf Suidwes-Afrika oor die Kaapse binneland strek, sal verspreide donderbuie weer voorkom oor genoemde streke asook oor die suidelike dele van die Vrystaat en Natal. Die kouefront wat nou die Kaapse suidweskus bereik het, sal verder oor die suidelike en oostelike kusgebiede beweeg, gepaard met ligte reën.

DAAGLIKSE - WEERBULLETIN WEERBURO : WEATHER BUREAU DAILY WEATHER BULLETIN

DEPT VAN VERVOER - DEPT. OF TRANSPORT

Maksimum en Minimum Temperature (°C) en Reënval (mms.) vir die Etmaal wat om 0800 (SAST) eindig op ....21-4-56.....

Maximum and Minimum Temperatures (°C) and Rainfall (mms.) 24 hours ending at 0800 (SAST) on

TRANSVAAL	Max.	Min.	Rvl.
Andalusia			
Barberton			
Bethal			
Chester			
Crecy	25	7	
Delareyville ...			
Dunnottar			
Ermelo	21	6	
Groblersdal			
Jan Smuts	21	12	
Joubert Park ...	20	11	
Komatipoort	27	14	
Kroondal			
Leeuwdoornstad.			
Lichtenburg			
Louis Trichardt.	18	9	
Marnitz	24	9	
Messina	22	14	2.0
Middelburg			
Nelspruit	25	11	
Nylstroom			
Pietersburg	21	7	
Piet Retief	25	10	
Pelgrimsrus	17	12	
Potchefstroom ..			
Pretoria W.B. ..	23	10	
Pretoriuskop ...			
Standerton			
Thabazimbi			
Towoomba			
Watervalboven ..			
Witbank			
Wolmaransstad ..			
Zeerust	24	7	
Fleur De Lys	22	12	
Warmbad.....	24	8	

CAPE - KAAP	Max.	Min.	Rvl.
Alexanderbaai ...	19	10	
Aberdeen			
Beaufort-Wes	22	5	
Cala			
Calitzdorp			
Calvinia	20	1	
Cape Agulhas	19	13	0.3
Cape Columbine ..	18	10	
Cape St. Francis.	18	14	3.7
Carnarvon			
Cradock			
Colesberg			
De Aar	23	5	
Dordrecht	21	4	0.5
East London	22	14	0.1
Kleinburg			
Flagstaff			
Fraserburg	22	2	
Garies			
George	19	11	•
Graaff Reinet ...	24	10	
Grahamstown			
Idutywa			
Jansenville	22	14	7.5
Kenhardt	25	7	
Kentani			
Kimberley	25	9	5.6
Kingwilliamstown.			
Klaver	21	9	
Kowie			
Kuruman			
Lake Mentz			
Lovedale			
Maclear			
Mafeking			
Matatiele			
Matroosberg			
Middelburg	22	1	0.8
Mossel Bay	20	12	2.0
Aliwal North	22	5	3.4

KAAP - CAPE	Max.	Min.	Rvl.
O'okiep			
Orange River	25	4	1.8
Pofadder	22	6	
Port Elizabeth ..	19	12	1.7
Port Nolloth	16	8	
Port St. Johns ..			
Postmasburg	23	9	1.1
Prieska			
Prince Albert ...			
Queenstown	25	7	4.0
Riversdale	21	18	
Somerset-Oos			
Springfontein ...	23	10	
Steynsburg			
Sutherland			
Swellendam			
Upington	28	7	
Van Wyksvlei	23	6	
Victoria-Wes	23	3	
Vryburg	29	15	
Williston	21	4	
Wingfield	19	9	
NATAL			
Kaap St. Lucia ..	26	18	
Dundee			
Durban	26	17	0.4
Estcourt	25	11	
Harding			
Himeville			
Ladysmith			
Melmoth	28	14	
M'kuzi			
Newcastle	26	9	
Pietermaritzburg.			
Port Shepstone ..	27	18	
Seven Oaks			
Vryheid			

O.F.S. - O.V.S.	Max.	Min.	Rvl.
Bethlehem			
Bethulie			
Bloemfontein	22	9	2.1
Boshof			
Fauresmith	21	4	1.5
Ficksburg			
Frankfort			
Heilbron			
Hoopstad	24	11	
Kroonstad	24	8	
Lindley			
Modderpoort			
Phillipolis			
Reitz			
Vrede			
Warden			
Welkom			
Wepener			
Winburg			
Zastron			
S.W.A. PROTECTORATES - PROTEKTORATE			
Aus	23	12	
Gobabis			
Keetmanshoop	28	10	
Luderitz	19	13	
Mariental	28	12	
Ondangua	29	15	
Outjo	25	11	
Runtu			
Swakopmund	16	13	
Tsumeb	26	12	
Windhoek	24	11	
Gaberones			
Mahalapye	25	8	
Maun	23	13	
Tsabong	27	8	
Bremersdorp	20	11	1.8
Kalembi			
Stegi			
Mzilikaskop.....	21	6	

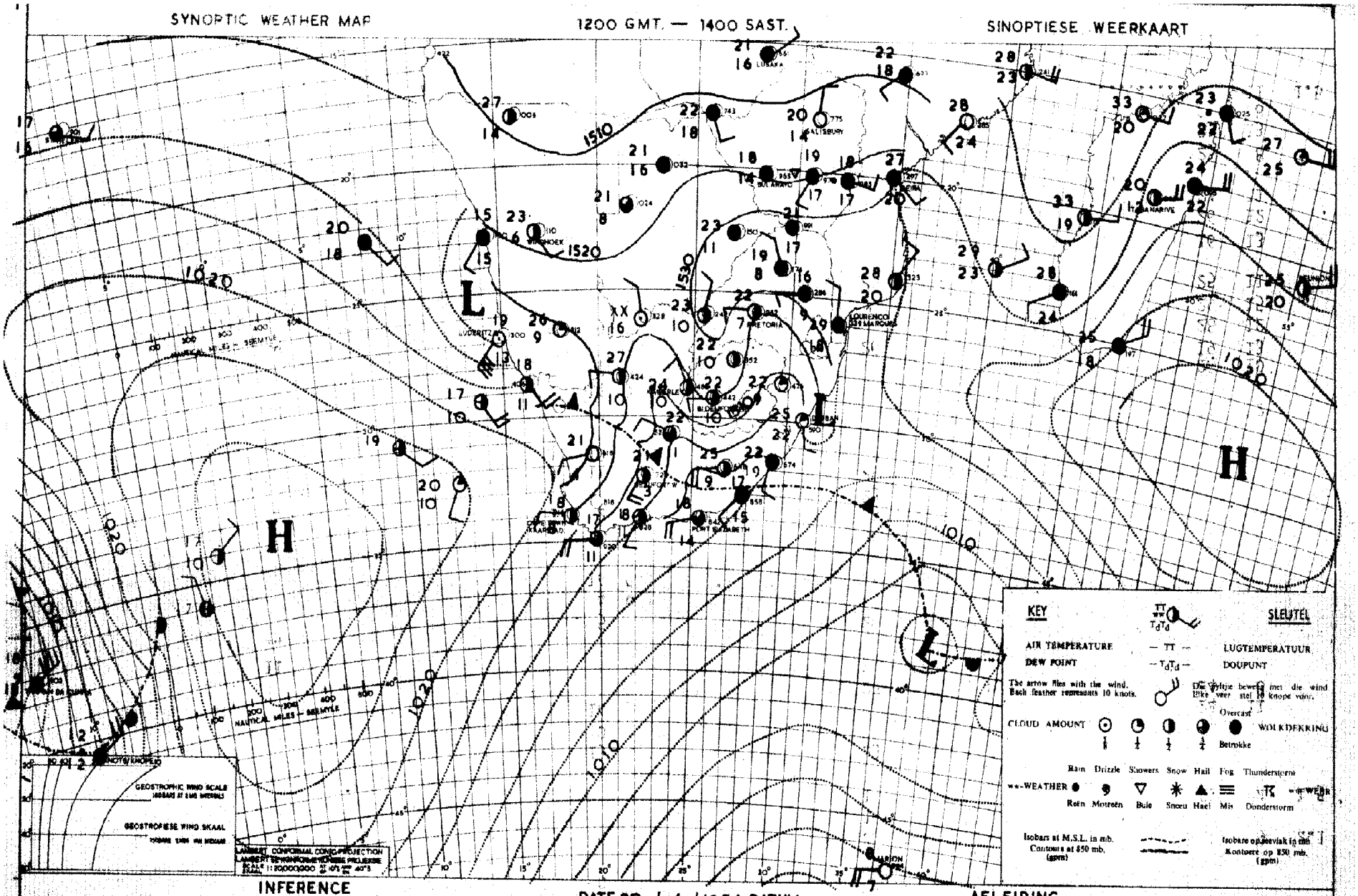

DATE 20 / 4 / 1956 DATUM

INFERENCE

Drier air is moving over the Union from the west and it will clear to fair over the Cape interior and the southwestern Free State. Cloudy conditions with local showers will however still occur over the coastal regions of Southern-and Southeastern Cape and these conditions will spread to the Natal coast.

AFLEIDING

Droer lug beweeg uit die weste oor die Unie en dit sal op-klaar tot redelike mooiweer oor die Kaapse binneland en die suid-westelike Vrystaat. Bewolkte weer met plaaslike buie sal egter oor die kusstreke van Suid- en Suidoos Kaapland voorkom, en hier-die toestande sal na die Natalse Kus uitbrei.

DAAGLIKSE WEERBULLETIN — WEERBURO : WEATHER BUREAU — DAILY WEATHER BULLETIN

DEPT. VAN VERVOER – DEPT. OF TRANSPORT

Maksimum en Minimum Temperature (°C) en Reënval (mms.) vir die Etmaal wat om 0800 (SAST) eindig op .....22-4-56.....

Maximum and Minimum Temperatures (°C) and Rainfall (mms.) 24 hours ending at 0800 (SAST)

TRANSVAAL	Max.	Min.	Rvl.
Andalusia			
Barberton			
Bethal			
Chester			
Crecy	29	11	
Delareyville ...			
Dunnottar			
Ermelo			
Groblersdal			
Jan Smuts	22	9	
Joubert Park ...			
Komatipoort			
Kroondal			
Leeuwdoornstad.			
Lichtenburg			
Louis Trichardt.	27	13	1.7
Marnitz	29	15	
Messina	31	17	
Middelburg			
Nelspruit	31	15	
Nylstroom			
Pietersburg	25	13	
Piet Retief	25	9	2.5
Pelgrimsrus	21	9	1.5
Potchefstroom ..			
Pretoria W.B. ..	25	12	
Pretoriuskop ...			
Standerton			
Thabazimbi			
Towoomba			
Watervalboven ..			
Witbank			
Wolmaransstad ..			
Zeerust	27	7	
Fleur de lys...	31	15	
Warmbad.....	27	10	

CAPE – KAAP	Max.	Min.	Rvl.
Alexanderbaai ...	23	11	
Aberdeen			
Beaufort-Wes	16	11	
Cala			
Calitzdorp			
Calvinia	19	7	
Cape Agulhas			
Cape Columbine ..	17	10	
Cape St. Francis.	17	10	
Carnarvon			
Cradock			
Colesberg			
De Aar			
Dordrecht			
East London	20	10	
Elsenburg			
Flagstaff			
Fraserburg	16	2	
Garies			
George	17	7	
Graaff Reinet ...			
Grahamstown			
Idutywa			
Jansenville	20	4	
Kenhardt			
Kentani			
Kimberley	20	4	
Kingwilliamstown.			
Klaver			
Kowie			
Kuruman			
Lake Mentz			
Lovedale			
Maclear			
Mafeking			
Matatiele			
Matroosberg			
Middelburg	16	4	
Mossel Bay	18	14	
Aliwal North...	19	1	

KAAP – CAPE	Max.	Min.	Rvl.
O'okiep			
Orange River	21	2	
Pofadder			
Port Elizabeth ..	19	5	
Port Nolloth	15	10	
Port St. Johns ..	20	13	13.2
Postmasburg			
Prieska			
Prince Albert ...			
Queenstown			
Riversdale	20	4	
Somerset-Oos			
Springfontein ...			
Steynsburg			
Sutherland			
Swellendam			
Upington	25	2	
Van Wyksvlei	20	6	
Victoria-Wes	15	0	
Vryburg	23	5	
Williston	18	4	
Wingfield	19	5	
NATAL			
Kaap St. Lucia ..	23	14	38.0
Dundee			
Durban	20	13	2.5
Estcourt	21	9	5.2
Harding			
Himeville			
Ladysmith			
Melmoth	18	11	3.0
M'kuzi			
Newcastle	25	9	0.2
Pietermaritzburg.			
Port Shepstone ..	23	14	5.6
Seven Oaks			
Vryheid			

O.F.S. – O.V.S.	Max.	Min.	Rvl.
Bethlehem			
Bethulie			
Bloemfontein			
Boshof	19	3	
Fauresmith			
Ficksburg	18	0	
Frankfort			
Heilbron			
Hoopstad			
Kroonstad	23	3	
Lindley			
Modderpoort			
Phillipolis			
Reitz			
Vrede			
Warden			
Welkom			
Wepener			
Winburg	19	0	
Zastron			
S.W.A. PROTECTORATES – PROTEKTORATE			
Aus			
Gobabis			
Keetmanshoop	26	10	
Luderitz	26	12	
Mariental	20	12	
Ondangua	28	13	
Outjo			
Runtu	27	11	
Swakopmund			
Tsumeb	17	13	
Windhoek	26	13	
Gaberones	24	12	
Mahalapye			
Maun			
Tsabong	27	11	
Bremersdorp	28	7	
Balaghi	28	14	
Stegi	18	3	
Mbabane			
Kwaluseni (O.V.K.)	22	4	

SYNOPTIC WEATHER MAP — 1200 GMT. — 1400 SAST — SINOPTIESE WEERKAART

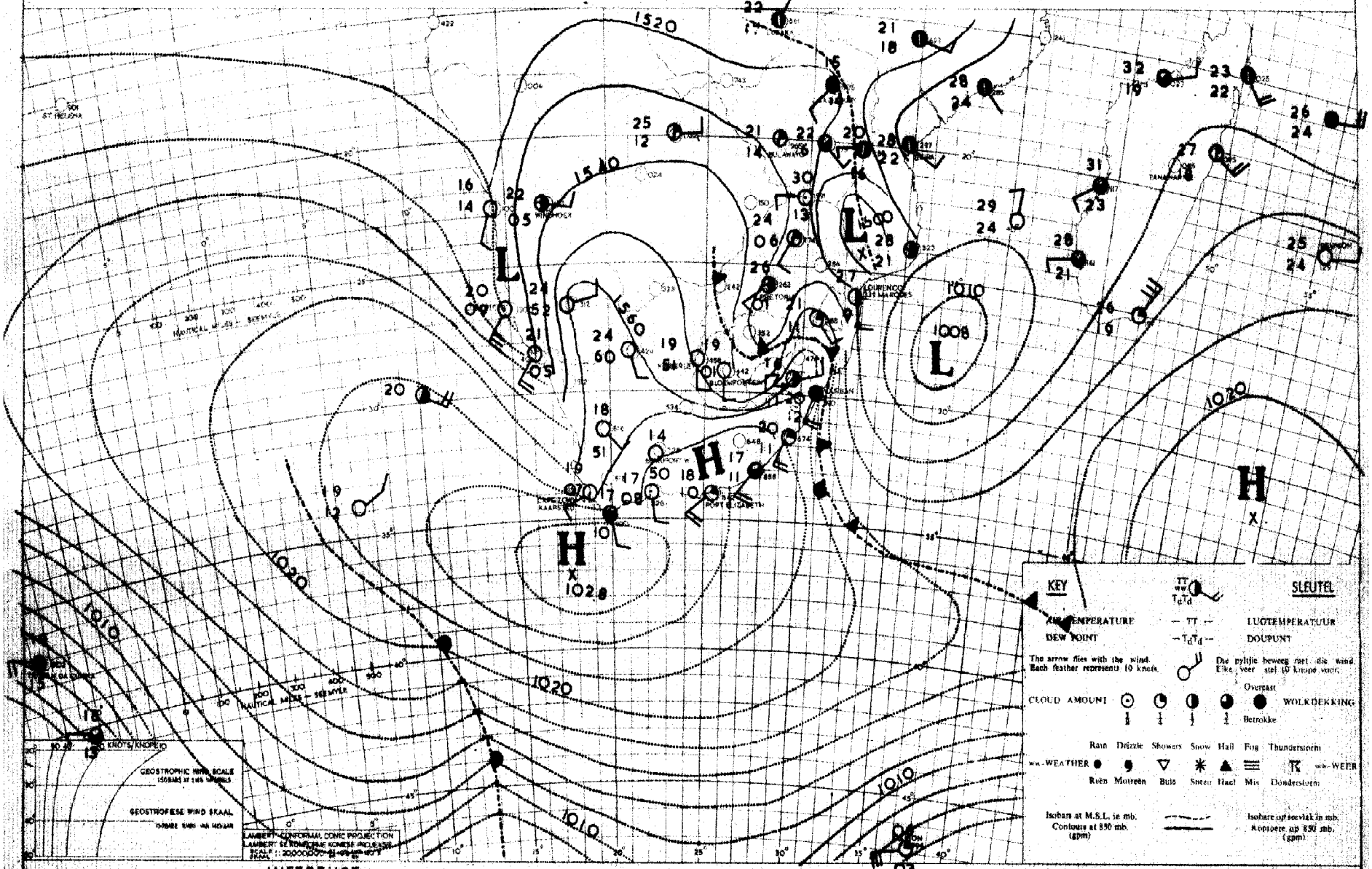

INFERENCE — DATE 21 / 4 /19 56 DATUM — AFLEIDING

Cold moist air will penetrate the eastern half of Transvaal from the southeast; warmer air will recurve to the Central Cape from the north) Over Natal and eastern half of Transvaal it will be overcast and cold. Local light rain or drizzle will occur. Over remainder of the Union it will be fair with rising temperatures over the Cape Province.

Koue vogtige lug sal die oostelike helfte van Transvaal vanuit die suidooste binnedring; warmer lug vanuit die noorde sal oor die Kaapse binnelande inbeweeg. Oor Natal en die oostelike helfte van Transvaal sal dit bewolk tot betrekke en koud wees en ligte buie of motreën sal plaaslik uitsak. Oor die res van die Unie sal dit hoofsaaklik mooiweer wees. Oor Kaapland sal die temperatuur geleidelik styg.

DAAGLIKSE WEERBULLETIN — WEATHER BULLETIN — DAILY WEATHER BULLETIN

DEPT VAN VERVOER - DEPT OF TRANSPORT

Maksimum en minimum temperature (°C) en reenval (mms.) vir die tydperk wat om 0800 (SAST) eindig op

23-4-56.

Maximum and minimum temperatures (°C) and rainfall (mms.) for hours ending at 0800 (SAST) on

TRANSVAAL	Max.	Min.	Rvl.
Andalusia			
Barberton			
Bethal			
Chester			
Crecy			
Delareyville ...			
Dunnottar			
Ermelo	18	7	
Groblersdal	20	6	
Jan Smuts			
Joubert Park ...			
Komatipoort			
Kroondal			
Leeuwdoornsstad.			
Lichtenburg			
Louis Trichardt.			
Marnitz			
Messina			
Middelburg			
Nelspruit	20	15	
Nylstroom			
Pietersburg			
Piet Retief	16	10	
Pelgrimsrus			
Potchefstroom ..	24	7	
Pretoria W.B. ..	22	9	
Pretoriuskop ...			
Standerton			
Thabazimbi	28	9	
Towoomba			
Watervalboven ..			
Witbank			
Wolmaransstad ..			
Zeerust			
Warmbad.....	24	9	

CAPE - KAAP	Max.	Min.	Rvl.
Alexanderbaai ...	35	14	
Aberdeen			
Beaufort-Wes	22	7	
Cala			
Calitzdorp			
Calvinia	25	8	
Cape Agulhas			
Cape Columbine ..	23	10	
Cape St. Francis.	18	11	
Carnarvon			
Cradock			
Colesberg			
De Aar	21	4	
Dordrecht			
East London	21	9	
Elsenburg			
Flagstaff			
Fraserburg	22	4	
Garies			
George	24	8	
Graaff Reinet ...	22	10	
Grahamstown			
Idutywa			
Jansenville	25	5	
Kenhardt	26	5	
Kentani			
Kimberley			
Kingwilliamstown.			
Klaver	32	14	
Kowie			
Kuruman			
Lake Mentz			
Lovedale			
Maclear			
Mafeking			
Matatiele			
Matroosberg			
Middelburg	20	-1	
Mossel Bay	19	15	
Aliwal North.....	20	1	

KAAP - CAPE	Max.	Min.	Rvl.
Oakiep			
Orange River	22	3	
Pofadder	25	13	
Port Elizabeth ..	21	5	
Port Nolloth	23	10	
Port St. Johns ..	22	14	
Postmasburg	24	10	
Prieska			
Prince Albert ...			
Queenstown	20	1	
Riversdale	27	5	
Somerset-Oos			
Springfontein ...	18	0	
Steynsburg			
Sutherland			
Swellendam			
Upington			
Van Wyksvlei	23	8	
Victoria-Wes	19	-1	
Vryburg	25	4	
Williston	23	6	
Wingfield	26	13	

NATAL	Max.	Min.	Rvl.
Kaap St. Lucia ..	22	16	
Dundee			
Durban	22	12	
Estcourt	18	5	
Harding			
Himeville			
Ladysmith			
Melmoth	20	9	
M'kuzi			
Newcastle	20	4	
Pietermaritzburg.			
Port Shepstone ..	22	13	
Seven Oaks			
Vryheid			

O.F.S. - O.V.S.	Max.	Min.	Rvl.
Bethlehem			
Bethulie			
Bloemfontein	20	4	
Boshof			
Fauresmith	19	-1	
Ficksburg			
Frankfort			
Heilbron			
Hoopstad	23	2	
Kroonstad			
Lindley			
Modderpoort			
Phillipolis			
Reitz			
Vrede			
Warden			
Welkom			
Wepener	20	1	
Winburg			
Zastron			

S.W.A.; PROTECTORATES - PROTEKTORATE	Max.	Min.	Rvl.
Aus	26	12	
Gobabis			
Keetmanshoop			
Luderitz	29	17	
Mariental	29	14	
Ondangua	28	14	
Outjo	27	9	
Runtu	27	15	0.0
Swakopmund	21	14	
Tsumeb	26	12	
Windhoek	25	9	
Gaberones			
Mahalapye	23	10	
Maun			
Tsabong	29	8	
Bitterfontein	18	3	
Empangeni			
Stegtkaskop (O.V.S.)	19	-3	
Maseru			

SYNOPTIC WEATHER MAP 1200 GMT. — 1400 SAST. SINOPTIESE WEERKAART

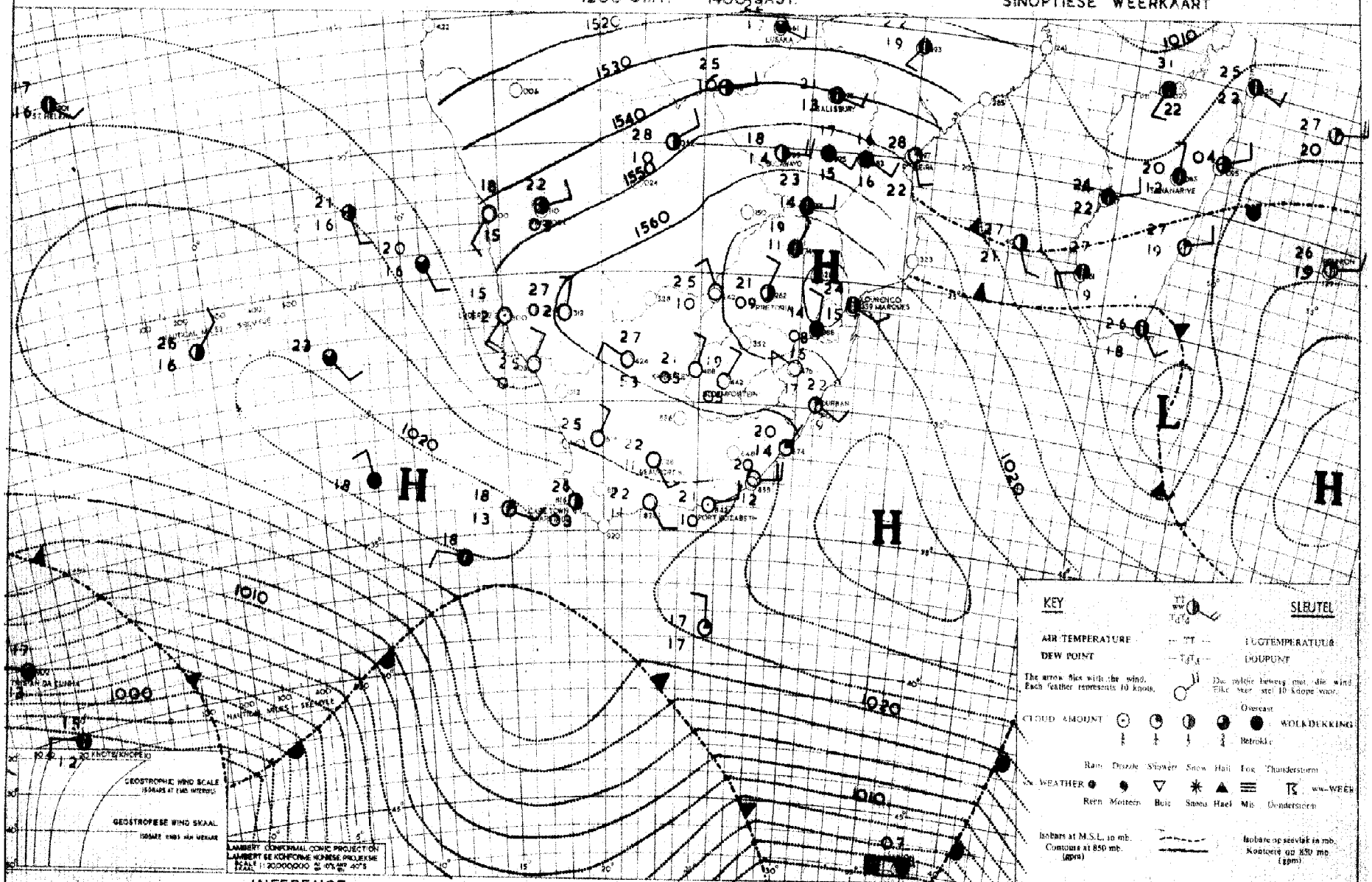

INFERENCE DATE 22 / 4 /19 56 DATUM AFLEIDING

With the strong upper-air anti-cyclone little change is expected. Except for scattered clouds over Transvaal it will be mainly fine and somewhat warmer.

Met die sterk hoog in die bolug sal min verandering plaasvind. Afgesien van verspreide wolke oor Transvaal sal dit hoofsaaklik mooi weer en warmer wees.

DAAGLIKS WEERBULLETIN

DEPT. VAN VERVOER – DEPT. OF TRANSPORT

Maksimum en Minimum Temperature (°C) en Reënval (mms.) vir die Etmaal wat om 0800 (SAST) eindig op 24-4-56.

TRANSVAAL	Max.	Min.	Rvl.
Andalusia			
Barberton			
Bethal			
Chester			
Crecy	24	6	
Delareyville			
Dunnottar			
Ermelo			
Groblersdal			
Jan Smuts	21	8	
Joubert Park	21	10	
Komatipoort	30	11	
Kroondal			
Leeuwdoornsstad.			
Lichtenburg			
Louis Trichardt.	24	10	
Marnitz	26	10	
Messina	26	14	
Middelburg			
Nelspruit	26	11	
Nylstroom			
Pietersburg	23	8	
Piet Retief	23	6	
Pelgrimsrus	19	10	
Potchefstroom	23	5	
Pretoria W.B.	21	7	
Pretoriuskop			
Standerton			
Thabazimbi			
Towoomba			
Watervalboven	24	7	
Witbank			
Wolmaransstad			
Zeerust	22	6	
Fleur de lys	26	13	
Warmbad	24	7	

CAPE – KAAP	Max.	Min.	Rvl.
Alexanderbaai	26	11	
Aberdeen			
Beaufort-Wes	29	13	
Cala			
Calitzdorp			
Calvinia	29	6	
Cape Agulhas	20	13	
Cape Columbine	18	12	
Cape St. Francis.	17	14	
Carnarvon			
Cradock			
Colesberg			
De Aar			
Dordrecht			
East London	25	14	
Eisenburg			
Flagstaff			
Fraserburg	25	10	
Garies			
George	24	10	
Graaff Reinet	30	13	
Grahamstown			
Idutywa			
Jansenville	31	10	
Kenhardt	30	10	
Kentani			
Kimberley	24	11	
Kingwilliamstown.			
Klaver	32	12	
Kowie			
Kuruman			
Lake Mentz			
Lovedale			
Maclear			
Mafeking			
Matatiele			
Matroosberg			
Middelburg	24	7	
Mossel Bay	21	13	
Aliwal North	23	3	

KAAP – CAPE	Max.	Min.	Rvl.
O'okiep			
Orange River			
Pofadder	28	11	
Port Elizabeth	25	10	
Port Nolloth	18	10	
Port St. Johns	25	17	
Postmasburg	26	14	
Prieska			
Prince Albert			
Queenstown	25	10	
Riversdale	27	9	
Somerset-Oos			
Springfontein	22	3	
Steynsburg			
Sutherland			
Swellendam			
Upington	31	10	
Van Wyksvlei	[illegible]	11	
Victoria-Wes	25	5	
Vryburg	26	5	
Williston	28	8	
Wingfield	22	9	
NATAL			
Kaap St. Lucia	24	17	
Dundee			
Durban	25	12	
Estcourt	22	7	
Harding			
Himeville			
Ladysmith			
Melmoth	24	12	
M'kuzi			
Newcastle	24	3	
Pietermaritzburg.			
Port Shepstone	24	15	
Seven Oaks			
Vryheid			

O.F.S. – O.V.S.	Max.	Min.	Rvl.
Bethlehem			
Bethulie			
Bloemfontein	21	5	
Boshof			
Fauresmith	22	4	
Ficksburg			
Frankfort	21	-1	
Heilbron			
Hoopstad	23	2	
Kroonstad			
Lindley			
Modderpoort			
Philippolis			
Reitz			
Vrede			
Warden			
Welkom			
Wepener	22	3	
Winburg			
Zastron			
S.W.A.; PROTECTORATES – PROTEKTORATE			
Aus			
Gobabis	25	10	
Keetmanshoop			
Luderitz	26	11	
Mariental	29	12	
Ondangua	29	14	
Outjo	27	11	
Runtu			
Swakopmund	21	14	
Tsumeb	27	11	
Windhoek	24	11	
Gaberones			
Mahalapye	27	7	
Maun	27	11	
Tsabong	29	8	
Bremersdorp	27	12	
Mlozi	20	4	
Sipi			
Afrikaskop O.V.S.	21	-1	
Maseru			

SYNOPTIC WEATHER MAP 26 1200 GMT. — 1400 SAST. SINOPTIESE WEERKAART

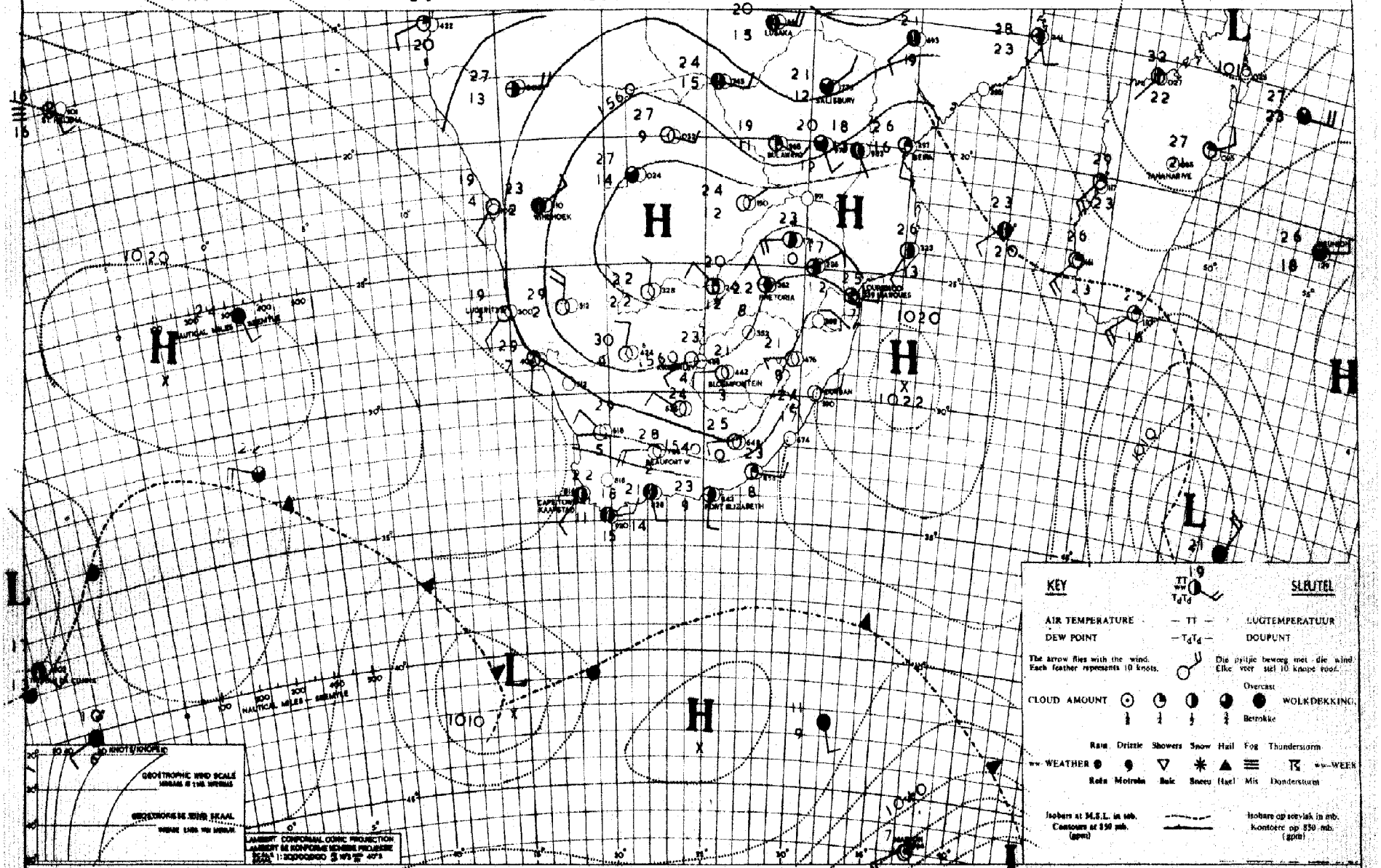

INFERENCE DATE 23 / 4 / 1956 DATUM AFLEIDING

Unsettled weather conditions are expected to redevelop over the Cape Coastal regions but over the remainder of the Union the weather will be fair. The temperature will be well above the monthly average over the southwestern- and Southern Cape Interior.

Ongestadige weerstoestande sal weer oor die kusgebiede van Suidwes-Kaapland begin ontwikkel maar oor die res van die Unie sal dit oor die algemeen mooiweer bly. Oor die binneland van Suidwes- en Suid-Kaapland sal die temperatuur heelwat bo die maand gemiddelde wees.

DAAGLIKSE WEERSBULLETIN — WEERBUREAU — WEATHER BUREAU — DAILY WEATHER BULLETIN

DEPT. VAN VERVOER–DEPT OF TRANSPORT

Maksimum en Minimum Temperature (°C) en Reënval (mms.) vir die Etmaal wat om 0800 (SAST) eindig op 25-4-56.

Maximum and Minimum Temperatures (°C) and Rainfall (mms.) 24 hours ending at 0800 (SAST) on

TRANSVAAL	Max.	Min.	Rvl.	CAPE – KAAP	Max.	Min.	Rvl.	KAAP – CAPE	Max.	Min.	Rvl.	O.F.S. – O.V.S.	Max.	Min.	Rvl.
Andalusia				Alexanderbaai ...	18	9		O'okiep				Bethlehem			
Barberton				Aberdeen				Orange River	27	7		Bethulie			
Bethal				Beaufort-Wes				Pofadder				Bloemfontein	24	5	
Chester				Cala				Port Elizabeth ..	21	16		Boshof			
Crecy	28	10		Calitzdorp				Port Nolloth	16	7		Fauresmith	25	5	
Delareyville ...				Calvinia	23	3		Port St. Johns ..	28	16		Ficksburg			
Dunnottar				Cape Agulhas	21	14		Postmasburg				Frankfort	24	2	
Ermelo	23	5		Cape Columbine ..	16	11		Prieska				Heilbron			
Groblersdal				Cape St. Francis.	17	16		Prince Albert ...				Hoopstad	27	5	
Jan Smuts	22	14		Carnarvon				Queenstown	26	4		Kroonstad	26	5	
Joubert Park ...				Cradock				Riversdale	25	10		Lindley			
Komatipoort	34	11		Colesberg				Somerset-Oos				Modderpoort			
Kroondal				De Aar	26	6		Springfontein ...	24	4		Phillipolis			
Lesuwdoornsstad.				Dordrecht				Steynsburg				Reitz			
Lichtenburg				East London	23	15		Sutherland				Vrede			
Louis Trichardt.	27	10		Elsenburg				Swellendam				Warden			
Marnitz				Flagstaff				Upington	31	5		Welkom			
Messina	29	8		Fraserburg	23	3		Van Wyksvlei	26	8		Wepener	24	3	
Middelburg				Garies				Victoria-Wes	25	2		Winburg			
Nelspruit	30	11		George	24	12		Vryburg	29	6		Zastron			
Nylstroom				Graaff Reinet ...	27	7		Williston	23	5		**S.W.A.; PROTECTORATES – PROTEKTORATE**			
Pietersburg	26	8		Grahamstown				Wingfield	18	12	1.0				
Piet Retief				Idutywa								Aus	25	8	
Pelgrimsrus	22	14		Jansenville	28	7						Gobabis	26	7	
Potchefstroom ..	25	10		Kenhardt	29	6		**NATAL**				Keetmanshoop	30	12	
Pretoria W.B. ..	25	8		Kentani				Kaap St. Lucia ..	25	13		Luderitz	18	11	
Pretoriuskop ...				Kimberley	27	9		Dundee				Mariental	29	12	
Standerton				Kingwilliamstown.				Durban	27	16		Ondangua	28	13	
Thabazimbi	28	8		Klaver	23	10		Estcourt	25	8		Outjo	27	9	
Towoomba				Kowie				Harding				Runtu	27	xx	
Watervalboven ..	26	9		Kuruman				Himeville				Swakopmund	19	12	
Witbank				Lake Mentz				Ladysmith				Tsumeb	26	9	
Wolmaransstad ..				Lovedale				Melmoth	31	14		Windhoek	24	10	
Zeerust	28	6		Maclear				M'kuzi				Gaberones			
Warmbad.....	27	8		Mafeking				Newcastle	27	7		Mahalapye	29	8	
Fleur de lys...	30	14		Matatiele				Pietermaritzburg.				Maun	28	9	
				Matroosberg				Port Shepstone ..	25	18		Tsabong	30	8	
				Middelburg	24	-1		Seven Oaks				Bremersdorp	27	12	
				Mossel Bay	24	15		Vryheid				~~Balaabi~~	22	6	
				Aliwal North....	25	2						~~Stegi~~			
												~~Mafeking~~ ..O.F.S.	21	2	

SYNOPTIC WEATHER MAP 1200 GMT. — 1400 SAST. SINOPTIESE WEERKAART

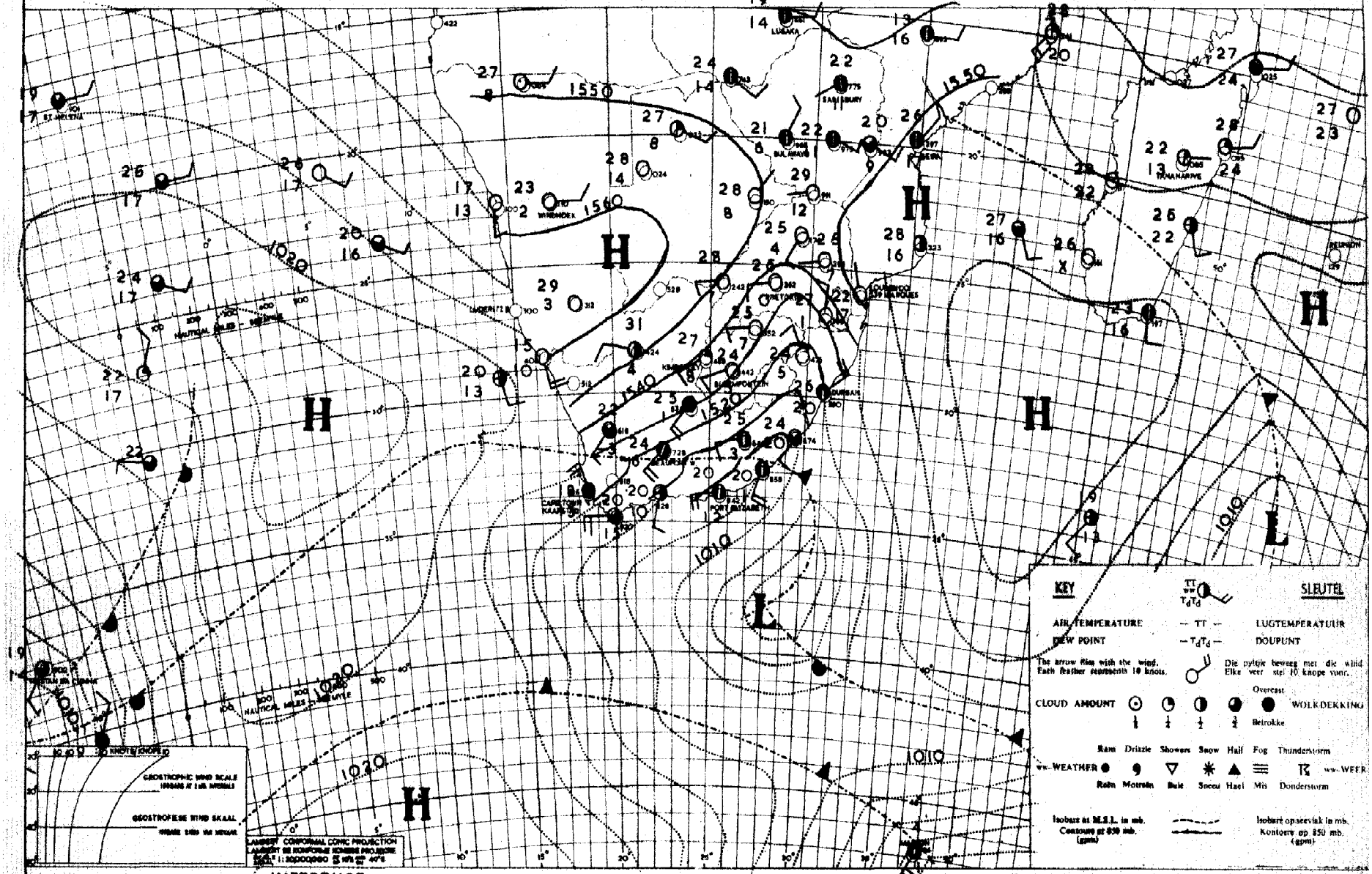

INFERENCE DATE 24 /4 /1956 DATUM AFLEIDING

Somewhat cooler conditions with scattered clouds will occur over the Cape coasts, and will spread to Natal later. It will remain mainly fine and mild to warm elsewhere.

Ietwat koeler toestande met verspreide wolke sal oor die kusstreke van Kaapland voorkom en later ook na Natal uitbrei. Oor die res van die Unie sal dit hoofsaaklik mooiweer en matig tot warm bly.

DAGELIKSE WEERBULLETIN — WEERBUL[illegible] — DAILY WEATHER BULLETIN

DEPT VAN VERVOER-DEPT OF TRANSPORT

Maksimum en Minimum Temperature (°C) en Reënval (mms.) vir die Etmaal wat om 0800 (SAST) eindig op

26-4-56.

Maximum and Minimum Temperatures (°C) and Rainfall (mms.) 24 hours ending at 0800 (SAST) on

TRANSVAAL	Max.	Min.	Rvl.	CAPE - KAAP	Max.	Min.	Rvl.	KAAP - CAPE	Max.	Min.	Rvl.	O.F.S. - O.V.S.	Max.	Min.	Rvl.
Andalusia				Alexanderbaai ...	23	11		O'okiep	26	11		Bethlehem			
Barberton				Aberdeen				Orange River	25	5		Bethulie			
Bethal				Beaufort-Wes	23	9		Pofadder				Bloemfontein	23	6	
Chester				Cala				Port Elizabeth ..	22	9		Boshof			
Crecy	30	7		Calitzdorp				Port Nolloth	16	8		Fauresmith	23	2	
Delareyville ...				Calvinia	24	4		Port St. Johns ..	21	16		Ficksburg			
Dunnottar				Cape Agulhas	20	12		Postmasburg	26	9		Frankfort	25,	11	
Ermelo	24	7		Cape Columbine ..	16	11		Prieska				Heilbron			
Groblersdal				Cape St. Francis.	14	11		Prince Albert ...				Hoopstad	27	4	
Jan Smuts	24	11		Carnarvon				Queenstown	23	3		Kroonstad			
Joubert Park ...	23	11		Cradock				Riversdale				Lindley			
Komatipoort	28	18		Colesberg				Somerset-Oos				Modderpoort			
Kroondal				De Aar				Springfontein ...	22	3		Phillipolis			
Leeuwdoornstad.				Dordrecht				Steynsburg				Reitz			
Lichtenburg				East London	22	11		Sutherland				Vrede			
Louis Trichardt.	29	13		Elsenburg				Swellendam				Warden			
Marnitz	31	13		Flagstaff				Upington	26	6		Welkom			
Messina	34	16		Frasserburg	22	5		Van Wyksvlei	25	6		Wepener	23	3	
Middelburg				Garies				Victoria-Wes	x	2		Winburg			
Nelspruit	29	17		George	20	9		Vryburg	27	4		Zastron			
Nylstroom				Graaff Reinet ...	23	9		Williston	24	6		S.W.A.; PROTECTORATES - PROTEKTORATE			
Pietersburg	27	10		Grahamstown				Wingfield	19	12		Aus			
Piet Retief	27	13		Idutywa								Gobabis	28	9	
Pelgrimsrus	22	10		Jansenville	25	6						Keetmanshoop	29	12	
Potchefstroom ..	26	5		Kenhardt	27	8		NATAL				Luderitz	21	11	
Pretoria W.B. ..	27	7		Kentani				Kaap St. Lucia ..	24	17	2.1	Mariental	29	3	
Pretoriuskop ...				Kimberley	25	10		Dundee				Ondangua	28	12	
Standerton				Kingwilliamstown.				Durban	25	14		Outjo	28	10	
Thabazimbi	30	9		Klaver	24	8		Estcourt				Runtu	28	8	
Towoomba				Kowie				Harding				Swakopmund	18	12	
Watervalboven ..	28	11		Kuruman				Himeville				Tsumeb	27	9	
Witbank				Lake Mentz				Ladysmith				Windhoek	25	10	
Wolmaransstad ..				Lovedale				Melmoth	22	5		Gaberones			
Zeerust	29	6		Maclear				M'kuzi				Mahalapye	31	7	
Fleur de lys....	29	17		Mafeking				Newcastle	27	9		Maun	29	10	
Warmbad.....	29	9		Matatiele				Pietermaritzburg.				Tsabong			
				Matroosberg				Port Shepstone ..				Bremeredorp			
				Middelburg	24	1		Seven Oaks				[illegible]	21	6	
				Mossel Bay	21	15		Vryheid				Stagi			
				Aliwal North....	23	1						[illegible] O.V.S.	24	1	

SYNOPTIC WEATHER MAP 1200 GMT. — 1400 SAST. SINOPTIESE WEERKAART

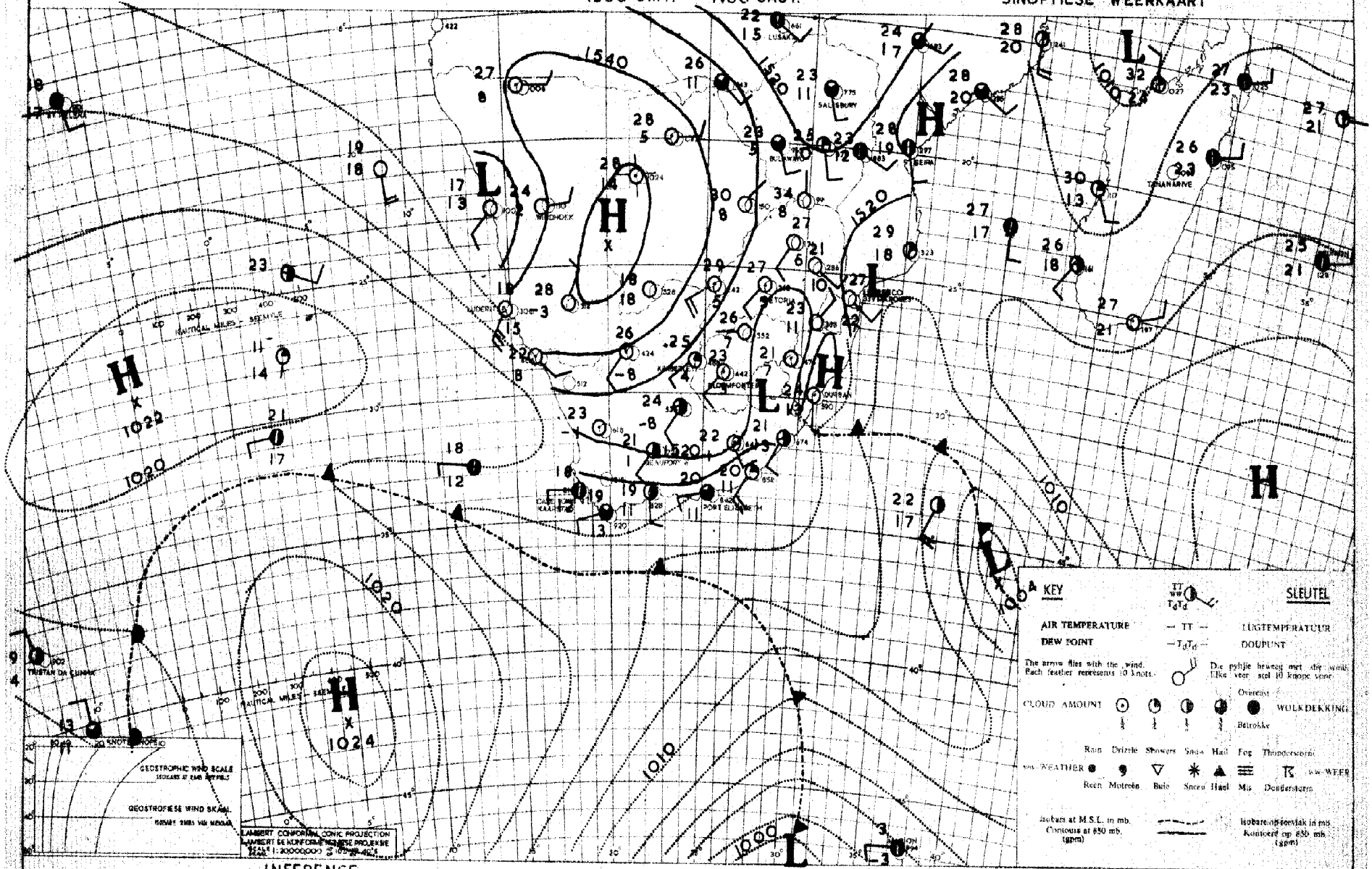

INFERENCE

Pressure is rising somewhat over the Natal Coast with the result that cool moist air will enter Northern Natal and Zululand and the eastern half of Transvaal. Cloudy to partly cloudy conditions will thus occur over these regions. With frontal activity near the Cape cloudy to overcast skies and occasional light rain will occur over the Cape southwest coast. Elsewhere fine.

DATE 25 / 4 / 1956 DATUM

AFLEIDING

Die lugdruk styg oor die Natal kus met die gevolg dat koel vogtige lug oor Noord-Natal en Zoeloeland en oor die oostelike helfte van Transvaal sal invloei. Oor hierdie gebiede sal bewolkte to gedeeltelik bewolkte toestande voorkom. Met frontale aktiwiteit naby die Kaap sal bewolkte tot betrokke en buierige weer oor die kusgebied van Suidwes-Kaapland ontwikkel. Elders mooiweer.

DAAGLIKSE WEERBULLETIN — WEERBURO : WEATHER BUREAU — DAILY WEATHER BULLETIN

DEPT. VAN VERVOER – DEPT. OF TRANSPORT

Maksimum en Minimum Temperature (°C) en Reënval (mms.) vir die Etmaal wat om 0800 (SAST) eindig op .....27-4-56.....

Maximum and Minimum Temperatures (°C) and Rainfall (mms.) 24 hours ending at 0800 (SAST)

TRANSVAAL	Max.	Min.	Rvl.
Andalusia			
Barberton			
Bethal			
Chester			
Crecy			
Delareyville ...			
Dunnottar			
Ermelo	24	10	
Groblersdal			
Jan Smuts	23	11	
Joubert Park ...			
Komatipoort	31	15	
Kroondal			
Leeuwdoornstad.			
Lichtenburg			
Louis Trichardt.	28	11	
Marnitz	29	12	
Messina	31	16	
Middelburg			
Nelspruit	27	12	
Nylstroom			
Pietersburg	26	10	
Piet Retief			
Pelgrimsrus	23	12	
Potchefstroom ..	27	6	
Pretoria W.B. ..	26	8	
Pretoriuskop ...			
Standerton			
Thabazimbi	30	15	
Towoomba			
Watervalboven ..			
Witbank			
Wolmaransstad ..			
Zeerust	29	7	
Warmbad.....	29	10	
Fleur de lys...	27	15	

CAPE – KAAP	Max.	Min.	Rvl.
Alexanderbaai ...	20	10	
Aberdeen			
Beaufort-Wes	26	11	
Cala			
Calitzdorp			
Calvinia	22	8	0.1
Cape Agulhas	21	14	6.5
Cape Columbine ..	15	12	2.4
Cape St. Francis.	19	15	0.1
Carnarvon			
Cradock			
Colesberg			
De Aar	25	07	
Dordrecht			
East London	24	14	
Elsenburg			
Flagstaff			
Fraserburg	21	04	
Garies			
George	23	12	0.9
Graaff Reinet ...	27	8	
Grahamstown			
Idutywa			
Jansenville	26	14	
Kenhardt	28	9	
Kentani			
Kimberley	27	7	
Kingwilliamstown.			
Klaver			
Kowie			
Kuruman			
Lake Mentz			
Lovedale			
Maclear			
Mafeking			
Matatiele			
Matroosberg			
Middelburg	23	6	
Mossel Bay	20	13	3.8
Aliwal North	24	4	

KAAP – CAPE	Max.	Min.	Rvl.
O'okiep			
Orange River	27	6	
Pofadder	24	8	
Port Elizabeth ..	25	16	
Port Nolloth	15	11	0.7
Port St. Johns ..	24	17	
Postmasburg	26	6	
Prieska			
Prince Albert ...			
Queenstown	25	10	
Riversdale	25	12	0.3
Somerset-Oos			
Springfontein ...	24	11	
Steynsburg			
Sutherland			
Swellendam			
Upington	29	6	
Van Wyksvlei	26	7	
Victoria-Wes	x	4	
Vryburg	27	4	
Williston	22	x	
Wingfield	21	9	
NATAL			
Kaap St. Lucia ..	25	18	
Dundee			
Durban	26	15	
Estcourt	23	7	
Harding			
Himeville			
Ladysmith			
Melmoth	27	17	
M'kuzi			
Newcastle	27	13	
Pietermaritzburg.			
Port Shepstone ..	25	18	
Seven Oaks			
Vryheid			

O.F.S. – O.V.S.	Max.	Min.	Rvl.
Bethlehem			
Bethulie			
Bloemfontein	24	4	
Boshof			
Fauresmith	23	8	
Ficksburg			
Frankfort			
Heilbron			
Hoopstad	27	5	
Kroonstad	26	3	
Lindley			
Modderpoort			
Phillipolis			
Reitz			
Vrede			
Warden			
Welkom			
Wepener	23	4	
Winburg			
Zastron			
S.W.A.; PROTECTORATES – PROTEKTORATE			
Aus			
Gobabis	29	8	
Keetmanshoop	29	9	
Luderitz	18	13	
Mariental	31	9	
Ondangua	29	10	
Outjo	29	10	
Runtu	29	8	
Swakopmund	16	9	
Tsumeb	28	9	
Windhoek	25	12	
Gaberones			
Mahalapye	32	9	
Maun	30	9	
Tsabong	31	8	
Bremersdorp			
Balambi			
Stanlikeskop O.V.S.	23	7	
Maseru			

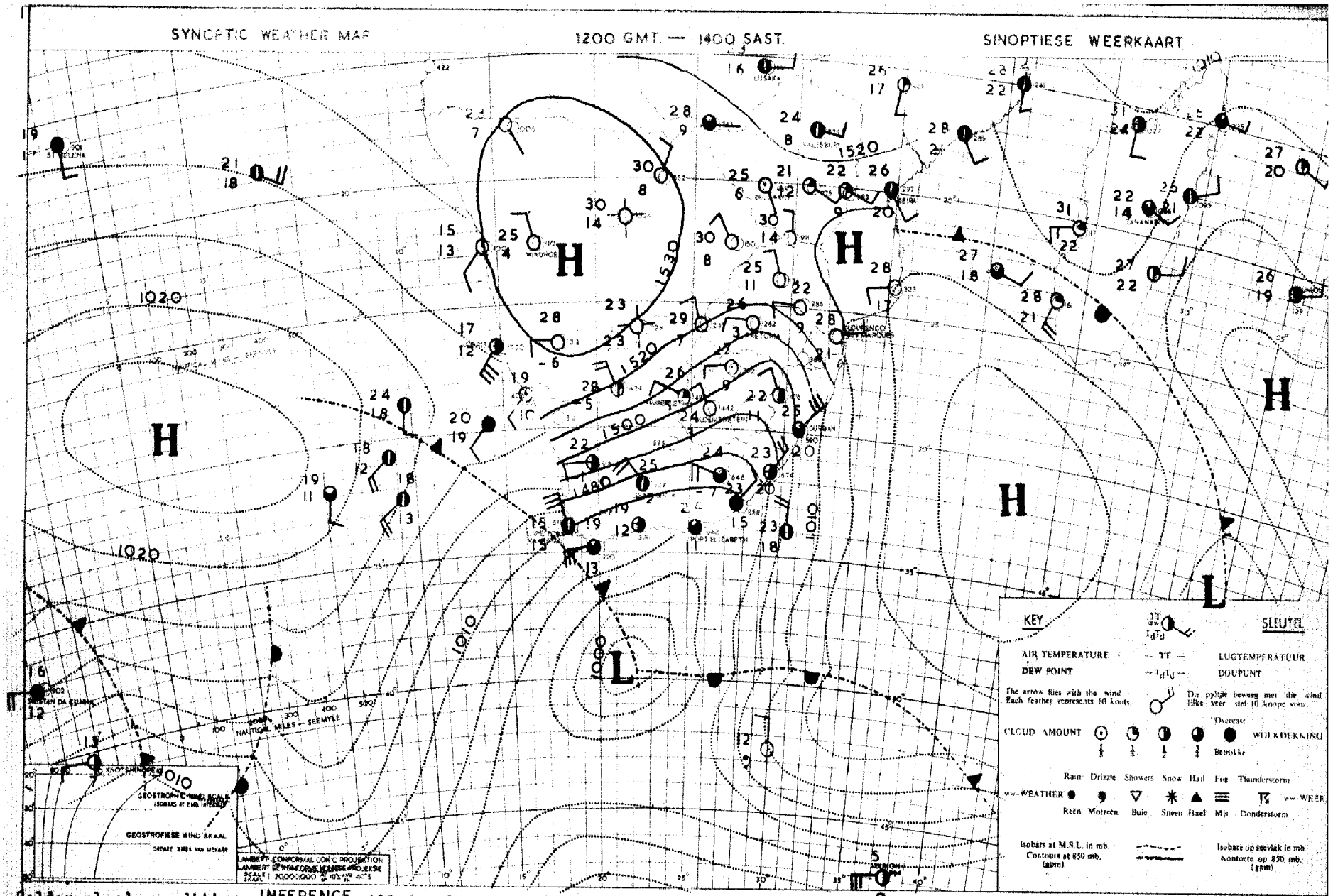

Colder cloudy conditions with rain will develop over the southwestern Cape Province and these conditions will gradually spread to the southcoast. It will also become cloudy and somewhat cooler over the eastern coastal regions of the Union later.

DATE 26 / 4 /1956

Kouer, bewolkte toestande met reën sal oor Suidwes-Kaapland ontwikkel en geleidelik na die suidkus uitbrei. Dit sal later bewolk en ietwat koeler word oor die oostelike kusstreke van die Unie.

DAAGLIKSE WEERSBULLETIN

DEPT. VAN VERVOER - DEPT. OF TRANSPORT

Maksimum en Minimum Temperature (°C) en Reënval (mms.) vir die 24uur wat om 0800 (SAST) eindig op **28-4-56.**

TRANSVAAL	Max.	Min.	Rvl.
Andalusia			
Barberton			
Bethal			
Chester			
Crecy	31	8	
Delareyville ...			
Dunnottar			
Ermelo	24	4	
Groblersdal			
Jan Smuts	24	7	
Joubert Park ...	24	9	
Komatipoort	38	20	
Kroondal			
Leeuwdoornsstad.			
Lichtenburg			
Louis Trichardt.	30	15	
Marnitz	32	13	
Messina	34	19	
Middelburg			
Nelspruit			
Nylstroom			
Pietersburg	27	11	
Piet Retief	27	3	
Pelgrimsrus	25	10	
Potchefstroom ..			
Pretoria W.B. ..	27	7	
Pretoriuskop ...			
Standerton			
Thabazimbi	30	12	
Towoomba			
Watervalboven ..	28	7	
Witbank			
Wolmaransstad ..			
Zeerust	29	5	
Fleur de lys...	33	17	
Warmbad.....	29	8	

CAPE - KAAP	Max.	Min.	Rvl.
Alexanderbaai ...	21	10	
Aberdeen			
Beaufort-Wes	18	4	
Cala			
Calitzdorp			
Calvinia	20	7	
Cape Agulhas	19	9	
Cape Columbine ..	17	11	
Cape St. Francis.	19	11	0.2
Carnarvon			
Cradock			
Colesberg			
De Aar	20	4	
Dordrecht	16	1	
East London	23	11	
Elsenburg			
Flagstaff			
Fraserburg	19	3	
Garies			
George	18	5	3.4
Graaff Reinet ...	20	5	
Grahamstown			
Idutywa			
Jansenville	22	3	
Kenhardt	20	4	
Kentani			
Kimberley	20	3	
Kingwilliamstown.			
Klaver	23	10	
Kowie			
Kuruman			
Lake Mentz			
Lovedale			
Maclear			
Mafeking			
Matatiele			
Matroosberg			
Middelburg	18	-3	
Mossel Bay	20	13	2.0
Aliwal North.....	19	-1	

KAAP - CAPE	Max.	Min.	Rvl.
O'okiep			
Orange River	20	1	
Pofadder	19	9	
Port Elizabeth ..	20	5	0.1
Port Nolloth.....	17	9	
Port St. Johns ..	23	14	
Postmasburg			
Prieska			
Prince Albert ...			
Queenstown	19	1	
Riversdale	20	5	
Somerset-Oos			
Springfontein ...	23	0	
Steynsburg			
Sutherland			
Swellendam			
Upington	21	2	
Van Wyksvlei			
Victoria-Wes	x	2	
Vryburg	24	2	
Williston	20	4	
Wingfield	20	6	
NATAL			
Kaap St. Lucia ..	24	16	1.5
Dundee			
Durban	25	14	
Estcourt			
Harding			
Himeville			
Ladysmith			
Melmoth	.....		0.3
M'kuzi			
Newcastle	27	9	
Pietermaritzburg.			
Port Shepstone ..	24	15	
Seven Oaks			
Vryheid			

O.V.S. - O.F.S.	Max.	Min.	Rvl.
Bethlehem			
Bethulie			
Bloemfontein	19	3	
Boshof			
Fauresmith	19	-2	
Ficksburg			
Frankfort	23	-2	
Heilbron			
Hoopstad	23	1	
Kroonstad	23	x	
Lindley			
Modderpoort			
Phillipolis			
Reitz			
Vrede			
Warden			
Welkom			
Wepener	21	-1	
Winburg			
Zastron			
S.W.A.; PROTECTORATES - PROTEKTORATE			
Aus	25	10	
Gobabis	28	7	
Keetmanshoop	27	11	
Luderitz	20	10	
Mariental	28	10	
Ondangua	30	15	
Outjo	29	10	
Runtu	30	9	
Swakopmund	16	10	
Tsumeb	29	9	
Windhoek	26	11	
Gaberones			
Mahalapye	32	9	
Maun	31	9	
Mamabolo	20	1	
Bremersdorp			
Emlembi			
Stegi			
Maseru			

SYNOPTIC WEATHER MAP — 1200 GMT. — 1400 SAST. — SINOPTIESE WEERKAART

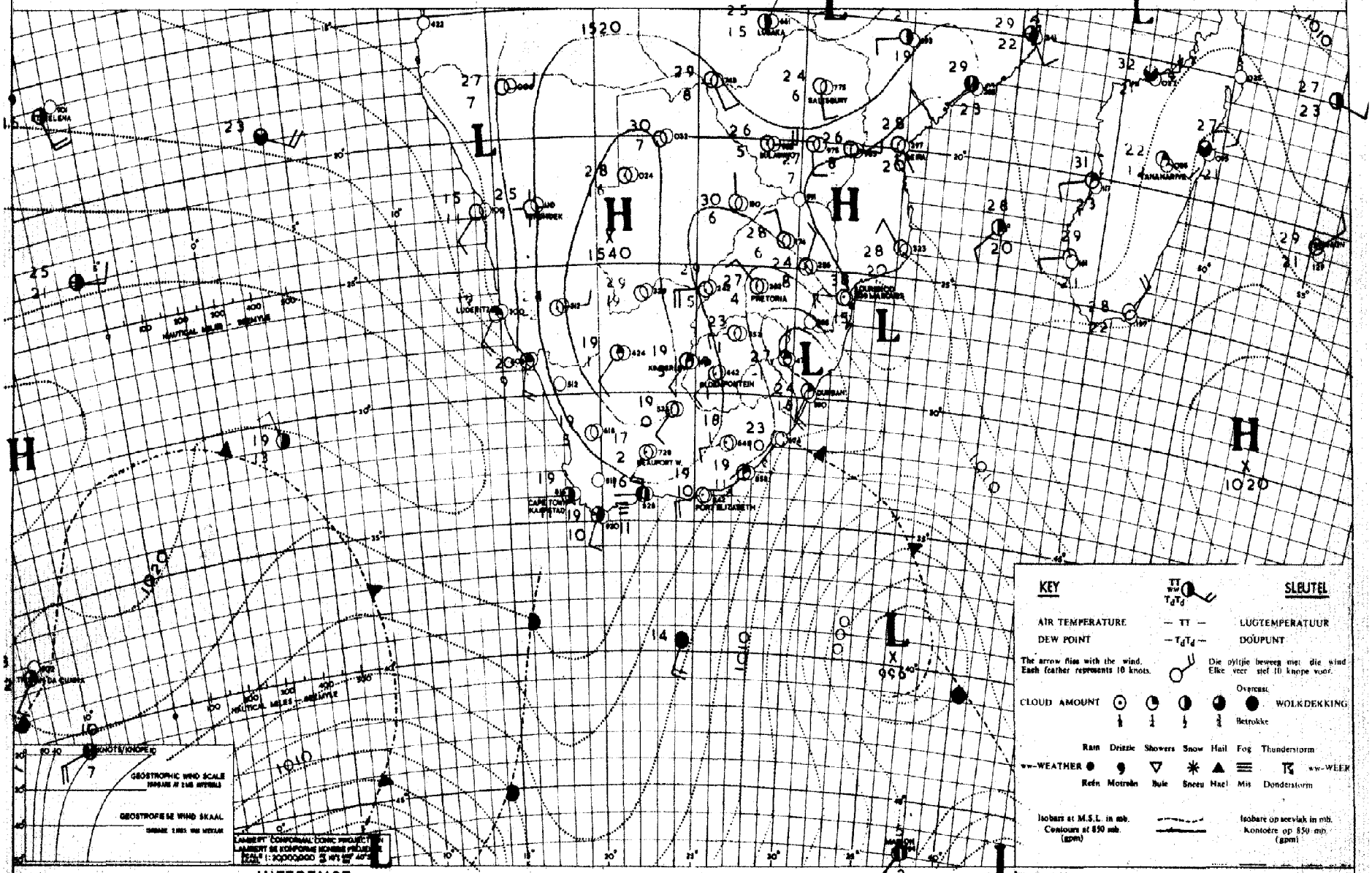

INFERENCE — DATE 27 / 4 / 1956 DATUM — AFLEIDING

The pressure will continue rising over the Eastern Union and cooler air from the southwest will spread to Natal and the eastern Transvaal. Cloudy conditions will occur in the morning over Northern Natal and the eastern and northern Transvaal but otherwise it will remain fine and settled over the Union.

Die lugdruk oor die oostelike Unie sal aanhou styg met die gevolg dat koeler lug vanuit die suidwestes na Natal en Oos-Transvaal sal uitbrei. Bewolkte toestande sal geldurende die oggend oor Noord-Natal en Oos- en Noord-Transvaal voorkom maar andersins sal mooiweer toestande oor die Unie bly voortduur.

DAAGLIKSE WEERSBULLETIN

DEPT. VAN VERVOER - DEPT. OF TRANSPORT

Maksimum en Minimum Temperature (°C) en Reënval (mms.) vir die Etmaal wat om 0800 (SAST) eindig op 29-4-56.

TRANSVAAL	Max.	Min.	Rvl.
Andalusia			
Barberton			
Bethal			
Chester			
Crecy	29	9	
Delareyville ...			
Dunnottar			
Ermelo	23	7	
Groblersdal			
Jan Smuts	27	9	
Joubert Park ...			
Komatipoort			
Kroondal			
Leeuwdoornsstad.			
Lichtenburg			
Louis Trichardt.	20	10	
Marnitz	30	12	
Messina	27	16	
Middelburg			
Nelspruit	22	11	
Nylstroom			
Pietersburg	23	9	
Piet Retief	21	6	
Pelgrimsrus	17	12	
Potchefstroom ..			
Pretoria W.B. ..	26	7	
Pretoriuskop ...			
Standerton			
Thabazimbi	30	13	
Towoomba			
Watervalboven ..			
Witbank			
Wolmaransstad ..			
Zeerust	30	6	
Warmbad	29	17	
Fleur de lys....	23	13	

CAPE - KAAP	Max.	Min.	Rvl.
Alexanderbaai ...	19	10	
Aberdeen			
Beaufort-Wes	25	3	
Cala			
Calitzdorp			
Calvinia	24	3	
Cape Agulhas	19	12	
Cape Columbine ..	16	11	
Cape St. Francis.	20	11	
Carnarvon			
Cradock			
Colesberg			
De Aar			
Dordrecht			
East London	24	13	
Elsenburg			
Flagstaff			
Fraserburg	22	4	
Garies			
George	20	9	
Graaff Reinet ...			
Grahamstown			
Idutywa			
Jansenville			
Kenhardt			
Kentani			
Kimberley	25	9	
Kingwilliamstown.			
Klaver			
Kowie			
Kuruman			
Lake Mentz			
Lovedale			
Maclear			
Mafeking			
Matatiele			
Matroosberg			
Middelburg			
Mossel Bay	20	13	
Aliwal Noord....	23	0	

KAAP - CAPE	Max.	Min.	Rvl.
O'okiep			
Orange River	25	4	
Pofadder			
Port Elizabeth ..	24	9	
Port Nolloth	16	5	
Port St. Johns ..	22	16	
Postmasburg			
Prieska			
Prince Albert ...			
Queenstown			
Riversdale	22	4	
Somerset-Oos			
Springfontein ...			
Steynsburg			
Sutherland			
Swellendam			
Upington	28	7	
Van Wyksvlei			
Victoria-Wes	x	1	
Vryburg			
Williston			
Wingfield	21	10	
NATAL			
Kaap St. Lucia ..	24	19	
Dundee			
Durban	24	12	
Estcourt	20	8	
Harding			
Himeville			
Ladysmith			
Melmoth	23	10	
M'kuzi			
Newcastle	26	4	
Pietermaritzburg.			
Port Shepstone ..	25	14	
Seven Oaks			
Vryheid			

O.F.S. - O.V.S.	Max.	Min.	Rvl.
Bethlehem			
Bethulie			
Bloemfontein	22	4	
Boshof			
Fauresmith	21	0	
Ficksburg			
Frankfort	24	-2	
Heilbron			
Hoopstad	26	3	
Kroonstad			
Lindley			
Modderpoort			
Phillipolis			
Reitz			
Vrede			
Warden			
Welkom			
Wepener	22	1	
Winburg			
Zastron			
S.W.A.; PROTECTORATES - PROTEKTORATE			
Aus			
Gobabis			
Keetmanshoop	30	12	
Luderitz	18	10	
Mariental	31	11	
Ondangua			
Outjo	30	9	
Runtu			
Swakopmund	16	10	
Tsumeb	28	11	
Windhoek	26	12	
Gaberones			
Mahalapye			
Maun	31	11	
Tsabong	31	7	
Bremersdorp	26	12	
Emlembi			
Stegi			
Maseru			

SYNOPTIC WEATHER MAP 1200 GMT. — 1400 SAST. SINOPTIESE WEERKAART

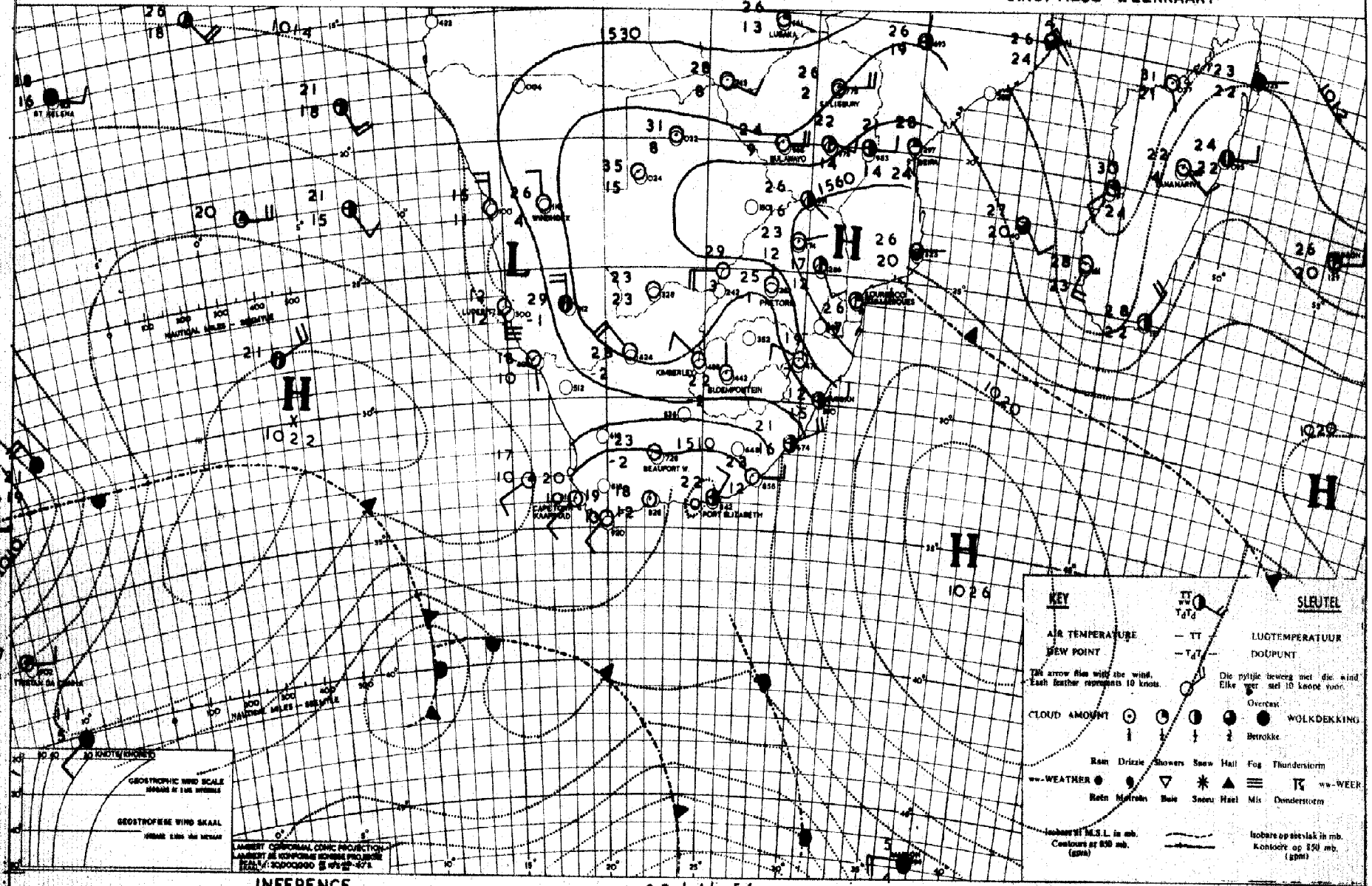

DATE 28 / 4 / 1956 DATUM

INFERENCE

Dry anticyclonic conditions prevail over the Union and South West Africa and it will remain fine over most parts. The cold front to the West of Cape Town may, however, cause temporary cloudy conditions with light rain over the south coastal regions.

AFLEIDING

Droë antisikloniese toestande heers oor die Unie en Suidwes-Afrika en dit sal mooiweer bly oor meeste dele. Die koue-front ten weste van Kaapstad mag egter tydelik bewolkte weer met ligte reën oor die suidelike kusstreke veroorsaak.

DAAGLIKSE WEERBULLETIN — WEERBURO : WEATHER BUREAU — DAILY WEATHER BULLETIN

DEPT. VAN VERVOER–DEPT. OF TRANSPORT

Maksimum en Minimum Temperature (°C) en Reënval (mms.) vir die Etmaal wat om 0800 (SAST) eindig op 30-4-56. ..... Maximum and Minimum Temperatures (°C) and Rainfall (mms.) 24 hours ending at 0800 (SAST) on

TRANSVAAL	Max.	Min.	Ryl.
Andalusia			
Barberton			
Bethal			
Chester			
Crecy	30	8	
Delareyville ...			
Dunnottar			
Ermelo	24	5	
Groblersdal			
Jan Smuts	24	13	
Joubert Park ...	24	12	
Komatipoort	21	14	
Kroondal			
Leeuwdoornestad.			
Lichtenburg			
Louis Trichardt.			
Marnitz	30	13	
Messina	32	17	
Middelburg			
Nelspruit	30	12	
Nylstroom			
Pietersburg	27	10	
Piet Retief	26	9	
Pelgrimsrus	23	11	
Potchefstroom ..			
Pretoria W.B. ..	27	7	
Pretoriuskop ...			
Standerton			
Thabazimbi	28	10	
Towoomba			
Watervalboven ..	26	6	
Witbank			
Wolmaransstad ..			
Zeerust			
Warmbad.....	28	10	
Fleur de lys...	30	15	

CAPE – KAAP	Max.	Min.	Ryl.
Alexanderbaai ...	21	10	
Aberdeen			
Beaufort-Wes	22	5	
Cala			
Calitzdorp			
Calvinia	25	5	
Cape Agulhas	20	12	
Cape Columbine ..	17	10	
Cape St. Francis.	20	13	
Carnarvon			
Cradock			
Colesberg			
De Aar	26	5	
Dordrecht			
East London	21	14	
Elsenburg			
Flagstaff			
Fraserburg	23	4	
Garies			
George	19	9	
Graaff Reinet ...	23	4	
Grahamstown			
Idutywa			
Jansenville	24	6	
Kenhardt	30	6	
Kentani			
Kimberley	29	12	
Kingwilliamstown.			
Klaver	26	7	
Kowie			
Kuruman			
Lake Mentz			
Lovedale			
Maclear			
Mafeking			
Matatiele			
Matroosberg			
Middelburg	25	2	
Mossel Bay	16	7	
Aliwal North.....	26	3	

KAAP – CAPE	Max.	Min.	Ryl.
O'okiep			
Orange River	29	6	
Pofadder	27	12	
Port Elizabeth ..	23	11	
Port Nolloth			
Port St. Johns ..	23	13	
Postmasburg			
Prieska			
Prince Albert ...			
Queenstown	24	2	
Riversdale	23	6	
Somerset-Oos			
Springfontein ...	24	7	
Steynsburg			
Sutherland			
Swellendam			
Upington	32	10	
Van Wyksvlei	27	7	
Victoria-Wes			
Vryburg	28	8	
Williston	24	4	
Wingfield	22	15	
NATAL			
Kaap St. Lucia ..	25	19	
Dundee			
Durban	24	12	
Estcourt			
Harding			
Himeville			
Ladysmith			
Melmoth	25	13	
M'kuzi			
Newcastle			
Pietermaritzburg.			
Port Shepstone ..	26	16	
Seven Oaks			
Vryheid			

O.F.S. – O.V.S.	Max.	Min.	Ryl.
Bethlehem			
Bethulie			
Bloemfontein	26	7	
Boshof			
Fauresmith	25	2	
Ficksburg			
Frankfort	25	1	
Heilbron			
Hoopstad	28	6	
Kroonstad	27	5	
Lindley			
Modderpoort			
Phillipolis			
Reitz			
Vrede			
Warden			
Welkom			
Wepener	25	5	
Winburg			
Zastron			
S.W.A.; PROTECTORATES – PROTEKTORATE			
Aus	26	11	
Gobabis	28	8	
Keetmanshoop	31	15	
Luderitz	28	12	
Mariental	31	15	
Ondangua	31	13	
Outjo	30	12	
Runtu	30	11	
Swakopmund	22	12	
Tsumeb	29	12	
Windhoek	26	11	
Gaberones			
Mahalapye	30	9	
Maun	30	12	
Tsabong	31	9	
Bremersdorp			
Mbabane.....	23	8	
Siteki.....			
Pretkaskop O.V.S.:	24	0	
Maseru.....			

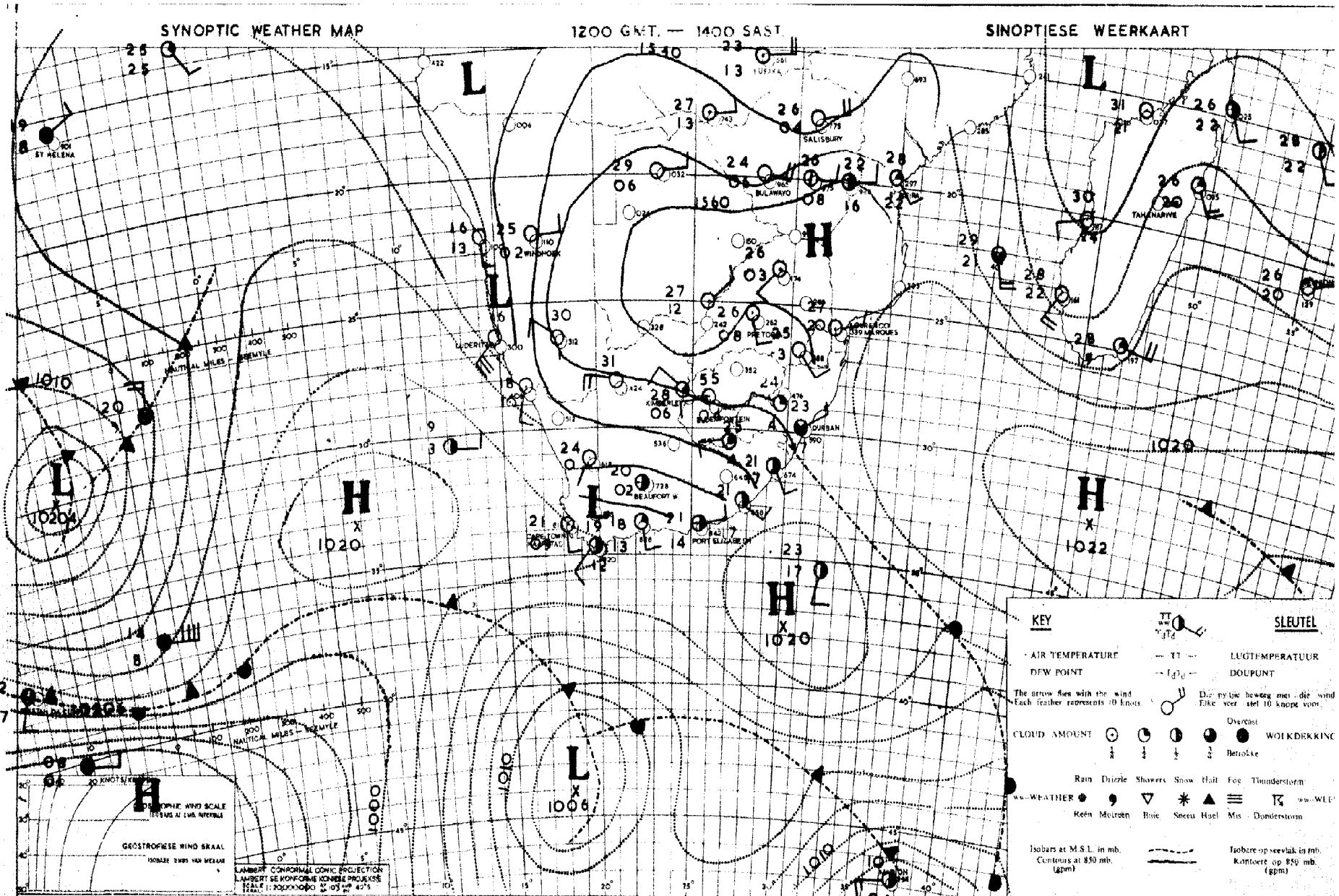

Fair and mild to warm weather will continue tomorrow.

Dit sal môre mooiweer en matig tot warm bly.

UNIE VAN SUID-AFRIKA UNION OF SOUTH AFRICA

DAAGLIKSE WEERBULLETIN
0800 S.A.S.T.

VIR DIE MAAND:

MAY 1956

FOR THE MONTH:

1955

DAILY WEATHER BULLETIN
0800 S.A.S.T.

LIBRARY
SEP 5 1956
WEATHER BUREAU

WEERBURO
DEPARTEMENT VAN VERVOER

WEATHER BUREAU
DEPARTMENT OF TRANSPORT

DAAGLIKSE WEERBULLETIN — WEERBURO : WEATHER BUREAU — DAILY WEATHER BULLETIN

DEPT. VAN VERVOER–DEPT. OF TRANSPORT

Maksimum en Minimum Temperature (°C) en Reënval (mms.) vir die Etmaal wat om 0800 (SAST) eindig op ..... 1-5-56. ..... Maximum and Minimum Temperatures (°C) and Rainfall (mms.) 24 hours ending at 0800 (SAST) on

TRANSVAAL	Max.	Min.	Rvl.
Andalusia			
Barberton			
Bethal			
Chester			
Crecy	31	7	
Delareyville ...			
Dunnottar			
Ermelo	25	6	
Groblersdal			
Jan Smuts	26	10	
Joubert Park ...	24	12	
Komatipoort	23	11	
Kroondal			
Leeuwdoornstad.			
Lichtenburg			
Louis Trichardt.	26	10	
Marnitz	31	17	
Messina	30	13	
Middelburg			
Nelspruit	27	10	
Nylstroom			
Pietersburg	28	11	
Piet Retief	29	11	
Pelgrimsrus	22	13	
Potchefstroom ..	27	7	
Pretoria W.B. ..	28	19	
Pretoriuskop ...			
Standerton			
Thabazimbi	30	11	
Towoomba			
Watervalboven ..			
Witbank			
Wolmaransstad ..			
Zeerust	29	7	
Warmbad.....	29	10	
Fleur de Lys...	27	12	

CAPE - KAAP	Max.	Min.	Rvl.
Alexanderbaai ...	29	14	
Aberdeen			
Beaufort-Wes	27	12	
Cala			
Calitzdorp			
Calvinia	28	13	
Cape Agulhas	20	15	0.1
Cape Columbine ..	18	12	
Cape St. Francis.	20	15	
Carnarvon			
Cradock			
Colesberg			
De Aar	28	13	
Dordrecht	25	15	
East London	22	17	0.8
Elsenburg			
Flagstaff			
Fraserburg			
Garies			
George	18	13	
Graaff Reinet ...	29	13	
Grahamstown			
Idutywa			
Jansenville	21	16	
Kenhardt	31	12	
Kentani			
Kimberley	29	14	
Kingwilliamstown.			
Klaver	29	8	0.1
Kowie			
Kuruman			
Lake Mentz			
Lovedale			
Maclear			
Mafeking			
Matatiele			
Matroosberg			
Middelburg	27	14	
Mossel Bay	16	14	
Aliwal North....	27	6	

KAAP - CAPE	Max.	Min.	Rvl.
O'Okiep			
Orange River			
Pofadder	29	17	
Port Elizabeth ..	23	15	0.2
Port Nolloth			
Port St. Johns ..	25	18	
Postmasburg	27	15	
Prieska			
Prince Albert ...			
Queenstown	28	11	0.4
Riversdale	22	11	
Somerset-Oos			
Springfontein ...	26	5	
Steynsburg			
Sutherland			
Swellendam			
Upington	32	17	
Van Wyksvlei	30	13	
Victoria-Wes			
Vryburg	28	6	
Williston	28	14	
Wingfield	21	13	

NATAL	Max.	Min.	Rvl.
Kaap St. Lucia ..	25	19	
Dundee			
Durban	25	16	
Estcourt	27	9	
Harding			
Himeville			
Ladysmith			
Melmoth	29	16	
M'kuzi			
Newcastle	30	6	
Pietermaritzburg.			
Port Shepstone ..	26	17	
Seven Oaks			
Vryheid			

O.F.S. - O.V.S.	Max.	Min.	Rvl.
Bethlehem			
Bethulie			
Bloemfontein	26	7	
Boshof			
Fauresmith	26	4	
Ficksburg			
Frankfort	26	2	
Heilbron			
Hoopstad	28	7	
Kroonstad	27	6	
Lindley			
Modderpoort			
Phillipolis			
Reitz			
Vrede			
Warden			
Welkom			
Wepener	27	8	
Winburg			
Zastron			

S.W.A. PROTECTORATES - PROTEKTORATE	Max.	Min.	Rvl.
Aus	22	17	
Gobabis	27	11	
Keetmanshoop	31	14	
Luderitz	22	13	
Mariental	30	15	
Ondangua	32	15	
Outjo	30	11	
Runtu	30	11	
Swakopmund	29	16	
Tsumeb	28	12	
Windhoek	25	12	
Gaberones			
Mahalapye			
Maun	29	8	
Tsabong	30	7	
Bremersdorp			
Emlembeni.....	24	9	
Stegi			
Maseru, Basuto O.V.S.	25	2	

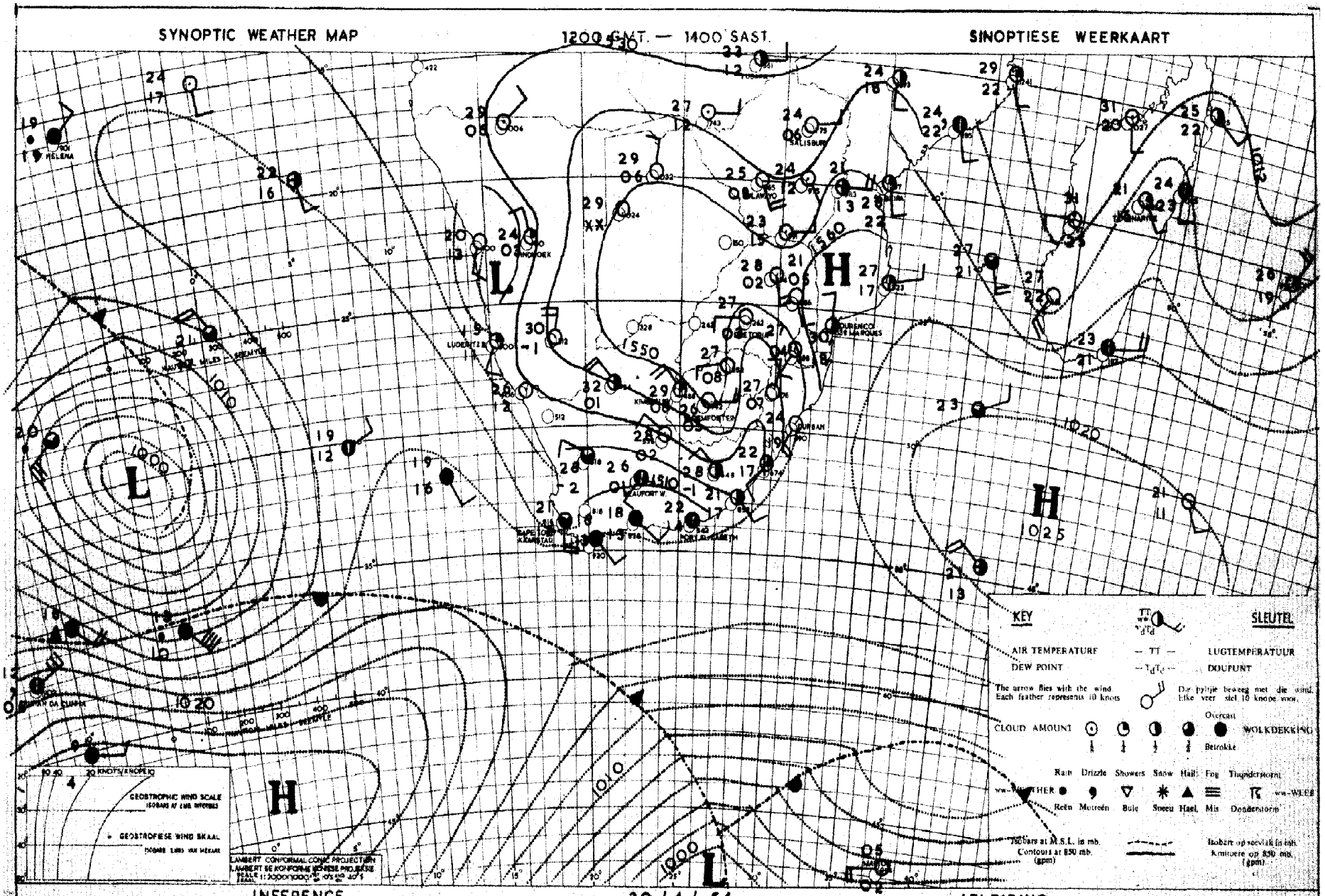

The low pressure to the northeast of Tristan is almost stationary but the high pressure to the south of it will slowly extend a ridge south of the Union and cause cloudy conditions with light rain over the south coastal regions. Upper air instability will cause partly cloudy weather over the western half of the Cape.

Die laagdruk noordoos van Tristan is feitlik stagionêr maar die hoogdruk suid daarvan sal stadig suid van die Unie in beweeg en bewolkte toestande met ligte reën veroorsaak oor die suidkusstrek. Onstabiliteit in die bolug sal gedeeltelik bewolkte toestande oor die westelike helfte van Kaapland veroorsaak.

DAAGLIKSE WEERSBULLETIN — WEERSBURO . WEATHER BUREAU — DAILY WEATHER BULLETIN

DEPT. VAN VERVOER–DEPT. OF TRANSPORT

Maksimum en Minimum Temperature (°C) en Reënval (mms.) vir die Etmaal wat om 0800 (SAST) eindig op **2-5-56.** Maximum and Minimum Temperatures (°C) and Rainfall (mms.) 24 hours ending at 0800 (SAST) on

TRANSVAAL	Max.	Min.	Rvl.	CAPE – KAAP	Max.	Min.	Rvl.	KAAP – CAPE	Max.	Min.	Rvl.	O.F.S. – O.V.S.	Max.	Min.	Rvl.
Andalusia				Alexanderoaai ...	31	14	0.4	O'okiep				Bethlehem			
Barberton				Aberdeen				Orange River	29	14	1.1	Bethulie			
Bethal				Beaufort-Wes	22	14	1.2	Pofadder	24	13		Bloemfontein	26	9	
Chester				Cala				Port Elizabeth ..	22	16		Boshof			
Cracy	30	9		Calitzdorp				Port Nolloth	30	12		Fauresmith	25	11	
Delareyville ...				Calvinia	21	8	0.1	Port St. Johns ..	26	16		Ficksburg			
Dunnottar				Cape Agulhas	20	14		Postmasburg				Frankfort	26	4	
Ermelo	25	7		Cape Columbine ..	17	12		Prieska				Heilbron			
Groblersdal				Cape St. Francis.	19	16	0.8	Prince Albert ...				Hoopstad	28	13	
Jan Smuts	25	11		Carnarvon				Queenstown	24	12	2.4	Kroonstad	27	8	
Joubert Park ...	25	13		Cradock				Riversdale	22	10		Lindley			
Komatipoort	32	11		Colesberg				Somerset-Oos				Modderpoort			
Kroondal				De Aar	26	13	3.0	Springfontein ...	25	5		Phillipolis			
Leeuwdoornstad.				Dordrecht	25	11	0.5	Steynsburg				Reitz			
Lichtenburg				East London	22	19	3.0	Sutherland				Vrede			
Louis Trichardt.	25	9		Elsenburg				Swellendam				Warden			
Marnitz	29	13		Flagstaff				Upington	31	15	0.3	Welkom			
Messina	29	14		Fraserburg	19	8	3.2	Van Wyksvlei	26	15	3.3	Wepener	25	11	
Middelburg				Garies				Victoria-Wes	xx	11	7.5	Winburg			
Nelspruit	29	8		George	18	12	0.1	Vryburg	27	8		Zastron			
Nylstroom				Graaff Reinet ...	21	15	1.6	Williston	20	10	4.0	S.W.A.; PROTECTORATES – PROTEKTORATE			
Pietersburg	27	8		Grahamstown				Wingfield	22	9					
Piet Retief	28	11		Idutywa								Aus			
Pelgrimsrus	22	11		Jansenville	22	14	1.0					Gobabis	28	11	
Potchefstroom ..				Kenhardt	29	16	0.9	NATAL				Keetmanshoop	30	16	
Pretoria W.B. ..	27	8		Kentani				Kaap St. Lucia ..	26	19		Luderitz	26	13	
Pretoriuskop ...				Kimberley	28	12		Dundee				Mariental	30	14	
Standerton				Kingwilliamstown.				Durban	25	17		Ondangua	31	19	
Thabazimbi	29	14		Klaver	25	15		Estcourt	27	10		Outjo	29	11	
Towoomba				Kowie				Harding				Runtu			
Waterval-boven ..				Kuruman				Himeville				Swakopmund	23	15	
Witbank				Lake Mentz				Ladysmith				Tsumeb	28	10	
Wolmaransstad ..				Lovedale				Melmoth	31	17		Windhoek	25	12	
Zeerust	28	7		Maclear				M'kuzi				Gaberones			
Fleur de lys...				Mafeking				Newcastle	29	14		Mahalapye	31	7	
Warmbad.....	29	8		Matatiele				Pietermaritzburg.				Maun	31	8	
				Matroosberg				Port Shepstone ..	27	20		Tsabong	30	11	
				Middelburg	25	12	2.8	Seven Oaks				Bremersdorp			
				Mossel Bay	30	12		Vryheid				Embabaru.....	24	10	
				Aliwal North.....	27	12						Stegi.....			
												Maseru, O.V.S.	28	5	

SYNOPTIC WEATHER MAP 1200 GMT. — 1400 SAST. SINOPTIESE WEERKAART

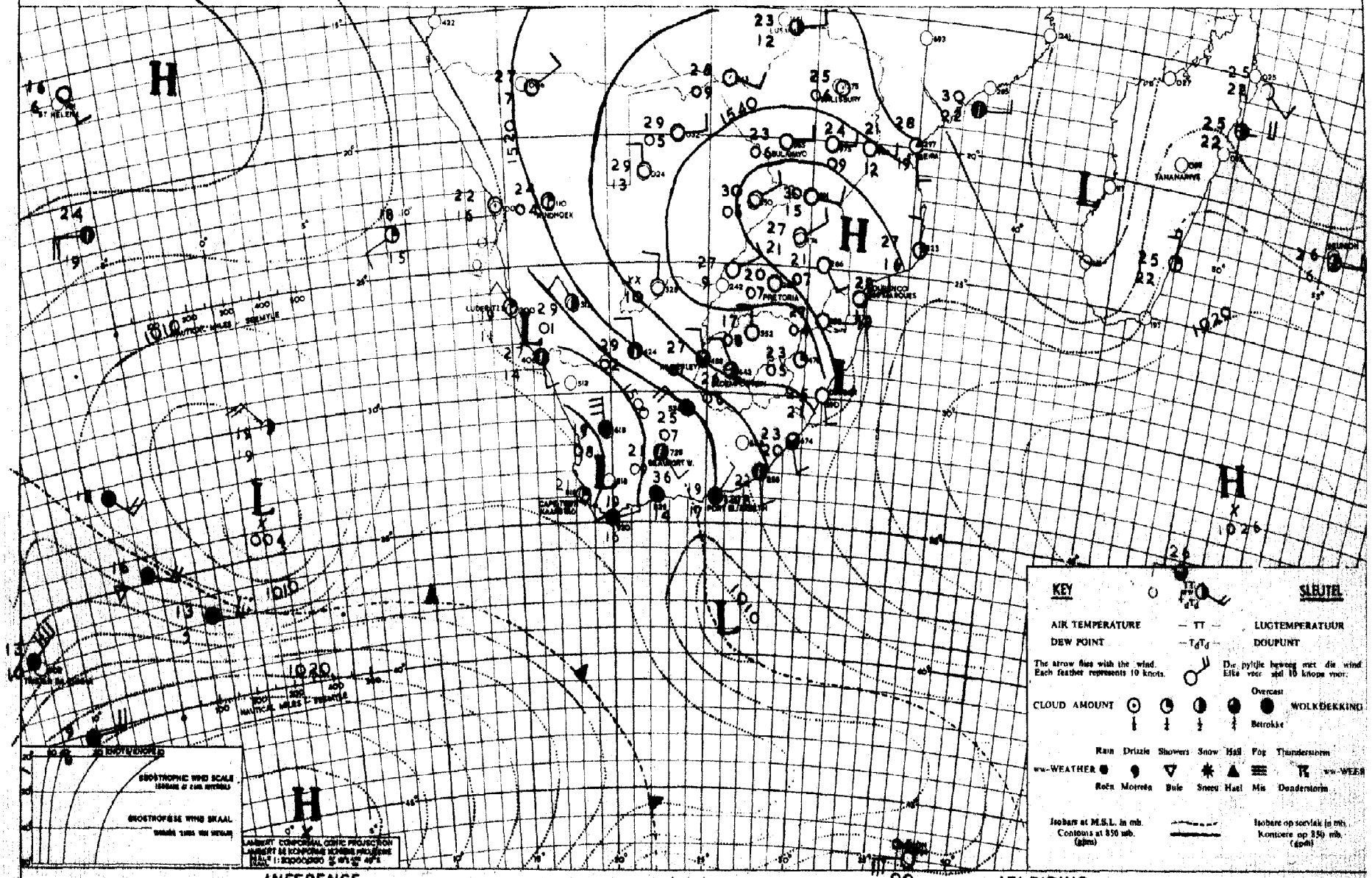

INFERENCE DATE 1 / 5 / 19 56 DATUM 00 AFLEIDING

Cloudy to overcast skies will persist over the Cape interior, and the southern districts of S.W.A. and Free State and occasional light rain or thundershowers will occur. Over the remainder of the Union and S.W.A., it will be fair.

Bewolkte tot betrokke toestande sal oor die binneland van Kaapland en oor die suidelike distrikte van S.W.A. en die Vrystaat voorkom. Enkele ligte reën of donderbuie sal oor hierdie gebiede uitsak. Oor die res van die Unie en S.W.A., sal dit redelik mooiweer bly.

DAAGLIKSE WEERBULLETIN — WEERBURO . WEATHER BUREAU — DAILY WEATHER BULLETIN

DEPT. VAN VERVOER–DEPT. OF TRANSPORT

Maksimum en Minimum Temperature (°C) en Reënval (mms.) vir die Etmaal wat om 0800 (SAST) eindig op ...3-5-56.....

Maximum and Minimum Temperatures (°C) and Rainfall (mms.) 24 hours ending at 0800 (SAST) on

TRANSVAAL	Max.	Min.	Rvl.
Andalusia			
Barberton			
Bethal			
Chester			
Cracy	24	6	
Delareyville ...			
Dunnottar			
Ermelo	24	9	
Groblersdal			
Jan Smuts	23	11	
Joubert Park ...	24	14	
Komatipoort	33	13	
Kroondal			
Lesuwdoornestad.			
Lichtenburg			
Louis Trichardt.			
Marnitz			
Messina			
Middelburg			
Nelspruit	29	12	
Nylstroom			
Pietersburg	26	9	
Piet Retief	28	10	
Pelgrimsrus	23	13	
Potchefstroom ..			
Pretoria W.B. ..	25	8	
Pretoriuskop ...			
Standerton			
Thabazimbi	28	11	
Towoomba			
Watervalboven ..			
Witbank			
Wolmaransstad ..			
Zeerust	27	8	
Warmbad.....	28	10	

CAPE – KAAP	Max.	Min.	Rvl.
Alexanderbaai ...	22	17	
Aberdeen			
Beaufort-Wes	25	9	0.2
Cala			
Calitzdorp			
Calvinia	24	10	
Cape Agulhas	21	14	1.1
Cape Columbine ..	19	11	
Cape St. Francis.	22	16	5.0
Carnarvon			
Cradock			
Colesberg			
De Aar	22	9	14.5
Dordrecht	20	11	5.5
East London	25	15	9.0
Elsenburg			
Flagstaff			
Fraserburg			
Garies			
George	22	12	0.1
Graaff Reinet ...	16	10	
Grahamstown			
Idutywa			
Jansenville	29	11	0.2
Kenhardt	29	9	
Kentani			
Kimberley	24	12	0.6
Kingwilliamstown.			
Klaver	28	14	0.6
Kowie			
Kuruman			
Lake Mentz			
Lovedale			
Maclear			
Mafeking			
Matatiele			
Matroosberg			
Middelburg	22	6	3.3
Mossel Bay	22	15	
Aliwal North	19	10	11.6

KAAP – CAPE	Max.	Min.	Rvl.
O'okiep			
Orange River	24	8	4.3
Pofadder	25	5	
Port Elizabeth ..	28	15	0.1
Port Nolloth	16	13	
Port St. Johns ..	28	18	
Postmasburg	24	9	0.2
Prieska			
Prince Albert ...			
Queenstown			
Riversdale	24	13	
Somerset-Oos			
Springfontein ...	23	9	0.3
Steynsburg			
Sutherland			
Swellendam			
Upington	30	9	0.3
Van Wyksvlei	25	9	0.4
Victoria-Wes			
Vryburg	27	11	0.1
Williston	23	7	
Wingfield	20	13	2.8
NATAL			
Kaap St. Lucia ..	28	19	
Dundee			
Durban	27	19	0.3
Estcourt	23	10	
Harding			
Himeville			
Ladysmith			
Melmoth	31	18	
M'kuzi			
Newcastle	28	14	
Pietermaritzburg.			
Port Shepstone ..	27	19	0.8
Seven Oaks			
Vryheid			

O.F.S. – O.V.S.	Max.	Min.	Rvl.
Bethlehem			
Bethulie			
Bloemfontein	21	11	2.6
Boshof	1		
Fauresmith	19	6	2.0
Ficksburg			
Frankfort	24	9	
Heilbron			
Hoopstad	25	15	
Kroonstad	27	12	0.5
Lindley			
Modderpoort			
Phillipolis			
Reitz			
Vrede			
Warden			
Welkom			
Wepener	21	13	1.0
Winburg			
Zastron			
S.W.A.; PROTECTORATES – PROTEKTORATE			
Aus			
Gobabis			
Keetmanshoop	31	8	
Luderitz	14	13	
Mariental	30	10	
Ondangua	31	13	
Outjo	29	12	
Runtu	29	8	
Swakopmund	19	11	
Tsumeb	28	10	
Windhoek	25	11	
Gaberones			
Mahalapye			
Maun	29	9	
Tsabong			
Bremersdorp			
Empumelu.....	20	10	7.2
Stat[illegible] Africaskop O.V.S.	23	8	
Ma[illegible]			

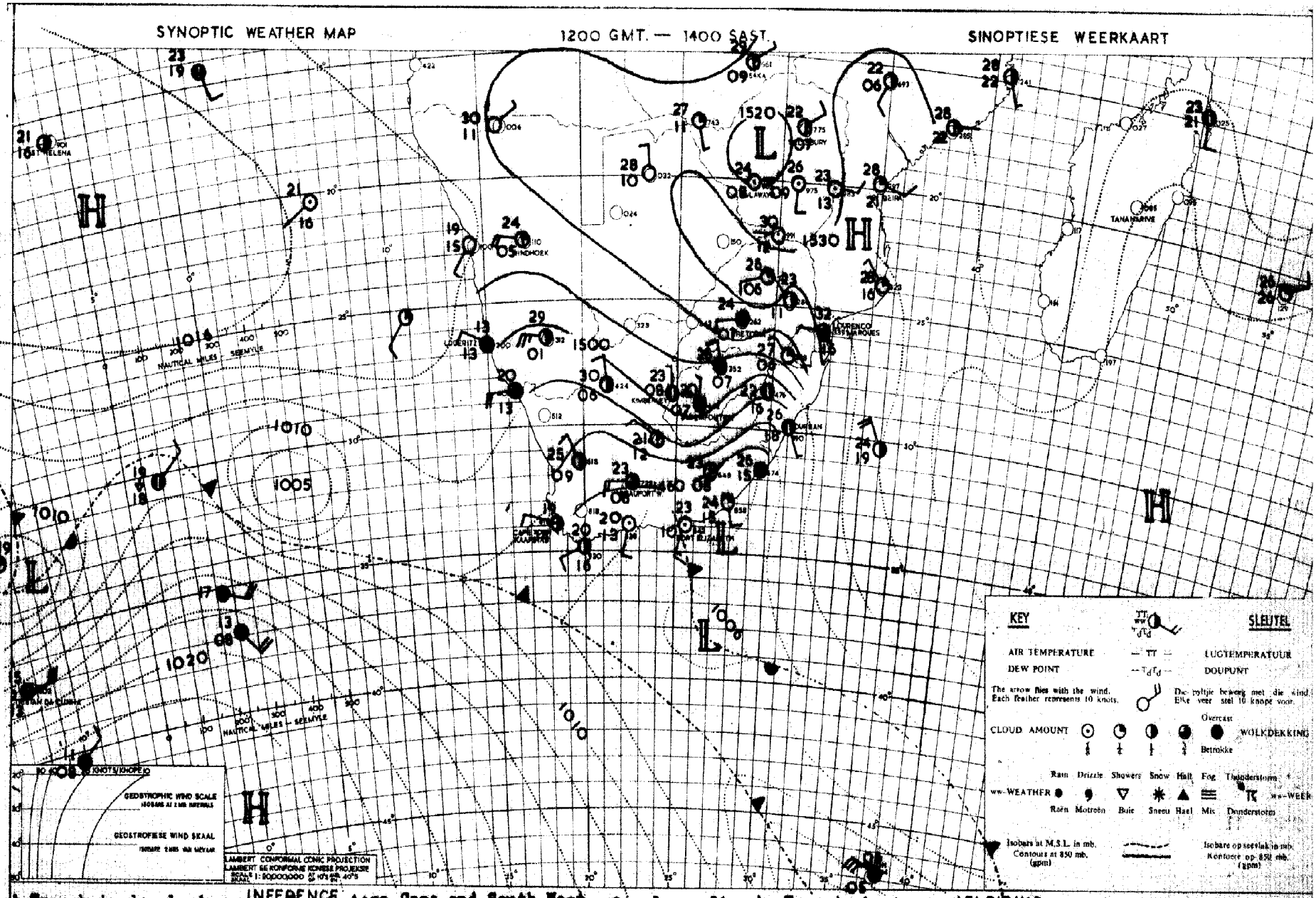

A Trough is developing over the Western Cape and South West Africa and with its expected eastward movement thundery conditions will develop over the Karoo, Northern Cape, Free State, eastern Cape and southwestern Transvaal. Cloudy conditions with light rain will occur over most parts of the coastal regions.

DATUM 2 - 5 - 1956

Trog is besig om te ontwikkel oor westelike Kaapland en Suidwes-Afrika en met sy verwagte oostwaartse beweging sal donderweerstoestande ontwikkel oor die Karoo, Noord-Kaapland, Vrystaat, oostelike Kaapland en suidwestelike Transvaal. Bewolkte toestande met ligte reën sal oor feitlik al die kusgebiede voorkom.

DAAGLIKSE WEERBULLETIN — WEERBUREAU — WEATHER BUREAU — DAILY WEATHER BULLETIN

DEPT. VAN VERVOER–DEPT. OF TRANSPORT

Maksimum en Minimum Temperature (°C) en Reënval (mms.) vir die 24 uur, wat om 0800 (SAST) eindig op 4-5-56. Maximum and Minimum Temperatures (°C) and Rainfall (mms.) 24 hours ending at 0800 (SAST) on

TRANSVAAL	Max.	Min.	Rvl.
Andalusia			
Barberton			
Bethal			
Chester			
Crecy	30	10	
Delareyville			
Dunnottar			
Ermelo	24	9	
Groblersdal			
Jan Smuts	23	12	
Joubert Park	23	13	
Komatipoort	35	14	
Kroondal			
Leeuwdoornstad.			
Lichtenburg			
Louis Trichardt.	30	11	
Marnitz	31	14	
Messina	33	17	
Middelburg			
Nelspruit	32	11	
Nylstroom			
Pietersburg	27	9	
Piet Retief	25	12	
Pelgrimsrus	24	15	
Potchefstroom	27	7	
Pretoria W.B.	22	10	
Pretoriuskop			
Standerton			
Thabazimbi	30	11	
Towoomba			
Waterwalboven			
Witbank			
Wolmaransstad			
Zeerust	21	8	
Fleur de lys	32	14	
Warmbad	29	22	

CAPE – KAAP	Max.	Min.	Rvl.
Alexanderbaai	21	10	
Aberdeen			
Beaufort-Wes	19	6	
Cala			
Calitzdorp			
Calvinia	19	7	
Cape Agulhas	18	14	1.6
Cape Columbine	17	10	
Cape St. Francis.	19	14	6.0
Carnarvon			
Cradock			
Colesberg			
De Aar	21	6	
Dordrecht	19	8	
East London	21	15	1.6
Elsenburg			
Flagstaff			
Fraserburg	18	6	
Garies			
George	17	10	7.7
Graaff Reinet	20	1	
Grahamstown			
Idutywa			
Jansenville	23	11	
Kenhardt			
Kentani			
Kimberley	24	7	
Kingwilliamstown.			
Klaver	21	11	
Kowie			
Kuruman			
Lake Mentz			
Lovedale			
Maclear			
Mafeking			
Matatiele			
Matroosberg			
Middelburg			
Mossel Bay	18	12	3.0
Aliwal North	22	4	4.2

KAAP – CAPE	Max.	Min.	Rvl.
O'Okiep			
Orange River	23	6	
Pofadder			
Port Elizabeth	20	12	0.6
Port Nolloth	16	6	
Port St. Johns	22	11	8.5
Postmasburg	21	6	
Prieska			
Prince Albert			
Queenstown	21	11	3.0
Riversdale	17	10	3.5
Somerset-Oos			
Springfontein	20	8	
Steynsburg			
Sutherland			
Swellendam			
Upington			
Van Wyksvlei	21	8	
Victoria-Wes	xx	4	
Vryburg	27	6	
Williston	19	7	
Wingfield	21	10	0.7
NATAL			
Kaap St. Lucia	27	19	
Dundee			
Durban	26	19	0.4
Estcourt	26	10	0.1
Harding			
Himeville			
Ladysmith			
Melmoth	21	15	0.1
M'kuzi			
Newcastle	27	15	0.1
Pietermaritzburg.			
Port Shepstone	26	19	
Seven Oaks			
Vryheid			

O.F.S. – O.V.S.	Max.	Min.	Rvl.
Bethlehem			
Bethulie			
Bloemfontein	23	4	
Boshof			
Fauresmith	21	2	
Ficksburg			
Frankfort	25	5	
Heilbron			
Hoopstad	26	4	
Kroonstad			
Lindley			
Modderpoort			
Phillipolis			
Reitz			
Vrede			
Warden			
Welkom			
Wepener	23	4	
Winburg			
Zastron			
S.W.A.; PROTECTORATES – PROTEKTORATE			
Aus			
Gobabis	30	5	
Keetmanshoop	24	8	
Luderitz			
Mariental	28	7	
Ondangua	32	7	
Outjo			
Runtu	30	14	
Swakopmund	18	13	
Tsumeb	29	10	
Windhoek	25	8	
Gaberones			
Mahalapye			
Maun	29	10	
Tsabong	26	6	
Bremersdorp			
Emlembi			
Stegkrikkop			
Maseru	23	7	

SYNOPTIC WEATHER MAP 1200 GMT. — 1400 SAST. SINOPTIESE WEERKAART

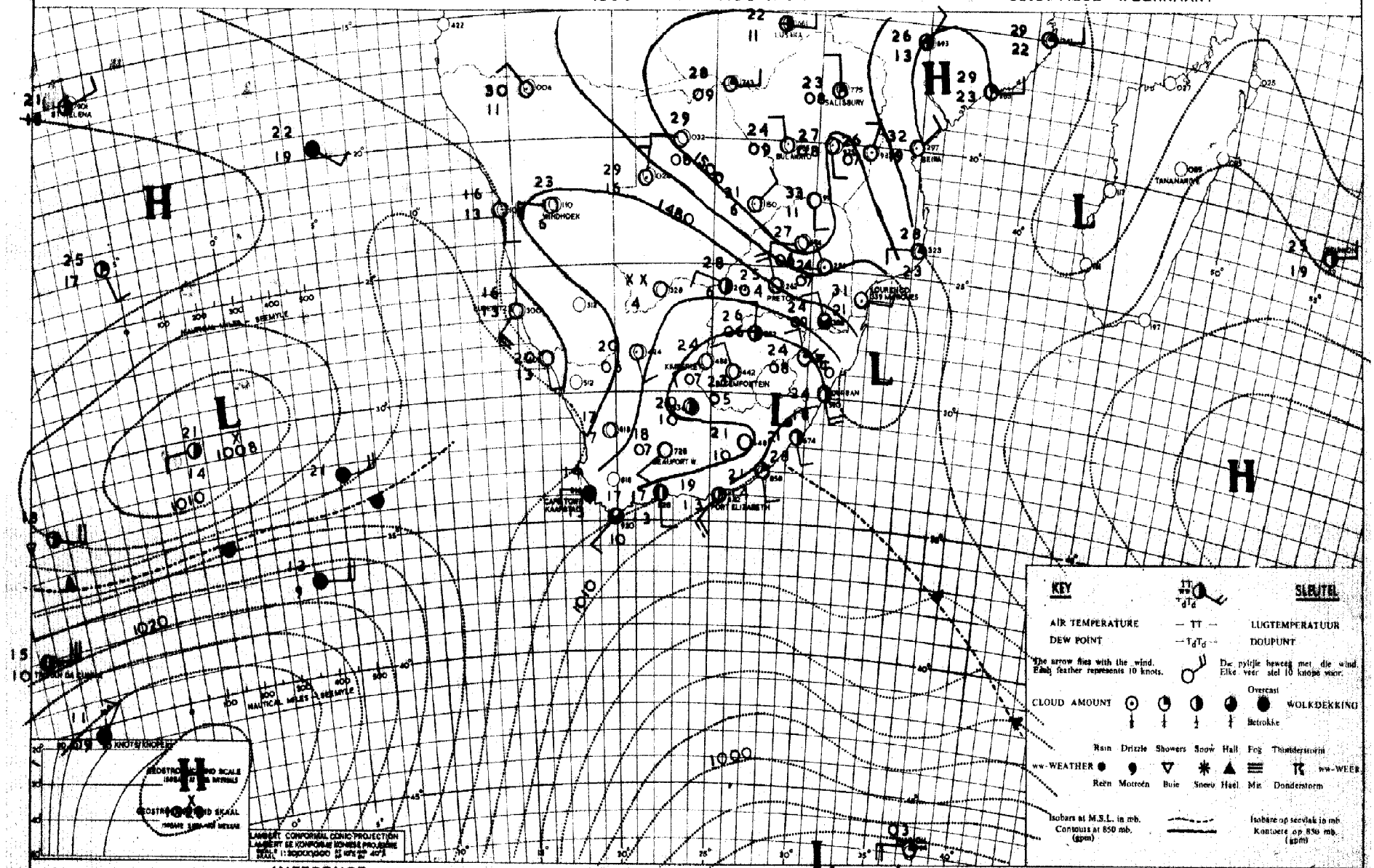

INFERENCE DATE 3 / 5 / 19 5 6 DATUM AFLEIDING

Onshore winds will bring colder and moist air over the coastal regions of the southern and eastern Cape and Natal, and cloudy rainy conditions will occur over these regions. It will be fair over the remainder of the Union.

Kuswaartse winde sal kouer en vogtiger lug oor die kusgebiede van suid- en Oos-Kaapland en oor Natal invoer en bewolkte buierige toestande sal oor hierdie gebiede voorkom. Oor die res van die Unie sal dit hoofsaaklik mooiweer wees.

DAAGLIKSE WEERBULLETIN — WEERBURO — WEATHER BUREAU — DAILY WEATHER BULLETIN

DEPT. VAN VERVOER – DEPT. OF TRANSPORT.

Maksimum en Minimum Temperature (°C) en Reënval (mms.) vir die Etmaal wat om 0800 (SAST) eindig op **5-5-56.**

Maximum and Minimum Temperatures (°C) and rainfall (mms.) 24 hours ending at 0800 (SAST) on

TRANSVAAL	Max.	Min.	Rvl.	CAPE – KAAP	Max.	Min.	Rvl.	KAAP – CAPE	Max.	Min.	Rvl.	O.F.S. – O.V.S.	Max.	Min.	Rvl.
Andalusia				Alexanderbaai ...				O'Okiep				Bethlehem			
Barberton				Aberdeen				Orange River				Bethulie			
Bethal				Beaufort-Wes	17	6	10.0	Pofadder	19	6		Bloemfontein	20	5	
Chester				Cala				Port Elizabeth ..	17	8	34.6	Boshof			
Crecy	31	11		Calitzdorp				Port Nolloth	20	7		Fauresmith	19	3	
Delareyville ...				Calvinia	16	1		Port St. Johns ..	20	10		Ficksburg			
Dunnottar				Cape Agulhas	16	10	1.5	Postmasburg	22	4		Frankfort	25	4	1.7
Ermelo	24	11		Cape Columbine ..	16	8		Prieska				Heilbron			
Groblersdal				Cape St. Francis.	16	11	15.0	Prince Albert ...				Hoopstad	25	3	
Jan Smuts	24	11	4.8	Carnarvon				Queenstown	19	5	8.0	Kroonstad	26	5	
Joubert Park ...	24	12	2.0	Cradock				Riversdale	17	7	3.5	Lindley			
Komatipoort	37	16		Colesberg				Somerset-Oos				Modderpoort			
Kroondal				De Aar	18	4		Springfontein ...	23	6		Phillipolis			
Leeuwdoornstad.				Dordrecht	17	3	0.7	Steynsburg				Reitz			
Lichtenburg				East London	19	10	1.8	Sutherland				Vrede			
Louis Trichardt.	31	12		Elsenburg				Swellendam				Warden			
Marnitz				Flagstaff				Uitenhage	24	5		Welkom			
Messina	34	17		Fraserburg	15	xx		Van Wyksvlei	19	5		Wepener			
Middelburg				Garies				Victoria-Wes	xx	3		Winburg			
Nelspruit	32	x		George	14	7	10.4	Vryburg	28	7		Zastron			
Nylstroom				Graaff Reinet ...	17	6	5.0	Williston				**S.W.A. PROTECTORATES – PROTEKTORATE**			
Pietersburg	28	11		Grahamstown				Wingfield	17	9		Aus			
Piet Retief	29	13		Idutywa								Gobabis	29	5	
Pelgrimsrus	24	14		Jansenville	16	4	0.9					Keetmanshoop	25	7	
Potchefstroom ..				Kenhardt	22	7		**NATAL**				Luderitz	18	12	
Pretoria W.B. ..	27	11	3.4	Kentani				Kaap St. Edgar ...	27	18	1.2	Mariental	29	8	
Pretoriuskop ...				Kimberley	22	5		Dundee				Ondangua			
Standerton				Kingwilliamstown.				Durban	24	17		Outjo	29	8	
Thabazimbi	30	14		Klaver	20	10		Estcourt	28	13		Runtu	30	10	
Towoomba				Kowie				Harding				Swakopmund	15	13	
Wintervalboven ..				Kuruman				Himeville				Tsumeb	29	11	
Witbank				Lake Mentz				Ladysmith				Windhoek	24	9	
Wolmaransstad ..				Lovedale				Melmoth	32	12	3.0	Gaberones			
Zeerust	29	10	1.8	Maclear				M'kuzi				Mahalapye	32	11	
Warmbad	30	17		Mafeking				Newcastle	28	13	0.[illegible]	Maun	30	9	
Fleur de Lys	33	15		Matatiele				Pietermaritzburg.				Tsabong	20	6	
				Matroosberg				Port Shepstone ..	24	16		Maseru			
				Middelburg				Seven Oaks				Bremersdorp			
				Mossel Bay	15	10	18.5	Vryheid				Ficksburg O.V.S.	22	4	
				Aliwal North	19	4						Stegi			
												Maseru			

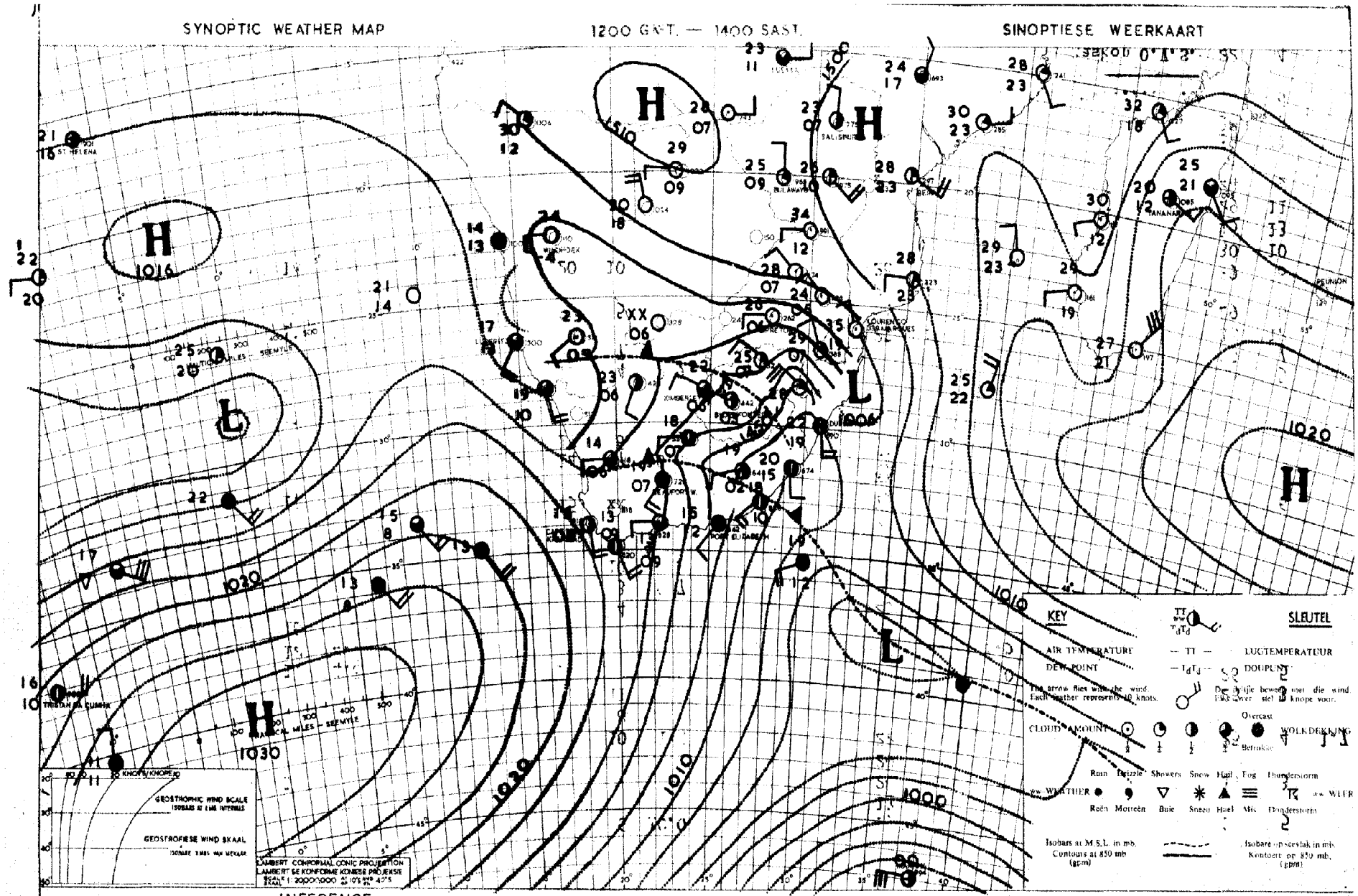

The extensive high over the south Atlantic Ocean is now moving eastwards and cold rainy conditions have already moved over the southern Cape province and will spread further over the Cape, Natal and eastern lowveld of Transvaal. Over the rest of of Transvaal it will remain warm tomorrow and isolated thundershowers may occur.

Die sterk hoogdruk oor die suidelike Atlantiese oseaan is nou besig om ooswaarts te beweeg en koue reënerige weer het alreeds oor suidelike Kaapland beweeg en sal verder oor Kaapland, Natal en die oostelike laeveld van Transvaal uitbrei. Dit sal egter voorlopig nog warm bly oor Transvaal en enkele donderbuie mag voorkom.

DAAGLIKSE WEERBULLETIN — WEERBURO . WEATHER BUREAU — DAILY WEATHER BULLETIN

DEPT. VAN VERVOER-DEPT. OF TRANSPORT

Maksimum en Minimum Temperature (°C) en Reënval (mms.) vir die 24uraal wat om 0800 (SAST) eindig op 6-5-36.

Maximum and Minimum Temperatures (°C) and Rainfall (mms.) 24 hours ending at 0800 (SAST) on

TRANSVAAL	Max.	Min.	Rvl.
Andalusia			
Barberton	.....	.....	7.5
Bethal			
Chester	.....	.....	1.5
Ermelo	29	12	8.6
Groblersdal			
Jan Smuts	24	7	8.5
Joubert Park			
Komatipoort			
Kroondal			
Leeuwdoornsstad			
Lichtenburg	.....	.....	15.0
Louis Trichardt			
Marnitz			
Messina			
Middelburg	.....	.....	47.5
Nelspruit	26	13	29.4
Nylstroom			
Pietersburg	29	12	
Piet Retief	21	8	2.3
Pelgrimsrus	23	8	36.5
Potchefstroom			
Pretoria W.B.	26	11	21.0
Pretoriuskop			
Standerton			
Thabazimbi	29	15	0.5
Towoomba			
Waterval boven			
Witbank	.....	.....	20.0
Wolmaransstad			
Zeerust	28	12	12.8
Warmbad	29	12	5.7
Sekukuni	.....	.....	16.0

CAPE - KAAP	Max.	Min.	Rvl.
Alexanderbaai			
Aberdeen	12	-1	
Beaufort-Wes			
Cala			
Calitzdorp	17	3	
Calvinia	16	10	
Cape Agulhas	16	9	
Cape Columbine	16	8	2.3
Cape St. Francis			
Carnarvon			
Cradock			
Colesberg			
De Aar			
Dordrecht	15	8	4.1
East London			
Elsenburg			
Flagstaff	12	-1	
Fraserburg			
Garies	14	3	
George			
Graaff Reinet			
Grahamstown			
Idutywa	16	5	
Jansenville			
Kenhardt			
Kentani	18	3	
Kimberley			
Kingwilliamstown			
Klaver			
Kowie			
Kuruman			
Lake Mentz			
Lovedale			
Maclear			
Mafeking	.....	.....	3.0
Matatiele			
Matroosberg	11	-6	
Middelburg	16	11	0.5
Mossel Bay			
Aliwal North	12	-1	

KAAP - CAPE	Max.	Min.	Rvl.
O'okiep	16	1	
Orange River			
Pofadder			
Port Elizabeth	16	3	2.7
Port Nolloth			
Port St. Johns	17	11	0.9
Postmasburg			
Prieska			
Prince Albert			
Queenstown	17	2	
Riversdale			
Somerset-Oos			
Springfontein			
Steynsburg			
Sutherland			
Swellendam	22	4	
Upington			
Van Wyksvlei	12	2	
Victoria-Wes	22	7	1.4
Vryburg			
Williston	19	4	
Wingfield			
NATAL			
Kaap St. Lucia	19	13	12.5
Dundee	19	14	
Durban	14	8	
Estcourt			
Harding			
Himeville			
Ladysmith	15	9	1.0
Melmoth			
M'kuzi	19	8	0.3
Newcastle			
Pietermaritzburg	22	12	0.4
Port Shepstone			
Seven Oaks			
Vryheid			

O.F.S. - O.V.S.	Max.	Min.	Rvl.
Bethlehem			
Bethulie			
Bloemfontein	17	3	
Boshof			
Fauresmith	14	-1	
Ficksburg			
Frankfort	23	7	1.7
Heilbron			
Hoopstad	20	6	1.0
Kroonstad			
Lindley	.....	.....	14.0
Modderpoort			
Phillipolis			
Reitz			
Vrede	.....	.....	42.5
Warden			
Welkom			
Wepener	17	-1	
Winburg			
Zastron			
S.W.A.; PROTECTORATES - PROTEKTORATE			
Aus	28	6	
Gobabis	22	9	
Keetmanshoop	18	11	
Luderitz	25	7	
Mariental			
Ondangua	29	8	
Outjo			
Runtu	16	12	0.1
Swakopmund	30	10	
Tsumeb	23	7	
Windhoek			
Gaberones	33	16	
Mahalapye	31	10	
Maun	25	10	
Tsabong			
Bremersdorp			
Emlembi			
Africaskop, O.V.S.	21	5	
Stegi			
Maseru			

SYNOPTIC WEATHER MAP 1200 GMT. — 1400 SAST. SINOPTIESE WEERKAART

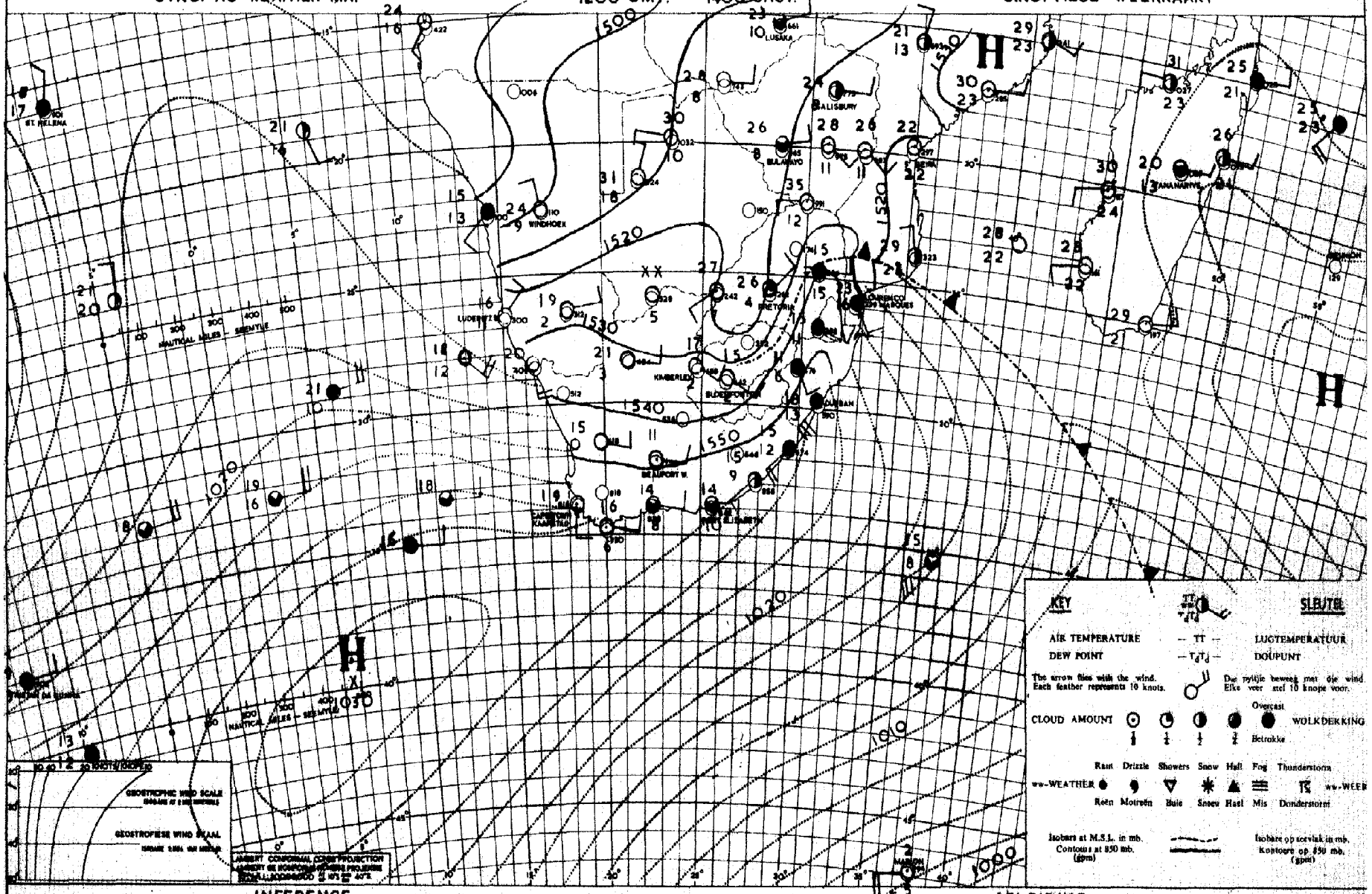

INFERENCE DATE 5 / 5 / 1956 DATUM AFLEIDING

With the sharp rise in pressure along the east coast and the low pressure over Transvaal, colder cloudy conditions will spread over this province and rain or thundershowers will develop. It will however clear over eastern Cape and the southern regions of Natal.

Met die sterk drukstyging langs die ooskus en die lae druk oor Transvaal, sal kouer bewolkte toestande oor hierdie provinsie uitbrei en reën en donderbuie sal ontwikkel. Dit sal egter opklaar oor Oos-Kaapland en die suidelike dele van Natal.

DAAGLIKSE WEERSBULLETIN — WEERBURO : WEATHER BUREAU — DAILY WEATHER BULLETIN

DEPT. VAN VERVOER–DEPT. OF TRANSPORT

Maksimum en Minimum Temperature (°C) en Reënval (mms.) vir die Etmaal wat om 0800 (SAST) eindig op 7-5-56. Maximum and Minimum Temperatures (°C) and Rainfall (mms.) 24 hours ending at 0800 (SAST) on

TRANSVAAL	Max.	Min.	Rvl.
Andalusia			
Barberton	.....	.....	20.8
Bethal			
Chester	.....	.....	4.5
Crecy	17	12	1.0
Delareyville ...			
Dunnottar			
Ermelo	13	8	29.0
Groblersdal			
Jan Smuts	12	8	29.2
Joubert Park ...	12	10	19.5
Komatipoort	26	14	23.3
Kroondal			
Leeuwdoornstad.			
Lichtenburg	.....	.....	1.0
Louis Trichardt.	15	12	0.3
Marnitz	23	15	
Messina	22	17	1.8
Middelburg			
Nelspruit	15	13	8.3
Nylstroom			
Pietersburg	19	14	
Piet Retief	12	10	10.9
Pelgrimsrus	11	9	9.0
Potchefstroom ..	17	7	31.0
Pretoria W.B. ..	13	12	40.7
Pretoriuskop ...			
Standerton			
Thabazimbi	23	15	
Towoomba			
Waterval-boven ..	17	9	49.0
Witbank	.....	.....	22.5
Wolmaransstad ..	.....	.....	22.5
Zeerust	17	14	10.7
Warmbad.....	17	12	12.5
Fleur de Lys...	18	15	4.8
Sekukuni.....	.....	.....	9.5

CAPE - KAAP	Max.	Min.	Rvl.
Alexanderbaai ...	18	9	
Aberdeen			
Beaufort-Wes	17	3	
Cala			
Calitzdorp			
Calvinia	21	0	
Cape Agulhas	18	9	
Cape Columbine ..	15	10	
Cape St. Francis.	19	8	
Carnarvon			
Cradock			
Colesberg			
De Aar	26	1	
Dordrecht	19	10	
East London	20	11	
Elsenburg			
Flagstaff			
Fraserburg	9	1	
Garies			
George	18	6	
Graaff Reinet ...	11	6	
Grahamstown			
Idutywa			
Jansenville	21	3	
Kenhardt	24	9	
Kentani			
Kimberley	21	10	15.1
Kingwilliamstown.			
Klaver	26	6	
Kowie			
Kuruman			
Lake Mentz			
Lovedale			
Maclear			
Mafeking			
Matatiele			
Matroosberg			
Middelburg	19	3	
Mossel Bay	18	10	
Aliwal North....	21	9	
Boetsap.....	.....	.....	2.0

KAAP - CAPE	Max.	Min.	Rvl.
Oliphant	23	6	
Orange River			
Pofadder			
Port Elizabeth ..	19	3	
Port Nolloth	14	7	
Port St. Johns ..	21	15	
Postmasburg	23	10	
Prieska			
Prince Albert ...			
Queenstown	21	9	
Riversdale	21	2	
Somerset-Oos			
Springfontein ...	20	3	
Steynsburg			
Sutherland			
Swellendam			
Upington	25	3	
Van Wyksvlei	27	5	
Victoria-Wes	18	0	
Vryburg	22	11	3.5
Williston	20	1	
Wingfield	20	2	
NATAL			
Kaap St. Lucia ..	18	16	0.4
Dundee			
Durban	21	15	
Estcourt	13	7	0.7
Harding			
Himeville			
Ladysmith			
Melmoth	19	13	0.8
M'kuzi			
Newcastle	14	11	7.5
Pietermaritzburg.			
Port Shepstone ..	22	13	
Seven Oaks			
Vryheid			

O.F.S. - O.V.S.	Max.	Min.	Rvl.
Bethlehem			
Bethulie			
Bloemfontein	17	9	12.5
Boshof			
Fauresmith	20	11	
Ficksburg			
Frankfort			
Heilbron			
Hoopstad	13	9	14.7
Kroonstad	15	10	18.0
Lindley			
Modderpoort			
Phillipolis			
Reitz			
Vrede			
Warden	.....	.....	21.0
Welkom			
Wepener	17	8	6.5
Winburg			
Zastron			
S.W.A. PROTECTORATES - PROTEKTORATE			
Aus			
Gobabis	28	8	
Keetmanshoop	26	8	
Luderitz	12	11	
Mariental	28	7	
Ondangua	30	7	
Outjo	29	8	
Runtu	31	11	
Swakopmund	14	11	
Tsumeb	29	10	
Windhoek	24	9	
Gaberones			
Mahalapye	23	13	
Maun	30	11	
Tsabong	29	6	
Bremersdorp	17	13	11.1
Embabi.....	.....	.....	38.6
Mseru.....	15	8	14.6
Stegi.....			
Maseru			

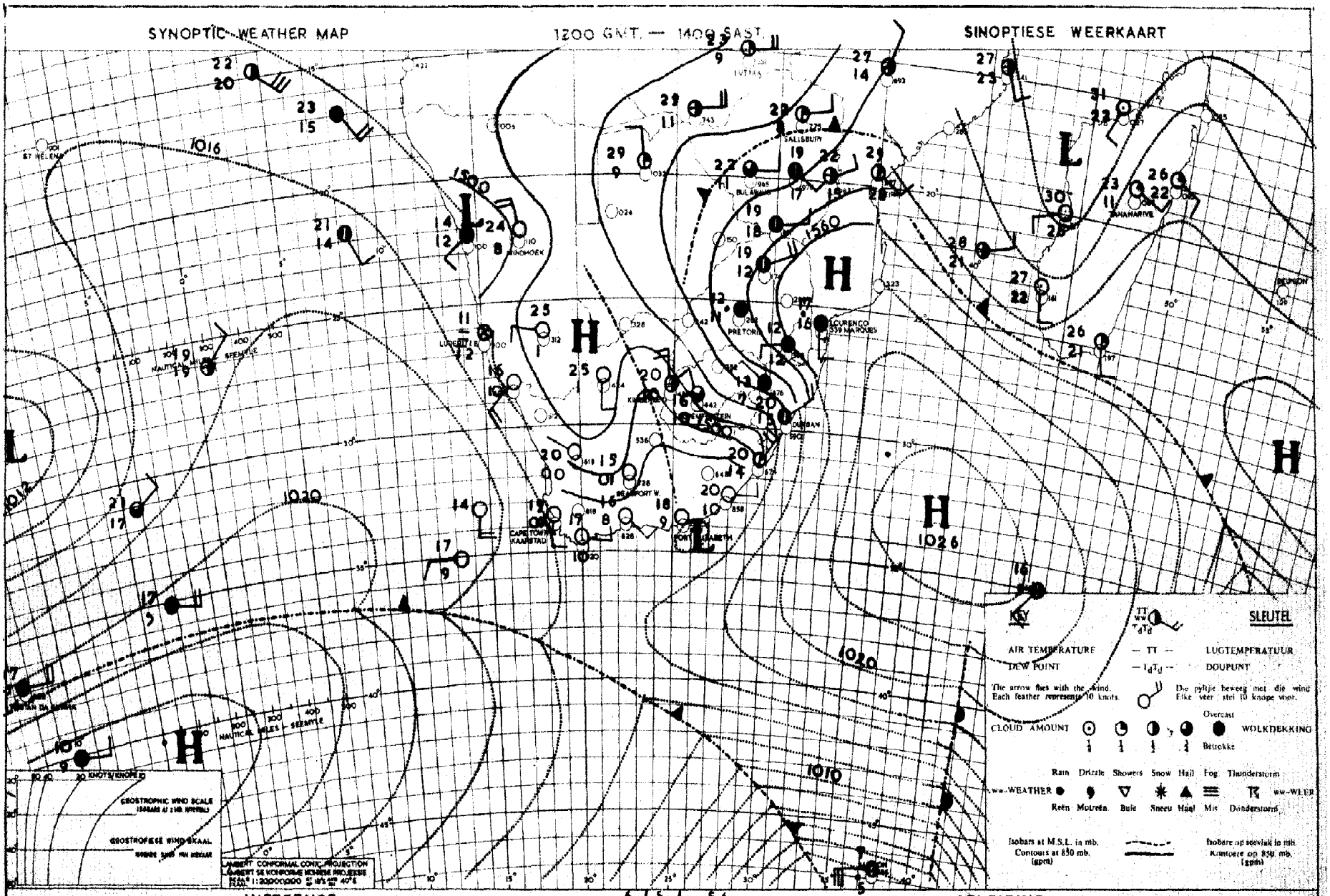

DATE 6/5/1956 DATUM

INFERENCE

Cold moist air has now spread over the eastern half of the Union and a trough has developed over the central Union. Consequently cloudy conditions with showers will persist over Transvaal, Free State, Northern Cape and Natal. Cloudy conditions will also redevelop over the southwestern coastal regions as a result of a cold front approaching from the southwest.

AFLEIDING

Koue vogtige lug het nou oor die oostelike helfte van die Unie uitgebrei en 'n trog het oor die sentrale Unie ontwikkel. Gevolglik sal bewolkte toestande met buie voortduur oor Transvaal, Vrystaat, Noord-Kaapland en Natal. Bewolkte toestande sal ook weer oor die suidwestelike kusstreke ontwikkel met 'n koue front wat uit die suidweste nader.

DAAGLIKSE WEERBULLETIN — WEERBURO : WEATHER BUREAU — DAILY WEATHER BULLETIN

DEPT. VAN VERVOER-DEPT. OF TRANSPORT

Maksimum en Minimum Temperature (°C) en Reënval (mms.) vir die Etmaal wat om 0800 (SAST) eindig op 8-5-56.

Maximum and Minimum Temperatures (°C) and Rainfall (mms.) 24 hours ending at 0800 (SAST) on

TRANSVAAL	Max.	Min.	Rvl.
Andalusia			
Barberton			
Bethal			
Chester			
Crecy	25	10	
Delangyville			
Dunnottar			
Ermelo	17	10	1.0
Groblersdal			
Jan Smuts	16	10	8.5
Joubert Park	17	10	4.8
Komatipoort	29	15	
Kroondal			
Leeuwdoornstad.			
Lichtenburg			
Louis Trichardt.	25	10	
Marnitz	29	12	
Messina	28	16	
Middelburg			
Nelspruit	24	13	
Nylstroom			
Pietersburg	24	9	
Piet Retief	22	10	0.2
Pelgrimsrus	19	13	0.3
Potchefstroom			
Pretoria W.B.	18	12	0.7
Pretoriuskop			
Standerton			
Thabazimbi			
Towoomba	25	16	
Watervalboven			
Witbank	27	11	1.0
Wolmaransstad			
Zeerust	23	14	3.0
Fleur de lys	25	14	
Warmbad	25	13	

CAPE - KAAP	Max.	Min.	Rvl.
Alexanderbaai	18	11	
Aberdeen			
Beaufort-Wes	21	5	0.1
Cala			
Calitzdorp			
Calvinia	17	6	1.2
Cape Agulhas	19	11	3.2
Cape Columbine	15	9	5.0
Cape St. Francis.	18	12	10.5
Carnarvon			
Cradock			
Colesberg			
De Aar	21	4	
Dordrecht	19	6	
East London	20	11	
Elsenburg			
Flagstaff			
Fraserburg	18	3	
Garies			
George	19	8	6.8
Graaff Reinet	22	3	
Grahamstown			
Idutywa			
Jansenville	25	5	
Kenhardt	24	8	
Kentani			
Kimberley	25	7	
Kingwilliamstown.			
Klaver	19	11	1.0
Kowie			
Kuruman			
Lake Mentz			
Lovedale			
Maclear			
Mafeking			
Matatiele			
Matroosberg			
Middelburg	20	2	
Mossel Bay	21	10	5.5
Aliwal North	21	4	0.1

KAAP - CAPE	Max.	Min.	Rvl.
O'okiep			
Orange River	24	4	
Pofadder	21	5	
Port Elizabeth	18	11	7.0
Port Nolloth	15	9	
Port St. Johns	22	16	1.5
Postmasburg	24	4	
Prieska			
Prince Albert			
Queenstown	22	5	
Riversdale	21	8	4.0
Somerset-Oos			
Springfontein	22	6	
Steynsburg			
Sutherland			
Swellendam			
Uitenhage	25	7	
Van Wyksvlei	21	6	
Victoria-Wes	20	1	
Vryburg	25	5	
Williston	18	5	
Wingfield	18	5	7.5
NATAL			
Kaap St. Lucia			
Dundee			
Durban	29	15	
Estcourt	24	7	
Harding			
Himeville			
Ladysmith			
Melmoth	28	16	
M'kuzi			
Newcastle	23	14	
Pietermaritzburg.			
Port Shepstone	26	16	
Seven Oaks			
Vryheid			

O.F.S. - O.V.S.	Max.	Min.	Rvl.
Bethlehem			
Bethulie			
Bloemfontein	21	4	
Boshof			
Fauresmith	21	2	
Ficksburg			
Frankfort	19	9	
Heilbron			
Hoopstad	24	5	
Kroonstad	21	9	
Lindley			
Modderpoort			
Phillipolis			
Reitz			
Vrede			
Warden			
Welkom			
Wepener	19	5	0.1
Winburg			
Zastron			
S.W.A.; PROTECTORATES - PROTEKTORATE			
Aus			
Gobabis	28	3	
Keetmanshoop	23	6	
Luderitz	18	13	
Mariental	28	4	
Ondangua	32	12	
Outjo	29	9	
Runtu	29	11	
Swakopmund	14	11	
Tsumeb	29	10	
Windhoek	24	10	
Gaberones			
Mahalapye	29	9	
Maun	29	11	
Tsabong			
Bremersdorp	26	15	0.2
Emlembi			
Stuart			
Pretoriuskop O.V.S.	17	8	5.4

SYNOPTIC WEATHER MAP 21 1200 GMT. — 1400 SAST. SINOPTIESE WEERKAART

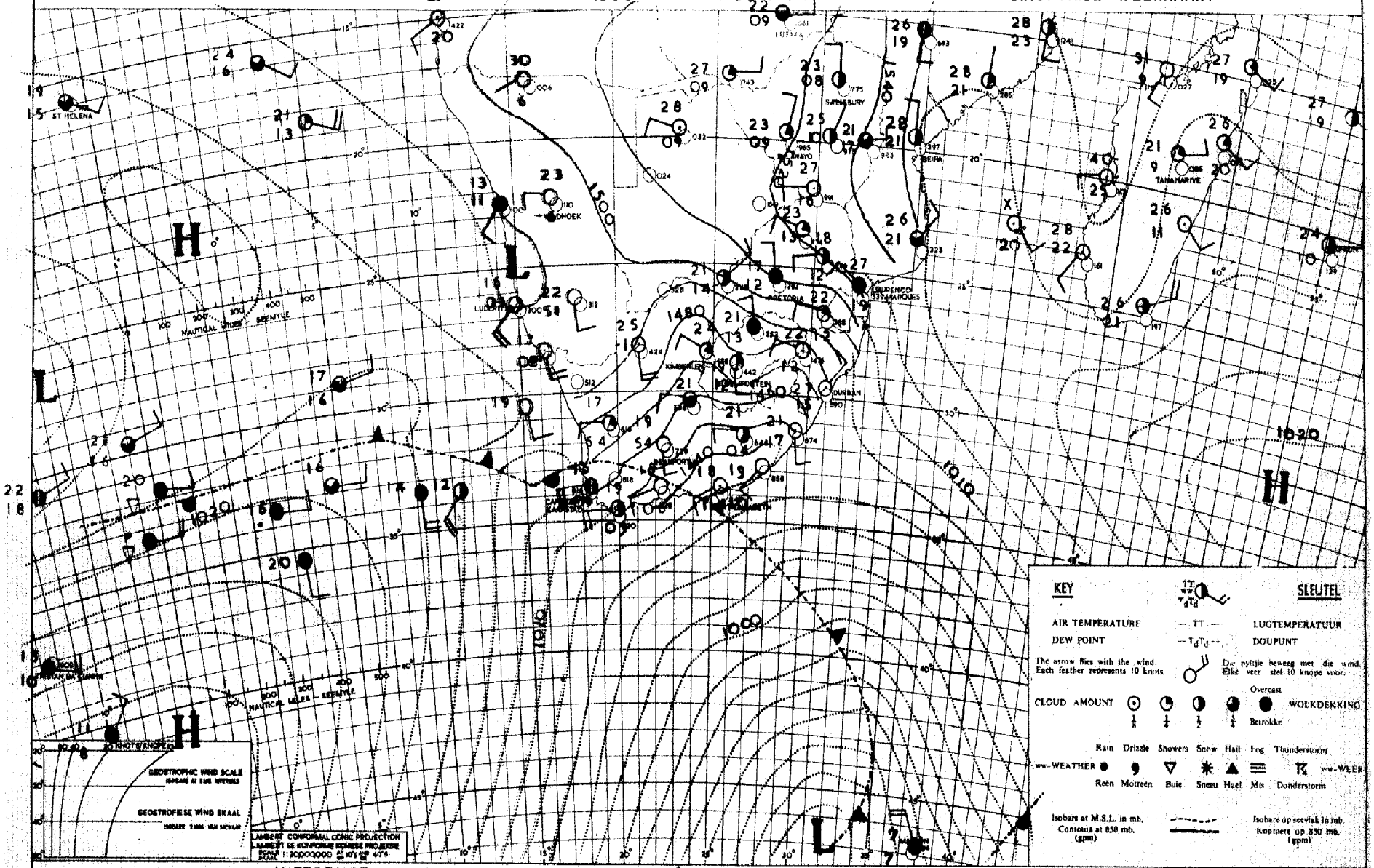

DATE 7 / 5 / 1956 DATUM

INFERENCE

Cold, unsettled conditions with rain will occur over the southwestern and southern Cape Coasts, and these conditions will spread to the east coast later. With fairly moist air east of the inland trough, rain or thundershowers can be expected over the northeastern Free State, over the southwestern half of Transvaal and over the Natal interior.

AFLEIDING

Koû, ongestadige toestande met reën sal oor die Kaapse suidwestelike en suidelike kusstreke voorkom en later na die oskus uitbrei. Met redelik vogtige lug aan die oostekant van die trog oor die binneland, kan reën of donderbuie verwag word oor die noordoostelike Vrystaat, oor die suidwestelike helfte van Transvaal en oor die Natalse binneland.

DAAGLIKSE WEERBULLETIN — WEERBURO : WEATHER BUREAU — DAILY WEATHER BULLETIN

DEPT. VAN VERVOER–DEPT. OF TRANSPORT

Maksimum en Minimum Temperature (°C) en Reënval (mms.) vir die Etmaal wat om 0800 (SAST) eindig op 9-5-56.

Maximum and Minimum Temperatures (°C) and Rainfall (mms.) 24 hours ending at 0800 (SAST) on

TRANSVAAL	Max.	Min.	Rvl.
Andalusia			
Barberton			
Bethal			5.5
Chester			
Crecy			
Delareyville	27	12	0.4
Dunnottar			
Ermelo			
Groblersdal	20	8	1.5
Jan Smuts			
Joubert Park	19	9	
Komatipoort	19	12	
Kroondal	34	18	10.5
Leeuwdoornstad			
Lichtenburg			
Louis Trichardt			
Marnitz	29	13	
Messina	30	14	
Middelburg	32	18	
Nelspruit			
Nylstroom	29	17	1.3
Pietersburg			
Piet Retief	26	14	
Pelgrimsrus	25	11	0.8
Potchefstroom	21	11	0.3
Pretoria W.B.			
Pretoriuskop	21	10	0.8
Standerton			
Thabazimbi			
Towoomba	27	12	
Watervalboven			
Witbank	21	10	3.0
Wolmaranstad			
Zeerust	24	7	
Fleur de Lys	30	16	4.2
Warmbad	24	12	
Sekukuni			3.4

CAPE – KAAP	Max.	Min.	Rvl.
Alexanderbaai			
Aberdeen			
Beaufort-Wes	13	-1	
Cala			
Calitzdorp			
Calvinia			
Cape Agulhas	12	-2	
Cape Columbine	16	10	
Cape St. Francis	15	8	
Carnarvon	17	8	4.5
Cradock			
Colesberg			
De Aar			
Dordrecht			
East London	14	3	
Elsenburg	18	8	
Flagstaff			
Fraserburg			
Gariep			
George			
Graaff Reinet	15	6	
Grahamstown	14	2	
Idutywa			
Jansenville			
Kenhardt	17	-1	
Kentani	17	5	
Kimberley			
Kingwilliamstown	19	5	
Klaver			
Kowie	20	7	
Kuruman			
Lake Mentz			
Lovedale			
Maclear			
Mafeking			
Matatiele			
Matroosberg			
Middelburg			
Mossel Bay	15	-4	
	16	8	
Aliwal North	16	5	

KAAP – CAPE	Max.	Min.	Rvl.
O'okiep			
Orange River	18	6	
Pofadder	15	6	
Port Elizabeth	17	8	0.2
Port Nolloth	14	6	
Port St. Johns	20	14	
Postmasburg	19	6	
Prieska			
Prince Albert			
Queenstown	17	3	
Riversdale	16	1	
Somerset-Oos			
Springfontein	20	6	
Steynsburg			
Sutherland			
Swellendam			
Uitenhage	20	6	
Van Rhynsvlei			
Victoria-Wes	12	-5	
Vryburg	22	5	
Williston			
Wingfield	16	4	
NATAL			
Kaap St. Lucia	23	14	12.5
Dundee			
Durban	23	15	
Estcourt	26	9	1.1
Harding			
Himeville			
Ladysmith			
Melmoth	27	11	2.0
M'kuzi			
Newcastle	25	11	
Pietermaritzburg			
Port Shepstone	27	16	
Seven Oaks			
Vryheid			

O.F.S. – O.V.S.	Max.	Min.	Rvl.
Bethlehem			
Bethulie			
Bloemfontein	19	5	
Boshof			
Fauresmith	18	2	
Ficksburg			
Frankfort	20	4	1.2
Heilbron			
Hoopstad	22	5	
Kroonstad	22	5	
Lindley			
Modderpoort			
Phillipolis			
Reitz			
Vrede			
Warden			
Welkom			
Wepener	10	4	
Winburg			
Zastron			
S.W.A.; PROTECTORATES – PROTEKTORATE			
Aus			
Gobabis			
Keetmanshoop	27	5	
Luderitz	20	7	
Mariental	20	11	
Ondangua	24	5	
Outjo	32	12	
Runtu	29	10	
Swakopmund	29	15	
Tsumeb	14	11	
Windhoek	29	10	
Gaberones	24	10	
Mahalapye			
Maun	31	12	
Tsabong	30	12	
Bremersdorp	25	2	
Emlembi			
Shagru	18	5	
Mazoe			

SYNOPTIC WEATHER MAP 1200 GMT. — 1400 SAST. SINOPTIESE WEERKAART

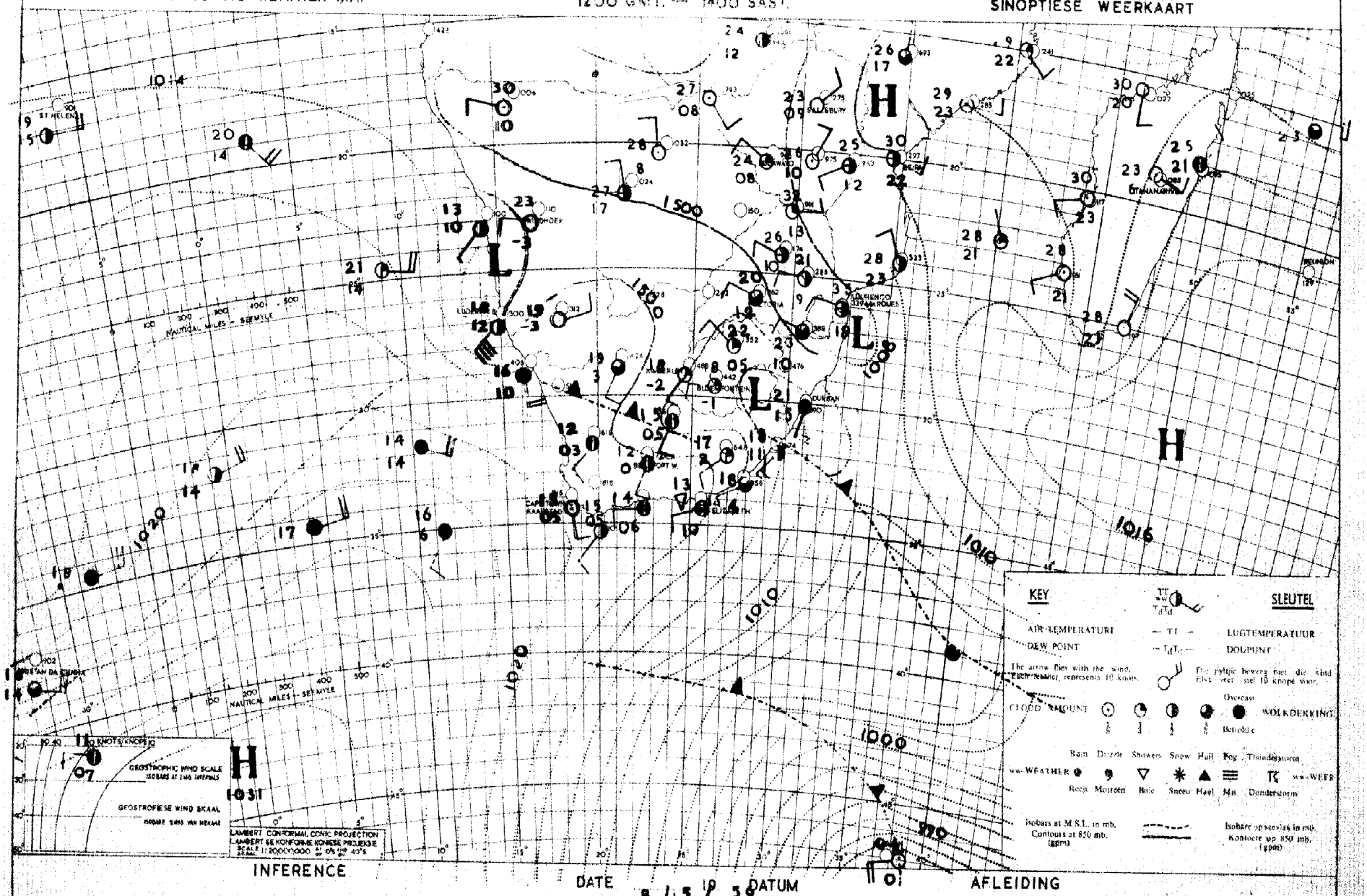

INFERENCE

Cold air is spreading over the southeastern and southern Cape province and will advance further over Natal and eastern Transvaal accompanied by cloudy conditions and showers. Over the remainder of Transvaal and northern Free State thundershowers will develop locally in the relatively warm and moist air.

DATE 8/5/58 DATUM

AFLEIDING

Koue lug is besig om oor die suidelike en suidoostelike dele van Kaapland uit te brei en sal ook oor Natal en oostelike Transvaal beweeg gepaard met bewolkte weer en buie. Oor die res van Transvaal en noordelike Vrystaat sal, in die redelik vogtige en warm lug, plaaslike donderbuie ontwikkel.

DAAGLIKSE WEERBULLETIN — WEERBURO . WEATHER BUREAU — DAILY WEATHER BULLETIN

DEPT. VAN VERVOER–DEPT. OF TRANSPORT

Maksimum en Minimum Temperature (°C) en Reënval (mms.) vir die Etmaal wat om 0800 (SAST) eindig op .....10-5-56..... Maximum and Minimum Temperatures (°C) and Rainfall (mms.) 24 hours ending at 0800 (SAST) on

TRANSVAAL	Max.	Min.	Rvl.
Andalusia			
Barberton			
Bethal			
Chester			
Crecy	29	10	
Delareyville ...			
Dunnottar			
Ermelo			
Groblersdal			
Jan Smuts	20	10	10.5
Joubert Park ...			
Komatipoort			
Kroondal			
Leeuwdoornstad.			
Lichtenburg			
Louis Trichardt.	20	13	0.2
Marnitz	30	16	
Messina	27	16	
Middelburg			
Nelspruit	21	13	0.2
Nylstroom			
Pietersburg	22	4	
Piet Retief	17	10	7.6
Pelgrimsrus	15	9	3.0
Potchefstroom ..			
Pretoria W.B. ..	22	11	19.0
Pretoriuskop ...			
Standerton			
Thabazimbi	28	14	4.5
Towoomba			
Wätervalboven ..			
Witbank			
Wolmaransstad ..			
Zeerust	22	13	7.6
Fleur de Lys....	22	14	
Warmbad.....	26	12	2.0

CAPE – KAAP	Max.	Min.	Rvl.
Alexanderbaai ...	17	6	
Aberdeen			
Beaufort-Wes	14	-2	
Cala			
Calitzdorp			
Calvinia	18	-1	
Cape Agulhas	16	9	
Cape Columbine ..	17	9	
Cape St. Francis.	18	9	
Carnarvon			
Cradock			
Colesberg			
De Aar			
Dordrecht			
East London	18	14	
Elsenburg.....			
Flagstaff			
Fraserburg	13	0	
Garies			
George	15	7	
Graaff Reinet ...			
Grahamstown			
Idutywa			
Jansenville	17	1	
Kenhardt			
Kentani			
Kimberley	21	6	
Kingwilliamstown.			
Klaver			
Kowie			
Kuruman			
Lake Mentz			
Lovedale			
Maclear			
Mafeking			
Matatiele			
Matroosberg			
Middelburg			
Mossel Bay	17	10	
Aliwal North.....	15	3	

KAAP – CAPE	Max.	Min.	Rvl.
O'Okiep			
Orange River	21	1	
Pofadder			
Port Elizabeth ..	18	6	
Port Nolloth	13	2	
Port St. Johns ..	19	16	
Postmasburg	22	5	
Prieska			
Prince Albert ...			
Queenstown			
Riversdale	18	1	
Somerset-Oos			
Springfontein ...			
Steynsburg			
Sutherland			
Swellendam			
Upington	24	3	
Van Wyksvlei	20	3	
Victoria-Wes	14	-1	
Vryburg			
Williston	16	2	
Wingfield	18	6	
NATAL			
Kaap St. Lucia ..	20	17	3.5
Dundee			
Durban	20	15	0.2
Estcourt	14	8	0.1
Harding			
Himeville			
Ladysmith			
Melmoth	19	13	1.8
M'kuzi			
Newcastle	20	11	4.3
Pietermaritzburg.			
Port Shepstone ..	20	16	
Seven Oaks			
Vryheid			

O.F.S. – O.V.S.	Max.	Min.	Rvl.
Bethlehem			
Bethulie			
Bloemfontein	21	8	
Boshof			
Fauresmith			
Ficksburg			
Frankfort			
Heilbron			
Hoopstad	24	9	
Kroonstad			
Lindley			
Modderpoort			
Phillipolis			
Reitz			
Vrede			
Warden			
Welkom			
Wepener	20	11	0.7
Winburg			
Zastron			
S.W.A.; PROTECTORATES – PROTEKTORATE			
Aus			
Gobabis			
Keetmanshoop	24	7	
Luderitz	16	11	
Mariental			
Ondangua			
Outjo	29	11	
Runtu			
Swakopmund	15	10	
Tsumeb	29	12	
Windhoek	24	11	
Gaberones			
Mahalapye			
Maun	30	10	
Tsabong	28	9	
Bremersdorp			
Emlembi			
Stegi			
Mastmaskop.....	16	6	3.5

SYNOPTIC WEATHER MAP — 1200 GMT — 1400 SAST — SINOPTIESE WEERKAART

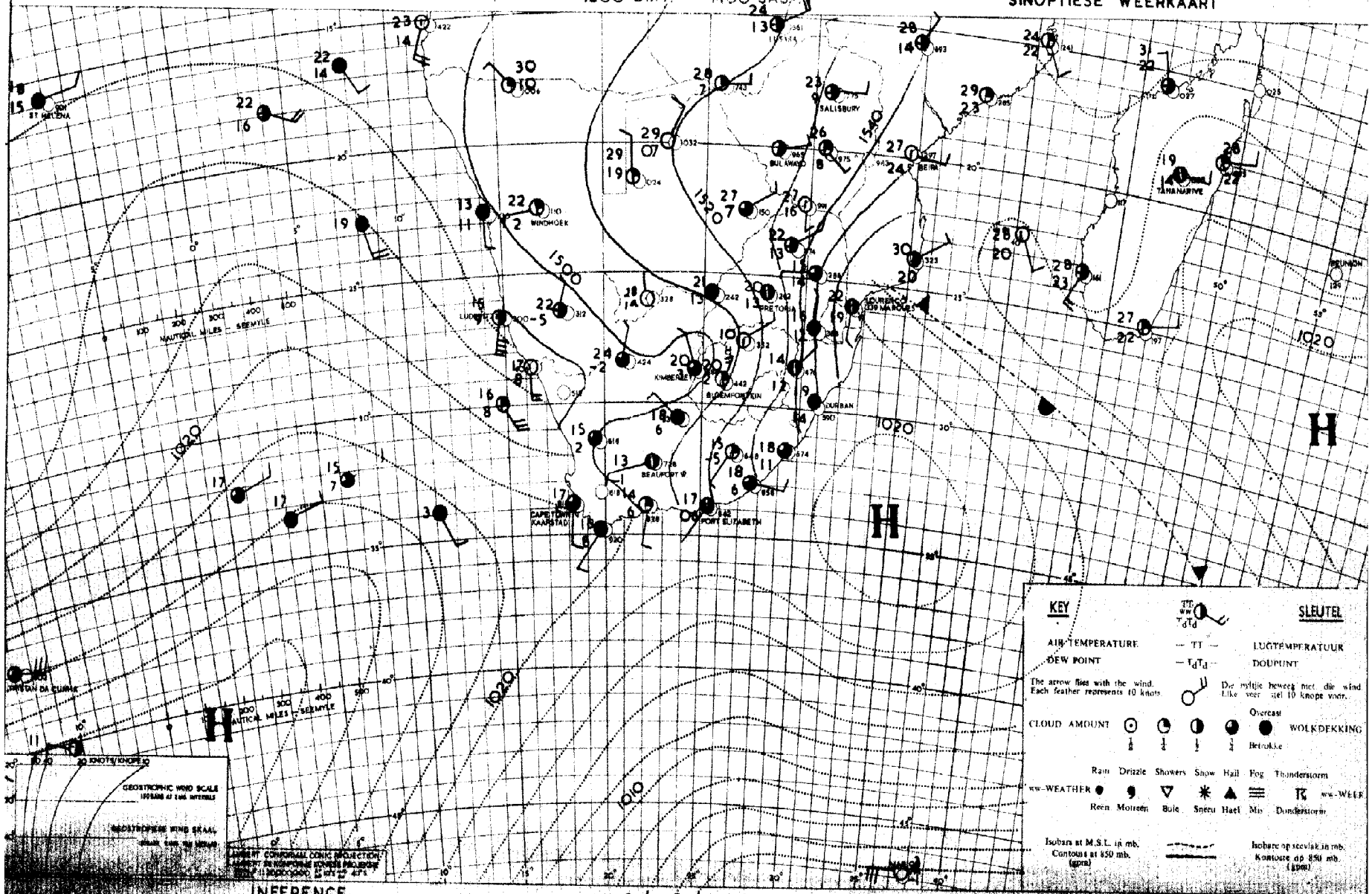

INFERENCE — DATE 9 / 5 / 1956 DATUM — AFLEIDING

[illegible] air is moving over the northeastern Union and cloudy [illegible] local rain or thundershowers will occur over Natal, [illegible] the Vryburg-Mafeking areas and over the northern Free-

Redelik vogtige lug beweeg oor die noordoostelike Unie en bewolk weer met plaaslike reën en donderbuie [illegible] Vryburg-Mafeking gebied oor die noordelike [illegible]

DAAGLIKSE WEERBULLETIN — WEERBURO : WEATHER BUREAU — DAILY WEATHER BULLETIN

DEPT. VAN VERVOER-DEPT. OF TRANSPORT

Maksimum en Minimum Temperature (°C) en Reënval (mms.) vir die Etmaal wat om 0800 (SAST) eindig op 11-5-56. ..... Maximum and Minimum Temperatures (°C) and Rainfall (mms.) 24 hours ending at 0800 (SAST) on

TRANSVAAL	Max.	Min.	Rvl.
Andalusia			
Barberton			
Bethal	.....	.....	2.0
Chester			
Crecy	25	13	
Delareyville ...			
Dunnottar			
Ermelo	18	10	1.0
Groblersdal			
Jan Smuts	18	9	4.4
Joubert Park ...	17	10	2.0
Komatipoort	30	15	
Kroondal			
Leeuwdoornsstad.			
Lichtenburg			
Louis Trichardt.	23	10	
Marnitz	27	16	
Messina	28	17	
Middelburg	18	-1	
Nelspruit	16	14	1.1
Nylstroom			
Pietersburg	24	10	
Piet Retief	23	11	0.6
Pelgrimsrus	18	12	
Potchefstroom ..			
Pretoria W.B. ..	21	12	11.9
Pretoriuskop ...			
Standerton			
Thabazimbi	26	13	19.0
Towoomba			
Waterval-boven ..	22	11	7.0
Witbank			
Wolmaransstad ..			
Zeerust	22	12	9.0
Fleur De Lys..	26	16	
Warmbad.....	24	13	15.5

CAPE - KAAP	Max.	Min.	Rvl.
Alexanderbaai ...	18	8	
Aberdeen			
Beaufort-Wes	16	-1	
Cala			
Calitzdorp			
Calvinia	19	-1	
Cape Agulhas	18	13	2.0
Cape Columbine ..	16	12	0.6
Cape St. Francis.	18	17	
Carnarvon			
Cradock			
Colesberg			
De Aar	19	-2	
Dordrecht	16	1	
East London	19	8	
Elsenburg			
Flagstaff			
Fraserburg	16	-2	
Garies			
George	18	8	
Graaff Reinet ...	16	2	
Grahamstown			
Idutywa			
Jansenville	20	3	
Kenhardt	22	2	
Kentani			
Kimberley	22	2	
Kingwilliamstown.			
Klaver	20	4	
Kowie			
Kuruman			
Lake Mentz			
Lovedale			
Maclear			
Mafeking			
Matatiele			
Matroosberg			
Middelburg	18	-1	
Mossel Bay	17	12	2.1
Aliwal North	22	-2	

KAAP - CAPE	Max.	Min.	Rvl.
O'okiep			
Orange River	22	-2	
Pofadder	19	1	
Port Elizabeth ..	18	11	
Port Nolloth	14	4	
Port St. Johns ..	19	14	
Postmasburg	22	3	
Prieska			
Prince Albert ...			
Queenstown	18	-1	
Riversdale	19	10	1.5
Somerset-Oos			
Springfontein ...	22	4	0.5
Steynsburg			
Sutherland			
Swellendam			
Upington	23	-2	
Van Wyksvlei	19	0	
Victoria-Wes	17	-8	
Vryburg	25	5	0.1
Williston	17	-3	
Wingfield	18	12	2.1
NATAL			
Kaap St. Lucia ..	23	17	0.8
Dundee			
Durban	24	16	
Estcourt	16	9	0.3
Harding			
Himeville			
Ladysmith			
Melmoth	23	3	3.0
M'kuzi			
Newcastle	22	11	28.0
Pietermaritzburg.			
Port Shepstone ..	24	16	1.0
Seven Oaks			
Vryheid			

O.F.S. - O.V.S.	Max.	Min.	Rvl.
Bethlehem			
Bethulie			
Bloemfontein	21	3	
Boshof			
Fauresmith	20	-5	
Ficksburg			
Frankfort	20	9	4.5
Heilbron			
Hoopstad	24	5	1.0
Kroonstad	21	12	4.8
Lindley			
Modderpoort			
Phillipolis			
Reitz			
Vrede			
Warden			
Welkom			
Wepener	20	-1	
Winburg			
Zastron			
S.W.A.; PROTECTORATES - PROTEKTORATE			
Aus			
Gobabis	28	10	2.9
Keetmanshoop	23	5	
Luderitz	16	12	
Mariental	25	8	
Ondangua	31	12	
Outjo	29	12	
Runtu	30	12	
Swakopmund	15	9	
Tsumeb	29	11	
Windhoek	24	11	
Gaberones			
Mahalapye	30	13	
Maun	29	11	
Tsabong	28	7	
Bremersdorp			
Emlembi			
Stegfrikaskop O.V.S.	14	7	36.2
Masaru			

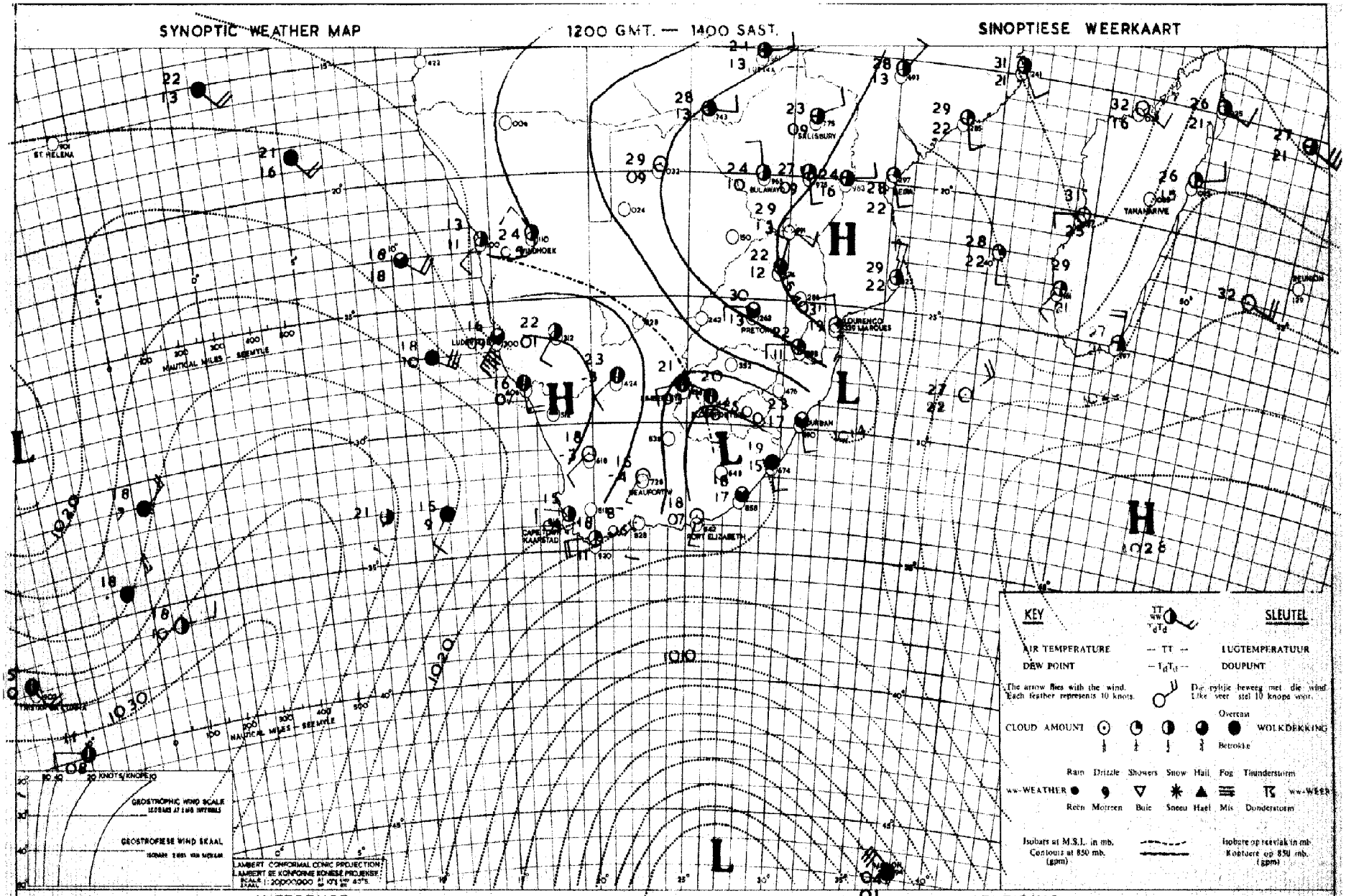

INFERENCE

DATE 10 / 5 /1956 DATUM

AFLEIDING

Dry air from the west is now spreading over the interior but the air east of the trough remains moist and rain or thundershowers will again occur over Transvaal and the northern parts of Natal and the Free State. An intense low pressure is developing west of Marion and as a result cloudy conditions with rain will form along the Cape southwestern and southern coastal regions.

Droë lug is stadig besig om uit die weste oor die binneland uit te brei maar lug is nog vogtig ten ooste van die trog en reën of donderbuie sal nog voorkom oor Transvaal en die noordelike dele van Natal en die Vrystaat. 'n Diep laagdruk ontwikkel wes van Marion en as gevolg hiervan sal bewolkte toestande met reën weer vorm langs die Kaapse suidoostelike en suidelike kusstreke.

DAAGLIKSE WEERBULLETIN — WEERBURO . WEATHER BUREAU — DAILY WEATHER BULLETIN

DEPT. VAN VERVOER–DEPT. OF TRANSPORT

Maksimum en Minimum Temperature (°C) en Reënval (mms.) vir die Etmaal wat om 0800 (SAST) eindig op 12-5-56. Maximum and Minimum Temperatures (°C) and Rainfall (mms.) 24 hours ending at 0800 (SAST) on

TRANSVAAL	Max.	Min.	Rvl.
Andalusia			
Barberton			1.7
Bethal			
Chester			11.5
Crecy	16	9	26.9
Delareyville			
Dunnottar			
Ermelo	12	3	
Groblersdal			
Jan Smuts	13	6	0.7
Joubert Park	14	8	0.5
Komatipoort	30	16	3.0
Kroondal			
Leeuwdoornstad.			
Lichtenburg			
Louis Trichardt.	28	12	
Marnitz			
Messina	32	17	1.0
Middelburg			
Nelspruit	21	12	1.3
Nylstroom			
Pietersburg	23	11	12.8
Piet Retief	17	4	
Pelgrimsrus	18	9	4.0
Potchefstroom			
Pretoria W.B.	13	5	5.9
Pretoriuskop			
Standerton			
Thabazimbi	16	10	8.0
Towoomba			
Watervalboven	14	7	5.0
Witbank			
Wolmaransstad			
Zeerust	20	6	0.9
Fleur de lys	27	14	4.5
Warmbad	15	9	17.5

CAPE – KAAP	Max.	Min.	Rvl.
Alexanderoaai	19	9	
Aberdeen			
Beaufort-Wes	17	2	
Cala			
Calitzdorp			
Calvinia	16	-2	
Cape Agulhas	15	11	
Cape Columbine	16	10	
Cape St. Francis.	17	11	6.3
Carnarvon			
Cradock			
Colesberg			
De Aar	18	3	
Dordrecht	16	0	
East London	21	11	
Elsenburg			
Flagstaff			
Fraserburg	16	-1	
Garies			
George	12	9	7.2
Graaff Reinet	18	3	
Grahamstown			
Idutywa			
Jansenville	20	4	
Kenhardt	18	2	
Kentani			
Kimberley	17	4	
Kingwilliamstown.			
Klaver	19	6	
Kowie			
Kuruman			
Lake Mentz			
Lovedale			
Maclear			
Mafeking			
Matatiele			
Matroosberg			
Middelburg	18	-1	
Mossel Bay	14	11	3.0
Aliwal North	18	-2	

KAAP – CAPE	Max.	Min.	Rvl.
O'okiep			
Orange River	19	1	
Pofadder	17	3	
Port Elizabeth	17	11	8.3
Port Nolloth	16	16	
Port St. Johns	23	12	
Postmasburg			
Prieska			
Prince Albert			
Queenstown	18	2	
Riversdale	14	8	3.0
Somerset-Oos			
Springfontein	19	-2	
Steynsburg			
Sutherland			
Swellendam			
Upington	17	-1	
Van Wyksvlei	18	3	
Victoria-Wes	17	-3	
Vryburg	20	-3	
Williston	17	0	
Wingfield	16	10	
NATAL			
Kaap St. Lucia	21	16	0.5
Dundee			
Durban	23	14	
Estcourt	17	9	
Harding			
Himeville			
Ladysmith			
Melmoth	19	11	
M'kuzi			
Newcastle	19	2	
Pietermaritzburg.			
Port Shepstone	23	13	
Seven Oaks			
Vryheid			

O.F.S. – O.V.S.	Max.	Min.	Rvl.
Bethlehem			
Bethulie			
Bloemfontein	17	0	
Boshof			
Fauresmith	16	2	
Ficksburg			
Frankfort			
Heilbron			
Hoopstad	20	-2	
Kroonstad	18	1	
Lindley			
Modderpoort			
Phillipolis			
Reitz			
Vrede			
Warden			
Welkom			
Wepener	19	-3	
Winburg			
Zastron			
S.W.A.; PROTECTORATES – PROTEKTORATE			
Aus			
Gobabis	26	6	
Keetmanshoop	21	3	
Luderitz	17	11	
Mariental	23	4	
Ondangua	31	12	
Outjo	29	12	
Runtu	30	12	
Swakopmund	15	9	
Tsumeb	29	13	
Windhoek	25	9	
Gaberones			
Mahalapye			
Maun	30	15	2.9
Tsabong	23	-3	
Bremersdorp	20	12	1.5
Bulawayo	.....	.....	1.0
Salisbury	16	0	
Umtali			
Afrikaskop O.V.S.	14	-2	

SYNOPTIC WEATHER MAP — 1200 GMT — 1400 SAST — SINOPTIESE WEERKAART

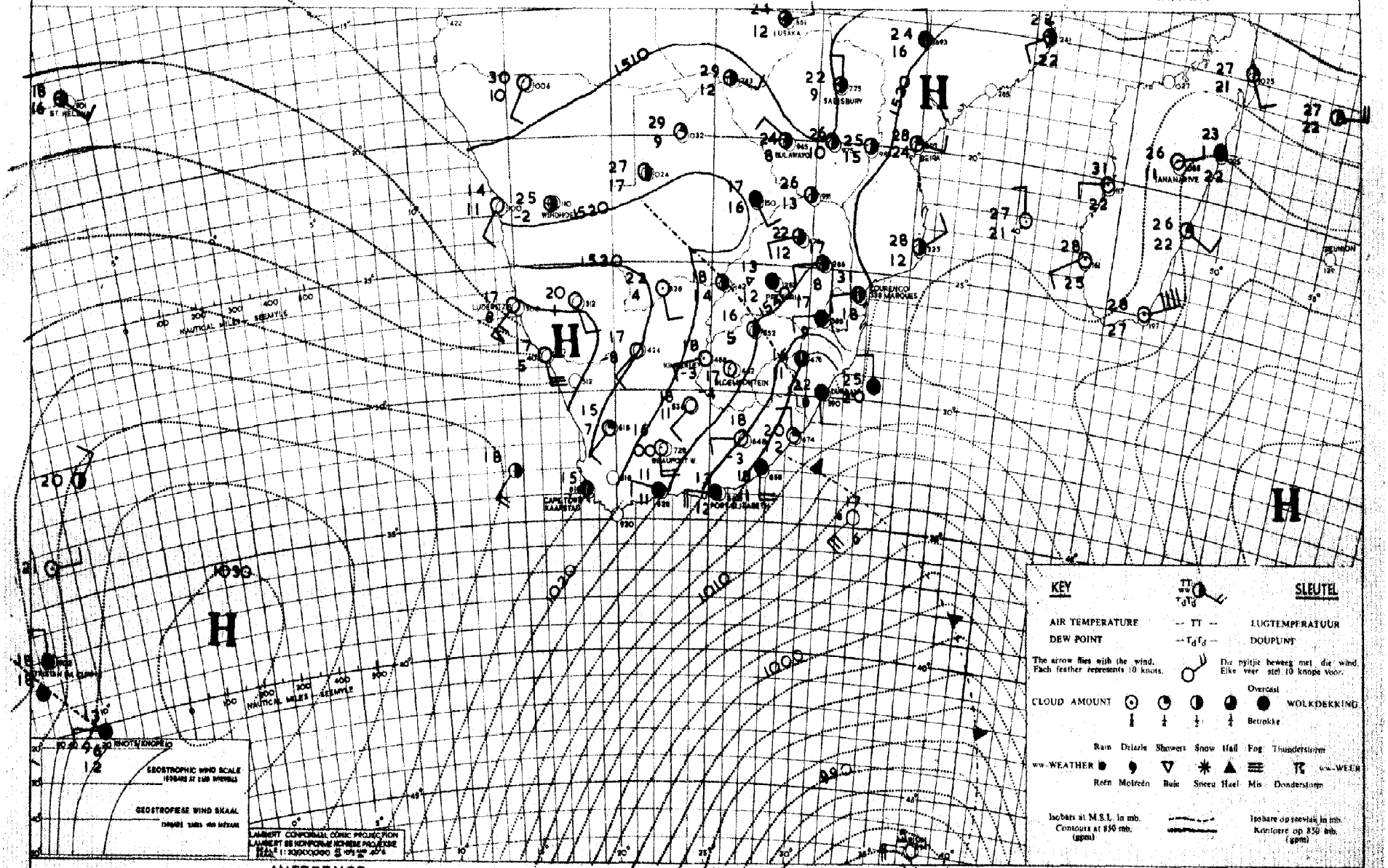

INFERENCE — DATE 11 / 5 / 1956 DATUM — AFLEIDING

Drier air is moving over the Union from the southwest and it will clear over the southwestern half of Transvaal and over Natal. Cloudy weather with local showers will however persist over the remainder of Transvaal and over the Cape southcoast.

Droër lug uit die suidwesto beweeg oor die Unie en dit sal opklaar oor die suidwestelike helfte van Transvaal en oor Natal. Bewolkte weer met plaaslike buie sal egter voortduur oor die res van Transvaal asook oor die Kaapse suidkus.

DAAGLIKSE WEERBULLETIN — WEERBURO — WEATHER BUREAU — DAILY WEATHER BULLETIN

DEPT. VAN VERVOER–DEPT. OF TRANSPORT

Maksimum en Minimum Temperature (°C) en Reënval (mms.) vir die Etmaal wat om 0800 (SAST) eindig op ..13-5-56.....

Maximum and Minimum Temperatures (°C) and Rainfall (mms.) 24 hours ending at 0800 (SAST) on

TRANSVAAL	Max.	Min.	Rvl.
Andalusia			
Barberton			
Bethal			
Chester			
Crecy			
Delareyville ...	21	15	
Dunnottar			
Ermelo			
Groblersdal	17	12	
Jan Smuts			
Joubert Park ...	16	6	
Komatipoort			
Kroondal			
Leeuwdoornstad.			
Lichtenburg			
Louis Trichardt.			
Marnitz	23	5	
Messina	23	6	
Middelburg	27	11	
Nelspruit			
Nylstroom	24	8	
Pietersburg			
Piet Retief	20	5	
Pilgrimsrus	22	4	
Potchefstroom ..	17	9	
Pretoria W.B. ..			
Pretoriuskop ...	20	3	
Standerton			
Thabazimbi			
Towoomba			
Waterval boven ..			
Witbank			
Wolmaransstad ..			
Zeerust			
	21	5	
Warmbad.....	20	5	

CAPE – KAAP	Max.	Min.	Rvl.
Alexanderbaai ...	19	16	
Aberdeen			
Beaufort-Wes	15	8	
Cala			
Calitzdorp			
Calvinia	15	-3	
Cape Agulhas	15	14	0.2
Cape Columbine ..	15	11	
Cape St. Francis.	17	13	8.5
Carnarvon			
Cradock			
Colesberg			
De Aar			
Dordrecht			
East London	19	12	3.2
Elsenburg			
Flagstaff			
Fraserburg	15	2	
Garies			
George	16	11	0.6
Graaff Reinet ...			
Grahamstown			
Idutywa			
Jansenville	16	11	
Kenhardt			
Kentani			
Kimberley	18	14	
Kingwilliamstown.			
Klaver			
Kowie			
Kuruman			
Lake Mentz			
Lovedale			
Maclear			
Mafeking			
Matatiele			
Matroosberg			
Middelburg	17	1	
Mossel Bay	18	11	1.1
Aliwal North...	18	0	

KAAP – CAPE	Max.	Min.	Rvl.
O'okiep			
Orange River	19	1	
Pofadder			
Port Elizabeth ..	17	11	36.8
Port Nolloth	15	5	
Port St. Johns ..	18	13	
Postmasburg			
Prieska			
Prince Albert ...			
Queenstown			
Riversdale	17	9	
Somerset-Oos			
Springfontein ...			
Steynsburg			
Sutherland			
Swellendam			
Upington	18	-1	
Van Wyksvlei			
Victoria-Wes	17	-3	
Vryburg	21	-1	
Williston	15	9	
Wingfield	15	10	3.1
NATAL			
Kaap St. Lucia ..	23	15	
Dundee			
Durban	22	12	
Estcourt	20	5	
Harding			
Himeville			
Ladysmith			
Melmoth	22	10	
M'kuzi			
Newcastle	22	7	
Pietermaritzburg.			
Port Shepstone ..	21	14	
Seven Oaks			
Vryheid			

O.F.S. – O.V.S.	Max.	Min.	Rvl.
Bethlehem			
Bethulie			
Bloemfontein	17	1	
Boshof			
Fauresmith	18	6	
Ficksburg			
Frankfort	16	-1	
Heilbron			
Hoopstad	20	1	
Kroonstad			
Lindley			
Modderpoort			
Phillipolis			
Reitz			
Vrede			
Warden			
Welkom			
Wepener	19	-2	
Winburg			
Zastron			
S.W.A.; PROTECTORATES – PROTEKTORATE			
Aus			
Gobabis	23	4	
Keetmanshoop	21	5	
Luderitz	18	10	
Mariental	22	3	
Ondangua			
Outjo	29	13	
Runtu			
Swakopmund	13	10	
Tsumeb	27	13	19.0
Windhoek	23	10	
Gaberones			
Mahalapye			
Maun			
Tsabong	24	-2	
Bremersdorp	25	9	
Emlembi			
Stegi			
Mahlabatini	16	1	
Pretoriuskop, O.V.S.			

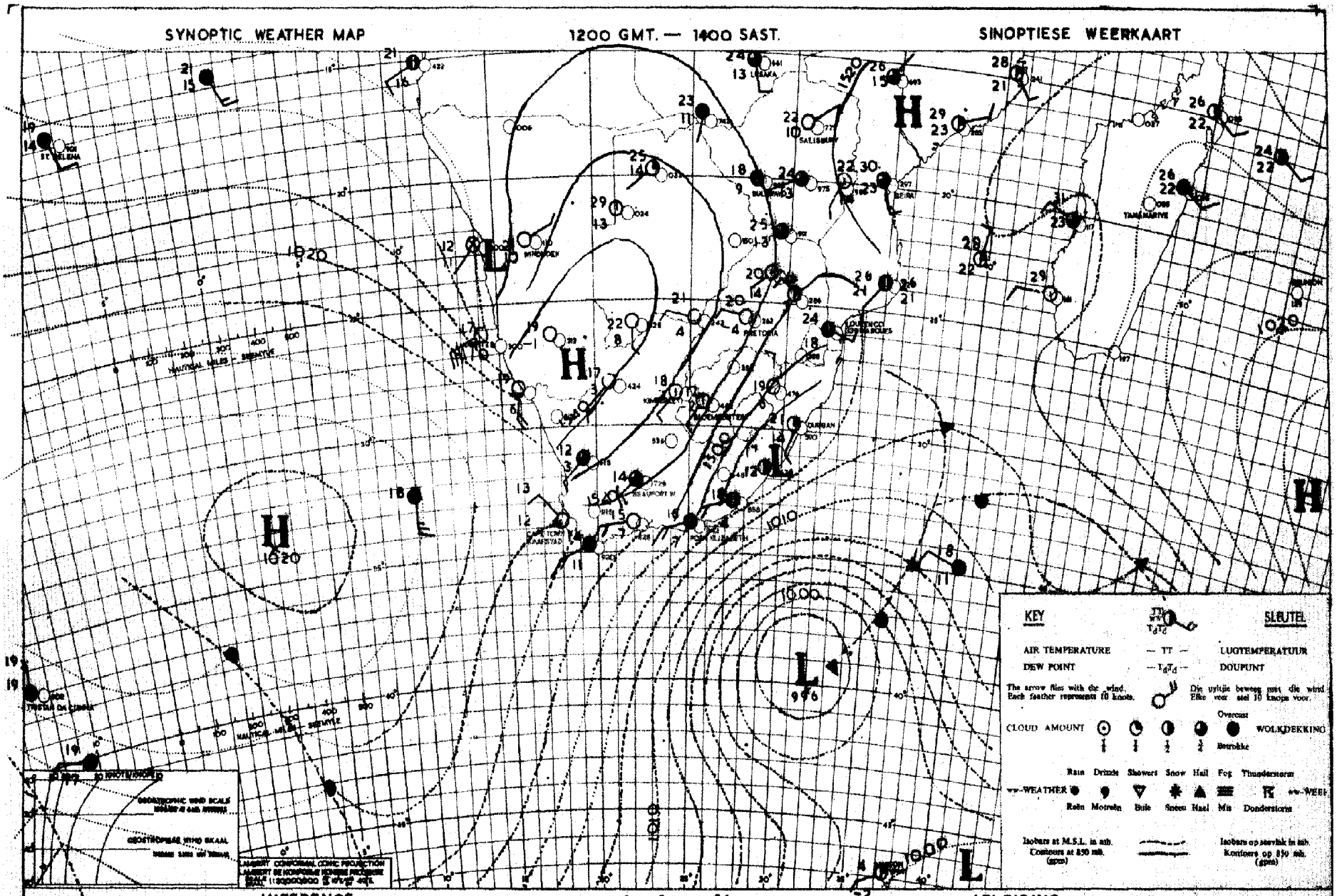

INFERENCE

The depression southeast of the Union will maintain cyclonic air circulation over the southeastern and southern Cape with the result that cloudy and rainy weather will occur over the coastal regains. Over the remainder of the Union it will be fair and cold.

DATE 12 - 5 - 1956 DATUM

AFLEIDING

Die laagdruksisteem suidoos van die Unie sal 'n siklonies lugstroming oor die suidelike en suidoostelike Unie behou met die gevolg dat bewolkte en buierige toestande oor die kusgebiede sal voorkom. Oor die res van die Unie sal dit mooiweer maar koud wees.

DAAGLIKSE WEERSBULETIN — WEERBUREAU : WEATHER BUREAU — DAILY WEATHER BULLETIN

DEPT. VAN VERVOER—DEPT. OF TRANSPORT

Maksimum en Minimum Temperature (°C) en Reënval (mms.) vir die 24 maal wat om 0800 (SAST) eindig op **14-5-56.** Maximum and Minimum Temperatures (°C) and Rainfall (mms.) 24 hours ending at 0800 (SAST) on

TRANSVAAL	Max.	Min.	Rvl.
Andalusia			
Barberton			
Bethal			
Chester			
Crecy	23	4	
Delareyville			
Dunnottar			
Ermelo	17	1	
Groblersdal			
Jan Smuts	16	5	
Joubert Park	17	5	
Komatipoort	29	12	
Kroondal			
Leeuwdoornstad			
Lichtenburg			
Louis Trichardt	24	9	
Marnitz	25	9	
Messina	29	11	
Middelburg			
Nelspruit	27	12	
Nylstroom			
Pietersburg	20	5	
Piet Retief	22	9	
Pelgrimsrus			
Potchefstroom	20	1	
Pretoria W.B.	20	3	
Pretoriuskop			
Standerton			
Thabazimbi	23	4	
Towoomba			
Waterval-boven			
Witbank			
Wolmaransstad			
Zeerust	21	1	
Fleur de Lys	28	12	
Warmbad	20	4	

CAPE - KAAP	Max.	Min.	Rvl.
Alexanderbaai	21	5	
Aberdeen			
Beaufort-West	16	2	
Cala			
Calitzdorp			
Calvinia	18	-1	
Cape Agulhas	17	12	
Cape Columbine	16	10	
Cape St. Francis	14	11	6.5
Carnarvon			
Cradock			
Colesberg			
De Aar	17	0	
Dordrecht	12	1	
East London	15	9	1.9
Elsenburg			
Flagstaff			
Fraserburg	15	-1	
Garies			
George	16	8	0.1
Graaff Reinet	17	4	
Grahamstown			
Idutywa			
Jansenville	19	3	
Kenhardt	20	1	
Kentani			
Kimberley	19	2	
Kingwilliamstown			
Klaver	21	6	
Kowie			
Kuruman			
Lake Mentz			
Lovedale			
Maclear			
Mafeking			
Matatiele			
Matroosberg			
Middelburg	15	-5	
Mossel Bay	17	11	
Aliwal North	16	-3	

KAAP - CAPE	Max.	Min.	Rvl.
O'okiep			
Orange River	18	2	
Pofadder	20	1	
Port Elizabeth	14	8	6.3
Port Nolloth	16	5	
Port St. Johns	18	12	
Postmasburg	20	3	
Prieska			
Prince Albert			
Queenstown	15	-1	
Riversdale	19	7	
Somerset-Oos			
Springfontein	19	-2	
Steynsburg			
Sutherland			
Swellendam			
Uplington	21	0	
Van Wyksvlei	18	2	
Victoria-Wes	15	-4	
Vryburg	21	0	
Williston	18	0	
Wingfield	17	6	
NATAL			
Kaap St. Lucia	22	15	0.3
Dundee			
Durban	23	9	
Estcourt	20	8	
Harding			
Himeville			
Ladysmith			
Melmoth	20	11	
M'kuzi			
Newcastle	23	4	
Pietermaritzburg			
Port Shepstone	22	11	
Seven Oaks			
Vryheid			

O.F.S. - O.V.S.	Max.	Min.	Rvl.
Bethlehem			
Bethulie			
Bloemfontein	17	-1	
Boshof			
Frankfort	16	-6	
Ficksburg			
Frankfort			
Heilbron			
Hoopstad	19	0	
Kroonstad	15	4	
Lindley			
Modderpoort			
Phillipolis			
Reitz			
Vrede			
Warden			
Welkom			
Wepener	17	-4	
Winburg			
Zastron			
S.W.A. PROTECTORATE — PROTEKTORAAT			
Aus			
Gobabis	24	4	
Keetmanshoop	22	7	
Luderitz	18	10	
Mariental	24	6	
Ondangua			
Outjo	27	12	
Rundu			
Swakopmund	14	11	
Tsumeb	27	11	4.3
Windhoek	23	10	
Gaberones			
Mahalapye	25	2	
Maun			
Tsabong			
Bremersdorp			
Balembi			
Shegiru	14	-1	
Masom			
Artillaskop O.V.S.	16	-1	

SYNOPTIC WEATHER MAP 1200 GMT. — 1400 SAST. SINOPTIESE WEERKAART

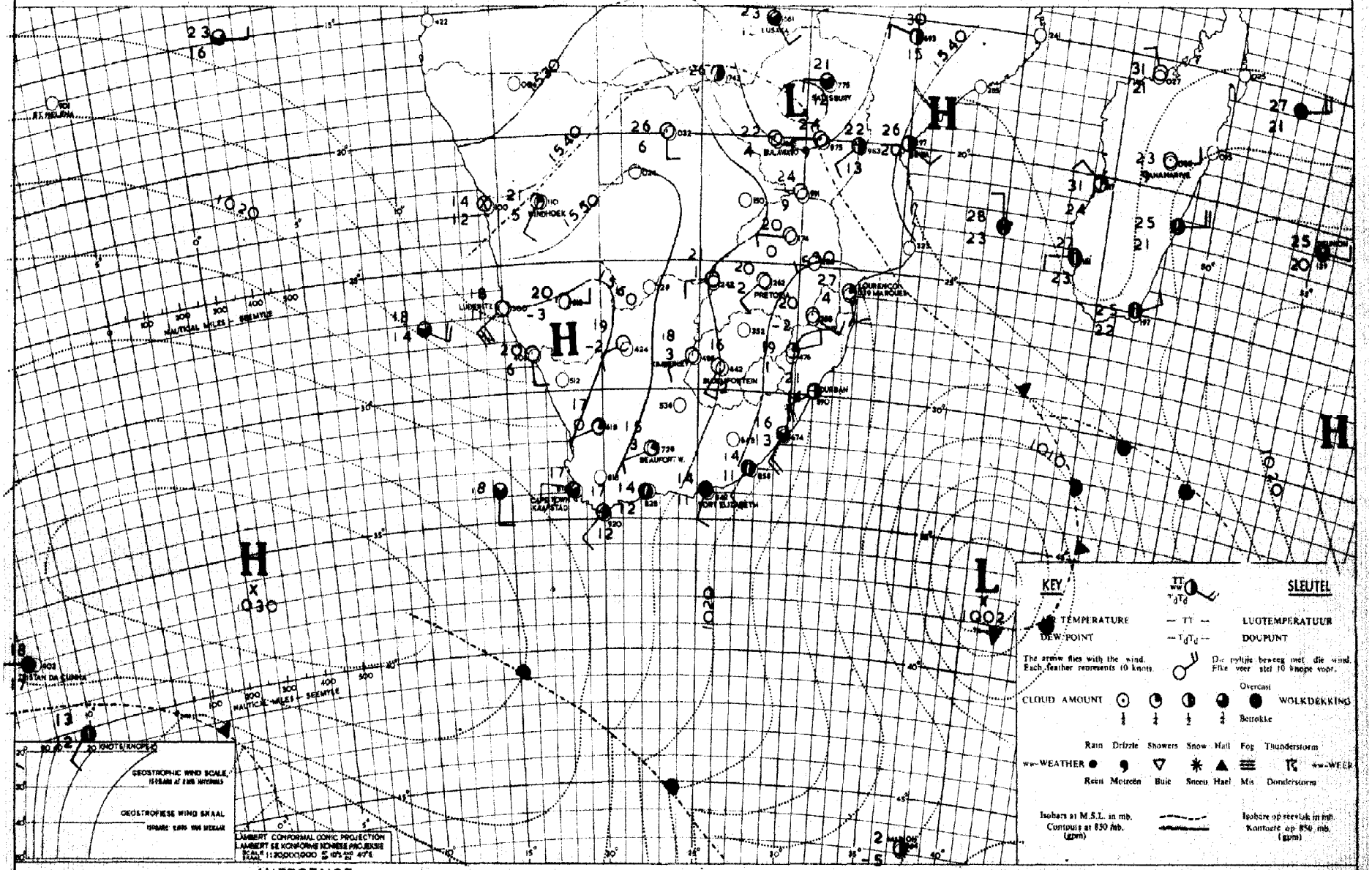

INFERENCE

The depression southeast of the Union moves gradually southeastwards with the result that the weather will clear to fine over the Cape south and southeast coast. It will be fine over the remainder of the Union.

DATE 13 / 5 / 1956 DATUM

AFLEIDING

Die laagdruksisteem suidoos van die Unie beweeg geleidelik in 'n suidoostelike rigting die ongestadige weer oor die kusgebiede van suid- en Oos-Kaapland sal geleidelik opklaar. Oor die res van die Unie sal dit mooiweer wees.

DAAGLIKSE WEERBULLETIN — WEERBURO : WEATHER BUREAU — DAILY WEATHER BULLETIN

DEPT. VAN VERVOER–DEPT. OF TRANSPORT

Maksimum en Minimum Temperature (°C) en Reënval (mms.) vir die Etmaal wat om 0800 (SAST) eindig op ...15-5-1956.... Maximum and Minimum Temperatures (°C) and Rainfall (mms.) 24 hours ending at 0800 (SAST) on

TRANSVAAL	Max.	Min.	Ryl.	CAPE - KAAP	Max.	Min.	Ryl.	KAAP - CAPE	Max.	Min.	Ryl.	O.F.S. - O.V.S.	Max.	Min.	Ryl.
Andalusia				Alexanderbaai ...	20	8		O'okiep				Bethlehem			
Barberton				Aberdeen				Orange River	21	0		Bethulie			
Bethal				Beaufort-Wes	20	6		Pofadder	21	7		Bloemfontein	19	1	
Chester				Cala				Port Elizabeth ..	18	7		Boshof			
Cresy	20	9		Calitzdorp				Port Nolloth	14	5		Fauresmith	18	-5	
Delareyville ...				Calvinia	22	4		Port St. Johns ..	21	14		Ficksburg			
Dunnottar				Cape Agulhas	19	12		Postmasburg	21	9		Frankfort			
Ermelo	22	7		Cape Columbine ..	16	11		Prieska				Heilbron			
Groblersdal				Cape St. Francis.	12	11		Prince Albert ...				Hoopstad	22	1	
Jan Smuts	18	6		Carnarvon				Queenstown	21	3		Kroonstad	19	2	
Joubert Park ...	18	9		Cradock				Riversdale	22	6		Lindley			
Komatipoort	27	11		Colesberg				Somerset-Oos				Modderpoort			
Kroondal				De Aar	19	2		Springfontein ...	20	2		Phillipolis			
Leeuwdoornstad.				Dordrecht	17	6		Steynsburg				Reitz			
Lichtenburg				East London	20	8		Sutherland				Vrede			
Louis Trichardt.	20	6		Elsenburg				Swellendam				Warden			
Marnitz	23	8		Flagstaff				Upington	25	4		Welkom			
Messina	25	17		Fraserburg	18	1		Van Wyksvlei	22	4		Wepener	19	4	
Middelburg				Garies				Victoria-Wes	19	-2		Winburg			
Nelspruit	22	7		George	19	8		Vryburg	23	3		Zastron			
Nylstroom				Graaff Reinet ...	22	8		Williston	20	2		**S.W.A.; PROTEKTO-RATES - PROTEKTORATE**			
Pietersburg	20	6		Grahamstown				Wingfield	18	8		Aus			
Piet Retief	20	5		Idutywa								Gobabis	25	7	
Pelgrimsrus	16	8		Jansenville	24	2						Keetmanshoop	26	11	
Potchefstroom ..	24	3		Kenhardt	23	4		**NATAL**				Luderitz	18	10	
Pretoria W.B. ..	18	4		Kentani				Kaap St. Lucia ..	22	16		Mariental	28	12	
Pretoriuskop ...				Kimberley	23	6		Dundee				Ondangua	19	15	
Standerton				Kingwilliamstown.				Durban	23	10		Outjo	28	9	
Thabazimbi	24	10		Klaver	26	6		Estcourt				Rundu	26	9	
Towoomba				Kowie				Harding				Swakopmund	20	8	
Watervalboven ..	20	3		Kuruman				Himeville				Tsumeb	25	9	
Witbank				Lake Mentz				Ladysmith				Windhoek	23	9	
Wolmaransstad ..				Lovedale				Melmoth	21	10		Gaberones			
Zeerust	21	4		Maclear				M'kuzi				Mahalapye	24	4	
Warmbad.....	23	4		Mafeking				Newcastle	18	5		Maun	27	8	
Fleur de Lys....	23	9		Matatiele				Pietermaritzburg.				Tsabong			
				Matroosberg				Port Shepstone ..	22	14		Bremersdorp			
				Middelburg	18	-2		Seven Oaks				Bulembi			
				Mossel Bay	20	13		Vryheid				Mbabane O.V.S.	20	4	
				Aliwal North.....	19	-2						Stegi			
												Maseru			

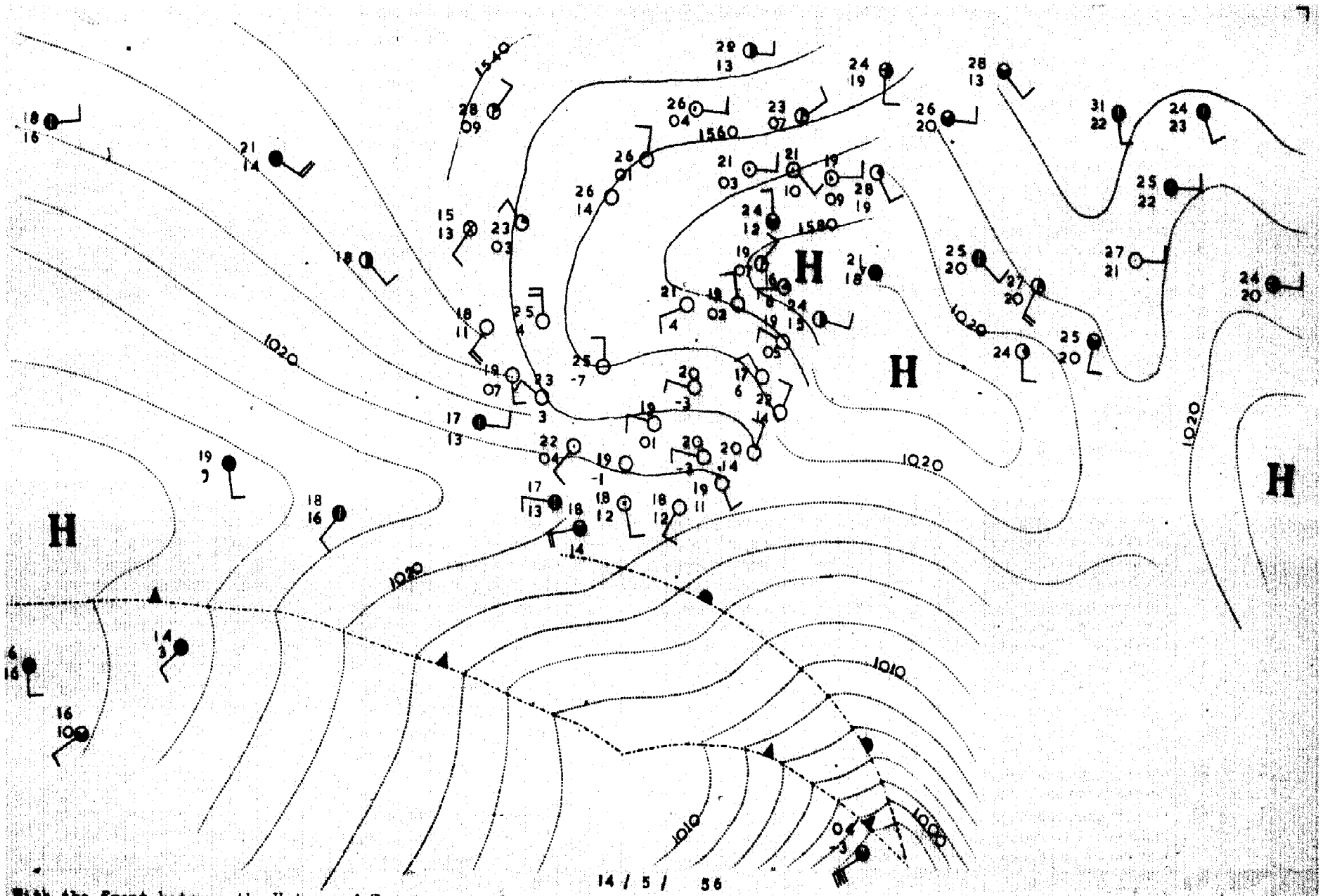

With the front between the Union and Trustan, cloudy conditions will develop over southwestern Cape and showers are possible. Otherwise it will remain fine with temperatures rising somewhat.

Met die front tussen die Unie en Trustan, sal bewolkte weer oor suidwes-Kaapland ontwikkel en buie is moontlik. Origens sal dit mooiweer bly en temperatuur sal ietwat styg.

DAAGLIKSE WEERBULLETIN — WEERBURO : WEATHER BUREAU — DAILY WEATHER BULLETIN

DEPT. VAN VERVOER—DEPT. OF TRANSPORT

Maksimum en Minimum Temperature (°C) en Reënval (mms.) vir die Etmaal wat om 0800 (SAST) eindig op ...16.-.5.-.1956.... Maximum and Minimum Temperatures (°C) and Rainfall (mms.) 24 hours ending at 0800 (SAST) on

TRANSVAAL	Max.	Min.	Rvl.
Andalusia			
Barberton			
Bethal			
Chester			
Crecy	23	4	
Delareyville ...			
Dunnottar			
Ermelo	18	4	
Groblersdal			
Jan Smuts	18	6	
Joubert Park ...	17	8	
Komatipoort			
Kroondal			
Leeuwdoornsstad.			
Lichtenburg			
Louis Trichardt.	23	6	
Marnitz	24	9	
Messina	26	13	
Middelburg			
Nelspruit	15	8	
Nylstroom			
Pietersburg	21	7	
Piet Retief	23	8	
Pelgrimsrus	18	8	
Potchefstroom ..	21	6	
Pretoria W.B. ..	19	4	
Pretoriuskop ...			
Standerton			
Thabazimbi			
Towoomba			
Watervalboven ..	22	4	
Witbank			
Wolmaransstad ..			
Zeerust	21	2	
Fleur De Lys.....	25	10	
Warmbad.....	23	5	

CAPE - KAAP	Max.	Min.	Rvl.
Alexanderbaai ...	15	10	
Aberdeen			
Beaufort-Wes	25	5	
Cala			
Calitzdorp			
Calvinia	22	1	
Cape Agulhas	18	13	
Cape Columbine ..	17	11	2.5
Cape St. Francis.	20	11	
Carnarvon			
Cradock			
Colesberg			
De Aar			
Dordrecht	19	11	
East London	21	13	
Elsenburg			
Flagstaff			
Fraserburg	20	0	
Garies			
George	19	8	
Graaff Reinet ...			
Grahamstown			
Idutywa			
Jansenville	23	5	
Kenhardt	27	11	
Kentani			
Kimberley	24	13	
Kingwilliamstown.			
Klaver	22	12	
Kowie			
Kuruman			
Lake Mentz			
Lovedale			
Maclear			
Mafeking			
Matatiele			
Matroosberg			
Middelburg	22	13	
Mossel Bay	18	12	
Aliwal North....	22	6	

KAAP - CAPE	Max.	Min.	Rvl.
O'okiep	23	6	
Orange River	25	16	
Pofadder	25	9	
Port Elizabeth ..	21	9	
Port Nolloth	12	10	
Port St. Johns ..	25	15	
Postmasburg	22	12	
Prieska			
Prince Albert ...			
Queenstown	23	15	
Riversdale	22	6	
Somerset-Oos			
Springfontein ...	21	3	
Steynsburg			
Sutherland			
Swellendam			
Upington	27	11	0.5
Van Wyksvlei			
Victoria-Wes	23	9	
Vryburg	23	4	
Williston	21	2	
Wingfield	18	13	15.5
NATAL			
Kaap St. Lucia ..	25	15	
Dundee			
Durban	26	9	
Estcourt	22	3	
Harding			
Himeville			
Ladysmith			
Melmoth	26	13	
M'kuzi			
Newcastle	23	7	
Pietermaritzburg.			
Port Shepstone ..	25	14	
Seven Oaks			
Vryheid			

O.F.S. - O.V.S.	Max.	Min.	Rvl.
Bethlehem			
Bethulie			
Bloemfontein	21	9	
Boshof			
Fauresmith	21	7	
Ficksburg			
Frankfort			
Heilbron			
Hoopstad	23	5	
Kroonstad			
Lindley			
Modderpoort			
Phillipolis			
Reitz			
Vrede			
Warden			
Welkom			
Wepener	20	11	
Winburg			
Zastron			
S.W.A.; PROTECTORATES - PROTEKTORATE			
Aus			
Gobabis	25	7	
Keetmanshoop	28	11	2.2
Luderitz	16	10	
Mariental	28	11	
Ondangua	29	14	
Outjo	29	15	
Runtu			
Swakopmund	18	12	
Tsumeb	26	8	
Windhoek	22	9	
Gaberones			
Mahalapye	26	4	
Maun	27	12	
Tsabong	26	8	
Bremersdorp			
Empangeni	18	5	
Stegi			
Maseru			

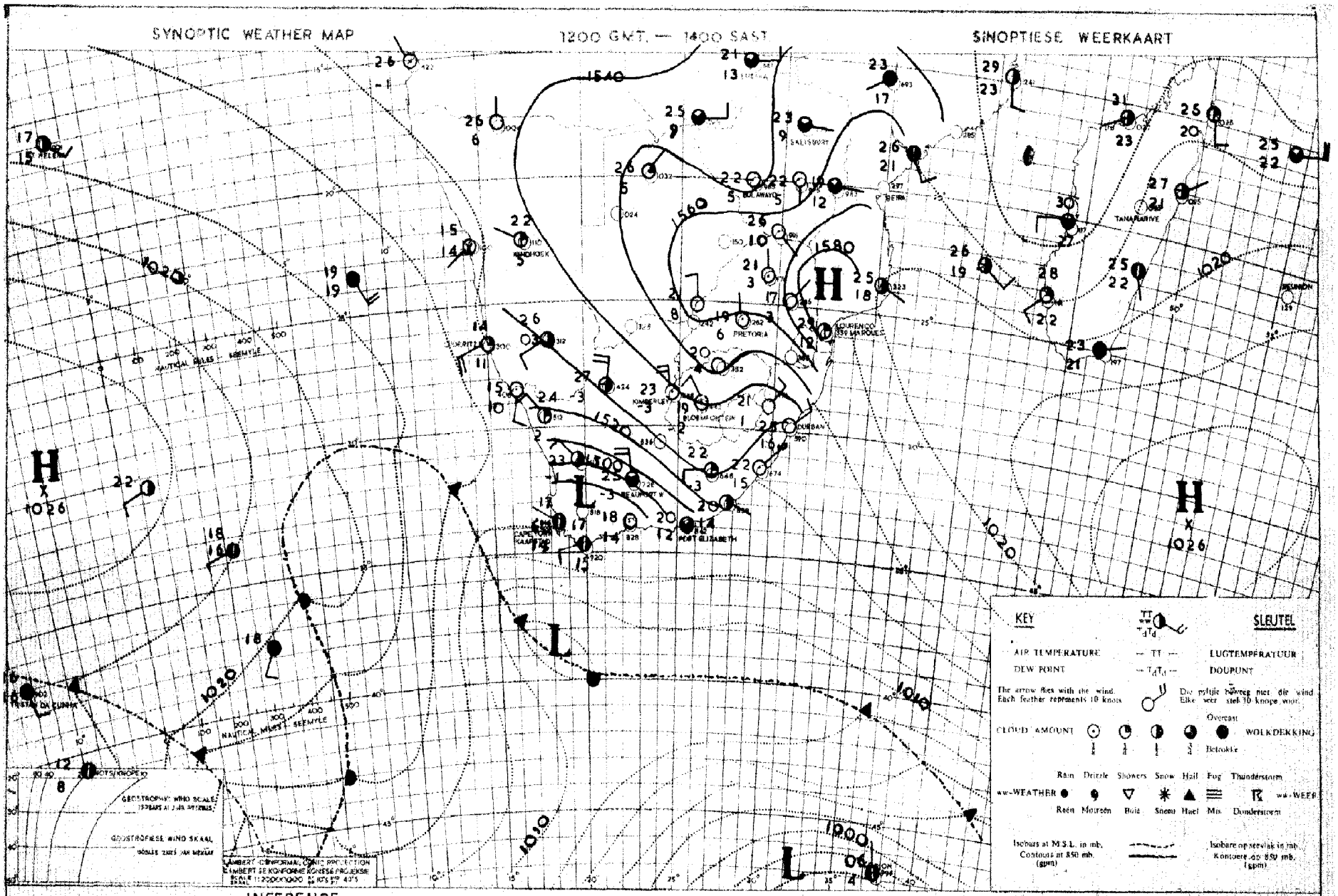

INFERENCE

DATE 15 / 3 / 956 DATUM

With the approuch of the cold front west of the Cape will cloudy and rainy weather develop over the southwest Cape coastal regiens. Humid air is also moving from the north over S.W.A. and the interior of the central Union and cloudy skies with local thunderstorms will occur. It will be fair to fine over the remainder of the Union.

AFLEIDING

Met die aankoms van die koufront wes van die Kaap sal bewolkte en buierige toestande oor die kusgebied van suidwes- Kaapland ontwikkel. 'n Stroom vogtige lug vanuit die noorde beweeg oor S.W.A. en en die sentrale distrikte van die Unie en bewolkte weer met plaaslike donderbuie sal oor hierdie gebiede voorkom. Oor die res van die Unie sal dit hoofsaaklik mooiweer bly.

DAAGLIKSE WEERBULLETIN

WEERBURO : WEATHER BUREAU

DEPT. VAN VERVOER-DEPT. OF TRANSPORT

DAILY WEATHER BULLETIN

Maksimum en Minimum Temperature (°C) en Reënval (mms.) vir die Etmaal wat om 0800 (SAST) eindig op ...17.-.5.-.1956.... Maximum and Minimum Temperatures (°C) and Rainfall (mms.) 24 hours ending at 0800 (SAST) on

TRANSVAAL	Max.	Min.	Rvl.
Andalusia			
Barberton			
Betha			
Chest			
Crecy	24	6	
Delareyville ..			
Dunnottar			
Ermelo			
Groblersdal	18	9	
Jan Smuts			
Joubert Park ...			
Komatipoort	31	12	
Kroondal			
Leeuwdoornsstad.			
Lichtenburg			
Louis Trichardt.	25	9	
Marnitz	26	12	
Messina	29	16	
Middelburg			
Nelspruit	18	8	
Nylstroom			
Pietersburg	22	7	
Piet Retief	23	7	
Pelgrimsrus	18	9	
Potchefstroom ..			
Pretoria W.B. ..	20	7	0.5
Pretoriuskop ...			
Standerton			
Thabazimbi	25	13	
Towcomba			
Waterval boven ..			
Witbank			
Wolmaransstad ..			
Zeerust	11	6	
Fleur De Lys...	26	12	
Warmbad.....	24	10	

CAPE - KAAP	Max.	Min.	Rvl.
Alexanderbaai ...	17	13	
Aberdeen			
Beaufort-Wes	21	10	0.1
Cala			
Calitzdorp			
Calvinia	18	7	6.0
Cape Agulhas	19	12	11.0
Cape Columbine ..	15	13	13.0
Cape St. Francis.	19	10	2.0
Carnarvon			
Cradock			
Colesberg			
De Aar	20	6	5.2
Dordrecht			
East London	21	13	1.1
Elsenburg			
Flagstaff			
Fraserburg			0.9
Caries			
George	18	10	10.1
Graaff Reinet ..	24	11	
Grahamstow			
Idutywa			
Jansenville	25	12	
Kenhardt	23	5	1.6
Kentani			
Kimberley	22	7	2.2
Kingwilliamstown.			
Klaver	17	12	8.7
Kowie			
Kuruman			
Lake Mentz			
Lovedale			
Maclear			
Mafeking			
Matjiesfontein ..			
Matroosberg			
Middelburg	21	8	0.3
Mossel Bay	19	13	7.5
Aliwal Noord....	20	9	8.8

KAAP - CAPE	Max.	Min.	Rvl.
O'okiep			
Orange River	23	5	4.5
Pofadder	20	6	
Port Elizabeth ..	20	11	0.1
Port Nolloth	13	11	0.8
Port St. Johns ..	24	19	
Postmasburg	21	05	10.6
Prieska			
Prince Albert ...			
Queenstown	22	11	
Riversdale	19	10	14.5
Somerset-Oos			
Springfontein ...	22	5	
Steynsburg			
Sutherland			
Swellendam			
Upington	20	6	4.5
Van Wyksvlei	22	6	
Victoria-Wes	21	6	0.0
Vryburg	23	5	
Williston	19	7	0.2
Wingfield	15	11	12.8
NATAL			
Kaap St. Lucia ..	26	16	
Dundee			
Durban	31	10	
Eshowe			
Harding			
Hluhluwe			
Ladysmith			
Melmoth	29	14	
Mtubatuba			
Newcastle	23	10	
Pietermaritzburg.			
Port Shepstone .	28	16	
Seven Oaks			
Vryheid			

O.F.S. - O.V.S.	Max.	Min.	Rvl.
Bethlehem			
Bethulie			
Bloemfontein	19	5	3.8
Boshof			
Fauresmith			
Ficksburg			
Frankfort			
Heilbron			
Hoopstad	22	5	
Kroonstad			
Lindley			
Modderpoort			
Phillipolis			
Reitz			
Vrede			
Warden			
Welkom			
Wepener	17	8	5.6
Winburg			
Zastron			
S.W.A.; PROTECTORATES - PROTEKTORATE			
Aus			
Gobabis			
Keetmanshoop	25	5	13.5
Luderitz	13	10	
Mariental	27	7	
Ondangua	31	11	
Otjiwarongo	26	8	0.2
Rehoboth			
Swakopmund	15	11	
Tsumeb	27	12	
Windhoek	19	5	1.2
Gaberones			
Mahalapye	27	9	
Maun			
Tsabong	27		
Bremersdorp			
Afrikaskop.....	18	6	
Stegi			
Maseru			

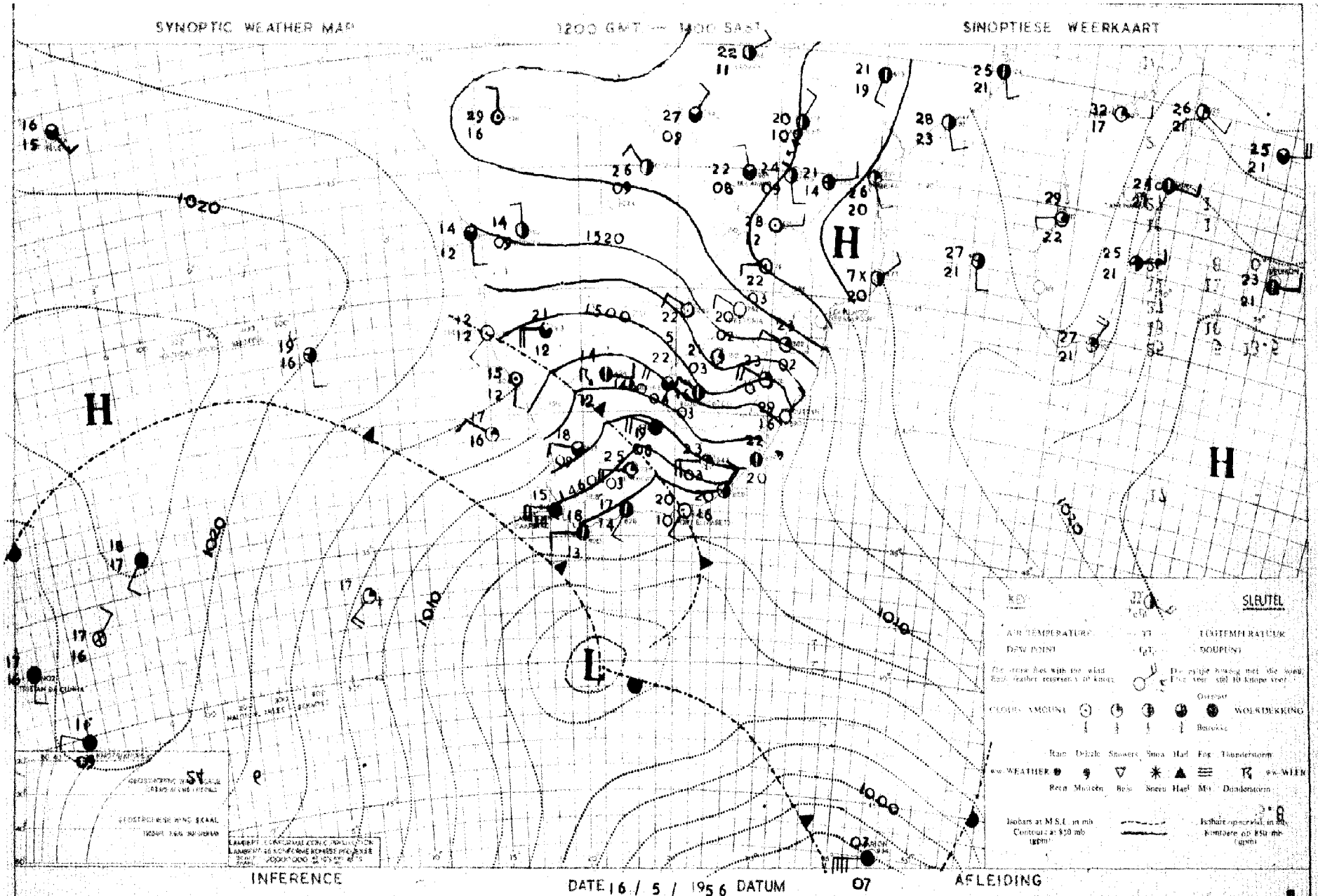

INFERENCE DATE 16 / 5 / 1956 DATUM 07 AFLEIDING

Cold, unsettled conditions with occasional rain will persist over southwestern Cape and will also spread to the southernand southeastern coastal regions. With the trough over the interior, isolated rain, or thundershowers will develop over Northern Cape, the Freestate, the Transkei, Natal and over thesouthwestern half of Transvaal.

Kou, ongestadige toestande met reën af en toe sal voortduur oor suid-suidwes-Kaapland en oor na die suidelike en suidoostelike kusstreke uitbrei. Met die trog oor die binneland sal reën of donderbuie ontwikkel oor Noord-Kaapland, die Vrystaat, die Transkei, Natal en oor die suidwestelike helfte van Transvaal.

DAAGLIKSE WEERBULLETIN — WEERBURO : WEATHER BUREAU — DAILY WEATHER BULLETIN

DEPT. VAN VERVOER–DEPT. OF TRANSPORT

Maksimum en Minimum Temperature (°C) en Reënval (mms.) vir die Etmaal wat om 0800 (SAST) eindig op ....18.-.5.-.1956.... Maximum and Minimum Temperatures (°C) and Rainfall (mms.) 24 hours ending at 0800 (SAST) on

TRANSVAAL	Max.	Min.	Rvl.
Andalusia			
Barberton			
Bethal			
Chester			
Crecy	26	5	
Delareyville ..			
Dunnottar			
Ermelo	19	3	
Groblersdal			
Jan Smuts	20	5	
Joubert Park ...			
Komatipoort	33	14	
Kroondal			
Leeuwdoornsstad.			
Lichtenburg			
Louis Trichardt.	28	11	
Marnitz	28	10	1.1
Messina	32	15	
Middelburg			
Nelspruit	28	11	
Nylstroom			
Pietersburg	24	8	
Piet Retief	24	7	
Pelgrimsrus	19	11	3.0
Potchefstroom ..	22	2	
Pretoria W.B. ..	21	5	
Pretoriuskop ...			
Standerton			
Thabazimbi	26	8	
Towoomba			
Watervalboven ..	21	6	
Witbank			
Wolmaransstad ..			
Zeerust	24	5	
Fleur De Lys....	29	14	
Warmbad.....	25	2	

CAPE - KAAP	Max.	Min.	Rvl.
Alexanderbaai ...			
Aberdeen			
Beaufort-Wes	16	6	
Cala			
Calitzdorp			
Calvinia	11	6	1.8
Cape Agulhas			
Cape Columbine ..	16	11	3.0
Cape St. Francis.	17	12	10.0
Carnarvon			
Cradock			
Colesberg			
De Aar	12	0	
Dordrecht	13	5	
East London	23	10	
Elsenburg			
Flagstaff			
Fraserburg	11	3	0.4
Garies			
George	18	9	3.0
Graaff Reinet ...	18	5	
Grahamstown			
Idutywa			
Jansenville	21	5	
Kenhardt	17	2	
Kentani			
Kimberley	15	2	
Kingwilliamstown.			
Klaver	17	11	0.2
Kowie			
Kuruman			
Lake Mentz			
Lovedale			
Maclear			
Mafeking			
Matatiele			
Matroosberg			
Middelburg	13	0	
Mossel Bay	18	13	
Aliwal North.....	15	-1	

KAAP - CAPE	Max.	Min.	Rvl.
O'okiep			
Orange River	15	1	
Pofadder	10	1	
Port Elizabeth ..	18	12	0.1
Port Nolloth	16	9	0.7
Port St. Johns ..	25	14	
Postmasburg	14	2	
Prieska			
Prince Albert ...			
Queenstown	16	7	
Riversdale	17	9	
Somerset-Oos			
Springfontein ...	20	-1	
Steynsburg			
Sutherland			
Swellendam			
Upington	17	3	
Van Wyksvlei	15	1	
Victoria-Wes	21	-2	0.3
Vryburg	21	-2	
Williston	12	5	0.8
Wingfield	15	10	6.0
NATAL			
Kaap St. Lucia ..	29	20	
Dundee			
Durban	28	16	4.0
Estcourt	24	8	
Harding			
Himeville			
Ladysmith			
Melmoth	28	13	
M'kuzi			
Newcastle	23	4	
Pietermaritzburg.			
Port Shepstone ..	27	15	
Seven Oaks			
Vryheid			

O.F.S. - O.V.S.	Max.	Min.	Rvl.
Bethlehem			
Bethulie			
Bloemfontein	14	-1	
Boshof			
Fauresmith	13	-4	
Ficksburg			
Frankfort	19	0	
Heilbron			
Hoopstad	20	-1	
Kroonstad	22	3	
Lindley			
Modderpoort			
Phillipolis			
Reitz			
Vrede			
Warden			
Welkom			
Wepener	14	-2	
Winburg			
Zastron			
S.W.A.; PROTECTORATES - PROTEKTORATE			
Aus			
Gobabis			
Keetmanshoop	18	6	
Luderitz	21	10	
Mariental	20	3	
Ondangua	29	10	
Outjo	27	7	
Runtu			
Swakopmund	17	9	
Tsumeb	28	10	
Windhoek	20	6	
Gaberones			
Mahalapye	28	5	
Maun	29	8	
Tsabong			
Bremersdorp			
Emlembi			
Mbabane	15	1	
Mbogi			
Maseru			

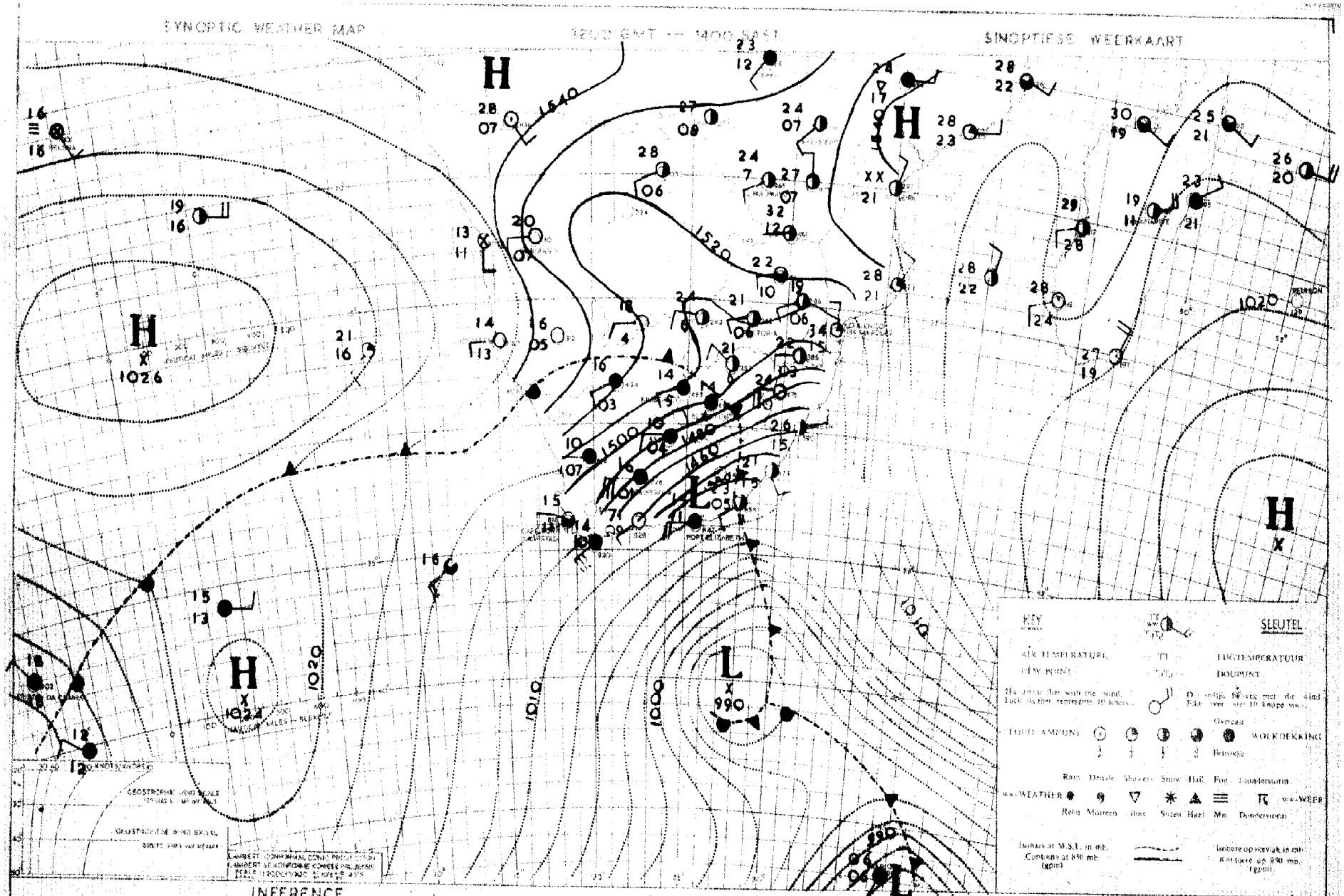

INFERENCE

DATE 17 / 5 / 1956 DATUM

AFLEIDING

The trough with cold air in its rear is moving gradually across the Union. It will be fair and cold over the Cape interior, the Freestate, the Natal interior and over the southern half of Transvaal. Local showers will fall over the Southern and Eastern Cape Coast and over the Natal Coast.

Die trog gevolg deur koue lug beweeg geleidelik ooswaarts oor die Unie. Oor die binneland van Kaapland, die Vrystaat, die Natalse binneland en oor die suidelike helfte van Transvaal sal dit redelik mooiweer maar koud wees. Buie sal oor die kus-gebiede van Suid- en Oos-Kaapland en die Natalkus uitsak.

DAAGLIKSE WEERBULLETIN — WEERBURO : WEATHER BUREAU — DAILY WEATHER BULLETIN

DEPT. VAN VERVOER-DEPT OF TRANSPORT

Maksimum en Minimum Temperature (°C) en Reënval (mms.) vir die Etmaal wat om 0800 (SAST) eindig op 19-5-56. ..... Maximum and Minimum Temperatures (°C) and Rainfall (mms.) 24 hours ending at 0800 (SAST) on

TRANSVAAL	Max.	Min.	Rvl.
Andalusia			
Barberton			
Bethal			
Chester			
Crecy	27	10	
Delareyville ..			
Dunnottar			
Ermelo	19	4	
Groblersdal			
Jan Smuts	18	8	
Joubert Park ...	19	7	
Komatipoort	28	16	
Kroondal			
Leeuwdoornsstad.			
Lichtenburg			
Louis Trichardt.	29	13	
Marnitz	28	13	
Messina	33	18	
Middelburg			
Nelspruit	17	15	0.2
Nylstroom			
Pietersburg	26	11	
Piet Retief	24	12	
Pelgrimsrus	21	10	0.7
Potchefstroom ..			
Pretoria W.B. ..	21	6	
Pretoriuskop ...			
Standerton			
Thabazimbi	26	8	
Towoomba	24	10	
Waterval boven ..	23	7	
Witbank			
Wolmaransstad ..			
Zeerust	23	4	
Fleur de Lys....	26	16	
Warmbad.....	24	10	

CAPE - KAAP	Max.	Min.	Rvl.
Alexanderbaai ...			
Aberdeen			
Beaufort-Wes	15	1	
Cala			
Calitzdorp			
Calvinia	14	0	
Cape Agulhas	15	10	0.5
Cape Columbine ..	15	10	
Cape St. Francis.	17	9	
Carnarvon			
Cradock			
Colesberg			
De Aar	13	1	
Dordrecht	12	1	
East London	20	8	
Elsenburg			
Flagstaff			
Fraserburg	11	-3	
Garies			
George	16	7	0.2
Graaff Reinet ...	17	6	
Grahamstown			
Idutywa			
Jansenville	20	2	
Kenhardt	15	3	
Kentani			
Kimberley	16	2	
Kingwilliamstown.			
Klaver	19	7	
Kowie			
Kuruman			
Lake Mentz			
Lovedale			
Maclear			
Mafeking			
Matatiele			
Matroosberg			
Middelburg	13	-5	
Mossel Bay	18	3	
Aliwal North.....	15	-1	

KAAP - CAPE	Max.	Min.	Rvl.
O'okiep			
Orange River	15	1	
Pofadder	15	3	
Port Elizabeth ..	18	6	
Port Nolloth	16	6	
Port St. Johns ..	21	13	
Postmasburg	15	5	
Prieska			
Prince Albert ...			
Queenstown	16	-1	
Riversdale	19	6	
Somerset-Oos			
Springfontein ...	16	1	
Steynsburg			
Sutherland			
Swellendam			
Upington			
Van Wyksvlei	17	2	
Victoria-Wes	13	0	
Vryburg	12	-5	
Williston	17	1	
Wingfield	12	-3	
	16	5	1.1
NATAL			
Kaap St. Lucia ..	25	15	1.2
Dundee			
Durban	22	16	8.5
Estcourt			
Harding			
Himeville			
Ladysmith			
Melmoth	22	12	1.9
M'kuzi			
Newcastle	21	4	
Pietermaritzburg.			
Port Shepstone ..	22	15	
Seven Oaks			
Vryheid			

O.F.S. - O.V.S.	Max.	Min.	Rvl.
Bethlehem			
Bethulie			
Bloemfontein	14	1	
Boshof			
Fauresmith	14	-4	
Ficksburg			
Frankfort	17	0	
Heilbron			
Hoopstad	16	1	
Kroonstad	17	4	
Lindley			
Modderpoort			
Phillipolis			
Reitz			
Vrede			
Warden			
Welkom			
Wepener	15	0	
Winburg			
Zastron			
S.W.A.; PROTECTORATES - PROTEKTORATE			
Aus		-	
Gobabis			
Keetmanshoop	19	5	
Luderitz	17	10	
Mariental	22	6	
Ondangua	30	13	
Outjo	28	9	
Runtu			
Swakopmund	15	10	
Tsumeb	28	11	
Windhoek	22	9	
Gaberones			
Mahalapye	30	9	
Maun	30	10	
Tsabong	21	2	
Bremersdorp			
Emlambi			
Stanrikskop	15	-1	
Maseru			

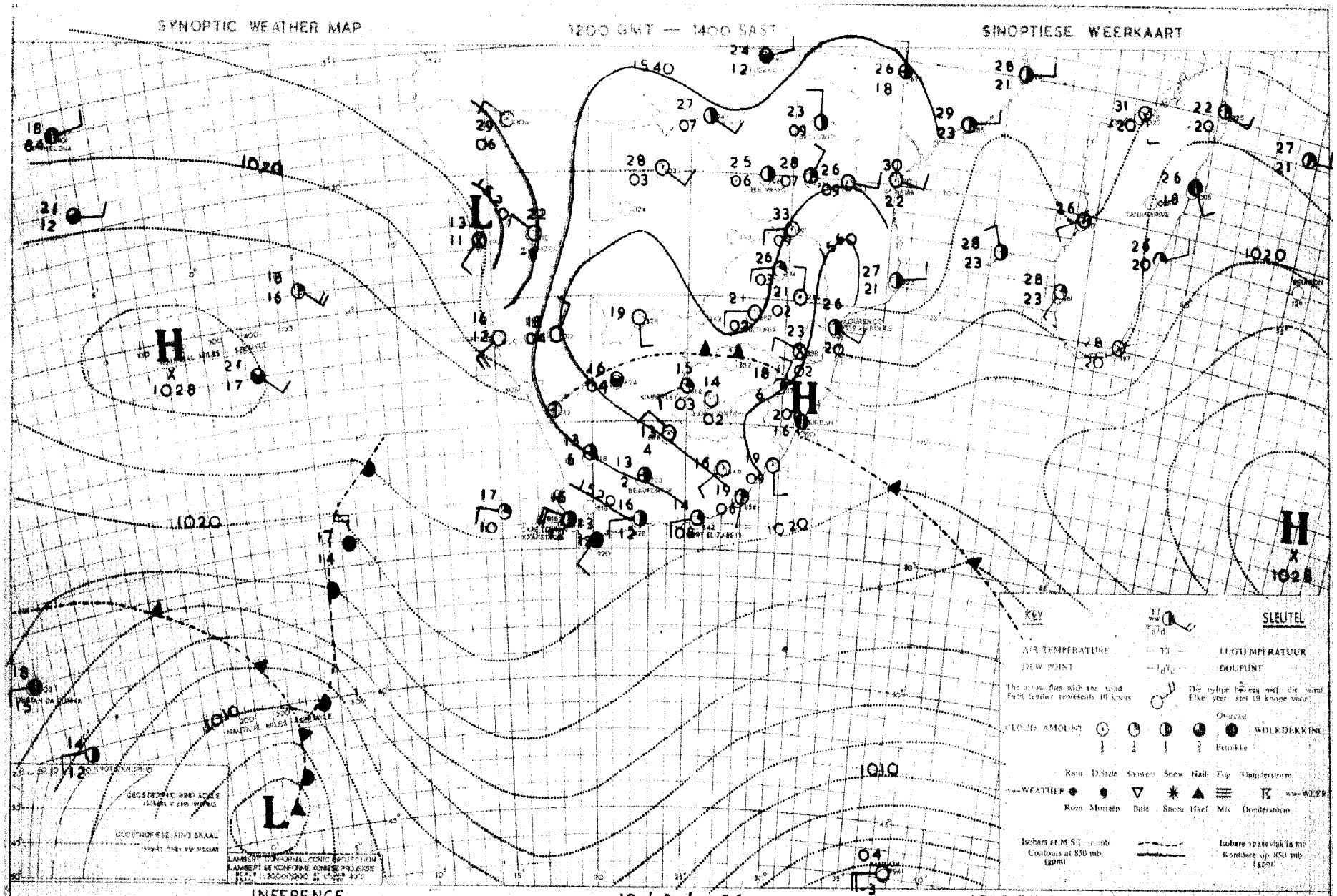

INFERENCE

DATE 18 / 5 / 1956 DATUM

AFLEIDING

With a strong pressure rise over the Eastern Union cooler and moist air will invade Transvaal and Natal, and it will be cloudy to partly cloudy over these regions. Over the remainder of the Union it will be fair.

Met die sterk drukstygings oor die oostelike Unie sal vogtige en koeler lug oor Natal en Transvaal inbeweeg, en bewolkte tot gedeeltelik bewolkte toestande sal voorkom. Oor die res van die Unie sal dit hoofsaaklik mooiweer wees.

DAAGLIKSE WEERBULLETIN — WEERBURO : WEATHER BUREAU — DAILY WEATHER BULLETIN

DEPT. VAN VERVOER–DEPT. OF TRANSPORT

Maksimum en Minimum Temperature (°C) en Reënval (mms.) vir die Etmaal wat om 0800 (SAST) eindig op 20-5-56. ..... Maximum and Minimum Temperatures (°C) and Rainfall (mms.) 24 hours ending at 0800 (SAST) on

TRANSVAAL	Max.	Min.	Rvl.
Andalusia			
Barberton			
Bethal			
Chester			
Crecy	26	8	9.0
Delareyville ..			
Dunnottar			
Ermelo			
Groblersdal			
Jan Smuts	20	7	
Joubert Park ...			
Komatipoort			
Kroondal			
Leeuwdoornsstad.			
Lichtenburg			
Louis Trichardt.	19	11	
Marnitz	24	13	
Messina	25	15	
Middelburg			
Nelspruit	23	11	2.5
Nylstroom			
Pietersburg	21	8	
Piet Retief	20	9	6.1
Pelgrimsrus	17	10	0.3
Potchefstroom ..			
Pretoria W.B. ..	22	7	
Pretoriuskop ...			
Standerton			
Thabazimbi	25	10	6.0
Towoomba			
Watervalboven ..			
Witbank			
Wolmaransstad ..			
Zeerust	21	7	
Warmbad.....	25	9	
Fleu5 de Lys..	23	12	

CAPE – KAAP	Max.	Min.	Rvl.
Alexanderbaai ...	20	7	
Aberdeen			
Beaufort-Wes	19	2	
Cala			
Calitzdorp			
Calvinia			
Cape Agulhas	18	12	
Cape Columbine ..	16	11	
Cape St. Francis.	18	10	
Carnarvon			
Cradock			
Colesberg			
De Aar			
Dordrecht			
East London	20	9	
Elsenburg			
Flagstaff			
Fraserburg			
Garies			
George	18	6	
Graaff Reinet ...			
Grahamstown			
Idutywa			
Jansenville	23	3	
Kenhardt			
Kentani			
Kimberley	20	3.	
Kingwilliamstown.			
Klaver			
Kowie			
Kuruman			
Lake Mentz			
Lovedale			
Maclear			
Mafeking			
Matatiele			
Matroosberg			
Middelburg	17	-4	
Mossel Bay	17	12	
Aliwal North...	18	-2	

KAAP – CAPE	Max.	Min.	Rvl.
O'okiep			
Orange River			
Pofadder			
Port Elizabeth ..	21	5	
Port Nolloth			
Port St. Johns ..	22	15	
Postmasburg			
Prieska			
Prince Albert ...			
Queenstown			
Riversdale	20	·4	
Somerset-Oos			
Springfontein ...			
Steynsburg			
Sutherland			
Swellendam			
Upington			
Van Wyksvlei	19	2'	
Victoria-Wes	17	4	
Vryburg			
Williston	17	-1	
Wingfield	17	6	
NATAL			
Kaap St. Lucia ..	24	17	
Dundee			
Durban	23	14	
Estcourt			
Harding	20	5	
Himeville			
Ladysmith			
Melmoth	22	13	
M'kuzi			
Newcastle	24	8	
Pietermaritzburg.			
Port Shepstone ..	23	15	
Seven Oaks			
Vryheid			

O.F.S. – O.V.S.	Max.	Min.	Rvl.
Bethlehem			
Bethulie			
Bloemfontein	19	2	
Boshof			
Fauresmith			
Ficksburg			
Frankfort	20	1	
Heilbron			
Hoopstad	23	3	
Kroonstad			
Lindley			
Modderpoort			
Phillipolis			
Reitz			
Vrede			
Warden			
Welkom			
Wepener	18	-2	
Winburg			
Zastron			
S.W.A.; PROTECTORATES – PROTEKTORATE			
Aus			
Gobabis			
Keetmanshoop	22	10	
Luderitz	12	10	
Marienta1	24	9	
Ondangua			
Outjo	29	11	
Runtu			
Swakopmund	15	10	
Tsumeb			
Windhoek	24	10	
Gaberones			
Mahalapye			
Maun	31	11	
Tsabong	26	4	
Bremersdorp			
O.V.S.			
Emlembe			
Stegi			
Maseru			
Afrikaskop	18	1	

SYNOPTIC WEATHER MAP 1200 GMT. — 1400 SAST. SINOPTIESE WEERKAART

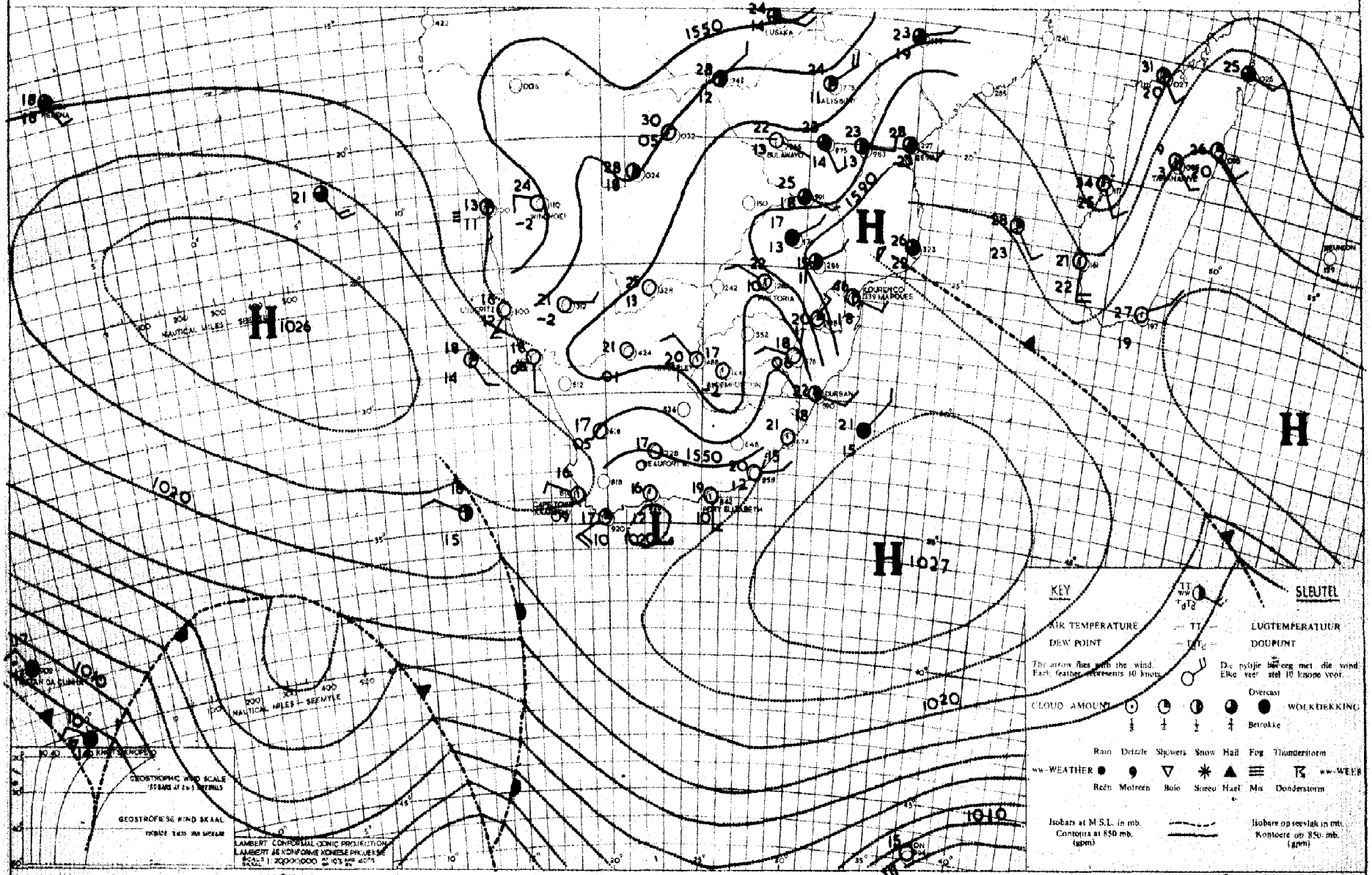

INFERENCE DATE 19 5 - 1956 DATUM -2 AFLEIDING

Moist air is present over Transvaal and Northern Natal and local thundershowers will develop over these regions but otherwise it will remain fine except for increasing cloudiness over the south-western Cape.

Vogtige lug is aanwesig oor Transvaal en noordelike Natal en plaaslike donderbuie sal oor hierdie gebiede voorkom, maar origens sal dit redelike mooiweer bly behalwe dat bewolktheid geleidelik sal toeneem oor suidwestelike Kaapland.

DAAGLIKSE WEERBULLETIN — WEERBURO : WEATHER BUREAU — DAILY WEATHER BULLETIN

DEPT. VAN VERVOER-DEPT. OF TRANSPORT

Maksimum en Minimum Temperature (°C) en Reënval (mms.) vir die Etmaal wat om 0800 (SAST) eindig op 21-5-56. Maximum and Minimum Temperatures (°C) and Rainfall (mms.) 24 hours ending at 0800 (SAST) on

TRANSVAAL	Max.	Min.	Rvl.
Andalusia			
Barberton			
Bethal			
Chester			
Crecy	26	8	
Delareyville ...			
Dunnottar			
Ermelo	21	6	
Groblersdal			
Jan Smuts	20	10	
Joubert Park ...	20	11	
Komatipoort	32	17	
Kroondal			
Leeuwdoornsstad.			
Lichtenburg			
Louis Trichardt.	25	9	
Marnitz	27	12	
Messina	29	16	
Middelburg			
Nelspruit	18	11	
Nylstroom			
Pietersburg	25	10	
Piet Retief	24	9	
Pelgrimsrus	21	12	
Potchefstroom ..	24	2	
Pretoria W.B. ..	22	8	
Pretoriuskop ...			
Standerton			
Thabazimbi	26	9	
Towoomba			
Watervalboven ..			
Witbank			
Wolmaransstad ..			
Zeerust	23	6	
Warmbad.....	24	10	
Fleur de Lys...	29	13	

CAPE - KAAP	Max.	Min.	Rvl.
Alexanderbaai ...	27	9	
Aberdeen			
Beaufort-Wes	23	14	
Cala			
Calitzdorp			
Calvinia	22	5	
Cape Agulhas	19	14	
Cape Columbine ..	17	12	0.2
Cape St. Francis.	20	11	
Carnarvon			
Cradock			
Colesberg			
De Aar	20	1	
Dordrecht	22	3	
East London	24	12	
Elsenburg			
Flagstaff			
Fraserburg	19	-1	
Garies			
George	25	7	
Graaff Reinet ...	25	11	
Grahamstown			
Idutywa			
Jansenville	26	4	
Kenhardt	24	x	
Kentani			
Kimberley	23	5	
Kingwilliamstown.			
Klaver	25	6	
Kowie			
Kuruman			
Lake Mentz			
Lovedale			
Maclear			
Mafeking			
Matatiele			
Matroosberg			
Middelburg	19	-3	
Mossel Bay	22	13	
Aliwal Noord....	21	0	

KAAP - CAPE	Max.	Min.	Rvl.
O'okiep			
Orange River			
Pofadder			
Port Elizabeth ..	26	6	
Port Nolloth	15	7	
Port St. Johns ..	25	15	
Postmasburg	22	8	
Prieska			
Prince Albert ...			
Queenstown			
Riversdale	22	5	
Somerset-Oos			
Springfontein ...	22	-1	
Steynsburg			
Sutherland			
Swellendam			
Upington	25	5	
Van Wyksvlei	22	3	
Victoria-Wes	19	-3	
Vryburg	26	3	
Williston	20	9	
Wingfield	17	12	
NATAL			
Kaap St. Lucia ..	23	18	
Dundee			
Durban	26	13	
Estcourt	22	6	
Harding			
Himeville			
Ladysmith			
Melmoth	25	13	
M'kuzi			
Newcastle	25	6	
Pietermaritzburg.			
Port Shepstone ..	24	14	
Seven Oaks			
Vryheid			

O.F.S. - O.V.S.	Max.	Min.	Rvl.
Bethlehem			
Bethulie			
Bloemfontein	21	4	
Boshof			
Fauresmith	20	-2	
Ficksburg			
Frankfort	21	2	
Heilbron			
Hoopstad	24	3	
Kroonstad	23	6	
Lindley			
Modderpoort			
Phillipolis			
Reitz			
Vrede			
Warden			
Welkom			
Wepener	21	3	
Winburg			
Zastron			
S.W.A.; PROTECTORATES - PROTEKTORATE			
Aus			
Gobabis	28	2	
Keetmanshoop	26	12	
Luderitz	19	9	
Mariental	28	10	
Ondangua	31	12	
Outjo	29	14	
Runtu	31	9	
Swakopmund	13	10	
Tsumeb	28	13	
Windhoek	25	12	
Gaberones			
Mahalapye	29	8	
Maun	29	11	
Tsabong	29	17	
Bremersdorp	29	13	
Emlembi			
Stegi			
Afrikaskop.....	19	1	
Maseru			

SYNOPTIC WEATHER MAP 1200 GMT. — 1400 SAST. SINOPTIESE WEERKAART

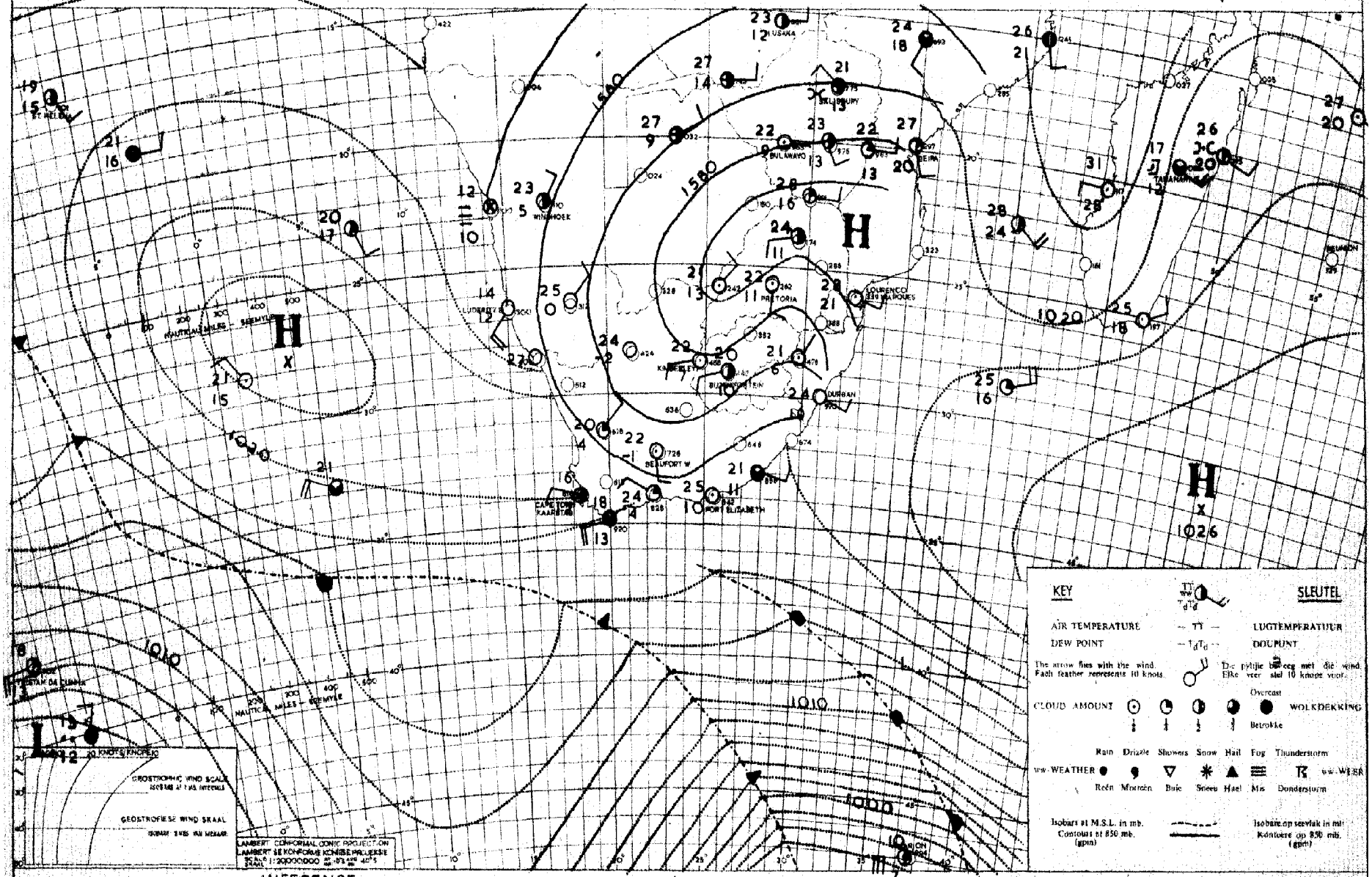

INFERENCE DATE 20 / 5 / 1956 DATUM AFLEIDING

The air is still fairly moist over Transvaal and the northeastern districts of the Free State and this together with instability will cause isolated thunderconditions over the Southeastern Transvaal and the northeastern districts of the Free State. It will be cloudy with local drizzle over the Cape Southwest-coast. Elsewhere fine.

Oor Transvaal en Noordoos-Vrystaat is die lug relatief vogtig en onstabiel met die gevolg dat los donderweerstoestande oor Suidoos-Transvaal en oor die noordoostelike distrikte van die Vrystaat sal ontwikkel. Bewolkte toestande en motreën sal oor die kusgebied van Suidwes-Kaapland voorkom. Elders mooiweer.

DAAGLIKSE WEERBULLETIN

WEERBURO : WEATHER BUREAU

DEPT. VAN VERVOER–DEPT. OF TRANSPORT

DAILY WEATHER BULLETIN

Maksimum en Minimum Temperature (°C) en Reënval (mms.) vir die Etmaal wat om 0800 (SAST) eindig op ....22-5-56.....

Maximum and Minimum Temperatures (°C) and Rainfall (mms.) 24 hours ending at 0800 (SAST) on

TRANSVAAL	Max.	Min.	Rvl.
Andalusia			
Barberton			
Bethal			
Chester	27	8	
Crecy			
Delareyville ...			
Dunnottar			
Ermelo	21	4	
Groblersdal			
Jan Smuts	22	11	
Joubert Park ...	22	11	
Komatipoort	33	13	
Kroondal			
Leeuwdoornsstad.			
Lichtenburg			
Louis Trichardt.	26	9	
Marnitz	28	11	
Messina	30	14	
Middelburg			
Nelspruit	30	12	
Nylstroom			
Pietersburg	25	8	
Piet Retief	26	9	
Pelgrimsrus	21	12	
Potchefstroom ..	24	7	
Pretoria W.B. ..	24	7	
Pretoriuskop ...			
Standerton			
Thabazimbi	27	9	
Towoomba			
Watervalboven ..			
Witbank			
Wolmaransstad ..			
Zeerust	26	6	
Fleur De Lys...	29	13	
Warmbad.....	26	9	

CAPE – KAAP	Max.	Min.	Rvl.
Alexanderbaai ...	15	9	
Aberdeen			
Beaufort-Wes	27	10	
Cala			
Calitzdorp			
Calvinia	24	3	
Cape Agulhas	19	14	
Cape Columbine ..	15	11	
Cape St. Francis.	20	12	
Carnarvon			
Cradock			
Colesberg			
De Aar	24	11	
Dordrecht	20	14	
East London	29	15	
Elsenburg			
Flagstaff			
Fraserburg	23	3	
Garies			
George	21	8	
Graaff Reinet ...	26	11	
Grahamstown			
Idutywa			
Jansenville	29	7	
Kenhardt	23	6	
Kentani			
Kimberley	26	12	
Kingwilliamstown.			
Klaver	22	11	
Kowie			
Kuruman			
Lake Mentz			
Lovedale			
Maclear			
Mafeking			
Matatiele			
Matroosberg			
Middelburg			
Mossel Bay	18	14	
Aliwal North	23	2	

KAAP – CAPE	Max.	Min.	Rvl.
O'okiep	26	9	
Orange River	26	7	
Pofadder	27	10	
Port Elizabeth ..	25	8	
Port Nolloth	13	10	
Port St. Johns ..	26	16	
Postmasburg	25	14	
Prieska			
Prince Albert ...			
Queenstown	25	19	
Riversdale			
Somerset-Oos			
Springfontein ...	24	2	
Steynsburg			
Sutherland			
Swellendam			
Upington	30	10	
Van Wyksvlei	27	12	
Victoria-Wes	23	7	
Vryburg	27	8	
Williston	25	4	
Wingfield	20	13	
NATAL			
Kaap St. Lucia ..	26	20	
Dundee			
Durban	26	11	
Estcourt	24	7	
Harding			
Himeville			
Ladysmith			
Melmoth	28	15	
M'kuzi			
Newcastle	26	4	
Pietermaritzburg.			
Port Shepstone ..	26	15	
Seven Oaks			
Vryheid			

O.F.S. – O.V.S.	Max.	Min.	Rvl.
Bethlehem			
Bethulie			
Bloemfontein	23	6	
Boshof			
Fauresmith	22	1	
Ficksburg			
Frankfort			
Heilbron			
Hoopstad	27	5	
Kroonstad	24	6	
Lindley			
Modderpoort			
Phillipolis			
Reitz			
Vrede			
Warden			
Welkom			
Wepener	23	3	
Winburg			
Zastron			
S.W.A.; PROTECTORATES – PROTEKTORATE			
Aus			
Gobabis	25	6	
Keetmanshoop	29	14	
Luderitz	14	9	
Mariental	29	13	
Ondangua	30	16	
Outjo	28	12	
Runtu			
Swakopmund	17	10	
Tsumeb	26	11	
Windhoek	24	9	
Gaberones			
Mahalapye	29	7	
Maun	28	11	
Tsabong			
Bremersdorp			
Enlembi			
Wasera.....	21	4	
Stegi			
Mara Kaskop O.V.S...	21	1	

SYNOPTIC WEATHER MAP 1200 GMT. — 1400 SAST. SINOPTIESE WEERKAART

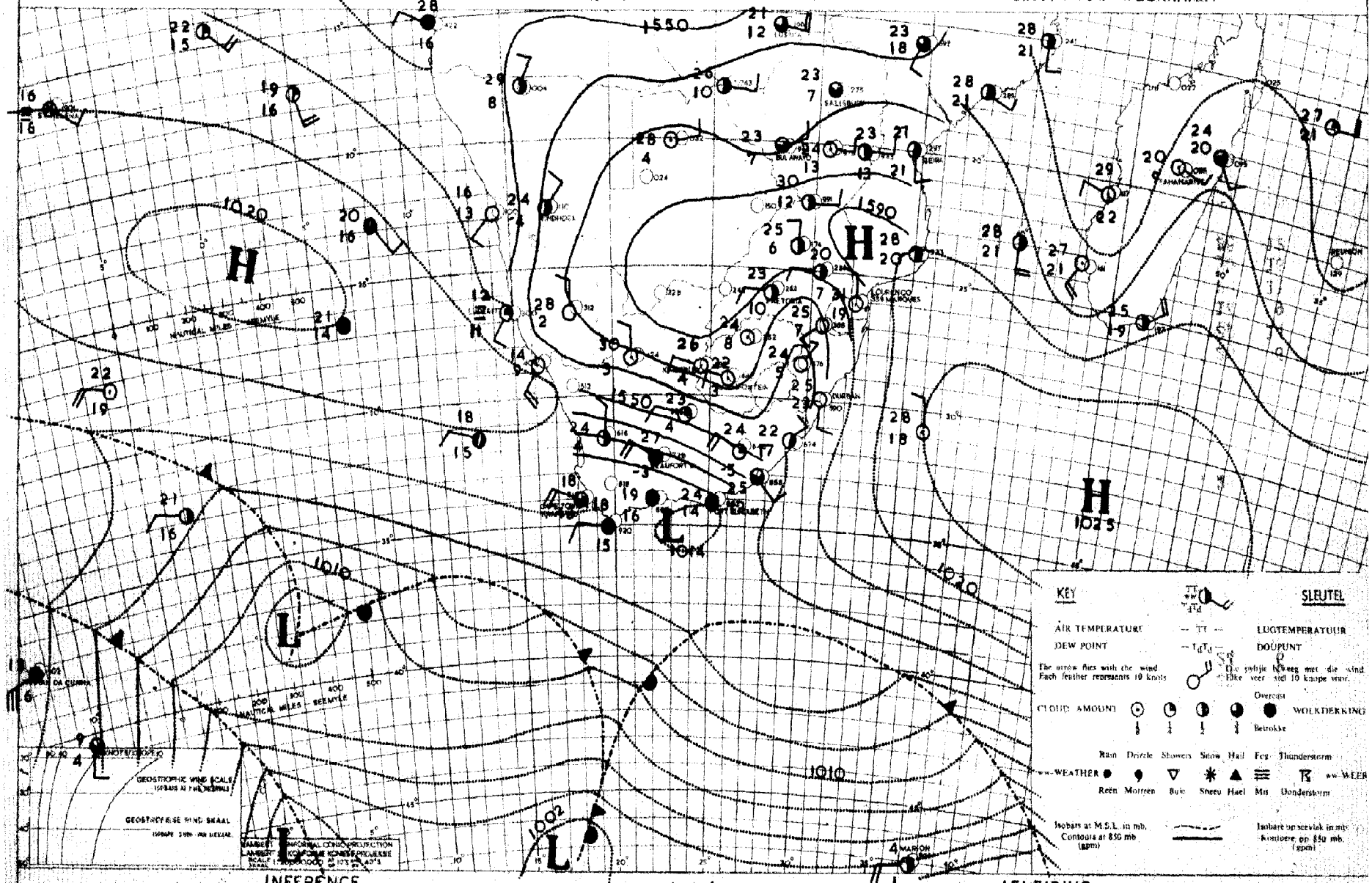

INFERENCE DATE 21 / 5 / 1956 DATUM AFLEIDING

As a result of an anticyclonic circulation fair weather conditions will persist over most regions. Cool cloudy conditions with a possibility of drizzle will however develop in the northwesterly air stream over the southwestern coastal region.

As gevolg van 'n antisikloniese sirkulasie sal redelike mooiweer voortduur oor meeste dele. Koel bewolkte toestande met 'n moontlikheid van motreën sal egter in die noordwestelike lugstroom oor die suidwestelike kusgebied ontwikkel.

DAAGLIKSE WEERBULLETIN — WEERBURO : WEATHER BUREAU — DAILY WEATHER BULLETIN

DEPT. VAN VERVOER–DEPT. OF TRANSPORT

Maksimum en Minimum Temperature (°C) en Reënval (mms.) vir die Etmaal wat om 0800 (SAST) eindig op 23-5-56. ..... Maximum and Minimum Temperatures (°C) and Rainfall (mms.) 24 hours ending at 0800 (SAST) on

TRANSVAAL	Max.	Min.	Rvl.
Andalusia			
Barberton			
Bethal			
Chester			
Crecy	27	7	
Delareyville ..			
Dunnottar			
Ermelo	22	4	
Groblersdal			
Jan Smuts	22	10	
Joubert Park ...	21	12	
Komatipoort	32	12	
Kroondal			
Leeuwdoornsstad.			
Lichtenburg			
Louis Trichardt.	27	10	
Marnitz	28	12	
Messina	30	15	
Middelburg			
Nelspruit	18	10	
Nylstroom			
Pietersburg	25	9	
Piet Retief			
Pelgrimsrus	20	10	
Potchefstroom ..	24	8	
Pretoria W.B. ..	23	7	
Pretoriuskop ...			
Standerton			
Thabazimbi			
Towoomba			
Watervalboven ..	25	5	
Witbank			
Wolmaransstad ..			
Zeerust	25	6	
Fleur de Lys...	30	12	
Warmbad	26	13	

CAPE – KAAP	Max.	Min.	Rvl.
Alexanderbaai ...	14	9	
Aberdeen			
Beaufort-Wes	27	8	
Cala			
Calitzdorp			
Calvinia	22	2	
Cape Agulhas	21	14	
Cape Columbine ..	14	11	
Cape St. Francis.	20	13	
Carnarvon			
Cradock			
Colesberg			
De Aar	26	10	
Dordrecht	23	14	
East London	23	13	
Elsenburg			
Flagstaff			
Fraserburg	23	2	
Garies			
George	20	8	
Graaff Reinet ...	29	15	
Grahamstown			
Idutywa			
Jansenville	27	8	
Kenhardt	29	8	
Kentani			
Kimberley	27	12	
Kingwilliamstown.			
Klaver	19	9	
Kowie			
Kuruman			
Lake Mentz			
Lovedale			
Maclear			
Mafeking			
Matatiele			
Matroosberg			
Middelburg	24	13	
Mossel Bay	19	15	
Aliwal North.....	25	7	

KAAP – CAPE	Max.	Min.	Rvl.
O'okiep			
Orange River	27	7	
Pofadder	28	8	
Port Elizabeth ..	23	11	
Port Nolloth	13	4	
Port St. Johns ..	31	20	
Postmasburg	25	14	
Prieska			
Prince Albert ...			
Queenstown	27	19	
Riversdale	23	7	
Somerset-Oos			
Springfontein ...	24	2	
Steynsburg			
Sutherland			
Swellendam			
Upington	29	12	
Van Wyksvlei			
Victoria-Wes	25	6	
Vryburg	26	6	
Williston	26	4	
Wingfield	19	13	4.0
NATAL			
Kaap St. Lucia ..	24	18	
Dundee			
Durban	32	13	
Estcourt	25	7	
Harding			
Himeville			
Ladysmith			
Melmoth	30	16	
M'kuzi			
Newcastle	25	3	
Pietermaritzburg.			
Port Shepstone ..	35	18	
Seven Oaks			
Vryheid			

O.F.S. – O.V.S.	Max.	Min.	Rvl.
Bethlehem			
Bethulie			
Bloemfontein	24	3	
Boshof			
Fauresmith	24	4	
Ficksburg			
Frankfort	23	1	
Heilbron			
Hoopstad	26	7	
Kroonstad	25	7	
Lindley			
Modderpoort			
Phillipolis			
Reitz			
Vrede			
Warden			
Welkom			
Wepener	24	8	
Winburg			
Zastron			
S.W.A.; PROTECTORATES – PROTEKTORATE			
Aus			
Gobabis	24	8	
Keetmanshoop	28	12	
Luderitz	15	9	
Mariental	28	12	
Ondangua	29	15	
Outjo	28	11	
Runtu			
Swakopmund	17	10	
Tsumeb	27	12	
Windhoek	23	9	
Gaberones			
Mahalapye	29	7	
Maun	27	11	
Tsabong	28	9	
Bremersdorp			
Emlembi			
Sekgikaskop.O.V.S...	22	-1	
Maseru			

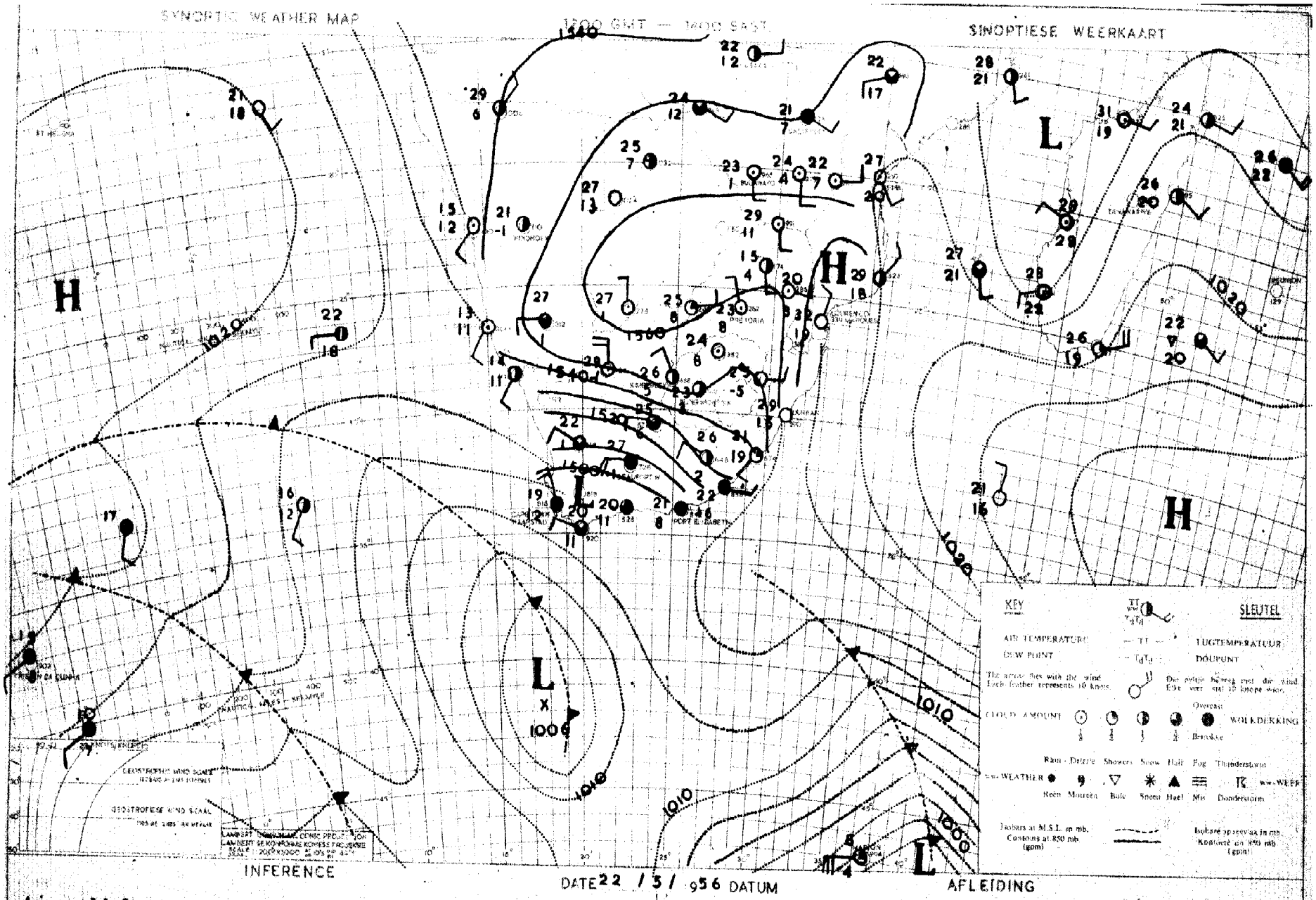

As a cold front is approaching the southwestern Cape unsettled weather conditions will develop over this region. Over the remainder of the Cape and over the southern half of the Free-State partly cloudy skies with isolated light rain patches will predominate. Over the remainder of the Union it will be fine.

Aangesien in kouefront Suidwes-Kaapland nader, sal ongestadige weerstoestande oor die kusgebied ontwikkel. Oor die res van die Kaap en oor die suidelike helfte van die Vrystaat sal gedeeltelike bewolkte toestande met plaaslike ligte reën ontwikkel. Oor die res van die Unie sal dit mooiweer bly.

DAAGLIKSE WEERBULLETIN — WEERBURO : WEATHER BUREAU — DAILY WEATHER BULLETIN

DEPT. VAN VERVOER-DEPT. OF TRANSPORT

Maksimum en Minimum Temperature (°C) en Reënval (mms.) vir die Etmaal wat om 0800 (SAST) eindig op 24-5-56. ..... Maximum and Minimum Temperatures (°C) and Rainfall (mms.) 24 hours ending at 0800 (SAST) on

TRANSVAAL	Max.	Min.	Rvl.
Andalusia			
Barberton			
Bethal			
Chester			
Crecy	26	6	
Delareyville ...			
Dunnottar			
Ermelo	22	7	
Groblersdal			
Jan Smuts	23	9	
Joubert Park ...	21	11	
Komatipoort	32	10	
Kroondal			
Leeuwdoornsstad.			
Lichtenburg			
Louis Trichardt.	25	8	
Marnitz	27	11	
Messina	29	14	
Middelburg			
Nelspruit	16	9	
Nylstroom			
Pietersburg	25	7	
Piet Retief	24	9	
Pelgrimsrus	27	9	
Potchefstroom ..	24	7	
Pretoria W.B. ..	23	7	
Pretoriuskop ...			
Standerton			
Thabazimbi	27	9	
Towoomba			
Watervalboven ..	24	5	
Witbank			
Wolmaransstad ..			
Zeerust	25	5	
Fleur de Lys....	27	14	
Warmbad.....	26	12	

CAPE - KAAP	Max.	Min.	Rvl.
Alexanderbaai ...	14	13	x
Aberdeen			
Beaufort-Wes	24	10	8.7
Cala			
Calitzdorp			
Calvinia	21	8	1.0
Cape Agulhas	16	12	33.0
Cape Columbine ..	16	12	11.5
Cape St. Francis.	20	15	3.2
Carnarvon			
Cradock			
Colesberg			
De Aar	24	7	9.5
Dordrecht	22	11	
East London	21	16	
Elsenburg			
Flagstaff			
Fraserburg	21	5	
Garies			
George	20	11	3.0
Graaff Reinet ...	29	10	6.4
Grahamstown			
Idutywa			
Jansenville	25	12	9.5
Kenhardt	28	9	2.3
Kentani			
Kimberley	26	11	
Kingwilliamstown.			
Klaver	22	13	7.0
Kowie			
Kuruman			
Lake Mentz			
Lovedale			
Maclear			
Mafeking			
Matatiele			
Matroosberg			
Middelburg	30	14	
Mossel Bay	21	13	4.2
Aliwal North	25	10	

KAAP - CAPE	Max.	Min.	Rvl.
O'okiep			
Orange River ...	27	9	1.0
Pofadder	24	7	
Port Elizabeth .	21	16	4.9
Port Nolloth ...	12	11	5.0
Port St. Johns .	32	17	
Postmasburg	23	8	1.9
Prieska			
Prince Albert ...			
Queenstown	27	15	
Riversdale	22	11	31.5
Somerset-Oos			
Springfontein ..	24	1	
Steynsburg			
Sutherland			
Swellendam			
Upington	29	11	1.2
Van Wyksvlei ...	26	10	6.2
Victoria-Wes ...	25	7	6.5
Vryburg	26	8	
Williston	22	7	0.3
Wingfield	15	11	44.3
NATAL			
Kaap St. Lucia .	24	17	
Dundee			
Durban	30	10	
Estcourt	25	5	
Harding			
Himeville			
Ladysmith			
Melmoth	30	9	
M'kuzi			
Newcastle	25	6	
Pietermaritzburg.			
Port Shepstone .	27	13	
Seven Oaks			
Vryheid			

O.F.S. - O.V.S.	Max.	Min.	Rvl.
Bethlehem			
Bethulie			
Bloemfontein	24	10	
Boshof			
Fauresmith	24	10	0.1
Ficksburg			
Frankfort	23	1	
Heilbron			
Hoopstad	25	12	
Kroonstad	24	8	
Lindley			
Modderpoort			
Phillipolis			
Reitz			
Vrede			
Warden			
Welkom			
Wepener	24	12	0.1
Winburg			
Zastron			
S.W.A.; PROTECTORATES - PROTEKTORATE			
Aus			
Gobabis	25	7	
Keetmanshoop	27	7	0.4
Luderitz	14	11	0.7
Mariental	28	14	
Ondangua	29	11	
Outjo	28	11	
Runtu			
Swakopmund	14	10	
Tsumeb	26	8	
Windhoek	23	8	
Gaberones			
Mahalapye	29	6	
Maun	28	14	
Tsabong	27	12	
Bremersdorp			
Emlembi			
Stegi			
Maseru			
Pretoriuskop O.V.S.	22	-1	

SYNOPTIC WEATHER MAP 1200 GMT. — 1400 SAST SINOPTIESE WEERKAART

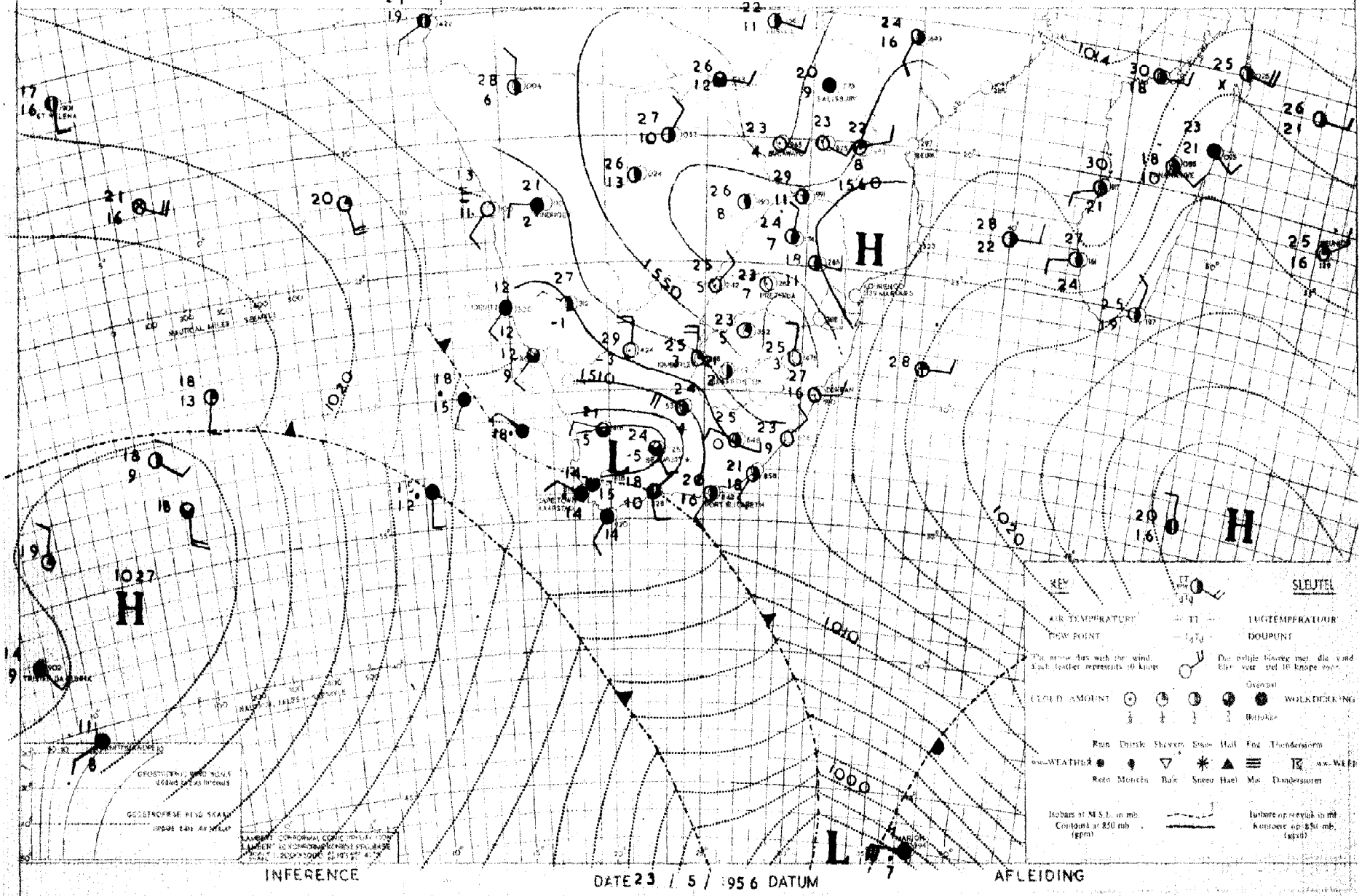

INFERENCE DATE 23 / 5 / 1956 DATUM AFLEIDING

A Wave is apparently developing on the cold front near Cape Town while a second cold front is approaching. Cold unsettled conditions will therefore occur over the western and southern coastal) regions and later over the Cape interior, while thundershowers will also develop over the southwestern Free State.

'n Golf is skynbaar besig om te ontwikkel op die kouefront by Kaapstad terwyl 'n tweede kouefront nader. Ongestadige koue weer sal dus voorkom oor die westelike en suidelike kusstreke en later oor die Kaapse binneland, terwyl donderbuie sal uitsak oor die suidwestelike Vrystaat.

DAAGLIKSE WEERBULLETIN — WEERBURO : WEATHER BUREAU — DAILY WEATHER BULLETIN

DEPT. VAN VERVOER–DEPT. OF TRANSPORT

Maksimum en Minimum Temperature (°C) en Reënval (mms.) vir die Etmaal wat om 0800 (SAST) eindig op 25-5-56. ..... Maximum and Minimum Temperatures (°C) and Rainfall (mms.) 24 hours ending at 0800 (SAST) on

TRANSVAAL	Max.	Min.	Ryl.
Andalusia			
Barberton			
Bethal	...	.....	4.0
Chester			
Crecy	26	9	2.5
Delareyville ...			
Dunnottar			
Ermelo		....	3.0
Groblersdal	...	.....	4.0
Jan Smuts	19	0	16.4
Joubert Park ...			
Komatipoort	31	10	
Kroondal			
Leeuwdoornsstad.			
Lichtenburg	...	.....	10.0
Louis Trichardt.	26	11	
Marnitz	26	12	
Messina	29	15	
Middelburg	...	.....	4.5
Nelspruit	17	10	
Nylstroom			
Pietersburg	24	9	
Piet Retief	24	7	
Pelgrimsrus	19	10	
Potchefstroom ..	22	5	11.5
Pretoria W.B. ..	21	5	9.7
Pretoriuskop ...			
Standerton			
Thabazimbi	26	9	0.5
Towoomba			
Watervalboven ..	24	7	1.0
Witbank			
Wolmaransstad ..	...	.....	12.0
Zeerust	23	6	6.8
Fleur de Lys..	27	15	
Warmbad.....	25	8	6.0

CAPE – KAAP	Max.	Min.	Ryl.
Alexanderbaai ...	16	10	3.0
Aberdeen	...	....	1.7
Beaufort-Wes	14	6	2.6
Cala			
Calitzdorp			
Calvinia	11	4	4.0
Cape Agulhas	15	11	11.0
Cape Columbine ..	15	10	1.0
Cape St. Francis.	17	13	14.0
Carnarvon			
Cradock			
Colesberg	...	.....	13.0
De Aar	13	5	10.0
Dordrecht	16	4	1.5
East London	21	12	5.4
Elsenburg			
Flagstaff			
Fraserburg	10	2	1.0
Garies			
George	14	9	30.0
Graaff Reinet ...	17	7	18.5
Grahamstown			
Idutywa			
Jansenville	18	9	2.4
Kenhardt			
Kentani			
Kimberley	11	4	2.2
Kingwilliamstown.			
Klaver	17	7	
Kowie			
Kuruman			
Lake Mentz	...	.....	4.5
Lovedale			
Maclear			
Mafeking	...	.....	3.0
Matatiele			
Matroosberg			
Middelburg	12	4	3.0
Mossel Bay	16	11	20.2
Aliwal North....	15	5	8.4

KAAP – CAPE	Max.	Min.	Ryl.
O'okiep			
Orange River			
Pofadder	12	3	4.0
Port Elizabeth ..	17	13	
Port Nolloth	13	8	6.0
Port St. Johns ..	30	14	2.5
Postmasburg			
Prieska			
Prince Albert ...			
Queenstown	19	6	1.2
Riversdale	21	8	39.0
Somerset-Oos			
Springfontein ...	23	6	0.4
Steynsburg	...	.....	13.0
Sutherland			
Swellendam			
Upington			
Van Wyksvlei	12	4	3.5
Victoria-Wes	13	4	3.0
Vryburg	19	5	0.9
Williston	13	2	0.3
Wingfield	17	9	9.2
NATAL			
Kaap St. Lucia ..	27	18	
Dundee			
Durban	28	14	7.5
Estcourt	24	8	0.5
Harding	...	....	10.5
Himeville			
Ladysmith			
Melmoth	30	12	1.7
M'kuzi			
Newcastle	25	7	0.6
Pietermaritzburg.			
Port Shepstone ..	26	15	2.2
Seven Oaks			
Vryheid	...	....	2.2

O.F.S. – O.V.S.	Max.	Min.	Ryl.
Bethlehem			
Bethulie			
Bloemfontein	16	4	3.7
Boshof			
Fauresmith	12	4	4.5
Ficksburg	...	.....	8.5
Frankfort			
Heilbron			
Hoopstad	20	6	2.5
Kroonstad	22	8	8.5
Lindley	...	.....	15.5
Modderpoort			
Phillipolis			
Reitz	...	.....	14.0
Vrede			
Warden	...	.....	3.0
Welkom			
Wepener	17	5	7.0
Winburg			
Zastron	...	.....	9.4
S.W.A.; PROTECTORATES – PROTEKTORATE			
Aus			
Gobabis	23	1	
Keetmanshoop	13	10	1.6
Luderitz	15	9	0.8
Mariental	18	5	
Ondangua	27	9	
Outjo	23	0	
Runtu	29	10	
Swakopmund	15	6	
Tsumeb	26	9	
Windhoek	17	-1	
Gaberones			
Mahalapye	29	9	
Maun	29	13	
Tsabong	18	2	
Bremersdorp	29	10	
Emlembi			
Strikaskop O.V.S.	20	3	4.2
Maseru			

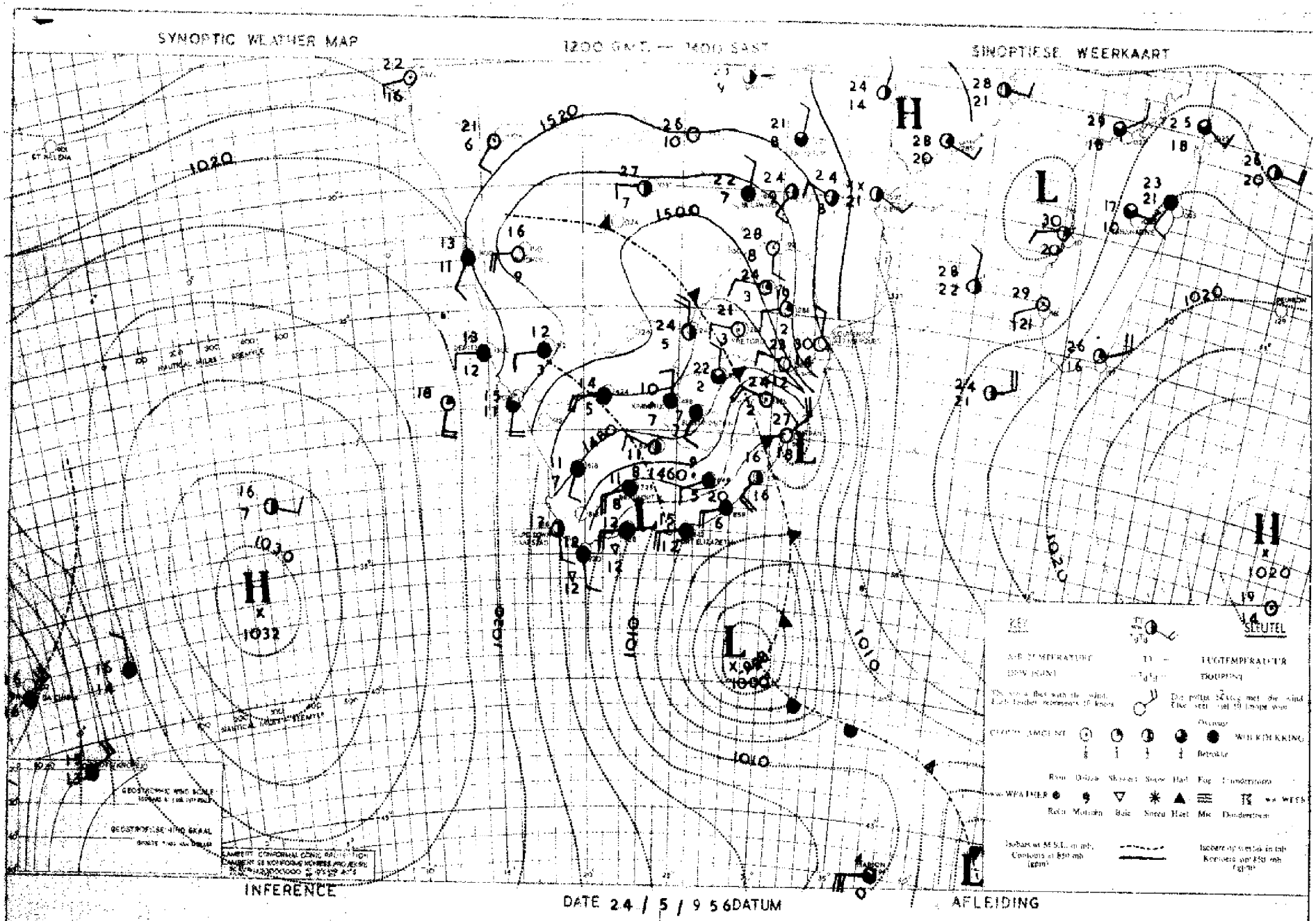

Cloudy and cold weather conditions will occur generally throughout the Union. Rain will fall over Transvaal, the Northeastern Free State and Natal. Local light rainshowers will occur over the Central and Eastern Cape and over the remainder of the Free-State. It will clear gradually over the Western and South-eastern Cape.

Koue bewolkte weer sal algemeen oor die Unie voorkom. **Reën sal oor Transvaal, Noordoos-Vrystaat en Natal** uitsak. Plaaslike buie sal oor Middel- en Oos-Kaapland en oor die res van die Vrystaat voorkom. Oor Wes-en Suidwes-Kaapland sal dit geleidelik opklaar.

DAAGLIKSE WEERSBERIGTE — WEERBERIGTE — WEATHER BULLETIN

DEPT. VAN VERVOER — DEPT. OF TRANSPORT

Minimum en Maximum Temperature (°C) en Reënval (mm.) wat op Die Somaal wat op 0800 (SAST) eindigend op 26-5-56. Temperature ... Rainfall ... ending at 0800 (SAST) on

TRANSVAAL	Max.	Min.	Ryl.	CAPE - KAAP	Max.	Min.	Ryl.	KAAP - CAPE	Max.	Min.	Ryl.	O.F.S. - O.V.S.	Max.	Min.	Ryl.
Andalusia	...	...	11.0	Alexanderbaai	16	7		O'okiep				Bethlehem			
Barberton	...	...	12.0	Aberdeen	...	...	2.8	Orange River	10	0	7.0	Bethulie			
Bethal	...	...	2.0	Beaufort-Wes	10	4	1.8	Pofadder				Bloemfontein	9	2	19.1
Chester	...	...	9.0	Cape				Port Elizabeth	16	7	8.5	Boshof	...	...	15.0
Cracy	12	6	0.8	Calitzdorp				Port Nolloth	14	5		Fauresmith	8	1	5.0
Delareyville				Calvinia	12	0		Port St. Johns	19	10	42.0	Ficksburg	...	...	8.0
Dunnottar				Cape Agulhas	16	9		Postmasburg	...	...	8.2	Frankfort			
Ermelo		5	1.5	Cape Columbine	15	8		Prieska				Heilbron			
Groblersdal	...	...	1.5	Cape St. Francis	15	8	14.5	Prince Albert				Hoopstad	13	6	1.5
Jan Smuts	10	1	3.6	Carnarvon				Queenstown	10	2		Kroonstad	12	1	2.0
Joubert Park	13	2	3.0	Cradock				Riversdale				Lindley			
Komatipoort	25	14	7.0	Colesberg				Somerset-Oos				Modderpoort			
Kroondal	...	...	3.9	De Aar	8	0	1.4	Springfontein	9	0	7.2	Phillipolis			
Leeuwdoornstad				Dordrecht	6	0	9.0	Steynsburg				Reitz			
Lichtenburg				East London	16	9	14.8	Sutherland				Vrede			
Louis Trichardt	26	11	4.3	Elsenburg				Swellendam				Warden			
Marnitz	18	6	0.2	Flagstaff				Upington	14	4	0.9	Welkom			
Messina	30	15	8.5	Fraserburg	7	0		Van Wyksvlei	12	2	0.2	Wepener	10	2	1.6
Middelburg	...	...	1.7	Garies				Victoria-Wes	8	0	0.5	Winburg			
Nelspruit	18	11	9.5	George	11	7	19.4	Vryburg	11	3	3.5	Zastron			
Nylstroom				Graaff Reinet	10	2	9.8	Williston	11	2		**S.W.A.; PROTECTORATES - PROTEKTORATE**			
Pietersburg	15	9	0.8	Grahamstown				Wingfield	16	2		Aus			
Piet Retief	13	6	3.4	Idutywa	...	...	5.5					Gobabis	12	-7	
Pelgrimsrus	15	5	9.0	Jansenville	13	2	1.1					Keetmanshoop	10	0	
Potchefstroom	12	3	1.5	Kenhardt	14	4		**NATAL**				Luderitz	16	11	
Pretoria W.S.	11	2	4.9	Kentani				Kaap St. Lucia	19	11	16.0	Mariental	12	0	
Pretoriuskop				Kimberley	10	3	7.3	Dundee				Omaruru	23	7	
Standerton				Kingwilliamstown				Durban	19	12	4.9	Outjo	19	1	
Thabazimbi	11	4		Klaver	18	6		Estcourt	12	5	1.8	Rundu	24	5	
Towoomba				Kowie	...	...	2.0	Harding	...	...	4.5	Swakopmund	12	6	
Waterval-boven	11	7	7.5	Kuruman				Himeville				Tsumeb	22	3	
Westbank				Lake Sentz	...	...	4.0	Ladysmith				Windhoek	11	0	
Wolmaransstad				Lovedale				Melmoth	13	8	2.0	Gibeon			
Zoeknel	15	4		Maclear	...	...	7.2	M'kuzi				Mahalapye	20	1	
				Mafeking				Newcastle	13	5	10.2	Maun	22	5	
Fleur de Lys	25	11	5.7	Matatiele	...	...	10.0	Pietermaritzburg				Tsabong	12	3	
Warmbad	15	x		Matroosberg				Port Shepstone	21	12	4.7	Bremersdorp	16	10	12.3
				Middelburg	9	-3	1.7	Seven Oaks				Emlembi			
				Mossel Bay	16	10	4.2	Vryheid				Shelsbi	...	...	16.8
				Aliwal North	10	3	0.3					Mbabane	10	4	6.0
												Afrikaskop O.V.S.	9	2	4.9

SYNOPTIC WEATHER MAP 1200 GMT. — 1400 SAST SINOPTIESE WEERKAART

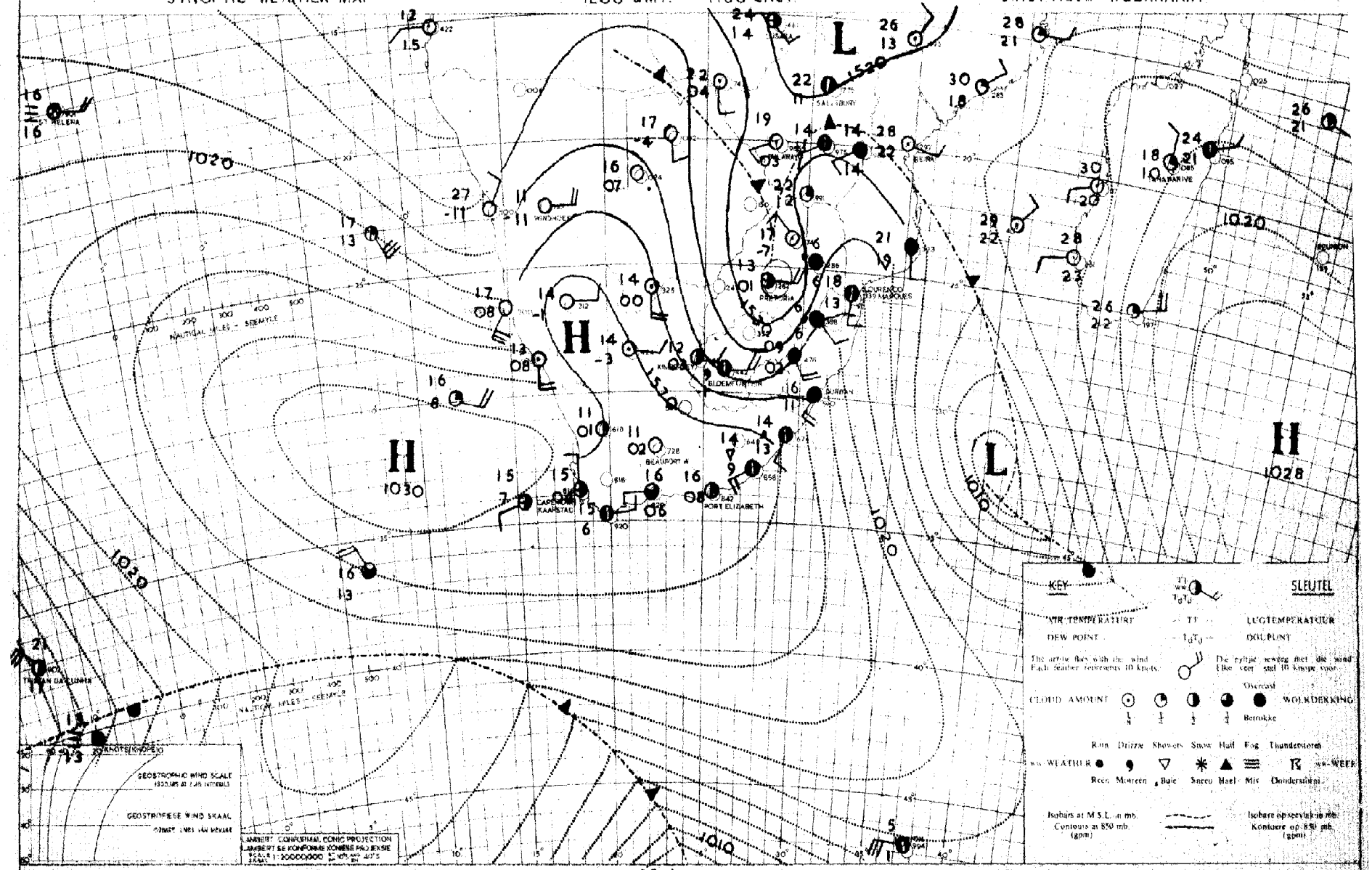

INFERENCE DATE 25 / 5 / 1956 DATUM AFLEIDING

Cold moist air will still be present over the Eastern Cape, the Free State and Natal and over Transvaal. It will be cloudy to overcast with scattered rain over these regions. It will be fair elsewhere.

Koue lug is nog teenswoordig oor Oos-Kaapland, die Vrystaat en Natal en oor Transvaal. Dit sal dus bewolk tot betrokke wees en verspreide buie sal uitsak. Elders sal dit redelik mooi-weer wees.

DAAGLIKSE WEERBULLETIN — WEERBURO : WEATHER BUREAU — DAILY WEATHER BULLETIN

DEPT. VAN VERVOER-DEPT. OF TRANSPORT

Maksimum en Minimum Temperature (°C) en Reënval (mms.) vir die Etmaal wat om 0800 (SAST) eindig op .....27-5-56..... Maximum and Minimum Temperatures (°C) and Rainfall (mms.) 24 hours ending at 0800 (SAST) on

TRANSVAAL	Max.	Min.	Rvl.
Andalusia			
Barberton			
Bethal			
Chester			
Crecy	18	2	
Delareyville ...			
Dunnottar			
Ermelo	7	-3	12.0
Groblersdal			
Jan Smuts	10	0	0.2
Joubert Park ...			
Komatipoort			
Kroondal			
Leeuwdoornsstad.			
Lichtenburg			
Louis Trichardt.	16	5	
Marnitz			
Messina	23	9	
Middelburg			
Nelspruit	15	4	7.7
Nylstroom			
Pietersburg			
Piet Retief	7	1	16.7
Pelgrimsrus	7	2	8.5
Potchefstroom ..			
Pretoria W.B. ..	13	5	
Pretoriuskop ...			
Standerton			
Thabazimbi	11	4	
Towoomba			
Watervalboven ..			
Witbank			
Wolmaransstad ..			
Zeerust	15	0	
Fleur de Lys...	14	6	2.6

CAPE - KAAP	Max.	Min.	Rvl.
Alexanderbaai ...	18	6	
Aberdeen			
Beaufort-Wes	11	1	
Cala			
Calitzdorp			
Calvinia	13	-2	
Cape Agulhas	16	11	
Cape Columbine ..	14	8	
Cape St. Francis.	16	9	
Carnarvon			
Cradock			
Colesberg			
De Aar			
Dordrecht			
East London	15	7	0.7
Elsenburg			
Flagstaff			
Fraserburg	11	-3	
Garies			
George	16	7	
Graaff Reinet ...			
Grahamstown			
Idutywa			
Jansenville	14	2	
Kenhardt			
Kentani			
Kimberley	12	0	
Kingwilliamstown.			
Klaver			
Kowie			
Kuruman			
Lake Mentz			
Lovedale			
Maclear			
Mafeking			
Matatiele			
Matroosberg			
Middelburg	8	-7	
Mossel Bay	15	11	
[illegible]	[illegible]	[illegible]	

KAAP - CAPE	Max.	Min.	Rvl.
O'okiep			
Orange River			
Pofadder			
Port Elizabeth ..	16	6	
Port Nolloth	15	7	
Port St. Johns ..	14	11	15.0
Postmasburg			
Prieska			
Prince Albert ...			
Queenstown			
Riversdale	17	-5	
Somerset-Oos			
Springfontein ...			
Steynsburg			
Sutherland			
Swellendam			
Upington	15	-3	
Van Wyksvlei			
Victoria-Wes	9	-5	
Vryburg			
Williston	12	-2	
Wingfield	16	3	
NATAL			
Kaap St. Lucia ..	15	10	57.5
Dundee			
Durban	16	8	1.2
Estcourt			
Harding	10	-1	
Himeville			
Ladysmith			
Melmoth	10	7	9.5.
M'kuzi			
Newcastle	7	1	4.6
Pietermaritzburg.			
Port Shepstone ..	15	11	10.0
Seven Oaks			
Vryheid			

O.F.S. - O.V.S.	Max.	Min.	Rvl.
Bethlehem			
Bethulie			
Bloemfontein	10	-2	
Boshof			
Fauresmith	10	-3	
Ficksburg			
Frankfort	6	-3	
Heilbron			
Hoopstad	11	-1	
Kroonstad			
Lindley			
Modderpoort			
Phillipolis			
Reitz			
Vrede			
Warden			
Welkom			
Wepener	8	-4	0.1
Winburg			
Zastron			
S.W.A.; PROTECTORATES - PROTEKTORATE			
Aus			
Gobabis	14	xx	
Keetmanshoop	15	4	
Luderitz	20	10	
Mariental	15	2	
Ondangua			
Outjo			
Runtu			
Swakopmund	28	12	
Tsumeb			
Windhoek	12	1	
Gaberones			
Mahalapye			
Maun	18	2	
Tsabong	15	-2	
Bremersdorp	12	7	9.4
Emlembi			
Stegi			
Maseru			

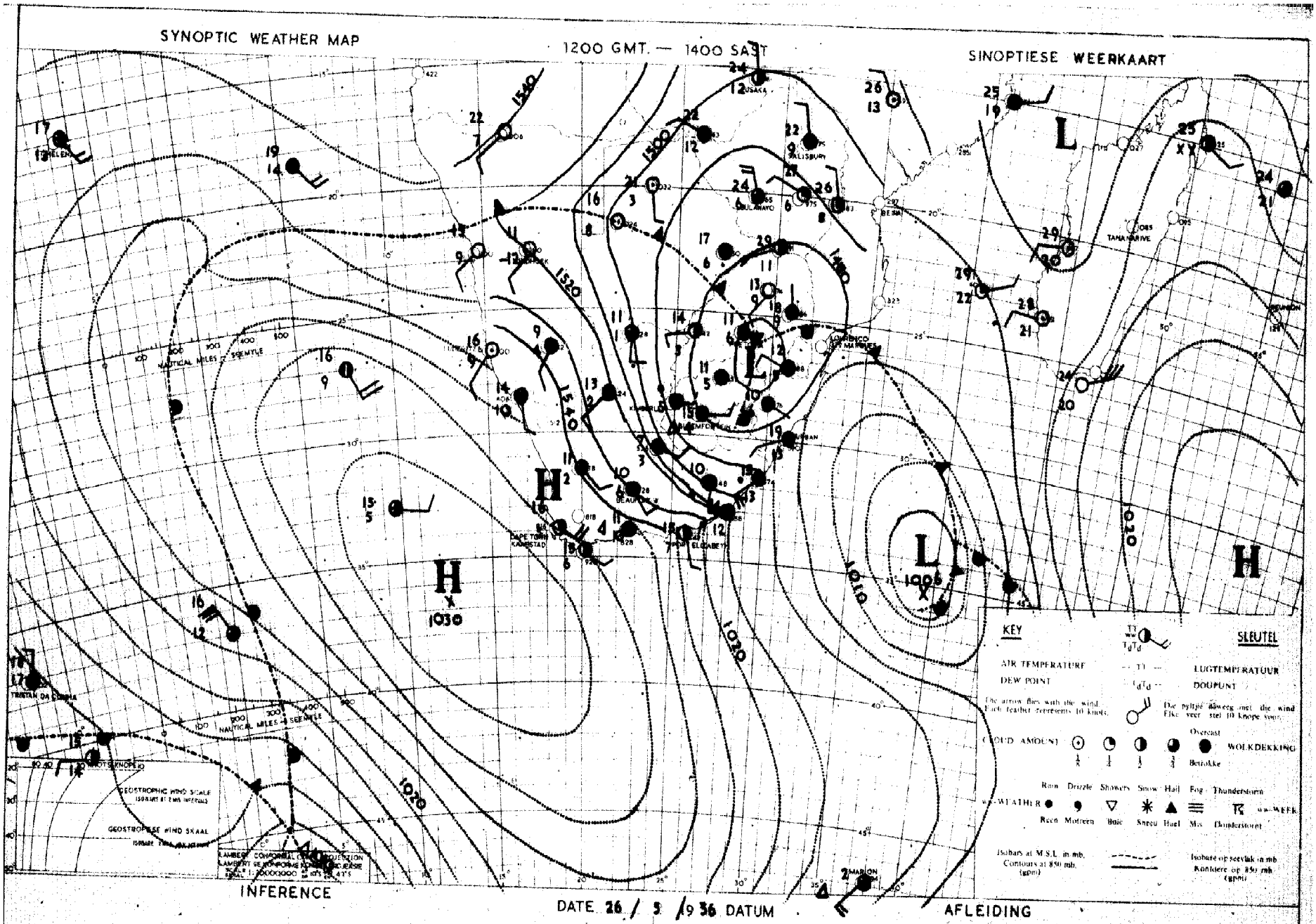

Cold air has now spread over the whole Union and South West Africa and a general clearing will take place but it will remain cold over all areas.

Koue lug, het nou oor die hele Unie en Suidwes-Afrika uitgebrei) en 'n algemene opklaring word verwag. Dit sal egter koud bly oor alle dele.

DAAGLIKSE WEERBULLETIN — WEERBURO : WEATHER BUREAU — DAILY WEATHER BULLETIN

DEPT. VAN VERVOER-DEPT. OF TRANSPORT

Maksimum en Minimum Temperature (°C) en Reënval (mms.) vir die Etmaal wat om 0800 (SAST) eindig op 28-5-56.

Maximum and Minimum Temperatures (°C) and Rainfall (mms.) 24 hours ending at 0800 (SAST) on

TRANSVAAL	Max.	Min.	Rvl.
Andalusia			
Barberton			
Bethal			
Chester			
Creecy			
Delareyville	17	-1	
Dunnottar			
Ermelo			
Groblersdal	12	-3	
Jan Smuts			
Joubert Park	12	00	
Komatipoort	12	2	
Kroondal	25	6	
Leeuwdoornstad.			
Lichtenburg			
Louis Trichardt.			
Marnitz			
Messina			
Middelburg			
Nelspruit			
Nylstroom	19	4	
Pietersburg			
Piet Retief			
Pelgrimsrus	17	1	
Potchefstroom	10	2	
Pretoria W.B.	13	-1	
Pretoriuskop	15	3	
Standerton			
Thabazimbi			
Towoomba	20	3	
Watervalboven			
Witbank			
Wolmaransstad			
Zeerust			
	16	-1	
Warmbad	10	xx	

CAPE - KAAP	Max.	Min.	Rvl.
Alexanderbaai	24	9	
Aberdeen			
Beaufort-Wes	14	1	
Cala			
Calitzdorp			
Calvinia	16	2	
Cape Agulhas	17	12	
Cape Columbine	17	11	
Cape St. Francis.	17	10	4.5
Carnarvon			
Cradock			
Colesberg			
De Aar	12	-2	
Dordrecht	11	-4	
East London	19	11	
Elsenburg			
Flagstaff			
Fraserburg	13	-2	
Garies			
George	16	6	
Graaff Reinet	15	3	
Grahamstown			
Idutywa			
Jansenville	18	3	
Kenhardt	16	-1	
Kentani			
Kimberley	13	-1	
Kingwilliamstown.			
Klaver	21	6	
Kowie			
Kuruman			
Lake Mentz			
Lovedale			
Maclear			
Mafeking			
Matatiele			
Matroosberg			
Middelburg	12	-7	
Mossel Bay	17	13	
Aliwal North	12	-4	

KAAP - CAPE	Max.	Min.	Rvl.
O'okiep			
Orange River	14	-2	
Pofadder	14	2	
Port Elizabeth	18	7	1.8
Port Nolloth	23	9	
Port St. Johns	18	11	
Postmasburg			
Prieska			
Prince Albert			
Queenstown	14	-3	
Riversdale	18	3	
Somerset-Oos			
Springfontein	11	-5	
Steynsburg			
Sutherland			
Swellendam			
Upington	17	1	
Van Wyksvlei	13	2	
Victoria-Wes	11	-3	
Vryburg	14	-2	
Williston	14	-1	
Wingfield	18	4	
NATAL			
Kaap St. Lucia	18	10	
Dundee			
Durban	20	8	
Estcourt	15	-1	
Harding			
Himeville			
Ladysmith			
Melmoth	17	7	
M'kuzi			
Newcastle	15	0	
Pietermaritsburg.			
Port Shepstone	20	13	
Seven Oaks			
Vryheid			

O.F.S. - O.V.S.	Max.	Min.	Rvl.
Bethlehem			
Bethulie			
Bloemfontein	12	-2	
Boshof			
Fauresmith	12	-5	
Ficksburg			
Frankfort			
Heilbron			
Hoopstad	13	-3	
Kroonstad			
Lindley			
Modderpoort			
Phillipolis			
Reitz			
Vrede			
Warden			
Welkom			
Wepener	13	-5	
Winburg			
Zastron			
S.W.A. PROTECTORATE - PROTEKTORATE			
Aus			
Gobabis	16	2	
Keetmanshoop	16	7	
Luderitz	21	14	
Mariental	17	2	
Ondangua	23	4	
Outjo	21	4	
Runtu			
Swakopmund	23	13	
Tsumeb	20	4	
Windhoek	17	3	
Gaberones			
Mahalapye			
Maun	21	4	
Tsabong	17	-1	
Bredersdorp			
Emlembi			
Stegi			
Masaru	10	-1	
Afrikaskop OVS	13	-3	

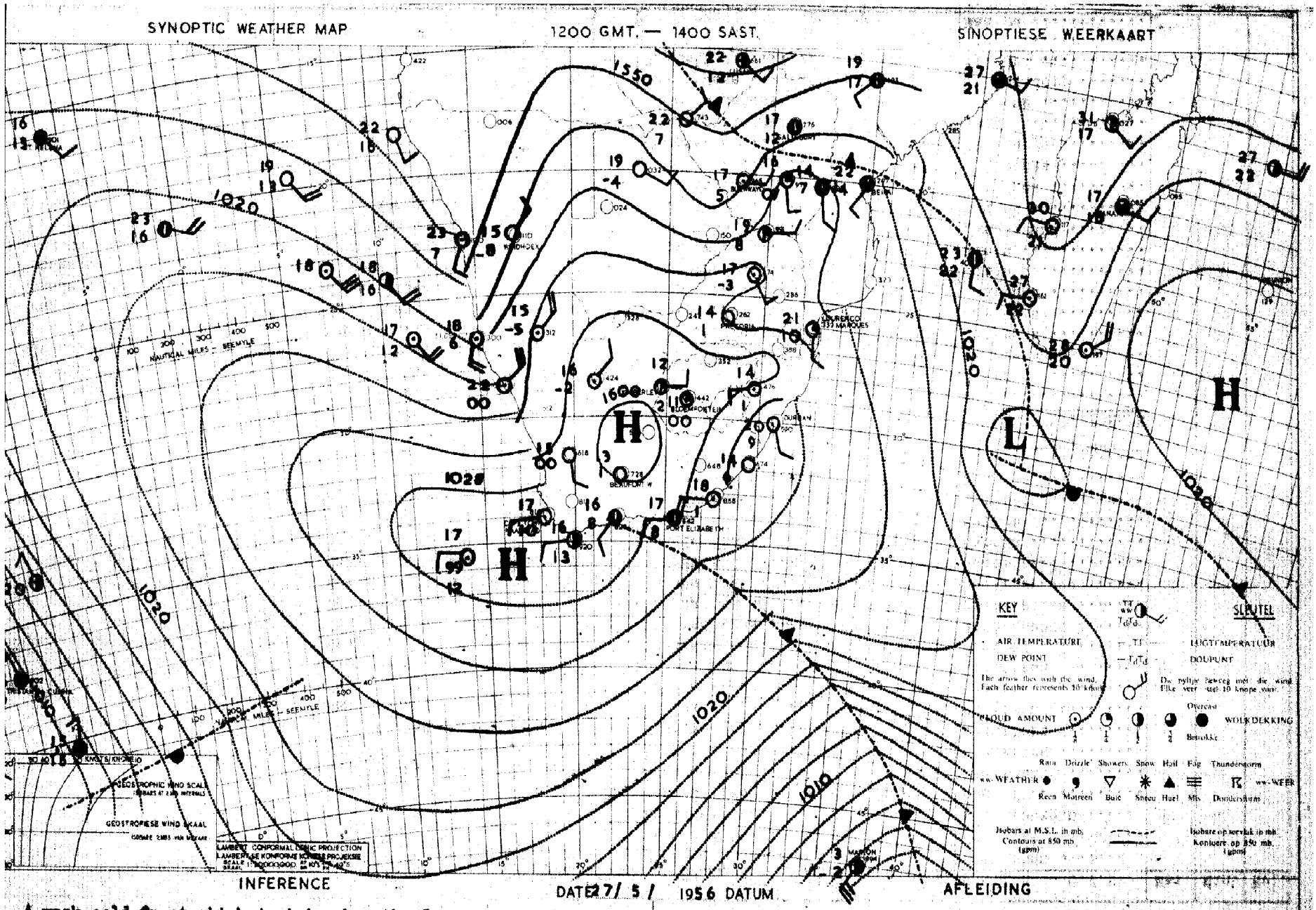

A weak cold front which just touches the Cape south coast will cause temporary cloudy conditions along the southeastern and eastern coastal regions but elsewhere it will be fine over the Union and South West Afrika.

'n Swak kouefront wat net die Kaapse suidkus raak, sal tydelik bewolkte toestande langs die suidoostelike en oostelike kus-gebied veroorsaak, maar origens sal dit mooiweer en koud bly oor die Unie en Suidwes-Afrika.

DAAGLIKSE WEERBULLETIN

WEERBURO : WEATHER BUREAU

DEPT. VAN VERVOER-DEPT. OF TRANSPORT

DAILY WEATHER BULLETIN

Maksimum en Minimum Temperature (°C) en Reënval (mms.) vir die Etmaal wat om 0800 (SAST) eindig op 29-5-56. Maximum and Minimum Temperatures (°C) and Rainfall (mms.) 24 hours ending at 0800 (SAST) on

TRANSVAAL	Max.	Min.	Rvl.
Andalusia			
Barberton			
Bethal			
Chester			
Crecy	19	1	
Delareyville ...			
Dunnottar			
Ermelo	13	0	
Groblersdal			
Jan Smuts	13	2	
Joubert Park ...	12	3	
Komatipoort	24	5	
Kroondal			
Leeuwdoornsstad.			
Lichtenburg			
Louis Trichardt.			
Marnitz			
Messina			
Middelburg			
Nelspruit	20	5	
Nylstroom			
Pietersburg			
Piet Retief	14	2	
Pelgrimsrus	10	3	
Potchefstroom ..	16	1	
Pretoria W.B. ..	15	3	
Pretoriuskop ...			
Standerton			
Thabazimbi	19	4	
Towoomba			
Watervalboven ..			
Witbank			
Wolmaransstad ..			
Zeerust	16	2	
Warmbad.....	17	x	

CAPE - KAAP	Max.	Min.	Rvl.
Alexanderbaai ...	26	13	
Aberdeen			
Beaufort-Wes	17	6	
Cala			
Calitzdorp			
Calvinia	17	12	
Cape Agulhas	18	13	
Cape Columbine ..	22	13	
Cape St. Francis.	19	11	
Carnarvon			
Cradock			
Colesberg			
De Aar	14	3	
Dordrecht	13	6	
East London	19	9	
Elsenburg			
Flagstaff			
Fraserburg	14	-1	
Garies			
George	21	8	
Graaff Reinet ...	17	7	
Grahamstown			
Idutywa			
Jansenville	18	3	
Kenhardt	19	6	
Kentani			
Kimberley	16	3	
Kingwilliamstown.			
Klaver	26	11	
Kowie			
Kuruman			
Lake Mentz			
Lovedale			
Maclear			
Mafeking			
Matatiele			
Matroosberg			
Middelburg	13	-1	
Mossel Bay	18	13	
Aliwal North....	15	-2	

KAAP - CAPE	Max.	Min.	Rvl.
O'okiep			
Orange River	16	5	
Pofadder	16	6	
Port Elizabeth ..	18	5	
Port Nolloth	20	12	
Port St. Johns ..			
Postmasburg	15	3	
Prieska			
Prince Albert ...			
Queenstown	17	2	
Riversdale	22	10	
Somerset-Oos			
Springfontein ...	14	-5	
Steynsburg			
Sutherland			
Swellendam			
Upington	21	6	
Van Wyksvlei	16	6	
Victoria-Wes	13	-1	
Vryburg	17	-1	
Williston	16	7	
Wingfield	23	8	
NATAL			
Kaap St. Lucia ..	17	12	5.5
Dundee			
Durban	19	10	
Estcourt	15	-1	
Harding			
Himeville			
Ladysmith			
Melmoth	17	7	
M'kuzi			
Newcastle	15	0	
Pietermaritzburg.			
Port Shepstone ..	20	10	9.2
Seven Oaks			
Vryheid			

O.F.S. - O.V.S.	Max.	Min.	Rvl.
Bethlehem			
Bethulie			
Bloemfontein	13	0	
Boshof			
Fauresmith	14	-3	
Ficksburg			
Frankfort	13	-2	
Heilbron			
Hoopstad	15	-1	
Kroonstad	14	4	
Lindley			
Modderpoort			
Phillipolis			
Reitz			
Vrede			
Warden			
Welkom			
Wepener	15	2	
Winburg			
Zastron			
S.W.A.; PROTECTORATES - PROTEKTORATE			
Aus			
Gobabis	19	-2	
Keetmanshoop	19	6	
Luderitz	27	16	
Mariental	19	5	
Ondangua	24	1	
Outjo	25	1	
Runtu	24	7	
Swakopmund	32	12	
Tsumeb	22	4	
Windhoek	18	5	
Gaberones			
Mahalapye	20	4	
Maun	25	8	
Tsabong	18	0	
Bremersdorp			
Mbabane	13	1	
Stegi			
Mberu			
Artikaskop O.V.S..	12	-3	

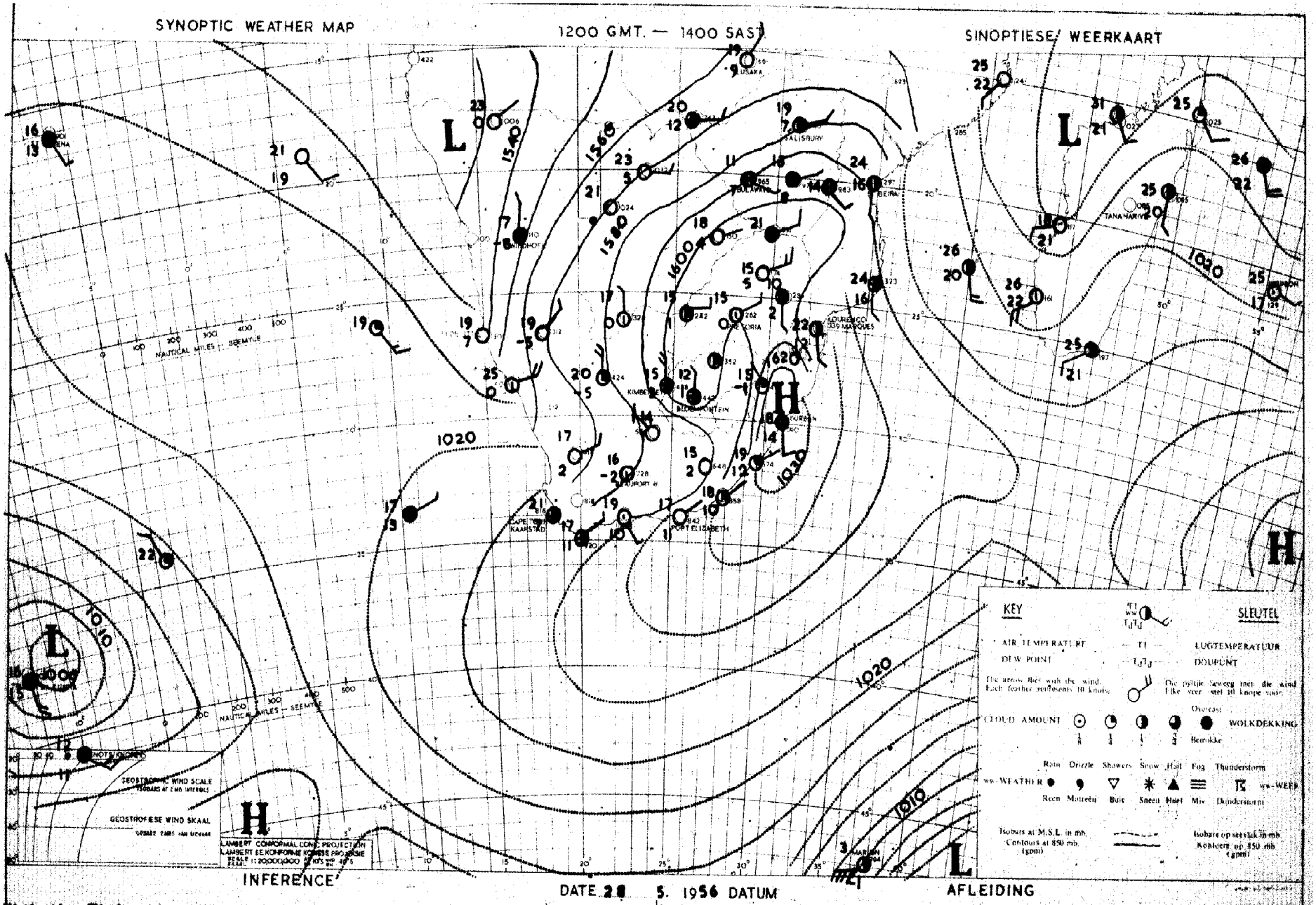

With the High situated over the East coast, anticyclonic circulation will dominate most of the Union and the weather will thus be fair with partly clouded skies and slowly rising temperatures.

Met.die hoogdruksel oor die Ooskus sal antisiklonieese lugstroming beheer hê oor die meeste dele van die Unie en redelike mooiweers-toestande met gedeeltelike bewolking en ietwat stygende temperature sal algemeen voorkom.

DAAGLIKSE WEERBULLETIN — WEERBURO : WEATHER BUREAU — DAILY WEATHER BULLETIN

DEPT. VAN VERVOER–DEPT. OF TRANSPORT

Maksimum en Minimum Temperature (°C) en Reënval (mms.) vir die Etmaal wat om 0800 (SAST) eindig op 30-5-56. Maximum and Minimum Temperatures (°C) and Rainfall (mms.) 24 hours ending at 0800 (SAST) on

TRANSVAAL	Max.	Min.	Rvl.
Andalusia			
Barberton			
Bethal			
Chester			
Crecy	20	4	
Delareyville			
Dunnottar			
Ermelo	13	2	
Groblersdal			
Jan Smuts	13	5	
Joubert Park	13	6	
Komatipoort	25	5	
Kroondal			
Leeuwdoornstad			
Lichtenburg			
Louis Trichardt	19	4	
Marnitz	21	6	
Messina	22	10	
Middelburg			
Nelspruit	21	4	
Nylstroom			
Pietersburg	19	5	
Piet Retief	18	4	
Pelgrimsrus	14	7	
Potchefstroom	16	5	
Pretoria W.B.	15	2	
Pretoriuskop			
Standerton			
Thabazimbi	21	3	
Towoomba			
Watervalboven	17	2	
Witbank			
Wolmaransstad			
Zeerust	17	4	
Fleur de Lys	22	9	
Warmbad	19	x	

CAPE – KAAP	Max.	Min.	Rvl.
Alexanderbaai			
Aberdeen			
Beaufort-Wes	20	15	
Cala			
Calitzdorp			
Calvinia	20	14	
Cape Agulhas	21	12	
Cape Columbine	16	12	
Cape St. Francis	22	15	
Carnarvon			
Cradock			
Colesberg			
De Aar	16	6	
Dordrecht	13	8	
East London	25	15	
Elsenburg			
Flagstaff			
Fraserburg	17	3	
Garies			
George	23	13	
Graaff Reinet	19	12	
Grahamstown			
Idutywa			
Jansenville	23	8	
Kenhardt	21	9	
Kentani			
Kimberley	17	8	
Kingwilliamstown			
Klaver	27	11	
Kowie			
Kuruman			
Lake Mentz			
Lovedale			
Maclear			
Mafeking			
Matatiele			
Matroosberg			
Middelburg	15	3	
Mossel Bay	23	16	
Aliwal North	16	5	

KAAP – CAPE	Max.	Min.	Rvl.
O'okiep			
Orange River	18	xx	
Pofadder			
Port Elizabeth	21	7	
Port Nolloth	21	12	
Port St. Johns			
Postmasburg	15	8	
Prieska			
Prince Albert			
Queenstown	18	9	
Riversdale	23	10	
Somerset-Oos			
Springfontein	17	1	
Steynsburg			
Sutherland			
Swellendam			
Upington	23	10	
Van Wyksvlei	19	7	
Victoria-Wes	16	1	
Vryburg	19	3	
Williston	19	9	
Wingfield	20	11	

NATAL	Max.	Min.	Rvl.
Kaap St. Lucia	20	12	
Dundee			
Durban	22	6	
Estcourt	17	1	
Harding			
Himeville			
Ladysmith			
Melmoth	22	8	
M'kuzi			
Newcastle	17	6	
Pietermaritzburg			
Port Shepstone	21	12	
Seven Oaks			
Vryheid			

O.F.S. – O.V.S.	Max.	Min.	Rvl.
Bethlehem			
Bethulie			
Bloemfontein	15	5	
Boshof			
Fauresmith	14	2	
Ficksburg			
Frankfort	13	-2	
Heilbron			
Hoopstad	18	9	
Kroonstad	17	4	
Lindley			
Modderpoort			
Phillipolis			
Reitz			
Vrede			
Warden			
Welkom			
Wepener	14	9	
Winburg			
Zastron			

S.W.A.; PROTECTORATES – PROTEKTORATE	Max.	Min.	Rvl.
Aus			
Gobabis	23	8	
Keetmanshoop	23	9	
Luderitz	22	13	
Mariental	24	8	
Ondangua	26	9	
Outjo	25	7	
Runtu	27	11	
Swakopmund	26	13	
Tsumeb	25	11	
Windhoek	20	8	
Gaberones			
Mahalapye	20	3	
Maun	26	9	
Tsabong	22	6	
Bremersdorp			
Empangeni			
Mseleni	13	5	
Stegi			
Mbabane			

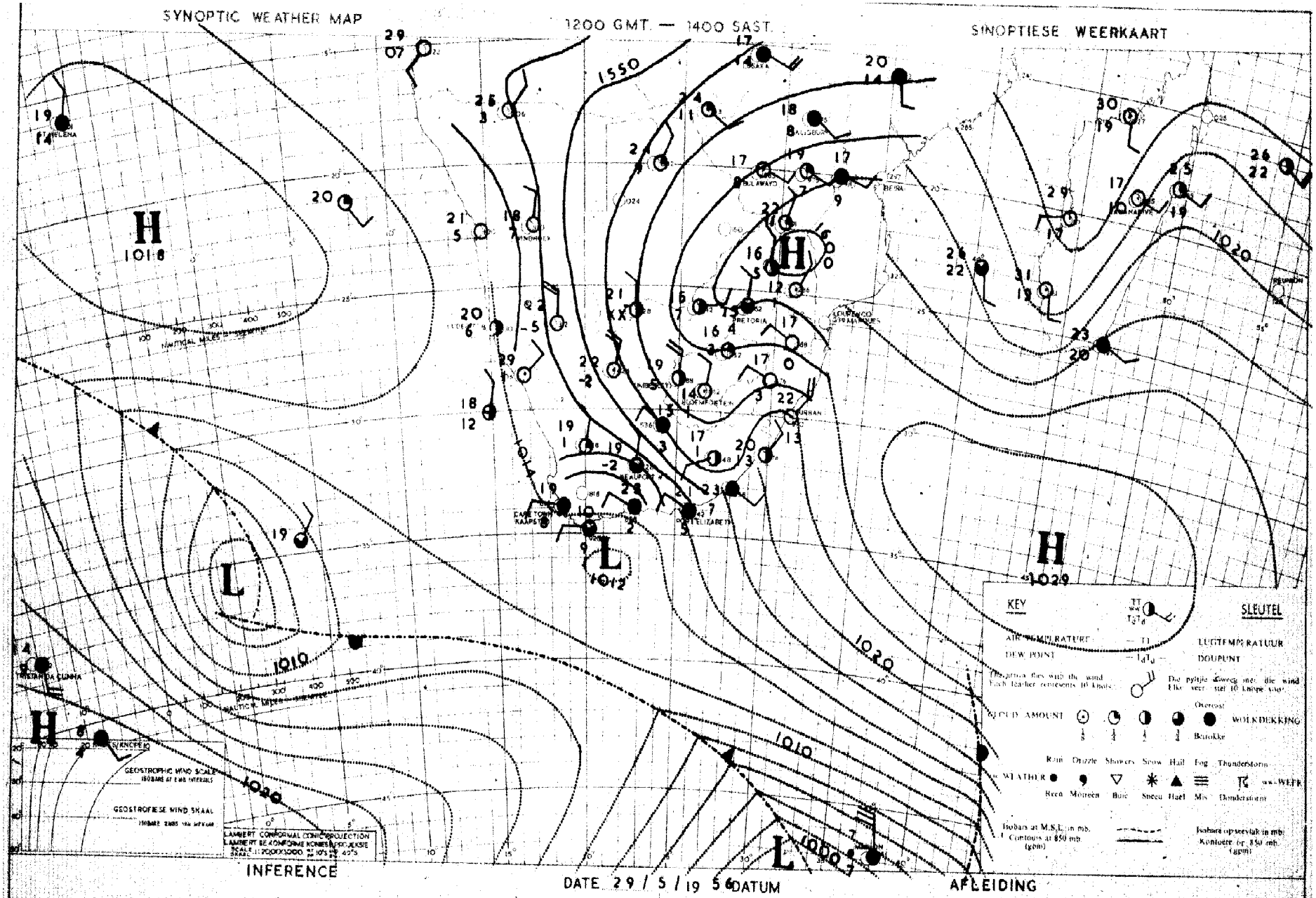

Moister air is spreading over the Union from the northeast but the circulation is still anticyclonic over the eastern Union and isolated showers are possible only over the western Cape province.

Vogtiger lug is besig om uit die noordooste oor die Unie uit te brei maar die sirkulasie is nog antisiklonies oor die oostelike dele van die Unie en ligte Unie is slegs moontlik oor westelike Kaapland.

DAAGLIKSE WEERBULLETIN — WEERBURO : WEATHER BUREAU — DAILY WEATHER BULLETIN

DEPT. VAN VERVOER–DEPT. OF TRANSPORT

Maksimum en Minimum Temperature (°C) en Reënval (mms.) vir die Etmaal wat om 0800 (SAST) eindig op 31-5-56. Maximum and Minimum Temperatures (°C) and Rainfall (mms.) 24 hours ending at 0800 (SAST) on

TRANSVAAL	Max.	Min.	Rvl.
Andalusia			
Barberton			
Bethal			
Chester			
Crecy	23	3	
Delareyville			
Dunnottar			
Ermelo			
Groblersdal			
Jan Smuts	17	7	
Joubert Park			
Komatipoort			
Kroonstad			
Leeuwdoornsand			
Lichtenburg			
Louis Trichardt			
Marnitz	24	8	
Messina			
Middelburg			
Nelspruit	24	7	
Nylstroom			
Pietersburg	20	4	
Piet Retief	22	5	
Pelgrimsrus	17	8	
Potchefstroom			
Pretoria W.B.	20	4	
Pretoriuskop			
Standerton			
Thabazimbi	23	4	
Towoomba			
Waterval-boven			
Witbank			
Wolmeransstad			
Zeerust	22	3	
Fleur de lys	25	9	
Warmbad	22	x	

CAPE – KAAP	Max.	Min.	Rvl.
Alexanderbaai	29	10	
Aberdeen			
Beaufort-Wes	23	13	
Cala			
Calitzdorp			
Calvinia	21	5	
Cape Agulhas	20	13	11.5
Cape Columbine	14	11	
Cape St. Francis	26	16	
Carnarvon			
Cradock			
Colesberg			
De Aar			
Dordrecht			
East London	27	16	
Elsenburg			
Flagstaff			
Fraserburg	19	1	
Garies			
George	23	12	
Graaff Reinet			
Grahamstown			
Idutywa			
Jansenville	27	15	
Kenhardt			
Kenton			
Kimberley			
Kingwilliamstown	22	9	
Klerksdorp			
Kowie			
Kuruman			
Lady Grey			
Lovedale			
Maclear			
Mafeking			
Matatiele			
Matroosberg			
Middelburg	2o	10	
Mossel Bay	24	15	
Aliwal North	20	5	

KAAP – CAPE	Max.	Min.	Rvl.
O'okiep			
Orange River	20	x	
Pofadder			
Port Elizabeth	26	16	
Port Nolloth	19	8	
Port St. Johns	26	16	
Postmasburg			
Prieska			
Prince Albert			
Queenstown			
Riversdale	26	10	
Somerset-Oos			
Springfontein			
Steinsburg			
Stellenbosch			
Stellenbosch			
Upington	25	5	
Vet. Wylsville	23	4	
Victoria-Wes	20	1	
Vryburg			
Wellington	21	5	
Wingfield	20	13	2.4
NATAL			
Kaap St. Lucia	23	13	
Dundee			
Durban	26	9	
Estcourt	20	4	
Harding			
Bimeville			
Ladysmith			
Melmoth	24	11	
M'kuzi			
Newcastle	21	8	
Pietermaritzburg			
Port Shepstone	23	14	
Seven Oaks			
Vryheid			

O.F.S. – O.V.S.	Max.	Min.	Rvl.
Bethlehem			
Bethrikskop	17	1	
Bloemfontein	20	6	
Boshof			
Fauresmith	20	6	
Ficksburg			
Frankfort			
Heilbron			
Hoopstad	23	4	
Kroonstad	20	2	
Lindley			
Modderpoort			
Phillipolis			
Reitz			
Senekal			
Smithfield			
Reitsum			
Ladybrand	19	10	
Wepener			
Winburg			
Zastron			
S.W.A. PROTECTORATES – PROTEKTORATE			
Aus			
Gobabis			
Keetmanshoop	26	10	
Luderitz	16	11	
Maltahöhe	26	7	
Okaukuejo	24	12	
Outjo	24	11	
Rehoboth			
Swakopmund	22	13	
Tsumeb	26	9	
Windhoek	22	9	
Gaberones			
Mahalapye			
Maun	26	7	
Tsabong			
Bremersdorp	27	9	
Emlembi			
Stegi			
Maseru			

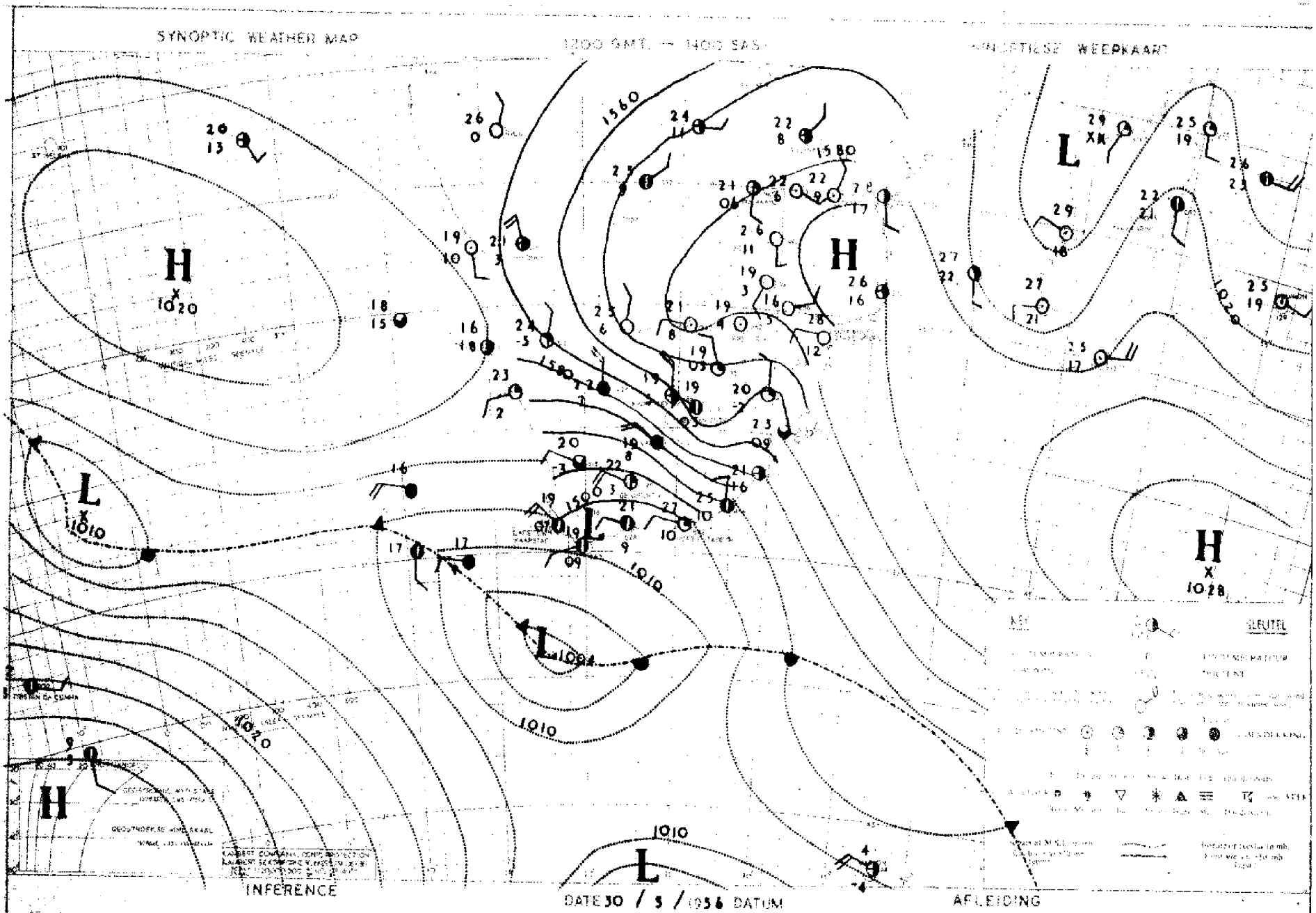

On account of frontal activity near the Cape, cloudy to overcast and rainy weather will occur over the Cape Southwest and South-Coast. Mainly fair weather with highlevel cloud will occur over the remainder of the Cape Province and over southern Free-State and Natal. Elsewhere fine.

Weens frontale aktiwiteit naby die Kaap sal bewolkte tot betrokke en reënagtige weer wees oor die kusgebiede van Suidwes- en Suid-Kaapland voorkom. Hoë wolke sal taamlik algemeen oor die res van die Kaap Provinsie en oor die suidelike gebiede van die Vrystaat en Natal ontwikkel. Elders mooiweer.

LIBRARY
SEP 5 1956

UNIE VAN SUID-AFRIKA UNION OF SOUTH AFRICA

DAAGLIKSE WEERBULLETIN
0800 S.A.S.T.

VIR DIE MAAND:

JUN 1956

FOR THE MONTH:

DAILY WEATHER BULLETIN
0800 S.A.S.T.

WEERBURO
DEPARTEMENT VAN VERVOER

WEATHER BUREAU
DEPARTMENT OF TRANSPORT

DAAGLIKSE WEERBULLETIN — WEERBURO : WEATHER BUREAU — DAILY WEATHER BULLETIN

DEPT. VAN VERVOER–DEPT. OF TRANSPORT

Maksimum en Minimum Temperature (°C) en Reënval (mms.) vir die Etmaal wat om 0800 (SAST) eindig op 1-6-56. ..... Maximum and Minimum Temperatures (°C) and Rainfall (mms.) 24 hours ending at 0800 (SAST) on

TRANSVAAL	Max.	Min.	Rvl.
Andalusia			
Barberton			
Bethal			
Chester			
Cresy	25	7	
Delareyville ...			
Dunnottar			
Ermelo	19	1	
Groblersdal			
Jan Smuts	19	7	
Joubert Park ...	19	8	
Komatipoort	33	7	
Kroondal			
Leeuwdoornsstad.			
Lichtenburg			
Louis Trichardt.			
Marnitz	26	8	
Messina	30	12	
Middelburg			
Nelspruit	29	6	
Nylstroom			
Pietersburg	23	7	
Piet Retief	24	5	
Pelgrimsrus	21	8	
Potchefstroom ..	22	4	
Pretoria W.B. ..	23	6	
Pretoriuskop ...			
Standerton			
Thabazimbi	24	6	
Towoomba			
Watervalboven ..	22	3	
Witbank			
Wolmaransstad ..			
Zeerust	24	4	
Fleur de lys	18	13	
Warmbad	23	x	

CAPE – KAAP	Max.	Min.	Rvl.
Alexanderbaai ...	24	11	
Aberdeen			
Beaufort-Wes	20	5	
Cala			
Calitzdorp			
Calvinia	20	7	
Cape Agulhas	16	14	0.3
Cape Columbine ..	15	12	
Cape St. Francis.	19	14	1.1
Carnarvon			
Cradock			
Colesberg			
De Aar	21	5	
Dordrecht	19	6	
East London	21	13	2.2
Elsenburg			
Flagstaff			
Fraserburg	18	3	
Garies			
George	15	8	1.4
Graaff Reinet ...	21	6	
Grahamstown			
Idutywa			
Jansenville	23	11	
Kenhardt	25	4	
Kentani			
Kimberley	24	10	
Kingwilliamstown.			
Klaver	22	10	
Kowie			
Kuruman			
Lake Mentz			
Lovedale			
Maclear			
Mafeking			
Matatiele			
Matroosberg			
Middelburg	20	5	
Mossel Bay	16	13	6.4
Aliwal North	22	4	

KAAP – CAPE	Max.	Min.	Rvl.
O'okiep			
Orange River	23	x	
Pofadder	21	9	
Port Elizabeth ..	18	14	1.1
Port Nolloth	18	8	
Port St. Johns ..			
Postmasburg	22	12	
Prieska			
Prince Albert ...			
Queenstown	23	6	
Riversdale	14	8	0.5
Somerset-Oos			
Springfontein ...	21	4	
Steynsburg			
Sutherland			
Swellendam			
Upington	27	7	
Van Wyksvlei	19	5	
Victoria-Wes	20	1	
Vryburg			
Williston	19	6	
Wingfield	16	8	0.2
NATAL			
Kaap St. Lucia ..	24	19	
Dundee			
Durban	31	17	9.0
Estcourt	23	5	
Harding			
Himeville			
Ladysmith			
Melmoth	27	13	
M'kuzi			
Newcastle	26	3	
Pietermaritzburg.			
Port Shepstone ..	20	17	
Seven Oaks			
Vryheid			

O.F.S. – O.V.S.	Max.	Min.	Rvl.
Bethlehem			
Afrikaskop	19	-1	
Bloemfontein	21	5	
Boshof			
Fauresmith	21	2	
Ficksburg			
Frankfort	18	0	
Heilbron			
Hoopstad	23	3	
Kroonstad			
Lindley			
Modderpoort			
Phillipolis			
Reitz			
Vrede			
Warden			
Welkom			
Wepener	21	5	
Winburg			
Zastron			
S.W.A.; PROTECTORATES – PROTEKTORATE			
Aus			
Gobabis	24	7	
Keetmanshoop	26	11	
Luderitz	22	14	
Mariental	26	8	
Ondangua			
Outjo	26	8	
Runtu	28	8	
Swakopmund	26	15	
Tsumeb	26	10	
Windhoek	22	10	
Gaberones			
Mahalapye	27	4	
Maun	28	7	
Tsabong	27	5	
Bremersdorp			
Emlembi			
Stegi			
Maseru			

SYNOPTIC WEATHER MAP 1200 GMT. — 1400 SAST. SINOPTIESE WEERKAART

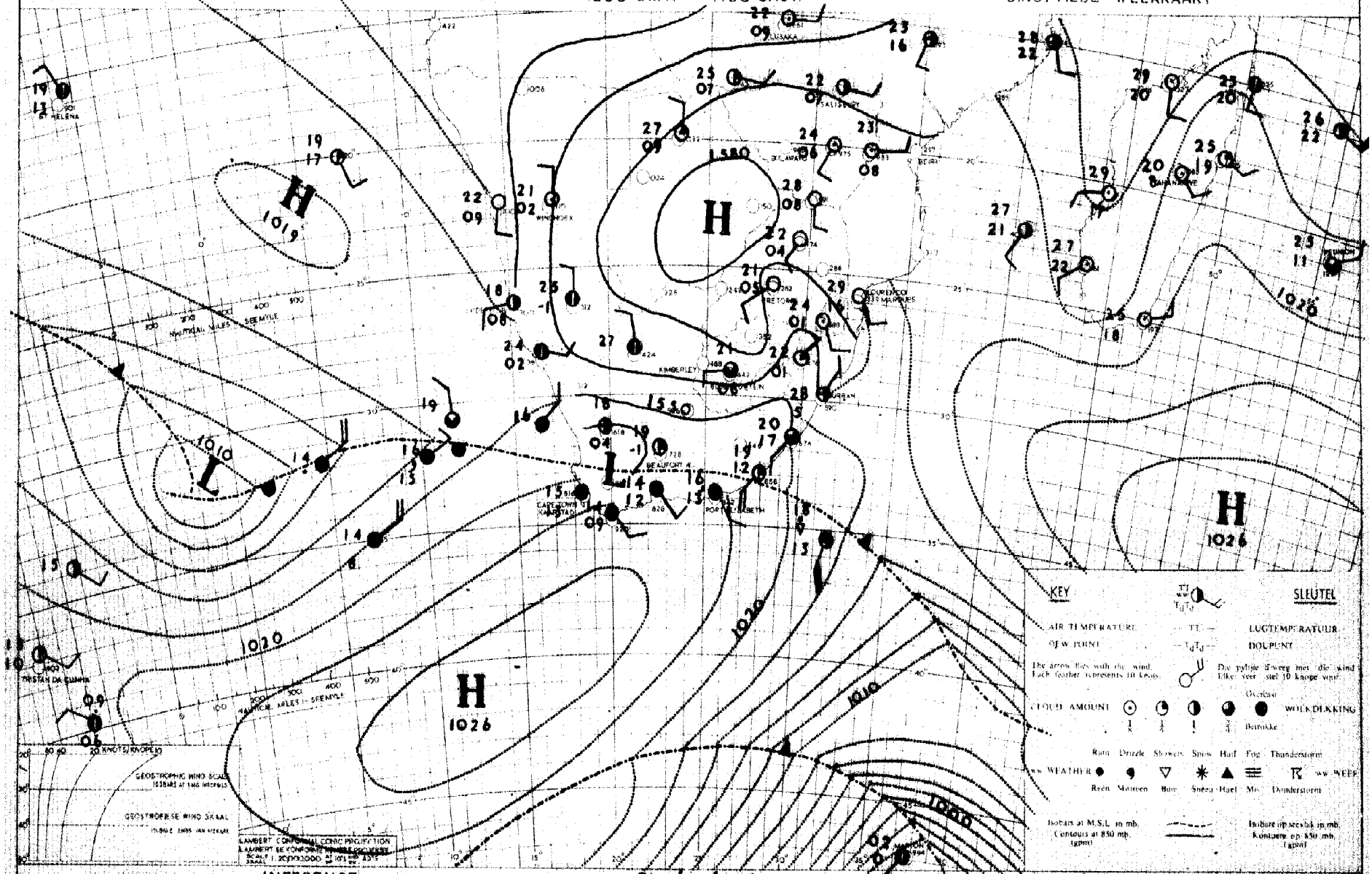

Fair weather will persist over most of the interior regions as a result of the anticyclone over Bechuanaland but with a cell of high pressure moving in south of the Union it will be cloudy and cool over the southern and eastern coastal regions with occasional rain. The low over the Atlantic ocean is expected to advance eastwards and unsettled conditions will redevelop over the south-western Cape.

Oor die meeste binnelandse dele sal dit refelike mooiweer bly as gevolg van die antisikloon oor Betsjoeanaland maar met die sel van hoë druk wat suid van die Unie in beweeg, sal koeler bewolkte toestande oor die suidelike en oostelike kusstreke voortduur met reën af en toe. Met die verwagte ooswaartse beweging van die laagdruk oor die Atlantiese oseaan sal onge-stadige toestande weer oor suidwestelike Kaap

DAAGLIKSE WEERBULLETIN — WEERBURO : WEATHER BUREAU — DAILY WEATHER BULLETIN

DEPT. VAN VERVOER–DEPT. OF TRANSPORT

Maksimum en Minimum Temperature (°C) en Reënval (mms.) vir die Etmaal wat om 0800 (SAST) eindig op 2-6-56. ..... Maximum and Minimum Temperatures (°C) and Rainfall (mms.) 24 hours ending at 0800 (SAST) on

TRANSVAAL	Max.	Min.	Ryl.	CAPE – KAAP	Max.	Min.	Ryl.	KAAP – CAPE	Max.	Min.	Ryl.	O.F.S. – O.V.S.	Max.	Min.	Ryl.
Andalusia				Alexanderbaai ...				O'okiep				Bethlehem			
Barberton				Aberdeen				Orange River				Afrikaskop	20	1	
Bethal				Beaufort-Wes	24	19		Pofadder	25	-1		Bloemfontein	22	5	
Chester				Cala				Port Elizabeth ..	23	12		Boshof			
Crecy	25	3		Calitzdorp				Port Nolloth	19	7		Fauresmith	21	2	
Delareyville ...				Calvinia	25	7		Port St. Johns ..	22	16		Ficksburg			
Dunnottar				Cape Agulhas	20	14		Postmasburg	22	11		Frankfort	20	-1	
Ermelo	20	0		Cape Columbine ..	17	11		Prieska				Heilbron			
Groblersdal				Cape St. Francis.	24	16		Prince Albert ...				Hoopstad	23	3	
Jan Smuts	20	6		Carnarvon				Queenstown	24	12		Kroonstad	22	4	
Joubert Park ...	19	8		Cradock				Riversdale	19	7		Lindley			
Komatipoort	27	12		Colesberg				Somerset-Oos				Modderpoort			
Kroondal				De Aar	23	7		Springfontein ...	23	3		Phillipolis			
Leeuwdoornsstad.				Dordrecht	21	12		Steynsburg				Reitz			
Lichtenburg				East London	24	13		Sutherland				Vrede			
Louis Trichardt.				Elsenburg				Swellendam				Warden			
Marnitz	26	9		Flagstaff				Upington	27	13		Welkom			
Messina	25	15		Fraserburg	23	4		Van Wyksvlei	25	12		Wepener			
Middelburg				Garies				Victoria-Wes	21	8		Winburg			
Nelspruit	23	10		George	21	9		Vryburg	24	4		Zastron			
Nylstroom				Graaff Reinet ...	23	13		Williston	24	16		S.W.A.; PROTECTORATES – PROTEKTORATE			
Pietersburg	23	5		Grahamstown				Wingfield	22	12	2.0				
Piet Retief	20	5		Idutywa								Aus			
Pelgrimsrus	15	6		Jansenville	20	10						Gobabis	24	6	
Potchefstroom ..				Kenhardt	27	11		NATAL				Keetmanshoop	26	11	
Pretoria W.B. ..	23	9		Kentani				Kaap St. Lucia ..	24	17		Luderitz	24	13	
Pretoriuskop ...				Kimberley	23	9		Dundee				Mariental	26	9	
Standerton				Kingwilliamstown.				Durban	24	15		Ondangua	26	10	
Thabazimbi				Klaver	25	8		Estcourt	20	4		Outjo	26	8	
Towoomba				Kowie				Harding				Runtu			
Watervalboven ..	20	2		Kuruman				Himeville				Swakopmund	28	13	
Witbank				Lake Mentz				Ladysmith				Tsumeb	25	8	
Wolmaransstad ..				Lovedale				Melmoth	22	10		Windhoek	23	10	
Zeerust	24	4		Maclear				M'kuzi				Gaberones			
				Mafeking				Newcastle	22	2		Mahalapye	28	4	
Fleur de Lys	23	12		Matatiele				Pietermaritzburg.				Maun	28	9	
Warmbad	24	x		Matroosberg				Port Shepstone ..	23	14		Tsabong	26	5	
				Middelburg	20	8		Seven Oaks				Bremersdorp			
				Mossel Bay	23	15		Vryheid				Emfembi			
												Stegi			
				Aliwal North	23	5						Maseru	20	5	

SYNOPTIC WEATHER MAP 1200 GMT. — 1400 SAST SINOPTIESE WEERKAART

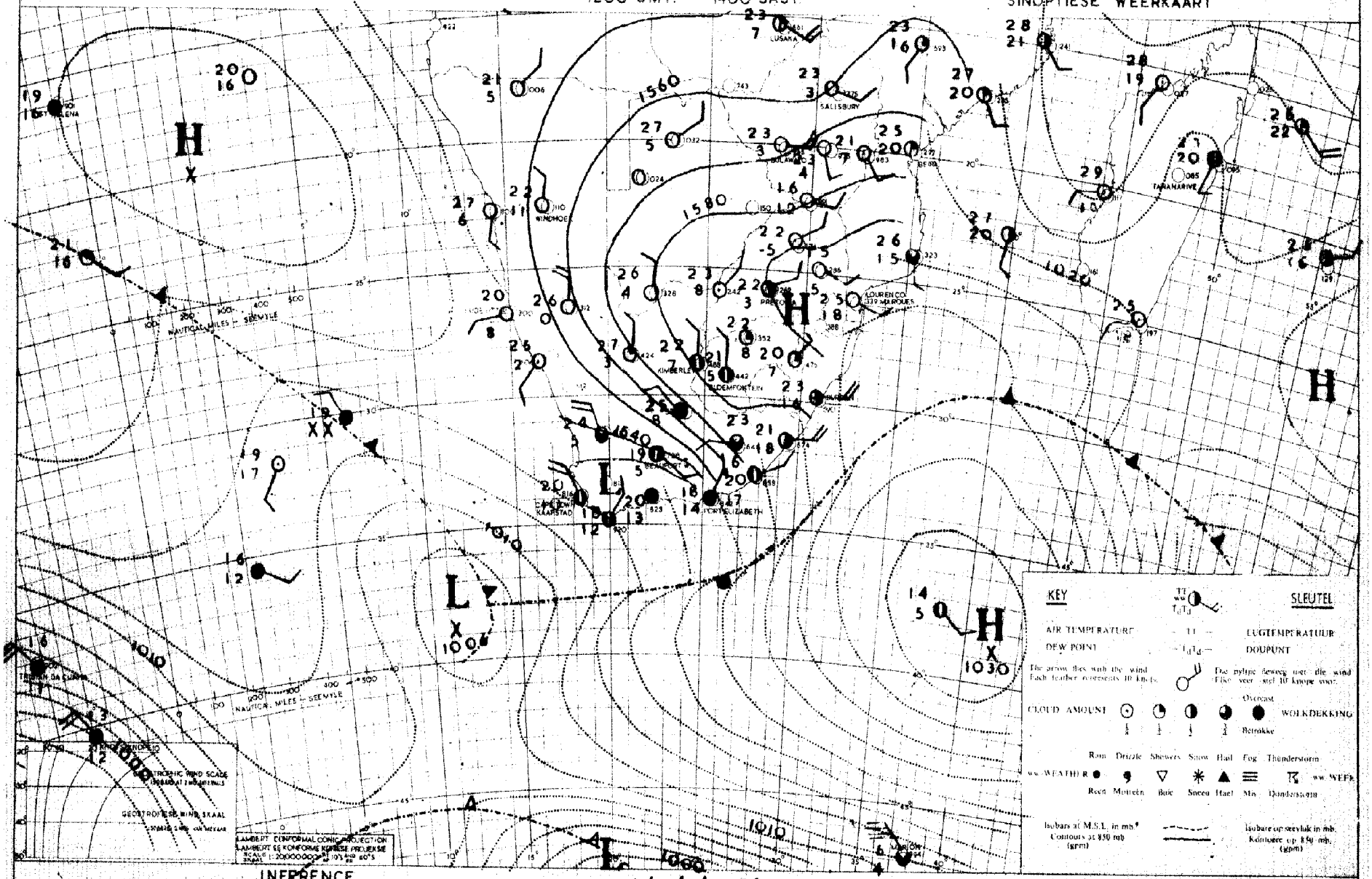

INFERENCE DATE 1 / 6 / 1956 DATUM AFLEIDING

Frontal activity near the Cape will cause cloudy and rainy weather over the Southwest Cape coast. Highlevel cloud will occur over the remainder of the Cape Province but over the Free State, Natal and Natal and Transvaal the weather will be fair to fine.

Frontale aktiwiteit in die nabyheid van die Kaap sal bewolkte en buierige toestande oor die kusgebied van Suidwes-Kaapland veroorsaak. Oor die res van Kaapland sal vlieawolke in groot hoeveelhede voorkom maar oor die Vrystaat, Natal en Transvaal sal dit effens bewolk of mooiweer wees.

DAAGLIKSE WEERBULLETIN — WEERBURO : WEATHER BUREAU — DAILY WEATHER BULLETIN

DEPT. VAN VERVOER–DEPT. OF TRANSPORT

Maksimum en Minimum Temperature (°C) en Reënval (mms.) vir die Etmaal wat om 0800 (SAST) eindig op 3-6-56. Maximum and Minimum Temperatures (°C) and Rainfall (mms.) 24 hours ending at 0800 (SAST) on

TRANSVAAL	Max.	Min.	Rvl.
Andalusia			
Barberton			
Bethal			
Chester			
Creecy	23	4	
Delareyville ...			
Dunnottar			
Ermelo	19	4	
Groblersdal			
Jan Smuts	18	8	
Joubert Park ...			
Komatipoort			
Kroondal			
Leeuwdoornsstad.			
Lichtenburg			
Louis Trichardt.			
Marnitz	25	7	
Messina	24	11	
Middelburg			
Nelspruit	23	7	
Nylstroom			
Pietersburg	20	5	
Piet Retief	22	7	
Pelgrimsrus			
Potchefstroom ..			
Pretoria W.B. ..	19	4	
Pretoriuskop ...			
Standerton			
Thabazimbi			
Towoomba			
Watervalboven ..			
Witbank			
Wolmaransstad ..			
Zeerust	22	5	
Fleur de Lys	23	9	
Warmbad	22	x	

CAPE – KAAP	Max.	Min.	Rvl.
Alexanderbaai ...	16	8	
Aberdeen			
Beaufort-Wes	26	8	
Cala			
Calitzdorp			
Calvinia	21	2	
Cape Agulhas	18	10	2.5
Cape Columbine ..	15	9	4.0
Cape St. Francis.	19	11	0.1
Carnarvon			
Cradock			
Colesberg			
De Aar			
Dordrecht			
East London	31	15	0.3
Elsenburg			
Flagstaff			
Fraserburg	21	2	
Garies			
George	20	9	0.2
Graaff Reinet ...			
Grahamstown			
Idutywa			
Jansenville	30	9	
Kenhardt			
Kentani			
Kimberley			
Kingwilliamstown.			
Klaver			
Kowie			
Kuruman			
Lake Mentz			
Lovedale			
Maclear			
Mafeking			
Matatiele			
Matroosberg			
Middelburg	22	4	
Mossel Bay	20	12	
Aliwal North	21	7	

KAAP – CAPE	Max.	Min.	Rvl.
O'okiep			
Orange River	25	xx	
Pofadder			
Port Elizabeth ..	21	13	
Port Nolloth	16	6	
Port St. Johns ..	28	18	
Postmasburg			
Prieska			
Prince Albert ...			
Queenstown			
Riversdale	20	8	0.3
Somerset-Oos			
Springfontein ...			
Steynsburg			
Sutherland			
Swellendam			
Upington	27	7	
Van Wyksvlei	25	5	
Victoria-Wes	22	3	
Vryburg	23	3	
Williston	22	3	
Wingfield	16	5	15.5
NATAL			
Kaap St. Lucia ..	26	15	
Dundee			
Durban	26	11	
Estcourt	23	6	
Harding			
Himeville			
Ladysmith			
Melmoth	26	13	
M'kuzi			
Newcastle	25	6	
Pietermaritzburg.			
Port Shepstone ..	23	17	
Seven Oaks			
Vryheid			

O.F.S. – O.V.S.	Max.	Min.	Rvl.
Bethlehem			
Afrikaskop	18	1	
Bloemfontein	21	5	
Boshof			
Fauresmith	21	5	
Ficksburg			
Frankfort			
Heilbron			
Hoopstad	23	2	
Kroonstad			
Lindley			
Modderpoort			
Phillipolis			
Reitz			
Vrede			
Warden			
Welkom			
Wepener	21	7	
Winburg			
Zastron			
S.W.A.; PROTECTORATES – PROTEKTORATE			
Aus			
Gobabis	24	x	
Keetmanshoop	27	9	
Luderitz	22	12	
Mariental	27	5	
Ondangua			
Outjo	27	7	
Runtu			
Swakopmund	20	13	
Tsumeb	25	10	
Windhoek			
Gaberones			
Mahalapye			
Maun	28	10	
Taabong	26	5	
Hrebersdorp			
Emlembi			
Stegi			
Maseru			

SYNOPTIC WEATHER MAP — 1200 GMT. — 1400 SAST. — SINOPTIESE WEERKAART

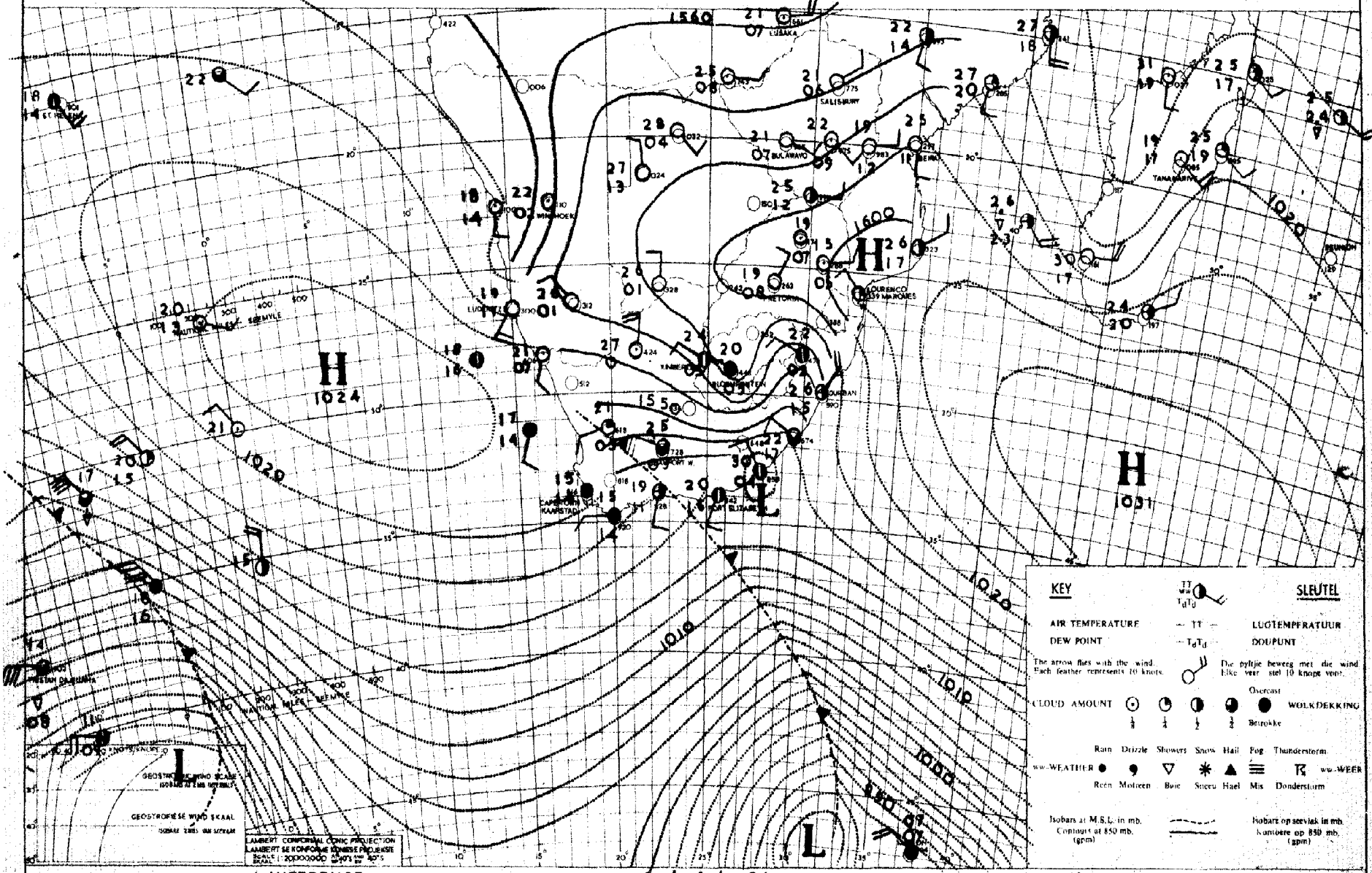

INFERENCE — DATE 2 / 6 / 1956 DATUM — AFLEIDING

It is expected that pressures will rise considerably in the rear of the cold front now passing George and cooler, cloudy conditions with light rain will develop over the southern and eastern coastal areas of the Union. Along the western coast and over the interior it will remain fair and warm.

Dit word verwag dat lugdrukke heelwat sal styg na die deurgang van die kouefront wat nou deur George trek en gevolglik sal koeler en bewolkte toestande met ligte reën langs die suidelike en oostelike kusstreke van die Unie ontwikkel. Langs die westelike kus en oor die binneland sal dit redelike mooiweer en warm bly.

DAAGLIKSE WEERBULLETIN — WEERBURO : WEATHER BUREAU — DAILY WEATHER BULLETIN

DEPT. VAN VERVOER-DEPT. OF TRANSPORT

Maksimum en Minimum Temperature (°C) en Reënval (mms.) vir die Etmaal wat om 0800 (SAST) eindig op 4-6-56.

Maximum and Minimum Temperatures (°C) and Rainfall (mms.) 24 hours ending at 0800 (SAST) on

TRANSVAAL	Max.	Min.	Rvl.
Andalusia			
Barberton			
Bethal			
Chester			
Crecy			
Delareyville			
Dunnottar			
Ermelo	21	6	
Groblersdal			
Jan Smuts	20	5	
Joubert Park	19	7	
Komatipoort	28	10	
Kroondal			
Leeuwdoornsstad.			
Lichtenburg			
Louis Trichardt.	23	8	1.1
Marnitz	26	9	
Messina	27	13	
Middelburg			
Nelspruit	25	11	
Nylstroom			
Pietersburg	24	6	
Piet Retief			
Pelgrimsrus	18	8	
Potchefstroom	26	4	
Pretoria W.B.	23	7	
Pretoriuskop			
Standerton			
Thabazimbi	27	4	
Towoomba			
Watervalboven			
Witbank			
Wolmaransstad			
Zeerust			
	24	3	
Fleur de Lys	26	14	
Warmbad	24	x	

CAPE - KAAP	Max.	Min.	Rvl.
Alexanderbaai	22	9	
Aberdeen			
Beaufort-Wes			
Cala			
Calitzdorp			
Calvinia	17	5	
Cape Agulhas	17	10	
Cape Columbine			
Cape St. Francis.			
Carnarvon			
Cradock			
Colesberg			
De Aar	23	4	
Dordrecht	14	5	
East London	18	11	0.1
Elsenburg			
Flagstaff			
Fraserburg	12	-2	
Garies			
George	17	5	
Graaff Reinet	16	4	
Grahamstown			
Idutywa			
Jansenville			
Kenhardt	27	4	
Kentani			
Kimberley	23	5	
Kingwilliamstown.			
Klaver	23	8	
Kowie			
Kuruman			
Lake Mentz			
Lovedale			
Maclear			
Mafeking			
Matatiele			
Matroosberg			
Middelburg	16	-3	
Mossel Bay	18	12	
Aliwal North	21	3	0.4

KAAP - CAPE	Max.	Min.	Rvl.
O'okiep			
Orange River	22	x	
Pofadder			
Port Elizabeth			
Port Nolloth	15	9	
Port St. Johns	22	14	3.8
Postmasburg	22	5	
Prieska			
Prince Albert			
Queenstown	18	8	
Riversdale	19	5	
Somerset-Oos			
Springfontein	22	3	
Steynsburg			
Sutherland			
Swellendam			
Upington	24	3	
Van Wyksvlei	18	3	
Victoria-Wes	14	-3	
Vryburg	24	3	
Williston	15	-1	
Wingfields	19	6	
NATAL			
Kaap St. Lucia	23	17	0.7
Dundee			
Durban	22	16	2.4
Estcourt	21	8	
Harding			
Himeville			
Ladysmith			
Melmoth	19	12	0.5
M'kuzi			
Newcastle	22	11	
Pietermaritzburg.			
Port Shepstone	21	17	1.9
Seven Oaks			
Vryheid			

O.F.S. - O.V.S.	Max.	Min.	Rvl.
Bethlehem			
Afrikaskop	20	4	
Bloemfontein	21	8	
Boshof			
Fauresmith			
Ficksburg			
Frankfort	20	6	
Heilbron			
Hoopstad	24	5	
Kroonstad	22	6	
Lindley			
Modderpoort			
Phillipolis			
Reitz			
Vrede			
Warden			
Welkom			
Wepener	20	7	1.1
Winburg			
Zastron			
S.W.A.; PROTECTORATES - PROTEKTORATE			
Aus			
Gobabis	24	5	
Keetmanshoop	24	9	
Luderitz	18	11	
Mariental	26	7	
Ondangua			
Outjo	26	8	
Runtu	28	5	
Swakopmund	21	12	
Tsumeb	25	10	
Windhoek	23	8	
Gaberones			
Mahalapye	27	3	
Maun	27	8	
Tsabong	27	4	
Bremersdorp			
Emlembi			
Stegi			
Masseru			

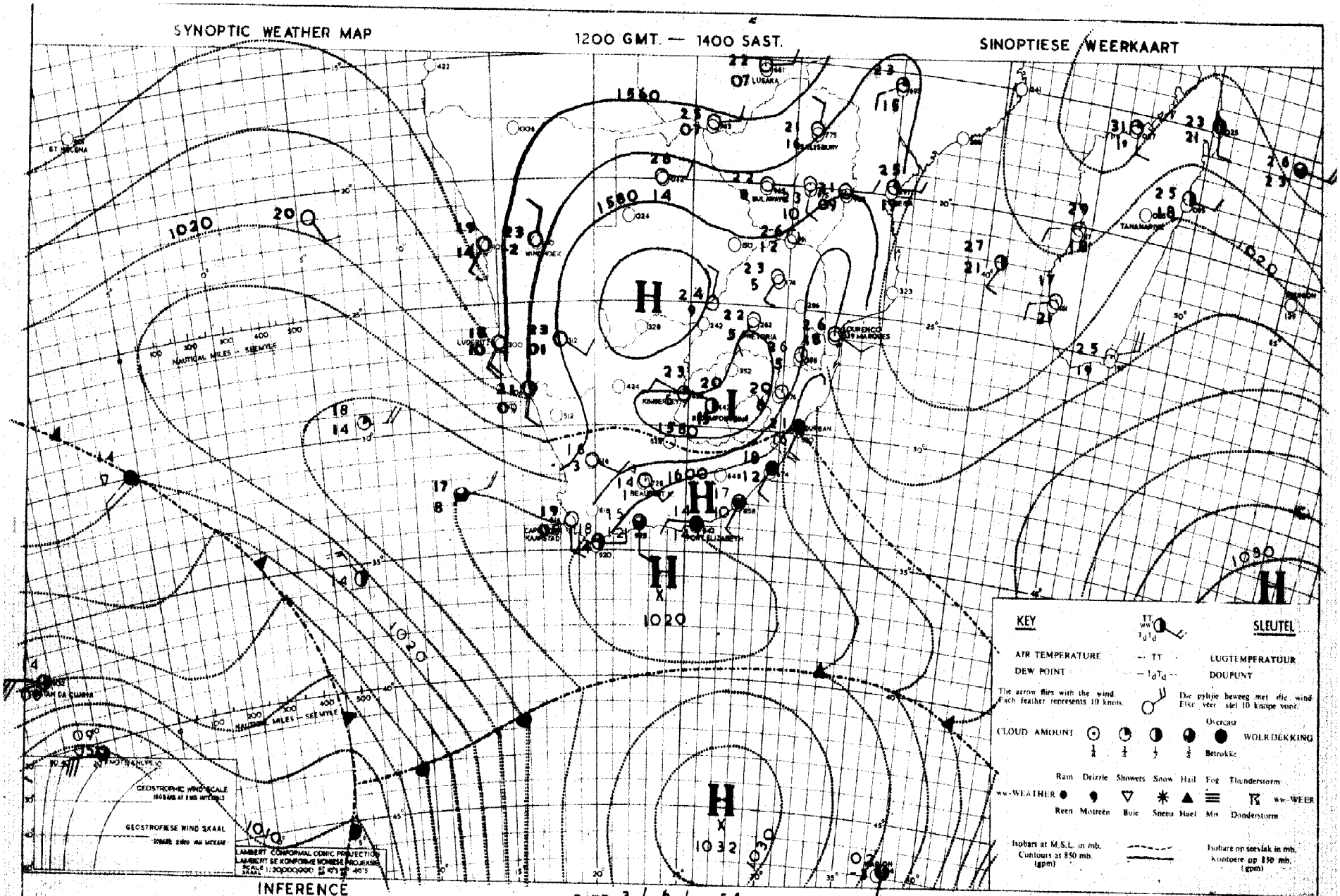

A cell of high pressure is passing eastwards South of the Union. Cloudy skies will occasional light rain will occur in the morning) over the Natal and Zululand coast. Cloud patches will also occur) over the Eastern and Northern Transvaal but over the remainder of the Union it will be fair generally.

'n Hoogdruksel beweeg ooswaarts suid van die Unie. 'nBewolkte en buierige toestande sal gedurende die oggend oor Natal en Zululand voorkom. Oor Oos- en Noord-Transvaal sal dit ook plaaslik bewolk wees maar oor die res van die Unie sal dit mooiweer of effens bewolk bly.

DAAGLIKSE WEERBULLETIN — WEERBURO : WEATHER BUREAU — DAILY WEATHER BULLETIN

DEPT. VAN VERVOER–DEPT. OF TRANSPORT

Maksimum en Minimum Temperature (°C) en Reënval (mms.) vir die Etmaal wat om 0800 (SAST) eindig op 5-6-56. — Maximum and Minimum Temperatures (°C) and Rainfall (mms.) 24 hours ending at 0800 (SAST) on

TRANSVAAL	Max.	Min.	Rvl.
Andalusia			
Barberton			
Bethal			
Chester			
Cracy	23	5	
Delareyville			
Dunnottar			
Ermelo	18	2	
Groblersdal			
Jan Smuts	17	7	
Joubert Park	17	8	
Komatipoort	27	10	
Kroondal			
Leeuwdoornsstad.			
Lichtenburg			
Louis Trichardt.	21	5	
Marnitz	23	8	
Messina	25	12	
Middelburg			
Nelspruit	24	9	
Nylstroom			
Pietersburg	21	5	
Piet Retief			
Pelgrimsrus	17	x	
Potchefstroom	21	5	
Pretoria W.B.	19	5	
Pretoriuskop			
Standerton			
Thabazimbi	24	5	
Towoomba			
Watervalboven	22	5	
Witbank			
Wolmaransstad			
Zeerust	21	4	
Fleur de Lys	24	11	
Warmbad	24	x	

CAPE – KAAP	Max.	Min.	Rvl.
Alexanderbaai	23	11	
Aberdeen			
Beaufort-Wes	18	6	
Cala			
Calitzdorp			
Calvinia	20	5	
Cape Agulhas	18	11	
Cape Columbine			
Cape St. Francis.	17	12	
Carnarvon			
Cradock			
Colesberg			
De Aar	18	4	
Dordrecht	16	3	
East London	19	9	
Elsenburg			
Flagstaff			
Fraserburg	17	2	
Gariep			
George	19	8	
Graaff Reinet	16	7	
Grahamstown			
Idutywa			
Jansenville	19	3	
Kenhardt	25	7	
Kentani			
Kimberley	22	6	
Kingwilliamstown.			
Klaver	26	8	
Kowie			
Kuruman			
Lake Mentz			
Lovedale			
Maclear			
Mafeking			
Matatiele			
Matroosberg			
Middelburg	17	-1	
Mossel Bay	19	14	
Aliwal North	19	-1	

KAAP – CAPE	Max.	Min.	Rvl.
O'okiep			
Orange River	20	x	
Pofadder			
Port Elizabeth	18	6	
Port Nolloth	16	11	
Port St. Johns	19	14	8.5
Postmasburg	22	9	
Prieska			
Prince Albert			
Queenstown	17	1	
Riversdale	23	5	
Somerset-Oos			
Springfontein	17	x	
Steynsburg			
Sutherland			
Swellendam			
Upington	27	9	
Van Wyksvlei	21	7	
Victoria-Wes	16	x	
Vryburg	24	4	
Williston	19	3	
Wingfield	21	4	
NATAL			
Kaap St. Lucia	23	16	
Dundee			
Durban	23	13	
Estcourt			
Harding			
Himeville			
Ladysmith			
Melmoth	21	11	
M'kuzi			
Newcastle	23	7	
Pietermaritzburg.			
Port Shepstone	21	14	43.2
Seven Oaks			
Vryheid			

O.F.S. – O.V.S.	Max.	Min.	Rvl.
Bethlehem			
Afrikaskop	19	2	
Bloemfontein	20	2	
Boshof			
Fauresmith	19	-1	
Ficksburg			
Frankfort			
Heilbron			
Hoopstad	23	4	
Kroonstad			
Lindley			
Modderpoort			
Phillipolis			
Reitz			
Vrede			
Warden			
Welkom			
Wepener	19	x	
Winburg			
Zastron			
S.W.A.; PROTECTORATES – PROTEKTORATE			
Aus			
Gobabis	24	5	
Keetmanshoop	26	9	
Luderitz	20	11	
Mariental	26	6	
Ondangua	27	8	
Outjo	26	5	
Runtu			
Swakopmund	22	-2	
Tsumeb	26	7	
Windhoek	23	8	
Gaberones			
Mahalapye	24	4	
Maun	27	6	
Tsabong			
Bremersdorp			
Emlembi			
Stegi			
Maseru	18	2	

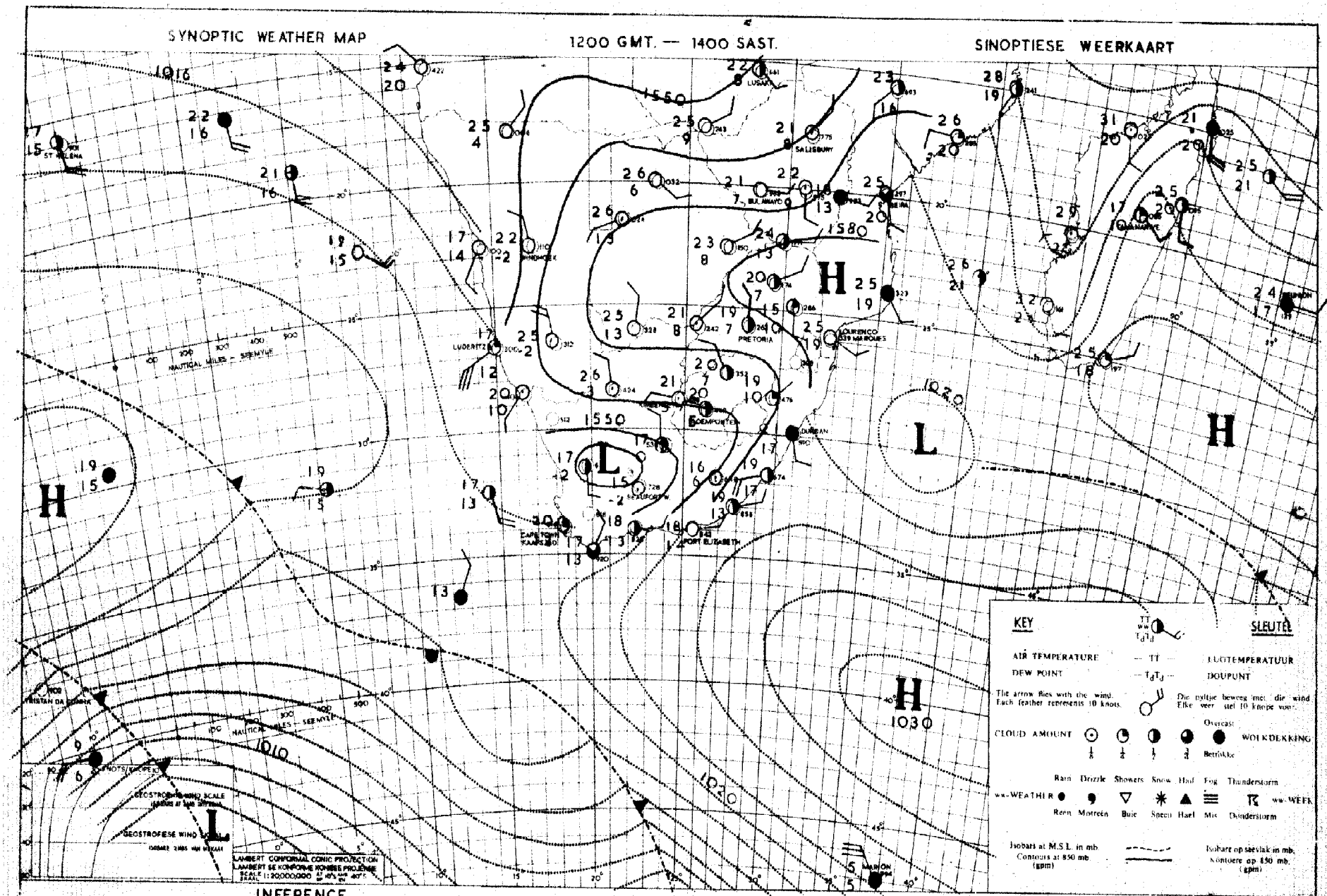

The high southeast of the Union is moving off to the east and consequently the cloudy conditions on the Natal coast will clear. A Coastal low will form on the southwestern Cape coast and fog and low clouds will form here and on the western coastline. With the passage of the cold front over the Atlantic ocean rain will develop over the Southwestern Coast

Die hoog suidoos van die Unie is besig om ooswaarts uit te wyk en gevolglik sal die bewolkte weer oor die Natalkus ook opklaar. 'n Kuslaag sal vorm oor die Kaapse suidwestelike kus en mis en lae wolke sal hier en langs die westelike kusgebied vorm. Met die deurgang van die koufront oor die Atlantiese oseaan sal reën

DAAGLIKSE WEERBULLETIN — WEERBURO : WEATHER BUREAU — DAILY WEATHER BULLETIN

DEPT. VAN VERVOER–DEPT. OF TRANSPORT

Maksimum en Minimum Temperature (°C) en Reënval (mms.) vir die Etmaal wat om 0800 (SAST) eindig op 6-6-56. ..... Maximum and Minimum Temperatures (°C) and Rainfall (mms.) 24 hours ending at 0800 (SAST) on

TRANSVAAL	Max.	Min.	Rvl.
Andalusia			
Barberton			
Bethal			
Chester			
Cracy	23	3	
Delareyville ...			
Dunnottar			
Ermelo	18	2	
Groblersdal			
Jan Smuts	19	8	
Joubert Park ...	19	10	
Komatipoort	30	8	
Kroondal			
Leeuwdoornstad.			
Lichtenburg			
Louis Trichardt.	24	6	
Marnitz	25	7	
Messina	27	12	
Middelburg			
Nelspruit	27	9	
Nylstroom			
Pietersburg	23	4	
Piet Retief	23	6	
Pelgrimsrus	18	10	
Potchefstroom ..	21	4	
Pretoria W.B. ..	20	5	
Pretoriuskop ...			
Standerton			
Thabazimbi	24	5	
Towoomba			
Watervalboven ..	20	4	
Witbank			
Wolmaransstad ..			
Zeerust			
Fleur de Lys	27	11	

CAPE – KAAP	Max.	Min.	Rvl.
Alexanderbaai ...			
Aberdeen			
Beaufort-Wes	25	16	
Cala			
Calitzdorp			
Calvinia	22	2	
Cape Agulhas	19	XX	
Cape Columbine ..	13	11	
Cape St. Francis.	19	10	
Carnarvon			
Cradock			
Colesberg			
De Aar	20	5	
Dordrecht	19	11	
East London	24	12	
Elsenburg			
Flagstaff			
Fraserburg			
Garies			
George	21	5	
Graaff Reinet ...	25	14	
Grahamstown			
Idutywa			
Jansenville	22	5	
Kenhardt	24	5	
Kentani			
Kimberley	23	10	
Kingwilliamstown.			
Klaver	19	10	
Kowie			
Kuruman			
Lake Mentz			
Lovedale			
Maclear			
Mafeking			
Matatiele			
Matroosberg			
Middelburg	20	9	
Mossel Bay	20	12	
Aliwal North	22	7	

KAAP – CAPE	Max.	Min.	Rvl.
O'okiep			
Orange River	24	5	
Pofadder			
Port Elizabeth ..	22	6	
Port Nolloth	13	8	
Port St. Johns ..	24	19	
Postmasburg	21	9	
Prieska			
Prince Albert ...			
Queenstown			
Riversdale	22	2	
Somerset-Oos			
Springfontein ...	20	1	
Steynsburg			
Sutherland			
Swellendam			
Upington	27	5	
Van Wyksvlei	23	4	
Victoria-Wes			
Vryburg	23	4	
Williston	22	8	
Wingfield	17	10	
NATAL			
Kaap St. Lucia ..	23	14	
Dundee			
Durban	28	12	
Estcourt	21	4	
Harding			
Himeville			
Ladysmith			
Melmoth	24	13	
M'kuzi			
Newcastle	23	4	
Pietermaritzburg.			
Port Shepstone ..	24	16	
Seven Oaks			
Vryheid			

O.F.S. – O.V.S.	Max.	Min.	Rvl.
Bethlehem			
Afrikaskop	18	41	
Bloemfontein	21	9	
Boshof			
Fauresmith	21	3	
Ficksburg			
Frankfort	19	0	
Heilbron			
Hoopstad	23	5	
Kroonstad	22	2	
Lindley			
Modderpoort			
Phillipolis			
Reitz			
Vrede			
Warden			
Welkom			
Wepener	20	11	
Winburg			
Zastron			
S.W.A. PROTECTORATES – PROTEKTORATE			
Aus			
Gobabis	25	7	
Keetmanshoop	26	12	
Luderitz	17	11	
Mariental	26	8	
Ondangua	27	10	
Outjo	26	8	
Runtu			
Swakopmund	16	10	
Tsumeb	26	5	
Windhoek	22	8	
Gaberones			
Mahalapye			
Maun	27	5	
Tsabong	26	2	
Bremersdorp	28	9	
Emlembi			
Stegi			
Mazeru			

SYNOPTIC WEATHER MAP 1200 GMT. — 1400 SAST. SINOPTIESE WEERKAART

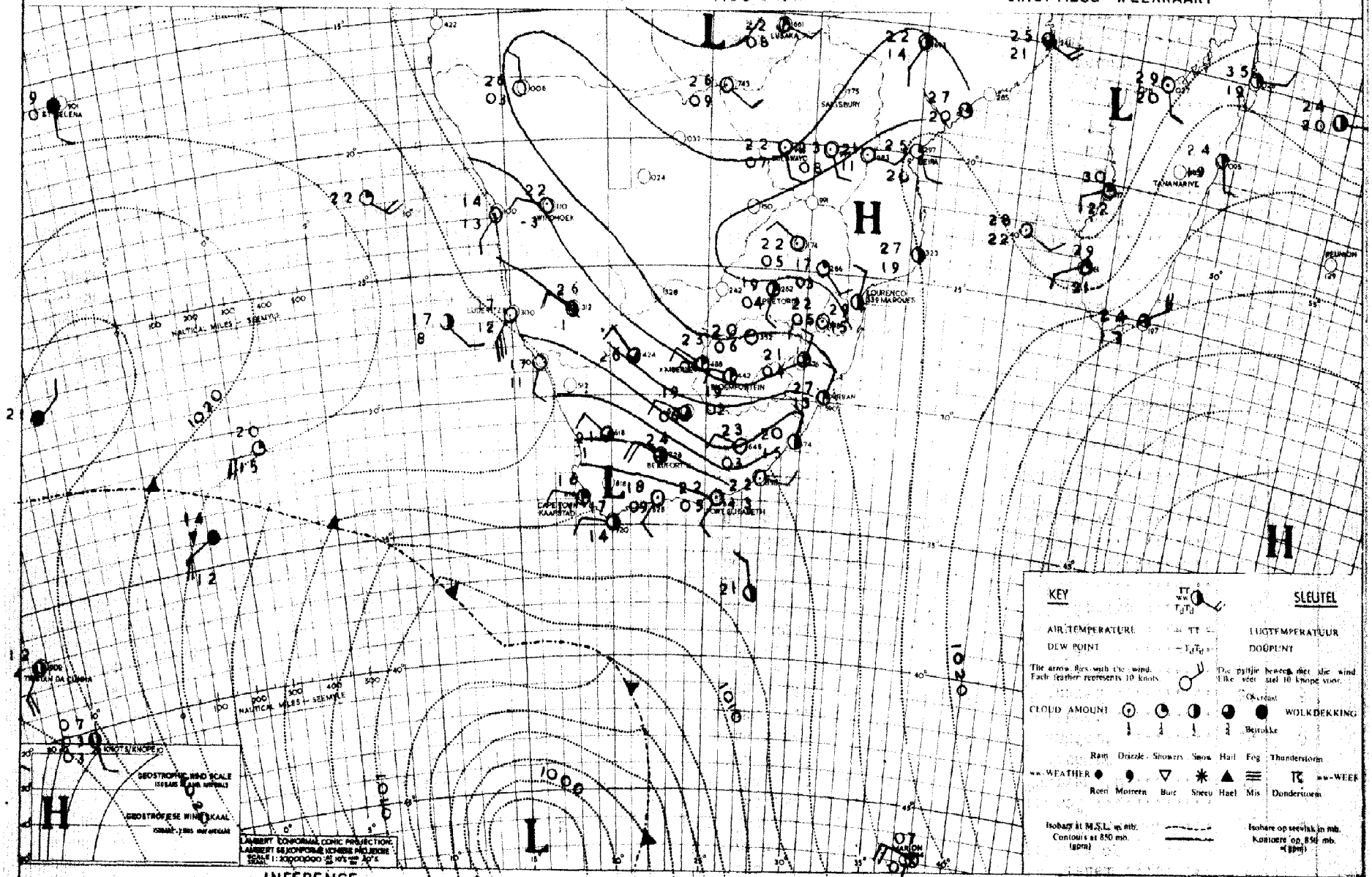

INFERENCE . DATE 5 / 6 / 1956 DATUM AFLEIDING

The approach of the cold front west of the Union will cause cloudy skies to develop over the Southwest Cape and light rain is likely to occur later in the day. Over the remainder of the Union it will be fair and mild to warm.

Met die nadering van die kouefront aan Suidwes-Kaapland sal bewolkte toestande oor hierdie gebiede ontwikkel en ligte reën sal moontlik later gedurende die dag begin uitsak. Oor die res van die Unie sal dit hoofsaaklik mooiweer en matig tot warm wees.

DAAGLIKSE WEERBULLETIN — WEERBURO : WEATHER BUREAU — DAILY WEATHER BULLETIN

DEPT. VAN VERVOER-DEPT. OF TRANSPORT

Maksimum en Minimum Temperature (°C) en Reënval (mms.) vir die Etmaal wat om 0800 (SAST) eindig op 7-6-56. ..... Maximum and Minimum Temperatures (°C) and Rainfall (mms.) 24 hours ending at 0800 (SAST) on

TRANSVAAL	Max.	Min.	Rvl.	CAPE - KAAP	Max.	Min.	Rvl.	KAAP - CAPE	Max.	Min.	Rvl.	O.F.S. - O.V.S.	Max.	Min.	Rvl.
Andalusia				Alexanderbaai ...	20	10	0.6	O'okiep				Bethlehem			
Barberton				Aberdeen				Orange River	24	6		Afrikaskop	18	6	
Bethal				Beaufort-Wes	21	6		Pofadder	18	4		Bloemfontein	22	2	
Chester				Cala				Port Elizabeth ..	26	9		Boshof			
Crecy	25	6		Calitzdorp				Port Nolloth	15	9		Fauresmith	21	6	
Delareyville ...				Calvinia	13	3		Port St. Johns ..	28	15	1.0	Ficksburg			
Dunnottar				Cape Agulhas	19	7	2.1	Postmasburg	22	3		Frankfort	19	2	
Ermelo				Cape Columbine ..	13	10	6.4	Prieska				Heilbron			
Groblersdal				Cape St. Francis.	30	10		Prince Albert ...				Hoopstad	24	4	
Jan Smuts	18	6		Carnarvon				Queenstown	24	10		Kroonstad	22	6	
Joubert Park ...				Cradock				Riversdale				Lindley			
Komatipoort	31	9		Colesberg				Somerset-Oos				Modderpoort			
Kroondal				De Aar	20	4		Springfontein ...	22	10		Phillipolis			
Leeuwdoornstad.				Dordrecht	20	5		Steynsburg				Reitz			
Lichtenburg				East London	29	12		Sutherland				Vrede			
Louis Trichardt.	25	8		Elsenburg				Swellendam				Warden			
Marnitz	26	6		Flagstaff				Upington				Welkom			
Messina	28	11		Fraserburg	16	x	1.2	Van Wyksvlei	21	4		Wepener	21	7	
Middelburg				Garies				Victoria-Wes	19	2		Winburg			
Nelspruit	27	7		George	21	7	4.3	Vryburg	24	3		Zastron			
Nylstroom				Graaff Reinet ...	24	7		Williston	17	x	0.2	S.W.A.; PROTECTORATES - PROTEKTORATE			
Pietersburg	23	5		Grahamstown				Wingfield	14	9					
Piet Retief				Idutywa								Aus			
Pelgrimsrus	19	8		Jansenville	27	9						Gobabis	25	x	
Potchefstroom ..	22	6		Kenhardt				NATAL				Keetmanshoop	24	4	
Pretoria W.B. ..	21	5		Kentani				Kaap St. Lucia ..	25	16		Luderitz			
Pretoriuskop ...				Kimberley	23	4		Dundee				Mariental	25	6	
Standerton				Kingwilliamstown.				Durban	30	11		Ondangua	22	10	
Thabazimbi	25	9		Klaver				Estcourt	23	7		Outjo	26	5	
Towoomba				Kowie	18	9		Harding				Runtu	27	5	
Watervalboven ..	21	4		Kuruman				Himeville				Swakopmund	16	8	
Witbank				Lake Mentz				Ladysmith				Tsumeb	26	5	
Wolmaranstad ..				Lovedale				Melmoth	28	15		Windhoek	21	6	
Zeerust	23	3		Maclear				M'kuzi				Gaberones			
				Mafeking				Newcastle	24	12		Mahalapye	28	6	
Fleur de Lys	27	12		Matatiele				Pietermaritzburg.				Maun	27	6	
Warmbad	24	x		Matroosberg				Port Shepstone ..	27	15		Tsabong	26	5	
				Middelburg	21	5		Seven Oaks				Bremersdorp	30	11	
				Mossel Bay	19	9	2.5	Vryheid				Emlembi			
												Stegi			
				Aliwal North	22	6						Maseru			

SYNOPTIC WEATHER MAP 1200 GMT. — 1400 SAST. SINOPTIESE WEERKAART

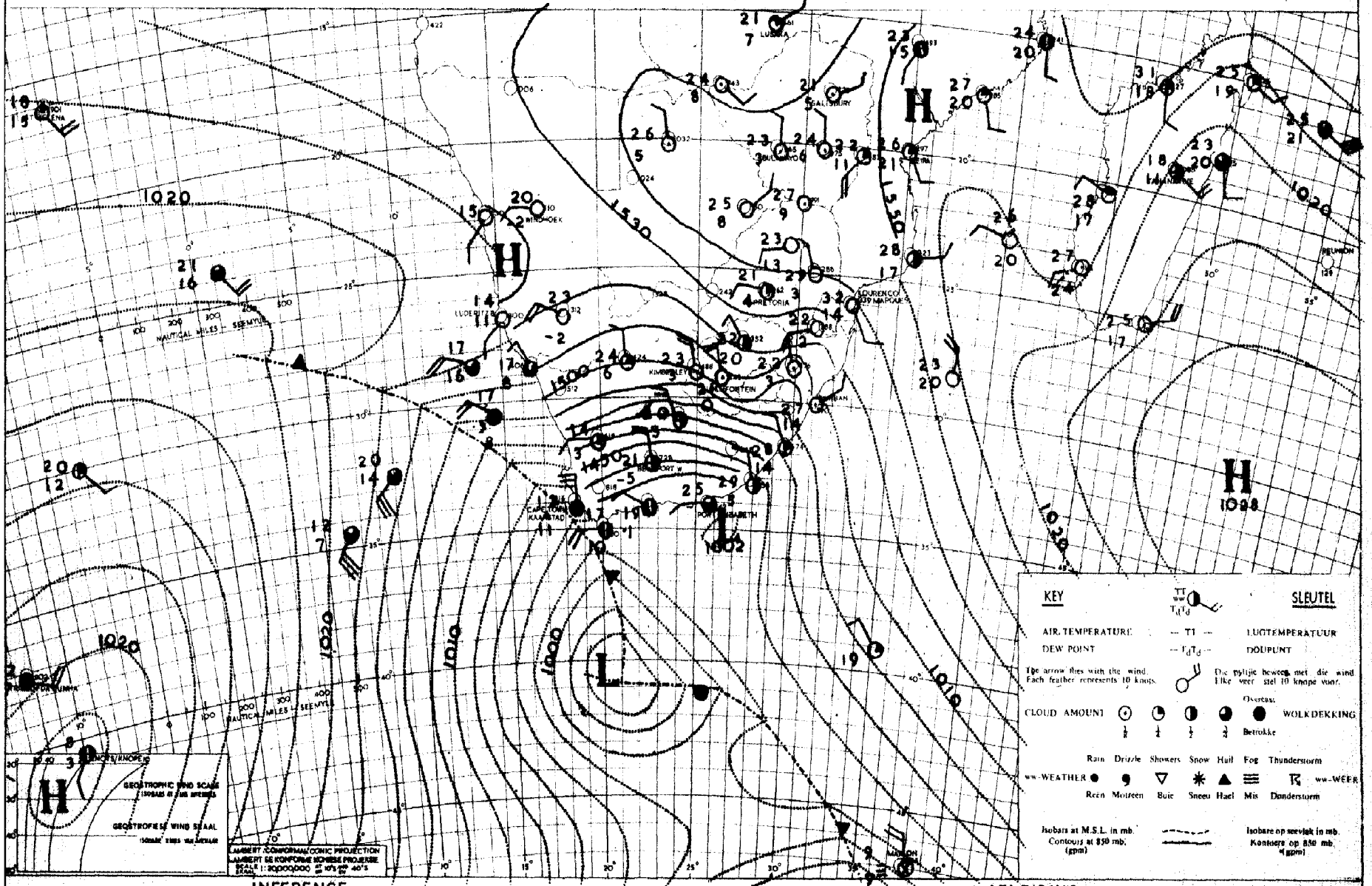

INFERENCE DATE 6 / 6 / 1956 DATUM AFLEIDING

The cold front now approaching the western Cape coast is followed by an extensive high and as a result cold conditions will spread over the whole country in the next 48 hours. Cloudy conditions with showers will develop over the coastal regions and adjoining interior.

Die kouefront wat die westelike Kaapse kus nader, word gevolg deur 'n sterk hoogdruk en kouer weer sal dus in die volgende 48 uur oor die hele land uitbrei. Bewolkte toestande met buie sal oor die kusstreke en aangrensende binneland voorkom.

DAAGLIKSE WEERBULLETIN — WEERBURO : WEATHER BUREAU — DAILY WEATHER BULLETIN

DEPT. VAN VERVOER-DEPT. OF TRANSPORT

Maksimum en Minimum Temperature (°C) en Reënval (mms.) vir die Etmaal wat om 0800 (SAST) eindig op 8-6-56. ..... Maximum and Minimum Temperatures (°C) and Rainfall (mms.) 24 hours ending at 0800 (SAST) on

TRANSVAAL	Max.	Min.	Rvl.
Andalusia			
Barberton			
Bethal			
Chester			
Crecy	26	9	
Delareyville ...			
Dunnottar			
Ermelo	19	6	
Groblersdal			
Jan Smuts	19	6	
Joubert Park ...	20	8	
Komatipoort	33	12	
Kroondal			
Leeuwdoornsstad.			
Lichtenburg			
Louis Trichardt.	26	12	
Marnitz	28	8	
Messina	33	13	
Middelburg			
Nelspruit	29	9	
Nylstroom			
Pietersburg	24	5	
Piet Retief	24	6	
Pelgrimsrus	19	10	
Potchefstroom ..	21	2	
Pretoria W.B. ..	21	5	
Pretoriuskop ...			
Standerton			
Thabazimbi	25	8	
Towoomba			
Watervalboven ..	21	5	
Witbank			
Wolmaransstad ..			
Zeerust	24	4	
Fleur de lys	28	10	
Warmbad	25	x	

CAPE - KAAP	Max.	Min.	Rvl.
Alexanderbaai ...	16	9	1.5
Aberdeen			
Beaufort-Wes	x	x	0.6
Cala			
Calitzdorp			
Calvinia	8	1	10.5
Cape Agulhas	14	4	21.5
Cape Columbine ..			
Cape St. Francis.	15	8	5.0
Carnarvon			
Cradock			
Colesberg			
De Aar	21	x	
Dordrecht	10	1	
East London	19	10	
Elsenburg	7	x	0.8
Flagstaff			
Fraserburg			
Garies			
George	15	4	0.1
Graaff Reinet ...			
Grahamstown			
Idutywa			
Jansenville	15	7	
Kenhardt	21	2	
Kentani			
Kimberley	13	1	
Kingwilliamstown.			
Klaver	15	7	12.5
Kowie			
Kuruman			
Lake Mentz			
Lovedale			
Maclear			
Mafeking			
Matatiele			
Matroosberg			
Middelburg			
Mossel Bay	16	7	
Aliwal Noord	13	1	

KAAP - CAPE	Max.	Min.	Rvl.
O'okiep			
Orange River	11	-3	
Pofadder			
Port Elizabeth ..	16	6	
Port Nolloth			
Port St. Johns ..	14	13	4.2
Postmasburg	11	-2	
Prieska			
Prince Albert ...			
Queenstown	14	3	
Riversdale	15	4	3.5
Somerset-Oos			
Springfontein ...	20	x	0.1
Steynsburg			
Sutherland			
Swellendam			
Upington	13	-1	
Van Wyksvlei	9	2	
Victoria-Wes	9	-3	
Vryburg	18	1	
Williston	8	1	3.0
Wingfield	14	6	10.3
NATAL			
Kaap St. Lucia ..	27	16	
Dundee			
Durban	22	15	1.1
Estcourt	25	4	
Harding			
Himeville			
Ladysmith			
Melmoth	27	12	0.4
M'kuzi			
Newcastle	24	10	
Pietermaritzburg.			
Port Shepstone ..			
Seven Oaks			
Vryheid			

O.F.S. - O.V.S.	Max.	Min.	Rvl.
Bethlehem			
Afrikaskop	17	-3	
Bloemfontein	12	1	
Boshof			
Fauresmith	10	-4	
Ficksburg			
Frankfort	19	1	
Heilbron			
Hoopstad	16	-1	
Kroonstad	17	x	
Lindley			
Modderpoort			
Phillipolis			
Reitz			
Vrede			
Warden			
Welkom			
Wepener	13	3	
Winburg			
Zastron			
S.W.A.; PROTECTORATES - PROTEKTORATE			
Aus			
Gobabis	24	x	
Keetmanshoop	13	-1	
Luderitz	13	10	
Mariental	18	3	
Ondangua	27	20	
Outjo			
Runtu	28	9	
Swakopmund			
Tsumeb			
Windhoek	20	5	
Gaberones			
Mahalapye	28	8	
Maun	27	5	
Tsabong	16	2	
Bremersdorp			
Emlembi			
Stegi			
Maseru			

SYNOPTIC WEATHER MAP 1200 GMT. — 1400 SAST. SINOPTIESE WEERKAART

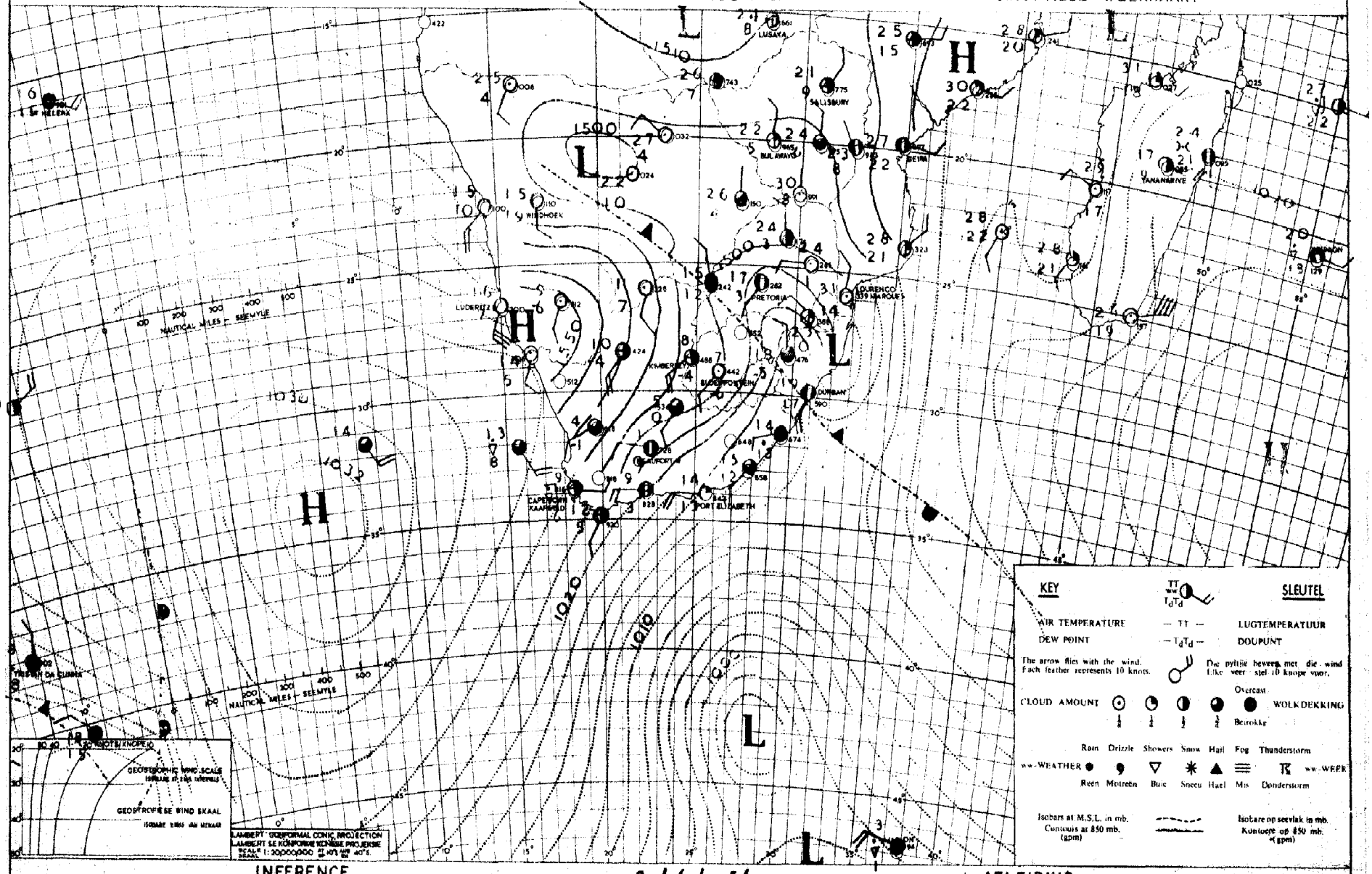

INFERENCE DATE 8 / 6 / 1956 DATUM AFLEIDING

Pressures are now rising along the west coast and it is expected that the cold weather conditions will now finally spread over the whole Union and South West Africa. Over the interior it will clear up but along the coastal regions isolated showers will occur. Frost will occur over most parts of the interior during the next few nights.

Drukke styg nou langs die westelike kus en dit word verwag dat die koue lug nou finaal sal uitbrei oor die hele Unie en Suidwes-Afrika. Oor die binneland sal die weer opklaar maar langs die kusstreke sal enkele buie nog voorkom. Ryp sal die volgende paar nagte oor meeste dele van die binneland voorkom.

DAAGLIKSE WEERBULLETIN — WEERBURO : WEATHER BUREAU — DAILY WEATHER BULLETIN

DEPT. VAN VERVOER-DEPT. OF TRANSPORT

Maksimum en Minimum Temperature (°C) en Reënval (mms.) vir die Etmaal wat om 0800 (SAST) eindig op 10-6-56. ..... Maximum and Minimum Temperatures (°C) and Rainfall (mms.) 24 hours ending at 0800 (SAST) on

TRANSVAAL	Max.	Min.	Rvl.	CAPE - KAAP	Max.	Min.	Rvl.	KAAP - CAPE	Max.	Min.	Rvl.	O.F.S. - O.V.S.	Max.	Min.	Rvl.
Andalusia				Alexanderbaai ...	18	4		O'okiep				Bethlehem			
Barberton				Aberdeen				Orange River				Afrikaskop.....	8	-4	
Bethal				Beaufort-Wes	8	-4		Pofadder				Bloemfontein	8	-6	
Chester				Cala				Port Elizabeth ..	13	9	0.3	Boshof			
Cracy.....	16	-2		Calitzdorp				Port Nolloth	14	3		Faureamith	7	-7	
Delareyville ...				Calvinia	11	x		Port St. Johns ..	15	9		Ficksburg			
Dunnottar				Cape Agulhas	14	8		Postmasburg				Frankfort	9	-1	
Ermelo	10	-3		Cape Columbine ..	13	7		Prieska				Heilbron			
Groblersdal.....				Cape St. Francis.	14	10	1.8	Prince Albert ...				Hoopstad	9.	-6	
Jan Smuts	8	-1		Carnarvon				Queenstown				Kroonstad			
Joubert Park ...				Cradock				Riversdale	14	1		Lindley			
Komatipoort				Colesberg				Somerset-Oos				Modderpoort			
Kroondal				De Aar				Springfontein ...				Phillipolis			
Leeuwdoornsstad.				Dordrecht				Steynsburg				Reitz			
Lichtenburg				East London				Sutherland				Vrede			
Louis Trichardt.	20	9		Elsenburg				Swellendam				Warden			
Marnitz	19	7		Flagstaff				Upington	12	-8		Welkom			
Messina	28	13		Fraserburg	7	-5		Van Wyksvlei				Wepener	8	-8	
Middelburg				Garies				Victoria-Wes	7	-1		Winburg			
Nelspruit	17	8		George	14	7		Vryburg				Zastron			
Nylstroom				Graaff Reinet ...				Williston	9	-5		S.W.A.; PROTECTORATES - PROTEKTORATE			
Pietersburg	14	4		Grahamstown				Wingfield	14	3					
Piet Retief				Idutywa								Aus			
Pelgrimsrus	14	2		Jansenville	14	2						Gobabis			
Potchefstroom..				Kenhardt				NATAL				Keetmanshoop	11	-1	
Pretoria W.B. ..	12	2		Kentani				Kaap St. Lucia ..				Luderitz	17	10	
Pretoriuskop ...				Kimberley	9	-8		Dundee				Mariental	12	-3	
Standerton				Kingwilliamstown.				Durban	18	7		Ondangua			
Thabazimbi	15	1		Klaver				Estcourt	11	-1		Outjo	21	5	
Towoomba				Kowie				Harding				Runtu			
Watervalboven ..				Kuruman				Himeville				Swakopmund	19	8	
Witbank				Lake Mentz				Ladysmith				Tsumeb			
Wolmaransstad ..				Lovedale				Melmoth	13	6	0.2	Windhoek	11	-1	
Zeerust	12	-3		Maclear				M'kuzi				Gaberones			
Fleur de Lys	18	10		Mafeking				Newcastle	12	-1		Mahalapye			
Warmbad	13	-4		Matatiele				Pietermaritzburg.				Maun	19	2	
				Matroosberg				Port Shepstone ..	16	10		Tsabong			
				Middelburg				Seven Oaks				Bremersdorp	16	5	
				Mossel Bay	15	9		Vryheid				Embembi			
				Aliwal North	8	-7						Stegi			
												Maseru			

SYNOPTIC WEATHER MAP 1200 GMT. — 1400 SAST. SINOPTIESE WEERKAART

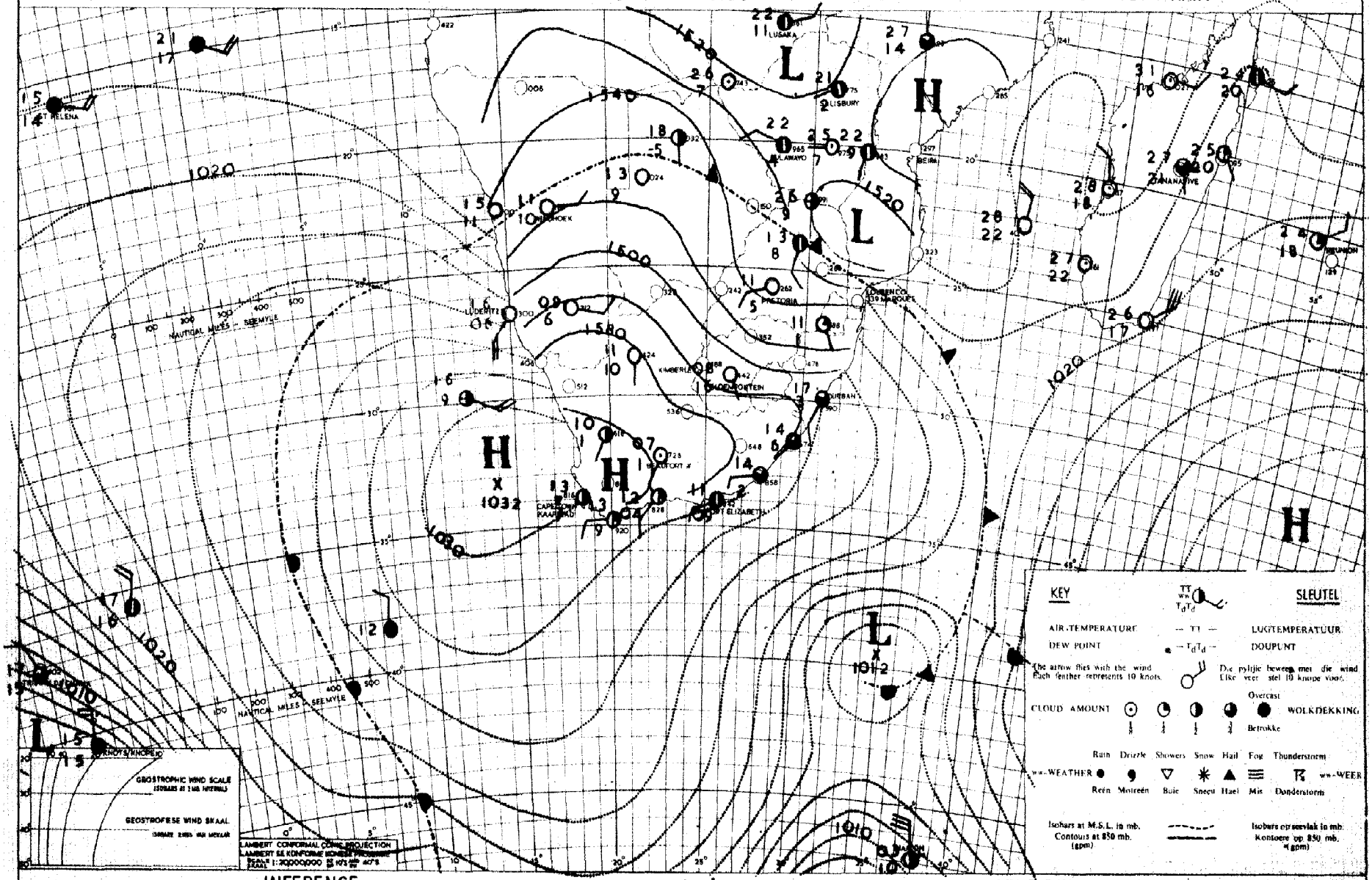

INFERENCE DATE 9 / 6 / 19 56 DATUM AFLEIDING

Cloudy conditions with rain or thundershowers and light snow over high ground will occur over the Transvaal, the norteastern districts of the Free State and over the Northern Natal. Over the remainder of the Union it will be fair. It will be cold generally.

Bewolkte toestande, gepaard met reën of donderbuie en plaaslik sneeu oor die hoogliggende dele, sal oor Transvaal, die noord-oostelike distrikte van die Vrystaat, en oor Noord-Natal voorkom Oor die res van die Unie sal dit redelik mooiweer bly. Dit sal oor die algemeen koud bly.

DAAGLIKSE WEERBULLETIN

WEERBURO : WEATHER BUREAU

DEPT. VAN VERVOER-DEPT. OF TRANSPORT

DAILY WEATHER BULLETIN

Maksimum en Minimum Temperature (°C) en Reënval (mms.) vir die Etmaal wat om 0800 (SAST) eindig op 11-6-56. .....

Maximum and Minimum Temperatures (°C) and Rainfall (mms.) 24 hours ending at 0800 (SAST) on

TRANSVAAL	Max.	Min.	Rvl.
Andalusia			
Barberton			
Bethal			
Chester			
Crecy	16	4	3.3
Delareyville ...			
Dunnottar			
Ermelo	9	-1	
Groblersdal			
Jan Smuts	9	x	4.2
Joubert Park ...	11	1	4.5
Komatipoort	32	11	14.5
Kroondal			
Leeuwdoornsstad.			
Lichtenburg			
Louis Trichardt.	10	8	
Marnitz	17	10	
Messina	17	13	
Middelburg			
Nelspruit	15	7	21.0
Nylstroom			
Pietersburg	13	7	2.5
Piet Retief			
Pelgrimsrus	7	1	30.0
Potchefstroom ..	12	0	
Pretoria W.B. ..	21	3	0.9
Pretoriuskop ...			
Standerton			
Thabazimbi	14	4	
Towoomba			
Watervalboven ..	15	1	19.0
Witbank			
Wolmaransstad ..			
Zeerust	15	-1	
Fleur de Lys	16	9	2.3
Warmbad	15	1	

CAPE - KAAP	Max.	Min.	Rvl.
Alexanderbaai ...	21	8	
Aberdeen			
Beaufort-Wes			
Cala			
Calitzdorp			
Calvinia	12	2	
Cape Agulhas	16	8	
Cape Columbine ..			
Cape St. Francis.	16	7	
Carnarvon			
Cradock			
Colesberg			
De Aar	12	-5	
Dordrecht			
East London	16	6	
Elsenburg			
Flagstaff			
Fraserburg			
Garies			
George	15	2	
Graaff Reinet ...			
Grahamstown			
Idutywa			
Jansenville	16	-2	
Kenhardt	14	-3	
Kentani			
Kimberley	12	-3	
Kingwilliamstown.			
Klaver			
Kowie			
Kuruman			
Lake Mentz			
Lovedale			
Maclear			
Mafeking			
Matatiele			
Matroosberg			
Middelburg	10	11	
Mossel Bay	17	10	
Aliwal North	13	-6	

KAAP - CAPE	Max.	Min.	Rvl.
O'okiep			
Orange River	13	-6	
Pofadder	12	-2	
Port Elizabeth ..	16	4	
Port Nolloth			
Port St. Johns ..	17	10	
Postmasburg			
Prieska			
Prince Albert ...			
Queenstown			
Riversdale	17	0	
Somerset-Oos			
Springfontein ...	10	-9	
Steynsburg			
Sutherland			
Swellendam			
Upington	15	-4	
Van Wyksvlei			
Victoria-Wes	21	-5	
Vryburg	13	-2	
Williston			
Wingfield	17	2	
NATAL			
Kaap St. Lucia ..			
Dundee			
Durban	19	7	
Estcourt	11	-2	
Harding			
Himeville			
Ladysmith			
Melmoth	13	7	
M'kuzi			
Newcastle	8	3	
Pietermaritzburg.			
Port Shepstone ..	18	10	
Seven Oaks			
Vryheid			

O.F.S. - O.V.S.	Max.	Min.	Rvl.
Bethlehem			
Afrikaskop.....	9	-6	
Bloemfontein	11	-5	
Boshof			
Fauresmith			
Ficksburg			
Frankfort	10	-4	
Heilbron			
Hoopstad	12	5	
Kroonstad			
Lindley			
Modderpoort			
Phillipolis			
Reitz			
Vrede			
Warden			
Welkom			
Wepener	12	-8	
Winburg			
Zastron			
S.W.A.; PROTECTORATES - PROTEKTORATE			
Aus			
Gobabis	14	8	
Keetmanshoop	13	-1	
Luderitz	20	13	
Mariental	13	-3	
Ondangua	22	5	
Outjo	21	6	
Runtu	27	7	
Swakopmund	22	3	
Tsumeb	19	7	
Windhoek	13	1	
Gaberones			
Mahalapye	15	5	
Maun	22	5	
Tsabong	15	-7	
Bremersdorp			
Emlembi			
Stegi			
Maseru			

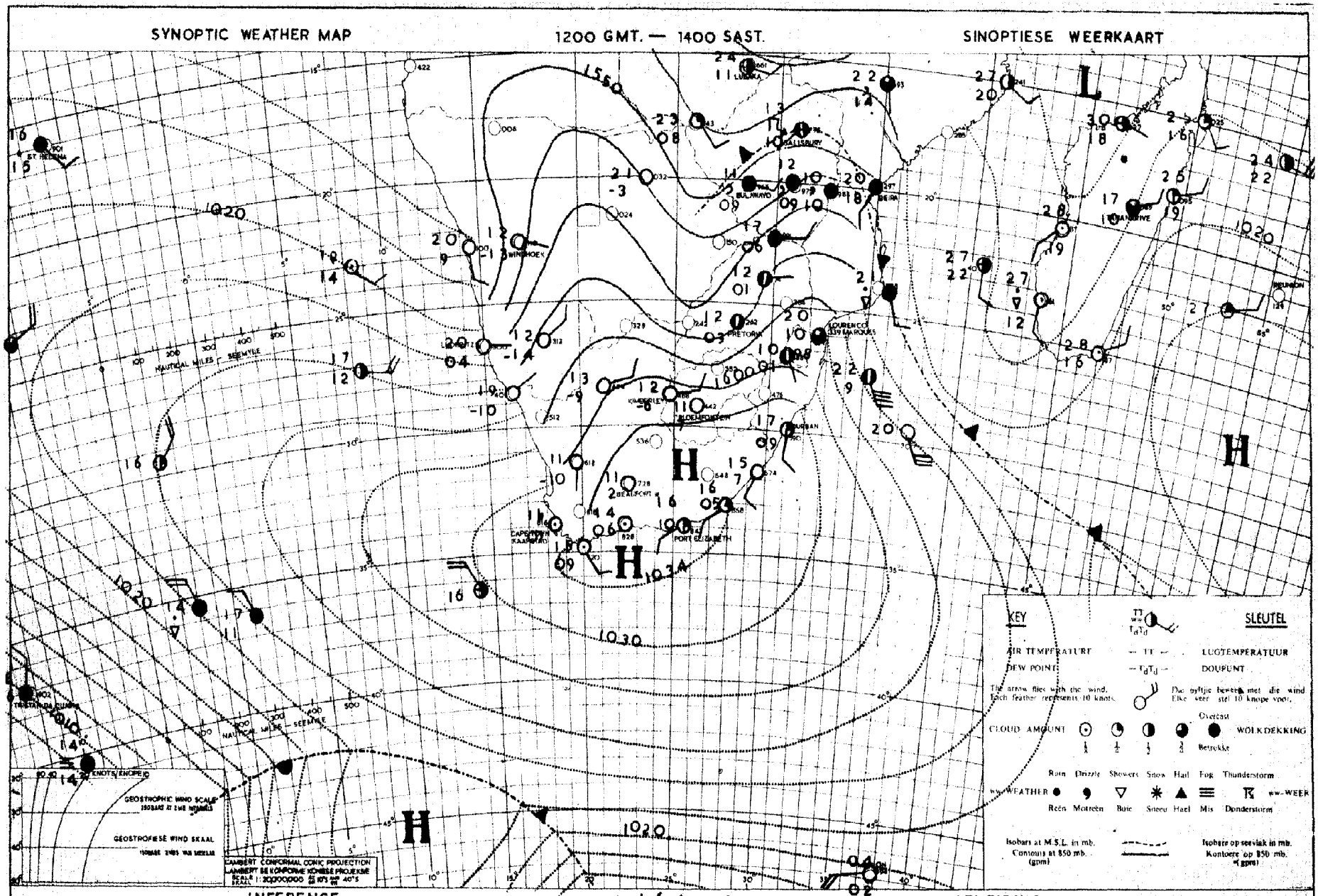

Cold dry air has spread over almost the whole Union and South West Africa, but as a result of an upper air low cloudy conditions with showers occur over Transvaal and northern Natal. These conditions will clear however with the expected filling up of the low.

Koue droëlug het oor feitlik die hele Unie en Suidwes-Afrika uitgebrei, maar as gevolg van 'n boluglaag kom bewolkte toestande met buie voor oor Transvaal en noordelike Natal. Hierdie toestande sal egter opklaar met die verwagte opvulling van die laag.

DAAGLIKSE WEERBULLETIN

WEERBURO : WEATHER BUREAU

DEPT. VAN VERVOER–DEPT. OF TRANSPORT

DAILY WEATHER BULLETIN

Maksimum en Minimum Temperature (°C) en Reënval (mms.) vir die Etmaal wat om 0800 (SAST) eindig op .....12-6-56.....

Maximum and Minimum Temperatures (°C) and Rainfall (mms.) 24 hours ending at 0800 (SAST) on

TRANSVAAL	Max.	Min.	Rvl.
Andalusia			
Barberton			
Bethal			
Chester			
Crecy	16	1	11.1
Delareyville ...			
Dunnottar			
Ermelo	7	-5	
Groblersdal			
Jan Smuts	9	7	
Joubert Park ...	10	-1	
Komatipoort	18	7	1.0
Kroondal			
Leeuwdoornstad.			
Lichtenburg			
Louis Trichardt.			
Marnitz	18	3	
Messina	19	8	
Middelburg			
Nelspruit	15	6	
Nylstroom			
Pietersburg	15	5	9.1
Piet Retief	11	0	
Pelgrimsrus	7	1	3.3
Potchefstroom ..	14	-3	
Pretoria W.B. ..	12	1	
Pretoriuskop ...			
Standerton			
Thabazimbi	17	4	
Towoomba			
Watervalboven ..	10	-1	
Witbank			
Wolmaransstad ..			
Zeerust	15	-5	
Fleur de Lys	16	5	0.6
Warmbad	15	-1	

CAPE – KAAP	Max.	Min.	Rvl.
Alexanderbaai ...	11	-7	
Aberdeen			
Beaufort-Wes			
Cala			
Calitzdorp			
Calvinia	16	5	
Cape Agulhas	17	9	
Cape Columbine ..	20	10	
Cape St. Francis.	17	8	
Carnarvon			
Cradock			
Colesberg			
De Aar	14	-3	
Dordrecht	12	-4	
East London	17	6	
Elsenburg			
Flagstaff			
Fraserburg	13	-4	
Garies			
George	16	4	
Graaff Reinet ...	16	4	
Grahamstown			
Idutywa			
Jansenville	18	-1	
Kenhardt	17	1	
Kentani			
Kimberley	14	-3	
Kingwilliamstown.			
Klaver	22	8	
Kowie			
Kuruman			
Lake Mentz			
Lovedale			
Maclear			
Mafeking			
Matatiele			
Matroosberg			
Middelburg	13	-18	
Mossel Bay	16	10	
Aliwal North	14	-7	

KAAP – CAPE	Max.	Min.	Rvl.
O'okiep			
Orange River	14	-7	
Pofadder	14	2	
Port Elizabeth ..	19	2	
Port Nolloth	24	10	
Port St. Johns ..	20	11	
Postmasburg	14	0	
Prieska			
Prince Albert ...			
Queenstown			
Riversdale	21	-1	
Somerset-Oos			
Springfontein ...	13	-7	
Steynsburg			
Sutherland			
Swellendam			
Upington	18	-2	
Van Wyksvlei	15	-1	
Victoria-Wes	12	-8	
Vryburg	15	-5	
Williston	15	-2	
Wingfield	20	1	
NATAL			
Kaap St. Lucia ..	16	10	16.0
Dundee			
Durban	20	10	
Estcourt	14	-1	
Harding			
Himeville			
Ladysmith			
Melmoth	14	6	
M'kuzi			
Newcastle	13	-3	
Pietermaritzburg.			
Port Shepstone ..	19	10	
Seven Oaks			
Vryheid			

O.F.S. – O.V.S.	Max.	Min.	Rvl.
Bethlehem			
Afrikaskop.....	11	7	
Bloemfontein	12	-4	
Boshof			
Fauresmith	14	-7	
Ficksburg			
Frankfort			
Heilbron			
Hoopstad	13	-5	
Kroonstad	13	-3	
Lindley			
Modderpoort			
Phillipolis			
Reitz			
Vrede			
Warden			
Welkom			
Wepener	13	-8	
Winburg			
Zastron			
S.W.A.; PROTECTORATES – PROTEKTORATE			
Aus			
Gobabis	17	-2	
Keetmanshoop			
Luderitz	23	15	
Mariental	16	-1	
Ondangua	24	9	
Outjo	24	6	
Runtu			
Swakopmund	22	-3	
Tsumeb	22	8	
Windhoek	17	4	
Gaberones			
Mahalapye	18	0	
Maun	23	7	
Tsabong	16	-6	
Bremersdorp			
Emlembi			
Stegi			
Maseru			

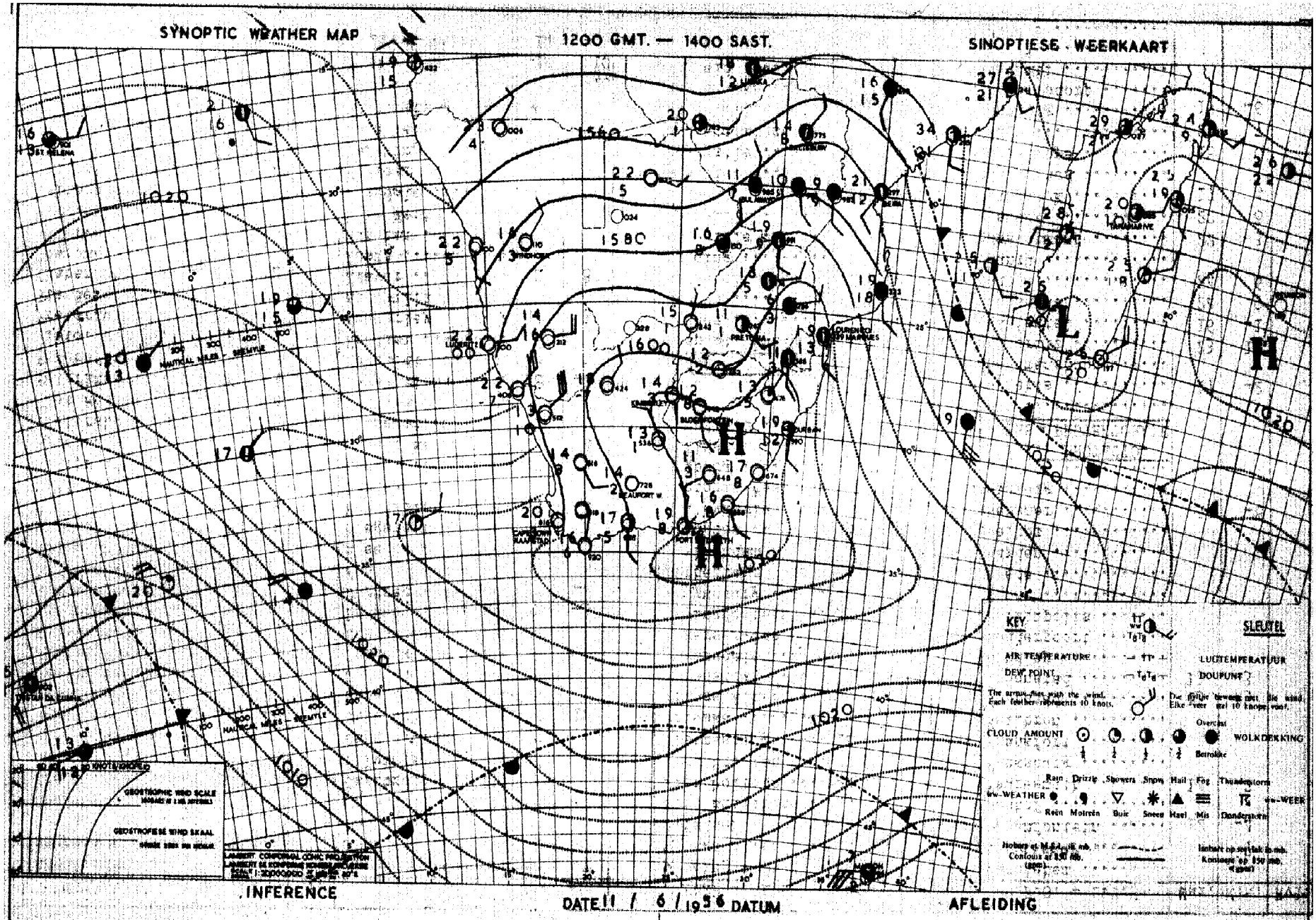

INFERENCE

DATE 11 / 6 / 1956 DATUM

AFLEIDING

With the high over the Union it will be mainly fine over all areas and day temperatures will begin to rise gradually.

Met die hoog oor die Unie sal dit hoofsaaklik mooiweer wees oor alle dele en dag temperatuur sal geleidelik begin styg.

DAAGLIKSE WEERBULLETIN — WEERBURO : WEATHER BUREAU — DAILY WEATHER BULLETIN

DEPT. VAN VERVOER–DEPT. OF TRANSPORT

Maksimum en Minimum Temperature (°C) en Reënval (mms.) vir die Etmaal wat om 0800 (SAST) eindig op 13-6-56. — Maximum and Minimum Temperatures (°C) and Rainfall (mms.) 24 hours ending at 0800 (SAST) on

TRANSVAAL	Max.	Min.	Rvl.
Andalusia			
Barberton			
Bethal			
Chester			
Crecy	17	2	
Delareyville			
Dunnottar			
Ermelo	13	-3	
Groblersdal			
Jan Smuts	12	3	
Joubert Park	12	4	
Komatipoort	22	3	
Kroondal			
Leeuwdoornsstad.			
Lichtenburg			
Louis Trichardt.	17	2	
Marnitz	18	4	
Messina	21	7	
Middelburg			
Nelspruit	20	4	
Nylstroom			
Pietersburg	14	4	
Piet Retief	15	2	
Pelgrimsrus.	11	3	
Potchefstroom	14	-3	
Pretoria W.B.	15	-1	
Pretoriuskop			
Standerton			
Thabazimbi			
Towoomba			
Watervalboven			
Witbank			
Wolmaransstad			
Zeerust	16	-3	
Fleur de Lys	19	6	
Warmbad	16	-1	

CAPE - KAAP	Max.	Min.	Rvl.
Alexanderbaai	25	13	
Aberdeen			
Beaufort-Wes	18	3	
Cala			
Calitzdorp			
Calvinia	16	2	
Cape Agulhas	21	10	
Cape Columbine	18	12	
Cape St. Francis.	20	10	
Carnarvon			
Cradock			
Colesberg			
De Aar	15	-3	
Dordrecht	13	4	
East London	20	9	
Elsenburg			
Flagstaff			
Fraserburg	14	-4	
Garies			
George	22	11	
Graaff Reinet	20	7	
Grahamstown			
Idutywa			
Jansenville	21	1	
Kenhardt	18	0	
Kentani			
Kimberley	16	1	
Kingwilliamstown.			
Klaver			
Kowie			
Kuruman			
Lake Mentz			
Lovedale			
Maclear			
Mafeking			
Matatiele			
Matroosberg			
Middelburg			
Mossel Bay	21	14	
Aliwal North	14	-7	

KAAP - CAPE	Max.	Min.	Rvl.
O'okiep			
Orange River	15	-5	
Pofadder			
Port Elizabeth	22	6	
Port Nolloth	26	12	
Port St. Johns	21	13	
Postmasburg	15	2	
Prieska			
Prince Albert			
Queenstown	17	1	
Riversdale	23	3	
Somerset-Oos			
Springfontein	15	-6	
Steynsburg			
Sutherland			
Swellendam			
Upington	19	-2	
Van Wyksvlei			
Victoria-Wes	13	-8	
Vryburg	16	-5	
Williston	16	-4	
Wingfield	22	5	
NATAL			
Kaap St. Lucia	21	10	0.2
Dundee			
Durban	23	5	
Estcourt	15	1	
Harding			
Himeville			
Ladysmith			
Melmoth	19	7	
M'kuzi			
Newcastle	16	-3	
Pietermaritzburg.			
Port Shepstone	21	10	
Seven Oaks			
Vryheid			

O.F.S. - O.V.S.	Max.	Min.	Rvl.
Bethlehem			
Afrikaskop	13	-2	
Bloemfontein	14	-3	
Boshof			
Fauresmith	13	-8	
Ficksburg			
Frankfort			
Heilbron			
Hoopstad	15	-4	
Kroonstad	13	-4	
Lindley			
Modderpoort			
Phillipolis			
Reitz			
Vrede			
Warden			
Welkom			
Wepener	14	-7	
Winburg			
Zastron			
S.W.A.; PROTECTORATES - PROTEKTORATE			
Aus			
Gobabis	18	-2	
Keetmanshoop	19	3	
Luderitz	25	16	
Mariental	23	3	
Ondangua	25	9	
Outjo	23	6	
Runtu			
Swakopmund	22	-2	
Tsumeb	22	8	
Windhoek	18	5	
Gaberones			
Mahalapye	19	1	
Maun	23	6	
Tsabong	18	-3	
Bremersdorp			
Emlembi			
Stegi			
Maseru	12	-4	

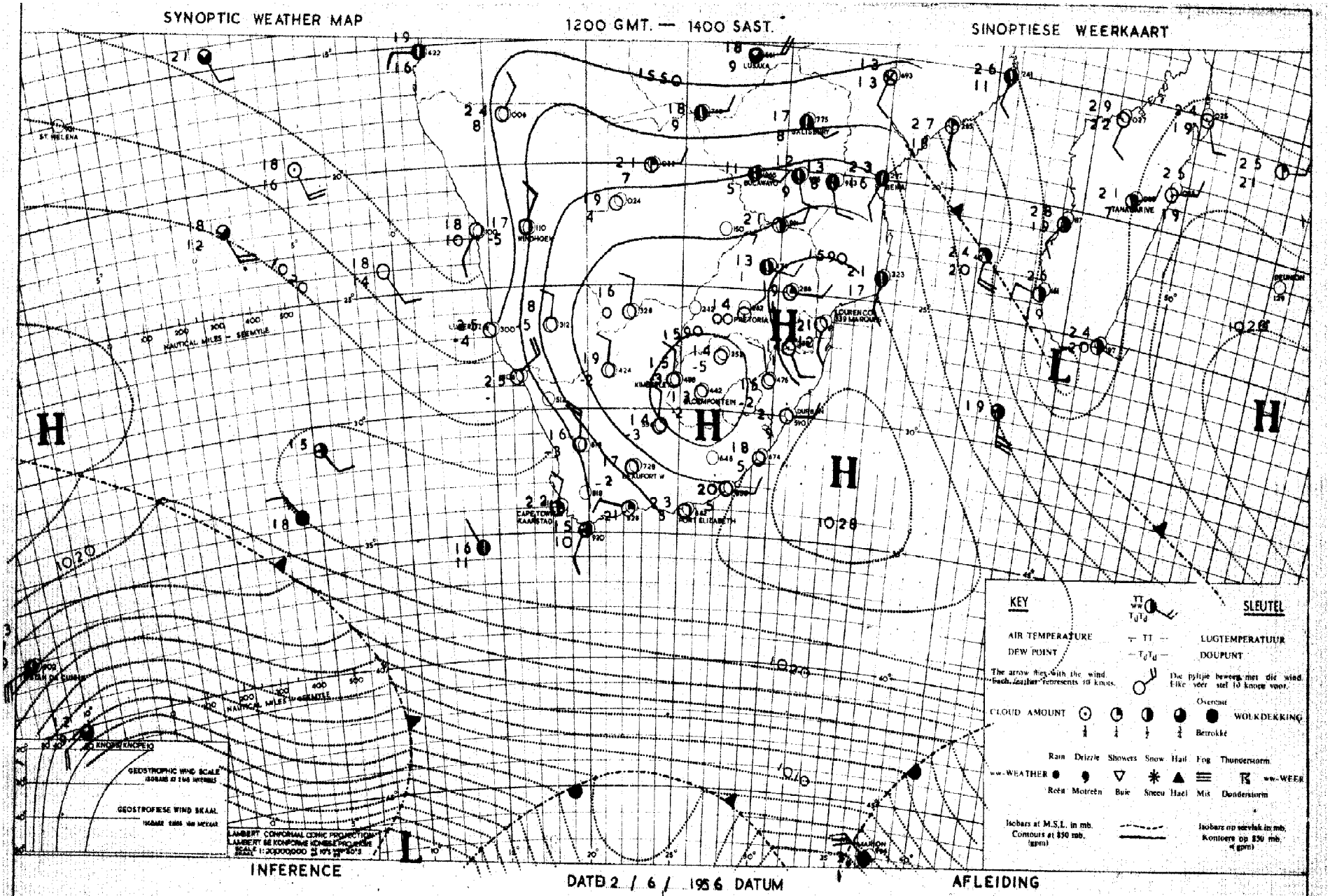

INFERENCE

DATE 2 / 6 / 1956 DATUM

AFLEIDING

Anticyclonic conditions prevail over the Union and South West Africa and it will remain fine generally and become warmer. The nights will be cold however.

Antisikloniese toestande heers oor die Unie en Suidwes-Afrika en dit sal mooiweer bly oor alle dele en geleidelik warmer word. Die nagte sal egter koud wees.

DAAGLIKSE WEERBULLETIN

WEERBURO : WEATHER BUREAU

DEPT. VAN VERVOER-DEPT. OF TRANSPORT

DAILY WEATHER BULLETIN

Maksimum en Minimum Temperature (°C) en Reënval (mms.) vir die Etmaal wat om 0800 (SAST) eindig op .....14-6-56.....

Maximum and Minimum Temperatures (°C) and Rainfall (mms.) 24 hours ending at 0800 (SAST) on

TRANSVAAL	Max.	Min.	Rvl.
Andalusia			
Barbertor			
Bethal			
Chester			
Crecy	19	-1	
Delareyville ...			
Dunnotter			
Ermelo	13	-3	
Groblersdal			
Jan Smuts	14	4	
Joubert Park ...	14	3	
Komatipoort	26	2	
Kroondal			
Leeuwdoornsstad.			
Lichtenburg			
Louis Trichardt.	20	2	
Marnitz	19	2	
Messina	22	7	
Middelburg			
Nelspruit	23	4	
Nylstroom			
Pietersburg	17	1	
Piet Retief	20	0	
Pelgrimsrus	15	5	
Potchefstroom ..	15	-7	
Pretoria W.B. ..	16	0	
Pretoriuskop ...			
Standerton			
Thabazimbi			
Towoomba			
Watervalboven ..			
Witbank			
Wolmaransstad ..			
Zeerust	17	-3	
Fleur de Lys	22	7	
Warmbad	18	-1	

CAPE - KAAP	Max.	Min.	Rvl.
Alexanderbaai ...	28	12	
Aberdeen			
Beaufort-Wes	19	2	
Cala			
Calitzdorp			
Calvinia	18	5	
Cape Agulhas	18	13	
Cape Columbine ..	20	18	
Cape St. Francis.	19	10	
Carnarvon			
Cradock			
Colesberg			
De Aar	15	-1	
Dordrecht	14	2	
East London	23	9	
Elsenburg			
Flagstaff			
Fraserburg	15	-3	
Garies			
George	21	6	
Graaff Reinet ...	20	6	
Grahamstown			
Idutywa			
Jansenville	22	0	
Kenhardt	19	1	
Kentani			
Kimberley	16	-2	
Kingwilliamstown.			
Klaver	26	8	
Kowie			
Kuruman			
Lake Mentz			
Lovedale			
Maclear			
Mafeking			
Matatiele			
Matroosberg			
Middelburg	15	-14	
Mossel Bay	19	13	
Aliwal North	16	-6	

KAAP - CAPE	Max.	Min.	Rvl.
O'okiep			
Orange River	16	-4	
Pofadder	17	4	
Port Elizabeth ..	21	5	
Port Nolloth	29	12	
Port St. Johns ..	22	12	
Postmasburg			
Prieska			
Prince Albert ...			
Queenstown	18	-3	
Riversdale	22	1	
Somerset-Oos			
Springfontein ...	17	-5	
Steynsburg			
Sutherland			
Swellendam			
Upington	20	1	
Van Wyksvlei	18	1	
Victoria-Wes	15	-7	
Vryburg	17	-4	
Williston	17	-2	
Wingfield	21	8	
NATAL			
Kaap St. Lucia ..	22	9	
Dundee			
Durban	24	7	
Estcourt	17	-1	
Harding			
Himeville			
Ladysmith			
Melmoth	21	8	
M'kuzi			
Newcastle	21	-3	
Pietermaritzburg.			
Port Shepstone ..	24	11	
Seven Oaks			
Vryheid			

O.F.S. - O.V.S.	Max.	Min.	Rvl.
Bethlehem			
Afrikaskop	14	-7	
Bloemfontein	14	-2	
Boshof			
Fauresmith	14	-8	
Ficksburg			
Frankfort			
Heilbron			
Hoopstad	17	-4	
Kroonstad			
Lindley			
Modderpoort			
Phillipolis			
Reitz			
Vrede			
Warden			
Welkom			
Wepener	15	-7	
Winburg			
Zastron			
S.W.A.; PROTECTORATES - PROTEKTORATE			
Aus			
Gobabis	19	-1	
Keetmanshoop	21	6	
Luderitz	27	13	
Mariental	21	3	
Ondangua	24	12	
Outjo	24	7	
Runtu	25	7	
Swakopmund	29	10	
Tsumeb	22	6	
Windhoek	18	5	
Gaberones			
Mahalapye			
Maun	21	5	
Tsabong			
Bremersdorp			
Emlembi			
Stegi			
Maseru			

SYNOPTIC WEATHER MAP — 1200 GMT. — 1400 SAST. — SINOPTIESE WEERKAART

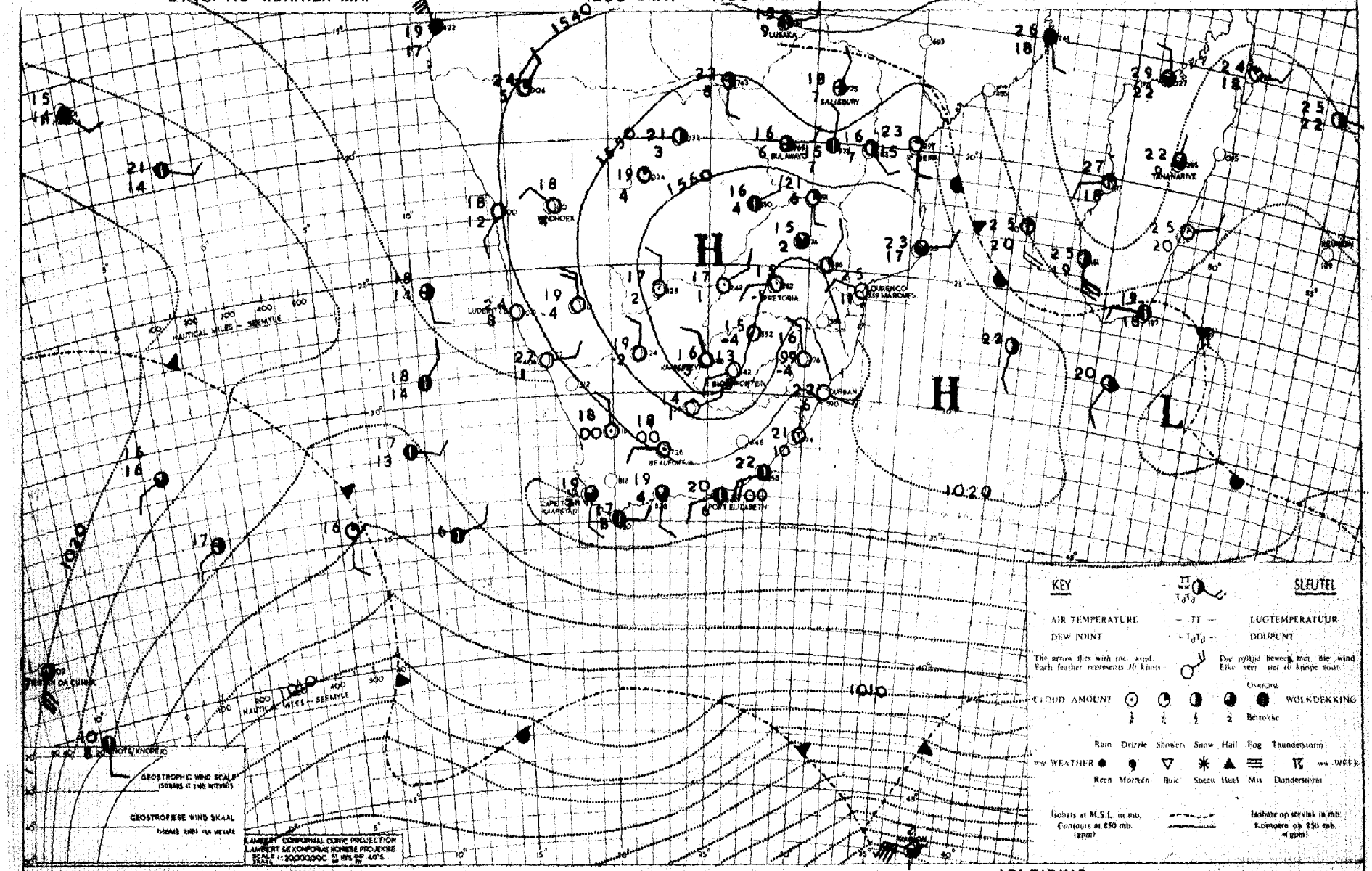

INFERENCE — DATE 13 / 6 / 1956 DATUM — AFLEIDING

With the weak system west of the Cape, cloudy conditions will probably develop over the southwestern Cape towards the evening. It will remain fine otherwise with a further rise in day temperatures.

Met die swak sisteem wes van die Kaap sal bewolkte weer waarskynlik teen die aand oor suidwes Kaapland ontwikkel. Andersinds sal dit mooiweer bly en die temperatuur sal verder styg gedurende die dag.

DAAGLIKSE WEERBULLETIN — WEERBURO : WEATHER BUREAU — DAILY WEATHER BULLETIN

DEPT. VAN VERVOER-DEPT. OF TRANSPORT

Maksimum en Minimum Temperature (°C) en Reënval (mms.) vir die Etmaal wat om 0800 (SAST) eindig op 15-6-56. ..... Maximum and Minimum Temperatures (°C) and Rainfall (mms.) 24 hours ending at 0800 (SAST) on

TRANSVAAL	Max.	Min.	Rvl.
Andalusia			
Barberton			
Bethal			
Chester			
Crecy	19	-1	
Delareyville ...			
Dunnottar			
Ermelo	16	-1	
Groblersdal			
Jan Smuts	15	3	
Joubert Park ...			
Komatipoort	25	4	
Kroondal			
Leeuwdoornsstad.			
Lichtenburg			
Louis Trichardt.	20	3	
Marnitz	21	4	
Messina	24	10	
Middelburg			
Nelspruit	23	4	
Nylstroom			
Pietersburg	19	5	
Piet Retief	18	1	
Pelgrimsrus	14	4	
Potchefstroom ..	17	-3	
Pretoria W.B. ..	17	1	
Pretoriuskop ...			
Standerton			
Thabazimbi			
Towoomba	20	1	
Watervalboven ..			
Witbank			
Wolmaransstad ..			
Zeerust			
Fleur de Lys	22	7	
Warmbad	18	1	

CAPE - KAAP	Max.	Min.	Rvl.
Alexanderbaai ...			
Aberdeen			
Beaufort-Wes	20	9	
Cala			
Calitzdorp			
Calvinia	19	12	
Cape Agulhas	18	14	
Cape Columbine ..	19	11	
Cape St. Francis.	19	10	
Carnarvon			
Cradock			
Colesberg			
De Aar	16	0	
Dordrecht	15	5	
East London	19	6	
Elsenburg			
Flagstaff	16	0	
Fraserburg			
Garies			
George	21	11	
Graaff Reinet ...	21	10	
Grahamstown			
Idutywa			
Jansenville	19	1	
Kenhardt	20	4	
Kentani			
Kimberley	14	3	
Kingwilliamstown.			
Klaver	27	10	
Kowie			
Kuruman			
Lake Mentz			
Lovedale			
Maclear			
Mafeking			
Matatiele			
Matroosberg			
Middelburg	16	-1	
Mossel Bay	21	14	
Aliwal North	16	-5	

KAAP - CAPE	Max.	Min.	Rvl.
O'okiep			
Orange River	18	-2	
Pofaider	19	8	
Port Elizabeth ..	20	7	
Port Nolloth	21	9	
Port St. Johns ..	22	12	
Postmasburg	16	5	
Prieska			
Prince Albert ...			
Queenstown	18	0	
Riversdale	23	7	
Somerset-Oos			
Springfontein ...	16	-6	
Steynsburg			
Sutherland			
Swellendam			
Upington	21	4	
Van Wyksvlei	18	1	
Victoria-Wes	15	-6	
Vryburg	18	-4	
Williston	18	11	
Wingfield	24	8	
NATAL			
Kaap St. Lucia ..			
Dundee			
Durban	23	7	
Estcourt	17	-1	
Harding			
Himeville			
Ladysmith			
Melmoth	20	8	
M'kuzi			
Newcastle	18	-2	
Pietermaritzburg.			
Port Shepstone ..	22	10	
Seven Oaks			
Vryheid			

O.F.S. - O.V.S.	Max.	Min.	Rvl.
Bethlehem			
Afrikaskop	15	-6	
Bloemfontein	15	-2	
Bosbof			
Fauresmith	15	-6	
Ficksburg			
Frankfort	15	-6	
Heilbron			
Hoopstad	17	-4	
Kroonstad	17	-3	
Lindley			
Modderpoort			
Phillipolis			
Reitz			
Vrede			
Warden			
Welkom			
Wepener	16	-5	
Winburg			
Zastron			
S.W.A.; PROTECTORATES - PROTEKTORATE			
Aus			
Gobabis	20	5	
Keetmanshoop	23	9	
Luderitz	17	11	
Mariental	24	6	
Ondangua	28	12	
Outjo	24	10	
Runtu	25	7	
Swakopmund	15	12	
Tsumeb	23	9	
Windhoek	19	8	
Gaberones			
Mahalapye	22	-1	
Maun	22	5	
Tsabong			
Bremersdorp			
Emlembi			
Stegi			
Maseru			

SYNOPTIC WEATHER MAP 1200 GMT. — 1400 SAST. SINOPTIESE WEERKAART

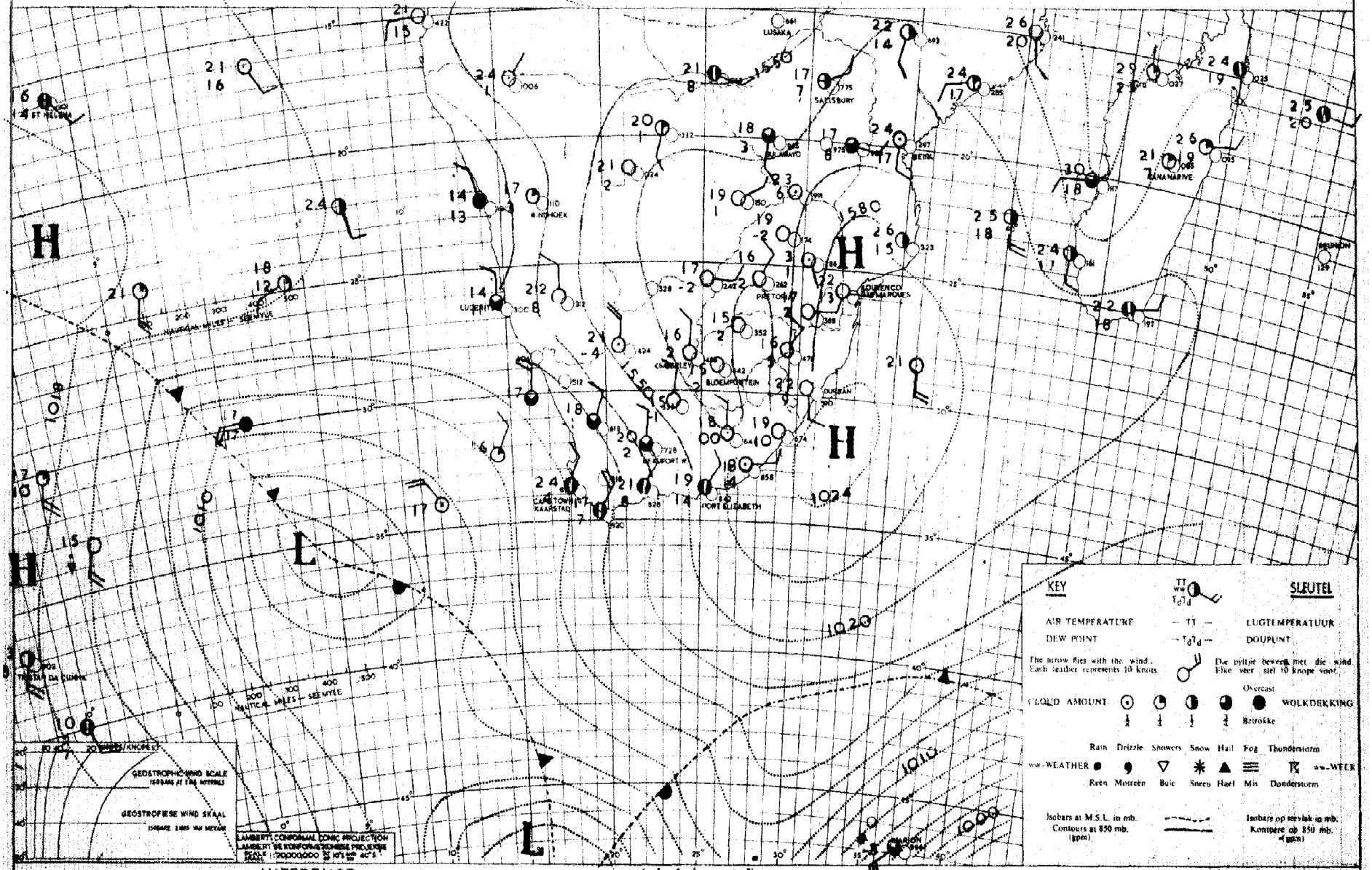

INFERENCE DATE 14 / 6 / 1956 DATUM AFLEIDING

The circulation over the Union and South West Africa continues to be anticyclonic and fine weather conditions will be maintained over most areas. Days will become warmer but nivhts will remain cold. Cooler conditions with rain will develop later over the western and southwestern Cape coastal regions with the approach of the cold front over the Atlantic Ocean.

Die sirkulasie oor die Unie en Suidwes-Afrika is nog antisiklonies en mooiweerstoestande sal voortduur oor meeste gebiede. Dae sal warmer word maar die nagte sal koud bly. Koeler bewolkte toestande met reën sal egter later ontwikkel oor die westelike en suidwestelike Kaapse kusgebied met die nadering van die kouefront oor die Atlantiese oseaan.

DAAGLIKSE WEERBULLETIN

WEERBURO : WEATHER BUREAU

DEPT. VAN VERVOER-DEPT OF TRANSPORT

DAILY WEATHER BULLETIN

Maksimum en Minimum Temperature (°C) en Reënval (mms.) vir die Etmaal wat om 0800 (SAST) eindig op 16-6-'56 .....

Maximum and Minimum Temperatures (°C) and Rainfall (mms.) 24 hours ending at 0800 (SAST) on

TRANSVAAL	Max.	Min.	Rvl.
Andalusia			
Barberton			
Bethal			
Chester			
Crecy	20	-1	
Delareyville ...			
Dunnottar			
Ermelo	14	-2	
Groblersdal			
Jan Smuts	15	4	
Joubert Park ...	14	5	
Komatipoort	26	4	
Kroondal			
Leeuwdoornsstad.			
Lichtenburg			
Louis Trichardt.	20	3	
Marnitz	22	5	
Messina	24	10	
Middelburg			
Nelspruit	21	4	
Nylstroom			
Pietersburg	18	3	
Piet Retief	19	2	
Pelgrimsrus	14	6	
Potchefstroom ..	17	-2	
Pretoria W.B. ..	16	1	
Pretoriuskop ...			
Standerton			
Thabazimbi	22	3	
Towoomba			
Watervalboven ..			
Witbank			
Wolmaranssstad ..			
Zeerust	19	-2	
Fleur de Lys	22	6	
Warmbad	20	2	

CAPE - KAAP	Max.	Min.	Rvl.
Alexanderbaai ...	18	11	
Aberdeen			
Beaufort-Wes	22	16	
Cala			
Calitzdorp			
Calvinia	21	8	0.6
Cape Agulhas	19	13	
Cape Columbine ..	15	2	
Cape St. Francis.	26	13	
Carnarvon			
Cradock			
Colesberg			
De Aar	17	1	
Dordrecht			
East London	26	10	
Eisenburg			
Flagstaff			
Fraserburg	18	3	
Garies			
George			
Graaff Reinet ...			
Grahamstown			
Idutywa			
Jansenville	25	6	
Kenhardt	22	10	
Kentani			
Kimberley	18	3	
Kingwilliamstown.			
Klaver	25	12	2.5
Kowie			
Kuruman			
Lake Mentz			
Lovedale			
Maclear			
Mafeking			
Matatiele			
Matroosberg			
Middelburg	16	-4	
Mossel Bay	26	15	
Aliwal North	17	-4	

KAAP - CAPE	Max.	Min.	Rvl.
Okiep			
Orange River	18	-2	
Pofadder			
Port Elizabeth ..	26	6	
Port Nolloth			
Port St. Johns ..	21	14	
Portmasburg	17	6	
Prieska			
Prince Albert ...			
Queenstown			
Riversdale	24	9	
Somerset-Oos			
Springfontein ...	18	-4	
Steynsburg			
Sutherland			
Swellendam			
Uitenhage	22	9	
Van Wyksvlei	20	7	
Victoria-Wes	16	-1	
Vryburg	19	-2	
Williston	19	11	
Wingfield	18	12	
NATAL			
Kaap St. Lucia ..	22	12	
Dundee			
Durban	23	6	
Estcourt			
Harding			
Himeville			
Ladysmith			
Melmoth	25	9	
M'kuzi			
Newcastle	19	-1	
Pietermaritzburg.			
Port Shepstone ..	20	11	
Seven Oaks			
Vryheid			

O.F.S. - O.V.S.	Max.	Min.	Rvl.
Bethlehem			
Afrikaskop.....	14	-4	
Bloemfontein	15	0	
Boshof			
Fauresmith	15	-6	
Ficksburg			
Frankfort	14	-5	
Heilbron			
Hoopstad	18	-3	
Kroonstad	17	-3	
Lindley			
Modderpoort			
Phillipolis			
Reitz			
Vrede			
Warden			
Welkom			
Wepener	16	-3	
Winburg			
Zastron			
S.W.A.; BECHUANALAND - RAILS - BECHUANALAND			
Aus			
Gobabis	23	9	
Keetmanshoop	14	12	
Luderitz	24	10	
Mariental			
Ondangua	27	11	
Outjo	25	13	
Runtu	26	6	
Swakopmund	15	8	
Tsumeb	24	8	
Windhoek	20	8	
Gaberones			
Mahalapye	22	4	
Maun	24	1	
Tsabong			
Bremersdorp			
Empandeni			
Steel			
Mazoe			

SYNOPTIC WEATHER MAP — 1200 GMT. — 1400 SAST. — SINOPTIESE WEERKAART

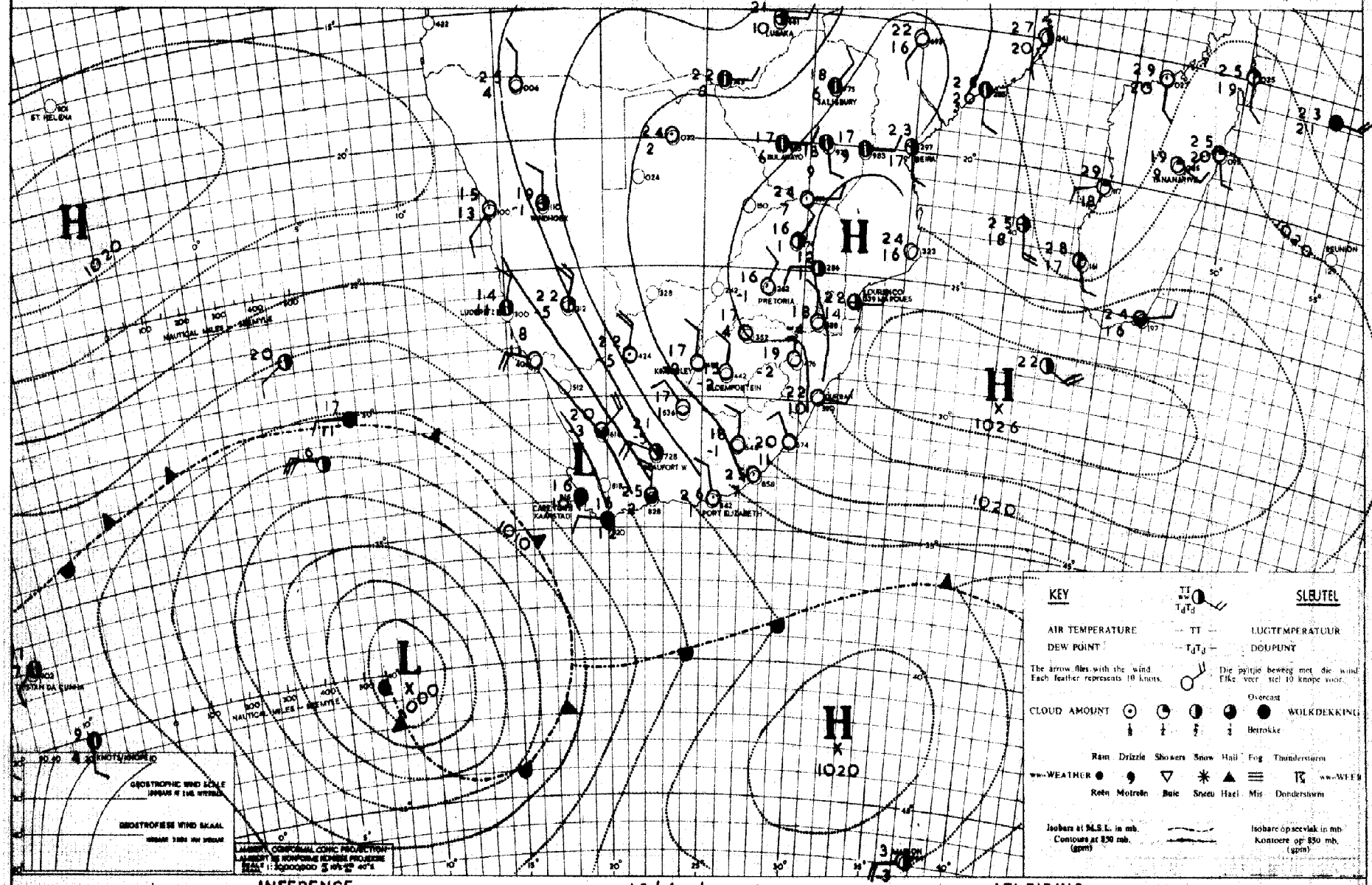

INFERENCE — DATE 15/6 / 1956 DATUM — AFLEIDING

Occasional cloudy skies and rainshowers will occur over the Cape Southwest Coast but otherwise fine to fair weather conditions will continue to prevail over the remainder of the Union.

Bewolkte en buirige toestande sal nou en dan oor die kusgebiede van Suidwes Kaapland voorkom maar oor die res van die Unie sal mooiweerstoestande voortduur.

DAAGLIKSE WEERBULLETIN

WEERBURO : WEATHER BUREAU

DEPT. VAN VERVOER-DEPT. OF TRANSPORT

DAILY WEATHER BULLETIN

Maksimum en Minimum Temperature (°C) en Reënval (mms.) vir die Etmaal wat om 0800 (SAST) eindig op 17-6-56. .....:....

Maximum and Minimum Temperatures (°C) and Rainfall (mms.) 24 hours ending at 0800 (SAST) on

TRANSVAAL	Max.	Min.	Rvl.
Andalusia			
Barberton			
Bethal			
Chester			
Crecy	22	2	
Delareyville ...			
Dunnottar			
Ermelo	16	1	
Groblersdal			
Jan Smuts	16	6	
Joubert Park ...			
Komatipoort			
Kroondal			
Leeuwdoornsstad.			
Lichtenburg			
Louis Trichardt.	23	4	
Marnitz	23	7	
Messina	25	10	
Middelburg			
Nelspruit	25	6	
Nylstroom			
Pietersburg	21	3	
Piet Retief	20	3	
Pelgrimsrus	16	8	
Potchefstroom ..			
Pretoria W.B. ..	18	2	
Pretoriuskop ...			
Standerton			
Thabazimbi			
Towoomba			
Watervalboven ..			
Witbank			
Wolmaranssstad ..			
Zeerust	21	-1	
Fleur de Lys	24	8	
Warmbad	21	0	

CAPE - KAAP	Max.	Min.	Rvl.
Alexanderbaai ...	18	11	
Aberdeen			
Beaufort-Wes	21	9	
Cala			
Calitzdorp			
Calvinia	18	7	
Cape Agulhas	19	12	
Cape Columbine ..	14	11	
Cape St. Francis.	24	12	0.1
Carnarvon			
Cradock			
Colesberg			
De Aar			
Dordrecht			
East London	23	16	
Elsenburg			
Flagstaff			
Fraserburg	19	6	
Garies			
George	19	11	0.2
Graaff Reinet ...			
Grahamstown			
Idutywa			
Jansenville	24	12	
Kenhardt			
Kentani			
Kimberley	21	9	
Kingwilliamstown.			
Klaver			
Kowie			
Kuruman			
Lake Mentz			
Lovedale			
Maclear			
Mafeking			
Matatiele			
Matroosberg			
Middelburg	15	8	
Mossel Bay	18	13	
Aliwal North	18	3	

KAAP - CAPE	Max.	Min.	Rvl.
O'okiep			
Orange River	20	5	
Pofadder			
Port Elizabeth ..	20	13	
Port Nolloth	15	9	
Port St. Johns ..	23	17	
Postmasburg			
Prieska			
Prince Albert ...			
Queenstown			
Riversdale	19	6	
Somerset-Oos			
Springfontein ...			
Steynsburg			
Sutherland			
Swellendam			
Upington	24	9	
Van Wyksvlei	21	8	
Victoria-Wes	13	4	0.0
Vryburg	22	3	
Williston	18	8	
Wingfield	17	12	0.2
NATAL			
Kaap St. Lucia ..			
Dundee			
Durban	23	6	
Estcourt	20	2	
Harding			
Himeville			
Ladysmith			
Melmoth	24	11	
M'kuzi			
Newcastle	20	-1	
Pietermaritzburg.			
Port Shepstone ..	24	13	
Seven Oaks			
Vryheid			

O.F.S. - O.V.S.	Max.	Min.	Rvl.
Bethlehem			
Afrikaskop.....	16	-4	
Bloemfontein	18	5	
Bosbof			
Fauresmith	17	5	
Ficksburg			
Frankfort	16	-4	
Heilbron			
Hoopstad	21	7	
Kroonstad			
Lindley			
Modderpoort			
Phillipolis			
Reitz			
Vrede			
Warden			
Welkom			
Wepener	18	4	
Winburg			
Zastron			
S.W.A.; PROTECTORATES - PROTEKTORATE			
Aus			
Gobabis	25	6	
Keetmanshoop			
Luderitz	15	9	
Mariental	25	8	
Ondangua			
Outjo			
Runtu			
Swakopmund	16	9	
Tsumeb	25	7	
Windhoek	21	8	
Gaberones			
Mahalapye			
Maun	25	4	
Tsabong			
Bremersdorp			
Emlembi			
Stegi			
Masaru			

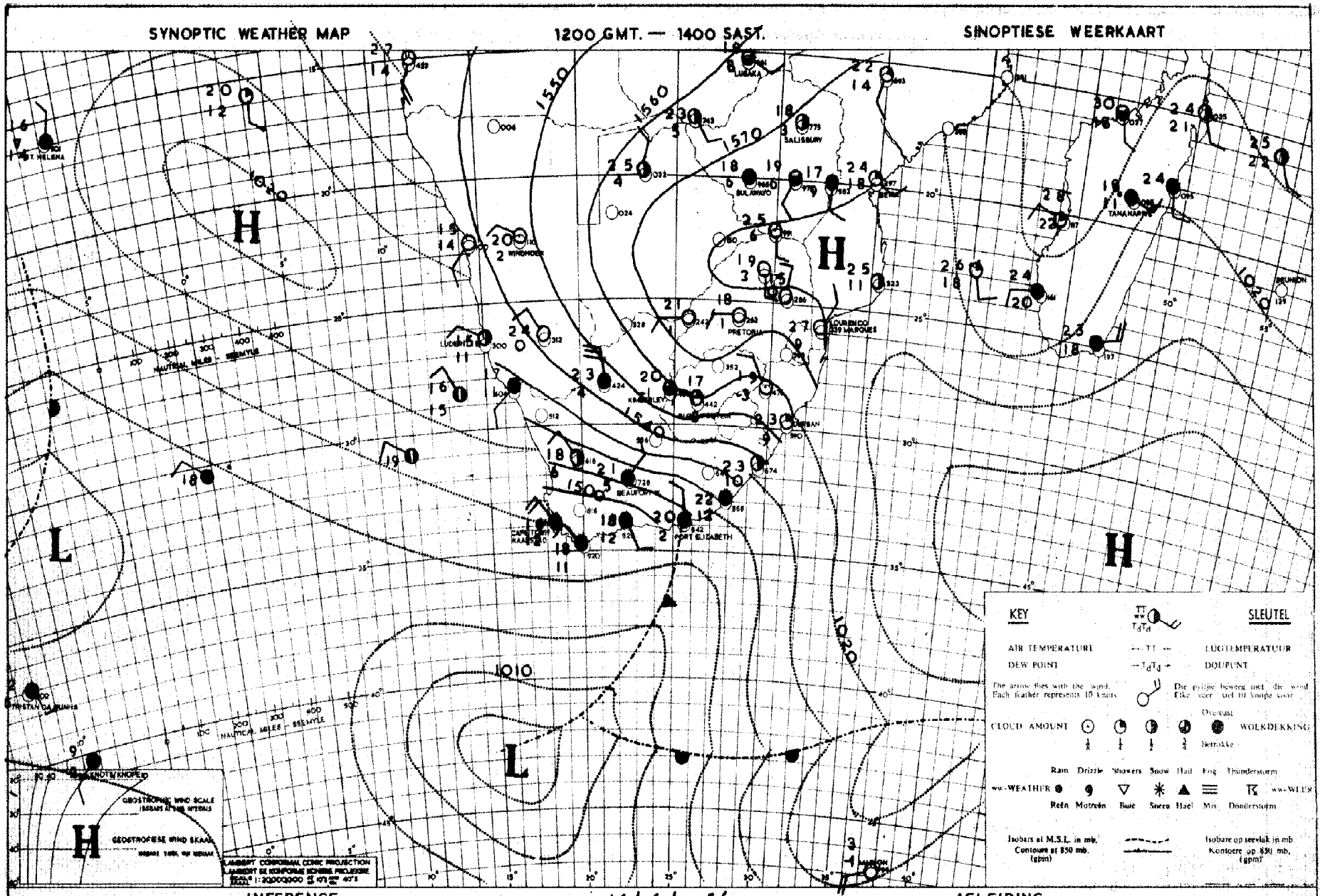

It will be cloudy and cool with a few showers over southwestern Cape. Scattered clouds will occur over the remainder of the Cape Province and over the South-western Freestate but it will remain mainly fine otherwise with temperatures about normal.

Dit sal bewold en koel wees en enkele buie sal uitsak oor Suid-wes Kaapland. Verspreide wolke sal voorkom oor die res van die Kaapprovinsie en oor die suidwestelike Vrystaat, maar andersinds sal dit hoofsaaklik mooiweer bly met temperatuur ongeveer nor-

DAAGLIKSE WEERBULLETIN — WEERBURO : WEATHER BUREAU — DAILY WEATHER BULLETIN

DEPT. VAN VERVOER–DEPT. OF TRANSPORT

Maksimum en Minimum Temperature (°C) en Reënval (mms.) vir die Etmaal wat om 0800 (SAST) eindig op 18-6-56. ..... Maximum and Minimum Temperatures (°C) and Rainfall (mms.) 24 hours ending at 0800 (SAST) on

TRANSVAAL	Max.	Min.	Rvl.
Andalusia			
Barberton			
Bethal			
Chester			
Crecy	23	2	
Delareyville ...			
Dunnottar			
Ermelo	19	2	
Groblersdal			
Jan Smuts	19	8	
Joubert Park ...	19	9	
Komatipoort	29	5	
Kroondal			
Leeuwdoornsstad.			
Lichtenburg			
Louis Trichardt.	24	4	
Marnitz			
Messina	27	9	
Middelburg			
Nelspruit	27	9	
Nylstroom			
Pietersburg	22	3	
Piet Retief	24	9	
Pelgrimsrus	19	10	
Potchefstroom ..	22	1	
Pretoria W.B. ..	20	4	
Pretoriuskop ...			
Standerton			
Thabazimbi	24	2	
Towoomba			
Watervalboven ..			
Witbank			
Wolmaransstad ..			
Zeerust	23	10	
Fleur de Lys	27	9	
Warmbad	23	4	

CAPE - KAAP	Max.	Min.	Rvl.
Alexanderbaai ...	17	10	
Aberdeen			
Beaufort-Wes	19	8	0.3
Cala			
Calitzdorp			
Calvinia	15	8	4.0
Cape Agulhas	19	10	
Cape Columbine ..	12	10	
Cape St. Francis.	19	11	
Carnarvon			
Cradock			
Colesberg			
De Aar	18	3	
Dordrecht	16	10	
East London	23	14	
Elsenburg			
Flagstaff			
Fraserburg			
Garies			
George	19	9	
Graaff Reinet ...	20	9	
Grahamstown			
Idutywa			
Jansenville	22	7	
Kenhardt	23	9	
Kentani			
Kimberley	23	10	
Kingwilliamstown.			
Klaver	19	10	1.7
Kowie			
Kuruman			
Lake Mentz			
Lovedale			
Maclear			
Mafeking			
Matatiele			
Matroosberg			
Middelburg	18	10	
Mossel Bay	19	14	
Aliwal North	19	9	

KAAP - CAPE	Max.	Min.	Rvl.
O'okiep			
Orange River	24	7	
Pofadder	21	9	
Port Elizabeth ..	20	9	
Port Nolloth	12	11	0.5
Port St. Johns ..	22	17	
Postmasburg			
Prieska			
Prince Albert ...			
Queenstown	20	13	
Riversdale	21	6	
Somerset-Oos			
Springfontein ...	21	-2	
Steynsburg			
Sutherland			
Swellendam			
Upington	25	7	
Van Wyksvlei	19	10	
Victoria-Wes	18	5	0.2
Vryburg	23	3	
Williston	16	8	2.6
Wingfield	16	9	
NATAL			
Kaap St. Lucia ..			
Dundee			
Durban	26	10	
Estcourt	23	5	
Harding			
Himeville			
Ladysmith			
Melmoth	27	14	
M'kuzi			
Newcastle	24	5	
Pietermaritzburg.			
Port Shepstone ..	24	14	
Seven Oaks			
Vryheid			

O.F.S. - O.V.S.	Max.	Min.	Rvl.
Bethlehem			
Afrikaskop	19	1	
Bloemfontein	22	10	
Boshof			
Fauresmith	20	6	
Ficksburg			
Frankfort	20	-1	
Heilbron			
Hoopstad	23	7	
Kroonstad	23	3	
Lindley			
Modderpoort			
Phillipolis			
Reitz			
Vrede			
Warden			
Welkom			
Wepener	19	13	
Winburg			
Zastron			
S.W.A.; PROTECTORATES - PROTEKTORATE			
Aus			
Gobabis	25	9	
Keetmanshoop	27	14	
Luderitz	16	9	
Mariental	26	8	
Ondangua	28	7	
Outjo	26	4	
Runtu			
Swakopmund	14	10	
Tsumeb	25	5	
Windhoek	22	7	
Gaberones			
Mahalapye			
Maun	26	6	
Tsabong			
Bremersdorp	29	9	
Emlembi			
Stegi			
Maseru			

SYNOPTIC WEATHER MAP 1200 GMT. — 1400 SAST. SINOPTIESE WEERKAART

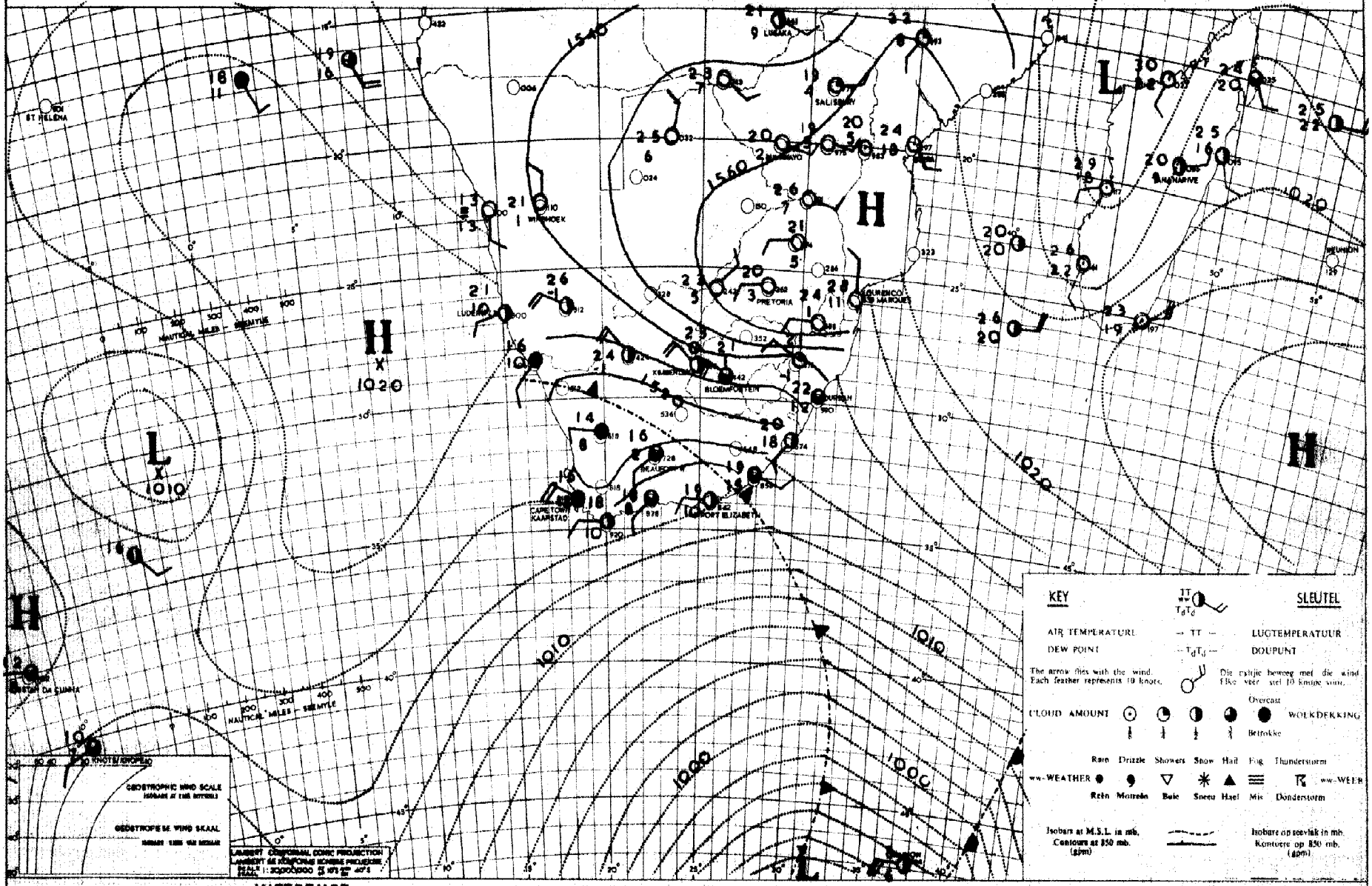

INFERENCE DATE 17 / 6 / 1956 DATUM AFLEIDING

Cloudy condition will continue of the Cape Province and the southern districts of the Free State and light rain will occur in places. Over the remainder of the Union it will be fine.

Bewolkte toestande sal oor die kaap Provinsie en die suidelike distrikte van die Vrystaat voortduur en ligte reën kan plaaslik verwag word. Oor die res van die Unie sal dit mooiweer bly.

DAAGLIKSE WEERBULLETIN — WEERBURO : WEATHER BUREAU — DAILY WEATHER BULLETIN

DEPT. VAN VERVOER-DEPT. OF TRANSPORT

Maksimum en Minimum Temperature (°C) en Reënval (mms.) vir die Etmaal wat om 0800 (SAST) eindig op 19-6-56. ..... Maximum and Minimum Temperatures (°C) and Rainfall (mms.) 24 hours ending at 0800 (SAST) on

TRANSVAAL	Max.	Min.	Rvl.
Andalusia			
Barberton			
Bethal			
Chester			
Crecy	25	3	
Delareyville ...			
Dunnottar			
Ermelo	20	6	
Groblersdal			
Jan Smuts	19	9	
Joubert Park ...	19	11	
Komatipoort	31	5	
Kroondal			
Leeuwdoornsstad.			
Lichtenburg			
Louis Trichardt.	25	5	
Marnitz	25	4	
Messina	28	10	
Middelburg			
Nelspruit	29	9	
Nylstroom			
Pietersburg	24	6	
Piet Retief			
Pelgrimsrus	21	11	
Potchefstroom ..	22	4	
Pretoria W.B. ..	21	4	
Pretoriuskop ...			
Standerton			
Thabazimbi	25	3	
Towoomba			
Watervalboven ..			
Witbank			
Wolmaransstad ..			
Zeerust	24	2	
Fleur de Lye	29	12	
Warmbad	24	4	

CAPE - KAAP	Max.	Min.	Rvl.
Alexanderbaai ...	18	11	
Aberdeen			
Beaufort-Wes	18	11	
Cala			
Calitzdorp			
Calvinia	15	7	0.6
Cape Agulhas	18	13	0.1
Cape Columbine ..	15	12	1.5
Cape St. Francis.	19	13	0.3
Carnarvon			
Cradock			
Colesberg			
De Aar	17	3	6.7
Dordrecht			
East London	16	12	0.1
Elsenburg			
Flagstaff			
Fraserburg			
Garies			
George	18	13	0.4
Graaff Reinet ...	17	9	
Grahamstown			
Idutywa			
Jansenville	19	10	
Kenhardt	19	5	
Kentani			
Kimberley	24	8	
Kingwilliamstown.			
Klaver	17	13	2.5
Kowie			
Kuruman			
Lake Mentz			
Lovedale			
Maclear			
Mafeking			
Matatiele			
Matroosberg			
Middelburg	15	2	
Mossel Bay	19	14	
Aliwal North	18	1	1.7

KAAP - CAPE	Max.	Min.	Rvl.
O'okiep			
Orange River	24	5	
Pofadder			
Port Elizabeth ..	18	9	0.9
Port Nolloth	13	11	
Port St. Johns ..	20	17	
Postmasburg	23	9	
Prieska			
Prince Albert ...			
Queenstown	19	11	0.2
Riversdale	19	9	0.4
Somerset-Oos			
Springfontein ...	22	5	
Steynsburg			
Sutherland			
Swellendam			
Upington	24	5	
Van Wyksvlei	16	4	0.7
Victoria-Wes	13	4	
Vryburg	23	2	
Williston			
Wingfield	15	13	6.5
NATAL.			
Kaap St. Lucia ..	23	16	
Dundee			
Durban	22	13	
Estcourt	23	6	
Harding			
Himeville			
Ladysmith			
Melmoth	27	13	
M'kuzi			
Newcastle	25	10	
Pietermaritzburg.			
Port Shepstone ..	22	14	
Seven Oaks			
Vryheid			

O.F.S. - O.V.S.	Max.	Min.	Rvl.
Bethlehem			
Afrikaskop	19	6	
Bloemfontein	19	7	
Boshof			
Fauresmith			
Ficksburg			
Frankfort	20	0	
Heilbron			
Hoopstad	22	2	
Kroonstad	22	1	
Lindley			
Modderpoort			
Phillipolis			
Reitz			
Vrede			
Warden			
Welkom			
Wepener	19	4	
Winburg			
Zastron			
S.W.A.; PROTECTORATES - PROTEKTORATE			
Aus			
Gobabis	26	2	
Keetmanshoop	25	9	
Luderitz	12	10	
Mariental	26	5	
Ondangua	26	7	
Outjo	26	5	
Runtu	13	8	
Swakopmund	25	4	
Tsumeb	22	7	
Windhoek			
Gaberones			
Mahalapye	23	5	
Maun	26	4	
Tsabong			
Bremersdorp	31	10	
Emlembi			
Stegi			
Maseru			

SYNOPTIC WEATHER MAP 1200 GMT. — 1400 SAST. SINOPTIESE WEERKAART

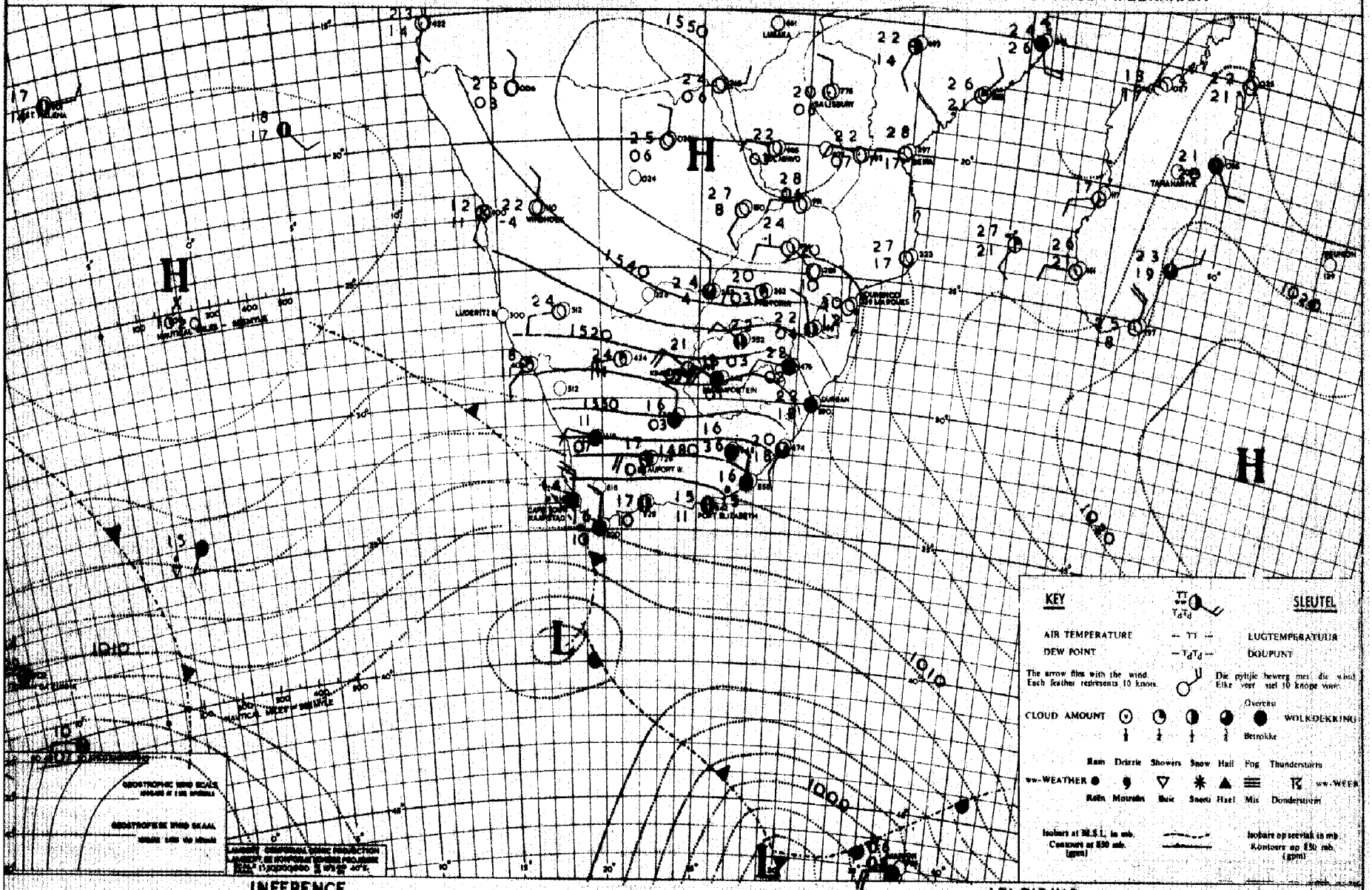

INFERENCE DATE 8 / 6 / 1956 DATUM AFLEIDING

With the low pressure systems west of the Union, the northwesterly circulation will persist over the southern Union. Cloudy weather will occur over the Cape Province and the southern Free State and rain will fall locally.

Met die laagdruk-sisteme wes van die Unie sal die noordwestelike sirkulasie voorduur oor die suidelike Unie. Bewolkte weer sal voorkom oor die Kaapprovinsie en die suidelike Vrystaat en reën sal plaaslik uitsak.

DAAGLIKSE WEERBULLETIN — WEERBURO : WEATHER BUREAU — DAILY WEATHER BULLETIN

DEPT. VAN VERVOER-DEPT. OF TRANSPORT

Maksimum en Minimum Temperature (°C) en Reënval (mms.) vir die Etmaal wat om 0800 (SAST) eindig op 20 – 6 – '56 ..... Maximum and Minimum Temperatures (°C) and Rainfall (mms.) 24 hours ending at 0800 (SAST) on

TRANSVAAL	Max.	Min.	Rvl.
Andalusia			
Barberton			
Bethal			
Chester			
Crecy	26	4	
Delareyville ...			
Dunnottar			
Ermelo	21	6	
Groblersdal			
Jan Smuts	21	8	
Joubert Park ...	21	10	
Komatipoort	34	7	
Kroondal			
Leeuwdoornsstad.			
Lichtenburg			
Louis Trichardt.			
Marnitz			
Messina			
Middelburg			
Nelspruit	31	10	
Nylstroom			
Pietersburg	25	6	
Piet Retief	24	8	
Pelgrimsrus	23	12	
Potchefstroom ..			
Pretoria W.B. ..	22	5	
Pretoriuskop ...			
Standerton			
Thabazimbi	26	4	
Towoomba			
Watervalboven ..	23	7	
Witbank			
Wolmaransstad ..			
Zeerust	25	4	
Fleur de Lys	30	14	
Warmbad	26	5	

CAPE - KAAP	Max.	Min.	Rvl.
Alexanderbaai ...	19	10	
Aberdeen			
Beaufort-Wes	17	6	
Cala			
Calitzdorp			
Calvinia	14	8	0.3
Cape Agulhas	18	12	3.0
Cape Columbine ..	15	12	3.0
Cape St. Francis.	19	12	0.1
Carnarvon			
Cradock			
Colesberg			
De Aar	15	1	
Dordrecht	16	3	
East London	23	9	
Elsenburg			
Flagstaff			
Fraserburg			
Garies			
George	22	10	
Graaff Reinet ...	18	5	
Grahamstown			
Idutywa			
Jansenville	21	7	
Kenhardt	20	2	
Kentani			
Kimberley	22	5	
Kingwilliamstown.			
Klaver	19	13	6.3
Kowie			
Kuruman			
Lake Mentz			
Lovedale			
Maclear			
Mafeking			
Matatiele			
Matroosberg			
Middelburg	15	1	
Mossel Bay	21	13	4.6
Aliwal North	18	0	

KAAP - CAPE	Max.	Min.	Rvl.
O'okiep			
Orange River	20	0	
Pofadder	17	2	
Port Elizabeth ..	23	10	
Port Nolloth	14	11	
Port St. Johns ..	23	14	
Postmasburg	21	6	
Prieska			
Prince Albert ...			
Queenstown	19	3	
Riversdale	21	10	0.3
Somerset-Oos			
Springfontein ...	21	2	
Steynsburg			
Sutherland			
Swellendam			
Upington	23	5	
Van Wyksvlei	17	0	
Victoria-Wes	14	3	
Vryburg	24	1	
Williston	13	4	
Wingfield	18	12	3.8
NATAL			
Kaap St. Lucia ..			
Dundee			
Durban	25	14	
Estcourt	24	6	
Harding			
Himeville			
Ladysmith			
Melmoth	25	11	
M'kuzi			
Newcastle	25	9	
Pietermaritzburg.			
Port Shepstone ..	23	14	
Seven Oaks			
Vryheid			

O.F.S. - O.V.S.	Max.	Min.	Rvl.
Bethlehem			
Afrikaskop			
Bloemfontein	20	2	
Boshof			
Fauresmith	18	1	
Ficksburg			
Frankfort	21	0	
Heilbron			
Hoopstad	24	2	
Kroonstad	23	1	
Lindley			
Modderpoort			
Phillipolis			
Reitz			
Vrede			
Warden			
Welkom			
Wepener	20	3	
Winburg			
Zastron			
S.W.A.; PROTECTORATES - PROTEKTORATE			
Aus			
Gobabis	26	5	
Keetmanshoop	23	6	
Luderitz	16	11	
Mariental	25	5	
Ondangua	27	7	
Outjo	26	6	
Runtu	27	5	
Swakopmund	14	8	
Tsumeb	26	5	
Windhoek	23	9	
Gaberones			
Mahalapye	28	5	
Maun	26	3	
Tsabong			
Bremersdorp	30	11	
Emlembi			
Stegi			
Maseru	18	2	

SYNOPTIC WEATHER MAP — 1200 GMT. — 1400 SAST. — SINOPTIESE WEERKAART

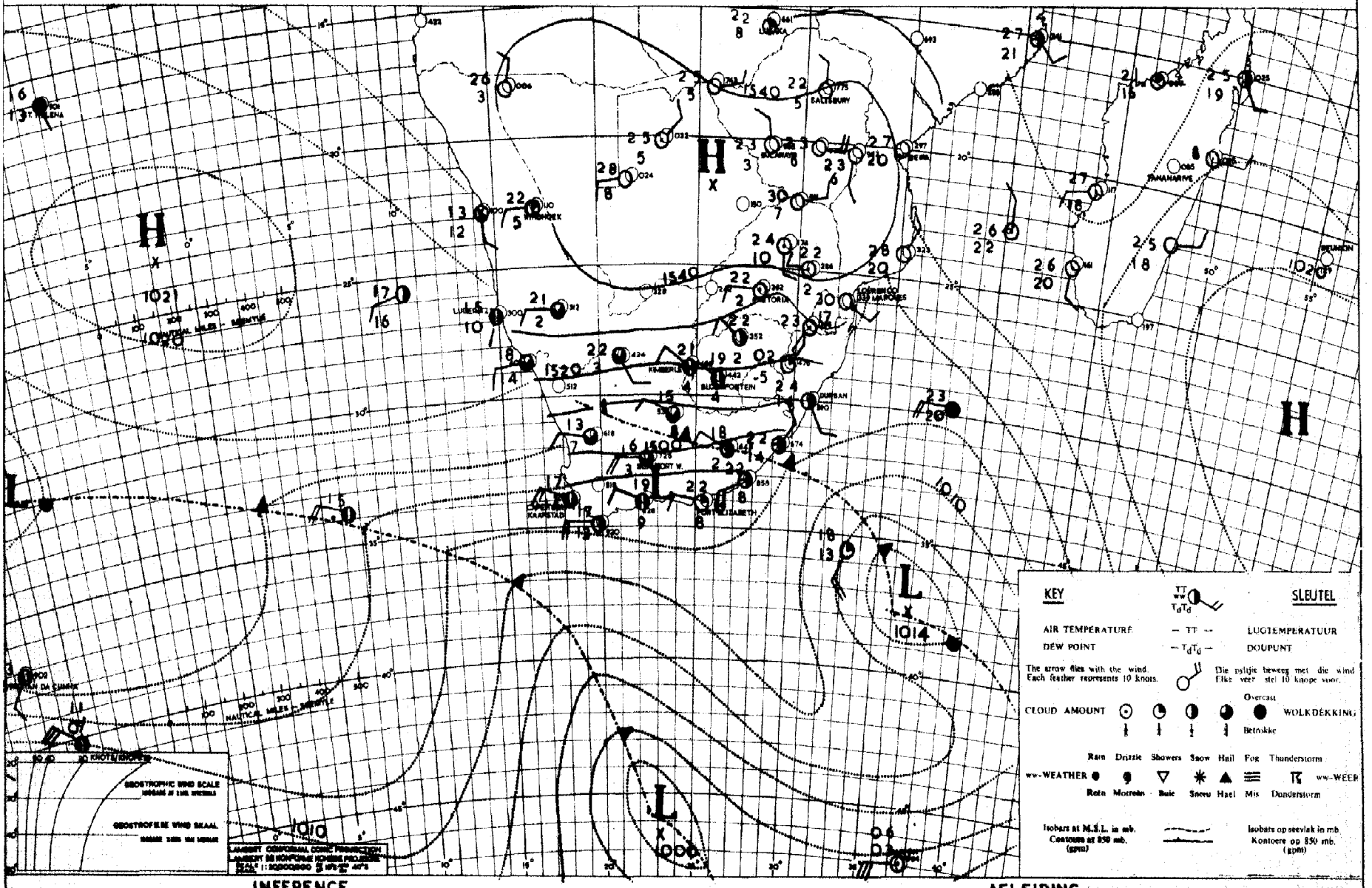

INFERENCE — DATE 19 / 6 / 1956 DATUM — AFLEIDING

Cloudy conditions with occasional rain-showers will occur over the Cape Southwest Coast, but over the remainder of the Union it will be fair to partly cloudy and mild to warm.

Bewolkte toestande met plaaslike buie het oor die kusgebiede van Suidwes-Kaapland voorkom, maar oor die res van die Unie sal dit effens of gedeeltelik bewolk en matig tot warm wees.

DAAGLIKSE WEERBULLETIN — WEERBURO : WEATHER BUREAU — DAILY WEATHER BULLETIN

DEPT. VAN VERVOER–DEPT. OF TRANSPORT

Maksimum en Minimum Temperature (°C) en Reënval (mms.) vir die Etmaal wat om 0800 (SAST) eindig op 21-6-56. ..... Maximum and Minimum Temperatures (°C) and Rainfall (mms.) 24 hours ending at 0800 (SAST) on

TRANSVAAL	Max.	Min.	Rvl.
Andalusia			
Barberton			
Bethal			
Chester			
Crecy	27	5	
Delareyville ...			
Dunnottar			
Ermelo	20	2	
Groblersdal			
Jan Smuts	20	9	
Joubert Park ...			
Komatipoort	31	13	
Kroondal			
Leeuwdoornsstad.			
Lichtenburg			
Louis Trichardt.	29	7	
Marnitz	28	6	
Messina	31	12	
Middelburg			
Nelspruit	30	11	
Nylstroom			
Pietersburg	25	7	
Piet Retief	24	8	
Pelgrimsrus	22	8	
Potchefstroom ..			
Pretoria W.B. ..	23	5	
Pretoriuskop ...			
Standerton			
Thabazimbi	27	6	
Towoomba			
Watervalboven ..	23	3	
Witbank			
Wolmaransstad ..			
Zeerust	26	2	
Fleur de Lys	31	15	
Warmbad	26	5	

CAPE – KAAP	Max.	Min.	Rvl.
Alexanderbaai ...	18	9	
Aberdeen			
Beaufort-Wes	15	-1	
Cala			
Calitzdorp			
Calvinia	15	-1	
Cape Agulhas	15	10	3.2
Cape Columbine ..	14	11	
Cape St. Francis.	18	10	0.8
Carnarvon			
Cradock			
Colesberg			
De Aar	15	0	
Dordrecht	21	-4	
East London	22	11	
Elsenburg			
Flagstaff			
Fraserburg			
Garies			
George	18	9	
Graaff Reinet ...	17	3	
Grahamstown			
Idutywa			
Jansenville	19	2	
Kenhardt	17	0	
Kentani			
Kimberley	19	1	
Kingwilliamstown.			
Klaver	18	8	
Kowie			
Kuruman			
Lake Mentz			
Lovedale			
Maclear			
Mafeking			
Matatiele			
Matroosberg			
Middelburg	15	-8	
Mossel Bay	18	13	
Aliwal North	16	-4	

KAAP – CAPE	Max.	Min.	Rvl.
O'okiep	16	4	
Orange River	17	-1	
Pofadder	16	5	
Port Elizabeth ..	19	10	
Port Nolloth	15	5	
Port St. Johns ..	22	13	
Postmasburg	19	3	
Prieska			
Prince Albert ...			
Queenstown	17	-2	
Riversdale	18	5	
Somerset-Oos			
Springfontein ...	19	1	
Steynsburg			
Sutherland			
Swellendam			
Upington	19	-1	
Van Wyksvlei	15	0	
Victoria-Wes	15	-4	
Vryburg	17	-1	
Williston	13	-1	
Wingfield	17	8	3.8
NATAL			
Kaap St. Lucia ..	22	17	30.6
Dundee			
Durban	25	16	5.0
Estcourt	22	12	
Harding			
Himeville			
Ladysmith			
Melmoth	21	12	4.0
M'kuzi			
Newcastle	24	6	
Pietermaritzburg.			
Port Shepstone ..	22	15	
Seven Oaks			
Vryheid			

O.F.S. – O.V.S.	Max.	Min.	Rvl.
Bethlehem			
Afrikaskop	17	0	
Bloemfontein	18	2	
Boshof			
Fauresmith	17	-3	
Ficksburg			
Frankfort			
Heilbron			
Hoopstad	22	0	
Kroonstad	21	0	
Lindley			
Modderpoort			
Phillipolis			
Reitz			
Vrede			
Warden			
Welkom			
Wepener	19	-2	
Winburg			
Zastron			
S.W.A.; PROTECTORATES – PROTEKTORATE			
Aus			
Gobabis	26	2	
Keetmanshoop	22	5	
Luderitz	18	10	
Mariental	25	4	
Ondangua	28	6	
Outjo	27	6	
Runtu	27	5	
Swakopmund	16	9	
Tsumeb	27	4	
Windhoek	24	6	
Gaberones			
Mahalapye	29	5	
Maun	27	2	
Tsabong			
Bremersdorp	30	15	
Emlembi			
Stegi			
Maseru	16	2	

SYNOPTIC WEATHER MAP 1200 GMT. — 1400 SAST. SINOPTIESE WEERKAART

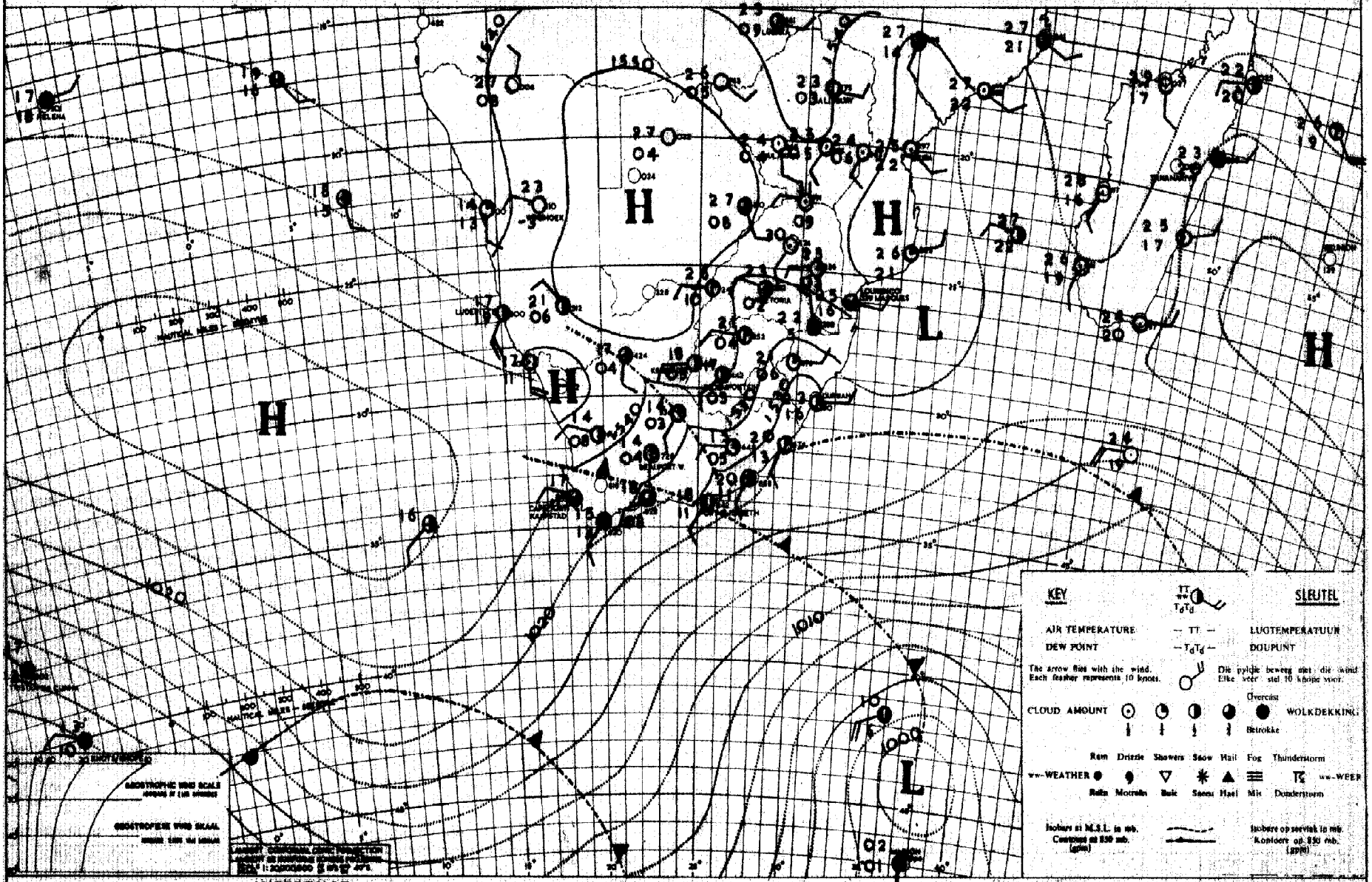

INFERENCE DATE 20 / 6 / 1956 DATUM AFLEIDING

With the eastward movement of Atlantic High, it will gradually clear over the coastal regions of the Cape, but it will become cloudy and somewhat cooler over the coastal regions of Natal and over the eastern Transvaal lowveld.

Met die ooswaartse beweging van die Atlantiese hoog sal dit geleidelik opklaar oor die Kaapse kusstreke, maar ietwat koeler bewolkte weer sal voorkom oor die kusgebied van Natal en die Oos-Transvaalse laeveld.

DAAGLIKSE WEERBULLETIN . WEERBURO : WEATHER BUREAU DAILY WEATHER BULLETIN

DEPT. VAN VERVOER–DEPT. OF TRANSPORT

Maksimum en Minimum Temperature (°C) en Reënval (mms.) vir die Etmaal wat om 0800 (SAST) eindig op 22-6-56. ..... Maximum and Minimum Temperatures (°C) and Rainfall (mms.) 24 hours ending at 0800 (SAST) on

TRANSVAAL	Max.	Min.	Rvl.
Andalusia			
Barberton			
Bethal			
Chester			
Crecy	27	4	
Delareyville ...			
Dunnottar			
Ermelo	20	3	
Groblersdal			
Jan Smuts	21	7	
Joubert Park ...	21	8	
Komatipoort	26	10	
Kroondal			
Leeuwdoornstad.			
Lichtenburg			
Louis Trichardt.	28	10	
Marnitz	28	9	
Messina	26	13	
Middelburg			
Nelspruit	20	11	
Nylstroom			
Pietersburg	21	7	
Piet Retief	19	8	
Pelgrimsrus	15	7	
Potchefstroom ..			
Pretoria W.B. ..	24	5	
Pretoriuskop ...			
Standerton			
Thabazimbi	28	8	
Towoomba			
Watervalboven ..	17	6	
Witbank			
Wolmaransstad ..			
Zeerust	26	3	
Fleur de lys	23	11	
Warmbad	26	4	

CAPE - KAAP	Max.	Min.	Rvl.
Alexanderbaai ...	16	7	
Aberdeen			
Beaufort-Wes	14	-1	
Cala			
Calitzdorp			
Calvinia	15	2	
Cape Agulhas	15	11	
Cape Columbine ..	16	9	
Cape St. Francis.	18	9	1.0
Carnarvon			
Cradock			
Colesberg			
De Aar	16	4	
Dordrecht	13	-1	
East London	19	11	
Elsenburg			
Flagstaff			
Fraserburg			
Garies			
George	16	4	
Graaff Reinet ...	15	3	
Grahamstown			
Idutywa			
Jansenville	17	1	
Kenhardt	19	0	
Kentani			
Kimberley	20	1	
Kingwilliamstown.			
Klaver	19	9	
Kowie			
Kuruman			
Lake Mentz			
Lovedale			
Maclear			
Mafeking			
Matatiele			
Matroosberg			
Middelburg	14	-8	
Mossel Bay	17	12	
Aliwal North	18	-3	

KAAP - CAPE	Max.	Min.	Rvl.
O'okiep			
Orange River	18	-4	
Pofadder	18	3	
Port Elizabeth ..	18	6	
Port Nolloth	14	6	
Port St. Johns ..	18	15	
Postmasburg	19	5	
Prieska			
Prince Albert ...			
Queenstown	14	0	
Riversdale	17	2	
Somerset-Oos			
Springfontein ...	16	6	
Steynsburg			
Sutherland			
Swellendam			
Upington	20	-1	
Van Wyksvlei			
Victoria-Wes	14	-4	
Vryburg	24	0	
Williston	14	1	
Wingfield	17	6	
NATAL			
Kaap St. Lucia ..	22	16	2.0
Dundee			
Durban	18	16	6.1
Estcourt	18	6	
Harding			
Himeville			
Ladysmith			
Melmoth	16	12	1.0
M'kuzi			
Newcastle	21	2	
Pietermaritzburg.			
Port Shepstone ..	21	15	9.2
Seven Oaks			
Vryheid			

O.F.S. - O.V.S.	Max.	Min.	Rvl.
Bethlehem			
Frankfort	19	-4	
Bloemfontein	19	0	
Boshof			
Fauresmith	17	-7	
Ficksburg			
Frankfort	21	-2	
Heilbron			
Hoopstad	20	-1	
Kroonstad	23	-1	
Lindley			
Modderpoort			
Phillipolis			
Reitz			
Vrede			
Warden			
Welkom			
Wepener	20	-4	
Winburg			
Zastron			
S.W.A.; PROTECTORATES - PROTEKTORATE			
Aus			
Gobabis	24	9	
Keetmanshoop	23	9	
Luderitz	16	9	
Mariental	25	3	
Ondangua	28	6	
Outjo	28	6	
Runtu	28	6	
Swakopmund	15	8	
Tsumeb	26	6	
Windhoek	24	9	
Gaberones			
Mahalapye	30	8	
Maun	29	4	
Tsabong			
Bremersdorp	22	12	
Emlembi			
Stegi			
Mageru	18	-1	

SYNOPTIC WEATHER MAP 1200 GMT. — 1400 SAST. SINOPTIESE WEERKAART

KEY SLEUTEL

AIR TEMPERATURE — TT — LUGTEMPERATUUR

DEW POINT — T_dT_d — DOUPUNT

The arrow flies with the wind. Each feather represents 10 knots. Die pyltjie beweeg met die wind Elke veer stel 10 knope voor

CLOUD AMOUNT 1/8 1/4 1/2 3/4 Overcast WOLKDEKKING Betrokke

ww-WEATHER Rain Drizzle Showers Snow Hail Fog Thunderstorm ww-WEER Reën Motreën Buie Sneeu Hael Mis Donderstorm

Isobars at M.S.L. in mb. Contours at 850 mb. (gpm) Isobare op seevlak in mb. Kontoere op 850 mb. (gpm)

GEOSTROPHIC WIND SCALE

GEOSTROFIESE WIND SKAAL

LAMBERT CONFORMAL CONIC PROJECTION

INFERENCE DATE 21 / 6 / 19 56 DATUM AFLEIDING

The cell of high pressure will move slowly eastwards to the south-east coast. Cloudy conditions with occasional rain will still occur during the morning over the Natal coast, but elsewhere over the Union the weather will be fair and mild.

) Die hoogdrukgebied sal geleidelik na die suidooskus beweeg. Bewolkte en buierige toestande sal nig gedurende die oggend oor die Natalkus voorkom maar om die res van die Unie sal dit hoofsaaklik mooiweer en matig wees.

DAAGLIKSE WEERBULLETIN — WEERBURO : WEATHER BUREAU — DAILY WEATHER BULLETIN

DEPT. VAN VERVOER-DEPT. OF TRANSPORT

Maksimum en Minimum Temperature (°C) en Reënval (mms.) vir die Etmaal wat om 0800 (SAST) eindig op 23-6-56. ..... Maximum and Minimum Temperatures (°C) and Rainfall (mms.) 24 hours ending at 0800 (SAST) on

TRANSVAAL	Max.	Min.	Rvl.
Andalusia			
Barberton			
Bethal			
Chester			
Crecy	24	4	
Delareyville ...			
Dunnottar			
Ermelo	18	3	
Groblersdal			
Jan Smuts	19	6	
Joubert Park ...	19	9	
Komatipoort	26	9	
Kroondal			
Leeuwdoornsstad.			
Lichtenburg			
Louis Trichardt.	25	11	0.2
Marnitz	24	8	
Messina	24	16	
Middelburg			
Nelspruit	24	8	
Nylstroom			
Pietersburg	23	7	
Piet Retief	18	6	
Pelgrimsrus	18	8	1.2
Potchefstroom ..			
Pretoria W.B. ..	22	5	
Pretoriuskop ...			
Standerton			
Thabazimbi	25	8	
Towoomba			
Watervalboven ..	21	7	
Witbank			
Wolmaransstad ..			
Zeerust	23	3	
Fleur de Lys	25	9	
Warmbad	23	3	

CAPE - KAAP	Max.	Min.	Rvl.
Alexanderbaai ...	21	9	
Aberdeen			
Beaufort-Wes	17	5	
Cala			
Calitzdorp			
Calvinia			
Cape Agulhas	17	12	
Cape Columbine ..	17	11	
Cape St. Francis.	17	11	
Carnarvon			
Cradock			
Colesberg			
De Aar	18	2	
Dordrecht	18	10	
East London	18	9	
Elsenburg			
Flagstaff			
Fraserburg			
Garies			
George	18	8	
Graaff Reinet ...	16	7	
Grahamstown			
Idutywa			
Jansenville	18	5	
Kenhardt	22	4	
Kentani			
Kimberley	20	3	
Kingwilliamstown.			
Klaver	23	10	
Kowie			
Kuruman			
Lake Mentz			
Lovedale			
Maclear			
Mafeking			
Matatiele			
Matroosberg			
Middelburg	15	-2	
Mossel Bay	17	12	
Aliwal North	19	2	

KAAP - CAPE	Max.	Min.	Rvl.
O'okiep			
Orange River	19	-2	
Pofadder	20	6	
Port Elizabeth ..	19	7	
Port Nolloth	18	6	
Port St. Johns ..	19	13	
Postmasburg	22	7	
Prieska			
Prince Albert ...			
Queenstown	17	2	
Riversdale	20	3	
Somerset-Oos			
Springfontein ...	11	-5	
Steynsburg			
Sutherland			
Swellendam			
Upington	24	2	
Van Wyksvlei	19	2	
Victoria-Wes	16	-3	
Vryburg	23	1	
Williston	18	1	
Wingfield	20	5	
NATAL			
Kaap St. Lucia ..	21	14	
Dundee			
Durban	19	9	4.7
Estcourt	18	4	
Harding			
Himeville			
Ladysmith			
Melmoth	16	8	1.0
M'kuzi			
Newcastle	18	2	
Pietermaritzburg.			
Port Shepstone ..	19	11	0.5
Seven Oaks			
Vryheid			

O.F.S. - O.V.S.	Max.	Min.	Rvl.
Bethlehem			
Afrikaskop	17	-3	
Bloemfontein	20	1	
Boshof			
Fauresmith	17	-5	
Ficksburg			
Frankfort			
Heilbron			
Hoopstad	22	-2	
Kroonstad	25	-1	
Lindley			
Modderpoort			
Phillipolis			
Reitz			
Vrede			
Warden			
Welkom			
Wepener	20	-3	
Winburg			
Zastron			
S.W.A.; PROTECTORATES - PROTEKTORATE			
Aus			
Gobabis	25	7	
Keetmanshoop	25	11	
Luderitz	17	9	
Mariental	26	7	
Ondangua	28	9	
Outjo	27	7	
Runtu	28	6	
Swakopmund	15	9	
Tsumeb	27	8	
Windhoek	24	10	
Gaberones			
Mahalapye	25	5	
Maun	29	11	
Tsabong			
Bremersdorp	22	9	
Emlembi			
Stegi			
Maseru	18	-1	

SYNOPTIC WEATHER MAP 1200 GMT. — 1400 SAST. SINOPTIESE WEERKAART

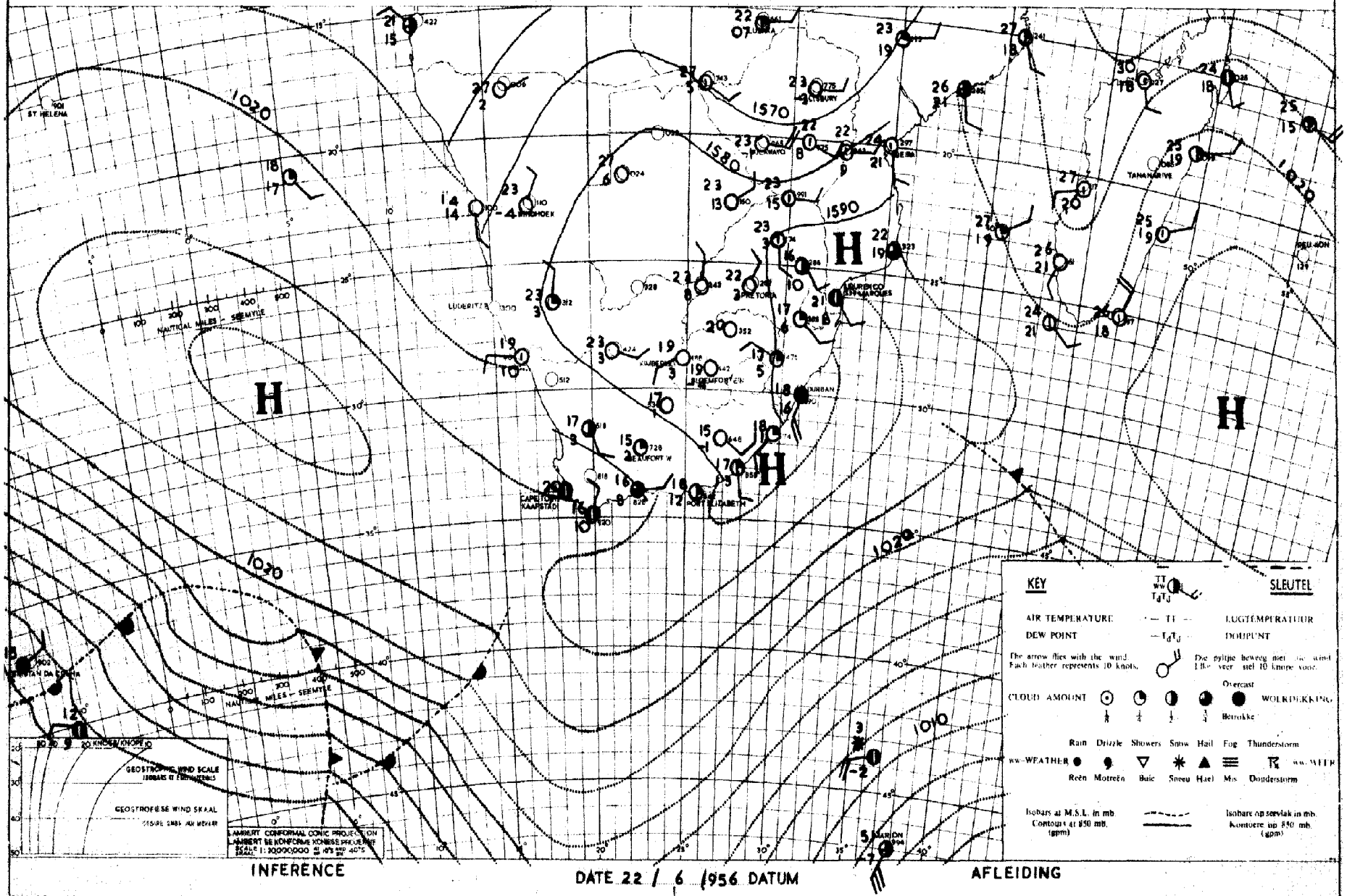

INFERENCE DATE 22 / 6 /1956 DATUM AFLEIDING

With the high over the eastcoast temporary cloudy conditions with light local rain will occur over the northern Natal and over eastern and northern Transvaal. Otherwise mainly fine and mild to warm.

Met die hoog aan die ooskus sal tydelike bewolkte weer met plaaslike ligte reën gedurende die oggend oor noordelike Natal en oor Oos- en Noord-Transvaal voorkom. Andersinds hoofsaaklik mooiweer en matig tot warm.

DAAGLIKSE WEERBULLETIN — WEERBURO : WEATHER BUREAU — DAILY WEATHER BULLETIN

DEPT. VAN VERVOER-DEPT. OF TRANSPORT

Maksimum en Minimum Temperature (°C) en Reënval (mms.) vir die Etmaal wat om 0800 (SAST) eindig op 24-6-56. ..... Maximum and Minimum Temperatures (°C) and Rainfall (mms.) 24 hours ending at 0800 (SAST) on

TRANSVAAL	Max.	Min.	Rvl.	CAPE - KAAP	Max.	Min.	Rvl.	KAAP - CAPE	Max.	Min.	Rvl.	O.F.S. - O.V.S.	Max.	Min.	Rvl.
Andalusia				Alexanderbaai ...	17	10		O'okiep				Bethlehem			
Barberton				Aberdeen				Orange River	23	3		Afrikaskop.....	19	0	
Bethal				Beaufort-Wes	25	11		Pofadder				Bloemfontein	21	5	
Chester				Cala				Port Elizabeth ..	23	8		Boshof			
Crecy	23	4		Calitzdorp				Port Nolloth	12	11		Fauresmith	20	x	
Delareyville ...				Calvinia	22	4		Port St. Johns ..	23	17		Ficksburg			
Dunnottar				Cape Agulhas	17	14	10.5	Postmasburg				Frankfort	20	-1	
Ermelo	19	4		Cape Columbine ..	15	13	1.2	Prieska				Heilbron			
Groblersdal				Cape St. Francis.	21	12		Prince Albert ...				Hoopstad			
Jan Smuts	19	6		Carnarvon				Queenstown				Kroonstad			
Joubert Park ...				Cradock				Riversdale	20	4		Lindley			
Komatipoort				Colesberg				Somerset-Oos				Modderpoort			
Kroondal				De Aar				Springfontein ...				Phillipolis			
Leeuwdoornsstad.				Dordrecht				Steynsburg				Reitz			
Lichtenburg				East London	23	15		Sutherland				Vrede			
Louis Trichardt.	12	6		Elsenburg				Swellendam				Warden			
Marnitz	23	5		Flagstaff				Upington				Welkom			
Messina	23	7		Fraserburg				Van Wyksvlei	24	4		Wepener			
Middelburg				Garies				Victoria-Wes	21	2		Winburg			
Nelspruit	23	9		George	21	8		Vryburg				Zastron			
Nylstroom				Graaff Reinet ...				Williston	23	1		S.W.A.; PROTECTORATES - PROTEKTORATE			
Pietersburg	21	5		Grahamstown				Wingfield	17	12	6.2				
Piet Retief	24	6		Idutywa								Aus			
Pelgrimsrus	18	8		Jansenville	27	8	0.1					Gobabis	24	6	
Potchefstroom ..				Kenhardt				NATAL				Keetmanshoop	27	9	
Pretoria W.B. ..	20	5		Kentani				Kaap St. Lucia ..	21	14		Luderitz	13	9	
Pretoriuskop ...				Kimberley				Dundee				Mariental			
Standerton				Kingwilliamstown.				Durban	22	7		Ondangua			
Thabazimbi				Klaver				Estcourt				Outjo	27	5	
Tswoomba				Kowie				Harding				Runtu			
Watervalboven ..				Kuruman				Himeville				Swakopmund	17	10	
Witbank				Lake Mentz				Ladysmith				Tsumeb	26	8	
Wolmaransstad ..				Lovedale				Melmoth	21	11		Windhoek	23	7	
Zeerust	21	3		Maclear				M'kuzi				Gaberones			
Fleur de Lys	24	10		Mafeking				Newcastle	24	8		Mahalapye			
Warmbad	22	2		Matatiele				Pietermaritzburg.				Maun	26	8	
				Matroosberg				Port Shepstone ..	21	11		Tsabong			
				Middelburg	20	10		Seven Oaks				Bremersdorp			
				Mossel Bay	18	13		Vryheid				Emlembi			
				Aliwal North	21	2						Stegi			
												Maseru			

SYNOPTIC WEATHER MAP 1200 GMT. — 1400 SAST. SINOPTIESE WEERKAART

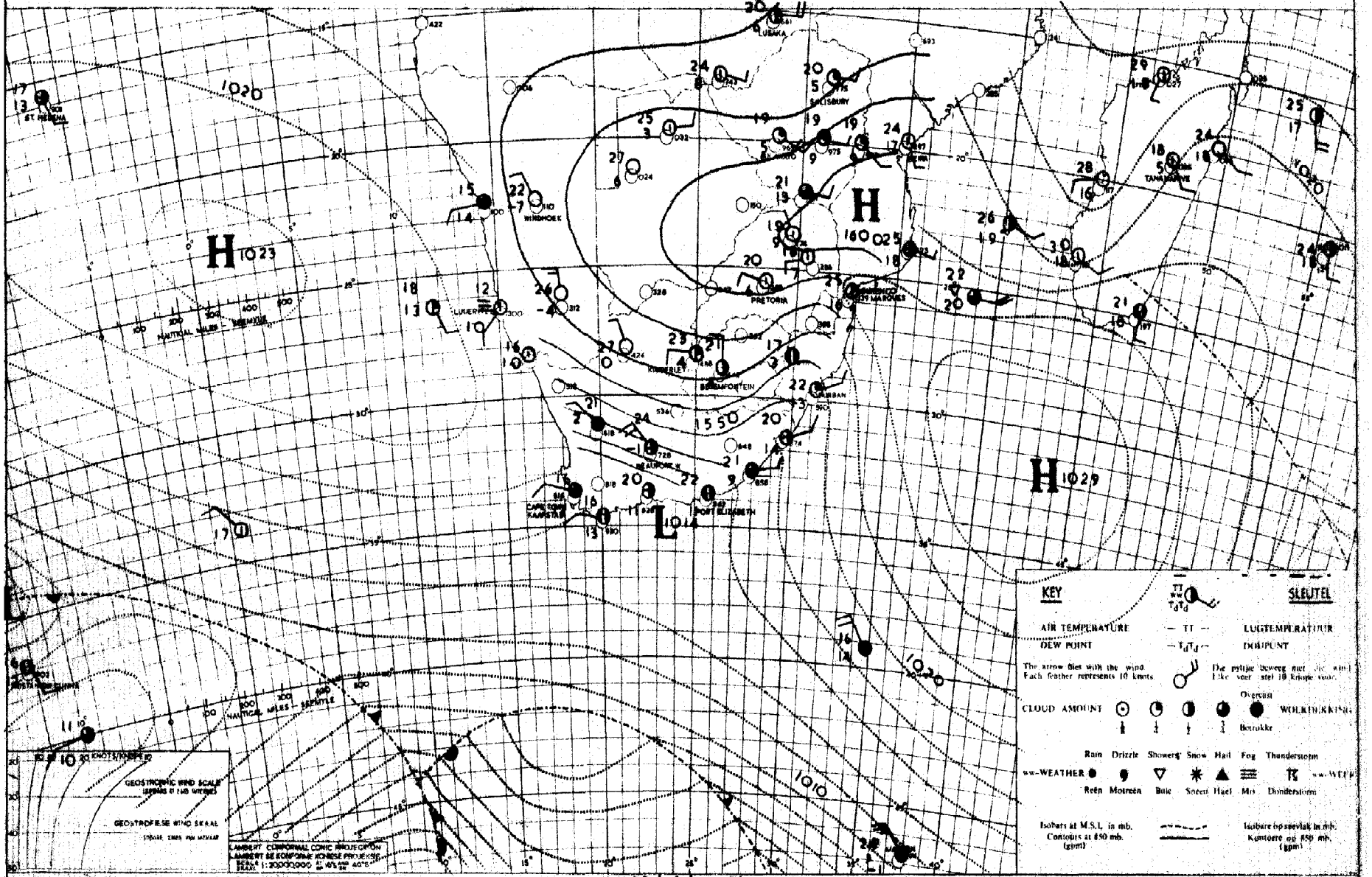

INFERENCE DATE 23 / 6 / 19 56 DATUM AFLEIDING

Considerable high level clouds will occur over all areas but otherwise it will be mild to warm. Cooler cloudy conditions, with a possibility of light rain will develop, however, over the southwestern Cape coast in the general northwesterly stream over the South Atlantic ocean.

Heelwat hoë wolke sal voorkom oor alle dele maar origens sal dit matig tot warm wees. Koeler bewolkte toestande met 'n moontlikheid van reën sal oor die Kaapse suidweskus ontwikkel in die algemene noordwestelike stroom oor die Suid-Atlantiese oseaan.

DAAGLIKSE WEERBULLETIN — WEERBURO : WEATHER BUREAU — DAILY WEATHER BULLETIN

DEPT. VAN VERVOER-DEPT. OF TRANSPORT

Maksimum en Minimum Temperature (°C) en Reënval (mms.) vir die Etmaal wat om 0800 (SAST) eindig op 25-6-56. ..... Maximum and Minimum Temperatures (°C) and Rainfall (mms.) 24 hours ending at 0800 (SAST) on

TRANSVAAL	Max.	Min.	Rvl.
Andalusia			
Barberton			
Bethal			
Chester			
Crecy	24	4	
Delareyville ...			
Dunnottar			
Ermelo	19	1	
Groblersdal			
Jan Smuts	19	8	
Joubert Park ...			
Komatipoort	32	8	
Kroondal			
Leeuwdoornsstad.			
Lichtenburg			
Louis Trichardt.	24	5	
Marnitz	24	4	
Messina	27	10	
Middelburg			
Nelspruit	28	9	
Nylstroom			
Pietersburg	22	5	
Piet Retief			
Pelgrimsrus	20	11	
Potchefstroom ..	22	2	
Pretoria W.B. ..	21	4	
Pretoriuskop ...			
Standerton			
Thabazimbi			
Towoomba			
Watervalboven ..			
Witbank			
Wolmaransstad ..			
Zeerust	22	5	
Fleur de Lys	27	15	
Warmbad	23	5	

CAPE - KAAP	Max.	Min.	Rvl.
Alexanderbaai ...	16	6	
Aberdeen			
Beaufort-Wes			
Cala			
Calitzdorp			
Calvinia	14	2	
Cape Agulhas	16	11	9.5
Cape Columbine ..	14	12	9.5
Cape St. Francis.	18	9	0.3
Carnarvon			
Cradock			
Colesberg			
De Aar	20	1	
Dordrecht	19	6	
East London	23	11	
Elsenburg			
Flagstaff			
Fraserburg			
Garies			
George	19	5	
Graaff Reinet ...	21	7	
Grahamstown			
Idutywa			
Jansenville	22	5	
Kenhardt	26	1	
Kentani			
Kimberley	23	2	
Kingwilliamstown.			
Klaver	25	10	
Kowie			
Kuruman			
Lake Mentz			
Lovedale			
Maclear			
Mafeking			
Matatiele			
Matroosberg			
Middelburg	19	1	
Mossel Bay	24	12	0.4

KAAP - CAPE	Max.	Min.	Rvl.
O'okiep			
Orange River	21	3	
Pofadder	19	3	
Port Elizabeth ..	20	6	0.1
Port Nolloth	14	4	
Port St. Johns ..	28	14	
Postmasburg	21	5	
Prieska			
Prince Albert ...			
Queenstown	21	0	
Riversdale	19	4	
Somerset-Oos			
Springfontein ...	22	2	
Steynsburg			
Sutherland			
Swellendam			
Upington	23	2	
Van Wyksvlei	19	1	
Victoria-Wes	17	3	
Vryburg	22	1	
Williston			
Wingfield	15	12	14.8
NATAL			
Kaap St. Lucia ..	27	19	
Dundee			
Durban	31	12	
Estcourt	22	4	
Harding			
Himeville			
Ladysmith			
Melmoth	28	11	
M'kuzi			
Newcastle	23	5	
Pietermaritzburg.			
Port Shepstone ..	29	15	
Seven Oaks			
Vryheid			

O.F.S. - O.V.S.	Max.	Min.	Rvl.
Bethlehem			
Afrikaskop			
Bloemfontein	20	0	
Boshof			
Fauresmith	14	5	
Ficksburg			
Frankfort	20	2	
Heilbron			
Hoopstad	22	2	
Kroonstad	21	1	
Lindley			
Modderpoort			
Phillipolis			
Reitz			
Vrede			
Warden			
Welkom			
Wepener	20	4	
Winburg			
Zastron			
S.W.A.; PROTECTORATES - PROTEKTORATE			
Aus			
Gobabis	24	7	
Keetmanshoop	25	7	
Luderitz	15	7	
Mariental	25	5	
Ondangua	28	8	
Outjo	26	6	
Runtu	26	5	
Swakopmund	13	9	
Tsumeb	25	4	
Windhoek			
Gaberones			
Mahalapye	26	3	
Maun	25	3	
Tsabong			
Bremersdorp			
Emlembi			
Stegi			
Maseru	19	0	

SYNOPTIC WEATHER MAP 1200 GMT. — 1400 SAST. SINOPTIESE WEERKAART

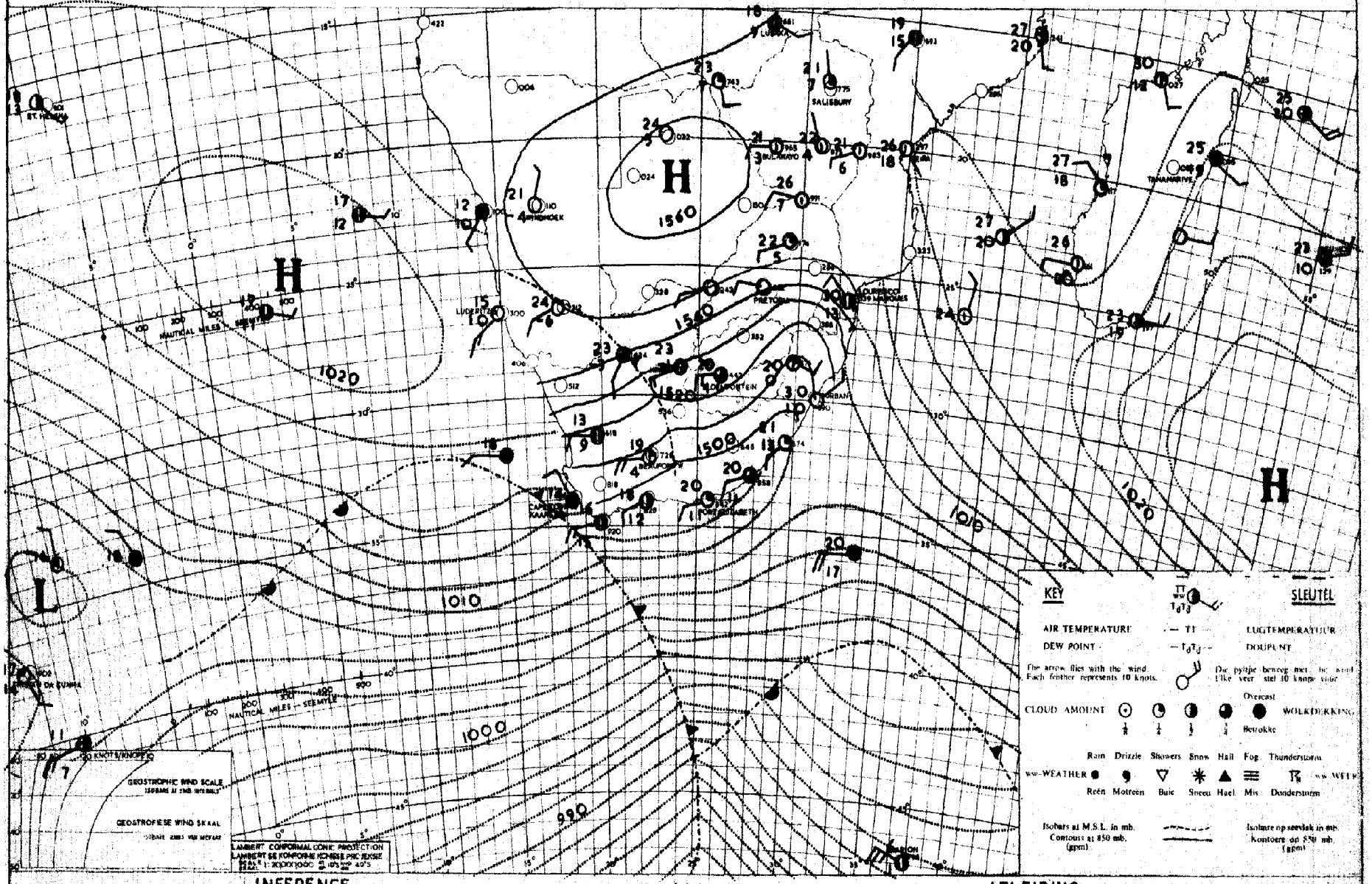

INFERENCE DATE 24 / 6 / 1956 DATUM AFLEIDING

With the low pressures in the vicinity of Tristan da Cuhna, the northwesterly circulation will persist over the southwestern Cape and it will remain cloudy and cool with occasional rain. Temperatures will be lower over the southern half of the Union, but little change is expected elsewhere.

Met die lae lugdruk in die omgewing van Tristan da Cunha sal die noordwestelike sirkulasie voortduur oor suidwes-Kaapland en dit sal dus bewolk en koel bly met reën. Temperatuur sal daal oor die suidelike dele van die Unie maar andersinds word min verandering verwag.

DAAGLIKSE WEERBULLETIN — WEERBURO : WEATHER BUREAU — DAILY WEATHER BULLETIN

DEPT. VAN VERVOER-DEPT. OF TRANSPORT

Maksimum en Minimum Temperature (°C) en Reënval (mms.) vir die Etmaal wat om 0800 (SAST) eindig op 26-6-56. ..... Maximum and Minimum Temperatures (°C) and Rainfall (mms.) 24 hours ending at 0800 (SAST) on

TRANSVAAL	Max.	Min.	Rvl.
Andalusia			
Barberton			
Bethal			
Chester			
Cresy	25	2	
Delareyville ...			
Dunnottar			
Ermelo	19	4	
Groblersdal			
Jan Smuts	19	6	
Joubert Park ...	19	8	
Komatipoort	29	10	
Kroondal			
Leeuwdoornsstad.			
Lichtenburg			
Louis Trichardt.	25	6	
Marnitz	26	6	
Messina	23	9	
Middelburg			
Nelspruit	26	7	
Nylstroom			
Pietersburg	24	6	
Piet Retief	23	4	
Pelgrimsrus	20	7	
Potchefstroom ..	22	2	
Pretoria W.B. ..	21	4	
Pretoriuskop ...			
Standerton			
Thabazimbi	25	4	
Towoomba			
Watervalboven ..			
Witbank			
Wolmaransstad ..			
Zeerust	24	0	
Fleur de Lys	26	11	
Warmbad	25	8	

CAPE - KAAP	Max.	Min.	Rvl.
Alexanderbaai ...	17	9	
Aberdeen			
Beaufort-Wes	22	16	
Cala			
Calitzdorp			
Calvinia	20	7	0.1
Cape Agulhas	20	11	20.5
Cape Columbine ..			
Cape St. Francis.	24	12	
Carnarvon			
Cradock			
Colesberg			
De Aar	22	7	
Dordrecht	17	7	
East London	23	14	
Elsenburg			
Flagstaff			
Fraserburg			
Garies			
George	22	16	
Graaff Reinet ...	22	15	
Grahamstown			
Idutywa			
Jansenville	25	15	
Kenhardt			
Kentani			
Kimberley			
Kingwilliamstown.			
Klaver			
Kowie			
Kuruman			
Lake Mentz			
Lovedale			
Maclear			
Mafeking			
Matatiele			
Matroosberg			
Middelburg	19	10	
Mossel Bay			
Aliwal North	20	9	

KAAP - CAPE	Max.	Min.	Rvl.
O'okiep			
Orange River	23	6	
Pofadder			
Port Elizabeth ..	22	6	
Port Nolloth	17	11	
Port St. Johns ..	24	15	
Postmasburg			
Prieska			
Prince Albert ...			
Queenstown	20	1	
Riversdale			
Somerset-Oos			
Springfontein ...	20	9	
Steynsburg			
Sutherland			
Swellendam			
Upington			
Van Wyksvlei	22	7	
Victoria-Wes	19	7	
Vryburg	23	2	
Williston			
Wingfield	19	11	20.0
NATAL			
Kaap St. Lucia ..	23	15	
Dundee			
Durban	24	10	
Estcourt			
Harding			
Himeville			
Ladysmith			
Melmoth	21	11	
M'kuzi			
Newcastle	25	8	
Pietermaritzburg.			
Port Shepstone ..	22	13	
Seven Oaks			
Vryheid			

O.F.S. - O.V.S.	Max.	Min.	Rvl.
Bethlehem			
Afrikaskop	18	3	
Bloemfontein	20	7	
Boshof			
Fauresmith	20	7	
Ficksburg			
Frankfort	19	-2	
Heilbron			
Hoopstad			
Kroonstad			
Lindley			
Modderpoort			
Phillipolis			
Reitz			
Vrede			
Warden			
Welkom			
Wepener	19	11	
Winburg			
Zastron			
S.W.A.; PROTECTORATES - PROTEKTORATE			
Aus			
Gobabis	24	6	
Keetmanshoop			
Luderitz			
Mariental	26	7	
Ondangua	28	7	
Outjo	25	7	
Runtu	26	4	
Swakopmund	13	11	0.1
Tsumeb	24	4	
Windhoek	21	10	
Gaberones			
Mahalapye	27	3	
Maun	25	3	
Tsabong			
Bremersdorp			
Emlembi			
Stegi			
Maseru			

SYNOPTIC WEATHER MAP 1200 GMT. — 1400 SAST. SINOPTIESE WEERKAART

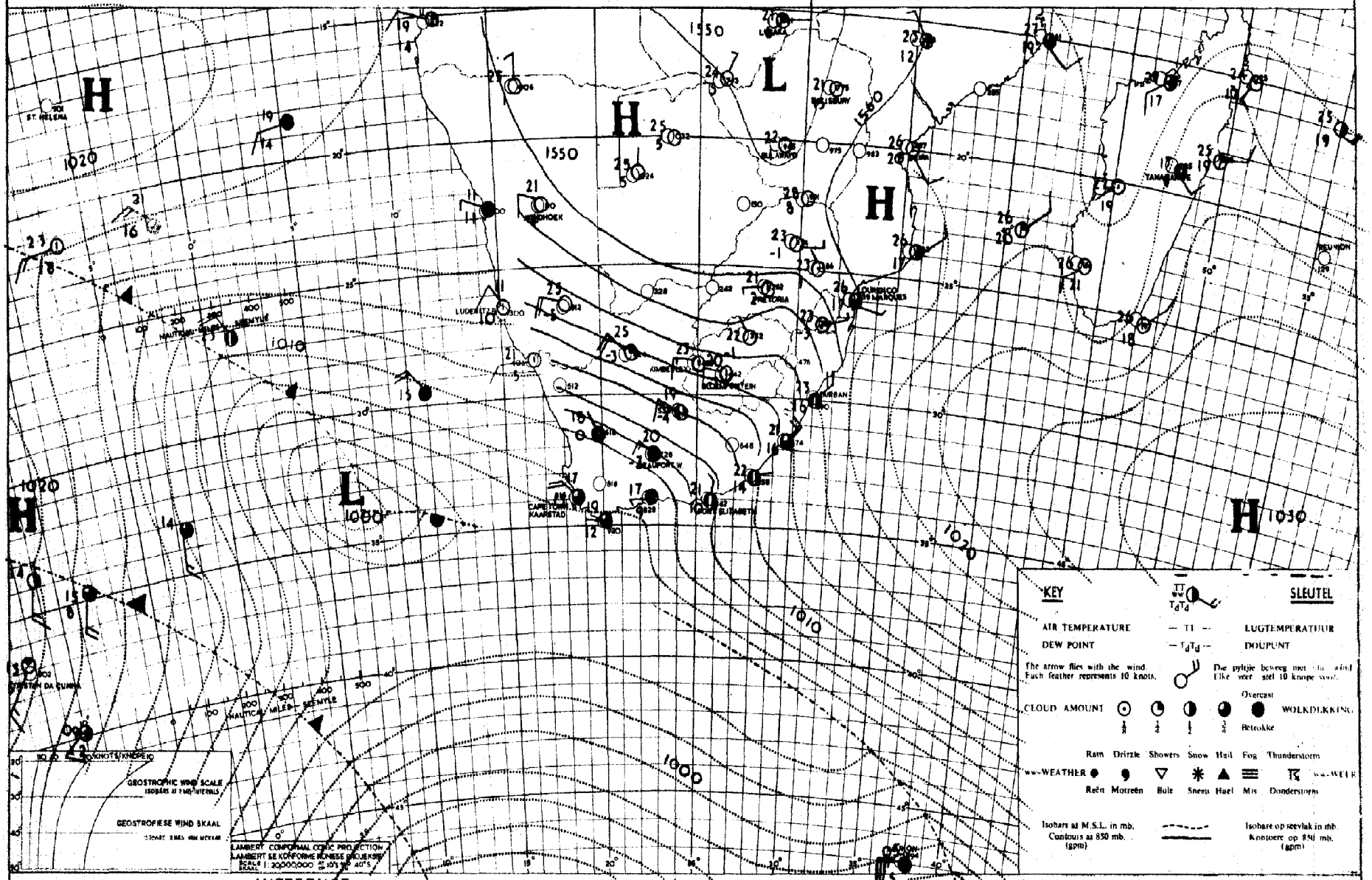

INFERENCE DATE 25 / 6 / 1956 DATUM AFLEIDING

Pressure is falling fast along the western and southwestern coastal regions and apparently the low west of Cape Town is deepening and accelerating so that cold cloudy conditions with heavy rain will occur over western and southwestern Cape tomorrow. Winds will be strong over many parts of the country and colder conditions are likely to spread further during the next few days over most parts of the country.

Drukke val vinnig langs die westelike en suidwestelike kus en skynbaar is die laag wes van Kaapstad nou besig om dieper te te word en te versnel sodat koue bewolkte toestande met swaar reën môre oor westelike en suidwestelike Kaapland sal voorkom. Sterk wind sal oor baie dele van die land waai en die koue lug sal in die volgende paar dae verder uitbrei oor meeste dele van land.

DAAGLIKSE WEERBULLETIN

WEERBURO : WEATHER BUREAU

DEPT. VAN VERVOER-DEPT. OF TRANSPORT

DAILY WEATHER BULLETIN

Maksimum en Minimum Temperature (°C) en Reënval (mms.) vir die Etmaal wat om 0800 (SAST) eindig op 27-6-56. .....

Maximum and Minimum Temperatures (°C) and Rainfall (mms.) 24 hours ending at 0800 (SAST) on

TRANSVAAL	Max.	Min.	Rvl.
Andalusia			
Barberton			
Bethal			
Chester			
Cracy	25	8	
Delareyville ...			
Dunnottar			
Ermelo	18	2	
Groblersdal			
Jan Smuts	17	3	
Joubert Park ...	17	3	
Komatipoort	31	9	
Kroondal			
Leeuwdoornsstad.			
Lichtenburg			
Louis Trichardt.	25	6	
Marnitz	26	5	
Messina	29	9	
Middelburg			
Nelspruit	27	7	
Nylstroom			
Pietersburg	22	5	
Piet Retief	23	7	
Pelgrimsrus	23	7	
Potchefstroom ..	22	3	
Pretoria W.B. ..	20	7	
Pretoriuskop ...			
Standerton			
Thabazimbi	25	10	
Towoomba			
Watervalboven ..			
Witbank			
Wolmaransstad ..			
Zeerust	23	6	
Fleur de Lys	27	9	
Warmbad	24	5	

CAPE - KAAP	Max.	Min.	Rvl.
Alexanderbaai ...	17	8	1.7
Aberdeen			
Beaufort-Wes	17	1	0.3
Cala			
Calitzdorp			
Calvinia	9	2	18.5
Cape Agulhas	14	8	9.5
Cape Columbine ..	14	10	3.2
Cape St. Francis.	25	13	15.5
Carnarvon			
Cradock			
Colesberg			
De Aar	17	-1	0.1
Dordrecht	17	-1	1.4
East London	29	10	0.4
Elsenburg			
Flagstaff			
Fraserburg			
Garies			
George	19	6	6.4
Graaff Reinet ...	21	2	0.9
Grahamstown			
Idutywa			
Jansenville	25	6	
Kenhardt	18	1	1.6
Kentani			
Kimberley	22	-1	
Kingwilliamstown.			
Klaver	24	8	15.1
Kowie			
Kuruman			
Lake Mentz			
Lovedale			
Maclear			
Mafeking			
Matatiele			
Matroosberg			
Middelburg	18	-1	0.4
Mossel Bay	19	8	2.5
Aliwal North	20	-1	

KAAP - CAPE	Max.	Min.	Rvl.
O'okiep			
Orange River	21	-3	
Pofadder	12	2	
Port Elizabeth ..	27	8	3.3
Port Nolloth			
Port St. Johns ..	27	14	
Postmasburg	20	1	
Prieska			
Prince Albert ...			
Queenstown			
Riversdale	12	4	11.0
Somerset-Oos			
Springfontein ...	22	2	
Steynsburg			
Sutherland			
Swellendam			
Upington	21	-3	0.2
Van Wyksvlei	16	2	1.1
Victoria-Wes	15	-1	5.5
Vryburg	23	0	
Williston			
Wingfield	14	7	1.8
NATAL			
Kaap St. Lucia ..	26	17	
Dundee			
Durban	27	12	
Estcourt	24	5	
Harding			
Himeville			
Ladysmith			
Melmoth	27	12	
M'kuzi			
Newcastle	24	10	
Pietermaritzburg.			
Port Shepstone ..	25	14	
Seven Oaks			
Vryheid			

O.F.S. - O.V.S.	Max.	Min.	Rvl.
Bethlehem			
Afrikaskop	19	1	
Bloemfontein	21	-4	
Boshof			
Fauresmith	19	-2	
Ficksburg			
Frankfort	20	0	
Heilbron			
Hoopstad	22	-2	
Kroonstad	22	1	
Lindley			
Modderpoort			
Phillipolis			
Reitz			
Vrede			
Warden			
Welkom			
Wepener	20	-4	
Winburg			
Zastron			
S.W.A.; PROTECTORATES - PROTEKTORATE			
Aus			
Gobabis	23	0	
Keetmanshoop	18	0	
Luderitz	13	10	1.8
Mariental	21	5	
Ondangua	26	5	
Outjo	23	4	
Runtu	26	5	
Swakopmund	18	10	
Tsumeb	25	8	
Windhoek	18	4	
Gaberones			
Mahalapye	26	7	
Maun	29	5	
Tsabong	24	2	
Bremersdorp			
Emlembi			
Stegi			
Maseru	18	-1	

SYNOPTIC WEATHER MAP 1200 GMT. — 1400 SAST. SINOPTIESE WEERKAART

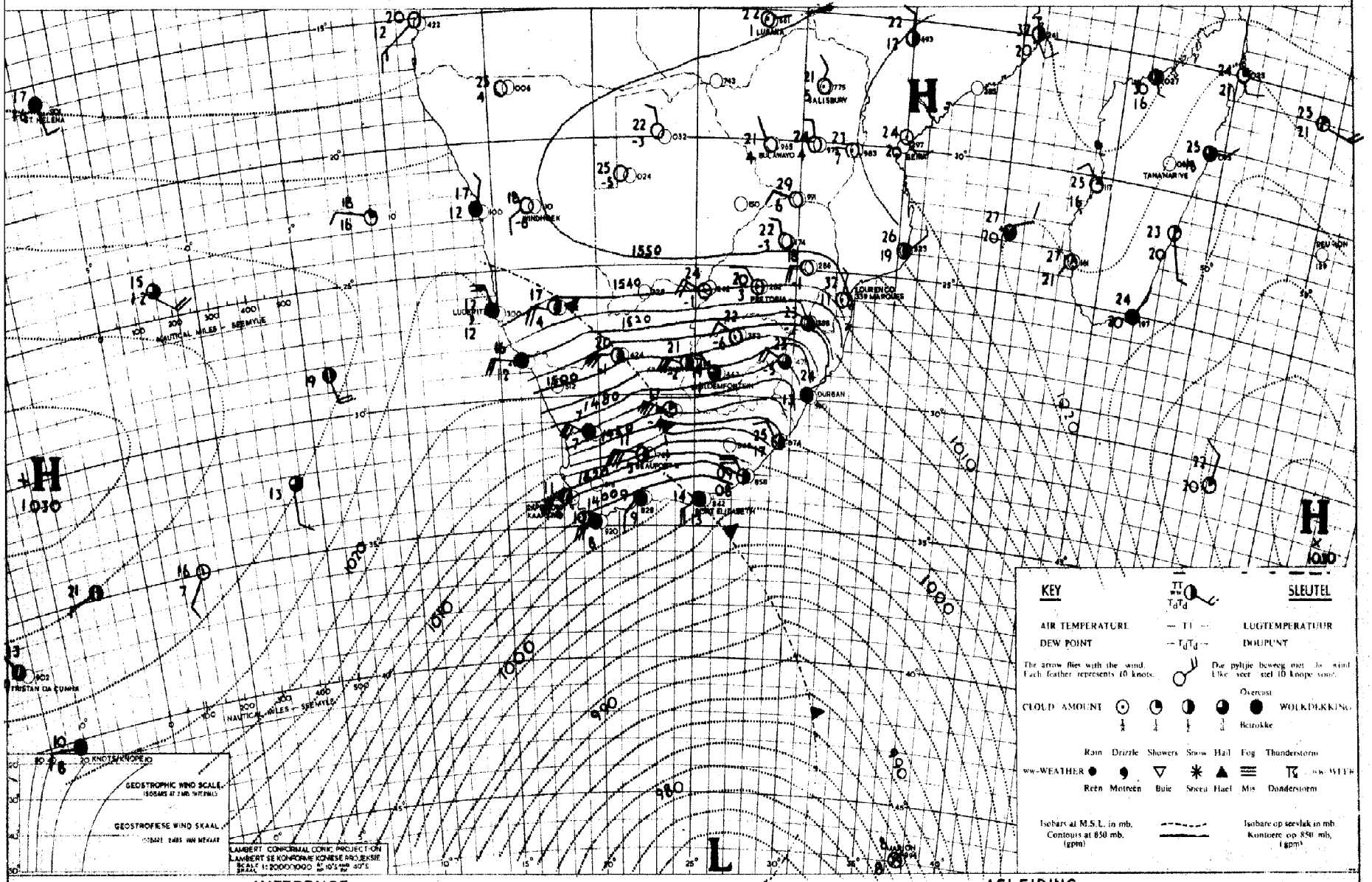

INFERENCE DATE 26 / 6 / 1956 DATUM AFLEIDING

Colder air will spread over most of the Union and S.W.A., and temperatures will drop sharply. Scattered clouds will occur at first and showers will fall over the Cape Province. Snow is possible over the mountain ranges.

Kouer lug sal oor die grootste deel van die Unie en S.W.A., beweeg en temperatuur sal skerp daal. Verspreide wolke sal aanvanklik voorkom en buie sal oor die Kaapprovinsie uitsak en sneeu is moontlik oor die bergreekse.

DAAGLIKSE WEERBULLETIN — WEERBURO — WEATHER BUREAU — DAILY WEATHER BULLETIN

DEPT. VAN VERVOER–DEPT. OF TRANSPORT

Maksimum en Minimum Temperature (°C) en Reënval (mms.) vir die Etmaal wat om 0800Q (SAST) eindig op 28-6-56. ..... Maximum and Minimum Temperatures (°C) and Rainfall (mms.) 24 hours ending at 0800 (SAST) on

TRANSVAAL	Max.	Min.	Rvl.
Andalusia			
Barberton			
Bethal			
Chester			
Crecy	22	2	
Delareyville ...			
Dannottar			
Ermelo	15	-5	
Groblersdal			
Jan Smuts	14	-1	
Joubert Park ...	14	2	
Komatipoort	31	14	0.9
Kroondal			
Leeuwdoornestad.			
Lichtenburg			
Louis Trichardt.	25	9	
Marnitz			
Messina	29	15	
Middelburg			
Nelspruit	26	11	
Nylstroom			
Pietersburg	22	8	
Piet Retief	21	6	
Pelgrimsrus	19	7	
Potchefstroom ..			
Pretoria W.B. ..	18	0	
Pretoriuskop ...			
Standerton			
Thabazimbi	22	5	
Towoomba			
Watervalboven ..			
Witbank			
Wolmaransstad ..			
Zeerust	19	1	
Fleur de Lys	27	14	
Warmbad	20	0	

CAPE – KAAP	Max.	Min.	Rvl.
Alexanderbaai ...	16	4	
Aberdeen			
Beaufort-Wes	12	-3	
Cala			
Calitzdorp			
Calvinia	9	-2	
Cape Agulhas	13	10	13.0
Cape Columbine ..	15	0	0.6
Cape St. Francis.	16	11	0.1
Carnarvon			
Cradock			
Colesberg			
De Aar	9	-4	
Dordrecht	9	-4	
East London	17	10	
Elsenburg			
Flagstaff			
Fraserburg			
Garies			
George	16	6	
Graaff Reinet ...	14	-1	
Grahamstown			
Idutywa			
Jansenville	16	5	
Kenhardt	10	-4	
Kentani			
Kimberley	11	-6	
Kingwilliamstown.			
Klaver	14	5	0.8
Kowie			
Kuruman			
Lake Mentz			
Lovedale			
Maclear			
Mafeking			
Matatiele			
Matroosberg			
Middelburg			
Mossel Bay	17	10	
Aliwal North	10	-8	

KAAP – CAPE	Max.	Min.	Rvl.
O'okiep			
Orange River	9	-8	
Pofadder			
Port Elizabeth ..	16	8	
Port Nolloth	14	6	
Port St. Johns ..	18	10	
Postmasburg	11	-2	
Prieska			
Prince Albert ...			
Queenstown	16	4	
Riversdale			
Somerset-Oos	15	-8	
Springfontein ...			
Steynsburg			
Sutherland			
Swellendam			
Upington	12	-5	
Van Wykevlei	9	-3	
Victoria-Wes	8	-7	
Vryburg	12	-9	
Williston			
Wingfield	15	9	11.8
NATAL			
Kaap St. Lucia ..	20	12	2.5
Dundee			
Durban	20	9	
Estcourt	17	2	
Harding			
Himeville			
Ladysmith			
Melmoth	15	7	0.1
M'kuzi			
Newcastle	21	-3	
Pietermaritzburg.			
Port Shepstone ..	19	11	
Seven Oaks			
Vryheid			

O.F.S. – O.V.S.	Max.	Min.	Rvl.
Bethlehem			
Afrikaskop	14	-11	
Bloemfontein	10	-5	
Boshof			
Fauresmith	9	-10	
Ficksburg			
Frankfort	13	-10	
Heilbron			
Hoopstad	23	-8	
Kroonstad	12	-7	
Lindley			
Modderpoort			
Phillipolis			
Reitz			
Vrede			
Warden			
Welkom			
Wepener	11	-9	
Winburg			
Zastron			
S.W.A.; PROTECTORATES – PROTEKTORATE			
Aus			
Gobabis	18	-1	
Keetmanshoop	13	1	
Luderitz	16	7	
Mariental	15	1	
Ondangua	26	10	
Outjo	25	4	
Runtu	26	6	
Swakopmund	19	6	
Tsumeb	25	10	
Windhoek	15	8	
Gaberones			
Mahalapye	24	3	
Maun	25	8	
Tsabong	15	-2	
Bremersdorp			
Bulembi			
Stegi			
Maseru	10	-5	

SYNOPTIC WEATHER MAP — 1200 GMT. — 1400 SAST. — SINOPTIESE WEERKAART

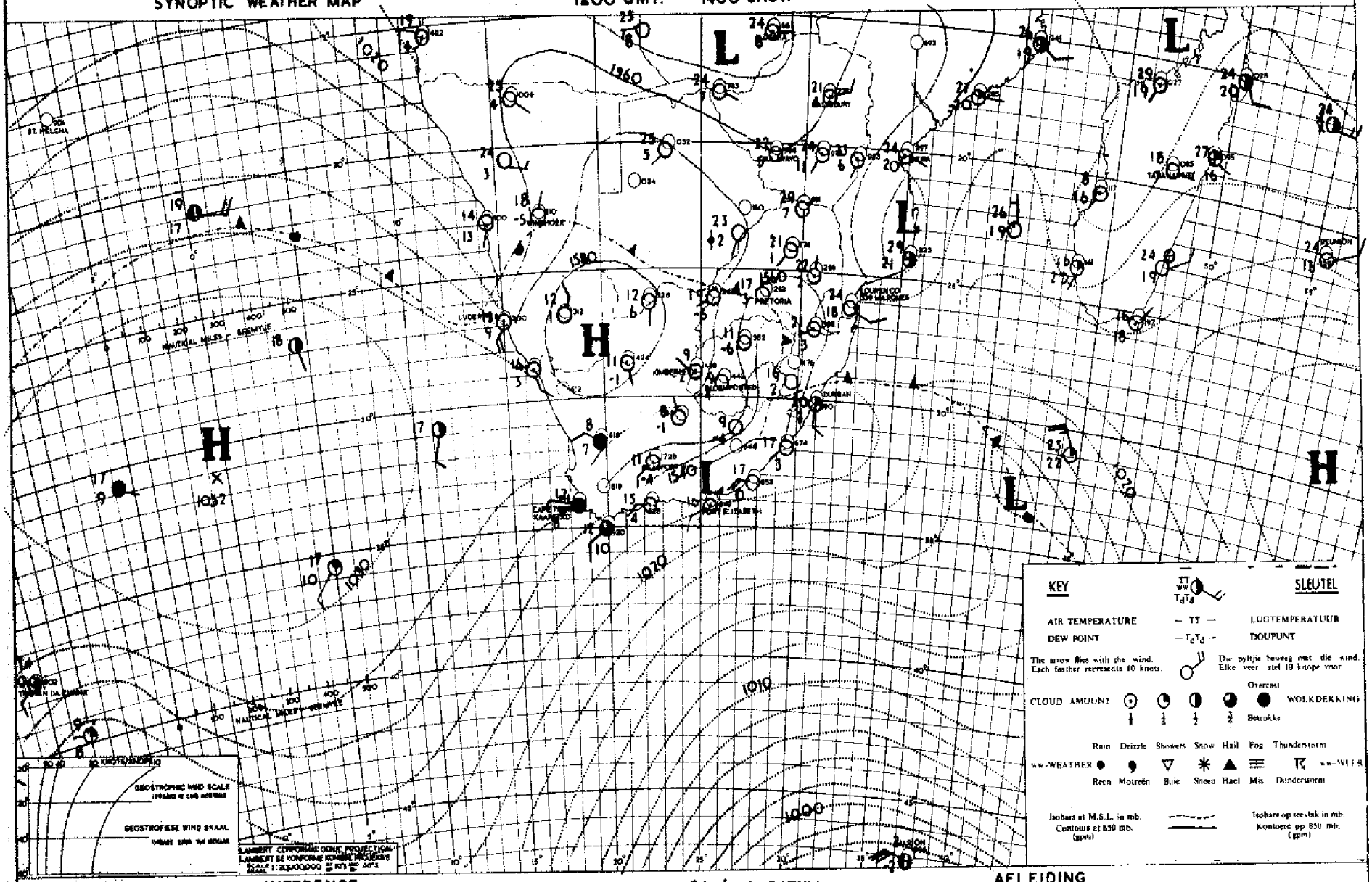

INFERENCE — DATE 27/6/1956 DATUM — AFLEIDING

With the tendency for the pressure to rise over the Eastern Union, maritime air will flow into the Eastern and Northern Transvaal and partly cloudy conditions will thus develop over these region. Clear cold weather conditions will continue over the remainder of the

Met die effense neiging vir lugdrukstyging oor die oostelike Unie sal seelug oor Oos- en Noord-Transvaal inbeweeg en gedeeltelik bewolkte toestande sal oor hierdie gebiede ontwikkel. Min of geen wolke sal oor die res van die Unie ontwikkel maar dit sal koud bly.

DAAGLIKSE WEERBULLETIN

WEERBURO : WEATHER BUREAU

DEPT. VAN VERVOER-DEPT. OF TRANSPORT

DAILY WEATHER BULLETIN

Maksimum en Minimum Temperature (°C) en Reënval (mms.) vir die Etmaal wat om 0800 (SAST) eindig op .....29-6-56.....

Maximum and Minimum Temperatures (°C) and Rainfall (mms.) 24 hours ending at 0800 (SAST) on

TRANSVAAL	Max.	Min.	Rvl.
Andalusia			
Barberton			
Bethal			
Chester			
Crecy	21	2	
Delareyville ...			
Dunnottar			
Ermelo	16	5	
Groblersdal			
Jan Smuts	15	7	
Joubert Park ...	15	7	
Komatipoort	23	14	2.5
Kroondal			
Lesuwdoornsstad.			
Lichtenburg			
Louis Trichardt.	26	9	
Marnitz	17	11	
Messina	23	15	0.4
Middelburg			
Nelspruit	21	13	4.8
Nylstroom			
Pietersburg	19	9	
Piet Retief	17	8	0.2
Pelgrimsrus	11	7	2.5
Potchefstroom ..	18	7	
Pretoria W.B. ..	17	7	
Pretoriuskop ...			
Standerton			
Thabazimbi	21	6	
Towoomba			
Watervalboven ..			
Witbank			
Wolmaransstad ..			
Zeerust	19	1	
Fleur de Lys	20	12	10.6
Warmbad	20	5	

CAPE - KAAP	Max.	Min.	Rvl.
Alexanderbaai ...	20	4	
Aberdeen			
Beaufort-Wes	13	-2	
Cala			
Calitzdorp			
Calvinia	12	-1	
Cape Agulhas	16	10	1.6
Cape Columbine ..	22	-4	
Cape St. Francis.	17	8	
Carnarvon			
Cradock			
Colesberg			
De Aar	13	-3	
Dordrecht	16	-4	
East London	19	5	
Elsenburg			
Flagstaff			
Fraserburg			
Garies			
George	18	4	
Graaff Reinet ...	14	1	
Grahamstown			
Idutywa			
Jansenville	17	-1	
Kenhardt	15	-2	
Kentani			
Kimberley	15	-1	
Kingwilliamstown.			
Klaver	17	8	
Kowie			
Kuruman			
Lake Mentz			
Lovedale			
Maclear			
Mafeking			
Matatiele			
Matroosberg			
Middelburg	20	xx	
Mossel Bay	17	10	
Aliwal North	14	-8	

KAAP - CAPE	Max.	Min.	Rvl.
O'okiep			
Orange River	13	-7	
Pofadder			
Port Elizabeth ..	17	4	
Port Nolloth	21	5	
Port St. Johns ..	19	10	
Postmasburg			
Prieska			
Prince Albert ...			
Queenstown	15	-6	
Riversdale	18	0	
Somerset-Oos			
Springfontein ...	14	-7	
Steynsburg			
Sutherland			
Swellendam			
Upington	16	-3	
Van Wyksvlei	12	-2	
Victoria-Wes	10	-6	
Vryburg	16	-3	
Williston			
Wingfield	15	5	
NATAL			
Kaap St. Lucia ..	20	12	
Dundee			
Durban	20	8	
Estcourt	14	-1	
Harding			
Himeville			
Ladysmith			
Melmoth	18	7	
M'kuzi			
Newcastle	15	2	
Pietermaritzburg.			
Port Shepstone ..	19	7	
Seven Oaks			
Vryheid			

O.F.S. - O.V.S.	Max.	Min.	Rvl.
Bethlehem			
Afrikaskop	14	-5	
Bloemfontein	15	-3	
Boshof			
Fauresmith	13	-10	
Ficksburg			
Frankfort	15	-4	
Heilbron			
Hoopstad	15	-6	
Kroonstad	16	-2	
Lindley			
Modderpoort			
Phillipolis			
Reitz			
Vrede			
Warden			
Welkom			
Wepener	16	-4	
Winburg			
Zastron			
S.W.A.; PROTECTORATES - PROTEKTORATE			
Aus			
Gobabis	22	3	
Keetmanshoop	16	7	
Luderitz	16	9	
Mariental	19	4	
Ondangua	26	11	
Outjo	25	4	
Runtu	26	6	
Swakopmund	14	9	0.1
Tsumeb	24	8	
Windhoek	20	7	
Gaberones			
Mahalapye			
Maun	26	9	
Tsabong	19	0	
Bremersdorp			
Emlembi			
Stegi			
Maseru			

SYNOPTIC WEATHER MAP 1200 GMT. — 1400 SAST. SINOPTIESE WEERKAART

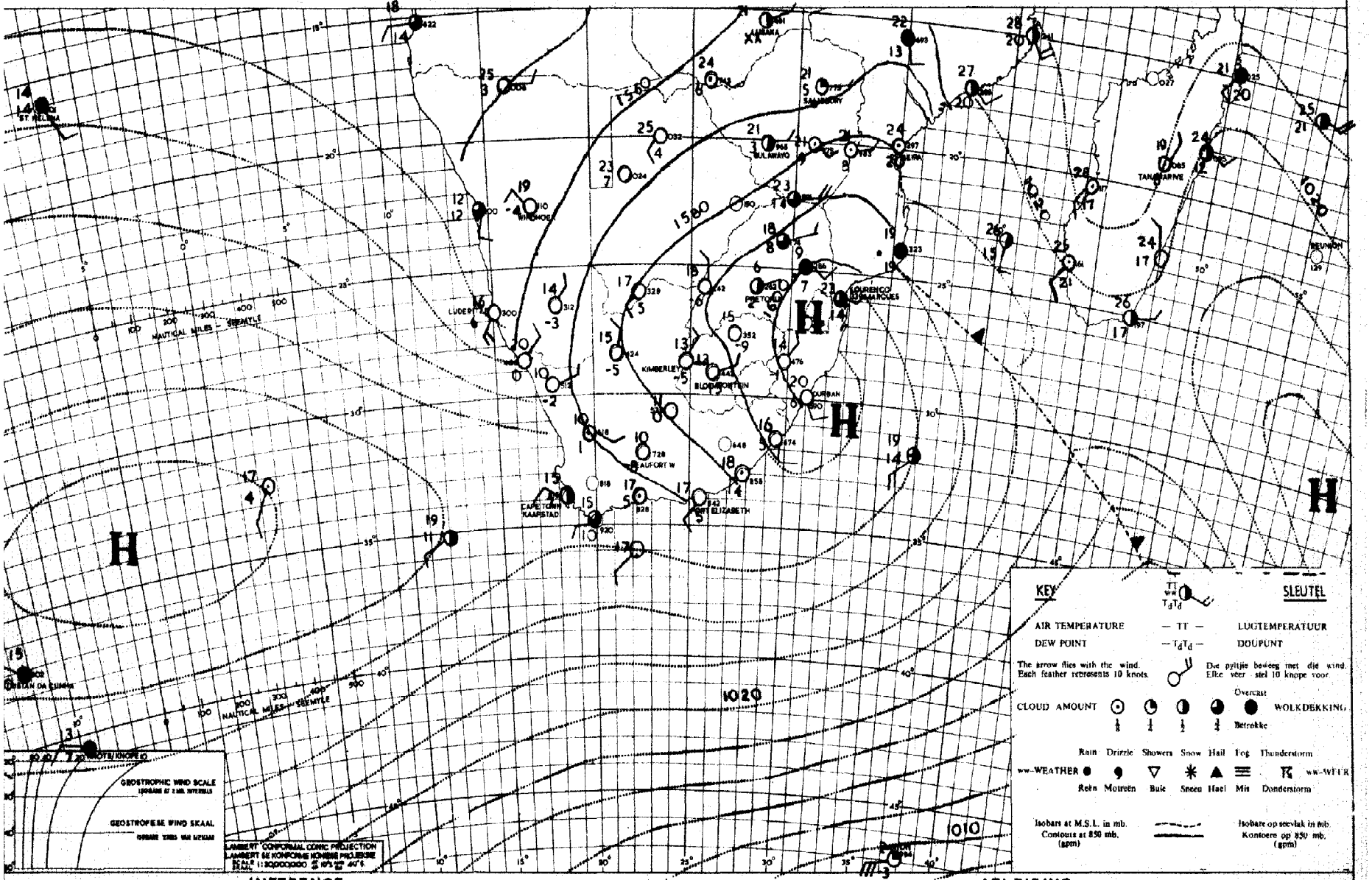

INFERENCE DATE 28 / 6 /1956 DATUM AFLEIDING

Moist air is flowing in from the northeast and it will be cloudy over Transvaal and the northeastern Free State. It will remain fair however elsewhere and day temperatures will rise somewhat.

As gevolg van vochtige lug in die noordooste sal dit bewolk wees Transvaal en die noordoostelike Vrystaat, maar dit sal redelik mooiweer bly elders en dag temperatuur sal ietwat styg.

DAAGLIKSE WEERBULLETIN — WEERBURO : WEATHER BUREAU — DAILY WEATHER BULLETIN

DEPT. VAN VERVOER - DEPT. OF TRANSPORT

Maksimum en Minimum Temperature (°C) en Reënval (mms.) vir die Etmaal wat om 0800 (SAST) eindig op 30-6-56. ..... Maximum and Minimum Temperatures (°C) and Rainfall (mms.) 24 hours ending at 0800 (SAST) on

TRANSVAAL	Max.	Min.	Rvl.	CAPE - KAAP	Max.	Min.	Rvl.	KAAP - CAPE	Max.	Min.	Rvl.	O.F.S. - O.V.S.	Max.	Min.	Rvl.
Andalusia				Alexanderbaai ...	16	4		O'okiep				Bethlehem			
Barberton				Aberdeen				Orange River	18	4		Afrikaskop	15	-4	
Bethal				Beaufort-Wes	13	-4		Pofadder	16	3		Bloemfontein	16	5	0.3
Chester				Cala				Port Elizabeth ..	17	5		Boshof			
Crecy				Calitzdorp				Port Nolloth	14	4		Fauresmith	16	5	0.5
Delareyville ...				Calvinia	15	-2		Port St. Johns ..	18	12		Ficksburg			
Dunnottar				Cape Agulhas	16	10	2.5	Postmasburg				Frankfort	16	-2	
Ermelo	14	4		Cape Columbine ..	15	9		Prieska				Heilbron			
Groblersdal				Cape St. Francis.	17	8		Prince Albert ...				Hoopstad	20	3	
Jan Smuts	15	4		Carnarvon				Queenstown				Kroonstad			
Joubert Park ...	15	7		Cradock				Riversdale	18	0		Lindley			
Komatipoort	25	9		Colesberg				Somerset-Oos				Modderpoort			
Kroondal				De Aar	15	3		Springfontein ...	15	-4		Phillipolis			
Leeuwdoornstad.				Dordrecht	20	1		Steynsburg				Reitz			
Lichtenburg				East London	18	6		Sutherland				Vrede			
Louis Trichardt.	18	5		Elsenburg				Swellendam				Warden			
Marnitz	21	8		Flagstaff				Upington	23	4		Welkom			
Messina	23	12		Fraserburg				Van Wyksvlei	17	-1		Wepener	16	5	4.5
Middelburg				Garies				Victoria-Wes	13	-4		Winburg			
Nelspruit	19	12		George	16	7		Vryburg				Zastron			
Nylstroom				Graaff Reinet ...	14	1		Williston				S.W.A. PROTECTORATES - PROTEKTORATE			
Pietersburg	17	2		Grahamstown				Wingfield	17	8					
Piet Retief	18	7		Idutywa								Aus			
Pelgrimsrus	13	7		Jansenville	15	-3						Gobabis	22	7	
Potchefstroom ..	19	7		Kenhardt	20	1		NATAL				Keetmanshoop	23	6	
Pretoria W.B. ..	15	3		Kentani				Kaap St. Lucia ..	22	12		Luderitz	15	9	
Pretoriuskop ...				Kimberley	19	10		Dundee				Mariental	24	6	
Standerton				Kingwilliamstown.				Durban	23	7		Ondangua	27	10	
Thabazimbi	21	4		Klaver	18	5		Estcourt	19	2		Outjo	25	9	
Towoomba				Kowie				Harding				Runtu	20	7	
Watervalboven ..				Kuruman				Himeville				Swakopmund	14	9	
Witbank				Lake Mentz				Ladysmith				Tsumeb	24	9	
Wolmaransstad ..				Lovedale				Melmoth	24	9		Windhoek			
Zeerust	18	9		Maclear				M'kuzi				Gaberones			
Fleur de Lys	19	8	1.7	Mafeking				Newcastle	20	5		Mahalapye			
Warmbad	20	5		Matatiele				Pietermaritzburg.				Maun	25	8	
				Matroosberg				Port Shepstone ..	20	13		Tsabong	24	8	
				Middelburg	13	-5		Seven Oaks				Bremersdorp			
				Mossel Bay	17	10		Vryheid				Emlembi			
												Stegi			
												Masere	15	4	2.0

SYNOPTIC WEATHER MAP 1200 GMT. — 1400 SAST. SINOPTIESE WEERKAART

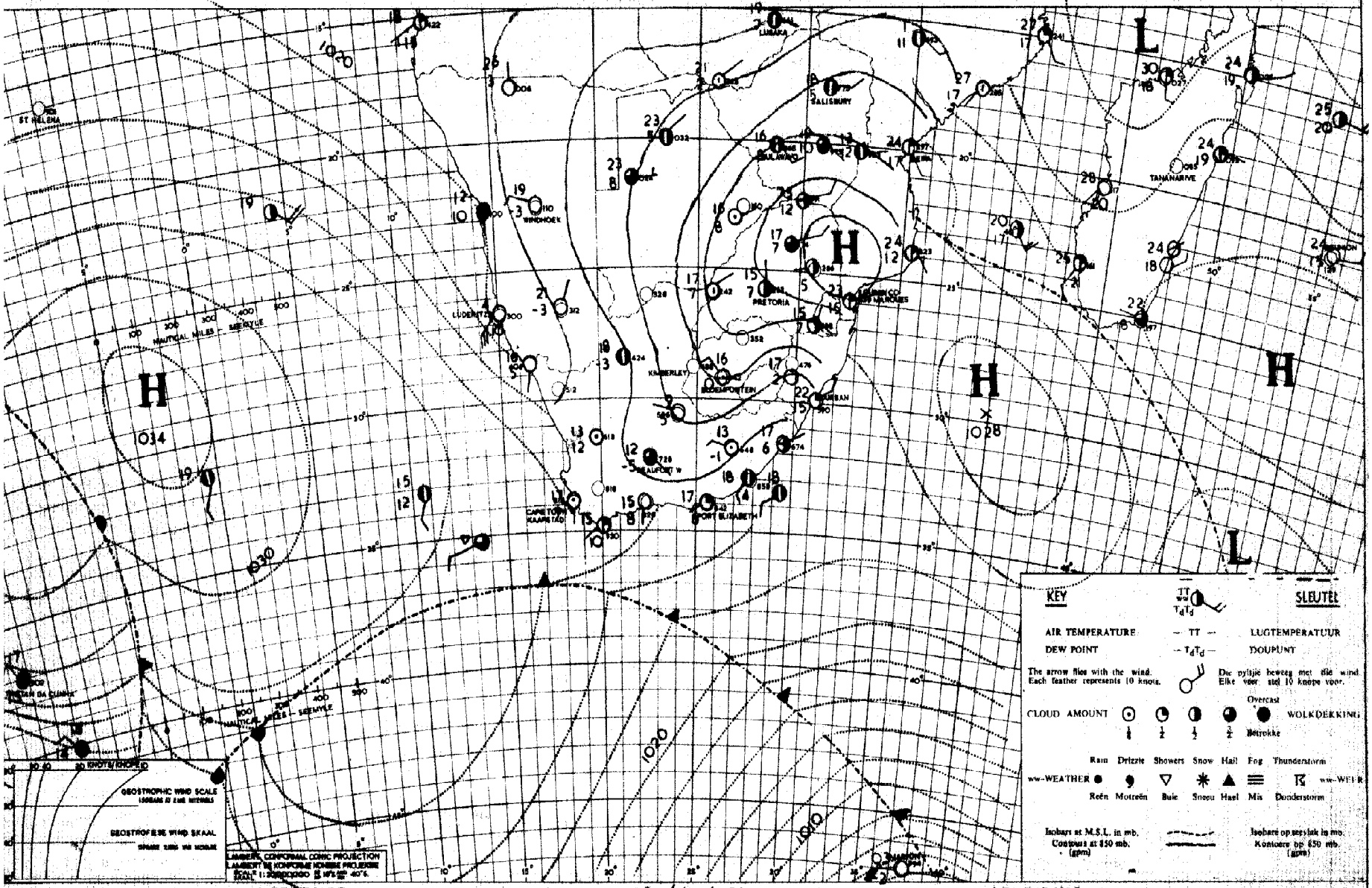

INFERENCE DATE 29 / 6 /1956 DATUM AFLEIDING

A weak front approaching from the west will affect the western parts of the Southern Cape and cloudy conditions and light precipitation is likely. There will be little change over the remainder of the Union and it will thus be slightly or partly cloudy and mild.

'n Swak front wat vanuit die suidweste nader sal die westelike gebiede van die Kaapse Suidkus beïnvloed en bewolkte en effens reënagtige toestande sal voorkom. Min verandering sal oor die binneland voorkom en dit sal dus effens tot gedeeltelik bewolk en matig wees.