South African Weather Bureau

DAAGLIKSE WEERBULLETIN
0800 S.A.S.T.

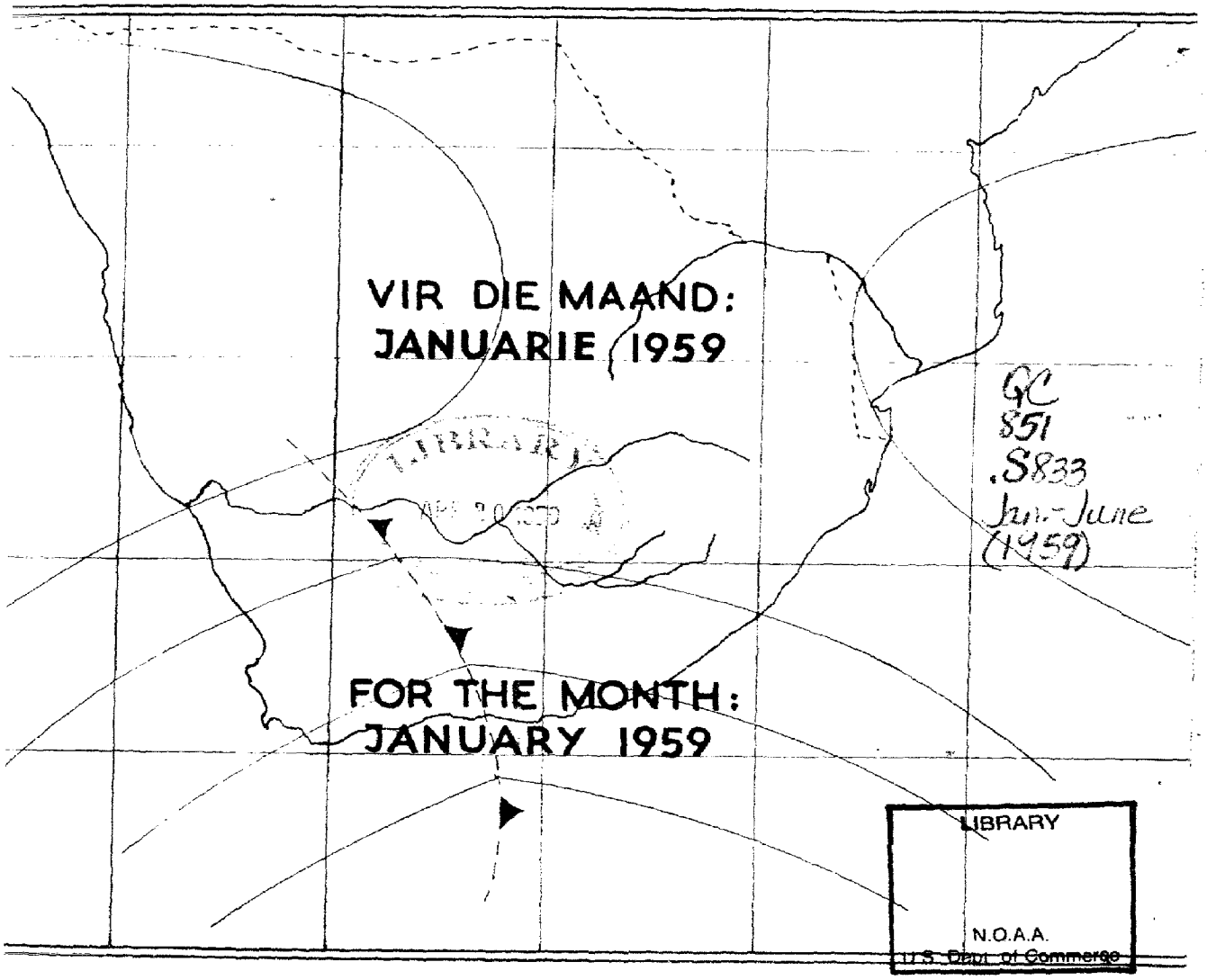

QC
851
.S833
Jan.-June
(1959)

LIBRARY
N.O.A.A.
U.S. Dept. of Commerce

DAILY WEATHER BULLETIN
0800 S.A.S.T.

119 838

National Oceanic and Atmospheric Administration

Environmental Data Rescue Program

ERRATA NOTICE

One or more conditions of the original document may affect the quality of the image, such as:

Discolored pages
Faded or light ink
Binding intrudes into the text

This document has been imaged through the NOAA Environmental Data Rescue Program. To view the original document, please contact the NOAA Central Library in Silver Spring, MD at (301) 713-2607 x124 or www.reference@nodc.noaa.gov.

Lason, Inc.
Imaging Subcontractor
Beltsville, MD
December 20, 2000

DAAGLIKSE WEERBULLETIN WEERBURO : WEATHER BUREAU DAILY WEATHER BULLETIN

DEPT. VAN VERVOER—DEPT. OF TRANSPORT

Maksimum en Minimum Temperature (°C) en Reënval (RRR) in mms. vir die 24 uur wat om 0800 SAST eindig op .../.../.....59..... Maximum and Minimum Temperatures (°C) and Rainfall (RRR) in mms. for 24 hours ending at 0800 SAST on

CAPE - KAAP	Max.	Min.	RRR
Aberdeen			
Addo			
Alexanderbaai	23	16	
Aliwal-Noord	33	16	8·9
Barkly East			
Bashee			
Bathurst			
Beaufort West	44	18	
Boegoebergdam			
Boetsap			
Brandvlei			
Cala			
Caledon			
Calitzdorp			
Calvinia	38	14	
Cape L'Agulhas	26	17	
Cape Columbine	19	13	
Cape St. Francis	22	17	0·1
Carnarvon			
Ceres			
Citrusdal			
Colesberg			
Cradock			
De Aar	35	17	
D.F. Malan (C.T.)	27	16	
Dordrecht			
Douglas			
East London	33	20	1·3
Elsenburg			
Flagstaff			
Fraserburg	36	18	
Garies			
George	26	17	4·5
Graaff Reinet			
Grahamstown			
Idutywa			
Jansenville	44	18	
Joubertina			
Kenhardt			
Kentani			
Kimberley	33	18	

KAAP - CAPE	Max.	Min.	RRR
K'Williamstown			
Knysna			
Kowie			
Kuruman	33	17	12·8
Ladismith			
Lake Mentz			
Maclear			
Mafeking	29	18	
Malmesbury			
Matatiele			
Matroosberg			
Middelburg	33	16	1·6
Mosselbaai	25	18	4·5
Mount Frere			
New Amalfi[1]			
O'kiep	35	18	
Orange River	35	18	14·3
Oudtshoorn			
Petrusville			
Piketberg			
Pofadder			
Port Elizabeth	27	19	
Port Nolloth	20	14	
Port St. Johns	26	21	4·5
Postmasburg	33	18	9·5
Prieska	37	20	0·9
Prince Albert			
Queenstown			
Rietfontein			
Riversdal			
Robertson	35	19	
Somerset East	39	18	
Steynsburg			
Strydenburg			
Stutterheim			
Sutherland			
Swellendam			
Tarkastad			
Touwsrivier			
Umtata	37	18	8·5
Uniondale			

[1]Naby Kokstad

CAPE - KAAP	Max.	Min.	RRR
Upington	39	22	2·2
Vanwyksvlei	36	18	1·2
Victoria-Wes	35	15	
Vredendal			
Vryburg	31	18	
Williston			
O.V.S. - O.F.S.			
Balkfontein[2]			
Bethlehem	26	14	
Bloemfontein	31	16	4·3
Brandfort			
Bultfontein			
Fauresmith	31	18	13·5
Ficksburg			
Frankfort			
Harrismith			
Heilbron			
Hoopstad	30	19	
Kroonstad			
Lindley			
Modderpoort			
Philippolis			
Petrusburg			
Reitz			
Senekal			
Vrede			
Warden			
Welkom	29	18	
Wepener	31	16	14·7
Winburg			
Zastron			
TRANSVAAL			
Andalusia			
Barberton			
Belfast			
Bethal			
Carolina	26	14	
Gravelotte			
Cracy	29	16	

[2]Near Bothaville

TRANSVAAL	Max.	Min.	RRR
Delareyville			
Ermelo			
Fleur-de-Lys	30	19	
Groendraai	29	16	
Jan Smuts	24	16	
Joubert Park			
Komatipoort			
Kroondal			
L'doornsstad			
Letaba			
Lichtenburg			
L' Trichardt			
Loskop[3]			
Marble Hall			
Marnitz	30	18	
Messina			
Middelburg			
Nelspruit	31	19	
Pietersburg	25	17	
Piet Retief	22	21	
Pelgrimsrus			
Phalaborwa	32	20	
Pongola			
Potchefstroom	30	18	8·0
Potgietersrus	29	17	
Pretoria W.B.	27	16	
Pretoriuskop			
Punda Maria			
Sekukuni			
Skukuza			
Thabazimbi			
Tomburke			
Vereeniging			
Volksrust			
Warmbad	30	17	
Waterval-Bo			
Witbank			
Zeerust	29	16	
NATAL			
Cape St. Lucia	29	23	

[3]Naby Groblersdal

NATAL	Max.	Min.	RRR
Dundee			
Durban	30	22	
Estcourt	31	20	
Harding			
Himeville			
M'kuzi			
Newcastle	32	18	
P'Maritzburg			
Port Shepstone	26	23	
Richmond			
Seven Oaks			
Van Reenen			
Vryheid			
S.W.A.			
Gobabis	33	19	
Keetmanshoop	39	21	0·6
Luderitz			
Marienta1	36	23	
Ohopoho			
Ondangua			
Outjo	31	18	
Runtu			
Swakopmund	21	15	
Tsumeb	33	18	
Windhoek	31	19	
PROTECTORATES.			
PROTEKTORATE			
Bremersdorp	30	20	
Emlembe			
Francistown	27	20	2·0
Gaberones	30	17	
Ghanzi	30	18	
Mahalapye			
Maseru			
Maun	27	19	
Stegi			
Tsabong	36	19	
Tsane	34	22	0·3
Shakawe			

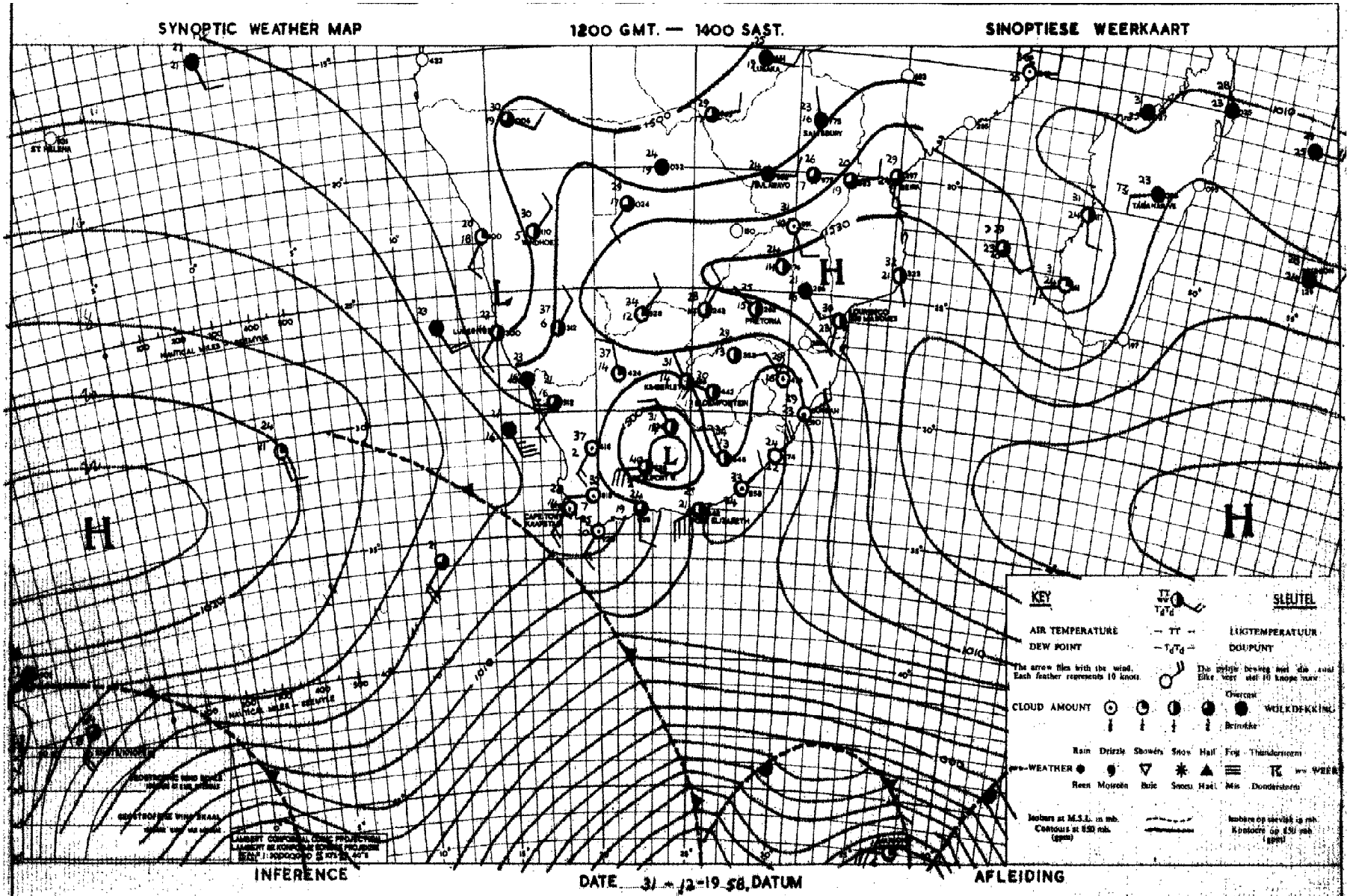

Somewhat drier air is expected to spread eastwards over the western parts of the Cape Province and it will be fine over these areas. The air over the remainder of the interior is fairly humid and further isolated thundershowers will occur.

Tetwat droer lug word verwag om oosweerts uit te brei oor die westelike dele van die kaapprovinsie en dit sal mooiweer wees oor die dele. Die lug oor die res van die binneland is redelik vogtig en verdere los donderbuie sal uitsak oor meeste dele.

DAAGLIKS: WEERBULLETIN WEERBURO : WEATHER BUREAU DAILY WEATHER BULLETIN

DEPT. VAN VERVOER—DEPT. OF TRANSPORT

Maksimum en Minimum Temperature (°C) en Reënval (RRR) in mms. vir die 24 uur wat om 0800 SAST eindig op ....2 - 1 - 59.....

Maximum and Minimum Temperatures (°C) and Rainfall (RRR) in mms. for 24 hours ending at 0800 SAST on

CAPE - KAAP	Max.	Min.	RRR
Aberdeen			
Addo			1·0
Alexanderbaai	23	14	
Aliwal-Noord	29	16	3·0
Barkly East			
Bashee			
Bathurst			
Beaufort West	32	14	
Bosgoedbergdam			
Boetsap			
Brandvlei			
Cala			25·2
Caledon			
Calitzdorp			
Calvinia	31	12	
Cape L'Agulhas	23	15	1·2
Cape Columbine	20	13	
Cape St. Francis	23	14	24·5
Carnarvon			
Ceres			
Citrusdal			
Colesberg			
Cradock			6·8
De Aar	33	14	
D.F. Malan (C.T.)	23	15	
Dordrecht			
Douglas			
East London	24	15	11·8
Elsenburg			
Flagstaff			15·5
Fraserburg	30	11	
Garies			
George	21	14	12·4
Graaff Reinet	31	13	0·8
Grahamstown			20·0
Idutywa			16·0
Jansenville	36	14	0·4
Joubertina			5·3
Kenhardt	38	18	
Kentani			
Kimberley	30	15	2·7

KAAP - CAPE	Max.	Min.	RRR
K'Williamstown			
Knysna			
Kowie			8·0
Kuruman	38	12	2·5
Ladismith			
Lake Mentz			
Maclear			48·5
Mafeking	30	16	0·6
Malmesbury			
Matatiele			
Matroosberg	25	8	
Middelburg	30	13	
Mosselbaai	23	16	0·8
Mount Frere			15·0
New Amalfi[1]	30	12	15·0
O'kiep	29	14	
Orange River	31	16	
Oudtshoorn			
Petrusville			
Piketberg			
Pofadder	33	14	
Port Elizabeth	26	15	2·8
Port Nolloth	19	12	
Port St. Johns	24	19	11·0
Postmasburg	29	14	3·8
Prieska	34	18	
Prince Albert			
Queenstown			
Rietfontein			
Riversdal	30	13	8·0
Robertson	27	15	
Somerset East	25	12	16·0
Steynsburg			
Strydenburg			
Stutterheim			
Sutherland			
Swellendam			
Tarkastad			
Touwsrivier			
Umtata	24	16	10·0
Uniondale			1·5

[1] Naby Kokstad

CAPE - KAAP	Max.	Min.	RRR
Upington	34	18	
Vanwyksvlei	34	17	
Victoria-Wes	32	18	
Vredendal	27	13	
Vryburg	28	13	
Williston			
O.V.S. - O.F.S.			
Balkfontein[2]			
Bethlehem	25	13	0·4
Bloemfontein	27	12	7·6
Brandfort			
Bultfontein			
Fauresmith	27	11	2·0
Ficksburg			0·5
Frankfort	27	14	4·5
Harrismith			0·6
Heilbron			
Hoopstad	29	15	0·6
Kroonstad	29	14	
Lindley			7·5
Modderpoort			0·8
Philippolis			
Petrusburg			
Reitz			
Senekal			
Vrede			
Warden			
Welkom			
Wepener	27	13	0·7
Winburg			
Zastron			2·8
TRANSVAAL			
Andalusia			12·0
Barberton			45·5
Belfast			6·0
Bethal			2·0
Caroline	27	14	6·6
Gravelotte			
Creey	30	19	

[2] Near Bothaville

TRANSVAAL	Max.	Min.	RRR
Delareyville			
Ermelo	26	15	9·0
Fleur-de-Lys			
Groendraai	31	19	
Jan Smuts	27	16	
Joubert Park	25	15	
Komatipoort			
Kroondal	31	18	6·0
L'doornsstad			
Letaba			
Lichtenburg			
L' Trichardt			
Loskop[3]			4·6
Marble Hall			
Marnitz	32	18	
Messina	35	23	
Middelburg			8·5
Nelspruit	32	20	6·1
Pietersburg	29	18	
Piet Retief			
Pelgrimsrus	21	18	0·5
Phalaborwa	37	22	0·4
Pongola	35	19	44·3
Potchefstroom	29	16	0·1
Potgietersrus			
Pretoria W.B.	29	18	0·6
Pretoriuskop			
Punda Maria			
Sekukuni			
Skukuza			
Thabazimbi	33	20	
Tomburke			
Vereeniging			6·2
Volksrust			
Warmbad	30	18	
Waterval-Bo			
Witbank			1·6
Zeerust			
NATAL			
Cape St. Lucia	31	21	2·0

[3] Naby Groblersdal

NATAL	Max.	Min.	RRR
Dundee			8·0
Durban	28	19	36·7
Estcourt	29	14	3·9
Harding			
Himeville			9·8
M'kuzi			
Newcastle	29	16	9·4
P'Maritzburg			16·5
Port Shepstone	26	21	11·0
Richmond			
Seven Oaks			
Van Reenen			
Vryheid			35·0
S.W.A.			
Gobabis	33	16	2·0
Keetmanshoop	35	16	2·5
Luderitz	21	15	
Mariental	35	18	2·0
Ohopoho	33	17	
Ondangua	32	21	2·5
Outjo	33	20	
Runtu	30	20	
Swakopmund	20	15	
Tsumeb	33	19	5·2
Windhoek	30	16	14·2
PROTECTORATES· PROTEKTORATE			
Bremersdorp	32	18	25·9
Emlembe			35·8
Francistown	25	20	1·4
Gaberones	32	19	2·1
Ghanzi			23·1
Mahalapye			
Maseru			
Maun	30	20	0·6
Stegi			61·5
Tsabong	32	17	
Tsane	33	18	2·4
Shakawe			

SYNOPTIC WEATHER MAP 1200 GMT. — 1400 SAST. SINOPTIESE WEERKAART

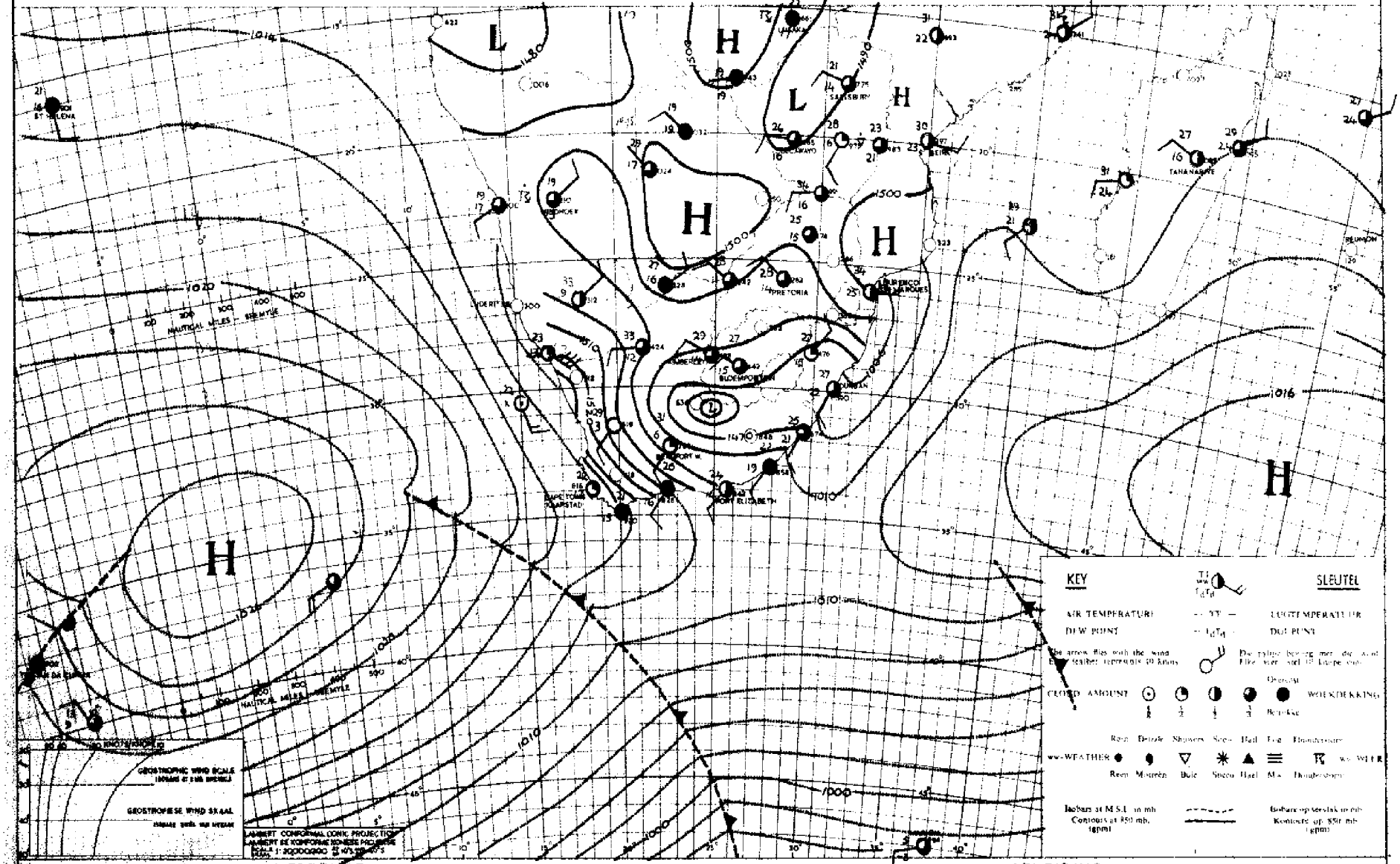

INFERENCE DATE 1 - 1 - 1959 DATUM AFLEIDING

The low over the Cape Province has deepened and it is expected that drier air will also spread over the greater part of the Cape Province and the southern parts of the Free State, Northern-Cape and South-West-Africa. It will be partly cloudy over the remainder of the area and thundershowers will occur.

Die laag oor die Kaapprovinsie het verdiep en na verwagting sal droër lug ook uitbrei oor die grootste gedeelte van die Kaapprovinsie asook oor die suidelike dele van die Vrystaat, Noord Kaapland en Suidwes-Afrika. Dit sal gedeeltelik bewolk wees oor die res van die gebied en verspreide donderbuie sal voorkom

DAAGLIKSE WEERBULLETIN WEERBURO : WEATHER BUREAU DAILY WEATHER BULLETIN

DEPT. VAN VERVOER—DEPT. OF TRANSPORT

Maksimum en Minimum Temperature (°C) en Reënval (RRR) in mms. vir die 24 uur wat om 0800 SAST eindig op ...3-12-59.....

Maximum and Minimum Temperatures (°C) and Rainfall (RRR) in mms. for 24 hours ending at 0800 SAST on

KAAP - CAPE	Max.	Min.	RRR
Aberdeen			
Adelaide			2·5
Alexanderbaai	23	18	
Alfred-Hoerd	28	10	
Barkly East			
Bathurst			
Beaufort West	26	12	
Bloemfontein			
Bontebok			
Brandvlei			
Cala			
Caledon			
Calitzdorp			
Calvinia	31	17	
Cape L'Agulhas	23	16	
Cape Columbine			
Cape St. Francis	19	16	
Carnarvon			
Ceres			
Citrusdal			
Colesberg			
Cradock			
De Aar	28	13	
D.F. Malan (C.T.)	23	8	
Dordrecht			
Douglas			
East London	20	14	2·2
Elsenburg			
Flagstaff			11·5
Fraserburg	26	12	
Garies			
George	21	11	2·2
Graaff Reinet	25	11	
Grahamstown			
Idutywa			
Jansenville	25	14	
Joubertina			
Kenhardt	33	17	
Kentani			
Kimberley	29	13	

KAAP - CAPE	Max.	Min.	RRR
K'Williamstown			
Knysna			
Kowie			
Kuruman			
Ladismith			
Lake Mentz			
Maclear			
Mafeking	32	16	
Malmesbury			
Matatiele			
Matroosberg	24	9	
Middelburg	23	7	
Mosselbaai	22	17	
Mount Frere			
New Amalfi[1]	20	8	0·2
O'kiep	31	14	
Orange River	29	14	
Oudtshoorn			
Petrusville			
Piketberg			
Pofadder	31	16	
Port Elizabeth	20	16	0·8
Port Nolloth	19	11	
Port St. Johns	22	16	
Postmasburg	30	19	
Prieska	31	17	
Prince Albert			
Queenstown			
Rietfontein			
Riversdal	24	17	
Robertson	28	12	
Somerset East	19	11	1·5
Steynsburg			
Strydenburg			
Stutterheim			
Sutherland			
Swellendam			
Tarkastad			
Touwsrivier			
Umtata	17	13	3·5
Uniondale			

CAPE - KAAP	Max.	Min.	RRR
Upington	33	16	
Vanwyksvlei	31	18	
Victoria-Wes	25	10	
Vredendal	30	11	
Vryburg	31	14	
Williston			
O.V.S. - O.F.S.			
Balkfontein[2]			
Bethlehem	26	11	
Bloemfontein	27	13	
Brandfort			
Bultfontein			
Fauresmith	26	10	
Ficksburg			
Frankfort	28	14	
Harrismith			
Heilbron			
Hoopstad	30	13	
Kroonstad	30	15	
Lindley			
Modderpoort			
Philippolis			
Petrusburg			
Reitz			
Senekal			
Vrede			
Warden			
Welkom	30	16	
Wepener	27	11	
Winburg			
Zastron			
TRANSVAAL			
Andalusia			
Barberton			
Belfast			
Bethal			3·0
Caroline	25	11	
Gravelotte			
Crecy	31	18	

TRANSVAAL	Max.	Min.	RRR
Delareyville			
Ermelo	24	11	3·0
Fleur-de-Lys			
Groendraai	30	21	0·2
Jan Smuts	26	15	
Joubert Park	26	16	
Komatipoort	29	20	
Kroondal	30	17	
L'doornsstad			
Letaba			
Lichtenburg			
L' Trichardt			
Loskop[3]			
Marble Hall			
Marnitz	31	19	11·0
Messina	35	20	45·0
Middelburg			
Nelspruit	29	17	27·6
Pietersburg	29	18	0·7
Piet Retief	25	11	3·2
Pilgrimsrus	25	12	43·9
Rhalaborwa	33	19	1·1
Rongola	27	18	
Potchefstroom	31	15	
Potgietersrus			
Pretoria W.B.	29	17	0·4
Pretoriuskop			6·3
Punda Maria			
Sekukuni			
Skukuza			
Thabazimbi			
Tomburke			
Vereeniging			
Volksrust			
Warmbad	31	18	
Waterval-Bo			
Witbank			
Zeerust	31	21	
NATAL			
Cape St. Lucia	27	19	1·0

NATAL	Max.	Min.	RRR
Dundee			5·7
Durban	27	18	10·4
Estcourt	25	11	9·3
Harding			2·0
Himeville			
M'kuzi			
Newcastle	28	12	7·5
P'Maritzburg			
Port Shepstone	23	18	9·0
Richmond			
Seven Oaks			
Van Reenen			10·5
Vryheid			
S.W.A.			
Gobabis	31	16	
Keetmanshoop	34	19	
Luderitz	21	14	
Mariental	34	20	
Ohopoho			
Ondangua			
Outjo	34	18	
Runtu	21	19	
Swakopmund	19	16	
Tsumeb	31	19	
Windhoek	30	18	
PROTECTORATES.			
PROTEKTORATE			
Bremersdorp			
Emlembe			
Francistown	32	19	5·9
Gaberones	34	17	
Ghanzi	29	19	
Mahalapye	30	18	
Maseru			
Maun	29	18	22·3
Stegi			
Tsabong	33	15	
Tuane	33	19	
Shakawe			

[1] Naby Kokstad

[2] Near Bothaville

[3] Naby Grobblersdal

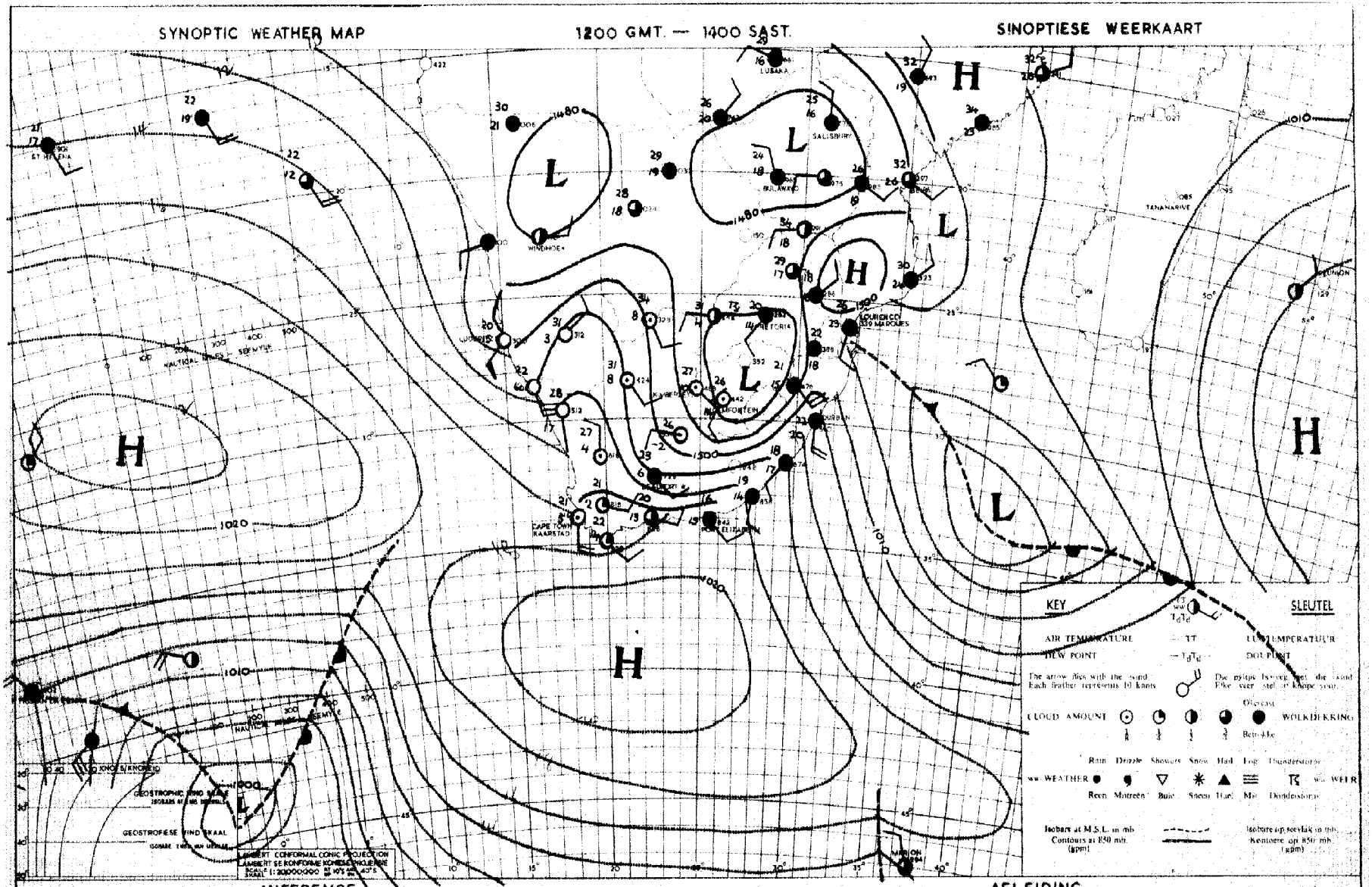

INFERENCE

DATE 2 — 1 — 1959

AFLEIDING

Cooler, cloudy conditions will spread over Natal and Transvaal but dry air is spreading over the remainder of the Union, southern Bechuanaland and southern South-West Africa. Thundershowers will recur however over the northern parts of Bechuanaland and South-West Africa.

Koeler bewolkte toestande sal uitbrei oor Natal en Transvaal maar droër lug beweeg oor die res van die Unie, suidelike Betsjoeanaland en suidelike Suidwes-Afrika. Donderbuie sal egter weer voorkom oor die noordelike dele van Betsjoeanaland en Suidwes Afrika.

DAAGLIKSE WEERBULLETIN WEERBURO : WEATHER BUREAU DAILY WEATHER BULLETIN

DEPT. VAN VERVOER—DEPT. OF TRANSPORT

Maksimum en Minimum Temperature (°C) en Reënval (RRR) in mms. vir die 24 uur wat om 0800 SAST eindig op ....4.-.1.-.39..... Maximum and Minimum Temperatures (°C) and Rainfall (RRR) in mms. for 24 hours ending at 0800 SAST on

CAPE - KAAP	Max.	Min.	RRR
Aberdeen			
Addo			
Alexanderbaai	22	12	
Aliwal-Noord	31	11	
Barkly East			
Bashee	23	17	
Bathurst			
Beaufort West	34	17	
Boegoebergdam			
Boetsap			
Brandvlei			
Cala			
Caledon			
Calitzdorp			
Calvinia	34	11	
Cape L'Agulhus	25	17	1·0
Cape Columbine	19	14	
Cape St. Francis	23	17	
Carnarvon			
Ceres			
Citrusdal			
Colesberg			
Cradock			
De Aar	32	12	
D.F. Malan (C.T.)	26	13	
Dordrecht			
Douglas			
East London	24	18	
Elsenburg			
Flagstaff			
Fraserburg	32	16	
Garies			
George	27	13	
Graaff Reinet			
Grahamstown			
Idutywa			
Jansenville	37	15	
Joubertina			
Kenhardt	36	19	
Kentani			
Kimberley	35	21	

KAAP - CAPE	Max.	Min.	RRR
K'Williamstown			
Knysna			
Kowie			
Kuruman	33	18	
Ladismith			
Lake Mentz			
Maclear			
Mafeking	30	18	
Malmesbury			
Matatiele			
Matroosberg			
Middelburg	30	12	
Mosselbaai	25	21	
Mount Frere			
New Amalfi[1]			
O'kiep	31	13	
Orange River	34	16	
Oudtshoorn			
Petrusville			
Piketberg			
Pofadder			
Port Elizabeth	25	17	
Port Nolloth	18	08	
Port St. Johns	23	20	
Postmasburg			
Prieska	36	19	
Prince Albert			
Queenstown			
Rietfontein			
Riversdal	21	14	
Robertson	33	13	
Somerset East	31	21	
Steynsburg			
Strydenburg			
Stutterheim			
Sutherland			
Swellendam			
Tarkastad			
Touwsrivier			
Umtata	26	15	
Uniondale			

[1] Naby Kokstad

CAPE - KAAP	Max.	Min.	RRR
Upington	38	20	
Vanwyksvlei	36	18	
Victoria-Wes	32	14	
Vredendal	30	12	
Vryburg	33	19	
Williston			
O.V.S. - O.F.S.			
Balkfontein[2]			
Bethlehem	27	14	
Bloemfontein	30	18	
Brandfort			
Bultfontein			
Fauresmith	30	12	
Ficksburg			
Frankfort	28	15	
Harrismith			
Heilbron			
Hoopstad	33	19	
Kroonstad			
Lindley			
Modderpoort			
Philippolis			
Petrusburg			
Reitz			
Senekal			
Vrede			
Warden			
Welkom			
Wepener	29	14	
Winburg			
Zastron			
TRANSVAAL			
Andalusia			
Barberton			
Belfast			
Bethal			
Carolina	25	14	2·0
Gravelotte			
Creecy	28	15	

[2] Near Bothaville

TRANSVAAL	Max.	Min.	RRR
Delareyville			
Ermelo	24	12	
Fleur-de-Lys	25	17	
Groendraai	27	15	
Jan Smuts	24	14	
Joubert Park			
Komatipoort			
Kroondal	29	16	
L'doornsstad			
Letaba			
Lichtenburg			
L' Trichardt			
Loskop[3]			
Marble Hall			
Marnitz	25	16	0·3
Messina	23	20	1·4
Middelburg			
Nelspruit	25	16	
Pietersburg	24	16	
Piet Retief	23	15	
Pelgrimsrus	25	11	0·9
Phalaborwa	27	21	
Pongola	28	18	
Potchefstroom	31	17	
Potgietersrus	26	11	
Pretoria W.B.	27	15	
Pretoriuskop			
Punda Maria			
Sekukuni			
Skukuza			
Thabazimbi			
Tomburke			
Vereeniging			
Volksrust			
Warmbad	29	15	
Waterval-Bo			
Witbank			
Zeerust	29	19	
NATAL			
Cape St. Lucia	28	21	

[3] Naby Groblersdal

NATAL	Max.	Min.	RRR
Dundee			
Durban	26	19	
Estcourt	25	14	
Harding			
Himeville			
M'kuzi			
Newcastle	26	19	
P'Maritzburg			
Port Shepstone	24	19	
Richmond			
Seven Oaks			
Van Reenen			
Vryheid			
S.W.A.			
Gobabis	33	20	
Keetmanshoop	37	18	
Luderitz	21	14	
Mariental	37	23	
Ohopoho			
Ondangua			
Outjo	35	19	2·0
Runtu			
Swakopmund	20	15	
Tsumeb	31	17	2·2
Windhoek	33	19	
PROTECTORATES.			
PROTEKTORATE			
Bremersdorp			
Emlembe			
Francistown	27	19	0·1
Gaberones	31	19	
Ghanzi	30	19	
Mahalapye			
Maseru			
Maun	28	20	1·9
Stegi			
Tsabong	37	24	
Tsane	35	22	
Shakawe			

SYNOPTIC WEATHER MAP — 1200 GMT. — 1400 SAST — SINOPTIESE WEERKAART

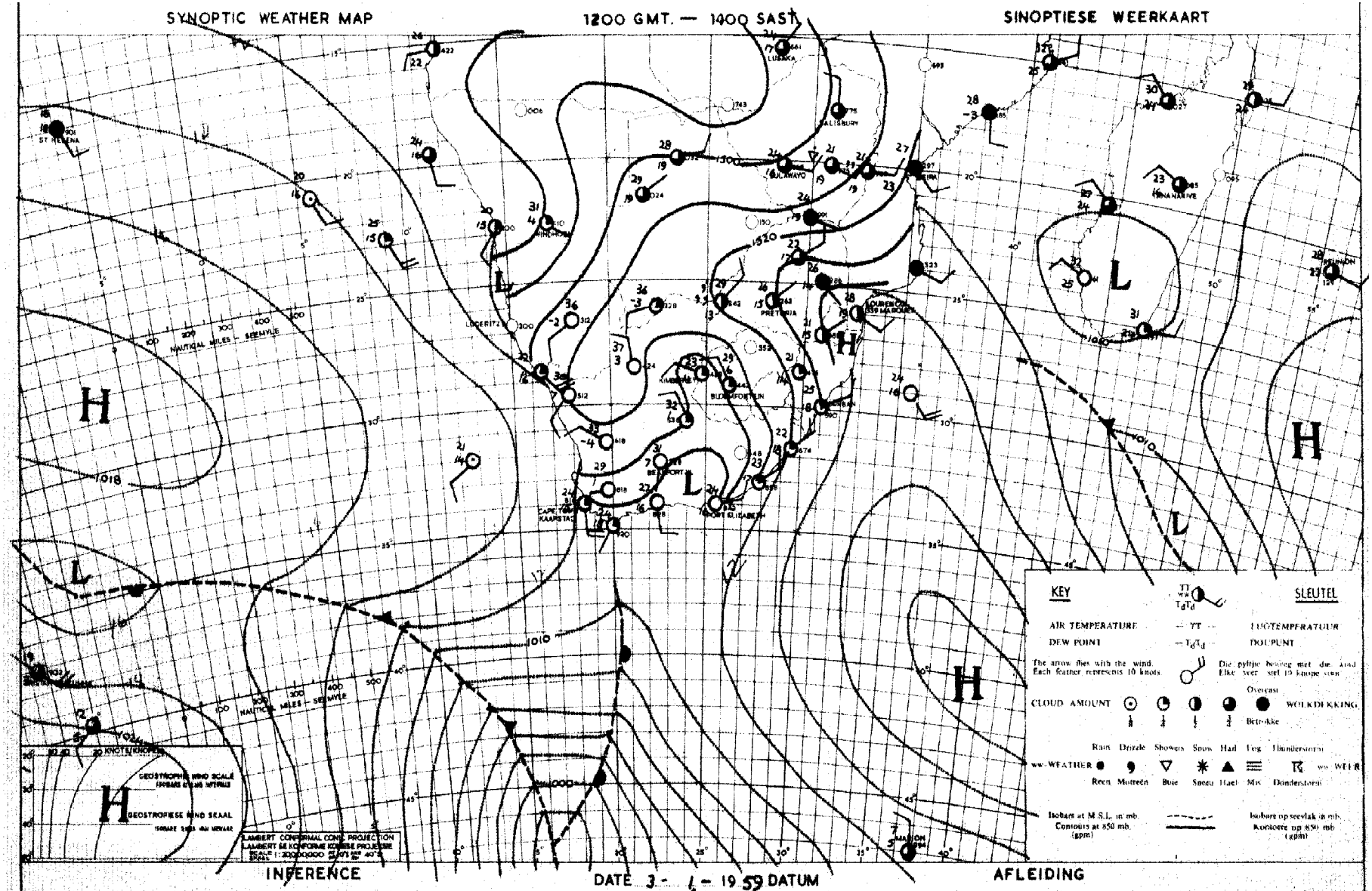

KEY — SLEUTEL

AIR TEMPERATURE	TT	LUGTEMPERATUUR
DEW POINT	T_dT_d	DOUPUNT

The arrow flies with the wind. Each feather represents 10 knots. — Die pyltjie beweeg met die wind. Elke veer stel 10 knope voor.

CLOUD AMOUNT — Overcast — WOLKDEKKING — Bewolkte

ww-WEATHER — Rain, Reen; Drizzle, Motreën; Showers, Buie; Snow, Sneeu; Hail, Hael; Fog, Mis; Thunderstorm, Donderstorm — ww-WEER

Isobars at M.S.L. in mb. — Isobare op seevlak in mb.
Contours at 850 mb. (gpm) — Kontoere op 850 mb. (gpm)

INFERENCE — DATE 3 - 1 - 1959 DATUM — AFLEIDING

Warm, humid air will start spreading southwards again over South West Africa, Bechuanaland and the eastern and central Union and thundershowers will again develop. The approaching cold front will bring cool, cloudy conditions to the southern and south-western Cape coastal regions.

Warm vogtige lug sal weer suidwaarts beweeg oor Suidwes Afrika, Betsjoeanaland en die oostelike en sentrale Unie en donderbuie sal weer begin voorkom. Die naderende koufront sal koel bewolkte weer aanbring oor die suidwestelike en suidelike Kaapse kusstreke.

DAAGLIKSE WEERBULLETIN WEERBURO : WEATHER BUREAU DAILY WEATHER BULLETIN

DEPT. VAN VERVOER—DEPT. OF TRANSPORT

Maksimum en Minimum Temperature (°C) en Reënval (RRR) in mms. vir die 24 uur wat om 0800 SAST eindig op ....5../..7../..59.....

Maximum and Minimum Temperatures (°C) and Rainfall (RRR) in mms. for 24 hours ending at 0800 SAST on

CAPE - KAAP	Max.	Min.	RRR
Aberdeen			
Addo			
Alexanderbaai	24	15	
Aliwal-Noord	34	13	
Barkly East			
Bashee	24	18	4·0
Bathurst			
Beaufort West	32	16	
Boegoebergdam			
Boetsap			
Brandvlei			
Cala			
Caledon			
Calitzdorp			
Calvinia	31	14	
Cape L'Agulhus	24	18	
Cape Columbine	21	12	
Cape St. Francis	23	17	
Carnarvon			
Ceres			
Citrusdal			
Colesberg			
Cradock			
De Aar	34	15	
D.F. Malan (C.T.)	23	17	0·3
Dordrecht	30	12	
Douglas			
East London	24	16	2·2
Elsenburg			
Flagstaff			
Fraserburg	30	14	
Jaries			
George	25	15	1·8
Graaff Reinet	32	16	
Grahamstown			1·2
Idutywa			4·0
Jansenville	34	16	
Joubertina			
Kenhardt	36	17	
Kentani			
Kimberley	36	20	0·1

KAAP - CAPE	Max.	Min.	RRR
K'Williamstown			
Knysna			
Kowie			
Kuruman	33	17	5·7
Ladismith			
Lake Mentz			
Maolear			
Mafeking	30	18	
Malmesbury			
Matatiele			
Matroosberg	25	14	
Middelburg	32	13	
Mosselbaai	26	17	0·4
Mount Frere			
New Amalfi[1]	30	11	
O'kiep	31	16	
Orange River	36	16	
Oudtshoorn			
Petrusville			
Piketberg			
Pofadder	33	17	
Port Elizabeth	25	12	
Port Nolloth	19	13	
Port St. Johns	24	18	8·0
Postmasburg	35	20	
Prieska	36	20	
Prince Albert			
Queenstown	31	15	
Rietfontein			
Riversdal	24	16	
Robertson	25	18	
Somerset East	27	13	2·0
Steynsburg			
Strydenburg			
Stutterheim			
Sutherland			
Swellendam			
Tarkastad			
Touwsrivier			
Umtata	25	15	1·6
Uniondale			

CAPE - KAAP	Max.	Min.	RRR
Upington	37	19	
Vanwyksvlei	36	19	
Victoria-Wes	32	14	
Vredendal	29	13	
Vryburg			
Williston			
O.V.S. - O.F.S.			
Balkfontein[2]			
Bethlehem	28	14	4·3
Bloemfontein	32	16	4·8
Brandfort			
Bultfontein			
Fauresmith	33	13	
Ficksburg			
Frankfort			
Harrismith			4·0
Heilbron			
Hoopstad	34	18	
Kroonstad	32	18	4·0
Lindley			7·5
Modderpoort			
Philippolis			
Petrusburg			
Reitz			
Senekal			
Vrede			
Warden			
Welkom	33	19	
Wepener	32	18	
Winburg			
Zastron			
TRANSVAAL			
Andalusia			
Barberton			
Belfast			
Bethal			
Carolina	27	13	
Gravelotte			
Crecy	31	17	

TRANSVAAL	Max.	Min.	RRR
Delareyville			
Ermelo	26	14	1·3
Fleur-de-Lys	29	20	
Groendraai	32	17	
Jan Smuts	25	15	
Joubert Park	25	14	
Komatipoort	33	17	
Kroondal	24	19	
L'doornsstad			
Letaba			
Lichtenburg			
L' Trichardt			
Loskop[3]			
Marble Hall			
Marnitz	27	18	
Messina	30	21	
Middelburg			
Nelspruit			
Pietersburg	26	17	
Piet Retief	31	17	5·7
Pelgrimsrus	25	16	
Phalaborwa	32	19	
Pongola	32	22	0·2
Potchefstroom	29	17	8·5
Potgietersrus	28	17	
Pretoria W.B.	28	17	
Pretoriuskop			
Punda Maria			
Sekukuni			
Skukuza			
Thabazimbi	33	19	
Tomburke			
Vereeniging			3·5
Volksrust			
Warmbad	29	18	
Waterval-Bo	29	15	2·5
Witbank			
Zeerust	28	16	
NATAL			
Cape St. Lucia	34	24	1·0

NATAL	Max.	Min.	RRR
Dundee			
Durban	30	21	0·1
Estcourt	33	15	
Harding			
Himeville			
M'kuzi			
Newcastle	31	17	
P'Maritzburg			
Port Shepstone	27	21	
Richmond			
Seven Oaks			
Van Reenen			
Vryheid			
S.W.A.			
Gobabis	32	18	
Keetmanshoop	37	20	
Luderitz	20	16	
Marienta1	38	21	
Ohopoho			
Ondangua	32	20	0·3
Outjo	35	18	0·5
Runtu	20	19	20·5
Swakopmund	19	16	
Tsumeb	31	17	
Windhoek	31	16	8·9
PROTECTORATES· PROTEKTORATE			
Bremersdorp	32	19	0·1
Emlembe			
Francistown	27	20	0·7
Gaberones	30	18	
Ghanzi	29	18	
Mahalapye	30	17	
Maseru			
Maun	25	20	5·0
Stegi			
Tsabong	36	20	18·6
Tsane	35	21	
Shakawe			

[1] Naby Kokstad

[2] Near Bothaville

[3] Naby Groblersdal

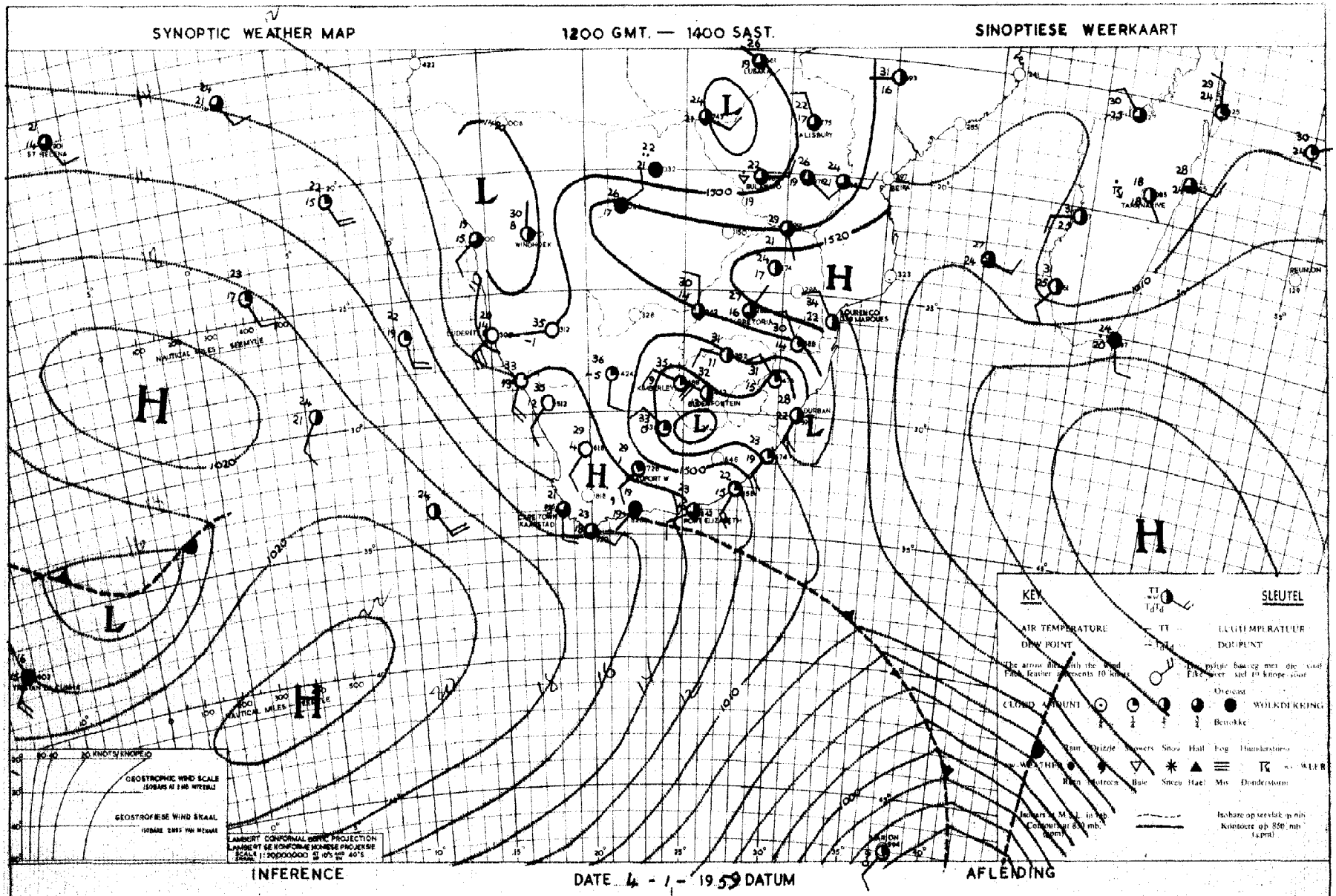

Another cell of high pressure is moving in south of the continent and cool, cloudy weather with rain will spread over Eastern Cape, Natal and Eastern Transvaal. Warm thundery conditions will however develop over the remainder of The Transvaal, Free State,

Nog 'n sel van hoë druk beweeg suid van die vasteland in en koel, bewolkte weer met reën sal oor Oos-Kaapland, Natal en Oos-Transvaal uitbrei. Warm, donderweerstoestande sal egter oor die res van Transvaal, Vrystaat, Noord-Kaapland, Suidwes-Afrika en

DAAGLIKSE WEERBULLETIN WEERBURO : WEATHER BUREAU DAILY WEATHER BULLETIN

DEPT. VAN VERVOER—DEPT. OF TRANSPORT

Maksimum en Minimum Temperature (°C) en Reënval (RRR) in mms. vir die 24 uur wat om 0800 SAST eindig op ....6.-.1.-.39..... Maximum and Minimum Temperatures (°C) and Rainfall (RRR) in mms. for 24 hours ending at 0800 SAST on

CAPE - KAAP	Max.	Min.	RRR
Aberdeen			
Addo			
Alexanderbaai	23	13	
Aliwal-Noord	32	15	
Barkly East			
Bashee	21	17	1·0
Bathurst			
Beaufort West	32	15	
Boegoebergdam			
Boetsap			
Brandvlei			
Cala			
Caledon			
Calitzdorp			
Calvinia	32	15	
Cape L'Agulhus	24	18	
Cape Columbine	18	12	
Cape St. Francis	23	14	
Carnarvon			
Ceres			
Citrusdal			
Colesberg			
Cradock			
De Aar	33	15	
D.F. Malan (C.T.)	26	17	
Dordrecht	22	12	0·1
Douglas			
East London	22	15	0·2
Elsenburg			
Flagstaff			4·5
Fraserburg	31	14	
Garies			
George	22	13	
Graaff Reinet	29	14	
Grahamstown			0·2
Idutywa			2·5
Jansenville	29	16	
Joubertina			
Kenhardt	36	20	
Kentani			
Kimberley	36	17	

KAAP - CAPE	Max.	Min.	RRR
K'Williamstown			
Knysna			
Kowie			
Kuruman	33	16	
Ladismith			
Lake Mentz			
Maclear			
Mafeking	33	18	
Malmesbury			
Matatiele			
Matroosberg	28	11	
Middelburg	30	11	
Mosselbaai	22	18	
Mount Frere			
New Amalfi[1]	22	13	
O'kiep	30	16	
Orange River	35	17	
Oudtshoorn			
Petrusville			
Piketberg			
Pofadder	33	17	
Port Elizabeth	23	12	
Port Nolloth	19	11	
Port St. Johns	21	18	5·0
Postmasburg			
Prieska	36	20	
Prince Albert			
Queenstown	23	14	
Rietfontein			
Riversdal	28	19	
Robertson	30	17	
Somerset East	23	13	
Steynsburg			
Strydenburg			
Stutterheim			
Sutherland			
Swellendam			
Tarkastad			
Touwsrivier			
Umtata	18	14	1·1
Uniondale			

CAPE - KAAP	Max.	Min.	RRR
Upington	37	19	
Vanwyksvlei	35	19	
Victoria-Wes	32	18	
Vredendal	30	13	
Vryburg	35	17	
Williston			
O.V.S. - O.F.S.			
Balkfontein[2]			
Bethlehem	27	14	1·7
Bloemfontein	32	15	
Brandfort			
Bultfontein			
Fauresmith	31	14	
Ficksburg			
Frankfort	29	16	
Harrismith			
Heilbron			
Hoopstad	34	17	
Kroonstad	32	18	
Lindley			
Modderpoort			
Philippolis			
Petrusburg			
Reitz			
Senekal			
Vrede			15·3
Warden			15·5
Welkom	33	19	
Wepener	32	13	
Winburg			
Zastron			
TRANSVAAL			
Andalusia			
Barberton			
Belfast			19·5
Bethal			9·0
Carolina	26	14	21·0
Gravelotte			
Crecy	33	17	6·0

TRANSVAAL	Max.	Min.	RRR
Delareyville			
Ermelo	26	14	5·0
Fleur-de-Lys	28	20	
Groendraai	32	19	7·5
Jan Smuts	27	15	1·0
Joubert Park	27	16	1·7
Komatipoort	30	25	
Kroondal	33	18	0·1
L'doornsstad			
Letaba			
Lichtenburg			
L' Trichardt			
Loskop[3]			
Marble Hall			17·0
Marnitz	32	18	1·2
Messina	32	22	0·1
Middelburg			
Nelspruit	26	19	3·4
Pietersburg	28	18	0·8
Piet Retief	20	16	1·9
Pilgrimsrus	22	14	3·5
Phalaborwa	35	22	
Pongola	27	19	1·3
Potchefstroom	31	19	
Potgietersrus	30	16	6·5
Pretoria W.B.	29	17	7·1
Pretoriuskop			
Punda Maria			32·0
Sekukuni			
Skukuza			
Thabazimbi	34	18	17·5
Tomburke			
Vereeniging			5·3
Volksrust			17·0
Warmbad	34	19	
Waterval-Bo	27	16	8·0
Witbank			
Zeerust	34	19	4·0
NATAL			
Cape St. Lucia	29	22	

NATAL	Max.	Min.	RRR
Dundee			1·1
Durban	24	19	16·4
Estcourt	25	16	0·1
Harding			
Himeville			
M'kuzi			
Newcastle	26	17	0·5
P'Maritzburg			
Port Shepstone	23	19	5·5
Richmond			
Seven Oaks			
Van Reenen			
Vryheid			
S.W.A.			
Gobabis	32	18	
Keetmanshoop	37	19	
Luderitz	30	13	
Mariental	36	23	
Ohopoho			
Ondangua	22	17	1·5
Outjo	35	19	0·2
Runtu			
Swakopmund	20	16	
Tsumeb	31	18	1·3
Windhoek	30	17	1·7
PROTECTORATES.			
PROTEKTORATE			
Bremersdorp	25	18	
Emlembe			0·2
Francistown	27	20	
Gaberones	34	21	
Ghanzi	29	19	
Mahalapye	31	20	
Maseru			
Maun	27	19	32·0
Stegi			
Tsabong	36	22	
Tsane	35	24	
Shakawe			

[1] Naby Kokstad

[2] Near Bothaville

[3] Naby Groblersdal

SYNOPTIC WEATHER MAP — 1200 GMT. — 1400 SAST. — SINOPTIESE WEERKAART

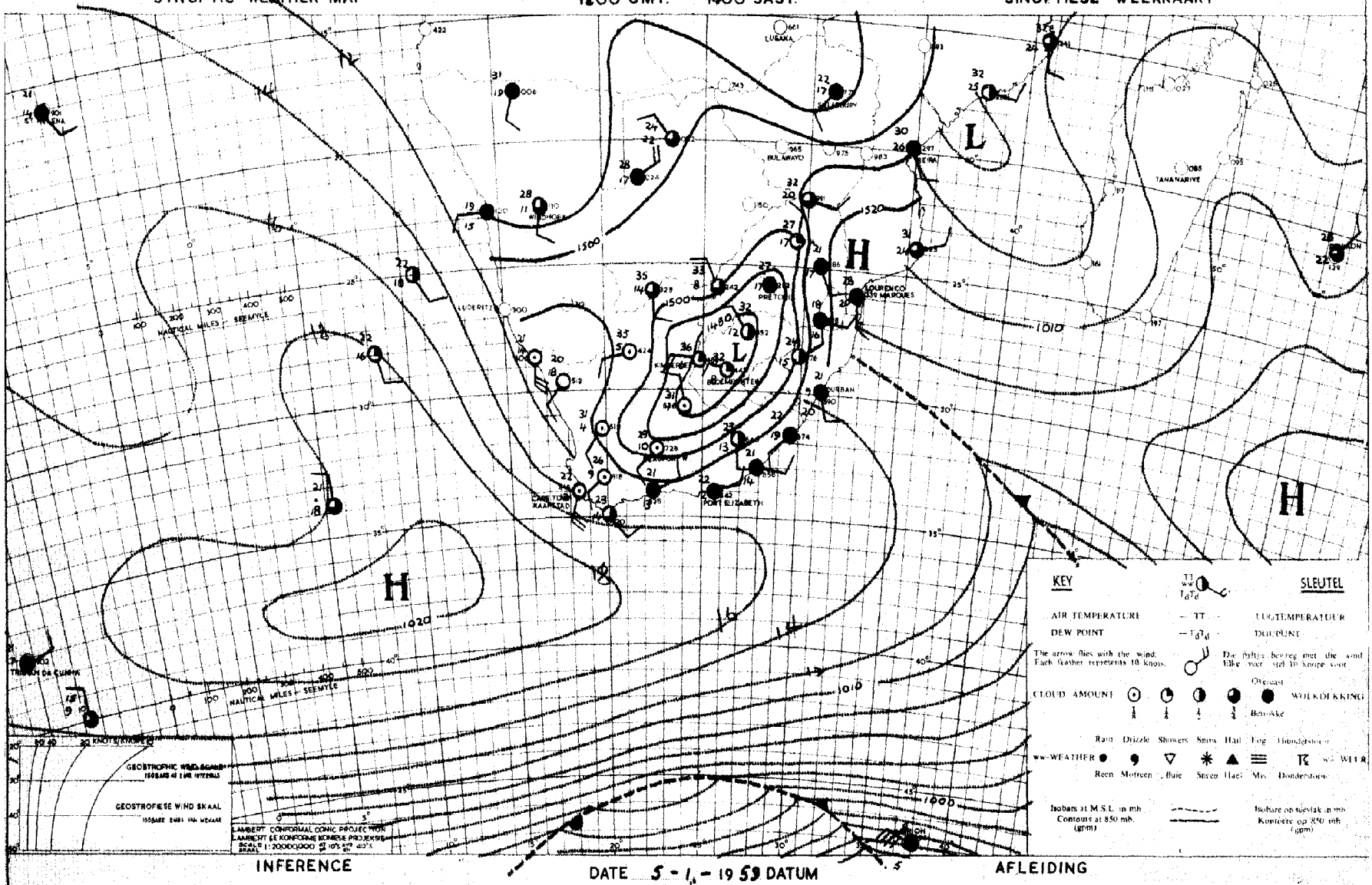

INFERENCE — DATE 5 - 1 - 1959 DATUM — AFLEIDING

With the ridge to the south, and the low over the interior, further rain or thundershowers can be expected over Transvaal, Natal, Northern Cape, the northern Free-State and also over Bechuanaland and the northern half of South-West Africa.

Met die rug na die suide en die laag oor die binneland sal verdere reën of donderbuie ontwikkel oor Transvaal, Natal, Noord Kaapland, die noordelike Vrystaat asook oor Betsjoeanaland en die noordelike helfte van Suidwes-Afrika.

DAAGLIKSE WEERBULLETIN WEERBURO : WEATHER BUREAU DAILY WEATHER BULLETIN

DEPT. VAN VERVOER—DEPT. OF TRANSPORT

Maksimum en Minimum Temperature (°C) en Reënval (RRR) in mms. vir die 24 uur wat om 0800 SAST eindig op ....7.-../..-..59..... Maximum and Minimum Temperatures (°C) and Rainfall (RRR) in mms. for 24 hours ending at 0800 SAST on

CAPE - KAAP	Max.	Min.	RRR
Aberdeen			
Addo			
Alexanderbaai	21	17	
Aliwal-Noord	31	13	
Barkly East			
Bashee	23	18	1·5
Bathurst			
Beaufort West	29	14	
Boegoebergdam			
Boetsap			
Brandvlei			
Cala			
Caledon			
Calitzdorp			
Calvinia	32	17	
Cape L'Agulhas	24	19	
Cape Columbine	18	12	
Cape St. Francis	23	15	
Carnarvon			
Ceres			
Citrusdal			
Colesberg			
Cradock			
De Aar	31	14	1·8
D.F. Malan (C.T.)	25	15	
Dordrecht	20	12	0·2
Douglas			
East London	22	17	
Elsenburg			
Flagstaff			6·0
Fraserburg	27	13	
Garies			
George	22	12	
Graaff Reinet	28	16	
Grahamstown			
Idutywa			3·5
Jansenville	29	17	
Joubertina			
Kenhardt	35	26	
Kentani			
Kimberley	35	19	

KAAP - CAPE	Max.	Min.	RRR
K'Williamstown			
Knysna			
Kowie			
Kuruman	34	19	
Ladismith			
Lake Mentz			
Maclear			
Mafeking	30	19	
Malmesbury			
Matatiele			
Matroosberg	27	11	
Middelburg	27	10	
Mosselbaai	24	18	
Mount Frere			
New Amalfi[1]	20	12	1·6
O'kiep	29	13	
Orange River	33	18	
Oudtshoorn			
Petrusville			
Piketberg			
Pofadder	32	20	
Port Elizabeth	25	14	
Port Nolloth	17	11	
Port St. Johns	22	20	4·8
Postmasburg	35	20	
Prieska	34	20	
Prince Albert			
Queenstown	23	13	0·3
Rietfontein			
Riversdal	26	14	
Robertson	29	11	
Somerset East	23	13	
Steynsburg			
Strydenburg			
Stutterheim			
Sutherland			
Swellendam			
Tarkastad			
Touwsrivier			
Umtata	18	14	0·6
Uniondale			

CAPE - KAAP	Max.	Min.	RRR
Upington	36	20	
Vanwyksvlei	33	19	
Victoria-Wes	28	12	
Vredendal	30	13	
Vryburg	34	16	0·8
Williston			
O.V.S. - O.F.S.			
Balkfontein[2]			
Bethlehem	27	13	5·8
Bloemfontein	33	16	
Brandfort			
Bultfontein			
Fauresmith	31	14	
Ficksburg			
Frankfort	26	14	13·2
Harrismith			25·2
Heilbron			
Hoopstad	34	18	
Kroonstad	33	16	14·8
Lindley			8·5
Modderpoort			
Philippolis			
Petrusburg			
Reitz			
Senekal			
Vrede			27·5
Warden			
Welkom	33	15	5·2
Wepener	32	17	
Winburg			
Zastron			
TRANSVAAL			
Andalusia			
Barberton			5·6
Belfast			18·5
Bethal			13·0
Carolina	25	14	2·4
Gravelotte			21·2
Grecy	29	16	5·6

TRANSVAAL	Max.	Min.	RRR
Delareyville			
Ermelo	25	13	9·0
Fleur-de-Lys	31	18	71·8
Groendraai	29	19	18·0
Jan Smuts	26	13	23·6
Joubert Park	26	13	0·8
Komatipoort	33	21	17·0
Kroondal	30	16	17·3
L'doornsstad			
Letaba			
Lichtenburg			
L' Trighardt			
Loskop[3]			15·7
Marble Hall			
Marnitz	29	19	3·5
Messina			
Middelburg			9·0
Nelspruit	28	18	19·0
Pietersburg	26	19	0·1
Piet Retief	24	15	11·7
Pelgrimsrus	22	13	7·0
Phalaborwa	33	19	72·0
Pongola	26	19	9·8
Potchefstroom	32	15	3·5
Potgietersrus	28	16	39·5
Pretoria W.B.	29	16	3·5
Pretoriuskop			
Punda Maria			3·5
Sekukuni			
Skukuza			21·0
Thabazimbi	30	18	7·5
Tomburke			
Vereeniging			40·2
Volksrust			
Warmbad	30	16	3·0
Waterval-Bo	25	15	57·5
Witbank			20·0
Zeerust	31	17	0·3
NATAL			
Cape St. Lucia	28	20	27·0

NATAL	Max.	Min.	RRR
Dundee			
Durban	28	19	10·6
Estcourt	20	14	13·3
Harding			10·0
Himeville			
M'kuzi			12·2
Newcastle	27	15	15·1
P'Maritzburg			
Port Shepstone	23	20	8·5
Richmond			14·3
Seven Oaks			11·0
Van Reenen			
Vryheid			
S.W.A.			
Gobabis			
Keetmanshoop	36	18	
Luderitz	20	14	
Mariental	38	22	
Ohopoho	35	16	
Ondangua	32	19	
Outjo	35	17	
Runtu			
Swakopmund	20	16	
Tsumeb	32	18	
Windhoek	33	16	1·7
PROTECTORATES. PROTEKTORATE			
Bremersdorp	27	19	12·0
Emlembe			
Francistown	28	20	
Gaberones	34	18	4·4
Ghanzi	30	17	
Mahalapye	30	18	0·5
Maseru			
Maun	20	19	23·0
Stegi			
Tsabong	37	20	
Tsane	35	20	
Shakawe			

[1] Naby Kokstad

[2] Near Bothaville

[3] Naby Groblersdal

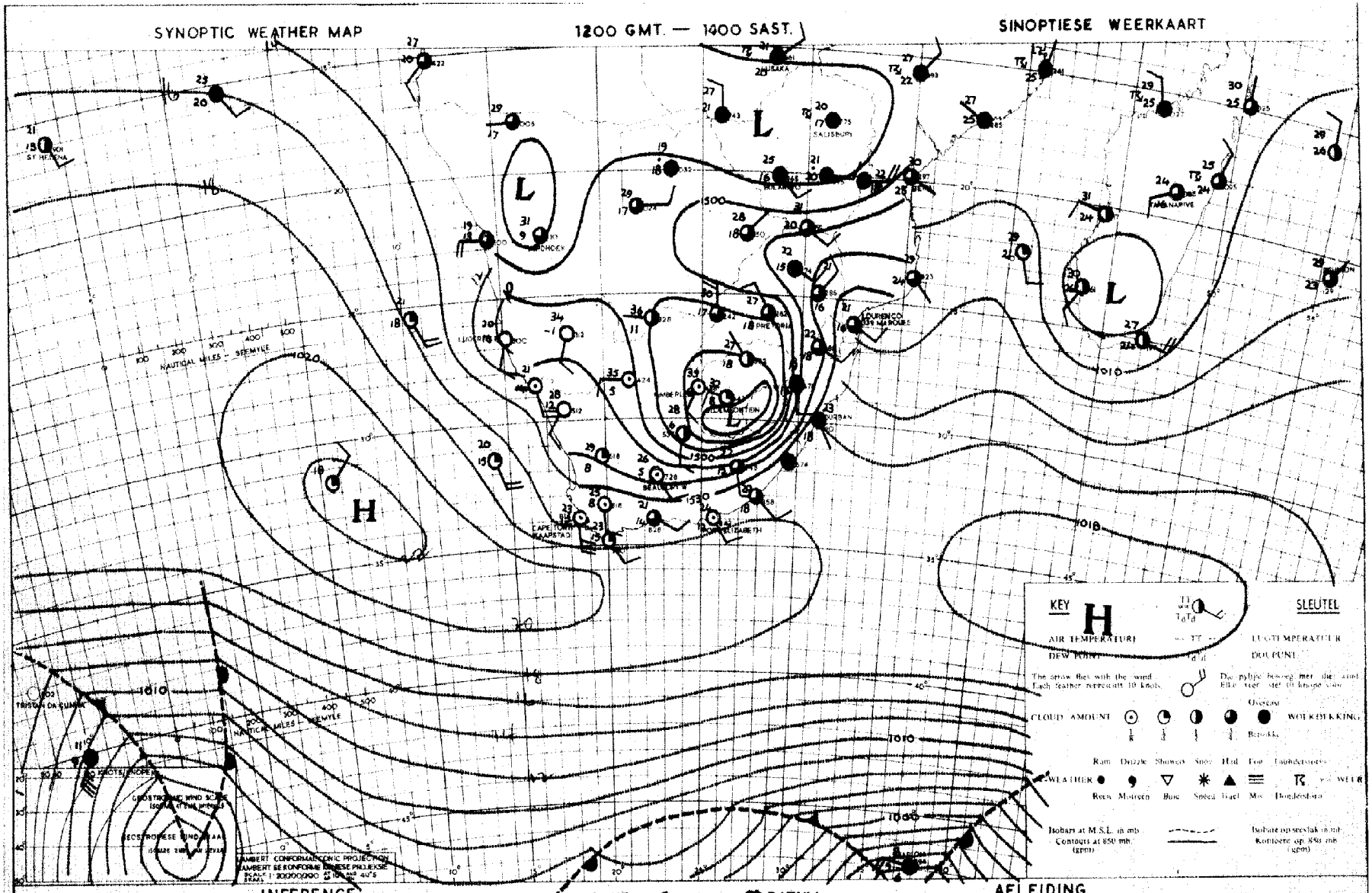

Moist air is moving southwards round the intense low over the Free-State and scattered rain and thundershowers will occur over the northern and eastern Union, Bechuanaland and the northern part of South West Africa.

Vogtige lug beweeg suidwaarts om die sterk laag oor die Vrystaat en verspreide reën en donderbuie sal oor die noordelike en oostelike Unie, Betsjoeanaland en die noordelike deel van Suidwes-Afrika voorkom.

DAAGLIKSE WEERBULLETIN WEERBURO : WEATHER BUREAU DAILY WEATHER BULLETIN

DEPT. VAN VERVOER—DEPT. OF TRANSPORT

Maksimum en Minimum Temperature (°C) en Reënval (RRR) in mms. vir die 24 uur wat om 0800 SAST eindig op .....8...-..1..-..59..... Maximum and Minimum Temperatures (°C) and Rainfall (RRR) in mms. for 24 hours ending at 0800 SAST on

CAPE - KAAP	Max.	Min.	RRR
Aberdeen			
Addo			
Alexanderbaai	21	15	0·2
Aliwal-Noord	26	14	22·9
Barkly East			
Bashee	24	19	
Bathurst			
Beaufort West	31	16	
Boegoesbergdam			
Boetsap			14·5
Brandvlei			
Cala			2·1
Caledon			
Calitzdorp			
Calvinia	33	18	
Cape L'Agulhus	25	15	
Cape Columbine	19	13	
Cape St. Francis	23	17	
Carnarvon			
Ceres			
Citrusdal			
Colesberg			
Cradock			
De Aar	32	14	2·0
D.F. Malan (C.T.)	25	17	
Dordrecht	26	18	5·0
Douglas			
East London	26	19	
Elsenburg			
Flagstaff			0·8
Fraserburg	32	15	
Garies			
George	25	14	
Graaff Reinet	33	15	
Grahamstown			
Idutywa			
Jansenville	34	15	
Joubertina			
Kenhardt	36	22	
Kentani			
Kimberley	30	13	10·1

KAAP - CAPE	Max.	Min.	RRR
K'Williamstown			
Knysna			
Kowie			
Kuruman	31	14	18·3
Ladismith			
Lake Mentz			
Maclear			
Mafeking	27	14	3·9
Malmesbury			
Matatiele			8·3
Matroosberg	30	19	
Middelburg	30	10	
Mosselbaai	25	18	
Mount Frere			
New Amalfi[1]	23	13	8·2
O'kiep	29	13	
Orange River	31	13	2·4
Oudtshoorn			
Petrusville			
Piketberg			
Pofadder	34	19	
Port Elizabeth	26	19	
Port Nolloth	18	13	
Port St. Johns	22	21	
Postmasburg	32	14	25·9
Prieska	34	18	
Prince Albert			
Queenstown	28	14	1·2
Rietfontein			
Riversdal	31	13	
Robertson	33	13	
Somerset East	30	15	
Steynsburg			2·5
Strydenburg			
Stutterheim			
Sutherland			
Swellendam			
Tarkastad			
Touwsrivier			
Umtata	27	17	1·2
Uniondale			

CAPE - KAAP	Max.	Min.	RRR
Upington	38	20	
Vanwyksvlei	34	18	
Victoria-Wes	34	12	
Vredendal	32	13	
Vryburg			
Williston			
O.V.S. - O.F.S.			
Balkfontein[2]			2·8
Bethlehem	23	12	14·3
Bloemfontein	26	13	15·8
Brandfort			
Bultfontein			
Fauresmith	27	11	3·0
Ficksburg			12·0
Frankfort			
Harrismith			17·7
Heilbron			
Hoopstad	30	15	0·5
Kroonstad	26	14	3·8
Lindley			
Modderpoort			
Philippolis			
Petrusburg			
Reitz			
Senekal			
Vrede			
Warden			58·0
Welkom	27	14	9·0
Wepener	27	14	29·8
Winburg			12·0
Zastron			2·8
TRANSVAAL			
Andalusia			
Barberton			
Belfast			9·8
Bethal			
Carolina	19	14	4·0
Gravelotte			23·5
Groey	28	18	0·1

TRANSVAAL	Max.	Min.	RRR
Delareyville			
Ermelo			
Fleur-de-Lys	22	18	8·1
Groendraai	24	17	3·0
Jan Smuts	21	14	4·9
Joubert Park	24	14	4·3
Komatipoort	27	22	7·0
Kroondal	21	17	12·0
L'doornsstad			
Letaba			21·1
Lichtenburg			
L' Trichardt			1·8
Loskop[3]			
Marble Hall	25	18	2·0
Marnitz	29	20	10·5
Messina			
Middelburg	23	19	6·3
Nelspruit	23	17	18·2
Pietersburg	20	16	0·4
Piet Retief	15	18	15·0
Pilgrimsrus	24	20	11·1
Phalaborwa	24	20	2·4
Pongola			
Potchefstroom	23	17	10·5
Potgietersrus	23	16	0·2
Pretoria W.B.			
Pretoriuskop			
Punda Maria			
Sekukuni			
Skukuza	21	17	57·0
Thabazimbi			4·6
Tomburke			3·5
Vereeniging			
Volksrust	22	17	3·5
Warmbad	20	16	2·0
Waterval-Bo			
Witbank	26	16	
Zeerust			
NATAL			
Cape St. Lucia	26	22	

NATAL	Max.	Min.	RRR
Dundee			6·0
Durban	25	22	
Estcourt	21	16	
Harding			
Himeville			
M'kuzi			1·7
Newcastle	25	16	2·2
P'Maritzburg			
Port Shepstone	24	22	0·4
Richmond			
Seven Oaks			
Van Reenen			
Vryheid			
S.W.A.			
Gobabis	32	17	
Keetmanshoop	35	17	
Luderitz	20	14	
Mariental	36	20	
Ohopoho	32	18	
Ondangua	30	14	
Outjo	32	12	
Runtu			
Swakopmund	20	17	0·1
Tsumeb	30	15	8·5
Windhoek	32	11	
PROTECTORATES-PROTEKTORATE			
Bremersdorp	22	19	5·1
Emlembe			
Francistown	25	18	8·6
Gaberones	24	16	14·5
Ghanzi	29	17	4·5
Mahalapye	26	18	7·5
Maseru			
Maun	23	19	8·5
Stegi			
Tsabong	34	17	12·0
Tsane	33	17	31·3
Shakawe			

[1]Naby Kokstad [2]Near Bothaville [3]Naby Groblersdal

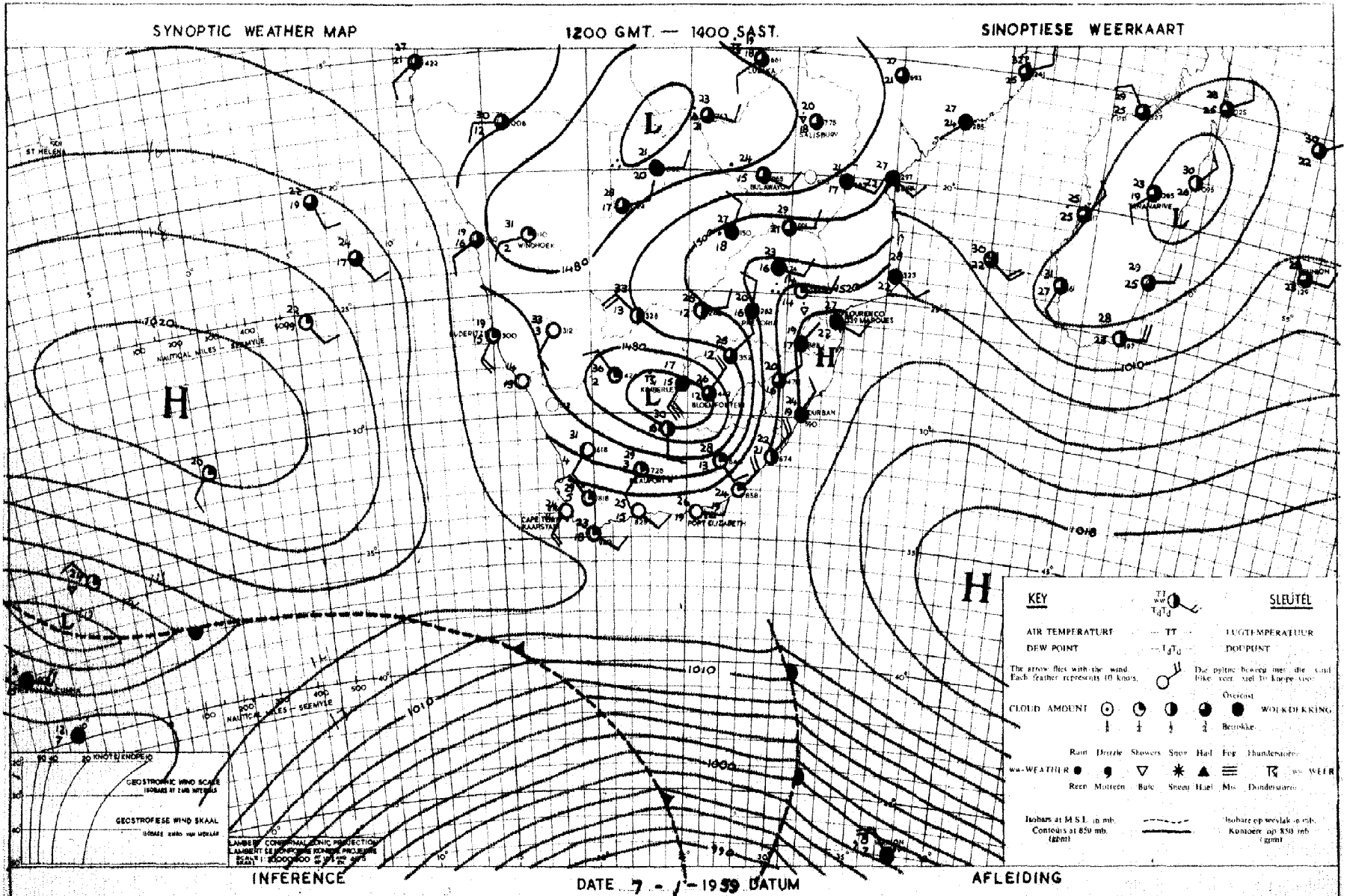

The low over the interior is apparently filling and it will clear partially over the Free State, Northern Cape, Natal and south western half of Transvaal, but further rain will fall over the north eastern regions of Transvaal.

Die laag oor die binneland is blykbaar besig om op te vul en dit sal gedeeltelik begin opklaar oor die Vrystaat, Noord-Kaapland, Natal en die suidwestelike helfte van Transvaal: meer verdere reën sal uitbrei oor die noordoostelike dele van Transvaal.

DAAGLIKSE WEERBULLETIN WEERBURO : WEATHER BUREAU DAILY WEATHER BULLETIN

DEPT. VAN VERVOER – DEPT. OF TRANSPORT

Maksimum en Minimum Temperature (°C) en Reënval (RRR) in mms. vir die 24 uur wat om 0800 SAST eindig op ....9.-.1.-.39.... Maximum and Minimum Temperatures (°C) and Rainfall (RRR) in mms. for 24 hours ending at 0800 SAST on

CAPE – KAAP	Max.	Min.	RRR
Aberdeen			
Addo			
Alexanderbaai	22	17	
Aliwal-Noord	27	13	0·7
Barkly East			
Bashee	27	19	
Bathurst			
Beaufort West	34	22	
Boegoebergdam			
Boetsap			
Brandvlei			
Cala			
Caledon			
Calitzdorp			
Calvinia	32	12	
Cape L'Agulhus	25	18	
Cape Columbine	21	13	
Cape St. Francis	23	15	
Carnarvon			
Ceres			
Citrusdal			
Colesberg			
Cradock			
De Aar	32	18	
D.F. Malan (C.T.)	27	18	0·3
Dordrecht	26	13	
Douglas			
East London	26	20	
Elsenburg			
Flagstaff			7·0
Fraserburg	33	16	
Garies			
George	25	14	
Graaff Reinet	34	19	
Grahamstown			
Idutywa			
Jansenville	36	17	
Joubertina			
Kenhardt	31	21	
Kentani			
Kimberley	30	17	

KAAP – CAPE	Max.	Min.	RRR
K'Williamstown			
Knysna			
Kowie			
Kuruman	29	17	
Ladismith			
Lake Mentz			
Maclear			
Mafeking	28	16	
Malmesbury			
Matatiele			
Matroosberg	30	13	
Middelburg	30	12	
Mosselbaai	26	19	
Mount Frere			
New Amalfi[1]	22	10	4·5
O'kiep	27	12	
Orange River	32	18	
Oudtshoorn			
Petrusville			
Piketberg			
Pofadder	34	13	
Port Elizabeth	27	15	
Port Nolloth	18	15	
Port St. Johns	25	22	
Postmasburg	30	17	
Prieska	35	21	
Prince Albert			
Queenstown			
Rietfontein			
Riversdal	31	15	
Robertson	33	17	
Somerset East			
Steynsburg			
Strydenburg			
Stutterheim			
Sutherland			
Swellendam			
Tarkastad			
Touwsrivier			
Umtata	27	14	1·4
Uniondale			

CAPE – KAAP	Max.	Min.	RRR
Upington	36	20	
Vanwyksvlei	35	19	
Victoria-Wes	32	15	
Vredendal	29	18	
Vryburg	28	17	
Williston			
O.V.S. – O.F.S.			
Balkfontein[2]	28	13	0·4
Bethlehem	26	15	
Bloemfontein			
Brandfort			
Bultfontein	29	17	1·3
Fauresmith			
Ficksburg	24	12	
Frankfort			
Harrismith			
Heilbron	30	15	
Hoopstad	26	14	5·0
Kroonstad			
Lindley			
Modderpoort			
Philippolis			
Petrusburg			
Reitz			
Senekal			
Vrede			
Warden			7·0
Welkom	26	16	
Wepener	25	13	
Winburg			
Zastron			
TRANSVAAL			
Andalusia			
Barberton			
Belfast			
Bethal			5·0
Carolina	20	14	18·6
Gravelotte			13·0
Creey	25	17	1·0

TRANSVAAL	Max.	Min.	RRR
Delareyville			
Ermelo	21	13	2·0
Fleur-de-Lys	25	19	13·7
Groendraai	25	18	0·2
Jan Smuts	21	13	1·1
Joubert Park	21	14	
Komatipoort	29	23	1·0
Kroondal	25	17	1·8
L'doornsstad			
Letaba			
Lichtenburg			
L' Trichardt			
Loskop[3]			0·6
Marble Hall			
Marnitz	23	18	4·0
Messina	25	21	2·5
Middelburg			
Nelspruit	26	19	1·9
Pietersburg	23	17	
Piet Retief	21	14	12·1
Pilgrimsrus	23	16	6·5
Phalaborwa	27	21	23·3
Pongola	27	21	0·2
Potchefstroom	28	15	
Potgietersrus	24	18	1·0
Pretoria W.B.	23	15	3·1
Pretoriuskop			
Punda Maria			
Sekukuni			
Skukuza			
Thabazimbi	27	18	
Tomburke			
Vereeniging			
Volksrust			
Warmbad	25	17	1·5
Waterval-Bo	23	16	39·0
Witbank			
Zeerust	29	17	
NATAL			
Cape St. Lucia	27	23	

NATAL	Max.	Min.	RRR
Dundee			11·7
Durban	29	20	0·8
Estcourt	26	14	38·9
Harding			1·3
Himeville			
M'kuzi			0·3
Newcastle	26	13	9·3
P'Maritzburg			
Port Shepstone	26	21	
Richmond			
Seven Oaks			
Van Reenen			
Vryheid			
S.W.A.			
Gobabis	33	18	
Keetmanshoop	34	17	
Luderitz			
Mariental	35	21	
Ohopoho	31	15	
Ondangua	31	15	
Outjo	29	10	
Runtu			
Swakopmund	21	17	
Tsumeb	32	11	
Windhoek	30	12	
PROTECTORATES· PROTEKTORATE			
Bremersdorp	27	10	6·6
Emlembe			
Francistown			
Gaberones	29	18	
Ghanzi	28	18	
Mahalapye	25	18	0·3
Maseru			
Maun	29	19	
Stegi			
Tsabong	33	20	
Tsane	30	20	
Shakawe			

[1] Naby Kokstad

[2] Near Bothaville

[3] Naby Groblersdal

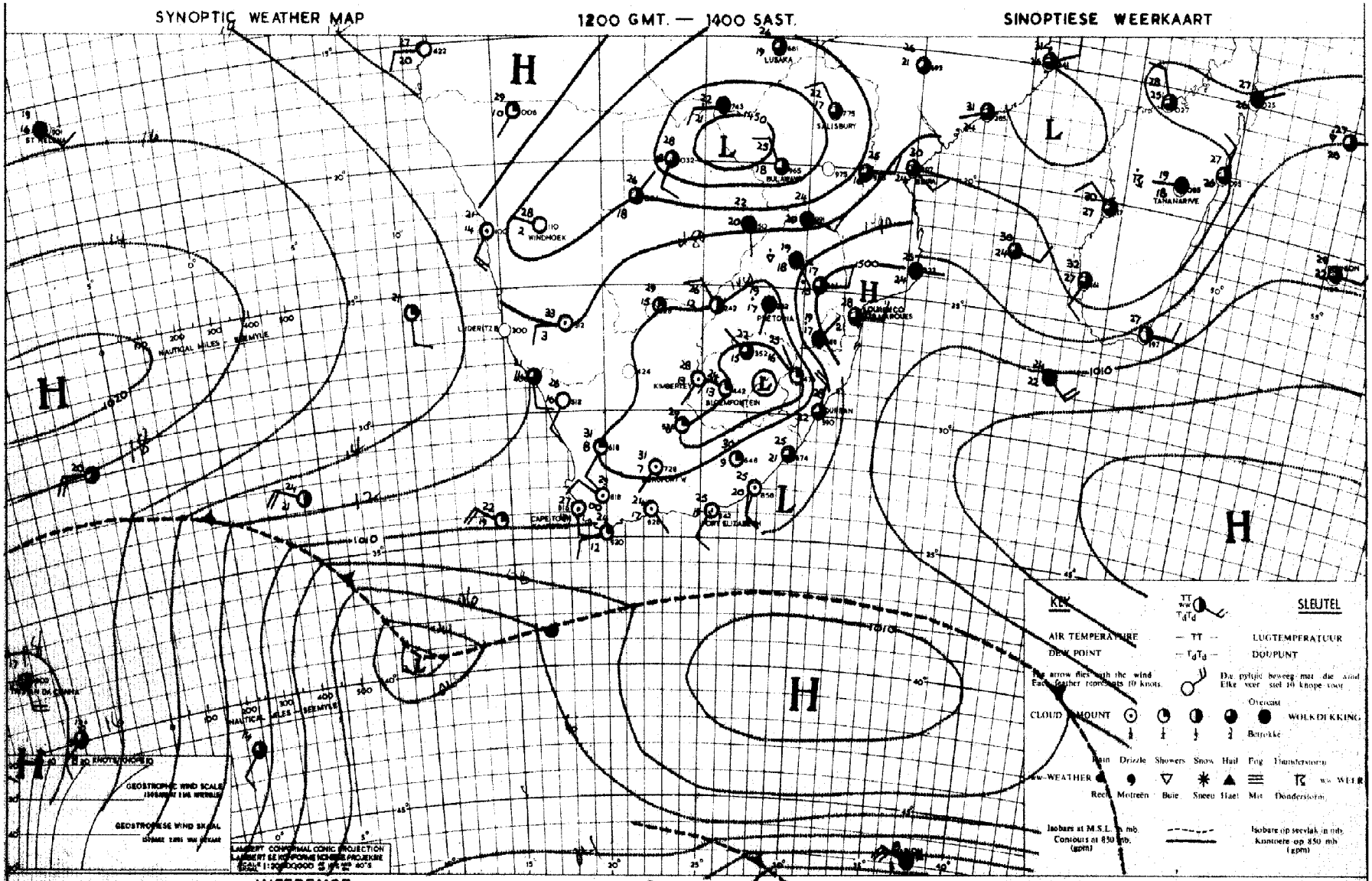

INFERENCE

DATE 8 - 1 - 1959 DATUM

AFLEIDING

Somewhat drier air has spread from the west over the country but rain and thundershowers will again occur over the eastern half of the Transvaal and northern Natal. The approaching cold front will cause cloudy weather with showers over Southwestern Cape.

Effens droër lug het vanuit die weste oor die land begin beweeg maar reën en donderbuie sal nog oor die oostelike helfte van Transvaal en Natal voorkom. Die naderende koufront sal bewolkte weer met buie aanbring oor Suidwes-Kaapland.

DAAGLIKSE WEERBULLETIN WEERBURO : WEATHER BUREAU DAILY WEATHER BULLETIN

DEPT. VAN VERVOER—DEPT. OF TRANSPORT

Maksimum en Minimum Temperature (°C) en Reënval (RRR) in mms. vir die 24 uur wat om 0600 SAST eindig op ...10.-.7.-.59..... Maximum and Minimum Temperatures (°C) and Rainfall (RRR) in mms. for 24 hours ending at 0600 SAST on

CAPE - KAAP	Max.	Min.	RRR
Aberdeen			
Addo			
Alexanderbaai	25	15	
Aliwal-Noord	33	16	
Barkly East			
Bashee	27	21	1·0
Bathurst			
Beaufort West	33	17	
Bosgoebergdam			
Boetsap			
Brandvlei			
Cala			
Caledon			
Calitzdorp			
Calvinia	30	13	
Cape L'Agulhus	24	19	0·4
Cape Columbine	22	13	0·3
Cape St. Francis	25	19	
Carnarvon			
Ceres			
Citrusdal			
Colesberg			
Cradock			
De Aar	34	16	
D.F. Malan (C.T.)	24	17	
Dordrecht	30	15	
Douglas			
East London	26	21	
Elsenburg			
Flagstaff			
Fraserburg	31	16	
Garies			
George	27	17	8·1
Graaff Reinet	34	17	
Grahamstown			
Idutywa			
Jansenville	36	17	
Joubertina			
Kenhardt	34	18	
Kentani			
Kimberley	34	17	

KAAP - CAPE	Max.	Min.	RRR
K'Williamstown			
Knysna			
Kowie			
Kuruman	30	14	
Ladismith			
Lake Mentz			
Maclear			
Mafeking	32	18	
Malmesbury			
Matatiele			
Matroosberg	28	15	
Middelburg	32	17	
Mosselbaai	27	19	3·5
Mount Frere			
New Amalfi[1]	28	14	
O'kiep	28	14	
Orange River	36	17	
Oudtshoorn			
Petrusville			
Piketberg			
Pofadder	31	14	
Port Elizabeth	29	18	
Port Nolloth	22	13	
Port St. Johns	26	23	
Postmasburg	33	17	
Prieska	36	19	
Prince Albert			
Queenstown			
Rietfontein			
Riversdal	34	18	4·0
Robertson	31	17	
Somerset East	32	16	
Steynsburg			
Strydenburg			
Stutterheim			
Sutherland			
Swellendam			
Tarkastad			
Touwsrivier			
Umtata	28	19	0·3
Uniondale			

CAPE - KAAP	Max.	Min.	RRR
Upington	35	19	
Vanwyksvlei	35	17	
Victoria-Wes	—	17	
Vredendal	27	13	
Vryburg	—	17	
Williston			
O.V.S. - O.F.S.			
Balkfontein[2]			
Bethlehem	30	12	
Bloemfontein	30	15	
Brandfort			
Bultfontein			
Fauresmith	34	17	
Ficksburg			
Frankfort	28	16	
Harrismith			
Heilbron			
Hoopstad	32	18	
Kroonstad	27	15	
Lindley			
Modderpoort			
Philippolis			
Petrusburg			
Reitz			
Senekal			
Vrede			1·5
Warden			
Welkom	30	19	
Wepener	30	19	
Winburg			
Zastron			0·5
TRANSVAAL			
Andalusia			27·5
Barberton			
Belfast			
Bethal			
Carolina	25	15	1·2
Gravelotte			
Creecy	28	17	

TRANSVAAL	Max.	Min.	RRR
Delareyville			
Ermelo	25	14	11·0
Fleur-de-Lys	26	20	1·3
Groendraai	27	18	1·2
Jan Smuts	25	14	
Joubert Park	24	13	
Komatipoort	31	22	14·0
Kroondal	29	17	
L'doornsstad			
Letaba			
Lichtenburg			
L' Trichardt			
Loskop[3]			
Marble Hall			
Marnitz	27	17	0·5
Messina	26	21	2·5
Middelburg			
Nelspruit	28	20	17·3
Pietersburg	25	18	8·7
Piet Retief	26	17	
Pelgrimsrus	20	14	6·0
Phalaborwa	27	21	10·3
Pongola	31	21	
Potchefstroom	29	15	
Potgietersrus	25	18	0·2
Pretoria W.B.	27	15	
Pretoriuskop			3·0
Punda Maria			24·0
Sekukuni			
Skukuza			14·0
Thabazimbi			
Tomburke			
Vereeniging			
Volksrust			
Warmbad	29	17	
Waterval-Bo	26	16	2·1
Witbank			
Zeerust	31	18	
NATAL			
Cape St. Lucia	30	24	

NATAL	Max.	Min.	RRR
Dundee			
Durban	30	22	
Estcourt	28	18	
Harding			
Himeville			
M'kuzi			
Newcastle	27	15	
P'Maritzburg			
Port Shepstone	28	23	0·2
Richmond			
Seven Oaks			
Van Reenen			
Vryheid			
S.W.A.			
Gobabis	35	19	
Keetmanshoop	33	18	
Luderitz	23	14	
Mariental	33	21	
Ohopoho	33	11	
Ondangua	36	16	
Outjo	32	17	
Runtu			
Swakopmund	22	17	
Tsumeb	32	15	
Windhoek	31	16	
PROTECTORATES. PROTEKTORATE			
Bremersdorp	29	19	
Emlembe			0·9
Francistown	26	19	4·7
Gaberones	31	19	
Ghanzi	30	19	
Mahalapye	29	18	3·5
Maseru			
Maun	30	19	
Stegi			
Tsabong	36	20	
Tsane	33	21	0·4
Shakawe			

[1] Naby Kokstad

[2] Near Bothaville

[3] Naby Groblersdal

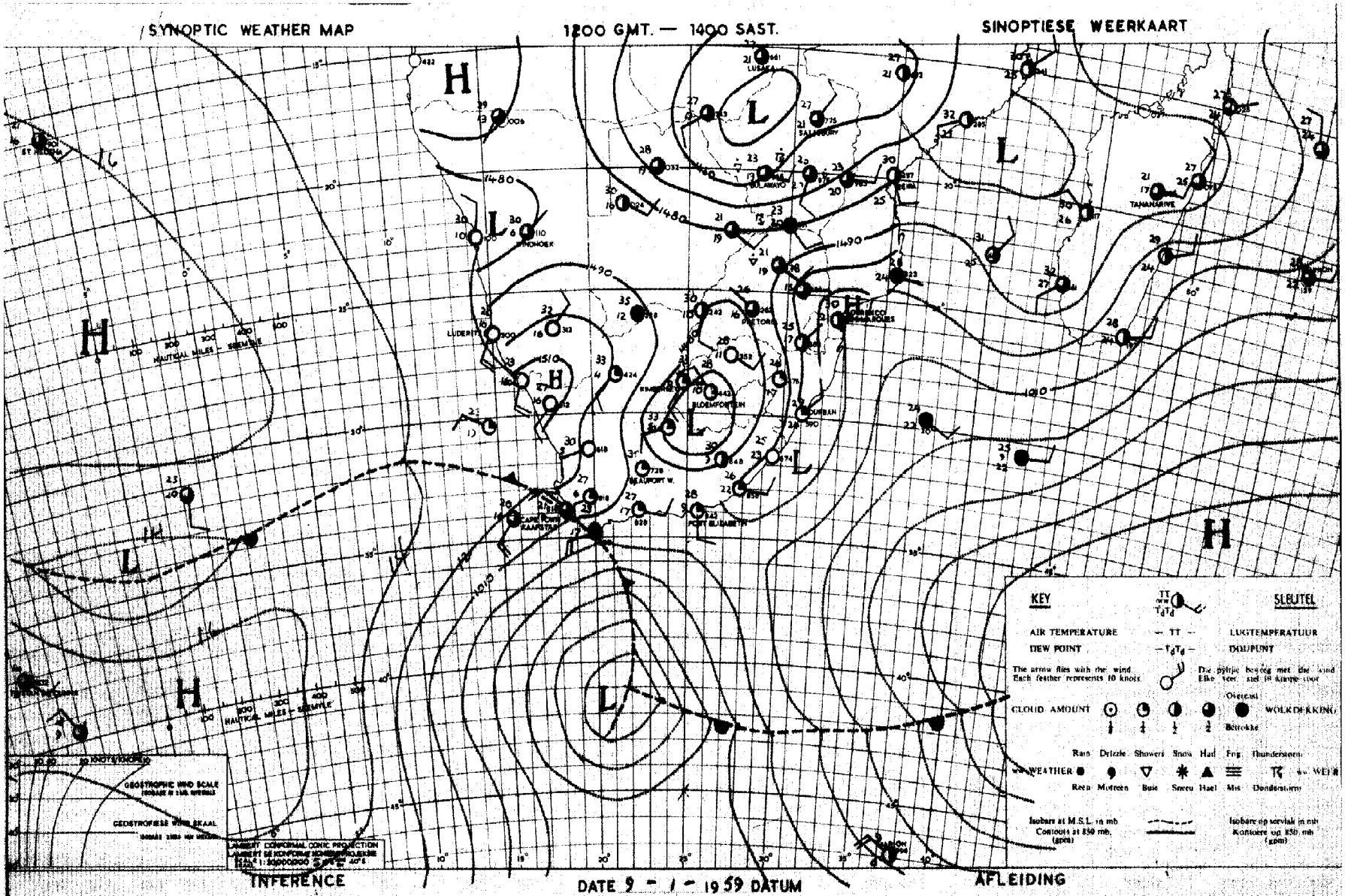

A weak cold front is passing the southwestern Cape. Somewhat cooler, cloudy conditions with light showers at places will spread over the southern and southeastern Cape Coasts and later also over the Natal coasts. With the low pressure systems over the interior further rain will fall over Northern Transvaal and isolated thundershowers will ...read over the remainder of Transvaal, the northern Free-State

'n Swak koufront beweeg oor die suidwestelike Kaapprovinsie en ietwat koeler bewolkte toestande met ligte buie hier en daar sal oor die suidelike en suidoostelike Kaapse kusstreke en later ook oor die Natalse kus beweeg. Met die laagdrukstelsels oor die binneland sal verdere reën oor Noord-Transvaal uitsak en los donderbuie sal oor die res van Transvaal, die noordelike Vrystaat en oor

DAAGLIKSE WEERBULLETIN WEERBURO : WEATHER BUREAU DAILY WEATHER BULLETIN

DEPT. VAN VERVOER—DEPT. OF TRANSPORT

Maksimum en Minimum Temperature (°C) en Reënval (RRR) in mms. vir die 24 uur wat om 0800 SAST eindig op ...//..7../..7..89..... Maximum and Minimum Temperatures (°C) and Rainfall (RRR) in mms. for 24 hours ending at 0800 SAST on

CAPE - KAAP	Max.	Min.	RRR
Aberdeen	24	16	
Addo			
Alexanderbaai			
Aliwal-Noord	32	15	
Barkly East			
Bashee	28	20	
Bathurst			
Beaufort West	31	17	
Boegoeberg dam			
Boetsap			
Brandvlei			
Cala			
Caledon			
Calitzdorp			
Calvinia	32	14	
Cape L'Agulhas	24	18	
Cape Columbine	19	15	
Cape St. Francis	25	18	
Carnarvon			
Ceres			
Citrusdal			
Colesberg			
Cradock			
De Aar	33	17	
D.F. Malan (C.T.)	26	17	
Dordrecht			
Douglas			
East London	25	19	0·2
Elsenburg			
Flagstaff			
Fraserburg	30	16	
Garies			
George	21	16	6·2
Graaff Reinet			
Grahamstown			
Idutywa			
Jansenville	31	18	
Joubertina			
Kenhardt			
Kentani			
Kimberley	35	17	

KAAP - CAPE	Max.	Min.	RRR
K'Williamstown			
Knysna			
Kowie			
Kuruman	33	15	
Ladismith			
Lake Mentz			
Maclear			
Mafeking	31	24	
Malmesbury			
Matatiele			
Matroosberg			
Middelburg			
Mosselbaai	25	19	0·3
Mount Frere			
New Amalfi[1]			
O'kiep	30	13	
Orange River			
Oudtshoorn			
Petrusville			
Piketberg			
Pofadder			
Port Elizabeth	27	17	
Port Nolloth			
Port St. Johns	25	20	2·5
Postmasburg			
Prieska	35	21	
Prince Albert			
Queenstown			
Rietfontein			
Riversdal	21	17	1·5
Robertson	27	16	
Somerset East	27	16	
Steynsburg			
Strydenburg			
Stutterheim			
Sutherland			
Swellendam			
Tarkastad			
Touwsrivier			
Umtata	23	16	0·9
Uniondale			

CAPE - KAAP	Max.	Min.	RRR
Upington	36	21	
Vanwyksvlei	34	20	
Victoria-Wes	30	16	
Vredendal	30	14	
Vryburg	32	16	
Williston			
O.V.S. - O.F.S.			
Balkfontein[2]			
Bethlehem	28	12	
Bloemfontein	31	16	
Brandfort			
Bultfontein			
Fauresmith	33	14	
Ficksburg			
Frankfort			
Harrismith			
Heilbron			
Hoopstad	34	18	
Kroonstad			
Lindley			
Modderpoort			
Philippolis			
Petrusburg			
Reitz			
Senekal			
Vrede			
Warden			
Welkom			
Wepener	31	14	
Winburg			
Zastron			
TRANSVAAL			
Andalusia			
Barberton			
Belfast			
Bethal			
Caroline			
Gravelotte			
Cracy	29	18	

TRANSVAAL	Max.	Min.	RRR
Delareyville			
Ermelo	25	15	
Fleur-de-Lys	29	20	
Groendraai	31	20	
Jan Smuts	27	14	4·9
Joubert Park			
Komatipoort			
Kroondal	29	16	
L'doornsstad			
Letaba			
Lichtenburg			
L' Trichardt			
Loskop[3]			
Marble Hall			
Marnitz	29	20	
Messina			
Middelburg			
Nelspruit	30	20	8·7
Pietersburg			
Piet Retief	26	16	
Pelgrimsrus	31	14	4·0
Phalaborwa	29	22	1·1
Pongola	32	21	
Potchefstroom	32	15	0·2
Potgietersrus	28	18	
Pretoria W.B.	29	16	0·6
Pretoriuskop			
Punda Maria			
Sekukuni			
Skukuza			
Thabazimbi			
Tomburke			
Vereeniging			
Volksrust			
Warmbad	29	18	
Waterval-Bo			
Witbank			
Zeerust			
NATAL			
Cape St. Lucia	31	22	

NATAL	Max.	Min.	RRR
Dundee			
Durban	29	24	0·3
Estcourt	28	18	6·1
Harding			
Himeville			
M'kuzi			
Newcastle	29	18	
P'Maritzburg			
Port Shepstone	27	23	0·3
Richmond			
Seven Oaks			
Van Reenen			
Vryheid			
S.W.A.			
Gobabis	33	20	
Keetmanshoop	35	19	
Luderitz	22	15	
Mariental	35	23	
Ohopoho			
Ondangua			
Outjo	32	21	
Runtu			
Swakopmund	21	16	
Tsumeb	34	20	
Windhoek			0·44
PROTECTORATES. PROTEKTORATE			
Bremersdorp	30	20	
Emlembe			
Francistown	30	19	2·4
Gaberones	33	20	
Ghanzi	32	18	
Mahalapye			
Maseru			
Maun	31	20	
Stegi			
Tsabong	37	19	
Tsane	35	19	
Shakawe			

[1] Naby Kokstad

[2] Near Bothaville

[3] Naby Groblersdal

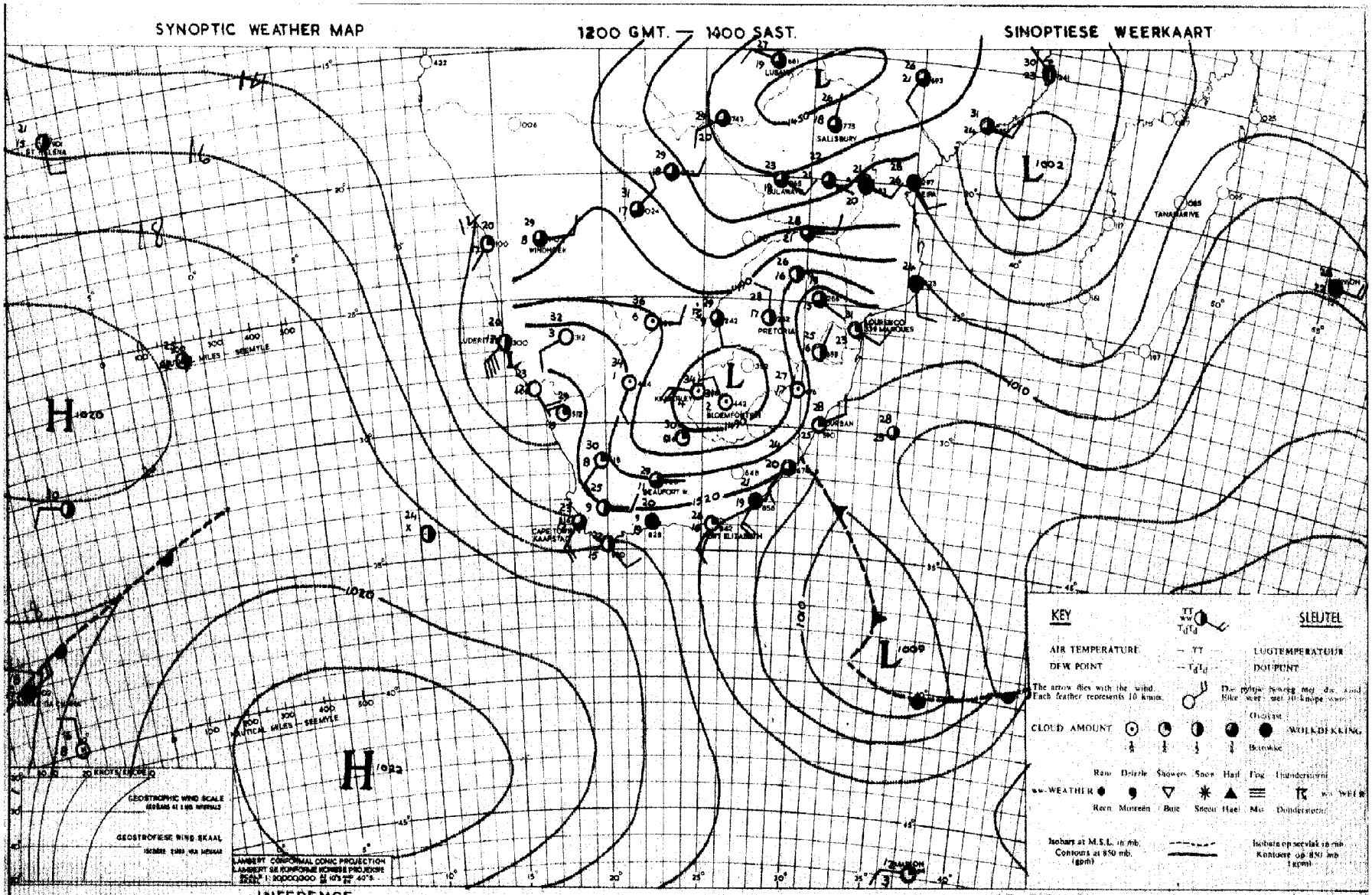

A strong ridge is developing to the southwest and cool overcast conditions with showers will develop over southern and southeastern Cape. Isolated thundershowers will occur over Natal, Transvaal and over the northern regions of the Free State and northern Cape.

'n Sterk rug ontwikkel ne die suidweste en koel bewolkte toestande met buie sal oor Suid en Suidoos-Kaapland ontwikkel. Los donderbuie sal oor Natal, Transvaal en die noordelike distrikte van die Vrystaat en Noord-Kaapland voorkom.

DAAGLIKSE WEERBULLETIN WEERBURO : WEATHER BUREAU DAILY WEATHER BULLETIN

DEPT. VAN VERVOER—DEPT. OF TRANSPORT

Maksimum en Minimum Temperature (°C) en Reënval (RRR) in mms. vir die 24 uur wat om 0800 SAST eindig op ../12../../..59..... Maximum and Minimum Temperatures (°C) and Rainfall (RRR) in mms. for 24 hours ending at 0800 SAST on

KAAP - CAPE	Max.	Min.	RRR
Aberdeen			
Addo			
Alexanderbaai	23	13	
Aliwal-Noord	31	11	
Barkly East			
Bashee	26	17	0·5
Bathurst			
Beaufort West	30	8	0·9
Boegoebergdam			
Bootsap			
Brandvlei			
Cala			
Caledon			23·5
Calitzdorp			
Calvinia	24	6	
Cape L'Agulhus	24	12	15·0
Cape Columbine	20	11	0·7
Cape St. Francis	24	11	26·5
Carnarvon			
Ceres			
Citrusdal			
Colesberg			
Cradock			
De Aar	32	8	
D.F. Malan (C.T.)	23	12	4·5
Dordrecht	29	8	0·1
Douglas			
East London	28	16	4·6
Elsenburg			
Flagstaff			2·5
Fraserburg	25	6	
Garies			
George	18	10	29·8
Graaff Reinet	31	11	
Grahamstown			3·5
Idutywa			
Jansenville			
Joubertina			
Kenhardt	31	11	
Kentani			
Kimberley	35	11	

KAAP - CAPE	Max.	Min.	RRR
K'Williamstown			
Knysna			
Kowie			
Kuruman	32	10	
Ladismith			
Lake Mentz			12·5
Maclear			
Mafeking	32	18	
Malmesbury			
Matatiele			
Matroosberg	21	5	4·0
Middelburg	31	7	
Mosselbaai	20	12	21·0
Mount Frere			
New Amalfi[1]	29	14	
O'kiep	21	8	
Orange River			
Oudtshoorn			
Petrusville			
Piketberg			
Pofadder			
Port Elizabeth	26	12	7·0
Port Nolloth	19	11	
Port St. Johns	25	18	4·0
Postmasburg	34	9	
Prieska	33	11	
Prince Albert			
Queenstown			
Rietfontein			
Riversdal	20	10	35·0
Robertson	28	10	11·0
Somerset East	31	10	21·0
Steynsburg			
Strydenburg			
Stutterheim			
Sutherland			
Swellendam			22·5
Tarkastad			
Touwsrivier			
Umtata	34	15	
Uniondale			11·5

[1] Naby Kokstad

CAPE - KAAP	Max.	Min.	RRR
Upington	33	11	
Vanwyksvlei	30	10	
Victoria-Wes	29	6	
Vredendal	24	12	
Vryburg	32	17	
Williston			
O.V.S. - O.F.S.			
Balkfontein[2]			
Bethlehem	28	13	0·1
Bloemfontein	33	9	
Brandfort			
Bultfontein			
Fauresmith	32	9	0·2
Ficksburg			
Frankfort	28	13	
Harrismith			
Heilbron			
Hoopstad	34	14	
Kroonstad	32	15	
Lindley			
Modderpoort			
Philippolis			
Petrusburg			
Reitz			
Senekal			
Vrede			
Warden			
Welkom	32	14	
Wepener	30	11	0·1
Winburg			
Zastron			
TRANSVAAL			
Andalusia			
Barberton			
Belfast			
Bethal			
Carolina	25	15	
Gravelotte			
Creecy	30	19	

[2] Near Bothaville

TRANSVAAL	Max.	Min.	RRR
Delareyville			
Ermelo	25	15	
Fleur-de-Lys	29	21	
Groendraai	30	19	
Jan Smuts	25	16	
Joubert Park	25	15	
Komatipoort	35	22	
Kroondal	30	18	0·5
L'doornsstad			
Letaba			
Lichtenburg			
L' Trichardt			
Loskop[3]			
Marble Hall			
Marnitz	29	19	
Messina	30	21	
Middelburg			
Nelspruit	30	15	
Pietersburg	27	18	
Piet Retief	26	18	
Pelgrimsrus	22	16	2·5
Phalaborwa	30	21	
Pongola	33	8	
Potchefstroom	31	13	3·3
Potgietersrus	29	18	
Pretoria W.B.	28	17	
Pretoriuskop			
Punda Maria			25·0
Sekukuni			3·8
Skukuza			
Thabazimbi	31	19	
Tomburke			
Vereeniging			6·0
Volksrust			
Warmbad	31	19	
Waterval-Bo			
Witbank			
Zeerust	32	17	0·1
NATAL			
Cape St. Lucia	31	22	

[3] Naby Groblersdal

NATAL	Max.	Min.	RRR
Dundee			
Durban	30	21	
Estcourt	28	17	
Harding			2·5
Himeville			
M'kuzi			
Newcastle	30	19	
P'Maritzburg			
Port Shepstone	27	20	0·6
Richmond			
Seven Oaks			
Van Reenen			
Vryheid			
S.W.A.			
Gobabis	34	19	
Keetmanshoop	33	9	
Luderitz	21	18	
Mariental	37	13	
Ohopoho	35	14	
Ondangua	35	22	
Outjo	34	18	
Runtu	32	13	
Swakopmund	20	13	
Tsumeb	33	20	6·0
Windhoek	33	18	
PROTECTORATES.			
PROTEKTORATE			
Bremersdorp			
Emlembe			
Francistown	27	19	
Gaberones	32	18	
Ghanzi	33	19	
Mahalapye	32	18	
Maseru			
Maun	32	10	
Stegi			
Tsabong	37	14	
Tsane	36	21	
Shakawe			

SYNOPTIC WEATHER MAP 1200 GMT. — 1400 SAST. SINOPTIESE WEERKAART

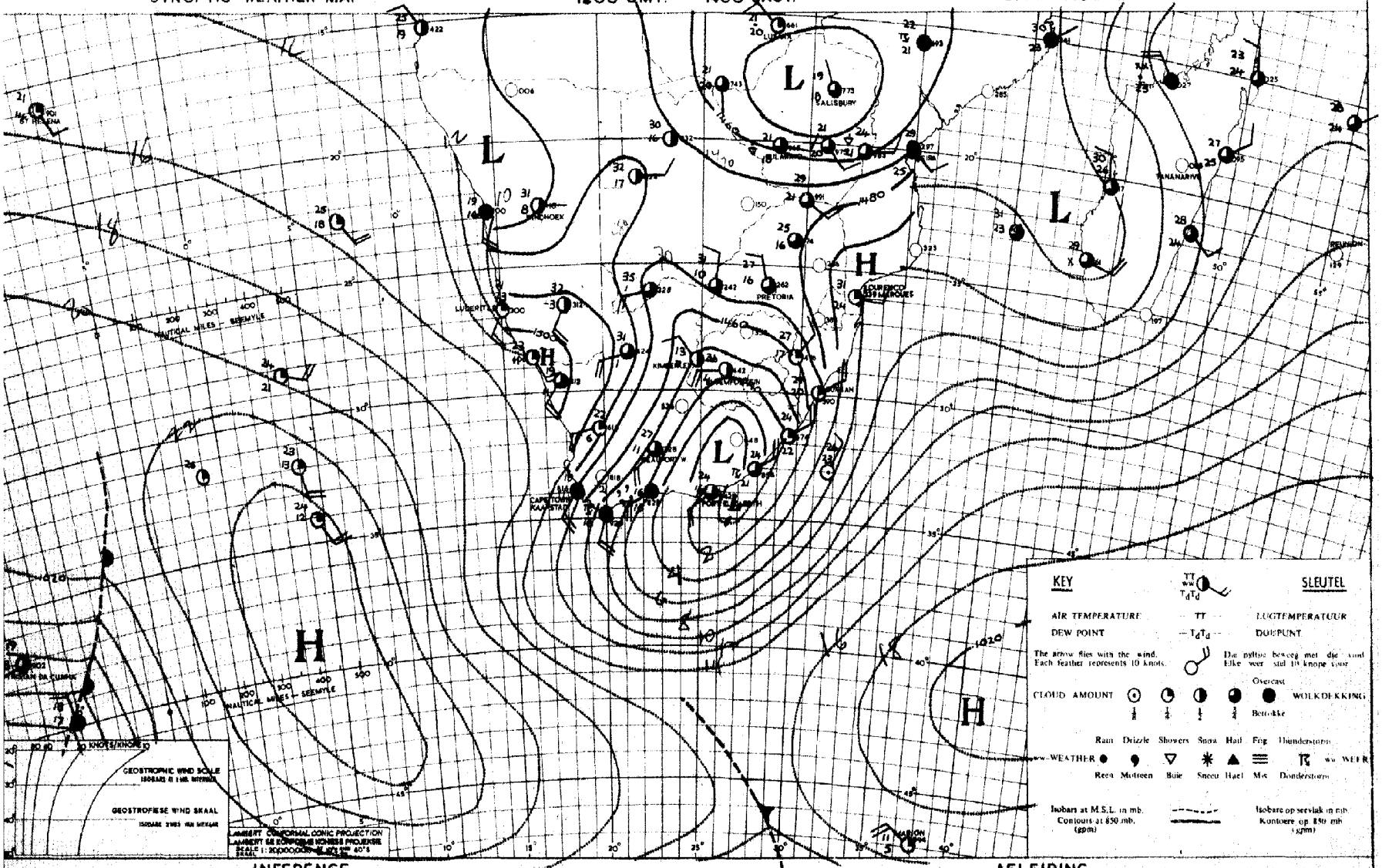

INFERENCE

DATE 11 - 1 - 1959 DATUM

The deep low over the southeastern coast is moving slowly eastwards. Cool, cloudy conditions with showers will persist over the southern and southeastern Cape coasts spreading to the coastal regions of Natal later. Fairly strong southwesterly winds will bring considerably colder air over most of the Cape interior and the Free-State. It will be warm at first over Transvaal and the Natal interior and

AFLEIDING

die diep laag oor die suidooskus beweeg stadig ooswaarts. Koel, bewolkte toestande met buie sal voort duur oor die suidelike en suidoostelike Kaapse kusgebiede en later ook na die Natalse kus uitbrei. Teamlike sterk suidwestewind sal kouer lug oor die meeste dele van die Kaapse binneland en die Vrystaat invoer. Oor Transvaal en die Natalse binneland sal dit aanvanklik nog warm wees en donderbuie sal ontwikkel.

DAAGLIKSE WEERBULLETIN WEERBURO : WEATHER BUREAU DAILY WEATHER BULLETIN

DEPT. VAN VERVOER—DEPT. OF TRANSPORT

Maksimum en Minimum Temperature (°C) en Reënval (RRR) in mms. vir die 24 uur wat om 0800 SAST eindig op .../13...-/...-.39.... Maximum and Minimum Temperatures (°C) and Rainfall (RRR) in mms. for 24 hours ending at 0800 SAST on

CAPE - KAAP	Max.	Min.	RRR
Aberdeen			
Addo			8·0
Alexanderbaai	21	12	
Aliwal-Noord	21	12	
Barkly East			
Bashee	22	15	
Bathurst			
Beaufort West	17	8	
Boegoebergdam			
Boetsap			
Brandvlei			
Cala			
Caledon			2·0
Calitzdorp			
Calvinia	20	5	
Cape L'Agulhus	18	13	1·5
Cape Columbine	18	11	
Cape St. Francis	18	13	10·2
Carnarvon			
Ceres			
Citrusdal			
Colesberg			
Cradock			
De Aar			
D.F. Malan (C.T.)	19	9	1·5
Dordrecht	16	4	4·0
Douglas			
East London	24	13	0·5
Elsenburg			
Flagstaff			
Fraserburg	15	5	
Garies			
George	17	11	31·5
Graaff Reinet	19	11	
Grahamstown			7·0
Idutywa			
Jansenville	21	13	
Joubertina			49·1
Kenhardt	24	13	
Kentani			
Kimberley	22	6	

KAAP - CAPE	Max.	Min.	RRR
K'Williamstown			
Knysna			
Kowie			
Kuruman	23	8	
Ladismith			
Lake Mentz			
Maclear			
Mafeking	28	10	
Malmesbury			
Matatiele			
Matroosberg	13	5	0·1
Middelburg	16	10	
Mosselbaai	18	13	4·5
Mount Frere			
New Amalfi[1]	24	6	
O'kiep	22	10	
Orange River	22	7	
Oudtshoorn			
Petrusville			
Piketberg			
Pofadder			
Port Elizabeth	19	12	39·8
Port Nolloth	18	10	
Port St. Johns	23	15	
Postmasburg	22	8	
Prieska	23	10	
Prince Albert			
Queenstown			
Rietfontein			
Riversdal	19	12	9·5
Robertson	18	9	
Somerset East	18	11	
Steynsburg			
Strydenburg			
Stutterheim			
Sutherland			
Swellendam			
Tarkastad			1·4
Touwsrivier			
Umtata	23	11	
Uniondale			18·0

CAPE - KAAP	Max.	Min.	RRR
Upington	25	11	
Vanwyksvlei	22	9	
Victoria-Wes	18	6	
Vredendal	24	10	
Vryburg	25	8	
Williston			
O.V.S. - O.F.S.			
Balkfontein[2]			
Bethlehem	23	6	
Bloemfontein	21	5	
Brandfort			
Bultfontein			
Fauresmith	20	5	
Ficksburg			
Frankfort	23	5	
Harrismith			
Heilbron			
Hoopstad	24	12	
Kroonstad	25	8	
Lindley			
Modderpoort			
Philippolis			
Petrusburg			
Reitz			
Senekal			
Vrede			
Warden			
Welkom	23	7	
Wepener	21	4	
Winburg			
Zastron			
TRANSVAAL			
Andalusia			
Barberton			
Belfast			
Bethal			
Caroline	25	12	
Gravelotte			13·0
Grecy	30	13	4·0

TRANSVAAL	Max.	Min.	RRR
Delareyville			
Ermelo	25	12	
Fleur-de-Lys	34	16	9·7
Groendraai	29	13	
Jan Smuts	25	8	
Joubert Park	25	10	
Komatipoort	37	19	5·0
Kroondal	28	12	
L'doornsstad			
Letaba			
Lichtenburg			
L' Trichardt			
Loskop[3]			
Marble Hall			
Marnitz	32	18	
Messina	33	21	12·5
Middelburg			
Nelspruit	33	17	1·3
Pietersburg	29	17	1·3
Piet Retief			
Pelgrimsrus			
Phalaborwa	34	19	0·5
Pongola	29	18	1·5
Potchefstroom	26	9	
Potgietersrus	30	16	1·5
Pretoria W.B.	27	12	1·1
Pretoriuskop			
Punda Maria			
Sekukuni			
Skukuza			7·0
Thabazimbi	28	15	2·5
Tomburke			
Vereeniging			
Volksrust			
Warmbad	27	12	12·0
Waterval-Bo	29	15	
Witbank			
Zeerust	31	13	
NATAL			
Cape St. Lucia	25	20	

NATAL	Max.	Min.	RRR
Dundee			
Durban	24	18	0·1
Estcourt	28	12	
Harding			
Himeville			
M'kuzi			1·0
Newcastle	29	12	
P'Maritzburg			
Port Shepstone	28	17	
Richmond			
Seven Oaks			
Van Reenen			
Vryheid			
S.W.A.			
Gobabis	30	9	
Keetmanshoop	27	9	
Luderitz	19	14	
Mariental	29	14	
Ohopoho			
Ondangua	22	14	
Outjo	34	15	
Runtu	33	19	
Swakopmund	20	18	
Tsumeb	34	19	
Windhoek	31	15	
PROTECTORATES. PROTEKTORATE			
Bremersdorp			
Emlembe			
Francistown	31	18	
Gaberones	32	12	
Ghanzi	31	17	
Mahalapye	32	18	4·5
Maseru			
Maun	33	17	0·1
Stegi			
Tsabong	27	12	
Tsane	28	12	
Shakawe			

[1] Naby Kokstad

[2] Near Bothaville

[3] Naby Groblersdal

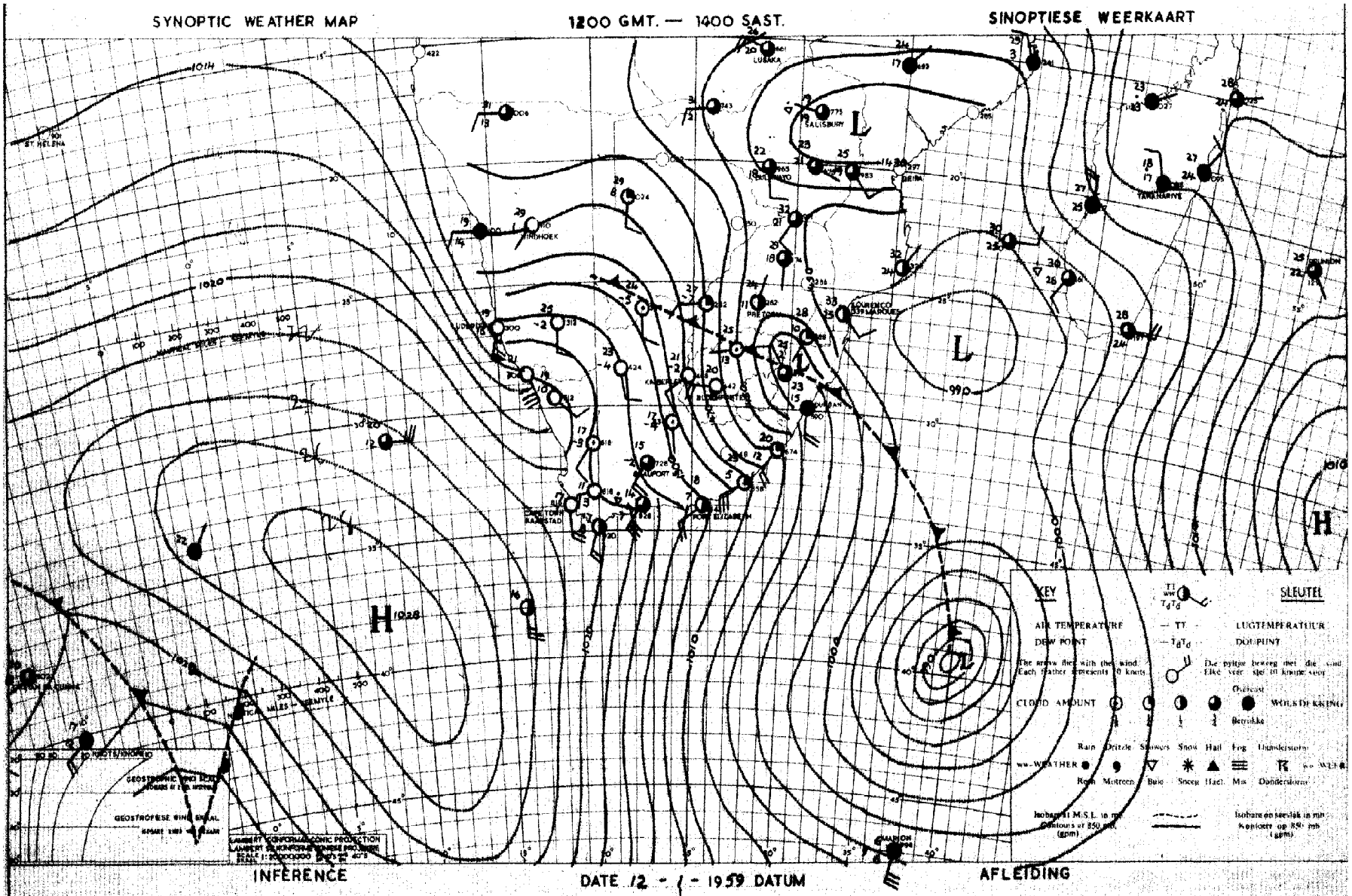

INFERENCE

DATE 12 - 1 - 1959 DATUM

AFLEIDING

With the deep low to the south-west of the continent, colder and drier air will also spread to northern Natal and the Transvaal. Apart from cloudy conditions and local showers over the southern and southeastern coastal regions of the Union, Natal and the lowveld of Transvaal it will be fine and cool to cold.

Met die diep laag suidoos van die vasteland sal kouer droër lug ook uitbrei oor Transvaal en die noordelike Natal. Afgesien van bewolkte toestande, gepaard met plaaslike buie oor die suidelike en suidoostelike kuste — beide van die Unie, Natal en die laeveld van Transvaal sal dit mooiweer en koel tot koud wees.

DAAGLIKSE WEERBULLETIN WEERBURO : WEATHER BUREAU DAILY WEATHER BULLETIN

DEPT. VAN VERVOER—DEPT. OF TRANSPORT

Maksimum en Minimum Temperature (°C) en Reënval (RRR) in mms. vir die 24 uur wat om 0800 SAST eindig op ..14..-..1..-..59..

Maximum and Minimum Temperatures (°C) and Rainfall (RRR) in mms. for 24 hours ending at 0800 SAST on

KAAP - CAPE	Max.	Min.	RRR
Aberdeen			
Addo			9.5
Alexanderbaai	17	14	
Aliwal-Noord	19	5	
Barkly East			2.0
Bashee	20	14	0.4
Bathurst			
Beaufort West	30	7	
Boegoebergdam			
Boetsap			
Brandvlei			
Cala			1.2
Caledon			
Calitzdorp			
Calvinia	24	10	
Cape L'Agulhas	21	17	
Cape Columbine	18	11	
Cape St. Francis	19	12	6.5
Carnarvon			
Ceres			
Citrusdal			
Colesberg			
Cradock			1.4
De Aar	20	6	
D.F. Malan (C.T.)	21	13	
Dordrecht	13	4	5.0
Douglas			
East London	19	12	3.9
Elsenburg			
Flagstaff			
Fraserburg	18	7	
Garies			
George	18	11	2.6
Graaff Reinet	18	9	0.4
Grahamstown			6.0
Idutywa			
Jansenville	20	10	
Joubertina			5.2
Kenhardt	25	14	
Kentani			
Kimberley	22	7	

KAAP - CAPE	Max.	Min.	RRR
K'Williamstown			
Knysna			1.5
Kowie			15.5
Kuruman	28	9	
Ladismith			
Lake Mentz			0.6
Maclear			
Mafeking	24	10	
Malmesbury			
Matatiele			4.6
Matroosberg	17	6	
Middelburg	16	10	
Mosselbaai	20	14	1.3
Mount Frere			5.5
New Amalfi[1]	14	3	1.3
O'kiep	26	15	
Orange River	24	10	
Oudtshoorn			
Petrusville			
Piketberg			
Pofadder	24	12	
Port Elizabeth	19	13	1.3
Port Nolloth	23	11	
Port St. Johns	21	14	1.5
Postmasburg	21	16	
Prieska			
Prince Albert			
Queenstown			
Rietfontein			
Riversdal	19	10	3.0
Robertson	21	10	
Somerset East	16	9	
Steynsburg			
Strydenburg			
Stutterheim			
Sutherland			
Swellendam			
Tarkastad			
Touwsrivier			
Umtata	19	9	
Uniondale			4.1

CAPE - KAAP	Max.	Min.	RRR
Upington	26	15	
Vanwyksvlei	24	10	
Victoria-Wes	19	5	
Vredendal	27	10	
Vryburg	22	7	
Williston			
O.V.S. - O.F.S.			
Balkfontein[2]			
Bethlehem	20	4	
Bloemfontein	20	4	
Brandfort			
Bultfontein			
Fauresmith	20	4	
Ficksburg			
Frankfort	21	7	
Harrismith			
Heilbron			
Hoopstad	27	7	
Kroonstad	22	7	
Lindley			
Modderpoort			
Philippolis			
Petrusburg			
Reitz			
Senekal			
Vrede			
Warden			
Welkom	21	6	
Wepener	19	4	
Winburg			
Zastron			
TRANSVAAL			
Andalusia			
Barberton			
Belfast			
Bethal			1.5
Carolina	22	6	
Gravelotte			
Creoy	27	11	

TRANSVAAL	Max.	Min.	RRR
Delareyville			
Ermelo	21	6	
Fleur-de-Lys	22	14	
Groendraai	28	8	
Jan Smuts	20	7	
Joubert Park	24	16	
Komatipoort	20	16	
Kroondal	24	10	
L'doornsstad			
Letaba			
Lichtenburg			
L' Trichardt			
Loskop[3]			
Marble Hall			
Marnitz	31	15	
Messina	27	15	
Middelburg			
Nelspruit	21	15	3.0
Pietersburg	24	13	
Piet Retief	17	7	6.4
Pelgrimsrus	12	8	4.5
Phalaborwa	26	16	
Pongola	25	14	
Potchefstroom	23	8	
Potgietersrus	27	12	
Pretoria W.B.	23	9	
Pretoriuskop			
Punda Maria			
Sekukuni			
Skukuza			
Thabazimbi	27	18	
Tomburke			
Vereeniging			
Volksrust			
Warmbad	26	9	
Waterval-Bo	20	9	
Witbank			
Zeerust	27	10	
NATAL			
Cape St. Lucia	24	15	1.6

NATAL	Max.	Min.	RRR
Dundee			16.0
Durban	25	15	0.3
Estcourt	18	6	2.7
Harding			
Himeville			13.3
M'kuzi			
Newcastle	24	5	16.5
P'Maritzburg			6.0
Port Shepstone	24	15	1.1
Richmond			
Seven Oaks			3.0
Van Reenen			
Vryheid			
S.W.A.			
Gobabis	30	5	
Keetmanshoop	29	15	
Luderitz	20	13	
Mariental	30	15	
Ohopoho			
Ondangua	33	19	
Outjo	34	14	
Runtu	32	14	
Swakopmund	19	13	
Tsumeb	33	13	
Windhoek	30	15	
PROTECTORATES. PROTEKTORATE			
Bremersdorp	20	12	1.5
Emlembe			
Francistown	30	17	
Gaberones	28	11	
Ghanzi	29	7	
Mahalapye	29	8	
Maseru			
Maun	31	12	
Stegi			
Tsabong	26	11	
Tsane	28	12	
Shakawe			

[1] Naby Kokstad

[2] Near Bothaville

[3] Naby Groblersdal

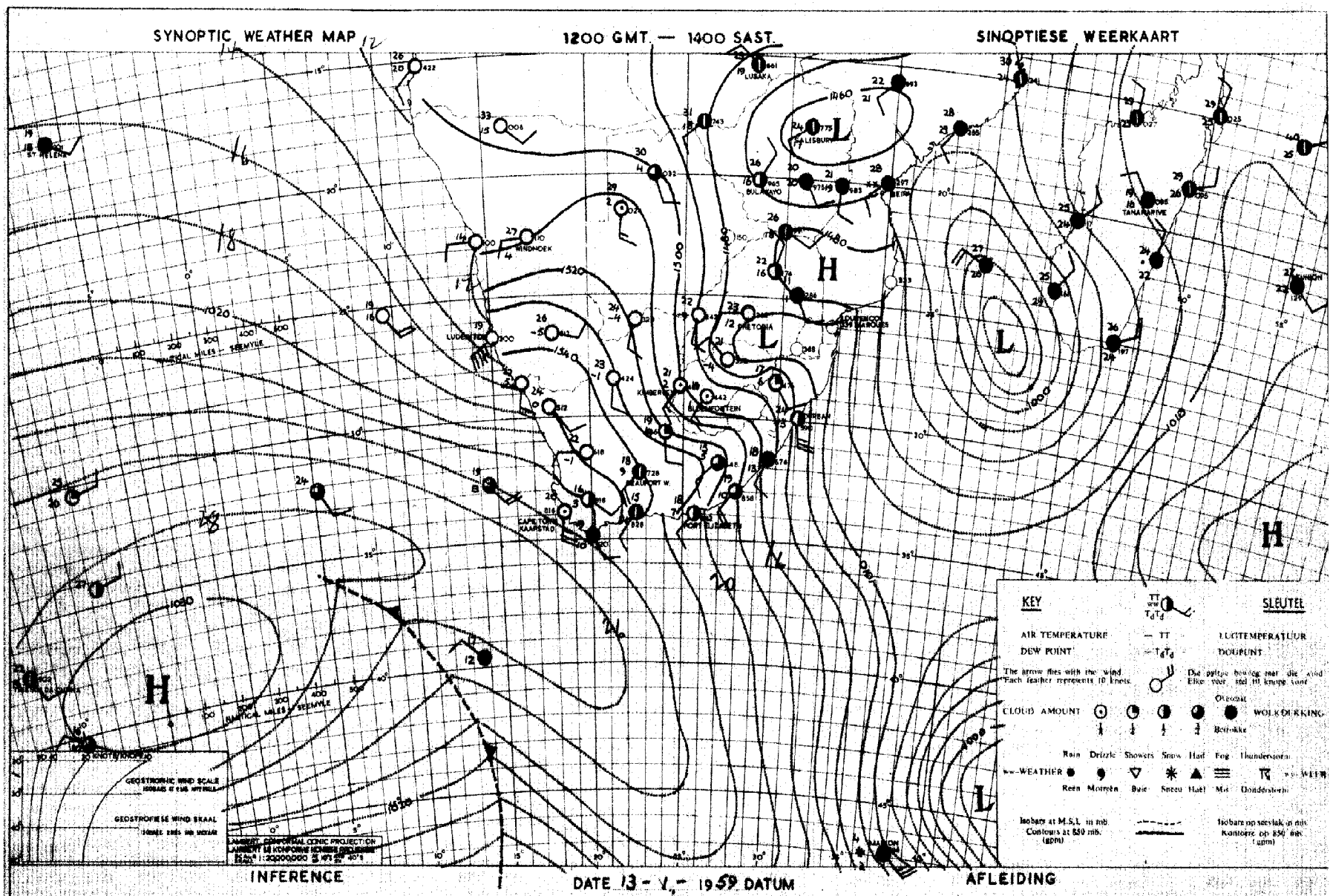

With the deep low pressure systems over the Indian Ocean and the high over the Atlantic Ocean, the inflow of rather cold dry air will persist over north of the country.

Met die diep laagdrukstelsel oor die Indiese-Oseaan en die hoog oor die Atlantiese-Oseaan sal dit instroming van betreklike koue, droë lug voortduur oor die meeste dele van die land.

DAAGLIKSE WEERBULLETIN WEERBURO : WEATHER BUREAU DAILY WEATHER BULLETIN

DEPT. VAN VERVOER—DEPT. OF TRANSPORT

Maksimum en Minimum Temperature (°C) en Reënval (RRR) in mms. vir die 24 uur wat om 0600 SAST eindig op ../5.../.../59..... Maximum and Minimum Temperatures (°C) and Rainfall (RRR) in mms. for 24 hours ending at 0600 SAST on

KAAP - CAPE	Max.	Min.	RRR
Aberdeen			
Addo			
Alexanderbaai	34	18	
Aliwal-Noord	32	7	
Barkly East			
Beaufort West	34	10	
Bethulie	31	14	0·5
Bathurst			
Bloemfontein			
Boegoeberg Dam			
Bontebok			
Brandvlei			
Cala			
Caledon			
Calitzdorp			
Calvinia	38	11	
Cape L'Agulhas	22	xx	
Cape Columbine			
Cape St. Francis	30	12	1·5
Carnarvon			
Ceres			
Citrusdal			
Colesberg			
Cradock			
De Aar	24	11	
D.F. Malan (C.T.)	24	17	
Dordrecht	16	6	
Douglas			
East London	21	12	0·2
Elsenburg			
Flagstaff			
Fraserburg	25	11	
Jarlies			
George	21	10	
Graaff Reinet	23	8	
Grahamstown			0·7
Idutywa			
Jansenville			
Joubertina			
Kenhardt	29	14	
Kentani			
Kimberley	25	12	

KAAP - CAPE	Max.	Min.	RRR
K'Williamstown			
Knysna			
Kowie			
Kuruman	25	9	
Ladismith			
Lake Mentz			
Maclear			
Mafeking	24	11	
Malmesbury			
Matatiele			
Matroosberg	24	9	
Middelburg	20	5	
Mosselbaai	22	16	
Mount Frere			
New Amalfi[1]	17	4	
O'kiep	29	12	
Orange River			
Oudtshoorn	-		
Petrusville			
Piketberg			
Pofadder	27	15	
Port Elizabeth	21	11	
Port Nolloth	17	12	
Port St. Johns	21	15	0·3
Postmasburg	25	16	
Prieska	27	11	
Prince Albert			
Queenstown	21	7	
Rietfontein			
Riversdal	24	10	
Robertson	27	11	
Somerset East	19	8	
Steynsburg			
Strydenburg			
Stutterheim			
Sutherland			
Swellendam			
Tarkastad			
Touwsrivier			
Umtata	30	10	
Uniondale			

CAPE - KAAP	Max.	Min.	RRR
Upington	29	18	
Vanwyksvlei	26	14	
Victoria-Wes	28	10	
Vredendal	30	11	
Vryburg	25	8	
Williston			
O.V.S. - O.F.S.			
Balkfontein[2]			
Bethlehem	21	6	
Bloemfontein	23	9	
Brandfort			
Bultfontein			
Fauresmith	22	7	
Ficksburg			
Frankfort	22	5	
Harrismith			
Heilbron			
Hoopstad	24	7	
Kroonstad	27	7	
Lindley			
Modderpoort			
Philippolis			
Petrusburg			
Reitz			
Senekal			
Vrede			
Warden			
Welkom	28	10	
Wepener	22	6	
Winburg			
Zastron			
TRANSVAAL			
Andalusia			
Barberton			
Belfast			
Bethal			
Carolina	20	8	
Gravelotte			
Creecy	26	11	

TRANSVAAL	Max.	Min.	RRR
Delareyville			
Ermelo	19	8	
Fleur-de-Lys	25	14	
Groendraai	27	9	
Jan Smuts	21	11	
Joubert Park	29	10	
Komatipoort	29	15	
Kroondal	27	8	
L'doornestad			
Letaba			
Lichtenburg			
L' Trichardt			
Loskop[3]			
Marble Hall			
Marnitz	28	14	
Messina	27	17	
Middelburg			
Nelspruit	25	16	
Pietersburg	25	12	
Piet Retief	20	9	
Pelgrimsrus			
Phalaborwa			
Pongola	26	14	
Potchefstroom	24	7	
Potgietersrus	27	14	
Pretoria W.B.	25	8	
Pretoriuskop			
Punda Maria			
Sekukuni			
Skukuza			
Thabazimbi	27	12	
Tomburke			
Vereeniging			
Volksrust			
Warmbad	25	9	
Waterval-Bo	25	12	
Witbank			
Zeerust	28	8	
NATAL			
Cape St. Lucia	24	16	1·4

NATAL	Max.	Min.	RRR
Dundee			
Durban	25	17	
Estcourt	30	9	
Harding			
Klaeville			
M'kuzi			
Newcastle	21	10	
P'Maritzburg			
Port Shepstone	23	16	
Richmond			
Seven Oaks			
Van Reenen			
Vryheid			
S.W.A.			
Gobabis	32	11	
Keetmanshoop	32	14	
Luderitz	20	13	
Mariental	33	17	
Ohopoho			
Ondangua	36	20	
Outjo	35	18	
Runtu	32	16	
Swakopmund	18	15	
Tsumeb	35	14	
Windhoek	31	17	
PROTECTORATES. PROTEKTORATE			
Bremersdorp			
Emlembe			
Francistown	28	15	
Gaberones	29	8	
Ghanzi	30	9	
Mahalapye	29	9	
Maseru			
Maun	32	11	
Stagi			
Tsabong	29	10	
Tsane	29	11	
Shakawe			

[1]Naby Kokstad [2]Near Bothaville [3]Naby Groblersdal

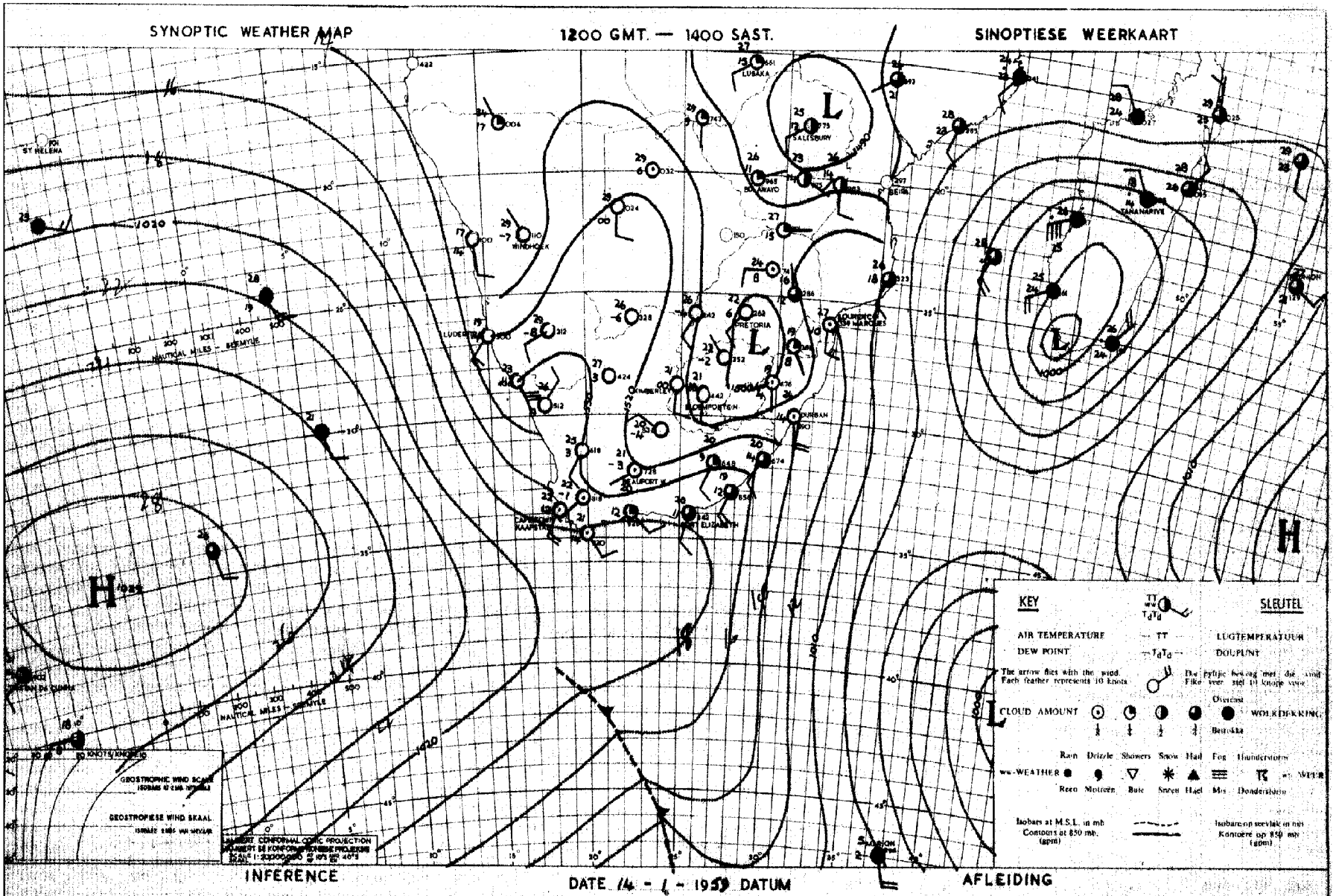

INFERENCE

DATE 14 - 1 - 1959 DATUM

AFLEIDING

The cold low south-east of the continent is filling and it is expected that temperatures will rise rapidly over the western interior although it will still be cool over the south-eastern parts of the country. Because of the dry air fed in over the interior by the low it will be cloudless over most parts.

Die koue laag suidoos van die vastaland verswak en ne verwagting sal temperature oor die westelike deel van die binneland vinnig sal styg alhoewel dit nog koel sal wees oor die suidoostelike dele van die land. As gevolg van die droë lug ingevoer oor die binneland deur die laag sal dit wolkloos wees oor die meeste

DAAGLIKSE WEERBULLETIN · WEERBURO : WEATHER BUREAU DAILY WEATHER BULLETIN

DEPT. VAN VERVOER—DEPT. OF TRANSPORT

Maksimum en Minimum Temperature (°C) en Reënval (RRR) in mms. vir die 24 uur wat om 0800 SAST eindig op ...16../../..39..... Maximum and Minimum Temperatures (°C) and Rainfall (RRR) in mms. for 24 hours ending at 0800 SAST on

KAAP - CAPE	Max.	Min.	RRR
Aberdeen			
Addo			
Alexanderbaai	21	16	
Aliwal-Noord	28	11	
Barkly East			
Bashee	23	19	0·5
Bathurst			
Beaufort West	28	12	
Bosgoetergdam			
Bostaap			
Brandvlei			
Cala			
Caledon			
Calitzdorp			
Calvinia	30	10	
Cape L'Agulhus	20	X	
Cape Columbine	19	13	
Cape St. Francis	20	15	
Carnarvon			
Ceres			
Citrusdal			
Colesberg			
Cradock			
De Aar	29	13	
D.F. Malan (C.T.)	27	15	
Dordrecht	22	11	0·2
Douglas			
East London	22	16	
Elsenburg			
Flagstaff			
Fraserburg	28	12	
Garies			
George	22	13	
Graaff Reinet	28	12	
Grahamstown			
Idutywa			
Jansenville	28	10	
Joubertina			
Kenhardt	33	13	
Kentani			
Kimberley	32	18	

KAAP - CAPE	Max.	Min.	RRR
K'Williamstown			
Knysna			
Kowie			
Kuruman	30	14	
Ladismith			
Lake Mentz			
Maclear			
Mafeking	31	17	
Malmesbury			
Matatiele			
Matroosberg	25	12	
Middelburg	26	8	
Mosselbaai	21	18	
Mount Frere			
New Amalfi[1]	22	8	
O'kiep	25	11	
Orange River	31	13	
Oudtshoorn			
Petrusville			
Piketberg			
Pofadder	30	10	
Port Elizabeth	22	18	
Port Nolloth	16	12	0·2
Port St. Johns	24	19	
Postmasburg	30	14	
Prieska	33	19	
Prince Albert			
Queenstown	26	13	
Rietfontein			
Riversdal	25	16	
Robertson	30	14	
Somerset East	19	11	
Steynsburg			
Strydenburg			
Stutterheim			
Sutherland			
Swellendam			
Tarkastad			
Touwsrivier			
Umtata	28	14	
Uniondale			

CAPE - KAAP	Max.	Min.	RRR
Upington	34	19	
Vanwyksvlei	32	13	
Victoria-Wes	29	10	
Vredendal	28	14	
Vryburg	30	14	
Williston			
O.V.S. - O.F.S.			
Balkfontein[2]			
Bethlehem	25	10	
Bloemfontein	29	15	
Brandfort			
Bultfontein			
Fauresmith	27	11	
Fioksburg			
Frankfort	26	13	
Harrismith			
Heilbron			
Hoopstad	31	16	
Kroonstad	29	18	
Lindley			
Modderpoort			
Philippolis			
Petrusburg			
Reitz			
Senekal			
Vrede			
Warden			
Welkom	29	17	
Wepener	27	11	
Winburg			
Zastron			
TRANSVAAL			
Andalusia			
Barberton			
Belfast			
Bethal			
Carolina	21	11	
Gravelotte			
Crecy	28	13	

TRANSVAAL	Max.	Min.	RRR
Delareyville			
Ermelo	25	11	
Fleur-de-Lys	23	17	
Groendraai	18	16	
Jan Smuts	22	12	
Joubert Park	24	12	
Komatipoort	30	19	
Kroondal	28	12	
L'doornsstad			
Letaba			
Lichtenburg			
L' Trichardt			
Loskop[3]			
Marble Hall			
Marnitz			
Messina	29	17	
Middelburg			
Nelspruit	26	15	
Pietersburg	24	13	
Piet Retief	22	13	
Pelgrimsrus	19	11	
Phalaborwa	28	16	
Pongola	27	17	
Potchefstroom	29	15	
Potgietersrus	26	15	
Pretoria W.B.	25	13	
Pretoriuskop			
Punda Maria			
Sekukuni			
Skukuza			
Thabazimbi	29	19	
Tomburke			
Vereeniging			
Volksrust			
Warmbad	29	17	
Waterval-Bo	26	14	
Witbank			
Zeerust	30	18	
NATAL			
Cape St. Lucia	26	18	

NATAL	Max.	Min.	RRR
Dundee			
Durban	24	18	
Estcourt	22	13	
Harding			
Himeville			
M'kuzi			
Newcastle	26	11	
P'Maritzburg			
Port Shepstone	24	19	
Richmond			
Seven Oaks			
Van Reenen			
Vryheid			
S.W.A.			
Gobabis	34	12	
Keetmanshoop	34	11	
Luderitz	17	12	
Mariental	33	15	
Ohopoho	36	13	
Ondangua	35	16	
Outjo			
Runtu	33	19	
Swakopmund	20	14	
Tsumeb			
Windhoek	30	12	
PROTECTORATES.			
PROTEKTORATE			
Bremersdorp	25	16	
Enlembe			
Francistown	30	18	
Gaberones	32	17	
Ghanzi	34	21	
Mahalapye	31	16	
Maseru			
Maun	32	15	
Stegi			
Tsabong	34	19	
Tsane	34	16	
Shakawe			

[1] Naby Kokstad

[2] Near Bothaville

[3] Naby Groblersdal

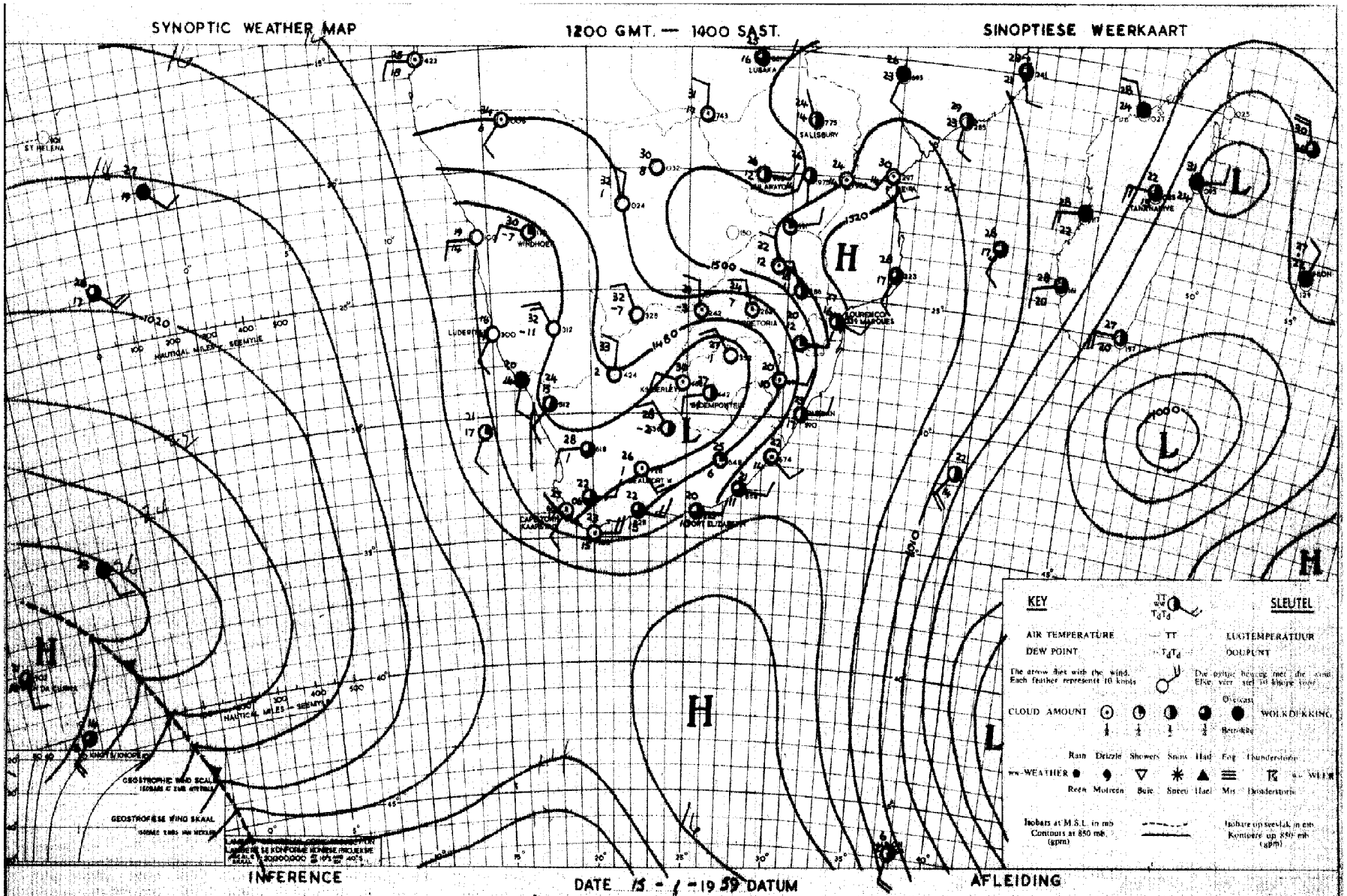

With the trough developing over the country, warmer moist air will move southwards. It will become partly cloudy with rising temperatures.

Met die trog wat oor die land ontwikkel sal warmer en ietwat vogtiger lug suidwaarts beweeg. Gedeeltelik bewolkte toestande sal ontwikkel en temperatuur sal styg.

DAAGLIKSE WEERBULLETIN WEERBURO : WEATHER BUREAU DAILY WEATHER BULLETIN

DEPT. VAN VERVOER—DEPT. OF TRANSPORT

Maksimum en Minimum Temperature (°C) en Reënval (RRR) in mms. vir die 24 uur wat om 0800 SAST eindig op ..17../../..59..

Maximum and Minimum Temperatures (°C) and Rainfall (RRR) in mms. for 24 hours ending at 0800 SAST on

CAPE - KAAP	Max.	Min.	RRR
Aberdeen			
Addo			
Alexanderbaai	25	13	
Aliwal-Noord	31	13	
Barkly East			
Bashee	26	18	0·4
Bathurst			
Beaufort West	29	14	
Bosgoedbergdam			
Boetsap			
Brandvlei			
Cala			
Caledon			
Calitzdorp			
Calvinia	25	7	
Cape L'Agulhas	22	X	2·0
Cape Columbine	19	12	
Cape St. Francis	23	15	0·3
Carnarvon			
Ceres			
Citrusdal			
Colesberg			
Cradock			
De Aar	29	13	
D.F. Malan (C.T.)	22	11	0·9
Dordrecht	28	12	
Douglas			
East London	24	16	2·6
Elsenburg			
Flagstaff			
Fraserburg	27	10	
Garies			
George	22	13	16·4
Graaff Reinet	30	16	
Grahamstown			
Idutywa			
Jansenville	32	8	
Joubertina			
Kenhardt	22	12	
Kentani			
Kimberley	33	13	

KAAP - CAPE	Max.	Min.	RRR
K'Williamstown			
Knysna			
Kowie			
Kuruman	28	8	
Ladismith			
Lake Mentz			
Maclear			
Mafeking	34	14	
Malmesbury			
Matatiele			
Matroosberg	23	8	
Middelburg	29	8	
Mosselbaai	23	15	
Mount Frere			
New Amalfi[1]	28	12	
O'kiep	21	8	
Orange River	31	13	
Oudtshoorn			
Petrusville			
Piketberg			
Pofadder	26	11	
Port Elizabeth	24	17	
Port Nolloth	18	10	
Port St. Johns	24	19	1·2
Postmasburg	26	11	
Prieska	33	15	
Prince Albert			
Queenstown	32	12	8·8
Rietfontein			
Riversdal	25	12	
Robertson	25	11	
Somerset East	27	13	
Steynsburg			
Strydenburg			
Stutterheim			
Sutherland			
Swellendam			
Tarkastad			
Touwsrivier			
Umtata	25	15	3·0
Uniondale			

CAPE - KAAP	Max.	Min.	RRR
Upington	28	13	
Vanwyksvlei	29	15	
Victoria-Wes	29	11	
Vredendal	25	13	
Vryburg	32	8	
Williston			
O.V.S. - O.F.S.			
Balkfontein[2]			
Bethlehem	29	18	3·9
Bloemfontein	31	9	
Brandfort			
Bultfontein			
Fauresmith	29	12	
Ficksburg			
Frankfort	27	7	
Harrismith			
Heilbron			
Hoopstad	33	10	
Kroonstad			
Lindley			
Modderpoort			
Philippolis			
Petrusburg			
Reitz			
Senekal			
Vrede			4·0
Warden			
Welkom	32	11	
Wepener	30	8	
Winburg			
Zastron			
TRANSVAAL			
Andalusia			
Barberton			
Belfast			
Bethal			
Carolina	26	12	1·5
Gravelotte			
Crecy	31	14	

TRANSVAAL	Max.	Min.	RRR
Delareyville			
Ermelo	26	13	
Fleur-de-Lys	31	18	
Groendraai	31	16	
Jan Smuts	25	16	
Joubert Park	25	15	
Komatipoort	34	22	
Kroondal	30	14	
L'doornsstad			
Letaba			
Lichtenburg			
L' Trichardt			
Loskop[3]			
Marble Hall			
Marnitz	33	19	2·5
Messina	33	21	
Middelburg			
Nelspruit	31	17	
Pietersburg	28	16	
Piet Retief	30	13	0·3
Pilgrimsrus	24	16	
Phalaborwa	33	19	
Pongola			
Potchefstroom	31	10	0·2
Potgietersrus	29	17	
Pretoria W.B.	29	12	
Pretoriuskop			
Punda Maria			
Sekukuni			
Skukuza			
Thabazimbi			
Tomburke			
Vereeniging			
Volksrust			
Warmbad	32	14	
Waterval-Bo			
Witbank			
Zeerust	33	15	
NATAL			
Cape St. Lucia	31	19	24·5

NATAL	Max.	Min.	RRR
Dundee			
Durban	29	19	
Estcourt	28	13	6·4
Harding			
Himeville			
M'kuzi			10·4
Newcastle	30	11	0·8
P'Maritzburg			
Port Shepstone	26	21	0·3
Richmond			
Seven Oaks			
Van Reenen			
Vryheid			
S.W.A.			
Gobabis	34	13	
Keetmanshoop	27	11	
Luderitz	22	14	
Mariental	34	15	
Ohopoho	33	14	
Ondangua	34	17	
Outjo	33	14	
Runtu	34	20	
Swakopmund	19	13	
Tsumeb	35	17	
Windhoek	29	13	
PROTECTORATES. PROTEKTORATE			
Bremersdorp			
Emlembe			
Francistown	32	20	
Gaberones	35	15	
Ghanzi	35	17	
Mahalapye	34	17	
Maseru			
Maun	33	18	
Stegi			
Tsabong	31	12	
Tsane	34	14	
Shakawe			

[1] Naby Kokstad

[2] Near Bothaville

[3] Naby Grobleradal

SYNOPTIC WEATHER MAP — 1200 GMT. — 1400 SAST. — SINOPTIESE WEERKAART

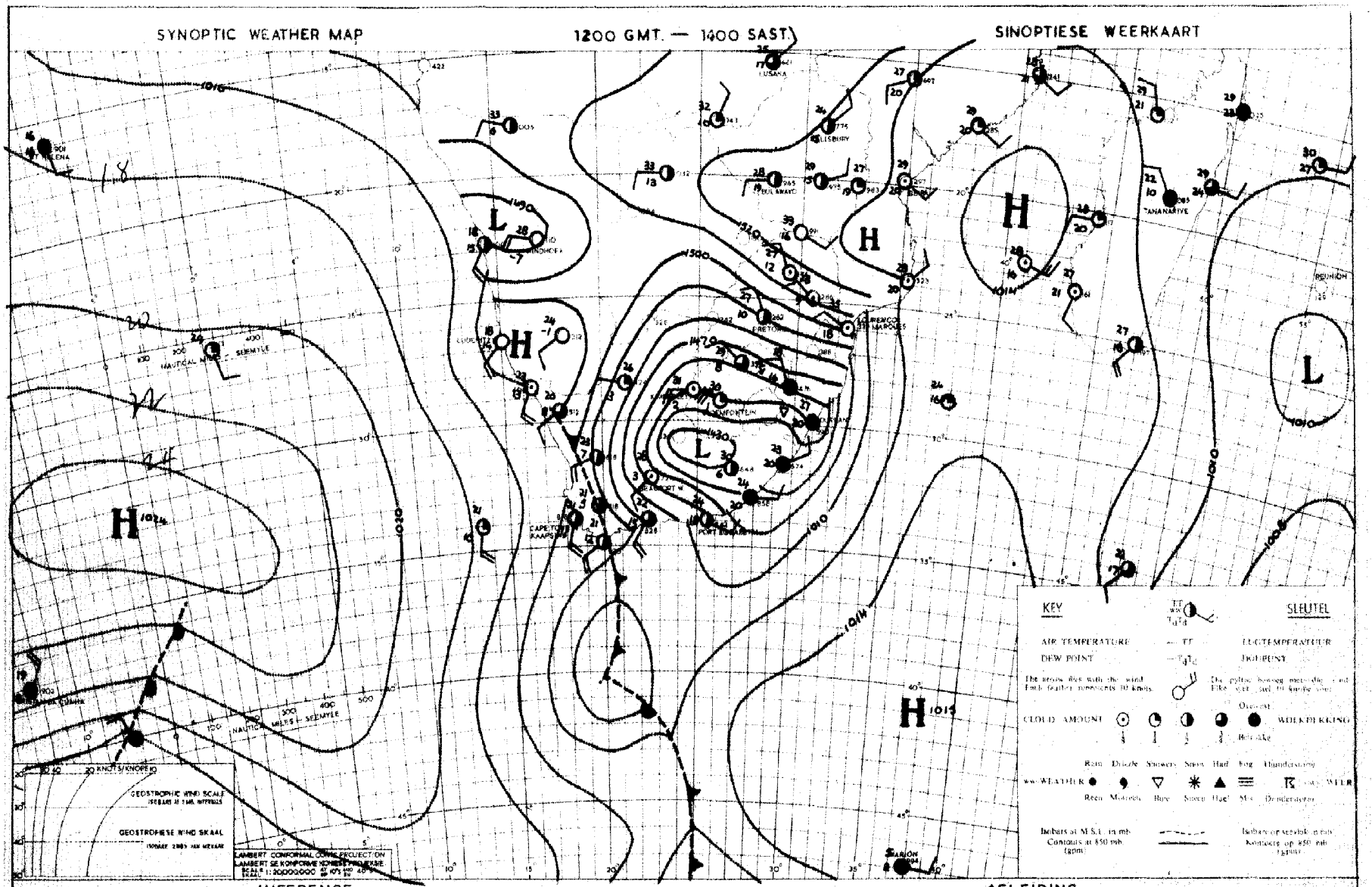

INFERENCE — DATE 16 - 1 - 1959 DATUM — AFLEIDING

It is expected that the deep low over the interior will cause an influx of dry and cooler air over the interior. Isolated thundershowers will, however occur over the north - eastern parts of the Transvaal and of Bechuanaland. Elsewhere over the interior it will be mainly fine but it will be cloudy over the southern coastal regions and rain will occur.

Na verwagting sal die diep laag oor die binneland droë en ietwat koeler lug invoer oor die binneland meer en kale donderbuie sal nog voorkom oor die noord oostelike deel van Transvaal en oor die noordoostelike dele van Batsjoenaland. Elders oor die binneland sal dit meestal weer wees meer dit sal bewolk wees oor die suidelike kusgebiede en buie sal voorkom.

DAAGLIKSE WEERBULLETIN WEERBURO : WEATHER BUREAU DAILY WEATHER BULLETIN

DEPT. VAN VERVOER—DEPT. OF TRANSPORT

Maksimum en Minimum Temperature (°C) en Reënval (RRR) in mms. vir die 24 uur wat om 0800 SAST eindig op ..18..-..1..-..59.....

Maximum and Minimum Temperatures (°C) and Rainfall (RRR) in mms. for 24 hours ending at 0800 SAST on

KAAP - CAPE	Max.	Min.	RRR
Aberdeen			
Addo			
Alexanderbaai	24	12	
Aliwal-Noord	29	11	
Barkly East			
Bashee	23	16	1·0
Bathurst			
Beaufort West	26	11	
Boegoebergdam			
Boetsap			
Brandvlei			
Cala			
Caledon			
Calitzdorp			
Calvinia	28	11	
Cape L'Agulhus	22	XX	
Cape Columbine	19	11	
Cape St. Francis	20	13	4·0
Carnarvon			
Ceres			
Citrusdal			
Colesberg			
Cradock			
De Aar	28	12	
D.F. Malan (C.T.)	23	9	
Dordrecht			
Douglas			
East London	23	16	
Elsenburg			
Flagstaff			
Fraserburg	26	11	
Garies			
George	19	10	
Graaff Reinet			
Grahamstown			
Idutywa			
Jansenville	28	11	
Joubertina			
Kenhardt	30	14	
Kentani			
Kimberley	31	15	

KAAP - CAPE	Max.	Min.	RRR
K'Williamstown			
Knysna			
Kowie			
Kuruman	29	9	
Ladismith			
Lake Mentz			
Maclear			
Mafeking	34	15	
Malmesbury			
Matatiele			
Matroosberg			
Middelburg	25	5	
Mosselbaai	20	15	0·2
Mount Frere			
New Amalfi[1]			
O'kiep	28	15	
Orange River	30	12	
Oudtshoorn			
Petrusville			
Piketberg			
Pofadder			
Port Elizabeth	22	14	
Port Nolloth	19	10	
Port St. Johns	23	19	1·9
Postmasburg			
Prieska	31	13	
Prince Albert			
Queenstown			
Rietfontein			
Riversdal			
Robertson	26	10	
Somerset East	24	13	
Steynsburg			
Strydenburg			
Stutterheim			
Sutherland			
Swellendam			
Tarkastad			
Touwsrivier			
Umtata	21	14	
Uniondale			

[1] Naby Kokstad

CAPE - KAAP	Max.	Min.	RRR
Upington	30	13	
Vanwyksvlei	30	15	
Victoria-Wes	25	10	
Vredendal	28	9	
Vryburg	32	10	
Williston			
O.V.S. - O.F.S.			
Balkfontein[2]			
Bethlehem	26	10	
Bloemfontein	30	12	
Brandfort			
Bultfontein			
Fauresmith	28	9	
Ficksburg			
Frankfort			
Harrismith			
Heilbron			
Hoopstad	32	10	
Kroonstad			
Lindley			
Modderpoort			
Philippolis			
Petrusburg			
Reitz			
Senekal			
Vrede			
Warden			
Welkom			
Wepener	29	8	
Winburg			
Zastron			
TRANSVAAL			
Andalusia			
Barberton			
Belfast			
Bethal			
Carolina	28	13	
Gravelotte			
Grecy	33	16	

[2] Near Bothaville

TRANSVAAL	Max.	Min.	RRR
Delareyville			
Ermelo	29	13	
Fleur-de-Lys	25	18	4·9
Groendraai	33	15	
Jan Smuts	28	14	
Joubert Park			
Komatipoort			
Kroondal	33	13	
L'doornsstad			
Letaba			
Lichtenburg			
L' Trichardt			
Loskop[3]			0·2
Marble Hall			
Marnitz	30	20	0·3
Messina	37	22	
Middelburg			
Nelspruit	36	18	1·2
Pietersburg	32	17	
Piet Retief	31	13	
Pelgrimsrus	27	15	0·6
Phalaborwa	36	20	
Pongola	30	19	
Potchefstroom	31	10	
Potgietersrus	33	19	
Pretoria W.B.	30	14	
Pretoriuskop			
Punda Maria			
Sekukuni			
Skukuza			
Thabazimbi			
Tomburke			
Vereeniging			
Volksrust			
Warmbad	38	26	
Waterval-Bo			
Witbank			
Zeerust	35	14	
Tzaneen			4·7
NATAL			
Cape St. Lucia	26	18	0·5

[3] Naby Groblersdal

NATAL	Max.	Min.	RRR
Dundee			
Durban	27	19	0·6
Estcourt			
Harding			
Himeville			
M'kuzi			
Newcastle	30	14	
P'Maritzburg			1·8
Port Shepstone	24	19	
Richmond			
Seven Oaks			
Van Reenen			
Vryheid			
S.W.A.			
Gobabis	34	18	
Keetmanshoop	31	13	
Luderitz	31	13	
Mariental	33	20	
Ohopoho			
Ondangua			
Outjo	35	17	
Runtu			
Swakopmund	19	15	
Tsumeb	36	16	
Windhoek	31	18	
PROTECTORATES-PROTEKTORATE			
Bremersdorp	25	17	
Emlembe			
Francistown	34	20	
Gaberones	36	17	
Ghanzi	38	19	
Mahalapye	36	18	
Maseru			
Maun	33	18	
Stegi			
Tsabong	33	13	
Tsane	35	18	
Shakawe			

SYNOPTIC WEATHER MAP 1200 GMT. — 1400 SAST. SINOPTIESE WEERKAART

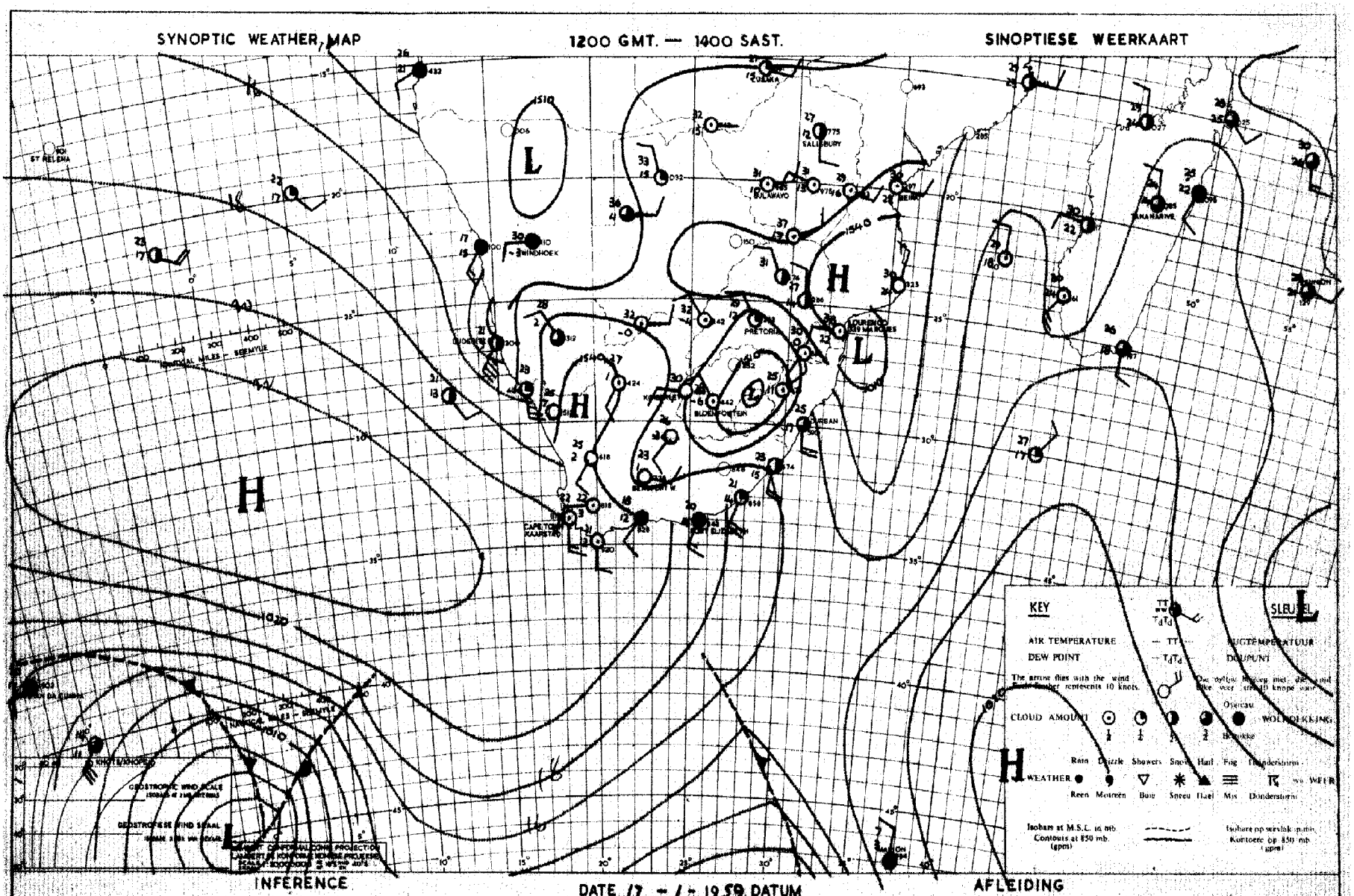

INFERENCE DATE 17 - 1 - 1959 DATUM AFLEIDING

A trough is developing over the west coast in the upper air and since the air over the Transvaal is humid, thundershowers will develop in the afternoon. It will be fairly cloudy over the south-eastern coastal regions but elsewhere it will be fine and warm.

'n Trog is besig om in die bolug te ontwikkel oor die weskus en aangesien die lug betreklik vogtig is oor die Transvaal sal donderbuie in die namiddag uitsak oor die deel. Dit sal taamlik bewolk en koel wees oor die suidoostelike kusgebied maar elders sal dit mooiweer en warm wees.

DAAGLIKSE WEERBULLETIN WEERBURO : WEATHER BUREAU DAILY WEATHER BULLETIN

DEPT. VAN VERVOER—DEPT. OF TRANSPORT

Maksimum en Minimum Temperature (°C) en Reënval (RRR) in mms. vir die 24 uur wat om 0800 SAST eindig op ...19...-.1.-.59..... Maximum and Minimum Temperatures (°C) and Rainfall (RRR) in mms. for 24 hours ending at 0800 SAST on

CAPE - KAAP	Max.	Min.	RRR
Aberdeen			
Addo			
Alexanderbaai	21	15	
Aliwal-Noord	31	12	
Barkly East			
Bashee	24	17	
Bathurst			
Beaufort West	31	15	
Boegoeberg Dam			
Boetsap			
Brandvlei			
Cala			
Caledon			
Calitzdorp			
Calvinia	34	14	
Cape L'Agulhus	24	XX	
Cape Columbine	20	13	
Cape St. Francis	22	18	
Carnarvon			
Ceres			
Citrusdal			
Colesberg			
Cradock			
De Aar	29	15	
D.F. Malan (C.T.)	28	12	
Dordrecht	25	9	
Douglas			
East London	22	15	
Elsenburg			
Flagstaff			
Fraserburg	32	15	
Garies			
George	22	12	
Graaff Reinet	30	12	
Grahamstown			
Idutywa			
Jansenville	31	14	
Joubertina			
Kenhardt	36	19	
Kentani			
Kimberley	34	18	

KAAP - CAPE	Max.	Min.	RRR
K'Williamstown			
Knysna			
Kowie			
Kuruman	32	12	
Ladismith			
Lake Mentz			
Maclear			
Mafeking	35	16	
Malmesbury			
Matatiele			
Matroosberg	30	11	
Middelburg			
Mosselbaai	20	18	
Mount Frere			
New Amalfi[1]	25	9	
O'kiep	34	16	
Orange River	33	13	
Oudtshoorn			
Petrusville			
Piketberg			
Pofadder	33	19	
Port Elizabeth	23	15	
Port Nolloth	17	13	
Port St. Johns	23	18	
Postmasburg	38	15	
Prieska	35	16	
Prince Albert			
Queenstown	29	11	
Rietfontein			
Riversdal	29	11	
Robertson	33	12	
Somerset East	27	11	
Steynsburg			
Strydenburg			
Stutterheim			
Sutherland			
Swellendam			
Tarkastad			
Touwsrivier			
Umtata	24	13	
Uniondale			

CAPE - KAAP	Max.	Min.	RRR
Upington			
Vanwyksvlei	34	14	
Victoria-Wes	31	14	
Vredendal	36	13	
Vryburg	34	14	
Williston			
O.V.S. - O.F.S.			
Balkfontein[2]			
Bethlehem	29	12	
Bloemfontein	31	12	
Brandfort			
Bultfontein			
Fauresmith	30	10	
Ficksburg			
Frankfort	30	12	
Harrismith			
Heilbron			
Hoopstad	35	16	
Kroonstad	31	16	
Lindley			
Modderpoort			
Philippolis			
Petrusburg			
Reitz			
Senekal			
Vrede			
Warden			
Welkom	32	18	
Wepener	31	10	
Winburg			
Zastron			
TRANSVAAL			
Andalusia			
Barberton			
Belfast			6.0
Bethal			
Caroline	24	12	6.0
Gravelotte			2.5
Grecy	29	14	2.6

TRANSVAAL	Max.	Min.	RRR
Delareyville			
Ermelo	28	9	
Fleur-de-Lys	24	19	1.6
Groendraai	32	16	6.5
Jan Smuts	28	13	5.4
Joubert Park	27	15	
Komatipoort	39	21	2.0
Kroondal	33	14	6.8
L'doornsstad			
Letaba			
Lichtenburg			
L' Trichardt			
Loskop[3]			1.2
Marble Hall			
Marnitz	32	20	
Messina	28	20	
Middelburg			
Nelspruit	23	19	0.3
Pietersburg	25	17	
Piet Retief	24	15	
Pilgrimsrus	19	14	1.0
Phalaborwa	27	20	
Pongola			
Potchefstroom	33	14	
Potgietersrus	28	17	1.0
Pretoria W.B.	30	13	15.9
Pretoriuskop			
Punda Maria			
Sekukuni			
Skukuza			
Thabazimbi	34	18	53.5
Tomburke			
Vereeniging			
Volksrust			
Warmbad	30	14	8.7
Waterval-Bo	31	15	
Witbank			0.7
Zeerust	35	16	
Tzaneen			1.5
NATAL			
Cape St. Lucia	27	19	0.2

NATAL	Max.	Min.	RRR
Dundee			
Durban	24	18	
Estcourt	26	14	
Harding			
Hineville			
M'kuzi			
Newcastle	30	15	
P'Maritzburg			1.5
Port Shepstone	25	19	
Richmond			
Seven Oaks			0.5
Van Reenen			
Vryheid			
Mtubatuba			1.0
S.W.A.			
Gobabis	36	20	
Keetmanshoop	36	22	
Luderitz			
Mariental	37	22	
Ohopoho	35	20	
Ondangua	36	21	
Outjo	35	22	
Runtu	34	18	2.0
Swakopmund	18	14	
Tsumeb	36	18	
Windhoek	32	22	
PROTECTORATES.			
PROTEKTORATE			
Bremersdorp	26	19	
Emlembe			
Francistown	32	19	
Gaberones	35	19	
Ghanzi	35	22	
Mahalapye	32	19	
Maseru			
Maun	34	20	1.4
Stegi			
Tsabong	36	20	
Tsane	36	20	0.6
Shakawe			

[1] Naby Kokstad

[2] Near Bothaville

[3] Naby Groblersdal

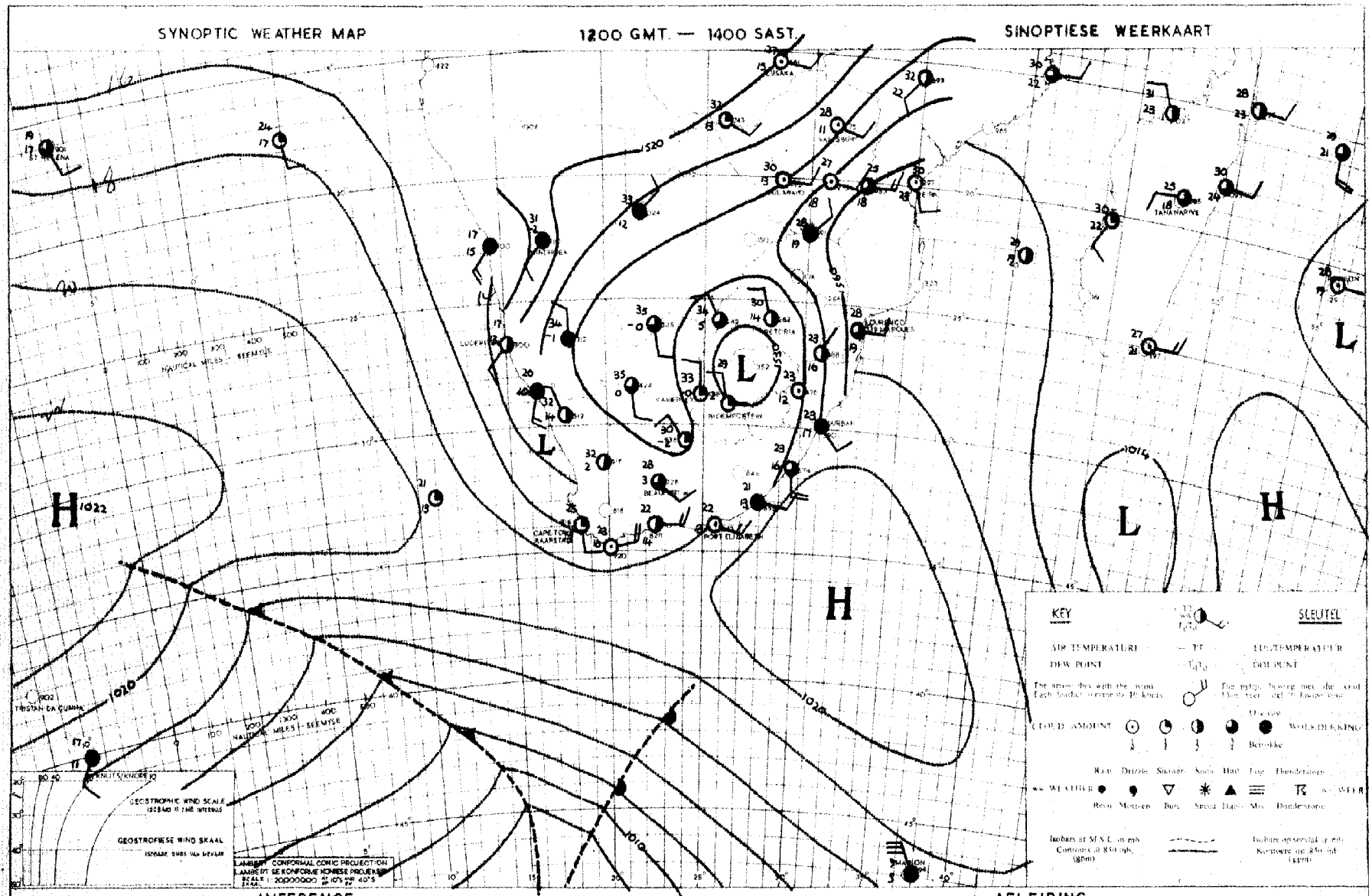

INFERENCE

DATE 18 - 1 -19 59 DATUM

AFLEIDING

With the upper air trough over the west coast and fairly humid air over the Transvaal and the northern parts of the Free-State and of the Northern Cape, thundershowers will develop over these parts in the afternoon. Apart from scattered clouds over the south-eastern coastal regions it will be fine and warm elsewhere.

Met die bolugtrog oor die weskus en betreklike vogtige lug oor die Transvaal en die noordelike dele van die Vrystaat en van Noordkaapland sal donderbuie in die namiddag oor hierdie dele ontwikkel. Afgesien van verspreide wolke oor die suidoostelike kusgebied sal dit mooiweer en warm wees elders.

DAAGLIKSE WEERBULLETIN WEERBURO : WEATHER BUREAU DAILY WEATHER BULLETIN

DEPT. VAN VERVOER—DEPT. OF TRANSPORT

Maksimum en Minimum Temperature (°C) en Reënval (RRR) in mms. vir die 24 uur wat om 0800 SAST eindig op ...20...-...1...-...1959...

Maximum and Minimum Temperatures (°C) and Rainfall (RRR) in mms. for 24 hours ending at 0800 SAST on

CAPE - KAAP	Max.	Min.	RRR
Aberdeen			
Addo			
Alexanderbaai	22	14	
Aliwal-Noord	35	15	
Barkly East			
Bashee	24	20	
Bathurst			
Beaufort West	38	18	
Boegoebergdam			
Boetsap			
Brandvlei			
Cala			
Caledon			
Calitzdorp			
Calvinia	35	10	
Cape L'Agulhus	23	XX	3·5
Cape Columbine			
Cape St. Francis	23	19	
Carnarvon			
Ceres			
Citrusdal			
Colesberg			
Cradock			
De Aar	36	20	
D.F. Malan (C.T.)	25	15	0·9
Dordrecht	32	15	
Douglas			
East London	25	17	
Elsenburg			4·2
Flagstaff			
Fraserburg	34	14	
Garies			
George	25	15	0·7
Graaff Reinet	37	16	
Grahamstown			
Idutywa			
Jansenville	41	15	
Joubertina			
Kenhardt	39	17	
Kentani			
Kimberley	37	21	

KAAP - CAPE	Max.	Min.	RRR
K'Williamstown			
Knysna			
Kowie			
Kuruman	33	17	5·3
Ladismith			
Lake Mentz			
Maclear			
Mafeking	33	17	1·4
Malmesbury			4·0
Matatiele			
Matroosberg	31	11	
Middelburg	33	15	
Mosselbaai	23	17	2·5
Mount Frere			
New Amalfi[1]	31	11	
O'kiep	30	11	
Orange River	38	23	
Oudtshoorn			
Petrusville			
Piketberg			
Pofadder	34	12	
Port Elizabeth	24	19	
Port Nolloth	19	12	
Port St. Johns	23	19	
Postmasburg	35	19	
Prieska	39	21	
Prince Albert			
Queenstown			
Rietfontein			
Riversdal	30	14	1·5
Robertson	34	16	
Somerset East	36	14	
Steynsburg			
Strydenburg			
Stutterheim			
Sutherland			
Swellendam			2·5
Tarkastad			
Touwsrivier			
Umtata	30	15	
Uniondale			

CAPE - KAAP	Max.	Min.	RRR
Upington	39	19	
Vanwyksvlei	37	15	
Victoria-Wes	36	16	
Vredendal	28	15	
Vryburg	35	18	6·8
Williston			
O.V.S. - O.F.S.			
Balkfontein[2]			
Bethlehem	30	12	
Bloemfontein	34	20	
Brandfort			
Bultfontein			
Fauresmith	33	21	
Ficksburg			
Frankfort	34	19	
Harrismith			
Heilbron			
Hoopstad	36	20	
Kroonstad	34	18	
Lindley			
Modderpoort			
Philippolis			
Petrusburg			
Reitz			
Senekal			
Vrede			
Warden			
Welkom	34	20	
Wepener	34	15	0·2
Winburg			
Zastron			
TRANSVAAL			
Andalusia			1·8
Barberton			
Belfast			
Bethal			
Carolina	26	16	
Gravelotte			
Grecy	31	18	

TRANSVAAL	Max.	Min.	RRR
Delareyville			
Ermelo			
Fleur-de-Lys	29	21	0·5
Groendraai	30	19	
Jan Smuts	27	16	
Joubert Park	27	16	
Komatipoort	34	22	
Kroondal	31	18	0·3
L'doornsstad			
Letaba			
Lichtenburg			
L' Trichardt			
Loskop[3]			
Marble Hall			
Marnitz	33	20	
Messina	33	21	
Middelburg			
Nelspruit	29	19	
Pietersburg	28	17	5·6
Piet Retief	32	18	
Pelgrimsrus	26	18	0·5
Phalaborwa	32	21	
Pongola	30	20	
Potchefstroom	34	20	
Potgietersrus	30	19	
Pretoria W.B.	29	18	
Pretoriuskop			
Punda Maria			
Sekukuni			
Skukuza			
Thabazimbi	30	21	
Tomburke			
Vereeniging			
Volksrust			
Warmbad	31	20	
Waterval-Bo	30	17	
Witbank			
Zeerust	32	18	1·5
NATAL			
Cape St. Lucia	25	23	

NATAL	Max.	Min.	RRR
Dundee			
Durban	24	21	0·1
Estcourt			
Harding			
Himeville			
M'kuzi			
Newcastle	33	15	
P'Maritzburg			
Port Shepstone	23	21	0·6
Richmond			
Seven Oaks			
Van Reenen			
Vryheid			
S.W.A.			
Gobabis	32	20	
Keetmanshoop	37	17	
Luderitz	22	14	
Mariental	36	19	
Ohopoho	35	19	0·8
Ondangua	33	22	
Outjo	34	20	2·2
Runtu	33	19	
Swakopmund	18	13	
Tsumeb	34	18	
Windhoek	30	19	
PROTECTORATES. PROTEKTORATE			
Bremersdorp	31	20	
Emlembe			0·4
Francistown	32	19	
Gaberones	33	19	2·9
Ghanzi	33	19	2·6
Mahalapye	32	19	
Maseru			
Maun			
Stegi			
Tsabong	37	19	1·1
Tsane	36	18	0·8
Shakawe			

[1] Naby Kokstad

[2] Near Bothaville

[3] Naby Groblersdal

SYNOPTIC WEATHER MAP — 1200 GMT. — 1400 SAST. — SINOPTIESE WEERKAART

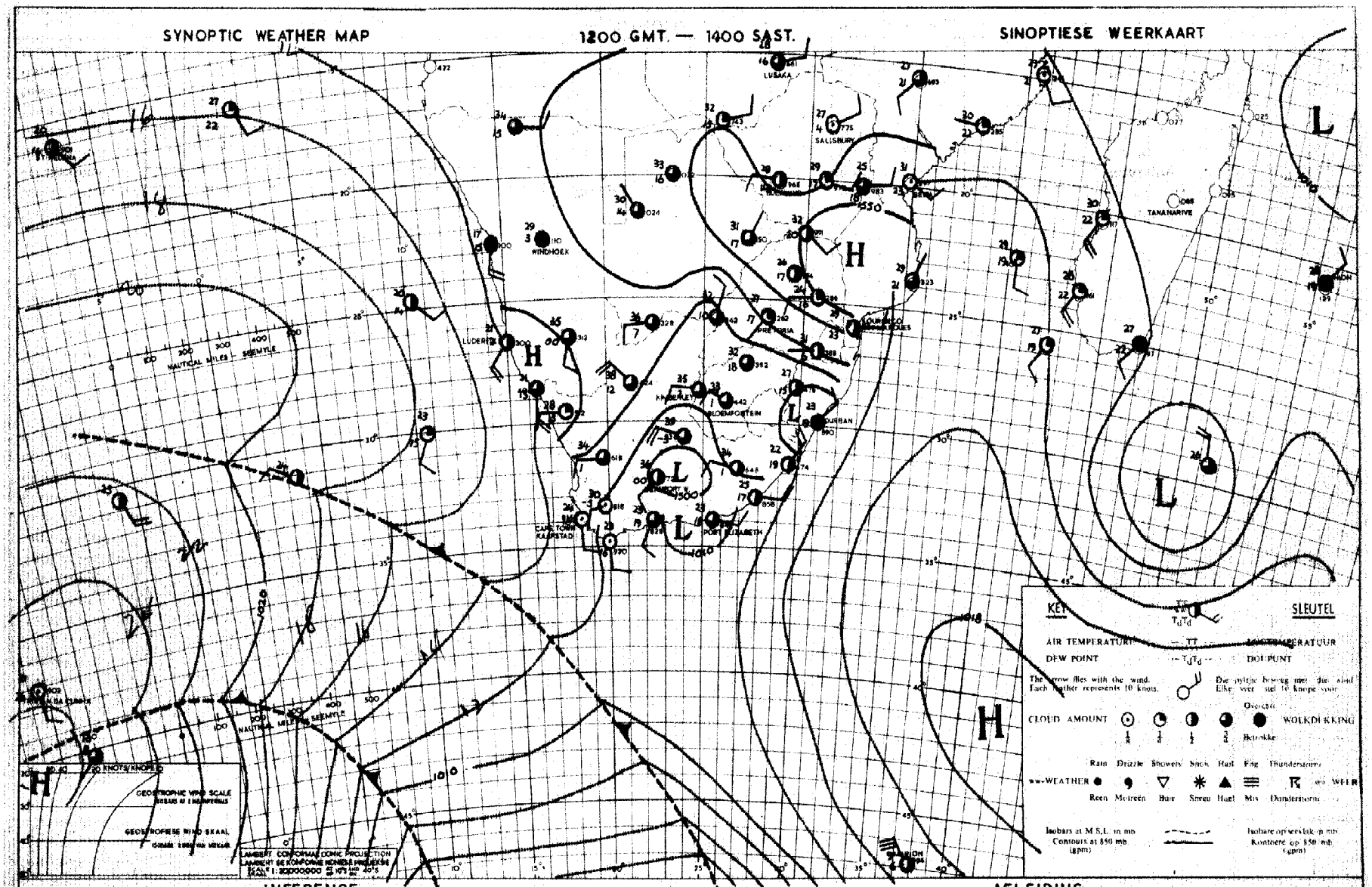

INFERENCE — DATE 19 - 1 - 1959 DATUM — AFLEIDING

Cooler, cloudy weather with light rain will spread over the south-western, southern and eastern coastal regions but over the interior it will remain warm to hot. Humid air from the north is gradually spreading southwards and thundery conditions will redevelop over Transvaal, Natal, Free State, Northern Cape, Bechuanaland and the northern half of South-West Africa.

Koeler, bewolkte weer met ligte reën sal oor die suidwestelike, suidelike en oostelike kuslstreke uitbrei maar oor die binneland sal dit warm tot baie warm bly en vogtiger lug sal begin suidwaarts beweeg. Donderweersomstandighede sal gevolglik ontwikkel oor Transvaal, Natal, Vrystaat, Noord-Kaapland, Betsjoeanaland en die noordelike helfte van Suidwes-Afrika.

DAAGLIKSE WEERBULLETIN WEERBURO : WEATHER BUREAU DAILY WEATHER BULLETIN

DEPT. VAN VERVOER—DEPT. OF TRANSPORT

Maksimum en Minimum Temperature (°C) en Reënval (RRR) in mms. vir die 24 uur wat om 0800 SAST eindig op ..21.7./.7.59..... Maximum and Minimum Temperatures (°C) and Rainfall (RRR) in mms. for 24 hours ending at 0800 SAST on

CAPE - KAAP	Max.	Min.	RRR
Aberdeen			
Addo			
Alexanderbaai			
Aliwal-Noord	30	13	
Barkly East			
Bashee	24	17	2·0
Bathurst			
Beaufort West	29	10	
Boegoebergdam			
Boetsap			
Brandvlei			
Cala			
Caledon			
Calitzdorp			
Calvinia	29	10	
Cape L'Agulhus	22	XX	
Cape Columbine	19	12	
Cape St. Francis	23	13	
Carnarvon			
Ceres			
Citrusdal			
Colesberg			
Cradock			
De Aar	31	14	
D.F. Malan (C.T.)	21	14	
Dordrecht	23	12	
Douglas			
East London	24	16	0·1
Elsenburg			
Flagstaff			4·5
Fraserburg	28	12	
Garies			
George	19	12	
Graaff Reinet			
Grahamstown			0·7
Idutywa			
Jansenville	32	13	
Joubertina			
Kenhardt	33	18	
Kentani			
Kimberley	33	14	

KAAP - CAPE	Max.	Min.	RRR
K'Williamstown			
Knysna			
Kowie			
Kuruman	30	11	
Ladismith			
Lake Mentz			
Maclear			
Mafeking	29	15	
Malmesbury			
Matatiele			
Matroosberg	25	7	
Middelburg	28	9	
Mosselbaai	21	16	2·3
Mount Frere			5·0
New Amalfi[1]	25	9	
O'kiep	29	13	
Orange River	32	14	
Oudtshoorn			
Petrusville			
Piketberg			
Pofadder	30	15	
Port Elizabeth	23	14	
Port Nolloth	20	11	
Port St. Johns	24	16	5·5
Postmasburg	30	14	
Prieska	33	18	
Prince Albert			
Queenstown			
Rietfontein			
Riversdal	23	13	
Robertson	27	10	
Somerset East			
Steynsburg			
Strydenburg			
Stutterheim			
Sutherland			
Swellendam			
Tarkastad			
Touwsrivier			
Umtata	23	14	1·6
Uniondale			

CAPE - KAAP	Max.	Min.	RRR
Upington	32	15	
Vanwyksvlei	31	17	
Victoria-Wes	29	11	
Vredendal	27	9	
Vryburg	32	10	
Williston			
O.V.S. - O.F.S.			
Balkfontein[2]			
Bethlehem	24	10	0·1
Bloemfontein	30	11	
Brandfort			
Bultfontein			0·1
Fauresmith	29	11	
Ficksburg			
Frankfort			
Harrismith			0·7
Heilbron			
Hoopstad	30	9	0·3
Kroonstad	25	12	
Lindley			
Modderpoort			1·1
Philippolis			
Petrusburg			
Reitz			
Senekal			
Vrede			
Warden			
Welkom	25	13	
Wepener	28	12	0·1
Winburg			
Zastron			
TRANSVAAL			
Andalusia			
Barberton			
Belfast			
Bethal			6·0
Carolina	26	13	1·0
Gravelotte			
Creecy	29	16	

TRANSVAAL	Max.	Min.	RRR
Delareyville			
Ermelo	28	13	
Fleur-de-Lys	36	20	
Groendraai	29	17	
Jan Smuts	25	15	5·5
Joubert Park	25	14	5·5
Komatipoort	40	21	2·0
Kroondal	28	14	9·2
L'doornsstad			
Letaba			
Lichtenburg			
L' Trichardt			
Loskop[3]			
Marble Hall			
Marnitz	34	20	
Messina	38	23	
Middelburg			0·4
Nelspruit	37	21	1·9
Pietersburg	30	17	
Piet Retief	30	13	1·5
Pelgrimsrus	27	14	
Phalaborwa	38	20	3·3
Pongola			
Potchefstroom	26	13	0·6
Potgietersrus	30	18	11·5
Pretoria W.B.	27	14	4·1
Pretoriuskop			
Punda Maria			
Sekukuni			
Skukuza			6·2
Thabazimbi	28	19	
Tomburke			9·8
Vereeniging			
Volksrust			
Warmbad	27	16	
Waterval-Bo	29	15	
Witbank			
Zeerust	29	15	
NATAL			
Cape St. Lucia	29	21	

NATAL	Max.	Min.	RRR
Dundee			1·0
Durban	27	19	8·1
Estcourt	25	14	
Harding			
Himeville			
M'kuzi			12·6
Newcastle	31	15	0·6
P'Maritzburg			3·0
Port Shepstone	24	18	26·0
Richmond			11·0
Seven Oaks			
Van Reenen			
Vryheid			
S.W.A.			
Gobabis	33	20	
Keetmanshoop	35	18	
Luderitz	24	13	
Mariental	35	17	2·0
Ohopoho	36	22	
Ondangua	23	21	8·0
Outjo	35	21	
Runtu	34	24	
Swakopmund	17	13	
Tsumeb	33	21	
Windhoek	30	14	
PROTECTORATES.			
PROTEKTORATE			
Bremersdorp	38	19	0·7
Emlembe			5·2
Francistown	34	18	
Gaberones	32	18	
Ghanzi	32	16	
Mahalapye	35	20	
Maseru			
Maun	33	19	
Stegi			
Tsabong	34	16	
Tsane	32	20	
Shakawe			

[1] Naby Kokstad

[2] Near Bothaville

[3] Naby Groblersdal

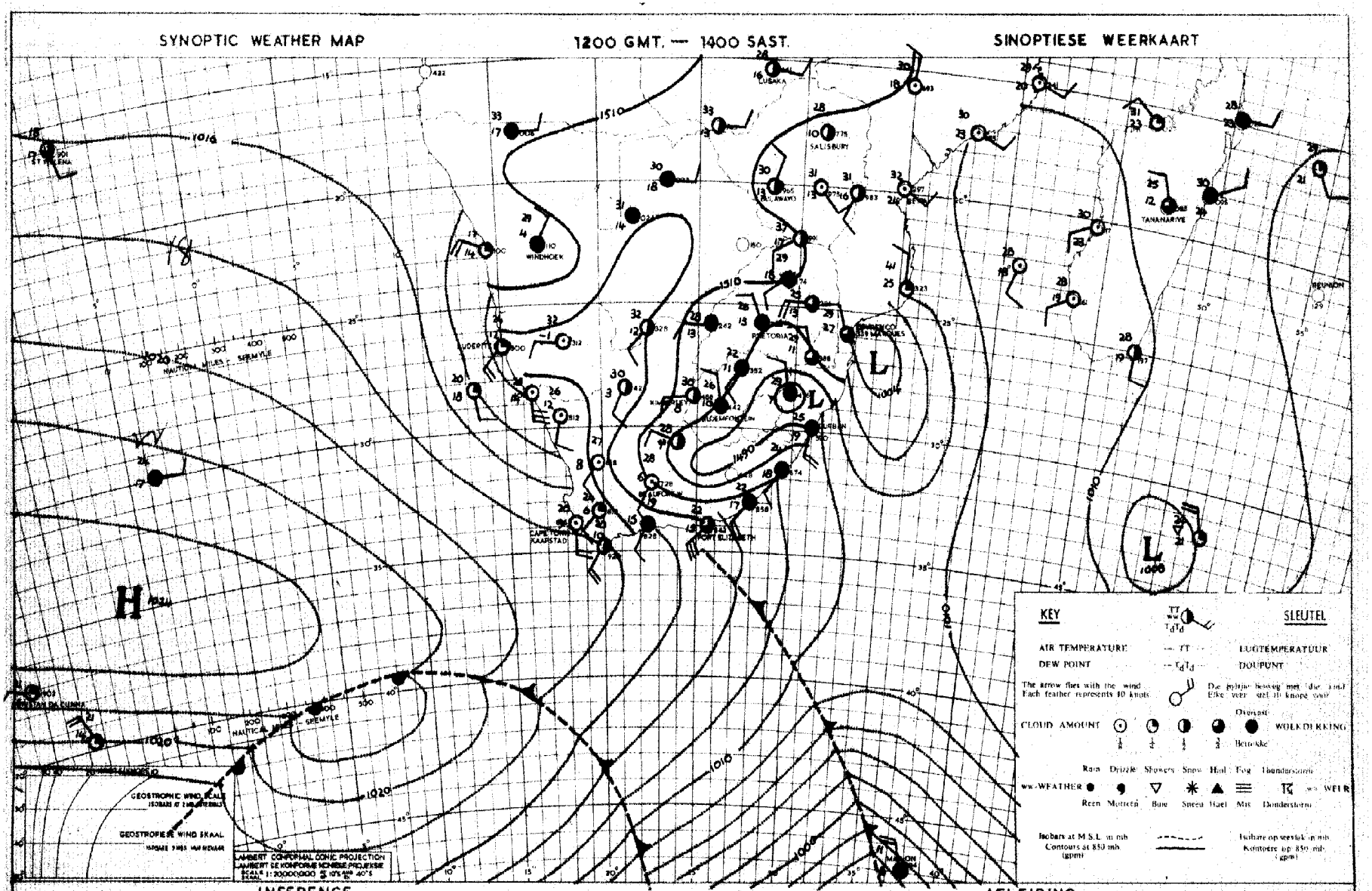

INFERENCE

DATE 20 - / - 19 59 DATUM

AFLEIDING

There apparently is an upper air trough over the eastern part of the interior and it is expected that somewhat drier air will spread eastwards over the Free-State. It will be partly cloudy over the northern parts of the Transvaal and Bechuanaland and isolated thundershowers will occur. It will be cloudy and cool over the southeastern coastal regions and adjacent interior but fine elsewhere.

Daar is skynbaar 'n boulugtrog oor die oostelike deel van die binneland en na verwagting sal ietwat droër lug ooswaarts uitbrei oor die Vrystaat. Oor die noordelike deel van Betsjoeanaland en die Transvaal sal dit gedeeltelik bewolk word en los donderbuie sal voorkom. Dit sal bewolk en koel wees oor die suidoostelike kusgebied en aangrensende binneland, maar mooiweer elders.

DAAGLIKSE WEERBULLETIN WEERBURO : WEATHER BUREAU DAILY WEATHER BULLETIN

DEPT. VAN VERVOER—DEPT. OF TRANSPORT

Maksimum en Minimum Temperature (^{o}C) en Reënval (RRR) in mms. vir die 24 uur wat om 0800 SAST eindig op ...22.../.../..59.....

Maximum and Minimum Temperatures (^{o}C) and Rainfall (RRR) in mms. for 24 hours ending at 0800 SAST on

CAPE - KAAP	Max.	Min.	RRR
Aberdeen			
Addo			
Alexanderbaai	21	11	
Aliwal-Noord	31	13	
Barkly East			
Bashee	24	15	
Bathurst			
Beaufort West	31	14	
Boegoebergdam			
Boetsap			
Brandvlei			
Cala			
Caledon			
Calitzdorp			
Calvinia	33	11	
Cape L'Agulhus	21	XX	
Cape Columbine	18	12	
Cape St. Francis	21	15	
Carnarvon			
Ceres			
Citrusdal			
Colesberg			
Cradock			
De Aar	28	14	
D.F. Malan (C.T.)	22	17	
Dordrecht	27	19	
Douglas			
East London	24	16	
Elsenburg			
Flagstaff			0·6
Fraserburg	31	14	
Garies			
George	22	12	
Graaff Reinet	32	11	
Grahamstown			
Idutywa			
Jansenville	32	13	
Joubertina			
Kenhardt	35	16	
Kentani			
Kimberley	35	15	

KAAP - CAPE	Max.	Min.	RRR
K'Williamstown			
Knysna			
Kowie			
Kuruman	33	15	
Ladismith			
Lake Mentz			
Maclear			
Mafeking	34	18	
Malmesbury			
Matatiele			
Matroosberg	28	11	
Middelburg	30	7	
Mosselbaai	18	13	4·5
Mount Frere			
New Amalfi[1]	24	9	
O'kiep	33	17	
Orange River	34	15	
Oudtshoorn			
Petrusville			
Piketberg			
Pofadder	33	20	
Port Elizabeth	22	13	
Port Nolloth	18	9	
Port St. Johns	28	18	
Postmasburg	33	21	
Prieska	34	21	
Prince Albert			
Queenstown	31	12	
Rietfontein			
Riversdal	27	11	
Robertson	30	13	
Somerset East	29	11	
Steynsburg			
Strydenburg			
Stutterheim			
Sutherland			
Swellendam			
Tarkastad			
Touwsrivier			
Umtata	25	12	
Uniondale			

CAPE - KAAP	Max.	Min.	RRR
Upington	37	17	
Vanwyksvlei	34	16	
Victoria-Wes	31	12	
Vredendal	31	10	
Vryburg	35	12	
Williston			
O.V.S. - O.F.S.			
Balkfontein[2]			
Bethlehem	29	13	
Bloemfontein	32	18	
Brandfort			
Bultfontein			
Fauresmith	30	12	
Ficksburg			
Frankfort			
Harrismith			
Heilbron			
Hoopstad	35	11	
Kroonstad	30	18	
Lindley			
Modderpoort			
Philippolis			
Petrusburg			
Reitz			
Senekal			
Vrede			
Warden			
Welkom	33	14	
Wepener	31	9	
Winburg			
Zastron			
TRANSVAAL			
Andalusia			
Barberton			
Belfast			
Bethal			
Carolina	26	12	
Gravelotte			
Greey	33	15	

TRANSVAAL	Max.	Min.	RRR
Delareyville			
Ermelo	27	12	1·0
Fleur-de-Lys	27	19	
Groendraai	31	16	1·0
Jan Smuts	27	14	
Joubert Park	27	15	
Komatipoort	31	22	
Kroondal	32	17	
L'doornsstad			
Letaba			
Lichtenburg			
L' Trichardt			
Loskop[3]			
Marble Hall			
Marnitz	32	18	
Messina	31	12	
Middelburg			
Nelspruit	27	19	0·6
Pietersburg	27	15	
Piet Retief			
Pelgrimsrus	19	13	
Phalaborwa	29	19	
Pongola	27	20	
Potchefstroom	33	17	
Potgietersrus			
Pretoria W.B.	31	15	
Pretoriuskop			
Punda Maria			
Sekukuni			
Skukuza			
Thabazimbi	33	19	
Tomburke			
Vereeniging			
Volksrust			
Warmbad			
Waterval-Bo	26	15	3·5
Witbank			
Zeerust	36	19	
NATAL			
Cape St. Lucia	28	20	

NATAL	Max.	Min.	RRR
Dundee			
Durban	24	20	0·4
Estcourt	24	14	
Harding			5·0
Himeville			
M'kuzi			
Newcastle	27	16	6·4
P'Maritzburg			2·2
Port Shepstone	24	18	1·0
Richmond			
Seven Oaks			
Van Reenen			
Vryheid			
S.W.A.			
Gobabis	34	18	2·5
Keetmanshoop	37	21	
Luderitz	19	13	
Mariental	37	24	
Ohopoho	35	22	
Ondangua	34	22	
Outjo	33	12	
Runtu	34	22	
Swakopmund	18	13	
Tsumeb	34	20	
Windhoek	31	17	
PROTECTORATES. PROTEKTORATE			
Bremersdorp	27	20	0·3
Emlembe			0·3
Francistown	32	19	7·3
Gaberones	35	19	
Ghanzi	36	18	
Mahalapye	34	16	
Maseru			
Maun	34	21	
Stegi			
Tsabong	37	18	
Tsane	34	23	
Shakawe			

[1] Naby Kokstad

[2] Near Bothaville

[3] Naby Groblersdal

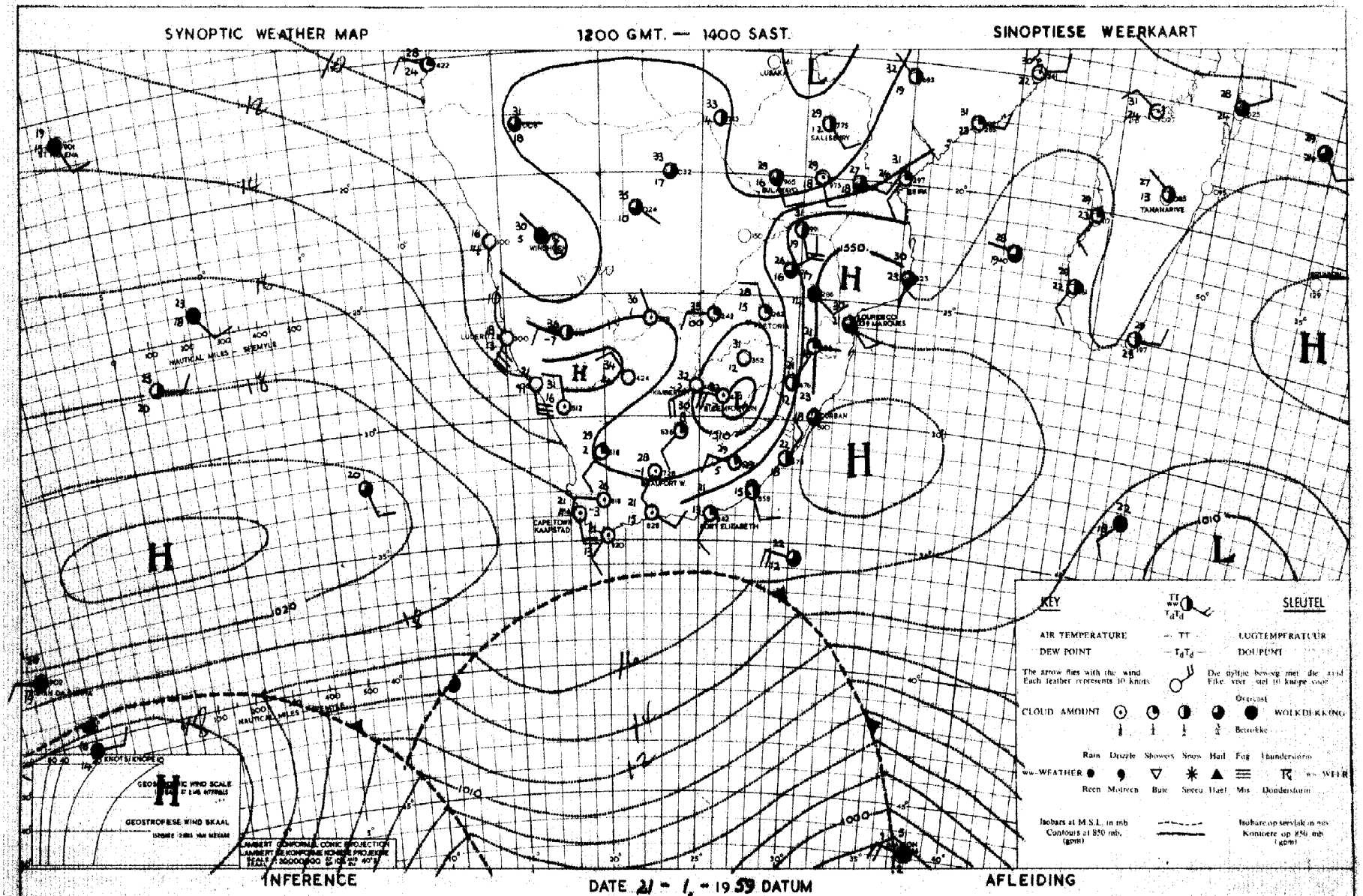

Humid air remains over the eastern and northern parts of the Union and the northern parts of Bechuanaland and South West Africa and consequently local thundershowers will recur over these regions.

Vogtige lug bly nog behoue oor die oostelike en noordelike dele van die Unie en die noordelike dele van Betsjoeanaland en Suidwes-Afrika en gevolglik sal plaaslike donderbuie meer oor hierdie dele voorkom.

DAAGLIKSE WEERBULLETIN WEERBURO : WEATHER BUREAU DAILY WEATHER BULLETIN

DEPT. VAN VERVOER—DEPT. OF TRANSPORT

Maksimum en Minimum Temperature (°C) en Reënval (RRR) in mms. vir die 24 uur wat om 0800 SAST eindig op ...23../../..59..

Maximum and Minimum Temperatures (°C) and Rainfall (RRR) in mms. for 24 hours ending at 0800 SAST on

CAPE - KAAP	Max.	Min.	RRR
Aberdeen			
Addo			
Alexanderbaai	23	13	
Aliwal-Noord			
Barkly East			
Bashee	26	21	9·0
Bathurst			
Beaufort West	34	15	
Boegoebergdam			
Boetsap			
Brandvlei			
Cala			
Caledon			
Calitzdorp			
Calvinia	37	16	
Cape L'Agulhus	25	XX	
Cape Columbine	19	12	
Cape St. Francis	28	19	
Carnarvon			
Ceres			
Citrusdal			
Colesberg			
Cradock			
De Aar	36	19	
D.F. Malan (C.T.)	25	17	
Dordrecht	28	14	
Douglas			
East London	24	20	1·4
Elsenburg			
Flagstaff			
Fraserburg	34	16	
Garies			
George	23	14	
Graaff Reinet	33	13	
Grahamstown			
Idutywa			
Jansenville	32	17	
Joubertina			
Kenhardt	39	24	
Kentani			
Kimberley	37	23	

KAAP - CAPE	Max.	Min.	RRR
K'Williamstown			
Knysna			
Kowie			
Kuruman	33	18	
Ladismith			
Lake Mentz			
Maclear			
Mafeking	33	15	
Malmesbury			
Matatiele			
Matroosberg	30	12	
Middelburg	33	12	
Mosselbaai	23	19	
Mount Frere			
New Amalfi[1]	29	14	
O'kiep	36	19	
Orange River	37	23	
Oudtshoorn			
Petrusville			
Piketberg			
Pofadder	36	20	
Port Elizabeth	24	14	
Port Nolloth	18	11	
Port St. Johns	24	21	0·2
Postmasburg	36	20	
Prieska	40	26	
Prince Albert			
Queenstown	31	17	
Rietfontein			
Riversdal	28	16	
Robertson	32	15	
Somerset East	30	14	
Steynsburg			
Strydenburg			
Stutterheim			
Sutherland			
Swellendam			
Tarkastad			
Touwsrivier			
Umtata	27	18	
Uniondale			

[1]Naby Kokstad

CAPE - KAAP	Max.	Min.	RRR
Upington	40	24	
Vanwyksvlei	38	23	
Victoria-Wes	35	13	
Vredendal			
Vryburg	36	21	
Williston			
O.V.S. - O.F.S.			
Balkfontein[2]			
Bethlehem	30	14	
Bloemfontein	35	19	
Brandfort			
Bultfontein			
Fauresmith	34	20	
Ficksburg			
Frankfort			
Harrismith			
Heilbron			
Hoopstad	36	19	
Kroonstad	35	16	
Lindley			
Modderpoort			
Philippolis			
Petrusburg			
Reitz			
Senekal			
Vrede			
Warden			
Welkom	34	17	
Wepener	34	17	
Winburg			
Zastron			
TRANSVAAL			
Andalusia			
Barberton			
Belfast			
Bethal			
Carolina	26	15	0·4
Gravelotte			
Groey	31	16	

[2]Near Bothaville

TRANSVAAL	Max.	Min.	RRR
Delareyville			
Ermelo	28	16	
Fleur-de-Lys	30	19	
Groendraai	30	18	
Jan Smuts	27	16	0·0
Joubert Park	27	16	10·5
Komatipoort	34	25	
Kroondal	31	16	11·3
L'doornsstad			
Letaba			
Lichtenburg			5·8
L' Trichardt			
Loskop[3]			1·0
Marble Hall			
Marnitz	31	19	
Messina	31	22	
Middelburg			
Nelspruit	29	21	
Pietersburg	27	15	
Piet Retief	27	17	
Pelgrimsrus	23	14	
Phalaborwa	21	21	
Pongola	31	22	
Potchefstroom	34	17	
Potgietersrus	30	16	
Pretoria W.B.	30	17	0·2
Pretoriuskop			
Punda Maria			
Sekukuni			
Skukuza			
Thabazimbi	31	21	
Tomburke			
Vereeniging			
Volksrust			
Warmbad	32	18	
Waterval-Bo	25	17	
Witbank			
Zeerust	31	14	0·4
NATAL			
Cape St. Lucia	30	23	0·4

[3]Naby Groblersdal

NATAL	Max.	Min.	RRR
Dundee			
Durban	28	23	0·1
Estcourt	30	16	
Harding			
Himeville			
M'kuzi			
Newcastle	21	16	0·0
P'Maritzburg			2·0
Port Shepstone	25	22	1·6
Richmond			1·5
Seven Oaks			
Van Reenen			
Vryheid			
S.W.A.			
Gobabis	22	17	7·5
Keetmanshoop	37	21	0·8
Luderitz	20	13	
Mariental	32	16	4·5
Ohopoho	36	20	8·5
Ondangua	35	19	5·0
Outjo	34	19	
Runtu			
Swakopmund	18	15	
Tsumeb	32	18	6·7
Windhoek	27	13	3·2
PROTECTORATES-PROTEKTORATE			
Bremersdorp			
Emlembe			
Francistown	29	20	
Gaberones	32	21	
Ghanzi	31	17	7·0
Mahalapye	31	19	
Maseru	32	16	
Maun	33	19	25·8
Stegi			
Tsabong	32	20	
Tsene	32	18	6·9
Shakawe			

SYNOPTIC WEATHER MAP — 1200 GMT. — 1400 SAST. — SINOPTIESE WEERKAART

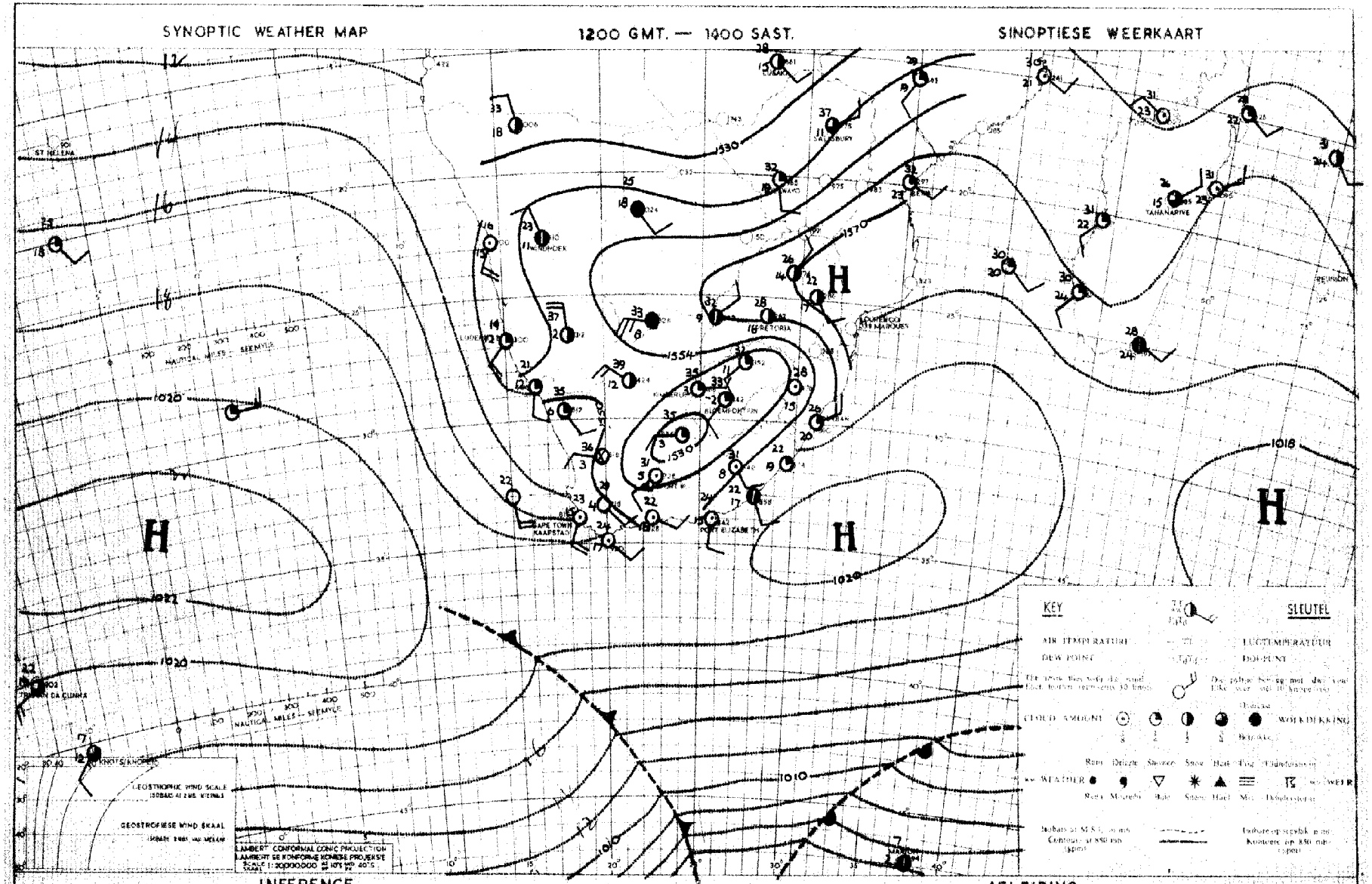

INFERENCE — DATE 22-7-1959 DATUM — AFLEIDING

As a result of an upper-air trough over the west coast humid air has moved southwards over the interior. It is expected that it will be partly cloudy over the northern half of the Union and thundershowers will occur. Isolated thundershowers are also possible over the northern districts of the Karoo.

As gevolg van 'n boulugtrog oor die weskus het vogtiger lug suidwaarts beweeg oor die binneland. Na verwagting sal dit gedeeltelik bewolk oor die noordelike helfte van die Unie en donderbuie sal uitsek. Los donderbuie is ook moontlik oor die noordelike distrikte van die Karoo.

DAAGLIKSE WEERBULLETIN WEERBURO : WEATHER BUREAU DAILY WEATHER BULLETIN

DEPT. VAN VERVOER—DEPT. OF TRANSPORT

Maksimum en Minimum Temperature (°C) en Reënval (RRR) in mms. vir die 24 uur wat om 0800 SAST eindig op ...24.-.1.-.59.....

Maximum and Minimum Temperatures (°C) and Rainfall (RRR) in mms. for 24 hours ending at 0800 SAST on

CAPE - KAAP	Max.	Min.	RRR
Aberdeen			
Addo			
Alexanderbaai	21	17	
Aliwal-Noord	38	15	0·3
Barkly East			
Bashee	25	21	0·5
Bathurst			
Beaufort West	37	22	
Boegoebergdam			
Boetsap			
Brandvlei			
Cala			
Caledon			
Calitzdorp			
Calvinia	38	18	
Cape L'Agulhas	25	X	
Cape Columbine	19	12	
Cape St. Francis	23	18	
Carnarvon			
Ceres			
Citrusdal			
Colesberg			
Cradock			
De Aar	34	19	
D.F. Malan (C.T.)	30	17	
Dordrecht	30	16	0·2
Douglas			
East London	23	20	2·0
Elsenburg			
Flagstaff			
Fraserburg	XX	18	
Garies			
George	25	19	
Graaff Reinet	35	22	1·4
Grahamstown			
Idutywa			
Jansenville	36	20	
Joubertina			
Kenhardt	36	20	7·5
Kentani			
Kimberley	30	17	

KAAP - CAPE	Max.	Min.	RRR
K'Williamstown			
Knysna			
Kowie			
Kuruman	25	15	
Ladismith			
Lake Mentz			
Maclear			
Mafeking	27	15	19·3
Malmesbury			
Matatiele			
Matroosberg	28	13	
Middelburg	32	17	3·2
Mosselbaai	23	20	
Mount Frere			
New Amalfi[1]	29	12	9·2
O'kiep	36	22	
Orange River	33	19	
Oudtshoorn			
Petrusville			
Piketberg			
Pofadder	35	18	1·8
Port Elizabeth	25	21	
Port Nolloth	17	13	0·2
Port St. Johns	26	21	
Postmasburg	30	17	1·1
Prieska	34	20	4·5
Prince Albert			
Queenstown	33	17	1·3
Rietfontein			
Riversdal	30	18	
Robertson	34	19	
Somerset East	33	23	
Steynsburg			
Strydenburg			
Stutterheim			
Sutherland			
Swellendam			
Tarkastad			
Touwsrivier			
Umtata	29	20	
Uniondale			

[1] Naby Kokstad

CAPE - KAAP	Max.	Min.	RRR
Upington	34	18	8·3
Vanwyksvlei	35	21	
Victoria-Wes	35	18	1·5
Vredendal	36	15	
Vryburg	28	15	13·0
Williston	>		
O.V.S. - O.F.S.			
Balkfontein[2]			17·0
Bethlehem	28	13	9·0
Bloemfontein	29	15	
Brandfort			
Bultfontein			
Fauresmith	29	17	
Ficksburg			5·0
Frankfort			
Harrismith			14·6
Heilbron			
Hoopstad	28	15	10·0
Kroonstad	30	14	16·8
Lindley			7·5
Modderpoort			
Philippolis			
Petrusburg			
Reitz			
Senekal			
Vrede			
Warden			
Welkom	28	15	1·7
Wepener	30	15	1·0
Winburg			1·5
Zastron			
TRANSVAAL			
Andalusia			
Barberton			
Belfast			
Bethal			36·0
Carolina	33	12	7·9
Gravelotte			
Creecy	29	17	

[2] Near Bothaville

TRANSVAAL	Max.	Min.	RRR
Delareyville			
Ermelo	26	12	9·5
Fleur-de-Lys	29	19	7·0
Groendraai	28	19	6·5
Jan Smuts	25	13	7·7
Joubert Park			
Komatipoort	32	23	
Kroondal	26	16	9·8
L'doornsstad			
Letaba			
Lichtenburg			
L' Trichardt			
Loskop[3]			11·0
Marble Hall			
Marnitz	28	21	
Messina	33	21	
Middelburg			
Nelspruit	29	20	0·2
Pietersburg	26	18	
Piet Retief	26	19	
Pelgrimsrus	22	14	
Phalaborwa	32	22	
Pongola	31	21	
Potchefstroom	28	13	18·5
Potgietersrus	27	18	
Pretoria W.B.	27	15	9·0
Pretoriuskop			
Punda Maria			
Sekukuni			
Skukuza			
Thabazimbi			
Tomburke			
Vereeniging			19·5
Volksrust			
Warmbad	29	17	7·2
Waterval-Bo			
Witbank			
Zeerust	27	16	4·8
NATAL			
Cape St. Lucia	27	23	1·3

[3] Naby Groblersdal

NATAL	Max.	Min.	RRR
Dundee			
Durban	28	22	
Estcourt	28	15	2·6
Harding			
Himeville			
M'kuzi			
Newcastle	30	15	0·6
P'Maritzburg			
Port Shepstone	24	23	
Richmond			
Seven Oaks			
Van Reenen			
Vryheid			
S.W.A.			
Gobabis	28	17	
Keetmanshoop	34	18	3·1
Luderitz	20	14	
Mariental	34	21	
Ohopoho	31	18	
Ondangua	27	17	
Outjo	31	21	
Runtu	28	19	
Swakopmund	18	13	
Tsumeb	27	20	
Windhoek	29	16	2·4
PROTECTORATES.			
PROTEKTORATE			
Bremersdorp			
Emlembe			
Francistown	28	19	
Gaberones	27	18	2·8
Ghanzi	34	16	3·5
Mahalapye	27	20	
Maseru	29	13	3·0
Maun	27	21	
Stegi			
Tsabong	32	15	2·5
Tsane	27	17	
Shakawe			

SYNOPTIC WEATHER MAP — 1200 GMT. — 1400 SAST. — SINOPTIESE WEERKAART

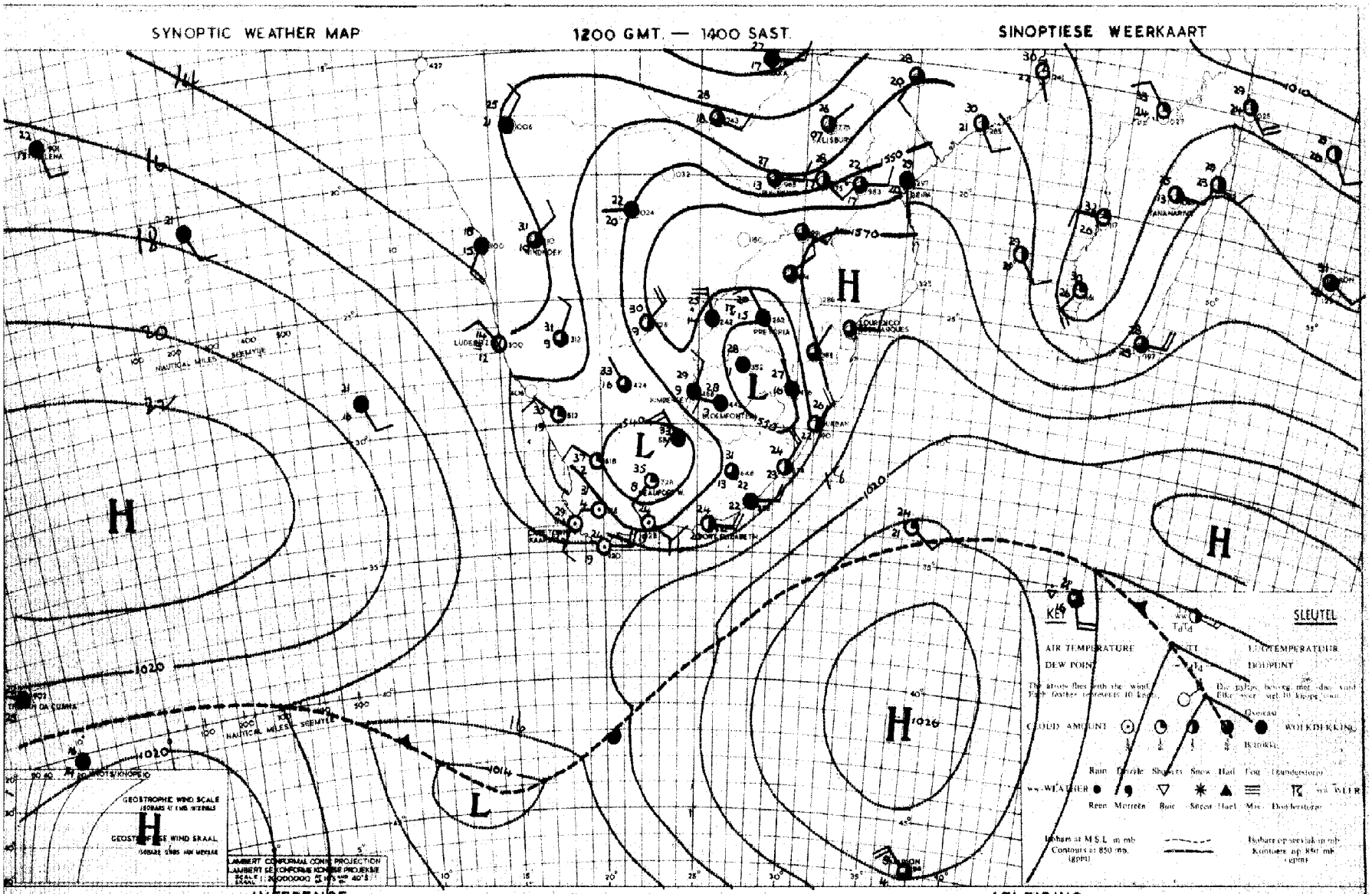

INFERENCE — DATE 23 - 1 - 1959 DATUM — AFLEIDING

The high south-east of the continent causes a fairly deep stream of moist air to spread south-wards over the Union, South West Africa and Bechuanaland and rain and thundershowers will occur over most regions.

Hoë lugdruk ten suidooste van die vasteland veroorsaak 'n taamlike diep suidwaartse stroom van die vogtige lug oor die Unie, Suidwes-Afrika en Betsjoeanaland en reën en donderbuie sal oor meeste dele voorkom.

DAAGLIKSE WEERBULLETIN WEERBURO : WEATHER BUREAU DAILY WEATHER BULLETIN

DEPT. VAN VERVOER—DEPT. OF TRANSPORT

Maksimum en Minimum Temperature (°C) en Reënval (RRR) in mms. vir die 24 uur wat om 0800 SAST eindig op ....25../../..59..... Maximum and Minimum Temperatures (°C) and Rainfall (RRR) in mms. for 24 hours ending at 0800 SAST on

CAPE - KAAP	Max.	Min.	RRR
Aberdeen			
Addo			
Alexanderbaai	23	16	0·5
Aliwal-Noord			
Barkly East			
Bashee	28	22	
Bathurst			
Beaufort West	34	17	13·9
Boegoebergdam			
Boetsap			
Brandvlei			
Cala			
Caledon			
Calitzdorp			
Calvinia	35	13	
Cape L'Agulhus	23	xx	0·0
Cape Columbine	19	12	
Cape St. Francis	24	20	3·5
Carnarvon			
Ceres			
Citrusdal			
Colesberg			
Cradock			
De Aar	29	14	22·0
D.F. Malan (C.T.)	26	17	
Dordrecht			
Douglas			
East London	33	20	5·2
Elsenburg			
Flagstaff			
Fraserburg	31	15	0·3
Garies			
George	23	17	0·1
Graaff Reinet			
Grahamstown			
Idutywa			
Jansenville	37	19	12·0
Joubertina			
Kenhardt	30	20	
Kentani			
Kimberley	27	15	14·1
Oenger Point	22	17	1·2

KAAP - CAPE	Max.	Min.	RRR
K'Williamstown			
Knysna			
Kowie			
Kuruman	27	15	22·0
Ladismith			
Lake Mentz			
Maclear			
Mafeking	24	17	31·2
Malmesbury			
Matatiele			
Matroosberg			
Middelburg	28	14	22·5
Mosselbaai	25	21	
Mount Frere			
New Amalfi[1]			
O'kiep	31	13	
Orange River	29	17	0·6
Oudtshoorn			
Petrusville			
Piketberg			
Pofadder			
Port Elizabeth	27	18	2·0
Port Nolloth	17	13	0·3
Port St. Johns	27	21	
Postmasburg			
Prieska	34	17	1·0
Prince Albert			
Queenstown			
Rietfontein			
Riversdal	29	19	
Robertson	32	20	
Somerset East	33	17	4·5
Steynsburg			
Strydenburg			
Stutterheim			
Sutherland			
Swellendam			
Tarkastad			
Touwsrivier			
Umtata	32	19	0·2
Uniondale			

[1]Naby Kokstad

CAPE - KAAP	Max.	Min.	RRR
Upington	31	20	
Vanwyksvlei	31	17	2·3
Victoria-Wes	30	14	10·3
Vredendal	32	14	
Vryburg	20	15	3·2
Williston			
O.V.S. - O.F.S.			
Balkfontein[2]			
Bethlehem	21	14	1·1
Bloemfontein	22	16	3·4
Brandfort			
Bultfontein			
Fauresmith	25	15	7·3
Fioksburg			
Frankfort			
Harrismith			
Heilbron			
Hoopstad	23	17	5·0
Kroonstad			
Lindley			
Modderpoort			
Philippolis			
Petrusburg			
Reitz			
Senekal			
Vrede			
Warden			
Welkom			
Wepener	21	15	0·4
Winburg			
Zastron			
TRANSVAAL			
Andalusia			
Barberton			
Belfast			
Bethal			
Carolina	20	13	3·4
Gravelotte			
Crecy	28	17	8·5

[2]Near Bothaville

TRANSVAAL	Max.	Min.	RRR
Delareyville			
Ermelo	22	14	
Fleur-de-Lys	26	20	0·0
Groendraai	26	20	1·0
Jan Smuts	20	15	7·5
Joubert Park			
Komatipoort			
Kroondal	22	17	13·8
L'doornsstad			
Letaba			
Lichtenburg			
L' Trichardt			
Loskop[3]			
Marble Hall			
Marnitz	28	19	6·0
Messina	33	21	
Middelburg			
Nelspruit	26	19	7·0
Pietersburg	25	17	0·1
Piet Retief	23	14	11·5
Pelgrimsrus	18	13	3·5
Phalaborwa	30	20	
Pongola			
Potchefstroom	22	16	7·1
Potgietersrus	26	18	3·0
Pretoria W.B.	25	15	47·0
Pretoriuskop			
Punda Maria			
Sekukuni			
Skukuza			
Thabazimbi			
Tomburke			
Vereeniging			
Volksrust			
Warmbad			
Waterval-Bo			
Witbank			
Zeerust	21	18	3·7
NATAL			
Cape St. Lucia			

[3]Naby Groblersdal

NATAL	Max.	Min.	RRR
Dundee			
Durban	30	22	
Estcourt	25	14	0·3
Harding			
Himeville			
M'kuzi			
Newcastle	26	16	3·0
P'Maritzburg			
Port Shepstone	25	22	
Richmond			
Seven Oaks			
Van Reenen			
Vryheid			
S.W.A.			
Gobabis	33	17	0·3
Keetmanshoop	33	18	0·0
Luderitz	20	14	
Marienta1			
Ohopoho			
Ondangua			
Outjo	32	17	
Runtu			
Swakopmund	19	13	
Tsumeb	33	19	0·3
Windhoek	32	14	
PROTECTORATES· PROTEKTORATE			
Bremersdorp			
Emlembe			
Francistown	21	19	0·1
Gaberones	26	19	0·7
Ghanzi	30	17	14·0
Mahalapye			
Maseru	18	14	1·3
Maun	30	19	3·6
Stegi			
Tsabong	29	18	
Tsane	29	17	1·0
Shakawe			

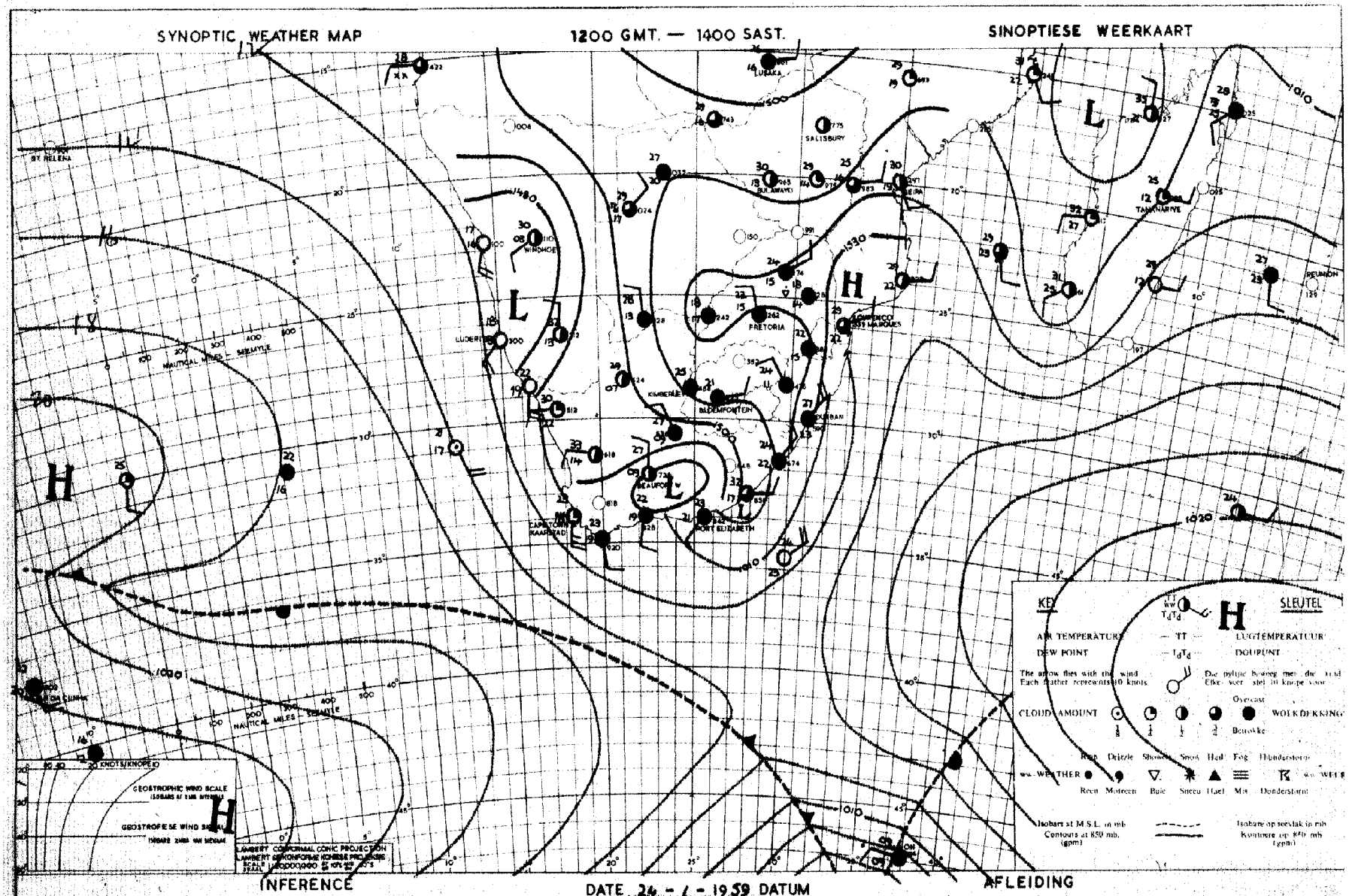

A further rise in pressure is expected south of the continent and as the trough over the western interior is persisting, wide spread rain and thundershowers will occur over west parts of the Union and Bechuanaland.

'n Verdere drukstyging word verwag suid van die vasteland en terwyl die trog oor die westelike binneland nog stand standhou, sal toestande gunstig bly vir uitgebreide reën en donderbuie oor meeste dele van die Unie en Betsjoeanaland.

DAAGLIKSE WEERBULLETIN WEERBURO : WEATHER BUREAU DAILY WEATHER BULLETIN

DEPT. VAN VERVOER—DEPT. OF TRANSPORT

Maksimum en Minimum Temperature (°C) en Reënval (RRR) in mms. vir die 24 uur wat om 0800 SAST eindig op ...26...-...1...-...59.....

Maximum and Minimum Temperatures (°C) and Rainfall (RRR) in mms. for 24 hours ending at 0800 SAST on

CAPE - KAAP	Max.	Min.	RRR
Aberdeen			2·2
Addo			8·5
Alexanderbaai	23	14	
Aliwal-Noord	25	14	17·0
Barkly East			9·5
Bashee	27	19	
Bathurst			
Beaufort West	30	15	
Bosgoebergdam			
Boetsap			
Brandvlei			
Cala			7·7
Caledon			0·7
Calitzdorp			4·0
Calvinia	31	9	
Cape L'Agulhas	24	xx	
Cape Columbine	18	13	
Cape St. Francis			
Carnarvon			4·4
Ceres			
Citrusdal			
Colesberg			10·5
Cradock			
De Aar	27	17	1·0
D.F. Malan (C.T.)	23	16	
Dordrecht	27	14	7·5
Douglas			
East London	27	17	1·3
Elsenburg			
Flagstaff			2·2
Fraserburg	30	12	
Garies			
George	26	15	10·5
Graaff Reinet	30	15	3·7
Grahamstown			26·5
Idutywa			
Jansenville	31	15	0·1
Joubertina			17·5
Kenhardt	34	20	
Kentani			
Kimberley	26	14	25·5

KAAP - CAPE	Max.	Min.	RRR
K'Williamstown			
Knysna			
Kowie			7·0
Kuruman			
Ladismith			5·9
Lake Mentz			1·8
Maclear			
Mafeking	27	15	7·4
Malmesbury			
Matatiele			9·0
Matroosberg	28	12	
Middelburg	25	12	4·3
Mosselbaai	26	18	
Mount Frere			19·0
New Amalfi[1]	25	10	3·7
O'kiep	28	12	
Orange River			
Oudtshoorn			1·5
Petrusville			
Piketberg			
Pofadder	30	20	
Port Elizabeth	27	14	28·0
Port Nolloth	19	12	
Port St. Johns	26	21	5·0
Postmasburg			
Prieska	34	22	
Prince Albert			
Queenstown			
Rietfontein			
Riversdal	27	19	
Robertson	29	18	
Somerset East			
Steynsburg			8·5
Strydenburg			
Stutterheim			
Sutherland			
Swellendam			1·5
Tarkastad			9·0
Touwsrivier			
Umtata	30	17	0·1
Uniondale			3·0

CAPE - KAAP	Max.	Min.	RRR
Upington	34	19	0·7
Vanwyksvlei	33	18	0·3
Victoria-Wes	27	12	14·3
Vredendal	27	13	
Vryburg	29	15	1·6
Williston			
O.V.S. - O.F.S.			
Balkfontein[2]			20·5
Bethlehem	22	11	2·9
Bloemfontein	26	13	11·6
Brandfort			
Bultfontein			17·7
Fauresmith	25	15	5·8
Ficksburg			13·0
Frankfort	31	10	15·0
Harrismith			9·7
Heilbron			
Hoopstad			
Kroonstad	22	13	9·5
Lindley			6·5
Modderpoort			5·8
Philippolis			3·3
Petrusburg			22·0
Reitz			
Senekal			
Vrede			10·5
Warden			
Welkom	24	14	16·9
Wepener	24	13	4·8
Winburg			11·5
Zastron			1·5
Rouxville			6·0
TRANSVAAL			
Andalusia			2·2
Barberton			2·3
Belfast			
Bethal			20·5
Carolina	20	13	7·4
Gravelotte			1·1
Creecy	25	18	

TRANSVAAL	Max.	Min.	RRR
Delareyville			
Ermelo	19	12	18·0
Fleur-de-Lys	30	19	22·5
Groendraai	25	16	
Jan Smuts	16	13	23·6
Joubert Park	17	18	27·5
Komatipoort	30	21	
Kroondal	23	14	4·2
L'doornsstad			
Letaba			
Lichtenburg			4·3
L' Trichardt			
Loskop[3]			1·8
Marble Hall			8·7
Marnitz	25	17	10·0
Messina	35	22	5·0
Middelburg			21·0
Nelspruit	28	19	9·7
Pietersburg	26	19	0·2
Piet Retief	25	14	
Pelgrimsrus	24	13	8·5
Phalaborwa	34	21	0·5
Pongola	31	21	
Potchefstroom	23	14	44·0
Potgietersrus	23	18	2·3
Pretoria W.B.	20	13	86·7
Pretoriuskop			
Punda Maria			
Sekukuni			
Skukuza			
Thabazimbi	29	17	26·5
Tomburke			6·5
Vereeniging			28·3
Volksrust			
Warmbad	26	15	
Waterval-Bo	23	15	37·5
Witbank			25·0
Zeerust	28	17	
NATAL			
Cape St. Lucia	28	23	

NATAL	Max.	Min.	RRR
Dundee			
Durban	30	21	1·4
Estcourt	27	14	
Harding			17·5
Himeville			
M'kuzi			
Newcastle	26	15	3·3
P'Maritzburg			
Port Shepstone	29	21	11·8
Richmond			
Seven Oaks			
Van Reenen			
Vryheid			
S.W.A.			
Gobabis	33	14	
Keetmanshoop	34	13	
Luderitz	22	12	
Mariental	36	17	
Ohopoho	34	18	5·5
Ondangua	34	20	
Outjo	33	17	
Runtu	31	19	
Swakopmund	18	13	
Tsumeb	31	18	1·6
Windhoek	30	15	
PROTECTORATES. PROTEKTORATE			
Bremersdorp			
Emlembe			
Francistown	28	17	16·5
Gaberones	29	18	
Ghanzi	30	18	3·0
Mahalapye			
Maseru	33	11	6·0
Maun	27	19	2·9
Stegi			
Tsabong	35	20	0·6
Tsane	34	19	0·9
Shakawe			

[1]Naby Kokstad [2]Near Bothaville [3]Naby Grobleredal

SYNOPTIC WEATHER MAP

1200 GMT. — 1400 SAST.

SINOPTIESE WEERKAART

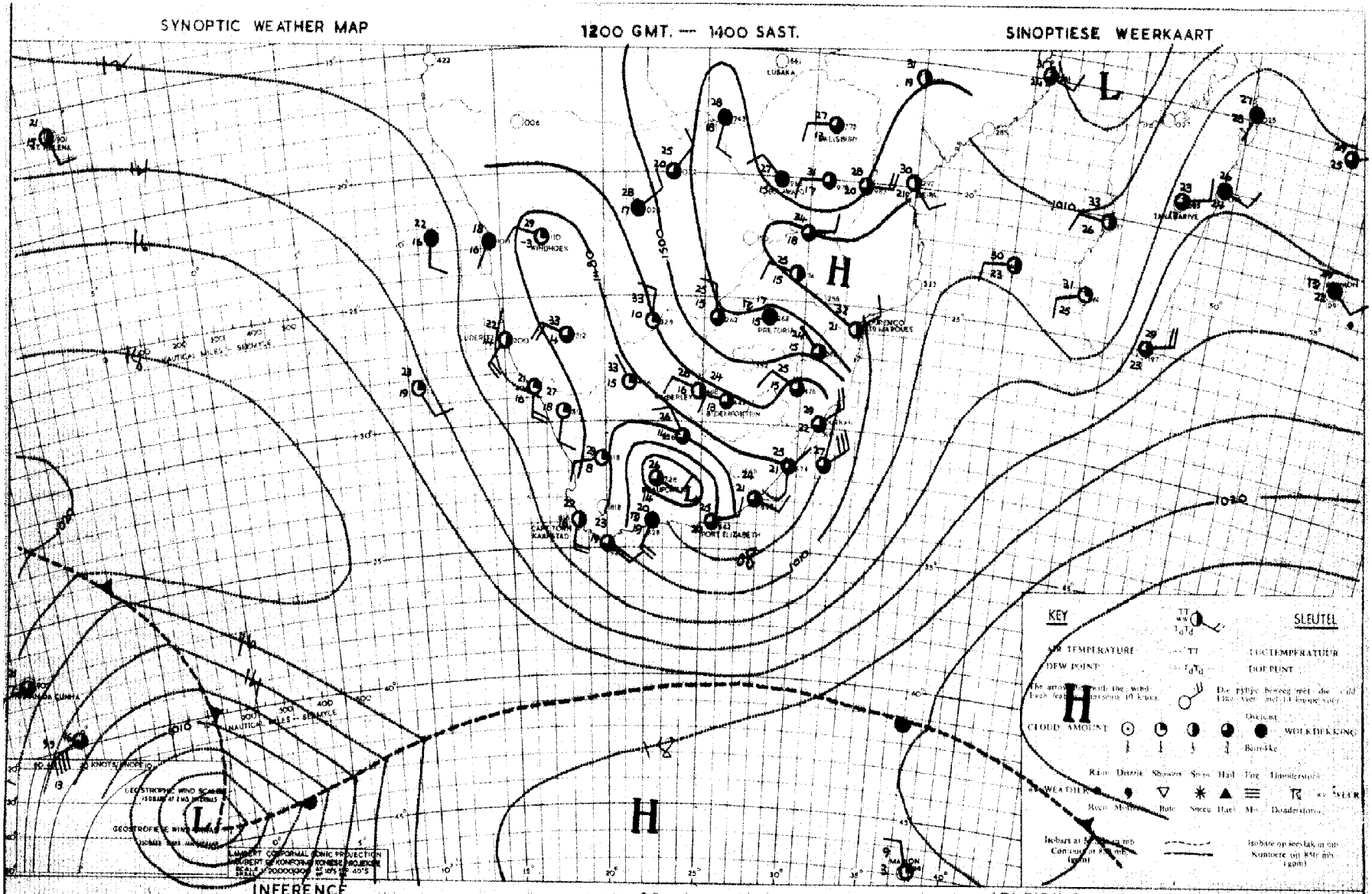

INFERENCE

DATE 25 - 1 - 1959 DATUM

AFLEIDING

Pressure remains high south and south-east of the continent and the trough over the western Union has moved, but little. Consequently further rain and thunder showers will occur over Bechuanaland and all parts of the Union, except western Cape.

Lugdruk bly nog hoog suid en suidoos van die vastaland en die trog oor die westelike Unie met baie min beweging. Gevolglik sal verdere reën en donderbuie voorkom oor Betsjoeanaland en alle dele van die Unie, behalwe Weskaapland.

DAAGLIKSE WEERBULLETIN WEERBURO : WEATHER BUREAU DAILY WEATHER BULLETIN

DEPT. VAN VERVOER—DEPT. OF TRANSPORT

Maksimum en Minimum Temperature (°C) en Reënval (RRR) in nms. vir die 24 uur wat om 0800 SAST eindig op ...27...-...1...-...72..... Maximum and Minimum Temperatures (°C) and Rainfall (RRR) in nms. for 24 hours ending at 0800 SAST on

KAAP - CAPE	Max.	Min.	RRR
Aberdeen			3·9
Addo			2·5
Alexanderbaai	22	13	
Aliwal-Noord	31	13	1·1
Barkly East			5·0
Bashee	27	20	4·5
Bathurst			
Beaufort West	34	19	2·5
Boegoebergdam			
Boetsap			13·5
Brandvlei			
Cala			7·4
Caledon			
Calitzdorp			
Calvinia	33	9	
Cape L'Agulhus	25	XX	
Cape Columbine	21	13	
Cape St. Francis	23	19	
Carnarvon			1·8
Ceres			
Citrusdal			
Colesberg			2·5
Cradock			
De Aar	32	16	13·0
D.F. Malan (C.T.)	27	12	
Dordrecht	27	15	0·2
Douglas			
East London	27	20	4·6
Elsenburg			
Flagstaff			
Fraserburg	33	14	0·0
Garies			
George	24	17	
Graaff Reinet	35	18	2·7
Grahamstown			4·0
Idutywa			13·0
Jansenville	32	18	8·0
Joubertina			3·1
Kenhardt	36	21	
Kentani			
Kimberley	29	16	1·5

KAAP - CAPE	Max.	Min.	RRR
K'Williamstown			
Knysna			4·0
Kowie			
Kuruman	31	15	
Ladismith			
Lake Mentz			
Maclear			
Mafeking	29	19	
Malmesbury			
Matatiele			
Matroosberg	30	13	
Middelburg	30	13	3·5
Mosselbaai	25	21	
Mount Frere			7·5
New Amalfi[1]	28	12	0·0
O'kiep	28	14	
Orange River	32	12	4·0
Oudtshoorn			
Petrusville			
Piketberg			
Pofadder	31	17	
Port Elizabeth	25	19	
Port Nolloth	18	11	
Port St. Johns	28	22	
Postmasburg	32	18	
Prieska	35	15	2·0
Prince Albert			
Queenstown			
Rietfontein			
Riversdal	29	15	
Robertson	32	15	
Somerset East	31	16	8·2
Steynsburg			1·5
Strydenburg			
Stutterheim			
Sutherland			
Swellendam			
Tarkastad			
Touwsrivier			
Umtata	30	18	4·2
Uniondale			14·5

CAPE - KAAP	Max.	Min.	RRR
Upington	37	22	
Vanwyksvlei	34	15	3·5
Victoria-Wes	31	12	4·1
Vredendal	28	10	
Vryburg	31	15	
Williston			
O.V.S. - O.F.S.			
Balkfontein[2]			0·9
Bethlehem	27	13	
Bloemfontein	29	15	3·7
Brandfort			
Bultfontein			5·3
Fauresmith	29	13	0·1
Ficksburg			
Frankfort	26	14	
Harrismith			
Heilbron			
Hoopstad	29	14	14·0
Kroonstad	28	14	
Lindley			
Modderpoort			2·9
Philippolis			1·1
Petrusburg			7·0
Reitz			
Senekal			
Vrede			
Warden			
Welkom	28	15	0·44
Wepener	30	16	1·6
Winburg			4·0
Zastron			
Raddersburg			4·0
TRANSVAAL			
Andalusia			18·0
Barberton			
Belfast			
Bethal			
Carolina	25	15	
Gravelotte			
Orecy	32	18	

TRANSVAAL	Max.	Min.	RRR
Delareyville			
Ermelo	25	14	
Fleur-de-Lys	33	21	
Groendraai	31	18	
Jan Smuts	25	16	
Joubert Park	25	17	
Komatipoort	30	23	
Kroondal	28	16	
L'doornsstad			
Letaba			
Lichtenburg			
L' Trichardt			
Loskop[3]			
Marble Hall			
Marnitz	31	21	
Messina	36	23	2·0
Middelburg			
Nelspruit	33	19	26·3
Pietersburg	28	18	
Piet Retief	30	18	
Pelgrimsrus	26	16	0·5
Phalaborwa	35	12	
Pongola	37	23	
Potchefstroom	28	14	
Potgietersrus	30	19	
Pretoria W.B.	28	17	
Pretoriuskop			
Punda Maria			
Sekukuni			
Skukuza			
Thabazimbi	32	20	
Tomburke			
Vereeniging			
Volksrust			
Warmbad	31	18	3·0
Waterval-Bo			
Witbank			
Zeerust	30	17	
NATAL			
Cape St. Lucia	29	22	

NATAL	Max.	Min.	RRR
Dundee			
Durban	29	19	0·7
Estcourt	30	16	
Harding			
Himeville			
M'kuzi			
Newcastle	30	18	0·3
P'Maritzburg			
Port Shepstone	27	22	2·8
Richmond			
Seven Oaks			
Van Reenen			
Vryheid			
S.W.A.			
Gobabis	34	18	0·3
Keetmanshoop	36	19	0·7
Luderitz	21	12	
Mariental	35	22	
Ohopoho	35	17	
Ondangua	34	22	0·0
Outjo	34	19	2·3
Runtu	32	19	22·0
Swakopmund	18	15	
Tsumeb	34	17	7·5
Windhoek	31	17	
PROTECTORATES. PROTEKTORATE			
Bremersdorp	34	22	
Emlembe			0·2
Francistown	31	19	
Gaberones	33	19	0·0
Ghanzi	31	20	
Mahalapye	33	18	
Maseru	27	13	
Maun	31	XX	1·1
Stegi			
Tsabong	36	17	
Tsane	34	18	
Shakawe			

[1] Naby Kokstad

[2] Near Bothaville

[3] Naby Groblersdal

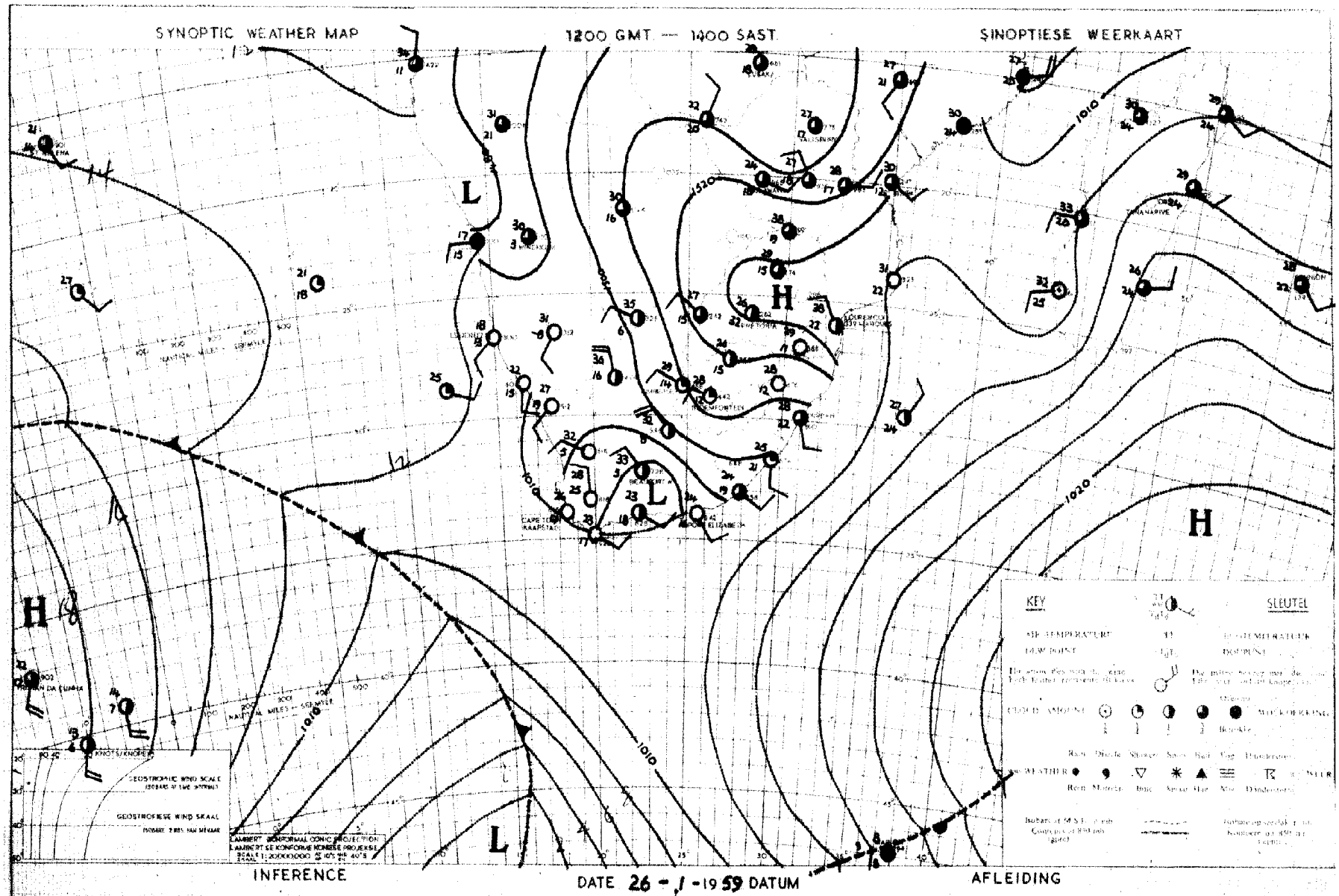

Fairly humid air is moving over the greater part of the country and thundershowers will occur over most inland areas and also over the southeastern and eastern coastal regions.

Betreklik vogtige lug beweeg oor die meeste dele van die land en donderbuie sal oor die meeste binnelandse gebiede asook oor die suidoostelike en oostelike kusgebiede voorkom.

DAAGLIKSE WEERBULLETIN WEERBURO : WEATHER BUREAU DAILY WEATHER BULLETIN

DEPT. VAN VERVOER—DEPT. OF TRANSPORT

Maksimum en Minimum Temperature (°C) en Reënval (RRR) in mms. vir die 24 uur wat om 0800 SAST eindig op ...28.-.1.-.59..... Maximum and Minimum Temperatures (°C) and Rainfall (RRR) in mms. for 24 hours ending at 0800 SAST on

CAPE - KAAP	Max.	Min.	RRR
Aberdeen			
Addo			
Alexanderbaai	22	15	
Aliwal-Noord	30	16	13·7
Barkly East			8·5
Bashee	30	23	2·5
Bathurst			
Beaufort West	35	19	
Boegoebergdam			
Boetsap			
Brandvlei			
Cala			1·8
Caledon			2·5
Calitzdorp			
Calvinia	34	10	
Cape L'Agulhas	24	X	0·8
Cape Columbine	21	15	3·5
Cape St. Francis	25	18	
Carnarvon			
Ceres			
Citrusdal			
Colesberg			2·0
Cradock			
De Aar	30	17	1·2
D.F. Malan (C.T.)	24	16	3·0
Dordrecht	30	16	2·0
Douglas			16·0
East London	36	20	1·0
Elsenburg			2·0
Flagstaff			4·0
Fraserburg	31	14	
Garies			
George	27	18	
Graaff Reinet	35	23	
Grahamstown			
Idutywa			8·0
Jansenville	37	20	
Joubertina			
Kenhardt	36	19	0·3
Kentani			
Kimberley	34	17	20·2

KAAP - CAPE	Max.	Min.	RRR
K'Williamstown			
Knysna			
Kowie			
Kuruman	32	17	13·5
Ladismith			
Lake Mentz			
Maclear			
Mafeking	31	19	
Malmesbury			
Matatiele			6·0
Matroosberg			
Middelburg	29	17	
Mosselbaai	25	20	
Mount Frere			6·0
New Amalfi[1]	31	14	17·4
O'kiep	31	17	
Orange River	31	16	38·7
Oudtshoorn			
Petrusville			
Piketberg			
Pofadder	30	14	
Port Elizabeth	33	20	0·4
Port Nolloth	17	13	
Port St. Johns	29	13	
Postmasburg	29	22	
Prieska	31	18	2·6
Prince Albert	35	19	28·1
Queenstown			
Rietfontein			
Riversdal	29	15	
Robertson			
Somerset East	34	20	
Steynsburg			
Strydenburg			
Stutterheim			
Sutherland			
Swellendam			
Tarkastad			10·0
Touwsrivier			
Umtata	38	19	4·0
Umtondale			

CAPE - KAAP	Max.	Min.	RRR
Upington	36	21	0·3
Vanwyksvlei	32	17	
Victoria-Wes	28	15	
Vredendal	30	16	1·1
Vryburg	33	18	20·7
Williston			
O.V.S. - O.F.S.			
Balkfontein[2]			
Bethlehem	28	17	1·3
Bloemfontein	30	15	22·8
Brandfort			
Bultfontein			R·7
Fauresmith			
Ficksburg			17·5
Frankfort	29	16	
Harrismith			
Heilbron			
Hoopstad	31	17	7·0
Kroonstad	30	18	1·2
Lindley			
Modderpoort			29·0
Philippolis			8·0
Petrusburg			26·0
Reitz			
Senekal			
Vrede			
Warden			
Welkom	31	17	6·4
Wepener	31	16	19·5
Winburg			10·0
Zastron			8·5
Reddersburg			30·0
TRANSVAAL			
Andalusia			
Barberton			
Belfast			
Bethal			
Carolina	27	15	0·4
Gravelotte			
Grecy	34	17	0·3

TRANSVAAL	Max.	Min.	RRR
Delareyville			
Ermelo	28	16	25·5
Fleur-de-Lys	34	21	
Groendraai	34	18	34·5
Jan Smuts	27	17	
Joubert Park	27	17	
Komatipoort	40	23	
Kroondal			
L'doornsstad			
Letaba			
Lichtenburg			
L' Trichardt			
Loskop[3]			
Marble Hall			
Marnitz			
Messina	36	23	
Middelburg			
Nelspruit	33	22	
Pietersburg	30	16	
Piet Retief	31	17	
Pelgrimsrus	26	15	
Phalaborwa	37	23	
Pongola	37	23	
Potchefstroom	30	18	0·4
Potgietersrus	31	18	
Pretoria W.B.	30	19	
Pretoriuskop			
Punda Maria			
Sekukuni			
Skukuza			
Thabazimbi	32	21	9·0
Tomburke			
Vereeniging			
Volksrust			
Warmbad	32	19	2·1
Waterval-Bo	29	16	
Witbank			
Zeerust	32	21	
NATAL			
Cape St. Lucia	30	24	

NATAL	Max.	Min.	RRR
Dundee			
Durban	32	23	
Estcourt	32	19	5·5
Harding			
Himeville			
M'kuzi			
Newcastle	32	16	0·6
P'Maritzburg			
Port Shepstone	27	24	
Richmond			
Seven Oaks			
Van Reenen			
Vryheid			
S.W.A.			
Gobabis	31	20	
Keetmanshoop	36	14	2·3
Luderitz	17	12	
Mariental	35	22	
Ohopoho	33	19	
Ondangua	26	20	1·5
Outjo	32	16	
Runtu	28	19	0·6
Swakopmund	19	13	
Tsumeb	29	19	
Windhoek	29	18	
PROTECTORATES. PROTEKTORATE			
Bremersdorp			
Emlembe			
Francistown	32	18	
Gaberones	35	21	
Ghanzi	30	19	1·9
Mahalapye	34	19	1·5
Maseru	31	15	21·5
Maun	31	18	4·5
Stegi			
Tsabong	36	21	1·6
Tsane	32	20	15·0
Shakawe			

[1] Naby Kokstad

[2] Near Bothaville

[3] Naby Groblersdal

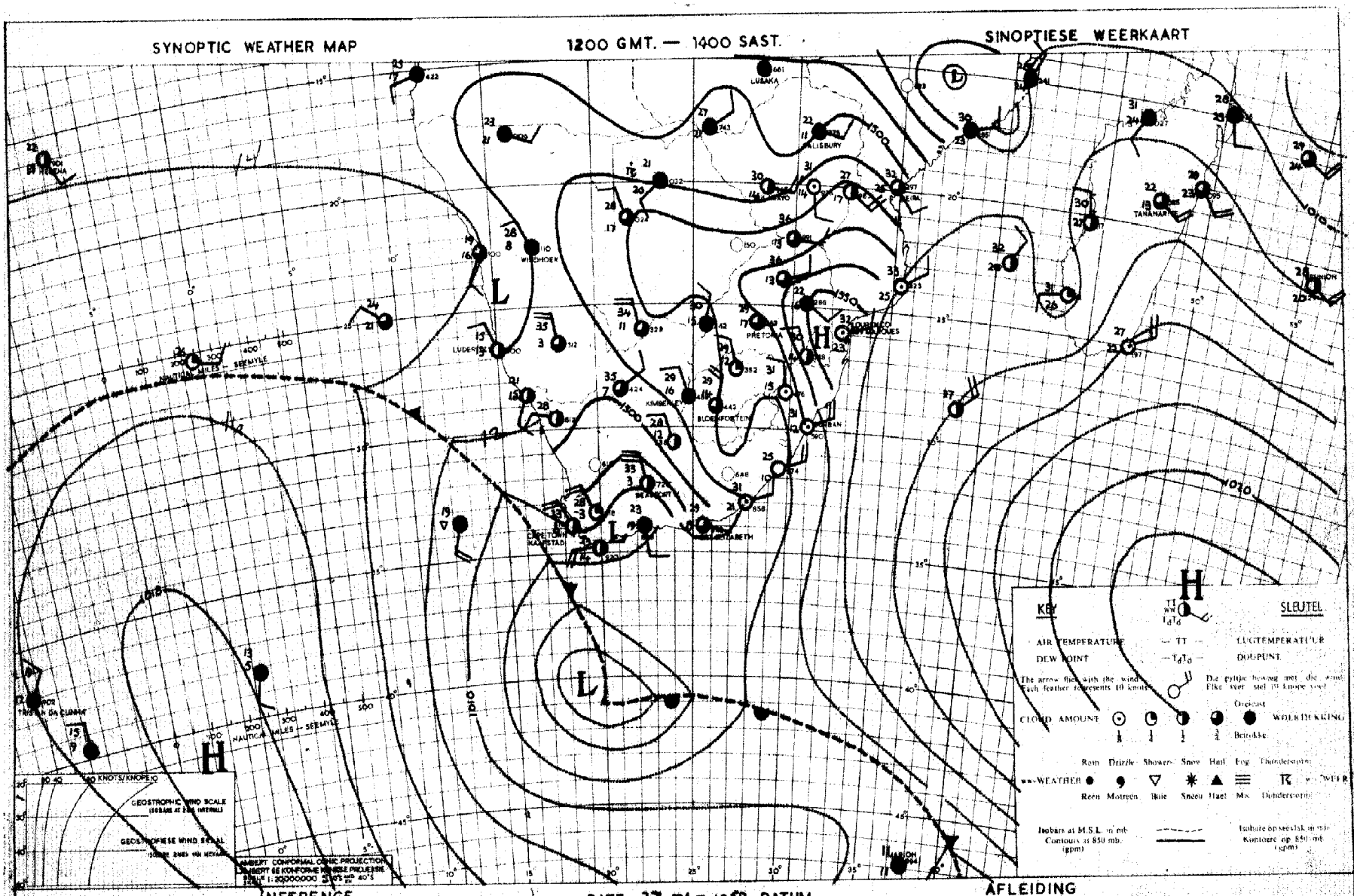

A deep trough is situated over the western parts of the sub-continent and to its east a broad stream of humid air is moving south-wards. As a result rain and thundershowers will occur over most regions.

Cooler cloudy conditions with rain will spread over the south-western and southern coastal regions.

'N Diep trog is aanwesig oor die westelike deel van die subkontinent en oos daarvan beweeg 'n wye stroom vogtige lug suidwaarts en reën en donderbuie sal oor meeste streke voorkom. Koeler, bewolkte weer met reën sal oor die suidwestelike en suidelike kusstreke uitbrei.

DAAGLIKSE WEERBULLETIN WEERBURO : WEATHER BUREAU DAILY WEATHER BULLETIN

DEPT. VAN VERVOER—DEPT. OF TRANSPORT

Maksimum en Minimum Temperature (°C) en Reënval (RRR) in mms. vir die 24 uur wat om 0800 SAST eindig op ...29...-...1...-...59.... Maximum and Minimum Temperatures (°C) and Rainfall (RRR) in mms. for 24 hours ending at 0800 SAST on

KAAP - CAPE	Max.	Min.	RRR
Aberdeen			
Addo			
Alexanderbaai	23	13	
Aliwal-Noord	28	14	
Barkly East			0·5
Bathurst	27	17	10·0
Beaufort West	31	14	
Boegoebergdam			
Boetsap			6·0
Brandvlei			
Cala			4·5
Caledon			
Calitzdorp			
Calvinia	27	9	
Cape L'Agulhus	28	X	
Cape Columbine	21	13	
Cape St. Francis	24	15	1·0
Carnarvon			
Ceres			
Citrusdal			4·0
Colesberg			
Cradock			
De Aar	29	16	
D.F. Malan (C.T.)	23	15	
Dordrecht	24	18	2·0
Douglas			
East London	25	17	12·3
Elsenburg			
Flagstaff			0·5
Fraserburg	28	11	
Garies			
George	23	14	5·6
Graaff Reinet	34	14	0·4
Grahamstown			11·0
Idutywa			7·5
Jansenville	29	17	3·5
Joubertina			
Kenhardt	33	17	
Kentani			
Kimberley	26	14	12·0

KAAP - CAPE	Max.	Min.	RRR
K'Williamstown			
Knysna			
Kowie			
Kuruman	28	15	2·0
Ladismith			
Lake Mentz			
Maclear			
Mafeking	29	19	3·3
Malmesbury			
Matatiele			
Matroosberg	22	7	
Middelburg	27	13	
Mosselbaai	25	16	
Mount Frere			
New Amalfi[1]	24	14	0·8
O'kiep	26	12	
Orange River	27	15	0·6
Oudtshoorn			
Petrusville			
Piketberg			
Pofadder	29	14	
Port Elizabeth	25	17	0·8
Port Nolloth	21	11	
Port St. Johns	28	19	4·0
Postmasburg	30	15	
Prieska	32	17	
Prince Albert			
Queenstown			
Rietfontein			
Riversdal	21	14	0·3
Robertson	27	12	
Somerset East	31	13	28·5
Steynsburg			11·3
Strydenburg			
Stutterheim			
Sutherland			
Swellendam			
Tarkastad			31·4
Touwsrivier			
Umtata	30	15	5·0
Uniondale			8·0

[1] Naby Kokstad

CAPE - KAAP	Max.	Min.	RRR
Upington	33	17	
Vanwyksvlei	31	16	
Victoria-Wes	30	13	
Vredendal	25	12	0·1
Vryburg	29	16	5·4
Williston			
O.V.S. - O.F.S.			
Balkfontein[2]			8·3
Bethlehem	27	14	3·0
Bloemfontein	22	14	1·9
Brandfort			
Bultfontein			16·0
Pauresmith	23	14	0·4
Fioksburg			
Frankfort			
Harrismith			0·3
Heilbron			
Hoopstad	24	17	13·0
Kroonstad	20	17	3·4
Lindley			3·5
Modderpoort			6·5
Philippolis			
Petrusburg			
Reitz			
Senekal			
Vrede			4·0
Warden			4·0
Welkom	23	18	5·0
Wepener	20	12	1·5
Winburg			10·0
Zastron			1·0
TRANSVAAL			
Andalusia			17·5
Barberton			
Belfast			
Bethal			
Carolina	28	10	
Gravelotte			
Grecy	33	18	

[2] Near Bothaville

TRANSVAAL	Max.	Min.	RRR
Delareyville			
Ermelo	28	15	
Fleur-de-Lys	34	21	
Groendraai	32	18	
Jan Smuts	27	16	
Joubert Park	27	16	
Komatipoort	41	26	
Kroondal	31	19	8·9
L'doornsstad			
Letaba			
Lichtenburg			
L' Trichardt			
Loskop[3]			
Marble Hall			
Marnitz	33	19	
Messina	36	24	
Middelburg			
Nelspruit	34	22	
Pietersburg	30	17	
Piet Retief	32	18	4·2
Pelgrimsrus	26	16	
Phalaborwa	36	23	
Pongola	37	21	36·2
Potchefstroom	27	17	2·5
Potgietersrus	32	16	
Pretoria W.B.	30	17	
Pretoriuskop			
Punda Maria			
Sekukuni			
Skukuza			
Thabazimbi	33	20	
Tomburke			
Vereeniging			6·5
Volksrust			
Warmbad	31	18	
Waterval-Bo	29	18	
Witbank			
Zeerust	31	20	37·0
NATAL			
Cape St. Lucia	29	21	12·5

[3] Naby Groblersdal

NATAL	Max.	Min.	RRR
Dundee			4·5
Durban	31	23	3·7
Estcourt	32	16	9·6
Harding			
Himeville			
M'kuzi			
Newcastle	31	17	8·3
P'Maritzburg			45·0
Port Shepstone	28	22	
Richmond			7·0
Seven Oaks			
Van Reenen			
Vryheid			
S.W.A.			
Gobabis	33	23	
Keetmanshoop	33	15	
Luderitz	23	13	
Mariental	35	23	
Ohopoho	34	19	4·0
Ondangua	33	20	3·3
Outjo	35	19	9·2
Runtu	33	18	
Swakopmund	19	10	
Tsumeb	33	20	
Windhoek	32	19	
PROTECTORATES.			
PROTEKTORATE			
Bremersdorp	36	23	
Emlembe			
Francistown	32	20	10·0
Gaberones	35	22	
Ghanzi	32	19	
Mahalapye	34	18	
Maseru	20	13	8·3
Maun			
Stegi			
Tsabong	35	19	
Tsane	32	21	
Shakawe			

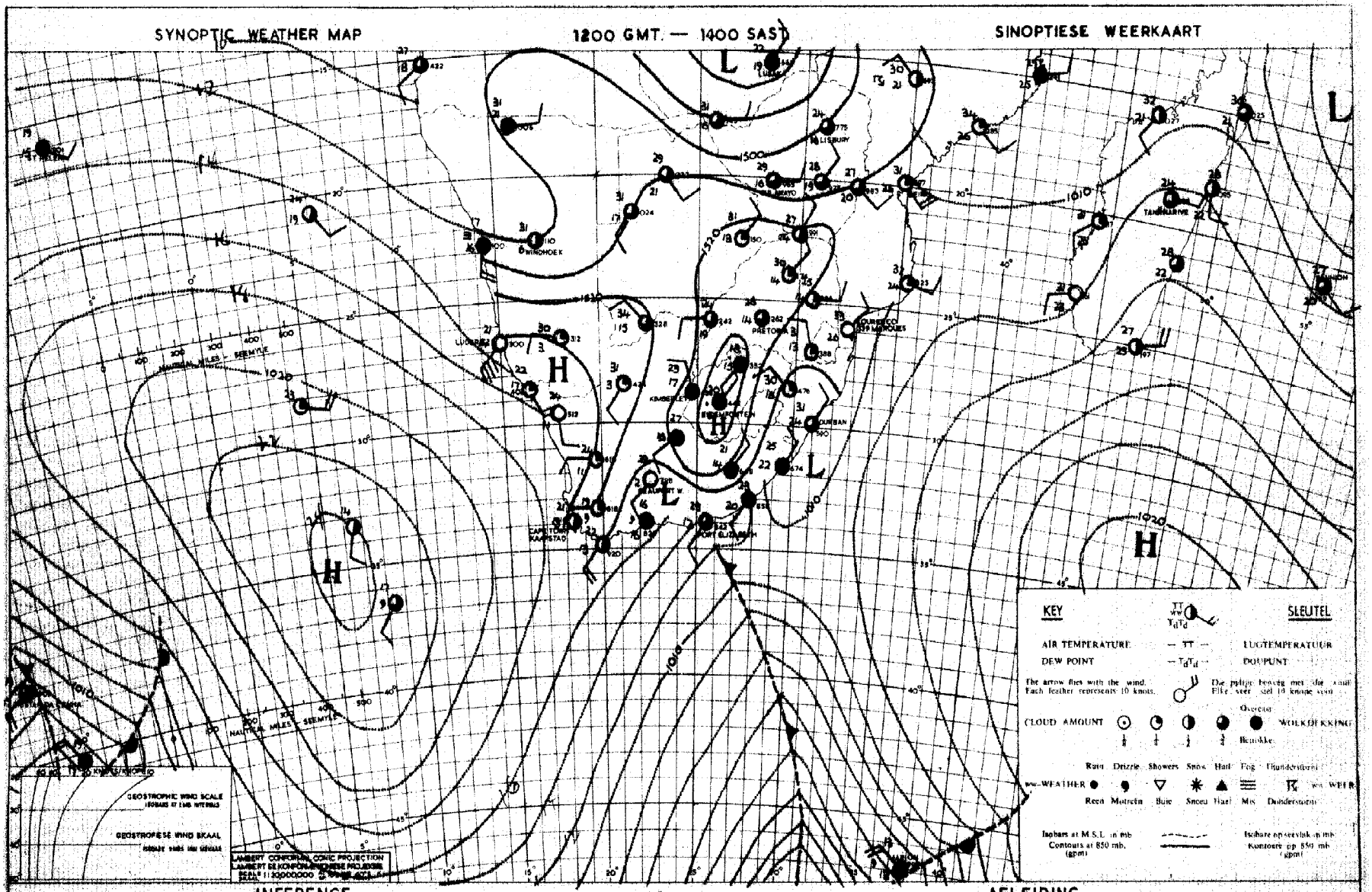

Cooler, cloudy conditions with showers will spread over Natal. Dry air is moving over most of the Cape Province but thundershowers are still possible elsewhere over the country.

Koeler, bewolkte toestande met buie sal oor Natal uitbrei. Droër lug beweeg oor die meeste dele van Kaapland, maar donderbuie is nog moontlik oor die res van die land.

DAAGLIKSE WEERBULLETIN WEERBURO : WEATHER BUREAU DAILY WEATHER BULLETIN

DEPT. VAN VERVOER—DEPT. OF TRANSPORT

Maksimum en Minimum Temperature (°C) en Reënval (RRR) in mms. vir die 24 uur wat om 0800 SAST eindig op ..30...-..1...-..59..... Maximum and Minimum Temperatures (°C) and Rainfall (RRR) in mms. for 24 hours ending at 0800 SAST on

KAAP - CAPE	Max.	Min.	RRR
Aberdeen			
Addo			
Alexanderbaai	23	13	
Aliwal-Noord	27	10	
Barkly East			
Bashee	21	16	3·0
Bathurst			
Beaufort West	27	11	
Boegoebergdam			
Bostsap			
Brandvlei			
Cala			
Caledon			
Calitzdorp			
Calvinia	32	18	
Cape L'Agulhas	23	X	
Cape Columbine	24	13	
Cape St. Francis	21	17	
Carnarvon			
Ceres			
Citrusdal			
Colesberg			
Cradock			
De Aar	29	14	
D.F. Malan (C.T.)	29	14	
Dordrecht	18	9	0·1
Douglas			
East London	21	16	
Elsenburg			
Flagstaff			
Fraserburg	27	12	
Garies			
George	21	10	
Graaff Reinet	24	13	
Grahamstown			
Idutywa			
Jansenville	24	12	
Joubertina			
Kenhardt	35	21	
Kentani			
Kimberley	30	17	

KAAP - CAPE	Max.	Min.	RRR
K'Williamstown			
Khysna			
Kowie			
Kuruman	32	18	
Ladismith			
Lake Mentz			
Maclear			
Mafeking	29	17	0·3
Malmesbury			
Matatiele			
Matroosberg	26	10	
Middelburg	22	9	
Mosselbaai	20	18	
Mount Frere			
New Amalfi[1]	19	11	0·5
O'kiep	33	23	
Orange River	30	17	
Oudtshoorn			
Petrusville			
Piketberg			
Pofadder	33	20	
Port Elizabeth	22	17	
Port Nolloth	19	11	
Port St. Johns	22	15	9·0
Postmasburg	32	20	
Prieska	33	22	
Prince Albert			
Queenstown			
Rietfontein			
Riversdal	24	14	
Robertson	28	12	
Somerset East	16	11	
Steynsburg			
Strydenburg			
Stutterheim			
Sutherland			
Swellendam			
Tarkastad			
Touwsrivier			
Umtata	20	12	2·1
Uniondale			

CAPE - KAAP	Max.	Min.	RRR
Upington	35	18	
Vanwyksvlei	33	18	
Victoria-Wes	28	10	
Vredendal	35	14	
Vryburg	30	17	
Williston			
O.V.S. - O.F.S.			
Balkfontein[2]			
Bethlehem	26	12	
Bloemfontein	29	14	
Brandfort			
Bultfontein			
Fauresmith	29	15	
Ficksburg			
Frankfort			
Harrismith			
Heilbron			
Hoopstad	29	17	
Kroonstad	31	16	
Lindley			
Modderpoort			
Philippolis			
Petrusburg			
Reitz			
Senekal			
Vrede			
Warden			
Welkom	29	16	
Wepener	29	13	
Winburg			
Zastron			
TRANSVAAL			
Andalusia			
Barberton			
Belfast			
Bethal			
Carolina	24	12	27·8
Gravelotte			
Grecy	34	18	8·5

TRANSVAAL	Max.	Min.	RRR
Delareyville			
Ermelo	25	12	5·5
Fleur-de-Lys	33	18	18·3
Groendraai	32	18	19·5
Jan Smuts	26	13	12·4
Joubert Park	26	13	
Komatipoort	32	21	19·0
Kroondal	30	16	12·6
L'doornsstad			
Letaba			
Lichtenburg			
L' Trichardt			
Loskop[3]			
Marble Hall			
Marnitz	34	19	6·5
Messina	37	21	
Middelburg			
Nelspruit	30	19	9·8
Pietersburg	30	17	4·0
Piet Retief	22	13	21·9
Pelgrimsrus	24	12	45·5
Phalaborwa			
Pongola	23	18	2·0
Potchefstroom	29	15	
Potgietersrus	31	18	8·0
Pretoria W.B.	29	15	7·9
Pretoriuskop			
Punda Maria			
Sekukuni			
Skukuza			
Thabazimbi	33	19	1·0
Tomburke			
Vereeniging			1·5
Volksrust			
Warmbad	33	17	0·6
Waterval-Bo			
Witbank			
Zeerust	31	17	1·6
NATAL			
Cape St. Lucia	26	19	0·3

NATAL	Max.	Min.	RRR
Dundee			
Durban	24	18	15·0
Estcourt	23	14	
Harding			
Himeville			
M'kuzi			
Newcastle	23	14	1·9
P'Maritzburg			
Port Shepstone	24	17	13·0
Richmond			
Seven Oaks			4·5
Van Reenen			
Vryheid			
S.W.A.			
Gobabis	29	18	
Keetmanshoop	36	23	
Luderitz	27	13	
Mariental	36	23	
Ohopoho	31	19	2·5
Ondangua	30	21	
Outjo	33	19	26·3
Runtu	31	20	2·5
Swakopmund	18	14	
Tsumeb	32	22	
Windhoek	31	20	
PROTECTORATES. PROTEKTORATE			
Bremersdorp	24	17	20·0
Emlembe			
Francistown	38	20	
Gaberones	34	20	
Ghanzi	33	18	
Mahalapye	35	19	4·5
Maseru	28	13	
Maun	37	21	
Stegi			
Tsabong	36	20	
Tsane	32	20	
Shakawe			

[1] Naby Kokstad

[2] Near Bothaville

[3] Naby Groblersdal

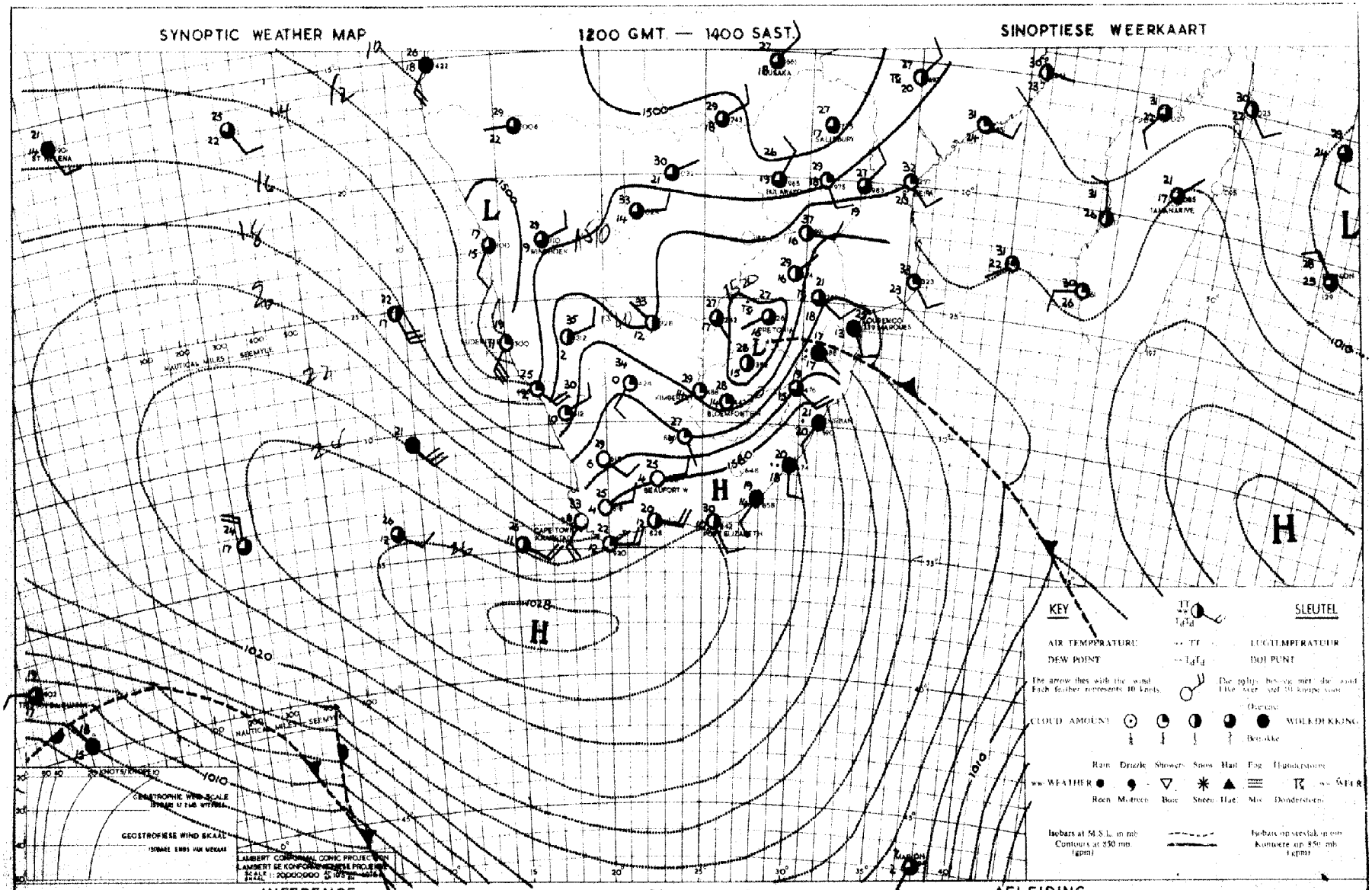

INFERENCE

DATE 29 - 1 - 1959 DATUM

The cold air which has already spread over the southern and eastern parts of the Union will spread also over the Transvaal. Further rain will occur over Natal and eastern Transvaal. Thundery conditions with local showers will recur over Bechuanaland, northern and central south-west Africa, Western Transvaal and northern Cape.

AFLEIDING

Die koue lug wat reeds oor die suidelike en oostelike Unie beweeg het, sal ook oor die Transvaal uitbrei. Verdere reën sal oor Natal en oostelike Transvaal uitsak. Donderweerstoestande met plaaslike buie sal weer nog voorkom oor Bechuanaland, noordelike en sentrale Suidwes-Afrika, westelike Transvaal en Noord-Kaapland.

DAAGLIKSE WEERBULLETIN WEERBURO : WEATHER BUREAU DAILY WEATHER BULLETIN

DEPT. VAN VERVOER—DEPT. OF TRANSPORT

Maksimum en Minimum Temperature (°C) en Reënval (RRR) in mms. vir die 24 uur wat om 0800 SAST eindig op ..31..-..1..-..52..

Maximum and Minimum Temperatures (°C) and Rainfall (RRR) in mms. for 24 hours ending at 0800 SAST on

CAPE - KAAP	Max.	Min.	RRR
Aberdeen			
Addo			
Alexanderbaai	24	17	
Aliwal-Noord	29	14	
Barkly East			
Bashee	28	19	
Bathurst			
Beaufort West	33	17	
Boegoebergdam			
Boetsap			
Brandvlei			
Cala			
Caledon			
Calitzdorp			
Calvinia			
Cape L'Agulhus	23	xx	
Cape Columbine	26	14	
Cape St. Francis	28	18	
Carnarvon			
Ceres			
Citrusdal			
Colesberg			
Cradock			
De Aar	32	17	
D.F. Malan (C.T.)	32	12	
Dordrecht	25	13	
Douglas			
East London	28	17	
Elsenburg			
Flagstaff			
Fraserburg	35	16	
Garies			
George	26	13	
Graaff Reinet	32	17	
Grahamstown			
Idutywa			
Jansenville	31	15	
Joubertina			
Kenhardt	39	23	
Kentani			
Kimberley	30	19	

KAAP - CAPE	Max.	Min.	RRR
K'Williamstown			
Knysna			
Kowie			
Kuruman	31	17	10.0
Ladismith			
Lake Mentz			
Maclear			
Mafeking	28	18	
Malmesbury			
Matatiele			
Matroosberg	34	15	
Middelburg	31	3	
Mosselbaai	21	19	
Mount Frere			
New Amalfi[1]	23	8	
O'kiep	38	21	
Orange River	32	19	
Oudtshoorn			
Petrusville			
Piketberg			
Pofadder	37	23	
Port Elizabeth	24	18	
Port Nolloth	17	14	
Port St. Johns	23	19	
Postmasburg	33	21	
Prieska	36	21	
Prince Albert			
Queenstown			
Rietfontein			
Riversdal	32	16	
Robertson	35	14	
Somerset East	26	15	
Steynsburg			
Strydenburg			
Stutterheim			
Sutherland			
Swellendam			
Tarkastad			
Touwsrivier			
Umtata	22	14	
Uniondale			

CAPE - KAAP	Max.	Min.	RRR
Upington	39	24	
Vanwyksvlei	37	20	
Victoria-Wes	32	15	
Vredendal	43	16	
Vryburg	30	19	0.3
Williston			
O.V.S. - O.F.S.			
Balkfontein[2]			
Bethlehem	25	12	
Bloemfontein	28	16	
Brandfort			
Bultfontein			
Fauresmith	29	16	
Fioksburg			
Frankfort			
Harrismith			
Heilbron			
Hoopstad	29	17	
Kroonstad	27	16	
Lindley			
Modderpoort			
Philippolis			
Petrusburg			
Reitz			
Senekal			
Vrede			25.0
Warden			
Welkom	28	17	
Wepener	30	16	
Winburg			
Zastron			
TRANSVAAL			
Andalusia			
Barberton			
Belfast			
Bethal			
Caroline	20	12	
Gravelotte			
Grecy	34	16	15.7

TRANSVAAL	Max.	Min.	RRR
Delareyville			
Ermelo	21	11	
Fleur-de-Lys	24	17	
Groendraai	27	19	
Jan Smuts	22	14	
Joubert Park	28	14	4.3
Komatipoort	27	20	
Kroondal	27	18	
L'doornsstad			
Letaba			
Lichtenburg			
L' Trichardt			
Loskop[3]			11.8
Marble Hall			
Marnitz	27	16	
Messina	27	20	
Middelburg			
Nelspruit	25	17	0.1
Pietersburg	25	16	
Piet Retief	20	18	
Pelgrimsrus	16	11	2.5
Phalaborwa	28	20	
Pongola	25	17	
Potchefstroom	28	16	
Potgietersrus	27	16	0.6
Pretoria W.B.	26	16	
Pretoriuskop			
Punda Maria			
Sekukuni			
Skukuza			
Thabazimbi			
Tomburke			
Vereeniging			
Volksrust			
Warmbad	29	17	5.2
Waterval-Bo	22	15	
Witbank			
Zeerust	28	18	0.0
NATAL			
Cape St. Lucia	26	19	0.0

NATAL	Max.	Min.	RRR
Dundee			
Durban	24	17	1.2
Estcourt	28	14	
Harding			
Himeville			
M'kuzi			
Newcastle	24	14	0.0
P'Maritzburg			1.0
Port Shepstone	24	19	0.2
Richmond			0.7
Seven Oaks			
Van Reenen			
Vryheid			
S.W.A.			
Gobabis	33	19	
Keetmanshoop	38	23	0.8
Luderitz	21	15	
Mariental	37	23	4.3
Ohopoho	32	18	0.0
Ondangua	31	21	
Outjo	32	21	
Runtu	30	19	0.0
Swakopmund			
Tsumeb	32	21	0.0
Windhoek	32	16	17.3
PROTECTORATES. PROTEKTORATE			
Bremersdorp			
Emlembe			
Francistown	26	18	
Gaberones	29	18	
Ghanzi	34	22	
Mahalapye			
Maseru	27	13	
Maun			
Stegi			
Tsabong	36	26	
Tsane	33	20	
Shakawe			

[1] Naby Kokstad

[2] Near Bothaville

[3] Naby Groblersdal

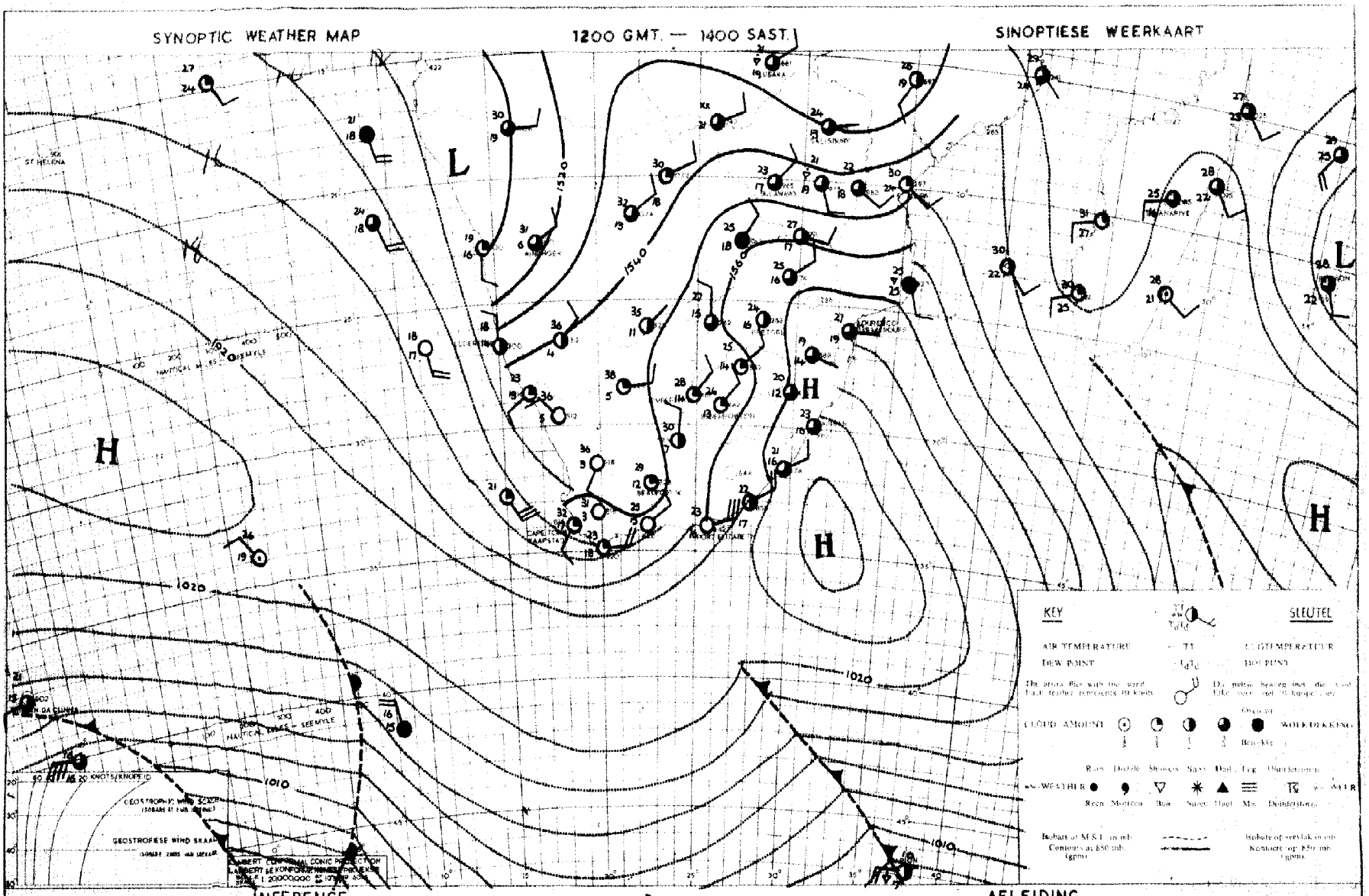

Pressure are falling over the southern and southeastern coastal regions and it will clear partially over Natal and Transvaal. Isolated thundershowers will develop over the Free State and Northern Cape.

Die druk daal vinnig oor die suidelike en suidoostelike kusgebiede en dit sal gedeeltelik begin opklaar oor Natal en Transvaal. Los donderbuie sal oor Noordkaapland en die Vrystaat ontwikkel.

DAAGLIKSE WEERBULLETIN
0800 S.A.S.T.

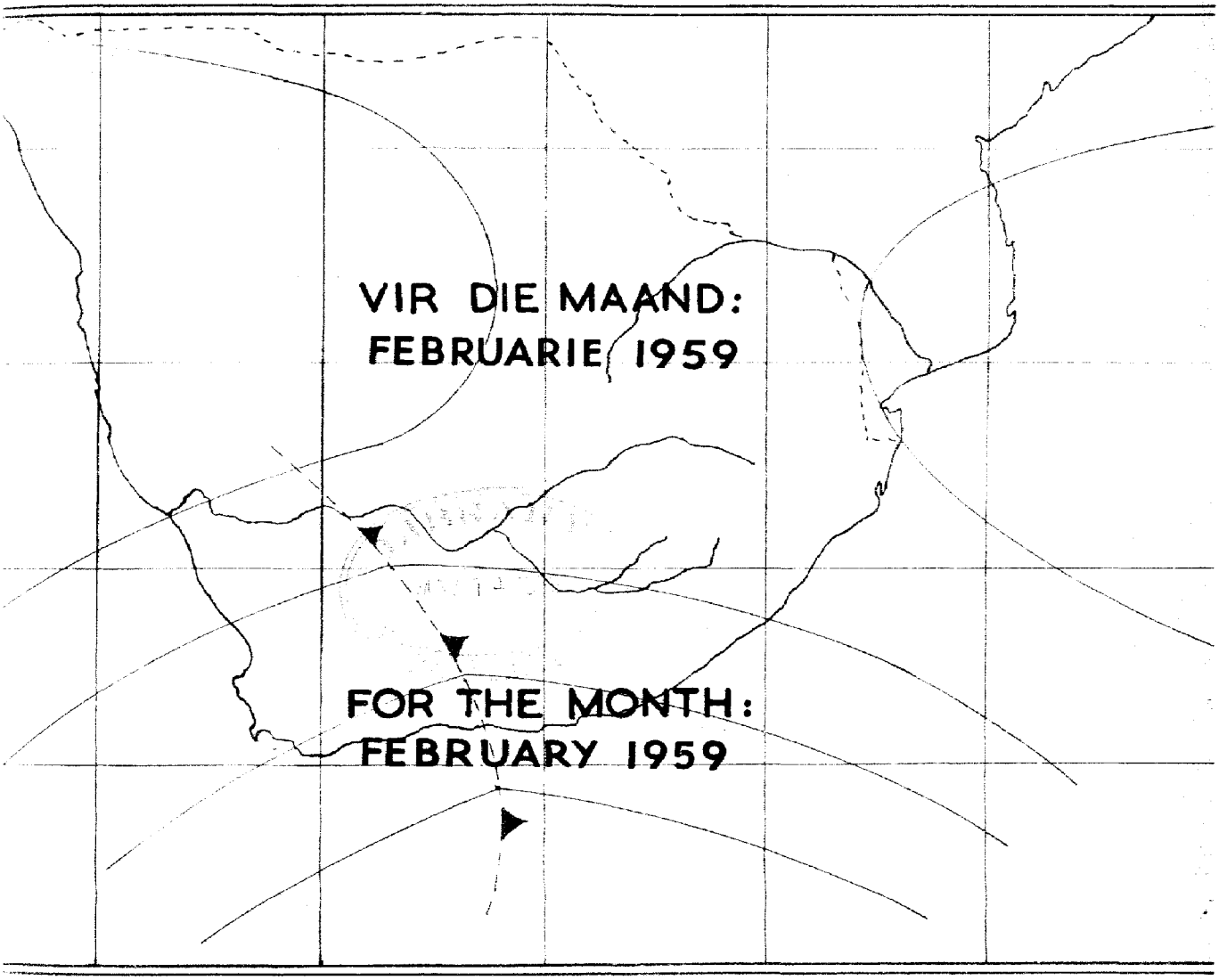

DAILY WEATHER BULLETIN
0800 S.A.S.T.

DAAGLIKSE WEERBULLETIN WEERBURO : WEATHER BUREAU DAILY WEATHER BULLETIN

DEPT. VAN VERVOER—DEPT. OF TRANSPORT

Maksimum en Minimum Temperature (°C) en Reënval (RRR) in mms, vir die 24 uur wat om 0800 SAST eindig op ...1...2...59.....

Maximum and Minimum Temperatures (°C) and Rainfall (RRR) in mms. for 24 hours ending at 0800 SAST on

CAPE - KAAP	Max.	Min.	RRR
Aberdeen			
Addo			
Alexanderbaai	22	16	0·2
Aliwal-Noord	32	12	0·2
Barkly East			
Bashee	25	19	
Bathurst			
Beaufort West	38	15	
Boegoebergdam			
Boetsap			
Brandvlei			
Cala			
Caledon			
Calitzdorp			
Calvinia	27	12	
Cape L'Agulhus	25	xx	
Cape Columbine	21	14	
Cape St. Francis	23	18	
Carnarvon			
Ceres			
Citrusdal			
Colesberg			
Cradock			
De Aar	35	16	0·5
D.F. Malan (C.T.)	26	17	
Dordrecht			
Douglas			
East London	27	17	
Elsenburg			
Flagstaff			
Fraserburg	36	16	
Garies			
George	28	16	
Graaff Reinet			
Grahamstown			
Idutywa			
Jansenville	41	16	
Joubertina			
Kenhardt	40	18	
Kentani			
Kimberley	33	16	12·9
Cape Point	23	16	0·0
Danger Point	24	17	

KAAP - CAPE	Max.	Min.	RRR
K'Williamstown			
Knysna			
Kowie			
Kuruman	30	15	1·8
Ladismith			
Lake Mentz			
Maclear			
Mafeking	30	15	25·9
Malmesbury			
Matatiele			
Matroosberg			
Middelburg	32	15	0·0
Mosselbaai	23	19	
Mount Frere			
New Amalfi[1]			
O'kiep	32	12	
Orange River			
Oudtshoorn			
Petrusville			
Piketberg			
Pofadder			
Port Elizabeth	28	20	
Port Nolloth	19	13	
Port St. Johns	24	19	0·0
Postmasburg			
Prieska	36	22	
Prince Albert			
Queenstown			
Rietfontein			
Riversdal	31	16	
Robertson			
Somerset East	35	15	
Steynsburg			0·5
Strydenburg			
Stutterheim			
Sutherland			
Swellendam			
Tarkastad			
Touwsrivier			
Umtata	32	17	0·0
Uniondale			

[1] Naby Kokstad

CAPE - KAAP	Max.	Min.	RRR
Upington	40	22	
Vanwyksvlei	39	18	
Victoria-Wes	34	13	1·0
Vredendal	28	15	
Vryburg			
Williston			
O.V.S. - O.F.S.			
Balkfontein[2]			
Bethlehem	25	10	1·2
Bloemfontein	30	12	12·4
Brandfort			
Bultfontein			
Fauresmith	29	13	3·0
Ficksburg			12·0
Frankfort			
Harrismith			
Heilbron			
Hoopstad	30	15	10·0
Kroonstad			
Lindley			
Modderpoort			1·9
Philippolis			
Petrusburg			
Reitz			
Senekal			
Vrede			
Warden			
Welkom			
Wepener	29	08	90·0
Winburg			6·5
Zastron			8·3
TRANSVAAL			
Andalusia			
Barberton			
Belfast			
Bethal			
Carolina	24	12	
Gravelotte			
Creey	28	16	14·0

[2] Near Bothaville

TRANSVAAL	Max.	Min.	RRR
Delareyville			
Ermelo	23	12	
Fleur-de-Lys	27	17	
Groendraai	29	17	9·5
Jan Smuts	23	13	0·0
Joubert Park			
Komatipoort			
Kroondal	28	16	0·0
L'doornsstad			
Letaba			
Lichtenburg			
L' Trichardt			
Loskop[3]			
Marble Hall			
Marnitz	30	16	
Messina	23	18	
Middelburg			
Nelspruit	28	18	
Pietersburg	27	16	
Piet Retief	25	12	
Pelgrimsrus	20	14	5·0
Phalaborwa			
Pongola	29	19	
Potchefstroom	27	13	0·7
Potgietersrus	27	17	
Pretoria W.B.	26	16	
Pretoriuskop			
Punda Maria			
Sekukuni			
Skukuza			
Thabazimbi			
Tomburke			
Vereeniging			
Volksrust			
Warmbad	27	20	6·5
Waterval-Bo			
Witbank			
Zeerust	30	15	25·0
NATAL			
Cape St. Lucia	28	20	

[3] Naby Groblersdal

NATAL	Max.	Min.	RRR
Dundee			
Durban	27	19	
Estcourt	25	12	
Harding			
Himeville			
M'kuzi			
Newcastle	31	13	0·0
P'Maritzburg			
Port Shepstone	26	21	
Richmond			
Seven Oaks			
Van Reenen			
Vryheid			
S.W.A.			
Gobabis	30	17	29·0
Keetmanshoop	36	17	0·4
Luderitz	18	15	
Mariental	34	19	0·0
Ohopoho			
Ondangua			
Outjo	31	18	29·3
Runtu			
Swakopmund	20	15	
Tsumeb	32	17	18·3
Windhoek	25	15	5·8
PROTECTORATES. PROTEKTORATE			
Bremersdorp			
Emlembe			
Francistown	27	16	
Gaberones	31	17	6·5
Ghanzi	32	18	0·2
Mahalapye			
Maseru	24	11	20·0
Maun	31	19	
Stegi			
Tsabong	33	18	4·3
Tsane	31	17	
Shakawe			

SYNOPTIC WEATHER MAP

1200 GMT. — 1400 SAST.

SINOPTIESE WEERKAART

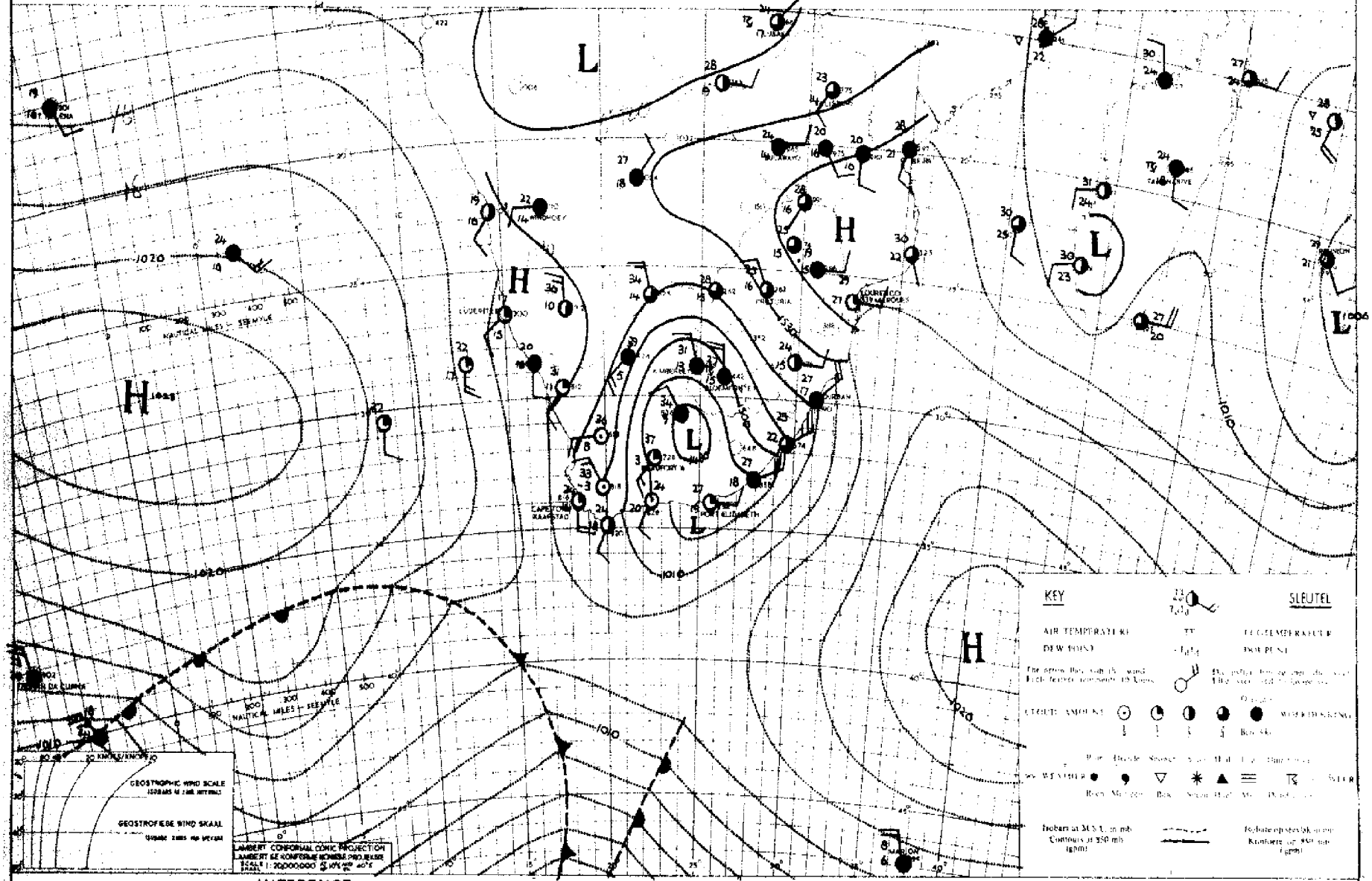

INFERENCE

DATE 31 - 7 - 1959 DATUM

AFLEIDING

With the low over the interior thundershowers will develop over Transvaal, Natal and over the Free-State.

Met die laag oor die binneland sal donderbuie ontwikkel oor Transvaal, Natal en die Vrystaat.

DAAGLIKSE WEERBULLETIN WEERBURO : WEATHER BUREAU DAILY WEATHER BULLETIN

DEPT. VAN VERVOER—DEPT. OF TRANSPORT

Maksimum en Minimum Temperature (°C) en Reënval (RRR) in mms. vir die 24 uur wat om 0800 SAST eindig op ...2...7...2...7...59..... Maximum and Minimum Temperatures (°C) and Rainfall (RRR) in mms. for 24 hours ending at 0800 SAST on

CAPE - KAAP	Max.	Min.	RRR
Aberdeen			
Addo			
Alexanderbaai	23	15	
Aliwal-Noord	31	15	
Barkly East			
Bashee	25	18	0·5
Bathurst			
Beaufort West	33	16	
Boegoeberg Dam			
Boetsap			
Brandvlei			
Cala			
Caledon			
Calitzdorp			
Calvinia	32	13	
Cape L'Agulhus	24	xx	
Cape Columbine	21	13	
Cape St. Francis	24	16	
Carnarvon			
Ceres			
Citrusdal			
Colesberg			
Cradock			
De Aar	32	16	
D.F. Malan (C.T.)	25	12	
Dordrecht	28	15	
Douglas			
East London	26	17	
Elsenburg			
Flagstaff			
Fraserburg	32	16	
Garies			
George	23	14	
Graaff Reinet	32	15	
Grahamstown			
Idutywa			
Jansenville	32	15	
Joubertina			
Kenhardt	35	18	
Kentani			
Kimberley	29	18	

KAAP - CAPE	Max.	Min.	RRR
K'Williamstown			
Knysna			
Kowie			
Kuruman	32	16	0·8
Ladismith			
Lake Mentz			
Maclear			13·8
Mafeking	29	16	
Malmesbury			
Matatiele			
Matroosberg	29	13	
Middelburg	30	12	
Mosselbaai	24	18	
Mount Frere			
New Amalfi[1]	29	10	
O'kiep	29	15	
Orange River	31	15	
Oudtshoorn			
Petrusville			
Piketberg			
Pofadder	32	16	
Port Elizabeth	26	17	
Port Nolloth	20	13	
Port St. Johns	24	20	
Postmasburg			
Prieska	35	23	
Prince Albert			
Queenstown	31	15	
Rietfontein			
Riversdal	29	14	
Robertson	31	13	
Somerset East	25	13	
Steynsburg			
Strydenburg			
Stutterheim			
Sutherland			
Swellendam			
Tarkastad			
Touwsrivier			
Umtata	30	12	
Uniondale			

CAPE - KAAP	Max.	Min.	RRR
Upington	35	18	
Vanwyksvlei	35	20	
Victoria-Wes	31	15	
Vredendal	29	13	
Vryburg	31	17	
Williston			
O.V.S. - O.F.S.			
Balkfontein[2]			
Bethlehem	27	12	
Bloemfontein	28	17	
Brandfort			
Bultfontein			
Fauresmith	28	16	
Fioksburg			
Frankfort			
Harrismith			
Heilbron			
Hoopstad	29	17	
Kroonstad	28	15	
Lindley			
Modderpoort			
Philippolis			
Petrusburg			
Reitz			
Senekal			
Vrede			
Warden			
Welkom	29	16	
Wepener	28	17	
Winburg			
Zastron			
TRANSVAAL			
Andalusia			
Barberton			
Belfast			
Bethal			
Carolina	24	11	
Gravelotte			
Creoy	28	16	6·9

TRANSVAAL	Max.	Min.	RRR
Delareyville			
Ermelo	25	10	
Fleur-de-Lys	30	20	
Groendraai	27	15	
Jan Smuts	24	15	
Joubert Park	23	10	44·7
Komatipoort	36	25	
Kroondal	28	15	
L'doornsstad			
Letaba			
Lichtenburg			
L' Trichardt			
Loskop[3]			
Marble Hall			
Marnitz	30	19	
Messina	35	23	
Middelburg			
Nelspruit	30	18	4·3
Pietersburg	27	17	
Piet Retief	28	13	
Pelgrimsrus	23	14	1·2
Phalaborwa	34	22	
Pongola	31	22	
Potchefstroom	28	15	
Potgietersrus	27	15	
Pretoria W.B.	27	15	6·9
Pretoriuskop			
Punda Maria			
Sekukuni			
Skukuza			
Thabazimbi	30	17	17·5
Tomburke			2·0
Vereeniging			
Volksrust			
Warmbad	26	16	
Waterval-Bo	27	18	0·9
Witbank			
Zeerust	28	16	
NATAL			
Cape St. Lucia	30	22	

NATAL	Max.	Min.	RRR
Dundee			
Durban	28	22	
Estcourt	29	14	0·5
Harding			
Himeville			
M'kuzi			
Newcastle	30	14	
P'Maritzburg			
Port Shepstone	26	22	
Richmond			
Seven Oaks			
Van Reenen			
Vryheid			
S.W.A.			
Gobabis	30	18	
Keetmanshoop	25	16	
Luderitz	24	15	
Mariental	34	18	
Ohopoho	30	19	19·5
Ondangua	29	18	29·0
Outjo	30	17	
Runtu	31	19	23·0
Swakopmund	19	15	
Tsumeb			
Windhoek	28	17	2·0
PROTECTORATES. PROTEKTORATE			
Bremersdorp			
Emlembe			
Francistown	32	18	
Gaberones	31	17	
Ghanzi	32	16	
Mahalapye	30	16	
Maseru	27	14	
Maun	26	18	11·7
Stegi			
Tsabong	35	20	
Tsane	33	19	
Shakawe			

[1] Naby Kokstad

[2] Near Bothaville

[3] Naby Groblersdal

SYNOPTIC WEATHER MAP — 1200 GMT. — 1400 SAST. — SINOPTIESE WEERKAART

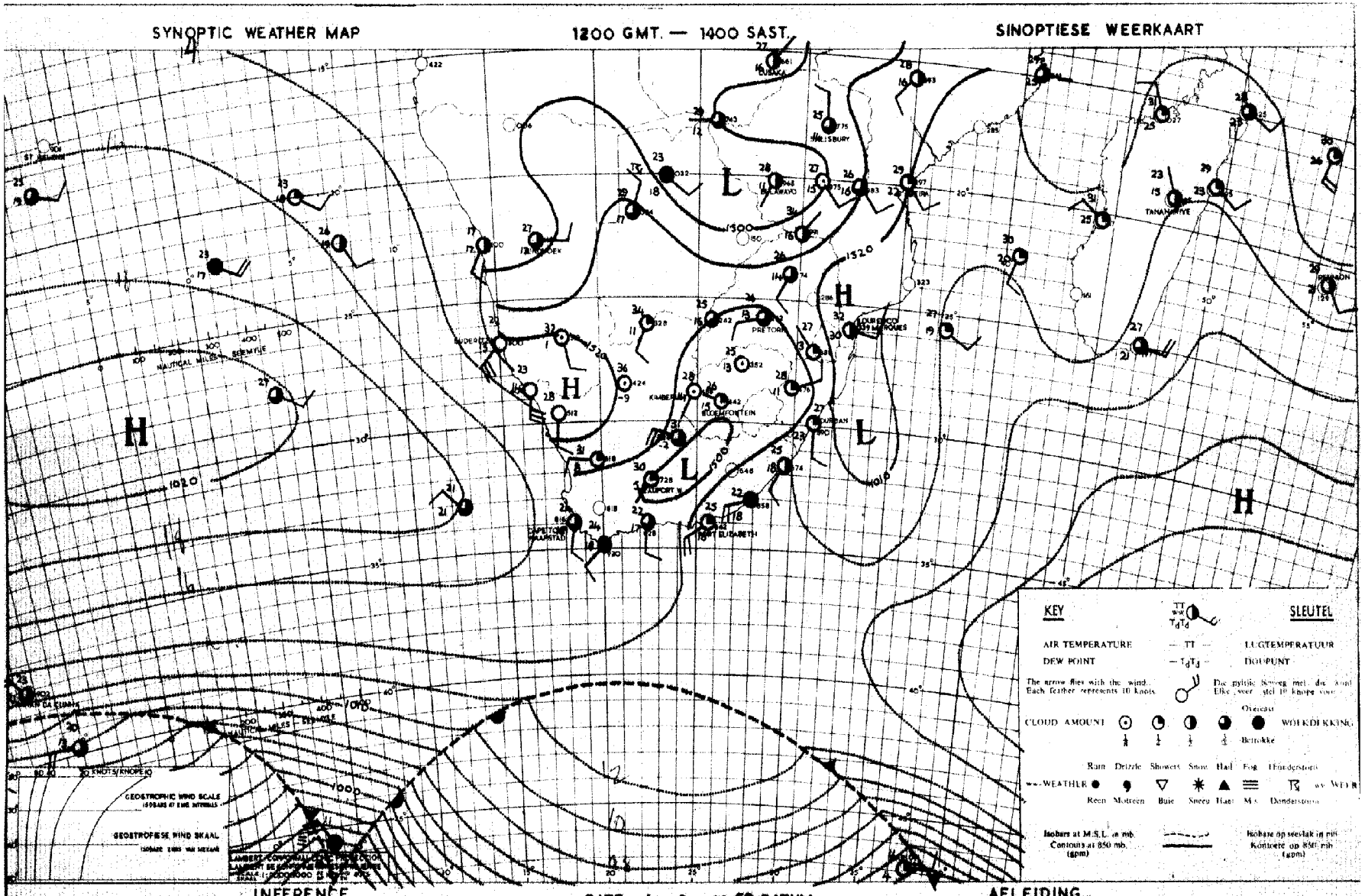

INFERENCE — DATE 1 - 2 - 1959 DATUM — AFLEIDING

With the weak trough over the interior and the ridge to the south a few thundershowers are still possible over the eastern parts of the country.

Met die swak trog oor die binneland en die rug na die suide is enkele donderbuie nog moontlik oor die oostelike dele van die land.

DAAGLIKSE WEERBULLETIN WEERBURO : WEATHER BUREAU DAILY WEATHER BULLETIN

DEPT. VAN VERVOER—DEPT. OF TRANSPORT

Maksimum en Minimum Temperature (°C) en Reënval (RRR) in mms. vir die 24 uur wat om 0800 SAST eindig op .3.-.2.-.89.....

Maximum and Minimum Temperatures (°C) and Rainfall (RRR) in mms. for 24 hours ending at 0800 SAST on

CAPE - KAAP	Max.	Min.	RRR
Aberdeen			
Addo			
Alexanderbaai	24	14	
Aliwal-Noord	33	15	
Barkly East			
Bashee	27	16	0·3
Bathurst			
Beaufort West	34	17	
Boegoebergdam			
Boetsap			
Brandvlei			
Cala			
Caledon			
Calitzdorp			
Calvinia	34	15	
Cape L'Agulhus	25	xx	0·0
Cape Columbine	21	14	
Cape St. Francis	23	18	
Carnarvon			
Ceres			
Citrusdal			
Colesberg			
Cradock			
De Aar	34	16	
D.F. Malan (C.T.)	26	17	
Dordrecht	30	14	
Douglas			
East London	25	17	
Elsenburg			
Flagstaff			
Fraserburg	32	16	
Garies			
George	24	17	2·4
Graaff Reinet	32	14	
Grahamstown			
Idutywa			
Jansenville	35	16	
Joubertina			
Kenhardt	36	24	
Kentani			
Kimberley	33	17	0·0

KAAP - CAPE	Max.	Min.	RRR
K'Williamstown			
Knysna			
Kowie			
Kuruman	32	14	
Ladismith			
Lake Mentz			
Maclear			5·4
Mafeking	30	19	
Malmesbury			
Matatiele			
Matroosberg	30	14	
Middelburg	30	12	
Mosselbaai	24	18	4·0
Mount Frere			
New Amalfi[1]	28	12	52·0
O'kiep	31	22	
Orange River	33	16	
Oudtshoorn			
Petrusville			
Piketberg			
Pofadder	33	21	
Port Elizabeth	25	19	
Port Nolloth	20	12	
Port St. Johns	25	20	
Postmasburg	33	18	
Prieska	36	19	
Prince Albert			
Queenstown	33	16	
Rietfontein			
Riversdal	31	17	0·3
Robertson	34	18	
Somerset East	30	11	
Steynsburg			
Strydenburg			
Stutterheim			
Sutherland			
Swellendam			
Tarkastad			
Touwsrivier			
Umtata	28	17	
Uniondale			

CAPE - KAAP	Max.	Min.	RRR
Upington	36	20	
Vanwyksvlei	36	21	
Victoria-Wes	32	15	
Vredendal	31	14	
Vryburg	32	16	
Williston			
O.V.S. - O.F.S.			
Balkfontein[2]			
Bethlehem	29	14	
Bloemfontein	31	16	
Brandfort			
Bultfontein			0·5
Fauresmith	31	16	
Ficksburg			
Frankfort			
Harrismith			
Heilbron			
Hoopstad	31	17	
Kroonstad	30	16	0·6
Lindley			
Modderpoort			
Philippolis			
Petrusburg			
Reitz			
Senekal			
Vrede			
Warden			
Welkom	30	17	
Wepener	30	15	
Winburg			
Zastron			
TRANSVAAL			
Andalusia			
Barberton			
Belfast			
Bethal			
Caroline	27	14	5·8
Gravelotte			
Creecy	31	16	

TRANSVAAL	Max.	Min.	RRR
Delareyville			
Ermelo	26	12	5·5
Fleur-de-Lys	29	19	
Groendraai	30	16	0·1
Jan Smuts	25	14	
Joubert Park	25	15	
Komatipoort	35	22	
Kroondal	24	10	
L'doornsstad			
Letaba			
Lichtenburg			
L' Trichardt			
Loskop[3]			
Marble Hall			
Marnitz	30	18	
Messina	36	22	
Middelburg			
Nelspruit	31	19	
Pietersburg	28	15	
Piet Retief	29	14	5·2
Pilgrimsrus	21	14	1·4
Phalaborwa	35	20	
Pongola	32	22	
Potchefstroom	30	16	
Potgietersrus			
Pretoria W.B.	28	15	
Pretoriuskop			
Punda Maria			
Sekukuni			
Skukuza			
Thabazimbi	31	19	
Tomburke			
Vereeniging			
Volksrust			
Warmbad	31	16	
Waterval-Bo			
Witbank			
Zeerust			
NATAL			
Cape St. Lucia	31	24	

NATAL	Max.	Min.	RRR
Dundee			
Durban	27	23	0·0
Estcourt	30	17	2·3
Harding			
Himeville			
M'kuzi			
Newcastle	31	17	8·7
P'Maritzburg			
Port Shepstone	29	22	0·2
Richmond			
Seven Oaks			
Van Reenen			
Vryheid			
S.W.A.			
Gobabis	32	19	
Keetmanshoop	36	19	
Luderitz	21	15	
Mariental	36	22	
Ohopoho	32	20	
Ondangua	30	20	13·5
Outjo	32	18	
Runtu	28	19	3·0
Swakopmund	19	14	
Tsumeb	30	18	
Windhoek	30	20	0·3
PROTECTORATES· PROTEKTORATE			
Bremersdorp	33	20	
Emlembe			
Francistown	30	16	
Gaberones	33	18	
Ghanzi	33	18	
Mahalapye	33	17	
Maseru	25	15	
Maun	32	18	0·2
Stegi			
Tsabong	36	19	
Tsane	34	20	
Shakawe			

[1] Naby Kokstad

[2] Near Bothaville

[3] Naby Groblersdal

SYNOPTIC WEATHER MAP — 1200 GMT. — 1400 SAST. — SINOPTIESE WEERKAART

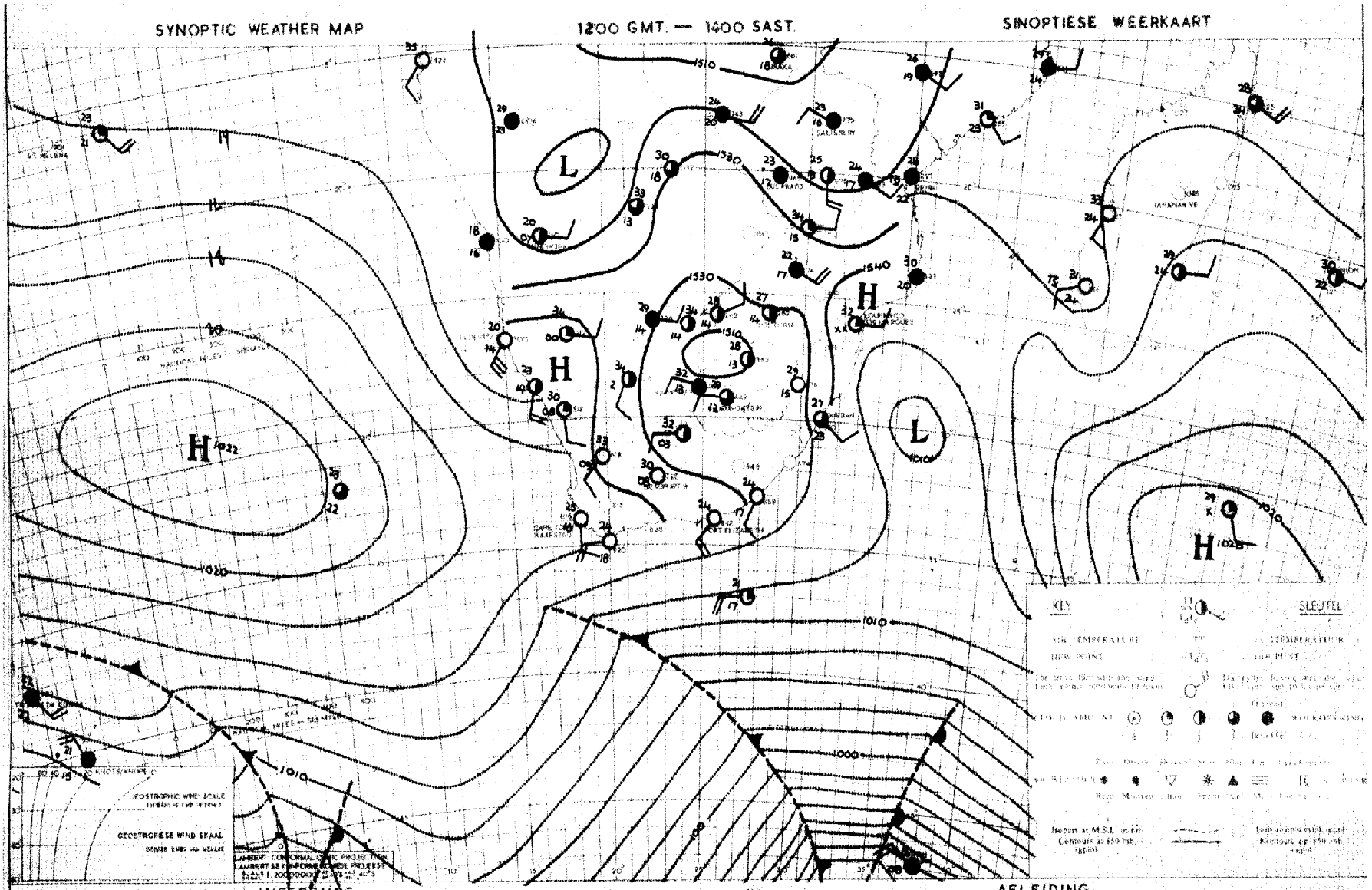

INFERENCE — DATE 2 - 2 1959 DATUM — AFLEIDING

It is expected that the pressure will start rising over the southern and south-eastern coastal regions and it will be partly cloudy and cool over these regions. Little change is expected in the weather conditions prevailing over the interior.

The air over the eastern half of the Union and over the northern parts of Bechuanaland and South-West Africa is fairly humid and isolated thundershowers will develop over these parts. Mainly fine and warm elsewhere.

Na verwagting sal die druk begin styg oor die suidoostelike en suidelike kusgebiede en dit sal gedeeltelik bewolk en koel wees oor die dele. Min verandering word verwag en die haersende weerstoestande oor die binneland. Die lug is redelik vogtig oor die oostelike helfte van die Unie, asook oor die noordelike dele van Betsjoeanaland en Suidwes-Afrika en los donderbuie sal oor die dele uitsak. Hoofsaaklik mooi weer en warm elders.

DAAGLIKSE WEERBULLETIN WEERBURO : WEATHER BUREAU DAILY WEATHER BULLETIN

DEPT. VAN VERVOER—DEPT. OF TRANSPORT

Maksimum en Minimum Temperature (°C) en Reënval (RRR) in mms. vir die 24 uur wat om 0800 SAST eindig op ....4...-...2...-...59...

Maximum and Minimum Temperatures (°C) and Rainfall (RRR) in mms. for 24 hours ending at 0800 SAST on

CAPE - KAAP	Max.	Min.	RRR
Aberdeen			
Addo			
Alexanderbaai	25	13	
Aliwal-Noord	33	13	
Barkly East			
Bashee	25	20	
Bathurst			
Beaufort West	32	15	
Boegoebergdam			
Boetsap			
Brandvlei			
Cala			
Caledon			
Calitzdorp			
Calvinia	35	22	
Cape L'Agulhas	24	xx	
Cape Columbine	20	12	
Cape St. Francis	24	14	
Carnarvon			
Ceres			
Citrusdal			
Colesberg			
Cradock			
De Aar	34	17	
D.F. Malan (C.T.)	25	17	
Dordrecht	26	14	
Douglas			
East London	26	19	
Elsenburg			
Flagstaff			3.5
Fraserburg	32	16	
Garies			
George	23	12	
Graaff Reinet	31	13	
Grahamstown			
Idutywa			
Jansenville	30	15	
Joubertina			
Kenhardt	39	26	
Kentani			
Kimberley	34	20	

KAAP - CAPE	Max.	Min.	RRR
K'Williamstown			
Knysna			
Kowie			
Kuruman	34	19	
Ladismith			
Lake Mentz			
Maclear			
Mafeking	32	17	0.9
Malmesbury			
Matatiele			
Matroosberg	30	12	
Middelburg	30	11	
Mosselbaai	24	18	
Mount Frere			
New Amalfi[1]	25	13	
O'kiep	36	25	
Orange River	34	19	
Oudtshoorn			
Petrusville			
Piketberg			
Pofadder	37	23	
Port Elizabeth	24	12	
Port Nolloth	21	10	
Port St. Johns	26	19	0.2
Postmasburg	35	20	
Prieska	37	20	
Prince Albert			
Queenstown			
Rietfontein			
Riversdal	28	12	
Robertson	31	11	
Somerset East	26	14	
Steynsburg			
Strydenburg			
Stutterheim			
Sutherland			
Swellendam			
Tarkastad			
Touwsrivier			
Umtata	28	16	0.6
Uniondale			

CAPE - KAAP	Max.	Min.	RRR
Upington	40	28	
Vanwyksvlei	37	23	
Victoria-Wes	32	18	
Vredendal	35	15	
Vryburg	34	18	
Williston			
O.V.S. - O.F.S.			
Balkfontein[2]			
Bethlehem	30	12	0.7
Bloemfontein	32	15	
Brandfort			
Bultfontein			
Fauresmith	32	15	
Ficksburg			
Frankfort			
Harrismith			
Heilbron			
Hoopstad	38	16	
Kroonstad	31	14	
Lindley			
Modderpoort			
Philippolis			
Petrusburg			
Reitz			
Senekal			
Vrede			5.3
Warden			44.5
Welkom	31	15	
Wepener	31	15	
Winburg			
Zastron			
TRANSVAAL			
Andalusia			
Barberton			
Belfast			5.0
Bethal			8.5
Carolina	26	18	12.0
Gravelotte			13.0
Crecy	31	17	11.4

TRANSVAAL	Max.	Min.	RRR
Delareyville			
Ermelo	26	13	18.0
Fleur-de-Lys	31	19	21.6
Groendraai	31	18	2.5
Jan Smuts	25	14	30.0
Joubert Park	36	24	
Komatipoort	30	15	0.6
Kroondal			
L'doornsstad			
Letaba			
Lichtenburg			
L' Trichardt			
Loskop[3]			10.0
Marble Hall			9.5
Marnitz	36	20	
Messina	36	23	
Middelburg			
Nelspruit	32	19	0.1
Pietersburg	29	16	27.0
Piet Retief	27	14	
Pelgrimsrus			
Phalaborwa			
Pongola			
Potchefstroom	31	14	
Potgietersrus	31	16	10.4
Pretoria W.B.	28	15	8.6
Pretoriuskop			
Punda Maria			
Sekukuni			
Skukuza			13.0
Thabazimbi	32	19	0.4
Tomburke			
Vereeniging			
Volksrust			
Warmbad	32	17	7.2
Waterval-Bo			
Witbank			18.5
Zeerust	32	17	0.9
NATAL			
Cape St. Lucia	29	21	2.5

NATAL	Max.	Min.	RRR
Dundee			2.0
Durban	29	21	1.9
Estcourt	27	17	18.1
Harding			2.5
Himeville			
M'kuzi			
Newcastle	29	16	10.1
P'Maritzburg			1.5
Port Shepstone	27	21	5.0
Richmond			1.5
Seven Oaks			
Van Reenen			
Vryheid			
S.W.A.			
Gobabis	33	20	
Keetmanshoop	38	22	
Luderitz	20	14	
Mariental	37	24	
Ohopoho	32	20	
Ondangua	31	21	
Outjo	33	19	
Runtu	20	18	
Swakopmund	24	13	
Tsumeb	32	18	
Windhoek	31	20	
PROTECTORATES. PROTEKTORATE			
Bremersdorp	30	20	1.2
Emlembe			15.1
Francistown	32	18	
Gaberones	34	18	2.0
Ghanzi	34	18	
Mahalapye	35	19	
Maseru	29	13	
Maun	30	18	
Stegi			
Tsabong	37	20	
Tsane	35	21	
Shakawe			

[1] Naby Kokstad

[2] Near Bothaville

[3] Naby Groblersdal

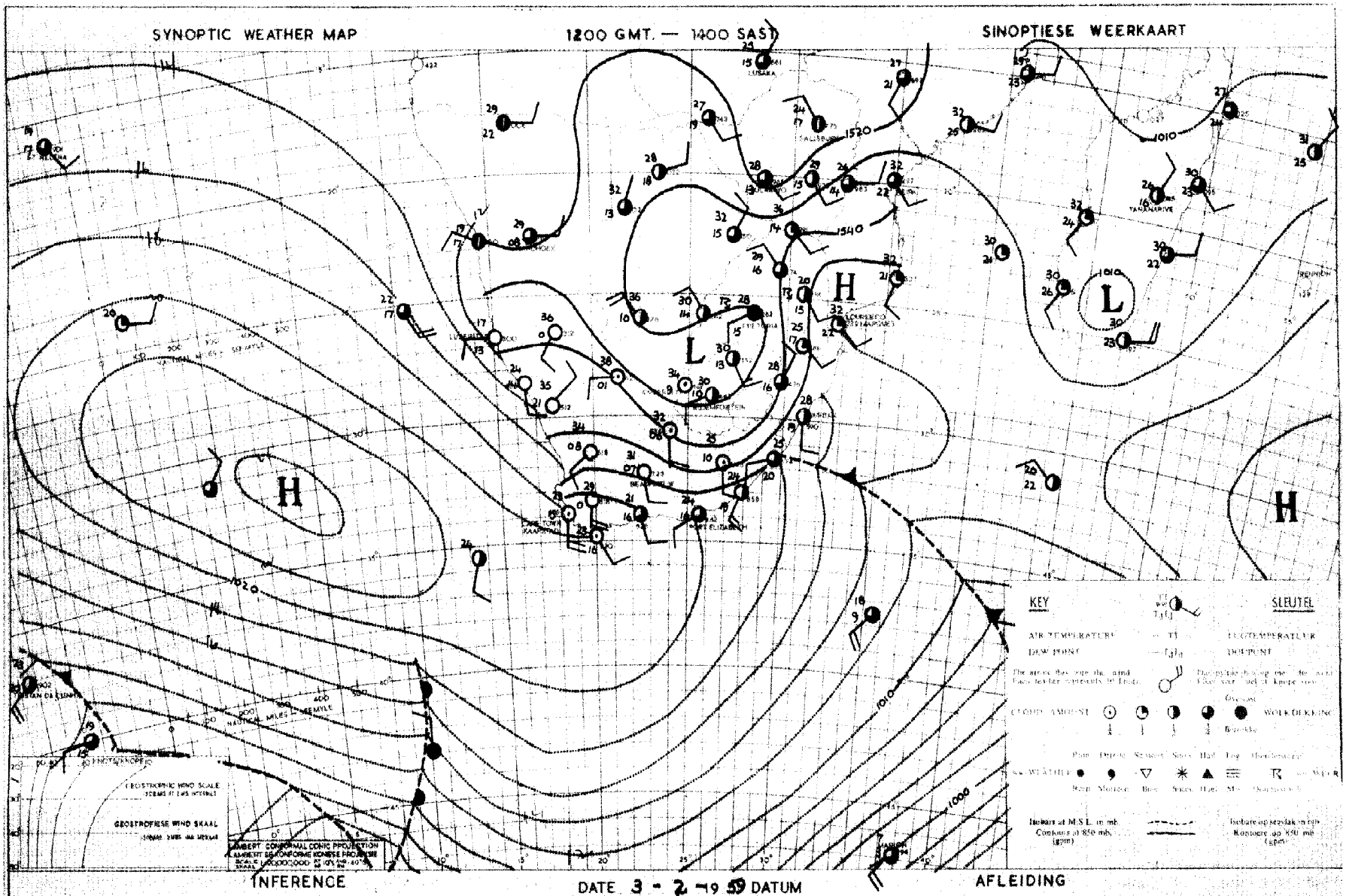

INFERENCE

DATE 3 - 2 - 1959 DATUM

AFLEIDING

The high to the southwest is moving eastwards and somewhat cooler cloudy conditions will spread over Natal and the eastern regions of Transvaal. Isolated thundershowers will occur over the remainder of Transvaal, over the Free State and Northern Cape.

Die hoog na die suidweste beweeg ooswaarts en iets koeler bewolkte toestande sal oor Natal en die oostelike dele van Transvaal beweeg. Los donderbuie sal oor die res van Transvaal, die Vrystaat en oor Noord Kaapland voorkom.

DAAGLIKSE WEERBULLETIN WEERBURO : WEATHER BUREAU DAILY WEATHER BULLETIN

DEPT. VAN VERVOER—DEPT. OF TRANSPORT

Maksimum en Minimum Temperature (°C) en Reënval (RRR) in mms. vir die 24 uur wat om 0800 SAST eindig op ....5...-..2...-..59.....

Maximum and Minimum Temperatures (°C) and Rainfall (RRR) in mms. for 24 hours ending at 0800 SAST on

CAPE - KAAP	Max.	Min.	RRR
Aberdeen			
Addo			
Alexanderbaai			
Aliwal-Noord	34	17	
Barkly East			
Bashee	26	19	
Bathurst			
Beaufort West	37	19	
Bosgnebergdam			
Bosteap			
Brandvlei			
Cala			
Caledon			
Calitzdorp			
Calvinia	40	17	
Cape L'Agulhas	24	xx	
Cape Columbine	31	19	
Cape St. Francis	24	18	
Carnarvon			
Ceres			
Citrusdal			
Colesberg			
Cradock			
De Aar	36	26	
D.F. Malan (C.T.)	33	17	
Dordrecht	31	18	
Douglas			
East London	25	17	
Elsenburg			
Flagstaff			
Fraserburg	37	18	
Garies			
George	24	16	0·1
Graaff Reinet	35	19	
Grahamstown			
Idutywa			
Jansenville			
Joubertina			
Kenhardt	41	27	
Kentani			
Kimberley	33	22	

KAAP - CAPE	Max.	Min.	RRR
K'Williamstown			
Knysna			
Kowie			
Kuruman	32	20	
Ladismith			
Lake Mentz			
Maclear			
Mafeking	29	18	
Malmesbury			
Matatiele			
Matroosberg	35	16	
Middelburg	33	17	
Mosselbaai	22	20	
Mount Frere			
New Amalfi[1]	28	12	
O'kiep	39	15	
Orange River	35	19	
Oudtshoorn			
Petrusville			
Piketberg			
Pofadder	38	21	
Port Elizabeth	25	17	
Port Nolloth	16	13	
Port St. Johns	24	19	
Postmasburg	35	20	0·2
Prieska	40	25	
Prince Albert			
Queenstown	35	16	
Rietfontein			
Riversdal	30	18	
Robertson	35	19	
Somerset East	30	17	
Steynsburg			
Strydenburg			
Stutterheim			
Sutherland			
Swellendam			
Tarkastad			
Touwsrivier			
Umtata	27	17	
Uniondale			

CAPE - KAAP	Max.	Min.	RRR
Upington	41	27	0·4
Vanwyksvlei			
Victoria-Wes	35	12	
Vredendal	43	16	
Vryburg			
Williston			
O.V.S. - O.F.S.			
Balkfontein[2]			
Bethlehem	29	12	
Bloemfontein	31	19	
Brandfort			
Bultfontein			
Fauresmith	33	21	
Ficksburg			
Frankfort			
Harrismith			
Heilbron			
Hoopstad	31	17	
Kroonstad	31	17	
Lindley			
Modderpoort			
Philippolis			
Petrusburg			
Reitz			
Senekal			
Vrede			
Warden			
Welkom	31	19	
Wepener	31	19	
Winburg			
Zastron			
TRANSVAAL			
Andalusia			
Barberton			
Belfast			
Bethal			
Carolina	24	14	0·8
Gravelotte			
Crecy	29	16	

TRANSVAAL	Max.	Min.	RRR
Delareyville			
Ermelo	25	13	7·5
Fleur-de-Lys	27	18	
Groendraai	29	17	
Jan Smuts	24	15	
Joubert Park	25	15	
Komatipoort	30	21	
Kroondal	29	21	
L'doornsstad			
Letaba			
Lichtenburg			
L' Trichardt			
Loskop[3]			
Marble Hall			
Marnitz	30	18	
Messina	32	22	
Middelburg			
Nelspruit	29	20	
Pietersburg	25	15	
Piet Retief	26	16	
Pelgrimsrus	20	12	0·5
Phalaborwa			
Pongola	30	21	
Potchefstroom	30	17	
Potgietersrus	28	17	16·3
Pretoria W.B.	27	16	
Pretoriuskop			
Punda Maria			
Sekukuni			
Skukuza			
Thabazimbi	30	20	
Tomburke			
Vereeniging			
Volksrust			
Warmbad	29	16	
Waterval-Bo	26	17	
Witbank			
Zeerust	30	19	
NATAL			3·0
Cape St. Lucia	26	23	3·0

NATAL	Max.	Min.	RRR
Dundee			
Durban	25	21	0·2
Estcourt	28	16	
Harding			
Himeville			
M'kuzi			
Newcastle	31	18	
P'Maritzburg			1·5
Port Shepstone	25	22	1·8
Richmond			
Seven Oaks			
Van Reenen			
Vryheid			
S.W.A.			
Gobabis	33	20	
Keetmanshoop	40	24	
Luderitz	19	14	
Mariental	36	20	2·5
Ohopoho	32	19	2·0
Ondangua			
Outjo	33	21	
Runtu	31	19	
Swakopmund			
Tsumeb	32	17	6·8
Windhoek	31	16	11·7
PROTECTORATES. PROTEKTORATE			
Bremersdorp	29	20	
Emlembe			
Francistown	30	16	
Gaberones	32	19	
Ghanzi	34	17	0·5
Mahalapye			
Maseru	29	14	
Maun	32	18	
Stegi			
Tsabong	36	19	
Tsane	35	19	
Shakawe			

[1] Naby Kokstad

[2] Near Bothaville

[3] Naby Groblersdal

SYNOPTIC WEATHER MAP — 1200 GMT. — 1400 SAST. — SINOPTIESE WEERKAART

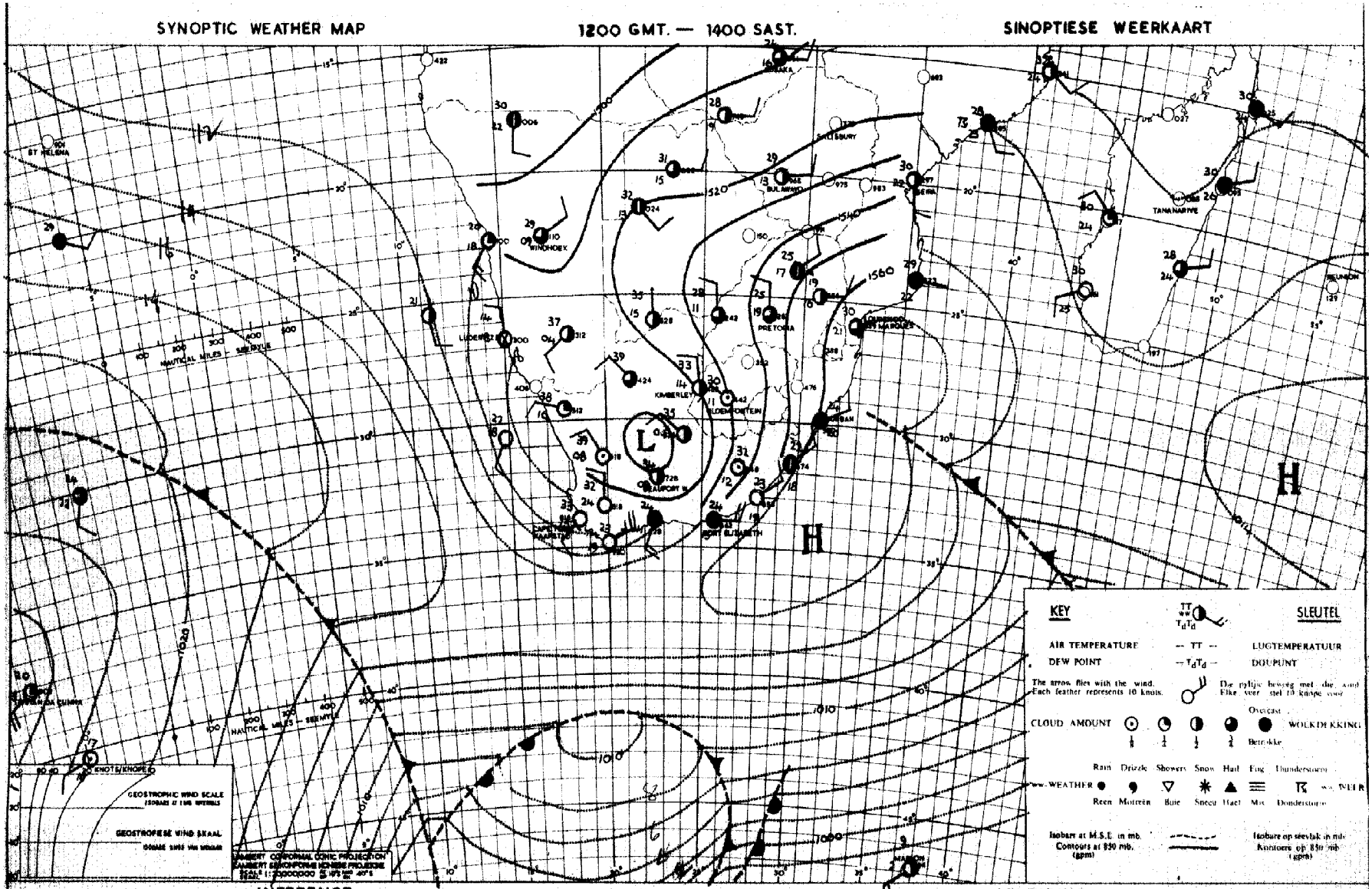

INFERENCE — DATE 4 - 2 - 1959 DATUM — AFLEIDING

A low is apparently developing over the southern part of the interior and it is expected that humid air will flow southwards over the western half of the interior. Partly cloudy conditions associated with scattered thundershowers will occur over this part. Elsewhere over the interior it will be mainly fine but isolated thundershowers will also occur over this part in the afternoon.

'n Laag is skynbaar besig om te ontwikkel oor die suidelike deel van die binneland en na verwagting sal vogtiger lug suidwaarts beweeg oor die westelike helfte van die binneland. Gedeeltelik bewolkte toestande gepaard met verspreide donderbuie sal oor die deel voorkom. Elders oor die binneland sal dit hoofsaaklik mooiweer en warm weeg meer enkele donderbuie sal ook oor hierdie deel voorkom in die middag

DAAGLIKSE WEERBULLETIN WEERBURO : WEATHER BUREAU DAILY WEATHER BULLETIN

DEPT. VAN VERVOER—DEPT. OF TRANSPORT

Maksimum en Minimum Temperature (°C) en Reënval (RRR) in mms. vir die 24 uur wat om 0800 SAST eindig op ....6..7...2.7..59..... Maximum and Minimum Temperatures (°C) and Rainfall (RRR) in mms. for 24 hours ending at 0800 SAST on

CAPE - KAAP	Max.	Min.	RRR
Aberdeen			
Addo			
Alexanderbaai	24	15	
Aliwal-Noord	26	15	
Barkly East			
Bashee	24	21	5·5
Bathurst			
Beaufort West	39	17	
Boegoebergdam			
Bootsap			
Brandvlei			
Cala			24·5
Caledon			
Calitzdorp			
Calvinia	34	13	
Cape L'Agulhas	24	XX	
Cape Columbine	19	12	
Cape St. Francis	24	17	11·0
Carnarvon			
Cerves			
Citrusdal			
Colesberg			0·4
Cradock			1·1
De Aar	36	17	
D.F. Malan (C.T.)	24	17	
Dordrecht	31	15	17·5
Douglas			7·5
East London	27	20	0·2
Elsenburg			
Flagstaff			
Fraserburg	35	15	
Garies			
George	24	16	0·2
Graaff Reinet	35	15	
Grahamstown			
Idutywa			15·0
Jansenville	34	18	
Joubertina			0·4
Kenhardt	39	23	
Kentani			
Kimberley	29	17	0·4

KAAP - CAPE	Max.	Min.	RRR
K'Williamstown			
Knysna			
Kowie			
Kuruman	31	18	0·5
Ladismith			
Lake Mentz			
Maclear			
Mafeking	31	18	
Malmesbury			
Matatiele			
Matroosberg	20	13	
Middelburg	34	12	
Mosselbaai	25	18	6·5
Mount Frere			1·5
New Amalfi[1]	30	13	0·1
O'kiep	32	16	
Orange River	33	19	
Oudtshoorn			
Petrusville			
Piketberg			
Pofadder	35	19	
Port Elizabeth	23	19	3·0
Port Nolloth	20	13	
Port St. Johns	25	21	4·8
Postmasburg	33	19	
Prieska	38	22	
Prince Albert			
Queenstown	27	16	1·8
Rietfontein			
Riversdal	28	17	
Robertson	31	18	
Somerset East	30	15	
Steynsburg			
Strydenburg			
Stutterheim			
Sutherland			
Swellendam			
Tarkastad			3·5
Touwsrivier			
Umtata	28	18	3·0
Uniondale			

CAPE - KAAP	Max.	Min.	RRR
Upington	38	25	
Vanwyksvlei	38	22	
Victoria-Wes	37	14	
Vredendal	28	14	
Vryburg	32	18	2·4
Williston			
O.V.S. - O.F.S.			
Balkfontein[2]			
Bethlehem	29	11	
Bloemfontein	28	17	
Brandfort			
Bultfontein			
Fauresmith			
Ficksburg			
Frankfort			
Harrismith			
Heilbron			
Hoopstad	31	16	
Kroonstad	29	14	
Lindley			12·0
Modderpoort			
Philippolis			
Petrusburg			
Reitz			
Senekal			
Vrede			11·0
Warden			4·0
Welkom	30	17	8·5
Wepener	28	17	
Winburg			
Zastron			9·8
TRANSVAAL			
Andalusia			4·4
Barberton			
Belfast			
Bethal			
Carolina	25	14	
Gravelotte			
Orecy	29	16	

TRANSVAAL	Max.	Min.	RRR
Delareyville			
Ermelo	26	14	
Fleur-de-Lys	32	22	
Groendraai	30	12	
Jan Smuts	26	16	
Joubert Park	25	17	
Komatipoort	38	22	
Kroondal	30	16	
L'doornsstad			
Letaba			
Lichtenburg			
L' Trichardt			
Loskop[3]			
Marble Hall			
Marnitz	32	19	
Messina	35	22	
Middelburg			
Nelspruit	33	19	
Pietersburg	28	16	
Piet Retief	31	18	
Pelgrimsrus	25	16	0·6
Phalaborwa	33	20	
Pongola	36	23	
Potchefstroom	29	16	1·7
Potgietersrus	28	16	
Pretoria W.B.	28	16	
Pretoriuskop			
Punda Maria			
Sekukuni			
Skukuza			
Thabazimbi	30	18	
Tomburke			
Vereeniging			
Volksrust			
Warmbad	31	17	0·2
Waterval-Bo	31	17	3·5
Witbank			
Zeerust	31	17	
NATAL			
Cape St. Lucia	31	24	

NATAL	Max.	Min.	RRR
Dundee			
Durban	32	22	
Estcourt	33	16	0·5
Harding			8·0
Himeville			
M'kuzi			
Newcastle	32	18	
P'Maritzburg			
Port Shepstone	28	23	3·2
Richmond			1·5
Seven Oaks			
Van Reenen			
Vryheid			
S.W.A.			
Gobabis	28	17	2·1
Keetmanshoop	35	20	
Luderitz	22	16	
Mariental	33	19	16·5
Ohopoho	32	19	
Ondangua	29	20	6·5
Outjo	33	22	5·8
Runtu	29	19	8·0
Swakopmund	21	17	
Tsumeb	30	19	
Windhoek	27	17	0·7
PROTECTORATES· PROTEKTORATE			
Bremersdorp	34	21	
Emlembe			0·4
Francistown	31	19	
Gaberones	33	17	
Ghanzi	32	19	
Mahalapye	33	16	
Maseru			
Maun	32	17	
Stegi			
Tsabong	35	19	1·9
Tsesne	35	20	
Shakawe			

[1] Naby Kokstad

[2] Near Bothaville

[3] Naby Groblersdal

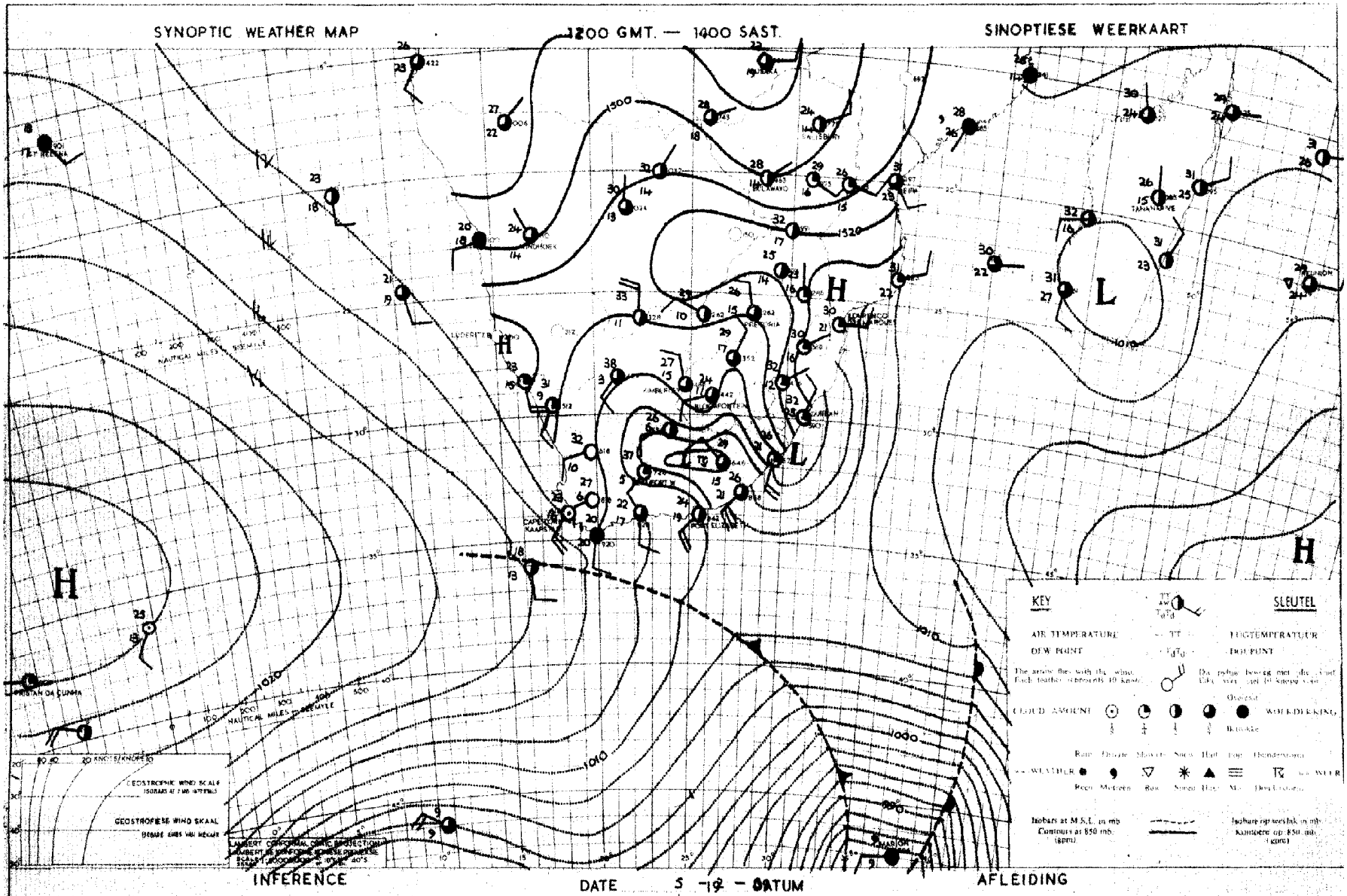

Somewhat cooler cloudy conditions with showers will develop over the Southeastern Cape Coast and over the coastal regions of Natal. Thundershowers will occur over Transvaal, The Free State, Northern and Northeastern Cape and over Natal.

Ietwat koeler bewolkte toestande met buie sal oor die suidoostelike Kaapse Kusstreke en oor die Kusgebiede van Natal ontwikkel. Donderbuie sal nog voorkom oor Transvaal, die Vrystaat oor Noord- en Noordoos-Kaapland en oor Natal.

DAAGLIKSE WEERBULLETIN WEERBURO : WEATHER BUREAU DAILY WEATHER BULLETIN

DEPT. VAN VERVOER—DEPT. OF TRANSPORT

Maksimum en Minimum Temperature (°C) en Reënval (RRR) in mms. vir die 24 uur wat om 0800 SAST eindig op ...7...-...2...-...59.....

Maximum and Minimum Temperatures (°C) and Rainfall (RRR) in mms. for 24 hours ending at 0800 SAST on

CAPE - KAAP	Max.	Min.	RRR
Aberdeen			
Addo			
Alexanderbaai	22	13	
Aliwal-Noord	31	16	6·5
Barkly East			
Bashee	24	20	1·5
Bathurst			
Beaufort West	33	19	
Boegoebergdam			
Boetsap			
Brandvlei			
Cala			
Caledon			
Calitzdorp			
Calvinia	33	11	
Cape L'Agulhus	23	XX	
Cape Columbine	18	12	
Cape St. Francis	21	17	
Carnarvon			
Ceres			
Citrusdal			
Colesberg			
Cradock			
De Aar	34	16	
D.F. Malan (C.T.)	23	17	
Dordrecht	28	14	0·8
Douglas			
East London	26	19	
Elsenburg			
Flagstaff			
Fraserburg	33	16	
Garies			
George	22	15	0·1
Graaff Reinet	31	18	
Grahamstown			1·2
Idutywa			
Jansenville	30	18	
Joubertina			
Kenhardt	34	18	
Kentani			
Kimberley	32	18	1·8

KAAP - CAPE	Max.	Min.	RRR
K'Williamstown			
Knysna			
Kowie			
Kuruman	28	18	0·5
Ladismith			
Lake Mentz			
Maclear			
Mafeking	32	19	0·6
Malmesbury			
Matatiele			
Matroosberg	28	10	
Middelburg	29	15	
Mosselbaai	24	17	0·6
Mount Frere			9·0
New Amalfi[1]	30	14	13·2
O'kiep	29	13	
Orange River			
Oudtshoorn			
Petrusville			
Piketberg			
Pofadder	33	16	
Port Elizabeth	22	16	0·1
Port Nolloth	18	10	
Port St. Johns	26	21	10·5
Postmasburg	29	20	
Prieska	33	18	
Prince Albert			
Queenstown			
Rietfontein			
Riversdal	23	17	0·5
Robertson	28	16	
Somerset East	29	18	
Steynsburg			
Strydenburg			
Stutterheim			
Sutherland			
Swellendam			
Tarkastad			
Touwsrivier			
Umtata	27	16	6·7
Uniondale			

CAPE - KAAP	Max.	Min.	RRR
Upington	33	24	
Vanwyksvlei	33	18	
Victoria-Wes	33	15	0·3
Vredendal	27	12	
Vryburg	32	18	5·7
Williston			
O.V.S. - O.F.S.			
Balkfontein[2]			
Bethlehem	28	13	29·3
Bloemfontein	28	17	10·8
Brandfort			
Bultfontein			
Fauresmith			
Ficksburg			
Frankfort			
Harrismith			
Heilbron			
Hoopstad	30	17	9·5
Kroonstad	30	17	3·0
Lindley			6·5
Modderpoort			
Philippolis			
Petrusburg			
Reitz			
Senekal			
Vrede			
Warden			7·5
Welkom	28	16	7·6
Wepener	29	17	10·0
Winburg			
Zastron			
TRANSVAAL			
Andalusia			
Barberton			
Belfast			
Bethal			
Carolina	26	14	15·6
Gravelotte			
Crecy	32	17	

TRANSVAAL	Max.	Min.	RRR
Delareyville			
Ermelo	25	15	3·5
Fleur-de-Lys	32	20	
Groendraai	32	19	
Jan Smuts	25	15	9·7
Joubert Park	26	15	
Komatipoort	41	24	
Kroondal	32	17	
L'doornsstad			
Letaba			
Lichtenburg			
L' Trichardt			
Loskop[3]			
Marble Hall			
Marnitz	35	22	
Messina	38	22	
Middelburg			
Nelspruit	29	16	
Pietersburg	30	17	
Piet Retief			
Pelgrimsrus	24	16	0·8
Phalaborwa	37	22	
Pongola	35	23	
Potchefstroom	29	17	0·3
Potgietersrus	31	19	
Pretoria W.B.	29	17	
Pretoriuskop			
Punda Maria			
Sekukuni			
Skukuza			
Thabazimbi			
Tomburke			
Vereeniging			
Volksrust			
Warmbad	32	18	18·3
Waterval-Bo			
Witbank			
Zeerust			
NATAL			
Cape St. Lucia	30	23	5·0

NATAL	Max.	Min.	RRR
Dundee			
Durban	28	23	
Estcourt	30	17	4·0
Harding			
Himeville			
M'kuzi			
Newcastle	32	17	31
P'Maritzburg			
Port Shepstone	30	22	9·5
Richmond			
Seven Oaks			
Van Reenen			
Vryheid			
S.W.A.			
Gobabis	27	18	0·5
Keetmanshoop	35	17	8·1
Luderitz	21	14	
Mariental	31	20	1·0
Ohopoho			
Ondangua	28	19	16·0
Outjo	31	18	2·3
Runtu			1·5
Swakopmund	21	17	
Tsumeb	32	19	5·3
Windhoek	28	17	5·3
PROTECTORATES. PROTEKTORATE			
Bremersdorp			
Emlembe			
Francistown	31	20	21·0
Gaberones	35	19	
Ghanzi	34	20	
Mahalapye			
Maseru	27	16	9·8
Maun	32	19	
Stegi			
Tsabong	31	19	19·9
Tsane	34	20	
Shakawe			

[1] Naby Kokstad

[2] Near Bothaville

[3] Naby Groblersdal

SYNOPTIC WEATHER MAP — 1200 GMT. — 1400 SAST. — SINOPTIESE WEERKAART

INFERENCE	DATE 6 - 2 - 19 59 DATUM	AFLEIDING

Little change is expected in the prevailing weather conditions. The air over the interior is fairly humid and will be partly cloudy and warm over most parts of the interior and thundershowers will occur.

Min verandering word verwag in die heersende weerstoestande. Die lug oor die binneland is redelik vogtig en dit sal gedeeltelik bewolk en warm wees oor meeste dele van die binneland.

DAAGLIKSE WEERBULLETIN WEERBURO : WEATHER BUREAU DAILY WEATHER BULLETIN

DEPT. VAN VERVOER—DEPT. OF TRANSPORT

Maksimum en Minimum Temperature (°C) en Reënval (RRR) in mms. vir die 24 uur wat om 0800 SAST eindig op ....8 - 2 - 59.....

Maximum and Minimum Temperatures (°C) and Rainfall (RRR) in mms. for 24 hours ending at 0800 SAST on

CAPE - KAAP	Max.	Min.	RRR
Aberdeen			
Addo			
Alexanderbaai	22	13	
Aliwal-Noord	29	15	0.1
Barkly East			
Bashee	33	20	4.0
Bathurst			
Beaufort West	32	17	
Bosgoebergdam			
Beetsap			
Brandvlei			
Cala			
Caledon			
Calitzdorp			
Calvinia	33	16	
Cape L'Agulhus	24	xx	
Cape Columbine	18	12	
Cape St. Francis	23	16	
Carnarvon			
Ceres			
Citrusdal			
Colesberg			
Cradock			
De Aar	33	17	
D.F. Malan (C.T.)	24	17	
Dordrecht			
Douglas			
East London	24	19	0.2
Elsenburg			
Flagstaff			
Fraserburg	32	17	
Garies			
George	23	13	
Graaff Reinet			
Grahamstown			
Idutywa			
Jansenville	32	16	
Joubertina			
Kenhardt	35	18	
Kentani			
Kimberley	29	17	

KAAP - CAPE	Max.	Min.	RRR
K'Williamstown			
Knysna			
Kowie			
Kuruman	26	17	1.0
Ladismith			
Lake Mentz			
Maclear			
Mafeking	30	19	0.7
Malmesbury			
Matatiele			
Matroosberg	31	15	
Middelburg	30	13	2.8
Mosselbaai	25	18	
Mount Frere			
New Amalfi[1]			
O'kiep	30	15	
Orange River	35	19	
Oudtshoorn			
Petrusville			
Piketberg			
Pofadder			
Port Elizabeth	24	17	
Port Nolloth	18	11	
Port St. Johns	26	20	7.6
Postmasburg			
Prieska	36	19	
Prince Albert			
Queenstown			
Rietfontein			
Riversdal	28	15	
Robertson	31	15	
Somerset East	28	13	
Steynsburg			
Strydenburg			
Stutterheim			
Sutherland			
Swellendam			
Tarkastad			
Touwsrivier			
Umtata	23	18	0.1
Uniondale			

CAPE - KAAP	Max.	Min.	RRR
Upington	36	23	0.9
Vanwyksvlei	34	18	
Victoria-Wes	31	16	
Vredendal	29	11	
Vryburg	26	18	
Williston			
O.V.S. - O.F.S.			
Balkfontein[2]			
Bethlehem	23	16	3.2
Bloemfontein	26	16	
Brandfort			
Bultfontein			
Fauresmith	29	16	0.2
Ficksburg			
Frankfort			
Harrismith			
Heilbron			
Hoopstad	24	17	
Kroonstad			
Lindley			
Modderpoort			
Philippolis			
Petrusburg			
Reitz			
Senekal			
Vrede			
Warden			
Welkom			
Wepener	27	17	
Winburg			
Zastron			
TRANSVAAL			
Andalusia			
Barberton			
Belfast			
Bethal			
Carolina	24	14	12.1
Gravelotte			
Creecy	31	19	4.8

TRANSVAAL	Max.	Min.	RRR
Delareyville			
Ermelo	25	14	36.6
Fleur-de-Lys	35	20	13.5
Groendraai	32	20	6.5
Jan Smuts	26	15	8.7
Joubert Park			
Komatipoort			
Kroondal	31	18	2.0
L'doornsstad			
Letaba			
Lichtenburg			
L' Trichardt			
Loskop[3]			
Marble Hall			
Marnitz	35	22	9.5
Messina	36	23	
Middelburg			
Nelspruit	33	21	18.7
Pietersburg	31	18	29.4
Piet Retief			
Pelgrimsrus	25	15	15.0
Phalaborwa	38	20	34.4
Pongola	33	21	9.8
Potchefstroom	28	16	44.0
Potgietersrus	32	19	7.4
Pretoria W.B.	29	18	12.6
Pretoriuskop			
Punda Maria			
Sekukuni			
Skukuza			
Thabazimbi			
Tomburke			
Vereeniging			
Volksrust			
Warmbad	31	19	14.5
Waterval-Bo			
Witbank			
Zeerust	32	19	0.8
NATAL			
Cape St. Lucia	28	22	1.1

NATAL	Max.	Min.	RRR
Dundee			
Durban	28	21	26.8
Estcourt	25	17	1.7
Harding			
Himeville			
M'kuzi			
Newcastle	26	17	0.5
P'Maritzburg			
Port Shepstone	24	22	8.8
Richmond			
Seven Oaks			
Van Reenen			
Vryheid			
S.W.A.			
Gobabis	30	19	3.0
Keetmanshoop	33	18	
Luderitz	21	xx	
Mariental	32	23	
Ohopoho			
Ondangua			
Outjo	29	18	54.0
Runtu			
Swakopmund	20	16	
Tsumeb	30	19	7.0
Windhoek	26	17	0.1
PROTECTORATES.			
PROTETTORATE			
Bremersdorp	33	21	0.2
Emlembe			
Francistown	30	20	29.5
Gaberones	33	19	8.4
Ghanzi	35	20	11.0
Mahalapye			
Maseru	24	15	
Maun	32	12	
Stegi			
Tsabong	23	21	
Tsane	34	20	10.0
Shakawe			

[1] Naby Kokstad

[2] Near Bothaville

[3] Naby Groblersdal

SYNOPTIC WEATHER MAP 1200 GMT. — 1400 SAST. SINOPTIESE WEERKAART

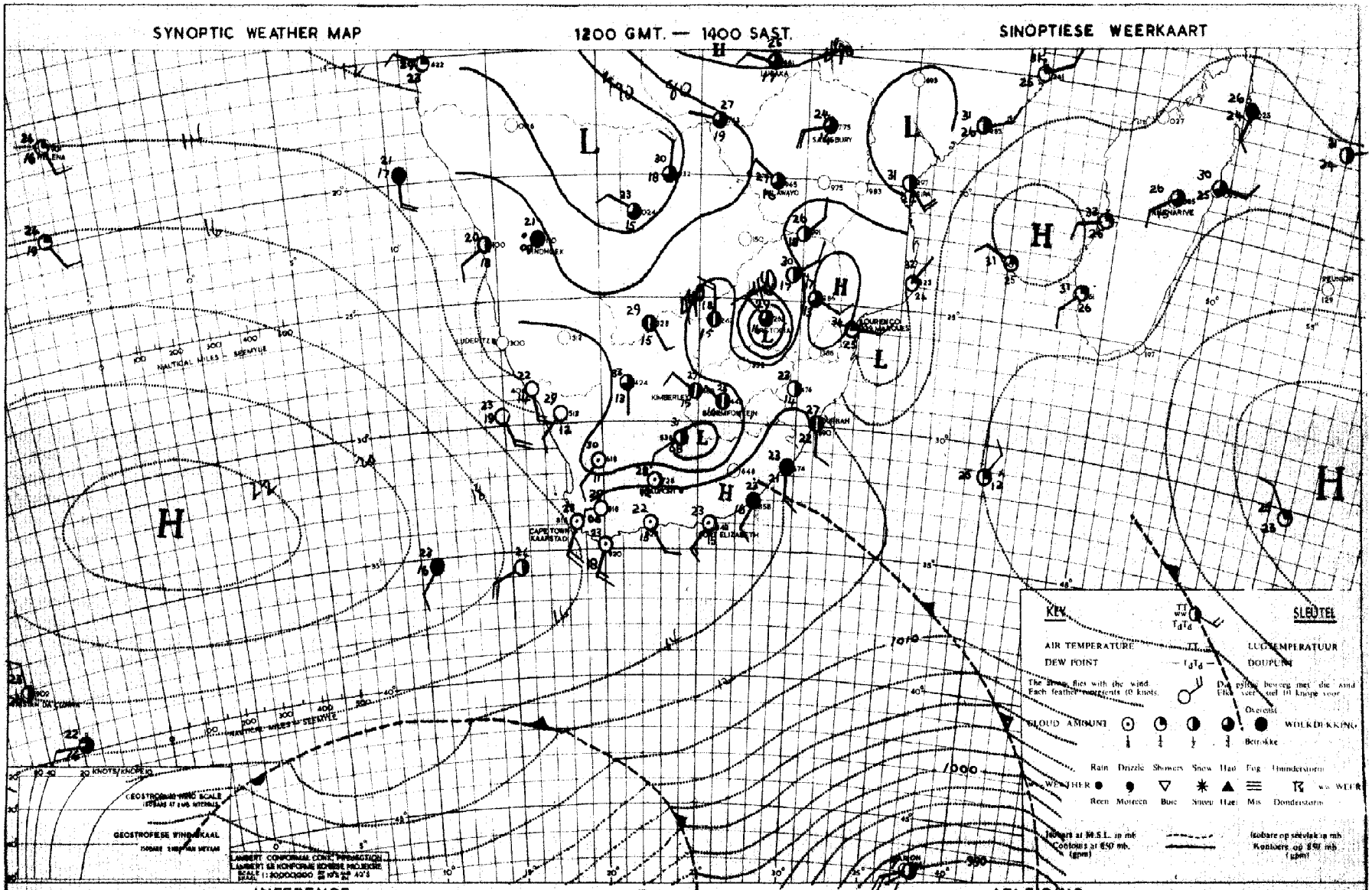

INFERENCE DATE 7 — 8 19 DATUM AFLEIDING

An upper air trough is developing over the west-coast and will with humid air over the interior fairly general thundershowers will occur over Natal, the Free - State, Transvaal, Bechuanaland and South - West - Africa. It will be fine and warm elsewhere over the interior.

'n Bolug trog ontwikkel oor die weskus en met vogtige lug oor die buiteland sal taamlike algemene donderbuie uitsak oor Natal, die Vrystaat, Transvaal, Betsjoeanaland en Suidwes Afrika. Elders oor die buiteland sal dit effens bewolk en warm wees.

DAAGLIKSE WEERBULLETIN WEERBURO : WEATHER BUREAU DAILY WEATHER BULLETIN

DEPT. VAN VERVOER—DEPT. OF TRANSPORT

Maksimum en Minimum Temperature (°C) en Reënval (RRR) in mms. vir die 24 uur wat om 0800 SAST eindig op ...9...-...2...-...59.....

Maximum and Minimum Temperatures (°C) and Rainfall (RRR) in mms. for 24 hours ending at 0800 SAST on

CAPE - KAAP	Max.	Min.	RRR
Aberdeen			
Addo			
Alexanderbaai	23	13	
Aliwal-Noord	29	18	0·1
Barkly East			
Bashee	25	20	
Bathurst			
Beaufort West	33	15	
Boegoebergdam			
Bostsap			
Brandvlei			
Cala			
Caledon			
Calitzdorp			
Calvinia	33	18	
Cape L'Agulhus	25	xx	
Cape Columbine	19	11	
Cape St. Francis	23	16	
Carnarvon			
Ceres			
Citrusdal			
Colesberg			
Cradock			
De Aar	34	13	
D.F. Malan (C.T.)	24	18	
Dordrecht	20	11	
Douglas			
East London	25	18	1·2
Elsenburg			
Flagstaff			
Fraserburg	33	14	
Garies			
George	23	13	
Graaff Reinet	33	13	
Grahamstown			1·7
Idutywa			
Jansenville	31	15	
Joubertina			
Kenhardt	37	23	
Kentani			
Kimberley	33	18	

KAAP - CAPE	Max.	Min.	RRR
K'Williamstown			
Knysna			
Kowie			
Kuruman	30	15	
Ladismith			
Lake Mentz			
Maclear			
Mafeking	29	18	4·0
Malmesbury			
Matatiele			
Matroosberg	29	11	
Middelburg	30	10	
Mosselbaai	24	19	
Mount Frere			
New Amalfi[1]	25	13	13·6
O'kiep	31	19	
Orange River	33	17	
Oudtshoorn			
Petrusville			
Piketberg			
Pofadder	34	31	
Port Elizabeth	24	16	0·4
Port Nolloth	19	12	
Port St. Johns	27	20	
Postmasburg	32	19	5·2
Prieska	37	22	
Prince Albert			
Queenstown	32	11	
Rietfontein			
Riversdal			
Robertson	31	15	
Somerset East	30	17	
Steynsburg			
Strydenburg			
Stutterheim			
Sutherland			
Swellendam			
Tarkastad			
Touwsrivier			
Umtata	29	15	
Uniondale			

CAPE - KAAP	Max.	Min.	RRR
Upington	37	18	
Vanwyksvlei	36	20	
Victoria-Wes	32	13	
Vredendal	30	11	
Vryburg	31	15	
Williston			
O.V.S. - O.F.S.			
Balkfontein[2]	27	18	
Bethlehem	29	15	13·3
Bloemfontein			
Brandfort			
Bultfontein	30	14	
Fauresmith			
Ficksburg			
Frankfort			
Harrismith			
Heilbron	30	17	1·0
Hoopstad	31	7	
Kroonstad			
Lindley			
Modderpoort			
Philippolis			
Petrusburg			
Reitz			
Senekal			3·0
Vrede			
Warden	29	18	
Welkom	28	14	9·6
Wepener			
Winburg			
Zastron			
TRANSVAAL			
Andalusia			
Barberton			72·0
Belfast			
Bethal			
Carolina	26	14	1·1
Gravelotte			
Orecy	27	19	2·9

TRANSVAAL	Max.	Min.	RRR
Delareyville			
Ermelo	24	12	7·0
Fleur-de-Lys	30	21	2·4
Groendraai	27	20	12·4
Jan Smuts	24	15	
Joubert Park	28	16	
Komatipoort	38	23	12·5
Krocndal	27	17	
L'doornstad			
Letaba			
Lichtenburg			9·4
L' Trichardt			
Loskop[3]			0·1
Marble Hall			16·8
Marnitz	27	21	
Messina	30	23	10·0
Middelburg			3·5
Nelspruit	30	19	3·6
Pietersburg	27	19	
Piet Retief	28	19	28·4
Pilgrimsrus	24	15	0·3
Phalaborwa	31	23	15·0
Pongola	32	22	9·0
Potchefstroom	26	17	0·7
Potgietersrus	29	20	0·4
Pretoria W.B.	26	16	2·6
Pretoriuskop			
Punda Maria			42·3
Sekukuni			
Skukuza			0·2
Thabazimbi	33	19	32·0
Tomburke			
Vereeniging			8·7
Volksrust			
Warmbad	24	17	14·0
Waterval-Bo			21·8
Witbank			
Zeerust	28	18	1·6
NATAL			
Cape St. Lucia	30	23	0·8

NATAL	Max.	Min.	RRR
Dundee			12·5
Durban	29	22	4·6
Estcourt			
Harding			
Himeville			8·7
K'kuzi			38·2
Newcastle	30	17	18·8
P'Maritzburg			
Port Shepstone	29	22	
Richmond			
Seven Oaks			
Van Reenen			
Vryheid			
S.W.A.			
Gobabis	28	20	0·5
Keetmanshoop	35	19	
Luderitz			
Mariental	35	20	
Ohopoho			
Ondangua	27	20	
Outjo	28	18	2·3
Runtu	30	19	33·5
Swakopmund	20	16	
Tsumeb	29	20	3·0
Windhoek	28	18	0·1
PROTECTORATES. PROTEKTORATE			
Bremersdorp			
Embembe			
Francistown	24	20	15·1
Gaberones	31	20	
Ghanzi	26	20	28·3
Mahalapye			
Maseru	27	13	
Maun	28	19	31·0
Stegi			
Tsabong	34	21	
Tsane	31	20	
Shakawe			

[1] Naby Kokstad

[2] Near Bothaville

[3] Naby Groblersdal

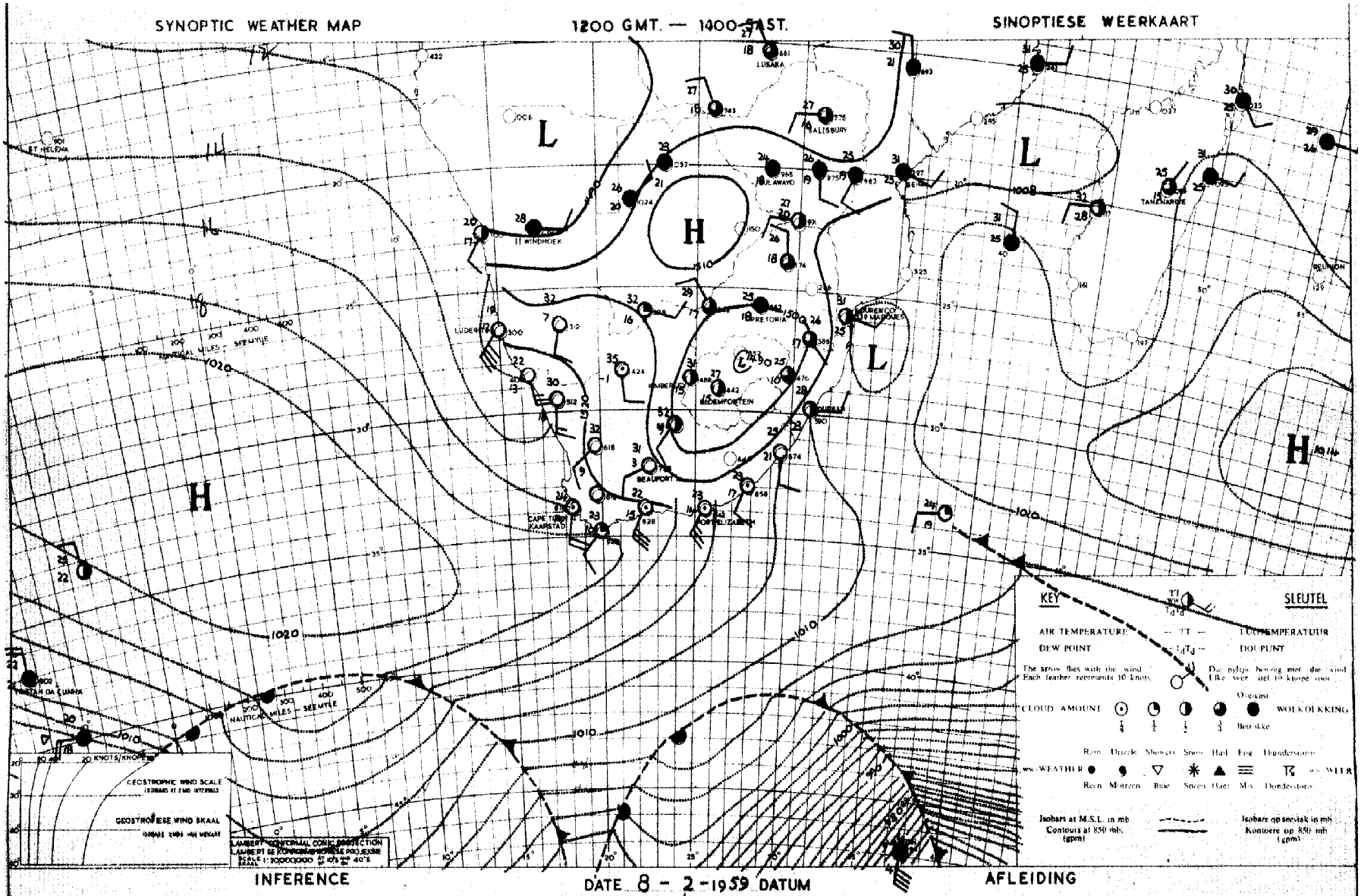

INFERENCE — DATE 8 - 2 - 1959 DATUM — AFLEIDING

The pressure is rising rapidly over the southern half of the interior and it is expected that it will be fairly cloudy over the southern and southeastern coastal regions. Scattered thundershowers will develop over the northern parts of the Transvaal, Bechuanaland and South-West-Africa but only isolated thundershowers are possible over the remainder of the Transvaal, Natal and the Free-State. Mainly fine elsewhere.

Die druk styg vinnig oor die suidelike helfte van die binneland en na verwagting sal dit taamlik bewolk en mistig wees oor die suidelike en suidoostelike kusgebiede. Verspreide donderbuie sal oor die noordelike dele van die Transvaal, Betsjoeanaland en Suidwes-Africa voorkom maar net enkele donderbuie is moontlik oor die res van Transvaal en die Vrystaal en Natal. Hoofsaaklik mooiweer elders.

DAAGLIKSE WEERBULLETIN WEERBURO : WEATHER BUREAU DAILY WEATHER BULLETIN

DEPT. VAN VERVOER—DEPT. OF TRANSPORT

Maksimum en Minimum Temperature (°C) en Reënval (RRR) in mms. vir die 24 uur wat om 0800 SAST eindig op ..10 - 2 - 59.. Maximum and Minimum Temperatures (°C) and Rainfall (RRR) in mms. for 24 hours ending at 0800 SAST on

CAPE - KAAP	Max.	Min.	RRR
Aberdeen			
Addo			
Alexanderbaai	21	17	0·0
Aliwal-Noord	29	12	
Barkly East			
Bashee	23	19	0·2
Bathurst			
Beaufort West	32	15	
Boegoebergdam			
Bostsap			
Brandvlei			
Cala			
Caledon			
Calitzdorp			
Calvinia	37	21	
Cape L'Agulhus	24	XX	
Cape Columbine	20	13	
Cape St. Francis	23	17	
Carnarvon			
Ceres			
Citrusdal			
Colesberg			
Cradock			
De Aar	33	17	
D.F. Malan (C.T.)	30	15	
Dordrecht	23	9	
Douglas			
East London	24	17	
Elsenburg			
Flagstaff			2·5
Fraserburg	31	16	
Garies			
George	24	14	
Graaff Reinet	30	13	
Grahamstown			
Idutywa			
Jansenville	30	14	
Joubertina			
Kenhardt	39	25	
Kentani			
Kimberley	33	21	

KAAP - CAPE	Max.	Min.	RRR
K'Williamstown			
Knysna			
Kowie			
Kuruman	32	17	
Ladismith			
Lake Mentz			
Maclear			
Mafeking	30	21	
Malmesbury			
Matatiele			
Matroosberg	31	14	
Middelburg	27	10	
Mosselbaai	22	19	
Mount Frere			
New Amalfi[1]	24	10	
O'kiep	35	20	
Orange River	33	17	
Oudtshoorn			
Petrusville			
Piketberg			
Pofadder	36	23	
Port Elizabeth	24	19	
Port Nolloth	17	13	
Port St. Johns	24	19	
Postmasburg	33	22	
Prieska	37	20	
Prince Albert			
Queenstown	26	12	
Rietfontein			
Riversdal	29	12	
Robertson	34	14	
Somerset East	26	13	
Steynsburg			
Strydenburg			
Stutterheim			
Sutherland			
Swellendam			
Tarkastad			
Touwsrivier			
Umtata	25	16	
Uniondale			

CAPE - KAAP	Max.	Min.	RRR
Upington	39	22	
Vanwyksvlei	36	21	
Victoria-Wes	32	13	
Vredendal	40	16	
Vryburg	33	18	
Williston			
O.V.S. - O.F.S.			
Balkfontein[2]			
Bethlehem	28	15	
Bloemfontein	30	16	
Brandfort			
Bultfontein			
Fauresmith	32	16	
Fioksburg			
Frankfort			
Harrismith			
Heilbron			
Hoopstad	32	18	
Kroonstad	31	17	
Lindley			
Modderpoort			
Philippolis			
Petrusburg			
Reitz			
Senekal			
Vrede			
Warden			
Welkom	30	18	
Wepener	29	14	
Winburg			
Zastron			
TRANSVAAL			
Andalusia			
Barberton			
Belfast			
Bethal			
Carolina	24	13	
Gravelotte			9·5
Cresy	29	18	0·6

TRANSVAAL	Max.	Min.	RRR
Delareyville			
Ermelo			
Fleur-de-Lys	26	17	1·6
Groendraai	30	20	0·8
Jan Smuts	26	14	
Joubert Park	26	15	
Komatipoort	31	21	
Kroondal	30	18	1·3
L'doornsstad			
Letaba			
Lichtenburg			
L' Trichardt			
Loskop[3]			0·4
Marble Hall			9·0
Marnitz	21	18	66·0
Messina			
Middelburg			
Nelspruit	27	18	4·1
Pietersburg	26	17	10·7
Piet Retief	23	14	
Pelgrimsrus	19	12	10·0
Phalaborwa			
Pongola	28	19	
Potchefstroom	30	18	
Potgietersrus	27	19	0·1
Pretoria W.B.	29	17	
Pretoriuskop			
Punda Maria			26·0
Sekukuni			10·2
Skukuza			
Thabazimbi	31	21	4·0
Tomburke			55·0
Vereeniging			
Volksrust			
Warmbad	29	18	6·0
Waterval-Bo	25	16	
Witbank			
Zeerust	32	18	
NATAL			
Cape St. Lucia	26	19	3·5

NATAL	Max.	Min.	RRR
Dundee			0·2
Durban	26	19	0·8
Estcourt	26	14	0·2
Harding			4·0
Hlineville			
M'kuzi			
Newcastle	27	18	0·4
P'Maritzburg			8·5
Port Shepstone	25	20	
Richmond			4·5
Seven Oaks			0·9
Van Reenan			
Vryheid			
S.W.A.			
Gobabis	31	20	
Keetmanshoop	37	23	
Luderitz	18	14	
Mariental	35	24	1·5
Ohopoho	31	21	
Ondangua	27	19	1·5
Outjo	27	16	8·4
Runtu	29	21	
Swakopmund	20	16	0·1
Tsumeb	28	18	19·7
Windhoek	29	18	3·9
PROTECTORATES.			
PROTEKTORATE			
Bremersdorp	28	17	
Emlembe			8·8
Francistown	31	18	12·6
Gaberones	32	20	1·6
Ghanzi	31	20	7·5
Mahalapye			
Maseru	28	14	
Maun	29	21	0·0
Stegi			
Tsabong	37	22	
Tsane	33	20	0·7
Shakawe			

[1] Naby Kokstad

[2] Near Bothaville

[3] Naby Groblersdal

SYNOPTIC WEATHER MAP 1200 GMT — 1400 SAST. SINOPTIESE WEERKAART

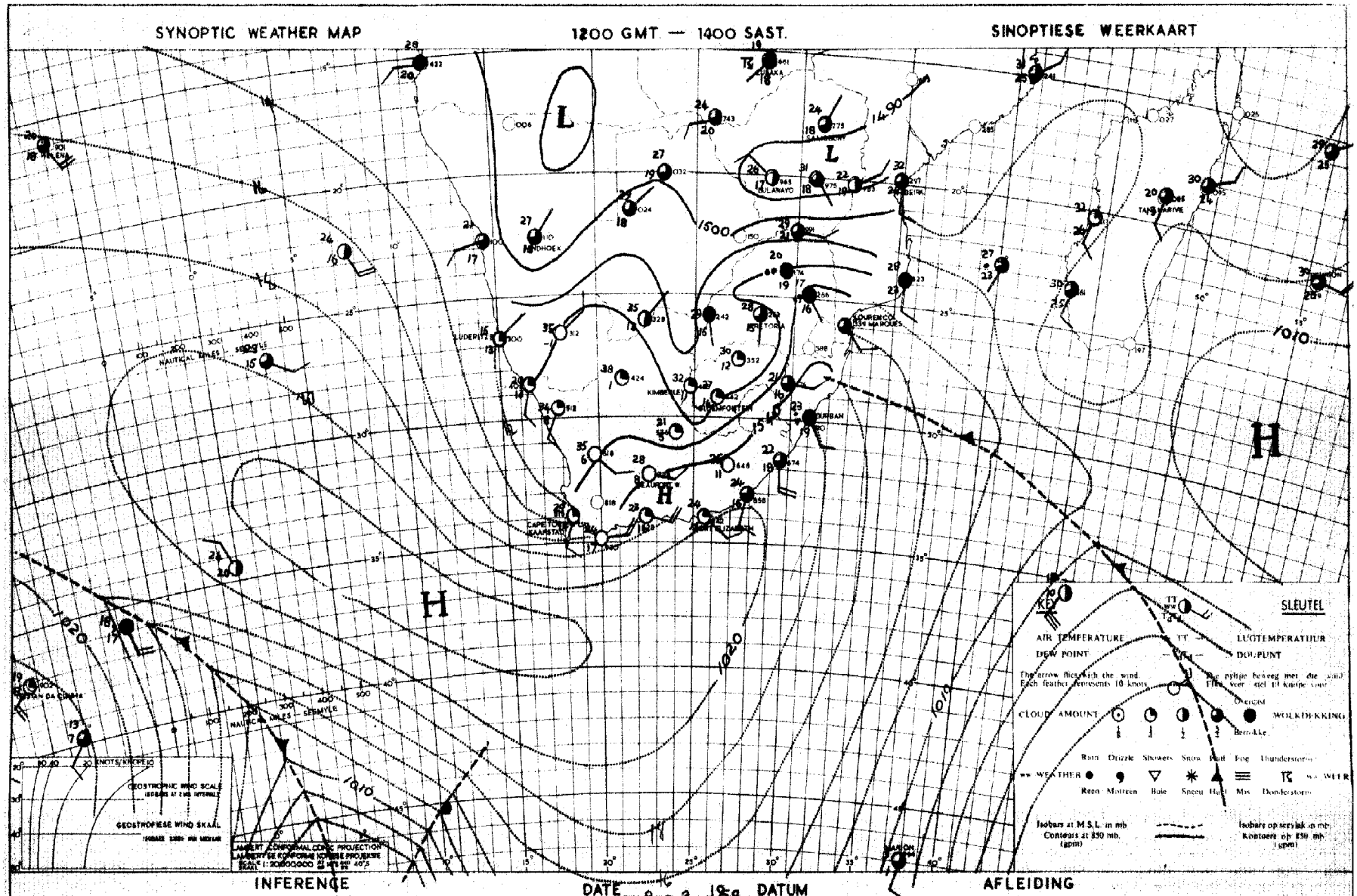

INFERENCE DATE 9 - 2 1959. DATUM AFLEIDING

Cloudy weather with local rain will occur over Natal and Transvaal. The warm humid air over northern Bechuanaland and South West Africa will start spreading southwards and thundershowers will occur over these regions and also over Northern Cape, Free State and the Northern - Karoo.

Bewolkte toestande met plaaslike reën sal voorkom oor Natal en Transvaal. Die warm, vogtige lug oor noordelike Betsjoeanaland en Suid-wes - Afrika sal weer suidwaarts beweeg en donderbuie sal oor hierdie gebiede asook oor Noordkaapland, Vrystaat en noordelike Karoo voorkom.

DAAGLIKSE WEERBULLETIN WEERBURO : WEATHER BUREAU DAILY WEATHER BULLETIN

DEPT. VAN VERVOER—DEPT. OF TRANSPORT

Maksimum en Minimum Temperature (°C) en Reënval (RRR) in mms. vir die 24 uur wat om 0800 SAST eindig op ..11 - 2 - 59.. Maximum and Minimum Temperatures (°C) and Rainfall (RRR) in mms. for 24 hours ending at 0800 SAST on

CAPE - KAAP	Max.	Min.	RRR
Aberdeen			
Addo			
Alexanderbaai	24	17	
Aliwal-Noord	31	17	1·4
Barkly East			
Bashee	25	19	
Bathurst			
Beaufort West	37	18	
Boegoebergdam			
Boetsap			
Brandvlei			
Cala			
Caledon			
Calitzdorp			
Calvinia	38	18	
Cape L'Agulhus	26	xx	0·3
Cape Columbine	18	12	
Cape St. Francis	24	19	1·5
Carnarvon			
Ceres			
Citrusdal			
Colesberg			
Cradock			
De Aar	35	18	
D.F. Malan (C.T.)	26	21	
Dordrecht			
Douglas			
East London	27	20	
Elsenburg			
Flagstaff			
Fraserburg	36	17	
Garies			
George	26	18	
Graaff Reinet	37	18	
Grahamstown			
Idutywa			
Jansenville	37	20	
Joubertina			
Kenhardt	40	25	
Kentani			
Kimberley	34	20	

KAAP - CAPE	Max.	Min.	RRR
K'Williamstown			
Knysna			
Kowie			
Kuruman	32	18	
Ladismith			
Lake Mentz			
Maclear			
Mafeking	29	17	0·3
Malmesbury			
Matatiele			
Matroosberg	33	16	
Middelburg	32	12	
Mosselbaai	26	20	0·8
Mount Frere			
New Amalfi[1]	28	15	
O'kiep	32	21	
Orange River	34	20	
Oudtshoorn			
Petrusville			
Piketberg			
Pofadder	37	21	
Port Elizabeth	26	20	1·8
Port Nolloth	19	14	
Port St. Johns	24	19	
Postmasburg			
Prieska	39	21	
Prince Albert			
Queenstown			
Rietfontein			
Riversdal	31	19	1·1
Robertson			
Somerset East	34	18	
Steynsburg			
Strydenburg			
Stutterheim			
Sutherland			
Swellendam			
Tarkastad			
Touwsrivier			
Umtata	29	18	
Uniondale			

CAPE - KAAP	Max.	Min.	RRR
Upington	40	23	
Vanwyksvlei	38	23	
Victoria-Wes	35	17	
Vredendal	30	16	
Vryburg	32	19	13·5
Williston			
O.V.S. - O.F.S.			
Balkfontein[2]			
Bethlehem	27	15	
Bloemfontein	29	18	1·4
Brandfort			
Bultfontein			1·0
Fauresmith	30	17	1·8
Ficksburg			
Frankfort			
Harrismith			
Heilbron			
Hoopstad	29	20	2·0
Kroonstad	28	17	
Lindley			
Modderpoort			
Philippolis			
Petrusburg			
Reitz			
Senekal			
Vrede			
Warden			
Welkom	28	20	
Wepener	29	18	0·8
Winburg			
Zastron			2·6
TRANSVAAL			
Andalusia			
Barberton			
Belfast			
Bethal			
Carolina	24	14	
Gravelotte			
Grecy	29	17	

TRANSVAAL	Max.	Min.	RRR
Delareyville			
Ermelo	24	14	
Fleur-de-Lys	24	18	0·8
Groendraai	28	17	
Jan Smuts	24	14	
Joubert Park	26	16	
Komatipoort	28	21	
Kroondal	29	16	
L'doornsstad			
Letaba			
Lichtenburg			2·6
L' Trichardt			
Loskop[3]			
Marble Hall			
Marnitz	25	18	
Messina	27	18	
Middelburg			
Nelspruit	25	18	
Pietersburg	23	15	
Piet Retief	23	16	
Pelgrimsrus	16	13	0·5
Phalaborwa	27	18	
Pongola	26	19	
Potchefstroom	29	16	
Potgietersrus	27	14	
Pretoria W.B.	27	15	
Pretoriuskop			
Punda Maria			
Sekukuni			
Skukuza			
Thabazimbi	29	19	
Tomburke			
Vereeniging			
Volksrust			
Warmbad	28	16	
Waterval-Bo	24	17	
Witbank			
Zeerust	30	19	
NATAL			
Cape St. Lucia	27	21	

NATAL	Max.	Min.	RRR
Dundee			
Durban	27	18	
Estcourt	26	14	
Harding			
Himeville			
M'kuzi			
Newcastle	29	18	
P'Maritzburg			
Port Shepstone	25	20	
Richmond			
Seven Oaks			
Van Reenen			
Vryheid			
S.W.A.			
Gobabis	30	20	
Keetmanshoop	37	28	
Luderitz			
Mariental	35	20	6·0
Ohopoho	26	16	
Ondangua	27	19	
Outjo	26	17	0·6
Runtu	28	20	18·5
Swakopmund	20	17	
Tsumeb	29	18	38·5
Windhoek	28	16	1·7
PROTECTORATES.			
PROTEKTORATE			
Bremersdorp	26	19	
Emlembe			
Francistown	23	19	
Gaberones	30	18	
Ghanzi	28	19	
Mahalapye			
Maseru	28	18	
Maun	29	20	3·6
Stegi			
Tsabong	34	22	
Tsane	31	15	
Shakawe			

[1] Naby Kokstad

[2] Near Bothaville

[3] Naby Groblersdal

SYNOPTIC WEATHER MAP 1200 GMT. — 1400 SAST. SINOPTIESE WEERKAART

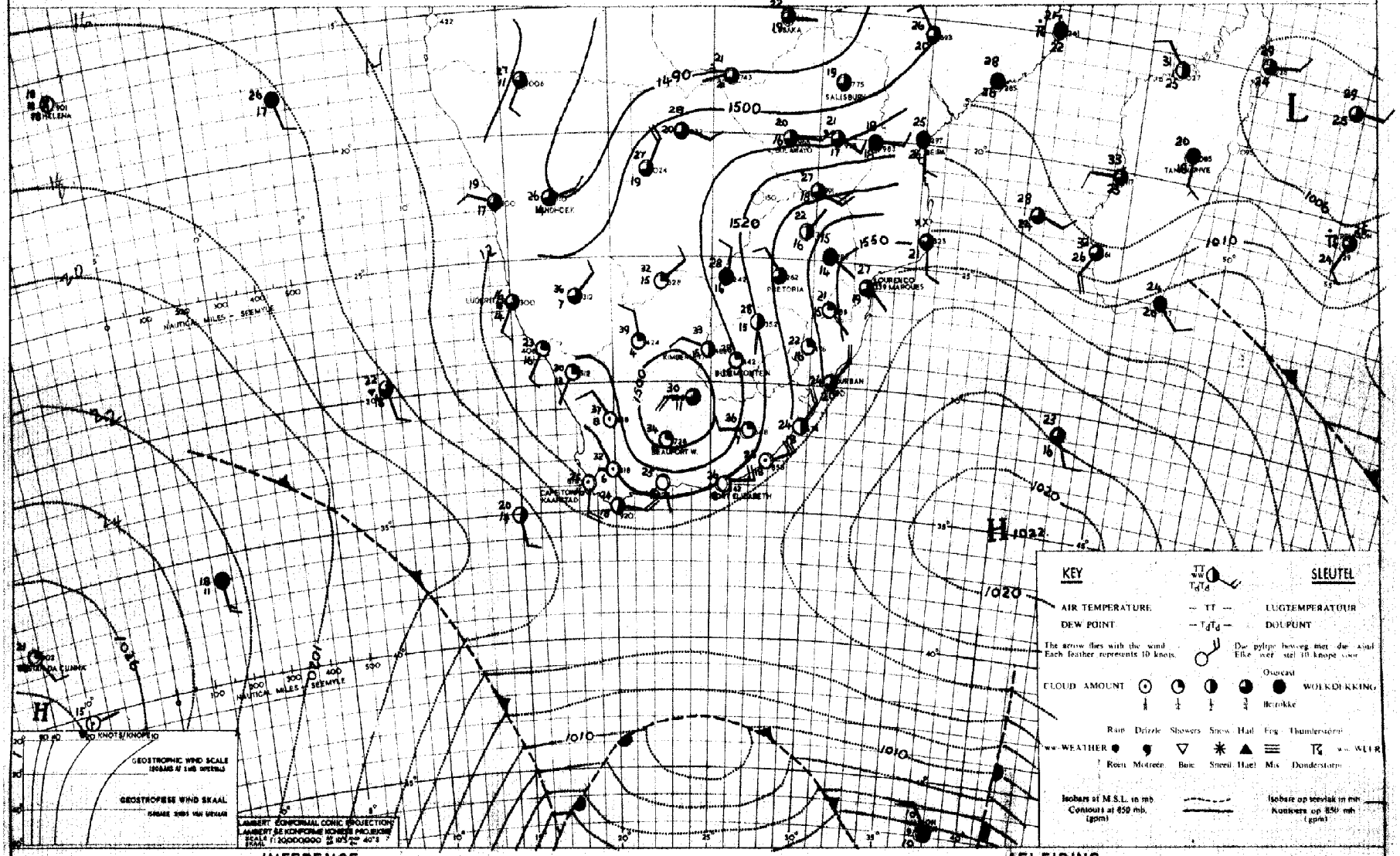

INFERENCE DATE 10 - 2 - 1959 DATUM AFLEIDING

Humid air is still flowing in over the western half of the interior and with the exception of the western parts of the Cape Province; scattered thundershowers will develop over these parts. Scattered thundershowers will also occur over the Eastern Cape and the Free State and isolated thundershowers are also possible elsewhere over the interior.

Vogtige lug word nog ingevoer oor die westelike helfte van die binneland en met uitsondering van die heel westelike distrikte van die Kaapprovinsie, sal verspreide donderbuie oor die dele voorkom. Verspreide donderbuie sal ook uitsak oor die Vrystaat en Oos-Kaapland en los donderbuie is moontlik elders oor die binneland.

DAAGLIKSE WEERBULLETIN WEERBURO : WEATHER BUREAU DAILY WEATHER BULLETIN

DEPT. VAN VERVOER—DEPT. OF TRANSPORT

Maksimum en Minimum Temperature (°C) en Reënval (RRR) in mms. vir die 24 uur wat om 0800 SAST eindig op ...12 - 2 - 59... Maximum and Minimum Temperatures (°C) and Rainfall (RRR) in mms. for 24 hours ending at 0800 SAST on

CAPE - KAAP	Max.	Min.	RRR
Aberdeen			
Addo			
Alexanderbaai	24	16	0.1
Aliwal-Noord	32	17	
Barkly East			10.3
Bashee	27	21	11.5
Bathurst			
Beaufort West	32	20	
Boegoeberg Dam			
Boetsap			
Brandvlei			
Cala			
Caledon			
Calitzdorp			0.5
Calvinia	36	20	2.5
Cape L'Agulhas	26	xx	
Cape Columbine	24	13	3.8
Cape St. Francis	24	19	
Carnarvon			
Ceres			6.0
Citrusdal			
Colesberg			6.0
Cradock			
De Aar	34	19	
D.F. Malan (C.T.)	33	22	
Dordrecht	25	17	
Douglas			
East London	28	20	0.3
Elsenburg			
Flagstaff			
Fraserburg	30	18	3.3
Garies			
George	23	18	5.5
Graaff Reinet	32	20	
Grahamstown			1.4
Idutywa			
Jansenville	31	21	
Joubertina			
Kenhardt	39	26	
Kentani			
Kimberley	34	19	5.2

KAAP - CAPE	Max.	Min.	RRR
K'Williamstown			
Knysna			
Kowie			11.0
Kuruman	30	18	10.0
Ladismith			
Lake Mentz			
Maclear			
Mafeking	30	19	
Malmesbury			
Matatiele			
Matroosberg	29	17	1.8
Middelburg	30	16	29.0
Mosselbaai	22	20	
Mount Frere			
New Amalfi[1]	25	13	
O'kiep	35	21	
Orange River	35	20	
Oudtshoorn			
Petrusville			
Piketberg			
Pofadder	37	19	3.0
Port Elizabeth	27	20	
Port Nolloth	19	15	
Port St. Johns	28	21	
Postmasburg	33	19	2.4
Prieska	39	22	
Prince Albert			
Queenstown			
Rietfontein			
Riversdal	26	19	0.7
Robertson	29	20	2.5
Somerset East	28	18	
Steynsburg			29.5
Strydenburg			
Stutterheim			
Sutherland			
Swellendam			4.0
Tarkastad			
Touwsrivier			0.7
Umtata	27	18	
Uniondale			

CAPE - KAAP	Max.	Min.	RRR
Upington	39	24	0.1
Vanwyksvlei	38	22	0.3
Victoria-Wes	34	17	
Vredendal	36	19	
Vryburg	37	19	
Williston			2.5
O.V.S. - O.F.S.			
Balkfontein[2]			
Bethlehem	26	14	3.6
Bloemfontein	30	16	12.6
Brandfort			
Bultfontein			7.0
Fauresmith	32	18	1.1
Ficksburg			1.5
Frankfort			
Harrismith			0.2
Heilbron			
Hoopstad	30	18	24.0
Kroonstad	29	16	
Lindley			
Modderpoort			2.9
Philippolis			
Petrusburg			19.0
Reitz			
Senekal			
Vrede			
Warden			
Welkom	29	18	
Wepener	31	17	0.7
Winburg			
Zastron			
TRANSVAAL			
Andalusia			
Barberton			1.4
Belfast			
Bethal			
Carolina	25	12	
Gravelotte			
Grecy	29	15	

TRANSVAAL	Max.	Min.	RRR
Delareyville			
Ermelo	25	12	
Fleur-de-Lys	27	19	0.6
Groendraai	30	17	
Jan Smuts	28	13	0.1
Joubert Park	27	13	
Komatipoort	33	22	
Kroondal	32	16	2.8
L'doornsstad			
Letaba			
Lichtenburg			
L' Trichardt			
Loskop[3]			
Marble Hall			
Marnitz	28	18	
Messina	30	21	
Middelburg			
Nelspruit	28	19	
Pietersburg	27	16	0.7
Piet Retief	24	18	
Pilgrimsrus	21	12	4.5
Phalaborwa	29	20	
Pongola			
Potchefstroom	29	16	
Potgietersrus	28	16	
Pretoria W.B.	29	16	
Pretoriuskop			
Punda Maria			
Sekukuni			
Skukuza			
Thabazimbi	30	19	
Tomburke			
Vereeniging			
Volksrust			
Warmbad	27	16	4.0
Waterval-Bo	26	16	
Witbank			
Zeerust	33	20	
NATAL			
Cape St. Lucia	33	22	

NATAL	Max.	Min.	RRR
Dundee			
Durban	28	21	
Estcourt	27	16	
Harding			
Himeville			
M'kuzi			0.9
Newcastle	29	16	
P'Maritzburg			
Port Shepstone	29	21	0.5
Richmond			
Seven Oaks			
Van Reenen			
Vryheid			
S.W.A.			
Gobabis	29	19	
Keetmanshoop	36	23	
Luderitz	18	15	
Marienta1	32	23	
Ohopoho	30	18	
Ondangua	28	20	
Outjo	30	18	12.5
Runtu			
Swakopmund	21	18	
Tsumeb	26	19	31.6
Windhoek	27	16	
PROTECTORATES. PROTEKTORATE			
Bremersdorp	29	17	1.0
Emlembe			4.3
Francistown	27	16	
Gaberones	32	21	
Ghanzi	30	17	
Mahalapye			
Maseru			
Maun	30	20	
Stegi			
Tsabong	34	23	0.1
Tsane	33	20	
Shakawe			

[1] Naby Kokstad

[2] Near Bothaville

[3] Naby Groblersdal

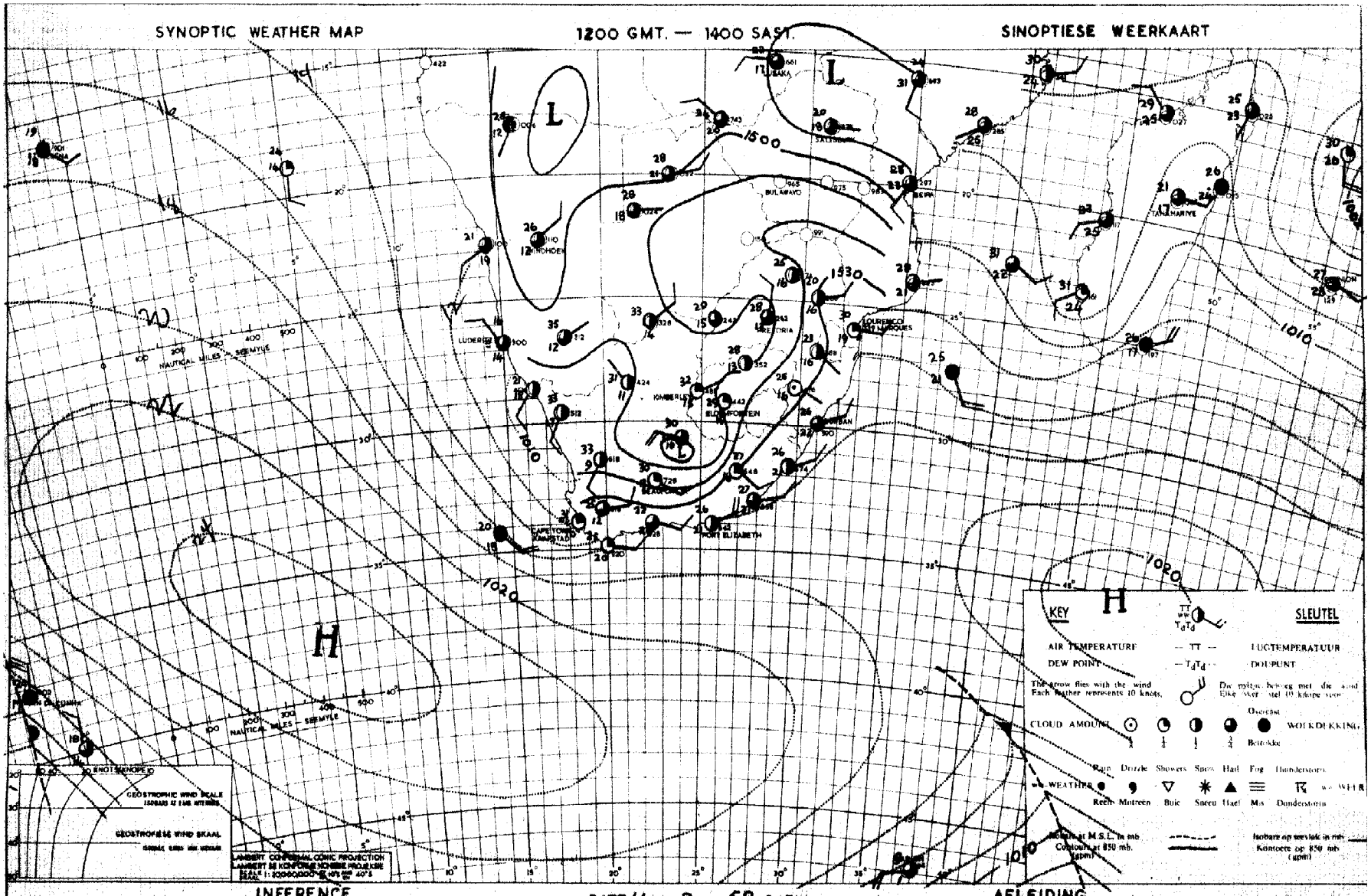

INFERENCE

Moist air has now spread over most of the country and with upper air trough over the western Union and South West Africa and thundershowers will occur over most regions.

DATE 1 - 2 - 1969 DATUM

AFLEIDING

Vogtige lug het nou oor feitlik die hele land versprei en met bolugtrog oor die westelike Unie en Suidwes-Afrika sal donderbuie oor meeste gebiede voorkom.

DAAGLIKSE WEERBULLETIN WEERBURO : WEATHER BUREAU DAILY WEATHER BULLETIN

DEPT. VAN VERVOER—DEPT. OF TRANSPORT

Maksimum en Minimum Temperature (°C) en Reënval (RRR) in mms. vir die 24 uur wat om 0800 SAST eindig op ....13.-.2.-.59.. Maximum and Minimum Temperatures (°C) and Rainfall (RRR) in mms. for 24 hours ending at 0800 SAST on

CAPE - KAAP	Max.	Min.	RRR
Aberdeen			
Addo			19·0
Alexanderbaai	24	18	
Aliwal-Noord	29	15	42·2
Barkly East			38·0
Bashee	26	19	5·5
Bathurst			
Beaufort West	22	15	19·3
Boegoebergdam			23·3
Boetsap			8·0
Brandvlei			
Cala			18·5
Caledon			
Calitzdorp			27·5
Calvinia	26	15	6·6
Cape L'Agulhus	21	xx	10·0
Cape Columbine	23	14	1·0
Cape St. Francis	22	13	7·0
Carnarvon			6·4
Ceres			
Citrusdal			15·0
Colesberg			26·0
Cradock			31·5
De Aar	28	14	45·5
D.F. Malan (C.T.)	29	17	1·4
Dordrecht	26	15	30·0
Douglas			
East London	28	19	18·4
Elsenburg			
Flagstaff			
Fraserburg	22	14	40·0
Garies			0·5
George	22	17	26·5
Graaff Reinet	30	18	24·0
Grahamstown			11·0
Idutywa			
Jansenville	27	18	11·0
Joubertina			11·3
Kenhardt	31	20	24·8
Kentani			
Kimberley	29	17	26·9

KAAP - CAPE	Max.	Min.	RRR
K'Williamstown			
Knysna			
Kowie			
Kuruman	28	17	4·5
Ladismith			
Lake Mentz			7·0
Maclear			6·5
Mafeking	29	17	
Malmesbury			3·5
Matatiele	20	13	19·0
Matroosberg	27	14	19·6
Middelburg	21	18	20·5
Mosselbaai	21	18	20·5
Mount Frere			
New Amalfi[1]	24	13	0·1
O'kiep	27	14	18·0
Orange River	31	15	26·5
Oudtshoorn			
Petrusville			
Piketberg			
Pofadder	29	18	3·5
Port Elizabeth	26	18	7·0
Port Nolloth	18	15	
Port St. Johns	26	21	
Postmasburg	28	17	26·8
Prieska	39	17	29·5
Prince Albert			43·0
Queenstown	27	13	33·5
Rietfontein			
Riversdal	22	17	50·0
Robertson	21	18	25·0
Somerset East	30	19	
Steynsburg			27·5
Strydenburg			44·5
Stutterheim			
Sutherland			
Swellendam			
Terkastad			32·5
Touwsrivier			21·4
Umtata	30	18	4·5
Uniondale			21·9

CAPE - KAAP	Max.	Min.	RRR
Upington	35	21	0·3
Vanwyksvlei	27	17	20·7
Victoria-Wes	27	14	19·2
Vredendal	28	18	1·1
Vryburg	31	20	
Williston			26·3
O.V.S. - O.F.S.			
Balkfontein[2]			
Bethlehem	24	11	
Bloemfontein	27	15	32·4
Brandfort			
Bultfontein			0·1
Fauresmith	26	15	47·0
Ficksburg			
Frankfort			
Harrismith			
Heilbron			
Hoopstad	28	18	
Kroonstad	26	15	
Lindley			
Modderpoort			2·2
Philippolis			13·3
Petrusburg			
Reitz			
Senekal			
Vrede			
Warden			
Welkom	28	17	
Wepener	28	15	8·5
Winburg			
Zastron			8·9
Reddersburg			27·0
TRANSVAAL			
Andalusia			2·8
Barberton			
Belfast			
Bethal			
Carolina	21	10	
Gravelotte			
Crecy	28	12	

TRANSVAAL	Max.	Min.	RRR
Delareyville			
Ermelo	20	12	
Fleur-de-Lys	26	18	0·2
Groendraai	27	16	
Jan Smuts	23	11	
Joubert Park	23	13	
Komatipoort	29	22	
Kroondal	28	18	
L'doornsstad			
Letaba			
Lichtenburg			
L' Trichardt			
Loskop[3]			
Marble Hall			
Marnitz	27	15	
Messina	28	20	
Middelburg			
Nelspruit	27	19	
Pietersburg	24	16	
Piet Retief	23	15	3·2
Pelgrimsrus	17	12	5·0
Phalaborwa	28	19	
Pongola			
Potchefstroom	27	16	
Potgietersrus	27	14	
Pretoria W.B.	27	13	
Pretoriuskop			2·5
Punda Maria			
Sekukuni			
Skukuza			
Thabazimbi	30	18	
Tomburke			
Vereeniging			
Volksrust			
Warmbad	26	14	
Waterval-Bo	23	14	
Witbank			
Zeerust	29	18	
NATAL			
Cape St. Lucia	29	19	0·2

NATAL	Max.	Min.	RRR
Dundee			
Durban	29	19	
Estcourt	25	14	
Harding			
Himeville			
M'kuzi			
Newcastle	25	12	
P'Maritzburg			
Port Shepstone	27	22	
Richmond			
Seven Oaks			
Van Reenen			
Vryheid			
S.W.A.			
Gobabis	29	16	
Keetmanshoop	35	17	5·0
Luderitz	19	16	
Mariental	34	21	2·5
Ohopoho	30	19	
Ondangua	29	20	
Outjo	25	18	19·8
Runtu	26	20	0·5
Swakopmund	23	18	
Tsumeb	25	18	16·0
Windhoek	25	16	5·0
PROTECTORATES-PROTEKTORATE			
Bremersdorp	22	17	
Emlembe			1·3
Francistown	26	17	
Gaberones	30	18	
Ghanzi	30	17	
Mahalapye			
Masaru	27	14	4·5
Maun	31	19	
Stegi			
Tsabong	34	22	
Tsane	32	19	
Shakawe			

[1] Naby Kokstad

[2] Near Bothaville

[3] Naby Groblersdal

SYNOPTIC WEATHER MAP	1200 GMT. — 1400 SAST.	SINOPTIESE WEERKAART

INFERENCE	DATE 12 - 2 1959 DATUM	AFLEIDING

The low over the southern part of the Union is expected to move slowly south-eastwards and somewhat drier air will move in over the western parts of the Cape Province. With the exception of the Transvaal and Natal, where only isolated thundershowers are possible, it will be partly cloudy over the interior and scattered thundershowers will occur.

Die laag oor die suidelike deel van die Unie word verwag om stadig suidooswaards uit te wyk, en ietwat droër lug sal in beweeg oor die westelike dele van die Kaapprovinsie. Met uitsondering van Transvaal en Natal, waar slegs enkele donderbuie moontlik is, sal gedeeltelik bewolkte toestande, gepaard met verspreide donderbuie oor die res van die binneland voorkom.

DAAGLIKSE WEERBULLETIN WEERBURO : WEATHER BUREAU DAILY WEATHER BULLETIN

DEPT. VAN VERVOER—DEPT. OF TRANSPORT

Maksimum en Minimum Temperature (°C) en Reënval (RRR) in mms. vir die 24 uur wat om 0800 SAST eindig op ...14...2...59.....

Maximum and Minimum Temperatures (°C) and Rainfall (RRR) in mms. for 24 hours ending at 0800 SAST on

CAPE - KAAP	Max.	Min.	RRR
Aberdeen			
Addo			
Alexanderbaai			
Aliwal-Noord	28	15	4·8
Barkly East			4·5
Bashee	25	18	13·5
Bathurst			
Beaufort West	29	14	
Bosgoebergdam			
Boetsap			
Brandvlei			
Cala			
Caledon			2·5
Calitzdorp			
Calvinia	26	11	
Cape L'Agulhas	23	XX	2·0
Cape Columbine	19	14	
Cape St. Francis	20	16	
Carnarvon			
Ceres			
Citrusdal			
Colesberg			13·2
Cradock			
De Aar	26	16	
D.F. Malan (C.T.)	25	16	1·4
Dordrecht	23	16	6·0
Douglas			
East London	26	20	
Elsenburg			0·6
Flagstaff			
Fraserburg	24	13	
Garies			
George	27	15	0·3
Graaff Reinet	31	15	
Grahamstown			
Idutywa			8·0
Jansenville	32	16	
Joubertina			
Kenhardt	30	16	
Kentani			
Kimberley	26	16	17·8

KAAP - CAPE	Max.	Min.	RRR
K'Williamstown			
Knysna			
Kowie			
Kuruman	28	16	27·5
Ladismith			
Lake Mentz			
Maclear			
Mafeking	28	16	
Malmesbury			
Matatiele			
Matroosberg	28	11	
Middelburg	25	14	
Mosselbaai	26	18	
Mount Frere			
New Amalfi[1]	24	13	0·1
O'kiep	24	13	
Orange River	24	16	14·5
Oudtshoorn			
Petrusville			
Piketberg			
Pofadder	27	13	
Port Elizabeth	26	17	
Port Nolloth	21	15	
Port St. Johns	23	20	
Postmasburg			
Prieska	29	18	0·3
Prince Albert			
Queenstown	28	16	
Rietfontein			
Riversdal	28	17	1·1
Robertson	27	15	
Somerset East	29	16	
Steynsburg			
Strydenburg			
Stutterheim			
Sutherland			
Swellendam			
Tarkastad			
Touwsrivier			
Umtata	28	19	2·5
Uniondale			

CAPE - KAAP	Max.	Min.	RRR
Upington	33	20	
Vanwyksvlei	28	15	
Victoria-Wes	27	12	
Vredendal	26	16	
Vryburg	29	18	
Williston			
O.V.S. - O.F.S.			
Balkfontein[2]			
Bethlehem	25	12	
Bloemfontein	21	14	32·2
Brandfort			
Bultfontein			
Fauresmith	21	14	18·5
Ficksburg			
Frankfort			
Harrismith			
Heilbron			
Hoopstad	25	18	2·5
Kroonstad			
Lindley			
Modderpoort			3·3
Philippolis			1·7
Petrusburg			
Reitz			
Senekal			
Vrede			
Warden			
Welkom	24	17	2·2
Wepener	20	15	12·0
Winburg			
Zastron			
TRANSVAAL			
Andalusia			4·8
Barberton			
Belfast			
Bethal			
Carolina	24	13	
Gravelotte			
Grecy	29	14	

TRANSVAAL	Max.	Min.	RRR
Delareyville			
Ermelo			
Fleur-de-Lys	29	18	
Groendraai	29	16	
Jan Smuts	22	14	
Joubert Park	28	15	
Komatipoort	32	20	
Kroondal	27	14	
L'doornsstad			
Letaba			
Lichtenburg			
L' Trichardt			
Loskop[3]			
Marble Hall			
Marnitz			
Messina	30	20	
Middelburg			
Nelspruit	29	19	
Pietersburg	25	14	
Piet Retief	25	15	
Pilgrimsrus	20	17	0·3
Phalaborwa	30	18	
Pongola			
Potchefstroom	27	15	
Potgietersrus	28	16	
Pretoria W.B.	26	15	
Pretoriuskop			
Punda Maria			
Sekukuni			
Skukuza			
Thabazimbi			
Tomburke			
Vereeniging			
Volksrust			
Warmbad	27	15	
Waterval-Bo	26	14	
Witbank			
Zeerust	30	17	
NATAL			
Cape St. Lucia	28	22	

NATAL	Max.	Min.	RRR
Dundee			
Durban	29	22	0·0
Estcourt	29	17	0·5
Harding			
Kingsville			
M'kuzi			
Newcastle	29	14	
P'Maritzburg			
Port Shepstone			
Richmond			
Seven Oaks			6·5
Van Reenen			
Vryheid			
S.W.A.			
Gobabis	32	18	5·1
Keetmanshoop	31	15	0·5
Luderitz	21	16	
Mariental	33	19	0·5
Ohopoho	30	14	
Ondangua	30	18	
Outjo	21	16	4·7
Runtu	28	19	
Swakopmund	22	19	
Tsumeb	23	17	10·2
Windhoek	22	13	27·5
PROTECTORATES. PROTEKTORATE			
Bremersdorp	31	19	
Emlembe			
Francistown	27	17	
Gaberones	30	18	
Ghanzi	32	19	
Mahalapye	31	25	
Maseru			
Maun	31	19	
Stegi			
Tsabong	34	15	14·3
Tsane	33	21	
Shakawe			

[1] Naby Kokstad

[2] Near Bothaville

[3] Naby Groblersdal

SYNOPTIC WEATHER MAP 1200 GMT. — 1400 SAST. SINOPTIESE WEERKAART

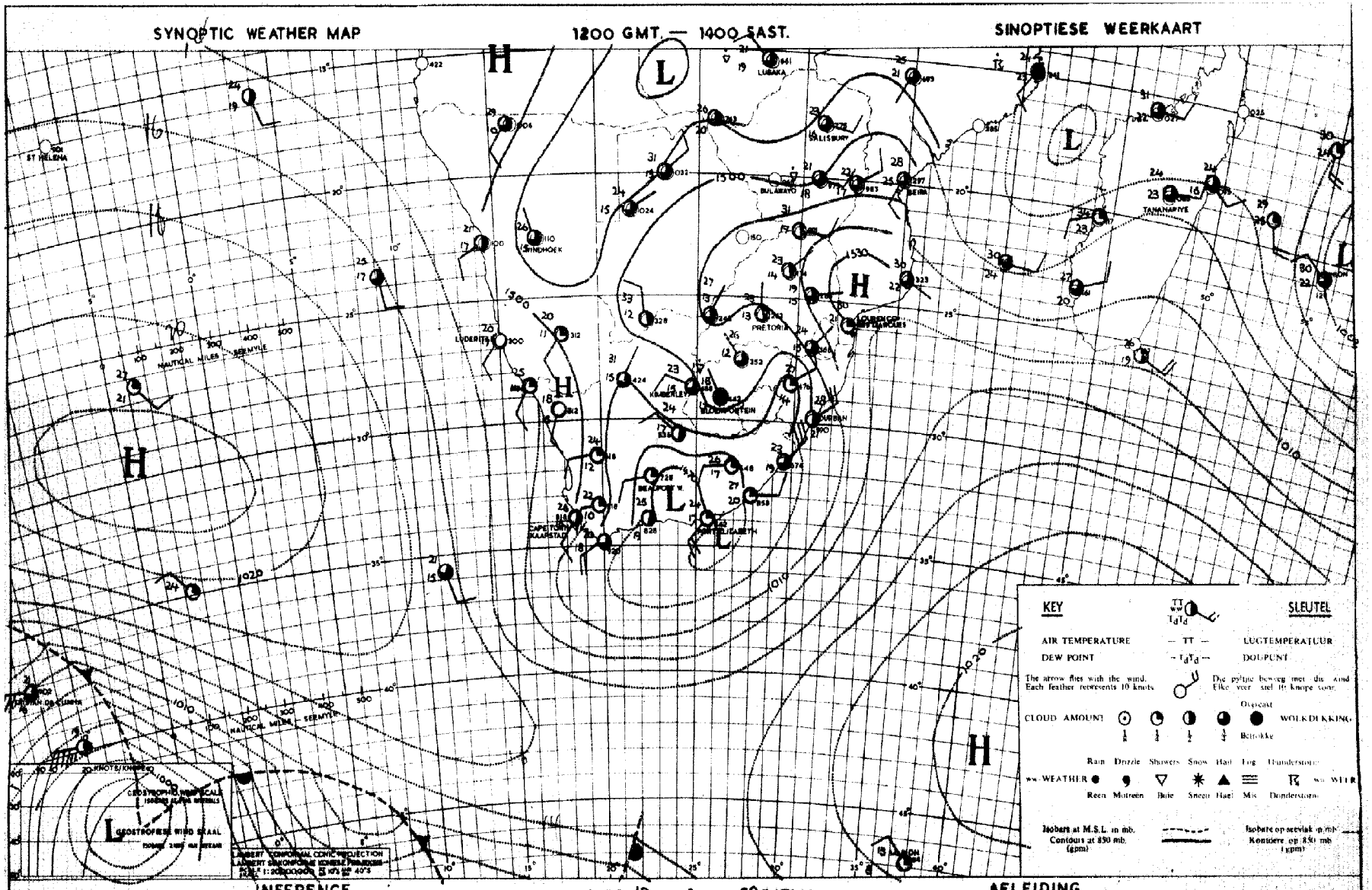

INFERENCE DATE 13 - 2 - 19 59 DATUM AFLEIDING

The low over the Cape Province is moving slowly eastwards followed by drier air but cloudy weather with showers will still occur over the eastern half of the Union, Over Bechuanaland and the northern half of South-West Africa.

Die laag oor Kaapland beweeg stadig ooswaarts gevolg deur droer lug, maar bewolkte weer met buie sal nog oor die oostelike helfte van die Unie, oor Betsjoeanaland en die noordelike helfte van Suidwes - Africa voorkom.

DAAGLIKSE WEERBULLETIN WEERBURO : WEATHER BUREAU DAILY WEATHER BULLETIN

DEPT. VAN VERVOER—DEPT. OF TRANSPORT

Maksimum en Minimum Temperature (°C) en Reënval (RRR) in mms. vir die 24 uur wat om 0800 SAST eindig op ..15 - 2 - 59.....

Maximum and Minimum Temperatures (°C) and Rainfall (RRR) in mms. for 24 hours ending at 0800 SAST on

CAPE - KAAP	Max.	Min.	RRR
Aberdeen			
Addo			
Alexanderbaai	23	17	
Aliwal-Noord	28	17	0·2
Barkly East			
Bashee	28	19	4·5
Bathurst			
Beaufort West	26	17	
Boegoebergdam			
Boetsap			
Brandvlei			
Cala			
Caledon			
Calitzdorp			
Calvinia	29	14	
Cape L'Agulhas	24	x	1·5
Cape Columbine	20	13	
Cape St. Francis	21	18	1·4
Carnarvon			
Ceres			
Citrusdal			
Colesberg			1·0
Cradock			
De Aar	25	15	5·5
D.F. Malan (C.T.)	24	19	
Dordrecht			
Douglas			
East London	24	19	0·5
Elsenburg			
Flagstaff			9·0
Fraserburg	25	15	
Jaries			
George	25	17	7·2
Graaff Reinet			
Grahamstown			
Idutywa			
Jansenville	29	16	
Joubertina			
Kenhardt	26	16	
Kentani			
Kimberley	19	15	14·4

KAAP - CAPE	Max.	Min.	RRR
K'Williamstown			
Knysna			
Kowie			
Kuruman	19	16	50·0
Ladismith			
Lake Mentz			
Maolear			
Mafeking	30	16	29·9
Malmesbury			
Matatiele			
Matroosberg			
Middelburg	23	15	8·7
Mosselbaai	24	19	6·0
Mount Frere			
New Amalfi[1]			
O'kiep	24	11	
Orange River	22	16	1·6
Oudtshoorn			
Petrusville			
Piketberg			
Pofadder			
Port Elizabeth	25	18	
Port Nolloth	20	15	
Port St. Johns	23	18	2·2
Postmasburg			
Prieska	26	18	1·2
Prince Albert			
Queenstown			
Rietfontein			
Riversdal			
Robertson	28	18	
Somerset East	26	16	
Steynsburg			
Strydenburg			32·0
Stutterheim			
Sutherland			
Swellendam			
Tarkastad			
Touwsrivier			
Umtata	24	16	4·0
Uniondale			

CAPE - KAAP	Max.	Min.	RRR
Upington	22	16	2·4
Vanwyksvlei	28	19	
Victoria-Wes	26	16	
Vredendal	29	15	
Vryburg	26	16	42·7
Williston			
O.V.S. - O.F.S.			
Balkfontein[2]			
Bethlehem	26	16	0·9
Bloemfontein	22	15	12·4
Brandfort			
Bultfontein			22·0
Fauresmith	20	15	1·6
Ficksburg			
Frankfort			
Harrismith			
Heilbron			
Hoopstad	24	15	24·0
Kroonstad			
Lindley			
Modderpoort			
Philippolis			
Petrusburg			9·0
Reitz			
Senekal			
Vrede			
Warden			
Welkom			
Wepener	22	17	0·5
Winburg			1·4
Zastron			
Reddersburg			4·0
TRANSVAAL			
Andalusia			
Barberton			
Belfast			
Bethal			
Carolina	27	15	
Gravelotte			
Crecy	31	20	

TRANSVAAL	Max.	Min.	RRR
Delareyville			
Ermelo	26	16	30·0
Fleur-de-Lys	23	20	
Groendraai	29	20	0·4
Jan Smuts	25	17	
Joubert Park			
Komatipoort			
Kroondal	29	18	12·3
L'doornsstad			
Letaba			
Lichtenburg			
L' Trichardt			
Loskop[3]			
Marble Hall			
Marnitz			
Messina	34	24	
Middelburg	23	15	8·7
Nelspruit	32	12	26·0
Pietersburg	27	18	
Piet Retief	29	19	
Pelgrimsrus	24	15	
Phalaborwa	38	21	
Pongola			
Potchefstroom	28	16	1·6
Potgietersrus	30	20	
Pretoria W.B.	28	19	0·1
Pretoriuskop			
Punda Maria			
Sekukuni			
Skukuza			
Thabazimbi			
Tomburke			
Vereeniging			
Volksrust			
Warmbad	30	20	
Waterval-Bo			
Witbank			
Zeerust	31	18	10·3
NATAL			
Cape St. Lucia	29	23	0·8

NATAL	Max.	Min.	RRR
Dundee	27	28	
Durban	32	17	6·6
Estcourt			
Harding			
Himeville			
M'kuzi			
Newcastle	31	18	
P'Maritzburg			10·0
Port Shepstone	24	22	0·2
Richmond			
Seven Oaks			
Van Reenan			
Vryheid			
S.W.A.			
Gobabis	24	14	17·2
Keetmanshoop	28	14	
Luderitz	22	15	
Mariental	31	28	
Ohopoho	31	28	
Ondangua			
Outjo	27	13	
Runtu			
Swakopmund	22	18	
Tsumeb	27	14	
Windhoek	24	9	
PROTECTORATES.			
PROTEKTORATE			
Bremersdorp	33	21	0·5
Emlembe			
Francistown	30	20	3·3
Gaberones	32	19	5·0
Ghanzi	32	18	6·2
Mahalapye			
Maseru			
Maun	32	19	23·2
Stegi			
Tsabong	25	18	6·5
Tsane	30	16	17·0
Shakawe			

[1] Naby Kokstad

[2] Near Bothaville

[3] Naby Groblersdal

SYNOPTIC WEATHER MAP 1200 GMT. — 1400 SAST. SINOPTIESE WEERKAART

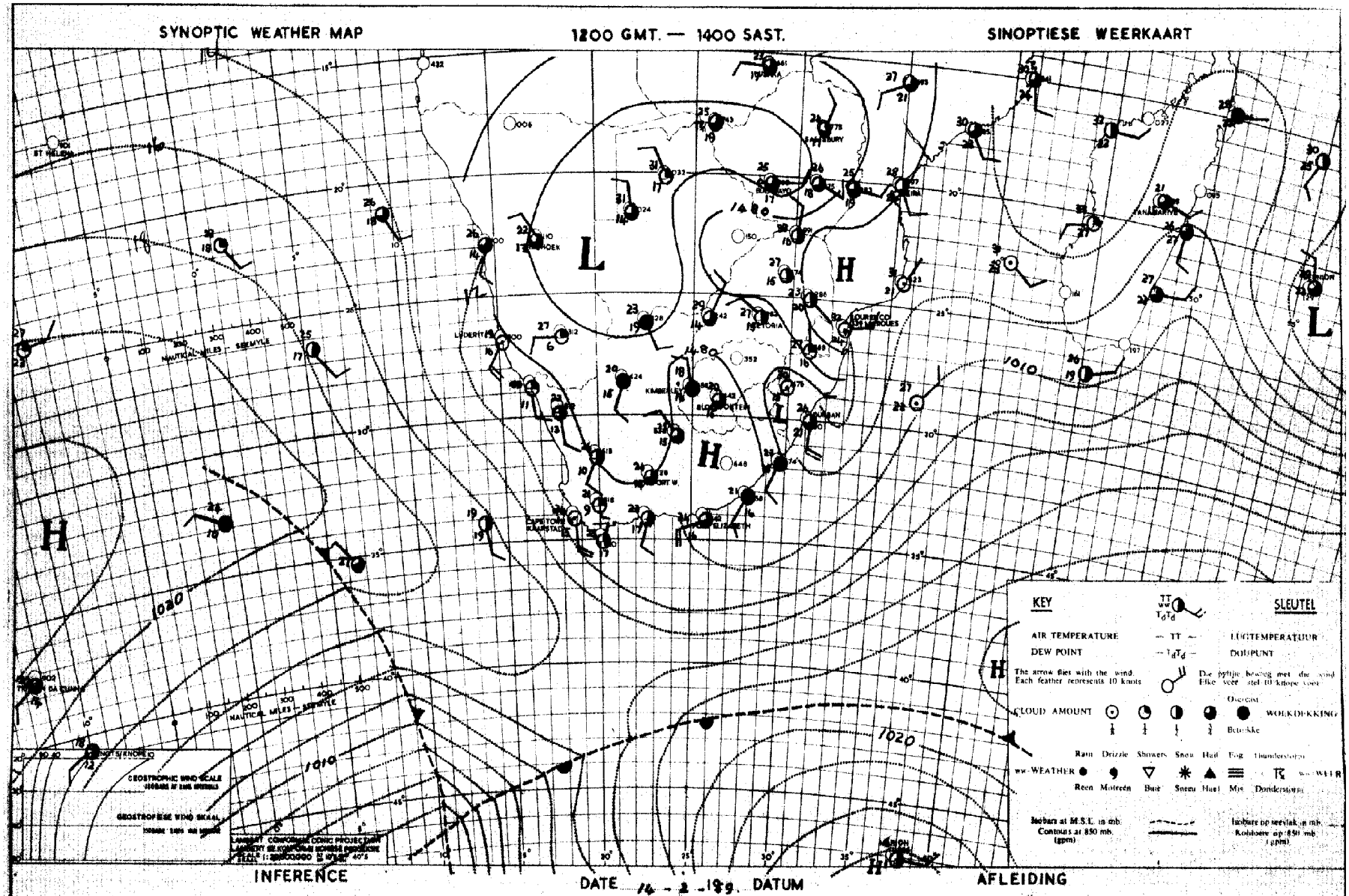

A low is developing over Bechuanaland and rain can be expected over most of the Free State, over Northern and Eastern Cape and also over Natal and Transvaal.

Die laag oor Betsjoeanaland verdiep en reën kan oor die meeste dele van die Vrystaat, Noord- en Oos-Kaapland asook oor Natal en Transvaal verwag word.

DAAGLIKSE WEERBULLETIN WEERBURO : WEATHER BUREAU DAILY WEATHER BULLETIN

DEPT. VAN VERVOER—DEPT. OF TRANSPORT

Maksimum en Minimum Temperature (°C) en Reënval (RRR) in mms. vir die 24 uur wat om 0800 SAST eindig op ....16...-..2...-..59...

Maximum and Minimum Temperatures (°C) and Rainfall (RRR) in mms. for 24 hours ending at 0800 SAST on

CAPE - KAAP	Max.	Min.	RRR
Aberdeen			
Addo			
Alexanderbaai	24	19	
Aliwal-Noord	25	15	4·4
Barkly East			10·5
Bashee	22	18	18·0
Bathurst			
Beaufort West	23	15	
Bosgoebergdam			6·0
Boetsap			12·0
Brandvlei			
Cala			
Caledon			4·3
Calitzdorp			
Calvinia	28	13	4·8
Cape L'Agulhas	25	xx	0·2
Cape Columbine	21	13	
Cape St. Francis	21	18	3·5
Carnarvon			
Ceres			
Citrusdal			
Colesberg			6·5
Cradock			13·5
De Aar	21	14	7·5
D.F. Malan (C.T.)	29	19	
Dordrecht	19	12	27·0
Douglas			
East London	23	18	5·4
Elsenburg			
Flagstaff			7·5
Fraserburg	19	13	
Garies			
George	22	16	9·8
Graaff Reinet	20	16	1·3
Grahamstown			0·3
Idutywa			
Jansenville	24	17	
Joubertina			
Kenhardt	28	20	
Kentani			
Kimberley	23	16	9·1

KAAP - CAPE	Max.	Min.	RRR
K'Williamstown			
Knysna			11·5
Kowie			
Kuruman	21	12	7·5
Ladismith			
Lake Mentz			
Msolear			
Mafeking	24	14	19·3
Malmesbury			
Matatiele			29·5
Matroosberg	25	13	
Middelburg	17	13	26·2
Mosselbaai	24	18	
Mount Frere			35·5
New Amalfi[1]	26	12	39·5
O'kiep	25	13	
Orange River	22	15	22·0
Oudtshoorn			
Petrusville			
Piketberg			
Pofadder	28	18	0·3
Port Elizabeth	24	18	
Port Nolloth			
Port St. Johns	23	18	4·5
Postmasburg	20	14	17·5
Prieska	24	17	4·2
Prince Albert			
Queenstown	20	17	9·5
Rietfontein			
Riversdal	25	17	4·5
Robertson	26	17	
Somerset East	19	14	6·8
Steynsburg			7·5
Strydenburg			23·0
Stutterheim			
Sutherland			
Swellendam			7·5
Tarkastad			22·0
Touwsrivier			
Umtata	20	15	28·0
Uniondale			

CAPE - KAAP	Max.	Min.	RRR
Upington	29	19	14·5
Vanwyksvlei	25	16	
Victoria-Wes	19	13	2·7
Vredendal	30	15	
Vryburg	25	12	21·9
Williston			
O.V.S. - O.F.S.			
Balkfontein[2]			9·0
Bethlehem	22	13	18·0
Bloemfontein	26	15	8·9
Brandfort			
Bultfontein			8·5
Fauresmith	20	15	2·3
Ficksburg			13·0
Frankfort			
Harrismith			33·4
Heilbron			
Hoopstad	23	13	7·0
Kroonstad	22	16	16·5
Lindley			3·5
Modderpoort			16·2
Philippolis			
Petrusburg			28·5
Reitz			
Senekal			
Vrede			29·0
Warden			46·0
Welkom			
Wepener	22	15	9·5
Winburg			1·3
Zastron			8·5
Paddersburg			2·0
TRANSVAAL			
Andalusia			
Barberton			30·0
Belfast			5·0
Bethal			
Carolina	23	14	6·0
Gravelotte			11·3
Creecy	26	17	5·7

TRANSVAAL	Max.	Min.	RRR
Delareyville			
Ermelo	25	13	11·0
Fleur-de-Lys	31	22	9·6
Groendraai	25	18	37·5
Jan Smuts	19	13	24·1
Joubert Park	17	14	47·0
Komatipoort	37	24	3·0
Kroondal	20	16	37·5
L'doornsstad			4·5
Letaba			
Lichtenburg			23·6
L' Trichardt			
Loskop[3]			9·8
Marble Hall			3·5
Marnitz	25	17	56·0
Messina	31	20	47·5
Middelburg			
Nelspruit	31	19	11·8
Pietersburg	28	19	11·9
Piet Retief	28	17	9·2
Pelgrimsrus	23	16	10·5
Phalaborwa	32	23	8·2
Pongola			
Potchefstroom	22	15	11·8
Potgietersrus	25	17	12·6
Pretoria W.B.	21	16	17·7
Pretoriuskop			
Punda Maria			
Sekukuni			4·0
Skukuza			1·2
Thabazimbi	30	18	70·0
Tomburke			14·5
Vereeniging			24·0
Volksrust			
Warmbad	24	17	8·0
Waterval-Bo	29	17	39·5
Witbank			
Zeerust	23	14	8·3
NATAL			
Cape St. Lucia	29	24	

NATAL	Max.	Min.	RRR
Dundee			151·0
Durban	27	21	20·6
Estcourt	26	17	80·9
Harding			30·3
Himeville			38·7
M'kuzi			4·3
Newcastle	28	18	34·0
P'Maritzburg			
Port Shepstone	24	20	39·5
Richmond			89·0
Seven Oaks			66·0
Van Reenen			88·0
Vryheid			
S.W.A.			
Gobabis	27	13	
Keetmanshoop	29	14	
Luderitz	22	16	
Mariental	29	18	
Ohopoho	32	12	
Ondangua	31	14	
Outjo	27	12	
Runtu	30	14	
Swakopmund			
Tsumeb	28	14	
Windhoek	23	11	
PROTECTORATES.			
PROTEKTORATE			
Bremersdorp	33	19	16·3
Emlembe			
Francistown	31	19	
Gaberones	25	16	9·8
Ghanzi	31	13	
Mahalapye	32	17	70·0
Maseru	22	14	25·0
Maun	31	15	1·3
Stegi			
Tsabong	22	14	14·6
Tsane	29	15	3·0
Shakawe			

[1] Naby Kokstad

[2] Near Bothaville

[3] Naby Groblersdal

SYNOPTIC WEATHER MAP 1200 GMT. — 1400 SAST. SINOPTIESE WEERKAART

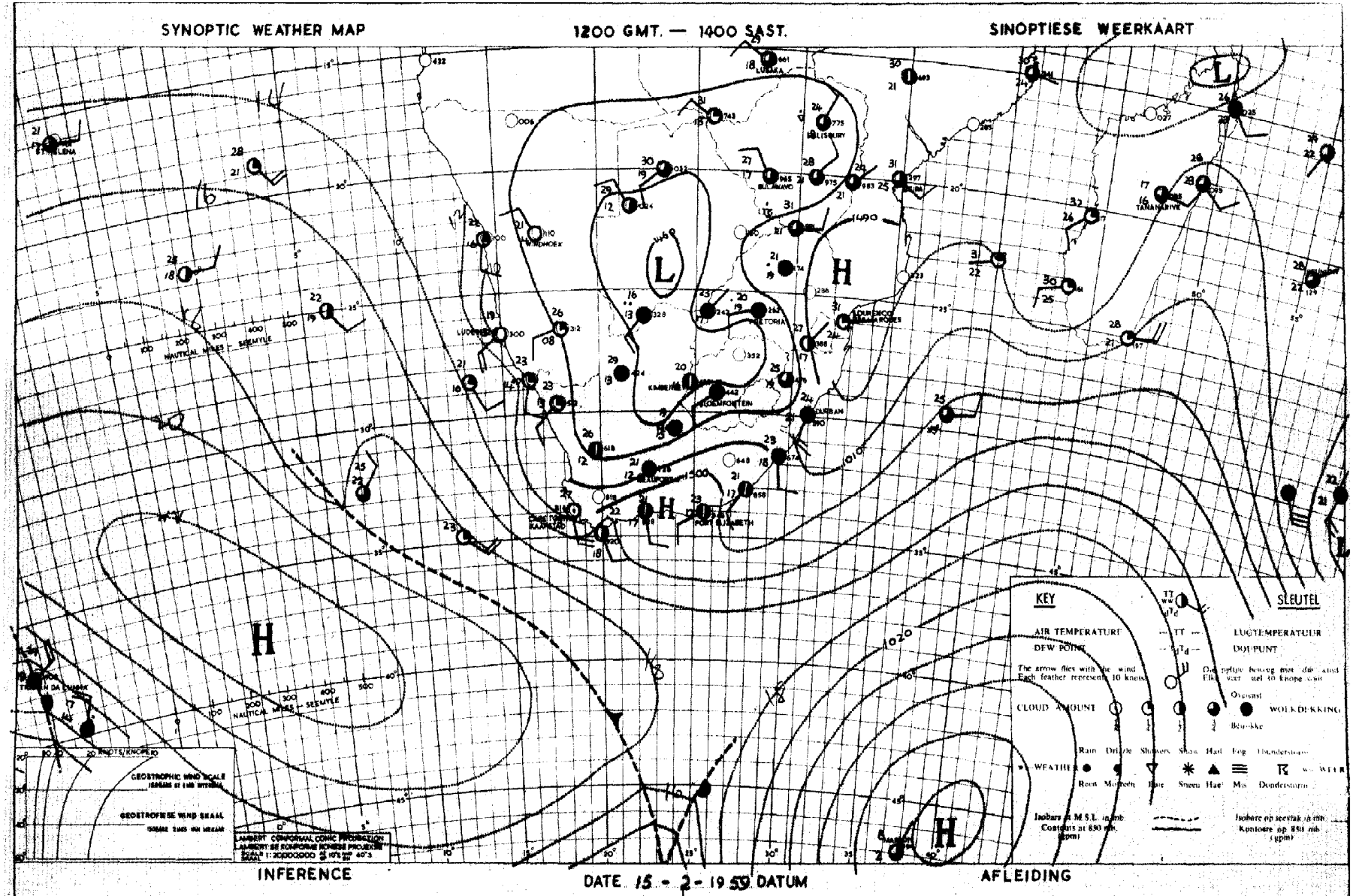

INFERENCE DATE 15 - 2 - 1955 DATUM AFLEIDING

Dry air has spread over South-West Africa on the western side of the low and will advance further also over Bechuanaland and western Transvaal, but it will remain cloudy with intermittent rain over most of the remainder of the Union.

Aan die westekant van die laag het droë lug reeds uitgebrei oor Suidwes-Afrika en dit sal ook oor Betsjoeanaland en Wes-Transvaal beweeg, maar oor meeste ander dele van die Unie sal dit bewolk bly met verspreide reën.

DAAGLIKSE WEERBULLETIN WEERBURO : WEATHER BUREAU DAILY WEATHER BULLETIN

DEPT. VAN VERVOER—DEPT. OF TRANSPORT

Maksimum en Minimum Temperature (°C) en Reënval (RRR) in mms. vir die 24 uur wat om 0800 SAST eindig op ...17 - 2 - 59...

Maximum and Minimum Temperatures (°C) and Rainfall (RRR) in mms. for 24 hours ending at 0800 SAST on

CAPE - KAAP	Max.	Min.	RRR
Aberdeen			
Addo			
Alexanderbaai	24	18	
Aliwal-Noord	23	11	1·0
Barkly East			2·0
Banhee	23	19	4·0
Bathurst			
Beaufort West	26	14	
Boegoebergdam			
Boetsap			
Brandvlei			
Cala			2·2
Caledon			1·4
Calitzdorp			1·0
Calvinia	28	14	
Cape L'Agulhas	24	XX	6·0
Cape Columbine	20	13	
Cape St. Francis	22	18	2·5
Carnarvon			
Ceres			
Citrusdal			
Colesberg			
Cradock			
De Aar	23	12	
D.F. Malan (C.T.)	28	18	
Dordrecht	16	9	1·5
Douglas			
East London	22	16	
Elsenburg			
Flagstaff			6·5
Fraserburg	23	13	
Garies			
George	22	16	7·5
Graaff Reinet	25	14	
Grahamstown			1·2
Idutywa			
Jansenville	28	16	
Joubertina			1·2
Kenhardt	30	18	
Kentani			
Kimberley	25	14	4·9

KAAP - CAPE	Max.	Min.	RRR
K'Williamstown			
Knysna			8·5
Kowie			
Kuruman	25	13	
Ladismith			
Lake Mentz			
Maclear			9·0
Mafeking	24	15	
Malmesbury			
Matatiele			
Matroosberg	23	12	
Middelburg	19	9	0·5
Mosselbaai	23	18	4·5
Mount Frere			11·0
New Amalfi[1]	20	11	9·2
O'kiep	21	15	
Orange River	24	13	0·4
Oudtshoorn			1·2
Petrusville			
Piketberg			
Pofadder	29	17	
Port Elizabeth	23	18	2·0
Port Nolloth	21	16	
Port St. Johns	24	19	11·0
Postmasburg	24	15	
Prieska	27	15	
Prince Albert			
Queenstown	17	11	1·0
Rietfontein			
Riversdal			
Robertson	25	17	
Somerset East	23	15	
Steynsburg			
Strydenburg			
Stutterheim			
Sutherland			
Swellendam			4·5
Tarkastad			2·5
Touwsrivier			
Umtata	19	16	2·8
Uniondale			

CAPE - KAAP	Max.	Min.	RRR
Upington	30	18	
Vanwyksvlei	28	16	
Victoria-Wes	23	11	
Vredendal	28	15	
Vryburg	26	15	
Williston			
O.V.S. - O.F.S.			
Balkfontein[2]			
Bethlehem	23	12	
Bloemfontein	23	12	
Brandfort			
Bultfontein			
Fauresmith	21	11	13·0
Ficksburg			1·0
Frankfort			
Harrismith			
Heilbron			
Hoopstad	24	14	
Kroonstad	25	13	
Lindley			
Modderpoort			1·0
Philippolis			
Petrusburg			
Reitz			
Senekal			
Vrede			
Warden			
Welkom	23	15	
Wepener	22	14	12·4
Winburg			
Zastron			1·3
TRANSVAAL			
Andalusia			
Barberton			
Belfast			3·0
Bethal			
Caroline	24	13	2·1
Gravelotte			10·5
Creecy	31	16	2·0

TRANSVAAL	Max.	Min.	RRR
Delareyville			
Ermelo	24	11	
Fleur-de-Lys	28	20	76·5
Groendraai	29	16	
Jan Smuts	23	14	
Joubert Park	24	13	
Komatipoort	39	22	9·0
Kroondal	27	14	
L'doornsstad			
Letaba			
Lichtenburg			
L' Trichardt			
Loskop[3]			
Marble Hall			
Marnitz	30	17	0·2
Messina	34	23	
Middelburg			
Nelspruit	27	20	16·5
Pietersburg	29	18	
Piet Retief	27	18	2·0
Pelgrimsrus	23	15	19·0
Phalaborwa	30	22	4·0
Pongola	27	20	1·6
Potchefstroom	25	13	
Potgietersrus	30	15	0·2
Pretoria C.B.	26	13	
Pretoriuskop			33·2
Punda Maria			
Sekukuni			6·5
Skukuza			
Thabazimbi			
Tomburke			
Vereeniging			
Volksrust			
Warmbad	25	15	
Waterval-Bo	29	17	0·7
Witbank			
Zeerust	26	15	
NATAL			
Cape St. Lucia	26	21	11·5

NATAL	Max.	Min.	RRR
Dundee			0·2
Durban	24	17	10·3
Estcourt	24	16	4·1
Harding			
Himeville			
M'kuzi			4·3
Newcastle	28	17	0·5
P'Maritzburg			
Port Shepstone	23	20	11·5
Richmond			5·0
Seven Oaks			18·5
Van Reenen			
Vryheid			
S.W.A.			
Gobabis	29	16	
Keetmanshoop	31	17	
Luderitz	20	15	
Marienta1	31	19	
Ohopoho	31	12	
Ondangua	31	14	
Outjo	29	13	
Runtu	31	15	
Swakopmund	23	17	
Tsumeb	30	18	
Windhoek	25	11	
PROTECTORATES-PROTEKTORATE			
Bremersdorp			
Embabane			7·0
Francistown	33	23	
Gaberones	27	16	
Ghanzi	32	15	
Mahalapye	31	15	
Maseru	22	14	2·2
Maun	33	15	
Stegi			31·0
Tsabong	28	16	
Tsane	29	17	
Shakawe			

[1] Naby Kokstad

[2] Near Bothaville

[3] Naby Groblersdal

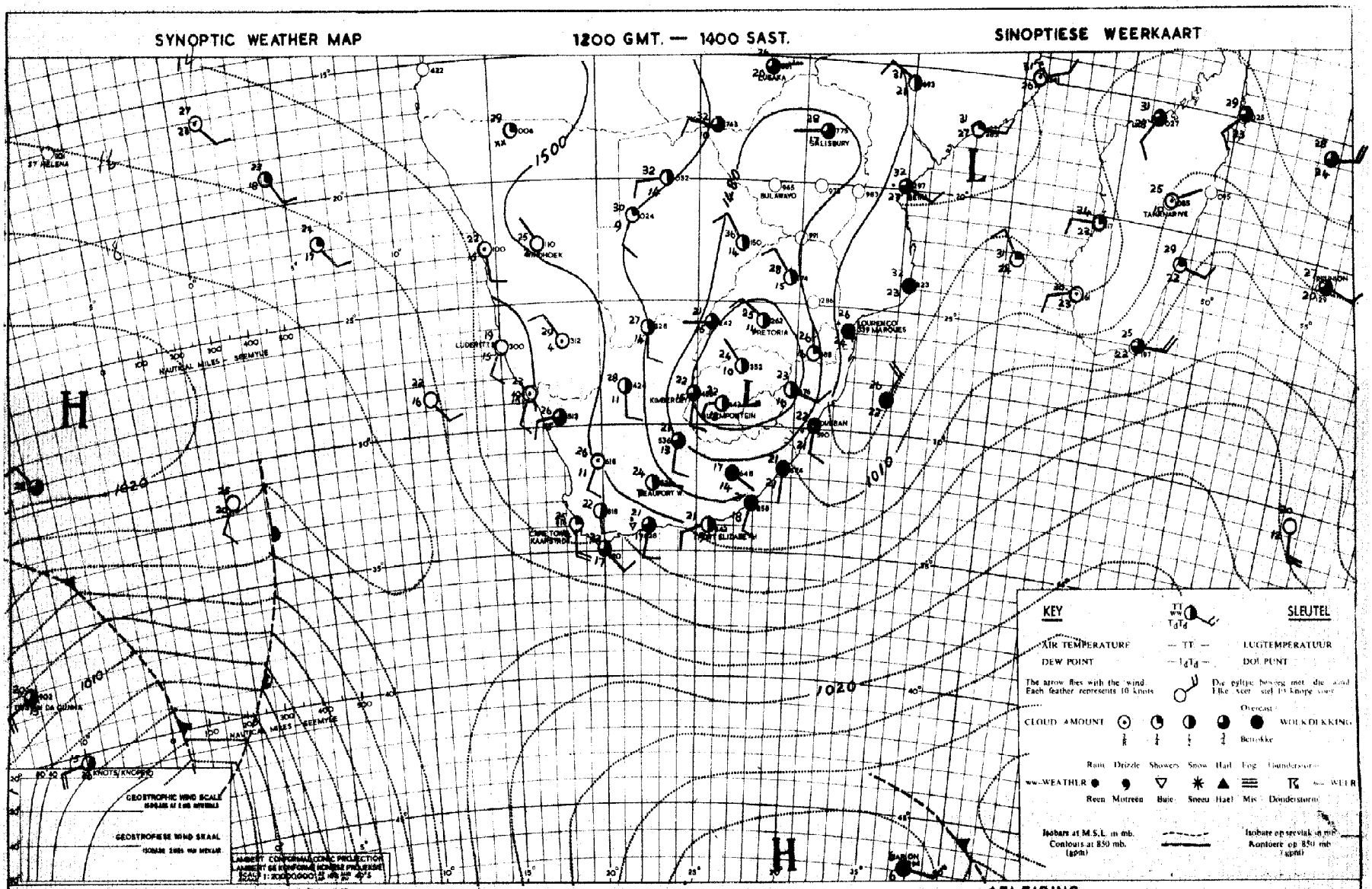

INFERENCE

With the high to the south it will remain cloudy with showers over the southern and southeastern coastal regions. The low over the interior is moving eastwards and it will clear elsewhere over the country.

DATE 16 - 2 - 1959 DATUM

AFLEIDING

Met die hoog suid van die land sal dit bewolk bly met buie oor die suidelike en suidoostelike kusgebiede. Die laag oor die binneland beweeg ooswaarts en dit sal opklaar oor die res van die land.

DAAGLIKSE WEERBULLETIN WEERBURO : WEATHER BUREAU DAILY WEATHER BULLETIN

DEPT. VAN VERVOER—DEPT. OF TRANSPORT

Maksimum en Minimum Temperature (°C) en Reënval (RRR) in mms. vir die 24 uur wat om 0800 SAST eindig op ..18 - 2 - 59.. Maximum and Minimum Temperatures (°C) and Rainfall (RRR) in mms. for 24 hours ending at 0800 SAST on

CAPE - KAAP	Max.	Min.	RRR
Aberdeen			
Addo			
Alexanderbaai	24	18	
Aliwal-Noord	26	12	
Barkly East			
Bashee	28	19	0·5
Bathurst			
Beaufort West	29	15	
Boegoebergdam			
Boetsap			
Brandvlei			
Cala			
Caledon			
Calitzdorp			
Calvinia	31	11	
Cape L'Agulhus	25	xx	
Cape Columbine	19	13	
Cape St. Francis	23	15	
Carnarvon			
Ceres			
Citrusdal			
Colesberg			
Cradock			
De Aar	27	14	
D.F. Malan (C.T.)	27	14	
Dordrecht			
Douglas			
East London	25	17	
Elsenburg			
Flagstaff			4·0
Fraserburg	27	14	
Garies			
George	22	18	0·8
Graaff Reinet	29	13	
Grahamstown			0·4
Idutywa			
Jansenville	30	14	
Joubertina			
Kenhardt	32	17	
Kentani			
Kimberley	26	17	

KAAP - CAPE	Max.	Min.	RRR
K'Williamstown			
Knysna			
Kowie			
Kuruman	28	15	
Ladismith			
Lake Mentz			
Maclear			
Mafeking	29	16	
Malmesbury			
Matatiele			6·0
Matroosberg	26	11	
Middelburg	23	11	
Mosselbaai	22	18	0·2
Mount Frere			
New Amalfi[1]	26	12	6·5
O'kiep	26	11	
Orange River	27	19	
Oudtshoorn			
Petrusville			
Piketberg			
Pofadder	29	14	
Port Elizabeth	23	15	0·1
Port Nolloth	21	16	
Port St. Johns	21	20	9·0
Postmasburg	27	15	2·8
Prieska	31	19	
Prince Albert			
Queenstown	25	14	
Rietfontein			
Riversdal	25	13	1·0
Robertson	28	16	
Somerset East	26	15	
Steynsburg			
Strydenburg			
Stutterheim			
Sutherland			
Swellendam			
Tarkastad			
Touwsrivier			
Umtata	26	17	
Uniondale			

CAPE - KAAP	Max.	Min.	RRR
Upington	32	16	7·2
Vanwyksvlei	31	17	
Victoria-Wes	27	12	0·1
Vredendal	28	15	
Vryburg	28	14	
Williston			
O.V.S. - O.F.S.			
Balkfontein[2]			
Bethlehem	25	13	
Bloemfontein	26	13	
Brandfort			
Bultfontein			
Fauresmith	25	16	
Ficksburg			
Frankfort			
Harrismith			
Heilbron			
Hoopstad	26	13	
Kroonstad	27	13	
Lindley			
Modderpoort			
Philippolis			
Petrusburg			
Reitz			
Senekal			
Vrede			1·0
Warden			3·0
Welkom	27	13	
Wepener	26	11	
Winburg			
Zastron			
TRANSVAAL			
Andalusia			
Barberton			3·0
Belfast			
Bethal			
Carolina	25	15	
Gravelotte			
Creoy	32	16	

TRANSVAAL	Max.	Min.	RRR
Delareyville			
Ermelo	25	15	
Fleur-de-Lys	27	21	12·3
Groendraai	30	17	
Jan Smuts	24	16	
Joubert Park	24	16	
Komatipoort	29	23	
Kroondal	28	16	
L'doornsstad			
Letaba			
Lichtenburg			
L' Trichardt			
Loskop[3]			
Marble Hall			
Marnitz			
Messina	33	19	36·0
Middelburg			
Nelspruit	27	21	4·1
Pietersburg	28	18	
Piet Retief	25	18	
Pelgrimsrus	23	15	4·0
Phalaborwa	31	21	23·3
Pongola			
Potchefstroom	27	15	
Potgietersrus	31	18	
Pretoria W.B.	27	17	
Pretoriuskop			
Punda Maria			
Sekukuni			
Skukuza			
Thabazimbi	30	19	
Tomburke			
Vereeniging			
Volksrust			
Warmbad	30	16	
Waterval-Bo	29	17	
Witbank			
Zeerust	30	16	
NATAL			
Cape St. Lucia	28	21	7·0

NATAL	Max.	Min.	RRR
Dundee			12·2
Durban	27	21	3·2
Estcourt	25	16	12·7
Harding			11·0
Mimeville			
M'kuzi			
Newcastle	27	18	3·0
P'Maritzburg			5·6
Port Shepstone	26	21	3·6
Richmond			1·5
Seven Oaks			
Van Reenen			25·0
Vryheid			7·0
S.W.A.			
Gobabis	31	16	
Keetmanshoop	33	16	
Luderitz	20	17	
Mariental	32	18	
Ohopoho	32	11	
Ondangua	32	15	
Outjo	31	12	
Runtu	31	14	
Swakopmund	23	15	
Tsumeb	31	13	
Windhoek	27	9	
PROTECTORATES.			
PROTERTORATE			
Bremersdorp	25	20	4·0
Emlembe			18·0
Francistown	32	19	
Gaberones	31	19	
Ghanzi	31	16	
Mahalapye	33	19	
Maseru			
Maun	34	19	
Stegi			
Tsabong	32	17	
Tsome	32	18	0·5
Shakawe			

[1] Naby Kokstad

[2] Near Bothaville

[3] Naby Groblersdal

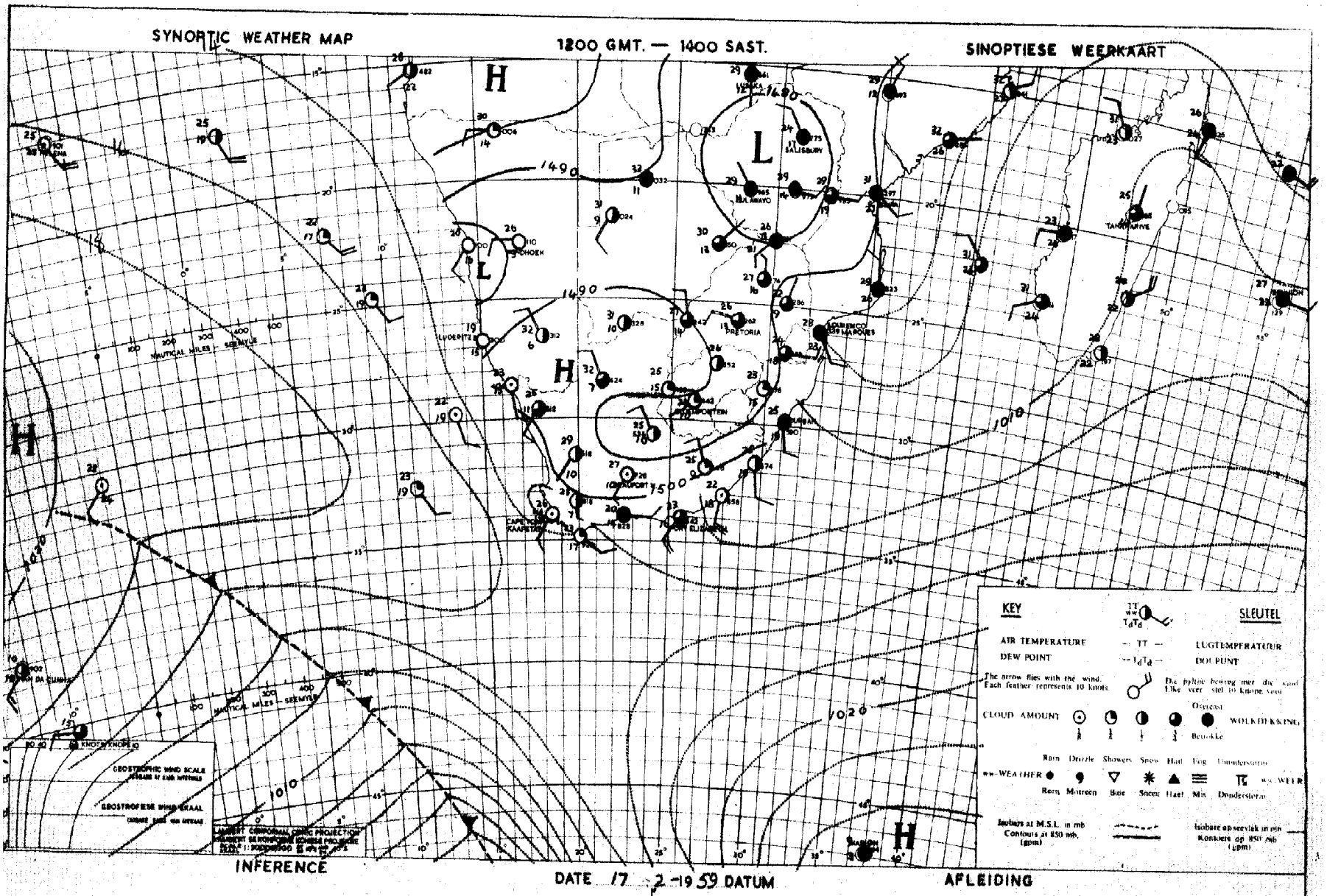

The air over the interior has dried out appreciably but there are still indications of a weak West coast trough, and as a result, isolated thundershowers will still occur over Bechuanaland and the eastern half of the Union.

Die lug oor die binneland het heelwat uitgedroog maar daar is nog aanduidings van 'n swak Weskuslrog en gevolglik sal los donderbuie nog voorkom oor Betsjoeanaland en die oostelike helfte van die Unie.

DAAGLIKSE WEERBULLETIN WEERBURO : WEATHER BUREAU DAILY WEATHER BULLETIN

DEPT. VAN VERVOER—DEPT. OF TRANSPORT

Maksimum en Minimum Temperature (°C) en Reënval (RHR) in mms. vir die 24 uur wat om 0800 SAST eindig op 19 - 2 - 59

Maximum and Minimum Temperatures (°C) and Rainfall (RHR) in mms. for 24 hours ending at 0800 SAST on

CAPE - KAAP	Max.	Min.	RHR
Aberdeen			
Addo			
Alexanderbaai	28	17	
Aliwal-Noord	26	11	1.4
Barkly East			1.8
Bashee	36	20	
Bathurst			
Beaufort West	29	15	
Boegoebergdam			
Boetsap			
Brandvlei			
Cala			9.9
Caledon			
Calitzdorp			
Calvinia	21	10	
Cape L'Agulhas	24	xx	
Cape Columbine	19	13	0.6
Cape St. Francis	23	19	
Carnarvon			
Ceres			
Citrusdal			
Colesberg			
Cradock			31.0
De Aar	29	13	
D.F. Malan (C.T.)	24	11	
Dordrecht			
Douglas			
East London	25	19	
Elsenburg			0.5
Flagstaff			
Fraserburg	29	15	
Garies			
George	23	11	
Graaff Reinet	29	13	
Grahamstown			
Idutywa			3.5
Jansenville	31	14	
Joubertina			
Kenhardt	33	17	
Kentani			
Kimberley	29	16	

KAAP - CAPE	Max.	Min.	RHR
K'Williamstown			
Khyana			
Kowie			
Kuruman	24	19	
Ladismith			
Lake Mentz			
Maclear			
Mafeking	28	17	0.4
Malmesbury			
Matatiele			
Matroosberg	28	12	
Middelburg	27	11	
Mosselbaai	25	17	
Mount Frere			26.0
New Amalfi[1]	26	10	
O'kiep	28	13	
Orange River	29	14	
Oudtshoorn			
Petrusville			
Piketberg			
Pofadder	30	14	
Port Elizabeth	24	13	
Port Nolloth	21	12	
Port St. Johns	24	19	0.1
Postmasburg	28	19	
Prieska	32	18	
Prince Albert			
Queenstown	27	15	
Rietfontein			
Riversdal	28	13	
Robertson	31	14	
Somerset East	26	13	
Steynsburg			
Strydenburg			
Stutterheim			
Sutherland			
Swellendam			
Tarkastad			
Touwsrivier			
Umtata	26	16	
Uniondale			

[1]Naby Kokstad

CAPE - KAAP	Max.	Min.	RHR
Upington	33	18	
Vanwyksvlei	32	15	
Victoria-Wes	30	12	
Vredendal	28	14	
Vryburg	30	16	
Williston			
O.V.S. - O.F.S.			
Balkfontein[2]			
Bethlehem	26	12	
Bloemfontein	27	14	
Brandfort			
Bultfontein			
Fauresmith	26	12	
Ficksburg			
Frankfort			
Harrismith			6.4
Heilbron			
Hoopstad	29	14	
Kroonstad	29	15	
Lindley			
Modderpoort			
Philippolis			
Petrusburg			
Reitz			
Senekal			
Vrede			2.0
Warden			
Welkom	28	16	
Wepener	26	14	0.6
Winburg			
Zastron			
TRANSVAAL			
Andalusia			
Barberton			12.8
Belfast			0.5
Bethal			
Caroline	28	13	6.9
Gravelotte			20.2
Creey	32	17	23.9

[2]Near Bothaville

TRANSVAAL	Max.	Min.	RHR
Delareyville			
Ermelo	26	14	
Fleur-de-Lys	29	18	56.0
Groendraai	30	17	
Jan Smuts	24	15	1.9
Joubert Park	28	16	0.1
Komatipoort	32	21	0.6
Kroondal	29	16	10.8
L'doornstad			
Letaba			
Lichtenburg			
L' Trichardt			
Loskop[3]			
Marble Hall			30.0
Marnitz	31	18	16.5
Messina	31	22	
Middelburg			
Nelspruit	29	19	48.5
Pietersburg	27	19	
Piet Retief	26	14	9.0
Pelgrimsrus	21	18	2.5
Phalaborwa	30	22	1.9
Pongola			
Potchefstroom	29	15	
Potgietersrus	29	18	24.0
Pretoria T.B.	28	17	
Pretoriuskop			
Punda Maria			
Sekukuni			3.3
Skukuza			4.5
Thabazimbi	31	20	
Tomburke			
Vereeniging			
Volksrust			
Warmbad			
Waterval-Bo			14.0
Witbank			
Zeerust	29	17	15.6
NATAL			
Cape St. Lucia	26	22	8.0

[3]Naby Groblersdal

NATAL	Max.	Min.	RHR
Dundee			1.6
Durban	25	21	0.9
Estcourt	24	13	5.6
Harding			
Himeville			
N'kusi			7.6
Newcastle	24	14	10.6
P'Maritzburg			
Port Shepstone	27	19	0.5
Richmond			1.0
Seven Oaks			3.0
Van Reenen			4.0
Vryheid			
S.W.A.			
Gobabis	32	16	
Keetmanshoop	34	17	
Luderitz	22	15	
Mariental	33	21	
Ohopoho	34	13	
Ondangua	33	15	
Outjo	31	13	
Rantu	32	16	
Swakopmund	22	15	
Tsumeb	31	13	
Windhoek	29	12	
PROTECTORATES.			
PROTEKTORAAT			
Bremersdorp	28	18	8.2
Malambe			16.6
Francistown	33	19	5.0
Gaberones	32	18	
Ghanzi	36	20	
Mahalapye			
Maseru	28	"	
Maun	35	18	
Stegi			19.0
Tsabong	38	18	
Tsane	32	19	
Shakawe			

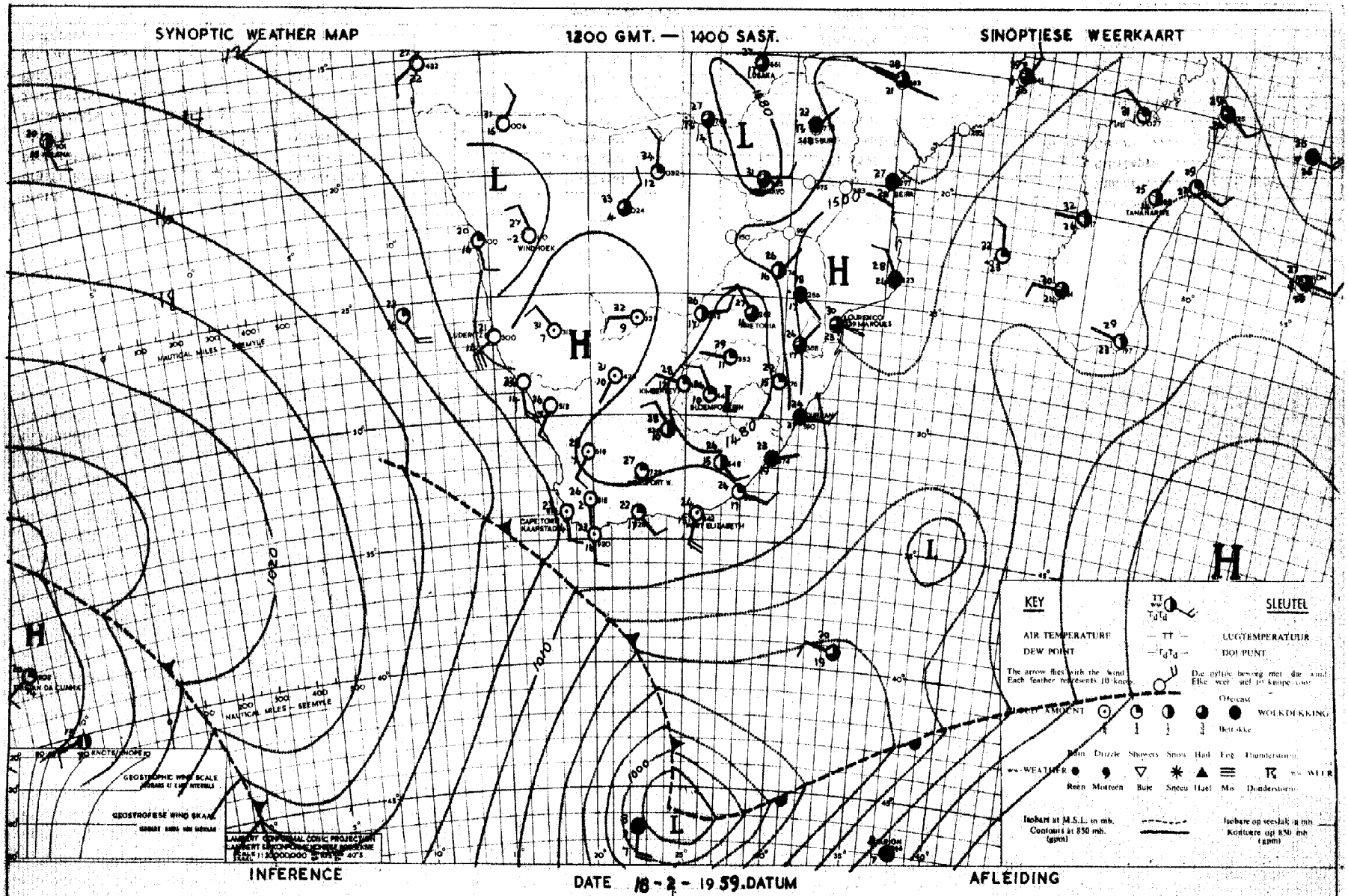

INFERENCE

DATE 18 - 2 - 1959. DATUM

AFLEIDING

It is clearing over the eastern interior, but with the cold front to the west cooler, cloudy conditions with rain will develop over the southwestern Cape-coasts.

Dit is besig om oop te trek oor die oostelike-binneland, maar met die koufront na die weste sal koeler bewolkte toestande met reën oor die suid-westelike Kaapse kusgebiede ontwikkel.

DAAGLIKSE WEERBULLETIN WEERBURO : WEATHER BUREAU DAILY WEATHER BULLETIN

DEPT. VAN VERVOER—DEPT. OF TRANSPORT

Maksimum en Minimum Temperature (°C) en Reënval (RRR) in mms. vir die 24 uur wat om 0800 SAST eindig op ..20 - 2 - 59.. Maximum and Minimum Temperatures (°C) and Rainfall (RRR) in mms. for 24 hours ending at 0800 SAST on

CAPE - KAAP	Max.	Min.	RRR
Aberdeen			
Addo			
Alexanderbaai	25	13	
Aliwal-Noord	29	13	
Barkly East			
Bashee	27	20	
Bathurst			
Beaufort West	31	18	
Boegoebergdam			
Boetsap			
Brandvlei			
Cala			
Caledon			
Calitzdorp			
Calvinia	26	10	
Cape L'Agulhas	22	xx	1·0
Cape Columbine	20		0·8
Cape St. Francis	22	16	
Carnarvon			
Ceres			
Citrusdal			
Colesberg			
Cradock			
De Aar	30	13	
D.F. Malan (C.T.)	24	13	
Dordrecht	27	11	0·1
Douglas			
East London	29	19	
Elsenburg			
Flagstaff			
Fraserburg	28	9	
Garies			
George	25	18	
Graaff Reinet	33	14	
Grahamstown			
Idutywa			
Jansenville	34	16	
Joubertina			
Kenhardt	33	16	
Kentani			
Kimberley	32	15	

KAAP - CAPE	Max.	Min.	RRR
K'Williamstown			
Knysna			
Kowie			
Kuruman	31	14	
Ladismith			
Lake Mentz			
Maclear			1·6
Mafeking	30	18	
Malmesbury			
Matatiele			
Matroosberg	22	6	
Middelburg	29	13	
Mosselbaai	25	16	
Mount Frere			
New Amalfi[1]	28	11	
O'kiep	27	15	
Orange River	31	14	
Oudtshoorn			
Petrusville			
Piketberg			
Pofadder	30	12	
Port Elizabeth	25	17	
Port Nolloth	21	11	
Port St. Johns	26	18	0·1
Postmasburg	31	15	
Prieska	33	18	
Prince Albert			
Queenstown	32	12	0·7
Rietfontein			
Riversdal	26	11	
Robertson			
Somerset East	32	12	3·4
Steynsburg			
Strydenburg			
Stutterheim			
Sutherland			
Swellendam			
Tarkastad			
Touwsrivier			
Umtata	34	16	
Uniondale			

[1] Naby Kokstad

CAPE - KAAP	Max.	Min.	RRR
Upington	34	19	
Vanwyksvlei	31	16	
Victoria-Wes	31	10	
Vredendal	25	11	
Vryburg	32	16	
Williston			
O.V.S. - O.F.S.			
Balkfontein[2]			
Bethlehem	27	11	
Bloemfontein	29	12	
Brandfort			
Bultfontein			
Fauresmith			
Fleksburg			
Frankfort			
Harrismith			
Heilbron			
Hoopstad	31	14	
Kroonstad	31	14	
Lindley			
Modderpoort			
Philippolis			
Petrusburg			
Reitz			
Senekal			
Vrede			
Warden			
Welkom	30	17	
Wepener	28	18	
Winburg			
Zastron			
TRANSVAAL			
Andalusia			
Barberton			
Belfast			
Bethal			
Caroline	26	15	
Gravelotte			
Creoy	30	17	

[2] Near Bothaville

TRANSVAAL	Max.	Min.	RRR
Delareyville			
Ermelo	26	15	
Fleur-de-Lys	30	22	0·4
Groendraai	29	18	
Jan Smuts	26	17	
Joubert Park	26	18	
Komatipoort	36	24	
Kroondal	28	18	2·5
L'doornsstad			
Letaba			
Lichtenburg			
L' Trichardt			
Loskop[3]			
Marble Hall			
Marnitz	31	20	
Messina	32	22	
Middelburg			
Nelspruit	30	22	1·5
Pietersburg	28	18	
Piet Retief	28	18	
Pelgrimsrus	25	16	1·5
Phalaborwa	32	12	
Pongola			
Potchefstroom	30	15	
Potgietersrus	29	19	
Pretoria T.B.	28	18	
Pretoriuskop			
Punda Maria			
Sekukuni			
Skukuza			
Thabazimbi	31	21	1·0
Tomburke			
Vereeniging			
Volksrust			
Warmbad	31	20	
Waterval-Bo	28	17	
Witbank			
Zeerust	30	17	
NATAL			
Cape St. Lucia	28	23	

[3] Naby Groblersdal

NATAL	Max.	Min.	RRR
Dundee			
Durban	30	23	
Estcourt	29	18	
Harding			
Hluvville			
Kokstad			4·4
Kuzi			
Newcastle	31	16	
P'Maritzburg			
Port Shepstone	26	21	
Richmond			
Seven Oaks			
Van Reenen			
Vryheid			
S.W.A.			
Gobabis	33	22	
Keetmanshoop			
Luderitz			
Mariental			
Ohopoho	34	18	
[illegible]	34	15	
Outjo	33	15	
Runtu	34	16	
Swakopmund	22	16	
Tsumeb	33	16	
Windhoek	30	18	
PROTECTORATES.			
PROTEKTORATE			
Bremersdorp			
Eulembe			4·8
Francistown	29	15	
Gaberones	32	20	
Ghanzi	35	18	
Mahalapye	34	19	
Maseru			
Maun	36	20	
Stegi			
Tsabong	36	18	
Tsane	34	23	0·2
Shakawe			

SYNOPTIC WEATHER MAP — 1200 GMT. — 1400 SAST. — SINOPTIESE WEERKAART

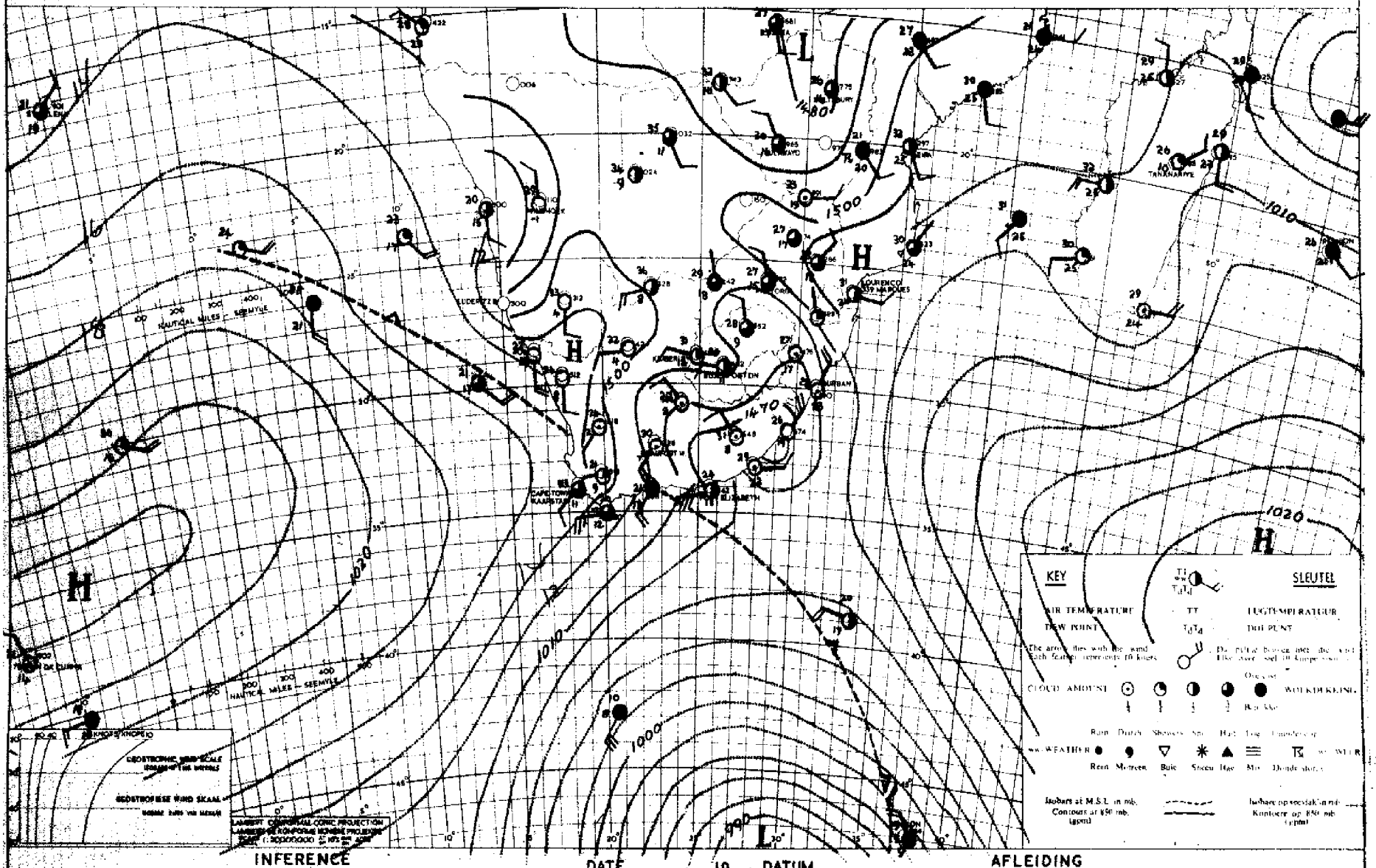

INFERENCE

Drier air is moving in over the interior from the west, and weather will clear over most areas. A ridge of high pressure is, however, moving in south of the Union and will result in cooler, cloudy conditions over the southern and eastern coastal regions.

DATE 19-12-59 DATUM

AFLEIDING

Droër lug beweeg in oor die binneland van die weste af en dit sal oor meeste gebiede opklaar. Die rug van hoë druk wat suid van die Unie in beweeg, sal egter tot gevolg hê dat koeler, bewolkte weer oor die suidelike en oostelike kuststreke uitbreek.

DAAGLIKSE WEERBULLETIN WEERBURO : WEATHER BUREAU DAILY WEATHER BULLETIN

DEPT. VAN VERVOER—DEPT. OF TRANSPORT

Maksimum en Minimum Temperature (°C) en Reënval (RRR) in mms. vir die 24 uur wat om 0800 SAST eindig op 21 - 2 - 59.

Maximum and Minimum Temperatures (°C) and Rainfall (RRR) in mms. for 24 hours ending at 0800 SAST on

CAPE - KAAP	Max.	Min.	RRR
Aberdeen			
Addo			
Alexanderbaai	23	13	
Aliwal-Noord	24	8	
Barkly East			
Bashee	23	16	0·4
Bathurst			
Beaufort West	24	10	
Boegoebergdam			
Boetsap			
Brandvlei			
Cala			
Caledon			
Calitzdorp			
Calvinia	31	15	
Cape L'Agulhus	23	XX	
Cape Columbine	19	12	
Cape St. Francis	23	15	
Carnarvon			
Cerves			
Citrusdal			
Colesberg			
Cradock			
De Aar	27	9	
D.F. Malan (C.T.)	26	9	
Dordrecht	16	8	
Douglas			
East London	23	14	
Elsenburg			
Flagstaff			
Fraserburg	23	9	
Garies			
George	21	11	
Graaff Reinet	24	9	
Grahamstown			
Idutywa			
Jansenville	26	11	
Joubertina			
Kenhardt	33	19	
Kentani			
Kimberley	28	9	

KAAP - CAPE	Max.	Min.	RRR
K'Williamstown			
Khyssna			
Kowie			
Kuruman	31	13	
Ladismith			
Lake Mentz			
Maclear			
Mafeking	32	16	0·2
Malmesbury			
Matatiele			
Matroosberg	23	9	
Middelburg	20	5	
Mosselbaai	23	18	
Mount Frere			
New Amalfi[1]	14	6	0·6
O'kiep	32	20	
Orange River	28	9	
Oudtshoorn			
Petrusville			
Piketberg			
Pofadder	31	17	
Port Elizabeth	23	9	
Port Nolloth	17	9	
Port St. Johns	22	16	13·0
Postmasburg	29	14	
Prieska	30	12	
Prince Albert			
Queenstown			
Rietfontein			
Riversdal	23	14	
Robertson	27	11	
Somerset East	22	10	
Steynsburg			
Strydenburg			
Stutterheim			
Sutherland			
Swellendam			
Tarkastad			
Touwsrivier			
Umtata	19	15	
Uniondale			

[1] Naby Kokstad

CAPE - KAAP	Max.	Min.	RRR
Upington	34	18	
Vanwyksvlei	31	14	
Victoria-Wes	24	6	
Vredendal	32	14	
Vryburg	31	13	
Williston			
O.V.S. - O.F.S.			
Balkfontein[2]			
Bethlehem	29	10	
Bloemfontein	27	9	
Brandfort			
Bultfontein			
Fauresmith	25	8	
Ficksburg			
Frankfort			
Harrismith			
Heilbron			
Hoopstad	31	15	
Kroonstad	33	13	
Lindley			
Modderpoort			
Philippolis			
Petrusburg			
Reitz			
Senekal			
Vrede			
Warden			
Welkom	30	14	
Wepener	26	7	
Winburg			
Zastron			
TRANSVAAL			
Andalusia			
Barberton			
Belfast			
Bethal			
Carolina	26	11	0·1
Gravelotte			0·7
Grecy	31	18	1·5

[2] Near Bothaville

TRANSVAAL	Max.	Min.	RRR
Delareyville			
Ermelo	26	10	
Fleur-de-Lys	30	16	63·0
Groendraai	29	18	21·4
Jan Smuts	27	13	
Joubert Park	27	13	8·5
Komatipoort	33	20	
Kroondal	31	17	
L'doornsstad			
Letaba			
Lichtenburg			
L' Trichardt			
Loskop[3]			16·1
Marble Hall			
Marnitz	30	18	4·5
Messina	34	20	1·0
Middelburg			
Nelspruit	29	18	
Pietersburg	29	16	11·3
Piet Retief	21	12	3·9
Pelgrimsrus	24	10	75·5
Phalaborwa	33	19	23·3
Pongola			
Potchefstroom	31	6	
Potgietersrus	27	18	0·2
Pretoria W.B.	29	15	15·0H
Pretoriuskop			
Punda Maria			
Sekukuni			
Skukuza			
Thabazimbi			
Tomburke			5·0
Vereeniging			
Volksrust			
Warmbad	32	16	8·8
Waterval-Bo	29	13	2·5
Witbank			5·5
Zeerust	32	17	
NATAL			
Cape St. Lucia	25	18	1·1

[3] Naby Groblersdal

NATAL	Max.	Min.	RRR
Dundee			2·8
Durban	22	17	
Estcourt	20	13	
Harding			
Himeville			
M'kuzi			
Newcastle	25	11	6·6
P'Maritzburg			
Port Shepstone	21	17	5·0
Richmond			
Seven Oaks			3·0
Van Reenen			
Vryheid			4·0
S.W.A.			
Gobabis	34	21	
Keetmanshoop	34	22	
Luderitz	22	16	
Mariental	36	24	
Ohopoho	35	14	
Ondangua	35	17	
Outjo	33	17	
Runtu	34	20	
Swakopmund	22	18	
Tsumeb	34	19	
Windhoek	31	21	
PROTECTORATES.			
PROTEKTORATE			
Bremersdorp			
Embembe			8·0
Francistown	32	19	3·6
Gaberones	34	18	2·7
Ghanzi	35	19	
Mahalapye			
Maseru			
Maun	35	19	
Stegi			
Tsabong	34	17	
Tsane	35	20	1·1
Shakawe			

SYNOPTIC WEATHER MAP — 1200 GMT. — 1400 SAST. — SINOPTIESE WEERKAART

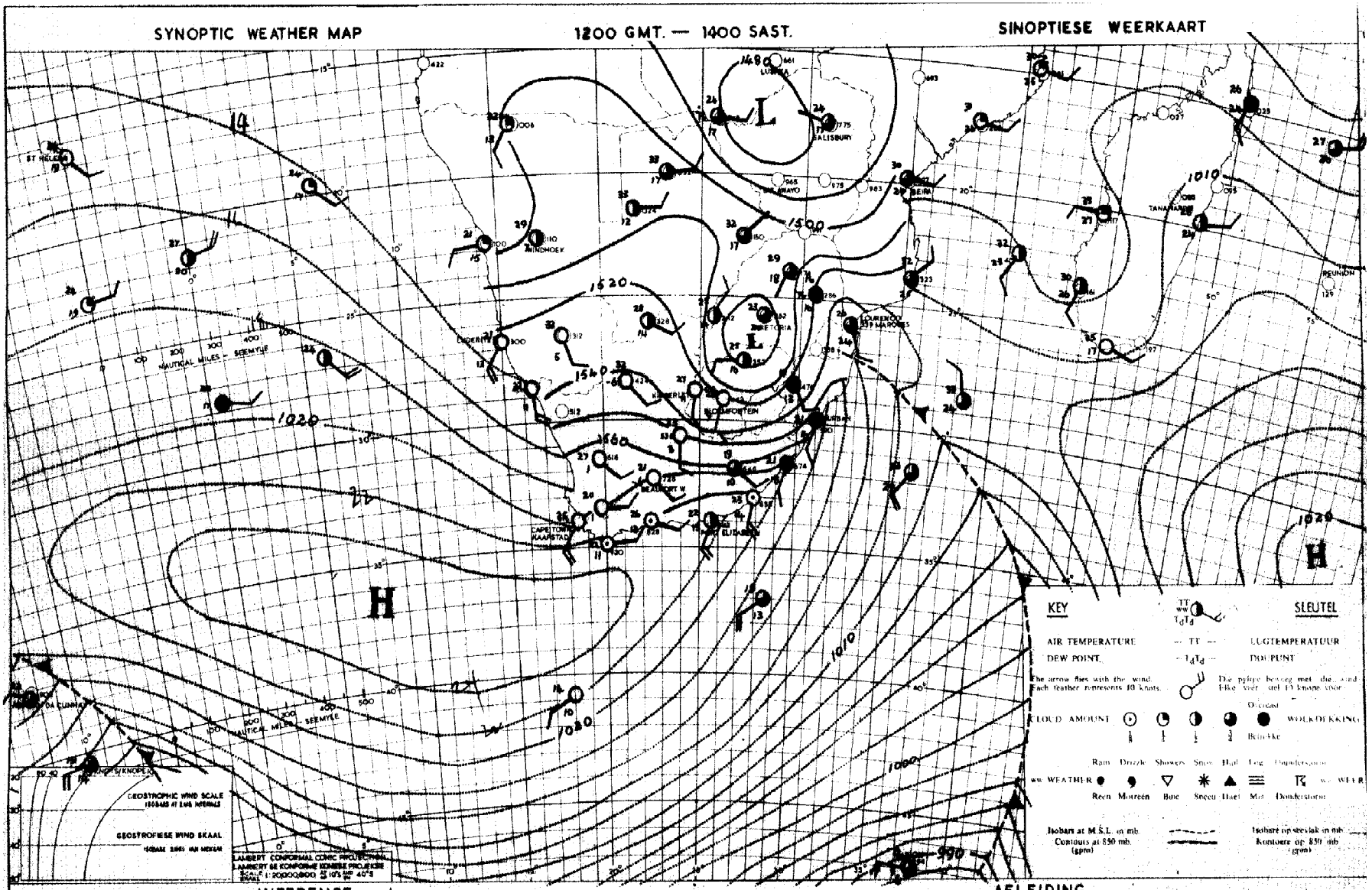

INFERENCE — DATE 20 — 2 — 1959 DATUM — AFLEIDING

With the rising pressures over the eastcoast and the low over the interior, cooler cloudy conditions will occur over Natal and will spread over most of Transvaal and the northeastern Free State.

Met die druksetyging oor die oostkus en die laag oor die binneland sal koeler bewolkte toestande voorkom oor Natal en uitbrei oor die meeste dele van Transvaal en die noordoostelike Vrystaat.

DAAGLIKSE WEERBULLETIN WEERBURO : WEATHER BUREAU DAILY WEATHER BULLETIN

DEPT. VAN VERVOER—DEPT. OF TRANSPORT

Maksimum en Minimum Temperature (°C) en Reënval (RRR) in mms. vir die 24 uur wat om 0800 SAST eindig op ..22 - 2 - 59.. Maximum and Minimum Temperatures (°C) and Rainfall (RRR) in mms. for 24 hours ending at 0800 SAST on

CAPE - KAAP	Max.	Min.	RRR
Aberdeen			
Addo			
Alexanderbaai	25	14	
Aliwal-Noord	28	12	
Barkly East			
Bashee	24	17	
Bathurst			
Beaufort West	31	14	
Boegoebergdam			
Boetsap			
Brandvlei			
Cala			
Caledon			
Calitzdorp			
Calvinia	36	13	
Cape L'Agulhus	23	16	
Cape Columbine	21	14	
Cape St. Francis	22	15	
Carnarvon			
Ceres			
Citrusdal			
Colesberg			
Cradock			
De Aar	28	13	
D.F. Malan (C.T.)	33	16	
Dordrecht			
Douglas			
East London	24	17	
Elsenburg			
Flagstaff			
Fraserburg	30	13	
Garies			
George	24	18	
Graaff Reinet			
Grahamstown			
Idutywa			
Jansenville			
Joubertina			
Kenhardt	35	20	
Kentani			
Kimberley	30	17	

KAAP - CAPE	Max.	Min.	RRR
K'Williamstown			
Knysna			
Kowie			
Kuruman	30	12	
Ladismith			
Lake Mentz			
Maclear			
Mafeking	29	15	
Malmesbury			
Matatiele			
Matroosberg			
Middelburg	27	9	
Mosselbaai	21	18	
Mount Frere			
New Amalfi[1]			
O'kiep	35	18	
Orange River	29	13	
Oudtshoorn			
Petrusville			
Piketberg			
Pofadder			
Port Elizabeth	24	11	
Port Nolloth	17	12	
Port St. Johns	25	18	
Postmasburg			
Prieska	32	14	
Prince Albert			
Queenstown			
Rietfontein			
Riversdal	31	11	
Robertson	34	12	
Somerset East	29	13	
Steynsburg			
Strydenburg			
Stutterheim			
Sutherland			
Swellendam			
Tarkastad			
Touwsrivier			
Umtata	24	11	
Uniondale			

[1] Naby Kokstad

CAPE - KAAP	Max.	Min.	RRR
Upington	36	20	
Vanwyksvlei	32	16	
Victoria-Wes	29	10	
Vredendal	40	14	
Vryburg	30	16	
Williston			
O.V.S. - O.F.S.			
Balkfontein[2]			
Bethlehem	22	7	
Bloemfontein	26	13	
Brandfort			
Bultfontein			
Fauresmith	26	12	
Ficksburg			
Frankfort			
Harrismith			
Heilbron			
Hoopstad	29	15	
Kroonstad			
Lindley			
Modderpoort			
Philippolis			
Petrusburg			
Reitz			
Senekal			
Vrede			
Warden			
Welkom			
Wepener	26	13	
Winburg			
Zastron			
TRANSVAAL			
Andalusia			
Barberton			
Belfast			
Bethal			
Carolina	19	6	
Gravelotte			
Creecy	26	11	

[2] Near Bothaville

TRANSVAAL	Max.	Min.	RRR
Delareyville			
Ermelo	16	5	
Fleur-de-Lys	24	15	
Groendraai	26	13	
Jan Smuts	22	10	
Joubert Park			
Komatipoort			
Kroondal	26	14	
L'doornsstad			
Letaba			
Lichtenburg			
L' Trichardt			
Loskop[3]			
Marble Hall			
Marnitz	25	13	
Messina	25	17	
Middelburg			
Nelspruit	28	14	
Pietersburg	28	12	
Piet Retief	18	13	
Pelgrimsrus	14	8	0.5
Phalaborwa	25	15	
Pongola			
Potchefstroom	27	12	
Potgietersrus	24	12	
Pretoria W.B.	24	11	
Pretoriuskop			
Punda Maria			
Sekukuni			
Skukuza			
Thabazimbi			
Tomburke			
Vereeniging			
Volksrust			
Warmbad	25	12	
Waterval-Bo			
Witbank			
Zeerust	28	16	
NATAL			
Cape St. Lucia	26	16	

[3] Naby Groothoek

NATAL	Max.	Min.	RRR
Dundee			
Durban	25	15	
Estcourt	19	9	
Harding			
Himeville			
M'kuzi			
Newcastle	21	11	0.1
P'Maritzburg			
Port Shepstone	26	18	
Richmond			
Seven Oaks			
Van Reenen			
Vryheid			
S.W.A.			
Gobabis	31	19	4.1
Keetmanshoop	28	13	0.4
Luderitz	18	14	
Mariental	36	24	
Ohopoho			
Ondangua			
Outjo	35	20	9.6
Runtu			
Swakopmund	22	19	
Usumeb	33	20	
Windhoek	31	17	9.5
PROTECTORATES.			
PROTEKTORATE			
Bremersdorp	24	14	
Embabe			
Francistown	32	15	0.2
Gaberones	29	16	
Ghanzi	34	17	
Mahalapye			
Maseru	26	12	
Maun	32	16	
Stegi			
Tsabong	34	20	
Tsane	33	18	
Shakawe			

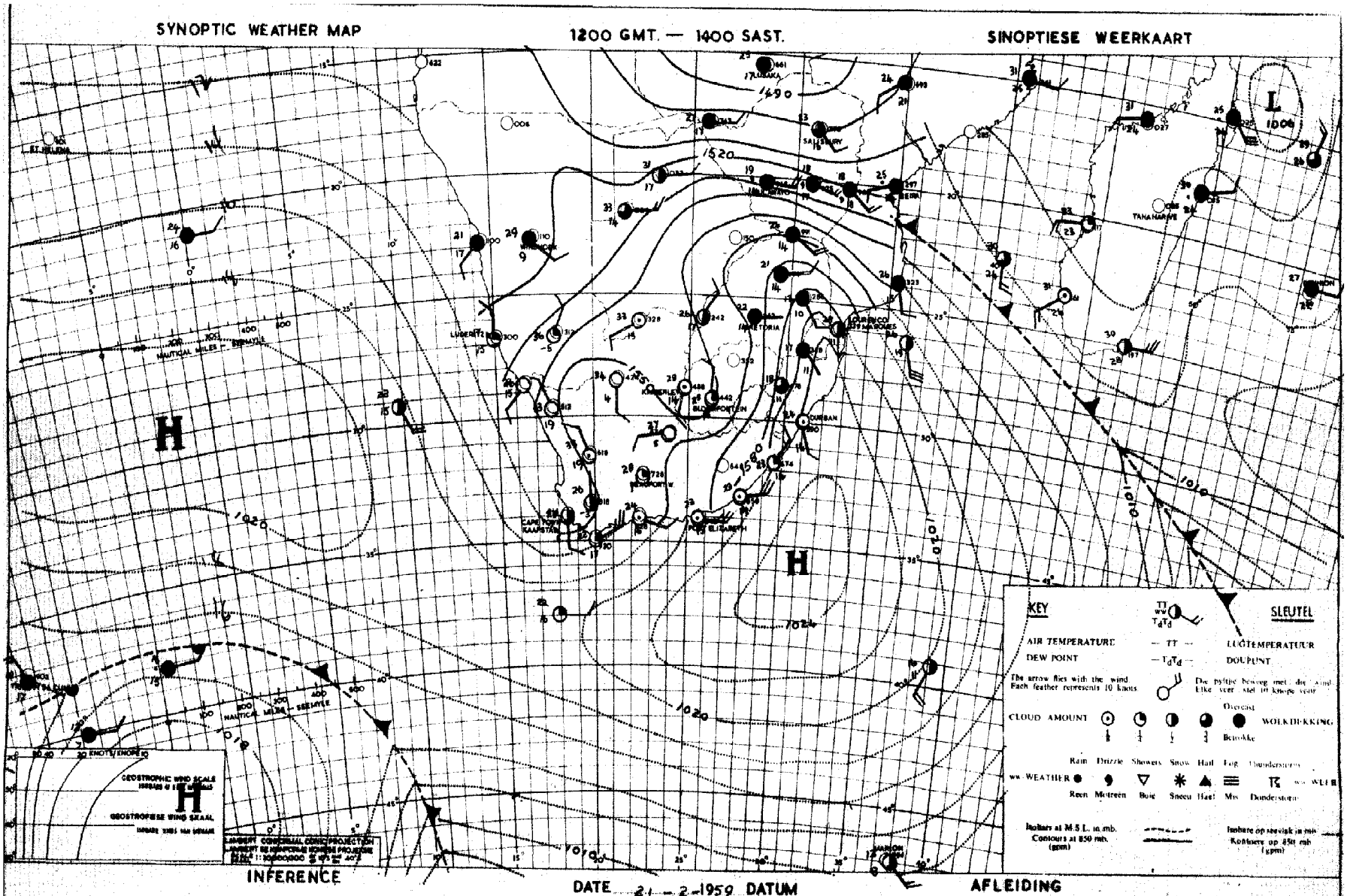

Fairly humid air is moving slowly southwards over South West Africa and Bechuanaland. Isolated thunder-showers will develop over these regions and possibly also over Northern Cape.

Taamlik vogtige lug beweeg stadig suidwaarts oor Suidwes-Afrika en Betsjoeanaland. Los donderbuie sal oor die dele voorkom en moontlik ook na Noord-Kaapland uitbrei.

DAAGLIKSE WEERBULLETIN WEERBURO : WEATHER BUREAU DAILY WEATHER BULLETIN

DEPT. VAN VERVOER—DEPT. OF TRANSPORT

Maksimum en Minimum Temperature (°C) en Reënval (RRR) in mms. vir die 24 uur wat om 0800 SAST eindig op ...23...-.2.-..59...

Maximum and Minimum Temperatures (°C) and Rainfall (RRR) in mms. for 24 hours ending at 0800 SAST on

CAPE - KAAP	Max.	Min.	RRR
Aberdeen			
Addo			
Alexanderbaai	21	8	
Aliwal-Noord	30	13	
Barkly East			
Bashee	25	19	
Bathurst			
Beaufort West	35	14	
Bosgoedbergdam			
Boetsap			
Brandvlei			
Cala			
Caledon			
Calitzdorp			
Calvinia	36	12	
Cape L'Agulhus	24	19	
Cape Columbine	19	11	
Cape St. Francis	23	16	
Carnarvon			
Ceres			
Citrusdal			
Colesberg			
Cradock			
De Aar	33	14	
D.F. Malan (C.T.)	27	15	
Dordrecht			
Douglas			
East London	27	19	
Elsenburg			
Flagstaff			
Fraserburg	33	15	
Garies			
George	27	13	
Graaff Reinet	35	15	
Grahamstown			
Idutywa			
Jansenville	29	13	
Joubertina			
Kenhardt	38	22	
Kentani			
Kimberley	32	14	
Danger Point	25	14	

KAAP - CAPE	Max.	Min.	RRR
K'Williamstown			
Knysna			
Kowie			
Kuruman	30	14	1·5
Ladismith			
Lake Mentz			
Maclear			
Mafeking	29	16	
Malmesbury			
Matatiele			
Matroosberg	32	12	
Middelburg	30	11	
Mosselbaai	24	18	
Mount Frere			
New Amalfi[1]	27	7	
O'kiep	36	19	
Orange River	30	14	
Oudtshoorn			
Petrusville			
Piketberg			
Pofadder	36	23	
Port Elizabeth	27	14	
Port Nolloth	17	12	
Port St. Johns	25	19	
Postmasburg	31	17	1·3
Prieska	37	22	
Prince Albert			
Queenstown	32	12	
Rietfontein			
Riversdal	31	13	
Robertson	34	18	
Somerset East	32	15	
Steynsburg			
Strydenburg			
Stutterheim			
Sutherland			
Swellendam			
Tarkastad			
Touwsrivier			
Umtata	30	14	
Uniondale			

CAPE - KAAP	Max.	Min.	RRR
Upington	36	19	
Vanwyksvlei	37	22	
Victoria-Wes	34	12	
Vredendal	34	14	
Vryburg	30	16	
Williston			
O.V.S. - O.F.S.			
Balkfontein[2]			
Bethlehem	27	11	
Bloemfontein	29	13	
Brandfort			
Bultfontein			
Fauresmith	29	12	
Ficksburg			
Frankfort			
Harrismith			
Heilbron			
Hoopstad	30	17	
Kroonstad	30	15	0·2
Lindley			
Modderpoort			
Philippolis			
Petrusburg			
Reitz			
Senekal			
Vrede			
Warden			
Welkom	29	16	
Wepener	29	13	
Winburg			
Zastron			
TRANSVAAL			
Andalusia			
Barberton			
Belfast			
Bethal			
Carolina	24	10	
Gravelotte			
Groey	28	12	

TRANSVAAL	Max.	Min.	RRR
Delareyville			
Ermelo	25	8	
Fleur-de-Lys	26	16	
Groendraai	26	14	
Jan Smuts	25	13	
Joubert Park	25	14	
Komatipoort	31	14	
Kroondal	28	15	
L'doornsstad			
Letaba			
Lichtenburg			
L' Trichardt			
Loskop[3]			
Marble Hall			
Marnitz	25	13	
Messina	28	16	
Middelburg			
Nelspruit	27	16	
Pietersburg			
Piet Retief	24	10	
Pilgrimsrus	19	8	
Phalaborwa	27	18	
Pongola			
Potchefstroom	28	15	0·2
Potgietersrus	26	13	
Pretoria W.B.	27	14	
Pretoriuskop			
Punda Maria			
Sekukuni			
Skukuza			
Thabazimbi	30	17	2·0
Tomburke			
Vereeniging			
Volksrust			
Warmbad	26	13	
Waterval-Bo			
Withank			
Zeerust	31	16	
NATAL			
Cape St. Lucia	27	18	

NATAL	Max.	Min.	RRR
Dundee			
Durban	27	15	
Estcourt	26	13	
Harding			
Hlsevills			
M'kuzi			
Newcastle	28	12	
P'Maritzburg			
Port Shepstone	25	21	
Richmond			
Seven Oaks			
Van Reenen			
Vryheid			
S.W.A.			
Gobabis	30	15	
Keetmanshoop	29	21	
Luderitz	22	14	
Marienta1	35	23	
Ohopoho			
Ondangua	36	19	
Outjo	32	16	
Runtu	33	18	
Swakopmund	23	18	
Tsumeb	30	17	
Windhoek	29	17	
PROTECTORATES.			
PROTEKTORATE			
Bremersdorp	27	17	
Emlembe			
Francistown	26	13	
Gaberones	29	16	
Ghanzi	32	12	
Mahalapye			
Maseru	26	10	
Maun	32	15	
Stegi			
Tsabong	33	16	
Tsane	32	16	
Shakawe			

[1] Nabv Kokstad

[2] Near Bothaville

[3] Naby Groblersdal

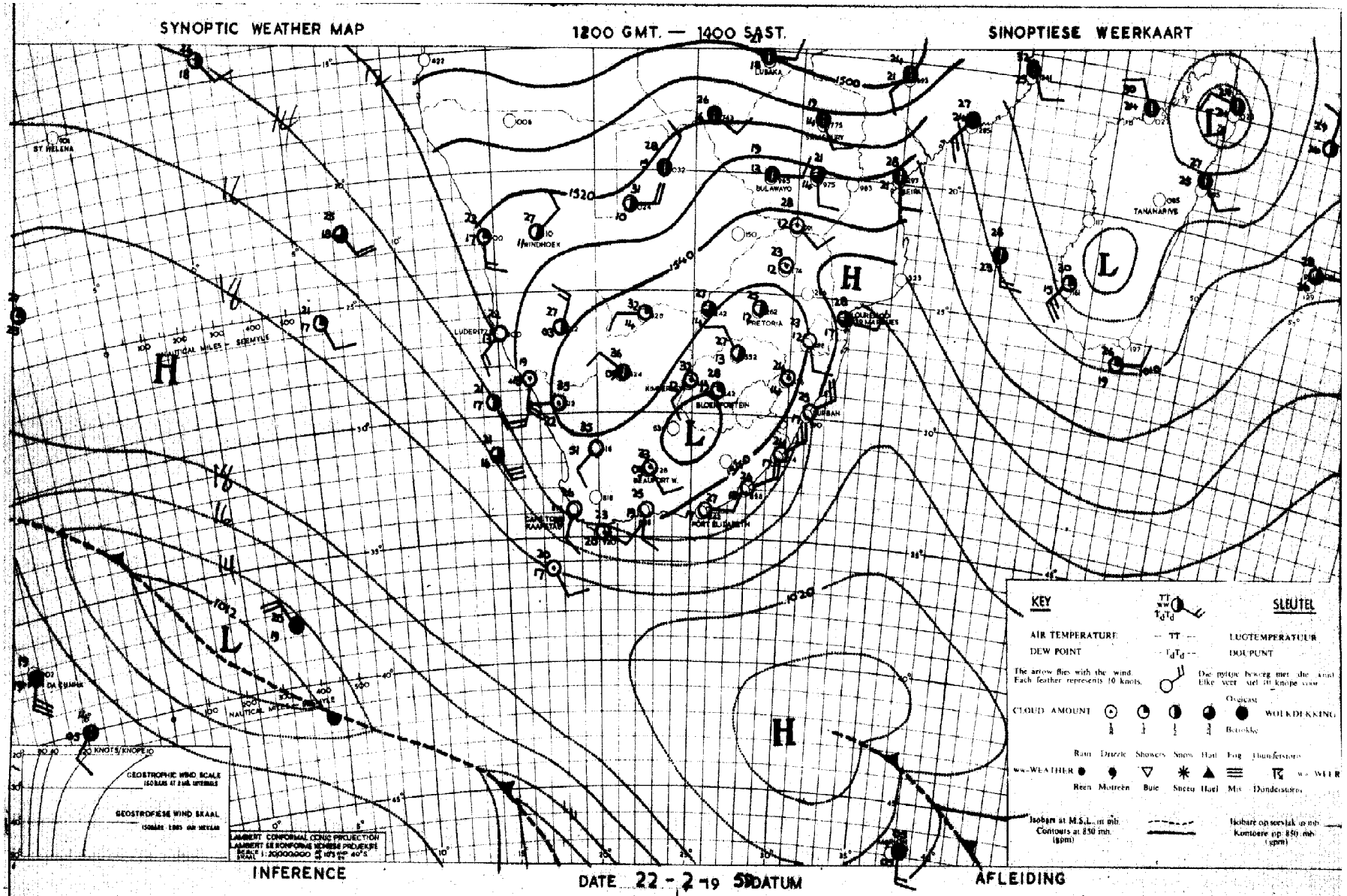

INFERENCE

DATE 22 - 2 - 79 DATUM

AFLEIDING

Waves are developing in the trough to the West of the country and little change is expected in the prevailing fair weather conditions. A few thundershowers are still possible over South West Africa, Bechuanaland and over Northern Cape.

Golwe ontwikkel in die trog wes van die land en min verandering in die heersende, redelike mooi-weerstoestande word verwag. Enkele donderbuie is nog moontlik oor Suidwes-Afrika, Betsjoeanaland en oor Noord Kaapland.

DAAGLIKSE WEERBULLETIN WEERBURO : WEATHER BUREAU DAILY WEATHER BULLETIN

DEPT. VAN VERVOER—DEPT. OF TRANSPORT

Maksimum en Minimum Temperature (°C) en Reënval (RRR) in mms. vir die 24 uur wat om 0800 SAST eindig op ....24.-.2.-.59.....

Maximum and Minimum Temperatures (°C) and Rainfall (RRR) in mms. for 24 hours ending at 0800 SAST on

CAPE - KAAP	Max.	Min.	RRR
Aberdeen			
Addo			
Alexanderbaai	21	14	
Aliwal-Noord	32	12	
Barkly East			
Bashee	26	19	
Bathurst			
Beaufort West	37	17	
Boegoebergdam			
Boetsap			
Brandvlei			
Cala			
Caledon			
Calitzdorp			
Calvinia	37	12	
Cape L'Agulhas	25	20	
Cape Columbine	18	14	
Cape St. Francis	24	18	
Carnarvon			
Ceres			
Citrusdal			
Colesberg			
Cradock			
De Aar	33	14	
D.F. Malan (C.T.)	31	17	
Dordrecht	30	13	
Douglas			
East London	28	18	
Elsenburg			
Flagstaff			
Fraserburg	33	17	
Garies			
George	25	14	
Graaff Reinet	37	15	
Grahamstown			
Idutywa			
Jansenville	38	7	
Joubertina			
Kenhardt	38	20	
Kentani			
Kimberley	33	19	

KAAP - CAPE	Max.	Min.	RRR
K'Williamstown			
Knysna			
Kowie			
Kuruman	31	14	1·5
Ladismith			
Lake Mentz			
Maclear			
Mafeking	30	15	8·9
Malmesbury			
Matatiele			
Matroosberg	32	12	
Middelburg	31	12	
Mosselbaai	21	8	
Mount Frere			
New Amalfi[1]	28	10	
O'kiep	35	18	
Orange River			
Oudtshoorn			
Petrusville			
Piketberg			
Pofadder	36	18	
Port Elizabeth	26	19	
Port Nolloth	18	11	
Port St. Johns	26	19	
Postmasburg	33	19	
Prieska	37	24	
Prince Albert			
Queenstown	32	14	
Rietfontein			
Riversdal	31	17	
Robertson	36	18	
Somerset East	36	18	
Steynsburg			
Strydenburg			
Stutterheim			
Sutherland			
Swellendam			
Tarkastad			
Touwsrivier			
Umtata	31	14	
Uniondale			

CAPE - KAAP	Max.	Min.	RRR
Upington	37	19	
Vanwyksvlei	37	17	
Victoria-Wes	35	14	
Vredendal	35	14	
Vryburg	31	13	
Williston			
O.V.S. - O.F.S.			
Balkfontein[2]			
Bethlehem	28	10	
Bloemfontein	30	13	
Brandfort			
Bultfontein			
Fauresmith	30	15	
Ficksburg			
Frankfort			
Harrismith			
Heilbron			
Hoopstad	31	14	
Kroonstad	31	14	
Lindley			
Modderpoort			
Philippolis			
Petrusburg			
Reitz			
Senekal			
Vrede			
Warden			
Welkom	30	17	
Wepener	31	14	
Winburg			
Zastron			
TRANSVAAL			
Andalusia			
Barberton			
Belfast			
Bethal			
Carolina	24	8	
Gravelotte			
Crecy	30	12	

TRANSVAAL	Max.	Min.	RRR
Delareyville			
Ermelo	25	8	
Fleur-de-Lys	26	17	
Groendraai	29	14	
Jan Smuts	26	13	
Joubert Park	25	15	
Komatipoort	31	19	
Kroondal	29	16	
L'doornsstad			
Letaba			
Lichtenburg			
L' Trichardt			
Loskop[3]			
Marble Hall			
Marnitz			
Messina	28	18	
Middelburg			
Nelspruit	27	16	
Pietersburg	26	11	
Piet Retief	24	10	
Pelgrimsrus	20	14	
Phalaborwa	28	17	
Pongola			
Potchefstroom	30	14	
Potgietersrus	29	13	
Pretoria W.B.	28	13	
Pretoriuskop			
Punda Maria			
Sekukuni			
Skukuza			
Thabazimbi	30	19	
Tomburke			
Vereeniging			
Volksrust			
Warmbad	29	13	
Waterval-Bo	25	10	
Witbank			
Zeerust	32	14	0·5
NATAL			
Cape St. Lucia	29	19	

NATAL	Max.	Min.	RRR
Dundee			
Durban	28	18	
Estcourt	27	13	
Harding			1·0
Himeville			
M'kuzi			
Newcastle	28	13	
P'Maritzburg			
Port Shepstone	25	22	
Richmond			
Seven Oaks			
Van Reenen			
Vryheid			
S.W.A.			
Gobabis	31	15	
Keetmanshoop	37	22	
Luderitz	21	13	
Mariental	34	25	
Ohopoho			
Ondangua	32	18	
Outjo	31	15	
Runtu	31	14	
Swakopmund	23	18	
Tsumeb	30	14	
Windhoek	29	15	
PROTECTORATES. PROTEKTORATE			
Bremersdorp	28	17	
Emlembe			
Francistown	27	12	
Gaberones	32	18	
Ghanzi	32	15	
Mahalapye	31	14	
Maseru	28	12	
Maun	31	15	
Stegi			
Tsabong	34	17	
Tsane	33	18	0·2
Shakawe			

[1] Naby Kokstad

[2] Near Bothaville

[3] Naby Groblersdal

SYNOPTIC WEATHER MAP — 1200 GMT. — 1400 SAST. — SINOPTIESE WEERKAART

INFERENCE — DATE 23 - 2 - 1959 DATUM — AFLEIDING

Little change is expected in the weather conditions, prevailing over the country and it will be mainly fine and warm over the greater part of the country. Isolated thundershowers will however develop over South-West-Africa, Bechuanaland and the northern parts of Northern-Cape, the Free-State and the south-western parts of the Transvaal.

Min verandering word verwag in die heersende weerstoestande en dit sal hoofsaaklik mooiweer en warm wees oor die grootste gedeelte van die land. Los donderbuie sal egter in die namiddag ontwikkel oor Suidwes-Afrika, Betsjoeanaland en die noordelike dele van Noord-Kaapland, die Vrystaat en die suidwestelike dele van Transvaal.

DAAGLIKSE WEERBULLETIN WEERBURO : WEATHER BUREAU DAILY WEATHER BULLETIN

DEPT. VAN VERVOER – DEPT. OF TRANSPORT

Maksimum en Minimum Temperature (°C) en Reënval (RRR) in mms. vir die 24 uur wat om 0800 SAST eindig op ..24.. - ..3.. - ..59.....

Maximum and Minimum Temperatures (°C) and Rainfall (RRR) in mms. for 24 hours ending at 0800 SAST on

CAPE - KAAP	Max.	Min.	RRR
Aberdeen			
Addo			0·1
Alexanderbaai	22	13	
Aliwal-Noord	33	14	
Barkly East			
Bashee	26	20	
Bathurst			
Beaufort West	35	16	
Boegoebergdam			
Boetsap			
Brandvlei			
Cala			
Caledon			
Calitzdorp			
Calvinia	35	12	
Cape L'Agulhas	25	19	
Cape Columbine	19	13	
Cape St. Francis	24	18	
Carnarvon			
Ceres			
Citrusdal			
Colesberg			
Cradock			
De Aar			
D.F. Malan (C.T.)	25	14	
Dordrecht	31	11	0·1
Douglas			
East London	26	21	
Elsenburg			
Flagstaff			
Fraserburg	33	16	
Garies			
George	25	13	
Graaff Reinet	35	19	
Grahamstown			
Idutywa			
Jansenville	35	16	
Joubertina			
Kenhardt	38	17	
Kentani			
Kimberley	34	18	

KAAP - CAPE	Max.	Min.	RRR
K'Williamstown			
Knysna			
Kowie			
Kuruman	32	15	
Ladismith			
Lake Mentz			
Maclear			
Mafeking	30	15	
Malmesbury			
Matatiele			
Matroosberg	31	13	
Middelburg			
Mosselbaai	27	20	
Mount Frere			
New Amalfi[1]	30	11	
O'kiep	34	14	
Orange River	35	16	
Oudtshoorn			
Petrusville			
Piketberg			
Pofadder			
Port Elizabeth	26	19	
Port Nolloth	18	12	
Port St. Johns	24	20	
Postmasburg	33	18	
Prieska	37	15	
Prince Albert			
Queenstown	34	15	
Rietfontein			
Riversdal	29	15	
Robertson	33	18	
Somerset East	33	15	
Steynsburg			
Strydenburg			
Stutterheim			
Sutherland			
Swellendam			
Tarkastad			
Touwsrivier			
Umtata	35	16	
Uniondale			

CAPE - KAAP	Max.	Min.	RRR
Upington	37	19	
Vanwyksvlei	37	14	
Victoria-Wes	35	13	
Vredendal	31	16	
Vryburg	32	14	
Williston			
O.V.S. - O.F.S.			
Balkfontein[2]			
Bethlehem	29	11	
Bloemfontein	31	14	
Brandfort			
Bultfontein			1·4
Fauresmith	31	10	
Ficksburg			
Frankfort			
Harrismith			
Heilbron			
Hoopstad	32	15	3·0
Kroonstad	31	13	
Lindley			
Modderpoort			
Philippolis			
Petrusburg			
Reitz			
Senekal			
Vrede			
Warden			
Welkom	32	16	
Wepener	32	14	
Winburg			
Zastron			
TRANSVAAL			
Andalusia			
Barberton			
Belfast			
Bethal			
Carolina	26	9	
Gravelotte			
Creecy	31	13	

TRANSVAAL	Max.	Min.	RRR
Delareyville			
Ermelo	27	7	
Fleur-de-Lys	28	17	
Groendraai	29	14	
Jan Smuts	27	14	0·1
Joubert Park	27	16	
Komatipoort	35	23	
Kroondal	30	15	
L'doornsstad			
Letaba			
Lichtenburg			
L' Trichardt			
Loskop[3]			
Marble Hall			
Marnitz			
Messina	29	17	
Middelburg			
Nelspruit	29	16	
Pietersburg	27	21	
Piet Retief	27	11	
Pilgrimsrus	22	9	
Phalaborwa	29	16	
Pongola			
Potchefstroom	31	14	
Potgietersrus	28	18	
Pretoria W.B.	28	14	
Pretoriuskop			
Punda Maria			
Sekukuni			
Skukuza			
Thabazimbi	29	22	
Tzaneen			
Vereeniging			
Volksrust			
Warmbad	29	13	
Waterval-Bo	27	9	
Witbank			
Zeerust	33	15	
NATAL			
Cape St. Lucia	27	21	

NATAL	Max.	Min.	RRR
Dundee			
Durban	29	17	
Estcourt	31	15	
Harding			
Himeville			
M'kuzi			
Newcastle	31	12	
P'Maritzburg			
Port Shepstone	24	21	
Richmond			
Seven Oaks			
Van Reenen			
Vryheid			
S.W.A.			
Gobabis	32	15	
Keetmanshoop	36	23	0·2
Luderitz	21	13	
Mariental	35	22	
Ohopoho			
Ondangua	34	18	
Outjo	33	17	
Runtu	33	13	
Swakopmund	23	19	
Tsumeb	31	14	
Windhoek	30	17	
PROTECTORATES. PROTEKTORATE			
Bremersdorp	30	15	
Embembe			
Francistown	28	12	
Gaberones	33	17	
Ghanzi	33	15	
Mahalapye	31	15	
Maseru			
Maun	33	15	
Stegi			
Tsabong	36	19	0·4
Tsane	34	16	
Shakawe			

[1] Naby Kokstad

[2] Near Bothaville

[3] Naby Groblersdal

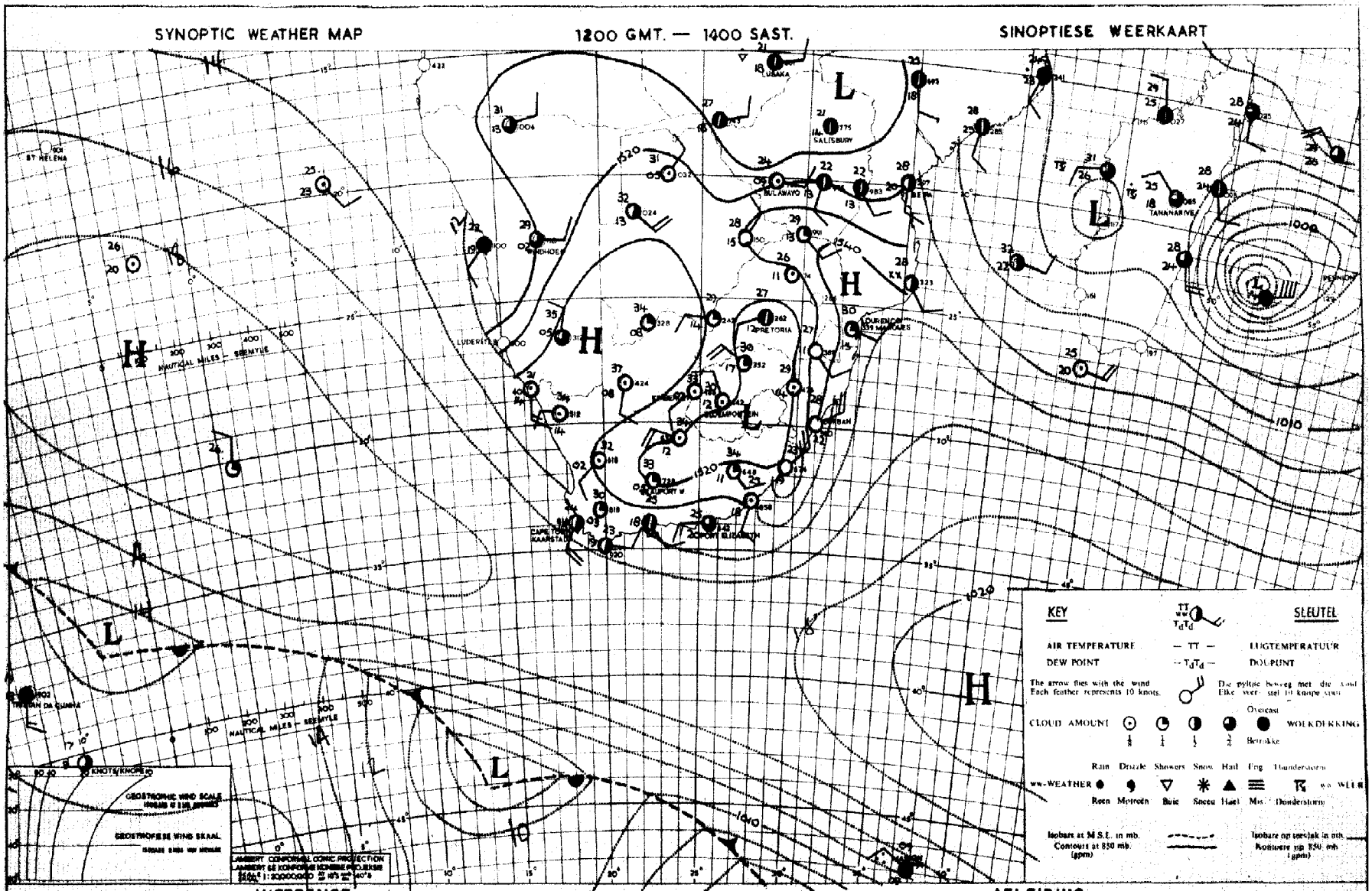

The waves south of the strong ridge of high pressure of the ocean move southwards and little change is expected in the prevailing weather conditions.

Die golwe suid van die sterk hoogdruk-gordel oor die oseaan en beweeg suidooswaarts en min verandering van die heersende weerstoestande word verwag.

DAAGLIKSE WEERBULLETIN WEERBURO : WEATHER BUREAU DAILY WEATHER BULLETIN

DEPT. VAN VERVOER – DEPT. OF TRANSPORT

Maksimum en Minimum Temperature (°C) en Reënval (RRR) in mms. vir die 24 uur wat om 0800 SAST eindig op 26 - 2 - 59

Maximum and Minimum Temperatures (°C) and Rainfall (RRR) in mms. for 24 hours ending at 0800 SAST on

KAAP - CAPE	Max.	Min.	RRR
Aberdeen			
Addo			
Alexanderbaai	20	15	
Aliwal-Noord	33	10	
Barkly East			
Bashee	29	20	
Bathurst			
Beaufort West	34	20	
Boegoebergdam			
Boetsap			
Brandvlei			
Cala			
Caledon			
Calitzdorp			
Calvinia	35	14	
Cape L'Agulhus	25	18	
Cape Columbine	20	15	
Cape St. Francis	25	19	
Carnarvon			
Ceres			
Citrusdal			
Colesberg			
Cradock			
De Aar	34	14	
D.F. Malan (C.T.)	27	16	0·1
Dordrecht	31	13	
Douglas			
East London	28	19	
Elsenburg			
Flagstaff			
Fraserburg	23	16	
Garies			
George	28	16	
Graaff Reinet			
Grahamstown			
Idutywa			
Jansenville			
Joubertina			
Kenhardt	37	18	
Kentani			
Kimberley	34	17	

KAAP - CAPE	Max.	Min.	RRR
K'Williamstown			
Knysna			
Kowie			
Kuruman			
Ladismith			
Lake Mentz			
Maclear			
Mafeking	32	16	
Malmesbury			
Matatiele			
Matroosberg	31	14	
Middelburg	32	12	
Mosselbaai	23	19	
Mount Frere			
New Amalfi[1]	31	10	
O'kiep	34	17	
Orange River			
Oudtshoorn			
Petrusville			
Piketberg			
Pofadder	35	17	
Port Elizabeth	28	18	
Port Nolloth	16	12	
Port St. Johns	27	20	
Postmasburg			
Prieska	37	21	
Prince Albert			
Queenstown	33	16	
Rietfontein			
Riversdal	33	16	
Robertson	25	15	
Somerset East	32	16	
Steynsburg			
Strydenburg			
Stutterheim			
Sutherland			
Swellendam			
Tarkastad			
Touwsrivier			
Umtata	30	17	
Uniondale			

[1] Naby Kokstad

CAPE - KAAP	Max.	Min.	RRR
Upington	39	20	
Vanwyksvlei	36	17	
Victoria-Wes	34	17	
Vredendal	38	17	
Vryburg	34	13	
Williston			
O.V.S. - O.F.S.			
Balkfontein[2]			
Bethlehem	31	10	
Bloemfontein	32	13	
Brandfort			
Bultfontein			
Fauresmith	32	12	
Ficksburg			
Frankfort			
Harrismith			
Heilbron			
Hoopstad	33	12	
Kroonstad	32	13	
Lindley			
Modderpoort			
Philippolis			
Petrusburg			
Reitz			
Senekal			
Vrede			
Warden			
Welkom	38	16	
Wepener	33	10	
Winburg			
Zastron			
TRANSVAAL			
Andalusia			
Barberton			
Belfast			
Bethal			
Carolina	26	11	
Gravelotte			
Crecy	31	14	

[2] Near Bothaville

TRANSVAAL	Max.	Min.	RRR
Delareyville			
Ermelo	27	10	
Fleur-de-Lys	28	14	
Groendraai	31	13	
Jan Smuts	28	13	
Joubert Park	28	16	
Komatipoort	34	23	
Kroondal	30	14	
L'doornsstad			
Letaba			
Lichtenburg			
L' Trichardt			
Loskop[3]			
Marble Hall			
Marnitz			
Messina	31	18	
Middelburg			
Nelspruit	29	16	
Pietersburg	28	12	
Piet Retief	28	13	
Pelgrimsrus	28	10	
Phalaborwa	30	15	
Pongola			
Potchefstroom	32	14	
Potgietersrus	30	13	
Pretoria W.B.	29	14	
Pretoriuskop			
Punda Maria			
Sekukuni			
Skukuza			
Thabazimbi	31	19	
Tomburke			
Vereeniging			
Volksrust			
Warmbad	30	13	
Waterval-Bo	27	10	
Witbank			
Zeerust	34	15	
NATAL			
Cape St. Lucia	28	20	

[3] Naby Groblersdal

NATAL	Max.	Min.	RRR
Dundee			
Durban	30	18	
Estcourt	29	14	
Harding			
Himeville			
M'kuzi			
Newcastle	31	14	
P'Maritzburg	25	19	
Port Shepstone			
Richmond			
Seven Oaks			
Van Reenan			
Vryheid			
S.W.A.			
Gobabis	33	20	
Keetmanshoop	38	19	
Luderitz	17	14	
Mariental	36	21	
Ohopoho			
Ondangua	33	16	
Outjo	33	17	
Runtu	33	15	
Swakopmund	24	18	
Tsumeb	32	15	
Windhoek	32	18	
PROTECTORATES.			
PROTEKTORATE			
Bremersdorp	30	16	
Embembe			
Francistown	29	12	
Gaberones	34	17	
Ghanzi	35	17	
Mahalapye			
Maseru	32	11	
Maun	34	13	
Stegi			
Tsabong	36	17	
Tsane	35	18	
Shakawe			

SYNOPTIC WEATHER MAP 1200 GMT. — 1400 SAST. SINOPTIESE WEERKAART

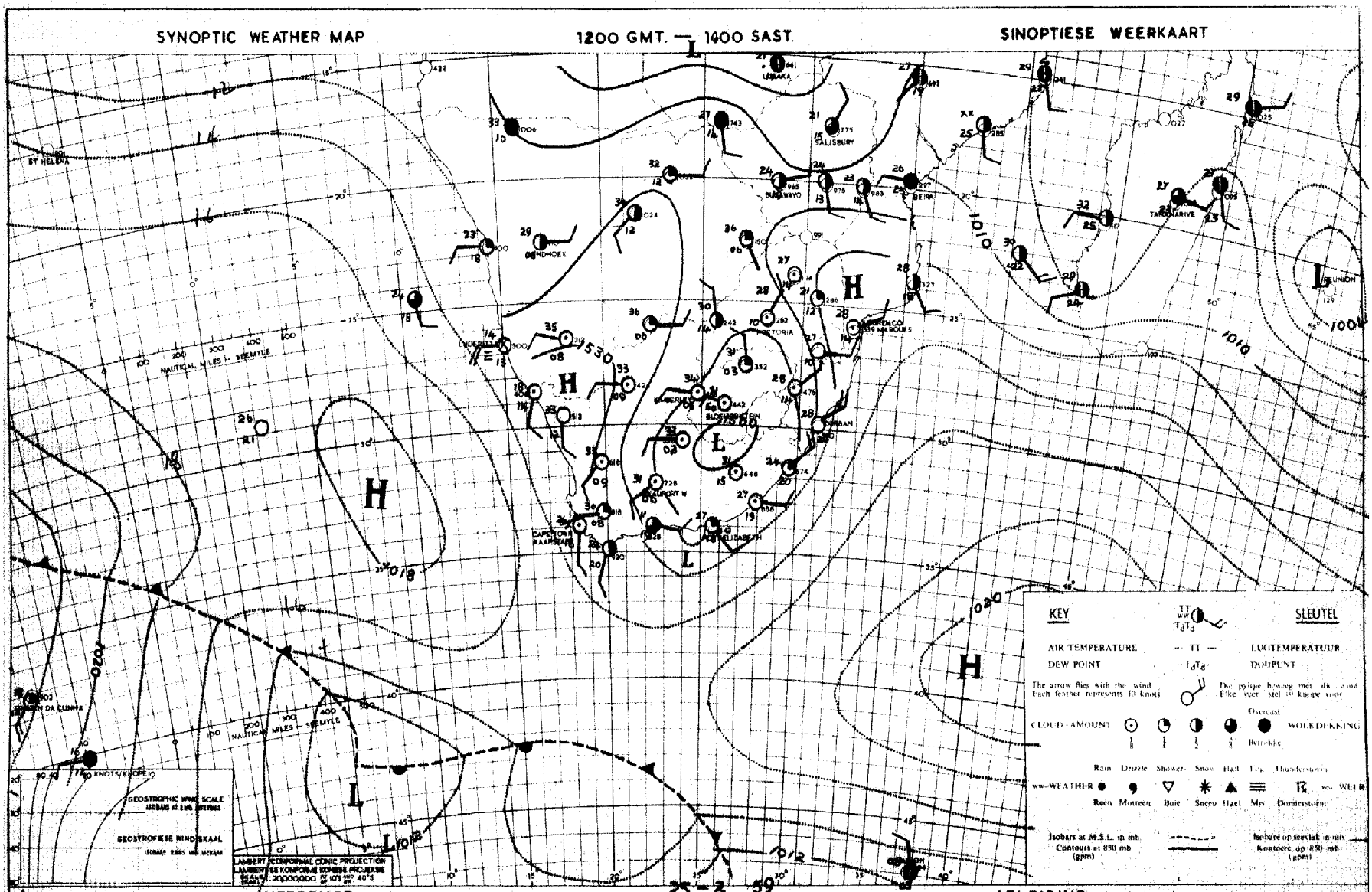

INFERENCE DATE 25 - 2 19 59 DATUM AFLEIDING

There is an upper high over the interior and conditions remain unfavourable for rain. Isolated light thundershowers are however possible over Bechuanaland and the western part of the Transvaal, but it will be mainly fine and warm to hot otherwise.

Daar is 'n bolug hoog oor die binneland en toestande bly ongunstig vir reën. Enkele ligte donderbuie is egter moontlik oor Betsjoeanaland en die westelike Transvaal maar oorigens sal dit hoofsaaklik mooi weer en warm tot baie warm wees.

DAAGLIKSE WEERBULLETIN WEERBURO : WEATHER BUREAU DAILY WEATHER BULLETIN

DEPT. VAN VERVOER—DEPT. OF TRANSPORT

Maksimum en Minimum Temperature (°C) en Reënval (RRR) in mms. vir die 24 uur wat om 0600 SAST eindig op ...27.-2.-59.....

Maximum and Minimum Temperatures (°C) and Rainfall (RRR) in mms. for 24 hours ending at 0600 SAST on

CAPE - KAAP	Max.	Min.	RRR
Aberdeen			
Addo			
Alexanderbaai	23	14	
Aliwal-Noord	33	13	
Barkly East			
Bashee	26	20	2·0
Bathurst			
Beaufort West	32	18	
Boegoebergdam			
Boetsap			
Brandvlei			
Cala			
Caledon			
Calitzdorp			
Calvinia	32	12	
Cape L'Agulhas	23	20	0·8
Cape Columbine	19	13	
Cape St. Francis			
Carnarvon			
Cerws			
Citrusdal			
Colesberg			
Cradock			
De Aar	34	15	
D.F. Malan (C.T.)	22	16	3·8
Dordrecht	27	10	
Douglas			
East London	26	20	
Elsenburg			
Flagstaff			
Fraserburg	31	15	
Garies			
George	26	18	3·4
Graaff Reinet	33	19	
Grahamstown			0·4
Idutywa			
Jansenville	34	19	
Joubertina			
Kenhardt	36	18	
Kentani			
Kimberley	35	18	

KAAP - CAPE	Max.	Min.	RRR
K'Williamstown			
Knysna			
Kowie			4·0
Kuruman			
Ladismith			
Lake Mentz			
Maclear			
Mafeking	32	15	
Malmesbury			
Matatiele			
Matroosberg	28	16	
Middelburg	31	12	
Mosselbaai	24	19	
Mount Frere			
New Amalfi[1]	31	12	
O'kiep	31	16	
Orange River			
Oudtshoorn			
Petrusville			
Piketberg			
Pofadder	33	14	
Port Elizabeth	27	17	0·2
Port Nolloth	18	12	
Port St. Johns	27	22	
Postmasburg			
Prieska	37	18	
Prince Albert			
Queenstown	29	15	
Rietfontein			
Riversdal	27	19	0·2
Robertson	30	19	
Somerset East	30	17	
Steynsburg			
Strydenburg			
Stutterheim			
Sutherland			
Swellendam			
Tarkastad			
Touwsrivier			
Umtata	32	17	
Uniondale			

CAPE - KAAP	Max.	Min.	RRR
Upington	36	19	
Vanwyksvlei	35	15	
Victoria-Wes	34	12	
Vredendal	30	16	
Vryburg	33	16	
Williston			
O.V.S. - O.F.S.			
Balkfontein[2]			
Bethlehem	31	16	
Bloemfontein	32	10	
Brandfort			
Bultfontein			
Fauresmith	32	12	
Ficksburg			
Frankfort			
Harrismith			
Heilbron			
Hoopstad	34	14	
Kroonstad	34	14	
Lindley			
Modderpoort			
Philippolis			
Petrusburg			
Reitz			
Senekal			
Vrede			
Warden			
Welkom	33	17	
Wepener	33	10	
Winburg			
Zastron			
TRANSVAAL			
Andalusia			
Barberton			
Belfast			3·0
Bethal			
Caroline	30	13	
Gravelotte			
Orecy	30	15	

TRANSVAAL	Max.	Min.	RRR
Delareyville			
Ermelo	29	14	
Fleur-de-Lys	30	17	
Groendraai	30	16	
Jan Smuts	29	15	
Joubert Park	29	15	
Komatipoort	36	20	
Kroondal	32	14	
L'doornsstad			
Letaba			
Lichtenburg			
L' Trichardt			
Loskop[3]			1·8
Marble Hall			
Marnitz			
Messina	32	19	
Middelburg			1·8
Nelspruit	30	12	
Pietersburg	30	14	
Piet Retief	32	15	
Pelgrimsrus	27	12	
Phalaborwa	32	17	
Pongola			
Potchefstroom	33	12	
Potgietersrus	31	16	
Pretoria W.B.	30	14	
Pretoriuskop			
Punda Maria			
Sekukuni			
Skukuza			
Thabazimbi	24	19	
Tzaneen			
Vereeniging			
Volksrust			
Warmbad	31	17	
Waterval-Bo	31	13	
Witbank			
Zeerust	34	14	
NATAL			
Cape St. Lucia	29	21	

NATAL	Max.	Min.	RRR
Dundee			
Durban	28	22	
Estcourt	33	17	
Harding			
Himeville			
M'kuzi			
Newcastle	34	18	
P'Maritzburg			
Port Shepstone	26	23	
Richmond			
Seven Oaks			
Van Reenen			
Vryheid			
S.W.A.			
Gobabis	34	15	
Keetmanshoop	37	22	
Luderitz	21	13	
Marienta1	37	22	
Ohopoho			
Ondangua	35	18	
Outjo	34	19	
Runtu	34	13	
Swakopmund	22	19	
Tsumeb	34	13	
Windhoek	31	18	1·2
PROTECTORATES.			
PROTEKTORATE			
Bremersdorp	22	19	
Eslembe			0·1
Francistown	30	14	*
Gaberones	34	14	
Ghanzi	35	17	
Mahalapye	33	15	
Maseru			
Maun	33	11	
Stegi			
Tsabong	38	19	
Tuane	35	18	
Shakawe			

[1] Naby Kokstad

[2] Near Bothaville

[3] Naby Grobleredal

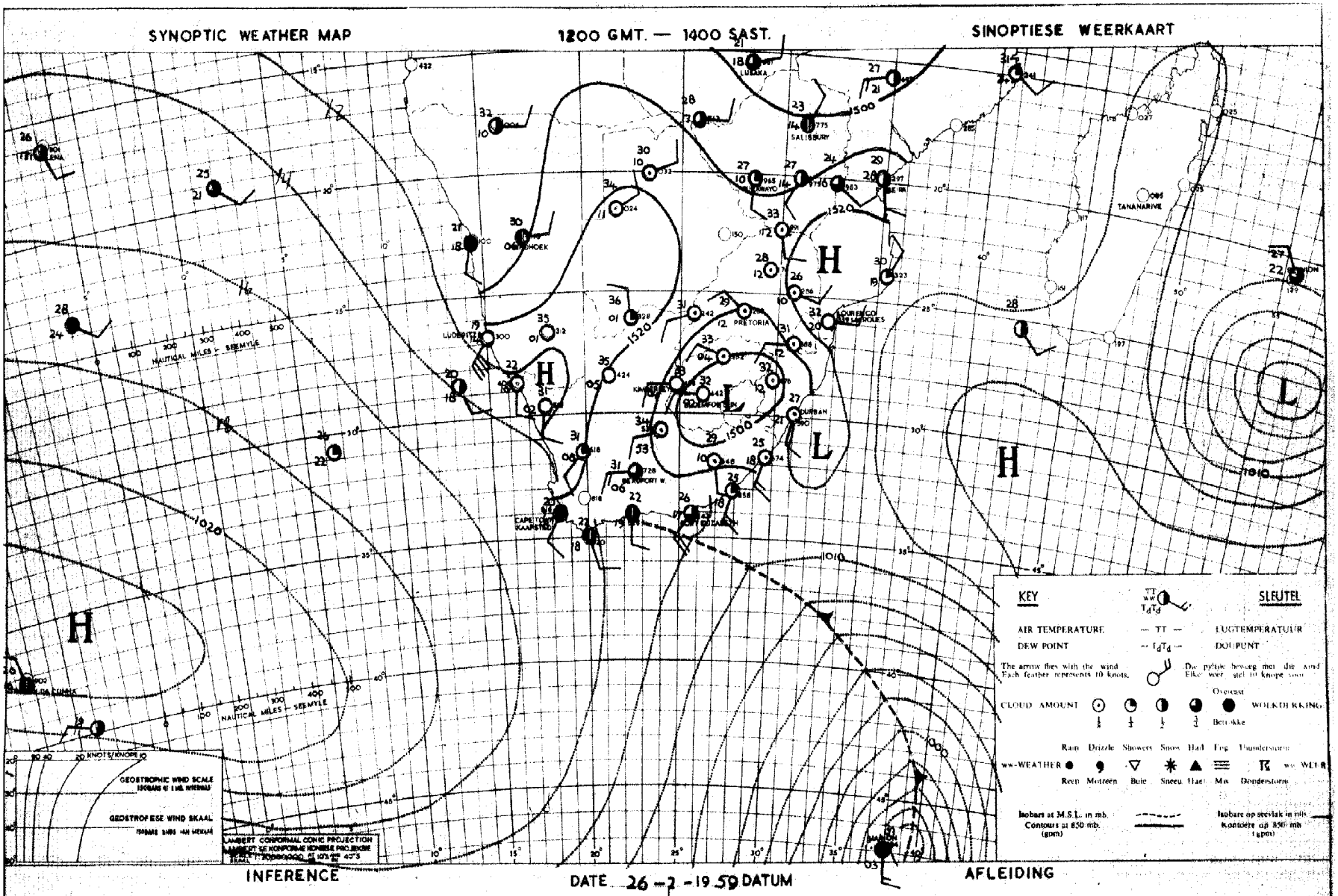

INFERENCE

DATE 26 - 2 - 1959 DATUM

AFLEIDING

Somewhat cooler cloudy conditions will spread over the southeastern coastal regions and later also over Natal. It will begin to clear, however, over the southwestern and southern coastal regions.

Ietwat koeler bewolkte toestande sal uitbrei oor die suidoostelike kusgebiede en later ook oor Natal, maar dit sal begin opklaar oor die suidwestelike en suidelike kusgebiede.

DAAGLIKSE WEERBULLETIN WEERBURO : WEATHER BUREAU DAILY WEATHER BULLETIN

DEPT. VAN VERVOER—DEPT. OF TRANSPORT

Maksimum en Minimum Temperature (°C) en Reënval (RRR) in mms. vir die 24 uur wat om 0800 SAST eindig op ...28...-...2...-...59.....

Maximum and Minimum Temperatures (°C) and Rainfall (RRR) in mms. for 24 hours ending at 0800 SAST on

CAPE - KAAP	Max.	Min.	RRR
Aberdeen			
Addo			
Alexanderbaai	24	16	
Aliwal-Noord	38	14	
Barkly East			
Bashee	28	22	
Bathurst			
Beaufort West	32	19	
Boegoeberg dam			
Boetsap			
Brandvlei			
Cala			
Caledon			
Calitzdorp			
Calvinia	31	10	
Cape L'Agulhas	23	20	
Cape Columbine	19	13	
Cape St. Francis			1·5
Carnarvon			
Ceres			
Citrusdal			
Colesberg			
Cradock			
De Aar	33	12	
D.F. Malan (C.T.)	26	16	
Dordrecht	27	17	
Douglas			
East London	27	21	4·8
Elsenburg			
Flagstaff			
Fraserburg	31	16	
Garies			
George	24	18	4·9
Graaff Reinet	31	19	
Grahamstown			
Idutywa			
Jansenville	31	21	
Joubertina			
Kenhardt	35	18	
Kentani			
Kimberley	35	19	

KAAP - CAPE	Max.	Min.	RRR
K'Williamstown			
Knysna			
Kowie			5·0
Kuruman	34	18	
Ladismith			
Lake Mentz			
Maclear			
Mafeking	33	17	
Malmesbury			
Matatiele			
Matroosberg			
Middelburg	31	11	
Mosselbaai	22	20	0·1
Mount Frere			
New Amalfi[1]	29	13	
O'kiep	28	13	
Orange River	35	14	
Oudtshoorn			
Petrusville			
Piketberg			
Pofadder	33	15	
Port Elizabeth	25	21	
Port Nolloth	19	13	
Port St. Johns	26	23	
Postmasburg	34	18	
Prieska			
Prince Albert			
Queenstown	29	19	
Rietfontein			
Riversdal	27	19	2·3
Robertson	28	18	
Somerset East	29	19	
Steynsburg			
Strydenburg			
Stutterheim			
Sutherland			
Swellendam			
Tarkastad			
Touwsrivier			
Umtata	28	20	
Uniondale			

CAPE - KAAP	Max.	Min.	RRR
Upington	36	21	
Vanwyksvlei	35	17	
Victoria-Wes	34	16	
Vredendal	29	16	
Vryburg	35	17	
Williston			
O.V.S. - O.F.S.			
Balkfontein[2]			
Bethlehem	31	13	
Bloemfontein	33	16	
Brandfort			
Bultfontein			
Fauresmith	33	11	
Ficksburg			
Frankfort			
Harrismith			
Heilbron			
Hoopstad			
Kroonstad	34	14	
Lindley	34	15	
Modderpoort	34	15	
Philippolis			
Petrusburg			
Reitz			
Senekal			
Vrede			
Warden			
Welkom			
Wepener	33	11	
Winburg			
Zastron			
TRANSVAAL			
Andalusia			
Barberton			
Belfast			
Bethal			5·5
Carolina	25	12	
Gravelotte			
Crecy	33	13	

TRANSVAAL	Max.	Min.	RRR
Delareyville			
Ermelo	27	12	
Fleur-de-Lys	29	18	
Groendraai	32	15	3·5
Jan Smuts	28	14	0·7
Joubert Park	28	16	
Komatipoort	35	22	
Kroondal	32	19	
L'doornstad			
Letaba			
Lichtenburg			
L' Trichardt			
Loskop[3]			
Marble Hall			
Marnitz			
Messina	33	21	
Middelburg			
Nelspruit			
Pietersburg	27	14	
Piet Retief	26	17	
Pelgrimsrus	22	11	
Phalaborwa	31	20	
Pongola			
Potchefstroom	34	18	
Potgietersrus	30	16	
Pretoria W.B.	31	15	3·0
Pretoriuskop			
Punda Maria			
Sekukuni			
Skukuza			
Thabazimbi			
Tzaneen			
Vereeniging			
Volksrust			
Warmbad	33	14	
Waterval-Bo			
Witbank			
Zeerust	35	20	0·2
NATAL			
Cape St. Lucia	30	22	

NATAL	Max.	Min.	RRR
Dundee			
Durban	29	23	
Estcourt	28	15	
Harding			
Kimberley			
K'muzi			
Newcastle	29	14	
P'Maritzburg			
Port Shepstone	26	23	
Richmond			
Seven Oaks			
Van Reenen			
Vryheid			
S.W.A.			
Gobabis	34	19	
Keetmanshoop	36	20	
Luderitz	22	15	
Mariental	35	22	8·5
Ohopoho			
Ondangua	36	18	
Outjo	34	16	
Runtu	33	14	
Swakopmund	24	19	
Tsumeb	33	17	
Windhoek	31	19	
PROTECTORATES.			
PROTEKTORATE			
Bremersdorp			
Emlembe			
Francistown	32	16	
Gaberones	37	20	2·4
Ghanzi	36	19	
Mahalapye			
Maseru	32	12	
Maun	36	16	
Stegi			
Tsabong	38	19	
Tsane	30	23	0·1
Shakawe			

[1]Naby Kokstad

[2]Near Bothaville

[3]Naby Groblersdal

SYNOPTIC WEATHER MAP 1200 GMT. — 1400 SAST. SINOPTIESE WEERKAART

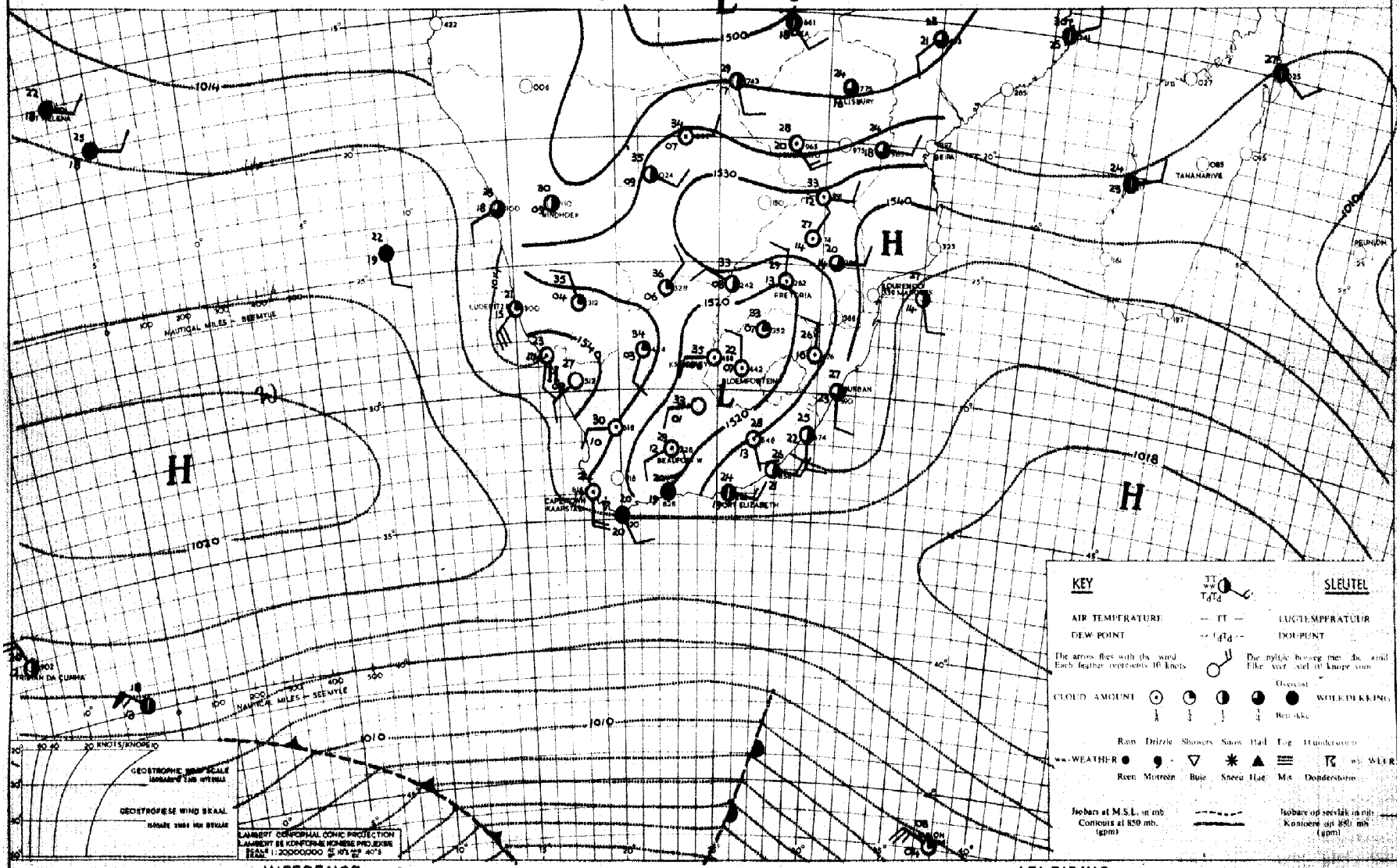

INFERENCE DATE 27 - 2 - 19 59 DATUM AFLEIDING

An upper air trough is developing over the west coast and it is expected that conditions will become more favourable for thundershowers over the Transvaal, northern Cape, Natal, the Free State and Bechuanaland. It will be fairly cloudy over the southern and south eastern coastal regions of the Union.

'n Boligtrog is skynbaar besig om oor die weskus te ontwikkel en na verwagting sal toestande geleidelik meer gunstig word vir donderbuie oor Transvaal, Noord-Kaapland, Natal, die Vrystaat en Betsjoeanaland. Oor die Suidelike en suidoostelike kusgebiede sal dit oor die algemeen taamlik bewolk wees.

DAAGLIKSE WEERBULLETIN
0800 S.A.S.T.

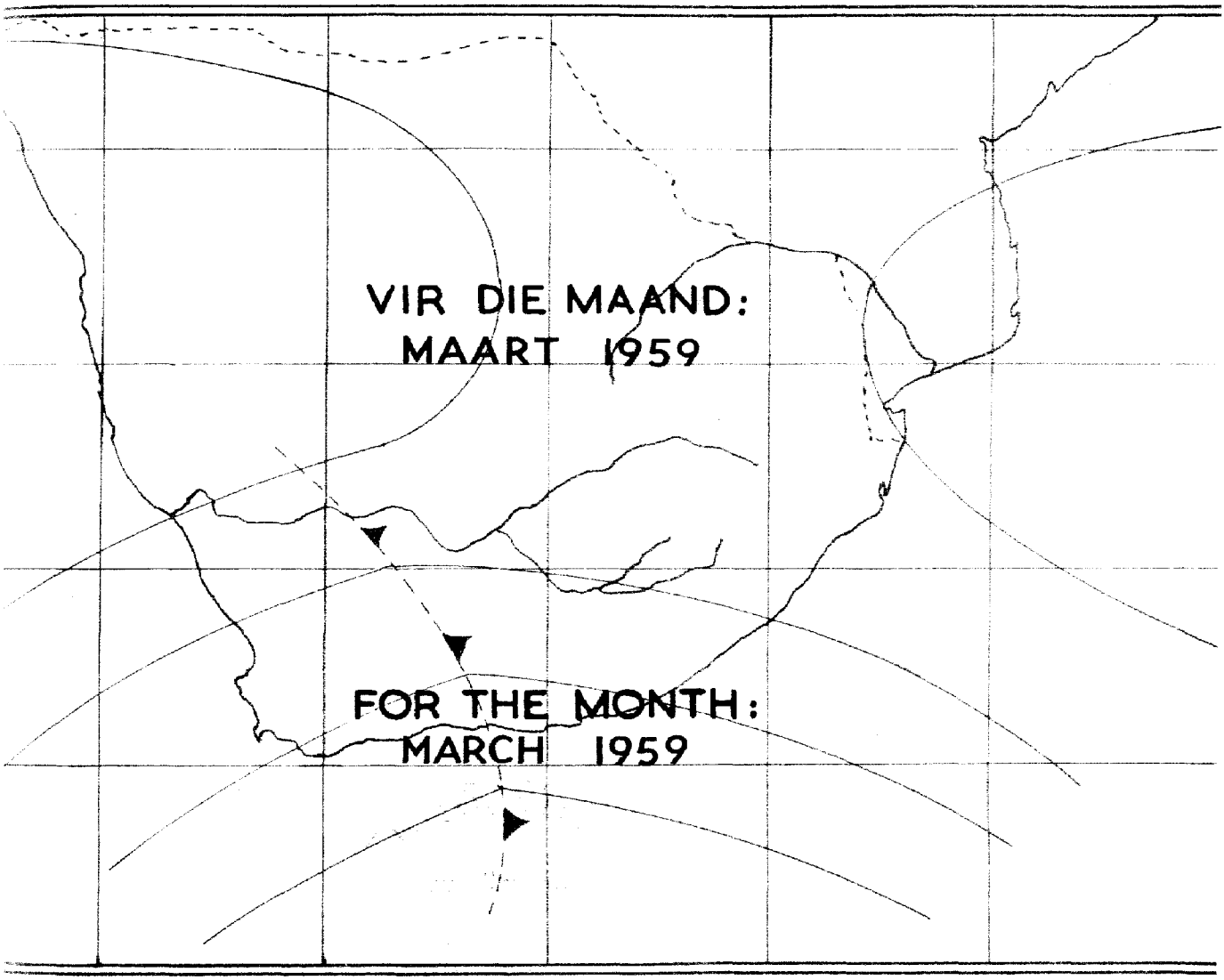

DAILY WEATHER BULLETIN
0800 S.A.S.T.

DAAGLIKSE WEERBULLETIN WEERBURO : WEATHER BUREAU DAILY WEATHER BULLETIN

DEPT. VAN VERVOER—DEPT. OF TRANSPORT

Maksimum en Minimum Temperature (°C) en Reënval (RRR) in mms. vir die 24 uur wat om 0800 SAST eindig op .../...3...59..... Maximum and Minimum Temperatures (°C) and Rainfall (RRR) in mms. for 24 hours ending at 0800 SAST on

CAPE - KAAP	Max.	Min.	RRR
Aberdeen			
Addo			0·6
Alexanderbaai	22	15	0·0
Aliwal-Noord	33	16	
Barkly East			
Bashee	29	19	
Bathurst			
Beaufort West	30	18	8·5
Boegoebergdam			
Boetsap			
Brandvlei			
Cala			
Caledon			
Calitzdorp			
Calvinia	32	14	
Cape L'Agulhus	24	20	
Cape Columbine	18	13	
Cape St. Francis	27	17	0·4
Carnarvon			
Ceres			
Citrusdal			
Colesberg			
Cradock			
De Aar	33	15	
D.F. Malan (C.T.)	26	16	
Dordrecht			
Douglas			
East London	27	21	13·6
Elsenburg			
Flagstaff			
Fraserburg	28	15	
Garies			
George	22	15	0·9
Graaff Reinet			
Grahamstown			
Idutywa			
Jansenville	30	19	
Joubertina			
Kenhardt			
Kentani			
Kimberley	34	19	

KAAP - CAPE	Max.	Min.	RRR
K'Williamstown			
Knysna			
Kowie			
Kuruman	33	16	3·5
Ladismith			
Lake Mentz			
Maclear			
Mafeking	32	18	0·0
Malmesbury			
Matatiele			
Matroosberg			
Middelburg	30	17	
Mosselbaai	26	20	
Mount Frere			
New Amalfi[1]			
O'kiep	30	15	
Orange River	33	15	0·0
Oudtshoorn			
Petrusville			
Piketberg			
Pofadder			
Port Elizabeth	25	17	
Port Nolloth	18	13	
Port St. Johns	26	22	0·0
Postmasburg			
Prieska	37	18	
Prince Albert			
Queenstown			
Rietfontein			
Riversdal	23	16	1·4
Robertson	27	19	
Somerset East	28	17	0·8
Steynsburg			
Strydenburg			
Stutterheim			
Sutherland			
Swellendam			
Tarkastad			
Touwsrivier			
Umtata	29	18	9·7
Uniondale			

CAPE - KAAP	Max.	Min.	RRR
Upington	36	25	
Vanwyksvlei	34	19	
Victoria-Wes	33	14	
Vredendal	31	15	
Vryburg	34	16	0·0
Williston			
O.V.S. - O.F.S.			
Balkfontein[2]			
Bethlehem	30	11	9·4
Bloemfontein	32	16	
Brandfort			
Bultfontein			
Fauresmith	31	18	
Fioksburg			
Frankfort			
Harrismith			
Heilbron			
Hoopstad	34	17	
Kroonstad			
Lindley			
Modderpoort			
Philippolis			
Petrusburg			
Reitz			
Senekal			
Vrede			
Warden			
Welkom			
Wepener	33	18	
Winburg			
Zastron			
TRANSVAAL			
Andalusia			
Barberton			
Belfast			
Bethal			
Carolina	26	11	
Gravelotte			
Creoy	31	14	

TRANSVAAL	Max.	Min.	RRR
Delareyville			
Ermelo	28	08	
Fleur-de-Lys	30	19	
Groendraai	31	15	
Jan Smuts	27	14	8·0
Joubert Park			
Komatipoort			
Kroondal	31	16	3·3
L'doornsstad			
Letaba			
Lichtenburg			
L' Trichardt			
Loskop[3]			
Marble Hall			
Marnitz	30	18	
Messina	32	21	2·5
Middelburg			
Nelspruit	31	19	
Pietersburg	28	14	
Piet Retief	28	13	
Pelgrimsrus			
Phalaborwa	32	20	
Pongola			
Potchefstroom	21	16	5·6
Potgietersrus	30	14	
Pretoria W.B.	29	16	0·0
Pretoriuskop			
Punda Maria			
Sekukuni			
Skukuza			
Thabazimbi			
Tomburke			
Vereeniging			
Volksrust			
Warmbad	30	17	
Waterval-Bo			
Witbank			
Zeerust	33	17	
NATAL			
Cape St. Lucia	29	22	

NATAL	Max.	Min.	RRR
Dundee			
Durban	30	22	
Estcourt	29	14	28·4
Harding			
Himeville			
M'kuzi			
Newcastle	32	14	
P'Maritzburg			
Port Shepstone	30	22	
Richmond			
Seven Oaks			
Van Reenen			
Vryheid			
S.W.A.			
Gobabis	34	18	
Keetmanshoop	35	22	0·0
Luderitz			
Mariental	34	20	
Ohopoho			
Ondangua			
Outjo	33	18	
Runtu			
Swakopmund	22	17	
Tsumeb	34	20	1·5
Windhoek	30	17	1·0
PROTECTORATES.			
PROTEKTORATE			
Bremersdorp	32	20	
Embembe			
Francistown	30	16	
Gaberones	34	19	
Ghanzi	34	21	0·0
Mahalapye			
Maseru	31	12	2·2
Maun	35	15	
Stegi			
Tsabong	37	22	
Tsane	35	18	1·1
Shakawe			

[1] Naby Kokstad

[2] Near Bothaville

[3] Naby Groblersdal

SYNOPTIC WEATHER MAP 1200 GMT — 1400 SAST SINOPTIESE WEERKAART

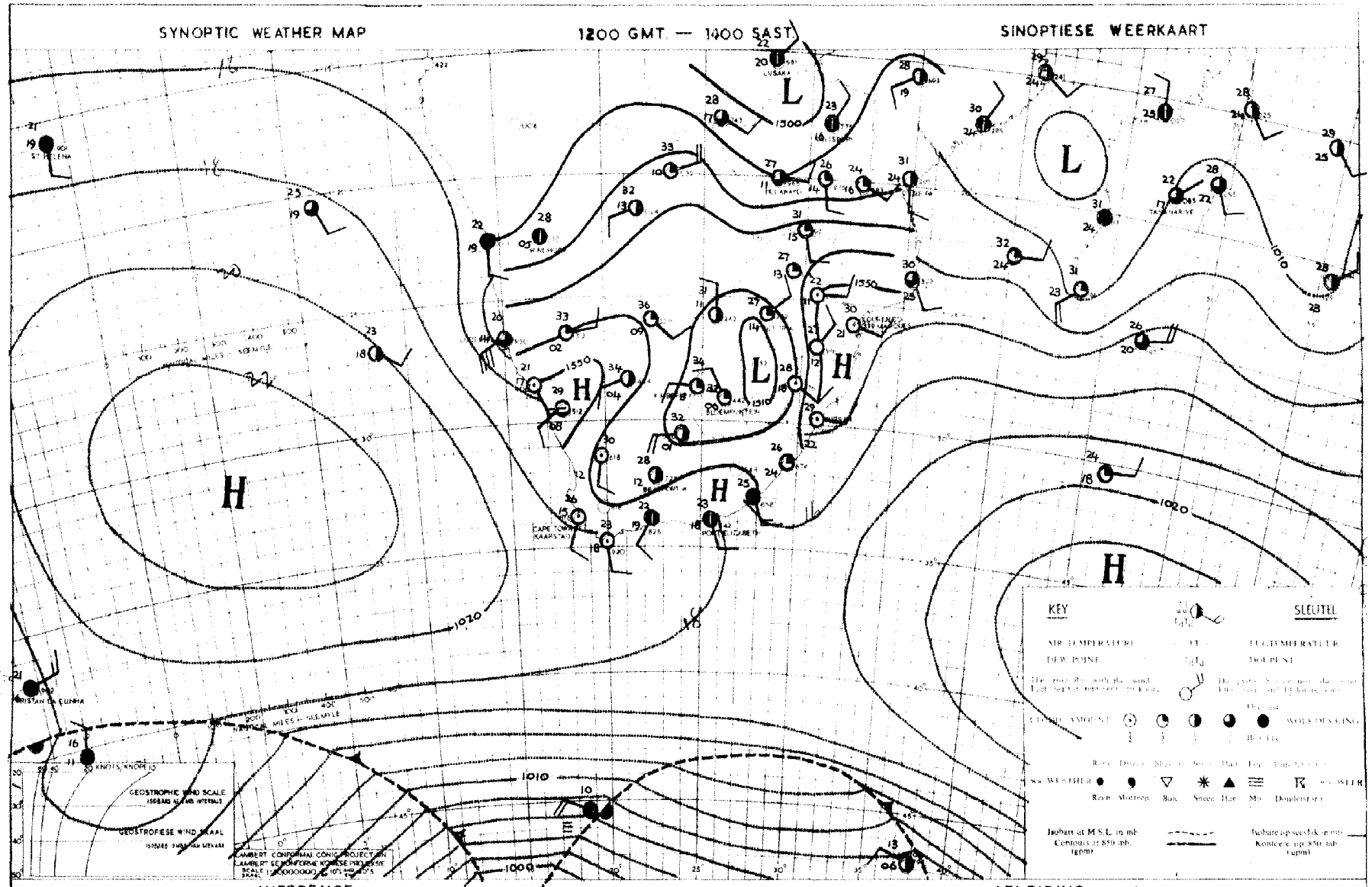

INFERENCE

The pressure is falling along the west coast and an upper air trough is developing there. Humid air is moving slowly southwards over the south western half of the interior and it is expected that it will be cloudy over these parts and thundershowers will develop in the afternoons and evenings.

DATE 28 - 2 - 1959 DATUM

AFLEIDING

Die druk daal langs die weskus en 'n bolugtrog is besig om daar te ontwikkel. Vogtige lug beweeg stadig suidwaarts oor die suidwestelike helfte van die binneland en na verwagting sal dit gedeeltelik bewolk wees oor die dele en donderbuie sal in die namiddae en aande ontwikkel.

DAAGLIKSE WEERBULLETIN WEERBURO : WEATHER BUREAU DAILY WEATHER BULLETIN

DEPT. VAN VERVOER—DEPT. OF TRANSPORT

Maksimum en Minimum Temperature (°C) en Reënval (RRR) in mms. vir die 24 uur wat om 0800 SAST eindig op ..... 2 - 3 - 59 .....

Maximum and Minimum Temperatures (°C) and Rainfall (RRR) in mms. for 24 hours ending at 0800 SAST on

CAPE - KAAP	Max.	Min.	RRR
Aberdeen			
Addo			
Alexanderbaai	22	15	
Aliwal-Noord	31	16	0·3
Barkly East			
Bashee	28	28	2·5
Bathurst			
Beaufort West	32	16	
Boegoebergdam			
Boetsap			
Brandvlei			
Cala			3·1
Caledon			
Calitzdorp			
Calvinia	33	12	
Cape L'Agulhus	25	17	
Cape Columbine	18	13	
Cape St. Francis	24	18	
Carnarvon			
Ceres			
Citrusdal			
Colesberg			
Cradock			
De Aar	32	17	
D.F. Malan (C.T.)	25	14	
Dordrecht			
Douglas			
East London	25	19	
Elsenburg			
Flagstaff			
Fraserburg	31	15	
Garies			
George	22	15	0·1
Graaff Reinet	30	17	
Grahamstown			
Idutywa			
Jansenville	30	20	
Joubertina			
Kenhardt	35	18	
Kentani			
Kimberley	34	19	0·2

KAAP - CAPE	Max.	Min.	RRR
K'Williamstown			
Knysna			
Kowie			9·0
Kuruman	30	17	0·5
Ladismith			
Lake Mentz			
Maclear			
Mafeking	31	18	
Malmesbury			
Matatiele			6·5
Matroosberg			
Middelburg	30	15	6·0
Mosselbaai	24	21	
Mount Frere			25·5
New Amalfi[1]	28	10	28·2
O'kiep	31	16	
Orange River	33	20	
Oudtshoorn			
Petrusville			
Piketberg			
Pofadder	31	18	
Port Elizabeth	26	17	
Port Nolloth	20	13	
Port St. Johns	28	22	4·0
Postmasburg	33	17	6·6
Prieska	35	20	
Prince Albert			
Queenstown	32	18	
Rietfontein			
Riversdal	24	17	
Robertson	25	17	
Somerset East			
Steynsburg			
Strydenburg			
Stutterheim			
Sutherland			
Swellendam			
Tarkastad			
Touwsrivier			
Umtata	30	18	2·4
Uniondale			

CAPE - KAAP	Max.	Min.	RRR
Upington	34	20	
Vanwyksvlei	33	18	
Victoria-Wes	32	14	
Vredendal	31	13	
Vryburg	31	17	
Williston			
O.V.S. - O.F.S.			
Balkfontein[2]			
Bethlehem	28	14	1·0
Bloemfontein	31	17	0·3
Brandfort			
Bultfontein			
Fauresmith	30	20	0·3
Ficksburg			
Frankfort			
Harrismith			15·5
Heilbron			
Hoopstad	31	16	
Kroonstad			
Lindley			
Modderpoort			
Philippolis			
Petrusburg			
Reitz			
Senekal			
Vrede			
Warden			
Welkom	33	18	0·2
Wepener	31	18	1·5
Winburg			
Zastron			
TRANSVAAL			
Andalusia			
Barberton			
Belfast			
Bethal			
Carolina			
Gravelotte			
Creecy	32	13	

TRANSVAAL	Max.	Min.	RRR
Delareyville			
Ermelo			
Fleur-de-Lys	30	20	
Groenkraai	31	15	
Jan Smuts	26	14	
Joubert Park	26	15	
Komatipoort	36	22	
Kroondal	29	15	
L'doornsstad			
Letaba			
Lichtenburg			
L' Trichardt			
Loskop[3]			
Marble Hall			
Marnitz	31	18	
Messina	32	22	
Middelburg			
Nelspruit	31	20	
Pietersburg	27	14	
Piet Retief	29	11	
Pilgrimsrus			
Phalaborwa	32	21	
Pongola			
Potchefstroom			
Potgietersrus	30	17	
Pretoria W.B.	28	15	
Pretoriuskop			
Punda Maria			
Sekukuni			
Skukuza			
Thabazimbi	33	18	7·0
Tomburke			
Vereeniging			
Volksrust			
Warmbad	30	16	
Waterval-Bo	27	13	
Witbank			
Zeerust	32	16	
NATAL			
Cape St. Lucia			

NATAL	Max.	Min.	RRR
Dundee			
Durban	29	22	1·2
Estcourt	28	15	3·1
Harding			
Himeville			11·6
M'kuzi			
Newcastle	31	14	
P'Maritzburg			0·6
Port Shepstone	29	21	4·2
Richmond			
Seven Oaks			
Van Reenen			
Vryheid			
S.W.A.			
Gobabis	30	17	
Keetmanshoop	34	21	
Luderitz	21	14	
Mariental	33	20	1·0
Ohopoho	36	18	1·1
Ondangua	36	21	2·8
Outjo	32	20	
Runtu	34	15	
Swakopmund	22	15	
Tsumeb	33	18	
Windhoek	27	15	8·3
PROTECTORATES.			
PROTEKTORATE			
Bremersdorp			
Emlembe			
Francistown	31	19	
Gaberones	33	17	4·7
Ghanzi	34	17	
Mahalapye			
Maseru	29	11	0·2
Maun	34	15	
Stegi			
Tsabong	34	22	
Tsane	34	22	
Shakawe			

[1] Naby Kokstad

[2] Near Bothaville

[3] Naby Groblersdal

SYNOPTIC WEATHER MAP — 1200 GMT. — 1400 SAST. — SINOPTIESE WEERKAART

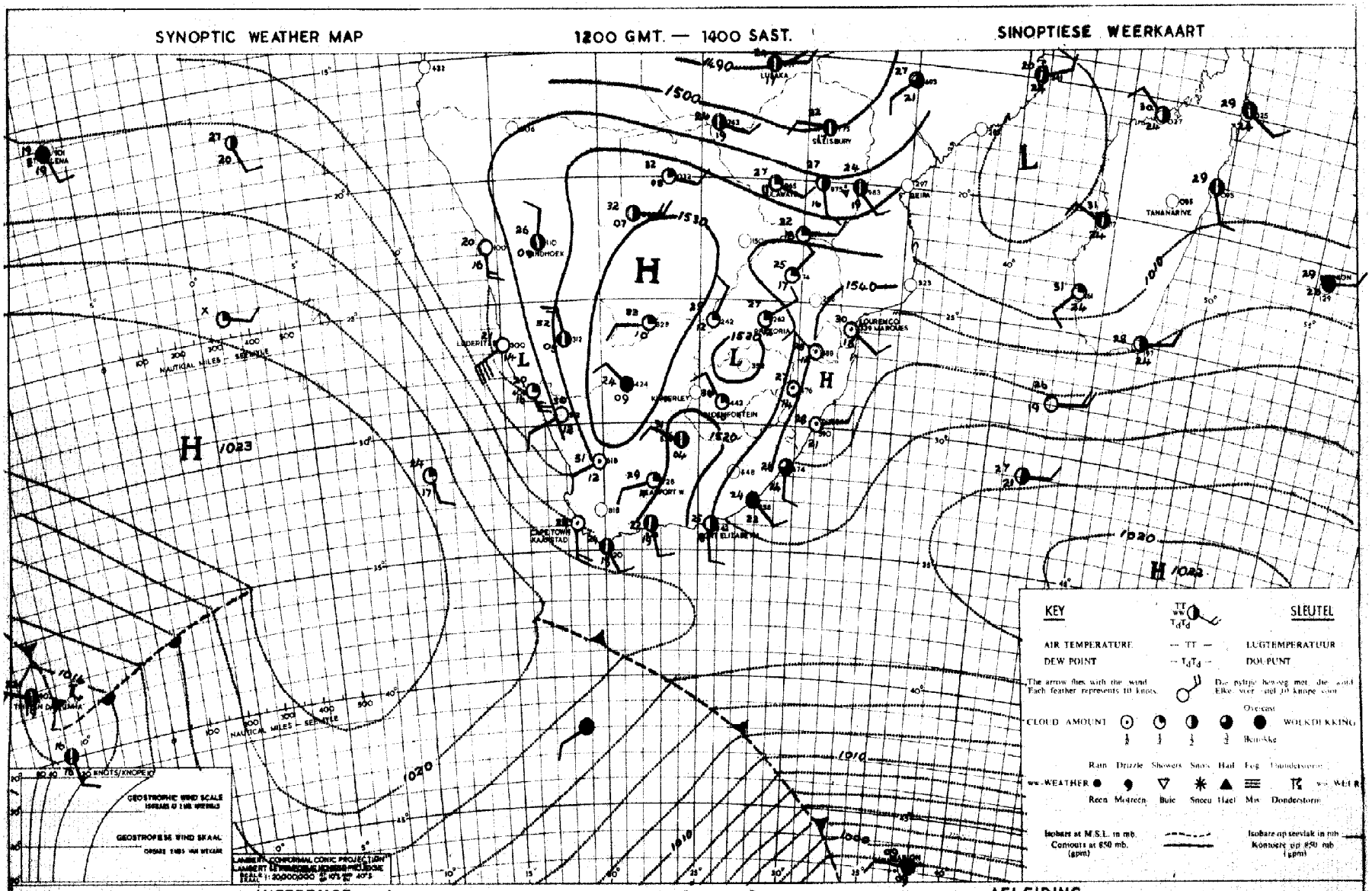

INFERENCE — DATE 1-3-1959 DATUM — AFLEIDING

The pressure along the west-coast is still falling and a high is pushing in south of the continent. The upper-air trough over the west-coast will continue to develop and it is expected that it will be fairly cloudy and warm over the south-western half of the interior and scattered thundershowers will occur.

Die druk langs die weskus daal nog en 'n rug stoot nou suid van die vasteland in. Die bolug trog oor die weskus sal verder ontwikkel en na verwagting sal dit taamlik bewolk en warm wees oor die suidwestelike helfte van die binneland met verspreide donderbuie.

DAAGLIKSE WEERBULLETIN WEERBURO : WEATHER BUREAU DAILY WEATHER BULLETIN

DEPT. VAN VERVOER—DEPT. OF TRANSPORT

Maksimum en Minimum Temperature (°C) en Reënval (RRR) in mms. vir die 24 uur wat om 0800 SAST eindig op ..... 3 - 3 - 59 .....

Maximum and Minimum Temperatures (°C) and Rainfall (RRR) in mms. for 24 hours ending at 0800 SAST on

KAAP - CAPE	Max.	Min.	RRR
Aberdeen			
Addo			1.0
Alexanderbaai	21	15	
Aliwal-Noord	28	13	3.2
Barkly East			
Bashee	27	21	0.5
Bathurst			
Beaufort West	33	17	
Boegoebergdam			
Boetsap			
Brandvlei			
Cala			
Caledon			
Calitzdorp			
Carlvinia	34	11	
Cape L'Agulhas	25	17	
Cape Columbine	20	11	
Cape St. Francis	24	20	
Carnarvon			
Ceres			
Citrusdal			
Colesberg			
Cradock			2.7
De Aar	32	18	2.0
D.F. Malan (C.T.)	25	12	
Dordrecht	26	16	
Douglas			
East London	27	21	
Elsenburg			
Flagstaff			
Fraserburg	32	14	
Garies			
George	25	15	
Graaff Reinet	36	18	
Grahamstown			1.1
Idutywa			0.6
Jansenville	34	19	
Joubertina			
Kenhardt	34	23	
Kentani			
Kimberley	29	19	0.2

KAAP - CAPE	Max.	Min.	RRR
K'Williamstown			
Knysna			
Kowie			
Kuruman	24	17	5.0
Ladismith			
Lake Mentz			2.5
Maclear			
Mafeking	31	23	
Malmesbury			
Matatiele			
Matroosberg			
Middelburg	29	17	
Mosselbaai	25	19	
Mount Frere			
New Amalfi[1]	24	12	0.6
O'kiep	33	14	
Orange River	30	18	
Oudtshoorn			
Petrusville			
Piketberg			
Pofadder	33	18	
Port Elizabeth	27	20	
Port Nolloth	20	13	
Port St. Johns	28	23	
Postmasburg	24	17	
Prieska	38	20	
Prince Albert			
Queenstown	32	16	
Rietfontein			
Riversdal	31	16	
Robertson	33	12	
Somerset East	35	18	
Steynsburg			
Strydenburg			
Stutterheim			
Sutherland			
Swellendam			
Tarkastad			
Touwsrivier			
Umtata	28	19	0.3
Uniondale			

[1]Naby Kokstad

CAPE - KAAP	Max.	Min.	RRR
Upington	36	22	
Vanwyksvlei	33	20	
Victoria-Wes	32	18	
Vredendal	29	15	
Vryburg	27	12	
Williston			
O.V.S. - O.F.S.			
Balkfontein[2]			22.4
Bethlehem	27	15	
Bloemfontein	28	15	
Brandfort			
Bultfontein			6.0
Fauresmith	27	16	
Ficksburg			2.0
Frankfort			
Harrismith			
Heilbron			
Hoopstad	30	17	
Kroonstad	29	17	
Lindley			
Modderpoort			10.8
Philippolis			
Petrusburg			
Reitz			
Senekal			
Vrede			
Warden			
Welkom	26	16	1.0
Wepener	28	15	0.2
Winburg			
Zastron			3.2
TRANSVAAL			
Andalusia			
Barberton			
Belfast			
Bethal			
Carolina			
Gravelotte			
Grecy	31	12	

[2]Near Bothaville

TRANSVAAL	Max.	Min.	RRR
Delareyville			
Ermelo			
Fleur-de-Lys	29	13	
Groendraai	30	16	
Jan Smuts	25	13	
Joubert Park	26	15	
Komatipoort	36	17	
Kroondal	30	16	
L'doornsstad			36.0
Letaba			
Lichtenburg			
L' Trichardt			
Loskop[3]			
Marble Hall			
Marnitz	30	18	
Messina	31	19	
Middelburg			
Nelspruit	31	15	
Pietersburg	27	13	
Piet Retief	29	14	
Pelgrimsrus			
Phalaborwa	31	19	
Pongola			
Potchefstroom	30	15	3.5
Potgietersrus	30	16	
Pretoria, T.R.	[illegible]	[illegible]	
Pretoriuskop			
Punda Maria			
Sekukuni			
Skukuza			
Thabazimbi	32	20	
Tzaneen			
Vereeniging			
Volksrust			
Warmbad	30	15	
Waterval-Bo	26	11	
Witbank			
Zeerust	32	19	
	28	14	5.0
NATAL			
Cape St. Lucia	29	22	

[3]Naby Groblersdal

NATAL	Max.	Min.	RRR
Dundee			
Durban	29	23	0.9
Estcourt	28	17	0.2
Harding			
Himeville			
M'kuzi			
Newcastle	31	13	
P'Maritzburg			9.0
Port Shepstone	28	22	
Richmond			3.5
Seven Oaks			
Van Reenen			
Vryheid			
S.W.A.			
Gobabis	30	18	0.5
Keetmanshoop	34	20	
Luderitz	21	13	
Mariental	31	19	
Ohopoho	32	18	3.5
Ondangua	34	20	
Outjo	30	17	0.2
Runtu	33	17	
Swakopmund	19	15	
Tsumeb	33	17	
Windhoek	21	15	
PROTECTORATES. PROTEKTORATE			
Bremersdorp	32	17	
Malembe			
Francistown	30	17	
Gaberones	31	19	
Ghanzi	35	19	
Mahalapye	34	16	
Maseru	28	13	12.3
Maun	34	18	
Stegi			
Tsabong	31	19	2.8
Tsane	32	20	
Shakawe			

SYNOPTIC WEATHER MAP 1200 GMT. — 1400 SAST. SINOPTIESE WEERKAART

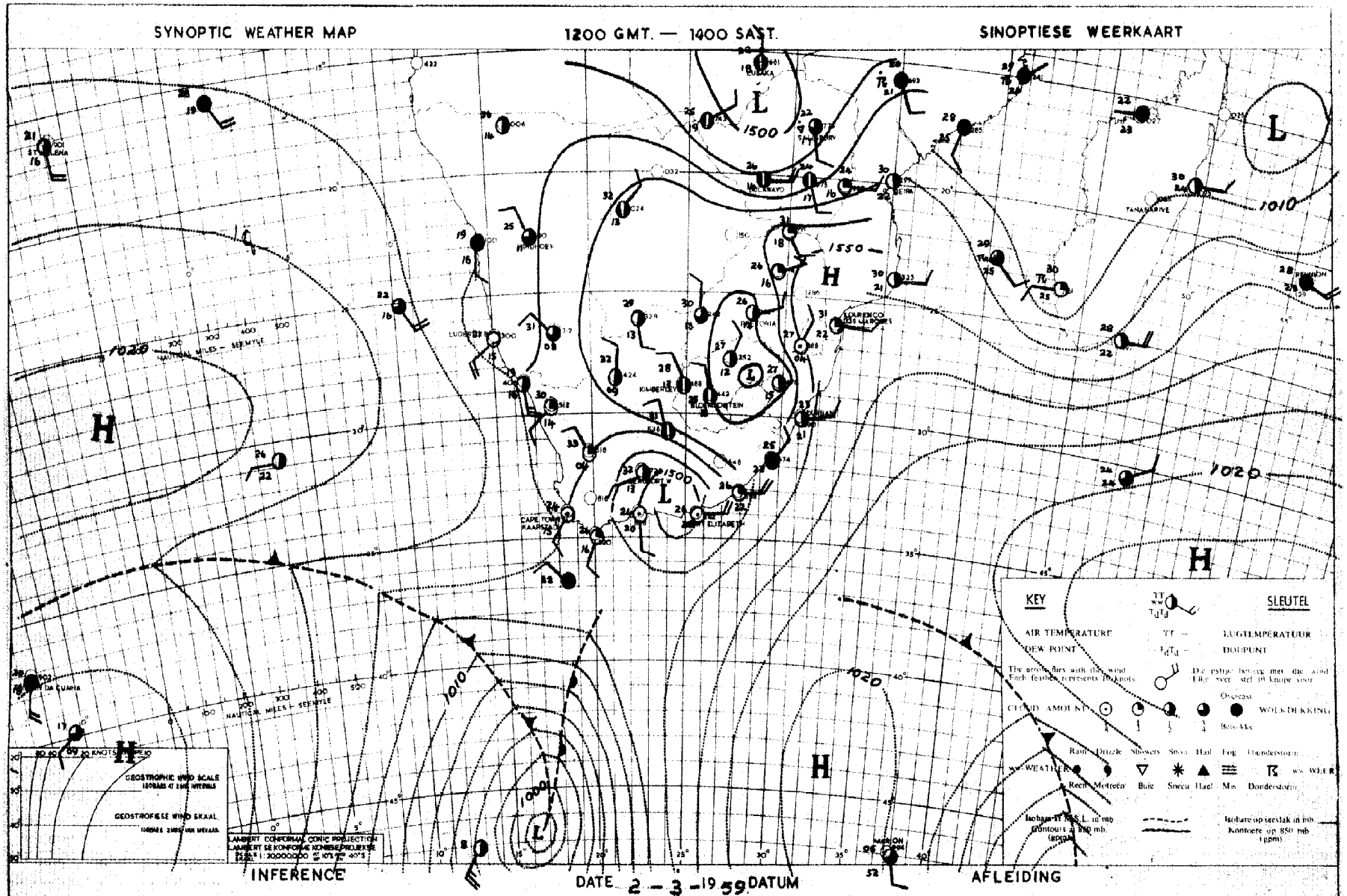

INFERENCE DATE 2 — 3 — 1959 DATUM AFLEIDING

Warm and fairly humid air, is still moving over the interior regions and thundershowers will recur. The approaching cold front will bring cooler, cloudy weather with showers over South-western Cape.

Warm en taamlik vogtige lug beweeg nog oor die binnelandse gebiede en donderbuie sal voorkom. Die naderende koufront sal koeler, bewolkte weer met buie aanbring oor Suidwes-Kaapland.

DAAGLIKSE WEERBULLETIN WEERBURO : WEATHER BUREAU DAILY WEATHER BULLETIN

DEPT. VAN VERVOER—DEPT. OF TRANSPORT

Maksimum en Minimum Temperature (°C) en Reënval (RRR) in mms. vir die 24 uur wat om 0800 SAST eindig op ....4 - 3 - 59.....

Maximum and Minimum Temperatures (°C) and Rainfall (RRR) in mms. for 24 hours ending at 0800 SAST on

CAPE - KAAP	Max.	Min.	RRR
Aberdeen			
Addo			
Alexanderbaai	23	16	
Aliwal-Noord	29	17	1·7
Barkly East			5·0
Bashee	25	22	8·0
Bathurst			
Beaufort West	26	13	1·1
Boegoebergdam			
Boetsap			
Brandvlei			
Cala			13·9
Caledon			16·0
Calitzdorp			0·3
Calvinia	33	10	
Cape L'Agulhus	24	18	10·0
Cape Columbine	19	14	
Cape St. Francis	25	19	
Carnarvon			
Ceres			
Citrusdal			0·2
Colesberg			
Cradock			5·0
De Aar	31	16	0·4
D.F. Malan (C.T.)	25	17	18·1
Dordrecht	29	15	23·5
Douglas			
East London	26	21	3·1
Elsenburg			11·9
Flagstaff			
Fraserburg	32	10	
Garies			
George	24	14	0·1
Graaff Reinet	36	16	3·1
Grahamstown			1·0
Idutywa			27·5
Jansenville	35	20	0·5
Joubertina			
Kenhardt	36	17	
Kentani			
Kimberley	30	18	0·4

KAAP - CAPE	Max.	Min.	RRR
K'Williamstown			
Knysna			
Kowie			3·0
Kuruman	26	16	1·0
Ladismith			
Lake Mentz			
Maclear			
Mafeking	30	19	
Malmesbury			
Matatiele			
Matroosberg			
Middelburg	29	16	0·3
Mosselbaai	25	19	
Mount Frere			
New Amalfi[1]	28	13	4·0
O'kiep	29	13	
Orange River	32	19	0·6
Oudtshoorn			
Petrusville			
Piketberg			4·5
Pofadder	32	13	
Port Elizabeth	26	19	
Port Nolloth	18	15	
Port St. Johns	28	22	3·8
Postmasburg	28	17	1·2
Prieska	34	20	
Prince Albert			
Queenstown	33	17	7·0
Rietfontein			
Riversdal	30	17	
Robertson	32	18	3·0
Somerset East	32	16	5·0
Steynsburg			8·0
Strydenburg			
Stutterheim			
Sutherland			
Swellendam			
Tarkastad			
Touwsrivier			
Umtata	34	19	8·5
Uniondale			

CAPE - KAAP	Max.	Min.	RRR
Upington	36	19	0·2
Vanwyksvlei	33	14	1·3
Victoria-Wes	33	13	
Vredendal	28	16	
Vryburg	28	16	
Williston			
Q.V.S. - O.F.S.			
Balkfontein[2]			1·7
Bethlehem	27	13	
Bloemfontein	29	16	2·0
Brandfort			
Bultfontein			20·0
Fauresmith	28	17	0·3
Ficksburg			
Frankfort			
Harrismith			
Heilbron			
Hoopstad	29	16	
Kroonstad	28	16	
Lindley			
Modderpoort			
Philippolis			
Petrusburg			
Reitz			
Senekal			
Vrede			
Warden			
Welkom	25	16	0·3
Wepener	28	19	
Winburg			
Zastron			
TRANSVAAL			
Andalusia			3·8
Barberton			
Belfast			
Bethal			
Carolina			
Gravelotte			
Orecy	32	14	

TRANSVAAL	Max.	Min.	RRR
Delareyville			
Ermelo	26	12	
Fleur-de-Lys	31	17	
Groendraai	30	12	
Jan Smuts	27	16	0·4
Joubert Park	26	15	0·8
Komatipoort	38	22	
Kroondal	30	16	
L'doornsstad			
Letaba			
Lichtenburg			
L' Trichardt			
Loskop[3]			
Marble Hall			
Marnitz	31	15	
Messina	32	19	
Middelburg			
Nelspruit	32	16	
Pietersburg	29	14	
Piet Retief	31	15	
Pilgrimsrus			
Phalaborwa	33	16	
Pongola			
Potchefstroom	29	15	
Potgietersrus	31	14	
Pretoria W.B.	29	15	
Pretoriuskop			
Punda Maria			
Sekukuni			
Skukuza			
Thabazimbi	31	19	
Tomburke			
Vereeniging			
Volksrust			
Warmbad			
Waterval-Bo	30	13	
Witbank			
Zeerust	31	19	
Mara	31	13	
NATAL			
Cape St. Lucia	29	22	

NATAL	Max.	Min.	RRR
Dundee			
Durban	31	23	
Estcourt	30	15	
Harding			
Himeville			
M'kuzi			
Newcastle	31	15	
P'Maritzburg			
Port Shepstone	27	22	
Richmond			
Seven Oaks			
Van Reenen			8·0
Vryheid			
S.W.A.			
Gobabis	32	15	
Keetmanshoop	35	14	
Luderitz	20	14	
Marienta1	34	17	
Ohopoho	34	14	
Ondangua	35	18	1·8
Outjo	32	18	
Runtu	32	19	8·5
Swakopmund	20	14	
Tsumeb	33	19	
Windhoek	29	14	
PROTECTORATES. PROTEKTORATE			
Bremersdorp	34	18	
Embabe			
Francistown	31	17	
Gaberones	32	16	
Ghanzi	35	20	4·0
Mahalapye	34	16	
Maseru	27	15	
Maun			
Stegi			
Tsabong	33	18	
Tsane	33	18	16·0
Shakawe			

[1] Naby Kokstad

[2] Near Bothaville

[3] Naby Groblersdal

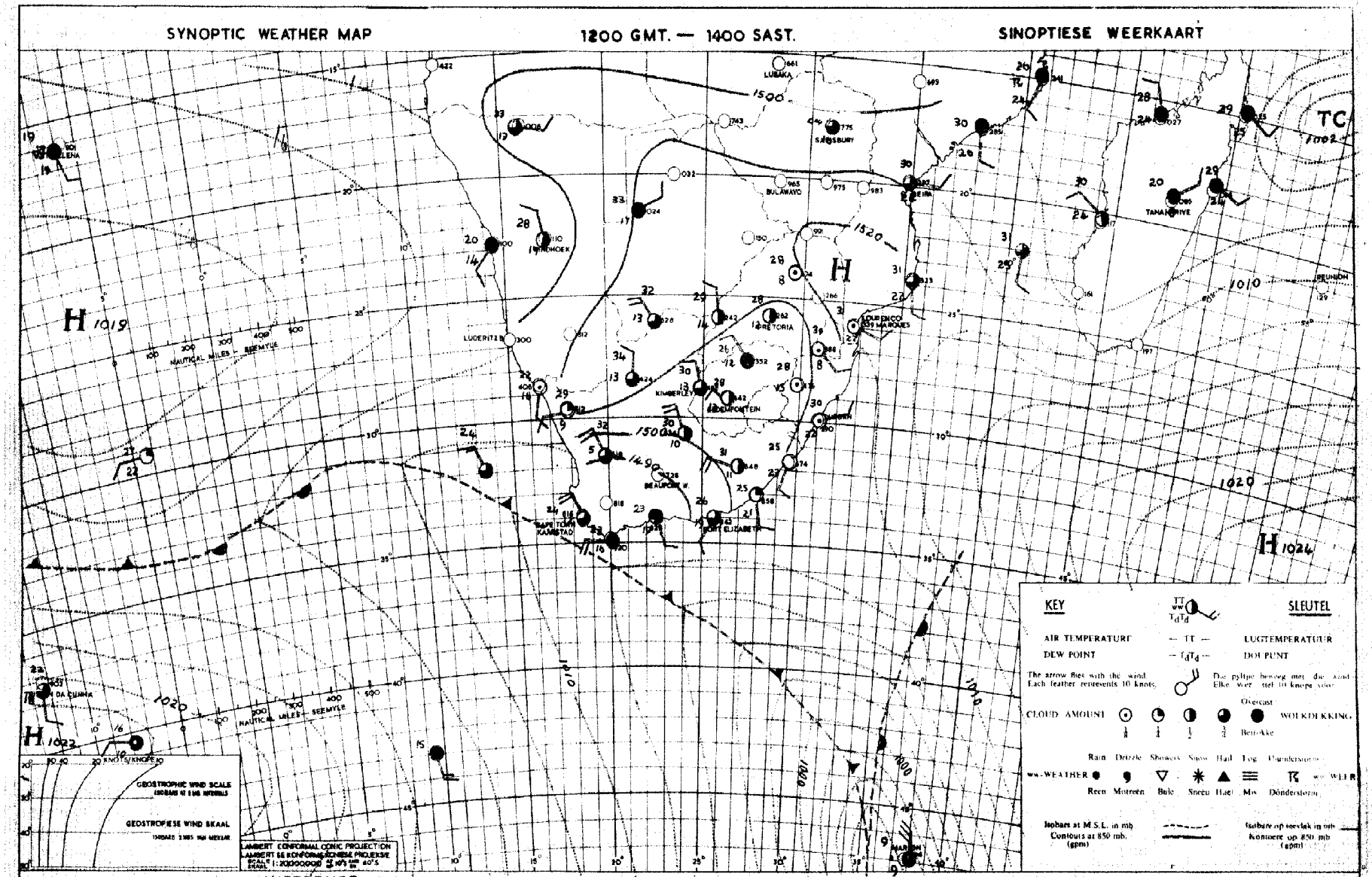

INFERENCE

DATE 3 - 3 - 19 59

AFLEIDING

With the upper air trough over the west coast and the humid air over the central part of the Union, it will be fairly cloudy over the eastern half of the Cape Province, the Northern Cape, the Free State and Bechuanaland, and scattered thundershowers will occur. It will become cloudy over the southern coastal regions and occasional rain or drizzle will occur.

Met die bolugtrog oor die weskus en die redelike vogtige lug oor die sentrale deel van die Unie, sal dit taamlik bewolk wees oor die oostelike helfte van die Kaapprovinsie, Noord-Kaapland, die Vrystaat en Betsjoeanaland en verspreide donderbuie sal uitsak. Dit sal bewolk word oor die suidelike kusgebied en afwisselende reën of motreën sal voorkom.

DAAGLIKSE WEERBULLETIN WEERBURO : WEATHER BUREAU DAILY WEATHER BULLETIN

DEPT. VAN VERVOER – DEPT. OF TRANSPORT

Maksimum en Minimum Temperature (°C) en Reënval (RRR) in mms. vir die 24 uur wat om 0800 SAST eindig op ....5....3....89....

Maximum and Minimum Temperatures (°C) and Rainfall (RRR) in mms. for 24 hours ending at 0800 SAST on

CAPE - KAAP	Max.	Min.	RRR
Aberdeen			
Addo			44·0
Alexanderbaai			
Aliwal-Noord	29	14	
Barkly East			
Bashee	29	21	0·5
Bathurst			
Beaufort West	29	14	10·3
Boegoebergdam			
Boetsap			9·0
Brandvlei			
Cala			3·3
Caledon			7·0
Calitzdorp			5·5
Calvinia	26	12	
Cape L'Agulhus	22	18	5·4
Cape Columbine	17	13	0·6
Cape St. Francis	24	19	16·0
Carnarvon			
Ceres			1·7
Citrusdal			1·0
Colesberg			
Cradock			
De Aar	30	14	
D.F. Malan (C.T.)	22	18	3·7
Dordrecht	27	12	1·5
Douglas			
East London	25	18	3·6
Elsenburg			
Flagstaff			
Fraserburg	26	13	
Garies			
George	21	13	51·5
Graaff Reinet	30	16	
Grahamstown			3·5
Idutywa			8·0
Jansenville	37	17	8·0
Joubertina			
Kenhardt	31	18	
Kentani			
Kimberley	31	16	2·4

KAAP - CAPE	Max.	Min.	RRR
K'Williamstown			
Knysna			40·5
Kowie			18·0
Kuruman	29	12	
Ladismith			22·0
Lake Mentz			
Maclear			19·0
Mafeking	31	16	
Malmesbury			11·5
Matatiele			
Matroosberg			
Middelburg	29	16	
Mosselbaai	22	17	3·5
Mount Frere			
New Amalfi[1]	27	10	0·2
O'kiep	23	11	
Orange River	32	12	
Oudtshoorn			9·0
Petrusville			
Piketberg			
Pofadder	27	14	
Port Elizabeth	25	18	49·2
Port Nolloth	19	16	1·0
Port St. Johns	27	22	0·3
Postmasburg	30	14	
Prieska	33	17	
Prince Albert			
Queenstown	31	14	2·0
Rietfontein			
Riversdal	20	16	35·0
Robertson	21	16	8·0
Somerset East	27	14	2·0
Steynsburg			
Strydenburg			
Stutterheim			
Sutherland			
Swellendam			27·0
Terkastad			
Touwsrivier			
Umtata	31	15	47·2
Uniondale			4·0

CAPE - KAAP	Max.	Min.	RRR
Upington			
Vanwyksvlei			
Victoria-Wes	30	16	
Vredendal	24	16	0·4
Vryburg	31	16	
Williston			
O.V.S. - O.F.S.			
Balkfontein[2]			
Bethlehem	28	16	
Bloemfontein	29	14	
Brandfort			
Bultfontein			
Fauresmith	28	11	
Ficksburg			13·0
Frankfort			
Harrismith			
Heilbron			
Hoopstad	28	15	0·3
Kroonstad	29	17	1·4
Lindley			5·2
Modderpoort			
Philippolis			
Petrusburg			
Reitz			
Senekal			
Vrede			
Warden			
Welkom	28	15	0·6
Wepener	28	13	
Winburg			
Zastron			
TRANSVAAL			
Andalusia			1·0
Barberton			
Belfast			
Bethal			4·2
Carolina			
Gravelotte			
Creecy	25	16	

TRANSVAAL	Max.	Min.	RRR
Delareyville			
Ermelo	27	14	
Fleur-de-Lys	33	17	
Groendraai	32	14	
Jan Smuts	27	17	
Joubert Park	26	18	
Komatipoort	39	23	
Kroondal	32	17	
L'doornsstad			
Letaba			
Lichtenburg			
L' Trichardt			
Loskop[3]			
Marble Hall			
Marnitz	32	17	
Messina	35	25	
Middelburg			
Nelspruit	34	19	
Pietersburg	31	16	
Piet Retief	31	17	
Pilgrimsrus	27	12	
Phalaborwa	36	21	
Pongola			
Potchefstroom	28	16	
Potgietersrus	32	18	
Pretoria W.B.	29	19	
Pretoriuskop			
Punda Maria			
Sekukuni			
Skukuza			
Thabazimbi	32	17	
Tomburke			
Vereeniging			
Volksrust			
Warmbad	33	18	
Waterval-Bo	32	16	
Witbank			
Zeerust	33	16	
NATAL			
Cape St. Lucia	29	23	

NATAL	Max.	Min.	RRR
Dundee			0·7
Durban	30	24	0·2
Estcourt	28	18	
Harding			6·0
Himeville			18·7
M'kuzi			
Newcastle	32	16	0·3
P'Maritzburg			
Port Shepstone	29	22	
Richmond			
Seven Oaks			15·5
Van Reenen			
Vryheid			11·2
S.W.A.			
Gobabis	32	18	
Keetmanshoop	31	14	
Luderitz	19	15	
Mariental	34	18	
Ohopoho	33	16	
Ondangua	34	17	
Outjo	35	15	
Runtu	35	18	
Swakopmund	22	17	
Tsumeb	32	19	
Windhoek	29	17	
PROTECTORATES.			
PROTEKTORATE			
Bremersdorp	34	20	0·4
Emlembe			
Francistown	33	19	
Gaberones	33	17	
Ghanzi	33	22	
Mahalapye	35	15	
Maseru	26	12	2·2
Maun	33	21	3·1
Stegi			
Tsabong	35	13	7·5
Tuane	32	20	
Shakawe			

[1] Naby Kokstad

[2] Near Bothaville

[3] Naby Groblersdal

SYNOPTIC WEATHER MAP — 1200 GMT. — 1400 SAST. — SINOPTIESE WEERKAART

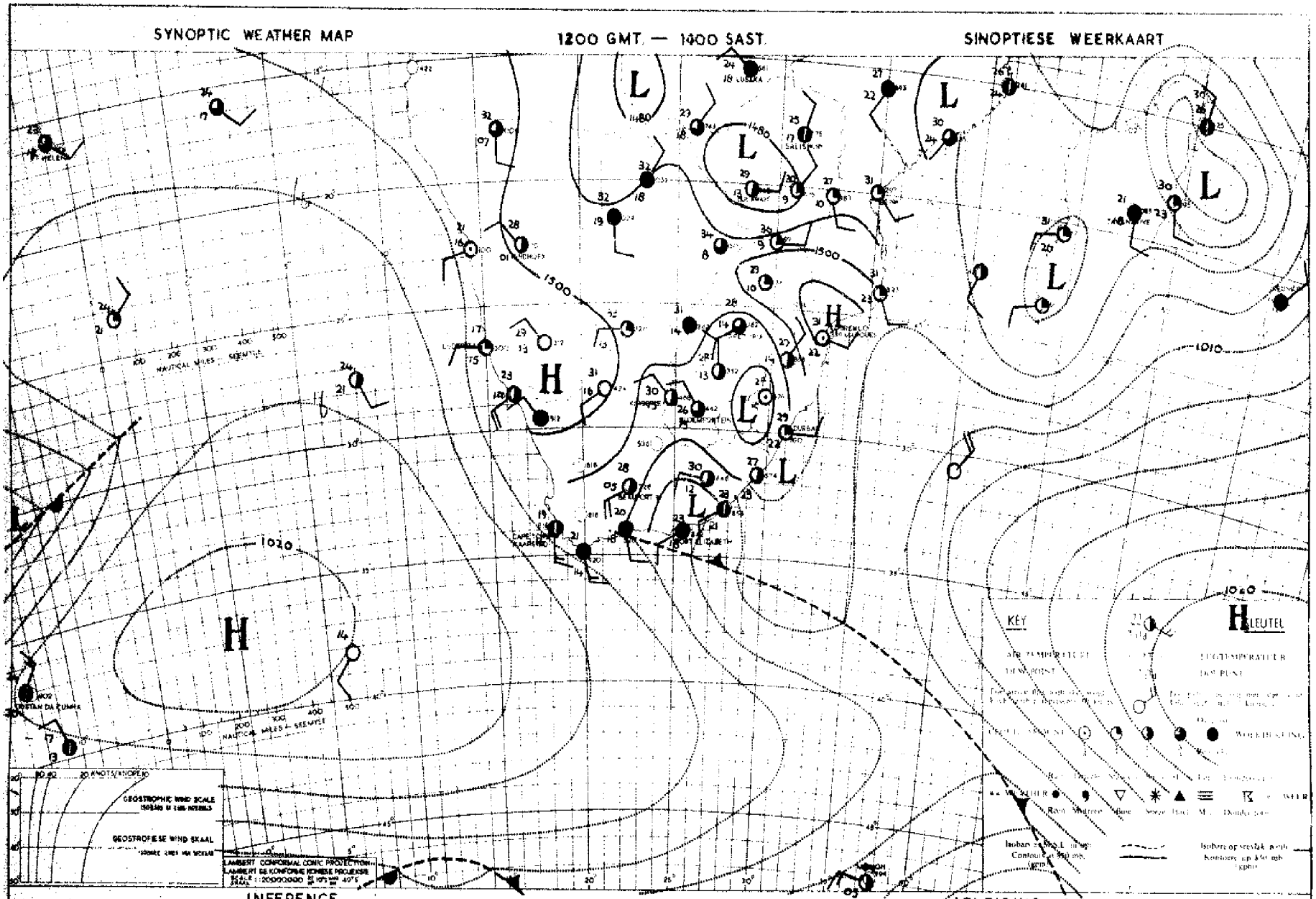

INFERENCE — DATE 4 - 3 - 1959 DATUM — AFLEIDING

Cooler, cloudy conditions with rain will spread further over the southern and eastern parts of the Cape province and Natal. Warm, partly cloudy conditions with thundershowers will still occur over Bechuanaland, Transvaal, Northern Cape and the Free State.

Koeler, bewolkte toestande met reën sal verder uitbrei oor die suidelike en oostelike dele van Kaapland en Natal. Warm, gedeeltelik bewolkte toestande met donderbuie sal nog voorkom oor Betsjoeanaland, Transvaal, Noord-Kaapland en die Vrystaat.

DAAGLIKSE WEERBULLETIN WEERBURO : WEATHER BUREAU DAILY WEATHER BULLETIN

DEPT. VAN VERVOER—DEPT. OF TRANSPORT

Maksimum en Minimum Temperature (°C) en Reënval (RRR) in mms. vir die 24 uur wat om 0800 SAST eindig op ...6 - 3 - 59...

Maximum and Minimum Temperatures (°C) and Rainfall (RRR) in mms. for 24 hours ending at 0800 SAST on

CAPE - KAAP	Max.	Min.	RRR
Aberdeen			
Addo			
Alexanderbaai	22	17	
Aliwal-Noord	28	11	
Barkly East			
Bashee	23	17	10·0
Bathurst			
Beaufort West	24	11	0·5
Boegoebergdam			
Boetsap			
Brandvlei			
Cala			
Caledon			
Calitzdorp			
Calvinia	29	15	
Cape L'Agulhus	22	18	
Cape Columbine	22	15	
Cape St. Francis	22	19	1·8
Carnarvon			
Ceres			
Citrusdal			
Colesberg			
Cradock			
De Aar	28	12	
D.F. Malan (C.T.)	29	15	
Dordrecht			
Douglas			
East London	21	17	5·7
Elsenburg			
Flagstaff			
Fraserburg	24	11	
Garies			
George	20	12	2·0
Graaff Reinet	21	10	26·5
Grahamstown			13·5
Idutywa			4·0
Jansenville	21	14	0·5
Joubertina			
Kenhardt	32	20	
Kentani			
Kimberley	31	12	

KAAP - CAPE	Max.	Min.	RRR
K'Williamstown			
Knysna			
Kowie			28·6
Kuruman	31	12	
Ladismith			
Lake Mentz			1·0
Maclear			7·5
Mafeking	33	20	
Malmesbury			
Matatiele			3·0
Matroosberg			
Middelburg			
Mosselbaai	20	18	4·0
Mount Frere			8·0
New Amalfi[1]	23	9	4·6
O'kiep	27	14	
Orange River	31	13	
Oudtshoorn			
Petrusville			
Piketberg			
Pofadder	28	15	
Port Elizabeth	21	18	2·2
Port Nolloth	18	15	
Port St. Johns	25	17	13·2
Postmasburg	30	16	
Prieska	32	16	
Prince Albert			
Queenstown	20	10	3·5
Rietfontein			
Riversdal	22	15	0·3
Robertson	25	15	
Somerset East	17	11	4·9
Steynsburg			
Strydenburg			
Stutterheim			
Sutherland			
Swellendam			
Tarkastad			
Touwsrivier			
Umtata	21	14	6·0
Uniondale			

CAPE - KAAP	Max.	Min.	RRR
Upington	32	17	
Vanwyksvlei	30	16	
Victoria-Wes	25	9	
Vredendal	31	14	
Vryburg	34	14	
Williston			
O.V.S. - O.F.S.			
Balkfontein[2]			
Bethlehem	30	14	
Bloemfontein	30	11	
Brandfort			
Bultfontein			
Fauresmith	29	10	
Ficksburg			
Frankfort			
Harrismith			0·5
Heilbron			
Hoopstad	31	14	
Kroonstad	30	17	
Lindley			
Modderpoort			
Philippolis			
Petrusburg			
Reitz			
Senekal			
Vrede			7·5
Warden			
Welkom	30	18	
Wepener	30	10	
Winburg			
Zastron			
TRANSVAAL			
Andalusia			
Barberton			
Belfast			5·0
Bethal			1·0
Carolina	28	16	3·4
Gravelotte			
Crecy	36	17	

TRANSVAAL	Max.	Min.	RRR
Delareyville			
Ermelo	27	16	2·0
Fleur-de-Lys	31	21	0·4
Groendraai	33	19	
Jan Smuts	27	15	
Joubert Park	28	15	
Komatipoort	36	21	
Kroondal	33	18	
L'doornsstad			
Letaba			
Lichtenburg			
L' Trichardt			
Loskop[3]			3·3
Marble Hall			
Marnitz	35	20	
Messina	37	23	
Middelburg			
Nelspruit	32	21	0·4
Pietersburg	32	19	0·5
Piet Retief	26	18	0·1
Pelgrimsrus	27	16	23·0
Phalaborwa	35	22	
Pongola			
Potchefstroom	32	19	0·4
Potgietersrus	34	20	
Pretoria W.B.	30	18	
Pretoriuskop			
Punda Maria			
Sekukuni			
Skukuza			
Thabazimbi	34	21	
Tomburke			
Vereeniging			7·5
Volksrust			
Warmbad	34	18	
Waterval-Bo	28	17	
Witbank			
Zeerust	34	20	
Mara	34	18	
NATAL			
Cape St. Lucia	29	21	

NATAL	Max.	Min.	RRR
Dundee			0·2
Durban	28	22	
Estcourt	27	16	3·0
Harding			
Himeville			5·9
M'kuzi			
Newcastle	28	14	63·0
P'Maritzburg			1·2
Port Shepstone	27	19	0·6
Richmond			5·5
Seven Oaks			
Van Reenen			
Vryheid			1·6
S.W.A.			
Gobabis	32	16	
Keetmanshoop	38		
Luderitz			
Marienta1	33	17	
Ohopoho	34	19	
Ondangua	34	17	
Outjo	32	15	
Runtu	30	20	
Swakopmund	24	15	
Tsumeb	34	19	
Windhoek	30	17	
PROTECTORATES. PROTEKTORATE			
Bremersdorp			
Emlembe			
Francistown	34	19	
Gaberones	27	24	
Ghanzi	33	21	0·5
Mahalapye	37	19	
Maseru	28	11	
Maun	34	20	23·2
Stegi			
Tsabong	35	15	
Tsane	34	20	
Shakawe			

[1] Naby Kokstad

[2] Near Bothaville

[3] Naby Groblersdal

SYNOPTIC WEATHER MAP — 1200 GMT. — 1400 SAST. — SINOPTIESE WEERKAART

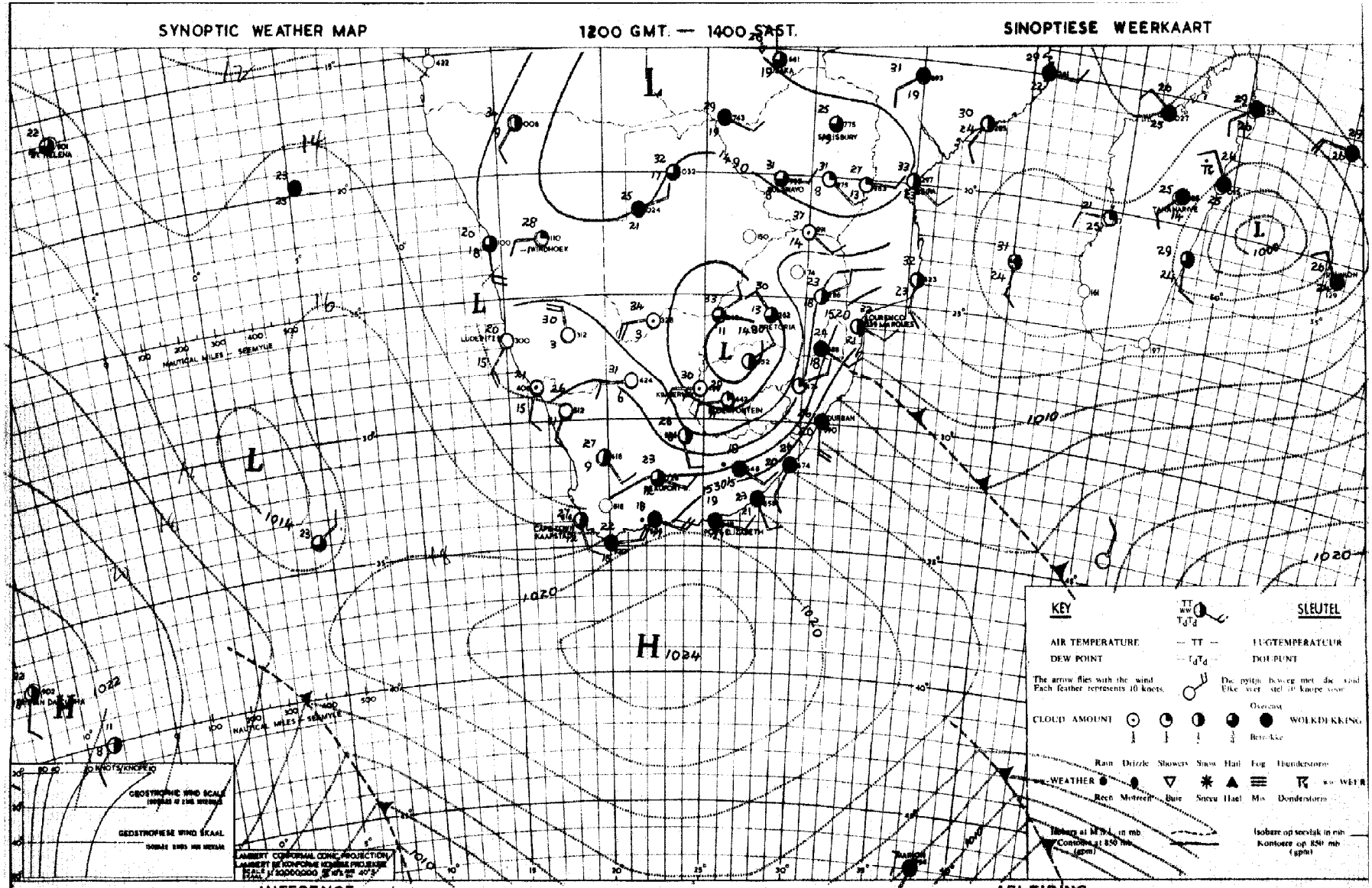

INFERENCE

DATE 5 - 3 - 1959 DATUM

With the high to the south of the continent and with the pressure rise over the south-east coast it is expected that appreciable convergence will develop over the Transvaal and the northern parts of the Free State and Northern Cape. The upper air over these parts is reasonably humid and scattered thundershowers will develop. Thundershowers will also develop over the north eastern half of Bechuanaland but it will be mainly fine over the remainder of the interior.

AFLEIDING

Met die hoog suid van die vasteland en die drukstyging langs die suidooskus sal daar na verwagting taamlik konvergensie ontwikkel oor die Transvaal en die noordelike dele van die Vrystaat en Noord-Kaapland. Die lug oor die dele is redelik vogtig en verspreide donderbuie sal uitsak. Oor Natal sal dit bewolk en koel wees met plaaslike buie. Donderbuie sal ook ontwikkel oor die noordoostelike helfte van Betsjoeanaland, maar oor die res van die binneland sal dit hoofsaaklik mooiweer wees.

DAAGLIKSE WEERBULLETIN WEERBURO : WEATHER BUREAU DAILY WEATHER BULLETIN

DEPT. VAN VERVOER—DEPT. OF TRANSPORT

Maksimum en Minimum Temperature (°C) en Reënval (RRR) in mms. vir die 24 uur wat om 0800 SAST eindig op 7 - 3 - 59

Maximum and Minimum Temperatures (°C) and Rainfall (RRR) in mms. for 24 hours ending at 0800 SAST on

CAPE - KAAP	Max.	Min.	RRR
Aberdeen			
Addo			
Alexanderbaai	23	18	
Aliwal-Noord	30	12	
Barkly East			
Bashee	23	18	0·1
Bathurst			
Beaufort West	29	13	
Boegoebergdam			
Boetsap			
Brandvlei			
Cala			
Caledon			
Calitzdorp			
Calvinia	32	11	
Cape L'Agulhus	21	17	
Cape Columbine			
Cape St. Francis	21	19	
Carnarvon			
Ceres			
Citrusdal			
Colesberg			
Cradock			
De Aar	31	16	
D.F. Malan (C.T.)	29	18	
Dordrecht	21	9	
Douglas			
East London	24	17	0·1
Elsenburg			
Flagstaff			
Fraserburg	30	15	
Garies			
George	23	13	
Graaff Reinet	28	12	
Grahamstown			0·3
Idutywa			
Jansenville	27	14	
Joubertina			
Kenhardt	35	17	
Kentani			
Kimberley	32	19	

KAAP - CAPE	Max.	Min.	RRR
K'Williamstown			
Knysna			
Kowie			
Kuruman	32	15	
Ladismith			
Lake Mentz			
Maclear			
Mafeking	32	18	
Malmesbury			
Matatiele			
Matroosberg			
Middelburg	26	10	
Mosselbaai	20	16	
Mount Frere			
New Amalfi[1]	21	11	
O'kiep	25	12	
Orange River	33	XX	
Oudtshoorn			
Petrusville			
Piketberg			
Pofadder			
Port Elizabeth	24	20	
Port Nolloth	20	17	
Port St. Johns	22	19	
Postmasburg	33	21	
Prieska	35	17	
Prince Albert			
Queenstown	23	14	
Rietfontein			
Riversdal	26	15	
Robertson	30	17	
Somerset East	25	12	
Steynsburg			
Strydenburg			
Stutterheim			
Sutherland			
Swellendam			
Tarkastad			
Touwsrivier			
Umtata	19	14	0·2
Uniondale			

CAPE - KAAP	Max.	Min.	RRR
Upington	37	21	
Vanwyksvlei	34	17	
Victoria-Wes	30	14	
Vredendal	29	18	
Vryburg	35	16	
Williston			
Q.V.S. - O.F.S.			
Balkfontein[2]			
Bethlehem	28	13	6·8
Bloemfontein	31	15	
Brandfort			
Bultfontein			
Fauresmith	29	14	
Fioksburg			
Frankfort			
Harrismith			
Heilbron			
Hoopstad	32	18	1·3
Kroonstad	31	16	0·4
Lindley			11·0
Modderpoort			
Philippolis			
Petrusburg			
Reitz			
Senekal			
Vrede			27·0
Warden			
Welkom	32	17	
Wepener	30	14	1·3
Winburg			
Zastron			
TRANSVAAL			
Andalusia			
Barberton			
Belfast			8·6
Bethal			2·6
Carolina			
Gravelotte			
Creey	31	16	5/8

TRANSVAAL	Max.	Min.	RRR
Delareyville			
Ermelo	21	15	5·0
Fleur-de-Lys	26	19	3·9
Groendraai	31	20	0·1
Jan Smuts	27	14	15·4
Joubert Park	27	14	31·0
Komatipoort	33	23	
Kroondal	32	16	
L'doornsstad			
Letabe			
Lichtenburg			
L' Trichardt			
Loskop[3]			
Marble Hall			
Marnitz	31	19	
Messina	33	22	
Middelburg			6·5
Nelspruit	22	19	
Pietersburg	27	17	4·6
Piet Retief	25	16	
Pelgrimsrus	17	13	8·5
Phalaborwa			
Pongola			
Potchefstroom	31	17	4·8
Potgietersrus	30	18	3·7
Pretoria W.B.	29	15	45·2
Pretoriuskop			
Punda Maria			
Sekukuni			
Skukuza			
Thabazimbi			
Tomburke			
Vereeniging			
Volksrust			
Warmbad	29	17	22·3
Waterval-Bo	24	17	
Witbank			12·6
Zeerust	31	18	
Mara	30	20	
NATAL			
Cape St. Lucia	26	20	

NATAL	Max.	Min.	RRR
Dundee			
Durban	26	20	
Estcourt	22	16	
Harding			1·5
Hlaeville			
M'kuzi			
Newcastle	22	16	
P'Maritzburg			
Port Shepstone	25	20	0·2
Richmond			
Seven Oaks			
Van Reenen			
Vryheid			
S.W.A.			
Gobabis	32	20	
Keetmanshoop	35	14	
Luderitz	22	15	
Marienthal	35	20	
Ohopoho	35	12	
Ondangua	35	19	
Outjo	33	18	
Rundu			
Swakopmund	20	14	
Tsumeb	31	18	28·0
Windhoek	30	16	
PROTECTORATES· PROTEKTORATE			
Bremersdorp			
Emlembe			
Francistown	33	19	
Gaberones	32	16	
Ghanzi	33	18	10·0
Mahalapye	36	20	10·5
Maseru	30	13	
Maun	34	19	
Stegi			
Tsabong	36	20	
Tsane	33	19	
Shakawe			

[1] Naby Kokstad

[2] Near Bothaville

[3] Naby Groblersdal

SYNOPTIC WEATHER MAP 1200 GMT. — 1400 SAST. SINOPTIESE WEERKAART

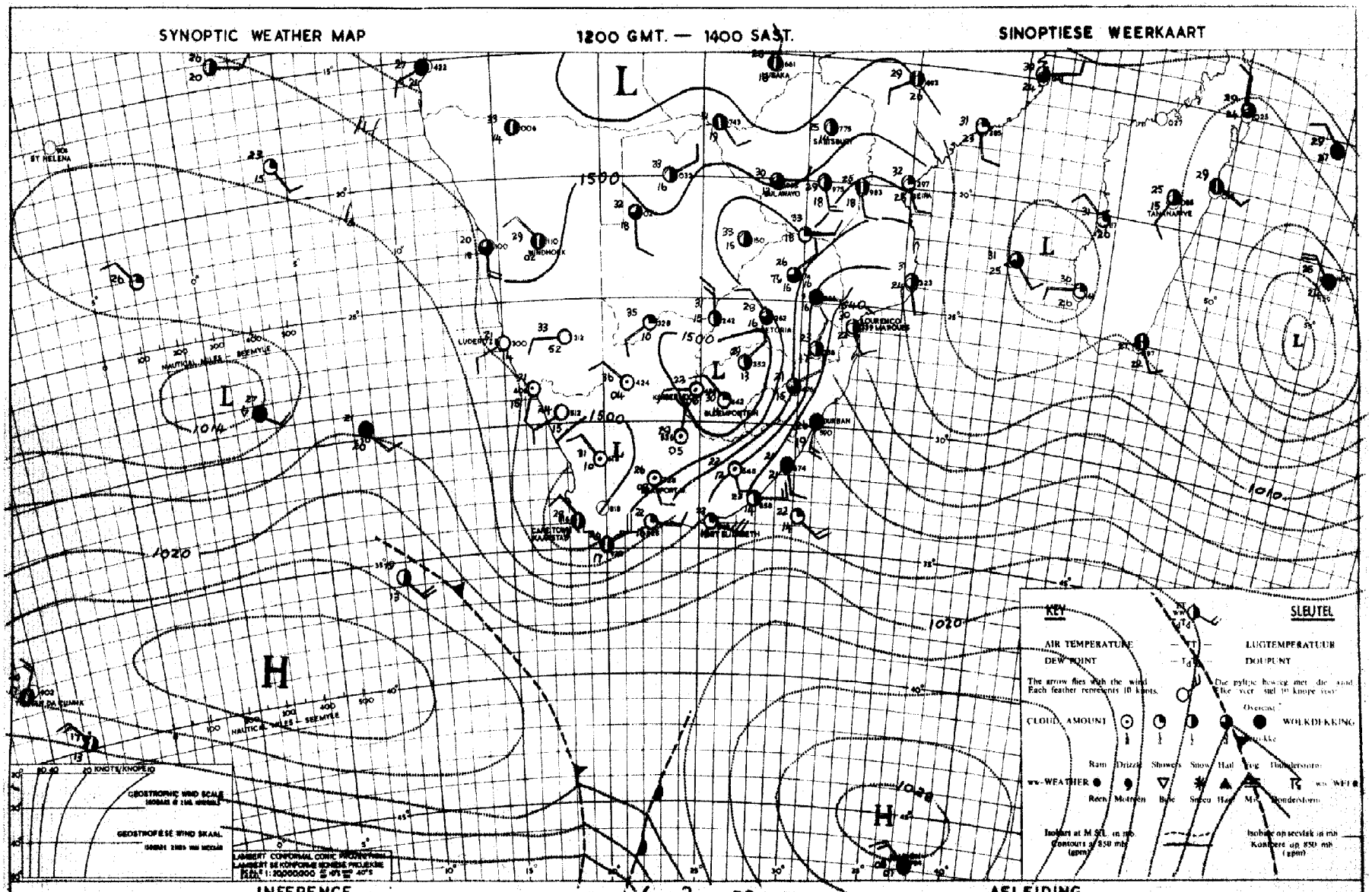

INFERENCE DATE 6 – 3 – 1959 DATUM AFLEIDING

A well marked trough is situated over the western Union and fairly moist air is moving over the eastern half of the Union, Bechuanaland and northern South-West Africa. Local thundershowers will therefor occur over these regions.

'n Duidelike bolugtrog is aanwesig oor die westelike Unie en betreklik vogtige lug beweeg oor die oostelike helfte van die Unie, Betsjoeanaland en noordelike Suidwes-Afrika. Plaslike donderbuie word dus oor hierdie gebiede verwag.

DAAGLIKSE WEERBULLETIN WEERBURO : WEATHER BUREAU DAILY WEATHER BULLETIN

DEPT. VAN VERVOER—DEPT. OF TRANSPORT

Maksimum en Minimum Temperature (°C) en Reënval (RRR) in mms. vir die 24 uur wat om 0800 SAST eindig op ...8...-...3...-...59.... Maximum and Minimum Temperatures (°C) and Rainfall (RRR) in mms. for 24 hours ending at 0800 SAST on

CAPE - KAAP	Max.	Min.	RRR
Aberdeen			
Addo			3·5
Alexanderbaai	26	17	
Aliwal-Noord	31	16	4·7
Barkly East			
Bashee	25	19	1·5
Bathurst			
Beaufort West	30	15	1·0
Boegoebergdam			
Boetsap			
Brandvlei			
Cala			
Caledon			
Calitzdorp			
Calvinia	28	12	
Cape L'Agulhas	21	15	0·2
Cape Columbine	27	15	
Cape St. Francis	22	12	1·9
Carnarvon			
Ceres			
Citrusdal			
Colesberg			
Cradock			16·5
De Aar	34	19	
D.F. Malan (C.T.)	22	19	0·1
Dordrecht			
Douglas			
East London	25	19	2·3
Elsenburg			
Flagstaff			
Fraserburg	31	11	
Garies			
George	24	16	6·2
Graaff Reinet			
Grahamstown			11·0
Idutywa			
Jansenville			
Joubertina			0·8
Kenhardt	31	15	
Kentani			
Kimberley	32	16	2·0

KAAP - CAPE	Max.	Min.	RRR
K'Williamstown			
Knysna			
Kowie			
Kuruman	30	16	13·0
Ladismith			
Lake Mentz			
Maclear			
Mafeking	28	20	
Malmesbury			
Matatiele			
Matroosberg			
Middelburg	31	16	2·5
Mosselbaai	19	17	0·5
Mount Frere			
New Amalfi[1]			
O'kiep	28	13	
Orange River	35	18	0·9
Oudtshoorn			
Petrusville			
Piketberg			
Pofadder			
Port Elizabeth	25	18	0·7
Port Nolloth	21	17	
Port St. Johns	25	20	
Postmasburg			
Prieska	36	17	
Prince Albert			
Queenstown			
Rietfontein			
Riversdal	26	16	
Robertson	26	17	
Somerset East	31	18	8·0
Steynsburg			
Strydenburg			
Stutterheim			
Sutherland			
Swellendam			
Tarkastad			
Touwsrivier			
Umtata	22	17	0·7
Uniondale			

CAPE - KAAP	Max.	Min.	RRR
Upington	33	17	
Vanwyksvlei	32	13	
Victoria-Wes	34	14	2·5
Vredendal	27	16	
Vryburg	34	16	
Williston			
O.V.S. - O.F.S.			
Balkfontein[2]			
Bethlehem	27	15	2·8
Bloemfontein	30	13	3·5
Brandfort			
Bultfontein			
Fauresmith	30	17	6·0
Ficksburg			
Frankfort			
Harrismith			
Heilbron			
Hoopstad	31	17	1·4
Kroonstad			
Lindley			
Modderpoort			
Philippolis			
Petrusburg			
Reitz			
Senekal			
Vrede			
Warden			
Welkom			
Wepener	29	16	11·8
Winburg			
Zastron			
TRANSVAAL			
Andalusia			
Barberton			
Belfast			
Bethal			
Carolina	26	15	0·3
Gravelotte			
Crecy	27	17	

TRANSVAAL	Max.	Min.	RRR
Delareyville			
Ermelo	25	14	48·0
Fleur-de-lys	29	20	
Groendraai	27	18	15·5
Jan Smuts	23	15	0·8
Joubert Park			
Komatipoort			
Kroondal	28	18	
L'doornsstad			
Letaba			
Lichtenburg			
L' Trichardt			
Loskop[3]			
Marble Hall			
Marnitz	30	19	
Messina	33	21	
Middelburg			
Nelspruit	30	19	
Pietersburg	27	15	
Piet Retief	29	16	3·4
Pelgrimsrus	23	14	0·4
Phalaborwa	30	16	
Pongola			
Potchefstroom	29	17	1·6
Potgietersrus	30	17	
Pretoria W.B.	26	18	
Pretoriuskop			
Punda Maria			
Sekukuni			
Skukuza			
Thabazimbi			
Tomburke			
Vereeniging			
Volksrust			
Warmbad	26	19	5·2
Waterval-Bo			
Witbank			
Zeerust	28	20	
Mara	29	16	
NATAL			
Cape St. Lucia	27	21	

NATAL	Max.	Min.	RRR
Dundee			
Durban	26	19	
Estcourt	27	16	6·7
Harding			
Himeville			
M'kuzi			
Newcastle	30	17	0·8
P'Maritzburg			
Port Shepstone	29	19	
Richmond			
Seven Oaks			
Van Reenen			
Vryheid			
S.W.A.			
Gobabis	29	19	
Keetmanshoop	34	18	
Luderitz	21	16	
Mariental	34	17	
Ohopoho			
Ondangua			
Outjo	30	19	0·3
Runtu			
Swakopmund	21	16	
Tsumeb	25	18	
Windhoek	29	16	
PROTECTORATES· PROTEKTORATE			
Bremersdorp	29	21	
Emlembe			
Francistown	31	19	
Gaberones	29	20	
Ghanzi	31	21	1·3
Mahalapye			
Maseru	29	15	17·3
Maun	32	20	
Stegi			
Tsabong	34	19	
Tsane	28	21	
Shakawe			

[1] Naby Kokstad

[2] Near Bothaville

[3] Naby Groblersdal

SYNOPTIC WEATHER MAP — 1200 GMT. — 1400 SAST. — SINOPTIESE WEERKAART

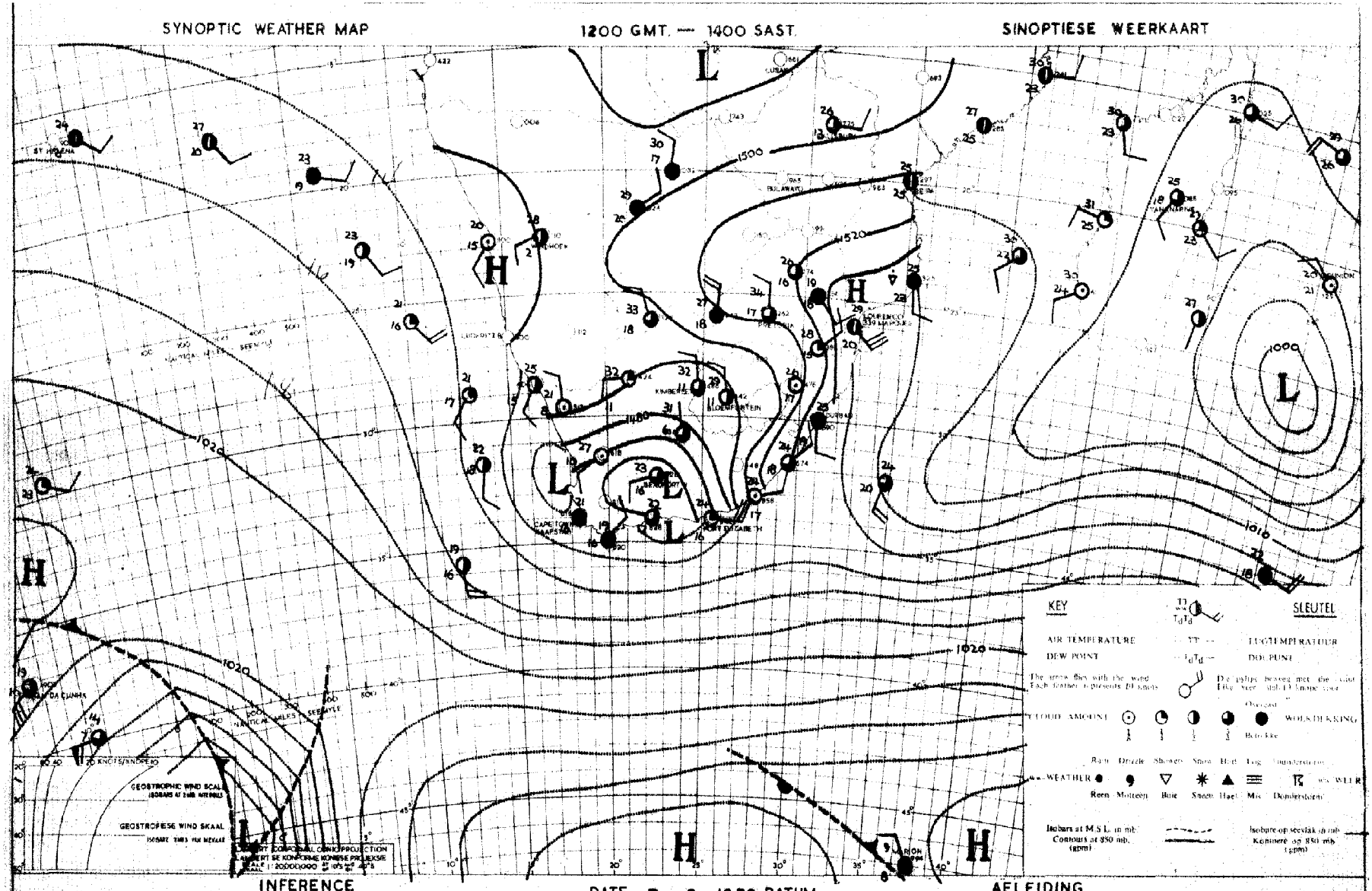

INFERENCE — DATE 7 - 3 - 1959 DATUM — AFLEIDING

With the the intense high to the south and the low over southwestern Cape, conditions remain favourable for rain over the eastern half of the Cape Province and over the Free State.

Met die sterk hoog na die suide en die laag oor suidwestelike Kaapland bly toestande gunstig vir reen oor die oostelike helfte van Kaapland en oor die Vrystaat.

DAAGLIKSE WEERBULLETIN WEERBURO : WEATHER BUREAU DAILY WEATHER BULLETIN

DEPT. VAN VERVOER—DEPT. OF TRANSPORT

Maksimum en Minimum Temperature (°C) en Reënval (RRR) in mms. vir die 24 uur wat om 0800 SAST eindig op 9 - 3 - 59

Maximum and Minimum Temperatures (°C) and Rainfall (RRR) in mms. for 24 hours ending at 0800 SAST on

CAPE - KAAP	Max.	Min.	RRR
Aberdeen			
Addo			6.5
Alexanderbaai	25	17	
Aliwal-Noord	28	7	
Barkly East			0.2
Bashee	25	17	4.0
Bathurst			
Beaufort West	27	14	
Boegoebergdam			
Boetsap			
Brandvlei			
Cala			0.8
Caledon			4.5
Calitzdorp			0.1
Calvinia	24	11	1.0
Cape L'Agulhus	22	13	2.5
Cape Columbine	20	14	8.5
Cape St. Francis	19	17	2.5
Carnarvon			
Ceres			19.5
Citrusdal			
Colesberg			
Cradock			
De Aar	26	9	
D.F. Malan (C.T.)	24	14	1.9
Dordrecht	24	8	1.0
Douglas			
East London	23	15	6.2
Elsenburg			
Flagstaff			
Fraserburg	24	10	
Garies			
George	24	16	
Graaff Reinet	28	12	0.4
Grahamstown			5.5
Idutywa			10.0
Jansenville	30	14	
Joubertina			4.8
Kenhardt	28	15	
Kentani			
Kimberley	31	11	

KAAP - CAPE	Max.	Min.	RRR
K'Williamstown			
Knysna			2.4
Kowie			3.0
Kuruman	27	11	
Ladismith			
Lake Mentz			0.3
Maclear			
Mafeking	29	18	5.3
Malmesbury			6.0
Matatiele			6.5
Matroosberg	22	9	0.4
Middelburg	23	7	
Mosselbaai	22	17	0.2
Mount Frere			0.8
New Amalfi[1]	27	13	
O'kiep	20	11	
Orange River	28	11	
Oudtshoorn			0.3
Petrusville			
Piketberg			14.0
Pofadder	24	12	
Port Elizabeth	23	17	5.2
Port Nolloth	19	16	
Port St. Johns	26	21	
Postmasburg	31	12	
Prieska	28	16	
Prince Albert			
Queenstown	26	12	1.2
Rietfontein			
Riversdal	29	15	0.4
Robertson	26	16	
Somerset East	25	12	2.4
Steynsburg			
Strydenburg			
Stutterheim			
Sutherland			
Swellendam			
Tarkastad			10.0
Touwsrivier			
Umtata	28	16	1.8
Uniondale			8.0

[1]Naby Kokstad

CAPE - KAAP	Max.	Min.	RRR
Upington	29	15	
Vanwyksvlei	26	12	
Victoria-Wes	24	9	
Vredendal	25	15	
Vryburg	33	13	
Williston			
O.V.S. - O.F.S.			
Balkfontein[2]			0.6
Bethlehem	24	11	0.8
Bloemfontein	28	8	
Brandfort			
Bultfontein			
Fauresmith	26	9	
Ficksburg			
Frankfort			
Harrismith			0.2
Heilbron			
Hoopstad	32	10	
Kroonstad	30	14	1.0
Lindley			23.0
Modderpoort			9.2
Philippolis			
Petrusburg			
Reitz			
Senekal			
Vrede			
Warden			
Welkom	31	12	
Wepener	27	7	0.6
Winburg			7.0
Zastron			
REDDERSBURG			3.0
TRANSVAAL			
Andalusia			
Barberton			
Belfast			9.0
Bethal			
Carolina	26	16	
Gravelotte			
Crecy	38	19	1.0

[2]Near Bothaville

TRANSVAAL	Max.	Min.	RRR
Delareyville			
Ermelo	26	15	
Fleur-de-Lys	32	22	
Groendraai	30	19	8.0
Jan Smuts	25	16	
Joubert Park	25	17	
Komatipoort	32	23	
Kroondal	30	19	9.6
L'doornsstad			
Letaba			
Lichtenburg			4.0
L' Trichardt			
Loskop[3]			10.0
Marble Hall			
Marnitz	38	20	2.0
Messina	36	22	
Middelburg			
Nelspruit	33	20	
Pietersburg	29	16	
Piet Retief	31	17	0.2
Pelgrimsrus	26	17	
Phalaborwa	34	21	
Pongola			
Potchefstroom	29	17	1.2
Potgietersrus	31	20	
Pretoria W.B.	28	19	0.2
Pretoriuskop			
Punda Maria			
Sekukuni			
Skukuza			
Thabazimbi	32	18	
Tomburke			2.5
Vereeniging			
Volksrust			
Warmbad	31	20	0.2
Waterval-Bo	29	16	6.5
Witbank			0.7
Zeerust	30	18	5.6
Mafeking	33	19	
NATAL			
Cape St. Lucia	29	23	

[3]Naby Groblersdal

NATAL	Max.	Min.	RRR
Dundee			
Durban	29	23	0.3
Estcourt			
Harding			0.5
Himeville			
M'kuzi			
Newcastle	28	16	1.5
P'Maritzburg			
Port Shepstone	26	21	4.3
Richmond			
Seven Oaks			
Van Reenen			
Vryheid			
S.W.A.			
Gobabis	32	20	
Keetmanshoop	30	13	
Luderitz	21	16	
Mariental	33	17	
Ohopoho			
Ondangua	33	18	
Outjo	31	19	
Runtu	26	19	49.0
Swakopmund	20	16	
Tsumeb	26	19	3.4
Windhoek	30	19	
PROTECTORATES.			
PROTEKTORATE			
Bremersdorp	32	20	25.0
Emlembe			
Francistown	33	20	
Gaberones	32	20	18.3
Ghanzi	31	21	
Mahalapye			
Maseru	26	8	3.0
Maun	32	21	2.7
Stegi			15.0
Tsabong	32	17	
Tsane			
Shakane			

SYNOPTIC WEATHER MAP

1200 GMT — 1400 SAST

SINOPTIESE WEERKAART

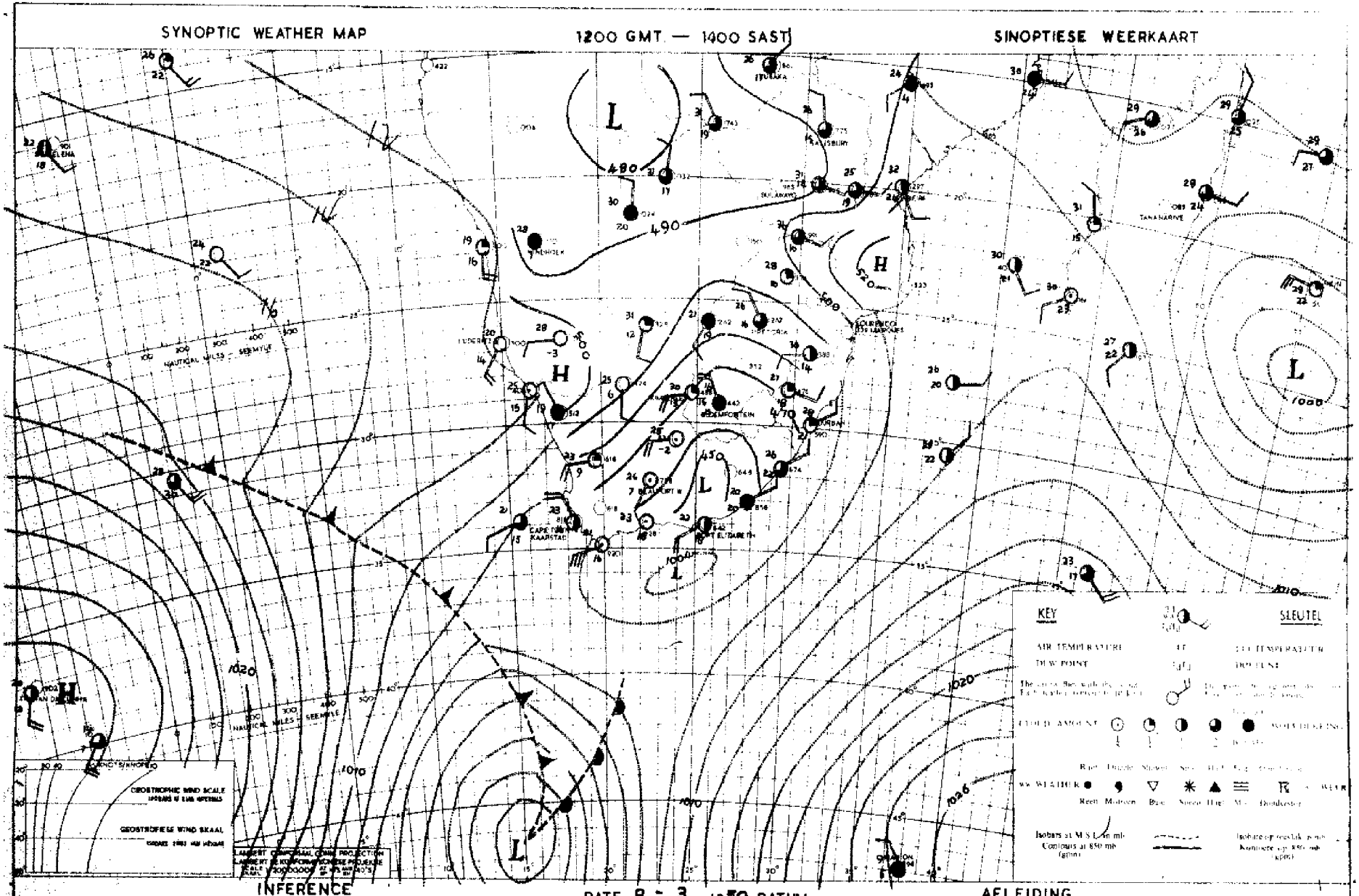

INFERENCE

DATE 8 - 3 1959 DATUM

AFLEIDING

With the approaching cold front cooler, cloudy weather with showers will spread over the southwestern, southern and eastern Cape and over Natal later. Warm, moist air still moves over the northern parts of Bechuanaland and southwest Africa, Transvaal, Natal interior and the northern Free State and thundershowers will occur here.

Met die naderende koufront sal koeler, bewolkte weer met buie uitbrei oor suidwestelike, suidelike en oostelike Kaapland en later oor Natal. Warm, vogtige lug beweeg nog oor die noordelike dele van Betsjoeanaland en Suidwes-Afrika, Transvaal, Natal-binneland en noordelike Vrystaat en donderbuie sal hier voorkom.

DAAGLIKSE WEERBULLETIN WEERBURO : WEATHER BUREAU DAILY WEATHER BULLETIN

DEPT. VAN VERVOER—DEPT. OF TRANSPORT

Maksimum en Minimum Temperature (°C) en Reënval (RRR) in mms. vir die 24 uur wat om 0800 SAST eindig op ...19...3...59.....

Maximum and Minimum Temperatures (°C) and Rainfall (RRR) in mms. for 24 hours ending at 0800 SAST on

CAPE - KAAP	Max.	Min.	RRR
Aberdeen			
Addo			
Alexanderbaai	24	12	
Aliwal-Noord	27	12	
Barkly East			
Bashee	23	15	3·5
Bathurst			
Beaufort West	25	12	
Boegoebergdam			
Boetsap			
Brandvlei			
Cala			
Caledon			
Calitzdorp			
Calvinia	25	10	
Cape L'Agulhus	21	16	
Cape Columbine	19	12	
Cape St. Francis	19	13	
Carnarvon			
Ceres			
Citrusdal			
Colesberg			
Cradock			
De Aar	27	11	
D.F. Malan (C.T.)	20	15	
Dordrecht	24	9	1·5
Douglas			
East London	23	17	
Elsenburg			
Flagstaff			
Fraserburg	24	8	
Garies			
George	18	10	3·2
Graaff Reinet	26	13	
Grahamstown			
Idutywa			
Jansenville	26	12	
Joubertina			
Kenhardt	28	17	
Kentani			
Kimberley	28	11	

KAAP - CAPE	Max.	Min.	RRR
K'Williamstown			
Knysna			3·0
Kowie			
Kuruman	28	9	
Ladismith			
Lake Mentz			
Maclear			9·8
Mafeking	26	18	
Malmesbury			
Matatiele			
Matroosberg	20	6	
Middelburg	25	11	
Mosselbaai	19	14	1·3
Mount Frere			
New Amalfi[1]	25	10	1·6
O'kiep	24	13	
Orange River	28	12	
Oudtshoorn			
Petrusville			
Piketberg			
Pofadder	25	13	
Port Elizabeth	22	14	
Port Nolloth	20	11	
Port St. Johns	25	16	
Postmasburg	28	14	
Prieska	29	16	
Prince Albert			
Queenstown	25	11	0·8
Rietfontein			
Riversdal	20	8	
Robertson	24	18	
Somerset East	22	13	0·3
Steynsburg			
Strydenburg			
Stutterheim			
Sutherland			
Swellendam			
Tarkastad			
Touwsrivier			
Umtata	23	13	3·0
Uniondale			

CAPE - KAAP	Max.	Min.	RRR
Upington	29	14	
Vanwyksvlei	28	14	
Victoria-Wes	26	9	
Vredendal	25	9	0·3
Vryburg	28	15	
Williston			
O.V.S. - O.F.S.			
Balkfontein[2]			
Bethlehem			
Bloemfontein	26	9	
Brandfort			
Bultfontein			
Fauresmith	25	10	
Ficksburg			
Frankfort	25	14	
Harrismith			
Heilbron			
Hoopstad	25	13	
Kroonstad	27	17	
Lindley			
Modderpoort			
Philippolis			
Petrusburg			
Reitz			
Senekal			
Vrede			
Warden			
Welkom	26	17	
Wepener	26	10	
Winburg			
Zastron			
TRANSVAAL			
Andalusia			
Barberton			
Belfast			1·0
Bethal			7·0
Carolina	25	12	
Gravelotte			7·0
Creoy	27	18	1·4

TRANSVAAL	Max.	Min.	RRR
Delareyville			
Ermelo	26	13	3·0
Fleur-de-Lys	35	20	
Groendraai	25	19	7·5
Jan Smuts	22	15	1·5
Joubert Park	22	15	1·0
Komatipoort	42	22	15·0
Kroondal	26	18	6·6
L'doornsstad			
Letaba			
Lichtenburg			
L' Trichardt			
Loskop[3]			10·3
Marble Hall			
Marnitz	30	19	14·5
Messina	39	23	0·4
Middelburg			2·5
Nelspruit	34	19	5·5
Pietersburg	29	19	10·2
Piet Retief	32	15	8·0
Pilgrimsrus	27	12	17·5
Phalaborwa	37	19	23·4
Pongola			
Potchefstroom	27	18	
Potgietersrus	28	19	0·9
Pretoria W.B.	24	18	0·5
Pretoriuskop			
Punda Maria			
Sekukuni			
Skukuza			
Thabazimbi	25	19	4·0
Tomburke			
Vereeniging			
Volksrust			
Warmbad	28	18	8·3
Waterval-Bo	30	16	
Witbank			
Zeerust	26	18	1·2
Mara	35	19	25·0
NATAL			
Cape St. Lucia	28	20	5·5

NATAL	Max.	Min.	RRR
Dundee			8·5
Durban	28	19	1·9
Estcourt	27	14	2·5
Harding			0·5
Himeville			
M'kuzi			4·1
Newcastle	30	15	6·6
P'Maritzburg			1·3
Port Shepstone	28	19	0·4
Richmond			2·5
Seven Oaks			
Van Reenen			
Vryheid			15·0
S.W.A.			
Gobabis	30	16	
Keetmanshoop	29	15	
Luderitz	21	13	
Mariental	31	9	
Ohopoho			
Ondangua	34	17	
Outjo	32	16	
Runtu	30	19	1·5
Swakopmund	20	14	
Tsumeb	32	18	
Windhoek	31	16	
PROTECTORATES.			
PROTEKTORATE			
Bremersdorp			
Embembe			
Francistown	30	20	2·4
Gaberones	29	20	0·4
Ghanzi	26	18	3·0
Mahalapye	29	18	23·0
Maseru	25	10	
Maun	25	21	25·2
Stegi			
Tsabong	33	13	
Tsane	28	22	
Shakawe			

[1] Naby Kokstad

[2] Near Bothaville

[3] Naby Groblersdal

SYNOPTIC WEATHER MAP 1200 GMT. — 1400 S.A.S.T. SINOPTIESE WEERKAART

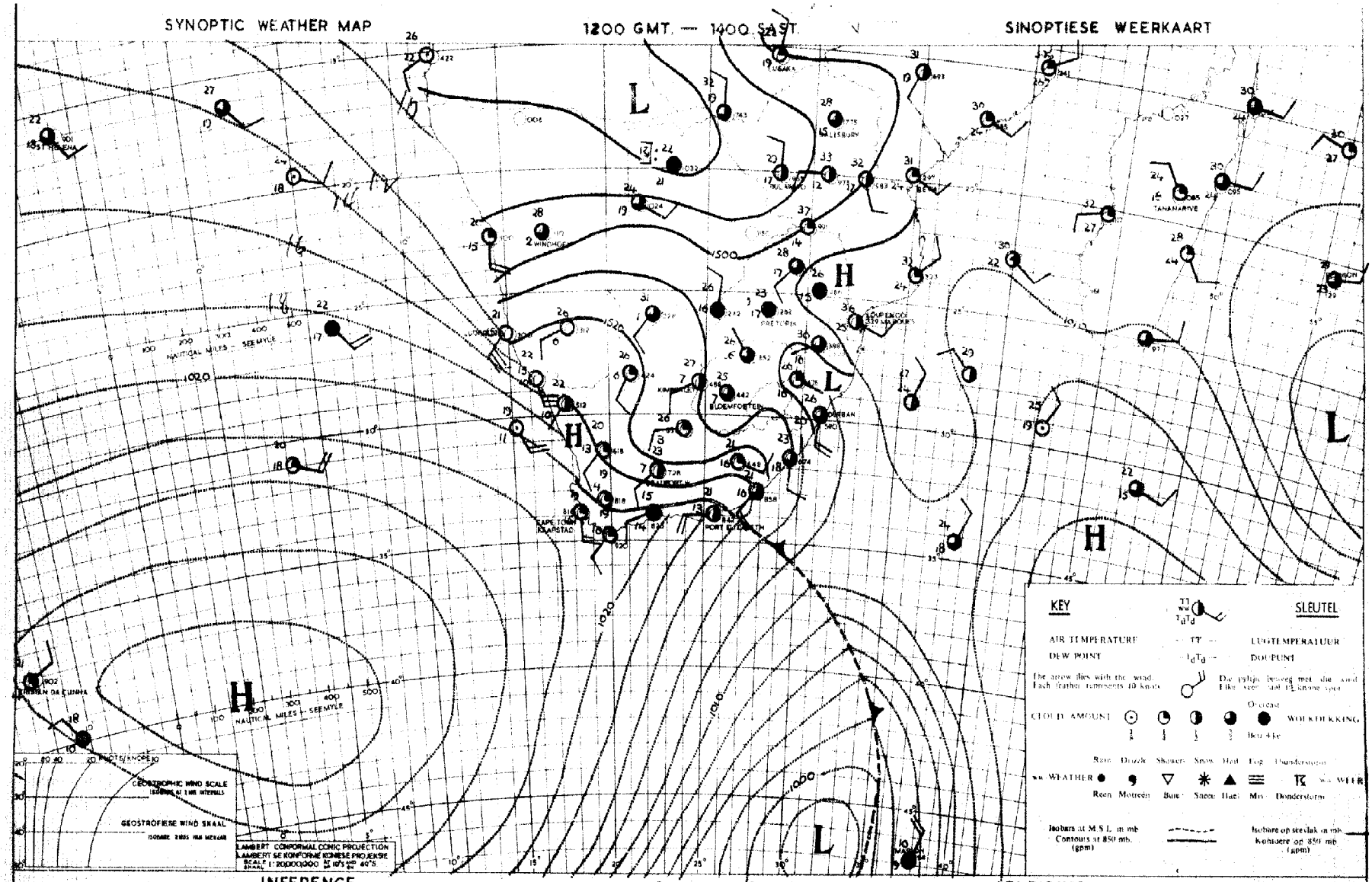

INFERENCE DATE 9 - 3 - 1959 DATUM AFLEIDING

The Atlantic high is moving eastwards and with the trough over the west coast cooler overcast conditions with rain will develop over Natal, Transvaal and the north-eastern Free State.

Die Atlantiese hoog beweeg ooswaarts en met die trog oor die weskus sal koeler betrokke toestande met reen ontwikkel oor Natal, Transvaal en die noordoostelike Vrystaat.

DAAGLIKSE WEERBULLETIN WEERBURO : WEATHER BUREAU DAILY WEATHER BULLETIN

DEPT. VAN VERVOER—DEPT. OF TRANSPORT

Maksimum en Minimum Temperature (°C) en Reënval (RRR) in mms. vir die 24 uur wat om 0800 SAST eindig op ..../../3/../89..... Maximum and Minimum Temperatures (°C) and Rainfall (RRR) in mms. for 24 hours ending at 0800 SAST on

CAPE - KAAP	Max.	Min.	RRR
Aberdeen			
Addo			
Alexanderbaai	22	12	
Aliwal-Noord	28	12	
Barkly East			
Bashee	21	17	5·5
Bathurst			
Beaufort West	25	12	
Boegoebergdam			
Boetsap			
Brandvlei			
Cala			
Caledon			
Calitzdorp			
Calvinia	29	10	
Cape L'Agulhas	22	15	
Cape Columbine	17	12	
Cape St. Francis	21	15	
Carnarvon			
Cerus			
Citrusdal			
Colesberg			
Cradock			
De Aar	28	13	
D.F. Malan (C.T.)	23	16	
Dordrecht	18	9	
Douglas			
East London	19	14	1·3
Elsenburg			
Flagstaff			
Fraserburg	26	11	
Garies			
George			
Graaff Reinet	25	14	
Grahamstown			
Idutywa			
Jansenville	25	16	
Joubertina			
Kenhardt			
Kentani			
Kimberley	31	16	

KAAP - CAPE	Max.	Min.	RRR
K'Williamstown			
Knysna			
Kowie			
Kuruman	30	15	
Ladismith			
Lake Mentz			
Maclear			0·6
Mafeking	34	17	10·9
Malmesbury			
Matatiele			
Matroosberg	24	7	
Middelburg	21	7	
Mosselbaai	22	13	
Mount Frere			
New Amalfi[1]	19	10	1·2
O'kiep	29	16	
Orange River	30	15	
Oudtshoorn			
Petrusville			
Piketberg			
Pofadder	31	7	
Port Elizabeth	22	12	
Port Nolloth	18	11	
Port St. Johns	21	18	1·5
Postmasburg	23	14	
Prieska	30	15	
Prince Albert			
Queenstown	19	11	
Rietfontein			
Riversdal	24	8	
Robertson	26	9	
Somerset East	21	15	
Steynsburg			
Strydenburg			
Stutterheim			
Sutherland			
Swellendam			
Tarkastad			
Touwsrivier			
Umtata	18	15	0·5
Uniondale			

CAPE - KAAP	Max.	Min.	RRR
Upington	32	22	
Vanwyksvlei	29	15	
Victoria-Wes	26	8	
Vredendal	29	10	
Vryburg	32	12	
Williston			
O.V.S. - O.F.S.			
Balkfontein[2]			
Bethlehem	17	12	
Bloemfontein	21	12	
Brandfort			
Bultfontein			
Fauresmith			
Ficksburg			
Frankfort			
Harrismith			
Heilbron			
Hoopstad	28	12	3·8
Kroonstad	24	12	
Lindley			
Modderpoort			
Philippolis			
Petrusburg			
Reitz			
Senekal			
Vrede			
Warden			
Welkom	27	13	
Wepener	26	14	1·2
Winburg			32·5
Zastron			
TRANSVAAL			
Andalusia			
Barberton			
Belfast			13·0
Bethal			1·5
Carolina	15	11	19·5
Gravelotte			
Cresy	20	15	37·6

TRANSVAAL	Max.	Min.	RRR
Delareyville			
Ermelo			
Fleur-de-Lys	25	16	
Groendraai	21	17	
Jan Smuts	17	12	1·1
Joubert Park	17	13	
Komatipoort	25	20	0·2
Kroondal	22	16	1·5
L'doornsstad			
Letaba			
Lichtenburg			
L' Trichardt			
Loskop[3]			50·50
Marble Hall			22·0
Marnitz	20	17	29·0
Messina	27	20	
Middelburg			10·0
Nelspruit	21	17	3·5
Pietersburg	26	15	
Piet Retief	16	14	4·0
Pelgrimsrus	18	10	9·0
Phalaborwa	25	19	5·5
Pongola			
Potchefstroom	24	16	
Potgietersrus	21	16	9·4
Pretoria W.B.	18	15	1·3
Pretoriuskop			
Punda Maria			
Sekukuni			
Skukuza			
Thabazimbi	22	19	12·0
Tomburke			64·0
Vereeniging			
Volksrust			
Warmbad	20	15	49·5
Waterval-Bo			13·3
Witbank			13·4
Zeerust	25	17	
Messina	30	16	0·0
NATAL			
Cape St. Lucia	24	19	

NATAL	Max.	Min.	RRR
Dundee			
Durban	23	19	5·0
Estcourt	19	14	0·3
Harding			
Himeville			
K'kuzi			
Newcastle	18	14	9·3
P'Maritzburg			
Port Shepstone	23	19	4·2
Richmond			
Seven Oaks			
Van Reenen			
Vryheid			
S.W.A.			
Gobabis	30	18	1·1
Keetmanshoop	33	17	1·0
Luderitz	20	14	
Mariental	33	21	
Ohopoho			
Ondangua	35	16	
Outjo	32	14	
Rantu	29	19	
Swakopmund	18	13	
Tsumeb	29	21	
Windhoek	30	18	
PROTECTORATES. PROTEKTORATE			
Bremersdorp	20	17	13·5
Balembe			
Francistown	27	18	0·6
Gaberones	27	17	
Ghansi	30	17	
Mahalapye	21	16	4·0
Maseru	26	10	
Maun	28	17	4·8
Stagi			
Tsabong	35	17	
Tsane	32	20	
Shakawe Maloopolola (Beach)	34	16	

[1] Naby Kokstad

[2] Near Bothaville

[3] Naby Groblersdal

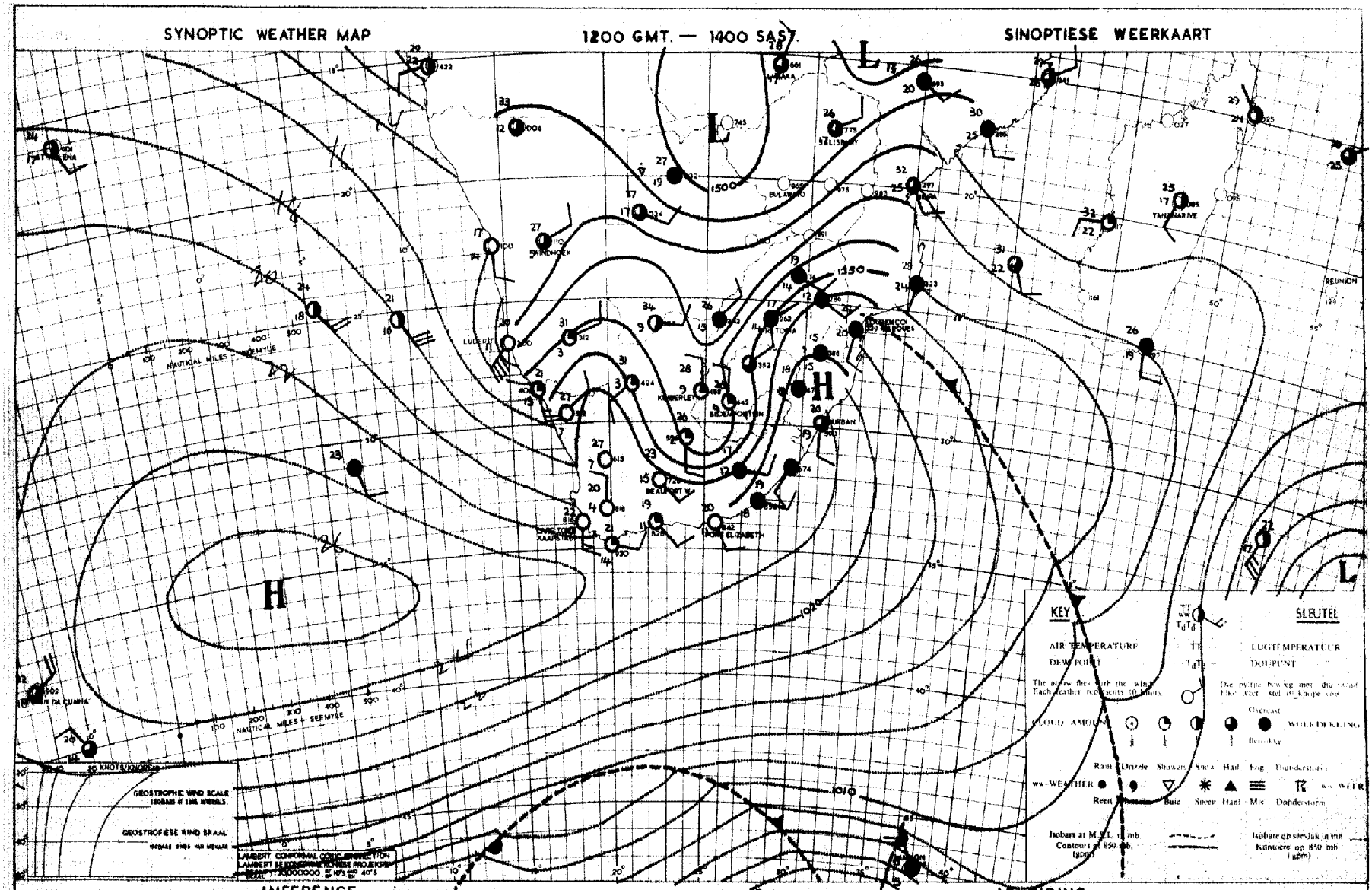

INFERENCE

DATE 10 - 3 - 19 59 DATUM

AFLEIDING

With the ridge of high moving in south of the continent it is expected that moist air will spread over most of the interior regions and thundershowers will start occuring. Over Transvaal and Natal it will remain cloudy and cool at first.

Met die rug van hoë druk wat suid van die vasteland inbeweeg sal vogtige lug uitbrei oor meeste dele van die binneland en donderbuie sal begin voorkom. Oor Transvaal en Natal sal dit vireers nog bewolk en koel bly.

DAAGLIKSE WEERBULLETIN WEERBURO : WEATHER BUREAU DAILY WEATHER BULLETIN

DEPT. VAN VERVOER—DEPT. OF TRANSPORT

Maksimum en Minimum Temperature (°C) en Reënval (RRR) in mms. vir die 24 uur wat om 0800 SAST eindig op ...12...3...59..... Maximum and Minimum Temperatures (°C) and Rainfall (RRR) in mms. for 24 hours ending at 0800 SABT on

KAAP - CAPE	Max.	Min.	RRR
Aberdeen			
Addo			
Alexanderbaai	23	12	
Aliwal-Noord			
Barkly East			
Bashee			
Bathurst			
Beaufort West	27	10	
Boegoebergdam			
Boetsap			
Brandvlei			
Cala			
Caledon			
Calitzdorp			
Calvinia	32	17	
Cape L'Agulhus	23	19	
Cape Columbine	19	11	
Cape St. Francis	19	16	
Carnarvon			
Ceres			
Citrusdal			
Colesberg			
Cradock			
De Aar	29	11	
D.F. Malan (C.T.)	25	17	
Dordrecht	22	11	
Douglas			
East London	28	16	0·1
Elsenburg			
Flagstaff			
Fraserburg	26	11	
Garies			
George	21	11	
Graaff Reinet	26	10	
Grahamstown			
Idutywa			
Jansenville	27	11	
Joubertina			
Kenhardt			
Kentani			
Kimberley	30	12	

KAAP - CAPE	Max.	Min.	RRR
K'Williamstown			
Knysna			
Kowie			
Kuruman	28	11	
Ladismith			
Lake Mentz			
Maclear			
Mafeking	27	15	5·5
Malmesbury			
Matatiele			
Matroosberg	24	9	
Middelburg	25	6	
Mosselbaai	22	16	
Mount Frere			
New Amalfi[1]	22	10	0·4
O'kiep	32	21	
Orange River	31	13	
Oudtshoorn			
Petrusville			
Piketberg			
Pofadder	32	17	
Port Elizabeth	22	15	
Port Nolloth	18	9	
Port St. Johns	25	18	12·5
Postmasburg			
Prieska	32	17	
Prince Albert			
Queenstown	25	10	
Rietfontein			
Riversdal	25	10	
Robertson	27	10	
Somerset East	23	9	
Steynsburg			
Strydenburg			
Stutterheim			
Sutherland			
Swellendam			
Tarkastad			
Touwsrivier			
Umtata	24	14	1·0
Uniondale			

CAPE - KAAP	Max.	Min.	RRR
Upington	34	16	
Vanwyksvlei	31	16	
Victoria-Wes	27	7	
Vredendal	33	12	
Vryburg	29	11	1·9
Williston			
O.V.S. - O.F.S.			
Balkfontein[2]			4·0
Bethlehem	24	10	
Bloemfontein	26	10	1·0
Brandfort			
Bultfontein			4·0
Fauresmith	25	9	
Ficksburg			21·0
Frankfort			
Harrismith			
Heilbron			
Hoopstad	25	11	
Kroonstad	26	18	
Lindley			
Modderpoort			
Philippolis			
Petrusburg			
Reitz			
Senekal			
Vrede			
Warden			
Welkom	26	14	
Wepener	24	18	7·0
Winburg			
Zastron			
TRANSVAAL			
Andalusia			4·5
Barberton			0·4
Belfast			7·3
Bethal			7·0
Carolina	17	12	4·5
Gravelotte			
Crecy	22	15	

TRANSVAAL	Max.	Min.	RRR
Delareyville			
Ermelo			
Fleur-de-Lys	24	17	1·6
Groendraai	19	16	6·5
Jan Smuts	20	12	6·2
Joubert Park	21	11	6·5
Komatipoort	25	20	
Kroondal	19	16	6·5
L'doornsstad			
Letaba			
Lichtenburg			
L' Trichardt			
Loskop[3]			0·2
Marble Hall			0·4
Marnitz	19	16	18·0
Messina	25	19	1·1
Middelburg			10·0
Nelspruit	21	18	2·7
Pietersburg	20	16	0·1
Piet Retief	20	15	1·7
Pelgrimsrus	15	11	16·0
Phalaborwa	24	19	
Pongola			
Potchefstroom	26	17	
Potgietersrus	21	17	0·7
Pretoria T.B.	22	14	0·4
Pretoriuskop			
Punda Maria			
Sekukuni			
Skukuza			
Thabazimbi	21	18	15·0
Tomburke			4·8
Vereeniging			
Volksrust			
Warmbad	21	16	0·3
Waterval-Bo	17	14	10·3
Witbank			13·4
Zeerust	23	17	
Mara	24	16	8·8
NATAL			
Cape St. Lucia	25	19	2·5

NATAL	Max.	Min.	RRR
Dundee			
Durban	24	18	3·1
Estcourt	22	13	7·3
Harding			0·4
Himeville			
M'kuzi			
Newcastle			
P'Maritzburg			
Port Shepstone	23	19	5·0
Richmond			1·0
Seven Oaks			
Van Reenen			9·9
Vryheid			
S.W.A.			
Gobabis	29	17	
Keetmanshoop	34	21	
Luderitz	20	13	
Mariental	33	21	
Ohopoho			
Ondangua	36	18	
Outjo	32	17	
Runtu	31	20	0·3
Swakopmund			
Tsumeb	31	18	9·4
Windhoek	27	17	5·3
PROTECTORATES. PROTEKTORATE			
Bremersdorp	23	18	
Emlembe			3·0
Francistown	21	18	2·5
Gaberones	22	17	1·1
Ghanzi	29	19	0·8
Mahalapye			
Maseru	22	7	5·2
Maun	26	19	1·2
Stegi			
Tsabong	30	16	
Tsane	29	18	
Shekawe Bakaas.			3·5

[1] Naby Kokstad

[2] Near Bothaville

[3] Naby Groblersdal

SYNOPTIC WEATHER MAP — 1200 GMT. — 1400 SAST. — SINOPTIESE WEERKAART

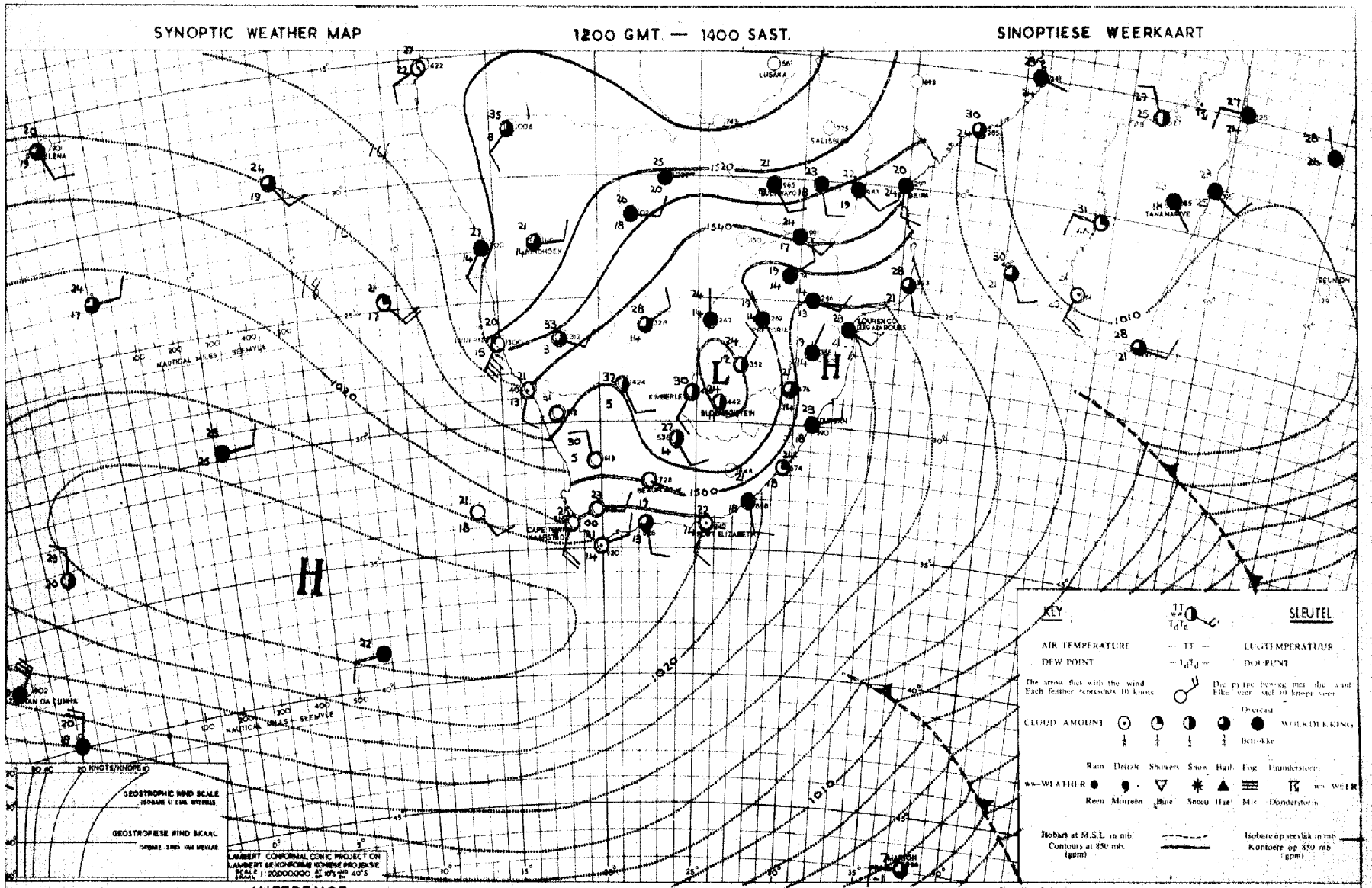

INFERENCE — DATE 11 - 3 - 1959 DATUM — AFLEIDING

The high remains strong to the south and the inflow of humid air will continue over the eastern parts of the country and showers will occur.

Die laag bly taamlik sterk suid van die land en instroming van vogtige lug sal voortduur oor die oostelike dele van die land en buie sal uitsak.

DAAGLIKSE WEERBULLETIN WEERBURO : WEATHER BUREAU DAILY WEATHER BULLETIN

DEPT. VAN VERVOER—DEPT. OF TRANSPORT

Maksimum en Minimum Temperature (°C) en Reënval (RRR) in mms. vir die 24 uur wat om 0800 SAST eindig op 13 - 3 - 59

Maximum and Minimum Temperatures (°C) and Rainfall (RRR) in mms. for 24 hours ending at 0800 SAST on

CAPE - KAAP	Max.	Min.	RRR
Aberdeen			
Addo			
Alexanderbaai	31	15	
Aliwal-Noord	29	10	
Barkly East			
Bashee	24	16	
Bathurst			
Beaufort West	29	13	
Boegoebergdam			
Boetsap			
Brandvlei			
Cala			
Caledon			
Calitzdorp			
Calvinia	34	18	
Cape L'Agulhas	23	18	
Cape Columbine	23	13	
Cape St. Francis	21	18	
Carnarvon			
Ceres			
Citrusdal			
Colesberg			
Cradock			
De Aar	30	15	
D.F. Malan (C.T.)	29	14	
Dordrecht	23	9	
Douglas			
East London	24	16	
Elsenburg			
Flagstaff			
Fraserburg	29	15	
Garies			
George	22	15	
Graaff Reinet	29	13	
Grahamstown			
Idutywa			
Jansenville	30	17	
Joubertina			
Kenhardt	35	20	
Kentani			
Kimberley	31	17	

KAAP - CAPE	Max.	Min.	RRR
K'Williamstown			
Knysna			
Kowie			
Kuruman	24	14	
Ladismith			
Lake Mentz			
Maclear			
Mafeking	27	15	
Malmesbury			
Matatiele			
Matroosberg	29	12	
Middelburg	26	8	
Mosselbaai	22	17	
Mount Frere			1·9
New Amalfi[1]	22	7	
O'kiep	34	22	
Orange River	30	18	
Oudtshoorn			
Petrusville			
Piketberg			
Pofadder	33	19	
Port Elizabeth	24	17	
Port Nolloth	19	12	
Port St. Johns	24	18	
Postmasburg	30	17	
Prieska	32	15	
Prince Albert			
Queenstown	26	11	
Rietfontein			
Riversdal	27	17	
Robertson	31	17	
Somerset East	26	15	
Steynsburg			
Strydenburg			
Stutterheim			
Sutherland			
Swellendam			
Tarkastad			
Touwsrivier			
Umtata	25	13	
Uniondale			

CAPE - KAAP	Max.	Min.	RRR
Upington	30	22	
Vanwyksvlei	32	18	
Victoria-Wes	29	11	
Vredendal	39	17	
Vryburg	30	13	
Williston			
O.V.S. - O.F.S.			
Balkfontein[2]			
Bethlehem	24	10	
Bloemfontein	26	14	
Brandfort			
Bultfontein			
Fauresmith	26	13	
Ficksburg			
Frankfort			
Harrismith			
Heilbron			
Hoopstad	27	15	
Kroonstad	26	13	
Lindley			
Modderpoort			
Philippolis			
Petrusburg			
Reitz			
Senekal			
Vrede			
Warden			
Welkom	27	14	3·5
Wepener	26	11	
Winburg			
Zastron			
TRANSVAAL			
Andalusia			
Barberton			
Belfast			
Bethal			
Carolina	17	11	
Gravelotte			
Crecy	25	12	

TRANSVAAL	Max.	Min.	RRR
Delareyville			
Ermelo	19	7	
Fleur-de-Lys	24	17	
Groendraai	23	14	11·5
Jan Smuts	22	10	
Joubert Park	21	11	
Komatipoort	28	18	
Kroondal	26	16	
L'doornsstad			
Letaba			
Lichtenburg			
L' Trichardt			
Loskop[3]			1·7
Marble Hall			
Marnitz	22	14	1·0
Messina	24	18	2·0
Middelburg			
Nelspruit	26	11	
Pietersburg	22	13	
Piet Retief	21	13	
Pelgrimsrus	15	10	
Phalaborwa	26	18	1·1
Pongola	28	15	
Potchefstroom			
Potgietersrus	23	12	
Pretoria W.B.	24	13	0·1
Pretoriuskop			
Punda Maria			
Sekukuni			
Skukuza			
Thabazimbi	27	16	23·0
Tomburke			0·4
Vereeniging			
Volksrust			
Warmbad	24	13	
Waterval-Bo	20	13	8·0
Witbank			0·4
Zeerust	28	17	0·3
Mara	21	16	2·0
NATAL			
Cape St. Lucia	25	19	3·5

NATAL	Max.	Min.	RRR
Dundee			0·2
Durban	26	19	0·9
Estcourt	23	12	
Harding			
Himeville			
M'kuzi			
Newcastle	23	14	0·2
P'Maritzburg			0·3
Port Shepstone	27	18	0·3
Richmond			
Seven Oaks			1·8
Van Reenen			
Vryheid			
S.W.A.			
Gobabis	27	18	
Keetmanshoop	34	21	
Luderitz	19	17	
Mariental	32	xx	
Ohopoho	35	13	
Ondangua	35	20	
Outjo	32	18	
Runtu	30	18	
Swakopmund	19	16	
Tsumeb	29	18	
Windhoek	29	16	
PROTECTORATES.			
PROTEKTORATE			
Bremersdorp			
Embembe			11·2
Francistown	19	17	1·4
Gaberones	26	17	
Ghanzi	26	18	8·3
Mahalapye			
Maseru	24	10	
Maun	28	18	
Stegi			
Tsabong	31	17	
Tsmne	30	17	
Shakawe			

[1] Naby Kokstad

[2] Near Bothaville

[3] Naby Groblersdal

SYNOPTIC WEATHER MAP — 1200 GMT. — 1400 SAST. — SINOPTIESE WEERKAART

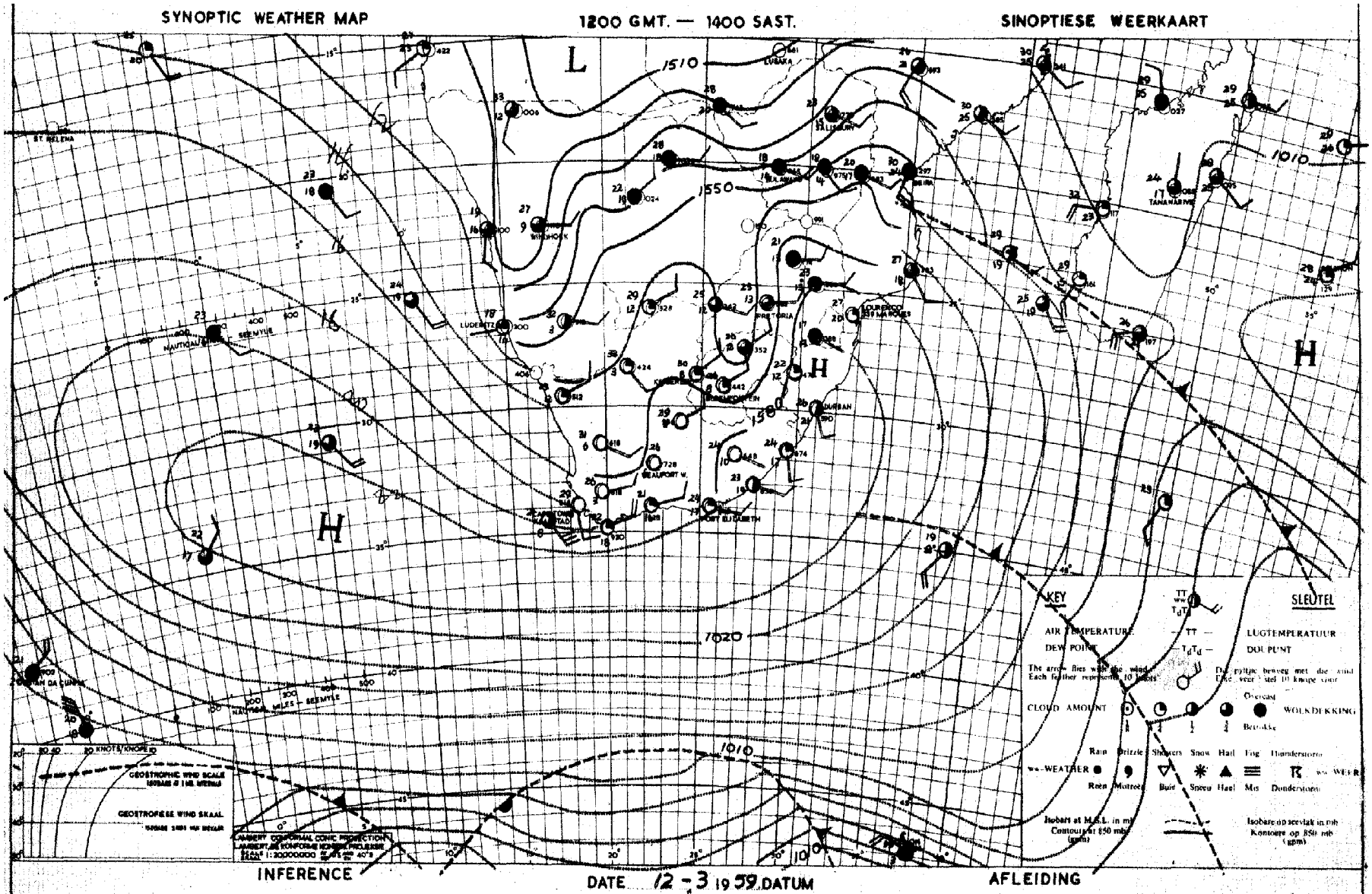

INFERENCE — DATE 12 - 3 1959 DATUM — AFLEIDING

Warm, moist air is moving southwards over South-West Africa, Bechuanaland and Northern Cape and thundershowers will occur over these regions. A cell of high will probably split off east of Natal and then the cloudy conditions over Natal and the Transvaal will gradually clear up.

Warm, vogtige lug beweeg suidwaarts oor Suidwes-Afrika, Betsjoeanaland en Noord-Kaapland en donderbuie sal oor hierdie gebiede voorkom. 'n Sel van hoë druk sal waarskynlik ontwikkel oos van Natal en dan sal die bewolkte weer oor Natal en Transvaal geleidelik opklaar.

DAAGLIKSE WEERBULLETIN WEERBURO : WEATHER BUREAU DAILY WEATHER BULLETIN

DEPT. VAN VERVOER—DEPT. OF TRANSPORT

Maksimum en Minimum Temperature (°C) en Reënval (RRR) in mms. vir die 24 uur wat om 0800 SAST eindig op ...14 - 3 - 59...

Maximum and Minimum Temperatures (°C) and Rainfall (RRR) in mms. for 24 hours ending at 0800 SAST on

CAPE - KAAP	Max.	Min.	RRR
Aberdeen			
Addo			
Alexanderbaai	41	16	
Aliwal-Noord	30	10	
Barkly East			
Bashee	25	20	
Bathurst			
Beaufort West	34	19	
Boegoebergdam			
Boetsap			
Brandvlei			
Cala			
Caledon			
Calitzdorp			
Calvinia	37	18	
Cape L'Agulhus	22	17	
Cape Columbine	36	16	
Cape St. Francis	28	18	
Carnarvon			
Ceres			
Citrusdal			
Colesberg			
Cradock			
De Aar	31	17	
D.F. Malan (C.T.)	29	13	
Dordrecht	28	11	
Douglas			
East London	26	19	
Elsenburg			
Flagstaff			
Fraserburg	32	16	
Garies			
George	24	15	
Graaff Reinet	35	16	
Grahamstown			
Idutywa			
Jansenville	35	16	
Joubertina			
Kenhardt	23	20	
Kentani			
Kimberley	29	13	

KAAP - CAPE	Max.	Min.	RRR
K'Williamstown			
Knysna			
Kowie			
Kuruman	27	15	
Ladismith			
Lake Mentz			
Maclear			
Mafeking	26	13	
Malmesbury			
Matatiele			
Matroosberg	34	16	
Middelburg	29	16	
Mosselbaai	20	17	
Mount Frere			
New Amalfi[1]	26	8	
O'kiep	34	28	
Orange River	21	14	0·0
Oudtshoorn			
Petrusville			
Piketberg			
Pofadder	33	19	
Port Elizabeth	25	18	
Port Nolloth	25	13	
Port St. Johns	26	19	
Postmasburg	27	16	3·0
Prieska	32	15	5·0
Prince Albert			
Queenstown			
Rietfontein			
Riversdal	28	18	
Robertson	32	19	
Somerset East	33	16	
Steynsburg			
Strydenburg			
Stutterheim			
Sutherland			
Swellendam			
Tarkastad			
Touwsrivier			
Umtata	29	16	
Uniondale			

CAPE - KAAP	Max.	Min.	RRR
Upington	34	19	3·0
Vanwyksvlei	32	15	1·7
Victoria-Wes	32	12	
Vredendal	41	23	
Vryburg	29	12	
Williston			
O.V.S. - O.F.S.			
Balkfontein[2]			
Bethlehem	25	7	
Bloemfontein	27	12	
Brandfort			
Bultfontein			
Fauresmith	27	10	
Ficksburg			
Frankfort			
Harrismith			
Heilbron			
Hoopstad	27	12	
Kroonstad	27	10	
Lindley			
Modderpoort			
Philippolis			
Petrusburg			
Reitz			
Senekal			
Vrede			
Warden			
Welkom	27	14	
Wepener	27	10	
Winburg			
Zastron			
TRANSVAAL			
Andalusia			
Barberton			
Belfast			
Bethal			
Carolina	21	9	
Gravelotte			
Groy	26	12	

TRANSVAAL	Max.	Min.	RRR
Delareyville			
Ermelo	22	8	
Fleur-de-Lys	26	13	
Groendraai	25	14	
Jan Smuts	21	11	
Joubert Park	22	12	
Komatipoort	31	15	
Kroondal	26	12	
L'doornsstad			
Letaba			
Lichtenburg			
L' Trichardt			
Loskop[3]			
Marble Hall			
Marnitz	23	15	
Messina			
Middelburg			
Nelspruit	28	12	
Pietersburg	23	13	
Piet Retief	25	13	
Pelgrimsrus	18	10	
Phalaborwa	25	15	
Pongola	29	15	
Potchefstroom	26	13	
Potgietersrus	25	14	
Pretoria W.B.	24	11	
Pretoriuskop			
Punda Maria			
Sekukuni			
Skukuza			
Thabazimbi			
Tzaneen			
Vereeniging			
Volksrust			
Warmbad	24	12	
Waterval-Bo			
Witbank			
Zeerust	27	11	
Mara	24	14	0·2
NATAL			
Cape St. Lucia	27	21	

NATAL	Max.	Min.	RRR
Dundee			
Durban	28	17	
Estcourt	27	13	
Harding			
Himeville			
M'kuzi			
Newcastle	27	11	
P'Maritzburg			
Port Shepstone	25	19	
Richmond			
Seven Oaks			
Van Reenen			
Vryheid			
S.W.A.			
Gobabis	25	16	0·2
Keetmanshoop	33	17	0·4
Luderitz	18	15	
Mariental	30	20	
Ohopoho	38	22	
Ondangua	30	19	
Outjo	29	18	
Runtu	26	19	0·0
Swakopmund	19	15	
Tsumeb	28	18	2·4
Windhoek	28	15	0·1
PROTECTORATES.			
PROTEKTORATE			
Bremersdorp			
Embembe	21	16	0·4
Francistown	25	15	
Gaberones	22	15	3·0
Ghanzi			
Mahalapye	25	12	
Maseru	23	15	4·0
Maun			
Stegi	25	14	
Tsabong	23	13	
Tsane			
Shakawe	26	13	
Maroodoro			

[1] Naby Kokstad

[2] Near Bothaville

[3] Naby Groblersdal

SYNOPTIC WEATHER MAP 1200 GMT. — 1400 SAST. SINOPTIESE WEERKAART

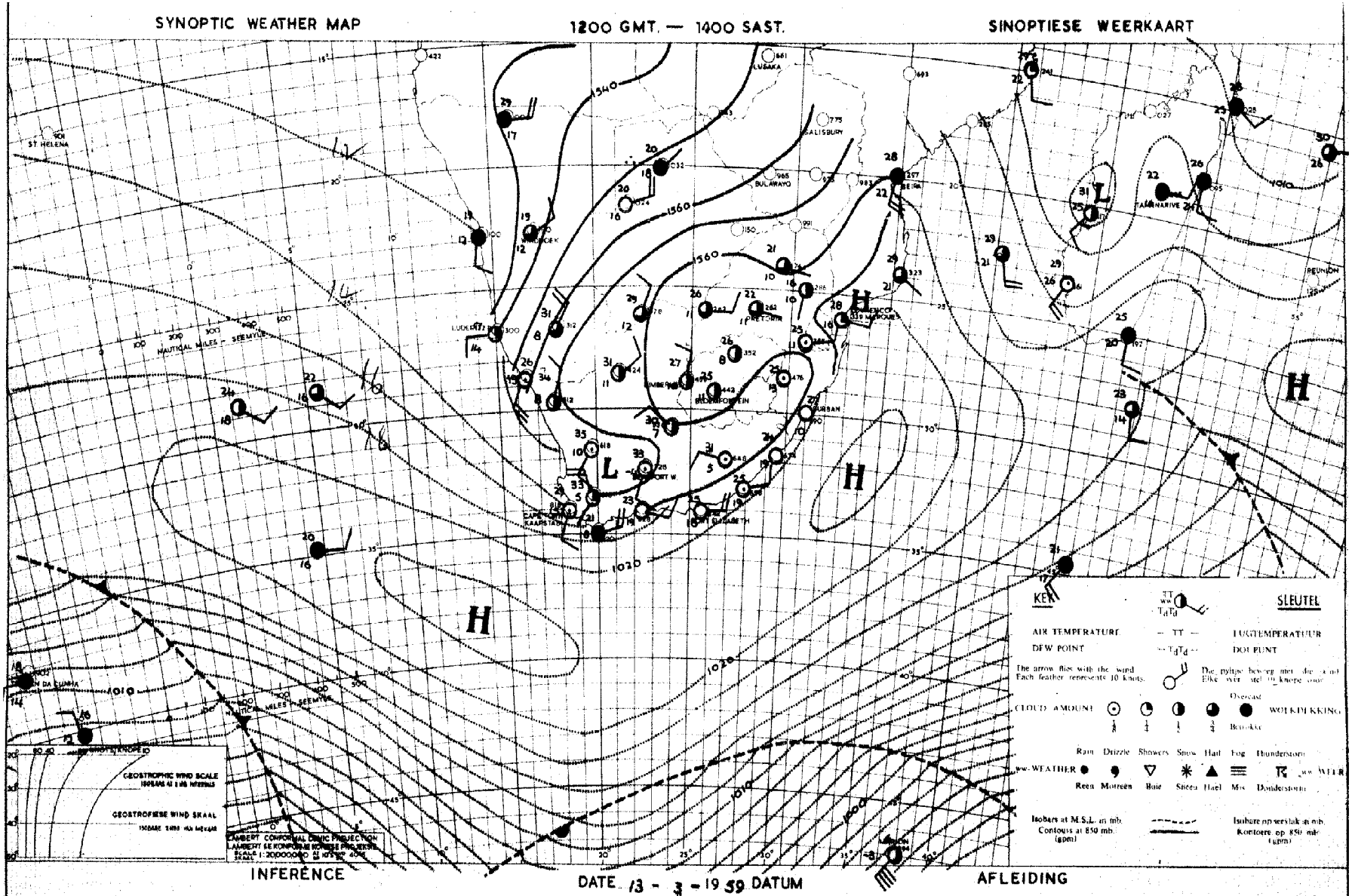

INFERENCE DATE 13 - 3 - 1959 DATUM AFLEIDING

A weak trough is apparently developing over the west coast and it is expected that somewhat more humid air will flow southwards over South West Africa and thundershowers will occur over South West Africa, Bechuanaland and the northern parts of the Karoo. Little change is expected elsewhere.

'N Swak trog ontwikkel blykbaar oor die weskus en na verwagting sal ietwat vogtiger lug suidwaarts beweeg oor Suidwes Afrika en donderbuie sal voorkom oor Suidwes-Afrika, Betsjoeanaland en die noordelike dele van die Karoo. Min verandering word verwag elders

DAAGLIKSE WEERBULLETIN WEERBURO : WEATHER BUREAU DAILY WEATHER BULLETIN

DEPT. VAN VERVOER—DEPT. OF TRANSPORT

Maksimum en Minimum Temperature (°C) en Reënval (RRR) in mms. vir die 24 uur wat om 0800 SAST eindig op ...15...3....59.....

Maximum and Minimum Temperatures (°C) and Rainfall (RRR) in mms. for 24 hours ending at 0800 SAST on

CAPE - KAAP	Max.	Min.	RRR
Aberdeen			
Addo			
Alexanderbaai	39	19	
Aliwal-Noord	31	11	0.1
Barkly East			
Bashee	26	18	
Bathurst			
Beaufort West	33	16	2.1
Boegoebergdam			
Boetsap			
Brandvlei			5.5
Cala			
Caledon			
Calitzdorp			
Calvinia	34	18	
Cape L'Agulhus	23	16	
Cape Columbine	30	13	
Cape St. Francis	31	16	
Carnarvon			
Cerus			
Citrusdal			
Colesberg			
Cradock			
De Aar	30	17	
D.F. Malan (C.T.)	35	18	
Dordrecht			
Douglas			
East London	28	18	
Elsenburg			
Flagstaff			
Fraserburg	30	14	12.0
Garies			
George	30	14	
Graaff Reinet			
Grahamstown			
Idutywa			
Jansenville	36	18	9.5
Joubertina			
Kenhardt	33	19	
Kentani			
Kimberley	31	15	

KAAP - CAPE	Max.	Min.	RRR
K'Williamstown			
Knysna			
Kowie			
Kuruman	27	18	
Ladismith			
Lake Mentz			
Maclear			
Mafeking	28	14	
Malmesbury			
Matatiele			
Matroosberg			
Middelburg	29	10	2.8
Mosselbaai	29	18	
Mount Frere			
New Amalfi[1]			
O'kiep	33	22	
Orange River	34	16	4.2
Oudtshoorn			
Petrusville			
Piketberg			
Pofadder			
Port Elizabeth	23	18	
Port Nolloth	40	13	
Port St. Johns	27	28	
Postmasburg			
Prieska	29	16	5.0
Prince Albert			
Queenstown			
Rietfontein			
Riversdal	35	21	
Robertson	38	17	
Somerset East	33	17	
Steynsburg			
Strydenburg			
Stutterheim			
Sutherland			
Swellendam			
Tarkastad			
Touwsrivier			0.1
Umtata	29	15	
Uniondale			

CAPE - KAAP	Max.	Min.	RRR
Upington	36	20	
Vanwyksvlei	30	17	2.2
Victoria-Wes	32	13	1.0
Vredendal	41	14	
Vryburg	30	12	
Williston			
O.V.S. - O.F.S.			
Balkfontein[2]			
Bethlehem	27	9	
Bloemfontein	28	13	0.2
Brandfort			
Bultfontein			
Fauresmith	27	16	0.1
Ficksburg			
Frankfort			
Harrismith			
Heilbron			
Hoopstad	28	12	
Kroonstad			
Lindley			
Modderpoort			
Philippolis			
Petrusburg			
Reitz			
Senekal			
Vrede			
Warden			
Welkom			
Wepener	29	10	
Winburg			
Zastron			
TRANSVAAL			
Andalusia			
Barberton			
Belfast			
Bethal			
Carolina	24	9	
Gravelotte			
Grecy	28	10	

TRANSVAAL	Max.	Min.	RRR
Delareyville			
Ermelo	24	9	
Fleur-de-Lys	27	16	
Groendraai	28	12	
Jan Smuts	25	12	
Joubert Park			
Komatipoort			
Kroondal	29	12	
L'doornsstad			
Letaba			
Lichtenburg			
L' Trichardt			
Loskop[3]			
Marble Hall			
Marnitz	26	14	
Messina	30	17	
Middelburg			
Nelspruit	29	13	
Pietersburg	26	10	
Piet Retief	26	16	
Pelgrimsrus	20	9	
Phalaborwa	27	17	
Pongola	30	16	
Potchefstroom	28	13	
Potgietersrus	28	12	
Pretoria W.B.	27	13	
Pretoriuskop			
Punda Maria			
Sekukuni			
Skukuza			
Thabazimbi			
Tomburke			
Vereeniging			
Volksrust			
Warmbad	27	12	
Waterval-Bo			
Witbank			
Zeerust	28	13	
Mara	26	11	
NATAL			
Cape St. Lucia	27	21	

NATAL	Max.	Min.	RRR
Dundee			
Durban	28	18	
Estcourt	28	12	
Harding			
Himeville			
M'kuzi			
Newcastle	29	12	
P'Maritzburg			
Port Shepstone	26	22	
Richmond			
Seven Oaks			
Van Reenen			
Vryheid			
S.W.A.			
Gobabis	33	14	
Keetmanshoop	31	18	6.5
Luderitz	27	17	
Mariental	31	19	7.0
Ohopoho			
Ondangua			
Outjo	27	17	
Runtu	28	18	24.5
Swakopmund	20	16	
Tsumeb	24	17	
Windhoek	27	15	
PROTECTORATES. PROTEKTORATE			
Bremersdorp	28	15	
Emlembe			
Francistown	28	13	
Gaberones	26	18	
Ghanzi	22	18	
Mahalapye			
Maseru	26	11	
Maun	28	17	1.3
Stegi			
Tsabong	30	17	
Tsane	28	17	
Shakawe			

[1] Naby Kokstad

[2] Near Bothaville

[3] Naby Groblersdal

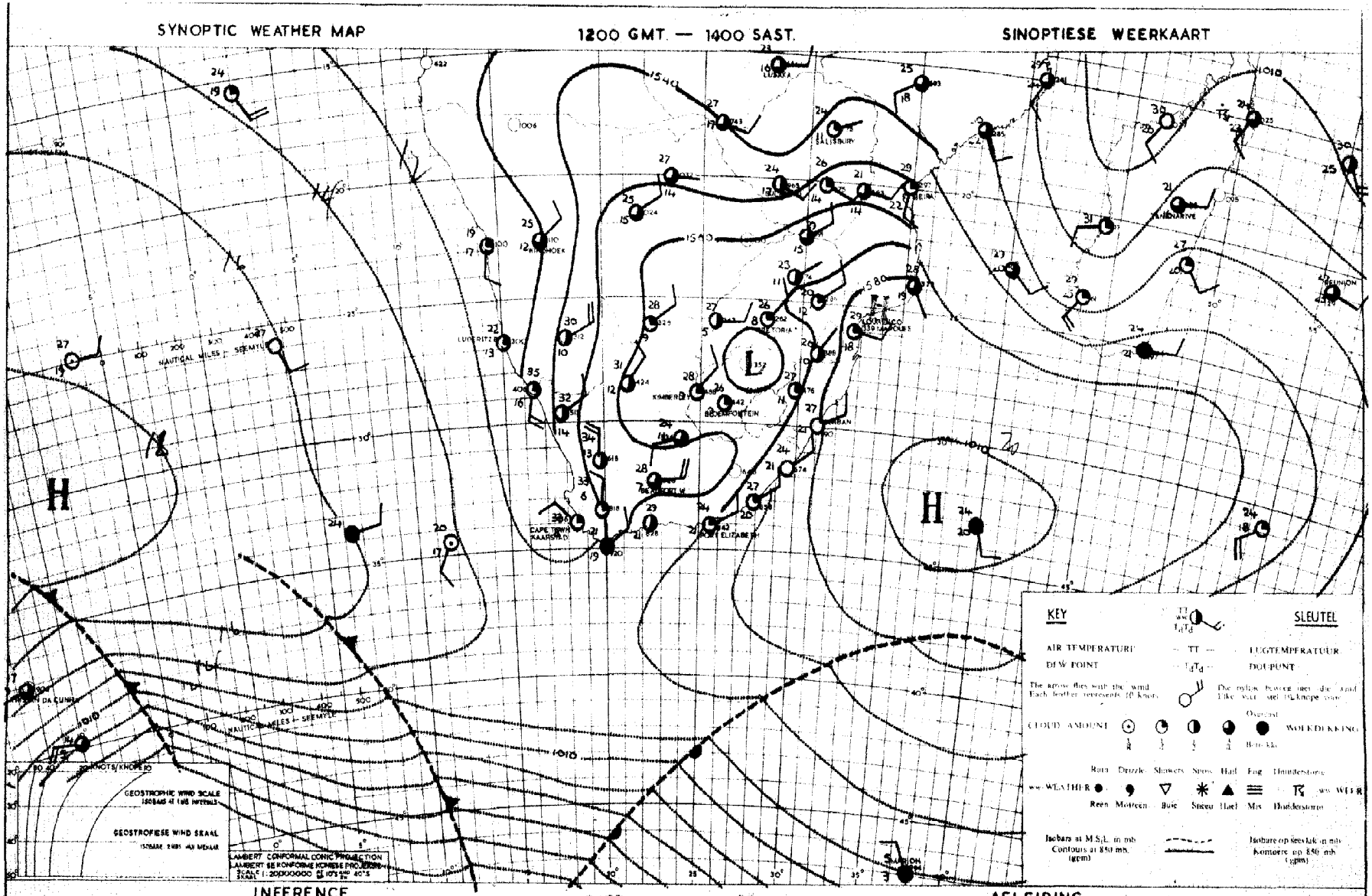

INFERENCE

DATE 14 - 3 - 1959 DATUM

AFLEIDING

Fairly moist air from the north is moving over the country and isolated thundershowers will develop over most regions.

Redelike vogtige lug uit die noorde beweeg oor die land en los donderbuie sal oor die meeste dele ontwikkel.

DAAGLIKSE WEERBULLETIN WEERBURO : WEATHER BUREAU DAILY WEATHER BULLETIN

DEPT. VAN VERVOER—DEPT. OF TRANSPORT

Maksimum en Minimum Temperature (°C) en Reënval (RRR) in mms. vir die 24 uur wat om 0800 SAST eindig op ....16 - 3 - 59.....

Maximum and Minimum Temperatures (°C) and Rainfall (RRR) in mms. for 24 hours ending at 0800 SAST on

CAPE - KAAP	Max.	Min.	RRR
Aberdeen			
Addo			
Alexanderbaai	22	16	
Aliwal-Noord	29	10	0·9
Barkly East	24	8	12·0
Bashee	24	18	
Bathurst			
Beaufort West	33	20	
Boegoebergdam			
Boetsap			
Brandvlei			
Cala			2·3
Caledon			
Calitzdorp			
Calvinia	34	16	0·9
Cape L'Agulhus	24	17	
Cape Columbine	29	15	
Cape St. Francis	28	17	
Carnarvon			1·4
Ceres			
Citrusdal			
Colesberg			
Cradock			
De Aar	28	16	
D.F. Malan (C.T.)	35	17	
Dordrecht	27	16	
Douglas			
East London	29	19	
Elsenburg			
Flagstaff			
Fraserburg	28	16	3·0
Jaries			
George	34	19	
Graaff Reinet	32	20	0·6
Grahamstown			3·5
Idutywa			0·9
Jansenville	33	18	
Joubertina			
Kenhardt	32	21	
Kentani			
Kimberley	29	16	

KAAP - CAPE	Max.	Min.	RRR
K'Williamstown			
Knysna			
Kowie			
Kuruman	25	13	
Ladismith			
Lake Mentz			
Maclear			
Mafeking	29	14	
Malmesbury			
Matatiele			
Matroosberg	32	16	3·4
Middelburg	27	10	
Mosselbaai	31	22	
Mount Frere			
New Amalfi[1]	27	8	
O'kiep	33	18	
Orange River	28	14	13·2
Oudtshoorn			
Petrusville			
Piketberg			
Pofadder	32	17	
Port Elizabeth	30	17	
Port Nolloth	22	15	
Port St. Johns	23	18	
Postmasburg	26	15	4·2
Prieska	31	16	
Prince Albert			
Queenstown			
Rietfontein			
Riversdal	37	18	
Robertson	38	17	
Somerset East	32	18	
Steynsburg			
Strydenburg			
Stutterheim			
Sutherland			
Swellendam			
Tarkastad			
Touwsrivier			
Umtata	32	16	30·5
Uniondale			

CAPE - KAAP	Max.	Min.	RRR
Upington	31	12	
Vanwyksvlei	31	17	9·3
Victoria-Wes	30	14	
Vredendal			
Vryburg			
Williston			
O.V.S. - O.F.S.			
Balkfontein[2]			
Bethlehem	27	11	4·5
Bloemfontein	28	18	0·3
Brandfort			
Bultfontein			
Fauresmith	26	10	0·1
Ficksburg			
Frankfort			
Harrismith			
Heilbron			
Hoopstad	29	14	
Kroonstad	30	13	
Lindley			
Modderpoort			
Philippolis			
Petrusburg			
Reitz			
Senekal			
Vrede			8·0
Warden			
Welkom	29	15	
Wepener	27	16	1·8
Winburg			
Zastron			
TRANSVAAL			
Andalusia			
Barberton			
Belfast			
Bethal			
Carolina	24	11	
Gravelotte			
Grecy	28	10	

TRANSVAAL	Max.	Min.	RRR
Delareyville			
Ermelo	24	10	
Fleur-de-Lys	27	16	
Groendraai	28	13	
Jan Smuts	24	13	3·1
Joubert Park	23	12	10·5
Komatipoort	32	24	
Kroondal	28	12	
L'doornsstad			
Letaba			
Lichtenburg			
L' Trichardt			
Loskop[3]			
Marble Hall			
Marnitz	27	14	
Messina	31	18	
Middelburg			
Nelspruit	28	15	
Pietersburg	25	11	
Piet Retief	27	12	
Pelgrimsrus	20	10	
Phalaborwa			
Pongola	29	16	
Potchefstroom	28	12	2·0
Potgietersrus	28	13	
Pretoria W.B.	27	13	0·1
Pretoriuskop			
Punda Maria			
Sekukuni			
Skukuza			
Thabazimbi	28	15	
Tomburke			
Vereeniging			
Volksrust			
Warmbad	27	13	
Waterval-Bo	25	10	
Witbank			
Zeerust	30	13	
Mara	26	12	
NATAL			
Cape St. Lucia	28	20	

NATAL	Max.	Min.	RRR
Dundee			
Durban	29	19	
Estcourt	27	12	2·3
Harding			
Himeville			
M'kuzi			
Newcastle	28	14	
P'Maritzburg			
Port Shepstone	25	20	
Richmond			
Seven Oaks			
Van Reenen			
Vryheid			
S.W.A.			
Gobabis	30	16	0·9
Keetmanshoop	31	17	0·3
Luderitz	21	16	
Mariental	31	18	2·0
Ohopoho	31	20	
Ondangua	29	19	0·5
Outjo	30	18	
Runtu			
Swakopmund	21	17	
Tsumeb	28	20	
Windhoek	27	15	8·8
PROTECTORATES.			
PROTEKTORATE			
Bremersdorp			
Balembe			
Francistown	27	14	
Gaberones	28	14	
Ghanzi	30	16	
Mahalapye			
Maseru			
Maun	30	17	
Stegi			
Tsabong	29	14	0·7
Tsane	31	17	
Shakane Molepolole	30	15	

[1] Naby Kokstad

[2] Near Bothaville

[3] Naby Groblersdal

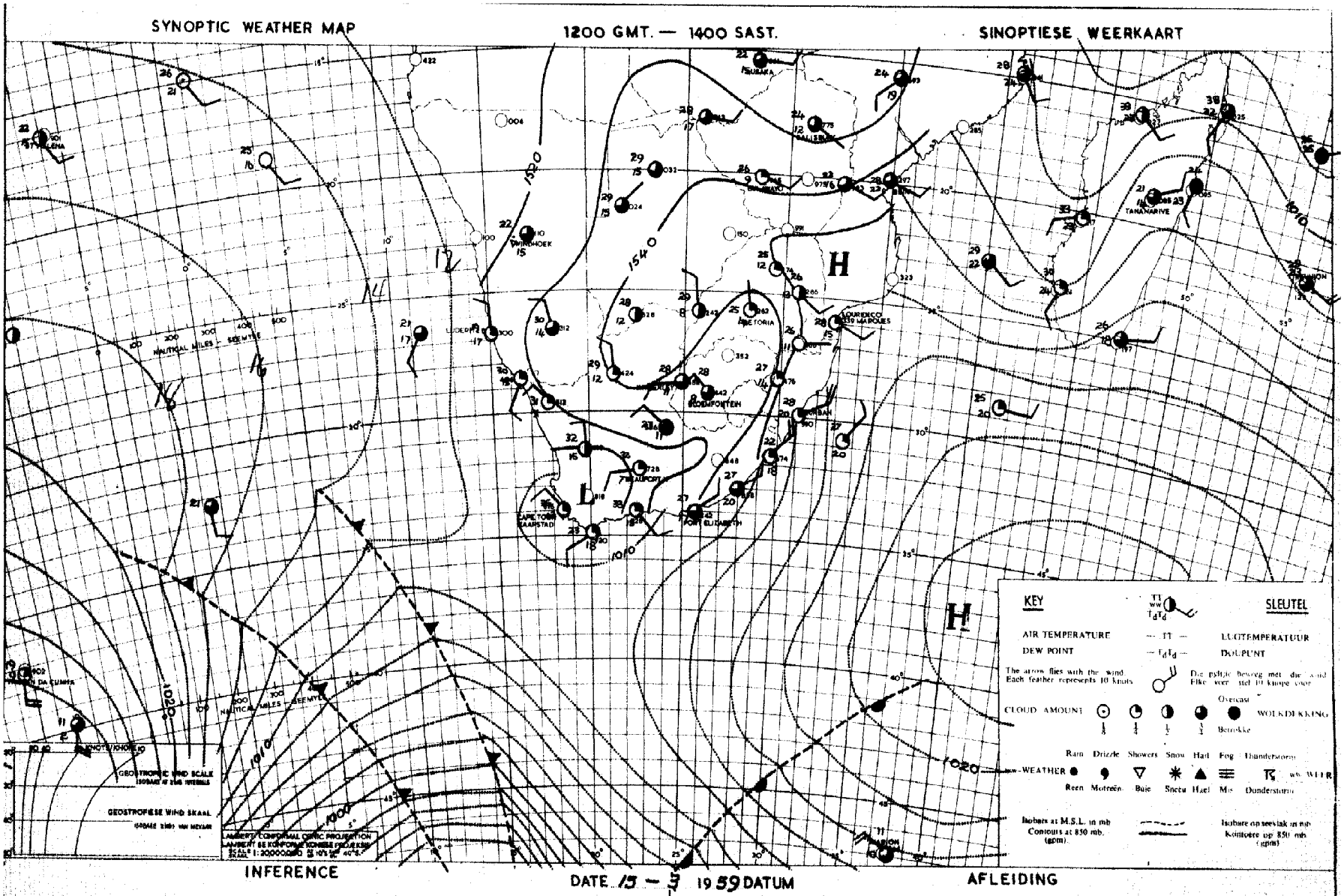

INFERENCE

DATE 15 — 3 1959 DATUM

AFLEIDING

With the cold front to the west, it will become cloudy and cooler with light rain over the southwestern Cape. It will be partly cloudy and warm elsewhere over the country with isolated thundershowers over most regions

Met die koufront na die weste sal dit bewolk en koeler word, met ligte reën oor Suidwes-Kaapland. Oor die res van die land sal dit gedeeltelik bewolk en warm wees met los donderbuie oor die meeste dele

DAAGLIKSE WEERBULLETIN WEERBURO : WEATHER BUREAU DAILY WEATHER BULLETIN

DEPT. VAN VERVOER—DEPT. OF TRANSPORT

Maksimum en Minimum Temperature (°C) en Reënval (RRR) in mms. vir die 24 uur wat om 0800 SAST eindig op ..17-3-59..

Maximum and Minimum Temperatures (°C) and Rainfall (RRR) in mms. for 24 hours ending at 0800 SAST on

CAPE - KAAP	Max.	Min.	RRR
Aberdeen			0.2
Addo			
Alexanderbaai	23	15	2.5
Aliwal-Noord	29	15	0.4
Barkly East			
Bashee	27	18	0.2
Bathurst			
Beaufort West	34	17	
Boegoebergdam			
Boetsap			9.0
Brandvlei			
Cala			
Caledon			
Calitsdorp			2.5
Calvinia	32	11	
Cape L'Agulhas	23	14	5.0
Cape Columbine	19	12	0.5
Cape St. Francis	20	16	2.0
Carnarvon			0.2
Ceres			
Citrusdal			
Colesberg			
Cradock			
De Aar	30	15	1.0
D.F. Malan (C.T.)	23	12	1.1
Dordrecht	28	16	4.0
Douglas			12.0
East London	22	18	0.9
Elsenburg			9.5
Flagstaff			
Fraserburg	29	15	
Jaries			
George	27	13	15.4
Graaff Reinet	34	16	2.5
Grahamstown			5.0
Idutywa			1.5
Jansenville	37	17	14.0
Joubertina			
Kenhardt	34	17	
Kentani			
Kimberley	32	16	1.9

KAAP - CAPE	Max.	Min.	RRR
K'Williamstown			
Knysna			4.0
Kowie			4.5
Kuruman	29	16	7.5
Ladismith			
Lake Mentz			
Maclear			
Mafeking	29	16	
Malmesbury			
Matatiele			
Matroosberg	28	9	3.4
Middelburg	28	14	0.7
Mosselbaai	23	15	16.0
Mount Frere			
New Amalfi[1]	27	10	
O'kiep	29	11	
Orange River	30	18	
Oudtshoorn			2.6
Petrusville			13.0
Piketberg			0.2
Pofadder			
Port Elizabeth	35	17	0.9
Port Nolloth	20	14	
Port St. Johns	24	17	
Postmasburg	30	17	7.6
Prieska	32	19	1.3
Prince Albert			
Queenstown	31	14	0.2
Rietfontein			
Riversdal	27	12	12.0
Robertson	29	12	6.0
Somerset East	34	16	0.3
Steynsburg			
Strydenburg			
Stutterheim			
Sutherland			
Swellendam			
Tarkastad			
Touwsrivier			
Umtata	32	18	
Uniondale			

CAPE - KAAP	Max.	Min.	RRR
Upington	34	19	0.9
Vanwyksvlei	32	16	1.5
Victoria-Wes	30	14	18.7
Vredendal	28	15	
Vryburg	31	15	1.0
Williston			
O.V.S. - O.F.S.			
Balkfontein[2]			
Bethlehem			
Bloemfontein	29	15	4.0
Brandfort			
Bultfontein			
Fauresmith	29	16	4.5
Fleksburg			4.0
Frankfort			
Harrismith			
Heilbron			
Hoopstad	31	15	
Kroonstad	29	15	
Lindley			
Modderpoort			24
Philippolis			2.0
Petrusburg			
Reitz			
Senekal			
Vrede			
Warden			
Welkom	29	16	0.1
Wepener	27	15	6.0
Winburg			
Zastron			9.3
TRANSVAAL			
Andalusia			
Barberton			
Belfast			1.0
Bethal			
Caroline	24	12	
Gravelotte			
Grecy	30	12	

TRANSVAAL	Max.	Min.	RRR
Delareyville			
Ermelo	24	12	1.5
Fleur-de-Lys	29	17	
Groendraai	28	13	
Jan Smuts	24	14	
Joubert Park	24	15	
Komatipoort	34	18	
Kroondal	29	13	
L'doornsstad			
Letaba			
Lichtenburg			
L' Trichardt			
Loskop[3]			2.7
Marble Hall			
Marnitz	28	15	
Messina	32	18	
Middelburg			
Nelspruit	30	15	
Pietersburg	27	13	
Piet Retief	28	15	14.1
Pelgrimsrus	23	13	3.5
Phalaborwa	31	17	
Pongola	30	18	
Potchefstroom	29	14	
Potgietersrus	29	14	
Pretoria W.B.	27	13	
Pretoriuskop			
Punda Maria			
Sekukuni			
Skukuza			
Thabazimbi	28	14	
Tzaneen			
Vereeniging			
Volksrust			
Warmbad	28	14	
Waterval-Bo	28	12	2.7
Witbank			
Zeerust	31	13	
Mara	29	14	
NATAL			
Cape St. Lucia	28	22	

NATAL	Max.	Min.	RRR
Dundee			
Durban	30	19	
Estcourt	28	14	2.5
Harding			7.5
Himeville			
M'kuzi			
Newcastle	29	18	
P'Maritzburg			
Port Shepstone	25	21	
Richmond			
Seven Oaks			
Van Reenen			
Vryheid			
S.W.A.			
Gobabis	30	17	
Keetmanshoop	33	16	
Luderitz	20	17	
Mariental	32	19	
Ohopoho			
Ondangua	31	17	7.5
Outjo	30	16	58.0
Runtu	27	18	
Swakopmund	22	17	
Tsumeb	29	17	18.0
Windhoek	28	15	3.7
PROTECTORATES.			
PROTEKTORATE			
Bremersdorp			
Emlembe			
Francistown			
Gaberones	29	14	
Ghanzi	32	29	14.0
Mahalapye	30	12	
Maseru	26	13	3.2
Maun	32	18	
Stegi			
Tsabong	33	19	
Tsesne	30	17	0.9
Shakawe			

[1] Naby Kokstad

[2] Near Bothaville

[3] Naby Groblersdal

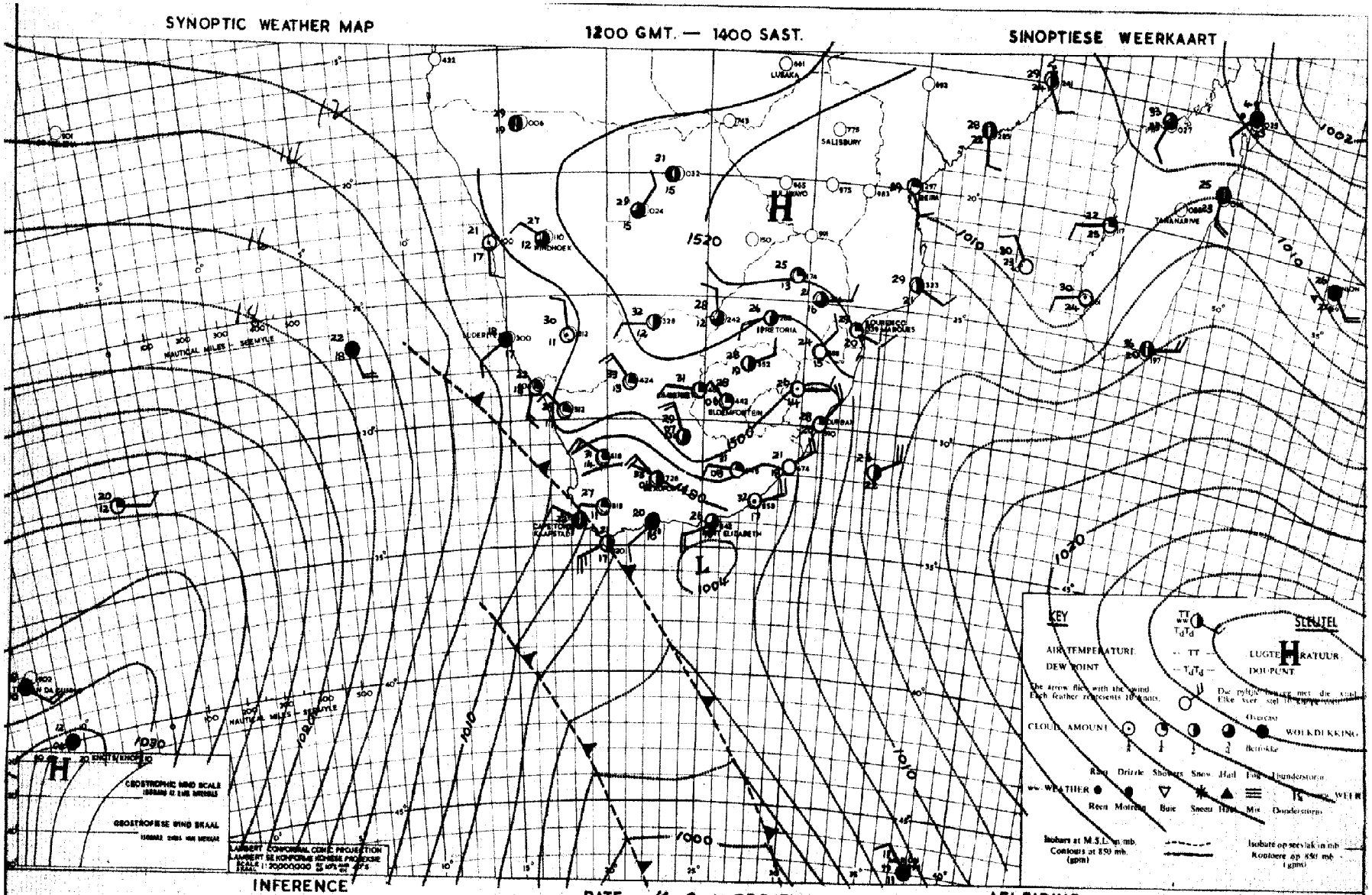

INFERENCE

DATE 16-3-1959 DATUM

AFLEIDING

It is expected that cloudy and cool conditions with rain will spread eastwards over the southern coastal regions. Because there is strong northwesterly upper winds ahead of the front, scattered thunderstorms will occur over the southern parts of the interior.

Na verwagting sal bewolkte en koel toestande, gepaard met reën oostwaarts uitbrei oor die suidelike kusstreke. Aangesien daar sterk noordweste winde in die bolug is, voor die koufront sal taamlike, algemene donderbuie uitsak oor die suidelike dele van die binneland.

DAAGLIKSE WEERBULLETIN WEERBURO : WEATHER BUREAU DAILY WEATHER BULLETIN

DEPT. VAN VERVOER—DEPT. OF TRANSPORT

Maksimum en Minimum Temperature (°C) en Reënval (RRR) in mms. vir die 24 uur wat om 0800 SAST eindig op 18 - 3 - 59

Maximum and Minimum Temperatures (°C) and Rainfall (RRR) in mms. for 24 hours ending at 0800 SAST on

CAPE - KAAP	Max.	Min.	RRR
Aberdeen			1·1
Addo			25·5
Alexanderbaai	22	10	
Aliwal-Noord	25	10	15·0
Barkly East			24·0
Bashee	21	14	20·7
Bathurst			
Beaufort West	20	6	5·5
Boegoebergdam			
Boetsap			
Brandvlei			
Cala			20·0
Caledon			
Calitzdorp			2·2
Calvinia	21	3	
Cape L'Agulhas	20	12	6·5
Cape Columbine	17	11	0·1
Cape St. Francis	17	13	28·0
Carnarvon			
Ceres			
Citrusdal			
Colesberg			4·0
Cradock			12·5
De Aar	24	4	7·5
D.F. Malan (C.T.)	19	10	0·4
Dordrecht	23	6	25·0
Douglas			2·5
East London	23	13	29·2
Elsenburg			
Flagstaff			
Fraserburg	20	4	
Garies			
George	15	10	
Graaff Reinet	19	8	42·5
Grahamstown			22·0
Idutywa			20·0
Jansenville	18	9	20·0
Joubertina			4·5
Kenhardt	21	13	6·5
Kentani			
Kimberley	26	8	0·2

KAAP - CAPE	Max.	Min.	RRR
K'Williamstown			
Knysna			
Kowie			26·5
Kuruman	25	6	
Ladismith			8·5
Lake Mentz			17·5
Maclear			10·0
Mafeking	30	18	7·5
Malmesbury			
Matatiele			
Matroosberg	12	5	0·5
Middelburg	23	5	17·7
Mosselbaai	15	13	12·0
Mount Frere			9·5
New Amalfi[1]	25	8	
O'kiep	17	6	
Orange River	24	7	6·1
Oudtshoorn			
Petrusville			40·5
Piketberg			
Pofadder	19	5	
Port Elizabeth	17	12	39·5
Port Nolloth	18	8	
Port St. Johns	22	16	10·5
Postmasburg	26	6	0·3
Prieska	26	8	0·2
Prince Albert			
Queenstown	27	7	21·2
Rietfontein			
Riversdal	16	10	7·5
Robertson	16	10	1·5
Somerset East	17	12	28·5
Steynsburg			21·5
Strydenburg			
Stutterheim			
Sutherland			
Swellendam			
Tarkastad			42·0
Touwsrivier			
Umtata	26	11	10·5
Uniondale			2·1

CAPE - KAAP	Max.	Min.	RRR
Upington	22	9	0·9
Vanwyksvlei	21	8	10·4
Victoria-Wes	20	5	6·0
Vredendal	22	9	
Vryburg	36	10	5·4
Williston			
O.V.S. - O.F.S.			
Balkfontein[2]			4·0
Bethlehem	27	13	4·6
Bloemfontein	23	8	11·2
Brandfort			
Bultfontein			17·0
Fauresmith	21	8	8·0
Ficksburg			8·0
Frankfort			
Harrismith			2·5
Heilbron			
Hoopstad	29	10	7·0
Kroonstad	28	12	9·0
Lindley			11·0
Modderpoort			18·0
Philippolis			
Petrusburg			7·5
Reitz			
Senekal			
Vrede			
Warden			3·0
Welkom			
Wepener	21	10	19·5
Winburg			13·5
Zastron			
TRANSVAAL			
Andalusia			6·0
Barberton			1·5
Belfast			
Bethal			
Carolina	26	12	
Gravelotte			
Creecy	31	12	

TRANSVAAL	Max.	Min.	RRR
Delareyville			
Ermelo	24	12	
Fleur-de-Lys	33	18	
Groendraai	30	16	
Jan Smuts	26	14	0·5
Joubert Park	25	13	2·5
Komatipoort	38	21	
Kroondal	30	16	4·6
L'doornsstad			
Letaba			
Lichtenburg			3·5
L' Trichardt			
Loskop[3]			
Marble Hall			
Marnitz	30	16	
Messina	35	20	
Middelburg			
Nelspruit	33	18	
Pietersburg	29	13	
Piet Retief	30	16	
Pilgrimsrus	24	15	4·0
Phalaborwa	35	17	
Pongola	33	19	
Potchefstroom	30	12	12·0
Potgietersrus	30	15	
Pretoria W.B.	28	15	0·5
Pretoriuskop			
Punda Maria			
Sekukuni			
Skukuza			
Thabazimbi	30	20	
Tomburke			
Vereeniging			
Volksrust			
Warmbad	30	17	
Waterval-Bo	29	13	
Witbank			
Zeerust	32	16	4·8
Mara	31	15	
NATAL			
Cape St. Lucia	29	21	

NATAL	Max.	Min.	RRR
Dundee			
Durban	28	17	5·0
Estcourt	30	16	2·2
Harding			12·5
Himeville			
M'kuzi			
Newcastle	30	17	
P'Maritzburg			
Port Shepstone	26	18	27·0
Richmond			
Seven Oaks			0·5
Van Reenen			
Vryheid			
S.W.A.			
Gobabis	29	15	
Keetmanshoop	23	7	
Lüderitz			
Mariental	32	10	
Ohopoho	31	17	
Ondangua	28	20	
Outjo	28	16	
Runtu			
Swakopmund	21	14	
Tsumeb	28	19	5·5
Windhoek	27	12	
PROTECTORATES.			
PROTEKTORATE			
Bremersdorp	32	19	
Embembe			8·8
Francistown	32	17	
Gaberones	32	10	
Ghanzi	29	19	6·5
Mahalapye	31	16	
Maseru	24	10	24·3
Maun	33	18	
Stegi			
Tsabong	31	9	6·0
Tsane	31	14	
Shakawe			

[1] Naby Kokstad

[2] Near Bothaville

[3] Naby Groblersdal

SYNOPTIC WEATHER MAP — 1200 GMT. — 1400 SAST. — SINOPTIESE WEERKAART

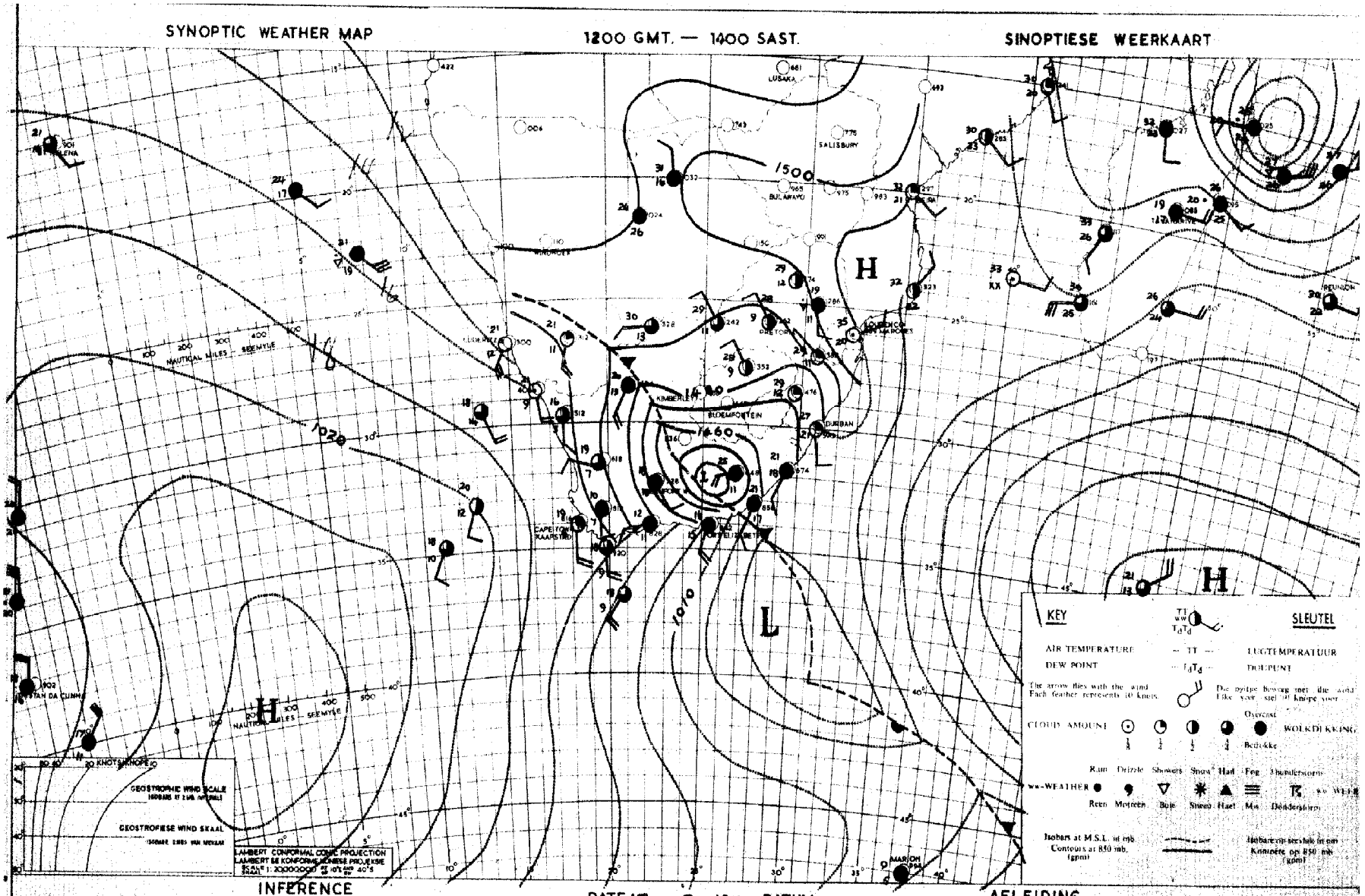

INFERENCE

Colder, dry air is moving over the country from the southwest, but rain or thundershowers will occur over the eastern parts of the country.

DATE 17 - 3 - 1959 DATUM

AFLEIDING

Kouer, droër lug uit die suidweste beweeg oor die land, maar reën of donderbuie sal aanvanklik uitsluk oor die oostelike dele van die land.

DAAGLIKSE WEERBULLETIN WEERBURO : WEATHER BUREAU DAILY WEATHER BULLETIN

DEPT. VAN VERVOER—DEPT. OF TRANSPORT

Maksimum en Minimum Temperature (°C) en Reënval (RRR) in mms. vir die 24 uur wat om 0800 SAST eindig op 19 - 3 - 59

Maximum and Minimum Temperatures (°C) and Rainfall (RRR) in mms. for 24 hours ending at 0800 SAST on

CAPE - KAAP	Max.	Min.	RRR
Aberdeen			
Addo			
Alexanderbaai	23	9	
Aliwal-Noord	19	3	
Barkly East			
Bashee	20	15	0·2
Bathurst			
Beaufort West	18	7	
Boegoebergdam			
Boetsap			
Brandvlei			
Cala			
Caledon			
Calitzdorp			
Calvinia	21	8	
Cape L'Agulhas	20	13	3·0
Cape Columbine	18	11	
Cape St. Francis	18	13	11·5
Carnarvon			
Ceres			
Citrusdal			
Colesberg			
Cradock			
De Aar	18	5	
D.F. Malan (C.T.)	20	11	0·1
Dordrecht	14	3	
Douglas			
East London	20	14	
Elsenburg			
Flagstaff			
Fraserburg	17	5	
Garies			
George	18	10	10·7
Graaff Reinet	18	7	
Grahamstown			
Idutywa			
Jansenville	20	8	
Joubertina			
Kenhardt	21	9	
Kentani			
Kimberley	19	5	

KAAP - CAPE	Max.	Min.	RRR
K'Williamstown			
Knysna			
Kowie			
Kuruman	22	6	
Ladismith			
Lake Mentz			
Maclear			
Mafeking	22	8	
Malmesbury			
Matatiele			
Matroosberg	16	6	
Middelburg	15	2	
Mosselbaai	19	14	3·0
Mount Frere			
New Amalfi[1] (Rorkerg)	11	5	0·2
O'kiep	21	11	
Orange River	20	XX	
Oudtshoorn			
Petrusville			
Piketberg			
Pofadder	20	9	
Port Elizabeth	20	12	4·5
Port Nolloth	20	8	
Port St. Johns	19	14	
Postmasburg	19	8	
Prieska	24	7	
Prince Albert			
Queenstown	18	5	
Rietfontein			
Riversdal	19	9	20
Robertson	20	8	
Somerset East	17	7	
Steynsburg			
Strydenburg			
Stutterheim			
Sutherland			
Swellendam			4·0
Tarkastad			
Touwsrivier			
Umtata	19	8	1·3
Uniondale			

CAPE - KAAP	Max.	Min.	RRR
Upington	23	7	
Vanwyksvlei	21	10	
Victoria-Wes	16	5	
Vredendal	24	8	
Vryburg	21	4	
Williston			
O.V.S. - O.F.S.			
Balkfontein[2]			
Bethlehem	20	6	0·2
Bloemfontein	18	5	
Brandfort			
Bultfontein			
Fauresmith	17	3	
Fleksburg			
Frankfort			
Harrismith			
Heilbron			
Hoopstad	20	4	
Kroonstad	21	6	
Lindley			
Modderpoort			
Philippolis			
Petrusburg			
Reitz			
Senekal			
Vrede			
Warden			
Welkom	19	5	
Wepener	18	3	
Winburg			
Zastron			
TRANSVAAL			
Andalusia			
Barberton			
Belfast			
Bethal			
Carolina (Chrissiesmeer)	22	10	
Graveloti			2·5
Creecy	28	15	

TRANSVAAL	Max.	Min.	RRR
Delareyville			
Ermelo	21	8	3·5
Fleur-de-Lys	34	15	14·2
Groendraai	26	13	0·2
Jan Smuts	22	7	
Joubert Park	21	6	1·5
Komatipoort	XX	XX	5·0
Kroondal	26	10	0·2
L'doornnstad			
Letaba			
Lichtenburg			
L' Trichardt			
Loskop[3]			
Marble Hall			0·5
Marnitz	31	18	
Messina	38	20	
Middelburg			
Nelspruit	33	16	2·5
Pietersburg	30	16	
Piet Retief	26	10	1·8
Pelgrimsrus	25	10	4·0
Phalaborwa	36	16	5·0
Pongola	22	15	4·9
Potchefstroom	21	5	
Potgietersrus	29	16	
Pretoria W.B.	24	10	0·8
Pretoriuskop			
Punda Maria			
Sekukuni			
Skukuza			
Thabazimbi	28	14	0·1
Tomburke			
Vereeniging			
Volksrust			
Warmbad	27	10	
Waterval-Bo			
Witbank			2·5
Zeerust	27	9	
Mara	34	16	
NATAL			
Cape St. Lucia	23	16	4·5

NATAL	Max.	Min.	RRR
Dundee			
Durban	21	15	0·6
Estcourt	19	11	0·1
Harding			
Kimberville			
M'kuzi			
Newcastle	25	10	0·5
P'Maritzburg			8·0
Port Shepstone	21	16	
Richmond			
Seven Oaks			
Van Reenen			
Vryheid			
S.W.A.			
Gobabis	24	11	
Keetmanshoop	23	11	
Luderitz	21	13	
Mariental	23	12	
Ohopoho	33	17	
Ondangua	33	19	31·0
Outjo	30	18	
Runtu			2·8
Swakopmund	19	15	
Tsumeb	29	17	
Windhoek	27	12	
PROTECTORATES.			
PROTEKTORATE			
Bremersdorp			
Embabe			
Francistown	32	17	
Gaberones	29	11	
Ghansi	27	10	
Mahalapye			
Maseru	17	2	
Maun	31	16	
Stagi			
Tsabong	23	6	
Tsane	24	9	
Shakawe			

[1] Naby Kokstad

[2] Near Bothaville

[3] Naby Groblersdal

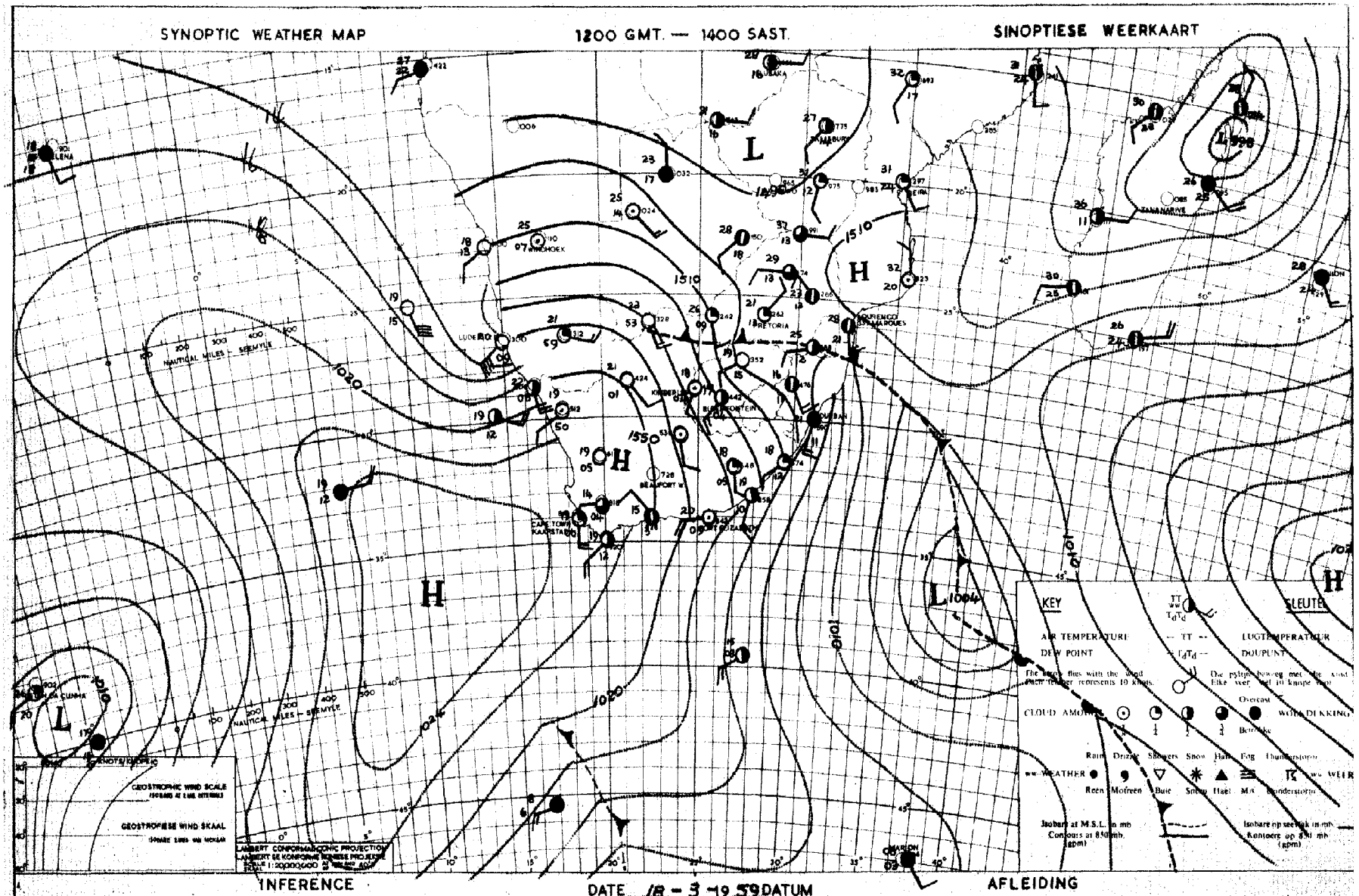

Colder air is expected to spread to the northern Transvaal overnight and there will be an appreciable drop in temperature. Apart from scattered clouds over the north-eastern parts of the Union it will be mainly fine and cool over the country.

Kouer lug word verwag om oornag ook oor noordelike Transvaal uit te brei, en daar sal 'n aansienlike daling in temperatuur plaasvind. Afgesien van verspreide wolke oor die noordoostelike dele van die Unie, sal dit hoofsaaklik mooiweer en koel wees oor die land.

DAAGLIKSE WEERBULLETIN WEERBURO : WEATHER BUREAU DAILY WEATHER BULLETIN

DEPT. VAN VERVOER—DEPT. OF TRANSPORT

Maksimum en Minimum Temperature (°C) en Reënval (RRR) in mms. vir die 24 uur wat om 0800 SAST eindig op 20 - 3 - 59

Maximum and Minimum Temperatures (°C) and Rainfall (RRR) in mms. for 24 hours ending at 0800 SAST on

CAPE - KAAP	Max.	Min.	RRR
Aberdeen			
Addo			
Alexanderbaai	33	10	
Aliwal-Noord	21	4	
Barkly East	18	1	
Bashee	21	14	1·1
Bathurst			
Beaufort West	21	7	
Boegoebergdam			
Boetsap			
Brandvlei			
Cala			
Caledon			
Calitzdorp			
Calvinia	26	10	
Cape L'Agulhus	21	15	
Cape Columbine	19	12	
Cape St. Francis	19	12	
Carnarvon			
Ceres			
Citrusdal			
Colesberg			
Cradock			
De Aar	20	6	
D.F. Malan (C.T.)	23	11	
Dordrecht	16	4	
Douglas			
East London	21	14	0·1
Elsenburg			
Flagstaff			
Fraserburg	20	7	
Garies			
George	19	9	
Graaff Reinet	20	8	
Grahamstown			
Idutywa			
Jansenville	21	8	
Joubertina			
Kenhardt	26	11	
Kentani			
Kimberley	21	5	

KAAP - CAPE	Max.	Min.	RRR
K'Williamstown			
Knysna			
Kowie			
Kuruman	24	6	
Ladismith			
Lake Mentz			
Maclear			
Mafeking	26	12	
Malmesbury			
Matatiele			
Matroosberg	21	7	
Middelburg	17	3	
Mosselbaai	21	16	
Mount Frere			
~~New Amalfi~~ Kokstad[1]	16	7	
O'kiep	26	17	
Orange River	20	5	
Oudtshoorn			2·5
Petrusville			
Piketberg			
Pofadder			
Port Elizabeth	20	9	
Port Nolloth	30	9	
Port St. Johns	21	15	
Postmasburg	28	13	
Prieska	28	7	
Prince Albert			
Queenstown	19	7	
Rietfontein			
Riversdal	23	8	
Robertson	25	8	
Somerset East	19	8	
Steynsburg			
Strydenburg			
Stutterheim			
Sutherland			
Swellendam			
Tarkastad			
Touwsrivier			
Umtata	19	8	
Uniondale			

[1] Naby Kokstad

CAPE - KAAP	Max.	Min.	RRR
Upington	26	9	
Vanwyksvlei	22	9	
Victoria-Wes	19	5	
Vredendal	31	9	
Vryburg			
Williston			
O.V.S. - O.F.S.			
Balkfontein[2]			
Bethlehem	21	8	
Bloemfontein	20	4	
Brandfort			
Bultfontein			
Fauresmith			
Ficksburg			
Frankfort			
Harrismith			
Heilbron			
Hoopstad	22	4	
Kroonstad	24	7	
Lindley			
Modderpoort			
Philippolis			
Petrusburg			
Reitz			
Senekal			
Vrede			
Warden			
Welkom	22	8	
Wepener	20	3	
Winburg			
Zastron			
TRANSVAAL			
Andalusia			
Barberton			
Belfast			
Bethal			
Carolina	19	8	
~~Gravelotte~~ Chester			
Creecy	28	14	

[2] Near Bothaville

TRANSVAAL	Max.	Min.	RRR
Delareyville			
Ermelo	19	8	
Fleur-de-Lys	23	15	0·4
Groendraai	26	15	
Jan Smuts	22	12	
Joubert Park	23	17	
Komatipoort	27	19	
Kroondal	27	15	
L'doornestad			
Letaba			
Lichtenburg			
L' Trichardt			
Loskop[3]			
Marble Hall			
Marnitz	24	16	
Messina	23	18	
Middelburg			
Nelspruit	24	16	
Pietersburg	22	14	
Piet Retief	20	11	
Pelgrimsrus	14	7	1·2
Phalaborwa	25	18	
Pongola			
Potchefstroom	24	7	
Potgietersrus	26	15	
Pretoria W.B.	25	14	1·5
Pretoriuskop			
Punda Maria			
Sekukuni			
Skukuza			
Thabazimbi	27	16	
Tomburke			
Vereeniging			
Volksrust			
Warmbad	29	19	
Waterval-Bo	19	10	
Witbank			
Zeerust	28	16	
Mara	18	15	
NATAL			
Cape St. Lucia	24	16	0·4

[3] Naby Groblersdal

NATAL	Max.	Min.	RRR
Dundee			
Durban	25	17	4·3
Estcourt	19	11	
Harding			
Himeville			
M'kuzi			
Newcastle	21	11	
P'Maritzburg			
Port Shepstone	23	16	
Richmond			
Seven Oaks			
Van Reenen			
Vryheid			
S.W.A.			
Gobabis	28	10	
Keetmanshoop	27	15	
Luderitz	26	13	
Mariental	28	14	
Ohopoho	33	19	11·0
Ondangua	30	18	
Outjo	30	14	
Runtu	26	16	
Swakopmund	22	17	
Tsumeb	26	15	
Windhoek	28	16	
PROTECTORATES. PROTEKTORATE			
Bremersdorp	24	16	
Emlembe			
Francistown	24	15	
Gaberones	29	17	
Ghanzi	23	9	
Mahalapye	27	16	
Maseru	20	3	
Maun	29	17	
Stegi			
Tsabong	27	7	
Tsume	27	7	
Shakane			

SYNOPTIC WEATHER MAP 1200 GMT. — 1400 SAST. SINOPTIESE WEERKAART

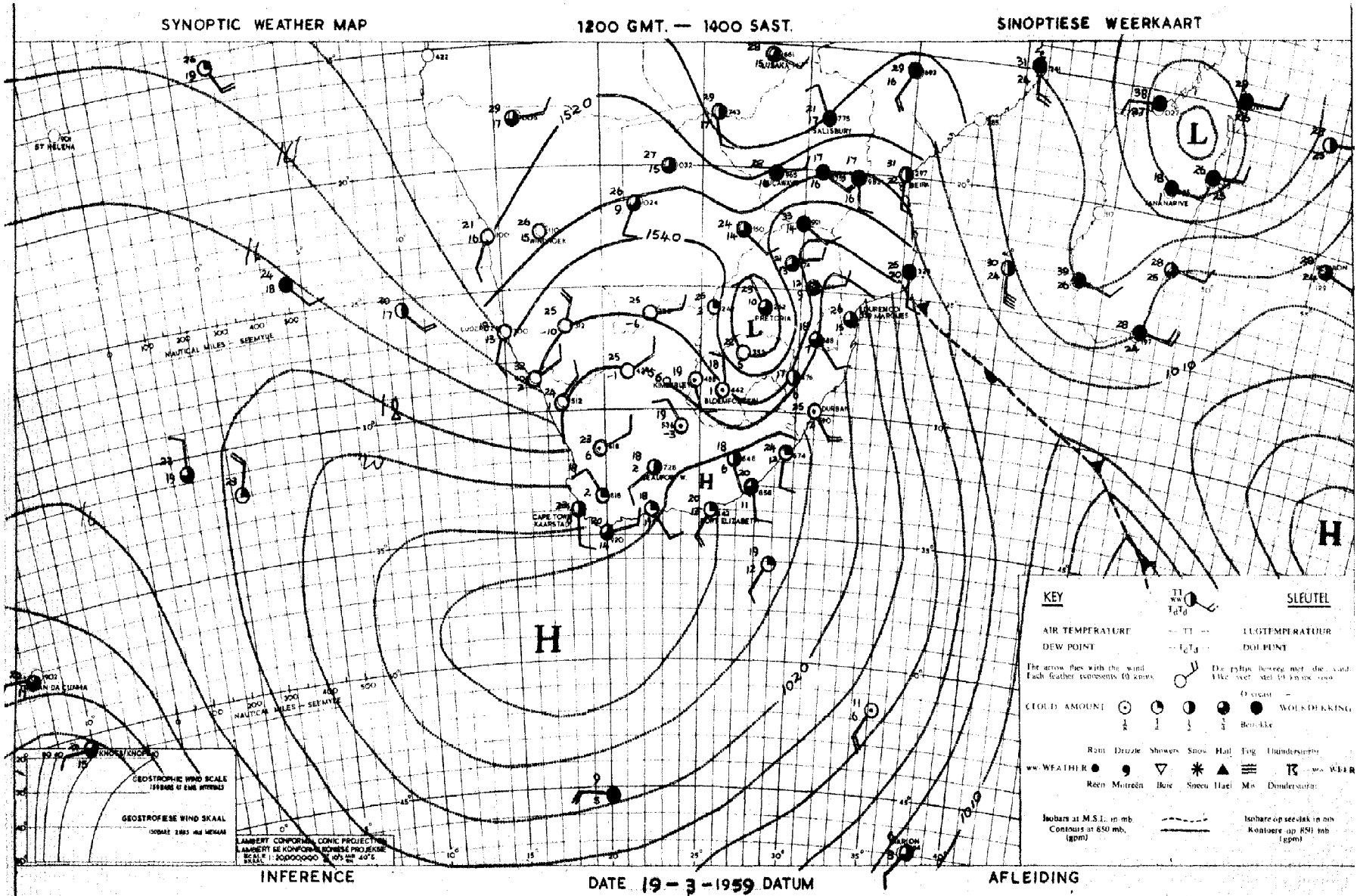

INFERENCE DATE 19 - 3 - 1959 DATUM AFLEIDING

The high to the south is moving rapidly eastwards. Cool cloudy conditions will occur over Transvaal at first but it will begin to clear over the southeastern coastal regions and over Natal.

Die hoog na die suide beweeg vinnig ooswaarts. Koel, bewolkte toestande sal aanvanklik voorkom oor Transvaal maar dit sal begin ooptrek oor die suidoostelike kus-streke en oor Natal.

DAAGLIKSE WEERBULLETIN WEERBURO : WEATHER BUREAU DAILY WEATHER BULLETIN

DEPT. VAN VERVOER—DEPT. OF TRANSPORT

Maksimum en Minimum Temperature (°C) en Reënval (RRR) in mms. vir die 24 uur wat om 0800 SAST eindig op ..21...3...59.....

Maximum and Minimum Temperatures (°C) and Rainfall (RRR) in mms. for 24 hours ending at 0800 SAST on

KAAP - CAPE	Max.	Min.	RRR
Aberdeen			
Addo			
Alexanderbaai	26	11	
Aliwal-Noord	25	5	
Barkly East	17	6	
Bashee	23	15	
Bathurst			
Beaufort West	28	9	
Boegoebergdam			
Boetsap			
Brandvlei			
Cala			
Caledon			
Calitzdorp			
Calvinia	31	8	
Cape L'Agulhus			
Cape Columbine	21	12	
Cape St. Francis	20	15	
Carnarvon			
Cerve			
Citrusdal			
Colesberg			
Cradock			
De Aar	24	8	
D.F. Malan (C.T.)	25	9	
Dordrecht	21	9	
Douglas			
East London	28	13	
Elsenburg			
Flagstaff			
Fraserburg			
Garies			
George	22	11	
Graaff Reinet	25	11	
Grahamstown			
Idutywa			
Jansenville	26	11	
Joubertina			
Kenhardt	29	10	
Kentani			
Kimberley	25	11	

KAAP - CAPE	Max.	Min.	RRR
K'Williamstown			
Knysna			
Kowie			
Kuruman	26	7	
Ladismith			
Lake Mentz			
Maclear			
Mafeking	22	12	
Malmesbury			
Matatiele			
Matroosberg	26	9	
Middelburg	28	4	
Mosselbaai	22	16	
Mount Frere			
New Amalfi[1]	20	11	
O'kiep	30	12	
Orange River	25	8	
Oudtshoorn			
Petrusville			
Piketberg			
Pofadder	29	14	
Port Elizabeth	22	13	
Port Nolloth	18	11	
Port St. Johns	24	16	
Postmasburg	26	21	
Prieska	28	8	
Prince Albert			
Queenstown	23	7	
Rietfontein			
Riversdal	21	9	
Robertson	28	10	
Somerset East	25	15	
Steynsburg			
Strydenburg			
Stutterheim			
Sutherland			
Swellendam			
Tarkastad			
Touwsrivier			
Umtata	23	11	
Uniondale			

CAPE - KAAP	Max.	Min.	RRR
Upington	30	10	
Vanwyksvlei			
Victoria-Wes	24	6	
Vredendal	34	8	
Vryburg	21	6	
Williston			
O.V.S. - O.F.S.			
Balkfontein[2]			
Bethlehem			
Bloemfontein	23	6	
Brandfort			
Bultfontein			
Fauresmith	22	5	
Ficksburg			
Frankfort			
Harrismith			
Heilbron			
Hoopstad	26	7	
Kroonstad	25	7	
Lindley			
Modderpoort			
Philippolis			
Petrusburg			
Reitz			
Senekal			
Vrede			
Warden			
Welkom	24	8	
Wepener	21	5	
Winburg			
Zastron			
TRANSVAAL			
Andalusia			
Barberton			
Belfast			5·0
Bethal			
Carolina	20	10	5·5
~~Chaslar Gravelotte~~			
Creey	25	14	

TRANSVAAL	Max.	Min.	RRR
Delareyville			
Ermelo	20	9	
Fleur-de-Lys	24	15	1·8
Groendraai	23	10	
Jan Smuts	21	11	
Joubert Park	21	11	
Komatipoort	29	20	
Kroondal	26	11	
L'doornsstad			
Letaba			
Lichtenburg			
L' Trichardt			
Loskop[3]			
Marble Hall			
Marnitz	23	12	
Messina	25	16	
Middelburg			3·1
Nelspruit	25	17	1·5
Pietersburg	21	11	
Piet Retief	22	18	
Pelgrimsrus	15	10	2·0
Phalaborwa	27	15	
Pongola	26	18	
Potchefstroom	25	10	
Potgietersrus	24	11	
Pretoria W.B.	31	18	0·1
Pretoriuskop			
Punda Maria			
Sekukuni			
Skukuza			
Thabazimbi			
Tzaneen			
Vereeniging			
Volksrust			
Warmbad	24	12	
Waterval-Bo			
Witbank			
Zeerust	25	12	
Mara	22	10	
NATAL			
Cape St. Lucia	26	20	

NATAL	Max.	Min.	RRR
Dundee			
Durban	25	18	
Estcourt	22	12	
Harding			
Himeville			
M'kuzi			
Newcastle	25	12	
P'Maritzburg			
Port Shepstone	24	16	
Richmond			
Seven Oaks			
Van Reenen			
Vryheid			
S.W.A.			
Gobabis	30	14	
Keetmanshoop	33	18	
Luderitz	18	12	
Mariental	33	17	
Ohopoho	32	16	
Ondangua	30	19	
Outjo	32	14	
Runtu	29	10	
Swakopmund			
Tsumeb	30	14	
Windhoek	29	17	
PROTECTORATES. PROTEKTORATE			
Bremersdorp			
Balombe			
Francistown	23	12	
Gaberones	24	14	
Ghanzi	31	13	
Mahalapye			
Maseru	21	4	
Maun	31	17	
Stegi			
Tsabong	29	10	
Tsane	31	8	
Shakawe			

[1] Naby Kokstad

[2] Near Bothaville

[3] Naby Groblersdal

SYNOPTIC WEATHER MAP 1200 GMT. — 1400 SAST. SINOPTIESE WEERKAART.

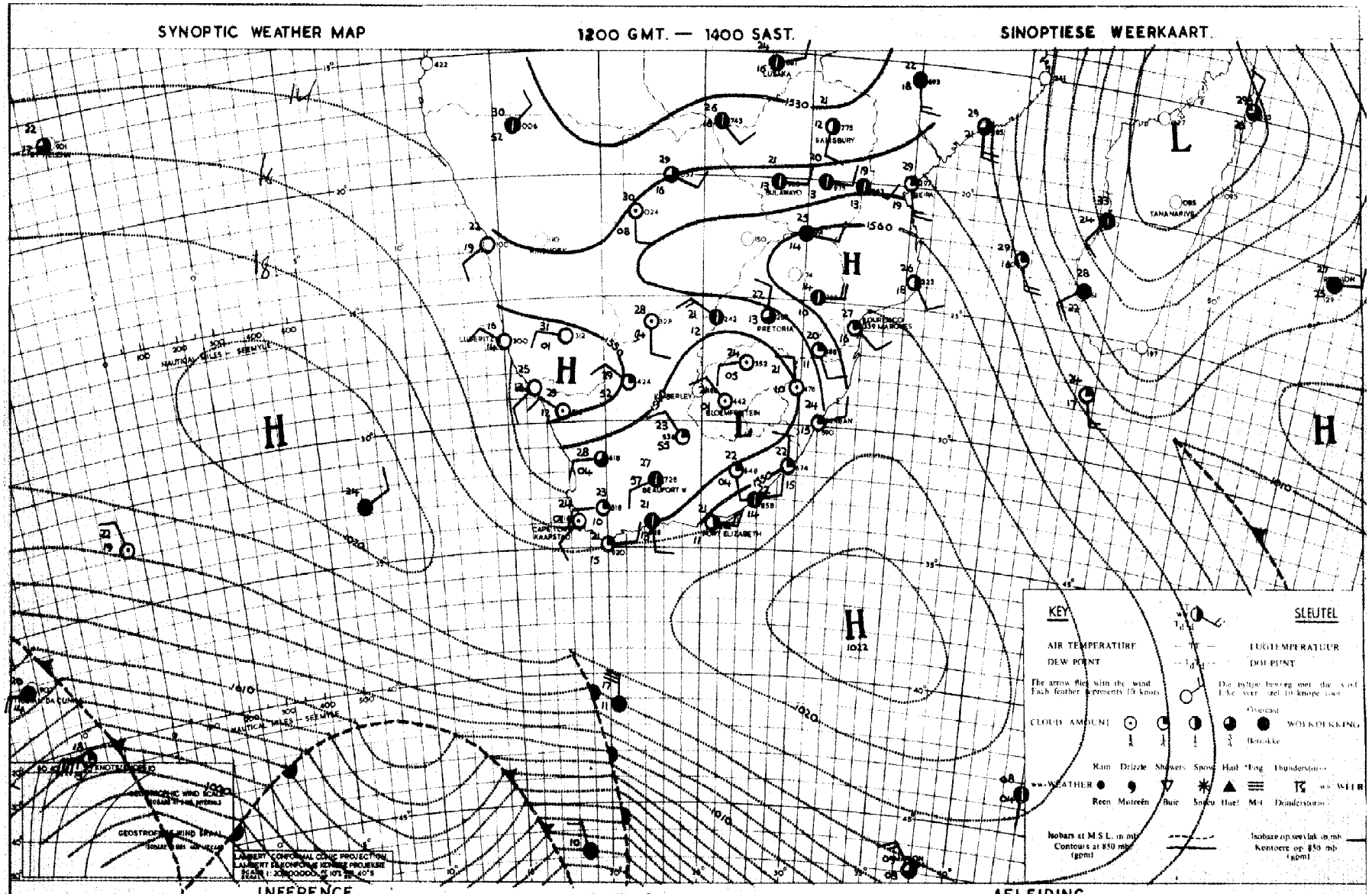

INFERENCE DATE 20 - 3 - 1959 DATUM AFLEIDING

There is a strong south-westerly upper flow over the interior and apart from scattered clouds over the Transvaal it will be fine over the interior.

There will be a further rise in temperature over the interior.

Daar is 'n sterk suidwestelike bolugstroming oor die binneland en afgesien van verspreide wolke oor Transvaal sal dit hoofsaaklik mooiweer wees oor die land. Temperatuur sal oor die algemeen verder styg oor die binneland.

DAAGLIKSE WEERBULLETIN WEERBURO : WEATHER BUREAU DAILY WEATHER BULLETIN

DEPT. VAN VERVOER—DEPT. OF TRANSPORT

Maksimum en Minimum Temperature (°C) en Reënval (RRR) in mms. vir die 24 uur wat om 0800 SAST eindig op ...22...-3-...59.....

Maximum and Minimum Temperatures (°C) and Rainfall (RRR) in mms. for 24 hours ending at 0800 SAST on

CAPE - KAAP	Max.	Min.	RRR
Aberdeen			
Addo			
Alexanderbaai	19	10	
Aliwal-Noord	27	5	
Barkly East	xx	2	
Bashee	24	16	
Bathurst			
Beaufort West	31	11	
Boegoebergdam			
Boetsap			
Brandvlei			
Cala			
Caledon			
Calitzdorp			
Calvinia	33	8	
Cape L'Agulhas	22	15	
Cape Columbine	19	12	
Cape St. Francis	21	13	
Carnarvon			
Ceres			
Citrusdal			
Colesberg			
Cradock			
De Aar	29	9	
D.F. Malan (C.T.)	24	7	
Dordrecht			
Douglas			
East London	23	15	
Elsenburg			
Flagstaff			
Fraserburg	25	8	
Garies			
George	25	10	
Graaff Reinet			
Grahamstown			
Idutywa			
Jansenville	31	13	
Joubertina			
Kenhardt	32	14	
Kentani			
Kimberley	29	13	

KAAP - CAPE	Max.	Min.	RRR
K'Williamstown			
Knysna			
Kowie			
Kuruman	28	9	
Ladismith			
Lake Mentz			
Maclear			
Mafeking	27	13	
Malmesbury			
Matatiele			
Matroosberg			
Middelburg	27	6	
Mosselbaai	22	15	
Mount Frere			
New Amalfi[1]			
O'kiep	32	14	
Orange River			
Oudtshoorn			
Petrusville			
Piketberg			
Pofadder			
Port Elizabeth	25	11	
Port Nolloth	14	9	
Port St. Johns	25	22	
Postmasburg			
Prieska	33	10	
Prince Albert			
Queenstown			
Rietfontein			
Riversdal	29	19	
Robertson			
Somerset East	29	11	
Steynsburg			
Strydenburg			
Stutterheim			
Sutherland			
Swellendam			
Tarkastad			
Touwsrivier			
Umtata	29	12	
Uniondale			

[1]Naby Kokstad

CAPE - KAAP	Max.	Min.	RRR
Upington	32	14	
Vanwyksvlei	31	12	
Victoria-Wes	29	7	
Vredendal	30	10	
Vryburg	29	9	
Williston			
O.V.S. - O.F.S.			
Balkfontein[2]			
Bethlehem	23	6	
Bloemfontein	25	8	
Brandfort			
Bultfontein			
Fauresmith	26	5	
Ficksburg			
Frankfort			
Harrismith			
Heilbron			
Hoopstad	27	8	
Kroonstad			
Lindley			
Modderpoort			
Philippolis			
Petrusburg			
Reitz			
Senekal			
Vrede			
Warden			
Welkom			
Wepener	25	6	
Winburg			
Zastron			
TRANSVAAL			
Andalusia			
Barberton			
Belfast			
Bethal			
Carolina	22	8	
~~Graaflow~~ Chrissiesmeer			
Creoy	28	12	

[2]Near Bothaville

TRANSVAAL	Max.	Min.	RRR
Delareyville			
Ermelo	22	9	
Fleur-de-Lys	24	16	
Groendraai	27	11	
Jan Smuts	25	12	
Joubert Park			
Komatipoort			
Kroondal	28	13	
L'doornsstad			
Letaba			
Lichtenburg			
L' Trichardt			
Loskop[3]			
Marble Hall			
Marnitz	27	14	
Messina	28	17	
Middelburg			
Nelspruit	25	15	
Pietersburg	25	12	0·2
Piet Retief	24	12	
Pelgrimsrus	17	9	1·7
Phalaborwa	26	15	
Pongola	27	15	
Potchefstroom	26	9	
Potgietersrus	27	14	
Pretoria W.B.	26	12	
Pretoriuskop			
Punda Maria			
Sekukuni			
Skukuza			
Thabazimbi			
Tomburke			
Vereeniging			
Volksrust			
Warmbad	27	16	
Waterval-Bo			
Witbank			
Zeerust	29	11	
NATAL			
Cape St. Lucia	26	20	

[3]Naby Groblersdal

NATAL	Max.	Min.	RRR
Dundee			
Durban	28	16	
Estcourt	25	11	
Harding			
Himeville			
N'kusi			
Newcastle	25	9	
P'Maritzburg			
Port Shepstone	25	17	
Richmond			
Seven Oaks			
Van Reenen			
Vryheid			
S.W.A.			
Gobabis	31	15	
Keetmanshoop	34	16	
Luderitz			
Mariental	33	17	
Ohopoho			
Ondangua			
Outjo			
Runtu			
Swakopmund			
Tsumeb	31	14	
Windhoek	30	16	
PROTECTORATES.			
PROTEKTORATE			
Bremersdorp	27	15	
Embabe			
Francistown	28	12	
Gaberones	29	13	
Ghanzi	32	14	
Mahalapye			
Maseru			
Maun	31	16	
Otsi			
Tsabong	32	10	
Tsane	32	11	
Shakane			

SYNOPTIC WEATHER MAP 1200 GMT. — 1400 SAST. SINOPTIESE WEERKAART

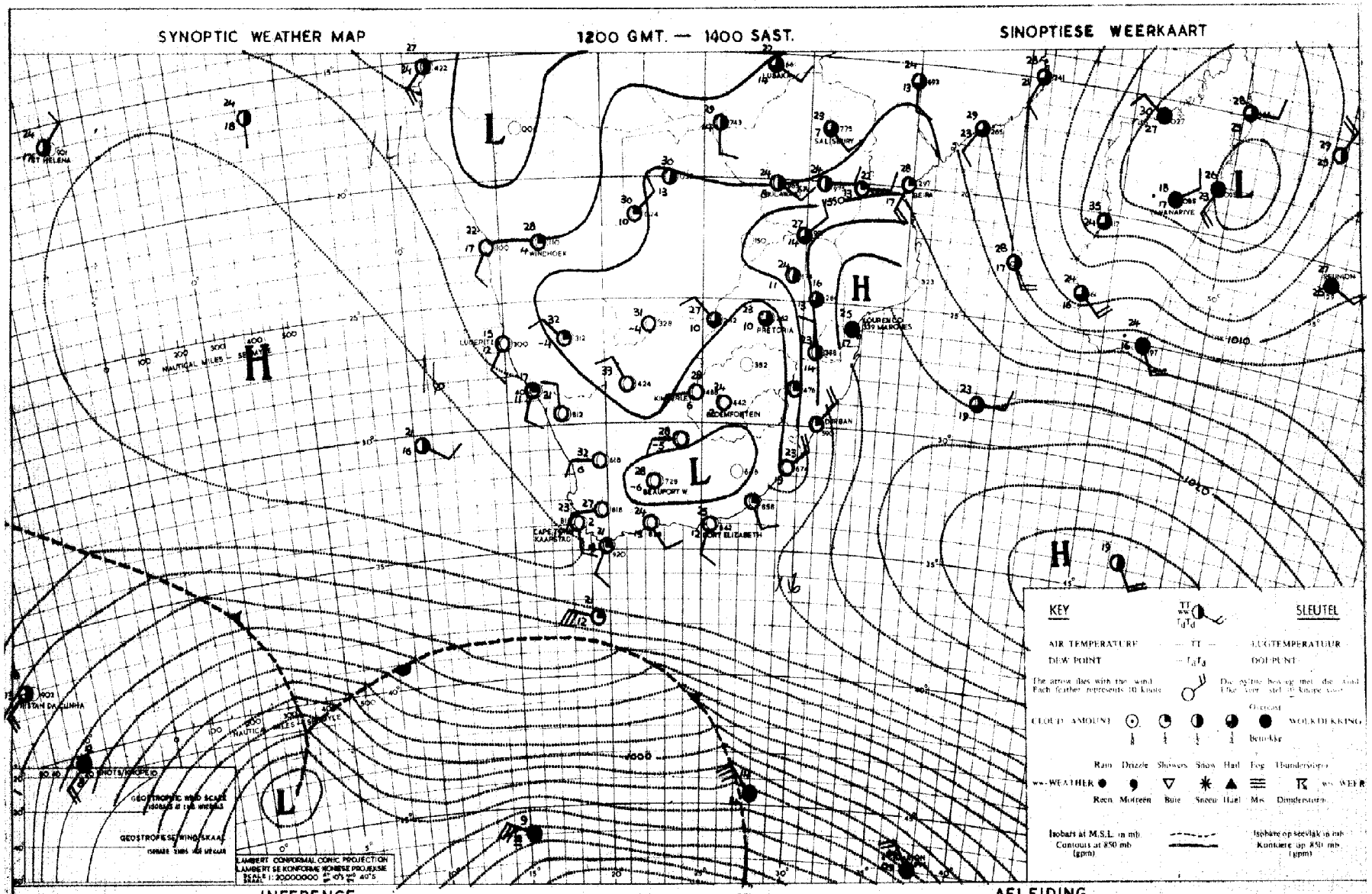

INFERENCE DATE 21 - 3 - 1959 DATUM AFLEIDING

A strong upper ridge developed over the interior and it is expected that it will be mainly fine and warm over the country but it will be hot over the western half of the interior.

Daar het 'n sterk bolugrug ontwikkel oor die binneland en na verwagting sal dit hoofsaaklik mooiweer en warm wees oor die land maar dit sal baie warm wees oor die westelike helfte van die binneland.

DAAGLIKSE WEERBULLETIN WEERBURO : WEATHER BUREAU DAILY WEATHER BULLETIN

DEPT. VAN VERVOER—DEPT. OF TRANSPORT

Maksimum en Minimum Temperature (°C) en Reënval (RRR) in mms. vir die 24 uur wat om 0800 SAST eindig op 23 - 9 - 59

Maximum and Minimum Temperatures (°C) and Rainfall (RRR) in mms. for 24 hours ending at 0800 SAST on

KAAP - CAPE	Max.	Min.	RRR
Aberdeen			
Addo			
Alexanderbaai	20	11	
Aliwal-Noord	30	7	
Barkly East	XX	3	
Bashee	24	17	
Bathurst			
Beaufort West	30	16	
Boegoebergdam			
Boetsap			
Brandvlei			
Cala			
Caledon			
Calitzdorp			
Calvinia	36	11	
Cape L'Agulhus	21	16	
Cape Columbine	18	12	
Cape St. Francis	22	15	
Carnarvon			
Ceres			
Citrusdal			
Colesberg			
Cradock			
De Aar	31	11	
D.F. Malan (C.T.)	22	12	
Dordrecht	28	9	
Douglas			
East London	24	18	
Elsenburg			
Flagstaff			
Fraserburg	32	12	
Garies			
George	23	11	
Graaff Reinet	32	19	
Grahamstown			
Idutywa			
Jansenville	33	15	
Joubertina			
Kenhardt	35	15	
Kentani			
Kimberley	31	12	

KAAP - CAPE	Max.	Min.	RRR
K'Williamstown			
Khysna			
Kowie			
Kuruman	36	10	
Ladismith			
Lake Mentz			
Maclear			
Mafeking	29	13	
Malmesbury			
Matatiele			
Matroosberg	32	11	
Middelburg	29	7	
Mosselbaai	22	16	
Mount Frere			
New Amalfi[1] Kokstad	27	10	
O'kiep	34	15	
Orange River	31	11	
Oudtshoorn			
Petrusville			
Piketberg			
Pofadder	35	18	
Port Elizabeth	24	15	
Port Nolloth	18	10	
Port St. Johns	25	18	
Postmasburg	30	14	
Prieska	34	11	
Prince Albert			
Queenstown			
Rietfontein			
Riversdal	30	14	
Robertson	33	12	
Somerset East	32	16	
Steynsburg			
Strydenburg			
Stutterheim			
Sutherland			
Swellendam			
Tarkastad			
Touwsrivier			
Umtata	30	19	
Uniondale			

CAPE - KAAP	Max.	Min.	RRR
Upington	36	17	
Vanwyksvlei	33	14	
Victoria-Wes	31	16	
Vredendal			
Vryburg	31	11	
Williston			
O.V.S. - O.F.S.			
Balkfontein[2]			
Bethlehem	26	7	
Bloemfontein	28	10	
Brandfort			
Bultfontein			
Fauresmith	27	7	
Fioksburg			
Frankfort			
Harrismith			
Heilbron			
Hoopstad	29	8	
Kroonstad	28	12	
Lindley			
Modderpoort			
Philippolis			
Petrusburg			
Reitz			
Senekal			
Vrede			
Warden			
Welkom	28	15	
Wepener	28	7	
Winburg			
Zastron			
TRANSVAAL			
Andalusia			
Barberton			
Belfast			
Bethal			
Caroline	23	8	
Gravelotte			
Groey	29	11	

TRANSVAAL	Max.	Min.	RRR
Delareyville			
Ermelo	23	6	
Fleur-de-Lys	26	14	
Groendraai	27	11	
Jan Smuts	25	12	
Joubert Park	24	13	
Komatipoort	31	15	
Kroondal	28	13	
L'doornsstad			
Letaba			
Lichtenburg			
L' Trichardt			
Loskop[3]			
Marble Hall			
Marnitz	27	13	
Messina	28	17	
Middelburg			
Nelspruit	27	14	
Pietersburg	24	10	
Piet Retief	25	9	
Pelgrimsrus	19	8	
Phalaborwa	27	14	
Pongola	29	15	
Potchefstroom	28	11	
Potgietersrus	28	12	
Pretoria W.B.	26	11	
Pretoriuskop			
Punda Maria			
Sekukuni			
Skukuza			
Thabazimbi	28	15	
Tomburke			
Vereeniging			
Volksrust			
Warmbad	27	13	
Waterval-Bo	24	8	
Witbank			
Zeerust	30	12	
Mara	25	12	
NATAL			
Cape St. Lucia	27	19	

NATAL	Max.	Min.	RRR
Dundee			
Durban	28	18	
Estcourt	27	11	
Harding			
Himeville			
M'kuzi			
Newcastle	27	9	
P'Maritzburg			
Port Shepstone	24	20	
Richmond			
Seven Oaks			
Van Reenen			
Vryheid			
S.W.A.			
Gobabis	32	17	
Keetmanshoop	35	19	
Luderitz	29	11	
Mariental	35	18	
Ohopoho	34	15	
Ondangua	32	17	
Outjo	32	18	
Runtu	31	16	
Swakopmund	20	15	
Tsumeb	31	15	
Windhoek	30	17	
PROTECTORATES.			
PROTETORATE			
Bremersdorp	27	15	
Embembe			
Francistown	29	13	
Gaberones	30	14	
Ghanzi	32	14	
Mahalapye	30	13	
Maseru	25	17	
Maun	31	17	
Stegi			
Tsabong	34	13	
Tsane	32	17	
Shakawe			

[1] Naby Kokstad

[2] Near Bothaville

[3] Naby Groblersdal

SYNOPTIC WEATHER MAP 1200 GMT. — 1400 SAST. SINOPTIESE WEERKAART

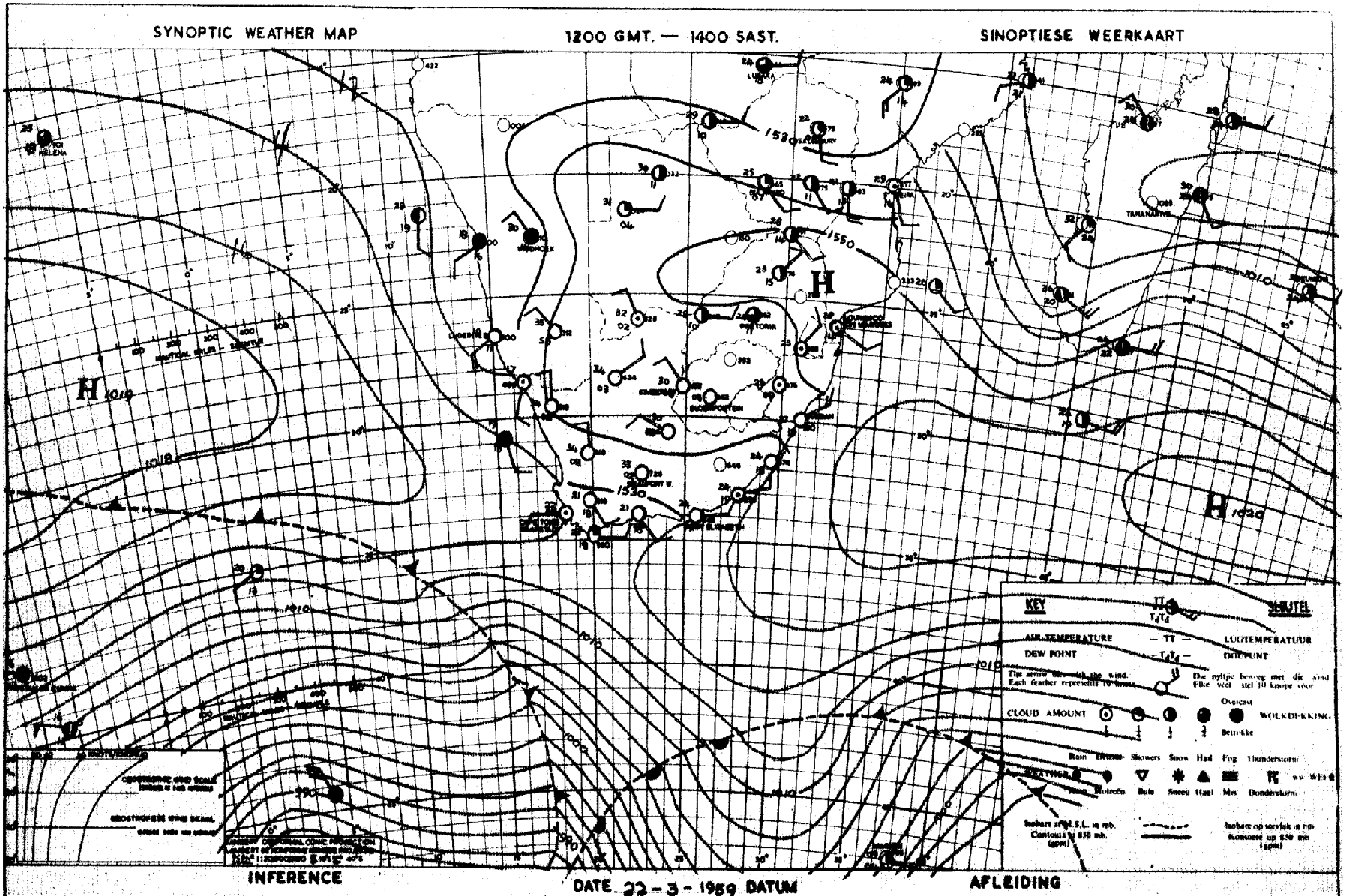

INFERENCE DATE 22 - 3 - 1989 DATUM AFLEIDING

Because of a strong upper air ridge over the continent, little change is expected in the prevailing fine weather over the interior. It is expected that it will become cloudy over the south-western coastal belt later and slight rain or drizzle will occur.

As gevolg van n sterk bolugrug oor die binneland word min verandering verwag in die heersende mooi weer toestande oor die binneland. Na verwagting sal dit later bewolk en koeler word oor die suidwestelike kusgebiede en ligte reën of motreën sal voorkom.

DAAGLIKSE WEERBULLETIN WEERBURO : WEATHER BUREAU DAILY WEATHER BULLETIN

DEPT. VAN VERVOER—DEPT. OF TRANSPORT

Maksimum en Minimum Temperature (°C) en Reënval (RRR) in mms. vir die 24 uur wat om 0800 SAST eindig op ...24.-.3.-.59..... Maximum and Minimum Temperatures (°C) and Rainfall (RRR) in mms. for 24 hours ending at 0800 SAST on

CAPE - KAAP	Max.	Min.	RRR
Aberdeen			
Addo			
Alexanderbaai	24	13	
Aliwal-Noord	31	8	
Barkly East	xx	4	
Bashee	28	17	
Bathurst			
Beaufort West	38	15	
Boegoebergdam			
Boetsap			
Brandvlei			
Cala			
Caledon			
Calitzdorp			
Calvinia	35	11	
Cape L'Agulhus	22	16	
Cape Columbine			
Cape St. Francis	21	17	
Carnarvon			
Ceres			
Citrusdal			
Colesberg			
Cradock			
De Aar	33	13	
D.F. Malan (C.T.)	25	9	
Dordrecht	29	11	
Douglas			
East London	27	17	
Elsenburg			
Flagstaff			
Fraserburg	33	11	
Garies			
George	23	9	
Graaff Reinet	37	15	
Grahamstown			
Idutywa			
Jansenville	39	16	
Joubertina			
Kenhardt	37	16	
Kentani			
Kimberley	33	15	

KAAP - CAPE	Max.	Min.	RRR
K'Williamstown			
Knysna			
Kowie			
Kuruman	31	11	
Ladismith			
Lake Mentz			
Maclear			
Mafeking	30	14	
Malmesbury			
Matatiele			
Matroosberg	31	12	
Middelburg	31	11	
Mosselbaai	22	15	
Mount Frere			
New Amalfi[1] (Kokstad)	28	15	
O'kiep	33	16	
Orange River	33	13	
Oudtshoorn			
Petrusville			
Piketberg			
Pofadder	33	17	
Port Elizabeth	25	17	
Port Nolloth	19	13	
Port St. Johns	25	17	
Postmasburg	32	17	
Prieska	36	14	
Prince Albert			
Queenstown			
Rietfontein			
Riversdal	26	10	
Robertson			
Somerset East	35	14	
Steynsburg			
Strydenburg			
Stutterheim			
Sutherland			
Swellendam			
Tarkastad			
Touwsrivier			
Umtata	32	16	
Uniondale			

CAPE - KAAP	Max.	Min.	RRR
Upington	37	17	
Vanwyksvlei	35	15	
Victoria-Wes	33	16	
Vredendal	34	11	
Vryburg	33	12	
Williston			
O.V.S. - O.F.S.			
Balkfontein[2]			
Bethlehem	27	7	
Bloemfontein	29	10	
Brandfort			
Bultfontein			
Fauresmith	30	9	
Fioksburg			
Frankfort			
Harrismith			
Heilbron			
Hoopstad	30	10	
Kroonstad	31	11	
Lindley			
Modderpoort			
Philippolis			
Petrusburg			
Reitz			
Senekal			
Vrede			
Warden			
Welkom	30	11	
Wepener	29	7	
Winburg			
Zastron			
TRANSVAAL			
Andalusia			
Barberton			
Belfast			
Bethal			
Caroline (Chester)	28	5	
Groevelcon			
Orecy			

TRANSVAAL	Max.	Min.	RRR
Delareyville			
Ermelo	23	4	
Fleur-de-Lys	26	16	
Groendraai	28	12	
Jan Smuts	26	13	
Joubert Park	25	11	
Komatipoort	31	21	
Kroondal	31	12	
L'doornsstad			
Letaba			
Lichtenburg			
L' Trichardt			
Loskop[3]			
Marble Hall			
Marnitz	28	18	
Messina	31	16	
Middelburg			
Nelspruit	28	13	
Pietersburg	26	12	
Piet Retief	25	8	
Pelgrimsrus	20	11	
Phalaborwa	28	19	
Pongola	29	15	
Potchefstroom	29	10	
Potgietersrus	28	11	
Pretoria W.B.	27	13	
Pretoriuskop			
Punda Maria			
Sekukuni			
Skukuza			
Thabazimbi	29	15	
Tomburke			
Vereeniging			
Volksrust			
Warmbad	28	12	
Waterval-Bo	25	7	
Witbank			
Zeerust	31	12	
Mara	28	11	
NATAL			
Cape St. Lucia	29	20	0·3

NATAL	Max.	Min.	RRR
Dundee			
Durban	28	14	
Estcourt	28	12	
Harding			
Hluseville			
M'kuzi			
Newcastle	27	8	
P'Maritzburg			
Port Shepstone	25	17	
Richmond			
Seven Oaks			
Van Reenen			
Vryheid			
S.W.A.			
Gobabis	32	17	
Keetmanshoop	36	21	
Luderitz			
Marienthal	35	23	
Ohopono	34	17	
Ondangua	32	16	
Outjo	[illegible]	17	
[illegible]	31	15	
Swakopmund	20	17	
Tsumeb	32	15	
Windhoek	30	20	
PROTECTORATES. **PROTEKTORATE**			
Bremersdorp	27	13	
Emlembe			
Francistown	29	15	
Gaberones	32	14	
Ghanzi	32	16	
Mahalapye	31	14	
Maseru	27	7	
Maun	33	12	
Stegi			
Tsabong	35	14	
Tsane			
Shakawe			

[1] Naby Kokstad

[2] Near Bothaville

[3] Naby Groblersdal

SYNOPTIC WEATHER MAP 1200 GMT. — 1400 SAST. SINOPTIESE WEERKAART

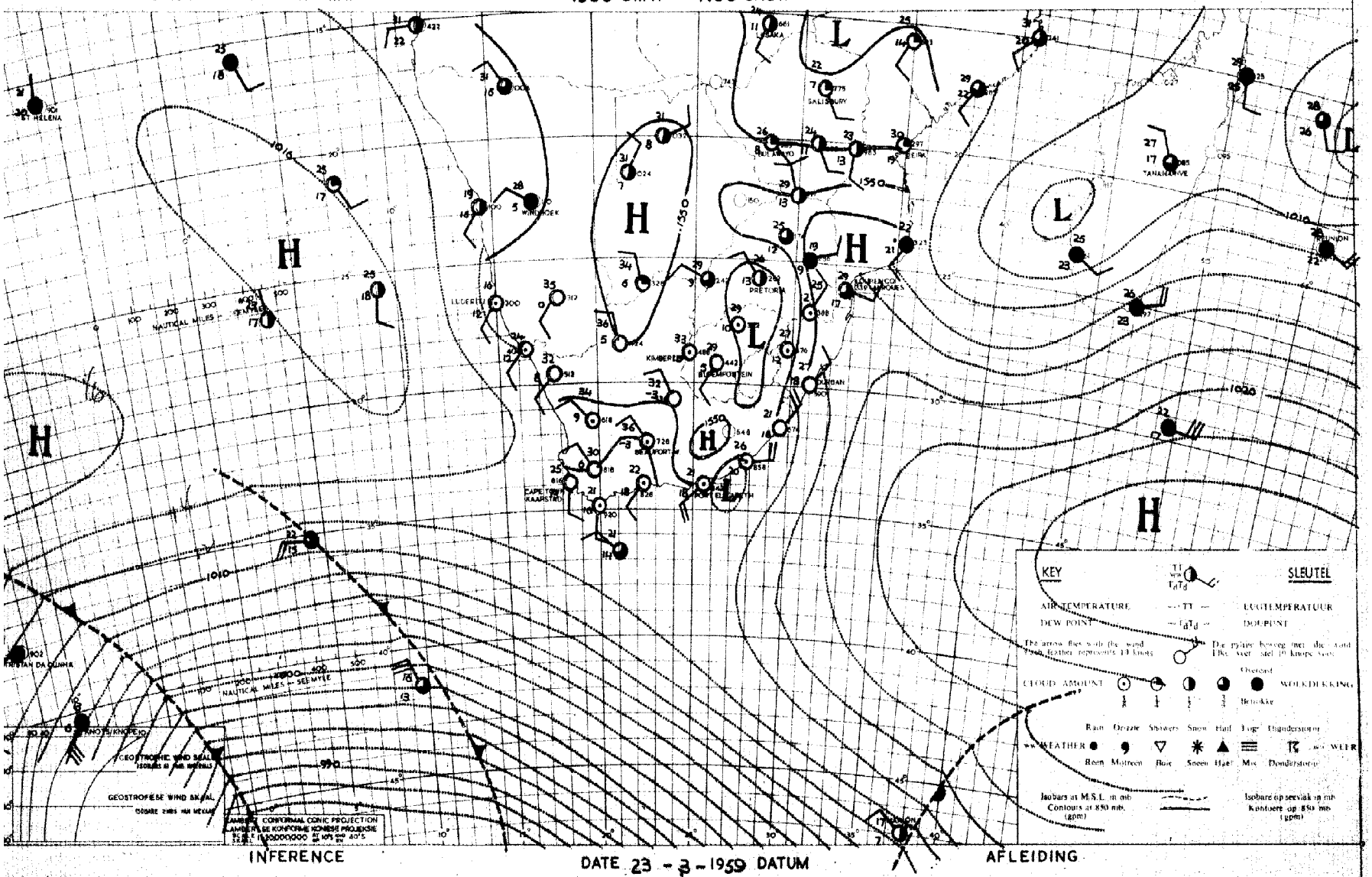

INFERENCE DATE 23 - 3 - 1959 DATUM AFLEIDING

With cyclone activity in the Mocambique channel cloudy conditions with showers will occur over the north-eastern Transvaal. Somewhat moister air is moving over the northern part of South West Africa and local thundershowers will occur over there but otherwise the weather over the country will remain warm and dry.

Met sikloonaktiwiteit in die Mosambiekkanaal sal bewolkte toestande met buie voorkom oor die noordoostelike Transvaal. Effens vogtiger lug beweeg oor die noordelike deel van Suidwes-Afrika en los donderbuie mag daar voorkom maar origens sal dit warm en droog bly.

DAAGLIKSE WEERBULLETIN WEERBURO : WEATHER BUREAU DAILY WEATHER BULLETIN

DEPT. VAN VERVOER—DEPT. OF TRANSPORT

Maksimum en Minimum Temperature (°C) en Reënval (RRR) in mms. vir die 24 uur wat om 0800 SAST eindig op ..25...-.3.-.59..... Maximum and Minimum Temperatures (°C) and Rainfall (RRR) in mms. for 24 hours ending at 0800 SAST on

CAPE - KAAP	Max.	Min.	RRR
Aberdeen			
Addo			
Alexanderbaai	22	12	
Aliwal-Noord	33	10	
Barkly East	xx	6	
Bashee	24	19	
Bathurst			
Beaufort West	35	14	
Boegoebergdam			
Boetsap			
Brandvlei			
Cala			
Caledon			
Calitzdorp			
Calvinia	33	8	
Cape L'Agulhas	22	18	
Cape Columbine	20	16	0·2
Cape St. Francis	22	7	
Carnarvon			
Ceres			
Citrusdal			
Colesberg			
Cradock			
De Aar	33	13	
D.F. Malan (C.T.)	23	15	
Dordrecht	31	11	
Douglas			
East London	25	17	
Elsenburg			
Flagstaff			
Fraserburg	31	11	
Jaries			
George	24	14	0·1
Graaff Reinet	34	12	
Grahamstown			
Idutywa			
Jansenville	36	13	
Joubertina			
Kenhardt	36	16	
Kentani			
Kimberley	34	14	

KAAP - CAPE	Max.	Min.	RRR
K'Williamstown			
Knysna			
Kowie			
Kuruman	33	14	
Ladismith			
Lake Mentz			
Maclear			
Mafeking	38	14	
Malmesbury			
Matatiele			
Matroosberg	28	11	
Middelburg	31	9	
Mosselbaai	22	18	
Mount Frere			
New Amalfi[1] (Kokstad)	29	9	
O'kiep	32	14	
Orange River	34	12	
Oudtshoorn			
Petrusville			
Piketberg			
Pofadder	33	16	
Port Elizabeth	25	17	
Port Nolloth	19	9	
Port St. Johns	22	19	
Postmasburg	33	17	
Prieska	36	15	
Prince Albert			
Queenstown			
Rietfontein			
Riversdal	29	14	0·1
Robertson	32	13	
Somerset East	34	12	
Steynsburg			
Strydenburg			
Stutterheim			
Sutherland			
Swellendam			
Tarkastad			
Touwsrivier			
Umtata	33	11	
Uniondale			

CAPE - KAAP	Max.	Min.	RRR
Upington	36	17	
Vanwyksvlei	34	16	
Victoria-Wes	33	16	
Vredendal	28	18	
Vryburg	34	15	
Williston			
O.V.S. - O.F.S.			
Balkfontein[2]			
Bethlehem	30	8	
Bloemfontein	32	13	
Brandfort			
Bultfontein			
Fauresmith	32	17	
Fioksburg			
Frankfort			
Harrismith			
Heilbron			
Hoopstad	32	11	
Kroonstad	32	10	
Lindley			
Modderpoort			
Philippolis			
Petrusburg			
Reitz			
Senekal			
Vrede			
Warden			
Welkom	32	18	
Wepener	31	8	
Winburg			
Zastron			
TRANSVAAL			
Andalusia			
Barberton			
Belfast			
Bethal			
Caroline	26	10	
Chester Greylstown			
Crecy	32	14	

TRANSVAAL	Max.	Min.	RRR
Delareyville			
Ermelo	26	6	
Fleur-de-Lys	28	17	
Groendraai	32	10	
Jan Smuts	28	12	
Joubert Park	27	13	
Komatipoort	29	20	
Kroondal	32	12	
L'doornestad			
Letaba			
Lichtenburg			
L' Trichardt			
Loskop[3]			
Marble Hall			
Marnitz	30	13	
Messina	33	18	
Middelburg			
Nelspruit			
Pietersburg	29	11	
Piet Retief	27	11	
Pelgrimsrus	22	12	
Phalaborwa	31	18	
Pongola	31	18	
Potchefstroom	31	9	
Potgietersrus	30	11	
Pretoria W.B.	30	12	
Pretoriuskop			
Punda Maria			
Sekukuni			
Skukuza			
Thabazimbi	32	15	
Tomburke			
Vereeniging			
Volksrust			
Warmbad			
Waterval-Bo	25	10	
Witbank			
Zeerust	31	12	
Mara	30	14	
NATAL			
Cape St. Lucia	30	22	4·0

NATAL	Max.	Min.	RRR
Dundee			
Durban	29	19	
Estcourt	31	10	
Harding			
Mimosville			
M'kuzi			
Newcastle	30	8	
P'Maritzburg			
Port Shepstone	24	20	
Richmond			
Seven Oaks			
Van Reenen			
Vryheid			
S.W.A.			
Gobabis			
Keetmanshoop	35	19	
Luderitz			
Mariental	35	21	
Ohopoho	35	16	
Ondangua	33	18	
Outjo	33	19	
Rantu	32	15	
Swakopmund	22	15	
Tsumeb	32	15	
Windhoek	31	20	
PROTECTORATES			
PROTEKTORATE			
Bremersdorp	28	17	
Enlembe			
Francistown	31	15	
Gaberones	34	18	
Ghanzi	35	15	
Mahalapye	35	15	
Maseru	29	7	
Maun	34	14	
Stegi			
Tsabong	36	15	
Tuane			
Shakawe			

[1] Naby Kokstad

[2] Near Bothaville

[3] Naby Groblersdal

SYNOPTIC WEATHER MAP — 1200 GMT. — 1400 SAST. — SINOPTIESE WEERKAART

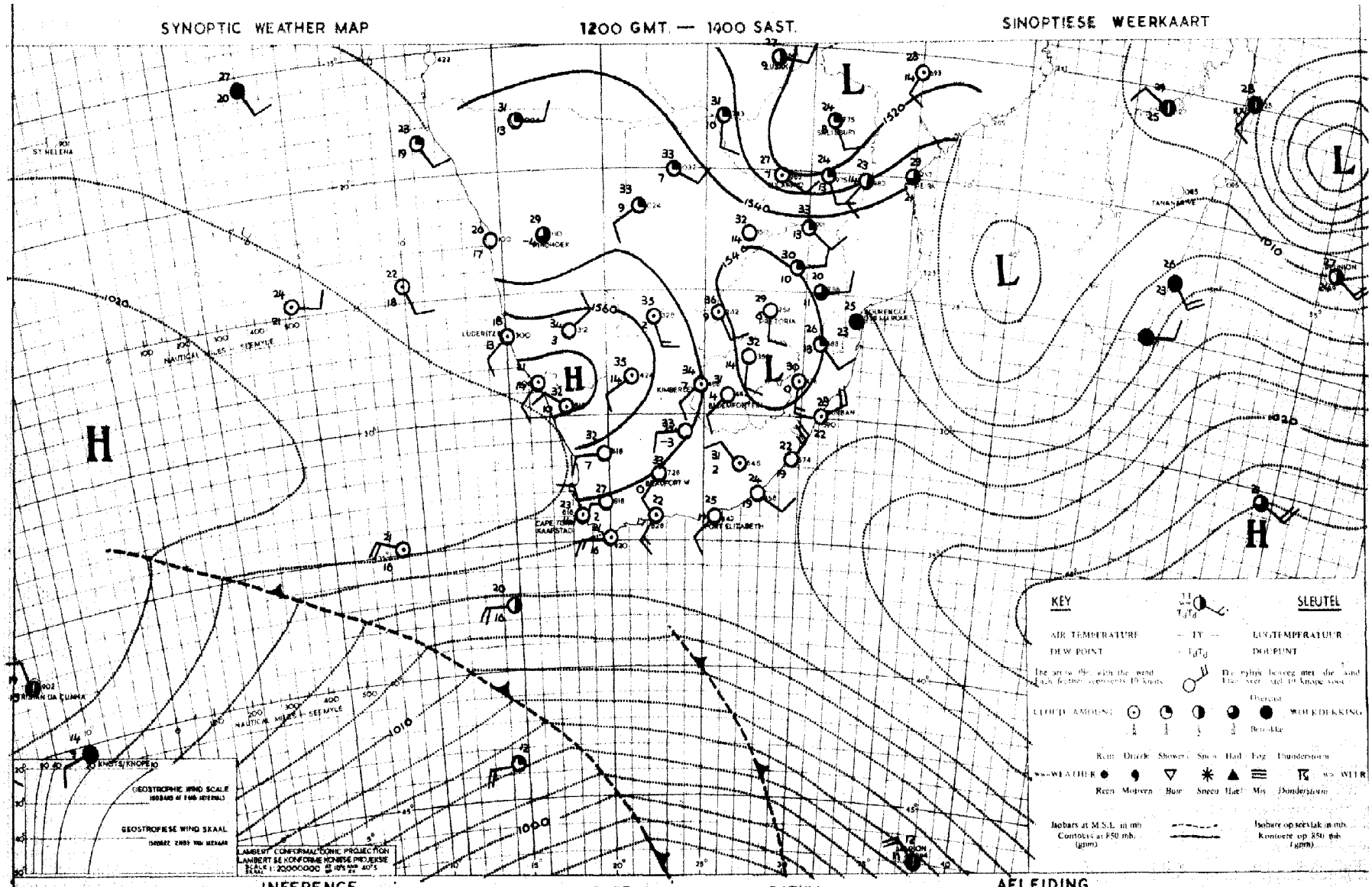

INFERENCE — DATE 24 - 3 - 1959 DATUM — AFLEIDING

The tropical cyclone east of the continent dominates the circulation over the eastern part of the interior and very dry air is flowing in from the south-east. Apart from scattered clouds over the eastern lowveld of the Transvaal and the southern and south-eastern coastal regions, it will be fine and warm over the country.

Die tropiese siklone oos van die vasteland oorheers die sirkulasie oor die oostelike deel van die binneland en baie droë lug word uitgevoer vanuit die suidooste. Afgesien van verspreide wolke oor die Transvaal laeveld en oor die suidelike en suidoostelike kusgebiede sal dit mooiweer en warm tot baie warm wees oor die land.

DAAGLIKSE WEERBULLETIN WEERBURO : WEATHER BUREAU DAILY WEATHER BULLETIN

DEPT. VAN VERVOER—DEPT. OF TRANSPORT

Maksimum en Minimum Temperature (°C) en Reënval (RRR) in mms. vir die 24 uur wat om 0800 SAST eindig op ..26 – 3 – 59.. Maximum and Minimum Temperatures (°C) and Rainfall (RRR) in mms. for 24 hours ending at 0800 SAST on

CAPE - KAAP	Max.	Min.	RRR
Aberdeen			
Addo			
Alexanderbaai	23	13	
Aliwal-Noord	32	11	
Barkly East	XX	7	
Bashee	29	19	
Bathurst			
Beaufort West	27	14	
Boegoebergdam			
Boetsap			
Brandvlei			
Cala			
Caledon			
Calitzdorp			
Calvinia	30	11	
Cape L'Agulhus	23	19	
Cape Columbine	15	12	
Cape St. Francis	22	17	
Carnarvon			
Ceres			
Citrusdal			
Colesberg			
Cradock			
De Aar	31	12	
D.F. Malan (C.T.)	24	16	
Dordrecht			
Douglas			
East London	24	18	
Elsenburg			
Flagstaff			
Fraserburg	26	12	
Garies			
George	22	12	
Graaff Reinet	26	14	
Grahamstown			
Idutywa			
Jansenville	36	16	
Joubertina			
Kenhardt	34	13	
Kentani			
Kimberley	33	14	

KAAP - CAPE	Max.	Min.	RRR
K'Williamstown			
Knysna			
Kowie			
Kuruman	33	15	
Ladismith			
Lake Mentz			
Maclear			
Mafeking	32	15	
Malmesbury			
Matatiele			
Matroosberg	32	11	
Middelburg	25	9	
Mosselbaai	22	17	
Mount Frere			
New Amalfi (Kokstad)	23	12	
O'kiep	30	15	
Orange River	33	11	
Oudtshoorn			
Petrusville			
Piketberg			
Pofadder	31	16	
Port Elizabeth	24	8	
Port Nolloth	20	12	
Port St. Johns	23	19	
Postmasburg	32	17	
Priaska	35	12	
Prince Albert			
Queenstown	24	15	
Rietfontein			
Riversdal	23	13	
Robertson	20	18	
Somerset East	23	15	
Steynsburg			
Strydenburg			
Stutterheim			
Sutherland			
Swellendam			
Tarkastad			
Touwsrivier			
Umtata	25	19	
Uniondale			

CAPE - KAAP	Max.	Min.	RRR
Upington	35	16	
Vanwyksvlei			
Victoria-Wes	28	10	
Vredendal			
Vryburg	34	15	
Williston			
O.V.S. - O.F.S.			
Balkfontein[2]			
Bethlehem	29	11	
Bloemfontein	31	14	
Brandfort			
Bultfontein			
Fauresmith	31	9	
Picksburg			
Frankfort			
Harrismith			
Heilbron			
Hoopstad	32	13	
Kroonstad	32	12	
Lindley			
Modderpoort			
Philippolis			
Petrusburg			
Reitz			
Senekal			
Vrede			
Warden			
Welkom	31	15	
Wepener	31	9	
Winburg			
Zastron			
TRANSVAAL			
Andalusia			
Barberton			9.2
Belfast			
Bethal			
Carolina	25	14	
Chester Graevelot			
Crecy	30	11	

TRANSVAAL	Max.	Min.	RRR
Delareyville			
Ermelo	24	14	
Fleur-de-Lys	29	19	6.5
Groendraai	30	13	
Jan Smuts	27	13	
Joubert Park	26	13	
Komatipoort	32	22	5.0
Kroondal	33	15	
L'doornsstad			
Letaba			
Lichtenburg			
L' Trichardt			
Loskop[3]			
Marble Hall			
Marnitz	29	16	
Messina	31	20	
Middelburg			
Nelspruit	30	19	5.7
Pietersburg	28	16	
Piet Retief	27	15	
Pelgrimsrus	20	13	17.0
Phalaborwa	32	21	4.2
Pongola	32	22	
Potchefstroom	31	11	
Potgietersrus	30	17	
Pretoria W.B.	29	14	
Pretoriuskop			
Punda Maria			
Sekukuni			
Skukuza			
Thabazimbi	30	17	
Tomburke			
Vereeniging			
Volksrust			
Warmbad	29	14	0.3
Waterval-Bo	26	17	2.0
Witbank			
Zeerust	35	15	
Mara	29	18	
NATAL			
Cape St. Lucia	26	22	4.5

NATAL	Max.	Min.	RRR
Dundee			
Durban	28	19	0.3
Estcourt	27	13	
Harding			
Himeville			
M'kuzi			
Newcastle	28	14	
P'Maritzburg			
Port Shepstone	25	21	0.6
Richmond			
Seven Oaks			
Van Reenen			
Vryheid			
S.W.A.			
Gobabis	33	15	
Keetmanshoop	35	18	
Luderitz	21	14	
Mariental	35	22	
Ohopoho	35	17	
Ondangua	35	20	
Outjo	35	21	
Runtu	34	16	
Swakopmund	21	16	
Tsumeb	34	17	
Windhoek	31	21	
PROTECTORATES-PROTEKTORATE			
Bremersdorp	30	19	15.1
Embabe			48.0
Francistown	28	17	
Gaberones (Molopolole)	34	15	
Ghanzi	35	13	
Mahalapye	31	14	
Maseru			
Maun	35	14	
Stegi			
Tsabong	36	18	
Tuane			
Shakawe (Gaberones)	34	15	

[1] Naby Kokstad

[2] Near Bothaville

[3] Naby Groblersdal

SYNOPTIC WEATHER MAP

1200 GMT. — 1400 SAST.

SINOPTIESE WEERKAART

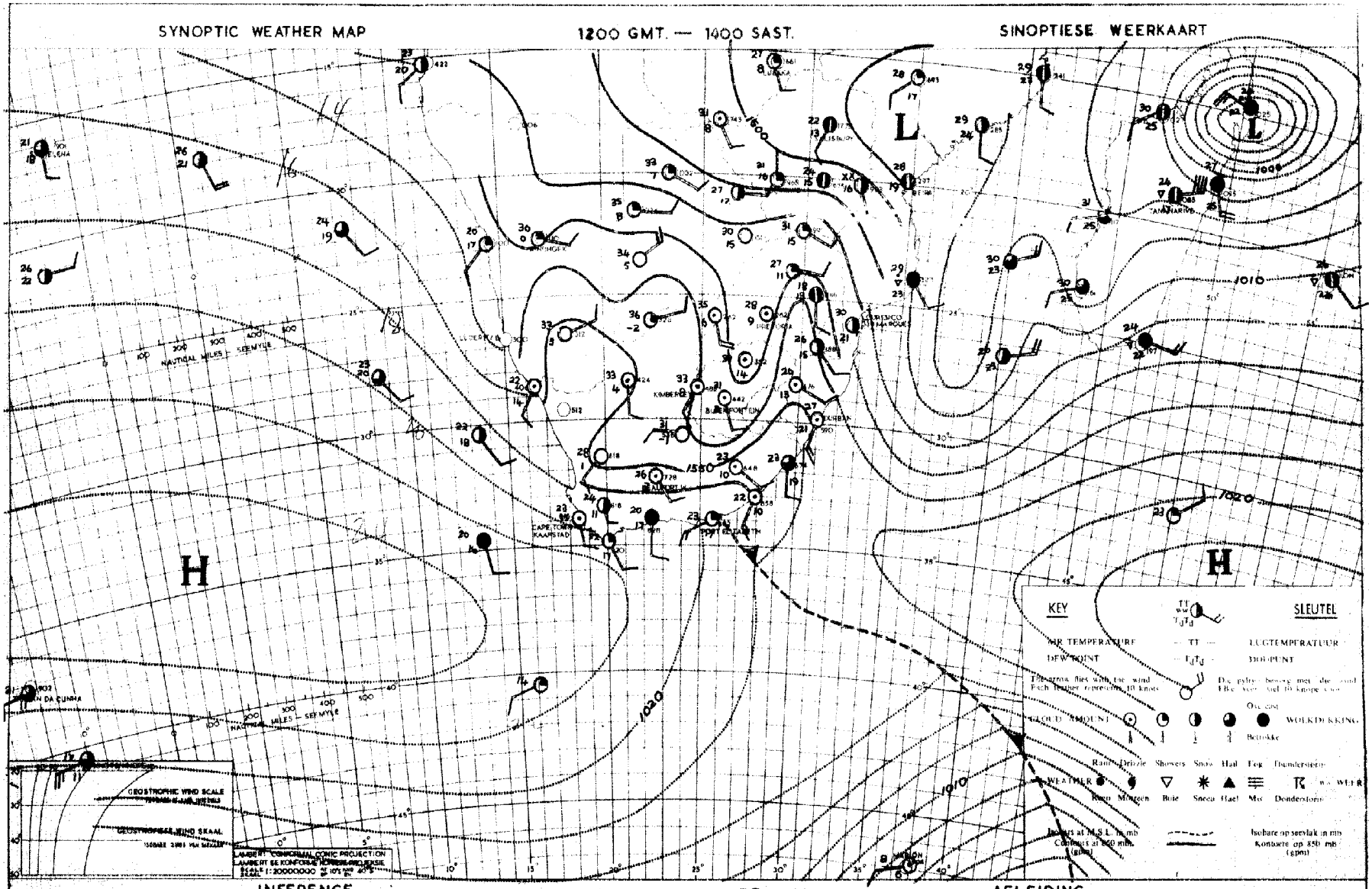

INFERENCE

DATE 25-3-1959 DATUM

AFLEIDING

With cyclonic activity in the Mocambique channel and the high moving in south of the continent, it is expected that cloudy conditions with local showers will occur over the Eastern Cape and Natal coastal regions and escarpment. Over the remainder of the country it will remain warm and dry.

Met sikloniese aktiwiteit in die Mosambiekkanaal en die hoog wat suid van die land in beweeg, sal bewolkte toestande met plaaslike buie voorkom oor die Oos-Kaapse en Natalse kusgebiede en die Oos-Transvaalse laeveld en platorand. Oor die res van die land sal dit warm en droog wees.

DAAGLIKSE WEERBULLETIN WEERBURO : WEATHER BUREAU DAILY WEATHER BULLETIN

DEPT. VAN VERVOER—DEPT. OF TRANSPORT

Maksimum en Minimum Temperature (°C) en Reënval (RRR) in mms. vir die 24 uur wat om 0800 SAST eindig op ...27...7...3...7...59.....

Maximum and Minimum Temperatures (°C) and Rainfall (RRR) in mms. for 24 hours ending at 0800 SAST on

CAPE - KAAP	Max.	Min.	RRR
Aberdeen			
Addo			
Alexanderbaai	21	15	
Aliwal-Noord	31	15	0·3
Barkly East	xx	9	
Bashee	29	20	
Bathurst			
Beaufort West	28	17	
Boegoebergdam			
Boetsap			
Brandvlei			
Cala			
Caledon			
Calitzdorp			
Calvinia	31	9	
Cape L'Agulhas	22	19	
Cape Columbine	17	12	
Cape St. Francis	22	18	0·3
Carnarvon			
Ceres			
Citrusdal			
Colesberg			
Cradock			
De Aar	32	15	
D.F. Malan (C.T.)	28	11	
Dordrecht			
Douglas			
East London	25	19	
Elsenburg			
Flagstaff			
Fraserburg			
Garies			
George	22	17	2·0
Graaff Reinet			
Grahamstown			
Idutywa			
Jansenville	27	18	
Joubertina			
Kenhardt	34	16	
Kentani			
Kimberley	34	20	

KAAP - CAPE	Max.	Min.	RRR
K'Williamstown			
Knysna			
Kowie			
Kuruman	32	12	
Ladismith			
Lake Mentz			
Maclear			
Mafeking	31	16	
Malmesbury			
Matatiele			
Matroosberg	26	13	
Middelburg	29	11	
Mosselbaai	21	19	
Mount Frere			
~~New Amalfi~~ Kokstad[1]	24	11	
O'kiep	28	13	
Orange River	34	15	
Outeniqua			
Petrusville			
Pikesberg			
Potgietersrus	30	15	
Port Elizabeth	23	19	0·2
Port Nolloth	17	13	
Port St. Johns	26	22	
Prieska	36	17	
Prince Albert			
Queenstown	29	16	0·2
Rietfontein			
Riversdal	26	18	
Robertson	29	16	
Somerset East	25	17	
Steynsburg			
Strydenburg			
Stutterheim			
Sutherland			
Swellendam			
Tarkastad			
Touwsrivier			
Umtata	25	19	
Uniondale			

CAPE - KAAP	Max.	Min.	RRR
Upington	37	18	
Vanwyksvlei	33	15	
Victoria-Wes	31	10	
Vredendal	28	14	
Vryburg	33	13	
Williston			
O.V.S. - O.F.S.			
Balkfontein[2]			
Bethlehem	27	8	
Bloemfontein	30	15	
Brandfort			
Bultfontein			
Fauresmith	31	13	
Ficksburg			
Frankfort			
Harrismith			
Heilbron			
Hoopstad	31	13	
Kroonstad			
Lindley			
Modderpoort			
Philippolis			
Potchefstroom			
Reitz			
Senekal			
Vrede			
Warden			
Welkom	30	13	
Wepener	29	16	
Winburg			
Zastron			0·6
TRANSVAAL			
Andalusia			
Barberton			
Belfast			
Bethal			
Carolina	23	12	
~~Chester~~ Graveloti			0·5
Creey	30	12	

TRANSVAAL	Max.	Min.	RRR
Delareyville			
Ermelo	23	11	
Fleur-de-Lys	26	19	4·3
Groendraai	30	13	
Jan Smuts	26	12	
Joubert Park			
Komatipoort			
Kroondal	31	13	
L'doornsstad			
Letaba			
Lichtenburg			
L' Trichardt			
Loskop[3]			
Marble Hall			
Marnitz	30	19	
Messina	30	21	
Middelburg			
Nelspruit			
Pietersburg	28	11	
Piet Retief	25	13	
Pilgrimsrus	18	13	4·0
Rhalaborwa			
Pongola	31	19	
Potchefstroom	30	19	
Potgietersrus	30	14	
Pretoria W.B.	29	14	
Pretoriuskop			
Punda Maria			
Sekukuni			
Skukuza			
Thabazimbi			
Tomburke			
Vereeniging			
Volksrust			
Warmbad	29	14	
Waterval-Bo			
Witbank			
Zeerust	30	16	
Mara	29	18	
NATAL			
Cape St. Lucia	28	21	

NATAL	Max.	Min.	RRR
Dundee			
Durban	27	20	
Estcourt	27	12	
Harding			
Himeville			
M'kuzi			
Newcastle	28	13	
P'Maritzburg			
Port Shepstone	29	22	
Richmond			
Seven Oaks			
Van Reenen			
Vryheid			
S.W.A.			
Gobabis	32	18	
Keetmanshoop	36	17	
Luderitz	20	14	
Mariental	35	19	
Ohopoho			
Ondangua			
Outjo	34	17	
Runtu			
Swakopmund	20	15	
Tsumeb	30	16	
Windhoek	32	18	
PROTECTORATES· PROTEKTORATE			
Bremersdorp	26	19	0·2
Emlembe			
Francistown	25	20	3·4
Gaberones	33	17	
Ghanzi	33	19	
Mahalapye			
Maseru	28	11	
Maun	32	18	
Stegi			
Tsabong	36	15	
Tsane			
Shakawe			
Molopolole	32	21	

[1] Naby Kokstad

[2] Near Bothaville

[3] Naby Groblersdal

SYNOPTIC WEATHER MAP — 1200 GMT. — 1400 SAST. — SINOPTIESE WEERKAART

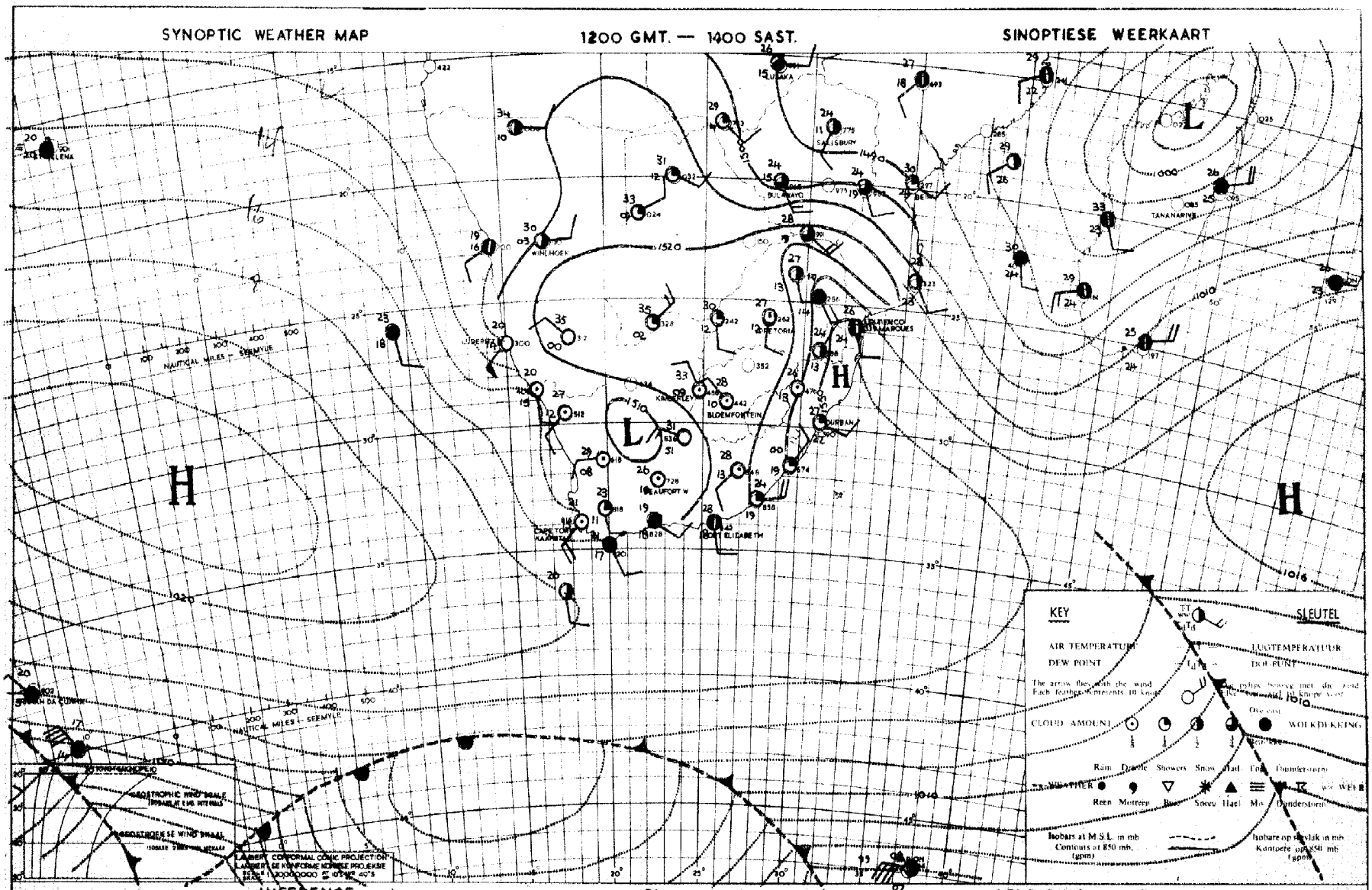

INFERENCE — DATE 26 - 3 79 39 DATUM — AFLEIDING

An upper air trough has developed over the western Union and somewhat moister air is moving over South-West Africa, Bechuanaland, Free State, Northern and Eastern Cape and southern Natal. Local thunder showers will consequently develop over these regions.

'n Bolugtrog het ontwikkel oor die westelike Unie en effens vogtiger lug stroom oor Suidwes-Afrika, en Betsjoeanaland, die Vrystaat, Noord-Kaapland, Oos-Kaapland en suidelike Natal. Plaaslike donderbuie sal dus oor hierdie streke ontwikkel.

DAAGLIKSE WEERBULLETIN WEERBURO : WEATHER BUREAU DAILY WEATHER BULLETIN

DEPT. VAN VERVOER—DEPT. OF TRANSPORT

Maksimum en Minimum Temperature (°C) en Reënval (RRR) in mms. vir die 24 uur wat om 0800 SAST eindig op 28 - 3 - 59

Maximum and Minimum Temperatures (°C) and Rainfall (RRR) in mms. for 24 hours ending at 0800 SAST on

CAPE - KAAP	Max.	Min.	RRR
Aberdeen			
Addo			
Alexanderbaai	23	16	
Aliwal-Noord	31	11	
Barkly East			
Bashee	26	20	
Bathurst			
Beaufort West	29	18	
Boegoebergdam			
Boetsap			
Brandvlei			
Cala			
Caledon			
Calitzdorp			
Calvinia	32	8	
Cape L'Agulhus	22	15	
Cape Columbine	17	13	
Cape St. Francis	22	17	
Carnarvon			
Ceres			
Citrusdal			
Colesberg			
Cradock			
De Aar	34	14	
D.F. Malan (C.T.)	24	12	
Dordrecht	29	13	2.5
Douglas			
East London	28	18	
Elsenburg			
Flagstaff			
Fraserburg	29	11	
Garies			
George	24	14	
Graaff Reinet	28	14	
Grahamstown			
Idutywa			
Jansenville	28	13	
Joubertina			
Kenhardt	35	15	
Kentani			
Kimberley	33	19	0.5

KAAP - CAPE	Max.	Min.	RRR
K'Williamstown			
Knysna			
Kowie			
Kuruman	31	12	
Ladismith			
Lake Mentz			
Maclear			
Mafeking	32	16	
Malmesbury			
Matatiele			
Matroosberg	28	11	
Middelburg	31	8	
Mosselbaai	23	17	
Mount Frere			
New Amalfi[1] (Kokstad)	29	10	11.3
O'kiep	31	11	
Orange River	34	20	
Oudtshoorn			
Petrusville			
Piketberg			
Pofadder	32	14	
Port Elizabeth	25	15	
Port Nolloth	20	14	
Port St. Johns	26	20	
Postmasburg	32	21	
Prieska	36	19	
Prince Albert			
Queenstown	33	12	0.1
Rietfontein			
Riversdal	28	14	
Robertson	31	14	
Somerset East	27	18	
Steynsburg			
Strydenburg			
Stutterheim			
Sutherland			
Swellendam			
Tarkastad			
Touwsrivier			
Umtata	25	16	0.9
Uniondale			

CAPE - KAAP	Max.	Min.	RRR
Upington	37	17	
Vanwyksvlei			
Victoria-Wes	32	9	
Vredendal	28	14	
Vryburg	33	13	
Williston			
O.V.S. - O.F.S.			
Balkfontein[2]			
Bethlehem	29	10	
Bloemfontein	30	16	
Brandfort			
Bultfontein			
Fauresmith	34	13	
Ficksburg			
Frankfort			
Harrismith			
Heilbron			
Hoopstad	32	15	
Kroonstad			
Lindley			
Modderpoort			
Philippolis			
Petrusburg			
Reitz			
Senekal			
Vrede			
Warden			
Welkom			
Wepener	30	17	0.2
Winburg			
Zastron			
TRANSVAAL			
Andalusia			
Barberton			
Belfast			
Bethal			
Carolina	25	8	
Chester Gravelotte			
Crecy	30	13	

TRANSVAAL	Max.	Min.	RRR
Delareyville			
Ermelo	26	8	
Fleur-de-Lys	28	18	
Groendraai	30	12	
Jan Smuts	26	14	
Joubert Park	26	16	
Komatipoort	31	21	7.0
Kroondal	30	13	
L'doornsstad			
Letaba			
Lichtenburg			
L' Trichardt			
Loskop[3]			
Marble Hall			
Marnitz	30	15	
Messina	28	20	
Middelburg			
Nelspruit	30	18	
Pietersburg	27	13	
Piet Retief	28	12	
Pilgrimsrus	22	12	
Phalaborwa			
Pongola	33	21	
Potchefstroom	31	15	
Potgietersrus	30	15	
Pretoria W.B.	28	14	
Pretorinskop			
Punda Maria			
Sekukuni			
Skukuza			
Thabazimbi			
Tomburke			
Vereeniging			
Volksrust			
Warmbad	29	13	
Waterval-Bo	26	12	
Witbank			
Zeerust	32	14	
Mara	26	15	
NATAL			
Cape St. Lucia	29	21	

NATAL	Max.	Min.	RRR
Dundee			
Durban	29	20	0.4
Estcourt	30	12	0.1
Harding			
Himeville			
M'kuzi			
Newcastle	31	10	
P'Maritzburg			
Port Shepstone	26	21	1.0
Richmond			
Seven Oaks			
Van Reenen			
Vryheid			
S.W.A.			
Gobabis	32	18	
Keetmanshoop	36	19	
Luderitz	20	14	
Mariental	35	21	
Ohopoho	36	17	
Ondangua			
Outjo	33	16	
Rundu			
Swakopmund	19	14	
Tsumeb	32	16	
Windhoek	31	19	
PROTECTORATES.			
PROTEKTORATE			
Bremersdorp	29	19	
Emlembe			
Francistown	27	16	
Gaberones	32	15	
Ghanzi	35	16	
Mahalapye			
Maseru	29	11	
Maun	32	17	
Stegi			
Tsabong	35	18	
Tuane			
Shakawe			

[1] Naby Kokstad

[2] Near Bothaville

[3] Naby Groblersdal

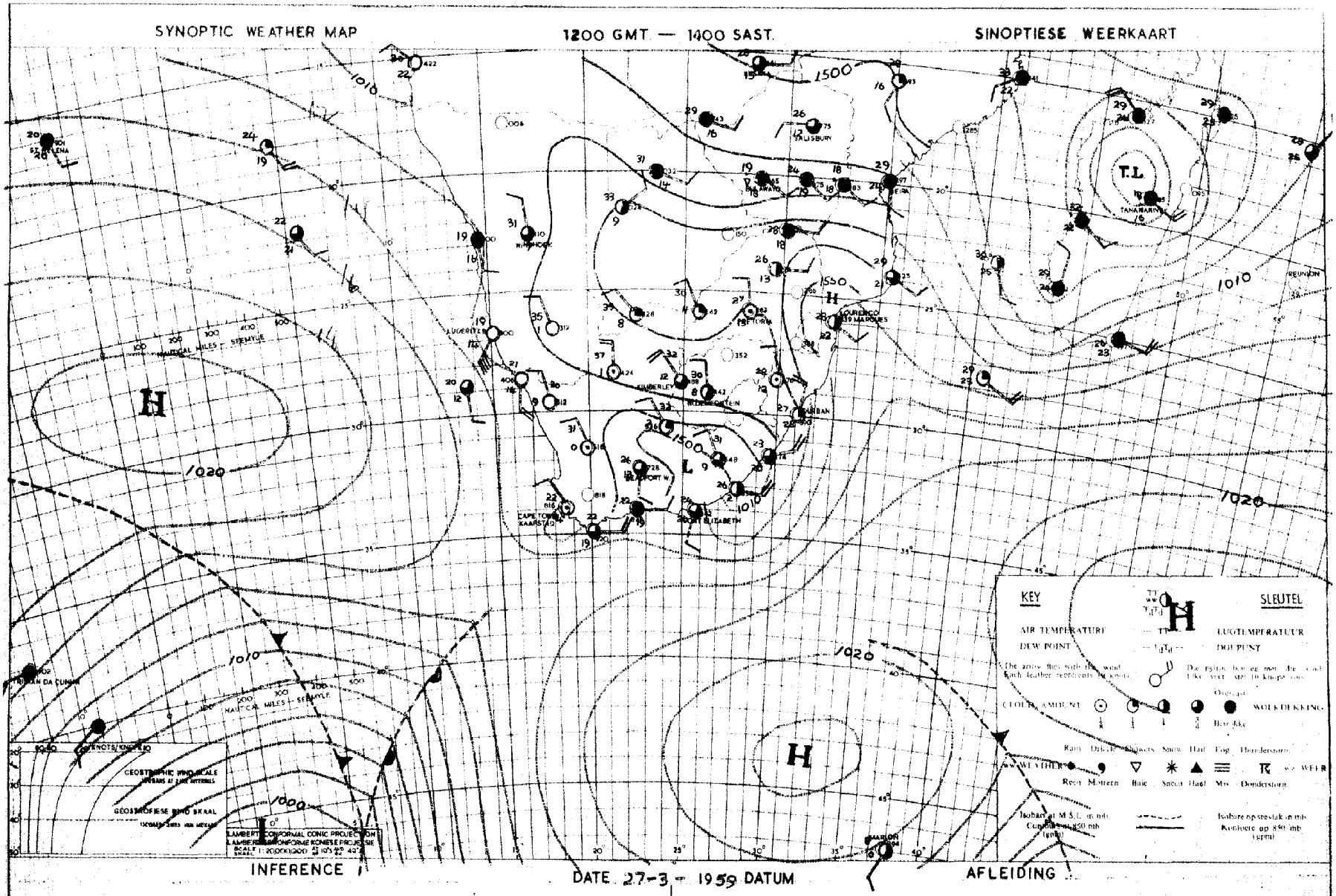

There is now a well marked upper trough over the western Union and consequently local thundershowers will occur over South-West Africa, Bechuanaland, Northern, Eastern and central Cape and southern Natal. The approaching cold front will later bring cooler, cloudy conditions to the southwestern Cape coast.

In die bolug is nou 'n duidelike trog oor die westelike Unie en gevolglik sal los donderbuie voorkom oor Suidwes-Afrika, Betsjoeanaland, Vrystaat, Noord-en Oos-Kaapland, sentrale Kaapland en suidelike Natal. Die nederende koufront sal later koeler, bewolkte weer aanbring oor die Kaapse suidweskus.

DAAGLIKSE WEERBULLETIN WEERBURO : WEATHER BUREAU DAILY WEATHER BULLETIN

DEPT. VAN VERVOER—DEPT. OF TRANSPORT

Maksimum en Minimum Temperature (°C) en Reënval (RRR) in mms. vir die 24 uur wat om 0800 SAST eindig op ...29...-...3...-..59....

Maximum and Minimum Temperatures (°C) and Rainfall (RRR) in mms. for 24 hours ending at 0800 SAST on

CAPE - KAAP	Max.	Min.	RRR
Aberdeen			
Addo			
Alexanderbaai	25	11	
Aliwal-Noord	33	14	
Barkly East	Kk	9	
Bashee			
Bathurst			
Beaufort West	33	12	
Boegoebergdam			
Boetsap			
Brandvlei			
Cala			
Caledon			
Calitzdorp			
Calvinia	28	7	
Cape L'Agulhus			
Cape Columbine	29	12	0·1
Cape St. Francis	21	17	
Carnarvon			
Cerws			
Citrusdal			
Colesberg			
Cradock			
De Aar	34	13	
D. F. Malan (C.T.)	23	13	0·1
Dordrecht			
Douglas			
East London	28	18	
Elsenburg			
Flagstaff			
Fraserburg	29	9	
Garies			
George	23	13	
Graaff Reinet			
Grahamstown			
Idutywa			
Jansenville	35	14	
Joubertina			
Kenhardt	34	15	
Kentani			
Kimberley	34	18	

KAAP - CAPE	Max.	Min.	RRR
K'Williamstown			
Khyssna			
Kowie Kokstad	30	20	
Kuruman	32	12	
Ladismith			
Lake Mentz			
Maclear			
Mafeking	33	16	
Malmesbury			
Matatiele			
Matroosberg	24	11	
Middelburg	36	18	
Mosselbaai	23	17	
Mount Frere			
New Amalfi[1]			
O'Kiep	27	12	
Orange River			
Oudtshoorn			
Petrusville			
Piketberg			
Poffadder			
Port Elizabeth	28	16	
Port Nolloth	18	10	
Port St. Johns	27	19	
Postmasburg			
Prieska	36	17	
Prince Albert			
Queenstown	34	xx	
Rietfontein			
Riversdal	26	12	
Robertson	27	16	
Somerset East	34	13	
Steynsburg			
Strydenburg			
Stutterheim			
Sutherland			
Swellendam			
Tarkastad			
Touwsrivier			
Umtata	35	19	
Uniondale			

[1] Naby Kokstad

CAPE - KAAP	Max.	Min.	RRR
Upington	36	20	
Vanwyksvlei	33	13	
Victoria-Wes	33	8	
Vredendal	24	15	
Vryburg	34	15	
Williston			
O.V.S. - O.F.S.			
Balkfontein[2]			
Bethlehem	29	9	
Bloemfontein	32	13	
Brandfort			
Bultfontein			
Fauresmith	32	12	
Ficksburg			
Frankfort			
Harrismith			
Heilbron			
Hoopstad	33	14	
Kroonstad			
Lindley			
Modderpoort			
Philippolis			
Petrusburg			
Reitz			
Senekal			
Vrede			
Warden			
Welkom			
Wepener	31	14	
Winburg			
Zastron			
TRANSVAAL			
Andalusia			
Barberton			
Belfast			
Bethal			
Carolina	28	13	
Chester Gravelotte			
Creoy	32	12	

[2] Near Bothaville

TRANSVAAL	Max.	Min.	RRR
Delareyville			
Ermelo	28	16	
Fleur-de-Lys	31	17	
Groendraai	31	11	
Jan Smuts	28	17	
Joubert Park			
Komatipoort			
Kroondal	32	15	
L'doornsstad			
Letaba			
Lichtenburg			
L' Trichardt			
Loskop[3]			
Marble Hall	31	13	
Marnitz	30	16	
Messina	33	19	
Middelburg			
Nelspruit	32	16	
Pietersburg	30	11	
Piet Retief	32	14	
Pelgrimsrus	25	13	
Phalaborwa	32	13	
Pongola	35	19	
Potchefstroom	32	15	
Potgietersrus	31	14	
Pretoria W.B.	30	15	
Pretoriuskop			
Punda Maria			
Sekukuni			
Skukuza			
Thabazimbi			
Tomburke			
Vereeniging			
Volksrust			
Warmbad	30	12	
Waterval-Bo			
Witbank			
Zeerust	33	12	
NATAL			
Cape St. Lucia	29	13	

[3] Naby Groblersdal

NATAL	Max.	Min.	RRR
Dundee			
Durban	27	22	
Estcourt	33	16	
Harding			
Himeville			
M'kuzi			
Newcastle	33	11	
P'Maritzburg			
Port Shepstone			
Richmond			
Seven Oaks			
Van Reenen			
Vryheid			
S.W.A.			
Gobabis	31	16	
Keetmanshoop	35	19	
Luderitz	21	13	
Mariental	35	19	
Ohopoho			
Ondangua			
Outjo	33	21	
Runtu			
Swakopmund	21	15	
Tsumeb	32	20	
Windhoek	31	19	
PROTECTORATES-PROTEKTORATE			
Bremersdorp	32	16	
Emlembe			
Francistown	28	12	
Gaberones	32	15	
Ghanzi	33	15	
Mahalapye			
Maseru	30	11	
Maun	33	18	
Stegi			
Tsabong	36	17	
Tsane			
Shakawe			

SYNOPTIC WEATHER MAP — 1200 GMT. — 1400 SAST. — SINOPTIESE WEERKAART

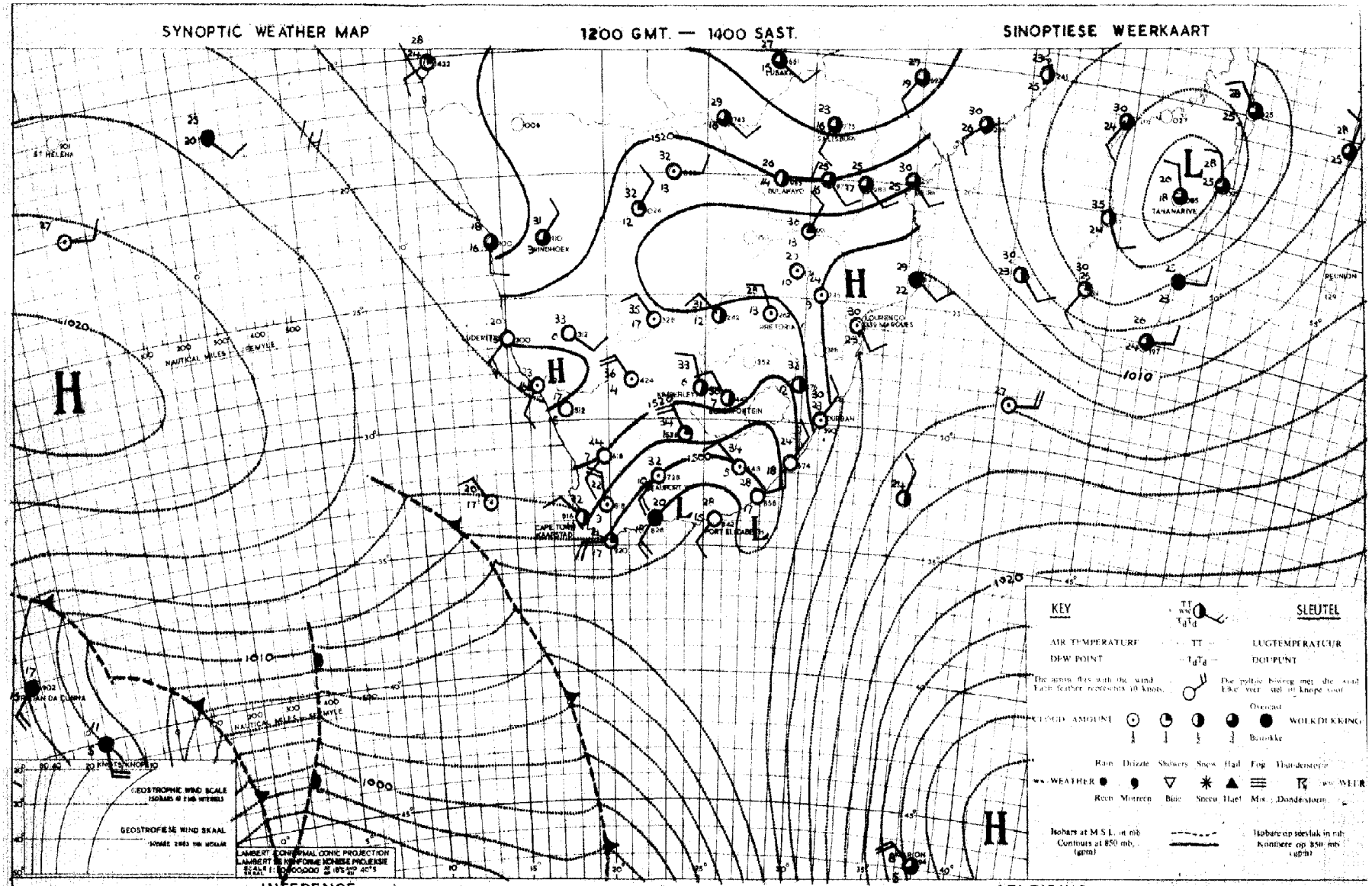

INFERENCE — DATE 28 - 3 - 1959 DATUM — AFLEIDING

The cold front to the west will cause cooler cloudy conditions with occasional rain over the southwestern coastal regions and later also over the south coast. Local thunderstorms will develop over the central parts of the interior.

Met die koufront na die weste sal koeler bewolkte toestande met reën ontwikkel oor die suidwestelike Kaapse kusgebiede en later ook oor die suidkus. Los donderstorms sal oor die sentrale dele van die binneland voorkom.

DAAGLIKSE WEERBULLETIN WEERBURO : WEATHER BUREAU DAILY WEATHER BULLETIN

DEPT. VAN VERVOER—DEPT. OF TRANSPORT

Maksimum en Minimum Temperature (°C) en Reënval (RRR) in mms. vir die 24 uur wat om 0800 SAST eindig op ..30 - 3 - 59.. Maximum and Minimum Temperatures (°C) and Rainfall (RRR) in mms. for 24 hours ending at 0800 SAST on

CAPE - KAAP	Max.	Min.	RRR
Aberdeen			
Addo			
Alexanderbaai	25	13	
Aliwal-Noord	32	13	0·7
Barkly East	XX	09	
Bashee	26	20	0·3
Bathurst			
Beaufort West	34	11	
Boegoebergdam			
Boetsap			
Brandvlei			
Cala			
Caledon			
Calitzdorp			
Calvinia	28	06	
Cape L'Agulhus	25	15	0·5
Cape Columbine	18	13	
Cape St. Francis	22	16	
Carnarvon			
Ceres			
Citrusdal			
Colesberg			
Cradock			
De Aar	30	14	
D.F. Malan (C.T.)	23	15	2·8
Dordrecht	29	15	
Douglas			
East London	25	16	
Elsenburg			
Flagstaff			
Fraserburg	28	10	
Garies			
George	25	13	2·1
Graaff Reinet			
Grahamstown			
Idutywa			
Jansenville	34	13	
Joubertina			
Kenhardt	34	17	
Kentani			
Kimberley	35	17	
Cape Point	20	14	4·5

KAAP - CAPE	Max.	Min.	RRR
K'Williamstown			
Knysna			
Kowie			
Kuruman	32	13	
Ladismith			
Lake Mentz			
Maclear			
Mafeking	33	16	
Malmesbury			
Matatiele			
Matroosberg	24	10	
Middelburg	31	16	
Mosselbaai	24	17	0·4
Mount Frere			
Kokstad / Nov-Amalia	33	14	4·8
O'kiep	29	13	
Orange River	34	18	0·0
Oudtshoorn			
Petrusville			
Piketberg			
Pofadder	30	14	
Port Elizabeth	25	13	
Port Nolloth	19	11	
Port St. Johns	24	21	
Postmasburg	33	18	
Prieska	34	15	
Prince Albert			
Queenstown			
Rietfontein			
Riversdal	30	15	
Robertson	26	16	
Somerset East	31	14	
Steynsburg			
Strydenburg			
Stutterheim			
Sutherland			
Swellendam			
Tarkastad			
Touwsrivier			
Umtata	31	19	
Uniondale			

CAPE - KAAP	Max.	Min.	RRR
Upington	35	16	
Vanwyksvlei	32	15	
Victoria-Wes	31	11	
Vredendal	27	12	
Vryburg	34	15	
Williston			
O.V.S. - O.F.S.			
Balkfontein[2]			
Bethlehem	36	16	0·4
Bloemfontein	33	17	0·0
Brandfort			
Bultfontein			
Fauresmith	32	15	
Ficksburg			
Frankfort			
Harrismith			
Heilbron			
Hoopstad	32	18	0·3
Kroonstad			
Lindley			
Modderpoort			
Philippolis			
Petrusburg			
Reitz			
Senekal			
Vrede			
Warden			
Welkom	33	18	
Wepener	31	15	0·2
Winburg			
Zastron			
TRANSVAAL			
Andalusia			
Barberton			
Belfast			
Bethal			
Carolina	30	12	
Gravelotte			
Groey	34	12	

TRANSVAAL	Max.	Min.	RRR
Delareyville			
Ermelo	29	09	
Fleur-de-Lys	33	19	
Groendraai	33	11	
Jan Smuts	29	17	
Joubert Park			
Komatipoort			
Kroondal	33	14	
L'doornsstad			
Letaba			
Lichtenburg			
L' Trichardt			
Loskop[3]			
Marble Hall			
Marnitz	32	17	
Messina	26	21	
Middelburg			
Nelspruit	34	18	
Pietersburg	31	14	
Piet Retief	33	13	
Pilgrimsrus	27	12	
Phalaborwa	35	19	
Pongola			
Potchefstroom	32	16	
Potgietersrus	33	15	
Pretoria W.B.	31	14	
Pretoriuskop			
Punda Maria			
Sekukuni			
Skukuza			
Thabazimbi			
Tomburke			
Vereeniging			
Volksrust			
Warmbad	32	12	
Waterval-Bo			
Witbank			
Zeerust	34	15	
Mara	34	16	
NATAL			
Cape St. Lucia	28	24	

NATAL	Max.	Min.	RRR
Dundee			
Durban	29	23	
Estcourt	34	17	
Harding			
Himeville			
M'kuzi			
Newcastle	34	14	
P'Maritzburg			
Port Shepstone	29	20	0·6
Richmond			
Seven Oaks			
Van Reenen			
Vryheid			
S.W.A.			
Gobabis	31	15	
Keetmanshoop	36	17	
Luderitz	21	14	
Mariental			
Ohopoho			
Ondangua			
Outjo	33	15	6·8
Runtu			
Swakopmund	19	14	
Tsumeb	31	15	
Windhoek	31	18	0·3
PROTECTORATES. PROTEKTORATE			
Bremersdorp	33	20	
Emlembe			
Francistown	31	15	
Gaberones	34	15	
Ghanzi	33	13	
Mahalapye			
Maseru	33	14	0·0
Maun	34	14	
Stegi			
Tsabong	35	15	
Tsane			
Shakawe			

[1] Naby Kokstad

[2] Near Bothaville

[3] Naby Groblersdal

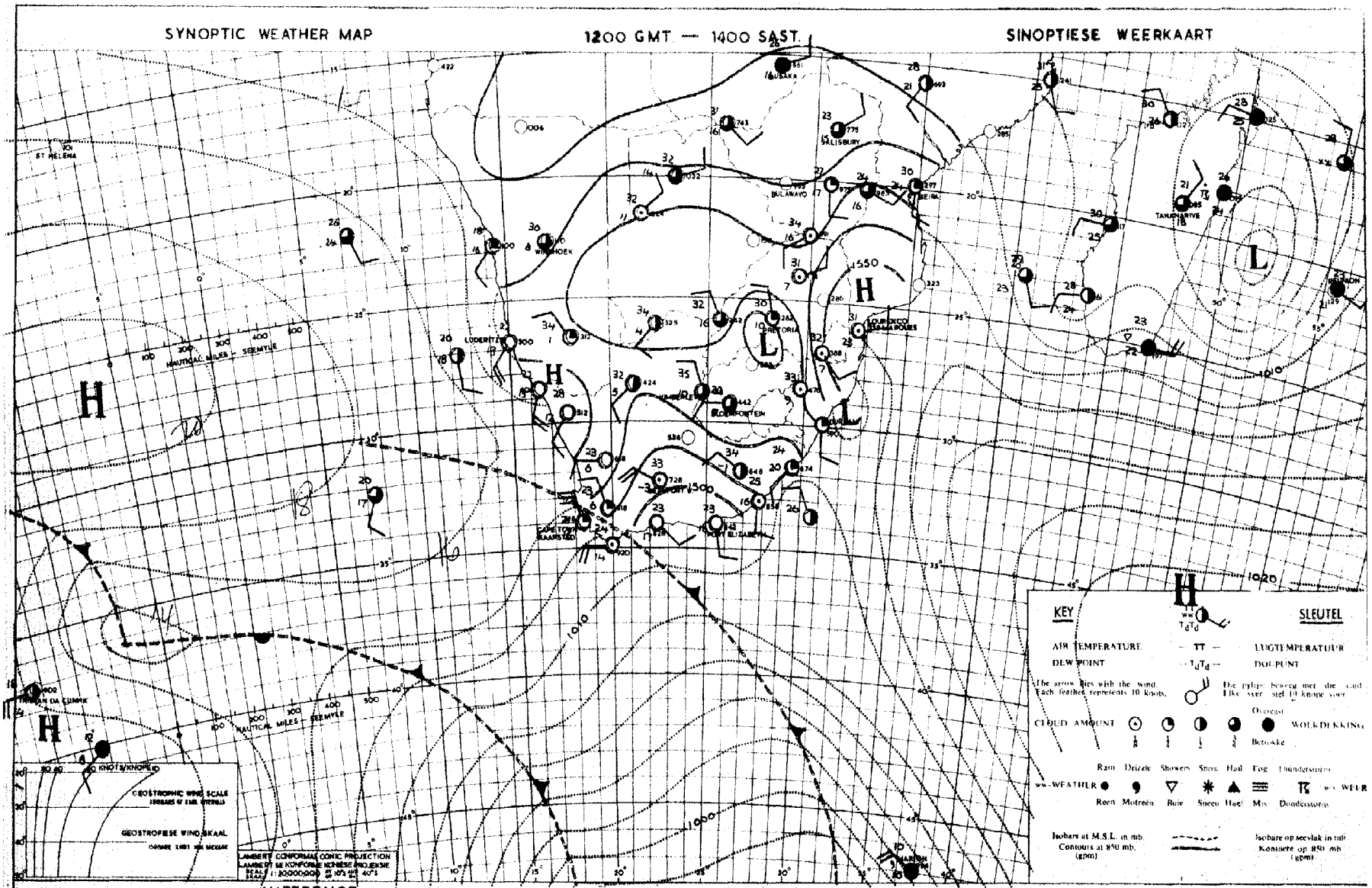

Cooler cloudy conditions will spread over the southern and later also over the southeastern coastal regions. Isolated thundershowers will reccur over the central interior.

Koeler bewolkte toestande met ligte reën sal uitbrei oor die suidelike en later ook oor die suidoostelike kusgebiede en los donderbuie sal weer voorkom oor die sentrale binnelandse gebiede.

DAAGLIKSE WEERBULLETIN WEERBURO : WEATHER BUREAU DAILY WEATHER BULLETIN

DEPT. VAN VERVOER—DEPT. OF TRANSPORT

Maksimum en Minimum Temperature (°C) en Reënval (RRR) in mms. vir die 24 uur wat om 0800 SAST eindig op ..31 - 3 - 59..

Maximum and Minimum Temperatures (°C) and Rainfall (RRR) in mms. for 24 hours ending at 0800 SAST on

CAPE - KAAP	Max.	Min.	RRR
Aberdeen			
Addo			
Alexanderbaai	22	11	
Aliwal-Noord	32	15	10·6
Barkly East	XX	12	9·5
Bashee	25	20	0·5
Bathurst			
Beaufort West	29	16	
Boegoebergdam			
Boetsap			
Brandvlei			
Cala			
Caledon			
Calitzdorp			
Calvinia	32	10	
Cape L'Agulhus	20	17	0·6
Cape Columbine	18	12	
Cape St. Francis			
Carnarvon			
Ceres			
Citrusdal			
Colesberg			
Cradock			
De Aar	35	20	
D.F. Malan (C.T.)	22	14	
Dordrecht	29	15	1·5
Douglas			
East London	23	19	2·0
Elsenburg			
Flagstaff			
Fraserburg	30	13	
Gariep			
George	19	16	3·2
Graaff Reinet			
Grahamstown			
Idutywa			
Jansenville			
Joubertina			
Kenhardt	35	20	
Kentani			
Kimberley	33	18	0·7

KAAP - CAPE	Max.	Min.	RRR
K'Williamstown			
Knysna			
Kowie			
Kuruman	32	15	
Ladismith			
Lake Mentz			
Maclear			
Mafeking	32	14	
Malmesbury			
Matatiele			
Matroosberg			
Middelburg			
Mosselbaai	20	18	4·0
Mount Frere			
~~New Amalfi~~ Kokstad[1]	27	15	10·5
O'kiep			
Orange River	34	18	0·4
Oudtshoorn			
Petrusville			
Piketberg			
Pofadder	33	17	
Port Elizabeth			
Port Nolloth	19	10	
Port St. Johns	25	20	0·2
Postmasburg	33	20	
Prieska	33	21	
Prince Albert			
Queenstown			
Rietfontein			
Riversdal	20	16	3·0
Robertson			
Somerset East			
Steynsburg			
Strydenburg			
Stutterheim			
Sutherland			
Swellendam			
Tarkastad			
Touwsrivier			
Umtata	23	19	1·1
Uniondale			

CAPE - KAAP	Max.	Min.	RRR
Upington	37	21	
Vanwyksvlei	34	18	
Victoria-Wes	34	13	
Vredendal	27	9	
Vryburg	34	14	
Williston			
O.V.S. - O.F.S.			
Balkfontein[2]			
Bethlehem	30	11	
Bloemfontein	30	17	1·7
Brandfort			
Bultfontein			
Fauresmith	31	16	3·0
Ficksburg			
Frankfort			
Harrismith			
Heilbron			
Hoopstad	31	15	
Kroonstad	31	11	
Lindley			
Modderpoort			
Philippolis			
Petrusburg			
Reitz			
Senekal			
Vrede			
Warden			
Welkom	30	14	2·9
Wepener	28	16	6·8
Winburg			
Zastron			
TRANSVAAL			
Andalusia			
Barberton			
Belfast			
Bethal			
Carolina Chester	26	11	
Gravelotte			0·4
Creecy	32	11	

TRANSVAAL	Max.	Min.	RRR
Delareyville			
Ermelo	28	11	
Fleur-de-Lys	29	19	3·5
Groendraai	31	11	
Jan Smuts	27	10	
Joubert Park	28	12	
Komatipoort	33	17	
Kroondal	33	12	
L'doornsstad			
Letaba			
Lichtenburg			
L' Trichardt			
Loskop[3]			
Marble Hall			
Marnitz	31	17	
Messina	33	12	
Middelburg			
Nelspruit	30	18	
Pietersburg	28	13	
Piet Retief	30	13	
Pelgrimsrus	22	11	
Phalaborwa			
Pongola	34	19	
Potchefstroom	32	10	
Potgietersrus	31	19	
Pretoria W.B.	30	13	
Pretoriuskop			
Punda Maria			
Sekukuni			
Skukuza			
Thabazimbi	32	16	
Tomburke			
Vereeniging			
Volksrust			
Warmbad	31	14	
Waterval-Bo	31	12	
Witbank			
Zeerust	32	17	
Mara	30	16	
NATAL			
Cape St. Lucia	29	22	

NATAL	Max.	Min.	RRR
Dundee			
Durban	30	20	
Estcourt	32	13	
Harding			
Himeville			
M'kuzi			
Newcastle	33	9	
P'Maritzburg			
Port Shepstone	26	21	0·3
Richmond			
Seven Oaks			
Van Reenen			
Vryheid			
S.W.A.			
Gobabis	31	16	
Keetmanshoop	37	19	
Luderitz			
Mariental	35	21	
Ohopoho			
Ondangua	34	16	
Outjo	33	17	
Runtu	33	17	20 0
Swakopmund	18	14	
Tsumeb	33	15	
Windhoek	31	15	
PROTECTORATES.			
PROTEKTORATE			
Bremersdorp			
Embembe			
Francistown	30	15	
Gaberones	33	15	
Ghanzi	33	16	
Mahalapye	30	12	
Maseru	37	17	5
Maun	34	19	
Stegi			
Tsabong	36	15	
Tuane			
Shakawe			

[1] Naby Kokstad

[2] Near Bothaville

[3] Naby Groblersdal

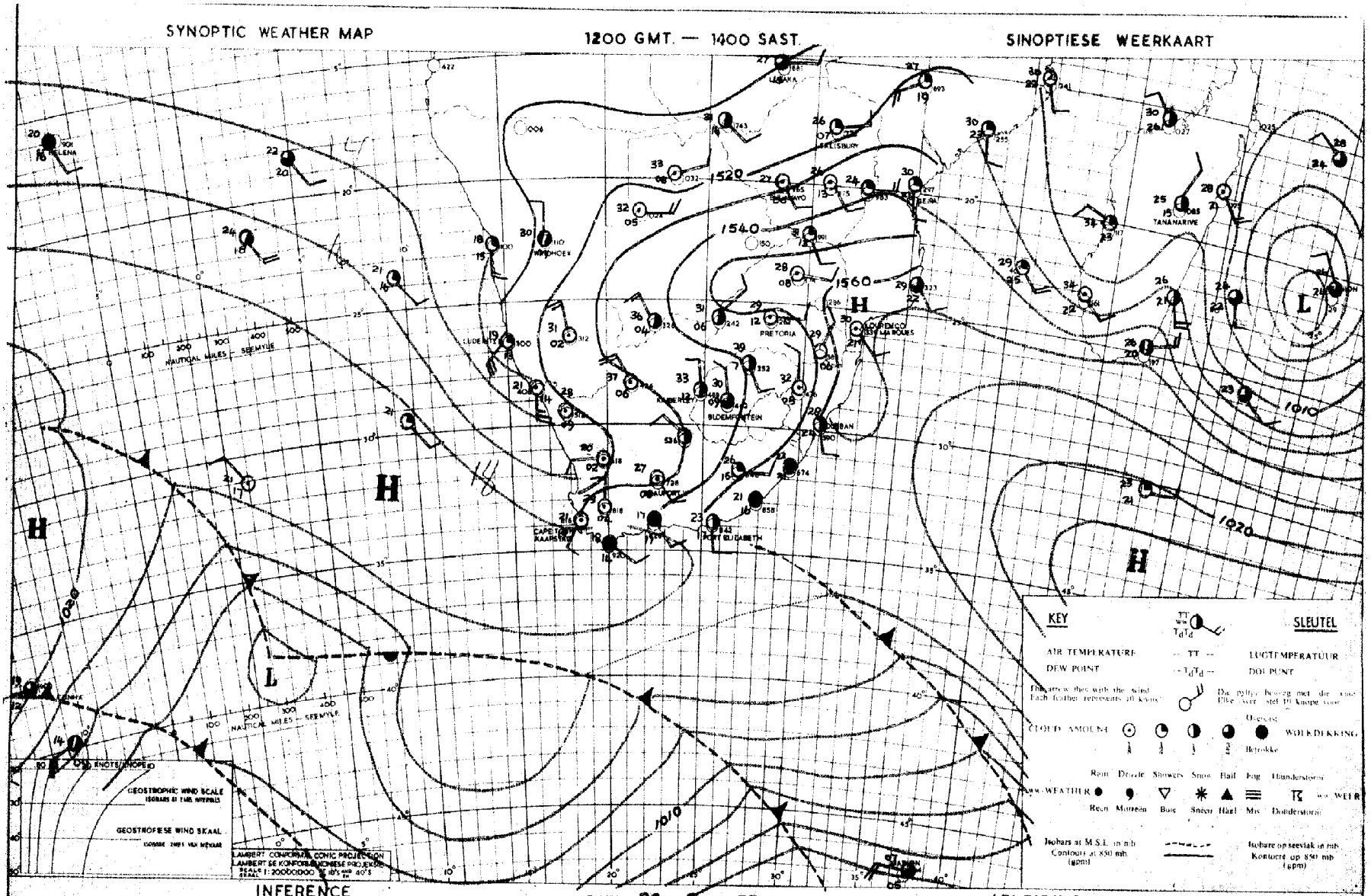

INFERENCE

DATE 30 - 3 - 39 DATUM

AFLEIDING

With the ridge to the south it will remain cloudy and cool, with showers over the southern and southeastern coastal regions. The air over the interior is rather dry, but conditions remain favourable for thundershowers over the central regions.

Met die rug suid van die land, sal dit bewolk en koel bly met buie oor die suidelike en suidoostelike kusgebiede. Die lug oor die binneland is betreklik droog, maar toestande bly gunstig vir donderstorms oor die sentrale dele.

DAAGLIKSE WEERBULLETIN
0800 S.A.S.T.

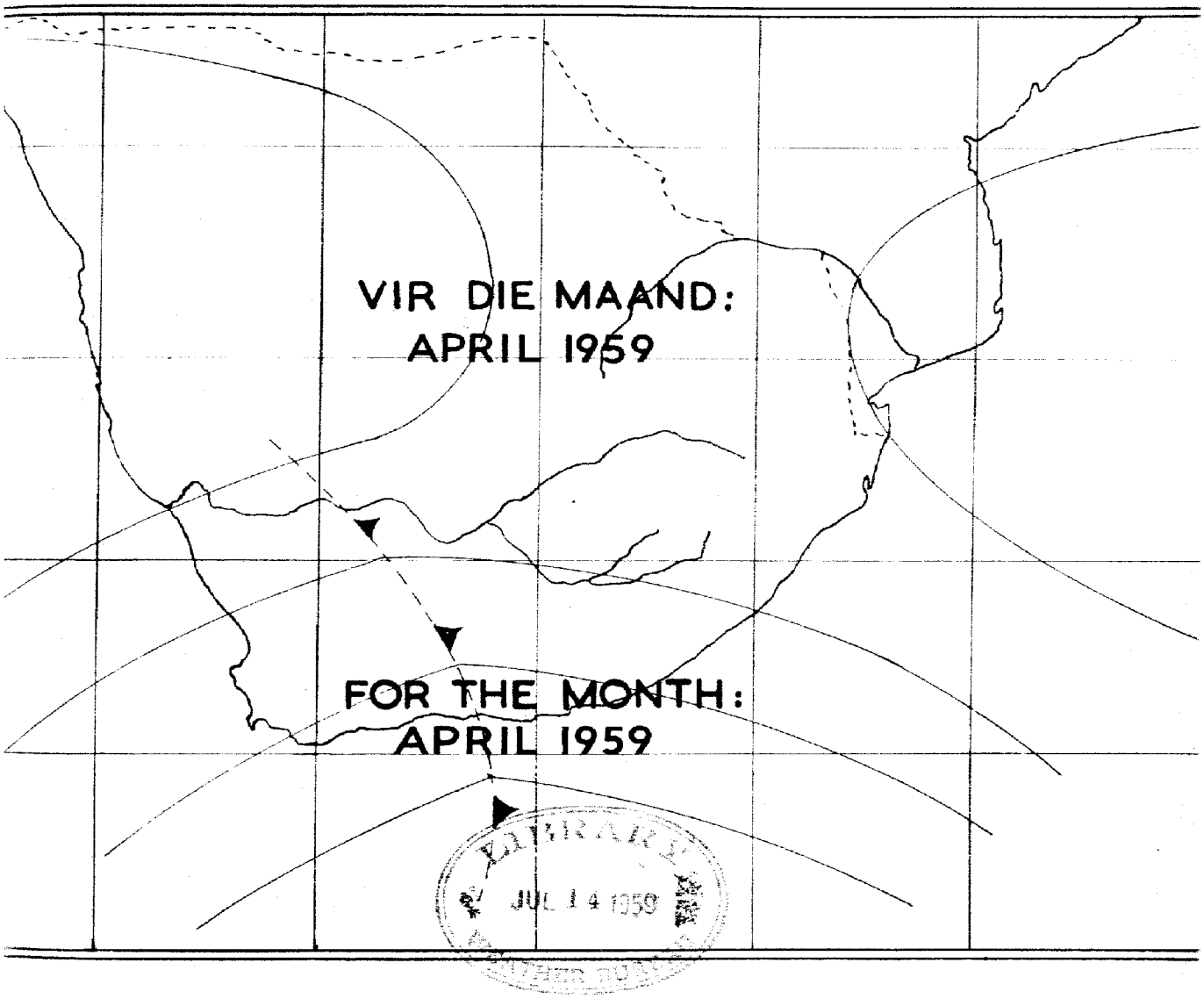

JUL 14 1959

DAILY WEATHER BULLETIN
0800 S.A.S.T.

119 838

DAAGLIKSE WEERBULLETIN WEERBURO : WEATHER BUREAU DAILY WEATHER BULLETIN

DEPT. VAN VERVOER—DEPT. OF TRANSPORT

Maksimum en Minimum Temperature (°C) en Reënval (RRR) in mms. vir die 24 uur wat om 0800 SAST eindig op ..... 1-4-59 .....

Maximum and Minimum Temperatures (°C) and Rainfall (RRR) in mms. for 24 hours ending at 0800 SAST on

CAPE - KAAP	Max.	Min.	RRR
Aberdeen			5·3
Addo			10·5
Alexanderbaai	21	11	
Aliwal-Noord	23	12	0·1
Barkly East	XX	6	0·1
Bashee	28	20	
Bathurst			
Beaufort West	24	16	6·6
Boegoebergdam			
Boetsap			
Brandvlei			
Cala			
Caledon			
Calitzdorp			
Calvinia	31	14	
Cape L'Agulhus	22	18	
Cape Columbine	17	11	
Cape St. Francis	21	18	1·5
Carnarvon			
Ceres			
Citrusdal			
Colesberg			2·4
Cradock			0·5
De Aar	27	14	4·5
D.F. Malan (C.T.)	22	15	
Dordrecht	23	11	1·0
Douglas			
East London	26	19	
Elsenburg			
Flagstaff			
Fraserburg	30	14	
Garies			
George	20	16	4·1
Graaff Reinet	31	16	0·1
Grahamstown			7·5
Idutywa			
Jansenville	27	17	9·0
Joubertina			1·2
Kenhardt	36	21	
Kentani			
Kimberley	30	12	

KAAP - CAPE	Max.	Min.	RRR
K'Williamstown			
Knysna			
Kowie			1·6
Kuruman	29	10	
Ladismith			
Lake Mentz			20·2
Maclear			
Mafeking	29	14	
Malmesbury			
Matatiele			
Matroosberg	24	14	
Middelburg	25	17	4·5
Mosselbaai	19	18	2·0
Mount Frere			
New Amalfi[1] (Kokstad)	28	14	
O'kiep	30	16	
Orange River	30	16	0·7
Oudtshoorn			
Petrusville			
Piketberg			
Pofadder	32	17	
Port Elizabeth	23	19	2·1
Port Nolloth	17	12	
Port St. Johns	28	21	
Postmasburg	30	19	
Prieska	35	18	
Prince Albert			
Queenstown	28	16	0·3
Rietfontein			
Riversdal			
Robertson	22	15	1·1
Somerset East	29	16	12·5
Steynsburg			
Strydenburg			
Stutterheim			
Sutherland			
Swellendam			19·0
Terkastad			1·6
Touwsrivier			
Umtata	34	16	
Uniondale			

CAPE - KAAP	Max.	Min.	RRR
Upington	36	22	
Vanwyksvlei	34	19	
Victoria-Wes	28	11	
Vredendal	27	9	
Vryburg	30	12	
Williston			
O.V.S. - O.F.S.			
Balkfontein[2]			
Bethlehem	27	6	
Bloemfontein	28	12	
Brandfort			
Bultfontein			
Fauresmith	27	11	
Ficksburg			
Frankfort			
Harrismith			
Heilbron			
Hoopstad	28	10	
Kroonstad	26	10	
Lindley			
Modderpoort			
Philippolis			
Petrusburg			
Reitz			
Senekal			
Vrede			
Warden			
Welkom	27	12	
Wepener	29	9	
Winburg			
Zastron			
TRANSVAAL			
Andalusia			
Barberton			
Belfast			
Bethal			
Carolina	22	8	
Gravelotte			
Crecy	29	9	

TRANSVAAL	Max.	Min.	RRR
Delareyville			
Ermelo	24	5	
Fleur-de-Lys	26	18	
Groendraai	29	11	
Jan Smuts	24	12	
Joubert Park	24	14	
Komatipoort	32	18	
Kroondal	27	11	
L'doornsstad			
Letaba			
Lichtenburg			
L' Trichardt			
Loskop[3]			
Marble Hall			
Marnitz	27	14	
Messina	31	19	
Middelburg			
Nelspruit	29	18	
Pietersburg	25	11	
Piet Retief	26	14	
Pelgrimsrus	17	11	0·8
Phalaborwa			
Pongola	32	18	
Potchefstroom	27	11	
Potgietersrus	28	14	
Pretoria W.B.	26	12	
Pretoriuskop			
Punda Maria			
Sekukuni			
Skukuza			
Thabazimbi	30	15	
Tomburke			
Vereeniging			
Volksrust			
Warmbad	28	12	
Waterval-Bo	23	11	
Witbank			
Zeerust	28	12	
Mara	29	13	
NATAL			
Cape St. Lucia	29	21	

NATAL	Max.	Min.	RRR
Dundee			
Durban	31	20	
Estcourt	30	12	
Harding			
Himeville			
M'kuzi			
Newcastle	29	8	
P'Maritzburg			
Port Shepstone	26	22	
Richmond			
Seven Oaks			
Van Reenen			
Vryheid			
S.W.A.			
Gobabis	30	16	
Keetmanshoop	36	21	
Luderitz			
Mariental	24	19	
Ohopoho			
Ondangua	33	20	1·0
Outjo	33	18	
Runtu	32	18	
Swakopmund	18	14	
Tsumeb	32	16	
Windhoek	32	18	
PROTECTORATES.			
PROTEKTORATE			
Bremersdorp			
Embembe			
Francistown	27	15	
Gaberones	30	15	
Ghanzi	33	15	
Mahalapye	28	13	
Maseru	28	7	
Maun	34	17	
Stegi			
Tsabong	32	13	
Tsane			
Shakane			

[1] Naby Kokstad

[2] Near Bothaville

[3] Naby Grobleredal

SYNOPTIC WEATHER MAP 1200 GMT — 1400 SAST. SINOPTIESE WEERKAART

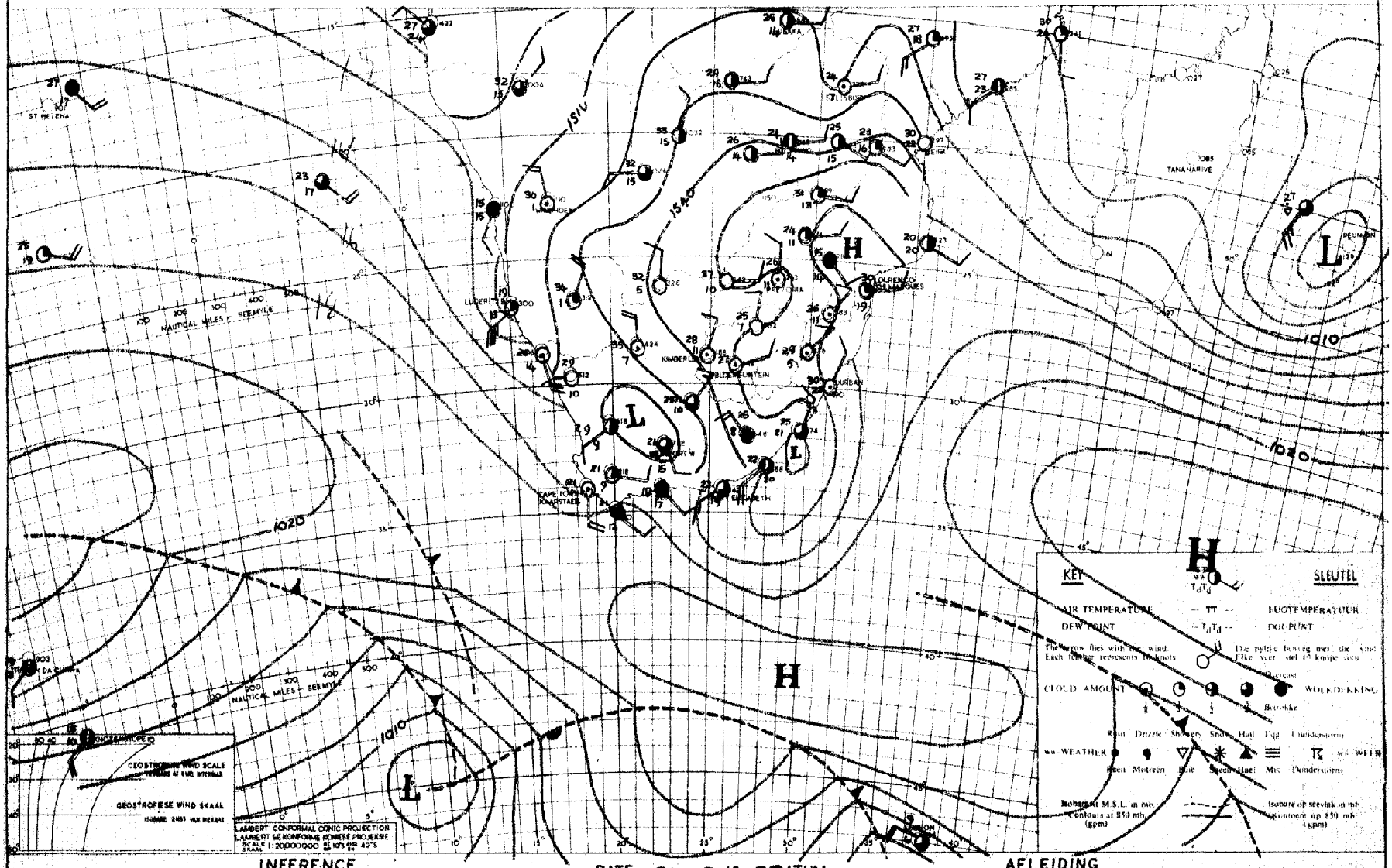

INFERENCE DATE 31 - 3 - 59 DATUM AFLEIDING

With high pressure south of the continent and low pressure over the southern interior, it is expected that cloudy weather with showers will occur over the Southern and eastern coastal regions. Thundery showers will occur over the Cape interior.

Met hoë druk suid van die vasteland en lae druk oor die suidelike binneland, sal bewolkte weer met buie voorkom oor die suidelike en oostelike kusgebiede. Donderbuie sal oor die Kaapse binneland voorkom.

DAAGLIKSE WEERSBULLETIN WEERKUNDIGE WEATHER BUREAU DAILY WEATHER BULLETIN

DEPT. VAN VERVOER - DEPT. OF TRANSPORT

Maksimum en Minimum Temperature (^{o}C) en Reënval (RRR) in mms. vir die 24 ure geëindig om 0800 SAST eindig op 2 - 4 - 59

Maximum and Minimum Temperatures (^{o}C) and Rainfall (RRR) in mms. for 24 hours ending at 0800 SAST on

CAPE - KAAP	Max.	Min.	RRR
Aberdeen			22
Addo			1.0
Alexanderbaai	20	15	
Aliwal-Noord	31	11	
Barkly East	26	8	2.5
Bashee	24	20	0.1
Bathurst			
Beaufort West	25	16	0.4
Boegoebergdam			
Bostsap			
Brandvlei			
Cala			
Caledon			
Calitzdorp			
Calvinia	33	9	
Cape L'Agulhus	22	18	0.4
Cape Columbine	17	13	
Cape St. Francis	22	19	
Carnarvon			
Ceres			
Citrusdal			
Colesberg			
Cradock			
De Aar	31	13	
D.F. Malan (C.T.)	25	9	
Dordrecht	27	13	3.0
Douglas			
East London	26	19	1.5
Elsenburg			
Flagstaff			
Fraserburg	31	12	
Garies			
George	20	14	0.3
Graaff Reinet	24	17	4.4
Grahamstown			4.0
Idutywa			2.4
Jansenville	25	18	2.6
Joubertina			0.9
Kenhardt	35	17	
Kentani			
Kimberley	31	16	

KAAP - CAPE	Max.	Min.	RRR
K'Williamstown			
Knysna			
Kowie			2.5
Kuruman	30	10	
Ladismith			
Lake Montz			0.7
Maclear			
Mafeking	29	13	
Malmesbury			
Matatiele			
Matroosberg	26	9	
Middelburg	28	18	0.8
Mosselbaai	20	18	0.3
Mount Frere			
New Amalfi (Kokstad[1])	28	11	
O'kiep	32	11	
Orange River	32	13	
Oudtshoorn			
Petrusville			
Piketberg			
Pofadder	34	18	
Port Elizabeth	24	20	6.5
Port Nolloth	17	13	
Port St. Johns	25	21	
Postmasburg	30	19	
Prieska	34	18	
Prince Albert			
Queenstown	31	15	5.1
Rietfontein			
Riversdal			
Robertson	26	16	
Somerset East	23	16	4.2
Steynsburg			
Strydenburg			
Stutterheim			
Sutherland			
Swellendam			
Tarkastad			
Touwsrivier			
Umtata	30	17	8.0
Uniondale			

CAPE - KAAP	Max.	Min.	RRR
Upington	34	20	
Vanwyksvlei	33	18	
Victoria-Wes	30	13	
Vredendal	31	14	
Vryburg	31	10	
Williston			
O.V.S. - O.F.S.			
Balkfontein[2]			
Bethlehem	28	7	
Bloemfontein	29	12	
Brandfort			
Bultfontein			
Fauresmith	28	10	
Fioksburg			
Frankfort			
Harrismith			
Heilbron			
Hoopstad	30	11	
Kroonstad	30	11	
Lindley			
Modderpoort			
Philippolis			
Petrusburg			
Reitz			
Senekal			
Vrede			
Warden			
Welkom	29	14	
Wepener	29	10	
Winburg			
Zastron			
TRANSVAAL			
Andalusia			
Barberton			
Belfast			
Bethal			
Carolina	25	9	
Gravelotte			
Creecy	30	11	

TRANSVAAL	Max.	Min.	RRR
Delareyville			
Ermelo	25	7	
Fleur-de-Lys	27	17	
Groendraai	29	11	
Jan Smuts	26	12	
Joubert Park	29	14	
Komatipoort	33	20	
Kroondal	29	11	
L'doornsstad			
Letaba			
Lichtenburg			
L' Trichardt			
Loskop[3]			
Marble Hall			
Marnitz	29	14	
Messina	31	18	
Middelburg			
Nelspruit	29	12	
Pietersburg	27	11	
Piet Retief	26	11	
Pelgrimsrus	21	11	
Phalaborwa	31	19	
Pongola	31	17	
Potchefstroom	29	11	
Potgietersrus	28	15	
Pretoria W.B.	28	13	
Pretoriuskop			
Punda Maria			
Sekukuni			
Skukuza			
Thabazimbi	29	16	
Tomburke			
Vereeniging			
Volksrust			
Warmbad	29	13	
Waterval-Bo	26	11	
Witbank			
Zeerust			
Mara	29	12	
NATAL			
Cape St. Lucia	30	21	

NATAL	Max.	Min.	RRR
Dundee			
Durban	29	19	
Estcourt	29	11	
Harding			
Himeville			
M'kusi			
Newcastle	28	9	
P'Maritzburg			
Port Shepstone	25	20	
Richmond			
Seven Oaks			
Van Reenen			
Vryheid			
S.W.A.			
Gobabis	32	16	
Keetmanshoop	36	19	0.2
Luderitz	18	14	
Mariental	35	22	
Ohopoho	35	18	17.5
Ondangua	32	19	2.0
Outjo	32	20	
Runtu			
Swakopmund	18	15	
Tsumeb	32	18	
Windhoek	31	17	
PROTECTORATES. PROTEKTORATE			
Bremersdorp	29	15	
Embabe			
Francistown	29	12	
Gaberones	30	13	
Ghanzi	32	14	
Mahalapye	30	12	
Maseru			
Maun	33	15	
Stegi			
Tsabong	31	13	
Tsane			
Shakawe			

[1] Naby Kokstad

[2] Near Bothaville

[3] Naby Groblersdal

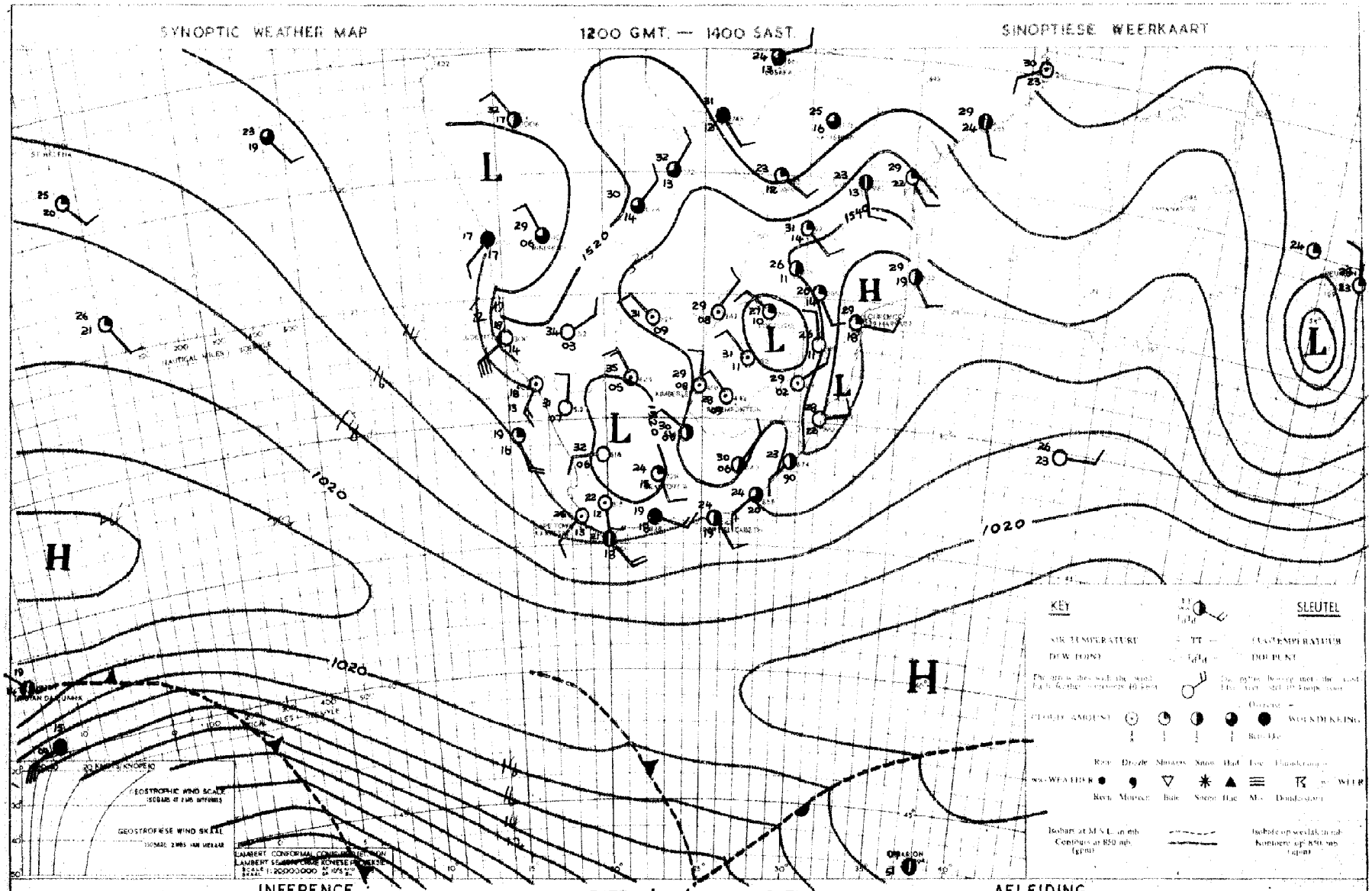

With the low developing over the Cape interior conditions are becoming favourable for thundershowers over the eastern half of the Cape Province, but it will remain fair and warm to hot elsewhere.

Met die laag wat oor die Kaapse binneland ontwikkel word toestande gunstig vir donderbuie oor die oostelike helfte van Kaapland. Oor die res van die land sal dit egter redelik mooi weer en warm tot baie bly.

DAAGLIKSE WEERBULLETIN WEERBURO : WEATHER BUREAU DAILY WEATHER BULLETIN

DEPT. VAN VERVOER—DEPT. OF TRANSPORT

Maksimum en Minimum Temperature (°C) en Reënval (RHR) in mms. vir die 24 uur wat om 0800 SAST eindig op 3 - 4 - 59

Maximum and Minimum Temperatures (°C) and Rainfall (RHR) in mms. for 24 hours ending at 0800 SAST on

CAPE - KAAP	Max.	Min.	RHR
Aberdeen			
Addo			
Alexanderbaai	21	16	
Aliwal-Noord	30	12	0·5
Barkly East	26	7	
Bashee	27	18	
Bathurst			
Beaufort West	30	10	
Boegoeberg dam			
Boetsap			
Brandvlei			
Cala			1·2
Caledon			
Calitzdorp			
Calvinia	27	10	
Cape L'Agulhas	22	15	
Cape Columbine	20	12	
Cape St. Francis	22	14	
Carnarvon			
Ceres			
Citrusdal			
Colesberg			
Cradock			
De Aar	30	12	
D.F. Malan (C.T.)	23	15	
Dordrecht	27	16	0·1
Douglas			
East London	33	16	0·3
Elsenburg			
Flagstaff			
Fraserburg	28	5	
Jaries			
George	25	11	
Graaff Reinet	29	14	
Grahamstown			0·4
Idutywa			
Jansenville	31	14	
Joubertina			
Kenhardt	32	12	
Kentani			
Kimberley	33	17	0·6

KAAP - CAPE	Max.	Min.	RHR
K'Williamstown			
Knysna			
Kowie			
Kuruman	31	15	
Ladismith			
Lake Mentz			
Maclear			
Mafeking	30	15	
Malmesbury			
Matatiele			
Matroosberg	25	10	
Middelburg	29	10	
Mosselbaai	26	13	
Mount Frere			
New Amalfi[1] (Kokstad)	29	13	
O'kiep	25	9	
Orange River	32	13	1·3
Oudtshoorn			
Petrusville			
Piketberg			
Pofadder	29	8	
Port Elizabeth	28	15	
Port Nolloth	XX	14	
Port St. Johns			
Postmasburg	31	18	
Prieska	34	16	
Prince Albert			
Queenstown	30	14	0·3
Rietfontein			
Riversdal	26	13	
Robertson	27	17	
Somerset East	28	13	
Steynsburg			
Strydenburg			
Stutterheim			
Sutherland			
Swellendam			
Tarkastad			2·5
Touwsrivier			
Umtata	31	16	11·3
Uniondale			

CAPE - KAAP	Max.	Min.	RHR
Upington	34	15	
Vanwyksvlei	30	10	
Victoria-Wes	30	4	
Vredendal	25	14	
Vryburg	32	15	
Williston			
O.V.S. - O.F.S.			
Balkfontein[2]			
Bethlehem	28	7	
Bloemfontein	30	17	
Brandfort			
Bultfontein			
Fauresmith	30	11	0·5
Ficksburg			
Frankfort			
Harrismith			
Heilbron			
Hoopstad	31	15	
Kroonstad	30	11	
Lindley			
Modderpoort			
Philippolis			
Petrusburg			
Reitz			
Senekal			
Vrede			
Warden			
Welkom			
Wepener	29	15	
Winburg			
Zastron			
TRANSVAAL			
Andalusia			
Barberton			
Belfast			
Bethal			
Carolina	15	11	
Gravelotte			
Groey	31	10	

TRANSVAAL	Max.	Min.	RHR
Delareyville			
Ermelo			
Fleur-de-Lys	29	15	
Groendraai	29	11	
Jan Smuts	26	14	
Joubert Park	26	16	
Komatipoort	34	17	
Kroondal	30	12	
L'doornsstad			
Letaba			
Lichtenburg			
L' Trichardt			
Loskop[3]			
Marble Hall			
Marnitz	29	14	
Messina	31	17	
Middelburg			
Nelspruit	29	14	
Pietersburg	26	11	
Piet Retief	27	13	
Pelgrimsrus	22	11	
Phalaborwa	31	14	
Pongola	32	18	
Potchefstroom	31	15	
Potgietersrus	28	13	
Pretoria W.B.	28	13	
Pretoriuskop			
Punda Maria			
Sekukuni			
Skukuza			
Thabazimbi	29	17	
Tomburke			
Vereeniging			
Volksrust			
Warmbad	30	14	
Waterval-Bo	28	10	
Witbank			
Zeerust	31	13	
Mara	28	11	
NATAL			
Cape St. Lucia	29	26	

NATAL	Max.	Min.	RHR
Dundee			
Durban	30	19	
Estcourt	29	12	
Harding			
Hluvilla			
M'kuzi			
Newcastle	30	9	
P'Maritzburg			
Port Shepstone	25	20	
Richmond			
Seven Oaks			
Van Reenen			
Vryheid			
S.W.A.			
Gobabis	32	17	
Keetmanshoop	34	15	
Luderitz	19	12	
Mariental	35	17	
Ohopoho	30	20	0·1
Ondangua	30	20	
Outjo	29	17	
Runtu	31	17	
Swakopmund	17	13	
Tsumeb	32	16	
Windhoek	31	18	
PROTECTORATES-PROTEKTORATE			
Bremersdorp	30	15	
Emlembe			
Francistown	21	14	
Gaberones	31	13	
Ghanzi	32	14	
Mahalapye	31	12	
Maseru			
Maun	33	15	
Stagi			
Tsabong	34	18	
Tsane	33	18	
Shakane (Molopo/p/e)	32	16	

[1] Naby Kokstad

[2] Near Bothaville

[3] Naby Groblersdal

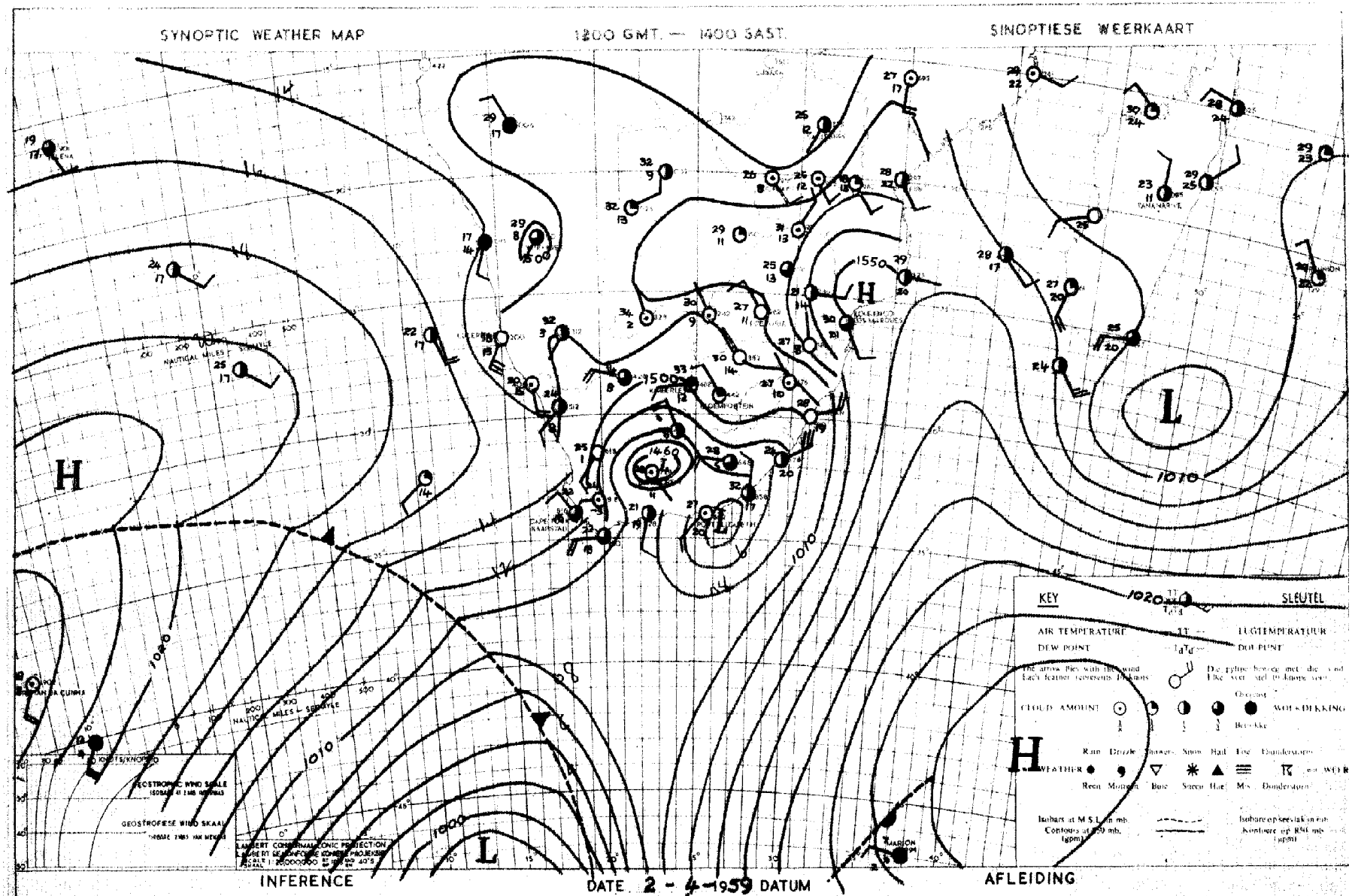

Moist air is moving southwards from South-West Africa and with a trough over the central Union, local thundershowers will develop over these regions. The approaching cold front will cause cooler, cloudy conditions over the southwestern Cape coast.

Vogtige lug beweeg suidwaarts vanaf Suidwes-Afrika en met 'n trog oor die sentrale Unie sal plaaslike donderbuie oor hierdie streke voorkom. Die naderende koue-front sal koeler, bewolkte weer aanbring oor die Kaapse suidweskus.

DAAGLIKSE WEERBULLETIN WEERBURO : WEATHER BUREAU DAILY WEATHER BULLETIN

DEPT. VAN VERVOER—DEPT. OF TRANSPORT

Maksimum en Minimum Temperature (°C) en Reënval (RRR) in mms. vir die 24 uur wat om 0800 SAST eindig op 4 - 4 - 59

Maximum and Minimum Temperatures (°C) and Rainfall (RRR) in mms. for 24 hours ending at 0800 SAST on

CAPE - KAAP	Max.	Min.	RRR
Aberdeen			
Addo			
Alexanderbaai	23	16	0·4
Aliwal-Noord	30	6	
Barkly East	25	7	8·5
Bashee			
Bathurst			
Beaufort West	26	11	
Boegoebergdam			
Boetsap			
Brandvlei			
Cala			
Caledon			6·5
Calitzdorp			1·0
Calvinia	23	8	3·2
Cape L'Agulhas	18	13	8·7
Cape Columbine	14	12	5·0
Cape St. Francis	22	14	1·6
Carnarvon			
Ceres			
Citrusdal			8·0
Colesberg			
Cradock			
De Aar	26	4	
D.F. Malan (C.T.)	17	12	14·4
Dordrecht	27	11	
Douglas			
East London	24	16	
Elsenburg			13·8
Flagstaff			
Fraserburg	22	9	
Garies			
George	25	11	5·6
Graaff Reinet	26	9	
Grahamstown			
Idutywa			
Jansenville	28	11	
Joubertina			
Kenhardt	27	10	
Kentani			
Kimberley	31	12	

KAAP - CAPE	Max.	Min.	RRR
K'Williamstown			
Knysna			
Kowie			
Kuruman	29	10	
Ladismith			
Lake Mentz			
Maclear			
Mafeking	32	15	
Malmesbury			9·0
Matatiele			
Matroosberg	20	8	7·4
Middelburg			
Mosselbaai	26	14	4·6
Mount Frere			
New Amalfi[1] (Kokstad)	29	15	0·2
O'kiep	21	10	0·4
Orange River	29	7	
Oudtshoorn			3·5
Petrusville			
Piketberg			9·0
Pofadder	24	8	
Port Elizabeth	25	14	
Port Nolloth	17	14	0·7
Port St. Johns	24	22	1·0
Postmasburg	29	10	
Prieska	29	12	
Prince Albert			
Queenstown	30	9	
Rietfontein			
Riversdal	24	10	5·0
Robertson	22	13	
Somerset East	25	9	
Steynsburg			
Strydenburg			
Stutterheim			
Sutherland			
Swellendam			7·0
Tarkastad			
Touwsrivier			
Umtata	27	15	2·5
Uniondale			

CAPE - KAAP	Max.	Min.	RRR
Upington	28	10	
Vanwyksvlei	26	11	
Victoria-Wes	26	6	
Vredendal	23	13	
Vryburg			
Williston			
O.V.S. - O.F.S.			
Balkfontein[2]			
Bethlehem	29	10	
Bloemfontein	29	10	4·7
Brandfort			
Bultfontein			
Fauresmith	28	4	
Fleksburg			
Frankfort			
Harrismith			
Heilbron			
Hoopstad	32	13	
Kroonstad	31	12	
Lindley			
Modderpoort			
Philippolis			
Petrusburg			
Reitz			
Senekal			
Vrede			
Warden			
Welkom	31	16	
Wepener	29	10	0·4
Winburg			
Zastron			
TRANSVAAL			
Andalusia			
Barberton			
Belfast			
Bethal			
Carolina	28	12	
Gravelotte			
Ohrigstad	33	12	

TRANSVAAL	Max.	Min.	RRR
Delareyville			
Ermelo			
Fleur-de-Lys	32	18	
Groendraai	29	10	
Jan Smuts	27	16	
Joubert Park	27	15	
Komatipoort	36	20	
Kroondal	31	13	
L'doornsstad			
Letaba			
Lichtenburg			
L' Trichardt			
Loskop[3]			
Marble Hall			
Marnitz	30	12	
Messina	34	18	
Middelburg			
Nelspruit	32	15	
Pietersburg	29	12	
Piet Retief	32	16	
Pilgrimsrus	26	16	
Phalaborwa	34	16	
Pongola	33	19	
Potchefstroom	31	14	
Potgietersrus	30	13	
Pretoria W.B.	29	13	
Pretoriuskop			
Punda Maria			
Sekukuni			
Skukuza			
Thabazimbi			
Tomburke			
Vereeniging			
Volksrust			
Warmbad	31	14	
Waterval-Bo			
Witbank			
Zeerust	32	13	
Mara	31	12	
NATAL			
Cape St. Lucia	29	22	

NATAL	Max.	Min.	RRR
Dundee			
Durban	29	23	
Estcourt	33	15	
Harding			
Himeville			
M'kuzi			
Newcastle	32	16	
P'Maritzburg			
Port Shepstone	26	22	0·9
Richmond			
Seven Oaks			
Van Reenen			
Vryheid			
S.W.A.			
Gobabis	32	15	
Keetmanshoop	30	9	
Luderitz	19	15	
Mariental	33	14	
Ohopoho	30	17	
Ondangua	33	21	
Outjo	33	16	
Runtu			
Swakopmund	19	13	
Tsumeb	32	18	
Windhoek	29	16	
PROTECTORATES.			
PROTEKTORATE			
Bremersdorp			
Emlembe			
Francistown	31	12	
Gaberones	33	13	
Ghanzi	33	16	
Mahalapye			
Maseru	28	11	4·6
Maun	34	15	
Stegi			
Tsabong	33	15	
Tsane	34	18	
Shakawe			
Molopolole	33	16	

[1] Naby Kokstad

[2] Near Bothaville

[3] Naby Groblersdal

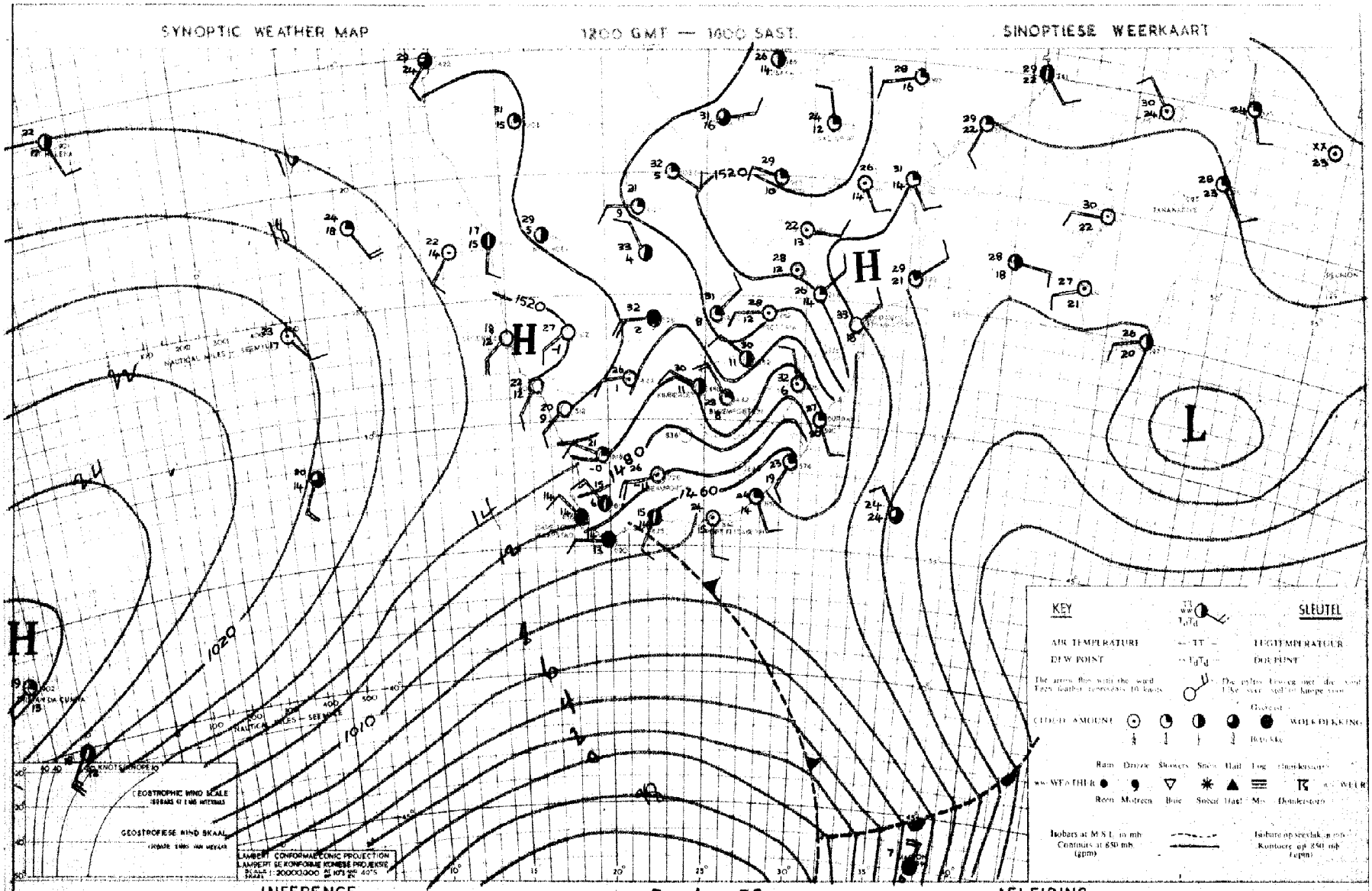

INFERENCE

DATE 3 - 4 - 1959 DATUM

AFLEIDING

Cooler, cloudy conditions will develop over the southern and southeastern coastal regions and later also over Natal, and showers are possible. Cool, dry air will spread over the southern half of the interior.

Koeler, bewolkte toestande sal uitbrei oor die suidelike en suidoostelike kusgebiede en later oor Natal en buie is moontlik. Koel, droë lug sal oor die suidelike helfte van die binneland beweeg.

DAAGLIKSE WEERBULLETIN WEERBURO : WEATHER BUREAU DAILY WEATHER BULLETIN

DEPT. VAN VERVOER—DEPT. OF TRANSPORT

Maksimum en Minimum Temperature (°C) en Reënval (RRR) in mms. vir die 24 uur wat om 0800 SAST eindig op 5-4-59

Maximum and Minimum Temperatures (°C) and Rainfall (RRR) in mms. for 24 hours ending at 0800 SAST on

CAPE - KAAP	Max.	Min.	RRR
Aberdeen			
Addo			
Alexanderbaai	22	11	
Aliwal-Noord	25	4	
Barkly East	21	-1	
Bashee	21	14	
Bathurst			
Beaufort West	22	9	
Boegoebergdam			
Boetsap			
Brandvlei			
Cala			
Caledon			
Calitzdorp			
Calvinia	19	4	
Cape L'Agulhus	21	16	
Cape Columbine	17	13	
Cape St. Francis	20	16	
Carnarvon			
Ceres			
Citrusdal			
Colesberg			
Cradock			
De Aar	22	7	
D.F. Malan (C.T.)	21	16	0·3
Dordrecht			
Douglas			
East London	21	13	
Elsenburg			
Flagstaff			
Fraserburg	19	6	
Garies			
George	22	14	
Graaff Reinet			
Grahamstown			
Idutywa			
Jansenville			
Joubertina			
Kenhardt	23	8	
Kentani			
Kimberley	25	7	

KAAP - CAPE	Max.	Min.	RRR
K'Williamstown			
Knysna			
Kowie			
Kuruman	27	7	
Ladismith			
Lake Mentz			
Maclear			
Mafeking	32	15	
Malmesbury			
Matatiele			
Matroosberg	17	7	
Middelburg	21	10	
Mosselbaai	23	16	
Mount Frere			
New Amalfi[1]			
O'kiep	20	10	
Orange River	24	9	
Oudtshoorn			
Petrusville			
Piketberg			
Pofadder			
Port Elizabeth	21	16	
Port Nolloth	18	10	
Port St. Johns	23	17	
Postmasburg			
Prieska	25	9	
Prince Albert			
Queenstown	26	8	
Rietfontein			
Riversdal	23	11	
Robertson	21	10	
Somerset East	21	9	
Steynsburg			
Strydenburg			
Stutterheim			
Sutherland			
Swellendam			
Tarkastad			
Touwsrivier			
Umtata	24	10	
Uniondale			

[1]Naby Kokstad

CAPE - KAAP	Max.	Min.	RRR
Upington	23	9	
Vanwyksvlei	22	8	
Victoria-Wes	21	4	
Vredendal	23	8	
Vryburg	29	8	
Williston			
Kokstad	17	13	
O.V.S. - O.F.S.			
Balkfontein[2]			
Bethlehem	27	4	
Bloemfontein	25	6	
Brandfort			
Bultfontein			
Fauresmith			
Ficksburg			
Frankfort			
Harrismith			
Heilbron			
Hoopstad	29	6	
Kroonstad			
Lindley			
Modderpoort			
Philippolis			
Petrusburg			
Reitz			
Senekal			
Vrede			
Warden			
Welkom			
Wepener	25	3	
Winburg			
Zastron			
TRANSVAAL			
Andalusia			
Barberton			
Belfast			
Bethal			1·0
Carolina	26	9	
Gravelotte			
Grecy	33	11	

[2]Near Bothaville

TRANSVAAL	Max.	Min.	RRR
Delareyville			
Ermelo	26	10	
Fleur-de-Lys	34	19	
Groendraai	31	11	
Jan Smuts	27	13	
Joubert Park			
Komatipoort			
Kroondal	31	15	
L'doornsstad			
Letaba			
Lichtenburg			
L' Trichardt			
Loskop[3]			
Marble Hall			
Marnitz	32	14	
Messina	35	19	
Middelburg			
Nelspruit	33	16	
Pietersburg	31	14	
Piet Retief	33	17	
Pilgrimsrus	28	12	1·0
Phalaborwa	36	20	
Pongola	35	21	
Potchefstroom	31	15	
Potgietersrus	32	13	
Pretoria W.B.	29	17	
Pretoriuskop			
Punda Maria			
Sekukuni			
Skukuza			
Thabazimbi			
Tomburke			
Vereeniging			
Volksrust			
Warmbad	32	13	
Waterval-Bo			
Witbank			
Zeerust	32	14	
Mara	32	12	
NATAL			
Cape St. Lucia	28	23	

[3]Naby Groblersdal

NATAL	Max.	Min.	RRR
Dundee			
Durban	27	21	
Estcourt	32	15	
Harding			
Himeville			
M'kuzi			
Newcastle	31	15	
P'Maritzburg			
Port Shepstone	24	20	0·6
Richmond			
Seven Oaks			
Van Reenen			
Vryheid			
S.W.A.			
Gobabis	30	11	
Keetmanshoop	26	14	
Luderitz	21	13	
Mariental	28	16	
Ohopoho			
Ondangua			
Outjo	32	16	
Runtu			
Swakopmund	21	13	
Tsumeb	32	17	
Windhoek	31	16	
PROTECTORATES.			
PROTEKTORATE			
Bremersdorp	33	17	0·5
Emlembe			
Francistown	33	15	
Gaberones	34	16	
Ghanzi	34	16	
Mahalapye			
Mas-ru			
Maun	35	14	
Stegi			
Tsabong	29	6	
Tsane	31	10	
Shakawe			

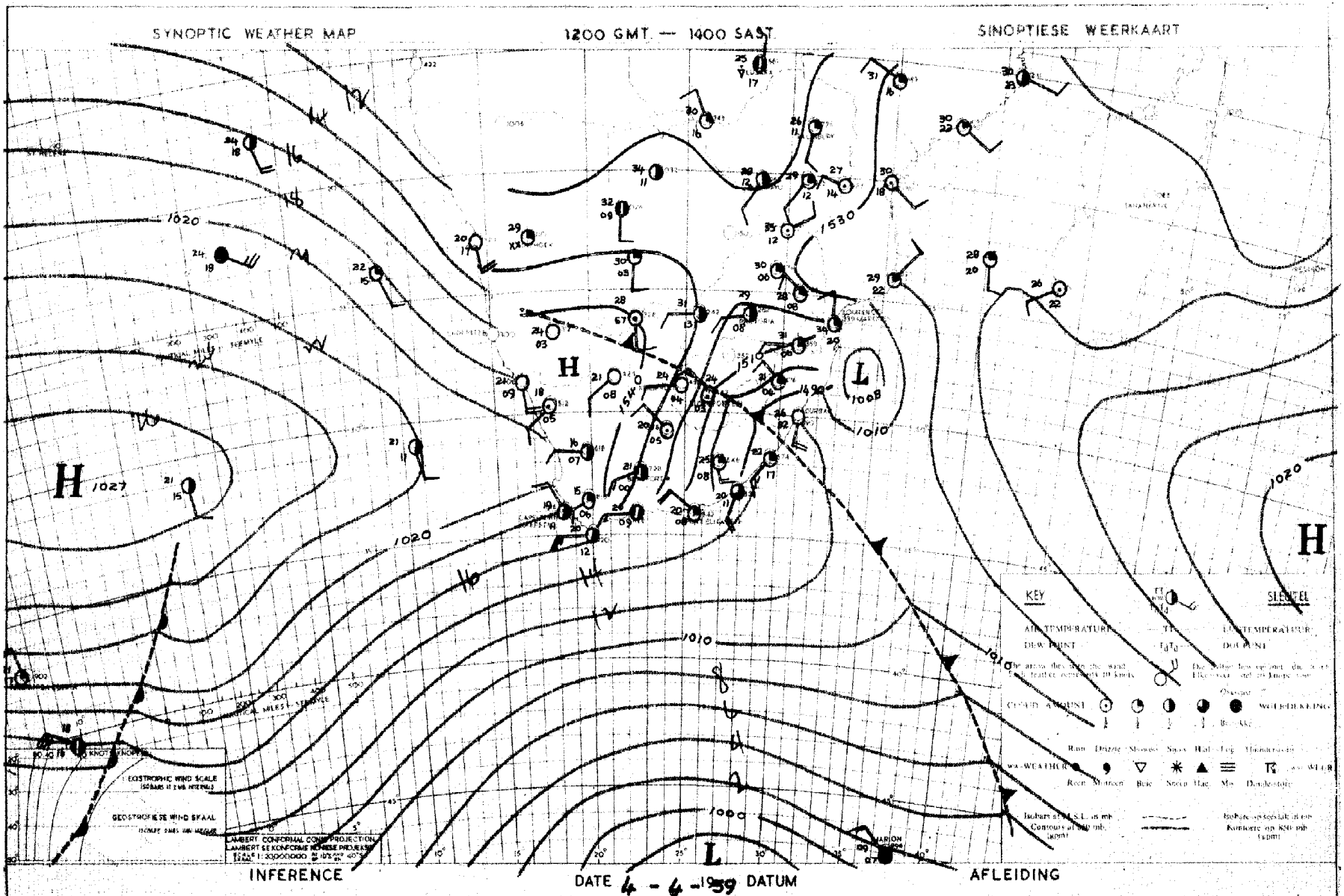

Pressures are expected to rise over the southern and eastern coastal regions, and as a result cooler, cloudy conditions will spread over Natal and eastern Transvaal. Cooler, but dry air will spread over the remainder of the country.

Lugdruk word verwag om heelwat te styg langs die suidelike en oostelike kusstrooke en gevolglik sal koeler, bewolkte weer uitbrei oor Natal en oostelike Transvaal. Koeler, maar droë lug sal oor die res van die Unie uitbrei.

DAAGLIKSE WEERSBULLETIN WEERBURO : WEATHER BUREAU DAILY WEATHER BULLETIN

DEPT VAN VERVOER—DEPT. OF TRANSPORT

Maksimum en Minimum Temperature (°C) en Reënval (RRR) in mms. vir die 24 uur wat om 0800 SAST eindig op **6 - 4 - 59**

Maximum and Minimum Temperatures (°C) and Rainfall (RRR) in mms. for 24 hours ending at 0800 SAST on

CAPE - KAAP	Max.	Min.	RRR
Aberdeen			
Addo			
Alexanderbaai	21	21	
Aliwal-Noord	28	5	
Barkly East	23	1	
Bashee	25	17	
Bathurst			
Beaufort West	26	9	
Boegoebergdam			
Boetsap			
Brandvlei			
Cala			
Caledon			
Calitzdorp			
Calvinia	28	7	
Cape L'Agulhas	22	15	
Cape Columbine	19	2	
Cape St. Francis	21	13	
Carnarvon			
Ceres			
Citrusdal			
Colesberg			
Cradock			
De Aar	26	8	
D.F. Malan (C.T.)	22	12	
Dordrecht			
Douglas			
East London	24	14	
Elsenburg			
Flagstaff			
Fraserburg	26	8	
Garies			
George	23	12	
Graaff Reinet			
Grahamstown			
Idutywa			
Jansenville	28	12	
Joubertina			
Kenhardt	29	10	
Kentani			
Kimberley	28	9	

KAAP - CAPE	Max.	Min.	RRR
K'Williamstown			
Knysna			
Kowie			
Kuruman	28	4	
Ladismith			
Lake Mentz			
Maclear			
Mafeking	33	16	
Malmesbury			
Matatiele			
Matroosberg	25	9	
Middelburg	25	3	
Mosselbaai	23	18	
Mount Frere			
New Amalfi[1]			
O'kiep	27	18	
Orange River	28	6	
Oudtshoorn			
Petrusville			
Piketberg			
Pofadder			
Port Elizabeth	23	10	
Port Nolloth	19	8	
Port St. Johns	26	19	
Postmasburg	27	8	
Prieska	29	11	
Prince Albert			
Queenstown	26	8	
Rietfontein			
Riversdal	27	16	
Robertson	28	14	
Somerset East	26	9	
Steynsburg			
Strydenburg			
Stutterheim			
Sutherland			
Swellendam			
Tarkastad			
Touwsrivier			
Umtata	26	14	
Uniondale			

CAPE - KAAP	Max.	Min.	RRR
Upington	27	9	
Vanwyksvlei	27	9	
Victoria-Wes	26	5	
Vredendal	29	9	
Vryburg	32	5	
Williston			
O.V.S. - O.F.S.			
Balkfontein[2]			
Bethlehem	27	6	
Bloemfontein	26	8	
Brandfort			
Bultfontein			
Fauresmith	26	4	
Fioksburg			
Frankfort			
Harrismith			
Heilbron			
Hoopstad	30	6	
Kroonstad	31	11	
Lindley			
Modderpoort			
Philippolis			
Petrusburg			
Reitz			
Senekal			
Vrede			
Warden			
Welkom	29	14	
Wepener	27	5	
Winburg			
Zastron			
TRANSVAAL			
Andalusia			
Barberton			
Belfast			
Bethal			
Carolina	23	12	
Gravelotte			
Crecy	33	12	

TRANSVAAL	Max.	Min.	RRR
Delareyville			
Ermelo	25	11	
Fleur-de-Lys	26	9	
Groendraai	32	13	10·0
Jan Smuts	27	12	
Joubert Park			
Komatipoort			
Kroondal	32	12	
L'doornsstad			
Letaba			
Lichtenburg			
L' Trichardt			
Loskop[3]			
Marble Hall			
Marnitz	33	16	
Messina	31	20	
Middelburg			
Nelspruit	29	27	
Pietersburg	27	16	5·8
Piet Retief	23	15	
Pelgrimsrus			
Phalaborwa	30	20	0·7
Pongola	26	19	
Potchefstroom	31	12	
Potgietersrus	32	16	5·8
Pretoria W.B.	30	14	
Pretoriuskop			
Punda Maria			
Sekukuni			
Skukuza			
Thabazimbi			
Tomburke			
Vereeniging			
Volksrust			
Warmbad	33	15	
Waterval-Bo			
Witbank			
Zeerust	32	15	
NATAL			
Cape St. Lucia	28	20	

NATAL	Max.	Min.	RRR
Dundee			
Durban	26	18	
Estcourt	26	11	
Harding			
Himeville			
M'kuzi			
Newcastle	27	10	
P'Maritzburg			
Port Shepstone	29	17	
Richmond			
Seven Oaks			
Van Reenen			
Vryheid			
S.W.A.			
Gobabis	31	12	
Keetmanshoop	31	17	
Luderitz			
Mariental	30	18	
Ohopoho			
Ondangua			
Outjo	31	18	
Runtu			
Swakopmund	19	14	
Tsumeb	31	19	
Windhoek	30	17	
PROTECTORATES· PROTEKTORATE			
Bremersdorp	25	18	
Emlembe			
Francistown	33	16	
Gaberones	34	15	
Ghanzi	34	14	
Mahalapye	35	16	
Maseru	26	4	
Maun	35	14	
Stegi			
Tsabong	31	5	
Tsane	32	19	
Shakawe			

[1] Naby Kokstad

[2] Near Bothaville

[3] Naby Groblersdal

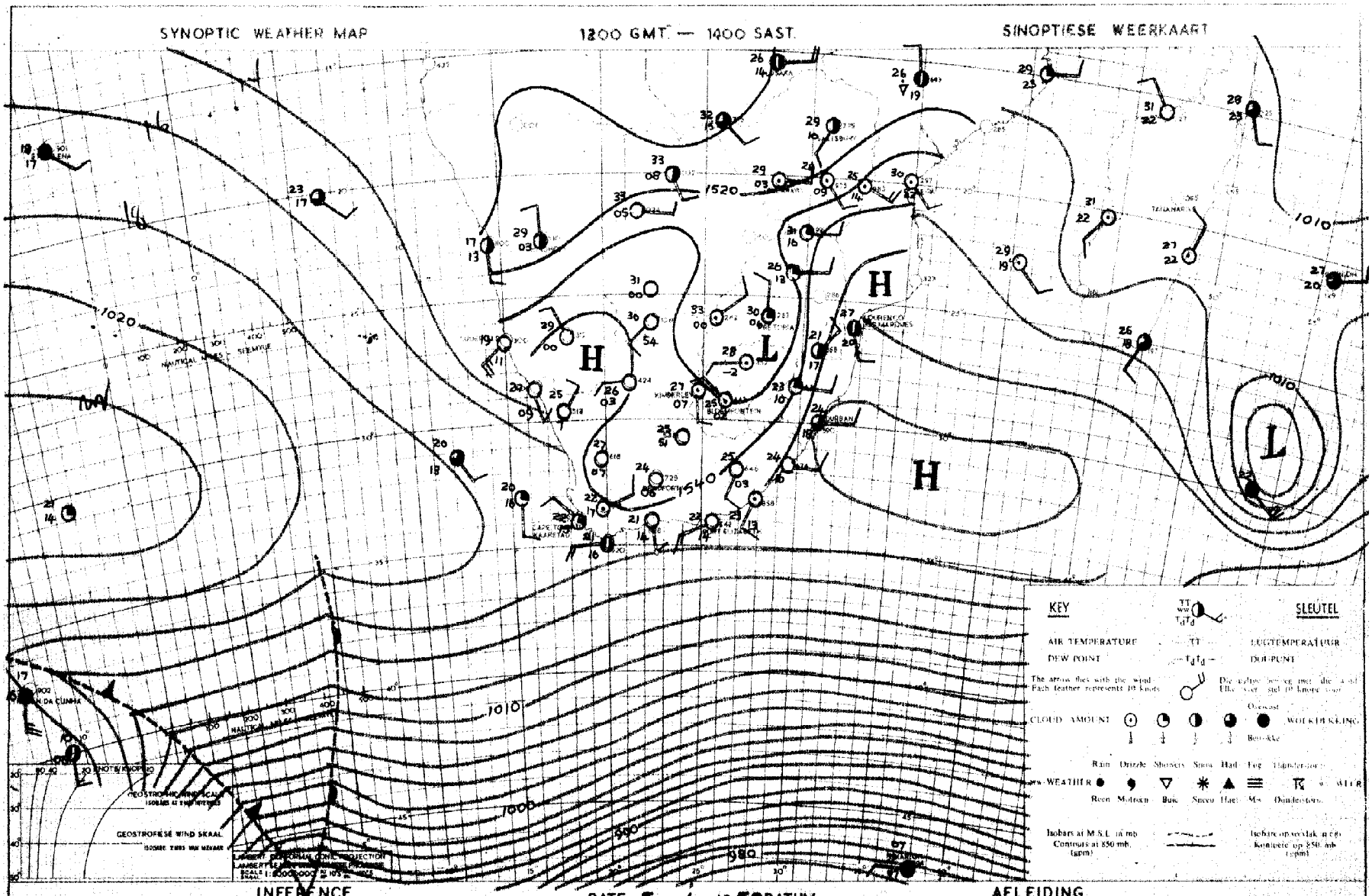

Pressures have started falling over the western Union and moister air will start spreading southwards. As a result thundery conditions will develop over the northern parts of Bechuanaland and South-West Africa and possibly over the Transvaal.

Lugdruk begin weer val oor die westelike Unie en vogtiger lug sal suidwaarts begin beweeg en daardeur weerstoestande sal ontwikkel oor die noordelike dele van Bets'oeanaland en Suidwes-Afrika en moontlik ook oor Transvaal.

DAAGLIKSE WEERBULLETIN WEERBURO : WEATHER BUREAU DAILY WEATHER BULLETIN

DEPT. VAN VERVOER—DEPT. OF TRANSPORT

Maksimum en Minimum Temperature (°C) en Reënval (RRR) in mms. vir die 24 uur wat om 0800 SAST eindig op 7 - 4 - 59

Maximum and Minimum Temperatures (°C) and Rainfall (RRR) in mms. for 24 hours ending at 0800 SAST on

CAPE - KAAP	Max.	Min.	RRR
Aberdeen			
Addo			
Alexanderbaai	19	16	0·1
Aliwal-Noord	29	6	
Barkly East	24	3	
Bashee	25	17	
Bathurst			
Beaufort West			
Boegoebergdam			
Boetsap			
Brandvlei			
Cala			
Caledon			
Calitzdorp			
Calvinia	33	11	
Cape L'Agulhus	22	15	6·0
Cape Columbine	18	13	3·0
Cape St. Francis	20	16	
Carnarvon			
Ceres			
Citrusdal			
Colesberg			
Cradock			
De Aar	30	13	
D.F. Malan (C.T.)	22	11	11·8
Dordrecht	27	10	
Douglas			
East London	27	17	
Elsenburg			
Flagstaff			
Fraserburg	29	10	
Garies			
George	21	15	0·3
Graaff Reinet	30	17	
Grahamstown			
Idutywa			
Jansenville	30	13	
Joubertina			
Kenhardt	33	12	
Kentani			
Kimberley	32	16	

KAAP - CAPE	Max.	Min.	RRR
K'Williamstown			
Knysna			
Kowie			
Kuruman	29	9	
Ladismith			
Lake Mentz			
Maclear			
Mafeking	31	15	
Malmesbury			
Matatiele			
Matroosberg	28	12	
Middelburg	28	10	
Mosselbaai	20	17	
Mount Frere			
New Amalfi[1]			
O'kiep	31	11	
Orange River	31	18	
Oudtshoorn			
Petrusville			
Piketberg			1·0
Pofadder	33	10	
Port Elizabeth	22	15	
Port Nolloth	15	12	0·5
Port St. Johns	27	20	
Postmasburg	30	17	
Priuska	33	14	
Prince Albert			
Queenstown	30	9	
Riebfontein			
Riversdal	27	17	
Robertson	29	16	
Somerset East	30	17	
Steynsburg			
Strydenburg			
Stutterheim			
Sutherland			
Swellendam			
Tarkastad			
Touwsrivier			
Umtata	28	11	
Uniondale			1·5

[1] Naby Kokstad

CAPE - KAAP	Max.	Min.	RRR
Upington	34	16	
Vanwyksvlei	32	12	
Victoria-Wes	29	12	
Vredendal	30	15	
Vryburg	32	10	
Williston			
Kokstad	27	9	
O.V.S. - O.F.S.			
Balkfontein[2]			
Bethlehem	27	7	
Bloemfontein	29	12	
Brandfort			
Bultfontein			
Fauresmith	28	7	
Ficksburg			
Frankfort			
Harrismith			
Heilbron			
Hoopstad	31	10	
Kroonstad	30	11	
Lindley			
Modderpoort			
Philippolis			
Petrusburg			
Reitz			
Senekal			
Vrede			
Warden			
Welkom	30	14	
Wepener	29	7	
Winburg			
Zastron			
TRANSVAAL			
Andalusia			
Barberton			
Belfast			
Bethal			7·5
Carolina	24	9	4·5
Gravelotte			
Creey	30	13	0·3

[2] Near Potchefstroom

TRANSVAAL	Max.	Min.	RRR
Delareyville			
Ermelo	26	10	6·0
Fleur-de-Lys	29	18	
Groendraai	27	13	0·6
Jan Smuts	25	11	3·6
Joubert Park	24	18	8·0
Komatipoort	37	12	
Kroondal	29	11	
L'doornsstad			
Letaba			
Lichtenburg			
L' Trichardt			
Loskop[3]			1·5
Marble Hall			5·0
Marnitz	28	14	
Messina	31	18	
Middelburg			8·0
Nelspruit	30	15	
Pietersburg	26	13	
Piet Retief	28	15	
Pelgrimsrus			
Phalaborwa	30	17	0·2
Pongola	31	19	
Potchefstroom	30	12	
Potgietersrus	28	16	
Pretoria W.B.	27	11	18·0
Pretoriuskop			
Punda Maria			
Sekukuni			
Skukuza			
Thabazimbi	33	15	4·0
Tomburke			
Vereeniging			
Volksrust			
Warmbad	30	13	
Waterval-Bo	31	10	
Witbank			16·5
Zeerust	31	13	
Mara	29	15	
NATAL			
Cape St. Lucia	27	22	

[3] Naby Groblersdal

NATAL	Max.	Min.	RRR
Dundee			
Durban	29	19	
Estcourt	30	12	
Harding			
Himeville			
M'kuzi			
Newcastle	30	16	
P'Maritzburg			
Port Shepstone	25	21	
Richmond			
Seven Oaks			
Van Reenen			
Vryheid			
S.W.A.			
Gobabis	32	16	
Keetmanshoop			
Luderitz	35	13	
Mariental	35	19	
Ohopoho			
Ondangua	33	20	0·2
Outjo	31	20	
Runtu	33	17	
Swakopmund	17	14	
Tsumeb	33	20	
Windhoek	31	16	
PROTECTORATES.			
PROTEKTORATE			
Bremersdorp	30	16	
Emlembe			
Francistown	29	14	
Gaberones	30	16	
Ghanzi	34	17	
Mahalapye	29	13	
Maseru	28	8	
Maun	35	16	0·6
Stegi			
Tsabong	34	17	
Tsane	34	18	
Shakawe			

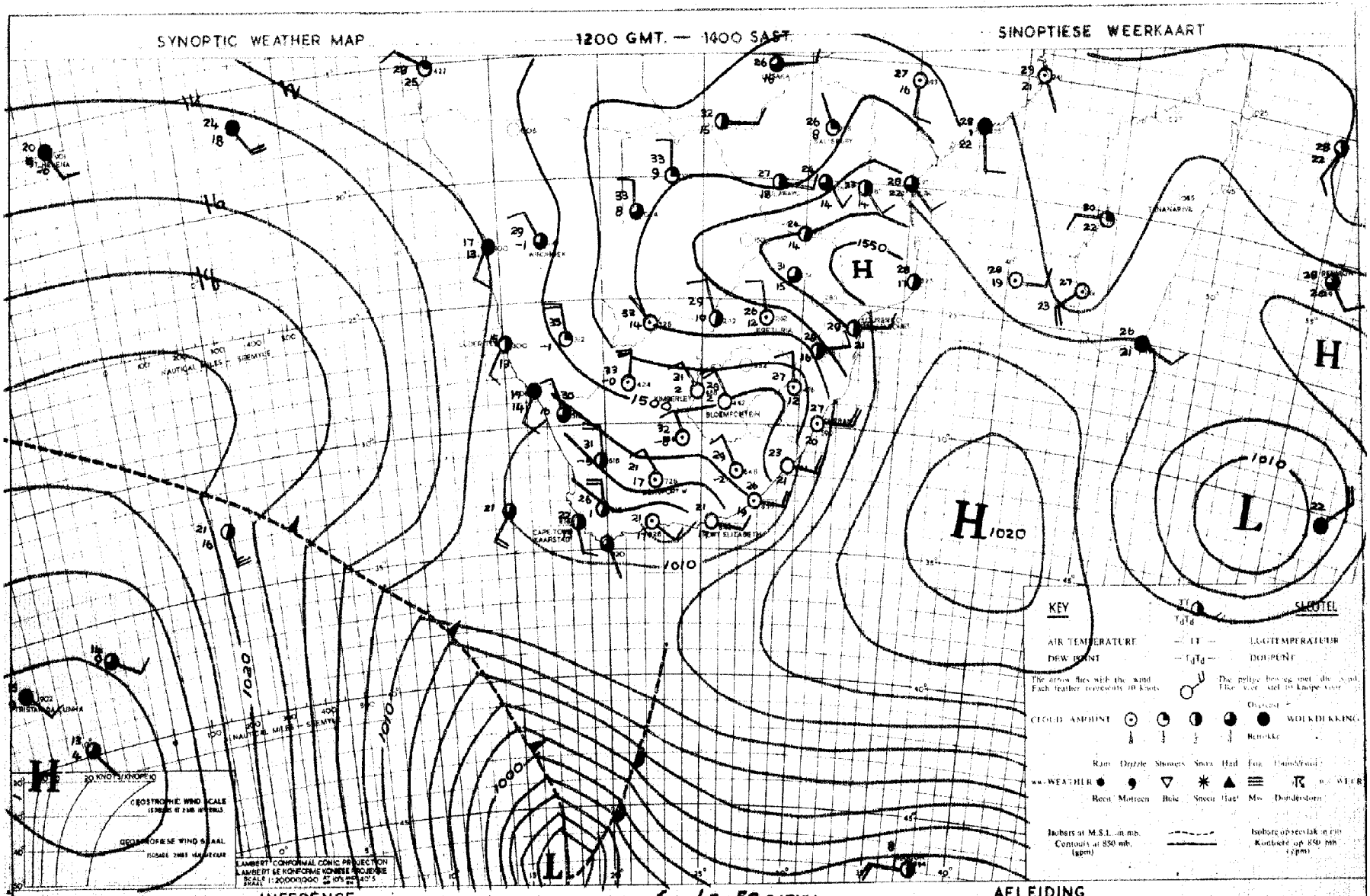

INFERENCE

DATE 6 - 4 - 1959 DATUM

AFLEIDING

With the approaching cold front, a sharp trough is developing over the western half of the Union and consequently thundershowers will occur over South West Africa, Bechuanaland and the central and eastern parts of the Union. Colder cloudy weather with showers will spread over the south-western and southern parts of the Cape Province.

Met die naderende koufront ontwikkel 'n skerp trog oor die westelike Unie en gevolglik kan heelwat donder- buie verwag word oor Suidwes-Afrika, Betsjoeanaland en die sentrale en oostelike dele van die Unie. Koue, bewolkte weer met buie sal oor die suidwestelike en suidelike dele van Kaapland beweeg.

DAAGLIKSE WEERBULLETIN WEERBURO : WEATHER BUREAU DAILY WEATHER BULLETIN

DEPT. VAN VERVOER—DEPT. OF TRANSPORT

Maksimum en Minimum Temperature (°C) en Reënval (RRR) in mms. vir die 24 uur wat om 0800 SAST eindig op ....8 - 4 - 59.... Maximum and Minimum Temperatures (°C) and Rainfall (RRR) in mms. for 24 hours ending at 0800 SAST on

CAPE - KAAP	Max.	Min.	RRR
Aberdeen			
Addo			0·8
Alexanderbaai	23	10	
Aliwal-Noord	25	3	1·7
Barkly East			9·5
Bashee	27	14	3·0
Bathurst			
Beaufort West	22	9	
Boegoebergdam			
Boetsap			
Brandvlei			
Cala			
Caledon			19·5
Calitzdorp			
Calvinia			
Cape L'Agulhas	19	11	14·0
Cape Columbine	18	11	6·0
Cape St. Francis			
Carnarvon			
Ceres			45·5
Citrusdal			15·0
Colesberg			
Cradock			
De Aar	20	5	
D.F. Malan (C.T.)	19	17	6·5
Dordrecht	24	7	
Douglas			
East London	22	11	0·5
Elsenburg			14·3
Flagstaff			
Fraserburg	15	5	0·4
Garies			
George	19	10	8·4
Graaff Reinet	25	9	
Grahamstown			
Idutywa			
Jansenville	26	11	
Joubertina			1·5
Kenhardt	23	8	
Kentani			
Kimberley	31	6	4·0

KAAP - CAPE	Max.	Min.	RRR
K'Williamstown			
Knysna			
Kowie			
Kuruman	25	6	
Ladismith			
Lake Mentz			
Maclear			
Mafeking	31	11	4·6
Malmesbury			23·0
Matatiele			
Matroosberg	19	6	7·5
Middelburg	22	4	
Mosselbaai	19	11	4·5
Mount Frere			
New Amalfi[1]			
O'kiep	16	7	1·0
Orange River	25	4	
Oudtshoorn			
Petrusville			
Piketberg			12·0
Pofadder	20	6	
Port Elizabeth	23	11	1·6
Port Nolloth	19	14	0·9
Port St. Johns	24	17	1·5
Postmasburg	22	5	0·1
Prieska	23	7	
Prince Albert			
Queenstown	18	10	
Rietfontein			
Riversdal	19	9	13·5
Robertson	19	10	15·0
Somerset East	25	11	
Steynsburg			
Strydenburg			
Stutterheim			
Sutherland			
Swellendam			11·0
Tarkastad			
Touwsrivier			2·9
Umtata	30	9	3·0
Uniondale			4·5

CAPE - KAAP	Max.	Min.	RRR
Upington	23	7	
Vanwyksvlei	19	7	
Victoria-Wes	22	4	
Vredendal	20	11	2·2
Vryburg	30	5	0·1
Williston			
Kokstad	28	10	0·4
			0·9
Q.V.S. - O.F.S.			
Balkfontein[2]			
Bethlehem	27	9	3·1
Bloemfontein	29	4	14·3
Brandfort			
Bultfontein			1·3
Fauresmith	25	4	
Ficksburg			7·0
Frankfort			
Harrismith			
Heilbron			
Hoopstad	31	6	0·8
Kroonstad	29	10	0·5
Lindley			3·0
Modderpoort			
Philippolis			
Petrusburg			
Reitz			
Senekal			
Vrede			3·0
Warden			4·0
Welkom	30	8	2·6
Wepener	27	3	3·1
Winburg			6·0
Zastron			9·0
TRANSVAAL			
~~Andalusia~~ Delmas			4·0
Barberton			
Belfast			
Bethal			
Caroline	25	12	1·2
Gravelotte			
Groey	32	14	

TRANSVAAL	Max.	Min.	RRR
Delareyville			
Ermelo			
Fleur-de-Lys	33	20	
Groendraai	30	14	
Jan Smuts	26	12	6·6
Joubert Park	25	12	2·6
Komatipoort	36	20	
Kroondal	31	12	
L'doornsstad			
Letaba			
Lichtenburg			3·6
L' Trichardt			
Loskop[3]			1·2
Marble Hall			0·5
Marnitz	31	17	
Messina	34	19	
Middelburg			6·5
Nelspruit	33	18	
Pietersburg	29	14	
Piet Retief	31	14	
Pelgrimsrus			
Phalaborwa	35	18	
Pongola	35	20	
Potchefstroom	30	11	2·0
Potgietersrus	30	15	
Pretoria W.B.	26	12	2·0
Pretoriuskop			
Punda Maria			
Sekukuni			
Skukuza			
Thabazimbi	31	15	
Tomburke			
Vereeniging			
Volksrust			2·1
Warmbad	31	13	
Waterval-Bo	30	12	
Witbank			6·0
Zeerust	31	13	1·6
Mara	32	12	
NATAL			
Cape St. Lucia	28	21	1·0

NATAL	Max.	Min.	RRR
Dundee			
Durban	31	20	
Estcourt	31	10	0·2
Harding			1·5
Himeville			
M'kuzi			
Newcastle	31	14	
P'Maritzburg			
Port Shepstone	26	19	0·2
Richmond			1·0
Seven Oaks			
Van Reenen			
Vryheid			
S.W.A.			
Gobabis	30	12	
Keetmanshoop	25	8	
Luderitz	18	14	
Mariental	33	12	
Ohopoho			
Ondangua	30	19	
Outjo	30	16	
Runtu	32	19	
Swakopmund	19	14	
Tsumeb	28	17	
Windhoek	28	15	
PROTECTORATES.			
PROTEKTORATE			
Bremersdorp	32	18	
Embembe			
Francistown	32	17	
Gaberones	33	15	
Ghanzi	33	16	
Mahalapye	32	19	
Maseru	26	5	8·0
Maun	35	21	
Stegi			
Tsabong	31	3	
Tsane	33	13	
Shakawe			
Molopolole	31	15	

[1] Naby Kokstad

[2] Near Bothaville

[3] Naby Groblersdal

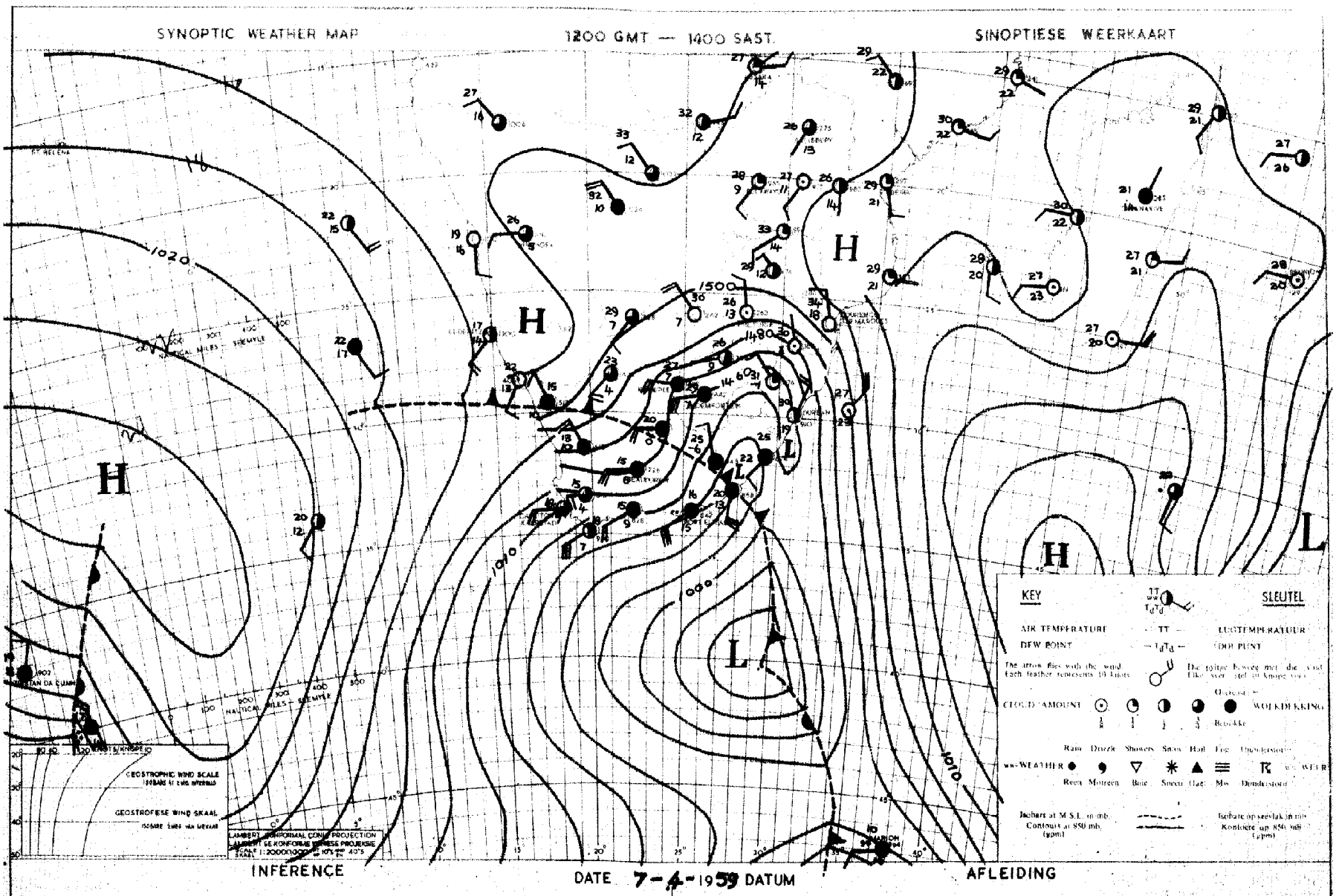

Colder air will spread over most of the Cape Province and the Free State and later also over Natal. Showers will occur over the coastal regions at first, but it will clear over the interior.

Kouer lug sal oor die meeste dele van Kaapland en die Vrystaat, en later ook oor Natal beweeg. Buie sal aanvanklik nog oor die kusgebiede voorkom, maar oor die binneland sal dit opklaar.

DAAGLIKSE WEERBULLETIN WEERBURO : WEATHER BUREAU DAILY WEATHER BULLETIN

DEPT. VAN VERVOER—DEPT. OF TRANSPORT

Maksimum en Minimum Temperature (°C) en Reënval (RRR) in mms. vir die 24 uur wat om 0800 SAST eindig op 9 - 4 - 59

Maximum and Minimum Temperatures (°C) and Rainfall (RRR) in mms. for 24 hours ending at 0800 SAST on

CAPE - KAAP	Max.	Min.	RRR
Aberdeen			
Addo			
Alexanderbaai	21	9	
Aliwal-Noord	18	-1	
Barkly East	14	-3	
Bashee	20	12	
Bathurst			
Beaufort West	18	3	
Boegoebergdam			
Boetsap			
Brandvlei			
Cala			
Caledon			
Calitzdorp			
Calvinia	16	1	
Cape L'Agulhus	18	13	
Cape Columbine	16	11	
Cape St. Francis	16	9	1·5
Carnarvon			
Ceres			
Citrusdal			
Colesberg			
Cradock			
De Aar	XX	2	
D.F. Malan (C.T.)	17	11	0·3
Dordrecht	16	2	
Douglas			
East London	21	9	
Elsenburg			
Flagstaff			
Fraserburg	16	3	
Garies			
George	17	8	
Graaff Reinet	18	5	
Grahamstown			
Idutywa			
Jansenville	20	4	
Joubertina			
Kenhardt	19	6	
Kentani			
Kimberley	19	3	

KAAP - CAPE	Max.	Min.	RRR
K'Williamstown			
Knysna			
Kowie			
Kuruman	21	3	
Ladismith			
Lake Mentz			
Maclear			
Mafeking	24	9	
Malmesbury			
Matatiele			
Matroosberg	13	3	
Middelburg	16	1	
Mosselbaai	18	12	
Mount Frere			
New Amalfi[1]			
O'kiep	17	7	
Orange River	18	1	
Oudtshoorn			
Petrusville			
Piketberg			
Pofadder	20	7	
Port Elizabeth	19	7	
Port Nolloth	16	5	
Port St. Johns	20	18	
Postmasburg	19	5	
Prieska	20	5	
Prince Albert			
Queenstown			
Rietfontein			
Riversdal	17	6	
Robertson	18	7	
Somerset East	17	4	
Steynsburg			
Strydenburg			
Stutterheim			
Sutherland			
Swellendam			
Tarkastad			
Touwsrivier			
Umtata	21	5	
Uniondale			

[1] Naby Kokstad

CAPE - KAAP	Max.	Min.	RRR
Upington	19	5	
Vanwyksvlei	13	5	
Victoria-Wes	17	-1	
Vredendal	20	5	
Vryburg	24	3	
Williston			
O.V.S. - O.F.S.			
Balkfontein[2]			
Bethlehem	19	-1	
Bloemfontein	18	2	
Brandfort			
Bultfontein			
Fauresmith	11	-1	
Ficksburg			
Frankfort			
Harrismith			
Heilbron			
Hoopstad	22	1	
Kroonstad	21	2	
Lindley			
Modderpoort			
Philippolis			
Petrusburg			
Reitz			
Senekal			
Vrede			
Wardan			
Welkom	20	2	
Wepener	19	-1	
Winburg			
Zastron			
TRANSVAAL			
Andalusia			
Barberton			
Belfast			
Bethal			
Caroline	23	9	
Gravelotte			
Orecy	31	7	

[2] Near Bothaville

TRANSVAAL	Max.	Min.	RRR
Delareyville			
Ermelo			
Fleur-de-Lys	35	18	0·6
Groendraai	30	8	
Jan Smuts	22	6	
Joubert Park	21	8	
Komatipoort	38	20	
Kroondal	27	4	
L'doornsstad			
Letaba			
Lichtenburg			
L' Trichardt			
Loskop[3]			
Marble Hall			
Marnitz	32	15	
Messina	37	21	
Middelburg			
Nelspruit	35	18	
Pietersburg	30	13	
Piet Retief	27	12	
Pelgrimsrus			
Phalaborwa			
Pongola	32	16	
Potchefstroom	22	2	
Potgietersrus	30	12	
Pretoria W.B.	25	8	
Pretoriuskop			
Punda Maria			
Sekukuni			
Skukuza			
Thabazimbi	31	3	
Tomburke			
Vereeniging			
Volksrust			
Warmbad	29	7	
Waterval-Bo	27	10	
Witbank			
Zeerust	27	5	
Mara	33	10	
NATAL			
Cape St. Lucia	25	16	5·0

[3] Naby Groblersdal

NATAL	Max.	Min.	RRR
Dundee			
Durban	27	16	2·7
Estcourt	25	11	
Harding			
Himeville			
M'kuzi			
Newcastle	26	9	
P'Maritzburg			1·0
Port Shepstone	23	17	
Richmond			2·5
Seven Oaks			
Van Reenen			
Vryheid			
S.W.A.			
Gobabis	27	12	
Keetmanshoop	26	10	
Luderitz	19	13	
Mariental	26	12	
Ohopoho			
Ondangua	33	19	
Outjo	30	14	
Runtu	32	20	
Swakopmund	18	14	
Tsumeb	33	16	
Windhoek	18	15	
PROTECTORATES. PROTEKTORATE			
Bremersdorp			
Embabe			0·9
Francistown	32	18	
Gaberones	29	9	
Ghanzi	32	12	
Mahalapye	32	9	
Maseru	18	0	
Maun	33	17	
Stegi			
Tsabong	24	1	
Tsane	26	16	
Shakawe			

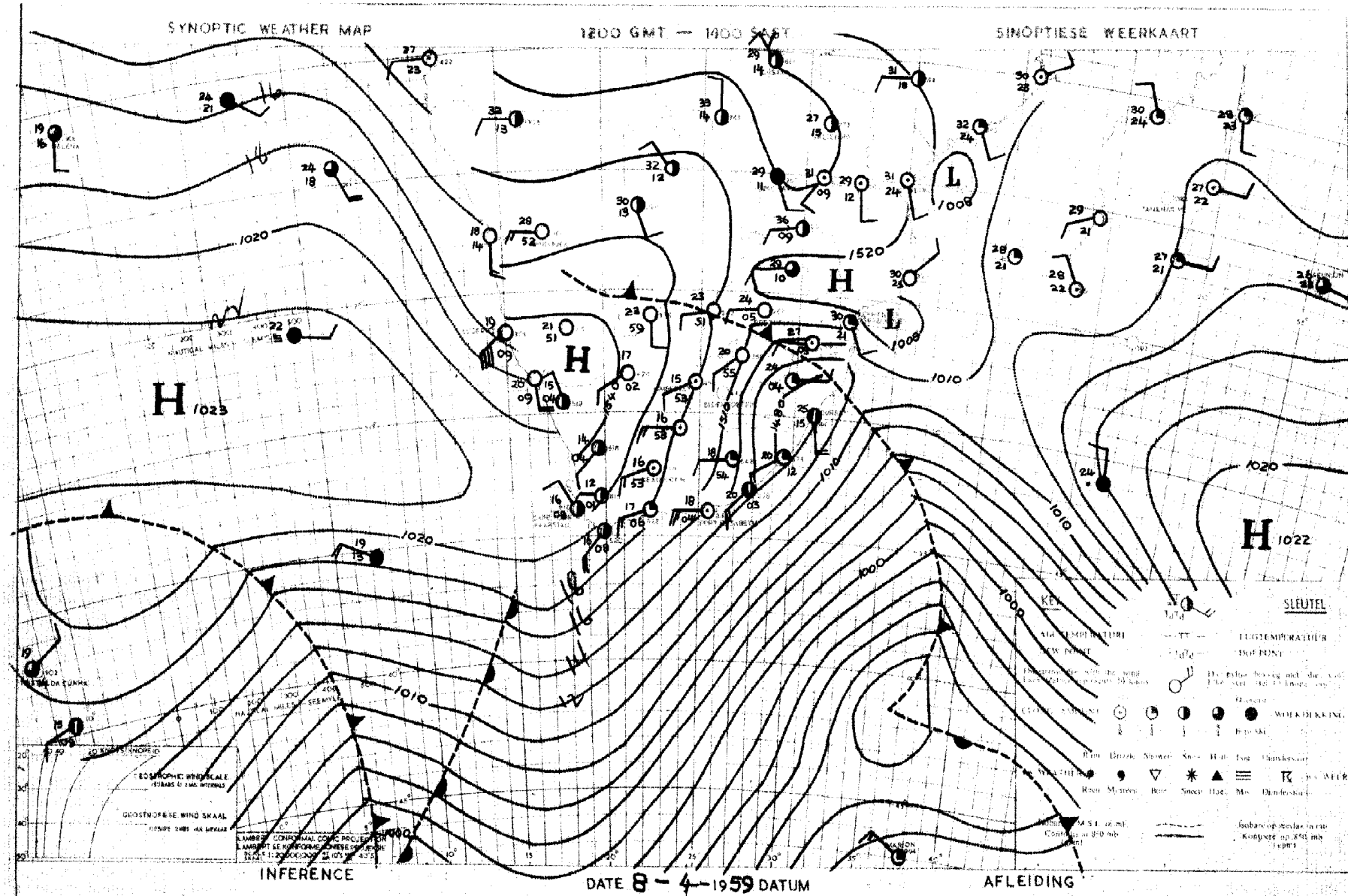

It is expected that cool and dry air will also move in over the Transvaal. With the exception of the Transvaal lowveld and Natal, where it will be cloudy, it will be mainly fine and mild over the country. Isolated thundershowers are however possible over the northern parts of South-West Africa and Bechuanaland.

Na verwagting sal koel, droë lug ook in beweeg oor Transvaal. Met uitsondering van die laerveld van Transvaal en Natal, waar dit bewolk sal wees, sal dit hoofsaaklik mooiweer en matig wees oor die land. Enkele donderbuie is egter moontlik oor die noordelike dele van Suidwes-Afrika en Betsjoeanaland.

DAAGLIKSE WEERBULLETIN WEERBURO WEATHER BUREAU DAILY WEATHER BULLETIN

DEPT. VAN VERVOER—DEPT. OF TRANSPORT

Maksimum en Minimum Temperature (°C) en Reënval (RRR) in mms. vir die 24 uur wat om 0800 SAST eindig op ....10.-.4.-.59.....

Maximum and Minimum Temperatures (°C) and Rainfall (RRR) in mms. for 24 hours ending at 0800 SAST on

KAAP - CAPE	Max.	Min.	RRR
Aberdeen			
Addo			
Alexanderbaai	24	9	
Aliwal-Noord	22	0	
Barkly East	17	-3	
Bashee	24	15	
Bathurst			
Beaufort West	23	8	
Boegoebergdam			
Boetsap			
Brandvlei			
Cala			
Caledon			
Calitzdorp			
Calvinia	23	7	
Cape L'Agulhas	23	14	
Cape Columbine	16	12	
Cape St. Francis	21	13	
Carnarvon			
Ceres			
Citrusdal			
Colesberg			
Cradock			
De Aar	21	5	
D.F. Malan (C.T.)	19	8	
Dordrecht	20	3	
Douglas			
East London	23	12	
Elsenburg			
Flagstaff			
Fraserburg	20	5	
Garies			
George	23	9	
Graaff Reinet	26	8	
Grahamstown			
Idutywa			
Jansenville	25	6	
Joubertina			
Kenhardt	24	12	
Kentani			
Kimberley	24	5	

KAAP - CAPE	Max.	Min.	RRR
K'Williamstown			
Knysna			
Kowie			
Kuruman	24	6	
Ladismith			
Lake Mentz			
Maclear			
Mafeking	28	10	
Malmesbury			
Matatiele			
Matroosberg	20	7	
Middelburg	21	0	
Mosselbaai	25	17	
Mount Frere			
New Amalfi[1]			
O'kiep	25	14	
Orange River	23	3	
Oudtshoorn			
Petrusville			
Piketberg			
Pofadder	24	10	
Port Elizabeth	23	12	
Port Nolloth	17	7	
Port St. Johns	25	18	
Postmasburg	23	8	
Prieska	25	5	
Prince Albert			
Queenstown	24	4	
Rietfontein			
Riversdal	25	9	
Robertson	21	7	
Somerset East	24	5	
Steynsburg			
Strydenburg			
Stutterheim			
Sutherland			
Swellendam			
Tarkastad			
Touwsrivier			
Umtata	26	20	
Uniondale			

[1] Naby Keimstad

CAPE - KAAP	Max.	Min.	RRR
Upington	25	8	
Vanwyksvlei	21	6	
Victoria-Wes	22	1	
Vredendal	24	8	
Vryburg	28	3	
Williston			
Koksta d	23	3	
O.V.S. - O.F.S.			
Balkfontein[2]			
Bethlehem	22	-1	
Bloemfontein	22	5	
Brandfort			
Bultfontein			
Fauresmith	20	1	
Ficksburg			
Frankfort			
Harrismith			
Heilbron			
Hoopstad	25	3	
Kroonstad	26	5	
Lindley			
Modderpoort			
Philippolis			
Petrusburg			
Reitz			
Senekal			
Vrede			
Warden			
Welkom	23	4	
Wepener	21	-1	
Winburg			
Zastron			
TRANSVAAL			
Andalusia			
Barberton			
Belfast			
Bethal			
Caroline	23	8	
Gravelotte			
Creoy	29	10	

[2] Near Bothaville

TRANSVAAL	Max.	Min.	RRR
Delareyville			
Ermelo	22	10	
Fleur-de-Lys	24	16	
Groendraai	28	13	
Jan Smuts	22	11	
Joubert Park	22	12	
Komatipoort	27	18	
Kroondal	28	2	
L'doornsstad			
Letaba			
Lichtenburg			
L' Trichardt			
Loskop[3]			
Marble Hall			
Marnitz	29	15	
Messina	28	20	
Middelburg			
Nelspruit	26	15	
Pietersburg			
Piet Retief	22	13	
Pelgrimsrus	18	10	0.5
Phalaborwa	26	17	
Pongola	27	17	
Potchefstroom	26	6	
Potgietersrus	26	15	
Pretoria W.B.	25	12	
Pretoriuskop			
Punda Maria			
Sekukuni			
Skukuza			
Thabazimbi	29	18	
Tomburke			
Vereeniging			
Volksrust			
Warmbad	30	11	
Waterval-Bo	21	12	
Witbank			
Zeerust	29	7	
Mara	24	14	
NATAL			
Cape St. Lucia	26	21	

[3] Naby Groblersdal

NATAL	Max.	Min.	RRR
Dundee			
Durban	26	15	
Estcourt	26	8	
Harding			
Hluleville			
M'kuzi			
Newcastle	26	3	
P'Maritzburg			
Port Shepstone	23	18	
Richmond			
Seven Oaks			
Van Reenen			
Vryheid			
S.W.A.			
Gobabis	31	14	1.7
Keetmanshoop	29	16	
Luderitz	26	12	
Mariental	32	19	
Ohopoho			
Ondangua	33	20	
Outjo	32	17	
Runtu	30	18	1.0
Swakopmund	17	13	
Tsumeb	33	17	7.5
Windhoek	29	14	
PROTECTORATES.			
PROTEKTORATE			
Bremersdorp	26	15	
Embabane			0.5
Francistown	29	18	
Gaberones	31	13	
Ghanzi	32	15	
Mahalapye	30	15	0.5
Maseru	22	0	
Maun	31	17	6.5
Stegi			
Tsabong	37	4	
Tsane	30	18	
Shakawe			
Molopolole	30	18	

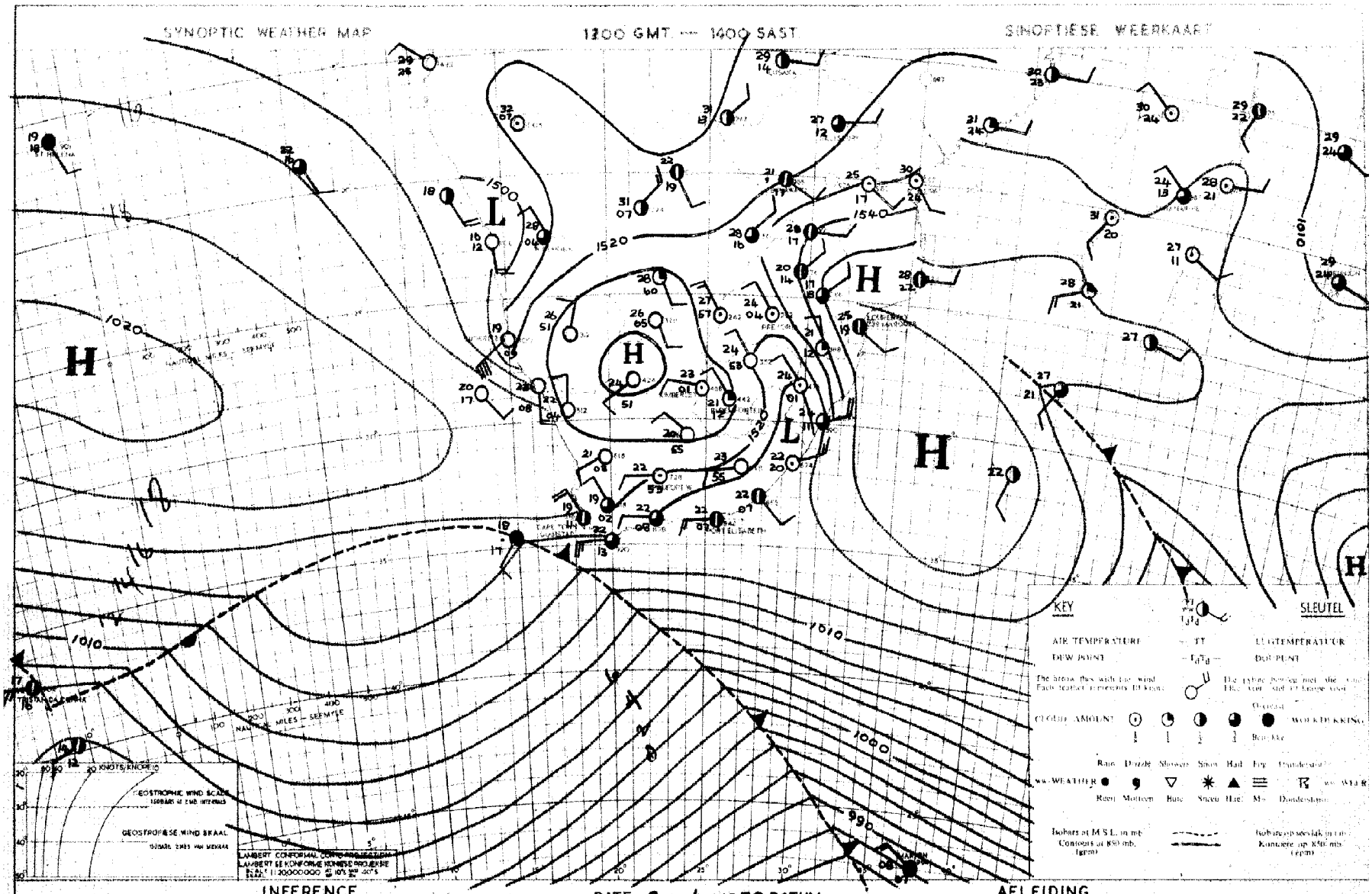

INFERENCE

DATE 9 – 4 – 1959 DATUM

AFLEIDING

Pressures are falling over the westcoast and humid air will therefore more southwards again over Transvaal and thundershowers are possible. It will be fair and warmer elsewhere over the country.

Druk daal vinnig oor die weskus en vogtige lug sal derhalwe weer suidwaarts begin beweeg oor Transvaal en donderbuie is moontlik. Oor die res van die Unie sal dit redelik mooi weer en warmer wees.

DAAGLIKSE WEERBULLETIN WEERBURO : WEATHER BUREAU DAILY WEATHER BULLETIN

DEPT. VAN VERVOER—DEPT. OF TRANSPORT

Maksimum en Minimum Temperature (°C) en Reënval (RRR) in mms. vir die 24 uur wat om 0800 SAST eindig op ...11 - 4 - 59...

Maximum and Minimum Temperatures (°C) and Rainfall (RRR) in mms. for 24 hours ending at 0800 SAST on

CAPE - KAAP	Max.	Min.	RRR
Aberdeen			
Addo			
Alexanderbaai	20	13	
Aliwal-Noord	27	6	0.6
Barkly East	21	2	
Bashee	25	18	
Bathurst			
Beaufort West	30	18	
Boegoebergdam			
Boetsap			
Brandvlei			
Cala			
Caledon			
Calitsdorp			
Calvinia	30	7	
Cape L'Agulhas	22	16	
Cape Columbine	19	14	
Cape St. Francis	21	16	
Carnarvon			
Ceres			
Citrusdal			
Colesberg			
Cradock			
De Aar	27	12	
D.F. Malan (C.T.)	23	16	0.9
Dordrecht	24	14	
Douglas			14.0
East London	25	15	
Elsenburg			0.3
Flagstaff			
Fraserburg	26	18	
Garies			
George	30	12	
Graaff Reinet	29	16	
Grahamstown			
Idutywa			
Jansenville	28	11	
Joubertina			
Kenhardt	34	17	
Kentani			
Kimberley	29	14	10.0

KAAP - CAPE	Max.	Min.	RRR
K'Williamstown			
Knysna			
Kowie			
Kuruman	29	15	1.0
Ladismith			
Lake Mentz			
Maclear			
Mafeking	28	15	
Malmesbury			
Matatiele			
Matroosberg	27	11	
Middelburg			
Mosselbaai	19	16	
Mount Frere			
New Amalfi[1]			
O'kiep	29	10	
Orange River	28	14	3.0
Oudtshoorn			
Petrusville			
Piketberg			
Pofadder	31	12	
Port Elizabeth	22	13	
Port Nolloth	16	14	
Port St. Johns	26	19	
Postmasburg	29	18	
Prieska	31	18	
Prince Albert			
Queenstown	28	9	
Rietfontein			
Riversdal	31	12	
Robertson	30	12	
Somerset East	29	14	
Steynsburg			
Strydenburg			
Stutterheim			
Sutherland			
Swellendam			
Tarkastad			
Touwsrivier			
Umtata	27	11	
Uniondale			

CAPE - KAAP	Max.	Min.	RRR
Upington	34	19	0.4
Vanwyksvlei	29	9	
Victoria-Wes	26	9	
Vredendal	33	14	
Vryburg	31	16	5.0
Williston			
O.V.S. - O.F.S.			
Balkfontein[2]			
Bethlehem	25	-1	
Bloemfontein	26	11	
Brandfort			
Bultfontein			
Fauresmith	26	9	0.1
Ficksburg			
Frankfort			
Harrismith			
Heilbron			
Hoopstad	31	15	
Kroonstad	28	10	
Lindley			
Modderpoort			
Philippolis			
Petrusburg			
Reitz			
Senekal			
Vrede			
Warden			
Welkom	28	15	
Wepener	26	2	
Winburg			
Zastron			
TRANSVAAL			
Andalusia			
Barberton			
Belfast			
Bethal			
Carolina	24	11	
Gravelotte			
Groey	30	12	

TRANSVAAL	Max.	Min.	RRR
Delareyville			
Ermelo	24	10	
Fleur-de-Lys	30	20	
Groendraai	28	13	
Jan Smuts	23	17	
Joubert Park	23	14	
Komatipoort	34	23	
Kroondal	29	12	
L'doornsstad			
Letaba			
Lichtenburg			
L' Trichardt			
Loskop[3]			
Marble Hall			
Marnitz	30	17	
Messina	30	20	
Middelburg			
Nelspruit			
Pietersburg	27	15	
Piet Retief			
Pelgrimsrus	22	13	
Phalaborwa	31	19	
Pongola	31	21	
Potchefstroom	28	12	
Potgietersrus			
Pretoria W.B.	26	13	
Pretoriuskop			
Punda Maria			
Sekukuni			
Skukuza			
Thabazimbi			
Tzaneen			
Vereeniging			
Volksrust			
Warmbad			
Waterval-Bo	28	14	
Witbank			
Zeerust	27	12	
Mara	29	14	
NATAL			
Cape St. Lucia	28	22	

NATAL	Max.	Min.	RRR
Dundee			
Durban	26	20	
Estcourt			
Harding			
Himeville			
N'kuzi			
Newcastle	27	14	
P'Maritzburg			
Port Shepstone	29	20	
Richmond			
Seven Oaks			
Van Reenen			
Vryheid			
S.W.A.			
Gobabis	28	16	
Keetmanshoop	34	13	
Luderitz	17	13	
Mariental	33	19	
Ohopoho	33	15	
Ondangua	27	18	11.0
Outjo	29	17	7.5
Runtu	23	18	
Swakopmund	27	14	
Tsumeb	20	16	76.8
Windhoek	28	15	20.0
PROTECTORATES.			
PROTEKTORATE			
Bremersdorp			
Balesbe			
Francistown	29	16	8.7
Gaberones	29	13	
Ghanzi	28	16	
Mahalapye	28	17	
Maseru	25	5	
Maun	29	17	3.6
Stagi			
Tsabong	32	19	
Tsane	31	14	
Shakawe			

[1] Naby Kokstad

[2] Near Bothaville

[3] Naby Groblersdal

SYNOPTIC WEATHER MAP — 1200 GMT — 1400 SAST — SINOPTIESE WEERKAART

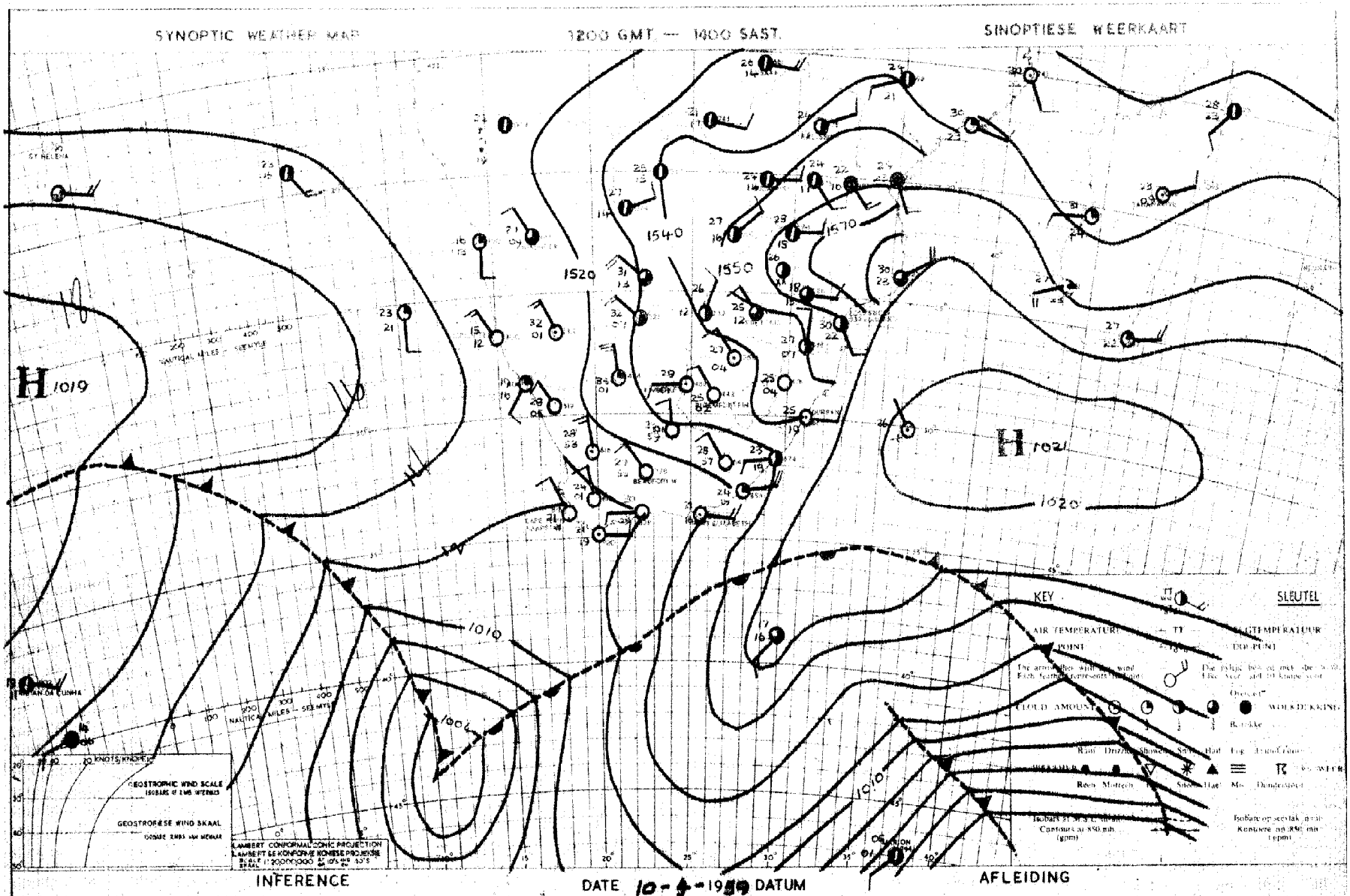

INFERENCE — DATE 10-4-1960 DATUM — AFLEIDING

A low pressure area is apparently developing over the Southern part of the continent and it is expected that moist air will move Southwards over the interior. Scattered thundershowers will occur over the greatest part of the Free State, Northern Cape, Bechuanaland, South West Africa and over the western parts of the Cape

Daar ontwikkel skynbaar 'n laag oor die Suidelike deel van die vasteland en na verwagting sal vogtige lug suidwaarts beweeg oor die binneland en verspreide donderbuie sal voorkom oor die grootste gedeelte van die Vrystaat, Noorde Kaapland, Betsjoeanaland, Suidwes-Afrika en die Noord-westelike dele van die Kaapprovinsie.

DAAGLIKSE WEERBULLETIN WEERBURO : WEATHER BUREAU DAILY WEATHER BULLETIN

DEPT. VAN VERVOER—DEPT. OF TRANSPORT

Maksimum en Minimum Temperature (°C) en Reënval (RRR) in mms. vir die 24 uur wat om 0800 SAST eindig op ..12-4-59.. Maximum and Minimum Temperatures (°C) and Rainfall (RRR) in mms. for 24 hours ending at 0800 SAST on

CAPE - KAAP	Max.	Min.	RRR
Aberdeen			
Addo			
Alexanderbaai	23	12	
Aliwal-Noord	17	8	9·2
Barkly East	16	8	14·0
Bashee	30	19	0·5
Bathurst			
Beaufort West	30	12	
Boegoeberg dam			
Boetsap			
Brandvlei			
Cala			
Caledon			
Calitzdorp			
Calvinia	21	15	0·7
Cape L'Agulhas	23	15	17·5
Cape Columbine	17	13	0·5
Cape St. Francis	20	13	2·0
Carnarvon			
Ceres			25·0
Citrusdal			
Colesberg			
Cradock			
De Aar	22	6	41·5
D.F. Malan (C.T.)	20	12	44·5
Dordrecht			
Douglas			
East London	32	17	0·1
Elsenburg			
Flagstaff			
Fraserburg	25	6	
Garies			
George	23	14	10·3
Graaff Reinet			
Grahamstown			
Idutywa			
Jansenville	30	15	14·0
Joubertina			
Kenhardt	30	10	
Kentani			
Kimberley	23	14	12·7

KAAP - CAPE	Max.	Min.	RRR
K'Williamstown			
Knysna			
Kowie			
Kuruman	27	12	2·5
Ladismith			
Lake Mentz			
Maclear			
Mafeking	28	16	
Malmesbury			
Matatiele			
Matroosberg	21	6	3·0
Middelburg	22	10	0·3
Mosselbaai	20	14	10·5
Mount Frere			
New Amalfi[1]			
O'kiep	25	9	
Orange River			
Oudtshoorn			
Petrusville			
Piketberg			
Pofadder			
Port Elizabeth	23	15	4·0
Port Nolloth	17	13	
Port St. Johns	28	20	0·6
Postmasburg			
Prieska	30	10	
Prince Albert			
Queenstown	26	12	0·3
Rietfontein			
Riversdal	26	11	11·6
Robertson	25	10	6·0
Somerset East	30	12	0·2
Steynsburg			
Strydenburg			
Stutterheim			
Sutherland			
Swellendam			
Tarkastad			
Touwsrivier			
Umtata	30	15	1·7
Uniondale			

CAPE - KAAP	Max.	Min.	RRR
Upington	32	10	
Vanwyksvlei	29	8	
Victoria-Wes	27	8	
Vredendal			
Vryburg	29	13	0·4
Williston			
Kokstad	27	13	3·6
O.V.S. - O.F.S.			
Balkfontein[2]			
Bethlehem	24	11	25·0
Bloemfontein	19	12	15·2
Brandfort			
Bultfontein			
Fauresmith	21	8	6·0
Ficksburg			
Frankfort			
Harrismith			
Heilbron			
Hoopstad	27	15	9·5
Kroonstad			
Lindley			
Modderpoort			
Philippolis			
Petrusburg			
Reitz			
Senekal			
Vrede			
Warden			
Welkom			10·5
Wepener	20	13	5·6
Winburg			
Zastron			7·0
TRANSVAAL			
Andalusia			
Barberton			
Belfast			
Bethal			0·5
Carolina	23	9	2·5
Gravelotte			
Crecy	29	11	

TRANSVAAL	Max.	Min.	RRR
Delareyville			
Ermelo	24	10	
Fleur-de-Lys	29	16	
Groendraai	29	12	
Jan Smuts	32	12	0·1
Joubert Park			
Komatipoort			
Kroondal	28	15	0·5
L'doornsstad			
Letaba			
Lichtenburg			
L' Trichardt			
Loskop[3]			
Marble Hall			
Marnitz	30	15	
Messina	32	18	
Middelburg			
Nelspruit	29	15	
Pietersburg	27	13	
Piet Retief	29	14	
Pelgrimsrus	23	12	
Phalaborwa	31	15	
Pongola	32	19	
Potchefstroom	27	14	6·0
Potgietersrus	29	15	
Pretoria W.B.	26	14	
Pretoriuskop			
Punda Maria			
Sekukuni			
Skukuza			
Thabazimbi			
Tomburke			
Vereeniging			
Volksrust			
Warmbad	28	14	
Waterval-Bo			
Witbank			
Zeerust	29	17	
NATAL			
Cape St. Lucia			

NATAL	Max.	Min.	RRR
Dundee			
Durban	30	21	0·2
Estcourt	30	13	2·3
Harding			
Himeville			
M'kuzi			
Newcastle	30	14	1·7
P'Maritzburg			
Port Shepstone	25	20	1·8
Richmond			
Seven Oaks			
Van Reenen			
Vryheid			
S.W.A.			
Gobabis	28	16	
Keetmanshoop	32	11	
Luderitz	21	13	
Mariental	32	16	
Ohopoho			
Ondangua			
Outjo	32	16	
Runtu			
Swakopmund	19	14	
Tsumeb	27	15	
Windhoek	27	14	
PROTECTORATES. PROTEKTORATE			
Bremersdorp	30	18	
Emlembe			
Francistown	29	13	
Gaberones	30	16	2·4
Ghanzi	29	15	
Mahalapye			
Maseru			
Maun	33	16	
Stegi			
Tsabong	32	16	1·5
Tsume	31	18	
Shakawe			

[1] Naby Kokstad

[2] Near Bothaville

[3] Naby Groblersdal

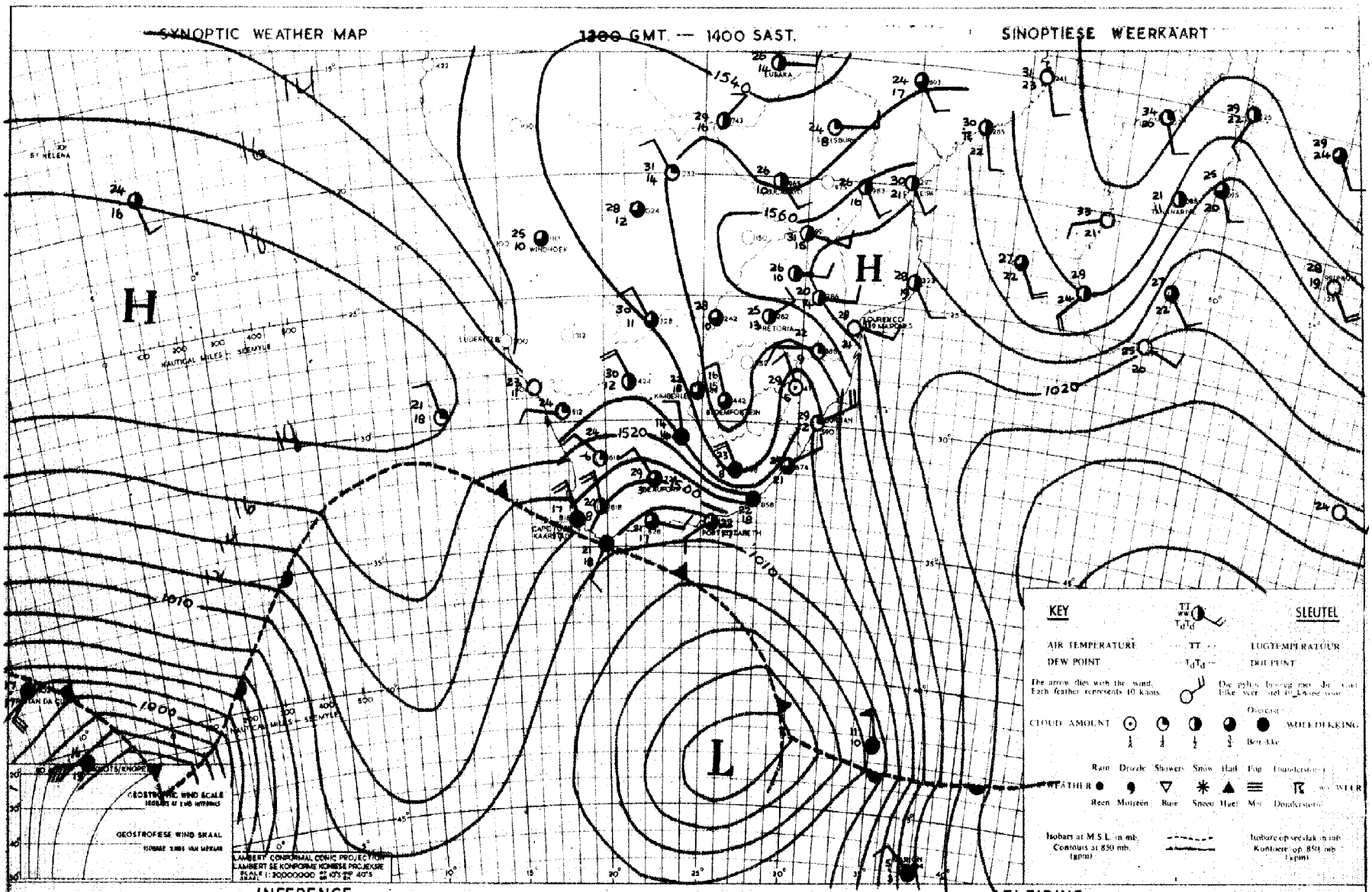

INFERENCE

DATE 11 - 4 - 19 59 DATUM

AFLEIDING

The low south of the continent is moving south - eastwards and it is expected that cool, dry air will spread eastwards over the Cape Province and the southern parts of the Northern Cape and the Free State. Over the remainder of the interior it will be partly cloudy and local thundershowers will occur.

Die laag suid van die vasteland beweeg suid - ooswaarts en na verwagting sal koel, droë lug oos - waarts uitbrei oor die Kaapprovinsie en die suidelike dele van Noord Kaapland en die Vrystaat. Oor die res van die binneland sal dit gedeeltelik bewolk wees en plaaslike donderbuie sal voorkom.

DAAGLIKSE WEERBULLETIN — WEERBURO : WEATHER BUREAU — DAILY WEATHER BULLETIN

DEPT. VAN VERVOER—DEPT. OF TRANSPORT

Maksimum en Minimum Temperature (°C) en Reënval (RRR) in mms. vir die 24 uur wat om 0800 SAST eindig op 13 - 4 - 59.

Maximum and Minimum Temperatures (°C) and Rainfall (RRR) in mms. for 24 hours ending at 0800 SAST on

CAPE - KAAP	Max.	Min.	RRR
Aberdeen			
Addo			
Alexanderbaai	22	11	
Alimal-Noord	25	4	
Barkly East	20	1	
Bashee	27	16	
Bathurst			
Beaufort West	25	8	
Boegoebergdam			
Boetsap			
Brandvlei			
Cala			
Caledon			
Calitzsdorp			
Calvinia	25	5	
Cape L'Agulhas	20	14	
Cape Columbine	16	12	
Cape St. Francis	20	13	
Carnarvon			
Ceres			
Citrusdal			
Colesberg			
Cradock			
De Aar	22	7	
D.F. Malan (C.T.)	20	9	
Dordrecht	22	5	
Douglas			
East London	33	12	
Elsenburg			
Flagstaff			
Fraserburg	23	6	
Jaries			
George	21	11	
Graaff Reinet	24	7	
Grahamstown			
Idutywa			
Jansenville	26	10	
Joubertina			
Kenhardt	26	10	
Kentani			
Kimberley	28	14	2·9

KAAP - CAPE	Max.	Min.	RRR
K'Williamstown			
Knysna			
Kowie			
Kuruman			
Ladismith			
Lake Mentz			
Maclear			
Mafeking	29	14	
Malmesbury			
Matatiele			
Matroosberg	20	7	
Middelburg	23	2	
Mosselbaai	22	15	
Mount Frere			
New Amalfi[1]			
O'kiep	26	9	
Orange River			
Oudtshoorn			
Petrusville			
Piketberg			
Pofadder			
Port Elizabeth	21	12	
Port Nolloth	17	11	
Port St. Johns	23	18	0·1
Postmasburg			
Prieska			
Prince Albert			
Queenstown	26	9	
Rietfontein			
Riversdal	24	9	
Robertson	23	10	
Somerset East	23	8	
Steynsburg			
Strydenburg			
Stutterheim			
Sutherland			
Swellendam			
Tarkastad			
Touwsrivier			
Umtata	23	13	
Uniondale			

CAPE - KAAP	Max.	Min.	RRR
Upington	27	8	
Vanwyksvlei	25	9	
Victoria-Wes	25	3	
Vredendal	25	10	
Vryburg			
Williston			
Kokstad	26	11	
O.V.S. - O.F.S.			
Balkfontein[2]			
Bethlehem	21	8	
Bloemfontein	25	6	
Brandfort			
Bultfontein			
Fauresmith	28	4	
Ficksburg			
Frankfort			
Harrismith			
Heilbron			
Hoopstad			
Kroonstad	25	11	0·1
Lindley			
Modderpoort			
Philippolis			
Petrusburg			
Reitz			
Senekal			
Vrede			
Warden			
Welkom	25	12	
Wepener	24	3	
Winburg			
Zastron			
TRANSVAAL			
Andalusia			
Barberton			
Belfast			
Bethal			
Carolina	20	10	
Gravelotte			
Groey	29	12	

TRANSVAAL	Max.	Min.	RRR
Belavegville			
Ermelo	22	6	
Fleur-de-Lys	31	17	1·0
Groendraai	28	11	
Jan Smuts	31	13	0·9
Joubert Park	23	14	1·0
Komatipoort	36	12	
Kroondal	26	13	
L'doornoestad			
Letaba			
Lichtenburg			
L' Trichardt			
Loskop[3]			
Marble Hall			
Marnitz	31	15	
Messina	33	19	
Middelburg			
Nelspruit	31	14	
Pietersburg	27	12	
Piet Retief	28	11	
Pelgrimsrus	24	12	8·0
Phalaborwa	33	17	
Pongola	31	21	
Potchefstroom	23	11	5·0
Potgietersrus	18	12	
Pretoria W.B.	24	11	0·3
Pretoriuskop			
Punda Maria			
Sekukuni			
Skukuza			
Thabazimbi	29	14	
Tzaneen			
Vereeniging			
Volksrust			
Warmbad	28	12	
Waterval-Bo	27	9	1·3
Witbank			
Zeerust	29	13	0·8
Mara	31	13	0·4
NATAL			
Cape St. Lucia			

NATAL	Max.	Min.	RRR
Dundee			
Durban	26	19	1·9
Estcourt	28	14	
Harding			1·5
Kingsville			
K'hani			
Newcastle	27	11	
P'Maritzburg			
Port Shepstone	24	20	
Richmond			4·5
Seven Oaks			
Van Reenen			
Vryheid			
S.W.A.			
Gobabis	29	13	
Keetmanshoop	30	13	
Luderitz	22	12	
Marienthal	32	15	
Ohopoho	33	17	
Ondangua	32	18	
Outjo	31	17	
Rantu			
Swakopmund	19	12	
Tsumeb	30	17	1·5
Windhoek	29	15	
PROTECTORATES.			
PROTEKTORATE			
Bremersdorp			
Mulumbe			
Francistown	30	13	
Gaberones	29	14	
Ghansi	32	15	7·6
Mahalapye			
Maseru			
Maun			
Otagi			
Thabong	31	10	
Tsane	33	18	
Shakawe			
Molopolole	29	15	

[1] Naby Kokstad

[2] Naar Bothaville

[3] Naby Groblersdal

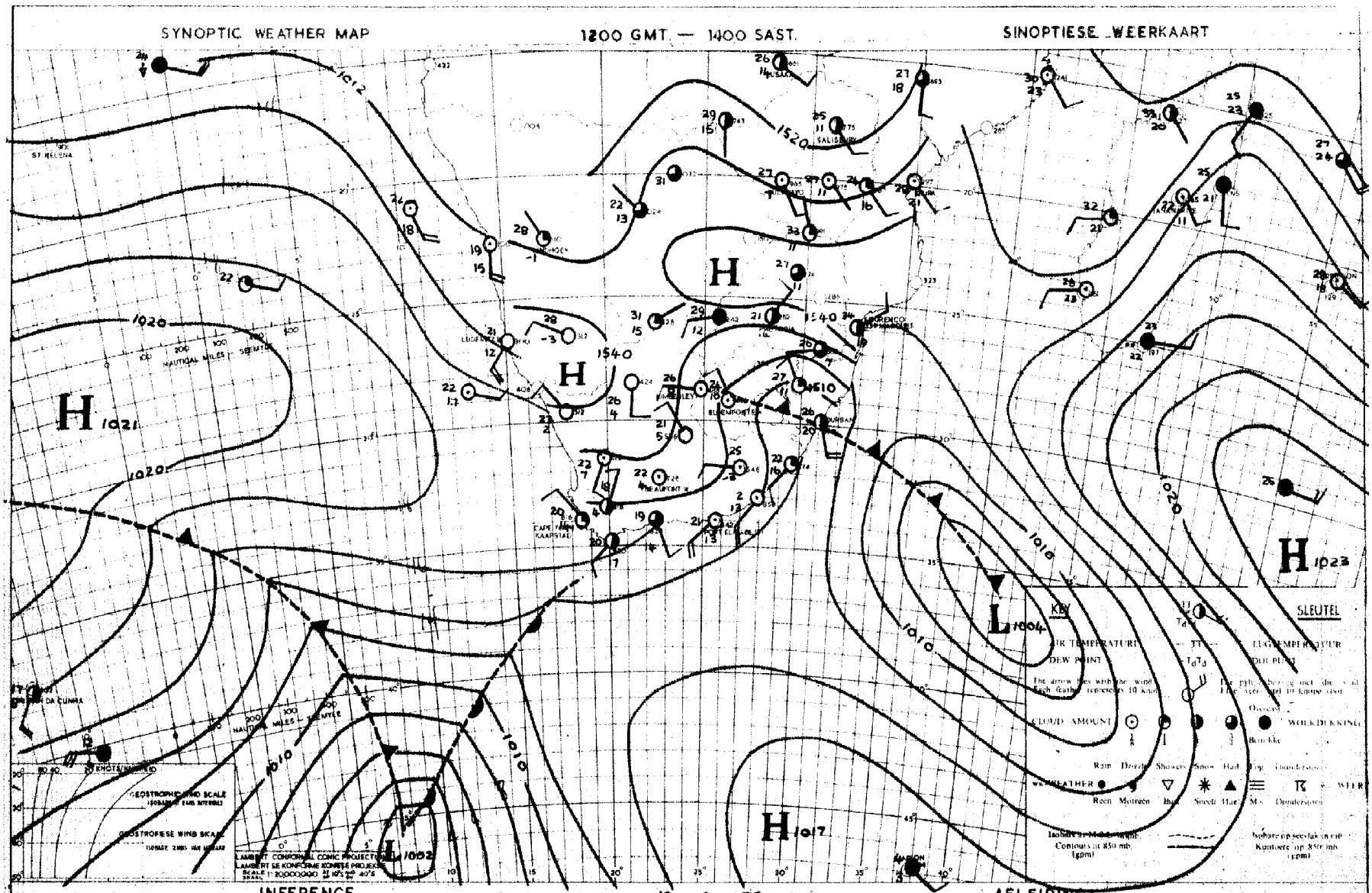

Local thundershowers are still possible over the Transvaal, Bechuanaland and the northern part of South-West Africa, but it will be fine and mild over the remainder of the country. It will become cloudy over the south-western coastal regions later.

Plaaslike donderbuie is nog moontlik oor Transvaal, Betsjoeanaland en die noordelike dele van Suidwes-Afrika, maar oor die res van die land sal dit mooi weer en matig wees. Dit sal later bewolk word oor die suidwestelike kusstreke.

DAAGLIKSE WEERBULLETIN WEERBURO : WEATHER BUREAU DAILY WEATHER BULLETIN

DEPT. VAN VERVOER—DEPT. OF TRANSPORT

Maksimum en Minimum Temperature (°C) en Reënval (RRR) in mms. vir die 24 uur wat om 0800 SAST eindig op 14 - 4 - 59

Maximum and Minimum Temperatures (°C) and Rainfall (RRR) in mms. for 24 hours ending at 0800 SAST on

CAPE - KAAP	Max.	Min.	RRR
Aberdeen			
Addo			
Alexanderbaai	21	13	
Aliwal-Noord	27	4	
Barkly East	22	2	
Bashee	25	18	
Bathurst			
Beaufort West	27	8	
Bosgoebergdam			
Boetsap			
Brandvlei			
Cala			
Caledon			
Calitzdorp			
Calvinia	30	10	
Cape L'Agulhus	21	15	
Cape Columbine	19	13	
Cape St. Francis	21	15	
Carnarvon			
Ceres			
Citrusdal			
Colesberg			
Cradock			
De Aar	25	8	
D.F. Malan (C.T.)	23	9	
Dordrecht	25	5	
Douglas			
East London	23	17	
Elsenburg			
Flagstaff			
Fraserburg	26	7	
Garies			
George	23	10	
Graaff Reinet	26	12	
Grahamstown			
Idutywa			
Jansenville	25	10	
Joubertina			
Kenhardt	30	12	
Kentani			
Kimberley	27	10	

KAAP - CAPE	Max.	Min.	RRR
K'Williamstown			
Knysna			
Kowie			
Kuruman	28	8	
Ladismith			
Lake Mentz			
Maclear			
Mafeking	30	15	
Malmesbury			
Matatiele			
Matroosberg	26	10	
Middelburg	26	4	
Mosselbaai	23	16	
Mount Frere			
New Amalfi[1]			
O'kiep	29	14	
Orange River	28	6	
Oudtshoorn			
Petrusville			
Piketberg			
Pofadder	29	16	
Port Elizabeth	22	15	
Port Nolloth	18	13	
Port St. Johns	26	20	
Postmasburg	28	16	
Prieska	30	6	
Prince Albert			
Queenstown	28	9	
Rietfontein			
Riversdal	26	8	
Robertson	26	8	
Somerset East	25	10	
Steynsburg			
Strydenburg			
Stutterheim			
Sutherland			
Swellendam			
Tarkastad			
Touwsrivier			
Umtata	27	15	
Uniondale			

CAPE - KAAP	Max.	Min.	RRR
Upington	31	15	
Vanwyksvlei	28	10	
Victoria-Wes	27	6	
Vredendal	29	8	
Vryburg	30	10	
Williston			
Kokstad	24	10	
O.V.S. - O.F.S.			
Balkfontein[2]			
Bethlehem	24	9	
Bloemfontein	25	8	
Brandfort			
Bultfontein			
Fauresmith	25	4	
Ficksburg			
Frankfort			
Harrismith			
Heilbron			
Hoopstad	29	9	
Kroonstad	27	10	
Lindley			
Modderpoort			
Philippolis			
Petrusburg			
Reitz			
Senekal			
Vrede			
Warden			
Welkom	26	11	
Wepener	27	3	
Winburg			
Zastron			
TRANSVAAL			
Andalusia			
Barberton			
Belfast			
Bethal			
Carolina	25	13	
Gravelotte			
Crecy	32	12	

TRANSVAAL	Max.	Min.	RRR
Delareyville			
Ermelo			
Fleur-de-Lys	29	19	
Groendraai	31	13	
Jan Smuts	24	13	0.9
Joubert Park			
Komatipoort	33	22	
Kroondal	31	13	
L'doornsstad			
Letaba			
Lichtenburg			
L' Trichardt			
Loskop[3]			
Marble Hall			
Marnitz	32	17	
Messina	35	21	
Middelburg			
Nelspruit	30	19	
Pietersburg	29	15	
Piet Retief	27	17	1.2
Pilgrimsrus	23	14	0.6
Phalaborwa	33	21	
Pongola	29	21	
Potchefstroom	29	11	
Potgietersrus	30	16	
Pretoria W.B.	29	14	
Pretoriuskop			
Punda Maria			
Sekukuni			
Skukuza			
Thabazimbi	32	17	
Tomburke			
Vereeniging			
Volksrust			
Warmbad	32	16	
Waterval-Bo	28	16	
Witbank			
Zeerust			
Mara	31	17	
NATAL			
Cape St. Lucia			

NATAL	Max.	Min.	RRR
Dundee			
Durban	26	21	2.5
Estcourt	26	16	
Harding			
Himeville			
M'kuzi			
Newcastle	29	12	
P'Maritzburg			
Port Shepstone	25	19	
Richmond			
Seven Oaks			
Van Reenen			
Vryheid			
S.W.A.			
Gobabis	30	17	
Keetmanshoop	34	18	
Luderitz	17	10	
Marienta1	33	16	3.0
Ohopoho	32	19	
Ondangua	30	18	0.2
Outjo	32	16	
Runtu	18	15	
Swakopmund	31	18	
Tsumeb	32	19	
Windhoek	29	16	0.3
PROTECTORATES. PROTEKTORATE			
Bremersdorp			
Emlembe			
Francistown	31	14	
Gaberones	32	14	
Ghanzi	32	14	
Mahalapye	33	13	
Maseru			
Maun	34	18	
Stegi			
Tsabong	33	14	
Tuane	33	16	4.0
Shakawe			
Molopolole	32	16	

[1] Naby Kokstad

[2] Near Bothaville

[3] Naby Grobleredal

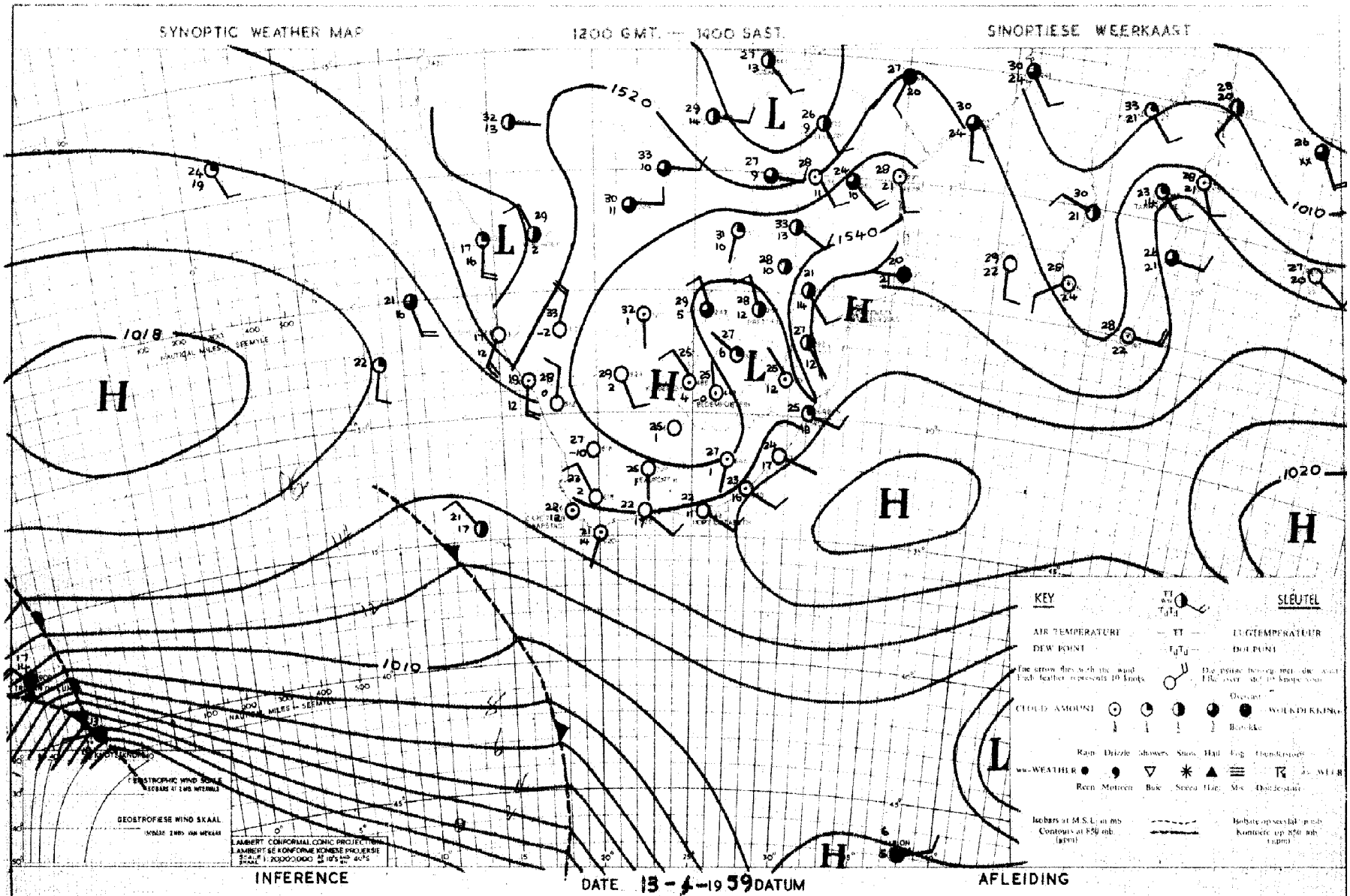

INFERENCE

DATE 15-4-1959 DATUM

AFLEIDING

With the second system already in the Tristan area, not much weather is expected from the front to the west of the country. Humid air is gradually moving southwards over the interior, however.

Met die tweede sisteem reeds in die Tristan-gebied word nie veel weerverandering uit die front wes van die land verwag nie. Vogtige lug begin egter weer geleidelik suidwaarts beweeg oor die binneland.

DAAGLIKSE WEERBULLETIN WEERBURO : WEATHER BUREAU DAILY WEATHER BULLETIN

DEPT. VAN VERVOER—DEPT. OF TRANSPORT

Maksimum en Minimum Temperature (°C) en Reënval (RRR) in mms. vir die 24 uur wat om 0800 SAST eindig op ..... 15 - 4 - 58 .....

Maximum and Minimum Temperatures (°C) and Rainfall (RRR) in mms. for 24 hours ending at 0800 SAST on

CAPE - KAAP	Max.	Min.	RRR
Aberdeen			
Addo			
Alexanderbaai	19	11	
Aliwal-Noord	29	7	
Barkly East	24	4	
Bashee	25	19	
Bathurst			
Beaufort West	35	22	
Boegoeberg dam			
Boetsap			
Brandvlei			
Cala			
Caledon			
Calitzdorp			
Calvinia	33	16	1·5
Cape L'Agulhas	22	15	
Cape Columbine	20	13	
Cape St. Francis	23	18	
Carnarvon			
Cerus			
Citrusdal			
Colesberg			
Cradock			
De Aar	29	12	
D.F. Malan (C.T.)	23	13	
Dordrecht	26	10	
Douglas			
East London	27	16	
Elsenburg			
Flagstaff			
Fraserburg	31	9	
Garies			
George	32	12	
Graaff Reinet	34	18	
Grahamstown			
Idutywa			
Jansenville	28	13	
Joubertina			
Kenhardt	35	18	
Kentani			
Kimberley	31	17	

KAAP - CAPE	Max.	Min.	RRR
K'Williamstown			
Knysna			
Kowie			
Kuruman			
Ladismith			
Lake Mentz			
Maclear			
Mafeking	30	14	
Malmesbury			
Matatiele			
Matroosberg	30	9	
Middelburg	28	8	
Mosselbaai	26	16	
Mount Frere			
New Amalfi[1]			
O'kiep	30	15	
Orange River	31	14	
Oudtshoorn			
Petrusville			
Piketberg			
Pofadder	32	15	
Port Elizabeth	23	13	
Port Nolloth	17	11	
Port St. Johns	25	21	
Postmasburg			
Prieska	34	18	
Prince Albert			
Queenstown	30	10	
Rietfontein			
Riversdal	33	10	
Robertson	33	10	
Somerset East	32	17	
Steynsburg			
Strydenburg			
Stutterheim			
Sutherland			
Swellendam			
Tarkastad			
Touwsrivier			
Umtata	30	13	
Uniondale			

CAPE - KAAP	Max.	Min.	RRR
Upington	35	17	6·5
Vanwyksvlei	31	10	
Victoria-Wes	30	9	
Vredendal	30	10	
Vryburg	31	16	0·2
Williston			
Kokstad	27	10	
O.V.S. - O.F.S.			
Balkfontein[2]			
Bethlehem	25	9	
Bloemfontein	27	13	
Brandfort			
Bultfontein			
Fauresmith	28	10	
Ficksburg			
Frankfort			
Harrismith			
Heilbron			
Hoopstad	30	16	
Kroonstad	29	14	
Lindley			
Modderpoort			
Philippolis			
Petrusburg			
Reitz			
Senekal			
Vrede			
Warden			
Welkom	28	15	5·8
Wepener	28	11	
Winburg			
Zastron			
TRANSVAAL			
Andalusia			1·3
Barberton			
Belfast			11·0
Bethal			7·0
Carolina	24	11	11·9
Gravelotte			
Creoy	30	12	

TRANSVAAL	Max.	Min.	RRR
Delareyville			
Ermelo	24	10	
Fleur-de-Lys	27	19	
Groendraai	29	13	
Jan Smuts	25	13	9·4
Joubert Park	24	13	1·0
Komatipoort	32	23	
Kroondal	30	15	0·5
L'doornsstad			
Letaba			
Lichtenburg			
L' Trichardt			
Loskop[3]			
Marble Hall			
Marnitz	30	15	
Messina	30	19	
Middelburg			0·4
Nelspruit	28	20	
Pietersburg	25	12	
Piet Retief	26	16	
Pilgrimsrus	19	13	0·6
Phalaborwa	30	20	
Pongola	32	20	
Potchefstroom	28	13	1·2
Potgietersrus	29	13	
Pretoria W.B.	27	14	
Pretoriuskop			
Punda Maria			
Sekukuni			
Skukuza			
Thabazimbi	31	18	18·0
Tomburke			
Vereeniging			
Volksrust			
Warmbad	29	15	
Waterval-Bo	25	12	
Witbank			
Zeerust	30	13	
Mara	28	19	
NATAL			
Cape St. Lucia			

NATAL	Max.	Min.	RRR
Dundee			
Durban	29	20	
Estcourt	27	12	
Harding			
Himeville			
M'kuzi			
Newcastle	30	10	
P'Maritzburg			
Port Shepstone	26	22	
Richmond			
Seven Oaks			
Van Reenen			
Vryheid			
S.W.A.			
Gobabis	30	12	
Keetmanshoop	35	18	
Luderitz			
Mariental	33	14	
Ohopoho	32	18	
Ondangua	28	18	
Outjo	29	17	0·3
Runtu	32	14	
Swakopmund	17	14	
Tsumeb	28	15	
Windhoek	27	15	2·8
PROTECTORATES.			
PROTEKTORATE			
Bremersdorp	[illegible]	[illegible]	
Emlembe			
Francistown	30	13	
Gaberones	31	15	
Ghanzi	33	17	
Mahalapye			
Maseru	27	9	
Maun	34	17	
Stegi			
Tsabong	34	17	7·1
Tsane	32	17	
Shakawe			
Molopolole	23	16	

[1] Naby Kokstad

[2] Near Bothaville

[3] Naby Groblersdal

SYNOPTIC WEATHER MAP 1200 GMT. — 1400 SAST. SINOPTIESE WEERKAART

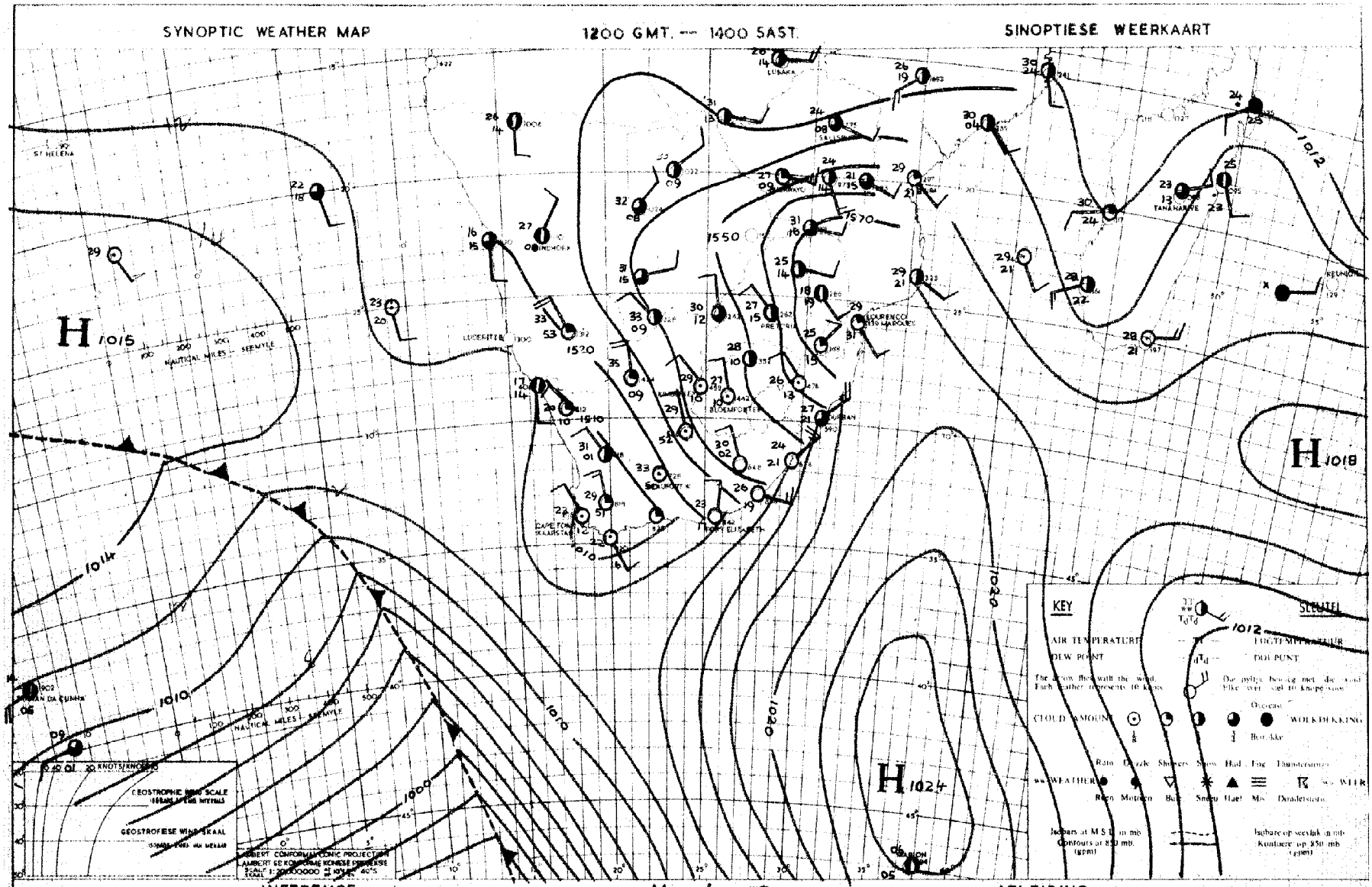

INFERENCE DATE 14 - 4 19-59 DATUM AFLEIDING

A large amplitude upper air trough has developed west of the continent and humid air is flowing southwards over the western part of the interior. It is expected that it will be partly cloudy and warm over South West Africa, Bechuanaland, Cape Province and the Free State, and scattered thundershowers will develop over these parts. Isolated thundershowers are also possible over the Transvaal.

'n Boogtrog met groot amplitude het wes van die vasteland ontwikkel en vogtige lug word suidwaarts gevoer oor die westelike dele van die binneland. Na verwagting sal dit gedeeltelik bewolk en warm wees oor Suidwes-Afrika, Betsjoeanaland, die Kaapprovinsie en die Vrystaat en verspreide donderbuie sal oor die dele uitsak. Los donderbuie is ook moontlik oor Transvaal.

DAAGLIKSE WEERBULLETIN WEERBURO : WEATHER BUREAU DAILY WEATHER BULLETIN

DEPT. VAN VERVOER—DEPT. OF TRANSPORT

Maksimum en Minimum Temperature (°C) en Reënval (RRR) in mms. vir die 24 uur wat om 0800 SAST eindig op ....16 - 4 - 59.... Maximum and Minimum Temperatures (°C) and Rainfall (RRR) in mms. for 24 hours ending at 0800 SAST on

CAPE - KAAP	Max.	Min.	RRR
Aberdeen			
Addo			
Alexanderbaai	23	14	
Aliwal-Noord	29	9	
Barkly East	24	6	
Bashee	25	20	
Bathurst			
Beaufort West	32	12	
Boegoebergdam			
Boetsap			
Brandvlei			
Cala			
Caledon			
Calitzdorp			
Calvinia	31	11	
Cape L'Agulhas	22	17	
Cape Columbine	20	14	
Cape St. Francis	21	14	
Carnarvon			
Ceres			
Citrusdal			
Colesberg			
Cradock			
De Aar	29	13	
D.F. Malan (C.T.)	23	12	
Dordrecht	28	10	
Douglas			
East London	24	17	
Elsenburg			
Flagstaff			
Fraserburg	29	12	
Garies			
George	21	11	
Graaff Reinet	35	15	
Grahamstown			
Idutywa			
Jansenville	36	14	1·0
Joubertina			
Kenhardt	31	15	
Kentani			
Kimberley	28	13	

KAAP - CAPE	Max.	Min.	RRR
K'Williamstown			
Knysna			
Kowie			
Kuruman			
Ladismith			
Lake Mentz			
Maclear			
Mafeking	27	14	
Malmesbury			
Matatiele			
Matroosberg	26	11	
Middelburg	29	8	
Mosselbaai	21	16	
Mount Frere			
New Amalfi[1]			
O'kiep	31	16	0·2
Orange River	30	12	
Oudtshoorn			
Petrusville			
Piketberg			
Pofadder	30	18	
Port Elizabeth	21	13	
Port Nolloth	18	13	
Port St. Johns	24	20	0·0
Postmasburg	27	16	
Prieska	32	14	
Prince Albert			
Queenstown	33	14	
Rietfontein			
Riversdal	25	11	
Robertson	27	12	
Somerset East	33	13	
Steynsburg			
Strydenburg			
Stutterheim			
Sutherland			
Swellendam			
Tarkastad			
Touwsrivier			
Umtata	35	15	
Uniondale			

CAPE - KAAP	Max.	Min.	RRR
Upington	29	16	
Vanwyksvlei	31	14	
Victoria-Wes	29	9	
Vredendal	27	13	
Vryburg	28	12	
Williston			
Kokstad	28	9	
O.V.S. - O.F.S.			
Balkfontein[2]			
Bethlehem	26	10	0·2
Bloemfontein	26	12	
Brandfort			
Bultfontein			
Fauresmith	25	9	
Ficksburg			
Frankfort			
Harrismith			
Heilbron			
Hoopstad	28	10	
Kroonstad	26	11	
Lindley			
Modderpoort			
Philippolis			
Petrusburg			
Reitz			
Senekal			
Vrede			
Warden			
Welkom			
Wepener	26	7	
Winburg			
Zastron			
TRANSVAAL			
Andalusia			
Barberton			
Belfast			
Bethal			12·0
Caroline	23	12	
Gravelotte			
Cresy	29	10	

TRANSVAAL	Max.	Min.	RRR
Delareyville			
Ermelo	25	9	
Fleur-de-Lys	25	19	
Groendraai	29	11	
Jan Smuts	23	13	13·4
Joubert Park	22	13	3·5
Komatipoort	32	20	
Kroondal	28	13	
L'doornsstad			
Letaba			
Lichtenburg			
L' Trichardt			
Loskop[3]			2·4
Marble Hall			
Marnitz	29	14	
Messina	30	19	
Middelburg			
Nelspruit	29	19	
Pietersburg	25	11	
Piet Retief	27	16	
Pelgrimsrus	21	12	
Phalaborwa	30	19	
Pongola	32	21	
Potchefstroom	26	11	
Potgietersrus	28	13	
Pretoria W.B.	25	13	
Pretoriuskop			1·3
Punda Maria			
Sekukuni			
Skukuza			
Thabazimbi	28	15	
Tomburke			
Vereeniging			
Volksrust			
Warmbad	28	12	
Waterval-Bo			
Witbank			
Zeerust	30	13	
Mara	27	12	
NATAL			
Cape St. Lucia	28	22	

NATAL	Max.	Min.	RRR
Dundee			
Durban	29	22	
Estcourt	30	13	
Harding			
Himeville			
M'kuzi			
Newcastle	30	10	
P'Maritzburg			
Port Shepstone	24	21	0·1
Richmond			
Seven Oaks			
Van Reenen			
Vryheid			
S.W.A.			
Gobabis	31	13	
Keetmanshoop	32	17	9·5
Luderitz			
Marienta1	33	16	
Ohopoho			
Ondangua	30	19	6·0
Outjo	30	15	
Runtu	32	15	
Swakopmund	19	15	0·2
Tsumeb	30	15	
Windhoek	27	15	2·7
PROTECTORATES-PROTEKTORATE			
Bremersdorp	30	19	
Emlembe			
Francistown	28	12	
Gaberones	31	15	
Ghanzi	31	15	
Mahalapye			
Maseru	25	12	
Maun	33	14	
Stegi			
Tsabong	28	16	
Tsane	30	15	
Shakawe			

[1]Naby Kokstad [2]Near Bothaville [3]Naby Groblersdal

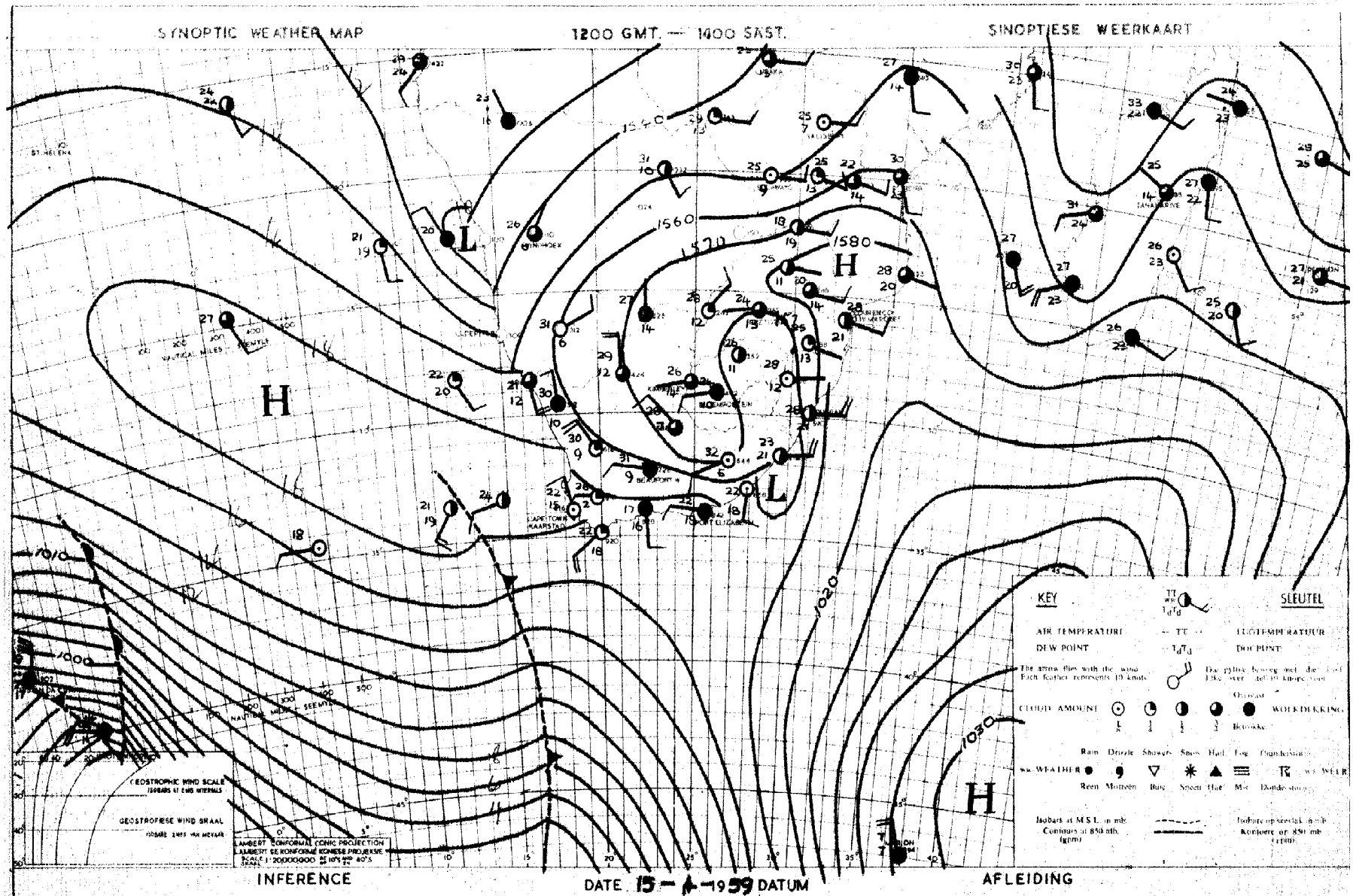

Fairly moist air is moving over most of the interior and isolated thundershowers will develop.

Betreklik vogtige lug beweeg oor die meeste dele van die binneland en los donderbuie sal ontwikkel.

DAAGLIKSE WEERBULLETIN WEERBURO : WEATHER BUREAU DAILY WEATHER BULLETIN

DEPT. VAN VERVOER—DEPT. OF TRANSPORT

Maksimum en Minimum Temperature (°C) en Reënval (RRR) in mms. vir die 24 uur wat om 0800 SAST eindig op ..17 - 4 - 59.. Maximum and Minimum Temperatures (°C) and Rainfall (RRR) in mms. for 24 hours ending at 0600 SAST on

CAPE - KAAP	Max.	Min.	RRR
Aberdeen			
Addo			
Alexanderbaai	31	17	
Aliwal-Noord	31	11	
Barkly East	25	6	
Bashee	26	19	
Bathurst			
Beaufort West	29	15	
Boegoeberg dam			
Boetsap			
Brandvlei			
Cala			
Caledon			
Calitzdorp			
Calvinia	32	18	
Cape L'Agulhas	22	18	
Cape Columbine	21	14	
Cape St. Francis	21	18	
Carnarvon			
Ceres			
Citrusdal			
Colesberg			
Cradock			
De Aar	30	14	
D.F. Malan (C.T.)	26	15	
Dordrecht	26	10	
Douglas			
East London	21	19	
Elsenburg			
Flagstaff			
Fraserburg	27	14	
Garies			
George	25	15	
Graaff Reinet	26	11	
Grahamstown			
Idutywa			
Jansenville	26	15	
Joubertina			
Kenhardt	35	11	
Kentani			
Kimberley	25	17	

KAAP - CAPE	Max.	Min.	RRR
K'Williamstown			
Knysna			
Kowie			
Kuruman			
Ladismith			
Lake Menta			
Maclear			
Mafeking	30	12	
Malmesbury			
Matatiele			
Matroosberg	27	16	
Middelburg	28	9	
Mosselbaai	24	18	
Mount Frere			
New Amalfi[1]			
O'kiep	28	19	
Orange River	31	14	
Oudtshoorn			
Petrusville			
Piketberg			
Pofadder	30	18	
Port Elizabeth	24	18	
Port Nolloth	25	14	
Port St. Johns	20	19	
Postmasburg	30	17	1·3
Prieska			
Prince Albert			
Queenstown	29	12	
Rietfontein			
Riversdal	25	17	
Robertson	21	16	
Somerset East	23	15	
Steynsburg			
Strydenburg			
Stutterheim			
Sutherland			
Swellendam			
Tarkastad			
Touwsrivier			
Umtata	26	13	
Uniondale			

CAPE - KAAP	Max.	Min.	RRR
Upington	32	17	
Vanwyksvlei	31	12	
Victoria-Wes	29	11	
Vredendal	34	19	
Vryburg	36	12	
Williston			
Kokstad	23	9	
O.V.S. - O.F.S.			
Balkfontein[2]			
Bethlehem	25	8	
Bloemfontein	28	13	
Brandfort			
Bultfontein			
Fauresmith	28	15	
Ficksburg			
Frankfort			
Harrismith			
Heilbron			
Hoopstad	29	11	
Kroonstad	29	10	
Lindley			
Modderpoort			
Philippolis			
Petrusburg			
Reitz			
Senekal			
Vrede			
Warden			
Welkom	28	12	
Wepener	29	10	
Winburg			
Zastron			
TRANSVAAL			
Andalusia			
Barberton			
Belfast			
Bethal			
Carolina	22	8	
Gravelotte			
Grecy	29	10	

TRANSVAAL	Max.	Min.	RRR
Delareyville			
Ermelo	23	9	
Fleur-de-Lys	27	16	1·0
Groendraai	28	10	
Jan Smuts	23	9	
Joubert Park	24	9	
Komatipoort	29	17	
Kroondal	29	9	
L'doornsstad			
Letaba			
Lichtenburg			
L' Trichardt			
Loskop[3]			
Marble Hall			
Marnitz	28	15	
Messina	28	17	5·5
Middelburg			
Nelspruit	27	15	
Pietersburg	25	13	
Piet Retief	24	11	
Pelgrimsrus	19	9	1·5
Phalaborwa	30	17	
Pongola	30	16	
Potchefstroom	28	10	
Potgietersrus	27	12	
Pretoria W.B.	27	11	
Pretoriuskop			
Punda Maria			
Sekukuni			
Skukuza			
Thabazimbi	29	15	
Tomburke			
Vereeniging			
Volksrust			
Warmbad	28	12	
Waterval-Bo	25	11	
Witbank			
Zeerust	29	15	
Mara	26	16	
NATAL			
Cape St. Lucia	29	20	

NATAL	Max.	Min.	RRR
Dundee			
Durban	29	17	
Estcourt	26	11	
Harding			
Hluvville			
M'kuzi			
Newcastle	26	11	
P'Maritzburg			
Port Shepstone	25	20	
Richmond			
Seven Oaks			
Van Reenen			
Vryheid			
S.W.A.			
Gobabis	29	12	
Keetmanshoop	31	19	
Luderitz			
Mariental	31	15	
Ohopoho	30	18	
Ondangua	32	17	
Outjo	31	19	
Runtu	31	14	
Swakopmund	24	15	
Tsumeb	30	15	
Windhoek	26	15	
PROTECTORATES.			
PROTEKTORATE			
Bremersdorp			
Emlembe			0·8
Francistown	27	15	
Gaberones	30	15	
Ghanzi	30	15	
Mahalapye			
Maseru	29	8	
Maun	32	15	
Stegi			
Tsabong	31	14	
Tuane	31	14	
Shakawe			
Molopolole	29	14	

[1]Naby Kokstad

[2]Near Bothaville

[3]Naby Groblersdal

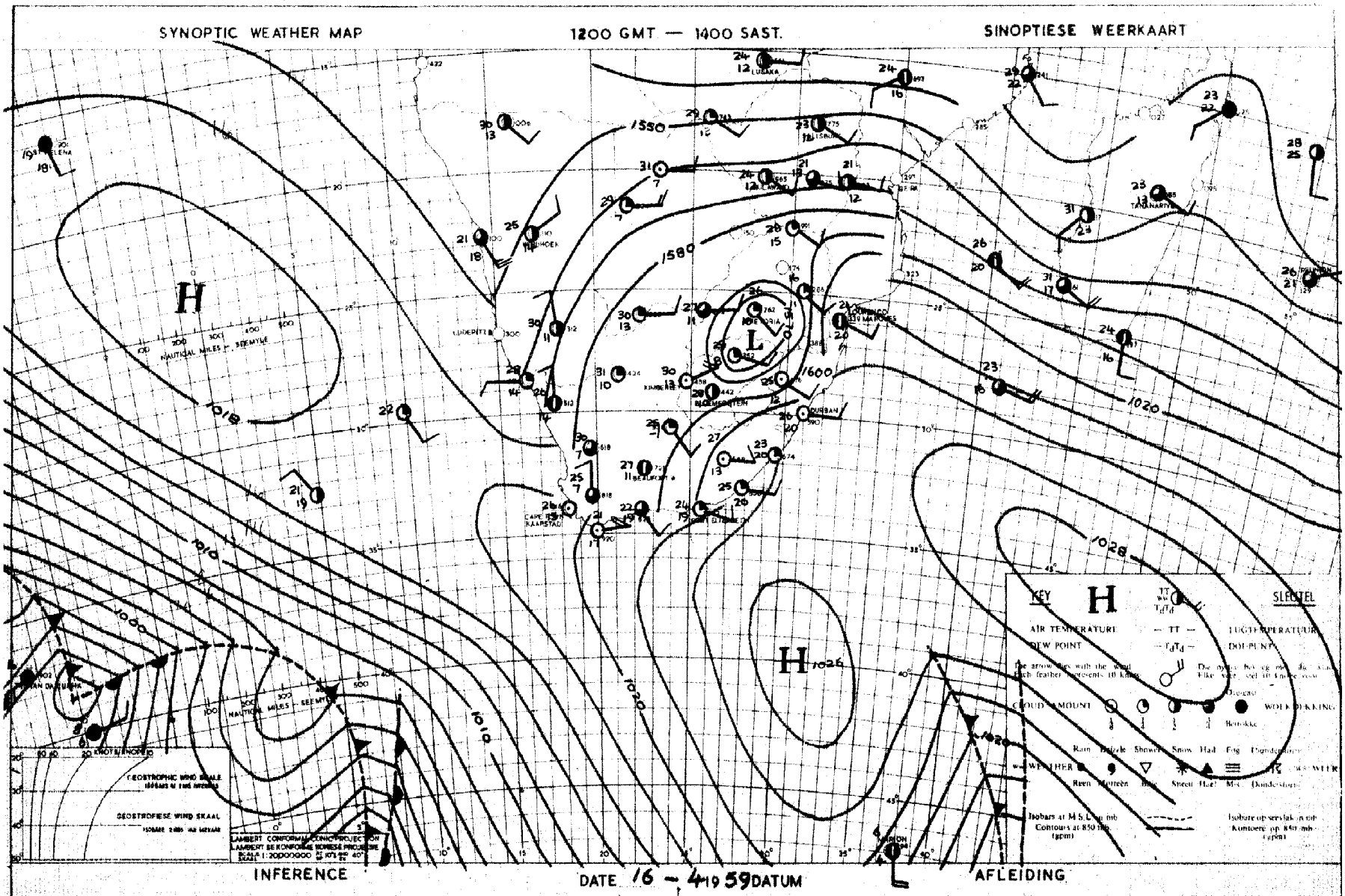

An intense upper-air high is developing over the south-eastern part of the interior, and conditions are becoming unfavourable for thundershowers over this part. Isolated thundershowers are expected to develop over Bechuana-land, South West Africa and the western part of the Cape Province.

'n Sterk bolug hoog ontwikkel oor die suidoostelike deel van die binneland en toestande word ongunstig vir donderbuie oor die deel. Los donderbuie word egter verwag oor Betsjoeanaland, Suidwes-Afrika en die westelike deel van die Kaapprovinsie.

DAAGLIKSE WEERBULLETIN WEERBURO : WEATHER BUREAU DAILY WEATHER BULLETIN

DEPT. VAN VERVOER—DEPT. OF TRANSPORT

Maksimum en Minimum Temperature (°C) en Reënval (RRR) in mms. vir die 24 uur wat om 0800 SAST eindig op .../8.../4.../59..... Maximum and Minimum Temperatures (°C) and Rainfall (RRR) in mms. for 24 hours ending at 0800 SAST on

CAPE - KAAP	Max.	Min.	RRR
Aberdeen			2·2
Addo			
Alexanderbaai	34	17	0·8
Aliwal-Noord	29	9	
Barkly East	22	9	
Bashee	25	18	
Bathurst			
Beaufort West	34	18	
Boegoebergdam			
Boetsap			
Brandvlei			7·0
Cala			
Caledon			
Calitzdorp			
Calvinia	35	17	
Cape L'Agulhas	27	17	
Cape Columbine	27	15	0·2
Cape St. Francis	28	18	0·2
Carnarvon			1·6
Cerve			
Citrusdal			
Colesberg			
Cradock			
De Aar	30	14	
D.F. Malan (C.T.)	29	16	0·2
Dordrecht	26	14	
Douglas			
East London	26	16	
Elsenburg			
Flagstaff			
Fraserburg	29	16	3·4
Garies			
George	31	18	0·4
Graaff Reinet	34	17	6·3
Grahamstown			
Idutywa			
Jansenville	34	20	
Joubertina			
Kenhardt	33	17	
Kentani			
Kimberley	28	15	

KAAP - CAPE	Max.	Min.	RRR
K'Williamstown			
Knysna			
Kowie			
Kuruman			
Ladismith			
Lake Mentz			
Maclear			
Mafeking			
Malmesbury			
Matatiele			
Matroosberg	31	18	0·2
Middelburg	28	3	
Mosselbaai	28	18	0·2
Mount Frere			
New Amalfi[1]			
O'kiep	32	20	2·1
Orange River			
Oudtshoorn			5·5
Petrusville			
Piketberg			
Pofadder	32	19	
Port Elizabeth	23	13	
Port Nolloth	26	15	
Port St. Johns	23	17	
Postmasburg	27	14	
Prieska	33	14	
Prince Albert			5·0
Queenstown	31	14	
Rietfontein			
Riversdal	34	16	
Robertson			
Somerset East	34	19	
Steynsburg			
Strydenburg			
Stutterheim			
Sutherland			
Swellendam			
Tarkastad			
Touwsrivier			
Umtata	29	12	
Uniondale			

CAPE - KAAP	Max.	Min.	RRR
Upington	33	20	
Vanwyksvlei	32	10	
Victoria-Wes	30	13	1·0
Vredendal	39	21	
Vryburg	28	10	
Williston			
Kokstad	25	8	
O.V.S. - O.F.S.			
Balkfontein[2]			
Bethlehem	24	6	
Bloemfontein	26	10	
Brandfort			
Bultfontein			
Fauresmith	26	8	
Ficksburg			
Frankfort			
Harrismith			
Heilbron			
Hoopstad	27	7	
Kroonstad	26	7	
Lindley			
Modderpoort			
Philippolis			
Petrusburg			
Reitz			
Senekal			
Vrede			
Warden			
Welkom	25	9	
Wepener	27	9	
Winburg			
Zastron			
TRANSVAAL			
Andalusia			
Barberton			
Belfast			
Bethal			
Carolina	19	4	
Gravelotte			
Groey	25	7	

TRANSVAAL	Max.	Min.	RRR
Delareyville			
Ermelo	22	2	
Fleur-de-Lys	24	15	
Groendraai	25	6	
Jan Smuts	21	9	
Joubert Park	22	11	
Komatipoort	29	15	
Kroondal	25	9	
L'doornnstad			
Letaba			
Lichtenburg			
L' Trichardt			
Loskop[3]			
Marble Hall			
Marnitz	25	13	
Messina	26	16	
Middelburg			
Nelspruit	25	16	
Pietersburg	20	9	
Piet Retief	23	11	
Pilgrimsrus	16	9	
Phalaborwa	27	15	
Pongola	29	14	
Potchefstroom	25	9	
Potgietersrus	25	10	
Pretoria W.B.	23	9	
Pretoriuskop			
Punda Maria			
Sekukuni			
Skukuza			
Thabazimbi			
Tzaneen			
Vereeniging			
Volksrust			
Warmbad	24	19	
Waterval-Bo			
Witbank			
Zeerust	26	8	
Mara	24	11	
NATAL			
Cape St. Lucia	28	20	

NATAL	Max.	Min.	RRR
Dundee			
Durban	28	18	
Estcourt	25	8	
Harding			
Himeville			
M'kusi			
Newcastle	25	6	
P'Maritzburg			
Port Shepstone	24	18	
Richmond			
Seven Oaks			
Van Reenan			
Vryheid			
S.W.A.			
Gobabis	27	14	
Keetmanshoop	32	19	
Luderitz	20	14	0·2
Mariental	31	15	
Ohopoho			
Ondangua	31	17	
Outjo	30	15	
Runtu	30	14	
Swakopmund	26	16	
Tsumeb			
Windhoek	26	14	
PROTECTORATES.			
PROTEKTORATE			
Bremersdorp			
Embabe			
Francistown	22	11	0·3
Gaberones	27	10	
Ghansi	28	12	
Mahalapye			
Maseru	25	9	
Maun	31	14	
Stegi			
Tsabong	29	13	
Tsane	28	13	
Shakawe			

[1] Naby Kokstad

[2] Near Bothaville

[3] Naby Groblersdal

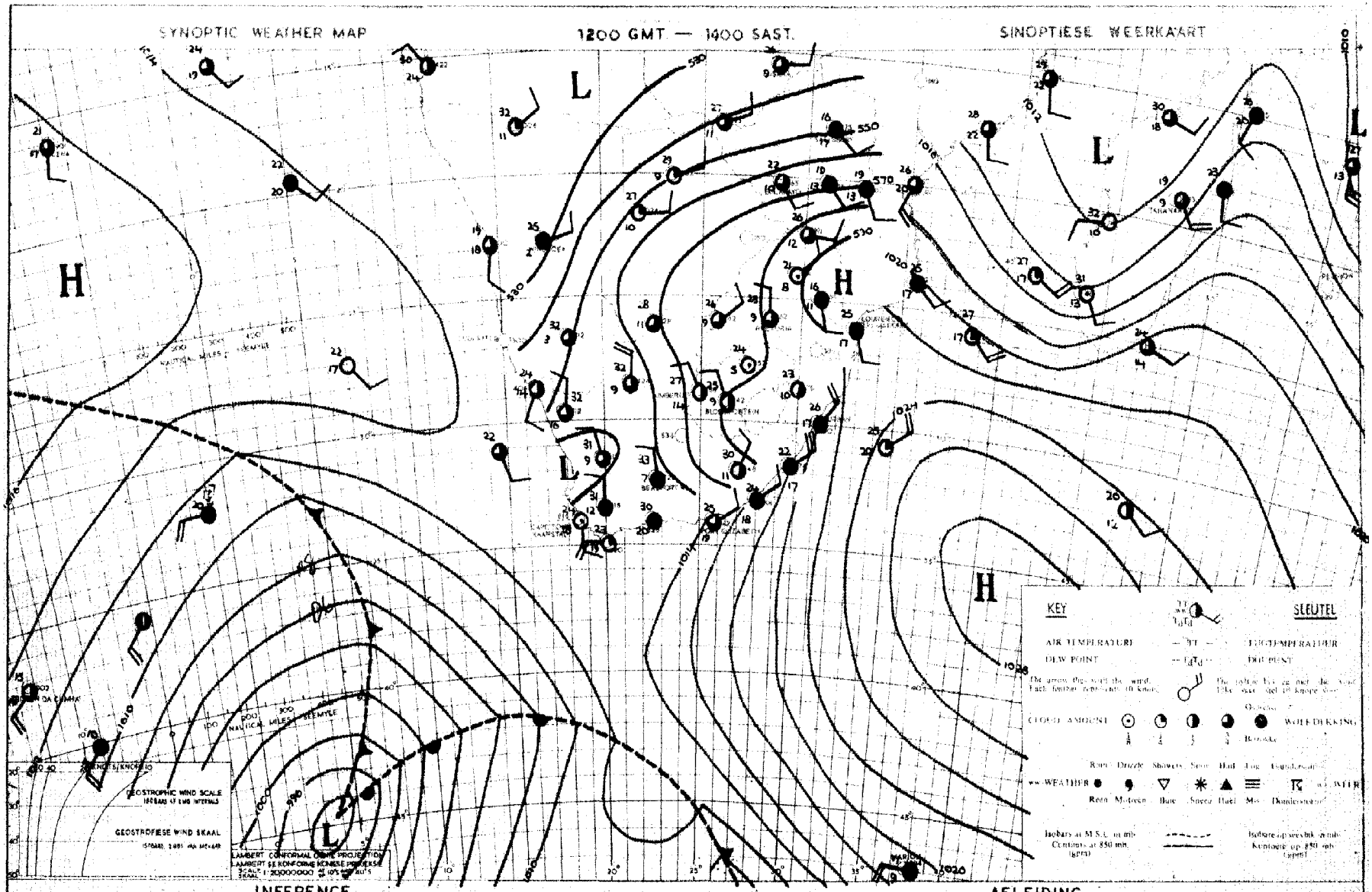

INFERENCE

DATE 17 - 4 -49 59 DATUM

AFLEIDING

A strong surface trough is moving from the Atlantic ocean eastwards and will affect the southwestern Cape tomorrow. As a result of the high pressure over Mocambique and the SW. Indian ocean moist are flows southwards over S.W.A. and the western half of the Union.

'n Diep trog beweeg ooswaarts uit die Atlantiese Oseaan en sal die suidwestelike Kaapprovinsie môre beïnvloed. As gevolg van 'n Hoogdruksisteem oor Mosambiek en die S.W. Indiese Oseaan, beweeg vogtige lug suidwaarts oor S.W.A en oor die westelike helfte van die Unie.

DAAGLIKSE WEERBULLETIN WEERBURO : WEATHER BUREAU DAILY WEATHER BULLETIN

DEPT. VAN VERVOER—DEPT. OF TRANSPORT

Maksimum en Minimum Temperature (°C) en Reënval (RRR) in mms. vir die 24 uur wat om 0600 SAST eindig op ...19.-.4.-.59... Maximum and Minimum Temperatures (°C) and Rainfall (RRR) in mms. for 24 hours ending at 0600 SAST on

CAPE - KAAP	Max.	Min.	RRR
Aberdeen			
Addo			
Alexanderbaai			
Aliwal-Noord	29	12	
Barkly East	24	5	
Bashee	31	16	
Bathurst			
Beaufort West	32	20	
Boegoebergdam			
Boetsap			
Brandvlei			
Cala			
Caledon			
Calitzdorp			
Calvinia	30	13	0·5
Cape L'Agulhus	22	17	6·5
Cape Columbine	19	14	1·2
Cape St. Francis	27	18	0·5
Carnarvon			
Cerwe			
Citrusdal			
Colesberg			
Cradock			
De Aar	27	11	
D.F. Malan (C.T.)	20	16	2·5
Dordrecht			
Douglas			
East London	31	19	
Elsenburg			
Flagstaff			
Fraserburg	27	10	
Garies			
George	29	16	0·7
Graaff Reinet			
Grahamstown			
Idutywa			
Jansenville	33	14	
Joubertina			
Kenhardt	28	14	
Kentani			
Kimberley	26	12	

KAAP - CAPE	Max.	Min.	RRR
K'Williamstown			
Knysna			
Kowie			
Kuruman	25	8	
Ladismith			
Lake Mentz			
Maclear			
Mafeking	25	10	
Malmesbury			
Matatiele			
Matroosberg	28	13	2·7
Middelburg	27	11	
Mosselbaai	26	17	14·5
Mount Frere			
New Amalfi[1]			
O'kiep	29	17	
Orange River	27	10	
Oudtshoorn			
Petrusville			
Piketberg			
Pofadder			
Port Elizabeth	31	19	
Port Nolloth	19	14	
Port St. Johns	21	16	
Postmasburg			
Prieska	26	8	
Prince Albert			
Queenstown	31	12	
Rietfontein			
Riversdal	31	15	12·5
Robertson	31	15	
Somerset East	32	15	10·1
Steynsburg			
Strydenburg			
Stutterheim			
Sutherland			
Swellendam			
Tarkastad			
Touwsrivier			
Umtata	32	15	
Uniondale			

CAPE - KAAP	Max.	Min.	RRR
Upington	29	14	
Vanwyksvlei			
Victoria-West	27	7	
Vredendal			
Vryburg	26	8	
Williston			
Kokstad	27	14	
O.V.S. - O.F.S.			
Balkfontein[2]			
Bethlehem	25	8	
Bloemfontein	25	10	
Brandfort			
Bultfontein			
Fauresmith	28	12	
Ficksburg			
Frankfort			
Harrismith			
Heilbron			
Hoopstad	25	10	
Kroonstad			
Lindley			
Modderpoort			
Philippolis			
Petrusburg			
Reitz			
Senekal			
Vrede			
Warden			
Welkom			
Wepener	26	9	
Winburg			
Zastron			
TRANSVAAL			
Andalusia			
Barberton			
Belfast			
Bethal			
Carolina	20	7	
Graveloteau			
Grecy	25	7	

TRANSVAAL	Max.	Min.	RRR
Delareyville			
Ermelo	23	8	
Fleur-de-Lys	25	13	
Groenstraat	24	7	
Jan Smuts	22	9	
Joubert Park			
Komatipoort			
Kroondal	25	10	
L'doornstad			
Letaba			
Lichtenburg			
L' Trichardt			
Loskop[3]			
Marble Hall			
Marnitz	25	10	
Messina	26	17	
Middelburg			
Nelspruit	26	17	
Pietersburg	21	8	
Piet Retief	23	9	
Pelgrimsrus	16	13	
Phalaborwa	27	14	
Pongola			
Potchefstroom	20	10	
Potgietersrus	25	8	
Pretoria W.B.	23	10	
Pretoriuskop			
Punda Maria			
Sekukuni			
Skukuza			
Thabazimbi			
Tzaneen			
Vereeniging			
Volksrust			
Warmbad	26	9	
Waterval-Boven			
Witbank			
Zeerust	24	10	
Mara	22	9	
NATAL			
Cape St. Lucia	27	19	

NATAL	Max.	Min.	RRR
Dundee			
Durban	29	16	
Estcourt	26	10	
Harding			
Ifafa			
Ifinsi			
Newcastle	28	10	
P'Maritzburg			
Port Shepstone	24	17	
Richmond			
Seven Oaks			
Van Reenan			
Vryheid			
S.W.A.			
Gobabis	27	12	
Keetmanshoop	28	16	
Luderitz	28	14	
Mariental	28	15	
Ohopoho			
Ondangua			
Outjo			
Runtu			
Swakopmund	25	14	
Tsumeb			
Windhoek	25	13	6·4
PROTECTORATES.			
PROTECTORATE			
Bremersdorp	28	13	
Balembe			
Francistown	24	9	
Gaberones	25	11	
Ghanzi	28	12	
Mahalapye			
Maseru	25	9	
Maun	31	14	
Otsi			
Tsabong	27	11	
Tsane	28	12	
Shakawe			

[1] Naby Kokstad

[2] Near Rothaville

[3] Naby Groblersdal

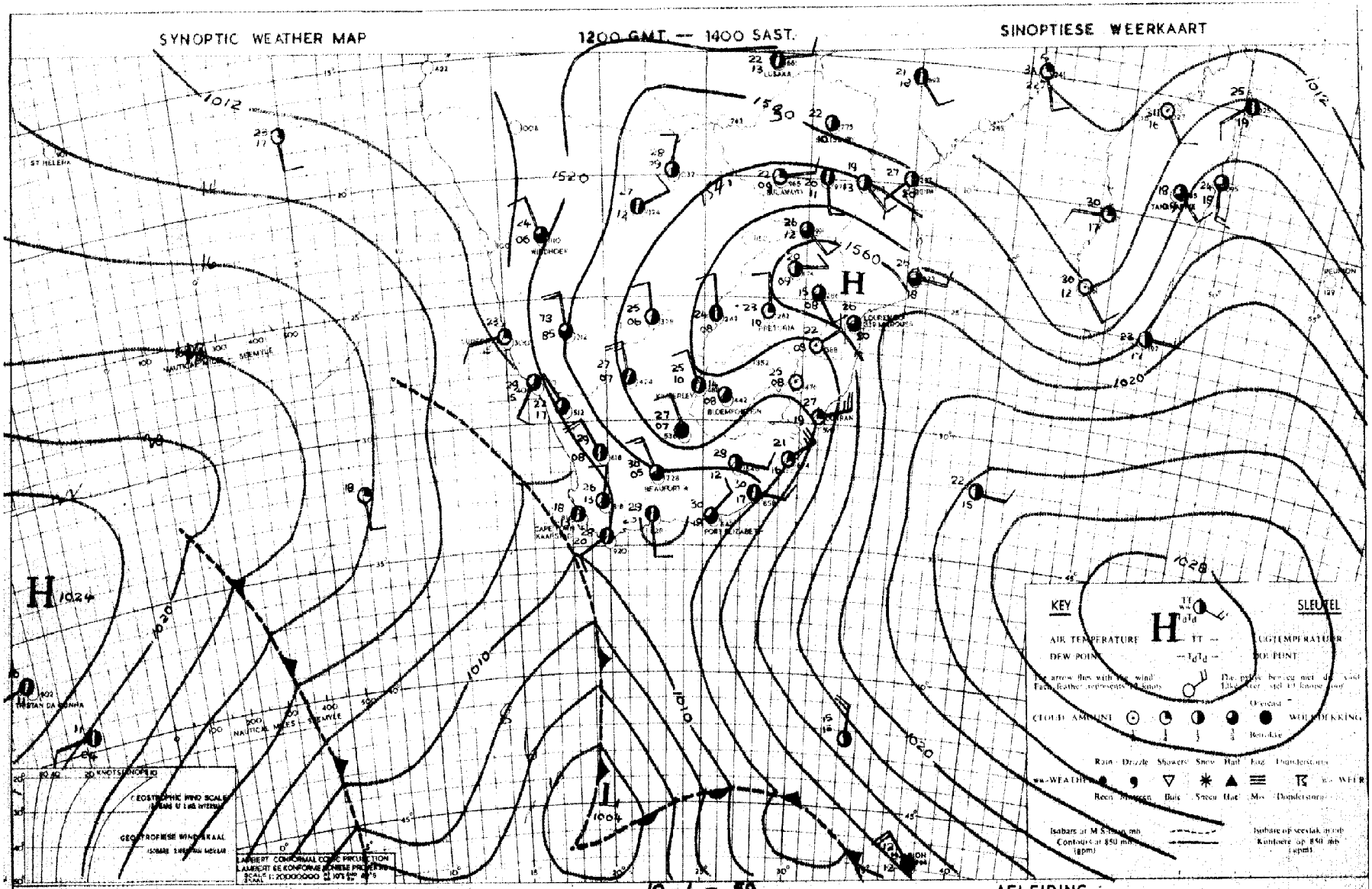

INFERENCE

Cool, cloudy conditions with rain will develop over southwestern Cape and later also over the Cape - southcoast. Isolated thundershowers will occur over the western half of the interior.

DATE 18-4-1959 DATUM

AFLEIDING

Koel, bewolkte toestande met reën sal oor Suidwes-Kaapland ontwikkel en later ook na die suidkus uit-brei. Los donderbuie sal weer oor die westelike helfte van die binneland ontwikkel.

DAAGLIKSE WEERBULLETIN WEERBURO : WEATHER BUREAU DAILY WEATHER BULLETIN

DEPT. VAN VERVOER—DEPT. OF TRANSPORT

Maksimum en Minimum Temperature (°C) en Reënval (RRR) in mms. vir die 24 uur wat om 0600 SAST eindig op ..20 - 4 - 59.. Maximum and Minimum Temperatures (°C) and Rainfall (RRR) in mms. for 24 hours ending at 0600 SAST on

CAPE - KAAP	Max.	Min.	RRR
Aberdeen			
Addo			30
Alexanderbaai	21	13	
Aliwal-Noord	28	7	
Barkly East	23	4	0.1
Bashee			
Bathurst			
Beaufort West	28	14	0.3
Boegoebergdam			
Boetsap			
Brandvlei			1.2
Cala			6.0
Caledon			
Calitzdorp			2.5
Calvinia	27	10	
Cape L'Agulhas	18	15	15.5
Cape Columbine	17	12	
Cape St. Francis	21	17	3.5
Carnarvon			
Ceres			
Citrusdal			
Colesberg			
Cradock			
De Aar	27	12	
D.F. Malan (C.T.)	19	14	
Dordrecht	25	7	0.2
Douglas			
East London	25	19	0.5
Elsenburg			
Flagstaff			
Fraserburg	23	10	2.0
Jaries			
George	20	15	10.0
Graaff Reinet	29	16	
Grahamstown			0.5
Idutywa			
Jansenville	26	16	3.1
Joubertina			5.4
Kenhardt	31	17	
Kentani			
Kimberley	27	11	

KAAP - CAPE	Max.	Min.	RRR
K'Williamstown			
Knysna			
Kowie			
Kuruman	25	7	
Ladismith			
Lake Mentz			7.0
Mholear			
Mafeking	26	10	
Malmesbury			
Matatiele			
Matroosberg	15	12	2.6
Middelburg	26	8	
Mosselbaai	19	16	19.5
Mount Frere			3.6
New Amalfi[1]			
O'kiep	28	13	
Orange River			
Oudtshoorn			
Petrusville			
Piketberg			
Pofadder	28	15	
Port Elizabeth	22	18	1.5
Port Nolloth	18	13	
Port St. Johns	23	20	
Postmasburg	25	12	
Prieska	28	10	
Prince Albert			2.0
Queenstown	29	15	0.1
Rietfontein			
Riversdal	17	15	15.0
Robertson	18	16	
Somerset East	24	16	1.0
Steynsburg			
Strydenburg			
Stutterheim			
Sutherland			
Swellendam			
Tarkastad			
Touwsrivier			
Umtata	29	17	
Uniondale			6.0

CAPE - KAAP	Max.	Min.	RRR
Upington	30	19	
Vanwyksvlei	29	17	
Victoria-Wes	27	10	
Vredendal	22	12	
Vryburg	27	7	
Williston			
Koksfad	25	9	
O.V.S. - O.F.S.			
Balkfontein[2]			
Bethlehem	25	7	
Bloemfontein	26	8	
Brandfort			
Bultfontein			
Fauresmith	25	7	
Ficksburg			
Frankfort			
Harrismith			10.5
Heilbron			
Hoopstad	26	7	
Kroonstad	26	8	
Lindley			
Modderpoort			
Philippolis			
Petrusburg			
Reitz			
Senekal			
Vrede			
Warden			
Welkom	25	11	
Wepener	27	7	
Winburg			
Zastron			
TRANSVAAL			
Andalusia			
Barberton			
Belfast			
Bethal			
Caroline	22	9	
Gravelotte			
Grecy	25	7	

TRANSVAAL	Max.	Min.	RRR
Delareyville			
Ermelo	23	7	
Fleur-de-Lys	25	13	
Groendraai	24	5	
Jan Smuts	22	11	
Joubert Park	22	11	
Komatipoort	32	13	
Kroondal	26	11	
L'doornsstad			
Letaba			
Lichtenburg			
L' Trichardt			
Loskop[3]			
Marble Hall			
Marnitz	26	8	
Messina	27	12	
Middelburg			
Nelspruit	27	12	
Pietersburg	22	6	
Piet Retief	27	10	
Pelgrimsrus	19	11	
Phalaborwa	26	11	
Pongola	30	14	
Potchefstroom	26	9	
Potgietersrus	24	7	
Pretoria W.B.	24	9	
Pretoriuskop			
Punda Maria			
Sekukuni			
Skukuza			
Thabazimbi	27	8	
Tomburke			
Vereeniging			
Volksrust			
Warmbad	25	18	
Waterval-Bo	25	6	
Witbank			
Zeerust	26	7	
Mara	25	7	
NATAL			
Cape St. Lucia	27	10	

NATAL	Max.	Min.	RRR
Dundee			
Durban	28	17	
Estcourt	28	11	0.3
Harding			
Himeville			
M'kuzi			
Newcastle	28	9	
P'Maritzburg			
Port Shepstone	26	10	
Richmond			
Seven Oaks			
Van Reenen			
Vryheid			
S.W.A.			
Gobabis	28	14	
Keetmanshoop	31	15	
Luderitz	21	14	
Mariental	29	15	
Ohopoho			
Ondangua	32	20	
Outjo	30	16	
Runtu			
Swakopmund	16	12	
Tsumeb	30	15	
Windhoek	25	13	0.1
PROTECTORATES.			
BECHUANALAND PROTECTORATE			
Bremersdorp			
Kalembe			
Francistown	27	10	
Gaberones	26	8	
Ghansi	29	11	
Mahalapye			
Maseru	26	11	
Maun	31	11	
Otagi			
Tsabong	29	11	
Tsane	29	14	
Shakawe			

[1] Naby Kokstad

[2] Near Bothaville

[3] Naby Groblersdal

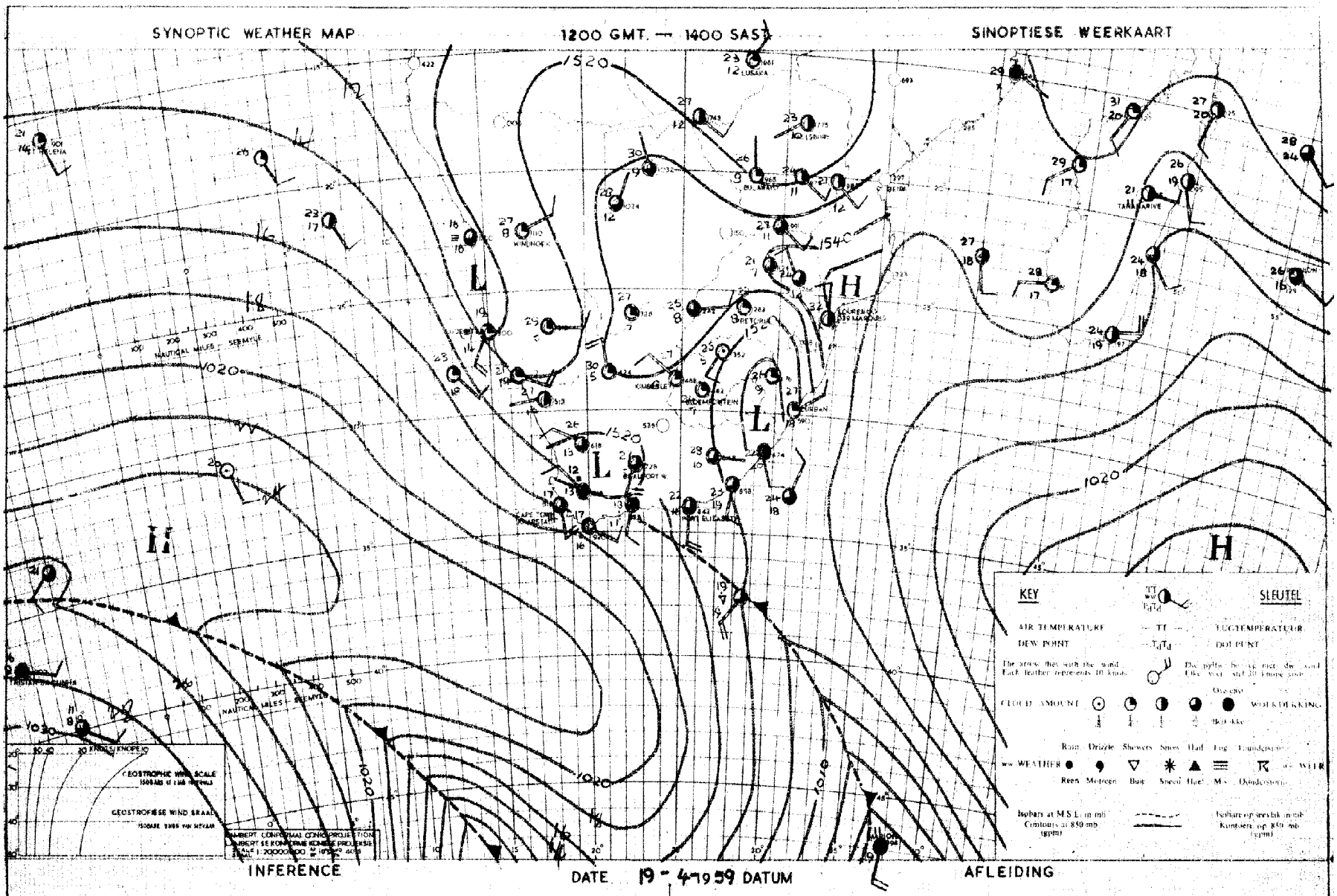

INFERENCE

DATE 19 - 4 - 1959 DATUM

AFLEIDING

Cool, cloudy conditions with showers will occur over the Cape southcoast, but it will mostly partly over southwestern Cape. Thundershowers are possible over the Cape interior and over South West Africa.

Koel, bewolkte toestande met buie sal voorkom oor die Kaapse suidkus, maar dit sal gedeeltelik oop-trek oor Suidwes-Kaapland. Los donderbuie sal oor die Kaapse binneland en oor Suidwes-Afrika voorkom.

DAAGLIKSE WEERBULLETIN WEERBURO : WEATHER BUREAU DAILY WEATHER BULLETIN

DEPT. VAN VERVOER—DEPT. OF TRANSPORT

Maksimum en Minimum Temperature (°C) en Reënval (mm) in mm. vir die 24 uur wat om 0800 SAST eindig op ...2...-...4...-...59..... Maximum and Minimum Temperatures (°C) and Rainfall (mm) in mm. for 24 hours ending at 0800 SAST on

CAPE - KAAP	Max.	Min.	Rain
Aberdeen			7·9
Addo			9·5
Alexanderbaai	19	10	
Alma-Grootfontein	27	13	1·2
Barkly East	22	4	0·2
Bashee	27	18	1·5
Bathurst			
Beaufort West	23	11	
Bedgesbergdam			
Beetsap			
Brandvlei			
Cala			
Caledon			
Calitzdorp			0·2
Calvinia	26	7	
Cape L'Agulhas	17	14	3·5
Cape Columbine	17	11	
Cape St. Francis	19	14	8·5
Carnarvon			
Ceres			
Citrusdal			
Colesberg			
Cradock			8·8
De Aar	27	12	
D.F. Malan (C.T.)	17	12	
Dordrecht	25	13	0·8
Douglas			
East London	25	16	21·7
Elsenburg			
Flagstaff			
Fraserburg	24	9	
Garies			
George	17	11	18·8
Graaff Reinet	24	11	5·6
Grahamstown			9·2
Idutywa			
Jansenville	24	14	4·1
Joubertina			2·7
Kenhardt	30	12	
Kentani			
Kimberley	28	15	

KAAP - CAPE	Max.	Min.	Rain
K'Williamstown			
Kayser			
Kowie			8·5
Kuruman	27	9	
Ladismith			5·0
Lake Kunte			6·0
Maclear			
Mafeking	28	18	
Malmesbury			
Matatiele			
Matroosberg	19	8	
Middelburg	26	11	7·0
Mosselbaai	17	13	9·0
Mount Frere			
New Amalfi[1]			
O'kiep	23	7	
Orange River	28	18	
Oudtshoorn			0·5
Petrusville			
Piketberg			
Pofadder	27	8	
Port Elizabeth	22	14	12·6
Port Nolloth	16	8	
Port St. Johns	27	19	
Postmasburg	27	15	
Prieska	31	16	0·6
Prince Albert			
Queenstown	29	16	1·6
Rietfontein			
Riversdal	18	12	17·0
Robertson	18	18	
Somerset East	21	12	16·5
Steynsburg			
Strydenburg			
Stutterheim			
Sutherland			
Swellendam			
Tarkastad			
Touwsrivier			
Umtata	28	17	
Uniondale			1·5

CAPE - KAAP	Max.	Min.	Rain
Upington	31	12	
Vanwyksvlei	28	18	
Victoria-Wes	26	11	
Vredendal	22	12	
Vryburg	29	10	
Williston			
Koksrey	26	10	
O.V.S. - O.F.S.			
Balkfontein[2]			
Bethlehem	24	5	
Bloemfontein	26	12	
Brandfort			
Bultfontein			
Fauresmith	25	15	
Ficksburg			
Frankfort			
Harrismith			
Heilbron			
Hoopstad	28	9	
Kroonstad	27	19	
Lindley			
Modderpoort			
Philippolis			
Petrusburg			
Reitz			
Senekal			
Vrede			
Warden			
Welkom	26	13	
Wepener	27	14	
Winburg			
Zastron			
TRANSVAAL			
Andalusia			
Barberton			
Belfast			
Bethal			
Carolina	24	10	
Graveloteau			
Orwey	30	9	

TRANSVAAL	Max.	Min.	Rain
Delareyville			
Ermelo	24	10	
Fleur-de-Lys	30	16	
Groendraai	28	6	
Jan Smuts	24	11	
Joubert Park	24	13	
Komatipoort	34	14	
Kroondal	28	9	
L'doornsstad			
Letaba			
Lichtenburg			
L' Trichardt			
Loskop[3]			
Marble Hall			
Marnitz	29	10	
Messina	31	15	
Middelburg			
Nelspruit	29	12	
Pietersburg	27	10	
Piet Retief	28	12	
Pelgrimsrus	23	18	
Phalaborwa	32	13	
Pongola			
Potchefstroom	26	10	
Potgietersrus	28	10	
Pretoria W.B.	26	9	
Pretoriuskop			
Punda Maria			
Sekukuni			
Skukuza			
Thabazimbi	29	10	
Tzaneen			
Vereeniging			
Volksrust			
Warmbad			
Waterval-Bo	29	8	
Witbank			
Zeerust	29	8	
Mara	29	14	
NATAL			
Cape St. Lucia	28	21	

NATAL	Max.	Min.	Rain
Dundee			
Durban	27	17	
Estcourt	27	11	
Harding			
Klaarville			
Pinetown			
Newcastle	23	7	
P'Maritzburg			
Port Shepstone	28	20	
Richmond			
Seven Oaks			
Van Reenen			
Vryheid			
S.W.A.			
Gobabis	29	16	
Keetmanshoop	29	11	
Luderitz	19	13	
Mariental	31	14	
Okopoko			
Omdangua	32	20	
Outjo	30	15	
Runtu			
Swakopmund	16	13	
Tsumeb	29	15	
Windhoek	26	13	
PROTECTORATES.			
PROTECTORATE			
Bremersdorp	30	14	
Balombe			
Francistown	29	16	
Gaberones	28	9	
Ghanzi	31	17	
Mahalapye			
Maseru	25	9	
Maun	32	10	
Stegi			
Tsabong	31	14	
Tuane	31	18	
Shakawe			

[1] Naby Kokstad [2] Near Rothesville [3] Naby Grobblersdal

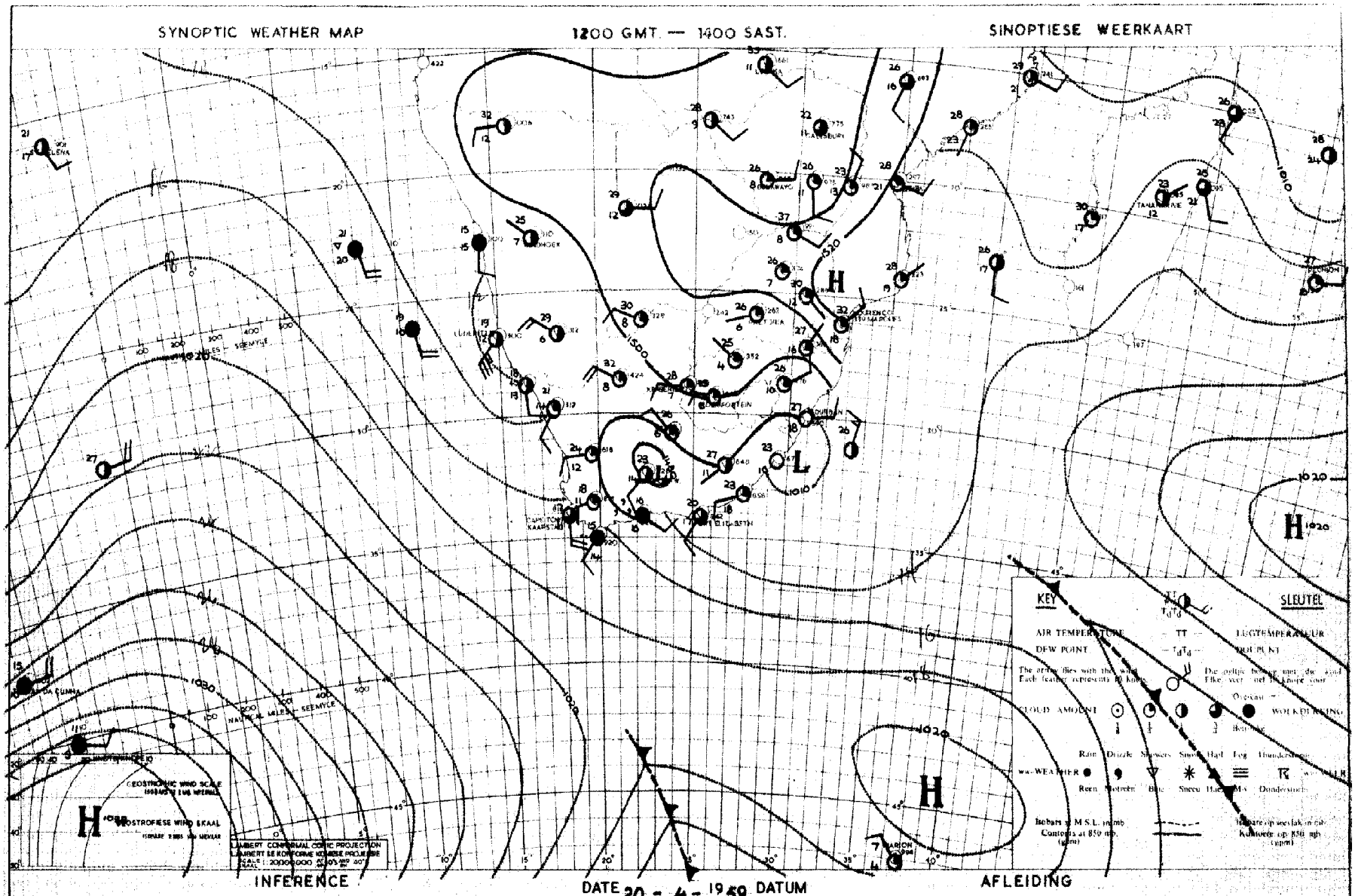

The air over the interior of the Cape-Province is reasonable humid and it is expected that local thunder-showers will develop over the Eastern-Cape and the southern parts of the Free-State and Natal.

Because of the onshore pressure gradient along the south-coast it will be cloudy over these coastal areas and rain or drizzle will occur.

Die lug oor die binneland van die Kaapprovinsie is redelik vogtig en plaaslike donderbuie word verwag om oor Oos Kaapland asook oor die suidelike dele van die Vrystaat en Natal te ontwikkel. As gevolg van die heersende suidoostelike stroming ... oor die suidkus sal dit bewolk oor die deel wees en reën of motreën sal voorkom.

DAAGLIKSE WEERBULLETIN WEERBURO : WEATHER BUREAU DAILY WEATHER BULLETIN

DEPT. VAN VERVOER--DEPT. OF TRANSPORT

Maksimum en Minimum Temperature (°S) en Reënval (RRR) in mms. vir die 24 uur wat om 0800 SAST eindig op ...22.-.4.-.59.... Maxima and Minimum Temperatures (°C) and Rainfall (RRR) in mms. for 24 hours ending at 0800 SAST on

CAPE - KAAP	Max.	Min.	RRR
Aberdeen			
Addo			4·5
Alexanderbaai	19	8	
Aliwal-Noord	22	9	13·2
Barkly East	17	5	23·5
Bashee	18	13	37·0
Bathurst			
Beaufort West	12	8	1·0
Boegoebergdam			
Boetsap			
Brandvlei			
Cala			33·6
Caledon			
Calitzdorp			
Calvinia	18	6	
Cape L'Agulhas	18	15	
Cape Columbine	17	10	
Cape St. Francis	17	11	7·5
Carnarvon			
Cerus			
Citrusdal			
Colesberg			3·5
Cradock			9·5
De Aar	23	8	
D.F. Malan (C.T.)	19	14	
Dordrecht	15	5	22·0
Douglas			
East London	17	12	51·1
Elsenburg			
Flagstaff			
Fraserburg	12	6	
Jaries			
George	15	9	36·9
Graaff Reinet	12	9	4·0
Grahamstown			20·8
Idutywa			37·0
Jansenville	15	8	2·5
Joubertina			8·1
Kenhardt	24	12	
Kentani			
Kimberley	30	8	0·1

KAAP - CAPE	Max.	Min.	RRR
F'Williamstown			
Knysna			
Koedo			23·0
Kuruman	28	9	
Ladismith			
Lake Mentz			2·5
Maclear			49·5
Mafeking	29	16	
Malmesbury			
Matatiele			
Matroosberg	12	4	
Middelburg	14	6	9·5
Mosselbaai	17	12	4·0
Mount Frere			34·0
New Amalfi[1]			
O'kiep	17	9	
Orange River	27	9	1·5
Oudtshoorn			
Petrusville			
Piketberg			
Pofadder	18	9	
Port Elizabeth	17	10	8·5
Port Nolloth	16	7	
Port St. Johns	19	15	25·0
Postmasburg	29	9	
Prieska	28	11	
Prince Albert			
Queenstown	16	10	28·0
Rietfontein			
Riversdal	18	6	0·7
Robertson	15	5	
Somerset East	12	8	16·0
Steynsburg			11·5
Strydenburg			
Stutterheim			
Sutherland			
Swellendam			
Tarkastad			
Touwsrivier			0·6
Umtata	18	9	34·0
Uniondale			

CAPE - KAAP	Max.	Min.	RRR
Upington	28	11	
Vanwyksvlei	25	10	
Victoria-Wes	14	6	
Vredendal	24	14	
Vryburg	29	10	
Williston			
Kokstad	23	7	25·5
O.V.S. - O.F.S.			
Balkfontein[2]			
Bethlehem	25	12	2·5
Bloemfontein	28	7	0·6
Brandfort			
Bultfontein			0·7
Fauresmith	26	7	7·5
Ficksburg			
Frankfort			
Harrismith			
Heilbron			
Koopstad	28	10	
Kroonstad	28	13	0·3
Lindley			2·5
Modderpoort			
Philippolis			
Petrusburg			
Reitz			
Senekal			
Vrede			
Warden			
Welkom	27	14	
Wepener	25	9	1·6
Winburg			
Zastron			
TRANSVAAL			
Andalusia			
Barberton			
Belfast			
Bethal			
Carolina	25	10	
Graveloti			
Greey	31	10	

TRANSVAAL	Max.	Min.	RRR
Delareyville			
Ermelo	25	10	
Fleur-de-Lys	32	16	
Groendraai	29	7	
Jan Smuts	23	14	
Joubert Park	23	11	
Komatipoort	37	20	
Kroondal	28	12	
L'doornsstad			
Letaba			
Lichtenburg			
L' Trichardt			
Loskop[3]			
Marble Hall			
Marnitz	31	16	
Messina	33	17	
Middelburg			
Nelspruit	31	12	
Pietersburg	28	10	
Piet Retief	29	15	
Pelgrimsrus	15	11	
Phalaborwa	34	15	
Pongola			
Potchefstroom	28	15	
Potgietersrus	29	14	
Pretoria W.B.	26	11	
Pretoriuskop			
Punda Maria			
Sekukuni			
Skukuza			
Thabazimbi	30	13	
Tzaneen			
Vereeniging			
Volksrust			
Warmbad	36	11	
Waterval-Bo	29	8	
Witbank			
Zeerust	30	15	
Mara	30	9	
NATAL			
Cape St. Lucia	28	17	

NATAL	Max.	Min.	RRR
Dundee			
Durban	27	16	3·2
Estcourt	29	10	7·9
Harding			24·5
Himeville			
N'kuzi			
Newcastle	30	14	
P'Maritzburg			28·0
Port Shepstone	26	15	83·0
Richmond			5·8
Seven Oaks			
Van Reenen			
Vryheid			
S.W.A.			
Gobabis	30	13	
Keetmanshoop	22	9	
Luderitz	21	11	
Mariental	30	9	
Ohopoho			
Ondangua	32	18	
Outjo	30	13	
Runtu	32	10	
Swakopmund	17	12	
Tsumeb	24	16	
Windhoek	26	11	
PROTECTORATES· PROTEKTORATE			
Bremersdorp	32	18	
Embembe			
Francistown	31	18	
Gaberones	31	15	
Ghanzi	30	7	
Mahalapye	31	7	
Maseru	24	11	2·6
Maun	33	14	
Otegi			
Tsabong	32	10	
Tuane	31	18	0·5
Shakawe			
Malopololé	31	17	

[1] Naby Kokstad

[2] Naar Bothaville

[3] Naby Grootleergat

SYNOPTIC WEATHER MAP — 1200 GMT — 1400 SAST — SINOPTIESE WEERKAART

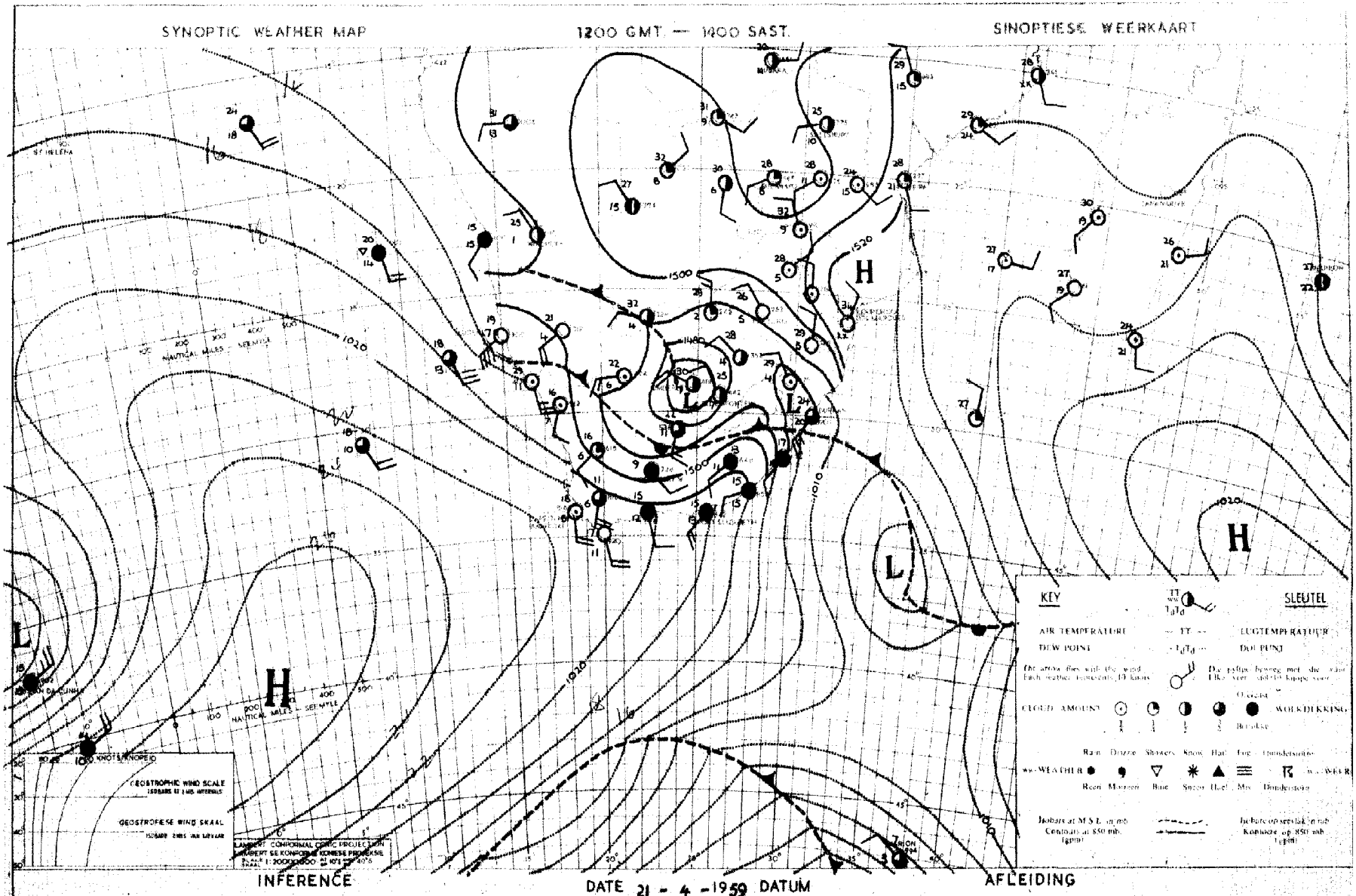

INFERENCE — DATE 21 - 4 - 1959 DATUM — AFLEIDING

Cold, cloudy conditions with rain will spread over Natal and later also over the eastern Transvaal lowveld, but it will clear gradually over southern Cape.

Thundershowers are possible over the Free State, Northern Cape and the southern half of Transvaal.

Koue, bewolkte toestande met reën sal uitbrei oor Natal en later oor oostelike Transvaal maar dit sal geleidelik opklaar oor suidelike Kaapland. Donderbuie is moontlik oor die Vrystaat, Noord-Kaapland en die suidelike helfte van Transvaal.

DAAGLIKSE WEERBULLETIN WEERBURO : WEATHER BUREAU DAILY WEATHER BULLETIN

DEPT. VAN VERVOER—DEPT. OF TRANSPORT

Maksimum en Minimum Temperature (°C) en Reënval (RRR) in mms. vir die 24 uur wat om 0800 SAST eindig op ...23...7...4...7...59....

Maximum and Minimum Temperatures (°C) and Rainfall (RRR) in mms. for 24 hours ending at 0800 SAST on

CAPE - KAAP	Max.	Min.	RRR
Aberdeen			
Addo			7·0
Alexanderbaai	22	10	
Aliwal-Noord	16	9	9·5
Barkly East	13	6	18·6
Bashee	16	14	29·0
Bathurst			
Beaufort West	16	9	0·3
Boegoebergdam			
Boetsap			9·8
Brandvlei			
Cala			21·0
Caledon			
Calitzdorp			
Calvinia	19	14	
Cape L'Agulhus	20	14	
Cape Columbine	17	12	
Cape St. Francis	18	13	3·5
Carnarvon			
Ceres			
Citrusdal			
Colesberg			
Cradock			0·3
De Aar	14	5	
D.F. Malan (C.T.)	22	5	
Dordrecht	8	3	19·0
Douglas			
East London	15	13	5·6
Elsenburg			
Flagstaff			
Fraserburg	13	5	
Garies			
George	17	6	
Graaff Reinet	12	10	1·2
Grahamstown			5·5
Idutywa			
Jansenville	17	11	5·0
Joubertina			
Kenhardt	22	9	
Kentani			
Kimberley	25	9	

KAAP - CAPE	Max.	Min.	RRR
K'Williamstown			
Knysna			
Kowie			7·0
Kuruman	26	6	
Ladismith			
Lake Mentz			5·0
Maclear			
Mafeking	25	15	9·5
Malmesbury			
Matatiele			
Matroosberg	15	3	
Middelburg	9	7	1·0
Mosselbaai	20	14	
Mount Frere			9·8
New Amalfi[1]			9·3
O'kiep	21	11	
Orange River	22	16	
Oudtshoorn			
Petrusville			
Piketberg			
Pofadder	20	9	
Port Elizabeth	19	13	9·6
Port Nolloth	18	10	
Port St. Johns	17	14	28·0
Postmasburg	24	7	
Prieska	21	6	
Prince Albert			
Queenstown	10	9	4·1
Rietfontein			
Riversdal	20	7	
Robertson	21	6	
Somerset East	11	10	7·0
Steynsburg			
Strydenburg			
Stutterheim			
Sutherland			
Swellendam			
Tarkastad			2·0
Touwsrivier			
Umtata	13	11	20·5
Uniondale			

CAPE - KAAP	Max.	Min.	RRR
Upington	24	9	
Vanwyksvlei	19	6	
Victoria-Wes	9	4	
Vredendal	25	14	
Vryburg	27	13	0·4
Williston			
Kokstad	12	8	16·0
O.V.S. - O.F.S.			
Belkfontein[2]			0·4
Bethlehem	19	12	19·8
Bloemfontein	24	11	2·8
Brandfort			
Bultfontein			10·0
Fauresmith	19	9	1·7
Ficksburg			10·0
Frankfort			
Harrismith			12·9
Heilbron			
Hoopstad	26	11	0·6
Kroonstad	25	13	2·2
Lindley			4·5
Modderpoort			30·0
Philippolis			
Petrusburg			
Reitz			
Senekal			
Vrede			18·5
Warden			14·0
Welkom	23	13	
Wepener	25	13	12·3
Winburg			
Zastron			14·5
TRANSVAAL			
Andalusia			11·0
Barberton			
Belfast			
Bethal			
Carolina	22	11	
Gravelotte			
Creey	32	10	0·4

TRANSVAAL	Max.	Min.	RRR
Delareyville			
Ermelo	23	11	
Fleur-de-Lys	26	17	
Groendraai	30	16	1·2
Jan Smuts	28	12	1·0
Joubert Park	21	12	3·2
Komatipoort	27	18	
Kroondal	25	12	0·2
L'doornsstad			
Letaba			
Lichtenburg			14·0
L' Trichardt			
Loskop[3]			
Marble Hall			
Marnitz	32	16	
Messina	34	19	
Middelburg			
Nelspruit	23	12	
Pietersburg	27	13	
Piet Retief	19	12	0·5
Pelgrimsrus	17	10	
Phalaborwa	30	18	
Pongola			
Potchefstroom	27	13	4·0
Potgietersrus	30	15	
Pretoria W.B.	27	14	1·0
Pretoriuskop			
Punda Maria			
Bekukuni			
Skukuza			
Thabazimbi	31	16	7·0
Tomburke			
Vereeniging			
Volksrust			35·6
Warmbad	30	15	0·8
Waterval-Bo	22	13	
Witbank			0·4
Zeerust	26	15	5·3
Mara	30	15	
NATAL			
Cape St. Lucia	22	15	0·8

NATAL	Max.	Min.	RRR
Dundee			19·5
Durban	19	15	8·4
Estcourt	18	10	14·9
Harding			13·5
Himeville			10·7
N'kuzi			
Newcastle	16	11	29·2
P'Maritzburg			10·6
Port Shepstone	19	16	9·0
Richmond			
Seven Oaks			9·0
Van Reenen			
Vryheid			19·0
S.W.A.			
Gobabis	30	11	
Keetmanshoop	23	18	
Luderitz	21	11	
Mariental	26	11	
Ohopoho	31	12	
Ondangua	31	15	
Outjo	30	13	
Rundu	32	17	
Swakopmund	16	14	
Tsumeb	31	13	
Windhoek	26	14	
PROTECTORATES.			
PROTEKTORATE			
Bremersdorp	23	16	
Emlembe			0·5
Francistown	32	16	
Gaberones	30	6	8·6
Ghanzi	30	16	13·5
Mahalapye	33	17	
Maseru			
Maun	33	17	0·4
Stegi			
Tsabong	29	7	
Tsane	31	12	
Shakawe			

[1] Naby Kokstad

[2] Near Bothaville

[3] Naby Groblersdal

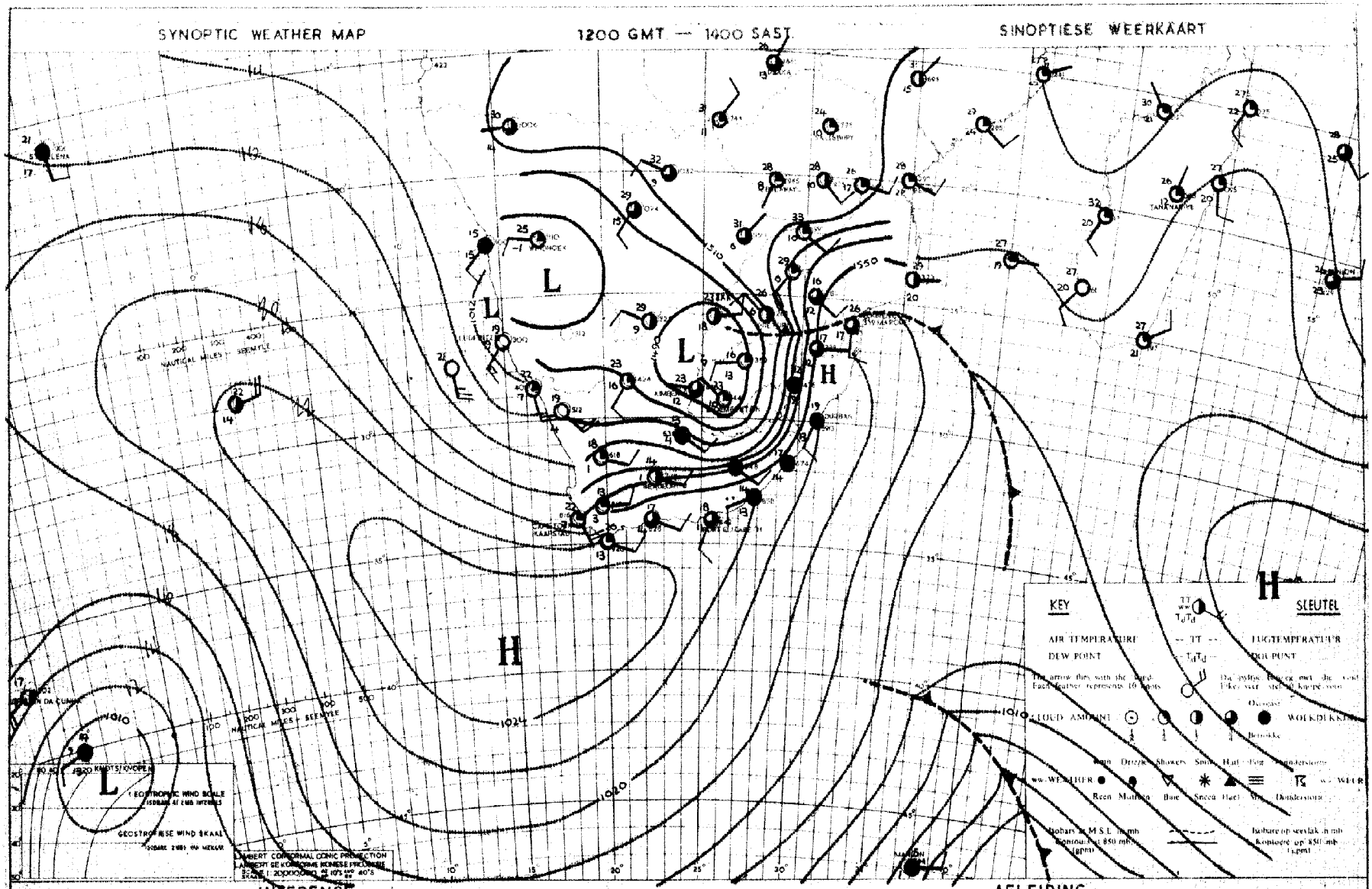

INFERENCE

DATE 22 - 4 - 1959 DATUM

AFLEIDING

It is expected that the low over the interior will move slowly eastwards and it will become fairly cloudy over the Transvaal and rain or thundershowers will fall.

Further rain or thundershowers are also expected over the Free-State, Northern Cape and Eastern Cape and Natal.

Na verwagting sal die laag oor die binneland stadig oostwaarts beweeg en dit sal taamlik bewolk word oor Transvaal en reën of donderbuie sal voorkom.

Verdere reën en donderbuie sal ook voorkom oor Noord-Kaapland, die Vrystaat, Oos-Kaapland en Natal.

DAAGLIKSE WEERBULLETIN WEERBURO : WEATHER BUREAU DAILY WEATHER BULLETIN

DEPT. VAN VERVOER – DEPT. OF TRANSPORT

Maksimum en Minimum Temperature (°C) en Reënval (RRR) in mms. vir die 24 uur wat om 0800 SAST eindig op ...24...-...4...-...59.....

Maximum and Minimum Temperatures (°C) and Rainfall (RRR) in mms. for 24 hours ending at 0800 SAST on

KAAP - CAPE	Max.	Min.	RRR
Aberdeen			
Addo			3·5
Alexanderbaai	21	11	
Aliwal-Noord	20	4	0·2
Barkly East	7	-1	1·0
Bashee	20	14	6·5
Bathurst			
Beaufort West	17	4	0·1
Boegoebergdam			
Boetsap			
Brandvlei			
Cala			
Caledon			
Calitzdorp			
Calvinia	23	4	
Cape L'Agulhus	19	11	
Cape Columbine	21	9	
Cape St. Francis	19	11	
Carnarvon			
Ceres			
Citrusdal			
Colesberg			
Cradock			
De Aar	20	3	
D.F. Malan (C.T.)	24	3	
Dordrecht	13	5	0·3
Douglas			
East London	18	12	4·0
Elsenburg			
Flagstaff			
Fraserburg	19	2	
Garies			
George	19	10	
Graaff Reinet	16	9	
Grahamstown			4·5
Idutywa			
Jansenville	18	10	0·2
Joubertina			
Kenhardt	23	8	
Kentani			
Kimberley	24	8	

KAAP - CAPE	Max.	Min.	RRR
K'Williamstown			
Knysna			
Kowie			18·0
Kuruman	25	7	
Ladismith			
Lake Mentz			
Maclear			
Mafeking	23	13	30·4
Malmesbury			
Matatiele			
Matroosberg	18	7	
Middelburg	16	0	
Mosselbaai	17	14	
Mount Frere			
New Amalfi[1]			
O'kiep	23	10	
Orange River	22	3	
Oudtshoorn			
Petrusville			
Piketberg			
Pofadder	22	10	
Port Elizabeth	19	11	7·0
Port Nolloth	20	11	
Port St. Johns	20	16	2·5
Postmasburg	23	11	
Prieska	28	5	
Prince Albert			
Queenstown	17	14	0·4
Rietfontein			
Riversdal	22	6	
Robertson	24	6	
Somerset East	13	6	1·1
Steynsburg			
Strydenburg			
Stutterheim			
Sutherland			
Swellendam			
Tarkastad			
Touwsrivier			
Umtata	17	9	3·5
Uniondale			

CAPE - KAAP	Max.	Min.	RRR
Upington	25	9	
Vanwyksvlei	22	6	
Victoria-Wes	18	-1	
Vredendal	27	8	
Vryburg	27	9	
Williston			
Kokstad	18	8	8·5
O.V.S. - O.F.S.			
Balkfontein[2]			0·6
Bethlehem	18	6	27·8
Bloemfontein	21	7	
Brandfort			
Bultfontein			
Fauresmith	19	2	
Ficksburg			
Frankfort			
Harrismith			19·3
Heilbron			
Hoopstad	26	8	
Kroonstad	25	9	
Lindley			12·0
Modderpoort			
Philippolis			
Petrusburg			
Reitz			
Senekal			
Vrede			1·0
Warden			
Welkom	25	10	7·5
Wepener	20	8	
Winburg			
Zastron			
TRANSVAAL			
Andalusia			
Barberton			
Belfast			
Bethal			
Carolina	16	6	
Gravelotte			
Creecy	26	10	3·0

TRANSVAAL	Max.	Min.	RRR
Delareyville			
Ermelo	17	5	
Fleur-de-Lys	26	15	
Groendraai	24	11	8·4
Jan Smuts	16	10	0·1
Joubert Park	16	11	0·8
Komatipoort	31	16	
Kroondal	22	13	0·5
L'doornsstad			
Letaba			
Lichtenburg			11·9
L' Trichardt			
Loskop[3]			4·1
Marble Hall			
Marnitz	21	18	1·0
Messina	28	18	
Middelburg			1·2
Nelspruit	23	12	2·0
Pietersburg	19	9	0·1
Piet Retief	23	12	
Pelgrimsrus	17	12	
Phalaborwa	28	14	
Pongola			
Potchefstroom	22	13	
Potgietersrus	20	15	1·4
Pretoria W.B.	19	11	0·5
Pretoriuskop			
Punda Maria			
Sekukuni			
Skukuza			
Thabazimbi	24	14	4·3
Tomburke			
Vereeniging			
Volksrust			
Warmbad	21	11	4·0
Waterval-Bo			
Witbank			2·2
Zeerust	22	13	13·2
Mara	22	17	
NATAL			
Cape St. Lucia	24	17	0·7

NATAL	Max.	Min.	RRR
Dundee			19·5
Durban	24	14	
Estcourt	20	10	0·2
Harding			1·8
Kimberley			
M'kuzi			
Newcastle	22	13	
P'Maritzburg			
Port Shepstone	22	16	0·4
Richmond			
Seven Oaks			44·5
Van Reenen			
Vryheid			
S.W.A.			
Gobabis	30	12	
Keetmanshoop	27	11	
Luderitz	18	12	
Mariental	29	13	
Ohopoho	31	12	
Ondangua	32	17	
Outjo	30	13	
Runtu	31	17	15·5
Swakopmund	17	13	
Tsumeb	30	15	8·8
Windhoek	26	11	
PROTECTORATES.			
PROTEKTORATE			
Bremersdorp			
Emlembe			
Francistown	30	16	
Gaberones	28	15	
Ghanzi	29	16	
Mahalapye	28	11	8·0
Maseru			
Naun	33	15	
Stegi			
Tsabong	30	11	
Tsane	34	15	
Shakawe			

[1] Naby Kokstad

[2] Near Bothaville

[3] Naby Groblersdal

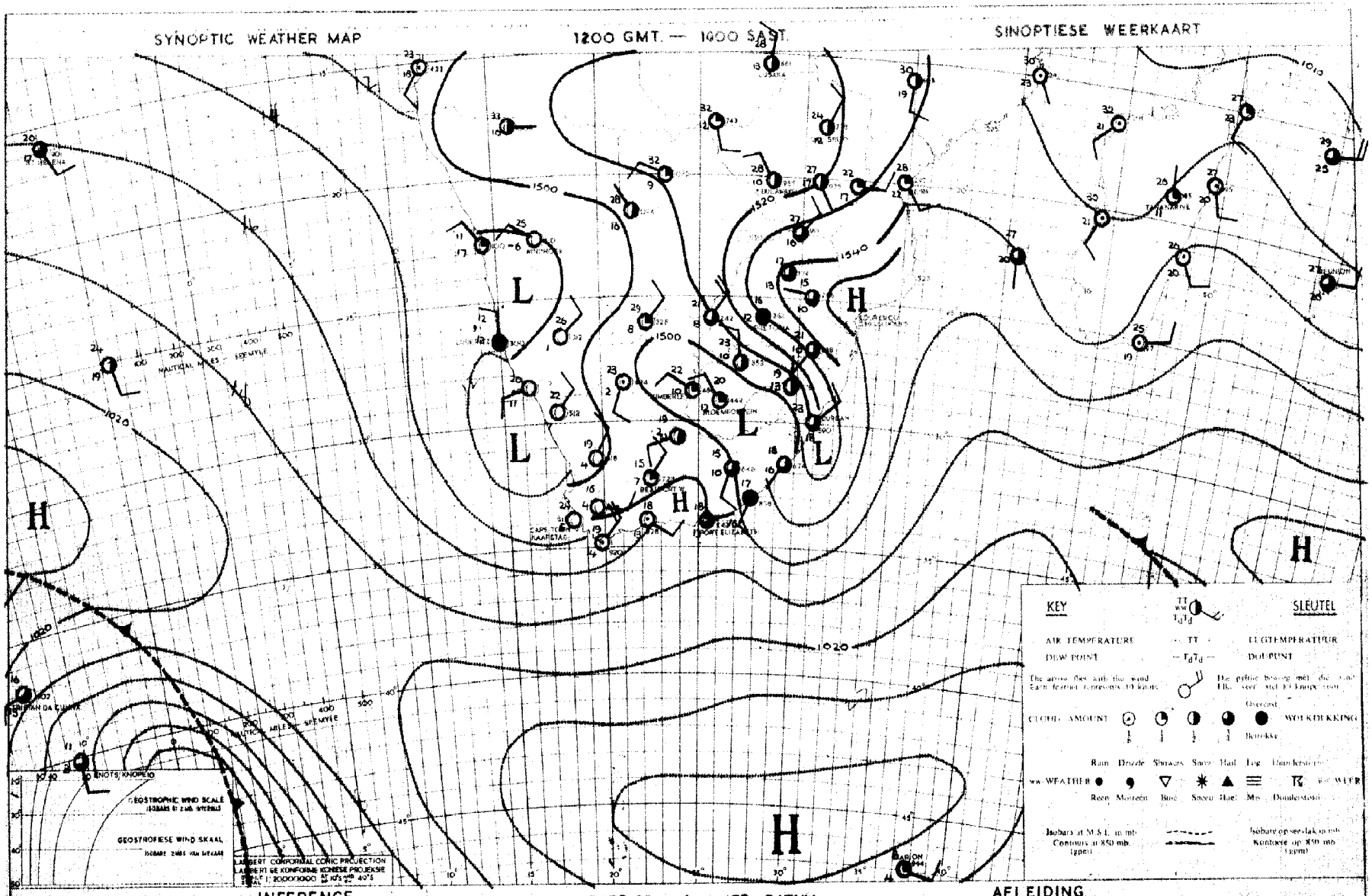

Pressures are falling over the west coast. The air will remain humid over the eastern half of the country and showers are possible.

Druk daal oor die weskus en die lug sal vogtig bly oor die oostelike helfte van die land en las buie is moontlik.

DAAGLIKSE WEERBULLETIN WEERBURO : WEATHER BUREAU DAILY WEATHER BULLETIN

DEPT. VAN VERVOER—DEPT. OF TRANSPORT

Maksimum en Minimum Temperature (°C) en Reënval (RRR) in mms. vir die 24 uur wat om 0800 SAST eindig op ...25...7...74...89....

Maximum and Minimum Temperatures (°C) and Rainfall (RRR) in mms. for 24 hours ending at 0800 SAST on

CAPE - KAAP	Max.	Min.	RRR
Aberdeen			
Addo			
Alexanderbaai	19	9	
Aliwal-Noord	25	7	
Barkly East	19	4	
Bashee	22	15	
Bathurst			
Beaufort West	27	8	
Boegoebergdam			
Boetsap			
Brandvlei			
Cala			
Caledon			3·5
Calitzdorp			
Calvinia	25	6	
Cape Agulhus	21	13	8·5
Cape Columbine	15	11	0·6
Cape St. Francis	23	15	
Carnarvon			
Ceres			
Citrusdal			3·5
Colesberg			
Cradock			
De Aar	25	5	
D.F. Malan (C.T.)	20	8	4·4
Dordrecht	21	7	
Douglas			
East London	23	14	
Elsenburg			5·5
Flagstaff			
Fraserburg	22	6	
Garies			
George	25	11	1·6
Graaff Reinet	27	7	
Grahamstown			
Idutywa			
Jansenville	27	9	
Joubertina			
Kenhardt	29	8	
Kentani			
Kimberley	29	10	

KAAP - CAPE	Max.	Min.	RRR
K'Williamstown			
Knysna			4·0
Kowie			
Kuruman	32	6	
Ladismith			
Lake Me[illegible]			
M[illegible]			
Lafeking	26	13	1·9
Ma[illegible]bury			
Matatiele			
Matroosberg	21	7	
Middelburg	23	3	
Mosselbaai	25	13	1·0
Mount Frere			
New Amalfi[1]			
O'kiep	22	6	
Orange River	27	7	
Oudtshoorn			
Petrusville			
Piketberg			8·0
Pofadder	25	5	
Port Elizabeth	27	15	
Port Nolloth	18	9	
Port St. Johns	23	17	
Postmasburg	27	9	
Prieska	29	9	
Prince Albert			
Queenstown	24	8	
Rietfontein			
Riversdal	25	11	0·3
Robertson	25	11	
Somerset East	24	9	
Steynsburg			
Strydenburg			
Stutterheim			
Sutherland			
Swellendam			14·5
Tarkastad			
Touwsrivier			
Umtata	25	11	
Uniondale			

CAPE - KAAP	Max.	Min.	RRR
Upington	31	8	
Vanwyksvlei	27	6	
Victoria-Wes	24	3	
Vredendal	21	13	8·4
Vryburg	28	10	
Williston			
Kokstad	24	9	
O.V.S. - O.F.S.			
Balkfontein[2]			
Bethlehem	22	8	15·1
Bloemfontein	25	10	
Brandfort			
Bultfontein			
Fauresmith	24	6	
Ficksburg			
Frankfort			
Harrismith			2·8
Heilbron			
Hoopstad	27	10	
Kroonstad	27	11	0·3
Lindley			12·0
Modderpoort			
Philippolis			
Petrusburg			
Reitz			
Senekal			
Vrede			
Warden			8·0
Welkom	26	13	1·1
Wepener	24	12	
Winburg			
Zastron			
TRANSVAAL			
Andalusia			0·3
Barberton			
Belfast			
Bethal			
Carolina	24	9	0·4
Gravelotte			
Orecy	29	12	

TRANSVAAL	Max.	Min.	RRR
Delareyville			
Ermelo	25	9	1·2
Fleur-de-Lys	32	19	
Groendraai	29	12	0·3
Jan Smuts	23	12	
Joubert Park	23	13	
Komatipoort	38	20	
Kroondal	27	11	
L'doornsstad			
Letaba			
Lichtenburg			
L' Trichardt			
Loskop[3]			9·0
Marble Hall			
Marnitz	31	15	2·5
Messina	35	21	
Middelburg			
Nelspruit	32	16	
Pietersburg	28	13	
Piet Retief	29	14	
Pilgrimsrus	24	7	
Phalaborwa	33	24	
Pongola	34	17	
Potchefstroom	26	12	
Potgietersrus	28	13	
Pretoria [illegible]	25	11	3·4
Pretoriuskop			
Punda Maria			
Sekukuni			
Skukuza			
Thabazimbi			
Tomburke			
Vereeniging			
Volksrust			
Warmbad	30	12	
Waterval-Bo	28	12	
Witbank			2·1
Zeerust	27	11	3·6
Mara	31	11	
NATAL			
Cape St. Lucia	26	21	

NATAL	Max.	Min.	RRR
Dundee			
Durban	25	17	
Estcourt	28	11	
Harding			
Himeville			
M'kuzi			
Newcastle	28	14	
P'Maritzburg			
Port Shepstone	25	17	
Richmond			
Seven Oaks			
Van Reenen			
Vryheid			
S.W.A.			
Gobabis	31	9	
Keetmanshoop	28	8	
Luderitz	15	11	
Mariental	32	7	
Ohopoho	31	13	
Ondangua	31	17	
Outjo	30	13	
Runtu	22	16	1·5
Swakopmund			
Tsumeb	29	14	
Windhoek	26	13	
PROTECTORATES.			
PROTEKTORATE			
Bremersdorp			
Embembe			1·9
Francistown	32	17	2·4
Gaberones	23	14	
Ghanzi	23	14	
Mahalapye	31	14	4·0
Maseru	23	9	
Maun	24	16	1·5
Stegi			
Tsabong	32	15	
Tsane	31	11	
Shakawe	28	16	
Malopolole	28	13	

[1] Naby Kokstad

[2] Near Bothaville

[3] Naby Groblersdal

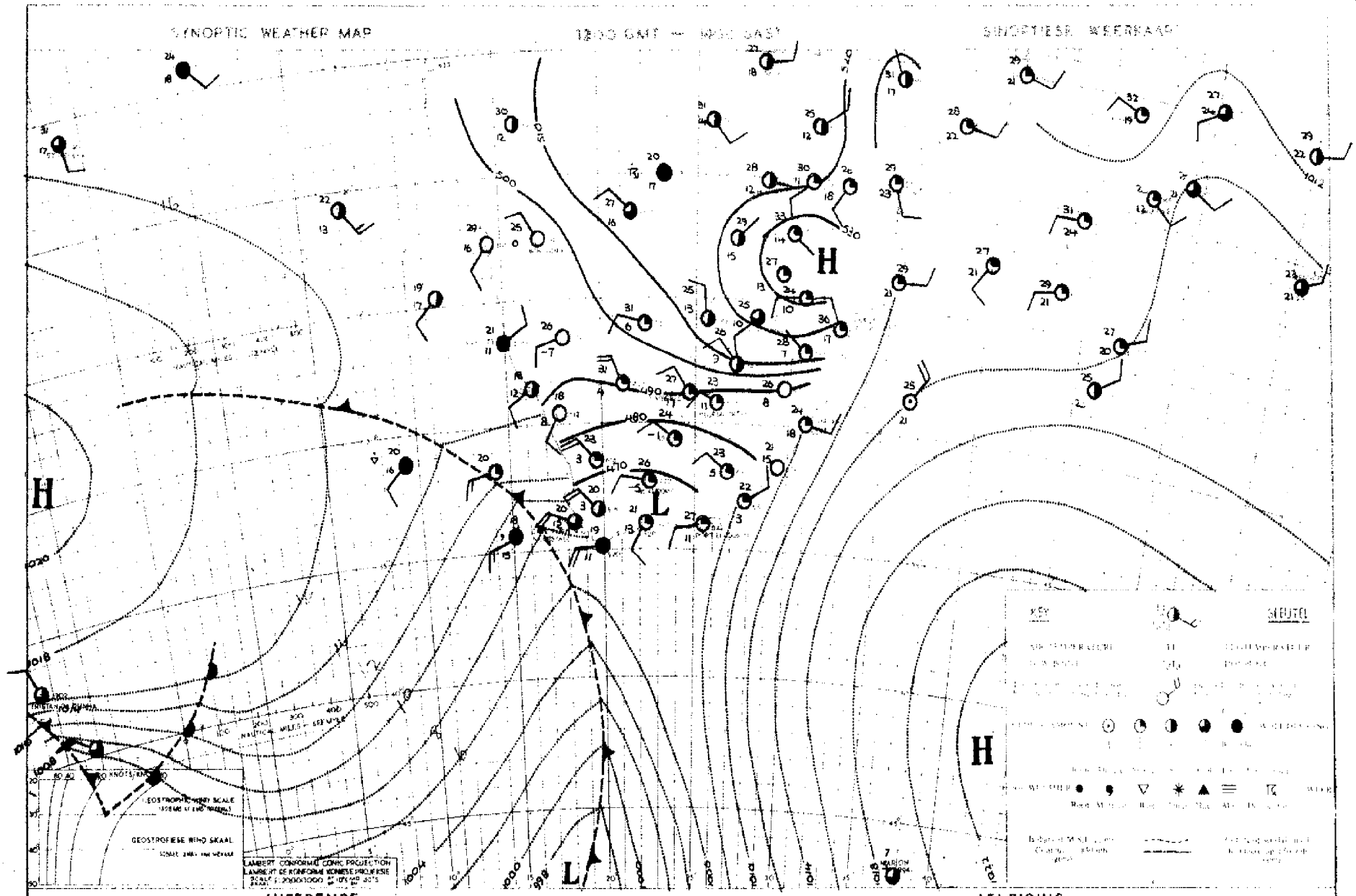

INFERENCE

DATE 24 - 4 - 1959 DATUM

AFLEIDING

Moist and warm air flows southeastwards over Bechuanaland, the Transvaal, the Kuruman - Mafeking Territory, the northern and northeastern Free-State and the northern Natal interior. Isolated thundershowers will develop over these areas.

A cold-front will bring cooler air to the southwestern and southern Cape coastal regions and occasional rain will occur. Over the rest of the country it will be fine and warm.

Vogtige en warm lug beweeg suidooswaarts oor Bet-joeanaland, Transvaal, die Kuruman - Mafeking gebied, die noordelike en noordoostelike O.V.S. en die noordelike Natalse binneland. Los donderstorms sal oor hierdie gebiede ontwikkel. 'n Koue-front sal koeler lug oor die suidwestelike en suidelike Kaapse kusstreke bring en plaaslike reën sal voorkom. Oor die res van die land sal dit mooiweer en warm wees.

DAAGLIKSE WEERBULLETIN WEERBURO : WEATHER BUREAU DAILY WEATHER BULLETIN

DEPT. VAN VERVOER—DEPT. OF TRANSPORT

Maksimum en Minimum Temperature (°C) en Reënval (RRR) in mms. vir die 24 uur wat om 0800 SAST eindig op ..26..-..4..-..59.....

Maximum and Minimum Temperatures (°C) and Rainfall (RRR) in mms. for 24 hours ending at 0800 SAST on

CAPE - KAAP	Max.	Min.	RRR
Aberdeen			
Addo			
Alexanderbaai	22	8	
Aliwal-Noord	24	7	
Barkly East	20	2	
Bashee	21	18	
Bathurst			
Beaufort West	20	5	
Boegoebergdam			
Boetsap			
Brandvlei			
Cala			
Caledon			
Calitzdorp			
Calvinia	22	7	
Cape L'Agulhus	19	12	
Cape Columbine	17	10	
Cape St. Francis	18	10	
Carnarvon			
Cerws			
Citrusdal			
Colesberg			
Cradock			
De Aar	23	6	
D.F. Malan (C.T.)	19	5	
Dordrecht			
Douglas			
East London	20	11	
Elsenburg			
Flagstaff			
Fraserburg	22	6	
Garies			
George	18	7	
Graaff Reinet	21	6	
Grahamstown			
Idutywa			
Jansenville	22	7	
Joubertina			
Kenhardt	23	7	
Kentani			
Kimberley	26	6	

KAAP - CAPE	Max.	Min.	RRR
K'Williamstown			
Knysna			
Kowie			
Kuruman	27	8	
Ladismith			
Lake Mentz			
Maclear			
Mafeking	27	13	
Malmesbury			
Matatiele			
Matroosberg	17	4	
Middelburg	22	4	
Mosselbaai	20	14	
Mount Frere			
New Amalfi[1]			
O'kiep	22	9	
Orange River	24	6	
Oudtshoorn			
Petrusville			
Piketberg			
Pofadder			
Port Elizabeth	19	8	
Port Nolloth	19	9	
Port St. Johns	21	16	
Postmasburg			
Prieska	26	7	
Prince Albert			
Queenstown	23	10	
Rietfontein			
Riversdal	26	6	
Robertson	21	6	
Somerset East	19	6	
Steynsburg			
Strydenburg			
Stutterheim			
Sutherland			
Swellendam			
Tarkastad			
Touwsrivier			
Umtata	19	10	
Uniondale			

CAPE - KAAP	Max.	Min.	RRR
Upington	28	5	
Vanwyksvlei	22	9	
Victoria-Wes	20	2	
Vredendal	22	7	
Vryburg	30	5	
Williston			
Kokstad	22	9	0.8
O.V.S. - O.F.S.			
Balkfontein[2]			
Bethlehem	22	8	
Bloemfontein	25	6	
Brandfort			
Bultfontein			
Fauresmith	22	5	
Ficksburg			
Frankfort			
Harrismith			
Heilbron			
Hoopstad	28	5	
Kroonstad			
Lindley			
Modderpoort			
Philippolis			
Petrusburg			
Reitz			
Senekal			
Vrede			
Warden			
Welkom			
Wepener	25	2	
Winburg			
Zastron			
TRANSVAAL			
Andalusia			
Barberton			
Belfast			
Bethal			
Carolina	25	12	
Gravelotte			
Creecy	31	11	

TRANSVAAL	Max.	Min.	RRR
Delareyville			
Ermelo			
Fleur-de-Lys	35	18	
Groendraai	30	10	0.1
Jan Smuts	25	9	11.3
Joubert Park			
Komatipoort			
Kroondal	28	11	
L'doornsstad			
Letaba			
Lichtenburg			
L' Trichardt			
Loskop[3]			
Marble Hall			
Marnitz	32	15	
Messina	36	21	0.2
Middelburg			
Nelspruit	35	19	
Pietersburg	31	8	
Piet Retief	29	13	
Pelgrimsrus	27	21	0.4
Phalaborwa	37	21	
Pongola	38	19	
Potchefstroom	28	10	0.5
Potgietersrus	30	12	
Pretoria W.B.	27	13	
Pretoriuskop			
Punda Maria			
Sekukuni			
Skukuza			
Thabazimbi			
Tomburke			
Vereeniging			
Volksrust			
Warmbad	29	22	
Waterval-Bo			
Witbank			
Zeerust	28	11	
	34	14	
NATAL			
Cape St. Lucia			

NATAL	Max.	Min.	RRR
Dundee			
Durban	26	17	4.2
Estcourt	29	13	
Harding			
Himeville			
M'kuzi			
Newcastle	23	13	
P'Maritzburg			
Port Shepstone	24	17	0.4
Richmond			
Seven Oaks			
Van Reenen			
Vryheid			
S.W.A.			
Gobabis	30	13	
Keetmanshoop	27	14	
Luderitz	20	11	
Mariental	28	12	
Ohopoho			
Ondangua			
Outjo	30	17	
Runtu			
Swakopmund	18	13	
Tsumeb	29	17	
Windhoek	27	14	
PROTECTORATES			
PROTEKTORATE			
Bremersdorp	37	21	
Embembe			
Francistown	32	14	
Gaberones	31	14	
Ghanzi	31	10	
Mahalapye			
Maseru	24	3	
Maun	34	18	
Stegi			
Tsabong	29	5	
Tsane	31	12	
Shakawe	27	17	
Molopolole	30	14	

[1] Naby Kokstad

[2] Near Bothaville

[3] Naby Groblersdal

SYNOPTIC WEATHER MAP 1200 GMT — 1400 SAST SINOPTIESE WEERKAART

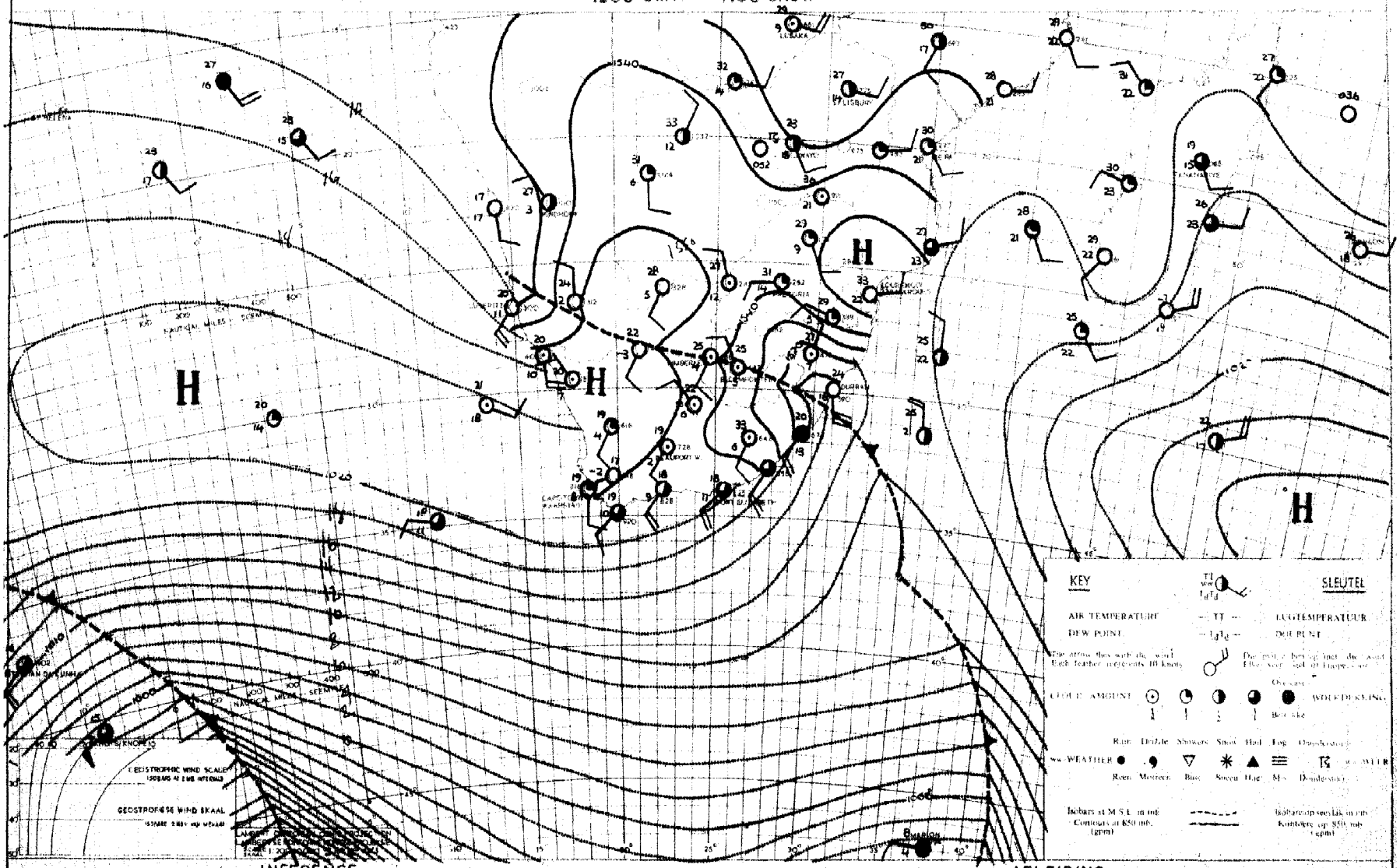

INFERENCE DATE 25 - 4 - 1959 DATUM AFLEIDING

It is expected that it will become fairly cloudy and cool over Natal and the Transvaal lowveld. It will be mild to cool over the southern and central parts of the Cape Province but warm with isolated thundershowers over the northern parts of the interior.

Na verwagting sal dit taamlik bewolk en koel word oor Natal en die Laeveld van Transvaal. Dit sal matig tot koel wees oor die suidelike en sentrale dele van die Kaapprovinsie maar warm met enkele donderbuie sal oor die noordelike van die binneland voorkom.

DAAGLIKSE WEERBULLETIN WEERBURO : WEATHER BUREAU DAILY WEATHER BULLETIN

DEPT. VAN VERVOER—DEPT. OF TRANSPORT

Maksimum en Minimum Temperature (°C) en Reënval (RRR) in mms. vir die 24 uur wat om 0800 SAST eindig op ..... 27 - 4 - 59 .....

Maximum and Minimum Temperatures (°C) and Rainfall (RRR) in mms. for 24 hours ending at 0800 SAST on

CAPE - KAAP	Max.	Min.	RRR
Aberdeen			
Addo			
Alexanderbaai	32	14	
Aliwal-Noord	25	5	
Barkly East	20	2	
Bashee	22	15	
Bathurst			
Beaufort West	24	8	
Boegoebergdam			
Boetsap			
Brandvlei			
Cala			
Caledon			
Calitzdorp			
Calvinia	29	10	
Cape L'Agulhus	20	16	
Cape Columbine	19	11	
Cape St. Francis	19	11	
Carnarvon			
Ceres			
Citrusdal			
Colesberg			
Cradock			
De Aar	26	6	
D.F. Malan (C.T.)	24	9	
Dordrecht	20	6	
Douglas			
East London	22	14	
Elsenburg			
Flagstaff			
Fraserburg	25	7	
Garies			
George	22	11	
Graaff Reinet	21	11	
Grahamstown			
Idutywa			
Jansenville	22	8	
Joubertina			
Kenhardt	30	10	
Kentani			
Kimberley	28	10	

KAAP - CAPE	Max.	Min.	RRR
K'Williamstown			
Knysna			
Kowie			
Kuruman	28	4	
Ladismith			
Lake Mentz			
Maclear			
Mafeking	28	15	
Malmesbury			
Matatiele			
Matroosberg	23	8	
Middelburg	20	3	
Mosselbaai	18	15	
Mount Frere			
New Amalfi[1]			
O'kiep	28	14	
Orange River	26	7	
Oudtshoorn			
Petrusville			
Piketberg			
Pofadder	27	14	
Port Elizabeth	20	10	
Port Nolloth	17	12	
Port St. Johns	23	16	
Postmasburg	28	10	
Prieska	27	6	
Prince Albert			
Queenstown	18	7	
Rietfontein			
Riversdal	27	7	
Robertson	27	7	
Somerset East	23	11	
Steynsburg			
Strydenburg			
Stutterheim			
Sutherland			
Swellendam			
Tarkastad			
Touwsrivier			
Umtata	20	9	
Uniondale			

CAPE - KAAP	Max.	Min.	RRR
Upington	29	11	
Vanwyksvlei	27	9	
Victoria-Wes			
Vredendal	34	11	
Vryburg	30	10	
Williston			
Kokstad	17	8	
O.V.S. - O.F.S.			
Balkfontein[2]			
Bethlehem	20	9	
Bloemfontein	25	10	
Brandfort			
Bultfontein			
Fauresmith	20	6	
Ficksburg			
Frankfort			
Harrismith			
Heilbron			
Hoopstad	28	10	
Kroonstad	27	16	
Lindley			
Modderpoort			
Philippolis			
Petrusburg			
Reitz			
Senekal			
Vrede			
Warden			
Welkom	25	12	
Wepener	25	14	
Winburg			
Zastron			
TRANSVAAL			
Andalusia			
Barberton			
Belfast			
Bethal			
Carolina	17	10	
Gravelotte			
Crecy	28	9	

TRANSVAAL	Max.	Min.	RRR
Delareyville			
Ermelo			
Fleur-de-Lys	24	14	
Groendraai	28	11	
Jan Smuts	22	10	
Joubert Park	24	11	
Komatipoort	40	16	
Kroondal			
L'doornsstad			
Letaba			
Lichtenburg			
L' Trichardt			
Loskop[3]			
Marble Hall			
Marnitz	29	13	
Messina	26	19	
Middelburg			
Nelspruit	23	14	
Pietersburg	25	9	
Piet Retief	18	11	
Pelgrimsrus	13	9	0·3
Phalaborwa	27	16	
Pongola			
Potchefstroom	28	13	
Potgietersrus	28	11	
Pretoria W.B.	25	11	
Pretoriuskop			
Punda Maria			
Sekukuni			
Skukuza			
Thabazimbi	29	13	
Tomburke			
Vereeniging			
Volksrust			
Warmbad	28	13	
Waterval-Bo	29	13	
Witbank			
Zeerust	29	14	
Mara	23	14	
NATAL			
Cape St. Lucia			

NATAL	Max.	Min.	RRR
Dundee			
Durban	24	15	
Estcourt	19	11	
Harding			
Hluleville			
M'kuzi			
Newcastle	22	10	
P'Maritzburg			
Port Shepstone	23	15	
Richmond			
Seven Oaks			0·7
Van Reenen			
Vryheid			
S.W.A.			
Gobabis	29	14	
Keetmanshoop	31	17	
Luderitz	20	13	
Mariental			
Ohopoho	32	15	1·5
Ondangua	32	17	3·0
Outjo	31	15	12·3
Runtu	32	16	
Swakopmund	20	16	
Tsumeb	31	17	
Windhoek	29	15	
PROTECTORATES.			
PROTEKTORATE			
Bremersdorp	22	12	
Enlembe			
Francistown	27	16	
Gaberones	31	16	
Ghanzi	31	18	
Mahalapye			
Maseru			
Maun	35	18	
Stegi			
Tsabong	31	9	
Tsane	32	16	
Shakane	33	16	
Molopolole	30	15	

[1] Naby Kokstad

[2] Near Bothaville

[3] Naby Groblersdal

SYNOPTIC WEATHER MAP 1200 GMT. — 1400 SAST. SINOPTIESE WEERKAART

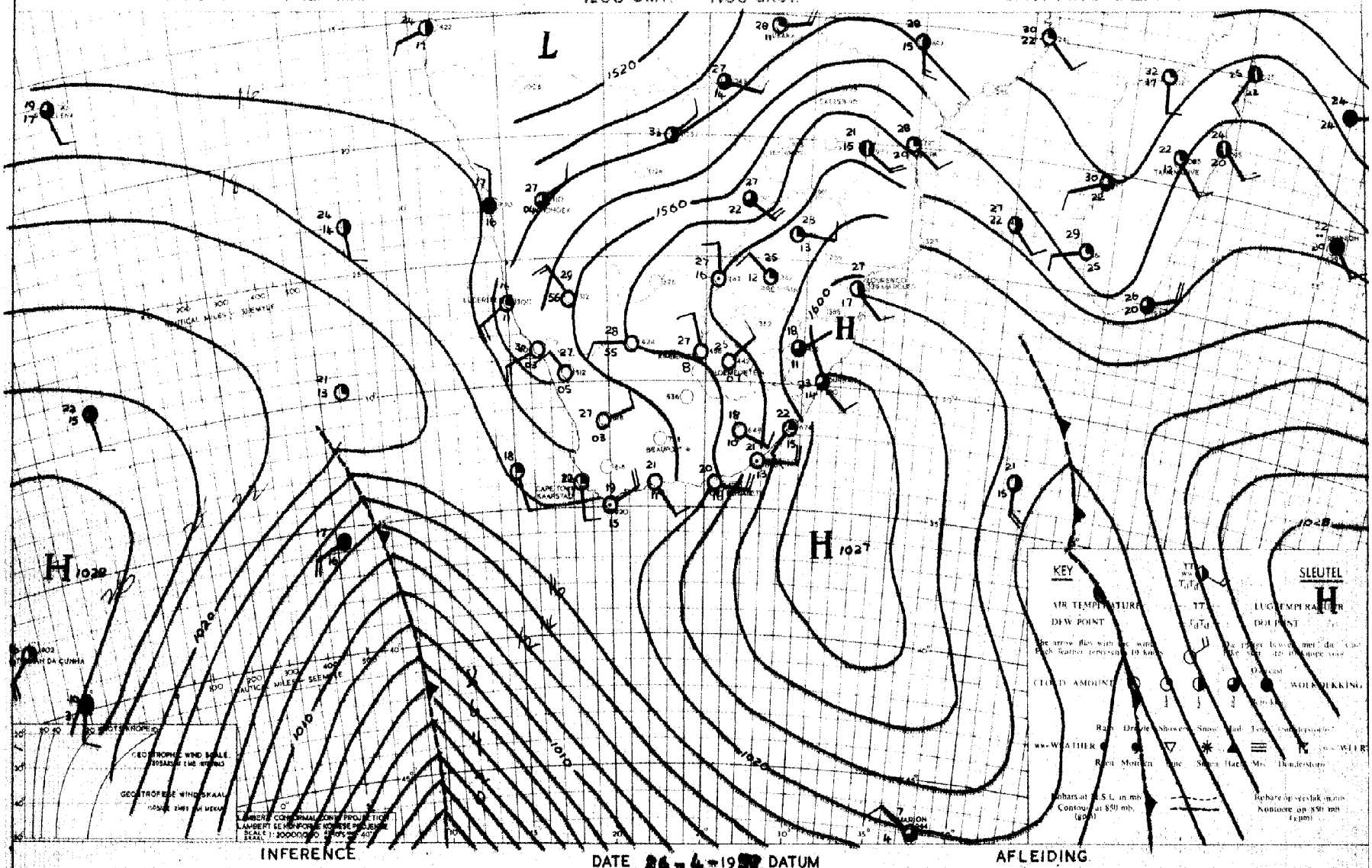

INFERENCE

With the high to the south-east of the continent and the trough approaching from the west, humid air is expected to move southwards over the interior and isolated thundershowers will occur. It will become cloudy with rain over the south-western coastal regions later.

DATE 26-4-1957 DATUM

AFLEIDING

Met die hoog suidoos van die vasteland en die trog na die weste sal ietwat vogtige lug suidwaarts beweeg oor die binneland en enkele donderbuie sal voorkom. Dit sal later bewolk word oor die suidwestelike kusgebied en reën sal voorkom.

DAAGLIKSE WEERBULLETIN WEERBURO : WEATHER BUREAU DAILY WEATHER BULLETIN

DEPT. VAN VERVOER—DEPT. OF TRANSPORT

Maksimum en Minimum Temperature (°C) en Reënval (RRR) in mms. vir die 24 uur wat om 0600 SAST eindig op 28 - 4 - 59

Maximum and Minimum Temperatures (°C) and Rainfall (RRR) in mms. for 24 hours ending at 0600 SAST on

KAAP - CAPE	Max.	Min.	RRR
Aberdeen			
Addo			
Alexanderbaai	17	13	20
Aliwal-Noord	27	11	
Barkly East	21	5	
Bashee	23	17	
Bathurst			
Beaufort West	27	14	0·5
Boegoebergdam			
Boetsap			
Brandvlei			
Cala			
Caledon			1·5
Calitzdorp			
Calvinia	24	8	2·5
Cape L'Agulhus	20	14	12·0
Cape Columbine	18	11	5·6
Cape St. Francis	20	16	0·4
Carnarvon			1·1
Ceres			
Citrusdal			
Colesberg			
Cradock			
De Aar	27	12	
D.F. Malan (C.T.)	21	11	7·7
Dordrecht	24	15	
Douglas			
East London	27	16	
Elsenburg			5·0
Flagstaff			
Fraserburg	24	8	1·2
Garies			4·0
George	20	13	0·7
Graaff Reinet	30	13	0·1
Grahamstown			
Idutywa			
Jansenville	26	14	
Joubertina			
Kenhardt	30	14	3·5
Kentani			
Kimberley	28	16	2·0

KAAP - CAPE	Max.	Min.	RRR
K'Williamstown			
Knysna			
Kowie			
Kuruman	27	11	25
Ladismith			
Lake Mentz			
Maclear			
Mafeking	25	15	
Malmesbury			3·0
Matatiele			
Matroosberg	28	8	
Middelburg	26	12	
Mosselbaai	20	14	0·3
Mount Frere			
New Amalfi[1]			
O'kiep	19	8	1·7
Orange River	29	12	
Oudtshoorn			
Petrusville			
Piketberg			3·0
Pofadder	25	12	2·2
Port Elizabeth	25	15	
Port Nolloth	15	11	3·0
Port St. Johns	23	17	
Postmasburg	27	11	1·2
Prieska	31	14	1·5
Prince Albert			
Queenstown	28	10	
Rietfontein			
Riversdal	21	11	
Robertson	23	12	2·5
Somerset East	29	12	
Steynsburg			
Strydenburg			2·5
Stutterheim			
Sutherland			
Swellendam			6·0
Tarkastad			
Touwsrivier			
Umtata	30	11	
Uniondale			4·2

CAPE - KAAP	Max.	Min.	RRR
Upington	31	13	1·8
Vanwyksvlei	30	13	2·7
Victoria-Wes	27	11	1·0
Vredendal	18	12	0·3
Vryburg	28	14	
Williston			
Kokstad	24	9	
O.V.S. - O.F.S.			
Balkfontein[2]			
Bethlehem	19	6	
Bloemfontein	25	13	
Brandfort			
Bultfontein			0·7
Fauresmith	25	10	
Ficksburg			
Frankfort			
Harrismith			
Heilbron			
Hoopstad	27	13	
Kroonstad	23	13	
Lindley			
Modderpoort			
Philippolis			
Petrusburg			
Reitz			
Senekal			
Vrede			
Warden			
Welkom	24	13	
Wepener	23	14	0·1
Winburg			
Zastron			
TRANSVAAL			
Andalusia			
Barberton			
Belfast			
Bethal			
Carolina	22	9	
Gravelotte			
Orecy	27	9	

TRANSVAAL	Max.	Min.	RRR
Delareyville			
Ermelo	22	9	
Fleur-de-Lys	27	15	
Groendraai	27	9	
Jan Smuts	22	12	5·0
Joubert Park	22	12	3·5
Komatipoort	30	16	
Kroondal			
L'doornsstad			
Letaba			
Lichtenburg			
L' Trichardt			
Loskop[3]			
Marble Hall			
Marnitz	27	13	
Messina	26	15	
Middelburg			
Nelspruit	26	16	
Pietersburg	24	9	
Piet Retief	25	10	
Pelgrimsrus	20	10	
Phalaborwa	29	14	
Pongola	29	15	
Potchefstroom	25	13	2·0
Potgietersrus	27	11	
Pretoria W.B.	23	13	
Pretoriuskop			
Punda Maria			
Sekukuni			
Skukuza			
Thabazimbi	27	17	
Tomburke			
Vereeniging			
Volksrust			
Warmbad	28	12	
Waterval-Bo	23	9	0·6
Witbank			
Zeerust	25	13	
Mara	24	9	
NATAL			
Cape St. Lucia	26	19	

NATAL	Max.	Min.	RRR
Dundee			
Durban	26	15	
Estcourt			
Harding			
Himeville			
M'kuzi			
Newcastle	27	7	
P'Maritsburg			
Port Shepstone	24	17	
Richmond			
Seven Oaks			
Van Reenen			
Vryheid			
S.W.A.			
Gobabis	25	14	2·2
Keetmanshoop	27	11	
Luderitz	20	13	
Mariental	26	13	
Ohopoho	29	15	3·0
Ondangua	29	16	24·5
Outjo	20	14	6·6
Runtu	31	18	
Swakopmund	27	13	
Tsumeb	24	15	16·5
Windhoek	21	11	
PROTECTORATES.			
PROTEKTORATE			
Bremersdorp	28	13	
Emlembe			
Francistown	24	11	
Gaberones	26	14	
Ghanzi	29	16	2·0
Mahalapye	26	11	
Maseru			
Maun	31	13	
Stegi			
Tsabong	30	15	4·2
Tsane	28	16	1·2
Shakawe			

[1] Naby Kokstad

[2] Near Bothaville

[3] Naby Groblersdal

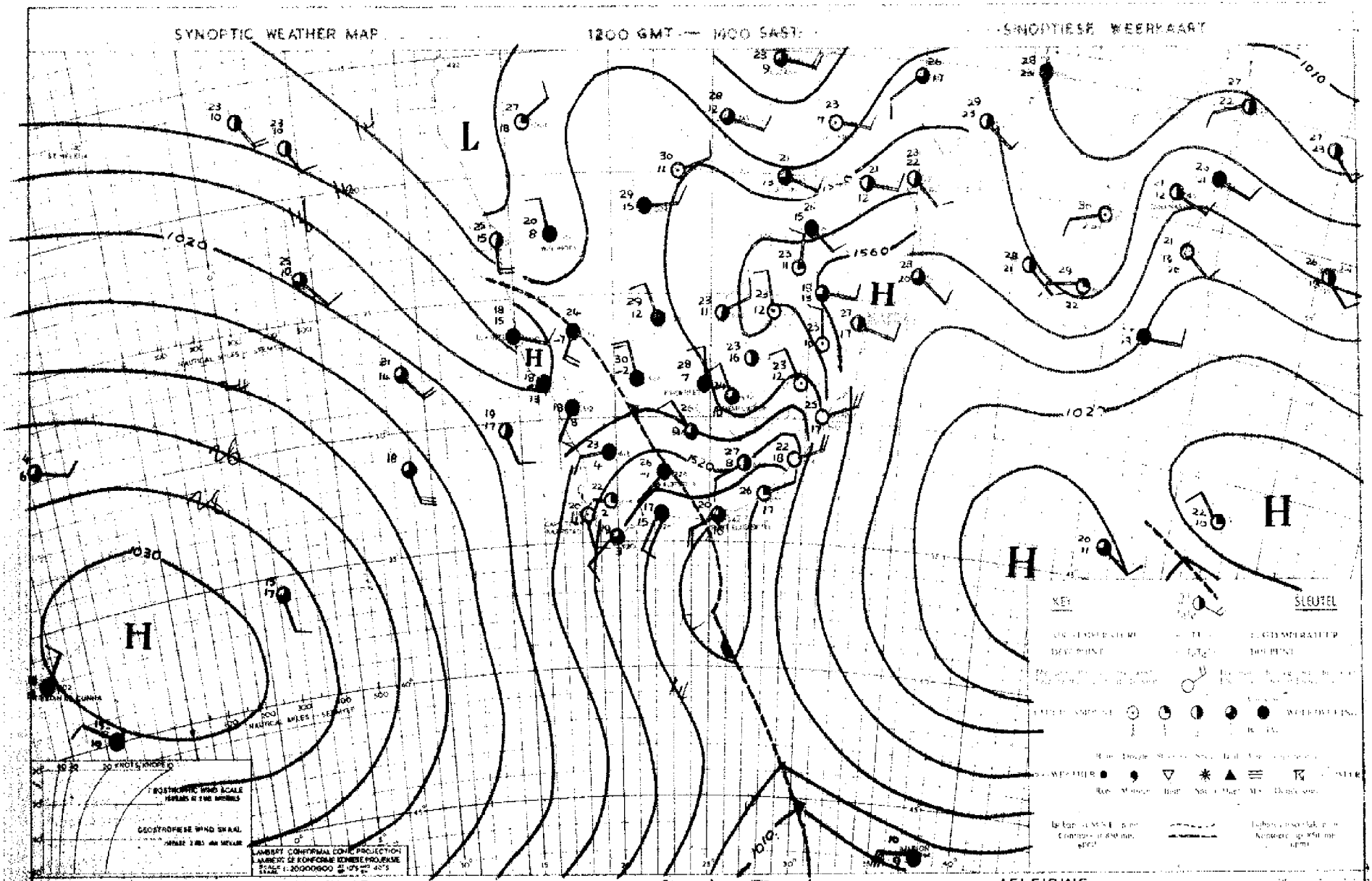

INFERENCE

DATE 27-6-59 DATUM

AFLEIDING

With the ridge to the south and the falling pressures over the west coast, cloudy conditions with rain or thundershowers will develop over most of the Cape Province and the Free State.

Met die rug suid van die land en die dalende druk oor die weskus, sal bewolkte toestande met reën of donderbuie oor die meeste dele van Kaapland en die Vrystaat ontwikkel.

DAAGLIKSE WEERBULLETIN WEERBURO : WEATHER BUREAU DAILY WEATHER BULLETIN

DEPT. VAN VERVOER—DEPT. OF TRANSPORT

Maksimum en Minimum Temperature (°C) en Reënval (RRR) in mms. vir die 24 uur wat om 0600 SAST eindig op ...29.-4.-59..... Maximum and Minimum Temperatures (°C) and Rainfall (RRR) in mms. for 24 hours ending at 0600 SAST on

CAPE - KAAP	Max.	Min.	RRR
Aberdeen			
Addo			2.5
Alexanderbaai	17	9	0.7
Aliwal-Noord	19	11	15.7
Barkly West	17	7	26.6
Beaufort West	23	16	8.5
Bethulie			
Bathurst			
Beaufort West	16	8	4.0
Boegoeberg Dam			
Boesmansberg			
Boesteep			8.0
Brandvlei			
Cala			
Caledon			8.0
Calitzdorp			2.5
Calvinia			
Cape L'Agulhas	16	14	11.0
Cape Columbine	14	16	
Cape St. Francis	18	13	1.7
Carnarvon			
Ceres			
Citrusdal			
Colesberg			
Cradock			25.0
De Aar	14	11	11.5
D.F. Malan (C.T.)	16	7	
Dordrecht	17	11	5.5
Douglas			19.0
East London	21	14	9.7
Elsenburg			0.5
Flagstaff			
Fraserburg	15	4	0.0
Garies			
George	17	10	1.8
Graaff Reinet	18	11	6.3
Grahamstown			9.5
Idutywa			21.2
Jansenville	18	12	5.0
Joubertina			2.7
Kenhardt	16	8	2.2
Kentani			
Kimberley	14	12	12.6

KAAP - CAPE	Max.	Min.	RRR
K'Williamstown			
Knysna			
Kwaie			4.5
Kuruman	13	12	29.0
Ladismith			
Lake Menta			11.0
Maclear			7.7
Mafeking	24	15	9.0
Malmesbury			7.5
Matatiele			
Matroosberg	14	5	10.7
Middelburg	15	9	15.0
Mosselbaai	16	12	1.0
Mount Frere			3.5
New Amalfi[1]			
O'kiep	13	5	
Orange River	16	12	14.5
Oudtshoorn			4.0
Petrusville			13.0
Piketberg			12.0
Pofadder	14	4	
Port Elizabeth	18	13	3.0
Port Nolloth	15	8	1.2
Port St. Johns	21	17	1.0
Postmasburg			
Prieska	17	10	9.0
Prince Albert			3.5
Queenstown	19	12	7.0
Rietfontein			
Riversdal	17	10	2.0
Robertson	17	11	12.5
Somerset East	19	10	7.8
Steynsburg			14.5
Strydenburg			
Stutterheim			
Sutherland			
Swellendam			2.8
Tarkastad			10.5
Touwsrivier			12.0
Umtata	22	14	19.5
Uniondale			5.5

CAPE - KAAP	Max.	Min.	RRR
Upington	20	9	6.0
Vanwyksvlei	15	7	4.9
Victoria-Wes	14	5	1.6
Vredendal	19	8	
Vryburg	24	13	22.0
Williston			
O.V.S. + O.F.S.			
Balkfontein[2]			
Bethlehem	21	11	10.7
Bloemfontein	20	11	36.6
Brandfort			
Bultfontein			
Fauresmith	14	11	12.5
Ficksburg			21.0
Frankfort			
Harrismith			3.5
Heilbron			
Hoopstad	25	13	19.5
Kroonstad	24	13	16.0
Lindley			
Modderpoort			
Philippolis			2.3
Petrusburg			28.0
Reitz			
Senekal			
Vrede			17.5
Warden			5.0
Welkom	21	12	15.7
Wepener	21	11	18.0
Winburg			21.0
Zastron			35.5
Reddersburg			22.5
TRANSVAAL			
Andalusia			22.0
Barberton			
Belfast			
Bethal			
Carolina	22	11	
Gravelotte			
Groey	28	13	

TRANSVAAL	Max.	Min.	RRR
Belaeyville			
Brusio	23	10	
Fleur-de-Lys	29	16	
Groendraai	27	15	
Jan Smuts	26	11	2.4
Joubert Park	20	11	14.8
Komatipoort	33	16	
Kroondal	25	15	1.3
L'doornsstad			14.0
Letaba			
Lichtenburg			
L' Trichardt			
Loskop[3]			
Marble Hall			
Marnitz	26	16	
Messina	30	18	
Middelburg			
Nelspruit	28	13	
Pietersburg	25	13	
Piet Retief	27	10	
Pelgrimsrus	23	12	
Phalaborwa	30	15	
Pongola	31	18	
Potchefstroom	25	13	11.5
Potgietersrus	27	16	
Pretoria W.B.	24	15	0.1
Pretoriuskop			
Punda Maria			
Sekukuni			
Skukuza			
Thabazimbi	26	18	
Tomburke			
Vereeniging			
Volksrust			3.5
Warmbad	27	16	
Waterval-Bo	25	14	
Witbank			
Zeerust	24	15	15.5
Nsha	27	13	
NATAL			
Cape St. Lucia	27	21	

NATAL	Max.	Min.	RRR
Dundee			
Durban	27	19	5.7
Estcourt	27	13	0.4
Harding			6.0
Hlanville			
K'hani			
Newcastle	26	14	0.6
P'Maritzburg			
Port Shepstone	25	20	1.1
Richmond			
Seven Oaks			0.7
Van Reenen			
Vryheid			7.5
S.W.A.			
Gobabis	27	9	
Keetmanshoop	23	4	
Luderitz	19	11	
Mariental	28	8	
Ohopoko	30	12	
Ondangua	27	16	
Outjo	26	12	
Runtu	28	16	
Swakopmund	20	11	
Tsumeb	27	13	
Windhoek	23	8	
PROTECTORATES.			
PROTEKTORATE			
Bremersdorp	30	15	
Emlembe			
Francistown	29	14	
Gaberones	25	16	11.4
Ghanzi	29	16	3.5
Mahalapye	27	15	
Maseru	20	10	20.5
Maun	31	14	
Stegi			
Tsabong	19	14	4.0
Tsane	23	14	
Shakawe	29	14	

[1] Naby Koksted [2] Naar Bothaville [3] Naby Grobblersdal

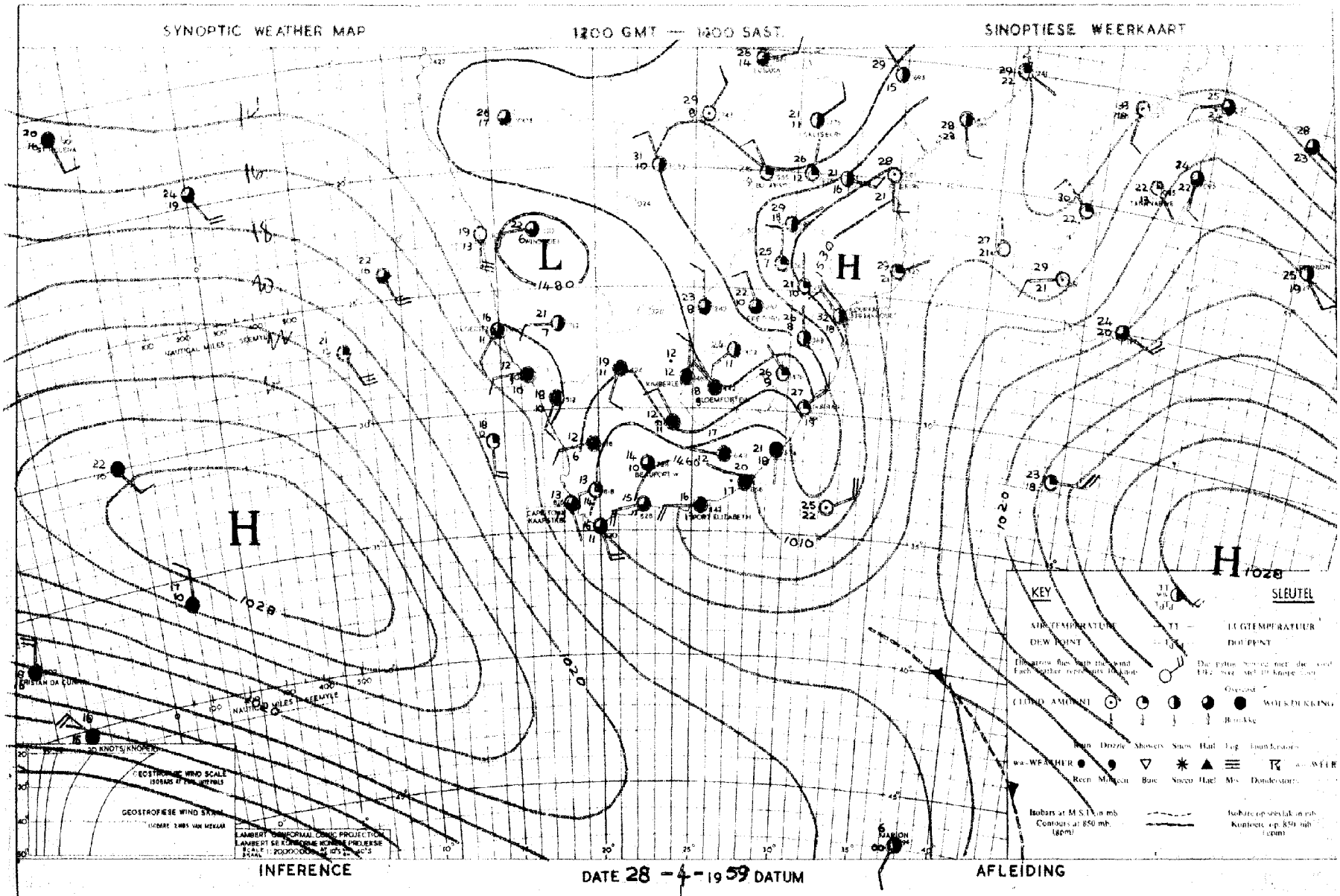

INFERENCE

DATE 28 - 4 - 1959 DATUM

AFLEIDING

The low over the interior is apparently deepening and it is expected that it will be cloudy over Natal, the Eastern Cape, Northern Cape, Free State, the South-western Transvaal and South-eastern Bechuanaland and fairly general rain will fall over these parts.

Die laag oor die binneland is skynbaar besig om te verdiep en na verwagting sal dit bewolk wees oor Natal, Oos-Kaapland, Noord-Kaapland, die Vrystaat, die suidwestelike Transvaal en die suidoostelike dele van Betsjoeanaland en teamlike algemene reën sal voorkom oor die dele.

DAAGLIKSE WEERBULLETIN WEERBURO : WEATHER BUREAU DAILY WEATHER BULLETIN

DEPT. VAN VERVOER—DEPT. OF TRANSPORT

Maksimum en Minimum Temperature (°C) en Reënval (RRR) in mms. vir die 24 uur wat om 0800 SAST eindig op ..30 - 4 - 59.. Maximum and Minimum Temperatures (°C) and Rainfall (RRR) in mms. for 24 hours ending at 0800 SAST on

CAPE - KAAP	Max.	Min.	RRR
Aberdeen			2·5
Addo			22·5
Alexanderbaai	17	8	1·1
Aliwal-Noord	19	3	22·7
Barkly East	15	-1	21·5
Bashee	20	14	5·0
Bathurst			
Beaufort West	11	5	9·0
Boegoebergdam			
Boetsap			
Brandvlei			
Cala			19·2
Caledon			26·0
Calitzdorp			9·5
Calvinia	12	5	8·5
Cape L'Agulhus	16	14	3·5
Cape Columbine	13	10	2·0
Cape St. Francis	15	9	39·5
Carnarvon			2·0
Ceres			19·0
Citrusdal			37·0
Colesberg			
Cradock			11·0
De Aar	14	2	1·5
D.F. Malan (C.T.)	15	7	11·5
Dordrecht	16	2	18·0
Douglas			
East London	19	13	17·0
Elsenburg			12·5
Flagstaff			
Fraserburg	21	7	6·0
Garies			6·5
George	13	10	32·0
Graaff Reinet	12	6	23·4
Grahamstown			7·0
Idutywa			28·0
Jansenville	13	7	19·5
Joubertina			31·7
Kenhardt	13	4	0·2
Kentani			
Kimberley	20	4	5·4

KAAP - CAPE	Max.	Min.	RRR
K'Williamstown			
Knysna			49·5
Kowie			3·5
Kuruman	17	2	1·0
Ladismith			
Lake Menez			17·5
Maclear			
Mafeking	22	4	18·3
Malmesbury			1·5
Matatiele			
Matroosberg	7	4	8·7
Middelburg	13	4	5·5
Mosselbaai	15	12	34·0
Mount Frere			
New Amalfi[1]			
O'kiep	9	5	3·2
Orange River	13	2	10·5
Oudtshoorn			20·5
Petrusville			37·3
Piketberg			
Pofadder	11	4	7·5
Port Elizabeth	15	10	28·8
Port Nolloth	14	8	0·9
Port St. Johns	21	15	4·8
Postmasburg	12	3	3·2
Prieska	11	5	5·0
Prince Albert			
Queenstown	18	6	18·9
Ristfontein			
Riversdal	14	11	17·5
Robertson	13	11	
Somerset East	14	6	7·5
Steynsburg			20·0
Strydenburg			
Stutterheim			
Sutherland			
Swellendam			20·5
Tarkastad			17·0
Touwsrivier			
Umtata	18	11	9·0
Uniondale			

[1] Naby Kokstad

CAPE - KAAP	Max.	Min.	RRR
Upington	13	15	
Vanwyksvlei	11	5	0·8
Victoria-Wes	8	3	8·0
Vredendal	18	10	3·2
Vryburg	21	1	1·6
Williston			
Kokstad	17	x	6·5
O.V.S. - O.F.S.			
Balkfontein[2]			
Bethlehem	14	11	32·8
Bloemfontein	18	2	5·7
Brandfort			
Bultfontein			10·0
Fauresmith	15	2	13·5
Fioksburg			32·0
Frankfort			
Harrismith			32·8
Heilbron			
Hoopstad	20	2	6·0
Kroonstad	17	4	24·5
Lindley			33·6
Modderpoort			
Philippolis			3·9
Petrusburg			18·5
Reitz			
Senekal			
Vrede			31·5
Warden			22·5
Welkom	17	3	31·3
Wepener	17	3	26·5
Winburg			
Zastron			23·5
TRANSVAAL			
Amalusia			0·5
Barberton			0·8
Belfast			16·0
Bethal			22·0
Carolina	21	5	29·5
Gravelotte			3·5
Creoy	28	11	5·0

[2] Near Bothaville

TRANSVAAL	Max.	Min.	RRR
Delareyville			
Ermelo	21	4	13·5
Fleur-de-Lys	30	19	0·9
Groendraai	26	12	5·0
Jan Smuts	15	4	15·2
Joubert Park	16	3	32·0
Komatipoort	34	23	
Kroondal	17	8	2·0
L'doornsstad			
Letaba			
Lichtenburg			14·5
L' Trichardt			
Loskop[3]			13·7
Marble Hall			9·0
Marnitz	30	12	5·5
Messina	34	20	
Middelburg			26·5
Nelspruit	30	16	0·3
Pietersburg	26	12	10·0
Piet Retief	25	8	8·0
Pelgrimsrus	23	12	5·5
Phalaborwa	32	20	3·2
Pongola	32	16	4·0
Potchefstroom	17	15	72·0
Potgietersrus	27	12	11·0
Pretoria W.B.	17	1	13·5
Pretoriuskop			
Punda Maria			
Sekukuni			
Skukuza			
Thabazimbi	25	12	8·0
Tomburke			6·7
Vereeniging			9·8
Volksrust			14·5
Warmbad	26	10	15·0
Waterval-Bo	25	8	5·7
Witbank			20·0
Zeerust	20	6	15·8
NATAL			
Cape St. Lucia			

[3] Naby Groblersdal

NATAL	Max.	Min.	RRR
Dundee			16·0
Durban	23	19	3·8
Estcourt	17	19	30·3
Harding			6·0
Himeville			8·8
Mtwalume			6·5
Newcastle	19	8	11·4
P'Maritzburg			
Port Shepstone	24	17	4·5
Richmond			
Seven Oaks			
Van Reenen			12·0
Vryheid			30·0
S.W.A.			
Gobabis	25	1	
Keetmanshoop	15	2	
Luderitz	26	12	
Mariental	18	3	
Ohopoho	29	8	
Ondangua	28	11	
Outjo	22	6	
Runtu	31	14	
Swakopmund	18	9	
Tsumeb	28	10	
Windhoek	19	3	
PROTECTORATES.			
PROTEKTORATE			
Bremersdorp	31	14	2·0
Embabe			2·9
Francistown	30	14	2·4
Gaberones	25	8	0·9
Ghanzi	26	5	
Mahalapye	30	9	7·0
Maseru	15	1	33·3
Maun			
Stegi			
Tsabong	16	3	
Tsome	22	0	
Shakawe	32	15	
Molepolole	25	2	16·1

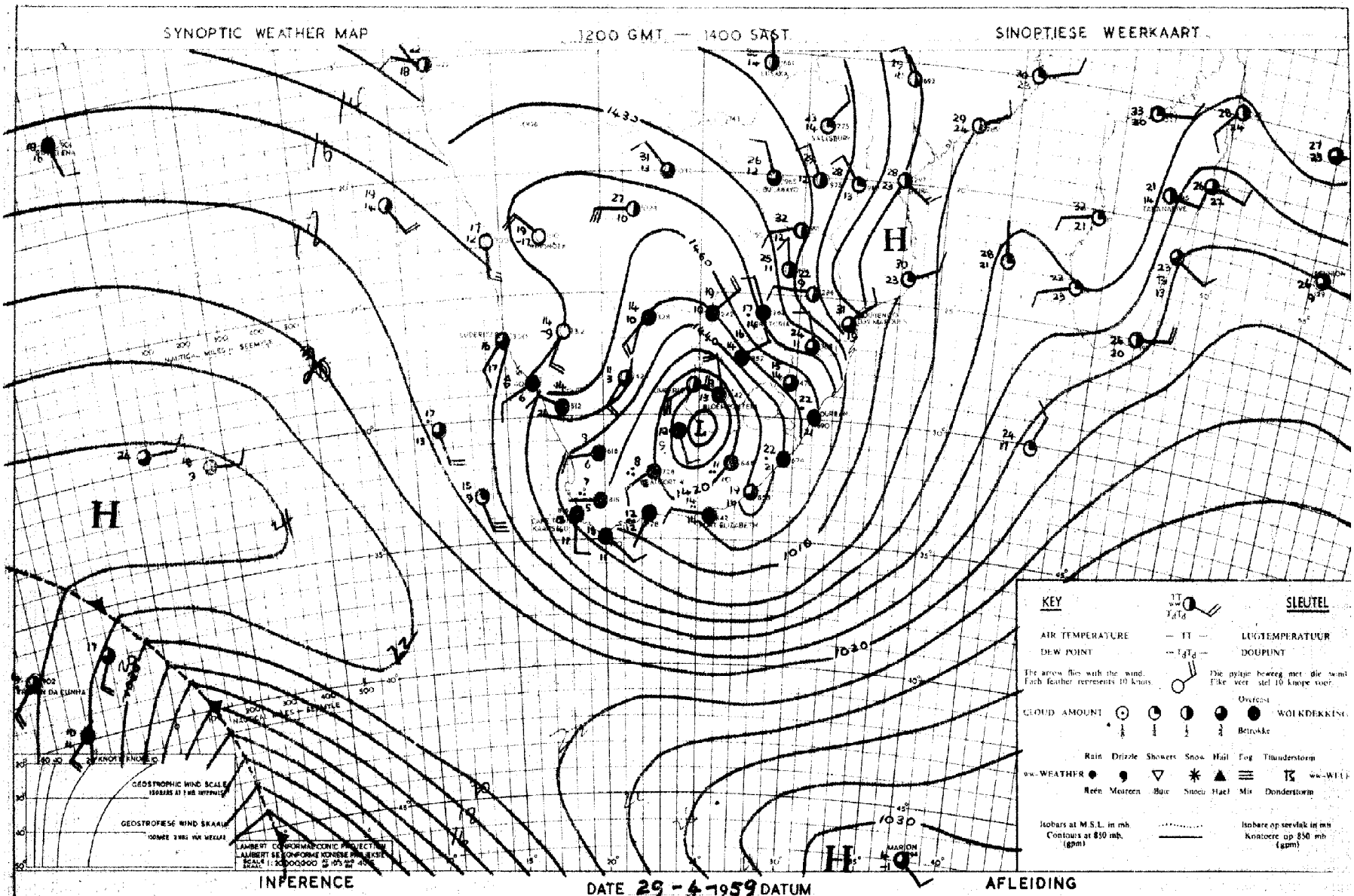

The low over the interior is moving out to the southeast. Rain will still fall over the northeastern and southeastern parts of the country, but it will clear to fair and cold over the remainder of the country.

Die laag oor die land wyk suidooswaarts uit. Reën sal nog uitsak oor die noordoostelike, oostelike en suidoostelike dele van die land, maar oor die res van die land sal dit opklaar tot redelike mooiweer en koud.

DAAGLIKSE WEERBULLETIN

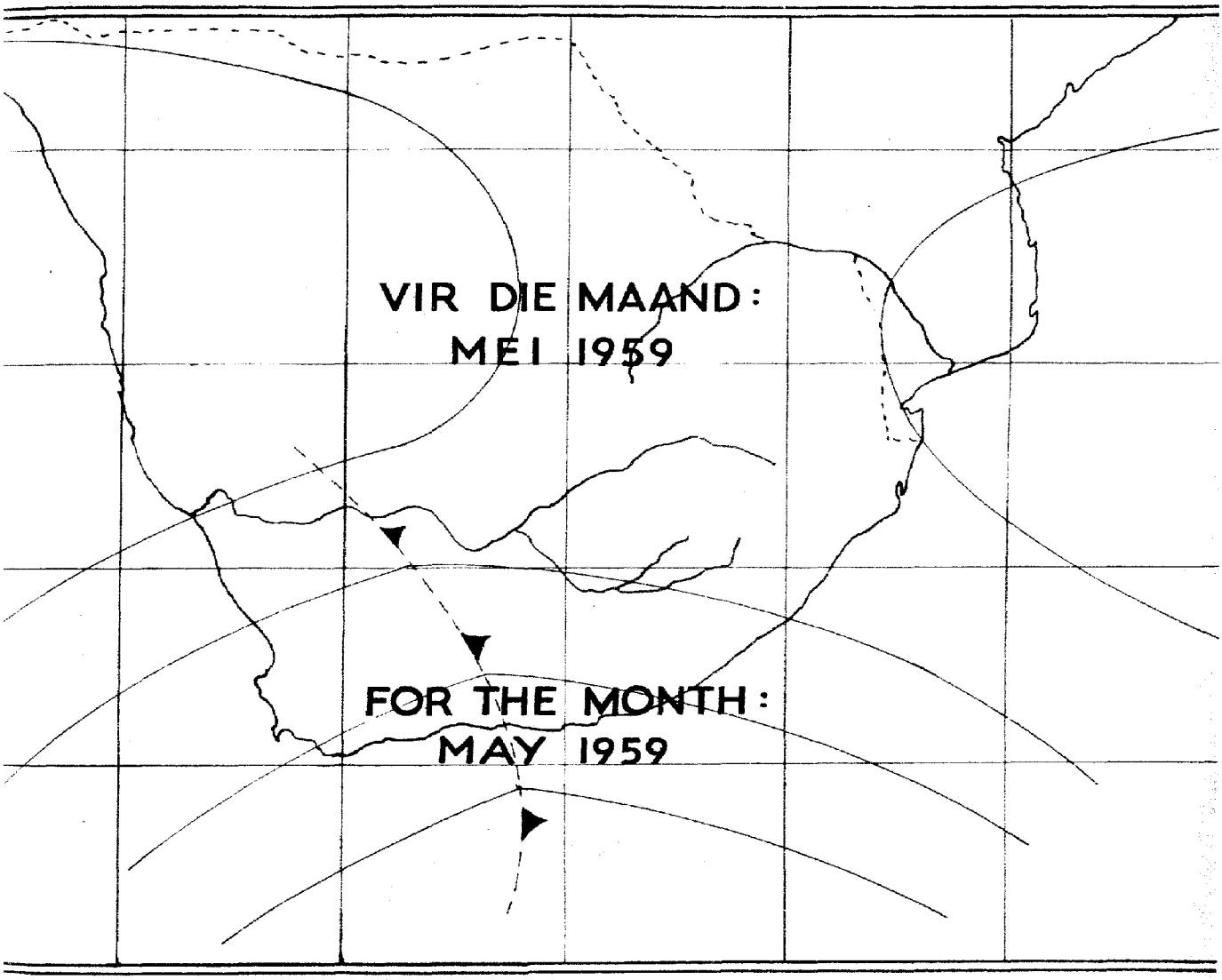

DAILY WEATHER BULLETIN

DAAGLIKSE WEERBULLETIN WEERBURO : WEATHER BUREAU DAILY WEATHER BULLETIN

DEPT. VAN VERVOER—DEPT. OF TRANSPORT

Maksimum en Minimum Temperature (°C) en Reënval (RRR) in mms. vir die 24 uur wat om 0800 SAST eindig op ..... 1 - 5 - 59 .....

Maximum and Minimum Temperatures (°C) and Rainfall (RRR) in mms. for 24 hours ending at 0800 SAST on

CAPE - KAAP	Max.	Min.	RRR
Aberdeen			
Addo			
Alexanderbaai	18	8	
Aliwal-Noord	9	3	0·3
Barkly East	6	0	0·1
Bashee	23	18	
Bathurst			
Beaufort West	14	7	
Boegoeberg dam			
Boetsap			
Brandvlei			
Cala			
Caledon			10·0
Calitzdorp			0·3
Calvinia	11	6	6·5
Cape L'Agulhas	17	13	10·0
Cape Columbine	16	11	4·5
Cape St. Francis	17	8	18·5
Carnarvon			
Ceres			
Citrusdal			
Colesberg			1·5
Cradock			
De Aar	21	1	
D.F. Malan (C.T.)	16	9	4·2
Dordrecht	8	3	0·2
Douglas			
East London	21	16	0·7
Elsenburg			10·6
Flagstaff			
Fraserburg	9	4	
Garies	15	11	4·0
George	15	11	1·9
Graaff Reinet	15	7	
Grahamstown			8·0
Idutywa			
Jansenville	17	12	
Joubertina			8·5
Kenhardt	14	4	
Kentani			
Kimberley	12	3	

KAAP - CAPE	Max.	Min.	RRR
K'Williamstown			
Knysna			
Kowie			7·5
Kuruman	12	15	
Ladismith			
Lake Mentz			0·6
Maclear			
Mafeking	15	3	
Malmesbury			
Matatiele			
Matroosberg	12	5	2·5
Middelburg	10	3	
Mosselbaai	15	13	5·0
Mount Frere			
New Amalfi[1]			
O'kiep	11	4	4·3
Orange River	10	1	0·3
Oudtshoorn			1·8
Petrusville			
Piketberg			14·5
Pofadder	11	2	
Port Elizabeth	18	13	7·5
Port Nolloth	15	7	
Port St. Johns	23	18	
Postmasburg	10	3	
Prieska	12	4	0·2
Prince Albert			2·0
Queenstown	12	6	0·1
Rietfontein			
Riversdal	15	10	3·5
Robertson	16	11	
Somerset East	15	11	3·3
Steynsburg			
Strydenburg			
Stutterheim			
Sutherland			
Swellendam			
Tarkastad			
Touwsrivier			
Umtata	19	10	
Uniondale			2·5

[1] Naby Kokstad

CAPE - KAAP	Max.	Min.	RRR
Upington	14	3	
Vanwyksvlei	12	3	
Victoria-Wes	9	4	
Vredendal	17	9	
Vryburg	15	0	
Williston			
Kokstad	12	5	
O.V.S. - O.F.S.			
Balkfontein[2]			
Bethlehem	9	1	
Bloemfontein	21	1	
Brandfort			
Bultfontein			
Fauresmith	7	2	0·4
Ficksburg			
Frankfort			
Harrismith			
Heilbron			
Hoopstad	13	1	
Kroonstad	13	4	
Lindley			
Modderpoort			
Philippolis			
Petrusburg			
Reitz			
Senekal			
Vrede			
Warden			
Welkom	11	2	
Wepener	9	4	0·2
Winburg			
Zastron			
TRANSVAAL			
Andalusia			
Barberton			
Belfast			
Bethal			
Caroline	15	1	
Gravelotte			
Cresy	20	5	

[2] Naby Bothaville

TRANSVAAL	Max.	Min.	RRR
Delareyville			
Ermelo	14	-1	
Fleur-de-Lys	29	14	0·4
Groendraai	21	1	
Jan Smuts	13	2	
Joubert Park			
Komatipoort	36	13	
Kroondal	17	4	
L'doornsstad			
Letaba			
Lichtenburg			
L' Trichardt			
Loskop[3]			
Marble Hall			
Marnitz	23	6	
Messina	32	13	
Middelburg			
Nelspruit	30	11	
Pietersburg	23	4	
Piet Retief	19	6	
Pilgrimsrus	18	6	
Phalaborwa			
Pongola	28	9	
Potchefstroom	14	1	
Potgietersrus	23	9	
Pretoria W.B.	16	3	
Pretoriuskop			
Punda Maria			
Sekukuni			
Skukuza			
Thabazimbi	20	5	
Tzaneen			
Vereeniging			
Volksrust			
Warmbad	19	3	
Waterval-Bo	22	5	
Witbank			
Zeerust	16	2	
Mara	26	6	
NATAL			
Cape St. Lucia			

[3] Naby Groblersdal

NATAL	Max.	Min.	RRR
Dundee			
Durban	26	7	
Estcourt	17	-1	
Harding			
Himeville			
N'kuzi			
Newcastle	17	6	
P'Maritzburg			
Port Shepstone	26	10	
Richmond			
Seven Oaks			
Van Reenen			
Vryheid			
S.W.A.			
Gobabis	19	1	
Keetmanshoop	19	11	
Luderitz	16	5	
Marienta1	18	6	
Ohopoho	30	10	
Ondangua	28	14	
Outjo	25	7	
Runtu	28	11	
Swakopmund	19	10	
Tsumeb	26	10	
Windhoek	20	7	
PROTECTORATES.			
BECHUANALAND PROTECTORATE			
Bremersdorp	29	10	
Enlembe			
Francistown	25	8	
Gaberones	18	6	
Ghanzi	21	4	
Mahalapye	22	5	0·2
Maseru	10	-1	
Maun	27	8	
Stegi			
Tsabong	14	1	
Tuane			
Shakawe	28	13	
Molapolole	17	5	

SYNOPTIC WEATHER MAP 1200 GMT — 1400 SAST SINOPTIESE WEERKAART

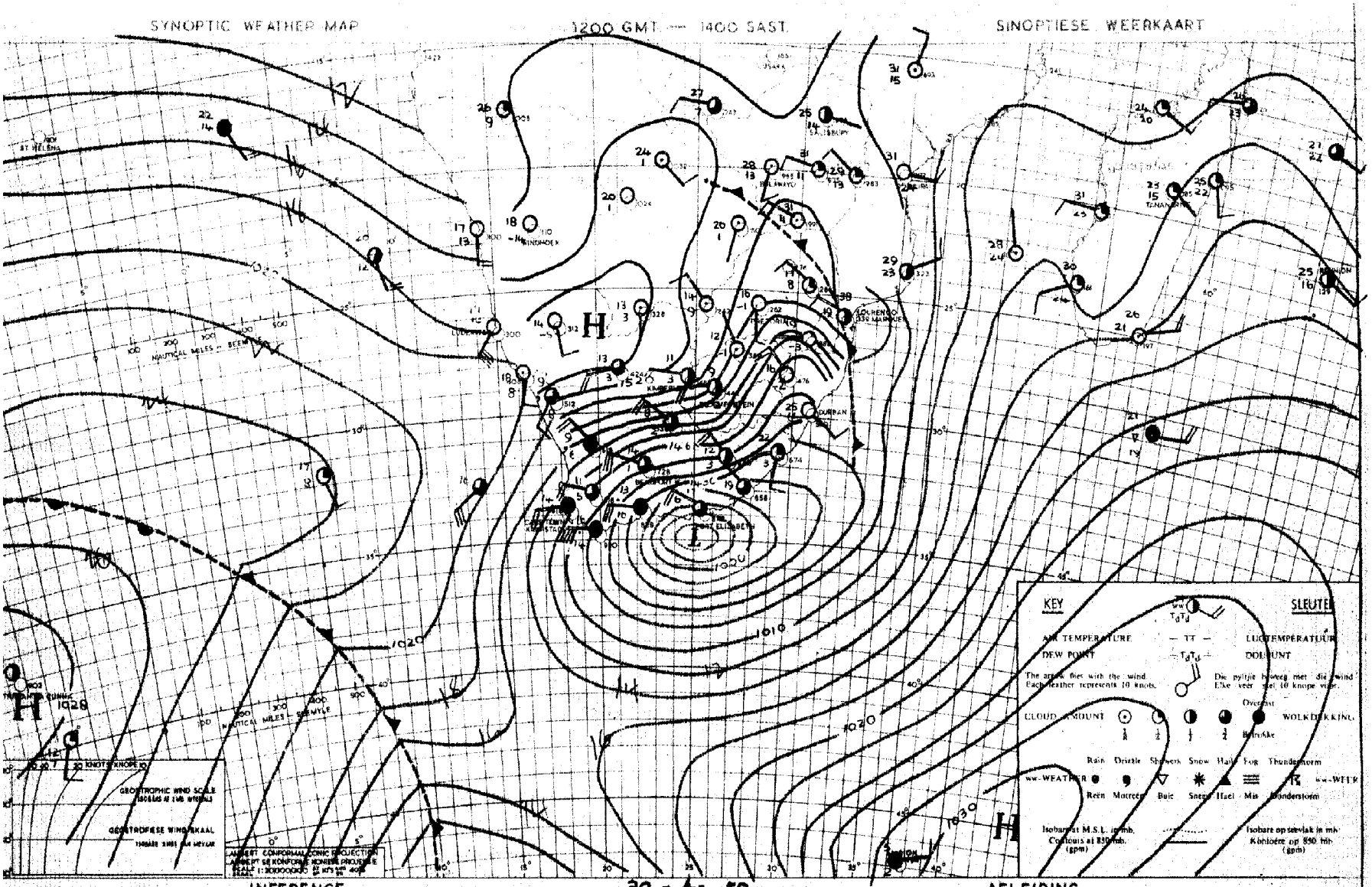

INFERENCE DATE 30 - 4 - 1959 DATUM AFLEIDING

It is expected that the low will move slowly southeastwards and cloudiness over the Cape Province should decrease. Elsewhere it will be fine, but it will be cold over most parts.

Ne verwagting sal die laag stadig begin uitwyk na die suidooste en bewolktheid sal oor die algemeen afneem oor die Kaapprovinsie. Oor die res van die gebied sal dit mooi weer wees, maar dit sal koud wees oor meeste dele.

DAAGLIKSE WEERBULLETIN WEERBURO : WEATHER BUREAU DAILY WEATHER BULLETIN

DEPT. VAN VERVOER—DEPT. OF TRANSPORT

Maksimum en Minimum Temperature (°C) en Reënval (mm) in mms. vir die 24 uur wat om 0800 SAST eindig op ....2....5....59.....

Maximum and Minimum Temperatures (°C) and Rainfall (mm) in mms. for 24 hours ending at 0800 SAST on

CAPE - KAAP	Max.	Min.	RNR
Aberdeen			
Addo			
Alexanderbaai	20	7	
Aliwal-Noord	13	-1	
Barkly East	8	-5	
Bashee	25	11	
Bathurst		-	
Beaufort West	18	10	
Boegoebergdam			
Boetsap			
Brandvlei			
Cala			
Caledon			
Calitzdorp			
Calvinia	16	4	
Cape L'Agulhus	18	13	
Cape Columbine	16	9	
Cape St. Francis	17	10	
Carnarvon			
Ceres			
Citrusdal			
Colesberg			
Cradock			
De Aar	12	-1	
D.F. Malan (C.T.)	16	7	
Dordrecht	10	5	
Douglas			
East London	22	9	
Elsenburg			
Flagstaff			
Fraserburg	14	-1	
Jaries			
George	18	5	
Graaff Reinet	20	9	
Grahamstown			
Idutywa			
Jansenville	19	7	
Joubertina			
Kenhardt	16	5	
Kentani			
Kimberley	14	1	

KAAP - CAPE	Max.	Min.	RNR
E'Williamstown			
Knysna			
Kowie			
Kuruman	15	1	
Ladismith			
Lake Mentz			
Malegar			
Mafeking	15	4	
Malmesbury			
Matatiele			
Matroosberg	14	5	
Middelburg	13	1	
Mosselbaai	19	12	
Mount Frere			
New Amalfi[1]			
O'kiep	16	7	
Orange River	13	7	
Oudtshoorn			
Petrusville			
Piketberg			
Pofadder	15	8	
Port Elizabeth	19	7	
Port Nolloth	22	6	
Port St. Johns	26	15	
Postmasburg	14	5	
Prieska	15	1	
Prince Albert			
Queenstown	15	3	
Rietfontein			
Riversdal	19	4	
Robertson	18	10	
Somerset East	18	7	
Steynsburg			
Strydenburg			
Stutterheim			
Sutherland			
Swellendam			
Tarkastad			
Touwsrivier			
Umtata	20	3	
Uniondale			

[1]Baby Bloemhof

CAPE - KAAP	Max.	Min.	RNR
Upington	18	5	
Vanwyksvlei	14	3	
Victoria-Wes	15	-2	
Vredendal	20	6	
Vryburg	17	1	
Williston			
Koksted	16	-1	
O.V.S. - O.F.S.			
Balkfontein[2]			0·1
Bethlehem	10	-3	
Bloemfontein	12	0	
Brandfort			
Bultfontein			
Fauresmith	10	-2	
Ficksburg			
Frankfort			
Harrismith			
Heilbron			
Hoopstad	14	1	
Kroonstad	13	3	
Lindley			
Modderpoort			
Philippolis			
Petrusburg			
Reitz			
Senekal			
Vrede			
Warden			
Welkom	12	2	
Wepener	13	-1	
Winburg			
Zastron			
TRANSVAAL			
Andalusia			
Barberton			
Belfast			
Bethal			
Caroline	14	1	
Gravelotte			
Groey	21	2	

[2]Near Bothaville

TRANSVAAL	Max.	Min.	RNR
Balasuyville			
Ermelo	13	-2	
Fleur-de-lys	28	8	
Groendraai	22	2	
Jan Smuts	18	1	
Joubert Park	15	2	
Komatipoort	31	11	
Kroondal	18	1	
L'doornestad			
Letaba			
Lichtenburg			
L' Trichardt			
Loskop[3]			
Marble Hall			
Marnitz	24	2	
Messina	31	9	
Middelburg			
Nelspruit	28	6	
Pietersburg	21	7	
Piet Retief	19	2	
Pelgrimsrus	17	7	
Phalaborwa	29	9	
Pongola	17	10	
Potchefstroom	18	0	
Potgietersrus	20	7	
Pretoria W.B.	17	2	
Pretoriuskop			
Punda Maria			
Sekukuni			
Skukuza			
Thabazimbi			
Tomburke			
Vereeniging			
Volksrust			
Warmbad	19	2	
Waterval-Bo	19	1	
Witbank			
Zeerust	19	1	
Mara	24	3	
NATAL			
Cape St. Lucia	26	15	

[3]Baby Groblersdal

NATAL	Max.	Min.	RNR
Dundee			
Durban	26	9	
Estcourt	18	2	
Harding			
Kingsville			
K'bushi			
Newcastle	19	-1	
P'Maritzburg			
Port Shepstone	25	14	
Richmond			
Seven Oaks			
Van Reenen			
Vryheid			
S.W.A.			
Gobabis	27	11	
Keetmanshoop	23	11	
Luderitz	23	11	
Mariental	26	8	
Chopoho	31	15	
Ondangua	30	17	
Outjo	28	11	
Runtu	30	13	
Swakopmund	16	11	
Tsumeb	29	14	
Windhoek	24	9	
PROTECTORATES.			
PROTECTORATE			
Bremersdorp			
Balembe			
Francistown	26	5	
Gaberones	20	4	
Ghanzi	26	6	
Mahalapye			
Maseru	11	-2	
Mafeking	29	10	
Stagi			
Tsabong			
Tsnaw			
Shakawe			

SYNOPTIC WEATHER MAP — 1200 GMT. — 1400 SAST. — SINOPTIESE WEERKAART

INFERENCE	DATE 1-5-1959 DATUM	AFLEIDING

INFERENCE

Dry cold air covers most parts of the interior of the Union, but it will be warmed gradually. Widespread frost will occur during the next few nights. A weak cold front will effect the weather over the southwestern Cape and later also the southern Cape coastal regions.

AFLEIDING

Droë koue lug lê oor die meeste dele van die Unie se binneland, maar dit sal geleidelik warmer word. Algemene ryp sal gedurende die volgende nagte voorkom. 'n Swak kouefront sal die weer oor die suidweste like en later oor die suidelike Kaapse Kusstreke beïnvloed.

DAAGLIKSE WEERBULLETIN WEERBURO : WEATHER BUREAU DAILY WEATHER BULLETIN

DEPT. VAN VERVOER—DEPT. OF TRANSPORT

Maksimum en Minimum Temperature (°C) en Reënval (RRR) in mms. vir die 24 uur wat om 0800 SAST eindig op ..A..A..59..... Maximum and Minimum Temperatures (°C) and Rainfall (RRR) in mms. for 24 hours ending at 0800 SAST on

CAPE - KAAP	Max.	Min.	RRR
Aberdeen			
Addo			
Alexanderbaai	18	13	0·7
Aliwal-Noord	18	3	
Barkly East	12	X	
Bashee	23	13	
Bathurst			
Beaufort West	21	5	
Boegoebergdam			
Boetsap			
Brandvlei			
Cala			
Caledon			
Calitzdorp			
Calvinia	21	7	
Cape L'Agulhas	18	12	5·5
Cape Columbine	16	10	0·3
Cape St. Francis	19	13	
Carnarvon			
Ceres			
Citrusdal			
Colesberg			
Cradock			
De Aar	17	5	
D.F. Malan (C.T.)	15	9	8·2
Dordrecht			
Douglas			
East London	22	15	
Elsenburg			
Flagstaff			
Fraserburg	17	16	
Garies			
George			0·8
Graaff Reinet			
Grahamstown			
Idutywa			
Jansenville	21	5	
Joubertina			
Kenhardt	23	6	
Kenteni			
Kimberley	20	7	0·2

KAAP - CAPE	Max.	Min.	RRR
K'Williamstown			
Knysna			
Kowie			
Kuruman	21	6	
Ladismith			
Lake Mentz			
Maclear			
Mafeking	21	11	0·3
Malmesbury			
Matatiele			
Matroosberg	16	6	
Middelburg	18	1	
Mosselbaai	21	12	0·5
Mount Frere			
New Amalfi[1] (Kokstad)	20	3	
O'kiep	18	7	
Orange River	18	5	
Oudtshoorn			
Petrusville			
Piketberg			
Pofadder			
Port Elizabeth	21	12	
Port Nolloth	15	11	2·2
Port St. Johns	25	15	
Postmasburg			
Prieska	22	5	
Prince Albert			
Queenstown	17	4	
Rietfontein			
Riversdal	20	10	1·2
Robertson	19	11	
Somerset East	29	6	
Steynsburg			
Strydenburg			
Stutterheim			
Sutherland			
Swellendam			
Tarkastad			
Touwsrivier			
Umtata	23	6	
Uniondale			

CAPE - KAAP	Max.	Min.	RRR
Upington	25	8	
Vanwyksvlei	20	7	
Victoria-Wes	16	9	
Vredendal	21	11	
Vryburg			
Williston			
O.V.S. - O.F.S.			
Balkfontein[2]			
Bethlehem	16	11	
Bloemfontein	16	6	4·4
Brandfort			
Bultfontein			
Fauresmith	16	4	
Fioksburg			
Frankfort			
Harrismith			
Heilbron			
Hoopstad	19	6	1·5
Kroonstad			
Lindley			
Modderpoort			
Philippolis			
Petrusburg			
Reitz			
Senekal			
Vrede			
Warden			
Welkom			
Wepener	17	5	0·5
Winburg			
Zastron			
TRANSVAAL			
Andalusia			
Barberton			
Belfast			
Bethal			
Carolina	20	3	
Gravelotte			
Groey	26	2	

TRANSVAAL	Max.	Min.	RRR
Delareyville			
Ermelo	20	4	
Fleur-de-Lys	28	11	
Groendraai	24	8	
Jan Smuts	20	8	
Joubert Park			
Komatipoort			
Kroondal	21	5	
L'doornsstad			
Letaba			
Lichtenburg			
L' Trichardt			
Loskop[3]			
Marble Hall			•
Marnitz	26	7	
Messina	31	16	
Middelburg			
Nelspruit	27	6	
Pietersburg	24	6	
Piet Retief	25	8	
Pelgrimsrus	21	9	
Phalaborwa	30	10	
Pongola			
Potchefstroom	21	6	
Potgietersrus	25	6	
Pretoria W.B.	21	6	
Pretoriuskop			
Punda Maria			
Sekukuni			
Skukuza			
Thabazimbi			
Tomburke			
Vereeniging			
Volksrust			
Warmbad	24	7	
Waterval-Bo			
Witbank			
Zeerust	23	7	
Mara	28	6	
NATAL			
Cape St. Lucia			

NATAL	Max.	Min.	RRR
Dundee			
Durban	25	18	
Estcourt			
Harding			
Himeville			
M'kuzi			
Newcastle	24	7	
P'Maritzburg			
Port Shepstone	23	15	
Richmond			
Seven Oaks			
Van Reenen			
Vryheid			
S.W.A.			
Gobabis	29	9	0·3
Keetmanshoop	25	7	
Luderitz	17	13	
Mariental	28	5	
Ohopoho			
Ondangua			
Outjo	29	13	0·5
Runtu			
Swakopmund	15	9	
Tsumeb	31	15	3·3
Windhoek	24	7	0·3
PROTECTORATES. PROTEKTORATE			
Bremersdorp			
Kalembe			
Francistown	30	9	
Gaberones	25	9	
Ghanzi	29	15	
Mahalapye			
Maseru	16	2	1·0
Mawn	32	11	
Stegi			
Tsabong			
Tsane			
Shakawe	36	12	

[1] Naby Kokstad

[2] Near Bothaville

[3] Naby Groblersdal

SYNOPTIC WEATHER MAP 1200 GMT. — 1400 SAST. SINOPTIESE WEERKAART

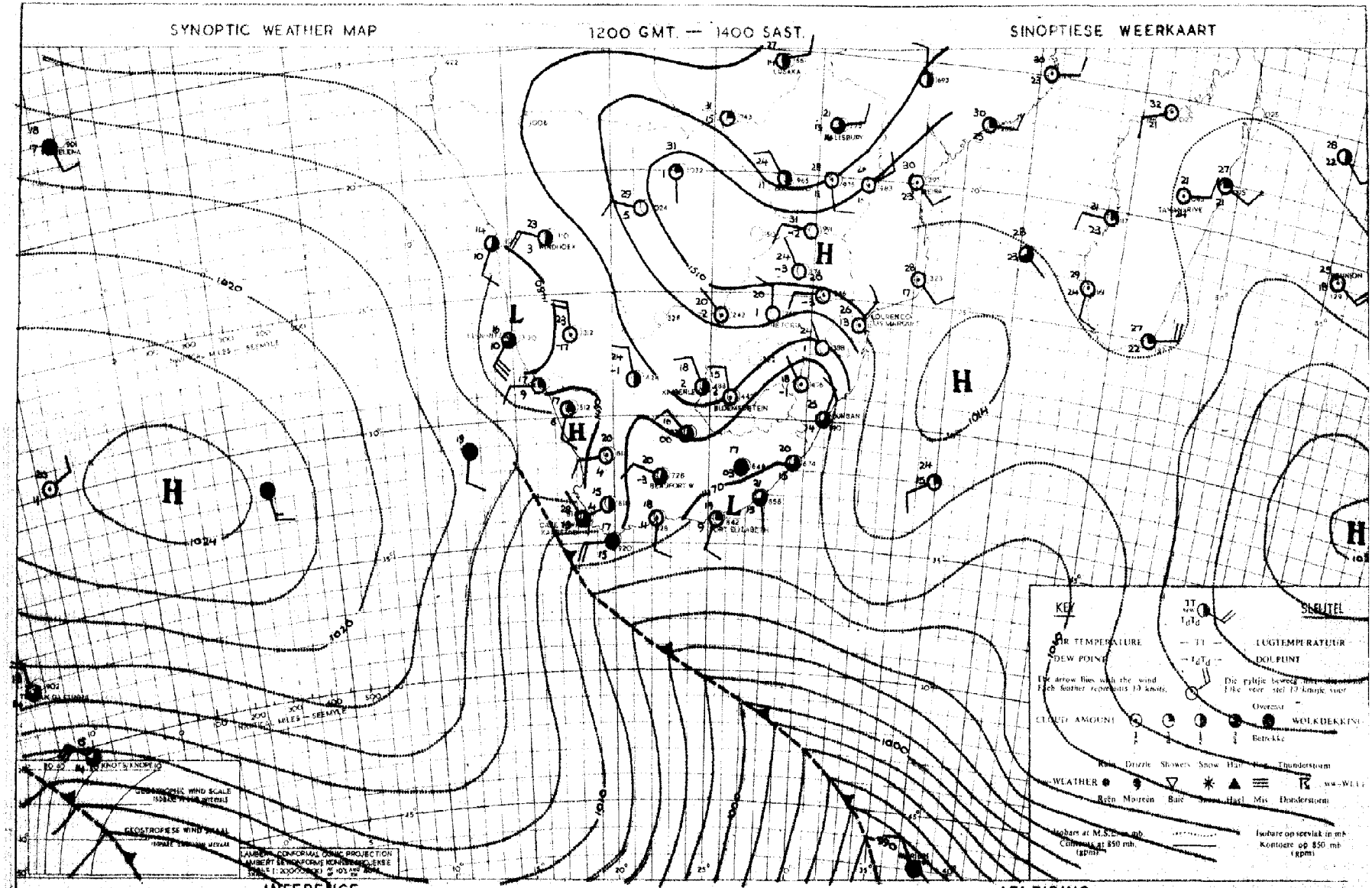

INFERENCE DATE 2 - 5 1959 DATUM AFLEIDING

With the ridge far to the south and deep upper air trough to the west, cold cloudy conditions will develop over most of the country and rain or thundershowers are possible.

Met die rug ver na die suide en 'n diep oerugtrog na die weste sal koue bewolkte toestande oor die meeste dele van die land ontwikkel en reën of donderbuie is moontlik.

DAAGLIKSE WEERBULLETIN WEERBURO : WEATHER BUREAU DAILY WEATHER BULLETIN

DEPT. VAN VERVOER—DEPT. OF TRANSPORT

Maksimum en Minimum Temperatuur (°C) en Reënval (RHR) in mm. vir die 24 uur wat om 0800 SAST eindig op ....4...7...5...39.... Maximum and Minimum Temperatures (°C) and Rainfall (RHR) in mm. for 24 hours ending at 0800 SAST on

KAAP - CAPE	Max.	Min.	RHR
Aberdeen			
Addo			
Alexanderbaai	18	8	
Aliwal-Noord	14	6	13·0
Barkly East	8	3	8·0
Bashee	19	12	0·2
Bathurst			
Beaufort West	13	2	
Boegeberg-dam			
Bootsap			
Brandvlei			
Cala			2·4
Caledon			
Calitzdorp			
Calvinia			
Cape L'Agulhas	17	11	
Cape Columbine	16	8	
Cape St. Francis	18	12	11·0
Carnarvon			
Ceres			
Citrusdal			
Colesberg			
Cradock			
De Aar	14	1	
D.F. Malan (C.T.)	17	5	0·1
Dordrecht	14	4	13·0
Douglas			5·8
East London	21	12	0·2
Elsenburg			
Flagstaff			
Fraserburg	18	1	
Jaries			
George	17	9	0·5
Graaff Reinet	14	3	0·4
Grahamstown			
Idutywa			
Jansenville	19	11	0·2
Joubertina			2·2
Kenhardt	19	5	
Kentani			
Kimberley	18	5	

KAAP - CAPE	Max.	Min.	RHR
K'Williamstown			
Knysna			
Kowie			15·5
Kuruman	16	5	
Ladismith			
Lake Mentz			
Maclear			4·0
Mafeking	20	8	
Malmesbury			
Matatiele			
Matroosberg	12	3	
Middelburg	11	1	0·4
Mosselbaai	18	12	
Mount Frere			
New Amalfi[1]			
O'kiep			
Orange River	19	8	
Oudtshoorn			
Petrusville			5·0
Piketberg			
Pofadder	20	5	
Port Elizabeth	19	11	0·1
Port Nolloth	15	8	
Port St. Johns			
Postmasburg	19	6	
Prieska	17	5	
Prince Albert			
Queenstown	14	5	
Rietfontein			
Riversdal	17	16	
Robertson	18	7	
Somerset East	16	9	
Steynsburg			19·0
Strydenburg			
Stutterheim			
Sutherland			
Swellendam			
Tarkastad			
Touwsrivier			
Umtata	15	9	0·3
Uniondale			0·4

[1] Naby Kirkstad

CAPE - KAAP	Max.	Min.	RHR
Upington	17	5	
Vanwyksvlei	19	5	
Victoria-Wes	14	1	
Vredendal	20	6	
Vryburg	20	5	
Williston			
Koksted	9	6	17·7
O.V.S. - O.F.S.			
Balkfontein[2]			
Bethlehem	10	4	4·5
Bloemfontein	18	4	
Brandfort			
Bultfontein			
Fauresmith	12	5	0·2
Fleksburg			25·2
Frankfort			
Harrismith			
Heilbron			8·0
Hoopstad	21	3	
Kroonstad	18	xx	4·5
Lindley			12·0
Modderpoort			
Philippolis			5·2
Petrusburg			
Reitz			
Senekal			
Vrede			10·5
Warden			7·3
Welkom	8	4	5·2
Wepener	15	5	11·5
Winburg			13·5
Zastron			26·5
Rouxensburg			3·0
TRANSVAAL			
Amalusia			0·5
Barberton			4·0
Belfast			8·3
Bethal			
Carolina	16	4	8·5
Gravelotte			
Creecy	22	6	0·8

[2] Near Bothaville

TRANSVAAL	Max.	Min.	RHR
Delareyville			
Ermelo	17	3	1·0
Fleur-de-Lys	30	13	
Groendraai	21	2	1·0
Jan Smuts	13	4	4·6
Joubert Park	13	4	3·5
Komatipoort	32	11	30·0
Kroondal			
L'doornsstad			
Letaba			
Lichtenburg			
L' Trichardt			
Loskop[3]			0·5
Marble Hall			0·2
Marnitz	24	7	
Messina	32	15	
Middelburg			
Nelspruit	28	11	5·0
Pietersburg	28	4	
Piet Retief	21	6	5·0
Pelgrimsrus	22	8	0·5
Phalaborwa	29	13	
Pongola	25	13	2·2
Potchefstroom	20	6	
Potgietersrus	28	7	
Pretoria W.B.	16	5	2·0
Pretoriuskop			
Punda Maria			
Sekhukuni			
Skukuza			
Thabazimbi	24	6	1·5
Tzaneen			
Vereeniging			
Volksrust			
Warmbad	20	6	3·3
Waterval-Bo			
Witbank			
Zeerust	21	4	0·1
Mere	28	6	
NATAL			
Cape St. Lucia			

[3] Naby Groblersdal

NATAL	Max.	Min.	RHR
Dundee			11·0
Durban	22	14	23·8
Estcourt	24	7	25·2
Harding			18·0
Kingsville			37·1
K'hani			27·0
Newcastle	21	6	
P'Maritzburg			
Port Shepstone	20	14	18·2
Richmond			34·8
Seven Oaks			88·5
Van Reenen			
Vryheid			
S.W.A.			
Gobabis	20	1	
Keetmanshoop	17	4	
Luderitz	20	10	
Mariental	19	6	
Ohopoho			
Ondangua	29	15	
Outjo	22	15	
Runtu			
Swakopmund	18	8	
Tsumeb	26	9	
Windhoek	26	6	
PROTECTORATES.			
PROTEKTORATE			
Bremersdorp			
Malambe			4·8
Francistown	30	7	
Saberonge	21	5	
Ghanzi	23	5	
Mahalapye			
Maseru	12	3	9·2
Maun	27	7	
Stegi			
Tsabong			
Tshane			
Shakawe	27	15	
Molepolole	21	5	0·4

SYNOPTIC WEATHER MAP — 1200 GMT — 1400 SAST — SINOPTIESE WEERKAART

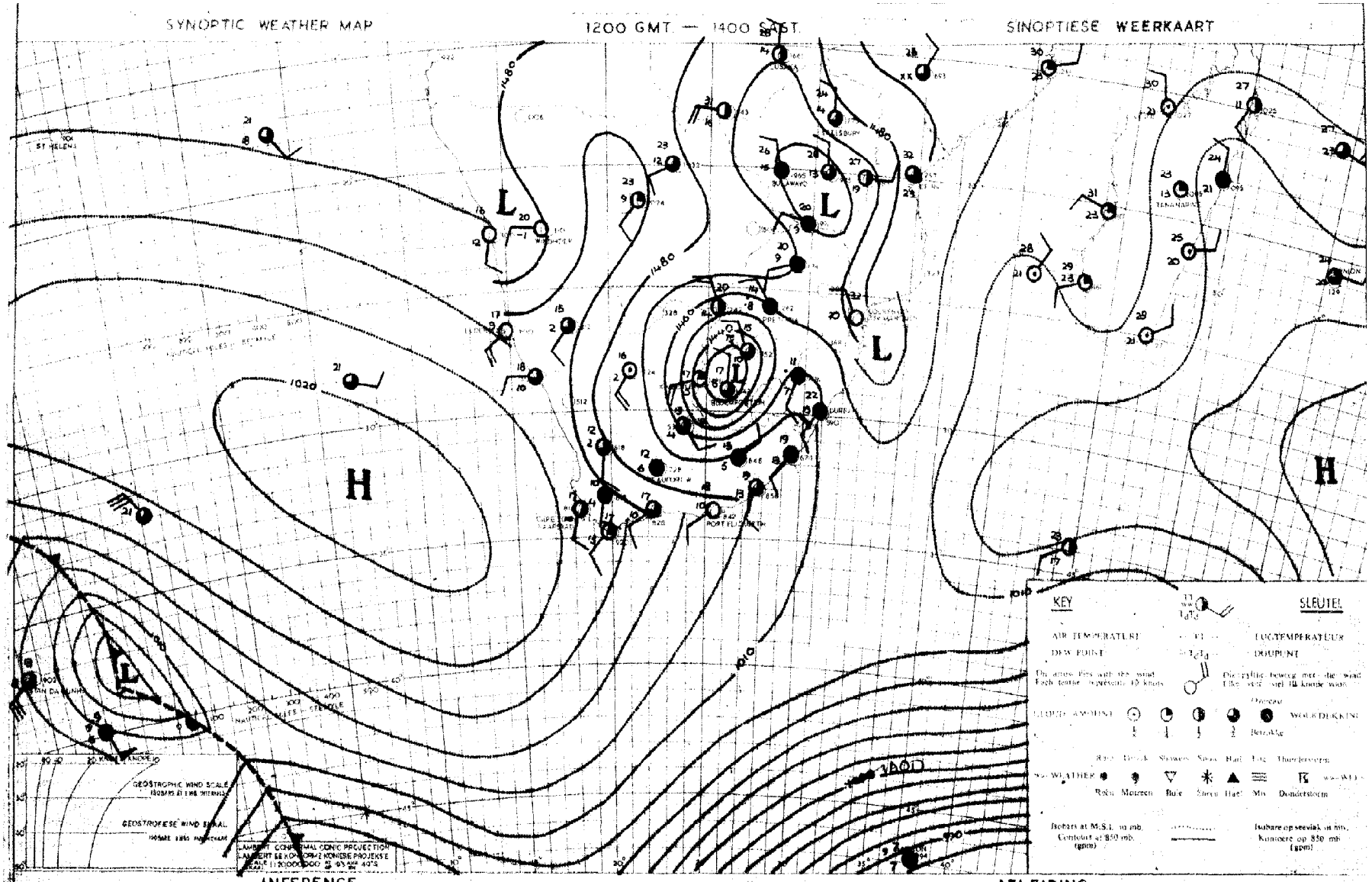

INFERENCE — DATE 3 - 5 - 1959 DATUM — AFLEIDING

The deep low over the interior is moving rapidly eastwards and it will clear from the west. It will remain rather cold.

Die diep laag oor die binneland beweeg vinnig oostwaarts en dit sal eerste uit die weste meer dit sal taamlik koud bly.

DAAGLIKSE WEERBULLETIN WEERBURO : WEATHER BUREAU DAILY WEATHER BULLETIN

DEPT. VAN VERVOER—DEPT. OF TRANSPORT

Maksimum en Minimum Temperature (°C) en Reënval (RRR) in mms. vir die 24 uur wat om 0800 SAST eindig op ....5...-...5...-...59....

Maximum and Minimum Temperatures (°C) and Rainfall (RRR) in mms. for 24 hours ending at 0800 SAST on

CAPE - KAAP	Max.	Min.	RRR
Aberdeen			
Addo			
Alexanderbaai			
Aliwal-Noord	16	1	
Barkly East	11	-3	
Bashee	20	13	
Bathurst			
Beaufort West	16	6	
Boegoeberg dam			
Boetsap			
Brandvlei			
Cala			
Caledon			
Calitzdorp			
Calvinia	20	12	
Cape L'Agulhas	18	13	
Cape Columbine	17	12	
Cape St. Francis	19	13	
Carnarvon			
Ceres			
Citrusdal			
Colesberg			
Cradock			
De Aar	16	3	
D.F. Malan (C.T.)	21	7	
Dordrecht	11	1	
Douglas			
East London	13	12	0·2
Elsenburg			
Flagstaff			
Fraserburg	16	2	
Garies			
George	18	6	
Graaff Reinet	16	7	
Grahamstown			
Idutywa			
Jansenville	18	6	
Joubertina			
Kenhardt	21	6	
Kentani			
Kimberley	18	6	

KAAP - CAPE	Max.	Min.	RRR
K'Williamstown			
Khyama			
Kowie			
Kuruman	19	4	
Ladismith			
Lake Mantz			
Maclear			
Mafeking	18	5	
Malmesbury			
Matatiele			
Matroosberg	16	5	
Middelburg	11	-2	
Mosselbaai	19	13	
Mount Frere			
New Amalfi[1]	9	-1	2·5
O'kiep	18	3	
Orange River	17	6	
Oudtshoorn			
Petrusville			
Piketberg			
Pofadder	18	8	
Port Elizabeth	19	8	
Port Nolloth	22	10	
Port St. Johns	19	15	0·7
Postmasburg	17	7	
Prieska	18	4	
Prince Albert			
Queenstown	14	2	
Rietfontein			
Riversdal	21	6	
Robertson	20	7	
Somerset East	16	5	
Steynsburg			
Strydenburg			
Stutterheim			
Sutherland			
Swellendam			
Tarkastad			
Touwsrivier			
Umtata	16	3	
Uniondale			

CAPE - KAAP	Max.	Min.	RRR
Upington	21	6	
Vanwyksvlei	18	5	
Victoria-Wes	16	0	
Vredendal	25	6	
Vryburg	19	4	
Williston			
O.V.S. - O.F.S.			
Balkfontein[2]			
Bethlehem	14	1	
Bloemfontein	17	4	
Brandfort			
Bultfontein			
Fauresmith	15	1	
Ficksburg			
Frankfort			
Harrismith			
Heilbron			
Hoopstad	17	4	
Kroonstad	13	XX	
Lindley			
Modderpoort			
Philippolis			
Petrusburg			
Reitz			
Senekal			
Vrede			
Warden			
Welkom	16	5	
Wepener	18	8	
Winburg			
Zastron			
TRANSVAAL			
Andalusia			
Barberton			
Belfast			
Bethal			
Carolina	14	3	
Gravelotte			
Orecy	20	4	

TRANSVAAL	Max.	Min.	RRR
Delareyville			
Ermelo	14	-1	
Fleur-de-Lys	25	9	
Groendraai	21	2	
Jan Smuts	14	4	
Joubert Park	18	4	
Komatipoort	27	10	
Kroondal	19	8	
L'doornsstad			
Letaba			
Lichtenburg			
L' Trichardt			
Loskop[3]			
Marble Hall			
Marnitz	22	5	
Messina	28	12	
Middelburg			
Nelspruit	25	9	
Pietersburg	19	4	
Piet Retief	18	4	
Pelgrimsrus	17	6	
Phalaborwa	28	9	
Pongola	23	13	
Potchefstroom	16	3	
Potgietersrus	19	4	
Pretoria W.B.	18	7	
Pretoriuskop			
Punda Maria			
Sekukuni			
Skukuza			
Thabazimbi	21	7	
Tzaneen			
Vereeniging			
Volksrust			
Warmbad	19	5	
Waterval-Bo	19	3	
Witbank			
Zeerust	21	4	
Mara	23	6	
NATAL			
Cape St. Lucia			

NATAL	Max.	Min.	RRR
Dundee			0·2
Durban	21	14	5·9
Estcourt	15	3	0·3
Harding			8·0
Himeville			
M'kuzi			
Newcastle	14	1	
P'Maritzburg			
Port Shepstone	21	15	2·2
Richmond			6·5
Seven Oaks			9·5
Van Reenen			
Vryheid			
Matubatuba			5·0
S.W.A.			
Gobabis	23	7	
Keetmanshoop	21	9	
Luderitz	19	9	
Mariental	20	6	
Ohopoho	31	11	
Ondangua	30	15	
Outjo	27	11	
Rantu			
Swakopmund	16	10	
Tsumeb	28	10	
Windhoek	23	8	
PROTECTORATES.			
PROTEKTORATE			
Bremersdorp	24	12	
Emlembe			
Francistown	26	4	
Gaberones	21	6	
Ghanzi	24	9	
Mahalapye	23	8	
Maseru	15	1	
Maun	27	4	
Stegi			
Tsabong			
Tsane			
Shakawe	27	9	
Molopolole	21	5	

[1] Naby Kokstad

[2] Near Bothaville

[3] Naby Groblersdal

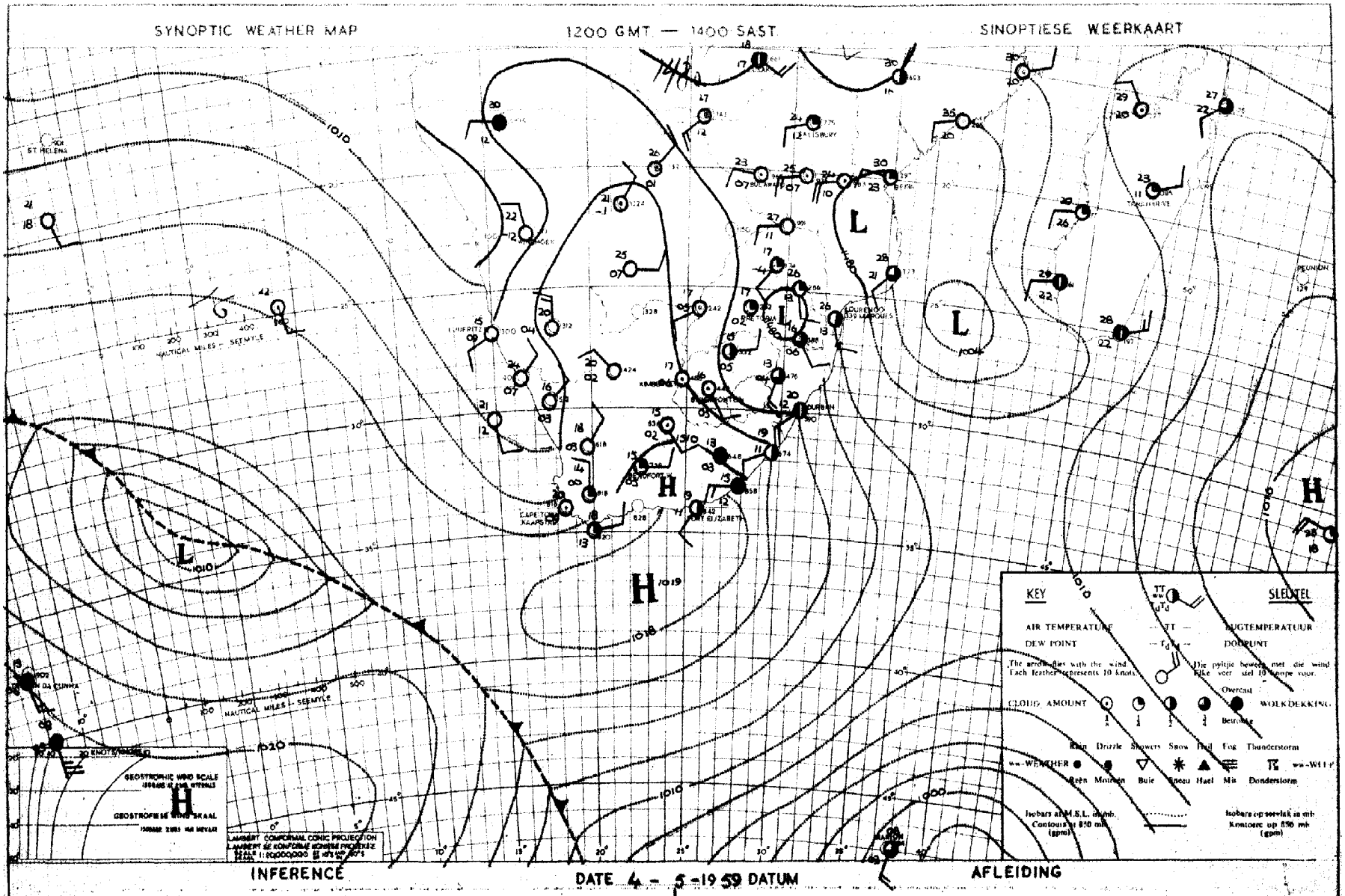

INFERENCE — DATE 4 - 5 -1959 DATUM — AFLEIDING

Northerly winds are developing in the upper air over the western parts of the interior and it is expected that temperatures will rise rapidly over the interior but it will be cold in the morning and frost will occur locally over the highveld regions.

Noordelike winde ontwikkel in die bolug oor die weste-like dele van die binneland en na verwagting sal temperature weer vinnig styg oor die binneland maar dit sal koud wees in die oggend en ryp sal plaaslik voorkom oor die hoeveld streke.

DAAGLIKSE WEERBULLETIN WEERBURO : WEATHER BUREAU DAILY WEATHER BULLETIN

DEPT. VAN VERVOER—DEPT. OF TRANSPORT

Maksimum en Minimum Temperature (°C) en Reënval (RRR) in mms. vir die 24 uur wat om 0800 SAST eindig op ....6 - 5 - 59....

Maximum and Minimum Temperatures (°C) and Rainfall (RRR) in mms. for 24 hours ending at 0800 SAST on

CAPE - KAAP	Max.	Min.	RRR
Aberdeen			
Addo			
Alexanderbaai	19	11	
Aliwal-Noord	19	6	
Barkly East	14	3	
Bashee	22	15	
Bathurst			
Beaufort West	23	8	
Boegoeberg dam			
Boetsap			
Brandvlei			
Cala			
Caledon			1·0
Calitzdorp			
Calvinia	23	5	
Cape L'Agulhas	22	13	·2
Cape Columbine	16	11	10·5
Cape St. Francis	19	13	
Carnarvon			
Ceres			
Citrusdal			9·0
Colesberg			
Cradock			
De Aar	20	7	
D.F. Malan (C.T.)	23	12	5·6
Dordrecht	17	6	
Douglas			
East London	21	13	
Elsenburg			13·0
Flagstaff			
Fraserburg	20	0	
Garies			
George	25	9	
Graaff Reinet	23	12	
Grahamstown			
Idutywa			
Jansenville	20	7	
Joubertina			
Kenhardt	25	3	
Kentani			
Kimberley	21	6	

KAAP - CAPE	Max.	Min.	RRR
K'Williamstown			
Knysna			
Kowie			
Kuruman	21	3	
Ladismith			
Lake Mentz			
Maclear			
Mafeking	21	10	
Malmesbury			10.0
Matatiele			
Matroosberg	21	6	0·3
Middelburg	18	8	
Mosselbaai	20	14	
Mount Frere			
New Amalfi[1]			
O'kiep	20	6	
Orange River	21	4	
Oudtshoorn			
Petrusville			
Piketberg			
Pofadder	22	6	
Port Elizabeth	20	10	
Port Nolloth	15	10	
Port St. Johns	24	15	
Postmasburg	20	8	
Prieska	24	6	
Prince Albert			
Queenstown	20	7	
Rietfontein			
Riversdal	26	4	
Robertson	25	13	
Somerset East	21	12	
Steynsburg			
Strydenburg			
Stutterheim			
Sutherland			
Swellendam			
Tarkastad			
Touwsrivier			
Umtata	22	16	
Uniondale			

[1]Naby Kokstad

CAPE - KAAP	Max.	Min.	RRR
Upington	26	5	
Vanwyksvlei	23	4	
Victoria-Wes	19	-2	
Vredendal	24	9	1·0
Vryburg	22	7	
Williston			
Kokstad	17	3	
O.V.S. - O.F.S.			
Balkfontein[2]			
Bethlehem	16	1	
Bloemfontein	18	7	
Brandfort			
Bultfontein			
Fauresmith	18	2	
Ficksburg			
Frankfort			
Harrismith			
Heilbron			
Hoopstad	20	5	
Kroonstad	19	xx	
Lindley			
Modderpoort			
Philippolis			
Petrusburg			
Reitz			
Senekal			
Vrede			
Warden			
Welkom	18	9	
Wepener	17	11	
Winburg			
Zastron			
TRANSVAAL			
Andalusia			
Barberton			
Belfast			
Bethal			
Carolina	18	5	
Gravelotte			
Creecy	24	3	

[2]Near Bothaville

TRANSVAAL	Max.	Min.	RRR
Delareyville			
Ermelo	19	4	
Fleur-de-Lys	23	8	
Groendraai	23	2	
Jan Smuts	17	7	
Joubert Park	17	9	
Komatipoort	28	13	
Kroondal	21	5	
L'doornsstad			
Letaba			
Lichtenburg			
L' Trichardt			
Loskop[3]			
Marble Hall			
Marnitz	24	9	
Messina	27	13	
Middelburg			
Nelspruit	25	8	
Pietersburg	22	6	
Piet Retief	21	6	
Pelgrimsrus	18	7	
Phalaborwa	27	10	
Pongola	26	11	
Potchefstroom	20	4	
Potgietersrus	23	9	
Pretoria W.B.	19	4	
Pretoriuskop			
Punda Maria			
Sekukuni			
Skukuza			
Thabazimbi	24	6	
Tomburke			
Vereeniging			
Volksrust			
Warmbad	23	6	
Waterval-Bo	22	2	
Witbank			
Zeerust	22	3	
Mara	24	6	
NATAL			
Cape St. Lucia			

[3]Naby Groblersdal

NATAL	Max.	Min.	RRR
Dundee			
Durban	23	11	
Estcourt	18	5	
Harding			
Himeville			
M'kuzi			
Newcastle	20	4	
P'Maritzburg			
Port Shepstone	25	14	
Richmond			
Seven Oaks			
Van Reenen			
Vryheid			
S.W.A.			
Gobabis	29	8	
Keetmanshoop	27	9	
Luderitz	14	8	
Mariental	29	11	
Ohopoho			
Ondangua	31	15	
Outjo	28	12	
Runtu			
Swakopmund	15	11	
Tsumeb			
Windhoek	25	11	
PROTECTORATES.			
PROTEKTORATE			
Bremersdorp	26	10	
Emlembe			
Francistown	27	5	
Gaberones	24	6	
Ghanzi	28	13	
Mahalapye	25	6	
Masaru	17	4	
Maun	31	6	
Stegi			
Tsabong			
Tsane			
Shakawe	30	9	
Molopolole	24	5	

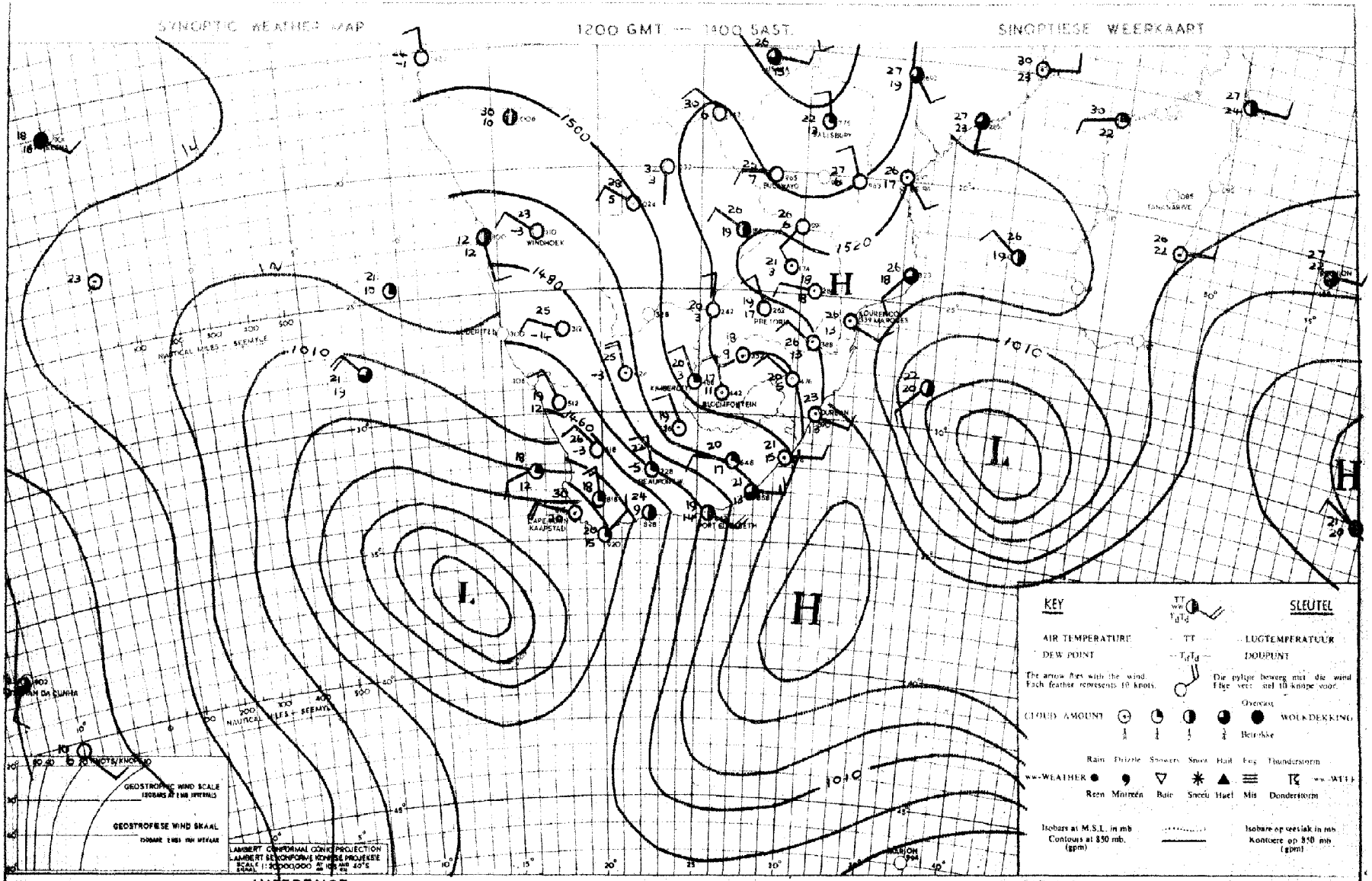

INFERENCE

DATE 5 – 5 – 19 59 DATUM

AFLEIDING

With the deep low to the west, cloudy conditions with rain will develop over the southwestern Cape Province. It will be fair and warmer elsewhere over the country.

Met die diep laag na die weste sal bewolkte toestande met reën oor Suidwes Kaapland ontwikkel. Oor die res van die land sal dit redelik mooi weer en warmer wees.

DAAGLIKSE WEERBULLETIN WEERBURO : WEATHER BUREAU DAILY WEATHER BULLETIN

DEPT. VAN VERVOER—DEPT. OF TRANSPORT

Maksimum en Minimum Temperature (°C) en Reënval (RHR) in mms. vir die 24 uur wat om 0800 SAST eindig op ...7...5...59..... Maximum and Minimum Temperatures (°C) and Rainfall (RHR) in mms. for 24 hours ending at 0800 SAST on

CAPE - KAAP	Max.	Min.	RHR
Aberdeen			
Addo			
Alexanderbaai	17	15	0·1
Aliwal-Noord	23	1	
Barkly East	18	3	
Bashee	24	4	
Bathurst			
Beaufort West	22	12	
Boegoebergdam			
Boetsap			
Brandvlei			
Cala			
Caledon			5·5
Calitzdorp			
Calvinia	18	9	6·0
Cape L'Agulhus	20	12	11·5
Cape Columbine	14	12	5·0
Cape St. Francis	19	12	
Carnarvon			
Ceres			64·0
Citrusdal			16·0
Colesberg			
Cradock			
De Aar			
D.F. Malan (C.T.)	16	8	26·4
Dordrecht	19	7	
Douglas			
East London	31	10	
Elsenburg			
Flagstaff			
Fraserburg	17	6	
Garies			
George	20	11	0·1
Graaff Reinet	29	9	
Grahamstown			
Idutywa			
Jansenville	25	12	
Joubertina			
Kenhardt	22	9	
Kentani			
Kimberley	25	5	

KAAP - CAPE	Max.	Min.	RHR
K'Williamstown			
Knysna			0·5
Kowie			
Kuruman	22	3	
Ladismith			
Lake Mentz			
Maclear			
Mafeking	25	9	
Malmesbury			11·0
Matatiele			
Matroosberg	12	7	6·7
Middelburg	20	7	
Mosselbaai	20	14	0·1
Mount Frere			
New Amalfi[1]	22	6	
O'kiep	13	10	10·1
Orange River	22	3	
Oudtshoorn			
Petrusville			
Piketberg			10·5
Pofadder	18	9	
Port Elizabeth	22	10	0·1
Port Nolloth	22	14	0·1
Port St. Johns	25	18	
Postmasburg	22	6	
Prieska	28	8	
Prince Albert			1·5
Queenstown	23	12	
Rietfontein			
Riversdal			
Robertson	19	13	4·0
Somerset East	25	9	
Steynsburg			
Strydenburg			
Stutterheim			
Sutherland			
Swellendam			
Tarkastad			
Touwsrivier			16·5
Umtata	28	7	
Uniondale			

[1] Naby Kokstad

CAPE - KAAP	Max.	Min.	RHR
Upington	23	6	
Vanwyksvlei	20	9	
Victoria-Wes	19	8	
Wredendal (Klawer)	20	14	15·0
Vryburg	26	5	
Williston			
O.V.S. - O.F.S.			
Balkfontein[2]			
Bethlehem	21	3	
Bloemfontein	24	2	
Brandfort			
Bultfontein			
Fauresmith	21	1	
Fioksburg			
Frankfort			
Harrismith			
Heilbron			
Hoopstad	25	5	
Kroonstad	24	xx	
Lindley			
Modderpoort			
Philippolis			
Petrusburg			
Reitz			
Senekal			
Vrede			
Warden			
Welkom	24	8	
Wepener	22	1	
Winburg			
Zastron			
TRANSVAAL			
Andalusia			
Barberton			
Belfast			
Bethal			
Caroline	21	7	
Gravelotte			
Grecy	28	7	

[2] Near Bothaville

TRANSVAAL	Max.	Min.	RHR
Delareyville			
Ermelo	21	8	
Fleur-de-Lys	27	12	
Groendraai	26	5	
Jan Smuts	20	10	
Joubert Park			
Komatipoort			
Kroondal	24	7	
L'doornestad			
Letaba			
Lichtenburg			
L' Trichardt			
Loskop[3]			
Marble Hall			
Marnitz	28	9	
Messina	31	14	
Middelburg			
Nelspruit	28	9	
Pietersburg	24	6	
Piet Retief	26	9	
Pelgrimsrus	22	10	
Phalaborwa	30	9	
Pongola	29	12	
Potchefstroom	25	6	
Potgietersrus	26	10	
Pretoria W.B.	28	7	
Pretoriuskop			
Punda Maria			
Sekukuni			
Skukuza			
Thabazimbi			
Tomburke			
Vereeniging			
Volksrust			
Warmbad	15	−2	
Waterval-Bo			
Witbank			
Zeerust	26	7	
Mara	28	17	
NATAL			
Cape St. Lucia			

[3] Naby Groblersdal

NATAL	Max.	Min.	RHR
Dundee			
Durban	25	11	
Estcourt	24	6	
Harding			
Himeville			
M'kuzi			
Newcastle	25	13	
P'Maritzburg			
Port Shepstone	23	15	
Richmond			
Seven Oaks			
Van Reenen			
Vryheid			
S.W.A.			
Gobabis	29	9	
Keetmanshoop	26	6	
Luderitz	18	14	
Mariental	29	6	
Ohopoho			
Ondangua			
Outjo	29	11	
Runtu			
Swakopmund	17	10	
Tsumeb	31	12	
Windhoek	25	12	
PROTECTORATES.			
PROTEKTORATE			
Bremersdorp	29	12	
Emlembe			
Francistown	30	10	
Gaberones	28	9	
Ghanzi	31	13	
Mahalapye	30	8	
Maseru	21	2	
Maun	33	16	
Stegi			
Tsabong	27	6	
Tsesne			
Shakawe	30	19	

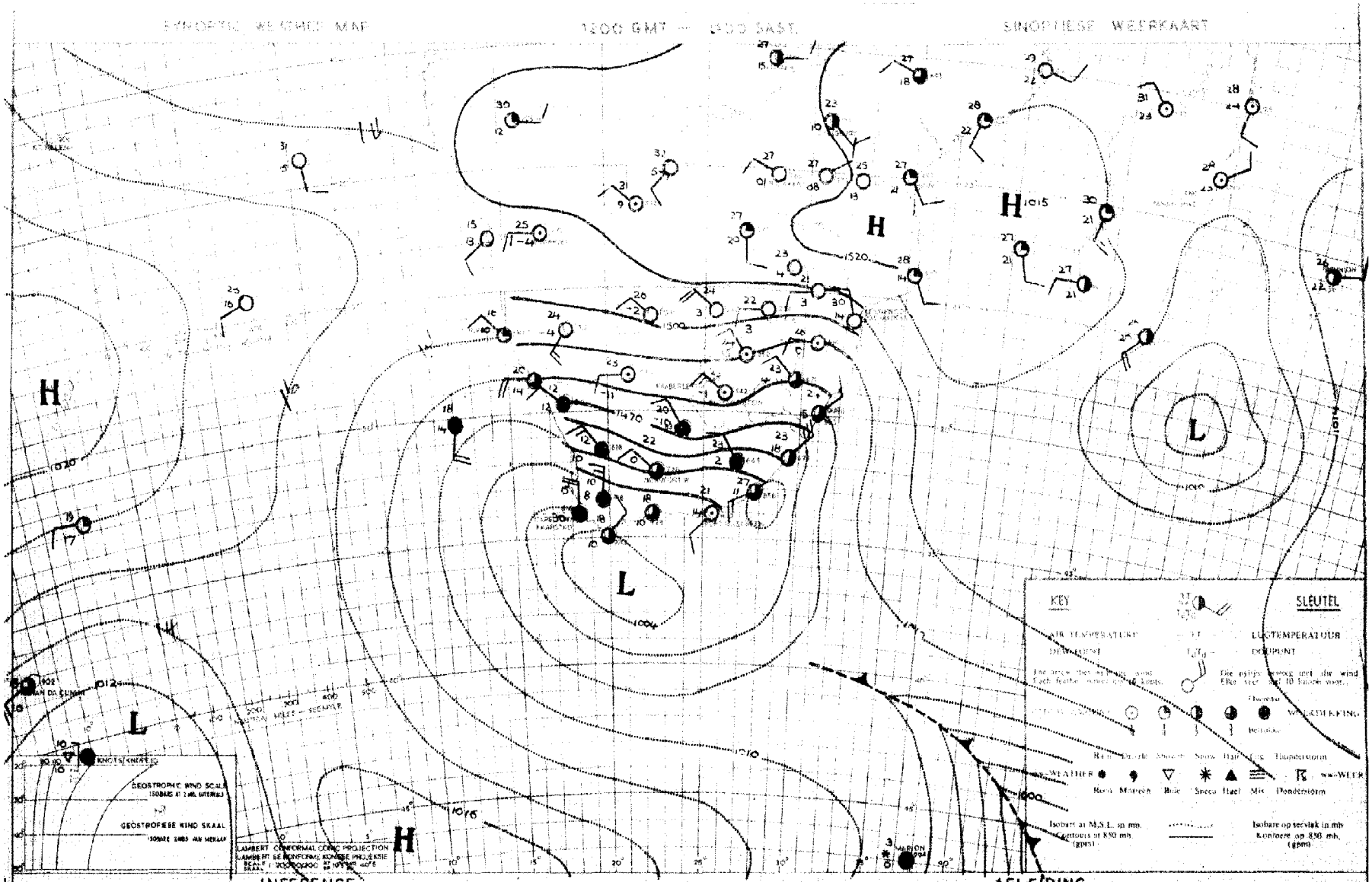

INFERENCE

The low south of the Cape agulhas is moving very slowly and consequently the cold, cloudy weather with showers will still persist over Western and South-Western Cape. Over the remainder of the country it will remain mainly fine and mild but fresh northwesterly wind will blow generally.

DATE 6 - 5 - 1959 DATUM

AFLEIDING

Die laag suid van Kaap Agulhas beweeg stadig en gevolgrik sal koue, bewolkte weer met buie nog voortduur oor Wes- en Suidwes-Kaapland. Oor die res van die land sal dit hoofsaaklik mooiweer en matig wees maar taamlike sterk noordwestelike wind sal algemeen waai.

DAAGLIKSE WEERBULLETIN WEERBURO : WEATHER BUREAU DAILY WEATHER BULLETIN

DEPT. VAN VERVOER—DEPT. OF TRANSPORT

Maksimum en Minimum Temperature (°C) en Reënval (RRR) in mm. vir die 24 uur wat om 0600 SAST eindig op .8.-.5.-.69..... Maximum and Minimum Temperatures (°C) and Rainfall (RRR) in mm. for 24 hours ending at 0600 SAST on

CAPE - KAAP	Max.	Min.	RRR
Aberdeen			
Adde			
Alexanderbaai	22	11	0·8
Aliwal-Noord	19	2	
Barkly East	16	4	
Bashee	25	14	
Bathurst			
Beaufort West	20	11	
Boegoeberg dam			
Boetsap			
Brandvlei			
Cala			
Caledon			8·5
Calitzdorp			
Calvinia	13	9	3·5
Cape L'Agulhas	19	14	0·6
Cape Columbine	16	12	9·0
Cape St. Francis	19	13	
Carnarvon			
Ceres			41·0
Citrusdal			20·0
Colesberg			
Cradock			
De Aar	17	5	
D.F. Malan (C.T.)	17	13	18·4
Dordrecht	16	8	
Douglas			0·4
East London	26	12	
Elsenburg			33·0
Flagstaff			
Fraserburg	19	7	
Garies			1·5
George	22	12	
Graaff Reinet	21	9	
Grahamstown			
Idutywa			
Jansenville	22	14	
Joubertina			
Kenhardt	20	7	
Kentani			
Kimberley	21	3	

KAAP - CAPE	Max.	Min.	RRR
K'Williamstown			
Knysna			
Kowie			
Kuruman	22	2	
Ladismith			
Lake Mentz			
Maclear			
Mafeking	27	4	
Malmesbury			32·5
Matatiele			
Matroosberg	15	9	1·4
Middelburg	16	7	
Mosselbaai	22	14	
Mount Frere			
New Amalfi[1]			
O'kiep	13	9	0·7
Orange River	19	3	
Oudtshoorn			
Petrusville			
Piketberg			10·0
Pofadder	16	6	
Port Elizabeth	24	10	
Port Nolloth	17	11	
Port St. Johns	25	15	
Postmasburg	19	4	
Prieska	19	7	
Prince Albert			1·5
Queenstown	20	11	
Rietfontein			
Riversdal	22	10	
Robertson	20	14	
Somerset East	20	13	
Steynsburg			
Strydenburg			
Stutterheim			
Sutherland			
Swellendam			
Tarkastad			
Touwsrivier			
Umtata	26	5	
Uniondale			

CAPE - KAAP	Max.	Min.	RRR
Upington	19	5	
Vanwyksvlei	18	7	
Victoria-Wes	17	6	
Vredendal	19	13	4·8
Vryburg	26	1	
Williston			
Kokstad	23	5	
O.V.S. - O.F.S.			
Balkfontein[2]			
Bethlehem	22	3	
Bloemfontein	21	2	
Brandfort			
Bultfontein			
Fauresmith	17	4	
Ficksburg			
Frankfort			
Harrismith			
Heilbron			
Hoopstad	25	3	
Kroonstad	26	xx	
Lindley			
Modderpoort			
Philippolis			
Petrusburg			
Reitz			
Senekal			
Vrede			
Warden			
Welkom	23	5	
Wepener	20	0·0	
Winburg			
Zastron			
TRANSVAAL			
Andalusia			
Barberton			
Belfast			
Bethal			
Carolina	23	7	
Gravelotte			
Creey	32	7	

TRANSVAAL	Max.	Min.	RRR
Delareyville			
Ermelo	24	7	
Fleur-de-Lys	23	16	
Groendraai	29	5	
Jan Smuts	22	11	
Joubert Park	22	10	
Komatipoort	36	12	
Kroondal	27	11	
L'doornstad			
Letaba			
Lichtenburg			
L' Trichardt			
Loskop[3]			
Marble Hall			
Marnitz	32	10	
Messina	35	16	
Middelburg			
Nelspruit	34	12	
Pietersburg	28	10	
Piet Retief	29	12	
Pelgrimsrus	25	15	
Phalaborwa	35	12	
Pongola	35	13	
Potchefstroom	27	3	
Potgietersrus	29	10	
Pretoria W.B.	25	7	
Pretoriuskop			
Punda Maria			
Sekukuni			
Skukuza			
Thabazimbi	29	8	
Tomburke			
Vereeniging			
Volksrust			
Warmbad	30	9	
Waterval-Bo			
Witbank			
Zeerust	29	6	
Mara	32	11	
NATAL			
Cape St. Lucia			

BOTSW.	Max.	Min.	RRR
Bonoto			
Borkum	27	13	
Botecourt	27	8	
Harding			
Hinsville			
Impendle			
Impumutle	28	10	
Ingwavuma			
Port Shepstone	26	16	
Richmond			
Seven Oaks			
Van Reenen			
Vryheid			
S.W.A.			
Gobabis	28	6	
Keetmanshoop	23	6	
Luderitz	17	13	
Mariental	28	6	
Ohopoho			
Ondangua	31	13	
Outjo	28	9	
Runtu			
Swakopmund	18	10	
Tsumeb	31	12	
Windhoek	25	10	
PROTECTORATES-PROTEKTORATE			
Bremersdorp			
Embabe			
Francistown	33	14	
Gaberones	32	10	
Ghanzi	31	10	
Mahalapye	32	9	
Maseru	21	06	
Maun	33	9	
Otsi			
Tsabong	25	4	
Tuane			
Shakawe	32	9	
Molopolole	30	12	

[1] Naby Kokstad [2] Near Bothaville [3] Naby Groblersdal

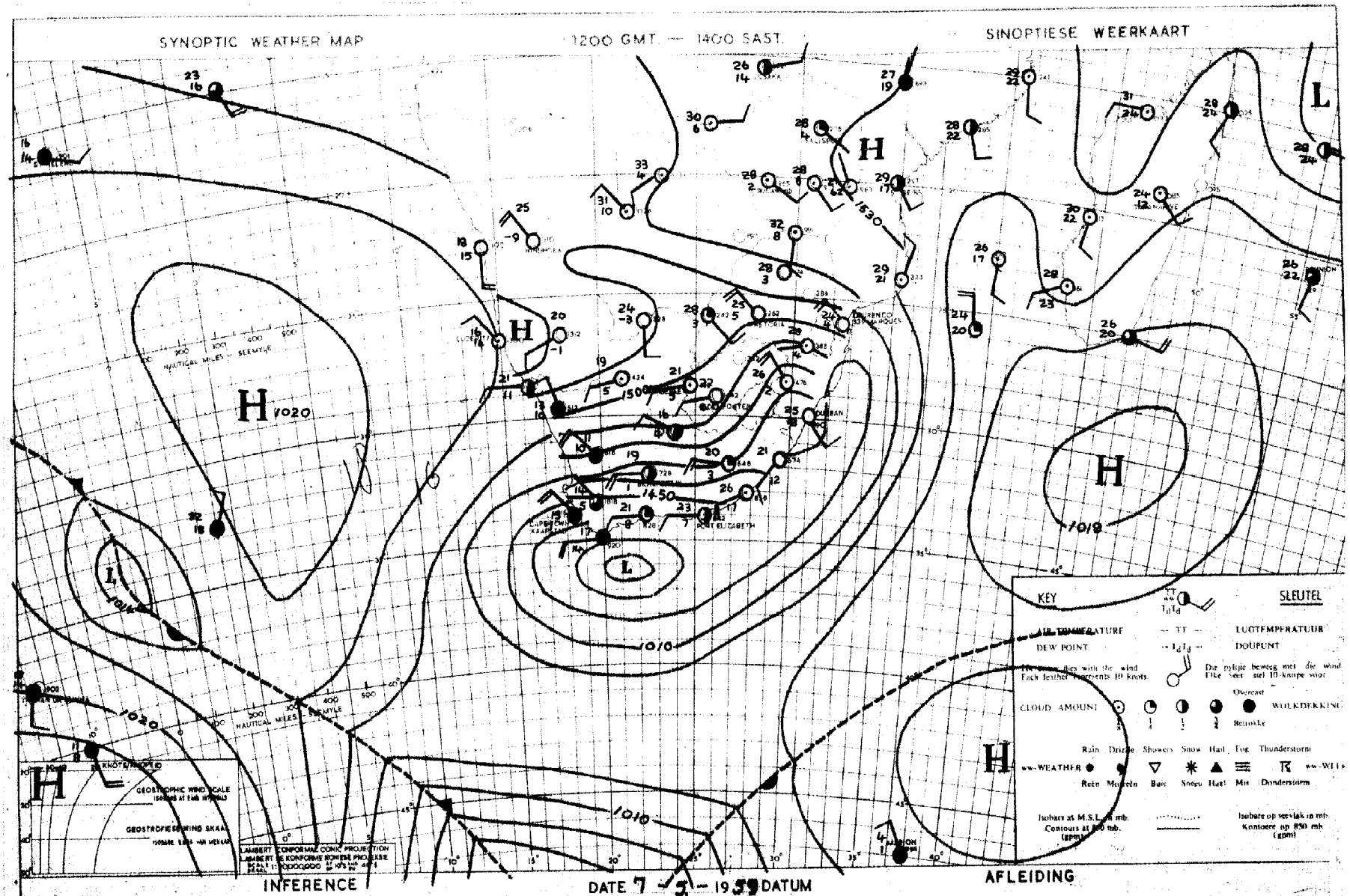

INFERENCE

The low south of the Union has moved very little and the cloudy weather with showers will persist over Western and South-western Cape. Cold air will spread also over the remainder of the Cape Province, and the Free State but otherwise it will remain fine and mild to warm.

DATE 7 - 5 - 1959 DATUM

AFLEIDING

Die laag suid van die Unie het nog maar min beweeg en die bewolkte weer met buie sal voortduur oor Wes- en Suidwes-Kaapland. Koue lug sal ook uitbrei oor die res van Kaapland en die Vrystaat, maar onigens sal dit matig tot warm bly.

DAAGLIKSE WEERBULLETIN WEERBURO : WEATHER BUREAU DAILY WEATHER BULLETIN

DEPT. VAN VERVOER—DEPT. OF TRANSPORT

Maksimum en Minimum Temperature (°C) en Reënval (RRR) in mms. vir die 24 uur wat om 0800 SAST eindig op ..9...5...59.....

Maxima and Minima Temperatures (°C) and Rainfall (RRR) in mms. for 24 hours ending at 0800 SAST on

CAPE - KAAP	Max.	Min.	RRR
Aberdeen			
Addo			
Alexanderbaai	21	11	
Aliwal-Noord	18	0	
Barkly East	14	3	
Bashee	27	11	
Bathurst			
Beaufort West	19	5	
Boegoeberg Dam			
Boetsap			
Brandvlei			
Cala			
Caledon			
Calitzdorp			
Calvinia	15	4	1·0
Cape L'Agulhus	19	18	
Cape Columbine	17	11	
Cape St. Francis	19	14	
Carnarvon			
Ceres			
Citrusdal			
Colesberg			
Cradock			
De Aar	14	2	
D.F. Malan (C.T.)	18	12	0·9
Dordrecht	15	7	
Douglas			
East London	25	10	
Elsenburg			
Flagstaff			
Fraserburg	14	0	
Garies			
George	21	9	
Graaff Reinet	20	8	
Grahamstown			
Idutywa			
Jansenville	22	10	
Joubertina			
Kenhardt	19	6	
Kentani			
Kimberley	19	6	

KAAP - CAPE	Max.	Min.	RRR
K'Williamstown			
Knysna			
Kowie			
Kuruman	20	1	
Ladismith			
Lake Ntentz			
Maclear			
Mafeking	29	6	
Malmesbury			
Matatiele			
Matroosberg	13	5	1·0
Middelburg	15	2	
Mosselbaai	22	13	
Mount Frere			
New Amalfi[1]			
O'kiep	16	7	
Orange River	18	2	
Oudtshoorn			
Petrusville			
Piketberg			
Pofadder	16	7	
Port Elizabeth	22	12	
Port Nolloth	17	10	
Port St. Johns	24	15	
Postmasburg	18	1	
Prieska	19	3	
Prince Albert			
Queenstown	18	10	
Rietfontein			
Riversdal	22	7	
Robertson	19	9	
Somerset East	19	6	
Steynsburg			
Strydenburg			
Stutterheim			
Sutherland			
Swellendam			
Tarkastad			
Touwsrivier			
Umtata	25	5	
Uniondale			

CAPE - KAAP	Max.	Min.	RRR
Upington	19	6	
Vanwyksvlei	18	5	
Victoria-Wes	16	-1	
Vredendal	20	8	
Vryburg	23	1	
Williston			
Koksrad	21	2	
O.V.S. - O.F.S.			
Balkfontein[2]			
Bethlehem	17	-1	
Bloemfontein	18	7	
Brandfort			
Bultfontein			
Fauresmith	16	0	
Ficksburg			
Frankfort			
Harrismith			
Heilbron			
Hoopstad	21	2	
Kroonstad	20	xx	
Lindley			
Modderpoort			
Philippolis			
Petrusburg			
Reitz			
Senekal			
Vrede			
Warden			
Welkom	18	4	
Wepener	18	-1	
Winburg			
Zastron			
TRANSVAAL			
Andalusia			
Barberton			
Belfast			
Bethal			
Carolina	23	6	
Gravelotte			
Groey	31	6	

TRANSVAAL	Max.	Min.	RRR
Balfour ville			
Brakpan	23	1	
Fleur-de-Lys	35	15	
Groendraai	29	4	
Jan Smuts	22	7	
Joubert Park	21	6	
Komatipoort	41	17	
Kroondal	26	15	
L'doornsstad			
Letaba			
Lichtenburg			
L' Trichardt			
Loskop[3]			
Marble Hall			
Marnitz	33	9	
Messina	35	17	
Middelburg			
Nelspruit	34	10	
Pietersburg	30	16	
Piet Retief	27	7	
Pelgrimsrus	25	14	
Phalaborwa	27	12	
Pongola	36	12	
Potchefstroom	21	2	
Potgietersrus	30	11	
Pretoria W.B.	25	5	
Pretoriuskop			
Punda Maria			
Sekukuni			
Skukuza			
Thabazimbi			
Tomburke			
Vereeniging			
Volksrust			
Warmbad	29	7	
Waterval-Bo	20	7	
Witbank			
Zeerust	26	4	
	32	10	
NATAL			
Cape St. Lucia			

NATAL	Max.	Min.	RRR
Dundee			
Durban	25	15	
Estcourt	25	6	
Harding			
Hlaveville			
Ingeli			
Newcastle	25	7	
P'Maritzburg			
Port Shepstone	25	16	
Richmond			
Seven Oaks			
Van Reenen			
Vryheid			
S.W.A.			
Gobabis	28	6	
Keetmanshoop	24	9	
Luderitz			
Mariental	26	8	
Ohopoho			
Ondangua	32	18	
Outjo	28	10	
Runtu	32	11	
Swakopmund	17	10	
Tsumeb	31	14	
Windhoek	26	11	
PROTECTORATES. PROTEKTORATE			
Bremersdorp			
Embabane			
Francistown	32	10	
Gaberones	28	9	
Ghanzi	30	9	
Mahalapye			
Maseru	18	-1	
Maun	33	9	
Stegi			
Tsabong	28	2	
Tsane			
Shakawe	32	9	

[1] Naby Kokstad

[2] Near Bothaville

[3] Naby Groblersdal

Maiopolole 28

SYNOPTIC WEATHER MAP — 1200 GMT. — 1400 SAST. — SINOPTIESE WEERKAART

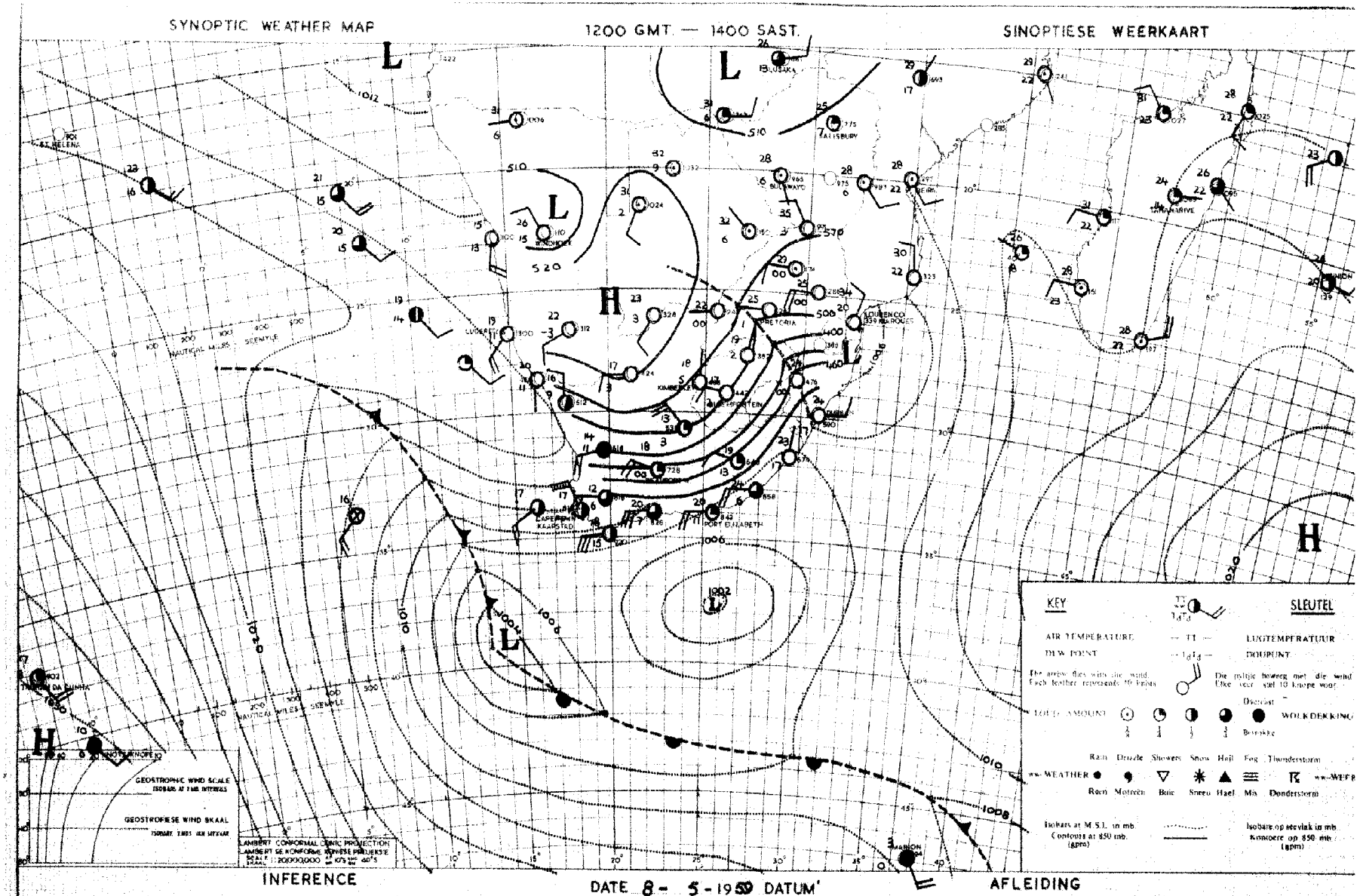

INFERENCE — DATE 8 - 5 - 1959 DATUM — AFLEIDING

North of the low pressure system off the South - and South - west coast cool air moves over the Union from the west and has reached southwestern Transvaal and and the southern Natal interior. A cold front West of the Cape Peninsula will pass the southwestern Cape to - morrow.

Noord van die laagdrukstelsel suid van die Suidwes- en Suidkus beweeg koel lug oor die Unie uit die Weste. en het die suidwestelike distrikte van Transvaal en die suidelike Natalse binneland bereik. 'n Koufront wes van die Kaapse skiereiland sal more oor suidwestelike Kaapland beweeg.

DAAGLIKSE WEERBULLETIN WEERBURO : WEATHER BUREAU DAILY WEATHER BULLETIN

DEPT. VAN VERVOER—DEPT. OF TRANSPORT

Maksimum en Minimum Temperature (°C) en Reënval (RRR) in mms. vir die 24 uur wat om 0600 SAST eindig op ..10 - 5 - 59.. Maxima and Minima Temperatures (°C) and Rainfall (RRR) in mms. for 24 hours ending at 0600 SAST on

CAPE - KAAP	Max.	Min.	RRR
Aberdeen			
Addo			
Alexanderbaai	20	11	0.1
Aliwal-Noord	21	3	
Barkly East	16	4	
Bashee	23	12	
Bathurst			
Beaufort West	23	9	
Boegoeberg dam			
Boetsap			
Brandvlei			
Cala			
Caledon			1.5
Calitzdorp			
Calvinia	19	4	4.5
Cape L'Agulhas	18	10	3.5
Cape Columbine	13	12	9.0
Cape St. Francis	19	13	
Carnarvon			
Ceres			11.0
Citrusdal			7.5
Colesberg			
Cradock			
De Aar	20	3	
D.F. Malan (C.T.)	17	11	14.5
Dordrecht			
Douglas			
East London	21	14	
Elsenburg			22.5
Flagstaff			
Fraserburg	23	0	
Garies			
George	18	17	
Graaff Reinet	24	7	
Grahamstown			
Idutywa			
Jansenville	21	6	
Joubertina			
Kenhardt	24	7	
Kentani			
Kimberley	21	6	

KAAP - CAPE	Max.	Min.	RRR
K'Williamstown			
Knysna			
Kowie			
Kuruman	23	5	
Ladismith			
Lake Mentz			
Mholear			
Mafeking	27	16	
Malmesbury			23.0
Matatiele			
Matroosberg	15	6	1.0
Middelburg	19	4	
Mosselbaai	17	14	
Mount Frere			
New Amalfi[1]	17	6	1.5
O'kiep	22	4	
Orange River			
Oudtshoorn			
Petrusville			
Piketberg			9.0
Pofadder			
Port Elizabeth	20	12	
Port Nolloth	16	10	0.3
Port St. Johns	24	16	
Postmasburg			
Prieska	24	7	
Prince Albert			
Queenstown	21	6	
Rietfontein			
Riversdal	22	9	
Robertson	21	8	1.2
Somerset East	20	10	
Steynsburg			
Strydenburg			
Stutterheim			
Sutherland			
Swellendam			
Tarkastad			
Touwsrivier			
Umtata	22	7	
Uniondale			

CAPE - KAAP	Max.	Min.	RRR
Upington	26	7	
Vanwyksvlei			
Victoria-Wes			
Vredendal	21	9	4.4
Vryburg	26	8	
Williston			
Kokstad	21	3	
O.V.S. - O.F.S.			
Balkfontein[2]			
Bethlehem	20	4	
Bloemfontein	20	6	
Brandfort			
Bultfontein			
Fauresmith	13	1	
Ficksburg			
Frankfort			
Harrismith			
Heilbron			
Hoopstad	25	3	
Kroonstad			
Lindley			
Modderpoort			
Philippolis			
Petrusburg			
Reitz			
Senekal			
Vrede			
Warden			
Welkom			
Wepener	20	7	
Winburg			
Zastron			
TRANSVAAL			
Andalusia			
Barberton			
Belfast			
Bethal			
Carolina	28	11	
Gravelotte			
Orecy	32	9	

TRANSVAAL	Max.	Min.	RRR
Delareyville			
Ermelo	23	6	
Fleur-de-Lys	29	14	
Groendraai	31	9	
Jan Smuts	23	11	
Joubert Park			
Komatipoort			
Kroondal	26	9	
L'doornastad			
Letaba			
Lichtenburg			
L' Trichardt			
Loskop[3]			
Marble Hall			
Marnitz	32	14	
Messina	36	16	
Middelburg			
Nelspruit	30	11	
Pietersburg	29	9	
Piet Retief	27	7	
Pelgrimsrus	25	12	
Phalaborwa			
Pongola	28	13	
Potchefstroom	26	6	
Potgietersrus	25	16	
Pretoria W.B.	26	9	
Pretoriuskop			
Punda Maria			
Sekukuni			
Skukuza			
Thabazimbi		1	
Tzaneen			
Vereeniging			
Volksrust			
Warmbad	30	16	
Waterval-Bo			
Witbank			
Zeerust	28	8	
Mara	32	12	
NATAL			
Cape St. Lucia	26	19	

NATAL	Max.	Min.	RRR
Dundee			
Durban	26	14	
Estcourt	21	6	
Harding			
Himeville			
M'kuzi			
Newcastle	26	4	
P'Maritzburg			
Port Shepstone			
Richmond			
Seven Oaks			
Van Reenen			
Vryheid			
S.W.A.			
Gobabis	29	8	
Keetmanshoop	26	7	
Luderitz	18	13	
Mariental	29	7	
Ohopoho			
Ondangua			
Outjo	29	8	
Runtu			
Swakopmund	18	12	
Tsumeb	31	12	
Windhoek	25	11	
PROTECTORATES. PROTEKTORATE			
Bramersdorp	28	13	
Enlembe			
Francistown	32	18	
Gaberones	31	13	
Ghanzi	31	16	
Mahalapye			
Maseru	20	4	
Maun	33	13	
Stegi			
Tsabong	29	10	
Tsane			
Shakawe	31	13	
Molapolole	30	16	

[1] Naby Kokstad

[2] Near Bothaville

[3] Naby Groblersdal

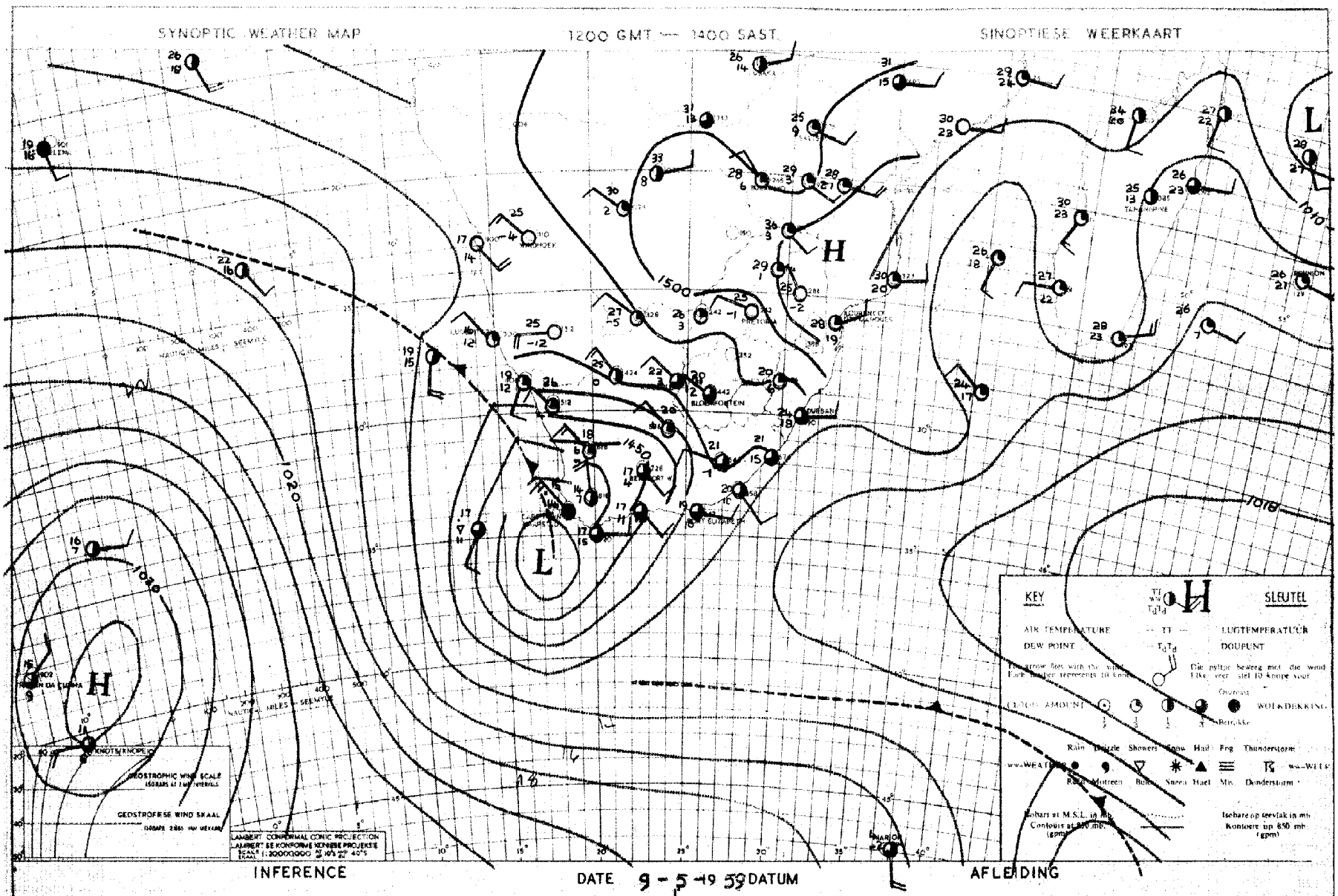

INFERENCE

DATE 9 - 5 - 49 59

DATUM

AFLEIDING

A deep low has developed south-west of the continent and strong north-westerly winds are producing an inflow of humid air into the central part of the Union. It is expected that it will become cloudy over the Free-State and Northern Cape and rain or thundershowers will occur. It will be cloudy and cold over the south-western coastal regions and rain will occur

'n diep laag het suidwes van die vasteland ontwikkel en vietwat vogtiger lug word ingevoer oor die sentrale deel van die Unie, met sterk noordwestelike winde. Na verwagting sal dit bewolk word oor die Vrystaat en Noord-Kaapland en reën en donderbuie sal uitsak. Oor die suidwestelike kusgebiede sal dit bewolk en koud wees en reën sal uitsak.

DAAGLIKSE WEERBULLETIN WEERBURO : WEATHER BUREAU DAILY WEATHER BULLETIN

DEPT. VAN VERVOER – DEPT. OF TRANSPORT

Maksimum en Minimum Temperature (°C) en Reënval (RRR) in ure vir die 24 uur wat om 0600 SAST eindig op ...11...5...59.....

Maximum and Minimum Temperatures (°C) and Rainfall (RRR) in hours for 24 hours ending at 0600 SAST on

CAPE – KAAP	Max.	Min.	RRR
Aberdeen			
Addo			
Alexanderbaai	18	9	
Aliwal-Noord	29	10	
Barkly East	21	10	0·1
Bashee	24	17	
Bathurst			
Beaufort West	30	9	
Boegoebergdam			
Boetsap			
Brandvlei			
Cala			
Caledon			14·0
Calitzdorp			
Calvinia	12	6	
Cape L'Agulhus	20	13	7·0
Cape Columbine	15	12	15·0
Cape St. Francis	19	13	
Carnarvon			
Ceres			
Citrusdal			
Colesberg			
Cradock			
De Aar	18	3	
D.F. Malan (C.T.)	17	12	14·5
Dordrecht	22	11	0·1
Douglas			
East London	20	13	
Elsenburg			16·5
Flagstaff			
Fraserburg	13	3	
Garies			
George	21	12	0·2
Graaff Reinet	19	5	
Grahamstown			
Idutywa			
Jansenville	20	10	
Joubertina			
Kenhardt	17	8	
Kentani			
Kimberley	22	6	1·8

KAAP – CAPE	Max.	Min.	RRR
K'Williamstown			
Knysna			
Kowie			
Kuruman	24	6	2.0
Ladismith			
Lake Mentz			
Maclear			
Mafeking	27	16	0·8
Malmesbury			17·0
Matatiele			
Matroosberg	11	6	
Middelburg	19	4	
Mosselbaai	21	14	0·1
Mount Frere			
New Amalfi[1]			
O'kiep	11	5	
Orange River			
Oudtshoorn			
Petrusville			
Piketberg			3·5
Pofadder	14	6	
Port Elizabeth	20	11	
Port Nolloth	16	7	
Port St. Johns	26	18	
Postmasburg	22	5	1·2
Prieska	18	7	
Prince Albert			
Queenstown	22	10	
Rietfontein			
Riversdal	22	12	
Robertson	19	12	
Somerset East	20	8	
Steynsburg			
Strydenburg			
Stutterheim			
Sutherland			
Swellendam			
Tarkastad			
Touwsrivier			0·8
Umtata	26	7	
Uniondale			

[1] Naby Kokstad

CAPE – KAAP	Max.	Min.	RRR
Upington	18	9	
Vanwyksvlei	15	5	
Victoria-Wes	17	0	
Vredendal	19	10	
Vryburg	28	10	11·6
Williston			
Kokstad	25	13	0·6
O.V.S. – O.F.S.			
Balkfontein[2]			0·7
Bethlehem	20	7	0·6
Bloemfontein	25	11	3·6
Brandfort			
Bultfontein			
Fauresmith	18	6	0·1
Ficksburg			5·0
Frankfort			
Harrismith			1·1
Heilbron			
Hoopstad	27	12	3·0
Kroonstad	25	XX	0·8
Lindley			
Modderpoort			
Philippolis			
Petrusburg			
Reitz			
Senekal			
Vrede			
Warden			
Welkom	25	12	
Wepener	23	12	4·4
Winburg			4·0
Zastron			3·0
Reddersburg			1·0
TRANSVAAL			
Andalusia			2·7
Barberton			
Belfast			
Bethal			
Carolina	23	11	
Gravelotte			
Grecy	31	11	

[2] Near Bothaville

TRANSVAAL	Max.	Min.	RRR
Delareyville			
Ermelo	26	9	
Fleur-de-Lys	30	15	
Groendraai	29	15	
Jan Smuts	23	11	
Joubert Park	23	13	
Komatipoort	31	15	
Kroondal	28	11	
L'doornsstad			
Letaba			
Lichtenburg			
L' Trichardt			
Loskop[3]			
Marble Hall			
Marnitz			
Messina	32	17	
Middelburg			
Nelspruit	31	11	
Pietersburg	28	10	
Piet Retief	29	9	
Pelgrimsrus	24	12	
Phalaborwa	31	15	
Pongola	31	15	
Potchefstroom	27	11	
Potgietersrus	29	17	
Pretoria W.B.	27	12	
Pretoriuskop			
Punda Maria			
Sekukuni			
Skukuza			
Thabazimbi	31	11	
Tomburke			
Vereeniging			
Volksrust			
Warmbad	30	17	
Waterval-Bo	20	6	
Witbank			
Zeerust	29	17	
Mara	31	11	
NATAL			
Cape St. Lucia	26	21	

[3] Naby Groblersdal

NATAL	Max.	Min.	RRR
Dundee			
Durban	26	19	
Estcourt	25	9	
Harding			
Himeville			
M'kuzi			
Newcastle	29	12	
P'Maritzburg			
Port Shepstone	24	19	1·3
Richmond			
Seven Oaks			
Van Reenen			
Vryheid			
S.W.A.			
Gobabis	28	8	
Keetmanshoop	19	6	
Luderitz	17	11	
Mariental	29	7	
Ohopoho	31	8	
Ondangua	31	12	
Outjo	28	9	
Runtu	33	14	
Swakopmund	17	11	
Tsumeb	30	13	
Windhoek	23	6	
PROTECTORATES.			
PROTEKTORATE			
Bremersdorp	30	12	
Emlembe			
Francistown	31	14	
Gaberones	31	13	
Ghanzi	31	15	
Mahalapye			
Maseru			
Maun	34	15	
Stegi			
Tsabong	23	10	
Tuane			
Shakawe	31	19	
Molepolole	30	16	

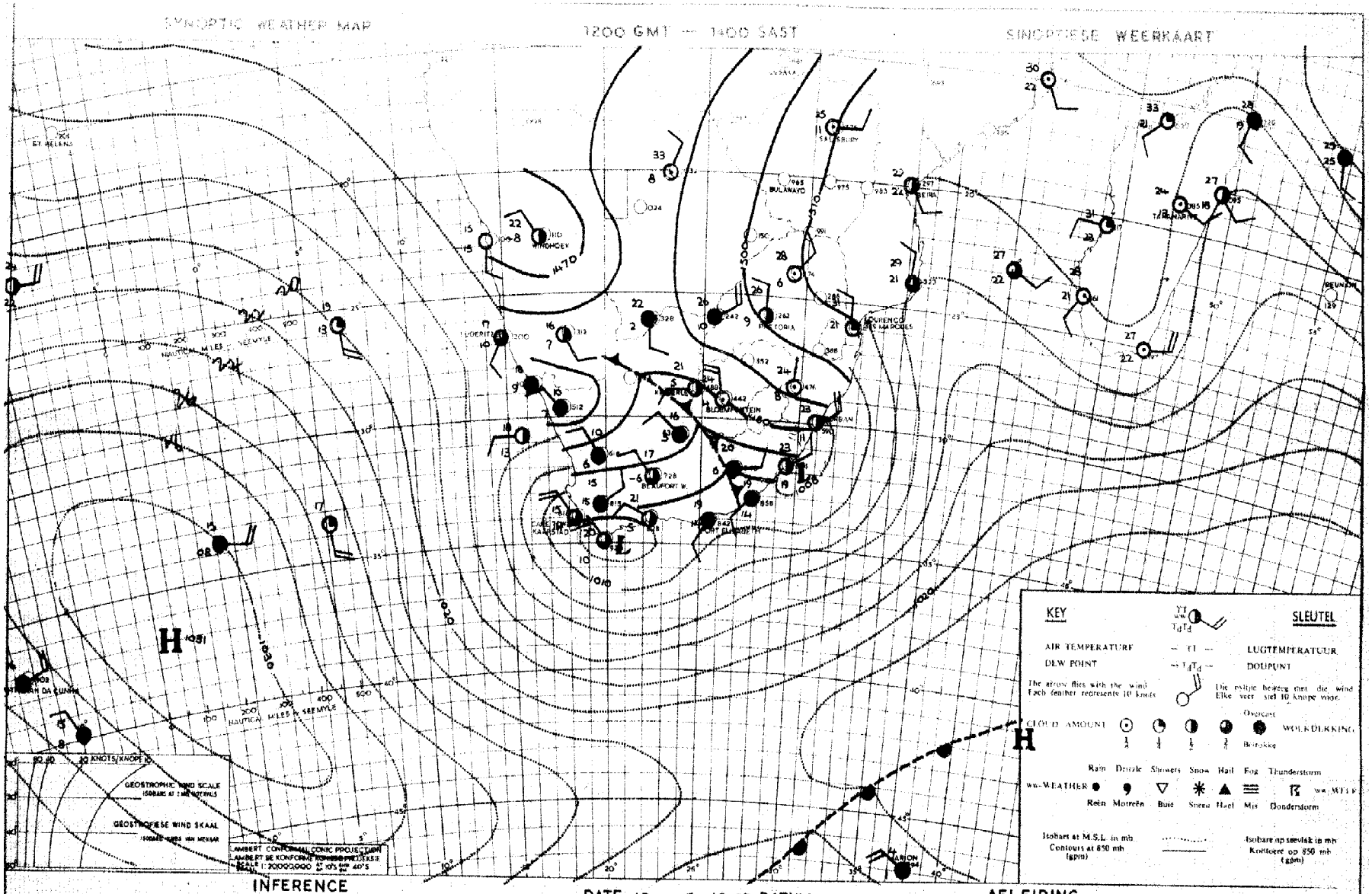

The low is apparently moving south-eastwards and it is expected that the cloudy conditions and rain will spread to Natal and the south-western half of Transvaal. Cloudy and colder conditions will spread eastwards over the Cape Province and rain will occur over the coastal regions.

Die laag beweeg skynbaar stadig suidoostwaarts en na verwagting sal die bewolkte toestande en reën stadig uitbrei oor Natal en die suidwestelike helfte van Transvaal. Bewolkte kouer toestande sal ooswaarts uitbrei oor die Kaapprovinsie en reën sal voorkom oor die kusgebiede.

DAAGLIKSE WEERBULLETIN WEERBURO : WEATHER BUREAU DAILY WEATHER BULLETIN

DEPT. VAN VERVOER—DEPT. OF TRANSPORT

Maksimum en Minimum Temperature (°C) en Reënval (RRR) in mms. vir die 24 uur wat om 0600 SAST eindig op ...12.-.5.-.59..... Maximum and Minimum Temperatures (°C) and Rainfall (RRR) in mms. for 24 hours ending at 0600 SAST on

KAAP - CAPE	Max.	Min.	RRR
Aberdeen			
Addo			
Alexanderbaai	20	12	1·9
Aliwal-Noord	18	8	5·5
Barkly East	13	6	4·7
Bashee	22	14	
Bathurst			
Beaufort West	17	8	
Boegoebergdam			16·0
Boetsap			
Brandvlei			
Cala			1·8
Caledon			
Calitzdorp			
Calvinia			
Cape L'Agulhas	18	12	0·1
Cape Columbine	17	10	
Cape St. Francis	18	13	3·0
Carnarvon			3·6
Ceres			
Citrusdal			
Colesberg			
Cradock			
De Aar	19	9	10·0
D.F. Malan (C.T.)	17	11	
Dordrecht	17	5	
Douglas			23·5
East London	23	14	
Elsenburg			
Flagstaff			
Fraserburg	15	8	
Jaries			8·0
George	17	12	5·4
Graaff Reinet	19	6	
Grahamstown			
Idutywa			
Jansenville	21	7	
Joubertina			
Kenhardt			
Kentani			
Kimberley	21	13	18·3

KAAP - CAPE	Max.	Min.	RRR
K'Williamstown			
Knysna			14·0
Kowie			0·4
Kuruman	23	13	20·0
Ladismith			
Lake Menta			
Maclear			
Mafeking	21	14	11·3
Malmesbury			
Matatiele			
Matroosberg	14	7	
Middelburg	18	4	
Mosselbaai	19	14	0·2
Mount Frere			
New Amalfi[1]			
O'kiep	16	10	2·9
Orange River	21	11	19·2
Oudtshoorn			
Petrusville			16·5
Piketberg			
Pofadder			
Port Elizabeth	21	11	
Port Nolloth	17	13	
Port St. Johns	22	15	
Postmasburg	21	12	14·5
Prieska	20	8	13·8
Prince Albert			
Queenstown	21	5	
Rietfontein			
Riversdal	17	9	4·0
Robertson	19	3	
Somerset East			
Steynsburg			
Strydenburg			
Stutterheim			
Sutherland			
Swellendam			
Tarkastad			
Touwsrivier			
Umtata	19	9	
Uniondale			1·0

[1] Naby Kokstad

CAPE - KAAP	Max.	Min.	RRR
Upington	23	14	0·5
Vanwyksvlei	20	11	2·8
Victoria-Wes	17	7	
Vredendal	20	12	
Vryburg	24	14	5·7
Williston			
Kokstad			
O.V.S. - O.F.S.			
Balkfontein[2]			
Bethlehem	14	10	6·0
Bloemfontein	19	11	
Brandfort			
Bultfontein			
Fauresmith	19	10	5·0
Ficksburg			11·5
Frankfort			
Harrismith			7·8
Heilbron			
Hoopstad	20	13	3·5
Kroonstad	18	xx	8·0
Lindley			
Modderpoort			
Philippolis			
Petrusburg			
Reitz			
Senekal			
Vrede			2·0
Warden			
Welkom	17	12	13·2
Wepener	18	9	
Winburg			
Zastron			
TRANSVAAL			
Andalusia			2·2
Barberton			
Belfast			
Bethal			
Carolina	24	12	0·0
Gravelotte			
Grecy	29	14	1·5

[2] Near Bothaville

TRANSVAAL	Max.	Min.	RRR
Belarwyville			
Ermelo	24	10	
Fleur-de-Lys	31	17	
Groendraai	29	15	2·1
Jan Smuts	23	10	5·6
Joubert Park	23	10	8·0
Komatipoort	34	21	
Kroondal	26	14	17·8
L'doornsstad			10·5
Letaba			
Lichtenburg			
L' Trichardt			
Loskop[3]			
Marble Hall			0·1
Marnitz	30	17	1·0
Messina	32	18	
Middelburg			
Nelspruit	31	15	
Pietersburg	27	15	
Piet Retief	29	14	0·8
Pelgrimsrus	23	11	
Phalaborwa	32	18	
Pongola	33	19	
Potchefstroom	22	13	20·0
Potgietersrus	28	15	3·0
Pretoria W.B.	25	12	9·0
Pretoriuskop			
Punda Maria			
Sekukuni			
Skukuza			
Tzaneen	29	15	6·5
Tzaneen			
Vereeniging			9·7
Volksrust			
Warmbad	27	14	3·4
Waterval-Bo			
Witbank			0·7
Zeerust	22	16	17·0
Mara	30	17	
NATAL			
Cape St. Lucia	28	20	

[3] Naby Groblersdal

NATAL	Max.	Min.	RRR
Dundee			
Durban	23	18	0·7
Estcourt	22	13	2·3
Harding			
Himeville			
M'kuzi			
Newcastle	29	14	2·4
P'Maritzburg			1·2
Port Shepstone	22	18	0·3
Richmond			
Seven Oaks			
Van Reenan			
Vryheid			
S.W.A.			
Gobabis	27	9	
Keetmanshoop	19	7	
Luderitz			
Mariental	20	5	
Ohopoho	26	2	
Ondangua	29	8	
Outjo	22	2	
Runtu			
Swakopmund			
Tsumeb	29	10	
Windhoek	19	3	
PROTECTORATES.			
PROTEKTORATE			
Bremersdorp	32	18	
Enlembe			13·8
Francistown	31	17	
Gaberones	28	15	47·0
Ghanzi	29	16	1·3
Mahalapye	31	15	1·0
Maseru	15	8	1·5
Maun	32	18	5·2
Stegi			
Tsabong	28	16	15·6
Tsane	30	16	0·7
Shakawe	30	20	2·5
Mc/ooo/o/o	27	15	41·3

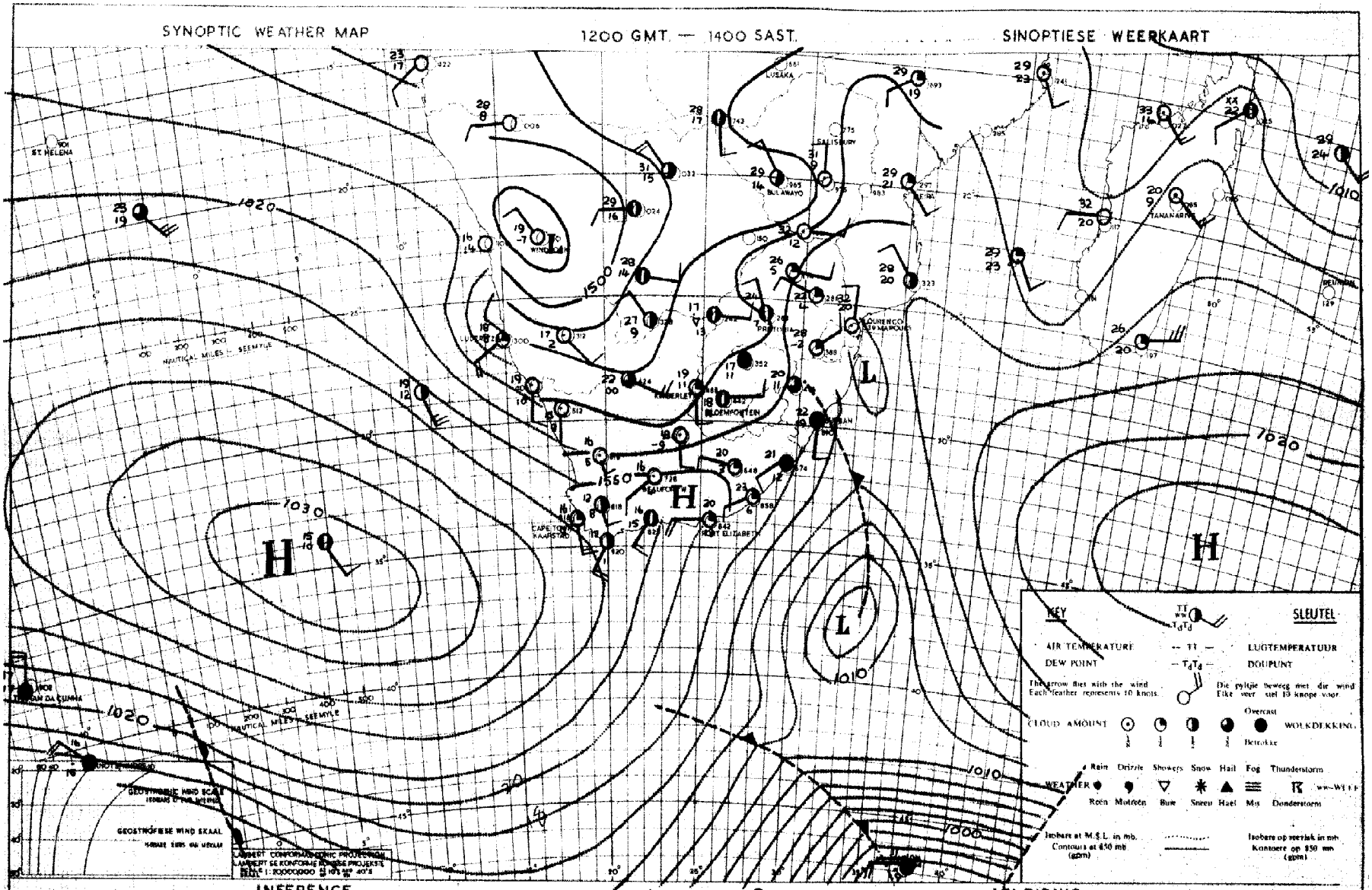

INFERENCE

DATE 11 - 5 - 59 DATUM

AFLEIDING

With the high moving in south of the Union and an upper low over South-West Africa, general rain will fall over the Transvaal, Free State, Northern Cape, Gordonia, Karoo, Natal and Bechuanaland.

Met hoogdruk wat suid van die Unie in beweeg en 'n boluglaag oor Suidwes-Afrika, sal algemene reën uitsak oor die Transvaal, Vrystaat, Noord-Kaapland, Gordonia, Karoo, Natal en Betsjoeanaland.

DAAGLIKSE WEERBULLETIN WEERBURO : WEATHER BUREAU DAILY WEATHER BULLETIN

DEPT. VAN VERVOER—DEPT. OF TRANSPORT

Maksimum en Minimum Temperature (°C) en Reënval (RRR) in mms. vir die 24 uur wat om 0800 SAST eindig op ..13 - 5 - 59.. Maximum and Minimum Temperatures (°C) and Rainfall (RRR) in mms. for 24 hours ending at 0800 SAST on

CAPE - KAAP	Max.	Min.	RRR
Aberdeen			4·5
Addo			3·5
Alexanderbaai	16	13	0·3
Aliwal-Noord	14	9	13·6
Barkly East	14	6	5·5
Bashee	21	16	0·2
Bathurst			
Beaufort West	12	9	5·7
Bosgoedbergdam			18·5
Boetsap			
Brandvlei			28·5
Cala			
Caledon			1·0
Calitzdorp			3·5
Calvinia	11	8	35·0
Cape L'Agulhas	18	15	
Cape Columbine	16	13	1·0
Cape St. Francis	18	14	1·6
Carnarvon			4·6
Ceres			3·0
Citrusdal			10·6
Colesberg			37·5
Cradock			16·5
De Aar	15	8	21·0
D.F. Malan (C.T.)	19	11	0·4
Dordrecht	13	8	9·5
Douglas			7·0
East London	20	15	0·8
Elsenburg			1·1
Flagstaff			
Fraserburg	13	6	9·0
Garies			3·5
George	15	11	12·6
Graaff Reinet	14	9	6·4
Grahamstown			5·5
Idutywa			
Jansenville	15	11	3·0
Joubertina			9·0
Kenhardt	18	8	4·8
Kentani			
Kimberley	17	7	23·5

KAAP - CAPE	Max.	Min.	RRR
K'Williamstown			
Knysna			16·0
Kowie			6·5
Kuruman	16	4	26·5
Ladismith			14·5
Lake Mentz			2·5
Maclear			
Mafeking	17	13	8.9
Malmesbury			1·5
Matatiele			
Matroosberg	13	4	18·0
Middelburg	12	9	29·5
Mosselbaai	16	13	8·2
Mount Frere			
New Amalfi[1]			
O'kiep	14	8	2·7
Orange River	16	7	59·7
Oudtshoorn			4·6
Petrusville			58·0
Piketberg			5·0
Pofadder	17	9	
Port Elizabeth	19	13	2·5
Port Nolloth	15	13	0·7
Port St. Johns	21	17	
Postmasburg	17	7	6·1
Prieska	17	10	7·0
Prince Albert			9·0
Queenstown	14	10	7·4
Rietfontein			
Riversdal	16	12	41·0
Robertson	17	12	5·5
Somerset East	16	12	9·2
Steynsburg			39·2
Strydenburg			
Stutterheim			
Sutherland			
Swellendam			26·5
Tarkastad			18·0
Touwsrivier			13·5
Umtata	17	11	0·3
Uniondale			7·5

[1]Naby Kokstad

CAPE - KAAP	Max.	Min.	RRR
Upington	20	6	9·1
Vanwyksvlei	15	9	13·5
Victoria-Wes	13	6	9·8
Vredendal	19	13	3·4
Vryburg	17	9	49·0
Williston			24·0
Kokstad	15	7	0·1
O.V.S. - O.F.S.			
Balkfontein[2]			13·2
Bethlehem	14	9	28·5
Bloemfontein	17	5	13·5
Brandfort			
Bultfontein			25·6
Fauresmith	14	7	16·0
Ficksburg			25·0
Frankfort			
Harrismith			
Heilbron			
Hoopstad	15	10	35·0
Kroonstad	15	xx	17·5
Lindley			
Modderpoort			33·5
Philippolis			16·0
Petrusburg			18·5
Reitz			
Senekal			
Vrede			18·5
Warden			
Welkom	15	9	12·7
Wepener	17	10	11·0
Winburg			19·5
Zastron			18·0
Reddersburg			16·0
TRANSVAAL			
Andalusia			20·4
Barberton			5·5
Belfast			5·0
Bethal			9·0
Carolina	14	11	3·0
Gravelotte			
Orecy	22	14	15·2

[2]Near Bothaville

TRANSVAAL	Max.	Min.	RRR
Delareyville			
Ermelo	14	11	4·2
Fleur-de-Lys	25	17	
Groendraai	23	15	11·5
Jan Smuts	13	11	5·8
Joubert Park	13	11	7·0
Komatipoort	27	19	
Kroondal	16	14	6·5
L'doornsstad			13·5
Letaba			
Lichtenburg			9·8
L' Trichardt			
Loskop[3]			5·0
Marble Hall			7·5
Marnitz	25	15	5·5
Messina	28	19	
Middelburg			
Nelspruit	22	17	2·0
Pietersburg	22	15	1·8
Piet Retief	17	13	3·1
Pelgrimsrus	14	11	3·0
Phalaborwa	28	19	
Pongola	24	13	4·3
Potchefstroom	15	13	9·0
Potgietersrus	24	14	4·5
Pretoria W.B.	16	13	9·0
Pretoriuskop			
Punda Maria			
Sekukuni			
Skukuza			
Thabazimbi	18	15	8·0
Tzaneen			2·3
Vereeniging			14·7
Volksrust			
Warmbad	19	14	3·7
Waterval-Bo	20	13	3·1
Witbank			4·2
Zeerust	15	14	34·6
Mara	24	15	
NATAL			
Cape St. Lucia	23	20	1·1

[3]Naby Groblersdal

NATAL	Max.	Min.	RRR
Dundee			4·3
Durban	25	20	
Estcourt	16	10	0·7
Harding			
Himeville			
K'kuzi			3·1
Newcastle	18	13	5·1
P'Maritzburg			
Port Shepstone	22	18	
Richmond			
Seven Oaks			0·5
Van Reenen			23·0
Vryheid			
S.W.A.			
Gobabis	22	-1	
Keetmanshoop	21	4	
Luderitz	17	11	
Mariental	21	5	
Ohopoho	27	3	
Ondangua	27	6	
Outjo	23	2	
Rundu	27	16	
Swakopmund	17	8	
Tsumeb	28	7	
Windhoek	19	6	
PROTECTORATES.			
PROTEKTORATE			
Bremersdorp	21	17	5·0
Balembe			
Francistown	19	16	
Gaberones	17	14	5·5
Ghanzi	28	10	
Mahalapye	25	15	1·4
Maseru	15	7	19·3
Maun	28	19	0·1
Stegi			
Tsabong	21	7	2·1
Tsane	25	7	2·0
Shakawe	22	19	4·3
Molepolole	16	14	11·3

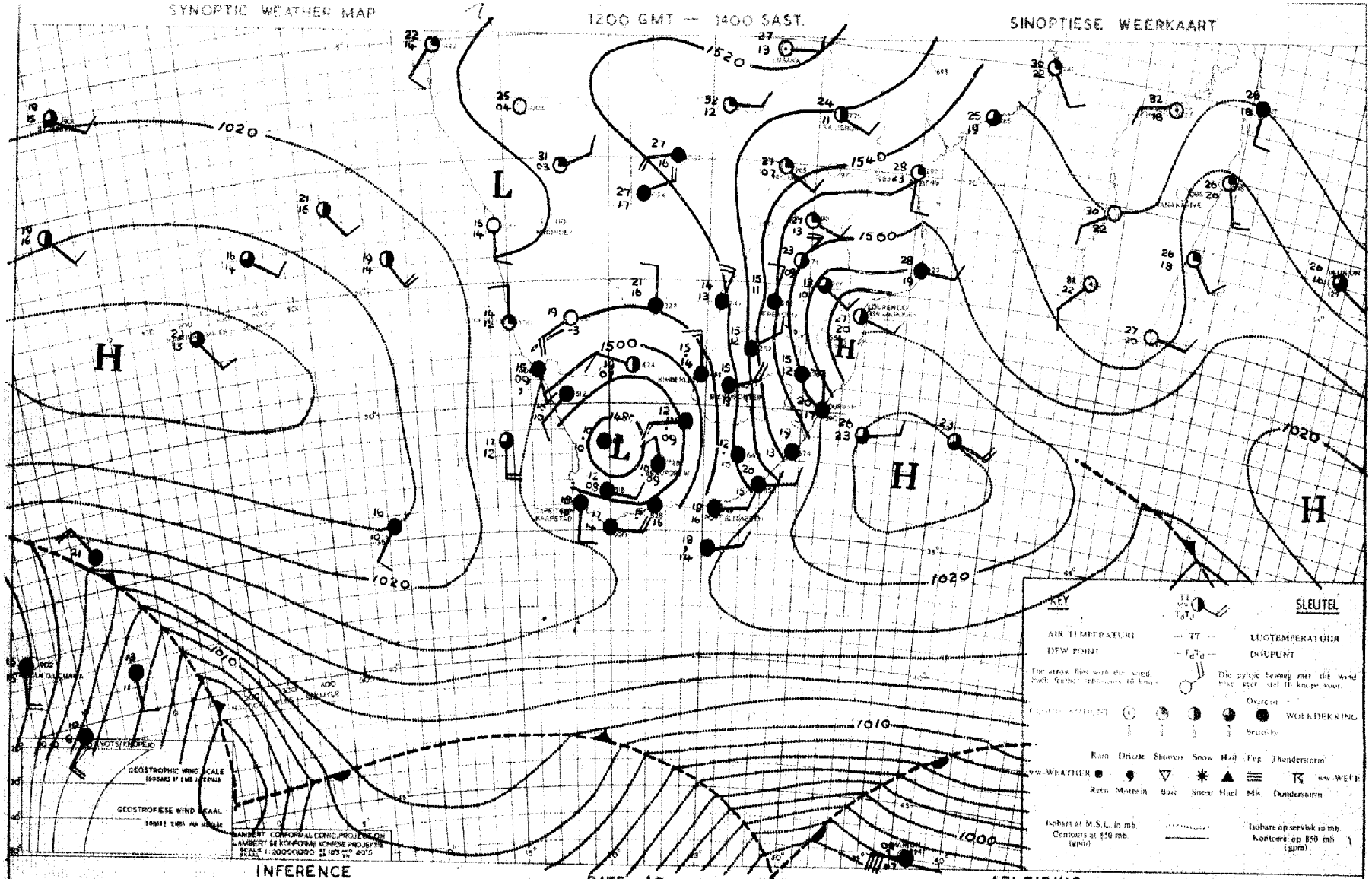

INFERENCE

DATE 12-5-1959 DATUM

AFLEIDING

The deep low over the interior is moving rapidly to the south-east and it will begin to clear over the western half of the country. Temperatures will remain low.

Die diep laag oor die binneland beweeg vinnig suid-oostwaarts, en dit sal begin ooptrek oor die westelike helfte van die land. Temperatuur sal laag bly.

DAAGLIKSE WEERBULLETIN WEERBURO : WEATHER BUREAU DAILY WEATHER BULLETIN

DEPT. VAN VERVOER—DEPT. OF TRANSPORT

Maksimum en Minimum Temperature (°C) en Reënval (RRR) in mms. vir die 24 uur wat om 0800 SAST eindig op ...14 - 5 - 59.....

Maximum and Minimum Temperatures (°C) and Rainfall (RRR) in mms. for 24 hours ending at 0800 SAST on.

CAPE - KAAP	Max.	Min.	RRR
Aberdeen			
Addo			
Alexanderbaai	20	8	
Aliwal-Noord	12	2	
Barkly East	11	-1	
Bashee	26	13	
Bathurst			
Beaufort West	18	8	
Boegoeberg dam			
Boetsap			
Brandvlei			
Cala			
Caledon			4.0
Calitzdorp			
Calvinia	15	5	
Cape L'Agulhas	19	12	7.5
Cape Columbine	15	11	6.0
Cape St. Francis	17	9	2.5
Carnarvon			
Cerves			
Citrusdal			0.2
Colesberg			
Cradock			
De Aar	13	2	
D.F. Malan (C.T.)	17	11	10.8
Dordrecht	13	7	
Douglas			
East London	24	10	
Elsenburg			17.5
Flagstaff			
Fraserburg	12	3	
Garies			
George	17	8	
Graaff Reinet	19	11	
Grahamstown			
Idutywa			
Jansenville	20	8	
Joubertina			
Kenhardt	16	5	
Kentani			
Kimberley	17	4	

KAAP - CAPE	Max.	Min.	RRR
K'Williamstown			
Knysna			1.0
Kowie			
Kuruman	18	2	
Ladismith			
Lake Mentz			
Maclear			
Mafeking	21	8	
Malmesbury			11.0
Matatiele			
Matroosberg	13	6	0.3
Middelburg	13	5	
Mosselbaai	18	14	
Mount Frere			
New Amalfi[1]			
O'kiep	17	6	
Orange River	14	4	
Oudtshoorn			
Petrusville			
Piketberg			1.5
Pofadder	17	5	
Port Elizabeth	18	7	2.0
Port Nolloth	16	8	
Port St. Johns	25	15	
Postmasburg	16	7	
Prieska	16	4	
Prince Albert			
Queenstown	17	9	
Rietfontein			
Riversdal	20	7	
Robertson	13	12	0.6
Somerset East	19	10	
Steynsburg			
Strydenburg			
Stutterheim			
Sutherland			
Swellendam			
Tarkastad			
Touwsrivier			0.1
Umtata	22	5	
Uniondale			

CAPE - KAAP	Max.	Min.	RRR
Upington	17	7	
Vanwyksvlei	15	3	
Victoria-Wes	16	2	
Vredendal	18	10	
Vryburg	21	4	
Williston			
Kokstad	20	3	
O.V.S. - O.F.S.			
Balkfontein[2]			
Bethlehem	14	2	1.5
Bloemfontein	15	4	
Brandfort			
Bultfontein			
Fauresmith	12	2	
Ficksburg			
Frankfort			
Harrismith			0.6
Heilbron			
Hoopstad	18	5	
Kroonstad	16	XX	0.6
Lindley			
Modderpoort			
Philippolis			
Petrusburg			
Reitz			
Senekal			
Vrede			0.6
Warden			14.5
Welkom			
Wepener	15	3	
Winburg			
Zastron			
TRANSVAAL			
Andalusia			
Barberton			
Belfast			
Bethal			
Carolina	18	10	
Gravelotte			
Orecy	22	9	

TRANSVAAL	Max.	Min.	RRR
Delareyville			
Ermelo	18	9	
Fleur-de-Lys	22	15	
Groendraai	22	11	0.1
Jan Smuts	16	11	0.1
Joubert Park	14	12	
Komatipoort	27	18	
Kroondal	21	12	1.1
L'doornestad			
Letaba			
Lichtenburg			
L' Trichardt			
Loskop[3]			
Marble Hall			
Marnitz	23	15	
Messina	27	18	
Middelburg			
Nelspruit	22	13	
Pietersburg	20	10	0.2
Piet Retief			
Pilgrimsrus	17	10	0.4
Phalaborwa	26	15	
Pongola	27	14	
Potchefstroom	15	2	4.5
Potgietersrus	20	11	
Pretoria W.B.	19	10	0.1
Pretoriuskop			
Punda Maria			
Sekukuni			
Skukuza			
Thabazimbi	23	11	
Tomburke			
Vereeniging			
Volksrust			
Warmbad	21	10	
Waterval-Bo			
Witbank			
Zeerust	22	11	
Mara	25	11	
NATAL			
Cape St. Lucia	26	18	

NATAL	Max.	Min.	RRR
Dundee			
Durban	27	15	
Estcourt	23	6	
Harding			
Himeville			
M'kuzi			
Newcastle	22	10	
P'Maritzburg			
Port Shepstone	24	16	
Richmond			
Seven Oaks			
Van Reenen			
Vryheid			
S.W.A.			
Gobabis	25	-1	
Keetmanshoop	21	6	
Luderitz	18	10	
Mariental	22	5	
Ohopoho	28	9	
Ondangua	28	5	
Outjo	27	2	
Runtu	30	15	
Swakopmund	15	11	
Tsumeb	29	7	
Windhoek	22	6	
PROTECTORATES.			
PROTECTORATE			
Bremersdorp	25	16	
Malambe			
Francistown	29	17	0.4
Gaberones	24	11	
Ghanzi	28	11	
Mahalapye	26	11	
Maseru	15	1	
Maun	30	17	
Stegi			
Tsabong	20	4	
Tsane	23	4	
Shakawe	28	18	
Molopolole	24	11	

[1] Baby Kokstad

[2] Near Bothaville

[3] Baby Groblersdal

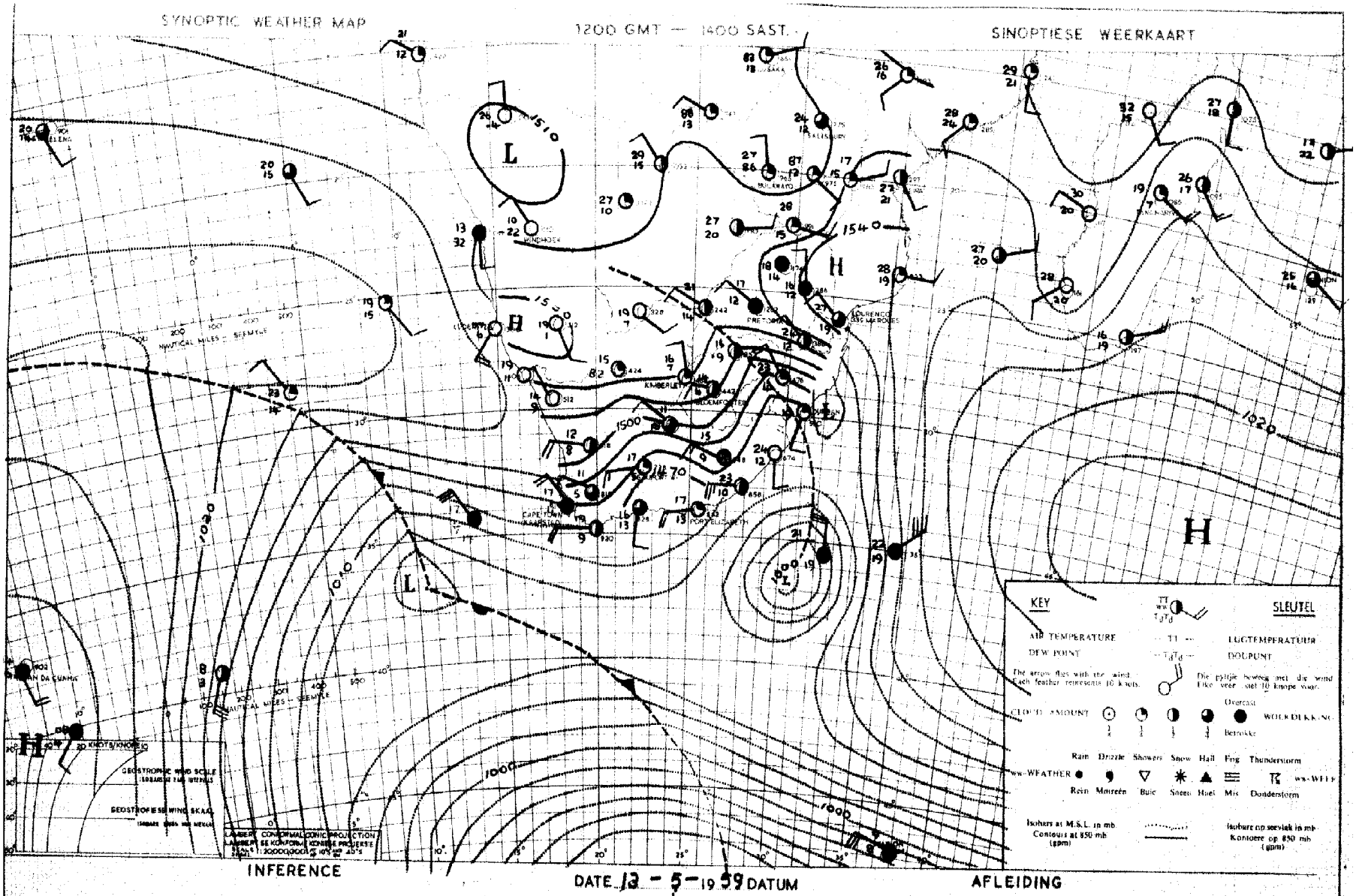

Drier air is now spreading over the country from the west and the weather will clear gradually. There is however, another cold front west of the Union followed by a big high and cold rainy weather will persist over South-Western Cape.

Droër lug beweeg nou oor die land vanaf die weste en dit sal geleidelik opklaar. Daar is egter alweer 'n koufront wes van die Unie, gevolg deur 'n groot hoog en koue reënerige weer sal oor Suidwes-Kaapland aanhou.

DAAGLIKSE WEERBULLETIN WEERBURO : WEATHER BUREAU DAILY WEATHER BULLETIN

DEPT. VAN VERVOER—DEPT. OF TRANSPORT

Maksimum en Minimum Temperature (°C) en Reënval (RRR) in mms. vir die 24 uur wat om 0600 SAST eindig op ...15 - 5 - 59...

Maximum and Minimum Temperatures (°C) and Rainfall (RRR) in mms. for 24 hours ending at 0600 SAST on

CAPE - KAAP	Max.	Min.	RRR
Aberdeen			
Addo			0·6
Alexanderbaai	19	8	1·5
Aliwal-Noord	19	2	
Barkly East	14	-2	
Bashee	24	14	
Bathurst			
Beaufort West	18	4	2·0
Boegoebergdam			
Boetsap			
Brandvlei			
Cala			
Caledon			19·5
Calitzdorp			9·8
Calvinia	12	1	3·0
Cape L'Agulhas	14	7	19·5
Cape Columbine	14	7	7·0
Cape St. Francis	20	11	18·5
Carnarvon			0·7
Ceres			
Citrusdal			19·0
Colesberg			
Cradock			3·5
De Aar	17	4	
D.F. Malan (C.T.)	15	8	11·8
Dordrecht	16	6	
Douglas			
East London	23	11	
Elsenburg			12·0
Flagstaff			
Fraserburg	13	0	2·0
Garies			6·5
George	17	7	6·0
Graaff Reinet	20	6	6·5
Grahamstown			0·6
Idutywa			
Jansenville	22	8	4·3
Joubertina			3·0
Kenhardt	20	5	0·8
Kentani			
Kimberley	18	6	

KAAP - CAPE	Max.	Min.	RRR
K'Williamstown			
Knysna			15·0
Kowie			
Kuruman	19	3	
Ladismith			14·0
Lake Mentz			3·0
Maclear			
Mafeking	22	6	
Malmesbury			
Matatiele			
Matroosberg	9	1	4·3
Middelburg			0·6
Mosselbaai	16	9	3·2
Mount Frere			
New Amalfi[1]			
O'kiep	10	3	3·5
Orange River	18	6	0·5
Ouditshoorn			7·5
Petrusville			
Piketberg			
Pofadder	15	3	1·4
Port Elizabeth	22	10	6·0
Port Nolloth	18	6	3·0
Port St. Johns	24	16	
Postmasburg	18	5	
Prieska	20	5	
Prince Albert			5·0
Queenstown	20	7	1·2
Rietfontein			
Riversdal	16	6	6·5
Robertson	13	6	18·0
Somerset East	20	6	11·0
Steynsburg			
Strydenburg			1·0
Stutterheim			
Sutherland			
Swellendam			19·5
Tarkastad			1·5
Touwsrivier			
Umtata	24	11	
Uniondale			4·0

CAPE - KAAP	Max.	Min.	RRR
Upington	22	5	
Vanwyksvlei	19	2	0·2
Victoria-Wes	16	2	0·4
Vredendal	14	6	5·7
Vryburg	21	4	
Williston			
Kokstad	21	3	
O.V.S. - O.F.S.			
Balkfontein[2]			
Bethlehem	17	1	
Bloemfontein	17	3	
Brandfort			
Bultfontein			
Fauresmith	16	3	
Ficksburg			
Frankfort			
Harrismith			
Heilbron			
Hoopstad	19	2	
Kroonstad	20	xx	
Lindley			
Modderpoort			
Philippolis			
Petrusburg			
Reitz			
Senekal			
Vrede			
Warden			
Welkom	18	4	
Wepener	19	1	
Winburg			
Zastron			
TRANSVAAL			
Andalusia			
Barberton			
Belfast			1·0
Bethal			
Caroline	21	7	1·6
Gravelotte			
Grecy	28	11	1·2

TRANSVAAL	Max.	Min.	RRR
Delareyville			
Ermelo	20	6	
Fleur-de-Lys	31	19	
Groendraai	27	13	1·1
Jan Smuts	20	10	0·4
Joubert Park	20	10	1·7
Komatipoort	34	17	
Kroondal	24	11	0·4
L'doornsstad			
Letaba			
Lichtenburg			
L' Trichardt			
Loskop[3]			6·4
Marble Hall			8·0
Marnitz	29	15	0·7
Messina	27	18	0·6
Middelburg			
Nelspruit	32	11	2·6
Pietersburg	27	11	
Piet Retief			
Pelgrimsrus	22	12	0·8
Phalaborwa	33	18	
Pongola	31	15	
Potchefstroom	22	6	
Potgietersrus	27	14	9·5
Pretoria W.B.	23	10	0·2
Pretoriuskop			
Punda Maria			
Sekukuni			
Skukuza			
Thabazimbi	28	15	9·8
Tomburke			2·5
Vereeniging			
Volksrust			
Warmbad	30	13	10·7
Waterval-Bo	xx	9	4·7
Witbank			
Zeerust	24	9	5·2
Mara	27	13	
NATAL			
Cape St. Lucia	26	17	

NATAL	Max.	Min.	RRR
Dundee			
Durban	26	15	
Estcourt	23	5	
Harding			
Kimberley			
M'kuzi			
Newcastle	23	6	
P'Maritzburg			
Port Shepstone	24	17	
Richmond			
Seven Oaks			
Van Reenen			
Vryheid			
S.W.A.			
Gobabis	26	0	
Keetmanshoop	28	5	
Luderitz	18	11	
Marienthal	24	8	
Ohopoho	29	1	
Ondangua	27	7	
Outjo	25	1	
Runtu	23	12	
Swakopmund	16	10	
Tsumeb	29	6	
Windhoek	22	5	
PROTECTORATES.			
PROTEKTORATE			
Bremersdorp	31	13	
Enlembe			
Francistown	29	17	18·0
Gaberones	28	13	
Ghanzi	31	4	
Mahalapye	30	12	1·5
Maseru	17	0	
Maun	32	11	
Stegi			
Tsabong	22	8	
Tuane	27	6	
Shakawe	31	15	
Molepolole	27	11	

[1] Naby Kokstad

[2] Near Bothaville

[3] Naby Groblersdal

SYNOPTIC WEATHER MAP — 1200 GMT. — 1400 SAST. — SINOPTIESE WEERKAART

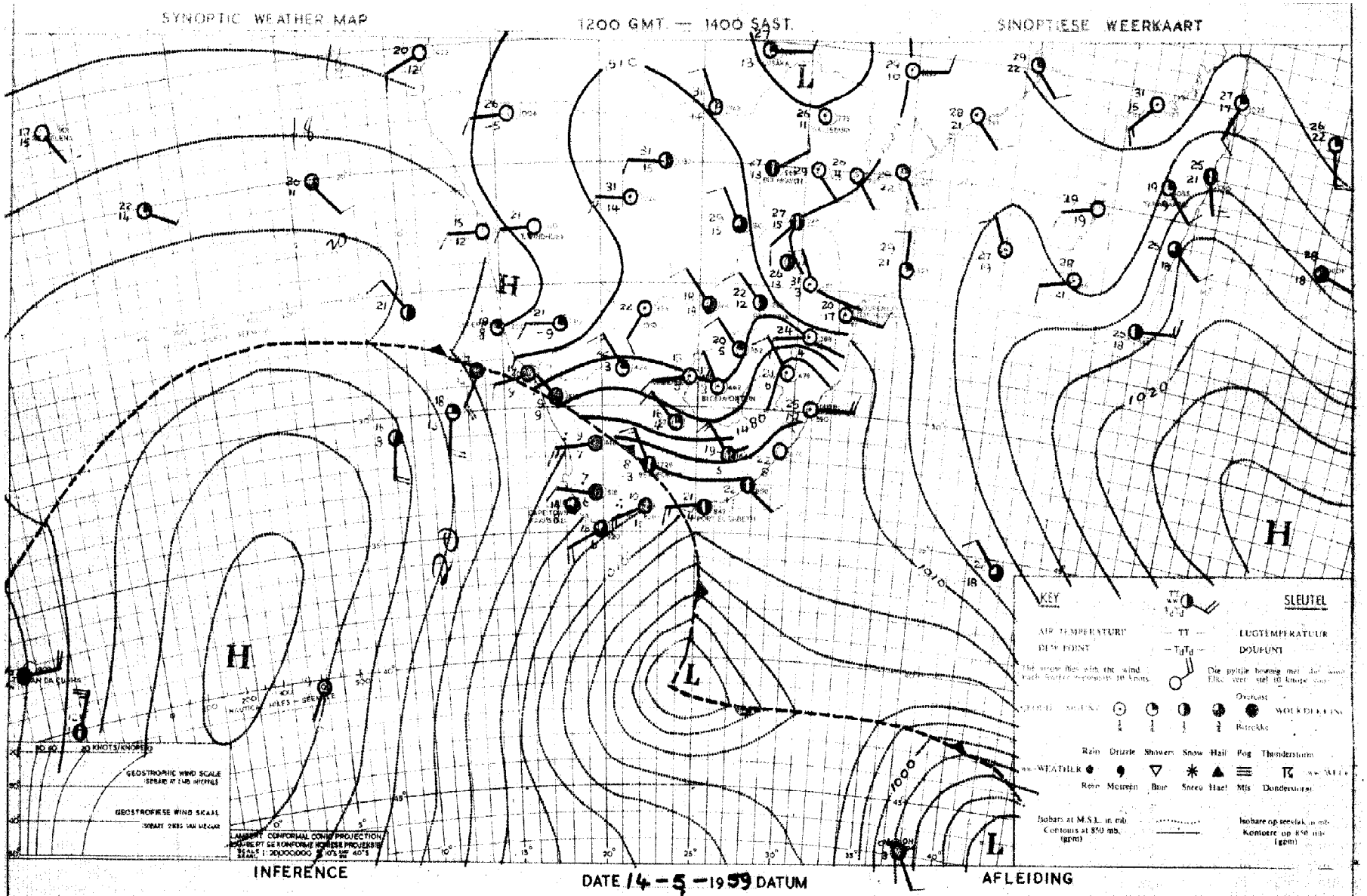

INFERENCE — DATE 14-5-1959 DATUM — AFLEIDING

Cold air will spread over most of the Cape Province and the Free State and later also over Natal. It will remain mild over Transvaal and thundershowers are possible. Showers will occur over the southern and south eastern coastal regions.

Koue lug sal oor die meeste dele van Kaapland en die Vrystaat en later ook oor Natal beweeg, en buie sal oor die suidelike en suidoostelike kusgebiede uitsak. Oor Transvaal sal dit matig bly en donderbuie is moont lik.

DAAGLIKSE WEERBULLETIN WEERBURO : WEATHER BUREAU DAILY WEATHER BULLETIN

DEPT. VAN VERVOER—DEPT. OF TRANSPORT

Maksimum en Minimum Temperatuur (°C) en Reënval (RRR) in mm. vir die 24 uur wat om 0800 SAST eindig op 16 - 5 - 59

Maximum and Minimum Temperatures (°C) and Rainfall (RRR) in mm. for 24 hours ending at 0800 SAST on

CAPE - KAAP	Max.	Min.	RRR
Aberdeen			
Addo			1·5
Alexanderbaai	18	6	
Aliwal-Noord	14	3	4·9
Barkly East	12	-1	3·3
Bashee	16	12	5·0
Bathurst			
Beaufort West	8	4	0·6
Boegoebergdam			
Boetsap			
Brandvlei			
Cala			44·0
Caledon			
Calitzdorp			
Calvinia	10	-1	
Cape L'Agulhas	15	10	1·5
Cape Columbine	14	8	
Cape St. Francis	15	11	17·0
Carnarvon			
Ceres			
Citrusdal			
Colesberg			
Credock			0·3
De Aar	9	0	13·0
D.F. Malan (C.T.)	15	2	
Dordrecht			
Douglas			
East London	15	11	89·2
Elsenburg			
Flagstaff			
Fraserburg	6	2	
Garies			
George	11	9	18·5
Graaff Reinet	9	6	8·5
Grahamstown			0·7
Idutywa			6·5
Jansenville	13	5	0·5
Joubertina			5·5
Kenhardt	12	2	
Kentani			
Kimberley	12	2	0·7

KAAP - CAPE	Max.	Min.	RRR
K'Williamstown			
Knysna			
Kowie			32·0
Kuruman	12	2	
Ladismith			
Lake Mentz			1·2
Maclear			
Mafeking	30	0	
Malmesbury			
Matatiele			
Matroosberg	19	-1	
Middelburg	6	3	1·4
Mosselbaai	14	8	14·0
Mount Frere			7·6
New Amalfi[1]			
O'kiep	11	6	
Orange River	10	3	0·4
Oudtshoorn			4·0
Petrusville			
Piketberg			
Pofadder	10	2	
Port Elizabeth	15	10	5·5
Port Nolloth	8	2	
Port St. Johns	12	4	
Postmasburg			
Prieska			
Prince Albert			
Queenstown	8	4	20·8
Rietfontein			
Riversdal	15	4	
Robertson	16	12	3·7
Somerset East			9·3
Steynsburg			
Strydenburg			
Stutterheim			
Sutherland			
Swellendam			
Tarkastad			
Touwsrivier			
Umtata	13	7	6·7
Uniondale			

[1]Naby Kokstad

CAPE - KAAP	Max.	Min.	RRR
Upington	12	3	
Vanwyksvlei	10	2	
Victoria-Wes	4	2	0·4
Vredendal	16	5	
Vryburg	18	9	
Williston			
Kokstad	17	4	10·0
O.V.S. - O.F.S.			
Balkfontein[2]			
Bethlehem	17	4	
Bloemfontein	14	0	2·4
Brandfort			
Bultfontein			
Fauresmith	10	2	0·5
Ficksburg			
Frankfort			
Harrismith			
Heilbron			
Hoopstad	15	1	
Kroonstad	19	XX	
Lindley			
Modderpoort			
Philippolis			
Petrusburg			
Reitz			
Senekal			
Vrede			
Warden			
Welkom	16	0	
Wepener	16	2	2·8
Winburg			
Zastron			
TRANSVAAL			
Amalulusia			
Barberton			45·0
Belfast			
Bethal			
Carolina	21	9	4·0
Gravelotte			0·6
Groey	29	10	

[2]Near Bothaville

TRANSVAAL	Max.	Min.	RRR
Belaraywalle			
Ermelo			
Fleur-de-Lys	31	17	3·3
Groendraai	26	5	
Jan Smuts	19	1	
Joubert Park	18	1	1·5
Komatipoort	33	17	10·0
Kroomdal	23	6	
L'doornestad			
Letaba			
Lichtenburg			
L' Trichardt			
Lockop[3]			1·5
Marble Hall			
Marnitz	30	9	
Messina			
Middelburg			
Nelspruit	27	15	5·3
Pietersburg	27	M	
Piet Retief	24	M	16·0
Pilgrimsrus	23	12	2·5
Phalaborwa	33	18	3·8
Pongola	28	16	10·8
Potchefstroom	20	1	
Potgietersrus	26	12	
Pretoria T.B.	21	5	
Pretoriuskop			
Punda Maria			
Sekukuni			
Skukuza			
Thabazimbi			
Tomburke			
Vereeniging			
Volksrust			
Warmbad	26	7	
Waterval-Bo	XX	12	0·6
Witbank			
Zeerust	22	2	
Mara	30	18	8·0
NATAL			
Cape St. Lucia	23	18	3·5

[3]Naby Groblersdal

NATAL	Max.	Min.	RRR
Dundee			3·2
Durban	23	18	1·1
Estcourt	22	8	5·8
Harding			3·6
Himeville			13·2
Mkuzi			13·5
Newcastle	23	10	0·4
P'Maritzburg			9·5
Port Shepstone	21	16	1·1
Richmond			
Seven Oaks			14·5
Van Reenen			
Vryheid			29·0
S.W.A.			
Gobabis	28	-1	
Keetmanshoop	14	1	
Luderitz			
Mariental	17	1	
Ohopoho	30	5	
Ondangua	29	11	
Outjo	27	8	
Runtu	31	10	
Swakopmund	28	9	
Tsumeb	29	11	
Windhoek	21	2	
PROTECTORATES.			
PROTEKTORATE			
Bremersdorp			
Emlembe			
Francistown			
Gaberones	24	4	
Ghanzi	24	1	
Mahalapye			
Maseru	17	1	0·1
Maun	31	9	
Stagi			
Tsabong	14	2	
Tsane			
Shakawe	30	9	

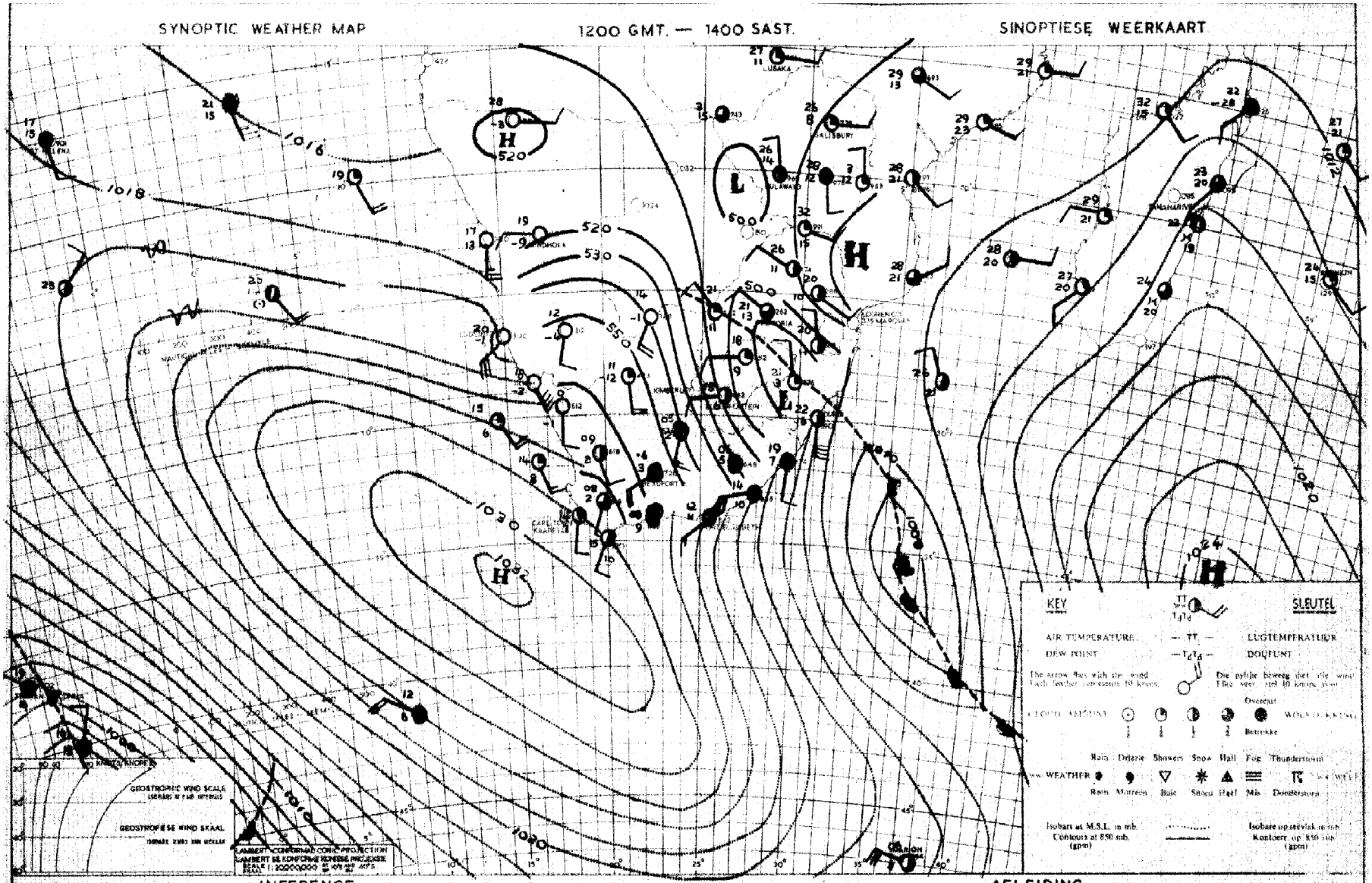

INFERENCE

DATE 15 - 5 - 1959 DATUM

AFLEIDING

While a strong high is lying off the Cape peninsula, the low has moved eastwards and is situated in the South western Indian Ocean At its western side very cold air moves over most parts of the Union, but there will be a slight warming over the southwestern and western Cape.

Terwyl 'n sterk hoog, suidwes van die Kaapse skiereiland lê, het die laag ooswaarts beweeg na die suidwestelike Indiese oseaan. Aan sy westekant beweeg baie koue lug oor die meeste dele van die Unie, maar dit sal 'n bietjie warmer word oor die suidwestelike en westelike Kaapland.

DAAGLIKSE WEERBULLETIN WEERBURO : WEATHER BUREAU DAILY WEATHER BULLETIN

DEPT. VAN VERVOER—DEPT. OF TRANSPORT

Maksimum en Minimum Temperature (°C) en Reënval (RRR) in mms. vir die 24 uur wat om 0800 SAST eindig op ..... 17 - 5 - 59 .....

Maximum and Minimum Temperatures (°C) and Rainfall (RRR) in mms. for 24 hours ending at 0800 SAST on

CAPE - KAAP	Max.	Min.	RRR
Aberdeen			
Addo			
Alexanderbaai	24	10	
Aliwal-Noord	10	5	
Barkly East	6	1	15·0
Bashee	20	13	173·0
Bathurst			
Beaufort West	11	2	
Boegoebergdam			
Boetsap			
Brandvlei			
Cala			126 2
Caledon			
Calitzdorp			
Calvinia	16	5	
Cape L'Agulhas	17	14	
Cape Columbine	15	10	
Cape St. Francis	16	13	
Carnarvon			
Ceres			
Citrusdal			
Colesberg			0·8
Cradock			
De Aar	10	3	
D.F. Malan (C.T.)	18	4	
Dordrecht			
Douglas			
East London	17	14	35·1
Elsenburg			
Flagstaff			
Fraserburg	9	-1	
Garies			
George	16	6	0·2
Graaff Reinet			
Grahamstown			10·5
Idutywa			15·0
Jansenville	14	9	
Joubertina			
Kenhardt	15	3	
Kentani			
Kimberley	7	2	21·2

KAAP - CAPE	Max.	Min.	RRR
K'Williamstown			
Knysna			
Kowie			3·5
Kuruman	12	4	
Ladismith			
Lake Mentz			
Maclear			
Mafeking	11	2	0·6
Malmesbury			
Matatiele			
Matroosberg	12	2	
Middelburg	8	5	
Mosselbaai	17	12	1·3
Mount Frere			14·5
New Amalfi[1]			
O'kiep	14	6	
Orange River	10	6	
Oudtshoorn			
Petrusville			
Piketberg			
Pofadder			
Port Elizabeth	17	13	0·2
Port Nolloth	23	9	
Port St. Johns	20	16	10·0
Postmasburg			
Prieska	14	4	
Prince Albert			
Queenstown	9	7	10·8
Rietfontein			
Riversdal	18	5	
Robertson	17	4	
Somerset East	10	7	13·6
Steynsburg			
Strydenburg			
Stutterheim			
Sutherland			
Swellendam			
Tarkastad			
Touwsrivier			
Umtata	14	11	28·7
Uniondale			

CAPE - KAAP	Max.	Min.	RRR
Upington	16	11	
Vanwyksvlei	13	3	
Victoria-Wes	8	1	
Vredendal	19	6	
Vryburg	9	4	0·3
Williston			
Kokstad	10	7	26·5
O.V.S. - O.F.S.			
Balkfontein[2]			
Bethlehem	6	4	7·2
Bloemfontein	6	2	36·9
Brandfort			
Bultfontein			
Fauresmith	6	4	3·0
Ficksburg			12·0
Frankfort			
Harrismith			
Heilbron			
Hoopstad	8	3	2·0
Kroonstad			
Lindley			10·5
Modderpoort			11·0
Philippolis			
Petrusburg			
Reitz			
Senekal			
Vrede			
Warden			
Welkom			
Wepener	11	4	7·3
Winburg			21·0
Zastron			
TRANSVAAL			
Andalusia			2·0
Barberton			
Belfast			
Bethal			
Carolina	18	4	0·4
Gravelotte			
Groey	21	2	

TRANSVAAL	Max.	Min.	RRR
Delareyville			
Ermelo	18	5	6·6
Fleur-de-Lys	17	12	0·4
Groendraai	18	2	
Jan Smuts	12	2	
Joubert Park			
Komatipoort			
Kroondal	14	5	
L'doornsstad			
Letaba			
Lichtenburg			
L' Trichardt			
Loskop[3]			
Marble Hall			
Marnitz	19	0	
Messina	30	9	
Middelburg			
Nelspruit	18	12	21·1
Pietersburg	23	3	
Piet Retief	12	9	8·0
Pelgrimsrus	14	4	2·5
Phalaborwa	19	13	
Pongola	18	12	26·0
Potchefstroom	10	3	2·4
Potgietersrus	22	3	
Pretoria T.H.	14	3	
Pretoriuskop			
Punda Maria			
Sekukuni			
Skukuza			
Thabazimbi			
Tomburke			
Vereeniging			1·5
Volksrust			
Warmbad	17	2	
Waterval-Bo			
Witbank			
Zeerust	12	3	
Mara	25	7	
NATAL			
Cape St. Lucia	17	14	14·0

NATAL	Max.	Min.	RRR
Dundee			
Durban	18	16	58·0
Estcourt	12	9	3·3
Harding			
Hluveville			
K'kuzi			
Newcastle	11	9	14·0
P'Maritzburg			33·0
Port Shepstone	21	16	46·0
Richmond			34·5
Seven Oaks			
Van Reenen			
Vryheid			
S.W.A.			
Gobabis			
Keetmanshoop	17	5	
Luderitz			
Mariental	17	1	
Ohopoho			
Ondangua			
Outjo	27	8	
Runtu			
Swakopmund	23	13	
Tsumeb	24	7	
Windhoek	19	4	
PROTECTORATES.			
PROTEKTORATE			
Bremersdorp	16	10	3·3
Emlembe			
Francistown	23	6	
Gaberones	15	4	
Ghanzi	19	-2	
Mahalapye			
Maseru	16	2	11·9
Maun	22	2	
Stegi			
Tsabong	14	4	
Tsane	15	1	
Shakawe	14	4	

[1] Naby Kokstad

[2] Near Bothaville

[3] Naby Groblersdal

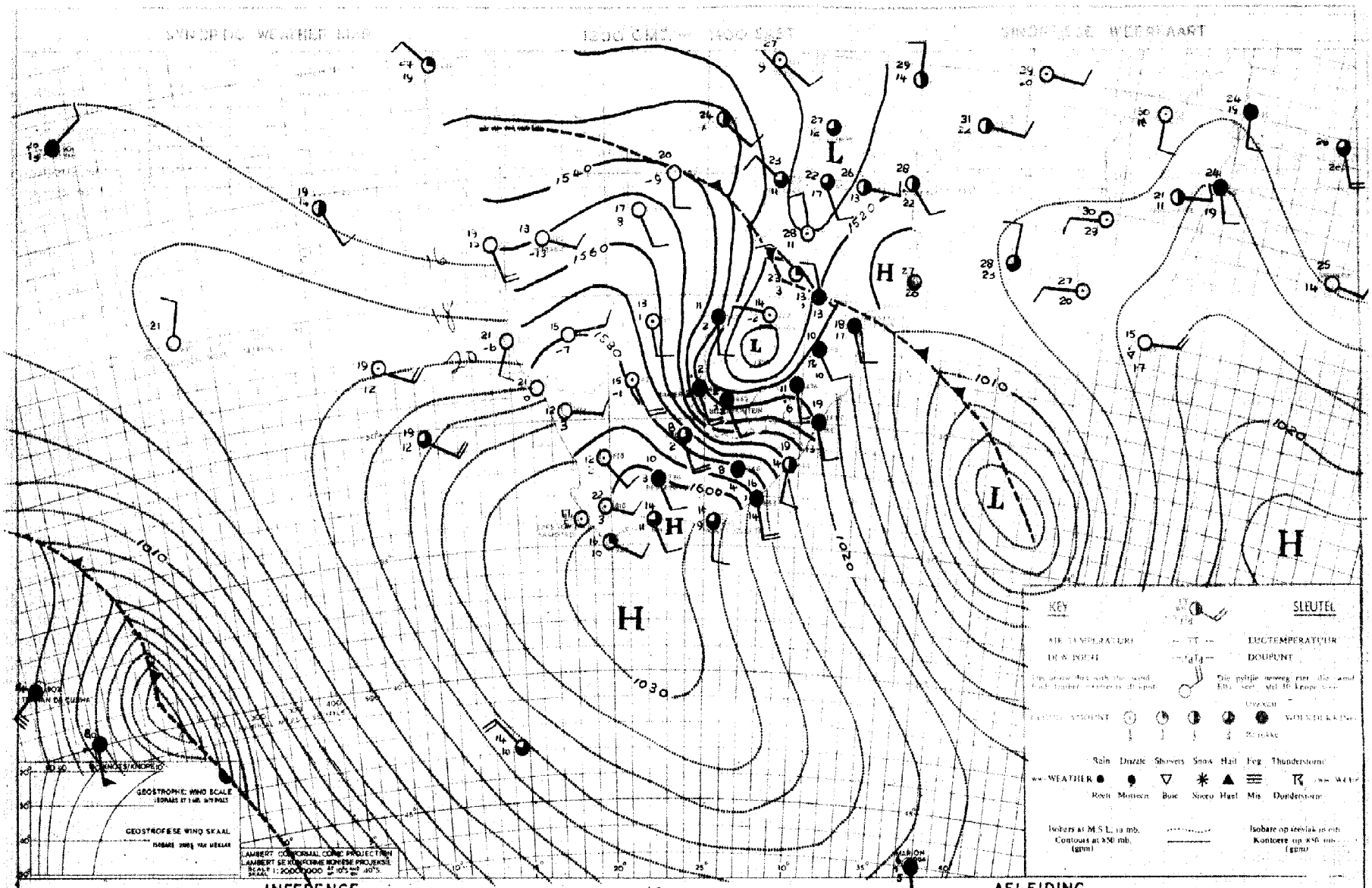

INFERENCE

DATE 16-5-1959

Cold air has now spread over practically the whole Union Bechuanaland and Southwest Africa, but with the cold closed low over southern Transvaal, cloudy conditions with further rain will occur over the eastern half of the Union. Snow will fall over the higher regions.

AFLEIDING

DATUM

Koue lug het nou oor die hele Unie, Betsjoeanaland en Suidwes-Afrika uitgebrei, maar met die koue, gesloten laag oor suidelike Transvaal sal bewolkte weer met verdere reën voorkom oor die oostelike helfte van die Unie. Sneeu sal oor die hoogste dele voorkom.

DAAGLIKSE WEERBULLETIN WEERBURO : WEATHER BUREAU DAILY WEATHER BULLETIN

DEPT. VAN VERVOER—DEPT. OF TRANSPORT

Maksimum en Minimum Temperature (°C) en Reënval (RRR) in mms. vir die 24 uur wat om 0800 SAST eindig op ...18 - 5 - 59.... Maximum and Minimum Temperatures (°C) and Rainfall (RRR) in mms. for 24 hours ending at 0800 SAST on

CAPE - KAAP	Max.	Min.	RRR
Aberdeen			
Addo			1·0
Alexanderbaai	27	19	
Aliwal-Noord	13	9	
Barkly East	17	5	8·0
Beaufort West	20	17	5·5
Bethulie			
Bathurst			
Beaufort West	12	7	
Boegoeberg Dam			
Boetsap			
Brandvlei			
Cala			40·1
Caledon			
Calitzdorp			
Calvinia	18	7	
Cape L'Agulhas	17	14	
Cape Columbine	20	14	
Cape St. Francis	17	13	0·3
Carnarvon			
Ceres			
Citrusdal			
Colesberg			
Cradock			
De Aar	15	4	
D.F. Malan (C.T.)	20	6	
Dordrecht			
Douglas			
East London	18	15	1·5
Elsenburg			
Flagstaff			
Fraserburg	15	3	
Garies			
George	17	7	
Graaff Reinet	14	6	0·2
Grahamstown			6·5
Idutywa			41·0
Jansenville	16	8	
Joubertina			
Kenhardt	19	5	
Kentani			
Kimberley	16	4	

KAAP - CAPE	Max.	Min.	RRR
K'Williamstown			
Knysna			
Kowie			0·8
Kuruman	16	6	
Ladismith			
Lake Mentz			0·4
Maclear			
Mafeking	15	7	
Malmesbury			
Matatiele			
Matroosberg	15	6	
Middelburg	12	4	
Mosselbaai	16	13	
Mount Frere			42·0
New Amalfi[1]			
O'kiep	18	12	
Orange River	19	5	
Oudtshoorn			
Petrusville			
Piketberg			
Pofadder	16	8	
Port Elizabeth	17	12	1·6
Port Nolloth	28	15	
Port St. Johns			
Postmasburg	15	4	
Prieska	16	4	
Prince Albert			
Queenstown	13	8	2·2
Rietfontein			
Riversdal	20	6	
Robertson	21	7	
Somerset East	12	8	3·0
Steynsburg			
Strydenburg			
Stutterheim			
Sutherland			
Swellendam			
Tarkastad			
Touwsrivier			
Umtata			
Uniondale			

CAPE - KAAP	Max.	Min.	RRR
Upington	19	6	
Vanwyksvlei	19	6	
Victoria-Wes	14	1	
Vredendal	23	12	
Vryburg	14	5	
Williston			
Kokstad	10	7	157·5
O.V.S. - O.F.S.			
Balkfontein[2]			
Bethlehem	7	3	43·7
Bloemfontein	11	7	0·8
Brandfort			
Bultfontein			
Fauresmith	14	5	
Ficksburg			
Frankfort			
Harrismith			52·8
Heilbron			
Hoopstad	14	4	1·0
Kroonstad	18	xx	2·5
Lindley			14·0
Modderpoort			3·7
Philippolis			
Petrusburg			
Reitz			
Senekal			
Vrede			18·0
Warden			21·4
Welkom	12	5	7·3
Wepener	14	7	
Winburg			3·0
Zastron			
TRANSVAAL			
Andalusia			
Barberton			
Belfast			
Bethal			11·0
Carolina	14	6	17·5
Gravelotte			
Groey	17	6	0·5

TRANSVAAL	Max.	Min.	RRR
Delareyville			
Ermelo	12	2	16·0
Fleur-de-Lys	21	7	
Groendraai	17	2	
Jan Smuts	9	4	1·5
Joubert Park	9	4	2·5
Komatipoort			
Kroondal	14	7	
L'doornsstad			
Letaba			
Lichtenburg			
L' Trichardt			
Loskop[3]			1·4
Marble Hall			
Marnitz			
Messina	21	7	
Middelburg			14·0
Nelspruit	19	6	16·8
Pietersburg	13	4	
Piet Retief			
Pelgrimsrus	13	2	xxx
Phalaborwa			
Pongola	22	11	32·3
Potchefstroom	10	1	11·0
Potgietersrus	14	6	1·1
Pretoria W.B.	13	6	
Pretoriuskop			16·0
Punda Maria			
Sekukuni Oermes			
Skukuza			10·0
Thabazimbi	26	5	
Tzaneen			
Vereeniging			10·5
Volksrust			33·0
Warmbad	16	5	
Waterval-Bo	22	0	39·5
Witbank			
Zeerust	17	6	0·1
Mara	17	8	
NATAL			
Cape St. Lucia	23	17	16·0

NATAL	Max.	Min.	RRR
Dundee			
Durban	23	18	55·0
Estcourt	13	9	28·4
Harding			
Himeville			
M'kuzi			
Newcastle	15	9	7·7
P'Maritzburg			109·0
Port Shepstone			
Richmond			236·5
Seven Oaks			
Van Reenen			42·5
Vryheid			
S.W.A.			
Gobabis	29	-2	
Keetmanshoop	20	6	
Luderitz	28	15	
Mariental	20	4	
Ohopoho	30	6	
Ondangua	28	7	
Outjo	24	2	
Runtu			
Swakopmund	26	12	
Tsumeb	23	3	
Windhoek	20	5	
PROTECTORATES.			
PROTEKTORATE			
Bremersdorp			
Emlembe			43·6
Francistown	19	3	
Gaberones	19	9	
Ghanzi	20	1	
Mahalapye			
Maseru	12	5	
Maun			
Stegi			
Tsabong	18	5	
Tsane			
Shakawe	21	2	

[1] Naby Kokstad

[2] Near Bothaville

[3] Naby Grubleredal

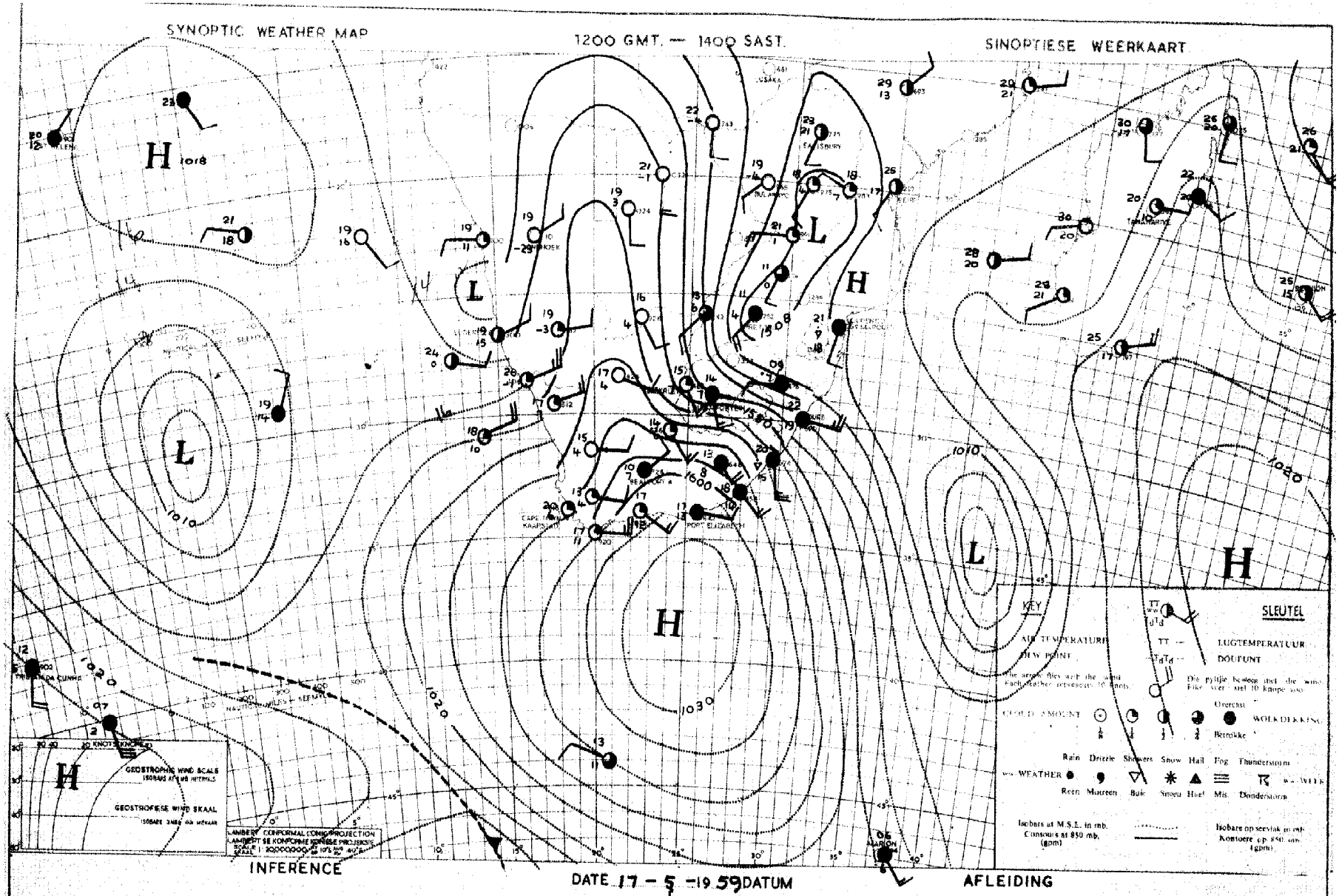

INFERENCE

DATE 17 - 5 - 1959 DATUM

AFLEIDING

The low over the interior is moving slowly eastwards but there is still a strong cyclonic circulation over the eastern half of the Union and cloudy conditions with rain will persist over these areas.

Die laag oor die binneland beweeg stadig ooswaarts maar sirkulasie oor die oostelike Unie is nog sterk siklonies en bewolkte weer met reën sal voortduur oor hierdie dele.

DAAGLIKSE WEERBULLETIN WEERBURO : WEATHER BUREAU DAILY WEATHER BULLETIN

DEPT. VAN VERVOER—DEPT. OF TRANSPORT

Maksimum en Minimum Temperature (°C) en Reënval (RRR) in mms. vir die 24 uur wat om 0800 SAST eindig op ..19 - 5 - 59.. Maximum and Minimum Temperatures (°C) and Rainfall (RRR) in mms. for 24 hours ending at 0800 SAST on

CAPE - KAAP	Max.	Min.	RRR
Aberdeen			
Addo			
Alexanderbaai	29	13	
Aliwal-Noord	18	5	
Barkly East	13	1	
Bashee	20	16	3.5
Bathurst			
Beaufort West	16	6	
Bosgoedbergdam			
Bootsap			
Brandvlei			
Cala			4.5
Caledon			
Calitzdorp			
Calvinia	21	7	
Cape L'Agulhas	19	14	
Cape Columbine	21	13	0.1
Cape St. Francis	18	15	
Carnarvon			
Ceres			
Citrusdal			
Colesberg			
Cradock			
De Aar	18	5	
D.F. Malan (C.T.)	24	12	0.1
Dordrecht	11	6	3.0
Douglas			
East London	19	15	24.6
Elsenburg			
Flagstaff			
Fraserburg	19	13	
Jaries			
George	21	11	
Graaff Reinet	14	8	
Grahamstown			2.5
Idutywa			13.0
Jansenville	19	11	
Joubertina			
Kenhardt	21	6	
Kentani			
Kimberley	20	7	

KAAP - CAPE	Max.	Min.	RRR
K'Williamstown			
Knysna			
Kowie			5.5
Kuruman	20	4	
Ladismith			
Lake Mentz			
Maclear			
Mafeking	20	5	
Malmesbury			
Matatiele			
Matroosberg	18	6	
Middelburg	14	4	
Mosselbaai	19	13	
Mount Frere			
New Amalfi[1]			
O'kiep	21	7	
Orange River	19	5	
Oudtshoorn			
Petrusville			
Piketberg			
Pofadder	19	9	
Port Elizabeth	19	14	0.3
Port Nolloth	30	13	
Port St. Johns	20	16	26.0
Postmasburg	18	9	
Prieska	19	5	
Prince Albert			
Queenstown	13	9	2.0
Rietfontein			
Riversdal	23	8	
Robertson	24	8	
Somerset East	17	10	
Steynsburg			
Strydenburg			
Stutterheim			
Sutherland			
Swellendam			
Tarkastad			
Touwsrivier			
Umtata	16	10	22.0
Uniondale			

CAPE - KAAP	Max.	Min.	RRR
Upington	21	7	
Vanwyksvlei	19	6	
Victoria-Wes	18	1	
Vredendal	27	12	
Vryburg	18	5	
Williston			
Kokstad	14	5	6.5
O.V.S. - O.F.S.			
Balkfontein[2]			
Bethlehem	15	3	
Bloemfontein	19	6	
Brandfort			
Bultfontein			
Fauresmith			
Ficksburg			
Frankfort			
Harrismith			3.8
Heilbron			
Hoopstad	19	6	
Kroonstad	18	6	
Lindley			
Modderpoort			
Philippolis			
Petrusburg			
Reitz			
Senekal			
Vrede			0.5
Warden			
Welkom	17	6	
Wepener	19	5	
Winburg			
Zastron			
TRANSVAAL			
Andalusia			
Barberton			
Belfast			
Bethal			
Carolina	10	0	3.0
Gravelotte			1.0
Orecy	19	1	

TRANSVAAL	Max.	Min.	RRR
Delareyville			
Ermelo	10	4	1.0
Fleur-de-Lys	19	7	
Groendraai	20	3	
Jan Smuts	15	5	0.1
Joubert Park	14	3	
Komatipoort	22	8	
Kroondal	20	4	
L'doornsstad			
Letaba			
Lichtenburg			
L' Trichardt			
Loskop[3]			
Marble Hall			7.5
Marnitz	21	7	
Messina	25	10	
Middelburg			
Nelspruit	20	7	
Pietersburg	16	3	
Piet Retief	15	5	
Pelgrimsrus			
Phalaborwa	22	6	
Pongola	23	12	1.1
Potchefstroom	17	5	
Potgietersrus	16	5	
Pretoria W.B.	18	2	
Pretoriuskop			
Punda Maria			
Sekukuni			
Skukuza			
Thabazimbi	21	9	
Tzaneen			
Vereeniging			
Volksrust			
Warmbad	19	2	
Waterval-Bo	13	1	
Witbank			
Zeerust	22	7	
Mara	21	10	
NATAL			
Cape St. Lucia	22	15	9.0

NATAL	Max.	Min.	RRR
Dundee			
Durban	21	14	8.2
Estcourt	17	6	0.4
Harding			9.0
Himeville			
M'kuzi			0.8
Newcastle	16	6	1.1
P'Maritzburg			
Port Shepstone	22	18	11.0
Richmond			
Seven Oaks			
Van Reenen			
Vryheid			
S.W.A.			
Gobabis	23	8	
Keetmanshoop	27	9	
Luderitz	22	12	
Mariental	25	7	
Ohopoho	28	7	
Ondangua	26	7	
Outjo	25	6	
Runtu	25	2	
Swakopmund	19	13	
Tsumeb	25	8	
Windhoek	22	8	
PROTECTORATES.			
PROTECTORATE			
Bremersdorp			
Enlembe			
Francistown	22	11	
Gaberones	23	8	
Ghanzi	24	9	
Mahalapye			
Maseru	19	4	
Maun	25	3	
Stegi			
Tsabong	21	5	
Tsane			
Shakawe	23	3	

[1] Naby Kokstad

[2] Near Bothaville

[3] Naby Groblersdal

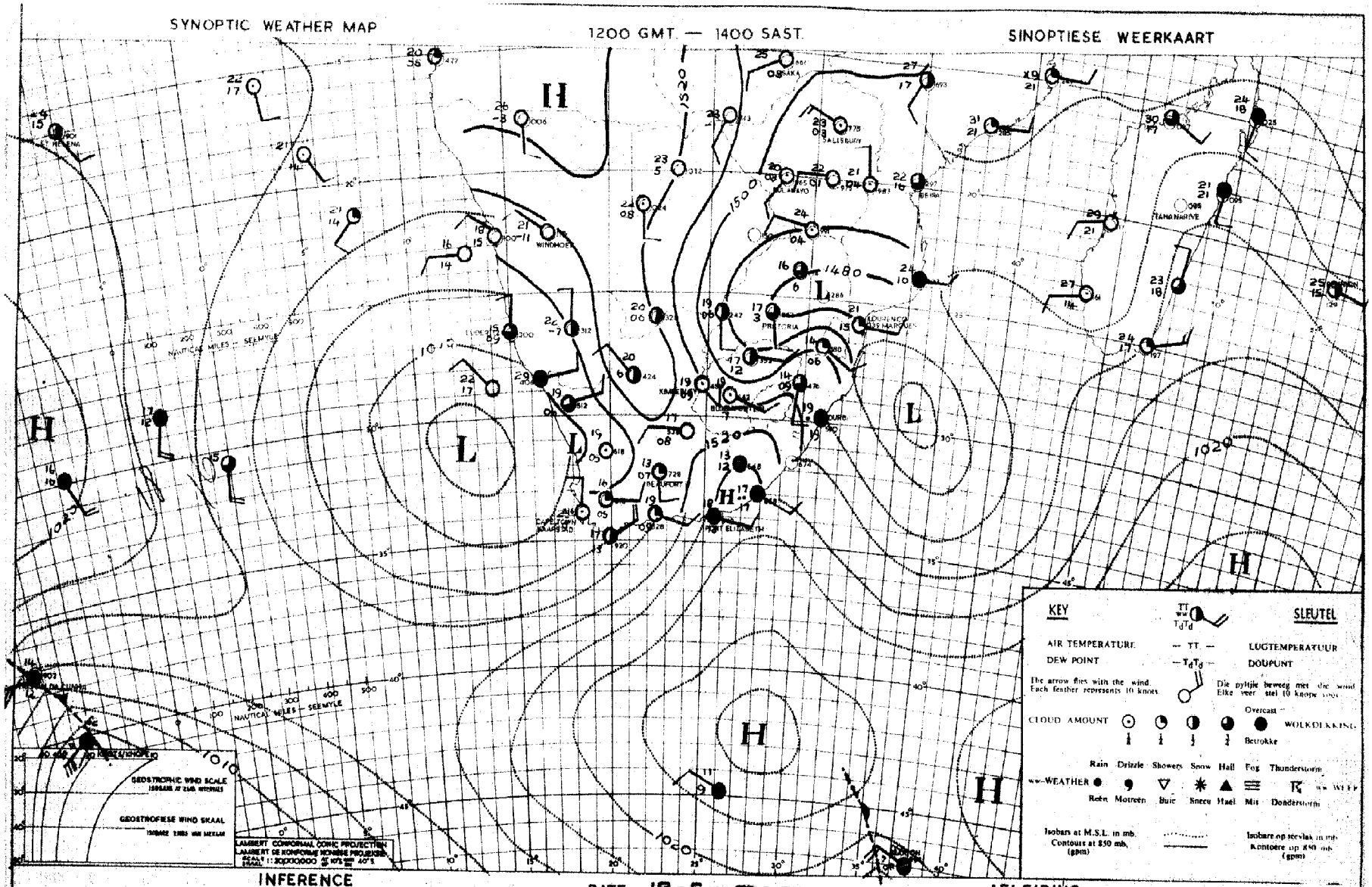

INFERENCE

DATE 18-5-1959 DATUM

AFLEIDING

The low in the east is filling, and it will clear rapidly over Transvaal, Natal and Eastern Cape, but with the new low in the west, it will become cloudy with rain over western and southwestern Cape.

Die laag in die ooste verswak en dit sal vinnig opklaar oor Transvaal, Natal en Oos-Kaapland, maar met die nuwe laag in die weste sal dit bewolk word met reën oor Wes en Suidwes-Kaapland.

DAAGLIKSE WEERBULLETIN WEERBURO : WEATHER BUREAU DAILY WEATHER BULLETIN

DEPT. VAN VERVOER—DEPT. OF TRANSPORT

Maksimum en Minimum Temperature (°C) en Reënval (RRR) in mms. vir die 24 uur wat om 0800 SAST eindig op ....29.-.5.-.59... Maximum and Minimum Temperatures (°C) and Rainfall (RRR) in mms. for 24 hours ending at 0800 SAST on

CAPE - KAAP	Max.	Min.	RRR
Aberdeen			
Addo			
Alexanderbaai	23	15	
Aliwal-Noord	21	3	
Barkly East	16	0	
Bashee	22	16	
Bathurst			
Beaufort West	24	15	
Boegoebergdam			
Boetsap			
Brandvlei			
Cala			
Caledon			
Calitzdorp			
Calvinia	21	7	
Cape L'Agulhas	21	14	
Cape Columbine	15	13	0·3
Cape St. Francis			
Carnarvon			
Ceres			
Citrusdal			
Colesberg			
Cradock			
De Aar	20	8	
D.F. Malan (O.T.)	18	15	
Dordrecht	18	10	
Douglas			
East London	24	14	
Elsenburg			
Flagstaff			
Fraserburg	20	3	
Garies			
George	23	9	
Graaff Reinet	26	12	
Grahamstown			
Idutywa			
Jansenville	26	7	
Joubertina			
Kenhardt	25	9	
Kentani			
Kimberley	21	8	

KAAP - CAPE	Max.	Min.	RRR
K'Williamstown			
Knysna			
Kowie			
Kuruman	21	3	
Ladismith			
Lake Mentz			
Maclear			
Mafeking	21	8	
Malmesbury			
Matatiele			
Matroosberg	15	8	
Middelburg	20	6	
Mosselbaai	23	15	
Mount Frere			
New Amalfi[1]			
O'kiep	17	9	
Orange River	11	7	
Oudtshoorn			
Petrusville			
Piketberg			
Pofadder	21	5	
Port Elizabeth	26	9	
Port Nolloth	17	14	
Port St. Johns	23	16	
Postmasburg	20	10	
Prieska	24	7	
Prince Albert			
Queenstown	21	7	
Rietfontein			
Riversdal	25	8	
Robertson	22	8	
Somerset East	23	15	
Steynsburg			
Strydenburg			
Stutterheim			
Sutherland			
Swellendam			
Tarkastad			
Touwsrivier			
Umtata	25	8	
Uniondale			

CAPE - KAAP	Max.	Min.	RRR
Upington	26	12	
Vanwyksvlei	23	10	
Victoria-Wes	20	5	
Vredendal	22	13	
Vryburg	22	4	
Williston			
Kokstad	19	4	
O.V.S. - O.F.S.			
Balkfontein[2]			
Bethlehem	17	3	
Bloemfontein	18	6	
Brandfort			
Bultfontein			
Fauresmith			
Ficksburg			
Frankfort			
Harrismith			
Heilbron			
Hoopstad	20	4	
Kroonstad	19	6	
Lindley			
Modderpoort			
Philippolis			
Petrusburg			
Reitz			
Senekal			
Vrede			
Warden			
Welkom	18	7	
Wepener	19	3	
Winburg			
Zastron			
TRANSVAAL			
Andalusia			
Barberton			
Belfast			
Bethal			
Carolina	15	4	
Gravelotte			
Orecy	21	4	

TRANSVAAL	Max.	Min.	RRR
Delareyville			
Ermelo	15	13	
Fleur-de-Lys	24	8	
Groendraai	23	2	
Jan Smuts	16	8	
Joubert Park	16	7	
Komatipoort	26	10	
Kroondal	21	5	
L'doornsstad			
Letaba			
Lichtenburg			
L' Trichardt			
Loskop[3]			
Marble Hall			
Marnitz	24	8	
Messina	27	11	
Middelburg			
Nelspruit	24	7	
Pietersburg	20	3	
Piet Retief	19	5	
Pelgrimsrus			
Phalaborwa	25	7	
Pongola	24	11	
Potchefstroom	19	4	
Potgietersrus	19	4	
Pretoria W.B.	19	4	
Pretoriuskop			
Punda Maria			
Sekukuni			
Skukuza			
Thabazimbi	22	6	
Tomburke			
Vereeniging			
Volksrust			
Warmbad	21	5	
Waterval-Bo	19	4	
Witbank			
Zeerust	22	3	
Mara	23	4	
NATAL			
Cape St. Lucia	24	14	

NATAL	Max.	Min.	RRR
Dundee			
Durban	25	13	
Estcourt	19	5	
Harding			
Himeville			
M'kuzi			
Newcastle	20	3	
P'Maritzburg			
Port Shepstone	23	15	
Richmond			
Seven Oaks			
Van Reenen			
Vryheid			
S.W.A.			
Gobabis	27	8	
Keetmanshoop	25	7	
Luderitz	15	13	
Marienta1	28	10	
Ohopoho	29	9	
Ondangua	28	9	
Outjo	26	8	
Runtu	28	5	
Swakopmund	17	12	
Tsumeb	28	5	
Windhoek	23	8	
PROTECTORATES.			
PROTEKTORATE			
Bremersdorp	23	9	
Malambe			
Francistown	25	8	
Gaberones	23	6	
Ghansi	28	8	
Mahalapye	25	5	
Maseru	17	1	
Maun	28	4	
Stegi			
Tsabong	25	6	
Tsane			
Shakawe	25	5	

[1] Naby Kokstad

[2] Near Bothaville

[3] Naby Grobleredal

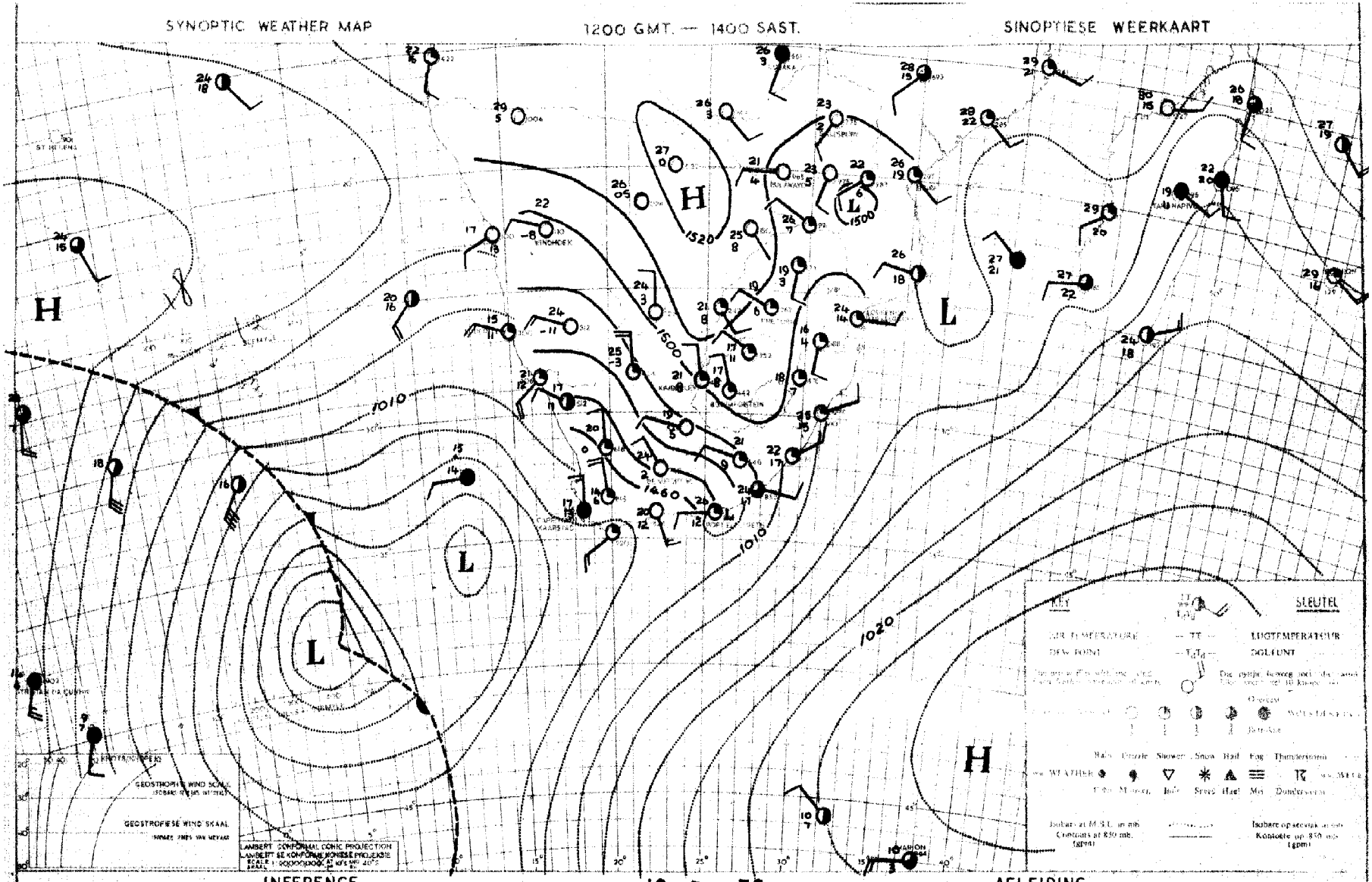

INFERENCE

DATE 19 - 5 - 1959 DATUM

AFLEIDING

Over most parts of the Union the dry air will warm (up), and it will be fine. A deep low west of the Cape - peninsula will move eastwards slowly and affect the western and southwestern Cape to-morrow.

Oor die meeste dele van die Unie sal die droë lug nog warmer word en dit sal mooi weer wees. 'n Diep laag wes van die Kaapse - skiereiland beweeg stadig oos - waarts en sal die westelike en suidwestelike Kaapland môre beïnvloed.

DAAGLIKSE WEERBULLETIN WEERBURO : WEATHER BUREAU DAILY WEATHER BULLETIN

DEPT. VAN VERVOER—DEPT. OF TRANSPORT

Maksimum en Minimum Temperature (°C) en Reënval (RHR) in mms. vir die 24 uur wat om 0800 SAST eindig op ....21.....5.....59..... Maximum and Minimum Temperatures (°C) and Rainfall (RHR) in mms. for 24 hours ending at 0800 SAST on

CAPE - KAAP	Max.	Min.	RHR
Aberdeen			
Addo			
Alexanderbaai	19	12	9·7
Aliwal-Noord	23	10	
Barkly East	17	7	
Bashee	23	16	
Bathurst			
Beaufort West	24	9	
Bosgoedbergdam			
Boetsap			
Brandvlei			
Cala			
Caledon			0·5
Calitzdorp			
Calvinia	17	6	
Cape L'Agulhus	22	12	
Cape Columbine	13	11	8·0
Cape St. Francis	23	15	
Carnarvon			
Ceres			
Citrusdal			19·0
Colesberg			
Cradock			
De Aar	22	8	
D.F. Malan (C.T.)	17	11	3·9
Dordrecht	19	11	
Douglas			
East London	29	17	
Elsenburg			1·6
Flagstaff			
Fraserburg	17	5	1·0
Garies			6·5
George	28	8	
Graaff Reinet	26	10	
Grahamstown			
Idutywa			
Jansenville	28	9	
Joubertina			
Kenhardt	21	10	
Kentani			
Kimberley	23	10	

KAAP - CAPE	Max.	Min.	RHR
K'Williamstown			
Knysna			
Kowie			
Kuruman	22	9	
Ladismith			
Lake Mentz			
Maclear			
Mafeking	23	10	
Malmesbury			12·0
Matatiele			
Matroosberg	14	6	14·6
Middelburg	21	9	
Mosselbaai	22	14	
Mount Frere			
New Amalfi[1]			
O'kiep	14	7	17·1
Orange River	23	9	
Oudtshoorn			
Petrusville			
Piketberg			12·0
Pofadder	18	7	1·3
Port Elizabeth	25	12	
Port Nolloth	17	11	12·0
Port St. Johns	25	16	
Postmasburg	21	7	
Prieska	24	8	
Prince Albert			
Queenstown	23	11	
Rietfontein			
Riversdal	25	11	
Robertson	20	9	
Somerset East	24	11	
Steynsburg			
Strydenburg			
Stutterheim			
Sutherland			
Swellendam			
Tarkastad			
Touwsrivier			6·3
Umtata	25	18	
Uniondale			

CAPE - KAAP	Max.	Min.	RHR
Upington	25	9	
Vanwyksvlei	21	8	
Victoria-Wes	21	4	
Vredendal	18	12	5·7
Vryburg	24	7	
Williston			
Kokstad	20	3	
O.V.S. - O.F.S.			
Balkfontein[2]			
Bethlehem	18	12	
Bloemfontein	20	10	
Brandfort			
Bultfontein			
Fauresmith	20	10	
Ficksburg			
Frankfort			
Harrismith			
Heilbron			
Hoopstad	23	8	
Kroonstad	22	7	
Lindley			
Modderpoort			
Philippolis			
Petrusburg			
Reitz			
Senekal			
Vrede			
Warden			
Welkom			
Wepener	21	11	
Winburg			
Zastron			
TRANSVAAL			
Andalusia			
Barberton			
Belfast			
Bethal			
Carolina	18	5	
Gravelotte			
Creoy	26	2	

TRANSVAAL	Max.	Min.	RHR
Delareyville			
Ermelo	18	5	
Fleur-de-lys	28	10	
Groendraai	24	2	
Jan Smuts	19	8	
Joubert Park	30	10	
Komatipoort	22	5	
Kroondal			
L'doornsstad			
Letaba			
Lichtenburg			
L' Trichardt			
Loskop[3]			
Marble Hall			
Marnitz	26	7	
Messina	29	18	
Middelburg			
Nelspruit	27	9	
Pietersburg	23	4	
Piet Retief	24	6	
Pelgrimsrus			
Phalaborwa	30	9	
Pongola			
Potchefstroom	23	5	
Potgietersrus	24	6	
Pretoria W.B.	21	5	
Pretoriuskop			
Punda Maria			
Sekukuni			
Skukuza			
Thabazimbi	25	6	
Tzaneen			
Vereeniging			
Volksrust			
Warmbad	25	5	
Waterval-Bo	22	3	
Witbank			
Zeerust	23	5	
Mara	26	4	
NATAL			
Cape St. Lucia	24	17	

NATAL	Max.	Min.	RHR
Dundee			
Durban	26	10	
Estcourt	21	6	
Harding			
Himeville			
M'kuzi			
Newcastle	24	4	
P'Maritzburg			
Port Shepstone			
Richmond			
Seven Oaks			
Van Reenen			
Vryheid			
S.W.A.			
Gobabis	26	9	
Keetmanshoop	22	7	0·4
Luderitz	14	12	3·0
Mariental	26	8	1·0
Ohopoho	28	9	
Ondangua	28	9	
Outjo	26	8	
Runtu			
Swakopmund	18	14	
Tsumeb	28	11	
Windhoek	21	5	
PROTECTORATES.			
PROTEKTORATE			
Bremersdorp	27	10	
Embabe			
Francistown	27	8	
Gaberones	25	5	
Ghanzi	28	8	
Mahalapye	28	6	
Maseru	28	4	
Maun	30	5	
Stegi			
Tsabong	26	10	
Tsane			
Shakawe	28	7	

[1] Naby Kokstad

[2] Near Bothaville

[3] Naby Groblersdal

SYNOPTIC WEATHER MAP — 1200 GMT — 1400 SAST — SINOPTIESE WEERKAART

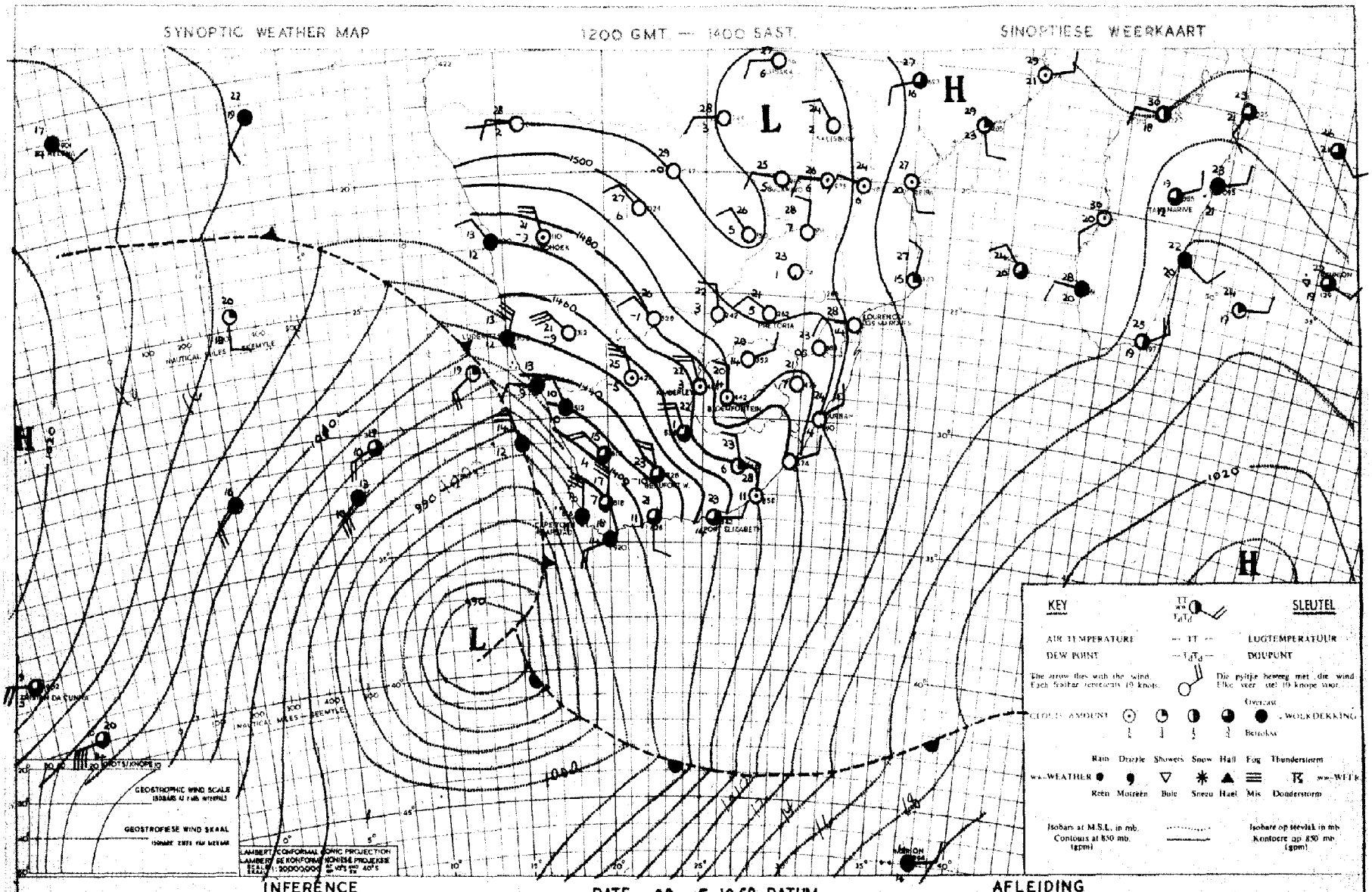

INFERENCE — DATE 20 -5-1959 DATUM — AFLEIDING

The deep low is moving slowly to the southeast. Colder air will spread over most of the Cape Province and further rain will fall over western and southwestern Cape and later also over the southern Cape.

Die diep laag beweeg stadig suidoostwaarts. Kouer lug sal oor die meeste dele van Kaapstad uitbrei en verdere reën sal oor Wes en Suidwes-Kaapland en later ook oor Suid-Kaapland uitsak.

DAAGLIKSE WEERBULLETIN

DAILY WEATHER BULLETIN

WEERBURO / WEATHER BUREAU

DEPT. VAN VERVOER / DEPT. OF TRANSPORT

Maksimum en Minimum Temperature (°C) en Reënval (RRR) in mms. vir die 24 uur wat om 0800 SAST eindig op **22 - 5 - 59**

Maximum and Minimum Temperatures (°C) and Rainfall (RRR) in mms. for 24 hours ending at 0800 SAST on

CAPE - KAAP	Max.	Min.	RRR
Aberdeen			
Addo			5·0
Alexanderbaai	17	13	12·7
Aliwal-Noord	21	5	0·3
Barkly East	18	2	1·1
Bashee	26	14	0·1
Beaufort West	15	9	
Boegoebergdam			
Boetsap			
Brandvlei			
Cala			1·5
Caledon			
Calitzdorp			1·5
Calvinia	12	6	16·0
Cape L'Agulhas	19	12	0·4
Cape Columbine	14	12	17·0
Cape St. Francis	20	10	
Carnarvon			
Ceres			51·0
Citrusdal			21·5
Colesberg			
Cradock			
De Aar	13	5	3·5
D.F. Malan (C.T.)	17	10	9·6
Dordrecht	17	4	1·5
Douglas			2·0
East London	21	13	0·7
Elsenburg			13·3
Fraserburg	10	4	1·4
Garies			9·0
George	18	10	0·4
Graaff Reinet	20	8	
Grahamstown			0·1
Hopetown			c
Idutywa			0·8
Jansenville	22	10	
Joubertina			
Kenhardt	14	7	4·2
Kimberley	16	4	2·2
K'W. Town			
Knysna			
Kokstad	22	9	

KAAP - CAPE	Max.	Min.	RRR
Kowie			
Kuruman	17	4	
Ladismith			
Lake Mentz			1·6
Maclear			
Mafeking	24	3	
Malmesbury	4		40·0
Matatiele			
Matroosberg	11	6	10·2
Middelburg	13	5	
Mosselbaai	19	13	
Mount Frere			
O'kiep	9	6	28·3
Orange River	15	4	3·6
Oudtshoorn			1·5
Petrusville			4·0
Piketberg			19·0
Pofadder	9	7	8·0
Port Elizabeth	23	11	0·4
Port Nolloth	14	13	11·0
Port St. Johns	26	15	
Postmasburg	14	4	4·3
Prieska	15	7	24·4
Prince Albert			
Queenstown	21	7	10·9
Rietfontein			
Riversdal	20	12	
Robertson	18	10	1·2
Somerset East	17	8	3·3
Steynsburg			
Strydenburg			
Sutherland			
Swellendam			
Tarkastad			
Touwsrivier			
Umtata	27	11	
Uniondale			
Upington	15	6	3·2
Vanwyksvlei	12	7	2·5
Victoria-Wes	12	2	1·0
Vredendal	17	13	19·7
Vryburg	21	3	

CAPE - KAAP	Max.	Min.	RRR
Williston			
Willowmore			
O.V.S. - O.F.S.			
Balkfontein[1]			
Bethlehem	21	3	
Bloemfontein	20	2	0·4
Bultfontein			
Fauresmith	20	4	
Ficksburg			
Frankfort			
Harrismith			0·7
Heilbron			
Hoopstad	22	4	
Kroonstad	22	5	
Lindley			
Modderpoort			
Petrusburg			
Philippolis			2·2
Reddersburg			
Reitz			
Vrede			
Warden			
Welkom	22	4	
Wepener	20	5	0·2
Winburg			
Zastron			
TRANSVAAL			
Andalusia			
Barberton			
Belfast			
Bethal			
Carolina	20	5	
Chester			
Crecy	27	8	
Ermelo	20	4	
Fleur-de-Lys	29	15	
Groendraai	24	7	
Jan Smuts	20	5	

[1]Near Bothaville

TRANSVAAL	Max.	Min.	RRR
Joubert Park	20	4	
Komatipoort	32	12	
Kroondal	25	8	
L'doringstad			
Lichtenburg			
Loskop[2]			
Mara	27	8	
Marble Hall			
Marnitz	23	6	
Messina	32	12	
Middelburg			
Nelspruit	28	10	
Pelgrimsrus	21	12	
Phalaborwa	32	12	
Pietersburg	25	6	
Piet Retief	25	7	
Pongola			
Potchefstroom	23	3	
Potgietersrus	26	9	
Pretoria W.B.	23	7	
Pretoriuskop			
Sekukuni			
Skukuza			
Thabazimbi	27	12	
Tomburke			
Tzaneen			
Vereeniging			
Volksrust			
Warmbad	26	18	
Waterval-Bo			
Witbank			
Zeerust	25	3	
NATAL			
Cape St. Lucia	27	17	
Dundee			
Durban	17	14	
Estcourt	23	8	
Harding			
Himeville			
M'kuzi			

[2]Naby Groblersdal

NATAL	Max.	Min.	RRR
Mtubatuba			
Newcastle	25	9	
P'Maritzburg			
Port Shepstone	23	17	0·3
Richmond			
Seven Oaks			
Van Reenen			
Vryheid			
S.W.A.			
Gobabis	19	1	
Keetmanshoop	15	4	0·1
Luderitz	14	13	1·0
Mariental	25	4	
Ohopoho	26	2	
Ondangua	27	7	
Outjo	19	3	
Runtu	29	6	
Swakopmund	18	11	
Tsumeb	25	5	
Windhoek	13	1	
PROTECTORATES			
PROTEKTORATE			
Bremersdorp			
Emlembe			
Francistown	29	10	
Gaberones	27	7	
Ghanzi	27	3	
Lobatsi			
Mahalapye	23	9	
Makoba			
Maseru	20	2	2·7
Maun	30	9	
Molopololi			
Stegi			
Tsabong	19	4	
Tsane			
Shakawe	29	6	

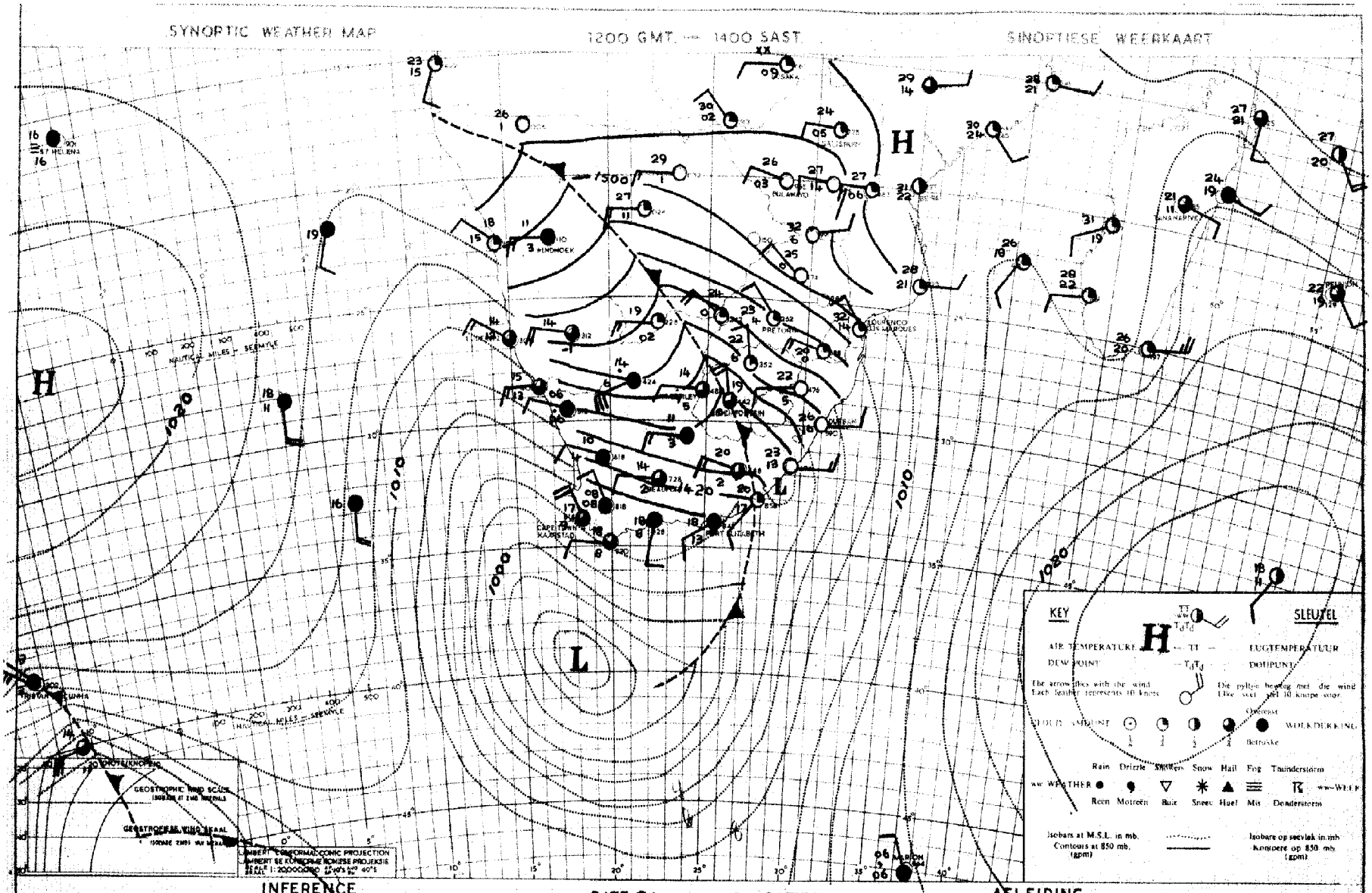

INFERENCE

DATE 21 - 5 - 1959 DATUM

AFLEIDING

The low south of Cape Town is moving very slowly but cold air will spread over the entire Cape Province, South West Africa, Free State, Natal and the southern half of the Transvaal. Cloudy conditions with showers will occur over the Cape Province, southern Free State and southern Natal.

Die laag suid van Kaapstad beweeg baie stadig, maar koue lug sal uitbrei oor die hele Kaapland, Suidwes-Afrika, Vrystaat, Natal en die suidelike helfte van Transvaal. Bewolkte toestande met buie sal oor Kaapland, suidelike Vrystaat en suidelike Natal voorkom.

DAAGLIKSE WEERBULLETIN

DAILY WEATHER BULLETIN

WEERBURO / WEATHER BUREAU

DEPT. VAN VERVOER / DEPT. OF TRANSPORT

Maksimum en Minimum Temperature (°C) en Reënval (RRR) in mms. vir die 24 uur wat om 0800 SAST eindig op 23 - 5 - 59

Maximum and Minimum Temperatures (°C) and Rainfall (RRR) in mms. for 24 hours ending at 0800 SAST on

CAPE - KAAP	Max.	Min.	RRR
Aberdeen			
Addo			
Alexanderbaai	19	9	0·5
Aliwal-Noord	11	6	1·1
Barkly East	7	3	1·1
Bashee	23	16	
Beaufort West	14	10	
Boegoebergdam			
Boetsap			
Brandvlei			
Cala			
Caledon			
Calitzdorp			
Calvinia	13	7	6·0
Cape L'Agulhas	18	13	
Cape Columbine	16	12	7·0
Cape St. Francis	19	11	
Carnarvon			0·5
Ceres			
Citrusdal			
Colesberg			
Cradock			
De Aar	11	6	1·0
D.F. Malan (C.T.)	18	13	1·1
Dordrecht	9	5	0·1
Douglas			
East London	21	12	
Elsenburg			
Fraserburg	12	6	0·7
Garies			
George	17	9	
Graaff Reinet	15	8	
Grahamstown			
Hopetown			
Idutywa			
Jansenville	18	6	
Joubertina			
Kenhardt	15	4	
Kimberley	12	3	
K'W. Town			
Knysna			
Kokstad	14	5	

KAAP - CAPE	Max.	Min.	RRR
Kowie			
Kuruman	13	-1	
Ladismith			
Lake Mentz			
Maclear			
Mafeking	15	1	
Malmesbury			
Matatiele			
Matroosberg	14	8	
Middelburg	11	8	
Mosselbaai	19	13	
Mount Frere			
O'kiep	12	7	4·8
Orange River	12	1	
Oudtshoorn			
Petrusville			
Piketberg			
Pofadder			
Port Elizabeth	20	9	
Port Nolloth	14	10	
Port St. Johns	23	15	
Postmasburg	11	2	
Prieska	14	3	
Prince Albert			
Queenstown	13	8	0·1
Rietfontein			
Riversdal	20	7	
Robertson	20	12	
Somerset East	15	8	
Steynsburg			
Strydenburg			
Sutherland			
Swellendam			
Tarkastad			
Touwsrivier			
Umtata	19	8	
Uniondale			
Upington			
Vanwyksvlei	14	4	0·1
Victoria-Wes	11	4	1·4
Vredendal	18	12	0·6
Vryburg	15	0	

CAPE - KAAP	Max.	Min.	RRR
Williston			
Willowmore			
O.V.S. - O.F.S.			
Balkfontein[1]			
Bethlehem	9	0	
Bloemfontein	10	-1	0·3
Bultfontein			
Fauresmith	9	2	0·4
Fioksburg			
Frankfort			
Harrismith			
Heilbron			
Hoopstad	13	-1	
Kroonstad	11	0	
Lindley			
Modderpoort			
Petrusburg			
Philippolis			
Reddersburg			
Reitz			
Vrede			
Warden			
Welkom	10	1	
Wepener	10	2	0·3
Winburg			
Zastron			
TRANSVAAL			
Andalusia			
Barberton			
Belfast			
Bethal			
Carolina	16	0	
Chester			
Crecy	24	2	
Ermelo	15	-2	
Fleur-de-Lys	21	11	
Groendraai	22	0	
Jan Smuts	14	11	

[1]Near Bothaville

TRANSVAAL	Max.	Min.	RRR
Joubert Park	14	3	
Komatipoort	30	12	
Kroondal	19	0	
L'doringstad			
Lichtenburg			
Loskop[2]			
Mara	28	4	
Marble Hall			
Marnitz	26	9	
Messina	32	10	
Middelburg			
Nelspruit	29	7	
Pelgrimsrus	26	6	
Phalaborwa			
Pietersburg	24	4	
Piet Retief	19	8	
Pongola	28	11	
Potchefstroom	14	-1	
Potgietersrus	25	5	
Pretoria W.B.	18	4	
Pretoriuskop			
Sekukuni			
Skukuza			
Thabazimbi			
Tomburke			
Tzaneen			
Vereeniging			
Volksrust			
Warmbad	22	1	
Waterval-Bo			
Witbank			
Zeerust	17	0	
NATAL			
Cape St. Lucia	28	14	1·0
Dundee			
Durban	24	11	
Estcourt	18	0	
Harding			
Himeville			
M'kuzi			

[2]Naby Groblersdal

NATAL	Max.	Min.	RRR
Mtubatuba			
Newcastle	17	0	
P'Maritzburg			
Port Shepstone	22	14	
Richmond			
Seven Oaks			
Van Reenen			
Vryheid			
S.W.A.			
Gobabis	22	4	
Keetmanshoop	16	5	
Luderitz	16	12	
Mariental	18	5	
Ohopoho	28	4	
Ondangua	27	8	
Outjo	25	4	
Runtu	28	6	
Swakopmund	18	11	
Tsumeb	27	5	
Windhoek	21	7	
PROTECTORATES PROTEKTORATE			
Bremersdorp	28	10	
Emlembe			
Francistown	27	5	
Gaberones	20	3	
Ghanzi	28	3	
Lobatsi			
Mahalapye	24	0	
Makoba			
Maseru	10	2	
Maun	27	6	
Molopololi	18	2	
Stegi			
Tsabong	16	0	
Tsane			
Shakawe	25	5	

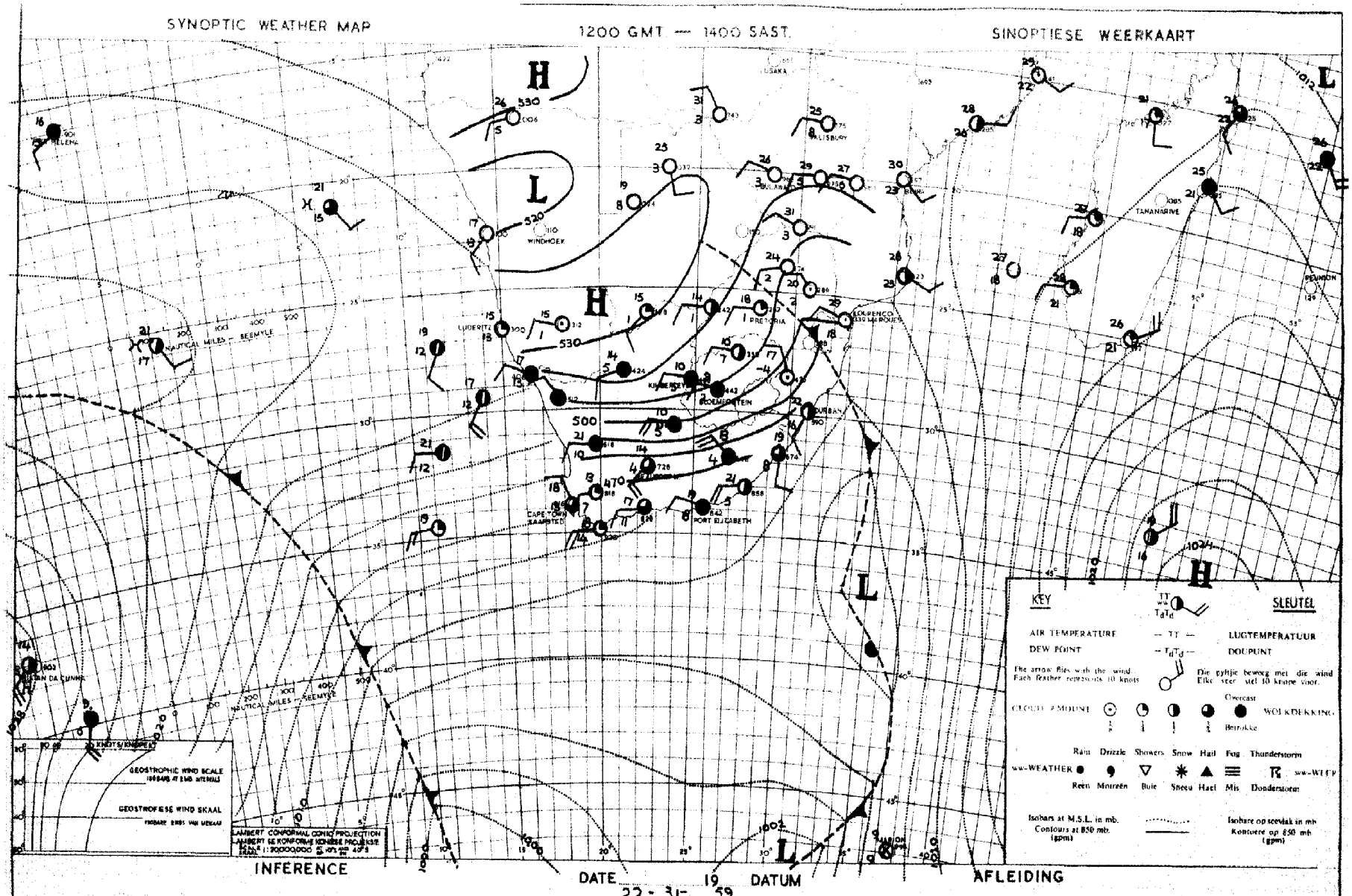

INFERENCE

DATE 22 - 3 - 59 DATUM

AFLEIDING

Cold and fairly dry air moved over most parts of the Union, and it will clear generally to-morrow. A cold front west of the Cape will affect the weather over the southwestern Cape and also the western and southern Cape later.

Koue en taamlik droë lug het oor die meeste dele van die Unie beweeg en môre sal dit algemeen opklaar. 'n Kouefront wes van die Kaap sal die weer oor die suidwestelike Kaapland en later ook die weste- like en suidelike Kaapland beïnvloed.

DAAGLIKSE WEERBULLETIN

WEERBURO / WEATHER BUREAU

DEPT. VAN VERVOER / DEPT. OF TRANSPORT

DAILY WEATHER BULLETIN

Maksimum en Minimum Temperature (°C) en Reënval (RRR) in mms. vir die 24 uur wat om 0800 SAST eindig op 24 - 5 - 59

Maximum and Minimum Temperatures (°C) and Rainfall (RRR) in mms. for 24 hours ending at 0800 SAST on

CAPE - KAAP	Max.	Min.	RRR
Aberdeen			
Addo			
Alexanderbaai	16	12	
Aliwal-Noord	16	-1	
Barkly East	11	-4	
Bashee			
Beaufort West	18	7	
Boegoebergdam			
Boetsap			
Brandvlei			
Cala			
Caledon			
Calitzdorp			
Calvinia	18	5	
Cape L'Agulhas	18	11	
Cape Columbine	15	11	4·7
Cape St. Francis	21	9	
Carnarvon			
Ceres			
Citrusdal			
Colesberg			
Cradock			
De Aar	14	2	
D.F. Malan (C.T.)	18	8	3·5
Dordrecht			
Douglas			
East London	23	11	
Elsenburg			
Fraserburg	13	1	
Garies			
George	22	9	
Graaff Reinet			
Grahamstown			
Hopetown			
Idutywa			
Jansenville	21	9	
Joubertina			
Kenhardt	18	6	
Kimberley	15	5	
K'W. Town			
Knysna			
Kokstad	18	+1	

KAAP - CAPE	Max.	Min.	RRR
Kowie			
Kuruman	17	2	
Ladismith			
Lake Mentz			
Maclear			
Mafeking	19	6	
Malmesbury			
Matatiele			
Matroosberg	14	5	
Middelburg	13	3	
Mosselbaai	21	14	
Mount Frere			
O'kiep	16	7	
Orange River			
Oudtshoorn			
Petrusville			
Piketberg			
Pofadder			
Port Elizabeth	23	6	
Port Nolloth	15	11	
Port St. Johns	24	15	
Postmasburg			
Prieska	18	3	
Prince Albert			
Queenstown	15	4	
Rietfontein			
Riversdal	25	7	
Robertson	20	6	
Somerset East	18	9	
Steynsburg			
Strydenburg			
Sutherland			
Swellendam			
Tarkastad			
Touwsrivier			
Umtata	21	4	
Uniondale			
Upington	20	8	
Vanwyksvlei	16	8	
Victoria-Wes	14	-2	
Vredendal	21	10	
Vryburg	18	3	

CAPE - KAAP	Max.	Min.	RRR
Williston			
Willowmore			
O.V.S. - O.F.S.			
Balkfontein[1]			
Bethlehem	15	-1	
Bloemfontein	14	1	
Bultfontein			
Fauresmith	12	1	
Ficksburg			
Frankfort			
Harrismith			
Heilbron			
Hoopstad	16	1	
Kroonstad			
Lindley			
Modderpoort			
Petrusburg			
Philippolis			
Reddersburg			
Reitz			
Vrede			
Warden			
Welkom			
Wepener	16	2	
Winburg			
Zastron			
TRANSVAAL			
Andalusia			
Barberton			
Belfast			
Bethal			
Carolina	18	2	
Chester			
Crecy	21	1	
Ermelo	19	1	
Fleur-de-Lys	24	6	
Groendraai	22	-1	
Jan Smuts	17	4	

[1]Near Bothaville

TRANSVAAL	Max.	Min.	RRR
Joubert Park			
Komatipoort			
Kroondal	19	2	
L'doringstad			
Lichtenburg			
Loskop[2]			
Mara	26	7	
Marble Hall			
Marnitz	25	5	
Messina			
Middelburg			
Nelspruit	23	6	
Pelgrimsrus	17	3	
Phalaborwa	26	6	
Pietersburg	22	1	
Piet Retief	19	2	
Pongola	25	10	
Potchefstroom	18	-0	
Potgietersrus	21	6	
Pretoria W.B.	18	-0	
Pretoriuskop			
Sekukuni			
Skukuza			
Thabazimbi			
Tomburke			
Tzaneen			
Vereeniging			
Volksrust			
Warmbad	22	1	
Waterval-Bo			
Witbank			
Zeerust	20	0	
NATAL			
Cape St. Lucia	24	16	
Dundee			
Durban	26	10	
Estcourt	18	3	
Harding			
Himeville			
M'kuzi			

[2]Naby Groblersdal

NATAL	Max.	Min.	RRR
Mtubatuba			
Newcastle	22	3	
P'Maritzburg			
Port Shepstone	24	15	
Richmond			
Seven Oaks			
Van Reenen			
Vryheid			
S.W.A.			
Gobabis	26	7	
Keetmanshoop	23	7	
Luderitz	15	12	0·2
Mariental	26	7	
Ohopoho			
Ondangua			
Outjo	27	4	
Runtu			
Swakopmund	15	13	
Tsumeb			
Windhoek	23	6	
PROTECTORATES / PROTEKTORATE			
Bremersdorp			
Emlembe			
Francistown	26	6	
Gaberones	21	3	
Ghanzi	27	11	
Lobatsi			
Mahalapye			
Makoba			
Maseru	18	-1	
Maun	29	9	
Molopololi			
Stegi			
Tsabong	21	9	
Tsane			
Shakawe	28	16	

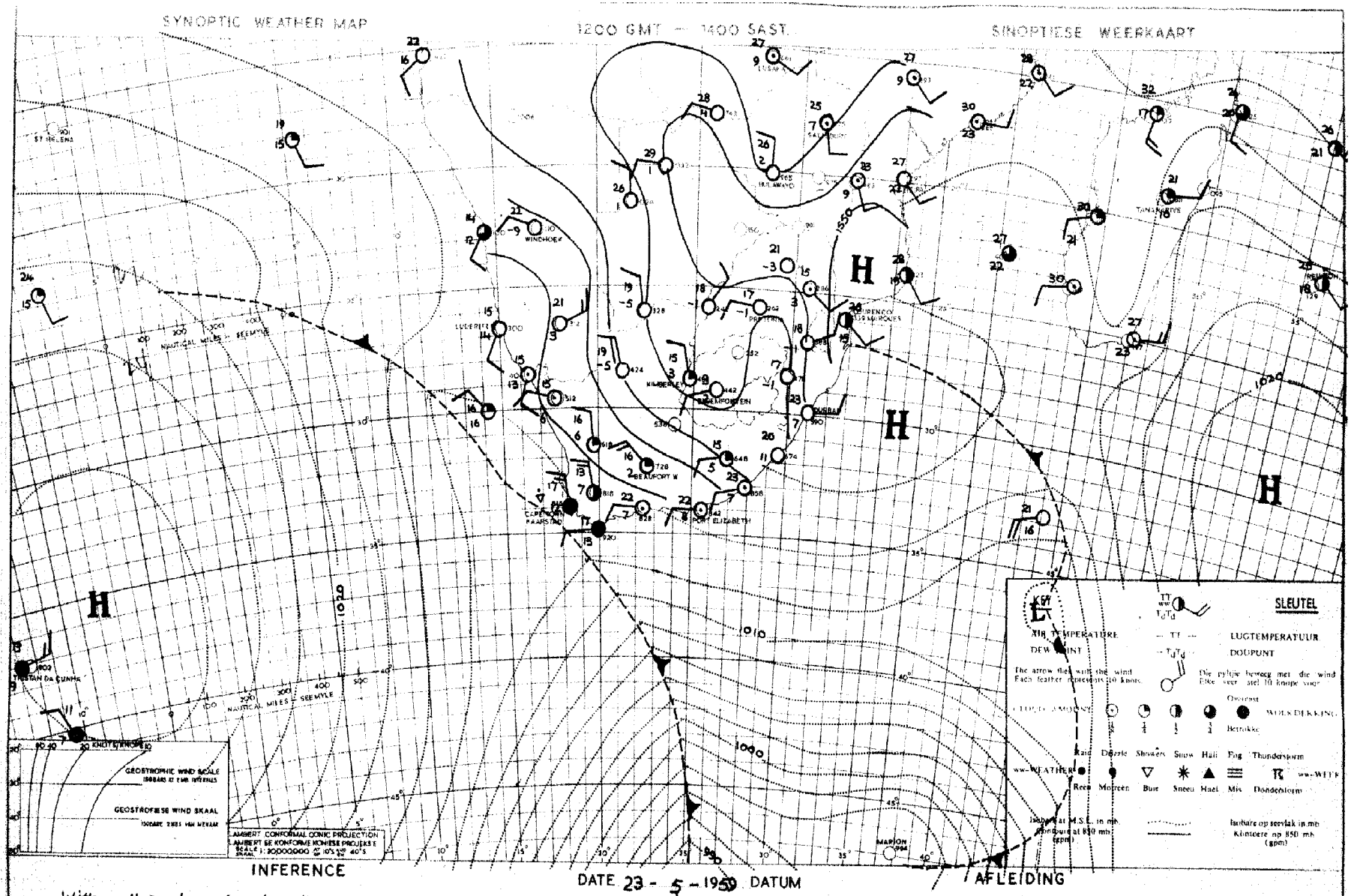

INFERENCE

DATE 23 - 5 - 1950

With the trough to the west, colder cloudy conditions with rain will develop over the western and southwestern regions of the country.

It will be fair and warmer elsewhere with freshening northerly winds.

AFLEIDING

DATUM

Met die trog na die weste sal kouer bewolkte toestande met reën oor die westelike en suidwestelike dele van die land ontwikkel.

Oor die res van die land sal dit mooiweer en warmer wees maar noordelike wind sal sterker word oor die meeste dele.

DAAGLIKSE WEERBULLETIN

DAILY WEATHER BULLETIN

WEERBURO / WEATHER BUREAU

DEPT. VAN VERVOER / DEPT. OF TRANSPORT

Maksimum en Minimum Temperature (°C) en Reënval (RRR) in mms. vir die 24 uur wat om 0800 SAST eindig op **25 - 5 - 59**

Maximum and Minimum Temperatures (°C) and Rainfall (RRR) in mms. for 24 hours ending at 0800 SAST on

CAPE - KAAP	Max.	Min.	RRR
Aberdeen			
Addo			14.0
Alexanderbaai	16	10	2.0
Aliwal-Noord	21	1	1.2
Barkly East	16	2	2.5
Bashee			
Beaufort West	21	6	2.2
Boegoebergdam			
Boetsap			
Brandvlei			
Cala			
Caledon			5.5
Calitzdorp			
Calvinia	21	6	4.5
Cape L'Agulhas	17	12	5.0
Cape Columbine	13	11	9.5
Cape St. Francis	22	10	18.0
Carnarvon			
Ceres			
Citrusdal			13.0
Colesberg			
Cradock			
De Aar	20	6	
D.F. Malan (C.T.)	14	9	5.5
Dordrecht	18	4	3.0
Douglas			
East London	25	13	
Elsenburg			9.0
Fraserburg	15	14	
Garies			4.0
George	17	8	8.0
Graaff Reinet	24	10	
Grahamstown			0.4
Hopetown			
Idutywa			
Jansenville	19	11	0.1
Joubertina			13.0
Kenhardt	15	7	0.1
Kimberley			
K'W. Town			
Knysna			4.5
Kokstad	21	9	

KAAP - CAPE	Max.	Min.	RRR
Kowie			
Kuruman	20	3	
Ladismith			
Lake Mentz			1.2
Maclear			
Mafeking	23	4	
Malmesbury			4.0
Matatiele			
Matroosberg	14	6	
Middelburg	19	6	
Mosselbaai	18	11	4.5
Mount Frere			
O'kiep	9	6	9.0
Orange River	22	2	0.5
Oudtshoorn			6.5
Petrusville			
Piketberg			8.0
Pofadder	11	3	0.4
Port Elizabeth	22	13	6.8
Port Nolloth	14	11	3.5
Port St. Johns	24	16	
Postmasburg	19	4	
Prieska	19	7	
Prince Albert			
Queenstown	20	8	1.2
Rietfontein			
Riversdal	19	7	5.0
Robertson	19	12	
Somerset East	22	10	1.3
Steynsburg			
Strydenburg			
Sutherland			
Swellendam			
Tarkastad			
Touwsrivier			
Umtata	23	10	
Uniondale			20.5
Upington	15	8	
Vanwyksvlei	16	5	
Victoria-Wes	17	3	
Vredendal	15	10	4.4
Vryburg	25	1	

CAPE - KAAP	Max.	Min.	RRR
Williston			
Willowmore			
O.V.S. - O.F.S.			
Balkfontein[1]	19	4	
Bethlehem	20	2	0.4
Bloemfontein			
Bultfontein	20	4	0.1
Fauresmith			
Ficksburg			
Frankfort			
Harrismith			
Heilbron	24	5	
Hoopstad	23	5	
Kroonstad			
Lindley			
Modderpoort			
Petrusburg			
Philippolis			
Reddersburg			
Reitz			
Vrede			
Warden	22	3	
Welkom	20	4	0.2
Wepener			
Winburg			
Zastron			
TRANSVAAL			
Andalusia			
Barberton			
Belfast			
Bethal	28	5	
Carolina			
Chester	26	5	
Crecy	19	5	
Ermelo	26	14	
Fleur-de-Lys	25	6	
Groendraai	18	6	
Jan Smuts			

[1]Near Bothaville

TRANSVAAL	Max.	Min.	RRR
Joubert Park	18	6	
Komatipoort	28	10	
Kroondal	22	7	
L'doringstad			
Lichtenburg			
Loskop[2]			
Mara			
Marble Hall	21	8	
Marnitz	27	12	
Messina	27	16	
Middelburg			
Nelspruit	25	6	
Pelgrimsrus	20	10	
Phalaborwa	28	10	
Pietersburg	24	6	
Piet Retief	25	5	
Pongola	26	10	
Potchefstroom	23	5	
Potgietersrus	25	11	
Pretoria W.B.	21	6	
Pretoriuskop			
Sekukuni			
Skukuza			
Thabazimbi	22	1	
Tomburke			
Tzaneen			
Vereeniging			
Volksrust			
Warmbad	25	6	
Waterval-Bo	23	-1	
Witbank			
Zeerust	23	7	
NATAL			
Cape St. Lucia	25	15	
Dundee			
Durban	23	10	
Estcourt	20	4	
Harding			
Himeville			
M'kuzi			

[2]Naby Groblersdal

NATAL	Max.	Min.	RRR
Mtubatuba			
Newcastle	24	10	
P'Maritzburg			
Port Shepstone	24	15	
Richmond			
Seven Oaks			
Van Reenen			
Vryheid			
S.W.A.			
Gobabis	25	-3	
Keetmanshoop			
Luderitz	14	11	6.0
Mariental	17	1	
Ohopoho			
Ondangua	29	6	
Outjo	22	2	
Runtu	30	8	
Swakopmund	17	11	
Tsumeb			
Windhoek	18	3	
PROTECTORATES / PROTEKTORATE			
Bremersdorp			
Emlembe			
Francistown	29	11	
Gaberones	26	9	
Ghanzi	28	4	
Lobatsi			
Mahalapye			
Makoba			
Maseru	19	2	0.1
Maun	31	12	
Molopololi			
Stegi			
Tsabong	24	2	
Tsane			
Shakawe			

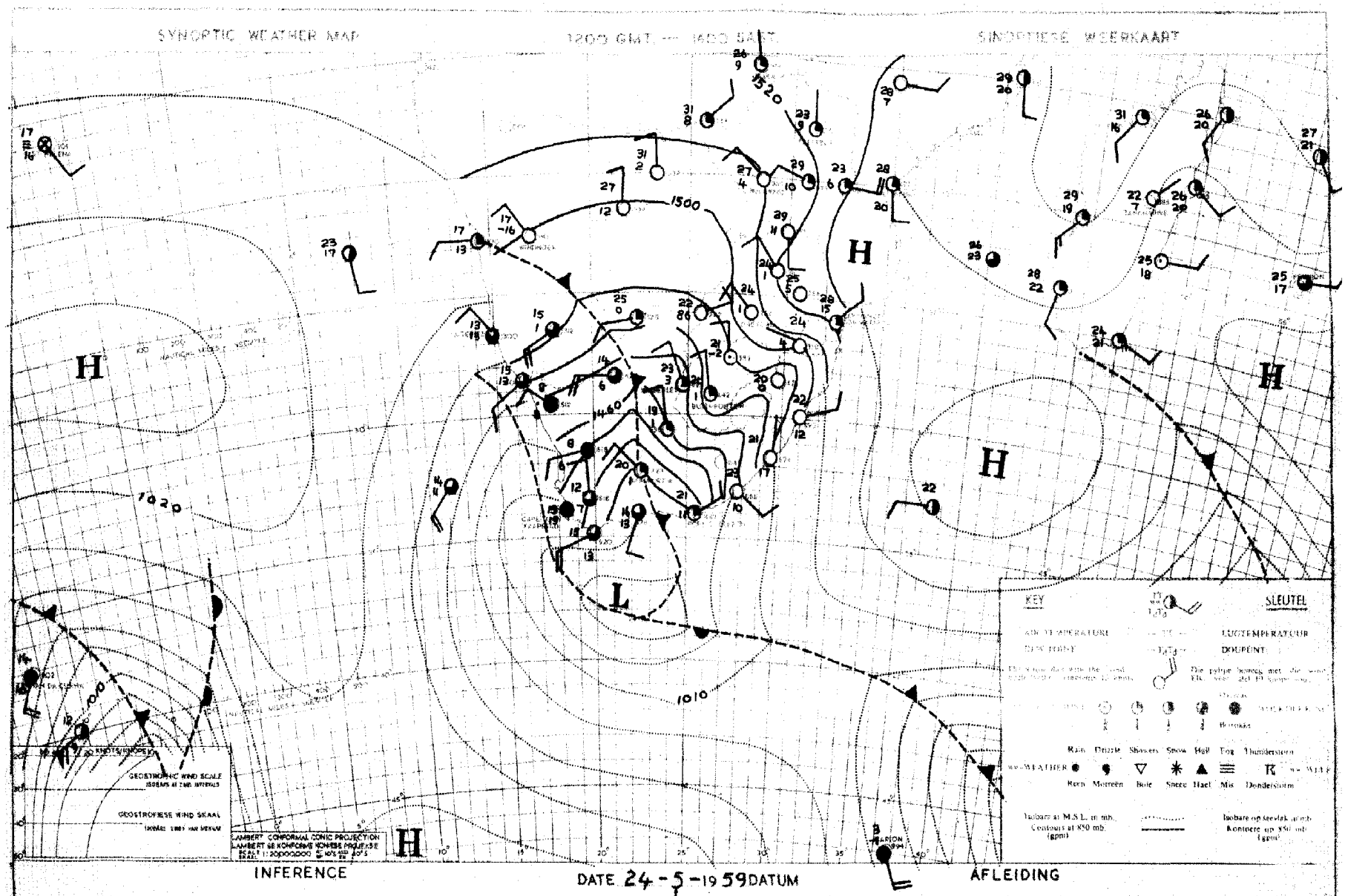

INFERENCE

DATE 24-5-1959 DATUM

AFLEIDING

Colder, cloudy conditions with isolated showers are expected to more over most of the Cape Province and the Free State. It will also become colder over South-West-Africa, the southern parts of Bechuana-land and over southwestern Transvaal.

Kouer, bewolkte toestande met los buie sal na ver-wagting oor die meeste dele van Kaapland en die Vrystaat, uitbrei. Dit sal kouer word oor Suidwes-Afrika, die suidelike dele van Betsjoeanaland en oor die suidwestelike dele van Transvaal.

DAAGLIKSE WEERBULLETIN

DAILY WEATHER BULLETIN

WEERBURO / WEATHER BUREAU

DEPT. VAN VERVOER / DEPT. OF TRANSPORT

Maksimum en Minimum Temperature (°C) en Reënval (RRR) in mms. vir die 24 uur wat om 0800 SAST eindig op 26 - 5 - 59

Maximum and Minimum Temperatures (°C) and Rainfall (RRR) in mms. for 24 hours ending at 0800 SAST on

CAPE - KAAP	Max.	Min.	RRR
Aberdeen			
Addo			
Alexanderbaai			
Aliwal-Noord	12	-1	0·1
Barkly East	7	-2	
Bashee	23	11	
Beaufort West	16	4	
Boegoebergdam			
Boetsap			
Brandvlei			
Cala			
Caledon			
Calitzdorp			
Calvinia	13	4	1·5
Cape L'Agulhas	16	12	5·0
Cape Columbine	15	10	0·4
Cape St. Francis	18	12	
Carnarvon			
Ceres			
Citrusdal			
Colesberg			
Cradock			
De Aar	11	-1	
D.F. Malan (C.T.)	16	10	0·7
Dordrecht			
Douglas			
East London	21	11	
Elsenburg			
Fraserburg	11	3	0·1
Garies			
George	17	8	
Graaff Reinet	17	3	
Grahamstown			
Hopetown			
Idutywa			
Jansenville	18	9	
Joubertina			
Kenhardt	14	3	
Kimberley	13	-0	
K'W. Town			
Knysna			
Kokstad	16	2	

KAAP - CAPE	Max.	Min.	RRR
Kowie			
Kuruman	14	-1	
Ladismith			
Lake Mentz			
Maclear			
Mafeking	16	4	
Malmesbury			
Matatiele			
Matroosberg	12	3	
Middelburg	12	3	
Mosselbaai	19	11	
Mount Frere			
O'kiep	10	8	0·2
Orange River	12	-1	0·3
Oudtshoorn			
Petrusville			
Piketberg			
Pofadder	13	5	
Port Elizabeth	19	13	
Port Nolloth	15	8	
Port St. Johns	23	13	
Postmasburg	11	1	0·4
Prieska	14	1	
Prince Albert			
Queenstown	15	6	
Rietfontein			
Riversdal	18	5	
Robertson	18	7	
Somerset East	15	10	
Steynsburg			
Strydenburg			
Sutherland			
Swellendam			
Tarkastad			
Touwsrivier			
Umtata	18	3	
Uniondale			
Upington	13	2	
Vanwyksvlei	12	1	
Victoria-Wes	11	1	
Vredendal	16	7	1·0
Vryburg	16	1	

CAPE - KAAP	Max.	Min.	RRR
Williston			
Willowmore			
O.V.S. - O.F.S.			
Balkfontein[1]			
Bethlehem	11	0	
Bloemfontein	10	-2	
Bultfontein			
Fauresmith	9	-2	0·1
Fioksburg			
Frankfort			
Harrismith			
Heilbron			
Hoopstad	15	-0	
Kroonstad	23	2	
Lindley			
Modderpoort			
Petrusburg			
Philippolis			
Reddersburg			
Reitz			
Vrede			
Warden			
Welkom	12	1	
Wepener	11	-3	
Winburg			
Zastron			
TRANSVAAL			
Andalusia			
Barberton			
Belfast			
Bethal			
Carolina	18	-0	
Chester			
Crecy	24	2	
Ermelo	16	-2	
Fleur-de-Lys	20	10	
Groendraai	25	-1	
Jan Smuts	14	2	

[1]Near Bothaville

TRANSVAAL	Max.	Min.	RRR
Joubert Park	14	3	
Komatipoort	33	13	
Kroondal	19	1	
L'doringstad			
Lichtenburg			
Loskop[2]			
Mara	29	2	
Marble Hall			
Marnitz	26	4	
Messina	32	13	
Middelburg			
Nelspruit	30	8	
Pelgrimsrus	21	7	
Phalaborwa	32	12	
Pietersburg	25	5	
Piet Retief	21	2	
Pongola	29	10	
Potchefstroom	14	-1	
Potgietersrus	25	10	
Pretoria W.B.	18	1	
Pretoriuskop			
Sekukuni			
Skukuza			
Thabazimbi	23	7	
Tomburke			
Tzaneen			
Vereeniging			
Volksrust			
Warmbad	23	1	
Waterval-Bo	23	2	
Witbank			
Zeerust	20	2	
NATAL			
Cape St. Lucia	26	14	
Dundee			
Durban	26	10	
Estcourt	21	5	
Harding			
Himeville			
M'kuzi			

[2]Naby Groblersdal

NATAL	Max.	Min.	RRR
Mtubatuba			
Newcastle	20	-1	
P'Maritzburg			
Port Shepstone	24	12	
Richmond			
Seven Oaks			
Van Reenen			
Vryheid			
S.W.A.			
Gobabis	19	1	
Keetmanshoop	16	5	
Luderitz	18	11	
Mariental	17	3	
Ohopoho	29	4	
Ondangua	28	10	
Outjo	27	6	
Runtu			
Swakopmund	19	10	
Tsumeb	27	9	
Windhoek	21	7	
PROTECTORATES			
PROTEKTORATE			
Bremersdorp			
Emlembe			
Francistown	29	5	
Gaberones	20	3	
Ghanzi	22	5	
Lobatsi			
Mahalapye			
Makoba			
Maseru			
Maun	27	8	
Molopololi	19	2	
Stegi			
Tsabong	15	-2	
Tsane			
Shakawe	25	9	

SYNOPTIC WEATHER MAP — 1200 GMT — 1400 SAST — SINOPTIESE WEERKAART

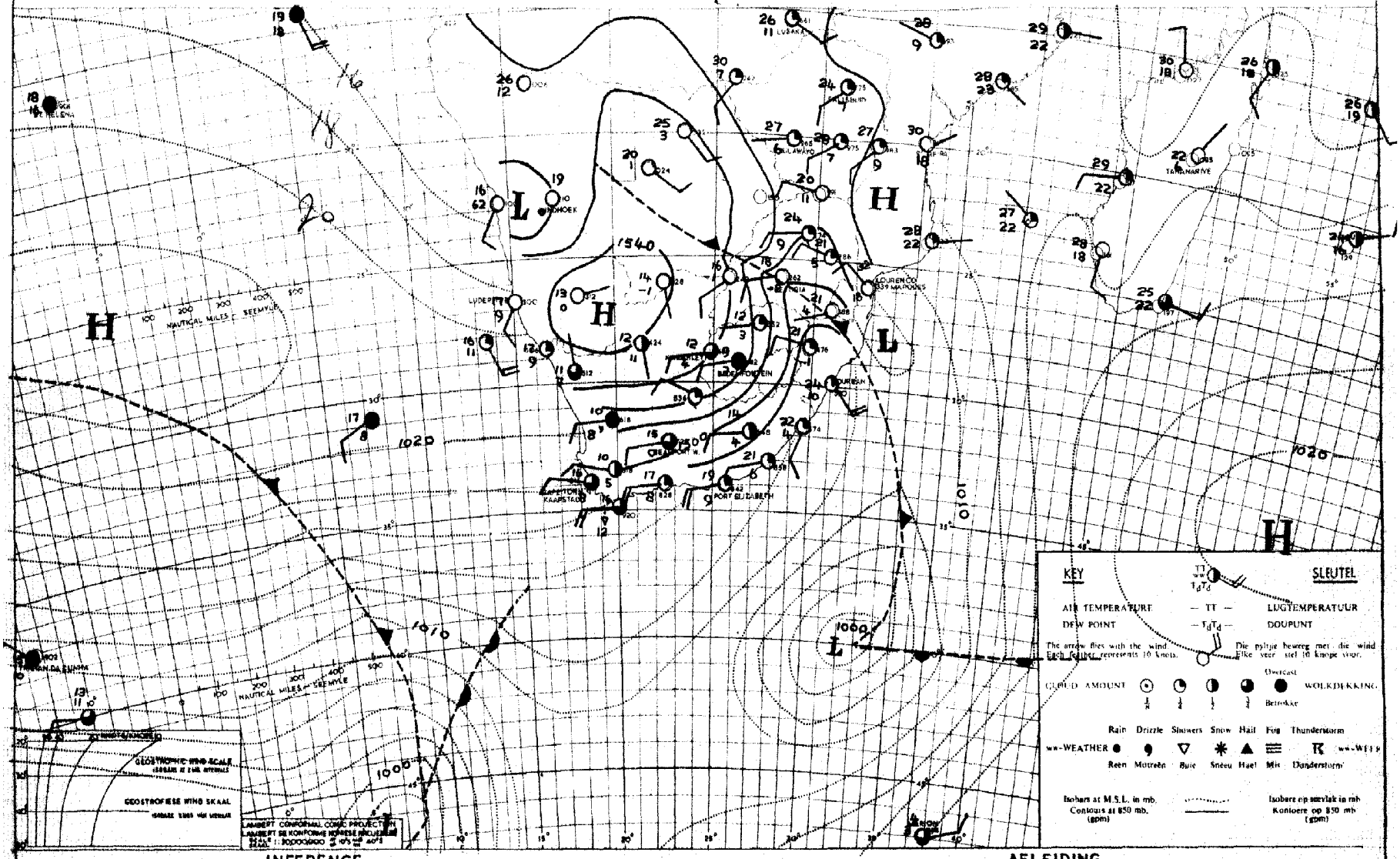

INFERENCE

DATE 25 – 5 – 1959 DATUM

AFLEIDING

With the high which has moved in over the interior, the weather will clear up generally, but temperatures will remain well below normal.

Met die hoog wat oor die binneland in beweeg het sal die weer algemeen opklaar, maar temperature sal nog heelwat onder normaal wees.

DAAGLIKSE WEERBULLETIN

WEERBURO / WEATHER BUREAU

DEPT. VAN VERVOER / DEPT. OF TRANSPORT

DAILY WEATHER BULLETIN

Maksimum en Minimum Temperature (°C) en Reënval (RRR) in mms. vir die 24 uur wat om 0800 SAST eindig op 27 - 5 - 59

Maximum and Minimum Temperatures (°C) and Rainfall (RRR) in mms. for 24 hours ending at 0800 SAST on

CAPE - KAAP	Max.	Min.	RRR
Aberdeen			
Addo			
Alexanderbaai	23	11	
Aliwal-Noord	16	-1	
Barkly East	12	-3	
Bashee	22	12	
Beaufort West	17	9	
Boegoebergdam			
Boetsap			
Brandvlei			
Cala			
Caledon			
Calitzdorp			
Calvinia	18	3	
Cape L'Agulhas	18	12	
Cape Columbine	16	10	
Cape St. Francis	18	11	
Carnarvon			
Ceres			
Citrusdal			
Colesberg			
Cradock			
De Aar	14	0	
D.F. Malan (C.T.)	16	9	
Dordrecht	14	6	
Douglas			
East London	21	10	
Elsenburg			
Fraserburg	13	0	
Garies			
George	19	8	
Graaff Reinet	19	10	
Grahamstown			
Hopetown			
Idutywa			
Jansenville	20	5	
Joubertina			
Kenhardt	18	3	
Kimberley	17	3	
K'W. Town			
Knysna			
Kokstad	17	2	

KAAP - CAPE	Max.	Min.	RRR
Kowie			
Kuruman	18	1	
Ladismith			
Lake Mentz			
Maclear			
Mafeking	20	1	
Malmesbury			
Matatiele			
Matroosberg	12	4	
Middelburg	15	3	
Mosselbaai	19	12	
Mount Frere			
O'kiep	16	4	
Orange River	15	0	
Oudtshoorn			
Petrusville			
Piketberg			
Pofadder	16	5	
Port Elizabeth	19	8	
Port Nolloth	16	10	
Port St. Johns	22	18	
Postmasburg	17	7	
Prieska	17	0	
Prince Albert			
Queenstown	17	8	
Rietfontein			
Riversdal	20	6	
Robertson	17	5	
Somerset East	17	5	
Steynsburg			
Strydenburg			
Sutherland			
Swellendam			
Tarkastad			
Touwsrivier			
Umtata	21	4	
Uniondale			
Upington	19	5	
Vanwyksvlei	15	1	
Victoria-Wes	14	2	
Vredendal	21	8	
Vryburg	18	-1	

CAPE - KAAP	Max.	Min.	RRR
Williston			
Willowmore			
O.V.S. - O.F.S.			
Balkfontein [1]			
Bethlehem	18	-1	
Bloemfontein	15	-1	
Bultfontein			
Fauresmith	19	-3	
Ficksburg			
Frankfort			
Harrismith			
Heilbron			
Hoopstad	16	-1	
Kroonstad	17	-1	
Lindley			
Modderpoort			
Petrusburg			
Philippolis			
Reddersburg			
Reitz			
Vrede			
Warden			
Welkom	15	1	
Wepener	15	-1	
Winburg			
Zastron			
TRANSVAAL			
Andalusia			
Barberton			
Belfast			
Bethal			
Carolina	19	-2	
Chester			
Crecy	23	2	
Ermelo	18	1	
Fleur-de-Lys	23	10	
Groendraai	23	-1	
Jan Smuts	17	7	

[1] Near Bothaville

TRANSVAAL	Max.	Min.	RRR
Joubert Park	17	5	
Komatipoort	27	10	
Kroondal	21	2	
L'doringstad			
Lichtenburg			
Loskop [2]			
Mara			
Marble Hall			
Marnitz	25	4	
Messina	30	16	
Middelburg			
Nelspruit	23	7	
Pelgrimsrus	18	6	
Phalaborwa			
Pietersburg	23	2	
Piet Retief	19	2	
Pongola	24	10	
Potchefstroom	17	-1	
Potgietersrus	21	4	
Pretoria W.B.	21	1	
Pretoriuskop			
Sekukuni			
Skukuza			
Thabazimbi	22	2	
Tomburke			
Tzaneen			
Vereeniging			
Volksrust			
Warmbad	20	1	
Waterval-Bo	22	0	
Witbank			
Zeerust	22	-0	
NATAL			
Cape St. Lucia	23	15	
Dundee			
Durban	24	10	
Estcourt	17	4	
Harding			
Himeville			
M'kuzi			

[2] Naby Groblersdal

NATAL	Max.	Min.	RRR
Mtubatuba			
Newcastle	19	-1	
P'Maritzburg			
Port Shepstone	24	14	
Richmond			
Seven Oaks			
Van Reenen			
Vryheid			
S.W.A.			
Gobabis	25	5	
Keetmanshoop	23	8	
Luderitz	17	11	
Mariental	25	7	
Ohopoho	30	7	
Ondangua	29	11	
Outjo	28	7	
Runtu			
Swakopmund	14	11	
Tsumeb	28	9	
Windhoek	23	9	
PROTECTORATES PROTEKTORATE			
Bremersdorp	23	8	
Emlembe			
Francistown	27	3	
Gaberones	22	2	
Ghanzi	25	6	
Lobatsi			
Mahalapye	24	1	
Makoba			
Maseru	16	-1	
Maun	28	7	
Molopololi	21	4	
Stegi			
Tsabong	21	3	
Tsane			
Shakawe	26	5	

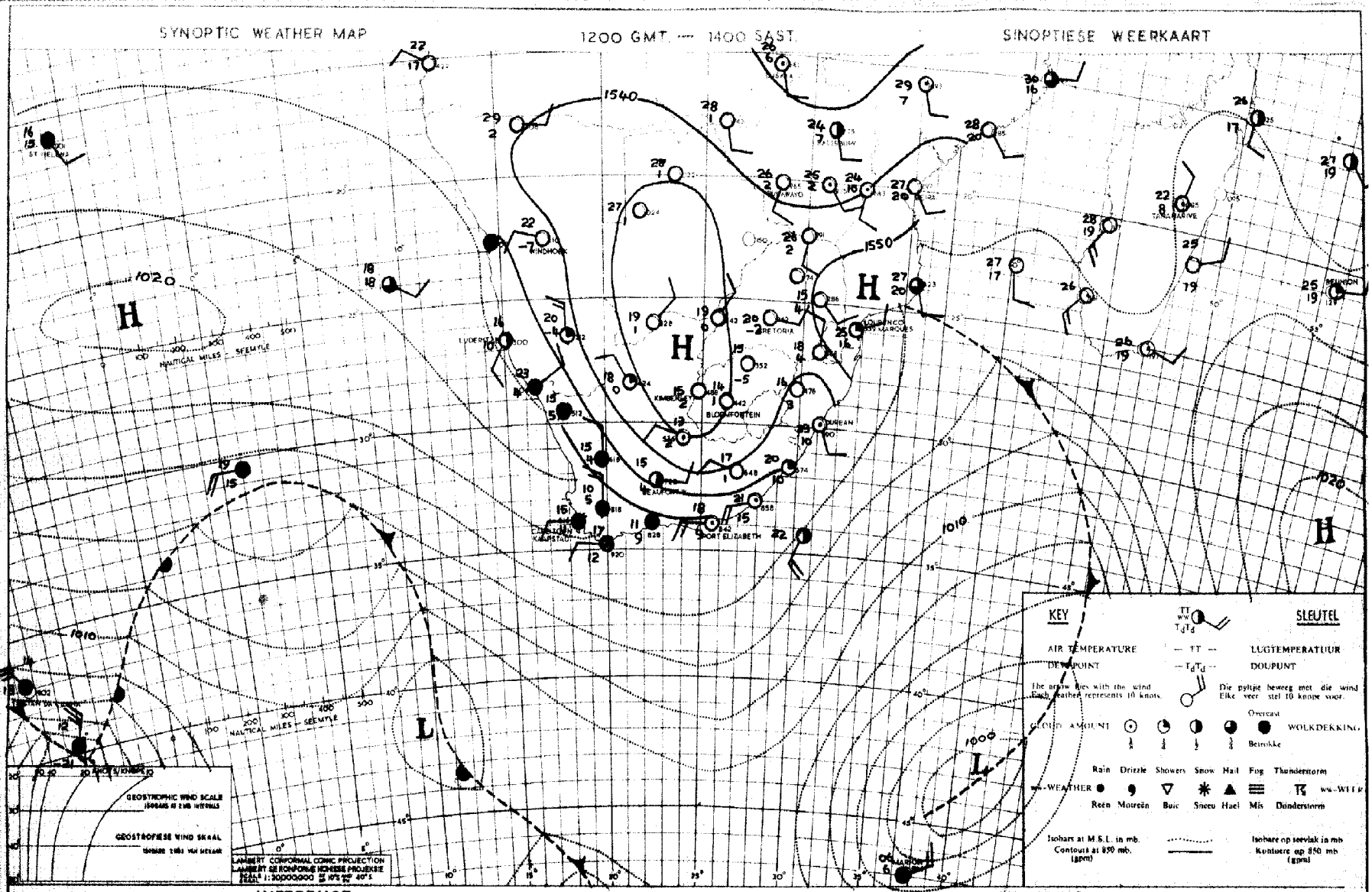

INFERENCE

DATE 26 - 6 - 1959 DATUM

AFLEIDING

With the trough to the west cloudy conditions will occur over western and southwestern Cape and rain is possible. It will be fine elsewhere over the country and temperatures will rise.

Met die trog na die weste sal bewolkte toestande oor Wes- en Suidwes Kaapland voorkom, en reën is moontlik. Oor die res van die land sal dit mooiweer bly en temperature sal styg.

DAAGLIKSE WEERBULLETIN

DAILY WEATHER BULLETIN

WEERBURO / WEATHER BUREAU

DEPT. VAN VERVOER / DEPT. OF TRANSPORT

Maksimum en Minimum Temperature (°C) en Reënval (RRR) in mms. vir die 24 uur wat om 0800 SAST eindig op **28 - 5 - 59**

Maximum and Minimum Temperatures (°C) and Rainfall (RRR) in mms. for 24 hours ending at 0800 SAST on

CAPE - KAAP	Max.	Min.	RRR
Aberdeen			
Addo			
Alexanderbaai	18	9	
Aliwal-Noord			
Barkly East	14	-3	
Bashee	24	13	
Beaufort West	20	2	
Boegoebergdam			
Boetsap			
Brandvlei			
Cala			
Caledon			
Calitzdorp			
Calvinia	18	1	
Cape L'Agulhas	18	12	0·5
Cape Columbine	15	11	5·0
Cape St. Francis	19	13	
Carnarvon			
Ceres			
Citrusdal			
Colesberg			
Cradock			
De Aar	17	0	
D.F. Malan (C.T.)	16	9	1·1
Dordrecht	15	8	
Douglas			
East London	24	12	
Elsenburg			
Fraserburg	16	-1	
Garies			
George	21	11	
Graaff Reinet	22	2	
Grahamstown			
Hopetown			
Idutywa			
Jansenville	23	5	
Joubertina			
Kenhardt	21	3	
Kimberley	21	6	
K'W. Town			
Knysna			
Kokstad	20	3	

KAAP - CAPE	Max.	Min.	RRR
Kowie			
Kuruman	20	-1	
Ladismith			
Lake Mentz			
Maclear			
Mafeking	18	5	
Malmesbury			
Matatiele			
Matroosberg	15	2	
Middelburg	17	-2	
Mosselbaai	22	11	
Mount Frere			
O'kiep	19	7	
Orange River	20	7	
Oudtshoorn			
Petrusville			
Piketberg			
Pofadder	19	6	
Port Elizabeth	22	13	
Port Nolloth	15	8	
Port St. Johns	24	13	
Postmasburg	20	8	
Prieska	22	0	
Prince Albert			
Queenstown			
Rietfontein			
Riversdal	20	8	
Robertson	19	4	
Somerset East	21	6	
Steynsburg			
Strydenburg			
Sutherland			
Swellendam			
Tarkastad			
Touwsrivier			
Umtata	23	3	
Uniondale			
Upington	22	2	
Vanwyksvlei	20	2	
Victoria-Wes	18	-4	
Vredendal	19	7	
Vryburg	23	1	

CAPE - KAAP	Max.	Min.	RRR
Williston			
Willowmore			
O.V.S. - O.F.S.			
Balkfontein[1]	16	-2	
Bethlehem	17	1	
Bloemfontein			
Bultfontein	16	-2	
Fauresmith			
Ficksburg			
Frankfort			
Harrismith			
Heilbron			
Hoopstad	21	-1	
Kroonstad	19	-1	
Lindley			
Modderpoort			
Petrusburg			
Philippolis			
Reddersburg			
Reitz			
Vrede			
Warden			
Welkom	18	2	
Wepener	17	-2	
Winburg			
Zastron			
TRANSVAAL			
Andalusia			
Barberton			
Belfast			
Bethal			
Carolina	18	3	
Chester			
Crecy	25	0	
Ermelo	19	0	
Fleur-de-Lys	26	9	
Groendraai	23	-1	
Jan Smuts	19	7	

[1]Near Bothaville

TRANSVAAL	Max.	Min.	RRR
Joubert Park	20	6	
Komatipoort	29	9	
Kroondal	23	3	
L'doringstad			
Lichtenburg			
Loskop[2]			
Mara	24	4	
Marble Hall			
Marnitz	24	1	
Messina	27	10	
Middelburg			
Nelspruit	23	10	
Pelgrimsrus	20	10	
Phalaborwa	28	10	
Pietersburg	22	5	
Piet Retief	24	4	
Pongola	26	9	
Potchefstroom	21	1	
Potgietersrus	23	5	
Pretoria W.B.	20	0	
Pretoriuskop			
Sekukuni			
Skukuza			
Thabazimbi	23	1	
Tomburke			
Tzaneen			
Vereeniging			
Volksrust			
Warmbad	24	2	
Waterval-Bo	23	4	
Witbank			
Zeerust	23	-1	
NATAL			
Cape St. Lucia	26	16	
Dundee			
Durban	24	10	
Estcourt	22	4	
Harding			
Himeville			
M'kuzi			

[2]Naby Groblersdal

NATAL	Max.	Min.	RRR
Mtubatuba			
Newcastle	24	1	
P'Maritzburg			
Port Shepstone	23	16	
Richmond			
Seven Oaks			
Van Reenen			
Vryheid			
S.W.A.			
Gobabis	26	16	
Keetmanshoop	25	10	
Luderitz	17	11	
Mariental	28	9	
Ohopoho	31	7	
Ondangua	30	11	
Outjo	28	9	
Runtu			
Swakopmund	19	11	
Tsumeb	29	5	
Windhoek	24	10	
PROTECTORATES			
PROTEKTORATE			
Bremersdorp	26	10	
Emlembe			
Francistown	28	7	
Gaberones	24	2	
Ghanzi	28	4	
Lobatsi			
Mahalapye	27	2	
Makoba			
Maseru	12	-2	
Maun	30	2	
Molopololi	25	5	
Stegi			
Tsabong	26	4	
Tsane			
Shakawe	28	3	

SYNOPTIC WEATHER MAP 1200 GMT — 1400 SAST SINOPTIESE WEERKAART

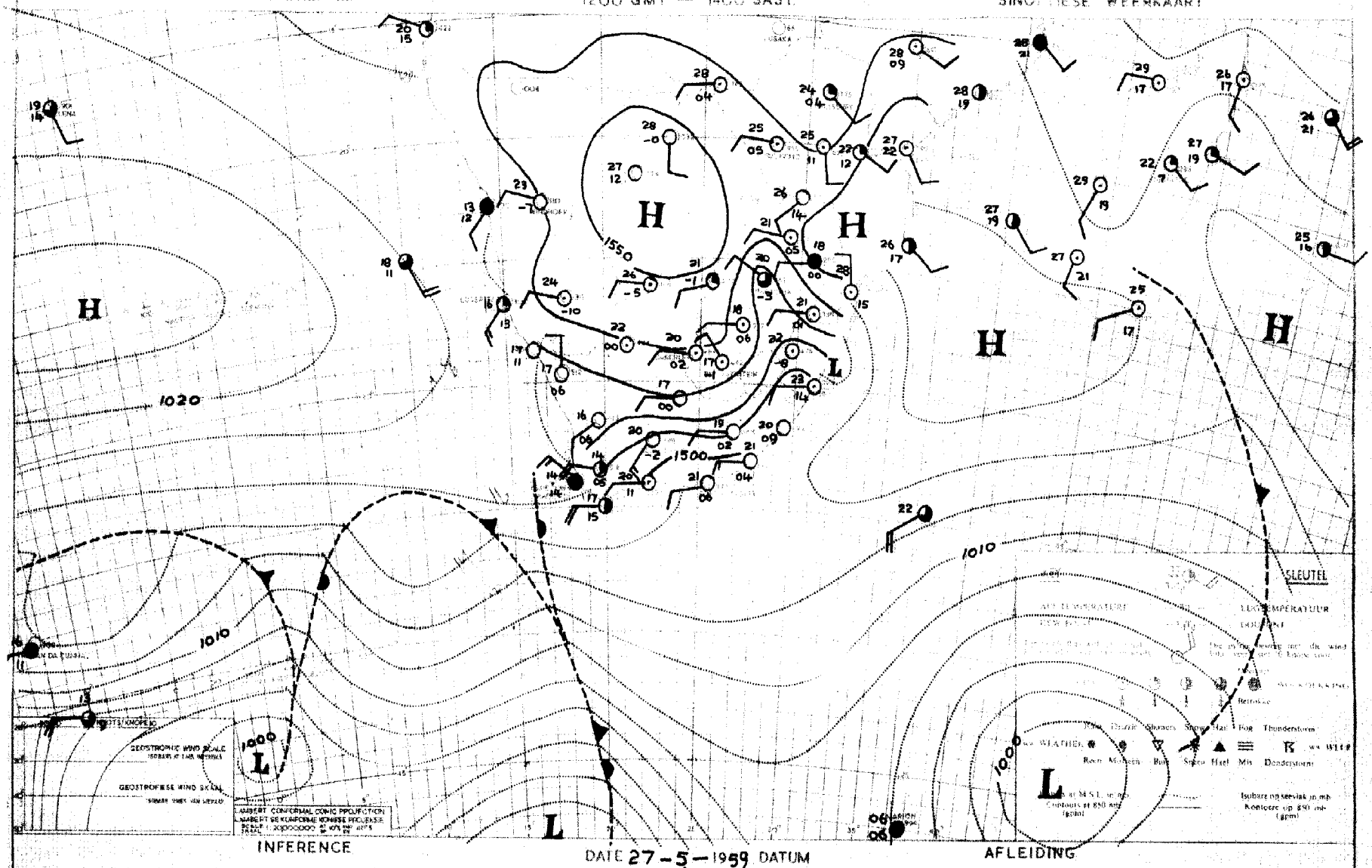

INFERENCE DATE 27-5-1959 DATUM AFLEIDING

With the well established high over the continent, cold fronts are passing south of the Union and consequently fine weather will continue.

Met die hoog nou stewig gevestig oor die land, beweeg koue-fronte suid van die Unie verby en gevolglik sal mooi weerstoestande voortduur.

DAAGLIKSE WEERBULLETIN

DAILY WEATHER BULLETIN

WEERBURO / WEATHER BUREAU

DEPT. VAN VERVOER / DEPT. OF TRANSPORT

Maksimum en Minimum Temperature (^{o}C) en Reënval (RRR) in mms. vir die 24 uur wat om 0800 SAST eindig op **29 - 5 - 59**

Maximum and Minimum Temperatures (^{o}C) and Rainfall (RRR) in mms. for 24 hours ending at 0800 SAST on

CAPE - KAAP	Max.	Min.	RRR
Aberdeen			
Addo			
Alexanderbaai	17	13	
Aliwal-Noord	21	-1	
Barkly East	15	-3	
Bashee	21	13	
Beaufort West	19	4	
Boegoebergdam			
Boetsap			
Brandvlei			
Cala			
Caledon			
Calitzdorp			
Calvinia	21	1	
Cape L'Agulhas	17	11	
Cape Columbine	18	13	
Cape St. Francis	18	9	
Carnarvon			
Ceres			
Citrusdal			
Colesberg			
Cradock			
De Aar	18	1	
D.F. Malan (C.T.)	18	10	
Dordrecht			
Douglas			
East London	20	9	
Elsenburg			
Fraserburg	16	-1	
Garies			
George	17	6	
Graaff Reinet	21	7	
Grahamstown			
Hopetown			
Idutywa			
Jansenville	21	3	
Joubertina			
Kenhardt	19	2	
Kimberley	22	9	
K'W. Town			
Knysna			
Kokstad	20	3	

KAAP - CAPE	Max.	Min.	RRR
Kowie			
Kuruman	23	2	
Ladismith			
Lake Mentz			
Maclear			
Mafeking	26	4	
Malmesbury			
Matatiele			
Matroosberg	16	5	
Middelburg	18	-1	
Mosselbaai	19	12	
Mount Frere			
O'kiep			
Orange River	19	2	
Oudtshoorn			
Petrusville			
Piketberg			
Pofadder	19	3	
Port Elizabeth	19	5	
Port Nolloth	15	14	
Port St. Johns	20	12	
Postmasburg	23	10	
Prieska	19	1	
Prince Albert			
Queenstown	20	2	
Rietfontein			
Riversdal	19	3	
Robertson	20	3	
Somerset East	19	5	
Steynsburg			
Strydenburg			
Sutherland			
Swellendam			
Tarkastad			
Touwsrivier			
Umtata	21	3	
Uniondale			
Upington	25	3	
Vanwyksvlei	18	1	
Victoria-Wes	17	-4	
Vredendal	21	11	
Vryburg	25	5	

CAPE - KAAP	Max.	Min.	RRR
Williston			
Willowmore			
O.V.S. - O.F.S.			
Balkfontein[1]			
Bethlehem	17	0	
Bloemfontein	20	3	
Bultfontein			
Fauresmith	17	0	
Ficksburg			
Frankfort			
Harrismith			
Heilbron			
Hoopstad	22	2	
Kroonstad	22	3	
Lindley			
Modderpoort			
Petrusburg			
Philippolis			
Reddersburg			
Reitz			
Vrede			
Warden			
Welkom	19	5	
Wepener	20	4	
Winburg			
Zastron			
TRANSVAAL			
Andalusia			
Barberton			
Belfast			
Bethal			
Carolina	20	3	
Chester			
Creoy	25	4	
Ermelo	19	2	
Fleur-de-Lys	29	7	
Groendraai	25	0	
Jan Smuts	20	9	

[1]Near Bothaville

TRANSVAAL	Max.	Min.	RRR
Joubert Park	20	5	
Komatipoort	30	10	
Kroondal	24	3	
L'doringstad			
Lichtenburg			
Loskop[2]			
Mara	28	3	
Marble Hall			
Marnitz	22	5	
Messina	30	9	
Middelburg			
Nelspruit	29	6	
Pelgrimsrus	21	10	
Phalaborwa	31	7	
Pietersburg	26	4	
Piet Retief	24	5	
Pongola	26	11	
Potchefstroom	22	3	
Potgietersrus	24	5	
Pretoria W.B.	23	3	
Pretoriuskop			
Sekukuni			
Skukuza			
Thabazimbi	24	5	
Tomburke			
Tzaneen			
Vereeniging			
Volksrust			
Warmbad	25	14	
Waterval-Bo	24	2	
Witbank			
Zeerust	26	2	
NATAL			
Cape St. Lucia	24	16	
Dundee			
Durban	25	12	
Estcourt	21	6	
Harding			
Himeville			
M'kuzi			

[2]Naby Groblersdal

NATAL	Max.	Min.	RRR
Mtubatuba			
Newcastle	24	4	
P'Maritzburg			
Port Shepstone	24	14	
Richmond			
Seven Oaks			
Van Reenen			
Vryheid			
S.W.A.			
Gobabis	27	6	
Keetmanshoop	27	8	
Luderitz	18	12	
Mariental	28	10	
Ohopoho	30	8	
Ondangua	30	12	
Outjo			
Runtu	29	6	
Swakopmund	15	11	
Tsumeb	29	6	
Windhoek	24	10	
PROTECTORATES			
PROTEKTORATE			
Bremersdorp	27	9	
Emlembe			
Francistown	27	6	
Gaberones	24	6	
Ghanzi	29	8	
Lobatsi			
Mahalapye	29	4	
Makoba			
Maseru	19	2	
Maun	30	3	
Molopololi	27	8	
Stegi			
Tsabong	27	4	
Tsane	28	8	
Shakawe	29	3	

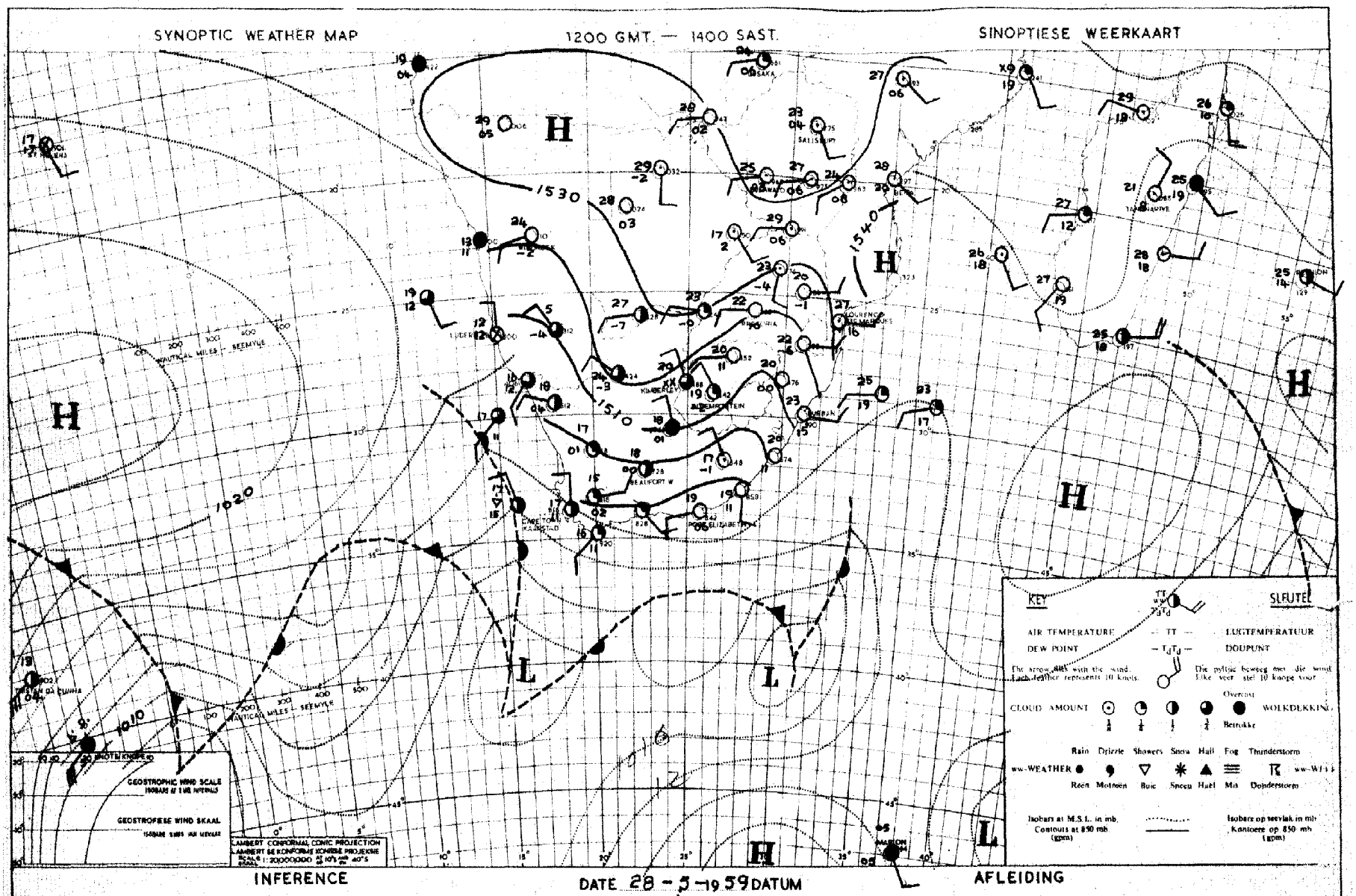

INFERENCE

DATE 28 - 5 - 1959 DATUM

AFLEIDING

With a weak trough to the west it will become cloudy with rain over the southwestern Cape coastal regions. It will be mainly fine and warmer elsewhere over the country.

Daar is 'n swak trog na die weste en dit sal bewolk word met reën oor die suidwestelike kusgebiede. Oor die res van die land sal dit hoofsaaklik mooiweer en warmer wees.

DAAGLIKSE WEERBULLETIN

DAILY WEATHER BULLETIN

WEERBURO / WEATHER BUREAU

DEPT. VAN VERVOER / DEPT. OF TRANSPORT

Maksimum en Minimum Temperature (°C) en Reënval (RRR) in mms. vir die 24 uur wat om 0800 SAST eindig op 30 - 5 - 59

Maximum and Minimum Temperatures (°C) and Rainfall (RRR) in mms. for 24 hours ending at 0800 SAST on

CAPE - KAAP	Max.	Min.	RRR
Aberdeen			
Addo			
Alexanderbaai	19	13	
Aliwal-Noord	23	0	
Barkly East	16	2	
Bashee	22	14	
Beaufort West	22	10	
Boegoebergdam			
Boetsap			
Brandvlei			
Cala			
Caledon			
Calitzdorp			
Calvinia	18	16	0.4
Cape L'Agulhas	21	12	1.2
Cape Columbine	14	12	7.5
Cape St. Francis	18	9	
Carnarvon			
Ceres			
Citrusdal			
Colesberg			
Cradock			
De Aar	16	2	
D.F. Malan (C.T.)	18	11	15.5
Dordrecht	20	8	
Douglas			
East London	21	11	
Elsenburg			
Fraserburg			
Garies			
George	22	10	
Graaff Reinet	21	8	
Grahamstown			
Hopetown			
Idutywa			
Jansenville	20	2	
Joubertina			
Kenhardt	20	3	
Kimberley	25	6	
K'W. Town			
Knysna			
Kokstad	22	4	

KAAP - CAPE	Max.	Min.	RRR
Kowie			
Kuruman	28	4	
Ladismith			
Lake Mentz			
Maclear			
Mafeking	35	9	
Malmesbury			
Matatiele			
Matroosberg	11	7	9.5
Middelburg	20	2	
Mosselbaai	19	15	
Mount Frere			
O'kiep	15	8	3.5
Orange River	22	3	
Oudtshoorn			
Petrusville			
Piketberg			
Pofadder	17	5	
Port Elizabeth	23	6	
Port Nolloth	16	13	0.4
Port St. Johns	24	15	
Postmasburg	22	9	
Prieska	23	2	
Prince Albert			
Queenstown	23	6	
Rietfontein			
Riversdal	24	11	
Robertson	21	10	1.5
Somerset East	21	7	
Steynsburg			
Strydenburg			
Sutherland			
Swellendam			
Tarkastad			
Touwsrivier			
Umtata	24	5	
Uniondale			
Upington	23	4	
Vanwyksvlei	19	3	
Victoria-Wes	20	-3	
Vredendal	19	13	1.3
Vryburg	24	5	

CAPE - KAAP	Max.	Min.	RRR
Williston			
Willowmore			
O.V.S. - O.F.S.			
Balkfontein [1]			
Bethlehem	30	0	
Bloemfontein	23	4	
Bultfontein			
Fauresmith	21	1	
Ficksburg			
Frankfort			
Harrismith			
Heilbron			
Hoopstad	25	4	
Kroonstad	24	4	
Lindley			
Modderpoort			
Petrusburg			
Philippolis			
Reddersburg			
Reitz			
Vrede			
Warden			
Welkom	23	9	
Wepener	21	6	
Winburg			
Zastron			
TRANSVAAL			
Andalusia			
Barberton			
Belfast			
Bethal			
Carolina	21	6	
Chester			
Cresy	27	2	
Ermelo	21	5	
Fleur-de-Lys	30	10	
Groendraai	27	1	
Jan Smuts	21	11	

[1] Near Bothaville

TRANSVAAL	Max.	Min.	RRR
Joubert Park	22	12	
Komatipoort	31	8	
Kroondal	25	4	
L'doringstad			
Lichtenburg			
Loskop [2]			
Mara	28	4	
Marble Hall			
Marnitz	28	5	
Messina	31	13	
Middelburg			
Nelspruit	30	7	
Pelgrimsrus	23	12	
Phalaborwa	31	9	
Pietersburg	25	6	
Piet Retief	24	12	
Pongola	25	10	
Potchefstroom	24	6	
Potgietersrus	26	6	
Pretoria W.B.	24	4	
Pretoriuskop			
Sekukuni			
Skukuza			
Thabazimbi			
Tomburke			
Tzaneen			
Vereeniging			
Volksrust			
Warmbad	27	4	
Waterval-Bo			
Witbank			
Zeerust			
NATAL			
Cape St. Lucia	24	18	
Dundee			
Durban	25	9	
Estcourt	22	6	
Harding			
Himeville			
M'kuzi			

[2] Naby Groblersdal

NATAL	Max.	Min.	RRR
Mtubatuba			
Newcastle	25	4	
P'Maritzburg			
Port Shepstone	23	14	
Richmond			
Seven Oaks			
Van Reenen			
Vryheid			
S.W.A.			
Gobabis	27	5	
Keetmanshoop	25	6	
Luderitz	16	13	
Mariental	27	7	
Ohopoho	30	7	
Ondangua	30	10	
Outjo	28	8	
Runtu	30	9	
Swakopmund	16	10	
Tsumeb	29	7	
Windhoek	23	10	
PROTECTORATES			
PROTEKTORATE			
Bremersdorp	28	11	
Emlembe			
Francistown	28	7	
Gaberones	28	4	
Ghanzi	28	11	
Lobatsi			
Mahalapye	29	4	
Makoba			
Maseru	21	3	
Maun	31	3	
Molopololi	28	10	
Stegi			
Tsabong	27	7	
Tsane	28	9	
Shakawe	29	7	

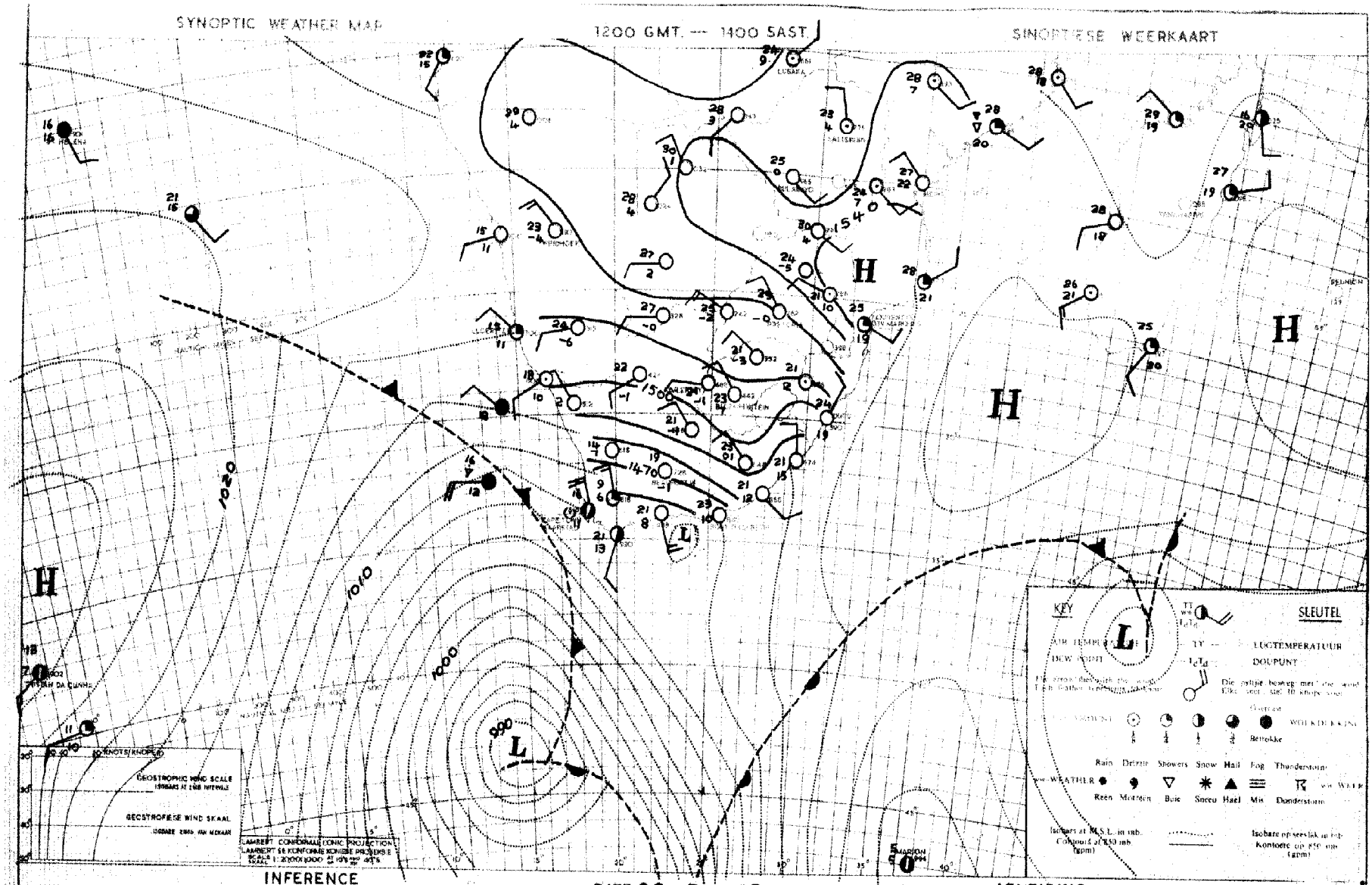

INFERENCE

DATE 29 - 5 - 1959 DATUM

AFLEIDING

A strong trough west of the Cape will move over the western parts of the Cape Province to-morrow. Over the central and eastern parts of the Union it will remain fine and temperatures will rise further.

'n Sterk trog wes van die Kaap sal môre oor die westelike dele van die Kaap-Provinsie beweeg. Oor die sentrale en oostelike dele van die Unie sal dit mooi-weer bly en temperature sal verder styg.

DAAGLIKSE WEERBULLETIN

WEERBURO / WEATHER BUREAU

DEPT. VAN VERVOER / DEPT. OF TRANSPORT

DAILY WEATHER BULLETIN

Maksimum en Minimum Temperature (°C) en Reënval (RRR) in mms. vir die 24 uur wat om 0800 SAST eindig op 31 - 5 - 59

Maximum and Minimum Temperatures (°C) and Rainfall (RRR) in mms. for 24 hours ending at 0800 SAST on

CAPE - KAAP	Max.	Min.	RRR
Aberdeen			
Addo			
Alexanderbaai	18	12	1·7
Aliwal-Noord	23	1	
Barkly East	19	4	
Bashee	19	5	
Beaufort West			
Boegoebergdam			
Boetsap			
Brandvlei			
Cala			
Caledon			16·5
Calitzdorp			
Calvinia	12	6	9·0
Cape L'Agulhas	14	11	14·0
Cape Columbine	13	11	6·5
Cape St. Francis	21	9	1·0
Carnarvon			
Ceres			
Citrusdal			20·0
Colesberg			
Cradock			
De Aar	17	4	
D.F. Malan (C.T.)	15	11	19·6
Dordrecht			
Douglas			
East London	28	10	
Elsenburg			
Fraserburg	13	4	2·4
Garies			
George	21	9	0·2
Graaff Reinet			
Grahamstown			
Hopetown			
Idutywa			
Jansenville	24	11	
Joubertina			
Kenhardt			
Kimberley	24	2	
K'W. Town			
Knysna			
Kokstad	23	7	

KAAP - CAPE	Max.	Min.	RRR
Kowie			
Kuruman	21	0	
Ladismith			
Lake Mentz			
Maclear			
Mafeking	24	5	
Malmesbury			6·0
Matatiele			
Matroosberg	11	4	16·4
Middelburg	18	5	
Mosselbaai	21	12	5·0
Mount Frere			
O'kiep	11	7	4·2
Orange River	20	3	
Oudtshoorn			
Petrusville			
Piketberg			
Pofadder	13	4	
Port Elizabeth	23	7	
Port Nolloth	15	13	2·0
Port St. Johns	23	14	
Postmasburg			
Prieska	18	5	
Prince Albert			
Queenstown	24	10	
Rietfontein			
Riversdal	20	7	1·2
Robertson	16	10	10·5
Somerset East	23	11	
Steynsburg			
Strydenburg			
Sutherland			
Swellendam			
Tarkastad			
Touwsrivier			12·0
Umtata	27	12	
Uniondale			
Upington	18	3	
Vanwyksvlei	16	3	
Victoria-Wes	16	2	
Vredendal	17	11	10·3
Vryburg	26	1	

CAPE - KAAP	Max.	Min.	RRR
Williston			
Willowmore			
O.V.S. - O.F.S.			
Balkfontein[1]			
Bethlehem	22	1	
Bloemfontein	23	0	
Bultfontein			
Fauresmith			
Ficksburg			
Frankfort			
Harrismith			
Heilbron			
Hoopstad	25	2	
Kroonstad			
Lindley			
Modderpoort			
Petrusburg			
Philippolis			
Reddersburg			
Reitz			
Vrede			
Warden			
Welkom			
Wepener	22	-1	
Winburg			
Zastron			
TRANSVAAL			
Andalusia			
Barberton			
Belfast			
Bethal			
Carolina	21	6	
Chester			
Crecy	28	2	
Ermelo	22	6	
Fleur-de-Lys	31	10	
Groendraai	27	1	
Jan Smuts	21	10	

[1]Near Bothaville

TRANSVAAL	Max.	Min.	RRR
Joubert Park			
Komatipoort			
Kroondal	28	5	
L'doringstad			
Lichtenburg			
Loskop[2]			
Mara	28	3	
Marble Hall			
Marnitz	29	5	
Messina	31	15	
Middelburg			
Nelspruit	31	7	
Pelgrimsrus	23	12	
Phalaborwa	33	18	
Pietersburg	26	5	
Piet Retief	26	7	
Pongola	30	12	
Potchefstroom	25	3	
Potgietersrus	26	7	
Pretoria W.B.	24	5	
Pretoriuskop			
Sekukuni			
Skukuza			
Thabazimbi			
Tomburke			
Tzaneen			
Vereeniging			
Volksrust			
Warmbad	27	4	
Waterval-Bo			
Witbank			
Zeerust	26	3	
NATAL			
Cape St. Lucia			
Dundee			
Durban	27	13	
Estcourt	24	7	
Harding			
Himeville			
M'kuzi			

[2]Naby Groblersdal

NATAL	Max.	Min.	RRR
Mtubatuba			
Newcastle	26	13	
P'Maritzburg			
Port Shepstone	28	17	
Richmond			
Seven Oaks			
Van Reenen			
Vryheid			
S.W.A.			
Gobabis	26	4	
Keetmanshoop	19	3	
Luderitz	15	12	
Mariental	24	3	
Ohopoho			
Ondangua			
Outjo	27	7	
Runtu			
Swakopmund	18	10	
Tsumeb	29	9	
Windhoek	22	8	
PROTECTORATES / PROTEKTORATE			
Bremersdorp	31	10	
Emlembe			
Francistown	29	8	
Gaberones	28	5	
Ghanzi	28	15	
Lobatsi			
Mahalapye			
Makoba			
Maseru	22	-1	
Maun	31	5	
Molopololi	28	8	
Stegi			
Tsabong	24	3	
Tsane	28	6	
Shakawe	29	5	

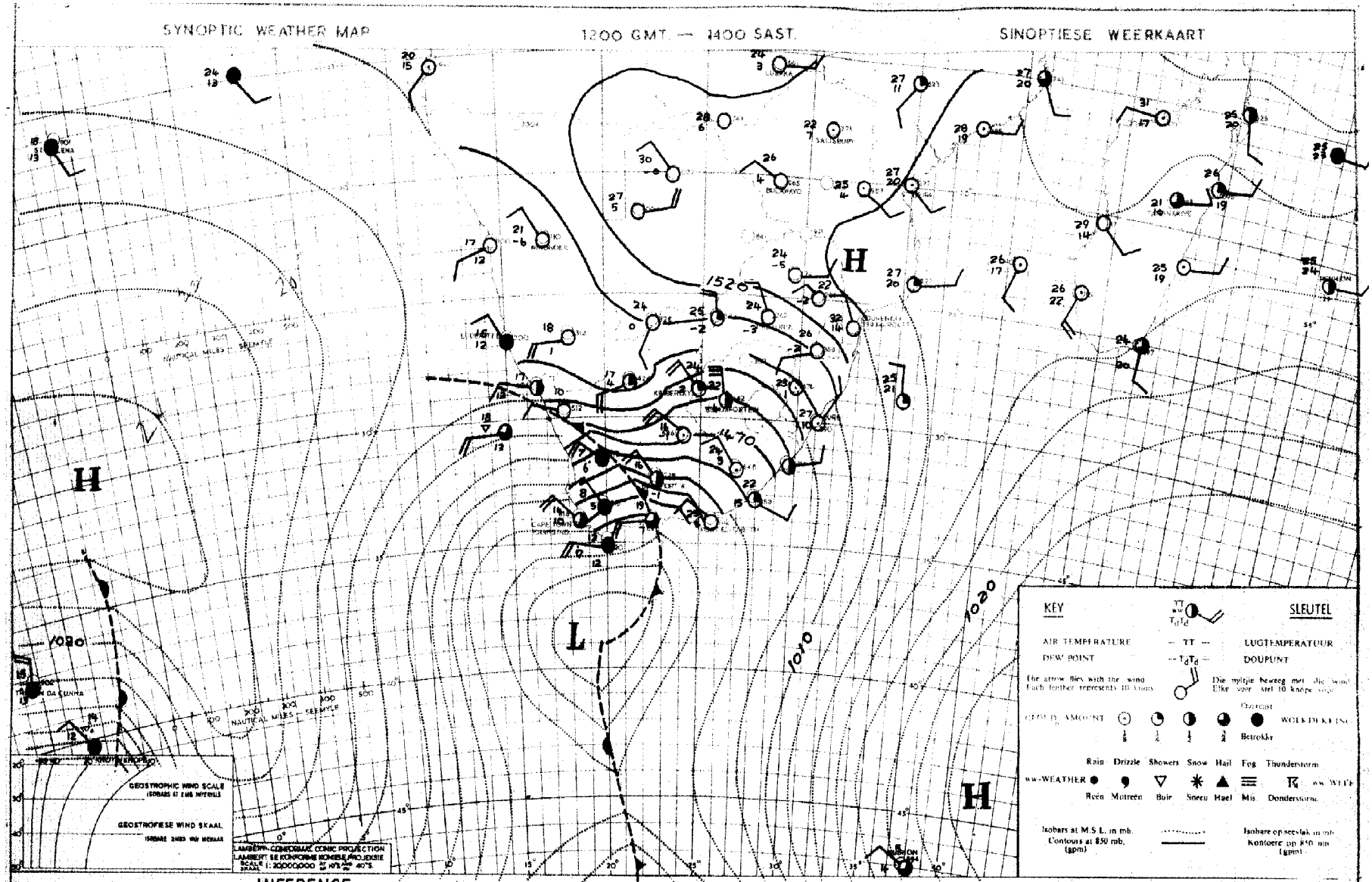

INFERENCE

DATE 30 - 5 - 19 59 DATUM

AFLEIDING

Cold, cloudy conditions with showers will occur over southwestern and southern Cape and colder air will spread over most of the Cape Province and also over the Free State and Natal.

Koue, bewolkte toestande met buie sal oor Suidwes en Suid - Kaapland voorkom en koue lug sal oor die meeste dele van die Kaapprovinsie asook oor die Vrystaat en Natal uitbrei.

DAAGLIKSE WEERBULLETIN

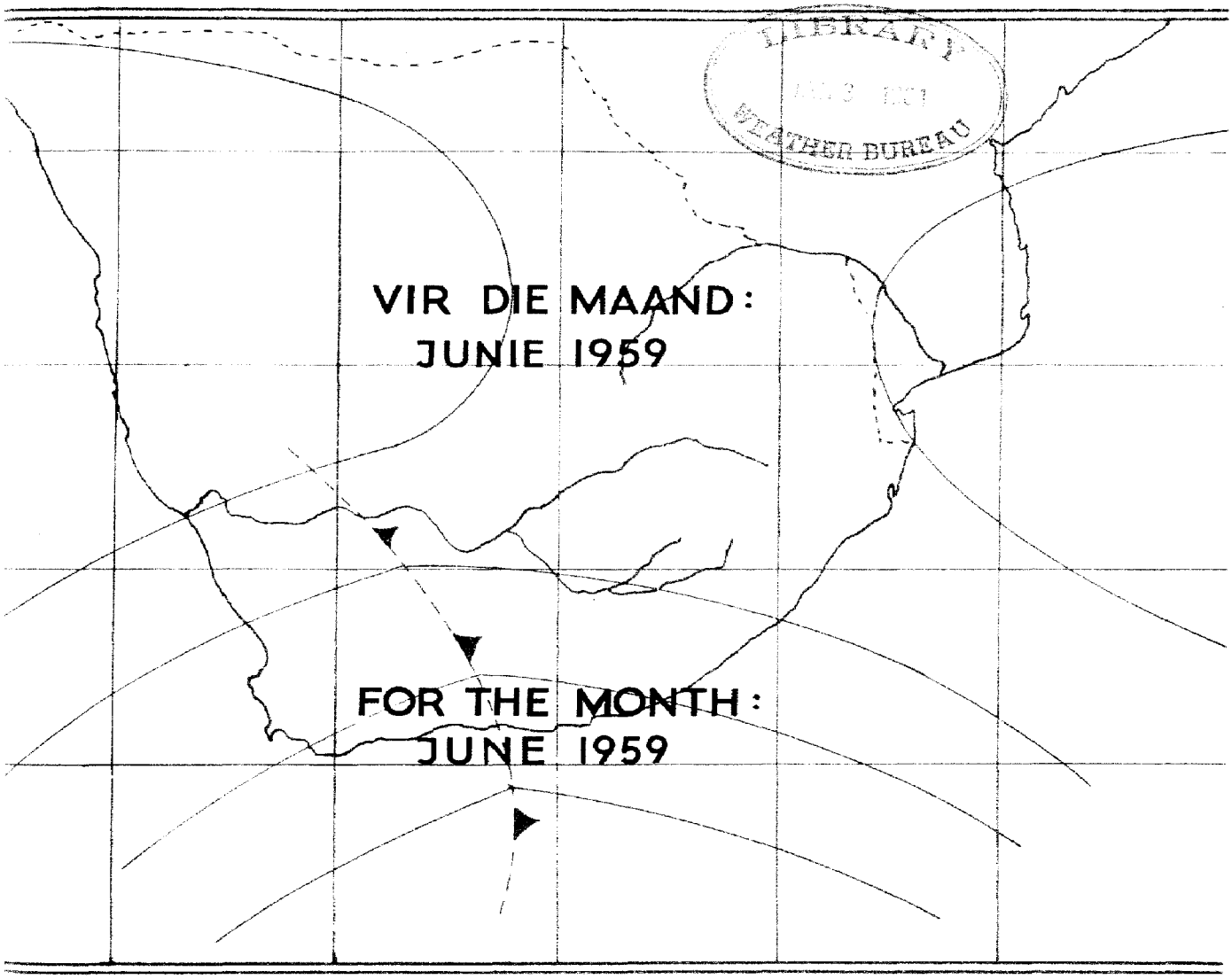

DAILY WEATHER BULLETIN

DAAGLIKSE WEERBULLETIN

WEERBURO / WEATHER BUREAU
DEPT. VAN VERVOER / DEPT. OF TRANSPORT

DAILY WEATHER BULLETIN

Maksimum en Minimum Temperature (°C) en Reënval (RRR) in mms. vir die 24 uur wat om 0800 SAST eindig op 1 - 6 - 59

Maximum and Minimum Temperatures (°C) and Rainfall (RRR) in mms. for 24 hours ending at 0800 SAST on

CAPE - KAAP	Max.	Min.	RRR
Aberdeen			
Addo			
Alexanderbaai	18	7	
Aliwal-Noord	15	-3	
Barkly East	12	-5	
Bashee	25	12	
Beaufort West	15	-3	
Boegoebergdam			
Boetsap			
Brandvlei			
Cala			
Caledon			
Calitzdorp			
Calvinia	11	2	2·4
Cape L'Agulhas	16	11	2·0
Cape Columbine	14	10	0·3
Cape St. Francis	18	10	
Carnarvon			
Ceres			
Citrusdal			
Colesberg			
Cradock			
De Aar	11	-2	
D.F. Malan (C.T.)	17	9	1·4
Dordrecht			
Douglas			
East London	21	9	
Elsenburg			
Fraserburg	9	2	0·8
Garies			
George	15	7	0·2
Graaff Reinet	16	2	
Grahamstown			
Hopetown			
Idutywa			
Jansenville			
Joubertina			
Kenhardt	17	2	
Kimberley	15	0	
K'W. Town			
Knysna			
Kokstad	22	-1	

KAAP - CAPE	Max.	Min.	RRR
Kowie			
Kuruman	18	1	
Ladismith			
Lake Menta			
Maclear			
Mafeking	25	6	
Malmesbury			
Matatiele			
Matroosberg	10	2	0·2
Middelburg	10	-4	
Mosselbaai	16	10	
Mount Frere			
O'kiep	11	6	
Orange River	14	1	
Oudtshoorn			
Petrusville			
Piketberg			0·5
Pofaider	14	2	
Port Elizabeth	20	10	
Port Nolloth	16	8	
Port St. Johns	24	18	
Postmasburg	19	0	
Prieska	15	-1	
Prince Albert			5·5
Queenstown	15	3	
Rietfontein			
Riversdal	16	2	0·7
Robertson	16	4	
Somerset East	15	6	
Steynsburg			
Strydenburg			
Sutherland			
Swellendam			
Tarkastad			
Touwsrivier			
Umtata	23	4	
Uniondale			
Upington	15	0	
Vanwyksvlei	12	-1	
Victoria-Wes	11	-4	
Vredendal	11	2	2·4
Vryburg			

CAPE - KAAP	Max.	Min.	RRR
Williston			
Willowmore			
O.V.S. - O.F.S.			
Balkfontein[1]			
Bethlehem	19	-2	
Bloemfontein	15	0	
Bultfontein			
Fauresmith	12	-4	
Ficksburg			
Frankfort			
Harrismith			
Heilbron			
Hoopstad	22	-1	
Kroonstad	21	0	
Lindley			
Modderpoort			
Petrusburg			
Philippolis			
Reddersburg			
Reitz			
Vrede			
Warden			
Welkom	24	1	
Wepener	16	-4	
Winburg			
Zastron			
TRANSVAAL			
Andalusia			
Barberton			
Belfast			
Bethal			
Carolina	22	6	
Chester			
Crecy	29	5	
Ermelo	22	2	
Fleur-de-Lys	30	11	
Groendraai	27	1	
Jan Smuts	21	9	

[1]Near Bothaville

TRANSVAAL	Max.	Min.	RRR
Joubert Park			
Komatipoort			
Kroondal	25	6	
L'doringstad			
Lichtenburg			
Loskop[2]			
Mara	29	5	
Marble Hall			
Marnitz	29	5	
Messina	33	14	
Middelburg			
Nelspruit	30	9	
Pelgrimsrus	24	13	
Phalaborwa	32	9	
Pietersburg	26	6	
Piet Retief	27	7	
Pongola	31	13	
Potchefstroom	24	2	
Potgietersrus	27	8	
Pretoria W.B.	23	5	
Pretoriuskop			
Sekukuni			
Skukuza			
Thabazimbi			
Tomburke			
Tzaneen			
Vereeniging			
Volksrust			
Warmbad	27	4	
Waterval-Bo			
Witbank			
Zeerust	26	3	
NATAL			
Cape St. Lucia			
Dundee			
Durban	24	14	
Estcourt	26	4	
Harding			
Himeville			
M'kuzi			

[2]Naby Groblersdal

NATAL	Max.	Min.	RRR
Mtubatuba			
Newcastle	26	2	
P'Maritzburg			
Port Shepstone	24	16	
Richmond			
Seven Oaks			
Van Reenen			
Vryheid			
S.W.A.			
Gobabis	26	8	
Keetmanshoop	19	5	
Luderitz	17	10	
Mariental	21	5	
Ohopoho			
Ondangua			
Outjo	27	8	
Runtu			
Swakopmund	16	10	
Tsumeb			
Windhoek	23	8	
PROTECTORATES			
PROTEKTORATE			
Bremersdorp			
Emlembe			
Francistown			
Gaberones	29	7	
Ghanzi	29	10	
Lobatsi			
Mahalapye			
Makoba			
Maseru	18	-4	
Maun	30	8	
Molopololi			
Stegi			
Tsabong	21	1	
Tsane	26	5	
Shakawe	20	6	

SYNOPTIC WEATHER MAP 1200 GMT. — 1400 SAST. SINOPTIESE WEERKAART

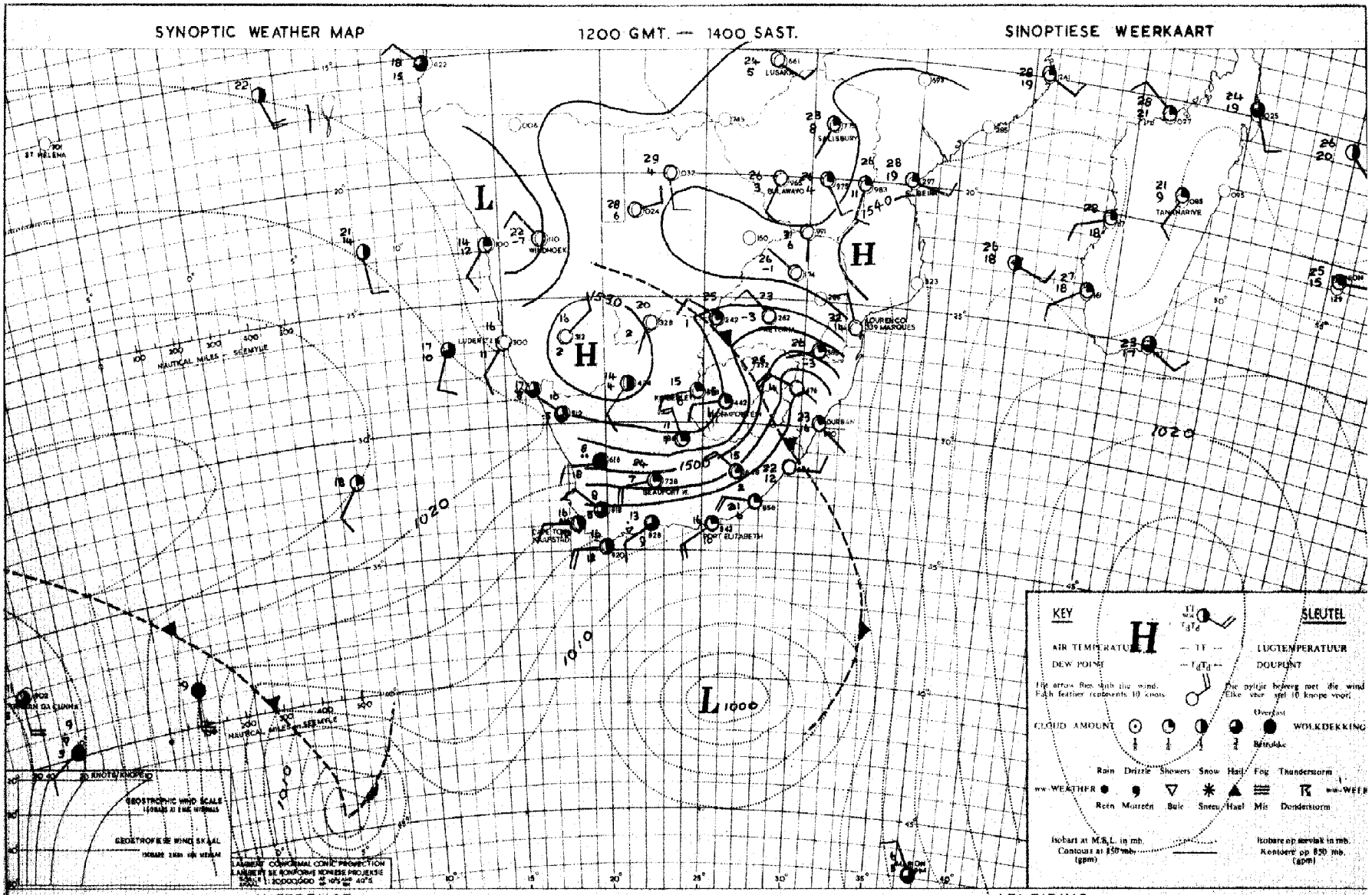

INFERENCE DATE 31 - 5 - 1959 DATUM AFLEIDING

It will clear to fair over the southwestern and southern regions of the Cape Province. It will remain fairly warm over Transvaal, but temperatures will be well below normal over the remainder of the Union.

Dit sal opklaar tot mooi oor die suidwestelike en suidelike dele van Kaapland. Dit sal redelik warm bly oor Transvaal, maar temperature sal heelwat onder normaal wees oor die res van die land.

DAAGLIKSE WEERBULLETIN

DAILY WEATHER BULLETIN

WEERBURO / WEATHER BUREAU

DEPT. VAN VERVOER / DEPT. OF TRANSPORT

Maksimum en Minimum Temperature (°C) en Reënval (RRR) in mms. vir die 24 uur wat om 0800 SAST eindig op **2 - 6 - 59**

Maximum and Minimum Temperatures (°C) and Rainfall (RRR) in mms. for 24 hours ending at 0800 SAST on

CAPE - KAAP	Max.	Min.	RRR
Aberdeen			
Addo			
Alexanderbaai	17	8	
Aliwal-Noord	19	-3	
Barkly East	14	4	
Bashee	20	12	
Beaufort West	17	6	
Boegoebergdam			
Boetsap			
Brandvlei			
Cala			
Caledon			
Calitzdorp			
Calvinia	15	4	
Cape L'Agulhas	18	10	0·3
Cape Columbine	15	12	3·0
Cape St. Francis	18	9	
Carnarvon			
Ceres			
Citrusdal			
[illegible]			
Cradock			
De Aar	19	-1	
D.F. Malan (C.T.)	16	[illegible]	1·8
Dordrecht			
Douglas			
East London	20	8	
Elsenburg			
Fraserburg	12	-1	
Garies			
George	17	4	
Graaff Reinet	18	8	
Grahamstown			
Hopetown			
Idutywa			
Jansenville	20	2	
Joubertina			
Kenhardt	19	2	
Kimberley	20	3	
K'W. Town			
Knysna			
Kokstad	16	1	

KAAP - CAPE	Max.	Min.	RRR
Kowie			
Kuruman	22	3	
Ladismith			
Lake Mentz			
Maclear			
Mafeking	25	9	
Malmesbury			
Matatiele			
Matroosberg	11	3	2·8
Middelburg	14	-2	
Mosselbaai	19	11	
Mount Frere			
O'kiep	15	3	
Orange River	18	-5	
Oudtshoorn			
Petrusville			
Piketberg			3·0
Pofadder	15	3	
Port Elizabeth	19	4	
Port Nolloth	15	9	
Port St. Johns	20	14	
Postmasburg	19	6	
Prieska	17	-1	
Prince Albert			
Queenstown	18	1	
Riet fontein			
Riversdal	20	2	
Robertson	18	9	
Somerset East	16	2	
Steynsburg			
Strydenburg			
Sutherland			
Swellendam			
Tarkastad			
Touwsrivier			
Umtata	19	3	
Uniondale			
Upington	19	2	
Vanwyksvlei	15	1	
Victoria-Wes	13	-5	
Vredendal	20	8	
Vryburg	24	2	

CAPE - KAAP	Max.	Min.	RRR
Williston			
Willowmore			
O.V.S. - O.F.S.			
Balkfontein [1]			
Bethlehem	19	1	
Bloemfontein	19	2	
Bultfontein			
Fauresmith	16	-3	
Ficksburg			
Frankfort			
Harrismith			
Heilbron			
Hoopstad	22	3	
Kroonstad	23	3	
Lindley			
Modderpoort			
Petrusburg			
Philippolis			
Reddersburg			
Reitz			
Vrede			
Warden			
Welkom	21	7	
Wepener	19	-1	
Winburg			
Zastron			
TRANSVAAL			
Andalusia			
Barberton			
Belfast			
Bethal			
Carolina	22	5	
Chester			
Creoy	28	5	
Ermelo	22	6	
Fleur-de-Lys	28	11	
Groendraai	28	3	
Jan Smuts	22	8	

[1] Near Bothaville

TRANSVAAL	Max.	Min.	RRR
Joubert Park	21	11	
Komatipoort	29	16	
Kroondal	25	6	
L'doringstad			
Lichtenburg			
Loskop [2]			
Mara	30	8	
Marble Hall			
Marnitz	29	10	
Messina	33	15	
Middelburg			
Nelspruit	27	11	
Pelgrimsrus	22	9	
Phalaborwa	32	15	
Pietersburg	27	7	
Piet Retief	26	8	
Pongola			
Potchefstroom	25	6	
Potgietersrus			
Pretoria W.B.	28	5	
Pretoriuskop			
Sekukuni			
Skukuza			
Thabazimbi	17	5	
Tomburke			
Tzaneen			
Vereeniging			
Volksrust			
Warmbad	28	10	
Waterval-Bo			
Witbank			
Zeerust	26	3	
NATAL			
Cape St. Lucia			
Dundee			
Durban	24	11	
Estcourt	19	3	
Harding			
Himeville			
M'kuzi			

[2] Naby Groblersdal

NATAL	Max.	Min.	RRR
Mtubatuba			
Newcastle	24	3	
P'Maritzburg			
Port Shepstone	22	15	
Richmond			
Seven Oaks			
Van Reenen			
Vryheid			
S.W.A.			
Gobabis	27	6	
Keetmanshoop	23	5	
Luderitz			
Mariental			
Chopoho			
Ondangua	29	9	
Outjo	28	8	
Runtu	30	7	
Swakopmund	16	9	
Tsumeb	29	7	
Windhoek	23	10	
PROTECTORATES			
PROTEKTORATE			
Bremersdorp	25	13	
Emlembe			
Francistown	29	6	
Gaberones	27	5	
Ghanzi	29	10	
Lobatsi			
Mahalapye	30	7	
Makoba			
Maseru	18	3	
Maun	31	8	
Molopololi	28	10	
Stegi			
Tsabong	26	8	
Tsane	28	9	
Shakawe	29	7	

SYNOPTIC WEATHER MAP — 1200 GMT. — 1400 SAST. — SINOPTIESE WEERKAART

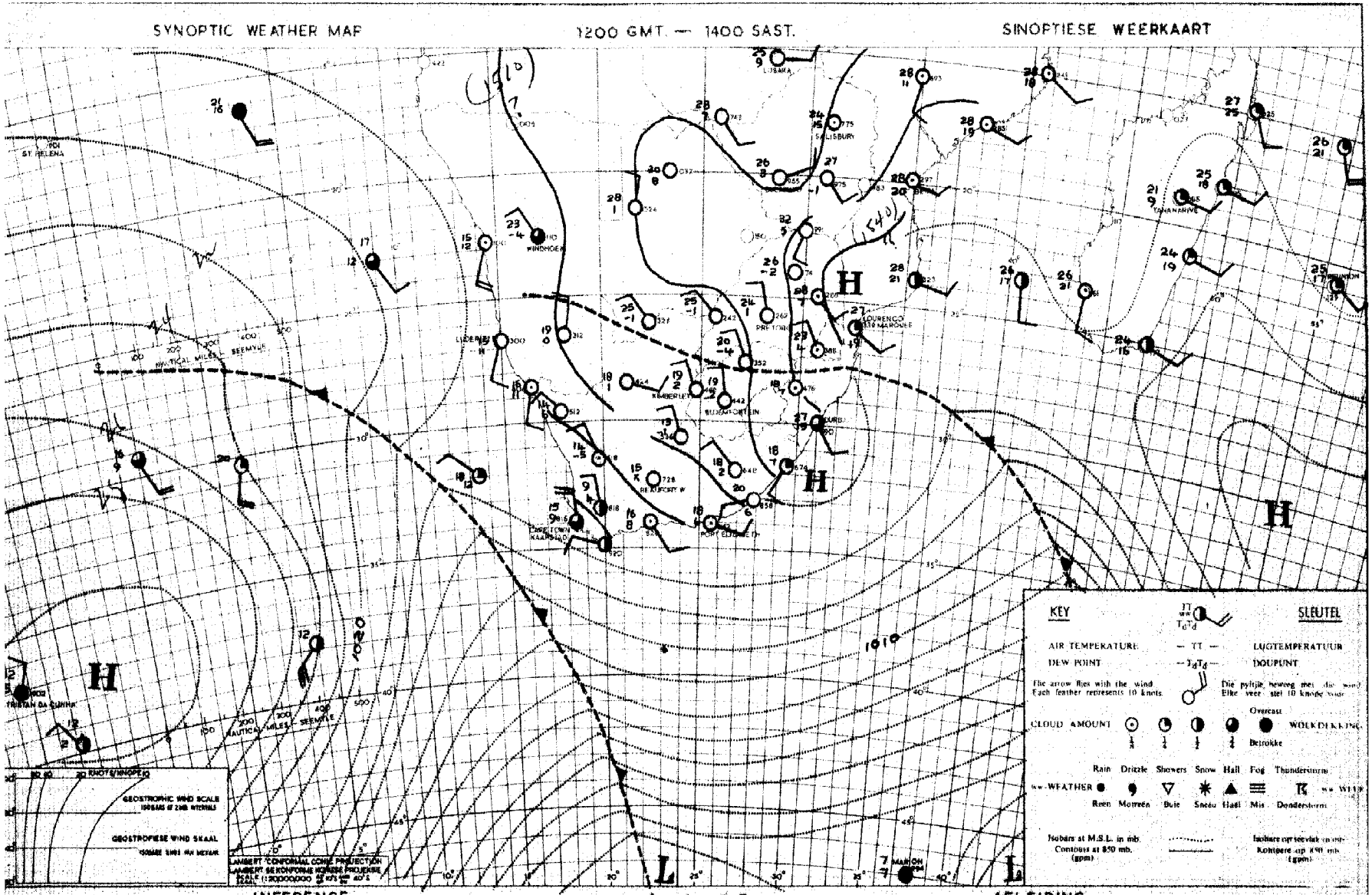

INFERENCE — DATE 1 – 6 – 1959 DATUM — AFLEIDING

It will remain cool to cold over the southern half of the country, and it will become cloudy again with showers over the southwestern Cape Province.

Dit sal koel tot koud bly oor die suidelike helfte van die land en dit sal weer bewolk word met buie oor Suidwes Kaapland.

DAAGLIKSE WEERBULLETIN

DAILY WEATHER BULLETIN

WEERBURO / WEATHER BUREAU

DEPT. VAN VERVOER / DEPT. OF TRANSPORT

Maksimum en Minimum Temperature (^{o}C) en Reënval (RRR) in mms. vir die 24 uur wat om 0800 SAST eindig op 3 - 6 - 59

Maximum and Minimum Temperatures (^{o}C) and Rainfall (RRR) in mms. for 24 hours ending at 0800 SAST on

CAPE - KAAP	Max.	Min.	RRR
Aberdeen			
Addo			
Alexanderbaai	17	9	
Aliwal-Noord	26	1	
Barkly East	18	-1	
Bashee	22	13	
Beaufort West	16	3	
Boegoebergdam			
Boetsap			
Brandvlei			
Cala			
Caledon			2·5
Calitzdorp			
Calvinia	12	1	0·8
Cape L'Agulhas	15	12	5·0
Cape Columbine	14	8	0·3
Cape St. Francis	18	12	14·0
Carnarvon			
Ceres			
Citrusdal			3·0
Colesberg			
Cradock			
De Aar	17	-1	
D.F. Malan (C.T.)	14	7	0·8
Dordrecht	18	-1	
Douglas			
East London	23	12	
Elsenburg			1·6
Fraserburg	12	1	
Garies			
George	18	7	1·0
Graaff Reinet	20	2	
Grahamstown			
Hopetown			
Idutywa			
Jansenville	19	3	
Joubertina			3·5
Kenhardt	17	5	
Kimberley	23	3	
K'W. Town			
Knysna			8·5
Kokstad	22	5	0·2

KAAP - CAPE	Max.	Min.	RRR
Kowie			1·0
Kuruman	28	8	
Ladismith			
Lake Mentz			
Maclear			
Mafeking	28	10	
Malmesbury			2·8
Matatiele			
Matroosberg	11	0	2·5
Middelburg	17	-4	
Mosselbaai	19	10	1·4
Mount Frere			
O'kiep	11	4	
Orange River			
Oudtshoorn			
Petrusville			
Piketberg			4·0
Pofadder	14	3	
Port Elizabeth	20	11	9·7
Port Nolloth	15	7	
Port St. Johns	21	14	
Postmasburg	22	4	
Prieska	20	3	
Prince Albert			
Queenstown	21	3	
Rietfontein	-		
Riversdal	18	8	3·0
Robertson	16	4	
Somerset East	18	6	
Steynsburg			
Strydenburg			
Sutherland			
Swellendam			
Tarkastad			
Touwsrivier			
Umtata	21	17	
Uniondale			
Upington	19	5	
Vanwyksvlei	16	2	
Victoria-Wes	15	-1	
Vredendal	16	5	
Vryburg	26	8	

CAPE - KAAP	Max.	Min.	RRR
Williston			
Willowmore			
O.V.S. - O.F.S.			
Balkfontein[1]			
Bethlehem	22	4	
Bloemfontein	22	4	
Bultfontein			
Fauresmith	20	0	
Ficksburg			
Frankfort			
Harrismith			
Heilbron			
Hoopstad	25	8	
Kroonstad	24	6	
Lindley			
Modderpoort			
Petrusburg			
Philippolis			
Reddersburg			
Reitz			
Vrede			
Warden			
Welkom	24	10	
Wepener	21	1	0·1
Winburg			
Zastron			
TRANSVAAL			
Andalusia			
Barberton			
Belfast			
Bethal			
Carolina	21	6	
Chester			
Creey	28	6	
Ermelo	21	7	
Fleur-de-Lys	29	13	
Groendraai	27	4	
Jan Smuts	21	8	

[1]Near Bothaville

TRANSVAAL	Max.	Min.	RRR
Joubert Park	20	12	
Komatipoort	30	18	
Kroondal	24	7	
L'doringstad			
Lichtenburg			
Loskop[2]			
Mara	28	6	
Marble Hall			
Marnitz	27	10	
Messina	30	13	
Middelburg			
Nelspruit	28	9	
Pelgrimsrus	25	7	
Phalaborwa			
Pietersburg	25	7	
Piet Retief	26	9	
Pongola	28	14	
Potchefstroom	24	11	
Potgietersrus	27	9	
Pretoria W.B.	24	7	
Pretoriuskop			
Sekukuni			
Skukuza			
Thabazimbi	27	9	
Tomburke			
Tzaneen			
Vereeniging			
Volksrust			
Warmbad	27	10	
Waterval-Bo			
Witbank			
Zeerust	25	7	
NATAL			
Cape St. Lucia			
Dundee			
Durban	25	17	
Estcourt	24	8	
Harding			
Himeville			
M'kuzi			

[2]Naby Groblersdal

NATAL	Max.	Min.	RRR
Mtubatuba			
Newcastle	17	3	
P'Maritzburg			
Port Shepstone	23	17	
Richmond			
Seven Oaks			
Van Reenen			
Vryheid			
S.W.A.			
Gobabis	26	8	
Keetmanshoop	19	4	
Luderitz	17	11	
Mariental	25	7	
Ohopoho	29	5	
Ondangua			
Outjo	27	8	
Runtu	30	12	
Swakopmund	16	10	
Tsumeb	29	10	
Windhoek	24	12	
PROTECTORATES			
PROTEKTORATE			
Bremersdorp			
Emlembe			
Francistown	27	6	
Gaberones	27	8	
Ghanzi	29	14	
Lobatsi			
Mahalapye			
Makoba			
Maseru	21	6	
Maun	31	9	
Molopololi	27	10	
Stegi			
Tsabong	27	10	
Tsane	27	11	
Shakawe	30	7	

SYNOPTIC WEATHER MAP — 1200 GMT — 1400 SAST — SINOPTIESE WEERKAART

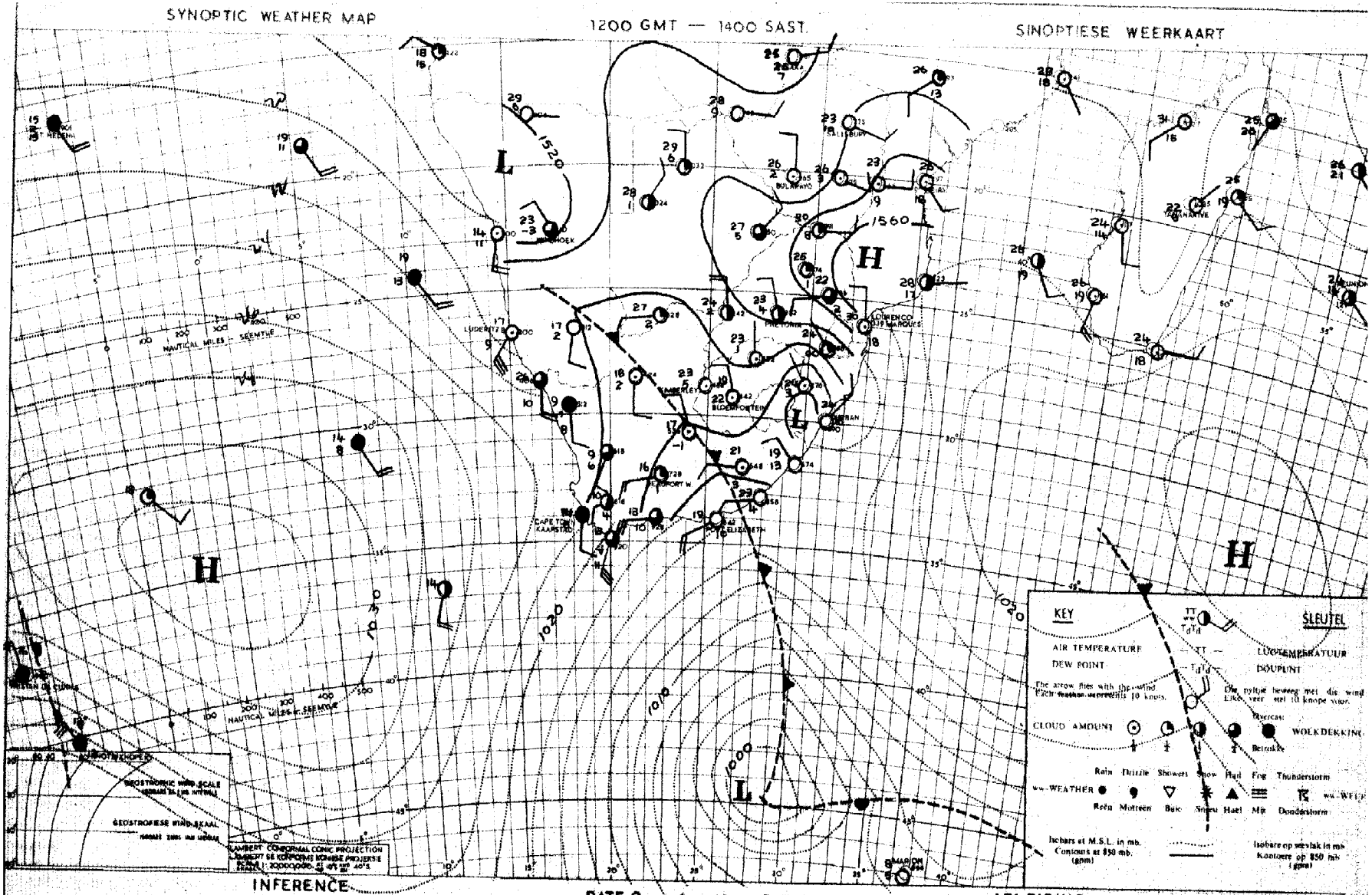

INFERENCE

With the eastward movement of the high cool, cloudy conditions will spread over the southern and eastern coastal regions. Somewhat human air is moving southwards over Bechuanaland and the eastern parts of the Union and warm, partly cloudy conditions will develop there.

DATE 2 – 6 – 1959 DATUM

AFLEIDING

Met die oostwaartse beweging van die hoog sal koel, bewolkte weer uitbrei oor die suidelike en oostelike kuststreke. Effens vogtiger lug beweeg suidwaarts oor Bets/oesanaland en die oostelike deel van die Unie en warm - gedeeltelik bewolkte weer sal daar voorkom.

DAAGLIKSE WEERBULLETIN

DAILY WEATHER BULLETIN

WEERBURO / WEATHER BUREAU

DEPT. VAN VERVOER / DEPT. OF TRANSPORT

Maksimum en Minimum Temperature (°C) en Reënval (RRR) in mms. vir die 24 uur wat om 0800 SAST eindig op **4 - 6 - 59**

Maximum and Minimum Temperatures (°C) and Rainfall (RRR) in mms. for 24 hours ending at 0800 SAST on

CAPE - KAAP	Max.	Min.	RRR
Aberdeen			
Addo			
Alexanderbaai	19	8	
Aliwal-Noord	14	-5	
Barkly East	10	-9	
Bashee	18	10	
Beaufort West	12	-2	
Boegoebergdam			
Boetsap			
Brandvlei			
Cala			
Caledon			
Calitzdorp			
Calvinia	13	1	
Cape L'Agulhas	16	9	
Cape Columbine	15	7	
Cape St. Francis	15	9	11·0
Carnarvon			
Ceres			
Citrusdal			
Colesberg			
Cradock			
De Aar	13	-3	
D.F. Malan (C.T.)	15	2	
Dordrecht	8	-3	
Douglas			
East London	17	9	
Elsenburg			
Fraserburg	11	-3	
Garies			
George	18	7	1·0
Graaff Reinet	13	1	
Grahamstown			
Hopetown			
Idutywa			
Jansenville	17	3	
Joubertina			
Kenhardt	17	3	
Kimberley	15	1	
K'W. Town			
Knysna			
Kokstad	10	-2	

KAAP - CAPE	Max.	Min.	RRR
Kowie			
Kuruman	20	7	
Ladismith			
Lake Mentz			
Maclear			
Mafeking	28	11	
Malmesbury			
Matatiele			
Matroosberg	11	0	
Middelburg	9	-7	
Mosselbaai	17	9	
Mount Frere			
O'kiep	14	9	
Orange River	14	-12	
Oudtshoorn			
Petrusville			
Piketberg			
Pofadder	14	5	
Port Elizabeth	14	6	1·0
Port Nolloth	16	9	
Port St. Johns	19	10	
Postmasburg	18	5	
Prieska	15	-1	
Prince Albert			
Queenstown	11	-2	
Rietfontein			
Riversdal	16	2	
Robertson	16	1	
Somerset East	12	2	
Steynsburg			
Strydenburg			
Sutherland			
Swellendam			
Tarkastad			
Touwsrivier			
Umtata	15	0	
Uniondale			
Upington	18	3	
Vanwyksvlei	14	-2	
Victoria-Wes	12	-7	
Vredendal	18	3	
Vryburg	15	7	

CAPE - KAAP	Max.	Min.	RRR
Williston			
Willowmore			
O.V.S. - O.F.S.			
Balkfontein[1]			
Bethlehem	19	2	
Bloemfontein	16	0	
Bultfontein			
Fauresmith	11	-4	
Ficksburg			
Frankfort			
Harrismith			
Heilbron			
Hoopstad	17	5	
Kroonstad	20	6	
Lindley			
Modderpoort			
Petrusburg			
Philippolis			
Reddersburg			
Reitz			
Vrede			
Warden			
Welkom	17	6	
Wepener	17	-5	
Winburg			
Zastron			
TRANSVAAL			
Andalusia			
Barberton			
Belfast			
Bethal			
Carolina	22	8	
Chester			
Crecy			
Ermelo	21	8	
Fleur-de-Lys	20	15	
Groendraai	27	7	
Jan Smuts	21	8	

[1]Near Bothaville

TRANSVAAL	Max.	Min.	RRR
Joubert Park	21	9	
Komatipoort	26	15	
Kroondal	25	10	
L'doringstad			
Lichtenburg			
Loskop[2]			
Mara	29	13	
Marble Hall			
Marnitz	28	12	
Messina	31	15	
Middelburg			
Nelspruit	25	13	
Pelgrimsrus	22	8	
Phalaborwa			
Pietersburg	26	9	
Piet Retief	22	9	
Pongola	22	14	
Potchefstroom	21	8	
Potgietersrus	27	13	
Pretoria W.B.	24	9	
Pretoriuskop			
Sekukuni			
Skukuza			
Thabazimbi	28	10	
Tomburke			
Tzaneen			
Vereeniging			
Volksrust			
Warmbad	28	8	
Waterval-Bo	25	11	
Witbank			
Zeerust	25	8	
NATAL			
Cape St. Lucia	21	15	3·0
Dundee			
Durban	19	8	
Estcourt	18	5	
Harding			
Himeville			
M'kuzi			

[2]Naby Groblersdal

NATAL	Max.	Min.	RRR
Mtubatuba			
Newcastle	23	5	
P'Maritzburg			
Port Shepstone	20	12	
Richmond			
Seven Oaks			
Van Reenen			
Vryheid			
S.W.A.			
Gobabis	25	7	
Keetmanshoop	17	6	
Luderitz	16	11	
Mariental	20	8	
Ohopoho	29	6	
Ondangua	29	12	
Outjo	28	9	
Runtu	31	12	
Swakopmund	13	11	
Tsumeb	29	11	
Windhoek	23	12	
PROTECTORATES / PROTEKTORATE			
Bremersdorp			
Emlembe			
Francistown	28	11	
Gaberones	27	9	
Ghanzi	29	15	
Lobatsi			
Mahalapye			
Makoba			
Maseru	17	-3	
Maun	31	13	
Molopololi	28	10	
Stegi			
Tsabong	23	8	
Tsane	29	6	
Shakawe	30	11	

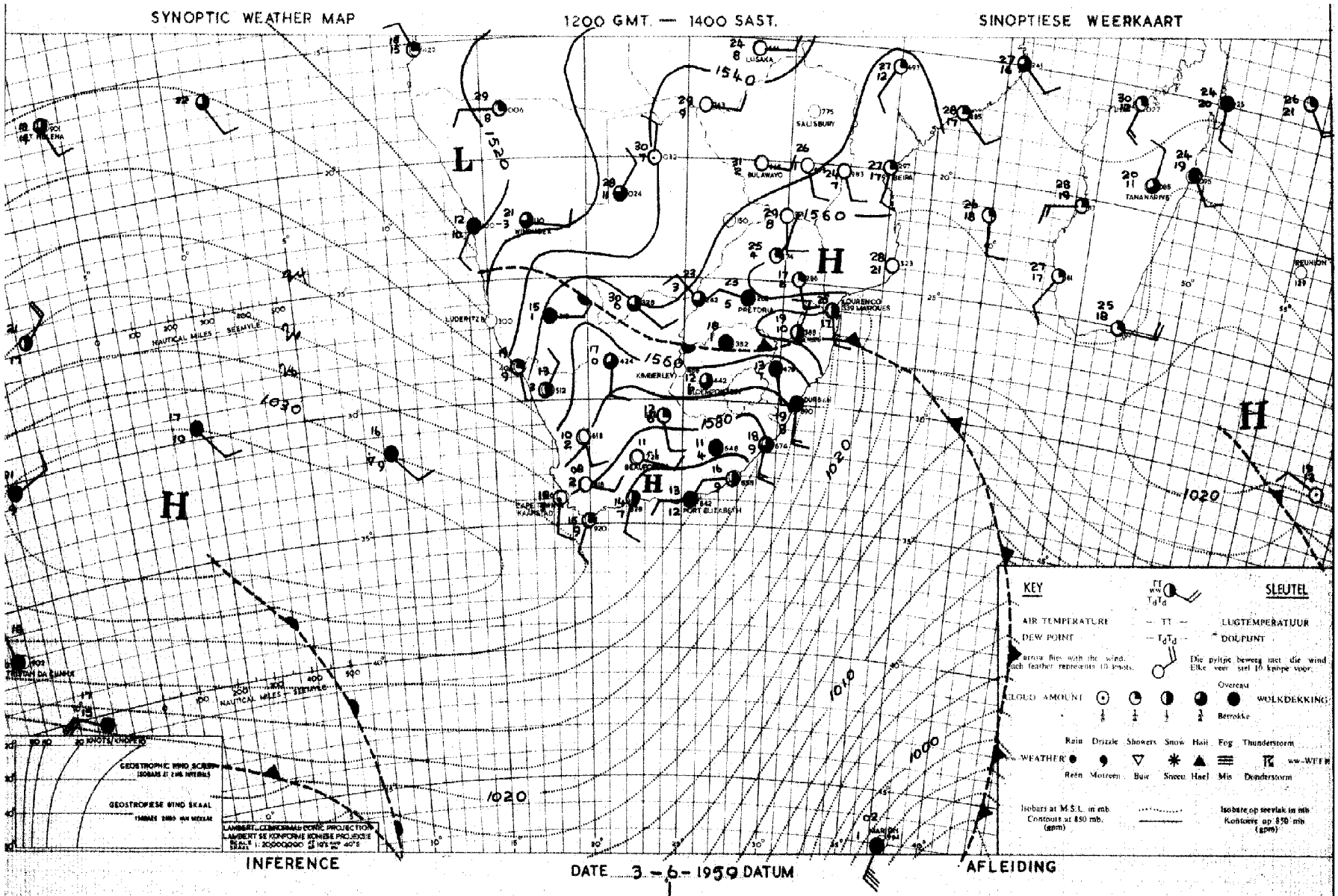

INFERENCE

DATE 3-6-1959 DATUM

AFLEIDING

The high is moving rapidly eastwards south of the country and warmer air will begin to move southwards again. It will be cloudy at first over Natal and Transvaal.

Die hoog stoot vinnig suid van die land verby en warmer lug sal weer suidwaarts begin beweeg. Dit sal aanvanklik bewolk wees oor Transvaal en Natal.

DAAGLIKSE WEERBULLETIN

DAILY WEATHER BULLETIN

WEERBURO / WEATHER BUREAU

DEPT. VAN VERVOER / DEPT. OF TRANSPORT

Maksimum en Minimum Temperature (°C) en Reënval (RRR) in mms. vir die 24 uur wat om 0800 SAST eindig op 5 - 6 - 59

Maximum and Minimum Temperatures (°C) and Rainfall (RRR) in mms. for 24 hours ending at 0800 SAST on

CAPE - KAAP	Max.	Min.	RRR
Aberdeen			
Addo			
Alexanderbaai	25	13	
Aliwal-Noord	16	-5	
Barkly East	13	-8	
Bashee	22	8	
Beaufort West	17	1	
Boegoebergdam			
Boetsap			
Brandvlei			
Cala			
Caledon			
Calitzdorp			
Calvinia	20	2	
Cape L'Agulhas	16	12	1·5
Cape Columbine	16	10	
Cape St. Francis	17	13	
Carnarvon			
Ceres			
Citrusdal			
Colesberg			
Cradock			
De Aar	16	-3	
D.F. Malan (C.T.)	16	8	
Dordrecht	16	3	
Douglas			
East London	21	11	
Elsenburg			
Fraserburg	16	-3	
Garies			
George	18	5	
Graaff Reinet	19	5	
Grahamstown			
Hopetown			
Idutywa			
Jansenville	21	6	
Joubertina			
Kenhardt	21	0	
Kimberley	19	2	
K'W. Town			
Knysna			
Kokstad	17	2	

KAAP - CAPE	Max.	Min.	RRR
Kowie			
Kuruman	24	5	
Ladismith			
Lake Mentz			
Maclear			
Mafeking	24	9	
Malmesbury			
Matatiele			
Matroosberg	18	2	
Middelburg	18	-4	
Mosselbaai	18	10	
Mount Frere			
O'kiep	20	15	
Orange River	16	-12	
Oudtshoorn			
Petrusville			
Piketberg			
Pofadder	20	9	
Port Elizabeth	17	13	
Port Nolloth	17	13	
Port St. Johns	19	12	
Postmasburg	21	6	
Prieska	17	0	
Prince Albert			
Queenstown	19	4	
Rietfontein			
Riversdal	17	3	
Robertson	19	2	
Somerset East	19	6	
Steynsburg			
Strydenburg			
Sutherland			
Swellendam			
Tarkastad			
Touwsrivier			
Umtata	12	2	
Uniondale			
Upington	23	7	
Vanwyksvlei	17	3	
Victoria-Wes	17	-8	
Vredendal	21	5	
Vryburg			

CAPE - KAAP	Max.	Min.	RRR
Williston			
Willowmore			
O.V.S. - O.F.S.			
Balkfontein[1]			
Bethlehem	17	-5	
Bloemfontein	19	-3	
Bultfontein			
Fauresmith	16	-7	
Ficksburg			
Frankfort			
Harrismith			
Heilbron			
Hoopstad	22	1	
Kroonstad	21	3	
Lindley			
Modderpoort			
Petrusburg			
Philippolis			
Reddersburg			
Reitz			
Vrede			
Warden			
Welkom	20	3	
Wepener	18	-7	
Winburg			
Zastron			
TRANSVAAL			
Andalusia			
Barberton			
Belfast			
Bethal			
Carolina	18	4	0·1
Chester			
Crecy			
Ermelo	18	1	
Fleur-de-Lys	23	12	
Groendraai	22	4	
Jan Smuts	18	9	

[1]Near Bothaville

TRANSVAAL	Max.	Min.	RRR
Joubert Park	19	9	
Komatipoort	27	9	
Kroondal	22	6	
L'doringstad			
Lichtenburg			
Loskop[2]			
Mara	22	6	
Marble Hall			
Marnitz	22	6	
Messina	24	10	
Middelburg			
Nelspruit	23	11	
Pelgrimsrus	19	11	
Phalaborwa	26	12	
Pietersburg	20	11	
Piet Retief	22	6	
Pongola	23	9	
Potchefstroom	22	4	
Potgietersrus	21	7	
Pretoria W.B.	21	7	
Pretoriuskop			
Sekukuni			
Skukuza			
Thabazimbi	23	8	
Tomburke			
Tzaneen			
Vereeniging			
Volksrust			
Warmbad	24	6	
Waterval-Bo	21	9	
Witbank			
Zeerust	22	6	
NATAL			
Cape St. Lucia	21	12	
Dundee			
Durban	23	7	
Estcourt	18	2	
Harding			
Himeville			
M'kuzi			

[2]Naby Groblersdal

NATAL	Max.	Min.	RRR
Mtubatuba			
Newcastle	23	1	
P'Maritzburg			
Port Shepstone	21	12	
Richmond			
Seven Oaks			
Van Reenen			
Vryheid			
S.W.A.			
Gobabis	27	9	
Keetmanshoop	23	11	
Luderitz	19	11	
Mariental	23	9	
Chopoho	31	8	
Ondangua	21	14	
Outjo	29	14	
Runtu			
Swakopmund	14	11	
Tsumeb	30	14	
Windhoek	25	15	
PROTECTORATES			
PROTEKTORATE			
Bremersdorp	23	10	
Emlembe			
Francistown	25	6	
Gaberones	23	7	
Ghanzi	29	10	
Lobatsi			
Mahalapye	25	6	
Makoba			
Maseru	18	-7	
Maun			
Molopololi	24	8	
Stegi			
Tsabong	28	16	
Tsane	29	8	
Shakawe	29	19	

SYNOPTIC WEATHER MAP 1200 GMT. — 1400 SAST. SINOPTIESE WEERKAART

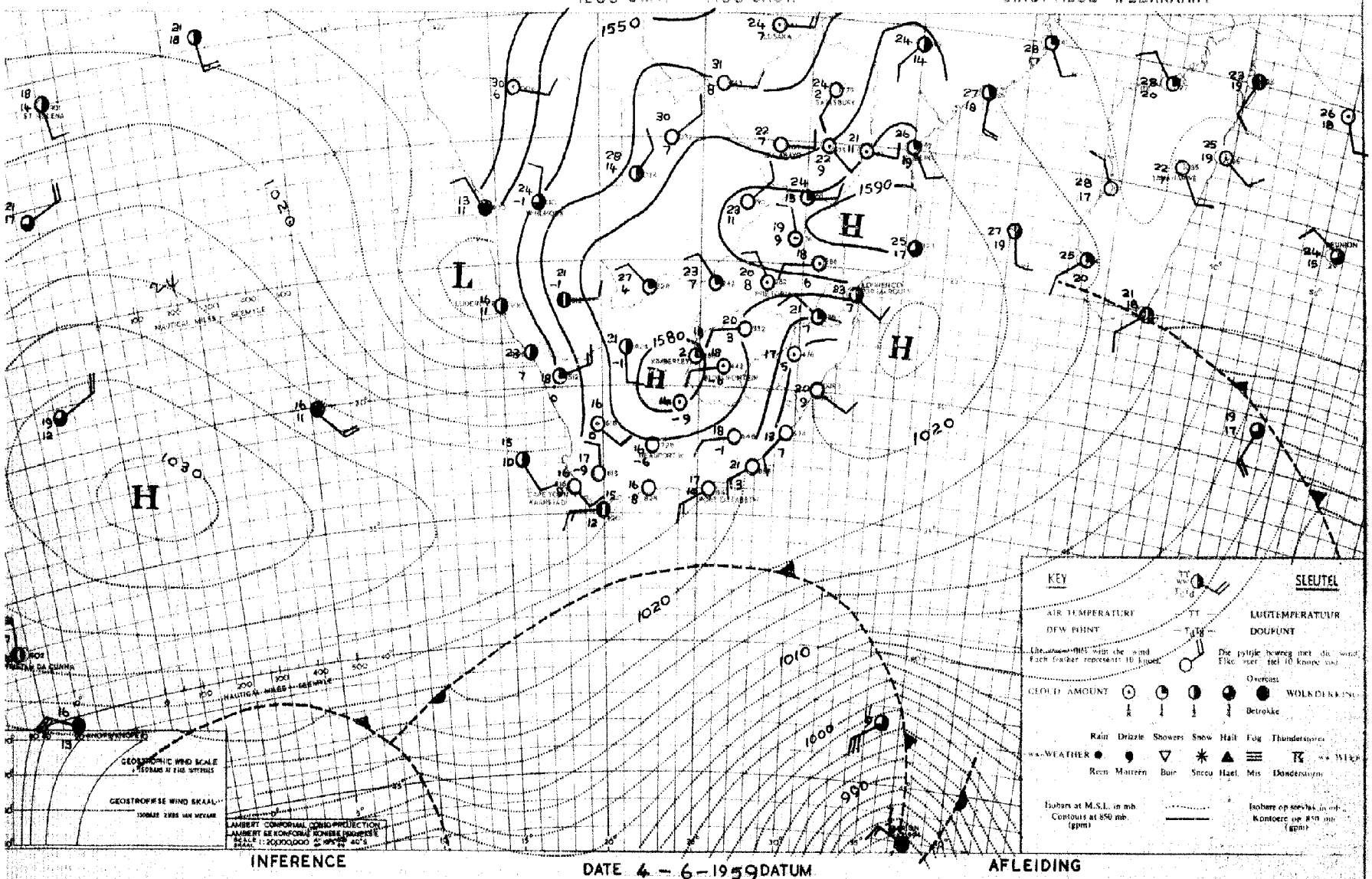

INFERENCE DATE 4 – 6 – 1959 DATUM AFLEIDING

A strong upper air and surface ridge is situated over the Union and it will remain fine. An upper air low is, however, forming over South-West Africa and thus more humid air will spread over this territory and over Bechuanaland.

'n Sterk bolug- en oppervlakterug is gevestig oor die Unie en dit sal mooiweer wees. 'n Boluglaag vorm egter oor Suidwes-Afrika en vogtiger lug sal dus oor hierdie gebied en Betsjoeanaland ingevoer word.

DAAGLIKSE WEERBULLETIN

DAILY WEATHER BULLETIN

WEERBURO / WEATHER BUREAU
DEPT. VAN VERVOER / DEPT. OF TRANSPORT

Maksimum en Minimum Temperature (°C) en Reënval (RRR) in mms. vir die 24 uur wat om 0800 SAST eindig op 6 6 59

Maximum and Minimum Temperatures (°C) and Rainfall (RRR) in mms. for 24 hours ending at 0800 SAST on

CAPE - KAAP	Max.	Min.	RRR
Aberdeen			
Addo			
Alexanderbaai	22	13	4·3
Aliwal-Noord	22	-1	
Barkly East	16	-3	
Bashee	20	11	
Beaufort West	21	3	
Boegoebergdam			
Boetsap			
Brandvlei			
Cala			
Caledon			0·3
Calitzdorp			
Calvinia	22	5	
Cape L'Agulhas	16	13	
Cape Columbine	15	13	
Cape St. Francis	18	14	
Carnarvon			
Ceres			
Citrusdal			
Colesberg			
Cradock			
De Aar	19	4	
D.F. Malan (C.T.)	15	13	
Dordrecht	18	9	
Douglas			
East London	22	14	
Elsenburg			
Fraserburg	19	2	
Garies			
George	19	9	0·1
Graaff Reinet	24	5	
Grahamstown			
Hopetown			
Idutywa			
Jansenville	24	3	
Joubertina			
Kenhardt	25	14	6·5
Kimberley	2.	.	
K'W. Town			
Knysna			
Kokstad	21	.	

KAAP - CAPE	Max.	Min.	RRR
Kowie			
Kuruman	24	6	
Ladismith			
Lake Mentz			
Maclear			
Mafeking	25	7	
Malmesbury			
Matatiele			
Matroosberg	20	4	
Middelburg	19	0	
Mosselbaai	17	12	
Mount Frere			
O'kiep	25	13	0·3
Orange River	21	3	
Oudtshoorn			
Petrusville			
Piketberg			
Pofadder	23	13	1·0
Port Elizabeth	19	14	
Port Nolloth	22	13	0·4
Port St. Johns	23	11	
Postmasburg	24	8	
Prieska	21	8	
Prince Albert			
Queenstown	22	4	
Rietfontein			
Riversdal	20	11	0·9
Robertson	21	7	
Somerset East	22	4	
Steynsburg			
Strydenburg			
Sutherland			
Swellendam			
Tarkastad			
Touwsrivier			
Umtata	24	1	
Uniondale			
Upington	26	15	
Vanwyksvlei	23	9	
Victoria-Wes	20	0	
Vredendal	23	11	
Vryburg	26	6	

CAPE - KAAP	Max.	Min.	RRR
Williston			
Willowmore			
O.V.S. - O.F.S.			
Balkfontein[1]			
Bethlehem	19	0	
Bloemfontein	19	4	
Bultfontein			
Fauresmith	18	2	
Ficksburg			
Frankfort			
Harrismith			
Heilbron			
Hoopstad	23	3	
Kroonstad	21	3	
Lindley			
Modderpoort			
Petrusburg			
Philippolis			
Reddersburg			
Reitz			
Vrede			
Warden			
Welkom	20	5	
Wepener	21	-1	
Winburg			
Zastron			
TRANSVAAL			
Andalusia			
Barberton			
Belfast			
Bethal			
Carolina	20	6	
Chester			
Creoy	25	7	
Ermelo	20	2	
Fleur-de-Lys	29	10	
Groendraai	26	4	
Jan Smuts	20	11	

[1]Near Bothaville

TRANSVAAL	Max.	Min.	RRR
Joubert Park	20	10	
Komatipoort	29	7	
Kroondal	25	6	
L'doringstad			
Lichtenburg			
Loskop[2]			
Mara	28	8	
Marble Hall			
Marnitz	27	8	
Messina	30	13	
Middelburg			
Nelspruit	30	7	
Pelgrimsrus	22	11	
Phalaborwa	31	9	
Pietersburg	24	7	
Piet Retief	25	7	
Pongola	21	9	
Potchefstroom	22	5	
Potgietersrus	24	8	
Pretoria W.B.	23	6	
Pretoriuskop			
Sekukuni			
Skukuza			
Thabazimbi			
Tomburke			
Tzaneen			
Vereeniging			
Volksrust			
Warmbad	25	7	
Waterval-Bo			
Witbank			
Zeerust	26	5	
NATAL			
Cape St. Lucia	24	13	
Dundee			
Durban	25	9	
Estcourt	21	3	
Harding			
Himeville			
M'kuzi			

[2]Naby Groblersdal

NATAL	Max.	Min.	RRR
Mtubatuba			
Newcastle	25	17	
P'Maritzburg			
Port Shepstone	23	12	
Richmond			
Seven Oaks			
Van Reenen			
Vryheid			
S.W.A.			
Gobabis	26	14	
Keetmanshoop	28	12	0·8
Luderitz	14	11	2·5
Mariental	29	14	2·0
Ohopoho	36	6	
Ondangua	30	13	
Outjo	29	9	
Runtu	30	8	
Swakopmund	14	12	
Tsumeb	30	11	
Windhoek	25	12	
PROTECTORATES / PROTEKTORATE			
Bremersdorp			
Emlembe			
Francistown	28	9	
Gaberones	26	7	
Ghanzi	28	10	
Lobatsi			
Mahalapye			
Makoba			
Maseru	18	-7	
Maun	31	8	
Molopololi	27	10	
Stegi			
Tsabong	27	6	
Tsane	28	7	
Shakawe	29	6	

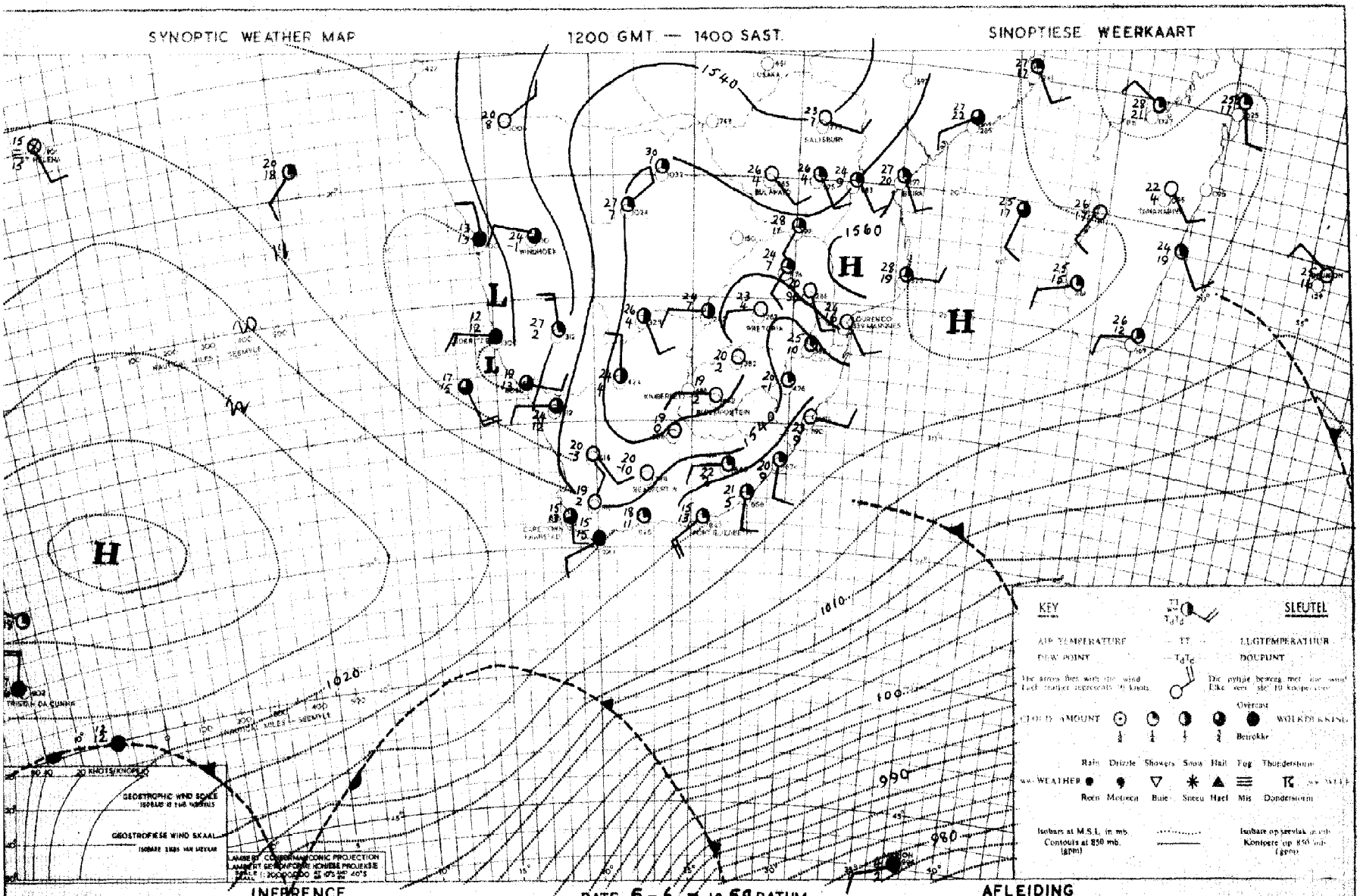

INFERENCE

It will be cold over the southern parts of the interior, but mild to warm elsewhere. It will be partly cloudy over Gordonia, the southern parts of Southwest-Africa and over the northern districts of the Karoo, and isolated light thunderconditions are possible. Apart from partly cloudy conditions over the south-western coastal regions it will be mainly fine over the remainder of the country.

DATE 5-6-1959 DATUM

AFLEIDING

Dit sal koud wees oor die suidelike dele van die binneland, maar elders sal dit matig tot warm wees. Dit sal gedeeltelik bewolk wees oor Gordonia, die suidelike dele van Suidwes-Afrika en die noordelike distrikte van die Karoo en los ligte donder-weerstoestande is moontlik. Afgesien van gedeeltelik bewolkte toestande oor die suidwestelike kusgebiede sal dit hoofsaaklik mooiweer wees oor die res van die land.

DAAGLIKSE WEERBULLETIN

DAILY WEATHER BULLETIN

WEERBURO / WEATHER BUREAU

DEPT. VAN VERVOER / DEPT. OF TRANSPORT

Maksimum en Minimum Temperature (°C) en Reënval (RRR) in mms. vir die 24 uur wat om 0800 SAST eindig op 7 6 59

Maximum and Minimum Temperatures (°C) and Rainfall (RRR) in mms. for 24 hours ending at 0800 SAST on

CAPE - KAAP	Max.	Min.	RRR
Aberdeen			
Addo			
Alexanderbaai	21	12	
Aliwal-Noord	18	7	
Barkly East	15	8	
Bashee	21	12	
Beaufort West	21	3	
Boegoebergdam			
Boetsap			
Brandvlei			
Cala			
Caledon			
Calitzdorp			
Calvinia	23	3	
Cape L'Agulhas	17	11	
Cape Columbine	15	10	
Cape St. Francis	19	11	
Carnarvon			
Ceres			
Citrusdal			
Colesberg			
Cradock			
De Aar	9	7	
D.F. Malan (C.T.)	17	4	
Dordrecht			
Douglas			
East London	21	9	
Elsenburg			
Fraserburg	18	1	
Garies			
George	16	6	
Graaff Reinet	21	6	
Grahamstown			
Hopetown			
Idutywa			
Jansenville	20	3	
Joubertina			
Kenhardt	17	12	0·2
Kimberley	21	10	
K'W. Town			
Knysna			
Kokstad	17	6	

KAAP - CAPE	Max.	Min.	RRR
Kowie			
Kuruman	24	10	
Ladismith			
Lake Mentz			
Maclear			
Mafeking	25	9	
Malmesbury			
Matatiele			
Matroosberg	19	3	
Middelburg	19	3	
Mosselbaai	18	12	
Mount Frere			
O'kiep	19	11	
Orange River			
Oudtshoorn			
Petrusville			
Piketberg			
Pofadder			
Port Elizabeth	19	8	
Port Nolloth	15	12	
Port St. Johns	21	13	
Postmasburg			
Prieska	21	11	
Prince Albert			
Queenstown	21	1	
Rietfontein			
Riversdal	15	3	
Robertson	13	10	
Somerset East	20	4	
Steynsburg			
Strydenburg			
Sutherland			
Swellendam			
Tarkastad			
Touwsrivier			
Umtata	25	4	
Uniondale			
Upington	18	12	9·5
Vanwyksvlei	19	10	
Victoria-Wes	20	3	
Vredendal	23	8	
Vryburg	26	7	

CAPE - KAAP	Max.	Min.	RRR
Williston			
Willowmore			
O.V.S. - O.F.S.			
Balkfontein[1]			
Bethlehem	19	2	
Bloemfontein	19	7	
Bultfontein			
Fauresmith	18	9	
Ficksburg			
Frankfort			
Harrismith			
Heilbron			
Hoopstad	24	6	
Kroonstad			
Lindley			
Modderpoort			
Petrusburg			
Philippolis			
Reddersburg			
Reitz			
Vrede			
Warden			
Welkom			
Wepener	19	8	0·2
Winburg			
Zastron			
TRANSVAAL			
Andalusia			
Barberton			
Belfast			
Bethal			
Carolina	21	7	
Chester			
Creoy	28	6	
Ermelo	22	3	
Fleur-de-Lys			
Groendraai	27	4	
Jan Smuts	21	11	

[1]Near Bothaville

TRANSVAAL	Max.	Min.	RRR
Joubert Park			
Komatipoort			
Kroondal	27	6	
L'doringstad			
Lichtenburg			
Loskop[2]			
Mara	30	3	
Marble Hall			
Marnitz	29	12	
Messina	32	14	
Middelburg			
Nelspruit	32	9	
Pelgrimsrus	24	11	
Phalaborwa	31	9	
Pietersburg	26	8	
Piet Retief	26	6	
Pongola	28	11	
Potchefstroom	24	4	
Potgietersrus	27	10	
Pretoria W.B.	24	6	
Pretoriuskop			
Sekukuni			
Skukuza			
Thabazimbi			
Tomburke			
Tzaneen			
Vereeniging			
Volksrust			
Warmbad	29	9	
Waterval-Bo			
Witbank			
Zeerust	27	5	
NATAL			
Cape St. Lucia	25	16	
Dundee			
Durban	23	14	
Estcourt	23	8	
Harding			
Himeville			
M'kuzi			

[2]Naby Groblersdal

NATAL	Max.	Min.	RRR
Mtubatuba			
Newcastle	25	4	
P'Maritzburg			
Port Shepstone	21	15	
Richmond			
Seven Oaks			
Van Reenen			
Vryheid			
S.W.A.			
Gobabis	28	12	
Keetmanshoop	19	11	2·6
Luderitz	14	12	
Mariental	23	12	3·5
Chopoho			
Ondangua			
Outjo	27	17	
Runtu			
Swakopmund	16	12	
Tsumeb	29	8	
Windhoek	23	8	
PROTECTORATES			
PROTEKTORATE			
Bremersdorp	31	11	
Emlembe			
Francistown	28	8	
Gaberones	28	8	
Ghanzi	29	10	
Lobatsi			
Mahalapye			
Makoba			
Maseru	19	6	
Maun	30	6	
Molopololi	29	11	
Stegi			
Tsabong	28	12	
Tsane	29	10	
Shakawe	29	8	

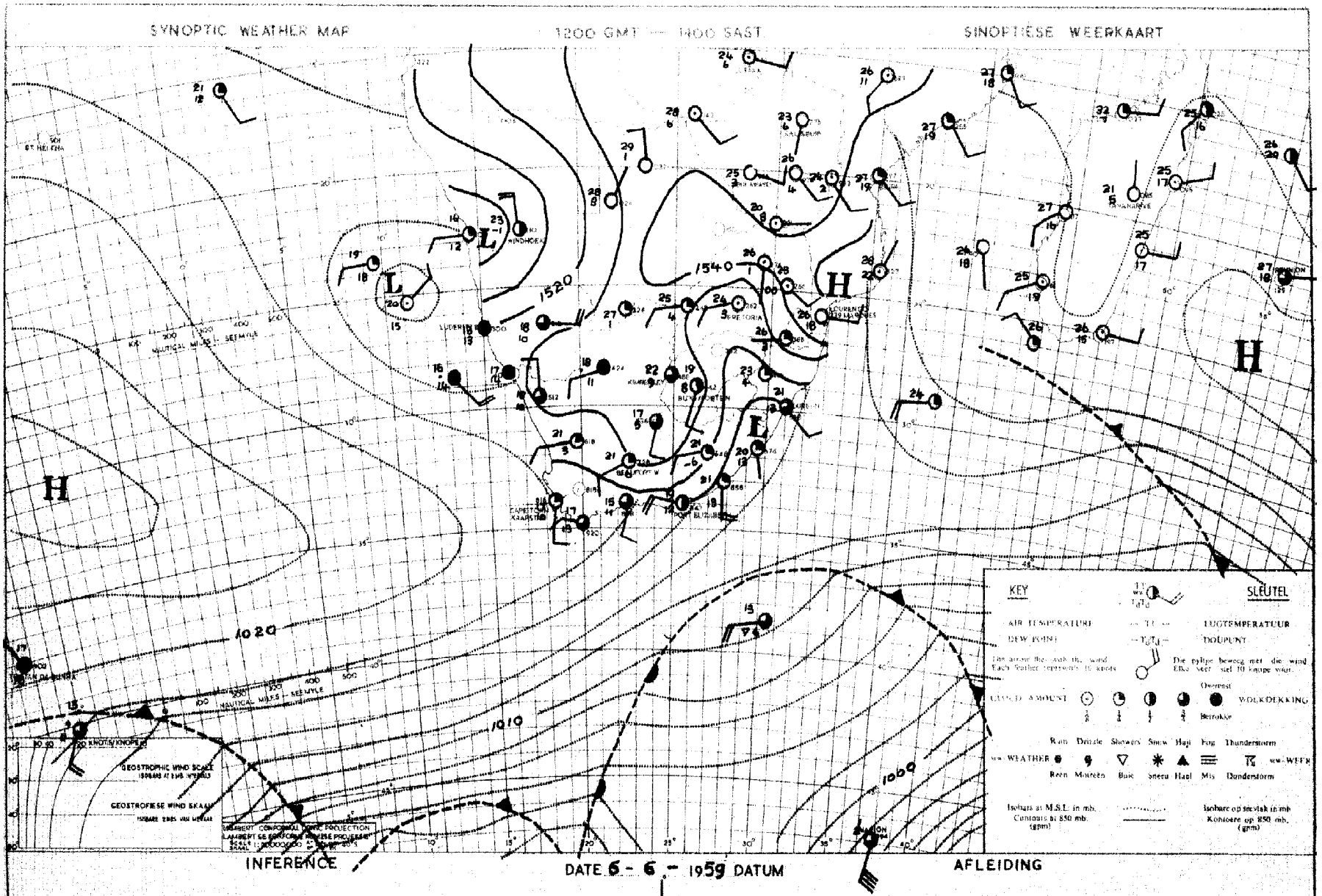

INFERENCE

DATE 6 - 6 - 1959 DATUM

AFLEIDING

With the low over South West Africa, cloudy weather with light local showers will occur over the western half of the Cape Province, over the Free State, and over the southern regions of South-West-Africa.

Met die laag oor Suidwes-Afrika sal bewolkte toestande, met plaaslike ligte buie oor die westelike helfte van Kaapland, oor die Vrystaat en oor die suidelike helfte van Suidwes-Afrika voorkom.

DAAGLIKSE WEERBULLETIN

DAILY WEATHER BULLETIN

WEERBURO / WEATHER BUREAU

DEPT. VAN VERVOER / DEPT. OF TRANSPORT

Maksimum en Minimum Temperature (°C) en Reënval (RRR) in mms. vir die 24 uur wat om 0800 SAST eindig op 8 - 6 - 59

Maximum and Minimum Temperatures (°C) and Rainfall (RRR) in mms. for 24 hours ending at 0800 SAST on

CAPE - KAAP	Max.	Min.	RRR
Aberdeen			
Addo			
Alexanderbaai	16	11	
Aliwal-Noord	14	7	1·6
Barkly East	12	6	0·5
Bashee	21	13	
Beaufort West	21	7	
Boegoebergdam			
Boetsap			
Brandvlei			
Cala			
Caledon			3·0
Calitzdorp			
Calvinia	22	5	
Cape L'Agulhas	18	13	7·0
Cape Columbine	16	12	1·5
Cape St. Francis	19	13	9·0
Carnarvon			0·1
Ceres			
Citrusdal			
Colesberg			4·0
Cradock			
De Aar	13	4	1·5
D.F. Malan (C.T.)	17	11	1·6
Dordrecht	16	9	2·0
Douglas			
East London	23	13	
Elsenburg			5·3
Fraserburg	18	2	
Garies			
George	14	10	0·9
Graaff Reinet	23	9	
Grahamstown			
Hopetown			
Idutywa			
Jansenville	24	4	
Joubertina			
Kenhardt	21	6	
Kimberley	17	7	
K'W. Town			
Knysna			1·5
Kokstad	17	10	

KAAP - CAPE	Max.	Min.	RRR
Kowie			
Kuruman	15	4	4·0
Ladismith			
Lake Mentz			
Maclear			
Mafeking	26	10	1·8
Malmesbury			
Matatiele			
Matroosberg	18	6	
Middelburg	16	8	
Mosselbaai	17	12	
Mount Frere			
O'kiep	19	4	
Orange River	19	2	
Oudtshoorn			
Petrusville			
Piketberg			5·5
Pofadder	20	4	
Port Elizabeth	21	13	0·8
Port Nolloth	14	11	
Port St. Johns	22	16	
Postmasburg	19	8	2·4
Prieska	19	7	
Prince Albert			
Queenstown			
Rietfontein			
Riversdal	17	11	3·5
Robertson	17	11	
Somerset East	22	2	
Steynsburg			
Strydenburg			
Sutherland			
Swellendam			10·0
Tarkastad			
Touwsrivier			
Umtata	21	11	
Uniondale			
Upington	22	9	
Vanwyksvlei	14	3	0·1
Victoria-Wes	16	0	
Vredendal	19	11	
Vryburg	21	10	1·5

CAPE - KAAP	Max.	Min.	RRR
Williston			
Willowmore			
O.V.S. - O.F.S.			
Balkfontein [1]			2·3
Bethlehem	20	8	3·9
Bloemfontein	18	6	0·1
Bultfontein			
Fauresmith	15	2	0·1
Ficksburg			
Frankfort			
Harrismith			
Heilbron			
Hoopstad	22	10	1·0
Kroonstad	23	9	3·6
Lindley			5·0
Modderpoort			3·0
Petrusburg			
Philippolis			
Reddersburg			
Reitz			
Vrede			
Warden			
Welkom			
Wepener	17	8	0·4
Winburg			2·5
Zastron			0·5
TRANSVAAL			
Andalusia			3·3
Barberton			
Belfast			
Bethal			
Carolina	21	6	
Chester			
Crecy	28	7	
Ermelo	22	5	
Fleur-de-Lys	25	13	
Groendraai	27	8	
Jan Smuts	21	7	

[1] Near Bothaville

TRANSVAAL	Max.	Min.	RRR
Joubert Park	21	8	
Komatipoort	32	10	
Kroondal	25	9	
L'doringstad			
Lichtenburg			
Loskop [2]			
Mara	27	10	
Marble Hall			
Marnitz	29	13	
Messina	30	13	
Middelburg			
Nelspruit	25	9	
Pelgrimsrus	21	9	
Phalaborwa	27	11	
Pietersburg	25	8	
Piet Retief	20	8	0·1
Pongola			
Potchefstroom	25	10	1·2
Potgietersrus	27	11	
Pretoria W.B.	24	9	
Pretoriuskop			
Sekukuni			
Skukuza			
Thabazimbi	27	8	
Tomburke			
Tzaneen			
Vereeniging			
Volksrust			
Warmbad	28	10	
Waterval-Bo	25	5	
Witbank			0·6
Zeerust	26	12	0·1
NATAL			
Cape St. Lucia	24	17	
Dundee			
Durban	23	12	
Estcourt	18	8	0·4
Harding			
Himeville			
M'kuzi			

[2] Naby Groblersdal

NATAL	Max.	Min.	RRR
Mtubatuba			0·6
Newcastle	22	11	
P'Maritzburg			
Port Shepstone	22	17	
Richmond			
Seven Oaks			
Van Reenen			
Vryheid			
S.W.A.			
Gobabis	26	4	
Keetmanshoop	18	8	
Luderitz	14	12	
Mariental	22	7	
Ohopoho	30	5	
Ondangua	29	4	
Outjo	26	4	
Runtu			
Swakopmund	15	12	
Tsumeb	29	9	
Windhoek	20	5	
PROTECTORATES			
PROTEKTORATE			
Bremersdorp	23	11	
Emlembe			
Francistown	28	6	
Gaberones	27	11	xxx
Ghanzi	28	10	
Lobatsi			
Mahalapye	29	13	
Makoba			
Maseru	18	6	0·4
Maun			
Molopololi			
Stegi			
Tsabong	21	8	0·3
Tsane	26	8	
Shakawe	29	8	

SYNOPTIC WEATHER MAP — 1200 GMT — 1400 SAST — SINOPTIESE WEERKAART

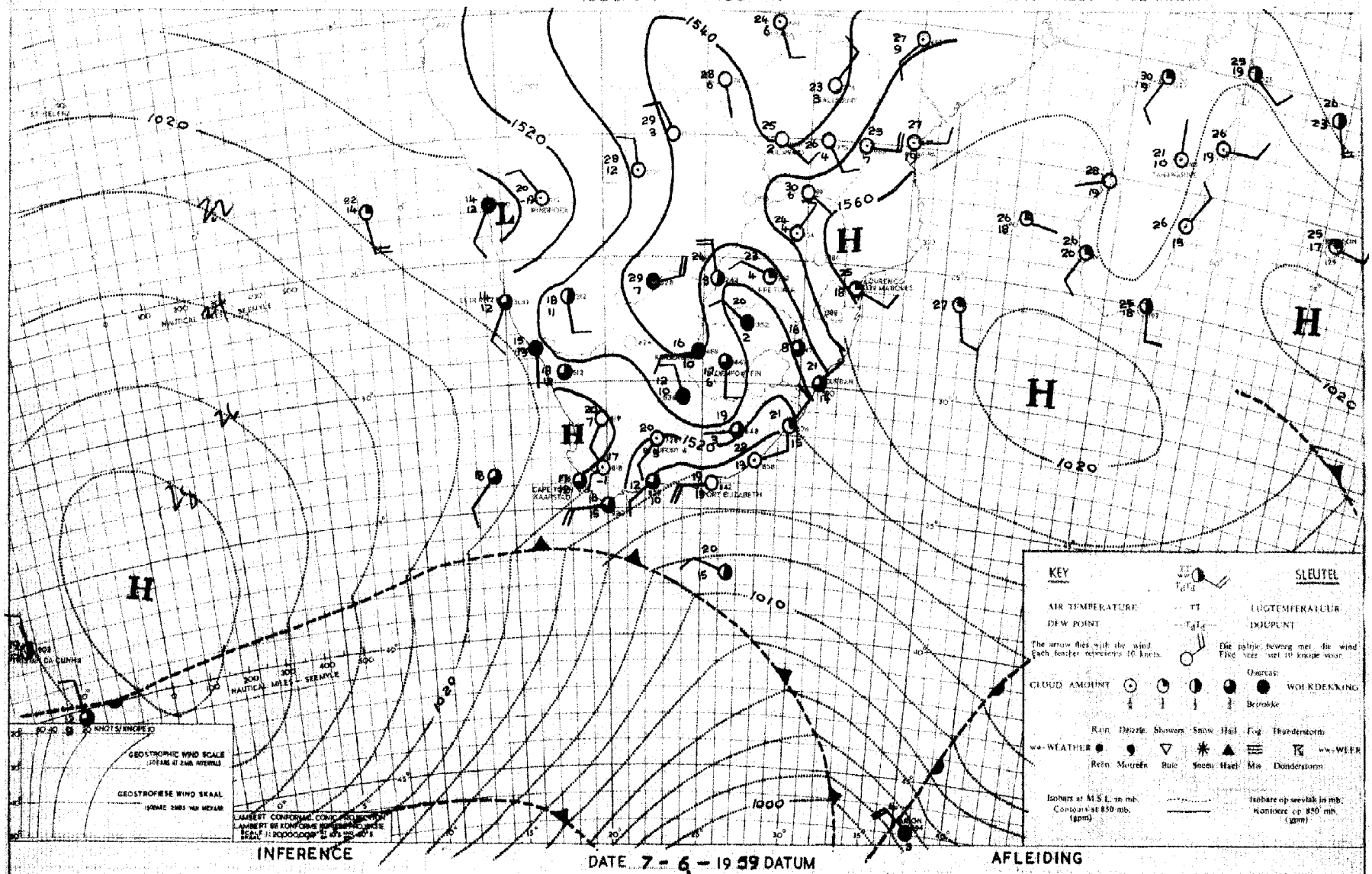

INFERENCE

DATE 7 - 6 - 1959 DATUM

AFLEIDING

With the front to the south, cloudy conditions with light rain will occur over the southern coastal regions. The low over South West Africa is moving eastwards and it will clear over the western interior.

Met die front na die suide sal bewolkte weer met ligte reën oor die suidelike kusgebiede voorkom. Die laag oor Suidwes Afrika beweeg ooswaarts en dit sal ooptrek oor die westelike binneland.

DAAGLIKSE WEERBULLETIN

WEERBURO / WEATHER BUREAU

DEPT. VAN VERVOER / DEPT. OF TRANSPORT

DAILY WEATHER BULLETIN

Maksimum en Minimum Temperature (°C) en Reënval (RRR) in mms. vir die 24 uur wat om 0800 SAST eindig op 9 – 6 – 59

Maximum and Minimum Temperatures (°C) and Rainfall (RRR) in mms. for 24 hours ending at 0800 SAST on

CAPE - KAAP	Max.	Min.	RRR
Aberdeen			
Addo			1·5
Alexanderbaai	17	6	
Aliwal-Noord	17	-1	
Barkly East	11	-1	0·5
Bashee	21	12	
Beaufort West	15	4	
Boegoebergdam			
Boetsap			
Brandvlei			
Cala			
Caledon			
Calitzdorp			
Calvinia	16	-1	0·3
Cape L'Agulhas	16	13	
Cape Columbine	15	9	
Cape St. Francis	18	7	32·5
Carnarvon			
Ceres			
Citrusdal			3·5
Colesberg			
Cradock			
De Aar	15	0	
D.F. Malan (C.T.)	15	5	0·8
Dordrecht	14	0	
Douglas			
East London	19	9	5·5
Elsenburg			1·0
Fraserburg	12	-1	
Garies			
George	16	8	0·5
Graaff Reinet	16	5	
Grahamstown			11·5
Hopetown			
Idutywa			
Jansenville	19	9	
Joubertina			6·0
Kenhardt	16	2	
Kimberley	19	-1	
K'W. Town			
Knysna			
Kokstad	18	4	

KAAP - CAPE	Max.	Min.	RRR
Kowie			22·0
Kuruman	19	1	
Ladismith			
Lake Mentz			
Maclear			
Mafeking	20	5	
Malmesbury			
Matatiele			
Matroosberg	12	3	
Middelburg	14	1	
Mosselbaai	16	9	3·0
Mount Frere			
O'kiep	13	3	
Orange River	17	1	
Oudtshoorn			
Petrusville			
Piketberg			
Pofadder	14	1	
Port Elizabeth	16	9	31·8
Port Nolloth	15	6	
Port St. Johns	20	13	
Postmasburg			
Prieska	17	2	
Prince Albert			
Queenstown	16	5	
Rietfontein			
Riversdal	14	9	2·0
Robertson	16	8	
Somerset East	16	7	
Steynsburg			
Strydenburg			
Sutherland			
Swellendam			
Tarkastad			
Touwsrivier			
Umtata	21	9	
Uniondale			1·8
Upington	16	3	
Vanwyksvlei	16	1	
Victoria-Wes	14	-4	
Vredendal	17	7	0·9
Vryburg	21	2	

CAPE - KAAP	Max.	Min.	RRR
Williston			
Willowmore			
O.V.S. - O.F.S.			
Balkfontein[1]			
Bethlehem	14	2	0·3
Bloemfontein	18	-2	
Bultfontein			
Fauresmith	16	-1	
Ficksburg			1·0
Frankfort			
Harrismith			
Heilbron			
Hoopstad			
Kroonstad	13	3	0·4
Lindley			
Modderpoort			
Petrusburg			
Philippolis			
Reddersburg			
Reitz			
Vrede			
Warden			
Welkom			
Wepener	17	-3	
Winburg			
Zastron			1·2
TRANSVAAL			
Andalusia			
Barberton			
Belfast			
Bethal			
Carolina	14	2	
Chester			
Crecy			
Ermelo	13	2	
Fleur-de-Lys	26	12	
Groendraai	22	3	
Jan Smuts	14	5	0·9

[1]Near Bothaville

TRANSVAAL	Max.	Min.	RRR
Joubert Park	14	5	8·0
Komatipoort	30	11	2·0
Kroondal	19	8	0·6
L'doringstad			
Lichtenburg			
Loskop[2]			
Mara	26	11	
Marble Hall			
Marnitz	25	7	
Messina	30	15	
Middelburg			
Nelspruit	25	10	3·0
Pelgrimsrus	21	8	0·6
Phalaborwa	29	10	
Pietersburg	25	18	
Piet Retief	22	10	
Pongola	23	10	0·9
Potchefstroom	13	3	3·5
Potgietersrus	23	9	
Pretoria W.B.	16	6	
Pretoriuskop			
Sekukuni			
Skukuza			
Thabazimbi	21	9	0·4
Tomburke			
Tzaneen			
Vereeniging			3·5
Volksrust			
Warmbad	21	5	
Waterval-Bo			
Witbank			1·2
Zeerust	18	6	
NATAL			
Cape St. Lucia	24	16	0·7
Dundee			
Durban	25	12	
Estcourt	21	3	
Harding			
Himeville			
M'kuzi			

[2]Naby Groblersdal

NATAL	Max.	Min.	RRR
Mtubatuba			
Newcastle	19	8	0.3
P'Maritzburg			
Port Shepstone	22	14	0.2
Richmond			
Seven Oaks			
Van Reenen			
Vryheid			
S.W.A.			
Gobabis	20	5	
Keetmanshoop	18	3	
Luderitz	16	11	
Mariental	20	5	
Chopoho	29	6	
Ondangua	28	7	
Outjo	24	5	
Runtu	30	8	
Swakopmund	16	11	
Tsumeb	28	10	
Windhoek	18	7	
PROTECTORATES PROTEKTORATE			
Bremersdorp	26	13	
Emlembe			
Francistown	29	11	
Gaberones	21	5	
Ghanzi	27	9	
Lobatsi			
Mahalapye	27	6	
Makoba			
Maseru	16	-2	
Maun	29	12	
Molopololi	24	9	
Stegi			
Tsabong	22	3	
Tsane	21	4	
Shakawe	30	11	

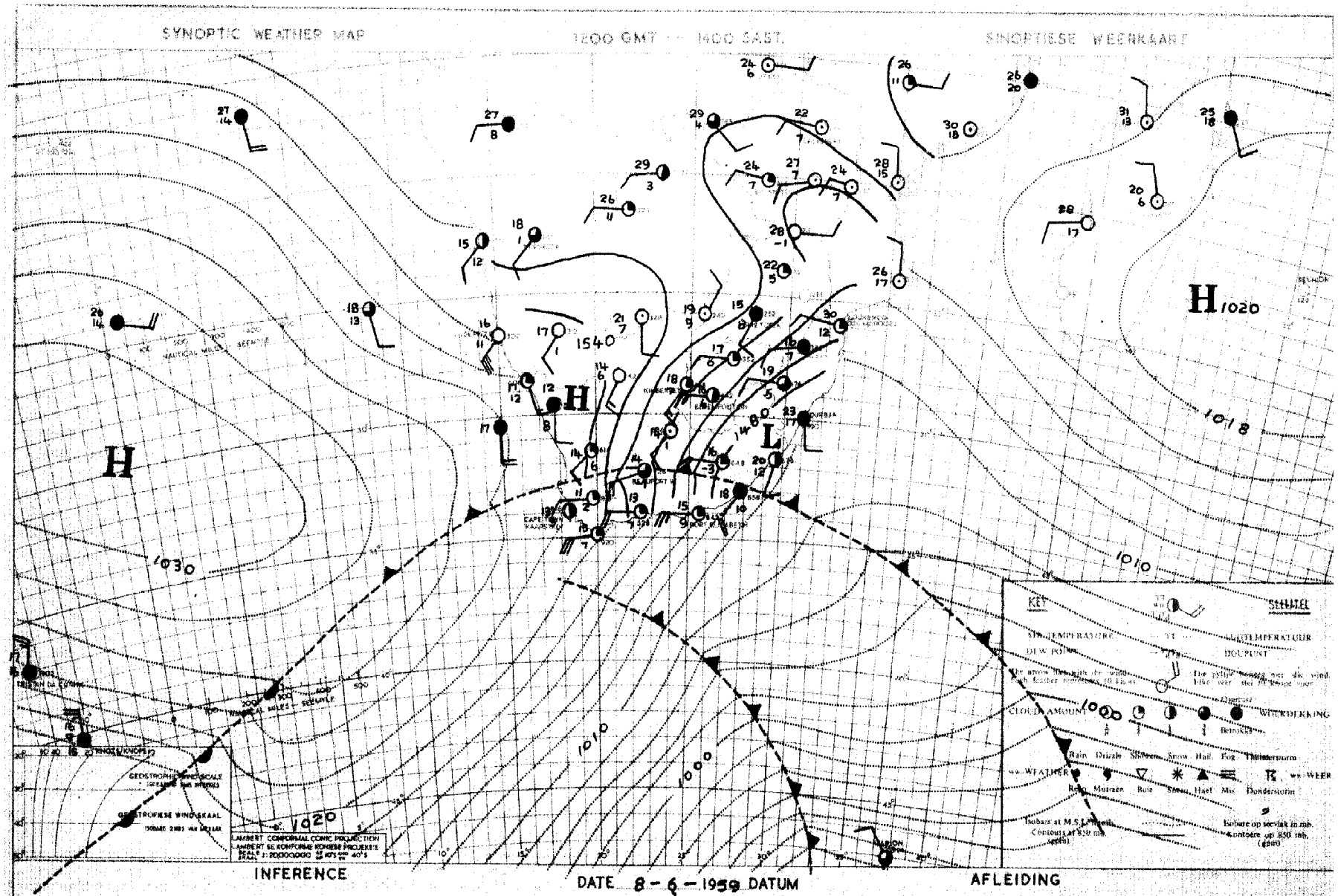

INFERENCE

DATE 8 - 6 - 1959 DATUM

AFLEIDING

The pressure is rising over the south-western part of the interior and it is expected that cool, dry air will spread over the greater part of the interior. It will be fairly cloudy over the southern coastal regions and it will also become cloudy and cold over the south-eastern coastal belt later. Local showers will occur over these parts.

Die druk styg oor die suidwestelike deel van die binneland en na verwagting sal koel, droë lug oor die grootste gedeelte van die binneland uitbreï. Dit sal taamlik bewolk wees oor die suidelike kusstreke en dit sal later ook bewolk en koud word oor die suidoostelike kusstreke. Plaaslike buie sal uitsak oor die deel.

DAAGLIKSE WEERBULLETIN

DAILY WEATHER BULLETIN

WEERBURO / WEATHER BUREAU

DEPT. VAN VERVOER / DEPT. OF TRANSPORT

Maksimum en Minimum Temperature (^{0}C) en Reënval (RRR) in mms. vir die 24 uur wat om 0800 SAST eindig op 10 - 6 - 59

Maximum and Minimum Temperatures (^{0}C) and Rainfall (RRR) in mms. for 24 hours ending at 0800 SAST on

CAPE - KAAP	Max.	Min.	RRR
Aberdeen			
Addo			
Alexanderbaai	19	7	
Aliwal-Noord	11	-3	
Barkly East	7	-7	
Bashee	18	10	
Beaufort West	13	-1	
Boegoebergdam			
Boetsap			
Brandvlei			
Cala			
Caledon			
Calitzdorp			
Calvinia	17	0	
Cape L'Agulhas	16	13	1·2
Cape Columbine	15	10	
Cape St. Francis	17	13	5·0
Carnarvon			
Ceres			
Citrusdal			
Colesberg			
Cradock			
De Aar	11	-2	
D.F. Malan (C.T.)	15	7	
Dordrecht	8	2	
Douglas			
East London	16	10	
Elsenburg			
Fraserburg	13	-2	
Garies			
George	15	10	
Graaff Reinet	14	4	
Grahamstown			
Hopetown			
Idutywa			
Jansenville	16	4	
Joubertina			
Kenhardt	15	1	
Kimberley	12	-1	
K'W. Town			
Knysna			
Kokstad	11	0	

KAAP - CAPE	Max.	Min.	RRR
Kowie			
Kuruman	17	1	
Ladismith			
Lake Mentz			
Maclear			
Mafeking	16	2	
Malmesbury			
Matatiele			
Matroosberg	13	1	
Middelburg	11	-2	
Mosselbaai	16	10	
Mount Frere			
O'kiep	16	5	
Orange River	11	-1	
Oudtshoorn			
Petrusville			
Piketberg			
Pofadder	14	2	
Port Elizabeth	15	13	3·0
Port Nolloth	16	7	
Port St. Johns	19	13	
Postmasburg	15	1	
Prieska	14	-1	
Prince Albert			
Queenstown	12	5	
Rietfontein			
Riversdal	16	9	
Robertson	16	5	
Somerset East	14	10	
Steynsburg			
Strydenburg			
Sutherland			
Swellendam			
Tarkastad			
Touwsrivier			
Umtata	14	4	
Uniondale			
Upington	16	2	
Vanwyksvlei	14	0	
Victoria-Wes	11	-6	
Vredendal			
Vryburg			

CAPE - KAAP	Max.	Min.	RRR
Williston			
Willowmore			
O.V.S. - O.F.S.			
Balkfontein[1]			
Bethlehem	12	-1	
Bloemfontein	11	0	
Bultfontein			
Fauresmith	10	0	
Ficksburg			
Frankfort			
Harrismith			
Heilbron			
Hoopstad	13	2	
Kroonstad	13	0	
Lindley			
Modderpoort			
Petrusburg			
Philippolis			
Reddersburg			
Reitz			
Vrede			
Warden			
Welkom	12	2	
Wepener	10	-5	
Winburg			
Zastron			
TRANSVAAL			
Andalusia			
Barberton			
Belfast			
Bethal			
Carolina	15	0	
Chester			
Crecy	22	2	
Ermelo	14	-2	
Fleur-de-Lys			
Groendraai	22	-1	
Jan Smuts	12	2	

[1]Near Bothaville

TRANSVAAL	Max.	Min.	RRR
Joubert Park	13	3	
Komatipoort	25	9	
Kroondal			
L'doringstad			
Lichtenburg			
Loskop[2]			
Mara	21	7	
Marble Hall			
Marnitz	25	4	
Messina	31	12	
Middelburg			
Nelspruit	26	5	
Pelgrimsrus	20	4	
Phalaborwa	30	13	
Pietersburg	21	7	
Piet Retief	19	2	
Pongola			
Potchefstroom	13	-2	
Potgietersrus	21	5	
Pretoria W.B.	18	2	
Pretoriuskop			
Sekukuni			
Skukuza			
Thabazimbi	21	5	
Tomburke			
Tzaneen			
Vereeniging			
Volksrust			
Warmbad	21	0	
Waterval-Bo	10	1	
Witbank			
Zeerust	21	1	
NATAL			
Cape St. Lucia	20	10	
Dundee			
Durban	22	7	
Estcourt	18	2	
Harding			
Himeville			
M'kuzi			

[2]Naby Groblersdal

NATAL	Max.	Min.	RRR
Mtubatuba			
Newcastle	19	-2	
P'Maritzburg			
Port Shepstone	21	14	
Richmond			
Seven Oaks			
Van Reenen			
Vryheid			
S.W.A.			
Gobabis	19	-3	
Keetmanshoop	17	3	
Luderitz	22	12	
Mariental	17	2	
Chopoho	29	9	
Ondangua	28	14	
Outjo	26	9	
Runtu	27	18	
Swakopmund	18	10	
Tsumeb	25	10	
Windhoek	17	6	
PROTECTORATES PROTEKTORATE			
Bremersdorp	23	6	
Emlembe			
Francistown	26	5	
Gaberones	26	5	
Ghanzi	22	1	
Lobatsi			
Mahalapye	24	1	
Makoba			
Maseru	11	2	
Maun	26	2	
Molopololi			
Stegi			
Tsabong	18	-2	
Tsane	18	-1	
Shakawe	25	4	

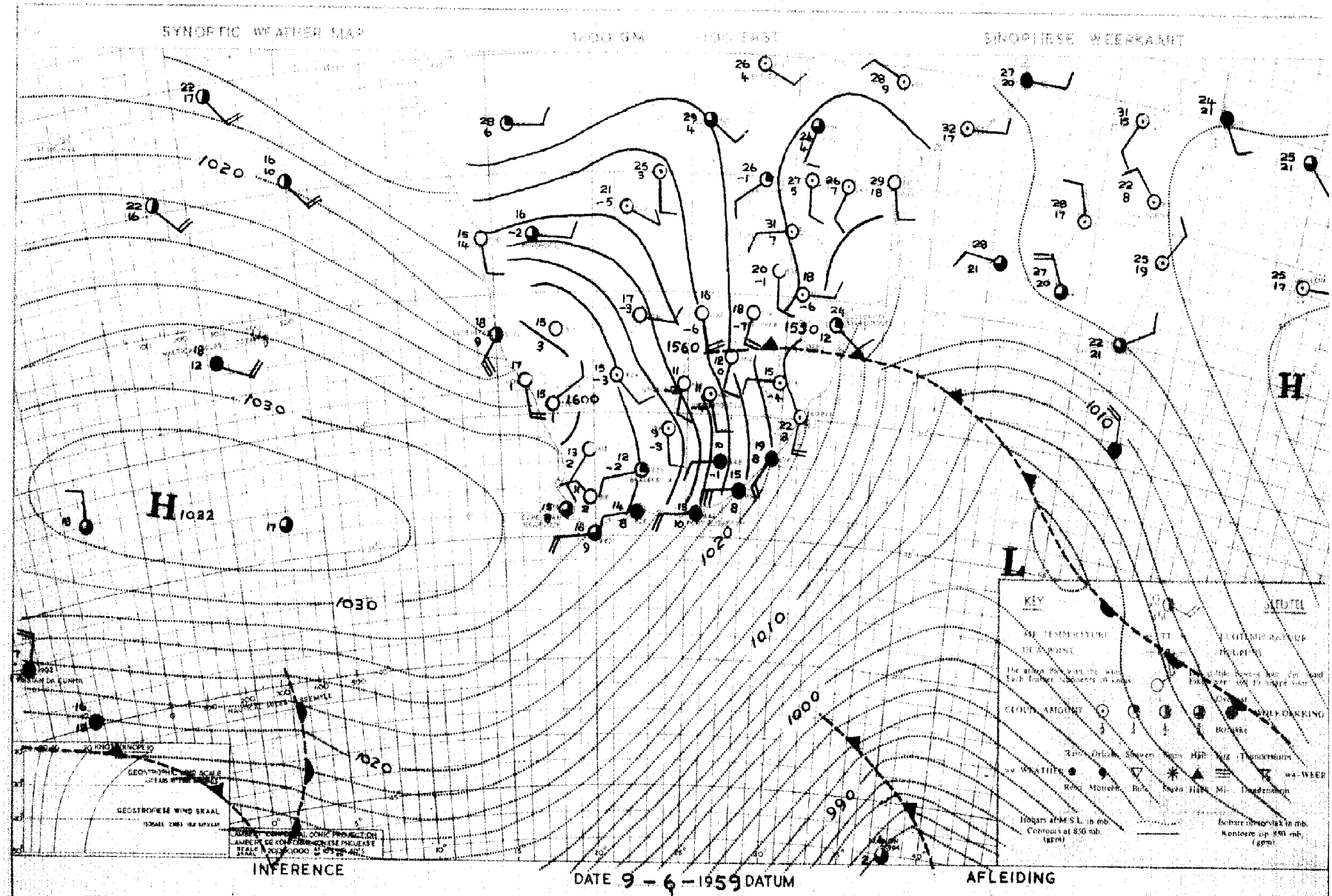

With the strong southerly flow, it will be cold over all parts of the country. Except for scattered clouds over the southern coastal regions, the weather will be fine.

Met die sterk suidelike stroom oor die land, sal dit oral koud wees, maar afgesien van wolke oor die suidelike kusgebiede sal dit mooi weer wees.

DAAGLIKSE WEERBULLETIN

DAILY WEATHER BULLETIN

WEERBURO / WEATHER BUREAU
DEPT. VAN VERVOER / DEPT. OF TRANSPORT

Maksimum en Minimum Temperature (°C) en Reënval (RRR) in mms. vir die 24 uur wat om 0800 SAST eindig op 11 - 6 - 59

Maximum and Minimum Temperatures (°C) and Rainfall (RRR) in mms. for 24 hours ending at 0800 SAST on

CAPE - KAAP	Max.	Min.	RRR
Aberdeen			
Addo			
Alexanderbaai	25	12	
Aliwal-Noord	16	-5	
Barkly East	12	-9	
Bashee	21	12	
Beaufort West	15	0	
Boegoebergdam			
Boetsap			
Brandvlei			
Cala			
Caledon			
Calitzdorp			
Calvinia	21	1	
Cape L'Agulhas	17	10	
Cape Columbine	15	10	
Cape St. Francis	17	9	1·5
Carnarvon			
Ceres			
Citrusdal			
Colesberg			
Cradock			
De Aar	15	0	
D.F. Malan (C.T.)	17	4	
Dordrecht	14	-1	
Douglas			
East London	20	7	
Elsenburg			
Fraserburg	16	-2	
Garies			
George	17	6	
Graaff Reinet	17	1	
Grahamstown			
Hopetown			
Idutywa			
Jansenville	19	3	
Joubertina			
Kenhardt	18	2	
Kimberley	15	-1	
K'W. Town			
Knysna			
Kokstad	14	-2	

KAAP - CAPE	Max.	Min.	RRR
Kowie			
Kuruman	19	0	
Ladismith			
Lake Mentz			
Maclear			
Mafeking	19	3	
Malmesbury			
Matatiele			
Matroosberg	15	2	
Middelburg	14	-5	
Mosselbaai	18	11	
Mount Frere			
O'kiep	21	10	
Orange River	15	-1	
Oudtshoorn			
Petrusville			
Piketberg			
Pofadder	19	5	
Port Elizabeth	18	9	
Port Nolloth	17	11	
Port St. Johns	22	12	
Postmasburg	18	1	
Prieska	17	-2	
Prince Albert			
Queenstown			
Rietfontein			
Riversdal	19	3	
Robertson	19	2	
Somerset East	17	2	
Steynsburg			
Strydenburg			
Sutherland			
Swellendam			
Tarkastad			
Touwsrivier			
Umtata	18	1	
Uniondale			
Upington	19	2	
Vanwyksvlei	18	-1	
Victoria-Wes	16	-5	
Vredendal	19	4	
Vryburg	17	-4	

CAPE - KAAP	Max.	Min.	RRR
Williston			
Willowmore			
O.V.S. - O.F.S.			
Balkfontein[1]			
Bethlehem	17	-1	
Bloemfontein	16	0	
Bultfontein			
Fauresmith	16	-2	
Ficksburg			
Frankfort			
Harrismith			
Heilbron			
Hoopstad	17	0	
Kroonstad	12	-1	
Lindley			
Modderpoort			
Petrusburg			
Philippolis			
Reddersburg			
Reitz			
Vrede			
Warden			
Welkom	16	1	
Wepener	15	-5	
Winburg			
Zastron			
TRANSVAAL			
Andalusia			
Barberton			
Belfast			
Bethal			
Carolina	18	-1	
Chester			
Crecy	22	1	
Ermelo	18	-1	
Fleur-de-Lys	28	7	
Groendraai	21	1	
Jan Smuts	16	3	

[1]Near Bothaville

TRANSVAAL	Max.	Min.	RRR
Joubert Park	16	6	
Komatipoort	26	12	
Kroondal	21	2	
L'doringstad			
Lichtenburg			
Loskop[2]			
Mara	21	4	
Marble Hall			
Marnitz	22	6	
Messina	26	11	
Middelburg			
Nelspruit	22	4	
Pelgrimsrus	17	4	
Phalaborwa	25	7	
Pietersburg	21	3	
Piet Retief	18	3	
Pongola	28	9	
Potchefstroom	16	-1	
Potgietersrus			
Pretoria W.B.	20	3	
Pretoriuskop			
Sekukuni			
Skukuza			
Thabazimbi	21	3	
Tomburke			
Tzaneen			
Vereeniging			
Volksrust			
Warmbad	21	5	
Waterval-Bo	23	6	
Witbank			
Zeerust	23	0	
NATAL			
Cape St. Lucia	22	12	0·6
Dundee			
Durban	23	9	
Estcourt	18	2	
Harding			
Himeville			
M'kuzi			

[2]Naby Groblersdal

NATAL	Max.	Min.	RRR
Mtubatuba			
Newcastle	19	-3	
P'Maritzburg			
Port Shepstone	23	14	
Richmond			
Seven Oaks			
Van Reenen			
Vryheid			
S.W.A.			
Gobabis	30	-1	
Keetmanshoop	30	7	
Luderitz	23	14	
Mariental	19	5	
Ohopoho			
Ondangua	27	8	
Outjo	25	4	
Runtu	26	6	
Swakopmund	24	13	
Tsumeb	23	7	
Windhoek	19	7	
PROTECTORATES			
PROTEKTORATE			
Bremersdorp	28	6	
Emlembe			
Francistown	28	7	
Gaberones	22	3	
Ghanzi	21	1	
Lobatsi			
Mahalapye	24	3	
Makoba			
Maseru	16	1	
Maun	26	6	
Molopololi	21	1	
Stegi			
Tsabong	19	-1	
Tsane	20	-1	
Shakawe	24	5	

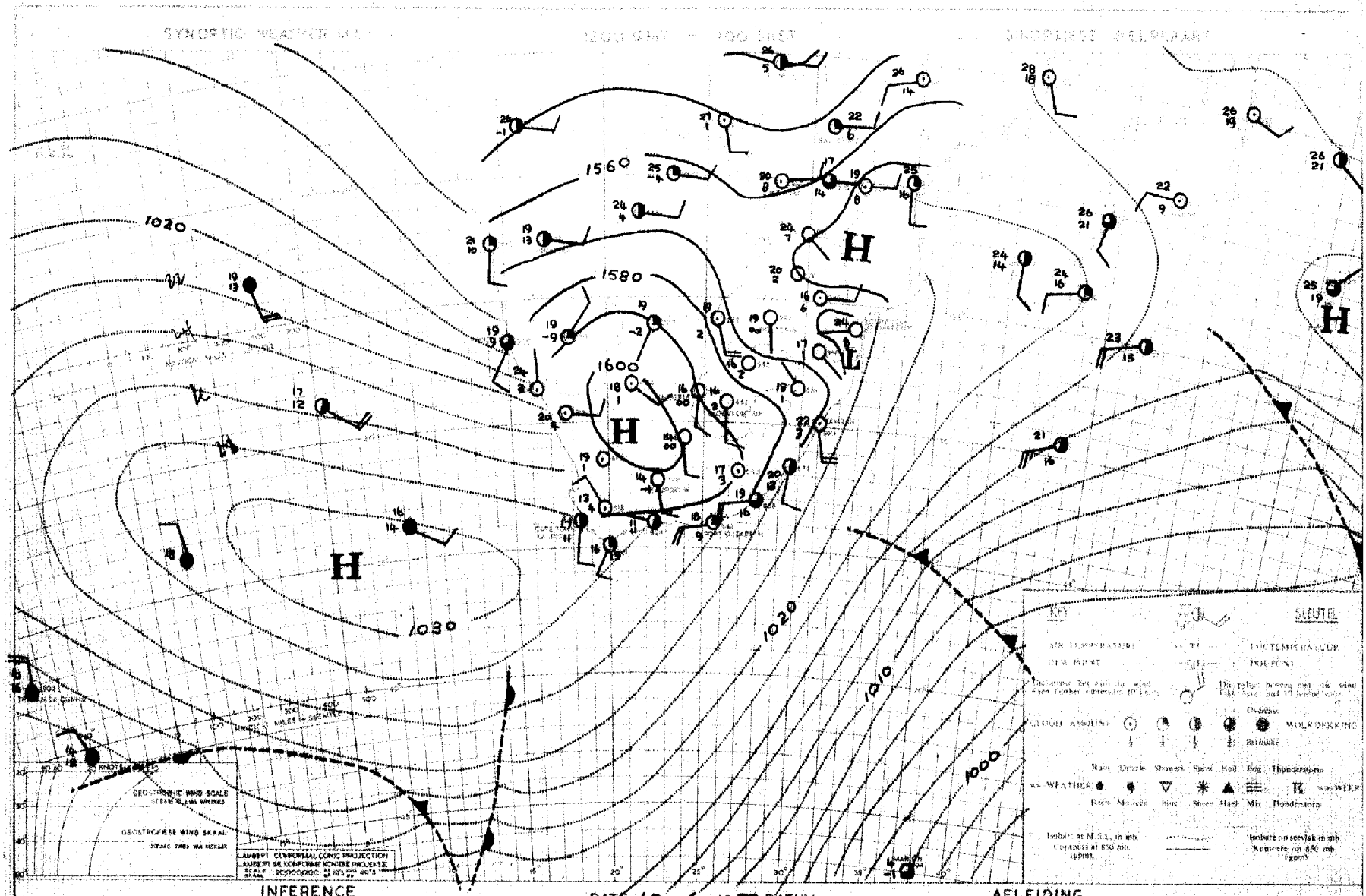

INFERENCE

The pressure is rising along the south-eastern coastal regions and falling along the west coast and it is expected that the cloudiness over the southern and south-eastern coastal regions will decrease. Little change is expected in the prevailing fine weather conditions over the interior. It will be cold at night and frost will occur over the greater part of the interior, but it will be mild during the day.

DATE 10-6-1959 DATUM

AFLEIDING

Drukke styg ietwat oor die suidoostelike kusgebiede en daal langs die weskus en na verwagting sal die bewolktheid oor die suidelike en suidoostelike kusgebiede afneem. Min veranderinge word verwag in die heersende mooiweerstoestande oor die binneland. Dit sal koud wees snags en ryp sal oor die grootste gedeelte van die binneland voorkom, maar gedurende die dag sal dit matig wees.

DAAGLIKSE WEERBULLETIN

WEERBURO / WEATHER BUREAU
DEPT. VAN VERVOER / DEPT. OF TRANSPORT

DAILY WEATHER BULLETIN

Maksimum en Minimum Temperature (°C) en Reënval (RRR) in mms. vir die 24 uur wat om 0800 SAST eindig op 12 - 6 - 59

Maximum and Minimum Temperatures (°C) and Rainfall (RRR) in mms. for 24 hours ending at 0800 SAST on

CAPE - KAAP	Max.	Min.	RRR
Aberdeen			
Addo			
Alexanderbaai	28	15	
Aliwal-Noord	20	-4	
Barkly East	15	-7	
Bashee	21	12	
Beaufort West	19	2	
Boegoebergdam			
Bostsap			
Brandvlei			
Cala			
Caledon			
Calitzdorp			
Calvinia	21	13	
Cape L'Agulhas	16	1	
Cape Columbine	17	9	
Cape St. Francis	18	9	
Carnarvon			
Ceres			
Citrusdal			
Colesberg			
Cradock			
De Aar	16	-2	
D.F. Malan (C.T.)	17	8	
Dordrecht			
Douglas			
East London	20	8	
Elsenburg			
Fraserburg	17	-2	
Garies			
George	17	6	
Graaff Reinet	19	5	
Grahamstown			
Hopetown			
Idutywa			
Jansenville	22	1	
Joubertina			
Kenhardt	20	4	
Kimberley	17	-1	
K'W. Town			
Knysna			
Kokstad	19	-2	

KAAP - CAPE	Max.	Min.	RRR
Kowie			
Kuruman	20	1	
Ladismith			
Lake Mentz			
Maclear			
Mafeking	20	8	
Malmesbury			
Matatiele			
Matroosberg	19	5	
Middelburg	17	-5	
Mosselbaai	17	11	
Mount Frere			
O'kiep	20	12	
Orange River	17	-2	
Oudtshoorn			
Petrusville			
Piketberg			
Pofadder	18	6	
Port Elizabeth	19	6	
Port Nolloth	28	16	
Port St. Johns	23	12	
Postmasburg	19	8	
Prieska	21	-2	
Prince Albert			
Queenstown	21	-1	
Rietfontein			
Riversdal	19	3	
Robertson	20	2	
Somerset East	18	3	
Steynsburg			
Strydenburg			
Sutherland			
Swellendam			
Tarkastad			
Touwsrivier			
Umtata	20	1	
Uniondale			
Upington	22	3	
Vanwyksvlei	19	2	
Victoria-Wes	17	-6	
Vredendal	23	5	
Vryburg	21	-1	

CAPE - KAAP	Max.	Min.	RRR
Williston			
Willowmore			
O.V.S. - O.F.S.			
Balkfontein[1]			
Bethlehem	16	-3	
Bloemfontein	19	-2	
Bultfontein			
Fauresmith	16	-5	
Ficksburg			
Frankfort			
Harrismith			
Heilbron			
Hoopstad	19	-2	
Kroonstad	19	-5	
Lindley			
Modderpoort			
Petrusburg			
Philippolis			
Reddersburg			
Reitz			
Vrede			
Warden			
Welkom	17	1	
Wepener	20	-5	
Winburg			
Zastron			1.7
TRANSVAAL			
Andalusia			
Barberton			
Belfast			
Bethal			
Carolina	17	2	
Chester			
Creey	22	-0	
Ermelo	17	-2	
Fleur-de-Lys	23	5	
Groendraai	22	-1	
Jan Smuts	18	7	

[1]Near Bothaville

TRANSVAAL	Max.	Min.	RRR
Joubert Park	18	6	
Komatipoort	26	16	
Kroondal	20	2	
L'doringstad			
Lichtenburg			
Loskop[2]			
Mara	22	1	
Marble Hall			
Marnitz	22	5	
Messina	24	9	
Middelburg			
Nelspruit	24	4	
Pelgrimsrus	18	7	
Phalaborwa	25	4	
Pietersburg	22	2	
Piet Retief	21	3	
Pongola	23	6	
Potchefstroom	21	1	
Potgietersrus	21	2	
Pretoria W.B.	20	1	
Pretoriuskop			
Sekukuni			
Skukuza			
Thabazimbi	23	3	
Tomburke			
Tzaneen			
Vereeniging			
Volksrust			
Warmbad	22	2	
Waterval-Bo			
Witbank			
Zeerust	21	1	
NATAL			
Cape St. Lucia			
Dundee			
Durban	24	9	
Estcourt	19	2	
Harding			
Himeville			
M'kuzi			

[2]Naby Groblersdal

NATAL	Max.	Min.	RRR
Mtubatuba			
Newcastle	23	-2	
P'Maritzburg			
Port Shepstone	23	13	
Richmond			
Seven Oaks			
Van Reenen			
Vryheid			1
S.W.A.			
Gobabis	21	3	
Keetmanshoop	22	9	
Luderitz	26	14	
Mariental	22	5	
Ohopoho			
Ondangua	27	7	
Outjo	25	9	
Runtu	27	7	
Swakopmund	24	14	
Tsumeb	25	9	
Windhoek	21	8	
PROTECTORATES			
PROTEKTORATE			
Bremersdorp			
Emlembe			
Francistown	22	4	
Gaberones	22	4	
Ghanzi	24	5	
Lobatsi			
Mahalapye			
Makoba			
Maseru	18	-5	
Maun	27	11	
Molopololi	22	4	
Stegi			
Tsabong	22	0	
Tsane	23	9	
Shakawe	22	4	

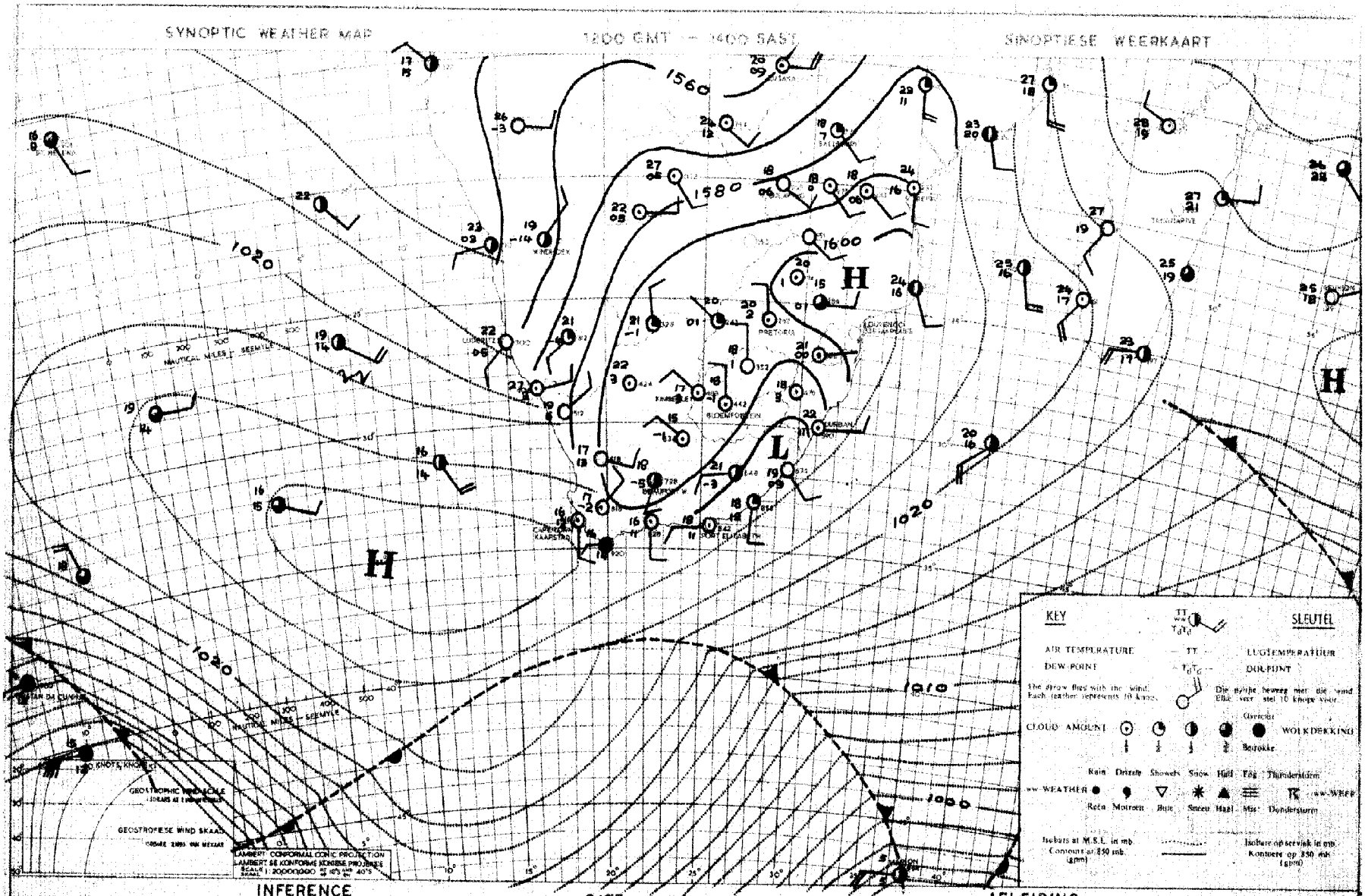

INFERENCE

DATE 11 - 6 - 1959 DATUM

AFLEIDING

The weather over the country is dominated by the anticyclone It will be fine over all areas and cool to cold in the morning becoming mild during the day.

Die hoogdrukstelsel beheer die weer oor die land. Dit sal oral mooiweer wees en koel tot koud in die oggend, maar matig gedurende die dag.

DAAGLIKSE WEERBULLETIN

DAILY WEATHER BULLETIN

WEERBURO / WEATHER BUREAU
DEPT. VAN VERVOER / DEPT. OF TRANSPORT

Maksimum en Minimum Temperature (°C) en Reënval (RRR) in mms. vir die 24 uur wat om 0800 SAST eindig op 13 - 6 - 59

Maximum and Minimum Temperatures (°C) and Rainfall (RRR) in mms. for 24 hours ending at 0800 SAST on

CAPE - KAAP	Max.	Min.	RRR
Aberdeen			
Addo			
Alexanderbaai	30	15	
Aliwal-Noord	21	-5	
Barkly East	16	-8	
Bashee	22	12	
Beaufort West	23	5	
Boegoebergdam			
Boetsap			
Brandvlei			
Cala			
Caledon			
Calitzdorp			
Calvinia	24	15	
Cape L'Agulhas	20	12	
Cape Columbine	22	15	
Cape St. Francis	18	10	
Carnarvon			
Ceres			
Citrusdal			
Colesberg			
Cradock			
De Aar			
D.F. Malan (C.T.)	20	6	
Dordrecht	19	6	
Douglas			
East London	22	8	
Elsenburg			
Fraserburg	17	-2	
Garies			
George	22	9	
Graaff Reinet	24	9	
Grahamstown			
Hopetown			
Idutywa			
Jansenville	24	0	
Joubertina			
Kenhardt	23	5	
Kimberley	21	1	
K'W. Town			
Knysna			
Kokstad	20	-1	

KAAP - CAPE	Max.	Min.	RRR
Kowie			
Kuruman	21	1	
Ladismith			
Lake Mentz			
Maclear			
Mafeking	22	4	
Malmesbury			
Matatiele			
Matroosberg	18	7	
Middelburg	18	-3	
Mosselbaai	20	14	
Mount Frere			
O'kiep	22	15	
Orange River	19	-1	
Oudtshoorn			
Petrusville			
Piketberg			
Pofadder	20	8	
Port Elizabeth	20	5	
Port Nolloth	32	18	
Port St. Johns	24	15	
Postmasburg	20	7	
Prieska	21	-1	
Prince Albert			
Queenstown	22	-1	
Rietfontein			
Riversdal	24	5	
Robertson	23	3	
Somerset East	21	4	
Steynsburg			
Strydenburg			
Sutherland			
Swellendam			
Tarkastad			
Touwsrivier			
Umtata	22	0	
Uniondale			
Upington			
Vanwyksvlei	21	2	
Victoria-Wes	18	-5	
Vredendal	27	13	
Vryburg	21	-1	

CAPE - KAAP	Max.	Min.	RRR
Williston			
Willowmore			
C.V.S. - O.F.S.			
Balkfontein[1]			
Bethlehem	26	-3	
Bloemfontein	20	-1	
Bultfontein			
Fauresmith	18	-4	
Ficksburg			
Frankfort			
Harrismith			
Heilbron			
Hoopstad	20	-3	
Kroonstad	21	-2	
Lindley			
Modderpoort			
Petrusburg			
Philippolis			
Reddersburg			
Reitz			
Vrede			
Warden			
Welkom	18	0	
Wepener	22	-6	
Winburg			
Zastron			
TRANSVAAL			
Andalusia			
Barberton			
Belfast			
Bethal			
Carolina	19	3	
Chester			
Creey	23	1	
Ermelo	20	-1	
Fleur-de-Lys	24	6	
Groendraai			
Jan Smuts	19	7	

[1]Near Bothaville

TRANSVAAL	Max.	Min.	RRR
Joubert Park	19	6	
Komatipoort	27	18	
Kroondal	21	1	
L'doringstad			
Lichtenburg			
Loskop[2]			
Mara	23	-4	
Marble Hall			
Marnitz	24	5	
Messina			
Middelburg			
Nelspruit	24	4	
Pelgrimsrus	18	6	
Phalaborwa	26	14	
Pietersburg	22	1	
Piet Retief			
Pongola	24	8	
Potchefstroom	20	-1	
Potgietersrus			
Pretoria W.B.	22	2	
Pretoriuskop			
Sekukuni			
Skukuza			
Thabazimbi			
Tomburke			
Tzaneen			
Vereeniging			
Volksrust			
Warmbad			
Waterval-Bo	23	2	
Witbank			
Zeerust	21	0	
NATAL			
Cape St. Lucia			
Dundee			
Durban	23	7	
Estcourt	20	4	
Harding			
Himeville			
M'kuzi			

[2]Naby Groblersdal

NATAL	Max.	Min.	RRR
Mtubatuba			
Newcastle	28	-2	
P'Maritzburg			
Port Shepstone	28	11	
Richmond			
Seven Oaks			
Van Reenen			
Vryheid			
S.W.A.			
Gobabis	23	2	
Keetmanshoop	24	11	
Luderitz	27	18	
Marienta1	24	10	
Ohopoho			
Ondangua	36	15	
Outjo	26	15	
Runtu	26	15	
Swakopmund	28	16	
Tsumeb	26	11	
Windhoek	21	9	
PROTECTORATES			
PROTEKTORATE			
Bremersdorp			
Emlembe			
Francistown	22	5	
Gaberones	22	2	
Ghanzi	33	00	
Lobatsi			
Mahalapye			
Makoba			
Maseru	18	-8	
Maun	25	8	
Molopololi	22	3	
Stegi			
Tsabong	22	-1	
Tsane	33	2	
Shakawe	36	5	

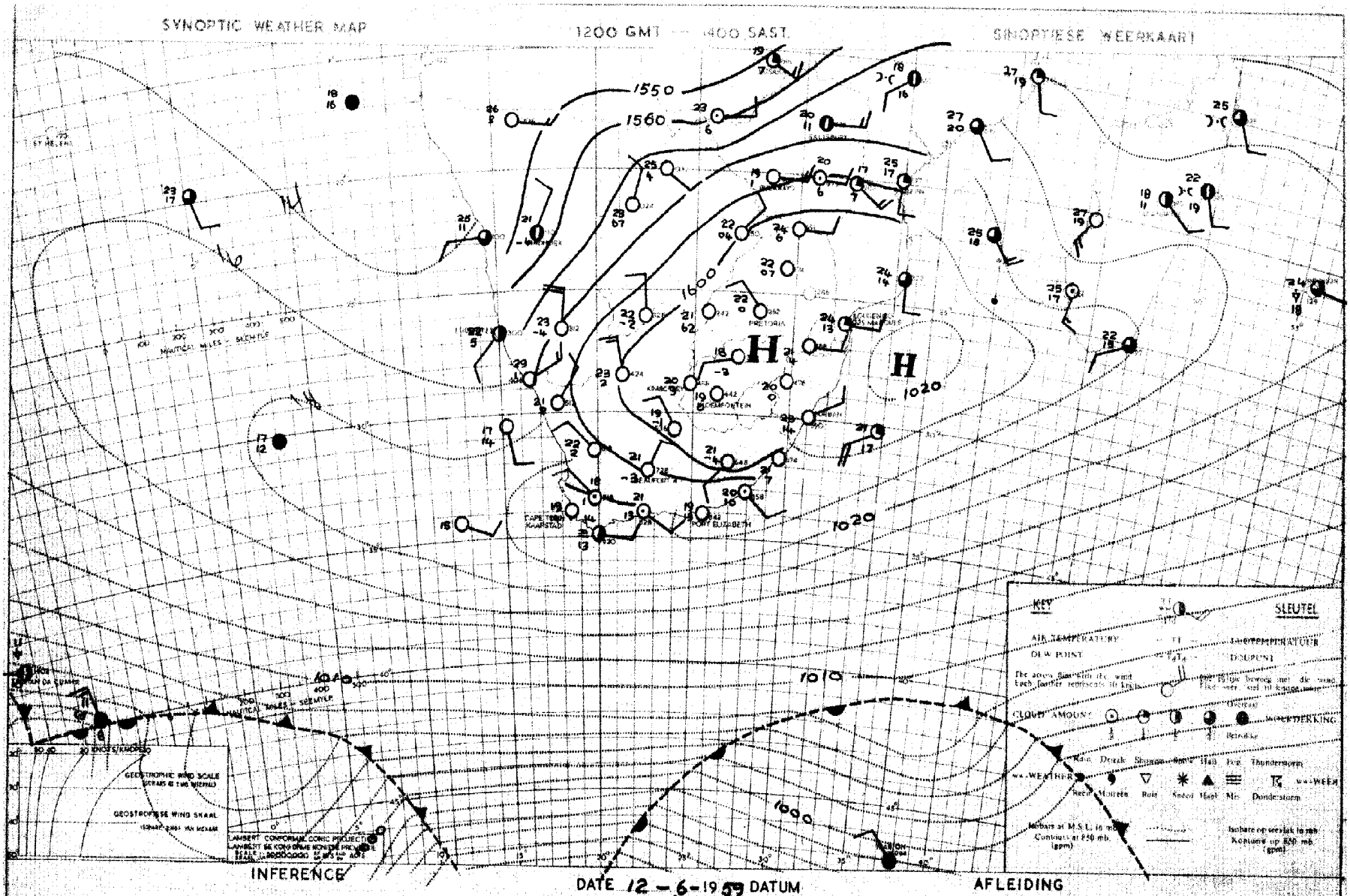

Little change is expected in the prevailing fine weather conditions over the country. There will be a further slight rise in temperature, but it will be cold at night, and frost will recur over the highveld regions. Warm bergwinds will develop over the south-western and southern coastal regions.

Min verandering word verwag in die heersende mooiweerstoestande oor die land. Temperature sal oor die algemeen nog ietwat styg, maar dit sal koud wees gedurende die nag en ryp sal weer voorkom oor die hoëveldstreke. Warm bergwinde sal voorkom oor die suidwestelike en suidelike kusgebiede.

DAAGLIKSE WEERBULLETIN

DAILY WEATHER BULLETIN

WEERBURO / WEATHER BUREAU

DEPT. VAN VERVOER / DEPT. OF TRANSPORT

Maksimum en Minimum Temperature (°C) en Reënval (RRR) in mms. vir die 24 uur wat om 0800 SAST eindig op **14 - 6 - 59**

Maximum and Minimum Temperatures (°C) and Rainfall (RRR) in mms. for 24 hours ending at 0800 SAST on

CAPE - KAAP	Max.	Min.	RRR
Aberdeen			
Addo			
Alexanderbaai			
Aliwal-Noord	21	-3	
Barkly East	17	-8	
Bashee	25	14	
Beaufort West	24	15	
Boegoebergdam			
Boetsap			
Brandvlei			
Cala			
Caledon			
Calitzdorp			
Calvinia	23	15	
Cape L'Agulhas	25	13	
Cape Columbine	19	11	
Cape St. Francis	26	13	
Carnarvon			
Ceres			
Citrusdal			
Colesberg			
Cradock			
De Aar	19	-1	
D.F. Malan (C.T.)	26	7	
Dordrecht			
Douglas			
East London	26	14	
Elsenburg			
Fraserburg			
Garies			
George	27	14	
Graaff Reinet	25	12	
Grahamstown			
Hopetown			
Idutywa			
Jansenville	27	6	
Joubertina			
Kenhardt			
Kimberley	21	6	
K'W. Town			
Knysna			
Kokstad	22	-1	

KAAP - CAPE	Max.	Min.	RRR
Kowie			
Kuruman	21	-2	
Ladismith			
Lake Mentz			
Maclear			
Mafeking	22	2	
Malmesbury			
Matatiele			
Matroosberg	21	9	
Middelburg	19	1	
Mosselbaai	28	16	
Mount Frere			
O'kiep	23	14	
Orange River	22	0	
Oudtshoorn			
Petrusville			
Piketberg			
Pofadder			
Port Elizabeth	27	9	
Port Nolloth	16	12	
Port St. Johns	24	15	
Postmasburg			
Prieska	28	-1	
Prince Albert			
Queenstown	23	7	
Rietfontein			
Riversdal	28	7	
Robertson	28	4	
Somerset East	25	6	
Steynsburg			
Strydenburg			
Sutherland			
Swellendam			
Tarkastad			
Touwsrivier			
Umtata	26	1	
Uniondale			
Upington	23	5	
Vanwyksvlei	*		
Victoria-Wes	20	-4	
Vredendal	31	9	
Vryburg	22	x	

CAPE - KAAP	Max.	Min.	RRR
Williston			
Willowmore			
O.V.S. - O.F.S.			
Balkfontein[1]			
Bethlehem			
Bloemfontein	19	-4	
Bultfontein			
Fauresmith	18	-4	
Ficksburg			
Frankfort			
Harrismith			
Heilbron			
Hoopstad	21	-1	
Kroonstad			
Linsley			
Modderpoort			
Petrusburg			
Philippolis			
Reddersburg			
Reitz			
Vrede			
Warden			
Welkom			
Wepener	21	-5	
Winburg			
Zastron			
TRANSVAAL			
Andalusia			
Barberton			
Belfast			
Bethal			
Carolina	21	4	
Chester			
Crecy	23	0	
Ermelo	21	1	
Fleur-de-Lys	24	6	
Groendraai			
Jan Smuts	20	8	

[1]Near Bothaville

TRANSVAAL	Max.	Min.	RRR
Joubert Park			
Komatipoort			
Kroondal	23	2	
L'doringstad			
Lichtenburg			
Loskop[2]			
Mara	23	4	
Marble Hall			
Marnitz	23	3	
Messina	25	8	
Middelburg			
Nelspruit	25	4	
Pelgrimsrus	19	7	
Phalaborwa	26	5	
Pietersburg	22	1	
Piet Retief	25	6	
Pongola	26	8	
Potchefstroom	21	-1	
Potgietersrus			
Pretoria W.B.	22	1	
Pretoriuskop			
Sekukuni			
Skukuza			
Thabazimbi			
Tomburke			
Tzaneen			
Vereeniging			
Volksrust			
Warmbad	23	2	
Waterval-Bo			
Witbank			
Zeerust	22	-2	
NATAL			
Cape St. Lucia	23	14	
Dundee			
Durban	23	6	
Estcourt	22	4	
Harding			
Himeville			
M'kuzi			

[2]Naby Groblersdal

NATAL	Max.	Min.	RRR
Mtubatuba			
Newcastle	25	-2	
P'Maritzburg			
Port Shepstone	23	12	
Richmond			
Seven Oaks			
Van Reenen			
Vryheid			
S.W.A.			
Gobabis	20	0	
Keetmanshoop	24	9	
Luderitz	26	18	
Mariental	20	7	
Ohopoho			
Ondangua			
Outjo	24	9	
Runtu			
Swakopmund	29	14	
Tsumeb	24	9	
Windhoek	20	7	
PROTECTORATES PROTEKTORATE			
Bremersdorp	24	8	
Emlembe			
Francistown	22	2	
Gaberones	22	2	
Ghanzi	22	2	
Lobatsi			
Mahalapye			
Makoba			
Maseru	19	-5	
Maun	25	7	
Molopololi	22	2	
Stegi			
Tsabong	23	-1	
Tsane	22	3	
Shakawe	24	6	

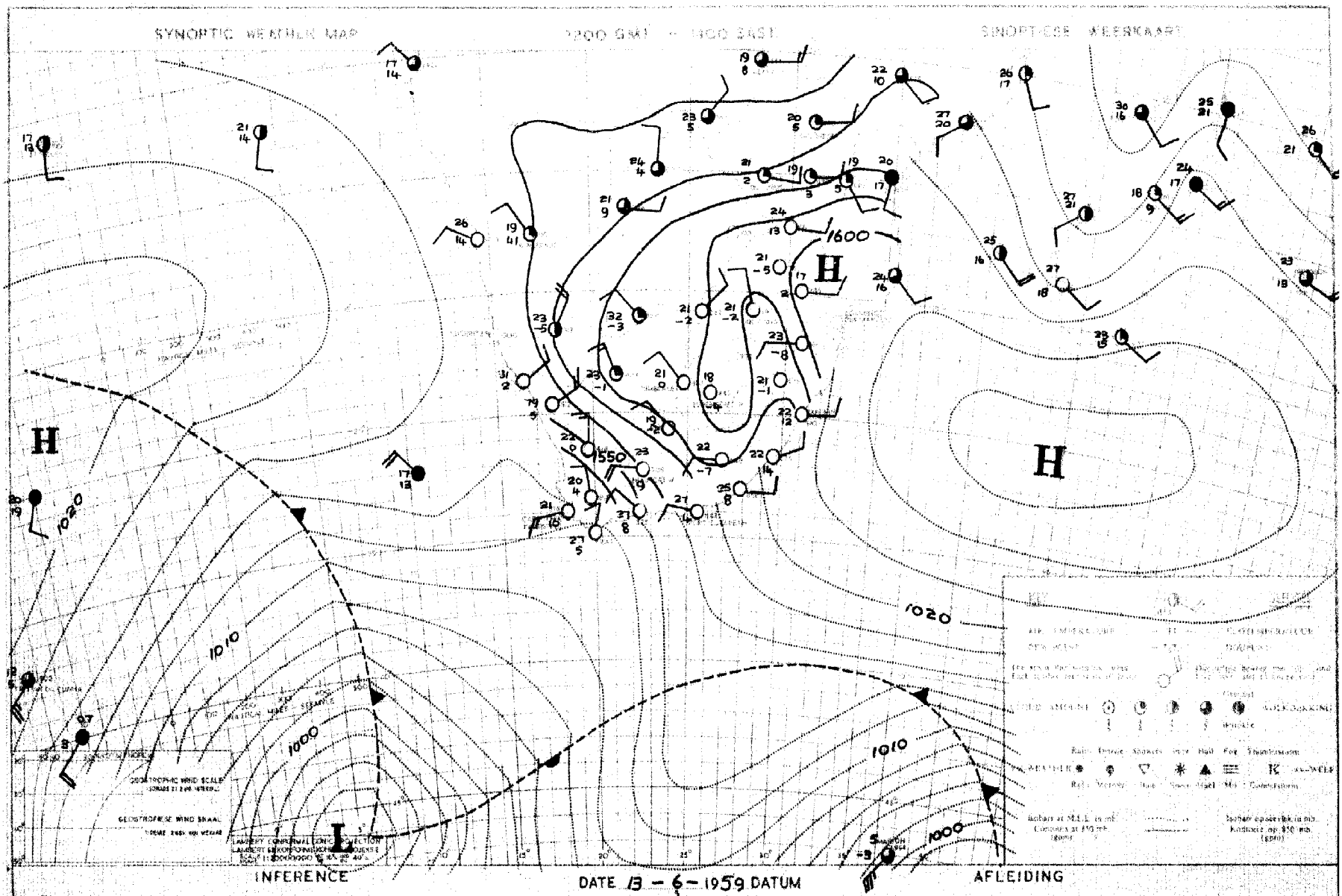

INFERENCE

There is a high over the interior, on the surface as well as in the upper air and little change is expected in the prevailing fine weather conditions. It will be mild during the day, but cold at night and frost will occur. With the trough approaching from the west, it will become partly cloudy and cooler over the south-western and southern coastal regions.

DATE 13 - 6 - 1959 DATUM

AFLEIDING

Daar is 'n hoog oor die binneland, beide op die oppervlakte en in die bolug en min verandering word verwag in die heersende mooiweerstoestande. Dit sal matig wees gedurende die dag, maar koud snags en ryp sal voorkom. Met die nadering van die trog uit die weste sal dit gedeeltelik bewolk en koeler word oor die suidwestelike en suidelike kusstreke.

DAAGLIKSE WEERBULLETIN

DAILY WEATHER BULLETIN

WEERBURO / WEATHER BUREAU

DEPT. VAN VERVOER / DEPT. OF TRANSPORT

Maksimum en Minimum Temperature (°C) en Reënval (RRR) in mms. vir die 24 uur wat om 0800 SAST eindig op 15 - 6 - 59

Maximum and Minimum Temperatures (°C) and Rainfall (RRR) in mms. for 24 hours ending at 0800 SAST on

CAPE - KAAP	Max.	Min.	RRR
Aberdeen			
Addo			
Alexanderbaai	31	13	
Aliwal-Noord	21	-3	
Barkly East	17	-6	
Bashee	27	13	
Beaufort West	24	14	
Boegoebergdam			
Bootsap			
Brandvlei			
Cala			
Caledon			
Calitzdorp			
Calvinia	24	8	
Cape L'Agulhas	18	15	
Cape Columbine	18	11	
Cape St. Francis	27	13	
Carnarvon			
Ceres			
Citrusdal			
Colesberg			
Cradock			
De Aar	20	3	
D.F. Malan (C.T.)	19	9	
Dordrecht			
Douglas			
East London	30	16	
Elsenburg			
Fraserburg	20	4	
Garies			
George	17	9	
Graaff Reinet	24	14	
Grahamstown			
Hopetown			
Idutywa			
Jansenville	27	7	
Joubertina			
Kenhardt	23	6	
Kimberley	21	2	
K'W. Town			
Knysna			
Kokstad	22	-1	

KAAP - CAPE	Max.	Min.	RRR
Kowie			
Kuruman	20	-0	
Ladismith			
Lake Mentz			
Maclear			
Mafeking	22	2	
Malmesbury			
Matatiele			
Matroosberg	19	5	
Middelburg	19	-1	
Mosselbaai	18	14	
Mount Frere			
O'kiep	22	10	
Orange River	21	4	
Oudtshoorn			
Petrusville			
Piketberg			
Pofadder	22	12	
Port Elizabeth	18	12	
Port Nolloth	21	12	
Port St. Johns	27	16	
Postmasburg			
Prieska	23	-1	
Prince Albert			
Queenstown	21	3	
Rietfontein			
Riversdal	18	10	
Robertson	20	11	
Somerset East	25	7	
Steynsburg			
Strydenburg			
Sutherland			
Swellendam			
Tarkastad			
Touwsrivier			
Umtata	25	3	
Uniondale			
Upington	24	7	
Vanwyksvlei	21	7	
Victoria-Wes	19	-1	
Vredendal	27	7	
Vryburg	22	-2	

CAPE - KAAP	Max.	Min.	RRR
Williston			
Willowmore			
O.V.S. - O.F.S.			
Balkfontein [1]			
Bethlehem	19	-3	
Bloemfontein	19	0	
Bultfontein			
Fauresmith	18	-3	
Ficksburg			
Frankfort			
Harrismith			
Heilbron			
Hoopstad	21	-2	
Kroonstad	21	-1	
Lindley			
Modderpoort			
Petrusburg			
Philippolis			
Reddersburg			
Reitz			
Vrede			
Warden			
Welkom	19	1	
Wepener	21	-5	
Winburg			
Zastron			
TRANSVAAL			
Andalusia			
Barberton			
Belfast			
Bethal			
Carolina	21	4	
Chester			
Crecy	24	9	
Ermelo	20	-2	
Fleur-de-Lys	25	8	
Groendraai			
Jan Smuts	20	7	

[1] Near Bothaville

TRANSVAAL	Max.	Min.	RRR
Joubert Park	30	6	
Komatipoort	28	19	
Kroondal	22	2	
L'doringstad			
Lichtenburg			
Loskop [2]			
Mara	22	2	
Marble Hall			
Marnitz	23	5	
Messina	24	9	
Middelburg			
Nelspruit	24	5	
Pelgrimsrus	20	9	
Phalaborwa	27	7	
Pietersburg	22	3	
Piet Retief	26	4	
Pongola	26	9	
Potchefstroom	21	-1	
Potgietersrus			
Pretoria W.B.	22	1	
Pretoriuskop			
Sekukuni			
Skukuza			
Thabazimbi	23	1	
Tomburke			
Tzaneen			
Vereeniging			
Volksrust			
Warmbad	23	3	
Waterval-Bo	25	3	
Witbank			
Zeerust	22	-3	
NATAL			
Cape St. Lucia			
Dundee			
Durban	23	5	
Estcourt	22	4	
Harding			
Himeville			
M'kuzi			

[2] Naby Groblersdal

NATAL	Max.	Min.	RRR
Mtubatuba			
Newcastle	25	-2	
P'Maritzburg			
Port Shepstone	24	14	
Richmond			
Seven Oaks			
Van Reenen			
Vryheid			
S.W.A.			
Gobabis	30	7	
Keetmanshoop	34	11	
Luderitz	24	11	
Mariental	28	12	
Ohopoho			
Ondangua	26	18	
Outjo	24	9	
Runtu			
Swakopmund	15	13	
Tsumeb	28	13	
Windhoek	19	9	
PROTECTORATES			
PROTEKTORATE			
Bremersdorp			
Emlembe			
Francistown	28	3	
Gaberones	28	1	
Ghanzi	24	5	
Lobatsi			
Mahalapye			
Makoba			
Maseru	20	-5	
Maun	26	4	
Molopololi	28	3	
Stegi			
Tsabong	28	0	
Tsane	26	3	
Shakawe	24	6	

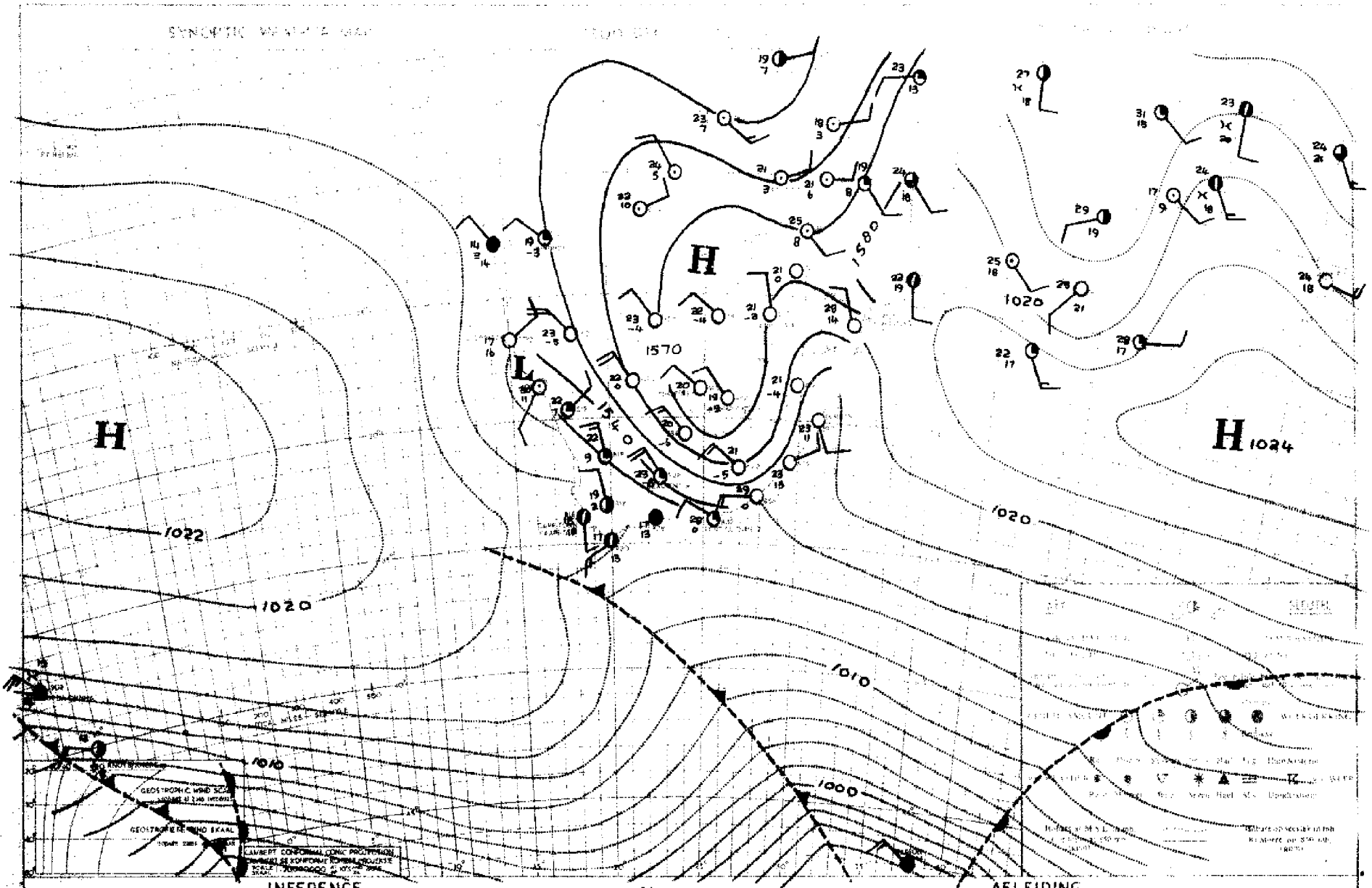

INFERENCE DATE 14 - 6 - 19 59 DATUM AFLEIDING

With the upper-air high over the interior, little change is expected in the prevailing fine weather conditions. It will be mild during the day, but cold at night with frost. Over the southern and south-western coastal regions it will be partly cloudy and cool.

Met die bolug hoog oor die binneland word min verandering verwag in die heersende mooiweerstoestande. Dit sal matig wees gedurende die dag, maar koud snags met ryp. Oor die suidelike en suidwestelike kusstreke sal dit gedeeltelik bewolk en koel wees.

DAAGLIKSE WEERBULLETIN

DAILY WEATHER BULLETIN

WEERBURO / WEATHER BUREAU

DEPT. VAN VERVOER / DEPT. OF TRANSPORT

Maksimum en Minimum Temperature (°C) en Reënval (RHR) in mm. vir die 24 uur wat om 0800 SAST eindig op 14 - 6 - 59

Maximum and Minimum Temperatures (°C) and Rainfall (RHR) in mm. for 24 hours ending at 0800 SAST on

KAAP - CAPE	Max.	Min.	RHR
Aberdeen			
Adelaide			
Alexanderbaai	18	12	
Alkmaar-Noord	19	-3	
Barkly West	15	-6	
Beaufort West	23	2	
Bonnievale	27	4	
Bonnybergdam			
Bontekop			
Brandvlei			
Calvinia			
Caledon			
Calitzdorp			
Calvinia	26	6	
Cape L'Agulhas	21	12	
Cape Columbine	16	9	
Cape St. Francis	20	15	
Carnarvon			
Ceres			
Citrusdal			
Colesberg			
Cradock			
De Aar	20	3	
D.F. Malan (C.T.)	18	11	
Dordrecht	18	1	
Douglas			
East London	21	12	
Elsenburg			
Fraserburg			
Garies			
George	21	12	
Graaff Reinet	24	8	
Grahamstown			
Hopetown			
Idutywa			
Jansenville	21	5	
Joubertina			
Kenhardt	28	9	
Kimberley	29	3	
K'W. Town			
Knysna			
Kokstad	19	0	

KAAP - CAPE	Max.	Min.	RHR
Koonie			
Kuruman	30	5	
Ladismith			
Lake Huntz			
Maclear			
Mafeking	32	3	
Malmesbury			
Matatiele			
Matroosberg	13	2	0.2
Middelburg	19	-1	
Mosselbaai	18	8	
Mount Prere			
O'Kiep	22	9	
Orange River	20	4	
Oudtshoorn			
Petrusville			
Piketberg			
Pofadder	22	10	
Port Elizabeth	20	11	
Port Nolloth	13	12	
Port St. Johns	24	14	
Postmasburg	30	11	
Prieska	32	0	
Prince Albert			
Queenstown	21	2	
Rietfontein			
Riversdal	16	11	
Robertson	19	9	
Somerset East	22	6	
Steynsburg			
Strydenburg			
Sutherland			
Swellendam			
Tarkastad			
Touwsrivier			
Umtata	25	2	
Uniondale			
Upington	24	9	
Vanwyksvlei	31	8	
Victoria-Wes	19	6	
Vredendal	28	11	
Vryburg	21	-0	

CAPE - KAAP	Max.	Min.	RHR
Williston			
Willomore			
O.V.S. - O.F.S.			
Balkfontein[1]			
Bethlehem	18	-2	
Bloemfontein	19	2	
Boltfontein			
Paureesmith	17	1	
Picksburg			
Prankfort			
Harrismith			
Heilbron			
Hoopstad	30	-2	
Kroonstad	30	-2	
Lindley			
Modderpoort			
Petrusburg			
Philippolis			
Reddersburg			
Reitz			
Vrede			
Warden			
Welkom	19	1	
Wepener	19	-5	
Winburg			
Zastron			
TRANSVAAL			
Andalusia			
Barberton			
Belfast			
Bethal			
Carolina	20	3	
Chester			
Crecy	24	1	
Ermelo	21	3	
Fleur-de-Lys	26	9	
Groendraai	23	-1	
Jan Smuts	19	7	

[1]Near Bothaville

TRANSVAAL	Max.	Min.	RHR
Joubert Park	19	8	
Komatipoort	30	22	
Kroondal	22	2	
L'doringstad			
Lichtenburg			
Loskop[2]			
Mara	28	5	
Marble Hall			
Marnitz	29	5	
Messina	24	12	
Middelburg			
Nelspruit	25	6	
Pelgrimsrus	19	7	
Phalaborwa	28	9	
Pietersburg	23	5	
Piet Retief	28	3	
Pongola	25	8	
Potchefstroom	21	-1	
Potgietersrus	23	6	
Pretoria W.B.	21	2	
Pretoriuskop			
Sekukuni			
Skukuza			
Thabazimbi	29	3	
Tomburke			
Tzaneen			
Vereeniging			
Volksrust			
Warmbad	23	3	
Waterval-Bo	22	1	
Witbank			
Zeerust	23	-1	
NATAL			
Cape St. Lucia			
Dundee			
Durban	24	5	
Estcourt	22	5	
Harding			
Himeville			
M'kuzi			

[2]Naby Groblersdal

NATAL	Max.	Min.	RHR
Ntabatuba			
Newcastle	28	-2	
P'Maritzburg			
Port Shepstone	24	18	
Richmond			
Seven Oaks			
Van Reenen			
Vryheid			
S.W.A.			
Gobabis	20	5	
Keetmanshoop	24	9	
Luderitz	14	10	
Mariental	23	7	
Ohopoho			
Ondangua	37	17	
Outjo	24	9	
Runtu	27	18	
Swakopmund			
Tsumeb	28	7	
Windhoek	20	8	
PROTECTORATES			
PROTEKTORATE			
Bremersdorp	26	8	
Malembe			
Francistown	24	8	
Gaberones	29	5	
Ghanzi	24	8	
Lobatsi			
Mahalapye	24	1	
Makoba			
Maseru	18	-5	
Maun	28	6	
Molopololi	24	3	
Stegi			
Tsabong	24	4	
Tsane	22	8	
Shakawe	26	13	

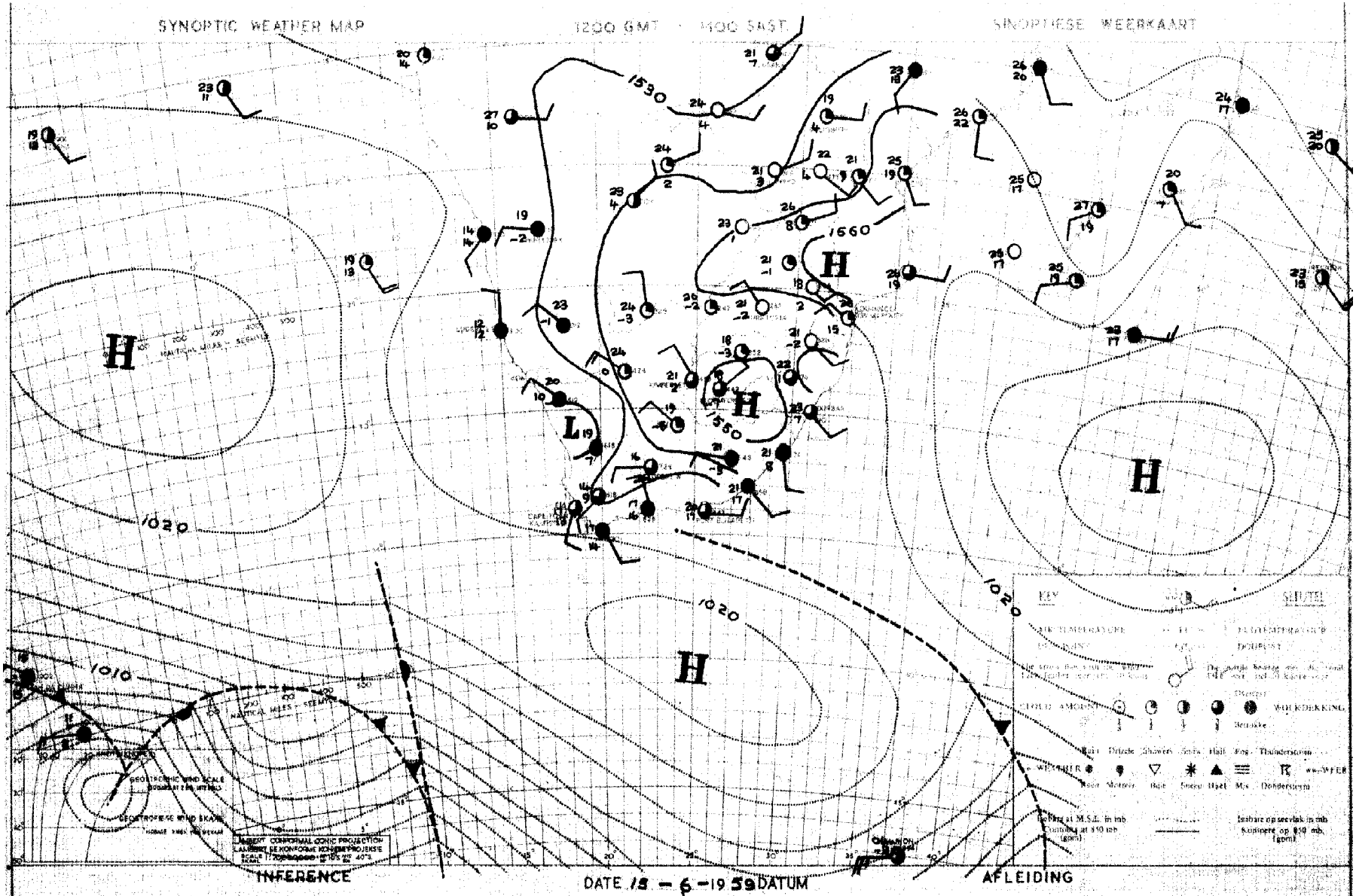

Fairly moist air is now moving over the western half of the sub-continent, but the west coast trough is not yet sufficiently developed and only isolated light showers are expected.

Betreklik vogtige lug beweeg nou oor die westelike helfte van die subkontinent, maar die weskuslrog is nog nie sterk ontwikkel nie en slegs enkele ligte buitjies sal voorkom.

DAAGLIKSE WEERBULLETIN

DAILY WEATHER BULLETIN

WEERBURO / WEATHER BUREAU

DEPT. VAN VERVOER / DEPT. OF TRANSPORT

Maksimum en Minimum Temperature (°C) en Reënval (RRR) in mms. vir die 24 uur wat om 0800 SAST eindig op 17 - 6 - 59

Maximum and Minimum Temperatures (°C) and Rainfall (RRR) in mms. for 24 hours ending at 0800 SAST on

CAPE - KAAP	Max.	Min.	RRR
Aberdeen			
Addo			
Alexanderbaai	17	11	
Aliwal-Noord	20	-3	
Barkly East	15	-5	
Bashee	23	14	
Beaufort West	22	12	0·1
Bosgoebergdam			
Boetsap			
Brandvlei			
Cala			
Caledon			
Calitzdorp			
Calvinia	24	6	
Cape L'Agulhas	17	13	
Cape Columbine	16	11	
Cape St. Francis	20	13	
Carnarvon			
Ceres			
Citrusdal			
Colesberg			
Cradock			
De Aar	20	2	
D.F. Malan (C.T.)	19	6	
Dordrecht			
Douglas			
East London	23	10	
Elsenburg			
Fraserburg	20	2	
Garies			
George	19	11	
Graaff Reinet	23	10	
Grahamstown			
Hopetown			
Idutywa			
Jansenville	22	8	
Joubertina			
Kenhardt	24	6	
Kimberley	20	-0	
K'W. Town			
Knysna			
Kokstad	18	0	

KAAP - CAPE	Max.	Min.	RRR
Kowie			
Kuruman	20	0	
Ladismith			
Lake Mentz			
Maclear			
Mafeking	21	1	
Malmesbury			
Matatiele			
Matroosberg	20	6	
Middelburg	19	-2	
Mosselbaai	20	15	
Mount Frere			
O'kiep	22	11	
Orange River	20	-5	
Oudtshoorn			
Petrusville			
Piketberg			
Pofadder	22	9	
Port Elizabeth	21	11	
Port Nolloth	15	11	
Port St. Johns	24	14	
Postmasburg	20	5	
Prieska	20	0	
Prince Albert			
Queenstown	20	1	
Rietfontein			
Riversdal	22	13	
Robertson	21	8	
Somerset East	22	7	
Steynsburg			
Strydenburg			
Sutherland			
Swellendam			
Tarkastad			
Touwsrivier			
Umtata	22	2	
Uniondale			
Upington	24	5	
Vanwyksvlei	20	4	
Victoria-Wes	19	-2	
Vredendal	20	10	
Vryburg	21	-2	

CAPE - KAAP	Max.	Min.	RRR
Williston			
Willowmore			
O.V.S. - O.F.S.			
Balkfontein[1]			
Bethlehem	18	1	
Bloemfontein	19	2	
Bultfontein			
Fauresmith	17	-2	
Ficksburg			
Frankfort			
Harrismith			
Heilbron			
Hoopstad	20	-1	
Kroonstad	20	-1	
Lindley			
Modderpoort			
Petrusburg			
Philippolis			
Reddersburg			
Reitz			
Vrede			
Warden			
Welkom	19	3	
Wepener	19	-3	
Winburg			
Zastron			
TRANSVAAL			
Andalusia			
Barberton			
Belfast			
Bethal			
Carolina	18	3	
Chester			
Crecy	24	5	
Ermelo	19	1	
Fleur-de-Lys	25	10	
Groendraai	23	3	
Jan Smuts	18	6	

[1]Near Bothaville

TRANSVAAL	Max.	Min.	RRR
Joubert Park	18	7	
Komatipoort	27	6	
Kroondal	21	3	
L'doringstad			
Lichtenburg			
Loskop[2]			
Mara	23	5	
Marble Hall			
Marnitz	24	6	
Messina	26	14	
Middelburg			
Nelspruit	34	10	
Pelgrimsrus	17	5	
Phalaborwa	26	12	
Pietersburg	21	5	
Piet Retief	22	7	
Pongola			
Potchefstroom	20	-0	
Potgietersrus	23	7	
Pretoria W.B.	21	3	
Pretoriuskop			
Sekukuni			
Skukuza			
Thabazimbi	23	5	
Tomburke			
Tzaneen			
Vereeniging			
Volksrust			
Warmbad	23	4	
Waterval-Bo	21	2	
Witbank			
Zeerust	22	0	
NATAL			
Cape St. Lucia	25	16	
Dundee			
Durban	24	7	
Estcourt	21	6	
Harding			
Himeville			
M'kuzi			

[2]Naby Groblersdal

NATAL	Max.	Min.	RRR
Mtubatuba			
Newcastle	21	0	
P'Maritzburg			
Port Shepstone	23	13	
Richmond			
Seven Oaks			
Van Reenen			
Vryheid			
S.W.A.			
Gobabis	22	2	
Keetmanshoop	28	9	
Luderitz	19	10	
Mariental	33	7	
Ohopoho			
Ondangua	28	11	
Outjo	26	6	
Runtu	28	8	
Swakopmund	12	8	
Tsumeb	26	9	
Windhoek	21	8	
PROTECTORATES / PROTEKTORATE			
Bremersdorp	26	8	
Emlembe			
Francistown	23	10	1·9
Gaberones	23	4	
Ghanzi	20	2	
Lobatsi			
Mahalapye	25	5	
Makoba			
Maseru	19	-4	
Maun	27	7	1·8
Molopololi	29	8	
Stegi			
Tsabong	33	1	
Tsane	22	2	
Shakawe	25	5	

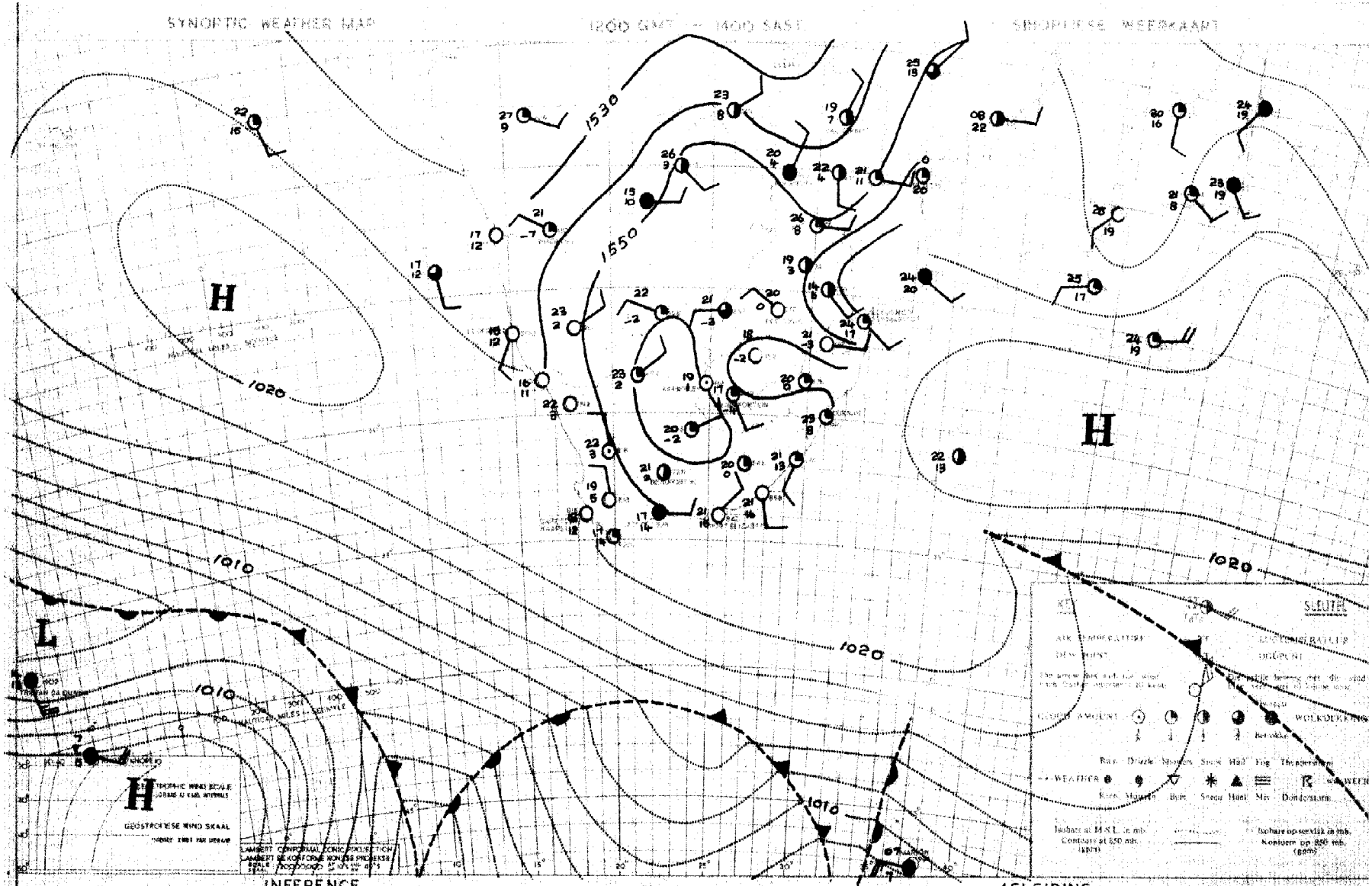

INFERENCE

DATE 16 – 6 – 1959 DATUM

AFLEIDING

There is a deep upper-air trough over the interior, which is expected to move slowly eastwards. It will be partly cloudy over the north-eastern half of Bechuanaland and cloudy conditions will also spread to the north-eastern half of the Transvaal overnight. Isolated light showers or thundershowers are possible over this part. Over the remainder of the country it will be fine and mild, but cold at night.

Daar is 'n diep bolugtrog oor die binneland, wat na verwagting stadig oostwaards sal uitwyk. Dit sal gedeeltelik bewolk wees oor die noordoostelike helfte van Bechuanaland en bewolkte toestande sal oornag ook uitbreid oor die noordoostelike helfte van Transvaal. Enkele ligte buie of donderbuie is moontlik oor die dele. Oor die res van die land sal dit mooiweer en matig wees, maar koud snags, met plaaslike ryp.

DAAGLIKSE WEERBULLETIN

DAILY WEATHER BULLETIN

WEERBURO / WEATHER BUREAU

DEPT. VAN VERVOER / DEPT. OF TRANSPORT

Maksimum en Minimum Temperature (°C) en Reënval (RRR) in mms. vir die 24 uur wat om 0800 SAST eindig op 17 - 6 - 59.

Maximum and Minimum Temperatures (°C) and Rainfall (RRR) in mms. for 24 hours ending at 0800 SAST on

CAPE - KAAP	Max.	Min.	RRR
Aberdeen			
Addo			
Alexanderbaai	17	11	
Aliwal-Noord	20	-3	
Barkly East	15	-5	
Bashee	24	14	
Beaufort West	28	9	
Boegoebergdam			
Boetsap			
Brandvlei			
Cala			
Caledon			
Calitzdorp			
Calvinia	22	5	
Cape L'Agulhas	16	10	
Cape Columbine	15	9	
Cape St. Francis	20	13	
Carnarvon			
Ceres			
Citrusdal			
Colesberg			
Cradock			
De Aar	20	2	
D.F. Malan (C.T.)	15	3	
Dordrecht			
Douglas			
East London	24	14	
Elsenburg			
Fraserburg	19	2	
Garies			
George	17	7	
Graaff Reinet	24	8	
Grahamstown			
Hopetown			
Idutywa			
Jansenville	23	7	
Joubertina			
Kenhardt	22	7	
Kimberley	20	1	
K'W. Town			
Knysna			
Kokstad	18	1	

KAAP - CAPE	Max.	Min.	RRR
Kowie			
Kuruman	21	1	
Ladismith			
Lake Mentz			
Maclear			
Mafeking	21	4	
Malmesbury			
Matatiele			
Matroosberg	19	6	
Middelburg	19	-2	
Mosselbaai	17	13	
Mount Frere			
O'kiep	22	17	
Orange River	20	-8	
Oudtshoorn			
Petrusville			
Piketberg			
Pofadder	21	7	
Port Elizabeth	20	10	
Port Nolloth	14	9	
Port St. Johns	25	15	
Postmasburg	20	6	
Prieska	21	0	
Prince Albert			
Queenstown	21	0	
Rietfontein			
Riversdal	15	5	
Robertson	14	6	
Somerset East	23	5	
Steynsburg			
Strydenburg			
Sutherland			
Swellendam			
Tarkastad			
Touwsrivier			
Umtata	24	3	
Uniondale			
Upington	24	6	
Vanwyksvlei	22	4	
Victoria-Wes	20	-2	
Vredendal	20	7	
Vryburg	20	-1	

CAPE - KAAP	Max.	Min.	RRR
Williston			
Willowmore			
O.V.S. - O.F.S.			
Balkfontein[1]			
Bethlehem	19	-2	
Bloemfontein	19	1	
Bultfontein			
Fauresmith	18	-3	
Ficksburg			
Frankfort			
Harrismith			
Heilbron			
Hoopstad	21	1	
Kroonstad	20	1	
Lindley			
Modderpoort			
Petrusburg			
Philippolis			
Reddersburg			
Reitz			
Vrede			
Warden			
Welkom			
Wepener	19	-4	
Winburg			
Zastron			
TRANSVAAL			
Andalusia			
Barberton			
Belfast			
Bethal			
Carolina	16	2	
Chester			
Creoy	22	2	
Ermelo	17	-1	
Fleur-de-Lys	23	11	
Groendraai	22	0	
Jan Smuts	18	8	

[1]Near Bothaville

TRANSVAAL	Max.	Min.	RRR
Joubert Park	17	5	
Komatipoort	21	13	1.5
Kroondal	21	3	
L'doringstad			
Lichtenburg			
Loskop[2]			
Mara	20	6	
Marble Hall			
Marnitz	23	6	
Messina	18	11	
Middelburg			
Nelspruit	23	8	0.5
Pelgrimsrus	15	6	
Phalaborwa	23	10	0.5
Pietersburg	19	5	
Piet Retief			
Pongola	25	10	
Potchefstroom	20	-1	
Potgietersrus	20	4	
Pretoria W.B.	20	8	
Pretoriuskop			2.0
Sekukuni			
Skukuza			
Thabazimbi	22	2	
Tomburke			
Tzaneen			3.1
Vereeniging			
Volksrust			
Warmbad	22	2	
Waterval-Bo			
Witbank			
Zeerust	22	1	
NATAL			
Cape St. Lucia	23	15	
Dundee			
Durban	26	9	
Estcourt	20	3	
Harding			
Himeville			
M'kuzi			

[2]Naby Groblersdal

NATAL	Max.	Min.	RRR
Mtubatuba			
Newcastle	26	-2	
P'Maritzburg			
Port Shepstone	24	19	
Richmond			
Seven Oaks			
Van Reenen			
Vryheid			
S.W.A.			
Gobabis	22	4	
Keetmanshoop	23	9	
Luderitz			
Mariental	23	6	
Ohopoho	28	6	
Ondangua	29	9	
Outjo	26	6	
Runtu	27	7	
Swakopmund	15	10	
Tsumeb	24	8	
Windhoek	21	8	
PROTECTORATES			
PROTEKTORATE			
Bremersdorp			
Emlembe			
Francistown	21	4	
Gaberones	24	2	
Ghanzi	24	3	
Lobatsi			
Mahalapye	23	5	
Makoba			
Maseru	18	-4	
Maun	26	7	
Molopololi	22	4	
Stegi			
Tsabong	25	-1	
Tsane	22	2	
Shakawe	24	4	

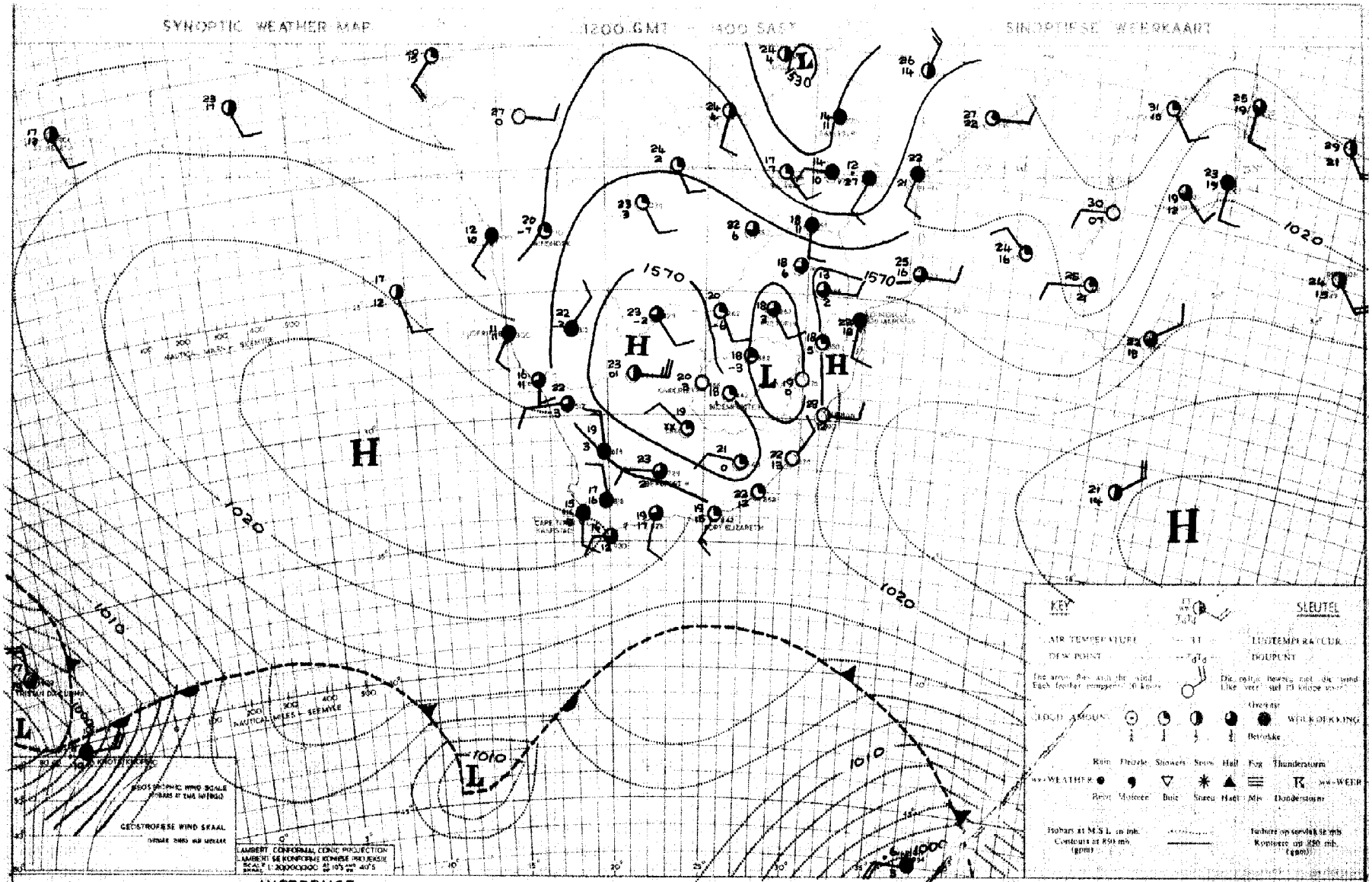

INFERENCE

There is a strong ridge of high pressure over the Union interior and in the upper air, so that no change is expected in the present mild, dry weather.

DATE 17-6-1959 DATUM

AFLEIDING

Daar is 'n sterk rug van hoë lugdruk oor die Unie-binneland en die bolug sodat geen verandering verwag word in die droë, matige weer nie.

DAAGLIKSE WEERBULLETIN

WEERBURO / WEATHER BUREAU
DEPT. VAN VERVOER / DEPT. OF TRANSPORT

DAILY WEATHER BULLETIN

Maksimum en Minimum Temperature (°C) en Reënval (RRR) in mms. vir die 24 uur wat om 0800 SAST eindig op 19 - 6 - 59

Maximum and Minimum Temperatures (°C) and Rainfall (RRR) in mms. for 24 hours ending at 0800 SAST on

CAPE - KAAP	Max.	Min.	RRR
Aberdeen			
Addo			
Alexanderbaai	18	8	0·3
Aliwal-Noord	21	-3	
Barkly East	15	-7	
Bashee	23	13	
Beaufort West	23	7	
Boegoebergdam			
Boetsap			
Brandvlei			
Cala			
Caledon			
Calitzdorp			
Calvinia	22	7	
Cape L'Agulhas	16	12	
Cape Columbine	15	10	
Cape St. Francis	20	14	
Carnarvon			
Ceres			
Citrusdal			
Colesberg			
Cradock			
De Aar	20	6	
D.F. Malan (C.T.)	18	5	
Dordrecht	18	0	
Douglas			
East London	23	10	
Elsenburg			
Fraserburg	19	0	
Garies			
George	22	10	
Graaff Reinet	24	9	
Grahamstown			
Hopetown			
Idutywa			
Jansenville	26	3	
Joubertina			
Kenhardt	24	5	
Kimberley	19	2	
K'W. Town			
Knysna			
Kokstad	18	0	

KAAP - CAPE	Max.	Min.	RRR
Kowie			
Kuruman	21	-1	
Ladismith			
Lake Mentz			
Maclear			
Mafeking	21	5	
Malmesbury			
Matatiele			
Matroosberg	20	9	
Middelburg	19	-1	
Mosselbaai	20	16	
Mount Frere			
O'kiep			
Orange River	20	-1	
Oudtshoorn			
Petrusville			
Piketberg			
Pofadder	21	9	
Port Elizabeth	20	7	
Port Nolloth	11	6	
Port St. Johns	24	14	
Postmasburg	20	6	
Prieska	22	-1	
Prince Albert			
Queenstown	21	-1	
Rietfontein			
Riversdal	22	6	
Robertson	22	4	
Somerset East	22	6	
Steynsburg			
Strydenburg			
Sutherland			
Swellendam			
Tarkastad			
Touwsrivier			
Umtata	23	4	
Uniondale			
Upington	24	4	
Vanwyksvlei	22	9	
Victoria-Wes	19	-3	
Vredendal	24	8	
Vryburg	20	-1	

CAPE - KAAP	Max.	Min.	RRR
Williston			
Willowmore			
O.V.S. - O.F.S.			
Balkfontein[1]			
Bethlehem	17	-2	
Bloemfontein	19	1	
Bultfontein			
Fauresmith	16	-3	
Ficksburg			
Frankfort			
Harrismith			
Heilbron			
Hoopstad	19	-1	
Kroonstad	20	-1	
Lindley			
Modderpoort			
Petrusburg			
Philippolis			
Reddersburg			
Reitz			
Vrede			
Warden			
Welkom	19	2	
Wepener	19	-4	
Winburg			
Zastron			
TRANSVAAL			
Andalusia			
Barberton			
Belfast			
Bethal			
Carolina	16	-0	
Chester			
Crecy	23	4	
Ermelo	17	1	
Fleur-de-Lys	23	9	
Groendraai	22	2	
Jan Smuts	16	4	

[1]Near Bothaville

TRANSVAAL	Max.	Min.	RRR
Joubert Park	16	4	
Komatipoort	25	12	
Kroondal	21	4	
L'doringstad			
Lichtenburg			
Loskop[2]			
Mara	21	8	
Marble Hall			
Marnitz	23	4	
Messina	24	11	
Middelburg			
Nelspruit			
Pelgrimsrus	14	6	
Phalaborwa	25	10	0·3
Pietersburg	20	4	
Piet Retief	18	5	
Pongola			
Potchefstroom	19	2	
Potgietersrus	21	4	
Pretoria W.B.	20	5	
Pretoriuskop			
Sekukuni			
Skukuza			2·8
Thabazimbi	22	7	
Tomburke			
Tzaneen			
Vereeniging			
Volksrust			
Warmbad	21	5	
Waterval-Bo	19	4	
Witbank			
Zeerust	22	1	
NATAL			
Cape St. Lucia	24	15	
Dundee			
Durban	23	10	
Estcourt	20	5	
Harding			
Himeville			
M'kuzi			

[2]Naby Groblersdal

NATAL	Max.	Min.	RRR
Mtubatuba			
Newcastle	20	-1	
P'Maritzburg			
Port Shepstone	25	18	
Richmond			
Seven Oaks			
Van Reenen			
Vryheid			
S.W.A.			
Gobabis	22	14	
Keetmanshoop	24	10	
Luderitz	16	8	
Mariental	23	7	
Ohopoho	28	12	
Ondangua	28	8	
Outjo	26	6	
Runtu	26	6	
Swakopmund	14	9	
Tsumeb	26	8	
Windhoek	21	9	
PROTECTORATES			
PROTEKTORATE			
Bremersdorp	24	11	0·0
Emlembe			
Francistown	21	5	
Gaberones	23	3	
Ghanzi	24	2	
Lobatsi			
Mahalapye	23	4	
Makoba			
Maseru	18	-4	
Maun	25	7	
Molopololi	22	5	
Stegi			
Tsabong	23	-3	
Tsane	23	-0	
Shakawe	25	5	

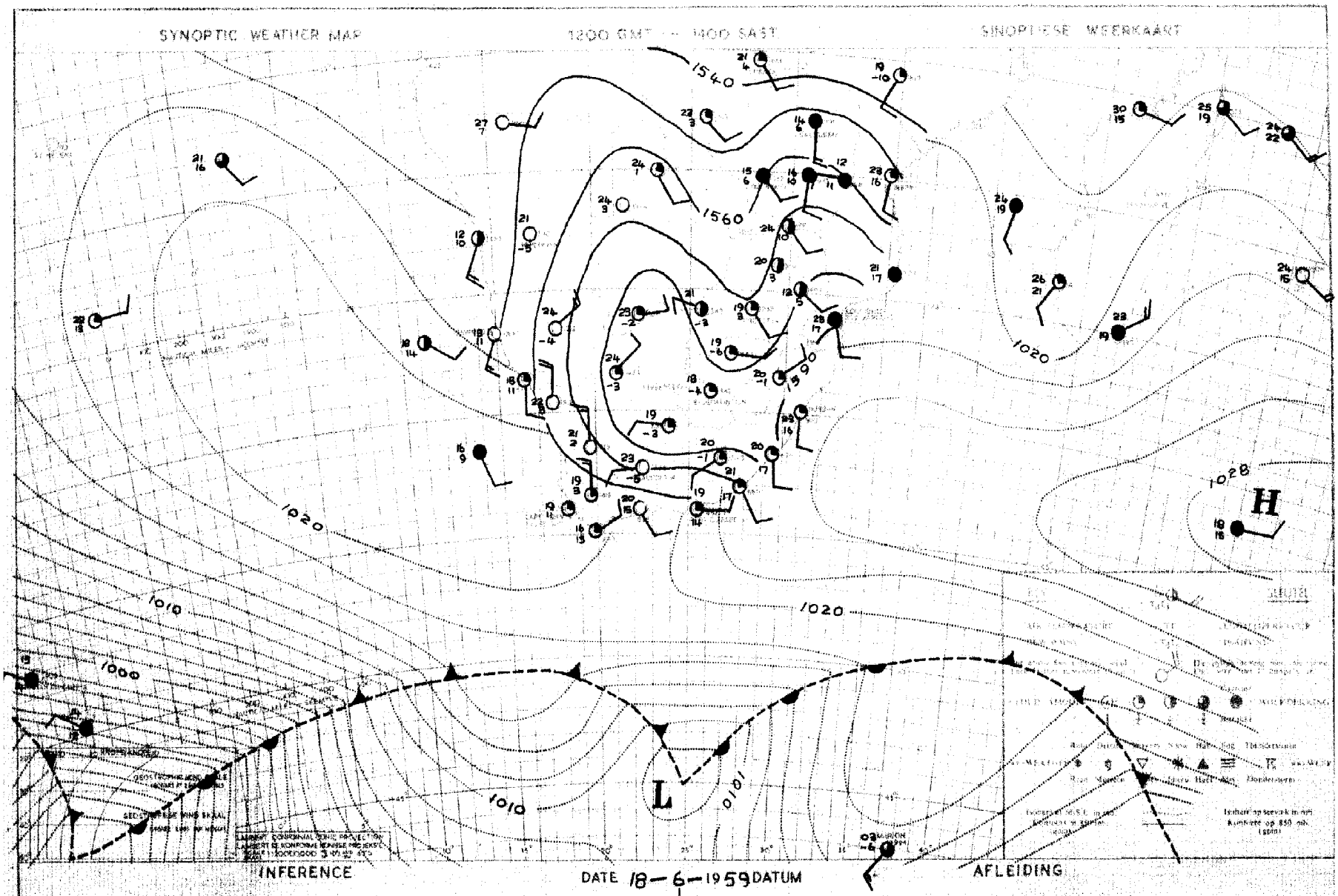

Little change is expected in the prevailing fine weather conditions. It will be mild during the day, but cold at night and frost will occur locally.

Min verandering word verwag in die heersende mooiweerstoestande. Dit sal mooi weer en matig wees oor die binneland gedurende die dag, maar koud snags met plaaslike ryp.

DAAGLIKSE WEERBULLETIN — DAILY WEATHER BULLETIN

WEERBURO / WEATHER BUREAU
DEPT. VAN VERVOER / DEPT. OF TRANSPORT

Maksimum en Minimum Temperature (°C) en Reënval (RRR) in mms. vir die 24 uur wat om 0800 SAST eindig op **20 – 6 – 59**

Maximum and Minimum Temperatures (°C) and Rainfall (RRR) in mms. for 24 hours ending at 0800 SAST on

CAPE - KAAP	Max.	Min.	RRR
Aberdeen			
Addo			
Alexanderbaai	27	8	
Aliwal-Noord	20	-2	
Barkly East	15	-5	
Bashee	23	14	
Beaufort West	24	15	
Boegoebergdam			
Boetsap			
Brandvlei			
Cala			
Caledon			
Calitzdorp			
Calvinia	23	16	
Cape L'Agulhas	17	13	
Cape Columbine	16	11	
Cape St. Francis	27	14	
Carnarvon			
Ceres			
Citrusdal			
Colesberg			
Cradock			
De Aar	20	-1	
D.F. Malan (C.T.)	19	12	
Dordrecht	17	7	
Douglas			
East London	28	17	
Elsenburg			
Fraserburg	30	2	
Garies			
George	27	9	
Graaff Reinet	28	13	
Grahamstown			
Hopetown			
Idutywa			
Jansenville	26	4	
Joubertina			
Kenhardt	29	6	
Kimberley	31	5	
K'W. Town			
Knysna			
Kokstad	19	0	

KAAP - CAPE	Max.	Min.	RRR
Kowie			
Kuruman	31	-1	
Ladismith			
Lake Mentz			
Maclear			
Mafeking	31	3	
Malmesbury			
Matatiele			
Matroosberg	20	13	
Middelburg	19	4	
Mosselbaai	26	13	
Mount Frere			
O'kiep	22	11	
Orange River	20	-1	
Oudtshoorn			
Petrusville			
Piketberg			
Pofadder	32	10	
Port Elizabeth	27	11	
Port Nolloth	14	9	
Port St. Johns	24	15	
Postmasburg	20	8	
Prieska	33	-1	
Prince Albert			
Queenstown	21	9	
Rietfontein			
Riversdal	28	8	
Robertson	26	5	
Somerset East	24	14	
Steynsburg			
Strydenburg			
Sutherland			
Swellendam			
Tarkastad			
Touwsrivier			
Umtata	24	2	
Uniondale			
Upington	33	5	
Vanwyksvlei	32	2	
Victoria-Wes	19	-3	
Vredendal	30	8	
Vryburg	22	-1	

CAPE - KAAP	Max.	Min.	RRR
Williston			
Willowmore			
O.V.S. - O.F.S.			
Balkfontein [1]			
Bethlehem	17	-3	
Bloemfontein	18	0	
Bultfontein			
Fauresmith	17	-4	
Fioksburg			
Frankfort			
Harrismith			
Heilbron			
Hoopstad	20	-1	
Kroonstad	20	-2	
Lindley			
Modderpoort			
Petrusburg			
Philippolis			
Reddersburg			
Reitz			
Vrede			
Warden			
Welkom	19	1	
Wepener	19	-4	
Winburg			
Zastron			
TRANSVAAL			
Andalusia			
Barberton			
Belfast			
Bethal			
Carolina	16	2	
Chester			
Crecy	23	6	
Ermelo	17	-3	
Fleur-de-Lys	23	7	
Groendraai	22	0	
Jan Smuts	17	8	

[1] Near Bothaville

TRANSVAAL	Max.	Min.	RRR
Joubert Park	17	6	
Komatipoort	25	6	
Kroondal	31	4	
L'doringstad			
Lichtenburg			
Loskop [2]			
Mara	22	4	
Marble Hall			
Marnitz	23	5	
Messina	24	10	
Middelburg			
Nelspruit	24	6	
Pelgrimsrus	16	7	
Phalaborwa	25	3	
Pietersburg	21	2	
Piet Retief	19	3	
Pongola	25	8	
Potchefstroom	20	0	
Potgietersrus	21	4	
Pretoria W.B.	20	1	
Pretoriuskop			
Sekukuni			
Skukuza			
Thabazimbi			
Tomburke			
Tzaneen			
Vereeniging			
Volksrust			
Warmbad	21	3	
Waterval-Bo	20	2	
Witbank			
Zeerust	22	1	
NATAL			
Cape St. Lucia	22	12	
Dundee			
Durban	24	7	
Estcourt	20	2	
Harding			
Himeville			
M'kuzi			

[2] Naby Groblersdal

NATAL	Max.	Min.	RRR
Mtubatuba			
Newcastle	30	-2	
P'Maritzburg			
Port Shepstone	22	12	
Richmond			
Seven Oaks			
Van Reenen			
Vryheid			
S.W.A.			
Gobabis			
Keetmanshoop	24	9	
Luderitz	14	9	
Mariental	24	7	
Ohopoho	27	10	
Ondangua	26	7	
Outjo	25	7	
Runtu	25	7	
Swakopmund	16	8	
Tsumeb	24	5	
Windhoek	21	7	
PROTECTORATES PROTEKTORATE			
Bremersdorp			
Emlembe			
Francistown	20	4	
Gaberones	23	3	
Ghanzi	23	4	
Lobatsi			
Mahalapye	23	4	
Makoba			
Maseru	17	-4	
Maun	24	7	
Molopololi			
Stegi			
Tsabong	23	0	
Tsane			
Shakawe	28	7	

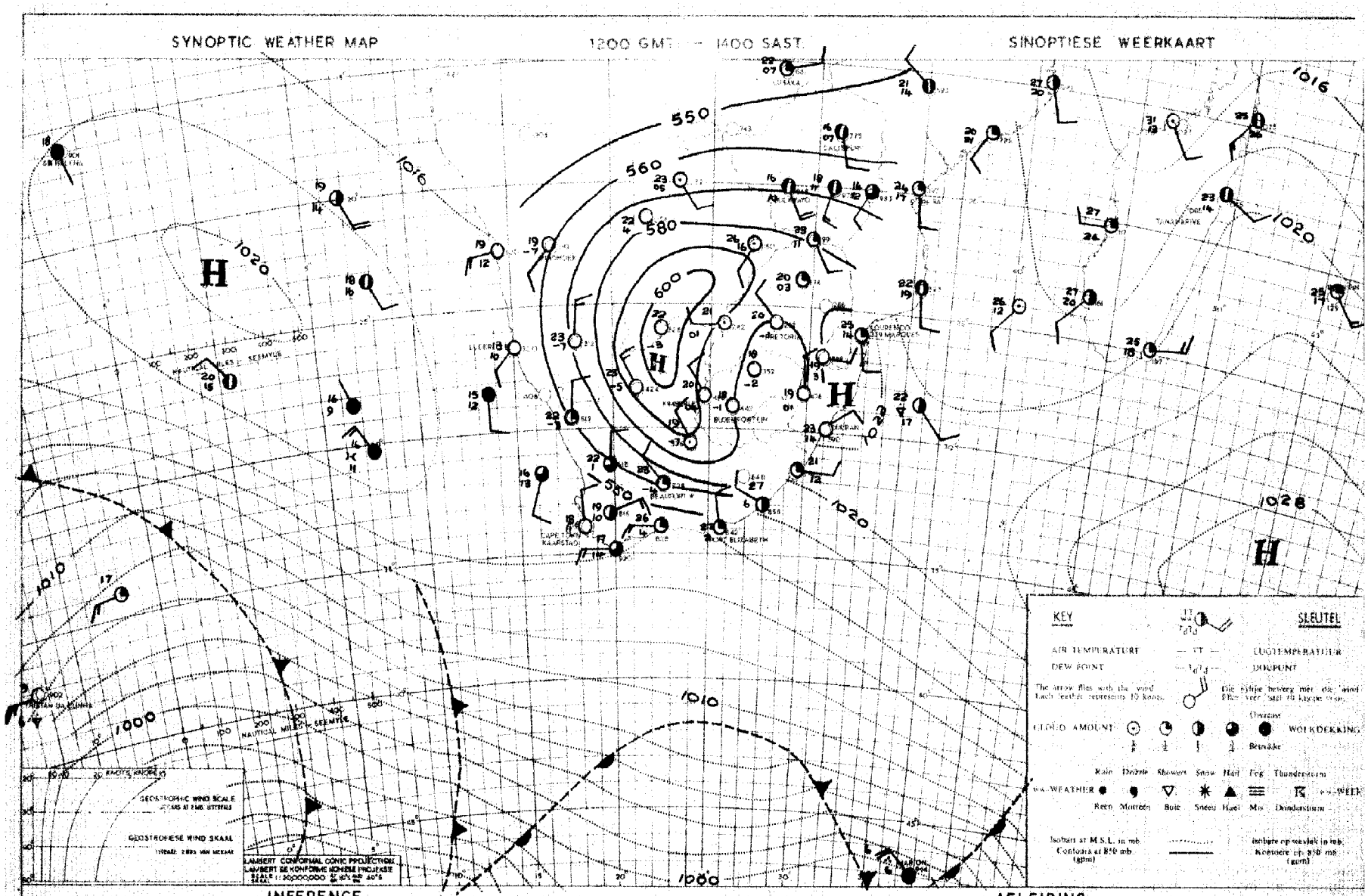

INFERENCE

DATE 19-6-1959 DATUM

AFLEIDING

Cold air moves over Tristan eastwards and will affect the south western parts of the Union during the next few days. Over the rest of the Union it will remain fine and mild during day-time, but cold during the night.

Koue lug beweeg vanaf Tristan oostwaarts en sal die suidwestelike dele van die Unie gedurende die volgende paar dae beinvloed. Oor die res van die Unie sal dit gedurende die dag mooiweer en matig bly, maar koud gedurende die nag.

DAAGLIKSE WEERBULLETIN

DAILY WEATHER BULLETIN

WEERBURO / WEATHER BUREAU

DEPT. VAN VERVOER / DEPT. OF TRANSPORT

Maksimum en Minimum Temperature (°C) en Reënval (RRR) in mms. vir die 24 uur wat om 0800 SAST eindig op 21 - 6 - 59

Maximum and Minimum Temperatures (°C) and Rainfall (RRR) in mms. for 24 hours ending at 0800 SAST on

CAPE - KAAP	Max.	Min.	RRR
Aberdeen			
Addo			
Alexanderbaai	15	8	
Aliwal-Noord	21	-3	
Barkly East	16	-5	
Bashee	30	17	
Beaufort West	25	18	
Boegoebergdam			
Boetsap			
Brandvlei			
Cala			
Caledon			
Calitzdorp			
Calvinia	25	5	
Cape L'Agulhas	17	13	
Cape Columbine	15	12	
Cape St. Francis	21	13	
Carnarvon			
Ceres			
Citrusdal			
Colesberg			
Cradock			
De Aar	23	-1	
D.F. Malan (C.T.)	16	11	
Dordrecht			
Douglas			
East London	29	15	
Elsenburg			
Fraserburg	21	6	
Garies			
George	17	9	
Graaff Reinet	26	14	
Grahamstown			
Hopetown			
Idutywa			
Jansenville	28	11	
Joubertina			
Kenhardt			
Kimberley	21	6	
K'W. Town			
Knysna			
Kokstad	21	0	

KAAP - CAPE	Max.	Min.	RRR
Kowie			
Kuruman	20	0	
Ladismith			
Lake Mentz			
Maclear			
Mafeking	21	4	
Malmesbury			
Matatiele			
Matroosberg	22	10	
Middelburg	19	2	
Mosselbaai	18	13	
Mount Frere			
O'kiep	23	8	
Orange River	21	-1	
Oudtshoorn			
Petrusville			
Piketberg			
Pofadder	28	4	
Port Elizabeth	28	8	
Port Nolloth	12	6	
Port St. Johns	22	17	
Postmasburg			
Prieska	23	-1	
Prince Albert			
Queenstown	21	13	
Rietfontein			
Riversdal	19	4	
Robertson	20	11	
Somerset East	24	19	
Steynsburg			
Strydenburg			
Sutherland			
Swellendam			
Tarkastad			
Touwsrivier			
Umtata	24	2	
Uniondale			
Upington	XX	7	
Vanwyksvlei	22	2	
Victoria-Wes	20	-1	
Vredendal	20	6	
Vryburg	22	-2	

CAPE - KAAP	Max.	Min.	RRR
Williston			
Willowmore			
O.V.S. - O.F.S.			
Balkfontein[1]			
Bethlehem	18	-3	
Bloemfontein	19	0	
Bultfontein			
Fauresmith	17	-4	
Ficksburg			
Frankfort			
Harrismith			
Heilbron			
Hoopstad	21	-2	
Kroonstad			
Lindley			
Modderpoort			
Petrusburg			
Philippolis			
Reddersburg			
Reitz			
Vrede			
Warden			
Welkom			
Wepener	19	-5	
Winburg			
Zastron			
TRANSVAAL			
Andalusia			
Barberton			
Belfast			
Bethal			
Carolina	19	4	
Chester			
Crecy	23	3	
Ermelo	19	-1	
Fleur-de-Lys	24	8	
Groendraai	23	-1	
Jan Smuts	18	6	

[1]Near Bothaville

TRANSVAAL	Max.	Min.	RRR
Joubert Park			
Komatipoort			
Kroondal	23	3	
L'doringstad			
Lichtenburg			
Loskop[2]			
Mara			
Marble Hall			
Marnitz	23	3	
Messina			
Middelburg			
Nelspruit	28	6	
Pelgrimsrus	19	8	
Phalaborwa	28	6	
Pietersburg	21	3	
Piet Retief	24	6	
Pongola			
Potchefstroom	20	0	
Potgietersrus	22	3	
Pretoria W.B.	22	3	
Pretoriuskop			
Sekukuni			
Skukuza			
Thabazimbi			
Tomburke			
Tzaneen			
Vereeniging			
Volksrust			
Warmbad	21	3	
Waterval-Bo			
Witbank			
Zeerust	24	0	
NATAL			
Cape St. Lucia	24	13	
Dundee			
Durban	24	7	
Estcourt	22	4	
Harding			
Himeville			
M'kuzi			

[2]Naby Groblersdal

NATAL	Max.	Min.	RRR
Mtubatuba			
Newcastle	25	-3	
P'Maritzburg			
Port Shepstone	23	15	
Richmond			
Seven Oaks			
Van Reenen			
Vryheid			
S.W.A.			
Gobabis	26	1	
Keetmanshoop	26	9	
Luderitz	13	8	
Mariental			
Ohopoho			
Ondangua			
Outjo	24	4	
Runtu			
Swakopmund	19	10	
Tsumeb	28	7	
Windhoek	21	7	
PROTECTORATES			
PROTEKTORATE			
Bremersdorp	27	7	
Emlembe			
Francistown	22	3	
Gaberones	23	3	
Ghanzi	23	3	
Lobatsi			
Mahalapye			
Makoba			
Maseru	18	-5	
Maun	25	7	
Molopoloi			
Stegi			
Tsabong	24	2	
Tsane	23	-6	
Shakawe	24	6	

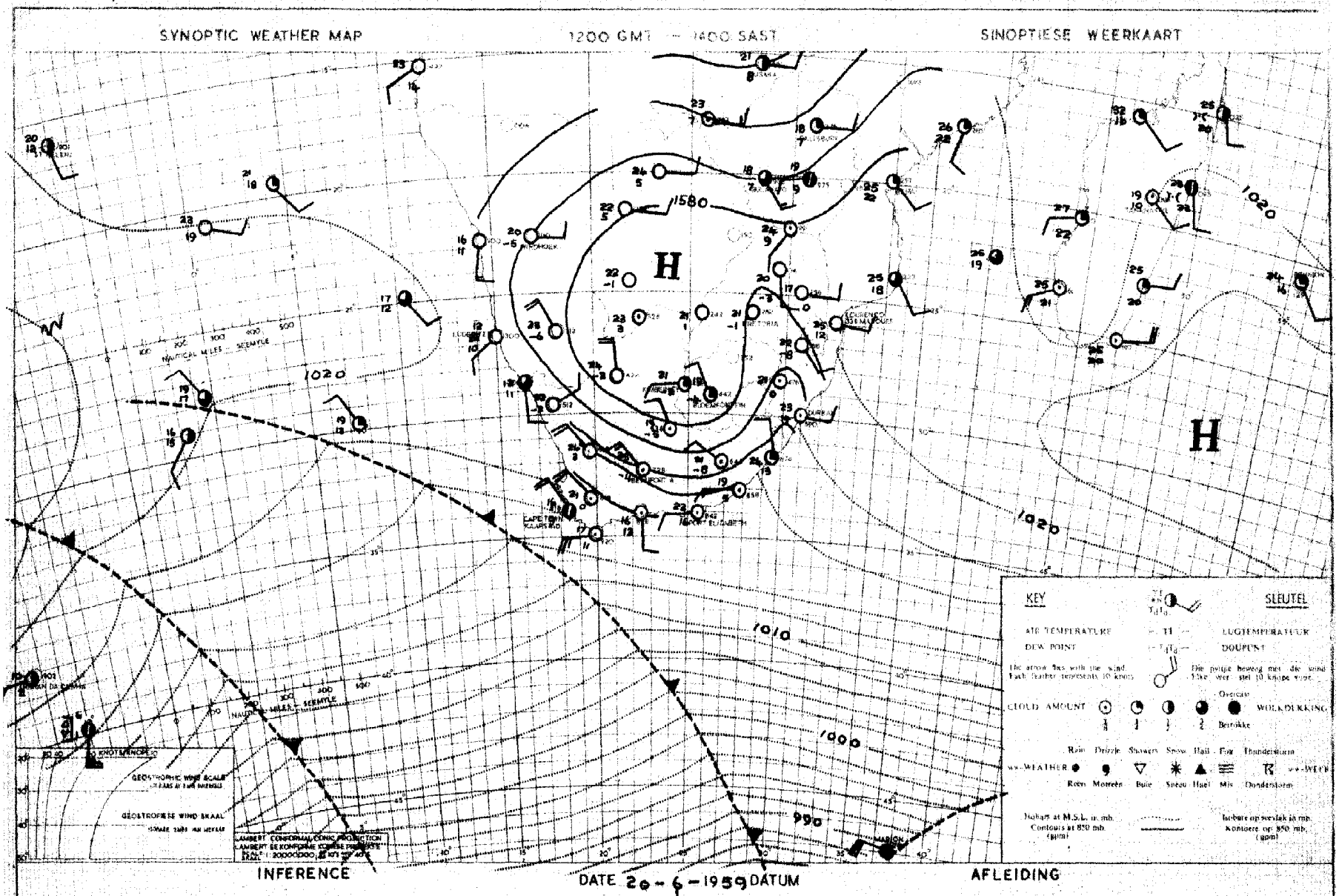

The first cold front is apparently weakening and not much change is expected in the weather over the Union, before the second front approaches.

Die eerste koufront is besig om te verswak en geen groot verandering word verwag in die weer oor die Unie, voordat die tweede front nader nie.

DAAGLIKSE WEERBULLETIN

DAILY WEATHER BULLETIN

WEERBURO / WEATHER BUREAU

DEPT. VAN VERVOER / DEPT. OF TRANSPORT

Maksimum en Minimum Temperature (°C) en Reënval (RRR) in mms. vir die 24 uur wat om 0800 SAST eindig op **22 - 6 - 59**

Maximum and Minimum Temperatures (°C) and Rainfall (RRR) in mms. for 24 hours ending at 0800 SAST on

CAPE - KAAP	Max.	Min.	RRR
Aberdeen			
Addo			
Alexanderbaai	21	9	
Aliwal-Noord	21	-3	
Barkly East	15	-7	
Bashee			
Beaufort West	25	13	
Boegoebergdam			
Boetsap			
Brandvlei			
Cala			
Caledon			
Calitzdorp			
Calvinia	24	7	
Cape L'Agulhas	20	14	
Cape Columbine	15	16	
Cape St. Francis	19	18	
Carnarvon			
Ceres			
Citrusdal			
Colesberg			
Cradock			
De Aar	20	6	
D.F. Malan (C.T.)	17	5	
Dordrecht	xx	6	
Douglas			
East London	22	12	
Elsenburg			
Fraserburg	20	1	
Garies			
George	22	9	
Graaff Reinet	25	12	
Grahamstown			
Hopetown			
Idutywa			
Jansenville	27	5	
Joubertina			
Kenhardt	34	5	
Kimberley	32	1	
K'W. Town			
Knysna			
Kokstad	21	0	

KAAP - CAPE	Max.	Min.	RRR
Kowie			
Kuruman	21	-1	
Ladismith			
Lake Mentz			
Maclear			
Mafeking	28	4	
Malmesbury			
Matatiele			
Matroosberg	20	5	
Middelburg	20	1	
Mosselbaai	23	15	
Mount Frere			
O'kiep	23	9	
Orange River	32	0	
Oudtshoorn			
Petrusville			
Piketberg			
Pofadder	23	9	
Port Elizabeth	20	11	
Port Nolloth	15	7	
Port St. Johns	28	14	
Postmasburg	20	8	
Prieska	23	-0	
Prince Albert			
Queenstown	22	3	
Rietfontein			
Riversdal	23	8	
Robertson	22	10	
Somerset East	25	8	
Steynsburg			
Strydenburg			
Sutherland			
Swellendam			
Tarkastad			
Touwsrivier			
Umtata	24	2	
Uniondale			
Upington	34	7	
Vanwyksvlei	32	3	
Victoria-Wes	21	-3	
Vredendal	20	5	
Vryburg	23	-0	

CAPE - KAAP	Max.	Min.	RRR
Williston			
Willowmore			
C.V.S. - O.F.S.			
Balkfontein [1]			
Bethlehem	19	-4	
Bloemfontein	19	0	
Bultfontein			
Fauresmith	19	-4	
Ficksburg			
Frankfort			
Harrismith			
Heilbron			
Hoopstad	21	-2	
Kroonstad	20	-3	
Lindley			
Modderpoort			
Petrusburg			
Philippolis			
Reddersburg			
Reitz			
Vrede			
Warden			
Welkom	19	0	
Wepener	20	-5	
Winburg			
Zastron			
TRANSVAAL			
Andalusia			
Barberton			
Belfast			
Bethal			
Carolina	21	4	
Chester			
Crecy	25	2	
Ermelo	21	4	
Fleur-de-Lys	29	7	
Groendraai	25	-2	
Jan Smuts	19	8	

[1] Near Bothaville

TRANSVAAL	Max.	Min.	RRR
Joubert Park	19	6	
Komatipoort	29	4	
Kroondal	24	2	
L'doringstad			
Lichtenburg			
Loskop [2]			
Mara			
Marble Hall			
Marnitz			
Messina	29	9	
Middelburg			
Nelspruit	31	11	
Pelgrimsrus	22	10	
Phalaborwa	31	4	
Pietersburg	23	2	
Piet Retief	24	4	
Pongola	28	9	
Potchefstroom	20	-1	
Potgietersrus			
Pretoria W.B.	23	1	
Pretoriuskop			
Sekukuni			
Skukuza			
Thabazimbi	24	3	
Tomburke			
Tzaneen			
Vereeniging			
Volksrust			
Warmbad	25	2	
Waterval-Bo	24	2	
Witbank			
Zeerust	25	-0	
NATAL			
Cape St. Lucia	23	14	
Dundee			
Durban	25	6	
Estcourt	23	6	
Harding			
Himeville			
M'kuzi			

[2] Naby Groblersdal

NATAL	Max.	Min.	RRR
Mtubatuba			
Newcastle	26	-2	
P'Maritzburg			
Port Shepstone	27	16	
Richmond			
Seven Oaks			
Van Reenen			
Vryheid			
S.W.A.			
Gobabis	21	5	
Keetmanshoop	24	8	
Luderitz	18	10	
Mariental	24	8	
Ohopoho	26	8	
Ondangua	25	7	
Outjo	24	6	
Runtu	26	6	
Swakopmund	26	13	
Tsumeb	24	9	
Windhoek	21	9	
PROTECTORATES			
PROTEKTORATE			
Bremersdorp	29	8	
Emlembe			
Francistown	24	4	
Gaberones	25	3	
Ghanzi	23	4	
Lobatsi			
Mahalapye	24	3	
Makoba			
Maseru	18	-6	
Maun	26	7	
Molopololi			
Stegi			
Tsabong	24	0	
Tsane	23	1	
Shakawe	25	7	

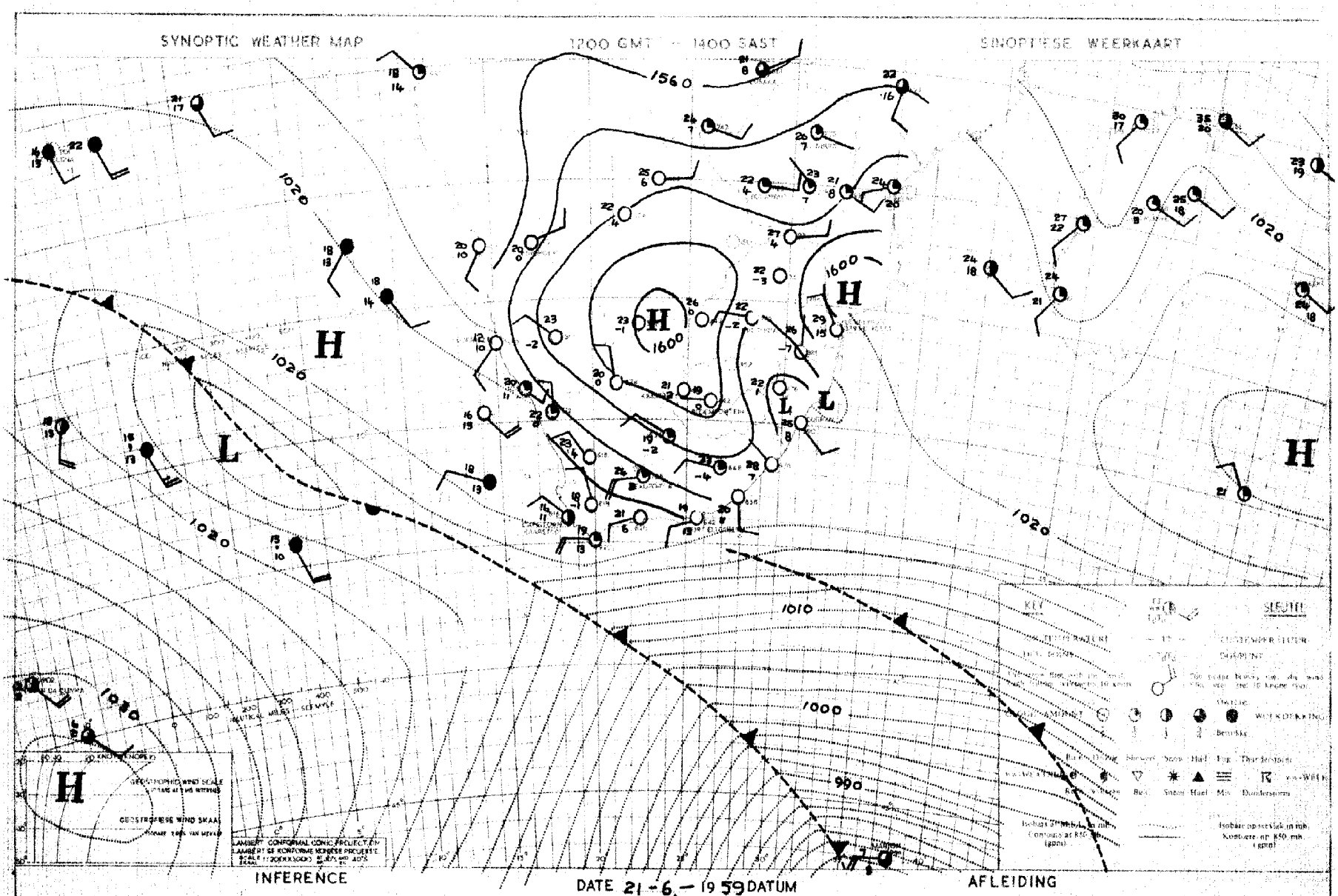

The wave that has developed on the cold front near 30 South, will prevent the cold air from reaching the Union for the next 24 hours, and the weather will thus remain fine and mild over most areas.

Die golf wat op die koue front gevorm het naby 30 Suid sal verhoed dat koue lug gedurende die volgende 24 uur die Unie bereik en dus sal die weer nog mooiweer en matig bly oor meeste dele van die land.

DAAGLIKSE WEERBULLETIN

DAILY WEATHER BULLETIN

WEERBURO / WEATHER BUREAU

DEPT. VAN VERVOER / DEPT. OF TRANSPORT

Maksimum en Minimum Temperature (^{o}C) en Reënval (RRR) in mms. vir die 24 uur wat om 0800 SAST eindig op 23 - 6 - 59.

Maximum and Minimum Temperatures (^{o}C) and Rainfall (RRR) in mms. for 24 hours ending at 0800 SAST on

CAPE - KAAP	Max.	Min.	RRR
Aberdeen			
Addo			
Alexanderbaai	23	9	
Aliwal-Noord	21	-2	
Barkly East	16	-8	
Bashee	22	14	
Beaufort West			
Boegoebergdam			
Boetsap			
Brandvlei			
Cala			
Caledon			
Calitzdorp			
Calvinia	25	11	
Cape L'Agulhas	18	12	
Cape Columbine	17	10	
Cape St. Francis	21	15	
Carnarvon			
Ceres			
Citrusdal			
Colesberg			
Cradock			
De Aar	20	2	
D.F. Malan (C.T.)	22	9	
Dordrecht	18	7	
Douglas			
East London	21	12	
Elsenburg			
Fraserburg	20	1	
Garies			
George	22	9	
Graaff Reinet	25	13	
Grahamstown			
Hopetown			
Idutywa			
Jansenville	22	4	
Joubertina			
Kenhardt	24	9	
Kimberley	21	7	
K'W. Town			
Knysna			
Kokstad	21	1	

KAAP - CAPE	Max.	Min.	RRR
Kowie			
Kuruman	20	1	
Ladismith			
Lake Mentz			
Maclear			
Mafeking	23	7	
Malmesbury			
Matatiele			
Matroosberg	20	10	
Middelburg	19	3	
Mosselbaai	21	15	
Mount Frere			
O'kiep	23	8	
Orange River	21	1	
Oudtshoorn			
Petrusville			
Piketberg			
Pofadder	24	-1	
Port Elizabeth	20	8	
Port Nolloth	18	11	
Port St. Johns	25	14	
Postmasburg			
Prieska	23	0	
Prince Albert			
Queenstown	22	4	
Rietfontein			
Riversdal	22	5	
Robertson	21	6	
Somerset East	24	5	
Steynsburg			
Strydenburg			
Sutherland			
Swellendam			
Tarkastad			
Touwsrivier			
Umtata	24	2	
Uniondale			
Upington	24	9	
Vanwyksvlei	22	7	
Victoria-Wes	20	-1	
Vredendal	26	9	
Vryburg	23	1	

CAPE - KAAP	Max.	Min.	RRR
Williston			
Willowmore			
O.V.S. - O.F.S.			
Balkfontein[1]			
Bethlehem	18	-2	
Bloemfontein	19	2	
Bultfontein			
Fauresmith	19	-2	
Ficksburg			
Frankfort			
Harrismith			
Heilbron			
Hoopstad	21	1	
Kroonstad	21	0	
Lindley			
Modderpoort			
Petrusburg			
Philippolis			
Reddersburg			
Reitz			
Vrede			
Warden			
Welkom	19	4	
Wepener	21	-1	
Winburg			
Zastron			
TRANSVAAL			
Andalusia			
Barberton			
Belfast			
Bethal			
Carolina	21	4	
Chester			
Crecy	25	1	
Ermelo	21	0	
Fleur-de-Lys	28	7	
Groendraai	25	-1	
Jan Smuts	21	9	

[1]Near Bothaville

TRANSVAAL	Max.	Min.	RRR
Joubert Park	21	9	
Komatipoort	30	7	
Kroondal	23	5	
L'doringstad			
Lichtenburg			
Loskop[2]			
Mara	27	3	
Marble Hall			
Marnitz	26	5	
Messina	29	11	
Middelburg			
Nelspruit	27	5	
Pelgrimsrus			
Phalaborwa	30	7	
Pietersburg	25	4	
Piet Retief	26	4	
Pongola	24	9	
Potchefstroom	21	2	
Potgietersrus	25	4	
Pretoria W.B.	23	4	
Pretoriuskop			
Sekukuni			
Skukuza			
Thabazimbi	27	5	
Tomburke			
Tzaneen			
Vereeniging			
Volksrust			
Warmbad	25	4	
Waterval-Bo	25	1	
Witbank			
Zeerust	24	3	
NATAL			
Cape St. Lucia	24	15	
Dundee			
Durban	24	10	
Estcourt	22	4	
Harding			
Himeville			
M'kuzi			

[2]Naby Groblersdal

NATAL	Max.	Min.	RRR
Mtubatuba			
Newcastle	26	-1	
P'Maritzburg			
Port Shepstone	24	15	
Richmond			
Seven Oaks			
Van Reenen			
Vryheid			
S.W.A.			
Gobabis	24	3	
Keetmanshoop	25	9	
Luderitz	20	11	
Mariental	24	7	
Ohopoho	27	4	
Ondangua	22	8	
Outjo	25	7	
Runtu			
Swakopmund	19	11	
Tsumeb	27	8	
Windhoek	20	8	
PROTECTORATES			
PROTEKTORATE			
Bremersdorp			
Emlembe			
Francistown	25	4	
Gaberones	24	5	
Ghanzi	25	6	
Lobatsi			
Mahalapye	26	3	
Makoba			
Maseru			
Maun	28	6	
Molopololi			
Stegi			
Tsabong	24	2	
Tsane	25	4	
Shakawe	27	6	

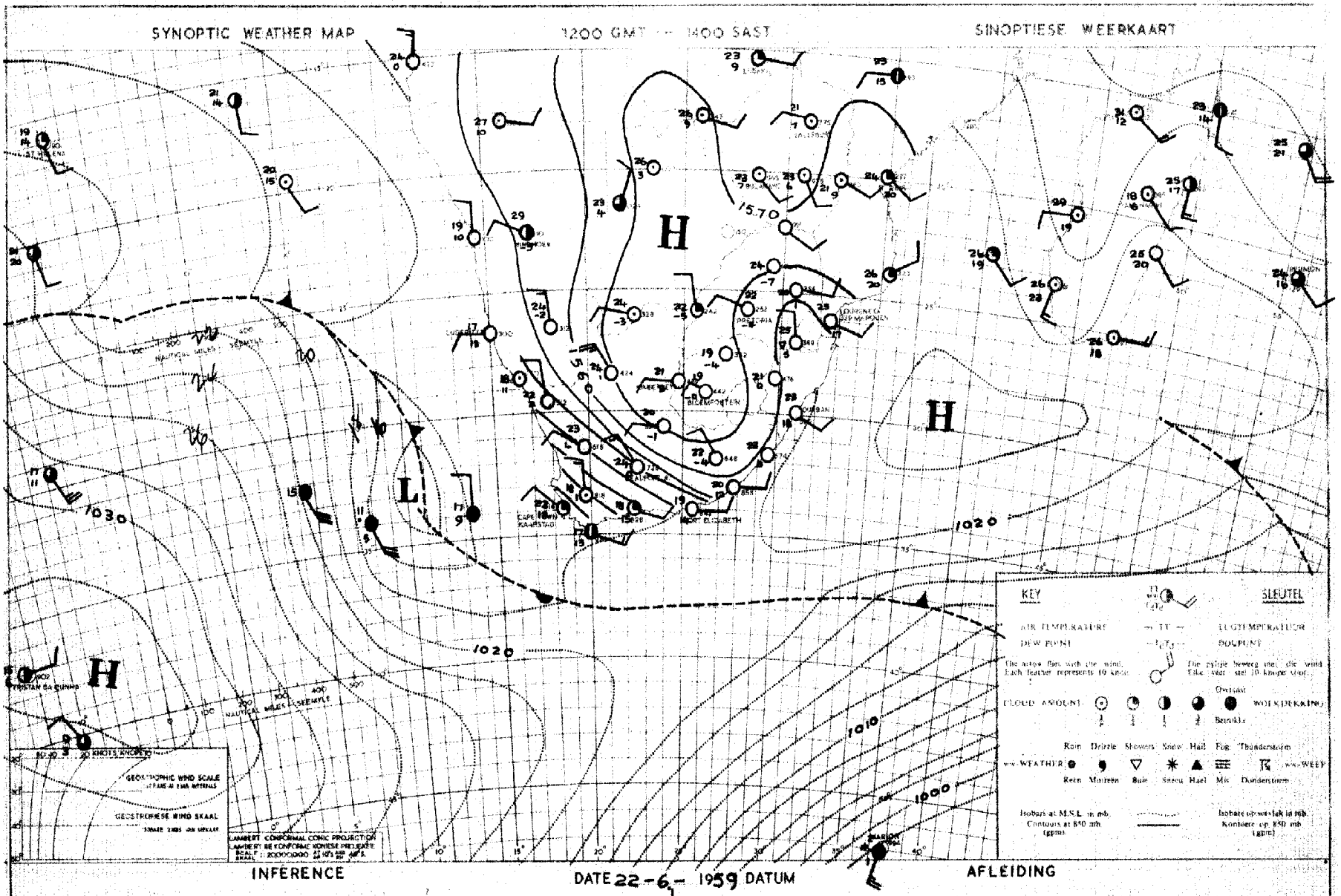

With the low to the west, cloudy colder conditions with light rain will occur over the southwestern coastal regions. It will remain fair elsewhere over the country.

Met die laag na die weste, sal dit bewolk en kouer word, met ligte reën oor die suidwestelike kusgebiede. Oor die res van die land, sal dit redelik mooiweer bly.

DAAGLIKSE WEERBULLETIN

DAILY WEATHER BULLETIN

WEERBURO / WEATHER BUREAU

DEPT. VAN VERVOER / DEPT. OF TRANSPORT

Maksimum en Minimum Temperature (°C) en Reënval (RRR) in mms. vir die 24 uur wat om 0800 SAST eindig op **24 - 6 - 59**

Maximum and Minimum Temperatures (°C) and Rainfall (RRR) in mms. for 24 hours ending at 0800 SAST on

CAPE - KAAP	Max.	Min.	RRR
Aberdeen			
Addo			
Alexanderbaai	18	8	
Aliwal-Noord	21	1	
Barkly East	16	4	
Bashee	22	16	
Beaufort West	23	5	0·5
Boegoebergdam			
Boetsap			
Brandvlei			
Cala			
Caledon			10·0
Calitzdorp			
Calvinia	17	3	6·8
Cape L'Agulhas	21	11	3·5
Cape Columbine	15	9	4·5
Cape St. Francis	27	13	3·5
Carnarvon			
Ceres			
Citrusdal			4·5
Colesberg			
Cradock			
De Aar	22	4	
D.F. Malan (C.T.)	16	7	10·6
Dordrecht	18	8	
Douglas			
East London	30	14	
Elsenburg			13·3
Fraserburg	17	1	0·6
Garies			8·0
George	20	-8	1·6
Graaff Reinet	25	8	
Grahamstown			
Hopetown			
Idutywa			
Jansenville	27	9	
Joubertina			0·3
Kenhardt	28	6	
Kimberley	23	4	
K'W. Town			
Knysna			
Kokstad	20	4	

KAAP - CAPE	Max.	Min.	RRR
Kowie			
Kuruman	22	4	
Ladismith			
Lake Mentz			
Maclear			
Mafeking	24	5	
Malmesbury			15·0
Matatiele			
Matroosberg	16	2	8·4
Middelburg	20	6	
Mosselbaai	26	11	
Mount Frere			
O'kiep	11	6	9·2
Orange River	28	2	
Oudtshoorn			
Petrusville			
Piketberg			13·5
Pofadder	29	4	
Port Elizabeth	28	13	
Port Nolloth	17	7	0·9
Port St. Johns	26	14	
Postmasburg	22	5	
Prieska	24	6	
Prince Albert			
Queenstown	22	11	
Rietfontein			
Riversdal	24	8	2·6
Robertson	19	8	
Somerset East			
Steynsburg			
Strydenburg			
Sutherland			
Swellendam			6·0
Tarkastad			
Touwsrivier			5·0
Umtata	26	5	
Uniondale			6·7
Upington	24	7	
Vanwyksvlei	22	4	
Victoria-Wes	19	2	
Vredendal	17	5	4·8
Vryburg	24	1	

CAPE - KAAP	Max.	Min.	RRR
Williston			
Willowmore			
O.V.S. - O.F.S.			
Balkfontein[1]			
Bethlehem	19	-2	
Bloemfontein	21	2	
Bultfontein			
Fauresmith	20	5	
Ficksburg			
Frankfort			
Harrismith			
Heilbron			
Hoopstad	22	1	
Kroonstad	20	-2	
Lindley			
Modderpoort			
Petrusburg			
Philippolis			
Reddersburg			
Reitz			
Vrede			
Warden			
Welkom	20	3	
Wepener	20	-2	
Winburg			
Zastron			
TRANSVAAL			
Andalusia			
Barberton			
Belfast			
Bethal			
Carolina	20	5	
Chester			
Crecy	25	8	
Ermelo	21	2	
Fleur-de-Lys	26	8	
Groendraai	28	-0	
Jan Smuts	20	9	

[1]Near Bothaville

TRANSVAAL	Max.	Min.	RRR
Joubert Park	20	8	
Komatipoort	29	8	
Kroondal	23	4	
L'doringstad			
Lichtenburg			
Loskop[2]			
Mara	26	4	
Marble Hall			
Marnitz	26	5	
Messina	28	10	
Middelburg			
Nelspruit	27	8	
Pelgrimsrus			
Phalaborwa	38	8	
Pietersburg	24	4	
Piet Retief	26	4	
Pongola	28	16	
Potchefstroom			
Potgietersrus	26	5	
Pretoria W.B.	23	4	
Pretoriuskop			
Sekukuni			
Skukuza			
Thabazimbi	25	3	
Tomburke			
Tzaneen			
Vereeniging			
Volksrust			
Warmbad	26	4	
Waterval-Bo	25	2	
Witbank			
Zeerust	23	1	
NATAL			
Cape St. Lucia	22	16	
Dundee			
Durban	28	6	
Estcourt	21	4	
Harding			
Himeville			
M'kuzi			

[2]Naby Groblersdal

NATAL	Max.	Min.	RRR
Mtubatuba			
Newcastle	25	6	
P'Maritzburg			
Port Shepstone	23	14	
Richmond			
Seven Oaks			
Van Reenen			
Vryheid			
S.W.A.			
Gobabis	24	8	
Keetmanshoop	24	4	
Luderitz	16	11	
Mariental	25	6	
Ohopoho	29	6	
Ondangua	28	8	
Outjo	26	5	
Runtu	29	7	
Swakopmund	15	10	
Tsumeb	27	7	
Windhoek	22	7	
PROTECTORATES			
PROTEKTORATE			
Bremersdorp	27	9	
Emlembe			
Francistown	25	5	
Gaberones	26	4	
Ghanzi	22	7	
Lobatsi			
Mahalapye	27	4	
Makoba			
Maseru	20	-2	
Maun	29	4	
Molopololi			
Stegi			
Tsabong	26	5	
Tsane	26	5	
Shakawe	27	5	

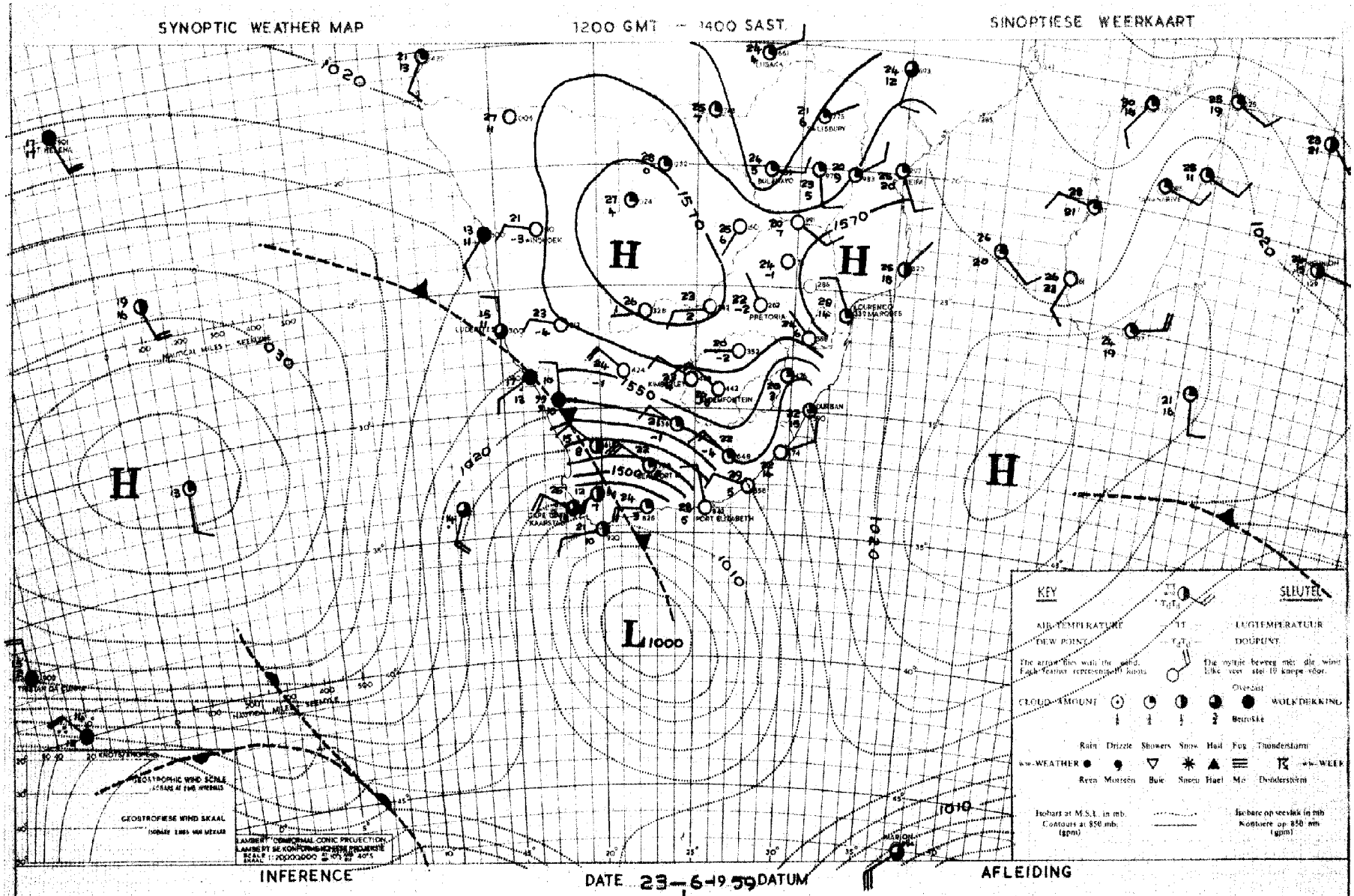

Cold air will spread over most parts of the Union, South West Africa and Bechuanaland, but the high is evidently advancing north-eastwards and cloudy conditions with showers will thus be confined to southwestern and southern Cape.

Koue lug sal uitbrei oor meeste dele van die Unie, Suidwes-Afrika en Betsjoeanaland, maar die hoog beweeg skynbaar noordwaarts en bewolkte weer met buie sal beperk wees tot suidwestelike en suidelike Kaapland.

DAAGLIKSE WEERBULLETIN

WEERBURO / WEATHER BUREAU

DEPT. VAN VERVOER / DEPT. OF TRANSPORT

DAILY WEATHER BULLETIN

Maksimum en Minimum Temperature (°C) en Reënval (RRR) in mms. vir die 24 uur wat om 0800 SAST eindig op 25 - 6 - 59.

Maximum and Minimum Temperatures (°C) and Rainfall (RRR) in mms. for 24 hours ending at 0800 SAST on

CAPE - KAAP	Max.	Min.	RRR
Aberdeen			
Addo			
Alexanderbaai	18	6	
Aliwal-Noord	13	-6	
Barkly East	9	-10	
Bashee	19	10	
Beaufort West	12	-3	
Boegoebergdam			
Boetsap			
Brandvlei			
Cala			
Caledon			
Calitzdorp			
Calvinia	12	-1	
Cape L'Agulhas	15	9	
Cape Columbine	13	5	
Cape St. Francis	16	7	3.6
Carnarvon			
Ceres			
Citrusdal			
Colesberg			
Cradock			
De Aar	11	-5	
D.F. Malan (C.T.)	14	6	
Dordrecht	9	-6	
Douglas			
East London	19	8	
Elsenburg			
Fraserburg	10	-6	
Garies			
George	15	4	
Graaff Reinet	25	2	
Grahamstown			
Hopetown			
Idutywa			
Jansenville	16	1	
Joubertina			
Kenhardt	13	0	
Kimberley	12	-4	
K'W. Town			
Knysna			
Kokstad	19	-2	

KAAP - CAPE	Max.	Min.	RRR
Kowie			
Kuruman	14	-2	
Ladismith			
Lake Mentz			
Maclear			
Mafeking	18	3	
Malmesbury			
Matatiele			
Matroosberg	10	1	
Middelburg	11	-9	
Mosselbaai	17	9	
Mount Frere			
O'kiep	12	6	
Orange River	12	-5	
Oudtshoorn			
Petrusville			
Piketberg			
Pofadder	11	1	
Port Elizabeth	16	3	
Port Nolloth	15	6	
Port St. Johns	24	11	
Postmasburg	11	0	
Prieska	24	-4	
Prince Albert			
Queenstown	13	-4	
Rietfontein			
Riversdal	16	1	
Robertson	14	1	4.0
Somerset East	24	1	
Steynsburg			
Strydenburg			
Sutherland			
Swellendam			
Tarkastad			
Touwsrivier			
Umtata	17	-2	
Uniondale			
Upington	14	-1	
Vanwyksvlei	13	-2	
Victoria-Wes	11	-9	
Vredendal	15	2	
Vryburg			

CAPE - KAAP	Max.	Min.	RRR
Williston			
Willowmore			
O.V.S. - O.F.S.			
Balkfontein[1]			
Bethlehem	17	-1	
Bloemfontein	11	-4	
Bultfontein			
Fauresmith	10	-4	
Ficksburg			
Frankfort			
Harrismith			
Heilbron			
Hoopstad	13	-5	
Kroonstad	16	-5	
Lindley			
Modderpoort			
Petrusburg			
Philippolis			
Reddersburg			
Reitz			
Vrede			
Warden			
Welkom			
Wepener	13	-6	
Winburg			
Zastron			
TRANSVAAL			
Andalusia			
Barberton			
Belfast			
Bethal			
Carolina	19	6	
Chester			
Crecy	25	4	
Ermelo	19	3	
Fleur-de-Lys	29	13	
Groendraai	25	2	
Jan Smuts	19	1	

[1]Near Bothaville

TRANSVAAL	Max.	Min.	RRR
Joubert Park	19	3	
Komatipoort	32	16	
Kroondal	24	3	
L'doringstad			
Lichtenburg			
Loskop[2]			
Mara	26	6	
Marble Hall			
Marnitz			
Messina	28	13	
Middelburg			
Nelspruit	31	8	
Pelgrimsrus			
Phalaborwa	30	16	
Pietersburg	23	7	
Piet Retief	24	8	
Pongola	30	14	
Potchefstroom	16	-4	
Potgietersrus	25	6	
Pretoria W.B.	23	7	
Pretoriuskop			
Sekukuni			
Skukuza			
Thabazimbi	25	8	
Tomburke			
Tzaneen			
Vereeniging			
Volksrust			
Warmbad	25	2	
Waterval-Bo	23	5	
Witbank			
Zeerust	23	3	
NATAL			
Cape St. Lucia	23	14	0.6
Dundee			
Durban	23	10	
Estcourt	21	2	
Harding			
Himeville			
M'kuzi			

[2]Naby Groblersdal

NATAL	Max.	Min.	RRR
Mtubatuba			
Newcastle	23	7	
P'Maritzburg			
Port Shepstone	22	13	
Richmond			2.0
Seven Oaks			
Van Reenen			
Vryheid			
S.W.A.			
Gobabis	17	-1	
Keetmanshoop	14	3	
Luderitz	18	10	
Marienta	16	2	
Ohopoho	30	6	
Ondangua	29	10	
Outjo	27	10	
Runtu	30	10	
Swakopmund	18	10	
Tsumeb	28	11	
Windhoek	21	5	
PROTECTORATES			
PROTEKTORATE			
Bremersdorp	29	10	
Emlembe			
Francistown	28	5	
Gaberones	26	5	
Ghanzi	24	0	
Lobatsi			
Mahalapye	27	3	
Makoba			
Maseru	14	-6	
Maun	29	10	
Molopololi			
Stegi			
Tsabong	15	-4	
Tsane			
Shakawe	27	7	

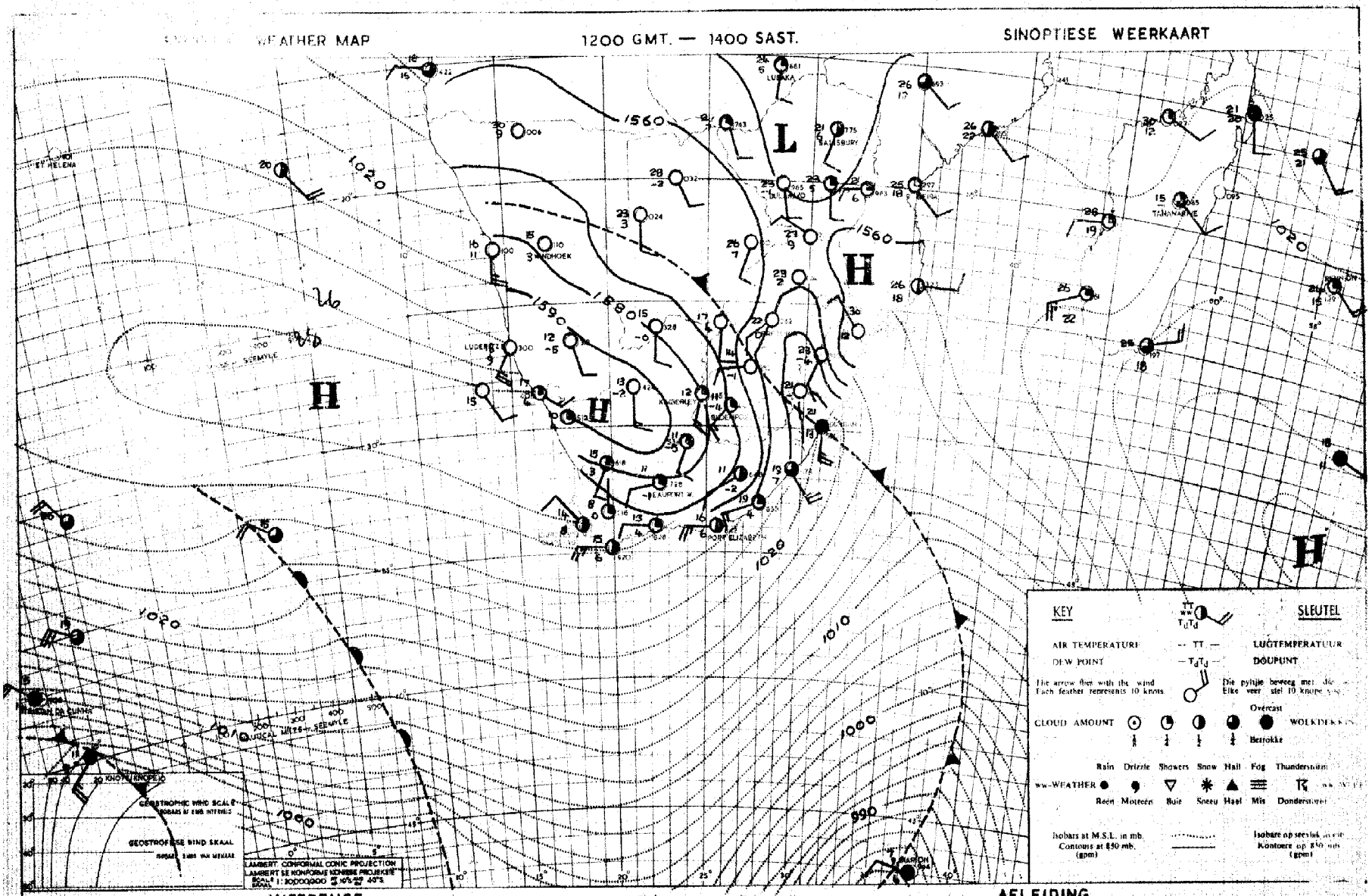

INFERENCE

DATE 24-6-1959 DATUM

AFLEIDING

The cold air will spread over the whole Union, and it will be fine generally except over the Transvaal - lowveld, where it will become cloudy.

Die koue lug sal oor die hele Unie uitbrei en dit sal mooiweer weer oor meeste dele, behalwe oor die Transvaalse - laeveld, waar dit bewolk sal word.

DAAGLIKSE WEERBULLETIN

WEERBURO / WEATHER BUREAU

DEPT. VAN VERVOER / DEPT. OF TRANSPORT

DAILY WEATHER BULLETIN

Maksimum en Minimum Temperature (°C) en Reënval (RRR) in mms. vir die 24 uur wat om 0800 SAST eindig op 26 - 6 - 59.

Maximum and Minimum Temperatures (°C) and Rainfall (RRR) in mms. for 24 hours ending at 0800 SAST on

CAPE - KAAP	Max.	Min.	RRR
Aberdeen			
Addo			
Alexanderbaai	25	19	
Aliwal-Noord	17	-4	
Barkly East	15	-6	
Bashee	20	10	
Beaufort West	28	3	
Boegoebergdam			
Boetsap			
Brandvlei			
Cala			
Caledon			
Calitzdorp			
Calvinia	17	8	
Cape L'Agulhas	16	8	
Cape Columbine	15	8	
Cape St. Francis	18	9	
Carnarvon			
Ceres			
Citrusdal			
Colesberg			
Cradock			
De Aar	15	-3	
D.F. Malan (C.T.)	16	8	
Dordrecht	16	2	
Douglas			
East London	20	10	
Elsenburg			
Fraserburg	14	-5	
Garies			
George	20	8	
Graaff Reinet	18	10	
Grahamstown			
Hopetown			
Idutywa			
Jansenville	21	-1	
Joubertina			
Kenhardt	17	0	
Kimberley	15	-2	
K'W. Town			
Knysna			
Kokstad	17	-2	

KAAP - CAPE	Max.	Min.	RRR
Kowie			
Kuruman	17	-4	
Ladismith			
Lake Mentz			
Maclear			
Mafeking	20	6	
Malmesbury			
Matatiele			
Matroosberg	12	-5	
Middelburg	16	-4	
Mosselbaai	18	4	
Mount Frere			
O'kiep	14	7	
Orange River	15	-3	
Oudtshoorn			
Petrusville			
Piketberg			
Pofadder	14	7	
Port Elizabeth	22	2	
Port Nolloth	24	12	
Port St. Johns	22	11	
Postmasburg	17	2	
Prieska	16	-6	
Prince Albert			
Queenstown	19	1	
Rietfontein			
Riversdal	20	4	
Robertson	20	1	
Somerset East	18	1	
Steynsburg			
Strydenburg			
Sutherland			
Swellendam			
Tarkastad			
Touwsrivier			
Umtata	21	-1	
Uniondale			
Upington	18	-1	
Vanwyksvlei	15	-2	
Victoria-Wes	14	-10	
Vredendal	21	6	
Vryburg	17	-3	

CAPE - KAAP	Max.	Min.	RRR
Williston			
Willowmore			
O.V.S. - O.F.S.			
Balkfontein[1]			
Bethlehem	15	-3	
Bloemfontein	16	-6	
Bultfontein			
Fauresmith	14	-6	
Ficksburg			
Frankfort			
Harrismith			
Heilbron			
Hoopstad	15	-2	
Kroonstad	18	-2	
Lindley			
Modderpoort			
Petrusburg			
Philippolis			
Reddersburg			
Reitz			
Vrede			
Warden			
Welkom	16	1	
Wepener	17	-2	
Winburg			
Zastron			
TRANSVAAL			
Andalusia			
Barberton			
Belfast			
Bethal			
Carolina	13	-6	
Chester			
Creoy	23	5	
Ermelo	14	1	
Fleur-de-Lys	21	8	
Groendraai	22	3	
Jan Smuts	16	6	

[1]Near Bothaville

TRANSVAAL	Max.	Min.	RRR
Joubert Park	16	7	
Komatipoort	28	9	
Kroondal	20	4	
L'doringstad			
Lichtenburg			
Loskop[2]			
Mara	18	9	
Marble Hall			
Marnitz	26	6	
Messina	28	13	
Middelburg			
Nelspruit	28	7	
Pelgrimsrus			
Phalaborwa	28	9	
Pietersburg	19	3	
Piet Retief	17	5	
Pongola	28	10	
Potchefstroom	20	2	
Potgietersrus	22	6	
Pretoria W.B.	19	7	
Pretoriuskop			
Sekukuni			
Skukuza			
Thabazimbi	23	8	
Tomburke			
Tzaneen			
Vereeniging			
Volksrust			
Warmbad	22	7	
Waterval-Bo	16	3	
Witbank			
Zeerust	21	4	
NATAL			
Cape St. Lucia	21	14	
Dundee			
Durban	23	7	
Estcourt	15	3	
Harding			
Himeville			
M'kuzi			

[2]Naby Groblersdal

NATAL	Max.	Min.	RRR
Mtubatuba			
Newcastle	17	2	
P'Maritzburg			
Port Shepstone	22	11	
Richmond			
Seven Oaks			
Van Reenen			
Vryheid			
S.W.A.			
Gobabis	21	1	
Keetmanshoop	17	7	
Luderitz	25	13	
Mariental	18	4	
Ohopoho	26	13	
Ondangua	27	14	
Outjo	26	8	
Runtu	27	8	
Swakopmund	23	13	
Tsumeb	25	7	
Windhoek	22	9	
PROTECTORATES			
PROTEKTORATE			
Bremersdorp	22	10	
Emlembe			
Francistown	22	7	
Gaberones	23	6	
Ghanzi	23	3	
Lobatsi			
Mahalapye	24	3	
Makoba			
Maseru	15	-3	
Maun	28	9	
Molopolole			
Stegi			
Tsabong	19	-4	
Tsane	19	-2	
Shakawe	26	6	

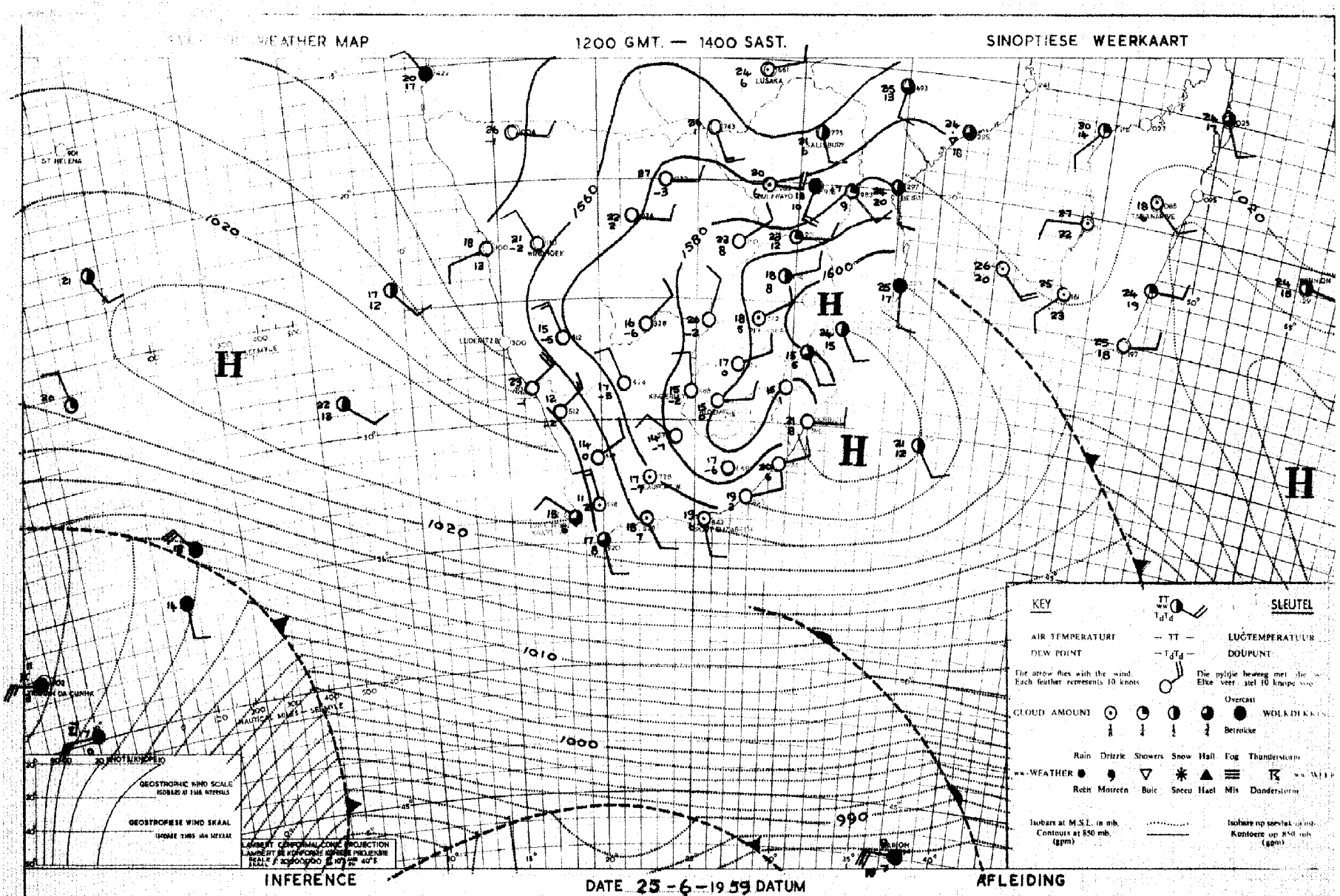

INFERENCE

DATE 25 - 6 - 1959 DATUM

AFLEIDING

With the deep trough to the west, cloudy conditions will develop over the south-western Cape Province, and rain is possible. Except for scattered clouds over Transvaal it will be fine and warmer over the remainder of the country.

Met die diep trog na die weste sal dit bewolk word oor Suidwes-Kaapland en reën is moontlik. Afgesien van verspreide wolke oor Transvaal sal dit mooiweer en warmer wees oor die res van die land.

DAAGLIKSE WEERBULLETIN — DAILY WEATHER BULLETIN

WEERBURO / WEATHER BUREAU
DEPT. VAN VERVOER / DEPT. OF TRANSPORT

Maksimum en Minimum Temperature (^{0}C) en Reënval (RRR) in mms. vir die 24 uur wat om 0800 SAST eindig op **27 - 6 - 59**

Maximum and Minimum Temperatures (^{0}C) and Rainfall (RRR) in mms. for 24 hours ending at 0800 SAST on

CAPE - KAAP	Max.	Min.	RRR
Aberdeen			
Addo			
Alexanderbaai	30	11	
Aliwal-Noord	20	-3	
Barkly East	16	-8	
Bashee	22	14	
Beaufort West	22	16	
Boegoebergdam			
Boetsap			
Brandvlei			
Cala			
Caledon			
Calitzdorp			
Calvinia	21	3	
Cape L'Agulhas	18	10	
Cape Columbine	17	10	
Cape St. Francis	23	9	
Carnarvon			
Ceres			
Citrusdal			
Colesberg			
Cradock			
De Aar	17	-1	
D.F. Malan (C.T.)	19	2	
Dordrecht	18	8	
Douglas			
East London	23	9	
Elsenburg			
Fraserburg	16	-1	
Garies			
George	24	7	
Graaff Reinet	23	12	
Grahamstown			
Hopetown			
Idutywa			
Jansenville	26	2	
Joubertina			
Kenhardt	21	3	
Kimberley	21	0	
K'W. Town			
Knysna			
Kokstad	21	-1	

KAAP - CAPE	Max.	Min.	RRR
Kowie			
Kuruman	19	-4	
Ladismith			
Lake Mentz			
Maclear			
Mafeking	21	2	
Malmesbury			
Matatiele			
Matroosberg	15	3	
Middelburg	17	-4	
Mosselbaai	25	14	
Mount Frere			
O'kiep	21	8	
Orange River	19	-2	
Oudtshoorn			
Petrusville			
Piketberg			
Pofadder	26	9	
Port Elizabeth	25	5	
Port Nolloth	20	8	
Port St. Johns	24	15	
Postmasburg			
Prieska			
Prince Albert			
Queenstown	22	5	
Rietfontein			
Riversdal	25	3	
Robertson	24	1	
Somerset East	23	7	
Steynsburg			
Strydenburg			
Sutherland			
Swellendam			
Tarkastad			
Touwsrivier			
Umtata	25	0	
Uniondale			
Upington	23	5	
Vanwyksvlei	19	2	
Victoria-Wes	16	-3	
Vredendal	26	4	
Vryburg	21	-2	

CAPE - KAAP	Max.	Min.	RRR
Williston			
Willowmore			
O.V.S. - O.F.S.			
Balkfontein [1]			
Bethlehem	16	0	
Bloemfontein	18	-1	
Bultfontein			
Fauresmith	17	-4	
Ficksburg			
Frankfort			
Harrismith			
Heilbron			
Hoopstad	20	-3	
Kroonstad	18	-3	
Lindley			
Modderpoort			
Petrusburg			
Philippolis			
Reddersburg			
Reitz			
Vrede			
Warden			
Welkom	18	2	
Wepener	19	-5	
Winburg			
Zastron			
TRANSVAAL			
Andalusia			
Barberton			
Belfast			
Bethal			
Carolina	17	3	
Chester			
Crecy	23	3	
Ermelo	17	-1	
Fleur-de-Lys	23	6	
Groendraai	22	2	
Jan Smuts	17	5	

[1] Near Bothaville

TRANSVAAL	Max.	Min.	RRR
Joubert Park	17	7	
Komatipoort	27	9	
Kroondal	25	7	
L'doringstad			
Lichtenburg			
Loskop [2]			
Mara	22	9	
Marble Hall			
Marnitz	21	6	
Messina	25	8	
Middelburg			
Nelspruit	25	7	
Pelgrimsrus	21	5	
Phalaborwa	25	7	
Pietersburg	21	5	
Piet Retief	22	6	
Pongola	24	9	
Potchefstroom	20	-1	
Potgietersrus	20	4	
Pretoria W.B.	19	3	
Pretoriuskop			
Sekukuni			
Skukuza			
Thabazimbi			
Tomburke			
Tzaneen			
Vereeniging			
Volksrust			
Warmbad	21	3	
Waterval-Bo	21	2	
Witbank			
Zeerust	21	1	
NATAL			
Cape St. Lucia	22	15	
Dundee			
Durban	24	6	
Estcourt	20	2	
Harding			
Himeville			
M'kuzi			

[2] Naby Groblersdal

NATAL	Max.	Min.	RRR
Mtubatuba			
Newcastle	24	-3	
P'Maritzburg			
Port Shepstone	21	13	
Richmond			
Seven Oaks			
Van Reenen			
Vryheid			
S.W.A.			
Gobabis	22	2	
Keetmanshoop	26	7	
Luderitz	24	13	
Mariental	25	8	
Ohopoho	28	10	
Ondangua	27	10	
Outjo			
Runtu	27	8	
Swakopmund	21	11	
Tsumeb	26	9	
Windhoek	21	7	
PROTECTORATES			
PROTEKTORATE			
Bremersdorp			
Emlembe			
Francistown	21	4	
Gaberones			
Ghanzi	24	1	
Lobatsi			
Mahalapye	22	5	
Makoba			
Maseru	18	-5	
Maun	26	8	
Molopololi			
Stegi			
Tsabong	24	6	
Tsane	23	1	
Shakawe	26	6	

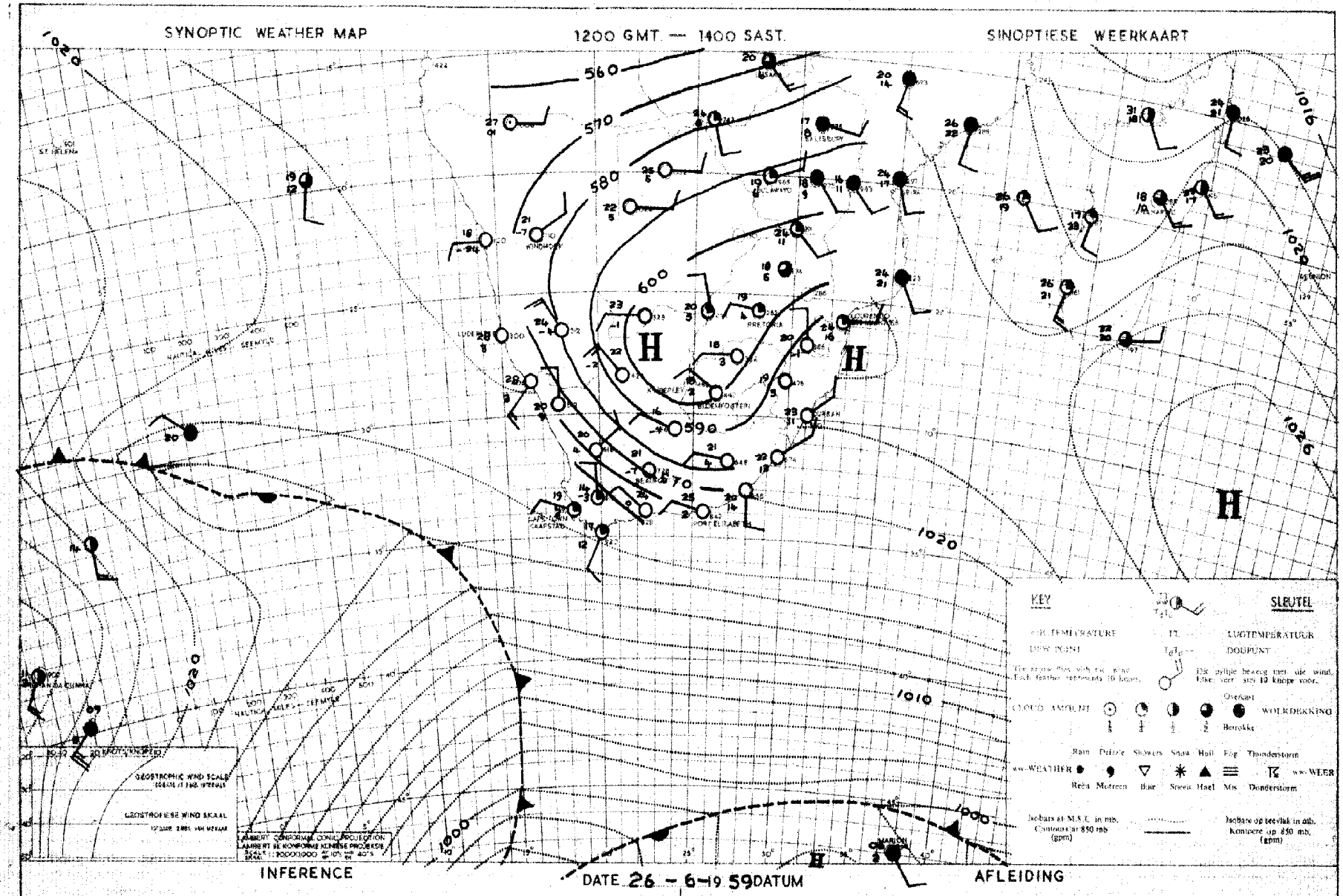

A cold front between the Cape and Tristan moves slowly eastwards. Clouds over the southwestern Cape will not develop before tomorrow afternoon. Apart from some clouds over north-eastern Transvaal it will remain fine and mild during the day.

'n Koue front tussen Kaapland en Tristan beweeg stadig oostwaarts. Wolke sal oor die suidwestelike Kaapland nie voor more namiddag opsteek nie. Afgesien van enkele wolke oor die noordoostelike Transvaal sal dit mooiweer en matig bly gedurende die dag.

DAAGLIKSE WEERBULLETIN — DAILY WEATHER BULLETIN

WEERBURO / WEATHER BUREAU
DEPT. VAN VERVOER / DEPT. OF TRANSPORT

Maksimum en Minimum Temperature (°C) en Reënval (RRR) in mms. vir die 24 uur wat om 0800 SAST eindig op **28 - 6 - 59**

Maximum and Minimum Temperatures (°C) and Rainfall (RRR) in mms. for 24 hours ending at 0800 SAST on

CAPE - KAAP	Max.	Min.	RRR
Aberdeen			
Addo			
Alexanderbaai	25	9	
Aliwal-Noord	20	-3	
Barkly East	15	-6	
Bashee	28	13	
Beaufort West	24	1	
Boegoebergdam			
Boetsap			
Brandvlei			
Cala			
Caledon			
Calitzdorp			
Calvinia	24	4	
Cape L'Agulhas	17	10	
Cape Columbine	16	9	
Cape St. Francis	19	10	
Carnarvon			
Ceres			
Citrusdal			
Colesberg			
Cradock			
De Aar	20	1	
D.F. Malan (C.T.)	17	3	
Dordrecht			
Douglas			
East London	22	11	
Elsenburg			
Fraserburg	20	1	
Garies			
George	19	6	
Graaff Reinet	25	3	
Grahamstown			
Hopetown			
Idutywa			
Jansenville	24	5	
Joubertina			
Kenhardt			
Kimberley	21	1	
K'W. Town			
Knysna			
Kokstad	19	-1	

KAAP - CAPE	Max.	Min.	RRR
Kowie			
Kuruman	22	-1	
Ladismith			
Lake Mentz			
Maclear			
Mafeking	20	3	
Malmesbury			
Matatiele			
Matroosberg			
Middelburg	20	-4	
Mosselbaai	20	12	
Mount Frere			
O'kiep	23	11	
Orange River			
Oudtshoorn			
Petrusville			
Piketberg			
Pofadder			
Port Elizabeth	20	7	
Port Nolloth	15	8	
Port St. Johns	26	13	
Postmasburg			
Prieska	24	0	
Prince Albert			
Queenstown	22	0	
Rietfontein			
Riversdal	21	3	
Robertson	19	2	
Somerset East	15	10	
Steynsburg			
Strydenburg			
Sutherland			
Swellendam			
Tarkastad			
Touwsrivier			
Umtata	25	1	
Uniondale			
Upington	24	4	
Vanwyksvlei	23	2	
Victoria-Wes	22	-2	
Vredendal	24	5	
Vryburg	21	-1	

CAPE - KAAP	Max.	Min.	RRR
Williston			
Willowmore			
O.V.S. - O.F.S.			
Balkfontein[1]			
Bethlehem	19	0	
Bloemfontein	19	-1	
Bultfontein			
Fauresmith			
Ficksburg			
Frankfort			
Harrismith			
Heilbron			
Hoopstad	20	-3	
Kroonstad			
Lindley			
Modderpoort			
Petrusburg			
Philippolis			
Reddersburg			
Reitz			
Vrede			
Warden			
Welkom			
Wepener	19	-5	
Winburg			
Zastron			
TRANSVAAL			
Andalusia			
Barberton			
Belfast			
Bethal			
Carolina	18	4	
Chester			
Crecy	23	2	
Ermelo	16	0	
Fleur-de-Lys	27	12	
Groendraai	23	0	
Jan Smuts	17	3	

[1]Near Bothaville

TRANSVAAL	Max.	Min.	RRR
Joubert Park			
Komatipoort			
Kroondal	22	3	
L'doringstad			
Lichtenburg			
Loskop[2]			
Mara	23	4	
Marble Hall			
Marnitz	23	8	
Messina	28	14	
Middelburg			
Nelspruit	28	8	
Pelgrimsrus	18	7	
Phalaborwa	19	12	
Pietersburg	20	4	
Piet Retief	22	9	
Pongola			
Potchefstroom	19	-1	
Potgietersrus			
Pretoria W.B.	21	8	
Pretoriuskop			
Sekukuni			
Skukuza			
Thabazimbi			
Tomburke			
Tzaneen			
Vereeniging			
Volksrust			
Warmbad	22	5	
Waterval-Bo			
Witbank			
Zeerust	28	1	
NATAL			
Cape St. Lucia	24	16	
Dundee			
Durban	25	7	
Estcourt	22	3	
Harding			
Himeville			
M'kuzi			

[2]Naby Groblersdal

NATAL	Max.	Min.	RRR
Mtubatuba			
Newcastle	21	-4	
P'Maritzburg			
Port Shepstone	28	16	
Richmond			
Seven Oaks			
Van Reenen			
Vryheid			
S.W.A.			
Gobabis	20	1	
Keetmanshoop	24	9	
Luderitz	23	12	
Mariental	23	6	
Ohopoho			
Ondangua			
Outjo	24	8	
Runtu			
Swakopmund	32	25	
Tsumeb	25	7	
Windhoek	20	7	
PROTECTORATES			
PROTEKTORATE			
Bremersdorp	26	11	
Emlembe			
Francistown	22	4	
Gaberones			
Ghanzi	22	1	
Lobatsi			
Mahalapye			
Makoba			
Maseru			
Maun	24	7	
Molopololi			
Stegi			
Tsabong	23	0	
Tsane	22	0	
Shakawe	25	5	

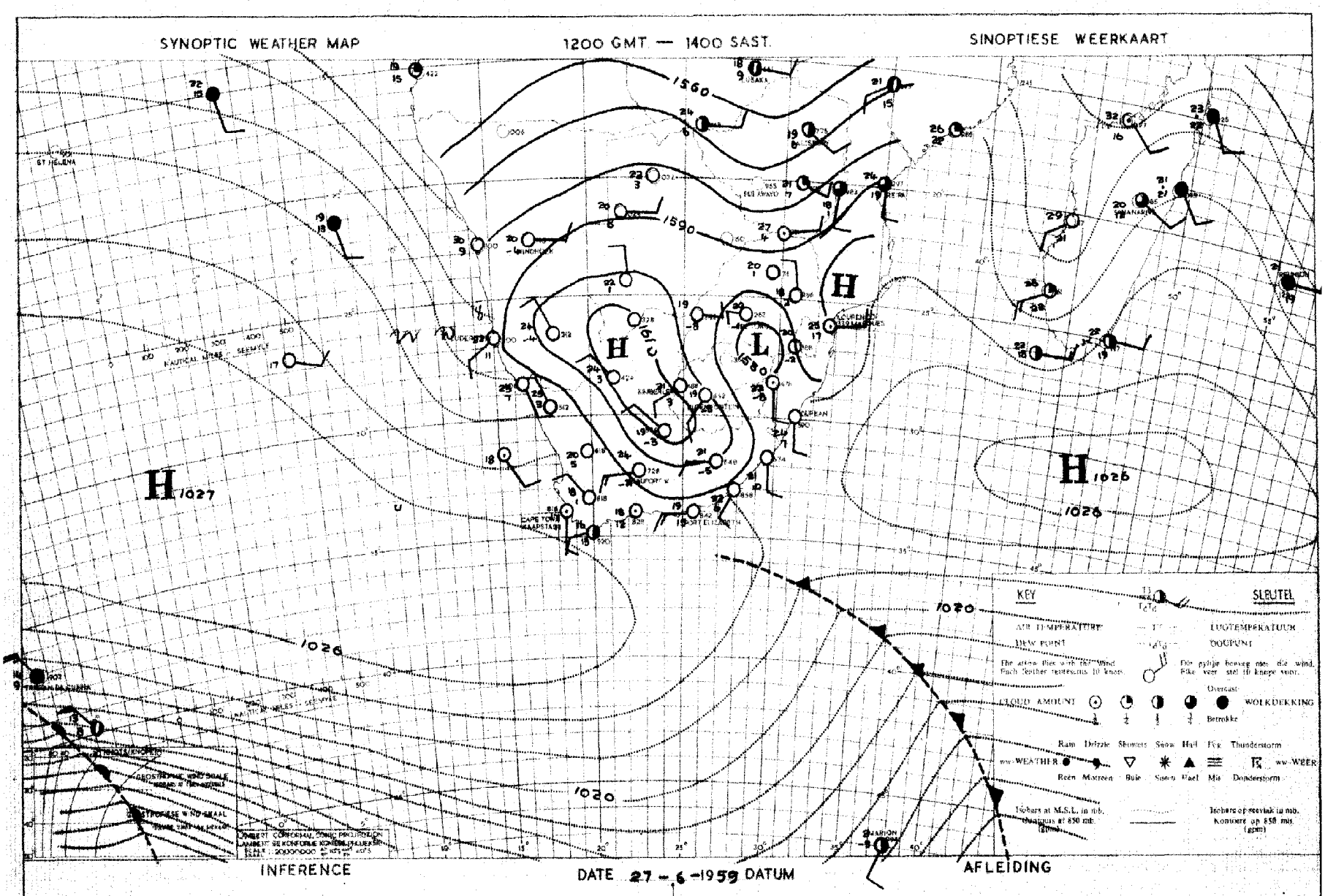

Pressures will rise further south and south-east of the Union and scattered clouds will develop over the eastern and northern parts of the Transvaal, but the upper air high is still very strong and it will remain fine over the remainder of the country.

Lugdruk sal verder styg suid en suidoos van die Unie en verspreide wolke sal vorm oor die oostelike en noordelike dele van Transvaal, maar die bolughoog oor die land is baie sterk en dit sal dus mooiweer bly oor die res van die land.

DAAGLIKSE WEERBULLETIN

WEERBURO / WEATHER BUREAU

DEPT. VAN VERVOER / DEPT. OF TRANSPORT

DAILY WEATHER BULLETIN

Maksimum en Minimum Temperature (°C) en Reënval (RRR) in mms. vir die 24 uur wat om 0800 SAST eindig op 29 - 6 - 59.

Maximum and Minimum Temperatures (°C) and Rainfall (RRR) in mms. for 24 hours ending at 0800 SAST on

CAPE - KAAP	Max.	Min.	RRR
Aberdeen			
Addo			
Alexanderbaai	30	10	
Aliwal-Noord	20	-4	
Barkly East	16	-8	
Bashee	22	11	
Beaufort West	21	8	
Boegoebergdam			
Boetsap			
Brandvlei			
Cala			
Caledon			
Calitzdorp			
Calvinia	24	6	
Cape L'Agulhas	18	11	
Cape Columbine	20	14	
Cape St. Francis	20	14	
Carnarvon			
Ceres			
Citrusdal			
Colesberg			
Cradock			
De Aar	21	0	
D.F. Malan (C.T.)	23	7	
Dordrecht	19	0	
Douglas			
East London	22	8	
Elsenburg			
Fraserburg	20	0	
Garies			
George	24	11	
Graaff Reinet	23	9	
Grahamstown			
Hopetown			
Idutywa			
Jansenville	20	2	
Joubertina			
Kenhardt	24	4	
Kimberley	20	3	
K'W. Town			
Knysna			
Kokstad	17	-1	

KAAP - CAPE	Max.	Min.	RRR
Kowie			
Kuruman	30	2	
Ladismith			
Lake Mentz			
Maclear			
Mafeking	20	5	
Malmesbury			
Matatiele			
Matroosberg	20	6	
Middelburg	20	-2	
Mosselbaai			
Mount Frere			
O'kiep	22	14	
Orange River	20	0	
Oudtshoorn			
Petrusville			
Piketberg			
Pofadder	24	4	
Port Elizabeth	20	7	
Port Nolloth	26	15	
Port St. Johns	24	12	
Postmasburg	21	5	
Prieska	21	-1	
Prince Albert			
Queenstown	20	0	
Rietfontein			
Riversdal	24	3	
Robertson	22	2	
Somerset East	24	8	
Steynsburg			
Strydenburg			
Sutherland			
Swellendam			
Tarkastad			
Touwsrivier			
Umtata	20	2	
Uniondale			
Upington	24	5	
Vanwyksvlei	23	4	
Victoria-Wes	21	-3	
Vredendal	26	7	
Vryburg	21	0	

CAPE - KAAP	Max.	Min.	RRR
Williston			
Willowmore			
O.V.S. - O.F.S.			
Balkfontein[1]			
Bethlehem	15	-5	
Bloemfontein	18	1	
Bultfontein			
Fauresmith	17	-2	
Ficksburg			
Frankfort			
Harrismith			
Heilbron			
Hoopstad	19	-1	
Kroonstad	18	0	
Lindley			
Modderpoort			
Petrusburg			
Philippolis			
Reddersburg			
Reitz			
Vrede			
Warden			
Welkom	19	2	
Wepener	19	-5	
Winburg			
Zastron			
TRANSVAAL			
Andalusia			
Barberton			
Belfast			
Bethal			
Carolina	16	1	
Chester			
Crecy	22	4	
Ermelo	18	-3	
Fleur-de-Lys	22	10	
Groendraai	22	6	
Jan Smuts	15	1	

[1]Near Bothaville

TRANSVAAL	Max.	Min.	RRR
Joubert Park	16	3	
Komatipoort	28	12	
Kroondal	20	4	
L'doringstad			
Lichtenburg			
Loskop[2]			
Mara	29	12	
Marble Hall			
Marnitz	22	13	
Messina	24	14	
Middelburg			
Nelspruit	26	6	
Pelgrimsrus	18	4	
Phalaborwa			
Pietersburg	18	9	
Piet Retief	17	2	
Pongola	24	9	
Potchefstroom	20	1	
Potgietersrus	20	8	
Pretoria W.B.	19	5	
Pretoriuskop			
Sekukuni			
Skukuza			
Thabazimbi	28	3	
Tomburke			
Tzaneen			
Vereeniging			
Volksrust			
Warmbad	21	4	
Waterval-Bo			
Witbank			
Zeerust	20	1	
NATAL			
Cape St. Lucia	23	13	
Dundee			
Durban	23	12	
Estcourt	17	0	
Harding			
Himeville			
M'kuzi			

[2]Naby Groblersdal

NATAL	Max.	Min.	RRR
Mtubatuba			
Newcastle	18	-2	
P'Maritzburg			
Port Shepstone	24	13	
Richmond			
Seven Oaks			
Van Reenen			
Vryheid			
S.W.A.			
Gobabis	20	1	
Keetmanshoop	23	8	
Luderitz	25	17	
Mariental	22	4	
Ohopoho	27	11	
Ondangua	26	9	
Outjo	23	7	
Runtu	25	6	
Swakopmund	26	14	
Tsumeb	23	6	
Windhoek	19	4	
PROTECTORATES			
PROTEKTORATE			
Bremersdorp			
Emlembe			
Francistown	22	13	
Gaberones	23	6	
Ghanzi	22	2	
Lobatsi			
Mahalapye	23	14	
Makoba			
Maseru	16	-6	
Maun	25	12	
Molopololi			
Stegi			
Tsabong	23	-1	
Tsane	22	-4	
Shakawe	25	5	

SYNOPTIC WEATHER MAP 1200 GMT — 1400 SAST. SINOPTIESE WEERKAART

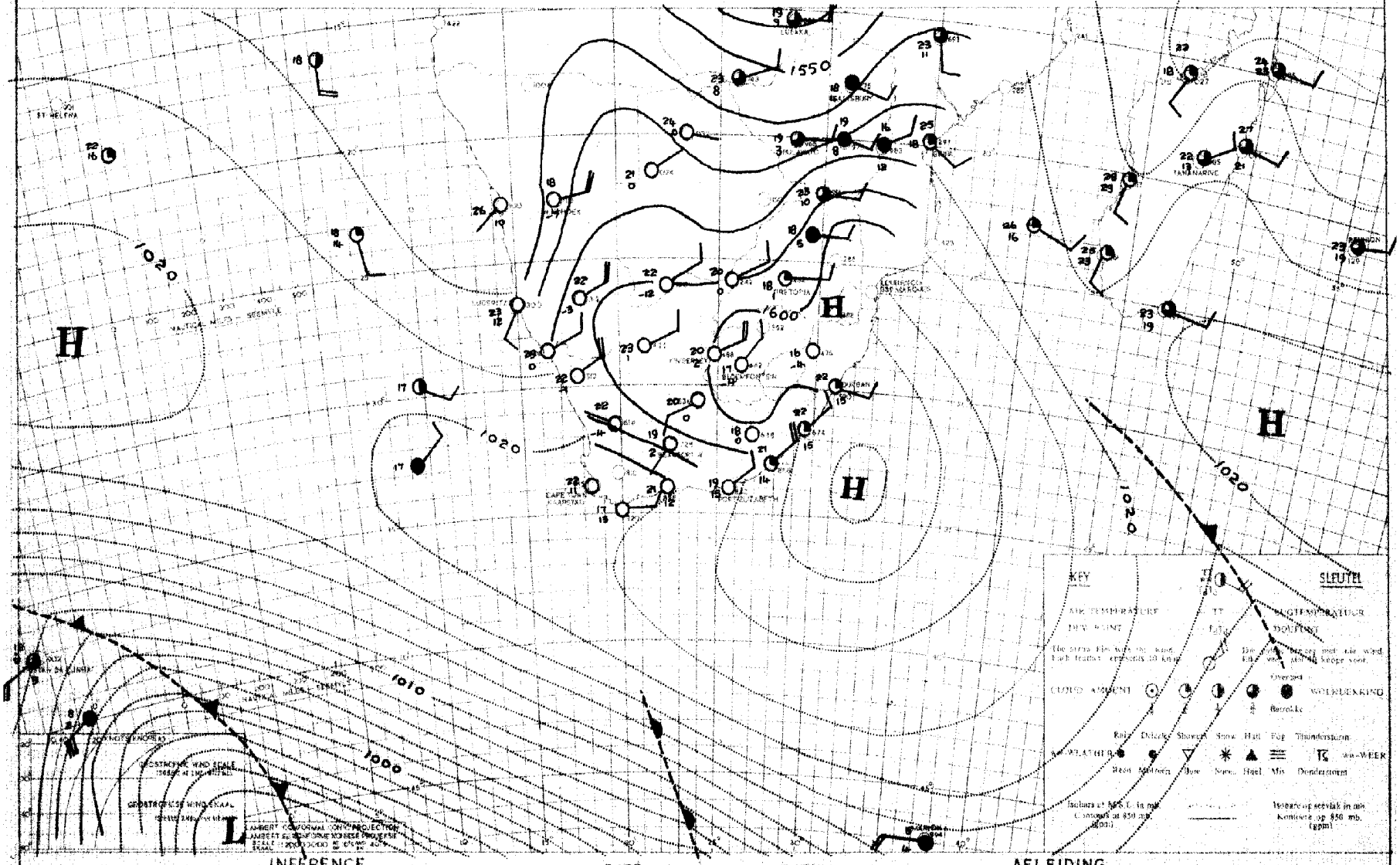

INFERENCE DATE 28 - 6 - 1959 DATUM AFLEIDING

The high over the Union remains strong and apart from cloudy conditions over northern Transvaal, the weather will remain fine and mild over the Union, South West Africa and Bechuanaland.

Die hoog oor die Unie bly nog sterk, en afgesien van bewolkte weer oor noordelike Transvaal, sal dit mooiweer en matig wees oor die Unie, Suidwes-Afrika en Betsjoeanaland.

DAAGLIKSE WEERBULLETIN

DAILY WEATHER BULLETIN

WEERBURO / WEATHER BUREAU

DEPT. VAN VERVOER / DEPT. OF TRANSPORT

Maksimum en Minimum Temperature (°C) en Reënval (RRR) in mms. vir die 24 uur wat om 0800 SAST eindig op 30 - 6 - 59

Maximum and Minimum Temperatures (°C) and Rainfall (RRR) in mms. for 24 hours ending at 0800 SAST on

CAPE - KAAP	Max.	Min.	RRR
Aberdeen			
Addo			
Alexanderbaai	23	10	
Aliwal-Noord	20	-1	
Barkly East	15	-4	
Bashee	21	12	
Beaufort West	28	14	
Boegoebergdam			
Boetsap			
Brandvlei			
Cala			
Caledon			
Calitzdorp			
Calvinia	21	4	
Cape L'Agulhas	26	13	
Cape Columbine	18	12	
Cape St. Francis	26	15	
Carnarvon			
Ceres			
Citrusdal			
Colesberg			
Cradock			
De Aar	19	1	
D.F. Malan (C.T.)	27	10	
Dordrecht	17	8	
Douglas			
East London	26	15	
Elsenburg			
Fraserburg	19	0	
Garies			
George	28	12	
Graaff Reinet	22	13	
Grahamstown			
Hopetown			
Idutywa			
Jansenville	26	5	
Joubertina			
Kenhardt	23	8	
Kimberley	19	7	
K'W. Town			
Knysna			
Kokstad	19	-1	

KAAP - CAPE	Max.	Min.	RRR
Kowie			
Kuruman	19	11	
Ladismith			
Lake Mentz			
Maclear			
Mafeking	19	12	
Malmesbury			
Matatiele			
Matroosberg	19	6	
Middelburg	18	9	
Mosselbaai	27	12	
Mount Frere			
O'kiep	21	6	
Orange River	20	1	
Oudtshoorn			
Petrusville			
Piketberg			
Pofadder	21	7	
Port Elizabeth	28	9	
Port Nolloth	25	8	
Port St. Johns	24	18	
Postmasburg	19	8	
Prieska	22	2	
Prince Albert			
Queenstown	21	11	
Rietfontein			
Riversdal	28	8	
Robertson	26	2	
Somerset East	23	10	
Steynsburg			
Strydenburg			
Sutherland			
Swellendam			
Tarkastad			
Touwsrivier			
Umtata	19	2	
Uniondale			
Upington	23	8	
Vanwyksvlei	22	3	
Victoria-Wes	19	-3	
Vredendal	29	4	
Vryburg			

CAPE - KAAP	Max.	Min.	RRR
Williston			
Willowmore			
O.V.S. - O.F.S.			
Balkfontein[1]			
Bethlehem	15	-2	
Bloemfontein	17	2	
Bultfontein			
Fauresmith	17	0	
Ficksburg			
Frankfort			
Harrismith			
Heilbron			
Hoopstad	19	1	
Kroonstad	19	-2	
Lindley			
Modderpoort			
Petrusburg			
Philippolis			
Reddersburg			
Reitz			
Vrede			
Warden			
Welkom	17	2	
Wepener	18	-2	
Winburg			
Zastron			
TRANSVAAL			
Andalusia			
Barberton			
Belfast			
Bethal			
Carolina	17	2	
Chester			
Crecy	22	2	
Ermelo	17	-1	
Fleur-de-Lys	22	12	
Groendraai	20	1	
Jan Smuts	16	6	

[1]Near Bothaville

TRANSVAAL	Max.	Min.	RRR
Joubert Park	16	6	
Komatipoort	25	13	
Kroondal	29	4	
L'doringstad			
Lichtenburg			
Loskop[2]			
Mara	21	8	
Marble Hall			
Marnitz	20	10	
Messina	28	15	
Middelburg			
Nelspruit			
Pelgrimsrus	16	6	
Phalaborwa	25	14	
Pietersburg	19	5	
Piet Retief	22	4	
Pongola	24	10	
Potchefstroom	19	6	
Potgietersrus	21	4	
Pretoria W.B.	19	3	
Pretoriuskop			
Sekukuni			
Skukuza			
Thabazimbi	21	6	
Tomburke			
Tzaneen			
Vereeniging			
Volksrust			
Warmbad	20	3	
Waterval-Bo			
Witbank			
Zeerust	19	10	
NATAL			
Cape St. Lucia	23	15	
Dundee			
Durban	23	5	
Estcourt	18	2	
Harding			
Himeville			
M'kuzi			

[2]Naby Groblersdal

NATAL	Max.	Min.	RRR
Mtubatuba			
Newcastle	21	-1	
P'Maritzburg			
Port Shepstone	21	12	
Richmond			
Seven Oaks			
Van Reenen			
Vryheid			
S.W.A.			
Gobabis	21	6	
Keetmanshoop	22	14	
Luderitz	26	12	
Mariental	22	7	
Ohopoho	26	10	
Ondangua	24	10	
Outjo	25	9	
Runtu	28	14	
Swakopmund	30	14	
Tsumeb	25	9	
Windhoek	21	9	
PROTECTORATES / PROTEKTORATE			
Bremersdorp	24	8	
Emlembe			
Francistown	16	14	
Gaberones	21	13	
Ghanzi	24	10	
Lobatsi			
Mahalapye	18	11	
Makoba			
Maseru	16	-4	
Maun	26	15	
Molopololi			
Stegi			
Tsabong	22	5	
Tsane	22	7	
Shakawe	25	11	

SYNOPTIC WEATHER MAP — 1200 GMT. — 1400 SAST. — SINOPTIESE WEERKAART

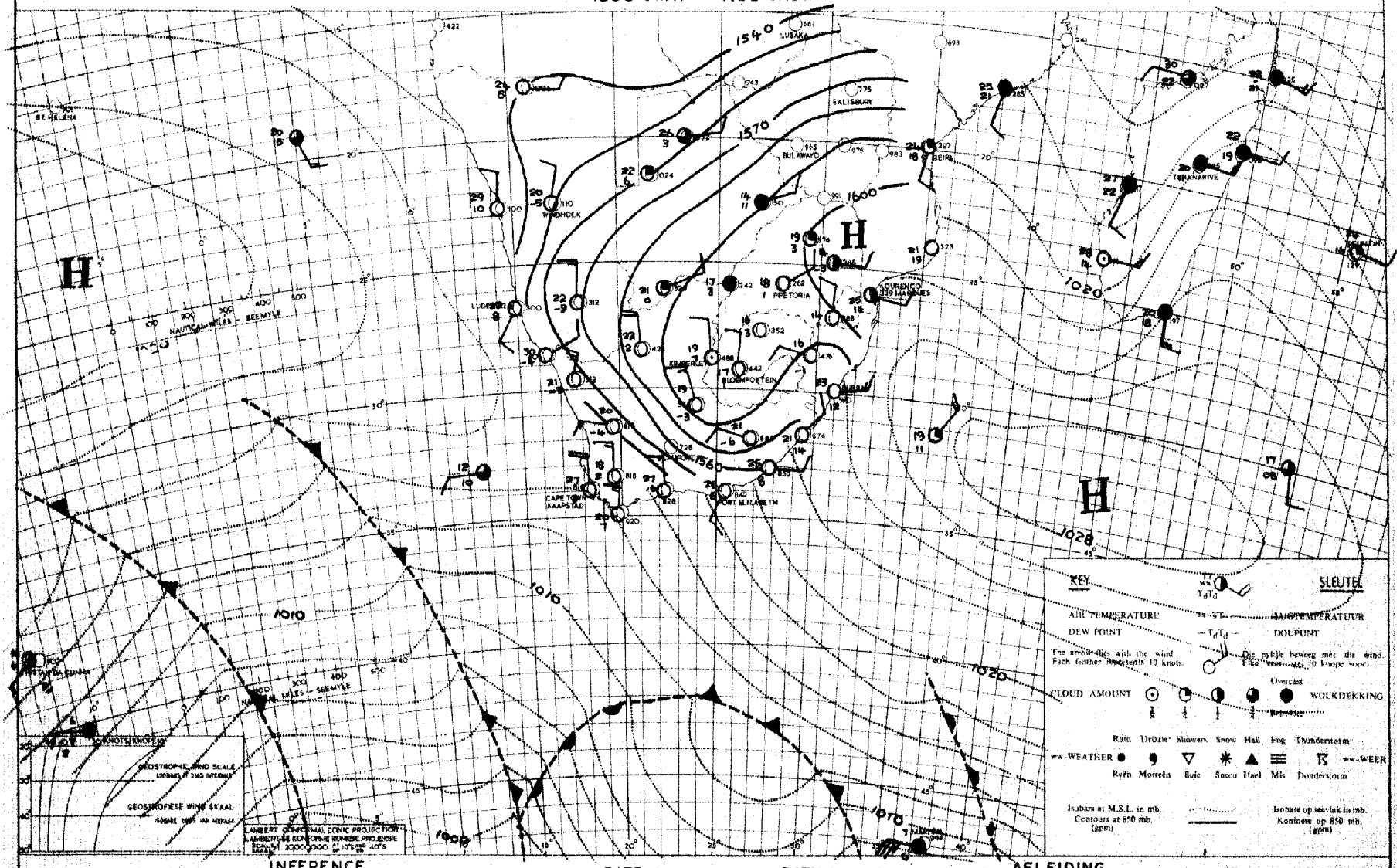

INFERENCE — DATE 29-6-1959 DATUM — AFLEIDING

Slightly humid air is moving in over the central part of the interior, but apart from scattered clouds, it will remain mainly fine and mild. It will be cold at night and frost will occur over the highveld regions. It is expected that it will become cloudy later over the southwestern coastal regions and frost will occur.

Jetwat vogtiger lug beweeg in oor die sentrale deel van die land, maar afgesien van verspreide wolke, sal dit hoofsaaklik mooi-weer en matig bly. Dit sal koud wees snags en ryp sal voorkom oor die hoëveld streke. Na verwagting sal dit later bewolk word oor die suidwestelike kuststreke en reën sal plaaslik voorkom.