South Africa. Weather Bureau.

DAAGLIKSE WEERBULLETIN

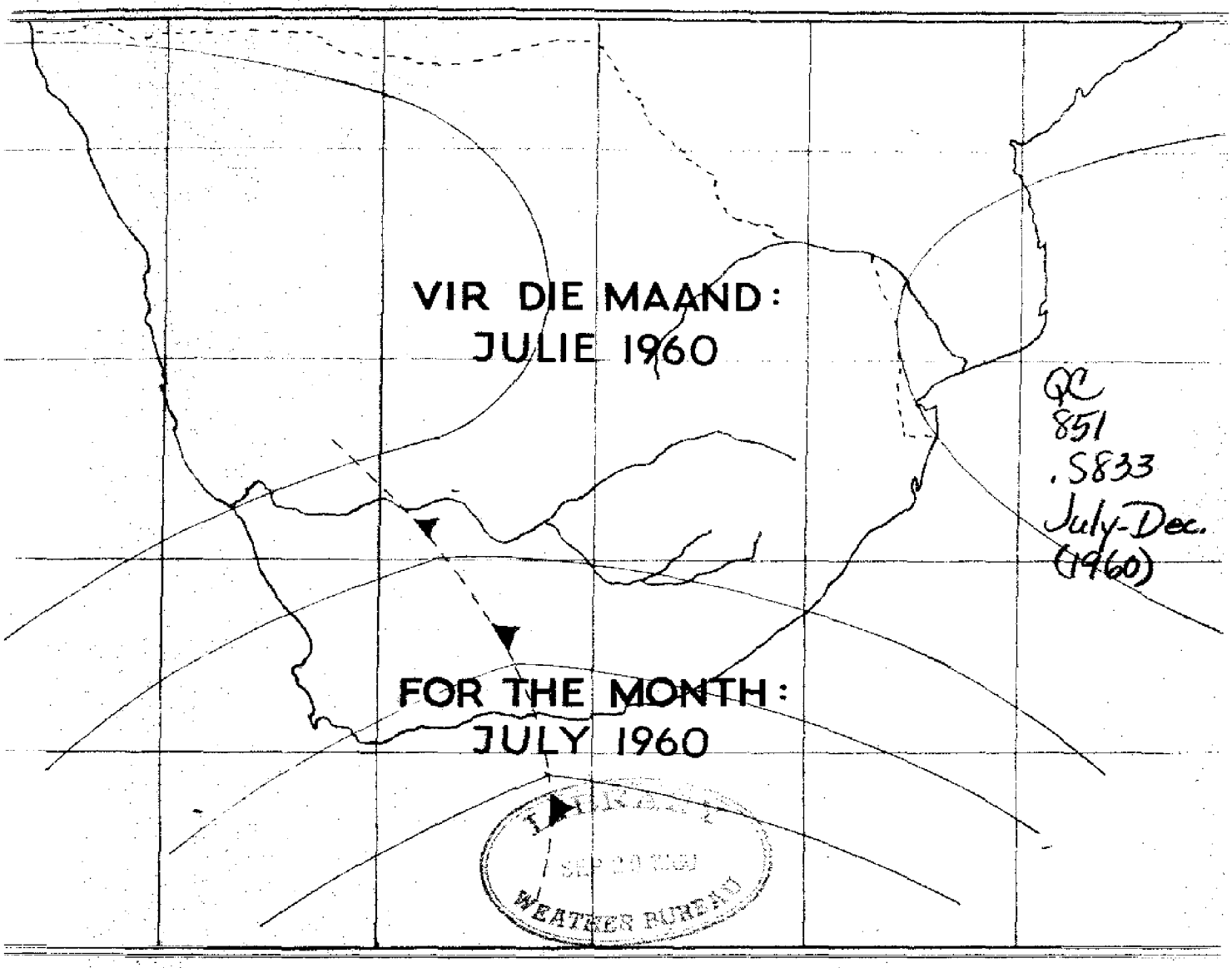

QC
851
.S833
July-Dec.
(1960)

LIBRARY
SEP 20 1961
WEATHER BUREAU

DAILY WEATHER BULLETIN

National Oceanic and Atmospheric Administration

Environmental Data Rescue Program

ERRATA NOTICE

One or more conditions of the original document may affect the quality of the image, such as:

Discolored pages
Faded or light ink
Binding intrudes into the text

This document has been imaged through the NOAA Environmental Data Rescue Program. To view the original document, please contact the NOAA Central Library in Silver Spring, MD at (301) 713-2607 x124 or www.reference@nodc.noaa.gov.

Lason, Inc.
Imaging Subcontractor
Beltsville, MD
December 20, 2000

DAAGLIKSE WEERBULLETIN — DAILY WEATHER BULLETIN

WEERBURO / WEATHER BUREAU

DEPT. VAN VERVOER / DEPT. OF TRANSPORT

Maksimum en Minimum Temperature (°C) en Reënval (RRR) in mms. vir die 24 uur wat om 0800 SAST eindig op 1.7.1960

Maximum and Minimum Temperatures (°C) and Rainfall (RRR) in mms. for 24 hours ending at 0800 SAST on

CAPE - KAAP	Max.	Min.	RRR
Aberdeen			
Addo			
Alexanderbaai	30	12	
Aliwal-Noord	19	-4	
Barrly East			
Baaiee	18	12	
Beaufort West	18	1	
Boëgoebergdam			
Boetsap			
Brandvlei			
Cala			
Caledon			
Calitzdorp			
Calvinia	22	7	
Cape L'Agulhas	19	9	
Cape Columbine	20	x	
Cape St. Francis	18	9	
Carnarvon			
Ceres			
Citrusdal			
Colesberg			
Cradock			
De Aar	19	-1	
D.F. Malan (C.T.)	21	5	
Dordrecht	18	6	
Douglas			
East London	18	9	
Elsenburg			
Fraserburg			
Garies			
George	21	7	
Graaff Reinet	16	8	
Grahamstown			
Hopetown			
Idutywa			
Jansenville	20	2	
Joubertina			
Kenhardt	23	3	
Kimberley	21	1	
K'W. Town			
Knysna			
Kokstad	17	-1	

KAAP - CAPE	Max.	Min.	RRR
Kowie			
Kuruman	21	2	
Ladismith			
Lake Mentz			
Maclear			
Mafeking	21	4	
Malmesbury			
Matatiele			
Matroosberg	17	4	
Middelburg	18	-3	
Mosselbaai	17	12	
Mount Frere			
O'kiep	21	12	
Orange River			
Oudtshoorn			
Petrusville			
Piketberg			
Pofadder	20	7	
Port Elizabeth	19	4	
Port Nolloth	30	x	
Port St. Johns	18	13	
Postmasburg	21	7	
Prieska	20	-3	
Prince Albert			
Queenstown	19	x	
Rietfontein			
Riversdal	22	1	
Robertson	21	2	
Somerset East			
Steynsburg			
Strydenburg			
Sutherland	17	4	
Swellendam			
Tarkastad			
Touwsrivier			
Umtata	19	0	
Uniondale			
Upington	23	2	
Vanwyksvlei	20	0	
Victoria-Wes	19	-6	
Vredendal	26	5	
Vryburg	22	-1	

CAPE - KAAP	Max.	Min.	RRR
Williston			
Willowmore	16	-2	
O.V.S. - O.F.S.			
Balkfontein[1]			
Bethlehem	17	-5	
Bloemfontein	17	-1	
Bultfontein			
Fauresmith	18	-3	
Floksburg			
Frankfort			
Harrismith			
Heilbron			
Hoopstad	19	-2	
Kroonstad	19	3	
Lindley			
Modderpoort			
Petrusburg			
Philippolis			
Reddersburg			
Reitz			
Vrede			
Warden			
Welkom	18	-0	
Wepener	18	-4	
Winburg			
Zastron			
TRANSVAAL			
Andalusia			
Barberton			
Belfast			
Bethal			
Carolina	14	-1	
Chester			
Cracy	22	3	
Ermelo	14	-4	
Fleur-de-Lys	21	7	
Groendraai	24	1	
Jan Smuts	15	5	

[1]Near Bothaville

TRANSVAAL	Max.	Min.	RRR
Joubert Park	15	6	
Komatipoort	21	8	10·1
Kroondal	20	2	
L'doringstad			
Lichtenburg			
Loskop[2]			
Mara	20	9	
Marble Hall			
Marnitz	22	6	
Messina	22	12	
Middelburg			
Nelspruit	21	5	
Pelgrimsrus	12	2	
Phalaborwa	24	9	
Pietersburg	19	2	
Piet Retief	16	2	
Pongola	21	7	
Potchefstroom	19	-1	
Potgietersrus	21	5	
Pretoria W.B.	19	1	
Pretoriuskop			
Sekukuni			
Skukuza	22	5	0·1
Thabazimbi	23	6	
Tomburke			
Tzaneen			
Vereeniging			
Volksrust			
Warmbad	20	2	
Waterval-Bo	16	1	
Witbank			
Zeerust			
Standerton	18	-5	
NATAL			
Cape St. Lucia	18	12	3·5
Dundee			
Durban	21	7	
Estcourt	16	3	
Harding			
Himeville			
M'kuzi			

[2]Naby Groblersdal

NATAL	Max.	Min.	RRR
Mtubatuba			
Newcastle	17	-2	
P'Maritzburg	17	1	
Port Shepstone	20	12	
Richmond			
Seven Oaks			
Van Reenen			
Vryheid			
S.W.A.			
Gobabis	19	5	
Keetmanshoop	22	9	
Luderitz	27	18	
Mariental	22	5	
Ohopoho	25	11	
Ondangua	25	10	
Outjo	23	11	
Runtu	25	10	
Swakopmund	30	14	
Tsumeb	24	10	
Windhoek	18	7	
PROTECTORATES			
PROTEKTORATE			
Bremersdorp	18	7	
Emlembe			
Francistown	19	11	
Gaberones	22	2	
Ghanzi			
Lobatsi			
Mahalapye	22	2	
Makoba			
Maseru	16	-4	
Maun	26	9	
Molopololi			
Stegi			
Tsabong			
Tsane	24	3	
Shakawe	25	11	

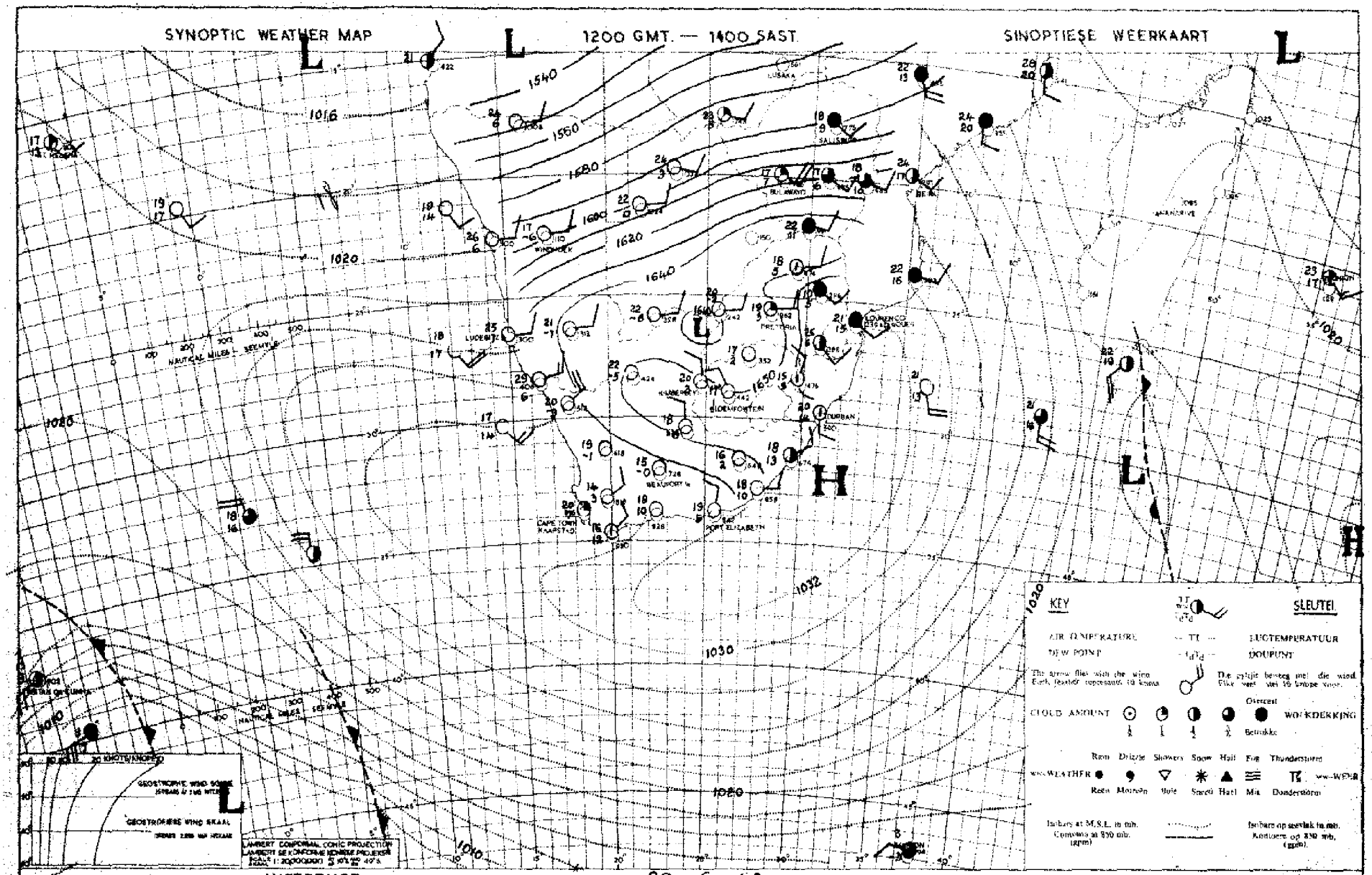

DATE 30 - 6 - 1960 DATUM

INFERENCE

Pressure is now very high over the Union and it will be mainly fine and mild with bergwind conditions over the northern parts of the West Coast. The pressure is rising very strongly over Gough-Island and cooler cloudy conditions will spread over the Cape later.

AFLEIDING

Lugdruk is nou baie hoog oor die Unie en dit sal hoofsaaklik mooiweer en matig wees met bergwindtoestande oor die noordelike dele van die Weskus. Die lugdruk styg baie skerp oor Gough-Eiland en koeler bewolkte toestande sal later weer oor Kaapland uitbrei.

DAAGLIKSE WEERBULLETIN — DAILY WEATHER BULLETIN

WEERBURO / WEATHER BUREAU
DEPT. VAN VERVOER / DEPT. OF TRANSPORT

Maksimum en Minimum Temperature (°C) en Reënval (RRR) in mms. vir die 24 uur wat om 0800 SAST eindig op

Maximum and Minimum Temperatures (°C) and Rainfall (RRR) in mms. for 24 hours ending at 0800 SAST on

2 - 7 - 1960

CAPE - KAAP	Max.	Min.	RRR
Aberdeen			
Addo			
Alexanderbaai	30	9	
Aliwal-Noord	19	-3	
Barkly East			
Bashee	23	14	
Beaufort West	25	15	
Boegoebergdam			
Boetsap			
Brandvlei			
Cala			
Caledon			
Calitzdorp			
Calvinia	23	4	
Cape L'Agulhas	19	13	
Cape Columbine	19	x	
Cape St. Francis	26	13	
Carnarvon			
Ceres			
Citrusdal			
Colesberg			
Cradock			
De Aar	20	-2	
D.F. Malan (C.T.)	24	8	
Dordrecht	19	5	
Douglas			
East London	23	13	
Elsenburg			
Fraserburg			
Garies			
George	28	10	
Graaff Reinet	25	13	
Grahamstown			
Hopetown			
Idutywa			
Jansenville	27	8	
Joubertina			
Kenhardt	23	1	
Kimberley	21	1	
K'W. Town			
Knysna			
Kokstad	21	1	

KAAP - CAPE	Max.	Min.	RRR
Kowie			
Kuruman	21	-1	
Ladismith			
Lake Mentz			
Maclear			
Mafeking	21	3	
Malmesbury			
Matatiele			
Matroosberg	19	5	
Middelburg			
Mosselbaai	25	13	
Mount Frere			
O'kiep	22	10	
Orange River			
Oudtshoorn			
Petrusville			
Piketberg			
Pofadder	21	6	
Port Elizabeth	28	8	
Port Nolloth	26	x	
Port St. Johns	24	17	
Postmasburg	20	4	
Prieska	23	-2	
Prince Albert			
Queenstown	23	6	
Rietfontein			
Riversdal	28	5	
Robertson	21	5	
Somerset East			
Steynsburg			
Strydenburg			
Sutherland	17	1	
Swellendam			
Tarkastad			
Touwsrivier			
Umtata	26	1	
Uniondale			
Upington	23	2	
Vanwyksvlei	22	0	
Victoria-Wes	20	-4	
Vredendal	30	2	
Vryburg	21	-1	

CAPE - KAAP	Max.	Min.	RRR
Williston			
Willowmore	21	4	
O.V.S. - O.F.S.			
Balkfontein[1]			
Bethlehem	19	-4	
Bloemfontein	19	0	
Bultfontein			
Fauresmith	19	-5	
Ficksburg			
Frankfort	19	-6	
Harrismith			
Heilbron			
Hoopstad	19	-2	
Kroonstad	20	-4	
Lindley			
Modderpoort			
Petrusburg			
Philippolis			
Reddersburg			
Reitz			
Vrede			
Warden			
Welkom	18	0	
Wepener	19	-5	
Winburg			
Zastron			
TRANSVAAL			
Andalusia			
Barberton			
Belfast			
Bethel			
Carolina	18	3	
Chester			
Crecy	22	1	
Ermelo	18	-1	
Fleur-de-Lys	22	5	
Groendraai			
Jan Smuts	18	6	

[1]Near Bothaville

TRANSVAAL	Max.	Min.	RRR
Joubert Park	17	6	
Komatipoort	20	4	
Kroondal	20	2	
L'doringstad			
Lichtenburg			
Loskop[2]			
Mara	20	1	
Marble Hall			
Marnitz	21	2	
Messina	23	8	
Middelburg			
Nelspruit	23	6	
Pelgrimsrus	17	6	
Phalaborwa	24	5	
Pietersburg	20	2	
Piet Retief	20	2	
Pongola	24	6	
Potchefstroom	19	-3	
Potgietersrus	20	2	
Pretoria W.B.	20	1	
Pretoriuskop			
Sekukuni			
Skukuza	23	1	
Thabazimbi			
Tomburke			
Tzaneen			
Vereeniging			
Volksrust			
Warmbad	20	3	
Waterval-Bo	21	1	
Witbank			
Zeerust			
Standerton	20	-2	
NATAL			
Cape St. Lucia	21	12	
Dundee			
Durban	23	5	
Estcourt	20	3	
Harding			
Himeville			
N'kusi			

[2]Naby Groblersdal

NATAL	Max.	Min.	RRR
Mtubatuba			
Newcastle	22	-3	
P'Maritzburg	21	-4	
Port Shepstone	24	12	
Richmond			
Seven Oaks			
Van Reenen			
Vryheid			
S.W.A.			
Gobabis	19	2	
Keetmanshoop	22	6	
Luderitz	27	18	
Mariental	21	6	
Ohopoho	28	13	
Ondangua	24	13	
Outjo	23	12	
Runtu	24	12	
Swakopmund	27	15	
Tsumeb			
Windhoek	18	5	
PROTECTORATES			
PROTEKTORATE			
Bremersdorp			
Emlembe			
Francistown	18	2	
Gaberones	22	1	
Ghanzi	21	2	
Lobatsi			
Mahalapye			
Makoba			
Maseru	17	-5	
Maun	24	5	
Molopololi			
Stegi			
Tsabong	22	-2	
Tsane	21	0	
Shakawe	24	7	

SYNOPTIC WEATHER MAP 1200 GMT — 1400 SAST SINOPTIESE WEERKAART

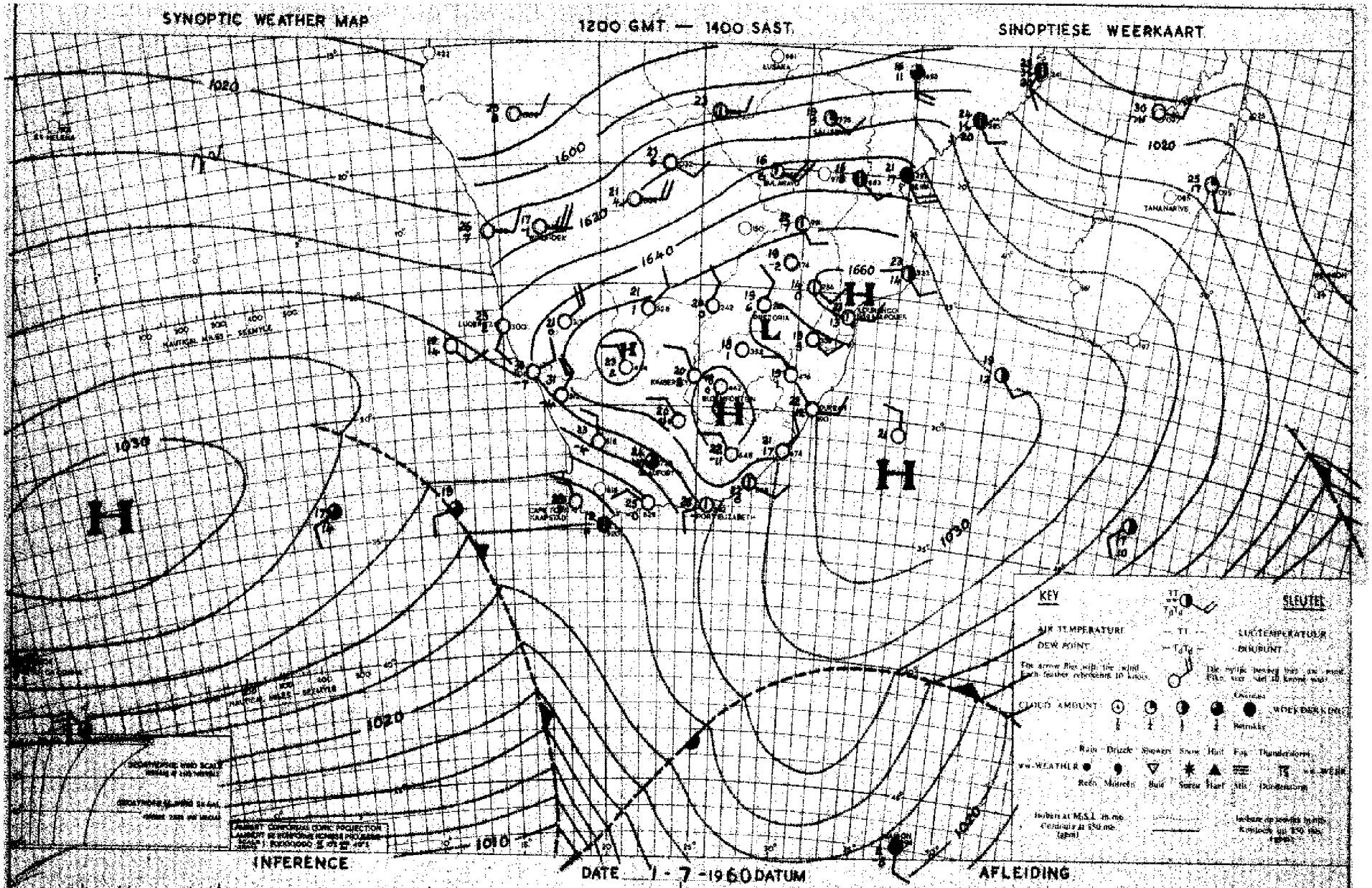

INFERENCE DATE 1 - 7 - 1960 DATUM AFLEIDING

With the weak trough to the west it will become cloudy and cooler with light rain over the southwestern coastal regions. It will remain fine elsewhere.

Met die swak trog na die weste sal dit bewolk en koeler word met ligte reen oor die suidwestelike kusgebiede. Oor die res van die land sal dit mooiweer bly.

DAAGLIKSE WEERBULLETIN — DAILY WEATHER BULLETIN

WEERBURO / WEATHER BUREAU
DEPT. VAN VERVOER / DEPT. OF TRANSPORT

Maksimum en Minimum Temperature (°C) en Reënval (RRR) in mm. vir die 24 uur wat om 0600 SAST eindig op 3.7.1960

Maximum and Minimum Temperatures (°C) and Rainfall (RRR) in mm. for 24 hours ending at 0600 SAST on

CAPE - KAAP	Max.	Min.	RRR
Aberdeen			
Adelaide			
Alexanderbaai	25	6	
Aliwal-Noord	19	-1	
Barkly East			
Beaufort West	24	12	12.0
Bredasdorp	22	6	
Boegoebergdam			
Bontebok			
Brandvlei			
Cala			
Caledon			8.0
Calitzdorp			
Calvinia	21	1	
Cape L'Agulhas	15	12	
Cape Columbine	15	xx	
Cape St. Francis	18	11	2.5
Carnarvon			
Ceres			
Citrusdal			
Colesberg			
Cradock			
De Aar	20	2	
D.F. Malan (C.T.)	17	6	
Dordrecht			
Douglas			
East London	21	13	5.7
Elsenburg			
Fraserburg			
Garies			
George	17	9	9.4
Graaff Reinet			
Grahamstown			
Hopetown			
Idutywa			
Jansenville	24	10	
Joubertina			
Kenhardt			
Kimberley	22	1	
K'W. Town			
Kuruman			
Kokstad	23	-1	

KAAP - CAPE	Max.	Min.	RRR
Kowie			
Kuruman	22	-1	
Ladismith			
Lake Mentz			
Macleear			6.0
Mafeking	21	0	
Malmesbury			
Matatiele			
Matroosberg	18	6	
Middelburg	18	-1	
Mosselbaai	19	13	1.6
Mount Frere			10.5
O'kiep	22	8	
Orange River			
Oudtshoorn			
Petrusville			
Piketberg			
Pofadder	21	7	
Port Elizabeth	19	11	6.0
Port Nolloth	11	5	
Port St. Johns	26	13	25.5
Postmasburg			
Prieska	22	0	
Prince Albert			
Queenstown	20	6	
Rietfontein			
Riversdal	19	9	6.5
Robertson	19	7	
Somerset East			
Steynsburg			
Strydenburg			
Sutherland	15	-1	
Swellendam			
Tarkastad			
Touwsrivier			
Umtata	23	6	5.0
Uniondale			
Upington	23	3	
Vanwyksvlei	20	2	
Victoria-Wes	20	2	
Vredendal	23	4	
Vryburg	22	-2	

CAPE - KAAP	Max.	Min.	RRR
Williston			
Willowmore	19	6	
O.V.S. - O.F.S.			
Balkfontein[1]			
Bethlehem	20	-5	
Bloemfontein	19	1	
Bultfontein			
Fauresmith	18	-3	
Ficksburg			
Frankfort	21	-5	
Harrismith			
Heilbron			
Hoopstad	20	-2	
Kroonstad			
Lindley			
Modderpoort			
Petrusburg			
Philippolis			
Reddersburg			
Reitz			
Vrede			
Warden			
Welkom	19	-4	
Wepener			
Winburg			
Zastron			
TRANSVAAL			
Andalusia			
Barberton			
Belfast			
Bethal			
Carolina	20	3	
Chester			
Crecy	23	2	
Ermelo	19	1	
Fleur-de-Lys	24	7	
Groendraai	23	-1	
Jan Smuts	19	5	
[1]Near Bethanville			

TRANSVAAL	Max.	Min.	RRR
Joubert Park			
Komatipoort			
Kroondal	21	5	
L'doringstad			
Lichtenburg			
Loskop[2]			
Mara	22	1	
Marble Hall			
Marnitz	23	1	
Messina	25	8	
Middelburg			
Nelspruit	25	4	
Pelgrimsrus	18	6	
Phalaborwa	26	5	
Pietersburg	21	3	
Piet Retief	24	1	
Pongola	26	13	
Potchefstroom	19	-3	
Potgietersrus	22	4	
Pretoria W.B.	21	3	
Pretoriuskop			
Sekukuni			
Skukuza	25	2	
Thabazimbi			
Tomburke			
Tzaneen			
Vereeniging			
Volksrust			
Warmbad			
Waterval-Bo			
Witbank			
Zeerust			
Standerton	21	-6	
NATAL			
Cape St. Lucia	22	19	
Dundee			
Durban	27	14	0.8
Estcourt	22	4	
Harding			
Hluvalle			
N'kusi			
[2]Near Groblersdal			

NATAL	Max.	Min.	RRR
Ntubatuba			
Newcastle	26	-1	
P'Maritzburg	24	-2	
Port Shepstone	26	14	9.5
Richmond			
Seven Oaks			
Van Reenen			
Vryheid			
S.W.A.			
Gobabis	19	1	
Keetmanshoop	22	7	
Luderitz	24	9	
Mariental	21	2	
Ohopoho			
Ondangua			
Outjo	23	9	
Runtu			
Swakopmund	30	15	
Tsumeb	23	8	
Windhoek	19	6	
PROTECTORATES			
PROTEKTORATE			
Bremersdorp	21	7	
Emlembe			9.6
Francistown	21	1	
Gaberones	23	3	
Ghanzi	21	-1	
Lobatsi			
Mahalapye			
Makoba			
Maseru	18	-4	
Maun	25	5	
Molopololi			
Stagi			
Tsabong	23	-3	
Tsane	21	-2	
Shakawe	24	1	

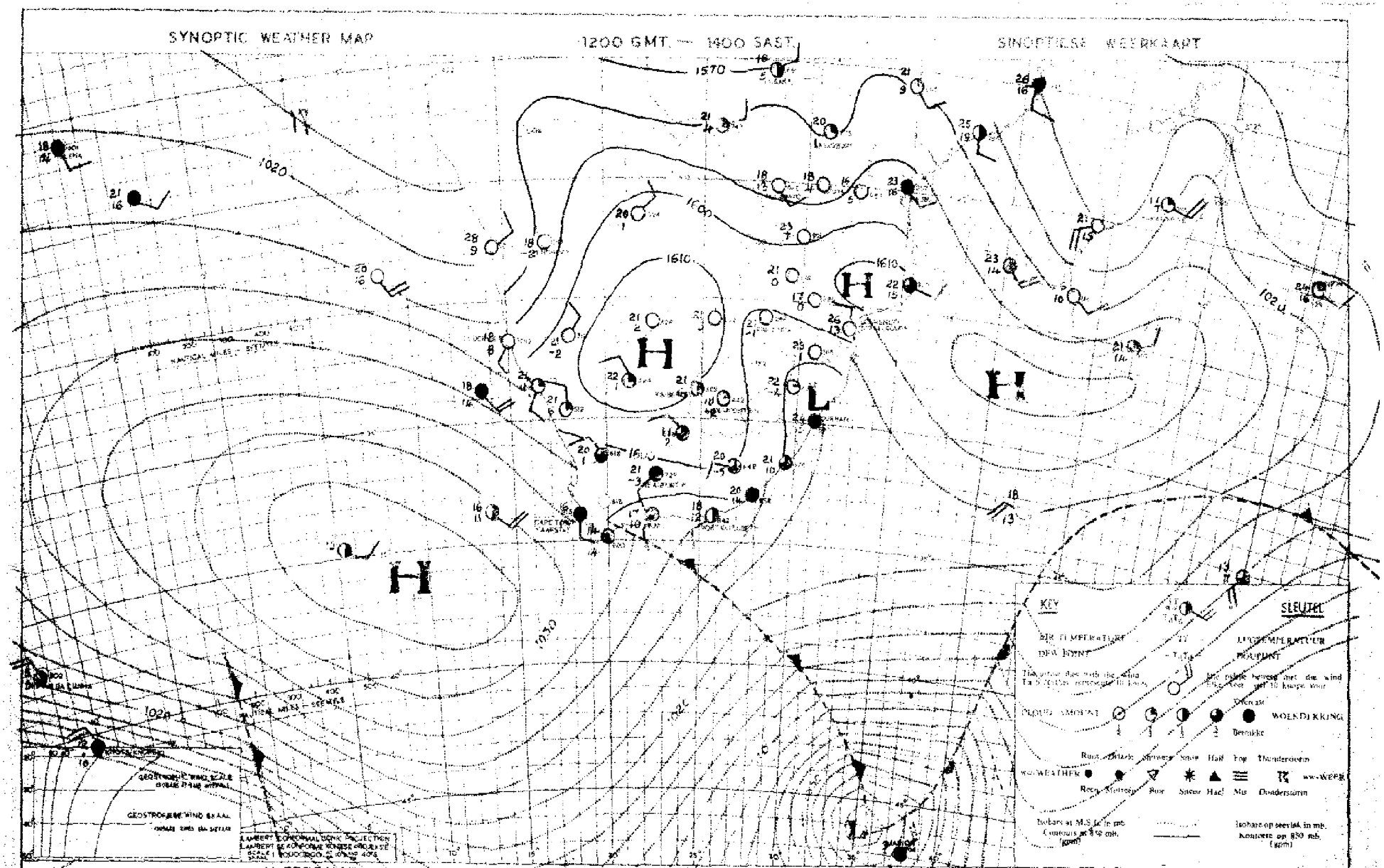

INFERENCE

With the high to the southwest of the continent it is expected that cloudy and cold conditions with rain or showers will spread to the southern and southeastern coastal regions. It will also become cloudy and cold over the Eastern Cape and later also over Natal.

DATE 2 . 7 . 19 60 DATUM

AFLEIDING

Met die hoog suidwes van die vasteland word verwag dat bewolkte koue toestande gepaard met reen of buie sal uitbreid oor die suidelike en suidoostelike kusgebiede. Dit sal ook bewolk en koud word oor Oos-Kaapland en later oor Natal. Elders oor

DAAGLIKSE WEERBULLETIN

WEERBURO / WEATHER BUREAU
DEPT. VAN VERVOER / DEPT. OF TRANSPORT

DAILY WEATHER BULLETIN

Maksimum en Minimum Temperature (°C) en Reënval (RRR) in mms. vir die 24 uur wat om 0800 SAST eindig op 4 : 7 : 1960

Maximum and Minimum Temperatures (°C) and Rainfall (RRR) in mms. for 24 hours ending at 0800 SAST on

CAPE - KAAP	Max.	Min.	RRR
Aberdeen			
Addo			
Alexanderbaai	17	6	
Aliwal-Noord	15	-2	
Barkly East			
Bashee	15	11	
Beaufort West	14	0	
Boegoebergdam			
Boetsap			
Brandvlei			
Cala			
Caledon			
Calitzdorp			
Calvinia	19	3	
Cape L'Agulhas	16	10	
Cape Columbine	18	8	
Cape St. Francis	16	12	
Carnarvon			
Ceres			
Citrusdal			
Colesberg			
Cradock			
De Aar	17	0	
D.F. Malan (C.T.)	20	3	
Dordrecht			
Douglas			
East London	15	10	
Elsenburg			
Fraserburg			
Garies			
George	16	6	
Graaff Reinet	15	7	
Grahamstown			
Hopetown			
Idutywa			2·5
Jansenville	15	1	
Joubertina			
Kenhardt			
Kimberley	18	3	
K'W. Town			
Knysna			
Kokstad			

KAAP - CAPE	Max.	Min.	RRR
Kowie			
Kuruman	21	2	
Ladismith			
Lake Mentz			
Maclear			
Mafeking	21	6	
Malmesbury			
Matatiele			
Matroosberg	14	3	
Middelburg	10	-8	
Mosselbaai	16	12	
Mount Frere			10·5
O'kiep	21	9	
Orange River			
Oudtshoorn			
Petrusville			
Piketberg			
Pofadder	21	6	
Port Elizabeth	17	9	
Port Nolloth	11	5	
Port St. Johns	16	11	9·9
Postmasburg	20	4	
Prieska	19	-2	
Prince Albert			
Queenstown	8	-1	
Rietfontein			
Riversdal	18	3	
Robertson	21	1	
Somerset East			
Steynsburg			
Strydenburg			
Sutherland			
Swellendam			
Tarkastad			
Touwsrivier			
Umtata	10	5	3·0
Uniondale			
Upington	22	3	
Vanwyksvlei	18	3	
Victoria-Wes	15	-4	
Vredendal			
Vryburg	20	-0	

CAPE - KAAP	Max.	Min.	RRR
Williston			
Willowmore	21	15	
O.V.S. - O.F.S.			
Balkfontein[1]			
Bethlehem	15	3	
Bloemfontein	[illegible]	3	
Bultfontein			
Fauresmith	16	-3	
Ficksburg			
Frankfort			
Harrismith			
Heilbron			
Hoopstad	18	4	
Kroonstad	22	-4	
Lindley			
Modderpoort			
Petrusburg			
Philippolis			
Reddersburg			
Reitz			
Vrede			
Warden			
Welkom			
Wepener	17	-4	
Winburg			
Zastron			
TRANSVAAL			
Andalusia			
Barberton			
Belfast			
Bethal			
Carolina	13	3	
Chester			
Crecy	23	3	
Ermelo	13	4	
Fleur-de-Lys	21	11	2·2
Groendraai	24	3	
Jan Smuts	18	3	

[1]Near Bothaville

TRANSVAAL	Max.	Min.	RRR
Joubert Park	19	4	
Komatipoort	26	5	4·0
Kroondal	21	7	
L'doringstad			
Lichtenburg			
Loskop[2]			
Mara	20	9	
Marble Hall			
Marnitz	23	7	
Messina	24	14	
Middelburg			
Nelspruit	21	11	
Pelgrimsrus	13	4	4·5
Phalaborwa			
Pietersburg	19	5	
Piet Retief			
Pongola	20	11	
Potchefstroom	18	3	
Potgietersrus	22	6	
Pretoria W.B.	21	5	
Pretoriuskop			
Sekukuni			
Skukuza	25	14	
Thabazimbi	24	2	
Tomburke			
Tzaneen			0·6
Vereeniging			
Volksrust			
Warmbad	22	7	
Waterval-Bo	23	1	
Witbank			
Zeerust			
Standerton	16	5	
NATAL			
Cape St. Lucia	17	12	10·0
Dundee			
Durban	17	11	2·0
Estcourt			
Harding			5·0
Himeville			
M'kuzi			

[2]Naby Groblersdal

NATAL	Max.	Min.	RRR
Mtubatuba			5·5
Newcastle	16	6	1·1
P'Maritzburg	12	1	7·5
Port Shepstone	17	11	6·5
Richmond			
Seven Oaks			
Van Reenen			
Vryheid			
S.W.A.			
Gobabis	22	-1	
Keetmanshoop	22	7	
Luderitz	16	9	
Mariental	22	3	
Obopoho	25	12	
Ondangua	24	8	
Otjo	23	5	
Rehoboth	24	1	
Swakopmund	25	-2	
Tsumeb	23	3	
Windhoek	19	6	
PROTECTORATES / PROTEKTORATE			
Bremersdorp			
Emlembe			
Francistown	23	7	
Gaberones	23	5	
Ghanzi	23	1	
Lobatsi			
Mahalapye	25	7	
Makoba			
Maseru	16	-2	
Maun	25	5	
Molopololi			
Stegi			
Tsabong	23	-2	
Tsane	23	-2	
Shakawe	24	1	

SYNOPTIC WEATHER MAP 1200 GMT. — 1400 SAST. SINOPTIESE WEERKAART

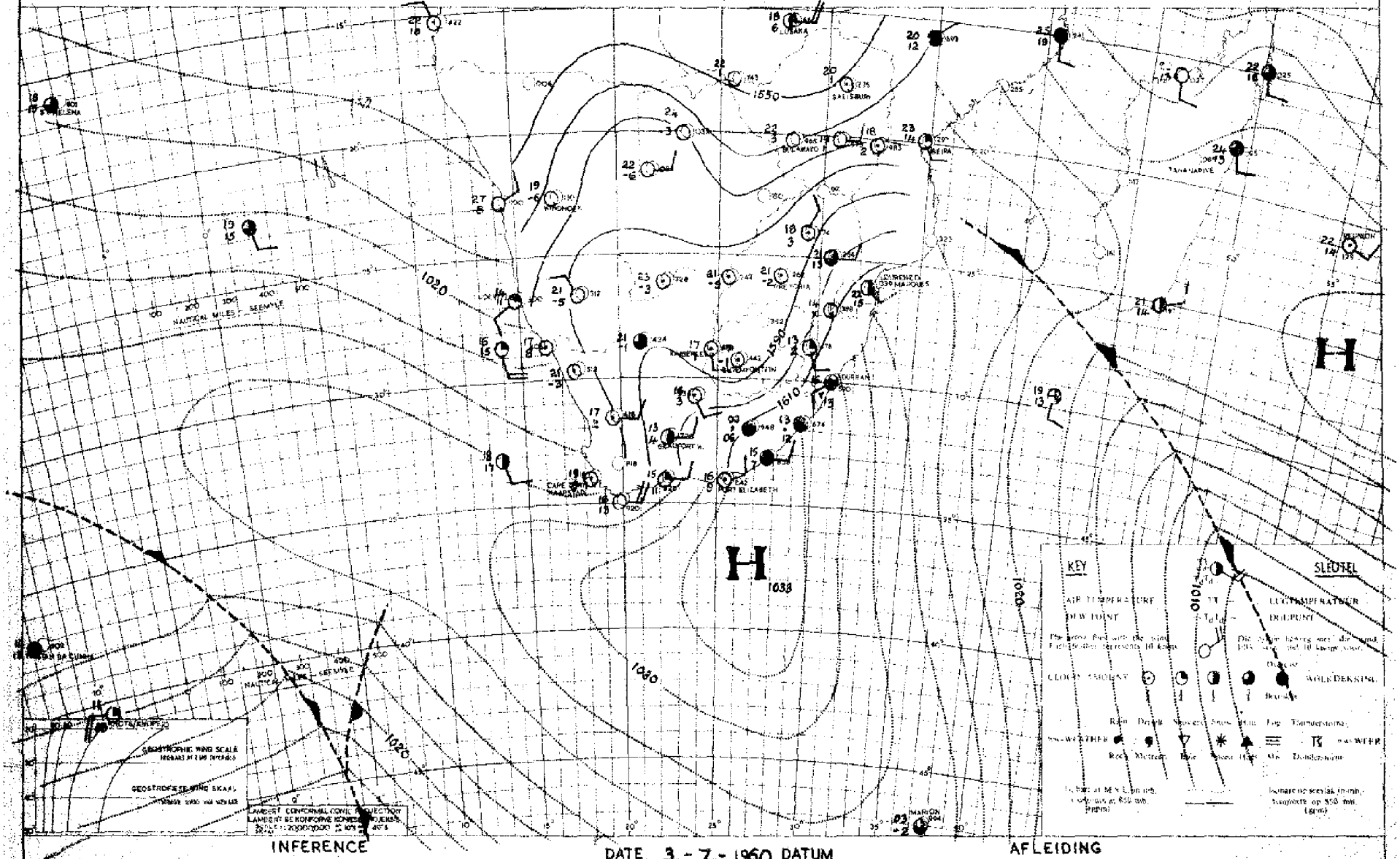

INFERENCE

The high is moving eastwards and it is expected that the cloudy conditions over the Eastern Cape and Natal will clear gradually but it will become partly cloudy over the eastern parts of the Transvaal. Elsewhere fine and mild. Bergwinds will develop over the western coastal regions.

DATE 3 - 7 - 1960 DATUM

AFLEIDING

Die hoog beweeg ooswaarts en na verwagting sal die bewolkte toestande oor Oos-Kaapland en Natal geleidelik ooptrek maar dit sal gedeeltelik bewolk word oor die oostelike dele van Transvaal. Elders mooiweer en matig. Bergwinds sal voorkom oor die westelike kusgebiede.

DAAGLIKSE WEERBULLETIN — DAILY WEATHER BULLETIN

WEERBURO / WEATHER BUREAU

DEPT. VAN VERVOER / DEPT. OF TRANSPORT

Maksimum en Minimum Temperature (°C) en Reënval (RRR) in mms. vir die 24 uur wat om 0800 SAST eindig op

Maximum and Minimum Temperatures (°C) and Rainfall (RRR) in mms. for 24 hours ending at 0800 SAST on

5 · 7 · 1960

CAPE - KAAP	Max.	Min.	RRR
Aberdeen			
Addo			
Alexanderbaai	21	8	
Aliwal-Noord	17	2	
Barkly East			
Bashee	18	12	
Beaufort West	20	8	
Boegoebergdam			
Boetsap			
Brandvlei			
Cala			
Caledon			
Calitzdorp			
Calvinia	21	2	
Cape L'Agulhas	17	16	
Cape Columbine	16	xx	
Cape St. Francis	23	11	
Carnarvon			
Ceres			
Citrusdal			
Colesberg			
Cradock			
De Aar	18	0	
D.F. Malan (C.T.)	19	7	
Dordrecht	14	7	
Douglas			
East London	19	9	
Elsenburg			
Fraserburg			
Garies			
George	22	7	
Graaff Reinet	21	10	
Grahamstown			
Hopetown			
Idutywa			
Jansenville	19	1	
Joubertina			
Kenhardt	22	5	
Kimberley	18	5	
K.W. Town			
Knysna			
Kokstad	16	-1	

KAAP - CAPE	Max.	Min.	RRR
Kowie			
Kuruman	19	1	
Ladismith			
Lake Mentz			
Maclear			
Mafeking	17	3	
Malmesbury			
Matatiele			
Matroosberg	18	3	
Middelburg			
Mosselbaai	22	11	
Mount Frere			
O'kiep	21	6	
Orange River			
Oudtshoorn			
Petrusville			
Piketberg			
Pofadder	20	6	
Port Elizabeth	21	8	
Port Nolloth	14	7	
Port St. Johns	18	13	
Postmasburg	18	7	
Prieska	21	-1	
Prince Albert			
Queenstown	17	8	
Rietfontein			
Riversdal	23	5	
Robertson	23	9	
Somerset East			
Steynsburg			
Strydenburg			
Sutherland	15	-4	
Swellendam			
Tarkastad			
Touwsrivier			
Umtata	18	2	
Uniondale			
Upington	23	10	
Vanwyksvlei	20	2	
Victoria-Wes	16	-4	
Vredendal	26	4	
Vryburg	19	1	

CAPE - KAAP	Max.	Min.	RRR
Williston			
Willowmore	18	0	
O.V.S. - O.F.S.			
Balkfontein[1]			
Bethlehem	14	-2	
Bloemfontein	15	4	
Bultfontein			
Fauresmith	15	1	
Ficksburg			
Frankfort			
Harrismith			
Heilbron			
Hoopstad	18	0	
Kroonstad	16	-2	
Lindley			
Modderpoort			
Petrusburg			
Philippolis			
Reddersburg			
Reitz			
Vrede			
Warden			
Welkom	15	4	
Wepener	15	7	
Winburg			
Zastron			
TRANSVAAL			
Andalusia			
Barberton			
Belfast			
Bethal			
Carolina	13	1	
Chester			
Crecy	20	2	
Ermelo			
Fleur-de-Lys	12	5	
Groendraai	18	-1	
Jan Smuts	12	2	

[1]Near Bethaville

TRANSVAAL	Max.	Min.	RRR
Joubert Park			
Komatipoort	21	3	
Kroondal	17	2	
L'doringstad			
Lichtenburg			
Loskop[2]			
Mara	14	5	
Marble Hall			
Marnitz	17	5	
Messina	17	12	
Middelburg			
Nelspruit	17	4	
Pelgrimsrus	11	2	
Phalaborwa	20	5	
Pietersburg	16	0	
Piet Retief	9	2	
Pongola	19	6	
Potchefstroom	xx	10	
Potgietersrus	18	2	
Pretoria W.B.	15	1	
Pretoriuskop			
Sekukuni			
Skukuza	20	3	
Thabazimbi	20	7	
Tomburke			
Tzaneen			
Vereeniging			
Volksrust			
Warmbad	19	3	
Waterval-Bo			
Witbank			
Zeerust			
Standerton	13	1	
NATAL			
Cape St. Lucia			
Dundee			
Durban	21	6	
Estcourt	13	1	
Harding			
Himeville			
M'kuzi			

[2]Naby Groblersdal

NATAL	Max.	Min.	RRR
Mtubatuba			
Newcastle	16	0	0·0
P'Maritzburg	16	xx	
Port Shepstone	19	10	
Richmond			
Seven Oaks			
Van Reenen			
Vryheid			
S.W.A.			
Gobabis	21	3	
Keetmanshoop	22	9	
Luderitz	16	9	
Mariental	22	5	
Ohopoho			
Ondangua			
Outjo	23	6	
Runtu	24	3	
Swakopmund	30	12	
Tsumeb	23	7	
Windhoek	19	7	
PROTECTORATES			
PROTEKTORATE			
Bremersdorp			
Emlembe			0·2
Francistown	18	8	
Gaberones	19	2	
Ghanzi	22	3	
Lobatsi			
Mahalapye			
Makoba			
Maseru	14	0	
Maun	24	7	
Molopololi			
Stegi			
Tsabong	22	4	
Tsane	21	4	
Shakawe	24	4	

SYNOPTIC WEATHER MAP 1200 GMT. — 1400 SAST. SINOPTIESE WEERKAART

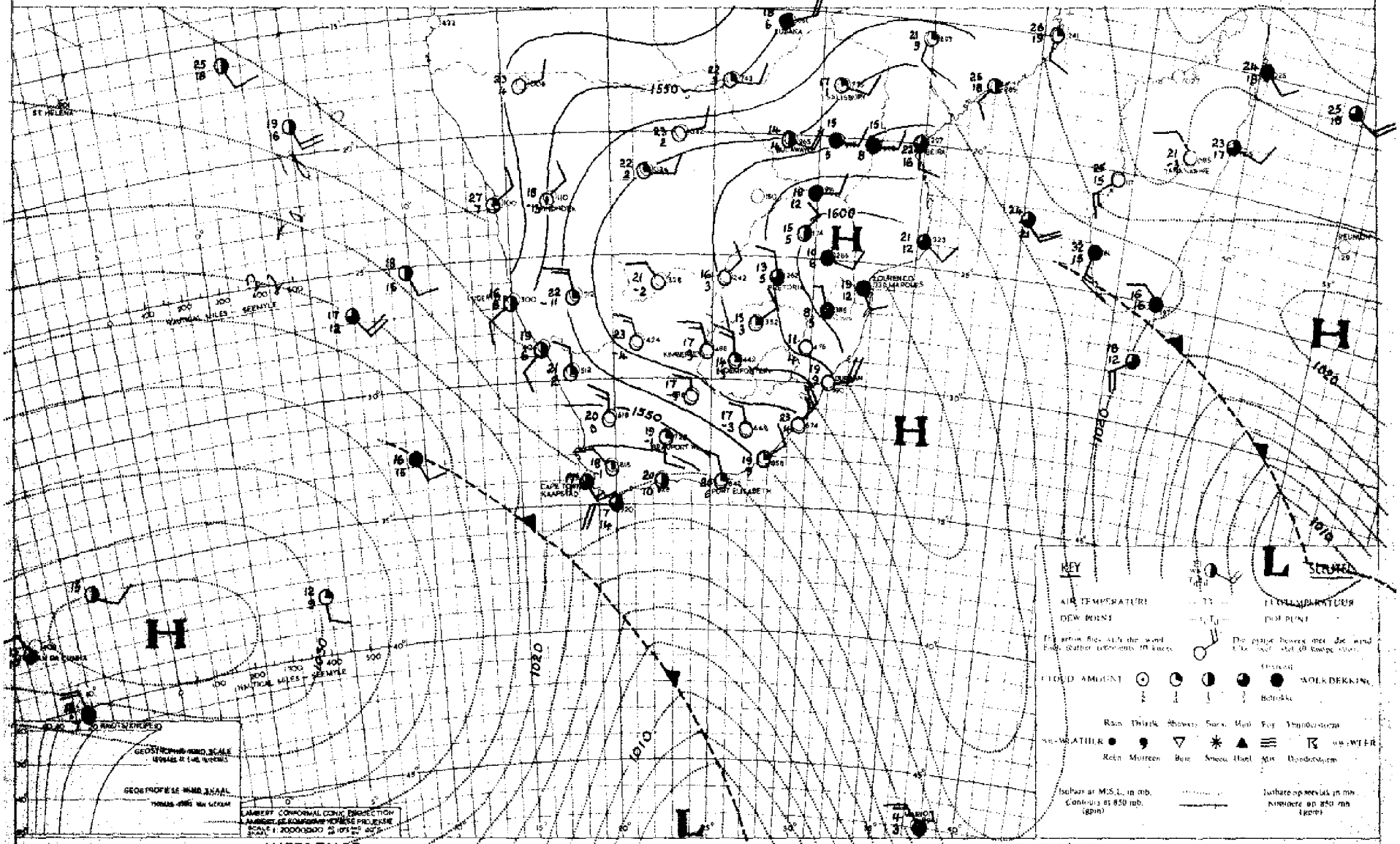

INFERENCE DATE 4-7-1960 DATUM AFLEIDING

Another high will move in south of the Union so that cloudy weather with light rain will spread over the southern coastal region. Over the remainder of the country it will remain fine.

Nog 'n hoog beweeg suid van die Unie in en gevolglik sal bewolkte weer met ligte reën uitbrei oor die suidelike kusstreek. Oor die res van die land sal dit egter mooiweer bly.

DAAGLIKSE WEERBULLETIN — DAILY WEATHER BULLETIN

WEERBURO / WEATHER BUREAU
DEPT. VAN VERVOER / DEPT. OF TRANSPORT

Maksimum en Minimum Temperature (°C) en Reënval (RRR) in mms. vir die 24 uur wat om 0800 SAST eindig op 6 . 7 . 1960

Maximum and Minimum Temperatures (°C) and Rainfall (RRR) in mms. for 24 hours ending at 0800 SAST on

CAPE - KAAP	Max.	Min.	RRR
Aberdeen			
Addo			
Alexanderbaai	17	9	0·1
Aliwal-Noord	17	2	
Barkly East			
Baaibee	22	14	
Beaufort West			
Boegoebergdam			
Boetsap			
Brandvlei			1·0
Cala			
Caledon			
Calitzdorp			
Calvinia	20	5	
Cape L'Agulhas			
Cape Columbine	15	xx	
Cape St. Francis	20	14	
Carnarvon			
Ceres			
Citrusdal			
Colesberg			
Cradock			
De Aar	19	8	
D.F. Malan (C.T.)	18	5	
Dordrecht	15	6	
Douglas			
East London	20	14	
Elsenburg			
Fraserburg			
Garies			
George	16	9	0·2
Graaff Reinet	22	14	
Grahamstown			
Hopetown			
Idutywa			
Jansenville	19	4	
Joubertina			
Kenhardt	20	10	
Kimberley	17	7	
K'W. Town			
Knysna			
Kokstad	16	15	

KAAP - CAPE	Max.	Min.	RRR
Kowie			
Kuruman	17	4	
Ladismith			
Lake Mentz			
Maclear			
Mafeking	15	4	
Malmesbury			
Matatiele			
Matroosberg			
Middelburg			
Mosselbaai	17	13	
Mount Frere			
O'kiep	19	6	0·0
Orange River			
Oudtshoorn			
Petrusville			
Piketberg			
Pofadder	19	4	
Port Elizabeth	19	11	
Port Nolloth	14	5	
Port St. Johns	24	14	
Postmasburg	15	8	
Prieska	21	12	
Prince Albert			
Queenstown	19	xx	
Rietfontein			
Riversdal	17	8	
Robertson	16	9	
Somerset East			
Steynsburg			
Strydenburg			
Sutherland	14	-1	
Swellendam			
Tarkastad			
Touwsrivier			
Umtata	22	5	
Uniondale			
Upington	22	12	0·0
Vanwyksvlei	19	9	0·1
Victoria-Wes			
Vredendal	17	8	
Vryburg	17	4	

CAPE - KAAP	Max.	Min.	RRR
Williston			
Willowmore	17	6	1·5
O.V.S. - O.F.S.			
Balkfontein[1]			
Bethlehem	13	-1	
Bloemfontein	15	4	
Bultfontein			
Fauresmith	16	5	
Ficksburg			
Frankfort	14	-1	
Harrismith			
Heilbron			
Hoopstad	17	5	
Kroonstad	16	2	
Lindley			
Modderpoort			
Petrusburg			
Philippolis			
Reddersburg			
Reitz			
Vrede			
Warden			
Welkom	16	4	
Wepener	17	6	
Winburg			
Zastron			
TRANSVAAL			
Andalusia			
Barberton			
Belfast			
Bethal			
Carolina	12	1	
Chester			
Cracy	19	3	
Ermelo	13	0	
Fleur-de-Lys	20	4	
Groendraai	18	-1	
Jan Smuts	13	2	

[1] Near Bethaville

TRANSVAAL	Max.	Min.	RRR
Joubert Park			
Komatipoort	23	3	
Kroondal	16	2	
L'doringstad			
Lichtenburg			
Loskop[2]			
Mara	18	3	
Marble Hall			
Marnitz	18	4	
Messina	21	11	
Middelburg			
Nelspruit	19	3	
Pelgrimsrus	12	3	
Phalaborwa	22	4	
Pietersburg	16	2	
Piet Retief	17	3	
Pongola	22	7	
Potchefstroom	16	1	
Potgietersrus	17	5	
Pretoria W.B.	16	3	
Pretoriuskop			
Sekukuni			
Skukuza	22	0	
Thabazimbi	19	8	
Tomburke			
Tzaneen			
Vereeniging			
Volksrust			
Warmbad	17	4	
Waterval-Bo			
Witbank			
Zeerust			
Standerton	15	-4	
NATAL			
Cape St. Lucia	20	12	
Dundee			
Durban	24	5	
Estcourt	17	1	
Harding			
Himeville			
M'kuzi			

[2] Naby Grobiersdal

NATAL	Max.	Min.	RRR
Mtubatuba			
Newcastle	17	6	
P'Maritzburg	19	0	
Port Shepstone	21	12	
Richmond			
Seven Oaks			
Van Reenen			
Vryheid			
S.W.A.			
Gobabis	19	9	
Keetmanshoop	22	5	
Luderitz	17	9	
Mariental	22	7	
Ohopoho	25	4	
Ondangua	24	6	
Outjo	22	5	
Runtu	23	4	
Swakopmund			
Tsumeb	23	6	
Windhoek	18	6	
PROTECTORATES / PROTEKTORATE			
Bremersdorp			
Enlembe			
Francistown	19	7	
Gaberones	18	3	
Ghanzi	21	8	
Lobatsi			
Mahalapye			
Makoba			
Maseru	14	3	
Maun	24	5	
Molopololi			
Stegi			
Tsabong	19	6	
Tsane	19	8	
Shakawe	23	14	

SYNOPTIC WEATHER MAP — 1200 GMT. — 1400 SAST. — SINOPTIESE WEERKAART

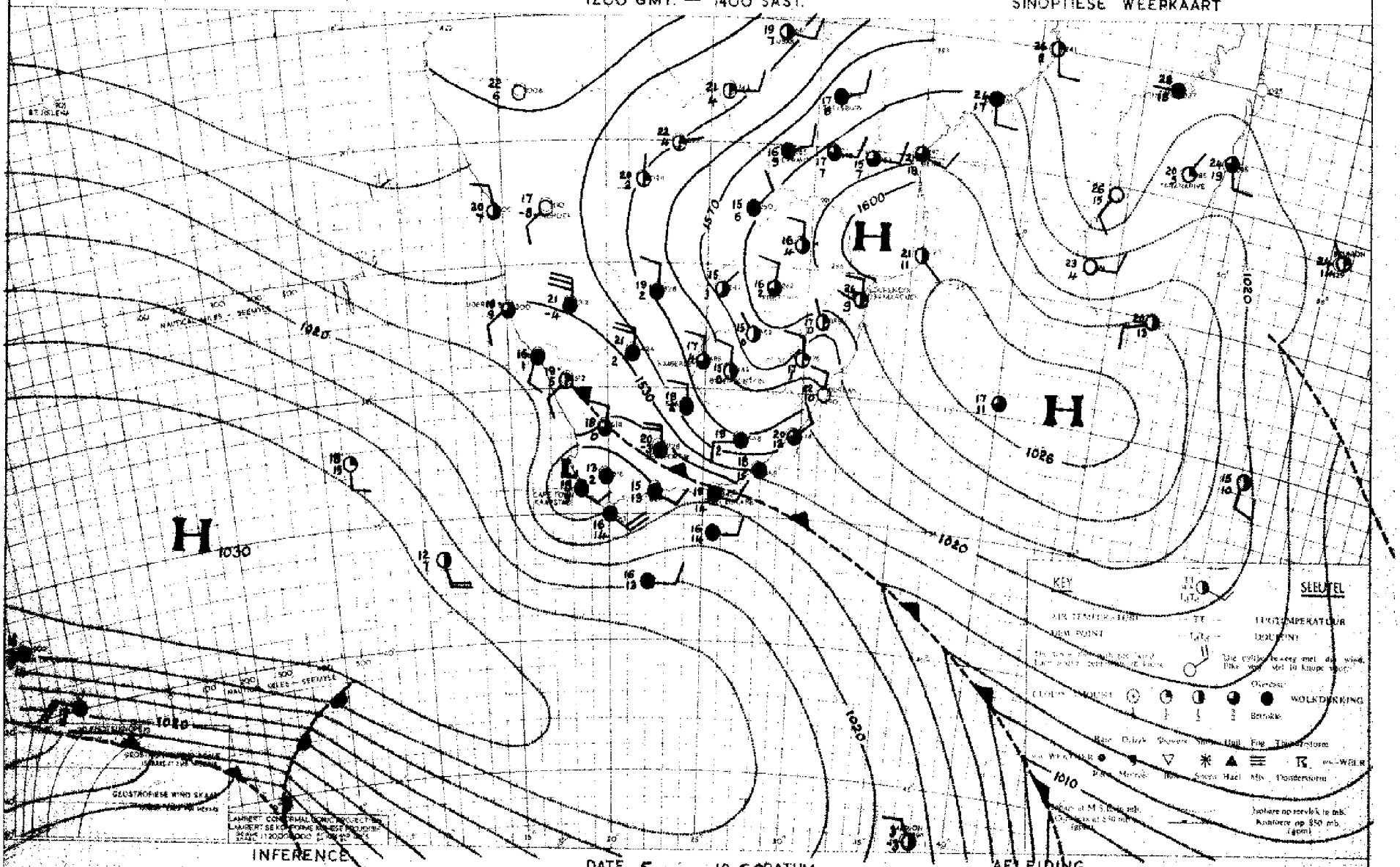

INFERENCE — DATE 5 - - 19 60 DATUM — AFLEIDING

It is expected that the low over the southwestern coastal regions will deepen and cold cloudy conditions will spread eastwards over the Cape Province. Occasional rain or showers will fall over the southern coastal regions. Cold air will also spread to the central parts of the country but otherwise it will be fair and mild with a fresh Northerly wind over the interior.

Na verwagting sal die laag oor die suidwestelike kusgebiede verdiep en koue bewolkte toestande sal ooswaarts uitbrei oor die Kaap-provinsie. Afwisselende reën of buie sal voorkom oor die suidelike kusgebiede. Kouer lug sal ook uitbrei oor die sentrale dele van die land maar origens sal dit hoofsaaklik effens bewolk en mahig wees oor die land met 'n taamlike sterk Noorde wind.

DAAGLIKSE WEERBULLETIN — DAILY WEATHER BULLETIN

WEERBURO / WEATHER BUREAU
DEPT. VAN VERVOER / DEPT. OF TRANSPORT

Maksimum en Minimum Temperature (°C) en Reënval (RRR) in mms. vir die 24 uur wat om 0800 SAST eindig op 7 : 7 : 1960

Maximum and Minimum Temperatures (°C) and Rainfall (RRR) in mms. for 24 hours ending at 0800 SAST on

CAPE - KAAP	Max.	Min.	RRR
Aberdeen			
Addo			
Alexanderbaai	17	8	0·2
Aliwal-Noord	17	3	7·8
Barkly East			
Bashee	21	15	
Beaufort West	14	1	0·3
Boegoebergdam			
Boetsap			
Brandvlei			
Cala			
Caledon			
Calitzdorp			
Calvinia	13	0	
Cape L'Agulhas	16	11	0·4
Cape Columbine	14	xx	
Cape St. Francis	18	14	3·0
Carnarvon			2·5
Ceres			
Citrusdal			
Colesberg			
Cradock			
De Aar	10	0	19·0
D.F. Malan (C.T.)	13	7	1·7
Dordrecht	14	2	4·5
Douglas			
East London	23	13	0·0
Elsenburg			
Fraserburg			
Garies			2·5
George	17	9	0·4
Graaff Reinet	15	9	
Grahamstown			
Hopetown			
Idutywa			
Jansenville	18	10	0·5
Joubertina			
Kenhardt	15	3	0·0
Kimberley	16	1	1·2
K'W. Town			
Knysna			
Kokstad	16	2	

KAAP - CAPE	Max.	Min.	RRR
Kowie			
Kuruman	16	3	
Ladismith			
Lake Mentz			
Maclear			
Mafeking	17	5	
Malmesbury			
Matatiele			
Matroosberg	13	0	
Middelburg	10	-3	1·9
Mosselbaai	18	11	0·8
Mount Frere			
O'kiep	11	5	1·0
Orange River			
Oudtshoorn			0·4
Petrusville			
Piketberg			
Pofadder	18	3	
Port Elizabeth	19	13	0·0
Port Nolloth	14	7	
Port St. Johns	24	16	
Postmasburg	13	-1	
Prieska	15	0	0·5
Prince Albert			
Queenstown	18	4	
Rietfontein			
Riversdal	19	9	
Robertson	19	5	
Somerset East			
Steynsburg			2·0
Strydenburg			
Sutherland	9	-1	
Swellendam			
Tarkastad			
Touwsrivier			
Umtata	22	5	
Uniondale			0·4
Upington	15	0	0·0
Vanwyksvlei	12	0	0·3
Victoria-Wes	9	-1	4·5
Vredendal	18	9	
Vryburg	18	-1	

CAPE - KAAP	Max.	Min.	RRR
Williston			
Willowmore	13	5	5·8
O.V.S. - O.F.S.			
Balkfontein[1]			4·7
Bethlehem	24	3	13·2
Bloemfontein	15	0	
Bultfontein			
Fauresmith	13	1	6·0
Ficksburg			7·5
Frankfort	15	4	0·0
Harrismith			
Heilbron			
Hoopstad	18	2	4·2
Kroonstad	17	5	4·5
Lindley			8·5
Modderpoort			
Petrusburg			
Philippolis			2·5
Reddersburg			9·0
Reitz			
Vrede			0·3
Warden			2·0
Welkom	16	6	8·2
Wepener	15	3	3·8
Winburg			
Zastron			9·0
TRANSVAAL			
Andalusia			0·4
Barberton			
Belfast			
Bethal			
Carolina	12	3	0·5
Chester			
Crecy	20	3	
Ermelo	13	4	
Fleur-de-Lys	21	11	
Groendraai	18	1	
Jan Smuts	14	4	

[1]Near Bothaville

TRANSVAAL	Max.	Min.	RRR
Joubert Park	12	6	
Komatipoort	25	5	
Kroondal	16	4	
L'doringstad			
Lichtenburg			
Loskop[2]			
Mara	20	6	
Marble Hall			
Marnitz	20	7	
Messina	21	15	
Middelburg			
Nelspruit	21	5	
Pelgrimsrus	14	6	
Phalaborwa	23	8	
Pietersburg	18	3	
Piet Retief	18	5	
Pongola	24	8	
Potchefstroom	17	4	
Potgietersrus	18	6	0·5
Pretoria W.B.	15	3	
Pretoriuskop			
Sekukuni			
Skukuza	23	7	
Thabazimbi	19	12	
Tomburke			
Tzaneen			
Vereeniging			
Volksrust			
Warmbad	19	3	
Waterval-Bo			
Witbank			
Zeerust			
Standerton	xx	-2	
NATAL			
Cape St. Lucia	21	13	
Dundee			2·0
Durban	24	6	
Estcourt	17	1	4·6
Harding			
Himeville			
N'kusi			

[2]Naby Groblersdal

NATAL	Max.	Min.	RRR
Mtubatuba			
Newcastle	17	7	
P'Maritzburg	19	-2	
Port Shepstone			
Richmond			
Seven Oaks			
Van Reenen			
Vryheid			
S.W.A.			
Gobabis	21	1	
Keetmanshoop	15	1	
Luderitz	15	9	
Mariental	22	1	
Ohopoho	26	5	
Ondangua	25	7	
Outjo	23	4	
Runtu	24	6	
Swakopmund	16	9	
Tsumeb	24	6	
Windhoek	19	6	
PROTECTORATES / PROTEKTORATE			
Bremersdorp			
Emlembe			
Francistown	19	9	
Gaberones	19	5	
Ghanzi	22	7	
Lobatsi			
Mahalapye	18	5	
Makoba			
Maseru	13	3	7·8
Maun	24	2	
Molopololi			
Stegi			
Tsabong	22	-2	
Tsane	22	4	
Shakawe	24	6	

SYNOPTIC WEATHER MAP 1200 GMT. — 1400 SAST. SINOPTIESE WEERKAART

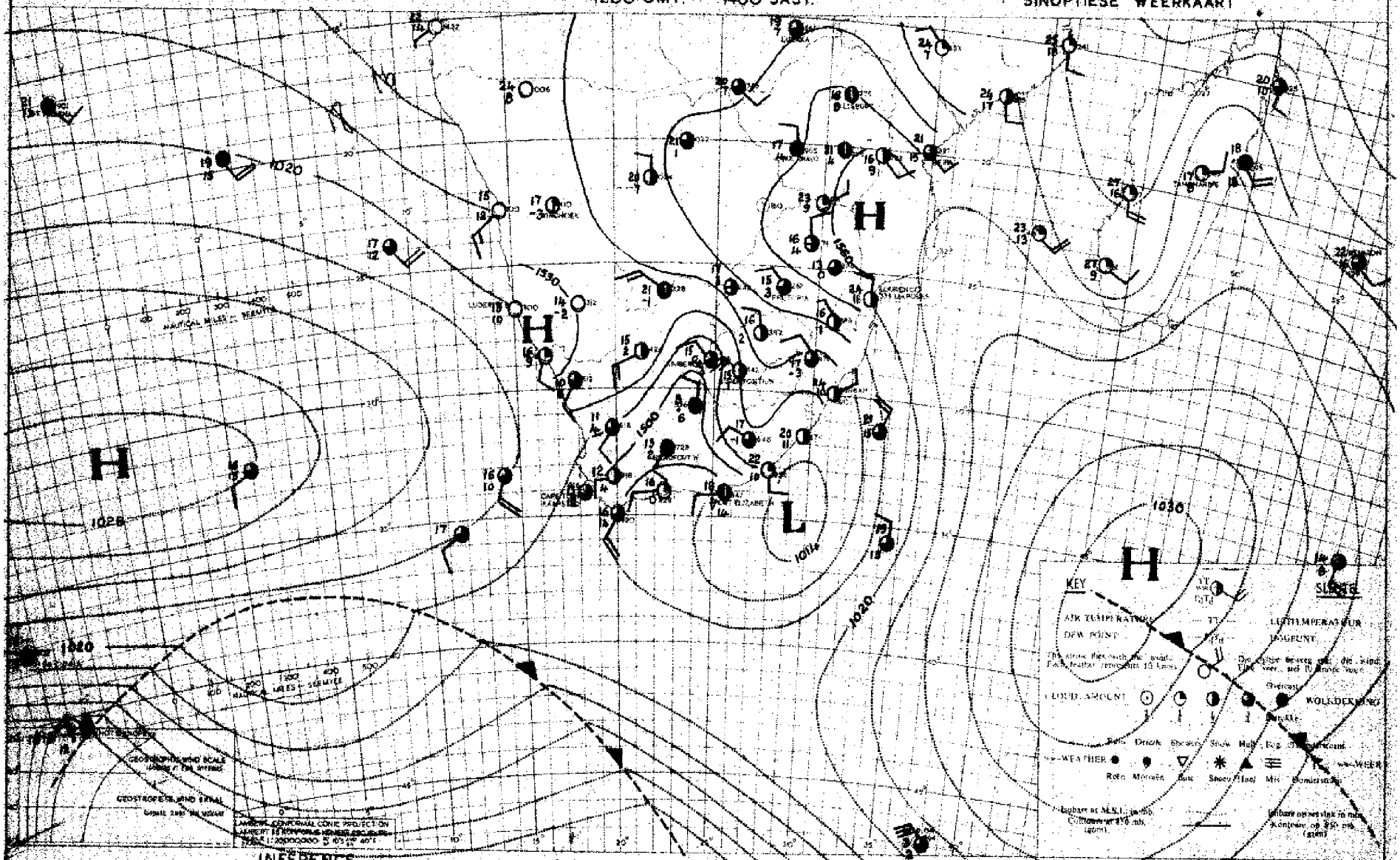

INFERENCE DATE 6 - 7 - 1960 DATUM AFLEIDING

The surface and upper air low is moving eastwards and cloudy weather with showers will spread over the Free State, southern Transvaal and Natal. Behind the low the weather will clear up over the Cape Province and the southern Free State and it will be cold over these regions.

Die oppervlakte- en boluglaag beweeg nou ooswaarts en bewolkte toestande met buie sal uitbrei oor die Vrystaat, suidelike Transvaal en Natal. Agter die laag sal dit egter opklaar oor Kaapland en die suidelike Vrystaat en dit sal koud wees oor hierdie gebiede.

DAAGLIKSE WEERBULLETIN — DAILY WEATHER BULLETIN

WEERBURO / WEATHER BUREAU
DEPT. VAN VERVOER / DEPT. OF TRANSPORT

Maksimum en Minimum Temperature (°C) en Reënval (RRR) in mms. vir die 24 uur wat om 0800 SAST eindig op 8 7 1960

Maximum and Minimum Temperatures (°C) and Rainfall (RRR) in mms. for 24 hours ending at 0800 SAST on

KAPE – KAAP	Max.	Min.	RRR
Aberdeen			
Adelaide			
Alexanderbaai	19	6	
Alexal-Noord	16	-1	
Barkly East			
Bathee	19	12	
Beaufort West	16	3	
Bonnievale			
Bonnievale			
Brandvlei			
Calitzdorp			
Calitzdorp			
Calitzdorp			
Calitzdorp			
Calitzdorp			
Calvinia	19	1	
Cape L'Agulhas	17	10	
Cape Columbine	15	x	
Cape St. Francis	16	10	
Carnarvon			
Ceres			
Citrusdal			
Colesberg			
Cradock			
De Aar	12	1	
D.F. Malan (C.T.)	16	6	
Dordrecht	11	2	
Douglas			
East London	13	9	
Elsenburg			
Fraserburg			
Garies			
George	17	8	
Graaff Reinet	18	6	
Grahamstown			
Hopetown			
Idutywa			
Jansenville	20	2	
Jhubertina			
Kenhardt	17	1	
Kimberley	13	-1	
K.W. Town			
Knysna			
Kokstad	13	0	0.2

KAAP – CAPE	Max.	Min.	RRR
Kowie			
Kuruman	16	-2	
Ladismith			
Lake Mentz			
Maclear			
Mafeking	18	4	
Malmesbury			
Matatiele			
Matroosberg	16	3	
Middelburg	12	-4	
Mosselbaai	18	11	
Mount Frere			
O'kiep	15	8	
Orange River			
Oudtshoorn			
Petrusville			
Piketberg			
Pofadder	13	3	
Port Elizabeth	17	6	
Port Nolloth	17	7	
Port St. Johns	20	13	
Postmasburg	15	1	
Prieska	15	-1	
Prince Albert			
Queenstown	17	x	
Rietfontein			
Riversdal	xx	3	
Robertson	19	3	
Somerset East			
Steynsburg			
Strydenburg			
Sutherland	14	-5	
Swellendam			
Tarkastad			
Touwsrivier			
Umtata	17	5	
Uniondale			
Upington	15	-1	
Vanwyksvlei	16	0	
Victoria-Wes	13	-2	
Vredendal	19	4	
Tryburg	14	-5	

CAPE – KAAP	Max.	Min.	RRR
Williston			
Willowmore	15	0	
O.V.S. – O.F.S.			
Balkfontein[1]			
Bethlehem	12	2	
Bloemfontein	13	0	
Bultfontein			
Fauresmith	12	1	
Flokshurg			
Frankfort	16	-3	
Harrismith			7.5
Heilbron			
Hoopstad	12	-1	
Kroonstad	14	2	
Lindley			
Modderpoort			
Petrusburg			
Philippolis			
Reddersburg			
Reitz			
Vrede			0.4
Warden			3.5
Welkom	12	2	
Wepener	13	-2	
Winburg			
Zastron			
TRANSVAAL			
Andalusia			
Barberton			
Belfast			
Bethal			2.5
Carolina	15	3	
Chester			
Creoy	22	7	
Ermelo	14	3	3.0
Fleur-de-lys	25	9	
Groendraal	22	5	
Jan Smuts	14	3	
[1]Near Bethulie			

TRANSVAAL	Max.	Min.	RRR
Joubert Park	13	4	
Komatipoort	28	11	1.0
Kroondal	19	3	
L'dorings.ad			
Lichtenburg			
Loskop[2]			
Mara	23	11	
Marble Hall			
Marnitz	23	6	
Messina	26	13	
Middelburg			
Nelspruit	24	8	0.2
Pelgrimsrus	17	4	3.0
Phalaborwa	26	10	
Pietersburg	21	10	
Piet Retief	17	5	1.6
Pongola	22	13	
Potchefstroom	15	-2	
Potgietersrus	21	11	
Pretoria W.S.	18	6	
Pretoriuskop			2.2
Sekukuni			
Skukuza	26	12	1.5
Thabazimbi	21	10	
Tomburke			
Tzaneen			
Vereeniging			
Volksrust			
Warmbad	21	6	
Waterval-Bo	21	4	
Witbank			
Zeerust			
Standerton	xx	1	9.0
NATAL			
Cape St. Lucia	21	15	
Dundee			06
Durban	23	11	17.0
Estcourt	16	3	
Harding			
Himeville			
Nkandi			
[2]Baby Grootbroek			

NATAL	Max.	Min.	RRR
Mtubatuba			
Newcastle	14	5	4.5
P'Maritzburg	15	-3	6.0
Port Shepstone	20	4	4.0
Richmond			
Seven Oaks			
Van Reenen			
Vryheid			
S.W.A.			
Gobabis	20	1	
Keetmanshoop	16	4	
Luderitz	18	9	
Mariental	16	2	
Chopoho	25	13	
Ondangua	25	10	
Outjo	24	7	
Runtu	25	4	
Swakopmund	14	9	
Tsumeb	24	6	
Windhoek	19	7	
PROTECTORATES			
PROTEKTORATE			
Bremersdorp	22	11	0.1
Emlembe			
Francistown	22	3	
Gaberones	22	7	
Ghanzi	23	1	
Lobatsi			
Mahalapye	24	7	
Makoba			
Maseru	12	-3	
Maun	25	7	
Molopololi			
Stegi			
Tsabong	15	4	
Tsane	19	2	
Shakawe	24	3	

SYNOPTIC WEATHER MAP — 1200 GMT. — 1400 SAST. — SINOPTIESE WEERKAART

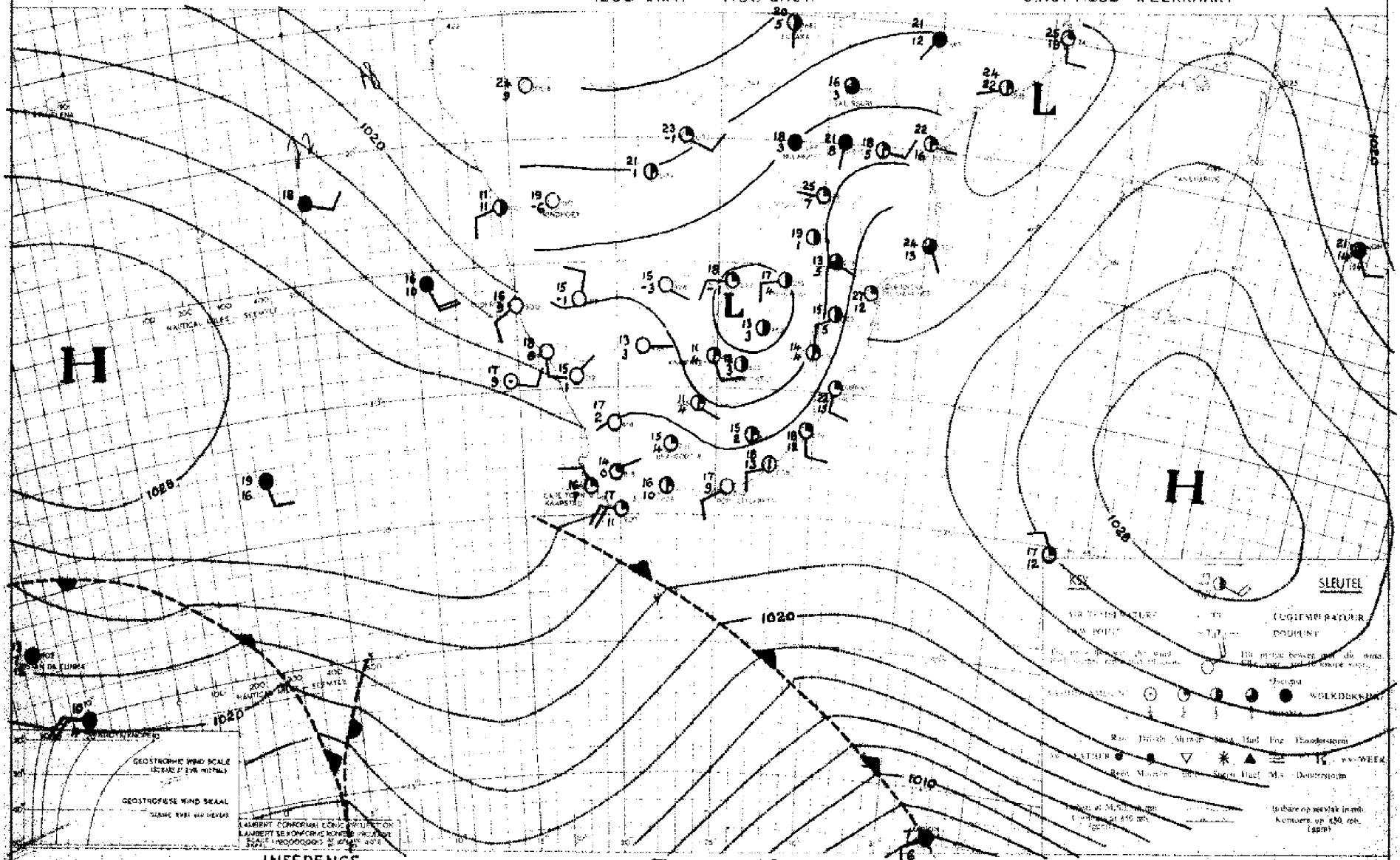

INFERENCE — DATE 7 - 7 - 1960 DATUM — AFLEIDING

A weak low has developed over the Transvaal in the upper-air and it is expected that it will be fairly cloudy over the eastern parts of the Transvaal and over the northern parts of Natal and local light showers are expected over these parts. Elsewhere it will be fine and mild to cool.

'n Swak laag het oor Transvaal ontwikkel in die bolug en na verwagting sal dit taamlik bewolk wees oor die oostelike dele van Transvaal en die noordelike dele van Natal en enkele ligte buie sal oor hierdie dele uitsak. Elders sal dit mooiweer en matig tot koel wees.

DAAGLIKSE WEERBULLETIN

WEERBURO / WEATHER BUREAU
DEPT. VAN VERVOER / DEPT. OF TRANSPORT

DAILY WEATHER BULLETIN

Maksimum en Minimum Temperature (°C) en Reënval (RRR) in mms. vir die 24 uur wat om 0800 SAST eindig op

9-7-60

Maximum and Minimum Temperatures (°C) and Rainfall (RRR) in mms. for 24 hours ending at 0800 SAST on

CAPE - KAAP	Max.	Min.	RRR
Aberdeen			
Addo			
Alexanderbaai	26	8	
Aliwal-Noord	17	-1	
Barkly East			
Bashee	21	12	
Beaufort West	19	3	
Boegoebergdam			
Boetsap			
Brandvlei			
Cala			
Caledon			
Calitzdorp			
Calvinia	20	3	
Cape L'Agulhas	17	9	
Cape Columbine	16	x	
Cape St. Francis	18	10	
Carnarvon			
Ceres			
Citrusdal			
Colesberg			
Cradock			
De Aar	16	1	
D.F. Malan (C.T.)	18	4	
Dordrecht	15	0	
Douglas			
East London	20	8	
Elsenburg			
Fraserburg			
Garies			
George	19	6	
Graaff Reinet	19	7	
Grahamstown			
Hopetown			
Idutywa			
Jansenville	22	2	
Joubertina			
Kenhardt	20	1	
Kimberley	18	0	
K'W. Town			
Knysna			
Kokstad	17	-1	

KAAP - CAPE	Max.	Min.	RRR
Kowie			
Kuruman	19	0	
Ladismith			
Lake Mentz			
Maclear			
Mafeking	19	3	
Malmesbury			
Matatiele			
Matroosberg	18	3	
Middelburg	16	-4	
Mosselbaai	17	11	
Mount Frere			
O'kiep	17	10	
Orange River			
Oudtshoorn			
Petrusville			
Piketberg			
Pofadder	16	4	
Port Elizabeth	20	7	
Port Nolloth	25	11	
Port St. Johns	22	14	
Postmasburg	18	4	
Prieska	18	-1	
Prince Albert			
Queenstown	19	0	
Rietfontein			
Riversdal	xx	3	
Robertson	21	3	
Somerset East			
Steynsburg			
Strydenburg			
Sutherland	16	-4	
Swellendam			
Tarkastad			
Touwsrivier			
Umtata	21	2	
Uniondale			
Upington	19	0	
Vanrhynsdal	18	1	
Victoria-Wes	15	-2	
Vredendal	24	4	
Vryburg	17	-4	

CAPE - KAAP	Max.	Min.	RRR
Williston			
Willowmore	12	0	
O.V.S. - O.F.S.			
Balkfontein[1]			
Bethlehem	14	-1	
Bloemfontein	15	2	
Bultfontein			
Fauresmith	15	0	
Ficksburg			
Frankfort	16	-4	
Harrismith			
Heilbron			
Hoopstad	15	0	
Kroonstad	18	0	
Lindley			
Modderpoort			
Petrusburg			
Philippolis			
Reddersburg			
Reitz			
Vrede			
Warden			
Welkom	16	2	
Wepener	15	-2	
Winburg			
Zastron			
TRANSVAAL			
Andalusia			
Barberton			
Belfast			
Bethal			
Carolina	15	2	
Chester			
Cracy	23	3	
Ermelo	14	-4	
Fleur-de-Lys	21	7	
Groendraai	21	1	
Jan Smuts	14	4	

[1]Near Rothsville

TRANSVAAL	Max.	Min.	RRR
Joubert Park	16	5	
Komatipoort	24	7	
Kroondal	19	3	
L'doringstad			
Lichtenburg			
Loskop[2]			
Mara	20	8	
Marble Hall			
Marnitz	21	7	
Messina	25	17	
Middelburg			
Nelspruit	22	5	
Pelgrimsrus	13	4	
Phalaborwa	23	7	
Pietersburg	18	3	2·7
Piet Retief			
Pongola	23	8	
Potchefstroom	19	-1	
Potgietersrus	20	4	
Pretoria W.B.	19	2	
Pretoriuskop			
Sekukuni			
Skukuza			
Thabazimbi			
Tomburke			
Tzaneen			
Vereeniging			
Volksrust			
Warmbad			
Waterval-Bo	18	1	
Witbank			
Zeerust			
Standerton	xx	-3	
NATAL			
Cape St. Lucia	20	12	
Dundee			
Durban	22	9	
Estcourt	16	2	
Harding			
Himeville			
N'kuzi			

[2]Baby Groblersdal

NATAL	Max.	Min.	RRR
Mtubatuba			
Newcastle	17	-1	
P'Maritzburg	17	-3	
Port Shepstone	22	13	
Richmond			
Seven Oaks			
Van Reenen			
Vryheid			
S.W.A.			
Gobabis	20	2	
Keetmanshoop	19	6	
Luderitz	23	12	
Mariental	18	2	
Ohopoho	25	13	
Ondangua	25	8	
Outjo	24	8	
Runtu	25	5	
Swakopmund	22	x	
Tsumeb	23	5	
Windhoek	19	7	
PROTECTORATES / PROTEKTORATE			
Bremersdorp			
Ezulwini			
Francistown	22	4	
Gaberones	23	3	
Ghanzi	23	3	
Lobatsi			
Mahalapye	22	6	
Makoba			
Maseru	14	-2	
Maun	26	10	
Molopololi			
Stagi			
Tsabong	19	-3	
Tsane	20	-2	
Shakawe	24	4	

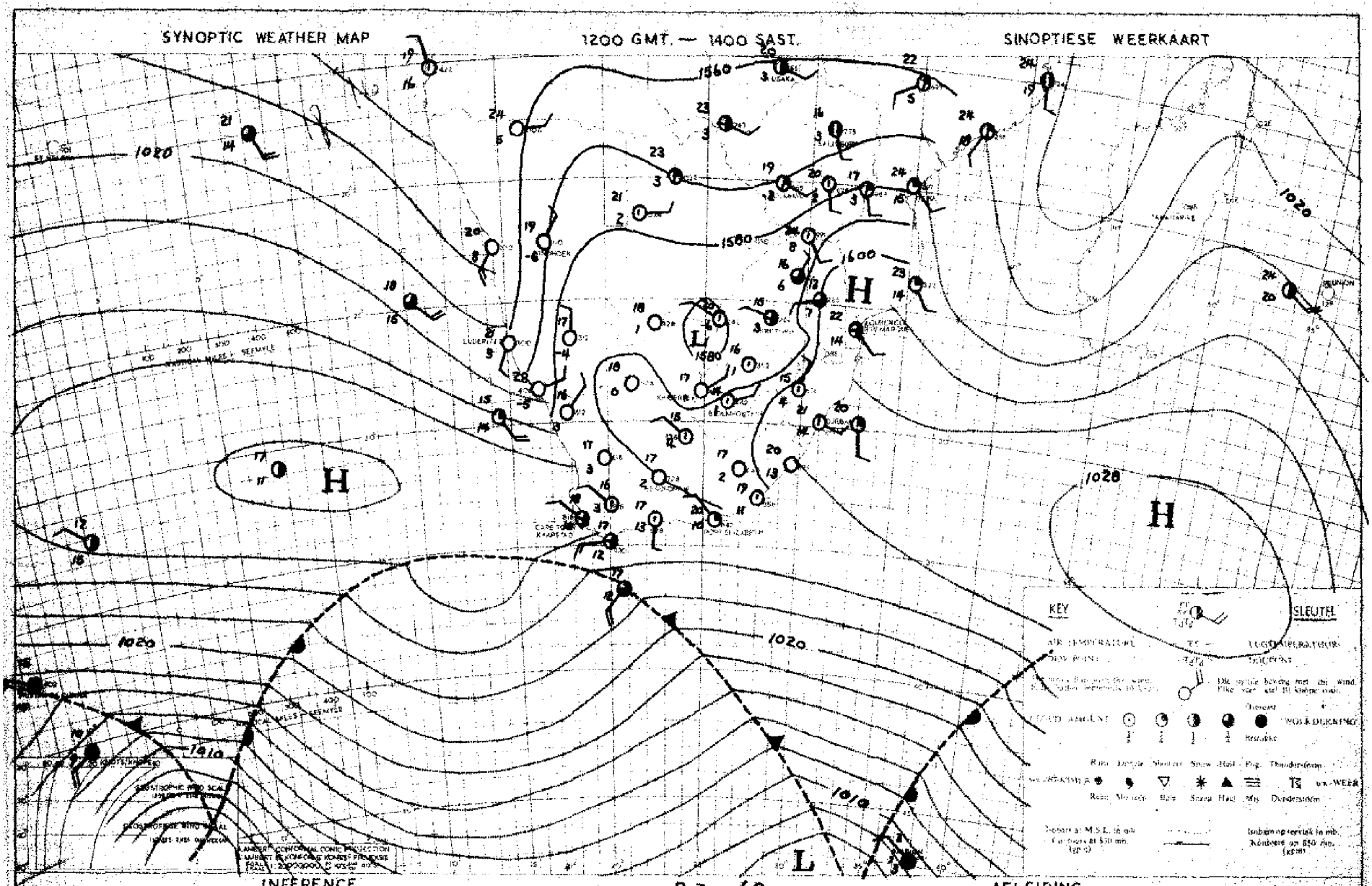

INFERENCE

DATE 8-7-1960 DATUM

AFLEIDING

The cold front is passing south of the Union and it will remain fine over most of the country but scattered clouds will occur over northeastern Transvaal and northern Bechuanaland.

Die koufront beweeg suid van die Unie verby en dit sal mooiweer bly oor meeste dele van die land, hoewel verspreide wolke nog sal voorkom oor noordoostelike Transvaal en noordelike Betsjoeanaland

DAAGLIKSE WEERBULLETIN — DAILY WEATHER BULLETIN

WEERBURO / WEATHER BUREAU
DEPT. VAN VERVOER / DEPT. OF TRANSPORT

Maksimum en Minimum Temperature (°C) en Reënval (RRR) in mms. vir die 24 uur wat om 0800 SAST eindig op

10-7-60

Maximum and Minimum Temperatures (°C) and Rainfall (RRR) in mms. for 24 hours ending at 0800 SAST on

CAPE - KAAP	Max.	Min.	RRR
Aberdeen			
Addo			
Alexanderbaai	28	12	
Aliwal-Noord	18	-3	
Barkly East			
Bashee	21	12	
Beaufort West	23	4	
Boegoebergdam			
Boetsap			
Brandvlei			
Cala			
Caledon			
Calitzdorp			
Calvinia	23	2	
Cape L'Agulhas	16	11	
Cape Columbine	16	xx	
Cape St. Francis	19	12	
Carnarvon			
Ceres			
Citrusdal			
Colesberg			
Cradock			
De Aar			
D.F. Malan (C.T.)	19	3	
Dordrecht			
Douglas			
East London	19	13	
Eisenburg			
Fraserburg			
Garies			
George	23	8	
Graaff Reinet	24	11	
Grahamstown			
Hopetown			
Idutywa			
Jansenville	24	3	
Joubertina			
Kenhardt			
Kimberley	20	-1	
K'W. Town			
Knysna			
Laingsburg	19	-1	

KAAP - CAPE	Max.	Min.	RRR
Kowie			
Kuruman	20	-2	
Ladismith			
Lake Mentz			
Maclear			
Mafeking	20	4	
Malmesbury			
Matatiele			
Matroosberg			
Middelburg	17	-3	
Mosselbaai	17	12	
Mount Frere			
O'kiep	20	11	
Orange River			
Oudtshoorn			
Petrusville			
Piketberg			
Pofadder			
Port Elizabeth	21	7	
Port Nolloth	19	12	
Port St. Johns	19	13	
Postmasburg			
Prieska	20	-2	
Prince Albert			
Queenstown	21	1	
Rietfontein			
Riversdal	xx	6	
Robertson	23	4	
Somerset East			
Steynsburg			
Strydenburg			
Sutherland	16	-3	
Swellendam			
Tarkastad			
Touwsrivier			
Umtata	23	1	
Uniondale			
Upington			
Vanwyksvlei	20	0	
Victoria-Wes	17	-4	
Vredendal	26	2	
Vryburg			

CAPE - KAAP	Max.	Min.	RRR
Williston			
Willowmore	18	1	
O.V.S. - O.F.S.			
Balkfontein[1]			
Bethlehem	15	-3	
Bloemfontein	22	9	
Bultfontein			
Fauresmith	17	-3	
Ficksburg			
Frankfort	17	-6	
Harrismith			
Heilbron			
Hoopstad	19	-1	
Kroonstad			
Lindley			
Modderpoort			
Petrusburg			
Philippolis			
Reddersburg			
Reitz			
Vrede			
Warden			
Welkom			
Wepener	17	-3	
Winburg			
Zastron			
TRANSVAAL			
Andalusia			
Barberton			
Belfast			
Bethal			
Carolina	16	1	
Chester			
Crecy	22	3	
Ermelo	15	-4	
Fleur-de-Lys	22	7	
Groendraai	21	0	
Jan Smuts	16	5	

[1] Near Bothaville

TRANSVAAL	Max.	Min.	RRR
Joubert Park			
Komatipoort			
Kroondal	20	2	
L'doringstad			
Lichtenburg			
Loskop[2]			
Mara	20	5	
Marble Hall			
Marnitz	21	4	
Messina	24	11	
Middelburg			
Nelspruit	22	4	
Pelgrimsrus	14	4	
Phalaborwa	24	7	
Pietersburg	18	2	
Piet Retief			
Pongola			
Potchefstroom	18	-1	
Potgietersrus			
Pretoria W.B.	19	0	
Pretoriuskop			
Sekukuni			
Skukuza	24	3	
Thabazimbi			
Tomburke			
Tzaneen			
Vereeniging			
Volksrust			
Warmbad	20	1	
Waterval-Bo			
Witbank			
Zeerust			
Standarton	xx	-5	
NATAL			
Cape St. Lucia	20	13	
Dundee			
Durban	22	7	
Estcourt	19	3	
Harding			
Kimsville			
N'kusi			

[2] Naby Groblersdal

NATAL	Max.	Min.	RRR
Mtubatuba			
Newcastle	19	-2	
P'Maritzburg	19	-3	1·4
Port Shepstone	22	12	
Richmond			
Seven Oaks			
Van Reenen			
Vryheid			
S.W.A.			
Gobabis	19	1	
Keetmanshoop			
Luderitz			
Mariental	21	6	
Ohopoho			
Ondangua			
Outjo			
Runtu			
Swakopmund	30	xx	
Tsumeb	23	5	
Windhoek	19	4	
PROTECTORATES / PROTEKTORATE			
Bremersdorp	22	4	
Emlembe			
Francistown	20	3	
Gaberones	22	4	
Ghanzi	19	0	
Lobatsi			
Mahalapye			
Makoba			
Maseru	16	-3	
Maun	24	7	
Molopololi			
Stegi			
Tsabong	25	3	
Tsane	21	-1	
Shakawe	24	5	

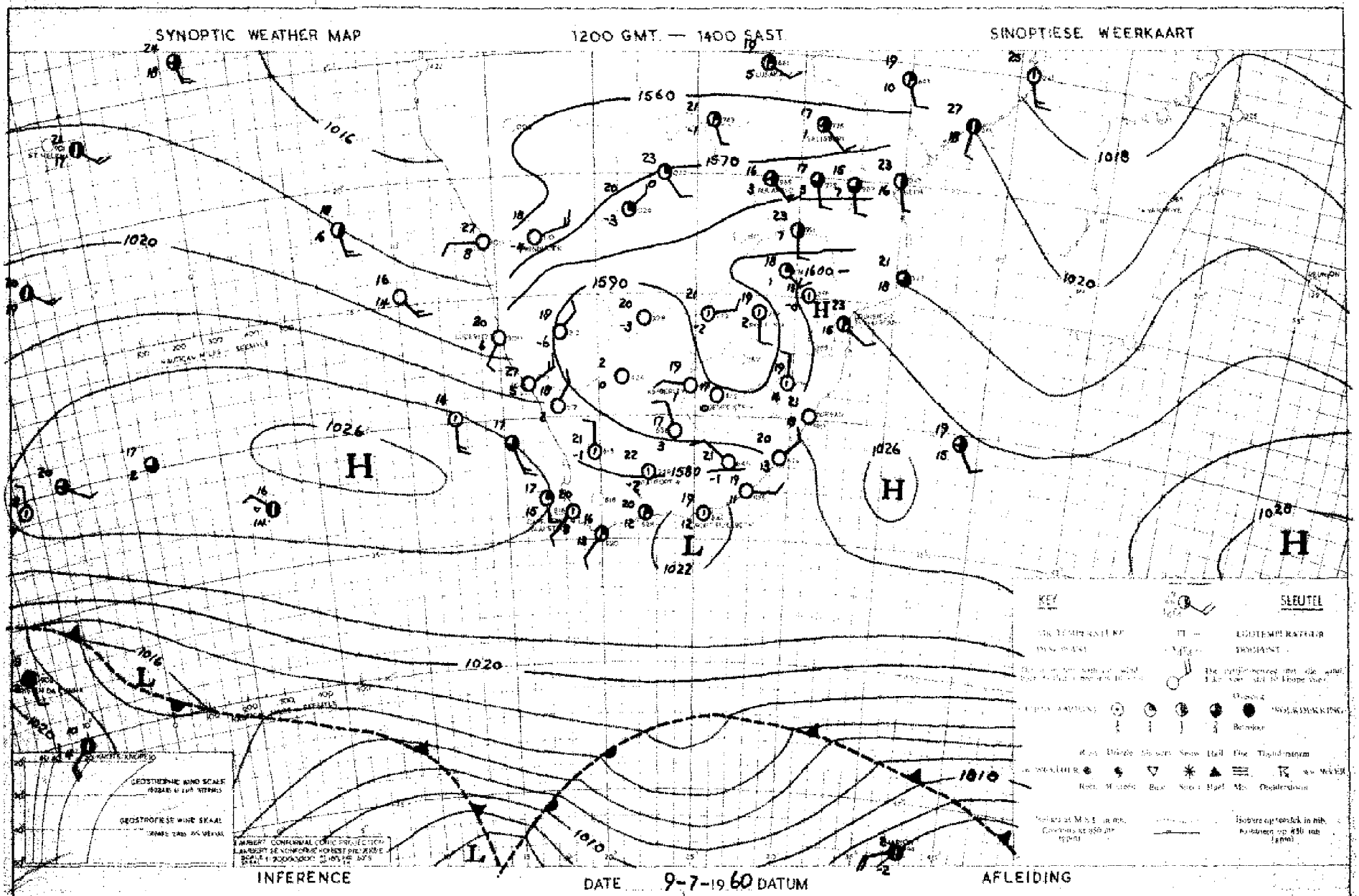

INFERENCE DATE 9-7-1960 DATUM AFLEIDING

There is still high pressure over the Union and therefore it will remain mainly fine and mild, but cold at night with frost over the central parts of the country.

Daar is altyd nog hoë druk oor die Unie en dus sal dit hoofsaaklik mooiweer en matig bly, maar koud snags met ryp oor die sentrale dele van die land.

DAAGLIKSE WEERBULLETIN — DAILY WEATHER BULLETIN

WEERBURO / WEATHER BUREAU
DEPT. VAN VERVOER / DEPT. OF TRANSPORT

Maksimum en Minimum Temperature (°C) en Reënval (RRR) in mms. vir die 24 uur wat om 0800 SAST eindig op 11-7-60

Maximum and Minimum Temperatures (°C) and Rainfall (RRR) in mms. for 24 hours ending at 0800 SAST on

CAPE - KAAP	Max.	Min.	RRR
Aberdeen			
Addo			
Alexanderbaai	30	10	
Aliwal-Noord	19	-3	
Barkly East			
Bathee	26	12	
Beaufort West	23	4	
Boegoebergdam			
Boetsap			
Brandvlei			
Cala			
Caledon			
Calitzdorp			
Calvinia	22	7	
Cape L'Agulhas	17	10	
Cape Columbine	15	x	
Cape St. Francis	18	11	
Carnarvon			
Ceres			
Citrusdal			
Colesberg			
Cradock			
De Aar	19	1	
D.F. Malan (C.T.)	18	4	
Dordrecht			
Douglas			
East London	22	12	
Elsenburg			
Fraserburg			
Garies			
George			
Graaff Reinet	25	8	
Grahamstown			
Hopetown			
Idutywa			
Jansenville	25	2	
Joubertina			
Kenhardt	22	2	
Kimberley	21	1	
K'W. Town			
Knysna			
Kokstad	21	-1	

KAAP - CAPE	Max.	Min.	RRR
Kowie			
Kuruman	21	2	
Ladismith			
Lake Mentz			
Maclear			
Mafeking	21	4	
Malmesbury			
Matatiele			
Matroosberg	17	7	
Middelburg	19	-4	
Mosselbaai	16	12	
Mount Frere			
O'kiep	20	11	
Orange River			
Oudtshoorn			
Petrusville			
Piketberg			
Pofadder	19	5	
Port Elizabeth	20	9	
Port Nolloth	21	11	
Port St. Johns	26	15	
Postmasburg	19	8	
Prieska	21	-2	
Prince Albert			
Queenstown	23	0	
Rietfontein			
Riversdal	x	4	
Robertson	21	4	
Somerset East			
Steynsburg			
Strydenburg			
Sutherland	17	-5	
Swellendam			
Tarkastad			
Touwsrivier			
Umtata	26	1	
Uniondale			
Upington	22	2	
Vanwyksvlei	20	1	
Victoria-Wes	18	-3	
Vredendal	27	6	
Vryburg	21	-1	

CAPE - KAAP	Max.	Min.	RRR
Williston			
Willowmore	20	-1	
O.V.S. - O.F.S.			
Balkfontein[1]			
Bethlehem	19	-4	
Bloemfontein	19	2	
Bultfontein			
Fauresmith	18	-3	
Ficksburg			
Frankfort	21	-7	
Harrismith			
Heilbron			
Hoopstad	18	-1	
Kroonstad	20	-1	
Lindley			
Modderpoort			
Petrusburg			
Philippolis			
Reddersburg			
Reitz			
Vrede			
Warden			
Welkom			
Wepener	19	-4	
Winburg			
Zastron			
TRANSVAAL			
Andalusia			
Barberton			
Belfast			
Bethal			
Carolina	18	2	
Chester			
Cracy	23	2	
Ermelo	18	5	
Fleur-de-Lys	22	7	
Groendraai	22	-3	
Jan Smuts	18	3	

[1] Near Bothaville

TRANSVAAL	Max.	Min.	RRR
Joubert Park			
Komatipoort			
Kroondal			
L'doringstad			
Lichtenburg			
Loskop[2]			
Mara			
Marble Hall			
Marnitz	22	4	
Messina	23	13	
Middelburg			
Nelspruit	23	3	
Pelgrimsrus	16	5	
Phalaborwa			
Pietersburg	20	1	
Piet Retief	20	1	
Pongola			
Potchefstroom	19	-3	
Potgietersrus	20	2	
Pretoria W.B.	22	-1	
Pretoriuskop			
Sekukuni			
Skukuza	25	3	
Thabazimbi			
Tomburke			
Tzaneen			
Vereeniging			
Volksrust			
Warmbad	20	1	
Waterval-Bo			
Witbank			
Zeerust			
Standerton	x	-6	
NATAL			
Cape St. Lucia	22	13	
Dundee			
Durban	25	6	
Estcourt	21	2	
Harding			
Himeville			
N'kusi			

[2] Baby Groblersdal

NATAL	Max.	Min.	RRR
Mtubatuba			
Newcastle	22	-3	
P'Maritzburg	22	-4	
Port Shepstone	26	3	
Richmond			
Seven Oaks			
Van Reenen			
Vryheid			
S.W.A.			
Gobabis	19	1	
Keetmanshoop	21	9	
Luderitz	26	14	
Mariental	22	5	
Ohopoho			
Ondangua			
Outjo	23	5	
Runtu			
Swakopmund	31	x	
Tsumeb	22	6	
Windhoek	18	3	
PROTECTORATES / PROTEKTORATE			
Bremersdorp	25	5	
Emlembe			
Francistown	20	3	
Gaberones	23	x	
Ghanzi	21	1	
Lobatsi			
Mahalapye	22	1	
Makoba			
Maseru	18	-2	
Maun	23	4	
Molopololi			
Stegi			
Tsabong	23	-2	
Tsane	22	-1	
Shakawe	27	4	

SYNOPTIC WEATHER MAP 1200 GMT. — 1400 SAST. SINOPTIESE WEERKAART

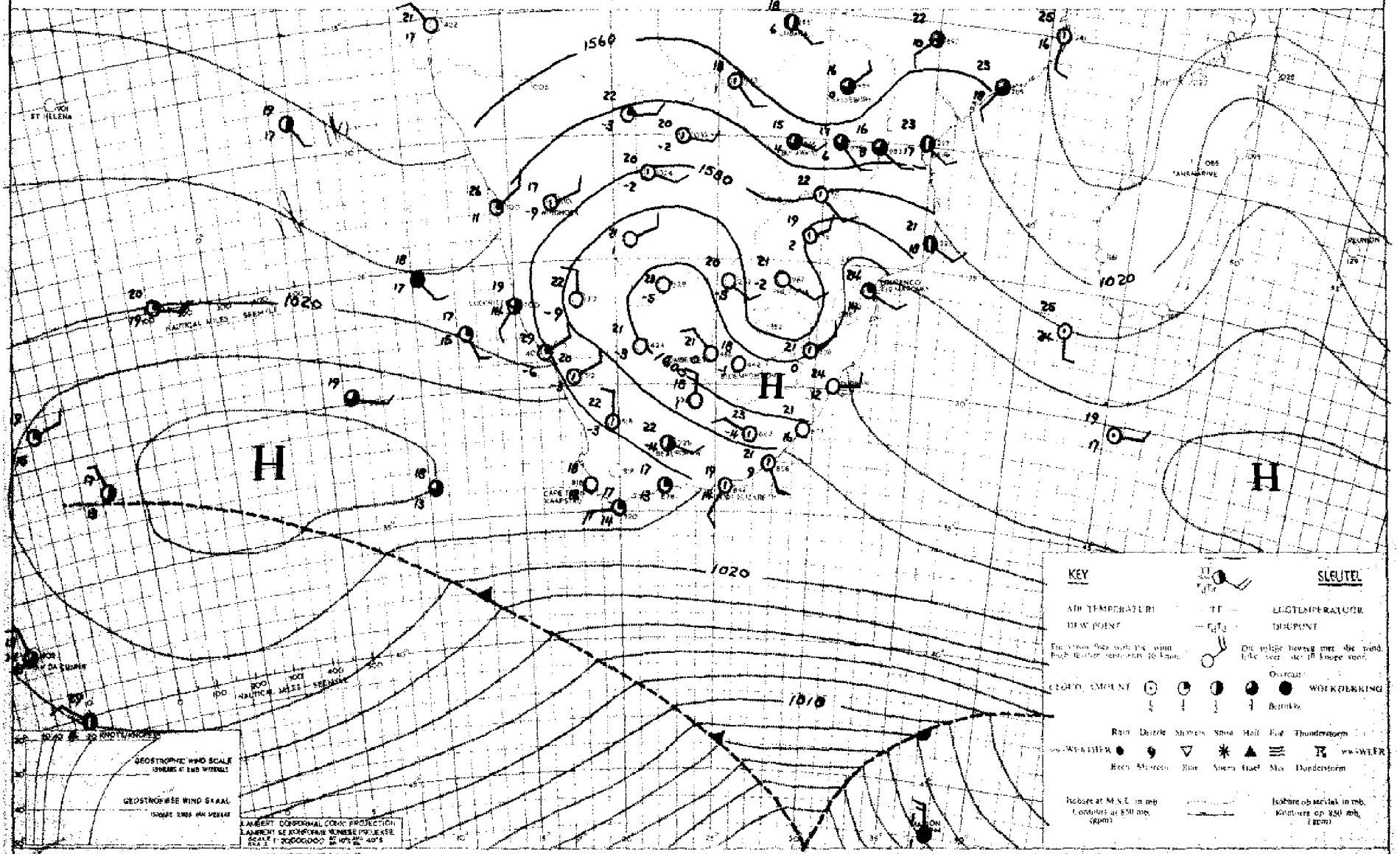

INFERENCE DATE 10-7-1960 DATUM AFLEIDING

With the weak trough to the west it will become cloudy and cooler over the southern coastal regions. It will remain fine elsewhere.

Met die swak trog na die weste sal dit bewolk en ietwat koeler word oor die suidelike kusgebiede. Oor die res van die land sal dit mooiweer bly.

DAAGLIKSE WEERBULLETIN — DAILY WEATHER BULLETIN

WEERBURO / WEATHER BUREAU
DEPT. VAN VERVOER / DEPT. OF TRANSPORT

Maksimum en Minimum Temperature (°C) en Reënval (RRR) in mms. vir die 24 uur wat om 0800 SAST eindig op 12-7-60

Maximum and Minimum Temperatures (°C) and Rainfall (RRR) in mms. for 24 hours ending at 0800 SAST on

CAPE - KAAP	Max.	Min.	RRR
Aberdeen			
Adelo			
Alexanderbaai	31	10	
Alivel-Noord	20	-3	
Barkly East			
Beaufort	21	3	
Beaufort West	24	8	
Boegoebergdam			
Bontrap			
Brandvlei			
Cala			
Caledon			
Calitzdorp			
Calvinia	29	7	
Cape L'Agulhas	17	9	
Cape Columbine	19	xx	
Cape St. Francis	21	11	
Carnarvon			
Ceres			
Citrusdal			
Colesberg			
Cradock			
De Aar	20	0	
D.F. Malan (C.T.)	22	5	
Dordrecht	19	2	
Douglas			
East London	21	13	
Elsenburg			
Fraserburg			
Garies			
George	22	13	
Graaff Reinet	25	11	
Grahamstown			
Hopetown			
Idutywa			
Jansenville	22	3	
Joubertina			
Kenhardt	23	2	
Kimberley	22	2	
K'W. Town			
Kuyasa			
Lakefield	22	-1	

KAAP - CAPE	Max.	Min.	RRR
Kowie			
Kuruman	22	-2	
Ladismith			
Lake Mentz			
Maclear			
Mafeking	21	5	
Malmesbury			
Matatiele			
Matroosberg	19	6	
Middelburg	19	-3	
Mosselbaai	21	12	
Mount Frere			
O'kiep	22	10	
Orange River			
Oudtshoorn			
Petrusville			
Piketberg			
Pofadder	20	6	
Port Elizabeth	21	11	
Port Nolloth	30	10	
Port St. Johns	22	14	
Postmasburg	21	8	
Prieska	23	-1	
Prince Albert			
Queenstown	22	-1	
Rietfontein			
Riversdal	xx	5	
Robertson	24	2	
Somerset East			
Steynsburg			
Strydenburg			
Sutherland	16	1	
Swellendam			
Tarkastad			
Touwsrivier			
Umtata	25	1	
Uniondale			
Upington	24	2	
Vanwyksvlei	22	2	
Victoria-Wes	19	-3	
Vredendal	22	9	
Vryburg	22	-2	

CAPE - KAAP	Max.	Min.	RRR
Williston			
Willowmore	22	2	
O.V.S. - O.F.S.			
Balkfontein[1]			
Bethlehem	18	-5	
Bloemfontein	20	2	
Bultfontein			
Fauresmith	19	-3	
Ficksburg			
Frankfort			
Harrismith			
Heilbron			
Hoopstad	20	-2	
Kroonstad	22	-2	
Lindley			
Modderpoort			
Petrusburg			
Philippolis			
Reddersburg			
Reitz			
Vrede			
Warden			
Welkom	20	1	
Wepener	20	-3	
Winburg			
Zastron			
TRANSVAAL			
Andalusia			
Barberton			
Belfast			
Bethal			
Carolina	17	0	
Chester			
Cracy	22	4	
Bruselo	18	-4	
Fleur-de-Lys	23	10	
Groendraai			
Jan Smuts	18	3	

[1] Near Bothaville

TRANSVAAL	Max.	Min.	RRR
Joubert Park			
Komatipoort	26	5	
Kroondal	21	3	
L'doringstad			
Lichtenburg			
Loskop[2]			
Mara	20	8	
Marble Hall			
Marnitz	22	7	
Messina	23	4	
Middelburg			
Nelspruit	23	6	
Pelgrimsrus	18	4	
Phalaborwa			
Pietersburg	20	4	
Piet Retief			
Pongola			
Potchefstroom	21	-1	
Potgietersrus	22	5	
Pretoria W.B.	21	-0	
Pretoriuskop			
Sekukuni			
Skukuza	25	6	
Thabazimbi	24	3	
Tomburke			
Tzaneen			
Vereeniging			
Volksrust			
Warmbad	22	3	
Waterval-Bo	21	-2	
Witbank			
Zeerust			
Standerton	xx	-7	
NATAL			
Cape St. Lucia	22	12	
Dundee			
Durban	23	6	
Estcourt	21	3	
Harding			
Himeville			
N'kusi			

[2] Baby Grobleersdal

NATAL	Max.	Min.	RRR
Ntubatuba			
Newcastle	22	-5	
P'Maritzburg	21	-5	
Port Shepstone	22	12	
Richmond			
Seven Oaks			
Van Reenen			
Vryheid			
S.W.A.			
Gobabis	19	3	
Keetmanshoop	23	8	
Luderitz	25	15	
Mariental	21	5	
Ohopoho			
Ondangua			
Outjo	22	4	
Runtu	25	3	
Swakopmund	27	xx	
Tsumeb	22	6	
Windhoek	18	7	
PROTECTORATES			
PROTEKTORATE			
Bremersdorp	25	4	
Emlembe			
Francistown	19	6	
Gaberones	22	4	
Ghanzi	21	5	
Lobatsi			
Mahalapye	21	4	
Makoba			
Maseru			
Maun			
Molopololi			
Stegi			
Tsabong	23	-1	
Tsane	25	-3	
Shakawe	22	2	

SYNOPTIC WEATHER MAP 1200 GMT. — 1400 SAST. SINOPTIESE WEERKAART

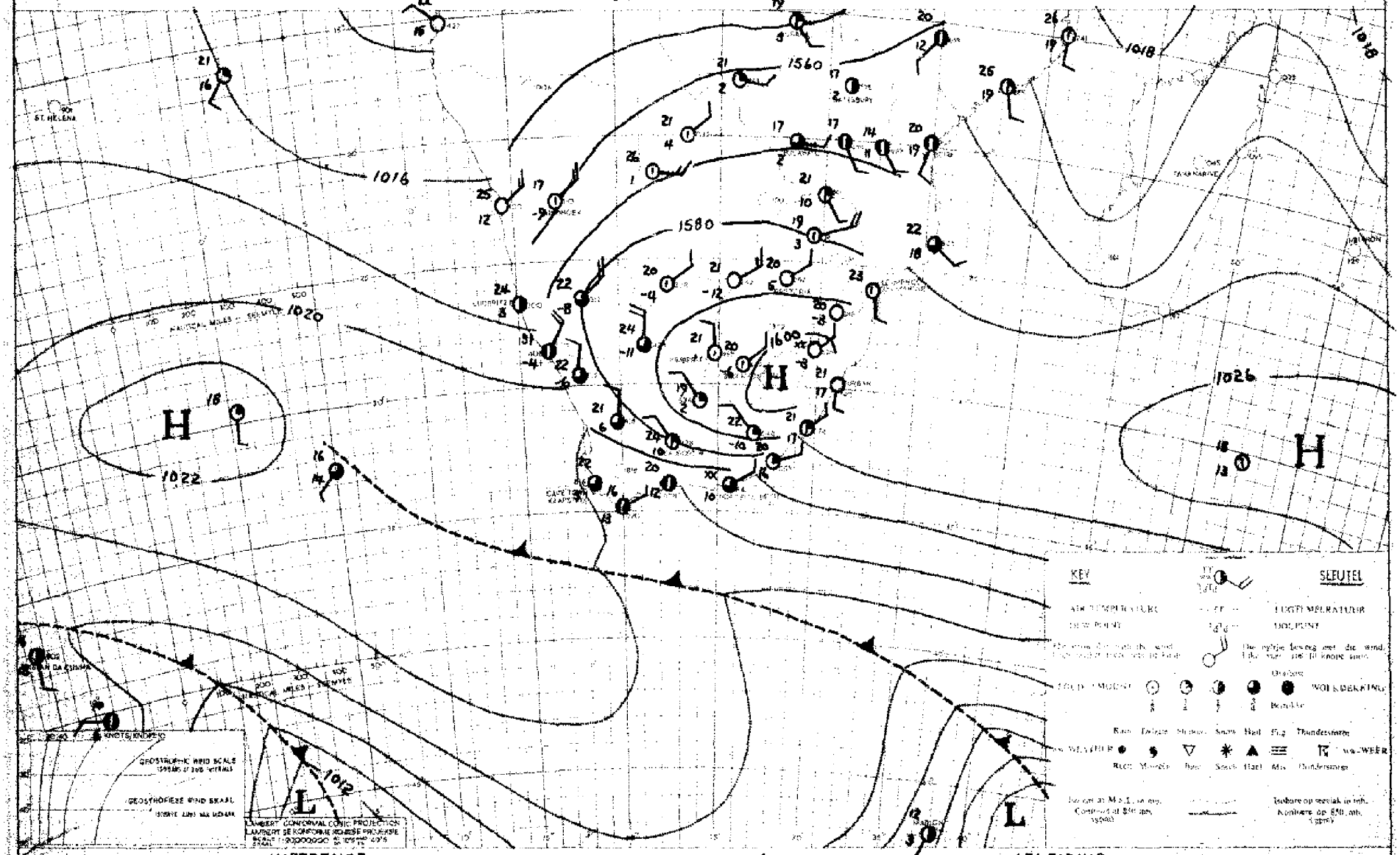

INFERENCE DATE 11-7-1960 DATUM AFLEIDING

The cold front southwest of the Cape has become very weak. Apart from Cirrus clouds it will remain fine and mild over the Union, but it will become warm over the Cape south coast. Frost will recur at night over the central parts of the Union.

Die kouefront suidwes van die Kaap het baie swak geword. Afgesien van Cirruswolke sal dit mooiweer en matig bly oor die Unie, maar dit sal warm word oor die Kaapse suidkus. Ryp sal snags voorkom oor die sentrale dele van die Unie.

DAAGLIKSE WEERBULLETIN — DAILY WEATHER BULLETIN

WEERBURO / WEATHER BUREAU
DEPT. VAN VERVOER / DEPT. OF TRANSPORT

Maksimum en Minimum Temperature (°C) en Reënval (RRR) in mms. vir die 24 uur wat om 0800 SAST eindig op

Maximum and Minimum Temperatures (°C) and Rainfall (RRR) in mms. for 24 hours ending at 0800 SAST on

13-7-60

CAPE - KAAP	Max.	Min.	RRR
Aberdeen			
Addo			
Alexanderbaai	29	8	
Aliwal-Noord	19	-1	
Barkly East			
Bushee	28	11	
Beaufort West	24	7	
Bosgoedbergdam			
Bootsap			
Brandvlei			
Calz			
Caledon			
Calitzdorp			
Calvinia	23	10	
Cape L'Agulhas	16	12	
Cape Columbine	19	xx	
Cape St. Francis	24	12	
Carnarvon			
Ceres			
Citrusdal			
Colesberg			
Cradock			
De Aar	19	4	
D.F. Malan (C.T.)	17	7	
Dordrecht	19	2	
Douglas			
East London	29	11	
Elsenburg			
Fraserburg			
Garies			
George	21	7	
Graaff Reinet	24	9	
Grahamstown			
Hopetown			
Idutywa			
Jansenville	23	2	
Joubertina			
Kenhardt	23	9	
Kimberley	20	8	0·8
K'W. Town			
Kuyana			
Kokstad	21	-2	

KAAP - CAPE	Max.	Min.	RRR
Kowie			
Kuruman	19	8	2·5
Ladismith			
Lake Mentz			
Maclear			
Mafeking	19	9	
Malmesbury			
Matatiele			
Matroosberg	20	4	
Middelburg	19	-3	
Mosselbaai	20	14	
Mount Frere			
O'kiep	22	10	
Orange River			
Oudtshoorn			
Petrusville			
Piketberg			
Pofadder	21	9	
Port Elizabeth	26	10	
Port Nolloth	21	7	
Port St. Johns	27	12	
Postmasburg	19	7	2·0
Prieska	23	7	1·1
Prince Albert			
Queenstown	21	1	
Rietfontein			
Riversdal	xx	6	
Robertson	24	5	
Somerset East			
Steynsburg			
Strydenburg			
Sutherland	17	-1	
Swellendam			
Tarkastad			
Touwsrivier			
Umtata	26	1	
Uniondale			
Upington	23	9	
Vanwyksvlei	22	10	1·7
Victoria-Wes	18	-1	
Vredendal	29	9	
Vryburg	21	8	1·0

CAPE - KAAP	Max.	Min.	RRR
Williston			
Willowmore	21	3	
O.V.S. - O.F.S.			
Balkfontein[1]			
Bethlehem	17	-4	
Bloemfontein	17	4	
Bultfontein			
Fauresmith	17	1	1·5
Picksburg			
Frankfort	18	-4	
Harrismith			
Heilbron			
Hoopstad	19	5	
Kroonstad	18	1	
Lindley			
Modderpoort			
Petrusburg			4·0
Philippolis			
Reddersburg			
Reitz			
Vrede			
Warden			
Welkom	17	3	
Wepener	18	-2	
Winburg			
Zastron			
TRANSVAAL			
Andalusia			3·7
Barberton			
Belfast			
Bethal			
Carolina	16	1	
Chester			
Crecy	22	4	
Ermelo	18	-3	
Fleur-de-Lys	21	8	
Groendraai	21	6	
Jan Smuts	16	7	

[1]Near Rothesville

TRANSVAAL	Max.	Min.	RRR
Joubert Park			
Komatipoort	26	13	
Kroondal	19	5	
L'doringstad			
Lichtenburg			
Loskop[2]			
Mara	20	5	
Marble Hall			
Marnitz	21	8	
Messina	23	19	
Middelburg			
Nelspruit	22	6	
Pelgrimsrus	15	4	
Phalaborwa	24	12	
Pietersburg	18	3	
Piet Retief	20	1	
Pongola	23	8	
Potchefstroom	19	4	
Potgietersrus	20	7	
Pretoria W.B.	19	6	
Pretoriuskop			
Sekukuni			
Skukuza	23	10	
Thabazimbi	22	12	
Tomburke			
Tzaneen			
Vereeniging			
Volksrust			
Warmbad	21	7	
Waterval-Bo	19	0	
Witbank			
Zeerust			
Standerton	xx	-3	
NATAL			
Cape St. Lucia	21	13	
Dundee			
Durban	24	5	
Estcourt	20	1	
Harding			
Himeville			
M'kuzi			

[2]Naby Groblersdal

NATAL	Max.	Min.	RRR
Mtubatuba			
Newcastle	21	-3	
P'Maritsburg	22	-4	
Port Shepstone	21	9	
Richmond			
Seven Oaks			
Van Reenen			
Vryheid			
S.W.A.			
Gobabis	19	6	
Keetmanshoop	22	9	
Luderitz	20	10	
Mariental	21	8	
Ohopoho			
Ondangua	24	6	
Outjo	22	4	
Runtu	24	6	
Swakopmund	22	xx	
Tsumeb	22	3	
Windhoek	17	6	
PROTECTORATES / PROTEKTORATE			
Bremersdorp			
Malembe			
Francistown	20	12	
Gaberones	21	11	
Ghanzi	20	6	
Lobatsi			
Mahalapye	21	7	
Maseru			
Maun	17	-5	
Molepololi	24	9	
Stegi			
Tsabong	21	4	
Tsane	19	9	
Shakawe	24	10	

SYNOPTIC WEATHER MAP 1200 GMT. — 1400 SAST. SINOPTIESE WEERKAART

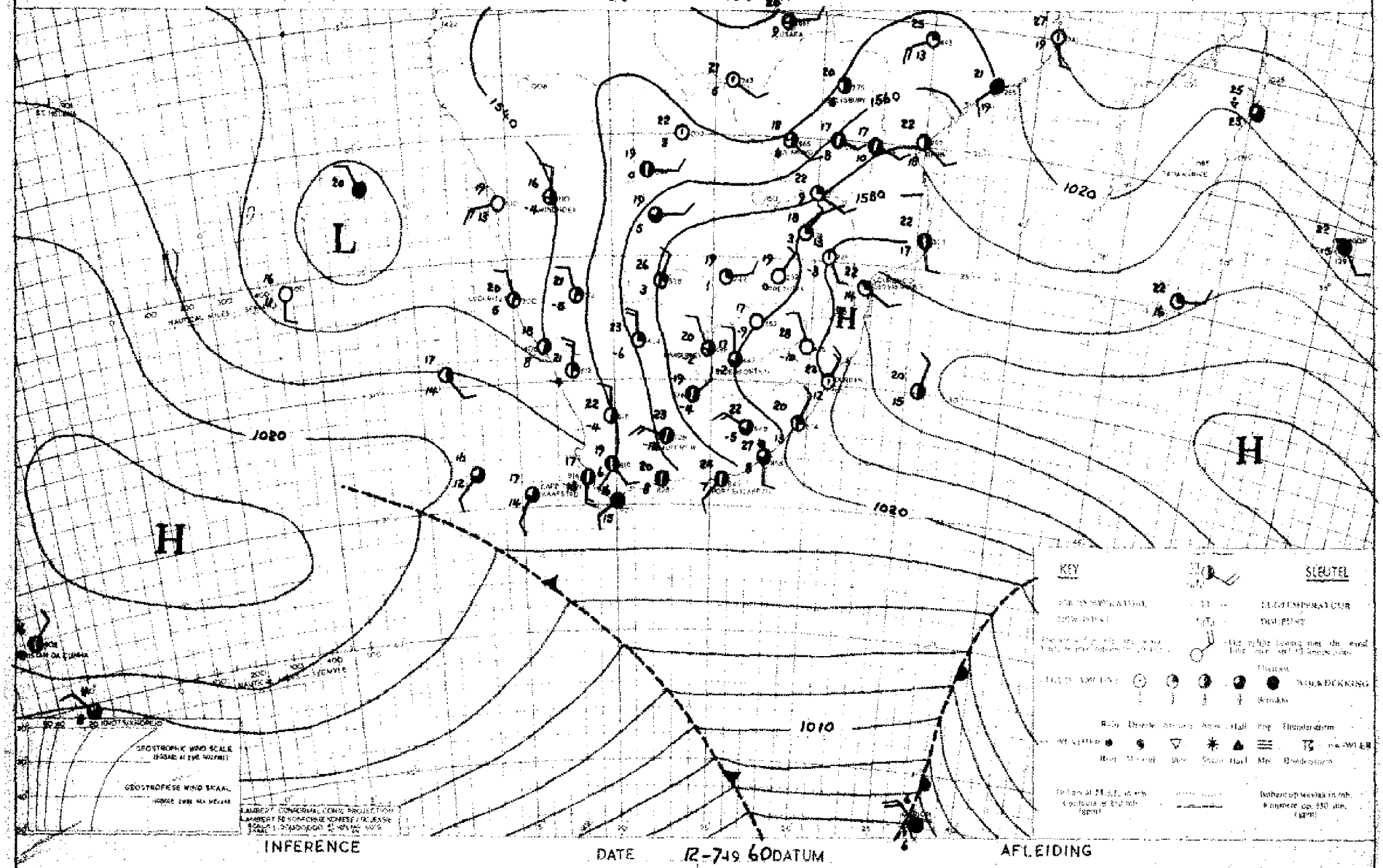

INFERENCE DATE 12-7-49 60 DATUM AFLEIDING

A trough is developing over the west coast and humid air will flow southwards over the western half of the country. Clouds will increase and light showers are possible.

'n Trog ontwikkel oor die weskus en vogtiger lug sal suidwaarts oor die westelike helfte van die land beweeg. Bewolktheid sal toenaem en ligte buitjies is moontlik.

DAAGLIKSE WEERBULLETIN — DAILY WEATHER BULLETIN

WEERBURO / WEATHER BUREAU
DEPT. VAN VERVOER / DEPT. OF TRANSPORT

Maksimum en Minimum Temperature (°C) en Reënval (RRR) in mms. vir die 24 uur wat om 0800 SAST eindig op 14-7-60

Maximum and Minimum Temperatures (°C) and Rainfall (RRR) in mms. for 24 hours ending at 0800 SAST on

CAPE - KAAP	Max.	Min.	RRR
Aberdeen			
Adelo			
Alexanderbaai	16	11	
Alisal-Noord	12	5	3·8
Barkly East			
Bashee	21	13	
Beaufort West	21	7	
Bonnievale			
Bredasdorp			
Brandvlei			
Cala			
Caledon			
Calitzdorp			
Calvinia	20	2	
Cape L'Agulhas	18	9	
Cape Columbine	16	12	
Cape St. Francis	19	12	
Carnarvon			0·3
Ceres			
Citrusdal			
Colesberg			
Cradock			
De Aar	14	3	
D.F. Malan (C.T.)	23	10	
Dordrecht	14	6	
Douglas			
East London	21	13	
Elsenburg			
Fraserburg			
Garies			
George	21	10	
Graaff Reinet	24	10	
Grahamstown			
Hopetown			
Idutywa			
Jansenville	21	4	
Joubertina			
Kenhardt	22	7	
Kimberley	16	6	0·4
K'W. Town			
Kuruman			
Kokstad	19	1	

KAAP - CAPE	Max.	Min.	RRR
Kowie			
Kuruman	16	2	
Ladismith			
Lake Mentz			
Maclear			
Mafeking	13	4	10·5
Malmesbury			
Matatiele			
Matroosberg	18	3	
Middelburg	12	-2	
Mosselbaai	20	15	
Mount Frere			
O'kiep	21	4	
Orange River			
Oudtshoorn			
Petrusville			
Piketberg			
Pofadder	21	6	
Port Elizabeth	20	7	
Port Nolloth	12	9	
Port St. Johns	21	13	
Postmasburg	15	5	0·3
Prieska	19	4	0·8
Prince Albert			
Queenstown	16	6	
Rietfontein			
Riversdal	x	4	
Robertson	22	4	
Somerset East			
Steynsburg			
Strydenburg			
Sutherland	15	-3	
Swellendam			
Tarkastad			
Touwsrivier			
Umtata	23	6	
Uniondale			
Upington	23	8	
Vanwyksvlei	19	6	
Victoria-Wes	16	2	1·7
Vredendal	27	16	
Vryburg	14	1	6·3

CAPE - KAAP	Max.	Min.	RRR
Williston			
Willowmore	18	2	
O.V.S. - O.F.S.			
Balkfontein[1]			7·6
Bethlehem	16	2	
Bloemfontein	10	4	3·2
Bultfontein			
Fauresmith	12	2	3·0
Ficksburg			
Frankfort	16	1	
Harrismith			
Heilbron			
Hoopstad	11	3	6·0
Kroonstad	15	6	1·0
Lindley			
Modderpoort			
Petrusburg			
Philippolis			
Reddersburg			
Reitz			
Vrede			
Warden			
Welkom	15	7	9·4
Wepener	11	4	2·8
Winburg			
Zastron			6·0
TRANSVAAL			
Andalusia			1·6
Barberton			
Belfast			
Bethel			
Carolina	17	5	
Chester			
Crecy	22	7	
Ermelo	17	4	0·7
Fleur-de-lys	21	8	
Groendraai	20	5	
Jan Smuts	15	5	0·8

[1]Near Rothaville

TRANSVAAL	Max.	Min.	RRR
Joubert Park			
Komatipoort	24	12	
Kroondal	18	6	
L'doringstad			
Lichtenburg			
Loskop[2]			
Mara	19	6	1·6
Marble Hall			
Marnitz	22	6	
Messina	25	13	
Middelburg			
Nelspruit	21	8	
Pelgrimsrus	15	4	10·5
Phalaborwa	22	9	8·0
Pietersburg	18	6	
Piet Retief	20	6	
Pongola	20	8	
Potchefstroom	16	3	7·5
Potgietersrus	20	9	0·4
Pretoria W.B.	18	7	2·2
Pretoriuskop			
Sekukuni			
Skukuza	23	5	
Thabazimbi	20	8	
Tomburke			
Tzaneen			
Vereeniging			
Volksrust			
Warmbad	20	7	0·1
Waterval-Bo	20	6	
Witbank			
Zeerust			
Standerton	x	2	
NATAL			
Cape St. Lucia			
Dundee			
Durban	23	10	
Estcourt	19	3	
Harding			
Himeville			
K'kusi			

[2]Baby Grobleredal

NATAL	Max.	Min.	RRR
Mtubatuba			
Newcastle	22	6	
P'Maritzburg	21	-2	
Port Shepstone	15	12	
Richmond			
Seven Oaks			
Van Reenen			
Vryheid			
S.W.A.			
Gobabis	21	1	
Keetmanshoop	23	7	
Luderitz	13	6	
Mariental	22	3	
Chopoho			
Ondangua	24	5	
Outjo	23	6	
Runtu	26	6	
Swakopmund			
Tsumeb	24	6	
Windhoek	19	6	
PROTECTORATES			
PROTEKTORATE			
Bremersdorp	22	10	
Kalembe			
Francistown	20	13	
Gaberones	18	6	
Ghanzi	23	6	
Lobatsi			
Mahalapye	19	10	
Makoba			
Maseru	13	4	7·0
Maun	26	14	
Molopololi			
Stegi			
Tsabong	20	3	
Tsane	22	5	
Shakawe	26	7	

SYNOPTIC WEATHER MAP 1200 GMT. — 1400 SAST. SINOPTIESE WEERKAART

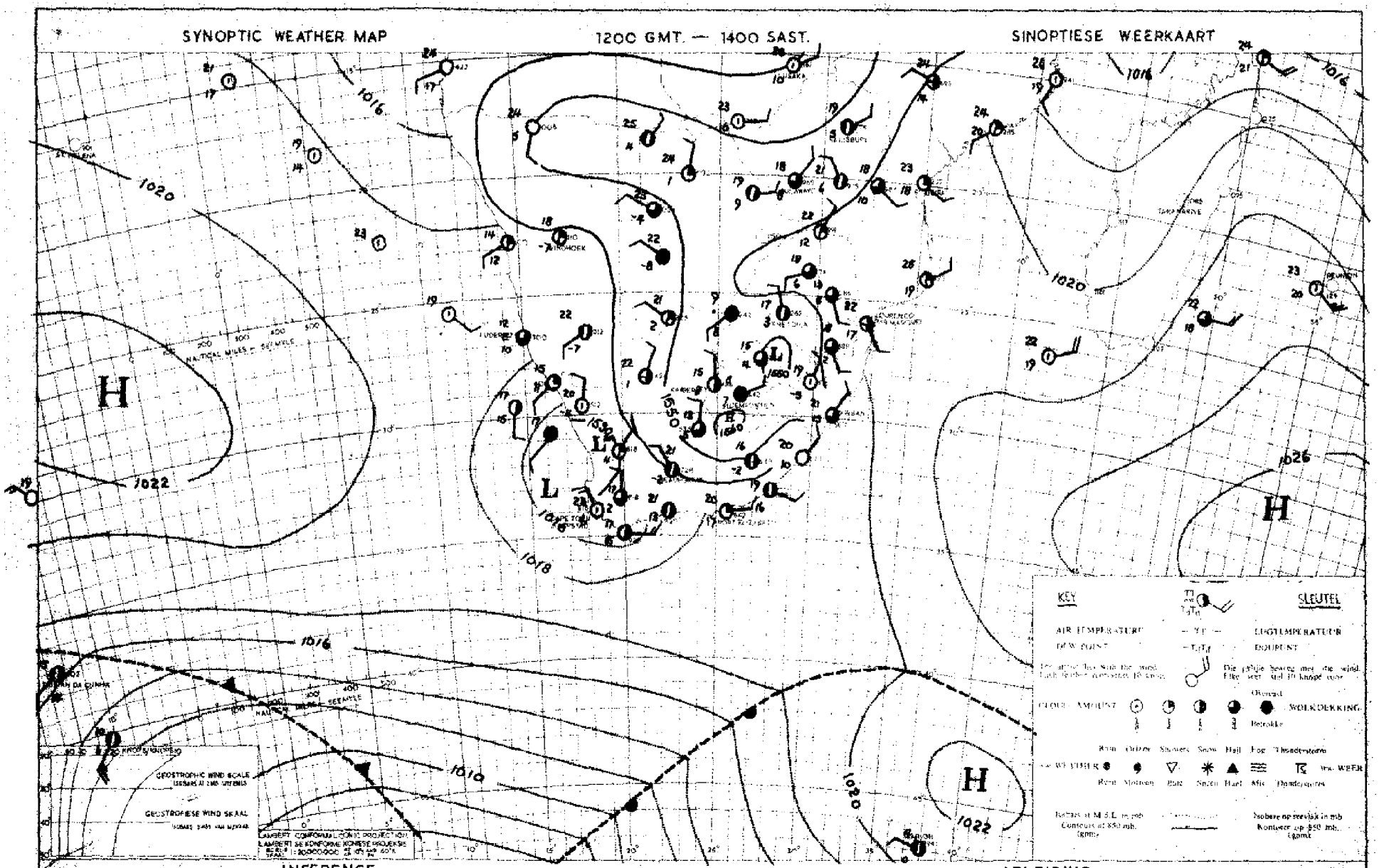

INFERENCE DATE 13-7-1960 DATUM AFLEIDING

Cloudy weather with rain and even thundershowers developed over the central and northern parts of the Union and will move eastwards gradually. A coastal low over the west and southwest coast is shifting slowly towards the Cape south coast and the weather will become cloudy and cooler tomorrow over the Cape southwest- and south coast.

Bewolkte weer met reën en selfs donderbuie het ontwikkel oor die sentrale en noordelike dele van die Unie en sal geleidelik ooswaarts beweeg. 'n Kuslaag oor die Kaapse wes- en suidweskus skuif stadig na die Kaapse suidkus toe en die weer sal more bewolk en koeler word oor die Kaapse suidwes- en suidkus.

DAAGLIKSE WEERBULLETIN

WEERBURO / WEATHER BUREAU
DEPT. VAN VERVOER / DEPT. OF TRANSPORT

DAILY WEATHER BULLETIN

Maksimum en Minimum Temperature (°C) en Reënval (RRR) in mms. vir die 24 uur wat om 0800 SAST eindig op

15-7-60

Maximum and Minimum Temperatures (°C) and Rainfall (RRR) in mms. for 24 hours ending at 0800 SAST on

CAPE - KAAP	Max.	Min.	RRR
Aberdeen			
Addo			
Alexanderbaai	18	6	
Aliwal-Noord	13	-1	
Barkly East			
Bashee	23	11	
Beaufort West	20	2	
Boegoebergdam			
Boetsap			
Brandvlei			
Cala			
Caledon			
Calitzdorp			
Calvinia	17	-2	
Cape D'Agulhas	17	11	
Cape Columbine	14	8	4·0
Cape St. Francis	20	12	
Carnarvon			
Ceres			
Citrusdal			
Colesberg			
Cradock			
De Aar	16	1	2·0
D.F. Malan (C.T.)	17	6	
Dordrecht	14	6	
Douglas			1·5
East London	23	11	
Elsenburg			
Fraserburg			
Garies			
George	17	8	
Graaff Reinet	22	8	0·6
Grahamstown			
Hopetown			
Idutywa			
Jansenville	24	4	
Joubertina			
Kenhardt	26	0	
Kimberley	19	5	3·2
K'W. Town			
Knysna			
Kokstad	16	0	

KAAP - CAPE	Max.	Min.	RRR
Kowie			
Kuruman	19	-1	
Ladismith			
Lake Mentz			
Maclear			
Mafeking	18	2	
Malmesbury			
Matatiele			
Matroosberg	15	2	
Middelburg	15	1	0·9
Mosselbaai	19	12	
Mount Frere			
O'kiep	12	2	
Orange River			
Oudtshoorn			
Petrusville			
Piketberg			
Pofadder	16	1	
Port Elizabeth	23	11	
Port Nolloth	17	4	
Port St. Johns	23	15	
Postmasburg	18	5	
Prieska	21	1	
Prince Albert			
Queenstown	18	3	
Rietfontein			
Riversdal	xx	2	
Robertson	20	3	
Somerset East			
Steynsburg			
Strydenburg			
Sutherland	14	-6	
Swellendam			
Tarkastad			
Touwsrivier			
Umtata	21	4	
Uniondale			
Upington	21	1	
Vanwyksvlei	18	-1	
Victoria-Wes	16	-3	0·7
Vredendal	15	10	
Vryburg	19	0	

CAPE - KAAP	Max.	Min.	RRR
Williston			
Willowmore	19	1	
O.V.S. - O.F.S.			
Balkfontein[1]			
Bethlehem	13	2	
Bloemfontein	14	1	
Bultfontein			
Fauresmith	13	-2	0·1
Ficksburg			
Frankfort	15	-2	
Harrismith			
Heilbron			
Hoopstad			
Kroonstad			
Lindley			
Modderpoort			
Petrusburg			
Philippolis			
Reddersburg			
Reitz			
Vrede			
Warden			
Welkom	14	5	2·9
Wepener	12	-1	0·2
Winburg			
Zastron			
TRANSVAAL			
Andalusia			1·0
Barberton			
Belfast			
Bethal			
Carolina	14	0	
Chester			
Crecy	22	5	
Ermelo	14	-1	
Fleur-de-Lys	25	5	
Groendraai	22	1	
Jan Smuts	15	4	

[1]Near Bothaville

TRANSVAAL	Max.	Min.	RRR
Joubert Park	15	3	
Komatipoort	29	4	1·5
Kroondal	20	1	
L'doringstad			
Lichtenburg			
Loskop[2]			
Mara	23	2	
Marble Hall			
Marnitz	24	6	
Messina	27	10	
Middelburg			
Nelspruit	24	8	0·2
Pelgrimsrus	14	6	2·0
Pietersburg			
Potchefstroom	20	3	
Potgietersrus	20	4	
Pretoria W.B.	18	2	0·1
Pretoriuskop			
Sekukuni			
Skukuza	27	3	
Thabazimbi	2	2	1·0
Tonburke			
Tzaneen			
Vereeniging			
Volksrust			
Warmbad	21	3	
Waterval-Bo	18	2	
Witbank			
Zeerust			
Standerton	xx	-3	
NATAL			
Cape St. Lucia	21	13	
Dundee			
Durban	23	8	
Estcourt	19	0	
Harding			
Himeville			
M'kusi			

[2]Naby Grobleredal

NATAL	Max.	Min.	RRR
Mtubatuba			
Newcastle	18	5	
P'Maritzburg	19	-4	
Port Shepstone	21	12	
Richmond			
Seven Oaks			
Van Reenen			
Vryheid			
S.W.A.			
Gobabis	21	-1	
Keetmanshoop	21	5	
Luderitz			
Mariental	20	2	
Okaponda	26	2	
Rundangwa	26	[illegible]	
Outjo	24	3	
Rehoboth	27	1	
Swakopmund			
Tsumeb	25	3	
Windhoek	19	7	
PROTECTORATES / PROTEKTORATE			
Bremersdorp	25	13	
Emlembe			
Francistown	25	6	
Gaberones	23	3	
Ghanzi	24	3	
Lobatsi			
Mahalapye	24	6	
Makoba			
Maseru	11	-1	0·4
Maun	26	3	
Molopololi			
Stegi			
Tsabong	22	-1	
Tsane	23	0	
Shakawe	27	5	

SYNOPTIC WEATHER MAP 1200 GMT. — 1400 SAST. SINOPTIESE WEERKAART

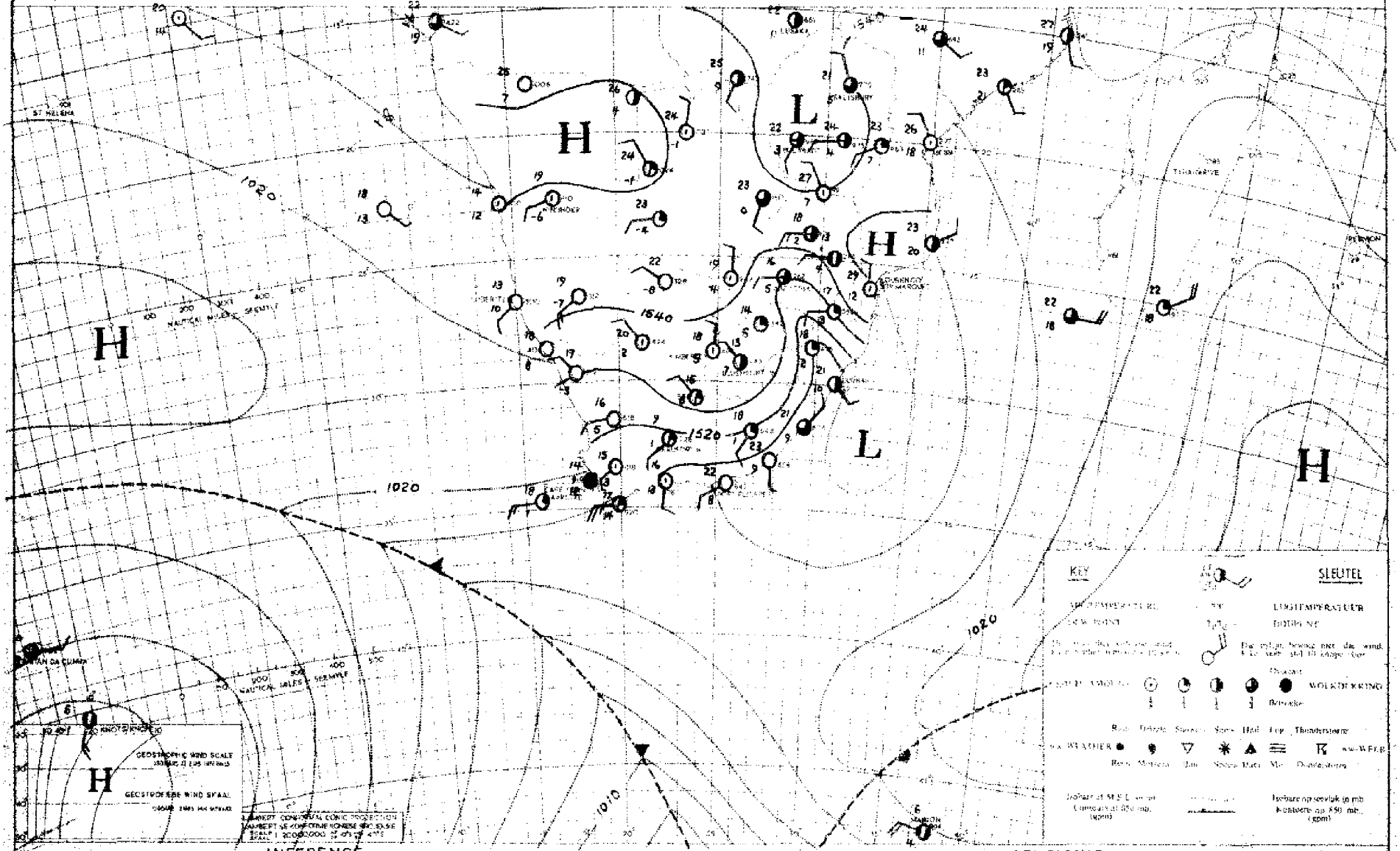

INFERENCE DATE 14-7-1960 DATUM AFLEIDING

Dry air is moving over the country from the west and it will clear over all regions. It will become cloudy again later, however, over the southwestern coastal regions.

Droë lug uit die weste beweeg oor die land en dit sal ooptrek oor alle dele maar later sal dit weer bewolk word met reën oor die suidwestelike kusgebiede.

DAAGLIKSE WEERBULLETIN — DAILY WEATHER BULLETIN

WEERBURO / WEATHER BUREAU
DEPT. VAN VERVOER / DEPT. OF TRANSPORT

Maksimum en Minimum Temperature (°C) en Reënval (RRR) in mms. vir die 24 uur wat om 0800 SAST eindig op ....16-7-60.... Maximum and Minimum Temperatures (°C) and Rainfall (RRR) in mms. for 24 hours ending at 0800 SAST on

CAPE - KAAP	Max.	Min.	RRR
Aberdeen			
Addo			
Alexanderbaai	24	7	
Altival-Noord	16	0	
Barkly East			
Bashee	20	12	
Beaufort West	20	11	
Bosgoedbergdam			
Boetsap			
Brandvlei			
Gala			
Caledon			
Calitzdorp			2·5
Calvinia	19	7	
Cape L'Agulhas	17	10	24·5
Cape Columbine	14	8	8·9
Cape St. Francis			
Carnarvon			
Ceres			
Citrusdal			
Colesberg			
Cradock			
De Aar	16	2	
D.F. Malan (C.T.)	17	9	27·6
Dordrecht	14	6	
Douglas			
East London	21	11	
Elsenburg			
Fraserburg			
Garies			
George	20	8	6·5
Graaff Reinet	21	12	
Grahamstown			
Hopetown			
Idutywa			
Jansenville	22	11	
Joubertina			
Kenhardt	18	0	
Kimberley	18	4	
K'W. Town			
Kayana			
Kokstad	17	2	

KAAP - CAPE	Max.	Min.	RRR
Kowie			
Kuruman	18	-1	
Ladismith			
Lake Mentz			
Maclear			
Mafeking	18	2	
Malmesbury			
Matatiele			
Matroosberg	14	3	15·3
Middelburg	16	2	
Mosselbaai	20	10	6·0
Mount Frere			
O'kiep	19	5	
Orange River			
Oudtshoorn			4·5
Petrusville			
Piketberg			
Pofadder	17	4	
Port Elizabeth	20	9	
Port Nolloth	12	7	
Port St. Johns	21	14	
Postmasburg	16	6	
Prieska	20	1	
Prince Albert			
Queenstown	19	8	
Rietfontein			
Riversdal	xx	8	14·5
Robertson	17	8	
Somerset East			
Steynsburg			
Strydenburg			
Sutherland	15	3	1·5
Swellendam			
Tarkastad			
Tsomarivier			
Umtata	22	6	
Uniondale			1·3
Upington	20	4	
Vanzylsvlei	16	3	
Victoria-Wes	17	3	
Vredendal	20	11	7·0
Vryburg	19	0	

CAPE - KAAP	Max.	Min.	RRR
Williston			
Willowmore	18	6	
O.V.S. - O.F.S.			
Balkfontein[1]			
Bethlehem	15	-4	
Bloemfontein	16	1	
Bultfontein			
Fauresmith	15	-1	
Ficksburg			
Frankfort	17	-6	
Harrismith			
Heilbron			
Hoopstad	17	0	
Kroonstad	18	-1	
Lindley			
Modderpoort			
Petrusburg			
Philippolis			
Reddersburg			
Reitz			
Vrede			
Warden			
Welkom	16	3	
Wepener	15	0	
Winburg			
Zastron			
TRANSVAAL			
Andalusia			
Barberton			
Belfast			
Bethal			
Carolina	16	2	
Chester			
Crecy	24	2	
Ermelo	16	-1	
Fleur-de-lys	27	9	
Groenfontein	22	-2	
Jan Smuts	15	5	

[1] Near Bothaville

TRANSVAAL	Max.	Min.	RRR
Joubert Park	17	6	
Komatipoort	29	4	
Kroondal	21	0	
L'doringstad			
Lichtenburg			
Loskop[2]			
Mara	25	3	
Marble Hall			
Marnitz			
Messina	18	12	
Middelburg			
Nelspruit	25	6	
Pelgrimsrus	17	8	
Phalaborwa	28	7	
Pietersburg	22	2	
Piet Retief	21	3	
Pongola	25	1	
Potchefstroom	19	0	
Potgietersrus	23	4	
Pretoria W.B.	18	0	
Pretoriuskop			
Sekukuni			
Skukuza	28	1	
Thabazimbi			
Tomburke			
Tzaneen			
Vereeniging			
Volksrust			
Warmbad			
Waterval-Bo	20	2	
Witbank			
Zeerust			
Standerton	xx	-6	
NATAL			
Cape St. Lucia	22	7	
Dundee			
Durban	22	7	
Estcourt	19	2	
Harding			
Kimberley			
M'bizi			

[2] Baby Grobiersdal

NATAL	Max.	Min.	RRR
Mtubatuba			
Newcastle	22	4	
P'Maritzburg	21	-3	
Port Shepstone	21	13	
Richmond			
Seven Oaks			
Van Reenen			
Vryheid			
S.W.A.			
Gobabis	23	0	
Keetmanshoop	21	8	
Luderitz	19	9	
Mariental	23	2	
Ohopoho	27	4	
Ondangua	27	7	
Outjo	26	3	
Runtu	27	5	
Swakopmund			
Tsumeb			
Windhoek	20	7	
PROTECTORATES			
PROTEKTORATE			
Bremersdorp			
Balombe			
Francistown	26	6	
Gaberones	23	0	
Ghanzi	26	7	
Lobatsi			
Mahalapye	24	5	
Makoba			
Maseru	15	1	0·2
Maun	28	2	
Molopololi			
Stegi			
Tsabong	22	-1	
Tsane	23	3	
Shakawe	27	3	

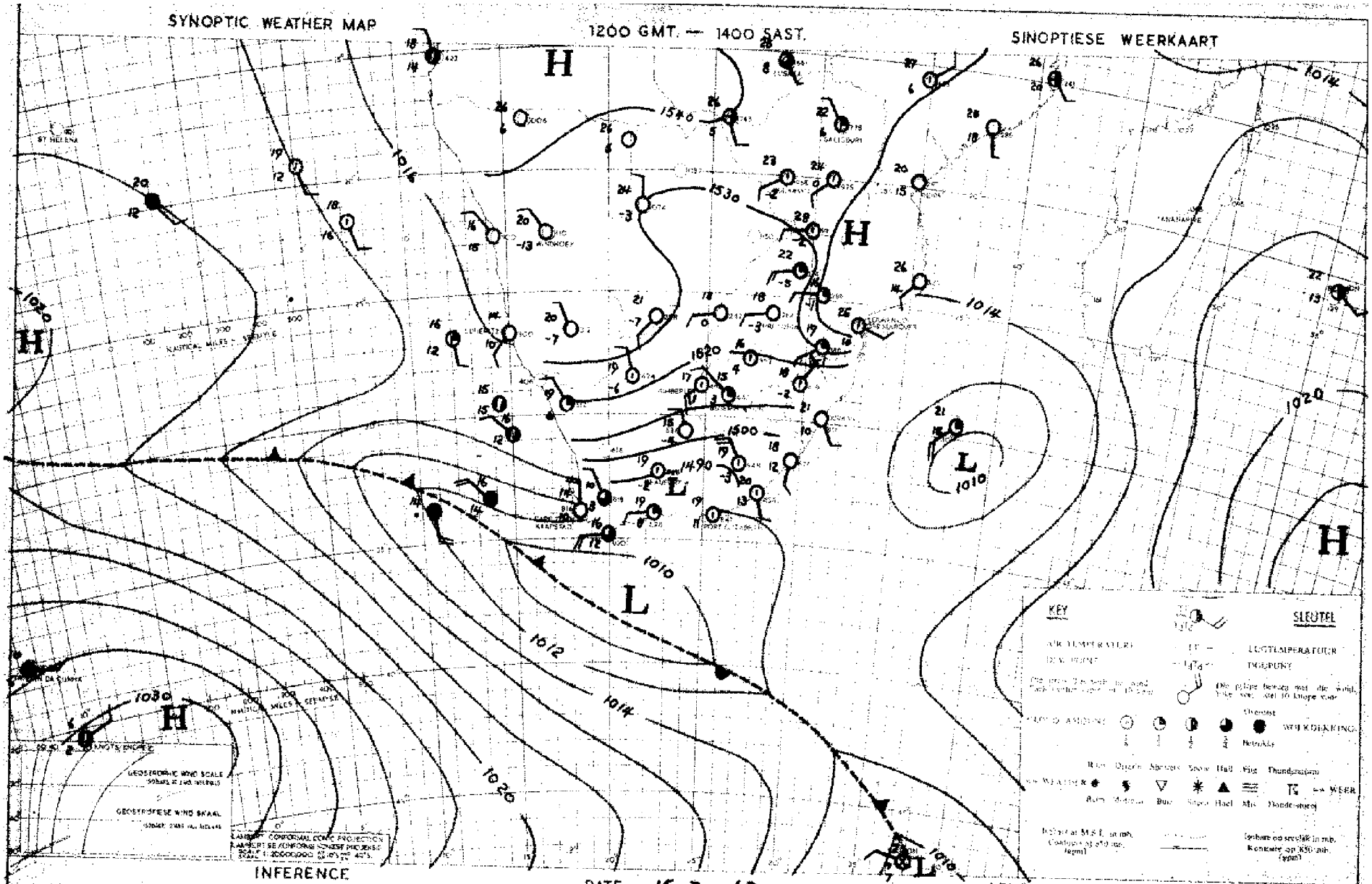

The cold front southwest of the Cape will reach the south-western Cape tonight. Cloudy and colder weather with rain or showers will spread tomorrow over the southern, eastern and western parts of the Cape Province. Light showers will also occur over the K[illegible] Little change is expected over the rest of the country.

Die kouefront suidwes van die Kaap sal suidwes-Kaapland oornag bereik. Bewolkte, kouer weer met reën of buie sal more ook uitbrei oor die suidelike, oostelike en westelike dele van die Kaap-provinsie. Lige buie sal ook oor die Karoo uitsak. Min verandering word verwag oor die res van die land.

DAAGLIKSE WEERBULLETIN — DAILY WEATHER BULLETIN

WEERBURO / WEATHER BUREAU
DEPT. VAN VERVOER / DEPT. OF TRANSPORT

Maksimum en Minimum Temperature (°C) en Reënval (RRR) in mms. vir die 24 uur wat om 0800 SAST eindig op ..17-7-60.. — Maximum and Minimum Temperatures (°C) and Rainfall (RRR) in mms. for 24 hours ending at 0800 SAST on

CAPE - KAAP	Max.	Min.	RRR
Aberdeen			
Addo			6·0
Alexanderbaai	17	9	
Aliwal-Noord	18	-2	
Barkly East			
Bashee	21	9	
Beaufort West	12	1	
Bosgoedbergdam			
Bostasp			
Brandvlei			
Cala			
Caledon			
Calitzdorp			1·9
Calvinia	11	2	0·2
Cape L'Agulhas	13	7	3·0
Cape Columbine	13	7	
Cape St. Francis	14	7	14·7
Carnarvon			
Ceres			
Citrusdal			
Colesberg			
Cradock			
De Aar	14	1	
D.F. Malan (C.T.)	12	3	0·2
Dordrecht			
Douglas			
East London	19	-7	
Elsenburg			
Fraserburg	12	0	0·1
Garies			3·0
George	10	4	3·5
Graaff Reinet	15	4	
Grahamstown			
Hopetown			
Idutywa			
Jansenville	15	2	
Joubertina			
Kenhardt	18	2	
Kimberley	19	1	
K'W. Town			
Engcobo			24·0
Kokstad	17	2	

KAAP - CAPE	Max.	Min.	RRR
Kowie			6·5
Kuruman	18	-2	
Ladismith			
Lake Mentz			
Maclear			
Mafeking	20	2	
Malmesbury			
Matatiele			
Matroosberg	8	1	2·0
Middelburg	13	-5	
Mosselbaai	12	7	3·0
Mount Frere			
O'kiep			
Orange River			
Oudtshoorn			4·0
Petrusville			
Piketberg			
Pofadder	15	2	
Port Elizabeth	15	7	18·4
Port Nolloth	16	3	
Port St. Johns	23	10	0·0
Postmasburg			
Prieska	19	2	
Prince Albert			
Queenstown	17	-1	
Rietfontein			
Riversdal	xx	3	2·5
Robertson	12	-5	
Somerset East			
Steynsburg			
Strydenburg			
Sutherland	7	-1	1·6
Swellendam			
Tarkastad			
Touwsrivier			
Umtata	20	5	
Uniondale			6·0
Upington			
Vanwyksvlei	14	3	
Victoria-Wes	14	-3	
Vredendal	15	4	
Vryburg			

CAPE - KAAP	Max.	Min.	RRR
Williston			
Willowmore	9	1	2·0
O.V.S. - O.P.S.			
Balkfontein[1]			
Bethlehem	14	-6	
Bloemfontein	16	-1	
Bultfontein			
Fauresmith	16	-2	
Ficksburg			
Frankfort			
Harrismith			
Heilbron			
Hoopstad	18	-1	
Kroonstad			
Lindley			
Modderpoort			
Petrusburg			
Philippolis			
Reddersburg			
Reitz			
Vrede			
Warden			
Welkom			
Wepener	15	-1	
Winburg			
Zastron			
TRANSVAAL			
Andalusia			
Barberton			
Belfast			
Bethal			
Carolina	17	1	
Chester			
Crecy	26	3	
Ermelo	17	-1	
Fleur-de-Lys	28	10	
Groendraad	26	-2	
Jan Smuts	17	4	

[1] Near Bethanville

TRANSVAAL	Max.	Min.	RRR
Joubert Park			
Komatipoort			
Kroondal	22	1	
L'doringstad			
Lichtenburg			
Loskop[2]			
Mara	26	2	
Marble Hall			
Marnitz	27	2	
Messina	29	11	
Middelburg			
Nelspruit	27	6	
Pelgrimsrus	18	8	
Phalaborwa	30	7	
Pietersburg	23	4	
Piet Retief	21	4	
Pongola			
Potchefstroom	20	-1	
Potgietersrus	24	4	
Pretoria W.B.	20	1	
Pretoriuskop			
Sekukuni			
Skukuza	30	1	
Thabazimbi			
Tomburke			
Tzaneen			
Vereeniging			
Volksrust			
Warmbad	24	4	
Waterval-Bo			
Witbank			
Zeerust			
Standerton	19	-6	
NATAL			
Cape St. Lucia	24	14	
Dundee			
Durban	25	13	
Estcourt	21	2	
Harding			
Himeville			
N'kusi			

[2] Baby Groblersdal

NATAL	Max.	Min.	RRR
Ntubatuba			
Newcastle	21	1	
P'Maritzburg	20	5	
Port Shepstone	24	12	
Richmond			
Seven Oaks			
Van Reenen			
Vryheid			
S.W.A.			
Gobabis	24	10	
Keetmanshoop	22	4	
Luderitz	17	10	
Mariental	23	3	
Chopoho			
Ondangua			
Outjo	26	4	
Runtu			
Swakopmund	14	9	
Tsumeb	27	5	
Windhoek	20	6	
PROTECTORATES			
PROTEKTORATE			
Bremersdorp	29	18	
Balembe			
Francistown	27	6	
Gaberones	25	1	
Ghanzi	26	5	
Lobatsi			
Mahalapye	27	5	
Makoba			
Maseru	14	-2	
Maun	29	3	
Molopololi			
Stegi			
Tsabong	22	-1	
Tsane	24	1	
Shakawe	28	5	

SYNOPTIC WEATHER MAP 1200 GMT. — 1400 SAST. SINOPTIESE WEERKAART

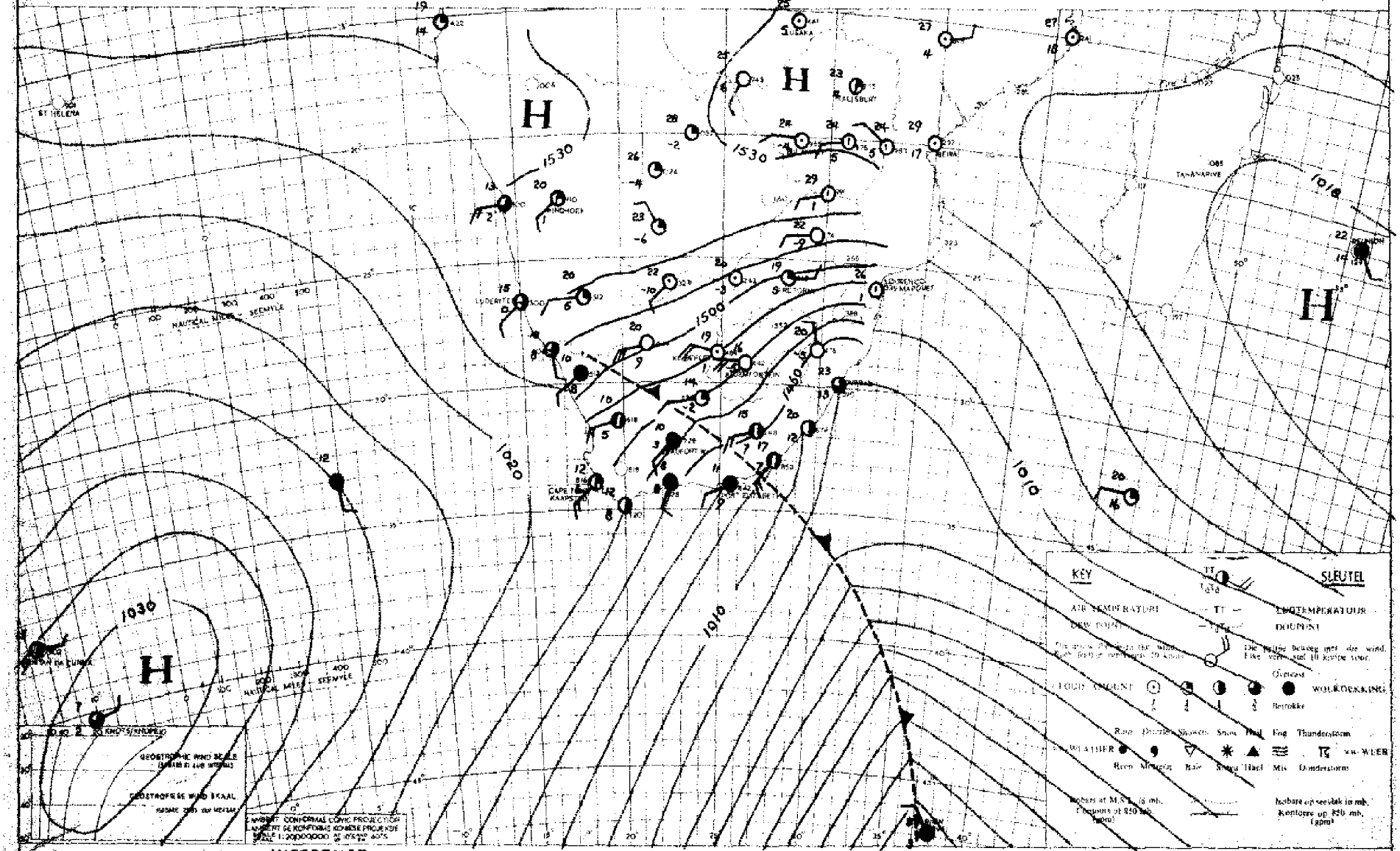

INFERENCE DATE 16-7-1960 DATUM AFLEIDING

The cold air over Western Cape will gradually advance eastwards over the Cape Province and cold, cloudy conditions with showers will occur over the coastal regions and the southern interior.

Die koue lug oor Wes-Kaapland sal geleidelik oostwaarts uitbrei oor die Kaapprovinsie en koue bewolkte weer met buie sal oor die kusstreke en suidelike binneland voorkom.

DAAGLIKSE WEERBULLETIN — DAILY WEATHER BULLETIN

WEERBURO / WEATHER BUREAU
DEPT. VAN VERVOER / DEPT. OF TRANSPORT

Maksimum en Minimum Temperature (°C) en Reënval (RRR) in mms. vir die 24 uur wat om 0800 SAST eindig op 18-7-60

Maximum and Minimum Temperatures (°C) and Rainfall (RRR in mms. for 24 hours ending at 0800 SAST on

CAPE - KAAP	Max.	Min.	RRR
Aberdeen			
Addo			0·3
Alexanderbaai	15	6	
Aliwal-Noord	15	1	
Barkly East			
Bazhee	17	9	1·3
Beaufort West	10	1	0·1
Bosgoesbergdam			
Boetsap			
Brandvlei			
Cala			
Caledon			2·5
Calitzdorp			2·0
Calvinia	10	-4	
Cape L'Agulhas	10	5	11·6
Cape Columbine	12	6	0·1
Cape St. Francis	14	11	31·5
Carnarvon			
Ceres			
Citrusdal			
Colesberg			
Cradock			
De Aar	13	-1	
D.F. Malan (C.T.)	12	2	0·1
Dordrecht	12	-1	
Douglas			
East London	15	8	2·1
Elsenburg			0·7
Fraserburg	7	-5	
Garies			
George	12	6	
Graaff Reinet	11	3	1·3
Grahamstown			5·0
Hopetown			
Idutywa	13	4	0·6
Jansenville			
Joubertina	16	-1	
Kenhardt	20	0	
Kimberley			
K'W. Town			
Kayana			8·0
Kokstad	14	-1	

KAAP - CAPE	Max.	Min.	RRR
Kowie			
Kuruman	19	0	
Ladismith			
Lake Mentz			0·7
Maclear			
Mafeking	22	1	
Malmesbury			
Matatiele			
Matroosberg	7	-2	
Middelburg	12	-3	
Mosselbaai	14	6	2·0
Mount Frere			
O'kiep	12	1	
Orange River			
Oudtshoorn			0·8
Petrusville			
Piketberg			
Pofadder	12	-1	
Port Elizabeth	14	6	10·3
Port Nolloth	13	3	
Port St. Johns	16	12	
Postmasburg	17	-1	
Prieska	17	1	
Prince Albert			
Queenstown	15	3	
Rietfontein			
Riversdal	xx	5	7·5
Robertson	13	1	
Somerset East			
Steynsburg			
Strydenburg			
Sutherland	4	-5	
Swellendam			
Tarkastad			1·0
Touwsrivier			
Umtata	15	6	
Uniondale			0·3
Upington	19	-1	
Vanwyksvlei	12	-2	
Victoria-Wes	11	-5	
Vredendal			
Vryburg	22	-2	

CAPE - KAAP	Max.	Min.	RRR
Williston			
Willowmore	8	2	
O.V.S. - O.F.S.			
Balkfontein[1]			
Bethlehem	16	-3	
Bloemfontein	17	-3	
Bultfontein			
Fauresmith	15	0	
Ficksburg			
Frankfort	19	-3	
Harrismith			
Heilbron			
Hoopstad	20	-2	
Kroonstad	20	-1	
Lindley			
Modderpoort			
Petrusburg			
Philippolis			
Reddersburg			
Reitz			
Vrede			
Warden			
Welkom	18	1	
Wepener	15	-2	
Winburg			
Zastron			
TRANSVAAL			
Andalusia			
Barberton			
Belfast			
Bethal			
Carolina	18	2	
Chester			
Crecy	27	4	
Ermelo	18	3	
Fleur-de-Lys	25	7	
Groendraai	25	-1	
Jan Smuts	18	6	

[1]Near Rothsville

TRANSVAAL	Max.	Min.	RRR
Joubert Park	18	2	
Komatipoort	31	6	
Kroondal	23	5	
L'doringstad			
Lichtenburg			
Loskop[2]			
Mara	27	3	
Marble Hall			
Marnitz	27	5	
Messina	31	11	
Middelburg			
Nelspruit	20	3	
Pelgrimsrus	19	9	
Phalaborwa	27	7	
Pietersburg	25	5	
Piet Retief	22	2	
Pongola	23	8	
Potchefstroom	21	-1	
Potgietersrus	26	10	
Pretoria W.B.	21	1	
Pretoriuskop			
Sekukuni			
Skukuza			
Thabazimbi	24	2	
Tomburke			
Tzaneen			
Vereeniging			
Volksrust			
Warmbad	25	8	
Waterval-Bo	22	0	
Witbank			
Zeerust			
Standerton	19	-1	
NATAL			
Cape St. Lucia	20	14	
Dundee			
Durban	19	18	1·5
Estcourt	17	0	
Harding			
Himeville			
M'kusi			

[2]Baby Groblersdal

NATAL	Max.	Min.	RRR
Mtubatuba			
Newcastle	22	8	
P'Maritzburg	15	1	
Port Shepstone	24	11	
Richmond			
Seven Oaks			
Van Reenen			
Vryheid			
S.W.A.			
Gobabis	24	-2	
Keetmanshoop	21	2	
Luderitz	16	10	
Mariental	22	1	
Ohopoho			
Ondangua	28	6	
Outjo	26	3	
Rundu	30	6	
Swakopmund	14	10	
Tsumeb	27	7	
Windhoek	21	3	
PROTECTORATES / PROTEKTORATE			
Bremersdorp			
Emlembe			
Francistown	28	11	
Gaberones	27	0	
Ghanzi	27	4	
Lobatsi			
Mahalapye	28	8	
Makoba			
Maseru	15	-3	
Maun	29	5	
Molopololi			
Stagi			
Tsabong	24	3	
Tsane	25	2	
Shakawe	29	5	

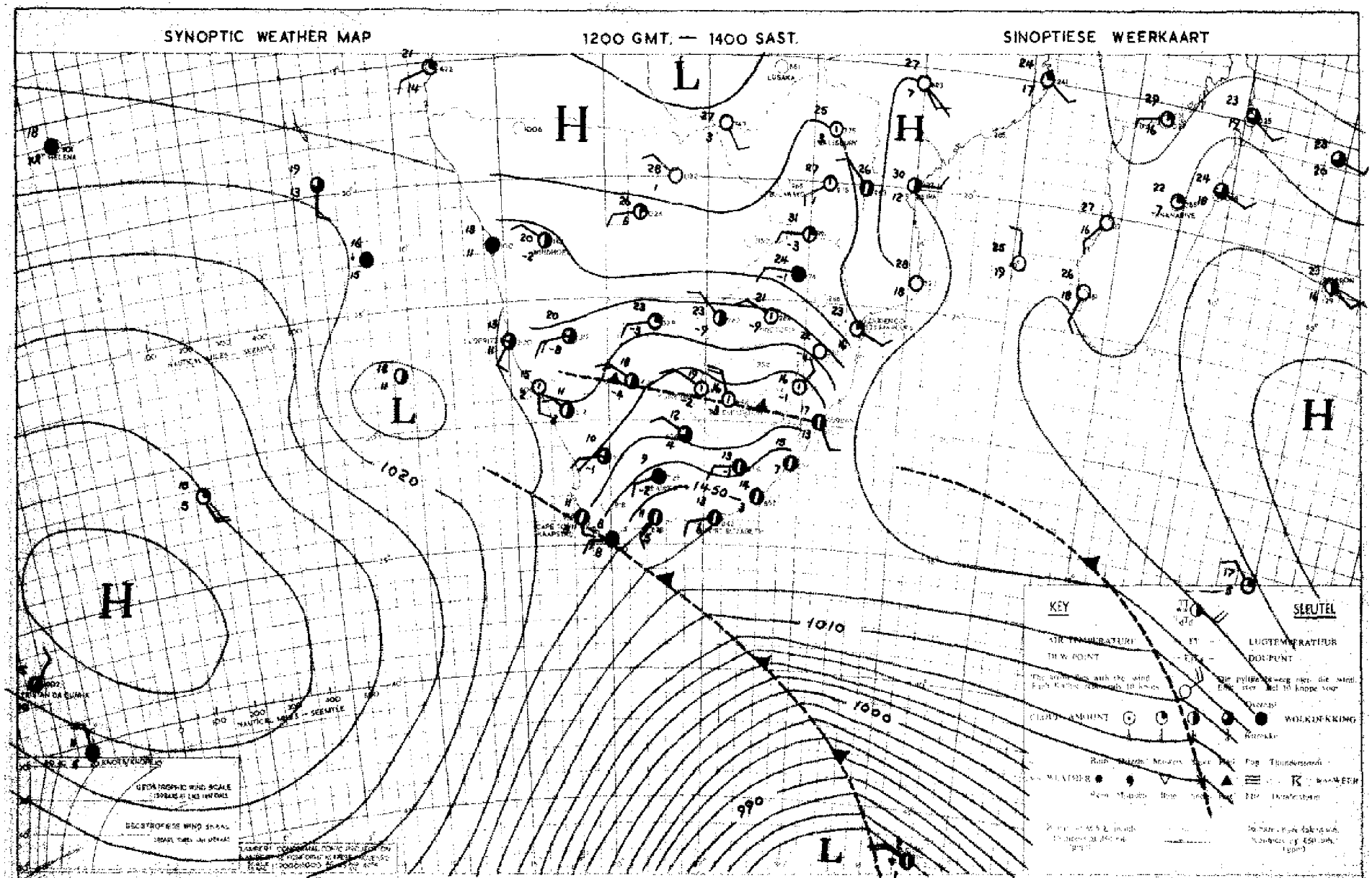

Cold air has already spread over the whole Cape Province and a further inrush of cold air is expected after the cold front now at Cape Town. The cold air will eventually extend over the whole Union and cloudy conditions with showers will occur over the southern and eastern parts of the country with snow over the Cape mountains.

Koue lug het reeds oor die Kaapprovinsie beweeg en 'n verdere instroming word verwag na die kouefront nou by Kaapstad. Die koue lug sal uiteindelik oor die hele land uitbrei en bewolkte weer met buie sal voorkom oor die suidelike en oostelike dele van die land. Sneeu sal oor die Kaapse berge val.

DAAGLIKSE WEERBULLETIN — DAILY WEATHER BULLETIN

WEERBURO / WEATHER BUREAU
DEPT. VAN VERVOER / DEPT. OF TRANSPORT

Maksimum en Minimum Temperature (°C) en Reënval (RRR) in mms. vir die 24 uur wat om 0800 SAST eindig op

Maximum and Minimum Temperatures (°C) and Rainfall (RRR) in mms. for 24 hours ending at 0800 SAST on

19-7-60

CAPE - KAAP	Max.	Min.	RRR
Aberdeen			
Addo			
Alexanderbaai	15	6	0·1
Aliwal-Noord	10	-6	
Barkly East			
Beaufort West	16	8	
Bonnievale	9	-3	
Boegoebergdam			
Boetsap			
Brandvlei			
Calitzdorp			
Caledon			5·0
Calitzdorp			
Calvinia	10	-6	
Cape L'Agulhas	12	7	7·5
Cape Columbine	12	5	
Cape St. Francis	12	7	31·0
Carnarvon			
Ceres			
Citrusdal			
Colesberg			
Cradock			
De Aar			
D.F. Malan (C.T.)	12	1	0·4
Dordrecht	6	-6	
Douglas			
East London	13	7	
Elsenburg			
Fraserburg	8	-6	
Garies			
George	11	5	0·4
Graaff Reinet	10	-3	
Grahamstown			1·0
Hopetown			
Idutywa			
Jansenville	13	2	
Joubertina			
Kenhardt	11	-1	
Kimberley	11	-4	
K'W. Town			
Kuyana			17·5
Kokstad	12	-3	

KAAP - CAPE	Max.	Min.	RRR
Kowie			
Kuruman	12	-3	
Ladismith			
Lake Mentz			
Maclear			
Mafeking	16	-3	
Malmesbury			
Matatiele			
Matroosberg	6	-1	
Middelburg	8	-10	
Mosselbaai	13	6	5·0
Mount Frere			
O'kiep	7	0	0·2
Orange River			
Oudtshoorn			
Petrusville			
Piketberg			
Pofadder	8	-1	
Port Elizabeth	12	6	13·0
Port Nolloth	13	2	0·2
Port St. Johns	18	9	
Postmasburg	10	-2	
Prieska	12	-2	
Prince Albert			
Queenstown	10	0	
Rietfontein			
Riversdal	xx	4	3·5
Robertson	12	1	
Somerset East	xx	2	
Steynsburg			
Strydenburg			
Sutherland	3	-5	
Swellendam			
Tarkastad			
Touwsrivier			
Umtata	13	1	
Uniondale			1·3
Upington	13	-1	
Vanwyksvlei	11	-4	
Victoria-Wes	8	-6	
Vredendal	12	1	
Vryburg	4	-4	

CAPE - KAAP	Max.	Min.	RRR
Williston			
Willowmore	7	0	
O.V.S. - O.F.S.			
Balkfontein[1]			
Bethlehem	11	-8	
Bloemfontein	10	-3	
Bultfontein			
Fauresmith	9	-5	
Ficksburg			
Frankfort	14	-9	
Harrismith			
Heilbron			
Hoopstad	13	-4	
Kroonstad	13	-6	
Lindley			
Modderpoort			
Petrusburg			
Philippolis			
Reddersburg			
Reitz			
Vrede			
Warden			
Welkom	11	-3	
Wepener	10	-7	
Winburg			
Zastron			
TRANSVAAL			
Andalusia			
Barberton			
Belfast			
Bethal			
Carolina	18	-1	
Chester			
Cresy	27	2	
Ermelo	17	-5	
Fleur-de-Lys	31	11	
Groendraai	24	-3	
Jan Smuts	15	-1	

[1] Near Bethaville

TRANSVAAL	Max.	Min.	RRR
Joubert Park			
Komatipoort	35	11	
Kroondal	19	1	
L'doringstad			
Lichtenburg			
Loskop[2]			
Mara	29	4	
Marble Hall			
Marnitz	29	3	
Messina	33	12	
Middelburg			
Nelspruit	30	9	
Pelgrimsrus	21	2	
Phalaborwa	33	12	
Pietersburg	25	2	
Piet Retief	21	1	
Pongola	28	11	
Potchefstroom	14	-5	
Potgietersrus	26	7	
Pretoria W.B.	20	-1	
Pretoriuskop			
Sekukuni			
Skukuza	32	12	
Thabazimbi	23	5	
Tomburke			
Taaneen			
Vereeniging			
Volksrust			
Warmbad	24	1	
Waterval-Bo	21	-1	
Witbank			
Zeerust			
Standerton	16	-7	
NATAL			
Cape St. Lucia	20	10	
Dundee			
Durban	20	5	
Estcourt	20	0	
Harding			
Himeville			
M'kuzi			

[2] Naby Groblersdal

NATAL	Max.	Min.	RRR
Mtubatuba			
Newcastle	19	-3	
P'Maritzburg	12	-8	0·1
Port Shepstone	24	6	
Richmond			
Seven Oaks			
Van Reenen			
Vryheid			
S.W.A.			
Gobabis	18	-4	
Keetmanshoop	15	0	
Luderitz	12	9	
Mariental	18	2	
Ohopoho			
Ondangua	26	5	
Outjo	22	-2	
Rundu	29	6	
Swakopmund	15	9	
Tsumeb	27	1	
Windhoek	19	3	
PROTECTORATES / PROTEKTORATE			
Bremersdorp			
Emlembe			
Francistown	29	5	
Gaberones	22	2	
Ghanzi	22	0	
Lobatsi			
Mahalapye	26	6	
Makoba			
Maseru	9	-6	
Maun	29	7	
Molopololi			
Stegi			
Tsabong	15	6	
Tsane	17	-1	
Shakawe	30	6	

SYNOPTIC WEATHER MAP 1200 GMT. — 1400 SAST. SINOPTIESE WEERKAART

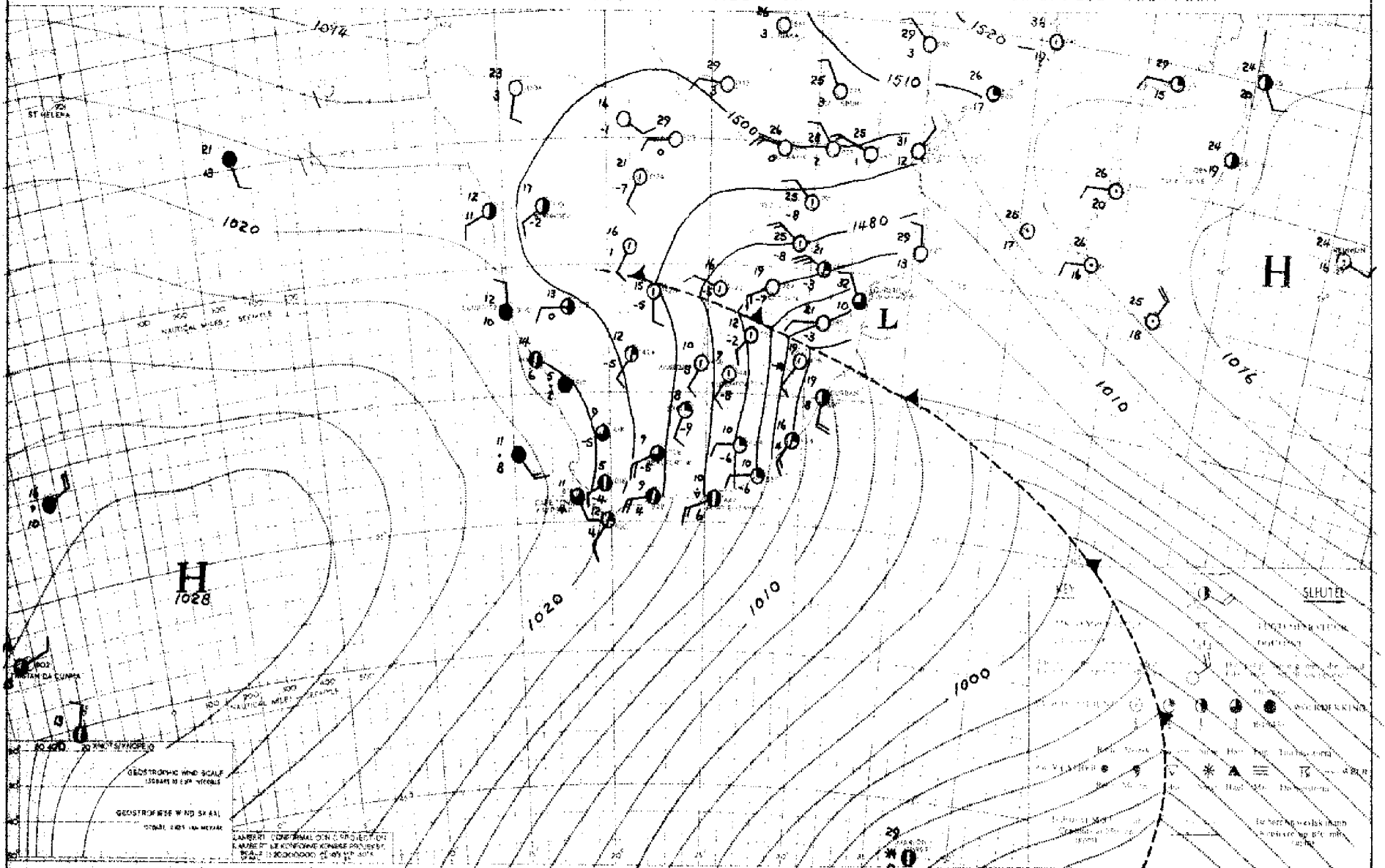

INFERENCE DATE 18-7-1960 DATUM AFLEIDING

Cold air is flowing in over the interior and an appreciable drop in temperature is expected over the north-eastern parts of the interior. It will be fine and cold elsewhere but it will be fairly cloudy over the southern and south-eastern coastal regions with occasional showers.

Koue lug stroom in oor die binneland en 'n aansienlike daling in temperatuur word verwag oor die noordoostelike dele van die binneland. Elders sal dit mooiweer en koud wees maar dit sal taamlik bewolk wees oor die suidelike en suidoostelike kusgebiede met afwisselende reën of buie

DAAGLIKSE WEERBULLETIN — DAILY WEATHER BULLETIN

WEERBURO / WEATHER BUREAU
DEPT. VAN VERVOER / DEPT. OF TRANSPORT

Maksimum en Minimum Temperature (°C) en Reënval (RRR) in mms. vir die 24 uur wat om 0800 SAST eindig op 20-7-60

Maximum and Minimum Temperatures (°C) and Rainfall (RRR) in mms. for 24 hours ending at 0800 SAST on

CAPE - KAAP	Max.	Min.	RRR
Aberdeen			
Addo			
Alexanderbaai	16	3	
Aliwal-Noord	10	-7	
Barkly East			
Bashee	16	3	
Beaufort West	9	-2	
Boegoebergdam			
Boetsap			
Brandvlei			
Cala			
Caledon			0·5
Calitzdorp			
Calvinia	11	-7	
Cape L'Agulhas			
Cape Columbine	13	7	
Cape St. Francis	13	9	23·0
Carnarvon			
Ceres			
Citrusdal			
Colesberg			
Cradock			
De Aar	8	-6	
D.F. Malan (C.T.)	14	4	0·1
Dordrecht	6	-4	
Douglas			
East London	14	11	
Elsenburg			0·2
Fraserburg	7	-8	
Garies			
George	13	7	1·8
Graaff Reinet	10	-1	
Grahamstown			
Hopetown			
Idutywa			
Jansenville	14	3	
Joubertina			
Kenhardt	11	-5	
Kimberley	10	-5	
K.W. Town			
Kruysna			
Kokstad	8	-3	

KAAP - CAPE	Max.	Min.	RRR
Kowie			
Kuruman	11	-7	
Ladismith			
Lake Mentz			
Maclear			
Mafeking	12	-3	
Malmesbury			
Matatiele			
Matroosberg	8	-2	
Middelburg	7	-6	
Mosselbaai	15	8	0·1
Mount Frere			
O'kiep	11	0	
Orange River			
Oudtshoorn			
Petrusville			
Piketberg			
Pofadder	9	-2	
Port Elizabeth	13	9	9·5
Port Nolloth	14	2	
Port St. Johns	15	11	
Postmasburg	9	-6	
Prieska	11	-5	
Prince Albert			
Queenstown	9	1	
Rietfontein			
Riversdal	xx	5	
Robertson	14	4	
Somerset East	xx	6	
Steynsburg			
Strydenburg			
Sutherland	4	-7	
Swellendam			
Tarkastad			
Touwsrivier			
Umtata	13	2	
Uniondale			1·2
Upington	12	-6	
Vanwyksvlei	10	-5	
Victoria-Wes	8	-10	
Vredendal	15	5	
Vryburg	11	x	

CAPE - KAAP	Max.	Min.	RRR
Williston			
Willowmore	7	2	2·0
O.V.S. - O.F.S.			
Balkfontein[1]			
Bethlehem			
Bloemfontein	9	-7	
Bultfontein			
Fauresmith	8	-6	
Ficksburg			
Frankfort	10	-10	
Harrismith			
Heilbron			
Hoopstad	10	-6	
Kroonstad			
Lindley			
Modderpoort			
Petrusburg			
Philippolis			
Reddersburg			
Reitz			
Vrede			
Warden			
Welkom	10	-5	
Wepener	9	-8	
Winburg			
Zastron			
TRANSVAAL			
Andalusia			
Barberton			
Belfast			
Bethal			
Carolina	11	-5	
Chester			4·7
Creyf	20	1	
Ermelo	10	-9	
Fleur-de-Lys	20	10	
Groendraai	20	-3	
Jan Smuts	10	-4	

[1]Near Bothaville

TRANSVAAL	Max.	Min.	RRR
Joubert Park	10	1	
Komatipoort	22	11	
Kroondal	14	-1	
L'doringstad			
Lichtenburg			
Loskop[2]			
Marx	21	8	
Marble Hall			
Marnitz	21	-2	
Messina	24	12	
Middelburg			
Nelspruit	19	5	
Pelgrimsrus	12	1	
Phalaborwa	22	9	3·5
Pietersburg	19	5	
Piet Retief	14	1	
Pongola	19	8	
Potchefstroom	1	-3	
Potgietersrus	18	4	
Pretoria W.B.	14	0	
Pretoriuskop			
Sakukuni			
Skukuza	25	11	
Shabazimbi	17	3	
Tomburke			
Tzaneen			6·2
Vereeniging			
Volksrust			
Warmbad	16	2	
Waterval-Bo	18	3	
Witbank			
Zeerust			
Standerton	12	-9	
NATAL			
Cape St. Lucia			
Dundee			
Durban	18	4	
Estcourt	12	-4	
Harding			
Himeville			
M'kuzi			

[2]Naby Groblersdal

NATAL	Max.	Min.	RRR
Ntubatuba			
Newcastle	14	-3	
P'Maritzburg	13	-3	
Port Shepstone	17	10	
Richmond			
Seven Oaks			
Van Reenen			
Vryheid			
S.W.A.			
Gobabis	14	-2	
Keetmanshoop	12	1	
Luderitz	17	9	
Mariental	11	0	
Okopoho	25	0	
Ondangua	26	11	
Outjo			
Rundu	28	8	
Swakopmund	17	11	
Tsumeb	26	2	
Windhoek	17	1	
PROTECTORATES / PROTEKTORATE			
Bremersdorp			
Bulembe			
Francistown	22	4	
Gaberones	17	1	
Ghanzi	19	-2	
Lobatsi			
Mahalapye			
Makoba			
Maseru	8	-5	
Maun	24	6	
Molopololi			
Stegi			
Tsabong	14	-6	
Tsane	14	-3	
Shakawe	25	5	

SYNOPTIC WEATHER MAP 1200 GMT. — 1400 SAST. SINOPTIESE WEERKAART

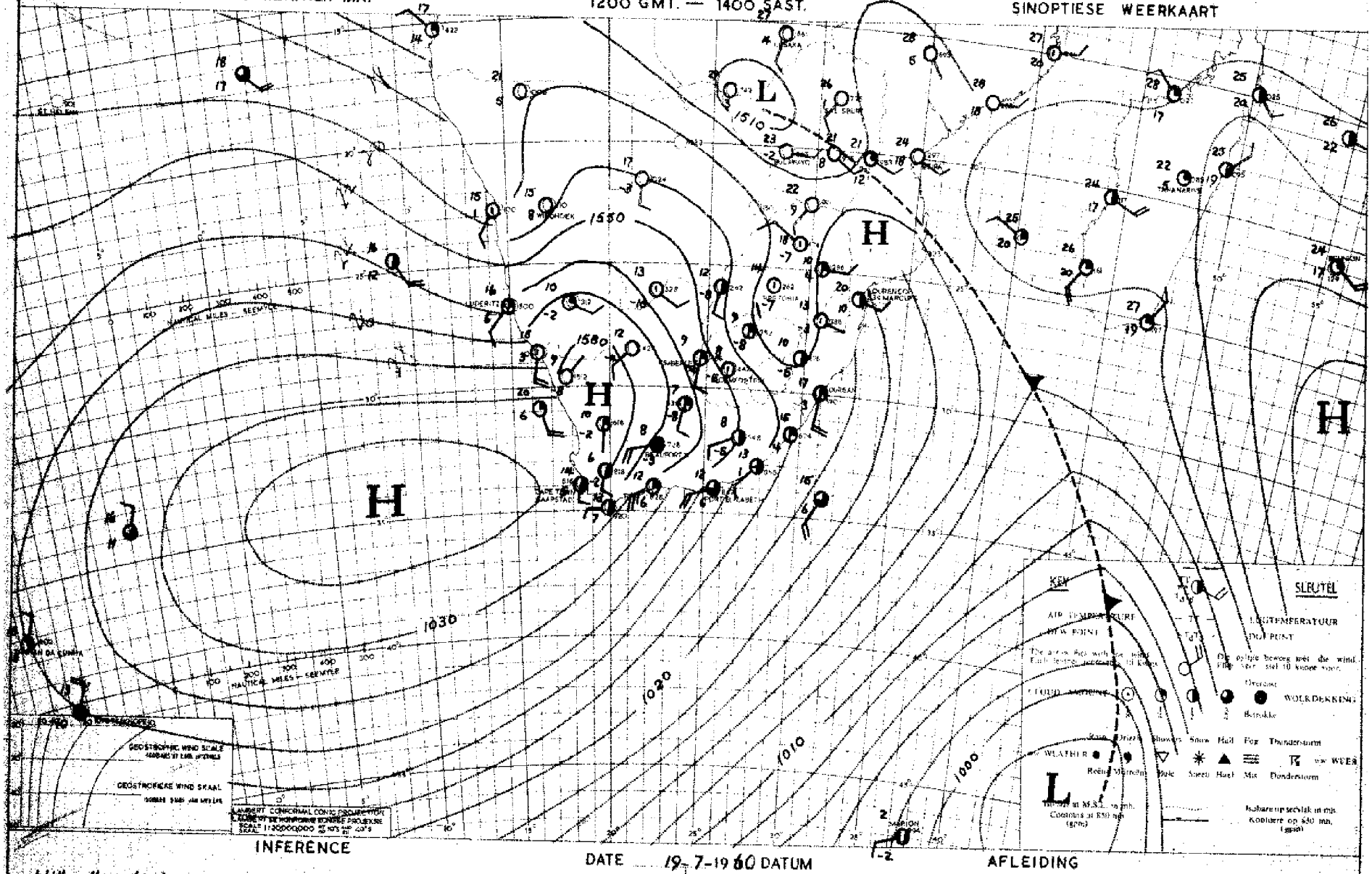

INFERENCE

DATE 19-7-1960 DATUM

AFLEIDING

With the high moving in over the country the weather will be fine over most of the country. Daytime temperatures will rise gradually but will still be well below normal. The nights will be cold with sharp frost over the interior.

Met die hoog wat oor die land instoot sal dit mooi-weer wees oor meeste dele van die land. Dagtemperature sal geleidelik styg maar nog heelwat onder normaal bly. Die nagte sal koud wees met strawwe ryp oor die binneland.

DAAGLIKSE WEERBULLETIN — DAILY WEATHER BULLETIN

WEERBURO / WEATHER BUREAU

DEPT. VAN VERVOER / DEPT. OF TRANSPORT

Maksimum en Minimum Temperature (°C) en Reënval (RRR) in mms. vir die 24 uur wat om 0800 SAST eindig op 21-7-60

Maximum and Minimum Temperatures (°C) and Rainfall (RRR) in mms. for 24 hours ending at 0800 SAST on

CAPE - KAAP	Max.	Min.	RRR
Aberdeen			
Addo			5·0
Alexanderbaai	22	7	
Aliwal-Noord	10	-1	
Barkly East			
Bashee	18	13	
Beaufort West	12	-2	
Boegoebergdam			
Boetsap			
Brandvlei			
Cala			
Caledon			
Calitzdorp			
Calvinia	14	2	
Cape L'Agulhas	15	10	
Cape Columbine	13	6	
Cape St. Francis	14	10	14·0
Carnarvon			
Ceres			
Citrusdal			
Colesberg			
Cradock			
De Aar	10	3	
D.F. Malan (C.T.)	15	1	
Dordrecht	7	0	
Douglas			
East London	15	10	2·4
Elsenburg			
Fraserburg	9	-4	
Garies			
George	13	7	1·9
Graaff Reinet	13	2	
Grahamstown			4·0
Hopetown			
Idutywa			
Jansenville	15	4	
Joubertina			
Kenhardt	13	-4	
Kimberley	10	-4	
K'W. Town			
Knysna			
Kokstad	12	3	

KAAP - CAPE	Max.	Min.	RRR
Kowie			9·5
Kuruman	14	-3	
Ladismith			
Lake Mentz			
Maclear			
Mafeking	12	3	
Malmesbury			
Matatiele			
Matroosberg	10	-1	
Middelburg	10	-5	
Mosselbaai	16	10	1·5
Mount Frere			
O'kiep	14	6	
Orange River			
Oudtshoorn			
Petrusville			
Piketberg			
Pofadder	12	1	
Port Elizabeth	14	10	15·7
Port Nolloth	18	6	
Port St. Johns	19	13	
Postmasburg	10	-1	
Prieska	14	-3	
Prince Albert			
Queenstown	10	3	
Rietfontein			
Riversdal	xx	1	0·7
Robertson	15	1	
Somerset East	xx	6	
Steynsburg			
Strydenburg			
Sutherland	6	-6	
Swellendam			
Tarkastad			
Touwsrivier			
Umtata	15	6	0·0
Uniondale			4·0
Upington	14	-4	
Vanwyksvlei	13	0	
Victoria-Wes	10	-5	
Vredendal	18	6	
Vryburg	11	-3	

CAPE - KAAP	Max.	Min.	RRR
Williston			
Willowmore	9	1	0·6
O.V.S. - O.F.S.			
Balkfontein[1]			
Bethlehem	9	-1	
Bloemfontein	10	-1	
Bultfontein			
Fauresmith			
Ficksburg			
Frankfort	11	8	
Harrismith			
Heilbron			
Hoopstad	11	2	
Kroonstad	11	-5	
Lindley			
Modderpoort			
Petrusburg			
Philippolis			
Reddersburg			
Reitz			
Vrede			
Warden			
Welkom	10	-1	
Wepener	9	-4	
Winburg			
Zastron			
TRANSVAAL			
Andalusia			
Barberton			
Belfast			
Bethal			
Carolina	11	-2	
Chester			
Crecy	17	1	
Ermelo	11	-1	
Fleur-de-Lys	20	3	
Groendraai	16	-5	
Jan Smuts	9	-3	

[1]Near Bothaville

TRANSVAAL	Max.	Min.	RRR
Joubert Park	9	1	
Komatipoort	23	3	
Kroondal	14	2	
L'doringstad			
Lichtenburg			
Loskop[2]			
Mara			
Marble Hall			
Marnitz			
Messina	20	6	
Middelburg			
Nelspruit	20	1	
Pelgrimsrus	13	2	
Phalaborwa	21	2	
Pietersburg	14	2	
Piet Retief	16	-2	
Pongola	21	6	
Potchefstroom	10	-6	
Potgietersrus	15	2	
Pretoria W.B.	14	2	
Pretoriuskop			
Sekukuni			
Skukuza	22	-1	
Thabazimbi	15	3	
Tomburke			
Tzaneen			
Vereeniging			
Volksrust			
Warmbad	15	0	
Waterval-Bo	14	-3	
Witbank			
Zeerust			
Standerton	13	-10	
NATAL			
Cape St. Lucia	19	12	0·6
Dundee			
Durban	20	12	
Estcourt	14	0	
Harding			
Himeville			
M'kuzi			

[2]Naby Groblersdal

NATAL	Max.	Min.	RRR
Mtubatuba			
Newcastle	17	-5	
P'Maritzburg	11	4	
Port Shepstone	21	14	
Richmond			
Seven Oaks			
Van Reenen			
Vryheid			
S.W.A.			
Gobabis	19	15	
Keetmanshoop	14	2	
Luderitz			
Mariental	13	-1	
Okopoko	29	5	
Ondangua			
Otjiwarongo	22	7	
Rundu	20	3	
Swakopmund	22	13	
Tsumeb	20	7	
Windhoek	14	2	
PROTECTORATES / PROTEKTORATE			
Bremersdorp	20	4	
Emlembe			
Francistown	18	0	
Gaberones	16	2	
Ghanzi	16	-2	
Lobatsi			
Mahalapye	17	-4	
Makoba			
Maseru	8	-3	
Maun	20	-1	
Molopololi			
Stegi			
Tsabong	14	-8	
Tsane	14	-7	
Shakawe	20	-4	

SYNOPTIC WEATHER MAP 1200 GMT. — 1400 SAST. SINOPTIESE WEERKAART

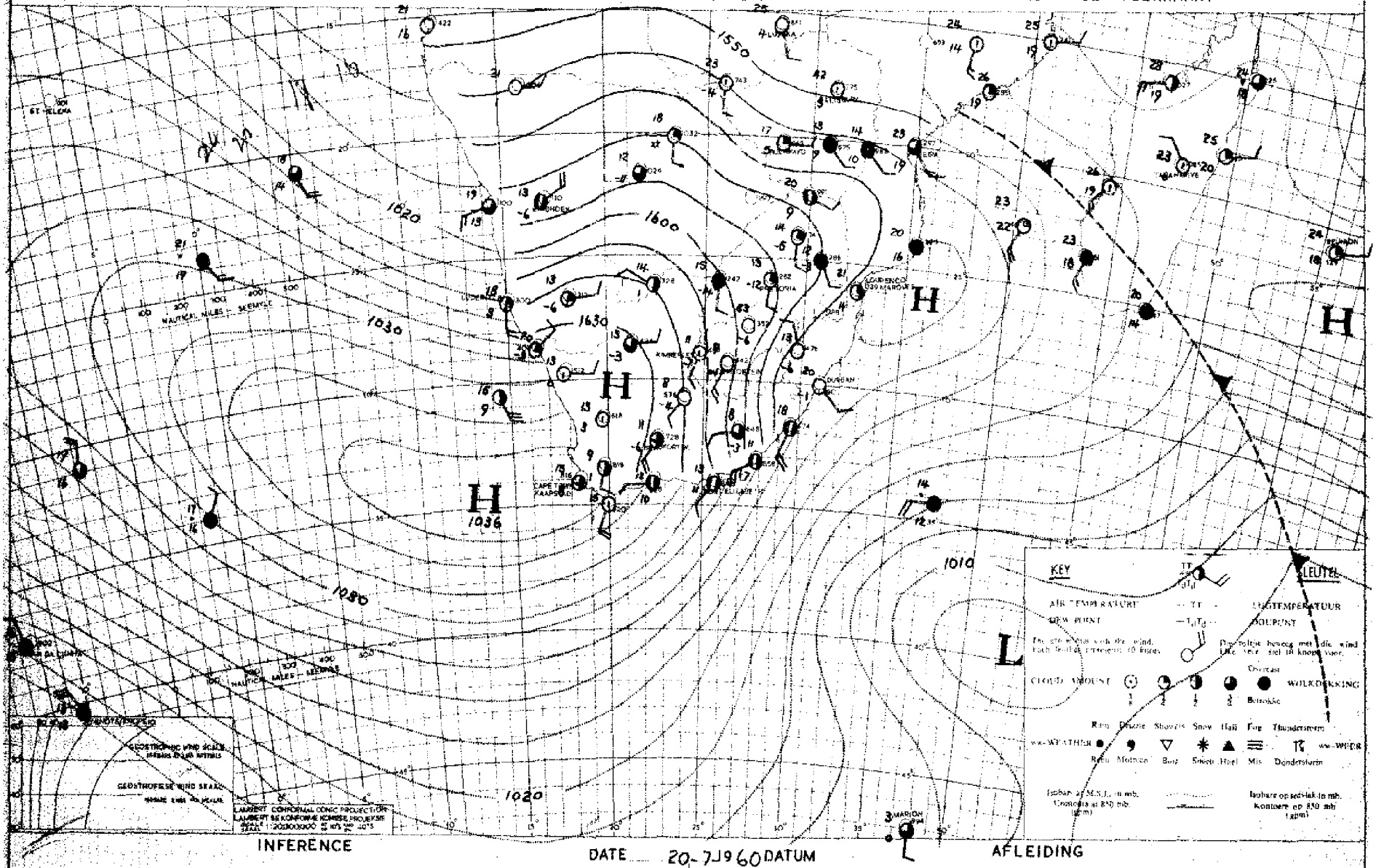

INFERENCE DATE 20-7-1960 DATUM AFLEIDING

Apart from partly cloudy conditions and light showers over the southern and south-eastern coastal regions it will be fine and cold to very cold over most parts of the country. Severe frost is expected over the interior.

Afgesien van gedeeltelik bewolkte toestande en ligte buie oor die suidelike en suidoostelike kusgebiede sal dit mooiweer en koud tot baie koud wees oor meeste dele van die land. Strawwe ryp word verwag oor die binneland.

DAAGLIKSE WEERBULLETIN — DAILY WEATHER BULLETIN

WEERBURO / WEATHER BUREAU
DEPT. VAN VERVOER / DEPT. OF TRANSPORT

Maksimum en Minimum Temperature (°C) en Reënval (RRR) in mms. vir die 24 uur wat om 0800 SAST eindig op 22-7-60

Maximum and Minimum Temperatures (°C) and Rainfall (RRR) in mms. for 24 hours ending at 0800 SAST on

CAPE - KAAP	Max.	Min.	RRR
Aberdeen			
Addo			
Alexanderbaai	24	16	
Aliwal-Noord	13	-3	
Barkly East	8	-5	
Bashee	17	10	1·5
Beaufort West	13	-2	
Bongoebergdam			
Bootsap			
Brandvlei			
Cala			
Caledon			
Calitzdorp			
Calvinia	16	5	
Cape L'Agulhas	15	12	
Cape Columbine	19	10	
Cape St. Francis	15	8	1·5
Carnarvon			
Ceres			
Citrusdal			
Colesberg			
Cradock			
De Aar	13	-2	
D.F. Malan (C.T.)	18	3	
Dordrecht	8	-5	
Douglas			
East London	14	9	1·0
Elsenburg			
Fraserburg	13	-2	
Garies			
George	15	3	
Graaff Reinet	14	1	
Grahamstown			0·7
Hopetown			
Idutywa			
Jansenville	17	-1	
Joubertina			
Kenhardt	17	2	
Kimberley	15	-3	
K'W. Town			
Kuruman			
Kokstad	7	-5	

KAAP - CAPE	Max.	Min.	RRR
Kowie			
Kuruman	17	0	
Ladismith			
Lake Mentz			
Maclear			
Mafeking	18	1	
Malmesbury			
Matatiele			
Matroosberg	13	2	
Middelburg	9	-9	
Mosselbaai	19	10	
Mount Frere			
O'kiep	15	9	
Orange River			
Oudtshoorn			
Petrusville			
Piketberg			
Pofadder	14	3	
Port Elizabeth	16	4	1·7
Port Nolloth	24	12	
Port St. Johns	17	11	4·2
Postmasburg	15	1	
Prieska	15	-3	
Prince Albert			
Queenstown	13	-2	
Rietfontein			
Riversdal	xx	2	
Robertson	18	3	
Somerset East	xx	1	
Steynsburg			
Strydenburg			
Sutherland	12	-7	
Swellendam			
Tarkastad			
Touwsrivier			
Umtata	12	0	
Uniondale			
Upington	17	0	
Vanwyksvlei	15	2	
Victoria-Wes	18	-6	
Vredendal	22	9	
Vryburg			

CAPE - KAAP	Max.	Min.	RRR
Williston			
Willowmore	13	4	
O.V.S. - O.F.S.			
Balkfontein[1]			
Bethlehem	14	-3	
Bloemfontein	14	0	
Bultfontein			
Fauresmith	12	-5	
Ficksburg			
Frankfort	10	-7	
Harrismith			
Heilbron			
Hoopstad	14	-1	
Kroonstad	15	-2	
Lindley			
Modderpoort			
Petrusburg			
Philippolis			
Reddersburg			
Reitz			
Vrede			
Warden			
Welkom	14	2	
Wepener	15	-6	
Winburg			
Zastron			
TRANSVAAL			
Andalusia			
Barberton			
Belfast			
Bethal			
Carolina	12	-2	
Chester			
Crecy	19	0	
Ermelo	13	-5	
Fleur-de-Lys	19	4	
Groendraai	19	-3	
Jan Smuts	14	-1	

[1]Near Bothaville

TRANSVAAL	Max.	Min.	RRR
Joubert Park	14	1	
Komatipoort	22	4	
Kroondal	17	0	
L'doringstad			
Lichtenburg			
Loskop[2]			
Mara	18	1	
Marble Hall			
Marnitz	20	2	
Messina	22	8	
Middelburg			
Nelspruit	20	3	
Pelgrimsrus	12	1	
Phalaborwa	22	7	
Pietersburg	16	0	
Piet Retief	14	-1	
Pongola	22	10	
Potchefstroom	15	-3	
Potgietersrus	19	1	
Pretoria W.B.	17	2	
Pretoriuskop			
Sekukuni			
Skukuza	22	3	
Thabazimbi	20	2	
Tomburke			
Tzaneen			
Vereeniging			
Volksrust			
Warmbad	18	-1	
Waterval-Bo	15	-2	
Witbank			
Zeerust			
Standerton	15	-7	
NATAL			
Cape St. Lucia	16	12	2·5
Dundee			
Durban	19	10	0·2
Estcourt	14	0	
Harding			
Himeville			
M'Kuzi			

[2]Naby Groblersdal

NATAL	Max.	Min.	RRR
Mtubatuba			
Newcastle	14	-4	
P'Maritzburg	14	-4	
Port Shepstone	23	12	0·3
Richmond			
Seven Oaks			
Van Reenen			
Vryheid			
S.W.A.			
Gobabis	16	-4	
Keetmanshoop	17	3	
Luderitz	25	15	
Mariental	17	-1	
Ohopoho			
Ondangua	23	4	
Outjo	23	4	
Runtu	22	0	
Swakopmund	31	14	
Tsumeb	21	2	
Windhoek	18	3	
PROTECTORATES / PROTEKTORATE			
Bremersdorp	20	5	
Emlembe			
Francistown	19	7	
Gaberones	19	-2	
Ghanzi	17	-3	
Lobatsi			
Mahalapye	20	1	
Makoba			
Maseru	13	-5	
Maun	21	4	
Molopololi			
Stegi			
Tsabong	17	-6	
Tsane	17	-3	
Shakawe	20	1	

SYNOPTIC WEATHER MAP 1200 GMT. — 1400 SAST. SINOPTIESE WEERKAART

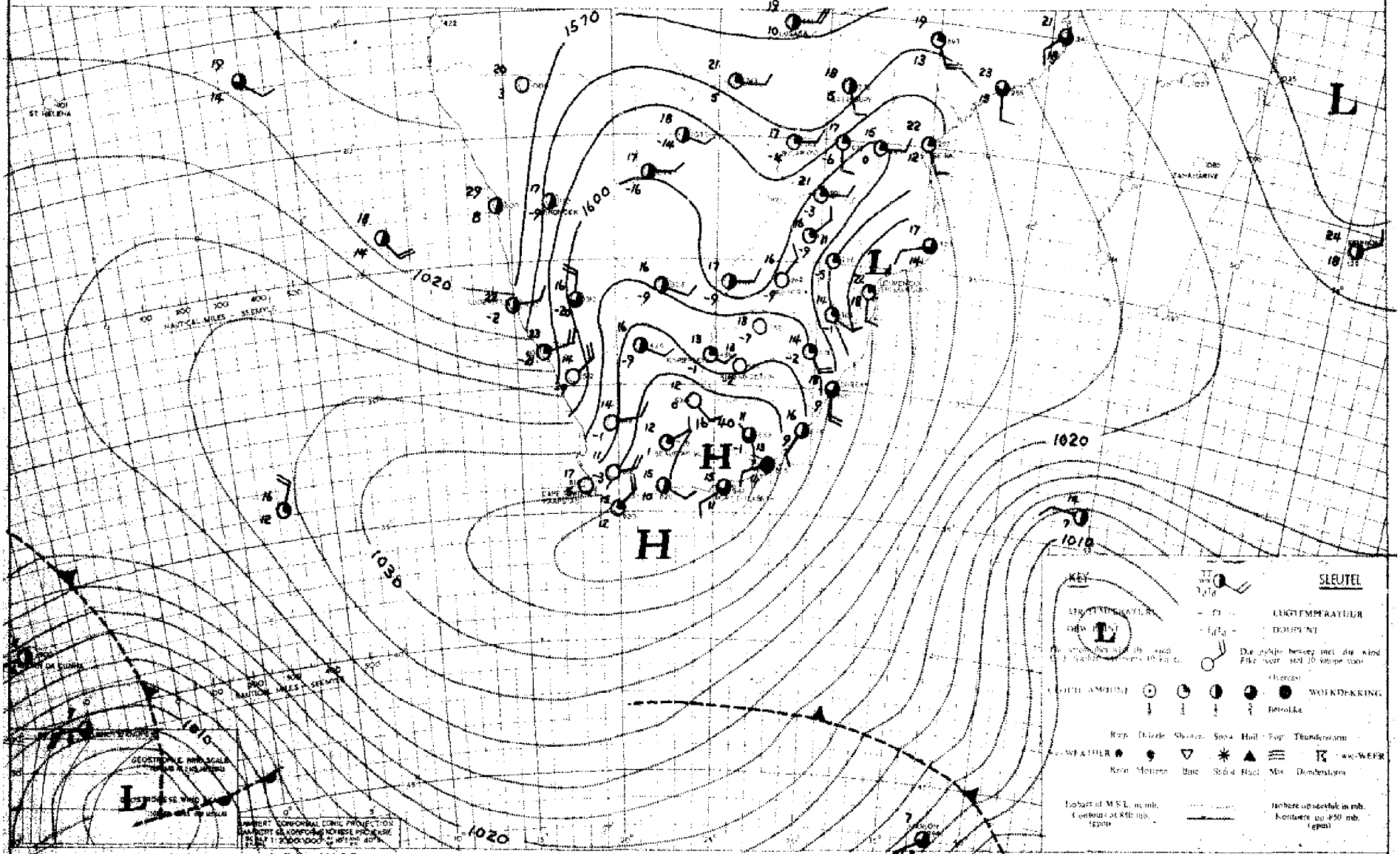

INFERENCE DATE 21-7-1960 DATUM AFLEIDING

The high is moving slowly eastwards and the cloudy weather over Eastern Cape and the Natal coast will gradually clear up. Over the remainder of the country it will remain fine and become warmer. Berg winds will blow over the west coastal regions.

Die hoog beweeg stadig oostwaarts en die bewolkte weer oor Oos-Kaapland en die Natalkus sal geleidelik opklaar. Oor die res van die land sal dit mooiweer bly en warmer word. Bergwinde sal oor die weskusstreke waai.

DAAGLIKSE WEERBULLETIN — DAILY WEATHER BULLETIN

WEERBURO / WEATHER BUREAU
DEPT. VAN VERVOER / DEPT. OF TRANSPORT

Maksimum en Minimum Temperature (°C) en Reënval (RRR) in mms. vir die 24 uur wat om 0800 SAST eindig op ....23-7-60.... Maximum and Minimum Temperatures (°C) and Rainfall (RRR) in mms. for 24 hours ending at 0800 SAST on

KAAP - CAPE	Max.	Min.	RRR
Aberdeen			
Adelaide			
Alexanderbaai	28	6	
Alexander-Noord	17	-4	
Barkly East			
Beaufort West	18	9	
Bredasdorp	19	6	
Bloemfontein			
Boetsap			
Brandvlei			
Calvinia			
Caledon			
Calitzdorp			
Calvinia	19	12	
Cape L'Agulhas	17	12	
Cape Columbine	20	11	
Cape St. Francis	16	13	
Carnarvon			
Ceres			
Citrusdal			
Colesberg			
Cradock			
De Aar	17	-2	
D.F. Malan (C.T.)	23	5	
Dordrecht	14	5	
Douglas			
East London	18	9	
Elsenburg			
Fraserburg	16	-2	
Garies			
George	20	5	
Graaff Reinet	18	6	
Grahamstown			
Hopetown			
Idutywa			
Jansenville	19	0	
Joubertina			
Kenhardt	20	3	
Kimberley	17	3	
K'W. Town			
Knysna			
Kokstad	16	-3	

KAAP - CAPE	Max.	Min.	RRR
Kowie			
Kuruman	17	1	
Ladismith			
Lake Mentz			
Maclear			
Mafeking	16	0	
Malmesbury			
Matatiele			
Matroosberg	15	4	
Middelburg	15	-1	
Mosselbaai	18	13	
Mount Frere			
O'kiep	18	10	
Orange River			
Oudtshoorn			
Petrusville			
Piketberg			
Porterville			
Port Elizabeth	17	5	
Port Nolloth	29	9	
Port St. Johns	19	11	
Postmasburg	15	2	
Prieska	20	-1	
Prince Albert			
Queenstown	18	1	
Rietfontein			
Riversdal	23	4	
Robertson	22	3	
Somerset East	xx	11	
Steynsburg			
Strydenburg			
Sutherland	14	-3	
Swellendam			
Tarkastad			
Touwsrivier			
Umtata	18	0	
Uniondale			
Upington	21	7	
Vanwyksvlei	19	1	
Victoria-Wes	15	-6	
Vredendal	26	10	
Vryburg	18	-2	

CAPE - KAAP	Max.	Min.	RRR
Williston			
Willowmore	15	-1	
O.V.S. - O.F.S.			
Balkfontein[1]			
Bethlehem	13	-4	
Bloemfontein	14	-2	
Bultfontein			
Fauresmith	15	-5	
Ficksburg			
Frankfort	13	-7	
Harrismith			
Heilbron			
Hoopstad	17	-3	
Kroonstad	15	0	
Lindley			
Modderpoort			
Petrusburg			
Philippolis			
Reddersburg			
Reitz			
Vrede			
Warden			
Welkom	15	0	
Wepener	15	-4	
Winburg			
Zastron			
TRANSVAAL			
Andalusia			
Barberton			
Belfast			
Bethal			
Carolina	11	-6	
Chester			
Crecy	18	0	
Ermelo	15	-8	
Fleur-de-Lys	19	5	
Groendraai	18	-2	
Jan Smuts	16	-6	

[1] Near Bethsville

TRANSVAAL	Max.	Min.	RRR
Joubert Park			
Komatipoort			
Kroondal	16	-1	
L'doringstad			
Lichtenburg			
Loskop[2]			
Mara	17	5	
Marble Hall			
Marnitz	18	2	
Messina			
Middelburg			
Nelspruit	17	2	
Pelgrimsrus	10	-4	
Phalaborwa	20	5	
Pietersburg	15	0	
Piet Retief	14	-2	
Pongola	19	4	
Potchefstroom	16	-2	
Potgietersrus	18	1	
Pretoria W.B.	[illegible]	[illegible]	
Pretoriuskop			
Sekukuni			
Skukuza	21	1	
Thabazimbi			
Tompiekie			
Tzaneen			
Vereeniging			
Volksrust			
Warmbad	17	-2	
Waterval-Boven	14	-4	
Witbank			
Zeerust			
Standerton	15	-8	
NATAL			
Cape St. Lucia	19	10	
Dundee			
Durban	20	5	
Estcourt	14	-1	
Harding			
Himeville			
M'kuzi			

[2] Naby Groblersdal

NATAL	Max.	Min.	RRR
Mtubatuba			
Newcastle	15	-5	
P'Maritzburg	16	-1	
Port Shepstone	20	9	
Richmond			
Seven Oaks			
Van Reenen			
Vryheid			
S.W.A.			
Gobabis	18	0	
Keetmanshoop	20	5	
Luderitz	23	11	
Mariental	21	3	
Chopoho			
Ondangua	23	7	
Outjo	23	4	
Rundu	25	5	
Swakopmund	27	13	
Tsumeb	22	5	
Windhoek	20	5	
PROTECTORATES			
PROTEKTORATE			
Bremersdorp	21	3	
Balambe			
Francistown	15	2	
Gaberones	18	0	
Ghanzi	20	3	
Lobatsi			
Mahalapye	18	0	
Makoba			
Maseru	14	-4	
Maun	23	6	
Molopololi			
Stegi			
Tsabong	20	0	
Tsane	19	1	
Shakawe	24	5	

SYNOPTIC WEATHER MAP 1200 GMT — 1400 SAST SINOPTIESE WEERKAART

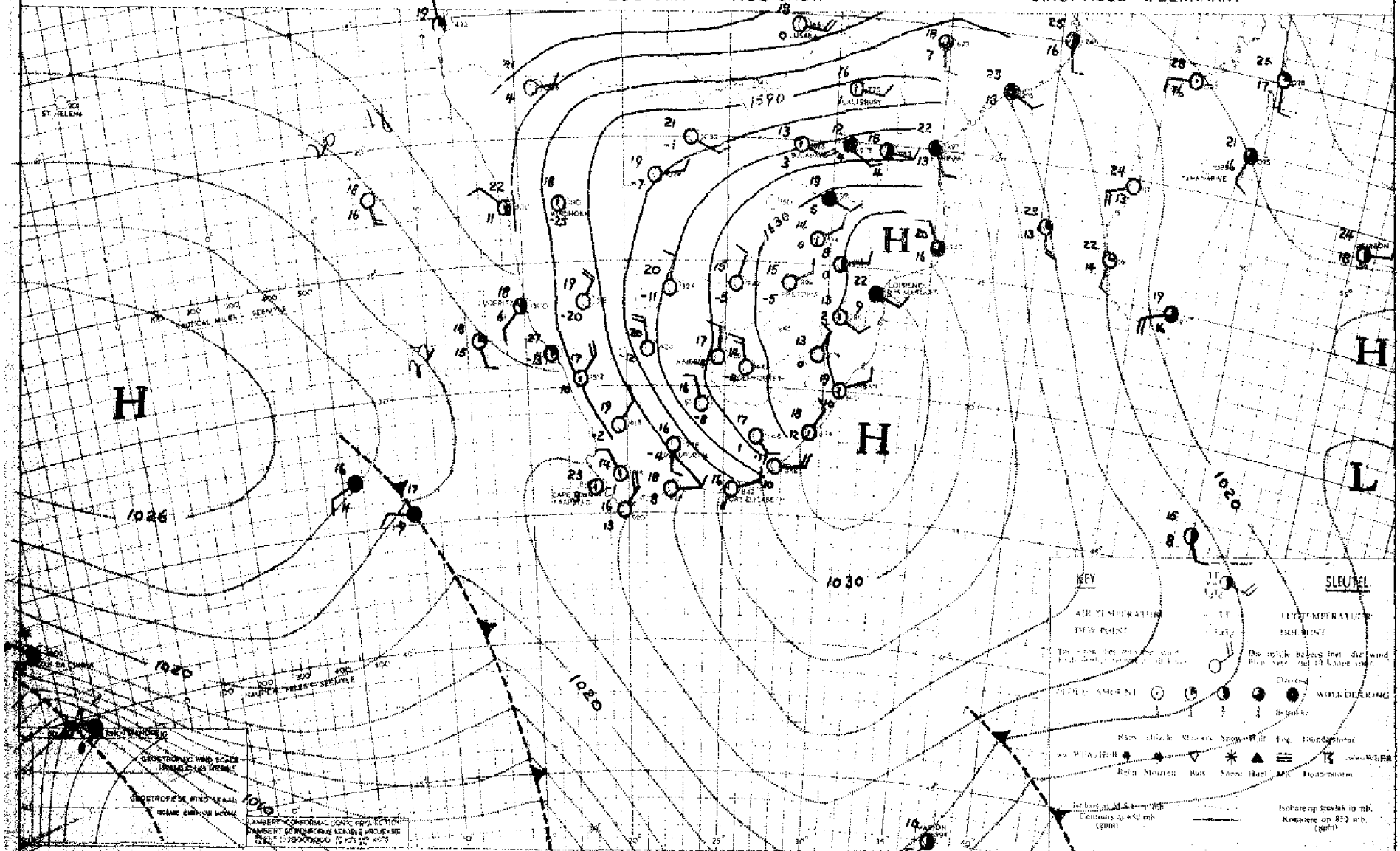

INFERENCE DATE 22-7-1960 DATUM AFLEIDING

Apart from some clouds over the Transvaal lowveld it will be fine and warm over the country but it will still be cold at night with frost. Hot bergwinds are expected over the western and southern coastal regions.

Afgesien van los wolke oor die Transvaalse laeveld sal dit mooiweer en warmer wees oor die land maar nog koud snags met ryp. Warm bergwinde word verwag oor die westelike en suidelike kusgebiede van die land.

DAAGLIKSE WEERBULLETIN — DAILY WEATHER BULLETIN

WEERBURO / WEATHER BUREAU
DEPT. VAN VERVOER / DEPT. OF TRANSPORT

Maksimum en Minimum Temperature (°C) en Reënval (RRR) in mms. vir die 24 uur wat om 0800 SAST eindig op 24-7-60

Maximum and Minimum Temperatures (°C) and Rainfall (RRR) in mms. for 24 hours ending at 0800 SAST on

CAPE - KAAP	Max.	Min.	RRR
Aberdeen			
Adelaide			
Alexandervlei	25	6	
Alexander-Noord	16	-3	
Barkly East			
Barkly West	21	12	
Beaufort West	21	14	
Bredasdorp			
Bredenkamp			
Brandvlei			
Cala			
Caledon			
Calitzdorp			
Calvinia	22	12	
Cape L'Agulhas	20	9	
Cape Columbine	17	8	
Cape St. Francis	22	11	
Carnarvon			
Ceres			
Citrusdal			
Colesberg			
Cradock			
De Aar	17	-1	
D.F. Malan (C.T.)	20	1	
Dordrecht			
Douglas			
East London	25	13	
Elsenburg			
Fraserburg	17	-3	
Garies			
George	24	7	
Graaff Reinet	21	10	
Grahamstown			
Hopetown			
Idutywa			
Jansenville	24	3	
Joubertina			
Kenhardt	20	4	
Kimberley	17	3	
K.W. Town			
Lugene			
Lutzville	17	-3	

KAAP - CAPE	Max.	Min.	RRR
Kowie			
Kurumen	16	-1	
Ladismith			
Lake Mentz			
Maclear			
Mafeking	16	1	
Malmesbury			
Matatiele			
Matroosberg	18	4	
Middelburg	16	-4	
Mosselbaai	24	13	
Mount Frere			
O'kiep			
Orange River			
Oudtshoorn			
Petrusville			
Piketberg			
Pofadder	19	5	
Port Elizabeth	24	4	
Port Nolloth	22	1	
Port St. Johns	21	4	
Postmasburg			
Prieska	20	-1	
Prince Albert			
Queenstown	9	5	
Rietfontein			
Riversdal	25	2	
Robertson	25	1	
Somerset East	[illegible]	3	
Steynsburg			
Strydenburg			
Sutherland	15	-1	
Swellendam			
Tarkastad			
Touwsrivier			
Umtata	22	5	
Uniondale			
Upington	20	6	
Vanwyksvlei	19	1	
Victoria-Wes	17	-6	
Vredendal	27	5	
Vryburg	17	-3	

CAPE - KAAP	Max.	Min.	RRR
Williston			
Willowmore	20	-1	
O.V.S. - O.F.S.			
Belkfontein[1]			
Bethlehem	15	-8	
Bloemfontein	14	-1	
Bultfontein			
Fauresmith	14	-6	
Ficksburg			
Frankfort			
Harrismith			
Heilbron			
Hoopstad	16	-4	
Kroonstad	15	-3	
Lindley			
Modderpoort			
Petrusburg			
Philippolis			
Reitsburg			
Reitz			
Vrede			
Warden			
Welkom			
Wepener	14	-6	
Winburg			
Zastron			
Natal			
Ladysmith			
Mandeville			
Harbertsn			
Belfast			
Bethel			
Carolina	14	-1	
Chester			
Cracy	18	2	
Ermelo	15	-6	
Fleur-de-Lys	20	5	
Groendraai	17	-2	
Jan Smuts	21	2	
[1]Near Bothaville			

TRANSVAAL	Max.	Min.	RRR
Joubert Park			
Komatipoort			
Kroondal	15	-1	
L'doringstad			
Lichtenburg			
Loskop[2]			
Mara	17	0	
Marble Hall			
Marnitz			
Messina	19	9	
Middelburg			
Nelspruit	19	2	
Pelgrimsrus	13	1	
Phalaborwa	22	4	
Pietersburg	16	1	
Piet Retief	18	8	
Pongola	22	4	
Potchefstroom	16	-4	
Potgietersrus	18	2	
Pretoria W.B.	15	-1	
Pretoriuskop			
Sekukuni			
Skukuza	22	0	
Thabazimbi			
Tonquhe			
Tzaneen			
Vereeniging			
Volksrust			
Warmbad	17	2	
Waterpoort-Zo			
Wolmarans			
Zeerust			
Mandeville	5	-8	
NATAL			
Cape St. Lucia	20	12	
Dundee			
Durban	22	3	
Estcourt			
Harding			
Himeville			
N'kuzi			
[2]Near Groblersdal			

NATAL	Max.	Min.	RRR
Mtubatuba			
Newcastle	19	-4	
P'Maritzburg	20	-3	
Port Shepstone	20	14	
Richmond			
Seven Oaks			
Van Reenen			
Vryheid			
S.W.A.			
Gobabis	19	1	
Keetmanshoop	22	7	
Luderitz	24	13	
Mariental	19	5	
Ohopoho			
Ondangua			
Outjo	24	8	
Rundu			
Swakopmund	12	-2	
Tsumeb	23	7	
Windhoek	21	4	
PROTECTORATES			
PROTEKTORATE			
Bremersdorp	21	4	
Emlembe			
Francistown	18	3	
Gaberones			
Gharist	19		
Lobatse			
Mahalapye	17	9	
Makoba			
Masaru	15	-3	
Maun	22	5	
Molopololi			
Stegi			
Tsabong	18	-3	
Tsane	17	-2	
Shakawe	20	-2	

SYNOPTIC WEATHER MAP 1200 GMT — 1400 SAST SINOPTIESE WEERKAART

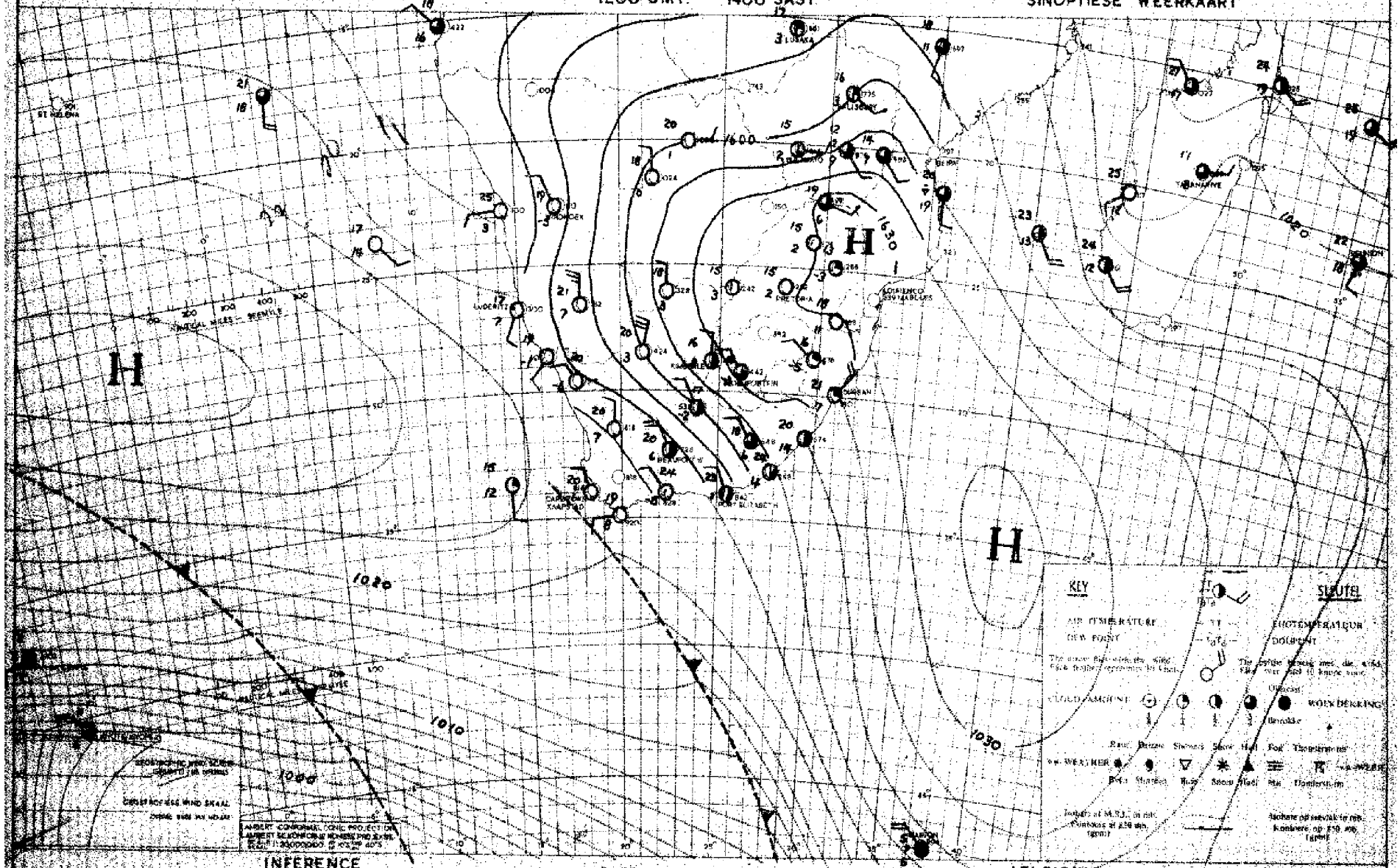

With the high to the southeast of the continent little change is expected in the prevailing weather conditions. It will be fine and mild during the day but cold at night with frost over most parts of the interior.

Met die hoog suidoos van die vasteland word min verandering verwag in die heersende weerstoestande. Dit sal mooiweer en matig wees gedurende die dag maar koud snags met ryp oor die meeste dele van die binneland.

DAAGLIKSE WEERBULLETIN

WEERBURO / WEATHER BUREAU

DEPT. VAN VERVOER / DEPT. OF TRANSPORT

DAILY WEATHER BULLETIN

Maksimum en Minimum Temperature (°C) en Reënval (RHR) in mm. vir die 24 uur wat om 0800 SAST eindig op

25-7-60

Maximum and Minimum Temperatures (°C) and Rainfall (RHR) in mm. for 24 hours ending at 0800 SAST on

KAAP - CAPE	Max.	Min.	RHR
Aberdeen			
Adelaide			
Alexanderbaai	28	6	
Alfred-Noord	17	-3	
Birkly East			
Bredasdorp	24	12	
Beaufort West	22	13	
Bloemfontein			
Bloemsp			
Brandvlei			
Calais			
Caledon			
Calitzdorp			
Calvinia	21	2	
Cape L'Agulhas	16	11	
Cape Columbine	17	11	
Cape St. Francis	25	14	
Carnarvon			
Ceres			
Citrusdal			
Colesberg			
Cradock			
De Aar	17	1	
D.F. Malan (C.T.)	20	11	2·2
Dordrecht	14	6	
Douglas			
East London	26	15	
Elsenburg			
Fraserburg	17	0	
Garies			
George	25	8	
Graaff Reinet	22	13	
Grahamstown			
Hopetown			
Idutywa			
Jansenville	25	11	
Joubertina			
Kenhardt	20	5	
Kimberley	17	2	
K.W. Town			
Knysna			
Kokstad	18	-2	

KAAP - CAPE	Max.	Min.	RHR
Kowie			
Kuruman	17	-3	
Ladismith			
Lake Menta			
Maclear			
Mafeking	17	2	
Malmesbury			
Matatiele			
Matroosberg	19	6	
Middelburg	16	2	
Mosselbaai	25	11	
Mount Frere			
O'kiep	22	5	
Orange River			
Oudtshoorn			
Petrusville			
Piketberg			
Pofadder	20	7	
Port Elizabeth	25	7	
Port Nolloth	18	6	
Port St. Johns	23	13	
Postmasburg	18	2	
Prieska	20	-2	
Prince Albert			
Queenstown	18	9	
Rietfontein			
Riversdal	27	4	
Robertson	26	10	
Somerset East	xx	13	
Steynsburg			
Strydenburg			
Sutherland	15	0	
Swellendam			
Tarkastad			
Touwsrivier			
Umtata	23	0	
Uniondale			
Upington	21	7	
Vanwyksvlei	19	2	
Victoria-Wes	16	-1	
Vredendal	29	4	
Vryburg	18	-3	

CAPE - KAAP	Max.	Min.	RHR
Williston			
Willowmore	21	9	
O.V.S. - O.F.S.			
Balkfontein[1]			
Bethlehem	14	-7	
Bloemfontein	15	-2	
Boltfontein			
Fauresmith	15	-5	
Fickesburg			
Frankfort	16	-7	
Harrismith			
Heilbron			
Hoopstad	16	-4	
Kroonstad	15	-3	
Lindley			
Modderpoort			
Petrusburg			
Philippolis			
Reddersberg			
Reitz			
Vrede			
Warden			
Welkom	15	-1	
Wepener	17	-5	
Winburg			
Zastron			
TRANSVAAL			
Andalusia			
Barberton			
Belfast			
Bethal			
Carolina	15	-1	
Chester			
Crecy	20	1	
Ermelo	15	-3	
Fleur-de-Lys	22	4	
Groendraai	20	-2	
Jan Smuts	15	4	

[1]Near Rotherville

TRANSVAAL	Max.	Min.	RHR
Joubert Park			
Komatipoort	25	2	
Kroondal	17	-1	
L'doringstad			
Lichtenburg			
Loskop[2]			
Mara	20	1	
Marble Hall			
Marnitz	20	2	
Messina	23	7	
Middelburg			
Nelspruit	21	1	
Pelgrimsrus	15	4	
Phalaborwa	26	3	
Pietersburg	18	0	
Piet Retief	20	1	
Pongola	24	5	
Potchefstroom	17	-3	
Potgietersrus	19	1	
Pretoria W.B.	17	-2	
Pretoriuskop			
Sekukuni			
Skukuza	23	0	
Thabazimbi	20	1	
Tomburke			
Tzaneen			
Vereeniging			
Volksrust			
Warmbad	18	-1	
Waterval-Bo	19	-2	
Witbank			
Zeerust			
Standerton	16	-8	
NATAL			
Cape St. Lucia	21	13	
Dundee			
Durban	22	3	
Estcourt	18	-1	
Harding			
Himeville			
M'lazi			

[2]Naby Groblersdal

NATAL	Max.	Min.	RHR
Mtubatuba			
Newcastle	21	-2	
P'Maritsburg	20	-3	
Port Shepstone	22	9	
Richmond			
Seven Oaks			
Van Reenen			
Vryheid			
S.W.A.			
Gobabis	19	0	
Keetmanshoop	23	8	
Luderitz	23	9	
Mariental	22	4	
Ohopoho			
Ondangua	25	6	
Outjo	24	7	
Runtu	24	5	
Swakopmund	30	15	
Tsumeb	23	7	
Windhoek	20	5	
PROTECTORATES			
PROTEKTORATE			
Bremersdorp			
Embombe			
Francistown	20	4	
Gaberones	20	2	
Ghanzi	21	1	
Lobatsi			
Mahalapye	20	0	
Makoba			
Maseru	14	-6	
Maun	23	6	
Molopololi			
Stegi			
Tsabong	20	-3	
Tsane	20	-1	
Shakawe	23	4	

SYNOPTIC WEATHER MAP — 1200 GMT. — 1400 SAST. — SINOPTIESE WEERKAART

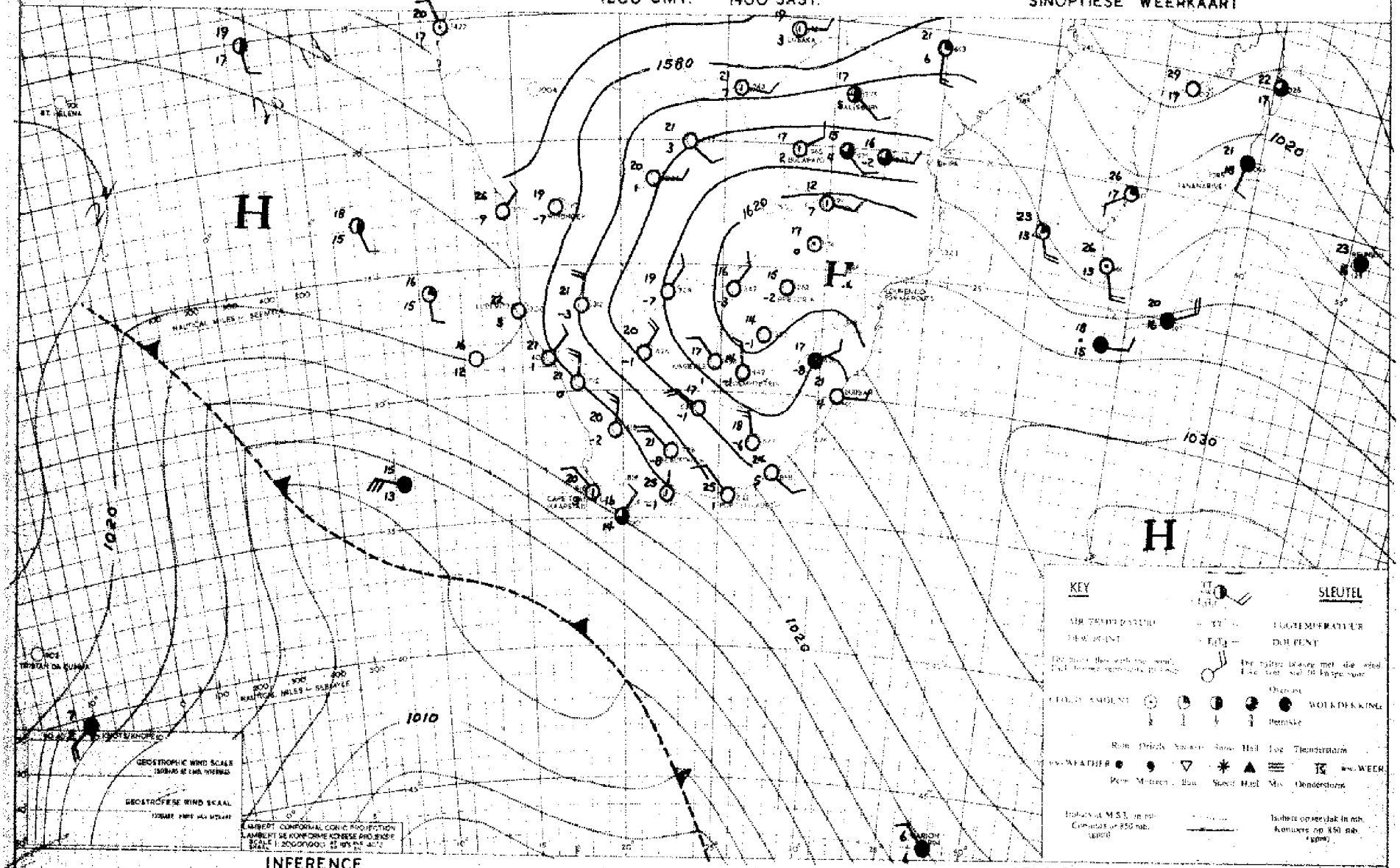

INFERENCE — DATE 24-7-1960 DATUM — AFLEIDING

A wave is apparently developing on the cold front and it is expected that it will become cloudy with occasional rain over the south-western coastal regions. Little change is expected in the weather conditions prevailing over the remainder of the country. It will be mild during the day but cold at night with frost.

'n Golf het skynbaar ontwikkel op die kouefront en na verwagting sal dit bewolk word met afwisselende reën oor die suidwestelike kusgebiede. Min verandering word verwag in die heersende weerstoestande oor die res van die land. Dit sal matig wees gedurende die dag maar koud snags met ryp.

DAAGLIKSE WEERBULLETIN

WEERBURO / WEATHER BUREAU
DEPT. VAN VERVOER / DEPT. OF TRANSPORT

DAILY WEATHER BULLETIN

Maksimum en Minimum Temperature (°C) en Beënval (RRR) in mms. vir die 24 uur wat om 0800 SAST eindig op 25-7-60

Maximum and Minimum Temperatures (°C) and Rainfall (RRR) in mms. for 24 hours ending at 0800 SAST on

CAPE - KAAP	Max.	Min.	RRR
Aberdeen			
Addo			
Alexanderbaai	21	6	
Aliwal-Noord	18	-3	
Barkly East			
Beaufort West	26	11	
Bonnievale	22	0	
Boegoebergdam			
Boetsap			
Brandvlei			
Cala			
Caledon			
Calitzdorp			
Calvinia	22	3	
Cape L'Agulhas	17	10	0·9
Cape Columbine	15	8	0·2
Cape St. Francis	18	10	
Carnarvon			
Ceres			
Citrusdal			
Colesberg			
Cradock			
De Aar	18	-1	
D.F. Malan (C.T.)	16	4	1·2
Dordrecht	16	-3	
Douglas			
East London	27	10	
Elsenburg			
Fraserburg	18	0	
Garies			
George	19	5	
Graaff Reinet	23	4	
Grahamstown			
Hopetown			
Idutywa			
Jansenville	24	3	
Joubertina			
Kenhardt	23	3	
Kimberley	20	0	
K'W. Town			
Krysna			
Kokstad			

KAAP - CAPE	Max.	Min.	RRR
Kowie			
Kuruman	20	-1	
Ladismith			
Lake Mentz			
Maclear			
Mafeking	17	0	
Malmesbury			
Matatiele			
Matroosberg	16	2	
Middelburg	18	-5	
Mosselbaai	20	12	
Mount Frere			
O'kiep	23	10	
Orange River			
Oudtshoorn			
Petrusville			
Piketberg			
Pofadder	23	7	
Port Elizabeth	19	5	
Port Nolloth	15	6	
Port St. Johns	25	15	
Postmasburg	20	5	
Prieska	22	-2	
Prince Albert			
Queenstown	21	6	
Rietfontein			
Riversdal	17	4	
Robertson	19	3	
Somerset East	xx	3	
Steynsburg			
Strydenburg			
Sutherland	15	-5	
Swellendam			
Tarkastad			
Touwsrivier			
Umtata	24	3	
Uniondale			
Upington	23	3	
Vanwyksvlei	21	2	
Victoria-Wes	20	-1	
Vredendal	21	3	
Vryburg	20	-1	

CAPE - KAAP	Max.	Min.	RRR
Williston			
Willowmore	19	-1	
O.V.S. - O.F.S.			
Balkfontein[1]			
Bethlehem	16	-2	
Bloemfontein	16	-1	
Bultfontein			
Fauresmith	17	-4	
Ficksburg			
Frankfort	17	-7	
Harrismith			
Heilbron			
Hoopstad	17	-3	
Kroonstad	16	-3	
Lindley			
Modderpoort			
Petrusburg			
Philippolis			
Reddersburg			
Reitz			
Vrede			
Warden			
Welkom	16	0	
Wepener	17	-5	
Winburg			
Zastron			
TRANSVAAL			
Andalusia			
Barberton			
Belfast			
Bethal			
Carolina	17	3	
Chester			
Cracy	21	4	
Ermelo	17	-2	
Fleur-de-Lys	24	7	
Groendraai	21	-2	
Jan Smits	15	2	

[1]Near Rothaville

TRANSVAAL	Max.	Min.	RRR
Joubert Park			
Komatipoort	27	3	
Kroondal	21	2	
L'doringstad			
Lichtenburg			
Loskop[2]			
Mara	21	0	
Marble Hall			
Marnitz	22	2	
Messina	24	7	
Middelburg			
Nelspruit	24	3	
Pelgrimsrus	18	6	
Phalaborwa	25	5	
Pietersburg	19	0	
Piet Retief	23	1	
Pongola			
Potchefstroom	17	-4	
Potgietersrus	20	4	
Pretoria W.B.	20	6	
Pretoriuskop			
Sekukuni			
Skukuza	25	0	
Thabazimbi	21	3	
Tomburke			
Tzaneen			
Vereeniging			
Volksrust			
Warmbad	19	0	
Waterval-Bo	20	2	
Witbank			
Zeerust			
Standerton	14	-7	
NATAL			
Cape St. Lucia	22	12	
Dundee			
Durban	22	7	0·6
Estcourt	21	1	
Harding			
Himeville			
M'kuzi			

[2]Naby Groblersdal

NATAL	Max.	Min.	RRR
Mtubatuba			
Newcastle	23	-3	
P'Maritsburg	22	1	
Port Shepstone	22	14	
Richmond			
Seven Oaks			
Van Reenen			
Vryheid			
S.W.A.			
Gobabis	20	-1	
Keetmanshoop	23	9	
Luderitz	19	11	
Mariental	22	3	
Ohopoho			
Ondangua	24	5	
Outjo	24	9	
Runtu	25	6	
Swakopmund	27	12	
Tsumeb	23	8	
Windhoek	20	6	
PROTECTORATES / PROTEKTORATE			
Bremersdorp			
Enlembe			
Francistown	20	0	
Gaberones	21	0	
Ghanzi	21	0	
Lobatsi			
Mahalapye			
Makoba			
Maseru	14	-5	
Maun	23	3	
Molopololi			
Stegi			
Tsabong	21	-4	
Tsane	21	-3	
Shakawe	25	4	

SYNOPTIC WEATHER MAP 1200 GMT — 1400 SAST. SINOPTIESE WEERKAART

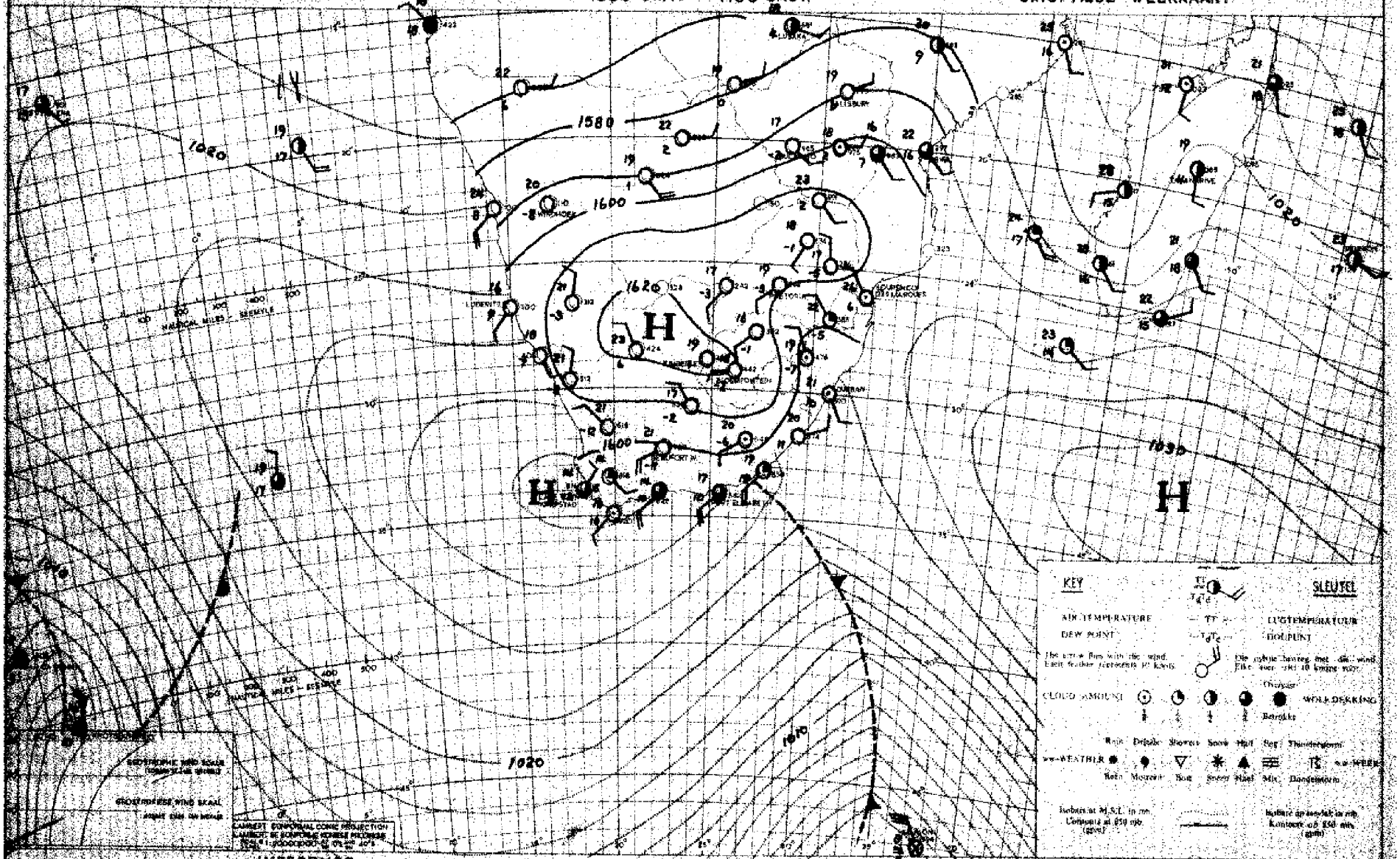

INFERENCE DATE 25-7-1960 DATUM AFLEIDING

The strong high over the southwestern coastal regions is moving rapidly eastwards. It will clear over the Cape coasts but it will become partly cloudy over the Natal coasts and over the Transvaal lowveld.

Die sterk hoog oor die suidwestelike kusgebiede beweeg vinnig ooswaarts. Dit sal ooptrek oor die Kaapse kusgebiede maar dit sal gedeeltelik bewolk word oor die Natalse kus en oor die Transvaalse laeveld.

DAAGLIKSE WEERBULLETIN — DAILY WEATHER BULLETIN

WEERBURO / WEATHER BUREAU

DEPT. VAN VERVOER / DEPT. OF TRANSPORT

Maksimum en Minimum Temperature (°C) en Reënval (RRR) in mms. vir die 24 uur wat om 0800 SAST eindig op

27-7-60

Maximum and Minimum Temperatures (°C) and Rainfall (RRR) in mms. for 24 hours ending at 0800 SAST on

CAPE - KAAP	Max.	Min.	RRR
Aberdeen			
Adelo			
Alexanderbaai	31	9	
Alimal-Noord	20	-3	
Barkly East			
Bathee	20	12	
Beaufort West	25	11	
Bosgoebergdam			
Bostrap			
Brandvlei			
Cala			
Caledon			
Calitzdorp			
Calvinia	23	4	
Cape L'Agulhas	18	10	
Cape Columbine	18	9	
Cape St. Francis	18	10	
Carnarvon			
Ceres			
Citrusdal			
Colesberg			
Cradock			
De Aar	21	0	
D.F. Malan (C.T.)	21	5	
Dordrecht	19	2	
Douglas			
East London	22	10	
Elsenburg			
Fraserburg	20	-1	
Garies			
George	23	3	
Graaff Reinet	25	12	
Grahamstown			
Hopetown			
Idutywa			
Jansenville	26	6	
Joubertina			
Kenhardt			
Kimberley	21	1	
K.W. Town			
Kuruman			
Kwelera	21	0	

KAAP - CAPE	Max.	Min.	RRR
Kowie			
Kuruman	22	-1	
Ladismith			
Lake Mentz			
Maclear			
Mafeking	21	3	
Malmesbury			
Matatiele			
Matroosberg	21	5	
Middelburg	20	-3	
Mosselbaai	19	13	
Mount Frere			
O'kiep	23	14	
Orange River			
Oudtshoorn			
Petrusville			
Piketberg			
Pofadder	21	5	
Port Elizabeth	23	5	
Port Nolloth	24	8	
Port St. Johns	21	15	
Postmasburg	22	4	
Prieska	23	-2	
Prince Albert			
Queenstown	23	6	
Rietfontein			
Riversdal	23	3	
Robertson	25	3	
Somerset East	xx	8	
Steynsburg			
Strydenburg			
Sutherland	18	-1	
Swellendam			
Tarkastad			
Touwsrivier			
Umtata	23	3	
Uniondale			
Upington	24	1	
Vanwyksvlei	22	2	
Victoria-Wes	20	-5	
Vredendal	30	6	
Vryburg	22	-1	

CAPE - KAAP	Max.	Min.	RRR
Williston			
Willowmore	20	1	
O.V.S. - O.F.S.			
Balkfontein [1]			
Bethlehem	17	-5	
Bloemfontein	18	0	
Bultfontein			
Fauresmith	18	-5	
Ficksburg			
Frankfort	19	-6	
Harrismith			
Heilbron			
Hoopstad	19	-1	
Kroonstad			
Lindley			
Modderpoort			
Petrusburg			
Philippolis			
Reddersburg			
Reitz			
Vrede			
Warden			
Welkom	19	0	
Wepener	19	-4	
Winburg			
Zastron			
TRANSVAAL			
Andalusia			
Barberton			
Belfast			
Bethal			
Carolina	15	1	
Chester			
Creecy	20	2	
Ermelo	15	-5	
Fleur-de-Lys	21	6	
Groendraai	23	-2	
Jan Smuts	17	5	
[1] Near Jacobsville			

TRANSVAAL	Max.	Min.	RRR
Joubert Park			
Komatipoort	29	4	
Kroondal	21	1	
L'duringstad			
Lichtenburg			
Loskop [2]			
Mara	20	3	
Marble Hall			
Marnitz	22	3	
Messina	24	11	
Middelburg			
Nelspruit	22	3	
Pelgrimsrus	14	4	
Phalaborwa	23	7	
Pietersburg	19	1	
Piet Retief	17	2	
Pongola	25	7	
Potchefstroom	21	-3	
Potgietersrus	22	5	
Pretoria W.B.	21	-1	
Pretoriuskop			
Sekukuni			
Skukuza	24	3	
Thabazimbi	24	2	
Tomburke			
Tzaneen			
Vereeniging			
Volksrust			
Warmbad			
Waterval-Bo	18	0	
Withank			
Zeerust			
Standerton	17	-7	
NATAL			
Cape St. Lucia			
Dundee			
Durban	22	6	1·3
Estcourt			
Harding			
Himeville			
N'kuzi			
[2] Naby Groblersdal			

NATAL	Max.	Min.	RRR
Mtubatuba			
Newcastle	19	-3	
P'Maritzburg	20	1	
Port Shepstone	21	13	
Richmond			
Seven Oaks			
Van Reenen			
Vryheid			
S.W.A.			
Gobabis	20	-1	
Keetmanshoop	23	9	
Luderitz	23	15	
Mariental	22	3	
Ohopoho			
Ondangua	24	5	
Outjo	24	8	
Runtu	25	6	
Swakopmund	25	15	
Tsumeb	23	8	
Windhoek	19	8	
PROTECTORATES / PROTEKTORATE			
Bremersdorp	22	7	
Emlembe			
Francistown	21	7	
Gaberones	23	1	
Ghanzi	21	3	
Lobatsi			
Mahalapye	23	1	
Makoba			
Maseru	18	-4	
Maun	24	5	
Molopololi			
Stegi			
Tsabong	23	-2	
Tsane	23	0	
Shakawe	23	3	

SYNOPTIC WEATHER MAP 1200 GMT. — 1400 SAST. SINOPTIESE WEERKAART

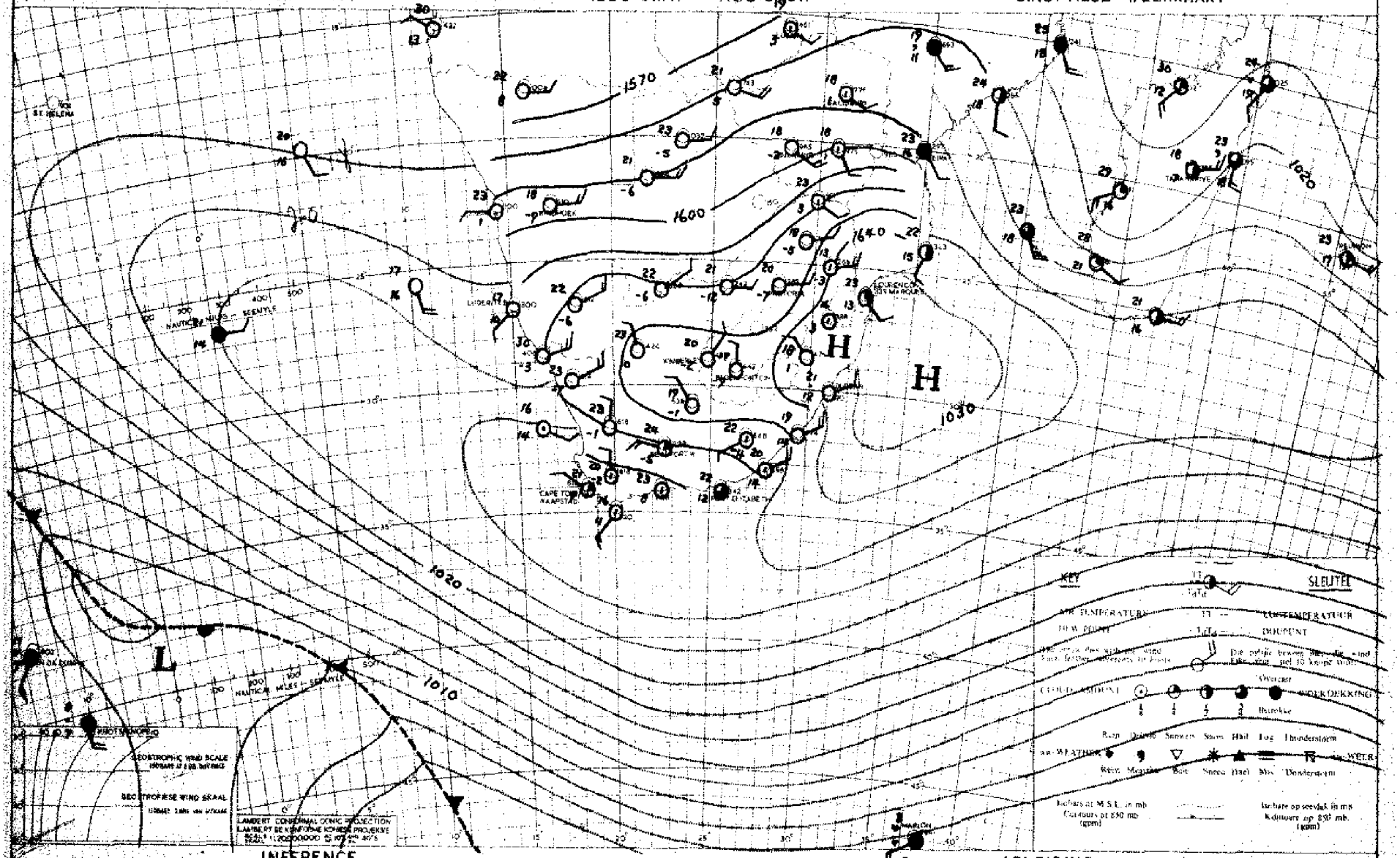

INFERENCE DATE 26-7-1960 DATUM AFLEIDING

With the high over the continent little change is expected in the prevailing fine weather. It will be mild during the day but cold at night with frost over the highveld regions.

Met die hoog oor die vasteland word min verandering verwag in die heersende mooiweerstoestande. Dit sal matig wees gedurende die dag maar koud snags met ryp oor die hoëveldstreke.

DAAGLIKSE WEERBULLETIN — DAILY WEATHER BULLETIN

WEERBURO / WEATHER BUREAU
DEPT. VAN VERVOER / DEPT. OF TRANSPORT

Maksimum en Minimum Temperature (°C) en Reënval (RRR) in mms. vir die 24 uur wat om 0600 SAST eindig op 28-7-60

Maximum and Minimum Temperatures (°C) and Rainfall (RRR) in mms. for 24 hours ending at 0600 SAST on

CAPE – KAAP	Max.	Min.	RRR
Aberdeen			
Addo			
Alexanderbaai			
Aliwal-Noord	21	-3	
Barkly East	23	7	
Bashee	24	12	
Beaufort West	26	6	
Boegoebergdam			
Boetsap			
Brandvlei			
Cala			
Caledon			
Calitzdorp			
Calvinia	26	6	
Cape L'Agulhas	15	11	
Cape Columbine	20	14	
Cape St. Francis	18	7	
Carnarvon			
Ceres			
Citrusdal			
Colesberg			
Cradock			
De Aar	22	1	
D.F. Malan (C.T.)	20	5	
Dordrecht	21	7	
Douglas			
East London	24	7	
Elsenburg			
Fraserburg	22	-1	
Garies			
George	18	6	
Graaff Reinet	26	11	
Grahamstown			
Hopetown			
Idutywa			
Jansenville	27	2	
Joubertina			
Kenhardt	25	3	
Kimberley	24	0	
K'W. Town			
Knysna			
Kokstad	23	1	

KAAP – CAPE	Max.	Min.	RRR
Kowie			
Kuruman	23	-1	
Ladismith			
Lake Mentz			
Maclear			
Mafeking	23	2	
Malmesbury			
Matatiele			
Matroosberg	22	6	
Middelburg	22	-4	
Mosselbaai	17	11	
Mount Frere			
O'kiep	24	11	
Orange River			
Oudtshoorn			
Petrusville			
Piketberg			
Pofadder	22	8	
Port Elizabeth	20	9	
Port Nolloth	23	10	
Port St. Johns	25	13	
Postmasburg	22	10	
Prieska	24	-3	
Prince Albert			
Queenstown	25	1	
Rietfontein			
Riversdal	21	3	
Robertson	24	2	
Somerset East	xx	7	
Steynsburg			
Strydenburg			
Sutherland	20	-1	
Swellendam			
Tarkastad			
Touwsrivier			
Umtata	26	1	
Uniondale			
Upington	25	2	
Vanwyksvlei	24	0	
Victoria-Wes	22	-4	
Vredendal	31	6	
Vryburg	22	-1	

CAPE – KAAP	Max.	Min.	RRR
Williston			
Willowmore	25	-1	
O.V.S. – O.F.S.			
Balkfontein[1]			
Bethlehem	21	-4	
Bloemfontein	21	1	
Bultfontein			
Fauresmith	21	-5	
Ficksburg			
Frankfort	22	-5	
Harrismith			
Heilbron			
Hoopstad	21	-2	
Kroonstad	23	xx	
Lindley			
Modderpoort			
Petrusburg			
Philippolis			
Reddersburg			
Reitz			
Vrede			
Warden			
Welkom	20	1	
Wepener	20	-5	
Winburg			
Zastron			
TRANSVAAL			
Andalusia			
Barberton			
Belfast			
Bethal			
Carolina	21	3	
Chester			
Creecy	24	3	
Ermelo	21	-2	
Fleur-de-Lys	24	7	
Groendraai	24	-2	
Jan Smuts	20	5	

[1] Near Bothaville

TRANSVAAL	Max.	Min.	RRR
Joubert Park			
Komatipoort	27	1	
Kroondal	23	1	
L'doringstad			
Lichtenburg			
Loskop[2]			
Mara	22	1	
Marble Hall			
Marnitz	22	3	
Messina	23	10	
Middelburg			
Nelspruit	25	5	
Pelgrimsrus	20	8	
Phalaborwa	25	4	
Pietersburg	22	1	
Piet Retief	23	4	
Pongola	27	10	
Potchefstroom	21	-2	
Potgietersrus	22	2	
Pretoria W.B.	23	1	
Pretoriuskop			
Sekukuni			
Skukuza	25	1	
Thabazimbi	23	4	
Tomburke			
Tzaneen			
Vereeniging			
Volksrust			
Warmbad	23	3	
Waterval-Bo	24	0	
Witbank			
Zeerust			
Standerton	22	-6	
NATAL			
Cape St. Lucia	24	13	
Dundee			
Durban	28	7	
Estcourt	23	5	
Harding			
Himeville			
M'kuzi			

[2] Naby Groblersdal

NATAL	Max.	Min.	RRR
Mtubatuba			
Newcastle	24	-2	
P'Maritzburg	24	1	
Port Shepstone	28	12	
Richmond			
Seven Oaks			
Van Reenen			
Vryheid			
S.W.A.			
Gobabis	20	-2	
Keetmanshoop	25	8	
Luderitz	25	15	
Mariental	22	3	
Ohopoho			
Ondangua	25	xx	
Outjo	24	10	
Runtu	24	6	
Swakopmund	26	14	
Tsumeb	23	8	
Windhoek	21	7	
PROTECTORATES / PROTEKTORATE			
Bremersdorp	26	6	
Emlembe			
Francistown	20	5	
Gaberones	22	5	
Ghanzi	21	-1	
Lobatsi			
Mahalapye	22	6	
Makoba			
Maseru	19	-4	
Maun	24	6	
Molopololi			
Stegi			
Tsabong	23	-3	
Tsane	22	-3	
Shakawe	24	3	
Bospoort[3]	21	2	

[3] Near Lichtenburg

SYNOPTIC WEATHER MAP 1200 GMT. — 1400 SAST. SINOPTIESE WEERKAART

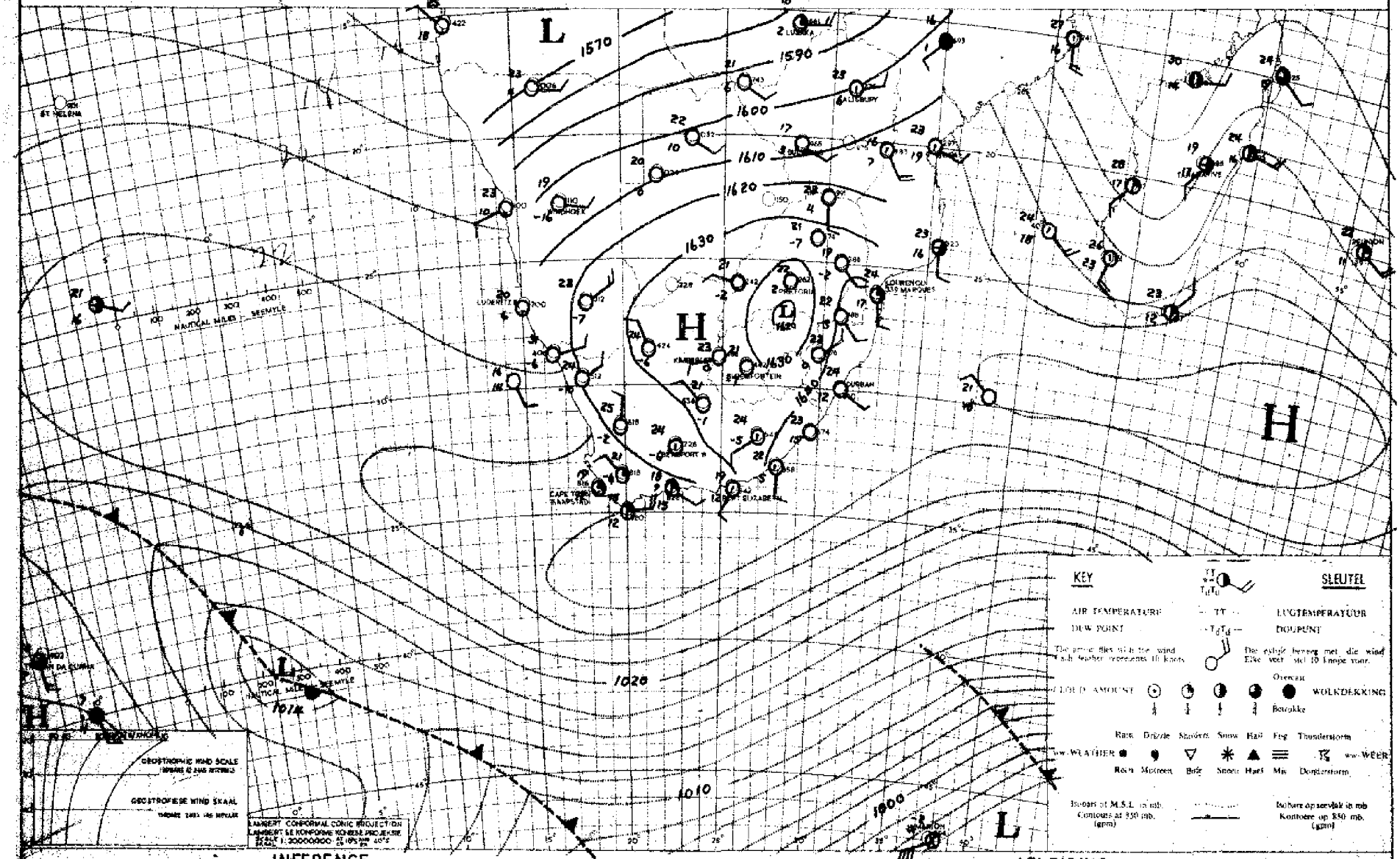

INFERENCE DATE 27-7-60 DATUM AFLEIDING

Very dry air connected with high pressure is situated over the Union and it will stay fine and mild, but cold at night with frost over the central parts of the interior. Berg wind conditions are prevailing over the West Coast and it will become warm to hot at places.

Baie droë lug gepaard met hoë druk lê oor die Unie en dit sal mooiweer en matig bly, maar koud snags met ryp oor die sentrale dele van die binneland. Bergwind-toestande heers oor die Weskus en dit sal warm tot baie warm word op plekke.

DAAGLIKSE WEERBULLETIN — DAILY WEATHER BULLETIN

WEERBURO / WEATHER BUREAU
DEPT. VAN VERVOER / DEPT. OF TRANSPORT

Maksimum en Minimum Temperature (°C) en Reënval (RRR) in mms. vir die 24 uur wat om 0800 SAST eindig op **29-7-60**

Maximum and Minimum Temperatures (°C) and Rainfall (RRR) in mms. for 24 hours ending at 0800 SAST on

CAPE - KAAP	Max.	Min.	RRR
Aberdeen			
Addo			
Alexanderbaai	33	9	
Altwal-Noord	23	-1	
Barkly East			
Bashee	21	12	
Beaufort West	27	13	
Bosgoebergdam			
Boetsap			
Brandvlei			
Cala			
Caledon			
Calitzdorp			
Calvinia	26	15	
Cape L'Agulhas	17	11	
Cape Columbine			
Cape St. Francis	21	12	
Carnarvon			
Ceres			
Citrusdal			
Colesberg			
Cradock			
De Aar	23	0	
D.F. Malan (C.T.)	27	9	
Dordrecht	23	6	
Douglas			
East London	23	10	
Elsenburg			
Fraserburg	23	-1	
Garies			
George	27	18	
Graaff Reinet	29	13	
Grahamstown			
Hopetown			
Idutywa			
Jansenville	30	5	
Joubertina			
Kenhardt	25	3	
Kimberley	28	2	
K'W. Town			
Knysna			
Kokstad	25	0	

KAAP - CAPE	Max.	Min.	RRR
Kowie			
Kuruman	26	-1	
Ladismith			
Lake Mentz			
Maclear			
Mafeking	24	5	
Malmesbury			
Matatiele			
Matroosberg	23	8	
Middelburg	22	-1	
Mosselbaai	23	15	
Mount Frere			
O'kiep	24	13	
Orange River			
Oudtshoorn			
Petrusville			
Piketberg			
Pofadder	22	7	
Port Elizabeth	27	8	
Port Nolloth			
Port St. Johns	25	13	
Postmasburg	24	7	
Prieska	24	-2	
Prince Albert			
Queenstown	26	3	
Rietfontein			
Riversdal	25	5	
Robertson	28	4	
Somerset East	xx	11	
Steynsburg			
Strydenburg			
Sutherland	21	2	
Swellendam			
Tarkastad			
Touwsrivier			
Umtata	28	2	
Uniondale			
Upington	26	5	
Vanwyksvlei	24	2	
Victoria-Wes	22	-4	
Vredendal	33	8	
Vryburg	24	0	

CAPE - KAAP	Max.	Min.	RRR
Williston			
Willowmore	25	2	
O.V.S. - O.F.S.			
Balkfontein[1]			
Bethlehem	22	-4	
Bloemfontein	22	2	
Bultfontein			
Fauresmith	22	-4	
Fioksburg			
Frankfort	23	-5	
Harrismith			
Heilbron			
Hoopstad	22	-1	
Kroonstad	24	-5	
Lindley			
Modderpoort			
Petrusburg			
Philippolis			
Reddersburg			
Reitz			
Vrede			
Warden			
Welkom	22	2	
Wepener	23	-4	
Winburg			
Zastron			
TRANSVAAL			
Andalusia			
Barberton			
Belfast			
Bethal			
Carolina	20	3	
Chester			
Crecy	25	2	
Ermelo	25	10	
Fleur-de-Lys	26	6	
Groendraai	26	-2	
Jan Smuts	21	6	

[1]Near Bothaville

TRANSVAAL	Max.	Min.	RRR
Joubert Park			
Komatipoort	30	2	
Kroondal	23	2	
L'doringstad			
Lichtenburg			
Loskop[2]			
Mara	25	1	
Marble Hall			
Marnitz	24	4	
Messina	26	11	
Middelburg			
Nelspruit	26	4	
Pelgrimsrus	19	8	
Phalaborwa	27	4	
Pietersburg	23	3	
Piet Retief	24	6	
Pongola	26	2	
Potchefstroom	24	-2	
Potgietersrus	25	xx	
Pretoria W.B.	24	2	
Pretoriuskop			
Sekukuni			
Skukuza	27	1	
Thabazimbi	25	4	
Tomburke			
Tzaneen			
Vereeniging			
Volksrust			
Warmbad			
Waterval-Bo	23	2	
Witbank			
Zeerust			
Standerton	24	-5	
NATAL			
Cape St. Lucia	22	13	
Dundee			
Durban	23	6	
Estcourt	23	4	
Harding			
Himeville			
M'kuzi			

[2]Naby Groblersdal

NATAL	Max.	Min.	RRR
Mtubatuba			
Newcastle	26	-2	
P'Maritzburg	26	2	
Port Shepstone	22	12	
Richmond			
Seven Oaks			
Van Reenen			
Vryheid			
S.W.A.			
Gobabis	21	1	
Keetmanshoop	26	8	
Luderitz	24	16	
Mariental	23	4	
Ohopoho			
Ondangua	24	1	
Outjo	24	7	
Runtu	24	5	
Swakopmund	27	15	
Tsumeb	23	9	
Windhoek	20	7	
PROTECTORATES / PROTEKTORATE			
Bremersdorp			
Emlembe			
Francistown	23	4	
Gaberones	24	2	
Ghanzi	22	7	
Lobatsi			
Mahalapye	24	1	
Makoba			
Maseru	22	-3	
Maun	26	7	
Molopololi			
Stegi			
Tsabong			
Tsane	23	2	
Shakawe	20	2	
Bospoort[3]	22	0	

[3]Near Lichtenburg

SYNOPTIC WEATHER MAP 1200 GMT. — 1400 SAST SINOPTIESE WEERKAART

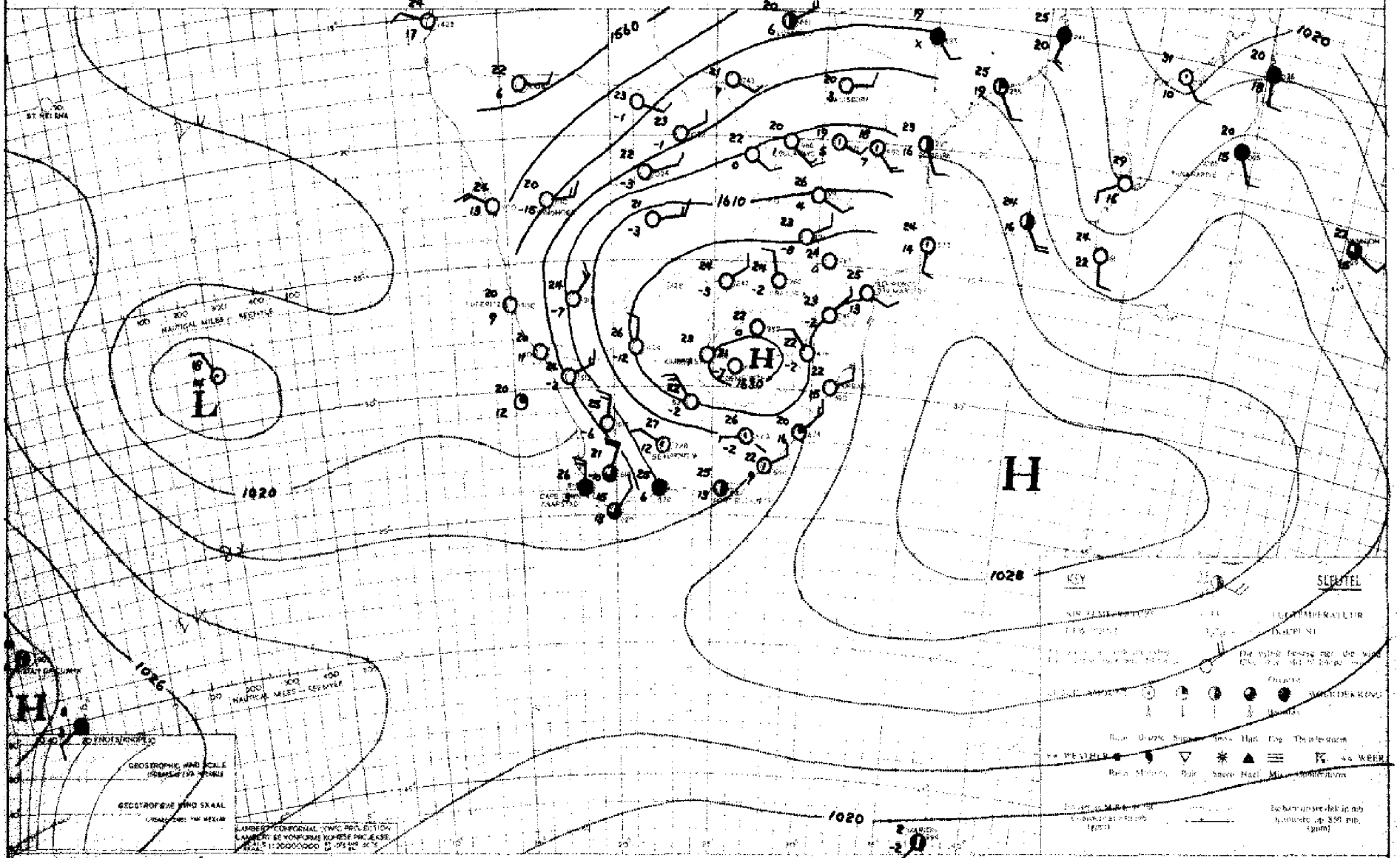

INFERENCE DATE 28-7-1960 DATUM AFLEIDING

With the strong high over the interior no change is expected in the prevailing fine weather over the Union. It will be mild during the day but cold at night and frost will occur locally over the interior.

Met die sterk hoog oor die binneland word geen verandering verwag in die heersende mooiweerstoestande oor die land. Dit sal matig tot warm wees gedurende die dag maar koud snags met ligte ryp plek-plek oor die binneland.

DAAGLIKSE WEERBULLETIN — DAILY WEATHER BULLETIN

WEERBURO / WEATHER BUREAU
DEPT. VAN VERVOER / DEPT. OF TRANSPORT

Maksimum en Minimum Temperature (°C) en Reënval (RRR) in mms. vir die 24 uur wat om 0800 SAST eindig op

Maximum and Minimum Temperatures (°C) and Rainfall (RRR) in mms. for 24 hours ending at 0800 SAST on

30 : 7 : 1960

CAPE - KAAP	Max.	Min.	RRR
Aberdeen			
Addo			
Alexanderbaai	31	9	
Aliwal-Noord	24	-2	
Barkly East			
Baobee	26	15	
Beaufort West	28	18	
Bosgoebergdam			
Bostsap			
Brandvlei			
Cala			
Caledon			
Calitzdorp			
Calvinia	25	4	
Cape L'Agulhas	19	11	
Cape Columbine	21	10	
Cape St. Francis	24	14	
Carnarvon			
Ceres			
Citrusdal			
Colesberg			
Cradock			
De Aar	24	1	
D.F. Malan (C.T.)	23	8	
Dordrecht	22	5	
Douglas			
East London	30	15	
Elsenburg			
Fraserburg	22	2	
Caries			
George	28	18	
Graaff Reinet	29	12	
Grahamstown			
Hopetown			
Idutywa			
Jansenville	30	8	
Joubertina			
Kenhardt	25	4	
Kimberley	24	5	
K'W. Town			
Knysna			
Kokstad	27	6	

KAAP - CAPE	Max.	Min.	RRR
Kowie			
Kuruman	24	7	
Ladismith			
Lake Mentz			
Maclear			
Mafeking	24	5	
Malmesbury			
Matatiele			
Matroosberg	23	7	
Middelburg	24	2	
Mosselbaai	28	17	
Mount Frere			
O'kiep	24	8	
Orange River			
Oudtshoorn			
Petrusville			
Piketberg			
Pofadder	24	8	
Port Elizabeth	29	7	
Port Nolloth	22	9	
Port St. Johns	29	15	
Postmasburg	23	8	
Prieska	26	0	
Prince Albert			
Queenstown	25	2	
Rietfontein			
Riversdal	29	6	
Robertson	28	3	
Somerset East	xx	12	
Steynsburg			
Strydenburg			
Sutherland	19	4	
Swellendam			
Tarkastad			
Touwsrivier			
Umtata	31	1	
Uniondale			
Upington	26	5	
Vanwyksvlei	24	3	
Victoria-Wes	23	-1	
Vredendal	31	6	
Vryburg	26	2	

CAPE - KAAP	Max.	Min.	RRR
Williston			
Willowmore	23	5	
O.V.S. - O.F.S.			
Balkfontein[1]			
Bethlehem	22	-4	
Bloemfontein	22	1	
Bultfontein			
Fauresmith	22	-3	
Ficksburg			
Frankfort	26	-6	
Harrismith			
Heilbron			
Hoopstad	23	-2	
Kroonstad	24	-2	
Lindley			
Modderpoort			
Petrusburg			
Philippolis			
Reddersburg			
Reitz			
Vrede			
Warden			
Welkom	22	3	
Wepener	23	-3	
Winburg			
Zastron			
TRANSVAAL			
Andalusia			
Barberton			
Belfast			
Bethal			
Carolina	23	4	
Chester			
Creoy	26	-2	
Ermelo	24	0	
Fleur-de-Lys	27	6	
Groendraai	26	-1	
Jan Smuts	23	7	

[1] Near Bothaville

TRANSVAAL	Max.	Min.	RRR
Joubert Park			
Komatipoort	30	5	
Kroondal	24	2	
L'doringstad			
Lichtenburg			
Loskop[2]			
Mara	25	2	
Marble Hall			
Marnitz	24	6	
Messina	26	11	
Middelburg			
Nelspruit	27	4	
Pelgrimsrus	22	9	
Phalaborwa	27	13	
Pietersburg	23	3	
Piet Retief	27	1	
Pongola	30	9	
Potchefstroom	24	0	
Potgietersrus	25	3	
Pretoria W.B.	24	2	
Pretoriuskop			
Sekukuni			
Skukuza	29	1	
Thabazimbi			
Tomburke			
Tzaneen			
Vereeniging			
Volksrust			
Warmbad	25	2	
Waterval-Bo			
Witbank			
Zeerust			
Standerton	24	-6	
NATAL			
Cape St. Lucia	23	15	
Dundee			
Durban	29	5	
Estcourt	26	4	
Harding			
Himeville			
M'kuzi			

[2] Naby Gröblersdal

NATAL	Max.	Min.	RRR
Mtubatuba			
Newcastle	29	-2	
P'Maritzburg	28	1	
Port Shepstone	25	15	
Richmond			
Seven Oaks			
Van Reenen			
Vryheid			
S.W.A.			
Gobabis	21	3	
Keetmanshoop	25	9	
Luderitz	24	13	
Mariental	25	6	
Chopoho			
Ondangua			
Outjo	24	7	
Runtu	26	5	
Swakopmund	27	13	
Tsumeb	24	6	
Windhoek	20	8	
PROTECTORATES			
PROTEKTORATE			
Bremersdorp			
Embabe			
Francistown	23	7	
Gaberones	25	2	
Ghanzi	24	7	
Lobatsi			
Mahalapye			
Makoba			
Maseru	25	-2	
Maun	25	4	
Molopololi			
Stegi			
Tsabong			
Tsane	23	2	
Shakawe	25	6	

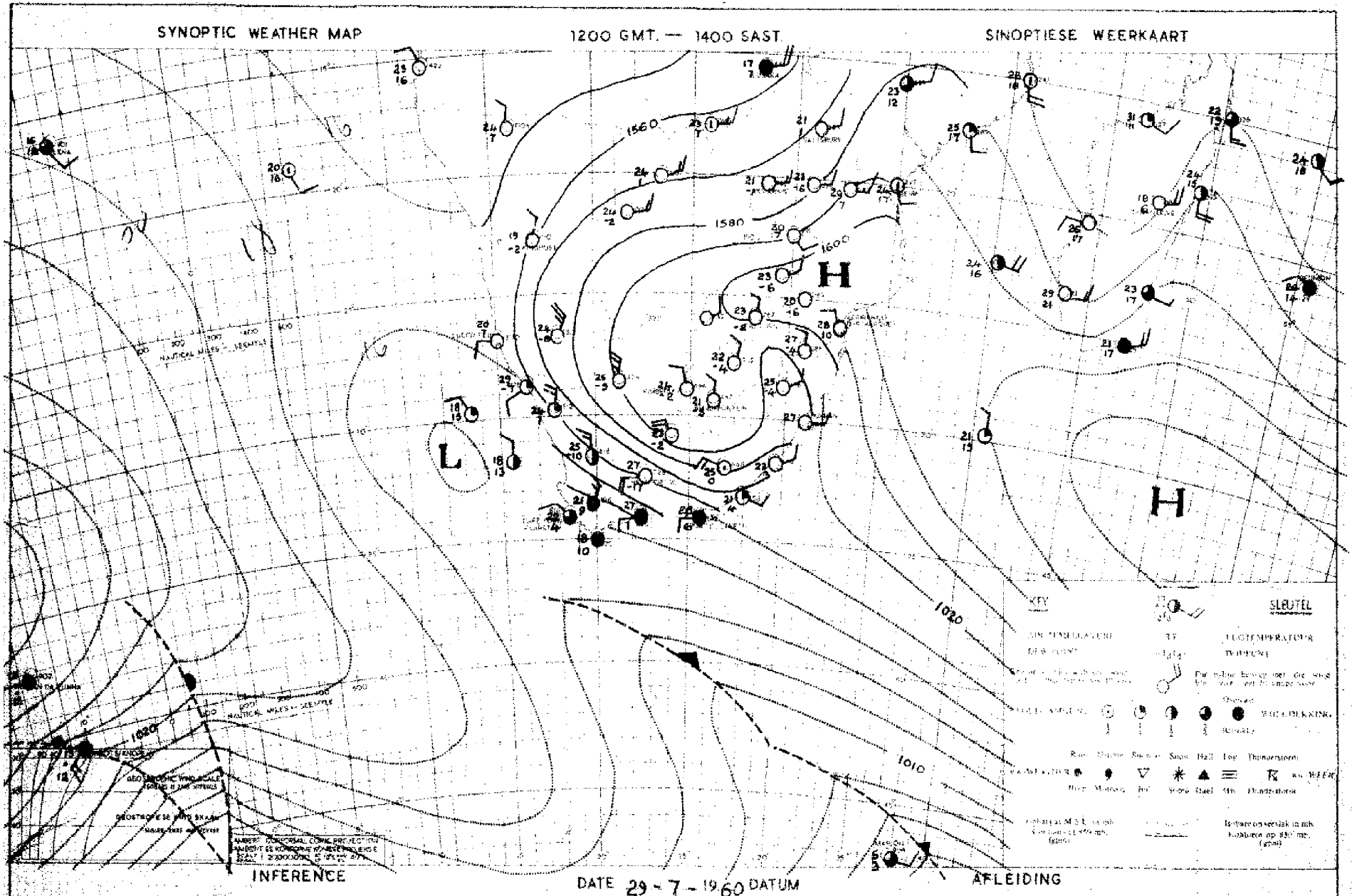

With the northerly airstream over the country it will become warmer over most regions but cooler cloudy conditions will develop over the southwestern coastal regions later.

Met die noordelike lugstroom oor die land, sal dit warmer word oor die meeste dele maar koeler bewolkte toestande sal later oor die suidwestelike kusgebiede ontwikkel.

DAAGLIKSE WEERBULLETIN — DAILY WEATHER BULLETIN

WEERBURO / WEATHER BUREAU
DEPT. VAN VERVOER / DEPT. OF TRANSPORT

Maksimum en Minimum Temperature (°C) en Reënval (RRR) in mms. vir die 24 uur wat om 0800 SAST eindig op 31-7-60

Maximum and Minimum Temperatures (°C) and Rainfall (RRR) in mms. for 24 hours ending at 0800 SAST on

CAPE - KAAP	Max.	Min.	RRR
Aberdeen			
Addo			
Alexanderbaai			
Aliwal-Noord	22	1	
Barkly East			
Bashee	27	15	
Beaufort West	25	7	
Boegoebergdam			
Boetsap			
Brandvlei			
Cala			
Caledon			
Calitzdorp			
Calvinia	23	1	
Cape L'Agulhas	17	12	0.6
Cape Columbine	18	10	0.5
Cape St. Francis	30	14	0.0
Carnarvon			
Ceres			
Citrusdal			
Colesberg			
Cradock			
De Aar	22	2	
D.F. Malan (C.T.)	18	7	2.3
Dordrecht			
Douglas			
East London	32	14	
Elsenburg			
Fraserburg	21	1	
Garies			
George	27	11	
Graaff Reinet	26	10	
Grahamstown			
Hopetown			
Idutywa			
Jansenville	28	8	
Joubertina			
Kenhardt	25	3	
Kimberley	22	4	
K'W. Town			
Knysna			
Komatad	25	9	

KAAP - CAPE	Max.	Min.	RRR
Kowie			
Kuruman	21	1	
Ladismith			
Lake Mentz			
Maclear			
Mafeking	19	2	
Malmesbury			
Matatiele			
Matroosberg			
Middelburg	21	2	
Mosselbaai	27	13	
Mount Frere			
O'kiep	22	5	
Orange River			
Oudtshoorn			
Petrusville			
Piketberg			
Pofadder	23	4	
Port Elizabeth	29	14	
Port Nolloth	16	11	
Port St. Johns	27	16	
Postmasburg			
Prieska	24	2	
Prince Albert			
Queenstown	23	xx	
Rietfontein			
Riversdal	26	12	
Robertson	23	7	
Somerset East	xx	12	
Steynsburg			
Strydenburg			
Sutherland	18	1	
Swellendam			
Tarkastad			
Touwsrivier			
Umtata	29	10	
Uniondale			
Upington	26	8	
Vanwyksvlei			
Victoria-Wes	21	-1	
Vredendal	21	11	
Vryburg			

CAPE - KAAP	Max.	Min.	RRR
Williston			
Willowmore	25	6	
O.V.S. - O.F.S.			
Balkfontein[1]			
Bethlehem	21	-1	
Bloemfontein	20	1	
Bultfontein			
Fauresmith	20	-1	
Ficksburg			
Frankfort			
Harrismith			
Heilbron			
Hoopstad	22	0	
Kroonstad			
Lindley			
Modderpoort			
Petrusburg			
Philippolis			
Reddersburg			
Reitz			
Vrede			
Warden			
Welkom			
Wepener	20	-1	
Winburg			
Zastron			
TRANSVAAL			
Andalusia			
Barberton			
Belfast			
Bethal			
Carolina	28	5	
Chester			
Creoy	28	3	
Ermelo	23	9	
Fleur-de-Lys	28	10	
Groendraai	25	0	
Jan Smuts	19	9	
[1]Near Bothaville			

TRANSVAAL	Max.	Min.	RRR
Joubert Park			
Komatipoort			
Kroondal	22	4	
L'doringstad			
Lichtenburg			
Loskop[2]			
Mara	25	4	
Marble Hall			
Marnitz	25	7	
Messina			
Middelburg			
Nelspruit	28	6	
Pelgrimsrus	23	11	
Phalaborwa	29	7	
Pietersburg	24	6	
Piet Retief	28	7	
Pongola			
Potchefstroom	23	3	
Potgietersrus	24	5	
Pretoria W.B.	22	3	
Pretoriuskop			
Sekukuni			
Skukuza	29	3	
Thabazimbi			
Tomburke			
Tzaneen			
Vereeniging			
Volksrust			
Warmbad	26	19	
Waterval-Bo			
Witbank			
Zeerust			
Standerton	23	-3	
NATAL			
Cape St. Lucia	25	14	
Dundee			
Durban	28	6	
Estcourt	26	5	
Harding			
Himeville			
M'kuzi			
[2]Naby Groblersdal			

NATAL	Max.	Min.	RRR
Mtubatuba			
Newcastle	27	11	
P'Maritzburg	28	4	
Port Shepstone	24	16	
Richmond			
Seven Oaks			
Van Reenen			
Vryheid			
S.W.A.			
Gobabis	24	2	
Keetmanshoop	26	8	
Luderitz	19	12	
Mariental	25	3	
Ohopoho			
Ondangua			
Outjo	24	3	
Runtu			
Swakopmund	18	11	
Tsumeb	26	6	
Windhoek	20	5	
PROTECTORATES / PROTEKTORATE			
Bremersdorp	29	10	
Emlembe			
Francistown	26	7	
Gaberones	25	4	
Ghanzi	23	7	
Lobatsi			
Mahalapye			
Makoba			
Maseru	20	-1	
Maun	27	5	
Molopololi			
Stegi			
Tsabong			
Tsane	24	7	
Shakawe	26	4	

SYNOPTIC WEATHER MAP 1200 GMT. — 1400 SAST. SINOPTIESE WEERKAART

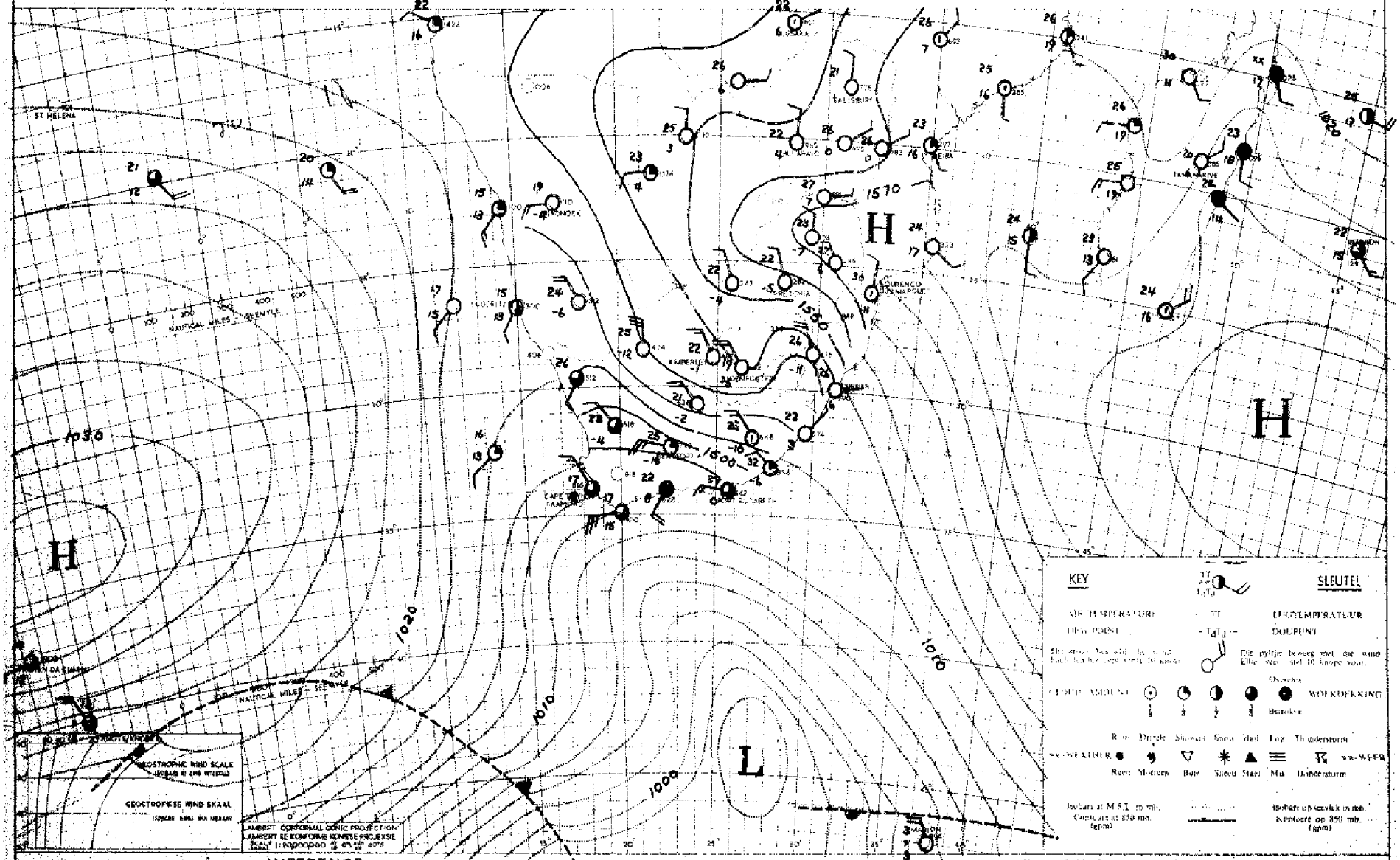

INFERENCE DATE 30-7-1960 DATUM AFLEIDING

With the trough to the south cool, cloudy conditions with showers will develop over the southern and southeastern coastal regions. It will remain fair elsewhere and temperatures will rise.

Met die trog suid van die land sal koel, bewolkte toestande met buie oor die suidelike en suidoostelike kusgebiede ontwikkel. Oor die res van die land sal dit mooiweer bly en warmer word.

DAAGLIKSE WEERBULLETIN

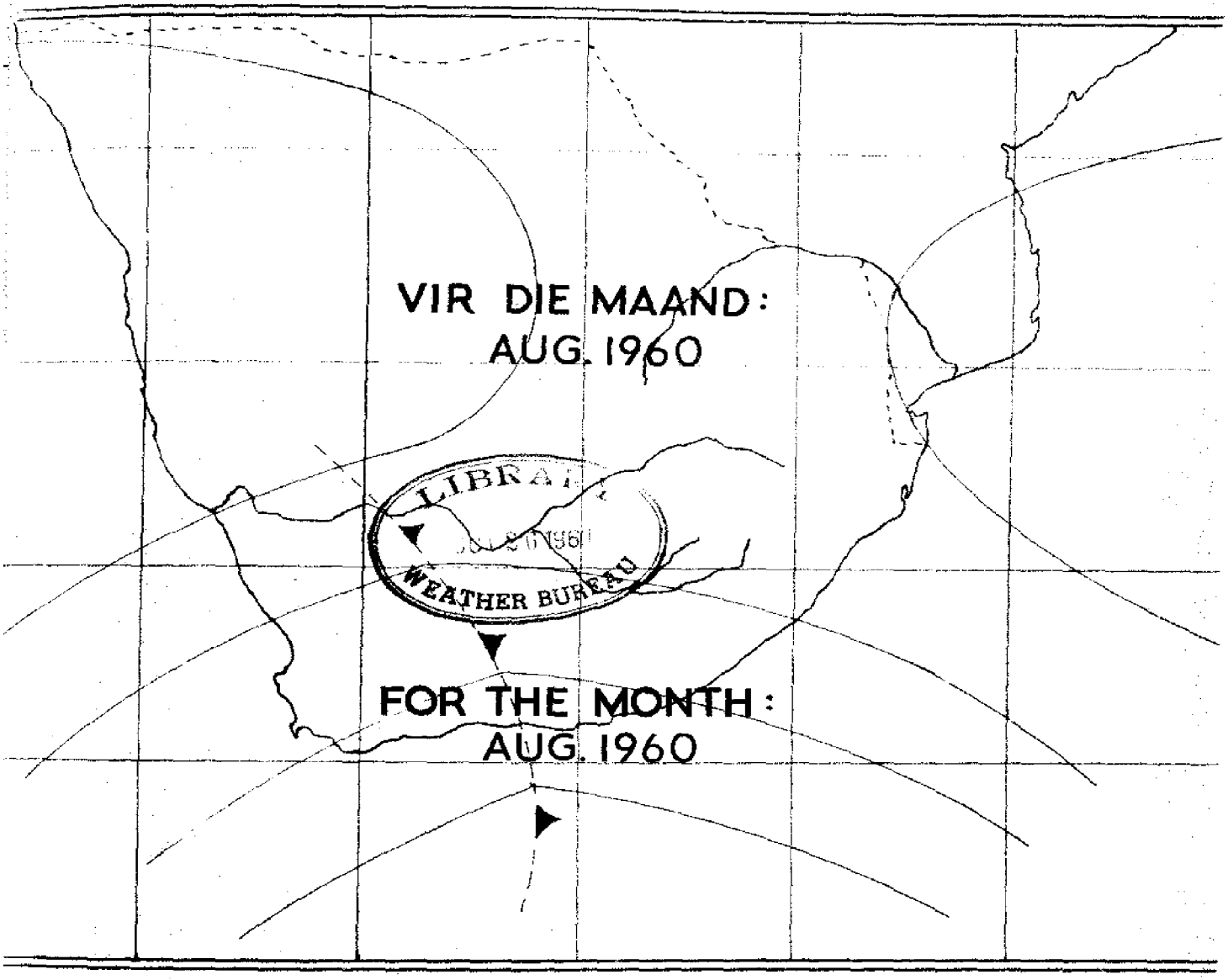

LIBRARY
WEATHER BUREAU

DAILY WEATHER BULLETIN

DAAGLIKSE WEERBULLETIN

WEERBURO / WEATHER BUREAU
DEPT. VAN VERVOER / DEPT. OF TRANSPORT

DAILY WEATHER BULLETIN

Maksimum en Minimum Temperature (°C) en Reënval (RRR) in mms. vir die 24 uur wat om 0800 SAST eindig op

1 : 8 : 1960

Maximum and Minimum Temperatures (°C) and Rainfall (RRR) in mms. for 24 hours ending at 0800 SAST on

CAPE - KAAP	Max.	Min.	RRR
Aberdeen			
Addo			
Alexanderbaai	17	8	
Aliwal-Noord	22	-1	
Barkly East			
Bashee	19	11	
Beaufort West	19	3	
Boegoebergdam			
Boetsap			
Brandvlei			
Cala			
Caledon			
Calitzdorp			
Calvinia	21	3	
Cape L'Agulhas	17	11	
Cape Columbine	16	8	
Cape St. Francis	16	9	
Carnarvon			
Ceres			
Citrusdal			
Colesberg			
Cradock			
De Aar	21	3	
D.F. Malan (C.T.)	17	4	
Dordrecht	19	2	
Douglas			
East London	19	9	
Elsenburg			
Fraserburg	19	1	
Garies			
George	17	6	
Graaff Reinet	20	6	
Grahamstown			
Hopetown			
Idutywa			
Jansenville	23	3	
Joubertina			
Kenhardt	24	4	
Kimberley	23	5	
K'W. Town			
Knysna			
Kokstad	22	8	

KAAP - CAPE	Max.	Min.	RRR
Kowie			
Kuruman	23	6	
Ladismith			
Lake Mentz			
Maclear			
Mafeking	23	8	
Malmesbury			
Matatiele			
Matroosberg	17	2	
Middelburg	20	-3	
Mosselbaai	19	11	
Mount Frere			
O'kiep	20	9	
Orange River			
Oudtshoorn			
Petrusville			
Piketberg			
Pofadder	21	11	
Port Elizabeth	17	5	
Port Nolloth	15	5	
Port St. Johns	19	13	
Postmasburg	22	6	
Prieska	23	1	
Prince Albert			
Queenstown	22	1	
Rietfontein			
Riversdal	18	2	
Robertson	20	3	
Somerset East	xx	4	
Steynsburg			
Strydenburg			
Sutherland	17	-4	
Swellendam			
Tarkastad			
Touwarivier			
Umtata	20	4	
Uniondale			
Upington	25	10	
Vanwyksvlei	21	7	
Victoria-Wes	19	-2	
Vredendal	20	4	
Vryburg	23	3	

CAPE - KAAP	Max.	Min.	RRR
Williston			
Willowmore	19	-1	
O.V.S. - O.F.S.			
Balkfontein[1]			
Bethlehem	19	1	
Bloemfontein	20	5	
Bultfontein			
Fauresmith	20	-1	
Ficksburg			
Frankfort	21	2	
Harrismith			
Heilbron			
Hoopstad	21	5	
Kroonstad	22	3	
Lindley			
Modderpoort			
Petrusburg			
Philippolis			
Reddersburg			
Reitz			
Vrede			
Warden			
Welkom	21	7	
Wepener	20	0	
Winburg			
Zastron			
TRANSVAAL			
Andalusia			
Barberton			
Belfast			
Bethal			
Carolina	20	5	
Chester			
Cresy	28	3	
Ermelo	20	1	
Fleur-de-lys	29	11	
Groendraai	25	5	
Jan Smuts	20	4	

[1]Near Bothaville

TRANSVAAL	Max.	Min.	RRR
Joubert Park	21	8	
Komatipoort	33	6	
Kroondal	23	5	
L'doringstad			
Lichtenburg			
Loskop[2]			
Mara	28	11	
Marble Hall			
Marnitz	27	12	
Messina	31	16	
Middelburg			
Nelspruit	29	6	
Pelgrimsrus	21	6	
Phalaborwa	31	14	
Pietersburg	24	8	
Piet Retief	24	6	
Pongola			
Potchefstroom	22	4	
Potgietersrus	25	11	
Pretoria W.B.	23	7	
Pretoriuskop			
Sekukuni			
Skukuza	31	9	
Thabazimbi	27	5	
Tomburke			
Tzaneen			
Vereeniging			
Volksrust			
Warmbad	25	8	
Waterval-Bo			
Witbank			
Zeerust			
Standerton	22	4	
NATAL			
Cape St. Lucia	23	15	
Dundee			
Durban	22	15	
Estcourt	23	14	
Harding			
Himeville			
M'kusi			

[2]Naby Groblersdal

NATAL	Max.	Min.	RRR
Mtubatuba			
Newcastle	25	3	
P'Maritzburg	23	5	
Port Shepstone	21	15	
Richmond			
Seven Oaks			
Van Reenen			
Vryheid			
S.W.A.			
Gobabis	23	12	
Keetmanshoop	24	12	
Luderitz	17	11	
Mariental			
Ohopoho			
Ondangua	27	4	
Outjo	25	3	
Runtu	30	4	
Swakopmund	16	13	
Tsumeb	28	4	
Windhoek	21	1	
PROTECTORATES / PROTEKTORATE			
Bremersdorp			
Emlembe			
Francistown	25	7	
Gaberones			
Ghanzi	27	13	
Lobatsi			
Mahalapye			
Makoba			
Maseru	19	2	
Mann			
Molopololi			
Stegi			
Tsabong			
Tsane	26	9	
Shakawe	29	12	

SYNOPTIC WEATHER MAP 1200 GMT. — 1400 SAST SINOPTIESE WEERKAART

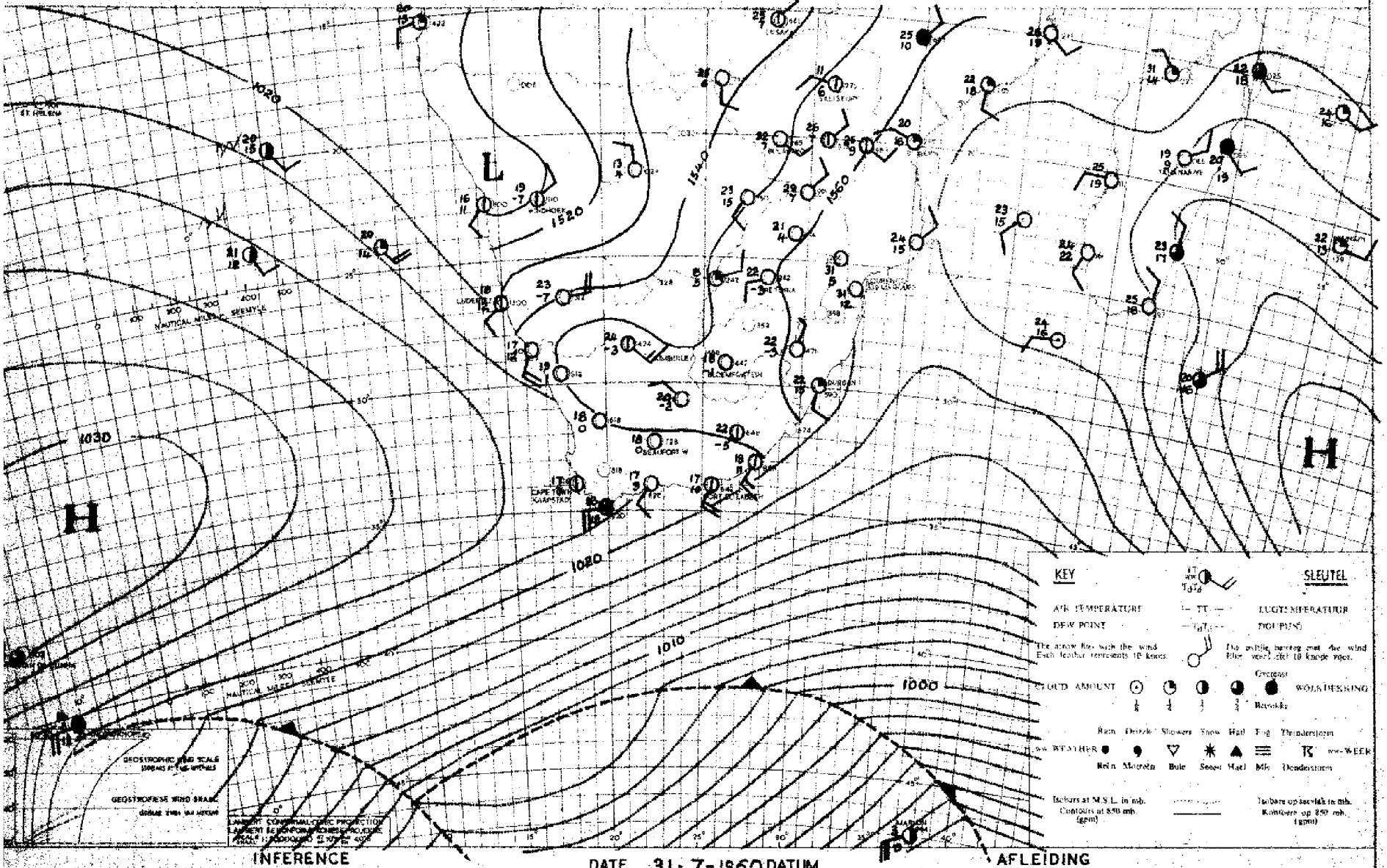

An upper air low is developing over the west coast. It will become cloudy over the central parts of the country and light showers are possible.

'n Boluglaag ontwikkel oor die weskus. Dit sal bewolk word oor die sentrale dele van die land en ligte buitjies is moontlik.

DAAGLIKSE WEERBULLETIN — DAILY WEATHER BULLETIN

WEERBURO / WEATHER BUREAU
DEPT. VAN VERVOER / DEPT. OF TRANSPORT

Maksimum en Minimum Temperature (°C) en Reënval (RRR) in mms. vir die 24 uur wat om 0800 SAST eindig op 2 . 8 . 1960

Maximum and Minimum Temperatures (°C) and Rainfall (RRR) in mms. for 24 hours ending at 0800 SAST on

CAPE - KAAP	Max.	Min.	RRR
Aberdeen			
Addo			
Alexanderbaai	13	12	2·4
Alival-Noord	23	2	
Barrly East			
Beaufort West	22	11	
Bonnievale	23	6	
Bonnievale			
Bontebok			
Brandvlei			
Cala			
Caledon			
Calitzdorp			
Calvinia	24	3	
Cape L'Agulhas	18	12	
Cape Columbine	16	10	
Cape St. Francis	16	12	
Carnarvon			
Ceres			
Citrusdal			
Colesberg			
Cradock			
De Aar	23	7	
D.F. Malan (C.T.)	17	9	
Dordrecht	22	6	
Douglas			
East London	20	9	
Elsenburg			
Fraserburg	21	3	
Garies			
George	18	11	
Graaff Reinet	23	9	
Grahamstown			
Hopetown			
Idutywa			
Jamesville	22	3	
Joubertina			
Kenhardt	24	13	
Kimberley	24	10	
K'W. Town			
Kuruman			
Mossel Bay	22	3	

KAAP - CAPE	Max.	Min.	RRR
Kowie			
Kuruman	24	10	
Ladismith			
Lake Mentz			
Maclear			
Mafeking	24	11	2·0
Malmesbury			
Matatiele			
Matroosberg	21	2	
Middelburg	22	2	
Mosselbaai	18	14	
Mount Frere			
O'kiep	21	7	
Orange River			
Oudtshoorn			
Petrusville			
Piketberg			
Pofadder	22	11	0·9
Port Elizabeth	17	10	
Port Nolloth	13	9	
Port St. Johns	20	13	
Postmasburg	23	10	2·1
Prieska	25	8	0·5
Prince Albert			
Queenstown	24	4	
Rietfontein			
Riversdal	20	9	
Robertson	22	10	
Somerset East	xx	7	
Steynsburg			
Strydenburg			
Sutherland	19	-1	
Swellendam			
Tarkastad			
Touwsrivier			
Umtata	26	5	
Uniondale			
Upington	26	11	
Vanrhynsvlei	23	10	
Victoria-Wes	22	3	
Vredendal	23	6	
Vryburg	25	11	

CAPE - KAAP	Max.	Min.	RRR
Williston			
Willowmore	22	2	
O.V.S. - O.F.S.			
Balkfontein[1]			
Bethlehem	20	0	
Bloemfontein	21	8	1·7
Bultfontein			
Fauresmith	21	5	
Ficksburg			
Frankfort	22	0	
Harrismith			
Heilbron			
Hoopstad	23	8	3·0
Kroonstad	23	4	
Lindley			
Modderpoort			
Petrusburg			
Philippolis			
Reddersburg			
Reitz			
Vrede			
Warden			
Welkom			
Wepener	21	3	
Winburg			
Zastron			
TRANSVAAL			
Andalusia			
Barberton			
Belfast			
Bethal			
Carolina	21	6	
Chester			
Creecy	27	4	
Ermelo	21	2	
Fleur-de-Lys	25	9	
Groendraai	25	6	
Jan Smuts	21	7	

[1] Near Bothaville

TRANSVAAL	Max.	Min.	RRR
Joubert Park			
Komatipoort	28	10	
Kroondal	23	7	
L'doringstad			
Lichtenburg			
Loskop[2]			
Mara	22	8	
Marble Hall			
Marnitz	26	10	
Messina	26	15	
Middelburg			
Nelspruit	24	7	
Pelgrimsrus	18	8	
Phalaborwa	26	10	
Pietersburg	21	6	
Piet Retief	23	7	
Pongola	26	11	
Potchefstroom	23	6	
Potgietersrus	23	10	
Pretoria W.B.	23	6	
Pretoriuskop			
Sekukuni			
Skukuza	31	7	
Thabazimbi	26	12	
Tomburke			
Tzaneen			
Vereeniging			
Volksrust			
Warmbad	26	6	
Waterval-Bo			
Witbank			
Zeerust			
Standerton	22	0	
NATAL			
Cape St. Lucia	23	16	
Dundee			
Durban	26	9	
Estcourt	21	7	
Harding			
Himeville			
M'bumi			

[2] Naby Groblersdal

NATAL	Max.	Min.	RRR
Mtubatuba			
Newcastle	24	2	
P'Maritzburg	24	5	
Port Shepstone	22	13	
Richmond			
Seven Oaks			
Van Reenen			
Vryheid			
S.W.A.			
Gobabis	24	-3	
Keetmanshoop	25	8	
Luderitz	14	12	
Mariental	21	5	
Ohopoho	27	4	
Ondangua	23	6	
Outjo	21	-1	
Runtu	29	6	
Swakopmund	17	10	
Tsumeb	26	3	
Windhoek	16	1	
PROTECTORATES / PROTEKTORATE			
Bremersdorp			
Emlembe			
Francistown	28	12	
Gaberones	26	15	
Ghanzi	27	7	
Lobatsi			
Mahalapye			
Nakoba			
Maseru	20	3	
Maun	30	13	
Molopololi			
Stegi			
Tsabong	27	5	0·3
Tsane	27	3	1·2
Shakawe	30	11	

SYNOPTIC WEATHER MAP 1200 GMT. — 1400 SAST. SINOPTIESE WEERKAART

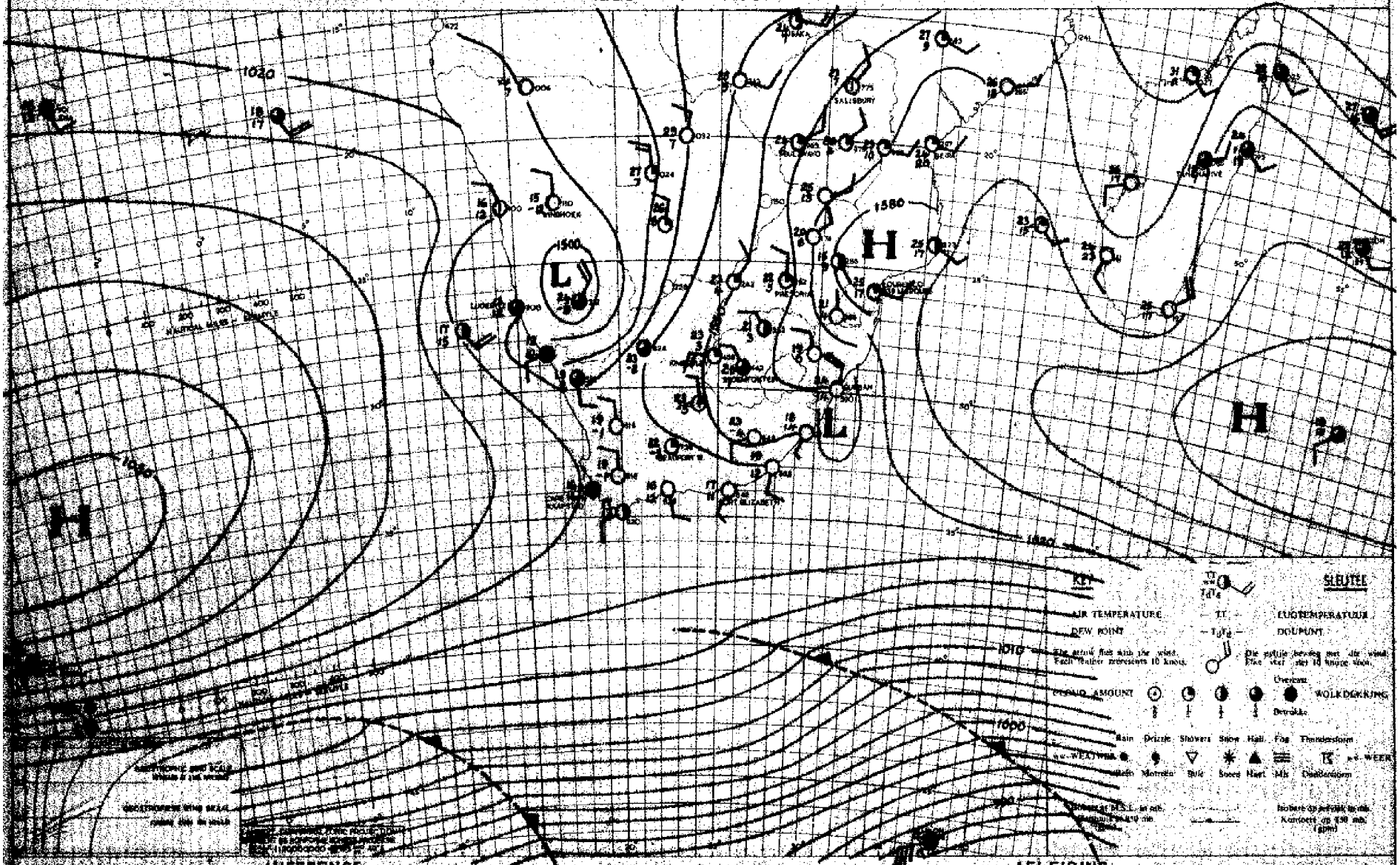

INFERENCE DATE 1 - 8 - 1960 DATUM AFLEIDING

The low over South West Africa is expected to move eastwards and cloudy conditions with showers will occur over the Free State and Northern Cape and later spread over the Transvaal. Cool, cloudy weather will develop over the southwestern and southern coastal regions.

Die laag oor Suidwes-Afrika word verwag oostwaarts te beweeg en bewolkte toestande met buie sal voorkom oor die Vrystaat en Noord-Kaapland en later uitbreid oor Transvaal. Koel bewolkte toestande sal voorkom oor die suidwestelike en suidelike kusstreke.

DAAGLIKSE WEERBULLETIN

WEERBURO / WEATHER BUREAU
DEPT. VAN VERVOER / DEPT. OF TRANSPORT

DAILY WEATHER BULLETIN

Maksimum en Minimum Temperature (°C) en Reënval (RRR) in mm. vir die 24 uur wat om 0800 SAST eindig op 3 8 1960

Maximum and Minimum Temperatures (°C) and Rainfall (RRR) in mms. for 24 hours ending at 0800 SAST on

CAPE - KAAP	Max.	Min.	RRR
Bredasdorp			2·5
Adelaide			0·1
Alexandersfontein	15	9	
Alfred-Hoord	22	6	1·0
Barkly East			
Beaufort West	19	12	0·8
Bonnievale	21	3	
Boosmansbergdam			
Bredasdorp			
Brandvlei			
Calitzdorp			1·9
Caledon			
Calitzdorp			
Calvinia	19	6	
Cape L'Agulhas	18	12	
Cape Columbine	16	9	
Cape St. Francis	16	11	
Carnarvon			
Ceres			
Citrusdal			
Colesberg			
Cradock			5·0
De Aar	23	6	9·5
D.F. Malan (C.T.)	18	5	
Dordrecht			
Douglas			
East London	19	11	0·7
Elsenburg			
Fraserburg	21	2	0·1
Caries			
George	18	8	
Graaff Reinet	26	10	3·3
Grahamstown			4·5
Hopetown			2·0
Idutywa			
Jansenville	20	7	1·2
Joubertina			
Kenhardt	22	7	
Kimberley	23	6	3·7
K.W. Town			
Knysna			
Kokstad	23	7	

KAAP - CAPE	Max.	Min.	RRR
Bowie			0·3
Kuruman	20	1	
Ladismith			
Lake Mentz			
Maclear			
Mafeking	21	7	2·5
Malmesbury			
Matatiele			
Matroosberg	15	2	
Middelburg	22	6	2·7
Mosselbaai	20	11	
Mount Frere			
O'kiep	14	4	
Orange River			
Oudtshoorn			
Petrusville			
Piketberg			
Pofadder	17	6	
Port Elizabeth	18	8	
Port Nolloth	13	7	
Port St. Johns	21	17	
Postmasburg	19	6	
Prieska	24	5	
Prince Albert			
Queenstown	20	8	1·8
Rietfontein			
Riversdal	20	4	
Robertson	21	5	
Somerset East	xx	10	7·0
Steynsburg			6·0
Strydenburg			
Sutherland	19	-3	
Swellendam			
Tarkastad			4·0
Touwsrivier			
Umtata	27	11	7·1
Uniondale			
Upington	20	6	
Vanwyksvlei	22	5	
Victoria-Wes	21	0	3·0
Vredendal	20	9	
Vryburg	22	4	1·4

CAPE - KAAP	Max.	Min.	RRR
Williston			
Willowmore	19	2	
O.V.S. - O.F.S.			
Balkfontein[1]			
Bethlehem	19	3	7·6
Bloemfontein	19	7	10·7
Bultfontein			2·6
Fauresmith	21	6	14·3
Ficksburg			2·5
Frankfort	20	3	3·6
Harrismith			1·1
Heilbron			
Hoopstad	20	6	1·8
Kroonstad	18	8	1·0
Lindley			3·5
Modderpoort			
Petrusburg			4·0
Philippolis			3·6
Reddersburg			
Reitz			
Vrede			
Warden			
Welkom	19	8	0·6
Wepener	21	9	7·0
Winburg			
Zastron			
TRANSVAAL			
Andalusia			1·8
Barberton			
Belfast			
Bethal			
Carolina	20	4	
Chester			
Creecy	25	10	
Ermelo	20	3	
Fleur-de-Lys	27	12	
Groendraai	25	9	
Jan Smuts	18	7	

[1]Near Bethanville

TRANSVAAL	Max.	Min.	RRR
Joubert Park	16	7	
Komatipoort	30	11	
Kroondal	18	7	
L'doringstad			
Lichtenburg			14·0
Loskop[2]			
Mara	26	10	
Marble Hall			
Marnitz	26	15	
Messina	28	15	
Middelburg			
Nelspruit	27	10	
Pelgrimsrus	21	9	
Phalaborwa	28	12	
Pietersburg	23	9	
Piet Retief	24	6	
Pongola	29	13	
Potchefstroom	19	7	11·5
Potgietersrus	24	13	
Pretoria W.B.	19	7	
Pretoriuskop			
Sekukuni			
Skukuza	28	7	
Thabazimbi	22	10	
Tomburke			
Tzaneen			
Vereeniging			
Volksrust			
Warmbad	21	8	
Waterval-Bo	24	6	
Witbank			
Zeerust			7·5
Standerton	20	3	
NATAL			
Cape St. Lucia	23	18	
Dundee			
Durban	25	12	
Estcourt	22	7	
Harding			
Himeville			
M'kuzi			

[2]Naby Groblersdal

NATAL	Max.	Min.	RRR
Mtubatuba			
Newcastle	24	5	
P'Maritzburg	26	11	
Port Shepstone	22	18	0·2
Richmond			
Seven Oaks			
Van Reenen			
Vryheid			
S.W.A.			
Gobabis	21	0	
Keetmanshoop	18	4	
Luderitz	18	11	
Mariental	19	3	
Ohopoho	28	5	
Ondangua	23	12	
Outjo	25	5	
Runtu	26	7	
Swakopmund	16	9	
Tsumeb	28	9	
Windhoek	22	7	
PROTECTORATES			
PROTEKTORATE			
Bremersdorp			
Emlembe			
Francistown	27	11	
Gaberones	22	9	0·1
Ghanzi	27	3	
Lobatsi			
Mahalapye			
Makoba			
Maseru	19	7	4·8
Maun			
Molopololi			
Stegi			
Tsabong	22	6	
Tsane	23	3	
Shakawe	19	10	

SYNOPTIC WEATHER MAP 1200 GMT. — 1400 SAST. SINOPTIESE WEERKAART

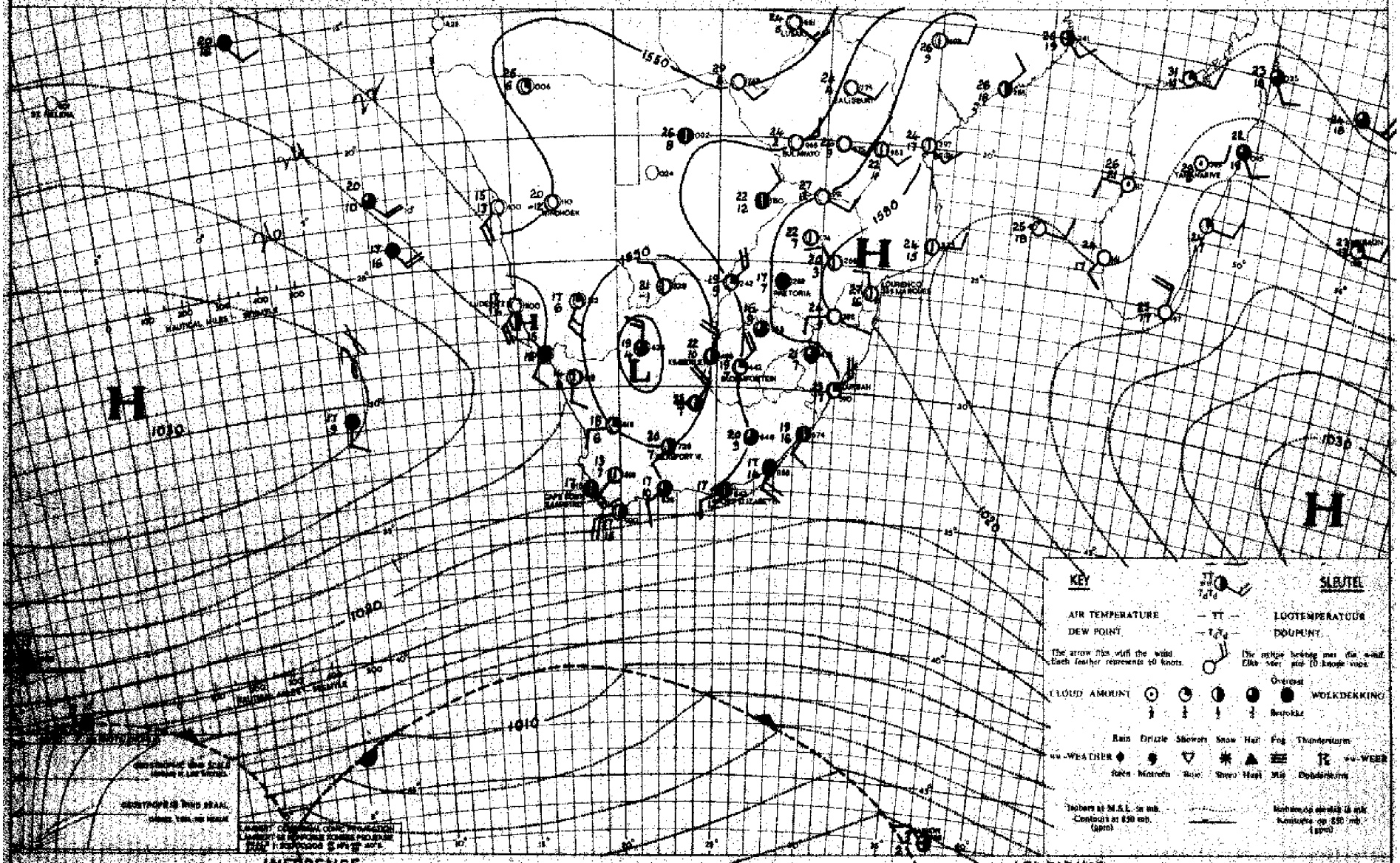

DATE 2-8-1960 DATUM

INFERENCE

The upper air trough is moving to the southeast and is weakening. Showers are still possible over the eastern parts of the country but it will begin to clear over most parts.

AFLEIDING

Die bolugtrog beweeg suidooswaarts en is besig om te verswak. Buie is nog moontlik oor die oostelike dele van die land maar dit sal begin ooptrek oor die meeste dele.

DAAGLIKSE WEERBULLETIN — DAILY WEATHER BULLETIN

WEERBURO / WEATHER BUREAU
DEPT. VAN VERVOER / DEPT. OF TRANSPORT

Maksimum en Minimum Temperature (°C) en Reënval (RRR) in mm. vir die 24 uur wat om 0600 SAST eindig op 4 : 8 : 1960

Maximum and Minimum Temperatures (°C) and Rainfall (RRR) in mm. for 24 hours ending at 0600 SAST on

CAPE - KAAP	Max.	Min.	RRR
Alexander			
Alice			
Bloemfontein	18	6	
Bitterfontein	17	1	
Bredasdorp			
Brandvlei	22	12	
Beaufort West	20	4	
Bellingham			
Bonnievale			
Brandvlei			
Clanwilliam			
Calitzdorp			
Calvinia	19	0	
Cape L'Agulhas	17	11	
Cape Columbine	16	9	
Cape St. Francis	17	11	
Carnarvon			
Ceres			
Citrusdal			
Colesberg			
Cradock			
De Aar	18	3	
D.F. Malan (C.T.)	16	4	
Dordrecht	17	2	
Douglas			
East London	19	12	
Elsenburg			
Fraserburg	20	0	
Garies			
George	19	9	
Graaff Reinet	19	6	
Grahamstown			
Hopetown			
Idutywa			
Jansenville	20	7	
Joubertina			
Kenhardt	20	4	
Kimberley	19	4	
K.W. Town			
Ulrama			
Uitenhage	21	5	

KAAP - CAPE	Max.	Min.	RRR
Kowie			
Kuruman	20	2	
Ladismith			
Lake Mentz			
Maclear			0.5
Mafeking	19	5	
Malmesbury			
Matatiele			
Matroosberg	18	2	
Middelburg			
Mossel Bay	20	14	
Mount Frere			
O'kiep	19	11	
Orange River			
Oudtshoorn			
Petrusville			
Piketberg			
Port Elizabeth	19	7	
Port Nolloth	19	9	
Port St. Johns	15	6	
Postmasburg	22	15	
Prieska	18	6	
Prince Albert	23	3	
Queenstown			
Rietfontein	19	4	
Riversdal			
Robertson	19	7	
Somerset East	20	4	
Steynsburg	xx	7	
Strydenburg			
Sutherland			
Swellendam	17	-5	
Tarkastad			
Touwsrivier			
Umtata	21	9	
Uniondale			
Upington	19	4	
Vanwyksvlei	22	10	
Victoria-Wes	19	-1	
Vredendal	19	3	
Vryburg	19	3	

CAPE - KAAP	Max.	Min.	RRR
Williston			
Willowmore	19	3	
O.V.S. - O.F.S.			
Balkfontein[1]			
Bethlehem	13	1	1.6
Bloemfontein	17	3	
Bultfontein			
Fauresmith			
Ficksburg			
Frankfort	14	4	14.1
Harrismith			
Heilbron			
Hoopstad	18	3	
Kroonstad	17	6	0.6
Lindley			
Modderpoort			
Petrusburg			
Philippolis			
Reddersburg			
Reitz			
Vrede			14.0
Warden			
Welkom	18	3	
Wepener	19	1	0.7
Winburg			
Zastron			
TRANSVAAL			
Andalusia			
Barberton			0.2
Belfast			
Bethal			9.0
Carolina	17	6	10.0
Chester			
Cresy	25	6	
Ermelo	18	4	11.0
Fleur-de-lys	25	11	
Groendraai	26	6	
Jan Smuts	18	4	

[1] Near Bethanie

TRANSVAAL	Max.	Min.	RRR
Joubert Park			
Komatipoort	25	11	
Kroondal	23	3	
L'doringstad			
Lichtenburg			
Loskop[2]			0.7
Mara	26	10	
Marble Hall			
Marnitz	26	7	
Messina	28	14	
Middelburg			
Nelspruit	23	11	
Pelgrimsrus	22	8	
Phalaborwa	28	13	
Pietersburg	24	7	
Piet Retief	20	5	3.0
Pongola	24	15	1.0
Potchefstroom	18	1	
Potgietersrus	26	17	
Pretoria W.B.	21	5	
Pretoriuskop			
Sekukuni			
Skukuza	27	8	
Thabazimbi	26	9	
Tomburke			
Tzaneen			
Vereeniging			13.5
Volksrust			9.2
Warmbad	25	8	
Waterval-Boven	22	7	4.0
Witbank			6.4
Zeerust			
Standerton	17	1	
NATAL			
Cape St. Lucia	23	17	
Dundee			
Durban	23	13	
Estcourt	17	5	0.4
Harding			
Himeville			
Nkuzi			

[2] Near Groblersdal

NATAL	Max.	Min.	RRR
Mtubatuba			
Newcastle	20	4	3.5
P'Maritzburg	22	6	0.1
Port Shepstone	22	16	
Richmond			
Seven Oaks			
Van Reenen			
Vryheid			
S.W.A.			
Gobabis	22	3	
Keetmanshoop			
Luderitz			
Mariental	19	5	
Chopoho	30	13	
Ondangua	30	16	
Outjo	29	14	
Runtu	30	11	
Swakopmund	20	12	
Tsumeb	25	15	
Windhoek	29	14	
PROTECTORATES			
PROTEKTORATE			
Bremersdorp			
Embabe			0.6
Francistown	29	11	
Gaberones	26	8	
Ghanzi	26	4	
Lobatsi			
Mahalapye			
Makobs			
Maseru	19	7	0.8
Maun	31	12	
Molopololi			
Stegi			
Tsabong	21	3	
Tsane	20	1	
Shakawe	30	9	
Bespoerk	18	3	

SYNOPTIC WEATHER MAP 1200 GMT. — 1400 SAST. SINOPTIESE WEERKAART

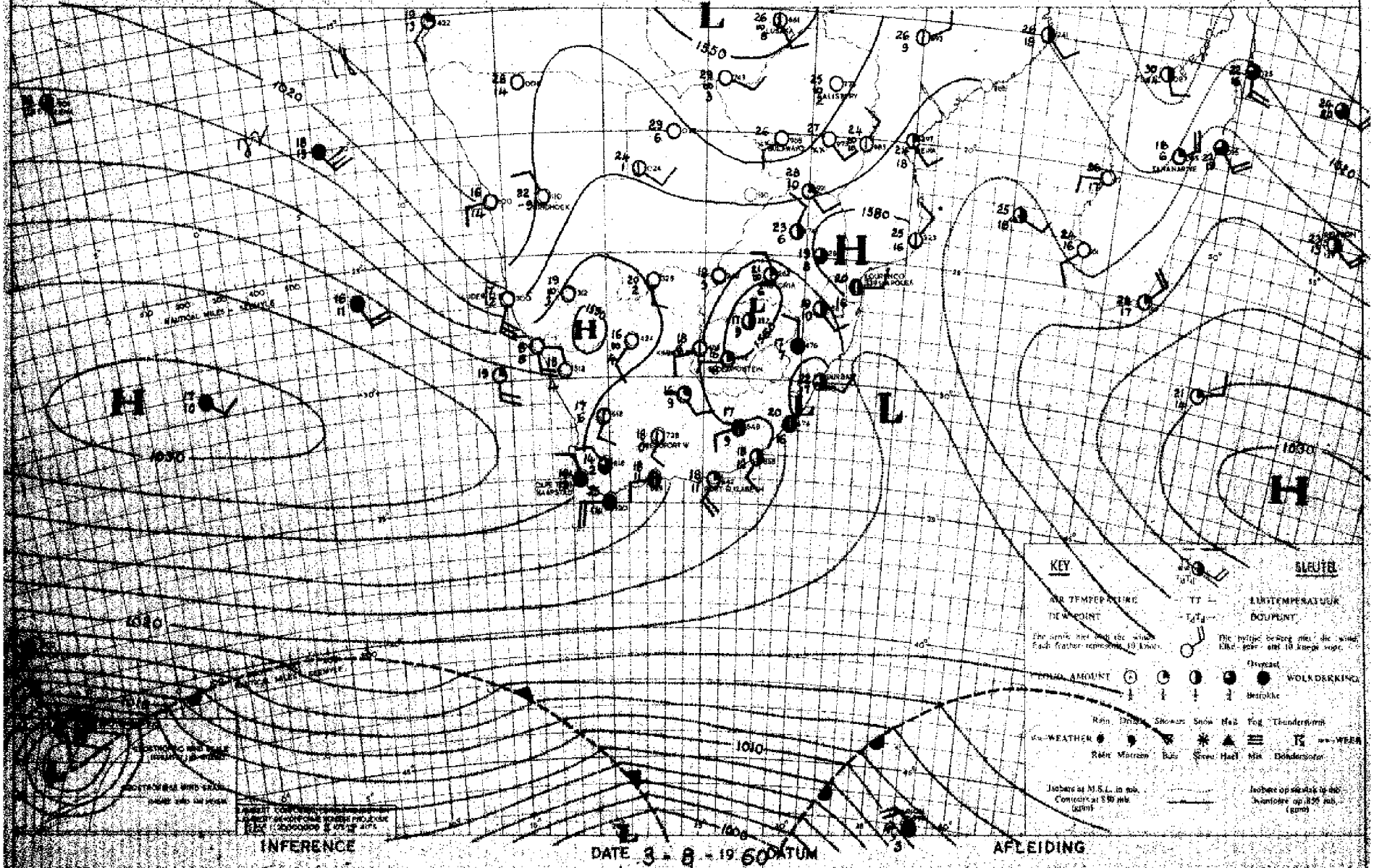

INFERENCE DATE 3 - 8 - 1960 DATUM AFLEIDING

The upper air low is still moving eastwards and cloudy weather with local showers will to-morrow be confined to eastern Transvaal and northern Natal. Over the remainder of the country it will be fair and mild.

Die boluglaag beweeg nog oostwaarts en bewolkte weer met los buie sal more slegs nog oor oostelike Transvaal en noordelike Natal voorkom. Oor die res van die land sal dit redelike mooiweer en matig wees.

DAAGLIKSE WEERBULLETIN — DAILY WEATHER BULLETIN

WEERBURO / WEATHER BUREAU
DEPT. VAN VERVOER / DEPT. OF TRANSPORT

Maksimum en Minimum Temperature (°C) en Reënval (RRR) in mms. vir die 24 uur wat om 0800 SAST eindig op 5 . 8 . 1960

Maximum and Minimum Temperatures (°C) and Rainfall (RRR) in mms. for 24 hours ending at 0800 SAST on

CAPE - KAAP	Max.	Min.	RRR
Aberdeen			
Adelaide			
Alexanderbaai	30	9	
Alfred-Noord	22	1	
Barkly East			
Bashee	21	13	
Beaufort West	25	9	
Bonnievale			
Bontebok			
Brandvlei			
Cala			
Caledon			
Calitzdorp			
Calvinia	25	14	
Cape L'Agulhas	17	10	
Cape Columbine	16	8	
Cape St. Francis	18	11	
Carnarvon			
Ceres			
Citrusdal			
Colesberg			
Cradock			
De Aar	20	4	
D.F. Malan (C.T.)	19	3	
Dordrecht	20	6	
Douglas			
East London	21	12	
Elsenburg			
Fraserburg	21	2	
Garies			
George	19	9	
Graaff Reinet	23	9	
Grahamstown			
Hopetown			
Idutywa			
Jansenville	22	5	
Joubertina			
Kenhardt	24	6	
Kimberley	23	7	
K.W. Town			
Knysna			
Koksted	20	3	

KAAP - CAPE	Max.	Min.	RRR
Kowie			
Kuruman	23	4	
Ladismith			
Lake Mentz			
Maclear			
Mafeking	22	9	
Malmesbury			
Matatiele			
Matroosberg	21	6	
Middelburg	20	2	
Mosselbaai	17	14	
Mount Frere			
O'kiep	23	15	
Orange River			
Oudtshoorn			
Petrusville			
Piketberg			
Pofadder	21	11	
Port Elizabeth	19	7	
Port Nolloth	26	7	
Port St. Johns	21	14	
Postmasburg	23	6	
Prieska	24	3	
Prince Albert			
Queenstown	23	5	
Rietfontein			
Riversdal	22	8	
Robertson	22	7	
Somerset East	xx	11	
Steynsburg			
Strydenburg			
Sutherland	19	2	
Swellendam			
Tarkastad			
Touwsrivier			
Umtata	22	6	
Uniondale			
Upington	25	8	
Vanwyksvlei	23	5	
Victoria-Wes	21	1	
Vredendal	27	5	
Vryburg	22	4	

CAPE - KAAP	Max.	Min.	RRR
Williston			
Willowmore	22	4	
O.V.S. - O.F.S.			
Balkfontein[1]			
Bethlehem	17	1	
Bloemfontein	19	5	
Bultfontein			
Fauresmith	19	2	
Ficksburg			
Frankfort	13	3	
Harrismith			
Heilbron			
Hoopstad	20	3	
Kroonstad			
Lindley			
Modderpoort			
Petrusburg			
Philippolis			
Reddersburg			
Reitz			
Vrede			
Warden			
Welkom	20	7	
Wepener	19	3	
Winburg			
Zastron			
TRANSVAAL			
Andalusia			
Barberton			
Belfast			
Bethal			
Carolina	15	5	
Chester			
Creecy	25	6	
Ermelo	15	4	
Fleur-de-Lys	23	13	
Groendraai	25	6	
Jan Smuts	18	6	

[1] Near Bothaville

TRANSVAAL	Max.	Min.	RRR
Joubert Park	18	8	
Komatipoort	24	17	
Kroondal	22	6	
L'doringstad			
Lichtenburg			
Loskop[2]			
Mara	22	8	
Marble Hall			
Marnitz	25	9	
Messina	25	14	
Middelburg			
Nelspruit	22	12	
Pelgrimsrus	17	7	
Phalaborwa	25	13	
Pietersburg	21	6	
Piet Retief	17	6	
Pongola	23	12	
Potchefstroom	19	4	
Potgietersrus	24	6	
Pretoria W.B.	21	6	
Pretoriuskop			
Sekukuni	25	11	
Skukuza	25	11	
Thabazimbi			
Tomburke			
Tzaneen			
Vereeniging			
Volksrust			
Warmbad	24	9	
Waterval-Bo	17	9	0·5
Witbank			
Zeerust			
Standerton	18	4	
NATAL			
Cape St. Lucia	22	15	
Dundee			
Durban	23	11	
Estcourt	19	4	
Harding			
Himeville			
M'kuzi			

[2] Naby Groblersdal

NATAL	Max.	Min.	RRR
Mtubatuba			
Newcastle	20	2	
P'Maritzburg	20	3	
Port Shepstone	21	14	
Richmond			
Seven Oaks			
Van Reenen			
Vryheid			
S.W.A.			
Gobabis	25	4	
Keetmanshoop	24	10	
Luderitz	21	12	
Mariental	24	7	
Ohopoho	31	16	
Ondangua			
Outjo	29	13	
Rundu	30	6	
Swakopmund	16	12	
Tsumeb			
Windhoek	26	10	
PROTECTORATES			
PROTEKTORATE			
Bremersdorp			
Emlembe			
Francistown	25	11	
Gaberones	24	7	
Ghanzi	24	2	
Lobatsi			
Mahalapye	26	9	
Makobs			
Maseru	18	2	
Maun	30	12	
Molopololi			
Stegi			
Tsabong	24	1	
Tsane	23	1	
Shakawe	24	8	

SYNOPTIC WEATHER MAP 1200 GMT. — 1400 SAST. SINOPTIESE WEERKAART

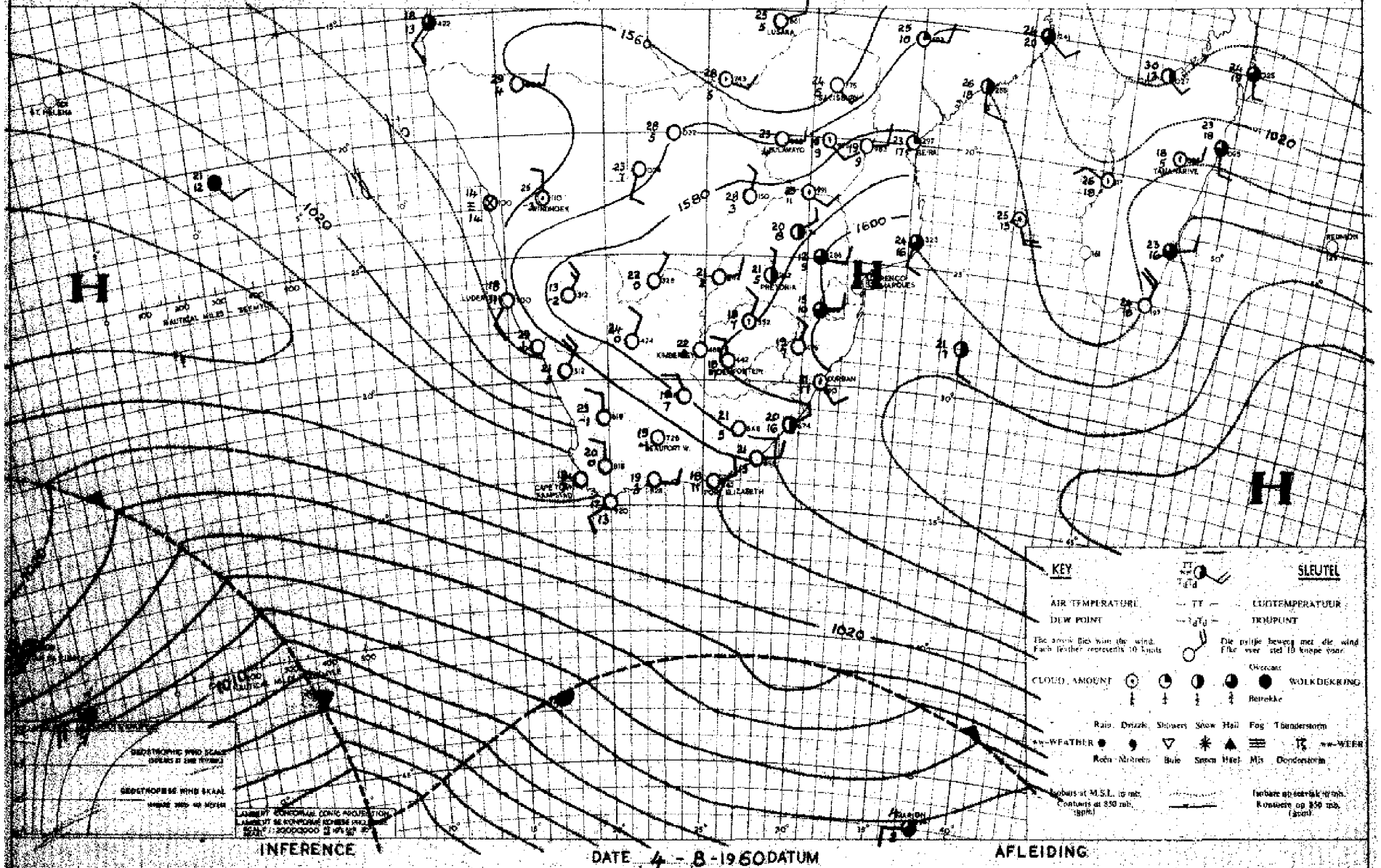

INFERENCE DATE 4 - 8 - 1960 DATUM AFLEIDING

Pressures are falling over all parts of the country and a trough is approaching from the west. It will become cloudy over the western coastal regions but it will be mainly fine and mild to warm elsewhere.

Lugdruk daal oor alle dele van die land en 'n trog nader uit die weste. Dit sal bewolk word oor die weskus maar oor die res van die land sal dit hoofsaaklik mooiweer en matig tot warm wees.

DAAGLIKSE WEERBULLETIN

WEERBURO / WEATHER BUREAU

DEPT. VAN VERVOER / DEPT. OF TRANSPORT

DAILY WEATHER BULLETIN

Maksimum en Minimum Temperature (°C) en Reënval (RRR) in mms. vir die 24 uur wat om 0800 SAST eindig op 6 . 8 . 1960

Maximum and Minimum Temperatures (°C) and Rainfall (RRR) in mms. for 24 hours ending at 0800 SAST on

CAPE - KAAP	Max.	Min.	RRR
Ceres			
Citrusdal			
Colesberg			
Cradock			
De Aar	22	5	
D.F. Malan (C.T.)	18	8	0·7
Dordrecht	20	11	
Douglas			
East London	28	16	
Elsenburg			
Fraserburg	22	8	
Garies			
George	19	8	
Graaff Reinet	27	16	
Grahamstown			
Hopetown			
Idutywa			
Jansenville	29	13	0·3
Joubertina			
Kenhardt	24	9	
Kimberley	23	9	
K.W. Town			
Lady Grey			
Lamberts Bay			
Laingsburg			
Lutzville			
Malmesbury			
Matjiesfontein			
Middelpos			
Mossel Bay			
Murraysburg			
Oudtshoorn			
Paarl			
Piketberg			
Port Elizabeth			
Port Nolloth			
Port St. Johns			
Prince Albert			
Queenstown			
Riebeek West			
Robertson			
Sutherland			
Swellendam			
Tarkastad			
Tulbagh			
Uitenhage			
Vanrhynsdorp			
Vredendal			
Vryburg			
Worcester			
Zastron			

KAAP - CAPE	Max.	Min.	RRR
Aliwal-Noord	22	3	
Barkly East			
Beaufort West	21	16	
Bredasdorp	24	12	
Bredenhof			
Brandvlei			
Calitzdorp			
Calvinia			
Cape L'Agulhas	25	7	
Cape Columbine	16	11	0·7
Cape St. Francis	16	8	
Carnarvon	20	14	
Ceres			
Citrusdal			
Colesberg			
Cradock			
De Aar			
D.F. Malan (C.T.)			
Dordrecht			
Douglas			
East London			
Elsenburg			
Fraserburg			
Garies			
George			
Graaff Reinet			
Grahamstown			
Hopetown			
Idutywa			
Jansenville			
Joubertina			
Kenhardt			
Kimberley			
K.W. Town			
Lady Grey			
Lamberts Bay			
Laingsburg			
Lutzville			
Malmesbury			
Matjiesfontein			
Middelpos			
Mossel Bay			
Murraysburg			
Oudtshoorn			
Paarl			
Piketberg			
Port Elizabeth			
Port Nolloth			
Port St. Johns			
Prince Albert			
Queenstown			
Riebeek West			
Robertson			
Sutherland			
Swellendam			
Tarkastad			
Tulbagh			
Uitenhage			
Vanrhynsdorp			
Vredendal			
Vryburg			
Worcester			
Zastron			

CAPE - KAAP	Max.	Min.	RRR
Kowie			
Kuruman	22	2	
Ladismith			
Lake Mentz			
Maclear			
Mafeking	23	8	
Malmesbury			
Matatiele			
Matroosberg	22	2	
Middelburg	21	5	
Mossel Bay	20	12	
Mount Frere			
O'kiep	25	8	
Orange River			
Oudtshoorn			
Petrusville			
Piketberg			
Pofadder	22	9	
Port Elizabeth	29	14	
Port Nolloth	14	7	
Port St. Johns	22	16	
Postmasburg	22	10	
Prieska	25	5	
Prince Albert			
Queenstown	24	11	
Riebeek West			
Riversdal	21	4	
Robertson	24	5	
Somerset East	xx	11	
Steynsburg			
Strydenburg			
Sutherland	19	5	
Swellendam			
Tarkastad			
Touwsrivier			
Umtata	28	6	
Uniondale			
Upington	25	9	
Vanwyksvlei	23	8	
Victoria-Wes	22	4	
Vredendal	21	6	
Vryburg	23	4	
Worcester			
Zastron			

CAPE - KAAP	Max.	Min.	RRR
Williston			
Willowmore	25	10	
O.V.S. - O.F.S.			
Balkfontein[1]			
Bethlehem	18	4	
Bloemfontein	20	4	
Bultfontein			
Fauresmith	19	2	
Ficksburg			
Frankfort			
Harrismith			
Heilbron			
Hoopstad	22	3	
Kroonstad	22	2	
Lindley			
Modderpoort			
Petrusburg			
Philippolis			
Reddersburg			
Reitz			
Vrede			
Warden			
Welkom	21	5	
Wepener	19	3	
Winburg			
Zastron			
TRANSVAAL			
Andalusia			
Barberton			
Belfast			
Bethal			
Carolina	18	6	
Chester			
Groey	24	5	
Ermelo	18	4	
Fleur-de-Lys	23	9	
Groendraai	24	4	
Jan Smuts	19	4	

[1] Near Bothaville

TRANSVAAL	Max.	Min.	RRR
Joubert Park	19	9	
Komatipoort	27	8	
Kroondal	22	6	
L'doringstad			
Lichtenburg			
Loskop[2]			
Mara	21	5	
Marble Hall			
Marnitz	23	7	
Messina	24	10	
Middelburg			
Nelspruit	24	8	
Pelgrimsrus	17	9	
Phalaborwa	25	9	
Pietersburg	20	5	
Piet Retief	23	8	
Pongola			
Potchefstroom	22	5	
Potgietersrus	22	7	
Pretoria W.B.	21	6	
Pretoriuskop			
Sekukuni			
Skukuza	25	5	
Thabazimbi			
Tomburke			
Tzaneen			
Vereeniging			
Volksrust			
Warmbad	24	7	
Waterval-Bo	22	7	
Witbank			
Zeerust			
Standerton	19	0	
NATAL			
Cape St. Lucia	23	16	
Dundee			
Durban	24	9	
Estcourt	23	7	
Harding			
Rimeville			
M'kuzi			

[2] Naby Groblersdal

NATAL	Max.	Min.	RRR
Mtubatuba			
Newcastle	24	8	
P'Maritzburg	25	6	
Port Shepstone	21	15	
Richmond			
Seven Oaks			
Van Reenen			
Vryheid			
S.W.A.			
Gobabis	26	7	
Keetmanshoop	24	11	
Luderitz	20	12	
Mariental	24	9	
Chopoho	31	9	
Ondangua			
Outjo	30	12	
Runtu	31	9	
Swakopmund	17	12	
Tsumeb	29	10	
Windhoek	24	12	
PROTECTORATES PROTEKTORATE			
Bremersdorp			
Emlembe			
Francistown	23	6	
Gaberones	24	5	
Ghanzi	28	6	
Lobatsi			
Mahalapye	24	7	
Makoba			
Maseru	19	2	
Maun	30	12	
Molopololi			
Stegi			
Tsabong	26	5	
Tsane	28	6	
Shakawe	30	6	

SYNOPTIC WEATHER MAP — 1200 GMT. — 1400 SAST. — SINOPTIESE WEERKAART

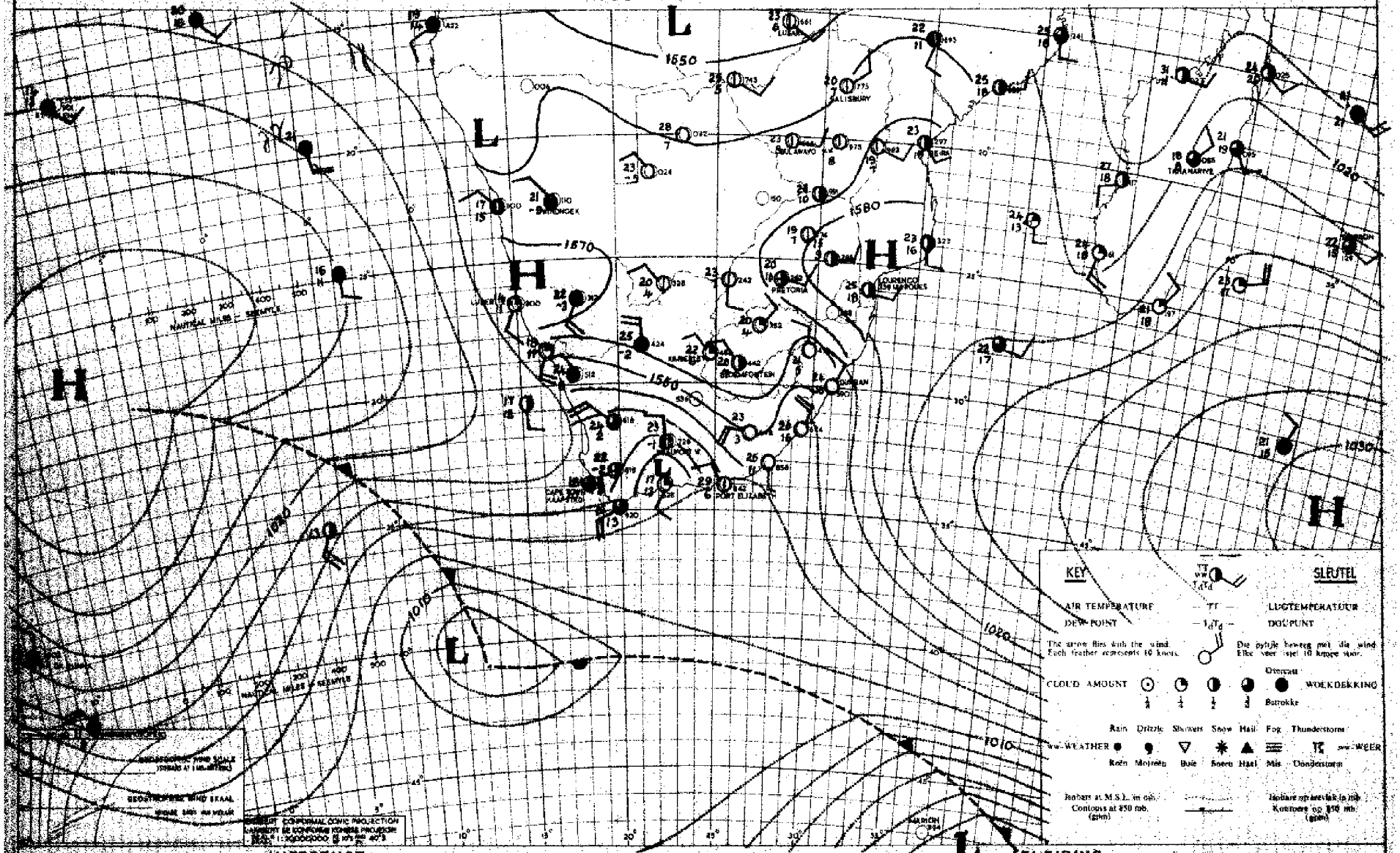

INFERENCE

Fairly moist air is advancing over South West Africa and the Cape Province in the upper air and light showers may occur over the Cape Province. The approaching cold front will bring cloudy weather with showers over the southwestern and southern Cape coastal regions.

DATE 5 - 8 - 1960 DATUM

AFLEIDING

Betreklik vogtige lug beweeg in die hoër luglae oor Suidwes-Afrika en Kaapland en ligte buie mag voorkom oor Kaapland. Die naderende koufront sal bewolkte weer met buie bring oor die suidwestelike en suidelike Kaapse kusstreke.

DAAGLIKSE WEERBULLETIN

WEERBURO / WEATHER BUREAU
DEPT. VAN VERVOER / DEPT. OF TRANSPORT

DAILY WEATHER BULLETIN

Maksimum en Minimum Temperature (°C) en Reënval (RRR) in mms. vir die 24 uur wat om 0800 SAST eindig op 7 . 8 . 1960

Maximum and Minimum Temperatures (°C) and Rainfall (RRR) in mms. for 24 hours ending at 0800 SAST on

CAPE - KAAP	Max.	Min.	RRR
Aberdeen			
Adelo			
Alexanderbaai	17	8	
Alisal-Noord	23	3	
Barkly East			
Bathee	21	12	7·0
Beaufort West	16	5	2·0
Bongeberghdam			
Bontbap			
Brandvlei			
Cala			
Caledon			8·0
Calitzdorp			
Calvinia	19	1	0·6
Cape L'Agulhas	16	10	3·5
Cape Columbine	14	7	
Cape St. Francis	16	11	4·5
Carnarvon			
Ceres			
Citrusdal			
Colesberg			
Cradock			
De Aar	22	1	
D.F. Malan (C.T.)	14	6	4·0
Dordrecht			
Douglas			
East London	20	11	3·1
Elsenburg			
Fraserburg	18	-2	
Caries			
George	18	7	3·9
Graaff Reinet			
Grahamstown			
Hopetown			
Idutywa			
Jansenville	14	7	3·5
Joubertina			
Kenhardt			
Kimberley	26	5	
K'W. Town			
Knysna			
Kokstad	23	6	

KAAP - CAPE	Max.	Min.	RRR
Kowie			
Kuruman	24	5	
Ladismith			
Lake Mentz			
Maclear			
Mafeking	24	6	
Malmesbury			
Matatiele			
Matroosberg			
Middelburg	21	2	
Mosselbaai	18	10	5·0
Mount Frere			
O'kiep	18	5	
Orange River			
Oudtshoorn			3·0
Petrusville			
Piketberg			
Pofadder	21	4	
Port Elizabeth	16	11	9·0
Port Nolloth	15	8	
Port St. Johns	20	14	9·0
Postmasburg			
Prieska	26	6	
Prince Albert			
Queenstown	24	5	
Rietfontein			
Riversdal	17	5	6·0
Robertson	16	7	1·5
Somerset East	xx	10	3·3
Steynsburg			
Strydenburg			
Sutherland	15	-3	
Swellendam			
Tarkastad			
Touwsrivier			
Umtata	25	10	0·6
Uniondale			
Upington	27	6	
Vanwyksvlei	22	3	
Victoria-Wes	21	-1	
Vredendal	18	7	0·1
Vryburg	25	4	

CAPE - KAAP	Max.	Min.	RRR
Williston			
Willowmore	15	3	0·3
O.V.S. - O.F.S.			
Balkfontein[1]			
Bethlehem	20	1	
Bloemfontein	21	2	
Bultfontein			
Fauresmith	21	1	
Ficksburg			
Frankfort	20	2	
Harrismith			
Heilbron			
Hoopstad	24	3	
Kroonstad			
Lindley			
Modderpoort			
Petrusburg			
Philippolis			
Reddersburg			
Reitz			
Vrede			
Warden			
Welkom			
Wepener	21	1	
Winburg			
Zastron			
TRANSVAAL			
Andalusia			
Barberton			
Belfast			
Bethal			
Carolina	19	6	
Chester			
Creoy	26	6	
Ermelo			
Fleur-de-Lys	30	13	
Groendraai	25	3	
Jan Smuts	19	9	

[1]Near Bethaville

TRANSVAAL	Max.	Min.	RRR
Joubert Park			
Komatipoort			
Kroondal	25	5	
L'doringstad			
Lichtenburg			
Loskop[2]			
Nara			
Marble Hall			
Marnitz	25	6	
Messina	29	13	
Middelburg			
Nelspruit	30	10	
Pelgrimsrus	22	10	
Phalaborwa			
Pietersburg	23	7	
Piet Retief	24	7	
Pongola			
Potchefstroom	22	4	
Potgietersrus	24	8	
Pretoria W.B.	23	6	
Pretoriuskop			
Sekukuni			
Skukuza	31	7	
Thabazimbi			
Tomburke			
Tzaneen			
Vereeniging			
Volksrust			
Warmbad	25	7	
Waterval-Bo			
Witbank			
Zeerust			
Standerton	22	0	
NATAL			
Cape St. Lucia	23	16	
Dundee			
Durban	24	15	
Estcourt	24	5	
Harding			
Himeville			
M'kuzi			

[2]Naby Groblersdal

NATAL	Max.	Min.	RRR
Mtubatuba			
Newcastle	25	8	
P'Maritzburg	25	10	
Port Shepstone	21	14	4·8
Richmond			
Seven Oaks			
Van Reenen			
Vryheid			
S.W.A.			
Gobabis	28	5	
Keetmanshoop	23	5	
Luderitz	16	10	
Mariental	28	4	
Ohopoho			
Ondangua			
Outjo	30	9	
Runtu			
Swakopmund	16	11	
Tsumeb	30	9	
Windhoek	25	11	
PROTECTORATES PROTEKTORATE			
Bremersdorp	29	12	
Emlembe			
Francistown	26	8	
Gaberones	27	6	
Ghanzi	29	10	
Lobatsi			
Mahalapye			
Makoba			
Maseru	20	1	
Maun	30	10	
Molopololi			
Stegi			
Tsabong	29	6	
Tsane	29	7	
Shakawe	30	6	
Bospoort	22	4	

SYNOPTIC WEATHER MAP — 1200 GMT. — 1400 SAST — SINOPTIESE WEERKAART

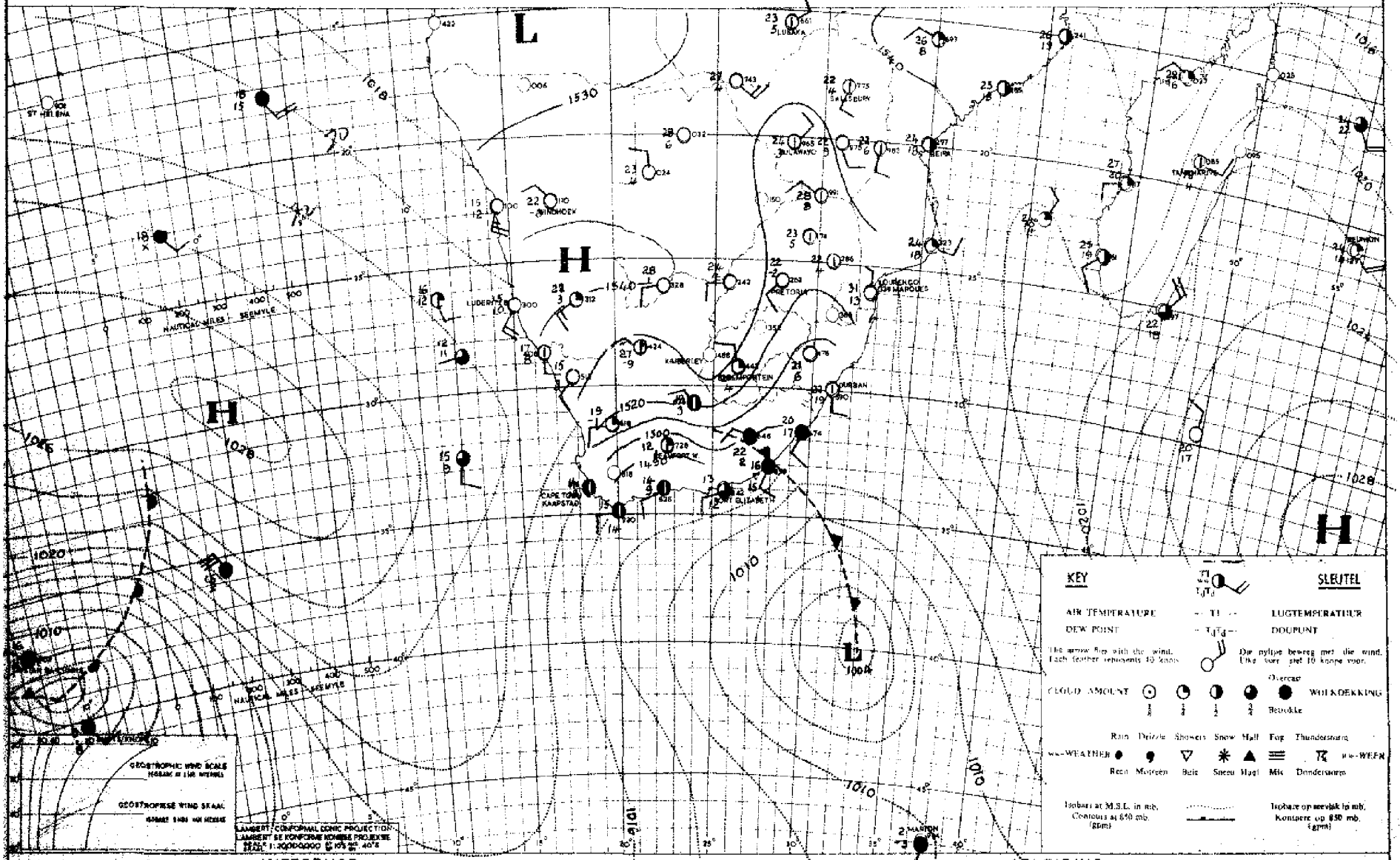

INFERENCE — DATE 6-8-1960 DATUM — AFLEIDING

Colder air will spread over the entire Cape Province, Free State and Natal but the cloudy weather will gradually clear up from the west. Over the remainder of the country it will remain mild to warm.

Kouer lug sal uitbrei oor die hele Kaap-provinsie, Vrystaat en Natal maar die bewolkte weer sal geleidelik opklaar vanaf die weste. Oor die res van die land sal dit matig tot warm bly.

DAAGLIKSE WEERBULLETIN — DAILY WEATHER BULLETIN

WEERBURO / WEATHER BUREAU
DEPT. VAN VERVOER / DEPT. OF TRANSPORT

Maksimum en Minimum Temperature (°C) en Reënval (RRR) in mms. vir die 24 uur wat om 0800 SAST eindig op 8 . 8 . 1960

Maximum and Minimum Temperatures (°C) and Rainfall (RRR) in mms. for 24 hours ending at 0800 SAST on

CAPE - KAAP	Max.	Min.	RRR
Aberdeen			
Addo			
Alexanderbaai	20	7	
Aliwal-Noord	18	-1	
Barkly East			
Bashee	21	11	
Beaufort West	19	4	
Boegoebergdam			
Boetsap			
Brandvlei			
Cala			
Caledon			
Calitzdorp			
Calvinia	19	2	
Cape L'Agulhas	16	10	
Cape Columbine	14	7	
Cape St. Francis	16	10	
Carnarvon			
Ceres			
Citrusdal			
Colesberg			
Cradock			
De Aar	15	1	
D.F. Malan (C.T.)	15	5	
Dordrecht	16	5	
Douglas			
East London	19	8	
Elsenburg			
Fraserburg	15	0	
Garies			
George	17	6	
Graaff Reinet	18	6	
Grahamstown			
Hopetown			
Idutywa			
Jansenville	19	6	
Joubertina			
Kenhardt	24	3	
Kimberley	20	2	
K'W. Town			
Knysna			
Kokstad	17	1	

KAAP - CAPE	Max.	Min.	RRR
Kowie			
Kuruman	24	-1	
Ladismith			
Lake Mentz			
Maclear			
Mafeking	24	8	
Malmesbury			
Matatiele			
Matroosberg	16	4	
Middelburg	17	-1	
Mosselbaai	19	11	
Mount Frere			
O'kiep	22	12	
Orange River			
Oudtshoorn			
Petrusville			
Piketberg			
Pofadder	19	7	
Port Elizabeth	17	7	
Port Nolloth	15	5	
Port St. Johns	19	13	
Postmasburg	24	4	
Prieska	21	-1	
Prince Albert			
Queenstown	19	5	
Rietfontein			
Riversdal	18	3	
Robertson	17	3	
Somerset East	×	7	
Steynsburg			
Strydenburg			
Sutherland	14	-1	
Swellendam			
Tarkastad			
Touwsrivier			
Umtata	20	2	
Uniondale			
Upington	21	1	
Vanwyksvlei	18	1	
Victoria-Wes	17	-2	
Vredendal	19	3	
Vryburg	21	0	

CAPE - KAAP	Max.	Min.	RRR
Williston			
Willowmore	16	2	
O.V.S. - O.F.S.			
Balkfontein[1]			
Bethlehem	19	-4	
Bloemfontein	18	1	
Bultfontein			
Fauresmith	17	-3	
Ficksburg			
Frankfort	20	1	
Harrismith			
Heilbron			
Hoopstad	20	-1	
Kroonstad	23	-2	
Lindley			
Modderpoort			
Petrusburg			
Philippolis			
Reddersburg			
Reitz			
Vrede			
Warden			
Welkom	22	1	
Wepener	17	-2	
Winburg			
Zastron			
TRANSVAAL			
Andalusia			
Barberton			
Belfast			
Bethal			
Carolina	21	3	
Chester			
Creyr	29	7	
Ermelo	22	7	
Fleur-de-Lys	32	15	
Groendraai	28	4	
Jan Smits	21	9	

[1] Near Bothaville

TRANSVAAL	Max.	Min.	RRR
Joubert Park	21	8	
Komatipoort	31	9	
Kroondal	26	5	
L'doringstad			
Lichtenburg			
Loskop[2]			
Mara	30	10	
Marble Hall			
Marnitz	29	9	
Messina	32	14	
Middelburg			
Nelspruit	32	15	
Pelgrimsrus	23	8	
Phalaborwa	34	12	
Pietersburg	27	6	
Piet Retief	26	3	
Pongola	27	15	
Potchefstroom	21	-1	
Potgietersrus	28	9	
Pretoria W.B.	25	5	
Pretoriuskop			
Sekukuni			
Skukuza	35	18	
Thabazimbi	28	7	
Tomburke			
Tzaneen			
Vereeniging			
Volksrust			
Warmbad	27	7	
Waterval-Bo	25	4	
Witbank			
Zeerust			
Standerton	22	-5	
NATAL			
Cape St. Lucia	22	15	
Dundee			
Durban	21	10	
Estcourt	23	6	
Harding			
Himeville			
N'kuzi			

[2] Naby Groblersdal

NATAL	Max.	Min.	RRR
Mtubatuba			
Newcastle	27	1	
P'Maritzburg	17	3	
Port Shepstone	21	13	
Richmond			
Seven Oaks			
Van Reenen			
Vryheid			
S.W.A.			
Gobabis	25	5	
Keetmanshoop	23	9	
Luderitz	16	10	
Mariental	21	8	
Ohopoho	31	7	
Ondangua	31	11	
Outjo	30	10	
Runtu	32	9	
Swakopmund	14	10	
Tsumeb	30	11	
Windhoek	26	12	
PROTECTORATES / PROTEKTORATE			
Bremersdorp	32	14	
Emlembe			
Francistown	29	10	
Gaberones	29	10	
Ghanzi	29	6	
Lobatsi			
Mahalapye			
Makoba			
Maseru	17	3	
Maun	32	7	
Molopololi			
Stegi			
Tsabong			
Tsane	25	-2	
Shakawe	26	3	
	31	7	
Bospoort	20	1	

SYNOPTIC WEATHER MAP — 1200 GMT. — 1400 SAST. — SINOPTIESE WEERKAART

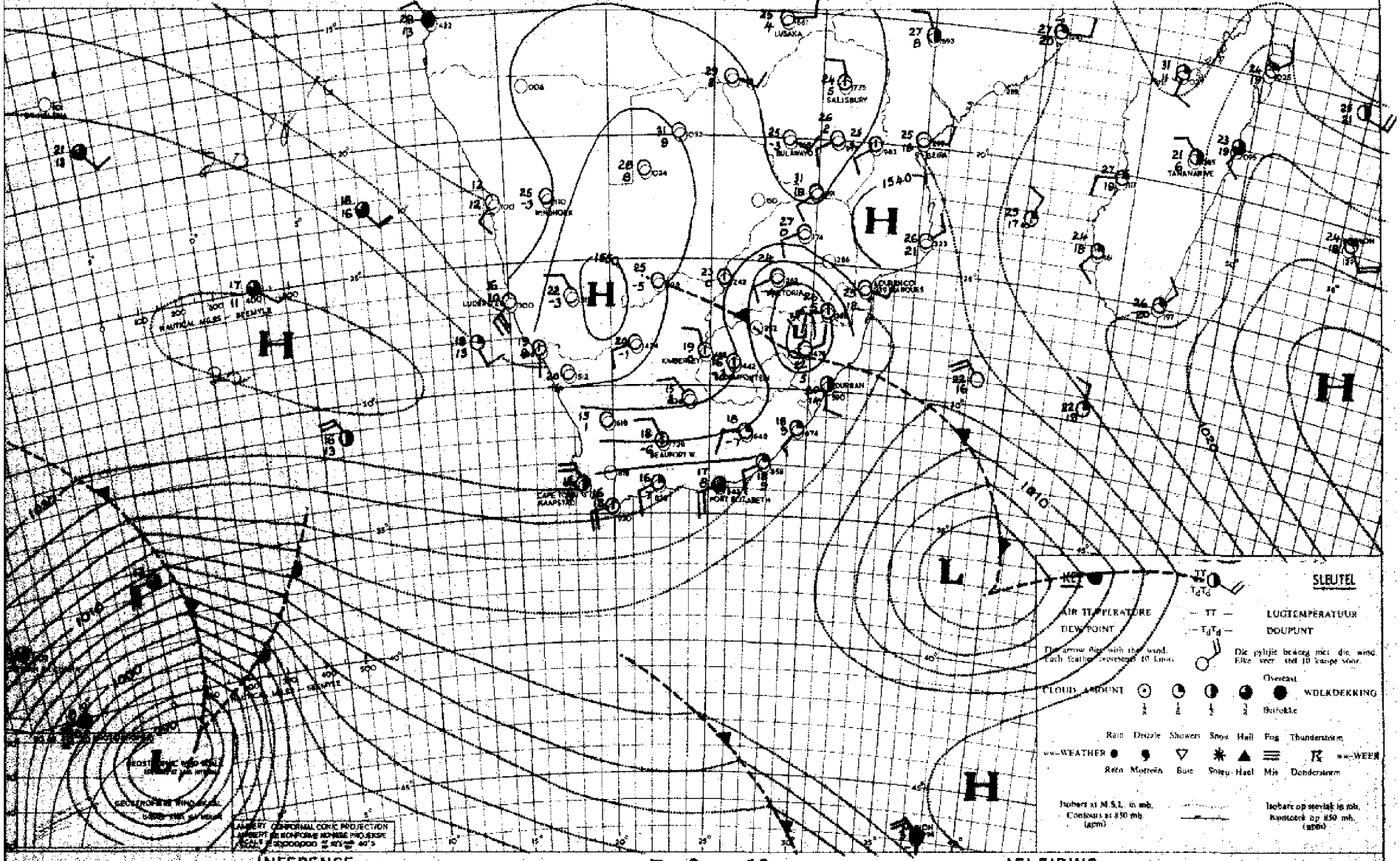

DATE 7 - 8 - 1960 DATUM

INFERENCE

It will be fine and cool to mild over the Cape Province, Free State and Natal but mild to warm over the remainder of the country. The cold front east of Tristan is moving fairly fast and cloudy weather with showers will reach South-Western Cape already by tomorrow night.

AFLEIDING

Dit sal mooiweer en koel tot matig wees oor die Kaapprovinsie, Vrystaat en Natal maar matig tot warm oor die res van die land. Die kouefront oos van Tristan beweeg taamlik vinnig en bewolkte weer met buie sal teen more-aand reeds Suidwes-Kaapland bereik.

DAAGLIKSE WEERBULLETIN — DAILY WEATHER BULLETIN

WEERBURO / WEATHER BUREAU
DEPT. VAN VERVOER / DEPT. OF TRANSPORT

Maksimum en Minimum Temperature (°C) en Reënval (RRR) in mms. vir die 24 uur wat om 0800 SAST eindig op 9 : 8 : 1960

Maximum and Minimum Temperatures (°C) and Rainfall (RRR) in mms. for 24 hours ending at 0800 SAST on

CAPE - KAAP	Max.	Min.	RRR
Aberdeen			
Adelo			
Alexanderbaai	16	7	
Aliwal-Noord	23	-1	
Barkly East			
Bashee	21	13	
Beaufort West	26	6	
Boegoeberg dam			
Boetsap			
Brandvlei			
Cala			
Caledon			
Calitzdorp			
Calvinia	24	1	
Cape L'Agulhas	20	11	
Cape Columbine	16	9	0·1
Cape St. Francis	18	12	
Carnarvon			
Ceres			
Citrusdal			
Colesberg			
Cradock			
De Aar	20	3	
D.F. Malan (C.T.)	18	11	
Dordrecht	19	3	
Douglas			
East London	21	12	
Elsenburg			
Fraserburg	21	1	
Garies			
George	19	7	
Graaff Reinet	27	9	
Grahamstown			
Hopetown			
Idutywa			
Jansenville	24	4	
Joubertina			
Kenhardt	25	6	
Kimberley	24	10	
K'W. Town			
Knysna			
Komatad			

KAAP - CAPE	Max.	Min.	RRR
Kowie			
Kuruman	25	2	
Ladismith			
Lake Mentz			
Maclear			
Mafeking	27	8	
Malmesbury			
Matatiele			
Matroosberg	21	3	
Middelburg	21	1	
Mosselbaai	18	12	
Mount Frere			
O'kiep	24	9	
Orange River			
Oudtshoorn			
Petrusville			
Piketberg			
Pofadder	23	9	
Port Elizabeth	20	10	
Port Nolloth	15	4	
Port St. Johns	23	15	
Postmasburg	24	13	
Prieska	26	2	
Prince Albert			
Queenstown	23	7	
Rietfontein			
Riversdal	21	2	
Robertson	23	3	
Somerset East	2x	3	
Steynsburg			
Strydenburg			
Sutherland	19	-3	
Swellendam			
Tarkastad			
Touwsrivier			
Umtata	25	4	
Uniondale			
Upington	27	7	
Vanwyksvlei	24	4	
Victoria-Wes	21	-1	
Vredendal	23	7	
Vryburg	26	7	

CAPE - KAAP	Max.	Min.	RRR
Williston			
Willowmore	22	1	
O.V.S. - O.F.S.			
Balkfontein[1]			
Bethlehem	21	-3	
Bloemfontein	21	3	
Bultfontein			
Fauresmith	21	-1	
Ficksburg			
Frankfort	27	2	
Harrismith			
Heilbron			
Hoopstad	23	-1	
Kroonstad	24	-0	
Lindley			
Modderpoort			
Petrusburg			
Philippolis			
Reddersburg			
Reitz			
Vrede			
Warden			
Welkom	22	2	
Wepener	21	3	
Winburg			
Zastron			
TRANSVAAL			
Andalusia			
Barberton			
Belfast			
Bethel			
Carolina	23	7	
Chester			
Creey	30	7	
Ermelo	23	5	
Fleur-de-Lys	26	12	
Groendraai	28	5	
Jan Smuts	23	9	

[1] Near Bothaville

TRANSVAAL	Max.	Min.	RRR
Joubert Park	23	12	
Komatipoort	28	16	
Kroondal	26	7	0·0
L'doringstad			
Lichtenburg			
Loskop[2]			
Mara	28	7	
Marble Hall			
Marnitz			
Messina	29	15	
Middelburg			
Nelspruit	25	10	
Pelgrimsrus	23	11	
Phalaborwa	29	11	
Pietersburg	25	8	
Piet Retief	27	10	
Pongola	27	11	
Potchefstroom	25	2	
Potgietersrus	27	11	
Pretoria W.B.	25	6	
Pretoriuskop			
Sekukuni			
Skukuza	28	9	
Thabazimbi	30	16	
Tomburke			
Tzaneen			
Vereeniging			
Volksrust			
Warmbad	14	6	
Waterval-Bo			
Wittbank			
Zeerust			
Standerton	23	2	
NATAL			
Cape St. Lucia			
Dundee			
Durban	25	7	
Estcourt	27	2	
Harding			
Rimeville			
M'kuzi			

[2] Naby Groblersdal

NATAL	Max.	Min.	RRR
Ntubatuba			
Newcastle	27	2	
P'Maritzburg	23	2	
Port Shepstone	21	13	
Richmond			
Seven Oaks			
Van Reenen			
Vryheid			
S.W.A.			
Gobabis	26	7	
Keetmanshoop	28	10	
Luderitz	16	9	
Mariental	30	8	
Ohopoho	31	7	
Ondangua	31	12	
Outjo	30	9	
Runtu	32	9	
Swakopmund	13	10	
Tsumeb	30	11	
Windhoek	26	12	
PROTECTORATES			
PROTEKTORATE			
Bremersdorp	25	11	
Emlembe			
Francistown	29	8	
Gaberones	30	7	
Ghanzi	30	6	
Lobatsi			
Mahalapye	31	7	
Makoba			
Maseru			
Maun	32	13	
Molopololi			
Stegi			
Tsabong	28	5	
Tsane	29	8	
Shakawe	31	6	

SYNOPTIC WEATHER MAP 1200 GMT. — 1400 SAST. SINOPTIESE WEERKAART

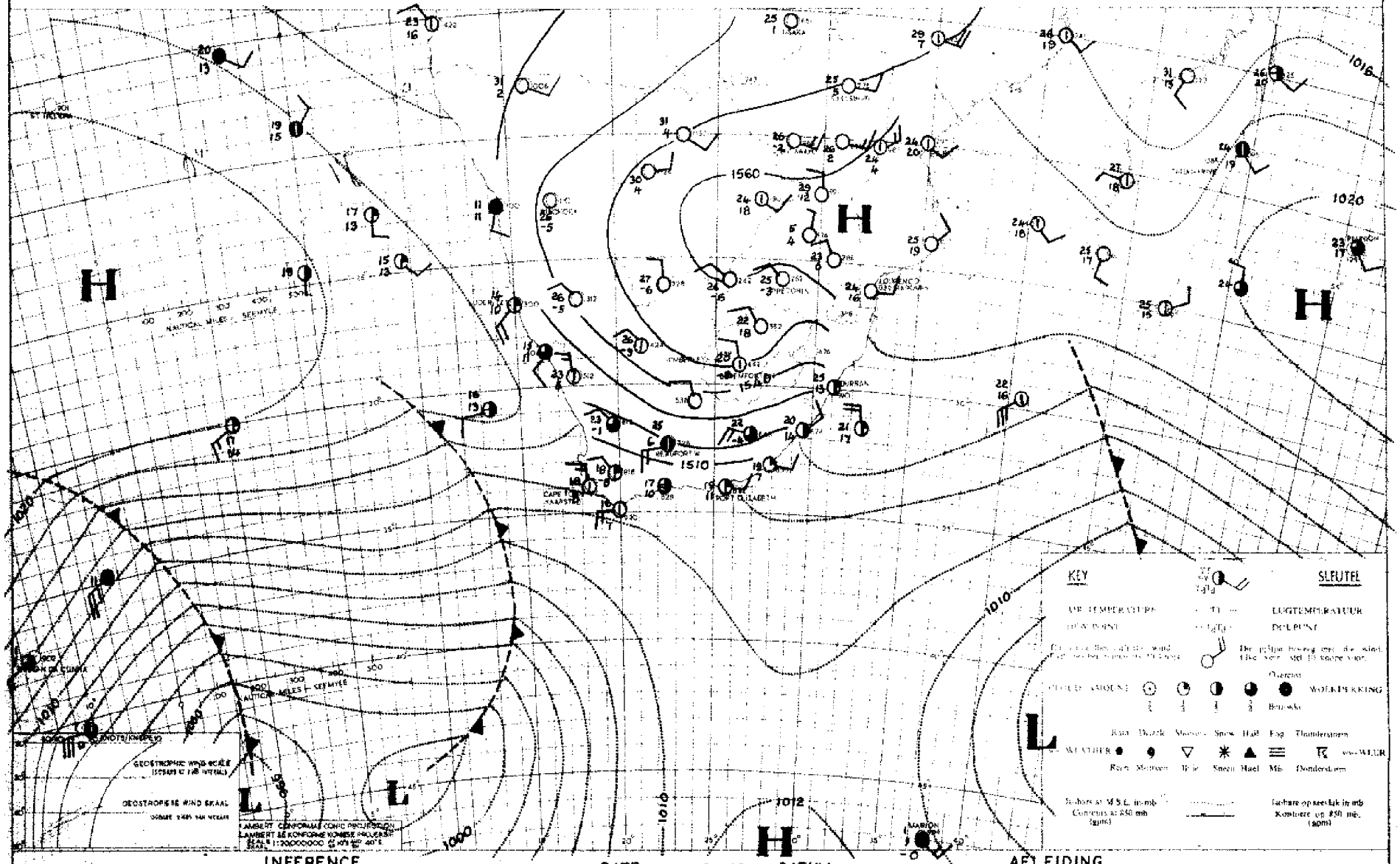

INFERENCE DATE 8 - 8 - 1960 DATUM AFLEIDING

Colder air approaches the Cape from the west. Tonight it will become cloudy and colder over Southwestern Cape and later also over Western- and Southern Cape and rain or showers will occur at places. Over the rest of the Union it will be fine and mild to warm.

Kouer lug nader Kaapland vanuit die weste. Dit sal oornag bewolk en kouer word oor Suidwes-Kaapland en later ook oor Suid- en Wes-Kaapland en reën of buie sal plek-plek voorkom. Oor die res van die Unie sal dit mooiweer en matig tot warm bly.

DAAGLIKSE WEERBULLETIN — DAILY WEATHER BULLETIN

WEERBURO / WEATHER BUREAU
DEPT. VAN VERVOER / DEPT. OF TRANSPORT

Maksimum en Minimum Temperature (°C) en Reënval (RRR) in mms. vir die 24 uur wat om 0800 SAST eindig op ....10 : 8 : 1960....

Maximum and Minimum Temperatures (°C) and Rainfall (RRR) in mms. for 24 hours ending at 0800 SAST on

CAPE - KAAP	Max.	Min.	RRR
Aberdeen			
Addo			
Alexanderbaai	17	10	
Aliwal-Noord	26	11	
Barkly East			
Bashee	25	14	
Beaufort West	29	11	
Boegoeberg dam			
Boetsap			
Brandvlei			
Cala			
Caledon			
Calitzdorp			
Calvinia	28	14	
Cape L'Agulhas	19	11	2.0
Cape Columbine	14	10	2.1
Cape St. Francis	18	14	
Carnarvon			
Ceres			
Citrusdal			
Colesberg			
Cradock			
De Aar	27	7	
D.F. Malan (C.T.)	17	11	6.2
Dordrecht	23	10	
Douglas			
East London	26	14	
Elsenburg			
Fraserburg	24	5	
Garies			
George	18	10	
Graaff Reinet	31	17	
Grahamstown			
Hopetown			
Idutywa			
Jansenville	23	8	
Joubertina			
Kenhardt	30	10	
Kimberley	28	13	
K'W. Town			
Knysna			
Kokstad	26	4	

KAAP - CAPE	Max.	Min.	RRR
Kowie			
Kuruman	28	4	
Ladismith			
Lake Mentz			
Maclear			
Mafeking	27	10	
Malmesbury			
Matatiele			
Matroosberg	20	7	
Middelburg	26	13	
Mosselbaai	17	10	
Mount Frere			
Oakley	22	11	0.3
Orange River			
Oudtshoorn			
Petrusville			
Piketberg			
Pofadder	25	12	
Port Elizabeth	19	11	
Port Nolloth	13	10	
Port St. Johns	26	16	
Postmasburg	28	12	
Prieska	30	13	
Prince Albert			
Queenstown	27	19	
Riet fontein			
Riversdal	20	5	
Robertson	21	12	
Somerset East	28	13	
Steynsburg			
Strydenburg			
Sutherland	21	5	
Swellendam			
Tarkastad			
Touwsrivier			
Umtata	30	11	
Uniondale			
Upington	32	9	
Vanwyksvlei	28	10	
Victoria-Wes	26	6	
Vredendal			
Vryburg	27	7	

CAPE - KAAP	Max.	Min.	RRR
Williston			
Willowmore	23	5	
O.V.S. - O.F.S.			
Balkfontein[1]			
Bethlehem	24	-1	
Bloemfontein	24	11	
Bultfontein			
Fauresmith	25	8	
Floksburg			
Frankfort	24	6	
Harrismith			
Heilbron			
Hoopstad	26	2	
Kroonstad	27	1	
Lindley			
Modderpoort			
Petrusburg			
Phillippolis			
Reddersburg			
Reitz			
Vrede			
Warden			
Wepener	25	10	
Wesselsbron			
Winburg			
Zastron			
TRANSVAAL			
Andalusia			
Barberton			
Belfast			
Bethal			
Carolina	23	7	
Chester			
Creyx	30	4	
Ermelo			
Fleur-de-Lys	30	11	
Groendraai	28	2	
Jan Smuts	28	10	

[1] Near Bothaville

TRANSVAAL	Max.	Min.	RRR
Joubert Park	23	12	
Komatipoort	35	16	
Kroondal	26	6	
L'doringstad			
Lichtenburg			
Loskop[2]			
Mara	29	5	
Marble Hall			
Marvitz	28	7	
Messina	31	16	
Middelburg			
Nelspruit	31	10	
Pelgrimsrus	24	14	
Phalaborwa	32	10	
Pietersburg	27	8	
Piet Retief	26	10	
Pongola	32	11	
Potchefstroom	29	6	
Potgietersrus	29	9	
Pretoria W.B.	31	[illegible]	
Pretoriuskop			
Sekukuni			
Skukuza	[illegible]	6	
Thabazimbi	30	9	
Tonburin			
Tzaneen			
Vereeniging			
Volksrust			
Warmbad	32	[illegible]	
Waterval-Bo	29	5	
Withank			
Zeerust			
Standerton	25	x	
NATAL			
Cape St. Lucia	25	17	
Dundee			
Durban	26	6	
Estcourt	26	5	
Harding			
Himeville			
M'kuzi			

[2] Naby Groblersdal

NATAL	Max.	Min.	RRR
Mtubatuba			
Newcastle	28	4	
P'Maritzburg	27	6	
Port Shepstone	22	13	
Richmond			
Seven Oaks			
Van Reenen			
Vryheid			
S.W.A.			
Gobabis	27	8	
Keetmanshoop	31	12	
Luderitz	17	11	
Mariental	29	9	
Okaukuejo	31	8	
Ondangua	30	12	
Outjo	30	10	
Rundu	31	9	
Swakopmund	14	10	
Tsumeb	30	12	
Windhoek	27	12	
PROTECTORATES / PROTEKTORATE			
Bremersdorp	31	13	
Emlembe			
Francistown	28	5	
Gaberones	28	5	
Ghanzi	30	8	
Lobatsi			
Mahalapye	29	5	
Makoba			
Maseru	23	3	
Maun	32	11	
Molopololi			
Stegi			
Tsabong	30	6	
Tsane	29	8	
Shakawe	30	5	

SYNOPTIC WEATHER MAP 1200 GMT. — 1400 SAST. SINOPTIESE WEERKAART

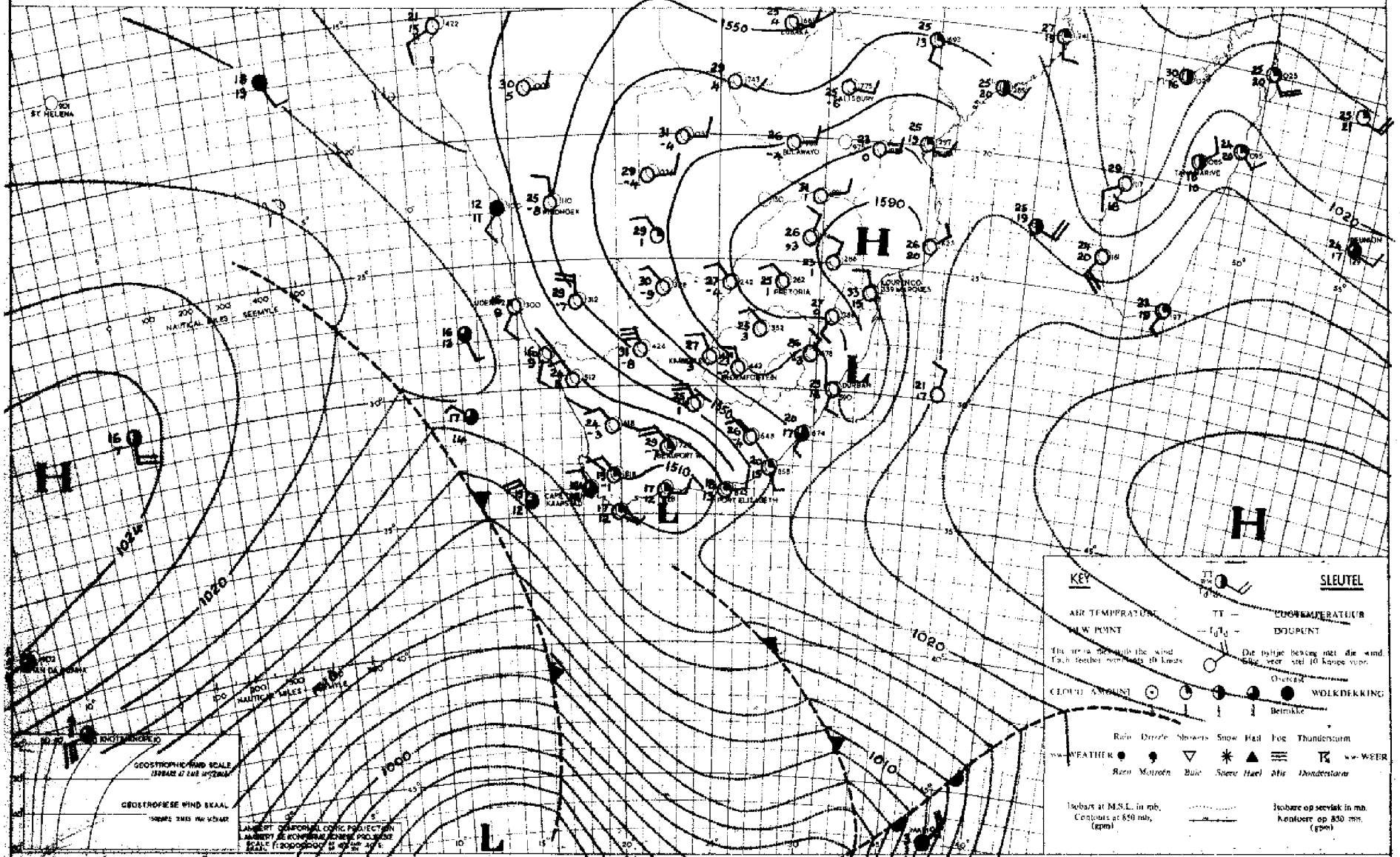

INFERENCE DATE 9 - 8 - 1960 DATUM AFLEIDING

Cold air will spread over the western, southwestern and southern parts of the Cape Province and cloudy weather with showers will occur over the coastal regions. Over the remainder of the country it will be warm at first but cold air will later also advance over Natal and the Free State.

Koue lug sal oor die westelike, suidwestelike en suidelike dele van Kaapland uitbrei en bewolkte toestande met buie sal oor die kusstreke voorkom. Oor die res van die land sal dit eers mooiweer en warm bly maar koue lug sal later ook oor die Vrystaat en Natal uitbrei.

DAAGLIKSE WEERBULLETIN — DAILY WEATHER BULLETIN

WEERBURO / WEATHER BUREAU
DEPT. VAN VERVOER / DEPT. OF TRANSPORT

Maksimum en Minimum Temperature (°C) en Reënval (RRR) in mms. vir die 24 uur wat om 0800 SAST eindig op 11 : 8 : 1960

Maximum and Minimum Temperatures (°C) and Rainfall (RRR) in mms. for 24 hours ending at 0800 SAST on

CAPE - KAAP	Max.	Min.	RRR
Aberdeen			
Addo			
Alexanderbaai	18	7	
Aliwal-Noord	25	5	
Barkly East			
Bashee	31	14	
Beaufort West	20	1	
Boegoebergdam			
Boetsap			
Brandvlei			
Cala			
Caledon			
Calitzdorp			
Calvinia	18	-2	
Cape L'Agulhas	16	7	0·7
Cape Columbine	16	6	0·1
Cape St. Francis	18	12	
Carnarvon			
Ceres			
Citrusdal			
Colesberg			
Cradock			
De Aar	23	8	
D.F. Malan (C.T.)	16	1	0·6
Dordrecht	24	6	
Douglas			
East London	21	14	
Elsenburg			
Fraserburg	18	-1	
Garies			
George	18	7	
Graaff Reinet	14	9	
Grahamstown			
Hopetown			
Idutywa			
Jansenville	25	5	
Joubertina			
Kenhardt	22	6	
Kimberley	29	9	
K'W. Town			
Knysna			
Kokstad	27	6	

KAAP - CAPE	Max.	Min.	RRR
Kowie			
Kuruman	26	5	
Ladismith			
Lake Mentz			
Maclear			
Mafeking	26	8	
Malmesbury			
Matatiele			
Matroosberg	14	0	
Middelburg	23	1	
Mosselbaai	17	11	
Mount Frere			
O'kiep	19	8	
Orange River			
Oudtshoorn			
Petrusville			
Piketberg			
Pofadder	22	8	
Port Elizabeth	19	12	
Port Nolloth	13	5	
Port St. Johns	25	15	
Postmasburg	25	10	
Prieska	27	7	
Prince Albert			
Queenstown	28	10	
Rietfontein			
Riversdal	15	4	
Robertson	17	2	
Somerset East	xx	10	
Steynsburg			
Strydenburg			
Sutherland	14	-9	
Swellendam			
Tarkastad			
Touwsrivier			
Umtata	32	10	
Uniondale			
Upington	26	7	
Vanwyksvlei	20	6	
Victoria-Wes	22	0	
Vredendal	16	3	0·8
Vryburg	28	5	

CAPE - KAAP	Max.	Min.	RRR
Williston			
Willowmore	20	2	
O.V.S. - O.F.S.			
Balkfontein[1]			
Bethlehem	23	-1	
Bloemfontein	26	5	
Bultfontein			
Fauresmith	26	4	
Ficksburg			
Frankfort	24	-1	
Harrismith			
Heilbron			
Hoopstad	27	5	
Kroonstad	27	8	
Lindley			
Modderpoort			
Petrusburg			
Philippolis			
Reddersburg			
Reitz			
Vrede			
Warden			
Welkom			
Wepener			
Winburg			
Zastron			
TRANSVAAL			
Andalusia			
Barberton			
Belfast			
Bethal			
Carolina	23	7	
Chester			
Cresy	30	4	
Ermelo			
Fleur-de-Lys	31	10	
Groendraai	29	1	
Jan Smuts	24	12	

[1]Near Bothaville

TRANSVAAL	Max.	Min.	RRR
Joubert Park	24	12	
Komatipoort	35	8	
Kroondal	21	4	
L'doringstad			
Lichtenburg			
Loskop[2]			
Mara	32	4	
Marble Hall			
Marnitz	29	8	
Messina	31	15	
Middelburg			
Nelspruit	31	8	
Pelgrimsrus	25	11	
Phalaborwa	32	8	
Pietersburg	26	6	
Piet Retief	28	4	
Pongola	36	15	
Potchefstroom	26	4	
Potgietersrus	28	6	
Pretoria W.B.	26	4	
Pretoriuskop			
Sekukuni			
Skukuza	33	4	
Thabazimbi	29	4	
Tomburke			
Tzaneen			
Vereeniging			
Volksrust			
Warmbad	29	5	
Waterval-Bo	29	5	
Witbank			
Zeerust			
Standerton	25	-2	
NATAL			
Cape St. Lucia	27	17	
Dundee			
Durban	33	18	
Estcourt	28	5	
Harding			
Himeville			
M'kuzi			

[2]Naby Groblersdal

NATAL	Max.	Min.	RRR
Mtubatuba			
Newcastle	28	2	
P'Maritzburg	30	9	
Port Shepstone	27	16	
Richmond			
Seven Oaks			
Van Reenen			
Vryheid			
S.W.A.			
Gobabis	27	5	
Keetmanshoop	27	11	
Luderitz	18	11	
Mariental	29	7	
Ohopoho			
Ondangua	30	12	
Outjo	29	11	
Runtu	30	6	
Swakopmund	18	10	
Tsumeb	29	8	
Windhoek	26	12	
PROTECTORATES / PROTEKTORATE			
Bremersdorp	32	12	
Emlembe			
Francistown	28	5	
Gaberones	28	5	
Ghanzi	29	5	
Lobatsi			
Mahalapye	30	4	
Makoba			
Maseru	24	3	
Maun	31	10	
Molopololi			
Stegi			
Tsabong	30	6	
Tsane	29	8	
Shakawe	30	3	

SYNOPTIC WEATHER MAP — 1200 GMT. — 1400 SAST. — SINOPTIESE WEERKAART

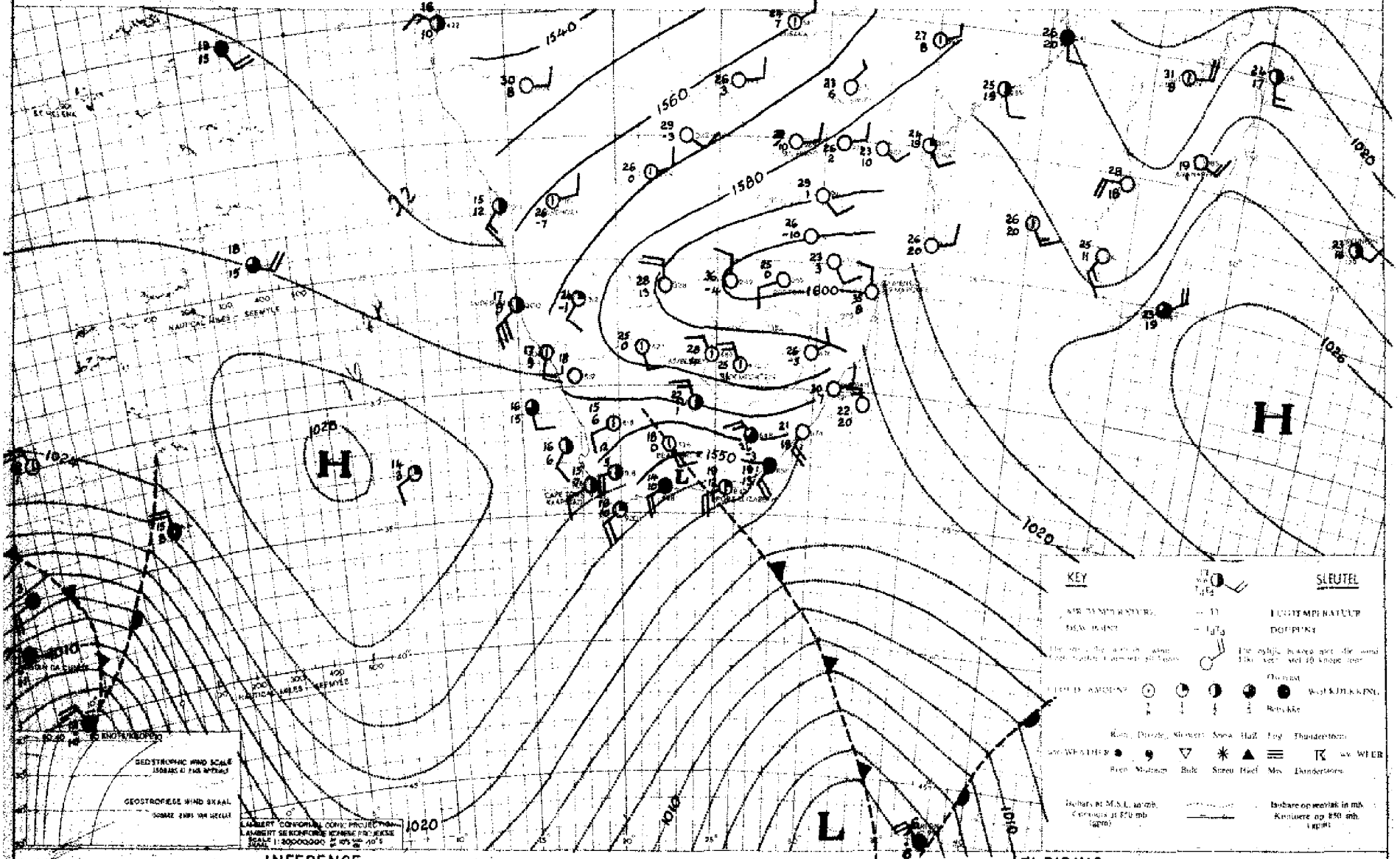

INFERENCE — DATE 10 - 8 - 1960 DATUM — AFLEIDING

A cold front is moving over the southern and eastern coastal belt and it will become partly cloudy also over the Natal coastal regions. Apart from somewhat cooler conditions over the southern and southeastern parts of the Interior, it will stay fine and warm over the rest of the Union.

'n Koue front beweeg oor die suidelike en oostelike kusstreke en dit sal gedeeltelik bewolk word ook oor die Natalse kusgebiede. Afgesien van ietwat koeler toestande oor die suidelike en suidoostelike dele van die binneland sal dit mooiweer en warm bly oor die res van die Unie.

DAAGLIKSE WEERBULLETIN

WEERBURO / WEATHER BUREAU

DEPT. VAN VERVOER / DEPT. OF TRANSPORT

DAILY WEATHER BULLETIN

Maksimum en Minimum Temperature (°C) en Reënval (RRR) in mms. vir die 24 uur wat om 0800 SAST eindig op ....12...8...1960.... Maximum and Minimum Temperature [illegible] and Rainfall (RRR) in mms. for 24 hours ending at [illegible]00 SAST on

CAPE - KAAP	Max.	Min.	RRR
Aberdeen			
Addo			
Alexanderbaai	22	9	
Aliwal-Noord	26	2	
Barkly East			
Bashee	18	13	
Beaufort West	20	5	
Boegoebergdam			
Boetsap			
Brandvlei			
Cala			
Caledon			
Calitzdorp			
Calvinia	25	4	
Cape L'Agulhas	16	9	
Cape Columbine	17	8	
Cape St. Francis	18	9	
Carnarvon			
Ceres			
Citrusdal			
Colesberg			
Cradock			
De Aar	25	5	
D.F. Malan (C.T.)	17	3	
Dordrecht	23	12	
Douglas			
East London	19	9	
Elsenburg			
Fraserburg	21	3	
Garies			
George	16	5	
Graaff Reinet	18	7	
Grahamstown			
Hopetown			
Idutywa			
Jansenville	21	5	
Joubertina			
Kenhardt	27	7	
Kimberley	27	11	
K'W. Town			
Knysna			
Kokstad	21	6	

KAAP - CAPE	Max.	Min.	RRR
Kowie			
Kuruman	27	3	
Ladismith			
Lake Mentz			
Maclear			
Mafeking	27	7	
Malmesbury			
Matatiele			
Matroosberg	17	2	
Middelburg	23	4	
Mosselbaai	19	10	
Mount Frere			
O'kiep	27	12	
Orange River			
Oudtshoorn			
Petrusville			
Piketberg			
Pofadder	26	13	
Port Elizabeth	18	6	
Port Nolloth	15	6	
Port St. Johns	18	15	
Postmasburg	24	13	
Prieska	29	4	
Prince Albert			
Queenstown	21	4	
Rietfontein			
Riversdal	19	2	
Robertson	20	2	
Somerset East	xx	6	
Steynsburg			
Strydenburg			
Sutherland	19	1	
Swellendam			
Tarkastad			
Touwsrivier			
Umtata	19	8	
Uniondale			
Upington	29	8	
Vanwyksvlei	26	6	
Victoria-Wes	23	2	
Vredendal	24	4	
Vryburg	28	3	

CAPE - KAAP	Max.	Min.	RRR
Williston			
Willowmore	18	1	
O.V.S. - O.F.S.			
Balkfontein[1]			
Bethlehem	23	2	
Bloemfontein	24	5	
Bultfontein			
Fauresmith	25	2	
Picksburg			
Frankfort	24	1	
Harrismith			
Heilbron			
Hoopstad	26	3	
Kroonstad	26	4	
Lindley			
Modderpoort			
Petrusburg			
Philippolis			
Reddersburg			
Reitz			
Vrede			
Warden			
Welkom	25	10	
Wepener			
Winburg			
Zastron			
TRANSVAAL			
Andalusia			
Barberton			
Belfast			
Bethal			
Carolina	23	4	
Chester			
Creey	29	3	
Ermelo			
Fleur-de-Lys	25	10	
Groendraai	29	4	
Jan Smuts	24	7	

[1]Near Bothaville

TRANSVAAL	Max.	Min.	RRR
Joubert Park	24	11	
Komatipoort	28	11	
Kroondal	27	5	
L'doringstad			
Lichtenburg			
Loskop[2]			
Mara			
Marble Hall			
Marnitz	29	10	
Messina	30	16	
Middelburg			
Nelspruit	26	9	
Pelgrimsrus	20	7	
Phalaborwa			
Pietersburg	26	6	
Piet Retief	24	8	
Pongola	26	12	
Potchefstroom	26	5	
Potgietersrus	28	8	
Pretoria W.B.	27	6	
Pretoriuskop			
Sekukuni			
Skukuza	27	7	
Thabazimbi	29	10	
Tomburke			
Tzaneen			
Vereeniging			
Volksrust			
Warmbad	28	7	
Waterval-Bo	26	3	
Witbank			
Zeerust			
Standerton	25	-1	
NATAL			
Cape St. Lucia	23	15	
Dundee			
Durban	21	13	
Estcourt	20	5	
Harding			
Himeville			
M'kuzi			

[2]Naby Groblersdal

NATAL	Max.	Min.	RRR
Itubatuba			
Newcastle	25	3	
P'Maritzburg	18	7	
Port Shepstone	19	16	0·3
Richmond			
Seven Oaks			
Van Reenen			
Vryheid			
S.W.A.			
Gobabis	25	3	
Keetmanshoop	29	12	
Luderitz	18	10	
Mariental	29	10	
Ohopoho	30	9	
Ondangua	29	8	
Outjo	28	6	
Runtu	30	4	
Swakopmund	23	12	
Tsumeb	29	7	
Windhoek	25	12	
PROTECTORATES			
PROTEKTORATE			
Bremersdorp			
Emlembe			
Francistown	26	10	
Gaberones	28	7	
Ghanzi	27	10	
Lobatsi			
Mahalapye	29	11	
Makoba			
Maseru			
Maun	30	12	
Molopololi			
Stegi			
Tsabong	30	5	
Tsane	28	5	
Shakawe	29	5	

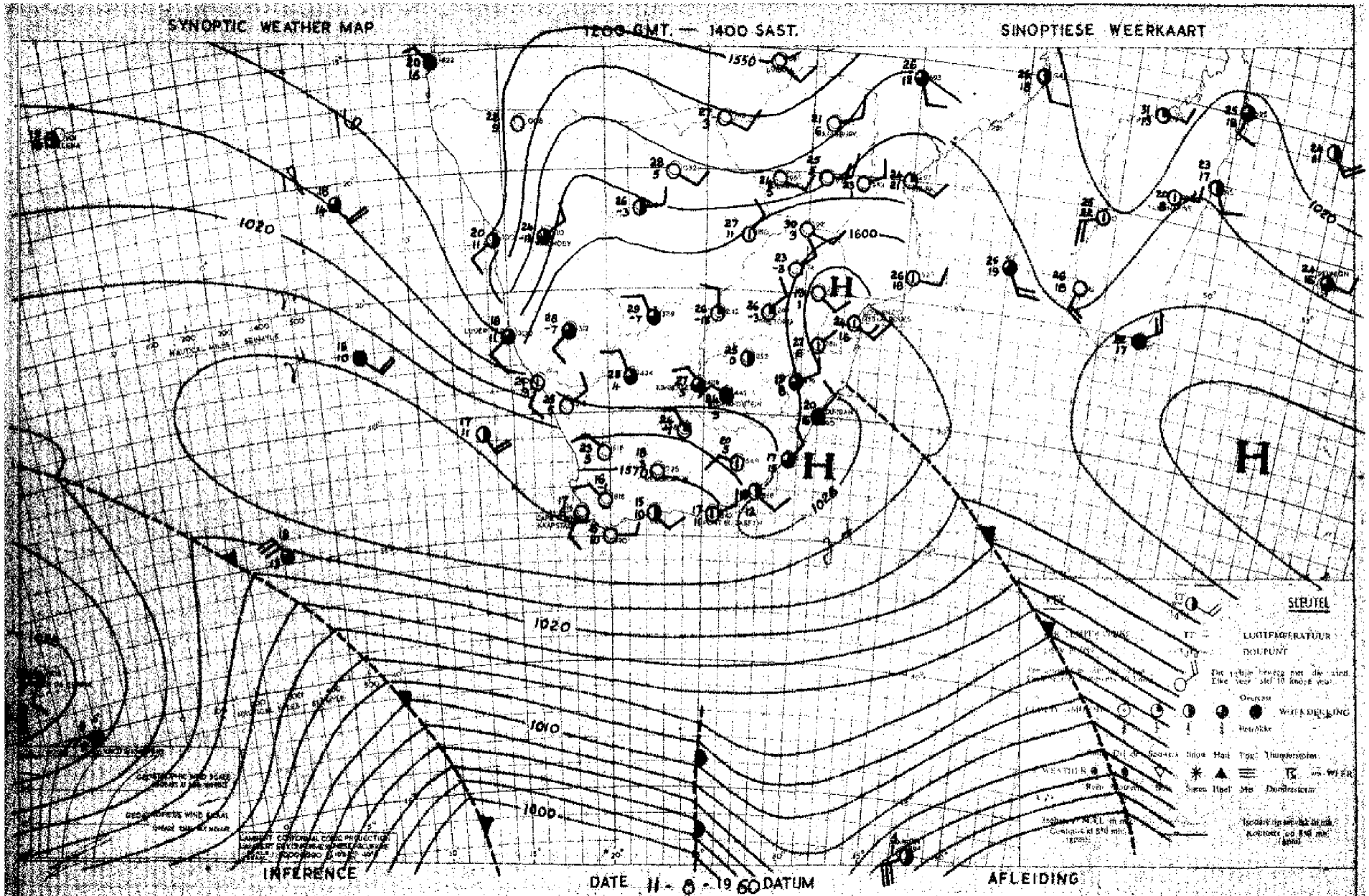

It will be mainly fine and warm but the next cold front will later cause cloudy conditions over the southwestern Cape coastal belt.

Dit sal hoofsaaklik mooiweer en warm wees maar die volgende kouefront sal later bewolkte weer veroorsaak oor die suidwestelike Kaapse kusstreek.

DAAGLIKSE WEERBULLETIN

WEERBURO / WEATHER BUREAU
DEPT. VAN VERVOER / DEPT. OF TRANSPORT

DAILY WEATHER BULLETIN

Maksimum en Minimum Temperature (°C) en Reënval (RHR) in mms. vir die 24 uur wat om 0800 SAST eindig op 13 : 8 : 1960

Maximum and Minimum Temperatures (°C) and Rainfall (RHR) in mms. for 24 hours ending at 0800 SAST on

CAPE - KAAP	Max.	Min.	RHR
Aberdeen			
Adelaide			
Alexanderbaai			
Alfred-Noord	26	3	
Berkly East			
Beaufort West	22	13	
Bredasdorp	29	8	
Bredenhof			
Brandvlei			
Cape Town			
Caledon			
Calitzdorp			
Calvinia	28	2	
Cape L'Agulhas	17	14	2·0
Cape Columbine	14	9	
Cape St. Francis	17	12	
Carnarvon			
Ceres			
Citrusdal			
Colesberg			
Cradock			
De Aar	27	6	
D.F. Malan (C.T.)	16	5	0·8
Dordrecht	29	14	
Douglas			
East London	23	13	
Elsenburg			
Fraserburg	25	4	
Garies			
George	17	7	
Graaff Reinet	29	8	
Grahamstown			
Hopetown			
Idutywa			
Jansenville	22	9	
Joubertina			
Kenhardt	29	9	
Kimberley	28	12	
K.W. Town			
Knysna			
Kokstad	29	7	

KAAP - CAPE	Max.	Min.	RHR
Kowie			
Kuruman	24	3	
Ladismith			
Lake Mentz			
Maclear			
Mafeking	25	2	
Malmesbury			
Matatiele			
Matroosberg			
Middelburg	23	6	
Mosselbaai	18	11	
Mount Frere			
O'kiep	28	9	
Orange River			
Oudtshoorn			
Petrusville			
Piketberg			
Pofadder	28	9	
Port Elizabeth	19	9	
Port Nolloth	13	6	
Port St. Johns	21	14	
Postmasburg	25	13	
Prieska	29	12	
Prince Albert			
Queenstown	28	18	
Rietfontein			
Riversdal	18	3	
Robertson	2x	08	
Somerset East			
Steynsburg			
Strydenburg			
Sutherland			
Swellendam			
Tarkastad			
Touwsrivier			
Umtata	30	7	
Uniondale			
Upington	30	12	
Vanwyksvlei	28	6	
Victoria-Wes	26	4	
Vredendal			
Vryburg	28	6	

CAPE - KAAP	Max.	Min.	RHR
Williston			
Willowmore	23	6	
O.V.S. - O.F.S.			
Balkfontein[1]			
Bethlehem	21	-1	
Bloemfontein	24	9	
Bultfontein			
Fauresmith	24	2	
Ficksburg			
Frankfort	21	0	
Harrismith			
Heilbron			
Hoopstad	26	3	
Kroonstad			
Lindley			
Modderpoort			
Petrusburg			
Philippolis			
Reddersburg			
Reitz			
Vrede			
Warden			
Welkom	24	6	
Wepener			
Winburg			
Zastron			
TRANSVAAL			
Andalusia			
Barberton			
Belfast			
Bethal			
Botsoerf	25	3	
Carolina	22	3	
Chester			
Creey	26	4	
Ermelo	24	3	
Fleur-de-Lys	26	7	
Groendraai	26	3	
Jan Smuts	23	10	

[1]Near Bothaville

TRANSVAAL	Max.	Min.	RHR
Joubert Park			
Komatipoort	29	10	
Kroondal	25	6	
L'doringstad			
Lichtenburg			
Loskop[2]			
Mara	25	6	
Marble Hall			
Marnitz	29	8	
Messina	26	13	
Middelburg			
Nelspruit	27	7	
Pelgrimsrus	22	11	
Phalaborwa	26	8	
Pietersburg	23	4	
Piet Retief	26	8	
Pongola	29	11	
Potchefstroom	25	6	
Potgietersrus	25	8	
Pretoria W.B.	24	5	
Pretoriuskop			
Sekukuni			
Skukuza	27	3	
Thabazimbi			
Tomburke			
Tzaneen			
Vereeniging			
Volksrust			
Warmbad	26	7	
Waterval-Bo			
Witbank			
Zeerust			
Standerton	21	-2	
NATAL			
Cape St. Lucia	25	16	
Dundee			
Durban	25	12	
Estcourt	26	8	
Harding			
Himeville			
M'kuzi			

[2]Naby Groblersdal

NATAL	Max.	Min.	RHR
Mtubatuba			
Newcastle	28	3	
P'Maritzburg	29	9	
Port Shepstone	20	12	
Richmond			
Seven Oaks			
Van Reenen			
Vryheid			
S.W.A.			
Gobabis	24	6	
Keetmanshoop	29	12	
Luderitz	18	10	
Mariental	27	10	
Ohopoho			
Ondangua	29	8	
Outjo	28	6	
Runtu	29	7	
Swakopmund	13	10	
Tsumeb	28	9	
Windhoek	23	9	
PROTECTORATES			
PROTEKTORATE			
Bremersdorp	27	11	
Emlembe			
Francistown	15	7	
Gaberones			
Ghanzi			
Lobatsi			
Mahalapye	26	8	
Makoba			
Maseru	25	4	
Maun	30	8	
Molopololi			
Stegi			
Tsabong	28	6	
Tsane			
Shakawe	28	6	

SYNOPTIC WEATHER MAP 1200 GMT. — 1400 SAST. SINOPTIESE WEERKAART

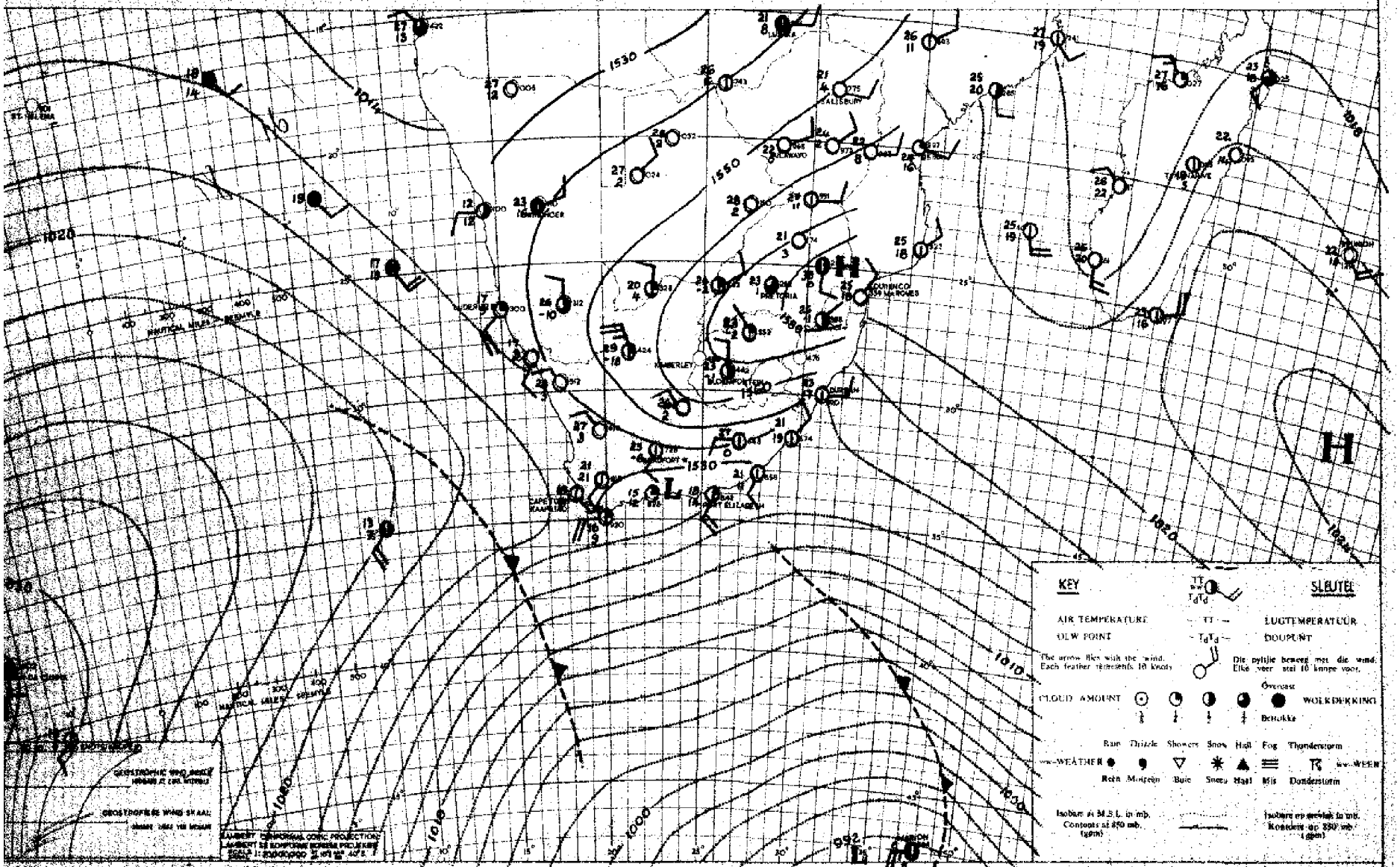

INFERENCE DATE 12 - 8 - 1960 DATUM AFLEIDING

Over most parts of the Union it will remain fair and warm but colder, cloudy conditions will develop tonight over Southwestern Cape spreading later also over Southern- and Western Cape.

Oor die meeste dele van die Unie sal dit redelik mooiweer en warm bly, maar kouer bewolkte toestande sal oornag ontwikkel oor Suidwes-Kaapland en sal later ook uitbrei oor Suid- en Wes-Kaapland.

DAAGLIKSE WEERBULLETIN

WEERBURO / WEATHER BUREAU
DEPT. VAN VERVOER / DEPT. OF TRANSPORT

DAILY WEATHER BULLETIN

Maksimum en Minimum Temperature (°C) en Reënval (RRR) in mms. vir die 24 uur wat om 0800 SAST eindig op

14-8-60

Maximum and Minimum Temperatures (°C) and Rainfall (RRR) in mms. for 24 hours ending at 0800 SAST on

KAPE - KAAP	Max.	Min.	RRR
Beaufort West	21	2	
Bonnievale			
Boontjies			
Brandvlei			
Bula			
Caledon			
Calitzdorp			
Calvinia	21	4	
Cape L'Agulhas	17	11	0·3
Cape Columbine	15	8	
Cape St. Francis	17	11	0·8
Carnarvon			
Ceres			
Citrusdal			
Colesberg			
Cradock			
De Aar	26	4	
D.F. Malan (C.T.)	16	7	0·7
Dordrecht			
Douglas			
East London	19	11	
Elsenburg			
Fraserburg	27	-1	
Garies			
George	16	7	0·3
Graaff Reinet			
Grahamstown			1·0
Hopetown			
Idutywa			
Jansenville	20	9	
Joubertina			
Kenhardt	27	5	
Kimberley	26	10	
K'W. Town			
Kaysna			
Keurbooms	24	5	

KAAP - CAPE	Max.	Min.	RRR
Kowie			
Kuruman	24	2	
Ladismith			
Lake Mentz			
Maclear	22	7	
Mafeking			
Malmesbury			
Matatiele			
Matroosberg			
Middelburg	24	0	
Mosselbaai	18	9	0·7
Mount Frere			
O'kiep			
Orange River			
Oudtshoorn			
Petrusville			
Piketberg			
Pofadder	24	4	
Port Elizabeth	18	11	
Port Nolloth	14	6	
Port St. Johns	20	16	
Postmasburg			
Prieska	28	9	
Prince Albert			
Queenstown	27	6	
Rietfontein			
Riversdal	16	4	0·4
Robertson	19	3	
Somerset East	xx	6	
Steynsburg			
Strydenburg			
Sutherland	17	-5	
Swellendam			
Tarkastad			
Touwsrivier			
Umtata	30	12	
Uniondale			2·5
Upington	29	6	
Vanwyksvlei	25	4	
Victoria-Wes	24	-1	
Vredendal	18	7	
Vryburg	24	5	

CAPE - KAAP	Max.	Min.	RRR
Williston	18	3	
Willowmore			
O.V.S. - O.F.S.			
Balkfontein[1]	21	-1	
Bethlehem	23	8	
Bloemfontein			
Bultfontein	23	7	
Fauresmith			
Ficksburg	21	0	
Frankfort			
Harrismith			
Heilbron	24	7	
Hoopstad			
Kroonstad			
Lindley			
Modderpoort			
Petrusburg			
Philippolis			
Reddersburg			
Reitz			
Vrede			
Warden			
Welkom			
Wepener			
Winburg			
Zastron			
TRANSVAAL			
Andalusia			
Barberton			
Belfast			
Bethal	25	8	
Carolina	22	7	
Chester			
Creecy	28	7	
Ermelo			
Fleur-de-Lys	30	14	
Groendraai	23	11	
Jan Smuts	19	2	

[1] Near Bothaville

TRANSVAAL	Max.	Min.	RRR
Joubert Park			
Komatipoort			
Kroondal	22	5	
L'doringstad			
Lichtenburg			
Loskop[2]			
Mara	28	6	
Marble Hall			
Marnitz	26	12	
Messina	29	15	
Middelburg			
Nelspruit	29	7	
Pelgrimsrus	22	9	
Phalaborwa	31	10	
Pietersburg	24	7	
Piet Retief			
Pongola			
Potchefstroom	22	3	
Potgietersrus	25	10	
Pretoria W.B.	21	5	
Pretoriuskop			
Sekukuni			
Skukuza	31	10	
Thabazimbi			
Tomburke			
Tzaneen			
Vereeniging			
Volksrust			
Warmbad	25	7	
Waterval-Bo			
Witbank			
Zeerust			
Standerton	22	-1	
NATAL			
Cape St. Lucia	25	15	
Dundee			
Durban	25	15	
Estcourt	26	3	
Harding			
Kimsville			
M'kuzi			

[2] Naby Groblersdal

NATAL	Max.	Min.	RRR
Mtubatuba			
Newcastle	27	11	
P'Maritzburg	24	6	
Port Shepstone	21	17	
Richmond			
Seven Oaks			
Van Reenen			
Vryheid			
S.W.A.			
Gobabis	26	5	
Keetmanshoop	28	8	
Luderitz	16	11	
Mariental	28	5	
Ohopoho			
Ondangua			
Outjo	28	6	
Rundu			
Swakopmund	13	10	
Tsumeb			
Windhoek	24	9	
PROTECTORATES			
PROTEKTORATE			
Bremersdorp	30	12	
Emlembe			
Francistown	27	8	
Gaberones	25	5	
Ghanzi	27	7	
Lobatsi			
Mahalapye	27	7	
Makoba			
Maseru	22	3	
Maun	29	8	
Molopololi			
Stegi			
Tsabong	27	4	
Tsane	26	6	
Shakawe	28	6	

SYNOPTIC WEATHER MAP 1200 GMT. — 1400 SAST. SINOPTIESE WEERKAART

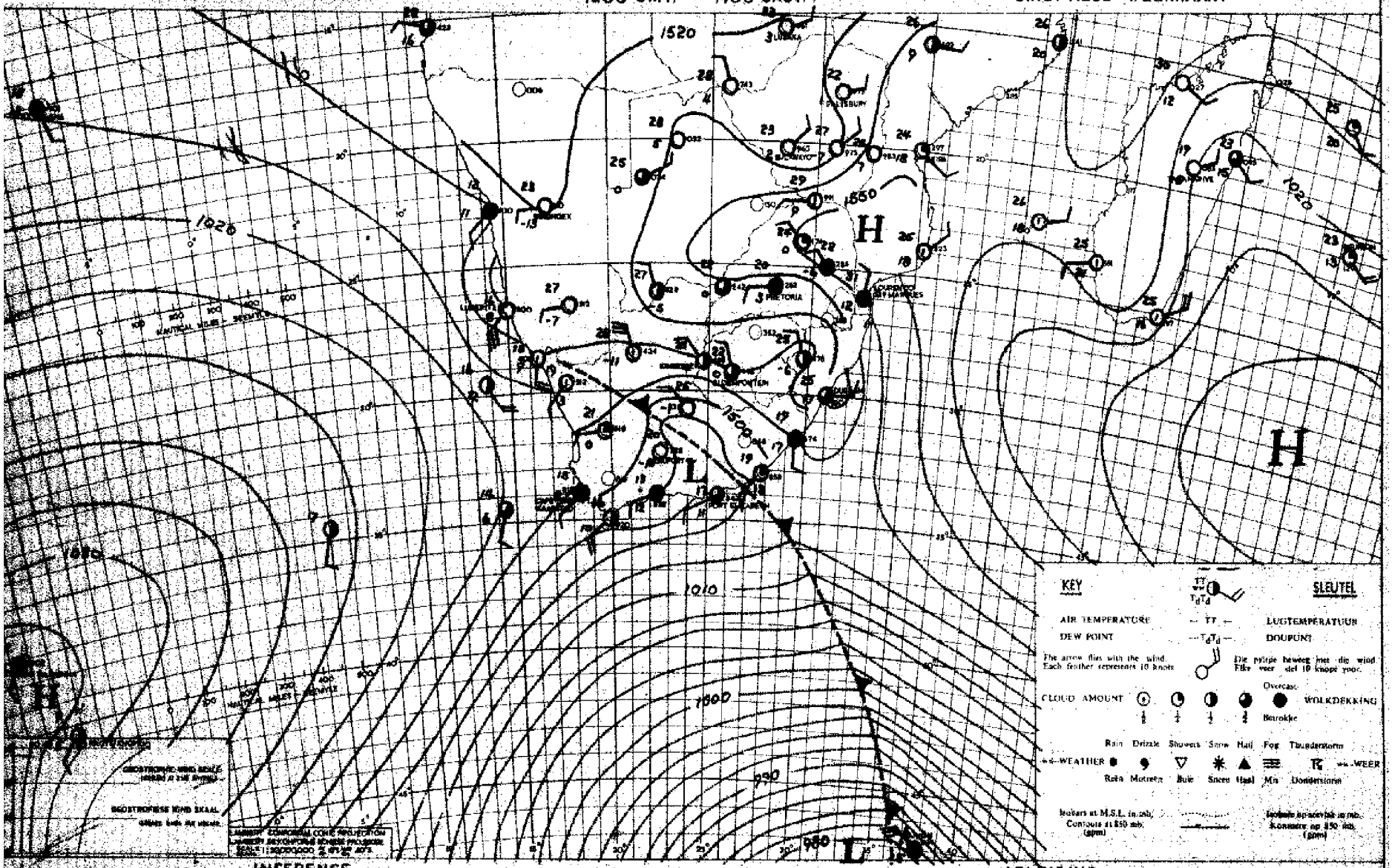

INFERENCE DATE 13-8-1960 DATUM AFLEIDING

Each of the strong high near Tristan da Cunha cold air is moving towards the Union. Probably there is still a second cold front southwest of the Cape. It will be colder over the southwestern half of the Union and cloudy, colder weather with showers will spread over the Cape coastal regions.

Oos van die sterk hoog by Tristan da Cunha beweeg koue lug oor die Unie. Moontlik is daar nog 'n tweede koue front suidwes van die Kaap. Dit sal kouer wees oor die suidwestelike helfte van die Unie en bewolkte, kouer weer met buie sal uitbrei oor die Unie se kusgebiede.

DAAGLIKSE WEERBULLETIN — DAILY WEATHER BULLETIN

WEERBURO / WEATHER BUREAU
DEPT. VAN VERVOER / DEPT. OF TRANSPORT

Maksimum en Minimum Temperature (°C) en Reënval (RRR) in mms. vir die 24 uur wat om 0800 SAST eindig op **15-8-60**

Maximum and Minimum Temperatures (°C) and Rainfall (RRR) in mms. for 24 hours ending at 0800 SAST on

CAPE - KAAP	Max.	Min.	RRR
Aberdeen			
Adio			
Alexanderbaai	17	7	
Altwal-Noord	22	-3	
Barkly East			
Bashee			
Beaufort West	17	3	
Boegoebersdam			
Boetsap			
Brandvlei			
Cala			
Caledon			5·0
Calitzdorp			
Calvinia	13	3	
Cape L'Agulhas	13	3	12·0
Cape Columbine	16	5	1·4
Cape St. Francis	17	8	
Carnarvon			
Ceres			
Citrusdal			
Colesberg			
Cradock			
De Aar	19	-1	
D.F. Malan (C.T.)	17	3	3·6
Dordrecht	21	-2	
Douglas			
East London	19	10	
Elsenburg			7·7
Fraserburg	14	-3	
Garies			
George	18	6	2·8
Graaff Reinet	20	3	
Grahamstown			
Hopetown			
Idutywa			
Jansenville	21	6	
Joubertina			
Kenhardt	19	2	
Kimberley	26	1	
K.W. Town			
Knysna			
Kokstad	23	8	

KAAP - CAPE	Max.	Min.	RRR
Kowie			
Kuruman	24	4	
Ladismith			
Lake Mentz			
Maclear			
Mafeking	26	9	
Malmesbury			7·8
Matatiele			
Matroosberg	12	2	
Middelburg	19	6	
Mosselbaai	20	8	1·4
Mount Frere			
O'kiep	13	2	
Orange River			
Oudtshoorn			
Petrusville			
Piketberg			
Pofadder	14	1	
Port Elizabeth	17	9	
Port Nolloth	14	4	
Port St. Johns	19	13	
Postmasburg	24	1	
Prieska	20	2	
Prince Albert			
Queenstown	24	2	
Rietfontein			
Riversdal	19	6	1·2
Robertson	16	5	
Somerset East	xx	7	
Steynsburg			
Strydenburg			
Sutherland			
Swellendam			
Tarkastad			
Touwsrivier			
Umtata	22	7	
Uniondale			
Upington	19	3	
Vanwyksvlei	16	-1	
Victoria-Wes	17	-5	
Vredendal	18	6	1·0
Vryburg	26	3	

CAPE - KAAP	Max.	Min.	RRR
Williston			
Willowmore	15	1	
O.V.S. - O.F.S.			
Balkfontein[1]			
Bethlehem	21	0	
Bloemfontein	24	1	
Biltfontein			
Fauresmith	22	-1	
Ficksburg			
Frankfort	25	0	
Harrismith			
Heilbron			
Hoopstad	25	0	
Kroonstad			
Lindley			
Modderpoort			
Petrusburg			
Philippolis			
Reddersburg			
Reitz			
Vrede			
Warden			
Welkom	24	3	
Wepener			
Winburg			
Zastron			
TRANSVAAL			
Andalusia			
Barberton			
Belfast			
Bethal			
Bethlehem	23	4	
Carolina	19	4	
Chester			
Crecy	29	7	
Ermelo	21	4	
Fleur-de-Lys	30	16	
Groendraai	27	5	
Jan Smuts	20	10	

[1] Near Bothaville

TRANSVAAL	Max.	Min.	RRR
Joubert Park	19	10	
Komatipoort	35	10	
Kroondal	25	1	
L'doringstad			
Lichtenburg			
Loskop[2]			
Mara	28	9	
Marble Hall			
Marnitz	29	10	
Messina	32	16	
Middelburg			
Nelspruit	31	9	
Pelgrimsrus	22	10	
Phalaborwa			
Pietersburg	26	7	
Piet Retief	26	10	
Pongola	34	18	
Potchefstroom	25	12	
Potgietersrus	26	10	
Pretoria W.B.	23	6	
Pretoriuskop			
Sekukuni			
Skukuza	31	8	
Thabazimbi	27	8	
Tomburke			
Tzaneen			
Vereeniging			
Volksrust			
Warmbad	26	10	
Waterval-Bo	27	4	
Witbank			
Zeerust			
Standerton	25	-1	
NATAL			
Cape St. Lucia	24	0	
Dundee			
Durban	25	17	
Estcourt	26	7	
Harding			
Himeville			
N'Kusi			

[2] Naby Groblersdal

NATAL	Max.	Min.	RRR
Mtubatuba			
Newcastle	26	6	
P'Maritzburg	26	5	0·2
Port Shepstone	21	15	
Richmond			
Seven Oaks			
Van Reenen			
Vryheid			
S.W.A.			
Gobabis	26	5	
Keetmanshoop	22	3	
Luderitz	16	10	
Mariental	27	5	
Ohopoho			
Ondangua			
Outjo	28	5	
Runtu	29	8	
Swakopmund	25	-2	
Tsumeb	29	8	
Windhoek	24	8	
PROTECTORATES / PROTEKTORATE			
Bremersdorp	31	14	
Malembe			
Francistown	28	12	
Gaberones	28	6	
Ghanzi	28	9	
Lobatsi			
Mahalapye	29	9	
Makoba			
Maseru	22	-1	
Maun	29	8	
Molopololi			
Stegi			
Tsabong	28	6	
Tsane	28	6	
Shakawe	29	7	

SYNOPTIC WEATHER MAP — 1200 GMT. — 1400 SAST. — SINOPTIESE WEERKAART

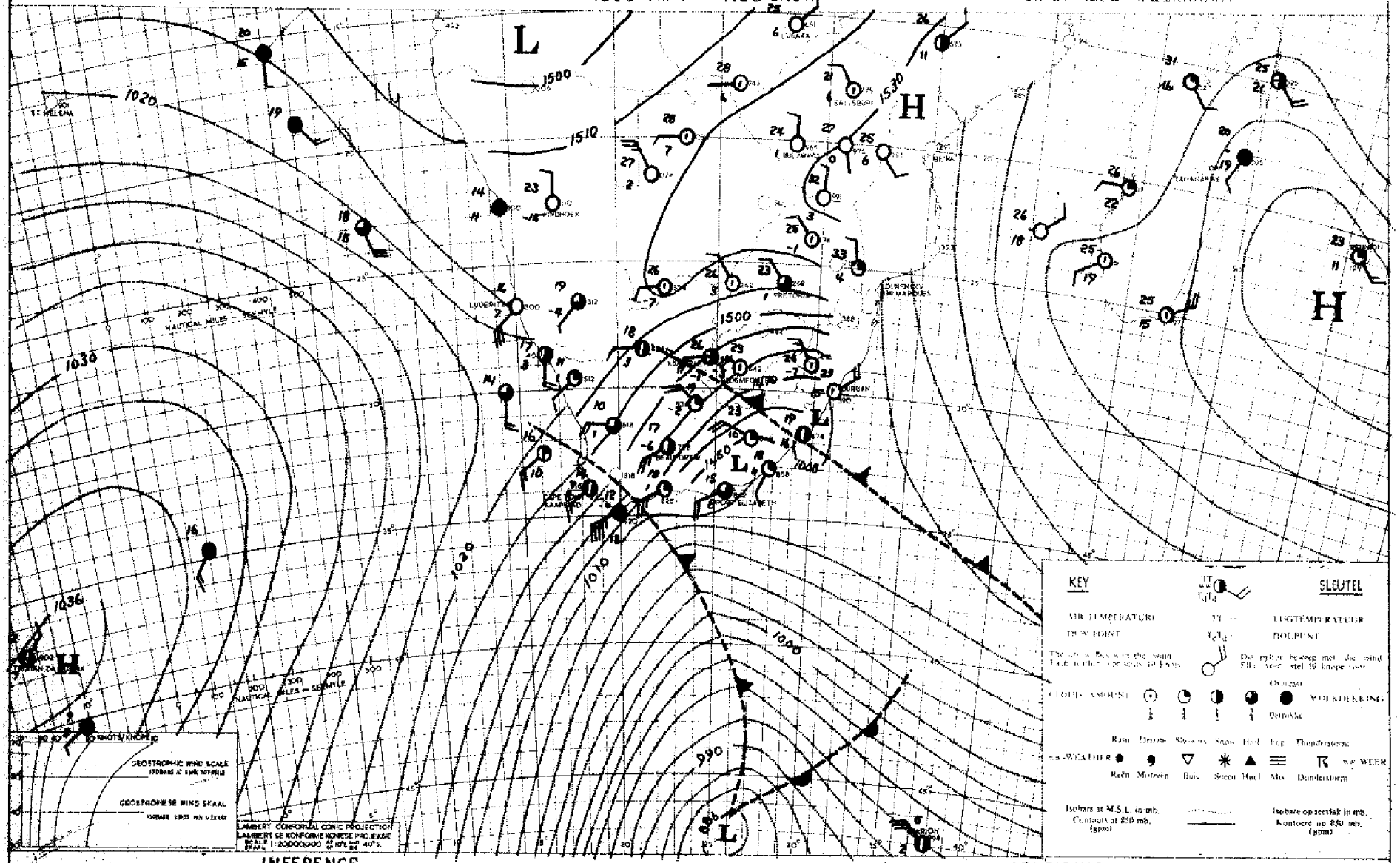

INFERENCE — DATE 14-8-1960 DATUM — AFLEIDING

Cooler air has moved over the southwestern half of the Union, but even colder air has now reached South-western Cape and will have spread over most parts of the Union by tomorrow night. Cloudy weather with showers is expected over the coastal regions of the Union and the adjacent interior.

Koeler lug het oor die suidwestelike helfte van die Unie beweeg, en nog kouer lug het nou Suidwes-Kaapland bereik en sal teen môre-aand oor die meeste dele van die Unie uitgebrei het. Bewolkte weer met buie word verwag oor die Unie se kusgebiede en die aangrensende binneland.

DAAGLIKSE WEERBULLETIN — DAILY WEATHER BULLETIN

WEERBURO / WEATHER BUREAU
DEPT. VAN VERVOER / DEPT. OF TRANSPORT

Maksimum en Minimum Temperature (°C) en Reënval (RRR) in mms. vir die 24 uur wat om 0800 SAST eindig op ....16-8-60.... Maximum and Minimum Temperatures (°C) and Rainfall (RRR) in mms. for 24 hours ending at 0800 SAST on

CAPE - KAAP	Max.	Min.	RRR
Aberdeen			
Addo			
Alexanderbaai	16	2	
Aliwal-Noord	17	-4	
Barkly East			
Bashee	18	7	
Beaufort West	12	-1	
Boegoebergdam			
Boetsap			
Brandvlei			
Cala			
Caledon			
Calitzdorp			
Calvinia	14	-1	
Cape L'Agulhas	14	11	1·5
Cape Columbine	13	7	
Cape St. Francis	15	11	1·5
Carnarvon			
Ceres			
Citrusdal			
Colesberg			
Cradock			
De Aar	15	-1	
D.F. Malan (C.T.)	14	5	0·1
Dordrecht	13	-4	
Douglas			
East London	18	9	
Elsenburg			
Fraserburg	13	-1	
Garies			
George	14	7	
Graaff Reinet	14	2	
Grahamstown			
Hopetown			
Idutywa			
Jansenville	16	1	
Joubertina			
Kenhardt	16	-1	
Kimberley	18	-1	
K'W. Town			
Knysna			
Koksted	13	1	

KAAP - CAPE	Max.	Min.	RRR
Kowie			
Kuruman	22	4	
Ladismith			
Lake Mentz			
Maclear			
Mafeking	25	13	
Malmesbury			
Matatiele			
Matroosberg	11	-2	
Middelburg	13	-7	
Mosselbaai	15	9	
Mount Frere			
O'kiep	15	4	
Orange River			
Oudtshoorn			
Petrusville			
Piketberg			
Pofadder	14	2	
Port Elizabeth	14	9	
Port Nolloth	14	2	
Port St. Johns	17	10	
Postmasburg	18	2	
Prieska	17	-1	
Prince Albert			
Queenstown	15	-2	
Rietfontein			
Riversdal	X	5	
Robertson	17	1	
Somerset East	13	2	
Steynsburg			
Strydenburg			
Sutherland	10	-5	
Swellendam			
Tarkastad			
Touwsrivier			
Umtata	16	0	
Uniondale			
Upington	17	-1	
Vanwyksvlei	16	0	
Victoria-Wes	12	-4	
Vredendal	17	2	
Vryburg	20	3	

CAPE - KAAP	Max.	Min.	RRR
Williston			
Willowmore	10	2	
O.V.S. - O.F.S.			
Balkfontein[1]			
Bethlehem	18	1	
Bloemfontein	18	0	
Bultfontein			
Fauresmith	16	3	
Ficksburg			
Frankfort	21	6	
Harrismith			
Heilbron			
Hoopstad	18	0	
Kroonstad	21	3	
Lindley			
Modderpoort			
Petrusburg			
Philippolis			
Reddersburg			
Reitz			
Vrede			
Warden			
Welkom			
Wepener			
Winburg			
Zastron			
TRANSVAAL			
Andalusia			
Barberton			
Belfast			
Bethal			
Carolina	22	9	0·4
Chester			
Creoy	29	12	
Ermelo			
Fleur-de-Lys	30	14	0·4
Groendraai	28	12	
Jan Smuts	22	8	

[1]Near Bothaville

TRANSVAAL	Max.	Min.	RRR
Joubert Park	20	12	
Komatipoort	28	17	
Kroondal	25	10	0·9
L'doringstad			
Lichtenburg			
Loskop[2]			
Mara			
Marble Hall			
Marnitz			
Messina			
Middelburg			
Nelspruit	26	14	
Pelgrimsrus	22	8	0·2
Phalaborwa			
Pietersburg			
Piet Retief	21	10	0·5
Pongola	22	13	
Potchefstroom	22	7	
Potgietersrus	27	13	
Pretoria W.B.	25	10	
Pretoriuskop			
Sekukuni			
Skukuza	35	14	
Thabazimbi	29	12	0·4
Tomburke			
Tzaneen			
Vereeniging			
Volksrust			
Warmbad	18	11	
Waterval-Bo	26	11	
Witbank			
Zeerust			
Standerton	24	7	
NATAL			
Cape St. Lucia	20	13	10·5
Dundee			
Durban	17	14	
Estcourt	18	9	
Harding			
Himeville			
M'kuzi			

[2]Naby Groblersdal

NATAL	Max.	Min.	RRR
Mtubatuba			
Newcastle	23	11	
P'Maritzburg	10	7	1·0
Port Shepstone	17	13	
Richmond			
Seven Oaks			
Van Reenen			
Vryheid			
S.W.A.			
Gobabis	22	2	
Keetmanshoop	18	4	
Luderitz	15	8	
Mariental	19	5	
Ohopoho	30	6	
Ondangua	29	8	
Outjo	26	6	
Runtu	31	10	
Swakopmund	14	8	
Tsumeb	30	10	
Windhoek	20	8	
PROTECTORATES			
PROTEKTORATE			
Bremersdorp			5·9
Emlembe	28	15	
Francistown	29	13	
Gaberones	29	7	
Ghanzi			
Lobatsi	30	14	
Mahalapye			
Makoba	18	-4	
Maseru	32	13	
Maun			
Molopololi			
Stegi	22	4	
Tsabong	24	6	
Tsane	31	7	
Shakawe			

SYNOPTIC WEATHER MAP — 1200 GMT. — 1400 SAST. — SINOPTIESE WEERKAART

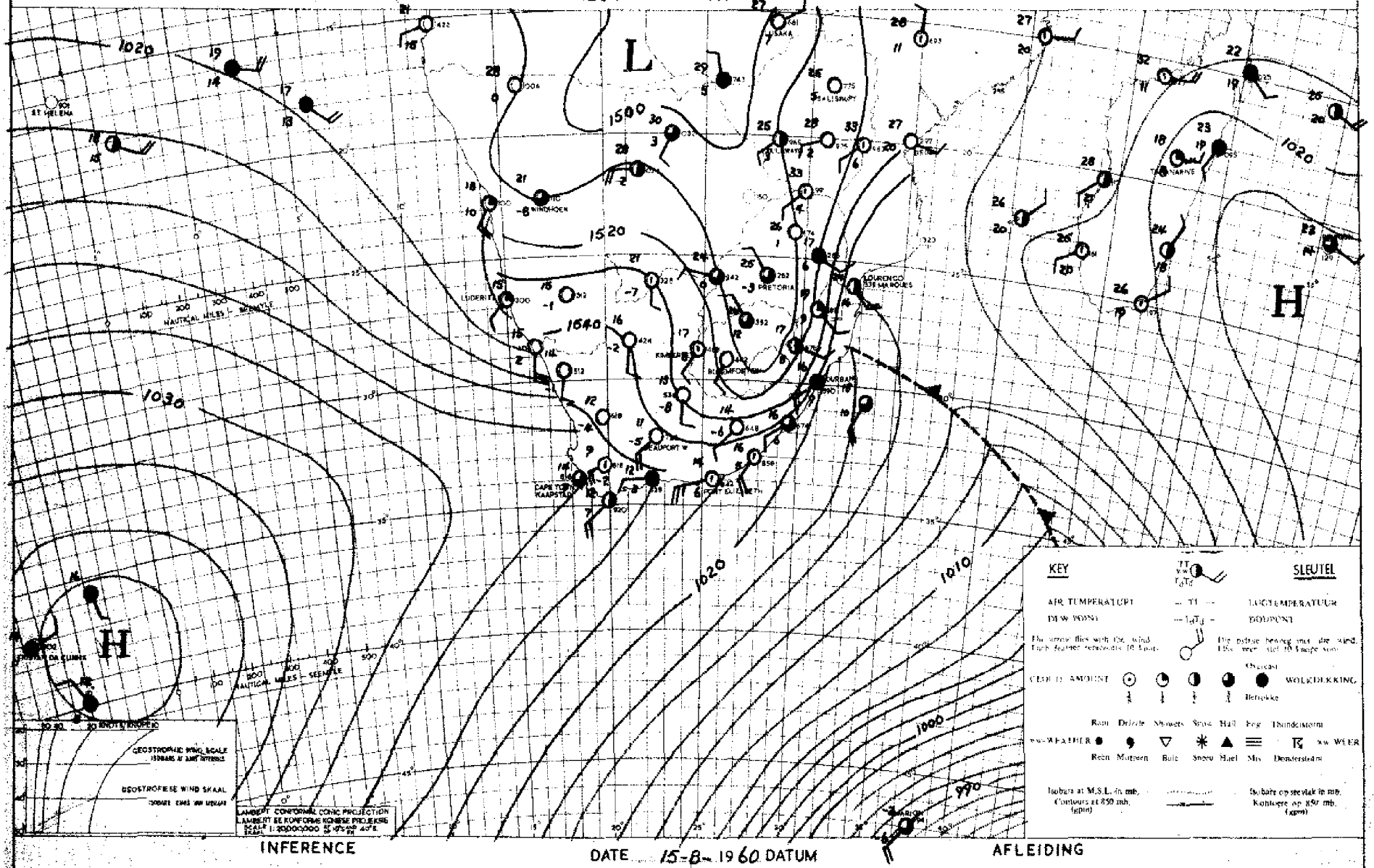

INFERENCE — DATE 15-8-1960 DATUM — AFLEIDING

With the ridge to the south and the trough over the interior, cooler cloudy conditions will spread over Natal and Transvaal and showers are possible.

Met die rug na die suide en die trog oor die binneland sal koeler bewolkte toestande uitbrei oor Natal en Transvaal en buie is moontlik.

DAAGLIKSE WEERBULLETIN — DAILY WEATHER BULLETIN

WEERBURO / WEATHER BUREAU
DEPT. VAN VERVOER / DEPT. OF TRANSPORT

Maksimum en Minimum Temperature (°C) en Reënval (RRR) in mms. vir die 24 uur wat om 0800 SAST eindig op 17-8-60

Maximum and Minimum Temperatures (°C) and Rainfall (RRR) in mms. for 24 hours ending at 0800 SAST on

CAPE - KAAP	Max.	Min.	RRR
Aberdeen			
Addo			
Alexanderbaai	20	4	
Aliwal-Noord	20	-1	
Barkly East			
Bashee	20	10	
Beaufort West	17	2	
Boegoebergdam			
Boetsap			
Brandvlei			
Cala			
Caledon			
Calitzdorp			
Calvinia	22	4	
Cape L'Agulhas	16	11	0·5
Cape Columbine	15	9	
Cape St. Francis	17	12	
Carnarvon			
Ceres			
Citrusdal			
Colesberg			
Cradock			
De Aar	19	3	
D.F. Malan (C.T.)	17	12	
Dordrecht	14	-2	
Douglas			
East London	21	10	
Elsenburg			
Fraserburg	18	2	
Garies			
George	18	11	
Graaff Reinet	17	4	
Grahamstown			
Hopetown			
Idutywa			
Jansenville	19	4	
Joubertina			
Kenhardt	21	3	
Kimberley	23	4	
K'W. Town			
Knysna			
Kokstad	16	5	

KAAP - CAPE	Max.	Min.	RRR
Kowie			
Kuruman	24	5	
Ladismith			
Lake Mentz			
Maclear			
Mafeking	21	10	
Malmesbury			
Matatiele			
Matroosberg	18	1	
Middelburg	15	-6	
Mosselbaai			
Mount Frere			
O'kiep	20	6	
Orange River			
Oudtshoorn			
Petrusville			
Piketberg			
Pofadder	19	5	
Port Elizabeth	18	10	
Port Nolloth	15	6	
Port St. Johns	21	12	
Postmasburg	22	7	
Prieska	20	1	
Prince Albert			
Queenstown	18	0	
Rietfontein			
Riversdal	19	11	0·0
Robertson	20	11	
Somerset East	17	3	
Steynsburg			
Strydenburg			
Sutherland	17	-5	
Swellendam			
Tarkastad			
Touwsrivier			
Umtata	18	0	
Uniondale			
Upington	23	3	
Vanwyksvlei	20	1	
Victoria-Wes	17	-4	
Vredendal	23	4	
Vryburg	24	7	7·6

CAPE - KAAP	Max.	Min.	RRR
Williston			
Willowmore	18	0	
O.V.S. - O.F.S.			
Balkfontein[1]			1·6
Bethlehem	20	3	
Bloemfontein	21	6	
Bultfontein			
Fauresmith	20	1	
Fioksburg			
Frankfort	20	5	
Harrismith			3·0
Heilbron			
Hoopstad	23	5	
Kroonstad	23	5	
Lindley			
Modderpoort			
Petrusburg			
Philippolis			
Reddersburg			
Reitz			
Vrede			
Warden			
Welkom	22	7	
Wepener			
Winburg			
Zastron			
TRANSVAAL			
Andalusia			
Barberton			0·6
Belfast			
Bethal			
Carolina	13	8	9·9
Chester			
Creoy	18	12	5·0
Ermelo	22	7	
Fleur-de-Lys	18	13	0·2
Groendraai	21	2	0·1
Jan Smuts	16	8	6·5

[1]Near Bothaville

TRANSVAAL	Max.	Min.	RRR
Joubert Park	16	8	
Komatipoort	22	17	16·5
Kroondal	20	9	1·0
L'doringstad			5·5
Lichtenburg			
Loskop[2]			5·0
Mara	19	13	1·3
Marble Hall			
Marnitz			
Messina	24	16	
Middelburg			
Nelspruit	17	13	7·6
Pelgrimsrus	11	6	1·8
Phalaborwa	21	16	1·8
Pietersburg	19	12	1·3
Piet Retief	17	9	
Pongola			
Potchefstroom	22	5	
Potgietersrus	21	12	
Pretoria W.B.	18	6	0·0
Pretoriuskop			
Sekukuni			
Skukuza	21	14	2·7
Thabazimbi	18	11	17·5
Tomburke			4·0
Tzaneen			4·6
Vereeniging			
Volksrust			
Warmbad	15	11	12·3
Waterval-Bo	16	9	16·0
Witbank			2·4
Zeerust			
Standerton	18	4	
NATAL			
Cape St. Lucia	18	15	
Dundee			
Durban	21	10	
Estcourt	17	8	
Harding			
Himeville			
M'kuzi			

[2]Naby Groblersdal

NATAL	Max.	Min.	RRR
Mtubatuba			
Newcastle	23	6	
P'Maritzburg	15	6	
Port Shepstone	20	11	
Richmond			
Seven Oaks			
Van Reenen			
Vryheid			
S.W.A.			
Gobabis	21	3	
Keetmanshoop	21	9	
Luderitz	17	9	
Mariental	19	5	
Ohopoho	28	5	
Ondangua	29	9	
Outjo	27	5	
Rundu	31	12	
Swakopmund	13	10	
Tsumeb	29	10	
Windhoek	20	10	
PROTECTORATES / PROTEKTORATE			
Bremersdorp	17	13	2·0
Emlembe			0·7
Francistown	29	15	0·0
Gaberones	20	10	0·1
Ghanzi	28	8	
Lobatsi			
Mahalapye	24	13	10·0
Makoba			
Maseru	21	4	
Maun	30	14	
Molopololi			
Stegi			
Tsabong			
Tsane	24	8	
Shakawe	32	10	

SYNOPTIC WEATHER MAP — 1200 GMT. — 1400 SAST. — SINOPTIESE WEERKAART

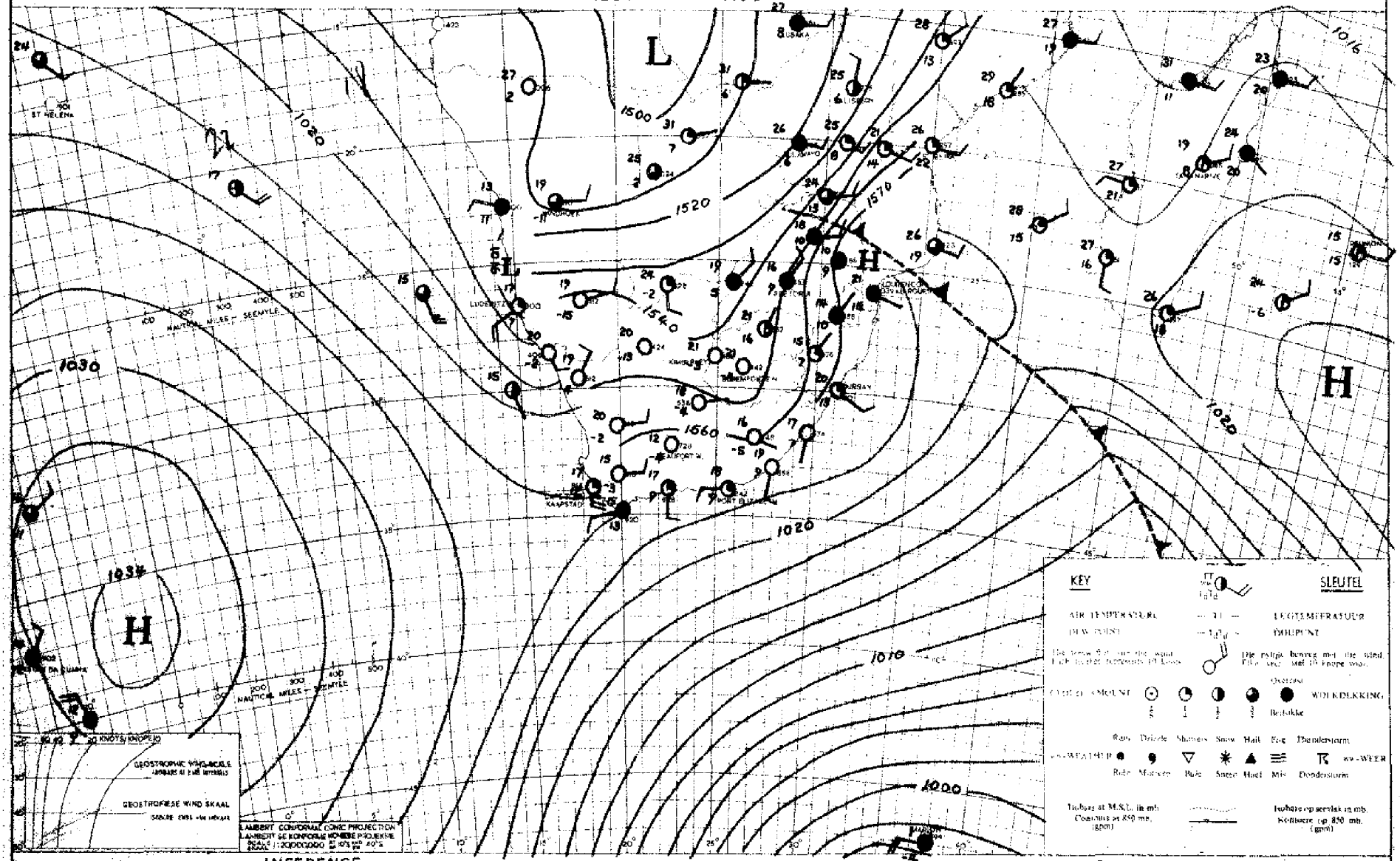

INFERENCE — DATE 16-8-1960 DATUM — AFLEIDING

Cooler air has moved over most parts of the Union. More humid air from the north is flowing over Transvaal to Northern Cape and the Free State. Cloudy weather with rain or thundershowers will occur over these regions.

Koeler lug het nou oor die meeste dele van die Unie beweeg. Vochtiger lug vanuit die noorde stroom oor Transvaal na Noord-Kaapland en die Vrystaat. Bewolkte weer met reën of donderbuie sal voorkom oor die gebiede.

DAAGLIKSE WEERBULLETIN

WEERBURO / WEATHER BUREAU
DEPT. VAN VERVOER / DEPT. OF TRANSPORT

DAILY WEATHER BULLETIN

Maksimum en Minimum Temperature (°C) en Reënval (RRR) in mms. vir die 24 uur wat om 0800 SAST eindig op 18-8-60

Maximum and Minimum Temperatures (°C) and Rainfall (RRR) in mms. for 24 hours ending at 0800 SAST on

CAPE - KAAP	Max.	Min.	RRR
Aberdeen			
Adde			
Alexanderbaai	26	10	
Aliwal-Noord	22	3	
Barkly East			
Bashee	21	12	1·1
Beaufort West	20	4	
Boegoebergdam			
Boetsap			
Brandvlei			
Cala			
Caledon			
Calitzdorp			
Calvinia	25	1	
Cape L'Agulhas	17	15	
Cape Columbine	18	11	
Cape St. Francis	18	15	0·8
Carnarvon			
Ceres			
Citrusdal			
Colesberg			
Cradock			
De Aar	23	7	
D.F. Malan (C.T.)	20	4	
Dordrecht	18	1	
Douglas			
East London	20	12	
Elsenburg			
Fraserburg	21	4	
Garies			
George	18	5	
Graaff Reinet	19	3	
Grahamstown			
Hopetown			
Idutywa			
Jansenville	20	10	
Joubertina			
Kenhardt	25	10	
Kimberley	23	11	
K'W. Town			
Knysna			
Kokstad	17	8	

KAAP - CAPE	Max.	Min.	RRR
Kowie			
Kuruman	23	10	
Ladismith			
Lake Mentz			
Maclear			
Mafeking	22	10	
Malmesbury			
Matatiele			
Matroosberg	18	2	
Middelburg	19	-3	
Mosselbaai	18	14	
Mount Frere			
O'kiep	23	12	
Orange River			
Oudtshoorn			
Petrusville			
Piketberg			
Pofadder	23	4	
Port Elizabeth	19	11	3·3
Port Nolloth	16	11	
Port St. Johns	20	16	
Postmasburg	22	12	
Prieska	24	3	
Prince Albert			
Queenstown	20	11	
Rietfontein			
Riversdal	20	10	
Robertson	20	5	
Somerset East	19	2	
Steynsburg			
Strydenburg			
Sutherland	19	-3	
Swellendam			
Tarkastad			
Touwsrivier			
Umtata			
Uniondale			
Upington	26	11	
Vanwyksvlei	24	10	
Victoria-Wes	21	6	
Vredendal	27	7	
Vryburg	23	8	

CAPE - KAAP	Max.	Min.	RRR
Williston			
Willowmore	16	9	
O.V.S. - O.F.S.			
Balkfontein[1]			
Bethlehem	19	6	
Bloemfontein	20	7	
Bultfontein			
Fauresmith	20	5	
Ficksburg			
Frankfort	20	4	
Harrismith			
Heilbron			
Hoopstad	23	10	
Kroonstad	22	6	
Lindley			
Modderpoort			
Petrusburg			
Philippolis			
Reddersburg			
Reitz			
Vrede			
Warden			
Welkom	20	5	
Wepener			
Winburg			
Zastron			
TRANSVAAL			
Andalusia			
Barberton			
Belfast			
Bethal			
Carolina	17	7	
Chester			
Creey	22	7	
Ermelo	18	7	
Fleur-de-Lys	21	13	
Groendraai			
Jan Smuts	18	7	0·0

[1]Near Bothaville

TRANSVAAL	Max.	Min.	RRR
Joubert Park	18	8	
Komatipoort	35	17	2·6
Kroondal	21	9	
L'doringstad			
Lichtenburg			
Loskop[2]			
Mara	17	13	0·1
Marble Hall			
Marmitz	21	11	
Messina	23	15	0·3
Middelburg			
Nelspruit	19	12	0·1
Pelgrimsrus	13	8	0·2
Phalaborwa	25	14	
Pietersburg	16	6	
Piet Retief			
Pongola			
Potchefstroom	22	6	
Potgietersrus	19	10	
Pretoria W.B.	20	8	
Pretoriuskop			6
Sekwati			
Skukuza	22	1	0·0
Ingelwood	2	7	2
Tomburke			
Tzaneen			
Vereeniging			
Volksrust			
Warmbad	22	5	
Waterval-Boven			
Witbank			
Zeerust			
Standerton	21	7	
NATAL			
Cape St. Lucia	23	16	
Dundee			
Durban	21	17	0·0
Estcourt			
Harding			
Himeville			
M'kuzi			

[2]Naby Groblersdal

NATAL	Max.	Min.	RRR
Mtubatuba			
Newcastle	23	10	32·8
P'Maritzburg			
Port Shepstone	19	16	
Richmond			
Seven Oaks			
Van Reenen			
Vryheid			11·5
S.W.A.			
Gobabis	27	13	
Keetmanshoop	25	15	
Luderitz	12	11	
Mariental	26	9	
Chopoho	28	5	
Ondangua	29	10	
Outjo			
Rehoboth	33	14	
Swakopmund	15	17	
Tsumeb	3	12	
Windhoek	25	8	
PROTEKTORATE			
PROTEKTORATE			
Bremersdorp			
Emlembe			
Francistown	2	12	
Gaberones	2	9	
Shashe	21	13	
Lobatse			
Mahalapye			
Makoba			
Maseru	18	4	6·3
Mami	31	12	
Molopololi			
Stegi			
Tsabong	26	10	
Tsane	34	13	
Shakawe	33	14	

SYNOPTIC WEATHER MAP — 1200 GMT. — 1400 SAST — SINOPTIESE WEERKAART

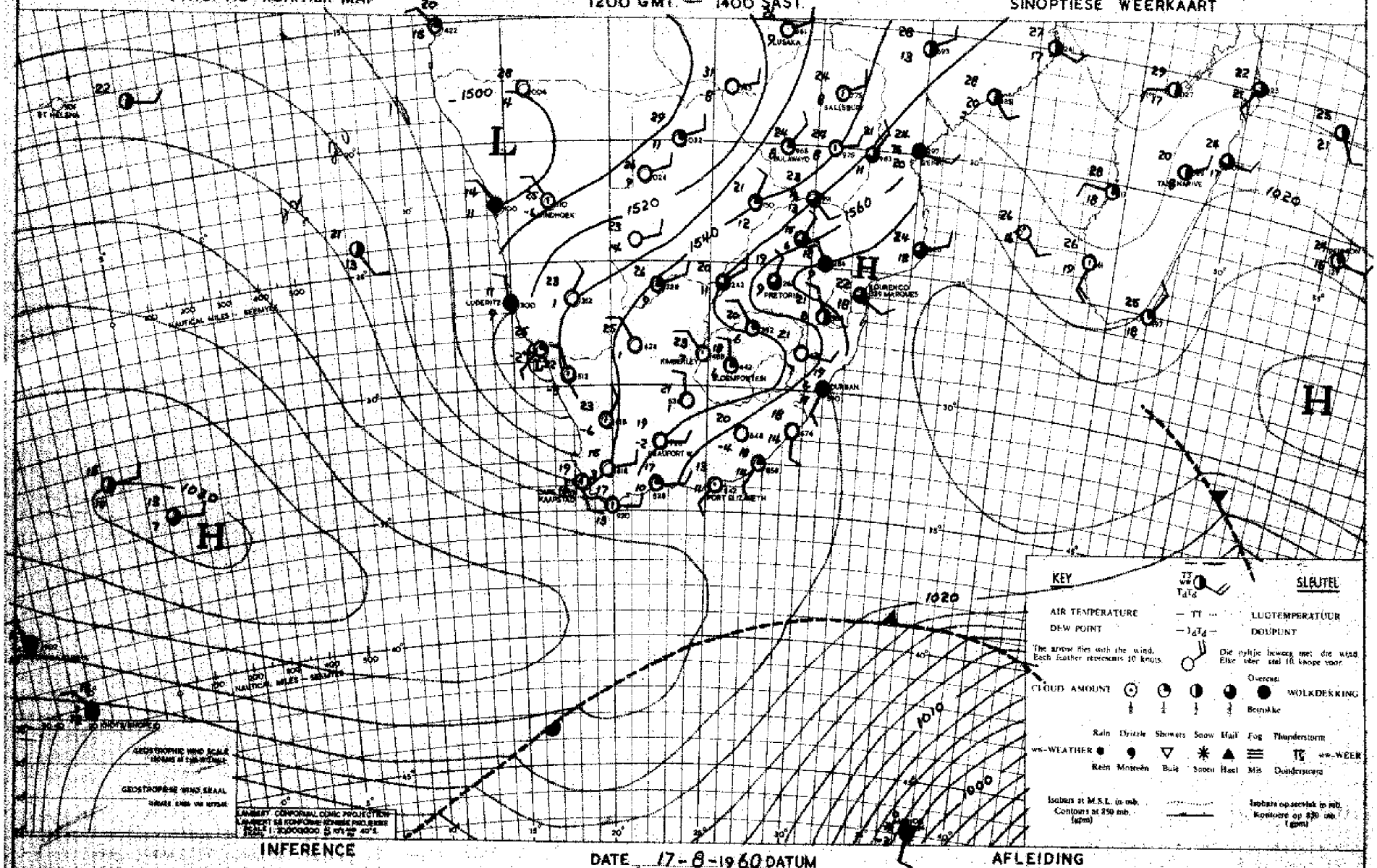

INFERENCE — DATE 17-8-1960 DATUM — AFLEIDING

The high to the south is moving eastwards and a trough is developing over the west coast. Humid air will move southwards over the country and conditions will become favourable for showers over most regions.

Die hoog in die suide beweeg ooswaarts en 'n trog ontwikkel oor die weskus. Vochtige lug sal suidwaarts oor die land beweeg en toestande sal gunstig word vir buie oor die meeste dele.

DAAGLIKSE WEERBULLETIN — DAILY WEATHER BULLETIN

WEERBURO / WEATHER BUREAU
DEPT. VAN VERVOER / DEPT. OF TRANSPORT

Maksimum en Minimum Temperature (°C) en Reënval (RHR) in mms. vir die 24 uur wat om 0800 SAST eindig op ..19-8-60.. Maximum and Minimum Temperatures (°C) and Rainfall (RHR) in mms. for 24 hours ending at 0800 SAST on

CAPE - KAAP	Max.	Min.	RHR
Aberdeen			
Adelaide			
Alexanderbaai	17	12	
Alisal-Noord	22	9	5·3
Barkly East			
Beaufort West	21	16	14·0
Bredasdorp	19	10	3·7
Brandvlei			
Cape Town			
Cala			9·0
Caledon			
Calitzdorp			
Calvinia	26	6	1·4
Cape L'Agulhas	18	13	
Cape Columbine	14	9	0·1
Cape St. Francis	18	15	
Carnarvon			
Ceres			
Citrusdal			
Colesberg			
Cradock			3·0
De Aar	23	12	6·0
D.F. Malan (C.T.)	25	12	
Dordrecht	21	10	13·5
Douglas			3·5
East London	22	16	4·6
Elsenburg			
Fraserburg	23	8	3·6
Gariep			
George	23	11	
Graaff Reinet	20	12	6·6
Grahamstown			1·5
Hopetown			
Idutywa			10·0
Jansenville	20	12	7·0
Joubertina			
Kenhardt	27	14	
Kimberley	24	12	17·7
K.W. Town			
Knysna			
Kokstad	20	5	

KAAP - CAPE	Max.	Min.	RHR
Kowie			1·2
Kuruman	24	13	16·0
Ladismith			
Lake Mentz			
Maclear			
Mafeking	23	12	5·0
Malmesbury			
Matatiele			
Matroosberg			
Middelburg	22	10	10·5
Mosselbaai	20	13	
Mount Frere			
O'kiep	23	4	
Orange River			
Oudtshoorn			0·3
Petrusville			
Piketberg			
Pofadder	24	8	
Port Elizabeth	19	14	
Port Nolloth	13	10	
Port St. Johns	20	16	
Postmasburg			
Prieska	28	8	
Prince Albert			
Queenstown	22	11	4·5
Rietfontein			
Riversdal	27	11	
Robertson	26	10	
Somerset East	24	12	4·2
Steynsburg			16·0
Strydenburg			
Sutherland	21	3	0·3
Swellendam			
Tarkastad			11·0
Touwsrivier			
Umtata	23	10	
Uniondale			0·1
Upington	28	15	0·3
Vanwyksvlei	25	13	12·0
Victoria-Wes	22	9	3·2
Vredendal	20	6	1·0
Vryburg	25	13	0·7

CAPE - KAAP	Max.	Min.	RHR
Williston			0·6
Willowmore	21	7	
O.V.S. - O.F.S.			
Balkfontein[1]			0·3
Bethlehem	20	7	
Bloemfontein	21	11	1·5
Bultfontein			0·6
Fauresmith	22	10	5·0
Floksburg			
Frankfort	20	7	
Harrismith			
Heilbron			
Hoopstad	24	11	5·5
Kroonstad			
Lindley			
Modderpoort			
Petrusburg			11·0
Philippolis			
Reddersburg			
Reitz			
Vrede			
Warden			
Welkom	22	12	
Wepener			
Winburg			
Zastron			
TRANSVAAL			
Andalusia			3·7
Barberton			
Belfast			
Bethal			
Hoopport Carolina	22 / 17	9 / 8	0·3
Chester			
Groey	24	6	
Ermelo			
Fleur-de-Lys	22	15	1·0
Groendraai	24	11	
Jan Smuts	21	9	

[1]Near Rothsville

TRANSVAAL	Max.	Min.	RHR
Joubert Park	18	9	
Komatipoort	21	15	8·0
Kroondal	21	11	
L'doringstad			
Lichtenburg			
Loskop[2]			
Mara	23	11	
Marble Hall			
Marnitz	23	12	
Messina	26	15	
Middelburg			
Nelspruit	22	15	0·3
Pelgrimsrus	15	9	
Phalaborwa	26	11	
Pietersburg	20	9	
Piet Retief	19	6	
Pongola	25	15	
Potchefstroom	23	12	
Potgietersrus	22	13	
Pretoria W.B.	21	11	
Pretoriuskop			
Sekukuni			
Skukuza	23	13	14·0
Thabazimbi	24	10	
Tomburke			
Tzaneen			
Vereeniging			
Volksrust			
Warmbad			
Waterval-Boven	19	11	
Witbank			
Zoerust			
Standerton	20	6	
NATAL			
Cape St. Lucia	23	17	
Dundee			
Durban	21	16	0·6
Estcourt	19	6	
Harding			
Himeville			
M'kuzi			

[2]Naby Groblersdal

NATAL	Max.	Min.	RHR
Mtubatuba			
Newcastle	21	10	
P'Maritzburg	21	10	
Port Shepstone	20	14	0·2
Richmond			
Seven Oaks			
Van Reenen			
Vryheid			
S.W.A.			
Gobabis	28	12	
Keetmanshoop	28	8	
Luderitz	13	11	
Mariental	29	11	
Ohopoho	30	4	
Ondangua	29	9	
Outjo	29	7	
Rundu	32	18	
Swakopmund	15	15	
Tsumeb	32	10	
Windhoek	27	9	
PROTECTORATES / PROTEKTORATE			
Bremersdorp	22	12	
Emlembe			
Francistown	26	13	
Gaberones	24	14	
Ghanzi	28	16	0·2
Lobatsi			
Mahalapye	24	12	
Makoba			
Maseru	20	8	
Maun	32	7	
Molopololi			
Stegi			
Tsabong	27	15	10·5
Tsane	27	16	0·9
Shakawe	19	12	

SYNOPTIC WEATHER MAP — 1200 GMT. — 1400 SAST. — SINOPTIESE WEERKAART

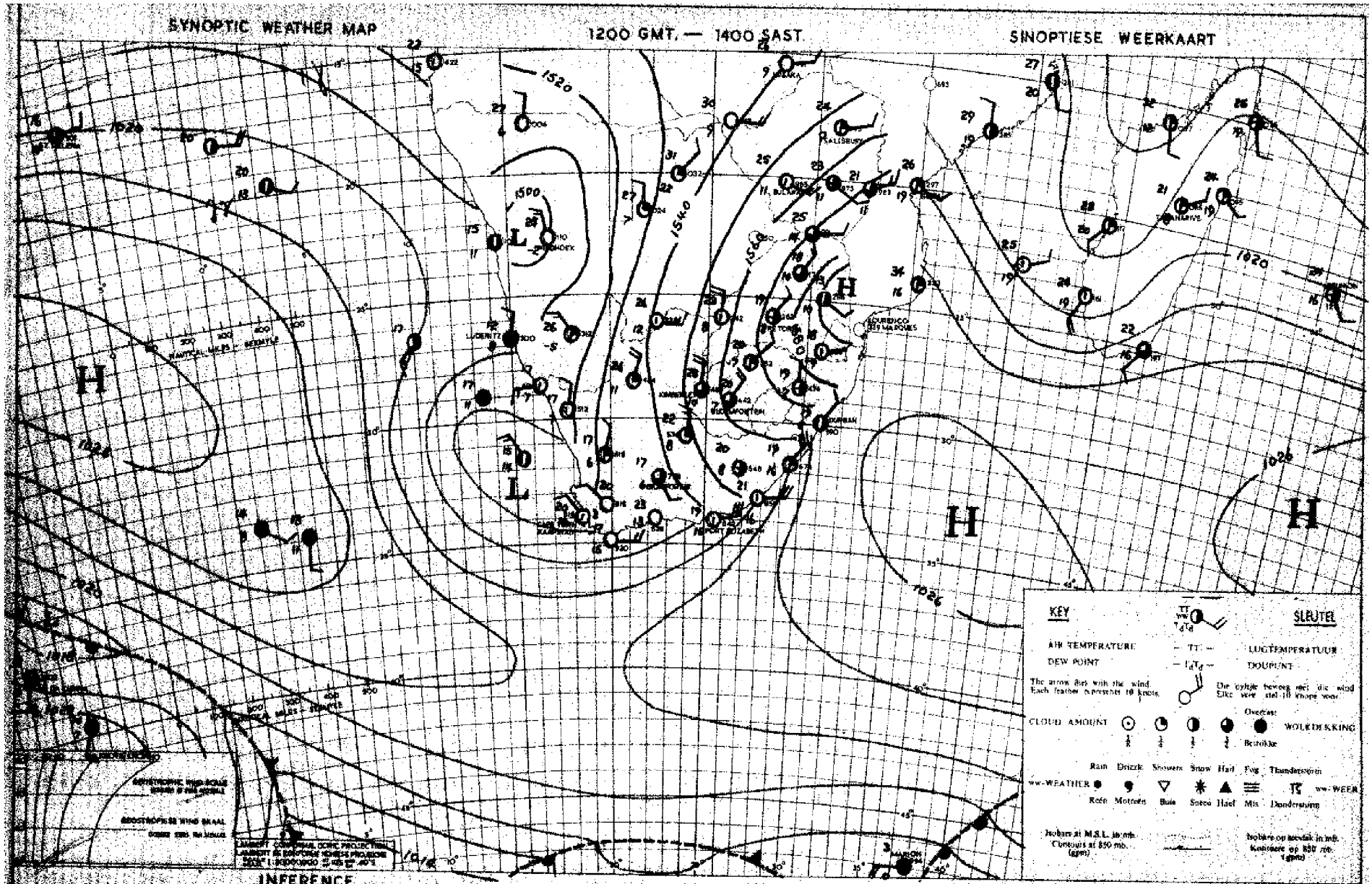

DATE 18-8-1960 DATUM

INFERENCE

The coastal low northwest of Cape Columbine will move towards the southeast and conditions are becoming very favourable for thundershowers over the Cape interior. Showers are possible also over the rest of the Union and over Bechuanaland, because very humid air is moving over the country from the north.

AFLEIDING

Die kuslaag noordwes van Kaap Columbine sal suidoostwaarts beweeg en toestande word baie gunstig vir donderbuie oor die Kaapse binneland. Buie is moontlik ook oor die res van die Unie en oor Betsjoeanaland, want baie vochtige lug beweeg oor die land vanuit die noorde.

DAAGLIKSE WEERBULLETIN — DAILY WEATHER BULLETIN

WEERBURO / WEATHER BUREAU
DEPT. VAN VERVOER / DEPT. OF TRANSPORT

Maksimum en Minimum Temperature (°C) en Reënval (RHR) in mms. vir die 24 uur wat om 0800 SAST eindig op ....20-8-60.... Maximum and Minimum Temperatures (°C) and Rainfall (RHR) in mms. for 24 hours ending at 0800 SAST on

KAPE - KAAP	Max.	Min.	RHR
Aberdeen			26·0
Adelaide			3·0
Alexanderbaai	19	8	
Alisal-Noord	13	6	31·6
Bartly East			
Beaufort West	22	15	8·0
Bonnievale	13	5	23·2
Bonnievale			
Bontebok			
Brandvlei			
Cala			17·5
Caledon			
Calitzdorp			
Calvinia	8	6	0·2
Cape L'Agulhas	17	13	7·0
Cape Columbine	13	9	0·3
Cape St. Francis	16	15	3·0
Carnarvon			1·2
Ceres			
Citrusdal			
Colesberg			31·0
Cradock			39·0
De Aar	15	4	26·5
D.F. Malan (C.T.)	15	11	
Dordrecht	12	7	18·5
Douglas			
East London	22	15	4·9
Elsenburg			
Fraserburg	14	5	0·8
Garies			
George	17	13	6·7
Graaff Reinet	17	9	28·5
Grahamstown			1·5
Hopetown			
Idutywa			20·2
Jansenville	16	11	11·5
Joubertina			
Kenhardt	19	10	
Kimberley	15	5	11·0
K.W. Town			
Kuruman			4·6
Kokstad	14	8	11·8

KAAP - CAPE	Max.	Min.	RHR
Kowie			0·8
Kuruman			
Ladismith			
Lake Mentz			
Maclear			16·0
Mafeking	15	5	1·5
Malmesbury			
Matatiele			
Matroosberg	22	5	
Middelburg	13	3	32·1
Mossel Baai	18	15	
Mount Frere			19·5
O'kiep	9	3	
Orange River			
Oudtshoorn			3·0
Petrusville			
Piketberg			
Pofadder	14	6	
Port Elizabeth	19	15	1·4
Port Nolloth	13	6	
Port St. Johns	21	15	12·5
Postmasburg			
Prieska	18	7	5·2
Prince Albert			
Queenstown	13	9	25·5
Rietfontein			
Riversdal	19	12	4·5
Robertson	17	11	0·2
Somerset East	20	12	9·6
Steynsburg			37·0
Strydenburg			
Sutherland	16	-1	
Swellendam			
Tarkastad			37·5
Touwsrivier			
Umtata	19	11	25·0
Uniondale			
Upington	20	5	
Vanwyksvlei	18	4	0·9
Victoria-Wes	13	3	14·2
Vredendal	16	11	
Vryburg	16	3	12·1

CAPE - KAAP	Max.	Min.	RHR
Williston			
Willowmore	16	9	9·7
O.V.S. - O.F.S.			
Balkfontein[1]			
Bethlehem	13	6	20·4
Bloemfontein	12	6	25·6
Bultfontein			
Fauresmith	12	4	29·0
Ficksburg			27·0
Frankfort	15	7	15·8
Harrismith			24·0
Heilbron			
Hoopstad	14	5	16·0
Kroonstad	14	7	10·5
Lindley			19·0
Modderpoort			
Petrusburg			25·5
Philippolis			31·0
Reddersburg			34·0
Reitz			
Vrede			16·0
Warden			29·0
Welkom	13	6	21·7
Wepener			
Winburg			16·5
Zastron			49·0
TRANSVAAL			
Andalusia			
Barberton			
Belfast			
Bethal			
Carolina	19	9	1·8
Chester			
Creecy	23	11	
Ermelo			
Fleur-de-Lys	26	15	
Groendraal	23	6	
Jan Smuts	14	9	6·0

[1]Near Bethanie

TRANSVAAL	Max.	Min.	RHR
Joubert Park	14 / 12	20 / 7	4·8 / 2·3
Komatipoort	27	15	
Kroondal	17	9	0·7
L'doringstad			
Lichtenburg			
Loskop[2]			
Mara	24	10	
Marble Hall			
Marnitz	24	12	
Messina	28	16	
Middelburg			
Nelspruit	25	12	
Pelgrimsrus	19	9	
Phalaborwa	27	11	
Pietersburg	22	9	
Piet Retief			
Pongola			
Potchefstroom	14	5	13·5
Potgietersrus	23	13	
Pretoria W.B.	15	10	0·8
Pretoriuskop			
Sekukuni			
Skukuza	26	11	
Thabazimbi			
Tomburke			
Tzaneen			
Vereeniging			
Volksrust			
Warmbad			
Waterval-Bo	23	10	
Witbank			3·4
Zeerust			2·5
Standerton	17	8	13·5
NATAL			
Cape St. Lucia	24	16	1·0
Dundee			7·3
Durban	23	16	4·3
Estcourt	21	7	7·4
Harding			
Himeville			
M'kuzi			

[2]Naby Groblersdal

NATAL	Max.	Min.	RHR
Mtubatuba			
Newcastle	26	8	7·8
P'Maritzburg	23	10	1·5
Port Shepstone	22	14	5·5
Richmond			10·0
Seven Oaks			1·3
Van Reenen			
Vryheid			
S.W.A.			
Gobabis	27	3	
Keetmanshoop	20	3	
Luderitz	15	10	
Mariental	25	3	
Ohopoho	29	4	
Ondangua	27	10	
Outjo	27	8	
Runtu	32	13	
Swakopmund	16	8	
Tsumeb	30	10	
Windhoek	24	10	
PROTECTORATES / PROTEKTORATE			
Bremersdorp	25	16	
Emlembe			
Francistown	27	10	
Gaberones	19	11	0·3
Ghanzi	27	7	
Lobatsi			
Mahalapye	24	13	
Makoba			
Maseru	12	3	22·4
Maun	32	14	
Molopololi			
Stegi			
Tsabong	27	2	
Tsane	25	4	
Shakawe	31	11	

SYNOPTIC WEATHER MAP 1200 GMT. — 1400 SAST. SINOPTIESE WEERKAART

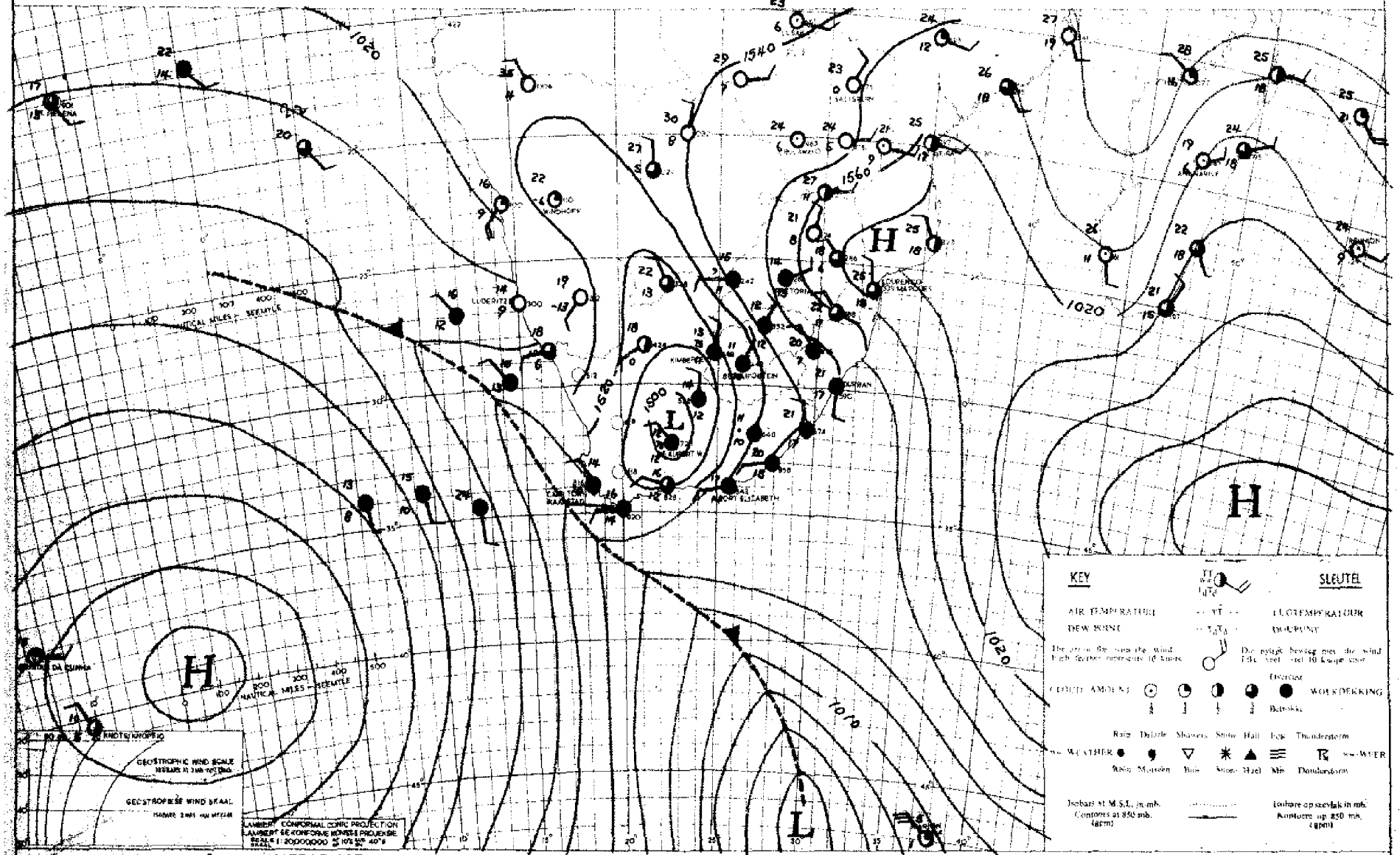

INFERENCE DATE 19-8-1960 DATUM AFLEIDING

The low over the interior is moving rapidly eastwards. Rain will spread over Natal and the southern half of Transvaal but it will begin to clear over the western and central regions of the country.

Die laag oor die land beweeg vinnig oostwaarts. Reën sal uitbrei oor Natal en die suidelike helfte van Transvaal maar dit sal begin opklaar oor die westelike en sentrale dele van die land.

DAAGLIKSE WEERBULLETIN — DAILY WEATHER BULLETIN

WEERBURO / WEATHER BUREAU
DEPT. VAN VERVOER / DEPT. OF TRANSPORT

Maksimum en Minimum Temperature (°C) en Reënval (RRR) in mms. vir die 24 uur wat om 0800 SAST eindig op

Maximum and Minimum Temperatures (°C) and Rainfall (RRR) in mms. for 24 hours ending at 0800 SAST on

21-8-60

CAPE - KAAP	Max.	Min.	RRR
Aberdeen			
Addo			
Alexanderbaai	18	8	
Aliwal-Noord	17	6	
Barkly East			
Bashee	20	14	
Beaufort West	16	6	
Boegoebergdam			
Boetsap			
Brandvlei			
Cala			
Caledon			
Calitzdorp			
Calvinia	19	2	
Cape L'Agulhas	15	11	8·0
Cape Columbine	14	7	
Cape St. Francis	17	13	12·0
Carnarvon			
Ceres			
Citrusdal			
Colesberg			
Cradock			
De Aar	16	6	
D.F. Malan (C.T.)	15	8	0·5
Dordrecht			
Douglas			
East London	19	12	1·5
Elsenburg			
Fraserburg	16	3	0·6
Garies			
George	18	11	0·1
Graaff Reinet			
Grahamstown			
Hopetown			
Idutywa			
Jansenville	18	8	0·5
Joubertina			
Kenhardt	19	4	
Kimberley	17	5	
K'W. Town			
Knysna			
Kokstad	12	5	1·1

KAAP - CAPE	Max.	Min.	RRR
Kowie			
Kuruman	20	5	
Ladismith			
Lake Mentz			
Maclear			
Mafeking	22	6	
Malmesbury			
Matatiele			
Matroosberg			
Middelburg	15	4	
Mosselbaai	17	13	
Mount Frere			
O'kiep	17	5	
Orange River			
Oudtshoorn			
Petrusville			
Piketberg			
Pofadder	16	7	
Port Elizabeth	19	13	0·9
Port Nolloth	15	4	
Port St. Johns	21	14	11·5
Postmasburg			
Prieska	18	6	
Prince Albert			
Queenstown	13	7	5·5
Rietfontein			
Riversdal	17	9	0·5
Robertson	17	5	
Somerset East			
Steynsburg			
Strydenburg			
Sutherland	13	-1	
Swellendam			
Tarkastad			
Touwsrivier			
Umtata	19	9	1·0
Uniondale			
Upington	17	4	
Vanwyksvlei	18	8	
Victoria-Wes	15	3	
Vredendal	18	6	
Vryburg	18	4	

CAPE - KAAP	Max.	Min.	RRR
Williston			
Willowmore	14	4	0·4
O.V.S. - O.F.S.			
Balkfontein[1]			
Bethlehem	17	3	
Bloemfontein	16	3	
Bultfontein			
Fauresmith	16	5	
Ficksburg			
Frankfort	17	2	
Harrismith			
Heilbron			
Hoopstad	16	5	
Kroonstad			
Lindley			
Modderpoort			
Petrusburg			
Philippolis			
Reddersburg			
Reitz			
Vrede			
Warden			
Welkom			
Wepener			
Winburg			
Zastron			
TRANSVAAL			
Andalusia			
Barberton			
Belfast			
Bethal			
Carolina	19	7	
Chester			
Creoy	28	6	
Ermelo			
Fleur-de-Lys	31	12	
Groendraai	27	2	
Jan Smuts	18	4	

[1]Near Bothaville

TRANSVAAL	Max.	Min.	RRR
Joubert Park			
Komatipoort			
Kroondal	24	6	
L'doringstad			
Lichtenburg			
Loskop[2]			
Mara	29	11	
Marble Hall			
Marnitz	28	11	
Messina	32	16	
Middelburg			
Nelspruit	30	15	
Pelgrimsrus	22	8	
Phalaborwa	31	13	
Pietersburg	26	7	
Piet Retief	23	8	
Pongola			
Potchefstroom	17	2	
Potgietersrus	27	12	
Pretoria W.B.	23	3	
Pretoriuskop			
Sekukuni			
Skukuza	30	15	
Thabazimbi			
Tomburke			
Tzaneen			
Vereeniging			
Volksrust			
Warmbad	26	6	
Waterval-Bo			
Witbank			
Zeerust			
Standerton	18	3	
NATAL			
Cape St. Lucia	22	16	
Dundee			
Durban	25	17	
Estcourt	21	10	
Harding			
Himeville			
M'kuzi			

[2]Naby Groblersdal

NATAL	Max.	Min.	RRR
Mtubatuba			
Newcastle	22	9	
P'Maritzburg	20	10	
Port Shepstone	23	16	
Richmond			
Seven Oaks			
Van Reenen			
Vryheid			
S.W.A.			
Gobabis	27	3	
Keetmanshoop	21	5	
Luderitz	18	10	
Mariental	22	4	
Ohopoho			
Ondangua			
Outjo	28	10	
Runtu			
Swakopmund	15	0	
Tsumeb			
Windhoek	25	10	
PROTECTORATES / PROTEKTORATE			
Bremersdorp	29	14	
Emlembe			
Francistown			
Gaberones	28	7	
Ghanzi	28	6	
Lobatsi			
Mahalapye			
Makoba			
Maseru	16	1	
Maun	32	14	
Molopololi			
Stegi			
Tsabong	21	3	
Tsane	24	8	
Shakawe	32	13	
Bospoort	17	10	

SYNOPTIC WEATHER MAP 1200 GMT. — 1400 SAST. SINOPTIESE WEERKAART

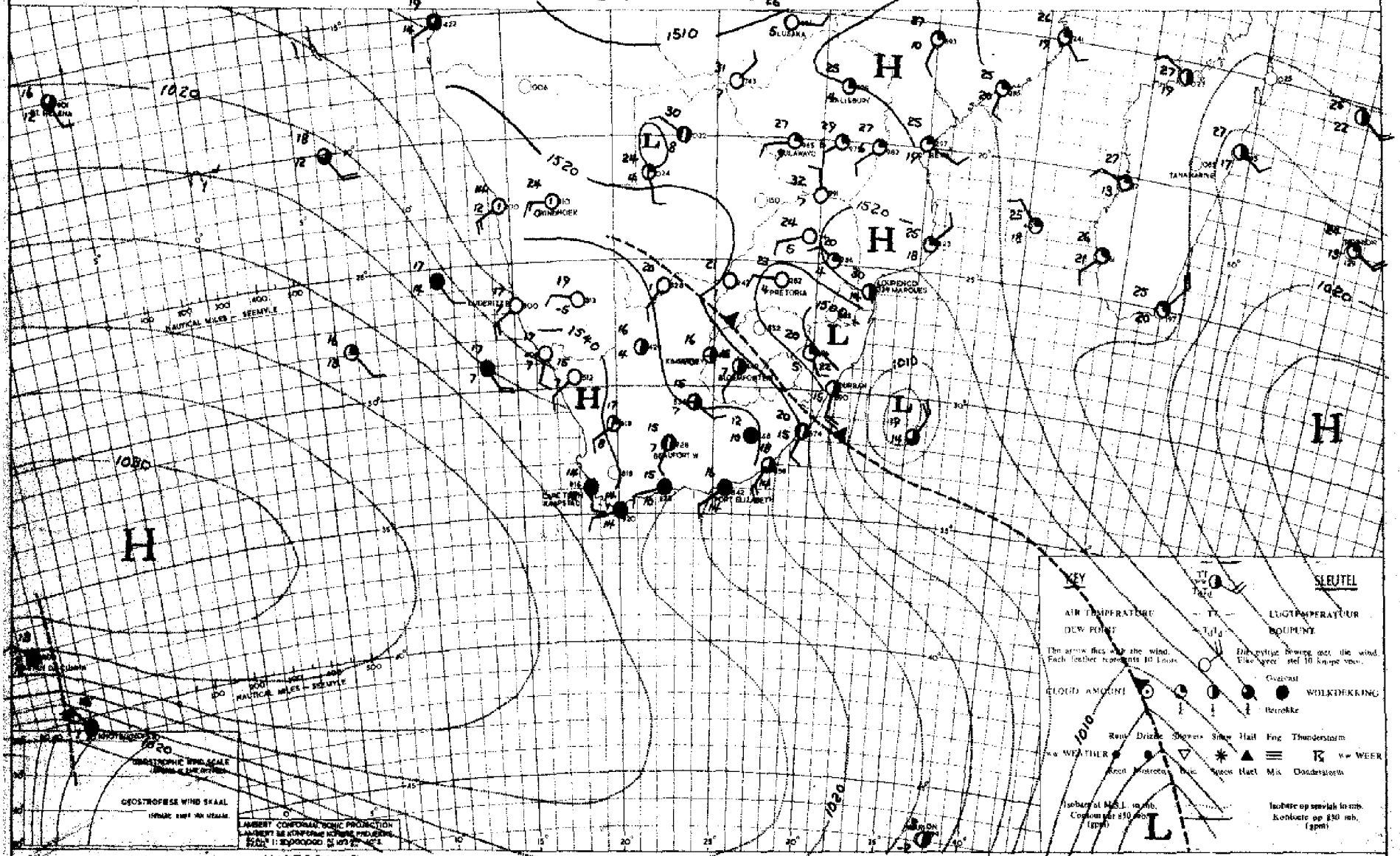

INFERENCE DATE 20-8-19 60 DATUM AFLEIDING

With the ridge to the south, colder cloudy conditions with showers will spread over Natal and the eastern regions of Transvaal. It will begin to clear over the Cape south coast.

Met die rug na die suide sal koue bewolkte toestande met buie uitbrei oor Natal en oor die oostelike dele van Transvaal. Oor die Kaapse suidkus sal dit begin ooptrek.

DAAGLIKSE WEERBULLETIN — DAILY WEATHER BULLETIN

WEERBURO / WEATHER BUREAU
DEPT. VAN VERVOER / DEPT. OF TRANSPORT

Maksimum en Minimum Temperature (°C) en Reënval (RRR) in mms. vir die 24 uur wat om 0800 SAST eindig op 22-8-60

Maximum and Minimum Temperatures (°C) and Rainfall (RRR) in mms. for 24 hours ending at 0800 SAST on

CAPE - KAAP	Max.	Min.	RRR
Aberdeen			
Addo			1·5
Alexanderbaai	19	7	
Aliwal-Noord	16	4	
Barkly East			
Bashee	20	12	
Beaufort West	18	6	
Bosgoesbergdam			
Boetsap			
Brandvlei			
Cala			9·0
Caledon			
Calitzdorp			
Calvinia	22	6	
Cape L'Agulhas	17	11	
Cape Columbine	16	8	
Cape St. Francis	17	9	
Carnarvon			
Ceres			
Citrusdal			
Colesberg			
Cradock			
De Aar	16	4	
D.F. Malan (C.T.)	19	4	
Dordrecht	11	-1	
Douglas			
East London	19	11	
Elsenburg			
Fraserburg	17	3	
Garies			
George	17	6	
Graaff Reinet	17	7	
Grahamstown			3·0
Hopetown			
Idutywa			
Jansenville	19	5	
Joubertina			
Kenhardt	22	5	
Kimberley	18	3	
K'W. Town			
Knysna			
Kokstad	10	6	

KAAP - CAPE	Max.	Min.	RRR
Kowie			
Kuruman	19	5	
Ladismith			
Lake Mentz			1·6
Maclear			
Mafeking	26	6	
Malmesbury			
Matatiele			
Matroosberg	16	4	
Middelburg	14	0	
Mosselbaai	18	12	
Mount Frere			
O'kiep	21	10	
Orange River			
Oudtshoorn			
Petrusville			
Piketberg			
Pofadder	21	10	
Port Elizabeth	18	7	
Port Nolloth	19	7	
Port St. Johns	17	13	4·0
Postmasburg	18	7	
Prieska	19	5	
Prince Albert			
Queenstown	16	5	
Rietfontein			
Riversdal	22	4	
Robertson	21	8	
Somerset East	16	5	
Steynsburg			
Strydenburg			
Sutherland	17	-3	
Swellendam			
Tarkastad			
Touwsrivier			
Umtata	16	4	0·8
Uniondale			10·0
Upington	23	6	
Vanwyksvlei	20	7	
Victoria-Wes	16	1	
Vredendal	24	6	
Vryburg	19	4	

CAPE - KAAP	Max.	Min.	RRR
Williston			
Willowmore	16	5	
O.V.S. - O.F.S.			
Balkfontein[1]			
Bethlehem	15	2	
Bloemfontein	16	1	
Bultfontein			
Fauresmith	15	0	
Ficksburg			
Frankfort	17	3	
Harrismith			2·1
Heilbron			
Hoopstad	17	2	
Kroonstad	17	3	
Lindley			
Modderpoort			
Petrusburg			
Philippolis			
Reddersburg			
Reitz			
Vrede			
Warden			
Welkom	16	4	
Wepener			
Winburg			
Zastron			
TRANSVAAL			
Andalusia			
Barberton			4·8
Belfast			
Bethal			
Carolina	18	4	
Chester			
Cracy	28	7	
Ermelo			
Fleur-de-Lys	22	10	0·2
Groendraai	27	3	
Jan Smuts	15	3	

[1]Near Bothaville

TRANSVAAL	Max.	Min.	RRR
Joubert Park	15	2	
Komatipoort	32	14	1·0
Kroondal	21	2	
L'doringstad			
Lichtenburg			
Loskop[2]			
Mara	23	12	
Marble Hall			
Marnitz	27	10	
Messina	27	15	
Middelburg			
Nelspruit	19	9	0·1
Pelgrimsrus	14	5	4·5
Phalaborwa	23	14	
Pietersburg	23	6	
Piet Retief	15	3	25·7
Pongola	22	1	14·1
Potchefstroom	17	2	
Potgietersrus	25	6	
Pretoria W.B.	21	5	
Pretoriuskop			8·0
Sekukuni			
Skukuza	23	9	
Thabazimbi	26	6	
Tomburke			
Tzaneen			
Vereeniging			
Volksrust			
Warmbad			
Waterval-Bo			
Witbank			
Zeerust			
Standerton	18	1	
NATAL			
Cape St. Lucia	21	13	13·5
Dundee			13·5
Durban	21	8	0·4
Estcourt	16	1	1·6
Harding			
Himeville			14·5
M'kuzi			

[2]Naby Groblersdal

NATAL	Max.	Min.	RRR
Mtubatuba			14·6
Newcastle	16	3	18·4
P'Maritzburg	13	1	3·0
Port Shepstone	18	10	
Richmond			8·5
Seven Oaks			
Van Reenen			
Vryheid			14·0
S.W.A.			
Gobabis	24	4	
Keetmanshoop	22	10	
Luderitz	23	11	
Mariental	23	6	
Ohopoho			
Ondangua	33	11	
Outjo	32	12	
Runtu	34	12	
Swakopmund	13	11	
Tsumeb	33	15	
Windhoek	27	13	
PROTECTORATES			
PROTEKTORATE			
Bremersdorp	20	9	11·0
Emlembe			5·3
Francistown	32	15	
Gaberones	19	6	
Ghanzi	26	7	
Lobatsi			
Mahalapye			
Makoba			
Maseru	14	-1	
Maun	33	11	
Molopololi			
Stegi			
Tsabong	23	6	
Tsane	23	5	
Shakawe	33	10	

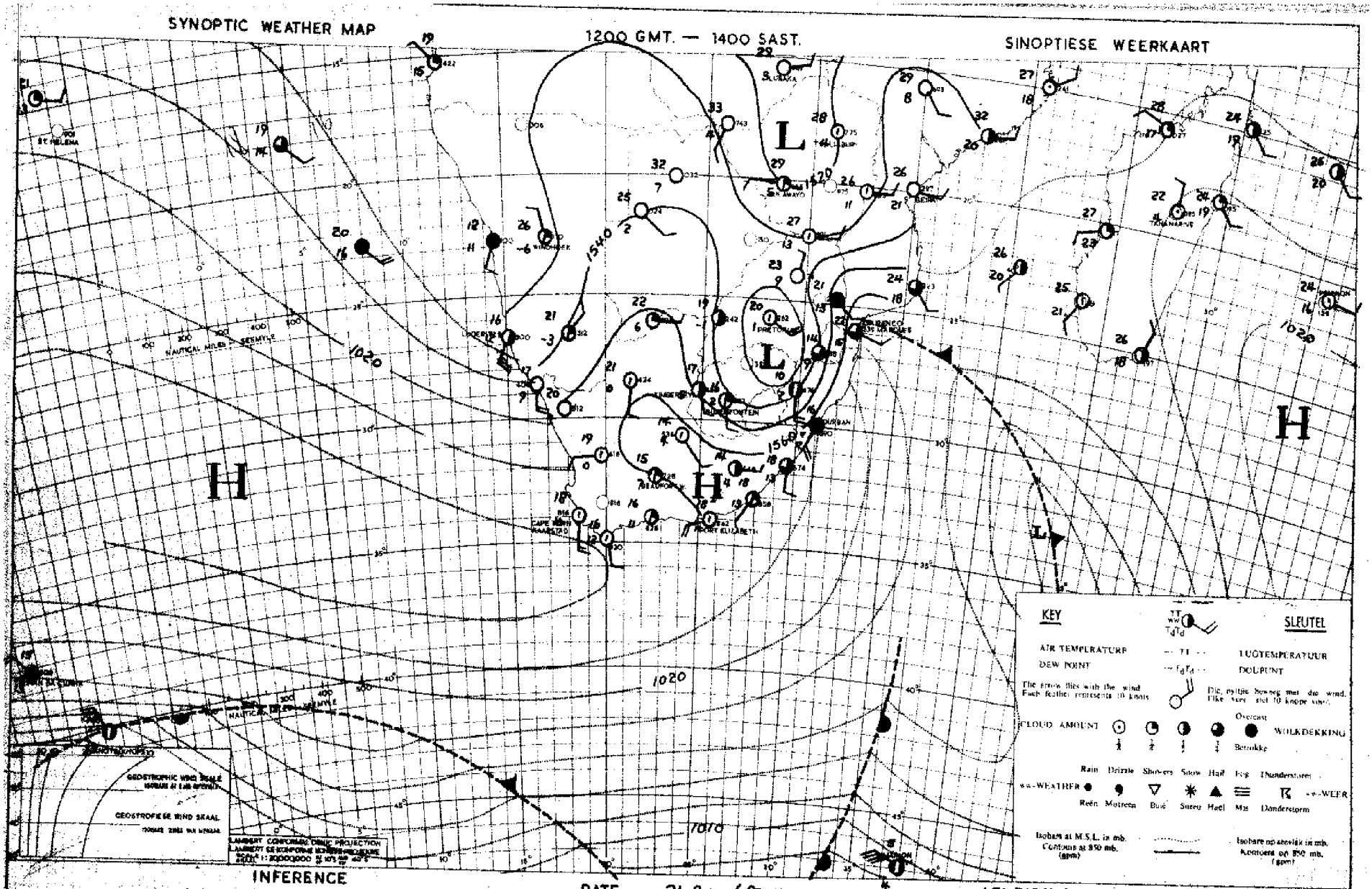

Die hoog na die suide beweeg ooswaarts. Dit sal uit die suide begin ooptrek oor Natal en koue lug sal uit die ooste oor Transvaal beweeg.

The high to the south is moving eastwards. It will clear from the south over Natal and cold air will move over the Transvaal from the east.

DAAGLIKSE WEERBULLETIN

WEERBURO / WEATHER BUREAU
DEPT. VAN VERVOER / DEPT. OF TRANSPORT

DAILY WEATHER BULLETIN

Maksimum en Minimum Temperature (°C) en Reënval (RRR) in mms. vir die 24 uur wat om 0800 SAST eindig op

23-8-60

Maximum and Minimum Temperatures (°C) and Rainfall (RRR) in mms. for 24 hours ending at 0800 SAST on

CAPE - KAAP	Max.	Min.	RRR
Aberdeen			
Addo			
Alexanderbaai	33	15	
Aliwal-Noord	18	1	
Barkly East			
Bashee	21	11	
Beaufort West	23	9	
Boegoebergdam			
Beetsap			
Brandvlei			
Cala			
Celedon			
Calitzdorp			
Calvinia	24	14	
Cape L'Agulhas	17	13	
Cape Columbine	27	13	
Cape St. Francis	18	12	
Carnarvon			
Ceres			
Citrusdal			
Colesberg			
Cradock			
De Aar	19	4	
D.F. Malan (C.T.)	26	9	
Dordrecht	16	7	
Douglas			
East London	20	10	
Elsenburg			
Fraserburg	20	4	
Garies			
George	21	11	
Graaff Reinet	21	12	
Grahamstown			
Hopetown			
Idutywa			
Jansenville	22	7	
Joubertina			
Kenhardt	25	8	
Kimberley	19	7	
K'W. Town			
Knysna			
Kokstad	16	1	

KAAP - CAPE	Max.	Min.	RRR
Kowie			
Kuruman	21	7	
Ladismith			
Lake Mentz			
Maclear			
Mafeking	22	6	
Malmesbury			
Matatiele			
Matroosberg	21	10	
Middelburg	18	3	
Mosselbaai	20	14	
Mount Frere			
O'kiep	25	18	
Orange River			
Oudtshoorn			
Petrusville			
Piketberg			
Pofadder	23	12	
Port Elizabeth	19	6	
Port Nolloth	31	11	
Port St. Johns	22	12	
Postmasburg	21	8	
Prieska	21	5	
Prince Albert			
Queenstown	18	4	
Rietfontein			
Riversdal	15	6	
Robertson	27	7	
Somerset East	20	11	
Steynsburg			
Strydenburg			
Sutherland	19	5	
Swellendam			
Tarkastad			
Touwsrivier			
Umtata	20	5	
Uniondale			
Upington	25	7	
Vanwyksvlei	21	7	
Victoria-Wes	18	2	
Vredendal	31	16	
Vryburg	22	8	

CAPE - KAAP	Max.	Min.	RRR
Williston			
Willowmore	20	7	
O.V.S. - O.F.S.			
Balkfontein[1]			
Bethlehem	16	1	
Bloemfontein	17	6	
Bultfontein			
Fauresmith	17	4	
Ficksburg			
Frankfort	18	2	
Harrismith			
Heilbron			
Hoopstad	18	5	
Kroonstad	19	6	
Lindley			
Modderpoort			
Petrusburg			
Philippolis			
Reddersburg			
Reitz			
Vrede			
Warden			
Welkom	18	7	
Wepener			
Winburg			
Zastron			
TRANSVAAL			
Andalusia			
Barberton			
Belfast			
Bethal			
Carolina	13	0	
Chester			
Creecy	24	3	
Ermelo	17	5	
Fleur-de-Lys	20	9	
Groendraai	24	5	
Jan Smuts	18	5	

[1]Near Bothaville

TRANSVAAL	Max.	Min.	RRR
Joubert Park	18	6	
Komatipoort	21	10	
Kroondal	21	8	
L'doringstad			
Lichtenburg			
Loskop[2]			
Mara	20	10	
Marble Hall			
Marnitz	23	7	
Messina	23	14	
Middelburg			
Nelspruit	19	10	
Pelgrimsrus	10	3	1·0
Phalaborwa	22	8	
Pietersburg	19	5	
Piet Retief			
Pongola	20	12	
Potchefstroom	21	4	
Potgietersrus	22	7	
Pretoria W.B.	21	5	
Pretoriuskop			
Sekukuni			
Skukuza	23	13	
Thabazimbi	25	9	
Tomburke			
Tzaneen			
Vereeniging			
Volksrust			
Warmbad	23	5	
Waterval-Bo	16	5	
Witbank			
Zeerust			
Standerton	17	-1	
NATAL			
Cape St. Lucia	20	18	0·9
Dundee			
Durban	22	9	
Estcourt	17	3	
Harding			
Himeville			
M'kuzi			

[2]Naby Groblersdal

NATAL	Max.	Min.	RRR
Mtubatuba			
Newcastle	17	3	
P'Maritzburg	12	6	
Port Shepstone	21	12	
Richmond			
Seven Oaks			
Van Reenen			
Vryheid			
S.W.A.			
Gobabis	27	13	
Keetmanshoop	26	13	
Luderitz	16	10	
Mariental	27	10	
Ohopoho			
Ondangua	34	20	
Outjo	32	10	
Runtu	33	11	
Swakopmund	15	13	
Tsumeb	31	15	
Windhoek	29	14	
PROTECTORATES			
PROTEKTORATE			
Bremersdorp	18	11	
Emlembe			
Francistown	21	13	
Gaberones	25	8	
Ghanzi	28	8	
Lobatsi			
Mahalapye	24	10	
Makoba			
Maseru	16	2	
Maun	31	12	
Molopololi			
Stegi			
Tsabong	24	3	
Tsane	25	10	
Shakawe	33	11	

SYNOPTIC WEATHER MAP — 1200 GMT. — 1400 SAST. — SINOPTIESE WEERKAART

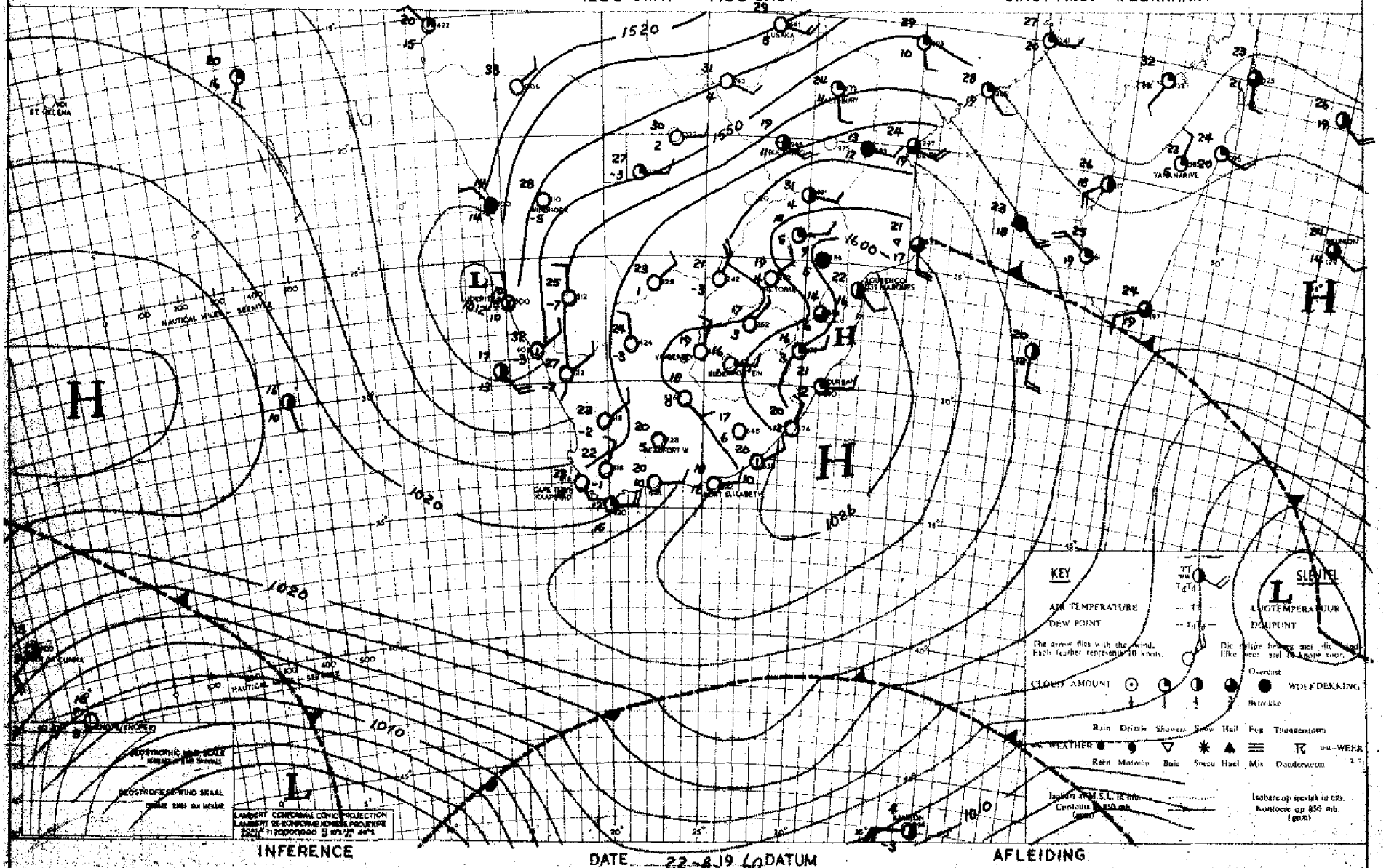

INFERENCE — DATE 22-8-1960 DATUM — AFLEIDING

With the high over the eastern Union the weather will be fine over most areas and bergwinds will blow over the Cape coastal regions. The west coast low is, however, moving southwards, accompanied by fog and low clouds.

Met die hoog oor die oostelike Unie sal dit mooiweer wees oor meeste dele van die land en bergwinde sal waai oor die Kaapse kusstreke. Die weskuslaag beweeg egter suidwaarts vergesel van mis en lae wolke.

DAAGLIKSE WEERBULLETIN

WEERBURO / WEATHER BUREAU
DEPT. VAN VERVOER / DEPT. OF TRANSPORT

DAILY WEATHER BULLETIN

Maksimum en Minimum Temperature (°C) en Reënval (RRR) in mms. vir die 24 uur wat om 0800 SAST eindig op 24-8-60

Maximum and Minimum Temperatures (°C) and Rainfall (RRR) in mms. for 24 hours ending at 0800 SAST on

CAPE - KAAP	Max.	Min.	RRR
Aberdeen			
Addo			
Alexanderbaai	21	12	
Aliwal-Noord	21	5	
Barkly East			
Beaufort West	21	14	
Bloemfontein	23	10	
Bontebok			
Brandvlei			
Cala			
Caledon			
Calitzdorp			
Calvinia	21	8	0·8
Cape L'Agulhas	24	12	
Cape Columbine	23	9	0·9
Cape St. Francis	27	13	
Carnarvon			
Ceres			
Citrusdal			
Colesberg			
Cradock			
De Aar	22	7	
D.F. Malan (C.T.)	21	8	0·1
Dordrecht	19	11	
Douglas			
East London	25	16	
Elsenburg			
Fraserburg	19	6	
Garies			
George	28	12	0·4
Graaff Reinet	27	13	
Grahamstown			
Hopetown			
Idutywa			
Jansenville	28	12	
Joubertina			
Kenhardt	26	13	
Kimberley	22	10	
K'W. Town			
Knysna			
Komsberg	23	4	

KAAP - CAPE	Max.	Min.	RRR
Kowie			
Kuruman	23	9	
Ladismith			
Lake Mentz			
Maclear			
Mafeking	22	7	
Malmesbury			
Matatiele			
Matroosberg	20	6	0·2
Middelburg	21	8	
Mosselbaai	27	16	
Mount Frere			
O'kiep	23	7	
Orange River			
Oudtshoorn			
Piketberg			
Pikethers			
Pofadder	23	13	
Port Elizabeth	28	13	
Port Nolloth	20	10	0·2
Port St. Johns	20	14	
Postmasburg	22	13	
Prieska	26	6	
Prince Albert			
Queenstown	23	10	
Riebeekfontein			
Riversdal	28	6	1·0
Robertson	21	7	
Somerset East	27	12	
Steynsburg			
Strydenburg			
Sutherland	18	0	0·5
Swellendam			
Tarkastad			
Touwrivier			
Umtata	19	8	
Uniondale			
Upington	27	16	
Vanwyksvlei	24	9	
Victoria-Wes	21	4	
Vredendal	28	11	
Vryburg	22	8	

CAPE - KAAP	Max.	Min.	RRR
Williston			
Willowmore	23	7	
Tuxa Revieve	28	13	
O.V.S. - O.F.S.			
Balkfontein[1]			
Bethlehem	18	2	
Bloemfontein	19	7	
Bultfontein			
Fauresmith	19	8	
Ficksburg			
Frankfort	20	1	
Harrismith			
Heilbron			
Hoopstad			
Kroonstad	20	4	
Lindley			
Modderpoort			
Petrusburg			
Philippolis			
Reddersburg			
Reitz			
Vrede			
Warden			
Welkom	19	8	
Wepener			
Winburg			
Zastron			
TRANSVAAL			
Andalusia			
Barberton			
Belfast			
Bethal			
Carolina	19	4	
Chester			
Groey	24	2	
Ermelo			
Fleur-de-Lys	22	7	
Groendraai	23	3	
Jan Smuts	21	6	

[1]Near Bothaville

TRANSVAAL	Max.	Min.	RRR
Joubert Park	19	9	
Komatipoort	25	9	
Kroondal	21	4	
L'doringstad			
Lichtenburg			
Loskop[2]			
Mara	22	4	
Marble Hall			
Marnitz	23	6	
Messina	25	13	
Middelburg			
Nelspruit	22	9	
Pelgrimsrus	15	5	
Phalaborwa	25	8	
Pietersburg	19	4	
Piet Retief	20	7	
Pongola	23	10	
Potchefstroom	22	4	
Potgietersrus	22	7	
Pretoria W.B.	20	5	
Pretoriuskop			
Sekukuni			
Skukuza	24	5	
Thabazimbi	24	8	
Tomburke			
Tzaneen			
Vereeniging			
Volksrust			
Warmbad	22	6	
Waterval-Bo	20	5	
Witbank			
Zeerust			
Standerton	19	1	
NATAL			
Cape St. Lucia	22	15	
Dundee			
Durban	23	8	
Estcourt	23	4	
Harding			
Himeville			
M'kuzi			

[2]Naby Groblersdal

NATAL	Max.	Min.	RRR
Mtubatuba			
Newcastle	23	4	
P'Maritzburg	23	5	
Port Shepstone	20	13	
Richmond			
Seven Oaks			
Van Reenen			
Vryheid			
S.W.A.			
Gobabis	28	12	
Keetmanshoop	30	17	
Luderitz	13	11	
Mariental	31	17	
Okopoko			
Ondangua	34	16	
Outjo	33	10	
Rundu	33	11	
Swakopmund	16	11	
Tsumeb	32	14	
Windhoek	29	14	
PROTECTORATES			
PROTEKTORATE			
Bremersdorp	22	9	
Emlembe			
Francistown	21	7	
Gaberones	23	4	
Ghanzi	28	11	
Lobatsi			
Mahalapye	21	7	
Makoba			
Maseru			
Maun	30	12	
Molopololi			
Stegi			
Tsabong	26	9	
Tsane	26	11	
Shakawe	32	12	

SYNOPTIC WEATHER MAP — 1200 GMT. — 1400 SAST. — SINOPTIESE WEERKAART

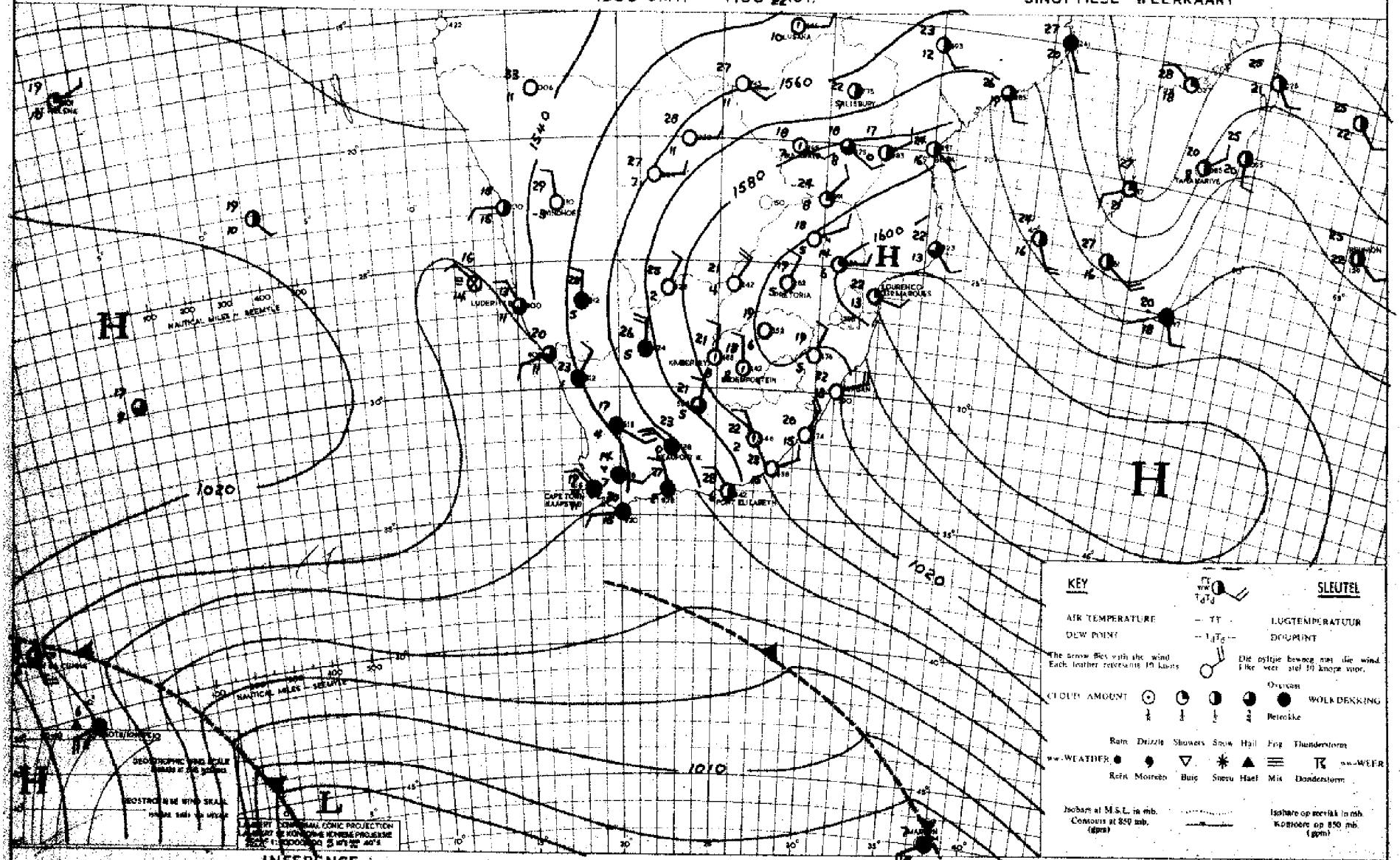

INFERENCE — DATE 23-8-1960 DATUM — AFLEIDING

A Trough is developing over the west coast. Local thunder-conditions will develop over the western half of the Cape Province but over the remainder of the country it will be fair and warmer.

'n Trog ontwikkel oor die weskus en los donderweers-toestande sal oor die westelike helfte van Kaapland ontwikkel. Oor die res van die land sal dit mooiweer en warmer wees.

DAAGLIKSE WEERBULLETIN — DAILY WEATHER BULLETIN

WEERBURO / WEATHER BUREAU
DEPT. VAN VERVOER / DEPT. OF TRANSPORT

Maksimum en Minimum Temperature (°C) en Reënval (RRR) in mms. vir die 24 uur wat om 0800 SAST eindig op 25-8-60

Maximum and Minimum Temperatures (°C) and Rainfall (RRR) in mms. for 24 hours ending at 0800 SAST on

CAPE - KAAP	Max.	Min.	RRR
Aberdeen			
Addo			
Alexanderbaai	17	7	
Aliwal-Noord	23	5	
Barkly East			
Beaufort West	22	16	
Bonnievale	26	13	
Bonnievale			
Bosteap			
Brandvlei			
Cala			
Caledon			
Calitzdorp			
Calvinia	27	4	
Cape L'Agulhas	18	13	
Cape Columbine	18	11	
Cape St. Francis	21	15	
Carnarvon			
Ceres			
Citrusdal			
Colesberg			
Cradock			
De Aar	24	6	
D.F. Malan (C.T.)	18	11	
Dordrecht	21	12	
Douglas			
East London	29	19	
Elsenburg			
Fraserburg	25	3	
Garies			
George	24	10	
Graaff Reinet	29	17	
Grahamstown			
Hopetown			
Idutywa			
Jansenville	31	12	
Joubertina			
Kenhardt	28	8	
Kimberley	24	11	
K'W. Town			
Knysna			
Kokstad	23	5	

KAAP - CAPE	Max.	Min.	RRR
Kowie			
Kuruman	24	7	
Ladismith			
Lake Mentz			
Maclear			
Mafeking	23	8	
Malmesbury			
Matatiele			
Matroosberg	24	6	
Middelburg	23	11	
Mosselbaai	20	13	
Mount Frere			
O'kiep	25	10	
Orange River			
Oudtshoorn			
Petrusville			
Piketberg			
Pofadder	27	10	
Port Elizabeth	26	12	
Port Nolloth	12	6	
Port St. Johns	20	15	
Postmasburg	22	14	
Prieska	28	9	
Prince Albert			
Queenstown	25	14	
Rietfontein			
Riversdal	27	11	
Robertson	27	11	
Somerset East	29	2	
Steynsburg			
Strydenburg			
Sutherland	22	2	
Swellendam			
Tarkastad			
Touwsrivier			
Umtata	27	9	
Uniondale			
Upington	29	12	
Vanwyksvlei	27	7	
Victoria-Wes	24	5	
Vredendal	20	11	
Vryburg	23	7	

CAPE - KAAP	Max.	Min.	RRR
Williston			
Willowmore	27	7	
Twee Rivieren	29	9	
O.V.S. - O.F.S.			
Balkfontein[1]			
Bethlehem	20	3	
Bloemfontein	21	6	
Bultfontein			
Faureesmith	21	4	
Ficksburg			
Frankfort	22	2	
Harrismith			
Heilbron			
Hoopstad	22	6	
Kroonstad	22	4	
Lindley			
Modderpoort			
Petrusburg			
Philippolis			
Reddersburg			
Reitz			
Vrede			
Warden			
Welkom	20	7	
Wepener			
Winburg			
Zastron			
TRANSVAAL			
Andalusia			
Barberton			
Belfast			
Bethal			
Carolina	22	7	
Chester			
Cresy	26	6	
Ermelo			
Fleur-de-Lys	25	9	
Groendraai	26	4	
Jan Smuts	22	11	

[1]Near Bothaville

TRANSVAAL	Max.	Min.	RRR
Joubert Park	21	10	
Komatipoort	28	9	
Kroondal	33	7	
L'doringstad			
Lichtenburg			
Loskop[2]			
Mara	24	7	
Marble Hall			
Marnitz	25	8	
Messina			
Middelburg			
Nelspruit	25	8	
Pelgrimsrus	19	8	
Phalaborwa	26	9	
Pietersburg	24	6	
Piet Retief	15	8	
Pongola			
Potchefstroom	22	6	
Potgietersrus	25	7	
Pretoria W.B.	23	6	
Pretoriuskop			
Sekukuni			
Skukuza	26	6	
Thabazimbi	26	10	
Tomburke			
Tzaneen			
Vereeniging			
Volksrust			
Warmbad	24	8	
Waterval-Bo	25	6	
Witbank			
Zeerust			
Standerton	22	2	
NATAL			
Cape St. Lucia	22	16	
Dundee			
Durban	24	11	
Estcourt	24	7	
Harding			
Himeville			
M'kuzi			

[2]Naby Groblersdal

NATAL	Max.	Min.	RRR
Mtubatuba			
Newcastle	26	5	
P'Maritzburg	25	7	
Port Shepstone	21	13	
Richmond			
Seven Oaks			
Van Reenen			
Vryheid			
S.W.A.			
Gobabis	29	14	
Keetmanshoop	32	15	
Luderitz	13	10	
Mariental	32	14	
Chopcho			
Ondangua	33	14	
Outjo	32	13	
Runtu	32	10	
Swakopmund	16	11	
Tsumeb	31	12	
Windhoek	29	16	
PROTECTORATES / PROTEKTORATE			
Bremersdorp	23	10	
Emlembe			
Francistown	24	7	
Gaberones	25	7	
Ghanzi	29	10	
Lobatsi			
Mahalapye			
Makoba			
Maseru	20	4	
Maun	30	11	
Molopololi			
Stegi			
Tsabong	27	8	
Tsane	27	10	
Shakawe	30	8	

SYNOPTIC WEATHER MAP 1200 GMT. — 1400 SAST. SINOPTIESE WEERKAART

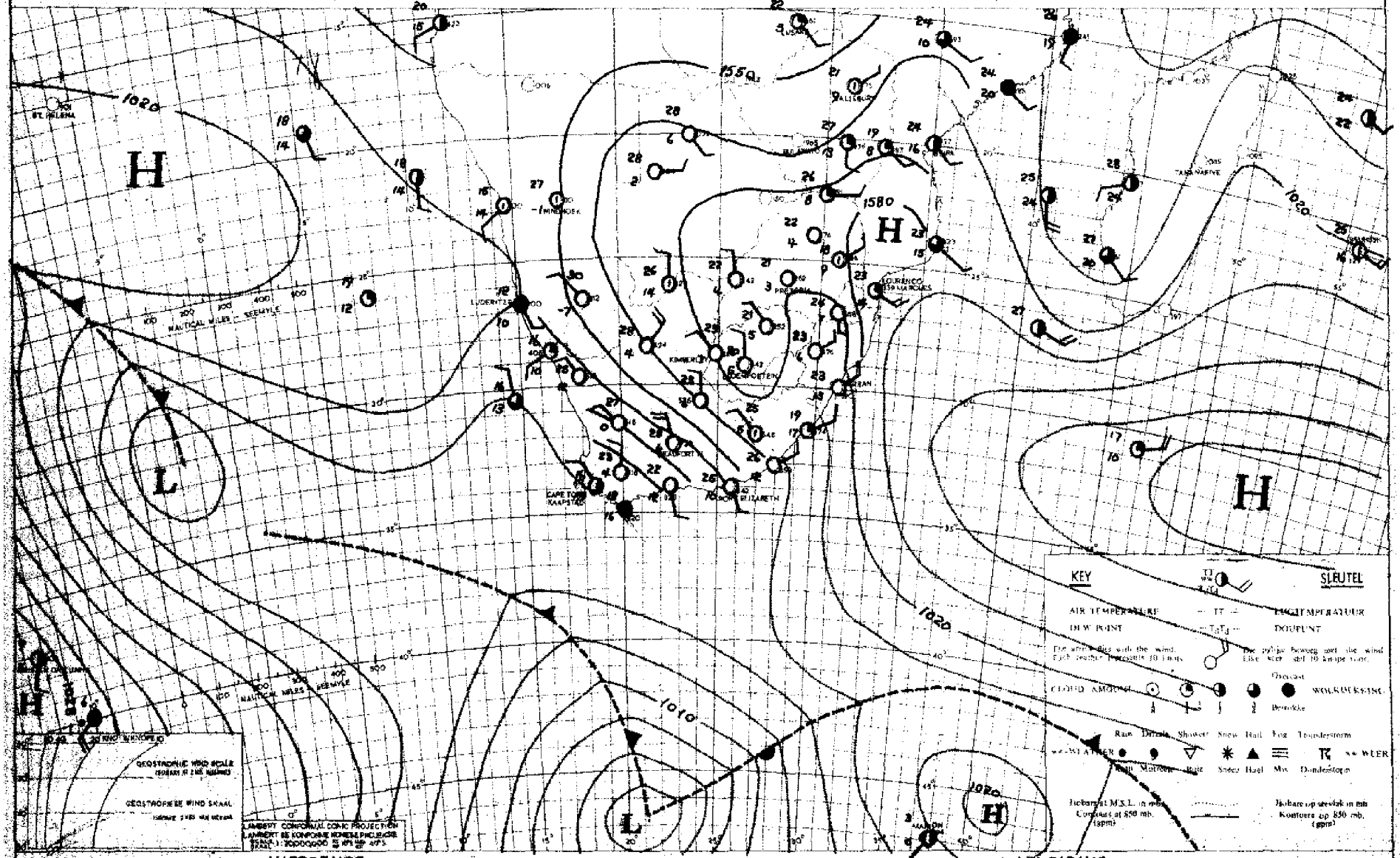

INFERENCE DATE 29-8-49 DATUM AFLEIDING

Colder, cloudy weather with showers will develop over South-western Cape with the approach of the cold front over the Atlantic ocean. It will remain warm over the remainder of the country but fresh to strong northwesterly winds will blow over the western and central parts of the country.

Kouer, bewolkte weer met buie sal oor Suidwes-Kaapland ontwikkel met die nadering van die kouefront oor die Atlantiese oseaan. Oor die res van die land sal dit egter nog warm bly maar sterk noordwestelike wind sal begin waai oor die westelike en sentrale dele van die land.

DAAGLIKSE WEERBULLETIN — DAILY WEATHER BULLETIN

WEERBURO / WEATHER BUREAU
DEPT. VAN VERVOER / DEPT. OF TRANSPORT

Maksimum en Minimum Temperature (°C) en Reënval (RRR) in mms. vir die 24 uur wat om 0800 SAST eindig op **26-8-60**

Maximum and Minimum Temperatures (°C) and Rainfall (RRR) in mms. for 24 hours ending at 0800 SAST on

CAPE - KAAP	Max.	Min.	RRR
Aberdeen			
Adelo			
Alexanderbaai	17	9	
Aliwal-Noord	25	7	
Barkly East			
Beaufort West	33	16	
Bonnievale	30	9	
Bosgoedbergdam			
Boshnap			
Brandvlei			
Calais			
Caledon			
Calitzdorp			
Calvinia	28	8	
Cape L'Agulhas	18	12	1·0
Cape Columbine	14	xx	5·0
Cape St. Francis	18	13	
Carnarvon			
Ceres			
Citrusdal			
Colesberg			
Cradock			
De Aar	25	12	
D.F. Malan (C.T.)	17	11	2·1
Dordrecht	23	17	
Douglas			
East London	35	16	
Elsenburg			
Fraserburg	26	6	
Garies			
George	18	11	
Graaff Reinet	31	16	
Grahamstown			
Hopetown			
Idutywa			
Jansenville	32	16	
Joubertina			
Kenhardt	21	9	
Kimberley	28	14	
K'W. Town			
Knysna			
Kokstad	27	7	

KAAP - CAPE	Max.	Min.	RRR
Kowie			
Kuruman	27	8	
Ladismith			
Lake Mentz			
Maclear			
Mafeking	27	9	
Malmesbury			
Matatiele			
Matroosberg	24	8	
Middelburg	23	14	
Mosselbaai	16	13	
Mount Frere			
O'kiep	27	10	
Orange River			
Oudtshoorn			
Petrusville			
Piketberg			5·0
Potgietersrus	28	6	
Port Elizabeth	22	10	
Port Nolloth	14	10	
Port St. Johns	27	17	
Postmasburg	25	15	
Prieska	29	15	
Prince Albert			
Queenstown	28	14	
Rietfontein			
Riversdal			
Robertson	23	13	
Somerset East	30	13	
Steynsburg			
Strydenburg			
Sutherland	23	5	
Swellendam			
Tarkastad			
Touwsrivier			
Umtata	31	13	
Uniondale			
Upington	32	10	
Vanwyksvlei			
Victoria-Wes	26	6	
Vredendal	18	12	0·5
Vryburg	27	8	

CAPE - KAAP	Max.	Min.	RRR
Williston			
Willowmore	29	10	
Tuee Rivieren	32	13	
O.V.S. - O.F.S.			
Balkfontein[1]			
Bethlehem	23	3	
Bloemfontein	25	10	
Bultfontein			
Fauresmith	24	10	
Ficksburg			
Frankfort	24	1	
Harrismith			
Heilbron			
Hoopstad	26	4	
Kroonstad	28	5	
Lindley			
Modderpoort			
Petrusburg			
Philippolis			
Reddersburg			
Reitz			
Vrede			
Warden			
Welkom	24	7	
Wepener			
Winburg			
Zastron			
TRANSVAAL			
Andalusia			
Barberton			
Belfast			
Bethal			
Carolina	25	7	
Chester			
Cresy	28	8	
Ermelo			
Fleur-de-Lys	29	11	
Groendraai	27	5	
Jan Smuts	xx	11	

[1]Near Bothaville

TRANSVAAL	Max.	Min.	RRR
Joubert Park			
Komatipoort	30	9	
Kroondal	27	7	
L'doringstad			
Lichtenburg			
Loskop[2]			
Mara	27	9	
Marble Hall			
Marnitz	27	8	
Messina	29	15	
Middelburg			
Nelspruit	28	15	
Pelgrimsrus	23	14	
Phalaborwa	30	12	
Pietersburg	27	9	
Piet Retief	29	9	
Ponsels	29	13	
Potchefstroom	25	7	
Pretoriastad	29	10	
Pretoria W.B.	27	4	
Pretoriuskop			
Sekukuni			
Sukuza	29	7	
Thabazimbi	27	10	
Tompiskie			
Tzaneen			
Vereeniging			
Volksrust			
Warmbad	27	8	
Waterval-Bo			
Witbank			
Zeerust			
Standerton	25	0	
NATAL			
Cape St. Lucia	23	17	
Dundee			
Durban	25	11	
Estcourt	28	9	
Harding			
Himeville			
M'kuzi			

[2]Naby Groblersdal

NATAL	Max.	Min.	RRR
Mtubatuba			
Newcastle	29	6	
P'Maritzburg	29	8	
Port Shepstone	20	16	
Richmond			
Seven Oaks			
Van Reenen			
Vryheid			
S.W.A.			
Gobabis			
Keetmanshoop	34	9	
Luderitz			
Mariental	33	13	
Okaponda			
Omaruru	33	12	
Outjo	32	10	
Rehoboth	31	8	
Swakopmund	16	12	
Tsumeb	31	11	
Windhoek	27	14	
PROTECTORATES			
PROTEKTORATE			
Bremersdorp	27	12	
Emlembe			
Francistown	27	8	
Gaberones	28	7	
Ghanzi	30	12	
Lobatsi			
Mahalapye	28	10	
Maiboa			
Masemu	23	5	
Maun	31	13	
Molopololi			
Stegi			
Tsabong	30	10	
Tsane	29	12	
Shakawe	31	9	

SYNOPTIC WEATHER MAP 1200 GMT. — 1400 SAST. SINOPTIESE WEERKAART

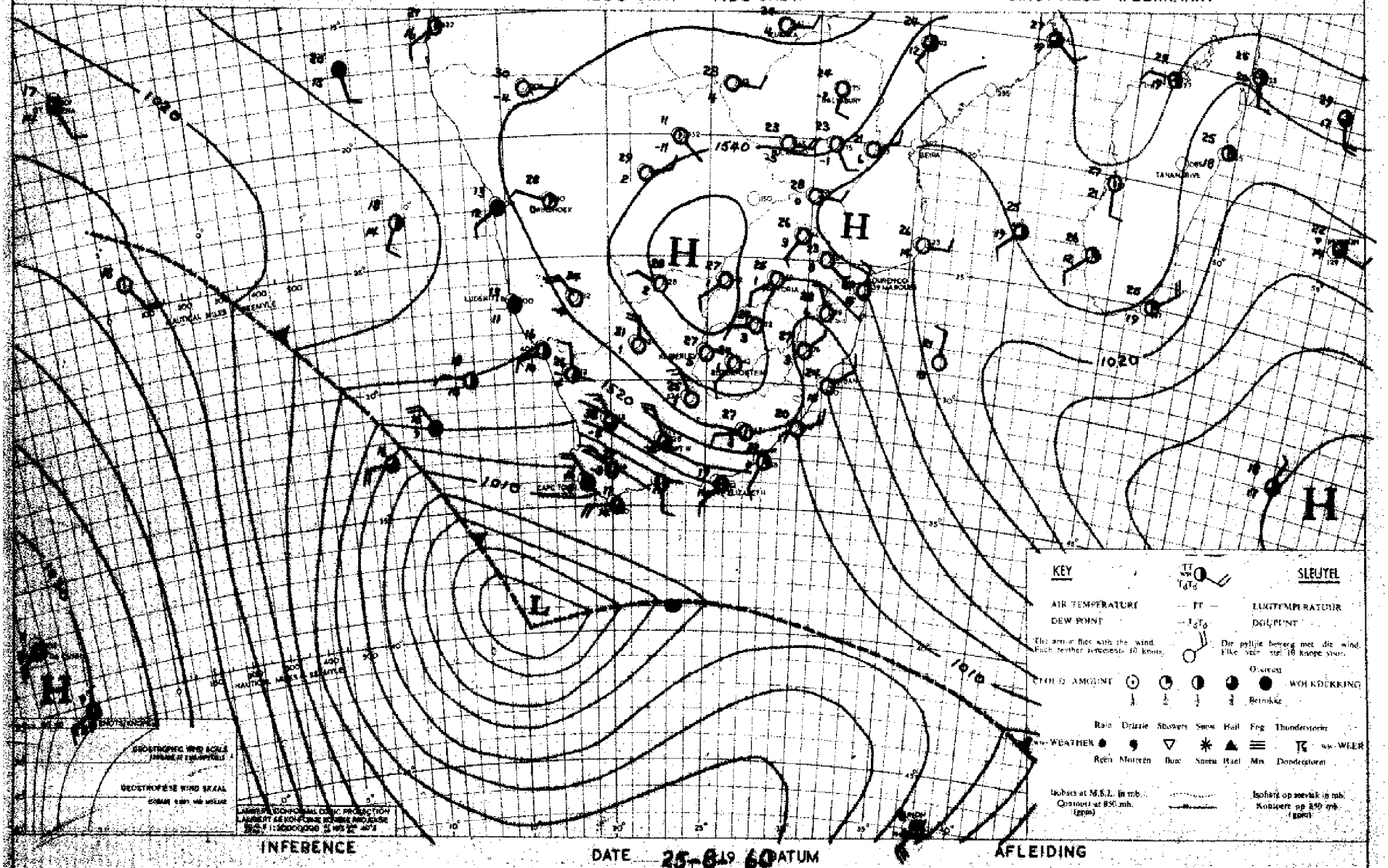

INFERENCE DATE 25-8-19 60 DATUM AFLEIDING

With the low to the southwest it will become cloudy and colder with rain over the southwestern and later also over the southern regions of the Cape Province and cold air will spread over the southern parts of the country.

Met die laag na die suidwesta sal kouer bewolkte toestande met reën ontwikkel oor Suidwes-Kaapland en later ook oor Suid-Kaapland en kouer lug sal oor die suidelike dele van die land beweeg.

DAAGLIKSE WEERBULLETIN

WEERBURO / WEATHER BUREAU
DEPT. VAN VERVOER / DEPT. OF TRANSPORT

DAILY WEATHER BULLETIN

Maksimum en Minimum Temperature (°C) en Reënval (RRR) in mms. vir die 24 uur wat om 0800 SAST eindig op 27-8-60

Maximum and Minimum Temperatures (°C) and Rainfall (RRR) in mms. for 24 hours ending at 0800 SAST on

CAPE - KAAP	Max.	Min.	RRR
Aberdeen			
Adelo			
Alexandertaai	18	9	
Aliwal-Noord	27	6	
Barkly East			
Beaufort West	21	13	6·0
Bonnievale	20	5	
Boegoebergdam			
Bontrap			
Brandvlei			
Cala			
Caledon			
Calitzdorp			
Calvinia	12	4	1·1
Cape L'Agulhas	17	8	13·0
Cape Columbine	16	2	0·1
Cape St. Francis	18	13	1·5
Carnarvon			
Ceres			
Citrusdal			
Colesberg			
Cradock			
De Aar	23	6	
D.F. Malan (C.T.)	16	6	3·0
Dordrecht	25	7	
Douglas			
East London	21	14	
Elsenburg			
Fraserburg	16	-1	
Garies			
George	17	9	
Graaff Reinet	22	9	
Grahamstown			
Hopetown			
Idutywa			
Jansenville	24	11	
Joubertina			
Kenhardt	22	6	
Kimberley	31	10	
K'W. Town			
Knysna			
Komsberg	28	18	

KAAP - CAPE	Max.	Min.	RRR
Kowie			
Kuruman	29	9	
Ladismith			
Lake Mentz			
Maclear			
Mafeking	29	11	
Malmesbury			
Matatiele			
Matroosberg	13	1	2·2
Middelburg	24	5	
Mosselbaai	19	11	
Mount Frere			
O'kiep	13	5	0·1
Orange River			
Oudtshoorn			
Petrusville			
Piketberg			2·8
Pofadder	18	5	
Port Elizabeth	18	13	
Port Nolloth	14	8	
Port St. Johns	21	16	9·0
Postmasburg	28	8	
Prieska	26	9	
Prince Albert			
Queenstown	29	10	
Rietfontein			
Riversdal	22	8	
Robertson	19	7	1·2
Somerset East			
Steynsburg			
Strydenburg			
Sutherland	10	-2	0·1
Swellendam			
Tarkastad			
Touwsrivier			
Umtata	22	13	2·5
Uniondale			
Upington	23	8	
Vanwyksvlei	20	4	
Victoria-Wes	23	2	
Vredendal	18	8	2·0
Vryburg	30	8	

CAPE - KAAP	Max.	Min.	RRR
Williston			
Willowmore	18	4	
Tweerivier	31	9	
O.V.S. - O.F.S.			
Balkfontein[1]			
Bethlehem	26	4	
Bloemfontein	27	7	
Bultfontein			
Fauresmith	27	7	
Ficksburg			
Frankfort	27	4	
Harrismith			
Heilbron			
Hoopstad	29	[illegible]	
Kroonstad	28	6	
Lindley			
Modderpoort			
Petrusburg			
Philippolis			
Reddersburg			
Reitz			
Vrede			
Warden			
Welkom	27	11	
Wepener			
Winburg			
Zastron			
TRANSVAAL			
Andalusia			
Barberton			
Belfast			
Bethal			
Carolina	25	8	
Chester			
Cracy	32	8	
Ermelo			
Fleur-de-Lys	31	13	
Groendraai	30	6	
Jan Smuts	25	12	

[1] Near Bothaville

TRANSVAAL	Max.	Min.	RRR
Joubert Park			
Komatipoort	23	8	
Kroondal	29	9	
L'doringstad			
Lichtenburg			
Loskop[2]			
Mara	30	15	
Marble Hall			
Marnitz	31	13	
Messina			
Middelburg			
Nelspruit	31	18	
Pelgrimsrus	25	13	
Phalaborwa	33	12	
Pietersburg	28	10	
Piet Retief	30	10	
Pongola	32	14	
Potchefstroom	28	7	
Potgietersrus	29	11	
Pretoria W.B.	28	9	
Pretoriuskop			
Sekukuni			
Skukuza	32	7	
Thabazimbi			
Tomburke			
Tzaneen			
Vereeniging			
Volksrust			
Warmbad			
Waterval-Bo	30	8	
Witbank			
Zeerust			
Standerton	27	3	
NATAL			
Cape St. Lucia	24	17	
Dundee			
Durban	28	15	
Estcourt	29	9	
Harding			
Himeville			
M'kuzi			

[2] Naby Groblersdal

NATAL	Max.	Min.	RRR
Mtubatuba			
Newcastle	30	7	
P'Maritzburg	27	12	
Port Shepstone	22	17	
Richmond			
Seven Oaks			
Van Reenen			
Vryheid			
S.W.A.			
Gobabis	33	10	
Keetmanshoop	26	7	
Luderitz	17	11	
Mariental			
Ohopoho			
Ondangua	32	10	
Outjo	31	9	
Runtu	32	9	
Swakopmund	16	12	
Tsumeb	32	10	
Windhoek	28	14	
PROTECTORATES			
PROTEKTORATE			
Bremersdorp	30	12	
Bulembe			
Francistown	30	13	
Gaberones	32	8	
Ghanzi	32	12	
Lobatsi			
Mahalapye	31	11	
Makoba			
Maseru	25	7	
Maun	33	9	
Molopololi			
Stegi			
Tsabong	32	11	
Tsane	31	12	
Shakawe	31	5	
Bespoort	27	7	

SYNOPTIC WEATHER MAP — 1200 GMT. — 1400 SAST. — SINOPTIESE WEERKAART

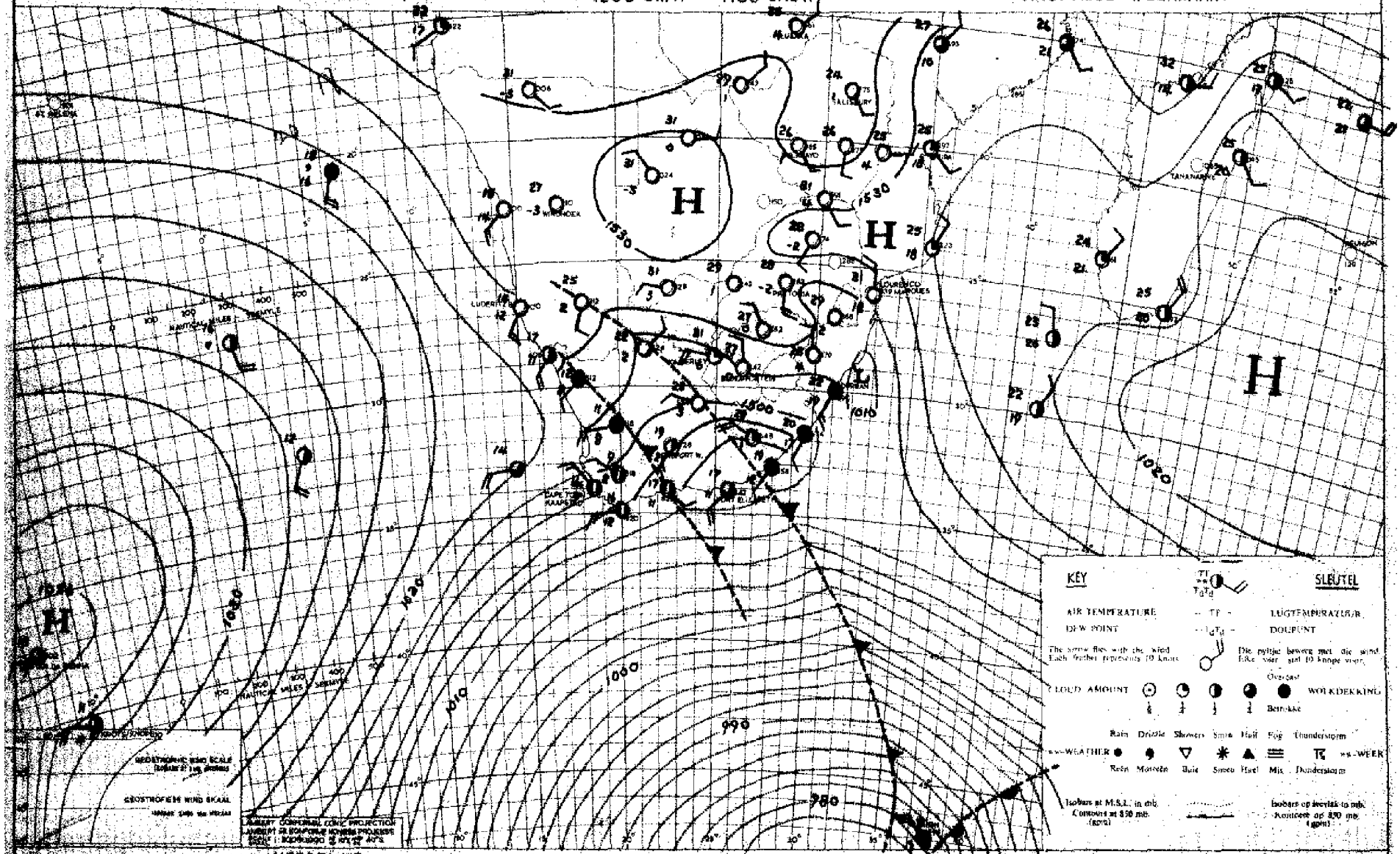

INFERENCE — DATE 26-8-49 60 DATUM — AFLEIDING

The cold air will gradually spread over the whole Cape Province, the Free State and Natal. Cloudy conditions with showers will occur over the southwestern, southern and eastern parts of the Cape Province and later also over the Natal coast.

Die koue lug sal geleidelik uitbrei oor die hele Kaapland, die Vrystaat en Natal. Bewolkte weer met buie sal voorkom oor die suidwestelike, suidelike en oostelike dele van Kaapland en later oor die Natalkus.

DAAGLIKSE WEERBULLETIN

WEERBURO / WEATHER BUREAU
DEPT. VAN VERVOER / DEPT. OF TRANSPORT

DAILY WEATHER BULLETIN

Maksimum en Minimum Temperature (°C) en Reënval (RRR) in mms. vir die 24 uur wat om 0800 SAST eindig op

28 : 8 : 1960

Maximum and Minimum Temperatures (°C) and Rainfall (RRR) in mms. for 24 hours ending at 0800 SAST on

CAPE - KAAP	Max.	Min.	RRR
Aberdeen			
Addo			
Alexanderbaai			
Aliwal-Noord	23	2	
Barrly East			
Beaufort West	17	12	
Bredasdorp	14	0	
Boegoeberg Dam			
Boetsap			
Brandvlei			
Cala			
Caledon			
Calitzdorp			
Calvinia	13	-4	
Cape L'Agulhas	15	10	2·5
Cape Columbine	15	6	
Cape St. Francis	15	7	
Carnarvon			
Ceres			
Citrusdal			
Colesberg			
Cradock			
De Aar	18	1	
D.F. Malan (C.T.)	15	4	0·6
Dordrecht			
Douglas			
East London	16	10	
Elsenburg			
Fraserburg	12	-2	
Garies			
George	16	5	0·1
Graaff Reinet			
Grahamstown			
Hopetown			
Idutywa			
Jansenville	19	2	
Joubertina			
Kenhardt			
Kimberley	23	5	
K'W. Town			
Kuyserie			
Kokstad	19	7	

KAAP - CAPE	Max.	Min.	RRR
Kowie			
Kuruman	27	7	
Ladismith			
Lake Mentz			
Maclear			
Mafeking	30	11	
Malmesbury			
Matatiele			
Matroosberg			
Middelburg	18	-1	
Mosselbaai	17	9	
Mount Frere			
O'kiep	13	2	0·3
Orange River			
Oudtshoorn			
Petrusville			
Piketberg			
Pofadder	14	4	
Port Elizabeth	16	9	
Port Nolloth	15	4	
Port St. Johns	17	12	6·3
Postmasburg			
Prieska	20	2	
Prince Albert			
Queenstown	21	4	1·0
Rietfontein			
Riversdal	16	4	
Robertson	16	-1	
Somerset East	23	3	
Steynsburg			
Strydenburg			
Sutherland	7	-8	
Swellendam			
Tarkastad			
Touwsrivier			
Umtata	14	6	3·0
Uniondale			
Upington	18	4	
Vanwyksvlei	16	2	
Victoria-Wes	16	-1	
Vredendal	17	3	
Vryburg			

CAPE - KAAP	Max.	Min.	RRR
Williston			
Willowmore	12	1	
Twee Riviere	20	5	
O.V.S. - O.F.S.			
Balkfontein[1]			
Bethlehem	26	4	
Bloemfontein	24	3	
Bultfontein			
Fauresmith	21	-1	
Fioksburg			
Frankfort			
Harrismith			
Hellbron			
Hoopstad	28	5	
Kroonstad			
Lindley			
Modderpoort			
Petrusburg			
Philippolis			
Reddersburg			
Reitz			
Vrede			
Warden			
Welkom			
Wepener			
Winburg			
Zastron			
TRANSVAAL			
Andalusia			
Barberton			
Belfast			
Bethal			
Carolina	26	8	
Chester			
Creey	33	6	
Ermelo			
Fleur-de-Lys	31	14	
Groendraai	31	7	
Jan Smuts	26	12	

[1]Near Bothaville

TRANSVAAL	Max.	Min.	RRR
Joubert Park			
Komatipoort			
Kroondal	30	9	
L'doringstad			
Lichtenburg			
Loskop[2]			
Mara	32	10	
Marble Hall			
Marnitz	32	13	
Messina	34	17	
Middelburg	31	18	
Nelspruit	31	10	
Pelgrimsrus	22	11	
Phalaborwa	33	19	
Pietersburg	30	10	
Piet Retief	30	16	
Pongola	21	14	
Potchefstroom	30	6	
Potgietersrus	31	11	
Pretoria W.B.	29	10	
Pretoriuskop			
Sekukuni			
Skukuza	31	9	
Thabazimbi			
Tomburke			
Tzaneen			
Vereeniging			
Volksrust			
Warmbad			
Waterval-Bo			
Witbank			
Zeerust			
Standerton	28	4	
NATAL			
Cape St. Lucia	23	16	0·1
Dundee			
Durban	23	15	1·0
Estcourt	27	12	
Harding			
Rimeville			
K'kuzi			

[2]Baby Groblersdal

NATAL	Max.	Min.	RRR
Mtubatuba			
Newcastle	31	12	
P'Maritzburg	12	9	1·1
Port Shepstone	21	14	1·0
Richmond			5·5
Seven Oaks			
Van Reenen			
Vryheid			
S.W.A.			
Gobabis	29	9	
Keetmanshoop	19	8	
Luderitz	16	16	
Mariental	27	9	
Ohopoho			
Ondangua			
Outjo	31	9	
Runtu			
Swakopmund	18	10	
Tsumeb			
Windhoek	28	15	
PROTECTORATES / PROTEKTORATE			
Bremersdorp	27	15	
Emlembe			
Francistown	31	13	
Gaberones	33	12	
Ghanzi	32	11	
Lobatsi			
Mahalapye			
Makoba			
Maseru	26	4	
Maun	33	9	
Molopololi			
Stegi			
Tsabong	26	7	
Tsane	29	7	
Shakawe	32	7	

SYNOPTIC WEATHER MAP 1200 GMT. — 1400 SAST. SINOPTIESE WEERKAART

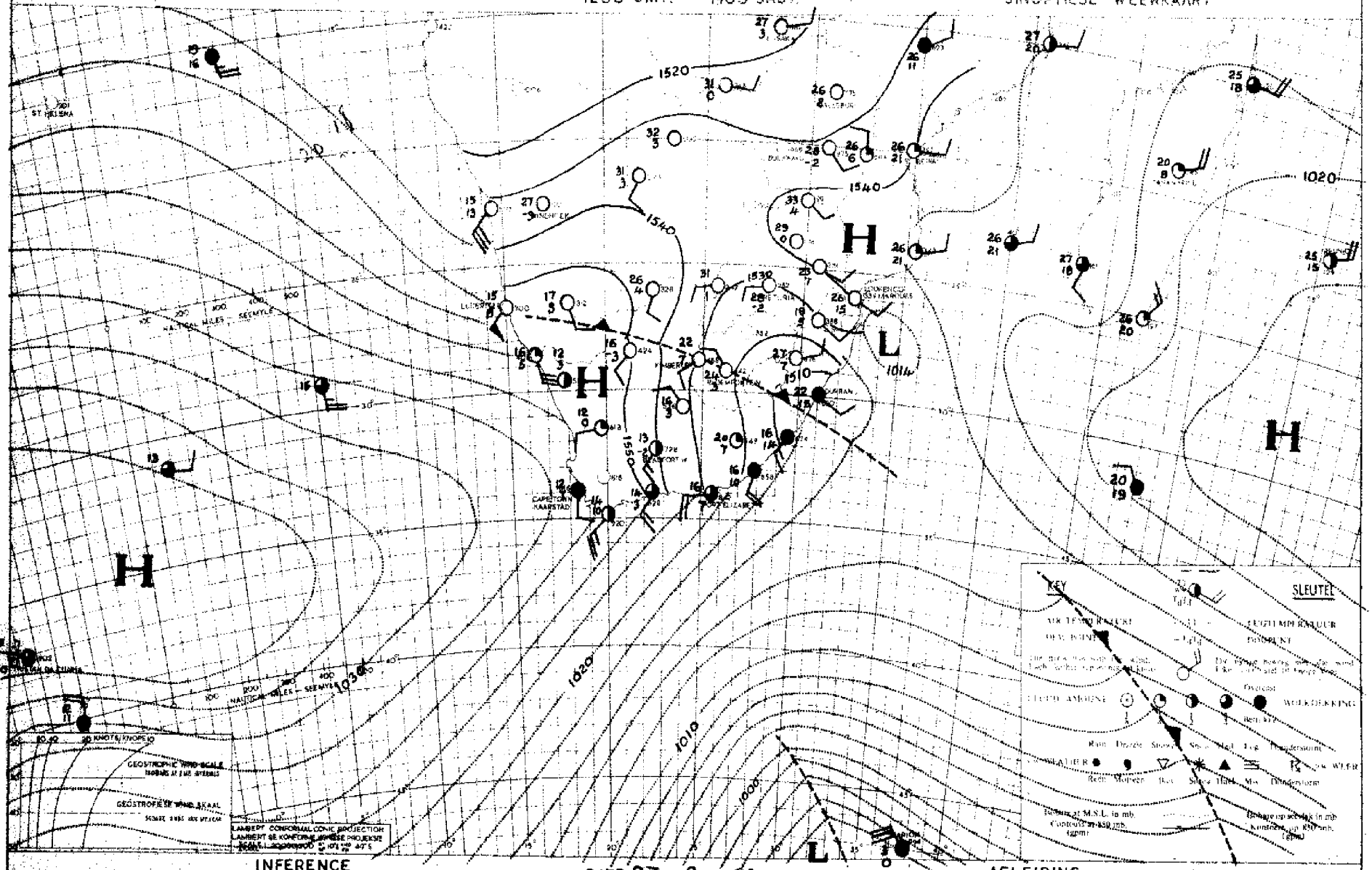

INFERENCE DATE 27 - 8 - 1960 DATUM AFLEIDING

Cold air has moved over the Cape Province and cloudy weather with rain at places will prevail over the Natal coastal belt and the adjacent interior. Clouds will also spread later over Eastern Transvaal.

Koue lug het oor die Kaapprovinsie beweeg en bewolkte weer met reën op plekke sal heers oor die Natalse kusstreke en die aangrensende binneland. Wolke sal later ook uitbrei oor Oos-Transvaal.

DAAGLIKSE WEERBULLETIN — DAILY WEATHER BULLETIN

WEERBURO / WEATHER BUREAU
DEPT. VAN VERVOER / DEPT. OF TRANSPORT

Maksimum en Minimum Temperature (°C) en Reënval (RRR) in mm. vir die 24 uur wat om 0800 SAST eindig op

29 · 8 · 1960

Maximum and Minimum Temperatures (°C) and Rainfall (RRR) in mm. for 24 hours ending at 0800 SAST on

CAPE - KAAP	Max.	Min.	RRR
Aberdeen			
Adelaide			
Alexanderbaai	19	8	
Alkmaar-Noord	18	1	
Barkly East			
Beaufort West	18	10	
Bonnievale	15	2	
Bongolesberg			
Bontebok			
Brandvlei			
Cala			
Caledon			
Calitzdorp			
Calvinia	19	6	
Cape L'Agulhas	16	9	
Cape Columbine	15	7	
Cape St. Francis	16	8	
Carnarvon			
Ceres			
Citrusdal			
Colesberg			
Cradock			
De Aar	16	6	
D.F. Malan (C.T.)	17	3	
Dordrecht	16	0	
Douglas			
East London	18	9	
Elsenburg			
Fraserburg	16	1	
Gariep			
George	17	5	
Graaff Reinet	16	5	
Grahamstown			
Hopetown			
Idutywa			
Jansenville	19	2	
Joubertina			
Kenhardt	21	2	
Kimberley	22	7	
K'W. Town			
Knysna			
Kokstad	11	1	

KAAP - CAPE	Max.	Min.	RRR
Kowie			
Kuruman	26	8	
Ladismith			
Lake Mentz			
Maclear			
Mafeking			
Malmesbury			
Matatiele			
Matroosberg	15	-0	
Middelburg			
Mosselbaai	19	11	
Mount Frere			
O'kiep	19	15	
Orange River			
Oudtshoorn			
Petrusville			
Piketberg			
Pofadder	19	10	
Port Elizabeth	17	5	
Port Nolloth	14	6	
Port St. Johns	17	12	
Postmasburg	22	5	
Prieska	21	4	
Prince Albert			
Queenstown	17	1	
Rietfontein			
Riversdal	19	2	
Robertson	20	2	
Somerset East	16	2	
Steynsburg			
Strydenburg			
Sutherland	18	-4	
Swellendam			
Tarkastad			
Touwsrivier			
Umtata	18	3	
Uniondale			
Upington	23	8	
Vanwyksvlei	19	7	
Victoria-Wes	15	0	
Vredendal	20	4	
Vryburg			

CAPE - KAAP	Max.	Min.	RRR
Williston			
Willowmore	15	-1	
Twee Riviere	24	7	
O.V.S. - O.F.S.			
Balkfontein[1]			
Bethlehem	23	1	
Bloemfontein	21	5	
Bultfontein			
Fauresmith	19	2	
Ficksburg			
Frankfort	25	3	
Harrismith			
Heilbron			
Hoopstad			
Kroonstad	25	6	
Lindley			
Modderpoort			
Petrusburg			
Philippolis			
Reddersburg			
Reitz			
Vrede			
Warden			
Welkom	26	7	
Wepener	22	3	
Winburg			
Zastron			
TRANSVAAL			
Andalusia			
Barberton			
Belfast			
Bethal			
Carolina	26	8	
Chester			
Cracy	34	9	
Kremlo			
Fleur-de-Lys	25	16	
Groendraai	31	10	
Jan Smuts	26	10	

[1] Near Bothaville

TRANSVAAL	Max.	Min.	RRR
Joubert Park	26	12	
Kometipoort	34	16	
Kroondal	31	12	
L'doringstad			
Lichtenburg			
Loskop[2]			
Mara			
Marble Hall			
Marnitz			
Messina			
Middelburg	14	-2	
Nelspruit	24	16	
Pelgrimsrus	21	11	
Phalaborwa	28	17	
Pietersburg			
Piet Retief	21	12	
Pongola			
Potchefstroom			
Potgietersrus	30	14	
Pretoria W.B.	29	11	
Pretoriuskop			
Sekukuni			
Skukuza	25	17	
Thabazimbi	32	11	
Tomburke			
Tzaneen			
Vereeniging			
Volksrust			
Warmbad	31	12	
Waterval-Bo			
Witbank			
Zeerust			
NATAL			
Cape St. Lucia	18	14	3·5
Dundee			
Durban	18	14	
Estcourt	18	10	0·0
Harding			
Kingsville			
N'kusi			

[2] Naby Groblersdal

NATAL	Max.	Min.	RRR
Ntubatuba			
Newcastle			
P'Maritzburg	10	5	0·8
Port Shepstone	21	3	
Richmond			
Seven Oaks			2·5
Van Reenen			
Vryheid			
S.W.A.			
Gobabis	29	9	
Keetmanshoop	26	12	
Luderitz	13	10	
Mariental	28	13	
Ohopoho			
Ondangua	32	10	
Outjo	31	10	
Runtu	33	10	
Swakopmund	14	11	
Tsumeb	32	12	
Windhoek	28	13	
PROTECTORATES			
PROTEKTORATE			
Bremersdorp			
Emlembe			
Francistown	31	15	
Gaberones	33	14	
Ghanzi	32	14	
Lobatsi			
Mahalapye			
Makoba			
Maseru	28	2	
Mann	34	16	
Molopololi			
Stegi			
Tsabong			
Taane	31	10	
Shakawe	32	7	

SYNOPTIC WEATHER MAP 1200 GMT. — 1400 SAST. SINOPTIESE WEERKAART

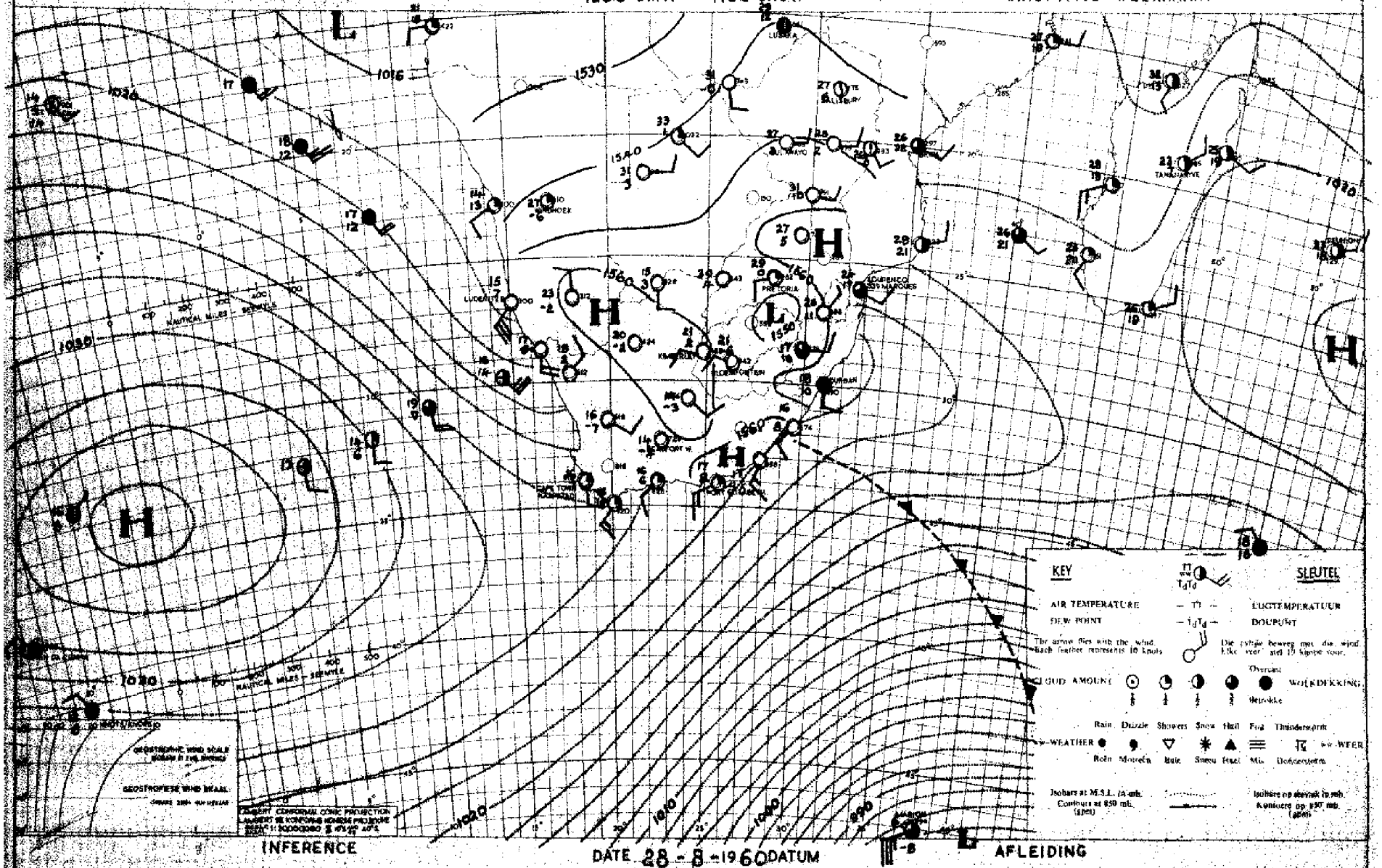

Apart from clouds over the eastern parts of the Union, it will be fine. It will become warmer again over the western half of the country because a low is forming over the west coast and northerly winds will start blowing.

Afgesien van wolke oor die oostelike dele van die Unie, sal dit mooiweer wees. Dit sal weer warmer word oor die westelike helfte van die land want daar vorm 'n laag oor die weskus en noordelike winde sal weer begin waai.

DAAGLIKSE WEERBULLETIN

WEERBURO / WEATHER BUREAU
DEPT. VAN VERVOER / DEPT. OF TRANSPORT

DAILY WEATHER BULLETIN

Maksimum en Minimum Temperature (°C) en Reënval (RHR) in mm. vir die 24 uur wat om 0800 SAST eindig op 30 : 8 : 1960

Maximum and Minimum Temperatures (°C) and Rainfall (RHR) in mm. for 24 hours ending at 0800 SAST on

CAPE - KAAP	Max.	Min.	RHR
Aberdeen			
Adelaide			
Alexanderbaai	17	12	0·2
Altwal-Noord			
Barkly East			
Beaufort West	20	13	
Bonnievale	24	9	
Bonnievale			
Bontebok			
Brandvlei			
Calitzdorp			
Caledon			
Calitzdorp			
Calvinia	25	3	
Cape L'Agulhas	17	12	0·4
Cape Columbine	15	10	0·5
Cape St. Francis	17	14	
Carnarvon			
Ceres			
Citrusdal			
Colesberg			
Cradock			
De Aar	27	10	
D.F. Malan (C.T.)	17	8	0·5
Dordrecht	24	13	
Douglas			
East London	20	14	
Elsenburg			
Fraserburg	24	4	
Garies			
George	17	9	
Graaff Reinet	21	11	
Grahamstown			
Hopetown			
Idutywa			
Jansenville	20	9	
Joubertina			
Kenhardt	29	8	
Kimberley	29	13	
K.W. Town			
Knysna			
Komsberg	26	12	

KAAP - CAPE	Max.	Min.	RHR
Kowie			
Kuruman	29	13	
Ladismith			
Lake Mentz			
Maclear			
Mareking	29	13	
Malmesbury			
Matatiele			
Matroosberg	20	-0	
Middelburg	25	12	
Mosselbaai	18	xx	
Mount Frere			
O'kiep	23	7	
Orange River			
Oudtshoorn			
Petrusville			
Piketberg			1·6
Pofadder	26	6	
Port Elizabeth	18	12	
Port Nolloth	12	10	
Port St. Johns	20	14	
Postmasburg	28	13	
Prieska	31	14	
Prince Albert			
Queenstown	27	15	
Rietfontein			
Riversdal	24	9	
Robertson	23	8	
Somerset East	24	9	
Steynsburg			
Strydenburg			
Sutherland	21	-5	
Swellendam			
Tarkastad			
Touwsrivier			
Umtata	24	11	
Uniondale			
Upington	34	11	
Vanwyksvlei	29	8	
Victoria-Wes	26	3	
Vredendal	22	8	
Vryburg	29	15	

CAPE - KAAP	Max.	Min.	RHR
Williston			
Willowmore	20	7	
O.V.S. - O.F.S.			
Balkfontein*			
Bethlehem	24	10	
Bloemfontein	27	13	
Bultfontein			
Fauresmith	26	14	
Ficksburg			
Frankfort			
Harrismith			
Heilbron			
Hoopstad	29	13	
Kroonstad	28	14	
Lindley			
Modderpoort			
Petrusburg			
Philippolis			
Reddersburg			
Reitz			
Vrede			
Warden			
Welkom	27	13	
Wepener	26	15	
Winburg			
Zastron			
TRANSVAAL			
Andalusia			
Barberton			
Belfast			
Bethal			
Carolina			
Chester			
Groey	30	9	
Krugelo			
Fleur-de-Lys	24	14	
Groendraai			
Jan Smuts	23	10	

*Near Bothaville

TRANSVAAL	Max.	Min.	RHR
Joubert Park	33	12	
Komatipoort			
Kroondal	27	9	
L'doringstad			
Lichtenburg			
Loskop*			
Mara	24	9	
Marble Hall			
Marnitz	27	11	
Messina	27	17	
Middelburg			
Nelspruit	23	11	
Pelgrimsrus	20	8	
Phalaborwa	25	13	
Pietersburg	23	8	
Piet Retief	25	11	
Pongola			
Potchefstroom	29	12	
Potgietersrus			
Pretoria W.B.	26	9	
Pretoriuskop			
Sekukuni			
Skukuza	27	9	
Thabazimbi	29	16	
Tomburke			
Tzaneen			
Vereeniging			
Volksrust			
Warmbad	29	9	
Waterval-Bo			
Witbank			
Zeerust			
Standerton	28	9	
NATAL			
Cape St. Lucia	22	18	
Dundee			
Durban	30	16	
Estcourt			
Harding			
Hluvlle			
M'kuzi			

*Naby Groblersdal

NATAL	Max.	Min.	RHR
Mtubatuba			
Newcastle	29	14	
P'Maritzburg	22	10	
Port Shepstone	28	18	
Richmond			
Seven Oaks			
Van Reenen			
Vryheid			
S.W.A.			
Gobabis	29	12	
Keetmanshoop	33	8	
Luderitz	14	11	
Marientel	31	12	
Ohopoho			
Ondangua	32	13	
Outjo	31	10	
Runtu	33	12	
Swakopmund	14	11	
Tsumeb	32	11	
Windhoek	28	15	
PROTECTORATES / PROTEKTORATE			
Bremersdorp	22	12	
Enlembe			
Francistown	26	13	
Gaberones	29	13	
Ghanzi	31	11	
Lobatsi			
Mahalapye			
Makoba			
Maseru	25	13	
Maun	33	17	
Molopololi			
Stegi			
Tsabong	33	17	
Tsane	31	17	
Shakawe	33	11	

SYNOPTIC WEATHER MAP — 1200 GMT. — 1400 SAST. — SINOPTIESE WEERKAART

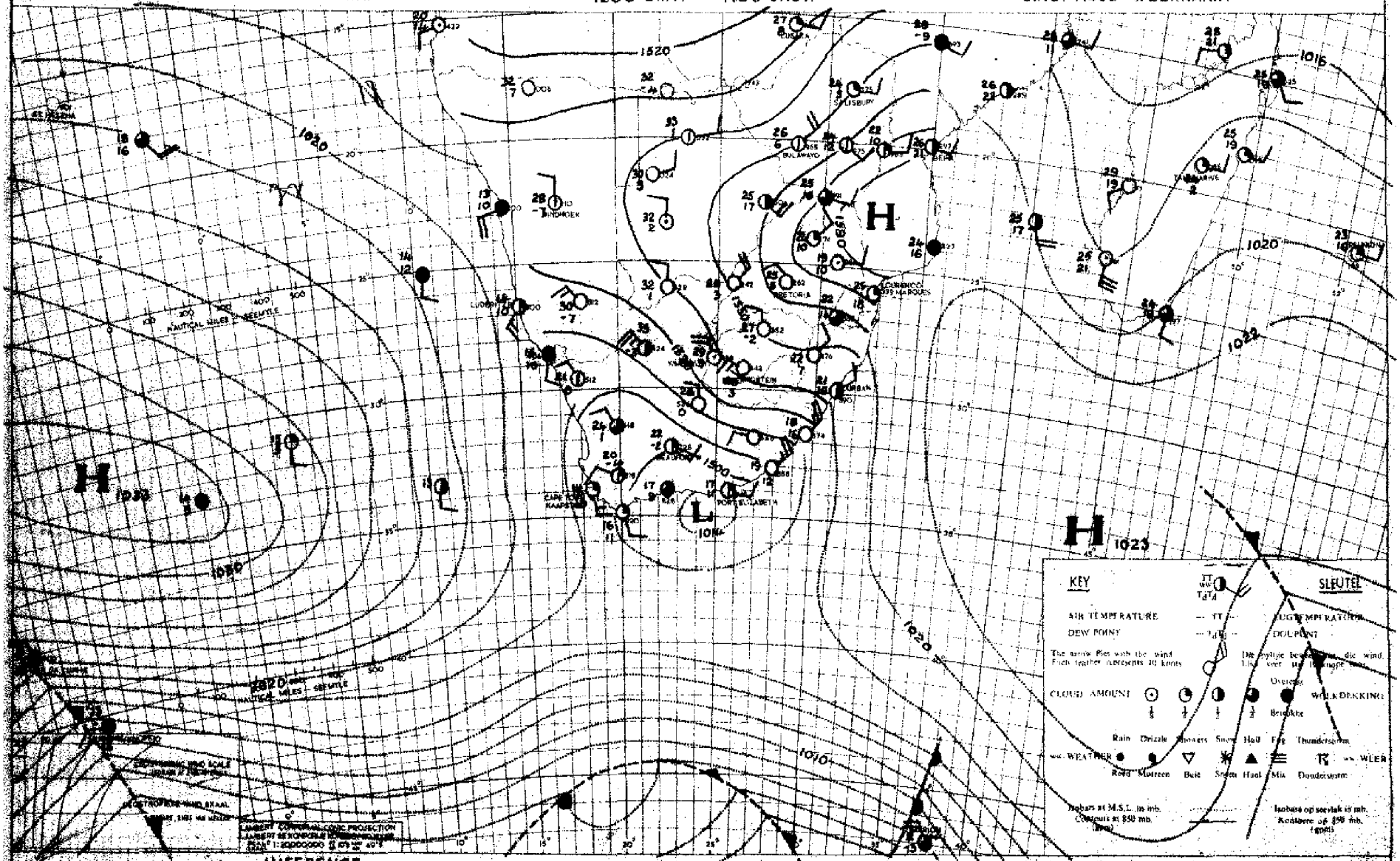

DATE 29-8-1960 DATUM

INFERENCE

It is expected that it will be fair and warm over the greater part of the interior. Isolated thunderclouds may develop over the Free State, the Northern Cape and the southern parts of the Transvaal. Over the southwestern and southern coastal regions it will be fair and cool and foggy weather will occur locally over the western coastal regions.

AFLEIDING

Na verwagting sal dit effens bewolk en warm wees oor die grootste gedeelte van die binneland. Enkele donderwolke mag egter ontwikkel oor die Vrystaat, Noord-Kaapland en die suidelike deel van die Transvaal. Oor die suidwestelike en suidelike kusgebiede sal dit effens bewolk en koel wees en mistige weer sal plaaslik voorkom oor die westelike kusgebiede.

DAAGLIKSE WEERBULLETIN

WEERBURO / WEATHER BUREAU
DEPT. VAN VERVOER / DEPT. OF TRANSPORT

DAILY WEATHER BULLETIN

Maksimum en Minimum Temperature (°C) en Reënval (RRR) in mms. vir die 24 uur wat om 0800 SAST eindig op

31 : 8 : 1960

Maximum and Minimum Temperatures (°C) and Rainfall (RRR) in mms. for 24 hours ending at 0800 SAST on

CAPE - KAAP	Max.	Min.	RRR
Cheriton			
Stilbaai			
Alexanderbaai	18	5	
Aliwal-Noord	24	7	
Bainly East			
Barkly West	19	13	
Beaufort West	14	4	
Bredasdorp			
Bloemhof			
Brandvlei			
Cala			
Caledon			
Calitzdorp			
Calvinia	17	0	
Cape L'Agulhas	17	12	1·0
Cape Columbine	17	8	0·1
Cape St. Francis	17	13	5.5
Carnarvon			
Ceres			
Citrusdal			
Colesberg			
Cradock			
De Aar	20	1	
D.F. Malan (C.T.)	18	8	
Dordrecht	23	3	
Douglas			
East London	18	11	
Elsenburg			
Fraserburg	16	3	
Garies			
George	18	6	
Graaff Reinet	17	2	
Grahamstown			
Hopetown			
Idutywa			
Jansenville	21	4	
Joubertina			
Kenhardt	18	4	
Kimberley	28	5	
K.W. Town			
Knysna			
Kokstad	26	6	1·2

KAAP - CAPE	Max.	Min.	RRR
Kowie			
Kuruman	26	11	
Ladismith			
Lake Mentz			
Maclear			1·4
Mareking	28	14	
Malmesbury			
Matatiele			
Matroosberg	15	1	
Middelburg	21	-1	
Mosselbaai	20	x	
Mount Frere			
O'kiep	16	3	
Orange River			
Oudtshoorn			
Petrusville			
Piketberg			0·4
Porsadder	17	3	
Port Elizabeth	19	13	7·4
Port Nolloth	15	4	
Port St. Johns	19	14	
Postmasburg	25	6	
Prieska	21	4	
Prince Albert			
Queenstown	23	4	
Rietfontein			
Riversdal	19	10	1·2
Robertson	20	5	
Somerset East	17	3	
Steynsburg			
Strydenburg			
Sutherland	11	-4	
Swellendam			
Tarkastad			
Touwsrivier			
Umtata	19	10	
Uniondale			
Upington	19	4	
Vanwyksvlei	16	4	
Victoria-Wes	15	-1	
Vredendal	19	6	
Vryburg	29	8	

CAPE - KAAP	Max.	Min.	RRR
Williston			
Willowmore	16	3	
Twee Riviere	25	6	
O.V.S. - O.F.S.			
Balkfontein[1]			
Bethlehem	25	7	
Bloemfontein	26	7	
Bultfontein			
Fauresmith	24	4	
Ficksburg			
Frankfort	26	7	
Harrismith			
Heilbron			
Hoopstad	29	9	0·4
Kroonstad	28	9	
Lindley			
Nooitgedacht			
Petrusburg			
Philippolis			
Reddersburg			
Reitz			
Vrede			
Warden			
Welkom	28	12	0·2
Wepener	24	5	
Winburg			
Zastron			
TRANSVAAL			
Andalusia			
Barberton			
Belfast			
Bethal			
Carolina	25	9	
Chester			
Creyx	30	10	
Ermelo	26	7	
Fleur-de-Lys	32	13	
Groenvraai	29	7	
Jan Smuts	25	11	

[1]Near Bethanville

TRANSVAAL	Max.	Min.	RRR
Joubert Park	23	17	
Komatipoort	35	17	
Kroondal	27	8	
L'doringstad			
Lichtenburg			
Loskop[2]			
Mara	29	10	
Marble Hall			
Marnitz	28	14	
Messina	31	18	
Middelburg			
Nelspruit	32	9	
Pelgrimsrus	25	8	
Phalaborwa	32	15	
Pietersburg	27	11	
Piet Retief	29	11	
Pongola			
Potchefstroom	28	8	
Potgietersrus	29	11	
Pretoria W.B.	26	8	
Pretoriuskop			
Sekukuni			
Skukuza	32	12	
Thabazimbi	29	11	
Tomburke			
Tzaneen			
Vereeniging			
Volksrust			
Warmbad	29	10	
Waterval-Bo	29	6	
Witbank			
Zeerust			
Standerton	26	5	
NATAL			
Cape St. Lucia	27	18	
Dundee			
Durban	29	16	1·1
Estcourt	29	11	
Harding			
Riseville			
N'kusi			

[2]Naby Groblersdal

NATAL	Max.	Min.	RRR
Ntubatuba			
Newcastle	30	15	
P'Maritzburg	30	10	0·1
Port Shepstone	21	16	1·2
Richmond			
Seven Oaks			
Van Reenen			
Vryheid			
S.W.A.			
Gobabis	36	7	
Keetmanshoop	21	7	
Luderitz	16	9	
Mariental	28	7	
Chopoho			
Ondangua	33	12	
Outjo	31	9	
Runtu	33	11	
Swakopmund	15	11	
Tsumeb	32	12	
Windhoek	27	13	
PROTECTORATES / PROTEKTORATE			
Bremersdorp	32	16	
Emlembe			0·2
Francistown	30	12	
Gaberones	29	10	
Ghanzi	32	13	
Lobatsi			
Mahalapye	29	12	
Mokoba			
Maseru	23	8	1·8
Maun	33	14	
Molopololi			
Stagi			
Tsabong	31	9	
Tsane	31	9	
Shakawe	33	11	

SYNOPTIC WEATHER MAP — 1200 GMT. — 1400 SAST — SINOPTIESE WEERKAART

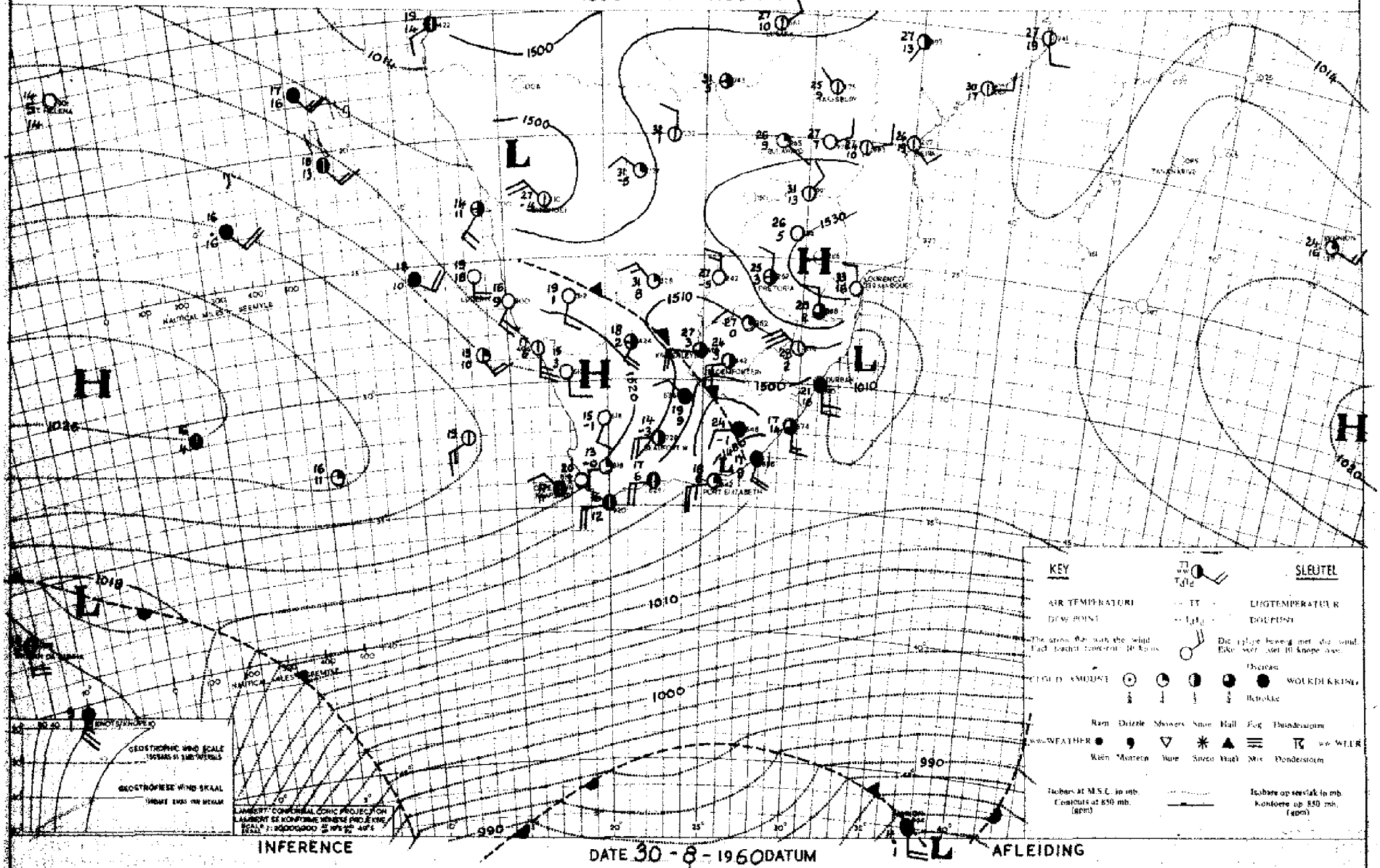

INFERENCE — DATE 30 - 8 - 1960 DATUM — AFLEIDING

Cooler air has moved over most parts of the Cape Province and cooler cloudy conditions with light rain at places will spread over Natal and later also over Eastern Transvaal.

Koeler lug het oor die meeste dele van Kaapland beweeg en koeler, bewolkte toestande met ligte reën op plekke sal uitbrei oor Natal en later ook oor Oos-Transvaal.

DAAGLIKSE WEERBULLETIN

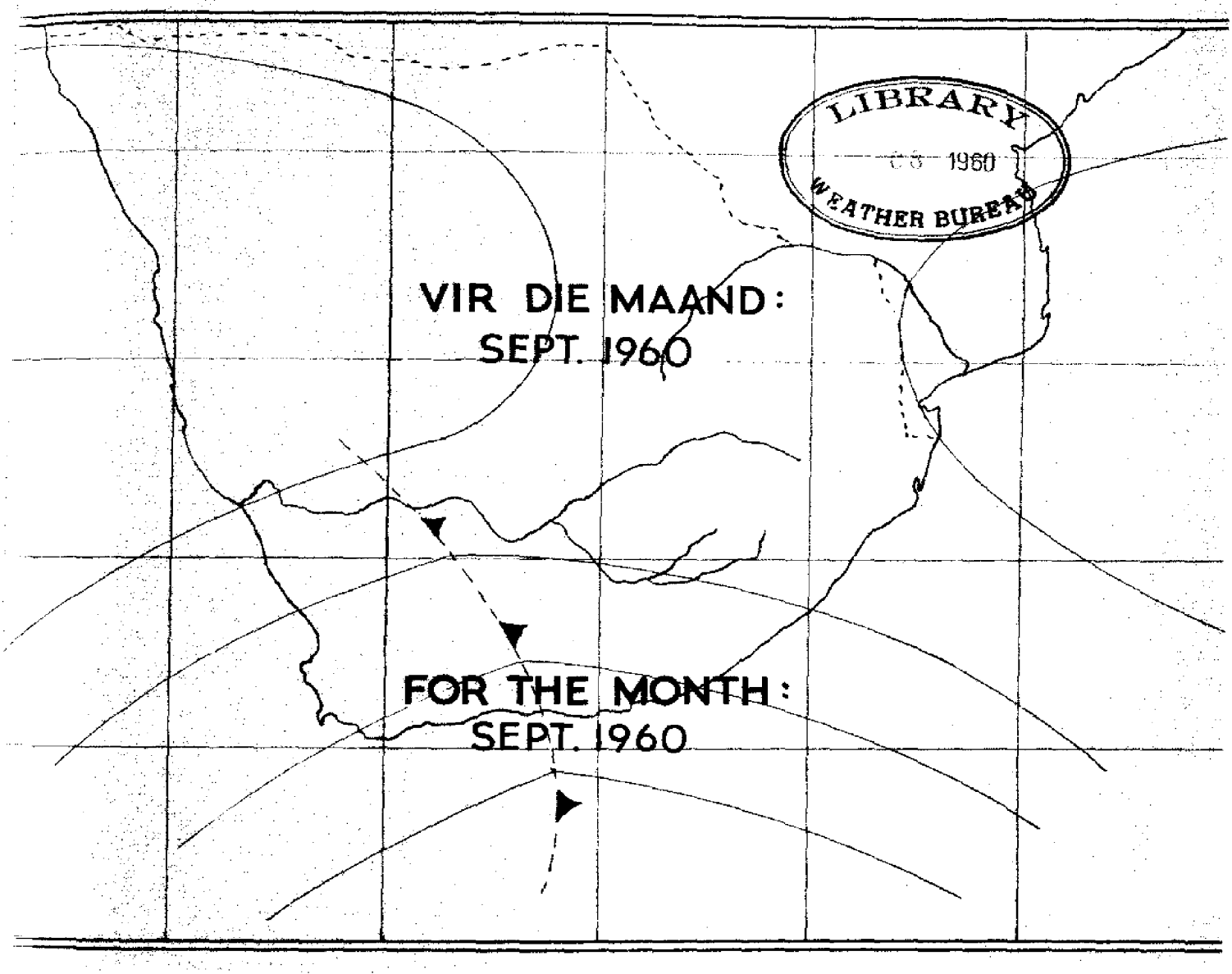

LIBRARY
1960
WEATHER BUREAU

DAILY WEATHER BULLETIN

DAAGLIKSE WEERBULLETIN — DAILY WEATHER BULLETIN

WEERBURO / WEATHER BUREAU
DEPT. VAN VERVOER / DEPT. OF TRANSPORT

Maksimum en Minimum Temperature (°C) en Reënval (RRR) in mms. vir die 24 uur wat om 0800 SAST eindig op

Maximum and Minimum Temperatures (°C) and Rainfall (RRR) in mms. for 24 hours ending at 0800 SAST on

1 . 9 . 1960

CAPE - KAAP	Max.	Min.	RRR
Aberdeen			
Adé			
Alexanderbaai	21	8	
Aliwal-Noord			
Barkly East			
Bashee	19	12	17.0
Beaufort West	18	7	
Bosgoedbergsten			
Bontsep			
Brandvlei			
Cala			
Caledon			
Calitzdorp			
Calvinia	21	-1	
Cape L'Agulhas	17	14	
Cape Columbine	16	9	
Cape St. Francis	17	14	1.7
Carnarvon			
Ceres			
Citrusdal			
Colesberg			
Cradock			
De Aar	22	4	
D.F. Malan (C.T.)	19	5	
Dordrecht	14	3	
Douglas			
East London	17	12	5.6
Elsenburg			
Fraserburg	18	4	
Garies			
George	17	7	
Graaff Reinet	19	8	
Grahamstown			
Hopetown			
Idutywa			
Jansenville	19	12	
Joubertina			
Kenhardt	24	5	
Kimberley	25	7	
K'W. Town			
Knysna			
Kokstad	11	6	0.0

KAAP - CAPE	Max.	Min.	RRR
Kowie			2.5
Kuruman	28	8	
Ladismith			
Lake Mentz			
Maclear			
Mafeking	29	14	
Malmesbury			
Matatiele			
Matroosberg	18	2	
Middelburg	15	-1	
Mosselbaai	16	xx	
Mount Frere			
O'kiep	21	6	
Orange River			
Oudtshoorn			
Petrusville			
Piketberg			
Pofadder	22	9	
Port Elizabeth	16	14	10.2
Port Nolloth	15	5	
Port St. Johns	19	14	
Postmasburg	24	9	
Prieska	25	3	
Prince Albert			
Queenstown	17	5	
Rietfontein			
Riversdal	20	5	
Robertson	21	8	
Somerset East	xx	07	
Steynsburg			
Strydenburg			
Sutherland	18	-3	
Swellendam			
Tarkastad			
Touwsrivier			
Umtata	19	6	
Uniondale			
Upington	25	5	
Vanwyksvlei	22	2	
Victoria-Wes	19	-1	
Vredendal	24	4	
Vryburg	30	8	

CAPE - KAAP	Max.	Min.	RRR
Williston			
Willowmore	17	4	
Twee Riviere	27	7	
O.V.S. - O.F.S.			
Balkfontein[1]			
Bethlehem	23	7	0.4
Bloemfontein	24	9	
Bultfontein			
Fauresmith	23	4	
Ficksburg			
Frankfort	26	7	
Harrismith			2.0
Heilbron			
Hoopstad	29	9	
Kroonstad	27	10	
Lindley			
Modderpoort			
Petrusburg			
Philippolis			
Reddersburg			
Reitz			
Vrede			
Warden			
Welkom	27	11	
Wepener	25	8	
Winburg			
Zastron			
TRANSVAAL			
Andalusia			
Barberton			
Belfast			
Bethal			
Carolina	18	7	
Chester			
Creyr	31	9	
Ermelo			
Fleur-de-Lys	24	12	
Groendraai	30	10	
Jan Smuts	24	8	

[1] Near Rotherville

TRANSVAAL	Max.	Min.	RRR
Joubert Park	25	11	
Komatipoort	25	14	
Kroondal	28	11	
L'doringstad			
Lichtenburg			
Loskop[2]			
Mara	21	13	
Marble Hall			
Marnitz	30	13	
Messina	27	17	
Middelburg			
Nelspruit	23	12	
Pelgrimsrus	15	6	0.3
Phalaborwa	26	16	
Pietersburg	24	10	
Piet Retief	15	10	
Pongola			
Potchefstroom	28	12	
Potgietersrus	28	16	
Pretoria W.B.	27	9	
Pretoriuskop			
Sekukuni			
Skukuza	33	16	
Thabazimbi	32	15	
Tomburke			
Tzaneen			
Vereeniging			
Volksrust			
Warmbad	30	10	
Waterval-Bo			
Witbank			
Zeerust			
Standerton	24	6	
NATAL			
Cape St. Lucia	28	15	
Dundee			
Durban	19	15	0.0
Estcourt	15	9	0.0
Harding			
Rimeville			
M'kuzi			

[2] Naby Groblersdal

NATAL	Max.	Min.	RRR
Mtubatuba			
Newcastle	19	8	
P'Maritzburg	13	8	0.9
Port Shepstone	19	16	
Richmond			
Seven Oaks			
Van Reenen			
Vryheid			
S.W.A.			
Gobabis	31	9	
Keetmanshoop	26	9	
Luderitz	16	9	
Mariental	28	11	
Ohopoho			
Ondangua			
Outjo	32	10	
Runtu	34	15	
Swakopmund	13	10	
Tsumeb	33	12	
Windhoek	29	14	
PROTECTORATES / PROTEKTORATE			
Bremersdorp			
Emlembe			
Francistown	31	15	
Gaberones	31	14	
Ghanzi	33	16	
Lobatsi			
Mahalapye			
Makoba			
Maseru			
Maun	35	16	
Molopololi			
Stegi			
Tsabong	32	7	
Tsane	33	11	
Shakawe	33	12	

SYNOPTIC WEATHER MAP — 1200 GMT. — 1400 SAST. — SINOPTIESE WEERKAART

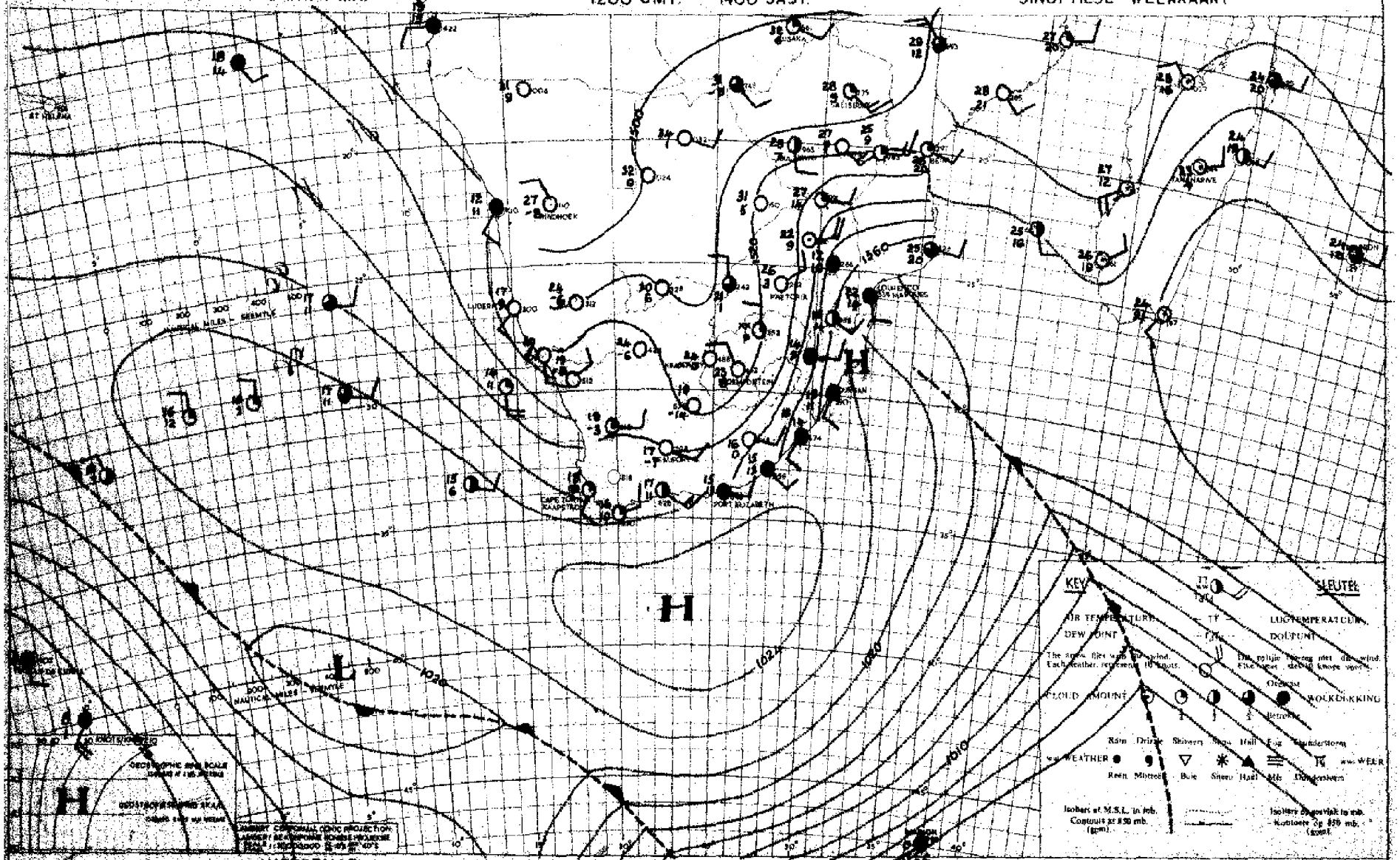

INFERENCE — DATE 31-8-1960 DATUM — AFLEIDING

The pressure is rising rapidly over the southeastern coastal regions and it is expected that somewhat cooler air will move in over the Transvaal from the east. Scattered clouds will develop over the central parts of the country in the afternoon and isolated light thunderstorms are possible over these parts.

Die druk styg vinnig oor die suidoostelike kusgebiede en na verwagting sal ietwat koeler lug in beweeg oor Transvaal vanuit die ooste. Verspreide wolke sal in die namiddag ontwikkel oor die sentrale dele van die land en enkele ligte donderbuie is moontlik oor die dele.

DAAGLIKSE WEERBULLETIN — DAILY WEATHER BULLETIN

WEERBURO / WEATHER BUREAU
DEPT. VAN VERVOER / DEPT. OF TRANSPORT

Maksimum en Minimum Temperature (°C) en Reënval (RRR) in mms. vir die 24 uur wat om 0800 SAST eindig op

Maximum and Minimum Temperatures (°C) and Rainfall (RRR) in mms. for 24 hours ending at 0800 SAST on

2 . 9 . 1960

CAPE - KAAP	Max.	Min.	RRR
Aberdeen			
Addo			
Alexanderbaai	16	10	
Alwal-Noord	25	2	
Barkly East			
Bashee	21	12	
Beaufort West	21	5	
Bosgoebergdam			
Boetsap			
Brandvlei			
Cala			
Caledon			
Calitzdorp			
Calvinia	25	0	
Cape L'Agulhas	18	11	
Cape Columbine	16	9	
Cape St. Francis	18	12	
Carnarvon			
Ceres			
Citrusdal			
Colesberg			
Cradock			
De Aar	24	3	
D.F. Malan (C.T.)	20	12	
Dordrecht	22	1	
Douglas			
East London	19	12	
Elsenburg			
Fraserburg	22	2	
Caries			
George	19	9	
Graaff Reinet	21	6	
Grahamstown			
Hopetown			
Idutywa			
Jansenville	24	7	
Joubertina			
Kenhardt	27	3	
Kimberley	29	6	
K'W. Town			
Kuyana			
Laksdal	23	4	

KAAP - CAPE	Max.	Min.	RRR
Komie			
Kuruman	28	6	
Ladismith			
Lake Mentz			
Maclear			
Mafeking	27	14	
Malmesbury			
Matatiele			
Matroosberg	20	3	
Middelburg	22	-1	
Mosselbaai	19	xx	
Mount Frere			
O'kiep			
Orange River			
Oudtshoorn			
Petrusville			
Piketberg			
Pofadder	25	9	
Port Elizabeth	19	11	
Port Nolloth	14	10	
Port St. Johns	21	15	
Postmasburg	26	9	
Prieska	29	3	
Prince Albert			
Queenstown	24	5	
Rietfontein			
Riversdal	23	10	
Robertson	23	12	
Somerset East	22	5	
Steynsburg			
Strydenburg			
Sutherland	19	-4	
Swellendam			
Tarkastad			
Touwsrivier			
Umtata	22	6	
Uniondale			
Upington	29	5	
Vanwyksvlei	25	4	
Victoria-Wes	23	2	
Vredendal	26	7	
Vryburg	29	11	

CAPE - KAAP	Max.	Min.	RRR
Williston			
Willowmore	21	3	
Twee Riviere	31	6	
O.V.S. - O.F.S.			
Balkfontein[1]			
Bethlehem	23	8	
Bloemfontein	23	5	
Bultfontein			
Fauresmith	24	1	
Ficksburg			
Frankfort	26	6	
Harrismith			
Heilbron			
Hoopstad	28	10	
Kroonstad	28	9	
Lindley			
Modderpoort			
Petrusburg			
Philippolis			
Reddersburg			
Reitz			
Vrede			
Warden			
Welkom	27	11	
Wepener	23	3	
Winburg			
Zastron			
TRANSVAAL			
Andalusia			
Barberton			
Belfast			
Bethal			
Carolina	24	10	
Chester			
Cracy	28	10	
Ermelo			
Fleur-de-Lys	26	13	
Groendraai			
Jan Smuts	22	10	

[1]Near Bothaville

TRANSVAAL	Max.	Min.	RRR
Joubert Park	22	13	
Komatipoort	29	14	
Kroondal	26	9	
L'doringstad			
Lichtenburg			
Loskop[2]			
Mara	25	8	
Marble Hall			
Marnitz	26	11	
Messina	27	15	
Middelburg			
Nelspruit	26	10	
Pelgrimsrus	22	14	
Phalaborwa			
Pietersburg	23	7	
Piet Retief	25	14	
Pongola			
Potchefstroom	28	13	
Potgietersrus	25	10	
Pretoria W.B.	25	9	
Pretoriuskop			
Sekukuni			
Skukuza	27	8	
Thabazimbi	27	16	
Tomburke			
Tzaneen			
Vereeniging			
Volksrust			
Warmbad	29	10	
Waterval-Bo	27	10	
Witbank			
Zeerust			
Standerton	26	8	
NATAL			
Cape St. Lucia	24	18	
Dundee			
Durban	25	19	
Estcourt	27	11	
Harding			
Himeville			
M'kuzi			

[2]Naby Groblersdal

NATAL	Max.	Min.	RRR
Mtubatuba			
Newcastle	29	14	
P'Maritzburg	26	7	
Port Shepstone	23	7	
Richmond			
Seven Oaks			
Van Reenen			
Vryheid			
S.W.A.			
Gobabis	31	8	
Keetmanshoop	28	7	
Luderitz	15	9	
Mariental	31	7	
Ohopoho	34	9	
Ondangua	34	13	
Outjo	33	11	
Runtu	35	13	
Swakopmund	13	10	
Tsumeb	33	15	
Windhoek	29	15	
PROTECTORATES / PROTEKTORATE			
Bremersdorp	26	14	
Emlembe			
Francistown	28	10	
Gaberones	28	11	
Ghanzi	33	17	
Lobatsi			
Mahalapye	26	11	
Makoba			
Maseru	23	5	
Maun	35	16	
Molopololi			
Stegi			
Tsabong	33	7	
Tsane	33	13	
Shakawe	34	9	
Bosjeesmoor	27	11	

SYNOPTIC WEATHER MAP — 1200 GMT. — 1400 SAST. — SINOPTIESE WEERKAART

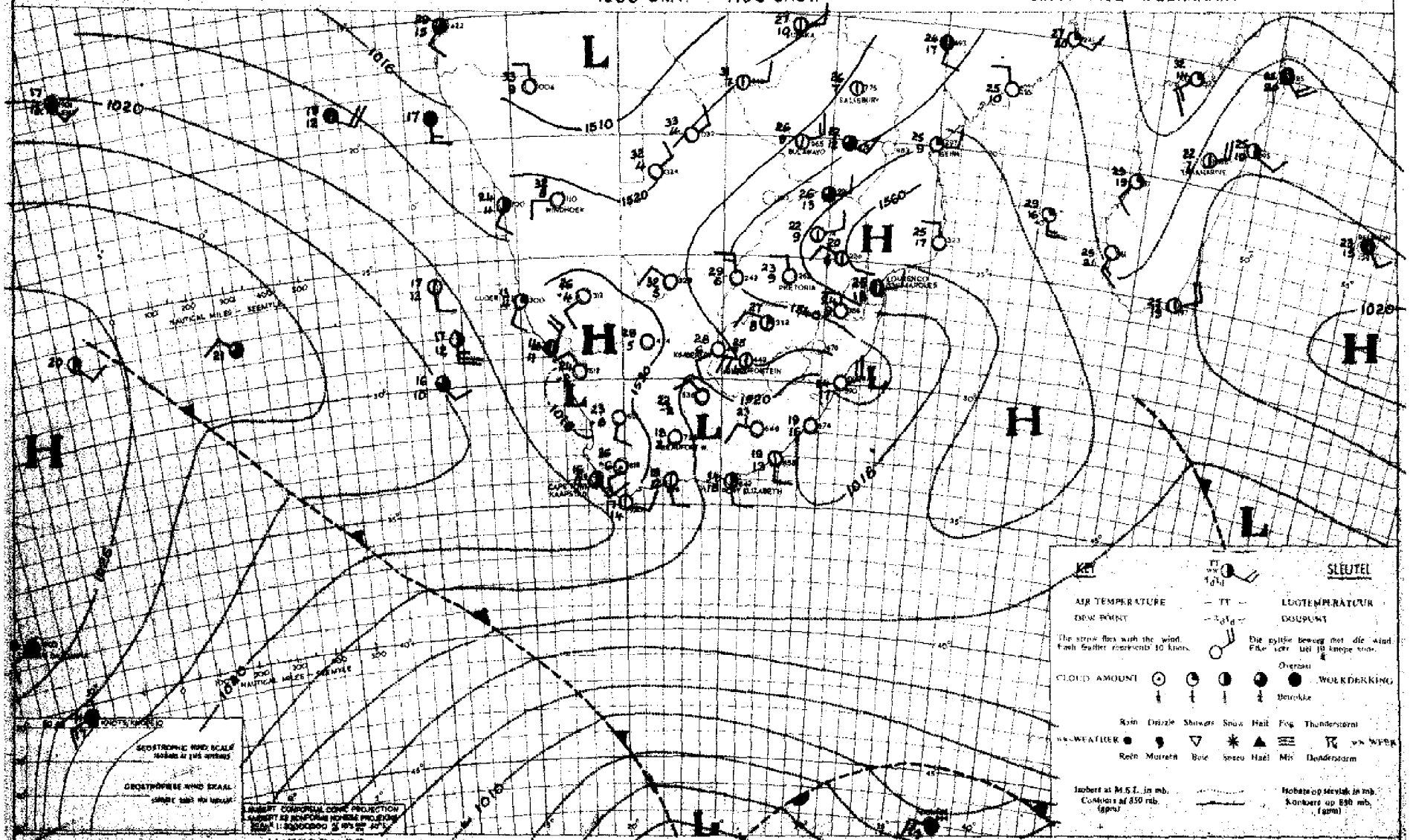

INFERENCE — DATE 1 - 9 - 1960 DATUM — AFLEIDING

The cold front over the Atlantic will move eastwards only slowly and it will be mainly fine or only partly cloudy and warm, but it will be mild to cool over coastal regions.

Die koufront oor die Atlantiese Oseaan sal slegs stadig ooswaarts beweeg en dit sal hoofsaaklik mooi-weer of slegs gedeeltelik bewolk en warm wees maar matig tot koel oor die kusstreke.

DAAGLIKSE WEERBULLETIN — DAILY WEATHER BULLETIN

WEERBURO / WEATHER BUREAU
DEPT. VAN VERVOER / DEPT. OF TRANSPORT

Maksimum en Minimum Temperature (°C) en Reënval (RRR) in mms. vir die 24 uur wat om 0800 SAST eindig op

3 : 9 : 1960

Maximum and Minimum Temperatures (°C) and Rainfall (RRR) in mms. for 24 hours ending at 0800 SAST on

CAPE - KAAP	Max.	Min.	RRR
Aberdeen			
Adelo			
Alexanderbaai	17	6	
Alimal-Noord	23	-1	
Barkly East			
Bashee	20	11	
Beaufort West	22	4	
Boëgoebergdam			
Boëtsap			
Brandvlei			
Cala			
Caledon			
Calitzdorp			
Calvinia	24	-1	
Cape L'Agulhas	18	13	
Cape Columbine	16	10	
Cape St. Francis	19	14	
Carnarvon			
Ceres			
Citrusdal			
Colesberg			
Cradock			
De Aar	22	2	
D.F. Malan (C.T.)	19	11	
Dordrecht			
Douglas			
East London	21	12	
Elsenburg			
Fraserburg	22	1	
Garies			
George	18	11	
Graaff Reinet	22	9	
Grahamstown			
Hopetown			
Idutywa			
Jansenville	24	6	
Joubertina			
Kenhardt	26	3	
Kimberley	26	5	
K'W. town			
Kroonstad			
Kokstad	20	1	

KAAP - CAPE	Max.	Min.	RRR
Komie			
Kuruman	27	5	
Ladismith			
Lake Mentz			
Maclear			
Mafeking	30	6	
Malmesbury			
Matatiele			
Matroosberg	20	-1	
Middelburg			
Mosselbaai	19	xx	
Mount Frere			
O'kiep	22	6	
Orange River			
Oudtshoorn			
Petrusville			
Piketberg			
Pofadder	23	6	
Port Elizabeth	19	13	
Port Nolloth	15	6	
Port St. Johns	19	14	
Postmasburg	25	8	
Prieska	26	4	
Prince Albert			
Queenstown	23	3	
Rietfontein			
Riversdal	22	9	
Robertson	24	7	
Somerset East			
Steynsburg			
Strydenburg			
Sutherland	19	-4	
Swellendam			
Tarkastad			
Touwsrivier			
Umtata	22	9	
Uniondale			
Upington	26	5	
Vanwyksvlei	24	2	
Victoria-Wes	22	0	
Vredendal	22	5	
Vryburg	30	4	

CAPE - KAAP	Max.	Min.	RRR
Williston			
Willowmore	21	9	
Twee Riviere	29	8	
O.V.S. - O.F.S.			
Balkfontein[1]			
Bethlehem	24	-2	
Bloemfontein	24	2	
Bultfontein			
Fauresmith	23	-1	
Ficksburg			
Frankfort	27	-0	
Harrismith			
Heilbron			
Hoopstad	26	3	
Kroonstad			
Lindley			
Modderpoort			
Petrusburg			
Philippolis			
Reddersburg			
Reitz			
Vrede			
Warden			
Welkom	26	6	
Wepener	24	-2	
Winburg			
Zastron			
TRANSVAAL			
Andalusia			
Barberton			
Belfast			
Bethal			
Carolina	16	9	
Chester			
Creecy	34	13	
Ermelo			
Fleur-de-Lys	24	16	
Groendraai	31	8	
Jan Smuts	25	11	

[1]Near Bothaville

TRANSVAAL	Max.	Min.	RRR
Joubert Park	25	13	
Komatipoort	36	14	
Kroondal	30	11	
L'doringstad			
Lichtenburg			
Loskop[2]			
Mara	32	12	
Marble Hall			
Marnitz	31	12	
Messina	33	17	
Middelburg			
Nelspruit	34	14	
Pelgrimsrus	27	12	
Phalaborwa	35	16	
Pietersburg	30	10	
Piet Retief	30	11	
Pongola			
Potchefstroom	29	3	
Potgietersrus	31	18	
Pretoria W.B.	27	8	
Pretoriuskop			
Sekukuni			
Skukuza	35	14	
Thabazimbi			
Tomburke			
Tzaneen			
Vereeniging			
Volksrust			
Warmbad	32	13	
Waterval-Bo	30	8	
Witbank			
Zeerust			
Standerton	27	1	
NATAL			
Cape St. Lucia	26	15	
Dundee			
Durban	23	8	
Estcourt	24	7	
Harding			
Nimeville			
N'kusi			

[2]Baby Grootleydal

NATAL	Max.	Min.	RRR
Mtubatube			
Newcastle	30	8	
P'Maritzburg	21	6	
Port Shepstone	22	14	
Richmond			
Seven Oaks			
Van Reenen			
Vryheid			
S.W.A.			
Gobabis	31	8	
Keetmanshoop	28	3	
Luderitz	16	11	
Mariental	29	7	
Ohopoho			
Ondangua	24	13	
Outjo	33	12	
Runtu	34	11	
Swakopmund	14	11	
Tsumeb	24	12	
Windhoek	30	14	
PROTECTORATES			
PROTEKTORATE			
Bremersdorp			
Emlembe			
Francistown	32	16	
Gaberones	33	10	
Ghanzi	33	17	
Lobatsi			
Mahalapye	33	14	
Makoba			
Maseru	23	-1	
Maun	35	12	
Molopololi			
Stegi			
Tsabong	32	7	
Tsane	34	9	
Shakawe	34	8	
Bosproort	27	4	

SYNOPTIC WEATHER MAP 1200 GMT. — 1400 SAST. SINOPTIESE WEERKAART

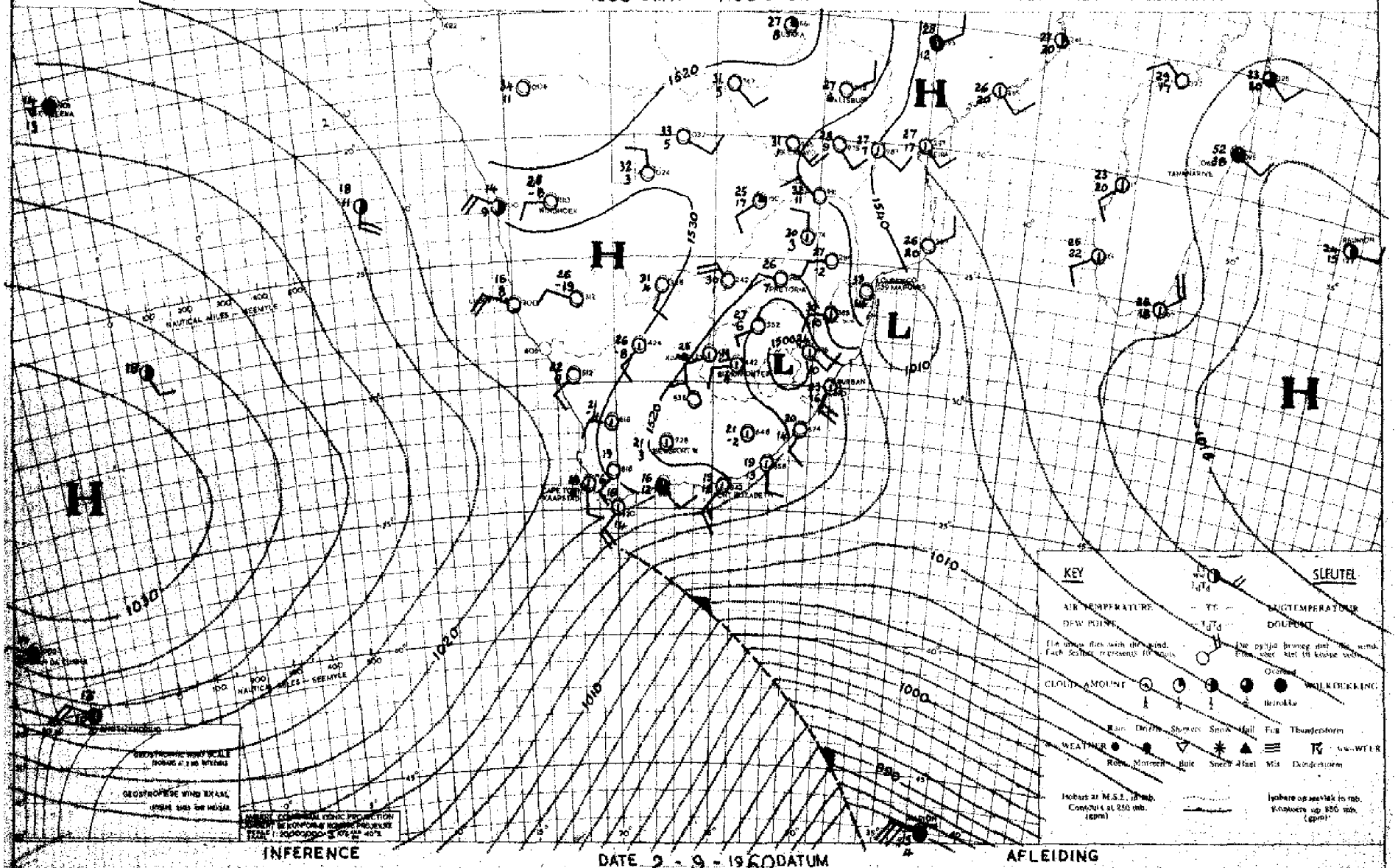

INFERENCE DATE 2 - 9 - 1960 DATUM AFLEIDING

The pressure is rising over the southern and south-eastern coastal regions and it is expected that it will be partly cloudy and cool over these parts. Little change is expected in the prevailing fine weather conditions over the interior.

Die drukke styg oor die suidelike en suidoostelike kusgebiede en na verwagting sal dit gedeeltelik bewolk en koel wees oor die dele. Min verandering word verwag in die heersende mooiweerstoestande oor die binneland.

DAAGLIKSE WEERBULLETIN

WEERBURO / WEATHER BUREAU
DEPT. VAN VERVOER / DEPT. OF TRANSPORT

DAILY WEATHER BULLETIN

Maksimum en Minimum Temperature (°C) en Reënval (RRR) in mms. vir die 24 uur wat om 0800 SAST eindig op 4 · 9 · 1960

Maximum and Minimum Temperatures (°C) and Rainfall (RRR) in mms. for 24 hours ending at 0800 SAST on

CAPE - KAAP	Max.	Min.	RRR
Aberdeen			
Addo			
Alexanderbaai	19	6	
Aliwal-Noord	24	-0	
Barkly East			
Beaufort West	20	11	1.0
Beaufort West	21	5	
Boegoebergdam			
Boetsap			
Brandvlei			
Cala			
Caledon			
Calitzdorp			
Calvinia	22	2	
Cape L'Agulhas	17	12	0.6
Cape Columbine	16	11	
Cape St. Francis	17	13	
Carnarvon			
Ceres			
Citrusdal			
Colesberg			
Cradock			
De Aar	23	2	
D.F. Malan (C.T.)	18	7	
Dordrecht			
Douglas			
East London	21	10	
Elsenburg			
Fraserburg	23	4	
Garies			
George	18	9	
Graaff Reinet			
Grahamstown			
Hopetown			
Idutywa			
Jansenville	23	6	
Joubertina			
Kenhardt	25	2	
Kimberley	25	3	
K'W. Town			
Knysna			
Kokstad	22	5	

KAAP - CAPE	Max.	Min.	RRR
Kowie			
Kuruman	27	2	
Ladismith			
Lake Mentz			
Maclear			
Mafeking	28	9	
Malmesbury			
Matatiele			
Matroosberg			
Middelburg	22	0	
Mosselbaai	19	xx	
Mount Frere			
O'kiep	23	6	
Orange River			
Oudtshoorn			
Petrusville			
Piketberg			
Pofadder	23	7	
Port Elizabeth	18	11	
Port Nolloth	16	5	
Port St. Johns	19	13	
Postmasburg			
Prieska	26	2	
Prince Albert			
Queenstown	22	3	
Rietfontein			
Riversdal	19	8	
Robertson	22	6	
Somerset East			
Steynsburg			
Strydenburg			
Sutherland	17	1	
Swellendam			
Tarkastad			
Touwsrivier			
Umtata	23	6	
Uniondale			
Upington	24	2	
Vanwyksvlei	24	3	
Victoria-Wes	23	-1	
Vredendal	21	7	
Vryburg	26	3	

CAPE - KAAP	Max.	Min.	RRR
Williston			
Willowmore	18	6	
Twee Riviere	27	3	
O.V.S. - O.F.S.			
Balkfontein[1]			
Bethlehem	23	-2	
Bloemfontein	23	1	
Bultfontein			
Fauresmith	22	-1	
Ficksburg			
Frankfort	24	-1	
Harrismith			
Heilbron			
Hoopstad	25	1	
Kroonstad			
Lindley			
Modderpoort			
Petrusburg			
Philippolis			
Reddersburg			
Reitz			
Vrede			
Warden			
Welkom			
Wepener	22	-1	
Winburg			
Zastron			
TRANSVAAL			
Andalusia			
Barberton			
Belfast			
Bethal			
Carolina	25	8	
Chester			
Crecy	34	10	
Ermelo			
Fleur-de-Lys	30	13	
Groenpraai	32	11	
Jan Smuts	25	7	

[1]Near Bothaville

TRANSVAAL	Max.	Min.	RRR
Joubert Park			
Komatipoort			
Kroondal	31	5	
L'doringstad			
Lichtenburg			
Loskop[2]			
Mara	34	14	
Marble Hall			
Marnitz	34	15	
Messina	37	18	
Middelburg			
Nelspruit	27	12	
Pelgrimsrus	27	8	
Phalaborwa	31	15	
Pietersburg	32	10	
Piet Retief	25	9	
Pongola			
Potchefstroom	25	2	
Potgietersrus	32	14	
Pretoria W.B.	28	8	
Pretoriuskop			
Sekukuni			
Skukuza			
Thabazimbi			
Tomburke			
Tzaneen			
Vereeniging			
Volksrust			
Warmbad	31	10	
Waterval-Bo			
Witbank			
Zeerust			
Standerton	26	2	
NATAL			
Cape St. Lucia	23	15	
Dundee			
Durban	23	16	
Estcourt	24	7	
Harding			
Himeville			
N'kuzi			

[2]Naby Groblersdal

NATAL	Max.	Min.	RRR
Mtubatuba			
Newcastle	26	5	
P'Maritzburg	23	5	
Port Shepstone	22	13	
Richmond			
Seven Oaks			
Van Reenen			
Vryheid			
S.W.A.			
Gobabis	31	9	
Keetmanshoop	26	10	
Luderitz	18	10	
Mariental	29	9	
Ohopoho			
Ondangua			
Outjo	33	10	
Runtu			
Swakopmund	13	12	
Tsumeb			
Windhoek	29	15	
PROTECTORATES PROTEKTORATE			
Bremersdorp	27	14	
Emlembe			
Francistown	34	15	
Gaberones	33	10	
Ghanzi	24	12	
Lobatsi			
Mahalapye			
Makoba			
Maseru	21	-2	
Maun	36	11	
Molopololi			
Stegi			
Tsabong	28	2	
Tsane	32	9	
Shakawe	34	10	
Bakpoort (Tvl)	26	3	

SYNOPTIC WEATHER MAP — 1200 GMT. — 1400 SAST. — SINOPTIESE WEERKAART

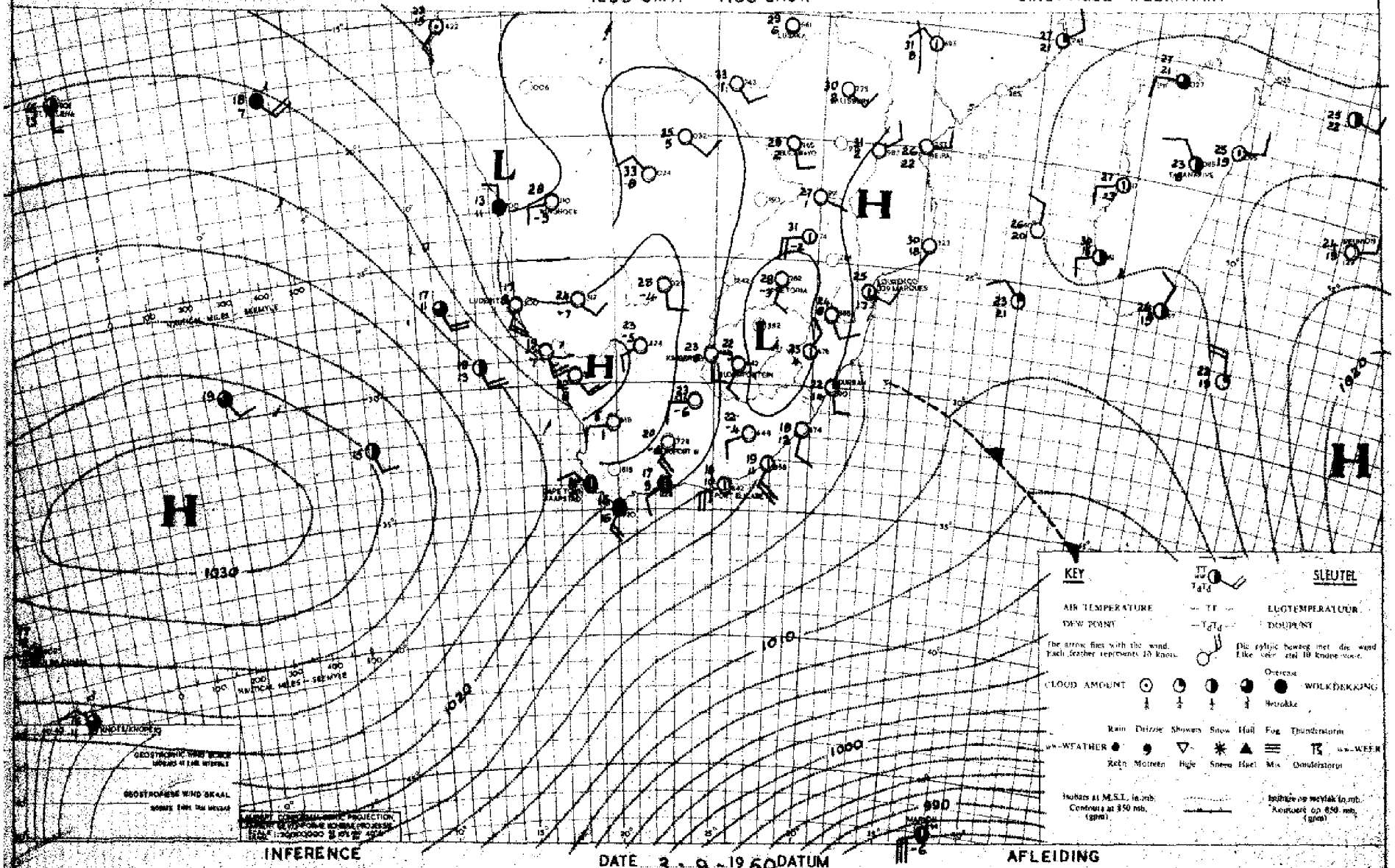

A ridge of high pressure will spread eastwards south of the country and cool cloudy conditions with isolated showers will develop over the southern coastal regions.

'n Rug van hoë druk sal suid van die land inbeweeg en koel bewolkte toestande met los buie sal oor die suidelike kusgebiede voorkom.

DAAGLIKSE WEERBULLETIN — DAILY WEATHER BULLETIN

WEERBURO / WEATHER BUREAU
DEPT. VAN VERVOER / DEPT. OF TRANSPORT

Maximum en Minimum Temperature (°C) en Reënval (RRR) in mm. vir die 24 uur wat om 0600 SAST eindig op **5 · 9 · 1960**

Maximum and Minimum Temperatures (°C) and Rainfall (RRR) in mm. for 24 hours ending at 0600 SAST on

CAPE - KAAP	Max.	Min.	RRR
Aberdeen			
Adelo			
Alexanderbaai	20	11	
Alimal-Noord	24	1	
Barkly East			
Beaufort West	21	13	
Bedford	23	5	
Boegoeberg			
Bontebok			
Brandvlei			
Cala			
Caledon			
Calitzdorp			
Calvinia	24	6	
Cape L'Agulhas	18	13	
Cape Columbine	17	10	
Cape St. Francis	18	14	13·0
Carnarvon			
Ceres			
Citrusdal			
Colesberg			
Cradock			
De Aar	24	6	
D.F. Malan (C.T.)	19	13	
Dordrecht			
Douglas			
East London	20	13	
Elsenburg			
Fraserburg	23	5	
Garies			
George	21	11	
Graaff Reinet	20	6	
Grahamstown			
Hopetown			
Idutywa			
Jansenville	26	6	
Joubertina			
Keimoes	27	5	
Kimberley	26	2	
K.W. Town			
Laysan			
Koksted	28	8	

KAAP - CAPE	Max.	Min.	RRR
Kowie			
Kuruman	27	5	
Ladismith			
Lake Mentz			
Maclear			
Mafeking	30	21	
Malmesbury			
Matatiele			
Matroosberg	18	14	
Middelburg			
Mosselbaai	21	xx	0·0
Mount Frere			
O'kiep	27	13	
Orange River			
Oudtshoorn			
Petrusville			
Piketberg			
Pofadder	26	11	
Port Elizabeth	19	14	2·0
Port Nolloth	15	8	
Port St. Johns	20	15	
Postmasburg	25	6	
Prieska	28	4	
Prince Albert			
Queenstown	24	5	
Rietfontein			
Riversdal	23	11	0·8
Robertson	25	10	0·4
Somerset East			
Steynsburg			
Strydenburg			
Sutherland	13	-3	
Swellendam			
Tarkastad			
Touwsrivier			
Umtata	23	7	
Uniondale			
Upington	26	6	
Vanwyksvlei	27	10	
Victoria-Wes	24	2	
Vredendal	23	5	
Vryburg	29	5	

CAPE - KAAP	Max.	Min.	RRR
Williston			
Willowmore	21	3	
Twee Riviere	28	7	
O.V.S. - O.F.S.			
Balkfontein[1]			
Bethlehem			
Bloemfontein	24	4	
Bultfontein			
Fauresmith	25	-1	
Ficksburg			
Frankfort	26	-0	
Harrismith			
Heilbron			
Hoopstad	26	1	
Kroonstad			
Lindley			
Modderpoort			
Petrusburg			
Philippolis			
Reddersburg			
Reitz			
Vrede			
Warden			
Welkom	24	3	
Wepener			
Winburg			
Zastron			
TRANSVAAL			
Andalusia			
Barberton			
Belfast			
Bethal			
Carolina	24	6	
Chester			
Cracy	33	10	
Ermelo			
Fleur-de-Lys	27	13	
Groendraai	29	8	
Jan Smuts	25	8	

[1] Near Bothaville

TRANSVAAL	Max.	Min.	RRR
Joubert Park			
Komatipoort			
Kroondal	30	6	
L'doringstad			
Lichtenburg			
Loskop[2]			
Mara	27	9	
Marble Hall			
Marnitz	28	11	
Messina	26	15	
Middelburg	23	-1	
Nelspruit	26	10	
Pelgrimsrus	24	11	
Phalaborwa			
Pietersburg	25	9	
Piet Retief	27	7	
Pongola			
Potchefstroom	36	2	
Potgietersrus	27	0	
Pretoria W.B.	27	5	
Pretoriuskop			
Sekukuni			
Skukuza			
Thabazimbi			
Tomburke			
Tzaneen			
Vereeniging			
Volksrust			
Warmbad	31	9	
Waterval-Bo			
Withank			
Zeerust			
Standerton	25	-2	
NATAL			
Cape St. Lucia	24	17	
Dundee			
Durban	26	11	
Estcourt	25	7	
Harding			
Himeville			
M'kuzi			

[2] Near Groblersdal

NATAL	Max.	Min.	RRR
Mtubatuba			
Newcastle	28	6	
P'Maritzburg	26	3	
Port Shepstone	23	15	
Richmond			
Seven Oaks			
Van Reenen			
Vryheid			
S.W.A.			
Gobabis	32	10	
Keetmanshoop	30	17	
Luderitz	12	11	
Mariental	33	12	
Okopoko			
Ondangua			
Outjo	33	10	
Runtu			
Swakopmund	16	10	
Tsumeb	34	12	
Windhoek	29	13	
PROTECTORATES / PROTEKTORATE			
Bremersdorp	27	14	
Emlembe			
Francistown	34	13	
Gaberones	31	6	
Ghanzi	35	13	
Lobatsi			
Mahalapye			
Makoba			
Maseru			
Maun	36	15	
Molepololi			
Stegi			
Taabong	30	6	
Tsane	24	12	
Shakawe	36	10	

SYNOPTIC WEATHER MAP — 1200 GMT. — 1400 SAST. — SINOPTIESE WEERKAART

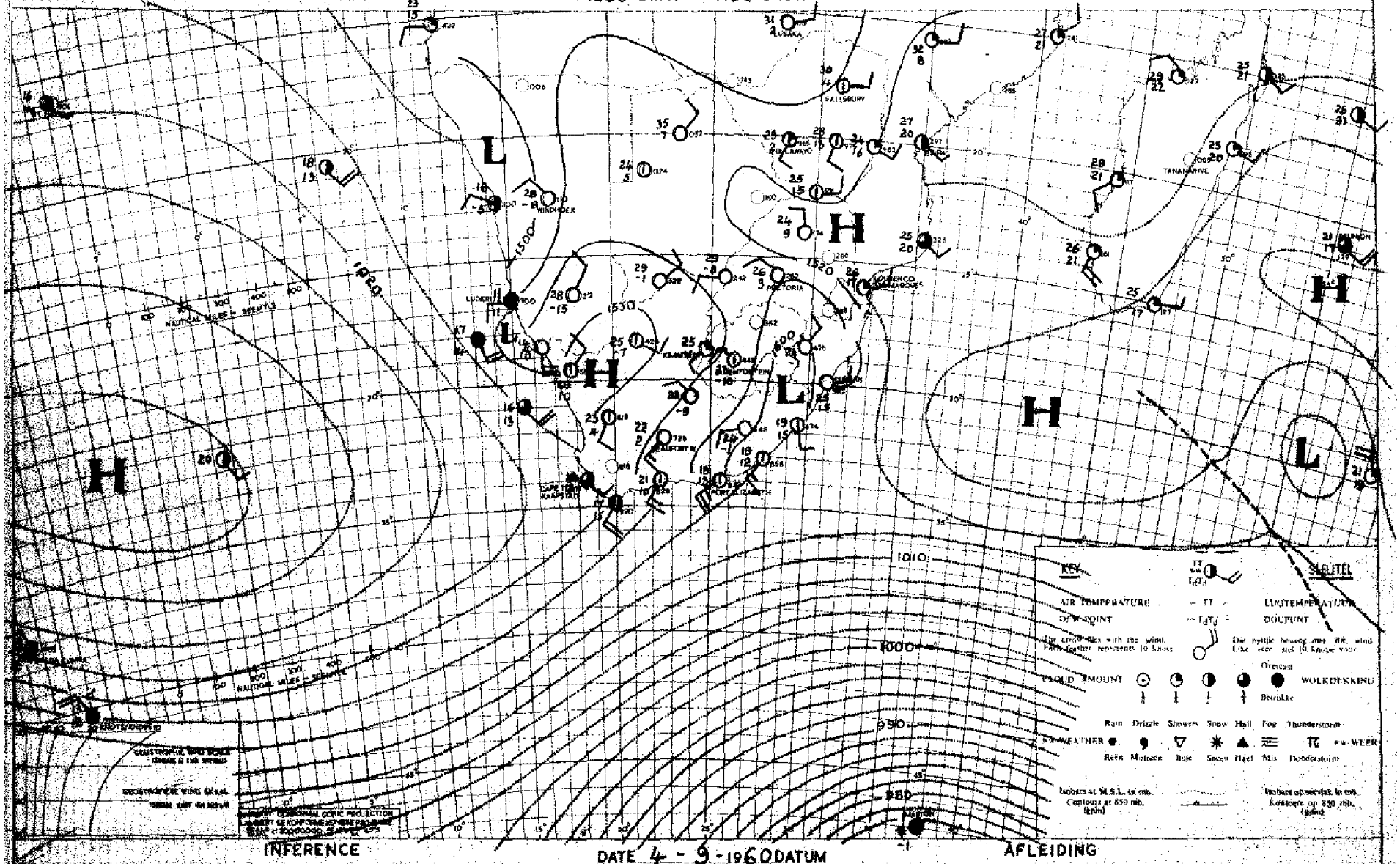

INFERENCE — DATE 4 - 9 - 1960 DATUM — AFLEIDING

With the intense low near Marion it is expected that cloudy weather with showers will occur over the southern and southeastern coastal regions but over the remainder of the country it will remain fine under the influence of the ridge of high over the Union.

Met die diep laag naby Marion sal bewolkte weer met buie oor die suidelike en suidoostelike kusstrake voorkom maar oor die res van die land sal dit mooiweer bly onder invloed van die rug van hoë lugdruk oor die Unie.

DAAGLIKSE WEERBULLETIN — DAILY WEATHER BULLETIN

WEERBURO / WEATHER BUREAU
DEPT. VAN VERVOER / DEPT. OF TRANSPORT

Maksimum en Minimum Temperature (°C) en Reënval (RRR) in mms. vir die 24 uur wat om 0800 SAST eindig op 6 · 9 · 1960

Maximum and Minimum Temperatures (°C) and Rainfall (RRR) in mms. for 24 hours ending at 0800 SAST on

CAPE - KAAP	Max.	Min.	RRR
Aberdeen			
Addo			
Alexanderbaai	19	12	
Aliwal-Noord	25	7	
Barkly East			
Bathee	19	15	6·0
Beaufort West	22	8	
Boegoebergdam			
Boetsap			
Brandvlei			
Cala			
Caledon			
Calitzdorp			
Calvinia	28	11	
Cape L'Agulhas	18	15	
Cape Columbine	18	11	
Cape St. Francis	17	15	0·5
Carnarvon			
Ceres			
Citrusdal			
Colesberg			
Cradock			
De Aar	25	11	
D.F. Malan (C.T.)	24	9	
Dordrecht	17	6	
Douglas			
East London	17	13	9·7
Elsenburg			
Fraserburg	22	10	
Garies			
George	18	6	0·2
Graaff Reinet	22	10	
Grahamstown			0·5
Hopetown			
Idutywa			1·2
Jansenville	22	11	
Joubertina			
Kenhardt	31	9	
Kimberley	28	14	0·0
K'W. Town			
Knysna			
Kokstad	19	9	

KAAP - CAPE	Max.	Min.	RRR
Kowie			3·0
Kuruman	30	15	0·0
Ladismith			
Lake Rentz			
Maclear			
Mafeking	30	17	
Malmesbury			
Matatiele			
Matroosberg	20	6	
Middelburg	19	3	
Mosselbaai	18	x	
Mount Frere			
O'kiep	28	8	
Orange River			
Oudtshoorn			
Petrusville			
Piketberg			
Pofadder	28	13	
Port Elizabeth	16	15	5·7
Port Nolloth	13	11	
Port St. Johns	20	15	0·5
Postmasburg	28	17	
Prieska	29	11	
Prince Albert			
Queenstown	20	11	
Rietfontein			
Riversdal	20	2	
Robertson	24	9	
Somerset East	23	5	
Steynsburg			
Strydenburg			
Sutherland	22	5	
Swellendam			
Tarkastad			
Touwsrivier			
Umtata	26	12	0·0
Uniondale			
Upington	33	19	
Vanwyksvlei	28	14	
Victoria-Wes	24	8	
Vredendal	30	9	
Vryburg	30	16	

CAPE - KAAP	Max.	Min.	RRR
Williston			
Willowmore	19	9	
Twee Riviere	34	18	
O.V.S. - O.F.S.			
Balkfontein[1]			
Bethlehem	23	9	
Bloemfontein	25	11	
Bultfontein			
Fauresmith	25	8	
Ficksburg			
Frankfort	26	9	
Harrismith			
Heilbron			
Hoopstad	27	13	
Kroonstad			
Lindley			
Modderpoort			
Petrusburg			
Philippolis			
Reddersburg			
Reitz			
Vrede			
Warden			
Welkom	26	13	
Wepener	25	6	
Winburg			
Zastron			
TRANSVAAL			
Andalusia			
Barberton			
Belfast			
Bethal			
Carolina	22	10	
Chester			
Creyf	33	15	
Ermelo			
Fleur-de-Lys	25	16	0·7
Groendraai	32	16	
Jan Smuts	26	9	

[1]Near Bothaville

TRANSVAAL	Max.	Min.	RRR
Joubert Park	26	11	
Komatipoort			
Kroondal	29	13	
L'doringstad			
Lichtenburg			
Loskop[2]			
Mara	29	16	
Marble Hall			
Marnitz	31	13	
Messina	31	20	
Middelburg			
Nelspruit	22	16	4·8
Pelgrimsrus	20	10	2·5
Phalaborwa	29	16	0·4
Pietersburg	28	14	
Piet Retief	20	12	
Pongola			
Potchefstroom	27	11	
Potgietersrus	30	10	
Pretoria W.B.	29	13	
Pretoriuskop			
Sekukuni			
Skukuza	26	18	
Thabazimbi	32	12	
Tomburke			
Tzaneen			2·0
Vereeniging			
Volksrust			
Warmbad	31	14	
Waterval-Bo	27	7	
Witbank			
Zeerust			
Standerton	26	11	
NATAL			
Cape St. Lucia	26	19	
Dundee			
Durban	23	13	0·1
Estcourt	21	12	
Harding			3·0
Himeville			
M'kuzi			

[2]Naby Groblersdal

NATAL	Max.	Min.	RRR
Mtubatuba			
Newcastle	23	12	
P'Maritzburg	13	11	0·2
Port Shepstone	22	18	7·8
Richmond			
Seven Oaks			
Van Reenen			
Vryheid			
S.W.A.			
Gobabis	33	13	
Keetmanshoop	32	12	
Luderitz	15	12	
Mariental	33	13	
Chopoho			
Ondangua	34	13	
Outjo	33	10	
Runtu	36	12	
Swakopmund	16	12	
Tsumeb	35	15	
Windhoek	30	13	
PROTECTORATES / PROTEKTORATE			
Bremersdorp	23	15	0·7
Emlembe			10·5
Francistown	33	18	
Gaberones	32	19	
Ghanzi	35	20	
Lobatsi			
Mahalapye	33	18	
Makoba			
Maseru	23	8	
Maun	37	18	
Molopololi			
Stegi			
Tsabong	25	21	
Tsane	35	20	
Shakawe	37	12	

SYNOPTIC WEATHER MAP 1200 GMT. — 1400 SAST. SINOPTIESE WEERKAART

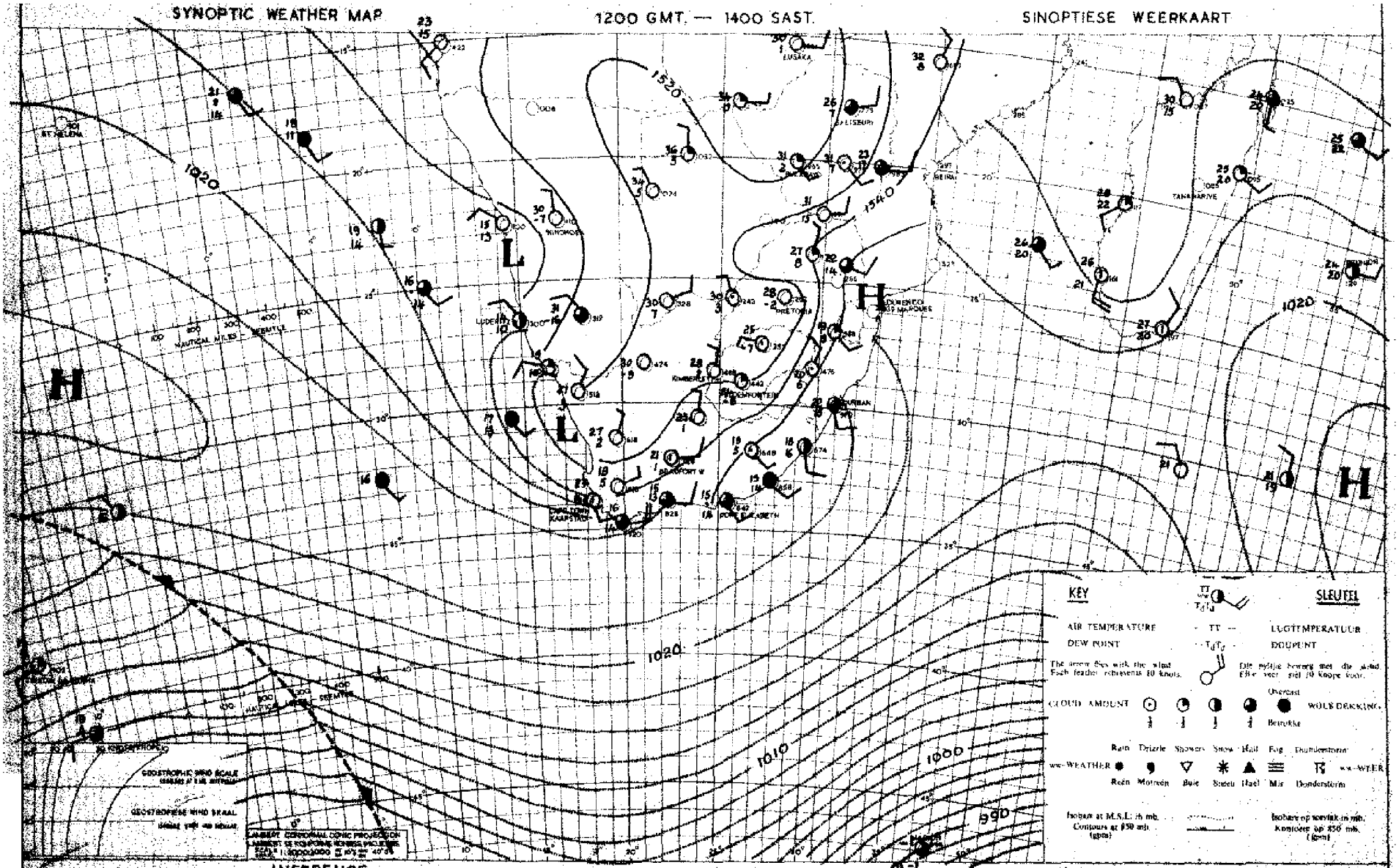

INFERENCE DATE 5-9-1960 DATUM AFLEIDING

The ridge to the south will move to the east and the low over the west coast will move southwards. It will clear over the southern coastal regions and cool cloudy weather will spread over Natal and over most of Transvaal.

Die rug na die suide sal ooswaarts beweeg en die laag oor die weskus sal suidwaarts beweeg. Dit sal opklaar oor die suidelike kusgebiede en koel bewolkte toestande sal uitbrei oor Natal en oor die meeste dele van Transvaal.

DAAGLIKSE WEERBULLETIN — DAILY WEATHER BULLETIN

WEERBURO / WEATHER BUREAU
DEPT. VAN VERVOER / DEPT. OF TRANSPORT

Maksimum en Minimum Temperature (°C) en Reënval (RRR) in mms. vir die 24 uur wat om 0800 SAST eindig op 7: 9 : 1960 Maximum and Minimum Temperatures (°C) and Rainfall (RRR) in mms. for 24 hours ending at 0800 SAST on

CAPE - KAAP	Max.	Min.	RRR
Aberdeen			
Ado			12·0
Alexanderbaai	19	12	
Altwal-Noord	21	8	1·5
Barkly East			
Bashee	21	18	3·5
Beaufort West	18	10	
Boegoebergdam			
Boetsap			
Brandvlei			
Cala			3·9
Caledon			2·5
Calitzdorp			
Calvinia	21	6	
Cape L'Agulhas	18	15	
Cape Columbine	15	12	1·0
Cape St. Francis	18	14	15·5
Carnarvon			
Ceres			
Citrusdal			
Colesberg			
Cradock			2·2
De Aar	27	9	
D.F. Malan (C.T.)	19	12	2·4
Dordrecht	17	8	0·4
Douglas			
East London	23	15	1·9
Elsenburg			
Fraserburg	27	6	
Garies			4·0
George	19	13	18·0
Graaff Reinet	20	12	0·3
Grahamstown			15·0
Hopetown			
Idutywa			3·0
Jansenville	20	14	2·0
Joubertina			
Kenhardt	28	11	
Kimberley	28	7	
K'W. Town			
Kruisna			6·5
Kokstad	22	13	1·5

KAAP - CAPE	Max.	Min.	RRR
Kowie			14·0
Kuruman	28	6	
Ladismith			
Lake Mentz			
Naoleur			4·3
Nafeking	26	15	
Malmesbury			0·5
Matatiele			
Matroosberg	21	7	
Middelburg	21	7	
Mosselbaai	18	xx	6·0
Mount Frere			
O'kiep	12	9	2·2
Orange River			
Oudtshoorn			6·5
Petrusville			
Piketberg			
Pofadder	18	8	
Port Elizabeth	20	14	10·1
Port Nolloth	13	10	
Port St. Johns	20	16	1·0
Postmasburg	28	6	
Prieska	32	9	
Prince Albert			
Queenstown	21	12	0·1
Rietfontein			
Riversdal	20	13	3·0
Robertson	22	12	
Somerset East	26	12	
Steynsburg			
Strydenburg			
Sutherland	22	5	
Swellendam			
Tarkastad			
Touwsrivier			2·1
Umtata	23	12	1·5
Uniondale			3·5
Upington	29	11	
Vanwyksvlei	28	7	
Victoria-Wes	27	8	
Vredendal	19	13	0·5
Vryburg	28	11	

CAPE - KAAP	Max.	Min.	RRR
Williston			
Willowmore	20	9	0·7
Twee Riviere	12	8	
O.V.S. - O.F.S.			
Balkfontein[1]			
Bethlehem	19	12	
Bloemfontein	22	7	3·2
Bultfontein			
Fauresmith	23	6	0·3
Ficksburg			25·5
Frankfort	22	13	
Harrismith			5·5
Heilbron			
Hoopstad	27	12	
Kroonstad	23	14	0·4
Lindley			4·0
Modderpoort			
Petrusburg			
Philippolis			
Reddersburg			
Reitz			
Vrede			
Warden			
Welkom	23	13	
Wepener	19	9	1·4
Winburg			7·0
Zastron			23·5
TRANSVAAL			
Andalusia			
Barberton			
Belfast			
Bethal			
Carolina	20	10	0·7
Chester			6·5
Creyx	29	15	
Ermelo			
Fleur-de-Lys	23	16	0·1
Groendraai	26	14	
Jan Smuts	19	11	

[1]Near Bothaville

TRANSVAAL	Max.	Min.	RRR
Joubert Park	20	10	
Komatipoort	30	18	
Kroondal	24	10	
L'doringstad			
Lichtenburg			
Loskop[2]			
Mara	27	13	
Marble Hall			
Marnitz	27	15	
Messina	29	18	
Middelburg			
Nelspruit	20	14	0·2
Pelgrimsrus	15	11	0·4
Phalaborwa	26	16	0·4
Pietersburg	21	12	
Piet Retief	18	10	0·1
Pongola			
Potchefstroom	25	14	
Potgietersrus	24	15	
Pretoria W.B.	23	13	
Pretoriuskop			
Sekukuni			
Skukuza	29	17	
Thabazimbi	28	18	
Tomburke			
Tzaneen			2·3
Vereeniging			
Volksrust			
Warmbad	27	13	
Waterval-Bo	19	13	
Witbank			
Zeerust			
Standerton	22	13	
NATAL			
Cape St. Lucia	23	19	1·2
Dundee			
Durban	24	19	1·7
Estcourt	20	13	0·2
Harding			
Rimeville			
M'kuzi			

[2]Naby Groblersdal

NATAL	Max.	Min.	RRR
Mtubatuba			0·7
Newcastle	23	18	
P'Maritzburg	22	14	0·4
Port Shepstone	21	18	0·5
Richmond			
Seven Oaks			
Van Reenen			
Vryheid			
S.W.A.			
Gobabis	33	8	
Keetmanshoop	28	6	
Luderitz	15	12	
Mariental	33	8	
Chopoho			
Ondangua	34	14	
Outjo	32	9	
Runtu	36	11	
Swakopmund	17	16	
Tsumeb	35	17	
Windhoek	29	13	
PROTECTORATES / PROTEKTORATE			
Bremersdorp	22	16	
Emlembe			0·6
Francistown	29	14	
Gaberones	27	15	
Ghanzi	33	15	
Lobatsi			
Mahalapye	27	17	
Makoba			
Maseru	18	10	5·2
Maun	36	16	
Molopololi			
Stegi			
Tsabong	34	9	
Tsane	34	11	
Shakawe	36	16	

SYNOPTIC WEATHER MAP

1200 GMT. — 1400 SAST.

SINOPTIESE WEERKAART

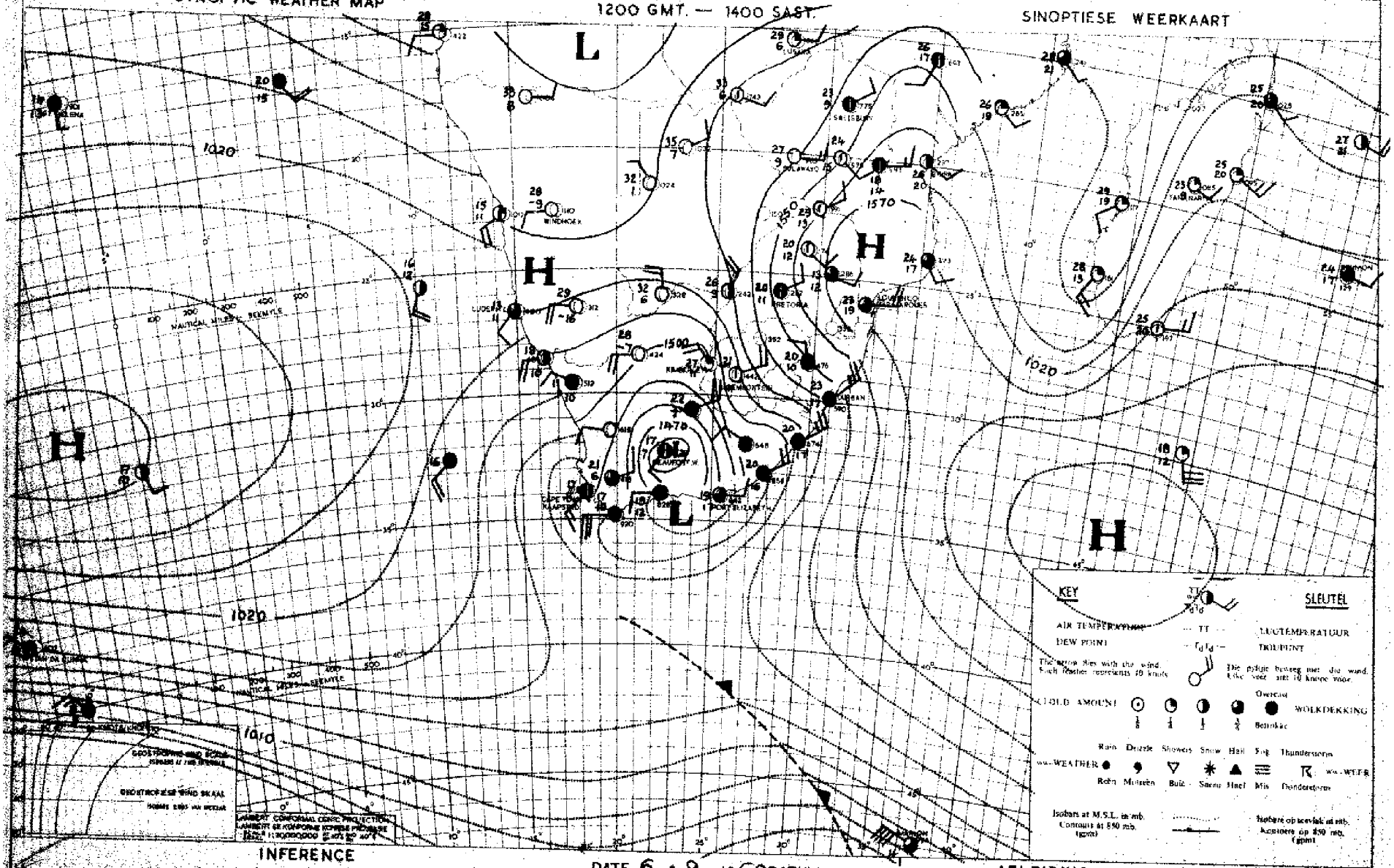

INFERENCE

DATE 6 - 9 - 1960 DATUM

AFLEIDING

The low over the Cape Province will advance eastwards and rain and thundershowers will occur on its eastern and southern sides over the Free State, the southern and eastern parts of the Cape Province, Natal and Transvaal but behind the low the weather will clear up.

Die laag oor die Kaapprovinsie sal geleidelik ooswaarts beweeg en reën en donderbuie sal aan die oostelike en suidekant daarvan voorkom oor die Vrystaat, suidelike en oostelike Kaapland, Natal en Transvaal maar agter die laag sal dit opklaar.

DAAGLIKSE WEERBULLETIN — DAILY WEATHER BULLETIN

WEERBURO / WEATHER BUREAU
DEPT. VAN VERVOER / DEPT. OF TRANSPORT

Maksimum en Minimum Temperature (°C) en Reënval (RRR) in mms. vir die 24 uur wat om 0800 SAST eindig op

Maximum and Minimum Temperatures (°C) and Rainfall (RRR) in mms. for 24 hours ending at 0800 SAST on

8 · 9 · 1960

CAPE - KAAP	Max.	Min.	RRR
Aberdeen			
Addo			
Alexanderbaai	21	7	
Aliwal-Noord	17	-1	0·4
Barkly East			
Bashee	22	13	
Beaufort West	19	4	
Bloegoebergdam			
Boetsap			
Brandvlei			
Cala			
Caledon			
Calitzdorp			
Calvinia	21	5	
Cape L'Agulhas	19	12	
Cape Columbine	17	9	
Cape St. Francis	18	11	0·5
Carnarvon			
Ceres			
Citrusdal			
Colesberg			
Cradock			2·2
De Aar	18	2	
D.F. Malan (C.T.)	19	3	
Dordrecht	13	-1	
Douglas			
East London	19	13	0·8
Elsenburg			
Fraserburg	17	1	
Garies			
George	17	8	8·6
Graaff Reinet	19	7	
Grahamstown			2·0
Hopetown			
Idutywa			
Jansenville	20	5	
Joubertina			
Kenhardt	22	8	
Kimberley	19	2	
K'W. Town			
Knysna			
Kokstad	16	2	1·0

KAAP - CAPE	Max.	Min.	RRR
Kowie			15·5
Kuruman	21	4	
Ladismith			
Lake Mentz			3·6
Maclear			
Mafeking	25	7	
Malmesbury			
Matatiele			
Matroosberg	18	12	
Middelburg	15	1	0·6
Mosselbaai	19	x	
Mount Frere			
O'kiep	20	13	
Orange River			
Oudtshoorn			
Petrusville			
Piketberg			
Pofadder	20	8	
Port Elizabeth	19	9	0·4
Port Nolloth	16	7	
Port St. Johns	23	14	
Postmasburg	19	6	
Prieska	22	3	
Prince Albert			
Queenstown	16	1	0·2
Rietfontein			
Riversdal	19	7	3·0
Robertson	23	6	
Somerset East	17	4	4·4
Steynsburg			
Strydenburg			
Sutherland	15	-5	
Swellendam			
Tarkastad			
Touwsrivier			
Umtata	19	6	
Uniondale			
Upington	22	5	
Vanwyksvlei	22	6	
Victoria-Wes	17	-2	
Vredendal	23	6	
Vryburg	21	3	

CAPE - KAAP	Max.	Min.	RRR
Williston			
Willowmore	17	1	
Twee Riviere	21	9	
O.V.S. - O.F.S.			
Balkfontein[1]			
Bethlehem	17	15	6·0
Bloemfontein	17	2	
Bultfontein			1·4
Fauresmith	17	0	
Fioksburg			
Frankfort	20	-2	
Harrismith			4·0
Heilbron			
Hoopstad	20	7	
Kroonstad	20	1	
Lindley			
Modderpoort			
Petrusburg			
Philippolis			
Reddersburg			
Reitz			
Vrede			
Warden			
Welkom	19	2	
Wepener	15	-3	
Winburg			
Zastron			
TRANSVAAL			
Andalusia			
Barberton			2·0
Belfast			
Bethal			1·5
Carolina	21	3	1·2
Chester			
Creoy	31	9	
Ermelo			
Fleur-de-Lys	30	13	0·3
Groendraai	29	10	
Jan Smuts	21	4	

[1]Near Bothasville

TRANSVAAL	Max.	Min.	RRR
Joubert Park	19	3	2·0
Komatipoort	33	16	10·0
Kroondal	28	5	
L'doringstad			
Lichtenburg			
Loskop[2]			
Mara			
Marble Hall			
Marnitz	31	12	
Messina	33	17	0·3
Middelburg			
Nelspruit	29	12	
Pelgrimsrus	22	6	0·8
Phalaborwa	31	15	0·8
Pietersburg	28	8	
Piet Retief	25	6	0·2
Pongola			
Potchefstroom	22	2	
Potgietersrus	29	10	
Pretoria W.B.	25	5	
Pretoriuskop			5·8
Sekukuni			
Skukuza	31	16	8·6
Thabazimbi	28	11	
Tomburke			
Tzaneen			
Vereeniging			
Volksrust			
Warmbad	30	14	
Waterval-Bo	27	8	
Witbank			
Zeerust			
Standerton	19	-1	2·2
NATAL			
Cape St. Lucia			
Dundee			1·2
Durban	21	13	1·4
Estcourt	23	5	10·5
Harding			
Himeville			
M'kuzi			

[2]Naby Groblersdal

NATAL	Max.	Min.	RRR
Mtubatuba			13·5
Newcastle	24	4	7·0
P'Maritzburg	12	6	4·0
Port Shepstone	22	15	
Richmond			9·5
Seven Oaks			7·0
Van Reenen			
Vryheid			
S.W.A.			
Gobabis	24	2	
Keetmanshoop	22	9	
Luderitz	19	11	
Mariental	22	5	
Chopoho			
Ondangua	35	18	
Outjo	33	14	
Rontu	35	17	
Swakopmund	16	11	
Tsumeb	34	17	
Windhoek	29	9	
PROTECTORATES / PROTEKTORATE			
Bremersdorp			
Emlembe			3·3
Francistown	33	15	
Gaberones	30	11	
Ghanzi	30	12	
Lobatsi			
Mahalapye			
Makoba			
Maseru	15	5	
Maun	34	13	
Molopololi			
Stegi			
Tsabong	22	4	
Tsane	23	6	
Shakawe	36	13	
Goedgeguno			15·0

SYNOPTIC WEATHER MAP — 1200 GMT. — 1400 SAST. — SINOPTIESE WEERKAART

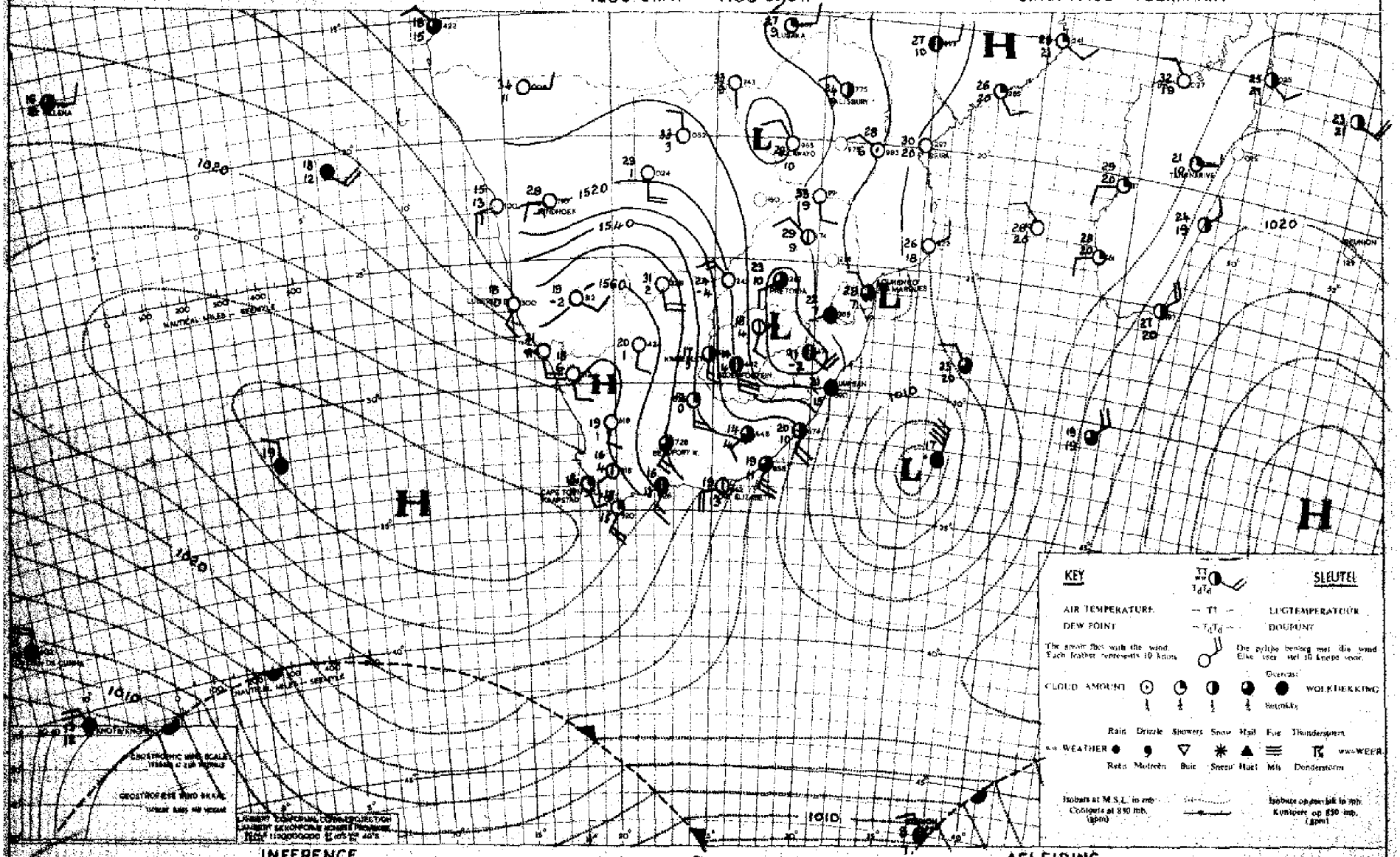

INFERENCE — DATE 7 - 9 - 1960 DATUM — AFLEIDING

With the deep low to the east cold air will spread over the eastern regions of the country but it will clear over most regions.

Met die diep laag na die ooste sal koue lug oor die oostelike dele van die land beweeg maar dit sal ooptrek oor die meeste dele.

DAAGLIKSE WEERBULLETIN — DAILY WEATHER BULLETIN

WEERBURO / WEATHER BUREAU
DEPT. VAN VERVOER / DEPT. OF TRANSPORT

Maksimum en Minimum Temperature (°C) en Reënval (RRR) in mm. vir die 24 uur wat om 0800 SAST eindig op ..9 : 9 : 1960.. Maximum and Minimum Temperatures (°C) and Rainfall (RRR) in mms. for 24 hours ending at 0800 SAST on

CAPE - KAAP	Max.	Min.	RRR
Aberdeen			
Adelo			
Alexanderbaai	33	10	
Alfred-Noord	19	-1	
Barkly East			
Beaufort West	21	12	
Bloemfontein	23	6	
Boegoebergdam			
Bontsap			
Brandvlei			
Cala			
Caledon			
Calitzdorp			
Calvinia	24	12	
Cape L'Agulhas	17	13	
Cape Columbine	30	13	
Cape St. Francis	18	10	
Carnarvon			
Ceres			
Citrusdal			
Colesberg			
Cradock			
De Aar	21	2	
D.F. Malan (C.T.)	19	4	
Dordrecht	18	1	
Douglas			
East London	21	10	
Elsenburg			
Fraserburg	21	2	
Garies			
George	18	5	
Graaff Reinet	23	10	
Grahamstown			
Hopetown			
Idutywa			
Jansenville	26	8	
Joubertina			
Kenhardt	25	8	
Kimberley	22	7	
K'W. Town			
Knysna			
Kokstad	19	1	

KAAP - CAPE	Max.	Min.	RRR
Kowie			
Kuruman	23	4	
Ladismith			
Lake Mentz			
Maclear			
Mafeking	24	8	
Malmesbury	24	8	
Matatiele			
Matroosberg	23	5	
Middelburg			
Mosselbaai	18	6	
Mount Frere			
O'kiep	24	17	
Orange River			
Oudtshoorn			
Petrusville			
Piketberg			
Pofadder	22	10	
Port Elizabeth	19	6	
Port Nolloth	32	9	
Port St. Johns	21	13	
Postmasburg	23	9	
Prieska	24	3	
Prince Albert			
Queenstown	21	1	
Rietfontein			
Riversdal	23	6	
Robertson	26	4	
Somerset East	22	5	
Steynsburg			
Strydenburg			
Sutherland	24	-4	
Swellendam			
Tarkastad			
Touwsrivier			
Umtata	22	3	
Uniondale			
Upington	25	6	
Vanwyksvlei	22	7	
Victoria-Wes	20	0	
Vredendal	30	13	
Vryburg	24	3	

CAPE - KAAP	Max.	Min.	RRR
Williston			
Willowmore	21	7	
Twee Riviere	23	2	
O.V.S. - O.F.S.			
Balkfontein[1]			
Bethlehem			
Bloemfontein	19	2	
Bultfontein			
Fauresmith	19	-2	
Ficksburg			
Frankfort	20	-2	
Harrismith			
Heilbron			
Hoopstad	20	-1	
Kroonstad	23	3	
Lindley			
Modderpoort			
Petrusburg			
Philippolis			
Reddersburg			
Reitz			
Vrede			
Warden			
Welkom	20	3	
Wepener	19	-3	
Winburg			
Zastron			
TRANSVAAL			
Andalusia			
Barberton			
Belfast			
Bethal			
Carolina	16	1	
Chester			
Creecy	25	3	
Ermelo			
Fleur-de-Lys	23	7	
Groendraai	25	4	
Jan Smuts	18	5	

[1]Near Bothaville

TRANSVAAL	Max.	Min.	RRR
Joubert Park	18	7	
Komatipoort	25	10	
Kroondal	23	6	
L'doringstad			
Lichtenburg			
Loskop[2]			
Mara	23	8	
Marble Hall			
Marnitz	25	8	
Messina	26	12	
Middelburg			
Nelspruit	23	6	
Pelgrimsrus	14	3	
Phalaborwa	26	11	
Pietersburg	22	3	
Piet Retief	18	3	
Pongola	23	10	
Potchefstroom	21	3	
Potgietersrus	24	7	
Pretoria W.B.	21	4	
Pretoriuskop			
Sekukuni			
Skukuza	24	7	
Thabazimbi	26	11	
Tomburke			
Tzaneen			
Vereeniging			
Volksrust			
Warmbad	24	8	
Waterval-Bo	20	1	
Witbank			
Zeerust			
Standerton	18	-1	
NATAL			
Cape St. Lucia	22	13	
Dundee			
Durban	23	10	
Estcourt	19	4	
Harding			
Himeville			
M'kusi			

[2]Naby Groblersdal

NATAL	Max.	Min.	RRR
Mtubatuba			
Newcastle	19	2	
P'Maritzburg	19	1	
Port Shepstone	22	12	
Richmond			
Seven Oaks			
Van Reenen			
Vryheid			
S.W.A.			
Gobabis	25	10	
Keetmanshoop	26	11	
Luderitz	16	10	
Mariental	27	9	
Chopoho			
Ondangua	32	12	
Outjo	32	10	
Rundu	31	9	
Swakopmund	15	13	
Tsumeb	31	13	
Windhoek	28	11	
PROTECTORATES			
PROTEKTORATE			
Bremersdorp	22	9	
Emlembe			
Francistown	23	11	
Gaberones	26	11	
Ghanzi	27	9	
Lobatsi			
Mahalapye			
Makoba			
Maseru	18	-1	
Maun	30	13	
Molopololi			
Stegi			
Tsabong	25	2	
Tsane	24	6	
Shakawe	30	7	

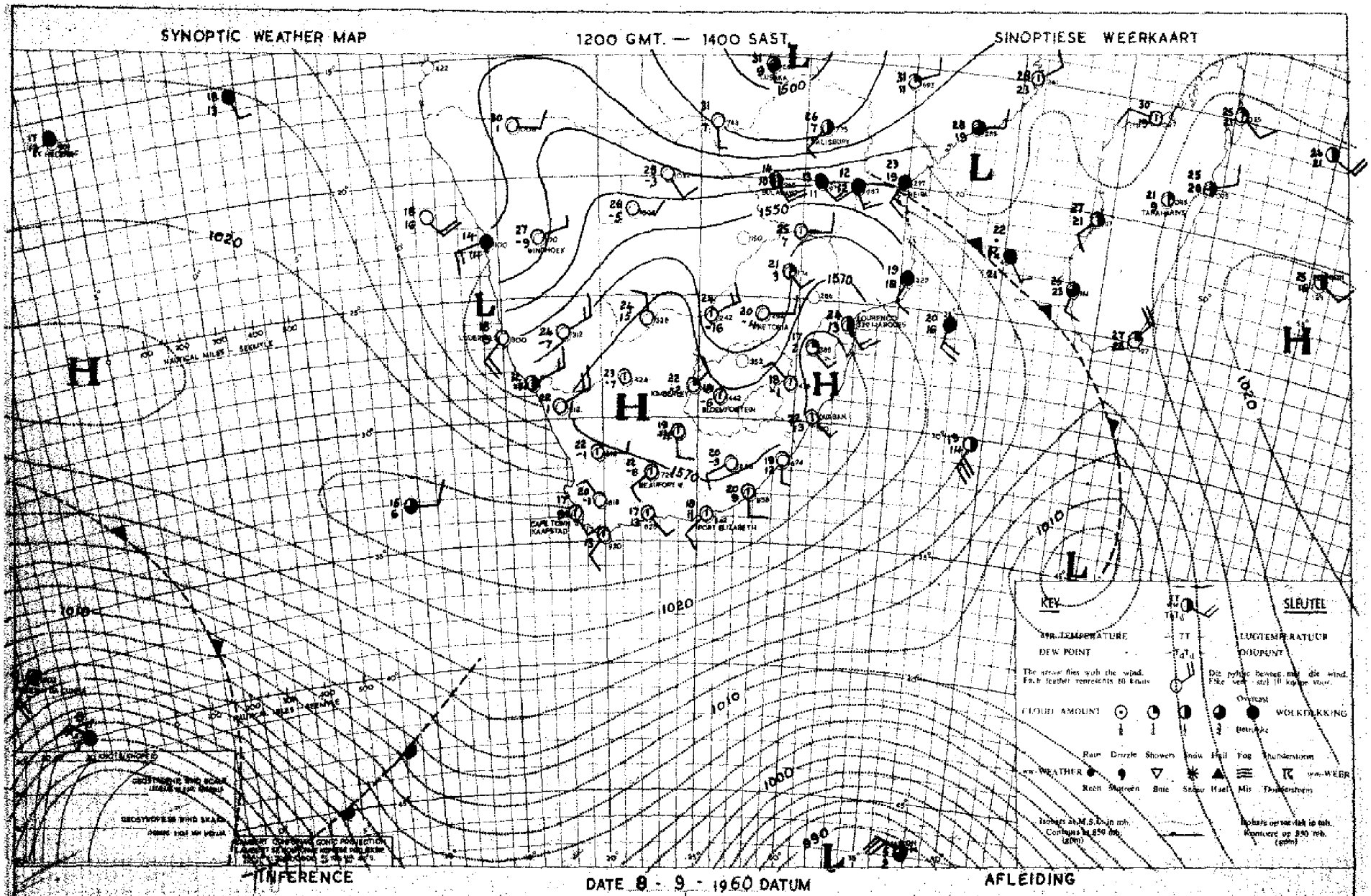

With the high now over the Union it will remain fine generally and become warmer. Berg winds will blow over the west coastal regions.

Met die hoog nou oor die Unie sal dit algemeen mooiweer bly en weer warmer word. Bergwinde sal waai oor die weskusstreke.

DAAGLIKSE WEERBULLETIN — DAILY WEATHER BULLETIN

WEERBURO / WEATHER BUREAU
DEPT. VAN VERVOER / DEPT. OF TRANSPORT

Maximum en Minimum Temperature (°C) en Reënval (RRR) in mm. vir die 24 ure wat op 0600 SAST eindig op

10 9 1960

Maximum and Minimum Temperatures (°C) and Rainfall (RRR) in mm. For 24 hours ending at 0600 SAST on

OOS - KAAP	Max.	Min.	RRR
Alexander			
Alice			
Aliwal-Noord	23	14	
Aliwal-Suid	22	7	
Barkly East			
Bedford	22	12	
Bloemfontein Vest	28	24	
Bloemfontein			
Bontrug			
Brandvlei			
Cala			
Cathcart			
Chatsworth			
Dordrecht			
Elsenburg	29	7	
Cape L'Agulhas	18	11	
Cape Columbine	24	11	1·2
Cape St. Francis	24	16	
Carnarvon			
Ceres			
Citrusdal			
Colesberg			
Cradock			
De Aar	26	13	
D.F. Malan (C.T.)	32	12	0·1
Dordrecht	21	6	
Douglas			
East London	22	14	
Elsenburg			
Fraserburg	25	11	
Garies			
George	27	11	
Groot Brakrivier	23	19	
Grahamstown			
Hopetown			
Ixopo			
Jansenville	27	14	
Jeffreys Bay			
Kenhardt	29	17	
Kimberley	25	11	
Kr. Tuin			
Kuruman			
Malmesbury	21	3	

KAAP - CAPE	Max.	Min.	RRR
Keurboom			
Kuruman	26	6	
Lady Grey			
Lady Smith			
Lake Menzi			
Maclear			
Maraking	24	7	
Malmesbury			
Mathiele			
Matroosberg	26	7	
Middelburg	23	11	
Mosselbaai	20	11	
Mount Frere			
O'kiep	27	7	
Orange River			
Oudtshoorn			
Petrusville			
Piketberg			
Pofadder	29	10	
Port Elizabeth	25	14	
Port Nolloth	14	12	
Port St. Johns	22	13	
Postmasburg	24	13	
Prieska	29	11	
Prince Albert			
Queenstown	25	11	
Rietfontein			
Riversdal	31	10	
Robertson	31	13	
Somerset East	28	20	
Steynsburg			
Strydenburg			
Sutherland	23	5	
Swellendam			
Tarkastad			
Touwsrivier			
Umtata	26	5	
Uniondale			
Upington	30	17	
Vanwyksvlei	28	12	
Victoria-Wes	25	11	
Vredendal	31	13	
Vryburg	24	4	

CAPE - KAAP	Max.	Min.	RRR
Williston			
Willowmore	28	20	
O.V.S. - O.F.S.			
Balkfontein[1]			
Bethlehem	19	1	
Bloemfontein	22	10	
Bultfontein			
Fauresmith	23	5	
Ficksburg			
Frankfort	21	1	
Harrismith			
Heilbron			
Hoopstad	24	3	
Kroonstad	23	3	
Lindley			
Modderpoort			
Petrusburg			
Philippolis			
Reddersburg			
Reitz			
Vrede			
Warden			
Welkom	22	10	
Wepener	22	12	
Winburg			
Zastron			
TRANSVAAL			
Andalusia			
Barberton			
Belfast			
Bethal			
Carolina	18	3	
Chester			
Cresy	26	2	
Ermelo			
Fleur-de-Lys	24	7	
Groendraai	25	2	
Jan Smuts	20	6	

[1] Near Bethanie

TRANSVAAL	Max.	Min.	RRR
Joubert Park	21	9	
Krugersdorp	27	9	
Kroondal	23	2	
L'doringstad			
Lichtenburg			
Loskop[2]			
Mara	23	8	
Marble Hall			
Marritz	24	7	
Messina			
Middelburg			
Nelspruit	24	6	
Pelgrimsrus	17	4	
Phalaborwa			
Pietersburg	22	4	
Piet Retief	22	4	
Pongola	26	10	
Potchefstroom	23	2	
Potgietersrus	25	5	
Pretoria W.B.	25	5	
Pretoriuskop			
Sekukuni			
Skukuza	29	9	
Thabazimbi			
Tonkoka			
Tzaneen			
Vereeniging			
Volksrust			
Warmbad	25	5	
Waterval-Boven	22	2	
Witbank			
Zeerust			
Standerton	21	-2	
NATAL			
Cape St. Lucia	23	15	
Dundee			
Durban	25	12	
Estcourt	22	4	
Harding			
Himeville			
K'rugi			

[2] Naby Groblersdal

NATAL	Max.	Min.	RRR
Mbabatuba			
Newcastle	25	2	
P'Maritzburg	25	8	
Port Shepstone	21	18	
Richmond			
Seven Oaks			
Van Reenen			
Vryheid			
S.W.A.			
Gobabis	28	13	
Keetmanshoop	35	14	
Luderitz	13	12	
Mariental	32	12	
Okopoko			
Ondangua	33	13	
Outjo	32	9	
Runtu	32	10	
Swakopmund	16	13	
Tsumeb	32	11	
Windhoek	26	12	
PROTECTORATES			
PROTEKTORATE			
Bremersdorp	25	9	
Enlembe			
Francistown	23	9	
Gaberones	26	6	
Ghanzi	27	8	
Lobatsi			
Mahalapye			
Makobe			
Maseru	26	4	
Maun	29	11	
Molopololi			
Stegi			
Tsabong	28	10	
Tsane	27	7	
Shakawe	29	5	
Bespoort (Tvl)	24	6	

SYNOPTIC WEATHER MAP — 1200 GMT. — 1400 SAST. — SINOPTIESE WEERKAART

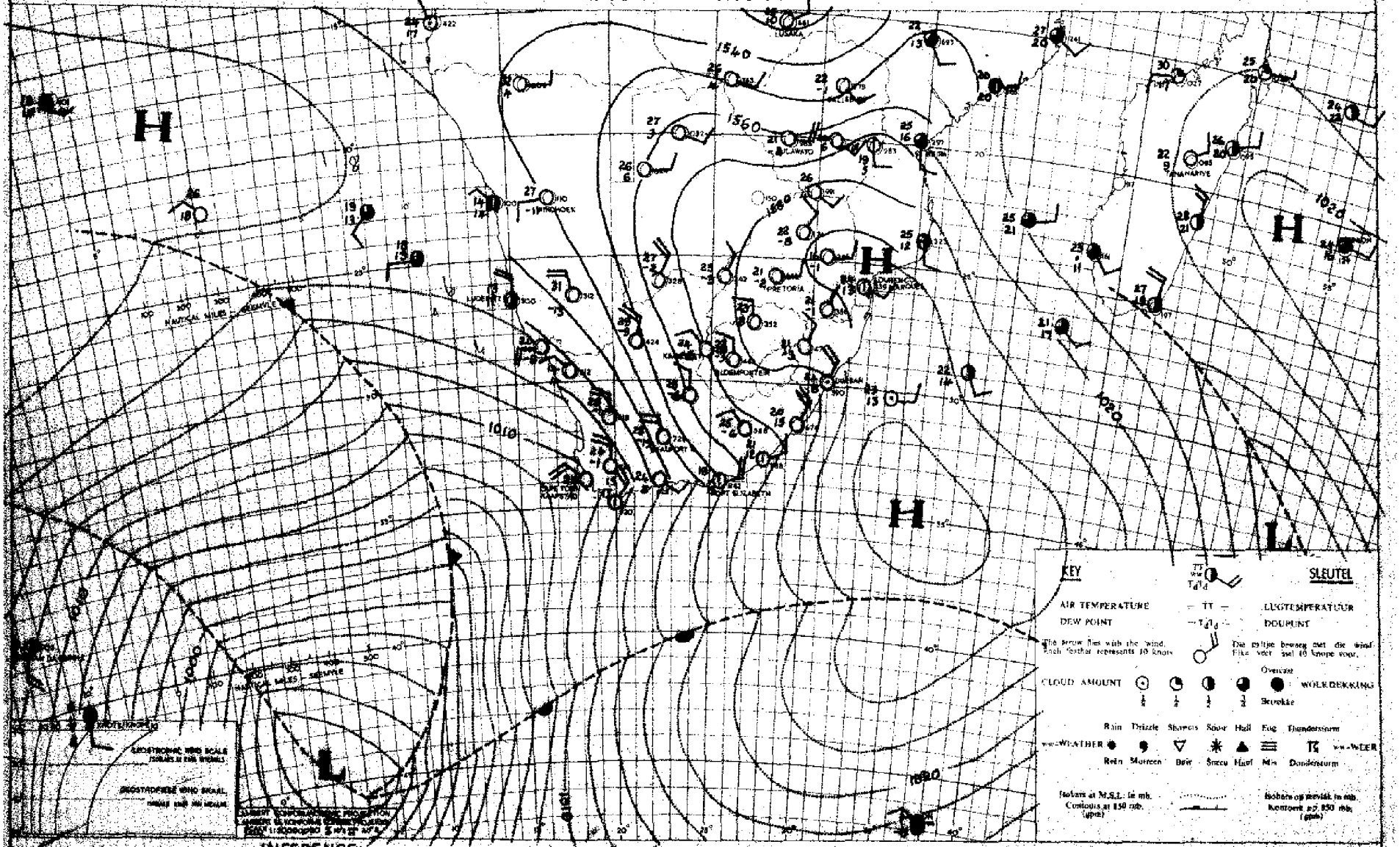

INFERENCE

With the trough to the west cool overcast conditions with rain and strong northwesterly winds will develop over Western and Southwestern Cape. It will be fine and warmer at first elsewhere over the country with freshening northerly winds.

DATE 9 - 9 - 1960 DATUM

AFLEIDING

Met die trog na die weste sal koel bewolkte toestande met sterk noordwestewind oor Wes- en Suidwes-Kaapland ontwikkel. Oor die res van die land sal dit vroeër mooiweer en warmer wees en die wind sal sterker uit die noorde waai.

DAAGLIKSE WEERBULLETIN — DAILY WEATHER BULLETIN

WEERBURO / WEATHER BUREAU
DEPT. VAN VERVOER / DEPT. OF TRANSPORT

Maksimum en Minimum Temperature (°C) en Reënval (HRR) in mm. vir die 24 uur wat om 0800 SAST eindig op 11-9-60

Maximum and Minimum Temperatures (°C) and Rainfall (HRR) in mm. for 24 hours ending at 0800 SAST on

CAPE - KAAP	Max.	Min.	RRR
Aberdeen			
Addo			
Alexanderbaai	22	12	
Aliwal-Noord	25	6	
Barkly East			
Beaufort West	22	15	
Bellville	28	8	
Bosjesmansberg			
Bredasdorp			
Brandvlei			
Cala			
Caledon			
Calitzdorp			
Calvinia	18	6	1·6
Cape L'Agulhas	22	11	2·0
Cape Columbine	16	11	3·0
Cape St. Francis	25	10	
Carnarvon			
Ceres			
Citrusdal			
Colesberg			
Cradock			
De Aar	18	5	
D.F. Malan (C.T.)	17	11	4·9
Dordrecht			
Douglas			
East London	36	14	
Elsenburg			
Fraserburg	22	4	0·1
Garies			
George	24	10	
Graaff Reinet			
Grahamstown			
Hopetown			
Idutywa			
Jansenville	34	12	
Joubertina			
Kenhardt	29	4	
Kimberley	27	6	
K'W. Town			
Knysna			
Kokstad	28	13	

KAAP - CAPE	Max.	Min.	RRR
Kowie			
Kuruman	26	6	
Ladismith			
Lake Mentz			
MacLear			
Mafeking	25	9	
Malmesbury			
Matatiele			
Matroosberg			
Middelburg	24	8	
Mosselbaai	27	xx	
Mount Frere			
O'kiep	15	7	1·6
Orange River			
Oudtshoorn			
Petrusville			
Piketberg			
Pofadder	19	3	
Port Elizabeth	34	9	
Port Nolloth	16	8	
Port St. Johns	21	6	
Postmasburg			
Prieska	29	6	
Prince Albert			
Queenstown	28	14	
Rietfontein			
Riversdal	25	12	
Robertson	21	11	1·2
Somerset East			
Steynsburg			
Strydenburg			
Sutherland	15	3	1·0
Swellendam			
Tarkastad			
Touwarivier			
Umtata	31	4	
Uniondale			
Upington	32	6	
Vanwyksvlei	27	5	
Victoria-Wes	26	3	
Vredendal	19	8	0·4
Vryburg	27	7	

CAPE - KAAP	Max.	Min.	RRR
Williston			
Willowmore	28	7	
Tsee Rivier	33	7	
O.V.S. - O.F.S.			
Balkfontein[1]			
Bethlehem	22	1	
Bloemfontein	24	5	
Bultfontein			
Fauresmith	25	8	
Ficksburg			
Frankfort	23	1	
Harrismith			
Heilbron			
Hoopstad	26	6	
Kroonstad			
Lindley			
Modderpoort			
Petrusburg			
Philippolis			
Reddersburg			
Reitz			
Vrede			
Warden			
Welkom			
Wepener	24	12	
Winburg			
Zastron			
TRANSVAAL			
Andalusia			
Barberton			
Belfast			
Bethal			
Carolina	21	5	
Chester			
Crecy	27	4	
Ermelo			
Fleur-de-Lys	26	9	
Groendraai	26	2	
Jan Smuts	21	7	

[1]Near Botharville

TRANSVAAL	Max.	Min.	RRR
Joubert Park			
Komatipoort			
Kroondal	24	3	
L'doringstad			
Lichtenburg			
Loskop[2]			
Mara	25	7	
Marble Hall			
Marnitz	26	7	
Messina	27	16	
Middelburg			
Nelspruit	26	6	
Pelgrimsrus	19	7	
Phalaborwa	27	21	
Pietersburg	23	4	
Piet Retief	25	7	
Pongola			
Potchefstroom	25	6	
Potgietersrus	26	7	
Pretoria W.B.	24	4	
Pretoriuskop			
Sekukuni			
Skukuza	27	9	
Thabazimbi			
Tomburke			
Tzaneen			
Vereeniging			
Volksrust			
Warmbad	26	5	
Waterval-Boven			
Witbank			
Zeerust			
NATAL			
Cape St. Lucia	23	17	
Dundee			
Durban	25	12	
Estcourt	26	5	
Harding			
Himeville			
M'kuzi			

[2]Naby Groblersdal

NATAL	Max.	Min.	RRR
Mtubatuba			
Newcastle	26	14	
P'Maritzburg	28	8	
Port Shepstone	22	15	
Richmond			
Seven Oaks			
Van Reenen			
Vryheid			
S.W.A.			
Gobabis	30	8	
Keetmanshoop	31	6	
Luderitz	15	11	
Mariental	32	11	
Ohopoho			
Ondangua			
Outjo	31	8	
Runtu			
Swakopmund	17	11	
Tsumeb	32	9	
Windhoek	28	14	
PROTECTORATES / PROTEKTORATE			
Bremersdorp	25	8	
Emlembe			
Francistown	25	7	
Gaberones			
Ghanzi			
Lobatsi			
Mahalapye			
Makoba			
Maseru	24	12	
Maun	30	9	
Molopololi			
Stegi			
Tsabong	29	8	
Tsane	28	9	
Shakawe	30	7	
Respoort	25	7	

SYNOPTIC WEATHER MAP — 1200 GMT — 1400 SAST — SINOPTIESE WEERKAART

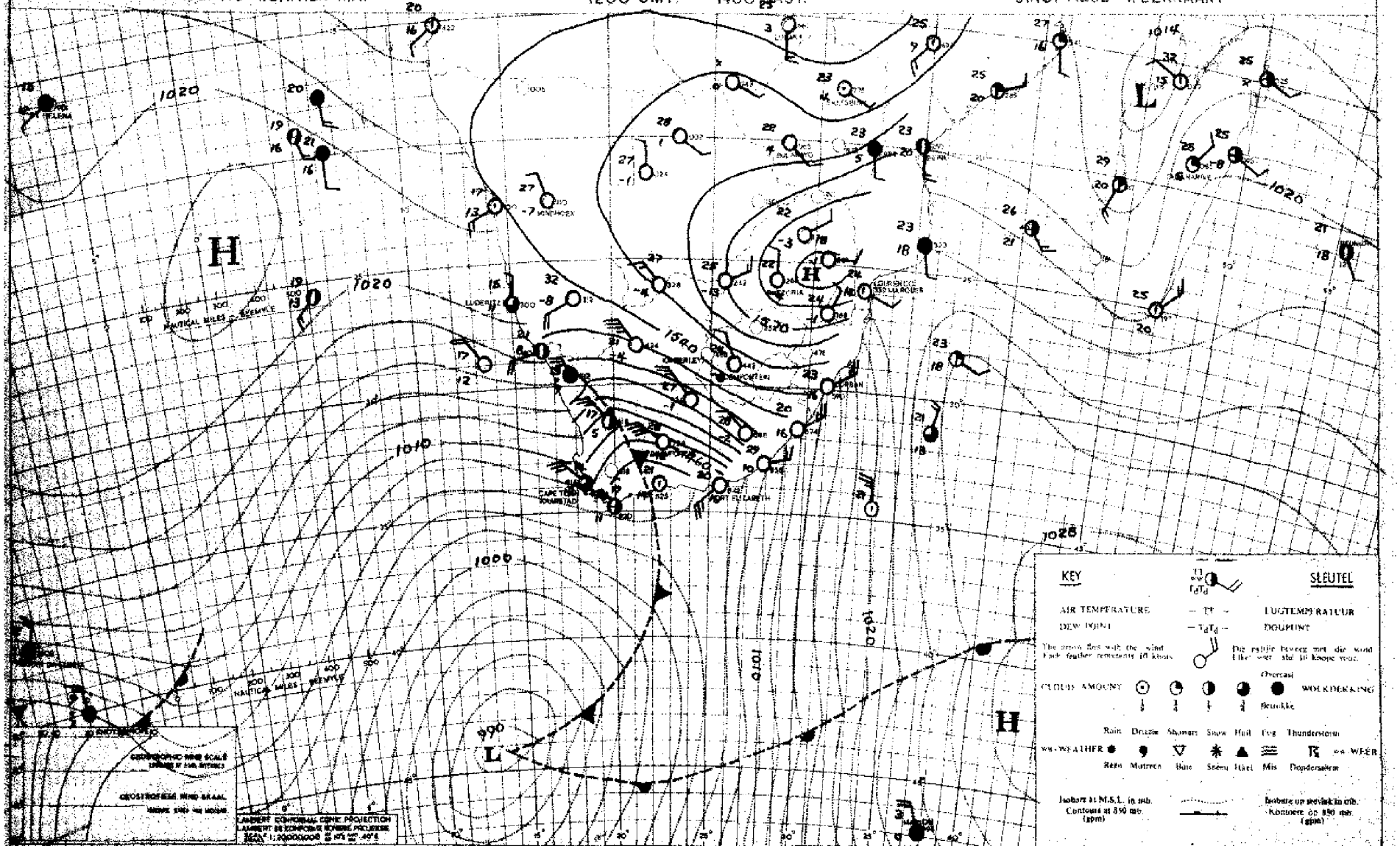

DATE 10-9-1960 DATUM

INFERENCE

The deep low to the southwest of the continent is apparently moving southeastwards. It is expected that it will be fairly cloudy over the western and southwestern coastal regions with local light showers. Cooler air will also spread eastwards over the Cape Province but elsewhere it will be fine. It will be warm to hot over the northern parts of the interior.

AFLEIDING

Die diep laag suidwes van die vasteland beweeg bleikbaar suidooswaarts. Na verwagting sal dit taamlik bewolk wees oor die westelike en suidwestelike kusgebiede met plaaslike ligte buie. Koeler lug sal ook ooswaarts uitbrei oor die Kaapprovinsie maar origens sal dit mooiweer wees. Dit sal warm tot baie warm wees oor die noordelike dele van die binneland.

DAAGLIKSE WEERBULLETIN — DAILY WEATHER BULLETIN

WEERBURO / WEATHER BUREAU
DEPT. VAN VERVOER / DEPT. OF TRANSPORT

Maksimum en Minimum Temperature (°C) en Reënval (RRR) in mms. vir die 24 uur eind om 0800 SAST eindig op 12-9-60

Maximum and Minimum Temperatures (°C) and Rainfall (RRR) in mms. for 24 hours ending at 0800 SAST on

CAPE - KAAP	Max.	Min.	RRR
Aberdeen			
Addo			
Alexanderbaai	19	6	
Aliwal-Noord	24	1	
Barkly East			
Beaufort West	24	14	
Beaufortbergdam	22	5	
Bloetsap			
Brandvlei			
Cala			
Caledon			
Calitzdorp			
Calvinia			
Cape L'Agulhas	18	10	
Cape Columbine	17	9	
Cape St. Francis	18	10	
Carnarvon			
Ceres			
Citrusdal			
Colesberg			
Cradock			
De Aar	18	3	
D.F. Malan (C.T.)	17	9	
Dordrecht	22	-1	
Douglas			
East London	23	11	
Elsenburg			
Fraserburg	19	2	
Garies			
George	19	7	
Graaff Reinet	23	4	
Grahamstown			
Hopetown			
Idutywa			
Jansenville	24	6	
Joubertina			
Kenhardt	20	6	
Kimberley	26	4	
K'W. Town			
Knysna			
Kokstad	28	9	

KAAP - CAPE	Max.	Min.	RRR
Kowie			
Kuruman			
Ladismith			
Lake Mentz			
Maclear			
Mafeking	27	7	
Malmesbury			
Matatiele			
Matroosberg	14	3	
Middelburg	20	-1	
Mosselbaai	20	xx	
Mount Frere			
O'kiep	18	11	
Orange River			
Oudtshoorn			
Petrusville			
Piketberg			
Pofadder	18	7	
Port Elizabeth	20	10	
Port Nolloth	15	5	
Port St. Johns	23	16	
Postmasburg	25	6	
Prieska	22	3	
Prince Albert			
Queenstown	26	4	
Rietfontein			
Riversdal	21	4	
Robertson	19	3	
Somerset East	22	9	
Steynsburg			
Strydenburg			
Sutherland	14	-3	
Swellendam			
Tarkastad			
Touwsrivier			
Umtata	23	12	
Uniondale			
Upington	20	3	
Vanwyksvlei	19	4	
Victoria-Wes	21	0	
Vredendal	20	4	
Vryburg	29	4	

CAPE - KAAP	Max.	Min.	RRR
Williston			
Willowmore	19	6	
Tiger Poorten	26	4	
O.V.S. - O.F.S.			
Balkfontein[1]			
Bethlehem	23	2	
Bloemfontein	23	4	
Bultfontein			
Fauresmith	21	3	
Ficksburg			
Frankfort	25	0	
Harrismith			
Heilbron			
Hoopstad	27	3	
Kroonstad	27	13	
Lindley			
Modderpoort			
Petrusburg			
Philippolis			
Reddersburg			
Reitz			
Vrede			
Warden			
Welkom	26	6	
Wepener	24	0	
Winburg			
Zastron			
TRANSVAAL			
Andalusia			
Barberton			
Belfast			
Bethal			
Carolina	24	6	
Chester			
Cracy	30	7	
Ermelo			
Fleur-de-Lys	31	15	
Groendraai	28	5	
Jan Smuts	25	11	

[1]Near Bothaville

TRANSVAAL	Max.	Min.	RRR
Joubert Park	25	10	
Komatipoort	34	13	
Kroondal	27	7	
L'doringstad			
Lichtenburg			
Loskop[2]			
Mara	28	10	
Marble Hall			
Marnitz	29	12	
Messina	29	18	
Middelburg			
Nelspruit	31	10	
Pelgrimsrus	25	5	
Phalaborwa			
Pietersburg	27	8	
Piet Retief	30	13	
Pongola			
Potchefstroom	27	5	
Potgietersrus	28	11	
Pretoria W.B.	26	7	
Pretoriuskop			
Sekukuni			
Skukuza	32	15	
Thabazimbi	29	10	
Tomburke			
Tzaneen			
Vereeniging			
Volksrust			
Warmbad	28	8	
Waterval-Bo	29	3	
Witbank			
Zeerust			
Standerton	27	3	
NATAL			
Cape St. Lucia			
Dundee			
Durban	26	14	
Estcourt	30	8	
Harding			
Himeville			
M'kuzi			

[2]Naby Groblersdal

NATAL	Max.	Min.	RRR
Mtubatuba			
Newcastle	29	7	
P'Maritzburg	24	8	
Port Shepstone	25	17	
Richmond			
Seven Oaks			
Van Reenen			
Vryheid			
S.W.A.			
Gobabis	29	9	
Keetmanshoop	26	14	
Luderitz	18	10	
Mariental	28	12	
Ohopoho			
Ondangua	33	12	
Outjo	32	8	
Rundu	32	7	
Swakopmund	18	9	
Tsumeb	32	9	
Windhoek	29	13	
PROTECTORATES			
PROTEKTORATE			
Bremersdorp	32	16	
Emlembe			
Francistown	26	12	
Gaberones	29	7	
Ghanzi	29	8	
Lobatsi			
Mahalapye			
Makoba			
Maseru	24	2	
Maun	31	12	
Molopololi			
Stegi			
Tsabong	28	3	
Tsane	29	6	
Shakawe	30	5	

SYNOPTIC WEATHER MAP

1200 GMT. — 1400 SAST.

SINOPTIESE WEERKAART

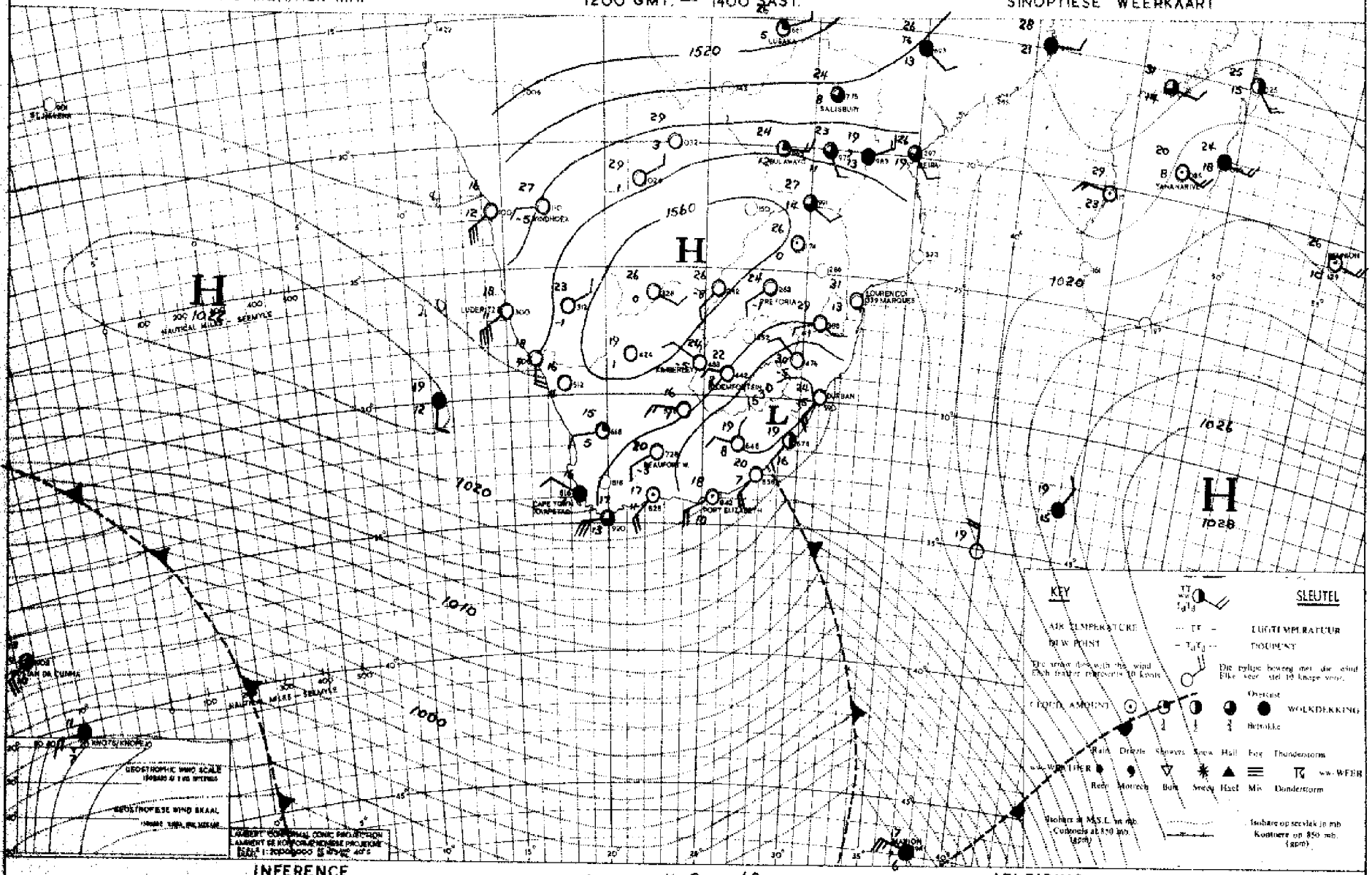

INFERENCE

DATE 11-9-1960 DATUM

AFLEIDING

Apart from scattered clouds over the southwestern coastal regions today, it will be fine over the country. It will be mild to cool over the central and southern parts of the country but warm to hot in the north.

Afgesien van verspreide wolke oor die suidwestelike kusgebiede vandag sal dit mooiweer wees oor die land. Dit sal matig tot koel wees oor die sentrale en suidelike dele van die land maar warm tot baie warm in die noorde.

DAAGLIKSE WEERBULLETIN

DAILY WEATHER BULLETIN

WEERBURO / WEATHER BUREAU
DEPT. VAN VERVOER / DEPT. OF TRANSPORT

13-9-60

Maksimum en Minimum Temperature (°C) en Reënval (RRR) in mms. vir die 24 uur wat om 0800 SAST eindig op.

Maximum and Minimum Temperatures (°C) and Rainfall (RRR) in mms. for 24 hours ending at 0800 SAST on

CAPE - KAAP	Max.	Min.	RRR
Aberdeen			
Adelo			
Alexanderbaai	23	11	
Alfred-Noord	27	3	
Barkly East			
Beaufort West	21	13	
Bredasdorp	26	21	
Bredenbergdam			
Bredasap			
Brandvlei			
Cala			
Caledon			
Calitzdorp			
Calvinia	28	7	
Cape L'Agulhas	18	12	
Cape Columbine	17	10	
Cape St. Francis	18	16	
Carnarvon			
Ceres			
Citrusdal			
Colesberg			
Cradock			
De Aar	27	6	
D.F. Malan (C.T.)	21	7	
Dordrecht	25	9	
Douglas			
East London	22	12	
Elsenburg			
Fraserburg	26	6	
Garies			
George	18	10	
Graaff Reinet	26	15	
Grahamstown			
Hopetown			
Idutywa			
Jansenville	27	7	
Joubertina			
Kenhardt	29	9	
Kimberley	28	11	
K'W. Town			
Knysna			
Kokstad	24	6	

KAAP - CAPE	Max.	Min.	RRR
Kowie			
Kuruman	28	5	
Ladismith			
Lake Mentz			
Maclear			
Mafeking	30	12	
Malmesbury			
Matatiele			
Matroosberg	23	4	
Middelburg	25	5	
Mosselbaai	17	xx	
Mount Frere			
O'kiep	28	10	
Orange River			
Oudtshoorn			
Petrusville			
Piketberg			
Pofadder	28	12	
Port Elizabeth	19	11	
Port Nolloth	15	8	
Port St. Johns	22	14	
Postmasburg	27	16	
Prieska	30	8	
Prince Albert			
Queenstown	27	5	
Rietfontein			
Riversdal	28	10	
Robertson	26	12	
Somerset East	26	13	
Steynsburg			
Strydenburg			
Sutherland	23	-1	
Swellendam			
Tarkastad			
Touwsrivier			
Umtata	26	9	
Uniondale			
Upington	31	13	
Vanwyksvlei	28	8	
Victoria-Wes	25	10	
Vredendal	32	7	
Vryburg	30	7	

CAPE - KAAP	Max.	Min.	RRR
Williston			
Willowmore	25	5	
Twee Riviere	33	10	
O.V.S. - O.F.S.			
Balkfontein[1]			
Bethlehem	24	3	
Bloemfontein	24	6	
Bultfontein			
Fauresmith	26	2	
Ficksburg			
Frankfort	26	3	
Harrismith			
Heilbron			
Hoopstad	29	5	
Kroonstad	29	5	
Lindley			
Modderpoort			
Petrusburg			
Philippolis			
Reddersburg			
Reitz			
Vrede			
Warden			
Welkom	27	7	
Wepener	26	2	
Winburg			
Zastron			
TRANSVAAL			
Andalusia			
Barberton			
Belfast			
Bethal			
Carolina	24	7	
Chester			
Cresy	31	10	
Ermelo			
Fleur-de-Lys	25	16	
Groendraai	30	10	
Jan Smuts	26	16	

[1]Near Bothaville

TRANSVAAL	Max.	Min.	RRR
Joubert Park	28	12	
Komatipoort	28	19	
Kroondal	28	7	
L'doringstad			
Lichtenburg			
Loskop[2]			
Mara	28	16	
Marble Hall			
Marnitz	23	15	
Messina	32	20	
Middelburg			
Nelspruit	25	14	
Pelgrimsrus			
Phalaborwa			
Pietersburg	26	11	
Piet Retief	24	9	
Pongola	27	14	
Potchefstroom	29	7	
Potgietersrus	29	15	
Pretoria W.B.	27	16	
Pretoriuskop			
Sekukuni			
Skukuza	27	17	
Thabazimbi	31	19	
Tomburke			
Tzaneen			
Vereeniging			
Volksrust			
Warmbad	30	14	
Waterval-Bo			
Witbank			
Zeerust			
Standerton	26	4	
NATAL			
Cape St. Lucia			
Dundee			
Durban	24	11	
Estcourt	21	8	
Harding			
Himeville			
M'kuzi			

[2]Naby Groblersdal

NATAL	Max.	Min.	RRR
Mtubatuba			
Newcastle	25	9	
P'Maritzburg	24	6	
Port Shepstone	22	13	
Richmond			
Seven Oaks			
Van Reenen			
Vryheid			
S.W.A.			
Gobabis	30	9	
Keetmanshoop	33	14	
Luderitz	16	10	
Mariental	32	14	
Ohopoho			
Ondangua	33	13	
Outjo	32	14	
Runtu	33	13	
Swakopmund	14	10	
Tsumeb	32	12	
Windhoek	29	13	
PROTECTORATES PROTEKTORATE			
Bremersdorp			
Emlembe			
Francistown	29	17	
Gaberones	31	14	
Ghanzi	31	12	
Lobatsi			
Mahalapye			
Makoba			
Maseru	25	4	
Maun	32	18	
Molopololi			
Stegi			
Tsabong	32	9	
Tsane	32	10	
Shakawe	31	12	

SYNOPTIC WEATHER MAP 1200 GMT. — 1400 SAST. SINOPTIESE WEERKAART

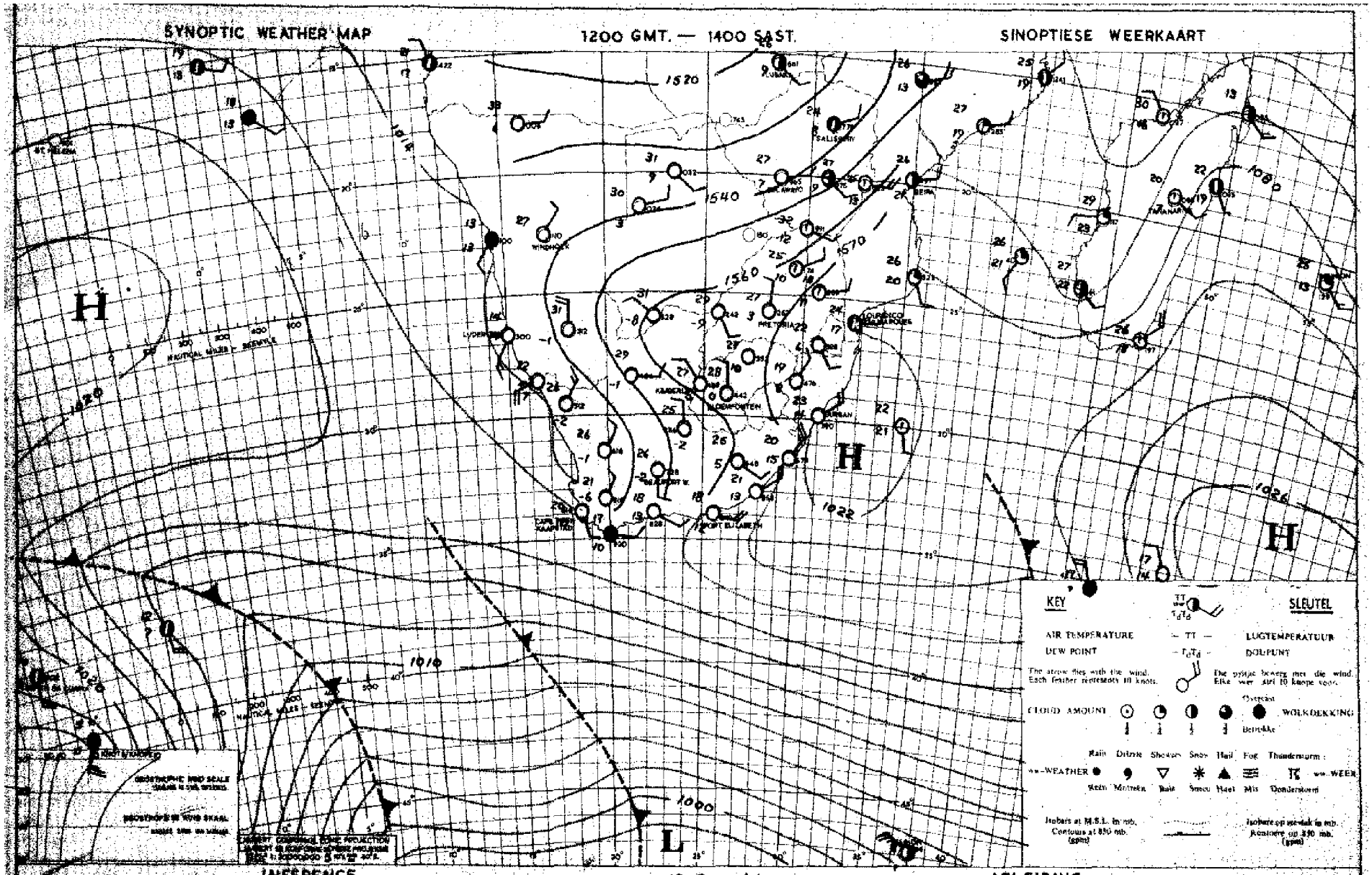

INFERENCE DATE 12-9-1960 DATUM AFLEIDING

There is dry air over most parts of the country and it will be fine and warm. Cooler cloudy conditions, however, will spread over the Cape south- and south-west coast tomorrow.

Daar is droë lug oor die meeste dele van die land en dit sal mooiweer en warm wees. Koeler en gedeeltelik bewolkte toestande sal môre egter uitbrei oor die Kaapse suid- en suidweskus.

DAAGLIKSE WEERBULLETIN

WEERBURO / WEATHER BUREAU
DEPT. VAN VERVOER / DEPT. OF TRANSPORT

DAILY WEATHER BULLETIN

Maksimum en Minimum Temperature (°C) en Reënval (RRR) in mms. vir die 24 uur wat om 0800 SAST eindig op

14-9-60

Maximum and Minimum Temperatures (°C) and Rainfall (RRR) in mms. for 24 hours ending at 0800 SAST on

CAPE - KAAP	Max.	Min.	RRR
Aberdeen			
Addo			
Alexanderbaai	19	11	
Aliwal-Noord	29	4	
Barkly East			
Bashee	22	17	0·3
Beaufort West	34	12	
Boegoebergdam			
Boetsap			
Brandvlei			
Cala			
Caledon			
Calitzdorp			
Calvinia			
Cape L'Agulhas	18	15	
Cape Columbine	18	11	
Cape St. Francis	19	14	0·2
Carnarvon			
Ceres			
Citrusdal			
Colesberg			
Cradock			
De Aar	31	9	
D.F. Malan (C.T.)	19	5	
Dordrecht			
Douglas			
East London	22	17	0·2
Elsenburg			
Fraserburg	30	9	
Garies			
George	17	9	
Graaff Reinet	35	13	
Grahamstown			2·0
Hopetown			
Idutywa			
Jansenville	32	15	
Joubertina			
Kenhardt	34	12	
Kimberley	31	9	
K'W. Town			
Knysna			
Kokstad	29	7	

KAAP - CAPE	Max.	Min.	RRR
Kowie			
Kuruman	30	8	
Ladismith			
Lake Mentz			
Maclear			
Mafeking	29	12	
Malmesbury			
Matatiele			
Matroosberg	24	7	
Middelburg	29	6	
Mosselbaai	21	14	
Mount Frere			
O'kiep			
Orange River			
Oudtshoorn			
Petrusville			
Piketberg			
Pofadder	32	16	
Port Elizabeth	20	15	
Port Nolloth			
Port St. Johns	22	18	0·3
Postmasburg	29	18	
Prieska	34	8	
Prince Albert			
Queenstown	31	12	
Rietfontein			
Riversdal	22	11	
Robertson	23	8	
Somerset East	32	11	0·3
Steynsburg			
Strydenburg			
Sutherland	27	6	
Swellendam			
Tarkastad			
Touwsrivier			
Umtata	34	14	
Uniondale			
Upington	34	13	
Vanwyksvlei	33	11	
Victoria-Wes	30	7	
Vredendal			
Vryburg	30	9	

CAPE - KAAP	Max.	Min.	RRR
Williston			
Willowmore	30	11	
Twee Riveren	34	10	
O.V.S. - O.F.S.			
Balkfontein[1]			
Bethlehem	26	7	
Bloemfontein	28	9	
Bultfontein			
Fauresmith	28	4	
Ficksburg			
Frankfort	28	5	
Harrismith			
Heilbron			
Hoopstad	30	6	
Kroonstad	30	5	
Lindley			
Modderpoort			
Petrusburg			
Philippolis			
Reddersburg			
Reitz			
Vrede			
Warden			
Welkom	28	9	
Wepener	28	2	
Winburg			
Zastron			
TRANSVAAL			
Andalusia			
Barberton			
Belfast			
Bethal			
Carolina	24	10	
Chester			
Creecy	32	10	
Ermelo			
Fleur-de-Lys	31	14	
Groendraai	30	9	
Jan Smuts	26	11	

[1]Near Bothaville

TRANSVAAL	Max.	Min.	RRR
Joubert Park	25	13	
Komatipoort	33	15	
Kroondal	29	10	
L'doringstad			
Lichtenburg			
Loskop[2]			
Mara	30	12	
Marble Hall			
Marnitz	30	14	
Messina	32	19	
Middelburg			
Nelspruit	31	13	
Pelgrimsrus	15	11	
Phalaborwa	23	18	
Pietersburg	28	11	
Piet Retief			
Pongola	32	16	
Potchefstroom	28	6	
Potgietersrus	29	13	
Pretoria W.B.	27	10	
Pretoriuskop			
Sekukuni			
Skukuza	31	14	
Thabazimbi	31	14	
Tomburke			
Tzaneen			
Vereeniging			
Volksrust			
Warmbad	30	14	
Waterval-Bo	30	9	
Witbank			
Zeerust			
Standerton	28	6	
NATAL			
Cape St. Lucia	25	19	
Dundee			
Durban	27	19	
Estcourt	30	10	
Harding			
Himeville			
M'kuzi			

[2]Naby Groblersdal

NATAL	Max.	Min.	RRR
Mtubatuba			
Newcastle	31	7	
P'Maritzburg	31	6	
Port Shepstone	22	18	
Richmond			
Seven Oaks			
Van Reenen			
Vryheid			
S.W.A.			
Gobabis	29	10	
Keetmanshoop	34	19	
Luderitz	17	10	
Mariental	32	17	
Onopoho			
Ondangua	33	17	
Outjo	32	12	
Runtu	33	15	
Swakopmund	14	11	
Tsumeb	33	15	
Windhoek	29	15	
PROTECTORATES			
PROTEKTORATE			
Bremersdorp	30	17	
Emlembe			
Francistown	29	12	
Gaberones	30	12	
Ghanzi	31	13	
Lobatsi			
Mahalapye	32	7	
Makoba			
Maseru	27	3	
Maun	33	17	
Molopololi			
Stegi			
Tsabong	33	9	
Tsane	31	12	
Shakawe	32	13	

SYNOPTIC WEATHER MAP — 1200 GMT. — 1400 SAST. — SINOPTIESE WEERKAART

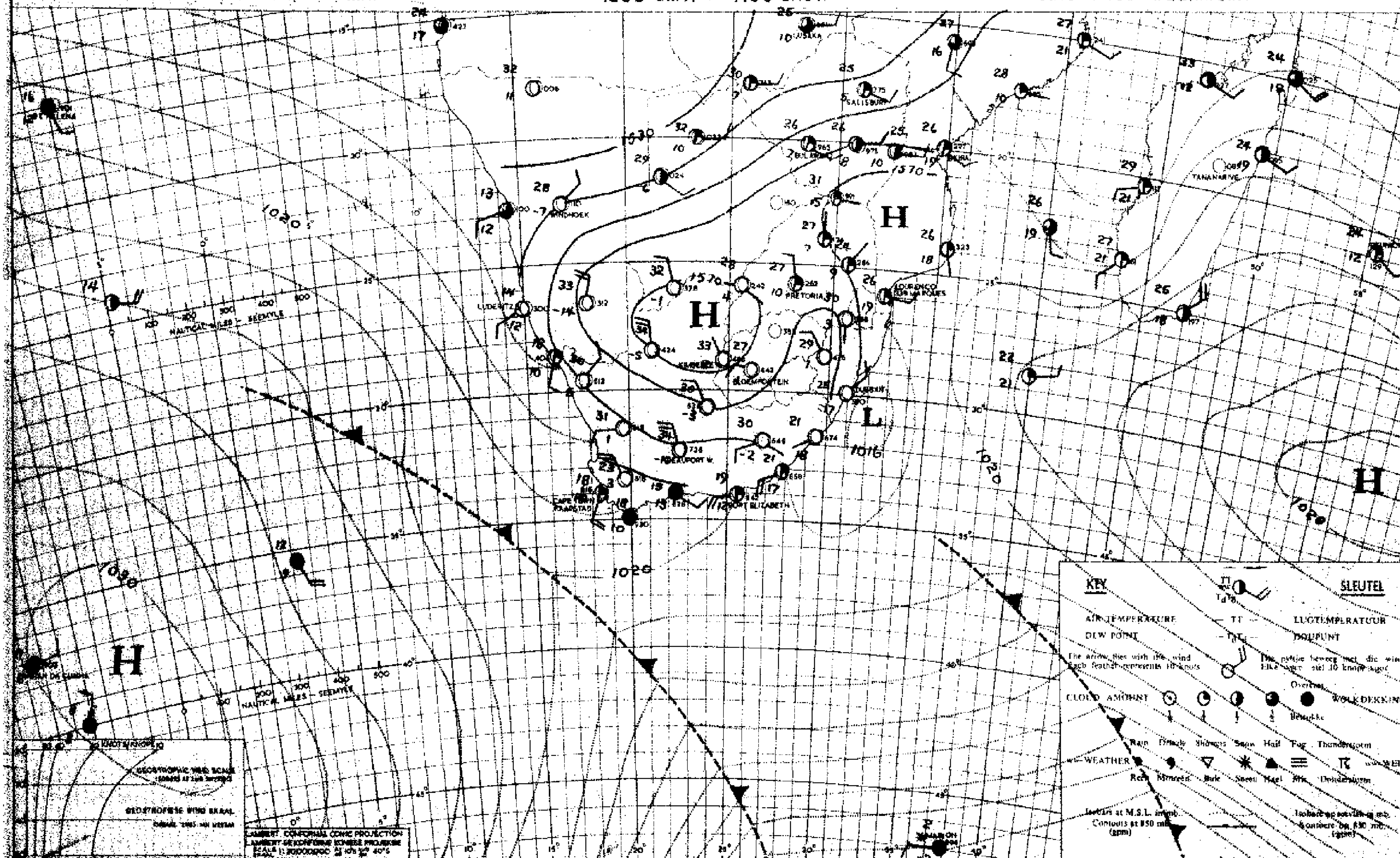

INFERENCE — DATE 13-9-1960 DATUM — **AFLEIDING**

It is expected that the high to the south-west will pass to the south of the continent and it will become partly cloudy over the southern and south-eastern coastal regions. Little change is expected in the prevailing fine weather conditions over the remainder of the country.

Na verwagting sal die hoog na die suidweste suid van die vasteland verby beweeg en dit sal gedeeltelik bewolk word oor die suidelike en suidoostelike kusgebiede. Min verandering word verwag in die heersende mooiweerstoestande oor die res van die land.

DAAGLIKSE WEERBULLETIN — DAILY WEATHER BULLETIN

WEERBURO / WEATHER BUREAU

DEPT. VAN VERVOER / DEPT. OF TRANSPORT

Maksimum en Minimum Temperature (°C) en Reënval (RRR) in mm. vir die 24 uur wat om 0800 SAST eindig op **15-9-60**

Maximum and Minimum Temperatures (°C) and Rainfall (RRR) in mms. for 24 hours ending at 0800 SAST on

CAPE - KAAP	Max.	Min.	RRR
Aberdeen			
Adelo			
Alexandersvaal	24	11	
Aliwal-Noord	30	6	
Barkly East			
Beaufort West	20	17	8·0
Bonnievale	25	9	
Bosjesbergdam			
Boetsap			
Brandvlei			
Cala			
Caledon			
Calitzdorp			
Calvinia	34	16	
Cape L'Agulhas	20	16	
Cape Columbine	28	15	
Cape St. Francis	17	16	0·1
Carnarvon			
Ceres			
Citrusdal			
Colesberg			
Cradock			
De Aar	31	15	
D.F. Malan (C.T.)	28	12	
Dordrecht	18	5	
Douglas			
East London	20	16	5·1
Elsenburg			
Fraserburg	29	11	
Garies			
George	30	12	
Graaff-Reinet	25	11	
Grahamstown			
Hopefield			
Idutywa			
Jansenville	24	9	
Joubertina			
Keimoes	35	17	
Kimberley	32	13	
K.W. Town			
Knysna			
Kokstad	20	6	

KAAP - CAPE	Max.	Min.	RRR
Kowie			0·7
Kuruman	31	14	
Ladismith			
Lake Mentz			
Maclear			
Mafeking	31	14	
Melmesbury			
Matatiele			
Matroosberg	24	10	
Middelburg	22	4	
Mosselbaai	18	xx	
Mount Frere			
O'kiep	33	25	
Orange River			
Oudtshoorn			
Petrusville			
Piketberg			
Pofadder	33	16	
Port Elizabeth	19	15	1·8
Port Nolloth	26	10	0·2
Port St. Johns	20	18	5·8
Postmasburg	31	17	
Prieska	34	4	
Prince Albert			
Queenstown	19	7	
Rietfontein			
Riversdal	24	10	
Robertson	32	11	
Somerset East	26	10	
Steynsburg			
Strydenburg			
Sutherland	28	4	
Swellendam			
Tarkastad			
Touwsrivier			
Umtata	18	12	
Uniondale			
Upington	35	17	
Vanwyksvlei	33	17	
Victoria-Wes	31	8	
Vredendal	39	6	
Vryburg	32	12	

CAPE - KAAP	Max.	Min.	RRR
Williston			
Willowmore	20	7	
Tuee Rivieren	34	14	
O.V.S. - O.F.S.			
Balkfontein[1]			
Bethlehem	26	7	
Bloemfontein	29	10	
Bultfontein			
Fauresmith	30	11	
Ficksburg			
Frankfort	28	7	
Harrismith			
Heilbron			
Hoopstad	30	10	
Kroonstad	30	8	
Lindley			
Modderpoort			
Petrusburg			
Philippolis			
Reddersburg			
Reitz			
Vrede			
Warden			
Welkom	30	10	
Wepener	29	5	
Winburg			
Zastron			
TRANSVAAL			
Andalusia			
Barberton			
Belfast			
Bethal			
Carolina	22	7	
Chester			
Creey			
Ermelo			
Fleur-de-Lys	26	14	
Groendraai	31	13	
Jan Smuts	26	7	

[1] Near Bethaville

TRANSVAAL	Max.	Min.	RRR
Joubert Park	25	7	
Komatipoort	28	19	
Kroondal	31	11	
L'doringstad			
Lichtenburg			
Loskop[2]			
Mara	28	14	
Marble Hall			
Marnitz	31	14	
Messina	31	17	
Middelburg			
Nelspruit	27	16	
Pelgrimsrus	30	4	
Phalaborwa	29	18	
Pietersburg	28	12	
Piet Retief	20	8	
Pongola			
Potchefstroom	29	9	
Potgietersrus	29	12	
Pretoria W.B.	29	9	
Pretoriuskop			
Sekukuni			
Skukuza	27	19	
Thabazimbi	32	16	
Tomburke			
Tzaneen			
Vereeniging			
Volksrust			
Warmbad	30	14	
Waterval-Bo	24	11	
Witbank			
Zeerust			
Standerton	26	7	
NATAL			
Cape St. Lucia	23	18	0·2
Dundee			
Durban	25	16	
Estcourt	25	11	
Harding			
Himeville			
M'kuzi			

[2] Naby Grobleersdal

NATAL	Max.	Min.	RRR
Mtubatuba			
Newcastle	25	12	
P'Maritzburg			
Port Shepstone	23	17	0·4
Richmond			
Seven Oaks			
Van Reenen			
Vryheid			
S.W.A.			
Gobabis	29	10	
Keetmanshoop	34	18	
Luderitz	14	10	
Mariental	31	16	
Chopoho			
Ondangua	33	19	
Outjo	32	18	
Runtu	32	17	
Swakopmund	14	12	
Tsumeb	32	17	
Windhoek	28	17	
PROTECTORATES / PROTEKTORATE			
Bremersdorp	26	15	
Emlembe			
Francistown	29	15	
Gaberones	33	14	
Ghanzi	31	16	
Lobatsi			
Mahalapye	32	15	
Makoba			
Maseru	27	5	
Maun	33	18	
Molopololi			
Stegi			
Tsabong	33	13	
Tsane	32	16	
Shakawe	32	13	

SYNOPTIC WEATHER MAP 1200 GMT. — 1400 SAST. SINOPTIESE WEERKAART

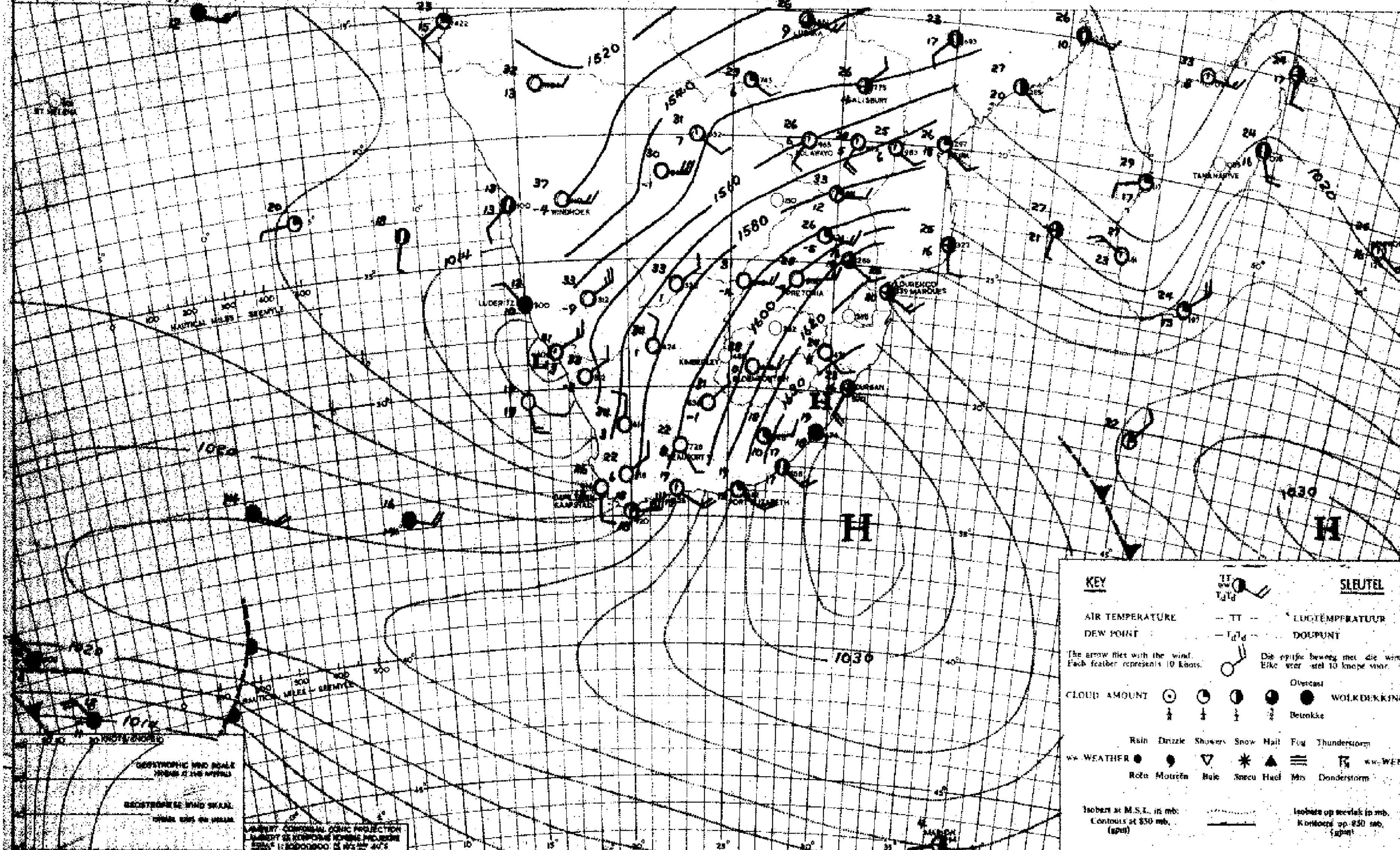

INFERENCE

DATE 14-9-1960 DATUM

AFLEIDING

The strong high southeast of the Union is moving northeastwards slowly and the coastal low over the west coast will be situated over the Cape southwest coast tomorrow morning. With a strong northerly air stream over the central and western Union it will clear over the Cape southeast coast and the Natal coast tomorrow and bergwinds will blow over the Cape south coast.

Die sterk hoog suidoos van die Unie beweeg stadig noordooswaarts en die kuslaag oor die weskus sal môre-oggend oor die Kaapse suidweskus lê. Met 'n sterk noordelike lugstroom oor die Sentrale en westelike Unie sal dit môre opklaar oor die suidoostelike Kaapse en die Natalse kusstreke en bergwinde sal waai oor die Kaapse suidkus.

DAAGLIKSE WEERBULLETIN

WEERBURO / WEATHER BUREAU
DEPT. VAN VERVOER / DEPT. OF TRANSPORT

DAILY WEATHER BULLETIN

Maksimum en Minimum Temperature (°C) en Reënval (RRR) in mms. vir die 24 uur wat om 0800 SAST eindig op ....16-9-60....

Maximum and Minimum Temperatures (°C) and Rainfall (RRR) in mms. for 24 hours ending at 0800 SAST on

CAPE - KAAP	Max.	Min.	RRR
Aberdeen			
Addo			
Alexanderbaai	28	8	
Aliwal-Noord	27	11	
Barkly East			
Bashee	23	15	
Beaufort West	34	16	
Boegoeberg dam			
Boetsap			
Brandvlei			
Cala			
Caledon			
Calitzdorp			
Calvinia	34	6	
Cape L'Agulhas	38	16	
Cape Columbine	16	12	0·5
Cape St. Francis	36	16	
Carnarvon			
Ceres			
Citrusdal			
Colesberg			
Cradock			
De Aar	28	15	
D.F. Malan (C.T.)	16	12	0·1
Dordrecht	26	14	
Douglas			
East London	27	16	
Elsenburg			
Fraserburg	31	9	
Garies			
George	37	12	
Graaff Reinet	33	17	
Grahamstown			
Hopetown			
Idutywa			
Jansenville	36	23	
Joubertina			
Kenhardt	33	13	
Kimberley	28	13	
K'W. Town			
Knysna			
Kokstad	27	7	

KAAP - CAPE	Max.	Min.	RRR
Kowie			
Kuruman	28	8	
Ladismith			
Lake Mentz			
Maclear			
Mafeking	26	9	
Malmesbury			
Matatiele			
Matroosberg	31	7	
Middelburg	27	14	
Mosselbaai	35	16	
Mount Frere			
O'kiep	28	8	
Orange River			
Oudtshoorn			
Petrusville			
Piketberg			
Pofadder	33	11	
Port Elizabeth	29	15	
Port Nolloth	22	3	
Port St. Johns	22	15	
Postmasburg	27	14	
Prieska	33	6	
Prince Albert			
Queenstown	31	16	
Rietfontein			
Riversdal	37	12	
Robertson	37	15	
Somerset East	33	24	
Steynsburg			
Strydenburg			
Sutherland	28	7	
Swellendam			
Tarkastad			
Touwsrivier			
Umtata	32	11	
Uniondale			
Upington	34	11	
Vanwyksvlei	32	13	
Victoria-Wes	29	10	
Vredendal	27	13	
Vryburg	24	9	

CAPE - KAAP	Max.	Min.	RRR
Williston			
Willowmore	33	17	
Three Rivers	33	17	
O.V.S. - O.F.S.			
Balkfontein[1]			
Bethlehem	24	2	
Bloemfontein	25	11	
Bultfontein			
Fauresmith	25	8	
Ficksburg			
Frankfort			
Harrismith			
Heilbron			
Hoopstad	25	6	
Kroonstad			
Lindley			
Modderpoort			
Petrusburg			
Philippolis			
Reddersburg			
Reitz			
Vrede			
Warden			
Welkom	25	9	
Wepener	26	12	
Winburg			
Zastron			
TRANSVAAL			
Andalusia			
Barberton			
Belfast			
Bethal			
Carolina	19	5	
Chester			
Crecy	27	8	
Ermelo			
Fleur-de-Lys			
Groendraai	27	8	
Jan Smuts	28	8	

[1]Near Rothsville

TRANSVAAL	Max.	Min.	RRR
Joubert Park	22	9	
Komatipoort	28	12	
Kroondal	25	7	
L'doringstad			
Lichtenburg			
Loskop[2]			
Mara	24	13	
Marble Hall			
Marnitz	25	14	
Messina	26	16	
Middelburg			
Nelspruit	25	13	
Pelgrimsrus	15	7	
Phalaborwa			
Pietersburg	22	10	
Piet Retief	21	8	
Pongola	27	13	
Potchefstroom	25	6	
Potgietersrus	25	13	
Pretoria W.B.	24	7	
Pretoriuskop			
Sekukuni			
Skukuza	27	14	
Thabazimbi	28	13	
Tomburke			
Tzaneen			
Vereeniging			
Volksrust			
Warmbad	26	11	
Waterval-Boven	20	8	
Witbank			
Zeerust			
Standerton	23	1	
NATAL			
Cape St. Lucia	27	18	
Dundee			
Durban	27	17	
Estcourt	24	5	
Harding			
Himeville			
M'kuzi			

[2]Naby Groblersdal

NATAL	Max.	Min.	RRR
Mtubatuba			
Newcastle	25	4	
P'Maritzburg	27	8	
Port Shepstone	22	15	
Richmond			
Seven Oaks			
Van Reenen			
Vryheid			
S.W.A.			
Gobabis	28	13	
Keetmanshoop	33	16	
Luderitz	14	12	
Mariental	32	15	
Ohopoho			
Ondangua	33	18	
Outjo	32	13	
Runtu	32	15	
Swakopmund	17	11	
Tsumeb	32	17	
Windhoek	28	14	
PROTECTORATES / PROTEKTORATE			
Bremersdorp			
Emlembe			
Francistown	24	15	
Gaberones	28	13	
Ghanzi	29	11	
Lobatsi			
Mahalapye	26	15	
Mekoba			
Maseru	25	17	
Maun	31	15	
Molopololi			
Stegi			
Tsabong	31	12	
Tsane	30	11	
Shakawe	32	13	

SYNOPTIC WEATHER MAP — 1200 GMT. — 1400 SAST. — SINOPTIESE WEERKAART

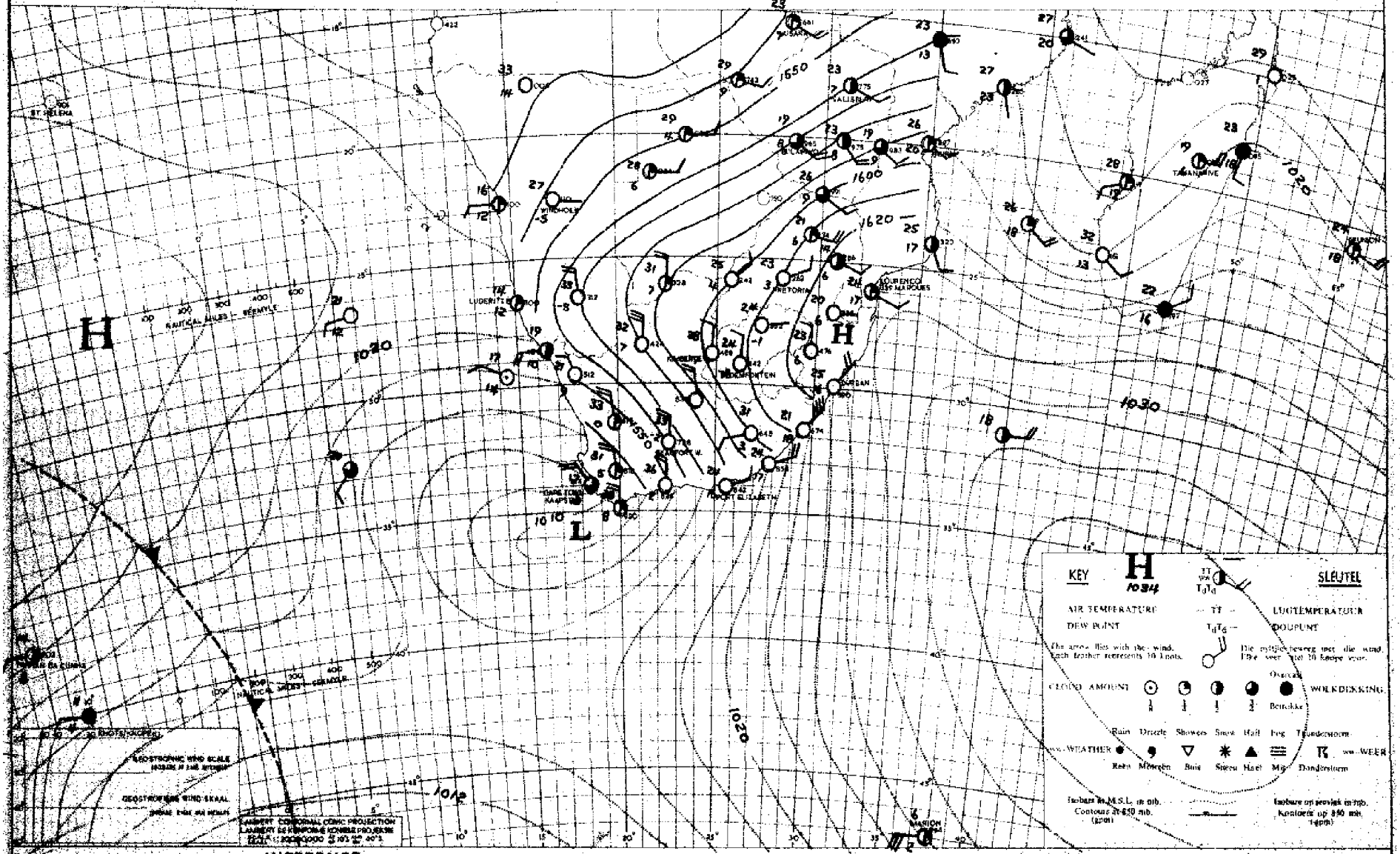

INFERENCE — DATE 15-9-1960 DATUM — AFLEIDING

The low is apparently moving in a south-easterly direction and it is expected that cooler air will spread eastwards over the southern parts of the country but hot bergwinds will occur over the south-eastern coastal region at first. Over the remainder of the country it will be fine and warm.

Die laag beweeg skynbaar in n suidoostelike rigting en na verwagting sal koeler lug ooswaarts uitbrei oor die suidelike dele van die land maar warm bergwinde sal aanvanklik voorkom oor die suidoostelike kusgebiede. Oor die res van die land sal dit mooiweer en warm wees.

DAAGLIKSE WEERBULLETIN — DAILY WEATHER BULLETIN

WEERBURO / WEATHER BUREAU

DEPT. VAN VERVOER / DEPT. OF TRANSPORT

Maksimum en Minimum Temperature (°C) en Reënval (RRR) in mm. vir die 24 uur wat om 0800 SAST eindig op

17-9-60

Maximum and Minimum Temperatures (°C) and Rainfall (RRR) in mms. for 24 hours ending at 0800 SAST on

CAPE - KAAP	Max.	Min.	RRR
Aberdeen			
Addo			
Alexanderbaai	26	9	
Aliwal-Noord	28	9	
Barkly East			
Beaufort West	28	13	
Bedford	27	10	
Bonnievale			
Bontebok			
Brandvlei			
Cala			
Caledon			
Calitzdorp			
Calvinia	22	6	
Cape L'Agulhas	20	13	
Cape Columbine	18	12	
Cape St. Francis	20	13	
Carnarvon			
Ceres			
Citrusdal			
Colesberg			
Cradock			
De Aar	29	11	
D.F. Malan (C.T.)	19	10	0·2
Dordrecht	26	10	
Douglas			
East London	22	13	
Elsenburg			
Fraserburg	26	9	
Garies			
George	21	11	
Graaff Reinet	33	9	
Grahamstown			
Hopetown			
Idutywa			
Jansenville	33	10	
Jubertina			
Keenhardt	31	12	
Kimberley	29	10	
K'W. Town			
Knysna			
Kokstad	28	11	

KAAP - CAPE	Max.	Min.	RRR
Kowie			
Kuruman	28	8	
Ladismith			
Lake Mentz			
Maclear			
Mafeking	26	11	
Malmesbury			
Matatiele			
Matroosberg	19	8	
Middelburg	27	6	
Mosselbaai	23	15	
Mount Frere			
O'kiep	24	10	
Orange River			
Oudtshoorn			
Petrusville			
Piketberg			
Pofadder	26	14	
Port Elizabeth	21	14	
Port Nolloth	17	8	
Port St. Johns	20	17	
Postmasburg	27	16	
Prieska	31	11	
Prince Albert			
Queenstown	30	12	
Rietfontein			
Riversdal	25	11	
Robertson	23	14	
Somerset East	33	9	
Steynsburg			
Strydenburg			
Sutherland	21	1	
Swellendam			
Tafelkastad			
Touwsrivier			
Umtata	34	9	
Uniondale			
Upington	31	14	
Vanwyksvlei	29	12	
Victoria-Wes	28	6	
Vredendal	28	5	
Vryburg			

CAPE - KAAP	Max.	Min.	RRR
Williston			
Willowmore	27	9	
Tsee Rivieren	31	11	
O.V.S. - O.F.S.			
Balkfontein[1]			
Bethlehem	24	4	
Bloemfontein	25	8	
Bultfontein			
Fauresmith	26	7	
Ficksburg			
Frankfort	27	3	
Harrismith			
Heilbron			
Hoopstad	26	7	
Kroonstad	25	9	
Lindley			
Modderpoort			
Petrusburg			
Philippolis			
Reddersburg			
Reitz			
Vrede			
Warden			
Welkom	24	9	
Wepener	25	5	
Winburg			
Zastron			
TRANSVAAL			
Andalusia			
Barberton			
Belfast			
Bethal			
Carolina	22	7	
Chester			
Creecy	27	6	
Ermelo			
Fleur-de-Lys	25	11	
Groendraai	27	7	
Jan Smuts	21	9	

[1]Near Bothaville

TRANSVAAL	Max.	Min.	RRR
Joubert Park			
Komatipoort	29	13	
Kroondal	25	9	
L'doringstad			
Lichtenburg			
Loskop[2]			
Mara	24	9	
Marble Hall			
Marnitz	24	16	
Messina	27	17	
Middelburg			
Nelspruit	26	13	
Pelgrimsrus	18	7	
Phalaborwa	26	11	
Pietersburg	22	8	
Piet Retief	25	10	
Pongola			
Potchefstroom	24	9	
Potgietersrus	25	11	
Pretoria W.B.	23	8	
Pretoriuskop			
Sekukuni			
Skukuza	27	11	
Thabazimbi			
Tomburke			
Tzaneen			
Vereeniging			
Volksrust			
Warmbad	25	8	
Waterval-Bo			
Witbank			
Zeerust			
Standerton	23	3	
NATAL			
Cape St. Lucia	26	17	0·8
Dundee			
Durban	28	18	
Estcourt	27	12	
Harding			
Himeville			
N'kuzi			

[2]Naby Groblersdal

NATAL	Max.	Min.	RRR
Mtubatuba			
Newcastle	29	XX	
P'Maritzburg	29	4	
Port Shepstone	23	18	
Richmond			
Seven Oaks			
Van Reenen			
Vryheid			
S.W.A.			
Gobabis	27	9	
Keetmanshoop	32	15	
Luderitz	18	12	
Mariental	31	14	
Ohopoho			
Ondangua	33	17	
Outjo			
Runtu	32	15	
Swakopmund	16	10	
Tsumeb	31	16	
Windhoek	29	13	
PROTECTORATES / PROTEKTORATE			
Bremersdorp			
Emlembe			
Francistown	24	12	
Gaberones	26	11	
Ghanzi	27	11	
Lobatsi			
Mahalapye	25	11	
Makoba			
Maseru	24	5	
Maun	30	14	
Molopololi			
Stegi			
Tsabong	29	9	
Tsane	27	8	
Shakawe	31	11	

SYNOPTIC WEATHER MAP 1200 GMT. — 1400 SAST. SINOPTIESE WEERKAART

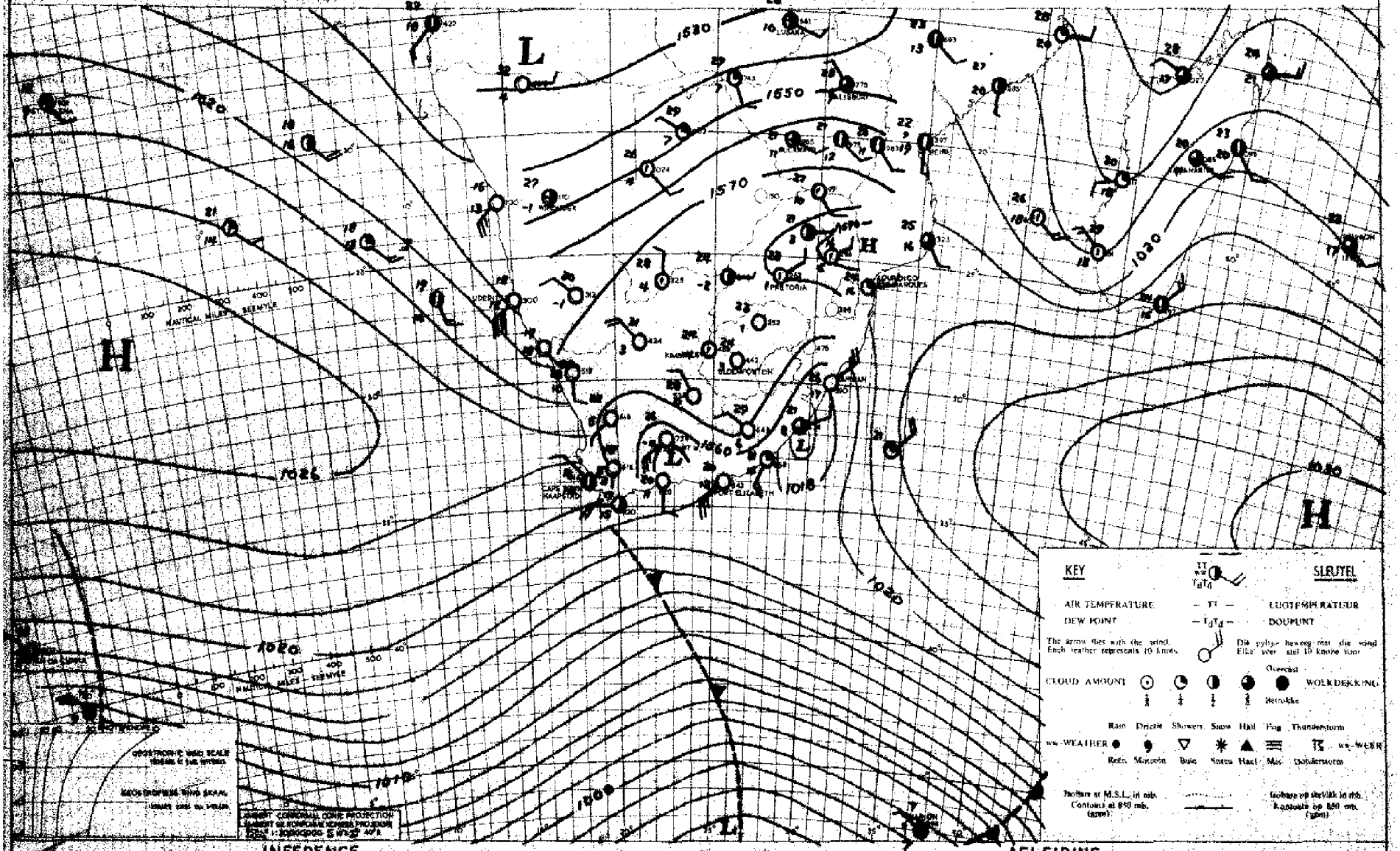

INFERENCE DATE 16-9-1960 DATUM AFLEIDING

With the high pressure over the interior it will be mainly fine and warm to hot. Only over the northeastern parts of the Union will it be cloudy at times.

Met die hoë druk oor die binneland bly dit hoofsaaklik mooiweer en warm tot baie warm. Slegs oor die noordoostelike dele van die Unie sal dit tydelik bewolk wees.

DAAGLIKSE WEERBULLETIN — DAILY WEATHER BULLETIN

WEERBURO / WEATHER BUREAU
DEPT. VAN VERVOER / DEPT. OF TRANSPORT

Maksimum en Minimum Temperature (°C) en Reënval (RRR) in mms. vir die 24 uur wat om 0800 SAST eindig op 18-9-60

Maximum and Minimum Temperatures (°C) and Rainfall (RRR) in mms. for 24 hours ending at 0800 SAST on

CAPE - KAAP	Max.	Min.	RRR
Aberdeen			
Addo			
Alexanderbaai			
Altaal-Noord	29	7	
Barkly East			
Beaufort West	22	14	
Bonnievale	25	9	
Bonnievale			
Bontebokkloof			
Brandvlei			
Cala			
Caledon			
Calitzdorp			
Calvinia	29	16	
Cape L'Agulhas	20	14	
Cape Columbine	18	13	
Cape St. Francis	18	11	
Carnarvon			
Ceres			
Citrusdal			
Colesberg			
Cradock			
De Aar	30	10	
D.F. Malan (C.T.)	23	14	
Dordrecht			
Douglas			
East London	21	14	
Elsenburg			
Fraserburg	28	8	
Garies			
George	20	8	
Graaff Reinet			
Grahamstown			
Hopetown			
Idutywa			
Jansenville	25	11	
Joubertina			
Kenhardt	32	12	
Kimberley			
K'W. Town			
Knysna			
Kokstad	26	8	

KAAP - CAPE	Max.	Min.	RRR
Kowie			
Kuruman	29	9	
Ladismith			
Lake Mentz			
Maclear			
Mafeking	27	14	
Malmesbury			
Matatiele			
Matroosberg			
Middelburg	28	6	
Mosselbaai	23	9	
Mount Frere			
O'kiep	30	15	
Orange River			
Oudtshoorn			
Petrusville			
Piketberg			
Pofadder	31	15	
Port Elizabeth	19	14	
Port Nolloth	15	10	
Port St. Johns	22	16	
Postmasburg			
Prieska	32	10	
Prince Albert			
Queenstown	27	10	
Rietfontein			
Riversdal	19	15	
Robertson	26	7	
Somerset East	24	11	
Steynsburg			
Strydenburg			
Sutherland	24	-1	
Swellendam			
Tarkastad			
Touwsrivier			
Umtata	25	9	
Uniondale			
Upington	33	14	
Vanwyksvlei	31	12	
Victoria-Wes	29	6	
Vredendal	27	9	
Vryburg	28	10	

CAPE - KAAP	Max.	Min.	RRR
Williston			
Willowmore	23	9	
O.V.S. - O.F.S.			
Balkfontein[1]			
Bethlehem	24	2	
Bloemfontein	27	10	
Bultfontein			
Fauresmith	28	8	
Ficksburg			
Frankfort			
Harrismith			
Heilbron			
Hoopstad	28	12	
Kroonstad			
Lindley			
Modderpoort			
Petrusburg			
Philippolis			
Reddersburg			
Reitz			
Vrede			
Warden			
Welkom			
Wepener	27	8	
Winburg			
Zastron			
TRANSVAAL			
Andalusia			
Barberton			
Belfast			
Bethal			
Carolina	19	6	
Chester			
Crecy	28	7	
Ermelo			
Fleur-de-Lys	26	11	
Groendraai	28	13	
Jan Smuts	28	7	

[1]Near Bethanville

TRANSVAAL	Max.	Min.	RRR
Joubert Park			
Komatipoort			
Kroondal	28	14	
L'doringstad			
Lichtenburg			
Loskop[2]			
Mara	26	10	
Marble Hall			
Marnitz	27	12	
Messina	29	17	
Middelburg			
Nelspruit	24	16	
Pelgrimsrus			
Phalaborwa	28	15	
Pietersburg	25	8	
Piet Retief			
Pongola			
Potchefstroom			
Potgietersrus	27	11	
Pretoria W.B.	26	9	
Pretoriuskop			
Sekukuni			
Skukuza	27	16	
Thabazimbi			
Tomburke			
Tzaneen			
Vereeniging			
Volksrust			
Warmbad	27	19	
Waterval-Bo			
Witbank			
Zeerust			
Standerton	23	2	
NATAL			
Cape St. Lucia	24	17	0·1
Dundee			
Durban	24	13	
Estcourt	22	7	
Harding			
Himeville			
N'kuzi			

[2]Naby Groblersdal

NATAL	Max.	Min.	RRR
Mtubatuba			
Newcastle	29	6	
P'Maritzburg	22	5	
Port Shepstone	24	15	
Richmond			
Seven Oaks			
Van Reenen			
Vryheid			
S.W.A.			
Gobabis	26	9	
Keetmanshoop	30	16	
Luderitz	16	11	
Mariental	30	13	
Ohopoho			
Ondangua			
Outjo	31	14	
Runtu			
Swakopmund	15	11	
Tsumeb	30	14	
Windhoek	27	13	
PROTECTORATES			
PROTEKTORATE			
Bremersdorp	23	13	
Emlembe			
Francistown	27	15	
Gaberones	28	15	
Ghanzi	27	11	
Lobatsi			
Mahalapye			
Makoba			
Maseru	26	8	
Maun			
Molopololi			
Stegi			
Tsabong			
Tsane	28	10	
Shakawe	31	14	

SYNOPTIC WEATHER MAP 1200 GMT. — 1400 SAST. SINOPTIESE WEERKAART

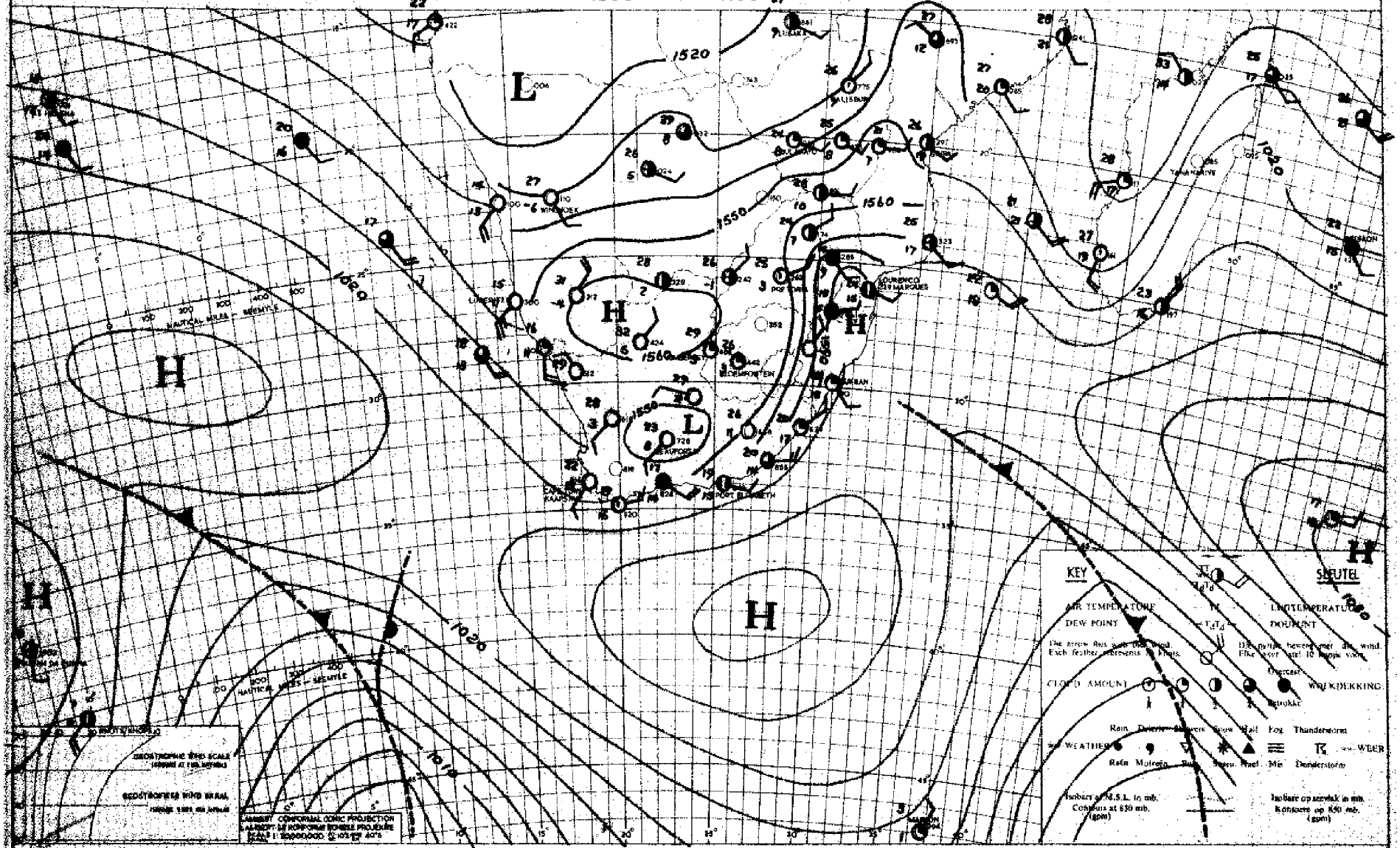

INFERENCE DATE 17-9-1960 DATUM AFLEIDING

The high to the south is moving eastwards and it will clear to fair and warmer over all areas.

Die hoog na die suide beweeg oostwaarts en dit sal ooptrek tot redelike mooiweer en warmer oor alle dele.

DAAGLIKSE WEERBULLETIN — DAILY WEATHER BULLETIN

WEERBURO / WEATHER BUREAU

DEPT. VAN VERVOER / DEPT. OF TRANSPORT

Maksimum en Minimum Temperature (°C) en Reënval (RRR) in mms. vir die 24 uur wat om 0800 SAST eindig op 19-9-60

Maximum and Minimum Temperatures (°C) and Rainfall (RRR) in mms. for 24 hours ending at 0800 SAST on

CAPE - KAAP	Max.	Min.	RRR
Aberdeen			
Addo			
Alexanderbaai	17	12	
Aliwal-Noord	29	7	
Barkly East			
Beaufort West	23	18	
Bonnievale	32	10	
Bosjesmansdam			
Bostaap			
Brandvlei			
Cala			
Caledon			
Calitzdorp			
Calvinia	32	10	
Cape L'Agulhas	20	12	
Cape Columbine	18	12	
Cape St. Francis	18	15	
Carnarvon			
Ceres			
Citrusdal			
Colesberg			
Cradock			
De Aar	30	11	
D.F. Malan (C.T.)	20	11	
Dordrecht	27	14	
Douglas			
East London	24	17	
Elsenburg			
Fraserburg	23	10	
Garies			
George	20	13	0.4
Graaff Reinet	33	10	
Grahamstown			
Hopetown			
Idutywa			
Jansenville	32	12	
Joubertina			
Kenhardt	33	15	
Kimberley	30	17	
K'W. Town			
Knysna			
Kokstad	29	14	

KAAP - CAPE	Max.	Min.	RRR
Komie			
Kuruman	28	11	
Ladismith			
Lake Mentz			
Maclear			
Mafeking			
Malmesbury			
Matatiele			
Matroosberg	25	5	
Middelburg	29	12	
Mosselbaai	20	14	
Mount Frere			
O'kiep	21	12	
Orange River			
Oudtshoorn			
Petrusville			
Piketberg			
Pofadder	32	17	
Port Elizabeth	21	16	
Port Nolloth	15	11	
Port St. Johns	22	18	
Postmasburg	29	15	
Prieska	33	17	
Prince Albert			
Queenstown	31	11	
Rietfontein			
Riversdal	24	11	
Robertson	28	15	
Somerset East	32	12	
Steynsburg			
Strydenburg			
Sutherland	26	4	
Swellendam			
Tarkastad			
Touwsrivier			
Umtata	34	13	
Uniondale			
Upington	33	17	
Vanwyksvlei	32	14	
Victoria-Wes	30	8	
Vredendal	27	5	
Vryburg	28	10	

CAPE - KAAP	Max.	Min.	RRR
Williston			
Willowmore	30	9	
O.V.S. - O.F.S.			
Balkfontein[1]			
Bethlehem	24	6	
Bloemfontein	27	11	
Bultfontein			
Fauresmith	27	9	
Ficksburg			
Frankfort	26	8	
Harrismith			
Heilbron			
Hoopstad	26	12	
Kroonstad	28	11	
Lindley			
Modderpoort			
Petrusburg			
Philippolis			
Reddersburg			
Reitz			
Vrede			
Warden			
Welkom	27	12	
Wepener	27	7	
Winburg			
Zastron			
TRANSVAAL			
Andalusia			
Barberton			
Belfast			
Bethal			
Carolina	23	8	
Chester			
Crecy	29	8	
Ermelo			
Fleur-de-Lys	27	10	
Groendraai	27	8	
Jan Smuts	24	10	

[1] Near Bothaville

TRANSVAAL	Max.	Min.	RRR
Joubert Park	23	12	
Komatipoort	30	15	
Kroondal	27	9	
L'doringstad			
Lichtenburg			
Loskop[2]			
Mara	26	9	
Marble Hall			
Marnitz	27	10	
Messina	29	16	
Middelburg			
Nelspruit	26	10	
Pelgrimsrus			
Phalaborwa	28	11	
Pietersburg	24	8	
Piet Retief	26	10	
Pongola	29	14	
Potchefstroom	27	11	
Potgietersrus	25	12	
Pretoria W.B.	25	10	
Pretoriuskop			
Sekukuni			
Skukuza	28	12	
Thabazimbi	29	13	
Tomburke			
Tzaneen			
Vereeniging			
Volksrust			
Warmbad	28	12	
Waterval-Bo			
Witbank			
Zeerust			
Standerton	26	4	
NATAL			
Cape St. Lucia	25	18	
Dundee			
Durban	27	13	
Estcourt	28	13	
Harding			
Himeville			
M'kuzi			

[2] Naby Groblersdal

NATAL	Max.	Min.	RRR
Mtubatuba			
Newcastle	28	6	
P'Maritzburg	29	7	
Port Shepstone	21	18	
Richmond			
Seven Oaks			
Van Reenen			
Vryheid			
S.W.A.			
Gobabis	28	11	
Keetmanshoop	31	17	
Luderitz	17	10	
Mariental	29	15	
Ohopoho			
Ondangua	33	13	
Outjo	31	15	
Runtu	34	15	
Swakopmund	15	11	
Tsumeb	32	14	
Windhoek	27	14	
PROTECTORATES			
PROTEKTORATE			
Bremersdorp			
Emlembe			
Francistown	28	14	
Gaberones	28	13	
Ghanzi	28	13	
Lobatsi			
Mahalapye			
Makoba			
Maseru	25	9	
Maun	34	18	
Molopololi			
Stegi			
Tsabong	30	9	
Tsane	28	11	
Shakawe	33	15	

SYNOPTIC WEATHER MAP — 1200 GMT. — 1400 SAST. — SINOPTIESE WEERKAART

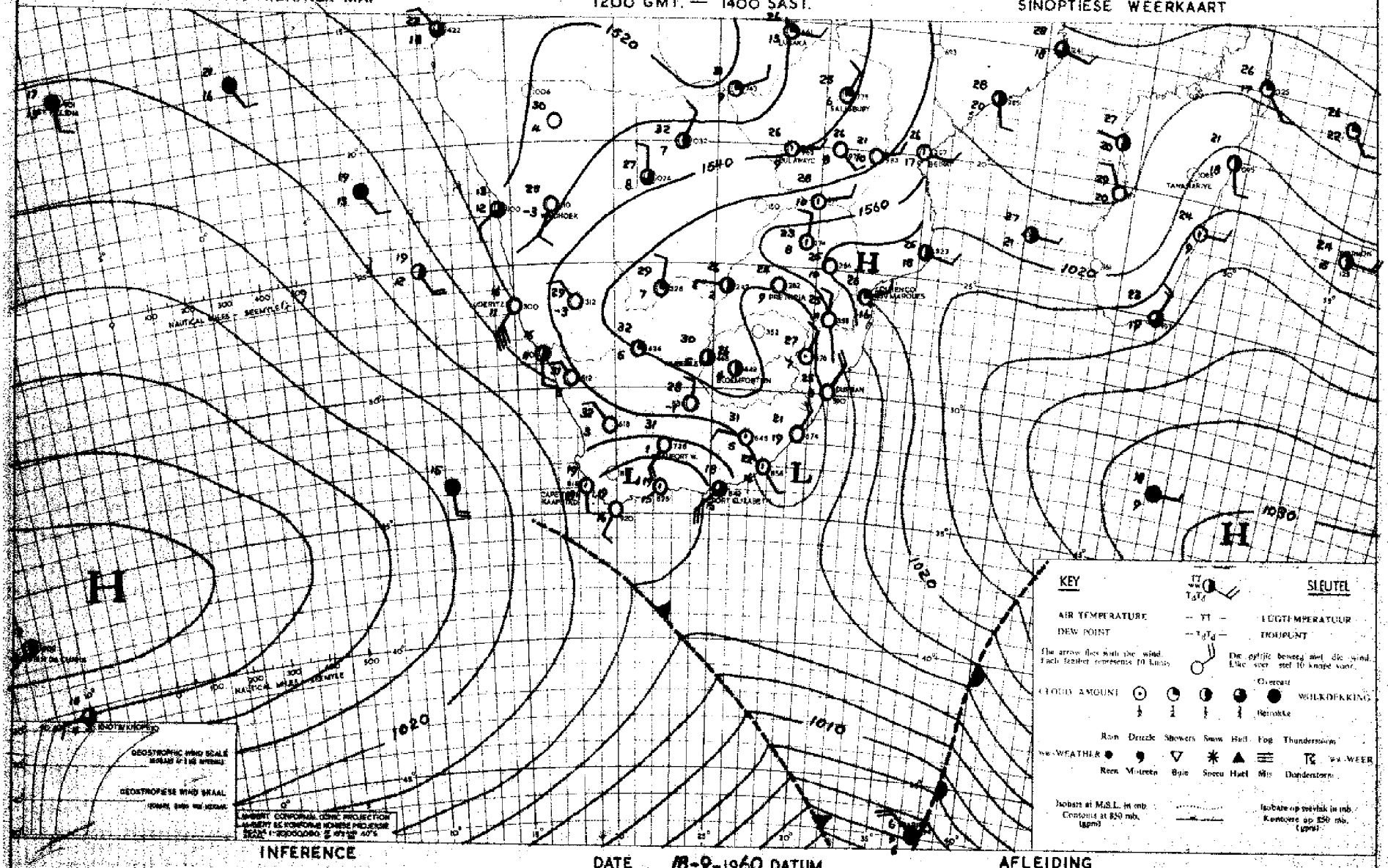

INFERENCE — DATE 18-9-1960 DATUM — AFLEIDING

The weak front to the south will cause temporary cloudy and cooler weather over the coastal regions. Little change is expected over the interior.

Met die swak front na die suide sal dit tydelik bewolk en koeler word oor die kuststreke. Oor die binneland word min verandering verwag.

DAAGLIKSE WEERBULLETIN — DAILY WEATHER BULLETIN

WEERBURO / WEATHER BUREAU
DEPT. VAN VERVOER / DEPT. OF TRANSPORT

Maksimum en Minimum Temperature (°C) en Reënval (RHR) in mm. vir die 24 uur wat om 0800 SAST eindig [redacted] 20-9-60

Maximum and Minimum Temperatures (°C) and Rainfall (RHR) in mm. for 24 hours ending at 0800 SAST on

CAPE - KAAP	Max.	Min.	RHR
Aberdeen			
Adelo			
Alexanderbaai	19	13	0·1
Alfred-Noord	29	12	0·8
Barkly East			
Bathee	33	17	
Beaufort West	32	22	
Bonnievergdam			
Bontrup			
Brandvlei			
Cala			
Caledon			
Calitsdorp			
Calvinia	32	10	
Cape L'Agulhas	18	15	
Cape Columbine	18	12	
Cape St. Francis	20	16	
Carnarvon			
Ceres			
Citrusdal			
Colesberg			
Cradock			
De Aar	30	16	
D.F. Malan (C.T.)	23	14	
Dordrecht	27	15	0·2
Douglas			
East London	22	18	
Eisenburg			
Fraserburg	30	14	
Garies			
George	17	13	0·1
Graaff Reinet	29	17	
Grahamstown			
Hopetown			
Idutywa			
Jansenville	29	16	
Joubertina			
Keurhardt	32	18	
Kimberley	30	17	
K'W. town			
Knysna			
Kokstad	30	10	

KAAP - CAPE	Max.	Min.	RHR
Kowie			
Kuruman	28	11	
Ladismith			
Lake Mentz			
Maclear			
Mafeking	28	16	
Malmesbury			
Matatiele			
Matroosberg	23	9	
Middelburg	28	15	
Mosselbaai	19	16	
Mount Frere			
O'kiep	30	9	
Orange River			
Oudtshoorn			
Petrusville			
Piketberg			
Pofadder	31	15	
Port Elizabeth	21	16	0·1
Port Nolloth	16	11	
Port St. Johns	24	16	
Postmasburg	28	16	
Prieska	33	14	
Prince Albert			
Queenstown	31	14	
Riet'fontein			
Riversdal	22	15	
Robertson	23	15	
Somerset East	31	6	0·4
Steynsburg			
Strydenburg			
Sutherland	27	13	
Swellendam			
Tarkastad			
Touwsrivier			
Umtata	29	12	
Uniondale			
Upington	32	19	
Vanwyksvlei			
Victoria-Wes	30	13	
Vredendal	26	13	
Vryburg	29	13	

CAPE - KAAP	Max.	Min.	RHR
Williston			
Willowmore	28	13	0·2
O.V.S. - O.V.S.			
Balkfontein[1]			
Bethlehem	26	6	
Bloemfontein	28	15	0·2
Bultfontein			
Fauresmith	28	10	
Fickburg			
Frankfort	27	7	
Harrismith			
Heilbron			
Hoopstad	28	16	
Kroonstad	28	13	
Lindley			
Modderpoort			
Petrusburg			
Philippolis			
Reddersburg			
Reitz			
Vrede			
Warden			
Welkom	27	16	
Wepener	28	10	
Winburg			
Zastron			
TRANSVAAL			
Andalusia			
Barberton			
Belfast			
Bethal			
Carolina	24	7	
Chester			
Creecy	30	8	
Ermelo	21	7	
Fleur-de-Lys	29	13	
Groendraai			
Jan Smuts	25	10	

[1]Near Bothaville

TRANSVAAL	Max.	Min.	RHR
Joubert Park	24	12	
Komatipoort	38	13	
Kroondal	27	11	
L'doringstad			
Lichtenburg			
Loskop[2]			
Mara	28	9	
Marble Hall			
Marnitz	28	12	
Messina	30	18	
Middelburg			
Nelspruit	29	10	
Pelgrimsrus			
Phalaborwa	29	13	
Pietersburg	26	10	
Piet Retief	29	9	
Pongola			
Potchefstroom	28	12	
Potgietersrus	29	13	
Pretoria W.B.	27	10	
Pretoriuskop			
Sekukuni			
Skukuza	31	20	
Thabazimbi	30	18	
Tomburke			
Tzaneen			
Vereeniging			
Volksrust			
Warmbad	29	12	
Waterval-Bo	28	7	
Witbank			
Zeerust			
Standerton	27	5	
NATAL			
Cape St. Lucia	25	20	
Dundee			
Durban	25	16	
Estcourt	30	10	
Harding			
Kimoville			
M'kuzi			

[2]Naby Groblersdal

NATAL	Max.	Min.	RHR
Ntubatuba			
Newcastle	31	17	
P'Maritzburg	29	18	
Port Shepstone	25	16	
Richmond			
Seven Oaks			
Van Reenen			
Vryheid			
S.W.A.			
Gobabis	30	16	
Keetmanshoop	33	19	
Luderitz	12	14	
Mariental	31	18	
Ohopoho			
Ondangua	35	19	
Outjo	32	15	
Runtu	34	19	
Swakopmund	14	12	
Tsumeb	34	17	
Windhoek	29	16	
PROTECTORATES			
PROTEKTORATE			
Bremersdorp			
Emlembe			
Francistown	30	13	
Gaberones	30	15	
Ghanzi	31	17	
Lobatsi			
Mahalapye	30	13	
Makoba			
Maseru			
Maun	33	16	
Molepololi			
Stegi			
Tsabong	31	12	
Tsane	31	15	0·1
Shakawe	34	15	

SYNOPTIC WEATHER MAP — 1200 GMT. — 1400 SAST. — SINOPTIESE WEERKAART

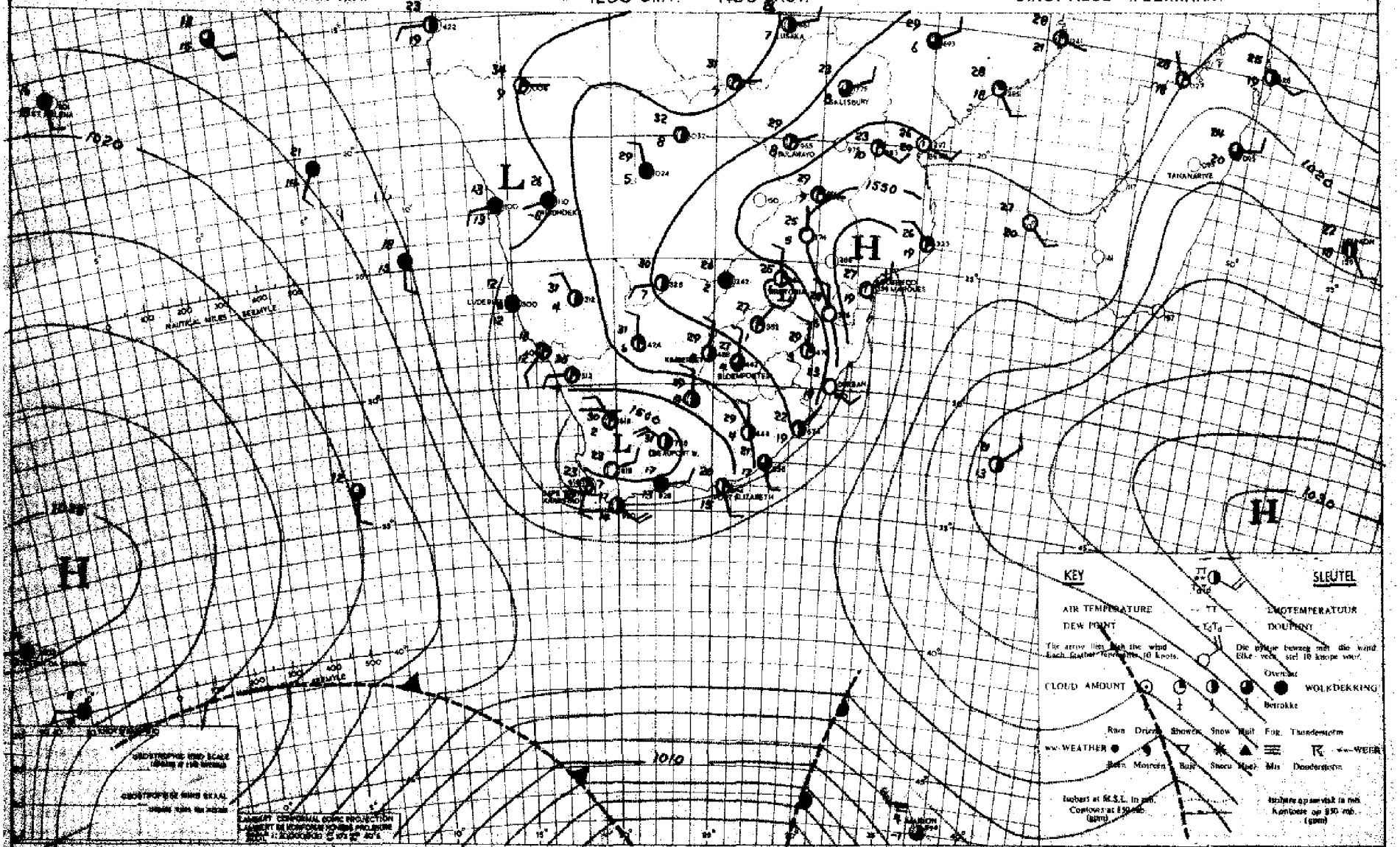

INFERENCE — DATE 19-9-1960 DATUM — AFLEIDING

The low over Southwestern Cape, together with a pronounced upper air trough, will slowly advance eastwards and thundershowers will occur over the eastern half of the Cape, the Free State, Northern Cape, Bechuanaland, southern Natal and Southwestern Transvaal.

Die laag o Suidwes-Kaapland, tesame met 'n duidelike trog in die oolug, sal stadig oostwaarts beweeg en dondersbuie sal voorkom oor die oostelike helfte van Kaapland, die Vrystaat, Noord-Kaapland, Betsjoeanaland, suidelike Natal en Suidwes-Transvaal.

DAAGLIKSE WEERBULLETIN — DAILY WEATHER BULLETIN

WEERBURO / WEATHER BUREAU
DEPT. VAN VERVOER / DEPT. OF TRANSPORT

Maksimum en Minimum Temperature (°C) en Reënval (RRR) in mms. vir die 24 uur wat om 0800 SAST eindig op **21-9-60** — Maximum and Minimum Temperatures (°C) and Rainfall (RRR) in mms. for 24 hours ending at 0800 SAST on

CAPE - KAAP	Max.	Min.	RRR
Aberdeen			
Adelo			3·6
Alexanderbaai	18	11	0·1
Alfred-Noord	23	12	3·1
Barkly East			
Bashee	24	14	5·0
Beaufort West	29	9	
Boegoeberglaw			
Bontsap			
Brandvlei			
Cala			
Caledon			23·5
Calitzdorp			
Calvinia	15	6	1·5
Cape L'Agulhas	16	12	10·1
Cape Columbine	16	11	0·1
Cape St. Francis	19	14	8·0
Carnarvon			
Ceres			
Citrusdal			2·0
Colesberg			
Cradock			2·5
De Aar	29	9	
D.F. Malan (C.T.)	16	11	6·6
Dordrecht	26	6	3·0
Douglas			
East London	28	14	3·5
Elsenburg			2·9
Fraserburg	22	6	
Garies			3·0
George	19	9	29·5
Graaff Reinet	31	10	5·5
Grahamstown			19·5
Hopetown			
Idutywa			10·0
Jansenville	31	13	0·2
Joubertina			
Kenhardt	16	13	
Kimberley	26	12	0·2
K.W. Town			
Kuruman			34·8
Kokstad	29	11	4·0

KAAP - CAPE	Max.	Min.	RRR
Komie			16·0
Kuruman	27	10	0·8
Ladismith			
Lake Mentz			
Maclear			
Mafeking	23	14	1·9
Malmesbury			
Matatiele			
Matroosberg	17	4	14·1
Middelburg	26	8	0·4
Mosselbaai	17	10	16·5
Mount Frere			1·5
O'kiep	13	7	1·8
Orange River			
Oudtshoorn			
Petrusville			
Piketberg			7·0
Pofadder	18	5	
Port Elizabeth	21	12	13·9
Port Nolloth	15	10	2·0
Port St. Johns	23	15	2·0
Postmasburg	26	7	1·1
Prieska	30	9	
Prince Albert			
Queenstown	29	9	3·1
Rietfontein			
Riversdal	19	12	23·0
Robertson	19	10	14·0
Somerset East	31	10	19·5
Steynsburg			
Strydenburg			
Sutherland	15	3	6·5
Swellendam			33·0
Tarkastad			4·0
Touwsrivier			3·5
Umtata	32	11	2·6
Uniondale			7·5
Upington	28	10	
Vanwyksvlei	25	9	
Victoria-Wes	27	6	
Vredendal	19	1	0·5
Vryburg	29	14	

CAPE - KAAP	Max.	Min.	RRR
Williston			
Willowmore	26	8	
O.V.S. - O.F.S.			
Balkfontein[1]			5·2
Bethlehem	26	11	3·4
Bloemfontein	28	10	0·1
Bultfontein			
Fauresmith	27	11	0·4
Ficksburg			7·5
Frankfort	27	12	2·5
Harrismith			
Heilbron			
Hoopstad	29	12	0·2
Kroonstad	29	13	1·7
Lindley			5·5
Modderpoort			6·2
Petrusburg			
Philippolis			
Reddersburg			
Reitz			3·0
Vrede			
Warden			
Welkom	29	13	1·2
Wepener	27	11	0·3
Winburg			
Zastron			
TRANSVAAL			
Andalusia			
Barberton			
Belfast			
Bethal			
Carolina	25	12	
Chester			
Creecy	32	13	
Ermelo	25	10	
Fleur-de-Lys	31	17	
Groendraai	31	16	0·2
Jan Smuts	25	12	0·3

[1]Near Bothaville

TRANSVAAL	Max.	Min.	RRR
Joubert Park	25	12	1·0
Komatipoort	35	15	
Kroondal	30	13	0·7
L'doringstad			
Lichtenburg			
Loskop[2]			
Mara			
Marble Hall			
Marnitz	33	20	
Messina	34	20	
Middelburg			
Nelspruit	31	11	
Pelgrimsrus			
Phalaborwa			
Pietersburg	28	12	
Piet Retief	30	14	
Pongola	34	15	
Potchefstroom	29	13	5·0
Potgietersrus	30	19	
Pretoria W.B.	27	14	0·2
Pretoriuskop			
Sekukuni			
Skukuza	33	13	
Thabazimbi	32	20	
Tomburke			
Tzaneen			
Vereeniging			
Volksrust			
Warmbad	31	17	
Waterval-Bo.			
Witbank			
Zeerust			
Standerton	28	10	
NATAL			
Cape St. Lucia			
Dundee			
Durban	30	18	
Estcourt	30	13	
Harding			5·0
Kimsville			
M'kuzi			

[2]Baby Groblersdal

NATAL	Max.	Min.	RRR
Mtubatuba			
Newcastle	31	15	
P'Maritzburg	33	12	0·2
Port Shepstone	24	17	4·0
Richmond			
Seven Oaks			
Van Reenen			
Vryheid			
S.W.A.			
Gobabis	29	8	
Keetmanshoop	29	7	
Luderitz	16	11	
Mariental	29	9	
Ohopoho			
Ondangua	32	12	
Outjo	29	9	
Runtu	32	19	
Swakopmund	16	11	
Tsumeb	32	12	
Windhoek	24	7	
PROTECTORATES			
PROTEKTORATE			
Bremersdorp			
Emlembe			
Francistown	32	20	
Gaberones	33	18	
Ghanzi	31	12	
Lobatsi			
Mahalapye	34	19	
Makoba			
Maseru	26	11	4·5
Maun	36	22	
Molopolole			
Stegi			
Tsabong	32	11	
Tsane	30	10	0·4
Shakawe	35	19	

SYNOPTIC WEATHER MAP 1200 GMT. — 1400 SAST. SINOPTIESE WEERKAART

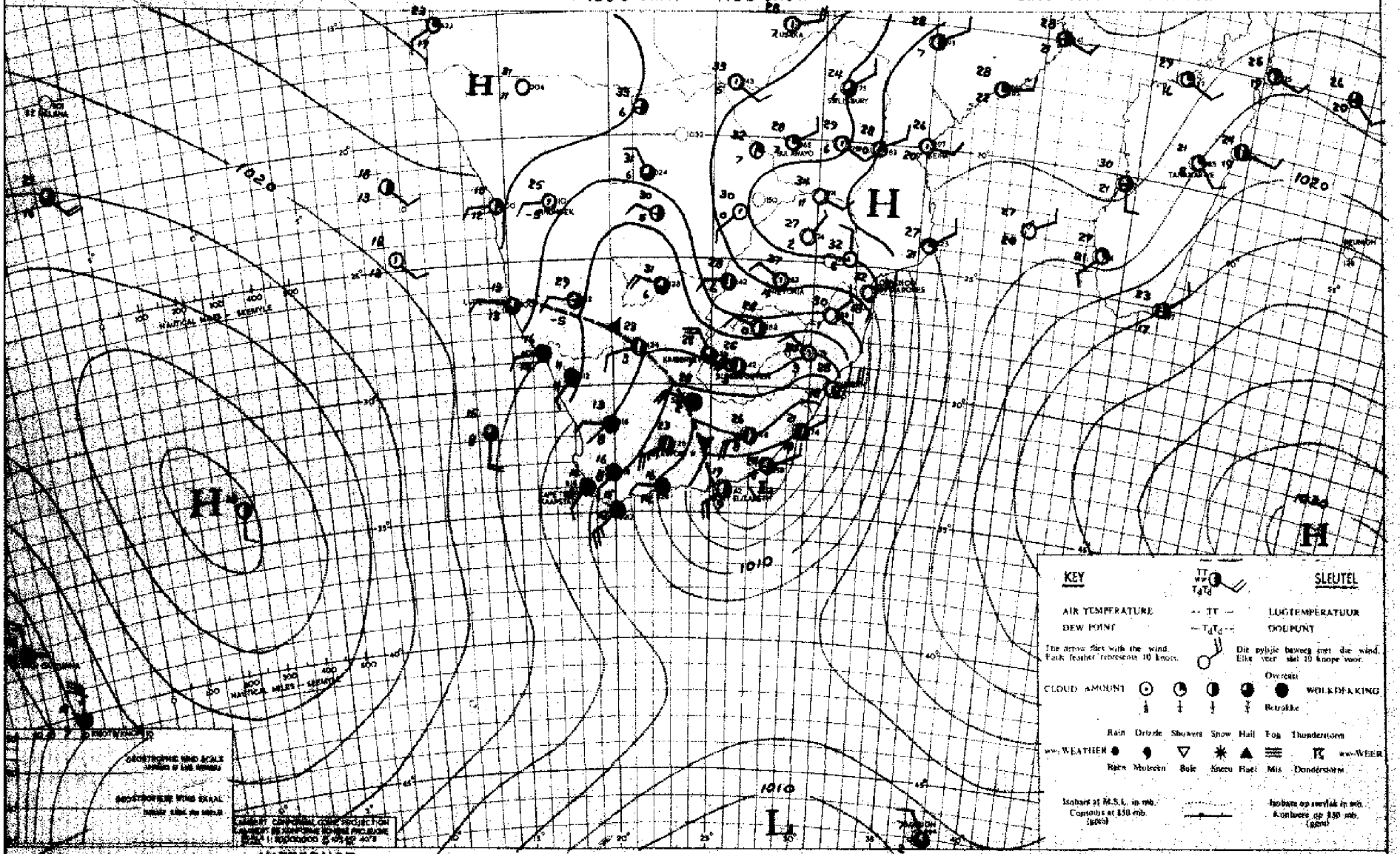

INFERENCE DATE 20-9-60 DATUM AFLEIDING

The trough over the country is moving eastwards. Rain will fall over Southern and Eastern Cape and over Natal and showers are possible over the Free State and Transvaal but it will clear over the western regions.

Die trog oor die land beweeg oostwaarts. Reën sal uitsak oor Suid- en Oos-Kaapland en oor Natal en buie is moontlik oor die Vrystaat en Transvaal maar dit sal opklaar oor die westelike dele.

DAAGLIKSE WEERBULLETIN — DAILY WEATHER BULLETIN

WEERBURO / WEATHER BUREAU

DEPT. VAN VERVOER / DEPT. OF TRANSPORT

Maksimum en Minimum Temperature (°C) en Bêënval (RRR) in mms. vir die 24 uur wat om 0800 SAST eindig op 22-9-60

Maximum and Minimum Temperatures (°C) and Rainfall (RRR) in mms. for 24 hours ending at 0800 SAST on

CAPE - KAAP	Max.	Min.	RRR
Aberdeen			
Addo			10·0
Alexanderbaai	19	8	
Alwal-Noord	15	4	1·1
Barkly East			
Beaufort West	15	11	45·5
Bredasdorp	14	5	
Boegoeberg dam			
Boetsap			
Brandvlei			
Cala			20·5
Caledon			
Calitzdorp			
Calvinia	15	5	
Cape L'Agulhas	15	9	4·0
Cape Columbine	15	7	
Cape St. Francis	16	10	21·5
Carnarvon			
Ceres			
Citrusdal			
Colesberg			
Cradock			
De Aar	17	3	
D.F. Malan (C.T.)	16	3	1·6
Dordrecht	8	1	30·5
Douglas			
East London	14	11	23·0
Elsenburg			
Fraserburg	12	3	
Garies			
George	12	5	19·8
Graaff Reinet	12	6	5·8
Grahamstown			22·0
Hopetown			
Idutywa			22·5
Jansenville	16	7	0·5
Joubertina			
Kenhardt	20	8	
Kimberley	21	3	
K'W. Town			
Knysna			
Kokstad	11	1	20·2

KAAP - CAPE	Max.	Min.	RRR
Kowie			13·5
Kuruman	19	3	
Ladismith			
Lake Mentz			
Maclear			41·3
Mafeking	26	5	
Malmesbury			
Matatiele			
Matroosberg	11	1	
Middelburg	10	3	6·3
Mossel baai	14	9	23·5
Mount Frere			42·5
O'kiep	15	8	
Orange River			
Oudtshoorn			0·8
Petrusville			
Piketberg			
Pofadder	17	7	
Port Elizabeth	15	10	9·4
Port Nolloth	15	6	
Port St. Johns	20	11	48·5
Postmasburg	17	4	
Prieska	20	6	
Prince Albert			
Queenstown	9	4	25·1
Rietfontein			
Riversdal	13	4	4·5
Robertson	14	2	3·5
Somerset East	11	5	5·6
Steynsburg			4·0
Strydenburg			
Sutherland	10	0	
Swellendam			
Tarkastad			2·5
Touwsrivier			
Umtata	12	6	38·7
Uniondale			
Upington	20	10	
Vanwyksvlei	18	6	
Victoria-Wes	14	0	
Vredendal	21	8	
Vryburg	24	4	

CAPE - KAAP	Max.	Min.	RRR
Williston			
Willowmore	13	4	
O.V.S. - O.F.S.			
Balkfontein[1]			
Bethlehem	22	4	
Bloemfontein	21	2	
Bultfontein			
Fauresmith	20	3	1·0
Ficksburg			
Frankfort	23	6	5·8
Harrismith			2·0
Heilbron			
Hoopstad	22	2	
Kroonstad	23	6	
Lindley			
Modderpoort			
Petrusburg			
Philippolis			
Reddersburg			
Reitz			
Vrede			3·5
Warden			
Welkom	23	4	
Wepener	21	4	
Winburg			
Zastron			
TRANSVAAL			
Andalusia			
Barberton			1·0
Belfast			
Bethal			
Carolina	21	5	4·0
Chester			
Crecy	31	11	
Ermelo	23	4	2·0
Fleur-de-Lys	34	12	5·2
Groendraai	32	11	1·7
Jan Smuts	23	6	

[1]Near Rothsville

TRANSVAAL	Max.	Min.	RRR
Joubert Park	23	6	0·2
Komatipoort	38	15	15·5
Krugersdal	29	9	0·1
L'doringstad			
Lichtenburg			
Loskop[2]			
Mara	33	19	
Marble Hall			
Marnitz	31	16	
Messina	36	17	
Middelburg			
Nelspruit	34	13	5·1
Pelgrimsrus			
Phalaborwa			
Pietersburg	30	13	2·0
Piet Retief	23	16	40·0
Pongola	30	13	15·5
Potchefstroom	26	7	
Potgietersrus	31	6	0·7
Pretoria W.B.	27	10	0·5
Pretoriuskop			
Sekukuni			
Skukuza	37	14	29·8
Thabazimbi	32	13	0·6
Tomburke			0·7
Tzaneen			0·7
Vereeniging			
Volksrust			7·6
Warmbad	31	10	
Waterval-Bo	25	9	3·5
Witbank			5·5
Zeerust			
Standerton	26	6	7·5
NATAL			
Cape St. Lucia	24	13	8·0
Dundee			3·2
Durban	19	12	20·0
Estcourt	20	6	8·5
Harding			
Himeville			
N'kuzi			

[2]Naby Groblersdal

NATAL	Max.	Min.	RRR
Mtubatuba			
Newcastle	25	5	3·0
P'Maritzburg	15	6	25·0
Port Shepstone	19	12	30·0
Richmond			33·0
Seven Oaks			20·0
Van Reenen			8·0
Vryheid			16·5
S.W.A.			
Gobabis			
Keetmanshoop	19	7	
Luderitz	19	9	
Mariental	19	9	
Ohopoho			
Ondangua	31	12	
Outjo	29	9	
Runtu	35	16	
Swakopmund	16	10	
Tsumeb	32	15	
Windhoek	25	8	
PROTECTORATES			
PROTEKTORATE			
Bremersdorp	30	11	22·5
Emlembe			8·5
Francistown	32	18	
Gaberones	31	11	
Ghanzi	26	8	
Lobatsi			
Mahalapye	32	15	
Makoba			
Maseru	21	3	
Maun	33	16	
Molopololi			
Stegi			14·5
Tsabong	21	4	
Tsane	22	15	
Shakawe	32	14	

SYNOPTIC WEATHER MAP — 1200 GMT. — 1400 SAST. — SINOPTIESE WEERKAART

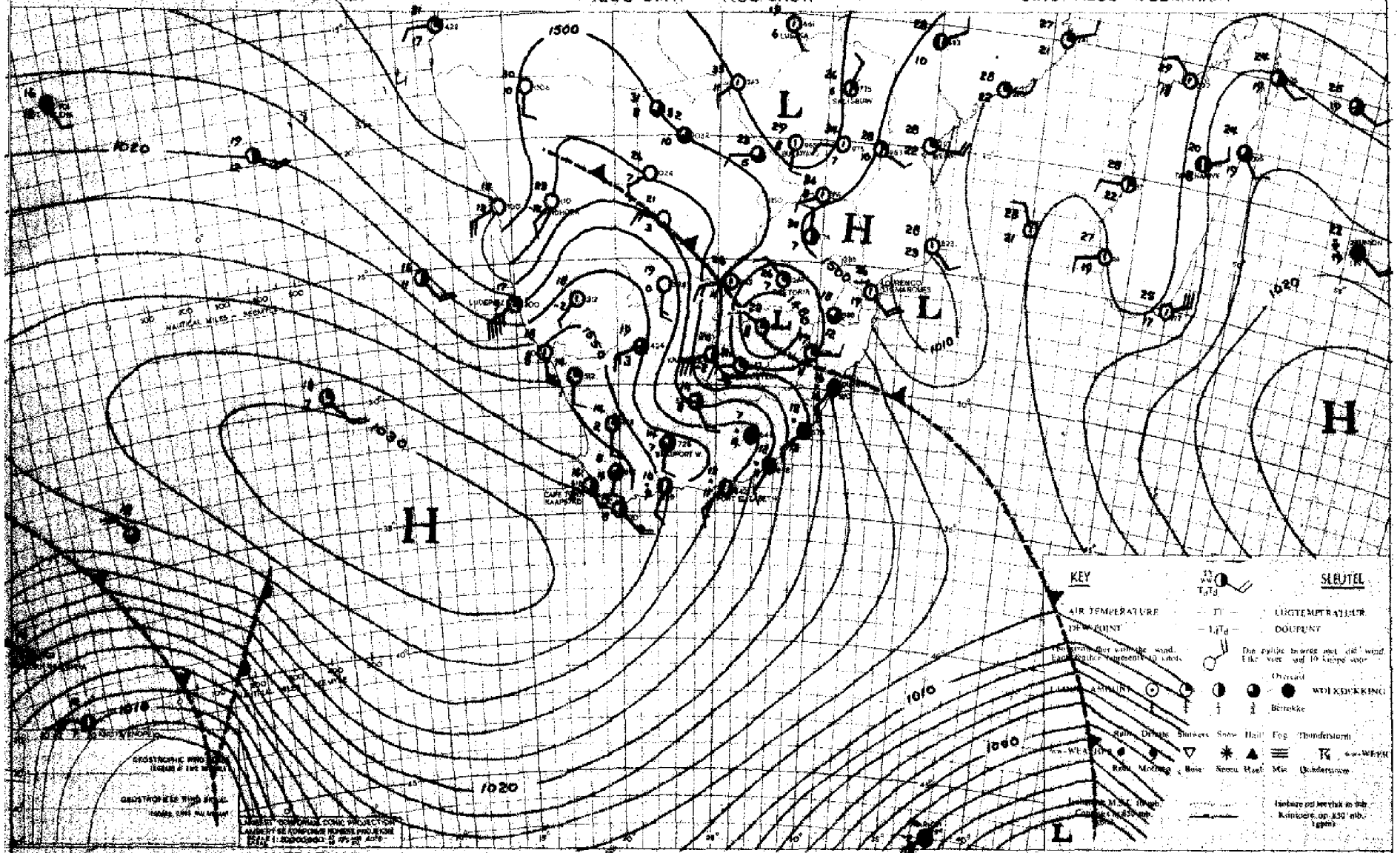

INFERENCE — DATE 21-9-1960 DATUM — AFLEIDING

The high is pushing in over the southern Union and the cold air will spread over almost the entire country. Cloudy conditions with rain will occur over Eastern Cape, Natal and Eastern Transvaal.

Die hoog druk sterk in oor die suidelike Unie en die koue lug sal oor Feitlik die hele land uitbrei. Bewolkte toestande met reën sal voorkom oor Oos-Kaapland, Natal en Oos-Transvaal.

DAAGLIKSE WEERBULLETIN — DAILY WEATHER BULLETIN

WEERBURO / WEATHER BUREAU
DEPT. VAN VERVOER / DEPT. OF TRANSPORT

Maksimum en Minimum Temperature (°C) en Reënval (RRR) in mms. vir die 24 uur wat om 0800 SAST eindig op 23 - 9 - 60

Maximum and Minimum Temperatures (°C) and Rainfall (RRR) in mms. for 24 hours ending at 0800 SAST on

CAPE - KAAP	Max.	Min.	RRR
Aberdeen			
Addo			
Alexanderbaai	19	16	
Aliwal-Noord	16	6	3·4
Barkly East			
Beaufort West	16	11	10·5
Bellville	15	2	
Bonnievale			
Boshoekbergdam			
Boetsap			
Brandvlei			
Cala			1·7
Caledon			
Calitzdorp			
Calvinia	19	7	
Cape L'Agulhas	16	13	1·0
Cape Columbine	16	9	
Cape St. Francis	15	13	0·1
Carnarvon			
Ceres			
Citrusdal			
Colesberg			
Cradock			
De Aar	16	6	
D.F. Malan (C.T.)	22	3	
Dordrecht	6	1	4·5
Douglas			
East London	15	11	5·9
Elsenburg			
Fraserburg	14	3	
Garies			
George	15	5	
Graaff Reinet	13	4	
Grahamstown			
Hopetown			
Idutywa			1·5
Jansenville	17	6	
Joubertina			
Kenhardt	21	8	
Kimberley	21	9	
K'W. Town			
Knysna			
Kokstad	8	14	2·0

KAAP - CAPE	Max.	Min.	RRR
Kowie			1·0
Kuruman	21	7	
Ladismith			
Lake Mentz			
Maclear			5·3
Mafeking	25	11	
Malmesbury			
Matatiele			
Matroosberg	14	1	
Middelburg	10	3	
Mosselbaai	14	11	
Mount Frere			7·0
O'kiep	20	11	
Orange River			
Oudtshoorn			
Petrusville			
Piketberg			
Pofadder	18	7	
Port Elizabeth	16	12	0·3
Port Nolloth	29	12	
Port St. Johns	15	12	10·5
Postmasburg			
Prieska	20	9	
Prince Albert			
Queenstown	9	6	1·2
Rietfontein			
Riversdal	18	5	
Robertson	20	5	
Somerset East	11	5	1·0
Steynsburg			2·0
Strydenburg			
Sutherland	11	-2	
Swellendam			
Tarkastad			0·7
Touwsrivier			
Umtata	12	8	1·1
Uniondale			
Upington	21	5	
Vanwyksvlei	19	8	
Victoria-Wes	14	2	
Vredendal	25	11	
Vryburg	22	11	

CAPE - KAAP	Max.	Min.	RRR
Williston			
Willowmore	13	5	0·3
O.V.S. - O.F.S.			
Balkfontein[1]			
Bethlehem			
Bloemfontein	19	8	
Bultfontein	10	4	
Fauresmith	17	9	
Ficksburg			
Frankfort	10	6	
Harrismith			1·5
Heilbron			
Hoopstad	21	9	
Kroonstad	6	3	0·1
Lindley			
Modderpoort			
Petrusburg			
Philippolis			
Reddersburg			
Reitz			
Vrede			
Warden			6·5
Welkom	18	8	
Wepener	17	7	1·2
Winburg			
Zastron			5·0
TRANSVAAL			
Andalusia			
Barberton			
Belfast			
Bethal			
Carolina	7	3	4·0
Chester			
Crecy	23	9	
Ermelo			
Fleur-de-Lys	14	11	0·1
Groendraai	21	10	
Jan Smuts	10	5	0·3

[1] Near Bethanie

TRANSVAAL	Max.	Min.	RRR
Joubert Park	11	5	1·2
Komatipoort	17	13	
Kroondal	20	11	
L'doringstad			
Lichtenburg			
Loskop[2]			
Mara	14	9	
Marble Hall			
Marnitz	22	10	
Messina	19	14	
Middelburg			
Nelspruit	15	12	0·1
Pelgrimsrus			
Phalaborwa	17	14	
Pietersburg	20	7	
Piet Retief			
Pongola	20	12	0·6
Potchefstroom	17	8	
Potgietersrus	22	11	
Pretoria W.B.	14	8	
Pretoriuskop			
Sekukuni			
Skukuza	27	14	
Thabazimbi	24	13	
Tomburke			
Tzaneen			3·2
Vereeniging			
Volksrust			
Warmbad			
Waterval-Bo			
Witbank			
Zeerust			
NATAL			
Cape St. Lucia	17	14	2·0
Dundee			6·0
Durban	14	12	26·5
Estcourt	9	6	0·6
Harding			6·5
Himeville			
M'kuzi			

[2] Naby Grobiersdal

NATAL	Max.	Min.	RRR
Mtubatuba			6·5
Newcastle	8	6	5·5
P'Maritzburg	8	5	6·2
Port Shepstone	17	13	15·0
Richmond			7·5
Seven Oaks			5·5
Van Reenen			
Vryheid			3·5
S.W.A.			
Gobabis	26	9	
Keetmanshoop	23	12	
Luderitz	22	10	
Mariental	24	9	
Ohopoho			
Ondangua	33	16	
Outjo	31	12	
Runtu	33	19	
Swakopmund	15	12	
Tsumeb	31	15	
Windhoek	26	13	
PROTECTORATES / PROTEKTORATE			
Bremersdorp			
Emlembe			8·0
Francistown	24	12	
Gaberones	31	13	
Ghanzi	28	12	
Lobatsi			
Mahalapye			
Makoba			
Maseru	16	6	2·4
Maun	34	15	
Molopololi			
Stegi			
Tsabong	23	3	
Tsane	25	10	
Shakawe			

SYNOPTIC WEATHER MAP — 1200 GMT. — 1400 SAST. — SINOPTIESE WEERKAART

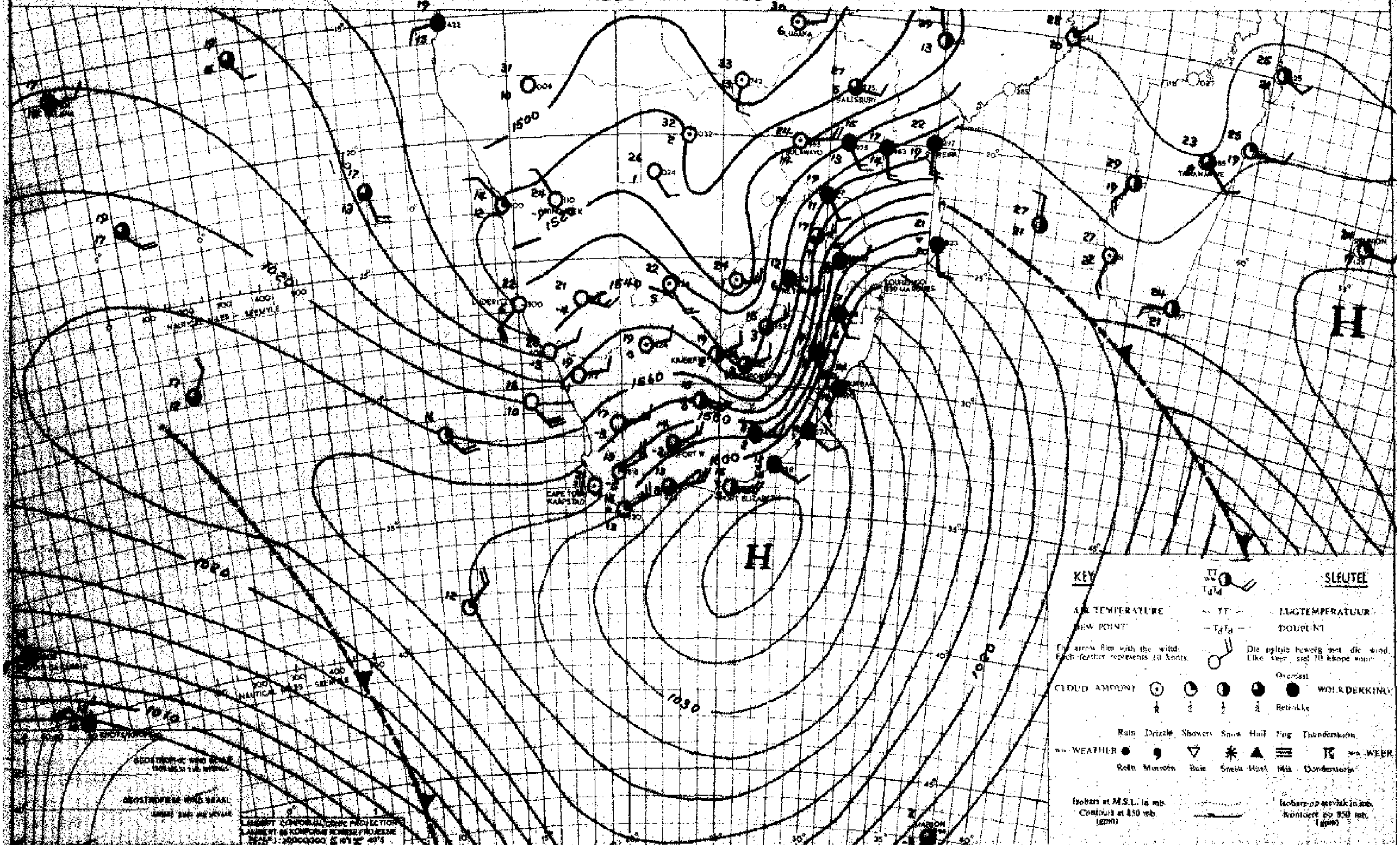

INFERENCE — DATE 22-9-1960 DATUM — AFLEIDING

The intense high is moving southeastwards. It will clear over the Cape coasts but it will still be cloudy and cold over Natal, Transvaal and the Free State.

Die sterk hoog beweeg suidooswaarts en dit sal ooptrek oor die Kaapse kusgebiede maar dit sal aanvanklik nog bewolk en koud wees oor Natal, Transvaal en die Vrystaat.

DAAGLIKSE WEERBULLETIN — DAILY WEATHER BULLETIN

WEERBURO / WEATHER BUREAU
DEPT. VAN VERVOER / DEPT. OF TRANSPORT

Maksimum en Minimum Temperature (°C) en Reënval (RRR) in mms. vir die 24 uur wat om 0800 SAST eindig op

Maximum and Minimum Temperatures (°C) and Rainfall (RRR) in mms. for 24 hours ending at 0800 SAST on

24-9-60

CAPE - KAAP	Max.	Min.	RRR
Aberdeen			
Adelo			
Alexanderbaai	30	9	
Alwal-Noord	18	10	0·7
Barkly East			
Beaufort West	18	12	0·3
Bonnievale	25	5	
Bonnievale			
Bontebok			
Brandvlei			
Cala			
Caledon			
Calitzdorp			
Calvinia	26	5	
Cape L'Agulhas	18	13	
Cape Columbine	22	11	
Cape St. Francis	17	14	
Carnarvon			
Ceres			
Citrusdal			
Colesberg			
Cradock			
De Aar	23	7	
D.F. Malan (C.T.)	25	0	
Dordrecht	12	6	3·0
Douglas			
East London	18	13	
Elsenburg			
Fraserburg	22	4	
Garies			
George	19	9	
Graaff Reinet	23	12	
Grahamstown			
Hopetown			
Idutywa			
Jansenville	23	7	
Joubertina			
Kenhardt	28	11	
Kimberley	25	13	
K'W. Town			
Knysna			
Kokstad	11	3	2·3

KAAP - CAPE	Max.	Min.	RRR
Kowie			
Kuruman	25	10	
Badismith			
Lake Mentz			
Maclear			
Mafeking	21	12	
Malmesbury			
Matatiele			
Matroosberg	21	5	
Middelburg	19	3	
Mosselbaai	17	14	
Mount Frere			
O'kiep	26	9	
Orange River			
Oudtshoorn			
Petrusville			
Piketberg			
Pofadder	25	13	
Port Elizabeth	19	13	
Port Nolloth	31	7	
Port St. Johns	18	14	
Postmasburg	25	13	
Prieska	27	9	
Prince Albert			
Queenstown	13	5	3·5
Rietfontein			
Riversdal	24	7	
Robertson	24	7	
Somerset East			
Steynsburg			
Strydenburg			
Sutherland	20	-1	
Swellendam			
Tarkastad			
Touwsrivier			
Umtata	15	7	1·2
Uniondale			
Upington	29	15	
Vanwyksvlei	25	9	
Victoria-Wes	22	3	
Vredendal	31	8	
Vryburg	25	11	

CAPE - KAAP	Max.	Min.	RRR
Williston			
Willowmore	20	5	
Tsee Rivier	31	14	
O.V.S. - O.F.S.			
Balkfontein[1]			
Bethlehem	10	6	
Bloemfontein	20	8	
Bultfontein			
Fauresmith			
Ficksburg			
Frankfort	17	7	
Harrismith			
Heilbron			
Hoopstad	25	9	
Kroonstad	20	9	
Lindley			
Modderpoort			
Petrusburg			
Philippolis			
Reddersburg			
Reitz			
Vrede			
Warden			
Welkom	21	10	
Wepener	18	11	
Winburg			
Zastron			
TRANSVAAL			
Andalusia			
Barberton			
Belfast			
Bethal			
Carolina	11	7	
Chester			
Crecy	21	9	
Ermelo	13	7	
Fleur-de-Lys	17	13	
Groendraai	20	13	
Jan Smuts	17	9	

[1]Near Bothaville

TRANSVAAL	Max.	Min.	RRR
Joubert Park	17	8	
Komatipoort	18	16	
Kroondal	20	12	
L'doringstad			
Lichtenburg			
Loskop[2]			
Mara			
Marble Hall			
Marnitz			
Messina			
Middelburg			
Nelspruit	16	13	
Pelgrimsrus			
Phalaborwa	19	14	
Pietersburg			
Piet Retief	14	9	0·2
Pongola			
Potchefstroom	21	10	
Potgietersrus	19	13	
Pretoria W.B.	20	10	
Pretoriuskop			6·0
Sekukuni			
Skukuza	19	15	
Thabazimbi			
Tomburke			
Tzaneen			
Vereeniging			
Volksrust			
Warmbad	22	10	
Waterval-Bo			
Witbank			
Zeerust			
Standerton	22	9	
NATAL			
Cape St. Lucia	18	14	12·0
Dundee			1·7
Durban	19	14	0·5
Estcourt	21	8	1·6
Harding			
Himeville			
M'kuzi			

[2]Naby Groblersdal

NATAL	Max.	Min.	RRR
Mtubatuba			
Newcastle	18	7	2·1
P'Maritzburg	14	9	
Port Shepstone	19	15	0·4
Richmond			
Seven Oaks			2·2
Van Reenen			
Vryheid			
S.W.A.			
Gobabis	30	14	
Keetmanshoop	30	13	
Luderitz			
Mariental	32	12	
Ohopoho			
Ondangua	34	19	
Outjo			
Runtu	31	19	
Swakopmund	16	12	
Tsumeb	34	16	
Windhoek	29	16	
PROTECTORATES			
PROTEKTORATE			
Bremersdorp			3·2
Emlembe	18	13	2·4
Francistown	22	15	
Gaberones	31	14	
Ghanzi			
Lobatsi			
Mahalapye			
Makoba	15	8	
Maseru			
Maun			
Molopololi			
Stegi	29	15	
Tsabong	30	15	
Tsane	32	16	
Shakawe			

SYNOPTIC WEATHER MAP | 1200 GMT. — 1400 SAST. | SINOPTIESE WEERKAART

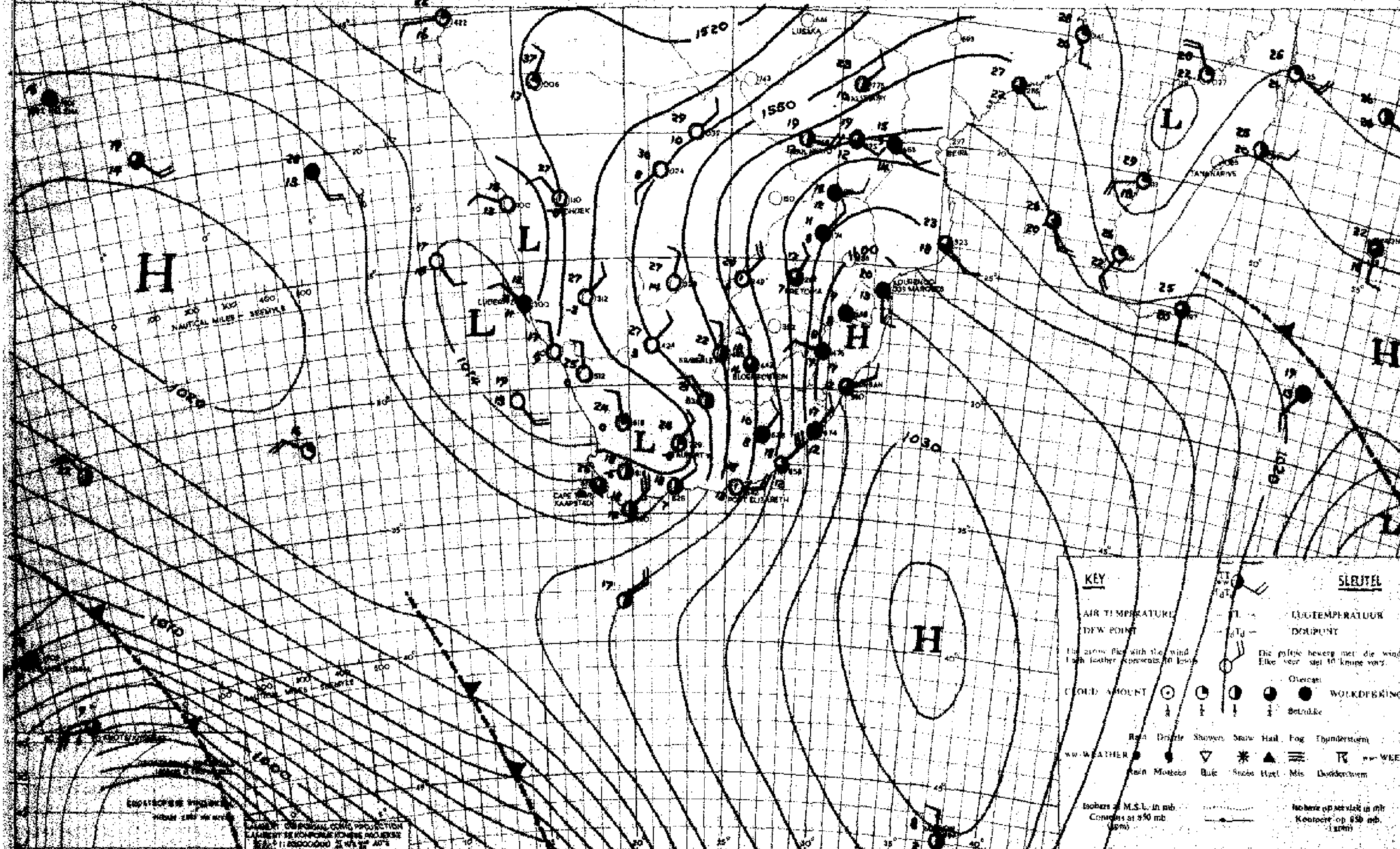

DATE 23-9-1960 DATUM

INFERENCE

With the high still well established south-east of the Union it is expected that cool, cloudy conditions will persist over northern Natal and Transvaal. Warmer, moister air is, however, advancing southwards over Bechuanaland and the central Union and thundershowers will develop here on the eastern side of the trough over the western Union.

AFLEIDING

Met die hoog nog suidoos van die Unie sal koel, bewolkte weer nog voorkom oor noordelike Natal en Transvaal. Warmer, vogtige lug beweeg egter suidwaarts oor Betsjoeanaland en die sentrale Unie en donderbuie sal ontwikkel oor hierdie streke aan die oostekant van die trog oor die westelike Unie.

DAAGLIKSE WEERBULLETIN — DAILY WEATHER BULLETIN

WEERBURO / WEATHER BUREAU
DEPT. VAN VERVOER / DEPT. OF TRANSPORT

Maksimum en Minimum Temperature (°C) en Reënval (RRR) in mms. vir die 24 uur wat om 0800 SAST eindig op 25 · 9 · 1960

Maximum and Minimum Temperatures (°C) and Rainfall (RRR) in mms. for 24 hours ending at 0800 SAST on

CAPE - KAAP	Max.	Min.	RRR
Aberdeen			
Addo			
Alexanderbaai	17	10	
Aliwal-Noord	26	11	
Barkly East			
Beaufort West	21	16	
Bredasdorp	30	9	
Bredasdorpberglas			
Bontebok			
Brandvlei			
Cala			
Caledon			
Calitzdorp			
Calvinia	30	6	
Cape L'Agulhas	18	11	
Cape Columbine	19	8	
Cape St. Francis	19	12	
Carnarvon			
Ceres			
Citrusdal			
Colesberg			
Cradock			
De Aar	29	1	
D.F. Malan (C.T.)	23	6	
Dordrecht			
Douglas			
East London	22	15	
Elsenburg			
Fraserburg	27	6	
Garies			
George	24	7	
Graaff Reinet	32	12	
Grahamstown			
Hopetown			
Idutywa			
Jansenville	33	18	
Joubertina			
Kenhardt	33	11	
Kimberley	30	17	
K'W. Town			
Knysna			
Koksted	23	8	

KAAP - CAPE	Max.	Min.	RRR
Kowie			
Kuruman	27	14	
Laingsburg			
Lake Navoy			
Malmesbury			
Marking	23	14	
Malmesbury			
Matatiele			
Matroosberg	26	9	
Middelburg	26	10	
Mosselbaai	19	11	
Mount Frere			
O'kiep	28	11	
Orange River			
Oudtshoorn			
Petrusville			
Piketberg			
Pofadder	29	12	
Port Elizabeth	25	10	
Port Nolloth	11	7	
Port St. Johns	20	16	
Postmasburg			
Prieska	32	1	
Prince Albert			
Queenstown	26	10	
Rietfontein			
Riversdal	28	9	
Robertson	29	7	
Somerset East	29	14	
Steynsburg			
Strydenburg			
Sutherland	24	-0	
Swellendam			
Tarkastad			
Touwsrivier			
Umtata	27	12	
Uniondale			
Upington	34	16	
Vanwyksvlei	31	11	
Victoria-Wes	28	5	
Vredendal	30	9	
Vryburg	29	14	

CAPE - KAAP	Max.	Min.	RRR
Williston			
Willowmore	28	7	
Twee Riviere	33	20	
O.V.S. - O.F.S.			
Balkfontein[1]			
Bethlehem	21	7	4·1
Bloemfontein	25	12	0·1
Bultfontein			
Fauresmith	26	9	
Ficksburg			
Frankfort	23	12	3·4
Harrismith			
Heilbron			
Hoopstad	28	12	
Kroonstad			
Lindley			
Modderpoort			
Petrusburg			
Philippolis			
Reddersburg			
Reitz			
Vrede			
Warden			
Welkom			
Wepener	24	14	
Winburg			
Zastron			
TRANSVAAL			
Andalusia			
Barberton			
Belfast			
Bethal			
Carolina	20	9	0·3
Chester			
Crecy	27	5	
Ermelo			
Fleur-de-Lys	23	10	
Groendraai	25	8	
Jan Smuts	21	10	

[1]Near Bothaville

TRANSVAAL	Max.	Min.	RRR
Joubert Park			
Komatipoort			
Kroondal	23	9	
L'doringstad			
Lichtenburg			
Loskop[2]			
Mara			
Marble Hall			
Marnitz	24	10	
Messina	25	16	
Middelburg			
Nelspruit	24	11	
Pelgrimsrus			
Phalaborwa	24	12	
Pietersburg	20	9	
Piet Retief	23	11	
Pongola			
Potchefstroom	25	13	
Potgietersrus	23	9	
Pretoria W.B.	24	11	
Pretoriuskop			
Sekukuni			
Skukuza			
Thabazimbi			
Tomburke			
Tzaneen			
Vereeniging			
Volksrust			
Warmbad	27	10	
Waterval-Bo			
Witbank			
Zeerust			
Standerton	24	11	
NATAL			
Cape St. Lucia	23	18	
Dundee			
Durban	25	15	
Estcourt	23	9	
Harding			
Himeville			
M'kuzi			

[2]Baby Grobiersdal

NATAL	Max.	Min.	RRR
Mtubatuba			
Newcastle	24	13	
P'Maritzburg	25	10	
Port Shepstone	21	18	
Richmond			
Seven Oaks			
Van Reenen			
Vryheid			
S.W.A.			
Gobabis	31	15	
Keetmanshoop	34	18	
Luderitz	11	8	
Mariental	34	18	
Ohopoho			
Ondangua			
Outjo	32	20	
Runtu			
Swakopmund	15	11	
Tsumeb	33	18	
Windhoek	30	17	
PROTECTORATES / PROTEKTORATE			
Bremersdorp	24	13	
Emlembe			
Francistown	27	11	
Gaberones	26	14	
Ghanzi	22	16	
Lobatsi			
Mahalapye			
Makoba			
Maseru	20	11	3·4
Maun	33	17	
Molopololi			
Stegi			
Tsabong	31	21	
Tsane	30	19	
Shakawe	33	12	
Bespoert (Tvl)	25	12	

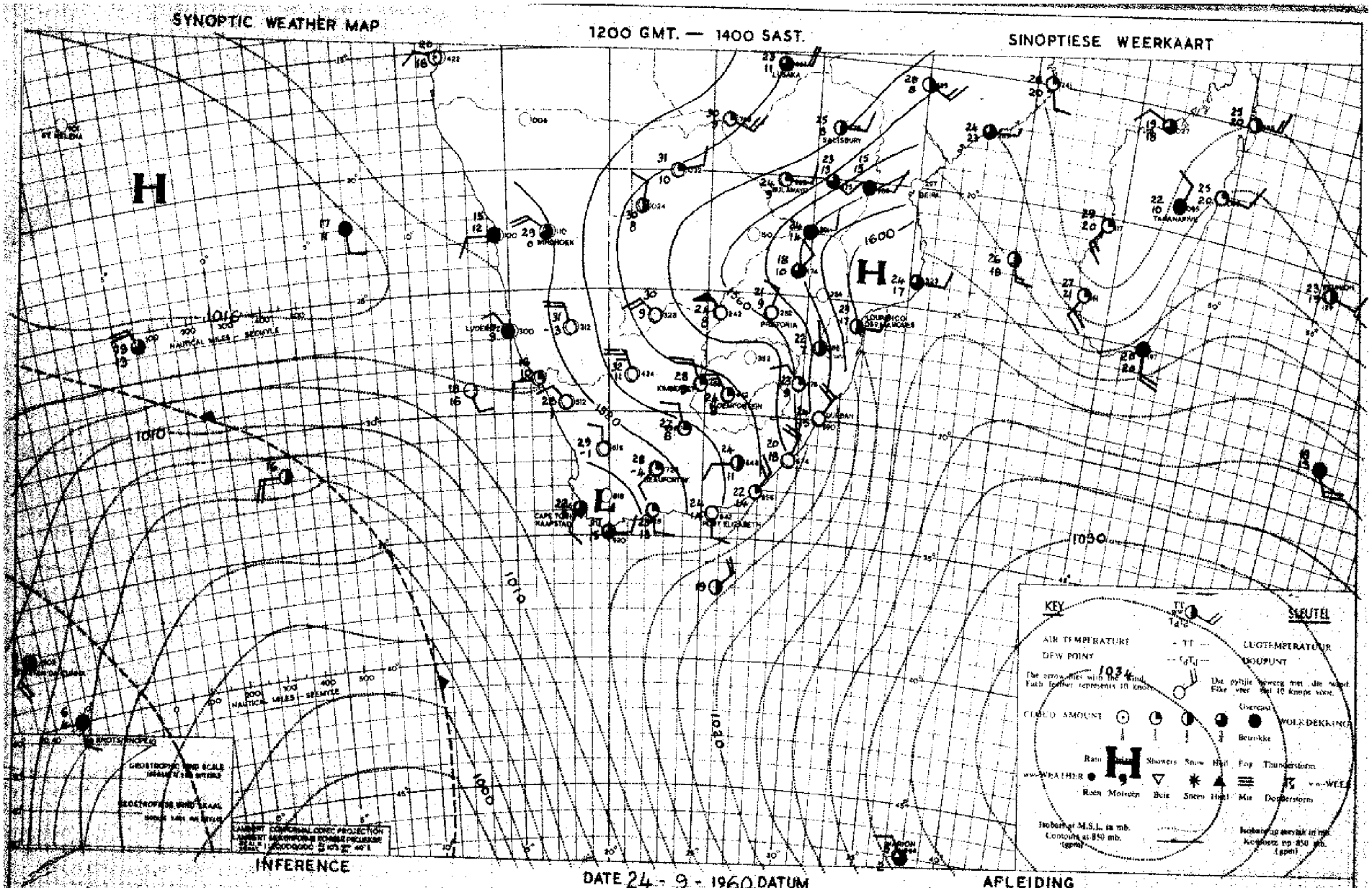

With the trough to the west cooler cloudy conditions will develop over the southwestern coastal regions and isolated thundershowers will occur over the interior.

Met die trog na die weste sal koeler bewolkte toestande oor die suidwestelike kusgebiede ontwikkel en los donderbuie sal oor die binneland voorkom.

DAAGLIKSE WEERBULLETIN — DAILY WEATHER BULLETIN

WEERBURO / WEATHER BUREAU
DEPT. VAN VERVOER / DEPT. OF TRANSPORT

Maksimum en Minimum Temperature (°C) en Reënval (RRR) in mms. vir die 24 uur wat om 0800 SAST eindig op 26 . 9 . 1960

Maximum and Minimum Temperatures (°C) and Rainfall (RRR) in mms. for 24 hours ending at 0800 SAST on

CAPE + KAAP	Max.	Min.	RRR
Aberdeen			
Adelo			
Alexanderbaai	18	13	0·2
Alkwal-Noord	30	13	
Barkly East			
Beaufort West	23	16	3·0
Bosgoebergdam	34	11	
Boetsap			
Brandvlei			
Cala			
Caledon			
Calitzdorp			
Calvinia	30	8	0·6
Cape L'Agulhas	21	12	
Cape Columbine	16	12	1·0
Cape St. Francis	20	13	0·2
Carnarvon			0·7
Ceres			
Citrusdal			
Colesberg			
Cradock			
De Aar	31	15	0·4
D.F. Malan (C.T.)	21	13	1·9
Dordrecht	27	11	1·5
Douglas			
East London	31	16	
Elsenburg			
Fraserburg	29	14	0·1
Garies			
George	22	10	
Graaff Reinet	35	23	
Grahamstown			
Hopetown			
Idutywa			
Jansenville	37	21	
Joubertina			
Kenhardt	33	17	0·3
Kimberley	31	17	0·5
K'W. Town			
Kayana			
Kokstad	28	12	

KAAP – CAPE	Max.	Min.	RRR
Kowie			
Kuruman	30	13	
Ladismith			
Lake Mentz			
Maclear			
Mafeking	30	14	
Malmesbury			
Matatiele			
Matroosberg	28	10	
Middelburg	29	17	
Moselbaai	20	15	
Mount Frere			
O'kiep	27	7	0·1
Orange River			
Oudtshoorn			
Petrusville			
Piketberg			
Pofadder	34	13	
Port Elizabeth	22	14	
Port Nolloth	14	11	
Port St. Johns	22	16	0·2
Postmasburg	30	17	3·7
Prieska	33	18	0·2
Prince Albert			
Queenstown	31	17	1·2
Rietfontein			
Riversdal	26	10	
Robertson	29	12	
Somerset East	34	13	0·3
Steynsburg			
Strydenburg			
Sutherland	26	10	
Swellendam			
Tarkastad			
Touwsrivier			
Umtata	34	17	
Uniondale			
Upington	35	20	
Vanwyksvlei	32	15	1·4
Victoria-Wes	30	14	1·3
Vredendal	26	12	
Vryburg	31	12	

CAPE – KAAP	Max.	Min.	RRR
Williston			
Willowmore	32	15	
Twee Riviere	35	20	
O.V.S. – O.F.S.			
Balkfontein[1]			
Bethlehem	24	8	
Bloemfontein	29	13	0·3
Bultfontein			
Fauresmith	29	13	0·6
Ficksburg			
Frankfort	26	8	
Harrismith			
Heilbron			
Hoopstad	31	10	
Kroonstad	28	13	0·4
Lindley			13·0
Modderpoort			
Petrusburg			2·2
Philippolis			
Reddersburg			
Reitz			
Vrede			
Warden			
Welkom	29	13	
Wepener	28	15	
Winburg			
Zastron			
TRANSVAAL			
Andalusia			
Barberton			
Belfast			
Bethal			2·0
Carolina	26	10	0·9
Chester			
Groey	32	13	
Ermelo			
Fleur-de-Lys	30	15	
Groendraai	31	11	
Jan Smuts	25	12	

[1] Near Bethanville

TRANSVAAL	Max.	Min.	RRR
Joubert Park	25	14	
Komatipoort	33	13	
Kroondal	29	12	
L'doringstad			
Lichtenburg			
Loskop[2]			
Mara	24	12	
Marble Hall			
Marnitz	30	15	
Messina	31	18	
Middelburg			
Nelspruit	30	12	
Pelgrimsrus			
Phalaborwa	31	16	
Pietersburg	28	12	
Piet Retief	29	13	
Pongola			
Potchefstroom	30	11	
Potgietersrus	30	16	
Pretoria W.	28	12	0·1
Pretoriuskop			
Sekukuni			
Skukuza	31	12	
Thabazimbi	30	13	
Tomburke			
Tzaneen			
Vereeniging			
Volksrust			
Warmbad	30	14	
Waterval-Bo	29	8	
Witbank			
Zeerust			
Standerton	18	7	
NATAL			
Cape St. Lucia	24	20	
Dundee			
Durban	26	16	
Estcourt	30	11	
Harding			
Himeville			
M'kuzi			

[2] Naby Groblersdal

NATAL	Max.	Min.	RRR
Mtubatuba			
Newcastle	30	12	0·3
P'Maritzburg	31	11	
Port Shepstone	22	18	
Richmond			
Seven Oaks			
Van Reenen			
Vryheid			
S.W.A.			
Gobabis	30	17	
Keetmanshoop	33	15	1·6
Luderitz	15	12	
Mariental	33	16	5·5
Chopoho	35	7	
Ondangua	32	17	
Outjo	31	16	
Rundu	34	13	
Swakopmund	16	12	
Tsumeb	34	17	
Windhoek	27	15	4·0
PROTECTORATES / PROTEKTORATE			
Bremersdorp	29	14	
Enlembe			
Francistown	29	12	
Gaberones	31	14	
Ghanzi	32	19	
Lobatsi			
Mahalapye			
Makoba			
Maseru	24	11	
Maun	31	15	
Molopololi			
Stegi			
Tsabong	33	19	
Tsane	32	16	
Shakawe	33	11	
Beaufort (Tvl)	28	10	

SYNOPTIC WEATHER MAP — 1200 GMT. — 1400 SAST. — SINOPTIESE WEERKAART

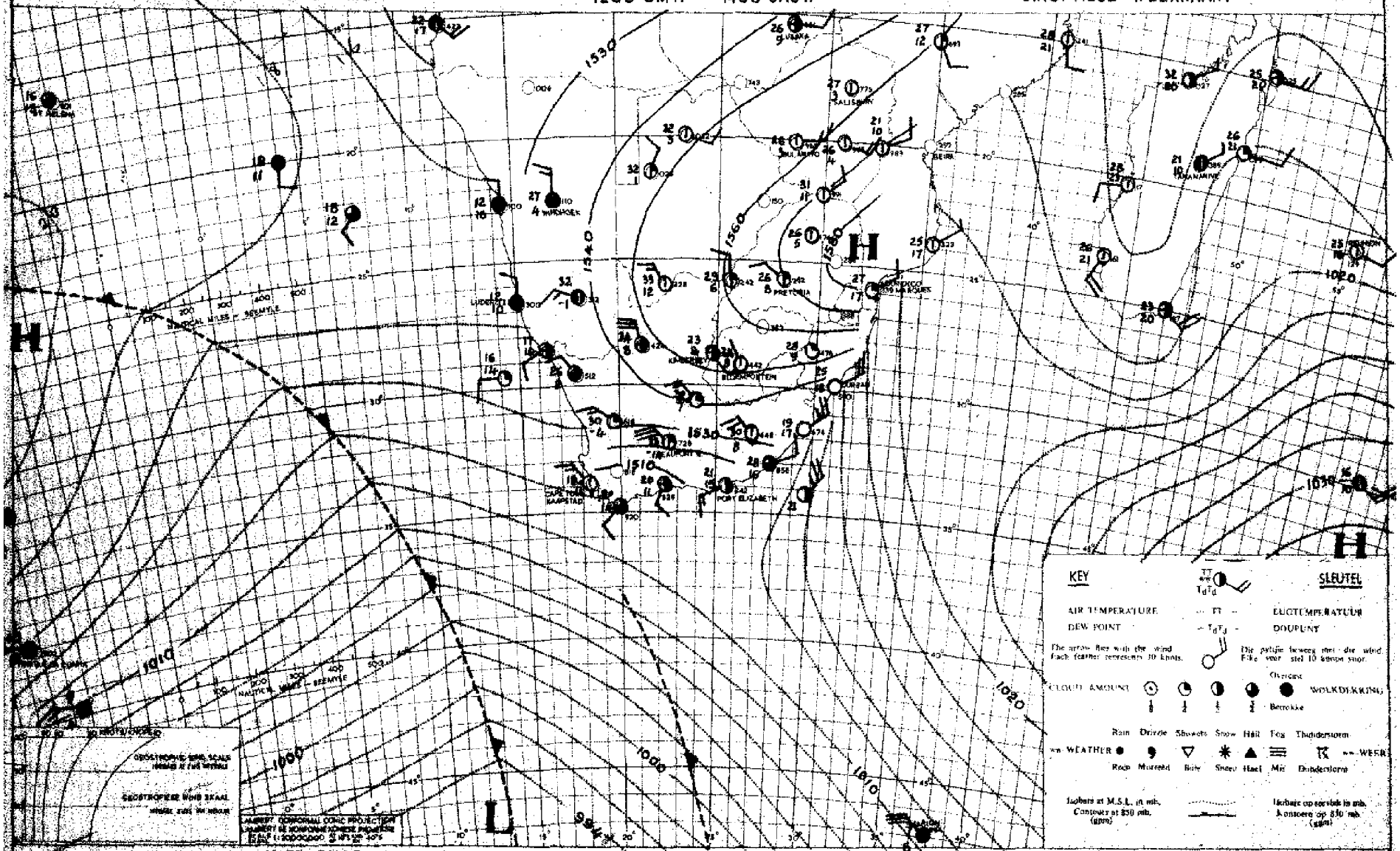

INFERENCE — DATE 25 - 9 - 1960 DATUM — AFLEIDING

Cool cloudy conditions with rain will develop over Southwestern and later also over Southern Cape. Isolated thundershowers will occur over most of the interior.

Koel bewolkte toestande met reën sal oor Suidwes- en later ook oor Suid-Kaapland ontwikkel. Los donderbuie sal oor die meeste dele van die binneland voorkom.

DAAGLIKSE WEERBULLETIN

WEERBURO / WEATHER BUREAU
DEPT. VAN VERVOER / DEPT. OF TRANSPORT

DAILY WEATHER BULLETIN

Maksimum en Minimum Temperature (°C) en Reënval (RRR) in mms. vir die 24 uur wat om 0800 SAST eindig op

27 · 9 · 1960

Maximum and Minimum Temperatures (°C) and Rainfall (RRR) in mms. for 24 hours ending at 0800 SAST on

CAPE - KAAP	Max.	Min.	RRR
Aberdeen			
Addo			
Alexanderbaai	21	9	
Aliwal-Noord	29	11	
Barkly East			
Beaufort West	22	14	1·2
Bredasdorp	29	6	
Bredenbergdam			
Bredasdorp			
Brandvlei			
Cala			
Caledon			
Calitzdorp			
Calvinia	18	-0	
Cape L'Agulhas	19	10	0·1
Cape Columbine	18	9	0·2
Cape St. Francis	20	14	
Carnarvon			0·2
Ceres			
Citrusdal			
Colesberg			
Cradock			
De Aar	23	6	0·3
D.F. Malan (C.T.)	18	8	0·5
Dordrecht	26	9	
Douglas			
East London	31	16	0·3
Elsenburg			
Fraserburg	22	1	
Garies			
George	24	8	
Graaff Reinet	28	8	0·1
Grahamstown			1·5
Hopetown			
Idutywa			
Jansenville	31	13	
Joubertina			
Kenhardt	20	7	0·9
Kimberley	31	15	
K.W. Town			
Knysna			
Kokstad	xx	12	0·3

KAAP - CAPE	Max.	Min.	RRR
Kowie			1·0
Kuruman	29	15	
Ladismith			
Lake Mentz			
Maclear			
Mafeking	31	16	
Malmesbury			
Matatiele			
Matroosberg	17	3	
Middelburg	24	4	
Mosselbaai	16	11	
Mount Frere			
O'Kiep	16	5	
Orange River			
Oudtshoorn			
Petrusville			
Piketberg			
Pofadder	22	5	
Port Elizabeth	26	14	
Port Nolloth	16	7	
Port St. Johns	22	16	0·2
Postmasburg	28	12	
Prieska	26	8	2·0
Prince Albert			
Queenstown	29	11	
Rietfontein			
Riversdal	26	7	
Robertson	20	7	
Somerset East	27	11	0·7
Steynsburg			
Strydenburg			
Sutherland	14	4	
Swellendam			
Tarkastad			
Touwsrivier			
Umtata	30	13	
Uniondale			
Upington	22	9	1·8
Vanwyksvlei	23	5	
Victoria-Wes	22	2	
Vredendal	19	5	
Vryburg	32	11	

CAPE - KAAP	Max.	Min.	RRR
Williston			
Willowmore	28	9	
Twee Rivieren	34	13	2·5
O.V.S. - O.F.S.			
Balkfontein[1]			
Bethlehem	27	9	
Bloemfontein	30	14	
Bultfontein			
Fauresmith	27	11	
Ficksburg			
Frankfort	28	12	
Harrismith			
Heilbron			
Hoopstad	32	11	
Kroonstad	31	12	
Lindley			
Modderpoort			
Petrusburg			
Philippolis			
Reddersburg			
Reitz			
Vrede			
Warden			
Welkom	30	13	
Wepener	29	15	
Winburg			
Zastron			
TRANSVAAL			
Andalusia			
Barberton			
Belfast			
Bethal			
Carolina	27	12	
Chester			
Grecy	34	12	
Ermelo	27	11	
Fleur-de-Lys	33	15	
Groendraai	32	11	
Jan Smuts	27	14	

[1]Near Bothaville

TRANSVAAL	Max.	Min.	RRR
Joubert Park	27	11	
Komatipoort	35	18	
Kroondal	31	13	
L'doringstad			
Lichtenburg			
Loskop[2]			
Mara	32	13	
Marble Hall			
Marnitz	32	16	
Messina	34	18	
Middelburg			
Nelspruit	32	14	
Pelgrimsrus	25	13	
Phalaborwa	35	16	
Pietersburg	30	12	
Piet Retief	30	15	
Pongola			
Potchefstroom	30	15	
Potgietersrus	31	16	
Pretoria W.B.	29	13	
Pretoriuskop			
Sekukuni			
Skukuza	34	14	
Thabazimbi	33	22	
Tomburke			
Tzaneen			
Vereeniging			
Volksrust			
Warmbad	33	15	
Waterval-Bo	31	11	
Witbank			
Zeerust			
Chandlerton	29	11	
NATAL			
Cape St. Lucia	24	20	
Dundee			
Durban	27	19	0·3
Hatcourt	31	16	
Harding			
Himeville			
M'kuzi			

[2]Naby Groblersdal

NATAL	Max.	Min.	RRR
Mtubatuba			
Newcastle	31	13	0·1
P'Maritzburg	32	15	0·3
Port Shepstone	22	19	0·2
Richmond			
Seven Oaks			
Van Reenen			
Vryheid			
S.W.A.			
Gobabis	32	13	
Keetmanshoop	26	9	
Luderitz	18	12	
Mariental	33	13	
Ohopoho	34	14	
Ondangua	34	11	
Outjo	34	15	
Runtu	34	14	
Swakopmund	19	12	
Tsumeb	34	14	
Windhoek	30	17	
PROTECTORATES / PROTEKTORATE			
Bremersdorp	31	16	
Enlembe			
Francistown	30	13	
Gaberones	33	17	
Ghanzi	33	16	
Lobatsi			
Mahalapye	33	15	
Makoba			
Maseru	28	14	
Maun	34	17	
Molopololi			
Stegi			
Tsabong	33	15	
Tsane	33	13	
Shakawe	33	11	
Bosport (Tvl)	29	14	

SYNOPTIC WEATHER MAP — 1200 GMT. — 1400 SAST. — SINOPTIESE WEERKAART

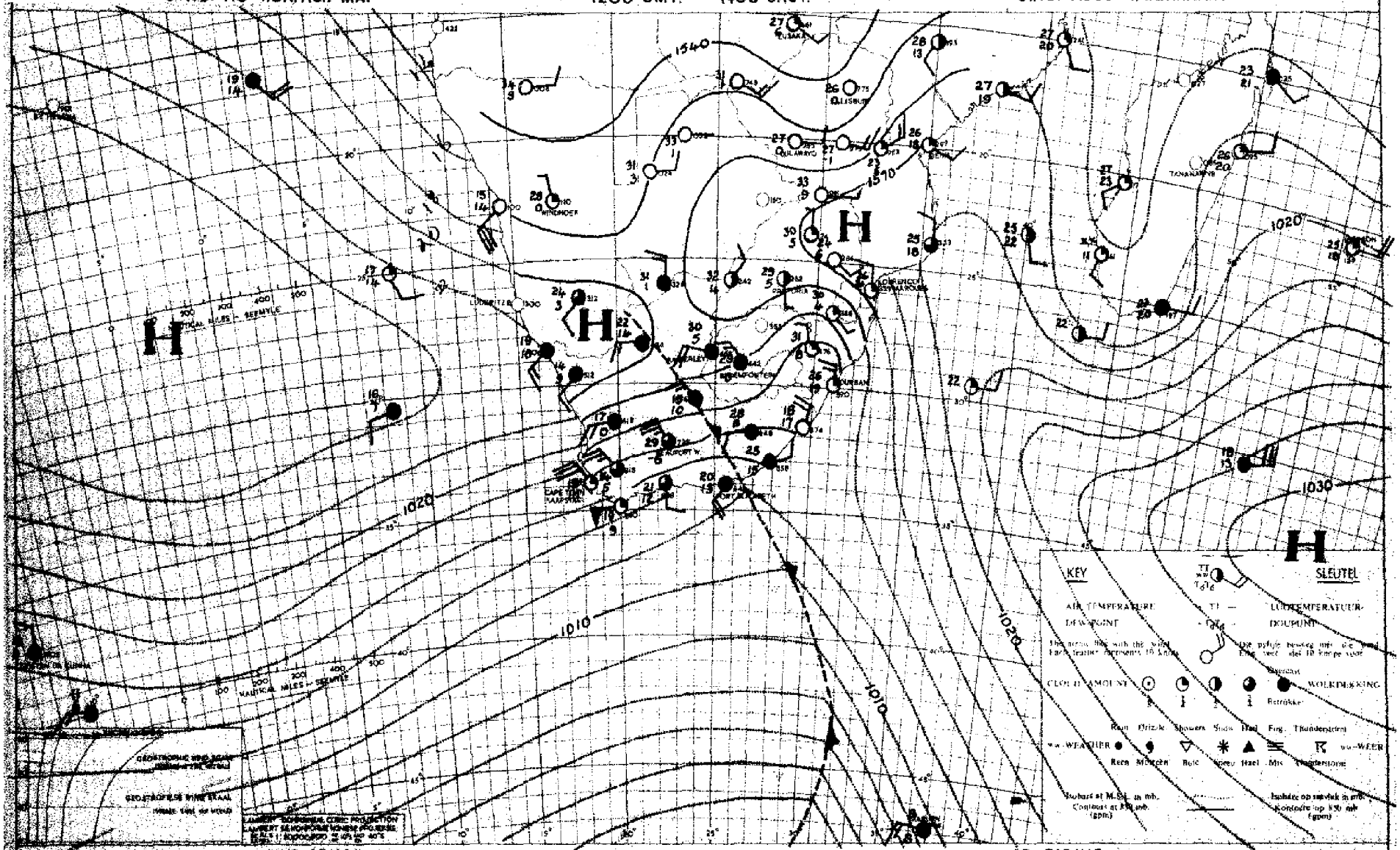

INFERENCE — DATE 26-9-1960 DATUM — AFLEIDING

It is expected that cloudy and cooler conditions will gradually spread to the southern and south-eastern coastal regions and later also to Natal. Somewhat drier and cooler air will also move in over the southern and central parts of the interior. Elsewhere it will be fine and warm to hot but isolated thundershowers are possible over the north-eastern parts of the Free State and over the south-eastern parts of the Transvaal.

Na verwagting sal koeler bewolkte toestande geleidelik uitbreï na die suidelike en suidoostelike kusgebiede en later ook na Natal. Iewat droër en koeler lug sal ook inbeweeg oor die suidelike en sentrale dele van die binneland. Elders sal dit mooiweer en warm tot baie warm wees maar enkele los donderbuie is moontlik oor die noordoostelike dele van die Vrystaat en oor die suidoostelike dele van Transvaal.

DAAGLIKSE WEERBULLETIN — DAILY WEATHER BULLETIN

WEERBURO / WEATHER BUREAU
DEPT. VAN VERVOER / DEPT. OF TRANSPORT

Maksimum en Minimum Temperature (°C) en Reënval (RRR) in mms. vir die 24 uur wat om 0800 SAST eindig op 28 · 9 · 1960

Maximum and Minimum Temperatures (°C) and Rainfall (RRR) in mms. for 24 hours ending at 0800 SAST on

CAPE - KAAP	Max.	Min.	RRR
Aberdeen			
Addo			
Alexanderbaai	19	8	
Aliwal-Noord	28	5	
Barkly East			
Bashee			
Beaufort West	28	9	
Bredasdorp			
Boegoeberg Dam			
Boetsap			
Brandvlei			
Cala			
Caledon			
Calitzdorp			
Calvinia	22	4	
Cape L'Agulhas	19	11	2·5
Cape Columbine	17	10	
Cape St. Francis	18	11	
Carnarvon			
Ceres			
Citrusdal			
Colesberg			
Cradock			
De Aar	24	5	
D.F. Malan (C.T.)	19	8	0·5
Dordrecht	16	7	
Douglas			
East London	19	13	12·8
Elsenburg			
Fraserburg	22	6	
Garies			
George	17	9	
Graaff Reinet	23	10	
Grahamstown			
Hopetown			
Idutywa			1·8
Jansenville	23	12	
Joubertina			
Kenhardt	26	8	
Kimberley	30	10	
K.W. Town			
Knysna			
Kokstad	17	8	0·2

KAAP - CAPE	Max.	Min.	RRR
Komle			
Kuruman	29	8	
Ladismith			
Lake Mentz			
Maclear			
Mafeking	32	15	
Malmesbury			
Matatiele			
Matroosberg	16	1	
Middelburg	23	5	
Mosselbaai	18	11	
Mount Frere			
O'kiep	21	0	
Orange River			
Oudtshoorn			
Petrusville			
Piketberg			
Pofadder	22	5	
Port Elizabeth	18	12	
Port Nolloth	17	7	
Port St. Johns	16	15	1·3
Postmasburg	28	9	
Prieska	26	10	
Prince Albert			
Queenstown	16	9	
Rietfontein			
Riversdal	21	9	
Robertson	21	6	
Somerset East	18	9	0·2
Steynsburg			
Strydenburg			
Sutherland	18	1	
Swellendam			
Tarkastad			
Touwsrivier			
Umtata	14	11	1·9
Uniondale			
Upington	24	7	
Vanwyksvlei	25	8	
Victoria-Wes	24	4	
Vredendal	21	9	
Vryburg			

CAPE - KAAP	Max.	Min.	RRR
Williston			
Willowmore	21	8	
Twee Rivieren	30	12	
O.V.S. - O.F.S.			
Balkfontein[1]			1·9
Bethlehem	27	9	0·2
Bloemfontein	28	6	
Bultfontein			
Fauresmith	26	9	
Ficksburg			
Frankfort	29	13	0·1
Harrismith			5·5
Heilbron			
Hoopstad	31	8	
Kroonstad	[illegible]	11	0·4
Lindley			
Modderpoort			0·2
Petrusburg			
Philippolis			
Reddersburg			
Reitz			
Vrede			6·0
Warden			
Welkom	30	11	
Wepener	27	4	
Winburg			
Zastron			
TRANSVAAL			
Andalusia			
Barberton			3·2
Belfast			
Bethal			
Carolina	27	8	0·8
Chester			
Crecy	35	15	
Ermelo	28	11	
Fleur-de-Lys			
Groendraai	33	14	
Jan Smuts	28	13	

[1] Near Rothsville

TRANSVAAL	Max.	Min.	RRR
Joubert Park	28	14	
Komatipoort	34	20	
Kroondal	32	16	1·1
L'doringstad			
Lichtenburg			
Loskop[2]			1·3
Mara	34	18	
Marble Hall			
Marnitz	34	18	
Messina			
Middelburg			
Nelspruit	32	17	2·5
Pelgrimsrus	27	11	13·5
Phalaborwa			
Pietersburg	32	14	
Piet Retief	26	15	1·9
Pongola	35	17	2·1
Potchefstroom	31	11	0·1
Potgietersrus	33	18	0·2
Pretoria W.B.	30	15	
Pretoriuskop			1·1
Sekukuni			9·0
Skukuza	34	19	4·9
Thabazimbi	34	21	
Tomburke			
Tzaneen			
Vereeniging			
Volksrust			
Warmbad	33	16	0·1
Waterval-Bo	30	14	7·5
Witbank			1·8
Zeerust			
Standerton	31	13	1·5
NATAL			
Cape St. Lucia	20	16	2·0
Dundee			17·0
Durban	21	16	0·4
Estcourt	27	13	1·0
Harding			3·5
Himeville			
M'kuzi			

[2] Naby Groblersdal

NATAL	Max.	Min.	RRR
Mtubatuba			2·0
Newcastle	28	13	3·6
P'Maritzburg	20	11	4·0
Port Shepstone	21	17	2·5
Richmond			5·0
Seven Oaks			3·0
Van Reenen			
Vryheid			
S.W.A.			
Gobabis	32	16	
Keetmanshoop	29	9	
Luderitz	17	11	
Mariental	32	14	
Chopoho	31	14	
Ondangua	35	17	
Outjo	34	15	
Runtu	36	14	
Swakopmund	xx	11	
Tsumeb	35	15	
Windhoek	31	17	
PROTECTORATES / PROTEKTORATE			
Bremersdorp	26	16	2·5
Emlembe			1·6
Francistown	32	12	
Gaberones	34	15	
Ghanzi	35	16	
Lobatsi			
Mahalapye	35	18	
Makoba			
Maseru	27	9	
Maun	35	12	
Molopololi			
Stegi			
Tsabong	33	19	
Tsane	34	17	
Shakawe	35	10	
Geraldgeen			55·0
Bosperi (Tvl)	30	12	

SYNOPTIC WEATHER MAP — 1200 GMT. — 1400 SAST. — SINOPTIESE WEERKAART

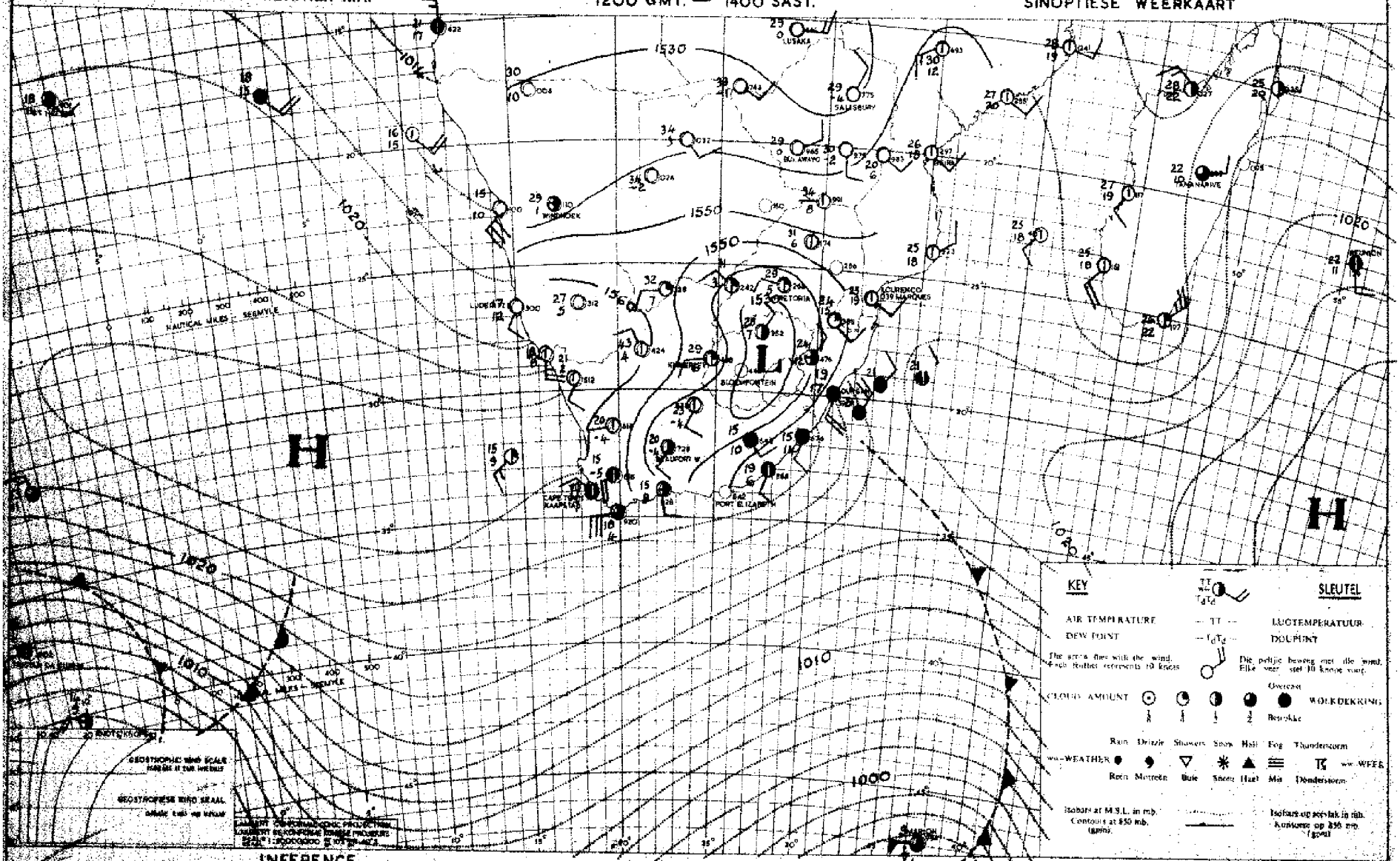

INFERENCE — DATE 27-9-1960 DATUM — AFLEIDING

Humid air is moving over the southern and eastern coastal areas and also over the eastern parts of the Union and rain or thundershowers will occur over these regions.

Vogtige lug beweeg oor die suidelike en oostelike kusgebiede asook oor die oostelike dele van die Unie en reën of donderbuie sal uitsak oor die gebiede.

DAAGLIKSE WEERBULLETIN — DAILY WEATHER BULLETIN

WEERBURO / WEATHER BUREAU
DEPT. VAN VERVOER / DEPT. OF TRANSPORT

Maksimum en Minimum Temperature (°C) en Reënval (RRR) in mms. vir die 24 uur wat om 0800 SAST eindig op

Maximum and Minimum Temperatures (°C) and Rainfall (RRR) in mms. for 24 hours ending at 0800 SAST on

29 · 9 · 1960

CAPE - KAAP	Max.	Min.	RRR
Aberdeen			
Adelaide			1·0
Alexanderbaai	19	9	
Aliwal-Noord	23	9	
Barkly East			
Bashee	18	12	9·0
Beaufort West	17	5	
Bredasdorp			
Bredasdorp			
Brandvlei			
Cala			
Caledon			
Calitzdorp			
Calvinia	16	1	
Cape D'Agulhas	16	11	1·0
Cape Columbine	17	10	
Cape St. Francis	17	11	2·5
Carnarvon			
Ceres			
Citrusdal			
Colesberg			
Cradock			
De Aar	20	5	
D.F. Malan (C.T.)	17	6	
Dordrecht			
Douglas			
East London	18	13	0·7
Elsenburg			
Fraserburg	18	3	
Garies			
George	17	9	35·9
Graaff Reinet	19	8	
Grahamstown			1·7
Hopetown			
Idutywa			8·0
Jansenville	21	11	
Joubertina			
Kenhardt	23	8	
Kimberley	24	9	
K'W. Town			
Knysna			
Kokstad	18	9	0·2

KAAP - CAPE	Max.	Min.	RRR
Kowie			21·0
Kuruman	26	9	
Ladismith			
Lake Mentz			
Maclear			
Mafeking	31	14	
Malmesbury			
Matatiele			
Matroosberg	13	2	
Middelburg	19	5	
Mosselbaai			
Mount Frere			
O'kiep			
Orange River			
Oudtshoorn			
Petrusville			
Piketberg			
Pofadder	21	6	
Port Elizabeth	18	11	1·0
Port Nolloth	17	7	
Port St. Johns	19	12	6·8
Postmasburg	24	7	
Prieska	27	9	
Prince Albert			
Queenstown	21	8	
Rietfontein			
Riversdal	18	8	6·5
Robertson	18	7	0·6
Somerset East	17	8	0·7
Steynsburg			
Strydenburg			
Sutherland	12	1	
Swellendam			
Tarkastad			
Touwsrivier			
Umtata	19	9	1·8
Uniondale			5·5
Upington	23	8	
Vanwyksvlei	21	7	
Victoria-Wes	18	3	
Vredendal	20	5	
Vryburg	30	12	

CAPE - KAAP	Max.	Min.	RRR
Williston			
Willowmore	16	5	
Twee Riviere	26	10	
O.V.S. - O.F.S.			
Balkfontein[1]			
Bethlehem	24	8	
Bloemfontein	23	9	
Boltfontein			
Fauresmith	22	6	
Ficksburg			
Frankfort	27	9	
Harrismith			
Heilbron			
Hoopstad	26	9	
Kroonstad	29	1	
Lindley			
Modderpoort			
Petrusburg			
Philippolis			
Reddersburg			
Reitz			
Vrede			
Warden			
Welkom	25	10	
Wepener	24	10	
Winburg			
Zastron			
TRANSVAAL			
Andalusia			
Barberton			6·6
Belfast			
Bethal			
Carolina	25	11	
Chester			
Crecy	34	16	
Ermelo	25	9	
Fleur-de-Lys	30	18	0·1
Groendraai	32	19	
Jan Smuts	26	13	0·5

[1]Near Bothaville

TRANSVAAL	Max.	Min.	RRR
Joubert Park	25	13	
Komatipoort	32	18	8·5
Kroondal	32	13	
L'doringstad			
Lichtenburg			
Loskop[2]			1·1
Mara	31	18	
Marble Hall			
Marnitz	32	19	
Messina	34	21	
Middelburg			
Nelspruit	29	10	13·5
Pelgrimsrus			
Phalaborwa	31	19	
Pietersburg	29	17	
Piet Retief	29	12	
Pongola			
Potchefstroom	29	10	
Potgietersrus	30	18	
Pretoria W.B.	29	14	0·2
Pretoriuskop			3·1
Sekukuni			2·5
Skukuza	31	19	4·8
Thabazimbi	33	17	1·0
Tomburke			
Tzaneen			
Vereeniging			
Volksrust			
Warmbad	34	15	0·8
Waterval-Bo	29	13	
Witbank			
Zeerust			
Standerton	28	6	
NATAL			
Cape St. Lucia	21	16	9·0
Dundee			
Durban	22	16	0·5
Estcourt	25	13	
Harding			
Himeville			
M'kuzi			

[2]Naby Groblersdal

NATAL	Max.	Min.	RRR
Ntubatuba			3·5
Newcastle	30	13	0·1
P'Maritzburg	16	11	0·2
Port Shepstone	22	15	
Richmond			
Seven Oaks			
Van Reenen			
Vryheid			
S.W.A.			
Gobabis	32	11	
Keetmanshoop	27	8	
Luderitz	17	12	
Mariental	28	11	
Ohopoho	36	11	
Ondangua	36	15	
Outjo	35	13	
Runtu	36	15	
Swakopmund	17	8	
Tsumeb	35	18	
Windhoek	30	12	
PROTECTORATES / PROTEKTORATE			
Bremersdorp			3·0
Emlembe			
Francistown	35	21	
Gaberones	35	18	
Ghanzi	35	16	
Lobatsi			
Mahalapye			
Makoba			
Maseru	23	10	
Maun	37	15	
Molopololi			
Stegi			
Tsabong	30	12	
Tsane	33	13	
Shakawe	37	12	
Bospoort (Tvl)	28	8	

SYNOPTIC WEATHER MAP — 1200 GMT. — 1400 SAST. — SINOPTIESE WEERKAART

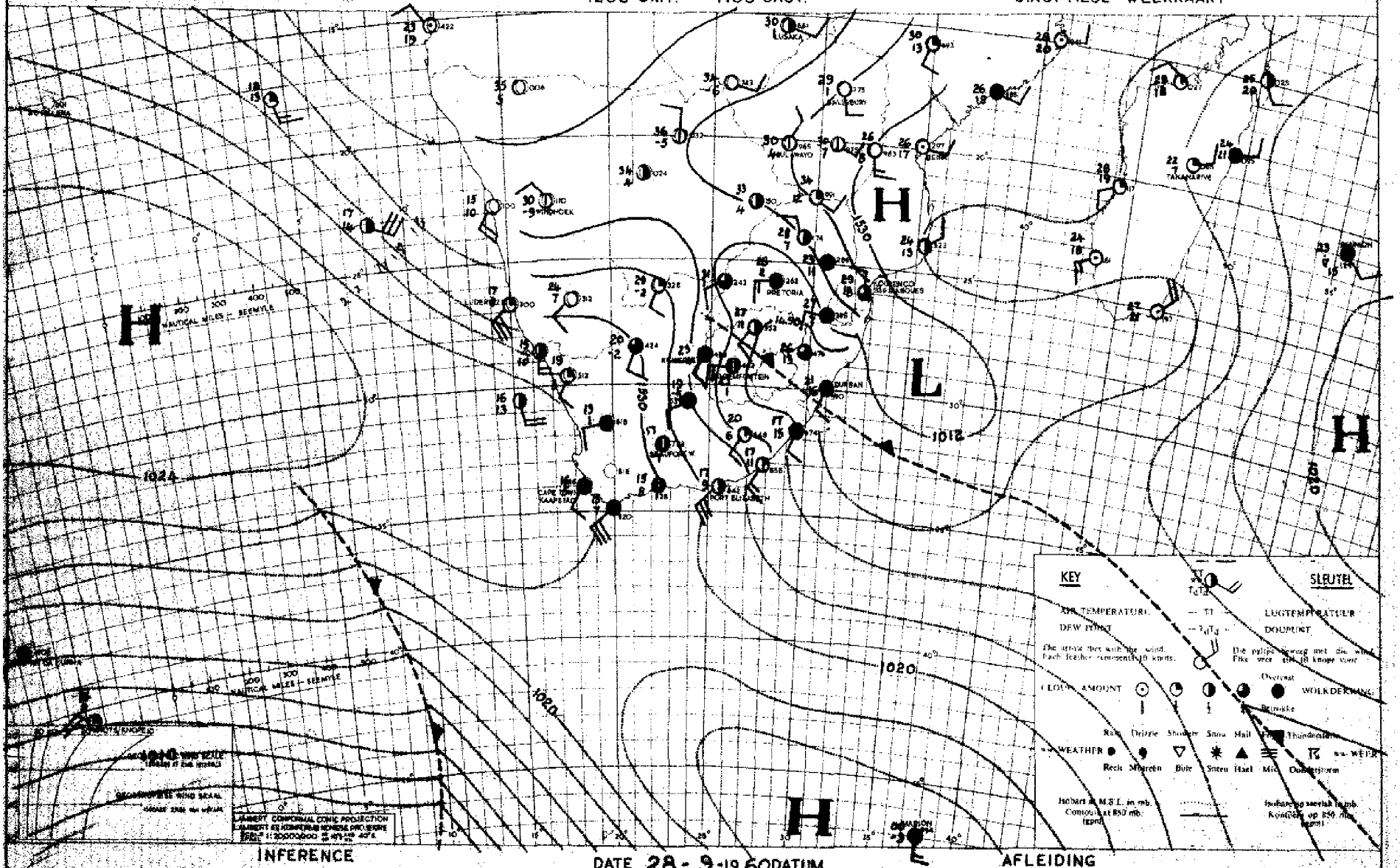

DATE 28 - 9 - 1960 DATUM

INFERENCE

With the low over the northeastern parts of the Union it will be fairly cloudy over the Transvaal, Natal and the northeastern parts of the Free State with rain or thundershowers. Over the southeastern part of the Cape Province it will be cloudy and cool but elsewhere over the country it will be fine to fair.

AFLEIDING

Met die laag oor die noordoostelike dele van die Unie sal dit taamlik bewolk wees oor Transvaal, Natal en die noordoostelike deel van die Vrystaat met reën of donderbuie. Oor die suidoostelike deel van die Kaapprovinsie sal dit bewolk en koel wees maar elders oor die land sal dit effens bewolk of mooiweer wees.

DAAGLIKSE WEERBULLETIN

WEERBURO / WEATHER BUREAU
DEPT. VAN VERVOER / DEPT. OF TRANSPORT

DAILY WEATHER BULLETIN

Maksimum en Minimum Temperature (°C) en Reënval (RRR) in mms. vir die 24 uur wat om 0800 SAST eindig op 30 : 9 : 1960

Maximum and Minimum Temperatures (°C) and Rainfall (RRR) in mms. for 24 hours ending at 0800 SAST on

CAPE - KAAP	Max.	Min.	RRR
Aberdeen			
Adelo			4·3
Alexanderbaai	19	6	
Alkwal-Noord	17	1	
Barkly East			
Beaufort West	17	11	0·2
Bredasdorp	17	1	0·3
Bredasdorp			
Bredasdorp			
Brandvlei			
Calais			
Caledon			
Calitzdorp			
Calvinia	16	3	
Cape L'Agulhas	17	9	
Cape Columbine	16	7	
Cape St. Francis	16	12	4·5
Carnarvon			
Ceres			
Citrusdal			
Colesberg			
Cradock			
De Aar	16	1	
D.F. Malan (C.T.)	18	4	
Dordrecht	12	0	
Douglas			
East London	17	9	3·3
Elsenburg			
Fraserburg	14	-1	
Garies			
George	15	7	1·7
Graaff Reinet	16	3	0·5
Grahamstown			14·5
Hopetown			
Idutywa			
Jansenville	18	4	
Joubertina			
Kenhardt	21	7	
Kimberley	21	3	
K'W. Town			
Knysna			
Koksted	10	2	

KAAP - CAPE	Max.	Min.	RRR
Kowie			8·5
Kuruman	23	5	
Ladismith			
Lake Mentz			
Maclear			
Mafeking	26	8	
Malmesbury			
Matatiele			
Matroosberg	13	-1	
Middelburg	14	-1	
Mosselbaai	17	10	4·0
Mount Frere			
O'kiep	20	9	
Orange River			
Oudtshoorn	20	6	
Petrusville	16	10	7·5
Piketberg	17	5	
Poffadder	15	14	
Port Elizabeth	19	5	
Port Nolloth	20	5	
Port St. Johns	15	14	
Postmasburg	19	5	
Prieska	20	5	
Prince Albert			
Queenstown	14	3	
Rietfontein			
Riversdal	18	3	
Robertson	20	2	
Somerset East	15	5	
Steynsburg			
Strydenburg			
Sutherland	12	-7	
Swellendam			
Tarkastad			
Touwsrivier			
Umtata	15	5	
Uniondale			4·5
Upington	23	7	
Vanwyksvlei	19	4	
Victoria-Wes	14	-1	
Vredendal	22	5	
Vryburg	24	14	

CAPE - KAAP	Max.	Min.	RRR
Williston			
Willowmore	13	1	0·3
Twee Riviere	24	7	
O.V.S. - O.F.S.			
Balkfontein[1]			
Bethlehem	21	2	
Bloemfontein	19	1	
Bultfontein			
Fauresmith	17	1	
Ficksburg			
Frankfort	24	3	
Harrismith			
Heilbron			
Hoopstad	26	3	
Kroonstad	24	4	
Lindley			
Modderpoort			
Petrusburg			
Philippolis			
Reddersburg			
Reitz			
Vrede			
Warden			
Welkom	22	3	
Wepener	19	1	
Winburg			
Zastron			
TRANSVAAL			
Andalusia			
Barberton			
Belfast			
Bethal			10·5
Carolina	20	7	2·0
Chester			
Cracy	29	10	0·2
Ermelo	22	6	20·0
Fleur-de-Lys	30	12	1·6
Groendraai	28	10	
Jan Smuts	23	5	

[1]Near Bethanville

TRANSVAAL	Max.	Min.	RRR
Joubert Park	23	7	
Komatipoort	24	14	8·0
Kroondal	30	11	
L'doringstad			
Lichtenburg			
Loskop[2]			
Mara	31	14	
Marble Hall			1·0
Marnitz			
Messina	35	18	
Middelburg			6·3
Nelspruit	22	13	5·0
Pelgrimsrus	20	7	5·5
Phalaborwa	33	14	1·0
Pietersburg	27	12	
Piet Retief	20	8	9·0
Pongola			
Potchefstroom	25	5	
Potgietersrus	26	13	
Pretoria W.B.	26	8	
Pretoriuskop			14·5
Sekukuni			
Skukuza	27	15	4·6
Thabazimbi	30	14	
Tomburke			
Tzaneen			6·6
Vereeniging			
Volksrust			
Warmbad	28	8	
Waterval-Bo			
Witbank			
Zeerust			
Standerton	26	3	
NATAL			
Cape St. Lucia			
Dundee			0·5
Durban	17	12	1·4
Estcourt	21	6	11·6
Harding			
Himeville			3·5
M'kuzi			

[2]Naby Groblersdal

NATAL	Max.	Min.	RRR
Mtubatuba			12·0
Newcastle	25	7	1·2
P'Maritzburg	11	5	3·0
Port Shepstone	18	12	
Richmond			
Seven Oaks			12·5
Van Reenen			
Vryheid			
S.W.A.			
Gobabis	26	10	
Keetmanshoop	24	11	
Luderitz	17	11	
Mariental	25	12	
Ohopoho	34	8	
Ondangua	34	12	
Outjo	33	10	
Runtu	37	16	
Swakopmund	16	11	
Tsumeb	35	16	
Windhoek	28	11	
PROTECTORATES			
PROTEKTORATE			
Bremersdorp			
Kalembe			
Francistown	35	22	
Gaberones	32	12	
Ghanzi	31	10	
Lobatsi			
Mahalapye			
Makoba			
Maseru	19	6	
Maun	37	18	
Molopololi			
Stegi			
Tsabong	26	6	
Tsane	27	9	
Shakawe	37	13	
Bospoort (Tvl)	23	3	

SYNOPTIC WEATHER MAP — 1200 GMT. — 1400 SAST. — SINOPTIESE WEERKAART

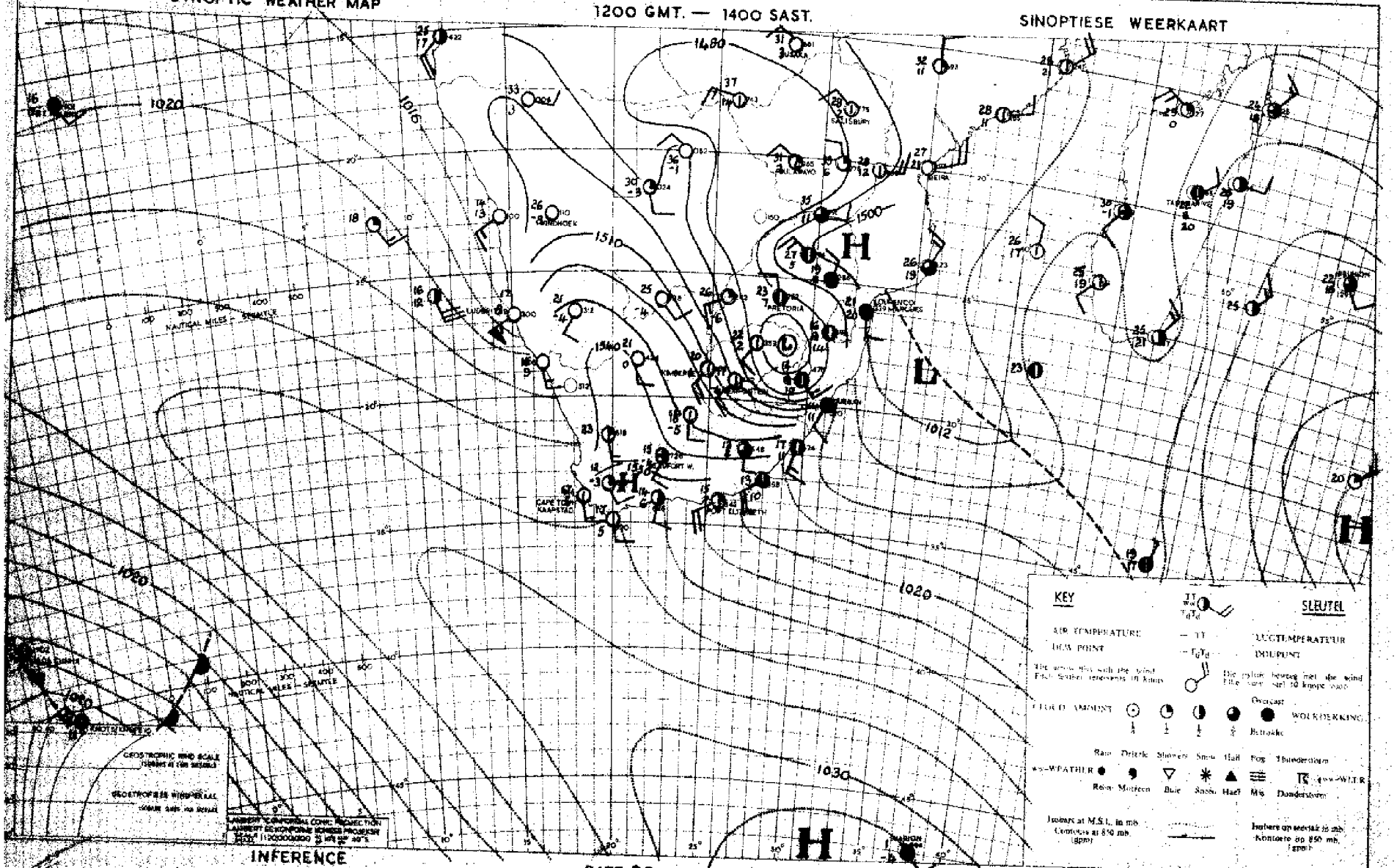

INFERENCE — DATE 29 - 9 - 1960 DATUM — AFLEIDING

Cold and humid air is moving towards the southern, southeastern and eastern coastal areas of the Union and showers and rain will occur. The low over the North-eastern Free State is moving northeastwards slowly and scattered thundershowers will develop over Transvaal and the Natal interior. Over the remainder of the Union it will be mainly fine and mild to cool.

Koue en vogtige lug beweeg na die Unie se suidelike, suidoostelike en oostelike kusgebiede en buie of reën sal uitsak. Die laag oor die Noordoos Vrystaat beweeg stadig noordooswaarts en verspreide donderbuie sal ontwikkel oor Transvaal en die Natalse binneland. Oor die res van die Unie sal dit hoofsaaklik mooiweer en matig tot koel wees.

DAAGLIKSE WEERBULLETIN

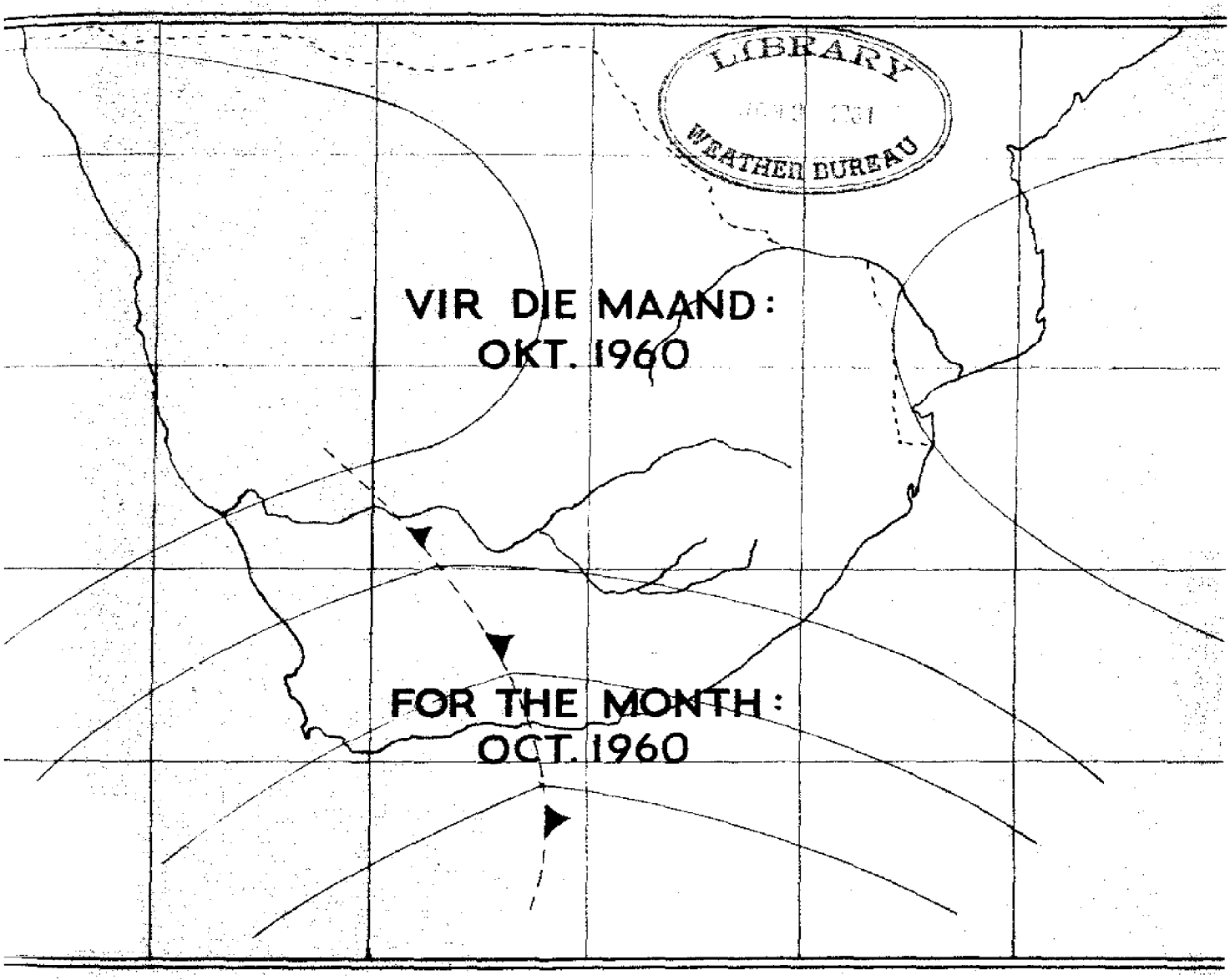

LIBRARY
WEATHER BUREAU

DAILY WEATHER BULLETIN

DAAGLIKSE WEERBULLETIN — DAILY WEATHER BULLETIN

WEERBURO / WEATHER BUREAU
DEPT. VAN VERVOER / DEPT. OF TRANSPORT

Maksimum en Minimum Temperature (°C) en Reënval (RRR) in mm. vir die 24 uur wat om 0800 SAST eindig op ..1..10..1960..

Maximum and Minimum Temperatures (°C) and Rainfall (RRR) in mm. for 24 hours ending at 0800 SAST on

CAPE - KAAP	Max.	Min.	RRR
Aberdeen			
Adelo			
Alexanderbaai	29	18	
Alwal-Noord	17	-1	
Barkly West			
Bashee	16	10	
Beaufort West	29	4	
Bloegoebergdam			
Boetsap			
Brandvlei			
Cala			
Caledon			
Callitzdorp			
Calvinia	22	3	
Cape L'Agulhas	18	11	
Cape Columbine	18	9	
Cape St. Francis	16	9	1·5
Carnarvon			
Ceres			
Citrusdal			
Colesberg			
Cradock			
De Aar	18	2	
D.F. Malan (C.T.)	24	6	
Dordrecht	12	-1	
Douglas			
East London	17	8	
Elsenburg			
Fraserburg	20	2	
Garies			
George	17	6	
Graaff Reinet	18	7	
Grahamstown			
Hopetown			
Idutywa			
Jansenville	20	3	
Joubertina	23	5	
Kenhardt	20	3	
Kimberley			
K'W. Town			
Knysna			
Kokstad	12	-1	

KAAP - CAPE	Max.	Min.	RRR
Kowie			
Kuruman	22	2	
Ladismith			
Lake Bentz			
Maclear			
Mafeking	24	7	
Malmesbury			
Matatiele			
Matroosberg	20	4	
Middelburg	15	-3	
Mosselbaai	17	11	
Mount Frere			
O'kiep	23	15	
Orange River			
Oudtshoorn			
Petrusville			
Piketberg			
Pofadder	21	8	
Port Elizabeth	17	5	
Port Nolloth	29	7	
Port St. Johns	17	11	
Postmasburg			
Prieska	21	-0	
Prince Albert			
Queenstown	16	1	
Rietfontein			
Riversdal	21	4	
Robertson	25	5	
Somerset East			
Steynsburg			
Strydenburg			
Sutherland	20	-2	
Swellendam			
Tarkastad			
Touwsrivier			
Umtata	16	2	
Uniondale			
Upington	24	4	
Vanwyksvlei	20	5	
Victoria-Wes	18	-1	
Vredendal	28	6	
Vryburg	22	0	

CAPE - KAAP	Max.	Min.	RRR
Williston			
Willowmore	18	1	
Twee Riviere	25	3	
O.V.S. - O.F.S.			
Belkfontein[1]			
Bethlehem	18	0	
Bloemfontein	18	2	
Bultfontein			
Fauresmith	18	6	
Ficksburg			
Frankfort	20	6	
Harrismith			
Heilbron			
Hoopstad	20	-0	
Kroonstad	21	1	
Lindley			
Modderpoort			
Petrusburg			
Philippolis			
Reddersburg			
Reitz			
Vrede			
Warden			
Welkom	20	3	
Wepener	18	-2	
Winburg			
Zastron			
TRANSVAAL			
Andalusia			
Barberton			
Belfast			
Bethal			
Carolina	11	6	
Chester			
Crecy	28	13	
Ermelo	13	5	
Fleur-de-Lys	15	12	0·4
Groendraai	28	11	
Jan Smuts	20	6	

[1]Near Bothaville

TRANSVAAL	Max.	Min.	RRR
Joubert Park	20	8	
Komatipoort	19	13	
Kroondal	26	7	
L'doringstad			
Lichtenburg			
Loskop[2]			
Mara	16	10	
Marble Hall			
Marnitz			
Messina	21	14	
Middelburg			
Nelspruit	15	13	
Pelgrimsrus	10	4	1·2
Phalaborwa	18	15	
Pietersburg	20	9	
Piet Retief	15	7	
Pongola			
Potchefstroom	21	0	
Potgietersrus	23	11	6·0
Pretoria W.B.	24	9	
Pretoriuskop			0·3
Sekukuni			
Skukuza	18	14	
Thabazimbi			
Tomburke			
Tzaneen			
Vereeniging			
Volksrust			
Warmbad	27	9	
Waterval-Bo			
Witbank			
Zeerust			
Standerton	21	7	
NATAL			
Cape St. Lucia	19	11	
Dundee			
Durban	22	11	
Estcourt	17	2	
Harding			
Himeville			
M'kuzi			

[2]Naby Groblersdal

NATAL	Max.	Min.	RRR
Mtubatuba			
Newcastle	18	8	
P'Maritzburg	12	6	
Port Shepstone	21	13	
Richmond			
Seven Oaks			
Van Reenen			
Vryheid			
S.W.A.			
Gobabis	23	4	
Keetmanshoop	26	13	
Luderitz	14	8	
Mariental	26	9	
Ohopoho	32	12	
Ondangua	33	12	
Outjo	32	13	
Runtu	34	18	
Swakopmund	16	11	
Tsumeb	31	17	
Windhoek	25	13	
PROTECTORATES / PROTEKTORATE			
Bremersdorp			
Emlembe			0·3
Francistown	27	12	
Gaberones			
Ghanzi	28	4	
Lobatsi			
Mahalapye	30	13	
Makoba			
Maseru	18	-1	
Maun	34	15	
Molopololi			
Stegi			
Tsabong	25	0	
Tsane	26	4	
Shakawe	33	14	

SYNOPTIC WEATHER MAP 1200 GMT. — 1400 SAST SINOPTIESE WEERKAART

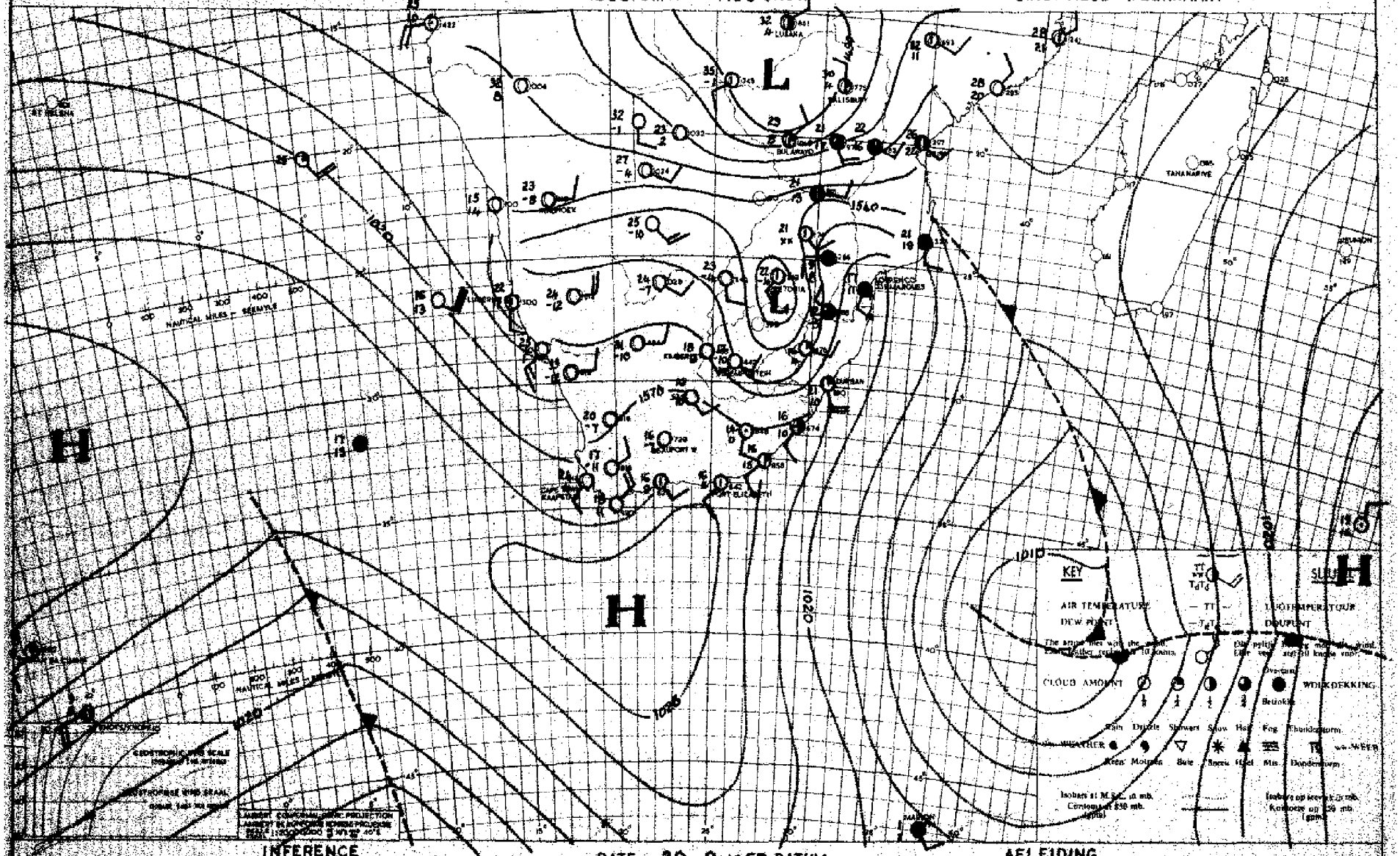

INFERENCE DATE 30 - 9 - 1960 DATUM AFLEIDING

It is expected that the low over the Transvaal will fill in overnight and somewhat cooler air will spread to the Transvaal. Apart from morning clouds over the Transvaal and the northeastern Free State it will be fine and mild.

Na verwagting sal die laag oor die Transvaal oornag opvul en ietwat kooler lug sal inbeweeg oor Transvaal. Afgesien van oggend wolke oor Transvaal en die noordoos Vrystaat sal dit mooiweer en matig wees.

DAAGLIKSE WEERBULLETIN — DAILY WEATHER BULLETIN

WEERBURO / WEATHER BUREAU
DEPT. VAN VERVOER / DEPT. OF TRANSPORT

Maksimum en Minimum Temperature (°C) en Reënval (RRR) in mm. vir die 24 uur wat om 0800 SAST eindig op 2.10.1960

Maximum and Minimum Temperatures (°C) and Rainfall (RRR) in mm. for 24 hours ending at 0800 SAST on

CAPE - KAAP	Max.	Min.	RRR
Aberdeen			
Adelo			
Alexanderbaai	24	8	
Alfred-Noord	25	-1	
Barkly East			
Bashee	20	15	
Beaufort West	26	13	
Bloegebergdam			
Boetsap			
Brandvlei			
Caia			
Caledon			
Calitzdorp			
Calvinia	29	7	
Cape L'Agulhas	20	15	
Cape Columbine	19	12	
Cape St. Francis	19	10	
Carnarvon			
Ceres			
Citrusdal			
Colesberg			
Cradock			
De Aar	2x	5	
D.F. Malan (C.T.)	23	12	
Dordrecht			
Douglas			
East London	21	11	
Elsenburg			
Fraserburg	25	5	
Garies			
George	23	6	
Graaff Reinet	28	7	
Grahamstown			
Hopetown			
Idutywa			
Jansenville	29	6	
Joubertina			
Kenhardt	29	10	
Kimberley	26	10	
K.W. Town			
Kuyasa			
Kokstad	22	4	

KAAP - CAPE	Max.	Min.	RRR
Kowie			
Kurtman	26	[illegible]	
Ladismith			
Lake Mentz			
Maclear			
Mafeking	25	11	
Malmesbury			
Matatiele			
Matroosberg	26	8	
Middelburg	25	4	
Mosselbaai	20	13	
Mount Frere			
O'kiep	29	10	
Orange River			
Oudtshoorn			
Petrusville			
Piketberg			
Pofadder	27	13	
Port Elizabeth	24	6	
Port Nolloth	24	6	
Port St. Johns	20	13	
Postmasburg			
Prieska	28	3	
Prince Albert			
Queenstown	26	5	
Rietfontein			
Riversdal	27	5	
Robertson	29	6	
Somerset East			
Steynsburg			
Strydenburg			
Sutherland	24	5	
Swellendam			
Tarkastad			
Touwsrivier			
Umtata	24	8	
Uniondale			
Upington	29	9	
Vanwyksvlei	27	5	
Victoria-Wes	25	1	
Vredendal	33	9	
Vryburg	26	10	

CAPE - KAAP	Max.	Min.	RRR
Williston			
Willowmore	26	13	
Twee Rivieren	29	5	
O.V.S. - O.F.S.			
Balkfontein[1]			
Bethlehem	22	2	
Bloemfontein	24	4	
Bultfontein			
Fauresmith			
Floksburg			
Frankfort			
Harrismith			
Heilbron			
Hoopstad	25	6	
Kroonstad			
Lindley			
Modderpoort			
Petrusburg			
Philippolis			
Reddersburg			
Reitz			
Vrede			
Warden			
Welkom			
Wepener	24	2	
Winburg			
Zastron			
TRANSVAAL			
Andalusia			
Barberton			
Belfast			
Bethal			
Carolina	20	7	
Chester			
Crecy	27	7	
Ermelo			
Fleur-de-Lys	25	10	
Groendraai	25	6	
Jan Smuts	22	8	

[1] Near Bothaville

TRANSVAAL	Max.	Min.	RRR
Joubert Park		[illegible]	
Komatipoort			
Kroondal	25	8	
L'doringstad			
Lichtenburg			
Loskop[2]			
Mara	24	7	
Marble Hall			
Marnitz	25	9	
Messina			
Middelburg			
Nelspruit	23	9	
Pelgrimsrus	18	7	
Phalaborwa			
Pietersburg	23	7	
Piet Retief	20	8	
Pongola			
Potchefstroom			
Potgietersrus	25	10	
Pretoria W.B.	23	8	
Pretoriuskop			
Sekukuni			
Skukuza	25	9	
Thabazimbi			
Tomburke			
Tzaneen			
Vereeniging			
Volksrust			
Warmbad	26	8	
Waterval-Bo			
Witbank			
Zeerust			
Standerton	23	4	
NATAL			
Cape St. Lucia	23	16	
Dundee			
Durban	23	10	
Estcourt	21	7	
Harding			
Himeville			
M'kuzi			

[2] Naby Groblersdal

NATAL	Max.	Min.	RRR
Ntubatuba			
Newcastle	23	7	
P'Maritzburg	22	6	
Port Shepstone	21	12	
Richmond			
Seven Oaks			
Van Reenen			
Vryheid			
S.W.A.			
Gobabis	28	10	
Keetmanshoop	30	14	
Luderitz	11	9	
Mariental	30	15	
Chopoho			
Ondangua			
Outjo	33	9	
Runtu			
Swakopmund	16	11	
Tsumeb	32	15	
Windhoek	29	13	
PROTECTORATES			
PROTEKTORATE			
Bremersdorp	23	10	
Emlembe			
Francistown	22	12	
Gaberones	26	10	
Ghanzi	29	11	
Lobatsi			
Mahalapye			
Makoba			
Maseru	23	3	
Maun			
Molepololi			
Stegi			
Tsabong	28	8	
Tsane	29	13	
Shakawe	32	14	

SYNOPTIC WEATHER MAP — 1200 GMT. — 1400 SAST. — SINOPTIESE WEERKAART

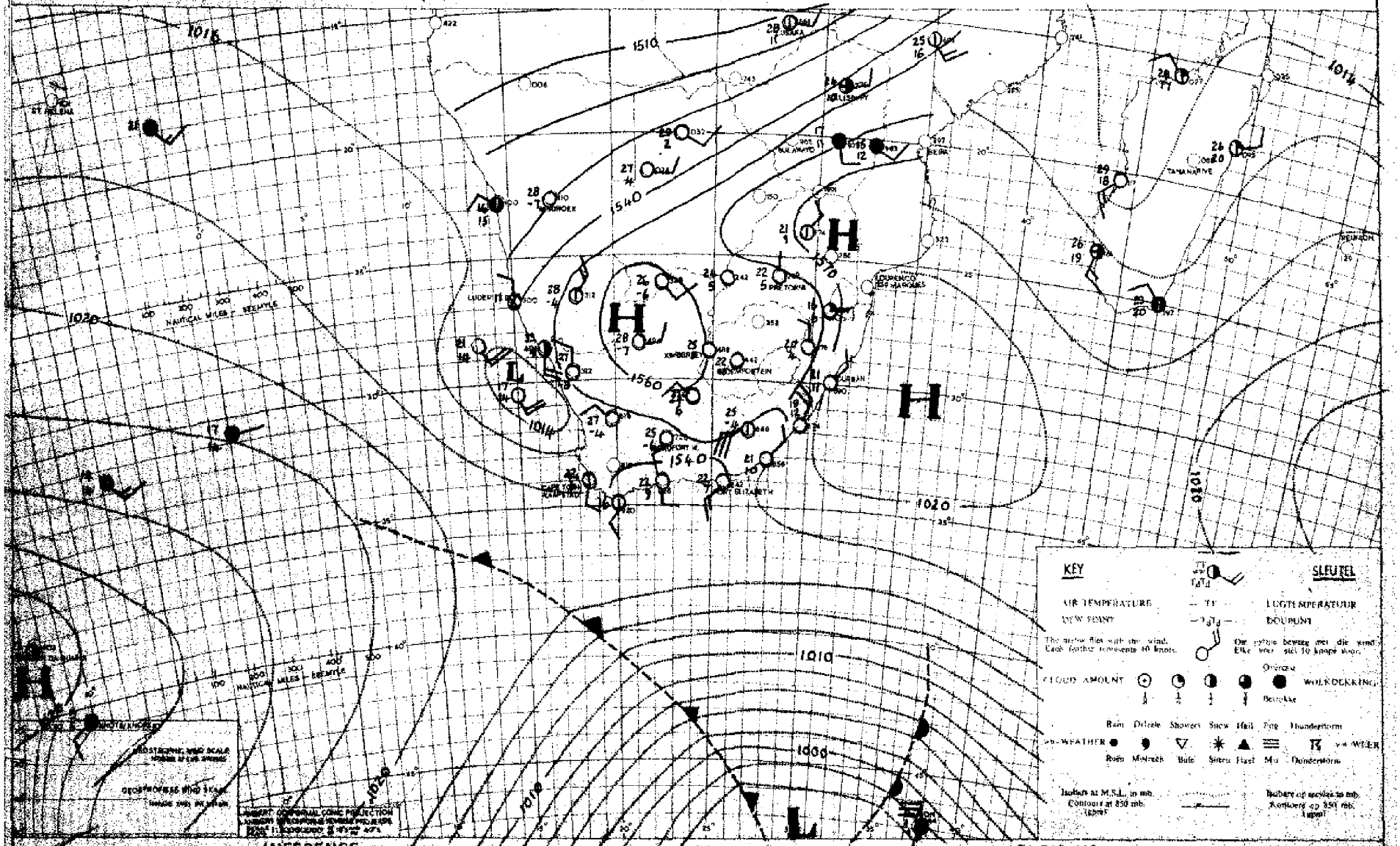

DATE 1-10-1960 DATUM

INFERENCE

With the high over the country the weather will remain mainly fine and warm but the coastal low will be on the south coast tomorrow so that low clouds and fog will develop over the western and southwestern Cape coastal regions. Rain is possible later with the passage of the cold front approaching Cape Town from the southwest.

AFLEIDING

Met die hoog oor die land sal dit hoofsaaklik mooiweer en warm wees maar die kuslaag word verwag om more oor die suidkus te wees sodat wolke en mis oor die westelike en suidwestelike kusstreke sal voorkom. Reën is later moontlik met die deurgang van die koufront suidwes van Kaapstad.

DAAGLIKSE WEERBULLETIN — DAILY WEATHER BULLETIN

WEERBURO / WEATHER BUREAU
DEPT. VAN VERVOER / DEPT. OF TRANSPORT

Maxima en Minima Temperature (°C) en Reënval (RHR) in mm. vir die 24 uur wat om 0800 SAST eindig op

3 : 10 : 1960

Maxima and Minima Temperatures (°C) and Rainfall (RHR) in mm. for 24 hours ending at 0800 SAST on

CAPE - KAAP	Max.	Min.	RHR
Ashton			
Adelo			
Alexanderbaai	18	13	0.2
Alisal-Noord	28	8	
Barrly East			
Beaufort West	23	14	
Bonnievale	33	13	
Bongosbergtem			
Bontebok			
Brandvlei			
Calitzdorp			
Calvinia	28	9	
Cape L'Agulhas	20	13	0.6
Cape Columbine	18	12	
Cape St. Francis	20	13	0.3
Carnarvon			
Ceres			
Citrusdal			
Colesberg			
Cradock			
De Aar	21	7	
D.F. Malan (C.T.)	21	12	
Dordrecht	26	9	
Douglas			
East London	30	7	
Elsenburg			
Fraserburg	28	9	
Gariep			
George	21	11	3.3
Graaff Reinet	33	10	
Grahamstown			
Hopetown			
Idutywa			
Jansenville	36	12	
Joubertina			
Kenhardt	33	11	
Kimberley	31	13	
K'W. Town			
Knysna			
Koksted	28	12	

KAAP - CAPE	Max.	Min.	RHR
Kowie			
Kuruman	28	7	
Ladismith			
Lake Nentz			
Maclear			
Mafeking	28	14	
Malmesbury			
Matatiele			
Matroosberg	24	8	
Middelburg	27	5	
Mosselbaai	21	14	
Mount Frere			
O'kiep			
Orange River			
Oudtshoorn			1.5
Petrusville			
Piketberg			
Pofadder	30	9	
Port Elizabeth			
Port Nolloth			
Port St. Johns	24	18	
Postmasburg	29	11	
Prieska	32	11	
Prince Albert			
Queenstown	30	7	
Rietfontein			
Riversdal	25	12	3.5
Robertson	28	13	
Somerset East			
Steynsburg			
Strydenburg			
Sutherland	23	6	
Swellendam			
Tarkastad			
Touwsrivier			
Umtata	23	11	
Uniondale			
Upington	34	11	
Vanwyksvlei	31	10	
Victoria-Wes	30	8	
Vredendal	41	12	
Vryburg	29	10	

CAPE - KAAP	Max.	Min.	RHR
Williston			
Willowmore	30	9	
Wes Riviereo	34	12	
O.V.S. - O.F.S.			
Balkfontein[1]			
Bethlehem	25	3	
Bloemfontein	27	10	
Bultfontein			
Fauresmith	28	12	
Ficksburg			
Frankfort	27	4	
Harrismith			
Heilbron			
Hoopstad	28	11	
Kroonstad	28	11	
Lindley			
Modderpoort			
Petrusburg			
Philippolis			
Reddersburg			
Reitz			
Vrede			
Warden			
Welkom	28	10	
Wepener	27	14	
Winburg			
Zastron			
TRANSVAAL			
Andalusia			
Barberton			
Belfast			
Bethal			
Carolina	26	8	
Chester			
Creecy	31	14	
Ermelo	25	9	
Fleur-de-Lys	29	18	
Groendraai	29	6	
Jan Smuts	24	13	

[1]Near Bethesville

TRANSVAAL	Max.	Min.	RHR
Joubert Park	24	14	
Komatipoort	31	13	
Kroondal	28	9	
L'doringstad			
Lichtenburg			
Loskop[2]			
Mara	28	8	
Marble Hall			
Marnitz	29	15	
Messina	30	17	
Middelburg			
Nelspruit	28	20	
Pelgrimsrus	23	12	
Phalaborwa			
Pietersburg	27	8	
Piet Retief	29	10	
Pongola	29	11	
Potchefstroom	29	9	
Potgietersrus	28	11	
Pretoria W.B.	26	9	
Pretoriuskop			
Sekukuni			
Skukuza	29	10	
Thabazimbi	29	12	
Tomburke			
Tzaneen			
Vereeniging			
Volksrust			
Warmbad	31	12	
Waterval-Bo	29	7	
Witbank			
Zeerust			
Standerton	28	5	
NATAL			
Cape St. Lucia	24	17	
Dundee			
Durban	26	14	
Estcourt	30	9	
Harding			
Himeville			
M'kuzi			

[2]Naby Groblersdal

NATAL	Max.	Min.	RHR
Mtubatuba			
Newcastle	30	17	
P'Maritzburg	31	7	
Port Shepstone	23	17	
Richmond			
Seven Oaks			
Van Reenen			
Vryheid			
S.W.A.			
Gobabis	32	9	
Keetmanshoop	36	10	
Luderitz	14	11	
Mariental	35	12	
Ohopoho			
Ondangua	34	13	
Outjo	33	12	
Runtu	34	15	
Swakopmund	16	11	
Tsumeb	33	15	
Windhoek	30	14	
PROTECTORATES			
PROTEKTORATE			
Bremersdorp	28	12	
Emlembe			
Francistown	30	11	
Gaberones	30	12	
Ghanzi	32	16	
Lobatsi			
Mahalapye	30	11	
Makoba			
Maseru	25	8	
Maun	34	15	
Molopololi			
Stegi			
Tsabong	31	9	
Tsane	31	13	
Shakawe	34	13	

SYNOPTIC WEATHER MAP 1200 GMT. — 1400 SAST. SINOPTIESE WEERKAART

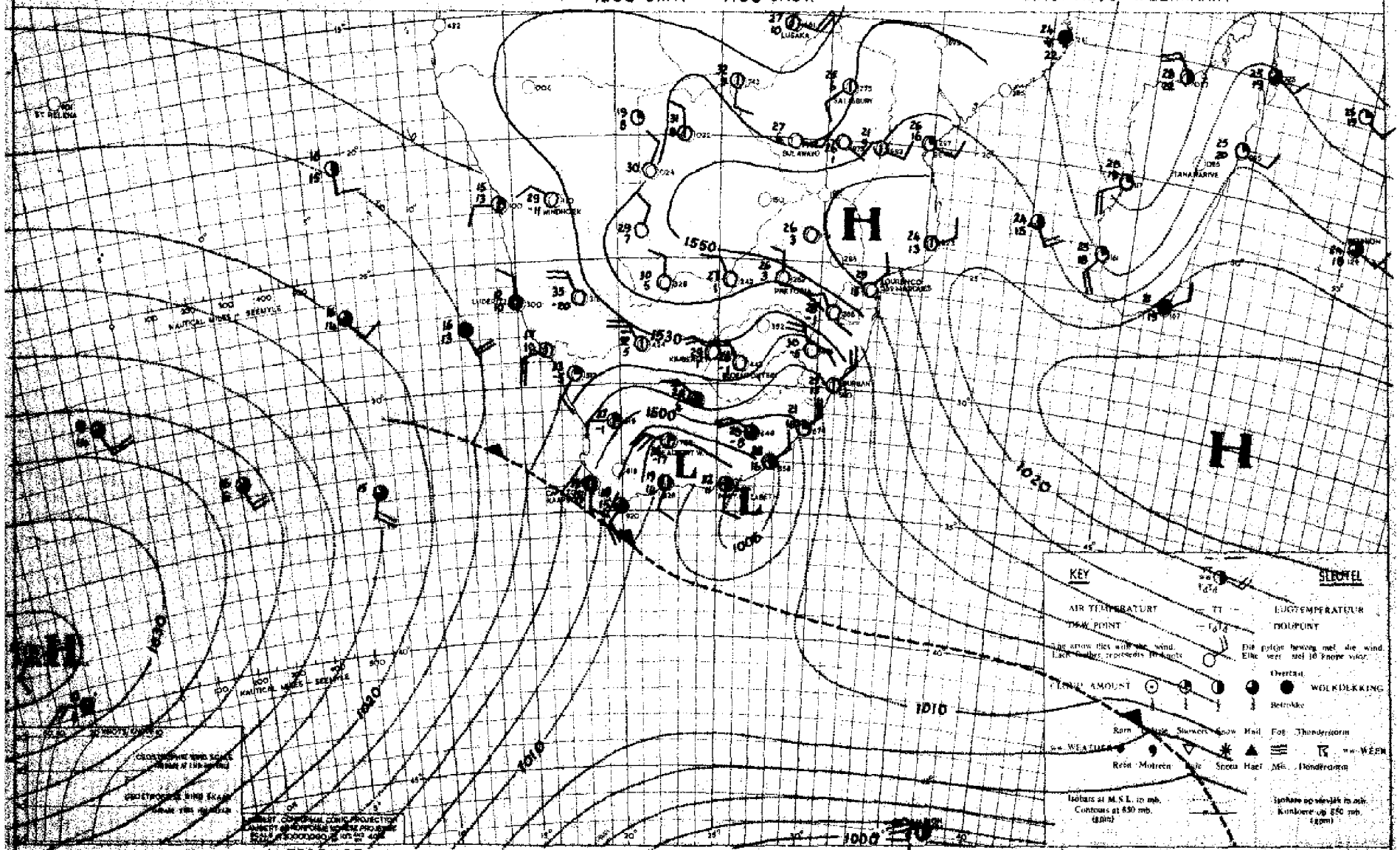

DATE 2 - 10 - 1960 DATUM

INFERENCE

The cold front just west of Cape Town will advance eastwards so that colder, cloudy conditions with light showers will spread over the southwestern, southern and eastern parts of the Cape Province. Cooler, cloudy conditions will also develop over the Natal coast but over the remainder of the country it will remain fine and warm.

AFLEIDING

Die koufront net wes van Kaapstad sal ooswaarts beweeg en kouer, bewolkte weer met ligte buie sal uitbreid oor die suidwestelike, suidelike en oostelike dele van Kaapland. Koeler, bewolkte toestande sal ook oor die Natalkus ontwikkel maar oor die res van die land sal dit mooi weer en warm bly.

DAAGLIKSE WEERBULLETIN

WEERBURO / WEATHER BUREAU
DEPT. VAN VERVOER / DEPT. OF TRANSPORT

DAILY WEATHER BULLETIN

Maksimum en Minimum Temperature (°C) en Reënval (RHR) in mm. vir die 24 uur wat om 0800 SAST eindig op 4 10 1960

Maximum and Minimum Temperatures (°C) and Rainfall (RHR) in mm. for 24 hours ending at 0800 SAST on

CAPE - KAAP	Max.	Min.	RHR
Aberdeen			
Adelo			
Alexanderbaai	19	9	
Aliwal-Noord	27	7	
Bartly East			
Beaufort West	20	14	
Bredasdorp	21	5	
Bredenbergham			
Bredasdorp			
Brandvlei			
Cala			
Caledon			
Calitzdorp			
Calvinia	18	0	
Cape L'Agulhas	18	11	0·8
Cape Columbine	17	10	
Cape St. Francis	17	9	0·3
Carnarvon			
Ceres			
Citrusdal			
Colesberg			
Cradock			
De Aar	xx	2	
D.F. Malan (C.T.)	18	9	
Dordrecht	20	4	
Douglas			
East London	21	11	
Elsenburg			
Fraserburg	18	1	
Garies			
George	19	9	
Graaff Reinet	23	5	
Grahamstown			
Hopetown			
Idutywa			
Jansenville	23	6	
Joubertina			
Kenhardt	21	6	
Kimberley	27	5	
K'W. Town			
Kuruman			
Knysna			
Laingsburg	22	8	0·3

KAAP - CAPE	Max.	Min.	RHR
Kowie			
Kuruman	27	4	
Ladismith			
Lake Menta			3·0
Maclear			
Mafeking	32	12	
Malmesbury			
Matatiele			
Matroosberg	14	1	
Middelburg	21	15	
Mosselbaai	20	11	
Mount Frere			
O'kiep	18	3	
Orange River			
Oudtshoorn			
Petrusville			
Piketberg			
Pofadder	18	3	
Port Elizabeth	19	10	
Port Nolloth	16	7	
Port St. Johns	20	15	
Postmasburg	23	5	
Prieska	25	5	
Prince Albert			
Queenstown	25	9	
Rietfontein			
Riversdal	19	8	
Robertson	20	9	
Somerset East			
Steynsburg			
Strydenburg			
Sutherland	13	-2	
Swellendam			
Tarkastad			
Touwsrivier			
Umtata	20	10	
Uniondale			
Upington	24	5	
Vanwyksvlei	21	3	
Victoria-Wes	21	0	
Vredendal	19	6	
Vryburg	32	8	

CAPE - KAAP	Max.	Min.	RHR
Williston			
Willowmore	17	4	
Twee Riviere	26	8	
O.V.S. - O.F.S.			
Balkfontein[1]			
Bethlehem	28	7	
Bloemfontein	28	6	
Bultfontein			
Fauresmith	24	4	
Ficksburg			
Frankfort	29	6	
Harrismith			
Heilbron			
Hoopstad	31	7	
Kroonstad			
Lindley			
Modderpoort			
Petrusburg			
Philippolis			
Reddersburg			
Reitz			
Vrede			
Warden			
Welkom	31	9	
Wepener	28	2	
Winburg			
Zastron			
TRANSVAAL			
Andalusia			
Barberton			
Belfast			
Bethal			
Carolina	27	10	
Chester			
Creyx	35	8	
Ermelo	27	9	
Fleur-de-Lys	36	15	
Groendraai	32	9	
Jan Smuts	27	11	

[1]Near Bothaville

TRANSVAAL	Max.	Min.	RHR
Joubert Park	27	12	
Komatipoort	38	18	
Kroondal	32	15	
L'doringstad			
Lichtenburg			
Loskop[2]			
Mara	33	14	
Marble Hall			
Marnitz	34	17	
Messina	35	19	
Middelburg			
Nelspruit	34	13	
Pelgrimsrus	28	8	
Phalaborwa			
Pietersburg	31	8	
Piet Retief	32	12	
Pongola			
Potchefstroom	21	8	
Potgietersrus	32	15	
Pretoria W.B.	29	14	
Pretoriuskop			
Sekukuni			
Skukuza	36	18	
Thabazimbi	33	18	
Tomburke			
Tzaneen			
Vereeniging			
Volksrust			
Warmbad			
Waterval-Bo	30	12	
Withank			
Zeerust			
Standerton	30	9	
NATAL			
Cape St. Lucia	25	18	1·2
Dundee			
Durban	25	15	12·1
Estcourt	31	13	
Harding			
Kimsville			
M'kuzi			

[2]Baby Grobleersdal

NATAL	Max.	Min.	RHR
Mtubatuba			
Newcastle	32	13	
P'Maritzburg	22	10	2·5
Port Shepstone	26	16	1·0
Richmond			
Seven Oaks			
Van Reenen			
Vryheid			
S.W.A.			
Gobabis	31	8	
Keetmanshoop	25	9	
Luderitz	19	12	
Mariental	30	12	
Ohopoho	35	12	
Ondangua	35	16	
Outjo	33	12	
Runtu	36	15	
Swakopmund	16	9	
Tsumeb	35	17	
Windhoek	30	15	
PROTECTORATES			
PROTEKTORATE			
Bremersdorp			
Balembe			
Francistown	33	14	
Gaberones	35	15	
Ghanzi	35	13	
Lobatsi			
Mahalapye	35	16	
Makoba			
Maseru	28	5	
Maun	36	17	
Molopololi			
Stegi			
Tsabong			
Taane	33	10	
Shakane	36	12	
Respoort (Tvl)	30	16	

SYNOPTIC WEATHER MAP — 1200 GMT. — 1400 SAST. — SINOPTIESE WEERKAART

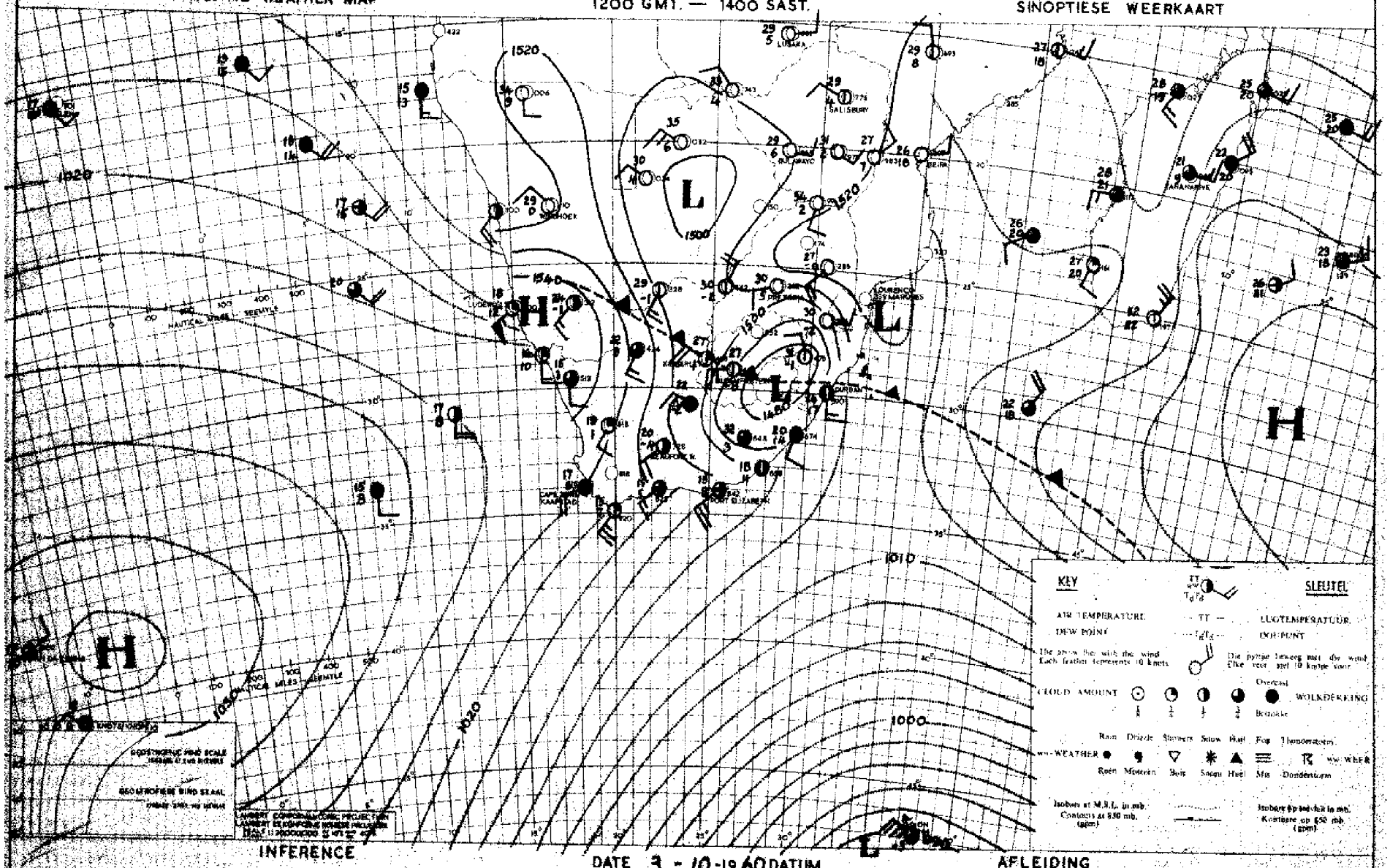

INFERENCE — DATE 3 - 10 - 1960 DATUM — AFLEIDING

Cooler air has moved over the southwestern half of the Union and is spreading northeastwards slowly. Cloudy cooler conditions will spread over the whole of Natal, Southeastern and eastern Transvaal, but it will clear gradually over the Cape coastal regions.

Koeler lug het oor die suidwestelike helfte van die Unie beweeg en brei stadig noordoosweerts uit. Bewolkte koeler toestande sal uitbrei oor die hele Natal en Suidoos- en Oos-Transvaal maar dit sal geleidelik ooptrek oor die Kaapse kusstreke.

DAAGLIKSE WEERBULLETIN — DAILY WEATHER BULLETIN

WEERBURO / WEATHER BUREAU
DEPT. VAN VERVOER / DEPT. OF TRANSPORT

Maksimum en Minimum Temperature (°C) en Reënval (RRR) in mm. vir die 24 uur wat om 0800 SAST eindig op ..5..10..1960..

Maximum and Minimum Temperatures (°C) and Rainfall (RRR) in mm. for 24 hours ending at 0800 SAST on.

CAPE - KAAP	Max.	Min.	RRR
Aberdeen			
Adelaide			
Alexanderbaai	20	7	
Altona-Noord	23	6	
Barrly East			
Bathurst	21	14	
Beaufort West	20	6	
Bonnievale			
Bontebok			
Brandvlei			
Calé			
Caledon			
Calitzdorp			
Calvinia	21	3	
Cape L'Agulhas	19	10	
Cape Columbine	17	10	
Cape St. Francis	17	10	
Carnarvon			
Ceres			
Citrusdal			
Colesberg			
Cradock			
De Aar	xx	5	
D.F. Malan (C.T.)	18	12	
Dordrecht	18	4	
Douglas			
East London	20	11	
Elsenburg			
Fraserburg	21	6	
Garies			
George	19	9	
Graaff Reinet	22	8	
Grahamstown			
Hopetown			
Idutywa			
Jansenville	24	6	
Joubertina			
Kenhardt	25	6	
Kimberley	25	6	
K.W. Town			
Kuruman			
Kwelera	18	9	

KAAP - CAPE	Max.	Min.	RRR
Kowie			
Kuruman	27	6	
Ladismith			
Lake Menta			
Maclear			
Mafeking	32	2	
Malmesbury			
Matatiele			
Matroosberg	18	2	
Middelburg	21	0	
Mossel Bay	19	12	
Mount Frere			
O'kiep	33	8	
Orange River			
Oudtshoorn			
Petrusville			
Piketberg			
Pofadder	22	8	
Port Elizabeth	19	10	
Port Nolloth	15	6	
Port St. Johns	19	16	
Postmasburg	25	10	
Prieska	25	3	
Prince Albert			
Queenstown	23	9	
Rietfontein			
Riversdal	19	4	
Robertson	22	5	
Somerset East			
Steynsburg			
Strydenburg			
Sutherland	17	-0	
Swellendam			
Tarkastad			
Touwsrivier			
Umtata	20	11	
Uniondale			
Upington	25	6	
Vanrhynsvlei	24	6	
Victoria-Wes	22	4	
Vredendal	23	6	
Vryburg	27	6	

CAPE - KAAP	Max.	Min.	RRR
Williston			
Willowmore	18	2	
Three Rivers	26	10	
O.V.S. - O.F.S.			
Balkfontein[1]			
Bethlehem	25	10	
Bloemfontein	24	7	
Buitfontein			
Fauresmith			
Ficksburg			
Frankfort	27	12	
Harrismith			
Heilbron			
Hoopstad	26	5	
Kroonstad	28	11	
Lindley			
Modderpoort			
Petrusburg			
Philippolis			
Reddersburg			
Reitz			
Vrede			
Warden			
Welkom	25	9	
Wepener	24	1	
Winburg			
Zastron			
TRANSVAAL			
Andalusia			
Barberton			
Belfast			
Bethal			
Carolina	21	11	
Chester			
Crecy	35	14	
Ermelo	23	10	
Fleur-de-Lys	27	16	
Groendraai	34	14	
Jan Smuts	27	12	

[1]Near Bethanie

TRANSVAAL	Max.	Min.	RRR
Joubert Park	27	13	
Komatipoort	29	20	
Kroondal	33	15	
L'doringstad			
Lichtenburg			
Loskop[2]			
Mara	29	15	
Marble Hall			
Marnitz	36	16	
Messina	32	19	
Middelburg			
Nelspruit	25	17	
Pelgrimsrus	19	9	
Phalaborwa	30	17	0.4
Pietersburg	29	12	
Piet Retief	19	12	
Pongola	27	17	
Potchefstroom	28	8	
Potgietersrus	32	15	
Pretoria W.B.	31	13	
Pretoriuskop			
Sekukuni			
Skukuza	28	19	
Thabazimbi	35	20	
Tomburke			
Tzaneen			
Vereeniging			
Volksrust			
Warmbad	35	14	
Waterval-Bo			
Witbank			
Zeerust			
Standerton	28	13	
NATAL			
Cape St. Lucia	24	18	7.0
Dundee			
Durban	21	15	29.4
Estcourt	21	12	8.4
Harding			3.5
Himeville			
M'kuzi			

[2]Baby Groblersdal

NATAL	Max.	Min.	RRR
Ntubatuba			14.5
Newcastle	24	14	
P'Maritsburg	13	11	3.5
Port Shepstone	21	16	4.0
Richmond			10.5
Seven Oaks			3.0
Van Reenen			
Vryheid			
S.W.A.			
Gobabis	31	10	
Keetmanshoop	27	15	
Luderitz	17	11	
Mariental	29	15	
Ohopoho	35	12	
Ondangua	36	14	
Outjo	34	11	
Runtu	37	16	
Swakopmund	16	9	
Tsumeb	36	17	
Windhoek	30	17	
PROTECTORATES			
PROTEKTORATE			
Bremersdorp			
Enlembe			9.1
Francistown	36	16	
Gaberones	35	17	
Ghanzi	35	15	
Lobatsi			
Mahalapye	37	18	
Nakoba			
Naseru	23	5	
Maun	37	18	
Nolopololi			
Stegi			
Tsabong	29	9	
Tsane	31	18	
Shakawe	37	12	
Bospoort (Tvl)	28	12	

SYNOPTIC WEATHER MAP — 1200 GMT. — 1400 SAST — SINOPTIESE WEERKAART

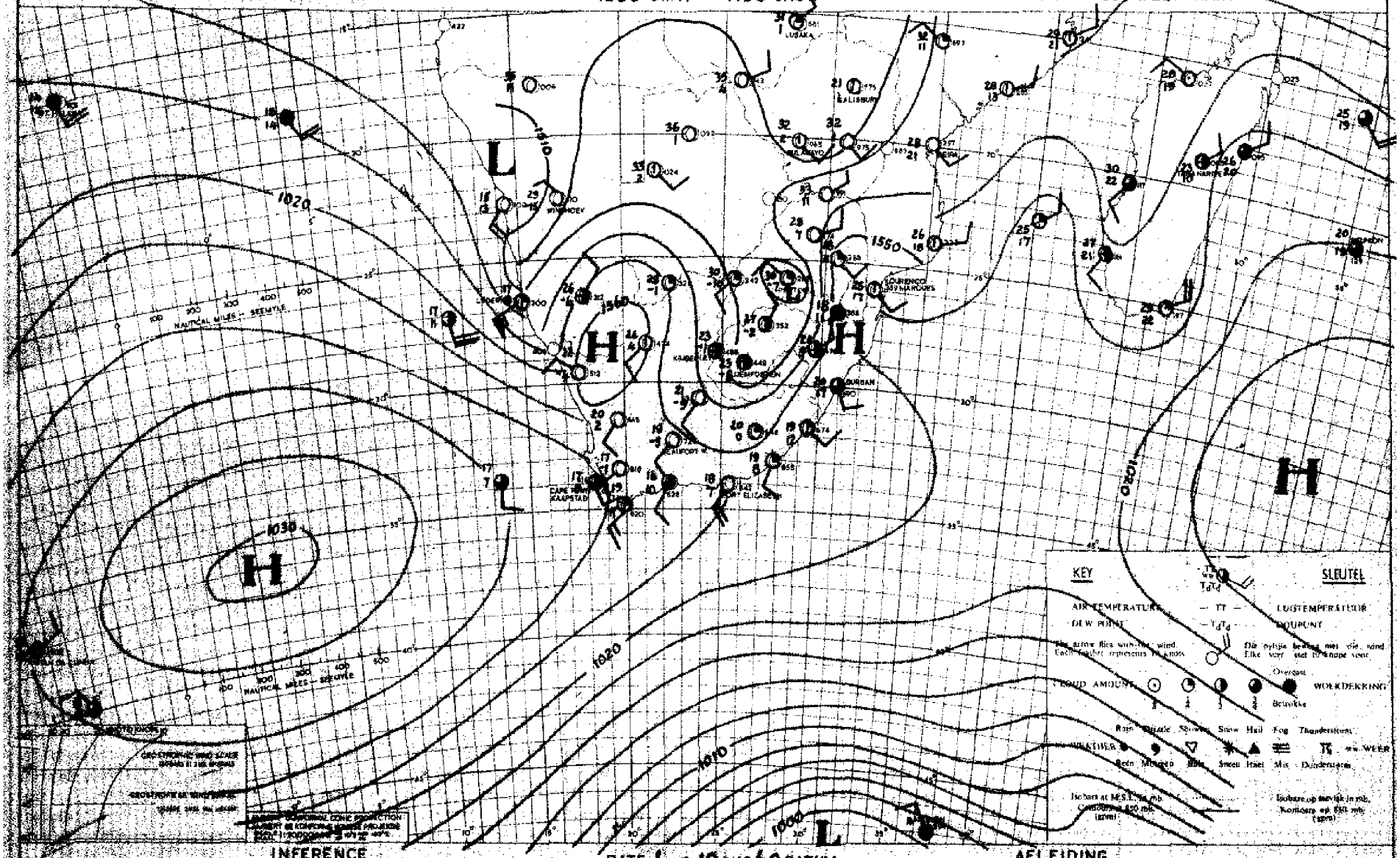

INFERENCE

DATE 6 - 10 - 1960 DATUM

AFLEIDING

With the ridge of high moving in south of the Union it is expected that cloudy weather will occur over Natal and Eastern Transvaal and light rain is still possible in the morning. Over the remainder of the country it will be fair and become warmer.

Met die rug van hoë druk wat suid van die Unie inbeweg, sal bewolkte weer oor Natal en Oos-Transvaal voorkom en lighe reën is nog moontlik in die oggend. Oor die res van die land sal dit egter redelike mooiweer wees en warmer word.

DAAGLIKSE WEERBULLETIN

WEERBURO / WEATHER BUREAU
DEPT. VAN VERVOER / DEPT. OF TRANSPORT

DAILY WEATHER BULLETIN

Maksimum en Minimum Temperatuur (°C) en Reënval (RRR) in mm. vir die 24 uur wat om 0800 SAST eindig op 6 . 10 . 1960

Maximum and Minimum Temperatures (°C) and Rainfall (RRR) in mm. for 24 hours ending at 0800 SAST on

CAPE - KAAP	Max.	Min.	RRR
Aberdeen			
Adelaide			
Alexanderbaai	22	9	
Alexis-Noord	25	6	
Barrie East			
Beaufort West	20	14	2.5
Bredasdorp	22	8	
Bredasdorpdam			
Bontekoe			
Brandvlei			
Cala			
Caledon			
Calitzdorp			
Calvinia	26	9	
Cape L'Agulhas	18	14	
Cape Columbine	18	11	
Cape St. Francis	18	13	
Carnarvon			
Ceres			
Citrusdal			
Colesberg			
Cradock			
De Aar	xx	9	
D.F. Malan (C.T.)	22	14	
Dordrecht	18	5	
Douglas			
East London	20	13	
Elsenburg			
Fraserburg	23	9	
Garies			
George	18	10	
Graaff Reinet	23	7	
Grahamstown			
Hopetown			
Idutywa			
Jansenville	23	9	
Joubertina			
Kenhardt	29	10	
Kimberley	28	10	
K'W. Town			
Knysna			
Kokstad	19	9	

KAAP - CAPE	Max.	Min.	RRR
Komie			
Kuruman	28	9	
Ladismith			
Lake Mentz			
Maclear			
Mafeking	31	17	
Malmesbury			
Matatiele			
Matroosberg	22	4	
Middelburg	21	1	
Mossel Baai	21	14	
Mount Frere			
O'kiep	27	13	
Orange River			
Oudtshoorn			
Petrusville			
Piketberg			
Pofadder	26	13	
Port Elizabeth	19	9	
Port Nolloth	15	9	
Port St. Johns	21	16	1.0
Postmasburg	27	16	
Prieska	28	8	
Prince Albert			
Queenstown	21	10	
Rietfontein			
Riversdal	23	8	
Robertson	25	9	
Somerset East			
Steynsburg			
Strydenburg			
Sutherland	20	-0	
Swellendam			
Tarkastad			
Touwsrivier			
Umtata	18	11	
Uniondale			
Upington	29	10	
Vanwyksvlei	26	10	
Victoria-Wes	24	5	
Vredendal	28	8	
Vryburg	31	11	

CAPE - KAAP	Max.	Min.	RRR
Williston			
Willowmore	21	6	
Twee Riviere	32	12	
O.V.S. - O.F.S.			
Balkfontein[1]			
Bethlehem			
Bloemfontein	27	10	
Bultfontein			
Fauresmith	25	7	
Ficksburg			
Frankfort	28	9	
Harrismith			
Heilbron			
Hoopstad	30	7	
Kroonstad	30	13	
Lindley			
Modderpoort			
Petrusburg			
Philippolis			
Reddersburg			
Reitz			
Vrede			
Warden			
Welkom	29	13	
Wepener	26	5	
Winburg			
Zastron			
TRANSVAAL			
Andalusia			
Barberton			
Belfast			
Bethal			5.5
Carolina	20	10	5.0
Chester			
Cracy	31	14	
Ermelo	24	10	9.0
Fleur-de-Lys	25	16	
Groendraai	30	14	
Jan Smuts	25	11	1.6

[1]Near Bethavilla

TRANSVAAL	Max.	Min.	RRR
Joubert Park	25	12	4.7
Komatipoort	27	21	
Kroondal	31	13	
L'doringstad			
Lichtenburg			
Loskop[2]			7.5
Mara	26	14	
Marble Hall			
Marnitz	30	14	
Messina	30	19	
Middelburg			3.2
Nelspruit	24	17	13.7
Pelgrimsrus	16	9	4.0
Phalaborwa			
Pietersburg	23	12	
Piet Retief			
Pongola	23	17	1.1
Potchefstroom	30	15	
Potgietersrus	26	16	
Pretoria W.B.	27	14	
Pretoriuskop			
Sekukuni			
Skukuza	26	19	
Thabazimbi	31	18	
Tombur.e			
Tzaneen			
Vereeniging			
Volksrust			
Warmbad	30	14	
Waterval-Bo	22	13	4.0
Witbank			3.5
Zeerust			
Standerton	26	10	0.1
NATAL			
Cape St. Lucia	25	20	10.0
Dundee			
Durban	24	18	3.1
Estcourt	22	13	0.1
Harding			
Himeville			
Nkuzi			

[2]Baby Brobleresdal

NATAL	Max.	Min.	RRR
Ntubatuba			2.5
Newcastle	34	11	0.2
P'Maritzburg	18	15	2.5
Port Shepstone	20	18	18.0
Richmond			6.0
Seven Oaks			7.0
Van Reenen			
Vryheid			
S.W.A.			
Gobabis	33	12	
Keetmanshoop	31	16	
Luderitz	17	11	
Mariental	32	14	
Ohopoho	36	18	
Ondangua	37	17	
Outjo	36	16	
Runtu	37	16	
Swakopmund	15	11	
Tsumeb	37	14	
Windhoek	32	19	
PROTECTORATES			
PROTEKTORATE			
Bremersdorp			
Emlembe			30.8
Francistown	33	15	
Gaberones	33	19	
Ghanzi	37	18	
Lobatsi			
Mahalapye	32	18	
Makoba			
Maseru	26	8	
Maun	38	17	
Molepololi			
Stegi			
Tsabong	33	11	
Tsane	35	14	
Shakawe	38	19	
Bessport (Tvl)	29	10	

SYNOPTIC WEATHER MAP — 1200 GMT. — 1400 SAST. — SINOPTIESE WEERKAART

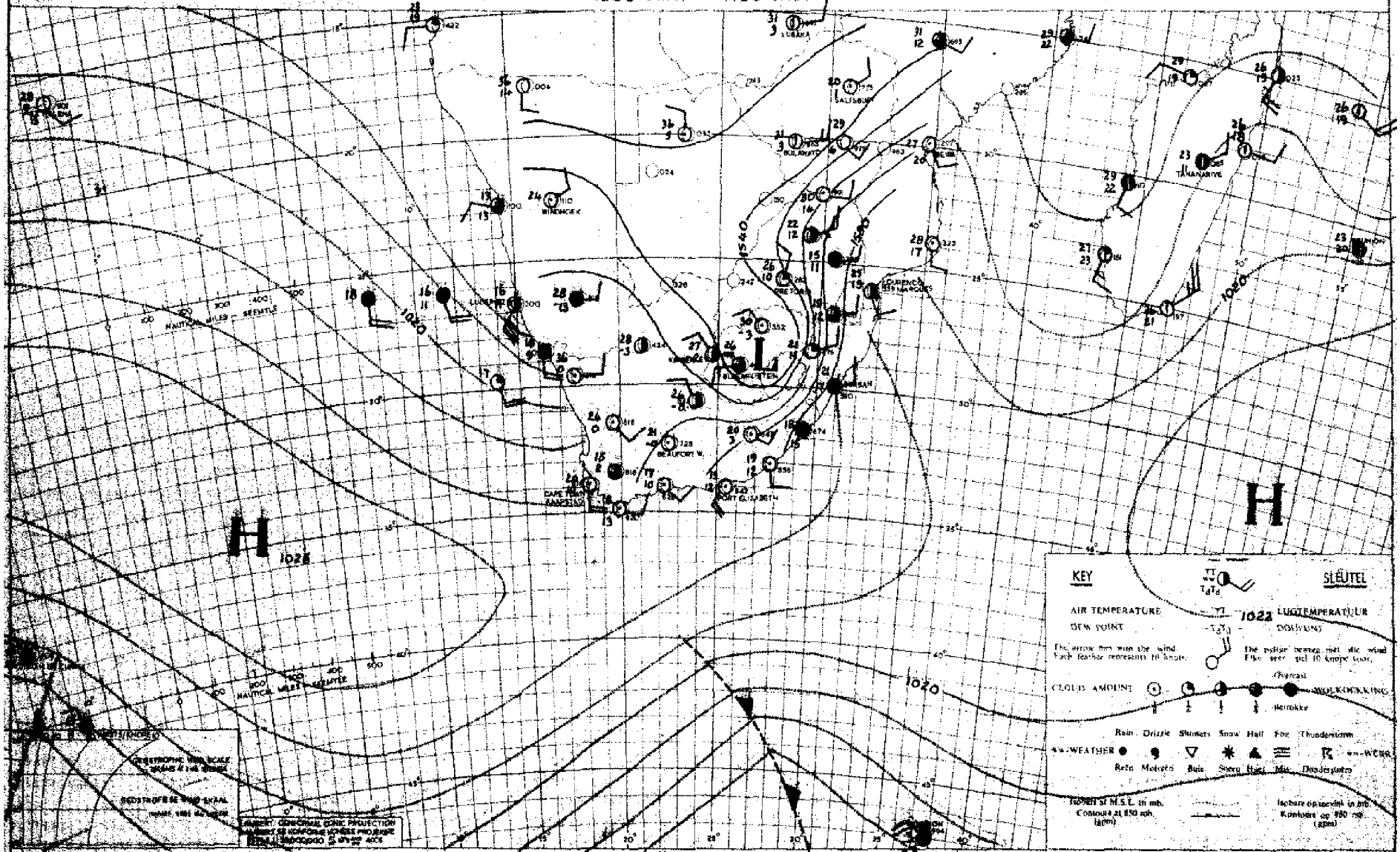

INFERENCE — DATE 5 - 10 - 1960 DATUM — AFLEIDING

It is expected that it will be partly cloudy and cool over the Transvaal lowveld. It will also become somewhat cooler over the remainder of the Transvaal and the Northern Free State but otherwise it will be fine and warm over the remainder of the country.

Na verwagting sal dit gedeeltelik bewolk en koel wees oor die Transvaalse laeveld. Dit sal ook ietwat koeler word oor die res van Transvaal en die noord Vrystaat maar origens sal dit mooiweer en warm wees oor die res van die land

DAAGLIKSE WEERBULLETIN — DAILY WEATHER BULLETIN

WEERBURO / WEATHER BUREAU
DEPT. VAN VERVOER / DEPT. OF TRANSPORT

Maksimum en Minimum Temperature (°C) en Reënval (RRR) in mm. vir die 24 uur wat om 0600 SAST eindig op 7 : 10 : 1960

Maximum and Minimum Temperatures (°C) and Rainfall (RRR) in mm. for 24 hours ending at 0600 SAST on

KAPE - KAAP	Max.	Min.	RRR
Aberdeen			
Adelaide			
Alexanderbaai	18	13	
Alivai-Noord	27	12	
Barrly East			
Bathee	23	18	0·7
Beaufort West	24	14	
Bredasdorp			
Bredasdorp			
Brandvlei			
Cala			
Caledon			
Calitzsdorp			
Calvinia	28	9	
Cape L'Agulhas	20	15	
Cape Columbine	17	11	
Cape St. Francis	20	13	
Carnarvon			
Ceres			
Citrusdal			
Colesberg			
Cradock			
De Aar	xx	11	
D.F. Malan (C.T.)	23	6	
Dordrecht	21	11	
Douglas			
East London	23	18	28·3
Elsenburg			
Fraserburg	24	11	
Garies			
George	18	13	7·1
Graaff Reinet	22	13	
Grahamstown			22·0
Hopetown			
Idutywa			
Jansenville	24	15	0·2
Joubertina			
Kenhardt	31	10	
Kimberley	32	14	
K'W. Town			
Knysna			
Kokstad	23	10	

KAAP - CAPE	Max.	Min.	RRR
Komie			3·5
Kuruman	30	15	
Ladismith			
Lake Banta			
Maclear			
Marking	32	18	0·6
Malmesbury			
Matatiele			
Matroosberg	22	10	
Middelburg	22	12	
Mosselbaai	20	16	0·5
Mount Frere			
O'kiep	27	8	
Orange River			
Oudtshoorn			
Petrusville			
Piketberg			
Pofadder	29	10	
Port Elizabeth	21	13	
Port Nolloth	15	10	
Port St. Johns	24	19	5·0
Postmasburg	30	15	
Prieska	32	8	
Prince Albert			
Queenstown	24	13	
Rietfontein			
Riversdal	20	14	4·5
Robertson	24	15	
Somerset East			
Steynsburg			
Strydenburg			
Sutherland	22	8	
Swellendam			
Tarkastad			
Touwsrivier			
Umtata	24	12	
Uniondale			
Upington	32	12	
Vanwyksvlei	29	13	
Victoria-Wes	24	9	
Vredendal	28	10	
Vryburg	34	18	

CAPE - KAAP	Max.	Min.	RRR
Williston			
Willowmore			
Twee Rivieren	35	17	
O.V.S. - O.F.S.			
Balkfontein[1]			
Bethlehem	26	11	
Bloemfontein	29	13	
Bultfontein			
Fauresmith	28	11	
Ficksburg			
Frankfort	27	11	3·2
Harrismith			
Heilbron			
Hoopstad	31	18	
Kroonstad	29	14	
Lindley			12·0
Modderpoort			
Petrusburg			
Philippolis			
Reddersburg			
Reitz			
Vrede			9·0
Warden			
Welkom	29	16	0·6
Wepener	28	9	
Winburg			
Zastron			
TRANSVAAL			
Andalusia			
Barberton			29·0
Belfast			
Bethal			22·0
Carolina	20	12	20·8
Chester			
Creecy	32	16	
Ermelo	24	10	20·5
Fleur-de-Lys	27	17	
Groendraai			
Jan Smuts	26	14	0·8
[1]Near Bothaville			

TRANSVAAL	Max.	Min.	RRR
Joubert Park	26	13	
Komatipoort	30	21	
Kroondal	31	14	1·2
L'doringstad			
Lichtenburg			
Loskop[2]			
Mara	30	17	
Marble Hall			
Marnitz	30	19	
Messina	33	20	
Middelburg			9·5
Nelspruit	23	16	0·4
Pelgrimsrus	21	12	
Phalaborwa	30	17	
Pietersburg	25	13	
Pist Retief			
Pongola	27	18	4·5
Potchefstroom	31	15	6·5
Potgietersrus	28	16	
Pretoria W.B.	29	15	2·1
Pretoriuskop			
Sekukuni			
Skukuza	29	19	
Thabazimbi	31	22	
Tomburke			
Tzaneen			
Vereeniging			
Volksrust			
Warmbad	32	15	
Waterval-Bo	23	12	10·5
Witbank			9·0
Zeerust			
Standerton	27	10	11·0
NATAL			
Cape St. Lucia	25	20	2·0
Dundee			
Durban	24	18	
Estcourt	26	12	0·1
Harding			
Himeville			
N'kuzi			
[2]Baby Gröblersdal			

NATAL	Max.	Min.	RRR
Ntubatuba			
Newcastle	29	15	8·5
P'Maritzburg	22	13	2·5
Port Shepstone	22	19	2·0
Richmond			
Seven Oaks			13·2
Van Reenen			
Vryheid			
S.W.A.			
Gobabis	35	14	
Keetmanshoop	33	13	
Luderitz	17	11	
Mariental	36	15	
Ohopoho	37	15	
Ondangua	37	16	
Outjo	35	15	
Rundu	38	22	
Swakopmund	15	11	
Tsumeb	37	15	
Windhoek	32	18	
PROTECTORATES			
PROTEKTORATE			
Bremersdorp			
Balembe			18·0
Francistown	33	15	
Gaberones	34	20	
Ghanzi	36	20	
Lobatsi			
Mahalapye			
Makoba			
Maseru	27	10	
Maun	38	17	
Molopololi			
Stegi			
Tsabong	37	14	
Tsane	37	17	
Shakawe	38	16	
Bosport (Tvl)	30	15	

SYNOPTIC WEATHER MAP 1200 GMT. — 1400 SAST. SINOPTIESE WEERKAART

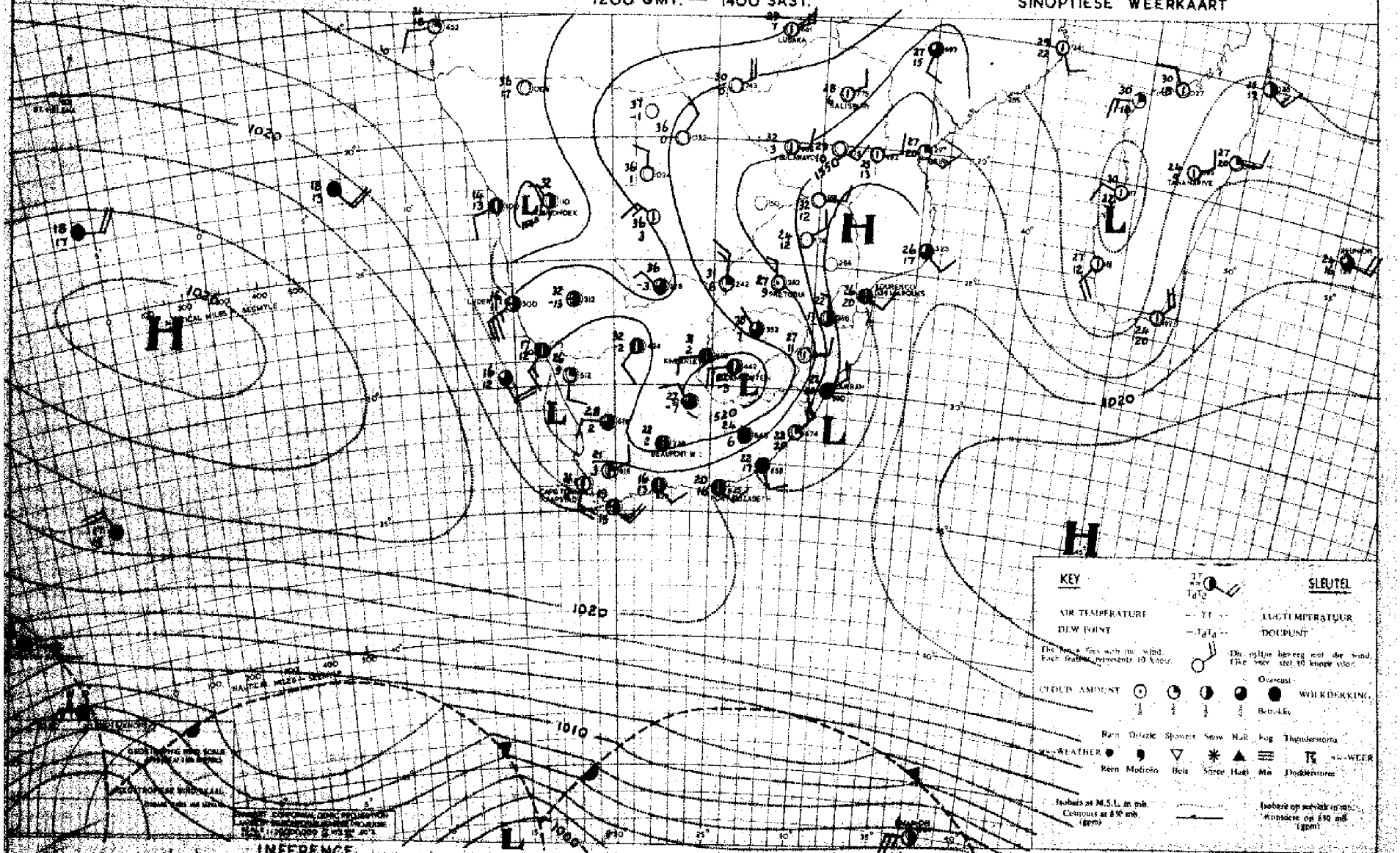

INFERENCE DATE 6-10-1960 DATUM AFLEIDING

The low over the Free State is deepening while a ridge of high persists south of the country. Consequently cloudy weather with occasional rain will occur over the eastern and southern coastal regions and scattered thundershowers will fall over Transvaal, Free State and Interior regions of Natal and Eastern Cape.

Die laag oor die Vrystaat is besig om te verdiep terwyl 'n rug van hoog nog suid van die land is. Gevolglik sal bewolkte weer met reën oor die suidelike en oostelike kusstreke voorkom en verspreide donderbuie sal voorkom oor die Vrystaat, Transvaal en die binnelandse gebiede van Natal en Oos-Kaapland.

DAAGLIKSE WEERBULLETIN — DAILY WEATHER BULLETIN

WEERBURO / WEATHER BUREAU
DEPT. VAN VERVOER / DEPT. OF TRANSPORT

Maksimum en Minimum Temperature (°C) en Reënval (RRR) in mms. vir die 24 uur wat om 0800 SAST eindig op 8 : 10 : 1960

Maximum and Minimum Temperatures (°C) and Rainfall (RRR) in mms. for 24 hours ending at 0800 SAST on

CAPE - KAAP	Max.	Min.	RRR
Aberdeen			
Adelaide			
Alexanderbaai	20	15	0·2
Alfred-Noord	26	9	
Barkly East			
Bathurst	20	17	2·4
Beaufort West	25	12	
Bredasdorp			
Bethany			
Brandvlei			
Cala			
Caledon			
Calitzdorp			
Calvinia	27	4	
Cape L'Agulhas	20	13	
Cape Columbine	18	11	
Cape St. Francis	20	17	
Carnarvon			
Ceres			
Citrusdal			
Colesberg			
Cradock			
De Aar	xx	10	
D.F. Malan (C.T.)	26	10	
Dordrecht	18	10	
Douglas			
East London	20	16	15·9
Elsenburg			
Fraserburg	24	8	
Gariep			
George	19	10	
Graaff Reinet	21	12	
Grahamstown			5·0
Hopetown			
Idutywa			
Jansenville	19	15	
Joubertina			
Kenhardt	30	11	
Kimberley	32	13	
K.W. Town			
Knysna			
Kokstad	29	11	

KAAP - CAPE	Max.	Min.	RRR
Kowie			4·5
Kuruman	30	15	
Ladismith			
Lake Mentz			
Maclear			
Mafeking	34	18	
Malmesbury			
Matatiele			
Matroosberg	24	9	
Middelburg	21	7	
Mosselbaai	18	17	
Mount Frere			
O'kiep	24	7	
Orange River			
Oudtshoorn			
Petrusville			
Piketberg			
Pofadder	26	9	
Port Elizabeth	21	16	0·2
Port Nolloth	15	12	
Port St. Johns	20	18	0·5
Postmasburg	30	17	
Prieska	32	10	
Prince Albert			
Queenstown	18	13	
Rietfontein			
Riversdal	23	10	
Robertson	27	9	
Somerset East			
Steynsburg			
Strydenburg			
Sutherland	22	4	
Swellendam			
Tarkastad			
Touwsrivier			
Umtata	18	14	1·6
Uniondale			
Upington	31	15	
Vanwyksvlei	29	9	
Victoria-Wes	24	6	
Vredendal	24	12	
Vryburg			

CAPE - KAAP	Max.	Min.	RRR
Williston			
Willowmore			
Twee Rivieren	33	15	
O.V.S. - O.F.S.			
Balkfontein[1]			
Bethlehem	28	12	
Bloemfontein	29	11	
Bultfontein			
Fauresmith	29	10	
Ficksburg			
Frankfort	27	15	
Harrismith			7·0
Heilbron			
Hoopstad	33	13	
Kroonstad	30	14	
Lindley			
Modderpoort			
Petrusburg			
Philippolis			
Reddersburg			
Reitz			
Vrede			
Warden			
Welkom	30	14	
Wepener			
Winburg			
Zastron			
TRANSVAAL			
Andalusia			
Barberton			
Belfast			
Bethal			
Carolina	23	12	2·0
Chester			
Creecy	35	20	
Ermelo	23	13	1·0
Fleur-de-Lys	33	19	
Groendraai	34	16	
Jan Smuts	25	17	

[1]Near Bothaville

TRANSVAAL	Max.	Min.	RRR
Joubert Park	25	17	
Komatipoort	32	22	
Kroondal	31	18	
L'doringstad			
Lichtenburg			
Loskop[2]			
Mara	33	18	
Marble Hall			
Marnitz	35	22	
Messina	37	22	
Middelburg			
Nelspruit	29	19	
Pelgrimsrus	27	12	
Phalaborwa			
Pietersburg	32	16	
Piet Retief	26	15	0·9
Pongola			
Potchefstroom	30	14	
Potgietersrus	32	20	
Pretoria W.B.	28	16	
Pretoriuskop			
Sekukuni			
Skukuza	32	21	
Thabazimbi			
Tomburke			
Tzaneen			
Vereeniging			
Volksrust			
Warmbad	34	22	
Waterval-Bo			
Witbank			
Zeerust			
Standerton	26	13	
NATAL			
Cape St. Lucia	26	18	5·5
Dundee			16·3
Durban	25	18	9·0
Estcourt	25	14	4·4
Harding			
Himeville			6·0
M'kuzi			

[2]Naby Groblersdal

NATAL	Max.	Min.	RRR
Mtubatuba			17·5
Newcastle	30	14	4·8
P'Maritzburg	19	13	1·9
Port Shepstone	23	18	11·0
Richmond			4·5
Seven Oaks			6·5
Van Reenen			
Vryheid			19·0
S.W.A.			
Gobabis	35	16	
Keetmanshoop	30	17	
Luderitz	18	11	
Mariental	35	19	
Ohopoho	36	15	
Ondangua	37	18	
Outjo	36	16	
Runtu			
Swakopmund	15	11	
Tsumeb	36	16	
Windhoek	32	15	
PROTECTORATES			
PROTEKTORATE			
Bremersdorp			
Emlembe			0·3
Francistown	37	23	
Gaberones	37	20	
Ghanzi	37	21	
Lobatsi			
Mahalapye	38	18	
Makoba			
Maseru	28	10	
Maun	38	21	
Molopololi			
Stegi			
Tsabong	35	14	
Tsane	37	17	
Shakawe	38	14	
Bosposit (Tvl)	31	14	

SYNOPTIC WEATHER MAP — 1200 GMT. — 1400 SAST. — SINOPTIESE WEERKAART

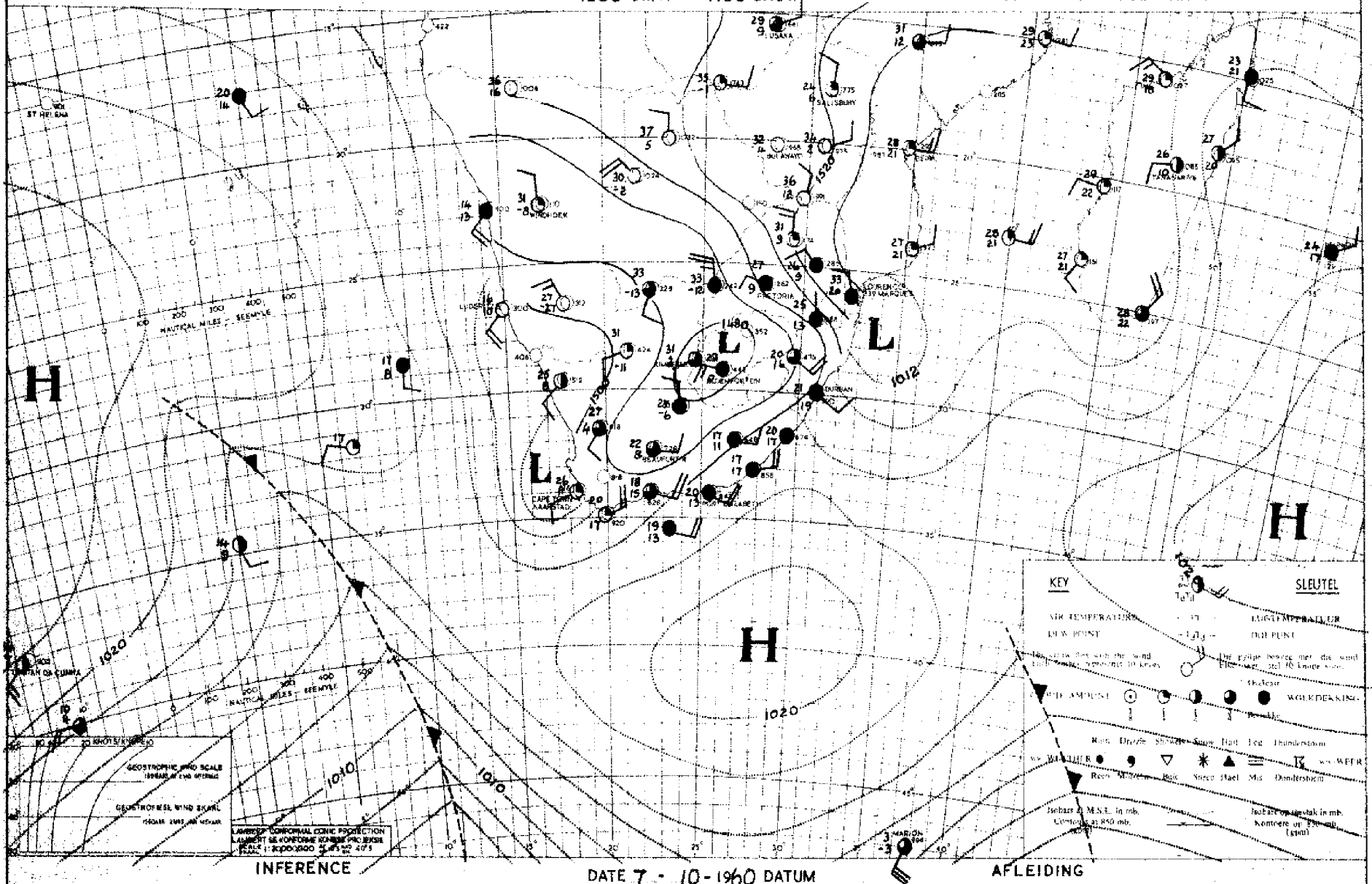

INFERENCE — DATE 7 - 10 - 1960 DATUM — AFLEIDING

With the low over the interior it will remain fairly cloudy over the northeastern and eastern parts of the country and local thundershowers will occur. Apart from scattered clouds it will be mainly fine and warm to hot elsewhere.

Met die laag oor die binneland sal dit taamlik bewolk bly oor die noordoostelike en oostelike dele van die land en los donderbuie sal voorkom. Afgesien van los wolke sal dit mooiweer en warm tot baie warm wees elders.

DAAGLIKSE WEERBULLETIN — DAILY WEATHER BULLETIN

WEERBURO / WEATHER BUREAU
DEPT. VAN VERVOER / DEPT. OF TRANSPORT

Maksimum en Minimum Temperature (°C) en Reënval (RRR) in mms. vir die 24 uur wat om 0800 SAST eindig op 9 : 10 : 1960

Maximum and Minimum Temperatures (°C) and Rainfall (RRR) in mms. for 24 hours ending at 0800 SAST on

CAPE - KAAP	Max.	Min.	RRR
Aberdeen			
Addo			
Alexanderbaai	20	13	
Altwal-Noord	26	14	0·2
Barkly East			
Beaufort West	22	18	2·5
Beaufort West	26	9	
Boegoeberg dam			
Boetsap			
Brandvlei			
Cala			
Caledon			
Calitzdorp			
Calvinia	21	7	1·4
Cape L'Agulhas	20	13	
Cape Columbine	18	11	0·8
Cape St. Francis	19	15	7·0
Carnarvon			
Ceres			
Citrusdal			
Colesberg			
Cradock			
De Aar	XX	08	
D.F. Malan (C.T.)	21	11	
Dordrecht			
Douglas			
East London	21	17	0·4
Elsenburg			
Fraserburg	24	6	0·7
Garies			
George			
Graaff Reinet			
Grahamstown			
Hopetown			
Idutywa			
Jansenville	27	13	4·5
Joubertina			
Kenhardt	23	8	
Kimberley	32	10	
K.W. Town			
Knysna			
Kokstad	26	15	0·4

KAAP - CAPE	Max.	Min.	RRR
Kowie			
Kuruman	32	9	
Ladismith			
Lake Mentz			
Maclear			
Mafeking	35	17	
Malmesbury			
Matatiele			
Matroosberg			
Middelburg			
Mosselbaai	20	14	4·0
Mount Frere			
O'kiep	16	7	4·5
Orange River			
Oudtshoorn			
Petrusville			
Piketberg			
Pofadder			
Port Elizabeth	22	14	1·9
Port Nolloth	15	12	
Port St. Johns	23	20	1·5
Postmasburg			
Prieska	27	9	
Prince Albert			
Queenstown	25	14	2·7
Rietfontein			
Riversdal	25	13	6·0
Robertson	23	13	
Somerset East			
Steynsburg			
Strydenburg			
Sutherland	21	5	
Swellendam			
Tarkastad			
Touwsrivier			
Umtata	23	15	
Uniondale			
Upington	26	8	
Vanwyksvlei	25	8	
Victoria-Wes	25	7	
Vredendal	21	12	
Vryburg	34	14	

CAPE - KAAP	Max.	Min.	RRR
Williston			
Willowmore			
Twee Riviere	30	7	
O.V.S. - O.F.S.			
Balkfontein[1]			
Bethlehem	31	16	1·0
Bloemfontein	29	11	
Bultfontein			
Fauresmith	28	9	
Ficksburg			
Frankfort	31	16	
Harrismith			
Heilbron			
Hoopstad	34	14	
Kroonstad			
Lindley			
Modderpoort			
Petrusburg			
Philippolis			
Reddersburg			
Reitz			
Vrede			
Warden			
Welkom			
Wepener	28	16	
Winburg			
Zastron			
TRANSVAAL			
Andalusia			
Barberton			
Belfast			
Bethal			
Carolina	26	15	
Chester			
Crecy	37	19	
Ermelo			
Fleur-de-Lys	33	18	
Groendraai	36	21	
Jan Smuts	29	17	

[1]Near Bethanville

TRANSVAAL	Max.	Min.	RRR
Joubert Park			
Komatipoort			
Kroondal	34	19	
L'doringstad			
Lichtenburg			
Loskop[2]			
Mara	33	18	
Marble Hall			
Marnitz	36	22	
Messina	36	22	
Middelburg			
Nelspruit	30	18	
Pelgrimsrus	26	15	
Phalaborwa			
Pietersburg	31	17	
Piet Retief	25	17	
Pongola			
Potchefstroom	33	21	
Potgietersrus	34	21	
Pretoria W.B.	32	13	
Pretoriuskop			
Sekukuni			
Skukuza			
Thabazimbi			
Tomburke			
Tzaneen			
Vereeniging			
Volksrust			
Warmbad	35	20	
Waterval-Bo			
Witbank			
Zeerust			
Standerton	30	17	
NATAL			
Cape St. Lucia	25	14	38·5
Dundee			
Durban	24	21	
Estcourt	27	15	0·4
Harding			
Himeville			
N'kuzi			

[2]Naby Groblersdal

NATAL	Max.	Min.	RRR
Mtubatuba			
Newcastle	32	13	10·3
P'Maritzburg	25	14	1·1
Port Shepstone	24	21	
Richmond			
Seven Oaks			
Van Reenen			
Vryheid			
S.W.A.			
Gobabis	34	10	
Keetmanshoop	25	5	
Luderitz	14	11	
Mariental	28	7	
Ohopoho			
Ondangua			
Outjo	28	10	
Rundu			
Swakopmund	16	8	
Tsumeb			
Windhoek	27	9	
PROTECTORATES / PROTEKTORATE			
Bremersdorp	28	20	
Embombe			
Francistown	38	25	
Gaberones	39	24	
Ghanzi	37	16	
Lobatsi			
Mahalapye			
Makoba			
Maseru	28	18	
Maun	39	21	
Molopololi			
Stegi			
Tsabong	34	11	
Tsane	26	14	
Shakawe	38	16	
Bospoort (Tvl)	32	16	

SYNOPTIC WEATHER MAP 1200 GMT. — 1400 SAST. SINOPTIESE WEERKAART

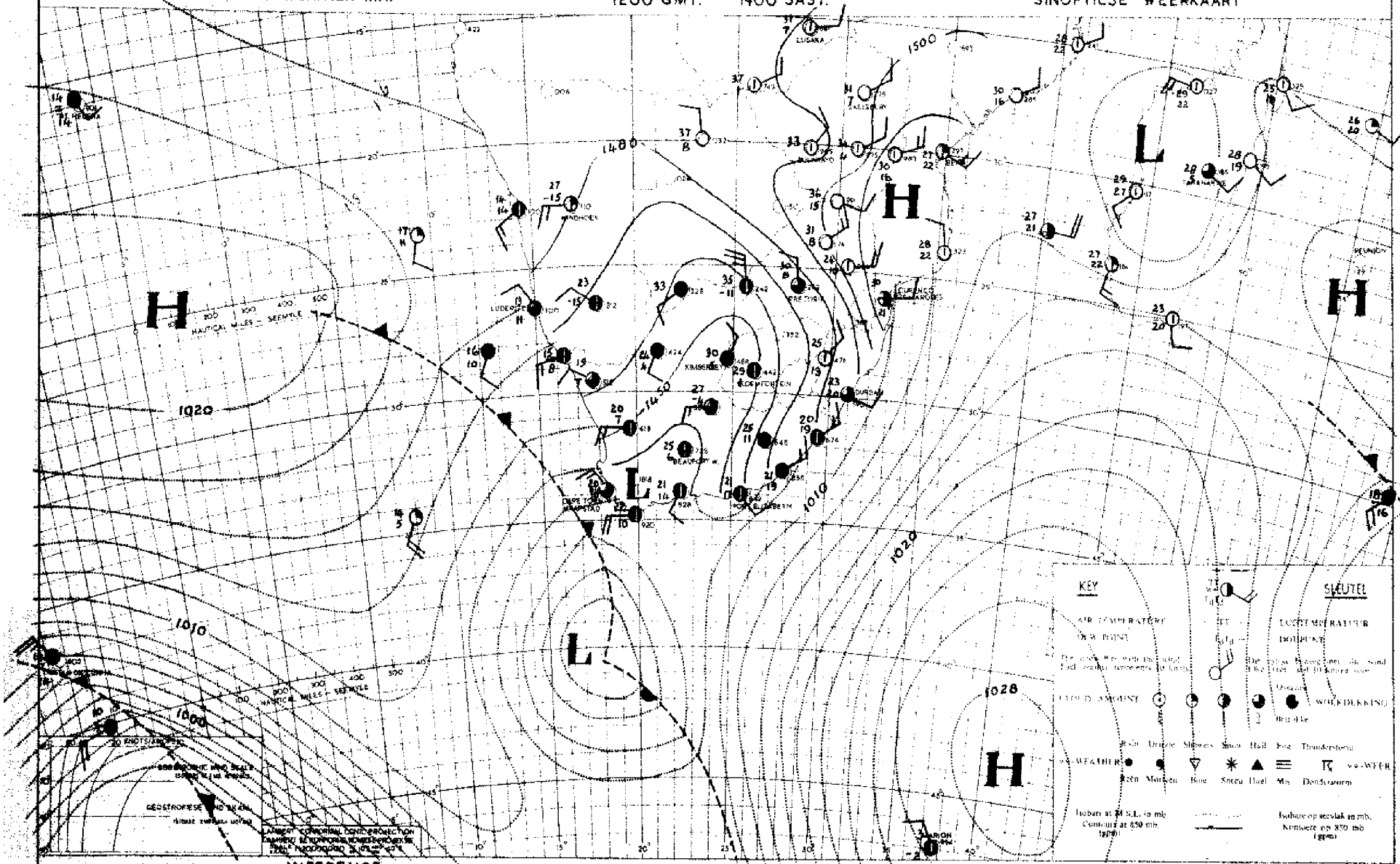

DATE 8 - 10 - 1960 DATUM

INFERENCE

Colder air from the west will spread over the Cape Province and southern Free State and cloudy conditions with showers will occur over the southern and eastern coastal regions. Warm thundery conditions will, however, occur over the Transvaal, northern Free State and northern Natal.

AFLEIDING

Kouer lug sal vanaf die weste oor Kaapland en die suidelike Vrystaat uitbrei en bewolkte weer met buie sal voorkom oor die suidelike en oostelike kusstreke. Warm donderweerstoestande sal egter voorkom oor Transvaal, noordelike Vrystaat en noordelike Natal.

DAAGLIKSE WEERBULLETIN — DAILY WEATHER BULLETIN

WEERBURO / WEATHER BUREAU
DEPT. VAN VERVOER / DEPT. OF TRANSPORT

Maksimum en Minimum Temperature (°C) en Reënval (RRR) in mms. vir die 24 uur wat om 0800 SAST eindig op 10 : 10 : 1960

Maximum and Minimum Temperatures (°C) and Rainfall (RRR) in mms. for 24 hours ending at 0800 SAST on

CAPE - KAAP	Max.	Min.	RRR
Aberdeen			
Addo			1·5
Alexanderbaai	21	10	
Altwal-Noord	19	2	
Barkly East			
Bathee	27	13	
Beaufort West	21	7	
Bosgoedbergdam			
Bbetsap			
Brandvlei			
Cala			4·0
Caledon			
Calitzdorp			
Calvinia	17	4	
Cape L'Agulhas	20	13	
Cape Columbine	18	10	0·2
Cape St. Francis	17	12	2·5
Carnarvon			
Ceres			
Citrusdal			
Colesberg			
Cradock			
De Aar	××	5	
D.F. Malan (C.T.)	20	9	
Dordrecht			
Douglas			
East London	22	13	2·5
Eisenburg			
Fraserburg	18	4	
Garies			
George			
Graaff Reinet	22	9	
Grahamstown			
Hopetown			
Idutywa			
Jansenville	22	9	
Joubertina			
Kenhardt	21	7	
Kimberley	21	6	
K.W. Town			
Knysna			
Kokstad	16	16	

KAAP - CAPE	Max.	Min.	RRR
Kowie			
Kurumen	22	9	
Ladismith			
Lake Mentz			
Maclear			
Mafeking	27	12	
Malmesbury			
Matatiele			
Matroosberg			
Middelburg	18	0	
Mosselbaai	20	14	
Mount Frere			
O'kiep	15	9	0·2
Orange River			
Oudtshoorn			
Petrusville			
Piketberg			
Pofadder	18	9	
Port Elizabeth	20	11	6·7
Port Nolloth	16	8	
Port St. Johns	25	15	
Postmasburg	29	7	
Prieska	23	6	
Prince Albert			
Queenstown	21	6	0·8
Rietfontein			
Riversdal	22	8	
Robertson	23	8	
Somerset East			
Steynsburg			
Strydenburg			
Sutherland	13	-1	
Swellendam			
Tarkastad			
Touwsrivier			
Umtata	28	7	
Uniondale			
Upington	20	7	
Vanwyksvlei	20	8	
Victoria-Wes	19	3	
Vredendal	21	9	0·2
Vryburg	23	6	

CAPE - KAAP	Max.	Min.	RRR
Williston			
Willowmore			
Twee Riviere	22	8	
O.V.S. - O.F.S.			
Balkfontein[1]			
Bethlehem	25	3	
Bloemfontein	20	5	
Bultfontein			
Fauresmith	18	6	
Ficksburg			
Frankfort	27	4	
Harrismith			
Heilbron			
Hoopstad	22	4	
Kroonstad			
Lindley			
Modderpoort			
Petrusburg			
Philippolis			
Reddersburg			
Reitz			
Vrede			
Warden			
Welkom	32	6	
Wepener	21	1	
Winburg			
Zastron			
TRANSVAAL			
Andalusia			
Barberton			
Belfast			
Bethal			
Carolina	29	14	
Chester			
Cracy	38	17	
Ermelo	28	9	
Fleur-de-Lys	37	19	
Groendraai	27	15	
Jan Smuts	30	11	
[1]Near Bethanie			

TRANSVAAL	Max.	Min.	RRR
Joubert Park			
Komatipoort			
Kroondal			
L'doringstad			
Lichtenburg			
Loskop[2]			
Mara	38	21	
Marble Hall			
Marnitz	38	21	
Messina	42	25	
Middelburg			
Nelspruit	34	17	1·2
Pelgrimsrus	30	7	
Phalaborwa			
Pietersburg	35	17	
Piet Retief	30	13	0·1
Pongola			
Potchefstroom	27	7	
Potgietersrus	36	19	
Pretoria W.B.	31	13	
Pretoriuskop			
Sekukuni			
Skukuza	37	21	
Thabazimbi			
Tomburke			
Tzaneen			
Vereeniging			
Volksrust			
Warmbad	36	15	
Waterval-Bo			
Witbank			
Zeerust			
NATAL			
Cape St. Lucia	24	19	0·4
Dundee			
Durban	27	14	
Estcourt	32	11	
Harding			
Himeville			
M'kuzi			
[2]Naby Groblersdal			

NATAL	Max.	Min.	RRR
Mtubatuba			
Newcastle	31	10	1·0
P'Maritzburg	31	8	
Port Shepstone	28	4	
Richmond			
Seven Oaks			
Van Reenen			
Vryheid			
S.W.A.			
Gobabis	28	9	
Keetmanshoop	23	9	
Luderitz	17	11	
Mariental	26	9	
Ohopoho			
Ondangua			
Outjo	31	14	
Runtu			
Swakopmund	17	8	
Tsumeb	33	16	
Windhoek	28	11	
PROTECTORATES / PROTEKTORATE			
Bremersdorp	31	17	2·5
Emlembe			
Francistown	38	21	
Gaberones	35	16	
Ghanzi	30	17	
Lobatsi			
Mahalapye			
Makoba			
Maseru	20	1	
Maun	38	20	
Molopololi			
Stegi			
Tsabong	23	4	
Tsane	26	12	
Shakawe	37	18	
Bosport (Tvl)	25	10	

SYNOPTIC WEATHER MAP — 1200 GMT. — 1400 SAST. — SINOPTIESE WEERKAART

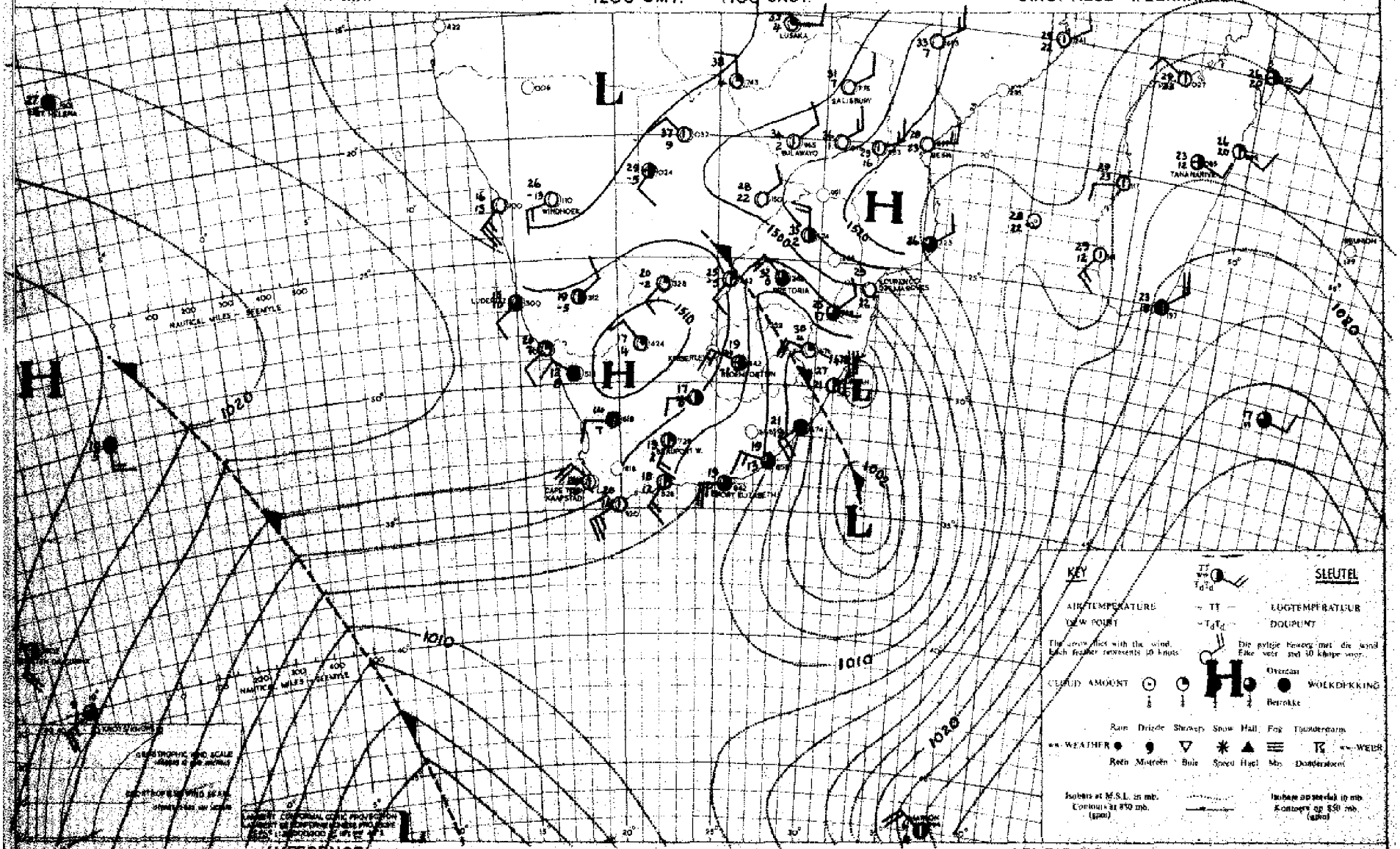

INFERENCE — DATE 9 - 10 - 1960 DATUM — AFLEIDING

The cold air has spread over the western half of the country and will advance tomorrow also over Natal and Eastern Transvaal. Warm, partly cloudy conditions with isolated thundershowers will occur over the remainder of the Transvaal.

Die kouer lug het reeds uitgebrei oor die westelike helfte van die land en sal môre ook oor Natal en Oos-Transvaal inbeweeg. Warm, gedeeltelik bewolkte weer met los donderbuie sal oor die res van Transvaal voorkom.

DAAGLIKSE WEERBULLETIN — DAILY WEATHER BULLETIN

WEERBURO / WEATHER BUREAU
DEPT. VAN VERVOER / DEPT. OF TRANSPORT

Maksimum en Minimum Temperature (°C) en Reënval (RRR) in mms. vir die 24 uur wat om 0800 SAST eindig op

Maximum and Minimum Temperatures (°C) and Rainfall (RRR) in mms. for 24 hours ending at 0800 SAST on

11 : 10 : 1960

CAPE - KAAP	Max.	Min.	RRR
Aberdeen			
Ado			1·0
Alexanderbaai	19	10	
Atlwal-Noord	26	8	
Barkly East			
Bashee	23	18	
Beaufort West	25	13	
Boegoebergdam			
Boetsap			
Brandvlei			
Cala			
Caledon			
Calitzdorp			
Calvinia	24	4	
Cape L'Agulhas	20	14	1·5
Cape Columbine	18	12	
Cape St. Francis	20	14	
Carnarvon			
Ceres			
Citrusdal			
Colesberg			
Cradock			
De Aar	xx	9	
D.F. Malan (C.T.)	21	12	
Dordrecht	22	7	
Douglas			
East London	22	15	
Elsenburg			
Fraserburg	22	10	
Garies			
George	19	13	0·2
Graaff Reinet	26	13	
Grahamstown			
Hopetown			
Idutywa			
Jansenville	25	15	
Joubertina			
Kenhardt	27	11	
Kimberley	28	10	
K'W. Town			
Knysna			
Kokstad	21	10	

KAAP - CAPE	Max.	Min.	RRR
Kowie			
Kuruman	28	9	
Ladismith			
Lake Mentz			
Maclear			
Mafeking	31	13	
Malmesbury			
Matatiele			
Matroosberg	20	7	
Middelburg	20	11	
Mosselbaai	22	15	
Mount Frere			
O'kiep	23	9	
Orange River			
Oudtshoorn			
Petrusville			
Piketberg			
Pofadder	24	11	
Port Elizabeth	22	16	
Port Nolloth	16	7	
Port St. Johns	23	16	0·5
Postmasburg	27	13	
Prieska	28	8	
Prince Albert			
Queenstown	25	9	
Rietfontein			
Riversdal	23	14	
Robertson	26	13	
Somerset East			
Steynsburg			
Strydenburg			
Sutherland	20	3	
Swellendam			
Tarkastad			
Touwsrivier			
Umtata	24	10	0·1
Uniondale			
Upington	28	10	
Vanwyksvlei	25	10	
Victoria-Wes	23	8	
Vredendal	25	8	
Vryburg			

CAPE - KAAP	Max.	Min.	RRR
Williston			
Willowmore	xx	12	
Twee Riviere	30	8	
O.V.S. - O.F.S.			
Balkfontein[1]			
Bethlehem	28	8	
Bloemfontein	26	9	
Bultfontein			
Fauresmith	25	9	
Ficksburg			
Frankfort	30	9	
Harrismith			
Heilbron			
Hoopstad	29	6	
Kroonstad	32	9	
Lindley			
Modderpoort			
Petrusburg			
Philippolis			
Reddersburg			
Reitz			
Vrede			
Warden			
Welkom	28	9	
Wepener	27	4	
Winburg			
Zastron			
TRANSVAAL			
Andalusia			
Barberton			
Belfast			
Bethal			
Carolina	20	12	3·3
Chester			
Crecy	38	18	
Ermelo	22	10	3·5
Fleur-de-Lys	28	16	1·4
Groendraai	36	20	
Jan Smuts	29	16	

[1]Near Bethanville

TRANSVAAL	Max.	Min.	RRR
Joubert Park	28	17	
Komatipoort	38	19	
Kroondal	33	17	
L'doringstad			
Lichtenburg			
Loskop[2]			2·0
Mara	35	18	
Marble Hall			
Marnitz	39	20	
Messina	40	21	
Middelburg			
Nelspruit	24	16	
Pelgrimsrus	19	11	82·0
Phalaborwa			
Pietersburg	33	15	12·4
Piet Retief	17	10	0·1
Pongola			
Potchefstroom	30	9	
Potgietersrus	35	20	4·5
Pretoria W.B.	29	16	
Pretoriuskop			
Sekukuni			
Skukuza	28	18	
Thabazimbi			
Tomburke			
Tzaneen			
Vereeniging			
Volksrust			
Warmbad	36	8	
Waterval-Bo			
Witbank			
Zeerust			
Standerton	26	10	
NATAL			
Cape St. Lucia	24	19	
Dundee			
Durban	25	17	
Estcourt	22	12	
Harding			
Hibiscus			
M'kusi			

[2]Baby Groblersdal

NATAL	Max.	Min.	RRR
Ntubatuba			
Newcastle	19	14	
P'Maritzburg	22	13	0·1
Port Shepstone	24	17	1·5
Richmond			
Seven Oaks			
Van Reenen			
Vryheid			
S.W.A.			
Gobabis	31	10	
Keetmanshoop	29	10	
Luderitz			
Mariental	31	13	
Ohopoho			
Ondangua	35	13	
Outjo	31	12	
Runtu	38	19	
Swakopmund	16	10	
Tsumeb	36	19	
Windhoek	30	15	
PROTECTORATES / PROTEKTORATE			
Bremersdorp			
Emlembe			
Francistown	39	20	
Gaberones	34	21	
Ghanzi	31	18	
Lobatsi			
Mahalapye	39	22	
Makoba			
Maseru	26	5	
Maun	38	22	
Molopololi			
Stegi			
Tsabong	31	6	
Tsane	31	14	
Shakawe	36	17	
Ramoutsa (T.V.L.)	29	8	

SYNOPTIC WEATHER MAP 1200 GMT. — 1400 SAST. SINOPTIESE WEERKAART

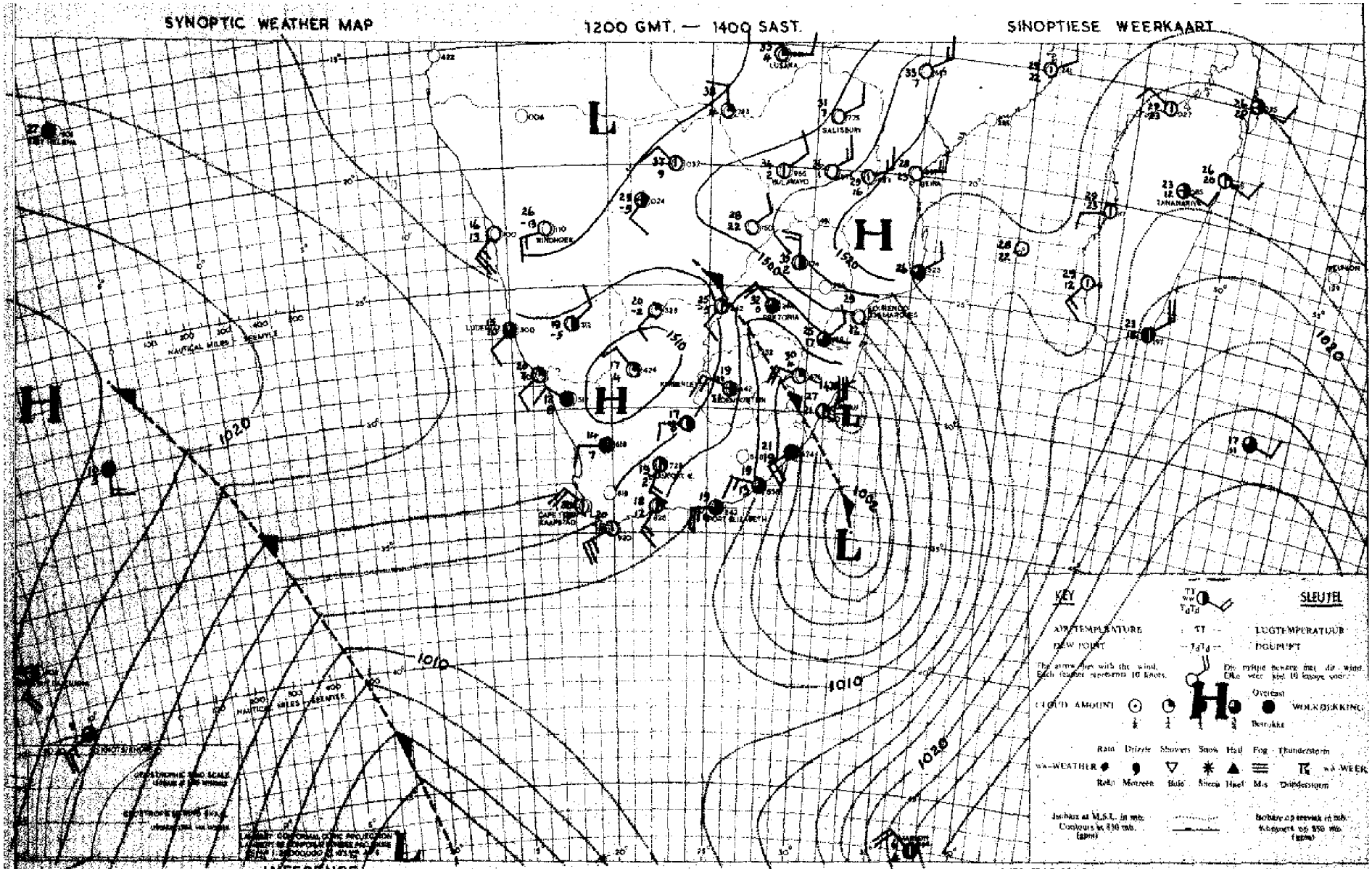

INFERENCE

DATE 9 - 10 - 1960 DATUM

AFLEIDING

The cold air has spread over the western half of the country and will advance tomorrow also over Natal and Eastern Transvaal. Warm, partly cloudy conditions with isolated thundershowers will occur over the remainder of the Transvaal.

Die kouer lug het reeds uitgebrei oor die westelike helfte van die land en sal môre ook oor Natal en Oos-Transvaal inbeweeg. Warm, gedeeltelik bewolkte weer met los donderbuie sal oor die res van Transvaal voorkom.

DAAGLIKSE WEERBULLETIN — DAILY WEATHER BULLETIN

WEERBURO / WEATHER BUREAU
DEPT. VAN VERVOER / DEPT. OF TRANSPORT

Maksimum en Minimum Temperature (°C) en Reënval (RRR) in mms. vir die 24 uur wat om 0800 SAST eindig op 11 : 10 : 1960

Maximum and Minimum Temperatures (°C) and Rainfall (RRR) in mms. for 24 hours ending at 0800 SAST on

CAPE - KAAP	Max.	Min.	RRR
Aberdeen			
Addo			1·0
Alexanderbaai	19	10	
Altwal-Noord	26	8	
Barkly East			
Bashee	23	18	
Beaufort West	25	13	
Bredasdorp			
Boegoebergdam			
Boetsap			
Brandvlei			
Cala			
Caledon			
Calitzdorp			
Calvinia	24	4	
Cape L'Agulhas	20	14	1·5
Cape Columbine	18	12	
Cape St. Francis	20	14	
Carnarvon			
Ceres			
Citrusdal			
Colesberg			
Cradock			
De Aar	xx	9	
D.F. Malan (C.T.)	21	12	
Dordrecht	22	7	
Douglas			
East London	22	15	
Elsenburg			
Fraserburg	22	10	
Garies			
George	19	13	0·2
Graaff Reinet	26	13	
Grahamstown			
Hopetown			
Idutywa			
Jansenville	25	15	
Joubertina			
Kenhardt	27	11	
Kimberley	28	10	
K'W. Town			
Knysna			
Kotaiga	21	10	

KAAP - CAPE	Max.	Min.	RRR
Kowie			
Kuruman	28	9	
Ladismith			
Lake Mentz			
Maclear			
Mafeking	31	13	
Malmesbury			
Matatiele			
Matroosberg	20	7	
Middelburg	20	11	
Mosselbaai	22	15	
Mount Frere			
O'kiep	23	9	
Orange River			
Oudtshoorn			
Petrusville			
Piketberg			
Pofadder	24	11	
Port Elizabeth	22	16	
Port Nolloth	16	7	
Port St. Johns	23	16	0·5
Postmasburg	27	13	
Prieska	28	8	
Prince Albert			
Queenstown	25	9	
Rietfontein			
Riversdal	23	14	
Robertson	26	13	
Somerset East			
Steynsburg			
Strydenburg			
Sutherland	20	3	
Swellendam			
Tarkastad			
Touwsrivier			
Umtata	24	10	9·1
Uniondale			
Upington	28	10	
Vanwyksvlei	25	10	
Victoria-Wes	23	8	
Vredendal	25	8	
Vryburg			

CAPE - KAAP	Max.	Min.	RRR
Williston			
Willowmore	xx	12	
Twee Riviere	30	8	
O.V.S. - O.F.S.			
Balkfontein[1]			
Bethlehem	28	8	
Bloemfontein	26	9	
Bultfontein			
Fauresmith	25	9	
Ficksburg			
Frankfort	30	9	
Harrismith			
Heilbron			
Hoopstad	29	6	
Kroonstad	32	9	
Lindley			
Modderpoort			
Petrusburg			
Philippolis			
Reddersburg			
Reitz			
Vrede			
Warden			
Welkom	28	9	
Wepener	27	4	
Winburg			
Zastron			
TRANSVAAL			
Andalusia			
Barberton			
Belfast			
Bethal			
Carolina	20	12	3·3
Chester			
Cracy	38	18	
Ermelo	22	10	3·3
Fleur-de-Lys	28	16	1·4
Groendraai	36	20	
Jan Smuts	29	16	

[1]Near Rothsville

TRANSVAAL	Max.	Min.	RRR
Joubert Park	28	17	
Komatipoort	38	19	
Kroondal	33	17	
L'doringstad			
Lichtenburg			
Loskop[2]			2·0
Mara	35	18	
Marble Hall			
Marnitz	39	20	
Messina	40	21	
Middelburg			
Nelspruit	24	16	
Pelgrimsrus	19	11	82·0
Phalaborwa			
Pietersburg	33	15	12·4
Piet Retief	17	10	0·1
Pongola			
Potchefstroom	30	9	
Potgietersrus	35	20	4·5
Pretoria W.B.	29	16	
Pretoriuskop			
Sekukuni			
Skukuza	28	18	
Thabazimbi			
Tomburke			
Tzaneen			
Vereeniging			
Volksrust			
Warmbad	36	8	
Waterval-Bo			
Witbank			
Zeerust			
Standerton	26	10	
NATAL			
Cape St. Lucia	24	19	
Dundee			
Durban	25	17	
Estcourt	22	12	
Harding			
Himeville			
M'kuzi			

[2]Naby Groblersdal

NATAL	Max.	Min.	RRR
Mtubatuba			
Newcastle	19	14	
P'Maritzburg	22	13	0·1
Port Shepstone	24	17	1·5
Richmond			
Seven Oaks			
Van Reenen			
Vryheid			
S.W.A.			
Gobabis	31	10	
Keetmanshoop	29	10	
Luderitz			
Mariental	31	13	
Ohopoho			
Ondangua	36	13	
Outjo	31	12	
Runtu	38	19	
Swakopmund	16	10	
Tsumeb	36	19	
Windhoek	30	15	
PROTECTORATES / PROTEKTORATE			
Bremersdorp			
Emlembe			
Francistown	39	20	
Gaberones	34	21	
Ghanzi	31	18	
Lobatsi			
Mahalapye	39	22	
Makoba			
Maseru	24	5	
Maun	38	22	
Molopololi			
Stegi			
Tsabong	31	6	
Tsane	31	14	
Shakawe	36	17	
Bessoort (Tvl.)	29	8	

SYNOPTIC WEATHER MAP — 1200 GMT. — 1400 SAST. — SINOPTIESE WEERKAART

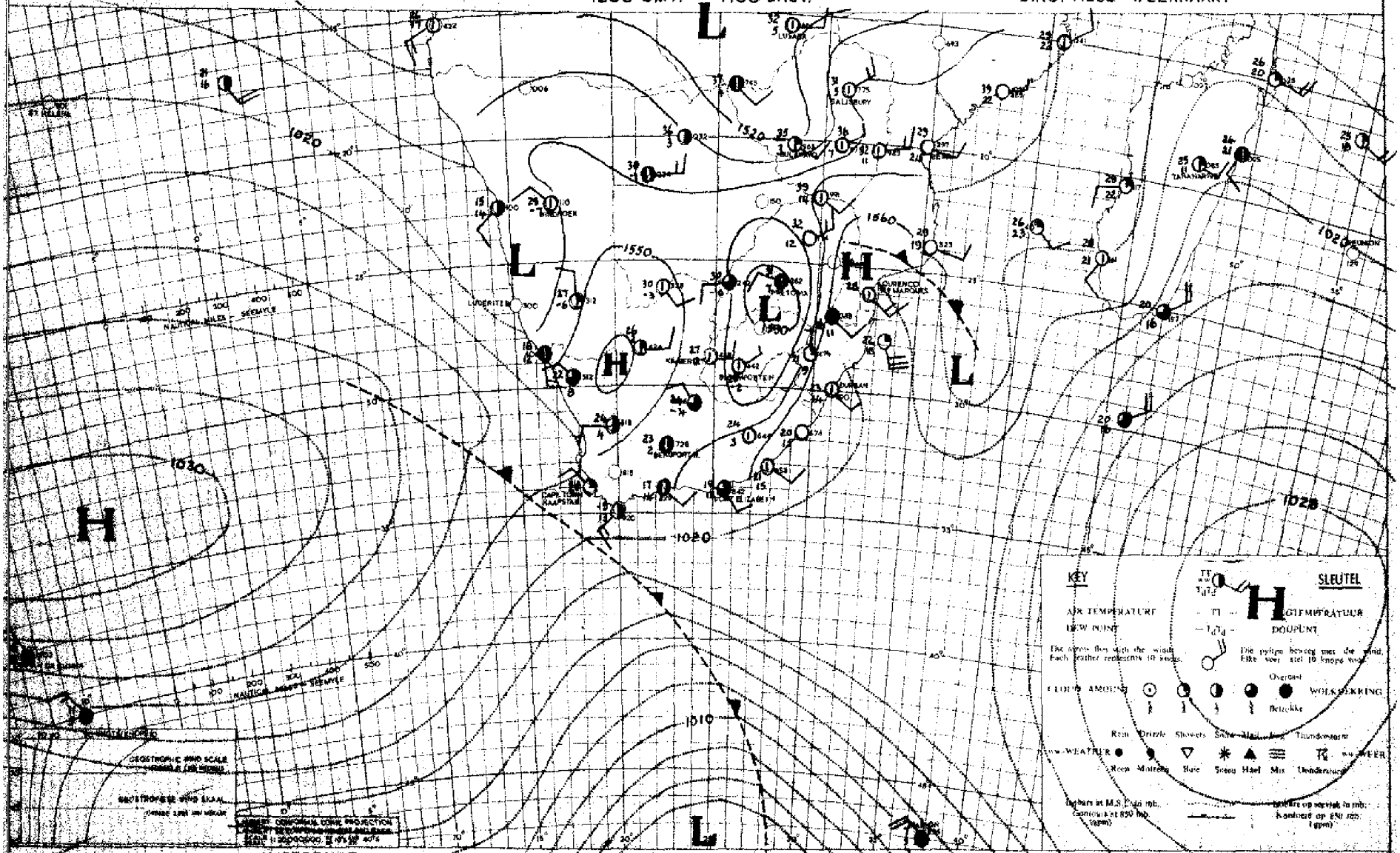

INFERENCE — DATE 10-10-1960 DATUM — AFLEIDING

The cold front just off Cape Town will bring cooler, cloudy conditions will light rain over the southern and eastern coastal regions. It will also still be fairly cool over Natal and Eastern Transvaal but warm over the remainder of the country with local thundershowers over the Transvaal and Northeastern Free State.

Die kouefront net wes van Kaapstad sal koeler bewolkte weer met ligte reën bring oor die suidelike en oostelike kusstrake. Dit sal ook nog taamlik koel wees oor Natal en Oos-Transvaal maar warm oor die res van die land met los donderstorms oor Transvaal en Noordoos-Vrystaat.

DAAGLIKSE WEERBULLETIN — DAILY WEATHER BULLETIN

WEERBURO / WEATHER BUREAU
DEPT. VAN VERVOER / DEPT. OF TRANSPORT

Maksimum en Minimum Temperature (°C) en Reënval (RRR) in mms. vir die 24 uur wat om 0800 SAST eindig op ..... 12 . 10 . 1960.

Maximum and Minimum Temperatures (°C) and Rainfall (RRR) in mms. for 24 hours ending at 0800 SAST on

CAPE - KAAP	Max.	Min.	RRR
Alexander Bay			
Adelaide			
Alexanderbaai	20	15	0·0
Alwal-Noord	28	11	
Barkly East			
Bashee	22	16	
Beaufort West	24	15	0·0
Bloemfontein			
Bredasdorp			
Brandvlei			
Cala			
Caledon			
Calitzdorp			
Calvinia	28	12	0·1
Cape L'Agulhas	17	15	1·0
Cape Columbine	18	11	
Cape St. Francis	20	16	0·7
Carnarvon			
Ceres			
Citrusdal			
Colesberg			
Cradock			
De Aar	28	12	0·1
D.F. Malan (C.T.)	24	11	
Dordrecht	15	9	
Douglas			
East London	21	16	0·4
Elsenburg			
Fraserburg	23	11	
Garies			3·5
George	19	11	
Graaff Reinet			
Grahamstown			3·5
Hopetown			
Idutywa			
Jansenville	23	15	
Joubertina			
Kenhardt	31	20	
Kimberley	31	15	
K.W. Town			
Kuruman			
Lokstad	19	10	

KAAP - CAPE	Max.	Min.	RRR
Kowie			
Kuruman	31	18	
Ladismith			
Lake Mentz			
Maclear			
Mafeking	34	15	6·8
Malmesbury			
Matatiele			
Matroosberg	21	10	
Middelburg	23	7	
Mosselbaai	21	13	1·5
Mount Frere			
O'kiep	27	10	2·5
Orange River			
Oudtshoorn			
Petrusville			
Piketberg			
Pofadder			
Port Elizabeth	22	16	0·4
Port Nolloth	18	11	
Port St. Johns	21	17	0·4
Postmasburg	30	21	
Prieska	31	16	
Prince Albert			
Queenstown	17	12	
Rietfontein			
Riversdal			
Robertson	25	13	
Somerset East	33	11	0·3
Steynsburg			
Strydenburg			
Sutherland	21	9	
Swellendam			
Tarkastad			
Touwsrivier			
Umtata	16	13	0·2
Uniondale			
Upington	32	17	
Vanwyksvlei	29	16	
Victoria-Wes	25	9	
Vredendal	28	14	
Vryburg	32	17	

CAPE - KAAP	Max.	Min.	RRR
Williston			
Willowmore	29	11	
Twee Riviere	35	15	
C.V.S. - O.F.S.			
Balkfontein[1]			
Bethlehem	29	11	
Bloemfontein	29	14	
Bultfontein			
Fauresmith	28	3	
Ficksburg			
Frankfort	30	12	
Harrismith			
Heilbron			
Hoopstad	31	14	
Kroonstad	32	15	
Lindley			
Modderpoort			
Petrusburg			
Philippolis			
Reddersburg			
Reitz			
Vrede			
Warden			
Welkom	30	14	
Wepener	29	11	
Winburg			
Zastron			
TRANSVAAL			
Andalusia			
Barberton			
Belfast			
Bethal			
Carolina	20	11	9·4
Chester			
Crecy	35	15	2·6
Ermelo	22	11	
Fleur-de-Lys	26	16	
Groendraai	33	18	
Jan Smuts	29	15	5·3

[1]Near Bethaville

TRANSVAAL	Max.	Min.	RRR
Joubert Park	29	12	1·2
Komatipoort	28	19	
Kroondal	34	15	13·0
L'doringstad			
Lichtenburg			5·5
Loskop[2]			5·5
Mara	29	16	
Marble Hall			
Marnitz	33	17	
Messina	31	19	
Middelburg			
Nelspruit	34	16	3·9
Pelgrimsrus	17	10	0·5
Phalaborwa			
Pietersburg	25	13	
Piet Retief	22	11	0·5
Pongola			
Potchefstroom	32	14	2·7
Potgietersrus	29	17	
Pretoria W.B.	32	14	7·1
Pretoriuskop			
Sekukuni			
Skukuza	26	19	
Thabazimbi	35	17	8·5
Tomburke			
Tzaneen			
Vereeniging			
Volksrust			
Warmbad	35	15	5·3
Waterval-Bo			
Witbank			7·0
Zeerust			
Standerton	28	12	
NATAL			
Cape St. Lucia	26	17	
Dundee			0·2
Durban	21	15	1·6
Estcourt			0·6
Harding			7·0
Himeville			
M'kuzi			

[2]Naby Groblersdal

NATAL	Max.	Min.	RRR
Mtubatuba			
Newcastle	23	12	
P'Maritzburg	20	16	
Port Shepstone	23	17	1·3
Richmond			8·5
Seven Oaks			3·0
Van Reenen			
Vryheid			
S.W.A.			
Gobabis	34	12	
Keetmanshoop	32	8	
Luderitz			
Mariental	34	12	
Ohopoho			
Ondangua	37	16	
Outjo	35	10	
Runtu	38	18	
Swakopmund	15	10	
Tsumeb	36	22	
Windhoek	31	12	
PROTECTORATES / PROTEKTORATE			
Bremersdorp	24	15	2·5
Emlembe			8·5
Francistown	33	19	
Gaberones	37	18	0·4
Ghanzi	37	23	
Lobatsi			
Mahalapye	35	19	
Makoba			
Maseru	28	12	
Maun	39	19	
Molopololi			
Stegi			
Tsabong	35	19	
Tsane	37	19	
Shakawe	39	18	
Bespoort (Tvl)	31	14	

SYNOPTIC WEATHER MAP 1200 GMT. — 1400 SAST. SINOPTIESE WEERKAART

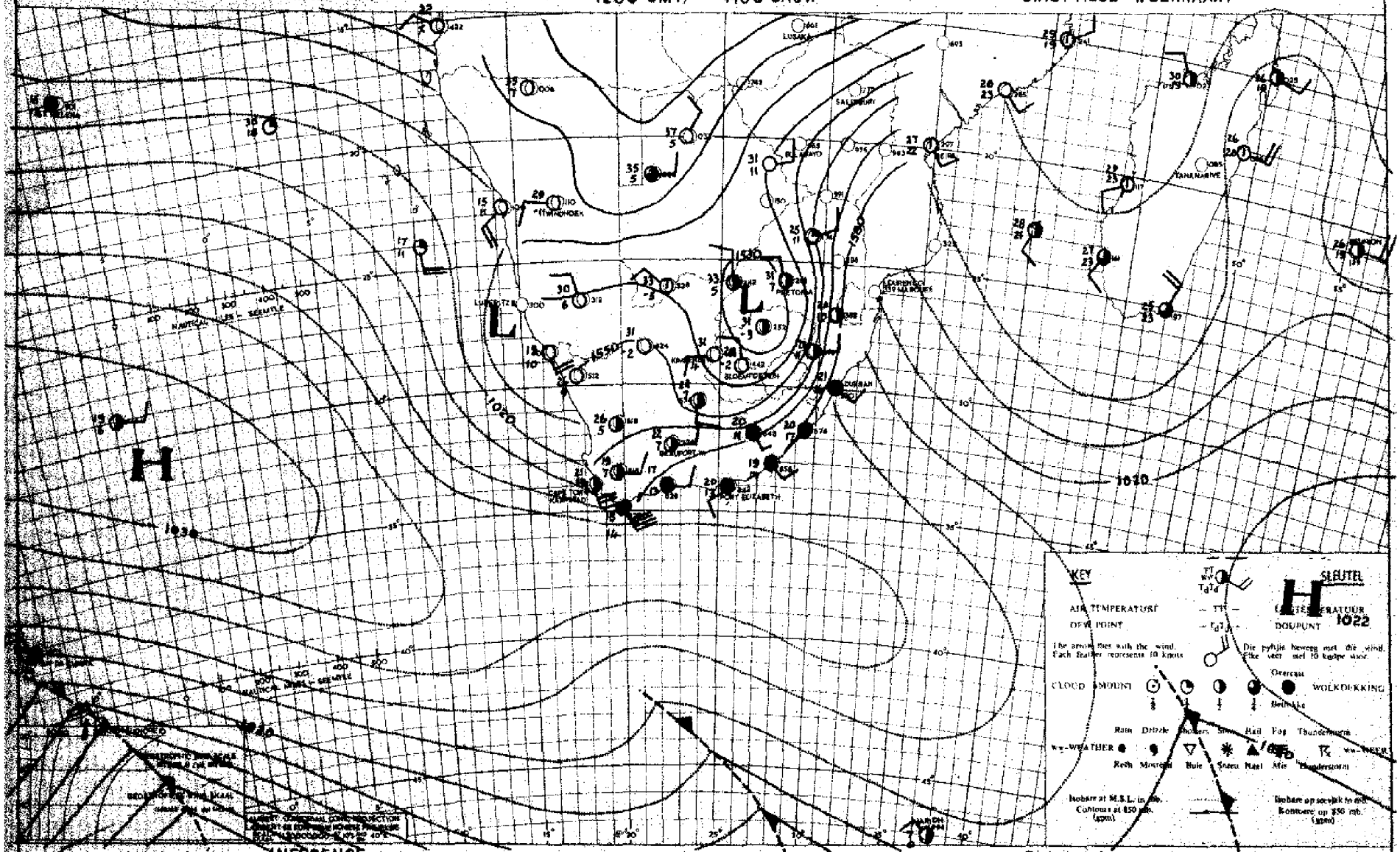

INFERENCE

The low over the interior is apparently deepening. It is expected that it will become cloudy over the eastern half of the country and scattered rain or thundershowers will occur. Local thundershowers are also possible over the Karoo. Over the northwestern parts of the country it will be fine and warm to hot.

DATE 11-10-1960 DATUM

AFLEIDING

Die laagdrukstelsel oor die binneland is skynbaar besig om te verdiep. Na verwagting sal dit bewolk word oor die oostelike helfte van die land en verspreide reën of donderbuie sal uitsak. Los donderbuie is ook moontlik oor die Karoo. Oor die noordwestelike deel van die land sal dit mooiweer en warm tot baie warm weer.

DAAGLIKSE WEERBULLETIN — DAILY WEATHER BULLETIN

WEERBURO / WEATHER BUREAU
DEPT. VAN VERVOER / DEPT. OF TRANSPORT

Maksimum en Minimum Temperature (°C) en Reënval (RRR) in mms. vir die 24 uur wat om 0800 SAST eindig op 13 . 10 . 1960

Maximum and Minimum Temperatures (°C) and Rainfall (RRR) in mms. for 24 hours ending at 0800 SAST on

KAPE - KAAP	Max.	Min.	RRR
Aberdeen			
Adie			0·3
Alexanderbaai	21	15	0·5
Aliwal-Noord	22	10	42·0
Barkly East			
Bizana	20	16	35·0
Beaufort West	24	14	
Bredasdorp			
Beetsay			
Brandvlei			8·0
Cala			
Caledon			
Calitzdorp			
Calvinia	26	10	
Cape L'Agulhas	20	13	0·1
Cape Columbine	18	12	
Cape St. Francis	20	17	0·3
Carnarvon			
Ceres			
Citrusdal			
Colesberg			
Cradock			
De Aar	16	10	3·0
D.F. Malan (C.T.)	25	14	
Dordrecht			
Douglas			8·0
East London	21	17	22·9
Elsenburg			
Fraserburg	23	12	
Garies			
George	21	16	4·4
Graaff Reinet	22	14	
Grahamstown			11·5
Hopetown			26·0
Idutywa			11·5
Jansenville	27	14	
Joubertina			
Kenhardt	28	11	2·5
Kimberley	20	10	23·0
K'W. Town			
Kuruman			
Kokstad	16	10	11·5

KAAP - CAPE	Max.	Min.	RRR
Kowie			49·0
Kuruman			
Ladismith			
Lake Mentz			0·8
Maclear			8·5
Mafeking	21	13	12·0
Malmesbury			
Matatiele			
Matroosberg	26	11	1·1
Middelburg	14	9	6·6
Mosselbaai	21	15	1·0
Mount Frere			7·4
O'kiep	19	10	0·2
Orange River			
Oudtshoorn			
Petrusville			
Piketberg			
Porfadder	24	10	
Port Elizabeth	22	17	1·9
Port Nolloth	15	12	
Port St. Johns	20	16	1·5
Postmasburg			
Prieska	30	11	19·2
Prince Albert			
Queenstown	19	12	7·6
Rietfontein			
Riversdal	26	16	0·5
Robertson	28	16	
Somerset East	24	14	0·3
Steynsburg			17·5
Strydenburg			
Sutherland	24	8	
Swellendam			
Tarkastad			
Touwsrivier			
Umtata	20	13	8·5
Uniondale			
Upington	28	12	
Vanwyksvlei	25	10	2·3
Victoria-Wes	19	11	
Vredendal	30	13	
Vryburg	25	10	8·0

CAPE - KAAP	Max.	Min.	RRR
Williston			
Willowmore	23	13	
Twee Rivieren	27	12	
O.V.S. - O.F.S.			
Balkfontein[1]			
Bethlehem	16	9	21·4
Bloemfontein	18	5	55·0
Bultfontein			5·4
Fauresmith	18	9	38·5
Ficksburg			
Frankfort	18	12	36·8
Harrismith			35·5
Heilbron			
Hoopstad	20	10	35·5
Kroonstad	18	12	22·5
Lindley			18·0
Modderpoort			46·0
Petrusburg			44·0
Philippolis			29·3
Reddersburg			50·0
Reitz			51·0
Vrede			30·0
Warden			46·0
Welkom	18	11	16·5
Wepener	23	9	55·5
Winburg			21·5
Zastron			37·0
TRANSVAAL			
Andalusia			
Barberton			16·6
Belfast			
Bethal			9·5
Carolina	16	10	11·8
Chester			
Cresy	26	13	7·8
Bremelo	18	10	11·0
Fleur-de-Lys	22	15	6·7
Groendraal	23	15	1·1
Jan Smuts	18	11	20·5
[1]Near Bethanie			

TRANSVAAL	Max.	Min.	RRR
Joubert Park	17	11	13·0
Komatipoort	24	17	6·0
Kroondal	21	14	15·2
L'doringstad			17·0
Lichtenburg			30·2
Loskop[2]			13·5
Mara	23	14	
Marble Hall			
Marnitz			
Messina	29	18	6·3
Middelburg			
Nelspruit	15	15	9·5
Pelgrimsrus	11	9	15·0
Phalaborwa	25	16	
Pietersburg	21	11	0·4
Piet Retief	14	11	10·0
Pongola			
Potchefstroom	21	14	36·0
Potgietersrus	25	15	7·0
Pretoria W.B.	20	13	20·4
Pretoriuskop			8·0
Sekukuni			12·5
Skukuza	24	18	4·4
Thabazimbi	23	16	21·0
Tomburke			
Tzaneen			
Vereeniging			
Volksrust			9·8
Warmbad	23	12	12·6
Waterval-Bo	17	11	10·0
Witbank			14·0
Zeerust			24·5
Standerton	18	11	30·5
NATAL			
Cape St. Lucia	23	16	3·0
Dundee			22·4
Durban	20	17	2·0
Estcourt	15	11	15·3
Harding			8·5
Himeville			
M'kuzi			
[2]Baby Grobblersdal			

NATAL	Max.	Min.	RRR
Mtubatuba			45·5
Newcastle	17	11	30·8
P'Maritzburg	16	11	5·5
Port Shepstone	21	17	3·5
Richmond			4·0
Seven Oaks			
Van Reenen			12·0
Vryheid			
S.W.A.			
Gobabis	30	9	
Keetmanshoop	26	9	
Luderitz			
Mariental	28	13	
Chopoho			
Ondangua	36	15	
Outjo	32	11	
Runtu	37	19	
Swakopmund	20	11	
Tsumeb	37	16	
Windhoek	29	12	
PROTECTORATES			
PROTEKTORATE			
Bremersdorp	19	15	50·0
Emlembe			8·5
Francistown	34	19	0·4
Gaberones	26	15	16·3
Ghanzi	36	14	
Lobatsi			
Mahalapye			
Makoba			
Maseru	21	8	40·2
Maun	38	23	
Molopololi			
Stegi			6·0
Tsabong	26	14	
Tsane	31	16	
Shakawe	38	21	
Bespoort (Tvl.)	19	11	21·5

SYNOPTIC WEATHER MAP — 1200 GMT. — 1400 SAST — SINOPTIESE WEERKAART

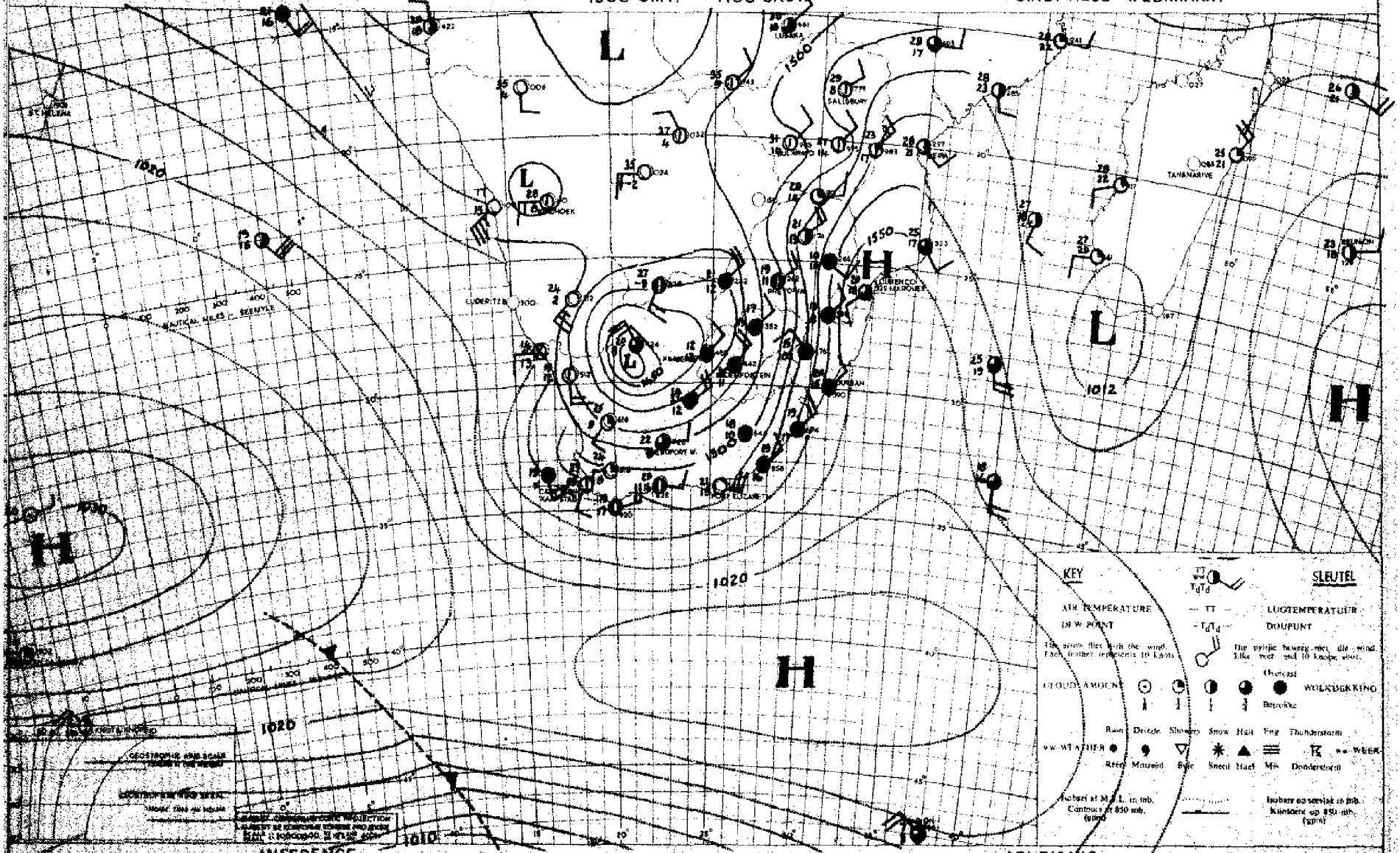

INFERENCE — DATE 12-10-1960 DATUM — AFLEIDING

The low over Northern Cape is moving eastwards and the weather will clear tomorrow over Northern Cape, most of the Free State and the western half of the Transvaal. It will however still be overcast will general rain and thundershowers over the eastern half of the Transvaal, Natal, Northeastern Free State and eastern Cape and good falls may occur.

Die laag oor Noord-Kaapland beweeg ooswaarts en die weer sal opklaar môre oor Noord-Kaapland, meeste dele van die Vrystaat en die westelike helfte van Transvaal. Dit sal egter betrokke lug bly met algemene reën en donderbuie oor die oostelike helfte van Transvaal, Natal, Noordoos-Vrystaat en Oos-Kaapland en goeie neerslae sal voorkom.

DAAGLIKSE WEERBULLETIN

WEERBURO / WEATHER BUREAU
DEPT. VAN VERVOER / DEPT. OF TRANSPORT

DAILY WEATHER BULLETIN

Maxima en Minimum Temperature (°C) en Reënval (RRR) in mm. vir die 24 uur wat om 0800 SAST eindig op 14 : 10 : 1960

Maximum and Minimum Temperatures (°C) and Rainfall (RRR) in mms. for 24 hours ending at 0800 SAST on

CAPE - KAAP	Max.	Min.	RRR
Aberdeen			
Adelaide			0·4
Alexanderbaai	20	10	
Alival-Noord	19	7	0·4
Barkly East			
Bashee	19	5	15·0
Beaufort West	23	8	
Bergrivierdam			
Bontebok			
Brandvlei			
Cala			14·0
Caledon			
Calitzdorp			
Calvinia	24	12	
Cape L'Agulhas	19	13	0·9
Cape Columbine	17	10	
Cape St. Francis	21	15	4·0
Carnarvon			
Ceres			
Citrusdal			
Colesberg			1·0
Cradock			0·5
De Aar	22	6	
D.F. Malan (C.T.)	20	6	
Dordrecht	14	5	14·5
Douglas			
East London	20	13	13·5
Elsenburg			
Fraserburg	21	8	
Garies			1·5
George	18	9	3·9
Graaff Reinet	21	9	
Grahamstown			10·0
Hopetown			
Idutywa			42·0
Jansenville	21	13	3·8
Joubertina			
Kenhardt	27	13	
Kimberley	23	7	
K.W. Town			
Knysna			1·4
Kokstad	14	7	10·5

KAAP - CAPE	Max.	Min.	RRR
Kowie			2·0
Kuruman	26	8	
Ladismith			
Lake Mentz			
Maclear			16·5
Mafeking	23	9	
Malmesbury			
Matatiele			
Matroosberg	18	7	
Middelburg	19	3	8·9
Mosselbaai	19	13	2·0
Mount Frere			18·0
O'kiep	23	15	
Orange River			
Oudtshoorn			5·0
Petrusville			
Piketberg			
Pofadder	24	11	
Port Elizabeth	22	15	1·7
Port Nolloth	18	8	
Port St. Johns	19	16	9·7
Postmasburg	25	9	
Prieska	25	8	0·2
Prince Albert			
Queenstown	17	6	12·0
Rietfontein			
Riversdal	18	8	3·0
Robertson	22	9	
Somerset East	17	9	10·5
Steynsburg			
Strydenburg			
Sutherland	18	8	
Swellendam			
Tarkastad			2·5
Touwsrivier			
Umtata	20	10	33·0
Uniondale			7·5
Upington	29	12	
Vanwyksvlei	26	10	
Victoria-Wes	22	3	
Vredendal	26	9	
Vryburg	24	8	

CAPE - KAAP	Max.	Min.	RRR
Williston			
Willowmore	22	11	
Twee Riviere	27	10	
O.V.S. - O.F.S.			
Balkfontein[1]			
Bethlehem	18	7	0·1
Bloemfontein	26	10	0·5
Bultfontein			
Fauresmith	20	5	
Ficksburg			3·0
Frankfort	18	9	4·4
Harrismith			0·5
Heilbron			
Hoopstad	21	7	
Kroonstad	20	7	
Lindley			
Modderpoort			1·4
Petrusburg			
Philippolis			
Reddersburg			
Reitz			
Vrede			4·5
Warden			
Welkom	19	8	
Wepener	17	4	2·4
Winburg			
Zastron			
TRANSVAAL			
Andalusia			
Barberton			
Belfast			
Bethal			
Carolina	19	7	2·0
Chester			
Creecy	28	12	
Ermelo	19	7	17·0
Fleur-de-Lys	23	16	
Groendraai	29	11	2·3
Jan Smuts	20	8	

[1]Near Bothaville

TRANSVAAL	Max.	Min.	RRR
Joubert Park	18	7	2·0
Komatipoort	36	18	1·0
Kroondal	25	10	
L'doringstad			
Lichtenburg			
Loskop[2]			
Mara	28	15	
Marble Hall			9·5
Marnitz	30	15	
Messina	26	18	1·0
Middelburg			1·5
Nelspruit	24	14	2·4
Pelgrimsrus	17	8	1·0
Phalaborwa	23	15	1·9
Pietersburg	26	14	1·4
Piet Retief	18	10	24·5
Pongola	19	15	10·0
Potchefstroom	19	10	
Potgietersrus	27	13	
Pretoria W.B.	22	10	0·1
Pretoriuskop			
Sekukuni			
Skukuza	24	17	
Thabazimbi	27	13	
Tonburke			1·0
Tzaneen			18·0
Vereeniging			
Volksrust			
Warmbad	26	10	
Waterval-Bo	22	11	2·0
Witbank			
Zeerust			
Standerton	19	9	5·0
NATAL			
Cape St. Lucia	22	17	4·0
Dundee			12·5
Durban	24	16	7·0
Estcourt	21	10	
Harding			14·5
Himeville			8·5
M'kuzi			

[2]Naby Groblersdal

NATAL	Max.	Min.	RRR
Mtubatuba			
Newcastle	20	16	4·1
P'Maritzburg	20	10	4·0
Port Shepstone	21	16	9·5
Richmond			24·0
Seven Oaks			11·5
Van Reenen			
Vryheid			13·5
S.W.A.			
Gobabis	27	13	
Keetmanshoop	27	12	
Luderitz	19	10	
Mariental	28	14	
Ohopoho			
Ondangua	34	16	
Outjo	33	11	
Runtu	37	18	
Swakopmund	18	11	
Tsumeb	35	19	
Windhoek	27	15	
PROTECTORATES / PROTEKTORATE			
Bremersdorp	24	14	10·5
Emlembe			24·5
Francistown	35	17	
Gaberones	26	14	
Ghanzi	30	13	
Lobatsi			
Mahalapye	32	18	
Makoba			
Maseru	18	2	2·0
Maun	34	17	
Molopololi			
Stegi			20·5
Tsabong			
Tsane	28	12	
Shakawe			
Bespoort (Tvl)	19	7	

SYNOPTIC WEATHER MAP — 1200 GMT. — 1400 SAST. — SINOPTIESE WEERKAART

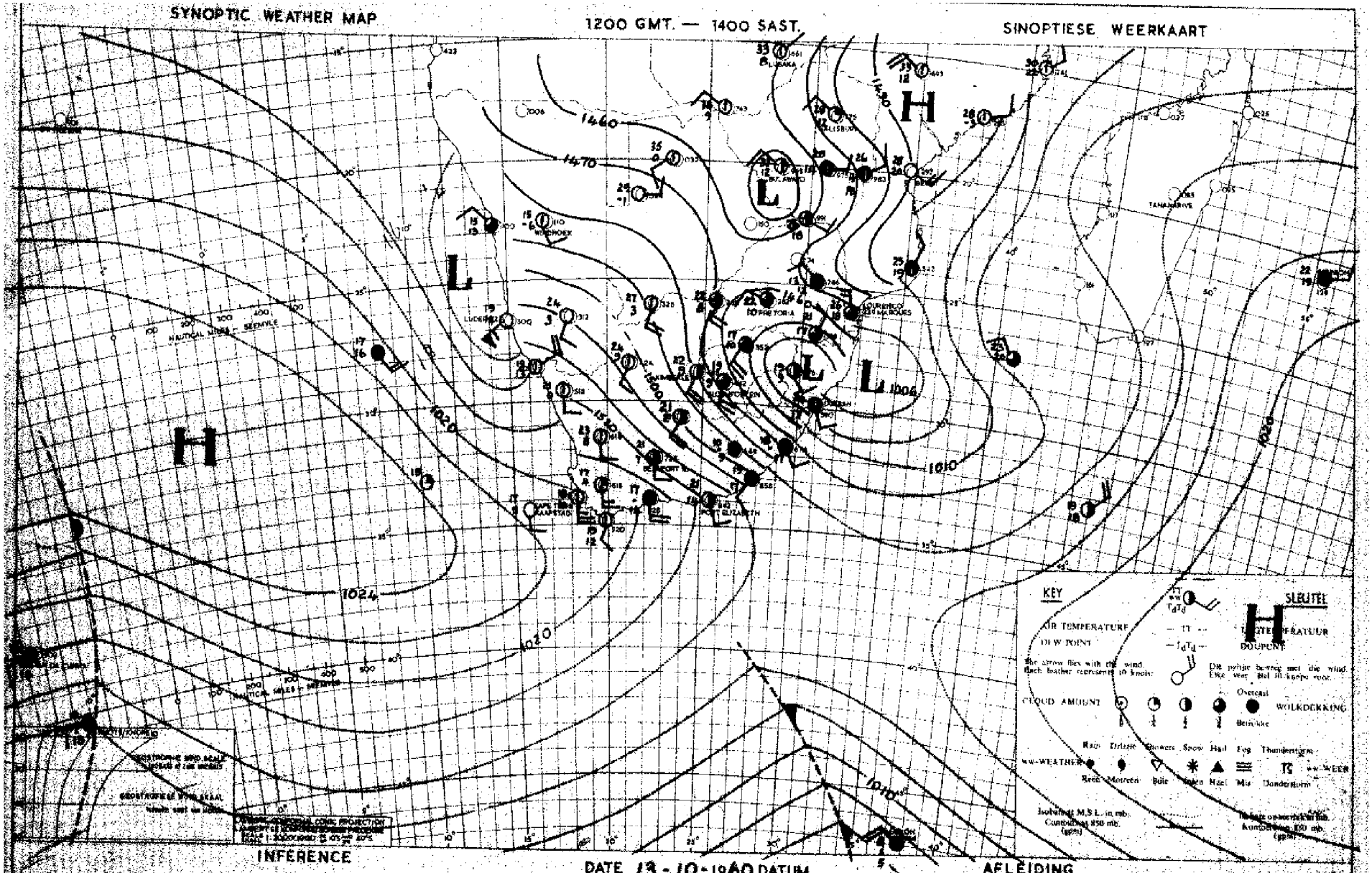

INFERENCE

DATE 13-10-1960 DATUM

AFLEIDING

The low is moving eastwards and it is expected that cooler air will move in over the eastern parts of the country. It will be cloudy and cool over Natal and the Transvaal lowveld with further showers but over the remainder of the country it will be fine and cool.

Die laag beweeg ooswaarts en na verwagting sal koeler lug inbeweeg oor die oostelike dele van die land. Dit sal bewolk en koel wees oor Natal en die Transvaalse laeveld met verdere buie maar oor die res van die land sal dit mooiweer en koel wees.

DAAGLIKSE WEERBULLETIN

WEERBURO / WEATHER BUREAU
DEPT. VAN VERVOER / DEPT. OF TRANSPORT

DAILY WEATHER BULLETIN

Maksimum en Minimum Temperature (°C) en Reënval (RHR) in mms. vir die 24 uur wat om 0800 SAST eindig op 15 : 10 : 1960

Maximum and Minimum Temperatures (°C) and Rainfall (RHR) in mms. for 24 hours ending at 0800 SAST on

KAAP - CAPE	Max.	Min.	RHR
Aberdeen			
Addo			
Alexanderbaai	31	10	
Altval-Noord	22	7	
Burnly East			
Bushee	23	13	0.4
Beaufort West	27	16	
Bowgeebergism			
Boetsap			
Brandvlei			
Cala			
Caledon			
Calitzdorp			
Calvinia	29	19	
Cape L'Agulhas	21	15	
Cape Columbine	20	12	
Cape St. Francis	20	15	
Carnarvon			
Ceres			
Citrusdal			
Colesberg			
Cradock			
De Aar	25	18	
D.F. Malan (C.T.)	26	16	
Dordrecht	17	7	
Douglas			
East London	21	14	
Elsenburg			
Fraserburg	26	8	
Garies			
George	27	14	
Graaff Reinet	28	15	
Grahamstown			
Hopetown			
Idutywa			
Jansenville	28	11	
Joubertina			
Kenhardt	30	15	
Kimberley	24	12	
K'W. Town			
Kuruman			
Kokstad	18	5	

KAAP - CAPE	Max.	Min.	RHR
Kowie			
Kuruman	26	10	
Ladismith			
Lake Mentz			
Moolear			
Mafeking	25	9	
Malmesbury			
Matatiele			
Matroosberg	27	12	
Middelburg	21	5	
Mosselbaai	21	16	
Mount Frere			
O'kiep	29	19	
Orange River			
Oudtshoorn			
Petrusville			
Piketberg			
Pofadder	28	16	
Port Elizabeth	22	11	
Port Nolloth	20	9	
Port St. Johns	21	15	
Postmasburg	26	13	
Prieska	26	9	
Prince Albert			
Queenstown	20	7	
Rietfontein			
Riversdal	30	13	
Robertson	32	12	
Somerset East	24	12	
Steynsburg			
Strydenburg			
Sutherland	24	6	
Swellendam			
Tarkastad			
Touwsrivier			
Umtata	20	14	
Uniondale			
Upington	30	15	
Vanwyksvlei	27	12	
Victoria-Wes	25	6	
Vredendal	35	11	
Vryburg	26	9	

CAPE - KAAP	Max.	Min.	RHR
Williston			
Willowmore	25	11	
Twee Riviere	30	11	
O.V.S. - O.F.S.			
Belkfontein[1]			
Bethlehem	18	6	
Bloemfontein	21	9	
Bultfontein			
Fauresmith	22	18	
Ficksburg			
Frankfort	18	4	
Harrismith			
Heilbron			
Hoopstad	21	8	
Kroonstad	22	8	
Lindley			
Modderpoort			
Petrusburg			
Philippolis			
Reddersburg			
Reitz			
Vrede			
Warden			
Welkom	22	9	
Wepener	21	9	
Winburg			
Zastron			
TRANSVAAL			
Andalusia			
Barberton			
Belfast			
Bethal			
Carolina	15	4	
Chester			
Crecy	26	10	
Ermelo	14	6	
Fleur-de-Lys	24	15	
Groendraai			
Jan Smuts	19	5	

[1]Near Rutherville

TRANSVAAL	Max.	Min.	RHR
Joubert Park			
Komatipoort	26	18	
Kroondal	25	6	
L'doringstad			
Lichtenburg			
Loskop[2]			
Mara	23	11	
Marble Hall			
Marnitz	28	10	
Messina	21	16	3.0
Middelburg			
Nelspruit	23	15	
Pelgrimsrus	15	6	
Phalaborwa	26	18	
Pietersburg	21	11	
Piet Retief	18	6	
Pongola			
Potchefstroom	21	7	
Potgietersrus	21	12	3.0
Pretoria W.B.	22	8	
Pretoriuskop			
Sekukuni			
Skukuza	32	18	
Thabazimbi			
Tomburke			
Tzaneen			
Vereeniging			
Volksrust			
Warmbad	24	10	
Waterval-Bo	19	8	
Witbank			
Zeerust			
Standerton	17	4	
NATAL			
Cape St. Lucia	23	14	
Dundee			
Durban	23	13	
Estcourt	13	7	
Harding			
Himeville			
M'kuzi			

[2]Naby Groblaersdal

NATAL	Max.	Min.	RHR
Mtubatuba			
Newcastle	19	5	
P'Maritzburg	19	6	
Port Shepstone	23	14	
Richmond			
Seven Oaks			
Van Reenen			
Vryheid			
S.W.A.			
Gobabis	28	11	
Keetmanshoop	32	19	
Luderitz	13	8	
Mariental	31	15	
Ohopoho			
Ondangua	34	18	
Outjo	33	12	
Runtu	35	14	
Swakopmund	17	11	
Tsumeb	33	19	
Windhoek	28	16	
PROTECTORATES / PROTEKTORATE			
Bremersdorp			
Emlembe			
Francistown	28	15	
Gaberones	27	15	
Ghanzi	30	12	
Lobatsi			
Mahalapye	30	18	
Makoba			
Maseru	21	7	
Maun	33	15	
Molopololi			
Stegi			
Tsabong	29	10	
Tsane	29	12	
Shakawe	32	11	
Bospoort (T.J)	21	7	

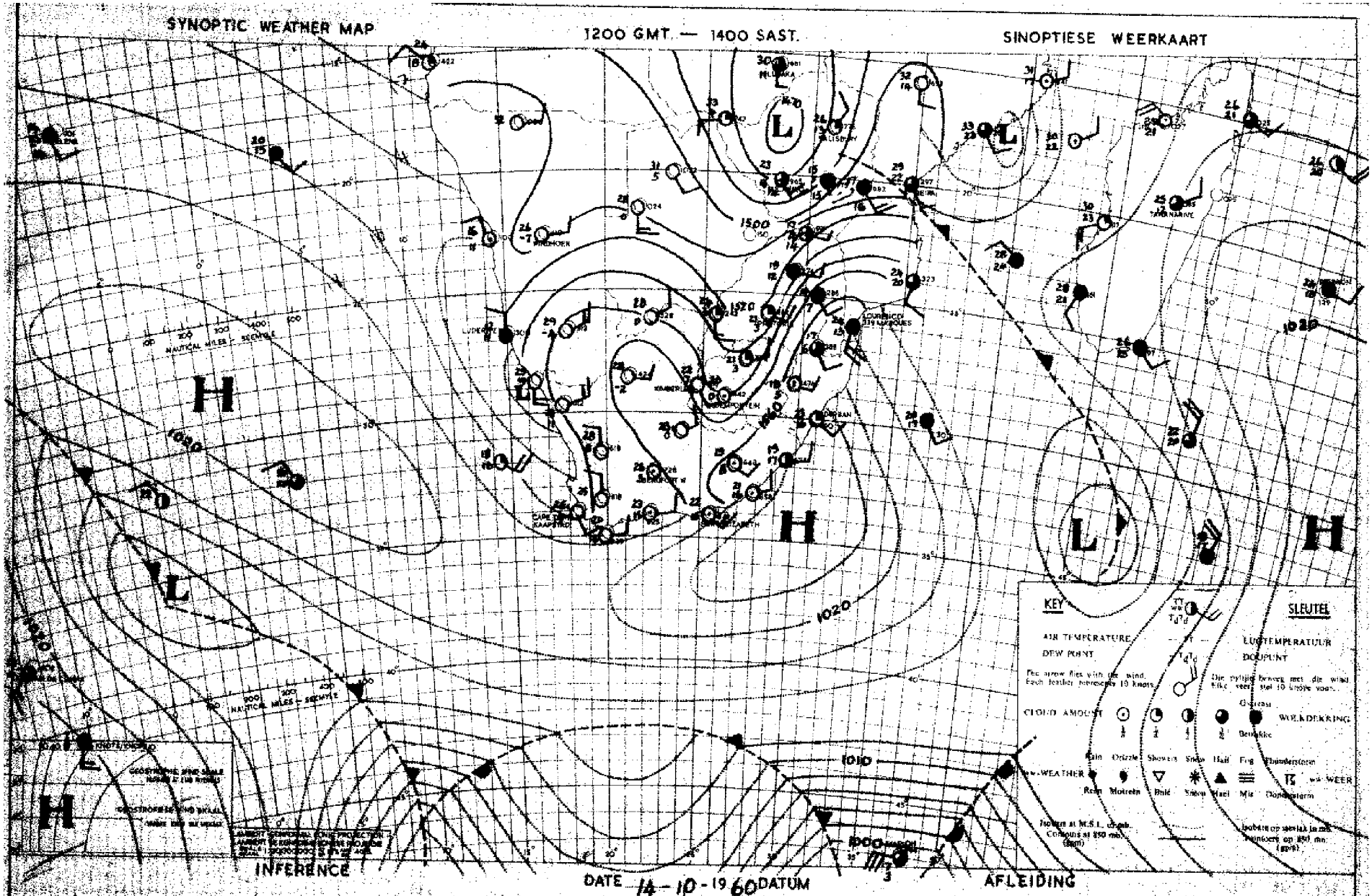

With the high over the eastern Union it will be fine over most of the country. It will be warm to hot over the western half of the country but rather cool still over Natal and eastern Transvaal.

Met die hoog oor die oostelike Unie sal dit mooiweer wees oor meeste dele van die land. Dit sal warm wees oor die westelike helfte van die land maar nog taamlik koel oor Natal en Oos-Transvaal.

DAAGLIKSE WEERBULLETIN — DAILY WEATHER BULLETIN

WEERBURO / WEATHER BUREAU
DEPT. VAN VERVOER / DEPT. OF TRANSPORT

Maksimum en Minimum Temperature (°C) en Reënval (RRR) in mm. vir die 24 uur wat om 0800 SAST eindig op 16-10-60

Maximum and Minimum Temperatures (°C) and Rainfall (RRR) in mm. for 24 hours ending at 0800 SAST on

CAPE - KAAP	Max.	Min.	RRR
Aberdeen			
Adelo			
Alexanderbaai	18	14	
Alwal-Noord	25	7	
Beaufort West	34	14	
Bonnievale	23	14	
Boontjies			
Brandvlei			
Cape			
Caledon			
Calitzdorp			
Calvinia	34	9	
Cape L'Agulhas	21	16	
Cape Columbine	19	11	
Cape St. Francis	35	18	
Carnarvon			
Ceres			
Citrusdal			
Colesberg			
Cradock			
De Aar	28	15	
D.F. Malan (C.T.)	22	10	
Dordrecht			
Douglas			
East London	28	15	
Eisenburg			
Fraserburg	31	11	
Caries			
George	33	13	
Graaff Reinet	35	20	
Grahamstown			
Hopetown			
Idutywa			
Jansenville	36	13	
Joubertina			
Kenhardt	33	20	
Kimberley	27	15	
K'W. Town			
Kuyana			
Kokstad	26	8	

KAAP - CAPE	Max.	Min.	RRR
Kowie			
Kuruman	28	9	
Ladismith			
Lake Mentz			
Maclear			
Mafeking	28	12	
Malmesbury			
Matatiele			
Matroosberg	31	10	
Middelburg	26	16	
Mosselbaai	27	17	
Mount Frere			
O'kiep	31	11	
Orange River			
Oudtshoorn			
Petrusville			
Piketberg			
Pofadder	33	13	
Port Elizabeth	35	18	
Port Nolloth	14	11	
Port St. Johns	29	18	
Postmasburg			
Prieska	32	13	
Prince Albert			
Queenstown	28	14	
Rietfontein			
Riversdal	30	15	
Robertson	31	16	
Somerset East	32	16	
Steynsburg			
Strydenburg			
Sutherland	28	5	
Swellendam			
Tarkastad			
Touwsrivier			
Umtata	29	13	
Uniondale			
Upington	33	20	
Vanwyksvlei	32	14	
Victoria-Wes	20	9	
Vredendal	31	13	
Vryburg	27	10	

CAPE - KAAP	Max.	Min.	RRR
Williston			
Willowmore	33	12	
Twee Riviere	33	15	
O.V.S. - O.F.S.			
Balkfontein[1]			
Bethlehem	22	5	
Bloemfontein	23	9	
Bultfontein			
Fauresmith	25	11	
Ficksburg			
Frankfort	22	7	
Harrismith			
Heilbron			
Hoopstad	25	10	
Kroonstad			
Lindley			
Modderpoort			
Petrusburg			
Philippolis			
Reddersburg			
Reitz			
Vrede			
Warden			
Welkom			
Wepener	23	8	
Winburg			
Zastron			
TRANSVAAL			
Andalusia			
Barberton			
Belfast			
Bethal			
Carolina	21	8	
Chester			
Crecy	27	13	
Ermelo			
Fleur-de-Lys	24	12	
Groendraai	27	10	
Jan Smuts	21	4	

[1] Near Bothaville

TRANSVAAL	Max.	Min.	RRR
Joubert Park			
Komatipoort			
Kroondal	25	9	
L'doringstad			
Lichtenburg			
Loskop[2]			
Mara	26	16	
Marble Hall			
Marnitz	27	11	
Messina	26	16	
Middelburg			
Nelspruit	25	12	
Pelgrimsrus	19	10	
Phalaborwa	21	15	
Pietersburg	24	12	
Piet Retief	23	10	
Pongola			
Potchefstroom	24	9	
Potgietersrus	24	12	
Pretoria W.B.	23	10	
Pretoriuskop			
Sekukuni			
Skukuza	24	14	
Thabazimbi			
Tomburke			
Tzaneen			
Vereeniging			
Volksrust			
Warmbad	25	11	
Waterval-Bo			
Witbank			
Zeerust			
Standerton	23	7	
NATAL			
Cape St. Lucia	25	19	
Dundee			
Durban	23	13	
Estcourt	24	11	
Harding			
Himeville			
N'kuzi			

[2] Naby Groblersdal

NATAL	Max.	Min.	RRR
Mtubatuba			
Newcastle	25	9	
P'Maritzburg	24	10	
Port Shepstone	22	16	
Richmond			
Seven Oaks			
Van Reenen			
Vryheid			
S.W.A.			
Gobabis	30	12	
Keetmanshoop	33	15	
Luderitz	14	10	
Mariental	30	15	
Chopoho			
Ondangua			
Outjo	34	4	
Runtu			
Swakopmund	17	12	
Tsumeb	34	17	
Windhoek	30	16	
PROTECTORATES / PROTEKTORATE			
Bremersdorp			
Emlembe			
Francistown	26	13	
Gaberones	26	15	
Ghanzi	30	16	
Lobatsi			
Mahalapye			
Makoba			
Maseru	22	7	
Maun	32	17	
Molopololi			
Stegi			
Tsabong	30	13	
Tsane	29	14	
Shakawe	33	13	

SYNOPTIC WEATHER MAP — 1200 GMT. — 1400 SAST. — SINOPTIESE WEERKAART

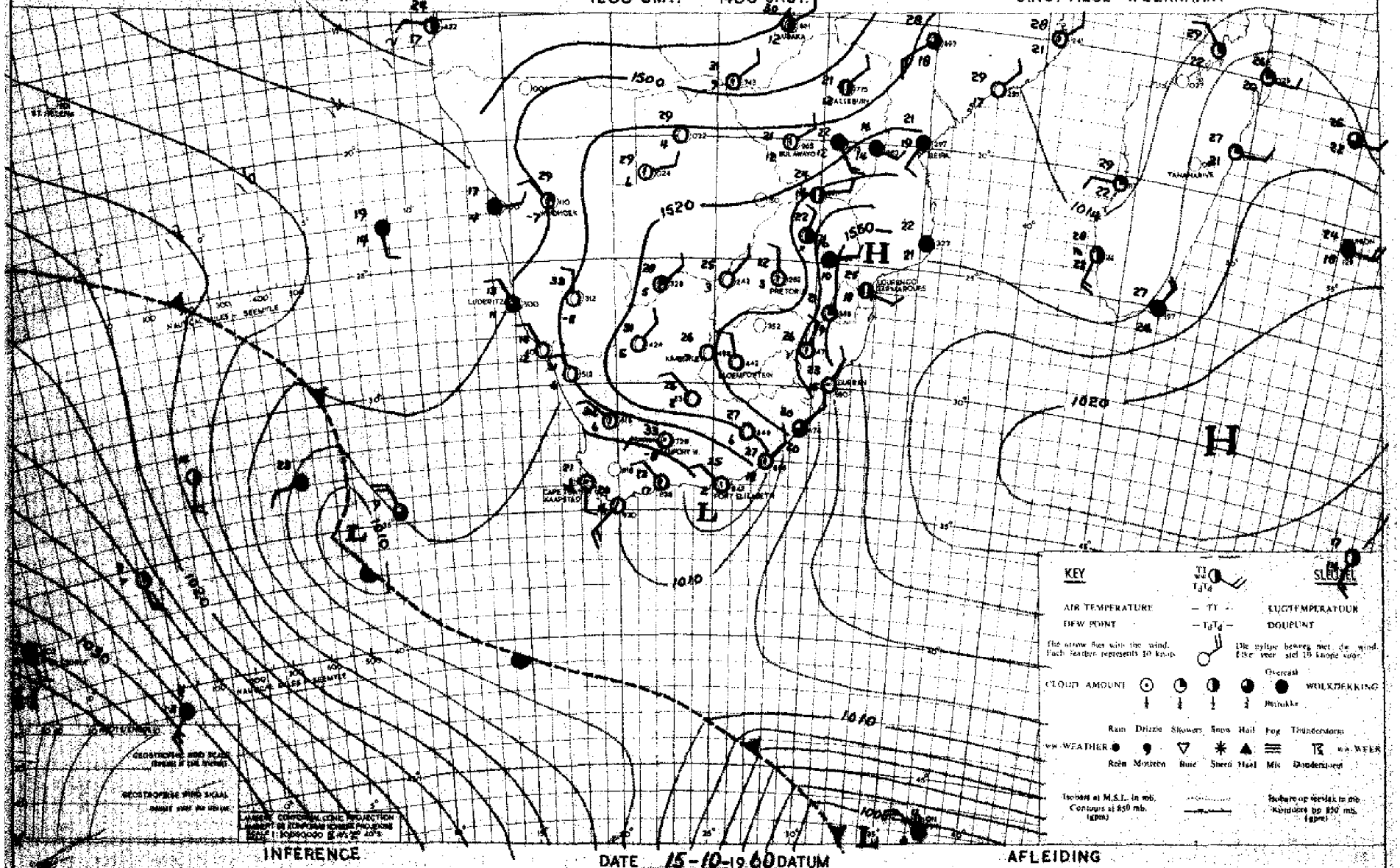

INFERENCE — DATE 15-10-1960 DATUM — AFLEIDING

The low west of the Cape is moving eastwards very slowly. It will be mainly fine and warmer over the country.

Die laag wes van die Kaap beweeg stegs baie stadig ooswaarts en dit sal hoofsaaklik mooiweer en warmer wees oor die land.

DAAGLIKSE WEERBULLETIN — DAILY WEATHER BULLETIN

WEERBURO / WEATHER BUREAU
DEPT. VAN VERVOER / DEPT. OF TRANSPORT

Maksimum en Minimum Temperature (°C) en Reënval (RRR) in mms. vir die 24 uur wat om 0800 SAST eindig op

17-10-60

Maximum and Minimum Temperatures (°C) and Rainfall (RRR) in mms. for 24 hours ending at 0800 SAST on

CAPE - KAAP	Max.	Min.	RRR
Aberdeen			
Adelo			
Alexanderbaai	20	16	
Alfred-Hoord	29	16	
Barkly East			
Beaufort West	24	18	
Bonnievale	36	18	
Bowesbergdam			
Bredasdorp			
Brandvlei			
Cala			
Calston			
Calitzdorp			
Calvinia	27	8	
Cape L'Agulhas	22	16	
Cape Columbine	19	13	
Cape St. Francis	21	18	
Carnarvon			
Ceres			
Citrusdal			
Colesberg			
Cradock			
De Aar	32	18	
D.F. Malan (C.T.)	20	14	
Dordrecht	26	19	
Douglas			
East London	25	19	
Elsenburg			
Fraserburg	31	10	
Garies			
George	22	15	0.9
Graaff Reinet	36	15	
Grahamstown			
Hopetown			
Idutywa			
Jansenville	39	16	
Joubertina			
Kenhardt	35	15	
Kimberley	31	17	
K'W. Town			
Knysna			
Kroonvel	28	16	

KAAP - CAPE	Max.	Min.	RRR
Kowie			
Kuruman	31	10	
Ladismith			
Lake Mentz			
Madlear			
Mafeking	29	14	
Malmesbury			
Matatiele			
Matroosberg	27	7	
Middelburg	29	15	
Mosselbaai	22	16	
Mount Frere			
O'Kiep	18	8	
Orange River			
Oudtshoorn			
Petrusville			
Piketberg			
Pofadder	29	11	
Port Elizabeth	24	18	
Port Nolloth	15	11	
Port St. Johns	28	19	
Postmasburg	31	16	
Prieska	35	15	
Prince Albert			
Queenstown	32	14	
Rietfontein			
Riversdal	28	15	0.7
Robertson	28	15	
Somerset East	35	17	
Steynsburg			
Strydenburg			
Sutherland	27	3	
Swellendam			
Tarkastad			
Touwsrivier			
Umtata	33	14	
Uniondale			
Upington	36	15	
Vanwyksvlei	33	15	
Victoria-Wes	32	9	
Vredendal	22	13	
Vryburg			

CAPE - KAAP	Max.	Min.	RRR
Williston			
Willowmore	34	14	
Tsee Rivier	36	14	
O.V.S. - O.F.S.			
Balkfontein[1]			
Bethlehem	26	8	
Bloemfontein	27	12	
Bultfontein			
Fauresmith	28	10	
Ficksburg			
Frankfort	27	8	
Harrismith			
Heilbron			
Hoopstad	29	10	
Kroonstad	29	10	
Lindley			
Modderpoort			
Petrusburg			
Philippolis			
Reddersburg			
Reitz			
Vrede			
Warden			
Welkom	28	10	
Wepener	27	9	
Winburg			
Zastron			
TRANSVAAL			
Andalusia			
Barberton			
Belfast			
Bethal			
Carolina	24	11	
Chester			
Cracy	32	12	
Ermelo	24	11	
Fleur-de-Lys	30	15	
Groendraai	31	13	
Jan Smuts	26	14	

[1]Near Bethanville

TRANSVAAL	Max.	Min.	RRR
Joubert Park	26	16	
Komatipoort	33	14	
Kroondal	29	13	
L'doringstad			
Lichtenburg			
Loskop[2]			
Mara	30	14	
Marble Hall			
Marnitz			
Messina	29	19	
Middelburg			
Nelspruit	30	14	
Pelgrimsrus	23	12	
Phalaborwa	30	16	
Pietersburg	28	13	
Piet Retief	28	12	
Pongola	32	17	
Potchefstroom	28	10	
Potgietersrus	29	14	
Pretoria W.B.	28	13	
Pretoriuskop			
Sekukuni			
Skukuza	32	13	
Thabazimbi			
Tomburke			
Tzaneen			
Vereeniging			
Volksrust			
Warmbad	30	16	
Waterval-Bo	28	10	
Witbank			
Zeerust			
Standerton	27	9	
NATAL			
Cape St. Lucia			
Dundee			
Durban	29	15	
Estcourt	29	14	
Harding			
Himeville			
M'kuzi			

[2]Baby Grobleresdal

NATAL	Max.	Min.	RRR
Ntubatuba			
Newcastle	29	10	
P'Maritzburg	29	10	
Port Shepstone	24	16	
Richmond			
Seven Oaks			
Van Reenen			
Vryheid			
S.W.A.			
Gobabis	32	15	
Keetmanshoop	36	13	
Luderitz	15	12	
Mariental	35	15	
Chopoho	37	13	
Ondangua	36	16	
Outjo	34	14	
Runtu	36	15	
Swakopmund	17	10	
Tsumeb	36	18	
Windhoek	31	17	
PROTECTORATES / PROTEKTORATE			
Bremersdorp			
Emlembe			
Francistown	30	18	
Gaberones	31	16	
Ghanzi	33	15	
Lobatsi			
Mahalapye			
Makoba			
Maseru			
Maun	35	19	
Molopololi			
Stegi			
Tsabong	35	16	
Tsane	33	14	
Shakawe	35	13	
Bosoerf (Fol.)	28	10	

SYNOPTIC WEATHER MAP — 1200 GMT. — 1400 SAST. — SINOPTIESE WEERKAART

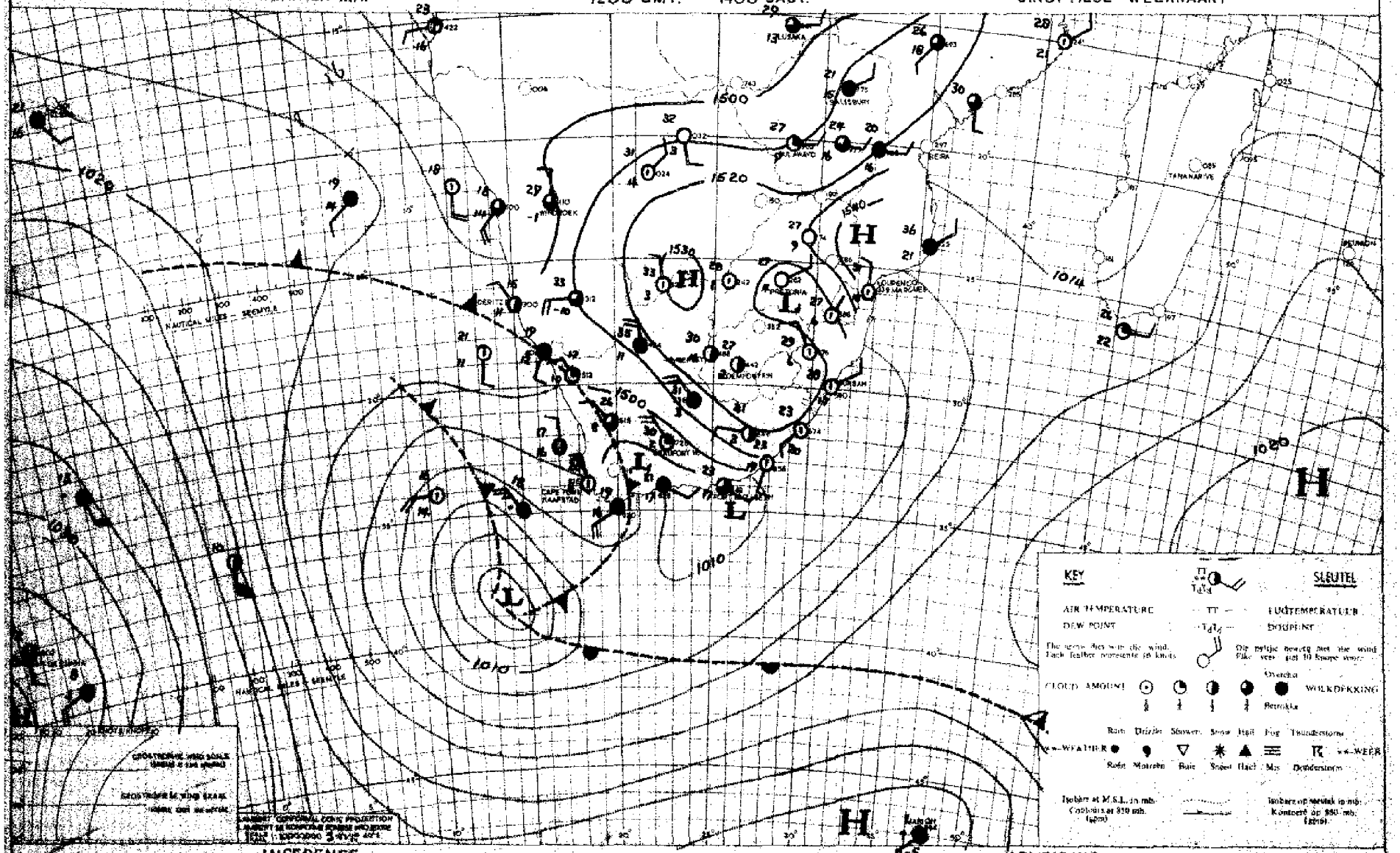

INFERENCE — DATE 16-10-1960 DATUM — AFLEIDING

The trough west of the Cape approaches very slowly and cloudy, cooler weather with rain or showers will spread tomorrow only over Southwestern, Western and Southern Cape. Over the rest of the Union it will stay mainly fine and warm to hot.

Die trog wes van die Kaap nader baie stadig en bewolkte, koeler weer met reën of buie sal môre uitbrei slegs oor Suidwes-, Wes- en Suid-Kaapland. Oor die res van die Unie sal dit hoofsaaklik mooi-weer en warm tot baie warm wees.

DAAGLIKSE WEERBULLETIN — DAILY WEATHER BULLETIN

WEERBURO / WEATHER BUREAU
DEPT. VAN VERVOER / DEPT. OF TRANSPORT

Maksimum en Minimum Temperature (°C) en Reënval (RRR) in mms. vir die 24 uur wat om 0800 SAST eindig op 18 . 10 . 1960

Maximum and Minimum Temperatures (°C) and Rainfall (RRR) in mms. for 24 hours ending at 0800 SAST on

CAPE - KAAP	Max.	Min.	RRR
Aberdeen			
Addo			
Alexanderbaai	20	13	
Altwal-Noord	31	12	
Barkly East			
Bashee	25	17	
Beaufort West	36	16	
Bodegebergdam			
Bontsep			
Brandvlei			
Cala			
Caledon			
Calitzdorp			
Calvinia	29	9	
Cape L'Agulhas	20	13	0·1
Cape Columbine	19	11	0·3
Cape St. Francis	20	18	
Carnarvon			
Ceres			
Citrusdal			
Colesberg			
Cradock			
De Aar	34	21	
D.F. Malan (C.T.)	21	12	1·7
Dordrecht	29	18	
Douglas			
East London	25	19	
Elsenburg			
Fraserburg	32	15	
Gariep			
George	18	14	1·8
Graaff Reinet	36	14	
Grahamstown			
Hopetown			
Idutywa			
Jansenville	31	18	
Joubertina			
Kenhardt	36	15	
Kimberley	34	18	
K'W. Town			
Knysna			
Kokstad	30	13	

KAAP - CAPE	Max.	Min.	RRR
Kowie			
Kuruman	33	15	
Ladismith			
Lake Mentz			
Maclear			
Mafeking	31	19	
Malmesbury			
Matatiele			
Matroosberg	25	9	
Middelburg	31	20	
Mosselbaai	20	15	
Mount Frere			
O'kiep	26	9	
Orange River			
Oudtshoorn			
Petrusville			
Piketberg			
Pofadder	30	10	
Port Elizabeth	23	18	
Port Nolloth	17	11	
Port St. Johns	24	19	
Postmasburg	33	18	
Prieska	36	19	
Prince Albert			
Queenstown	34	14	
Rietfontein			
Riversdal	21	13	2·5
Robertson	17	11	
Somerset East	33	15	
Steynsburg			
Strydenburg			
Sutherland	27	6	
Swellendam			
Tarkastad			
Touwsrivier			
Umtata	32	17	
Uniondale			
Upington	38	17	
Vanwyksvlei	35	16	
Victoria-Wes	34	16	
Vredendal	25	13	0·6
Vryburg	33	17	

CAPE - KAAP	Max.	Min.	RRR
Williston			
Willowmore	29	14	
Twee Riviere	37	17	
O.V.S. - O.F.S.			
Balkfontein[1]			
Bethlehem	28	11	
Bloemfontein	29	15	
Bultfontein			
Fauresmith	31	15	
Ficksburg			
Frankfort	29	12	
Harrismith			
Heilbron			
Hoopstad	31	15	
Kroonstad	31	16	
Lindley			
Modderpoort			
Petrusburg			
Philippolis			
Reddersburg			
Reitz			
Vrede			
Warden			
Welkom	30	18	
Wepener	29	13	
Winburg			
Zastron			
TRANSVAAL			
Andalusia			
Barberton			
Belfast			
Bethal			
Carolina	25	10	
Chester			
Crecy	33	17	
Ermelo	26	12	
Fleur-de-Lys	33	20	
Groendraai	32	19	
Jan Smuts	27	14	

[1] Near Bothaville

TRANSVAAL	Max.	Min.	RRR
Joubert Park	27	14	
Komatipoort	37	21	
Kroondal	31	17	
L'doringstad			
Lichtenburg			
Loskop[2]			
Mara	31	17	
Marble Hall			
Marnitz			
Messina	34	22	
Middelburg			
Nelspruit	31	20	
Pelgrimsrus	24	14	
Phalaborwa			
Pietersburg	28	17	
Piet Retief	28	15	
Pongola	33	20	
Potchefstroom	30	16	
Potgietersrus	31	18	
Pretoria W.B.	29	16	
Pretoriuskop			
Sekukuni			
Skukuza	34	21	
Thabazimbi	34	21	
Tombuti			
Tzaneen			
Vereeniging			
Volksrust			
Warmbad	32	19	
Waterval-Bo	28	15	
Witbank			
Zeerust			
Standerton	29	12	
Bospoort	30	13	
NATAL			
Cape St. Lucia	27	22	
Dundee			
Durban	28	20	
Estcourt	30	13	
Harding			
Himeville			
M'kuzi			

[2] Naby Groblersdal

NATAL	Max.	Min.	RRR
Mtubatuba			
Newcastle	31	16	
P'Maritzburg	32	15	
Port Shepstone	24	20	
Richmond			
Seven Oaks			
Van Reenen			
Vryheid			
S.W.A.			
Gobabis	33	15	
Keetmanshoop	36	11	
Luderitz	19	12	
Mariental	37	18	
Chopoho	36	13	
Ondangua	37	16	
Outjo	36	11	
Runtu	37	20	
Swakopmund	16	11	
Tsumeb	37	17	
Windhoek	32	16	
PROTECTORATES / PROTEKTORATE			
Bremersdorp	32	20	
Emlembe			
Francistown	31	20	
Gaberones	33	10	
Ghanzi	34	17	
Lobatsi			
Mahalapye	33	20	
Makoba			
Maseru	28	14	
Maun	36	21	
Molopololi			
Stegi			
Tsabong	36	16	
Tsane	35	18	
Shakawe	36	16	

SYNOPTIC WEATHER MAP — 1200 GMT. — 1400 SAST. — SINOPTIESE WEERKAART

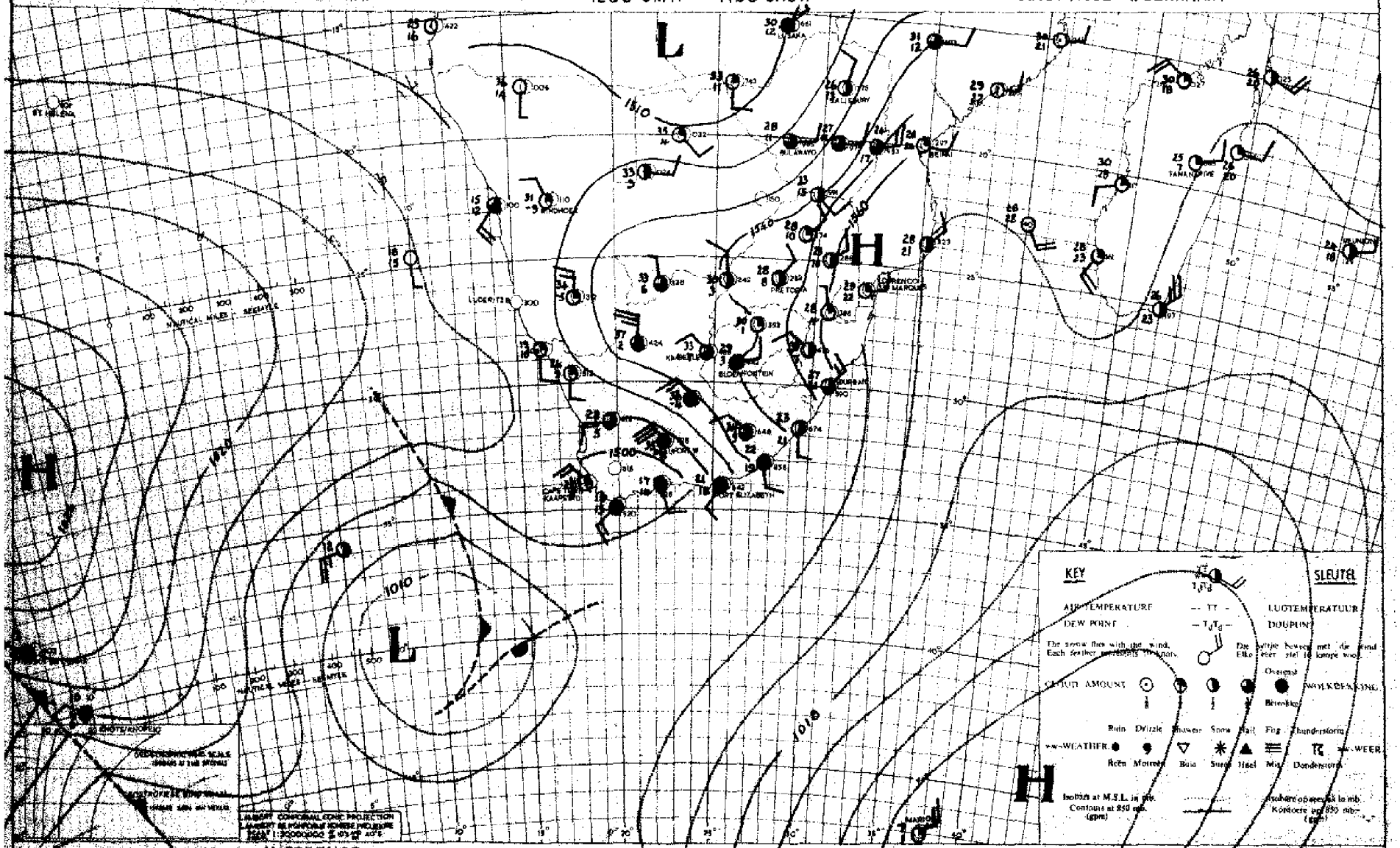

INFERENCE

With the low to the southwest it will be fairly cloudy and cool over the southwestern and south coastal regions with local showers. Little change is expected in the prevailing fine weather conditions over the remainder of the country but it will be warm to hot over most parts.

DATE 17 - 10 - 1960 DATUM

AFLEIDING

Met die laag na die suidwestes sal dit teamlik bewolk en koel wees oor die suidwestelike en suidelike kusgebiede met plaaslike buie. Min verandering word verwag in die heersende mooiweerstoestande oor die res van die land maar dit sal warm tot baie warm wees oor meeste dele.

DAAGLIKSE WEERBULLETIN — DAILY WEATHER BULLETIN

WEERBURO / WEATHER BUREAU
DEPT. VAN VERVOER / DEPT. OF TRANSPORT

Maksimum en Minimum Temperature (°C) en Reënval (RRR) in mms. vir die 24 uur wat om 0800 SAST eindig op 19 : 10 : 1960

Maximum and Minimum Temperatures (°C) and Rainfall (RRR) in mms. for 24 hours ending at 0800 SAST on

CAPE - KAAP	Max.	Min.	RRR
Aberdeen			
Adelaide			0.1
Alexanderbaai	20	9	
Aliwal-Noord	31	16	5.4
Barkly East			
Bashee	22	17	2.3
Beaufort West	24	12	
Boegsbergdam			
Bontebok			
Brandvlei			
Cala			7.5
Caledon			
Calitzdorp			
Calvinia			
Cape L'Agulhas	19	10	0.2
Cape Columbine	19	10	0.4
Cape St. Francis	19	15	
Carnarvon			
Ceres			
Citrusdal			
Colesberg			
Cradock			
De Aar	32	15	0.1
D.F. Malan (C.T.)	19	5	0.5
Dordrecht	28	12	8.0
Douglas			
East London	23	15	4.0
Elsenburg			
Fraserburg	20	8	
Garies			
George	17	12	0.2
Graaff Reinet	29	11	
Grahamstown			
Hopetown			
Idutywa			13.2
Jansenville	30	13	0.1
Joubertina			
Kenhardt	23	14	
Kimberley	34	17	0.3
K'W. Town			
Knysna			
Kokstad	31	15	

KAAP - CAPE	Max.	Min.	RRR
Komis			3.0
Kuruman	32	15	
Ladysmith			
Lady Grey			
Madlear			
Mafeking	30	20	
Malmesbury			
Matatiele			
Montagu	14	0	
Middelburg	21	13	0.8
Mosselbaai	19	14	
Mount Frere			
Oakiep	17	6	
Orange River			
Oudtshoorn			
Petrusville			
Piketberg			
Poffadder	21	8	
Port Elizabeth	21	14	1.5
Port Nolloth	17	8	
Port St. Johns	22	18	3.0
Postmasburg	32	15	
Prieska	32	17	
Prince Albert			
Queenstown	33	13	2.3
Rietfontein			
Riversdal	20	6	
Robertson	20	7	
Somerset East	27	11	0.6
Steynsburg			
Strydenburg			
Sutherland	14	-2	
Swellendam			
Tarkastad			
Touwsrivier			
Umtata	37	15	1.6
Uniondale			
Upington	27	15	
Vanwyksvlei	22	14	
Victoria-Wes	29	11	
Vredendal	21	6	
Vryburg	33	21	

CAPE - KAAP	Max.	Min.	RRR
Williston			
Willowmore	23	10	
Twee Riviere	35	17	
O.V.S. - O.F.S.			
Balkfontein[1]			
Bethlehem	28	12	
Bloemfontein	31	15	
Bultfontein			
Fauresmith	31	16	0.4
Ficksburg			
Frankfort	28	15	
Harrismith			
Heilbron			
Hoopstad	32	18	
Kroonstad	30	12	
Lindley			
Modderpoort			
Petrusburg			
Philippolis			
Reddersburg			
Reitz			
Vrede			
Warden			
Welkom	31	18	
Wepener	30	17	
Winburg			
Zastron			
TRANSVAAL			
Andalusia			
Barberton			
Belfast			
Bethal			
Carolina	25	13	
Chester			
Crecy	33	15	
Ermelo	25	13	
Fleur-de-Lys	32	16	
Groendraai	32	19	
Jan Smuts	26	14	

[1]Near Bothaville

TRANSVAAL	Max.	Min.	RRR
Joubert Park	26	15	
Komatipoort	35	18	
Kroondal	31	17	
L'doringstad			
Lichtenburg			
Loskop[2]			
Mara	32	16	
Marble Hall			
Marnitz			
Messina	34	22	
Middelburg			
Nelspruit	30	16	
Pelgrimsrus	24	12	
Phalaborwa			
Pietersburg	28	14	
Piet Retief	28	15	
Pongola	32	18	
Potchefstroom	29	18	
Potgietersrus	30	18	
Pretoria W.B.	29	15	
Pretoriuskop			
Sekukuni			
Skukuza	32	18	
Thabazimbi	33	21	
Tomburke			
Tzaneen			
Vereeniging			
Volksrust			
Warmbad	32	18	
Waterval-Bo	27	12	
Witbank			
Zeerust			
Standerton	28	13	
NATAL			
Cape St. Lucia	27	21	
Dundee			
Durban	29	21	
Estcourt	32	15	
Harding			
Himeville			
M'kuzi			

[2]Naby Groblersdal

NATAL	Max.	Min.	RRR
Mtubatuba			
Newcastle	31	19	
P'Maritzburg	33	16	
Port Shepstone	25	20	
Richmond			
Seven Oaks			
Van Reenen			
Vryheid			
S.W.A.			
Gobabis	34	15	
Keetmanshoop	26	11	
Luderitz	18	12	
Mariental	35	20	
Okopoko	36	13	
Ondangua	38	20	
Outjo	36	16	
Runtu	39	21	
Swakopmund	19	11	
Tsumeb	38	21	
Windhoek	32	20	
PROTECTORATES / PROTEKTORATE			
Bremersdorp			
Emlembe			
Francistown	33	21	
Gaberones	33	22	
Ghanzi	35	18	
Lobatsi			
Mahalapye	34	22	
Makoba			
Maseru	28	14	
Maun	37	21	
Molopololi			
Stegi			
Tsabong	36	18	
Tsane	25	19	
Shakawe	37	19	
Bosport (Tvl.)	29	16	

SYNOPTIC WEATHER MAP — 1200 GMT. — 1400 SAST. — SINOPTIESE WEERKAART

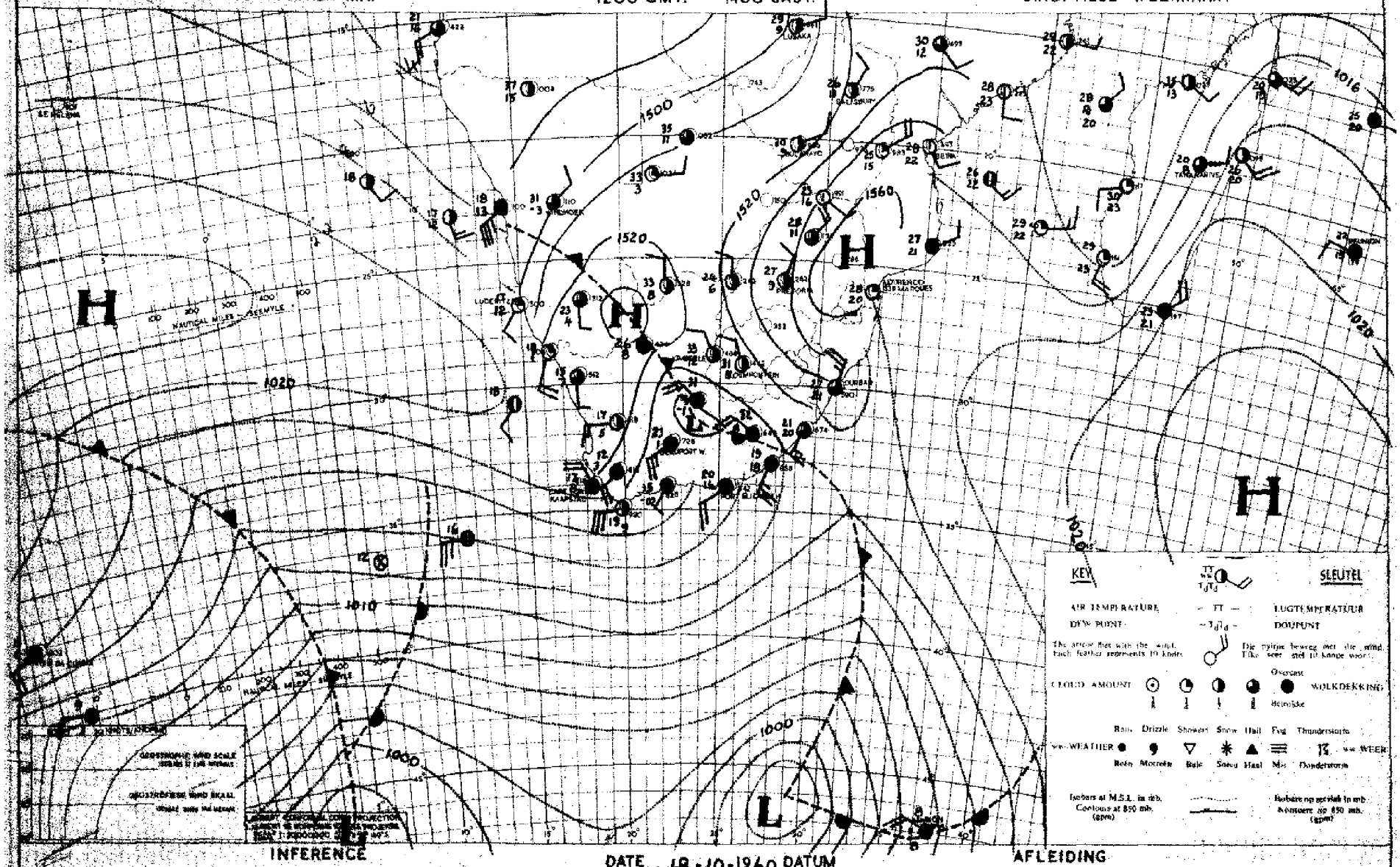

INFERENCE — DATE 18-10-1960 DATUM — AFLEIDING

Cooler air has moved over the southwestern parts of the Cape Province and in connection with the low over the Cape interior thundershowers will develop over the central parts of the Union.

Koeler lug het oor die suidwestelike dele van Kaapland beweeg en met die laag oor die Kaapse binneland sal donderbuie ontwikkel oor die sentrale dele van die Unie.

DAAGLIKSE WEERBULLETIN — DAILY WEATHER BULLETIN

WEERBURO / WEATHER BUREAU
DEPT. VAN VERVOER / DEPT. OF TRANSPORT

Maksimum en Minimum Temperature (°C) en Reënval (RRR) in mms. vir die 24 uur wat om 0800 SAST eindig op ...20...10...1960...

Maximum and Minimum Temperatures (°C) and Rainfall (RRR) in mms. for 24 hours ending at 0800 SAST on

CAPE - KAAP	Max.	Min.	RRR
Aberdeen			
Adelo			
Alexanderbaai	20	7	
Alisal-Noord	20	10	7·2
Barkly West			
Bathee	20	17	5·5
Beaufort West	24	7	
Bredasdorpsm			
Boetsap			
Brandvlei			
Cala			
Caledon			
Calitzdorp			
Calvinia	21	2	
Cape L'Agulhas	21	12	
Cape Columbine	19	11	
Cape St. Francis	20	12	
Carnarvon			
Ceres			
Citrusdal			
Colesberg			
Cradock			
De Aar	28	8	
D.F. Malan (C.T.)	27	7	
Dordrecht	20	12	7·5
Douglas			
East London	19	15	2·5
Elsenburg			
Fraserburg	23	6	
Garies			
George	19	8	
Graaff Reinet	21	12	
Grahamstown			
Hopetown			
Idutywa			5·5
Jansenville	22	9	
Joubertina			
Kenhardt	26	7	
Kimberley	28	14	5·1
K'W. Town			
Knysna			
Kokstad	27	14	15·2

KAAP - CAPE	Max.	Min.	RRR
Kowie			3·0
Kuruman	30	13	
Ladismith			
Lake Mentz			
Maclear			2·4
Mafeking	32	17	5·6
Malmesbury			
Matatiele			
Matroosberg	18	3	
Middelburg	26	5	
Mosselbaai	21	13	
Mount Frere			
O'kiep	21	8	
Orange River			
Oudtshoorn			
Petrusville			
Piketberg			
Pofadder	23	8	
Port Elizabeth	20	10	0·5
Port Nolloth	18	6	
Port St. Johns	21	17	10·0
Postmasburg			
Prieska	29	6	
Prince Albert			
Queenstown			
Rietfontein			
Riversdal	25	6	
Robertson	23	6	
Somerset East	16	9	0·3
Steynsburg			
Strydenburg			
Sutherland	17	-2	
Swellendam			
Tarkastad			
Touwsrivier			
Umtata	24	14	2·1
Uniondale			
Upington	27	9	
Vanwyksvlei	25	6	
Victoria-Wes	27	1	
Vredendal	22	6	
Vryburg	33	16	0·5

CAPE - KAAP	Max.	Min.	RRR
Williston			
Willowmore	24	11	
Twee Rivieren	29	13	
O.V.S. - O.F.S.			
Balkfontein[1]			3·0
Bethlehem	29	13	1·5
Bloemfontein	26	13	1·4
Bultfontein			
Faureesmith	22	10	4·5
Ficksburg			9·5
Frankfort	29	16	
Harrismith			1·0
Heilbron			
Hoopstad	32	15	9·0
Kroonstad	32	16	3·8
Lindley			
Modderpoort			
Petrusburg			2·3
Philippolis			
Reddersburg			3·0
Reitz			4·0
Vrede			
Warden			
Welkom	31	15	9·3
Wepener	26	15	3·0
Winburg			12·5
Zastron			
TRANSVAAL			
Andalusia			3·5
Barberton			
Belfast			
Bethal			
Carolina	27	14	
Chester			
Crecy	35	16	
Ermelo	27	13	
Fleur-de-Lys	34	18	
Groendraai	33	21	
Jan Smuts	27	15	

[1]Near Bothaville

TRANSVAAL	Max.	Min.	RRR
Joubert Park	27	15	
Komatipoort	38	20	
Kroondal	32	20	
L'doringstad			
Lichtenburg			
Loskop[2]			
Mara	33	17	
Marble Hall			
Marnitz			
Messina	35	22	
Middelburg			
Nelspruit	32	17	
Pelgrimsrus	25	14	
Phalaborwa	36	21	
Pietersburg	30	16	
Piet Retief	29	17	
Pongola			
Potchefstroom	31	16	4·0
Potgietersrus	31	19	
Pretoria W.B.	30	17	
Pretoriuskop			
Sekukuni			
Skukuza	35	17	
Thabazimbi	34	22	
Tomburke			
Tzaneen			
Vereeniging			
Volksrust			
Warmbad	33	19	
Waterval-Bo	29	15	
Witbank			
Zeerust			
Standerton	29	14	
NATAL			
Cape St. Lucia	27	21	
Dundee			8·0
Durban	26	19	22·5
Estcourt	31	14	17·4
Harding			
Himeville			
M'kuzi			

[2]Naby Groblersdal

NATAL	Max.	Min.	RRR
Mtubatuba			
Newcastle	31	15	3·0
P'Maritzburg	30	15	7·5
Port Shepstone	24	20	1·0
Richmond			19·0
Seven Oaks			26·0
Van Reenen			
Vryheid			
S.W.A.			
Gobabis	34	21	
Keetmanshoop	28	13	
Luderitz	18	12	
Mariental	33	17	
Chopoho	35	14	
Ondangua	37	23	
Outjo	36	18	0·3
Runtu	36	21	
Swakopmund	19	9	
Tsumeb	36	19	5·0
Windhoek	31	17	
PROTECTORATES			
PROTEKTORATE			
Bremersdorp			
Emlembe			
Francistown	34	20	
Gaberones	35	18	0·6
Ghanzi	35	19	2·6
Lobatsi			
Mahalapye			
Makoba			
Maseru	27	13	8·8
Maun	37	19	
Molopololi			
Stegi			
Tsabong	36	17	
Tsane	36	19	
Shakawe	33	17	
Bosposrt (Tvl.)	31	15	4·0
Delareyville (Tvl)			8·5

SYNOPTIC WEATHER MAP — 1200 GMT. — 1400 SAST. — SINOPTIESE WEERKAART

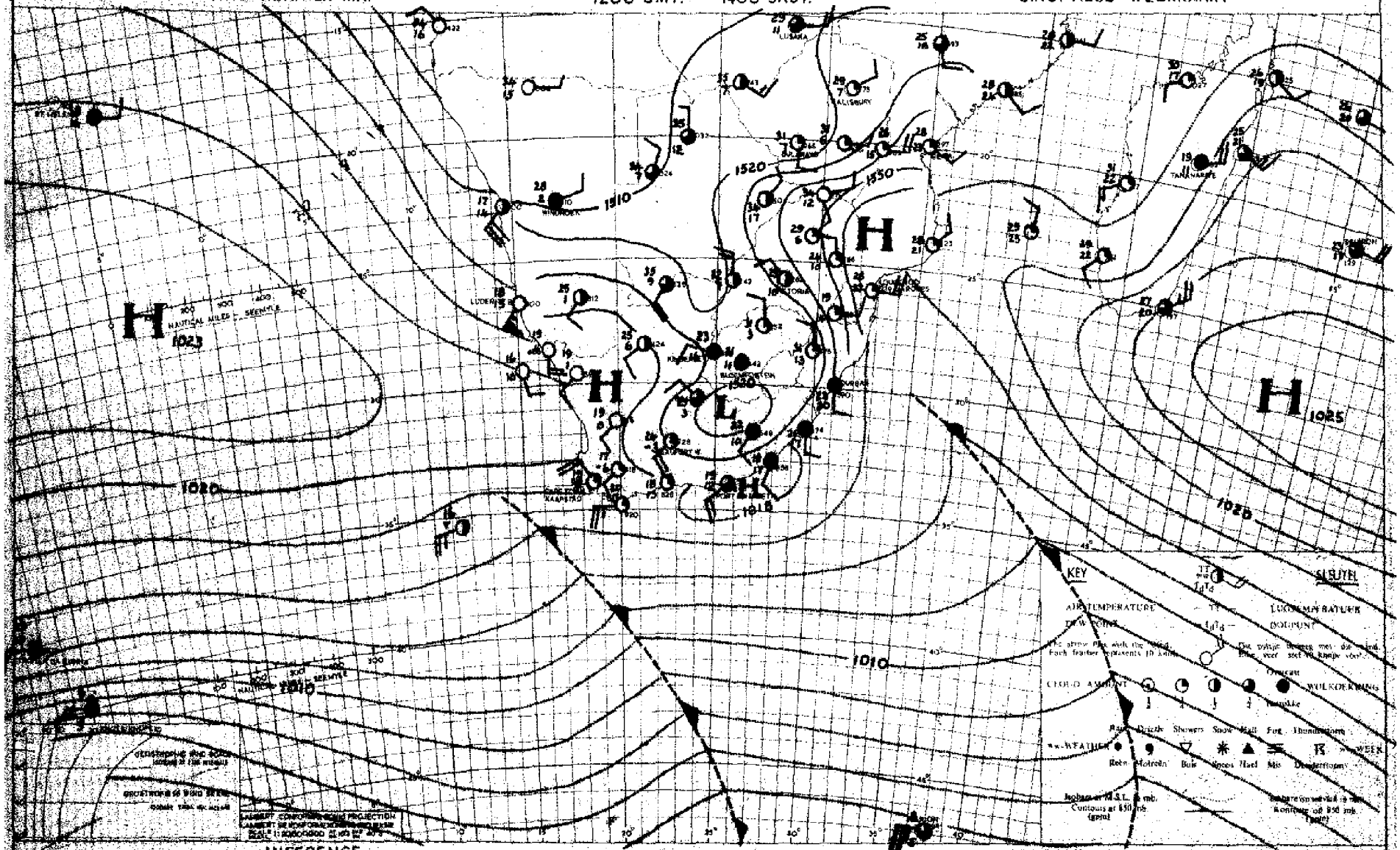

DATE 19 - 10 - 1960 DATUM

INFERENCE

With the trough over the interior it will be fairly cloudy over the northeastern parts of the interior and rain or thundershowers will occur. Isolated thundershowers will also occur over the northern parts of Southwest-Africa but elsewhere it will be fine.

AFLEIDING

Met die trog oor die binneland sal dit taamlik bewolk wees oor die noordoostelike dele van die binneland en reën of donderbuie sal oor die dele uitsaak. Los donderbuie sal ook voorkom oor die noordelike dele van Suidwes-Afrika maar elders sal dit mooiweer wees.

DAAGLIKSE WEERBULLETIN — WEERBURO / WEATHER BUREAU — DAILY WEATHER BULLETIN

DEPT. VAN VERVOER / DEPT. OF TRANSPORT

Maksimum en Minimum Temperature (°C) en Reënval (RHR)
in mm. vir die 24 uur wat om 0800 SAST eindig op 21 · 10 · 1960

Maximum and Minimum Temperatures (°C) and Rainfall (RHR)
in mm. for 24 hours ending at 0800 SAST on

CAPE - KAAP	Max.	Min.	RHR
Aberdeen			
Adelaide			
Alexanderbaai	22	14	
Altona-Hoord	29	14	16·2
Barkly East			
Beaufort West	21	17	2·3
Bonnievale	28	12	
Bredasdorp			
Bontebok			
Brandvlei			
Cape			
Caledon			
Calitzsdorp			
Calvinia	30	8	
Cape L'Agulhas	21	15	
Cape Columbine	19	12	
Cape St. Francis	21	xx	
Carnarvon			
Ceres			
Citrusdal			
Colesberg			
Cradock			
De Aar	31	14	
D.F. Malan (C.T.)	22	9	
Dordrecht	23	15	0·2
Douglas			
East London	22	16	0·2
Elsenburg			
Fraserburg	28	9	
Garies			
George	20	10	
Graaff Reinet	28	13	
Grahamstown			
Hopetown			
Idutywa			
Jansenville	25	16	
Joubertina			
Kenhardt	33	21	
Kimberley	30	14	45·0
K'W. Town			
Kuruman			
Kokstad	22	14	

KAAP - CAPE	Max.	Min.	RHR
Komis			
Kuruman	30	15	
Ladismith			
Lake Bentz			
Maclear			
Mafeking	26	16	
Malmesbury			
Matatiele			
Matroosberg	26	7	
Middelburg	30	15	
Mosselbaai	20	15	
Mount Frere			
O'kiep	30	11	
Orange River			
Oudtshoorn			
Petrusville			
Piketberg			
Porsadder	30	19	
Port Elizabeth	22	17	
Port Nolloth	18	11	
Port St. Johns	28	18	2·5
Postmasburg			
Prieska	34	17	
Prince Albert			
Queenstown	23	13	0·1
Rietfontein			
Riversdal	27	12	
Robertson	29	8	
Somerset East	25	13	
Steynsburg			
Strydenburg			
Sutherland	25	2	
Swellendam			
Tarkastad			
Touwsrivier			
Umtata	19	14	
Uniondale			
Upington	33	19	
Vanwyksvlei	31	17	
Victoria-Wes	30	15	
Vredendal	30	9	
Vryburg	29	12	

CAPE - KAAP	Max.	Min.	RHR
Williston			
Willowmore	24	10	
Twee Riviere	35	16	3·5
O.V.S. - O.F.S.			
Balkfontein[1]			
Bethlehem	23	12	9·9
Bloemfontein	27	13	7·5
Bultfontein			2·8
Fauresmith	28	12	1·0
Ficksburg			1·8
Frankfort	26	13	8·8
Harrismith			5·5
Heilbron			
Hoopstad	27	13	
Kroonstad	27	15	3·8
Lindley			15·5
Modderpoort			
Petrusburg			
Philippolis			
Reddersburg			
Reitz			14·0
Vrede			28·0
Warden			21·5
Welkom	26	15	
Wepener	27	14	0·4
Winburg			
Zastron			
TRANSVAAL			
Andalusia			3·5
Barberton			
Belfast			
Bethal			2·0
Carolina	26	13	
Chester			
Crecy	33	19	
Ermelo	26	12	11·0
Fleur-de-Lys	32	20	
Groendraai			
Jan Smuts	25	13	

[1] Near Bethanie

TRANSVAAL	Max.	Min.	RHR
Joubert Park	23	13	0·8
Komatipoort	36	22	
Kroondal	28	18	
L'doringstad			
Lichtenburg			
Loskop[2]			
Mara	33	18	
Marble Hall			
Marnitz			
Messina	35	22	
Middelburg			
Nelspruit	31	20	1·0
Pelgrimsrus	25	15	
Phalaborwa	36	21	
Pietersburg	29	17	
Piet Retief	27	14	
Pongola			
Potchefstroom	26	14	
Potgietersrus	31	19	
Pretoria W.B.	28	16	
Pretoriuskop			1·0
Sekukuni			
Skukuza	34	23	
Thabazimbi	32	23	
Tomburke			7·0
Tzaneen			
Vereeniging			
Volksrust			17·0
Warmbad	30	19	
Waterval-Boven			
Witbank			
Zeerust			3·6
Standerton	26	14	3·7
NATAL			
Cape St. Lucia	24	21	
Dundee			7·0
Durban	23	19	0·9
Estcourt	22	14	17·9
Harding			
Himeville			
K'rusi			

[2] Nabij Groblersdal

NATAL	Max.	Min.	RHR
Ntubatuba			
Newcastle	26	14	11·0
P'Maritzburg	21	13	0·5
Port Shepstone	21	20	2·0
Richmond			3·5
Seven Oaks			
Van Reenen			
Vryheid			
S.W.A.			
Gobabis	28	16	
Keetmanshoop	34	17	
Luderitz	18	11	
Mariental	36	18	
Okopoko	35	21	
Ondangua	31	20	1·0
Outjo	32	18	2·8
Rundu	36	21	
Swakopmund	31	7	
Tsumeb	26	20	
Windhoek	30	15	8·8
PROTECTORATES			
PROTEKTORATE			
Bremersdorp			
Balombe			8·5
Francistown	35	20	
Gaberones	27	18	0·4
Ghanzi	26	18	0·2
Lobatsi			
Mahalapye	32	23	
Makoba			
Maseru	26	12	16·2
Maun			
Molopololi			14·0
Stegi			
Tsabong	32	19	
Tsane	26	17	
Shakawe	36	20	
Bospoort (Tvl.)	24	12	0·8

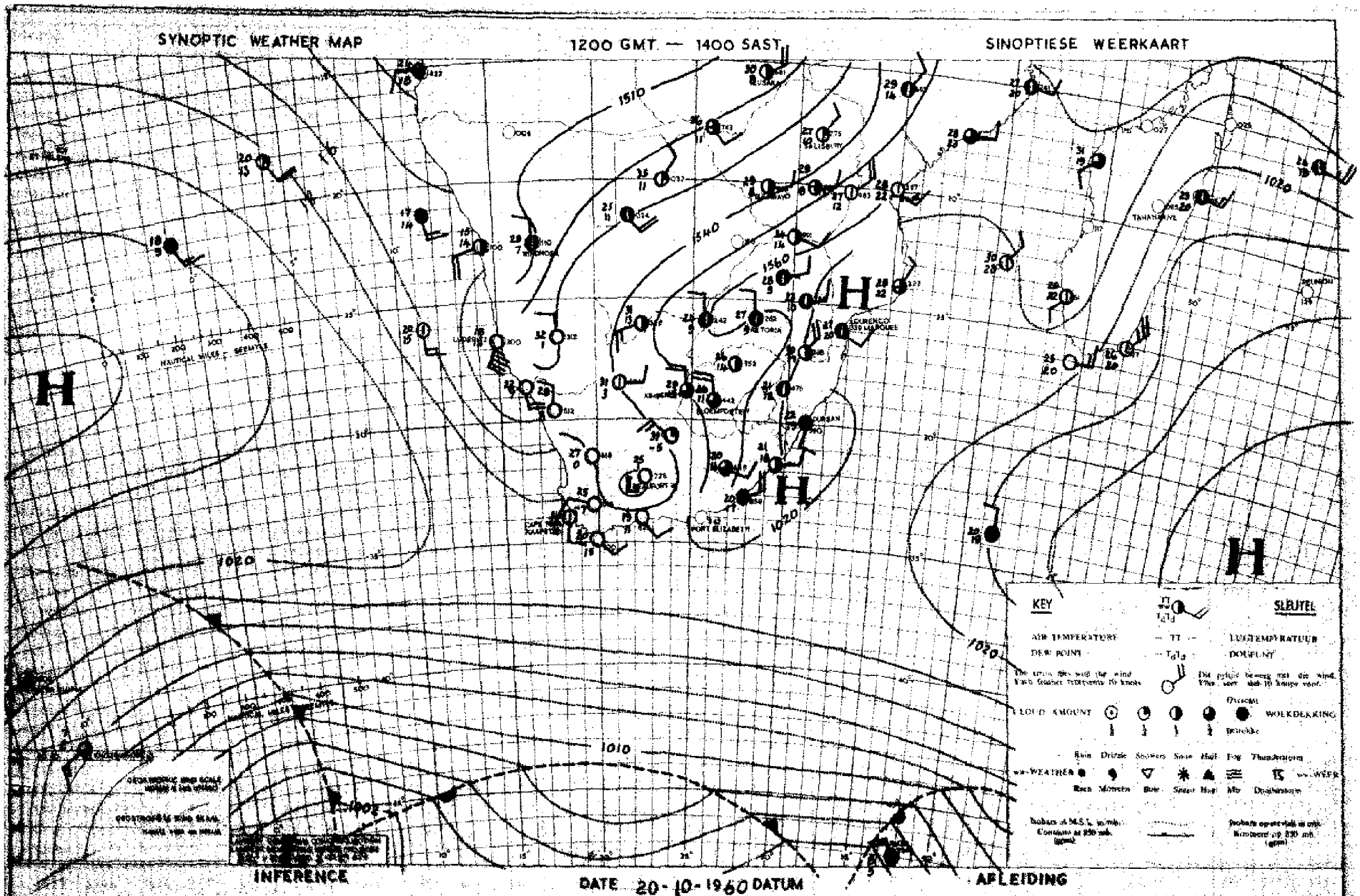

Humid air is moving southwards over the Union and scattered thundershowers will fall over the central parts of the Union. Isolated thunderstorms are also possible over Southwest Africa and Bechuanaland.

Vochtige lug beweeg suidwaarts oor die Unie en verspreide donderbuie sal uitsak oor die sentrale dele van die Unie. Los donderstorms is ook moontlik oor Suidwes-Afrika en Betsjoeanaland.

DAAGLIKSE WEERBULLETIN — WEERBURO / WEATHER BUREAU — DAILY WEATHER BULLETIN

DEPT. VAN VERVOER / DEPT. OF TRANSPORT

Maksimum en Minimum Temperature (°C) en Reënval (RRR) in mms. vir die 24 uur wat om 0500 SAST eindig op ... 22 : 10 : 1960 ...

Maximum and Minimum Temperatures (°C) and Rainfall (RRR) in mms. for 24 hours ending at 0500 SAST on

CAPE - KAAP	Max.	Min.	RRR
Aberdeen			
Addo			18·1
Alexanderbaai	20	10	
Alfred-Noord	27	13	2·0
Barkly East			
Beaufort West	24	17	8·2
Bredasdorp	34	18	
Boegoeberglaan			
Boetsap			
Brandvlei			
Cala			1·5
Caledon			
Calitzdorp			
Calvinia	25	2	
Cape L'Agulhas	20	12	1·0
Cape Columbine	19	12	4·5
Cape St. Francis	24	14	0·2
Carnarvon			
Ceres			
Citrusdal			
Colesberg			
Cradock			2·5
De Aar	31	12	5·5
D.F. Malan (C.T.)	20	13	1·9
Dordrecht	26	14	3·5
Douglas			
East London	27	17	26·3
Elsenburg			5·4
Fraserburg	29	14	
Garies			
George	23	11	
Graaff Reinet	34	12	2·1
Grahamstown			11·0
Hopetown			
Idutywa			5·5
Jansenville	39	9	6·5
Joubertina			
Kenhardt	33	14	
Kimberley	31	17	
K'W. Town			
Knysna			
Kokstad	27	13	3·0

KAAP - CAPE	Max.	Min.	RRR
Kowie			
Kuruman	31	16	
Ladismith			
Lake Mentz			
Maclear			4·5
Mafeking	30	18	
Malmesbury			
Matatiele			
Matroosberg	25	5	
Middelburg	29	8	
Mosselbaai	21	15	
Mount Frere			
O'kiep	22	6	
Orange River			
Oudtshoorn			
Petrusville			
Piketberg			
Pofadder	29	9	
Port Elizabeth	27	13	9·0
Port Nolloth	17	9	
Port St. Johns	23	19	0·8
Postmasburg	31	16	
Prieska	34	16	
Prince Albert			
Queenstown	31	13	2·5
Rietfontein			
Riversdal	27	11	
Robertson	25	12	
Somerset East	33	11	7·0
Steynsburg			
Strydenburg			
Sutherland	24	-1	
Swellendam			
Tarkastad			
Touwsrivier			
Umtata	32	16	0·2
Uniondale			
Upington	35	15	0·2
Vanwyksvlei	32	12	
Victoria-Wes	30	5	1·0
Vredendal	21	11	
Vryburg	32	18	

CAPE - KAAP	Max.	Min.	RRR
Williston			
Willowmore	32	7	1·3
Twee Riviere	36	16	7·5
O.V.S. - O.F.S.			
Balkfontein[1]			
Bethlehem	23	12	3·8
Bloemfontein	28	15	
Bultfontein			
Fauresmith	28	16	1·2
Ficksburg			
Frankfort	24	12	0·5
Harrismith			3·0
Heilbron			
Hoopstad	30	14	
Kroonstad	28	5	
Lindley			
Modderpoort			
Petrusburg			
Philippolis			
Reddersburg			
Reitz			
Vrede			6·5
Warden			
Welkom	29	16	
Wepener	27	15	5·3
Winburg			
Zastron			
TRANSVAAL			
Andalusia			
Barberton			
Belfast			
Bethal			
Carolina	23	13	21·5
Chester			
Creecy	33	16	
Ermelo	22	12	5·0
Fleur-de-Lys	33	19	
Groendraai	31	16	
Jan Smuts	25	14	4·5

[1]Near Bethsville

TRANSVAAL	Max.	Min.	RRR
Joubert Park	25	14	9·2
Komatipoort	36	21	
Kroondal	30	15	0·3
L'doringstad			
Lichtenburg			
Loskop[2]			
Mara	33	17	
Marble Hall			
Marnitz			
Messina	35	23	
Middelburg			
Nelspruit	31	17	
Pelgrimsrus	23	14	
Phalaborwa	35	21	
Pietersburg	28	16	
Piet Retief	25	16	0·2
Pongola			
Potchefstroom	29	14	
Potgietersrus	29	19	
Pretoria W.B.	28	15	0·5
Pretoriuskop			
Sekukuni			
Skukuza	34	17	
Thabazimbi			
Tombur[illegible]			
Tzaneen			
Vereeniging			
Volksrust			
Warmbad	31	17	
Waterval-Bo			
Witbank			
Zeerust			
Standerton	25	12	4·8
NATAL			
Cape St. Lucia	27	22	
Dundee			
Durban	28	20	
Estcourt	27	15	0·7
Harding			
Himeville			
M'kuzi			

[2]Naby Groblersdal

NATAL	Max.	Min.	RRR
Mtubatuba			
Newcastle	27	16	1·7
P'Maritzburg	29	19	
Port Shepstone	24	20	
Richmond			
Seven Oaks			
Van Reenen			
Vryheid			
S.W.A.			
Gobabis	31	19	
Keetmanshoop	35	13	
Luderitz	18	11	
Mariental	36	16	0·2
Ohopoho			
Ondangua	33	19	
Outjo	32	18	0·5
Runtu	34	22	
Swakopmund	16	10	
Tsumeb	32	19	2·0
Windhoek	31	15	
PROTECTORATES / PROTEKTORATE			
Bremersdorp			
Emlembe			
Francistown	32	22	
Gaberones	32	18	
Ghanzi	30	10	
Lobatsi			
Mahalapye			
Makoba			
Maseru	25	13	15·0
Maun	37	21	
Molopololi			
Stegi			
Tsabong	35	21	
Tsane	34	17	
Shakawe	34	18	

SYNOPTIC WEATHER MAP — 1200 GMT. — 1400 SAST. — SINOPTIESE WEERKAART

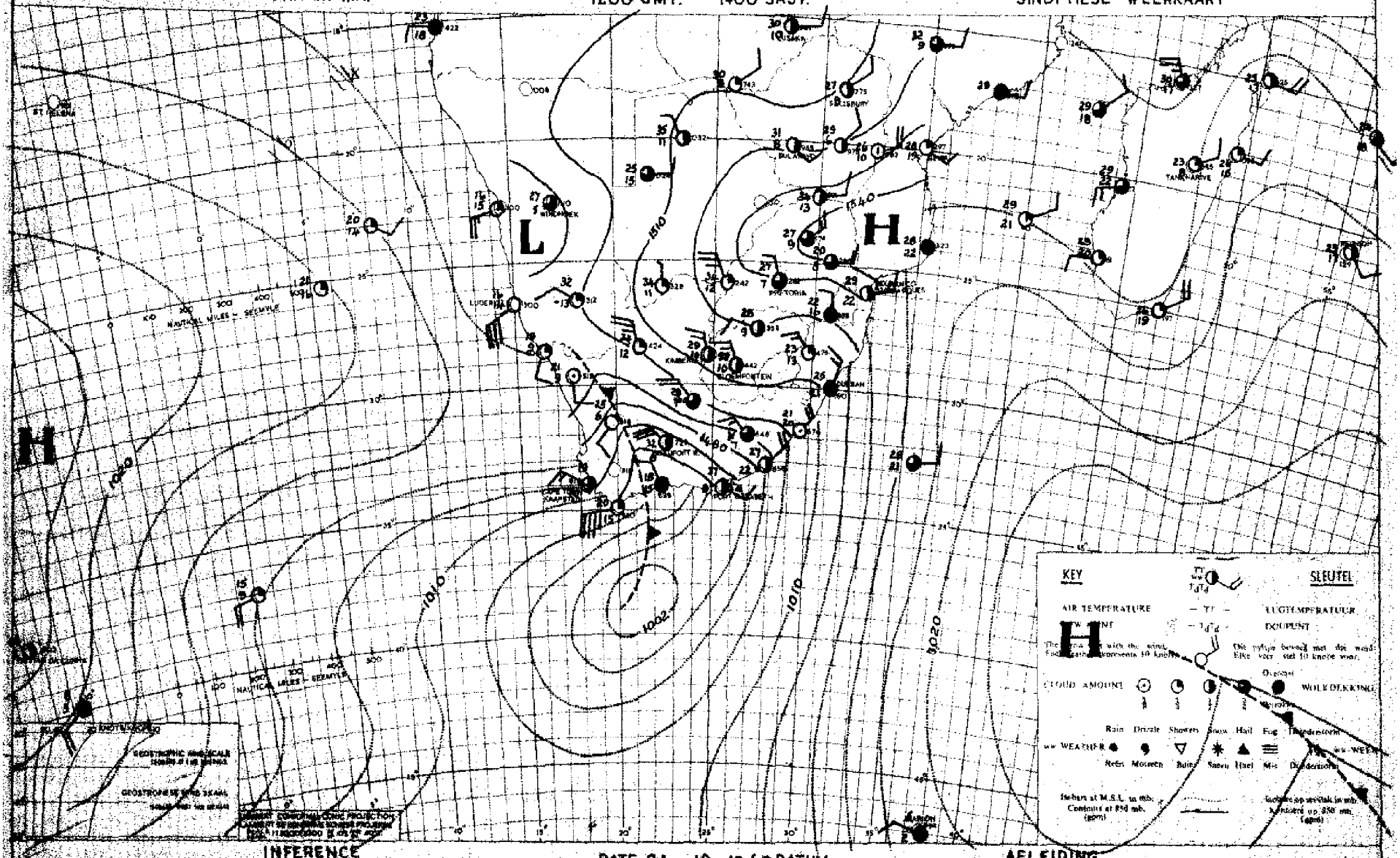

DATE 21 - 10 - 1960 DATUM

INFERENCE

The air over the eastern parts of the country is humid and it is expected that local thundershowers will develop over these parts in the afternoon and evenings but otherwise it will be fine and mild over the country. Over the southwestern and southern coastal regions it will be fairly cloudy with rain or showers.

AFLEIDING

Die lug is vogtig oor die oostelike dele van die land en na verwagting sal los donderbuie in die namiddae en aande oor hierdie dele uitsak maar origens sal dit mooiweer en warm wees oor die land. Oor die suidwestelike en suidelike kusgebiede sal dit taamlik bewolk wees met reën of buie.

DAAGLIKSE WEERBULLETIN — DAILY WEATHER BULLETIN

WEERBURO / WEATHER BUREAU
DEPT. VAN VERVOER / DEPT. OF TRANSPORT

Maksimum en Minimum Temperature (°C) en Reënval (RRR) in mms. vir die 24 uur wat om 0600 SAST eindig op 23-10-60

Maximum and Minimum Temperatures (°C) and Rainfall (RRR) in mms. for 24 hours ending at 0600 SAST on

CAPE - KAAP	Max.	Min.	RRR
Aberdeen			
Addo			2·7
Alexanderbaai	21	10	0·2
Alleal-Noord	28	16	8·2
Barkly East			
Bashee	23	16	0·3
Beaufort West	31	9	
Boegoebergdam			
Boetsap			
Brandvlei			
Cala			
Caledon			4·0
Calitzdorp			
Calvinia	23	5	1·4
Cape L'Agulhas	18	10	1·1
Cape Columbine	16	10	4·0
Cape St. Francis	23	13	3·3
Carnarvon			
Ceres			
Citrusdal			6·0
Colesberg			0·8
Cradock			
De Aar	31	11	
D.F. Malan (C.T.)	16	6	3·7
Dordrecht			
Douglas			
East London	19	14	14·2
Elsenburg			8·4
Fraserburg	25	5	
Garies			1·5
George	20	9	5·3
Graaff Reinet	27	12	
Grahamstown			
Hopetown			
Idutywa			
Jansenville	26	13	
Joubertina			
Kenhardt	29	10	
Kimberley	31	14	4·9
K'W. Town			
Kuruman			5·5
Kokstad	20	17	

KAAP - CAPE	Max.	Min.	RRR
Kowie			8·0
Kuruman	31	15	2·0
Ladismith			
Lake Mentz			
Maclear			
Mafeking	23	15	6·4
Malmesbury			5·0
Matatiele			
Matroosberg	19	5	1·8
Middelburg	29	12	
Mosselbaai	20	11	3·5
Mount Frere			1·5
O'kiep	19	6	1·0
Orange River			
Oudtshoorn			5·0
Petrusville			
Piketberg			16·0
Pofadder	24	7	
Port Elizabeth	21	12	2·5
Port Nolloth	16	9	1·0
Port St. Johns	23	17	2·0
Postmasburg			
Prieska	31	12	
Prince Albert			
Queenstown	31	16	
Rietfontein			
Riversdal	21	8	8·0
Robertson	22	12	0·2
Somerset East	24	11	6·2
Steynsburg			5·5
Strydenburg			
Sutherland	19	2	1·5
Swellendam			4·0
Tarkastad			
Touwsrivier			
Umtata	31	15	
Uniondale			2·0
Upington	30	12	
Vanwyksvlei	29	9	
Victoria-Wes	29	7	
Vredendal	22	5	0·4
Tryburg			

CAPE - KAAP	Max.	Min.	RRR
Williston			
Willowmore	28	8	1·1
Tuxe Pierce	35	14	
O.V.S. - O.F.S.			
Balkfontein[1]			7·8
Bethlehem	24	11	16·9
Bloemfontein	28	15	2·0
Bultfontein			0·3
Fauresmith	29	14	
Ficksburg			
Frankfort			
Harrismith			4·5
Heilbron			
Hoopstad	29	16	7·5
Kroonstad			
Lindley			
Modderpoort			3·0
Petrusburg			
Philippolis			1·9
Reddersburg			4·5
Reitz			8·0
Vrede			3·0
Warden			
Welkom			2·0
Wepener	28	16	1·8
Winburg			
Zastron			
TRANSVAAL			
Andalusia			
Barberton			
Belfast			
Bethal			
Carolina	24	14	1·6
Chester			
Crecy	36	19	1·5
Ermelo			
Fleur-de-Lys	35	22	
Groendraai	34	20	1·1
Jan Smits	27	14	10·1

[1]Near Rothsville

TRANSVAAL	Max.	Min.	RRR
Joubert Park			
Komatipoort			
Kroondal	33	17	5·2
L'doringstad			
Lichtenburg			
Loskop[2]			
Mara	35	19	
Marble Hall			
Marnitz			
Messina	37	23	
Middelburg			4·6
Nelspruit	33	18	
Pelgrimsrus	26	15	4·5
Phalaborwa	37	22	
Pietersburg	32	19	
Piet Retief	27	16	3·3
Pongola			
Potchefstroom	31	15	6·5
Potgietersrus	33	26	
Pretoria W.B.	31	16	2·5
Pretoriuskop			
Sekukuni			
Skukuza	37	19	
Thabazimbi			
Tomburke			
Tzaneen			
Vereeniging			
Volksrust			
Warmbad	35	18	0·1
Waterval-Bo	26	13	
Witbank			
Zeerust			
Standerton	28	14	6·7
NATAL			
Cape St. Lucia	30	23	
Dundee			
Durban	32	21	0·1
Estcourt	26	15	1·6
Harding			
Himeville			
N'kuzi			

[2]Naby Groblersdal

NATAL	Max.	Min.	RRR
Ntubatuba			
Newcastle	28	16	3·0
P'Maritzburg	29	17	0·2
Port Shepstone	26	20	0·8
Richmond			
Seven Oaks			
Van Reenen			
Vryheid			
S.W.A.			
Gobabis	29	17	
Keetmanshoop	30	9	
Luderitz	17	12	
Mariental	33	16	
Chopoho			
Ondangua			
Outjo	24	16	0·2
Runtu			
Swakopmund	17	12	
Tsumeb	23	17	1·1
Windhoek	26	15	
PROTECTORATES / PROTEKTORATE			
Bremersdorp	33	21	
Emlembe			
Francistown	36	20	
Gaberones	35	17	1·5
Ghanzi	32	17	0·2
Lobatsi			
Mahalapye	33	23	
Makoba			
Maseru	23	13	4·5
Maun	38	23	
Molopololi			
Stegi			
Tsabong	35	18	
Tsane			
Shakawe	37	19	6·0
Swaziland (Tot.)	30	18	17·0

SYNOPTIC WEATHER MAP — 1200 GMT. — 1400 SAST. — SINOPTIESE WEERKAART

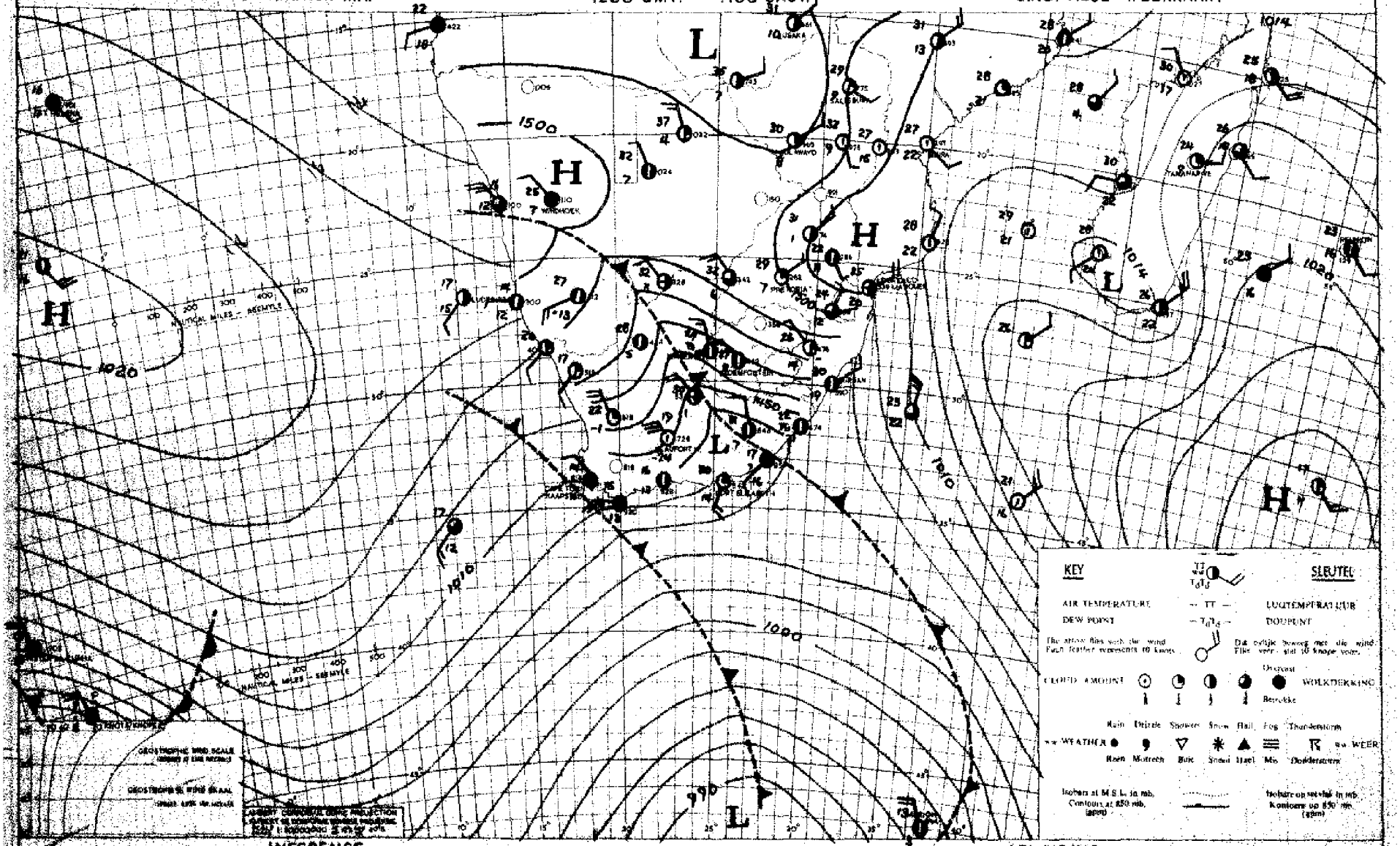

INFERENCE — DATE 22-10-1960 DATUM — AFLEIDING

Cooler, dry air will advance further over the Cape Province and southern Free State but over the remainder of the Union it will be rather cloudy with further rain or thundershowers.

Koeler, droë lug sal verder uitbrei oor die Kaapprovinsie en suidelike Vrystaat, maar oor die res van die Unie sal dit betreklik bewolk wees met verdere reën of donderbuie.

DAAGLIKSE WEERBULLETIN — DAILY WEATHER BULLETIN

WEERBURO / WEATHER BUREAU
DEPT. VAN VERVOER / DEPT. OF TRANSPORT

Maksimum en Minimum Temperature (°C) en Reënval (RRR) in mms. vir die 24 uur wat om 0800 SAST eindig op 24-10-60

Maximum and Minimum Temperatures (°C) and Rainfall (RRR) in mms. for 24 hours ending at 0800 SAST on

CAPE - KAAP	Max.	Min.	RRR
Aberdeen			
Addo			
Alexanderbaai	22	9	
Aliwal-Noord	22	9	0·5
Barkly East			
Bashee	20	14	0·1
Beaufort West	23	7	
Bloegoebergdam			
Boetsap			
Brandvlei			
Cala			
Caledon			4·0
Calitzdorp			
Calvinia	23	5	
Cape L'Agulhas	19	12	
Cape Columbine	22	-4	
Cape St. Francis	18	13	0·1
Carnarvon			
Ceres			
Citrusdal			
Colesberg			
Cradock			
De Aar	22	9	
D.F. Malan (C.T.)	19	6	
Dordrecht	21	5	0·5
Douglas			
East London	19	15	
Elsenburg			
Fraserburg	21	6	
Garies			
George	18	6	
Graaff Reinet	23	8	
Grahamstown			
Hopetown			
Idutywa			
Jansenville	23	8	
Joubertina			
Kenhardt	25	12	
Kimberley	24	14	
K'W. Town			
Knysna			
Kokstad	21	11	

KAAP - CAPE	Max.	Min.	RRR
Kowie			
Kuruman	26	11	
Ladismith			
Lake Mentz			
Maclear			
Mafeking	26	15	2·0
Malmesbury			14·0
Matatiele			
Matroosberg	18	3	
Middelburg			
Mosselbaai	19	15	
Mount Frere			1·8
O'kiep	21	16	
Orange River			
Oudtshoorn			
Petrusville			
Piketberg			
Pofadder	22	11	
Port Elizabeth	19	12	
Port Nolloth	20	9	
Port St. Johns	19	17	
Postmasburg	32	12	
Prieska	25	10	
Prince Albert			
Queenstown	23	10	0·5
Rietfontein			
Riversdal	22	7	
Robertson	23	7	
Somerset East	20	6	0·2
Steynsburg			
Strydenburg			
Sutherland	18	6	
Swellendam			5·0
Tarkastad			
Touwsrivier			
Umtata	16	11	
Uniondale			
Upington	27	15	
Vanwyksvlei	22	11	
Victoria-Wes	21	5	
Vredendal	24	6	
Vryburg			

CAPE - KAAP	Max.	Min.	RRR
Williston			
Willowmore	20	7	
Tuee Rivieren	28	14	
O.V.S. - O.F.S.			
Balkfontein[1]			7·8
Bethlehem	20	12	0·2
Bloemfontein	23	14	
Bultfontein			
Fauresmith	22	10	3·5
Ficksburg			
Frankfort	19	13	2·6
Harrismith			
Heilbron			
Hoopstad	23	16	0·6
Kroonstad	22	14	0·4
Lindley			
Modderpoort			0·4
Petrusburg			
Philippolis			
Reddersburg			
Reitz			8·0
Vrede			3·0
Warden			16·0
Welkom	29	15	
Wepener	23	13	1·2
Winburg			
Zastron			
TRANSVAAL			
Andalusia			
Barberton			22·0
Belfast			
Bethal			3·5
Carolina	19	12	6·0
Chester			2·5
Cracy	27	17	1·6
Ermelo	17	12	3·5
Fleur-de-Lys	36	17	5·5
Groendraai	27	19	0·1
Jan Smuts	18	13	3·7
[1]Near Bethanie			

TRANSVAAL	Max.	Min.	RRR
Joubert Park	18	3	6·0
Komatipoort	40	19	2·0
Kroondal	22	15	6·2
L'doringstad			
Lichtenburg			
Loskop[2]			1·0
Mara	35	17	17·0
Marble Hall	33	15	
Marnitz	39	21	7·5
Messina	22	3	
Middelburg			6·3
Nelspruit	32	18	5·3
Pelgrimsrus	26	12	11·0
Phalaborwa			
Pietersburg	29	16	4·5
Piet Retief	21	13	7·5
Pongola			
Potchefstroom	22	15	14·0
Potgietersrus	27	19	
Pretoria W.B.	19	15	3·0
Pretoriuskop			8·0
Sekukuni			
Skukuza	37	19	4·2
Thabazimbi	35	18	4·5
Tomburke			
Tzaneen			3·7
Vereeniging			
Volksrust			
Warmbad	25	17	1·6
Waterval-Bo	30	14	15·0
Witbank			
Zeerust			9·2
Standerton	17	13	3·0
NATAL			
Cape St. Lucia	23	16	11·0
Dundee			
Durban	23	15	1·1
Estcourt	21	12	0·6
Harding			
Himeville			
M'kuzi			
[2]Naby Groblersdal			

NATAL	Max.	Min.	RRR
Mtubatuba			15·6
Newcastle	21	13	7·6
P'Maritzburg	21	10	3·5
Port Shepstone	24	16	0·4
Richmond			8·0
Seven Oaks			16·0
Van Reenen			
Vryheid			
S.W.A.			
Gobabis	29	16	0·5
Keetmanshoop	29	11	
Luderitz	20	10	
Mariental	31	14	
Ohopoho	34	15	
Ondangua	29	18	3·7
Outjo	29	16	
Runtu	34	19	
Swakopmund	18	9	
Tsumeb	29	16	32·9
Windhoek	28	13	
PROTECTORATES / PROTEKTORATE			
Bremersdorp	30	16	7·5
Emlembe			34·7
Francistown	34	20	
Gaberones	24	17	5·5
Ghanzi	29	18	
Lobatsi			8·5
Mahalapye			
Mekoba			
Maseru	22	12	
Maun	34	21	
Molopololi			
Stegi			
Tsabong	30	16	
Tsane	27	18	
Shakawe	38	20	

SYNOPTIC WEATHER MAP 1200 GMT. — 1400 SAST. SINOPTIESE WEERKAART

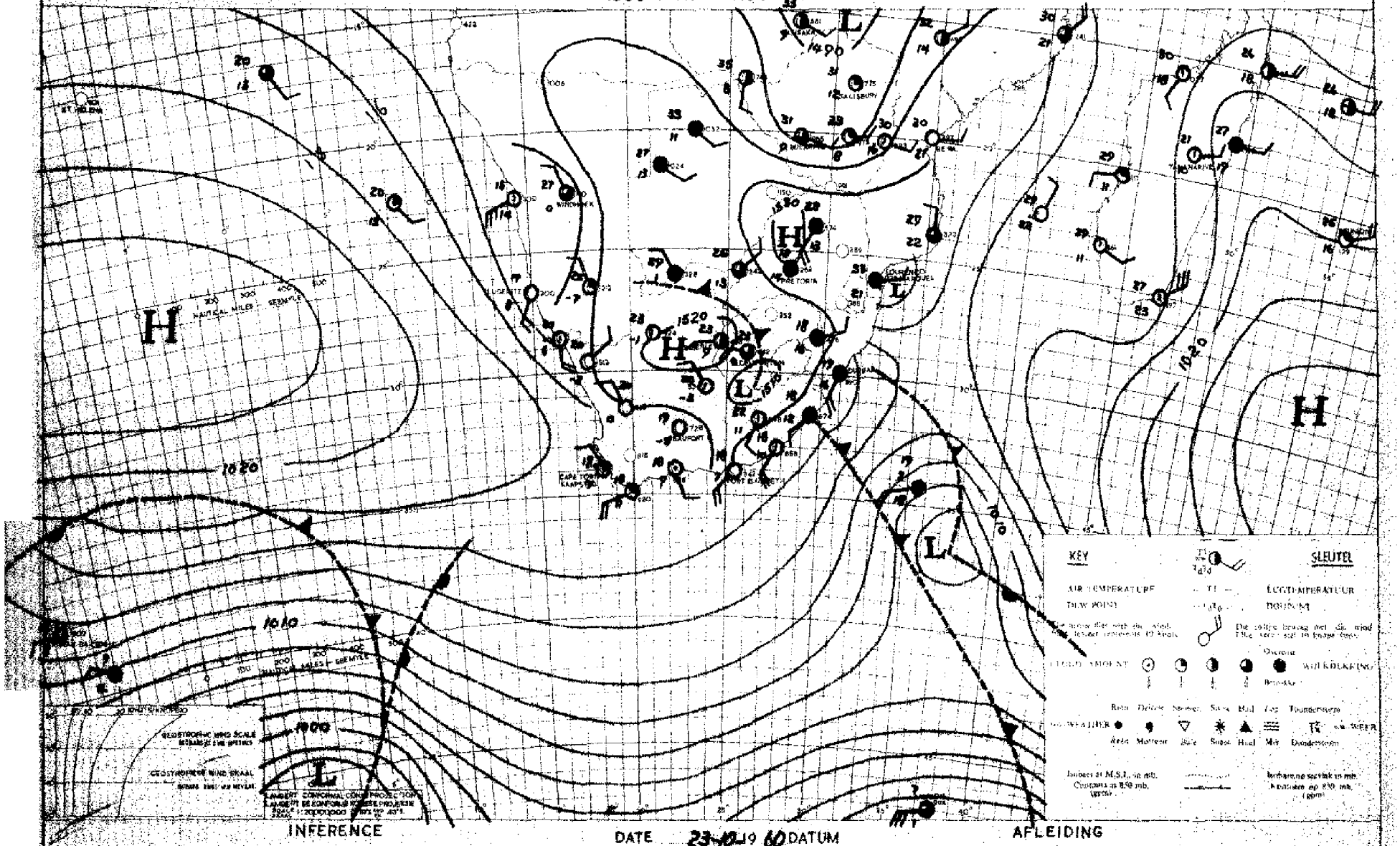

INFERENCE DATE 23-10-1960 DATUM AFLEIDING

Pressures are rising along the Natal coast and are falling along the west coast. Moist air is consequently expected to return over the central Union and rain or thunderstorms will occur over Transvaal, Free State, Natal, Northern Cape and Bechuanaland.

Lugdruk styg rinnig langs die Natalkus en daal reeds weer skerp oor die weskus. Vogtige lug word dus verwag om weer suidwaarts uit te brei oor die sentrale Unie en reën of donderbuie sal voorkom oor Transvaal, Vrystaat, Natal, Noord-Kaapland en Bechuanaland.

DAAGLIKSE WEERBULLETIN — DAILY WEATHER BULLETIN

WEERBURO / WEATHER BUREAU
DEPT. VAN VERVOER / DEPT. OF TRANSPORT

Maksimum en Minimum Temperature (°C) en Reënval (HNR) in mms. vir die 24 uur wat om 0800 SAST eindig op ....25-10-60.... Maximum and Minimum Temperatures (°C) and Rainfall (HNR) in mms. for 24 hours ending at 0800 SAST on

CAPE - KAAP	Max.	Min.	RNR
Aberdeen			
Adelo			
Alexanderbaai	20	13	
Alisal-Noord	23	7	
Barkly East			
Bathee	26	17	
Beaufort West	30	8	
Bedgoetergdam			
Beetsep			
Brandvlei			
Cala			
Caledon			
Calitzdorp			
Calvinia	21	8	
Cape L'Agulhas	20	12	
Cape Columbine	18	13	3·0
Cape St. Francis	21	11	
Carnarvon			
Ceres			
Citrusdal			3·5
Colesberg			
Cradock			
De Aar	30	3	
D.F. Malan (C.T.)	20	13	0·4
Dordrecht	22	8	4·0
Douglas			
East London	22	14	4·4
Elsenburg			3·7
Fraserburg	24	5	
Garies			
George	22	9	
Graaff Reinet	29	10	
Grahamstown			
Hopetown			
Idutywa			
Jansenville	30	8	
Joubertina			
Kenhardt	29	6	
Kimberley	31	10	
K.W. Town			
Knysna			
Kokstad	26	11	2·3

KAAP - CAPE	Max.	Min.	RNR
Kowie			
Kuruman	30	8	
Ladismith			
Lake Mentz			
Maclear			5·5
Mafeking	27	16	
Malmesbury			3·5
Matatiele			
Matroosberg	19	9	
Middelburg	28	2	
Mosselbaai	22	18	
Mount Frere			
O'kiep	17	8	
Orange River			
Oudtshoorn			
Petrusville			
Piketberg			
Pofadder	23	6	
Port Elizabeth	27	12	
Port Nolloth	17	13	
Port St. Johns	26	17	1·0
Postmasburg	30	8	
Prieska	30	8	
Prince Albert			
Queenstown	28	7	
Rietfontein			
Riversdal	24	8	
Robertson	22	12	
Somerset East	27	8	1·0
Steynsburg			
Strydenburg			
Sutherland	19	6	
Swellendam			
Tarkastad			
Touwsrivier			
Umtata	30	11	2·8
Uniondale			
Upington	31	11	
Vanwyksvlei	27	7	
Victoria-Wes	28	3	
Vredendal	22	12	
Vryburg	31	18	

CAPE - KAAP	Max.	Min.	RNR
Williston			
Willowmore	27	7	
Tuine Rivere	34	9	
O.V.S. - O.F.S.			
Balkfontein[1]			
Bethlehem			
Bloemfontein	29	8	1·2
Bultfontein			
Fauresmith	27	6	0·2
Ficksburg			
Frankfort	24	13	3·3
Harrismith			11·0
Heilbron			
Hoopstad	30	12	1·6
Kroonstad	27	14	
Lindley			
Modderpoort			2·0
Petrusburg			
Philippolis			1·5
Reddersburg			
Reitz			13·5
Vrede			
Warden			11·0
Welkom	27	14	4·6
Wepener	25	10	9·0
Winburg			6·5
Zastron			
TRANSVAAL			
Andalusia			5·0
Barberton			2·4
Belfast			
Bethal			11·5
Carolina	26	12	20·0
Chester			
Crecy	30	16	3·3
Ermelo	22	12	8·5
Fleur-de-Lys	23	17	
Groendraai	29	19	5·0
Jan Smuts	22	13	18·9

[1]Near Bethanville

TRANSVAAL	Max.	Min.	RNR
Joubert Park			
Komatipoort	28	20	
Kroondal	26	14	10·0
L'doringstad			
Lichtenburg			
Loskop [1]			
Mara	26	17	
Marble Hall			4·6
Marnitz	30	20	
Messina	32	22	
Middelburg			
Nelspruit	25	19	0·3
Pelgrimsrus	18	14	0·5
Phalaborwa	30	20	
Pietersburg	23	17	
Piet Retief	22	15	15·0
Pongola	24	19	
Potchefstroom	27	15	
Potgietersrus	27	17	0·3
Pretoria W.B.	25	13	27·4
Pretoriuskop			
Sekukuni			
Skukuza			
Thabazimbi	30	18	3·5
Tomburke			
Tzaneen			
Vereeniging			
Volksrust			
Warmbad			
Waterval-Bo	22	15	3·2
Witbank			20·6
Zeerust			
Standerton	24	11	
NATAL			
Cape St. Lucia	22	17	9·0
Dundee			3·0
Durban	25	20	0·1
Estcourt	22	12	4·2
Harding			7·5
Kimsville			
M'kuzi			

[1]Naby Groblersdal

NATAL	Max.	Min.	RNR
Mtubatuba			1·4
Newcastle	26	16	1·1
P'Maritzburg	26	16	8·1
Port Shepstone	23	19	0·2
Richmond			
Seven Oaks			3·5
Van Reenen			11·0
Vryheid			
S.W.A.			
Gobabis	31	13	
Keetmanshoop	31	9	
Luderitz	16	12	
Mariental	34	14	
Ohopoho			
Ondangua	28	20	
Outjo	32	17	
Runtu	27	19	
Swakopmund	18	9	
Tsumeb	26	18	
Windhoek	29	15	
PROTECTORATES / PROTEKTORATE			
Bremersdorp	24	19	0·6
Emlembe			3·1
Francistown	33	21	
Gaberones	30	17	5·0
Ghanzi	29	14	0·6
Lobatsi			
Mahalapye	30	17	10·0
Makoba			
Maseru	24	13	3·5
Maun	29	20	2·7
Molopololi			
Stegi			
Tsabong	34	14	
Tsane	30	16	
Shakawe	29	19	0·4

SYNOPTIC WEATHER MAP — 1200 GMT. — 1400 SAST. — SINOPTIESE WEERKAART

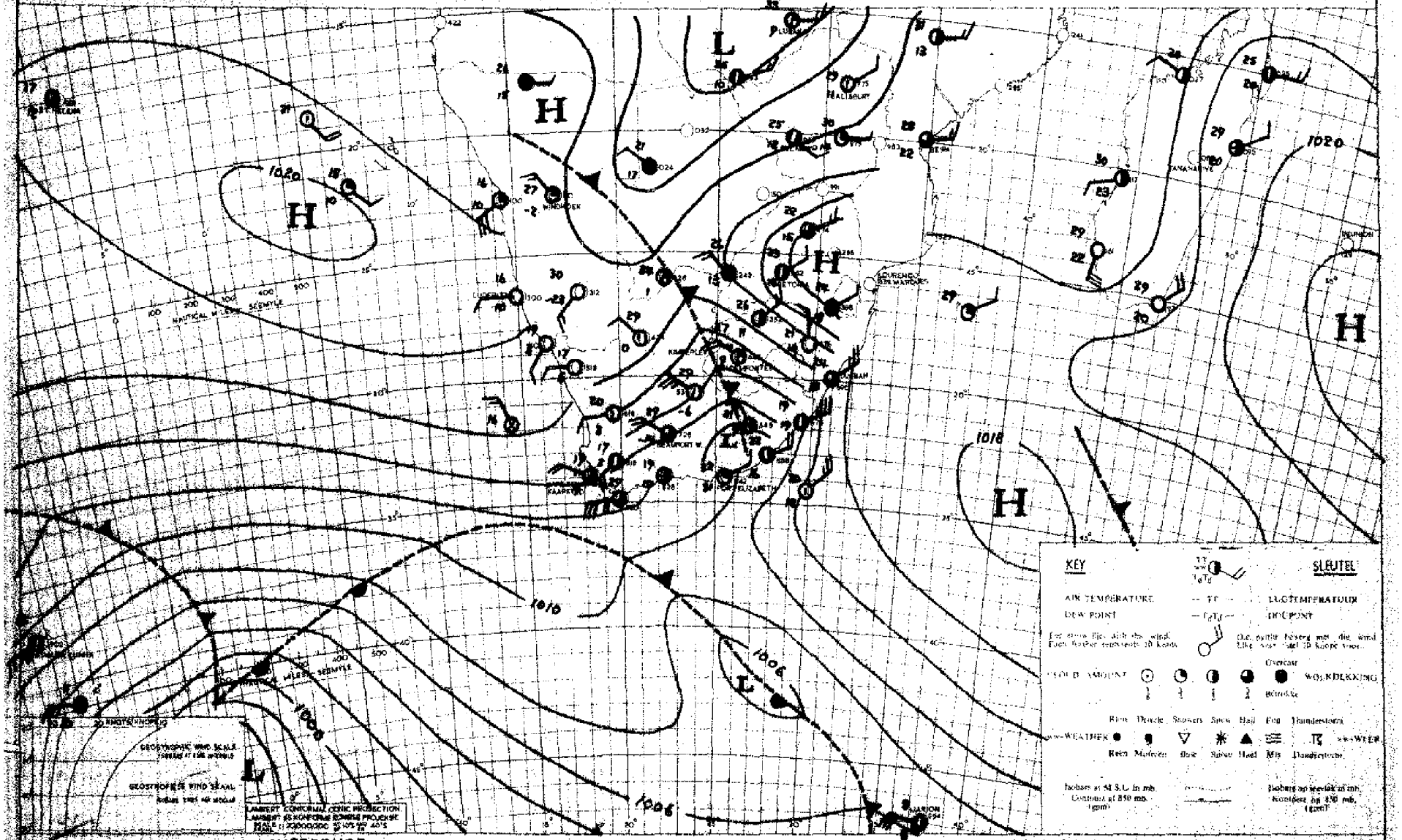

INFERENCE — DATE 24-10-1960 DATUM — AFLEIDING

Dry air has moved over the western half of the country but it will spread northeastwards only slowly. Scattered thundershowers and rain are expected over the southern half of Transvaal, over Natal and over the northern half of the Free State.

Droër lug het oor die westelike helfte van die land beweeg maar sal slegs stadig verder noordoostwaarts uitbrei. Verspreide donderbuie en reën word verwag oor die suidelike helfte van Transvaal, oor Natal en die noordelike helfte van die Vrystaat.

DAAGLIKSE WEERBULLETIN

WEERBURO / WEATHER BUREAU
DEPT. VAN VERVOER / DEPT. OF TRANSPORT

DAILY WEATHER BULLETIN

Maksimum en Minimum Temperature (°C) en Reënval (RRR) in mms. vir die 24 uur wat om 0800 SAST eindig op 26-10-60

Maximum and Minimum Temperatures (°C) and Rainfall (RRR) in mms. for 24 hours ending at 0800 SAST on

CAPE - KAAP	Max.	Min.	RRR
Aberdeen			
Addo			
Alexanderbaai	24	11	
Alival-Noord	25	5	
Barkly East			
Baakee	22	14	
Beaufort West	25	9	
Boegoebergdam			
Boetsap			
Brandvlei			
Cala			
Caledon			
Calitzdorp			
Calvinia	22	5	
Cape L'Agulhas	21	16	
Cape Columbine	20	11	
Cape St. Francis	21	16	
Carnarvon			
Ceres			
Citrusdal			
Colesberg			
Cradock			
De Aar	24	8	
D.F. Malan (C.T.)	21	11	
Dordrecht	22	5	
Douglas			
East London	21	14	
Elsenburg			
Fraserburg	22	6	
Garies			
George	23	11	
Graaff Reinet	28	11	
Grahamstown			
Hopetown			
Idutywa			
Jansenville	27	9	
Joubertina			
Kenhardt	26	12	
Kimberley	29	9	
K'W. Town			
Knysna			
Kokstad	28	8	

KAAP - CAPE	Max.	Min.	RRR
Kowie			
Kuruman	28	7	
Ladismith			
Lake Mentz			
Maclear			
Mafeking	31	12	
Malmesbury			
Matatiele			
Matroosberg	20	7	
Middelburg	23	6	
Mosselbaai	23	14	
Mount Frere			
O'kiep	24	10	
Orange River			
Oudtshoorn			
Petrusville			
Piketberg			
Pofadder	23	11	
Port Elizabeth	23	13	
Port Nolloth	19	8	
Port St. Johns	22	16	
Postmasburg	26	11	
Prieska	27	10	
Prince Albert			
Queenstown	27	8	
Rietfontein			
Riversdal	26	9	
Robertson	23	12	
Somerset East	25	9	
Steynsburg			
Strydenburg			
Sutherland	16	7	
Swellendam			
Tarkastad			
Touwsrivier			
Umtata	24	9	
Uniondale			
Upington	27	10	
Vanwyksvlei	25	9	
Victoria-Wes	24	5	
Vredendal	23	8	
Vryburg	32	18	

CAPE - KAAP	Max.	Min.	RRR
Williston			
Willowmore	23	7	
Tafelberg	30	10	
O.V.S. - O.F.S.			
Balkfontein[1]			
Bethlehem	24	5	
Bloemfontein	26	7	
Bultfontein			
Fauresmith	24	11	
Ficksburg			
Frankfort	27	10	
Harrismith			
Heilbron			
Hoopstad	29	7	
Kroonstad	28	7	
Lindley			
Modderpoort			
Petrusburg			
Philippolis			
Reddersburg			
Reitz			
Vrede			
Warden			
Welkom	28	9	
Wepener			
Winburg			
Zastron			
TRANSVAAL			
Andalusia			
Barberton			
Belfast			
Bethel			28·0
Carolina	21	12	1·5
Chester			1·0
Cracy	25	14	
Ermelo			
Fleur-de-Lys	33	20	
Groendraai	26	14	0·1
Jan Smuts	24	13	21·1

[1]Near Bothaville

TRANSVAAL	Max.	Min.	RRR
Joubert Park	24	12	8·2
Komatipoort	36	21	
Kroondal	29	15	
L'doringstad			
Lichtenburg			
Loskop[2]			
Mara			
Marble Hall			
Marnitz	27	17	0·5
Messina	35	25	
Middelburg			
Nelspruit	27	17	0·1
Pelgrimsrus	21	5	
Phalaborwa			
Pietersburg	27	16	
Piet Retief			
Pongola	31	17	20·6
Potchefstroom	29	9	
Potgietersrus	25	15	
Pretoria W.B.	25	13	
Pretoriuskop			
Sekukuni			
Skukuza	31	19	
Thabazimbi	29	18	
Tomburke			
Tzaneen			5·5
Vereeniging			
Volksrust			
Warmbad	26	16	
Waterval-Bo			
Witbank			
Zeerust			
Standerton	28	10	0·7
NATAL			
Cape St. Lucia			
Dundee			
Durban	24	14	
Estcourt	30	11	
Harding			
Himeville			
M'kuzi			

[2]Naby Groblersdal

NATAL	Max.	Min.	RRR
Mtubatuba			
Newcastle	30	11	
P'Maritzburg	25	10	0·7
Port Shepstone	23	16	1·4
Richmond			
Seven Oaks			2·0
Van Reenen			
Vryheid			
S.W.A.			
Gobabis	30	17	
Keetmanshoop	30	15	
Luderitz	21	12	
Mariental	31	14	
Chopoho	32	16	
Ondangua	31	20	
Outjo	33	17	
Runtu	27	19	
Swakopmund	19	8	
Tsumeb	31	17	4·1
Windhoek	30	18	
PROTECTORATES / PROTEKTORATE			
Bremersdorp			
Emlembe			1·0
Francistown	31	19	
Gaberones	30	17	
Ghanzi	33	17	
Lobatsi			
Mahalapye			
Makoba			
Maseru	25	5	
Maun	31	19	
Molopololi			
Stegi			
Tsabong	32	8	
Tsane	32	15	
Shakawe	29	17	

SYNOPTIC WEATHER MAP — 1200 GMT. — 1400 SAST. — SINOPTIESE WEERKAART

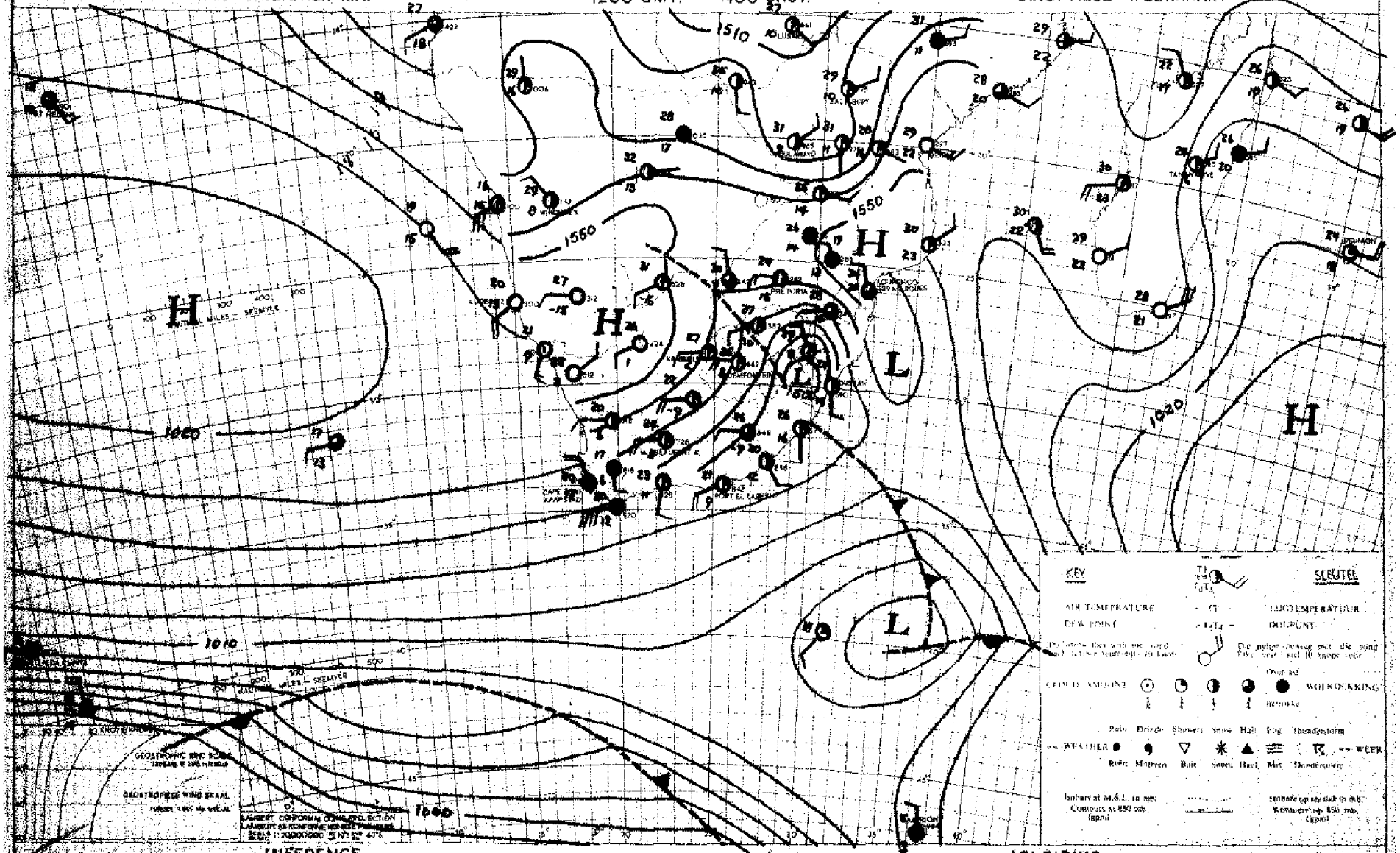

INFERENCE — DATE 25-10-1960 DATUM — AFLEIDING

Dry air will spread further over the Union and tomorrow partly cloudy conditions with thundershowers will occur only over the northern parts of Transvaal, northern Bechuanaland and northern South-West Africa.

Droë lug sal verder uitbrei oor die Unie en more sal gedeeltelik bewolkte weer met donderbuie slegs nog voorkom oor die noordelike dele van Transvaal, noordelike Betsjoeanaland en noordelike Suidwes-Afrika.

DAAGLIKSE WEERBULLETIN — DAILY WEATHER BULLETIN

WEERBURO / WEATHER BUREAU
DEPT. VAN VERVOER / DEPT. OF TRANSPORT

Maksimum en Minimum Temperature (°C) en Reënval (HHR) in mm. vir die 24 uur wat om 0800 SAST eindig op 27-10-60

Maximum and Minimum Temperatures (°C) and Rainfall (HHR) in mms. for 24 hours ending at 0800 SAST on

CAPE - KAAP	Max.	Min.	RHR
Aberdeen			
Adelaide			
Alexanderbaai			
Alexel-Noord	27	8	
Baaiskloof			
Bashee	24	18	
Beaufort West	30	13	
Bredasdorpdam			
Bredasp			
Brandvlei			
Cala			
Caledon			
Calitzdorp			
Calvinia	30	9	
Cape L'Agulhas	21	15	
Cape Columbine	19	13	0·1
Cape St. Francis	22	15	
Carnarvon			
Ceres			
Citrusdal			
Colesberg			
Cradock			
De Aar	30	10	
D.F. Malan (C.T.)	21	14	
Dordrecht	26	9	
Douglas			
East London	23	16	
Elsenburg			
Fraserburg	29	10	
Garies			
George	23	11	
Graaff Reinet	30	17	
Grahamstown			
Hopetown			
Idutywa			
Jansenville	31	13	
Joubertina			
Kenhardt	32	12	
Kimberley	29	11	
K.W. Town			
Knysna			
Kokstad	25	9	

KAAP - CAPE	Max.	Min.	RHR
Kowie			
Kuruman	32	10	
Ladismith			
Lake Mentz			
Maclear			
Mafeking	32	16	
Malmesbury			
Matatiele			
Matroosberg	27	11	
Middelburg	28	6	
Mosselbaai	21	15	
Mount Frere			
O'kiep	30	13	
Orange River			
Oudtshoorn			
Petrusville			
Piketberg			
Pofadder	30	15	
Port Elizabeth	22	12	
Port Nolloth	19	12	
Port St. Johns	22	16	
Postmasburg	31	15	
Prieska	33	11	
Prince Albert			
Queenstown			
Rietfontein			
Riversdal	29	11	
Robertson	30	11	
Somerset East	28	14	
Steynsburg			
Strydenburg			
Sutherland	22	8	
Swellendam			
Tarkastad			
Touwsrivier			
Umtata	26	10	
Uniondale			
Upington	33	12	
Vanwyksvlei	30	14	
Victoria-Wes			
Vredendal	30	13	
Vryburg	32	9	

CAPE - KAAP	Max.	Min.	RHR
Williston			
Willowmore	29	12	
Yale Riviere	34	10	
O.V.S. - O.F.S.			
Balkfontein[1]			
Bethlehem	25	7	
Bloemfontein	27	10	
Bultfontein			
Fauresmith	27	8	
Ficksburg			
Frankfort	27	8	
Harrismith			
Heilbron			
Hoopstad	29	9	
Kroonstad	30	9	
Lindley			
Modderpoort			
Petrusburg			
Philippolis			
Reddersburg			
Reitz			
Vrede			
Warden			
Welkom	28	10	
Wepener			
Winburg			
Zastron			
TRANSVAAL			
Andalusia			
Barberton			
Belfast			
Bethal			
Carolina	26	12	
Chester			
Cracy	35	16	
Ermelo	27	13	
Fleur-de-Lys	31	18	
Groendraai	34	18	
Jan Smuts	26	15	

[1]Near Bethanville

TRANSVAAL	Max.	Min.	RHR
Joubert Park	26	15	
Komatipoort	33	19	
Kroondal	32	13	
L'doringstad			
Lichtenburg			
Loskop[2]			
Mara	32	18	
Marble Hall			
Marnitz	36	20	
Messina	37	23	
Middelburg			
Nelspruit	29	19	
Pelgrimsrus	27	12	
Phalaborwa	34	20	
Pietersburg	32	16	
Piet Retief	30	13	
Pongola	28	18	
Potchefstroom	28	9	
Potgietersrus	23	19	
Pretoria W.B.	30	15	
Pretoriuskop			
Sekukuni			
Skukuza	33	21	
Thabazimbi	35	22	
Tomburke			
Tzaneen			
Vereeniging			
Volksrust			
Warmbad	33	17	
Waterval-Bo	32	15	
Witbank			
Zeerust			
Standerton	29	13	
NATAL			
Cape St. Lucia	28	17	
Dundee			
Durban	25	17	
Estcourt	27	11	
Harding			
Himeville			
M'kuzi			

[2]Baby Grobblaersdal

NATAL	Max.	Min.	RHR
Mtubatuba			
Newcastle	31	12	
P'Maritzburg	25	11	
Port Shepstone	31	17	
Richmond			
Seven Oaks			
Van Reenen			
Vryheid			
S.W.A.			
Gobabis	32	13	
Keetmanshoop	35	17	
Luderitz	20	12	
Mariental	35	19	
Ohopoho	35	20	4·0
Ondangua	35	20	
Outjo	35	19	
Runtu	36	19	
Swakopmund	16	10	
Tsumeb	33	22	
Windhoek	31	20	
PROTECTORATES / PROTEKTORATE			
Bremersdorp			
Emlembe			
Francistown	34	21	
Gaberones	35	19	
Ghanzi	34	12	
Lobatsi			
Mahalapye	35	22	
Makoba			
Maseru	25	4	
Maun	37	24	
Molopololi			
Stegi			
Tsabong	34	14	
Tsane	34	17	
Shakawe	36	21	

SYNOPTIC WEATHER MAP — 1200 GMT. — 1400 SAST. — SINOPTIESE WEERKAART

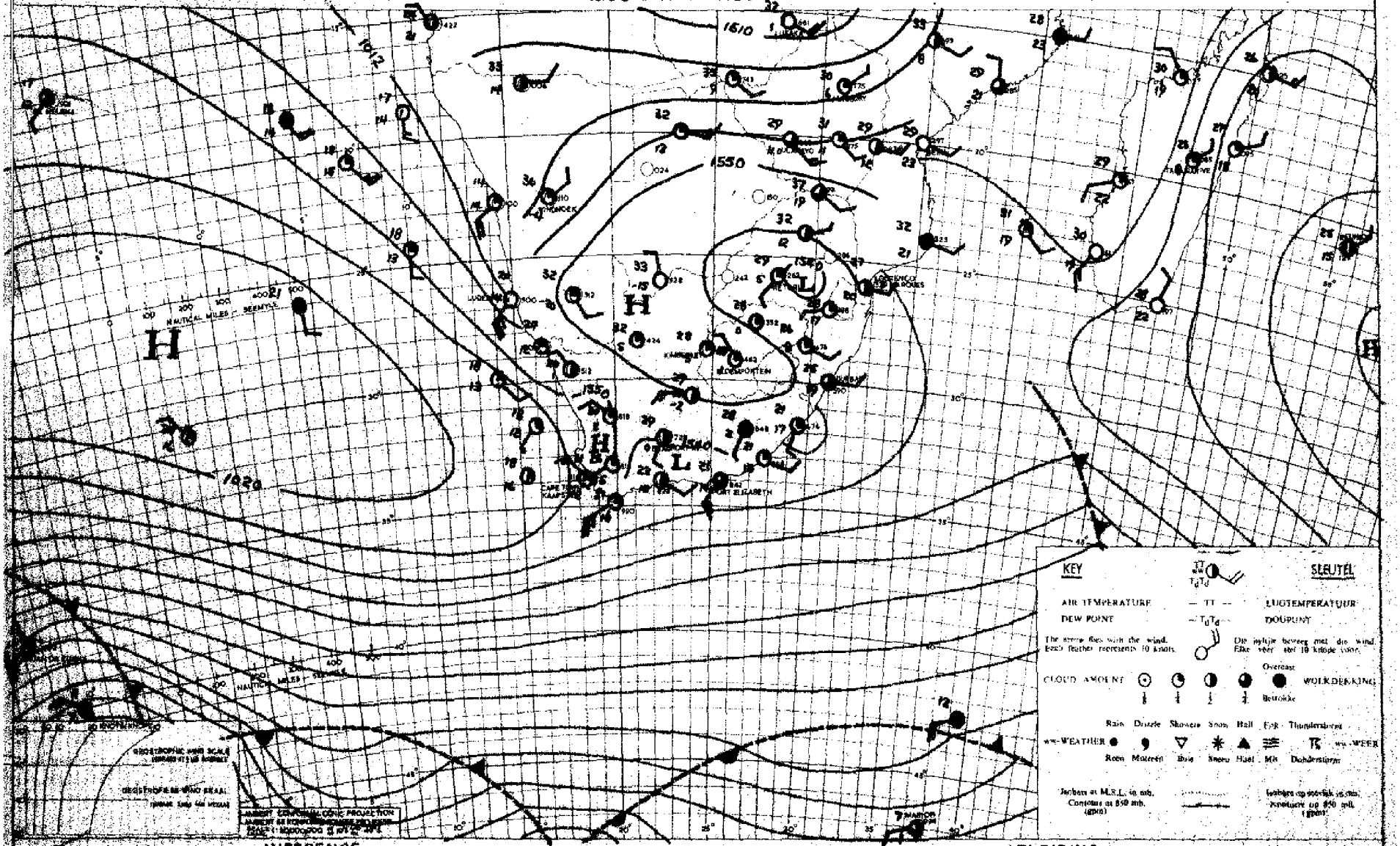

INFERENCE — DATE 26-10-1960 DATUM — AFLEIDING

With dry air over most of the Union it will remain mainly fine and warm to hot.

Met droë lug oor meeste dele van die Unie sal dit hoofsaaklik mooiweer en warm tot baie warm bly.

DAAGLIKSE WEERBULLETIN — DAILY WEATHER BULLETIN

WEERBURO / WEATHER BUREAU
DEPT. VAN VERVOER / DEPT. OF TRANSPORT

Maksimum en minimum temperature (°C) en reënval (MM) in mm. vir die 24 ure wat om 0600 SAST eindig op 28-10-60

Maximum and minimum temperatures (°C) and rainfall (MM) in mm. for 24 hours ending at 0600 SAST on

CAPE - KAAP	Max.	Min.	RAIN
Alexander			
Alice			
Alexandersfond	20	10	
Algoa-Noord	31	8	
Berlin East			
Bredasdorp	24	17	
Beaufort West	34	14	
Bonnievale			
Bontebok			
Brandvlei			
Calitzdorp			
Caledon			
Calitzdorp			
Calvinia	33	9	
Cape L'Agulhas	21	15	0·4
Cape Columbine	19	4	0·1
Cape St. Francis	22	16	
Carnarvon			
Ceres			
Citrusdal			
Colesberg			
Cradock			
De Aar	34	11	
D.F. Malan (C.T.)	20	14	
Dordrecht	30	7	
Douglas			
East London	25	16	
Elsenburg			
Fraserburg	32	9	
Garies			
George	29	15	
Graaff Reinet	32	13	
Grahamstown			
Hopetown			
Idutywa			
Jansenville	38	14	
Joubertina			
Kenhardt	37	16	
Kimberley	34	14	
K'W. Town			
Kuruman			
Kutstel	21	10	

KAAP - CAPE	Max.	Min.	RAIN
Kowie			
Kuruman	34	10	
Ladismith			
Lake Mentz			
Maclear			
Mafeking	33	17	
Malmesbury			
Matatiele			
Matroosberg	27	10	
Middelburg	32	9	
Mossel Bay	23	15	
Mount Frere			
O'kiep	33	16	
Orange River			
Oudtshoorn			
Petrusville			
Piketberg			
Pofadder	35	15	
Port Elizabeth	29	17	
Port Nolloth	19	12	
Port St. Johns	25	11	
Postmasburg	34	13	
Prieska	37	16	
Prince Albert			
Queenstown	34	10	
Rietfontein			
Riversdal	31	12	
Robertson	29	15	
Somerset East	31	12	
Steynsburg			
Strydenburg			
Sutherland	27	10	
Swellendam			
Tarkastad			
Touwsrivier			
Umtata	34	11	
Uniondale			
Upington	38	16	
Vanrhynsdal	35	12	
Victoria-West	33	8	
Vredendal	29	15	
Tsitsikamma	25	8	

CAPE - KAAP	Max.	Min.	RAIN
Williston			
Willowmore	33	16	
Thane Riviere	27	16	
O.V.S. - O.F.S.			
Balkfontein			
Bethlehem	27	8	
Bloemfontein	31	11	
Bultfontein			
Fauresmith	31	9	
Ficksburg			
Frankfort	29	8	
Harrismith			
Heilbron			
Hoopstad	33	9	
Kroonstad			
Lindley			
Modderpoort			
Petrusburg			
Philippolis			
Reddersburg			
Reitz			
Vrede			
Warden			
Welkom	32	12	
Wepener	30	7	
Winburg			
Zastron			
TRANSVAAL			
Andalusia			
Barberton			
Belfast			
Bethal			
Carolina	27	13	
Chester			
Groey	35	15	
Ermelo	27	13	
Fleur-de-lys	33	17	
Groenvlei	34	15	
Jim Smits	28	13	
Van Rhynsdal			

TRANSVAAL	Max.	Min.	RAIN
Joubert Park	28	16	
Komatipoort	34	17	
Kroondal	33	16	
L'dbringstad			
Lichtenburg			
Loskop			
Mara	32	17	
Marble Hall			
Martitz	34	18	
Messina	32	23	
Middelburg			
Nelspruit	33	17	
Pelgrimsrus	34	16	
Phalaborwa			
Pietersburg	32	16	
Piet Retief	32	14	
Pongola	33	16	
Potchefstroom	32	11	
Potgietersrus	32	19	
Pretoria W.B.	31	15	
Pretoriuskop			
Sekukuni			
Skukuza	30	19	
Thabazimbi	36	23	
Tomburke			
Tzaneen			
Vereeniging			
Volksrust			
Warmbad	33	17	
Waterval-Bo	31	13	
Witbank			
Zoerust			
Standerton	30	7	
NATAL			
Cape St. Lucia	27	21	
Dundee			
Durban	26	19	
Estcourt	30	14	
Harding			
Himeville			
Ithusi			
Port Shepstone			

NATAL	Max.	Min.	RAIN
Mtubatuba			
Newcastle	32	12	
P'Maritzburg	23	8	
Port Shepstone	25	20	
Richmond			
Seven Oaks			
Van Reenen			
Vryheid			
S.W.A.			
Gobabis	34	17	
Keetmanshoop	38	18	
Luderitz	18	12	
Mariental	37	18	
Chopoho	33	17	
Ondangua	34	21	
Outjo	36	18	
Runtu	37	20	
Swakopmund	16	10	
Tsumeb	35	18	1·6
Windhoek	33	21	
PROTECTORATES			
PROTEKTORATE			
Bremersdorp	31	18	
Enlembe			
Francistown	34	18	
Gaberones	35	19	
Ghanzi	36	18	
Lobatsi			
Mahalapye	36	19	
Makobe			
Maseru	29	6	
Maun	28	24	
Molopololi			
Stegi			
Tsabong	37	8	
Tsane	37	17	
Shakawe	38	16	
Sangwe (Nk)	34	9	

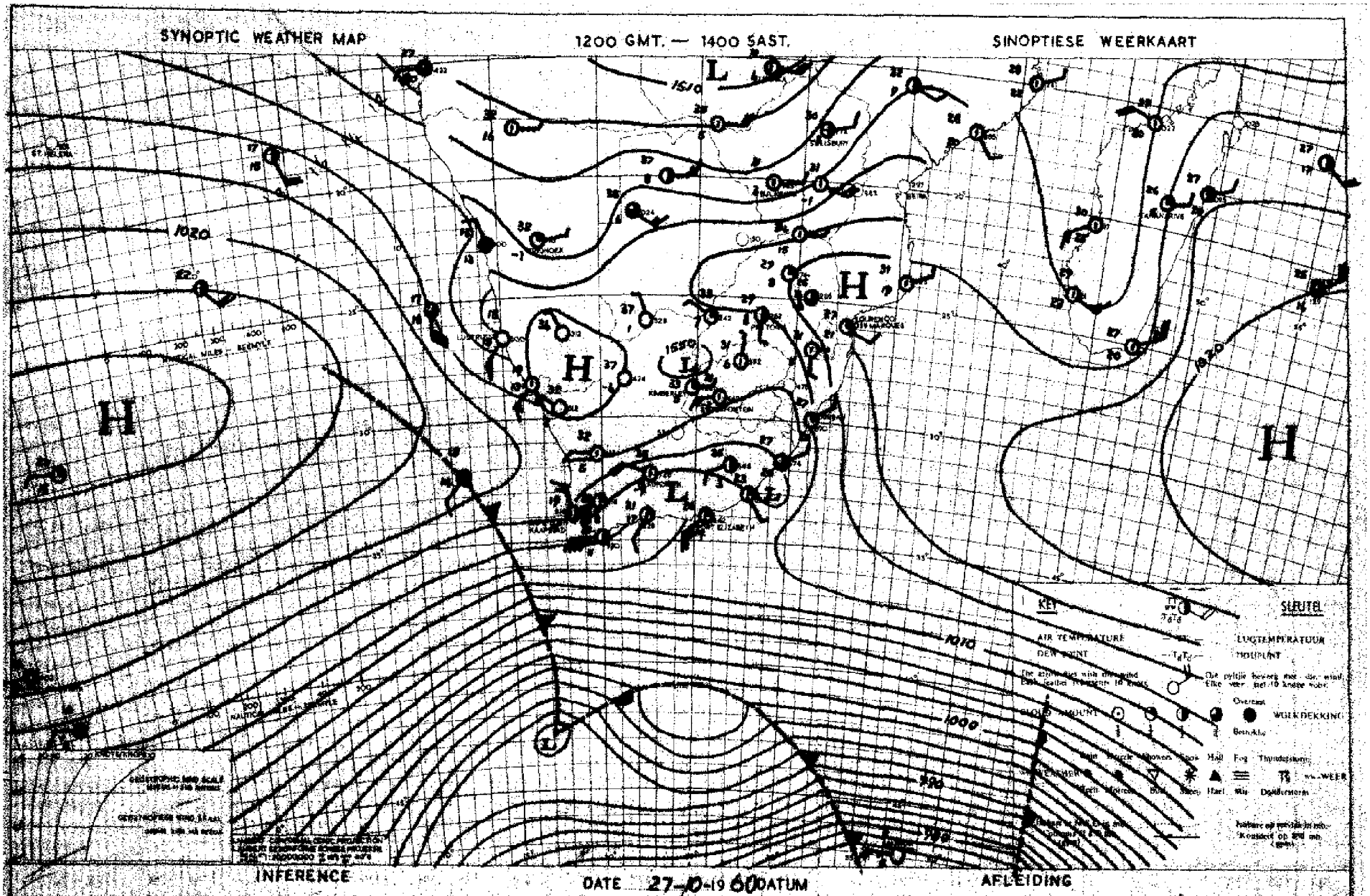

The approaching cold front will bring cloudy conditions with showers over Southwestern Cape but over the remainder of the country it will remain fine and warm.

Die naderende koufront sal bewolkte weer met buie aanbring oor Suidwes-Kaapland maar oor die res van die land sal dit hoofsaaklik mooiweer en warm bly.

DAAGLIKSE WEERBULLETIN — DAILY WEATHER BULLETIN

WEERBURO / WEATHER BUREAU
DEPT. VAN VERVOER / DEPT. OF TRANSPORT

Maksimum en Minimum Temperature (°C) en Reënval (RHR) in mm. vir die 24 uur wat om 0600 SAST eindig op 29-10-69

Maximum and Minimum Temperatures (°C) and Rainfall (RHR) in mm. for 24 hours ending at 0600 SAST on

CAPE - KAAP	Max.	Min.	RHR
Aberdeen			
Adelaide			
Alexanderbaai	28	13	
Alkmaar-Noord	33	13	
Barkly East			
Beaufort West	22	18	
Bellville	32	13	
Bergsetbergdam			
Bestwag			
Brandvlei			
Calitzdorp			
Caledon			
Calitzdorp			
Calvinia	29	9	
Cape L'Agulhas	21	16	
Cape Columbine	20	13	0·1
Cape St. Francis	11	3	
Carnarvon			
Ceres			
Citrusdal			
Colesberg			
Cradock			
De Aar	34	14	
D.F. Malan (C.T.)	23	16	
Dordrecht	31	12	
Douglas			
East London			
Elsenburg			
Fraserburg	31	13	
Geries			
George	21	13	
Graaff Reinet	33	13	
Grahamstown			
Hopetown			
Idutywa			
Jansenville	32	14	
Joubertina			
Kenhardt	36	17	
Kimberley	35	15	
K'W. Town			
Kuruman			
Lamberts	31	12	

KAAP - CAPE	Max.	Min.	RHR
Kowie			
Kuruman	31	13	
Ladismith			
Lake Mentz			
Maclear			
Mafeking	35	17	
Malmesbury			
Matatiele			
Matroosberg	26	9	
Middelburg			
Mossel Bay	22	15	0·2
Mount Frere			
O'kiep	32	19	
Orange River			
Oudtshoorn			
Petrusville			
Piketberg			
Pofadder	34	18	
Port Elizabeth	23	15	0·7
Port Nolloth	18	10	
Port St. Johns	25	19	
Postmasburg	35	19	
Prieska	37	14	
Prince Albert			
Queenstown	34	13	
Rietfontein			
Riversdal	25	15	
Robertson	29	13	
Somerset East	30	13	
Steynsburg			
Strydenburg			
Sutherland	25	14	
Swellendam			
Tarkastad			
Touwsrivier			
Umtata	29	15	
Uniondale			
Upington	37	17	
Vanrhynsvlei	35	17	
Victoria-Wes	34	11	
Vredendal	25	10	
Vryburg	40	16	

CAPE - KAAP	Max.	Min.	RHR
Williston			
Willowmore	29	11	
Tsaar Rivier	38	19	
O.V.S. - O.F.S.			
Balkfontein[1]			
Bethlehem			
Bloemfontein	33	12	
Bultfontein			
Fauresmith	33	11	
Ficksburg			
Frankfort	31	15	
Harrismith			
Heilbron			
Hoopstad	35	12	
Kroonstad	34	13	
Lindley			
Modderpoort			
Petrusburg			
Philippolis			
Reddersburg			
Reitz			
Vrede			
Warden			
Welkom			
Wepener	32	7	
Winburg			
Zastron			
TRANSVAAL			
Andalusia			
Barberton			
Belfast			
Bethal			
Carolina	29	14	
Chester			
Crecy	38	18	
Ermelo	29	14	
Fleur-de-Lys	38	20	
Groendraai	34	15	
Jan Smuts	38	16	
[1]Near Bethanie			

TRANSVAAL	Max.	Min.	RHR
Joubert Park			
Komatipoort	43	22	
Kroondal	35	18	
L'doringstad			
Lichtenburg			
Loskop[2]			
Mara			
Marble Hall			
Marnitz	37	23	
Messina	38	22	
Middelburg			
Nelspruit	37	20	
Pelgrimsrus	30	12	
Phalaborwa	40	22	
Pietersburg	34	18	
Piet Retief	32	13	
Pongola	33	XX	
Potchefstroom	33	12	
Potgietersrus	35	19	
Pretoria W.B.	33	17	
Pretoriuskop			
Sekukuni			
Skukuza	41	22	
Thabazimbi			
Tomburke			
Tzaneen			
Vereeniging			
Volksrust			
Warmbad	35	20	
Waterval-Bo			
Witbank			
Keerust			
Standerton	31	14	
NATAL			
Cape St. Lucia	27	21	
Dundee			
Durban	27	17	0·4
Estcourt	33	16	
Harding			
Hluvilla			
H'kazi			
[2]Near Groblersdal			

NATAL	Max.	Min.	RHR
Ntubatuba			
Newcastle	34	16	
P'Maritzburg	30	13	0·1
Port Shepstone	27	19	0·2
Richmond			
Seven Oaks			
Van Reenen			
Vryheid			
S.W.A.			
Gobabis	34	15	
Keetmanshoop	38	17	
Luderitz	17	13	
Mariental	37	22	
Okaputa	37	18	
Ondangua	37	20	
Outjo	37	21	
Rundu	37	16	
Swakopmund	16	11	
Tsumeb	36	17	
Windhoek	33	20	
PROTECTORATES			
PROTEKTORATE			
Bremersdorp			
Ekalembe			
Francistown	36	17	
Gaberones	37	20	
Ghanzi	36	18	
Lobatsi			
Mahalapye			
Makoba			
Maseru	31	10	
Maun	38	25	
Molepololi			
Stegi			
Teabong	39	14	
Tsane	37	19	
Shakawe	37	18	
Bagpoort (Tvl.)	33	18	

SYNOPTIC WEATHER MAP — 1200 GMT. — 1400 SAST. — SINOPTIESE WEERKAART

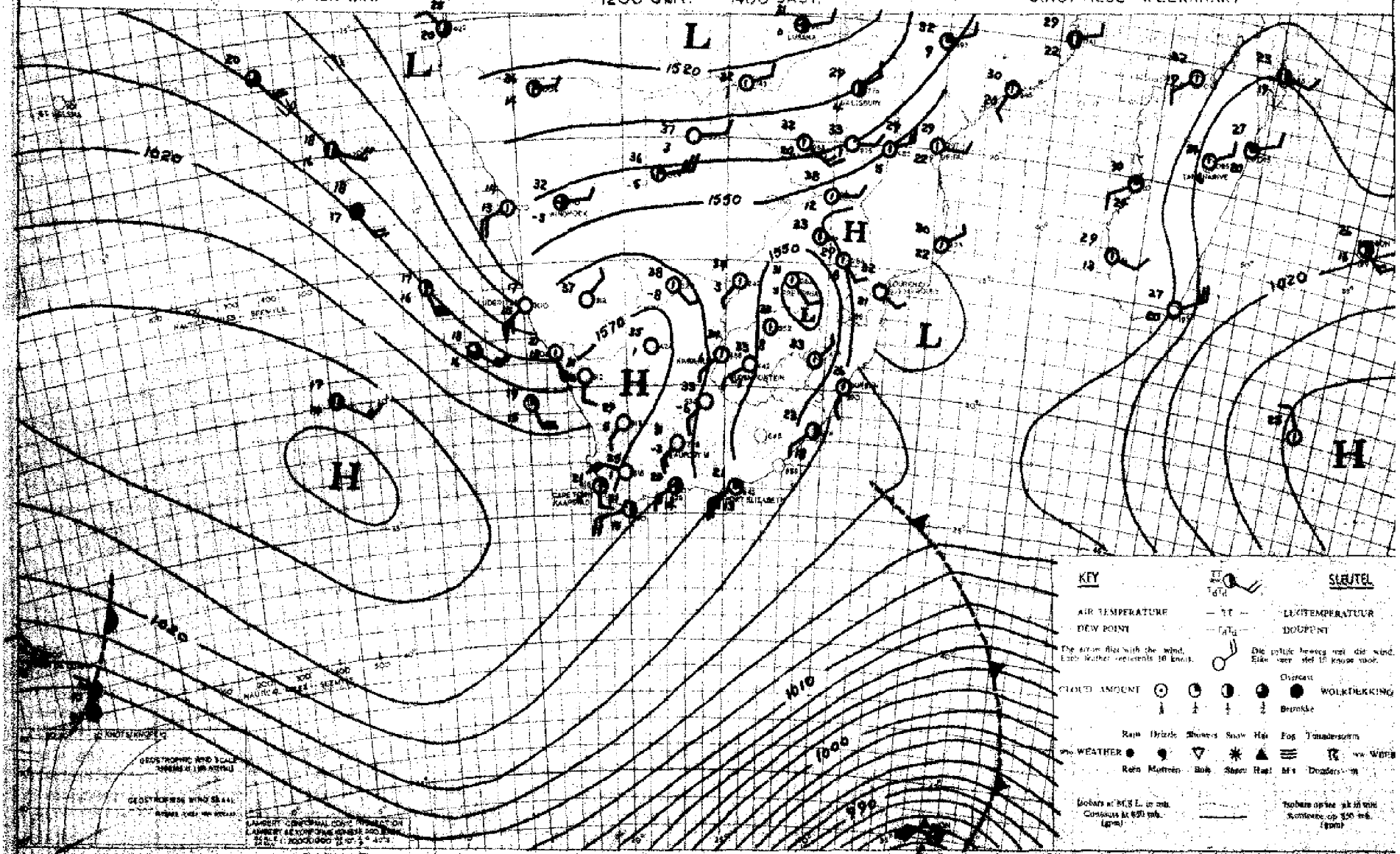

INFERENCE — DATE 28-10-1960 DATUM — AFLEIDING

It will remain fine and hot over the interior, but cloudy-cool conditions with light drizzle will occur at times over the Cape south and southeast coast and also over the Natal coastal areas.

Dit sal mooiweer en baie warm bly oor die binneland, maar bewolkte koel toestande met ligte motreën sal tydelik heers oor die Kaapse suid- en suidooskus asook oor die Natalse kusgebiede.

DAAGLIKSE WEERBULLETIN — DAILY WEATHER BULLETIN

WEERBURO / WEATHER BUREAU
DEPT. VAN VERVOER / DEPT. OF TRANSPORT

Maksimum en Minimum Temperature (°C) en Reënval (RRR) in mms. vir die 24 uur wat om 0800 SAST eindig op

30-10-60

Maximum and Minimum Temperatures (°C) and Rainfall (RRR) in mms. for 24 hours ending at 0800 SAST on

CAPE - KAAP	Max.	Min.	RRR
Aberdeen			
Adelaide			
Alexanderbaai	29	11	
Alfred-Hoord	33	13	
Baakly East			
Bambee	21	16	0·4
Beaufort West	29	11	
Bongoebergdam			
Bontebok			
Brandvlei			
Cala			
Caledon			
Calitzdorp			
Calvinia	34	14	
Cape L'Agulhas	21	17	
Cape Columbine	19	13	
Cape St. Francis	21	18	
Carnarvon			
Ceres			
Citrusdal			
Colesberg			
Cradock			
De Aar	34	14	
D.F. Malan (C.T.)	26	15	
Dordrecht			
Douglas			
East London	21	17	0·5
Elsenburg			
Fraserburg	32	14	
Garies			
George	19	10	
Graaff Reinet	27	12	
Grahamstown			
Hopetown			
Idutywa			
Jansenville	25	17	
Joubertina			
Kenhardt			
Kimberley	36	20	
K.W. Town			
Knysna			
Kokstad	20	11	

KAAP - CAPE	Max.	Min.	RRR
Kowie			
Kuruman	36	16	
Ladismith			
Lake Mentz			
Maclear			
Mafeking	34	19	
Malmesbury			
Matatiele			
Matroosberg	26	10	
Middelburg	29	8	
Mosselbaai	20	16	
Mount Frere			
O'kiep	36	19	
Orange River			
Oudtshoorn			
Petrusville			
Piketberg			
Pofadder	37	21	2·5
Port Elizabeth	20	17	
Port Nolloth	17	8	
Port St. Johns	21	12	
Postmasburg			
Prieska	40	16	
Prince Albert			
Queenstown	21	10	
Rietfontein			
Riversdal	23	13	
Robertson	26	10	
Somerset East	23	15	
Steynsburg			
Strydenburg			
Sutherland	29	6	
Swellendam			
Tarkastad			
Touwsrivier			
Umtata	18	14	
Uniondale			
Upington	40	20	
Vanwyksvlei	38	18	
Victoria-Wes	32	10	
Vredendal	33	12	
Vryburg	37	20	

CAPE - KAAP	Max.	Min.	RRR
Williston			
Willowmore	24	12	
O.V.S. - O.F.S.			
Balkfontein[1]			
Bethlehem	28	12	
Bloemfontein	33	16	
Bultfontein			
Fauresmith	33	16	
Ficksburg			
Frankfort	31	12	
Harrismith			
Heilbron			
Hoopstad	36	17	
Kroonstad			
Lindley			
Modderpoort			
Petrusburg			
Philippolis			
Reddersburg			
Reitz			
Vrede			
Warden			
Welkom			
Wepener	33	15	
Winburg			
Zastron			
TRANSVAAL			
Andalusia			
Barberton			
Belfast			
Bethal			
Carolina	23	11	
Chester			
Crecy	34	16	
Ermelo	26	10	
Fleur-de-Lys	28	19	
Groendraai	34	17	
Jan Smuts	28	13	

[1]Near Bothaville

TRANSVAAL	Max.	Min.	RRR
Joubert Park			
Komatipoort			
Kroondal	35	16	
L'doringstad			
Lichtenburg			
Loskop[2]			
Mara	29	18	
Marble Hall			
Marnitz	33	17	
Messina	33	21	
Middelburg			
Nelspruit			
Pelgrimsrus	19	11	
Phalaborwa	30	20	
Pietersburg	27	14	
Piet Retief			
Pongola			
Potchefstroom	32	16	
Potgietersrus			
Pretoria W.B.	31	14	
Pretoriuskop			
Sekukuni			
Skukuza	28	21	
Thabazimbi			
Tombu[illegible]e			
Tzaneen			
Vereeniging			
Volksrust			
Warmbad	34	16	
Waterval-Bo			
Witbank			
Zeerust			
Standerton	28	12	
NATAL			
Cape St. Lucia	27	19	
Dundee			
Durban	22	18	
Estcourt	28	15	
Harding			
Himeville			
M'kuzi			

[2]Naby Groblersdal

NATAL	Max.	Min.	RRR
Ntubatuba			
Newcastle	28	11	
P'Maritzburg	20	11	0·2
Port Shepstone	23	18	2·8
Richmond			
Seven Oaks			
Van Reenen			
Vryheid			
S.W.A.			
Gobabis	34	16	0·4
Keetmanshoop	39	23	
Luderitz	22	12	
Mariental	39	23	
Ohopoho			
Ondangua			
Outjo	36	19	
Runtu			
Swakopmund	16	12	
Tsumeb	36	18	
Windhoek	34	20	
PROTECTORATES / PROTEKTORATE			
Bremersdorp			
Emlembe			
Francistown	34	20	
Gaberones	36	20	
Ghanzi			
Lobatsi			
Mahalapye			
Makoba			
Maseru			
Maun	33	22	
Molopololi			
Stegi			
Tsabong	40	19	
Tsane	38	21	
Shakawe	38	16	

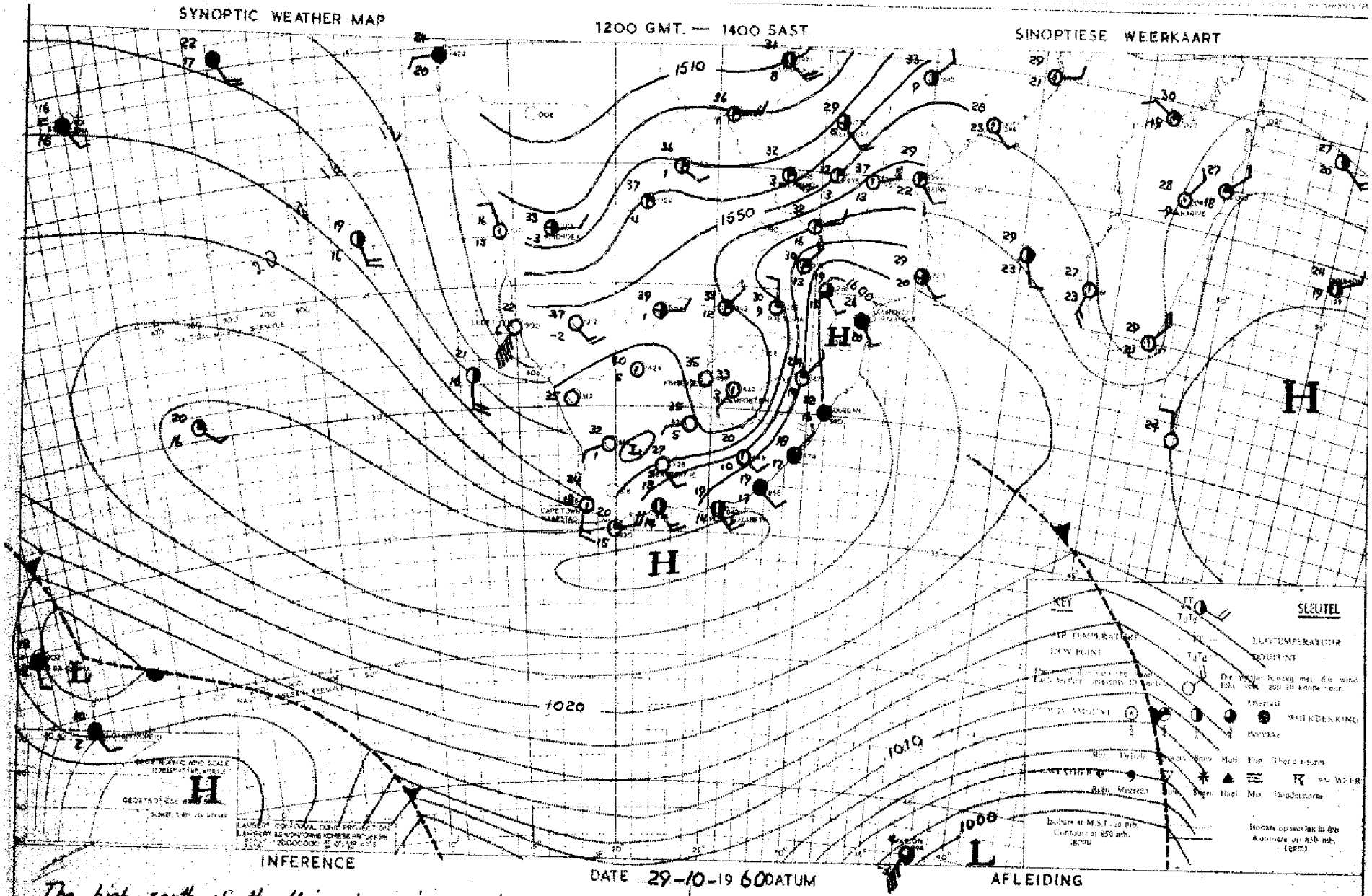

The high south of the Union is moving eastwards and the cloudy weather over the southern and eastern coastal areas will clear. It will however become cloudy and cooler over the Transvaal lowveld. Over the remainder of the country it will be partly cloudy and hot but with a strong upper air anticyclone no worthwhile showers are expected.

Die hoog suid van die Unie beweeg ooswaarts en die bewolkte weer oor die suidelike en oostelike kusstreke sal opklaar. Dit sal egter bewolk en koeler word oor die Transvaal laeveld. Oor die res van die land sal dit gedeeltelik bewolk en baie warm wees maar met 'n sterk anti-siklon in die bolug word geen noemenswaardige buie verwag nie.

DAAGLIKSE WEERBULLETIN

WEERBURO / WEATHER BUREAU
DEPT. VAN VERVOER / DEPT. OF TRANSPORT

DAILY WEATHER BULLETIN

Maksimum en Minimum Temperature (°C) en Reënval (RRR) in mms. vir die 24 uur wat om 0800 SAST eindig op 31-10-60

Maximum and Minimum Temperatures (°C) and Rainfall (RRR) in mms. for 24 hours ending at 0800 SAST on

CAPE - KAAP	Max.	Min.	RRR
Aberdeen			
Ado			
Alexanderbaai	22	18	
Aliwal-Noord	33	15	1·7
Barkly East			
Beaufort West	24	20	1·2
Bethesda	34	14	
Bloemfontein			
Boegoebergdam			
Boetsap			8·8
Brandvlei			
Cala			
Caledon			
Calitzdorp			
Calvinia	38	17	
Cape L'Agulhas	23	18	
Cape Columbine	21	13	
Cape St. Francis	22	19	
Carnarvon			
Ceres			
Citrusdal			
Colesberg			
Cradock			
De Aar	37	18	
D.F. Malan (C.T.)	29	12	
Dordrecht	31	15	
Douglas			
East London	25	20	0·6
Elsenburg			
Fraserburg	26	16	
Garies			
George	23	13	
Graaff Reinet	33	15	
Grahamstown			
Hopetown			
Idutywa			
Jansenville	34	17	
Joubertina			
Kenhardt	31	18	
Kimberley	35	19	
K'W. Town			
Knysna			
Kokstad	32	13	14·5

KAAP - CAPE	Max.	Min.	RRR
Kowie			1·5
Kuruman	34	17	6·5
Ladismith			
Lake Mentz			
Maclear			
Mafeking	31	18	
Malmesbury			
Matatiele			
Matroosberg	31	10	
Middelburg	34	11	
Mosselbaai	23	18	0·2
Mount Frere			4·6
O'kiep	39	23	
Orange River			
Oudtshoorn			
Petrusville			
Piketberg			
Pofadder	39	23	
Port Elizabeth	24	20	
Port Nolloth	19	10	
Port St. Johns	23	20	0·5
Postmasburg	36	22	
Prieska	39	20	
Prince Albert			
Queenstown	25	14	
Rietfontein			
Riversdal	28	17	
Robertson	30	13	
Somerset East	32	16	
Steynsburg			
Strydenburg			
Sutherland	32	11	
Swellendam			
Tarkastad			
Touwsrivier			
Umtata	31	17	0·5
Uniondale			
Upington	41	27	
Vanwyksvlei	39	20	
Victoria-Wes	37	13	
Vredendal	38	14	
Vryburg	35	15	

CAPE - KAAP	Max.	Min.	RRR
Williston			
Willowmore	34	15	
Tsee Rivier	39	24	
O.V.S. - O.F.S.			
Balkfontein[1]			
Bethlehem	28	15	
Bloemfontein	32	16	
Bultfontein			
Fauresmith	33	16	
Ficksburg			
Frankfort	29	11	
Harrismith			
Heilbron			
Hoopstad	33	14	
Kroonstad	33	15	
Lindley			
Modderpoort			
Petrusburg			
Philippolis			
Reddersburg			5·0
Reitz			
Vrede			
Warden			
Welkom	31	17	
Wepener	31	16	1·4
Winburg			
Zastron			
TRANSVAAL			
Andalusia			4·5
Barberton			
Belfast			
Bethal			
Carolina	26	12	
Chester			
Cracy	30	13	
Ermelo	26	10	
Fleur-de-Lys	30	17	
Groendraai	30	13	
Jan Smuts	25	14	

[1]Near Bothaville

TRANSVAAL	Max.	Min.	RRR
Joubert Park	25	13	
Komatipoort	35	19	
Kroondal	31	14	
L'doringstad			
Lichtenburg			
Loskop[2]			
Mara	28	15	
Marble Hall			
Marnitz	30	14	
Messina	32	21	
Middelburg			
Nelspruit	30	14	
Pelgrimsrus	23	12	
Phalaborwa	32	20	
Pietersburg	26	14	
Piet Retief	28	14	
Pongola	31	18	
Potchefstroom	31	15	
Potgietersrus	27	15	
Pretoria W.B.	27	13	
Pretoriuskop			
Sekukuni			
Skukuza	32	19	
Thabazimbi	36	17	
Tomburke			
Tzaneen			
Vereeniging			
Volksrust			
Warmbad	30	14	
Waterval-Bo			
Witbank			
Zeerust			
Standerton	29	10	
NATAL			
Cape St. Lucia	27	21	
Dundee			
Durban	27	20	
Estcourt	30	17	
Harding			
Himeville			
M'kuzi			

[2]Naby Groblersdal

NATAL	Max.	Min.	RRR
Mtubatuba			
Newcastle	33	15	
P'Maritzburg	30	14	4·5
Port Shepstone	23	20	1·0
Richmond			
Seven Oaks			
Van Reenen			
Vryheid			
S.W.A.			
Gobabis	33	20	
Keetmanshoop	40	25	
Luderitz	17	11	
Mariental	38	23	
Chopcho	38	16	
Ondangua	37	17	
Outjo	36	19	
Runtu			
Swakopmund	17	13	
Tsumeb	36	20	
Windhoek	33	20	
PROTECTORATES / PROTEKTORATE			
Bremersdorp	30	17	
Emlembe			
Francistown	30	17	
Gaberones	30	17	
Ghanzi	35	19	
Lobatsi			
Mahalapye			
Makoba			
Maseru	29	16	2·1
Maun	38	22	
Molopololi			
Stegi			
Tsabong	37	19	
Tsane	35	17	
Shakawe	37	16	
Bospoort (Nl)	31	16	

SYNOPTIC WEATHER MAP — 1200 GMT. — 1400 SAST — SINOPTIESE WEERKAART

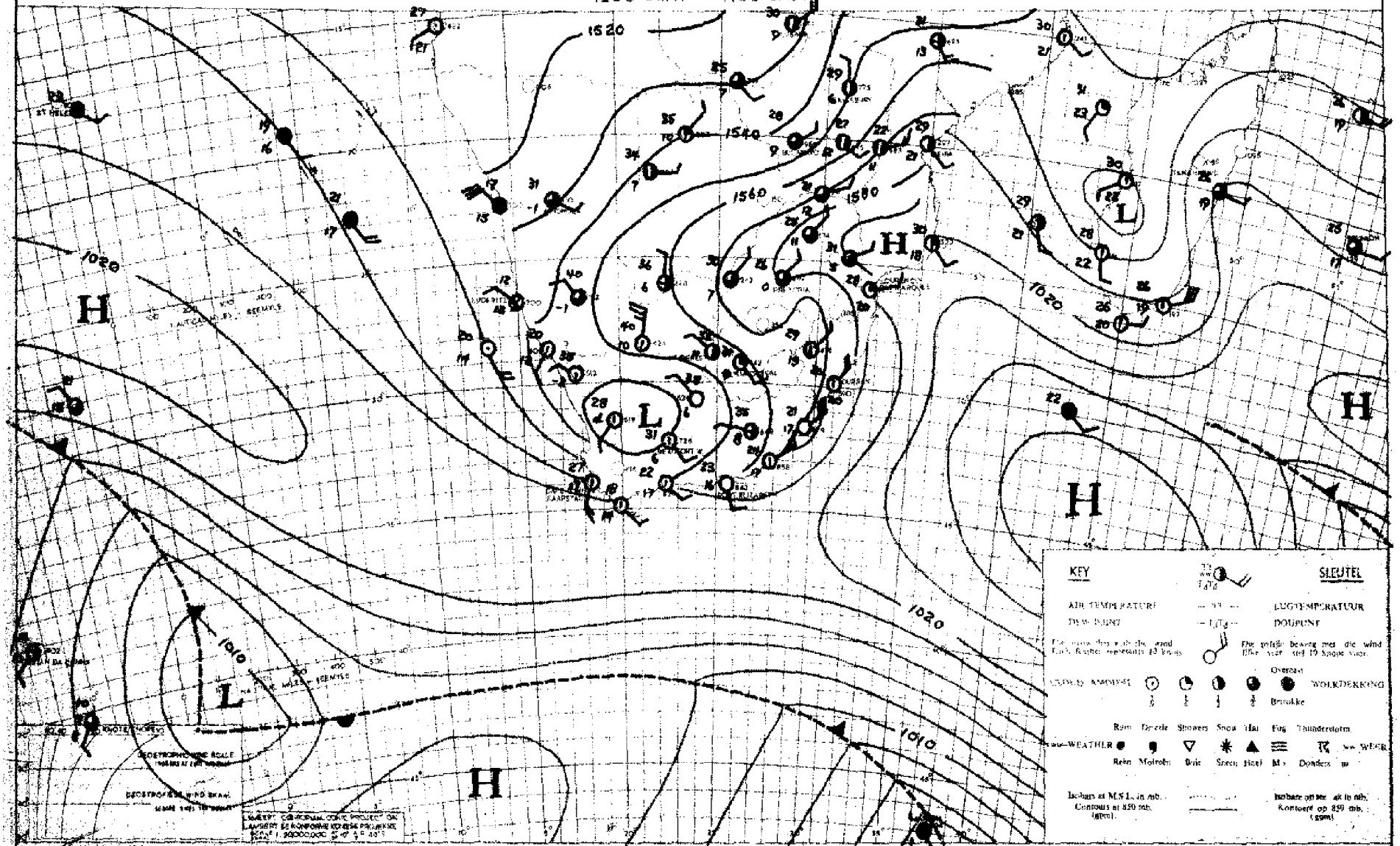

INFERENCE — DATE 30-10-1960 DATUM — AFLEIDING

With the trough over the southern regions, isolated thunderstorms will develop over the Free State, Northern and Eastern Cape and over southern Natal.

Met die trog oor die westelike dele sal los donderstorms oor die Vrystaat, Noord- en Oos-Kaapland en oor suidelike Natal ontwikkel.

DAAGLIKSE WEERBULLETIN

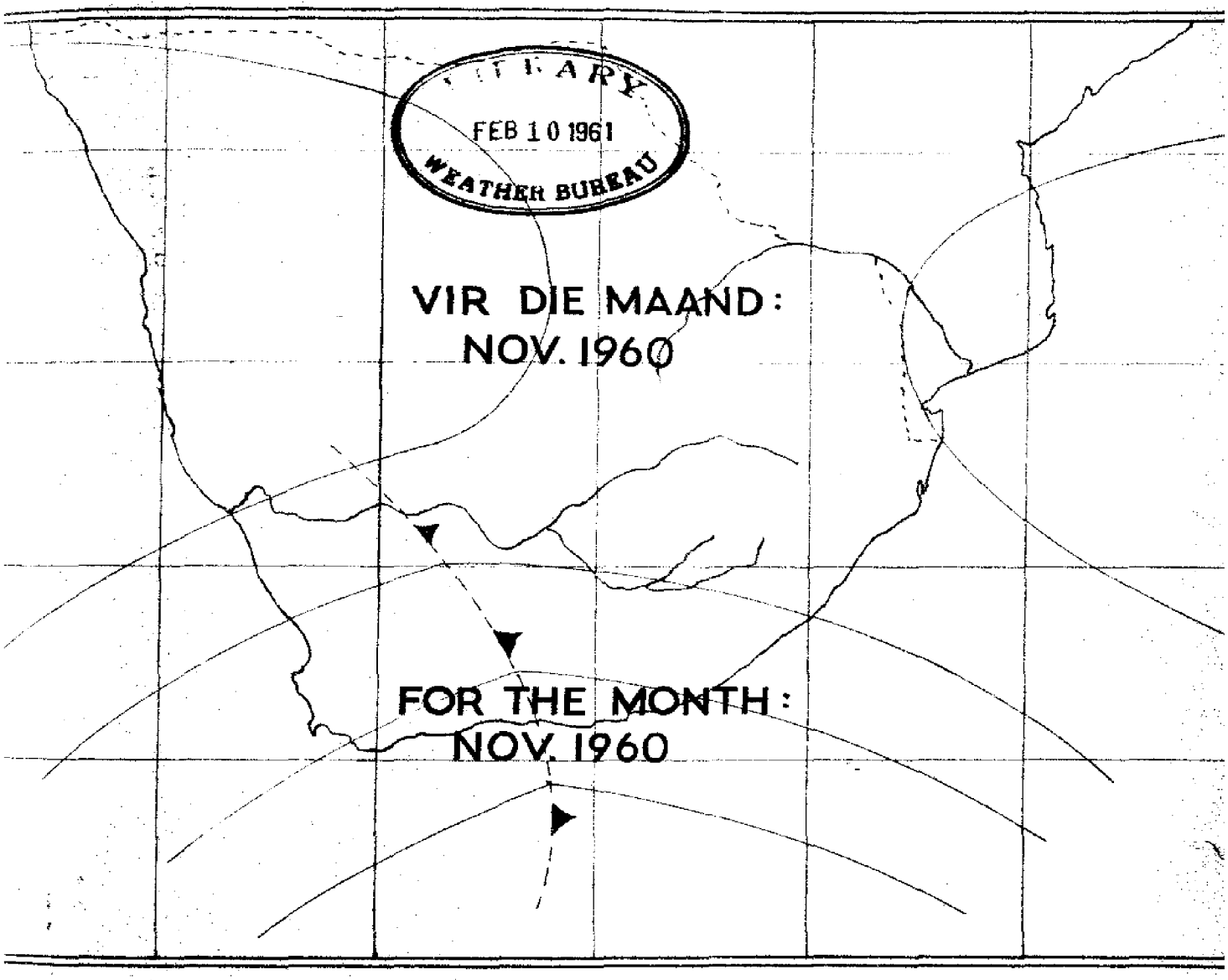

LIBRARY
FEB 10 1961
WEATHER BUREAU

DAILY WEATHER BULLETIN

DAAGLIKSE WEERBULLETIN — DAILY WEATHER BULLETIN

WEERBURO / WEATHER BUREAU
DEPT. VAN VERVOER / DEPT. OF TRANSPORT

Maksimum en Minimum Temperature (°C) en Reënval (RRR) in mms. vir die 24 uur wat om 0800 BAST eindig op

Maximum and Minimum Temperatures (°C and Rainfall (RRR) in mms. for 24 hours ending at 0800 SAST on 1-11-60

CAPE - KAAP	Max.	Min.	RRR
Aberdeen			
Adelo			
Alexanderbaai	22	14	
Alexis-Hoord	33	15	
Barrly East			
Beaufort West	23	17	
Bonnievale	37	26	
Bosgesbergdam			
Bontebok			
Brandvlei			
Calla			
Caledon			
Calitzdorp			
Calvinia	40	20	
Cape L'Agulhas	23	18	
Cape Columbine	26	14	
Cape St. Francis	22	17	
Carnarvon			
Ceres			
Citrusdal			
Colesberg			
Cradock			
De Aar	36	22	
D.F. Malan (C.T.)	35	17	
Dordrecht	32	19	
Douglas			
East London	25	20	
Elsenburg			
Fraserburg	36	22	
Caries			
George	27	15	
Graaff Reinet	37	22	
Grahamstown			
Hopetown			
Idutywa			
Jansenville	37	21	
Joubertina			
Kenhardt	41	22	
Kimberley	35	21	
K'W. Town			
Kruyna			
Kokstad	27	13	

KAAP - CAPE	Max.	Min.	RRR
Kowie			
Kuruman	33	18	
Ladismith			
Lake Mentz			
Maclear			
Malfeking	34	16	
Malmesbury			
Matatiele			
Matroosberg	37	15	
Middelburg	34	19	
Mosselbaai	21	18	
Mount Frere			
O'kiep	38	24	
Orange River			
Oudtshoorn			
Petrusville			
Piketberg			
Pofadder	38	23	
Port Elizabeth	25	17	
Port Nolloth	16	12	
Port St. Johns	22	19	
Postmasburg	34	22	0·8
Prieska	39	23	
Prince Albert			
Queenstown	34	18	
Rietfontein			
Riversdal	32	16	
Robertson	38	14	
Somerset East	34	21	
Steynsburg			
Strydenburg			
Sutherland	34	17	
Swellendam			
Tarkastad			
Tsowsrivier			
Umtata	30	16	
Uniondale			
Upington	40	23	0·9
Vanwyksvlei			
Victoria-Wes	36	21	
Vredendal	42	16	
Vryburg	33	18	

CAPE - KAAP	Max.	Min.	RRR
Williston			
Willowmore	34	18	
Twee Riviere	38	19	
O.V.S. - O.F.S.			
Balkfontein[1]			
Bethlehem	29	11	
Bloemfontein	33	17	0·5
Bultfontein			
Fauresmith	32	17	
Ficksburg			
Frankfort	32	12	
Harrismith			
Heilbron			
Hoopstad	33	19	
Kroonstad	33	15	
Lindley			
Modderpoort			
Petrusburg			
Philippolis			
Reddersburg			3·0
Reitz			
Vrede			
Warden			3·0
Welkom	33	19	1·0
Wepener	32	18	7·6
Winburg			
Zastron			
TRANSVAAL			
Andalusia			
Barberton			
Belfast			
Bethal			
Carolina	27	11	
Chester			
Crecy	34	14	
Ermelo	28	11	
Fleur-de-Lys	34	17	
Groendraai	33	14	
Jan Smuts	29	13	
[1]Near Bethanville			

TRANSVAAL	Max.	Min.	RRR
Joubert Park	29	13	
Komatipoort	38	22	
Kroondal	33	14	
L'doringstad			
Lichtenburg			
Loskop[2]			
Mara	31	18	
Marble Hall			
Marnitz	33	17	
Messina	35	23	
Middelburg			
Nelspruit	34	20	
Pelgrimsrus	26	11	
Phalaborwa	35	20	
Pietersburg	29	16	
Piet Retief	30	16	
Pongola	33	xx	
Potchefstroom	31	14	
Potgietersrus	32	17	
Pretoria W.B.	31	14	
Pretoriuskop			
Sekukuni			
Skukuza	36	21	
Thabazimbi	35	19	
Tomburke			
Tzaneen			
Vereeniging			
Volksrust			
Warmbad	33	15	
Waterval-Bo	29	14	
Witbank			
Zeerust			
Standerton	31	11	
NATAL			
Cape St. Lucia	29	22	0·3
Dundee			
Durban	26	21	0·3
Estcourt	31	14	
Harding			
Kimsville			
M'kuzi			
[2]Naby Groblersdal			

NATAL	Max.	Min.	RRR
Ntubatuba			
Newcastle	32	14	
P'Maritzburg	24	18	
Port Shepstone	24	21	0·5
Richmond			
Seven Oaks			
Van Reenen			
Vryheid			
S.W.A.			
Gobabis	32	12	
Keetmanshoop	38	24	
Luderitz	13	10	
Mariental	36	19	
Ohopoho	35	19	1·4
Ondangua	35	22	
Outjo	35	23	
Runtu	35	20	
Swakopmund	19	12	
Tsumeb	36	22	0·2
Windhoek	32	17	
PROTECTORATES			
PROTEKTORATE			
Bremersdorp	25	19	
Enlembe			
Francistown	32	19	
Gaberones	33	20	
Ghanzi	35	17	
Lobatsi			
Mahalapye	34	18	
Makoba			
Maseru	30	13	0·7
Maun	37	23	
Molopololi			
Stegi			
Tsabong	36	17	
Tsane	34	16	
Shakawe	37	17	
Bosport (Rol)	32	15	

SYNOPTIC WEATHER MAP — 1200 GMT. — 1400 SAST. — SINOPTIESE WEERKAART

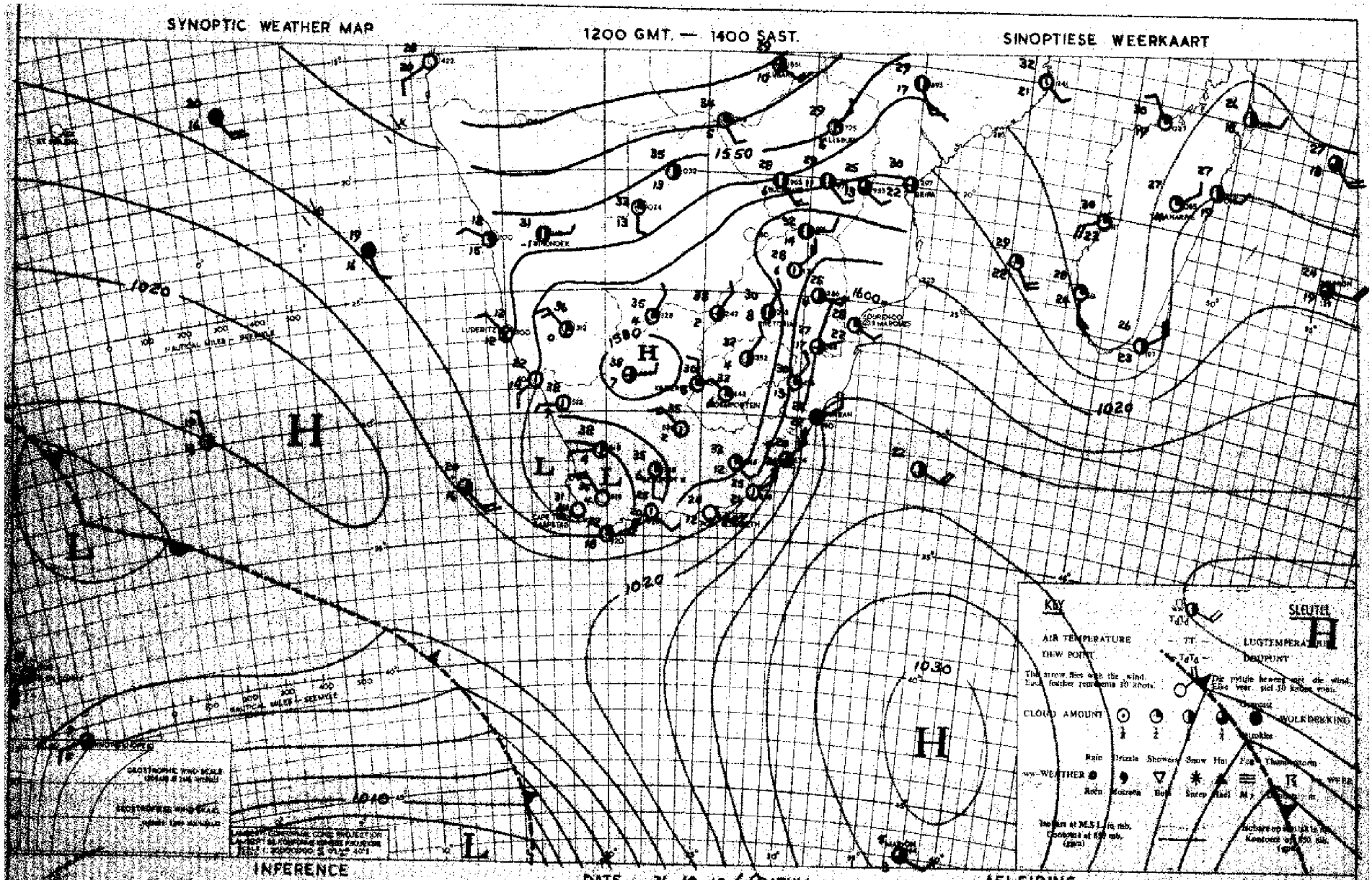

INFERENCE

With the high over the interior, on the surface and in the upper air, the weather will remain slightly cloudy and warm to hot. Slight convection thunderstorms will occur locally. Humid air circulating over the Natal coast and cloudy conditions with light rain will occur there.

DATE 31-10-1960 DATUM

AFLEIDING

Met die hoog oor die landoppervlakte en in die bolug sal dit sleg's effens bewolk en baie warm wees oor meeste dele. Ligte konveksiedonderstorms sal hier en daar voorkom. Baie vochtige lug beweeg oor die Natalkus en bewolkte weer met ligte reën sal daar voorkom.

DAAGLIKSE WEERBULLETIN — DAILY WEATHER BULLETIN

WEERBURO / WEATHER BUREAU
DEPT. VAN VERVOER / DEPT. OF TRANSPORT

Maksimum en Minimum Temperature (°C) en Reënval (RRR) in mms. vir die 24 uur wat om 0800 SAST eindig op

Maximum and Minimum Temperatures (°C) and Rainfall (RRR) in mms. for 24 hours ending at 0800 SAST on

2-11-60

CAPE - KAAP	Max.	Min.	RRR
Aberdeen			
Adelaide			
Alexanderbaai	21	15	
Alfred-Hoord	34	17	0·1
Bartly East			
Beaufort West	23	18	
Bonnievale	39	21	
Boshoekbergdam			
Bredasdorp			
Brandvlei			
Caledon			
Calitzdorp			
Calvinia	39	18	
Cape L'Agulhas	22	17	
Cape Columbine	19	13	
Cape St. Francis	21	19	
Carnarvon			
Ceres			
Citrusdal			
Colesberg			
Cradock			
De Aar	37	20	
D.F. Malan (C.T.)	27	13	
Dordrecht	32	18	0·2
Douglas			
East London	30	19	
Elsenburg			
Fraserburg	34	20	
Garies			
George	23	15	
Graaff Reinet	40	17	0·6
Grahamstown			
Hopetown			
Idutywa			
Jansenville	43	18	0·1
Joubertina			
Kenhardt	39	26	
Kimberley	35	19	
K.W. Town			
Knysna			
Kokstad	32	13	

KAAP - CAPE	Max.	Min.	RRR
Kowie			
Kuruman	33	16	
Ladismith			
Lake Mentz			
Maclear			
Mafeking	38	17	
Malmesbury			
Matatiele			
Matroosberg	33	11	
Middelburg	34	17	
Mosselbaai	23	18	
Mount Frere			1·3
O'kiep	37	21	
Orange River			
Oudtshoorn			
Petrusville			
Piketberg			
Pofadder	38	22	1·0
Port Elizabeth	25	19	
Port Nolloth	17	13	
Port St. Johns	23	18	
Postmasburg	35	20	
Prieska	39	22	2·2
Prince Albert			
Queenstown	37	19	0·1
Rietfontein			
Riversdal	28	18	
Robertson	32	20	
Somerset East	40	11	1·5
Steynsburg			
Strydenburg			
Sutherland	34	13	
Swellendam			
Tarkastad			
Touwsrivier			
Umtata	39	18	0·6
Uniondale			
Upington	39	25	
Vanwyksvlei	38	24	
Victoria-Wes	38	17	
Vredendal	35	15	
Vryburg	34	17	

CAPE - KAAP	Max.	Min.	RRR
Williston			
Willowmore	38	16	
Twee Riviere	37	21	
O.V.S. - O.F.S.			
Balkfontein[1]			
Bethlehem	28	12	
Bloemfontein	32	18	
Bultfontein			
Fauresmith	33	17	
Ficksburg			
Frankfort	28	12	
Harrismith			
Heilbron			
Hoopstad	33	18	
Kroonstad	33	18	
Lindley			
Modderpoort			
Petrusburg			
Philippolis			
Reddersburg			
Reitz			
Vrede			
Warden			
Welkom			
Wepener	31	19	
Winburg			
Zastron			
TRANSVAAL			
Andalusia			
Barberton			
Belfast			
Bethal			
Carolina	28	13	
Chester			
Crecy	35	14	
Ermelo	28	12	
Fleur-de-Lys	38	17	
Groendraai	33	13	
Jan Smuts	27	17	
[1]Near Bothaville			

TRANSVAAL	Max.	Min.	RRR
Joubert Park	28	16	
Komatipoort	34	17	
Kroondal	33	14	
L'doringstad			
Lichtenburg			
Loskop[2]			
Mara	31	15	
Marble Hall			
Marnitz	38	16	
Messina	33	22	
Middelburg			
Nelspruit	33	17	
Pelgrimsrus	32	14	
Phalaborwa			
Pietersburg	31	15	
Piet Retief	31	14	
Pongola	32	xx	
Potchefstroom	32	15	
Potgietersrus	32	17	
Pretoria W.B.	31	14	
Pretoriuskop			
Sekukuni			
Skukuza	37	19	
Thabazimbi	35	20	
Tomburke			
Tzaneen			
Vereeniging			
Volksrust			
Warmbad	34	15	
Waterval-Boven	31	13	
Witbank			
Zeerust			
Standerton	31	11	
NATAL			
Cape St. Lucia	27	20	
Dundee			
Durban	27	21	
Estcourt	33	17	
Harding			
Himeville			6·0
N'kuzi			
[2]Naby Groblersdal			

NATAL	Max.	Min.	RRR
Mtubatuba			
Newcastle	33	13	
P'Maritzburg	33	14	
Port Shepstone	25	20	
Richmond			
Seven Oaks			
Van Reenen			
Vryheid			
S.W.A.			
Gobabis	32	13	
Keetmanshoop	38	27	
Luderitz	18	13	
Mariental	36	19	
Ohopoho	33	19	
Ondangua	36	22	
Outjo	33	19	
Rundu	36	22	
Swakopmund	19	13	
Tsumeb	35	20	
Windhoek	32	20	
PROTECTORATES			
PROTEKTORATE			
Bremersdorp	31	17	
Enselobe			
Francistown	32	17	
Gaberones	34	16	
Ghanzi	34	17	
Lobatsi			
Mahalapye	34	25	
Makoba			
Maseru			
Maun	37	21	
Molopololi			
Stagi			
Tsabong	36	17	
Tsane	35	17	
Shakawe	27	16	
Bespoort (Tvl.)	31	15	

SYNOPTIC WEATHER MAP 1200 GMT. — 1400 SAST. SINOPTIESE WEERKAART

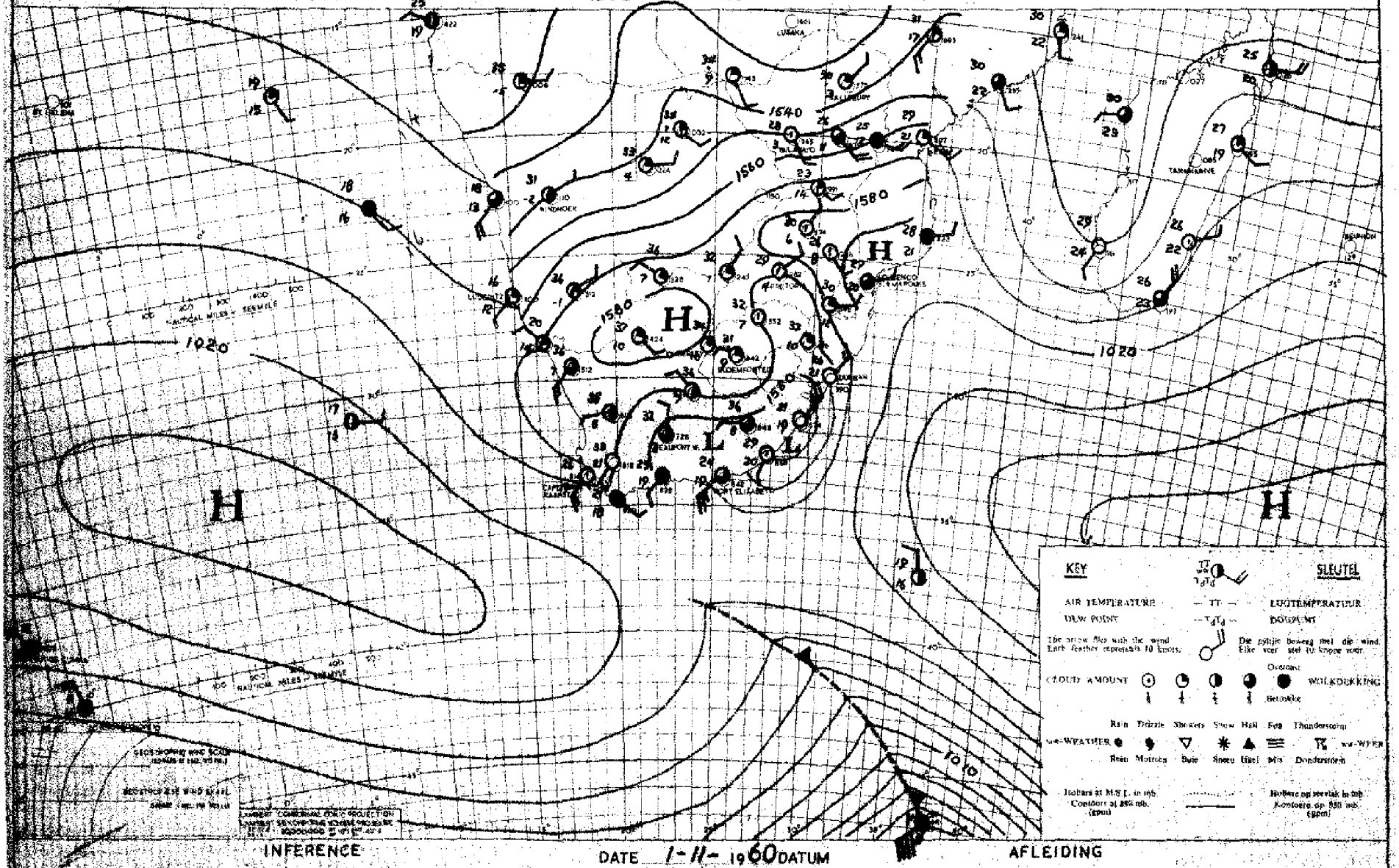

The circulation remains anticyclonic and apart from isolated thunderstorms over the central and southern interior, it will be fair and hot.

Die sirkulasie oor die land bly antisiklonies en afgesien van enkele donderstorms oor die sentrale en suidelike binneland sal dit mooiweer en baie warm wees.

DAAGLIKSE WEERBULLETIN — DAILY WEATHER BULLETIN

WEERBURO / WEATHER BUREAU
DEPT. VAN VERVOER / DEPT. OF TRANSPORT

Maksimum en Minimum Temperature (°C) en Reënval (RRR) in mms. vir die 24 uur wat om 0800 SAST eindig op 3-11-60

Maximum and Minimum Temperatures (°C) and Rainfall (RRR) in mms. for 24 hours ending at 0800 SAST on

CAPE - KAAP	Max.	Min.	RRR
Aberdeen			
Adelaide			
Alexanderbaai	23	14	
Alexis-Noord	33	13	17·4
Algoa East			
Bathurst	24	19	3·0
Beaufort West	34	14	
Bergsebergplaas			
Bestekaap			
Brandvlei			
Bula			2·9
Caledon			
Calitzdorp			
Calvinia	38	19	
Cape L'Agulhas	23	18	
Cape Columbine	21	14	
Cape St. Francis	22	19	
Carnarvon			
Ceres			
Citrusdal			
Colesberg			
Cradock			5·0
De Aar	35	16	2·0
D.F. Malan (C.T.)	29	16	
Dordrecht			
Douglas			
East London	23	19	2·4
Elsenburg			
Fraserburg	35	19	
Garies			
George	23	17	0·1
Graaff Reinet	30	15	
Grahamstown			0·2
Hopetown			
Idutywa			
Jansenville	29	19	
Joubertina			
Kenhardt	38	23	
Kimberley	36	13	
K.W. Town			
Kryger			
Kokstad	31	14	

KAAP - CAPE	Max.	Min.	RRR
Kowie			0·7
Kuruman	34	19	
Ladismith			
Lake Mentz			
Maclear			
Mafeking	35	20	
Malmesbury			
Matatiele			
Matroosberg	31	12	
Middelburg	32	11	2·5
Mosselbaai	22	18	
Mount Frere			
O'kiep	37	21	
Orange River			
Oudtshoorn			
Petrusville			
Piketberg			
Pofadder	37	21	
Port Elizabeth	23	18	
Port Nolloth	18	11	
Port St. Johns	24	19	1·0
Postmasburg	33	21	
Prieska	38	21	
Prince Albert			
Queenstown	34	15	6·6
Rietfontein			
Riversdal	28	18	
Robertson	32	14	
Somerset East	27	17	
Steynsburg			
Strydenburg			
Sutherland	31	10	
Swellendam			
Tarkastad			
Touwsrivier			
Umtata	27	17	0·3
Uniondale			
Upington	38	25	0·5
Vanwyksvlei	37	23	
Victoria-Wes	33	14	
Vredendal	36	16	
Vryburg	36	21	1·2

CAPE - KAAP	Max.	Min.	RRR
Williston			
Willowmore	30	13	
Tuxe Rivière	38	26	
O.V.S. - O.F.S.			
Balkfontein[1]			
Bethlehem	29	14	
Bloemfontein	33	17	0·3
Bultfontein			
Fauresmith	33	14	0·3
Ficksburg			
Frankfort	29	14	
Harrismith			
Heilbron			
Hoopstad	34	18	
Kroonstad	33	18	
Lindley			
Modderpoort			9·2
Petrusburg			
Philippolis			
Reddersburg			
Reitz			
Vrede			
Warden			
Welkom	33	18	
Wepener	33	19	
Winburg			
Zastron			
TRANSVAAL			
Andalusia			
Barberton			
Belfast			
Bethal			
Carolina	27	11	
Chester			
Crecy	37	10	
Ermelo	27	10	
Fleur-de-Lys	33	18	
Groendraai	35	17	
Jan Smuts	29	13	
[1]Near Bothaville			

TRANSVAAL	Max.	Min.	RRR
Joubert Park	29	14	
Komatipoort	35	19	
Kroondal	35	16	
L'doringstad			
Lichtenburg			
Loskop[2]			
Mara			
Marble Hall			
Marnitz	35	19	
Messina	36	21	
Middelburg			
Nelspruit	32	19	
Pelgrimsrus	25	8	
Phalaborwa			
Pietersburg	33	15	
Piet Retief	28	15	
Pongola	31	xx	
Potchefstroom	33	15	
Potgietersrus	34	15	1·8
Pretoria W.B.	33	16	
Pretoriuskop			
Sekukuni			
Skukuza	34	19	
Thabazimbi	36	21	1·0
Tomburke			
Tzaneen			
Vereeniging			
Volksrust			
Warmbad	35	18	
Waterval-Bo	29	12	
Witbank			
Zeerust			
NATAL			
Cape St. Lucia	25	21	
Dundee			
Durban	28	20	
Estcourt	32	13	
Harding			
Himeville			
M'kuzi			
[2]Naby Groblersdal			

NATAL	Max.	Min.	RRR
Mtubatuba			
Newcastle	32	14	
P'Maritzburg	28	17	
Port Shepstone	26	20	1·5
Richmond			
Seven Oaks			
Van Reenen			
Vryheid			
S.W.A.			
Gobabis	33	14	
Keetmanshoop	37	24	0·2
Luderitz	20	10	
Mariental	37	20	
Ohopoho			
Ondangua	35	21	
Outjo	36	17	
Runtu	38	19	
Swakopmund	17	12	
Tsumeb	36	21	
Windhoek	32	20	
PROTECTORATES			
PROTEKTORATE			
Bremersdorp	32	19	
Emlembe			
Francistown	34	21	
Gaberones	36	20	
Ghanzi	34	14	
Lobatsi			
Mahalapye	36	22	
Makoba			
Maseru	31	15	4·8
Maun	37	22	
Molopololi			
Stegi			
Tsabong	37	23	
Tsane	36	18	
Shakawe	37	22	
Bechuanaland (Tel)	31	15	0·6

SYNOPTIC WEATHER MAP — 1200 GMT. — 1400 SAST. — SINOPTIESE WEERKAART

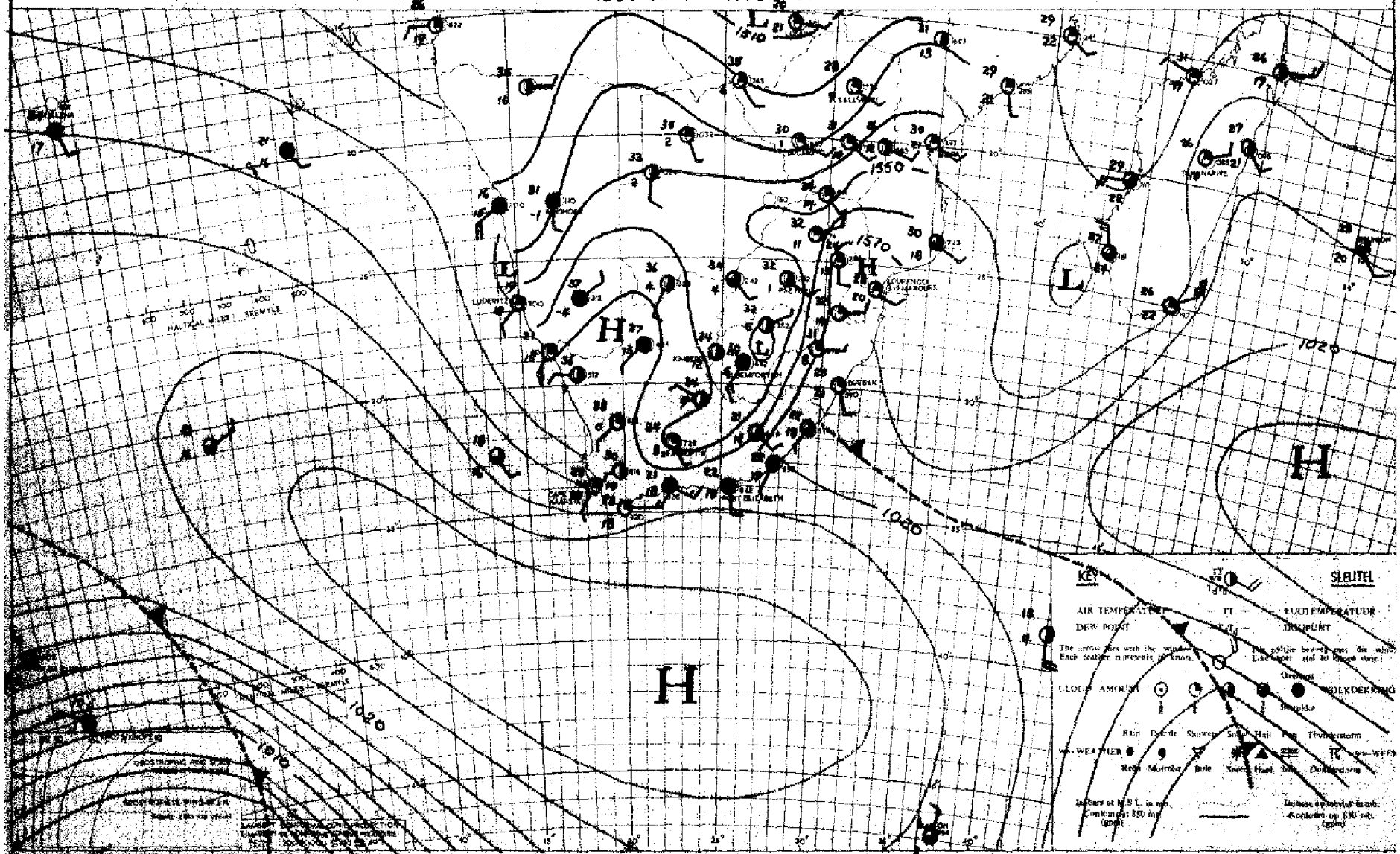

INFERENCE — DATE 2-11-1960 DATUM — AFLEIDING

The upper air circulation remains anticyclonic and the hot weather will continue over the interior. Isolated thundershowers will occur but there will be little precipitation. Cloudy conditions with light rain will however occur over the eastern coastal regions.

Die bolugsirkulasie bly antisiklonies en die warm weer sal voortduur oor die binneland. Los donderstorms sal voorkom maar neerslag sal gering wees. Bewolkte weer met ligte reën sal egter voorkom oor die oostelike kusstreke.

DAAGLIKSE WEERBULLETIN — DAILY WEATHER BULLETIN

WEERBURO / WEATHER BUREAU
DEPT. VAN VERVOER / DEPT. OF TRANSPORT

Maksimum en Minimum Temperature (°C) en Reënval (RRR) in mms. vir die 24 uur wat om 0800 SAST eindig op ..... 4-11-60 .....

Maximum and Minimum Temperatures (°C) and Rainfall (RRR) in mms. for 24 hours ending at 0800 SAST on

CAPE - KAAP	Max.	Min.	RRR
Aberdeen			
Adelo			
Alexanderbaai	37	17	
Alimal-Noord	31	16	3·0
Barkly East			
Bashee	24	18	
Beaufort West	35	18	
Bloemfontein			
Boetsap			
Brandvlei			
Cala			
Caledon			
Calitzdorp			
Calvinia	37	20	
Cape L'Agulhas	23	15	
Cape Columbine	28	15	
Cape St. Francis	22	18	
Carnarvon			
Ceres			
Citrusdal			
Colesberg			
Cradock			
De Aar	35	21	
D.F. Malan (C.T.)	33	17	
Dordrecht	30	15	
Douglas			
East London	23	18	
Elsenburg			
Fraserburg	35	18	
Garies			
George	26	13	
Graaff Reinet	33	18	
Grahamstown			
Hopetown			
Idutywa			
Jansenville	33	17	
Joubertina			
Kenhardt	39	24	
Kimberley	34	17	
K.W. Town			
Kuruman			
Kuruman			
Lady Grey	27	14	6·5

KAAP - CAPE	Max.	Min.	RRR
Kowie			
Kuruman	34	15	
Ladismith			
Lake Mentz			
Maclear			
Mafeking	33	18	
Malmesbury			
Matatiele			
Matroosberg	33	14	
Middelburg	33	13	
Mosselbaai	23	16	
Mount Frere			
O'kiep	37	22	
Orange River			
Oudtshoorn			
Petrusville			
Piketberg			
Pofadder	37	24	
Port Elizabeth	23	16	
Port Nolloth	24	12	
Port St. Johns	23	18	0·2
Postmasburg	30	20	
Prieska	37	21	
Prince Albert			
Queenstown	33	16	15·2
Rietfontein			
Riversdal	34	13	
Robertson	34	14	
Somerset East	31	19	
Steynsburg			0·3
Strydenburg			
Sutherland	31	13	
Swellendam			
Tarkastad			
Touwsrivier			
Umtata	26	18	
Uniondale			
Upington	39	23	
Vanwyksvlei	37	23	
Victoria-Wes	34	16	0·3
Vredendal	40	18	
Vryburg	35	16	1·1

CAPE - KAAP	Max.	Min.	RRR
Williston			
Willowmore	33	[illegible]	
Twee Riviere	39	23	
O.V.S. - O.F.S.			
Balkfontein[1]			
Bethlehem	28	9	
Bloemfontein	31	16	
Bultfontein			
Fauresmith	32	16	
Ficksburg			
Frankfort	31	11	
Harrismith			
Heilbron			
Hoopstad	32	16	
Kroonstad	32	10	
Lindley			
Modderpoort			
Petrusburg			
Philippolis			
Reddersburg			
Reitz			
Vrede			
Warden			
Welkom			
Wepener	31	17	
Winburg			
Zastron			
TRANSVAAL			
Andalusia			
Barberton			
Belfast			
Bethal			
Carolina	24	9	
Chester			
Crecy	32	11	
Ermelo	27	6	
Fleur-de-Lys	30	15	
Groendraai	33	18	
Jan Smuts	27	12	

[1]Near Bothaville

TRANSVAAL	Max.	Min.	RRR
Joubert Park			
Komatipoort	34	17	
Kroondal	33	15	
L'doringstad			
Lichtenburg			
Loskop[2]			
Mara	28	16	
Marble Hall			
Marnitz	32	17	
Messina	31	22	
Middelburg			
Nelspruit	30	14	
Pelgrimsrus	22	10	
Phalaborwa	32	19	
Pietersburg	27	13	
Piet Retief	27	11	
Pongola	31	xx	
Potchefstroom	32	13	
Potgietersrus	32	16	
Pretoria W.B.	31	13	
Pretoriuskop			
Sekukuni			
Skukuza	33	15	
Thabazimbi	30	19	
Tomburke			
Tzaneen			
Vereeniging			
Volksrust			
Warmbad	32	14	
Waterval-Bo	26	10	
Witbank			
Zeerust			
Standerton	29	6	
NATAL			
Cape St. Lucia	31	21	
Dundee			
Durban	27	20	
Estcourt	31	14	
Harding			
Himeville			
M'kuzi			

[2]Naby Grobiersdal

NATAL	Max.	Min.	RRR
Mtubatuba			
Newcastle	31	9	
P'Maritzburg	28	14	
Port Shepstone	25	20	0·4
Richmond			
Seven Oaks			
Van Reenen			
Vryheid			
S.W.A.			
Gobabis	33	18	
Keetmanshoop	39	25	
Luderitz			
Mariental	38	23	
Ohopoho			
Ondangua	37	20	
Outjo	36	14	
Runtu	38	18	
Swakopmund	17	15	0·1
Tsumeb	37	19	
Windhoek	33	19	
PROTECTORATES / PROTEKTORATE			
Bremersdorp			
Emlembe			
Francistown	31	18	
Gaberones	34	19	
Ghanzi	36	21	
Lobatsi			
Mahalapye	34	16	
Makoba			
Maseru	27	8	
Maun	36	21	
Molopololi			
Stegi			
Tsabong	38	17	0·8
Tsane	38	22	3·8
Shakawe	38	17	
Bospoort (Vul.)	31	13	

SYNOPTIC WEATHER MAP — 1200 GMT — 1400 SAST — SINOPTIESE WEERKAART

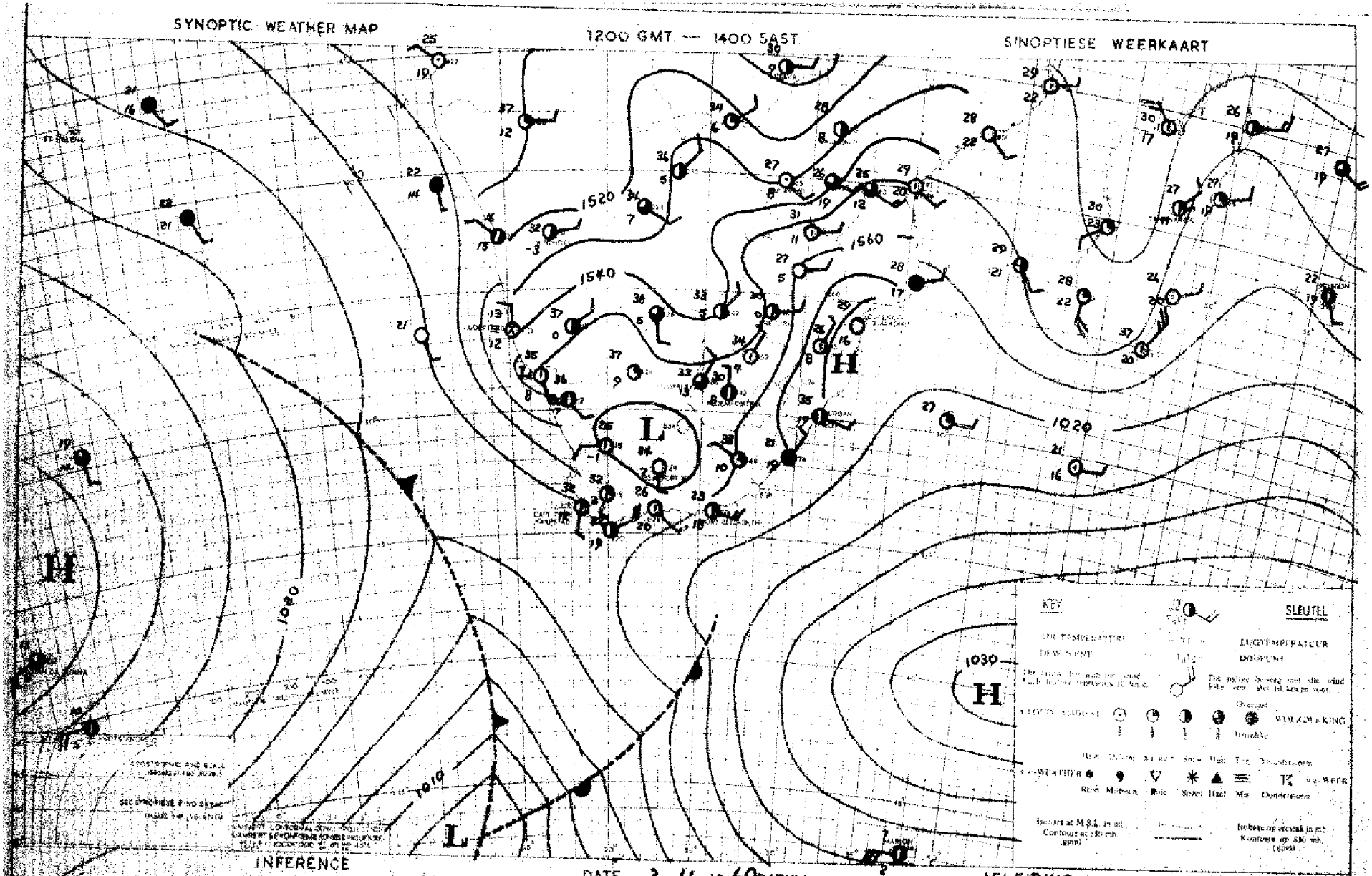

INFERENCE

DATE 3-11-1960 DATUM

AFLEIDING

A trough is approaching from the west and the coastal low over the west coast will move southwards. It will become cooler over the western and southern coastal regions, and fog and low clouds will develop. It will remain hot elsewhere over the country and thunderstorms will develop over the southern regions.

'n Trog nader uit die weste en die kuslaag oor die weskus sal suidwaarts beweeg. Dit sal koeler word oor die westelike en suidelike kusgebiede en mis en lae wolke sal voorkom. Oor die res van die land sal dit warm bly en los donderstorms sal oor die suidelike dele ontwikkel.

DAAGLIKSE WEERBULLETIN — DAILY WEATHER BULLETIN

WEERBURO / WEATHER BUREAU
DEPT. VAN VERVOER / DEPT. OF TRANSPORT

Maksimum en Minimum Temperature (°C) en Reënval (RRR) in mm. vir die 24 uur wat om 0800 SAST eindig op ..... 5-11-60 .....

Maximum and Minimum Temperatures (°C) and Rainfall (RRR) in mms. for 24 hours ending at 0800 SAST on

CAPE - KAAP	Max.	Min.	RRR
Aberdeen			
Adelaide			1·0
Alexanderbaai			
Alfred-Noord	22	17	
Barkly East			
Bedford	28	20	0·4
Beaufort West	39	15	
Boegoeberg dam			
Boetsap			
Brandvlei			
Cala			3·3
Caledon			
Calitzdorp			
Calvinia	38	16	
Cape L'Agulhas	24	16	
Cape Columbine	20	13	
Cape St. Francis	22	16	1·5
Carnarvon			
Ceres			
Citrusdal			
Colesberg			
Cradock			3·5
De Aar	37	18	
D.F. Malan (C.T.)	26	16	
Dordrecht	30	13	3·5
Douglas			4·5
East London	31	18	
Elsenburg			
Fraserburg	35	18	
Garies			
George	30	13	10·4
Graaff Reinet	38	16	
Grahamstown			0·9
Hopetown			
Idutywa			
Jansenville	41	18	
Joubertina			
Kenhardt	39	22	
Kimberley	35	21	
K.W. Town			
Knysna			8·0
Kokstad	31	17	

KAAP - CAPE	Max.	Min.	RRR
Kowie			14·5
Kuruman	34	20	
Ladismith			
Lake Mentz			
Maclear			
Mafeking	33	17	
Malmesbury			
Matatiele			
Matroosberg	31	12	
Middelburg	33	11	1·4
Mosselbaai	23	17	
Mount Frere			
O'kiep	36	14	
Orange River			
Oudtshoorn			
Petrusville			
Piketberg			
Pofadder	38	17	
Port Elizabeth	29	17	0·9
Port Nolloth	16	12	
Port St. Johns	30	20	0·4
Postmasburg	35	22	2·2
Prieska	38	22	
Prince Albert			
Queenstown	33	15	1·8
Rietfontein			
Riversdal	30	14	1·0
Robertson	34	14	
Somerset East	36	14	
Steynsburg			1·3
Strydenburg			
Sutherland	31	12	
Swellendam			
Tarkastad			
Touwsrivier			
Umtata	36	17	2·1
Uniondale			
Upington	40	24	0·1
Vanwyksvlei	37	20	
Victoria-Wes	35	13	0·6
Vredendal	37	15	
Vryburg	35	15	

CAPE - KAAP	Max.	Min.	RRR
Williston			
Willowmore	36	14	
Tuxe Riviere	39	24	1·5
O.V.S. - O.F.S.			
Balkfontein[1]			
Bethlehem	29	11	
Bloemfontein	33	20	
Bultfontein			
Fauresmith	31	18	
Ficksburg			
Frankfort	31	11	
Harrismith			
Heilbron			
Hoopstad	33	19	
Kroonstad	32	15	
Lindley			
Modderpoort			
Petrusburg			
Philippolis			
Reddersburg			
Reitz			
Vrede			
Warden			
Welkom			
Wepener	31	19	
Winburg			
Zastron			
TRANSVAAL			
Andalusia			
Barberton			
Belfast			
Bethal			
Carolina	28	11	
Chester			
Crecy	34	13	
Ermelo	28	11	
Fleur-de-Lys	33	17	
Groendraai	32	12	
Jan Smuts	27	14	

[1]Near Bothaville

TRANSVAAL	Max.	Min.	RRR
Joubert Park	27	16	
Komatipoort	33	18	
Kroondal	33	13	
L'doringstad			
Lichtenburg			
Loskop[2]			
Mara	29	16	
Marble Hall			
Marnitz	32	16	
Messina	33	22	
Middelburg			
Nelspruit	33	14	
Pelgrimsrus	26	15	
Phalaborwa	34	19	
Pietersburg	28	14	
Piet Retief	30	15	
Pongola	36	xx	
Potchefstroom	31	14	
Potgietersrus	31	17	
Pretoria W.B.	30	14	
Pretoriuskop			
Sekukuni			
Skukuza	35	18	
Thabazimbi			
Tomburke			
Tzaneen			
Vereeniging			
Volksrust			
Warmbad	32	16	
Waterval-Bo	29	10	
Witbank			
Zeerust			
Standerton	31	9	
NATAL			
Cape St. Lucia	28	20	
Dundee			
Durban	29	21	
Estcourt	32	15	
Harding			
Himeville			
M'kuzi			

[2]Naby Groblersdal

NATAL	Max.	Min.	RRR
Mtubatuba			
Newcastle	33	19	
P'Maritzburg	34	15	
Port Shepstone	27	22	
Richmond			
Seven Oaks			
Van Reenen			
Vryheid			
S.W.A.			
Gobabis	33	16	
Keetmanshoop	40	20	0·4
Luderitz	15	14	0·3
Mariental	38	25	
Chopoho			
Ondangua	36	22	
Outjo	37	20	
Runtu	37	18	
Swakopmund	19	13	
Tsumeb	36	21	
Windhoek	32	21	
PROTECTORATES / PROTEKTORATE			
Bremersdorp	33	17	
Emlembe			
Francistown	32	18	
Gaberones	34	17	
Ghanzi	35	17	
Lobatsi			
Mahalapye	32	16	
Makoba			
Maseru	29	15	
Maun	37	21	
Molopololi			
Stegi			
Tsabong	38	18	
Tsane	35	19	
Shakawe	37	16	
Bospoort (Tvl.)	32	14	

SYNOPTIC WEATHER MAP — 1200 GMT. — 1400 SAST. — SINOPTIESE WEERKAART

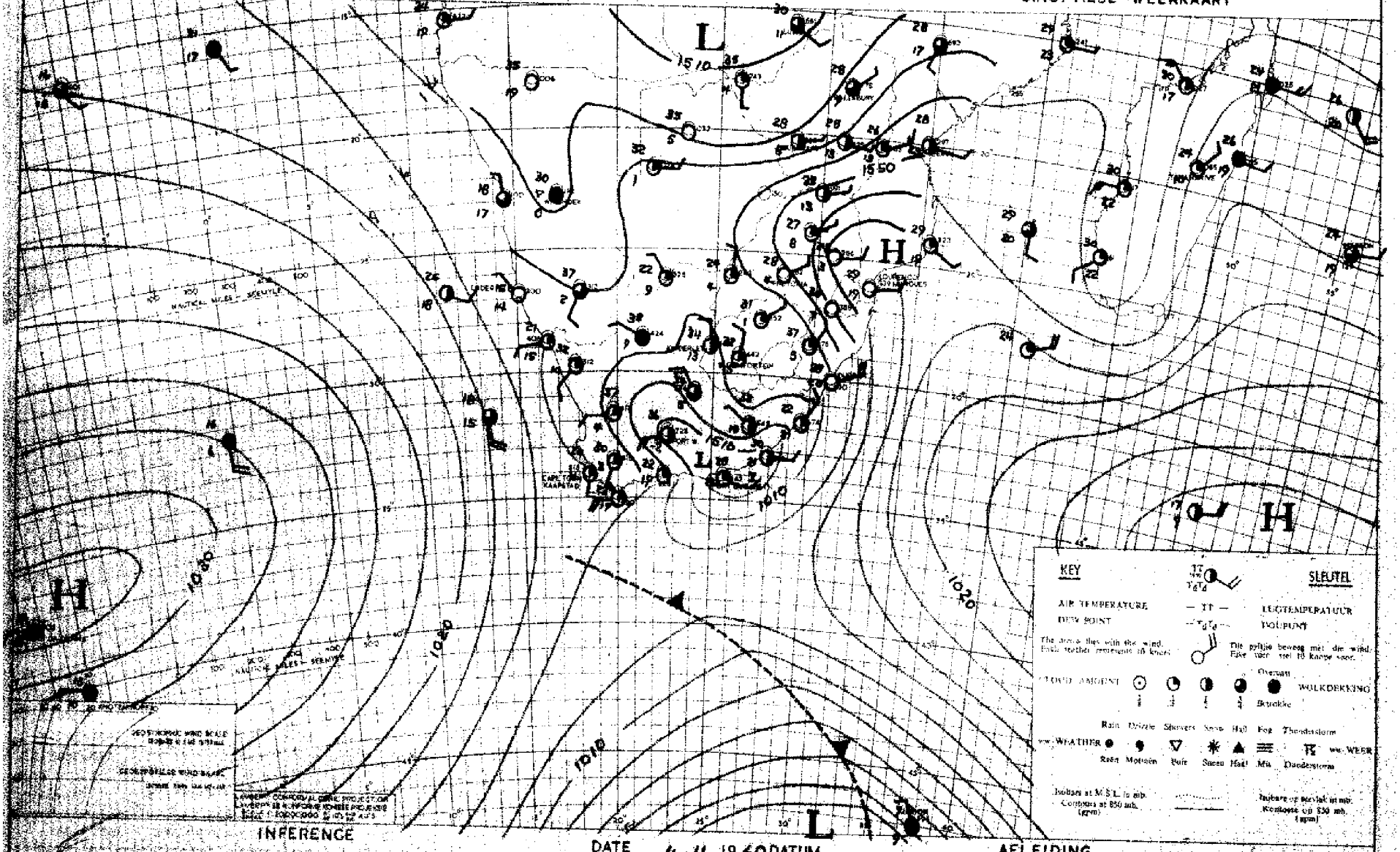

INFERENCE — DATE 4-11-1960 DATUM — AFLEIDING

The high over the Atlantic ocean will move eastwards and cooler, cloudy weather with light rain will advance over the southern and eastern coastal regions. Over the remainder of the country it will remain warm to hot with only isolated thundershowers over the interior.

Die hoog oor die Atlantiese oseaan sal ooswaarts beweeg en koeler, bewolkte weer met lighe reën sal oor die suidelike en oostelike kusstreke uitbrei. Oor die res van die land sal dit egter warm bly met slegs los donderbuie oor die binneland.

DAAGLIKSE WEERBULLETIN — DAILY WEATHER BULLETIN

WEERBURO / WEATHER BUREAU
DEPT. VAN VERVOER / DEPT. OF TRANSPORT

Maksimum en Minimum Temperature (°C) en Reënval (RRR) in mms. vir die 24 uur wat om 0800 SAST eindig op ..... 6-11-60 .....

Maximum and Minimum Temperatures (°C) and Rainfall (RRR) in mms. for 24 hours ending at 0800 SAST on

CAPE - KAAP	Max.	Min.	RRR
Albertinia			
Adelaide			0·2
Alexanderbaai	21	13	
Alkmaar-Noord	29	12	3·1
Barkly East			
Bashee			5·5
Beaufort West	29	12	
Boegoeberg dam			
Boetsap			
Brandvlei			
Cala			
Caledon			
Calitzdorp			
Calvinia	29	11	
Cape L'Agulhas	20	16	0·5
Cape Columbine	17	11	
Cape St. Francis	20	17	
Carnarvon			
Ceres			
Citrusdal			
Colesberg			
Cradock			
De Aar	34	16	
D.F. Malan (C.T.)	21	8	
Dordrecht			
Douglas			
East London	19	15	8·7
Elsenburg			
Fraserburg	30	10	
Garies			
George	17	11	0·7
Graaff Reinet	26	12	
Grahamstown			
Hopetown			
Idutywa			3·8
Jansenville	24	14	
Joubertina			
Kenhardt	36	20	
Kimberley	34	18	0·7
K.W. Town			
Knysna			
Kokstad	22	11	10·5

KAAP - CAPE	Max.	Min.	RRR
Kowie			2·5
Kuruman	32	16	
Ladismith			
Lake Mentz			
Maclear			
Mafeking	34	19	
Malmesbury			
Matatiele			
Matroosberg	21	9	
Middelburg	27	12	
Mosselbaai	20	16	
Mount Frere			12·0
O'kiep	27	12	
Orange River			
Oudtshoorn			
Petrusville			
Piketberg			
Pofadder	34	17	
Port Elizabeth	20	17	0·2
Port Nolloth	18	10	
Port St. Johns	24	16	5·0
Postmasburg			
Prieska	36	21	
Prince Albert			
Queenstown	23	11	
Rietfontein			
Riversdal	19	13	
Robertson	21	12	
Somerset East	17	11	7·4
Steynsburg			
Strydenburg			
Sutherland	25	7	
Swellendam			
Tarkastad			2·0
Touwsrivier			
Umtata	28	12	5·0
Uniondale			
Upington	36	22	
Vanwyksvlei	33	19	
Victoria-Wes	32	10	0·2
Tredendal	27	11	
Vryburg	35	21	

CAPE - KAAP	Max.	Min.	RRR
Williston			
Willowmore	21	10	
Twee Riviere	37	24	0·9
O.V.S. - O.F.S.			
Balkfontein[1]			
Bethlehem	30	13	0·7
Bloemfontein	33	16	0·5
Bultfontein			
Fauresmith	31	12	3·0
Ficksburg			
Frankfort	32	15	
Harrismith			
Heilbron			
Hoopstad	34	19	
Kroonstad			
Lindley			
Modderpoort			3·5
Petrusburg			
Philippolis			
Reddersburg			
Reitz			
Vrede			
Warden			
Welkom			
Wepener	31	18	1·6
Winburg			
Zastron			
TRANSVAAL			
Andalusia			
Barberton			
Belfast			
Bethal			
Carolina	29	14	
Chester			
Crecy	37	17	
Ermelo			
Fleur-de-Lys	37	20	
Groendraai	35	16	
Jan Smuts	30	14	

[1]Near Rothsville

TRANSVAAL	Max.	Min.	RRR
Joubert Park			
Komatipoort			
Kroondal	34	15	
L'doringstad			
Lichtenburg			
Loskop[2]			
Mara	34	19	
Marble Hall			
Marnitz			
Messina	35	20	
Middelburg			
Nelspruit	37	21	
Pelgrimsrus	30	13	
Phalaborwa	38	20	
Pietersburg	32	17	
Piet Retief	32	16	
Pongola			
Potchefstroom	33	17	
Potgietersrus	35	19	
Pretoria W.B.	32	17	
Pretoriuskop			
Sekukuni			
Skukuza	39	23	
Thabazimbi			
Tomburke			
Tzaneen			
Vereeniging			
Volksrust			
Warmbad	35	16	
Waterval-Boven			
Witbank			
Zeerust			
Standerton	32	15	
NATAL			
Cape St. Lucia	28	14	4·5
Dundee			3·5
Durban	27	18	9·5
Estcourt			
Harding			20·0
Himeville			
M'kuzi			

[2]Naby Grobiersdal

NATAL	Max.	Min.	RRR
Mtubatuba			0·6
Newcastle	35	16	0·8
P'Maritzburg	27	13	25·5
Port Shepstone	26	17	10·0
Richmond			
Seven Oaks			
Van Reenen			
Vryheid			
S.W.A.			
Gobabis	33	18	
Keetmanshoop	37	17	2·1
Luderitz	19	15	
Mariental	37	18	0·5
Ohopoho			
Ondangua			
Outjo	35	17	1·1
Runtu			
Swakopmund	20	14	
Tsumeb	37	21	
Windhoek	32	14	0·2
PROTECTORATES / PROTEKTORATE			
Premersdorp	37	20	
Emlembe			
Francistown	35	19	
Gaberones	36	17	
Ghanzi	36	17	
Lobatsi			
Mahalapye			
Makoba			
Maseru	29	15	11·3
Maun	30	23	
Molopololi			
Stegi			
Tsabong	37	22	
Tsane	36	18	
Shakawe	38	16	

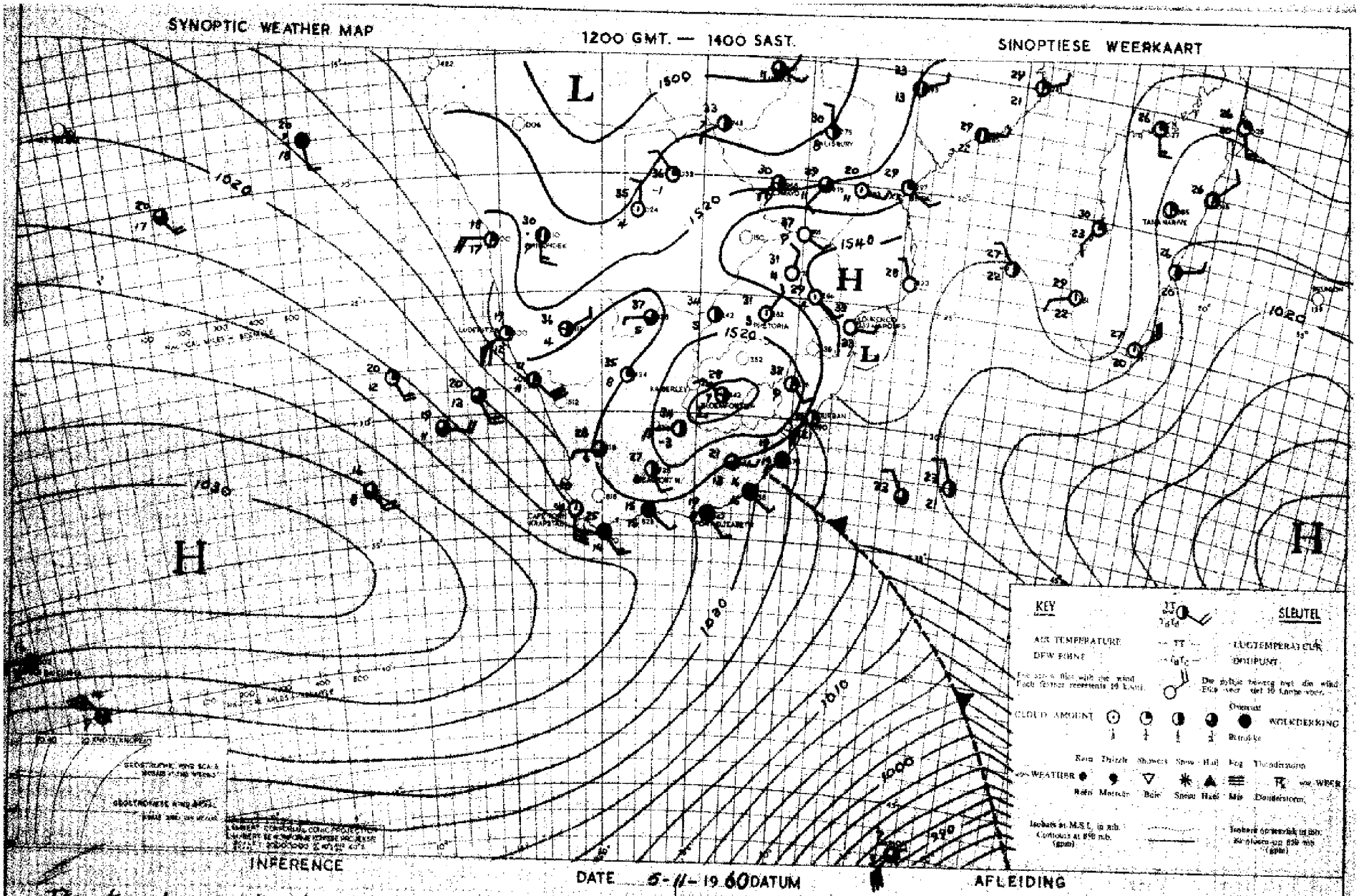

The trough over the interior is becoming stronger and conditions will become more favourable for thundershowers over the Free State, Northern, Northeastern and Eastern Cape, Natal and over the southwestern parts of Transvaal.

Die trog oor die binneland word sterker en toestande word gunstiger vir donderbuie oor die Vrystaat, Noord-, Noordoos en Oos-Kaapland, Natal en oor die suid-westelike dele van Transvaal.

DAAGLIKSE WEERBULLETIN — DAILY WEATHER BULLETIN

WEERBURO / WEATHER BUREAU
DEPT. VAN VERVOER / DEPT. OF TRANSPORT

Maksimum en Minimum Temperature (°C) en Reënval (RRR) in mms. vir die 24 uur wat om 0800 SAST eindig op 7-11-60

Maximum and Minimum Temperatures (°C) and Rainfall (RRR) in mms. for 24 hours ending at 0800 SAST on

KAPE - KAAP	Max.	Min.	RRR
Aberdeen			
Adelaide			
Alexanderbaai	21	13	
Altiwal-Noord	24	15	4·6
Barkly East			
Beaufort West	21	17	3·0
Bedford	37	15	
Beaggeberglam			
Bontebok			
Brandvlei			
Cala			1·5
Calitzdorp			
Calvinia	26	9	
Cape L'Agulhas	23	14	0·2
Cape Columbine	19	12	
Cape St. Francis	22	17	0·4
Carnarvon			
Ceres			
Citrusdal			
Colesberg			
Cradock			2·5
De Aar	30	15	3·0
D.F. Malan (C.T.)	24	9	
Dordrecht	24	11	1·0
Douglas			3·0
East London	20	17	2·4
Elsenburg			
Fraserburg	28	11	
Garies			
George	21	13	2·3
Graaff Reinet	25	16	0·9
Grahamstown			7·0
Hopetown			11·0
Idutywa			
Jansenville	29	15	
Joubertina			
Kenhardt	33	11	
Kimberley	30	15	2·0
K'W. Town			
Knysna			
Kokstad	21	12	20·0

KAAP - CAPE	Max.	Min.	RRR
Kowie			
Kuruman	32	16	0·7
Ladismith			
Lake Mentz			
Manlear			15·4
Mafeking	34	18	
Malmesbury			
Matatiele			
Matroosberg	25	9	
Middelburg	26	15	2·3
Mosselbaai	19	15	1·0
Mount Frere			8·6
O'kiep	20	10	
Orange River			
Oudtshoorn			
Petrusville			
Piketberg			
Pofadder	28	8	
Port Elizabeth	22	17	0·4
Port Nolloth	16	10	
Port St. Johns	21	19	1·8
Postmasburg	34	14	0·3
Prieska	34	13	1·7
Prince Albert			
Queenstown			4·5
Rietfontein			
Riversdal	28	14	1·2
Robertson	29	14	2·8
Somerset East	24	16	1·0
Steynsburg			4·0
Strydenburg			
Sutherland	29	14	2·5
Swellendam			
Tarkastad			6·5
Touwsrivier			
Umtata	19	15	8·5
Uniondale			
Upington			
Vanwyksvlei	32	11	
Victoria-Wes	28	12	1·2
Vredendal	24	13	
Vryburg	35	18	

CAPE - KAAP	Max.	Min.	RRR
Williston			
Willowmore	25	13	
Twee Riviere	38	15	1·8
O.V.S. - O.F.S.			
Balkfontein[1]			
Bethlehem	28	12	0·5
Bloemfontein	29	14	1·5
Bultfontein			
Fauresmith	24	13	6·0
Ficksburg			
Frankfort	30	13	
Harrismith			2·5
Heilbron			
Hoopstad	33	17	
Kroonstad	31	12	
Lindley			
Modderpoort			10·0
Petrusburg			
Philippolis			2·2
Reddersburg			
Reitz			
Vrede			5·0
Warden			
Welkom	34	16	
Wepener	27	13	2·8
Winburg			
Zastron			
TRANSVAAL			
Andalusia			
Barberton			
Belfast			
Bethal			
Carolina	25	12	
Chester			
Crecy	35	15	
Ermelo	27	12	
Fleur-de-Lys	32	20	
Groendraai	33	16	
Jan Smuts	27	15	

[1] Near Bothaville

TRANSVAAL	Max.	Min.	RRR
Joubert Park	28	16	
Komatipoort	42	23	
Kroondal	34	16	
L'doringstad			
Lichtenburg			
Loskop[2]			
Mara	31	17	
Marble Hall			
Marnitz	34	19	
Messina	36	33	
Middelburg			
Nelspruit	31	20	
Pelgrimsrus			
Phalaborwa	34	21	
Pietersburg	28	15	
Piet Retief	27	16	
Pongola	36	xx	
Potchefstroom	33	18	
Potgietersrus	30	19	
Pretoria W.B.	31	17	
Pretoriuskop			
Sekukuni			
Skukuza	34	23	
Thabazimbi	37	20	
Tomburke			
Tzaneen			
Vereeniging			
Volksrust			7·8
Warmbad	33	18	
Waterval-Bo	32	15	
Witbank			
Zeerust			
Standerton	30	13	
NATAL			
Cape St. Lucia	27	20	0·2
Dundee			5·0
Durban	25	19	1·3
Estcourt	26	13	31·4
Harding			17·0
Himeville			29·5
M'kuzi			

[2] Naby Groblersdal

NATAL	Max.	Min.	RRR
Mtubatuba			
Newcastle	28	15	
P'Maritzburg	23	14	5·5
Port Shepstone	22	18	4·0
Richmond			
Seven Oaks			23·0
Van Reenen			
Vryheid			
S.W.A.			
Gobabis	34	17	
Keetmanshoop	33	8	
Luderitz	19	13	0·3
Mariental	35	15	
Chopoho			
Ondangua	37	19	
Outjo	32	15	
Runtu	37	19	
Swakopmund	19	13	
Tsumeb	37	13	
Windhoek	30	18	0·6
PROTECTORATES / PROTEKTORATE			
Bremersdorp	32	20	
Emlembe			
Francistown	35	17	
Gaberones	36	21	
Ghanzi	37	20	
Lobatsi			
Mahalapye			
Makoba			
Maseru	25	13	14·5
Maun	37	21	
Molopololi			
Stegi			
Tsabong	36	20	0·5
Tsane	37	21	
Shakawe	36	22	
Gaspoort (Tvl.)	32	16	

SYNOPTIC WEATHER MAP — 1200 GMT. — 1400 SAST — SINOPTIESE WEERKAART

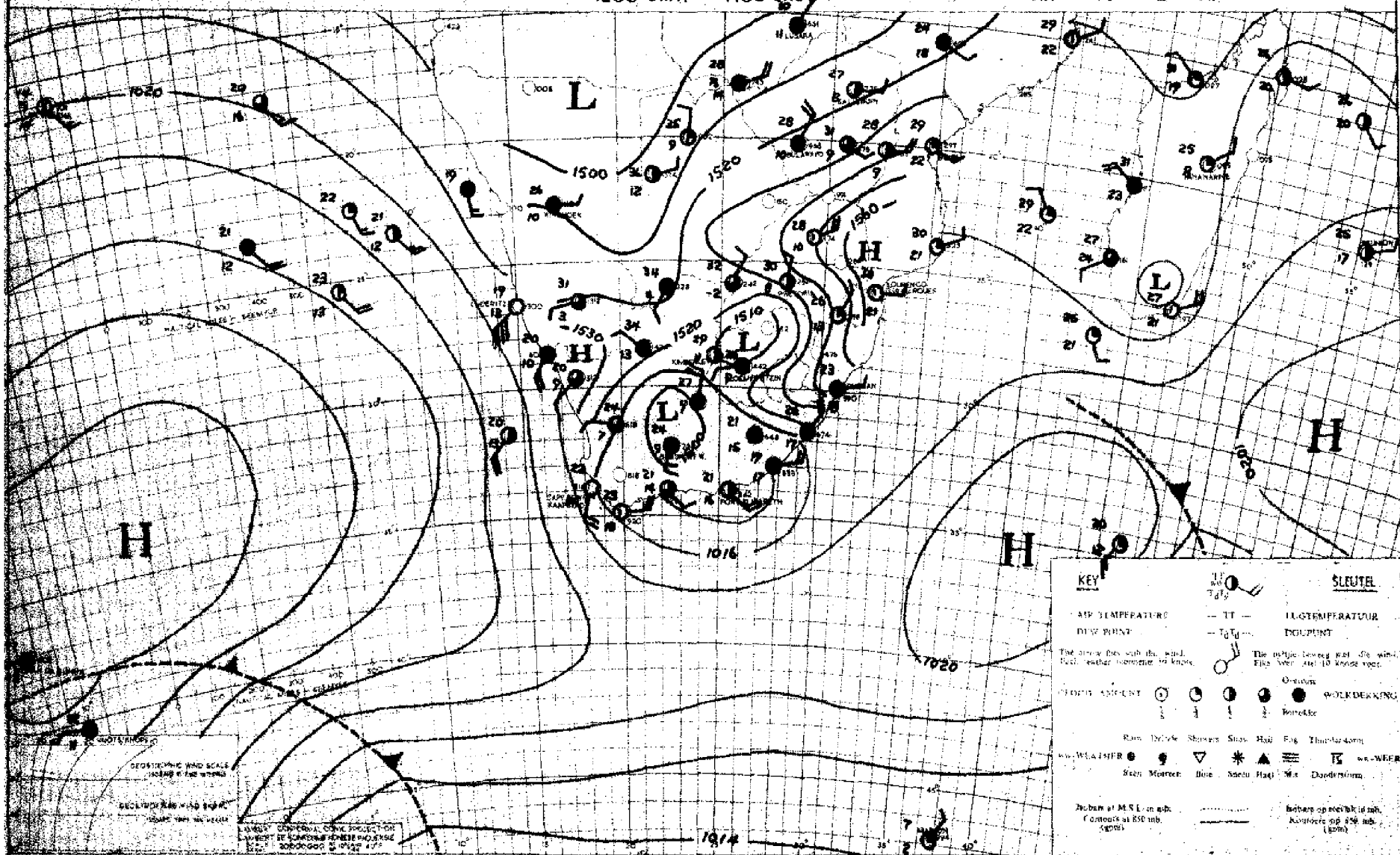

INFERENCE — DATE 6-11-1960 DATUM — AFLEIDING

The low over the Cape Province has intensified but now it will move southeastwards. Conditions are becoming more favourable for thunderstorms over the northeastern half of the Union, but it will clear tomorrow over the Cape interior from the west.

Die laag oor Kaapland het verdiep maar sal nou suidooswaarts beweeg. Toestande word gunstiger vir donderstorms oor die noordoostelike helfte van die Unie, maar dit sal môre ooplrek oor die Kaapse binneland vanuit die weste.

DAAGLIKSE WEERBULLETIN — DAILY WEATHER BULLETIN

WEERBURO / WEATHER BUREAU
DEPT. VAN VERVOER / DEPT. OF TRANSPORT

Maksimum en Minimum Temperatuur (°C) en Reënval (RRR) in mm. vir die 24 uur wat om 0800 SAST eindig op 8-11-60

Maximum and Minimum Temperatures (°C) and Rainfall (RRR) in mm. for 24 hours ending at 0800 SAST on

CAPE - KAAP	Max.	Min.	RRR
Aberdeen			
Adelaide			1·5
Alexanderbaai	21	10	
Alexandria	24	7	0·7
Barrly East			
Beaufort West	21	14	6·0
Bedford	26	12	
Bonnievale			
Bontebok			
Brandvlei			
Britstown			
Caledon			0·5
Calitzdorp			
Calvinia	24	9	
Cape L'Agulhas	20	12	
Cape Columbine	18	11	
Cape St. Francis	21	16	
Carnarvon			
Ceres			
Citrusdal			
Colesberg			4·0
Cradock			
De Aar	27	11	
D.F. Malan (C.T.)	20	11	
Dordrecht	20	8	1·0
Douglas			
East London	22	15	0·3
Elsenburg			
Fraserburg	25	15	
Garies			
George	20	12	15·1
Graaff Reinet	27	14	
Grahamstown			7·0
Hopetown			
Idutywa			
Jansenville	27	13	1·6
Joubertina			
Kenhardt	28	12	
Kimberley	27	13	
K'W. Town			
Knysna			15·0
Kokstad	20	12	5·0

KAAP - CAPE	Max.	Min.	RRR
Kowie			3·5
Kuruman	29	15	
Ladismith			
Lake Mentz			
Maclear			10·0
Mareking	31	17	0·8
Malmesbury			
Matatiele			
Matroosberg	20	7	
Middelburg	26	11	
Mosselbaai	21	15	0·5
Mount Frere			6·5
O'kiep	22	11	
Orange River			
Oudtshoorn			
Petrusville			
Piketberg			
Pofadder	24	9	
Port Elizabeth	21	16	1·7
Port Nolloth	18	11	
Port St. Johns	21	15	2·9
Postmasburg	27	10	
Prieska	29	15	
Prince Albert			
Queenstown	21	10	3·5
Rietfontein			
Riversdal	24	14	0·5
Robertson	23	12	
Somerset East	21	11	4·2
Steynsburg			
Strydenburg			
Sutherland	19	7	
Swellendam			6·5
Tarkastad			
Touwsrivier			
Umtata	20	12	10·0
Uniondale			0·4
Upington	27	13	
Vanwykevlei	28	14	
Victoria-Wes	27	10	
Vredendal	22	12	
Vryburg	31	17	

CAPE - KAAP	Max.	Min.	RRR
Williston			
Willowmore	23	10	0·8
Tiree Rivieren	28	13	
O.V.S. - O.F.S.			
Balkfontein[1]			0·5
Bethlehem	25	12	0·3
Bloemfontein	24	12	1·3
Bultfontein			3·0
Fauresmith	25	7	
Picksburg			
Frankfort	31	17	
Harrismith			6·3
Heilbron			
Hoopstad	25	15	1·7
Kroonstad	24	15	2·5
Lindley			
Modderpoort			
Petrusburg			
Philippolis			
Reddersburg			5·0
Reitz			
Vrede			9·0
Warden			
Welkom	21	15	5·5
Wepener	21	15	2·4
Winburg			
Zastron			
TRANSVAAL			
Andalusia			8·0
Barberton			
Belfast			
Bethal			
Carolina	27	11	
Chester			
Crecy	35	20	
Ermelo	27	12	
Fleur-de-Lys	34	21	
Groendraai	33	19	
Jan Smuts	27	13	1·5
[1]Near Bothaville			

TRANSVAAL	Max.	Min.	RRR
Joubert Park	27	15	
Komatipoort	39	24	
Kroondal	32	16	9·5
L'doringstad			
Lichtenburg			
Loskop[1]			
Mara	33	18	
Marble Hall			
Marnitz	35	22	
Messina	37	25	
Middelburg			
Nelspruit	34	18	
Pelgrimsrus			
Phalaborwa	37	23	
Pietersburg	30	18	
Piet Retief	30	15	
Pongola	36	xx	
Potchefstroom	27	15	3·4
Potgietersrus	32	19	
Pretoria W.B.	27	13	
Pretoriuskop			
Sekukuni			
Skukuza	37	21	
Thabazimbi	35	20	
Tomburke			
Tzaneen			
Vereeniging			
Volksrust			
Warmbad	34	18	
Waterval-Bo	30	14	
Witbank			
Zeerust			6·5
Standerton	29	14	3·3
NATAL			
Cape St. Lucia	29	19	17·0
Dundee			3·8
Durban	31	19	6·5
Estcourt	29	14	2·4
Harding			4·0
Himeville			
M'kuzi			
[1]Naby Groblersdal			

NATAL	Max.	Min.	RRR
Ntubatuba			0·1
Newcastle	31	16	2·1
P'Maritzburg	27	14	0·9
Port Shepstone	26	18	8·5
Richmond			32·5
Seven Oaks			3·5
Van Reenen			
Vryheid			
S.W.A.			
Gobabis	30	14	
Keetmanshoop	28	12	
Luderitz	19	13	
Mariental	31	18	
Ohopoho			
Ondangua	34	20	
Outjo	34	15	
Runtu	34	19	2·0
Swakopmund			
Tsumeb			
Windhoek			
PROTECTORATES / PROTEKTORATE			
Bremersdorp	34	20	
Enlembe			
Francistown	34	22	0·5
Gaberones	36	19	
Ghanzi	29	19	
Lobatsi			
Mahalapye			
Makoba			
Maseru	17	11	10·1
Maun	34	19	7·5
Molopololi			
Stegi			
Tsabong	33	20	
Tsane	34	18	10·1
Shakawe	34	19	0·4
Bosport (Tvl.)	26	16	3·5

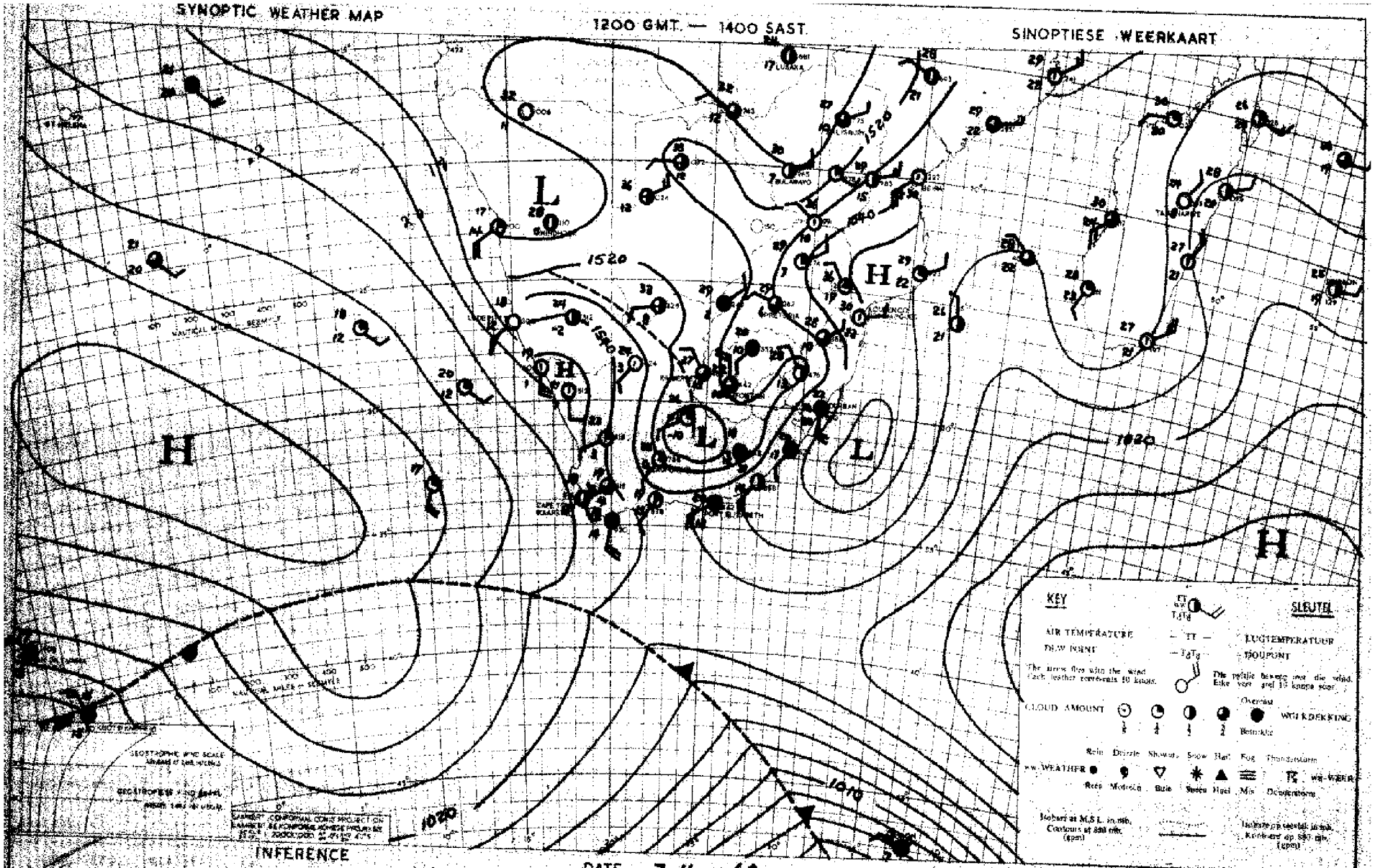

Fairly humid air is moving over the eastern half of the country. It will become cloudy with rain or thundershowers over Natal, Transvaal, the Free State, Eastern Cape and over Bechuanaland.

Betrektlik vogtige lug beweeg oor die oostelike helfte van die land en dit sal bewolk word met reën of donderbuie oor Natal, Transvaal, die Vrystaat, Oos-Kaapland en oor Betsjoeanaland.

DAAGLIKSE WEERBULLETIN — DAILY WEATHER BULLETIN

WEERBURO / WEATHER BUREAU
DEPT. VAN VERVOER / DEPT. OF TRANSPORT

Maksimum en Minimum Temperature (°C) en Reënval (RRR) in mms. vir die 24 uur wat om 0800 SAST eindig op ..... 9-11-60 .....

Maximum and Minimum Temperatures (°C) and Rainfall (RRR) in mms. for 24 hours ending at 0800 SAST on

CAPE - KAAP	Max.	Min.	RRR
Khorlesen			
Adelo			
Alexanderbaai	23	11	
Kleinmond	23	10	
Berkly East			
Bredasdorp	20	14	11·5
Beaufort West	23	7	
Bonnievbergdam			
Boetsap			
Brandvlei			
Calvinia			
Caledon			
Calitzdorp			
Calvinia	27	14	
Cape L'Agulhas	21	17	
Cape Columbine	17	10	
Cape St. Francis	20	16	
Carnarvon			
Ceres			
Citrusdal			
Colesberg			
Cradock			
De Aar	27	10	
D.F. Malan (C.T.)	24	11	
Dordrecht	12	8	3·5
Douglas			
East London	19	15	8·0
Elsenburg			
Fraserburg	25	8	
Garies			
George	20	9	
Graaff Reinet	21	7	
Grahamstown			
Hopetown			
Idutywa			3·0
Jansenville	21	9	
Joubertina			
Kenhardt	29	17	
Kimberley	30	15	
K.W. Town			
Knysna			
Kokstad	15	10	7·5

KAAP - CAPE	Max.	Min.	RRR
Kowie			
Kuruman	30	12	
Ladismith			
Lake Mentz			
Maclear			6·1
Mafeking	21	15	7·6
Malmesbury			
Matatiele			
Matroosberg	23	7	
Middelburg	19	3	
Mosselbaai	19	15	
Mount Frere			10·0
O'kiep	28	18	
Orange River			
Oudtshoorn			
Petrusville			
Piketberg			
Pofadder	28	15	
Port Elizabeth	20	16	
Port Nolloth	18	8	
Port St. Johns	22	15	15·4
Postmasburg	29	16	
Prieska	31	15	
Prince Albert			
Queenstown	15	10	0·3
Rietfontein			
Riversdal	25	10	
Robertson	27	10	
Somerset East	15	9	4·0
Steynsburg			
Strydenburg			
Sutherland	22	7	
Swellendam			
Tarkastad			
Touwsrivier			
Umtata	17	11	8·5
Uniondale			
Upington	31	17	
Vanwyksvlei	28	15	
Victoria-Wes	24	4	
Vredendal	28	9	
Vryburg	28	12	

CAPE - KAAP	Max.	Min.	RRR
Williston			
Willowmore	19	7	1·0
Three Rivers	31	15	
O.V.S. - O.F.S.			
Balkfontein[1]			
Bethlehem	20	11	9·1
Bloemfontein	25	13	
Bultfontein			
Fauresmith	27	10	
Ficksburg			
Frankfort	21	12	10·9
Harrismith			11·8
Heilbron			
Hoopstad	26	13	18·0
Kroonstad	28	13	4·5
Lindley			
Modderpoort			12·5
Petrusburg			
Philippolis			
Reddersburg			
Reitz			35·0
Vrede			40·5
Warden			14·0
Welkom	24	13	
Wepener	24	9	5·3
Winburg			
Zastron			
TRANSVAAL			
Andalusia			0·4
Barberton			10·5
Belfast			
Bethal			10·0
Carolina	23	12	30·5
Chester			
Creoy	31	17	6·2
Ermelo	25	11	39·0
Fleur-de-Lys	32	18	0·5
Groendraai	30	17	
Jan Smuts	23	11	18·8

[1]Near Rothaville

TRANSVAAL	Max.	Min.	RRR
Joubert Park	22	10	19·3
Komatipoort	31	20	11·0
Kroondal	24	15	17·6
L'doringstad			
Lichtenburg			18·5
Loskop[2]			13·0
Mara	33	19	
Marble Hall			
Marnitz	34	18	1·8
Messina	37	22	
Middelburg			15·4
Nelspruit	29	18	25·2
Pelgrimsrus			
Phalaborwa	36	21	
Pietersburg	30	17	
Piet Retief	19	14	36·3
Pongola	24	xx	26·1
Potchefstroom	23	14	9·8
Potgietersrus	31	17	21·2
Pretoria W.B.	26	13	42·2
Pretoriuskop			49·0
Sekukuni			
Skukuza	32	20	7·6
Thabazimbi	27	15	44·0
Tomburke			6·0
Tzaneen			228·0
Vereeniging			20·7
Volksrust			15·4
Warmbad			
Waterval-Bo	25	15	21·0
Witbank			21·0
Zeerust			3·5
Standerton	23	13	
NATAL			
Cape St. Lucia	21	18	49·0
Dundee			8·7
Durban	22	17	47·0
Estcourt	17	12	20·6
Harding			10·0
Himeville			25·5
N'kusi			

[2]Naby Groblersdal

NATAL	Max.	Min.	RRR
Mtubatuba			36·5
Newcastle	22	18	21·1
P'Maritzburg	14	12	13·5
Port Shepstone	21	17	21·0
Richmond			29·0
Seven Oaks			16·0
Van Reenen			8·0
Vryheid			21·5
S.W.A.			
Gobabis	29	11	0·9
Keetmanshoop	31	19	
Luderitz	19	11	
Mariental	32	18	
Ohopoho			
Ondangua	34	21	
Outjo	33	14	
Runtu	29	19	2·0
Swakopmund	17	12	
Tsumeb	32	19	0·2
Windhoek	30	15	
PROTECTORATES			
PROTEKTORATE			
Bremersdorp			
Enlembe			25·5
Francistown	33	18	3·2
Gaberones	25	16	18·0
Ghanzi	27	18	
Lobatsi			5·5
Mahalapye	29	18	3·5
Makoba			
Maseru			
Maun	34	19	2·8
Molopololi			
Stegi			
Tsabong	32	17	
Tsane	29	18	
Shakane	33	17	16·1
Dwalani			29·0
Gaspoort (Tvl)	19	16	2·5

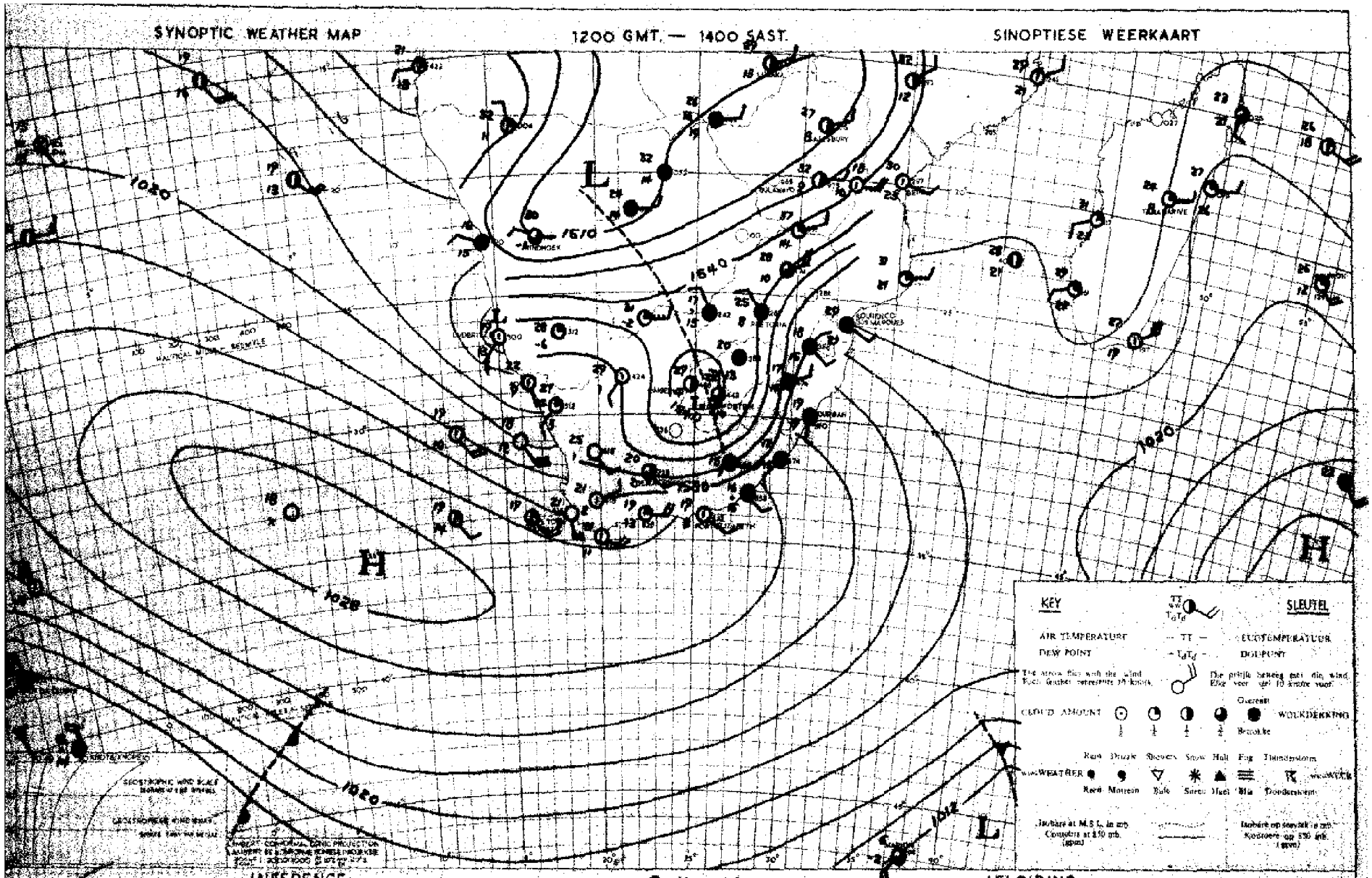

Colder air is moving over Eastern Cape and Natal and general rain will occur over these regions. Scattered rain and thundershowers can also be expected over the northeastern half of the Union.

Kouer lug beweeg oor Oos-Kaapland en Natal en algemene reën sal ontstaan oor hierdie gebiede. Verspreide reën of donderbuie word ook oor die noordoostelike helfte van die Unie verwag.

DAAGLIKSE WEERBULLETIN — DAILY WEATHER BULLETIN

WEERBURO / WEATHER BUREAU
DEPT. VAN VERVOER / DEPT. OF TRANSPORT

Maksimum en Minimum Temperature (°C) en Reënval (RRR) in mms. vir die 24 uur wat om 0800 SAST eindig op 10-11-60

Maximum and Minimum Temperatures (°C) and Rainfall (RRR) in mms. for 24 hours ending at 0800 SAST on

CAPE - KAAP	Max.	Min.	RRR
Aberdeen			
Addo			
Alexanderbaai	24	12	
Aliwal-Noord	23	14	
Barkly East			
Barrow	23	19	
Beaufort West	30	18	
Bongolebergdam			
Bowtsap			
Brandvlei			
Calo			
Caledon			
Calitzdorp			
Calvinia	32	10	
Cape L'Agulhas	22	14	
Cape Columbine	18	12	
Cape St. Francis	21	14	
Carnarvon			
Ceres			
Citrusdal			
Colesberg			
Cradock			
De Aar	31	17	
D.F. Malan (C.T.)	25	15	
Dordrecht	26	11	
Douglas			
East London	23	16	
Elsenburg			
Fraserburg	29	13	
Garies			
George	25	13	
Graaff Reinet	31	14	
Grahamstown			
Hopetown			
Idutywa			
Jansenville	33	11	
Joubertina			
Kenhardt	34	17	
Kimberley	30	15	
K'W. Town			
Knysna			
Kokstad	21	10	

KAAP - CAPE	Max.	Min.	RRR
Kowie			
Kuruman	30	14	1·3
Ladismith			
Lake Mentz			
Maclear			
Mafeking	18	14	1·2
Malmesbury			
Matatiele			
Matroosberg	28	10	
Middelburg	29	9	
Mosselbaai	23	16	
Mount Frere			
O'kiep	32	14	
Orange River			
Oudtshoorn			
Petrusville			
Piketberg			
Pofadder	31	18	
Port Elizabeth	25	14	
Port Nolloth	19	10	
Port St. Johns	28	18	
Postmasburg	30	16	
Prieska	34	16	
Prince Albert			
Queenstown	29	15	
Rietfontein			
Riversdal	32	15	0·3
Robertson	32	15	
Somerset East			
Steynsburg			
Strydenburg			
Sutherland	25	5	
Swellendam			
Tarkastad			
Touwsrivier			
Umtata	26	15	
Uniondale			
Upington	35	19	
Vanwyksvlei	32	16	
Victoria-Wes	30	10	
Vredendal	34	10	
Vryburg	28	13	

CAPE - KAAP	Max.	Min.	RRR
Williston			
Willowmore	29	12	
Twee Riviere	35	20	
O.V.S. - O.F.S.			
Balkfontein[1]			
Bethlehem	20	9	
Bloemfontein	27	12	
Bultfontein			
Fauresmith	28	14	
Ficksburg			
Frankfort	18	9	
Harrismith			
Heilbron			
Hoopstad	25	12	
Kroonstad	23	11	
Lindley			
Modderpoort			
Petrusburg			
Philippolis			
Reddersburg			
Reitz			
Vrede			
Warden			
Welkom	25	13	
Wepener	26	13	
Winburg			
Zastron			
TRANSVAAL			
Andalusia			
Barberton			6·0
Belfast			
Bethal			12·0
Carolina	15	11	7·8
Chester			9·0
Crecy	20	15	14·6
Ermelo	16	11	11·0
Fleur-de-Lys	26	18	1·5
Groendraai	20	16	23·5
Jan Smuts	14	12	18·4

[1]Near Bothaville

TRANSVAAL	Max.	Min.	RRR
Joubert Park	14	12	13·0
Komatipoort	25	21	
Kroondal	18	14	18·0
L'doringstad			
Lichtenburg			3·5
Loskop[2]			19·0
Mara	23	17	5·0
Marble Hall			24·7
Marnitz	21	16	21·0
Messina	31	20	1·8
Middelburg			22·0
Nelspruit	22	18	4·7
Pelgrimsrus			
Phalaborwa	29	18	3·7
Pietersburg	22	15	4·5
Piet Retief	18	11	4·0
Pongola	24	xx	1·4
Potchefstroom	19	11	
Potgietersrus	22	16	6·5
Pretoria W.B.	17	14	16·6
Pretoriuskop			9·0
Sekukuni			
Skukuza	25	20	1·1
Thabazimbi	21	15	48·0
Tomburke			20·0
Tzaneen			9·7
Vereeniging			
Volksrust			
Warmbad	27	14	51·2
Waterval-Bo	16	14	9·0
Witbank			22·0
Zeerust			5·5
Standerton	17	10	6·0
NATAL			
Cape St. Lucia	22	18	43·5
Dundee			0·4
Durban	25	18	
Estcourt	19	11	
Harding			
Himeville			
M'kuzi			0·4

[2]Naby Groblersdal

NATAL	Max.	Min.	RRR
Mtubatuba			16·5
Newcastle	18	11	0·8
P'Maritzburg	19	12	
Port Shepstone	24	17	
Richmond			
Seven Oaks			
Van Reenen			
Vryheid			
S.W.A.			
Gobabis	29	14	
Keetmanshoop	34	18	
Luderitz	15	12	
Mariental	33	19	
Chopoho			
Ondangua	33	20	
Outjo	33	15	
Runtu	31	16	9·3
Swakopmund	17	14	
Tsumeb	33	17	1·0
Windhoek	29	16	0·6
PROTECTORATES / PROTEKTORATE			
Bremersdorp	21	18	4·5
Emlembe			9·0
Francistown	21	17	6·4
Gaberones	19	16	8·0
Ghanzi	28	17	
Lobatsi			
Mahalapye	22	17	17·0
Makoba			
Maseru	22	11	
Maun	25	19	
Molopololi			
Stegi			
Tsabong	32	16	
Tsane	30	17	
Shakawe	27	19	5·2
Bespoort (Tvl.)	18	10	

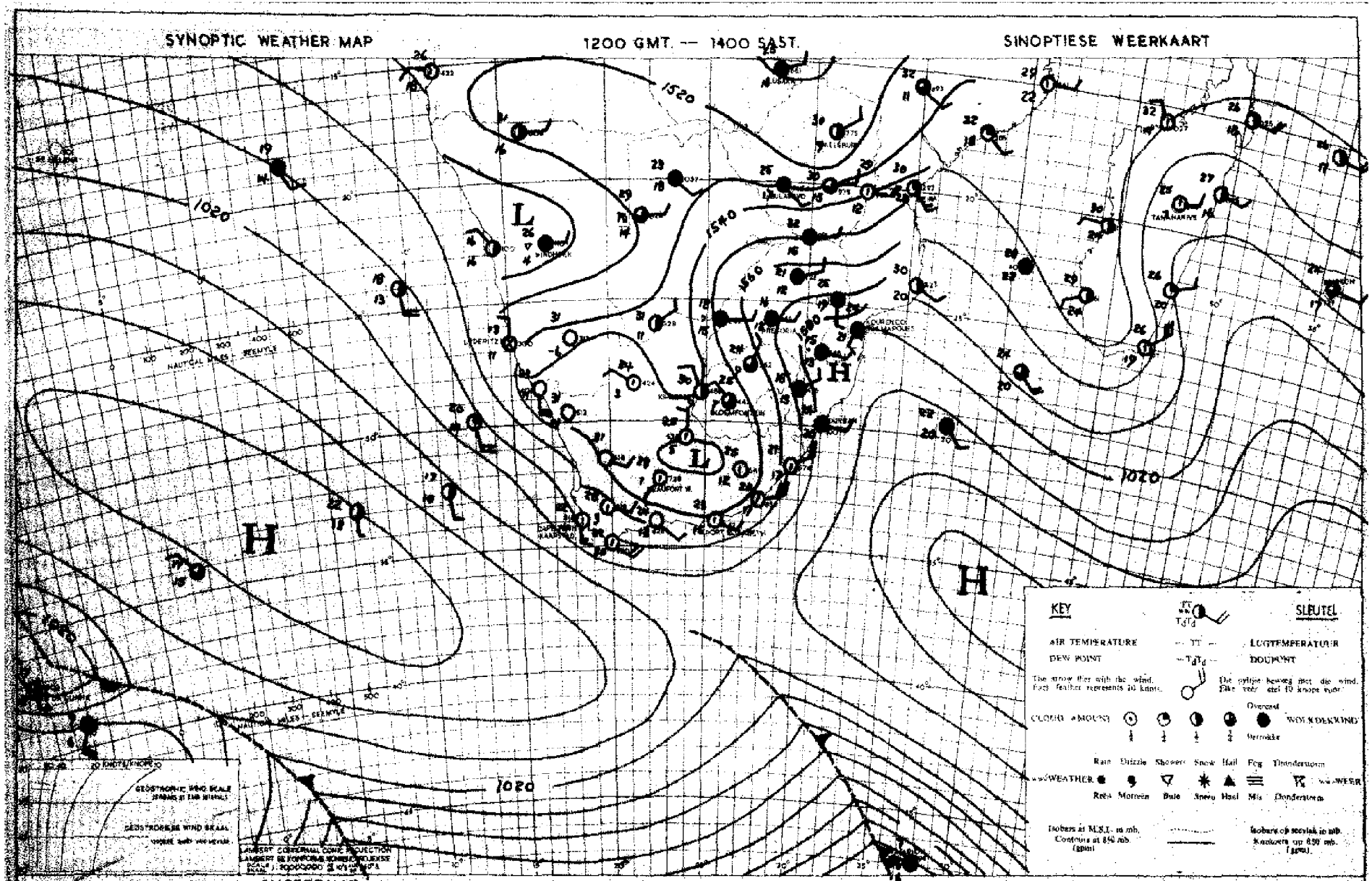

An upper air low is developing over the northern parts of South West Africa. Rain will fall over Bechuanaland and over the western half of the Transvaal but it will begin to clear over Natal and over eastern Transvaal.

'n Bolugloeg ontwikkel oor die noordelike dele van Suidwes-Afrika. Reën sal uitsak oor Betsjoeanaland en die westelike helfte van Transvaal maar oor Natal en die oostelike dele van Transvaal sal dit begin opklaar.

DAAGLIKSE WEERBULLETIN — DAILY WEATHER BULLETIN

WEERBURO / WEATHER BUREAU
DEPT. VAN VERVOER / DEPT. OF TRANSPORT

Maksimum en Minimum Temperature (°C) en Reënval (RRR) in mms. vir die 24 uur wat om 0800 SAST eindig op ...11-11-60...

Maximum and Minimum Temperatures (°C) and Rainfall (RRR) in mms. for 24 hours ending at 0800 SAST on

CAPE - KAAP	Max.	Min.	RRR
Aberdeen			
Addo			
Alexanderbaai			
Altiel-Noord	28	14	
Barrly East			
Beaufort West	22	17	1·2
Bredasdorp	31	12	
Bredenbergden			
Bontrap			
Brandvlei			
Cala			
Caledon			
Calitzdorp			
Calvinia	33	14	
Cape L'Agulhas	22	15	9·5
Cape Columbine	18	11	
Cape St. Francis	22	16	2·5
Carnarvon			
Ceres			
Citrusdal			
Colesberg			
Cradock			
De Aar	33	15	
D.F. Malan (C.T.)	25	14	
Dordrecht	26	12	6·0
Douglas			
East London	22	17	0·3
Elsenburg			
Fraserburg	31	11	
Garies			
George	21	10	
Graaff Reinet	29	12	
Grahamstown			
Hopetown			
Idutywa			
Jansenville	28	16	
Joubertina			
Kenhardt	35	16	
Kimberley	31	16	
K.W. Town			
Knysna			
Koksted	25	10	

KAAP - CAPE	Max.	Min.	RRR
Kowie			
Kuruman	30	15	
Ladismith			
Lake Mentz			
Maclear			
Mafeking	20	15	0·6
Malmesbury			
Matatiele			
Matroosberg	26	9	
Middelburg	30	12	0·1
Mosselbaai	22	17	
Mount Frere			
O'kiep	32	14	
Orange River			
Oudtshoorn			
Petrusville			
Piketberg			
Pofadder	33	17	
Port Elizabeth	23	13	2·3
Port Nolloth	18	11	
Port St. Johns	22	17	0·3
Postmasburg	31	17	
Prieska	36	18	
Prince Albert			
Queenstown	29	13	0·2
Rietfontein			
Riversdal	26	11	
Robertson	28	11	
Somerset East			0·3
Steynsburg			
Strydenburg			
Sutherland	27	9	
Swellendam			
Tarkastad			
Touwsrivier			
Umtata	25	13	4·0
Uniondale			
Upington	36	18	
Vanwyksvlei	34	19	
Victoria-Wes	33	11	
Vredendal	31	10	
Vryburg	30	15	

CAPE - KAAP	Max.	Min.	RRR
Williston			
Willowmore	28	11	
Twee Riviere	35	19	
O.V.S. - O.F.S.			
Balkfontein[1]			
Bethlehem	25	12	0·4
Bloemfontein	27	13	
Bultfontein			
Fauresmith	29	16	
Ficksburg			
Frankfort	22	14	2·3
Harrismith			1·6
Heilbron			
Hoopstad	27	15	
Kroonstad	25	14	
Lindley			
Modderpoort			
Petrusburg			
Philippolis			
Reddersburg			
Reitz			6·5
Vrede			7·5
Warden			
Welkom	25	16	
Wepener	28	13	
Winburg			
Zastron			
TRANSVAAL			
Andalusia			
Barberton			2·5
Belfast			
Bethal			3·0
Carolina	17	12	0·8
Chester			12·0
Crecy	17	15	22·9
Ermelo	19	12	5·6
Fleur-de-Lys	25	16	15·3
Groendraai	17	16	80·5
Jan Smuts	15	12	3·0

[1]Near Bothaville

TRANSVAAL	Max.	Min.	RRR
Joubert Park	16	11	5·5
Komatipoort	26	22	2·5
Kroondal	17	15	15·6
L'doringstad			
Lichtenburg			
Loskop[2]			15·0
Mara	19	17	13·5
Marble Hall			
Marnitz	21	16	22·5
Messina	26	19	15·5
Middelburg			5·0
Nelspruit	21	18	10·4
Pelgrimsrus			
Phalaborwa			
Pietersburg	17	15	14·4
Piet Retief	26	15	25·5
Pongola	32	xx	11·2
Potchefstroom	20	14	
Potgietersrus	18	16	20·0
Pretoria W.B.	17	13	9·0
Pretoriuskop			6·4
Sekukuni			
Skukuza	26	21	3·8
Thabazimbi	21	15	49·0
Tomburke			30·0
Tzaneen			13·4
Vereeniging			1·4
Volksrust			
Warmbad	16	14	38·5
Waterval-Bo	18	14	9·5
Witbank			6·5
Zeerust			14·5
Standerton	22	13	12·0
NATAL			
Cape St. Lucia			
Dundee			3·8
Durban	26	21	
Estcourt	26	13	23·6
Harding			
Rimeville			4·5
M'kuzi			

[2]Naby Groblersdal

NATAL	Max.	Min.	RRR
Mtubatuba			82·5
Newcastle	27	15	15·3
P'Maritzburg	25	18	
Port Shepstone	25	20	
Richmond			
Seven Oaks			
Van Reenen			
Vryheid			2·5
S.W.A.			
Gobabis	29	14	0·4
Keetmanshoop	35	17	
Luderitz	20	13	
Mariental	35	17	
Ohopoho			
Ondangua	33	18	
Outjo	33	16	
Runtu	31	19	
Swakopmund	19	14	
Tsumeb	31	14	0·6
Windhoek	29	17	
PROTECTORATES / PROTEKTORATE			
Bremersdorp	26	18	42·6
Emlembe			1·6
Francistown	22	16	46·5
Gaberones	21	16	37·6
Ghanzi	28	14	4·6
Lobatsi			
Mahalapye	22	16	16·0
Makoba			
Maseru	24	12	0·6
Maun	26	17	3·7
Molopololi			
Stegi			
Tsabong	30	17	1·0
Tsane	29	15	
Shakawe	27	17	14·5
Dwaleni			6·0
Bolpoort (Tvl.)	22	19	

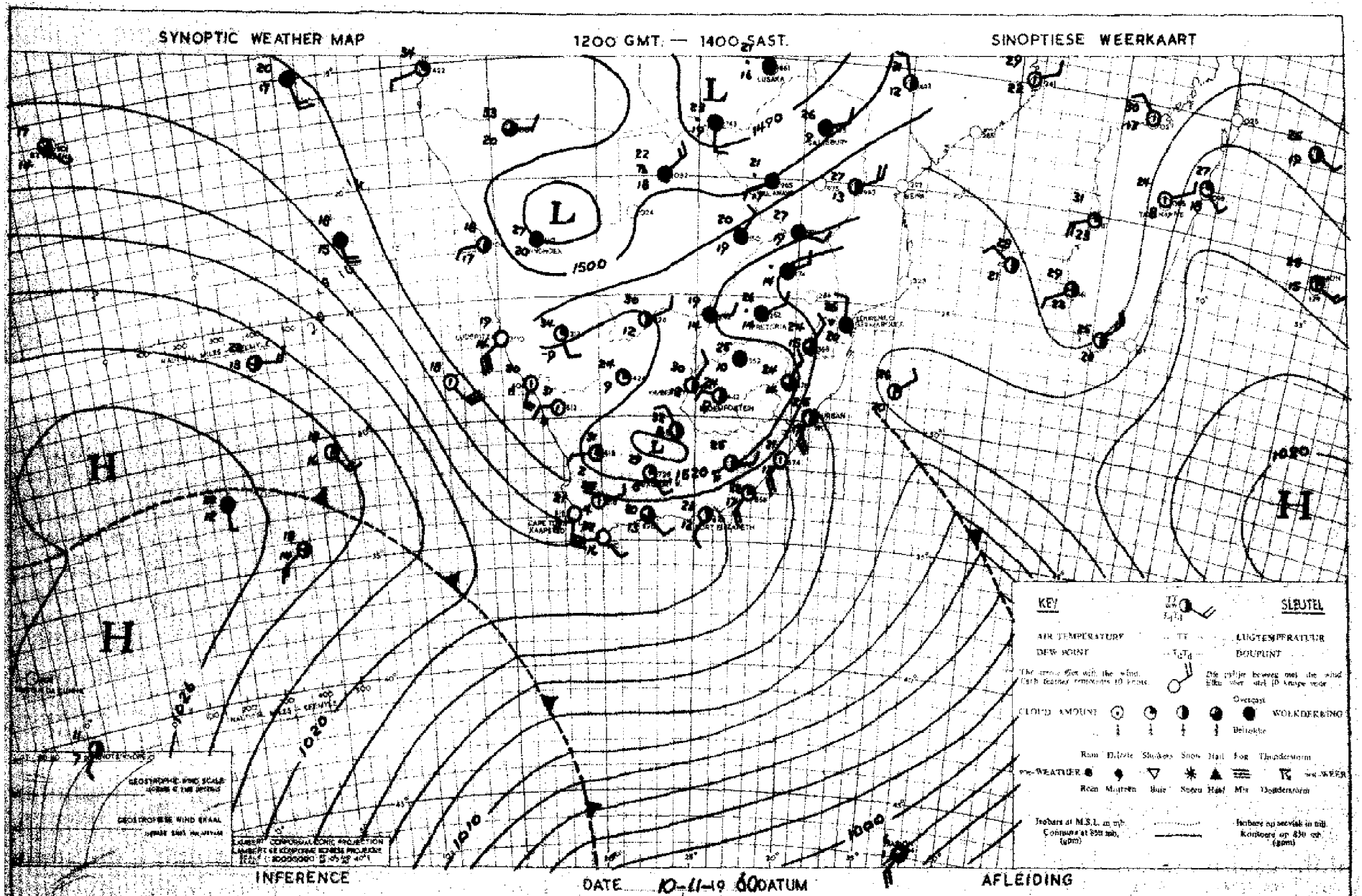

INFERENCE

DATE 10-11-19 60 DATUM

AFLEIDING

Pressures are rising over the Southeast Coast and are falling again over the West Coast, therefore the situation will remain favourable for further rain over the northeastern and eastern parts of the Union.

Drukke styg oor die Suidooskus en daal weer oor die weskus, dus sal toestande gunstig bly vir verdere reën oor die noordoostelike en oostelike dele van die Unie.

DAAGLIKSE WEERBULLETIN — DAILY WEATHER BULLETIN

WEERBURO / WEATHER BUREAU
DEPT. VAN VERVOER / DEPT. OF TRANSPORT

Maksimum en Minimum Temperature (°C) en Reënval (RRR) in mms. vir die 24 uur wat om 0800 SAST eindig op 12-11-60

Maximum and Minimum Temperatures (°C) and Rainfall (RRR) in mms. for 24 hours ending at 0800 SAST on

CAPE - KAAP	Max.	Min.	RRR
Noordhoek			
Addo			
Alexanderbaai	21	13	
Alwal-Noord	29	12	21·9
Barkly East			
Beaufort West			
Bredasdorp	28	15	
Brandvlei			
Calitzdorp			
Calvinia	32	16	
Cape L'Agulhas	26	16	1·6
Cape Columbine	18	11	
Cape St. Francis	20	17	7·5
Carnarvon			
Ceres			
Citrusdal			
Colesberg			
Cradock			0·5
De Aar	32	16	2·8
D.F. Malan (C.T.)	29	13	
Dordrecht	20	12	18·5
Douglas			
East London	22	17	6·1
Elsenburg			
Fraserburg	28	13	
Garies			
George	19	14	12·7
Graaff Reinet	24	14	
Grahamstown			
Hopetown			
Idutywa			8·2
Jansenville	24	17	
Joubertina			
Kenhardt	36	18	
Kimberley	31	15	3·8
K'W. Town			
Knysna			
Kuruman	22	13	

KAAP - CAPE	Max.	Min.	RRR
Kowie			8·5
Kuruman	30	14	1·5
Ladismith			
Lake Mentz			
Maclear			
Mafeking	20	13	2·1
Malmesbury			
Matatiele			
Matroosberg	24	13	
Middelburg	29	13	10·0
Mosselbaai	17	16	1·5
Mount Frere			36·0
O'kiep	30	12	
Orange River			
Oudtshoorn			
Petrusville			
Piketberg			
Pofadder	33	17	
Port Elizabeth	20	18	2·0
Port Nolloth	16	11	
Port St. Johns	22	19	11·0
Postmasburg	31	15	1·2
Prieska	36	19	
Prince Albert			
Queenstown	20	13	4·7
Rietfontein			
Riversdal	19	18	1·5
Robertson	25	16	
Somerset East	20	14	
Steynsburg			
Strydenburg			
Sutherland	26	10	
Swellendam			
Tarkastad			
Touwsrivier			
Umtata	18	15	1·6
Uniondale			
Upington	35	22	
Vanwyksvlei	35	18	
Victoria-Wes	19	15	
Vredendal	30	13	
Vryburg	27	14	

CAPE - KAAP	Max.	Min.	RRR
Williston			
Willowmore	21	13	
Tuxee Riviere	25	22	
O.V.S. - O.F.S.			
Balkfontein[1]			
Bethlehem	18	11	2·4
Bloemfontein	27	11	
Bultfontein			
Fauresmith	29	12	25·0
Fickesburg			
Frankfort	15	12	16·9
Harrismith			3·5
Heilbron			
Hoopstad	25	14	
Kroonstad	20	14	4·0
Lindley			6·0
Modderpoort			
Petrusburg			9·0
Philippolis			
Reddersburg			13·5
Reitz			13·0
Vrede			25·5
Warden			19·0
Welkom	33	22	
Wepener	27	12	2·6
Winburg			
Zastron			32·0
TRANSVAAL			
Andalusia			
Barberton			44·5
Belfast			
Bethal			19·0
Carolina	14	10	11·2
Chester			46·0
Cresy	18	18	15·9
Ermelo	14	10	16·0
Fleur-de-Lys	17	15	16·7
Groendraai	19	15	6·5
Jan Smuts	14	11	21·0

[1] Near Botharville

TRANSVAAL	Max.	Min.	RRR
Joubert Park	14	10	22·0
Komatipoort	24	20	13·0
Kroondal	18	14	34·4
L'doringstad			
Lichtenburg			
Loskop[2]			15·5
Mara	18	16	13·5
Marble Hall			12·5
Marnitz	21	14	
Messina	28	18	18·0
Middelburg			21·8
Nelspruit	18	16	44·2
Pelgrimsrus			
Phalaborwa	21	17	44·0
Pietersburg	17	13	7·2
Piet Retief	16	13	23·5
Pongola	21	14	36·0
Potchefstroom	17	13	31·0
Potgietersrus	18	14	22·0
Pretoria W.B.	16	13	44·8
Pretoriuskop			19·0
Sekukuni			
Skukuza			
Thabazimbi			
Tomburke			
Tzaneen			
Vereeniging			20·5
Volksrust			
Warmbad	17	14	34·5
Waterval-Bo	15	12	12·5
Witbank			
Zeerust			
Standerton	16	12	16·0
NATAL			
Cape St. Lucia	26	19	
Dundee			11·2
Durban	25	19	
Estcourt	21	14	
Harding			
Himeville			
M'kuzi			52·5

[2] Naby Groblersdal

NATAL	Max.	Min.	RRR
Mtubatuba			4·5
Newcastle	18	13	17·0
P'Maritzburg	21	13	
Port Shepstone	24	20	4·0
Richmond			
Seven Oaks			
Van Reenen			
Vryheid			
S.W.A.			
Gobabis	31	18	
Keetmanshoop	35	19	
Luderitz	20	18	
Mariental	35	21	
Ohopoho	35	18	
Ondangua	35	20	
Outjo	33	17	
Runtu	33	19	
Swakopmund	19	15	
Tsumeb	34	19	
Windhoek	29	17	
PROTECTORATES / PROTEKTORATE			
Bremersdorp			
Kalembe			32·5
Francistown	23	17	2·4
Gaberones	19	15	29·6
Ghanzi	31	16	
Lobatsi			
Mahalapye			
Makoba			
Maseru	25	13	6·7
Maun	31	17	
Molopololi			
Stegi			
Tsabong	33	17	0·1
Tsane	31	16	
Shakawe	32	17	
Omaboni			46·0
Bospoort (Nl.)	28	12	24·8

SYNOPTIC WEATHER MAP — 1200 GMT. — 1400 SAST. — SINOPTIESE WEERKAART

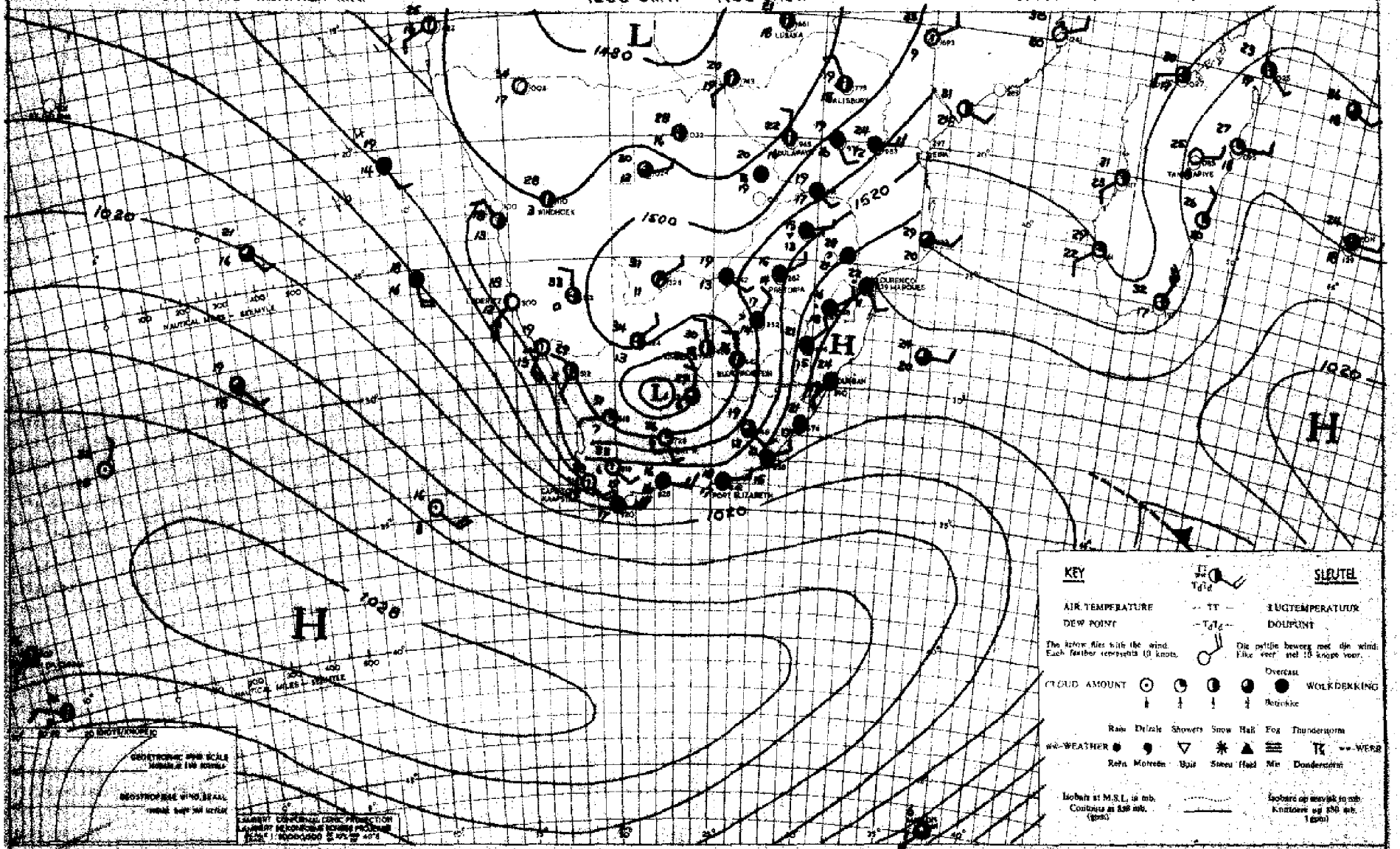

INFERENCE — DATE 11-11-1960 DATUM — AFLEIDING

Further rain will fall over Transvaal and Natal and with the low over western Cape rain or thundershowers will develop over the Free State and Eastern Cape.

Verdere reën sal uitsak oor Transvaal en Natal en met die laag oor Wes-Kaapland sal reën of donderbuie ontwikkel oor die Vrystaat en Oos-Kaapland.

DAAGLIKSE WEERBULLETIN

WEERBURO / WEATHER BUREAU
DEPT. VAN VERVOER / DEPT. OF TRANSPORT

DAILY WEATHER BULLETIN

Maksimum en Minimum Temperature (°C) en Reënval (RRR) in mms. vir die 24 uur wat om 0800 SAST eindig op 13-11-60

Maximum and Minimum Temperatures (°C) and Rainfall (RRR) in mms. for 24 hours ending at 0800 SAST on

KAAP - CAPE	Max.	Min.	RRR
Aberdeen			
Adelo			
Alexanderbaai	22	16	
Alisal-Noord	26	12	4·5
Barkly East			
Beaufort West	31	15	
Bredasdorp			
Brandvlei			
Cala			
Caledon			
Calitzdorp			
Calvinia	29	10	
Cape L'Agulhas	20	17	
Cape Columbine	18	14	
Cape St. Francis	21	16	1·5
Carnarvon			
Ceres			
Citrusdal			
Colesberg			
Cradock			
De Aar	21	10	4·0
D.F. Malan (C.T.)	27	16	
Dordrecht			
Douglas			
East London	25	17	6·3
Elsenburg			
Fraserburg	31	11	
Garies			
George	21	15	6·5
Graaff Reinet	28	16	0·3
Grahamstown			
Hopetown			
Idutywa			
Jansenville	18	16	4·0
Joubertina			
Kenhardt	35	12	
Kimberley	29	15	3·5
K.W. Town			
Kuyena			
Kokstad	26	14	1·6

KAAP - CAPE	Max.	Min.	RRR
Kowie			
Kuruman	30	14	3·5
Ladismith			
Lake Mentz			
Maclear			
Mafeking	22	15	
Malmesbury			
Matatiele			
Matroosberg	24	11	0·4
Middelburg	28	10	8·0
Mosselbaai	21	16	5·8
Mount Frere			
O'kiep	24	11	0·2
Orange River			
Oudtshoorn			1·3
Petrusville			
Piketberg			
Pofadder	30	11	
Port Elizabeth	23	11	1·0
Port Nolloth	16	13	
Port St. Johns	24	18	15·8
Postmasburg			
Prieska	34	14	0·2
Prince Albert			
Queenstown	29	13	10·6
Rietfontein			
Riversdal	25	15	26·0
Robertson	25	15	1·1
Somerset East	31	16	11·0
Steynsburg			
Strydenburg			
Sutherland	26	6	
Swellendam			
Tarkastad			7·5
Touwsrivier			
Umtata	21	16	1·6
Uniondale			
Upington	35	15	
Vanwyksvlei	33	12	
Victoria-Wes	23	10	
Vredendal	26	14	
Vryburg	29	15	0·3

CAPE - KAAP	Max.	Min.	RRR
Williston			
Willowmore	28	13	
Twee Riviere	30	13	
O.V.S. - O.F.S.			
Balkfontein[1]			
Bethlehem	21	11	3·0
Bloemfontein	27	13	15·0
Bultfontein			
Fauresmith	27	13	3·5
Fioksburg			4·0
Frankfort	20	13	0·2
Harrismith			
Heilbron			
Hoopstad	28	16	
Kroonstad			
Lindley			6·0
Modderpoort			11·0
Petrusburg			17·5
Philippolis			3·1
Reddersburg			
Reitz			
Vrede			
Warden			
Welkom			
Wepener	25	14	6·2
Winburg			
Zastron			
TRANSVAAL			
Andalusia			
Barberton			
Belfast			
Bethal			14·0
Carolina	18	12	1·7
Chester			1·0
Crecy	23	13	10·7
Ermelo			
Fleur-de-Lys	25	18	18·0
Groendraai	22	16	1·8
Jan Smuts	18	13	0·9

[1]Near Bethavilla

TRANSVAAL	Max.	Min.	RRR
Joubert Park			
Komatipoort			
Kroondal	22	16	0·2
L'doringstad			
Lichtenburg			
Loskop[2]			3·5
Mara	20	17	15·0
Marble Hall			
Marnitz	23	18	
Messina	22	20	0·7
Middelburg			
Nelspruit	21	16	1·6
Pelgrimsrus			
Phalaborwa	24	20	
Pietersburg	21	16	
Piet Retief			
Pongola	26	xx	
Potchefstroom	23	16	
Potgietersrus			
Pretoria W.B.	20	15	0·6
Pretoriuskop			9·5
Sekukuni			
Skukuza	26	18	17·6
Thabazimbi			
Tomburke			
Tzaneen			2·0
Vereeniging			7·1
Volksrust			
Warmbad	22	14	3·2
Waterval-Bo			
Witbank			
Zeerust			
Standerton	21	13	1·0
NATAL			
Cape St. Lucia			
Dundee			
Durban	16	8	
Estcourt	25	14	
Harding			
Himeville			
M'kuzi			

[2]Naby Groblersdal

NATAL	Max.	Min.	RRR
Mtubatuba			
Newcastle	23	17	0·2
P'Maritzburg	26	16	
Port Shepstone	25	20	
Richmond			
Seven Oaks			
Van Reenen			
Vryheid			
S.W.A.			
Gobabis	30	18	2·8
Keetmanshoop	35	11	
Luderitz	18	13	
Mariental	35	20	
Ohopoho			
Ondangua			
Outjo	33	15	
Runtu			
Swakopmund	19	16	
Tsumeb	36	12	
Windhoek	31	14	
PROTECTORATES / PROTEKTORATE			
Bremersdorp			
Enlembe			4·5
Francistown	26	18	4·0
Gaberones	23	17	0·3
Ghanzi	34	22	
Lobatsi			
Mahalapye			
Makoba			
Maseru			
Maun	34	19	
Molopololi			
Stegi			
Tsabong			
Tsane	34	20	0·1
Shakawe	35	18	

SYNOPTIC WEATHER MAP

1200 GMT. — 1400 SAST

SINOPTIESE WEERKAART

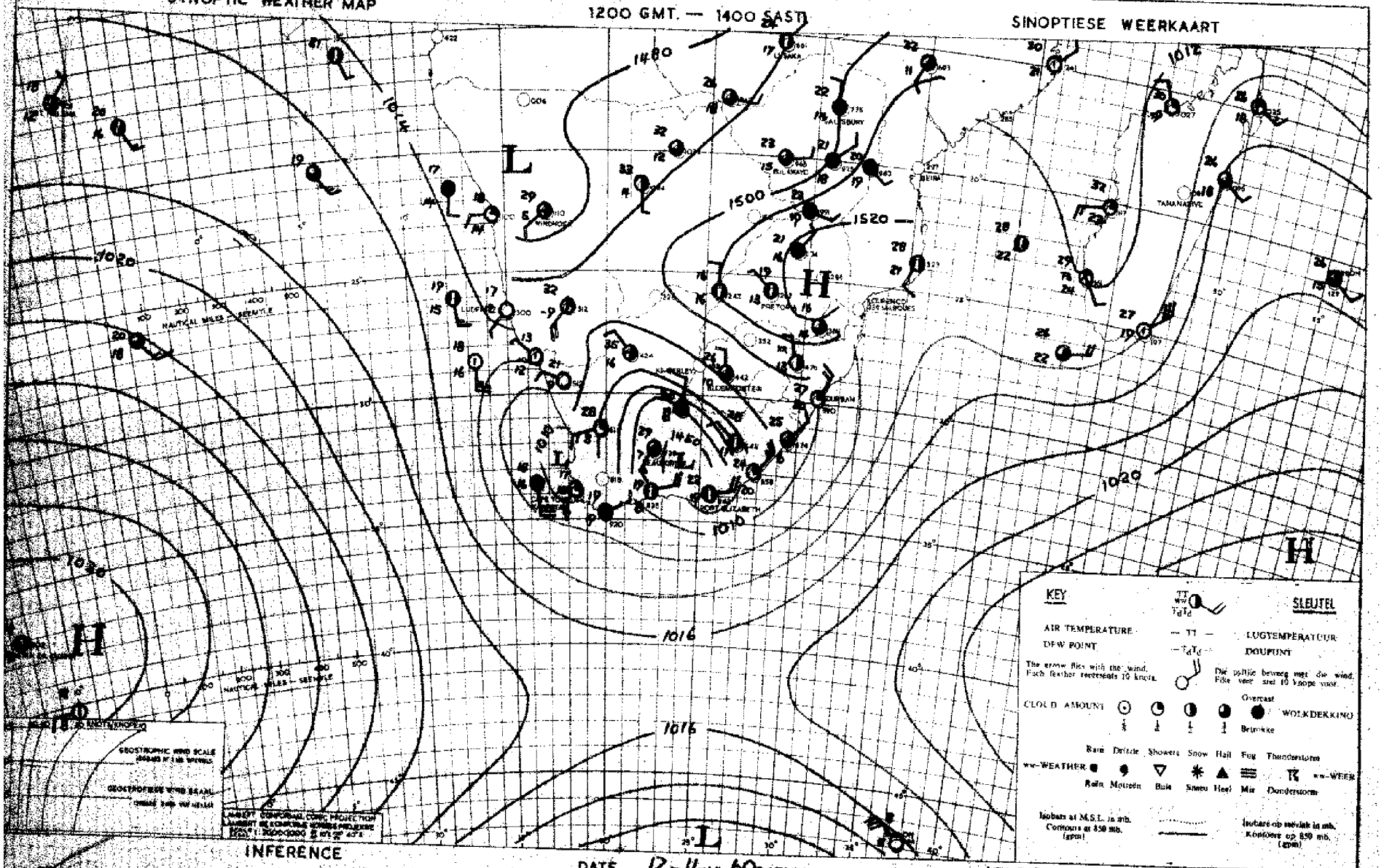

INFERENCE

The low over the Cape Province will advance eastwards so that widespread thundershowers will occur over the eastern parts of the Cape Province, the Free State, Natal, Transvaal and Bechuanaland. Cooler, cloudy conditions with rain will spread over the southern Cape coastal regions.

DATE 12-11-1960 DATUM

AFLEIDING

Die laag oor die Kaapprovinsie sal ooswaarts beweg en dus sal verspreide donderbuie voorkom oor die oostelike dele van Kaapland, die Vrystaat, Natal, Transvaal en Betsjoeanaland. Koeler, bewolkte weer met reën sal oor die suidelike kusstreke uitbrei.

DAAGLIKSE WEERBULLETIN

WEERBURO / WEATHER BUREAU
DEPT. VAN VERVOER / DEPT. OF TRANSPORT

DAILY WEATHER BULLETIN

Maksimum en Minimum Temperature (°C) en Reënval (RHR) in mms. vir die 24 uur wat om 0800 SAST eindig op 14-11-60

Maximum and Minimum Temperatures (°C) and Rainfall (RHR) in mms. for 24 hours ending at 0800 SAST on

CAPE - KAAP	Max.	Min.	RHR
Aberdeen			16·5
Adelo			6·5
Alexanderbaai	22	11	
Alwal-Noord	27	8	
Barkly East			
Bathee	26	13	11·0
Beaufort West	25	7	2·0
Bisgoesbergdam			
Bosteep			
Brenavlei			
Cala			
Caledon			
Calitzdorp			
Calvinia	23	5	
Cape L'Agulhas	19	14	0·5
Cape Columbine	19	12	
Cape St. Francis	21	13	0·6
Carnarvon			
Ceres			
Citrusdal			1·5
Colesberg			
Cradock			
De Aar	26	7	
D.F. Malan (C.T.)	23	9	
Dordrecht			
Douglas			
East London	23	14	8·7
Elsenburg			
Fraserburg	24	6	
Garies			1·0
George	18	10	29·5
Graaff Reinet	25	8	5·6
Grahamstown			
Hopetown			3·0
Idutywa			
Jansenville	26	9	14·0
Joubertina			
Kenhardt	27	12	
Kimberley	30	9	
K.W. Town			
Knysna			
Kokstad	27	8	10·5

KAAP - CAPE	Max.	Min.	RHR
Kowie			
Kuruman	28	10	
Ladismith			
Lake Mentz			
Maclear			
Mafeking	26	9	0·7
Malmesbury			
Matatiele			
Matroosberg	17	4	3·2
Middelburg	25	4	
Mosselbaai	17	13	48·0
Mount Frere			8·0
O'kiep	21	8	
Orange River			
Oudtshoorn			
Petrusville			
Piketberg			
Pofadder	23	8	
Port Elizabeth	22	12	0·3
Port Nolloth	15	9	
Port St. Johns	24	15	18·0
Postmasburg	30	11	9·5
Prieska	28	9	
Prince Albert			0·3
Queenstown	15	7	14·0
Rietfontein			
Riversdal	19	11	9·5
Robertson	23	12	12·0
Somerset East	24	7	9·4
Steynsburg			1·5
Strydenburg			
Sutherland	17	3	6·5
Swellendam			6·0
Tarkastad			6·5
Touwsrivier			
Umtata	21	10	10·2
Uniondale			11·5
Upington	28	12	
Vanwyksvlei	27	10	
Victoria-Wes	24	2	
Vredendal	24	11	
Vryburg	22	12	

CAPE KAAP	Max.	Min.	RHR
Williston			
Willowmore	21	6	8·4
Three Rivers	29	11	
O.V.S. - O.F.S.			
Balkfontein[1]			
Bethlehem	26	8	3·3
Bloemfontein	26	8	
Bultfontein			
Fauresmith	25	6	
Ficksburg			
Frankfort	26	12	0·2
Harrismith			4·0
Heilbron			
Hoopstad	32		
Kroonstad	24	10	5·0
Lindley			5·0
Modderpoort			3·0
Petrusburg			
Philippolis			
Reddersburg			
Reitz			
Vrede			1·0
Warden			
Welkom	31	10	
Wepener	26	7	
Winburg			
Zastron			
TRANSVAAL			
Andalusia			4·5
Barberton			
Belfast			
Bethal			
Carolina	23	14	
Chester			
Creey	29	13	0·9
Ermelo	23	13	3·0
Fleur-de-Lys	32	21	
Groendraai	29	16	1·0
Jan Smuts	23	12	

[1]Near Bothaville

TRANSVAAL	Max.	Min.	RHR
Joubert Park	23	13	
Komatipoort	35	22	
Kroondal	27	15	0·1
L'doringstad			
Lichtenburg			
Loskop[2]			
Mara	28	18	
Marble Hall			
Marnitz	29	17	0·5
Messina	31	22	
Middelburg			1·7
Nelspruit	32	19	
Pelgrimsrus			
Phalaborwa	32	23	
Pietersburg	27	17	
Piet Retief			
Pongola			
Potchefstroom	28	10	7·0
Potgietersrus	28	17	3·5
Pretoria W.B.	25	12	
Pretoriuskop			
Sekukuni			
Skukuza	32	21	
Thabazimbi	29	15	12·0
Tembu			
Tzaneen			
Vereeniging			6·5
Volksrust			
Warmbad	28	14	
Waterval-Bo			
Witbank			
Zeerust			5·5
Standerton	26	11	1·1
NATAL			
Cape St. Lucia	31	19	23·6
Dundee			1·3
Durban	29	17	3·9
Estcourt	29	18	
Harding			12·0
Himeville			
M'kuzi			

[2]Naby Groblersdal

NATAL	Max.	Min.	RHR
Mtubatuba			22·8
Newcastle	29	18	
P'Maritzburg	31	11	2·1
Port Shepstone	25	16	9·0
Richmond			5·0
Seven Oaks			
Van Reenen			
Vryheid			
S.W.A.			
Gobabis	31	14	
Keetmanshoop	28	14	
Luderitz	20	13	
Mariental	32	14	
Ohopoho	34	14	
Ondangua	35	18	
Outjo	33	17	
Runtu	35	19	
Swakopmund	19	15	
Tsumeb	35	17	1·1
Windhoek	29	17	0·4
PROTECTORATES PROTEKTORATE			
Bremersdorp			
Emlembe			
Francistown	32	18	8·5
Gaberones	28	15	16·0
Ohanzi	28	16	1·0
Lobatsi			20·2
Mahalapye			
Makoba			
Maseru	25	8	6·4
Maun	33	14	12·3
Molopololi			
Stegi			
Tsabong			
Tsane	33	14	
Shakawe	36	18	2·5
Owaleni			3·0
Bospoort (Tvl)	27	8	1·8

SYNOPTIC WEATHER MAP — 1200 GMT. — 1400 S.A.S.T. — SINOPTIESE WEERKAART

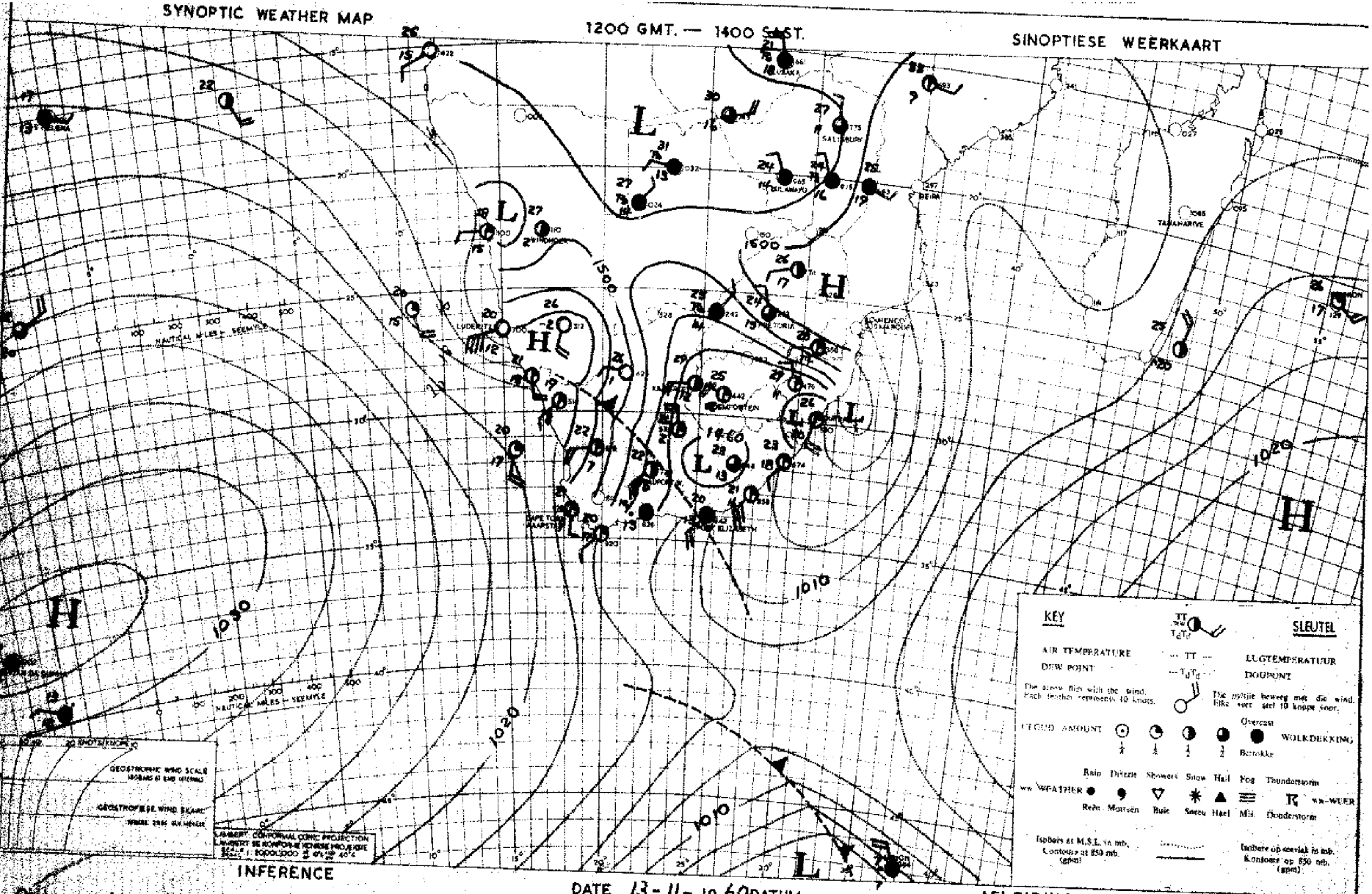

INFERENCE

Drier and cooler air will advance further over the Cape interior and the southern Free State but pressure will rise rapidly south of the continent so that moist air, accompanied by rain and thundershowers, will continue flowing over the eastern areas of the Union and over Bechuanaland.

DATE 13-11-1960 DATUM

AFLEIDING

Droër en koeler lug sal verder oor die Kaapse binneland en suidelike Vrystaat beweeg, maar lugdruk sal vinnig styg suid van die land sodat vogtige lug, gepaard met verdere reën en donderbuie, sal bly sirkuleer oor die oostelike gebiede van die Unie en oor Betsjoeanaland.

DAAGLIKSE WEERBULLETIN — DAILY WEATHER BULLETIN

WEERBURO / WEATHER BUREAU
DEPT. VAN VERVOER / DEPT. OF TRANSPORT

Maksimum en Minimum Temperature (°C) en Reënval (RRR) in mms. vir die 24 uur wat om 0800 SAST eindig op ...15-11-60...

Maximum and Minimum Temperatures (°C) and Rainfall (RRR) in mms. for 24 hours ending at 0800 SAST on

KAPE - KAAP	Max.	Min.	RRR
Aberdeen			
Addo			
Alexanderbaai	21	10	
Alwal-Noord	24	9	
Barkly East			
Beaufort West	23	14	
Bedford	24	8	
Bonnievale			
Bredasdorp			
Brandvlei			
Cala			
Caledon			
Calitzdorp			
Calvinia	23	3	
Cape L'Agulhas	20	12	3·7
Cape Columbine	19	9	
Cape St. Francis	20	13	1·5
Carnarvon			
Ceres			
Citrusdal			
Colesberg			
Cradock			
De Aar	25	7	
D.F. Malan (C.T.)	22	5	
Dordrecht	20	6	
Douglas			
East London	23	13	
Elsenburg			
Fraserburg	22	4	
Garies			
George	21	9	
Graaff Reinet	24	7	
Grahamstown			
Hopetown			
Idutywa			
Jansenville	26	9	
Joubertina			
Kenhardt	27	13	
Kimberley	26	10	
K'W. Town			
Knysna			
Kuruman	22	8	2·9

KAAP - CAPE	Max.	Min.	RRR
Kowie			
Kuruman	27	12	
Ladismith			
Lake Mentz			
Maclear			
Mafeking	28	12	
Malmesbury			
Matatiele			
Matroosberg	18	1	
Middelburg	23	4	
Mossel Bay	22	13	
Mount Frere			
O'kiep	23	12	
Orange River			
Oudtshoorn			
Petrusville			
Piketberg			
Pofadder	24	10	
Port Elizabeth	21	12	
Port Nolloth	18	10	
Port St. Johns	22	15	3·2
Postmasburg	25	12	
Prieska	28	11	
Prince Albert			
Queenstown	23	7	
Rietfontein			
Riversdal	22	10	
Robertson	22	6	
Somerset East	23	12	
Steynsburg			
Strydenburg			
Sutherland	16	-1	
Swellendam			
Tarkastad			
Touwsrivier			
Umtata	22	10	1·0
Uniondale			
Upington	27	14	
Vanwyksvlei	25	9	
Victoria-Wes	24	3	
Vredendal	23	9	
Vryburg	29	12	

CAPE - KAAP	Max.	Min.	RRR
Williston			
Willowmore	20	6	
Twee Riviere	29	12	
O.V.S. - O.F.S.			
Balkfontein[1]			
Bethlehem	23	7	
Bloemfontein	24	9	
Bultfontein			
Fauresmith	24	8	
Ficksburg			
Frankfort	24	7	
Harrismith			
Heilbron			
Hoopstad	27	10	
Kroonstad	27	6	
Lindley			
Modderpoort			
Petrusburg			
Philippolis			
Reddersburg			
Reitz			
Vrede			
Warden			
Welkom	27	9	
Wepener	24	7	
Winburg			
Zastron			
TRANSVAAL			
Andalusia			
Barberton			
Belfast			
Bethal			
Carolina	24	13	
Chester			
Crecy	31	13	
Ermelo	23	17	
Fleur-de-Lys	25	18	1·0
Groendraai	29	17	
Jan Smuts	24	11	
[1]Near Bothaville			

TRANSVAAL	Max.	Min.	RRR
Joubert Park	24	13	
Komatipoort	28	22	
Kroondal	29	13	
L'doringstad			
Lichtenburg			
Loskop[2]			
Mara	31	19	
Marble Hall			
Marnitz	31	19	
Messina	33	22	0·8
Middelburg			
Nelspruit	24	19	0·7
Pelgrimsrus			
Phalaborwa	29	20	0·3
Pietersburg	29	17	
Piet Retief	22	15	0·3
Pongola	26	xx	
Potchefstroom	25	8	
Potgietersrus	29	18	
Pretoria W.B.	28	12	
Pretoriuskop			
Sekukuni			
Skukuza	27	21	0·2
Thabazimbi	29	15	
Tomburke			
Tzaneen			
Vereeniging			
Volksrust			
Warmbad	29	14	
Waterval-Bo			
Witbank			
Zeerust			
Standerton	25	12	
NATAL			
Cape St. Lucia	25	17	36·0
Dundee			
Durban	24	16	24·0
Estcourt	23	11	
Harding			
Himeville			
M'kuzi			
[2]Naby Groblersdal			

NATAL	Max.	Min.	RRR
Mtubatuba			
Newcastle	27	15	
P'Maritzburg	19	9	2·8
Port Shepstone	25	17	6·5
Richmond			
Seven Oaks			
Van Reenen			
Vryheid			
S.W.A.			
Gobabis	30	13	
Keetmanshoop	29	12	
Luderitz	19	12	
Mariental	31	17	
Ohopoho	36	15	
Ondangua	35	20	2·0
Outjo	32	17	
Runtu	32	19	
Swakopmund	19	15	
Tsumeb	33	18	
Windhoek	29	15	
PROTECTORATES / PROTEKTORATE			
Bremersdorp			
Emlembe			
Francistown	31	20	0·2
Gaberones	30	16	
Ghanzi	33	16	3·0
Lobatsi			
Mahalapye			
Makoba			
Maseru	22	8	
Maun	30	19	
Molopololi			
Stegi			
Tsabong	30	9	
Tsane	32	16	
Shakawe	31	20	
Bospoort (Tuli)	26	9	

SYNOPTIC WEATHER MAP 1200 GMT. — 1400 SAST. SINOPTIESE WEERKAART

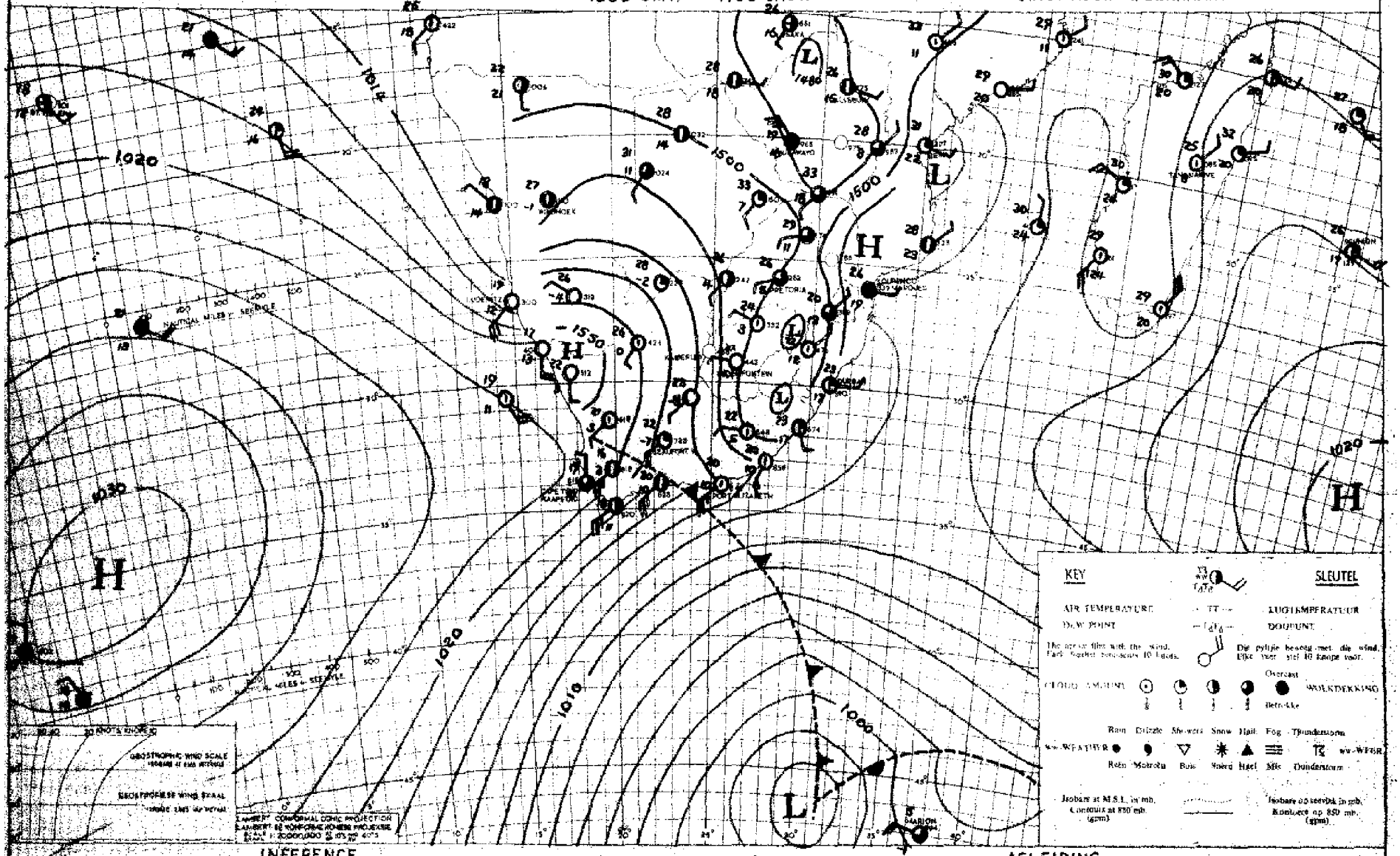

INFERENCE DATE 14-11-1960 DATUM AFLEIDING

Colder air will now move over the coastal regions of the Union from the southwest and it will be cloudy with rain or showers at places. Elsewhere it will be mainly fine and mild to warm.

Kouer lug sal nou oor die Unie se kusgebiede beweeg vanuit die suidwestes en dit sal bewolk wees met reën of buie op plekke. Elders sal dit hoofsaaklik mooiweer en matig tot warm wees.

DAAGLIKSE WEERBULLETIN — DAILY WEATHER BULLETIN

WEERBURO / WEATHER BUREAU
DEPT. VAN VERVOER / DEPT. OF TRANSPORT

Maksimum en Minimum Temperature (°C) en Reënval (RRR) in mm. vir die 24 uur wat om 0800 SAST eindig op ....16-11-60.... Maximum and Minimum Temperatures (°C) and Rainfall (RRR) in mm. for 24 hours ending at 0800 SAST on

CAPE - KAAP	Max.	Min.	RRR
Aberdeen			
Addo			
Alexanderbaai	26	9	
Aliwal-Noord	24	17	
Barkly East			
Beaufort West	23	14	
Bonnievale	25	8	
Bredasdorp			
Boetsap			
Brandvlei			
Cala			
Caledon			
Calitzdorp			
Calvinia	26	7	
Cape L'Agulhas	20	15	
Cape Columbine	18	12	
Cape St. Francis	20	12	
Carnarvon			
Ceres			
Citrusdal			
Colesberg			
Cradock			
De Aar	25	8	
D.F. Malan (C.T.)	22	10	
Dordrecht	21	5	
Douglas			
East London	22	11	
Elsenburg			
Fraserburg	24	8	
Garies			
George	21	9	
Graaff Reinet	25	7	
Grahamstown			
Hopetown			
Idutywa			
Jansenville	26	10	
Joubertina			
Kenhardt	29	10	
Kimberley	27	10	
K'W. Town			
Kuruman			
Kokstad	18	7	

KAAP - CAPE	Max.	Min.	RRR
Kowie			
Kuruman	28	14	
Ladismith			
Lake Mentz			
Maclear			
Mafeking	29	15	
Malmesbury			
Matatiele			
Matroosberg	23	6	
Middelburg	24	3	
Mosselbaai	22	14	
Mount Frere			
O'kiep	27	13	
Orange River			
Oudtshoorn			
Petrusville			
Piketberg			
Pofadder	27	12	
Port Elizabeth	21	8	
Port Nolloth	16	8	
Port St. Johns	23	15	
Postmasburg	27	13	
Prieska	27	7	
Prince Albert			
Queenstown	23	8	
Rietfontein			
Riversdal	25	8	
Robertson			
Somerset East	23	7	
Steynsburg			
Strydenburg			
Sutherland	21	2	
Swellendam			
Tarkastad			
Touwsrivier			
Umtata	22	9	
Uniondale			
Upington	30	11	
Vanwyksvlei	27	9	
Victoria-Wes	25	3	
Vredendal	28	8	
Vryburg	30	9	

CAPE - KAAP	Max.	Min.	RRR
Williston			
Willowmore	23	6	
Twee Riviere	31	9	
O.V.S. - O.F.S.			
Balkfontein[1]			
Bethlehem	23	9	
Bloemfontein	25	10	
Bultfontein			
Fauresmith			
Ficksburg			
Frankfort	25	10	33·8
Harrismith			
Heilbron			
Hoopstad	28	11	
Kroonstad	26	11	
Lindley			
Modderpoort			
Petrusburg			
Philippolis			
Reddersburg			
Reitz			
Vrede			
Warden			
Welkom	27	18	
Wepener	25	7	
Winburg			
Zastron			
TRANSVAAL			
Andalusia			
Barberton			
Belfast			
Bethal			
Carolina	21	10	
Chester			
Crecy	30	15	7·0
Ermelo	22	10	
Fleur-de-Lys	21	16	3·5
Groendraai	30	16	14·5
Jan Smuts	24	11	

[1]Near Bothaville

TRANSVAAL	Max.	Min.	RRR
Joubert Park	24	11	
Komatipoort	23	18	1·0
Kroondal	29	15	
L'doringstad			
Lichtenburg			
Loskop[2]			4·0
Mara	24	15	0·3
Marble Hall			
Marnitz	28	16	
Messina	29	18	
Middelburg			
Nelspruit	24	16	
Pelgrimsrus			
Phalaborwa	22	17	4·7
Pietersburg	24	13	
Piet Retief			
Pongola			
Potchefstroom	26	12	
Potgietersrus	22	14	8·0
Pretoria W.B.	28	14	
Pretoriuskop			
Sekukuni			
Skukuza	24	18	
Thabazimbi	31	16	
Tomburke			
Tzaneen			6·9
Vereeniging			
Volksrust			
Warmbad	29	14	
Waterval-Bo			
Witbank			
Zeerust			
Standerton	24	12	
NATAL			
Cape St. Lucia	21	17	9·0
Dundee			
Durban	23	14	
Estcourt	19	10	
Harding			
Himeville			
M'kuzi			

[2]Naby Grobleersdal

NATAL	Max.	Min.	RRR
Mtubatuba			3·0
Newcastle	20	11	
P'Maritzburg	18	8	
Port Shepstone	24	15	
Richmond			
Seven Oaks			
Van Reenen			
Vryheid			
S.W.A.			
Gobabis	30	18	
Keetmanshoop	30	17	
Luderitz	21	12	
Mariental	31	18	
Chopoho			
Ondangua			
Outjo	32	21	
Runtu	33	15	4·5
Swakopmund	22	15	
Tsumeb	33	17	
Windhoek	29	17	
PROTECTORATES / PROTEKTORATE			
Bremersdorp			
Malembe			18·2
Francistown	32	15	3·8
Gaberones	31	17	
Ghanzi	33	15	
Lobatsi			
Mahalapye			
Makoba			
Maseru	22	9	
Maun	33	19	
Molopololi			
Stegi			
Tsabong	32	10	
Tsane	32	14	
Shakawe	30	16	4·9
Bospoort (Tul.)			

SYNOPTIC WEATHER MAP 1200 GMT. — 1400 SAST. SINOPTIESE WEERKAART

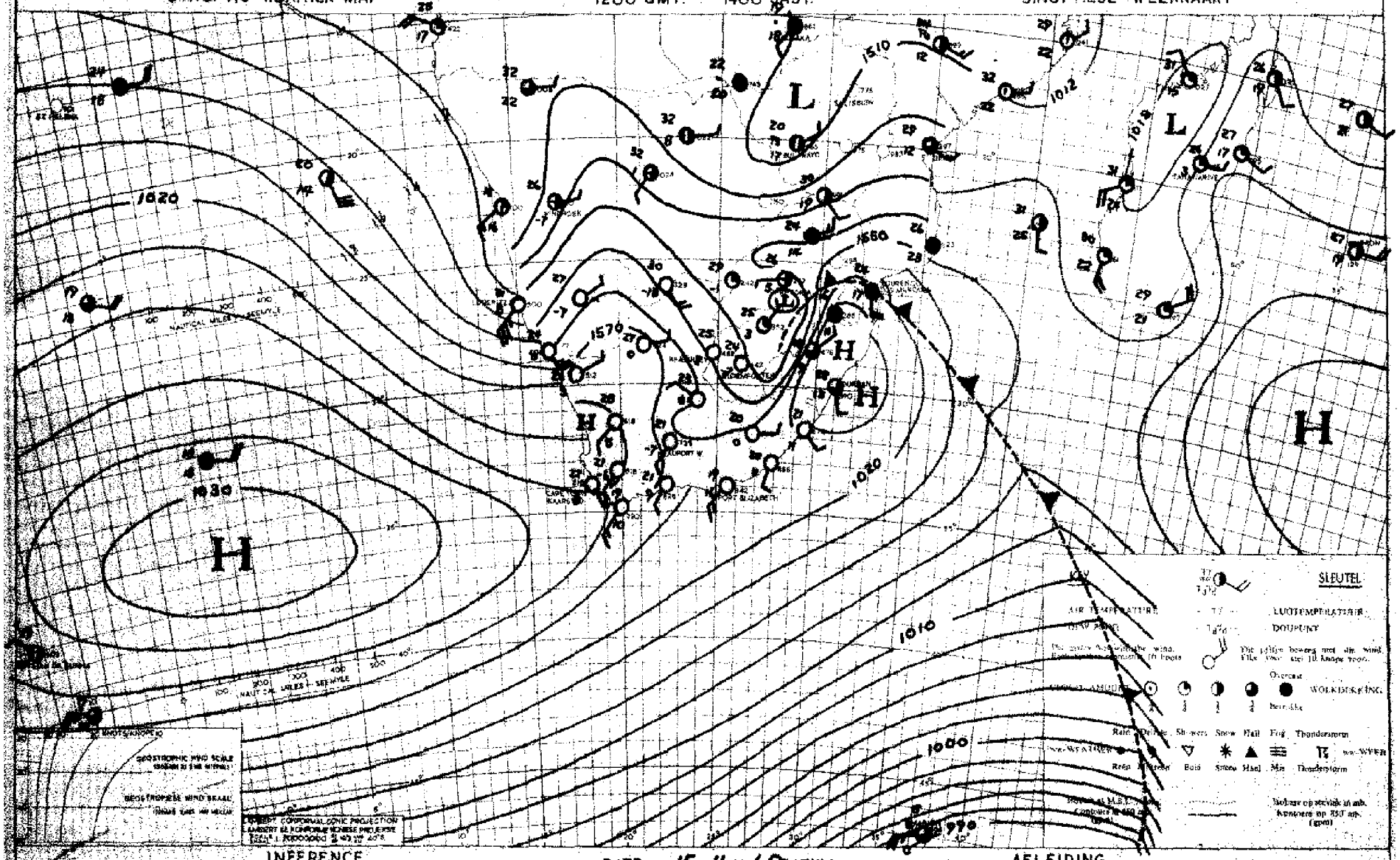

INFERENCE DATE 15-11-1960 DATUM AFLEIDING

With rising pressures over the east coast it is expected that cooler, cloudy weather will spread over Transvaal and light rain will occur over the eastern and northeastern areas. Warm, humid air is still circulating over the northern parts of South West Africa and Bechuanaland and thundershowers will occur there.

Met die drukstyging om die ooskus sal koeler, bewolkte weer uitbrei oor Transvaal en ligte reën sal oor die oostelike en noordoostelike dele voorkom. Warm, vochtige lug beweeg nog oor die noordelike dele van Suidwes-Afrika en Betsjoeanaland en donderbuie sal weer daar uitsak.

DAAGLIKSE WEERBULLETIN — DAILY WEATHER BULLETIN

WEERBURO / WEATHER BUREAU

DEPT. VAN VERVOER / DEPT. OF TRANSPORT

Maksimum en Minimum Temperature (°C) en Reënval (RRR) in mms. vir die 24 uur wat om 0800 SAST eindig op 17-11-60

Maximum and Minimum Temperatures (°C) and Rainfall (RRR) in mms. for 24 hours ending at 0800 SAST on

CAPE - KAAP	Max.	Min.	RRR
Aberdeen			
Adelaide			
Alexanderbaai	25	10	
Altiel-Noord	28	11	
Barrly East			
Bushee	25	17	
Beaufort West	32	12	
Bredasdorp			
Bontebokbergdam			
Bontebaap			
Brandvlei			
Cala			
Caledon			
Calitzdorp			
Calvinia	31	10	
Cape L'Agulhas	22	15	
Cape Columbine	19	12	
Cape St. Francis	20	16	
Carnarvon			
Ceres			
Citrusdal			
Colesberg			
Cradock			
De Aar	30	12	
D.F. Malan (C.T.)	24	15	
Dordrecht	26	10	
Douglas			
East London	23	5	0·9
Elsenburg			
Fraserburg	29	12	
Garies			
George	21	13	2·3
Graaff Reinet	32	14	
Grahamstown			
Hopetown			
Idutywa			
Jansenville	33	12	
Joubertina			
Kenhardt	33	13	
Kimberley	32	12	
K'W. Town			
Knysna			
Kokstad	26	12	

KAAP - CAPE	Max.	Min.	RRR
Kowie			
Kuruman			
Ladismith			
Lake Mentz			
Maclear			
Mafeking	28	16	0·2
Malmesbury			
Matatiele			
Matroosberg	27	9	
Middelburg	28	7	
Mosselbaai	22	15	0·5
Mount Frere			
O'kiep	32	14	
Orange River			
Oudtshoorn			
Petrusville			
Piketberg			
Pofadder	31	14	
Port Elizabeth	22	14	6·0
Port Nolloth	17	10	
Port St. Johns	24	17	
Postmasburg	31	15	
Prieska	34	15	
Prince Albert			
Queenstown	29	9	
Rietfontein			
Riversdal	26	14	1·0
Robertson	30	15	
Somerset East	30	10	
Steynsburg			
Strydenburg			
Sutherland	25	7	
Swellendam			
Tarkastad			
Touwsrivier			
Umtata	30	11	
Uniondale			
Upington	35	14	
Vanwyksvlei	31	15	
Victoria-Wes	30	9	
Vredendal	29	10	
Vryburg	31	14	

CAPE - KAAP	Max.	Min.	RRR
Williston			
Willowmore	29	12	
Yawe Riviere	35	12	
O.V.S. - O.F.S.			
Balkfontein[1]			
Bethlehem	25	9	
Bloemfontein	28	13	
Bultfontein			
Fauresmith	28	9	
Ficksburg			
Frankfort	25	11	
Harrismith			
Heilbron			
Hoopstad	30	13	
Kroonstad			
Lindley			
Modderpoort			
Petrusburg			
Philippolis			
Reddersburg			
Reitz			
Vrede			
Warden			
Welkom	29	14	
Wepener	27	9	
Winburg			
Zastron			
TRANSVAAL			
Andalusia			
Barberton			
Belfast			
Bethal			
Carolina	22	11	
Chester			
Orecy	26	14	
Ermelo	22	11	
Fleur-de-Lys	23	15	
Groendraai	25	15	
Jan Smuts	22	12	

[1]Near Bothaville

TRANSVAAL	Max.	Min.	RRR
Joubert Park	23	13	
Komatipoort	27	16	
Kroondal	27	15	
L'doringstad			
Lichtenburg			
Loskop[2]			
Mara	18	15	1·3
Marble Hall			
Marnitz	23	15	
Messina	21	19	2·0
Middelburg			
Nelspruit	24	15	
Pelgrimsrus			
Phalaborwa	24	18	
Pietersburg	21	13	
Piet Retief	24	13	
Pongola	26	xx	
Potchefstroom	27	15	
Potgietersrus	22	15	
Pretoria W.B.	25	18	
Pretoriuskop			
Sekukuni			
Skukuza	24	15	
Thabazimbi	26	16	4·0
Tomburke			
Tzaneen			
Vereeniging			
Volksrust			
Warmbad	26	14	
Waterval-Bo	27	11	0·4
Witbank			
Zeerust			
Standerton	25	10	
NATAL			
Cape St. Lucia	26	19	
Dundee			
Durban	27	19	
Estcourt	26	12	
Harding			
Himeville			
M'kuzi			

[2]Naby Groblersdal

NATAL	Max.	Min.	RRR
Mtubatuba			
Newcastle	28	14	
P'Maritzburg	27	13	
Port Shepstone	25	19	
Richmond			
Seven Oaks			
Van Reenen			
Vryheid			
S.W.A.			
Gobabis	31	13	
Keetmanshoop	34	18	
Luderitz	20	13	
Mariental	34	19	
Okopoko	33	15	
Ondangua	31	21	
Outjo	31	19	
Rundu	32	18	
Swakopmund	21	14	
Tsumeb	33	20	
Windhoek	31	17	
PROTECTORATES / PROTEKTORATE			
Bremersdorp	24	15	
Enlembe			
Francistown	20	17	0·4
Gaberones	27	17	
Ghanzi	32	14	
Lobatsi			
Mahalapye	24	16	
Makoba			
Maseru	25	10	
Maun	30	17	
Molopolole			
Stegi			
Tsabong	33	12	0·2
Tsane	31	14	0·4
Shakawe	30	16	
Bosjesspoort (Tvl.)	21	14	

SYNOPTIC WEATHER MAP — 1200 GMT. — 1400 SAST — SINOPTIESE WEERKAART

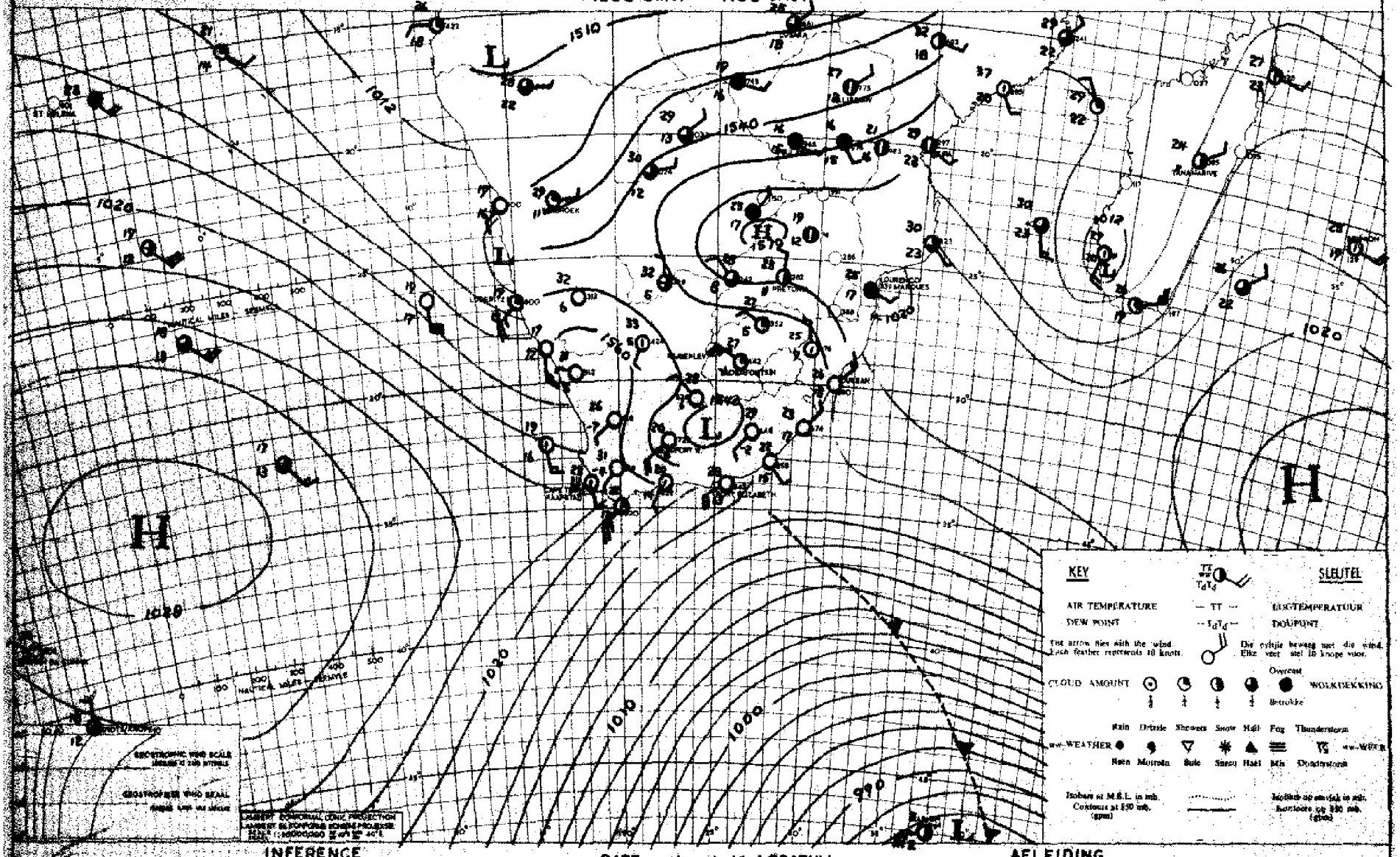

INFERENCE — DATE 16-11-1960 DATUM — AFLEIDING

A trough is situated over the central parts of the Union and isolated thundershowers will develop over the northeastern half of the Union and also over Bechuanaland and the northern parts of South West Africa.

'n Trog lê oor die sentrale dele van die Unie en los donderbuie sal ontwikkel oor die noordoostelike helfte van die Unie asook oor Betsjoeanaland en die noordelike dele van Suidwes-Afrika.

DAAGLIKSE WEERBULLETIN — DAILY WEATHER BULLETIN

WEERBURO / WEATHER BUREAU
DEPT. VAN VERVOER / DEPT. OF TRANSPORT

Maksimum en Minimum Temperature (°C) en Reënval (RRR) in mms. vir die 24 uur wat om 0800 SAST eindig op

Maximum and Minimum Temperatures (°C) and Rainfall (RRR) in mms. for 24 hours ending at 0800 SAST on

18-11-60

KAAP - CAPE	Max.	Min.	RRR
Aberdeen			
Addo			
Alexanderbaai	26	11	
Alivel-Noord	28	18	
Bathly East			
Beaufort West	23	4	1·7
Bamford West	27	10	
Boegoebergdam			
Boetsap			
Brandvlei			
Calla			
Caledon			
Calitzdorp			
Calvinia	33	17	
Cape L'Agulhas	21	16	
Cape Columbine	18	11	
Cape St. Francis	21	12	
Carnarvon			
Ceres			
Citrusdal			
Colesberg			
Cradock			
De Aar	30	12	
D.F. Malan (C.T.)	25	15	
Dordrecht	21	10	
Douglas			
East London	22	13	
Elsenburg			
Fraserburg	27	11	
Gariés			
George	19	9	
Graaff Reinet	26	14	
Grahamstown			
Hopetown			
Idutywa			
Jansenville	31	10	
Joubertina			
Kenhardt	35	18	
Kimberley	32	14	
K'W. Town			
Knysna			
Kokstad	22	10	

KAAP - CAPE	Max.	Min.	RRR
Kowie			
Kuruman	31	12	
Ladismith			
Lake Mentz			
Maclear			
Mafeking	30	17	5·0
Malmesbury			
Matatiele			
Matroosberg	26	7	
Middelburg	25	5	
Mosselbaai	21	15	
Mount Frere			
O'kiep	33	20	
Orange River			
Oudtshoorn			
Petrusville			
Piketberg			
Pofadder	32	18	
Port Elizabeth	21	10	0·1
Port Nolloth	17	7	
Port St. Johns	23	16	8·5
Postmasburg	31	17	
Prieska	35	15	
Prince Albert			
Queenstown	25	11	
Rietfontein			
Riversdal	25	12	
Robertson	28	9	
Somerset East	23	9	
Steynsburg			
Strydenburg			
Sutherland	27	9	
Swellendam			
Tarkastad			
Touwsrivier			
Umtata	23	13	0·3
Uniondale			
Upington	35	16	
Vanwyksvlei	33	16	
Victoria-Wes	28	8	
Vredendal	33	12	
Vryburg	30	17	5·0

CAPE - KAAP	Max.	Min.	RRR
Williston			
Willowmore	26	9	
Tsee Riviere	35	14	
O.V.S. - O.F.S.			
Balkfontein[1]			
Bethlehem	27	12	
Bloemfontein	29	14	
Bultfontein			
Fauresmith	29	12	
Ficksburg			
Frankfort	27	12	
Harrismith			0·2
Heilbron			
Hoopstad	32	12	
Kroonstad	30	14	
Lindley			
Modderpoort			
Petrusburg			
Philippolis			
Reddersburg			
Reitz			
Vrede			
Warden			
Welkom	31	15	
Wepener	27	11	
Winburg			
Zastron			
TRANSVAAL			
Andalusia			
Barberton			
Belfast			
Bethal			
Carolina	26	11	0·2
Chester			5·0
Crecy	31	16	
Ermelo	25	10	
Fleur-de-Lys	32	17	32·0
Groendraai	31	18	0·4
Jan Smits	22	11	0·9

[1]Near Bothaville

TRANSVAAL	Max.	Min.	RRR
Joubert Park	22	11	4·0
Komatipoort	33	21	
Kroondal	28	14	1·3
L'doringstad			
Lichtenburg			
Loskop[2]			4·5
Mara	28	17	0·1
Marble Hall			
Marnitz	29	18	0·5
Messina	30	18	6·0
Middelburg			
Nelspruit	31	17	
Pelgrimsrus			
Phalaborwa	33	20	
Pietersburg	29	14	
Piet Retief	24	13	
Pongola			
Potchefstroom	29	14	1·8
Potgietersrus	30	17	
Pretoria W.B.	27	13	0·2
Pretoriuskop			
Sekukuni			
Skukuza	32	20	
Thabazimbi	31	18	
Tomburke			
Tzaneen			1·8
Vereeniging			
Volksrust			
Warmbad	30	15	
Waterval-Bo	27	14	8·0
Witbank			
Zeerust			5·8
Standerton	27	11	
NATAL			
Cape St. Lucia	24	18	3·0
Dundee			
Durban	26	17	9·5
Estcourt			
Harding			
Kimsville			
M'kuzi			

[2]Naby Groblersdal

NATAL	Max.	Min.	RRR
Ntubatuba			9·7
Newcastle	27	15	0·3
P'Maritzburg	21	12	0·3
Port Shepstone	25	17	16·5
Richmond			2·0
Seven Oaks			
Van Reenen			
Vryheid			
S.W.A.			
Gobabis	31	15	
Keetmanshoop	33	22	
Luderitz	21	12	
Mariental	24	18	
Ohopoho	35	21	
Ondangua	33	20	
Outjo	32	18	
Rundu	34	18	
Swakopmund	20	17	
Tsumeb	33	18	
Windhoek	30	17	
PROTECTORATES			
PROTECTORATE			
Bremersdorp	25	17	1·6
Emlembe			4·7
Francistown	23	11	0·1
Gaberones	30	18	
Ghanzi	30	16	
Lobatsi			
Mahalapye			
Makoba			
Maseru	26	11	
Maun	32	18	
Molepololi			
Stegi			
Tsabong	34	15	
Tsane	33	15	
Shakawe	31	20	
Bospoort (Nil.)	28	18	

SYNOPTIC WEATHER MAP — 1200 GMT. — 1400 SAST. — SINOPTIESE WEERKAART

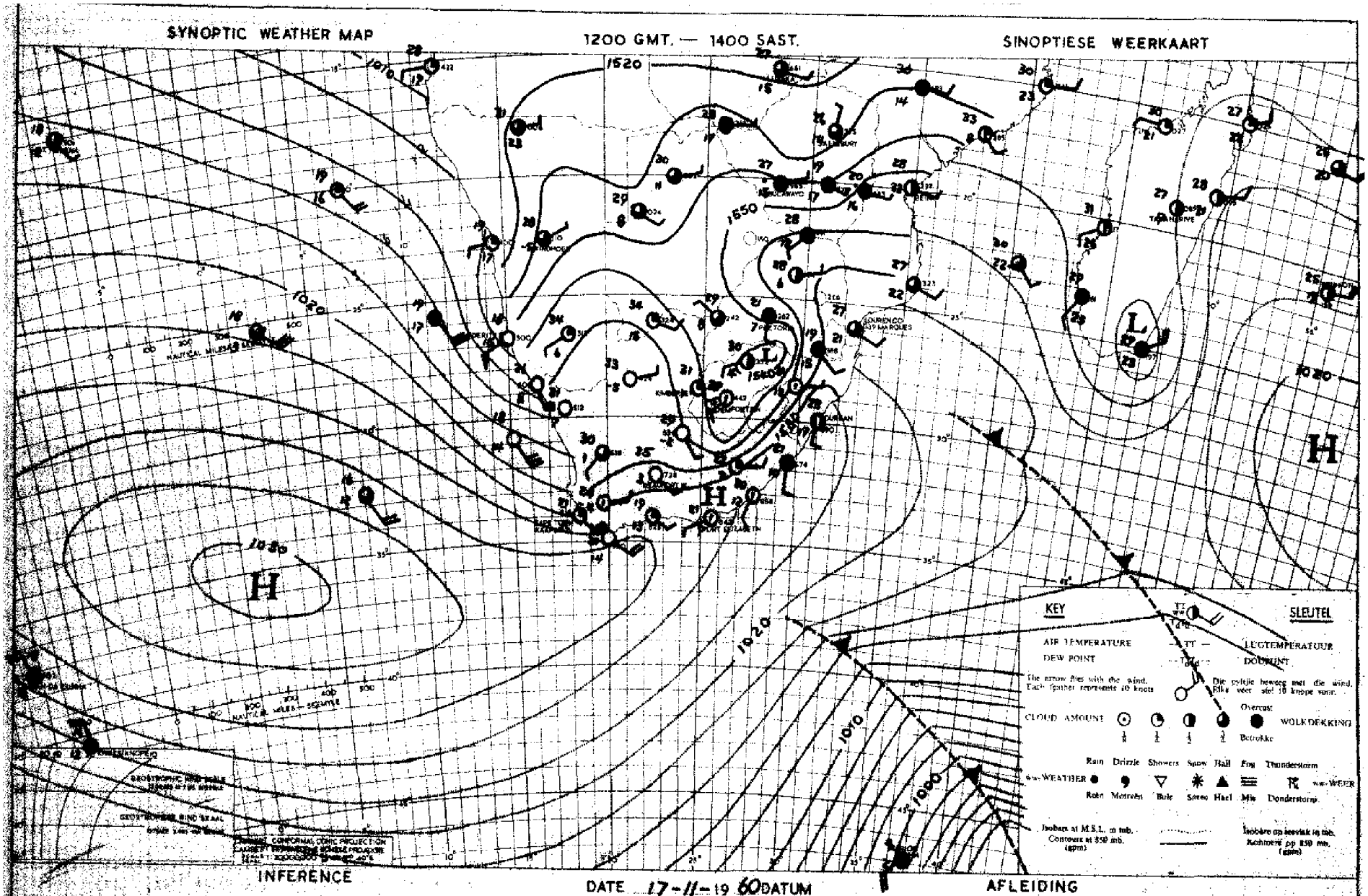

INFERENCE — DATE 17-11-1960 DATUM — AFLEIDING

With the ridge of high pushing in south of the country it is expected that cloudy conditions will occur over Natal and the eastern half of Transvaal and light rain will occur in the morning. Thundery conditions with isolated showers will occur over the western half of Transvaal, Bechuanaland and the northern parts of the Free State and Northern Cape.

Met die rug van hoë druk wat suid van die land instoot, sal bewolkte weer voorkom oor Natal en die oostelike helfte van Transvaal en ligte reën sal in die oggend voorkom. Donderweerstoestande met los buie sal voorkom oor die westelike helfte van Transvaal, Betsjoeanaland en die noordelike dele van die Vrystaat en Noord-Kaapland.

DAAGLIKSE WEERBULLETIN — DAILY WEATHER BULLETIN

WEERBURO / WEATHER BUREAU
DEPT. VAN VERVOER / DEPT. OF TRANSPORT

Maksimum en Minimum Temperature (°C) en Reënval (RRR) in mms. vir die 24 uur wat om 0800 SAST eindig op

Maximum and Minimum Temperatures (°C) and Rainfall (RRR) in mms. for 24 hours ending at 0800 SAST on

19-11-60

CAPE - KAAP	Max.	Min.	RRR
Aberdeen			
Adelaide			
Alexanderbaai	29	13	
Alissal-Noord	30	12	
Darling East			
Daskop	23	16	1·0
Beaufort West	31	13	
Bokpoebergtop			
Bontekoe			
Brandvlei			
Cala			
Caledon			
Calitzdorp			
Calvinia	35	16	
Cape L'Agulhas	22	18	
Cape Columbine	20	11	
Cape St. Francis	21	18	
Carnarvon			
Ceres			
Citrusdal			
Colesberg			
Cradock			
De Aar	32	15	
D.F. Malan (C.T.)	29	17	
Dordrecht			
Douglas			
East London	21	15	
Eisenburg			
Fraserburg	31	14	
Garies			
George	20	12	
Graaff Reinet	28	12	
Grahamstown			
Hopetown			
Idutywa			
Jansenville	28	15	
Joubertina			
Kenhardt	37	16	
Kimberley	33	17	
K'W. Town			
Knysna			
Koksiad	22	11	

KAAP - CAPE	Max.	Min.	RRR
Kowie			
Kuruman	32	13	
Ladismith			
Lake Mentz			
Maclear			
Mafeking	27	14	5·4
Malmesbury			
Matatiele			
Matroosberg	29	10	
Middelburg	29	8	
Mosselbaai	19	17	
Mount Frere			
O'kiep	36	19	
Orange River			
Oudtshoorn			
Petrusville			
Piketberg			
Pofadder	34	21	
Port Elizabeth	22	17	
Port Nolloth	16	10	
Port St. Johns	22	18	0·4
Postmasburg	32	17	
Prieska	36	16	
Prince Albert			
Queenstown	27	15	
Rietfontein			
Riversdal	25	16	
Robertson	30	16	
Somerset East	26	13	
Steynsburg			
Strydenburg			
Sutherland	29	10	
Swellendam			
Tarkastad			
Touwsrivier			
Umtata	23	15	
Uniondale			
Upington	37	21	
Vanwyksvlei	35	18	
Victoria-Wes	31	8	
Vredendal	41	13	
Vryburg	32	16	0·5

CAPE - KAAP	Max.	Min.	RRR
Williston			
Willowmore	27	12	
Twee Riviere	36	19	
O.V.S. - O.F.S.			
Balkfontein[1]			
Bethlehem	26	10	0·7
Bloemfontein	30	13	
Boltfontein			
Paurasmith	30	14	
Ficksburg			
Frankfort	24	12	0·9
Harrismith			
Heilbron			
Hoopstad	31	13	
Kroonstad	30	13	3·0
Lindley			
Modderpoort			
Petrusburg			
Philippolis			
Reddersburg			
Reitz			
Vrede			
Warden			
Welkom	30	16	
Wepener	29	15	
Winburg			
Zastron			
TRANSVAAL			
Andalusia			
Barberton			
Belfast			
Bethal			2·5
Carolina	23	9	14·5
Chester			
Crecy	29	13	
Ermelo	23	9	1·5
Fleur-de-Lys	24	7	
Groendraai	28	15	
Jan Smuts	22	12	0·9

[1] Near Bothasville

TRANSVAAL	Max.	Min.	RRR
Joubert Park	22	12	1·0
Komatipoort	30	19	
Kroondal	27	14	7·3
L'doringstad			
Lichtenburg			10·5
Loskop[2]			3·0
Mara	26	17	
Marble Hall			
Marnitz	29	17	
Messina	28	16	
Middelburg			
Nelspruit	25	18	
Pelgrimsrus			
Phalaborwa	27	16	
Pietersburg	24	17	
Piet Retief	24	14	
Pongola			
Potchefstroom	27	13	8·5
Potgietersrus			
Pretoria W.B.	26	14	
Pretoriuskop			
Sekukuni			
Skukuza			
Thabazimbi			
Tomburke			
Tzaneen			
Vereeniging			6·7
Volksrust			
Warmbad	27	14	
Waterval-Bo	22	14	
Witbank			
Zeerust			
NATAL			
Cape St. Lucia	25	19	0·2
Dundee			
Durban	22	19	2·3
Estcourt	25	14	1·9
Harding			
Kimeville			
M'kuzi			

[2] Naby Groblersdal

NATAL	Max.	Min.	RRR
Mtubatuba			0·4
Newcastle	26	14	
P'Maritsburg	17	13	0·6
Port Shepstone	21	18	6·0
Richmond			
Seven Oaks			1·4
Van Reenen			
Vryheid			
S.W.A.			
Gobabis			
Keetmanshoop	36	21	
Lüderitz	19	12	
Mariental	34	21	
Ohopoho	35	21	
Ondangua	33	19	
Outjo	33	21	
Runtu	33	19	2·0
Swakopmund	21	17	
Tsumeb	33	18	
Windhoek	30	17	
PROTECTORATES / PROTEKTORATE			
Bremersdorp	27	17	
Malembe			1·7
Francistown	24	15	
Gaberones	29	17	
Ghanzi	32	16	1·7
Lobatsi			
Mahalapye	28	16	
Maskoba			
Maseru	26	12	
Maun	32	19	
Molopololi			
Stegi			
Tsabong	35	18	
Tsane	33	17	
Shakawe	34	16	
Bosspoort (Tvl.)	27	13	1·6

SYNOPTIC WEATHER MAP — 1200 GMT. — 1400 SAST. — SINOPTIESE WEERKAART

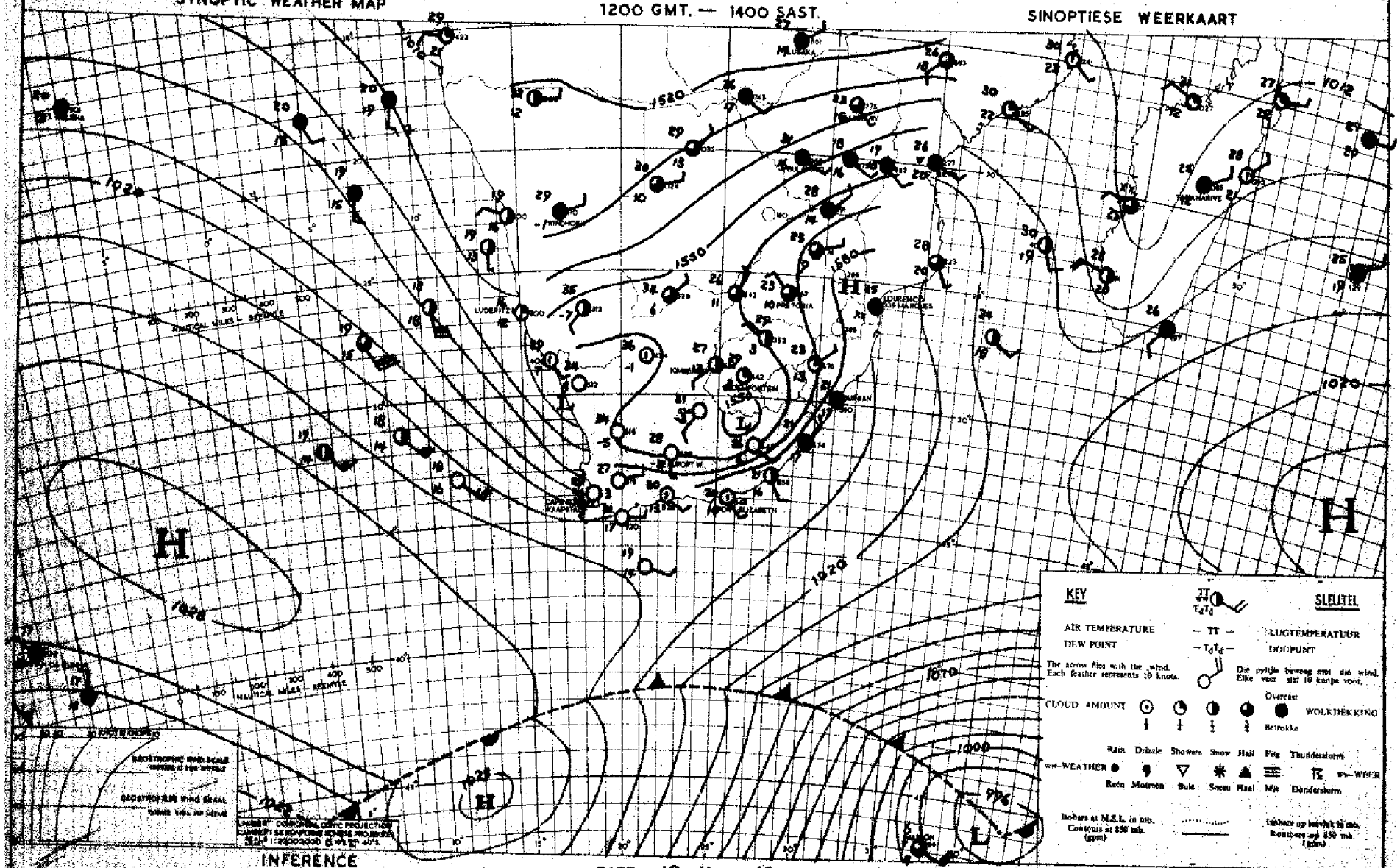

INFERENCE — DATE 18-11-1960 DATUM — AFLEIDING

The trough over the west coast is deepening and will move southeastwards slowly and the trough over the interior will be situated further in the west tomorrow. Apart from isolated thundershowers over the northeastern half of the Union the situation is becoming more favourable for thundershowers over the northern and central parts of the Union.

Die weskustrog verdiep nog en beweeg stadig suidoostwaarts en die trog oor die binneland sal more verder in die weste lê. Afgesien van los donderbuie oor die noordoostelike helfte van die Unie word toestande ook gunstiger vir donderbuie oor die noordelike en sentrale dele van die Unie.

DAAGLIKSE WEERBULLETIN — DAILY WEATHER BULLETIN

WEERBURO / WEATHER BUREAU
DEPT. VAN VERVOER / DEPT. OF TRANSPORT

Maksimum en Minimum Temperature (°C) en Reënval (RRR) in mms. vir die 24 uur wat om 0800 SAST eindig op **20 · 11 · 1960**

Maximum and Minimum Temperatures (°C) and Rainfall (RRR) in mms. for 24 hours ending at 0800 SAST on

CAPE - KAAP	Max.	Min.	RRR
Aberdeen			
Addo			
Alexanderbaai	25	14	
Altwal-Noord	30	12	0·7
Barkly East			
Bashee			
Beaufort West	34	14	
Boegoeberg dam			
Boetsap			
Brandvlei			
Dala			
Caledon			
Calitzdorp			
Calvinia	37	11	
Cape L'Agulhas	23	17	0·2
Cape Columbine	19	12	
Cape St. Francis	21	17	0·9
Carnarvon			
Ceres			
Citrusdal			
Colesberg			
Cradock			
De Aar	33	18	
D.F. Malan (C.T.)	29	15	
Dordrecht			
Douglas			
East London	21	17	9·2
Elsenburg			
Fraserburg	33	13	
Garies			
George	26	15	0·3
Graaff Reinet	28	15	0·1
Grahamstown			
Hopetown			
Idutywa			
Jansenville	26	16	0·4
Joubertina			
Kenhardt	37	21	
Kimberley	32	16	
K'W. Town			
Knysna			
Kokstad	24	10	

KAAP - CAPE	Max.	Min.	RRR
Kowie			
Kuruman	31	17	
Ladismith			
Lake Mentz			
Maclear			
Mafeking	29	15	1·0
Malmesbury			
Matatiele			
Matroosberg	29	13	
Middelburg	31	11	
Mosselbaai	20	16	1·5
Mount Frere			
O'kiep	34	16	
Orange River			
Oudtshoorn			
Petrusville			
Piketberg			
Pofadder	35	20	
Port Elizabeth	24	17	5·4
Port Nolloth	19	11	
Port St. Johns	23	19	0·1
Postmasburg			
Prieska	36	20	
Prince Albert			
Queenstown	29	14	0·7
Rietfontein			
Riversdal	25	15	7·5
Robertson	30	17	
Somerset East	21	15	0·1
Steynsburg			
Strydenburg			
Sutherland	30	10	
Swellendam			
Tarkastad			
Touwsrivier			
Umtata	21	15	
Uniondale			
Upington	37	19	
Vanwyksvlei			
Victoria-Wes	35	11	
Vredendal	36	13	
Vryburg	33	16	1·0

CAPE - KAAP	Max.	Min.	RRR
Williston			
Willowmore	24	13	0·3
Twee Rivieren	36	15	0·5
O.V.S. - O.F.S.			
Balkfontein[1]			
Bethlehem	26	9	0·7
Bloemfontein	30	13	5·6
Bultfontein			
Fauresmith	30	15	0·2
Ficksburg			
Frankfort	26	11	6·0
Harrismith			
Heilbron			
Hoopstad	31	13	0·2
Kroonstad			
Lindley			
Modderpoort			
Petrusburg			
Philippolis			
Reddersburg			
Reitz			
Vrede			
Warden			
Welkom			
Wepener	30	15	0·1
Winburg			
Zastron			
TRANSVAAL			
Andalusia			
Barberton			
Belfast			
Bethal			
Carolina	23	10	0·4
Chester			
Crecy	30	16	
Ermelo			
Fleur-de-Lys	28	18	
Groendraai	29	17	
Jan Smuts	23	11	

[1]Near Rothsville

TRANSVAAL	Max.	Min.	RRR
Joubert Park			
Komatipoort			
Kroondal	28	13	1·2
L'doringstad			
Lichtenburg			
Loskop[2]			
Mara	27	14	
Marble Hall			
Marnitz	28	17	
Messina	29	19	
Middelburg			
Nelspruit	27	16	1·8
Pelgrimsrus			
Phalaborwa	29	18	
Pietersburg	26	14	
Piet Retief	28	13	7·2
Pongola			
Potchefstroom	27	12	2·2
Potgietersrus	28	17	
Pretoria W.B.	26	14	
Pretoriuskop			
Sekukuni			
Skukuza	29	19	
Thabazimbi			
Tomburke			
Tzaneen			
Vereeniging			
Volksrust			
Warmbad	28	15	0·6
Waterval-Bo			
Witbank			
Zeerust			
Standerton	27	12	1·2
NATAL			
Cape St. Lucia	26	21	
Dundee			2·6
Durban	25	20	5·0
Estcourt	26	11	14·4
Harding			
Himeville			
M'kuzi			

[2]Naby Groblersdal

NATAL	Max.	Min.	RRR
Mtubatuba			
Newcastle	31	19	1·7
P'Maritzburg	22	11	0·3
Port Shepstone	24	20	
Richmond			
Seven Oaks			1·2
Van Reenen			
Vryheid			
S.W.A.			
Gobabis	31	17	
Keetmanshoop	37	21	
Luderitz	19	12	
Mariental	35	23	
Ohopoho			
Ondangua			
Outjo	32	17	10·5
Runtu			
Swakopmund	19	17	
Tsumeb	32	16	12·1
Windhoek	31	17	0·2
PROTECTORATES			
PROTEKTORATE			
Bremersdorp	26	17	1·0
Emlembe			
Francistown	27	15	
Gaberones	30	17	
Ghanzi	29	17	
Lobatsi			
Mahalapye			
Makoba			
Maseru	28	11	0·3
Maun	29	19	6·1
Molepololi			
Stegi			
Tsabong	35	18	
Tsane	33	20	
Shakawe	26	18	12·5

Bosjesspoort (Tvl) 28 13 9·8

SYNOPTIC WEATHER MAP — 1200 GMT. — 1400 SAST. — SINOPTIESE WEERKAART

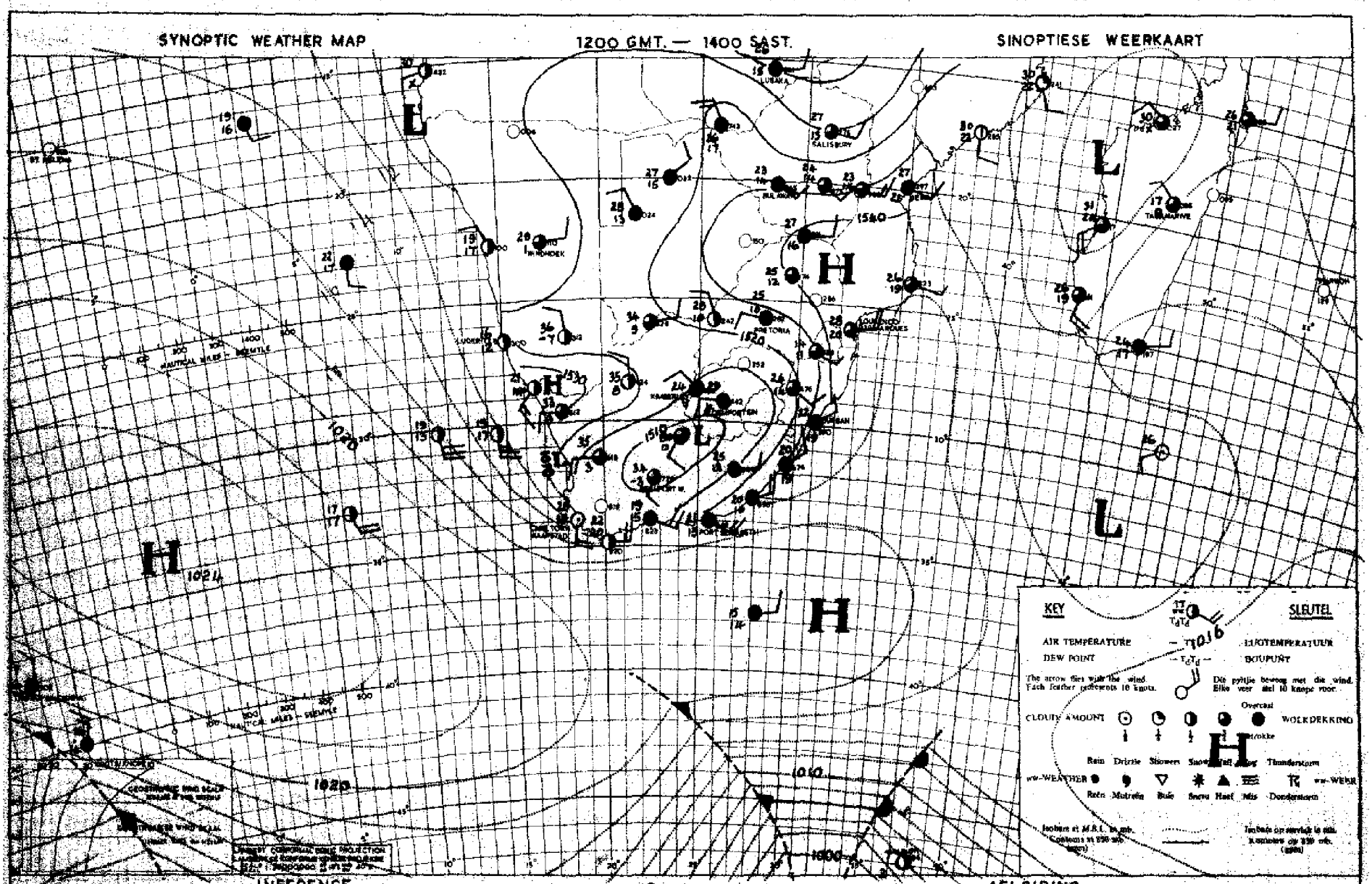

DATE 19 - 11 - 1960 DATUM

INFERENCE

With the low over the interior, thundershowers will develop over the eastern half of the country. A high is developing to the south and it will become overcast with rain over the southeastern coastal regions.

AFLEIDING

Met die laag oor Kaapland, sal donderbuie oor die oostelike helfte van die land ontwikkel. 'n Hoog ontwikkel suid van die land en dit sal betrokke word met reën oor die suidoostelike kusgebiede.

DAAGLIKSE WEERBULLETIN — DAILY WEATHER BULLETIN

WEERBURO / WEATHER BUREAU
DEPT. VAN VERVOER / DEPT. OF TRANSPORT

Maksimum en Minimum Temperature (°C) en Reënval (RRR) in mm. vir die 24 uur wat om 0800 SAST eindig op

Maximum and Minimum Temperatures (°C) and Rainfall (RRR) in mm. for 24 hours ending at 0800 SAST on

21 · 11 · 1960

CAPE - KAAP	Max.	Min.	RRR
Aberdeen			
Addo			8·0
Alexanderbaai	21	13	
Aliwal-Noord	28	12	1·4
Barkly East			
Bathee	22	16	44·5
Beaufort West	26	14	
Bonnievale			
Bontebokkloof			
Brandvlei			
Bula			
Caledon			
Calitzdorp			
Calvinia	31	15	
Cape L'Agulhas	24	17	
Cape Columbine	18	12	
Cape St. Francis	20	16	9·5
Carnarvon			
Ceres			
Citrusdal			
Colesberg			
Cradock			
De Aar	32	11	
D.F. Malan (C.T.)	28	14	
Dordrecht			
Douglas			
East London	19	14	13·0
Elsenburg			
Fraserburg	26	12	
Garies			
George	19	14	2·0
Graaff Reinet	24	14	
Grahamstown			10·0
Hopetown			
Idutywa			10·5
Jansenville	23	14	1·5
Joubertina			
Kenhardt	36	20	
Kimberley	35	14	
K'W. Town			
Knysna			
Kokstad	25	11	3·7

KAAP - CAPE	Max.	Min.	RRR
Kowie			18·0
Kuruman	32	12	
Ladismith			
Lake Mentz			
Maclear			21·0
Mafeking	28	15	2·8
Malmesbury			
Matatiele			
Matroosberg	24	9	
Middelburg	27	10	
Mosselbaai	19	17	7·5
Mount Frere			28·0
O'kiep	29	16	
Orange River			
Oudtshoorn			
Petrusville			
Piketberg			
Pofadder	33	16	
Port Elizabeth	19	16	10·4
Port Nolloth	18	11	
Port St. Johns	24	16	19·0
Postmasburg	32	16	
Prieska	35	17	
Prince Albert			
Queenstown	25	12	5·0
Rietfontein			
Riversdal	21	14	1·5
Robertson	26	13	
Somerset East	19	12	6·4
Steynsburg			1·5
Strydenburg			
Sutherland	25	10	
Swellendam			
Tarkastad			
Touwsrivier			
Umtata	25	13	17·8
Uniondale			
Upington	37	21	
Vanwyksvlei	33	15	
Victoria-Wes	27	9	
Vredendal	29	13	
Vryburg	34	12	2·8

CAPE - KAAP	Max.	Min.	RRR
Williston			
Willowmore	22	13	
Twee Rivieren	37	15	
O.V.S. - O.F.S.			
Balkfontein[1]			4·3
Bethlehem	28	11	2·4
Bloemfontein	31	11	
Bultfontein			
Fauresmith	31	11	0·1
Ficksburg			
Frankfort	27	13	
Harrismith			3·0
Heilbron			
Hoopstad	32	11	
Kroonstad	29	12	
Lindley			
Modderpoort			
Petrusburg			
Philippolis			
Reddersburg			
Reitz			
Vrede			
Warden			
Welkom	31	13	0·5
Wepener	29	9	0·3
Winburg			
Zastron			
TRANSVAAL			
Andalusia			
Barberton			23·5
Belfast			
Bethal			
Carolina	25	10	
Chester			
Crecy	32	16	7·5
Ermelo	25	10	
Fleur-de-Lys	31	17	1·1
Groendraai	30	17	0·4
Jan Smuts	24	13	0·3

[1]Near Bothaville

TRANSVAAL	Max.	Min.	RRR
Joubert Park	24	13	1·8
Komatipoort	35	20	4·0
Kroondal	29	14	
L'doringstad			
Lichtenburg			
Loskop[2]			8·0
Mara	31	18	
Marble Hall			
Marnitz			
Messina			
Middelburg			0·8
Nelspruit	29	17	32·2
Pelgrimsrus			
Phalaborwa	33	20	
Pietersburg			
Piet Retief	27	12	0·8
Pongola	31	17	34·0
Potchefstroom	28	12	3·0
Potgietersrus	31	17	2·5
Pretoria W.B.	27	14	
Pretoriuskop			13·0
Sekukuni			13·0
Skukuza	31	19	51·5
Thabazimbi	32	18	
Tosburke			
Tzaneen			1·2
Vereeniging			
Volksrust			
Warmbad	30	16	0·1
Waterval-Bo	27	12	21·5
Witbank			4·0
Zeerust			
Standerton	28	12	
NATAL			
Cape St. Lucia	28	18	17·0
Dundee			47·0
Durban	26	18	18·7
Estcourt	26	11	5·4
Harding			26·5
Himeville			11·5
M'kuzi			21·7

[2]Baby Groblersdal

NATAL	Max.	Min.	RRR
Ntubatuba			32·5
Newcastle	30	13	3·9
P'Maritzburg	24	11	34·5
Port Shepstone	25	19	9·5
Richmond			
Seven Oaks			24·0
Van Reenen			17·0
Vryheid			31·0
S.W.A.			
Gobabis	32	19	
Keetmanshoop	36	16	
Luderitz	21	12	
Mariental	36	20	
Ohopoho	30	16	
Ondangua	29	19	4·0
Outjo	31	19	
Runtu			
Swakopmund	21	16	
Tsumeb	27	20	
Windhoek	31	19	
PROTECTORATES / PROTEKTORATE			
Bremersdorp			
Emlembe			4·0
Francistown	31	18	
Gaberones	32	16	3·4
Ghanzi	31	17	
Lobatsi			7·6
Mahalapye	32	18	
Makoba			
Maseru	27	12	0·5
Maun	28	19	2·4
Molopololi			
Stegi			
Tsabong	36	15	
Tsane	35	18	
Shakawe	29	18	0·2
Bergpoort (Tvl.)	28	12	6·0

SYNOPTIC WEATHER MAP 1200 GMT. — 1400 SAST. SINOPTIESE WEERKAART

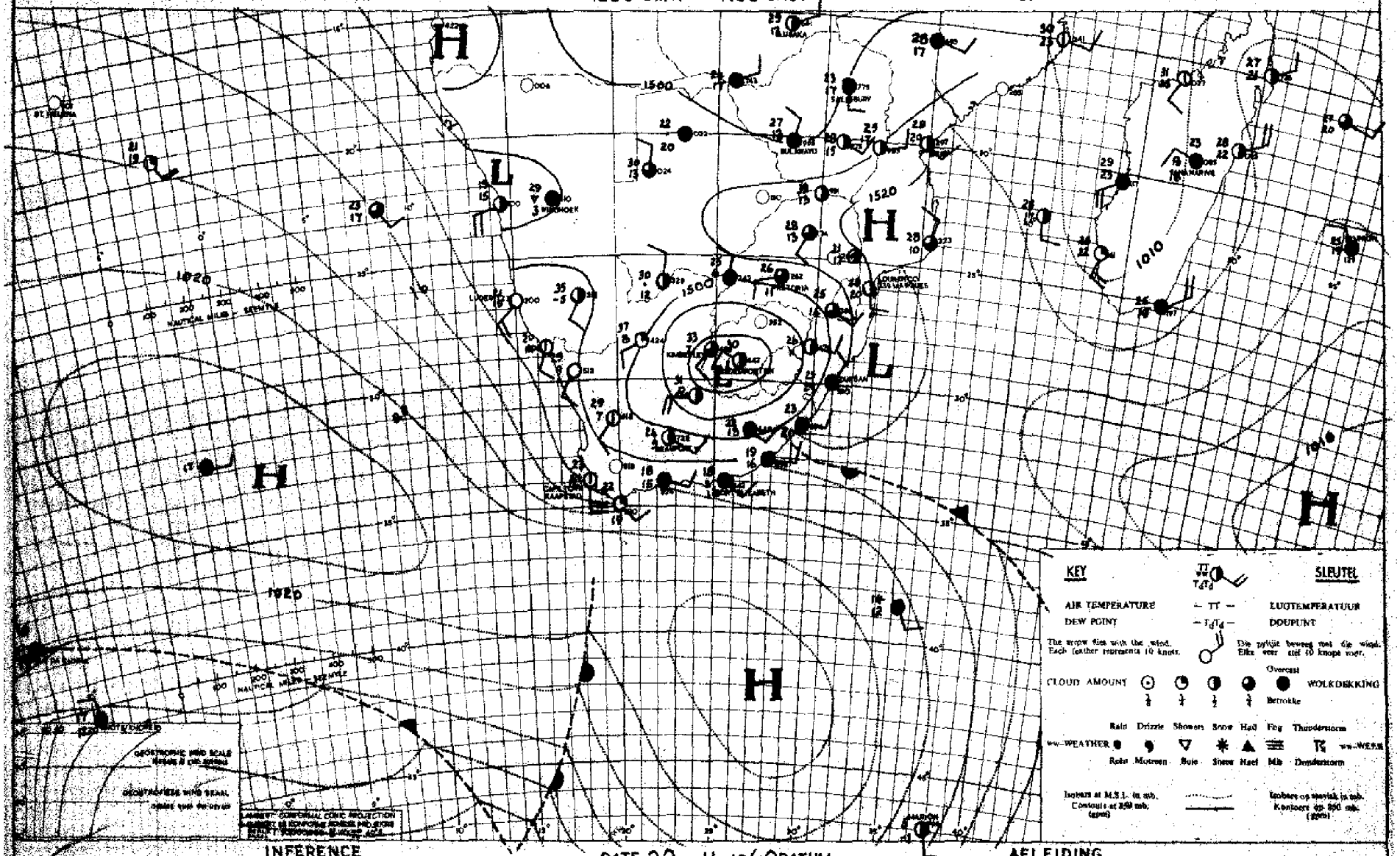

INFERENCE DATE 20 - 11 - 1960 DATUM AFLEIDING

With the low over the interior and the high to the south, cloudy conditions with showers will persist over the southeastern coastal regions. Thunderstorms will develop over Natal, Transvaal and Bechuanaland.

Met die laag oor die land en die hoog na die suide sal dit bewolk bly met buie oor die suid-oostelike kusgebiede. Donderstorms sal oor Natal, Transvaal en Betsjoeanaland ontwikkel.

DAAGLIKSE WEERBULLETIN — DAILY WEATHER BULLETIN

WEERBURO / WEATHER BUREAU
DEPT. VAN VERVOER / DEPT. OF TRANSPORT

Maksimum en Minimum Temperature (°C) en Reënval (RHR) in mms. vir die 24 uur wat om 0800 SAST eindig op

22 · 11 · 1960

Maximum and Minimum Temperatures (°C) and Rainfall (RHR) in mms. for 24 hours ending at 0800 SAST on

CAPE - KAAP	Max.	Min.	RHR
Aberdeen			
Adno			
Alexanderbaai	25	13	
Alkwal-Noord	25	10	
Barkly East			
Beaufort West	21	15	13·0
Bredasdorp	24	11	
Bonnievale			
Bredasdorp			
Brandvlei			
Calitzdorp			
Caledon			
Calitzdorp			
Calvinia	30	13	
Cape L'Agulhas	22	16	1·1
Cape Columbine	24	14	
Cape St. Francis	21	18	
Carnarvon			
Ceres			
Citrusdal			
Colesberg			
Cradock			
De Aar	27	11	
D.F. Malan (C.T.)	31	12	
Dordrecht			
Douglas			
East London	22	15	3·4
Elsenburg			
Fraserburg	23	9	
Garies			
George	20	9	
Graaff Reinet	21	12	
Grahamstown			
Hopetown			
Idutywa			
Jansenville	22	14	
Joubertina			
Kenhardt	33	18	
Kimberley	31	12	
K'W. Town			
Knysna			
Kotstad	15	7	4·5

KAAP - CAPE	Max.	Min.	RHR
Kowie			
Kuruman	32	15	
Ladismith			
Lake Mentz			
Maclear			
Mafeking	33	16	
Malmesbury			
Matatiele			
Matroosberg	24	8	
Middelburg	23	10	
Mosselbaai	19	16	
Mount Frere			
O'kiep	32	19	
Orange River			
Oudtshoorn			
Petrusville			
Piketberg			
Pofadder	31	17	
Port Elizabeth	22	12	2·7
Port Nolloth	20	11	
Port St. Johns	22	16	20·5
Postmasburg	31	15	
Prieska	31	14	
Prince Albert			
Queenstown	19	10	1·1
Rietfontein			
Riversdal	24	12	
Robertson	29	10	
Somerset East	17	11	3·0
Steynsburg			
Strydenburg			
Sutherland	22	8	
Swellendam			
Tarkastad			
Touwsrivier			
Umtata	20	11	0·9
Uniondale			
Upington	35	21	
Vanwyksvlei	30	14	
Victoria-Wes	25	8	
Vredendal	35	23	
Vryburg	34	15	

CAPE - KAAP	Max.	Min.	RHR
Williston			
Willowmore	22	10	
Twee Riviere	37	15	
O.V.S. - O.F.S.			
Balkfontein[1]			
Bethlehem	27	9	
Bloemfontein	29	8	
Bultfontein			
Paurosmith	28	9	
Ficksburg			
Frankfort	29	13	
Harrismith			
Heilbron			
Hoopstad	32	13	
Kroonstad			
Lindley			
Modderpoort			
Petrusburg			
Philippolis			
Reddersburg			
Reitz			
Vrede			
Warden			
Welkom	31	13	
Wepener	27	9	
Winburg			
Zastron			
TRANSVAAL			
Andalusia			
Barberton			20·5
Belfast			
Bethal			8·0
Carolina	26	10	5·4
Chester			2·0
Crecy	33	15	
Ermelo	24	10	1·5
Fleur-de-lys	31	17	17·0
Groendraai	32	18	
Jan Smuts	25	12	

[1]Near Bethanville

TRANSVAAL	Max.	Min.	RHR
Joubert Park	26	12	
Komatipoort			
Kroondal	29	14	0·1
L'doringstad			
Lichtenburg			
Loskop[2]			
Mara	32	16	4·0
Marble Hall			
Marnitz	33	18	
Messina	34	20	0·7
Middelburg			
Nelspruit	28	16	6·9
Pelgrimsrus	26	11	3·5
Phalaborwa	33	19	13·0
Pietersburg	30	15	0·6
Piet Retief	25	12	24·5
Pongola	29	17	
Potchefstroom	30	15	
Potgietersrus	31	17	
Pretoria W.B.	29	14	1·0
Pretoriuskop			3·5
Sekukuni			
Skukuza	30	19	1·2
Thabazimbi	34	18	3·0
Tonburke			
Tzaneen			2·0
Vereeniging			
Volksrust			
Warmbad	32	11	
Waterval-Bo	28	13	2·6
Witbank			
Zeerust			
Standerton	27	12	2·0
NATAL			
Cape St. Lucia	26	18	2·0
Dundee			0·4
Durban	25	17	18·9
Estcourt	21	11	
Harding			5·0
Himeville			3·0
M'kuzi			

[2]Naby Groblersdal

NATAL	Max.	Min.	RHR
Mtubatuba			8·5
Newcastle	25	18	1·3
P'Maritzburg	20	11	4·2
Port Shepstone	24	17	17·0
Richmond			5·5
Seven Oaks			2·5
Van Reenen			
Vryheid			
S.W.A.			
Gobabis	32	19	
Keetmanshoop	35	22	
Luderitz	18	15	
Mariental	36	22	
Chopoho	30	17	6·0
Ondangua	29	18	
Outjo	30	17	3·0
Runtu	31	18	18·0
Swakopmund	20	17	
Tsumeb	31	16	27·0
Windhoek	31	17	1·3
PROTECTORATES			
PROTEKTORATE			
Bremersdorp	30	16	3·0
Bulembe			12·2
Francistown	32	18	1·5
Gaberones	34	19	
Ghanzi	33	19	1·4
Lobatsi			
Mahalapye	35	21	
Makoba			
Maseru	26	10	
Mean	32	19	9·8
Molopololi			
Stegi			
Taabong	37	16	
Tsane	35	20	
Shakawe	32	21	1·5
Boepoort (Tvl)	28	13	

SYNOPTIC WEATHER MAP — 1200 GMT. — 1400 SAST. — SINOPTIESE WEERKAART

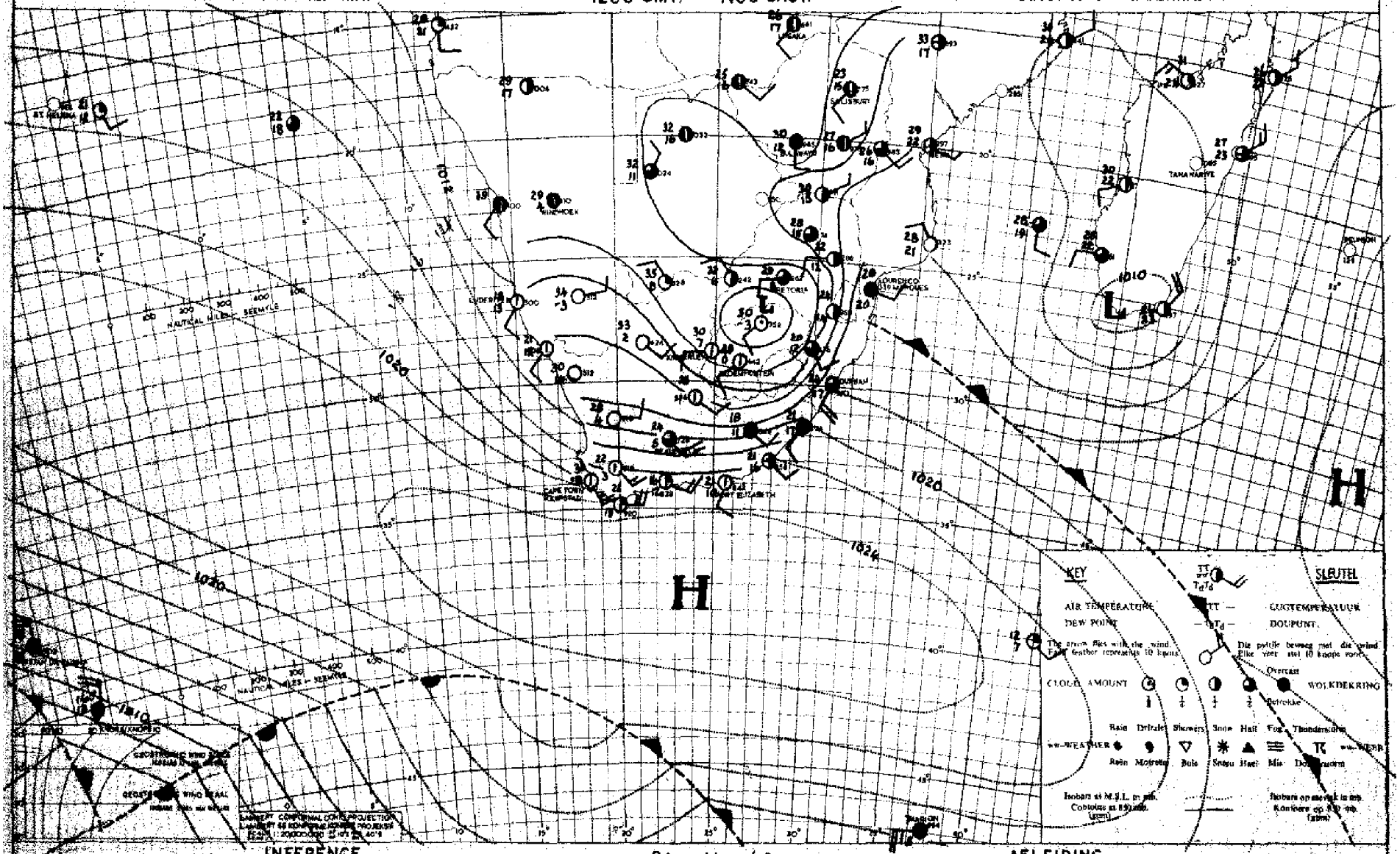

INFERENCE

With the rising pressures over the southern and south-eastern parts of the country somewhat cooler air will move in over the eastern parts of the Transvaal and the Free State. Over the western parts of the Transvaal, Bechuanaland and the northern parts of Southwest-Africa, it will be partly cloudy and warm and local thundershowers will develop over these parts. Over Natal and the Transvaal lowveld it will be fairly cloudy and cool with occasional showers but over the remainder of the country it will be fine and mild.

DATE 21 - 11-1960 DATUM

AFLEIDING

Met die stygende drukke oor die suidelike en suidoostelike dele van die land, sal ietwat koeler lug inbeweeg oor die oostelike dele van die Vrystaat en Transvaal. Oor die westelike dele van Transvaal, Betsjoeanaland en die noordelike dele van Suidwes-Afrika sal dit gedeeltelik bewolk en warm wees en los donderbuie sal oor hierdie dele uitsak. Oor Natal en die Transvaalse laeveld sal dit taamlik bewolk en koel wees met afwisselende buie maar oor die res van die land sal dit reniweer en matig wees.

DAAGLIKSE WEERBULLETIN — DAILY WEATHER BULLETIN

WEERBURO / WEATHER BUREAU
DEPT. VAN VERVOER / DEPT. OF TRANSPORT

Maksimum en Minimum Temperature (°C) en Reënval (RHR) in mms. vir die 24 uur wat om 0800 SAST eindig op **23·11·1960**

Maximum and Minimum Temperatures (°C) and Rainfall (RHR) in mms. for 24 hours ending at 0800 SAST on

CAPE - KAAP	Max.	Min.	RHR
Aberdeen			
Addo			
Alexanderbaai	31	12	
Aliwal-Noord	24	9	
Barkly East			
Bathee	21	15	3·0
Beaufort West	25	11	
Bloemfontein			
Bontebok			
Brandvlei			
Cala			
Caledon			
Calitzdorp			
Calvinia	31	13	
Cape L'Agulhas	22	17	
Cape Columbine	30	16	
Cape St. Francis	22	17	
Carnarvon			
Ceres			
Citrusdal			
Colesberg			
Cradock			
De Aar	27	10	
D.F. Malan (C.T.)	34	15	
Dordrecht			
Douglas			
East London	21	13	
Elsenburg			
Fraserburg	25	8	
Garies			
George	21	10	
Graaff Reinet	24	9	
Grahamstown			16·0
Hopetown			
Idutywa			
Jansenville	23	11	
Joubertina			
Kenhardt	32	19	
Kimberley	30	16	
K'W. Town			
Knysna			
Kokstad	18	6	0·4

KAAP - CAPE	Max.	Min.	RHR
Kowie			5·0
Kuruman	32	14	
Ladismith			
Lake Mentz			
Maclear			
Mafeking	31	15	
Malmesbury			
Matatiele			
Matroosberg	26	9	
Middelburg	22	8	
Mosselbaai	19	16	
Mount Frere			5·5
O'kiep	33	20	
Orange River			
Oudtshoorn			
Petrusville			
Piketberg			
Pofadder	31	17	
Port Elizabeth	21	16	1·3
Port Nolloth	39	11	
Port St. Johns	21	15	15·5
Postmasburg	31	15	
Prieska	30	16	
Prince Albert			
Queenstown	19	9	
Rietfontein			
Riversdal	24	12	
Robertson	28	12	
Somerset East	20	9	
Steynsburg			
Strydenburg			
Sutherland	23	6	
Swellendam			
Tarkastad			
Touwsrivier			
Umtata	20	10	2·3
Uniondale			
Upington	34	21	
Vanwyksvlei	30	15	
Victoria-Wes	27	6	
Vredendal	38	23	
Vryburg	34	18	

CAPE - KAAP	Max.	Min.	RHR
Williston			
Willowmore	22	9	
Twee Rivieren	37	18	
O.V.S. - O.F.S.			
Balkfontein[1]			1·1
Bethlehem	22	7	
Bloemfontein	27	12	
Bultfontein			
Fauresmith	27	10	
Ficksburg			
Frankfort	23	10	1·5
Harrismith			
Heilbron			
Hoopstad	30	14	
Kroonstad	31	12	1·0
Lindley			
Modderpoort			
Petrusburg			
Philippolis			
Reddersburg			
Reitz			
Vrede			
Warden			
Welkom	29	12	
Wepener	24	11	
Winburg			
Zastron			
TRANSVAAL			
Andalusia			
Barberton			
Belfast			
Bethal			
Carolina	16	8	
Chester			
Crecy	28	14	29·4
Ermelo	17	8	
Fleur-de-Lys	26	14	2·5
Groendraai	27	15	8·5
Jan Smuts	21	10	3·0

[1]Near Bothaville

TRANSVAAL	Max.	Min.	RHR
Joubert Park	21	10	14·8
Komatipoort	27	15	0·7
Kroondal	27	13	14·9
L'doringstad			
Lichtenburg			21·5
Loskop[2]			25·0
Mara			
Marble Hall			
Marnitz			
Messina			
Middelburg			
Nelspruit	25	15	1·8
Pelgrimsrus	27	8	3·0
Phalaborwa	28	17	2·0
Pietersburg			
Piet Retief	19	9	0·1
Pongola	25	16	
Potchefstroom	27	13	17·8
Potgietersrus	24	14	16·3
Pretoria W.B.	25	12	23·2
Pretoriuskop			1·5
Sekukuni			
Skukuza	27	17	2·0
Thabazimbi	29	16	16·0
Tomburke			
Tzaneen			3·3
Vereeniging			
Volksrust			
Warmbad	27	13	49·5
Waterval-Bo.	20	11	4·0
Witbank			8·0
Zeerust			
Standerton	21	10	
NATAL			
Cape St. Lucia	23	16	94·0
Dundee			
Durban	23	15	11·0
Estcourt	19	7	
Harding			3·0
Himeville			
M'kuzi			

[2]Naby Groblersdal

NATAL	Max.	Min.	RHR
Ntubatuba			4·5
Newcastle	20	10	0·9
P'Maritzburg	18	9	2·6
Port Shepstone	22	16	29·5
Richmond			3·0
Seven Oaks			
Van Reenen			
Vryheid			
S.W.A.			
Gobabis	30	16	1·5
Keetmanshoop	36	23	
Luderitz	15	13	
Mariental	36	21	
Ohopoho			
Ondangua	30	18	
Outjo	29	17	
Rundu	22	18	21·0
Swakopmund	20	17	
Tsumeb	26	18	
Windhoek	28	17	
PROTECTORATES / PROTEKTORATE			
Bremersdorp	23	17	
Balembe			4·5
Francistown	26	18	
Gaberones	31	16	
Ghanzi	32	17	0·6
Lobatsi			
Mahalapye	29	18	
Nakoba			
Maseru	24	11	
Mann	32	20	
Molopololi			
Stegi			
Tsabong	36	13	
Tsane	35	16	
Shakawe	29	17	0·1
Bethpoort (Tvl)	27	12	

SYNOPTIC WEATHER MAP — 1200 GMT. — 1400 SAST. — SINOPTIESE WEERKAART

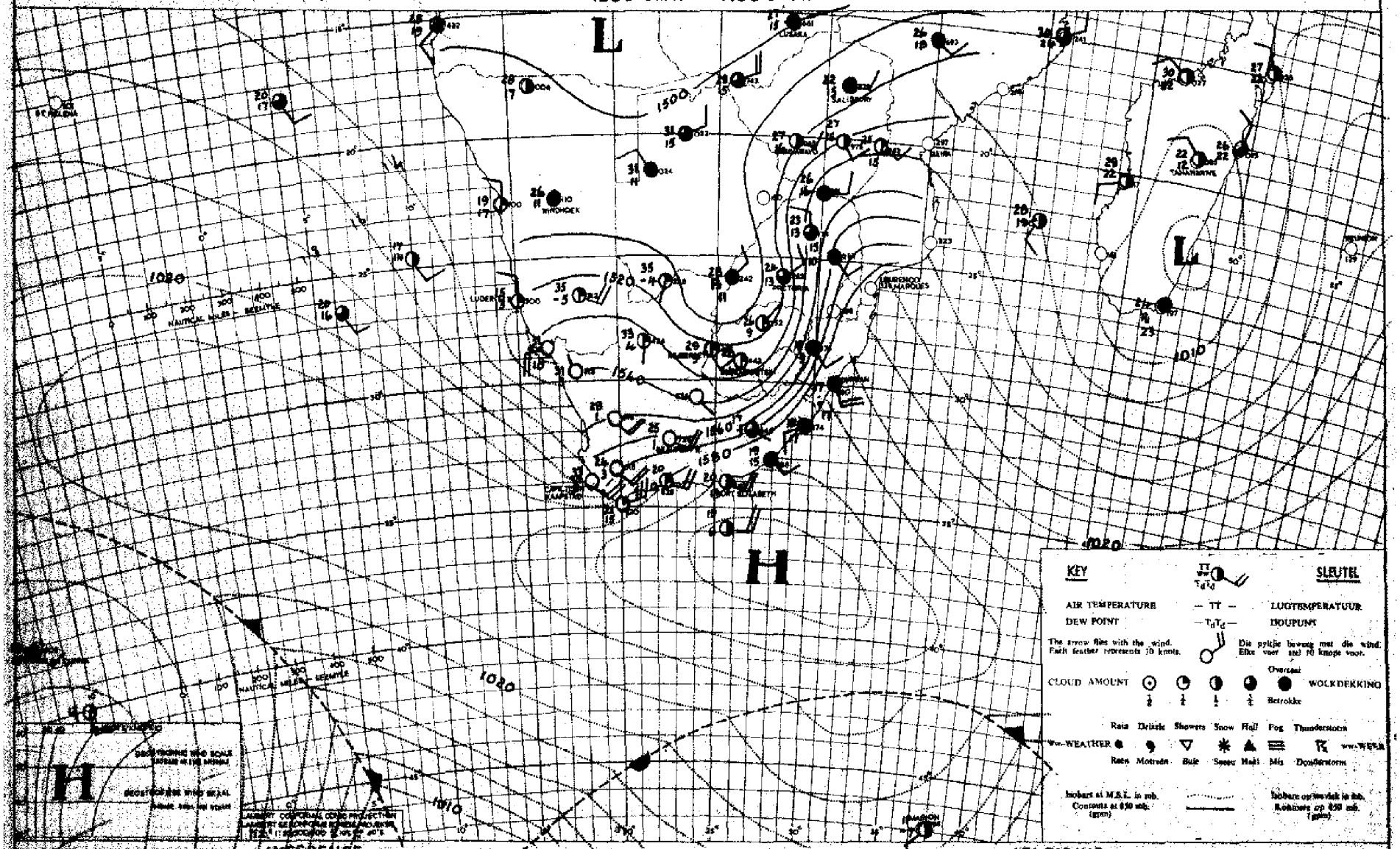

INFERENCE — DATE 22 - 11 - 1960 DATUM — AFLEIDING

With the strong pressure gradients over the eastern parts, cool overcast conditions with rain will occur over Transvaal, Natal and the northern Free State. It will begin to clear over Eastern Cape, however.

Met die sterk drukgradiënt oor die oostelike dele, sal koel betrokke toestande met reën voorkom oor Natal, Transvaal en die noordelike Vrystaat. Dit sal egter begin opklaar oor Oos-Kaapland.

DAAGLIKSE WEERBULLETIN — DAILY WEATHER BULLETIN

WEERBURO / WEATHER BUREAU
DEPT. VAN VERVOER / DEPT. OF TRANSPORT

Maksimum en Minimum Temperature (°C) en Reënval (RRR) in mms. vir die 24 uur wat om 0800 SAST op — Maximum and Minimum Temperatures (°C) and Rainfall (RRR) in mms. for 24 hours ending at 0800 SAST on

24 · 11 · 1960

CAPE - KAAP	Max.	Min.	RRR
Aberdeen			
Adelo			
Alexanderbaai	25	15	
Alisal-Noord	26	11	6·1
Barkly East			
Beaufort West	25	14	
Bonnievale	28	15	
Bredasdorp			
Bredasdorp			
Brandvlei			
Cala			
Caledon			
Calitzdorp			
Calvinia	31	19	
Cape L'Agulhas	21	17	
Cape Columbine	27	10	
Cape St. Francis	20	15	
Carnarvon			
Ceres			
Citrusdal			
Colesberg			
Cradock			
De Aar	26	13	
D.F. Malan (C.T.)	34	12	
Dordrecht	18	10	
Douglas			
East London	21	13	
Elsenburg			
Fraserburg	27	14	
Garies			
George	21	10	
Graaff Reinet	27	11	
Grahamstown			
Hopetown			
Idutywa			
Jansenville	27	12	
Joubertina			
Kenhardt	34	21	
Kimberley	24	12	
K'W. Town			
Knysna			
Kokstad	18	6	

KAAP - [illegible]	Max.	Min.	RRR
Kowie			
Kuruman	31	14	
Ladismith			
Lake Mentz			
Maclear			
Mafeking	24	13	4·4
Malmesbury			
Matatiele			
Matroosberg	27	11	
Middelburg	25	11	1·7
Mosselbaai	18	14	
Mount Frere			
O'kiep	34	21	
Orange River			
Oudtshoorn			
Petrusville			
Piketberg			
Pofadder	32	20	
Port Elizabeth	23	16	
Port Nolloth	16	13	
Port St. Johns	23	16	
Postmasburg			
Prieska	33	15	
Prince Albert			
Queenstown	20	11	
Rietfontein			
Riversdal	25	12	
Robertson	30	11	
Somerset East	24	10	
Steynsburg			
Strydenburg			
Sutherland	25	13	
Swellendam			
Tarkastad			
Touwsrivier			
Umtata	19	9	0·2
Uniondale			
Upington	34	21	
Vanwyksvlei	31	17	
Victoria-Wes	27	7	
Vredendal	38	15	
Vryburg	29	16	13·5

CAPE - KAAP	Max.	Min.	RRR
Williston			
Willowmore	24	12	
Twee Rivieren	37	21	
O.V.S. - O.F.S.			
Balkfontein[1]			
Bethlehem	15	8	0·5
Bloemfontein	20	10	0·1
Bultfontein			
Fauresmith	21	11	21·2
Ficksburg			
Frankfort	14	10	5·5
Harrismith			
Heilbron			
Hoopstad	19	10	
Kroonstad	21	11	4·0
Lindley			7·0
Modderpoort			
Petrusburg			
Philippolis			5·0
Reddersburg			
Reitz			1·5
Vrede			
Warden			
Welkom	15	12	10·0
Wepener	24	9	
Winburg			17·0
Zastron			44·5
TRANSVAAL			
Andalusia			
Barberton			
Belfast			
Bethal			
Carolina	17	8	
Chester			
Crecy	22	17	1·4
Ermelo	15	8	
Fleur-de-Lys	26	16	
Groendraai	21	14	
Jan Smuts	15	10	4·3

[1]Near Bothaville

TRANSVAAL	Max.	Min.	RRR
Joubert Park	15	10	5·6
Komatipoort	26	16	0·3
Kroondal	19	13	3·5
L'doringstad			16·4
Lichtenburg			
Loskop[2]			9·0
Mara	24	14	
Marble Hall			
Marnitz	25	14	
Messina	28	18	
Middelburg			
Nelspruit	24	16	0·4
Pelgrimsrus	15	7	3·5
Phalaborwa	27	16	
Pietersburg	21	11	
Piet Retief	16	10	2·0
Pongola	23	15	
Potchefstroom	17	12	8·7
Potgietersrus	21	13	
Pretoria W.B.	19	12	10·5
Pretoriuskop			
Sekukuni			
Skukuza	27	16	0·5
Thabazimbi	23	16	1·0
Tomburke			
Tzaneen			
Vereeniging			5·5
Volksrust			
Warmbad	20	12	2·5
Waterval-Bo			
Witbank			0·7
Zeerust			
Standerton	17	10	0·1
NATAL			
Cape St. Lucia			
Dundee			0·4
Durban	22	15	
Estcourt	17	11	
Harding			
Himeville			
M'kuzi			

[2]Naby Groblersdal

NATAL	Max.	Min.	RRR
Mtubatuba			
Newcastle	17	9	
P'Maritzburg	16	10	0·3
Port Shepstone	24	17	
Richmond			
Seven Oaks			1·4
Van Reenen			
Vryheid			
S.W.A.			
Gobabis	31	16	1·6
Keetmanshoop	35	19	2·0
Luderitz	16	14	
Mariental	35	20	5·0
Ohopoho	32	16	1·0
Ondangua	31	19	11·0
Outjo	31	16	1·3
Runtu	25	18	7·6
Swakopmund	20	17	
Tsumeb	30	17	15·5
Windhoek	31	17	0·5
PROTECTORATES			
PROTEKTORATE			
Bremersdorp	21	14	4·5
Emlembe			12·5
Francistown	25	15	
Gaberones	25	16	21·4
Ghanzi	29	19	21·4
Lobatsi			
Mahalapye	25	17	
Makoba			
Maseru	22	10	0·1
Maun	29	18	2·3
Molopololi			
Stegi			
Tsabong	37	19	
Tsane	33	17	13·5
Shakawe	28	19	2·5
Bospoort (Tvl)	22	13	2·5

SYNOPTIC WEATHER MAP — 1200 GMT. — 1400 SAST. — SINOPTIESE WEERKAART

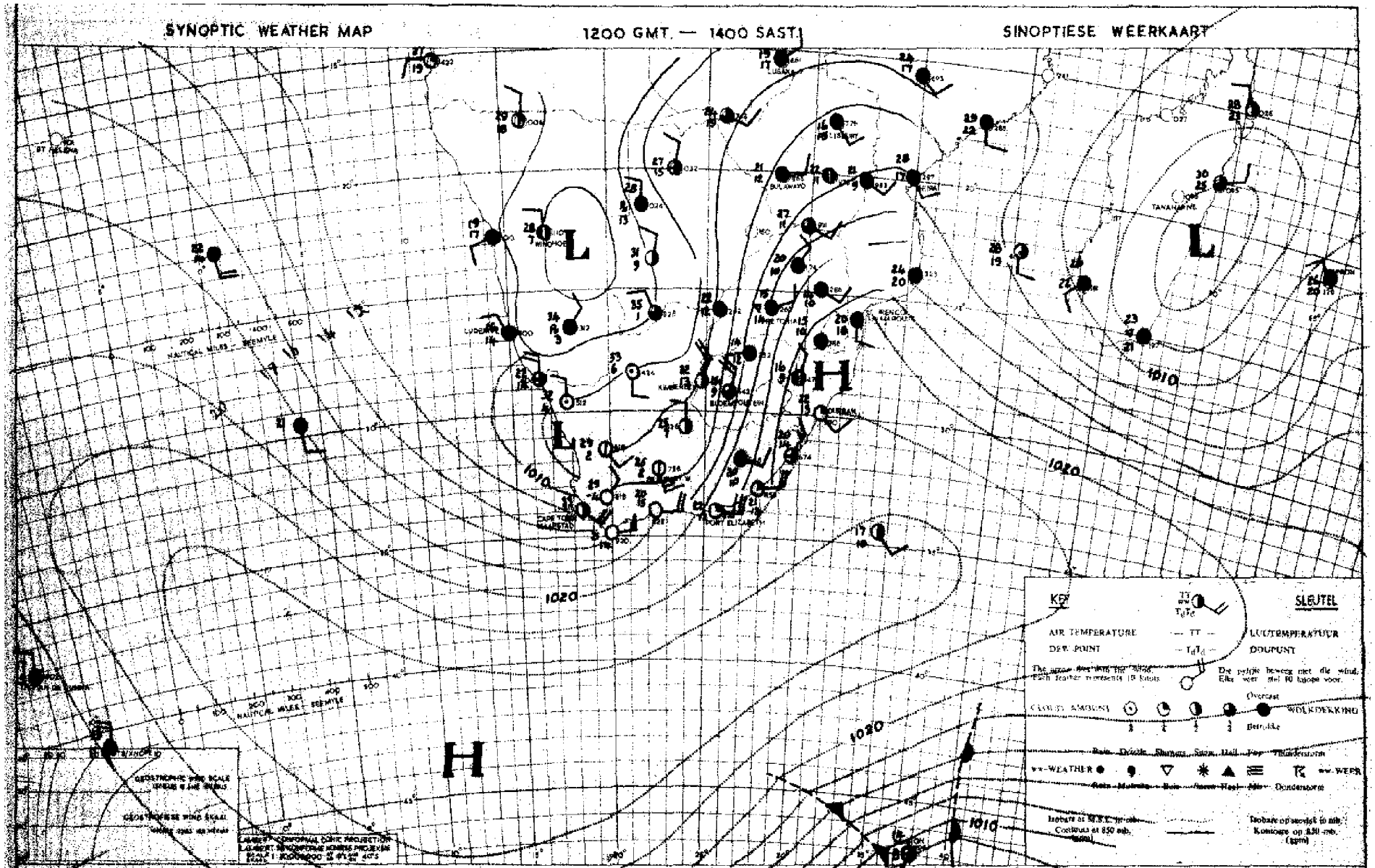

INFERENCE — DATE 23 - 11 - 1960 DATUM — AFLEIDING

With the trough over the western part of the country it will remain fairly cloudy over Natal, the Transvaal, the Free State, Southwest-Africa and Bechuanaland. Scattered thundershowers will fall over the greater part of this area. Local thundershowers are also possible over the northern half of the Cape Province.

Met die trog oor die westelike deel van die land sal dit oor die algemeen taamlik bewolk bly oor Transvaal, Natal, die Vrystaat, Suidwes-Afrika en Betsjoeanaland. Verspreide donderbuie sal uitsak oor die grootste gedeelte van die gebied en los donderbuie is ook moontlik oor die noordelike helfte van die Kaapprovinsie.

DAAGLIKSE WEERBULLETIN — DAILY WEATHER BULLETIN

WEERBURO / WEATHER BUREAU
DEPT. VAN VERVOER / DEPT. OF TRANSPORT

Maksimum en Minimum Temperature (°C) en Reënval (RRR) in mms. vir die 24 uur wat om 0800 SAST eindig op

25 · 11 · 1960

Maximum and Minimum Temperatures (°C) and Rainfall (RRR) in mms. for 24 hours ending at 0800 SAST on

CAPE - KAAP	Max.	Min.	RRR
Aberdeen			
Addo			
Alexanderbaai	24	16	
Altwal-Noord	23	13	14·8
Barkly East			
Beaufort West	33	16	
Bonnievale	33	20	
Boshoesbergdam			
Bontebok			10·5
Brandvlei			
Calais			
Caledon			
Calitzdorp			
Calvinia	30	15	
Cape L'Agulhas	22	17	
Cape Columbine	18	13	
Cape St. Francis	19	13	
Carnarvon			0·2
Ceres			
Citrusdal			
Colesberg			
Cradock			
De Aar	28	17	
D.F. Malan (C.T.)	30	14	
Dordrecht	23	15	
Douglas			
East London	24	16	
Elsenburg			
Fraserburg	29	14	
Garies			
George	28	13	
Graaff Reinet	32	18	
Grahamstown			
Hopetown			
Idutywa			
Jansenville	33	20	
Joubertina			
Kenhardt	35	21	
Kimberley	29	15	13·8
K'W. Town			
Knysna			
Kokstad	23	8	6·5

KAAP - CAPE	Max.	Min.	RRR
Kowie			
Kuruman	28	15	20·0
Ladismith			
Lake Mentz			
Maclear			
Mafeking	20	15	
Malmesbury			
Matatiele			
Matroosberg	31	13	
Middelburg	27	17	0·2
Mosselbaai	20	16	
Mount Frere			
O'kiep	30	15	
Orange River			
Oudtshoorn			
Petrusville			
Piketberg			
Port Elizabeth	33	18	2·5
Port Nolloth	24	13	
Port St. Johns	18	14	
Postmasburg	23	17	
Prieska	28	14	12·4
Prince Albert	33	19	
Queenstown			
Rietfontein	28	14	
Riversdal			
Robertson	33	15	
Somerset East	34	16	
Steynsburg	30	17	
Strydenburg			
Sutherland	26	9	
Swellendam			
Tarkastad			
Touwsrivier			
Umtata	25	13	
Uniondale			
Upington	35	18	0·1
Vanwyksvlei	30	19	
Victoria-Wes			
Vredendal	26	13	
Vryburg			

CAPE - KAAP	Max.	Min.	RRR
Williston			
Willowmore	31	19	
Twee Riviere	34	17	8·5
O.V.S. - O.F.S.			
Balkfontein[1]			0·7
Bethlehem	15	12	
Bloemfontein	22	13	8·1
Bultfontein			19·2
Fauresmith	24	14	2·2
Ficksburg			5·0
Frankfort	17	12	
Harrismith			
Heilbron			
Hoopstad	25	14	7·5
Kroonstad			
Lindley			2·0
Modderpoort			0·7
Petrusburg			6·0
Philippolis			
Reddersburg			
Reitz			
Vrede			
Warden			
Welkom	21	14	8·0
Wepener	23	14	
Winburg			
Zastron			
TRANSVAAL			
Andalusia			26·4
Barberton			
Belfast			
Bethal			
Carolina	14	9	
Chester			
Crecy	22	13	
Ermelo	17	9	
Fleur-de-Lys	23	17	
Groendraai	22	15	
Jan Smuts	15	10	

[1]Near Bothaville

TRANSVAAL	Max.	Min.	RRR
Joubert Park	15	11	
Komatipoort	27	16	
Kroondal	19	14	
L'doringstad			
Lichtenburg			
Loskop[2]			
Mara	22	14	
Marble Hall			
Marnitz	25	17	
Messina	27	19	
Middelburg			
Nelspruit	23	17	
Pelgrimsrus	14	9	
Phalaborwa	25	16	
Pietersburg	20	12	
Piet Retief	20	10	
Pongola	26	17	
Potchefstroom	21	12	
Potgietersrus	21	15	
Pretoria W.B.	18	13	
Pretoriuskop			
Sekukuni			
Skukuza	27	15	
Thabazimbi	24	17	
Tomburke			
Tzaneen			
Vereeniging			
Volksrust			
Warmbad	20	14	
Waterval-Bo	16	11	
Witbank			
Zeerust			10·4
Standerton	17	10	
NATAL			
Cape St. Lucia	26	19	
Dundee			
Durban	25	16	
Estcourt	21	10	9·7
Harding			
Himeville			
M'kuzi			

[2]Naby Groblersdal

NATAL	Max.	Min.	RRR
Mtubatuba			
Newcastle	22	12	
P'Maritzburg	23	9	7·0
Port Shepstone	24	17	
Richmond			
Seven Oaks			
Van Reenen			
Vryheid			
S.W.A.			
Gobabis	26	16	14·0
Keetmanshoop	33	15	
Luderitz	17	15	2·5
Mariental	31	16	8·5
Ohopoho	32	16	
Ondangua	30	19	
Outjo	31	17	
Runtu	28	18	8·0
Swakopmund	20	17	
Tsumeb	29	18	8·1
Windhoek	27	12	0·8
PROTECTORATES			
PROTEKTORATE			
Bremersdorp	21	14	
Balembe			
Francistown	27	19	
Gaberones	23	17	
Ghanzi	27	18	1·0
Lobatsi			
Mahalapye	28	18	
Makoba			
Maseru	18	11	
Maun	20	19	10·0
Molopololi			
Stegi			
Tsabong	29	17	22·7
Tsane	28	15	21·5
Shakawe	25	19	33·0
Bespoort (Tvl.)	20	12	

SYNOPTIC WEATHER MAP — 1200 GMT. — 1400 SAST. — SINOPTIESE WEERKAART

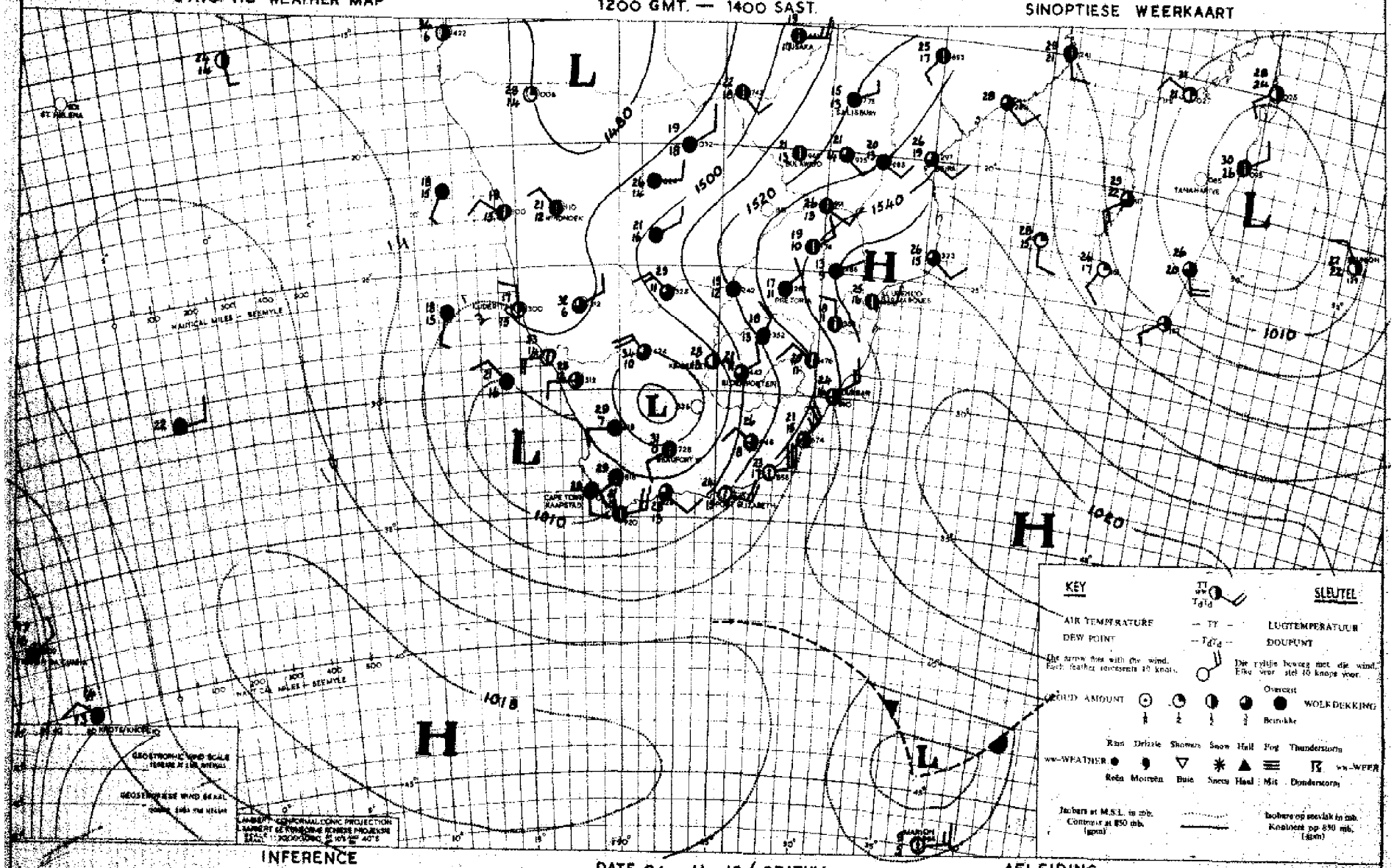

INFERENCE — DATE 24 - 11 - 1960 DATUM — AFLEIDING

With the trough area over the west coast, conditions are favourable for rain or thundershowers over most of the Cape Province and the southwestern Free State.

Met die trog-gebied oor die weskus is toestande gunstig vir reën of donderbuie oor die meeste dele van Kaapland en die suidwestelike Vrystaat.

DAAGLIKSE WEERBULLETIN — DAILY WEATHER BULLETIN

WEERBURO / WEATHER BUREAU
DEPT. VAN VERVOER / DEPT. OF TRANSPORT

Maksimum en Minimum Temperature (°C) en Reënval (RRR) in mms. vir die 24 uur wat om 0800 SAST eindig op

Maximum and Minimum Temperatures (°C) and Rainfall (RRR) in mms. for 24 hours ending at 0800 SAST on

26 : 11 : 1960

CAPE - KAAP	Max.	Min.	RRR
Aberdeen			
Adelo			
Alexanderbaai	25	17	
Aliwal-Noord	24	13	12·1
Barkly East			
Bedford			
Beaufort West	33	20	
Bosjesspoortdam			
Bontekoe			7·0
Brandvlei			
Cala			9·6
Caledon			
Calitzdorp			
Calvinia	32	14	
Cape L'Agulhas	24	18	
Cape Columbine	20	12	
Cape St. Francis	17	14	
Carnarvon			0·7
Ceres			
Citrusdal			
Colesberg			
Cradock			4·0
De Aar	28	13	12·0
D.F. Malan (C.T.)	25	14	
Dordrecht	24	13	24·0
Douglas			13·5
East London	29	17	0·2
Elsenburg			
Fraserburg	30	17	0·1
Garies			
George	24	17	
Graaff Reinet	31	18	
Grahamstown			
Hopetown			
Idutywa			35·0
Jansenville	34	17	
Joubertina			
Kenhardt	35	19	3·6
Kimberley	19	15	4·7
K'W. Town			
Knysna			
Kokstad	25	14	2·5

KAAP - CAPE	Max.	Min.	RRR
Kowie			
Kuruman	19	14	8·0
Ladismith			
Lake Mentz			
Maclear			
Mafeking	20	16	4·9
Malmesbury			
Matatiele			
Matroosberg	30	12	
Middelburg	26	9	0·2
Mosselbaai	23	19	
Mount Frere			10·0
O'kiep	28	14	
Orange River			
Oudtshoorn			
Petrusville			
Piketberg			
Pofadder	29	18	
Port Elizabeth	25	19	
Port Nolloth	22	16	
Port St. Johns	24	19	
Postmasburg	21	14	6·4
Prieska	30	17	3·5
Prince Albert			
Queenstown	28	12	12·4
Rietfontein			
Riversdal	30	19	
Robertson	33	20	
Somerset East	29	15	2·5
Steynsburg			
Strydenburg			
Sutherland	27	11	
Swellendam			
Tarkastad			50·7
Touwsrivier			
Umtata	31	15	23·8
Uniondale			
Upington	28	17	8·1
Vanwyksvlei	32	18	0·3
Victoria-Wes	28	18	0·2
Vredendal	27	17	
Vryburg	18	16	23·4

CAPE - KAAP	Max.	Min.	RRR
Williston			
Willowmore	33	15	
Twee Rivieren	30	17	
O.V.S. - O.F.S.			
Balkfontein[1]			
Bethlehem	20	12	2·0
Bloemfontein	18	13	0·8
Bultfontein			
Fauresmith	19	13	1·5
Ficksburg			6·2
Frankfort			
Harrismith			1·2
Heilbron			
Hoopstad	18	15	1·8
Kroonstad	22	14	3·5
Lindley			6·0
Modderpoort			
Petrusburg			
Philippolis			
Reddersburg			
Reitz			20·3
Vrede			
Warden			
Welkom	19	14	1·9
Wepener	20	12	5·0
Winburg			
Zastron			
TRANSVAAL			
Andalusia			10·5
Barberton			
Belfast			
Bethal			
Carolina	22	14	9·5
Chester			
Creyx	26	17	7·7
Ermelo	21	12	
Fleur-de-Lys	30	20	
Groendraai	24	17	5·5
Jan Smuts	20	13	10·0

[1]Near Bothaville

TRANSVAAL	Max.	Min.	RRR
Joubert Park	20	13	8·4
Komatipoort	32	20	
Kroondal	23	16	2·5
L'doringstad			
Lichtenburg			
Loskop[2]			
Mara	25	18	1·5
Marble Hall			
Marnitz	34	10	1·0
Messina	30	23	
Middelburg			
Nelspruit	27	19	
Pelgrimsrus	21	12	1·5
Phalaborwa	29	20	0·1
Pietersburg	23	16	0·8
Piet Retief	25	16	12·5
Pongola			
Potchefstroom	21	15	3·0
Potgietersrus	25	17	0·8
Pretoria W.B.	23	15	2·0
Pretoriuskop			1·0
Sekukuni			
Skukuza	30	20	0·4
Thabazimbi			
Tomburke			
Tzaneen			
Vereeniging			20·0
Volksrust			
Warmbad	24	16	18·2
Waterval-Bo	25	16	
Witbank			
Zeerust			4·9
Standerton	22	10	2·5
NATAL			
Cape St. Lucia	27	22	
Dundee			0·6
Durban	27	20	
Estcourt	26	14	14·0
Harding			
Himeville			
M'kuzi			

[2]Naby Groblersdal

NATAL	Max.	Min.	RRR
Ntubatuba			
Newcastle	25	15	0·3
P'Maritzburg	25	15	2·5
Port Shepstone	25	20	
Richmond			1·8
Seven Oaks			
Van Reenen			
Vryheid			
S.W.A.			
Gobabis	28	14	
Keetmanshoop	29	14	1·2
Luderitz	18	15	
Mariental	28	15	0·7
Ohopoho			
Ondangua	31	21	
Outjo	31	14	
Runtu	30	19	
Swakopmund	21	17	
Tsumeb	30	19	
Windhoek	29	14	
PROTECTORATES / PROTEKTORATE			
Bremersdorp			
Malembe			
Francistown	21	18	1·3
Gaberones	23	17	4·2
Ghanzi	28	15	
Lobatsi			
Mahalapye	27	18	1·5
Makoba			
Maseru	19	13	13·5
Maun	25	21	
Molopololi			
Stegi			
Tsabong	25	15	10·5
Tsane	27	16	
Shakawe	31	18	2·6
Bespoort (Tvl)	19	14	5·8

SYNOPTIC WEATHER MAP 1200 GMT. — 1400 SAST. SINOPTIESE WEERKAART

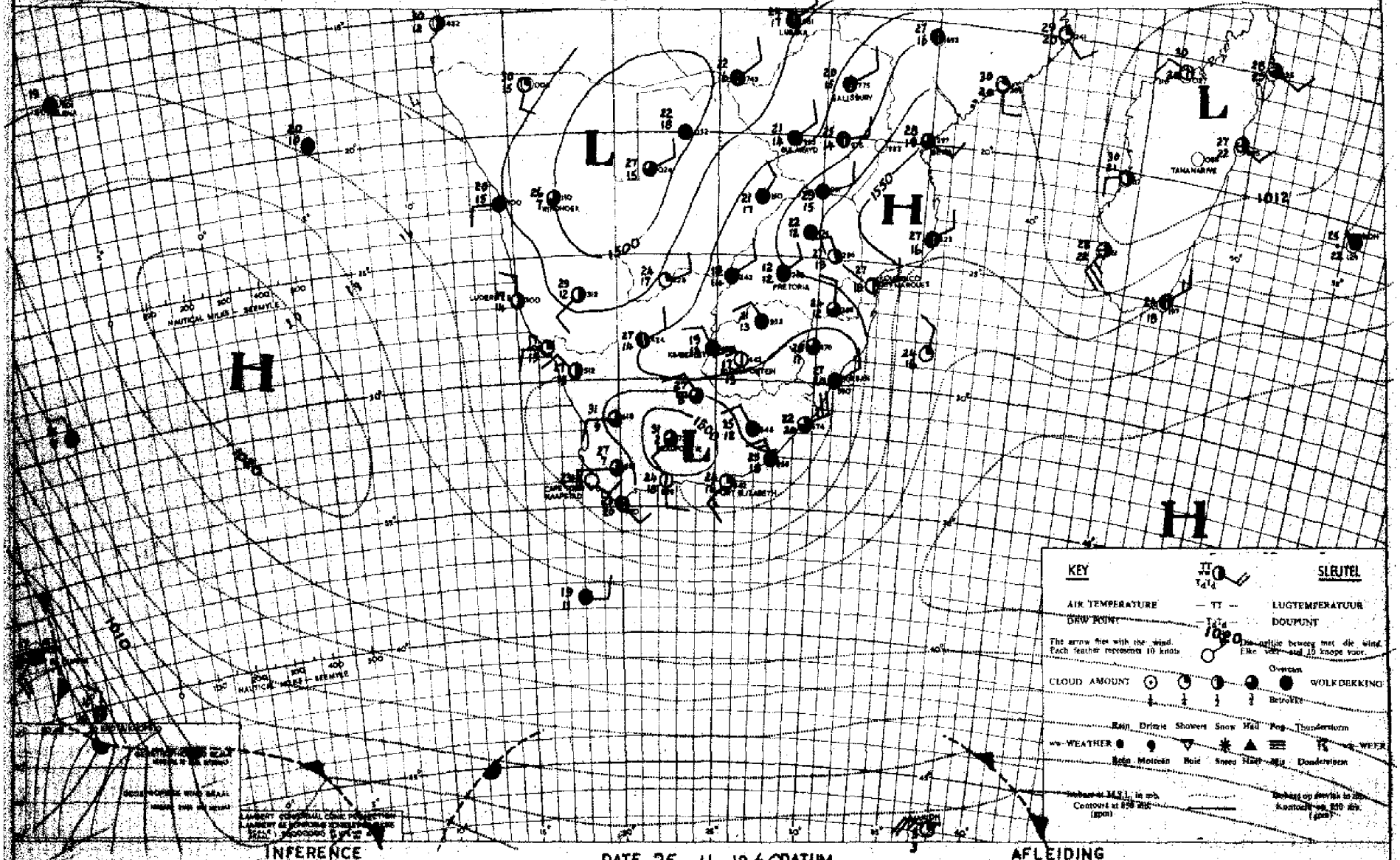

INFERENCE DATE 25 - 11 - 1960 DATUM AFLEIDING

With the trough over the western half of the country, it will remain fairly cloudy in general over the eastern half of the country with rain or thundershowers. Partly cloudy conditions with local thundershowers will develop near Bechuanaland, Southwest-Africa and the northern and northeastern parts of the Karoo.

Met die trog oor die westelike dele van die land, sal dit oor die algemeen bewolk bly oor die oostelike helfte van die land met reën of donderbuie. Gedeeltelik bewolkte toestande gepaard met los donderbuie sal voorkom oor Betsjoeanaland, Suidwes-Afrika en die noordelike en noordoostelike dele van die karoo.

DAAGLIKSE WEERBULLETIN — DAILY WEATHER BULLETIN

WEERBURO / WEATHER BUREAU

DEPT. VAN VERVOER / DEPT. OF TRANSPORT

Maksimum en Minimum Temperature (°C) en Reënval (RRR) in mms. vir die 24 uur wat om 0800 SAST eindig op ...27 : 11 : 1960... Maximum and Minimum Temperatures (°C) and Rainfall (RRR) in mms. for 24 hours ending at 0800 SAST on

CAPE - KAAP	Max.	Min.	RRR
Aberdeen			
Addo			
Alexanderbaai	23	14	
Aliwal-Noord	27	14	
Barkly East			
Beaufort West	31	15	
Bredasdorp			
Brandvlei			
Cala			
Caledon			
Calitzdorp			
Calvinia	32	12	
Cape L'Agulhas	24	18	
Cape Columbine	21	12	
Cape St. Francis	22	14	
Carnarvon			
Ceres			
Citrusdal			
Colesberg			
Cradock			
De Aar	24	14	
D.F. Malan (C.T.)	22	14	
Dordrecht			
Douglas			
East London	26	20	
Elsenburg			
Fraserburg	30	14	
Garies			
George	23	18	0·1
Graaff Reinet			
Grahamstown			
Hopetown			
Idutywa			
Jansenville	31	17	
Joubertina			
Kenhardt	31	18	
Kimberley	18	14	23·3
K'W. Town			
Knysna			
Kokstad	23	13	1·5

KAAP - CAPE	Max.	Min.	RRR
Kowie			
Kuruman	25	13	
Ladismith			
Lake Mentz			
Maclear			
Mafeking	24	13	13·4
Malmesbury			
Matatiele			
Matroosberg			
Middelburg	27	13	0·6
Mosselbaai	23	18	
Mount Frere			
O'kiep			
Orange River			
Oudtshoorn			
Petrusville			
Piketberg			
Pofadder	30	16	
Port Elizabeth	26	16	
Port Nolloth	19	12	
Port St. Johns	25	20	
Postmasburg			
Prieska	25	14	
Prince Albert			
Queenstown	29	15	
Rietfontein			
Riversdal	27	18	
Robertson	29	18	
Somerset East	28	16	
Steynsburg			
Strydenburg			
Sutherland	27	9	
Swellendam			
Tarkastad			
Touwsrivier			
Umtata	27	15	
Uniondale			
Upington	27	16	16·5
Vanwyksvlei	29	16	0·5
Victoria-Wes	28	12	4·6
Vredendal	25	13	
Vryburg	26	14	

CAPE - KAAP	Max.	Min.	RRR
Williston			
Willowmore	31	15	31·0
Twee Rivieren	28	17	
O.V.S. - O.F.S.			
Balkfontein[1]			21·5
Bethlehem	23	11	33·6
Bloemfontein	23	13	15·0
Bultfontein			4·8
Fauresmith	22	13	0·8
Ficksburg			10·5
Frankfort			
Harrismith			
Heilbron			
Hoopstad	33	14	32·5
Kroonstad			
Lindley			
Modderpoort			
Petrusburg			3·0
Philippolis			
Reddersburg			
Reitz			
Vrede			
Warden			
Welkom			
Wepener	23	13	4·5
Winburg			
Zastron			
TRANSVAAL			
Andalusia			35·0
Barberton			
Belfast			
Bethal			26·0
Carolina	18	13	9·5
Chester			
Crecy	20	15	7·0
Ermelo	20	12	24·5
Fleur-de-Lys	26	19	4·5
Groendraai	22	14	26·5
Jan Smuts	17	11	14·1

[1]Near Botkaville

TRANSVAAL	Max.	Min.	RRR
Joubert Park			
Komatipoort			
Kroondal	20	14	20·6
L'doringstad			
Lichtenburg			
Loskop[2]			
Mara			
Marble Hall			
Marnitz	25	16	7·0
Messina	27	20	2·5
Middelburg			
Nelspruit	24	19	5·8
Pelgrimsrus	15	13	9·0
Phalaborwa	28	20	0·9
Pietersburg	19	14	0·8
Piet Retief	24	14	71·3
Pongola			
Potchefstroom	20	12	4·5
Potgietersrus	18	17	9·5
Pretoria W.B.	19	13	14·0
Pretoriuskop			
Sekukuni			
Skukuza	29	20	2·4
Thabazimbi			
Tomburke			
Tzaneen			
Vereeniging			
Volksrust			
Warmbad	19	14	12·6
Waterval-Bo			
Witbank			
Zeerust			
Standerton	23	10	26·2
NATAL			
Cape St. Lucia	28	21	70·5
Dundee			4·5
Durban	29	25	
Estcourt	24	14	2·4
Harding			
Himeville			
M'kuzi			

[2]Naby Groblersdal

NATAL	Max.	Min.	RRR
Ntubatuba			
Newcastle	22	15	27·0
P'Maritzburg	25	14	
Port Shepstone	27	20	
Richmond			
Seven Oaks			
Van Reenen			
Vryheid			
S.W.A.			
Gobabis	30	15	
Keetmanshoop	30	16	
Luderitz	19	15	
Mariental	30	18	
Ohopoho			
Ondangua			
Outjo	31	15	
Runtu			
Swakopmund	22	15	
Tsumeb	31	18	
Windhoek	29	14	
PROTECTORATES / PROTEKTORATE			
Bremersdorp	26	19	3·0
Ezulwini			
Francistown	26	17	9·5
Gaberones			
Ghanzi	27	17	10·0
Lobatsi			
Mahalapye	25	18	14·5
Makoba			
Maseru	22	13	21·0
Maun	29	17	
Molopololi			
Stegi			
Tsabong	27	16	
Tsane	31	15	
Shakawe	30	20	2·5
Bespoort (Tvl)	21	11	9·6

SYNOPTIC WEATHER MAP

1200 GMT. — 1400 SAST.

SINOPTIESE WEERKAART

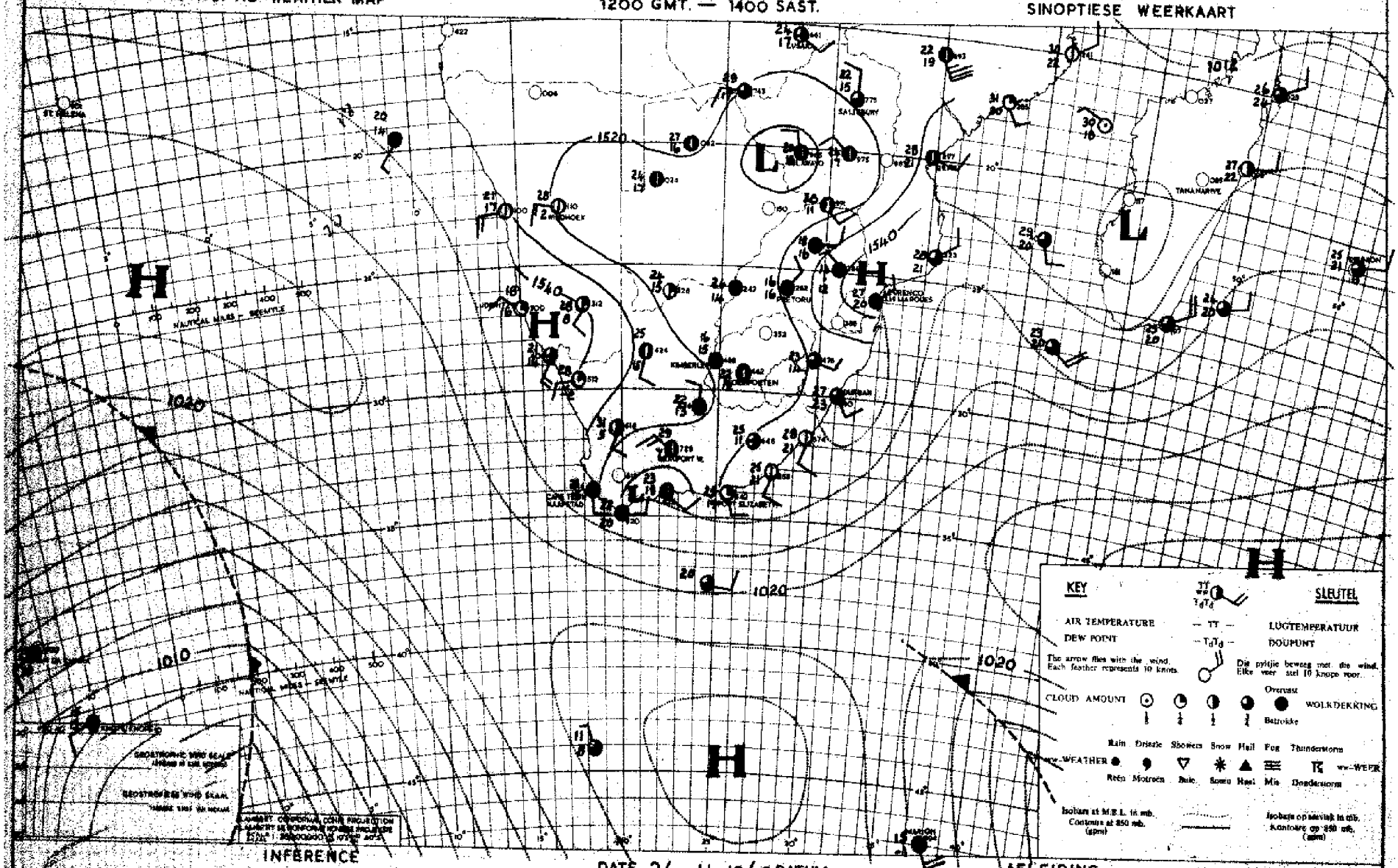

INFERENCE

DATE 26-11-1960 DATUM

AFLEIDING

Rather humid air is situated over the central and eastern parts of the Union and rain and thundershowers will fall over these parts.

Taamlike voglige lug lê oor die sentrale en oostelike dele van die Unie en reën of donderbuie sal oor hierdie dele uitsak.

DAAGLIKSE WEERBULLETIN — DAILY WEATHER BULLETIN

WEERBURO / WEATHER BUREAU

DEPT. VAN VERVOER / DEPT. OF TRANSPORT

Maksimum en Minimum Temperature (°C) en Reënval (RRR) in mms. vir die 24 uur wat om 0800 SAST eindig op **28 . 11 . 1960**

Maximum and Minimum Temperatures (°C) and Rainfall (RRR) in mms. for 24 hours ending at 0800 SAST on

CAPE - KAAP	Max.	Min.	RRR
Aberdeen			
Adelaide			
Alexanderbaai	23	14	
Aliwal-Noord	28	14	1·3
Barkly East			
Bathurst	27	19	
Beaufort West	33	15	1·7
Bergsig			
Bredasdorp			
Boetsap			
Brandvlei			
Cala			
Caledon			
Calitzdorp			
Calvinia	31	9	
Cape L'Agulhas	23	16	
Cape Columbine	21	14	
Cape St. Francis	23	15	
Carnarvon			
Ceres			
Citrusdal			
Colesberg			1·0
Cradock			
De Aar	29	15	0·1
D.F. Malan (C.T.)	23	14	
Dordrecht	25	11	8·5
Douglas			
East London	25	20	
Elsenburg			
Fraserburg	31	14	
Caries			
George	23	15	
Graaff Reinet	31	16	3·3
Grahamstown			
Hopetown			
Idutywa			
Jansenville	32	17	
Joubertina			
Kenhardt	33	18	
Kimberley	28	16	
K'W. Town			
Knysna			
Kokstad	25	13	0·4

KAAP - CAPE	Max.	Min.	RRR
Kowie			
Kuruman	27	13	
Ladismith			
Lake Mentz			
Maclear			14·2
Mafeking	26	15	
Malmesbury			
Matatiele			
Matroosberg	28	9	
Middelburg	26	13	1·6
Mossel Baai	25	18	
Mount Frere			1·4
O'kiep	28	13	
Orange River			
Oudtshoorn			
Petrusville			
Piketberg			
Pofadder	31	15	
Port Elizabeth	25	16	
Port Nolloth	20	14	
Port St. Johns	25	22	
Postmasburg			
Prieska	34	12	
Prince Albert			
Queenstown	29	13	15·5
Rietfontein			
Riversdal	27	17	
Robertson	28	15	
Somerset East	29	15	5·8
Steynsburg			
Strydenburg			
Sutherland	27	7	
Swellendam			
Tarkastad			17·0
Touwsrivier			
Umtata	27	17	0·2
Uniondale			
Upington	33	18	
Vanwyksvlei	33	15	
Victoria-Wes	30	10	
Vredendal	25	14	
Vryburg	27	16	

CAPE - KAAP	Max.	Min.	RRR
Williston			
Willowmore	28	14	1·6
Twee Riviere	33	21	
O.V.S. - O.F.S.			
Balkfontein[1]			
Bethlehem	22	12	0·7
Bloemfontein	25	15	
Bultfontein			0·6
Fauresmith	21	15	0·2
Ficksburg			11·5
Frankfort	21	14	0·8
Harrismith			5·2
Heilbron			
Hoopstad	25	15	
Kroonstad	24	14	
Lindley			
Modderpoort			1·5
Petrusburg			
Philippolis			
Reddersburg			
Reitz			7·5
Vrede			
Warden			16·0
Welkom	23	14	11·0
Wepener	26	14	2·2
Winburg			
Zastron			
TRANSVAAL			
Andalusia			
Barberton			11·0
Belfast			
Bethal			22·0
Carolina	21	12	3·6
Chester			7·5
Crecy	25	14	1·8
Ermelo	19	12	9·5
Fleur-de-Lys	27	16	62·9
Groendraai	25	16	4·0
Jan Smuts	20	13	0·2

[1]Near Bethanville

TRANSVAAL	Max.	Min.	RRR
Joubert Park	21	14	7·5
Komatipoort	29	19	7·5
Kroondal	24	14	1·1
L'doringstad			
Lichtenburg			9·0
Loskop[2]			
Mara	30	18	1·5
Marble Hall			
Marnitz			
Messina	31	20	2·5
Middelburg			12·0
Nelspruit	27	17	34·3
Pelgrimsrus	21	11	4·0
Phalaborwa	29	19	3·3
Pietersburg	28	16	1·4
Piet Retief	30	14	6·5
Pongola	25	19	
Potchefstroom	25	13	
Potgietersrus	25	16	4·5
Pretoria W.B.	25	14	0·1
Pretoriuskop			5·7
Sekukuni			
Skukuza	26	18	1·0
Thabazimbi	28	15	9·0
Tomburke			1·3
Tzaneen			6·3
Vereeniging			
Volksrust			4·3
Warmbad	25	15	0·4
Waterval-Bo	22	15	11·0
Witbank			0·5
Zeerust			
Standerton	21	13	0·5
NATAL			
Cape St. Lucia	26	20	16·0
Dundee			1·5
Durban	28	21	
Estcourt	23	14	7·0
Harding			
Himeville			28·0
M'kuzi			16·5

[2]Naby Groblersdal

NATAL	Max.	Min.	RRR
Mtubatuba			31·0
Newcastle	24	16	
P'Maritzburg	25	15	10·2
Port Shepstone	26	22	
Richmond			
Seven Oaks			
Van Reenen			
Vryheid			17·5
S.W.A.			
Gobabis	31	15	
Keetmanshoop	33	16	
Luderitz	19	16	
Mariental	35	18	
Ohopoho			
Ondangua	32	19	
Outjo	30	15	
Runtu	34	18	
Swakopmund	22	16	
Tsumeb	32	18	
Windhoek			
PROTECTORATES / PROTEKTORATE			
Bremersdorp	24	18	3·5
Malembe			11·6
Francistown	31	18	
Gaberones	28	17	
Ghanzi	32	18	
Lobatsi			
Mahalapye	31	19	
Makoba			
Maseru	23	13	2·6
Maun	33	17	
Molopololi			
Stegi			10·0
Tsabong			
Tsane	33	18	
Shakawe	34	18	
Bospoort (Tvl)	23	11	
Dwaleni			24·6

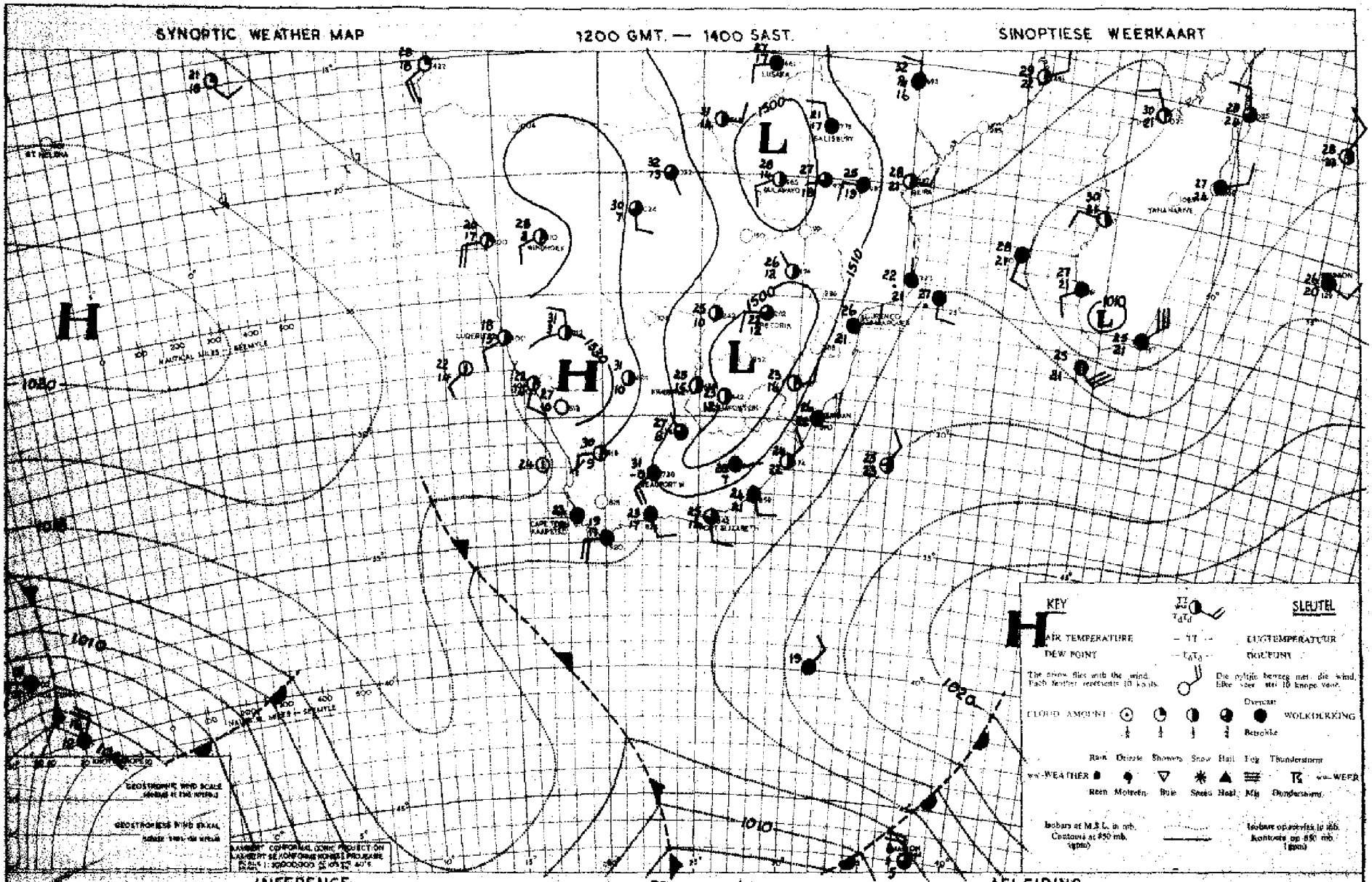

The trough is still situated over the interior and thundershowers will develop over Transvaal, Natal, the Free State, Northern and Eastern Cape.

Die trog lê nog oor die binneland en donderbuie sal ontwikkel oor Transvaal, Natal, die Vrystaat, Noord- en Oos-Kaapland.

DAAGLIKSE WEERBULLETIN — DAILY WEATHER BULLETIN

WEERBURO / WEATHER BUREAU

DEPT. VAN VERVOER / DEPT. OF TRANSPORT

Maksimum en Minimum Temperature (°C) en Reënval (RRR) in mms. vir die 24 uur wat om 0800 SAST eindig op 29 · 11 · 1960

Maximum and Minimum Temperatures (°C) and Rainfall (RRR) in mms. for 24 hours ending at 0800 SAST on

CAPE - KAAP	Max.	Min.	RRR
Aberdeen			
Addo			
Alexanderbaai	23	18	
Aliwal-Noord	26	11	0·1
Barkly East			
Bathee			
Beaufort West	32	18	
Bonnievergiam			
Bontebok			
Brandvlei			
Cala			49·3
Caledon			
Calitzdorp			
Calvinia	30	9	
Cape L'Agulhas	24	16	
Cape Columbine	22	13	
Cape St. Francis	22	15	
Carnarvon			
Ceres			
Citrusdal			
Colesberg			
Cradock			
De Aar	31	16	
D.F. Malan (C.T.)	25	12	
Dordrecht	15	8	4·5
Douglas			
East London	26	18	
Elsenburg			
Fraserburg	31	14	
Garies			
George	22	13	
Graaff Reinet	31	14	
Grahamstown			
Hopetown			
Idutywa			
Jansenville	33	14	
Joubertina			
Kenhardt	34	16	
Kimberley	31	13	
K'W. Town			
Knysna			
Kokstad	24	11	1·0

KAAP - CAPE	Max.	Min.	RRR
Kowie			
Kuruman	30	15	
Ladismith			
Lake Mentz			
Maclear			1·7
Mafeking	31	15	
Malmesbury			
Matatiele			
Matroosberg	28	10	
Middelburg	28	11	
Mosselbaai	23	17	
Mount Frere			3·0
O'kiep	27	13	
Orange River			
Oudtshoorn			
Petrusville			
Piketberg			
Pofadder	30	16	
Port Elizabeth	25	15	
Port Nolloth	22	13	
Port St. Johns	26	20	
Postmasburg	30	16	
Prieska	34	19	
Prince Albert			
Queenstown	27	14	2·2
Rietfontein			
Riversdal	28	14	
Robertson	29	12	
Somerset East	29	12	
Steynsburg			
Strydenburg			
Sutherland	26	5	
Swellendam			
Tarkastad			3·0
Touwsrivier			
Umtata	27	12	
Uniondale			
Upington	33	19	
Vanwyksvlei	31	17	
Victoria-Wes	31	11	
Vredendal	26	14	
Vryburg	32	14	

CAPE - KAAP	Max.	Min.	RRR
Williston			
Willowmore	30	13	
Twee Rivieren	35	17	
O.V.S. - O.F.S.			
Balkfontein[1]			
Bethlehem	24	8	2·0
Bloemfontein	27	12	11·1
Bultfontein			
Fauresmith	29	12	
Ficksburg			9·5
Frankfort	25	8	
Harrismith			7·0
Heilbron			
Hoopstad	30	13	1·6
Kroonstad	30	11	
Lindley			
Modderpoort			
Petrusburg			
Philippolis			
Reddersburg			
Reitz			
Vrede			
Warden			4·0
Welkom	29	12	
Wepener	24	9	12·2
Winburg			
Zastron			
TRANSVAAL			
Andalusia			
Barberton			3·0
Belfast			
Bethal			4·5
Carolina	22	9	0·8
Chester			
Crecy	29	14	0·8
Ermelo	21	8	4·5
Fleur-de-Lys	25	16	18·0
Groendraai	29	16	0·7
Jan Smuts	23	12	1·0

[1]Near Bothaville

TRANSVAAL	Max.	Min.	RRR
Joubert Park	23	12	0·2
Komatipoort	31	17	14·0
Kroondal	27	13	2·3
L'doringstad			
Lichtenburg			
Loskop[2]			2·0
Mara	31	14	8·2
Marble Hall			5·5
Marnitz	30	17	
Messina			2·0
Middelburg			7·5
Nelspruit	25	16	9·4
Pelgrimsrus	21	12	15·0
Phalaborwa	29	17	
Pietersburg	28	13	6·0
Piet Retief	25	12	12·3
Pongola			
Potchefstroom	29	11	0·2
Potgietersrus	28	13	1·5
Pretoria W.B.	26	11	1·8
Pretoriuskop			14·0
Sekukuni			
Skukuza	28	17	10·6
Thabazimbi	31	17	
Tomburke			
Tzaneen			0·7
Vereeniging			
Volksrust			
Warmbad	28	13	
Waterval-Bo	26	12	1·7
Witbank			3·4
Zeerust			
Standerton	26	9	
NATAL			
Cape St. Lucia	27	19	23·5
Dundee			10·5
Durban	28	20	0·4
Estcourt	23	10	1·4
Harding			
Himeville			
M'kuzi			19·0

[2]Naby Groblersdal

NATAL	Max.	Min.	RRR
Mtubatuba			22·5
Newcastle	28	12	
P'Maritzburg	24	11	4·5
Port Shepstone	26	20	
Richmond			14·0
Seven Oaks			6·0
Van Reenen			
Vryheid			
S.W.A.			
Gobabis	32	14	
Keetmanshoop	33	16	
Luderitz	22	18	
Mariental	34	19	
Chopoho	35	15	
Ondangua	34	19	
Outjo	34	16	
Runtu	34	20	
Swakopmund	20	14	
Tsumeb	33	17	
Windhoek	30	17	
PROTECTORATES			
PROTEKTORATE			
Bremersdorp	27	15	13·0
Emlembe			8·2
Francistown	31	18	
Gaberones	32	17	
Ghanzi	33	18	
Lobatsi			
Mahalapye	32	19	
Makoba			
Maseru	24	8	3·7
Maun	35	19	
Molopololi			
Stegi			
Tsabong	36	18	
Tsane	35	19	
Shakawe	37	18	

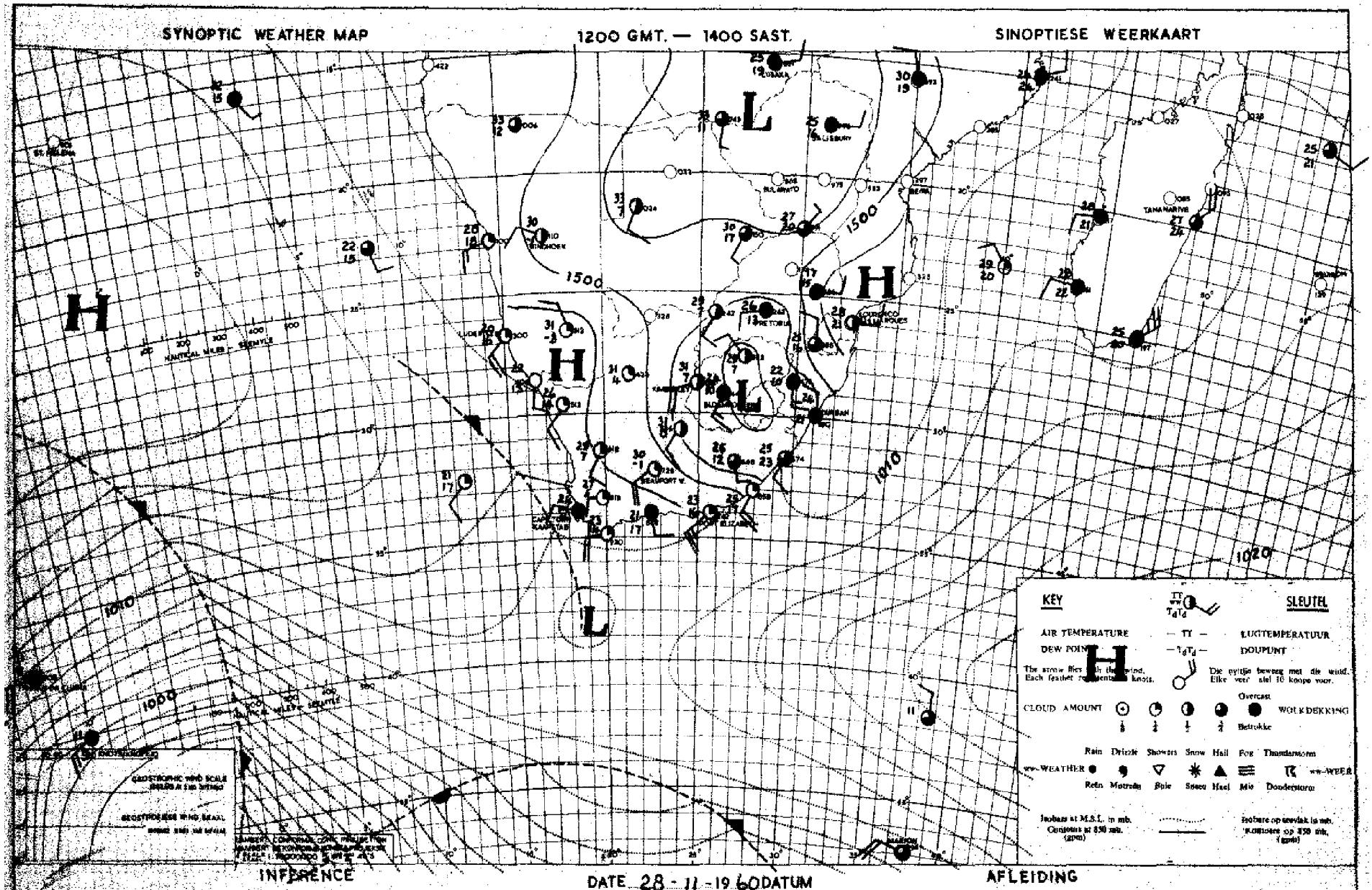

The trough over the country is moving eastwards and it will also clear over the Free State and over most of Transvaal.

Die trog oor die land beweeg ooswaarts en dit sal ook oor die Vrystaat en die meeste dele van Transvaal ooptrek.

DAAGLIKSE WEERBULLETIN — DAILY WEATHER BULLETIN

WEERBURO / WEATHER BUREAU

DEPT. VAN VERVOER / DEPT. OF TRANSPORT

Maksimum en Minimum Temperature (°C) en Reënval (RRR) in mms. vir die 24 uur wat om 0800 SAST eindig op ..30 : 11 : 1960..

Maximum and Minimum Temperatures (°C) and Rainfall (RRR) in mms. for 24 hours ending at 0800 SAST on

CAPE - KAAP	Max.	Min.	RRR
Aberdeen			
Addo			
Alexanderbaai	23	16	
Alwal-Noord	30	11	
Barkly East			
Beaufort West	27	18	
Bredasdorp	27	16	
Bonnievale			
Bontebok			
Brandvlei			
Cala			
Caledon			
Calitzdorp			
Calvinia	33	9	
Cape L'Agulhas	24	16	
Cape Columbine	20	15	
Cape St. Francis	21	18	
Carnarvon			
Ceres			
Citrusdal			
Colesberg			
Cradock			
De Aar	33	15	
D.F. Malan (C.T.)	25	15	
Dordrecht	27	16	
Douglas			
East London	25	18	
Elsenburg			
Fraserburg	33	12	
Gariep			
George	24	14	
Graaff Reinet	35	17	
Grahamstown			
Hopetown			
Idutywa			
Jansenville	36	18	
Joubertina			
Kenhardt	35	19	
Kimberley	32	18	
K'W. Town			
Knysna			
Kokstad	29	11	

KAAP - CAPE	Max.	Min.	RRR
Kowie			
Kuruman	32	13	
Ladismith			
Lake Mentz			
Maclear			
Mareking	32	10	
Malmesbury			
Matatiele			
Matroosberg	31	10	
Middelburg	31	14	
Mosselbaai	24	18	
Mount Frere			
O'kiep	30	11	
Orange River			
Oudtshoorn			
Petrusville			
Pikatberg			
Pofadder	32	15	
Port Elizabeth	26	19	
Port Nolloth	21	16	
Port St. Johns	26	19	
Postmasburg	32	17	
Prieska	37	17	
Prince Albert			
Queenstown	31	15	
Rietfontein			
Riversdal	32	17	
Robertson	33	15	
Somerset East	34	17	
Steynsburg			
Strydenburg			
Sutherland	29	7	
Swellendam			
Tarkastad			
Touwsrivier			
Umtata	29	15	
Uniondale			
Upington	35	20	
Vanwyksvlei	35	17	
Victoria-Wes	33	10	
Vredendal	28	16	
Vryburg	33	17	

CAPE - KAAP	Max.	Min.	RRR
Williston			
Willowmore	35	16	
Twee Rivieren	37	21	
O.V.S. - O.F.S.			
Balkfontein[1]			
Bethlehem	26	11	
Bloemfontein	28	14	
Bultfontein			
Fauresmith	30	13	
Ficksburg			
Frankfort	26	13	
Harrismith			
Heilbron			
Hoopstad	30	17	
Kroonstad	29	14	
Lindley			
Modderpoort			
Petrusburg			
Philippolis			
Reddersburg			
Reitz			
Vrede			
Warden			
Welkom	29	23	
Wepener	28	12	
Winburg			
Zastron			
TRANSVAAL			
Andalusia			1·2
Barberton			
Belfast			
Bethal			
Carolina	23	11	
Chester			
Crecy	31	16	
Ermelo	22	11	
Fleur-de-Lys	29	19	
Groendraai			
Jan Smuts	25	13	

[1]Near Bothaville

TRANSVAAL	Max.	Min.	RRR
Joubert Park			
Komatipoort	30	13	
Kroondal	30	15	
L'doringstad			
Lichtenburg			
Loskop[2]			
Mara	30	17	
Marble Hall			
Marnitz	33	19	
Messina	34	20	
Middelburg			
Nelspruit	29	18	
Pelgrimsrus	22	12	
Phalaborwa	31	20	
Pietersburg	30	15	
Piet Retief	24	14	
Pongola	30	18	
Potchefstroom	29	13	
Potgietersrus	29	15	
Pretoria W.B.	29	14	
Pretoriuskop			
Sekukuni			
Skukuza	31	20	
Thabazimbi	33	18	
Tomburke			
Tzaneen			
Vereeniging			
Volksrust			
Warmbad	30	16	
Waterval-Bo	25	14	
Witbank			
Zeerust			
Standerton	25	13	
NATAL			
Cape St. Lucia	27	19	9·5
Dundee			
Durban	28	18	
Estcourt	26	15	
Harding			
Himeville			
M'kuzi			

[2]Naby Groblersdal

NATAL	Max.	Min.	RRR
Mtubatuba			
Newcastle	27	12	
P'Maritzburg	25	12	
Port Shepstone	28	19	
Richmond			
Seven Oaks			
Van Reenen			
Vryheid			
S.W.A.			
Gobabis			
Keetmanshoop	36	19	
Luderitz	22	15	
Mariental	36	19	
Ohopoho	37	17	
Ondangua	36	23	
Outjo	36	21	
Runtu	35	20	
Swakopmund	20	14	
Tsumeb	35	21	0·3
Windhoek	32	19	
PROTECTORATES			
PROTEKTORATE			
Bremersdorp			
Emlembe			
Francistown	35	20	
Gaberones	33	18	
Ghanzi	36	18	
Lobatsi			
Mahalapye	35	20	
Makoba			
Maseru			
Maun	37	22	
Molopololi			
Stegi			
Tsabong	36	18	
Tsane	37	18	
Shakawe	37	17	
Bespoort (Tvl.)	36	12	

SYNOPTIC WEATHER MAP — 1200 GMT. — 1400 SAST. — SINOPTIESE WEERKAART

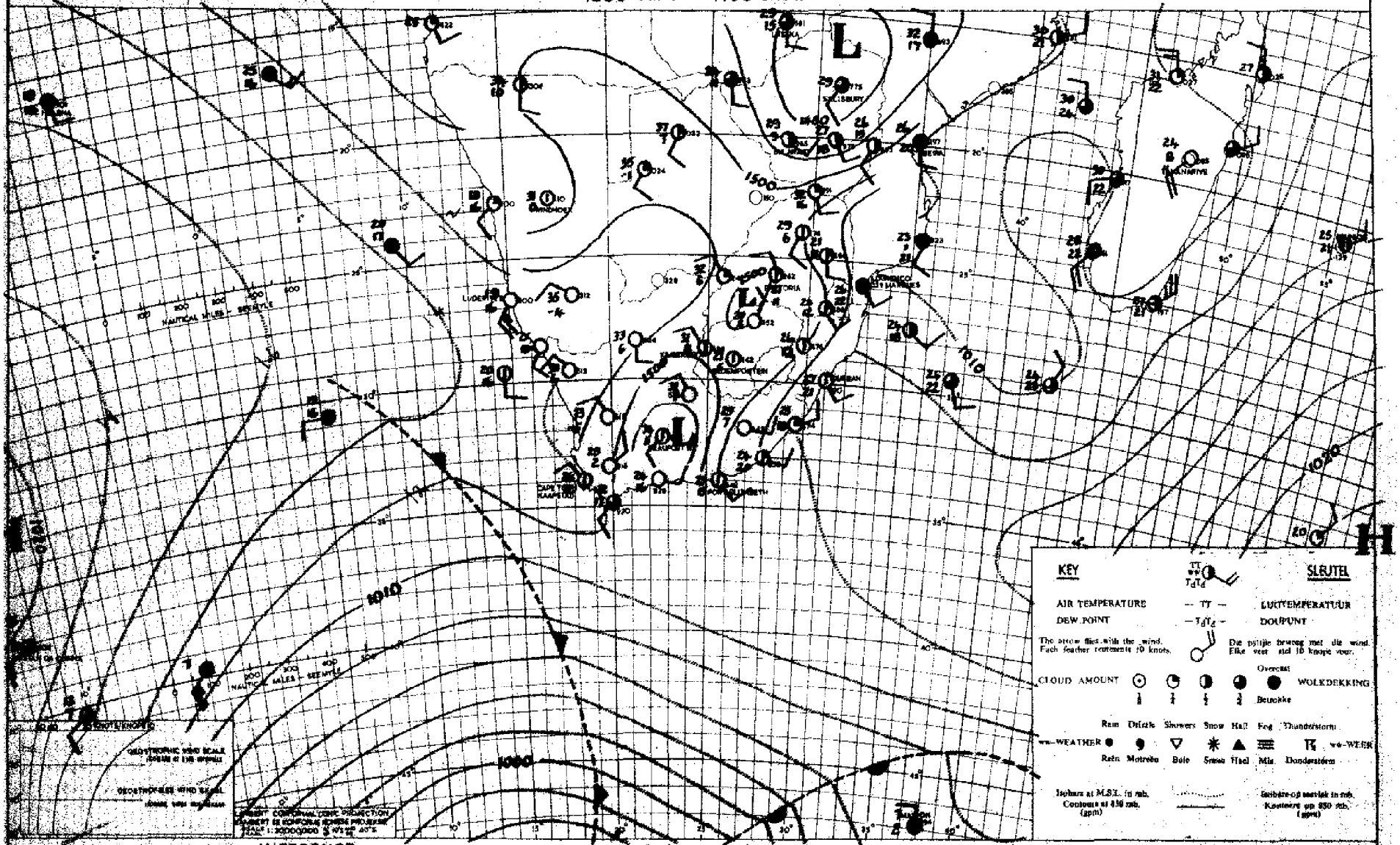

INFERENCE — DATE 29 - 11 - 1960 DATUM — AFLEIDING

Drier air has moved over the whole of the Union and it will be mainly fine and warm to hot. The cold front west of the Cape is moving eastwards slowly and cloudy cooler weather will spread over Southwestern Cape tomorrow.

Droër lug het oor die hele Unie beweeg en dit sal hoofsaaklik mooiweer en warm tot baie warm wees. Die koufront wes van die Kaap beweeg stadig ooswaarts en bewolkte koeler weer sal môre uitbrei oor Suidwes-Kaapland.

DAAGLIKSE WEERBULLETIN

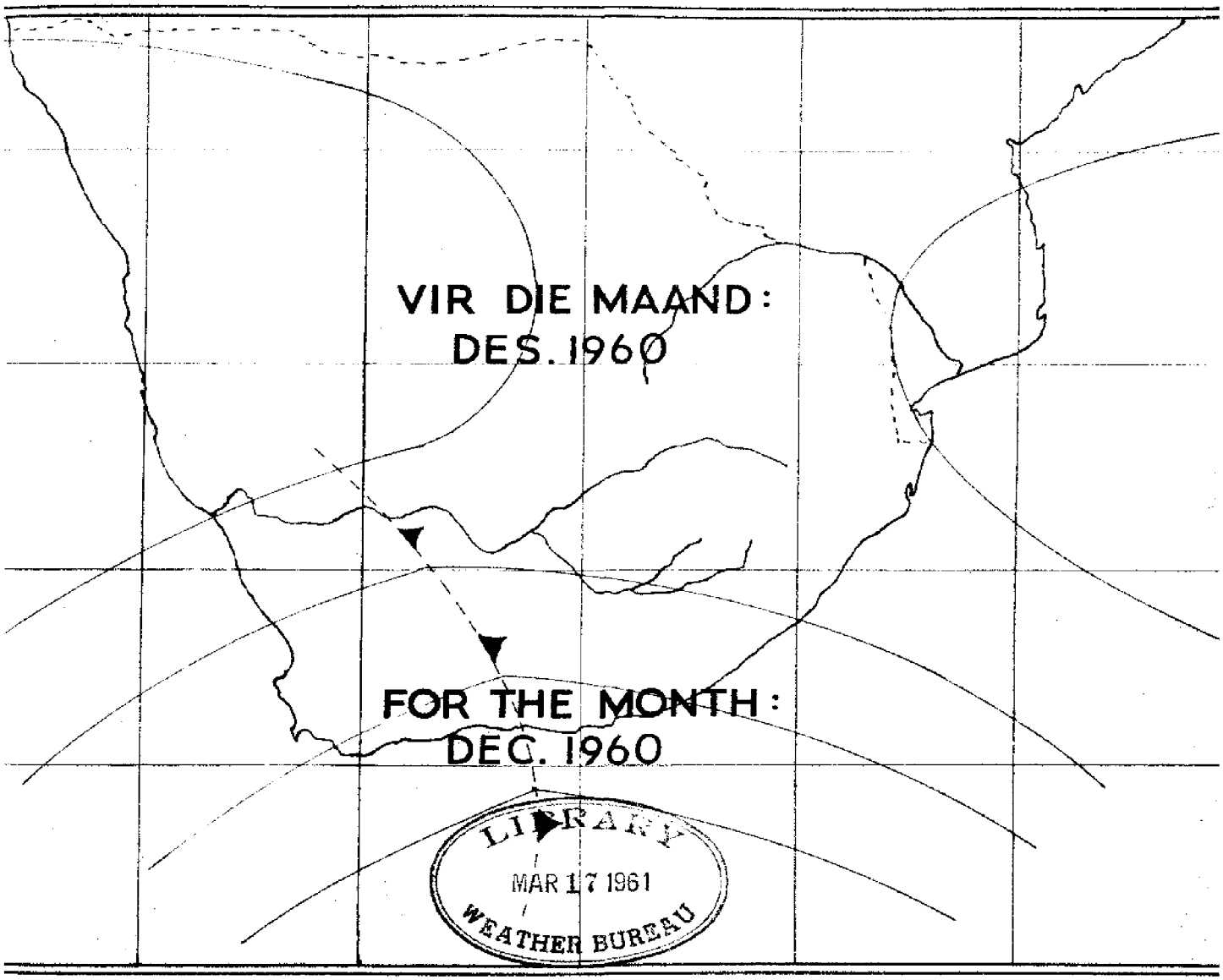

LIBRARY
MAR 17 1961
WEATHER BUREAU

DAILY WEATHER BULLETIN

DAAGLIKSE WEERBULLETIN — DAILY WEATHER BULLETIN

WEERBURO / WEATHER BUREAU
DEPT. VAN VERVOER / DEPT. OF TRANSPORT

Maksimum en Minimum Temperature (°C) en Reënval (RRR) in mms. vir die 24 uur wat om 0800 SAST eindig op

Maximum and Minimum Temperatures (°C) and Rainfall (RRR) in mms. for 24 hours ending at 0800 SAST on

1 . 12 . 1960

CAPE - KAAP	Max.	Min.	RRR
Aberdeen			
Adrh			
Alexanderbaai	25	15	
Aliwal-Noord	34	18	
Barkly East			
Beaufort West	34	15	
Bredasdorp			
Bredasdorp			
Bredasdorp			
Brandvlei			
Calitzdorp			
Caledon			
Calitzdorp			
Calvinia	27	10	
Cape L'Agulhas	24	16	
Cape Columbine	23	14	
Cape St. Francis	22	18	
Carnarvon			
Ceres			
Citrusdal			
Colesberg			
Cradock			
De Aar	36	15	
D.F. Malan (C.T.)	25	14	0·3
Dordrecht	31	13	
Douglas			
East London	25	19	2·0
Elsenburg			
Fraserburg	32	13	
Garies			
George	25	15	
Graaff Reinet	36	17	
Grahamstown			
Hopetown			
Idutywa			
Jansenville	36	18	
Joubertina			
Kenhardt			
Kimberley	36	17	
K'W. Town			
Knysna			
Komatad	32	15	

KAAP - CAPE	Max.	Min.	RRR
Kowie			
Kuruman	34	16	
Ladismith			
Lake Mentz			
Maclear			
Mafeking	38	17	
Malmesbury			
Matatiele			
Matroosberg	24	8	
Middelburg	34	14	
Mosselbaai	23	18	
Mount Frere			
O'kiep	26	11	
Orange River			
Oudtshoorn			
Petrusville			
Piketberg			
Pofadder	30	11	
Port Elizabeth	24	18	
Port Nolloth	22	15	
Port St. Johns	25	20	
Postmasburg	34	17	
Prieska	39	19	
Prince Albert			
Queenstown	36	14	0·9
Rietfontein			
Riversdal	22	16	
Robertson	27	14	
Somerset East	34	15	
Steynsburg			
Strydenburg			
Sutherland	27	5	
Swellendam			
Tarkastad			
Touwsrivier			
Umtata	37	16	0·9
Uniondale			
Upington	36	18	
Vanwyksvlei	35	15	
Victoria-Wes	35	12	
Vredendal	27	15	
Vryburg	36	16	

CAPE - KAAP	Max.	Min.	RRR
Williston			
Willowmore	33	15	
Twee Rivieren	38	20	
O.V.S. - O.F.S.			
Balkfontein[1]			
Bethlehem	29	11	
Bloemfontein	32	15	
Bultfontein			
Fauresmith	33	14	
Ficksburg			
Frankfort	29	11	
Harrismith			
Heilbron			
Hoopstad	33	16	
Kroonstad	33	16	
Lindley			
Modderpoort			
Petrusburg			
Philippolis			
Reddersburg			
Reitz			
Vrede			
Warden			
Welkom	33	16	
Wepener	31	11	
Winburg			
Zastron			
TRANSVAAL			
Andalusia			
Barberton			
Belfast			
Bethal			
Carolina	27	13	
Chester			
Creecy	33	16	
Ermelo	26	13	
Fleur-de-Lys	31	6	
Groendraai	31	18	
Jan Smuts	25	17	

[1]Near Bethaville

TRANSVAAL	Max.	Min.	RRR
Joubert Park	28	18	
Komatipoort			
Kroonial	31	16	
L'toringstad			
Lichtenburg			
Loskop[2]			
Mara	31	18	
Marble Hall			
Marnitz	32	19	
Messina	35	22	
Middelburg			
Nelspruit	30	16	
Pelgrimsrus	26	15	
Phalaborwa	32	17	
Pietersburg	31	17	
Piet Retief	30	15	
Pongola			
Potchefstroom	31	14	
Potgietersrus	31	19	
Pretoria W.B.	30	16	
Pretoriuskop			
Sekukuni			
Skukuza	31	17	
Thabazimbi	33	19	
Tonburke			
Tzaneen			
Vereeniging			
Volksrust			
Warmbad			
Waterval-Bo			
Witbank			
Zeerust			
Standerton	29	11	
NATAL			
Cape St. Lucia	28	21	
Dundee			
Durban	29	22	
Estcourt	31	17	
Harding			
Himeville			
M'kuzi			

[2]Naby Groblersdal

NATAL	Max.	Min.	RRR
Mbabatuba			
Newcastle	32	13	
P'Maritzburg	32	18	
Port Shepstone	27	23	
Richmond			
Seven Oaks			
Van Reenen			
Vryheid			
S.W.A.			
Gobabis	35	18	
Keetmanshoop	36	14	
Luderitz	22	15	
Mariental	38	20	
Okaputa	36	18	
Ondangua	35	20	
Outjo	35	20	
Rehoboth	34	18	
Swakopmund	19	13	
Tsumeb	36	21	
Windhoek	34	19	
BECHUANALAND PROTECTORATE			
Bremersdorp	29	17	
Gaberones			
Francistown	33	20	
Gaberones	34	18	
Gwaai	37	21	
Lobatsi			
Mahalapye	35	19	
Maun			
Mmamabula			
Molepolole	29	13	
Mwanezi	37	21	
Nata			
Palapye			
Shakawe	38	18	
Tsane	38	20	
Tsatsing	38	20	
Bosport (Tvl.)	32	13	

SYNOPTIC WEATHER MAP — 1200 GMT. — 1400 SAST — SINOPTIESE WEERKAART

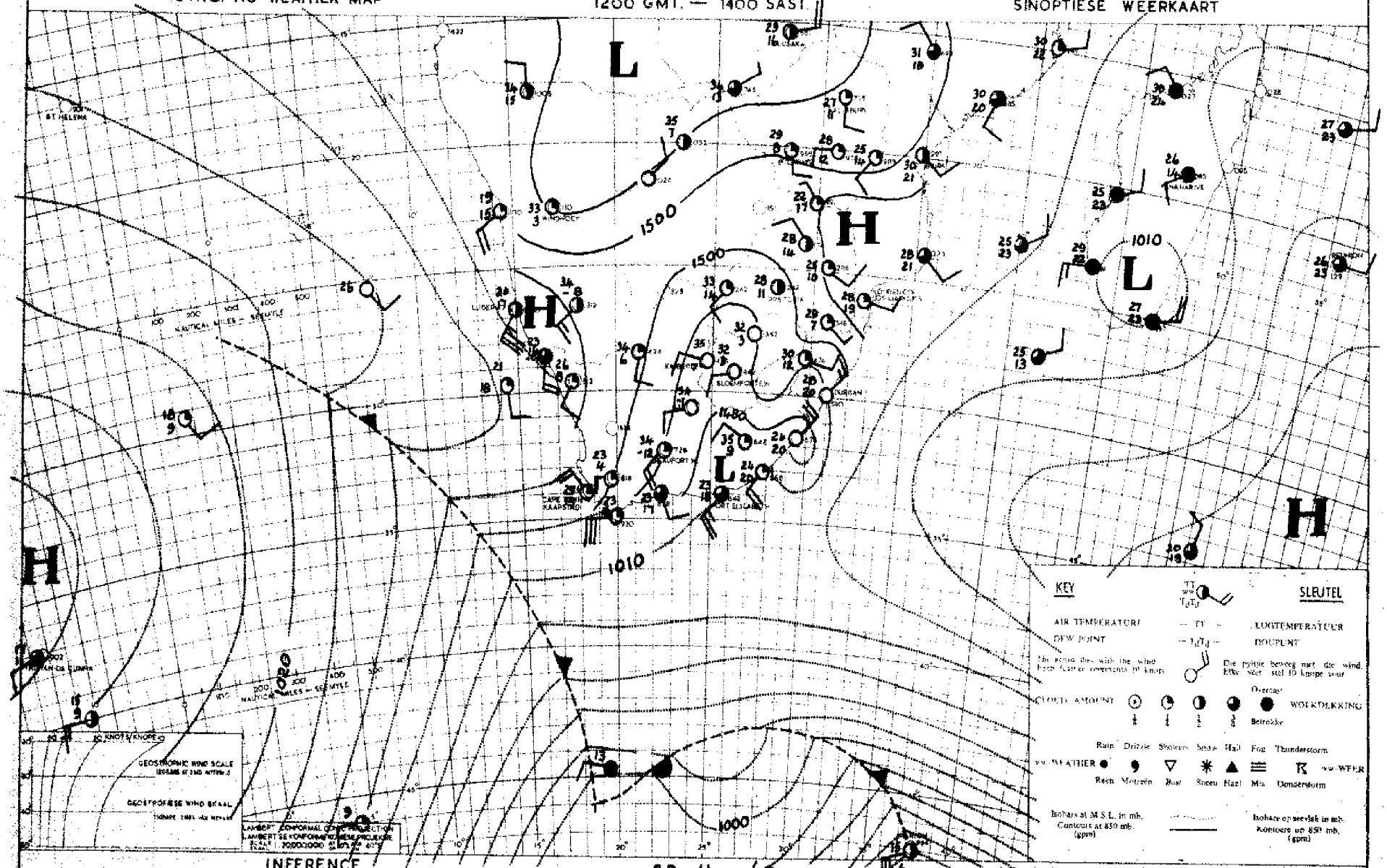

INFERENCE — DATE 30-11-79 DATUM — AFLEIDING

With the high to the southwest, cooler cloudy conditions will spread over the southern and southeastern coastal regions. It will remain fair and warm elsewhere over the country.

Met die hoog na die suidwestе, sal koeler bewolkte toestande oor die suidelike en suidoostelike kusgebiede ontwikkel. Oor die res van die land sal dit redelike mooiweer en warm bly.

DAAGLIKSE WEERBULLETIN — DAILY WEATHER BULLETIN

WEERBURO / WEATHER BUREAU
DEPT. VAN VERVOER / DEPT. OF TRANSPORT

Maksimum en Minimum Temperature (°C) en Reënval (RRR) in mm. vir die 24 uur wat om 0800 SAST eindig op

2 · 12 · 1960

Maximum and Minimum Temperatures (°C) and Rainfall (RRR) in mms. for 24 hours ending at 0800 SAST on

CAPE - KAAP	Max.	Min.	RRR
Aberdeen			
Adelo			
Alexanderbaai	23	14	
Alimal-Noord	32	13	
Barkly East			
Beaufort West	23	17	7·0
Bredasdorp	28	14	
Bredenbergdam			
Bredasdorp			
Brandvlei			
Cala			
Caledon			
Calitzdorp			
Calvinia	28	9	
Cape L'Agulhas	22	17	
Cape Columbine	21	14	
Cape St. Francis	22	17	
Carnarvon			
Ceres			
Citrusdal			
Colesberg			
Cradock			
De Aar	32	15	
D.F. Malan (C.T.)	23	16	
Dordrecht	21	10	
Douglas			
East London	24	17	2·5
Elsenburg			
Fraserburg	28	12	
Garies			
George	21	12	
Graaff Reinet	27	14	
Grahamstown			
Hopetown			
Idutywa			
Jansenville	28	13	
Joubertina			
Kenhardt			
Kimberley	35	15	
K.W. Town			
Knysna			
Kokstad	23	13	

KAAP - CAPE	Max.	Min.	RRR
Kowie			
Kuruman	34	15	
Ladismith			
Lake Mentz			
Maclear			
Mafeking	36	21	
Malmesbury			
Matatiele			
Matroosberg	24	12	
Middelburg	28	9	
Mosselbaai	23	18	
Mount Frere			
O'kiep			
Orange River			
Oudtshoorn			
Petrusville			
Piketberg			
Pofadder	29	13	
Port Elizabeth	24	16	
Port Nolloth	21	12	
Port St. Johns	24	18	7·2
Postmasburg	32	15	
Prieska	37	16	
Prince Albert			
Queenstown	22	13	
Rietfontein			
Riversdal	27	16	
Robertson	29	17	
Somerset East	24	12	
Steynsburg			
Strydenburg			
Sutherland	24	9	
Swellendam			
Tarkastad			
Touwsrivier			
Umtata	19	14	3·5
Uniondale			
Upington	31	17	
Vanwyksvlei	32	17	
Victoria-Wes	29	12	
Vredendal	26	13	
Vryburg	37	17	

CAPE - KAAP	Max.	Min.	RRR
Williston			
Willowmore	25	14	
Twee Rivieren	34	18	
O.V.S. - O.F.S.			
Balkfontein[1]			
Bethlehem	31	15	
Bloemfontein	34	12	
Bultfontein			
Fauresmith	33	8	
Ficksburg			
Frankfort	22	17	
Harrismith			
Heilbron			
Hoopstad	36	15	
Kroonstad	35	18	
Lindley			
Modderpoort			
Petrusburg			
Philippolis			
Reddersburg			
Reitz			
Vrede			
Warden			
Welkom	34	18	
Wepener	33	13	
Winburg			
Zastron			
TRANSVAAL			
Andalusia			
Barberton			1·2
Belfast			
Bethal			
Carolina	30	15	4·2
Chester			
Crecy	36	20	
Ermelo	28	14	19·0
Fleur-de-Lys	31	21	
Groendraai	34	20	
Jan Smuts	30	16	

[1]Near Bothaville

TRANSVAAL	Max.	Min.	RRR
Joubert Park	31	17	
Komatipoort			
Kroondal	34	18	
L'doringstad			
Lichtenburg			
Loskop[2]			
Mara	37	20	
Marble Hall			
Marnitz	37	25	0·1
Messina	38	24	
Middelburg			2·2
Nelspruit	31	21	
Pelgrimsrus	27	15	
Phalaborwa	37	20	
Pietersburg	34	18	
Piet Retief	26	17	
Pongola			
Potchefstroom	35	18	0·1
Potgietersrus	34	21	
Pretoria W.B.	33	19	0·5
Pretoriuskop			
Sekukuni			
Skukuza	33	22	
Thabazimbi	36	22	
Tomburke			
Tzaneen			
Vereeniging			
Volksrust	34	19	
Warmbad			
Waterval-Bo			
Withank			0·5
Zeerust			
Bespoort	35	15	
NATAL			
Cape St. Lucia	27	20	
Dundee			
Durban	27	22	
Estcourt	28	15	3·4
Harding			
Himeville			
M'kuzi			

[2]Naby Groblersdal

NATAL	Max.	Min.	RRR
Mtubatuba			
Newcastle	32	18	4·5
P'Maritzburg	23	13	0·4
Port Shepstone	27	21	
Richmond			
Seven Oaks			
Van Reenen			
Vryheid			
S.W.A.			
Gobabis	36	22	
Keetmanshoop	33	15	
Lüderitz	22	17	
Mariental	37	21	
Ohopoho	36	15	
Ondangua	37	24	
Outjo	36	20	
Rundu	37	23	
Swakopmund	19	14	
Tsumeb	36	21	
Windhoek	33	22	
PROTECTORATES			
PROTEKTORATE			
Bremersdorp			
Enslembe			0·4
Francistown	36	19	
Gaberones	37	21	
Ghanzi	38	24	1·0
Lobatsi			
Mahalapye	35	22	
Makoba			
Maseru	31	15	
Maun	38	22	
Molopololi			
Stegi			
Tsabong	39	18	
Tsane	38	21	
Shakawe	38	21	

SYNOPTIC WEATHER MAP — 1200 GMT. — 1400 SAST. — SINOPTIESE WEERKAART

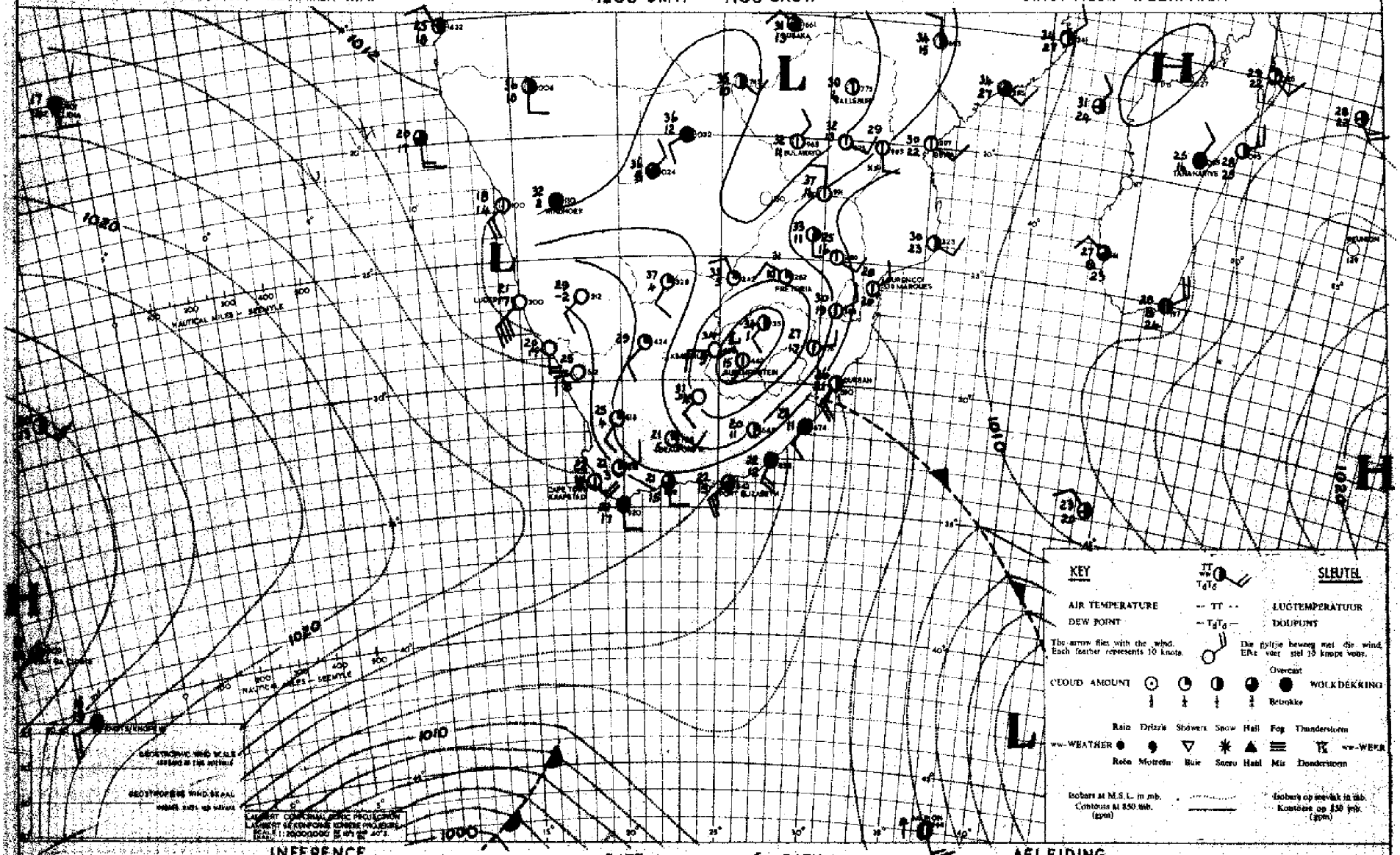

INFERENCE — DATE 1 - 12 - 1960 DATUM — AFLEIDING

There is now a rather low pressure over the interior and the pressure is rising along the coast. Conditions are therefore becoming more favourable for thunder-showers over the eastern and northeastern parts of the Union and it will become overcast and cooler over Natal and Eastern Transvaal.

Daar is nou 'n taamlike lae druk oor die binneland en drukke styg langs die kus. Toestande word dus weer gunstiger vir donderbuie oor die oostelike en noordoostelike dele van die Unie en dit sal betrokke en koeler word oor Natal en Oos-Transvaal

DAAGLIKSE WEERBULLETIN — DAILY WEATHER BULLETIN

WEERBURO / WEATHER BUREAU
DEPT. VAN VERVOER / DEPT. OF TRANSPORT

Maksimum en Minimum Temperature (°C) en Reënval (RRR) in mms. vir die 24 uur wat om 0800 SAST eindig op 3 . 12 . 1960

Maximum and Minimum Temperatures (°C) and Rainfall (RRR) in mms. for 24 hours ending at 0800 SAST on

CAPE - KAAP	Max.	Min.	RRR
Aberdeen			
Addo			
Alexanderbaai	22	12	
Aliwal-Noord	29	13	
Barkly East			
Bathurst	21	17	9.5
Beaufort West	29	14	
Boegoeberg dam			
Bontebok			
Brandvlei			
Cala			
Caledon			
Calitzdorp			
Calvinia	29	11	
Cape L'Agulhas	23	15	
Cape Columbine	20	13	
Cape St. Francis	23	15	
Carnarvon			
Ceres			
Citrusdal			
Colesberg			
Cradock			
De Aar	30	14	
D.F. Malan (C.T.)	22	16	
Dordrecht	19	12	
Douglas			
East London	22	16	4.0
Elsenburg			
Fraserburg	28	12	
Garies			
George	21	9	
Graaff Reinet	28	15	
Grahamstown			
Hopetown			
Idutywa			
Jansenville	29	13	
Joubertina			
Kenhardt			
Kimberley	35	14	
K'W. Town			
Knysna			
Kokstad	23	20	3.0

KAAP - CAPE	Max.	Min.	RRR
Kowie			
Kuruman	33	12	
Ladismith			
Lake Mentz			
Maclear			
Mafeking	34	18	3.3
Malmesbury			
Matatiele			
Matroosberg	24	9	
Middelburg	26	8	
Mosselbaai	23	17	
Mount Frere			6.5
O'kiep	27	11	
Orange River			
Oudtshoorn			
Petrusville			
Piketberg			
Pofadder	30	14	
Port Elizabeth	23	13	
Port Nolloth	20	11	
Port St. Johns	22	18	10.5
Postmasburg	32	16	
Prieska	35	19	
Prince Albert			
Queenstown	23	14	
Rietfontein			
Riversdal	25	10	
Robertson	28	11	
Somerset East	26	14	
Steynsburg			
Strydenburg			
Sutherland	24	9	
Swellendam			
Tarkastad			
Touwsrivier			
Umtata	18	9	2.3
Uniondale			
Upington	34	18	
Vanwyksvlei	32	18	
Victoria-Wes	29	11	
Vredendal	27	11	
Vryburg	36	17	

CAPE - KAAP	Max.	Min.	RRR
Williston			
Willowmore	27	12	
Twee Riviere	31	17	
O.V.S. - O.F.S.			
Balkfontein[1]			
Bethlehem	30	14	
Bloemfontein	33	13	
Bultfontein			
Fauresmith	21	13	
Ficksburg			
Frankfort	30	14	19.5
Harrismith			
Heilbron			
Hoopstad	35	18	
Kroonstad	34	16	
Lindley			
Modderpoort			
Petrusburg			
Philippolis			
Reddersburg			
Reitz			
Vrede			3.0
Warden			
Welkom	33	18	
Wepener	33	11	
Winburg			
Zastron			
TRANSVAAL			
Andalusia			
Barberton			17.0
Belfast			
Bethal			
Carolina	29	13	5.8
Chester			8.5
Creecy	35	14	44.3
Ermelo			
Fleur-de-Lys	31	18	15.4
Groendraai	34	19	0.6
Jan Smuts	28	14	17.8

[1] Near Bothaville

TRANSVAAL	Max.	Min.	RRR
Joubert Park	28	14	6.7
Komatipoort			
Kroondal	33	12	
L'doringstad			
Lichtenburg			
Loskop[2]			
Mara	34	16	38.0
Marble Hall			
Marnitz			
Messina	37	22	
Middelburg			7.0
Nelspruit	27	17	14.4
Pelgrimsrus	24	12	26.0
Phalaborwa	35	19	6.6
Pietersburg	32	14	23.0
Piet Retief			
Pongola	27	10	4.5
Potchefstroom	33	16	13.6
Potgietersrus	32	17	21.0
Pretoria W.B.	31	15	1.2
Pretoriuskop			17.7
Sekukuni			
Skukuza	32	19	34.2
Thabazimbi			
Tomburke			
Tzaneen			
Vereeniging			
Volksrust			
Warmbad			
Waterval-Bo			17.5
Witbank			
Zoerust			
Standerton	30	17	14.3
NATAL			
Cape St. Lucia	27	19	0.2
Dundee			9.5
Durban	24	19	6.2
Estcourt	23	14	23.0
Harding			5.0
Himeville			
N'kuzi			

[2] Naby Groblersdal

NATAL	Max.	Min.	RRR
Ntubatuba			
Newcastle			
P'Maritzburg	16	14	2.8
Port Shepstone	25	19	6.0
Richmond			5.0
Seven Oaks			15.5
Van Reenen			
Vryheid			
S.W.A.			
Gobabis	36	20	
Keetmanshoop	34	16	
Luderitz	20	15	
Mariental	37	20	
Ohopoho	37	18	
Ondangua	35	23	
Outjo	36	18	
Runtu	36	21	
Swakopmund	18	13	
Tsumeb	37	22	
Windhoek	34	21	
PROTECTORATES			
PROTEKTORATE			
Bremersdorp			
Balembe			17.0
Francistown	37	21	0.6
Gaberones	36	19	11.0
Ghanzi	37	23	
Lobatsi			
Mahalappye			
Makoba			
Maseru	30	13	
Maun	37	21	0.7
Molopololi			
Stegi			
Tsabong	38	13	
Tsane	39	21	
Shakawe	36	19	

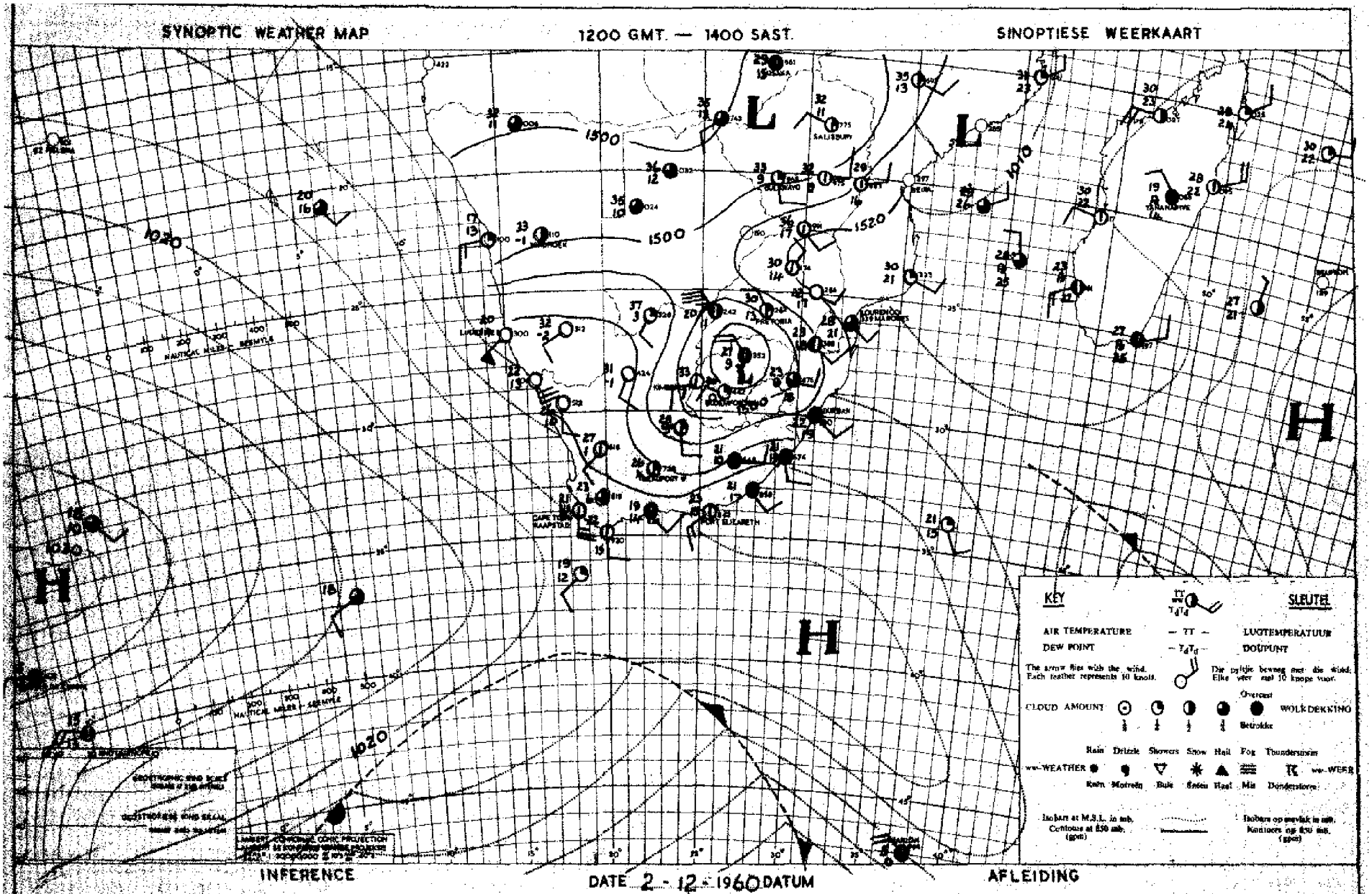

With the trough over the interior and the high to the south, conditions will remain favourable for rain or thundershowers over Natal, Transvaal and the northern Free State.

Met die trog oor die binneland en die hoog na die suide sal toestande gunstig bly vir verspreide reën of donderbuie oor Natal, Transvaal en die noordelike Vrystaat.

DAAGLIKSE WEERBULLETIN — DAILY WEATHER BULLETIN

WEERBURO / WEATHER BUREAU
DEPT. VAN VERVOER / DEPT. OF TRANSPORT

Maksimum en Minimum Temperature (°C) en Reënval (RRR) in mms. vir die 24 uur wat om 0800 SAST eindig op — Maximum and Minimum Temperatures (°C) and Rainfall (RRR) in mms. for 24 hours ending at 0800 SAST on

4. 12. 1960

KAPE - KAAP	Max.	Min.	RRR
Aberdeen			
Addo			
Alexanderbaai	22	16	
Aliwal-Noord	30	13	
Barkly East			
Beaufort West	23	13	0.4
Bedford	30	16	
Bodgosbergdam			
Boetsap			
Brandvlei			
Cala			
Calitzdorp			
Calvinia	32	11	
Cape L'Agulhas	23	17	
Cape Columbine	19	12	
Cape St. Francis	23	17	
Carnarvon			
Ceres			
Citrusdal			
Colesberg			
Cradock			
De Aar	33	16	
D.F. Malan (C.T.)	24	15	
Dordrecht			
Douglas			
East London	23	16	
Elsenburg			
Fraserburg	30	15	
Garies			
George	23	14	
Graaff Reinet			
Grahamstown			
Hopetown			
Idutywa			
Jansenville	30	15	
Joubertina			
Kenhardt			
Kimberley	35	15	
K'W. Town			
Knysna			
Kokstad	20	13	

KAAP - CAPE	Max.	Min.	RRR
Kowie			
Kuruman	34	15	
Ladismith			
Lake Mentz			
Maclear			
Mafeking	31	18	3.9
Malmesbury			
Matatiele			
Matroosberg			
Middelburg	28	10	
Mosselbaai	23	17	
Mount Frere			
O'kiep	29	10	
Orange River			
Oudtshoorn			
Petrusville			
Piketberg			
Pofadder	33	14	
Port Elizabeth	25	15	
Port Nolloth			
Port St. Johns			
Postmasburg			
Prieska	37	16	
Prince Albert			
Queenstown	26	12	
Rietfontein			
Riversdal	28	12	
Robertson	32	14	
Somerset East	29	13	
Steynsburg			
Strydenburg			
Sutherland	26	12	
Swellendam			
Tarkastad			
Touwsrivier			
Umtata	18	13	0.2
Uniondale			
Upington	36	20	
Vanwyksvlei	34	18	
Victoria-Wes	31	13	
Vredendal	28	12	
Vryburg	36	18	

CAPE - KAAP	Max.	Min.	RRR
Williston			
Willowmore	29	14	
Twee Rivieren	37	18	
O.V.S. - O.F.S.			
Balkfontein[1]			
Bethlehem	28	13	2.8
Bloemfontein	32	15	
Bultfontein			
Fauresmith	31	14	
Ficksburg			
Frankfort	27	13	
Harrismith			
Heilbron			
Hoopstad	35	16	
Kroonstad	34	22	
Lindley			
Modderpoort			
Petrusburg			
Philippolis			
Reddersburg			
Reitz			
Vrede			
Warden			
Welkom			
Wepener	31	14	
Winburg			
Zastron			
TRANSVAAL			
Andalusia			
Barberton			
Belfast			
Bethal			5.0
Carolina			
Chester			
Creecy	31	16	22.6
Ermelo	26	12	8.5
Fleur-de-Lys	27	18	22.9
Groendraai	32	16	51.0
Jan Smuts	26	13	8.7

[1]Near Bothaville

TRANSVAAL	Max.	Min.	RRR
Joubert Park			
Komatipoort			
Kroondal	31	17	0.1
L'doringstad			
Lichtenburg			
Loskop[2]			
Mara	30	17	
Marble Hall			
Marnitz	32	18	
Messina	35	23	
Middelburg			
Nelspruit	27	18	33.1
Pelgrimsrus	24	12	13.5
Phalaborwa	31	19	11.5
Pietersburg	28	16	0.1
Piet Retief	23	14	22.8
Pongola	28	20	8.6
Potchefstroom	30	16	
Potgietersrus	28	16	16.0
Pretoria W.B.	30	15	3.0
Pretoriuskop			
Sekukuni			
Skukuza	31	19	11.2
Thabazimbi			
Tomburke			
Tzaneen			
Vereeniging			
Volksrust			
Warmbad	32	15	25.5
Waterval-Boven			
Witbank			
Zoerust			
Standerton	27	14	2.0
NATAL			
Cape St. Lucia	26	20	76.0
Dundee			
Durban	25	19	17.7
Estcourt	19	15	10.1
Harding			
Himeville			
N'kuzi			

[2]Naby Groblersdal

NATAL	Max.	Min.	RRR
Ntubatuba			
Newcastle	25	15	10.6
P'Maritzburg	20	14	3.7
Port Shepstone	23	20	0.5
Richmond			
Seven Oaks			6.5
Van Reenen			
Vryheid			
S.W.A.			
Gobabis	34	19	
Keetmanshoop	37	17	
Luderitz	20	14	
Mariental	39	20	
Ohopoho			
Ondangua			
Outjo	36	16	
Rundu			
Swakopmund	17	13	
Tsumeb	38	20	6.7
Windhoek	35	18	
PROTECTORATES			
PROTEKTORATE			
Bremersdorp			
Balembe			
Francistown	29	19	0.6
Gaberones	33	20	
Ghanzi	34	20	
Lobatsi			
Mahalapye			
Makoba			
Maseru	29	16	
Mum	31	19	0.6
Molopololi			
Stegi			
Tsabong	38	22	
Tsane	36	24	
Shakawe	35	20	
Beaufort (Tel)	32	15	14.7

SYNOPTIC WEATHER MAP — 1200 GMT. — 1400 SAST. — SINOPTIESE WEERKAART

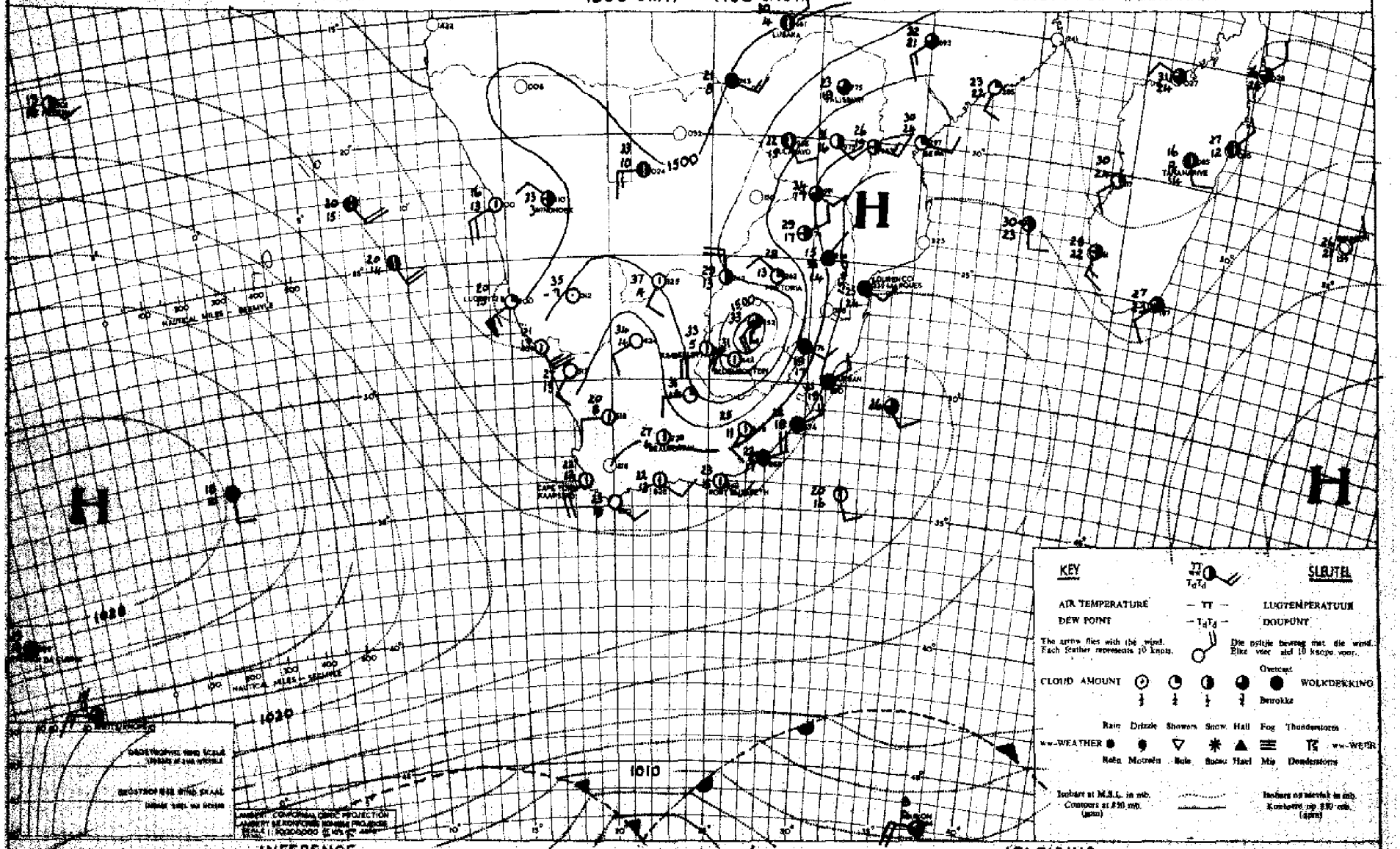

INFERENCE — DATE 3-12-1960 DATUM — AFLEIDING

With the low over the northern part of the Free State, scattered thunderstorms will fall over the Transvaal. Local thundershowers will also occur over Natal, Bechuanaland and the northern Free State but it will be mainly fine and warm elsewhere.

Met die laag oor die noordelike deel van die Vrystaat sal verspreide donderstorms uitsak oor Transvaal. Los donderbuie sal ook voorkom oor Natal, Betsjoeanaland en die noord Vrystaat maar elders sal dit hoofsaaklik mooiweer en warm wees.

DAAGLIKSE WEERBULLETIN — DAILY WEATHER BULLETIN

WEERBURO / WEATHER BUREAU
DEPT. VAN VERVOER / DEPT. OF TRANSPORT

Maksimum en Minimum Temperature (°C) en Reënval (RRR) in mms. vir die 24 uur wat om 0600 SAST eindig op

Maximum and Minimum Temperatures (°C) and Rainfall (RRR) in mms. for 24 hours ending at 0600 SAST on

5 : 12 : 1960

CAPE - KAAP	Max.	Min.	RRR
Aberdeen			
Adelo			
Alexanderbaai	22	13	
Aliwal-Noord	33	15	
Barkly East			
Beaufort West	26	20	6·7
Bonnievale	33	14	
Bredasdorp			
Calitzdorp			
Caledon			
Calitzdorp			
Calvinia	31	11	
Cape L'Agulhas	23	14	
Cape Columbine	19	12	
Cape St. Francis	24	18	
Carnarvon			
Ceres			
Citrusdal			
Colesberg			
Cradock			
De Aar	34	17	
D.F. Malan (C.T.)	23	15	
Dordrecht	28	10	0·3
Douglas			
East London	27	19	
Elsenburg			
Fraserburg	32	14	
Garies			
George	23	12	
Graaff Reinet	33	15	
Grahamstown			
Hopetown			
Idutywa			
Jansenville	33	15	
Joubertina			
Kenhardt			
Kimberley	36	19	0·3
K'W. Town			
Knysna			
Kokstad	18	12	2·0

KAAP - CAPE	Max.	Min.	RRR
Kowie			
Kuruman	34	18	
Ladismith			
Lake Mentz			
Maclear			4·3
Mafeking	28	14	25·8
Malmesbury			
Matatiele			
Matroosberg	28	10	
Middelburg	32	10	
Mosselbaai	24	17	
Mount Frere			4·0
O'kiep	26	9	
Orange River			
Oudtshoorn			
Petrusville			
Piketberg			
Pofadder	32	12	
Port Elizabeth	25	18	
Port Nolloth	18	11	
Port St. Johns	25	21	
Postmasburg	35	17	
Prieska	38	19	
Prince Albert			
Queenstown	31	13	5·8
Rietfontein			
Riversdal	28	13	
Robertson	31	16	
Somerset East	31	15	
Steynsburg			
Strydenburg			
Sutherland	26	11	
Swellendam			
Tarkastad			
Touwsrivier			
Umtata	27	17	1·2
Uniondale			
Upington	36	17	
Vanwyksvlei	35	19	
Victoria-Wes	34	13	
Vredendal	27	11	
Vryburg	35	18	

CAPE - KAAP	Max.	Min.	RRR
Williston			
Willowmore	32	13	
Twee Riviere	38	20	
O.V.S. - O.F.S.			
Balkfontein[1]			
Bethlehem	27	11	20·9
Bloemfontein	33	15	
Bultfontein			3·2
Fauresmith	34	15	
Ficksburg			
Frankfort	26	10	36·4
Harrismith			24·5
Heilbron			
Hoopstad	31	16	13·0
Kroonstad	32	22	4·6
Lindley			
Modderpoort			7·7
Petrusburg			
Philippolis			
Reddersburg			
Reitz			
Vrede			
Warden			32·0
Welkom	33	14	4·6
Wepener	34	17	
Winburg			
Zastron			
TRANSVAAL			
Andalusia			
Barberton			5·8
Belfast			
Bethal			
Carolina	24	12	7·5
Chester			20·7
Groey	29	17	1·7
Ermelo	24	12	7·5
Fleur-de-Lys	28	20	
Groendraai	30	16	11·0
Jan Smuts	24	12	9·4

[1]Near Bethsville

TRANSVAAL	Max.	Min.	RRR
Joubert Park	24	15	15·8
Komatipoort			
Kroondal	28	15	
L'doringstad			
Lichtenburg			
Loskop[2]			
Mara	31	20	
Marble Hall			
Marnitz	32	17	6·5
Messina	33	24	
Middelburg			
Nelspruit	27	17	
Pelgrimsrus	24	13	
Phalaborwa	31	22	
Pietersburg	27	17	
Piet Retief	27	15	11·5
Pongola	29	21	
Potchefstroom	29	15	13·6
Potgietersrus	23	15	15·0
Pretoria W.B.	27	14	4·5
Pretoriuskop			
Sekukuni			
Skukuza	30	21	0·4
Thabazimbi	36	16	12·0
Tomburke			
Tzaneen			
Vereeniging			32·5
Volksrust			7·3
Warmbad			
Waterval-Bo			
Witbank			
Zeerust			
Standerton	27	11	
NATAL			
Cape St. Lucia			
Dundee			0·6
Durban	29	17	0·2
Estcourt	29	13	14·5
Harding			
Himeville			9·0
M'kuzi			

[2]Naby Groblersdal

NATAL	Max.	Min.	RRR
Ntubatuba			1·6
Newcastle	29	13	7·8
P'Maritzburg	27	13	28·0
Port Shepstone	25	21	
Richmond			3·5
Seven Oaks			39·5
Van Reenen			20·7
Vryheid			
S.W.A.			
Gobabis	35	21	
Keetmanshoop	35	15	
Luderitz	20	14	
Mariental	37	19	
Chopoho	37	14	
Ondangua	36	20	0·3
Outjo	35	13	
Runtu	35	19	
Swakopmund	18	13	
Tsumeb	35	20	
Windhoek	34	18	
PROTECTORATES			
PROTEKTORATE			
Bremersdorp	25	18	41·0
Balembe			
Francistown	32	19	
Gaberones	33	17	15·6
Ghanzi	35	20	1·3
Lobatsi			
Mahalapye			
Makoba			
Maseru	28	14	
Maun	34	20	
Molopololi			
Stegi			
Tsabong	39	21	
Tsane	37	22	
Shakawe	36	20	
Bospoort (Tvl)	27	12	10·5

SYNOPTIC WEATHER MAP — 1200 GMT. — 1400 SAST. — SINOPTIESE WEERKAART

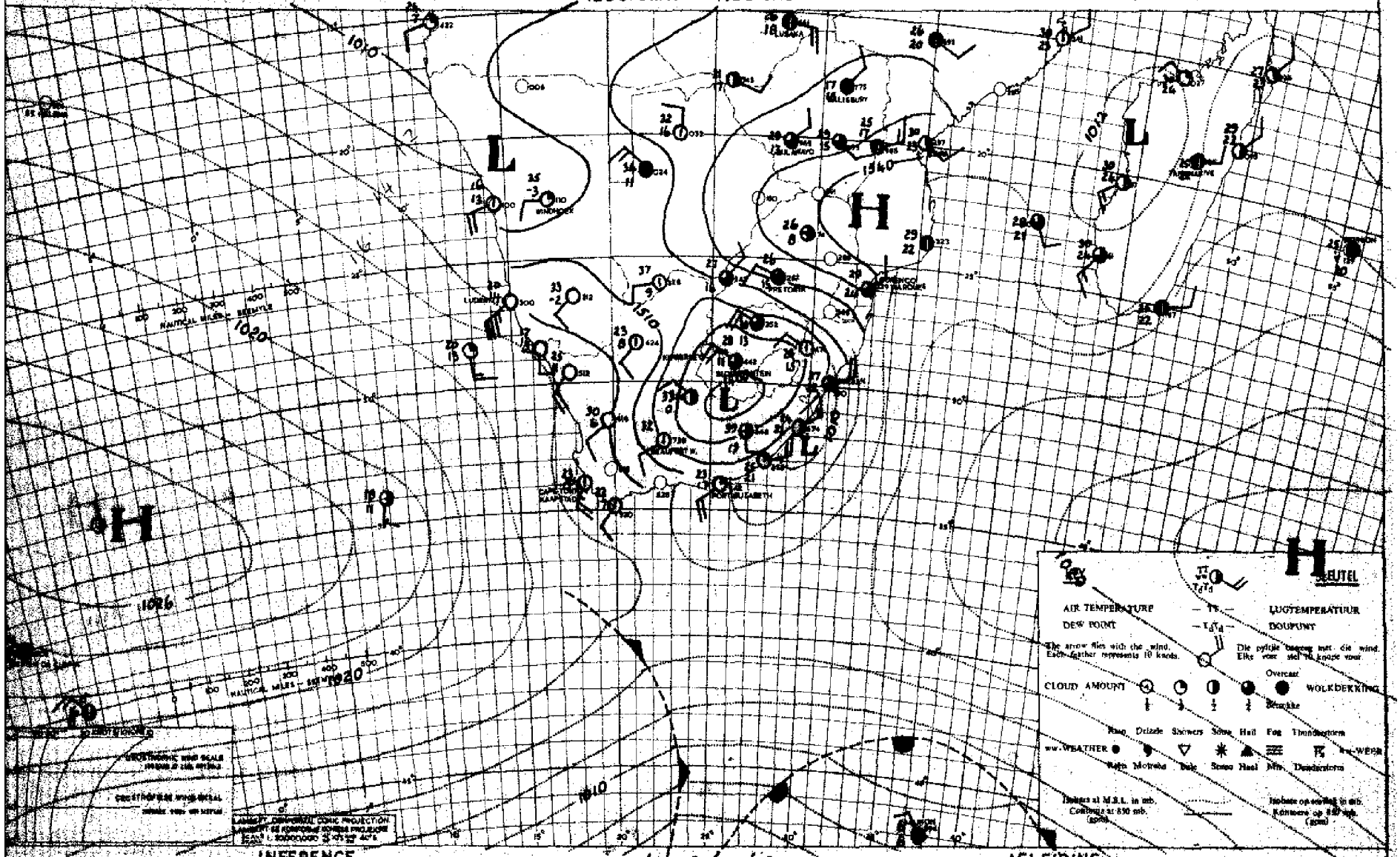

INFERENCE — DATE 4 - 12 - 1960 DATUM — AFLEIDING

The low over the interior has moved somewhat to the south and it is expected that scattered thunderstorms will occur over the Transvaal, Natal and the northern parts of the Free State and the Northern Cape. Local thundershowers will also occur over the Eastern Cape and Bechuanaland but fine and warm otherwise.

Die laag oor die binneland het letwat suid beweeg en na verwagting sal verspreide donderstorms voorkom oor Transvaal, Natal en die noordelike dele van die Vrystaat en Noord-Kaapland. Los donderbuie sal ook voorkom oor Oos-Kaapland en Betsjoeanaland maar origens mooiweer en warm.

DAAGLIKSE WEERBULLETIN — DAILY WEATHER BULLETIN

WEERBURO / WEATHER BUREAU
DEPT. VAN VERVOER / DEPT. OF TRANSPORT

Maksimum en Minimum Temperature (°C) en Reënval (RHR) in mm. vir die 24 uur wat om 0800 SAST eindig op ..... 6 . 12 . 1960 .....

Maxima and Minima Temperatures (°C) and Rainfall (RHR) in mms. for 24 hours ending at 0800 SAST on

CAPE - KAAP	Max.	Min.	RHR
Aberdeen			
Adelo			
Alexanderbaai	22	14	
Aliwal-Noord	33	17	
Barkly East			
Beaufort West	24	19	1·2
Bredasdorp	31	16	
Boegoeberg Dam			
Boetsap			
Brandvlei			
Cala			
Caledon			
Calitzdorp			
Calvinia	30	9	
Cape L'Agulhas	23	16	0·2
Cape Columbine	20	13	
Cape St. Francis	24	16	
Carnarvon			
Ceres			
Citrusdal			
Colesberg			
Cradock			
De Aar	34	17	
D.F. Malan (C.T.)	25	14	
Dordrecht	24	13	0·1
Douglas			
East London	23	19	0·2
Elsenburg			
Fraserburg	30	14	
Garies			
George	23	14	
Graaff Reinet	23	17	
Grahamstown			0·8
Hopetown			
Idutywa			
Jansenville	29	16	
Joubertina			
Kenhardt			
Kimberley	36	18	
K'W. Town			
Knysna			
Kokstad	24	13	11·0

KAAP - CAPE	Max.	Min.	RHR
Kowie			
Kuruman	33	15	
Ladismith			
Lake Mentz			
Maclear			9·6
Mafeking	26	16	
Malmesbury			
Matatiele			
Matroosberg	27	8	
Middelburg	28	13	6·3
Mosselbaai	25	18	
Mount Frere			
O'kiep	27	8	
Orange River			
Oudtshoorn			
Petrusville			
Piketberg			
Pofadder	31	9	
Port Elizabeth	25	17	
Port Nolloth	18	11	
Port St. Johns	26	20	
Postmasburg	33	15	
Prieska	36	19	
Prince Albert			
Queenstown	24	16	
Rietfontein			
Riversdal	27	15	
Robertson	31	16	
Somerset East	26	16	
Steynsburg			
Strydenburg			
Sutherland	25	9	
Swellendam			
Tarkastad			
Touwsrivier			
Umtata	24	17	0·2
Uniondale			
Upington	34	16	
Vanwyksvlei	34	16	
Victoria-Wes	31	13	
Vredendal	26	18	
Vryburg	33	16	21·0

CAPE - KAAP	Max.	Min.	RHR
Williston			
Willowmore	30	14	
Twee Rivieren	35	15	
O.V.S. - O.F.S.			
Balkfontein[1]			
Bethlehem	27	11	
Bloemfontein	34	15	
Bultfontein			
Fauresmith	33	14	
Ficksburg			
Frankfort	26	12	5·6
Harrismith			7·5
Heilbron			
Hoopstad	32	14	1·0
Kroonstad	30	13	2·5
Lindley			18·0
Modderpoort			
Petrusburg			
Philippolis			
Reddersburg			
Reitz			
Vrede			33·0
Warden			
Welkom	30	15	1·7
Wepener	33	17	
Winburg			
Zastron			
TRANSVAAL			
Andalusia			
Barberton			
Belfast			
Bethal			
Carolina	24	12	
Chester			
Cracy	26	16	
Ermelo	24	12	
Fleur-de-Lys	28	19	0·2
Groendraai	24	15	
Jan Smuts	23	12	3·5

[1]Near Bothaville

TRANSVAAL	Max.	Min.	RHR
Joubert Park			
Komatipoort			
Kroondal	25	14	5·0
L'doringstad			
Lichtenburg			
Loskop[2]			
Mara	28	17	
Marble Hall			
Marnitz	26	18	4·5
Messina	37	22	
Middelburg			
Nelspruit	29	19	
Pelgrimsrus	23	13	
Phalaborwa	31	21	
Pietersburg	25	15	
Piet Retief	29	14	4·3
Pongola	32	19	14·8
Potchefstroom	27	14	7·9
Potgietersrus	24	15	
Pretoria W.B.	24	13	0·8
Pretoriuskop			
Sekukuni			
Skukuza	31	19	16·8
Thabazimbi	24	17	
Tomburke			11·9
Tzaneen			
Vereeniging			18·2
Volksrust			
Warmbad	24	17	
Waterval-Bo			
Witbank			
Zeerust			
Standerton	20	12	1·8
NATAL			
Cape St. Lucia			
Dundee			12·5
Durban	29	22	
Estcourt	27	12	6·7
Harding			2·0
Himeville			
M'kuzi			

[2]Naby Groblersdal

NATAL	Max.	Min.	RHR
Ntubatuba			1·0
Newcastle	30	17	3·6
P'Maritzburg	24	14	7·5
Port Shepstone	27	21	
Richmond			
Seven Oaks			
Van Reenen			
Vryheid			
S.W.A.			
Gobabis	35	18	
Keetmanshoop	33	13	
Luderitz	20	14	
Mariental	36	19	
Chopoho			
Ondangua	36	20	
Outjo	36	15	
Runtu	35	21	1·0
Swakopmund	17	14	
Tsumeb	36	19	
Windhoek	34	20	
PROTECTORATES			
PROTEKTORATE			
Bremersdorp			
Balembe			
Francistown	30	17	
Gaberones	26	16	3·5
Ghanzi	36	19	
Lobatsi			
Mahalapye			
Nakoba			
Maseru	28	13	0·3
Mamu	36	18	
Molopololi			
Stegi			
Tsabong	37	18	
Tsane	38	19	
Shakawe	37	19	
Dwaleni			20·0
Bisposrt (Bl)	29	14	0·2

SYNOPTIC WEATHER MAP — 1200 GMT. — 1400 SAST. — SINOPTIESE WEERKAART

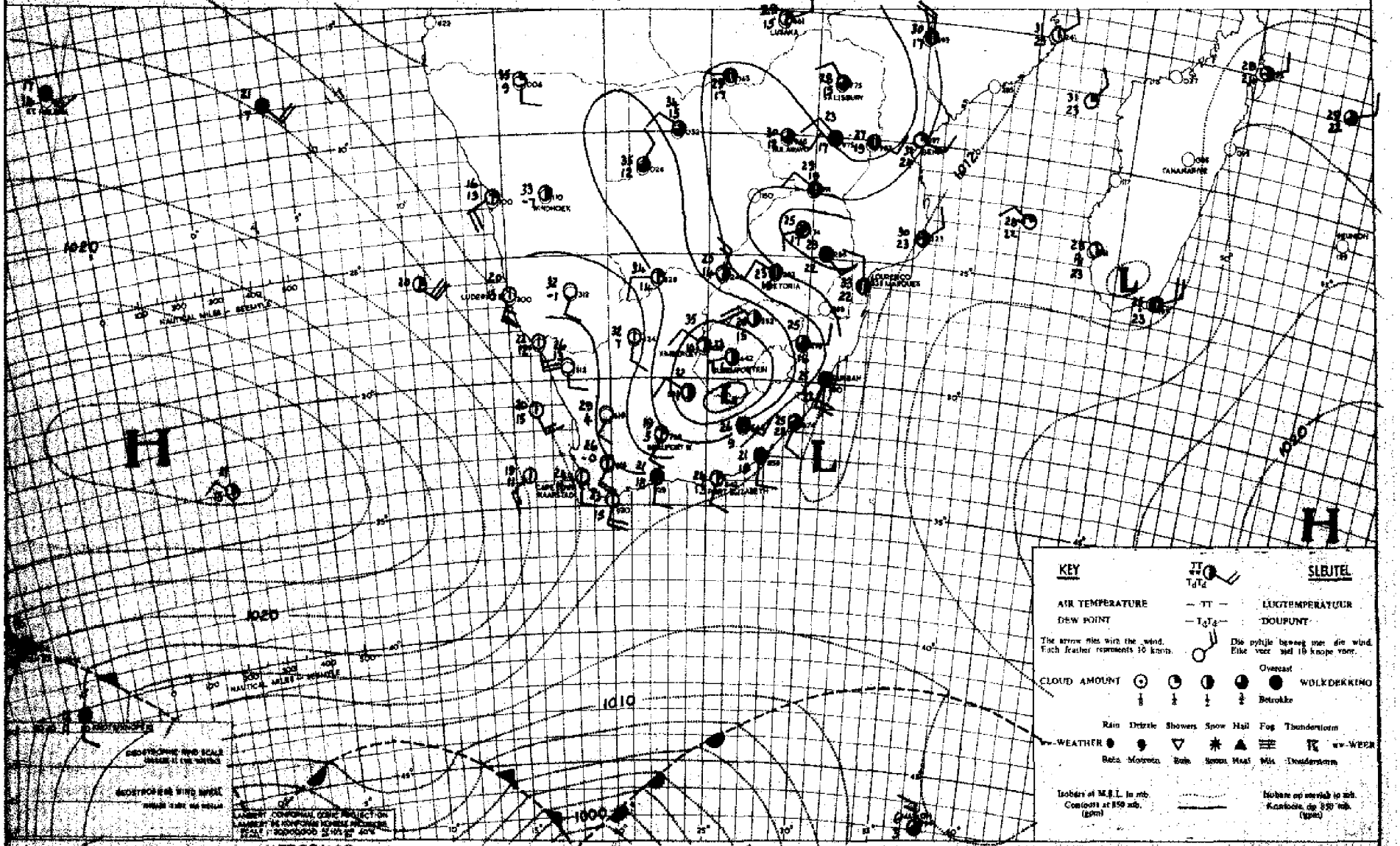

INFERENCE

The trough is still situated over the central Union and Bechuanaland. Thunder conditions will further prevail over the northeastern and eastern parts of the Union.

DATE 5 - 12 - 1960 DATUM

AFLEIDING

Die trog lê nog steeds oor die sentrale Unie en Betsjoeanaland. Donderweertoestande sal voortduur oor die noordoostelike en oostelike dele van die land.

DAAGLIKSE WEERBULLETIN — DAILY WEATHER BULLETIN

WEERBURO / WEATHER BUREAU
DEPT. VAN VERVOER / DEPT. OF TRANSPORT

Maksimum en Minimum Temperature (°C) en Reënval (RRR) in mms. vir die 24 uur wat om 0800 SAST eindig op 7. 12. 1960

Maximum and Minimum Temperatures (°C) and Rainfall (RRR) in mms. for 24 hours ending at 0800 SAST on

CAPE - KAAP	Max.	Min.	RRR
Aberdeen			
Adelo			
Alexanderbaai	23	14	
Aliwal-Noord	32	14	
Barkly East			
Bashee	27	18	
Beaufort West	30	15	
Bonnievale			
Boshof			
Brandvlei			
Calitzdorp			
Caledon			
Calitzdorp			
Calvinia	26	9	
Cape L'Agulhas	23	17	
Cape Columbine	21	13	
Cape St. Francis	23	17	
Carnarvon			
Ceres			
Citrusdal			
Colesberg			
Cradock			
De Aar	32	14	
D.F. Malan (C.T.)	23	11	0·8
Dordrecht	27	11	1·4
Douglas			
East London	22	17	0·5
Eisenburg			0·2
Fraserburg	28	11	
Gariep			
George	24	14	16·5
Graaff Reinet	30	16	
Grahamstown			0·3
Hopetown			
Idutywa			
Jansenville	32	16	
Joubertina			
Kenhardt			
Kimberley	34	15	
K'W. Town			
Knysna			5·0
Kokstad	25	12	10·2

KAAP - CAPE	Max.	Min.	RRR
Kowie			
Kuruman	31	14	
Ladismith			
Lake Mentz			
Maclear			2·0
Mafeking	30	17	0·2
Malmesbury			
Matatiele			
Matroosberg	22	10	
Middelburg	30	16	0·6
Mosselbaai	24	16	5·0
Mount Frere			
O'kiep	24	12	
Orange River			
Oudtshoorn			
Petrusville			
Piketberg			
Pofadder	27	11	
Port Elizabeth	25	16	
Port Nolloth	18	12	
Port St. Johns	25	19	3·4
Postmasburg	31	12	
Prieska	33	18	
Prince Albert			7·0
Queenstown	26	12	26·5
Rietfontein			
Riversdal	27	15	4·5
Robertson	26	16	
Somerset East	27	16	
Steynsburg			10·5
Strydenburg			
Sutherland	21	7	
Swellendam			
Tarkastad			29·0
Touwsrivier			
Umtata	20	15	4·0
Uniondale			
Upington	31	15	
Vanwyksvlei	31	16	
Victoria-Wes	31	12	
Vredendal	25	15	
Vryburg	32	13	

CAPE - KAAP	Max.	Min.	RRR
Williston			
Willowmore	27	13	
Twee Riviere	34	15	
O.V.S. - O.F.S.			
Balkfontein[1]			
Bethlehem	27	11	0·2
Bloemfontein	32	13	
Bultfontein			
Fauresmith	31	14	
Ficksburg			
Frankfort	25	12	9·5
Harrismith			0·6
Heilbron			
Hoopstad	31	10	
Kroonstad	30	20	
Lindley			5·5
Modderpoort			
Petrusburg			
Philippolis			
Reddersburg			
Reitz			13·5
Vrede			4·5
Warden			
Welkom	29	13	1·0
Wepener	32	10	
Winburg			
Zastron			
TRANSVAAL			
Andalusia			
Barberton			17·2
Belfast			
Bethal			11·0
Carolina	26	13	18·5
Chester			
Creey	31	17	4·4
Ermelo	26	13	7·0
Fleur-de-lys	32	20	
Groendraai	31	19	
Jan Smuts	26	15	0·1

[1] Near Bothaville

TRANSVAAL	Max.	Min.	RRR
Joubert Park	25	15	
Komatipoort			
Kroondal	30	17	1·4
L'doringstad			
Lichtenburg			
Loskop[2]			1·0
Mara	33	19	2·3
Marble Hall			
Marnitz	34	22	
Messina	38	25	
Middelburg			
Nelspruit	31	19	2·5
Pelgrimsrus	26	15	9·0
Phalaborwa	35	23	
Pietersburg	31	17	
Piet Retief	20	15	7·0
Pongola			
Potchefstroom	28	13	0·5
Potgietersrus	31	20	
Pretoria W.B.	29	17	1·4
Pretoriuskop			0·3
Sekukuni			
Skukuza	31	21	18·4
Thabazimbi	31	21	
Tomburke			
Tzaneen			3·0
Vereeniging			31·5
Volksrust			
Warmbad	31	17	2·5
Waterval-Bo			7·0
Witbank			
Zeerust			
Standerton	26	13	9·7
NATAL			
Cape St. Lucia			
Dundee			0·4
Durban	27	19	18·8
Estcourt	30	16	
Harding			2·7
Himeville			
M'kuzi			3·0

[2] Naby Groblersdal

NATAL	Max.	Min.	RRR
Ntubatuba			4·2
Newcastle	29	17	0·6
P'Maritzburg	25	14	4·2
Port Shepstone	29	20	4·0
Richmond			
Seven Oaks			15·5
Van Reenen			
Vryheid			
S.W.A.			
Gobabis	36	17	
Keetmanshoop	31	12	
Luderitz	21	14	
Mariental	35	16	
Chopoho			
Ondangua	38	21	
Outjo	37	15	
Rundu	36	22	
Swakopmund	18	12	
Tsumeb	37	17	
Windhoek	35	19	
PROTECTORATES			
PROTEKTORATE			
Bremersdorp			
Malembe			19·5
Francistown	34	23	
Gaberones	32	11	
Ghanzi	38	19	1·0
Lobatsi			
Mahalapye			0·3
Makoba			
Maseru	29	11	
Mann	37	18	8·2
Molopololi			
Stegi			
Tsabong	36	15	
Tsane	38	17	
Shakawe	36	18	
Goedgegun			17·0
Bospoort (Tsi)	30	12	

SYNOPTIC WEATHER MAP — 1200 GMT. — 1400 SAST. — SINOPTIESE WEERKAART

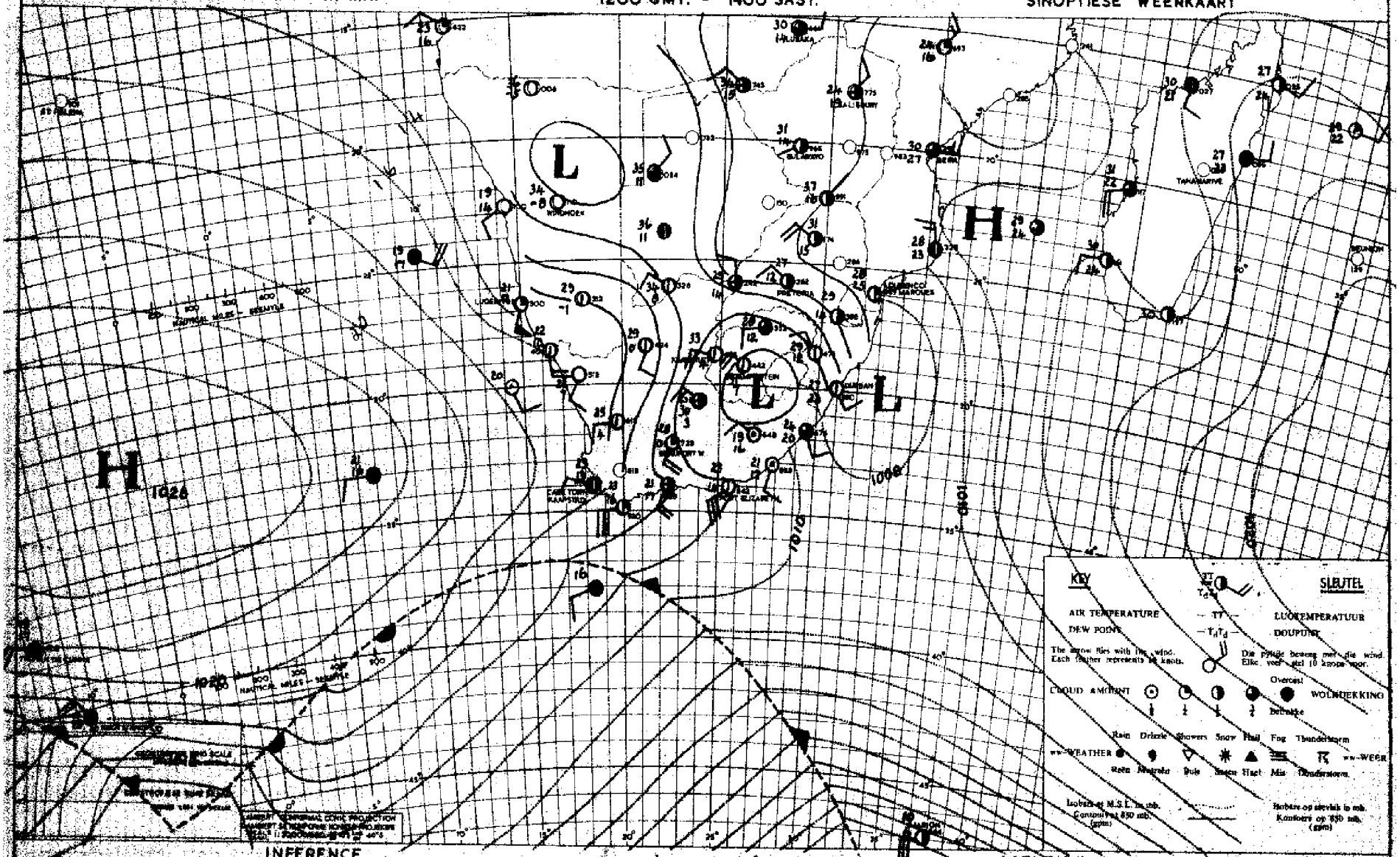

INFERENCE

With the trough over the interior and the rising pressures over the southern coastal regions it will remain partly cloudy over Natal, the Transvaal and the northern parts of the Free State and scattered thunderstorms will occur over these parts. Local thundershowers will also develop over Bechuanaland but otherwise it will be mainly fine and warm over the interior. It will become partly cloudy and mild over the southern and south-eastern coastal regions and local showers will fall over these parts.

DATE 6 - 12 - 1960 DATUM

AFLEIDING

Met die trog oor die binneland en die stygende drukke oor die suidelike kusgebiede sal dit gedeeltelik bewolk bly oor Natal, Transvaal en die noordelike dele van die Vrystaat en verspreide donderstorms sal uitsak oor hierdie dele. Los donderbuie sal ook ontwikkel oor Betsjoeanaland maar origens sal dit mooiweer en warm wees oor die binneland. Dit sal gedeeltelik bewolk en matig word oor die suidelike en suidoostelike kusgebiede en los buie sal oor hierdie dele uitsak.

DAAGLIKSE WEERBULLETIN — DAILY WEATHER BULLETIN

WEERBURO / WEATHER BUREAU

DEPT. VAN VERVOER / DEPT. OF TRANSPORT

Maksimum en Minimum Temperature (°C) en Reënval (RRR) in mms. vir die 24 uur wat om 0800 SAST eindig op 8 . 12 . 1960

Maximum and Minimum Temperatures (°C) and Rainfall (RRR) in mms. for 24 hours ending at 0800 SAST on

CAPE - KAAP	Max.	Min.	RRR
Aberdeen			
Ladd			
Alexanderbaai	23	12	
Alisal-Noord	27	12	
Barkly East			
Bashee	24	17	8.2
Beaufort West	27	12	
Boegoeberg dam			
Bontaap			
Brandvlei			
Cala			
Caledon			
Calitzdorp			
Calvinia	28	12	
Cape L'Agulhas	23	14	
Cape Columbine	20	11	
Cape St. Francis	22	13	
Carnarvon			
Ceres			
Citrusdal			
Colesberg			
Cradock			
De Aar	29	14	
D.F. Malan (C.T.)	22	13	
Dordrecht	20	12	
Douglas			
East London	23	17	2.8
Elsenburg			
Fraserburg	27	12	
Garies			
George	21	11	
Graaff Reinet	27	11	
Grahamstown			
Hopetown			
Idutywa			
Jansenville	27	13	
Joubertina			
Kenhardt			
Kimberley	31	17	
K'W. Town			
Knysna			
Kokstad	17	13	

KAAP - CAPE	Max.	Min.	RRR
Kowie			
Kuruman	31	16	
Ladismith			
Lake Mentz			
Maclear			
Mafeking	32	16	
Malmesbury			
Matatiele			
Matroosberg	25	8	
Middelburg	24	9	
Mosselbaai	22	16	
Mount Frere			
O'kiep	29	18	
Orange River			
Oudtshoorn			
Petrusville			
Piketberg			
Pofadder	29	17	
Port Elizabeth	22	12	2.0
Port Nolloth	19	11	
Port St. Johns	23	17	9.3
Postmasburg	30	18	
Prieska	32	17	
Prince Albert			
Queenstown	24	13	0.3
Rietfontein			
Riversdal	24	10	
Robertson	27	9	
Somerset East	25	11	
Steynsburg			
Strydenburg			
Sutherland	25	10	
Swellendam			
Tarkastad			
Touwsrivier			
Umtata	20	14	0.6
Uniondale			
Upington	32	18	
Vanwyksvlei	31	18	
Victoria-Wes	27	12	
Vredendal	29	11	
Vryburg	31	16	

CAPE - KAAP	Max.	Min.	RRR
Williston			
Willowmore	25	11	
Twee Rivieren	32	13	
O.V.S. - O.F.S.			
Balkfontein[1]			
Bethlehem	26	14	
Bloemfontein	29	15	
Bultfontein			
Fauresmith	29	14	
Ficksburg			
Frankfort	27	14	
Harrismith			
Heilbron			
Hoopstad	30	16	
Kroonstad	30	15	
Lindley			
Modderpoort			
Petrusburg			
Philippolis			
Reddersburg			
Reitz			
Vrede			
Warden			
Welkom	29	15	
Wepener	30	12	
Winburg			
Zastron			
TRANSVAAL			
Andalusia			
Barberton			25.2
Belfast			
Bethal			21.0
Carolina	25	12	26.0
Chester			20.5
Creecy	27	14	23.9
Ermelo	25	12	15.5
Fleur-de-Lys	26	17	11.0
Groendraai	31	17	1.0
Jan Smuts	25	12	2.3

[1]Near Botharville

TRANSVAAL	Max.	Min.	RRR
Joubert Park	25	12	9.5
Komatipoort			
Kroondal	31	15	4.4
L'doringstad			
Lichtenburg			
Loskop[2]			
Mara	33	16	15.5
Marble Hall			70.5
Marnitz			
Messina	37	20	2.0
Middelburg			
Nelspruit	27	18	18.9
Pelgrimsrus	23	10	33.0
Phalaborwa	29	18	5.0
Pietersburg	27	14	40.9
Piet Retief	23	14	1.4
Pongola	27	18	4.1
Potchefstroom	29	15	
Potgietersrus	26	16	52.5
Pretoria W.B.	28	14	5.5
Pretoriuskop			23.0
Sekukuni			
Skukuza	26	18	20.8
Thabazimbi	33	18	1.0
Tomburke			
Tzaneen			43.7
Vereeniging			
Volksrust			
Warmbad	27	15	29.3
Waterval-Bo			21.5
Witbank			
Zeerust			
Standerton	28	14	
NATAL			
Cape St. Lucia			
Dundee			
Durban	27	19	4.7
Estcourt	23	14	0.2
Harding			6.5
Himeville			
M'kuzi			7.5

[2]Naby Groblersdal

NATAL	Max.	Min.	RRR
Mtubatuba			16.0
Newcastle	25	14	
P'Maritzburg	19	13	3.6
Port Shepstone	25	18	8.0
Richmond			8.0
Seven Oaks			
Van Reenen			
Vryheid			
S.W.A.			
Gobabis	34	18	
Keetmanshoop	32	20	
Luderitz	21	13	
Mariental	33	18	
Ohopoho			
Ondangua	38	21	
Outjo	37	17	
Runtu	34	17	
Swakopmund	17	13	
Tsumeb	38	18	
Windhoek	34	19	
PROTECTORATES			
PROTEKTORATE			
Bremersdorp			
Emlembe			55.0
Francistown	31	17	11.6
Gaberones	34	18	3.2
Ghanzi	36	22	
Lobatsi			
Mahalapye	34	18	
Makoba			
Maseru	28	12	
Mean	34	20	0.4
Molopololi			
Stegi			
Tsabong	34	16	
Tsane	35	16	
Shakawe	35	17	
Bospoort (Tvl)	30	14	

SYNOPTIC WEATHER MAP — 1200 GMT. — 1400 SAST. — SINOPTIESE WEERKAART

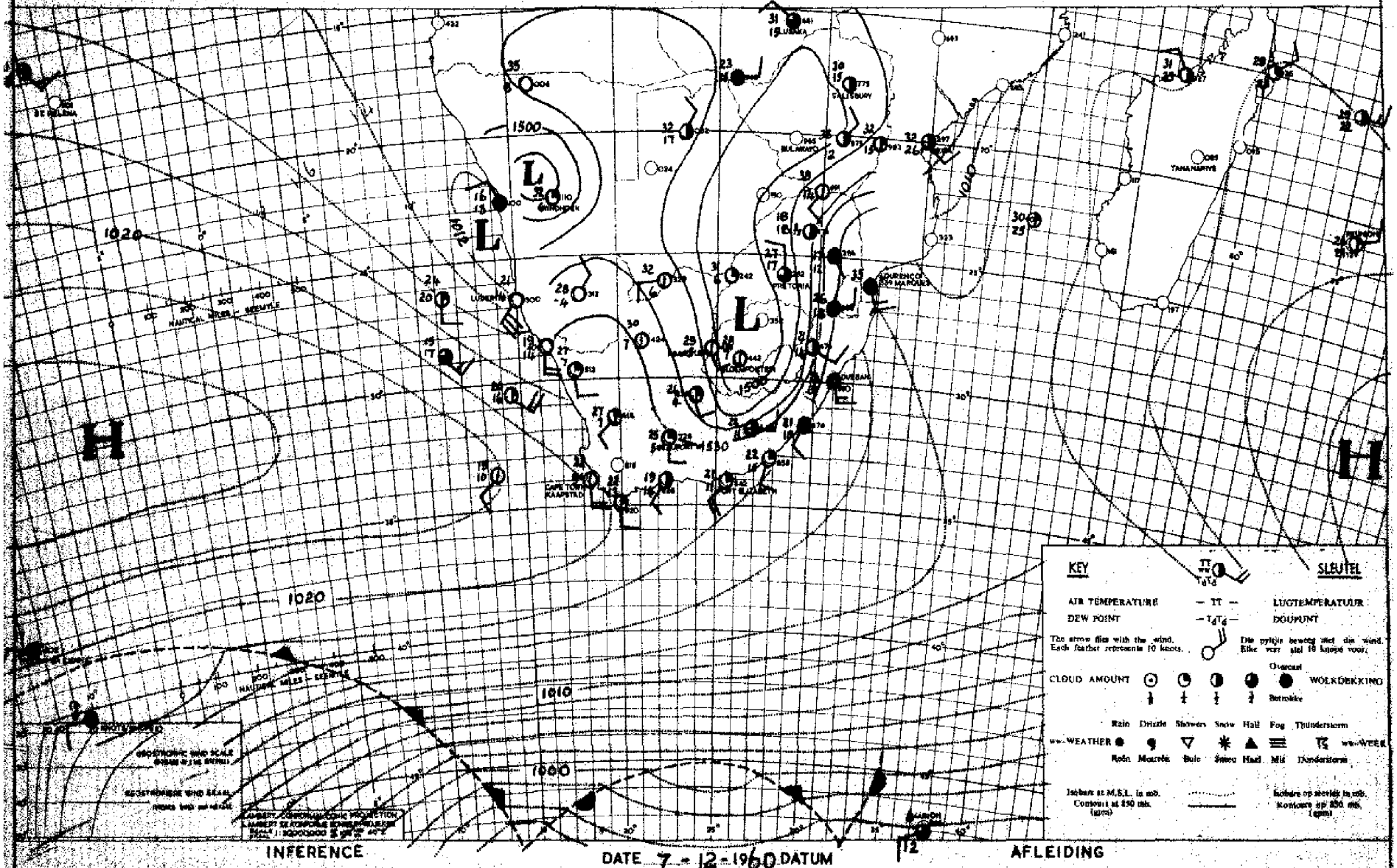

INFERENCE — DATE 7-12-1960 DATUM — AFLEIDING

Pressures are rising rapidly in the east and are falling in the west. The trough over the interior will therefore shift to the west. Thundershowers will develop over Transvaal, Natal, the Free State and Northern Cape.

Druk styg vinnig in die ooste en daal in die weste. Binnelandse trog sal dus na die weste toe skuif. Donderbuie sal ontwikkel oor Transvaal, Natal, die Vrystaat en Noord-Kaapland.

DAAGLIKSE WEERBULLETIN — DAILY WEATHER BULLETIN

WEERBURO / WEATHER BUREAU

DEPT. VAN VERVOER / DEPT. OF TRANSPORT

Maksimum en Minimum Temperature (°C) en Reënval (RRR) in mms. vir die 24 uur wat om 0800 SAST eindig op

Maximum and Minimum Temperatures (°C) and Rainfall (RRR) in mms. for 24 hours ending at 0800 SAST on

9 · 12 · 1960

CAPE - KAAP	Max.	Min.	RRR
Aberdeen			
Aliwal			
Alexanderbaai	23	15	
Alleen-Noord	29	13	12·2
Barkly East			
Beaufort West	24	18	
Bonnievale	32	17	
Bosgebergtee			
Bredasdorp			
Brandvlei			
Calitzdorp			3·6
Caledon			
Calitzdorp			
Calvinia	33	14	
Cape L'Agulhas	23	15	
Cape Columbine	19	12	
Cape St. Francis	24	19	
Carnarvon			
Ceres			
Citrusdal			
Colesberg			
Cradock			
De Aar	33	16	
D.F. Malan (C.T.)	26	15	
Dordrecht			
Douglas			
East London	25	18	
Eisenburg			
Fraserburg	31	16	
Garies			
George	23	12	
Graaff Reinet	33	16	
Grahamstown			
Hopetown			
Idutywa			
Jansenville	33	15	
Joubertina			
Kenhardt			
Kimberley	35	19	
K'W. Town			
Knysna			
Kokstad	19	12	4·2

KAAP - CAPE	Max.	Min.	RRR
Kowie			
Kuruman	33	16	
Ladismith			
Lake Mentz			
Maclear			
Mafeking	29	15	10·3
Malmesbury			
Matatiele			
Matroosberg	29	11	
Middelburg	29	12	0·2
Mosselbaai	23	16	
Mount Frere			3·4
O'kiep	32	14	
Orange River			
Oudtshoorn			
Petrusville			
Piketberg			
Pofadder	32	19	
Port Elizabeth	25	18	
Port Nolloth	18	12	
Port St. Johns	25	19	
Postmasburg	33	19	
Prieska	37	17	
Prince Albert			
Queenstown	27	13	3·0
Rietfontein			
Riversdal	30	11	
Robertson	33	12	
Somerset East	32	17	
Steynsburg			2·5
Strydenburg			
Sutherland	28	14	
Swellendam			
Tarkastad			
Touwsrivier			
Umtata	26	14	1·4
Uniondale			
Upington	36	20	
Vanwyksvlei	34	17	
Victoria-Wes	31	14	
Vredendal	24	16	
Vryburg	33	17	

CAPE - KAAP	Max.	Min.	RRR
Williston			
Willowmore	31	14	
Twee Riviere	38	18	
O.V.S. - O.F.S.			
Balkfontein[1]			
Bethlehem	24	11	11·9
Bloemfontein	28	13	0·3
Bultfontein			
Fauresmith	31	16	
Ficksburg			5·0
Frankfort	25	13	20·5
Harrismith			3·0
Heilbron			
Hoopstad	33	16	
Kroonstad	30	21	
Lindley			28·0
Modderpoort			
Petrusburg			
Philippolis			
Reddersburg			
Reitz			
Vrede			
Warden			6·0
Welkom	28	15	10·5
Wepener	29	16	0·6
Winburg			
Zastron			
TRANSVAAL			
Andalusia			
Barberton			
Belfast			
Bethal			
Carolina	20	13	0·9
Chester			
Cracy	24	14	
Ermelo	21	12	11·0
Fleur-de-Lys	25	18	
Groendraai	26	17	4·0
Jan Smuts	21	10	8·9

[1]Near Bothaville

TRANSVAAL	Max.	Min.	RRR
Joubert Park	21	13	10·0
Komatipoort			
Kroondal	26	15	
L'doringstad			
Lichtenburg			
Loskop[2]			
Mara	24	18	
Marble Hall			
Marnitz	27	16	12·0
Messina			
Middelburg			14·5
Nelspruit	25	19	0·5
Pelgrimsrus	22	12	1·5
Phalaborwa			
Pietersburg	23	17	0·5
Piet Retief			
Pongola	32	18	
Potchefstroom	27	14	
Potgietersrus	23	17	
Pretoria W.B.	23	16	0·3
Pretoriuskop			1·0
Sekukuni			
Skukuza	26	19	1·9
Thabazimbi	30	16	14·0
Tomburke			31·7
Tzaneen			1·7
Vereeniging			14·0
Volksrust			2·3
Warmbad	25	16	9·7
Waterval-Bo			
Witbank			
Zeerust			
Standerton	24	13	12·2
NATAL			
Cape St. Lucia			
Dundee			7·5
Durban	25	19	
Estcourt	25	13	45·9
Harding			
Himeville			
M'kuzi			0·1

[2]Naby Groblersdal

NATAL	Max.	Min.	RRR
Mtubatuba			
Newcastle	25	16	0·7
P'Maritzburg	24	14	
Port Shepstone	24	19	
Richmond			
Seven Oaks			
Van Reenen			
Vryheid			
S.W.A.			
Gobabis	37	19	
Keetmanshoop	37	19	
Luderitz	21	13	
Mariental	39	19	
Ohopoho			
Ondangua	37	21	
Outjo	36	17	
Runtu	35	21	
Swakopmund	19	14	
Tsumeb	37	19	0·4
Windhoek	34	19	
PROTECTORATES / PROTEKTORATE			
Bremersdorp			
Enlembe			4·3
Francistown	29	11	20·1
Gaberones	29	16	14·6
Ghanzi	36	18	0·5
Lobatsi			
Mahalapye			
Makoba			
Maseru	26	14	7·5
Maun	35	21	
Molopololi			
Stegi			
Tsabong	37	19	
Teane	37	18	1·6
Shakawe	35	18	
Geedgegum			3·0
Bospoort (Tul.)	29	13	7·0

SYNOPTIC WEATHER MAP — 1200 GMT. — 1400 SAST. — SINOPTIESE WEERKAART

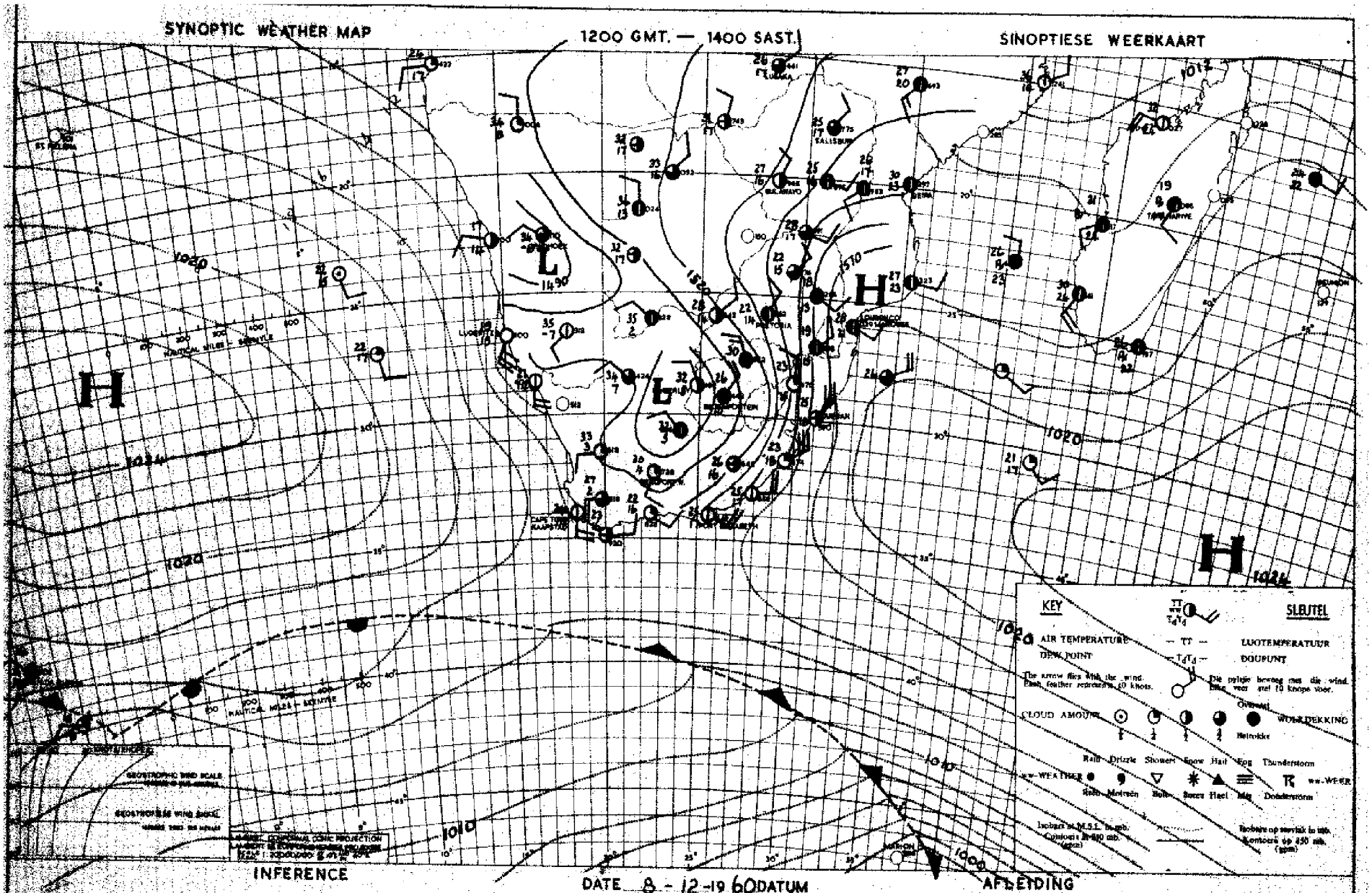

INFERENCE

With the low over the interior it will remain fairly cloudy over Natal, the Eastern-Cape, the Northern-Cape, the Free State, the Transvaal and Bechuanaland and scattered thunderstorms will occur over these parts. Over the western parts of the country it will be mainly fine and warm to hot.

DATE 8 - 12 - 1960 DATUM

AFLEIDING

Met die laag oor die binneland sal dit oor die algemeen taamlik bewolk bly oor Natal, Oos-Kaapland, Noord-Kaapland, die Vrystaat, Transvaal en Betsjoeanaland en verspreide donderstorms sal oor hierdie gebied uitsak. Oor die westelike dele van die land sal dit hoofsaaklik mooiweer en warm tot baie warm wees.

DAAGLIKSE WEERBULLETIN — DAILY WEATHER BULLETIN

WEERBURO / WEATHER BUREAU
DEPT. VAN VERVOER / DEPT. OF TRANSPORT

Maksimum en Minimum Temperature (°C) en Reënval (RRR) in mms. vir die 24 uur wat om 0800 SAST eindig op ..10 : 12 : 1960.. Maximum and Minimum Temperatures (°C) and Rainfall (RRR) in mms. for 24 hours ending at 0800 SAST on

CAPE - KAAP	Max.	Min.	RRR
Aberdeen			
Addo			
Alexanderbaai	21	13	
Aliwal-Noord	32	19	
Barkly East			
Bathee	27	20	
Beaufort West	33	19	
Boegoebergdam			
Bosteep			
Brandvlei			
Cala			
Caledon			
Calitzdorp			
Calvinia	34	10	
Cape L'Agulhas	24	18	
Cape Columbine	20	13	
Cape St. Francis	24	20	
Carnarvon			
Ceres			
Citrusdal			
Colesberg			
Cradock			
De Aar	36	19	
D.F. Malan (C.T.)	25	15	
Dordrecht	29	15	
Douglas			
East London	28	20	
Elsenburg			
Fraserburg	34	17	
Garies			
George	27	16	
Graaff Reinet	39	18	
Grahamstown			
Hopetown			
Idutywa			
Jansenville	38	20	
Joubertina			
Kenhardt			
Kimberley	37	22	
K'W. Town			
Knysna			
Kokstad	28	14	0·2

KAAP - CAPE	Max.	Min.	RRR
Kowie			
Kuruman	34	18	
Ladismith			
Lake Mentz			
Maclear			
Mafeking	29	13	18·9
Malmesbury			
Matatiele			
Matroosberg	31	10	
Middelburg	33	15	
Mosselbaai	25	18	
Mount Frere			
O'kiep	31	11	
Orange River			
Oudtshoorn			
Petrusville			
Piketberg			
Pofadder	36	13	
Port Elizabeth	27	21	
Port Nolloth	17	14	
Port St. Johns	26	21	
Postmasburg	33	19	2·5
Prieska	39	22	
Prince Albert			
Queenstown	33	16	
Rietfontein			
Riversdal	31	16	
Robertson	36	12	
Somerset East	36	19	
Steynsburg			
Strydenburg			
Sutherland	30	9	
Swellendam			
Tarkastad			
Touwsrivier			
Umtata	32	21	
Uniondale			
Upington	39	18	0·7
Vanwyksvlei	37	18	
Victoria-Wes	35	17	
Vredendal	31	16	
Vryburg	33	17	4·2

CAPE - KAAP	Max.	Min.	RRR
Williston			
Willowmore	36	16	
Twee Riviere	40	22	
O.V.S. - O.F.S.			
Balkfontein[1]			
Bethlehem	25	13	
Bloemfontein	32	19	
Bultfontein			
Fauresmith	36	20	
Ficksburg			
Frankfort	27	14	
Harrismith			
Heilbron			
Hoopstad	33	20	
Kroonstad	31	23	
Lindley			
Modderpoort			
Petrusburg			
Philippolis			
Reddersburg			
Reitz			
Vrede			
Warden			
Welkom	31	18	
Wepener	31	19	
Winburg			
Zastron			
TRANSVAAL			
Andalusia			6·2
Barberton			0·2
Belfast			
Bethal			
Carolina	24	12	4·2
Chester			
Crecy	30	16	
Ermelo	25	13	
Fleur-de-Lys	29	17	
Groendraai	28	17	
Jan Smuts	24	16	

[1]Near Bothaville

TRANSVAAL	Max.	Min.	RRR
Joubert Park			
Komatipoort			
Kroondal	29	19	
L'doringstad			
Lichtenburg			
Loskop[2]			
Mara	26	16	
Marble Hall			
Marnitz	26	13	
Messina	31	22	
Middelburg			
Nelspruit	29	17	9·2
Pelgrimsrus	24	12	
Phalaborwa	31	18	
Pietersburg	26	16	
Piet Retief	28	15	9·3
Pongola	31	20	
Potchefstroom	30	17	2·5
Potgietersrus	27	17	
Pretoria W.B.	29	17	
Pretoriuskop			3·4
Sekukuni			
Skukuza	30	20	
Thabazimbi			
Tomburke			
Tzaneen			
Vereeniging			
Volksrust			
Warmbad	30	19	
Waterval-Bo			
Witbank			
Zeerust			
Standerton	27	13	
NATAL			
Cape St. Lucia	38	4	
Dundee			
Durban	29	23	
Estcourt	28	14	
Harding			
Himeville			
M'kuzi			

[2]Naby Groblersdal

NATAL	Max.	Min.	RRR
Ntubatuba			
Newcastle	30	16	
P'Maritzburg	28	16	
Port Shepstone	27	23	
Richmond			
Seven Oaks			
Van Reenen			
Vryheid			
S.W.A.			
Gobabis	35	20	
Keetmanshoop	38	15	
Luderitz			
Mariental	39	22	
Okopoko	35	19	5·5
Ondangua	36	23	
Outjo	36	18	
Runtu			
Swakopmund	19	13	
Tsumeb			
Windhoek	33	20	
PROTECTORATES / PROTEKTORATE			
Bremersdorp			
Malembe			1·6
Francistown	27	18	
Gaberones	30	18	
Ghanzi	31	18	0·4
Lobatsi			
Mahalapye	29	19	
Makoba			
Maseru	27	16	
Maun	29	17	
Molopololi			
Stegi			
Tsabong	36	21	1·5
Tsane	35	18	
Shakawe	34	17	22·5
Beaufort (Tvl)	30	15	9·5

SYNOPTIC WEATHER MAP — 1200 GMT. — 1400 SAST. — SINOPTIESE WEERKAART

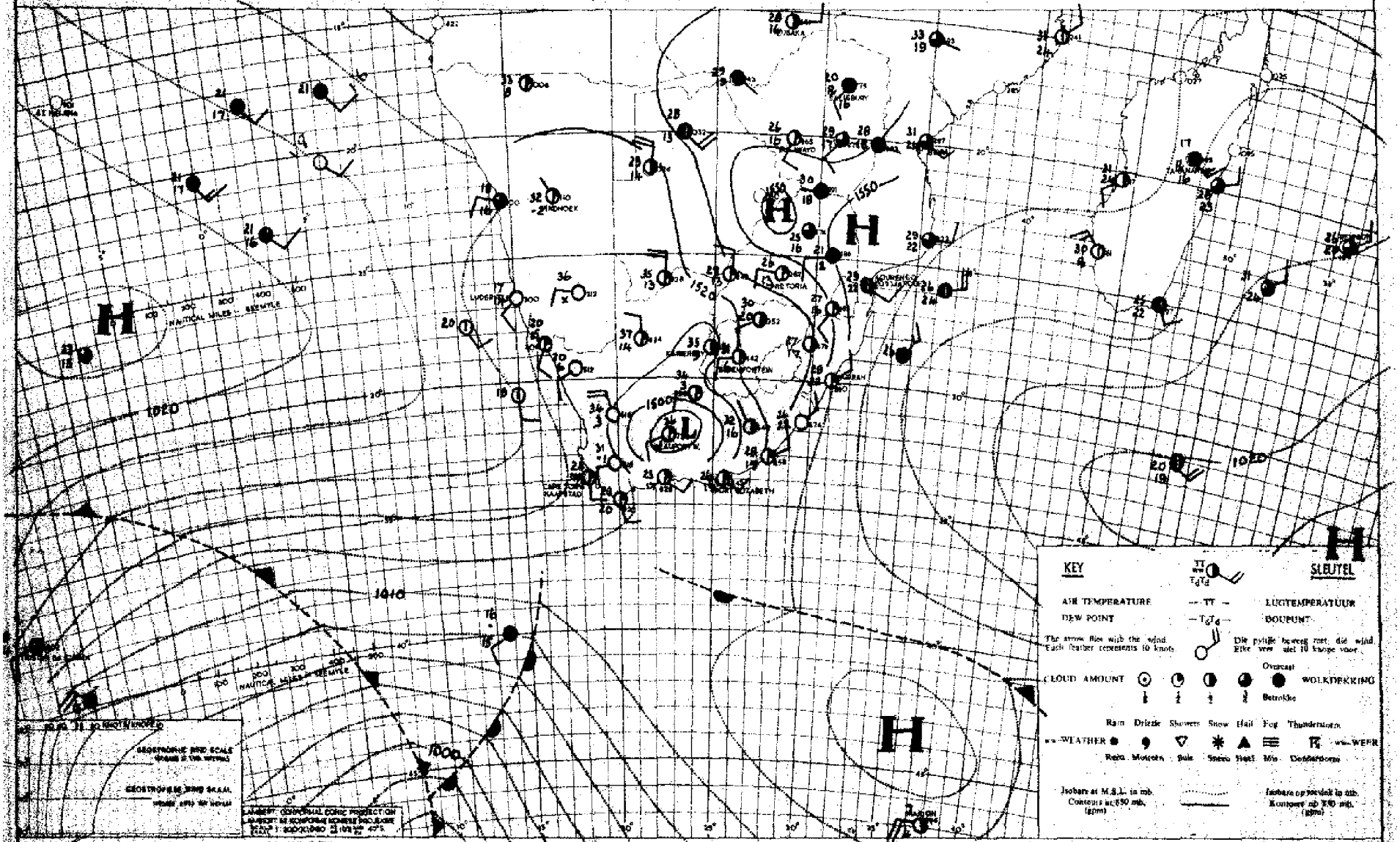

INFERENCE

The low over the Karoo is moving southeastwards slowly and partly cloudy conditions with thunder-showers at places will occur over the central, eastern and northern parts of the Union. Cloudy and somewhat cooler conditions will spread tomorrow over the Cape coastal belt from the west.

DATE 9 - 12 - 1960 DATUM

AFLEIDING

Die laag oor die Karoo beweeg stadig suidooswaarts en gedeeltelike bewolkte toestande met denderbuie op plekke sal voorkom oor die sentrale, oostelike en noordelike dele van die Unie. Bewolkte en ietwat koeler toestande sal môre uitbrei oor die Kaapse kusstreke vanuit die weste.

DAAGLIKSE WEERBULLETIN — DAILY WEATHER BULLETIN

WEERBURO / WEATHER BUREAU
DEPT. VAN VERVOER / DEPT. OF TRANSPORT

Maksimum en Minimum Temperature (°C) en Reënval (RRR) in mm. vir die 24 uur wat om 0800 SAST eindig op

11-12-60

Maximum and Minimum Temperatures (°C) and Rainfall (RRR) in mm. for 24 hours ending at 0800 SAST on

CAPE - KAAP	Max.	Min.	RRR
Aberdeen			
Addo			
Alexanderbaai	23	13	
Alliwal-Noord	30	14	8·1
Barkly East			
Bathurst	26	19	
Beaufort West	32	15	
Bredasdorp			
Bloemhof			
Brandvlei			
Cala			
Caledon			
Calitzdorp			
Calvinia	28	12	
Cape L'Agulhas	25	17	
Cape Columbine	22	14	
Cape St. Francis	25	17	
Carnarvon			
Ceres			
Citrusdal			
Colesberg			
Cradock			
De Aar	35	16	
D.F. Malan (C.T.)	26	15	
Dordrecht			
Douglas			
East London	26	18	1·0
Elsenburg			
Fraserburg	31	13	
Garies			
George	23	13	0·2
Graaff Reinet	29	18	
Grahamstown			0·9
Hopetown			
Idutywa			
Jansenville	31	14	
Joubertina			
Kenhardt			
Kimberley	34	13	0·5
K'W. Town			
Knysna			
Kokstad	31	13	7·0

KAAP - CAPE	Max.	Min.	RRR
Kowie			
Kuruman	33	12	
Ladismith			
Lake Mentz			
Maclear			
Mafeking	32	16	
Malmesbury			
Matatiele			
Matroosberg	26	10	
Middelburg	34	13	0·7
Mosselbaai	24	17	
Mount Frere			
O'kiep	26	15	
Orange River			
Oudtshoorn			
Petrusville			
Piketberg			
Pofadder	29	13	
Port Elizabeth	26	17	
Port Nolloth			
Port St. Johns	27	20	9·0
Postmasburg			
Prieska	36	21	
Prince Albert			
Queenstown	33	15	30·5
Rietfontein			
Riversdal	29	12	
Robertson	30	13	
Somerset East	25	15	0·4
Steynsburg			
Strydenburg			
Sutherland	24	10	
Swellendam			
Tarkastad			
Touwsrivier			
Umtata	32	16	3·0
Uniondale			
Upington	34	18	
Vanwyksvlei	34	19	
Victoria-Wes	34	13	
Vredendal	26	14	
Vryburg	34	15	

CAPE - KAAP	Max.	Min.	RRR
Williston			
Willowmore			
Touw Riviere	35	14	
O.V.S. - O.F.S.			
Balkfontein[1]			
Bethlehem	27	13	
Bloemfontein	31	12	4·3
Bultfontein			
Fauresmith	31	13	4·4
Ficksburg			
Frankfort	28	13	
Harrismith			
Heilbron			
Hoopstad	32	13	4·0
Kroonstad	31	15	5·0
Lindley			
Modderpoort			
Petrusburg			
Philippolis			
Reddersburg			
Reitz			
Vrede			
Warden			
Welkom			4·0
Wepener	31	12	9·5
Winburg			
Zastron			
TRANSVAAL			
Andalusia			
Barberton			19·0
Belfast			
Bethal			6·5
Carolina	26	13	2·6
Chester			
Cresy	31	17	8·2
Ermelo	26	13	4·5
Fleur-de-Lys	33	20	0·1
Groendraai	31	17	7·6
Jan Smuts	27	13	

[1]Near Botharville

TRANSVAAL	Max.	Min.	RRR
Joubert Park			
Komatipoort			
Kroondal	32	15	3·2
L'doringstad			
Lichtenburg			
Loskop[2]			6·5
Mara	34	19	
Marble Hall			
Marnitz	32	20	0·5
Messina	38	27	
Middelburg			2·5
Nelspruit	31	19	0·2
Pelgrimsrus	25	13	1·8
Phalaborwa	37	21	6·6
Pietersburg	30	17	1·2
Piet Retief	30	14	2·1
Pongola			
Potchefstroom	30	14	6·5
Potgietersrus	29	18	
Pretoria W.B.	30	16	
Pretoriuskop			
Sekukuni			
Skukuza			
Thabazimbi			
Tomburke			
Tzaneen			0·7
Vereeniging			
Volksrust			
Warmbad	31	17	7·6
Waterval-Bo			
Witbank			
Zeerust			
Standerton	29	14	34·3
NATAL			
Cape St. Lucia	29	20	20·0
Dundee			
Durban	30	21	1·2
Estcourt	29	15	
Harding			33·0
Himeville			
M'kuzi			11·0

[2]Naby Grobblersdal

NATAL	Max.	Min.	RRR
Mtubatuba			
Newcastle	33	17	3·1
P'Maritzburg	32	15	5·0
Port Shepstone	27	21	3·0
Richmond			
Seven Oaks			
Van Reenen			
Vryheid			
S.W.A.			
Gobabis			
Keetmanshoop	33	14	
Luderitz	21	13	
Mariental	36	17	
Ohopoho			
Ondangua			
Outjo			
Rundu			
Swakopmund	17	13	
Tsumeb	35	20	2·0
Windhoek	34	21	
PROTECTORATES / PROTEKTORATE			
Bremersdorp	31	19	1·6
Balembe			
Francistown	32	19	
Gaberones	33	17	10·7
Ghanzi	35	22	
Lobatsi			
Mahalapye	33	19	
Makoba			
Maseru	27	12	2·8
Mamu	35	19	
Molopololi			
Stegi			
Tsabong	36	15	
Tsane	35	21	
Shakawe	33	19	
Bospoort (Tvl.)	28	14	8·6

SYNOPTIC WEATHER MAP 1200 GMT. — 1400 SAST. SINOPTIESE WEERKAART

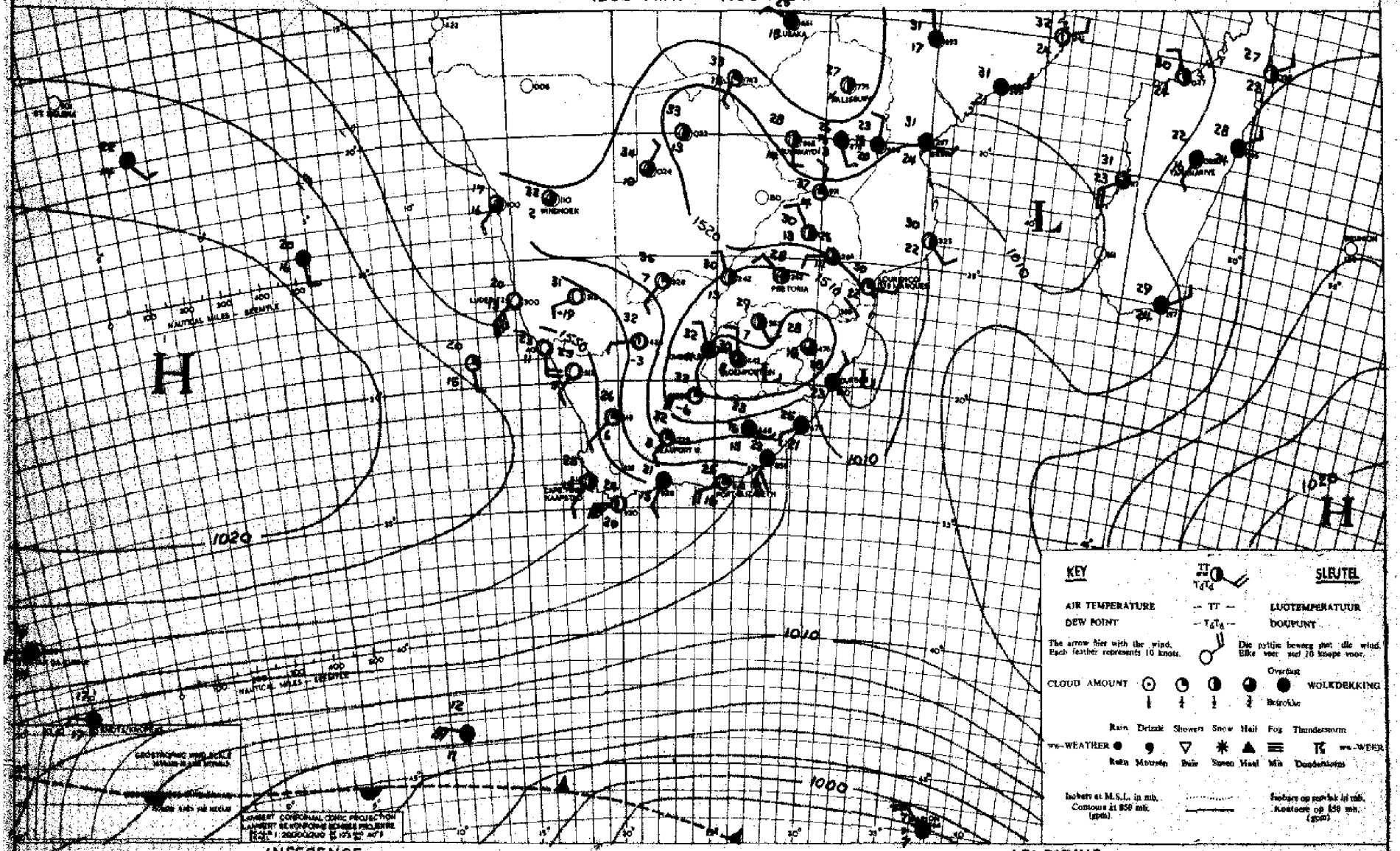

INFERENCE DATE 10-12-1960 DATUM AFLEIDING

With the ridge over the south coast, cool cloudy conditions will occur over Eastern Cape, spreading over Natal later.

Met die rug oor die suidkus sal koel bewolkte toestande met buie voorkom oor Oos-Kaapland en uitbrei oor Natal.

DAAGLIKSE WEERBULLETIN — DAILY WEATHER BULLETIN

WEERBURO / WEATHER BUREAU
DEPT. VAN VERVOER / DEPT. OF TRANSPORT

Maksimum en Minimum Temperature (°C) en Reënval (RRR) in mms. vir die 24 uur wat om 0800 SAST eindig op 12-12-60

Maximum and Minimum Temperatures (°C) and Rainfall (RRR in mms. for 24 hours ending at 0800 SAST on

CAPE - KAAP	Max.	Min.	RRR
Aberdeen			
Addo			
Alexanderbaai	24	13	
Altwal-Noord	27	14	0·2
Barkly East			
Beaufort West	31	15	
Bellville			
Bonnievale			
Boshoek			
Brandvlei			
Calitzdorp			
Caledon			
Calitzdorp			
Calvinia	32	19	
Cape L'Agulhas	26	20	
Cape Columbine	27	13	
Cape St. Francis	25	15	
Carnarvon			
Ceres			
Citrusdal			
Colesberg			
Cradock			
De Aar	32	15	
D.F. Malan (C.T.)	24	14	
Dordrecht	18	12	
Douglas			
East London	25	18	
Elsenburg			
Fraserburg	29	15	
Garies			
George	24	12	
Graaff Reinet	29	17	
Grahamstown			
Hopetown			
Idutywa			
Jansenville	30	17	
Joubertina			
Kenhardt			
Kimberley	34	15	
K'W. Town			
Knysna			
Koksted	17	11	0·3

KAAP - CAPE	Max.	Min.	RRR
Kowie			
Kuruman	32	17	
Ladismith			
Lake Mentz			
Maclear			
Mafeking	32	17	
Malmesbury			
Matatiele			
Matroosberg	29	10	
Middelburg	27	11	
Mosselbaai	26	17	
Mount Frere			
O'kiep	33	24	
Orange River			
Oudtshoorn			
Petrusville			
Piketberg			
Porfadder	32	21	
Port Elizabeth	26	16	
Port Nolloth	20	10	
Port St. Johns	23	19	4·0
Postmasburg	33	19	
Prieska	35	20	
Prince Albert			
Queenstown	22	15	
Rietfontein			
Riversdal	29	16	
Robertson	33	13	
Somerset East	27	15	
Steynsburg			
Strydenburg			
Sutherland	28	13	
Swellendam			
Tarkastad			
Touwsrivier			
Umtata	22	15	
Uniondale			
Upington	35	24	
Vanwyksvlei	34	20	
Victoria-Wes	30	11	
Vredendal	33	14	
Vryburg	34	17	

CAPE - KAAP	Max.	Min.	RRR
Williston			
Willowmore	29	15	
Tiwee Rivere	35	14	
O.V.S. - O.F.S.			
Balkfontein[1]			
Bethlehem			
Bloemfontein	29	12	
Bultfontein			
Faurresmith	29	12	
Ficksburg			10·5
Frankfort	26	13	0·6
Harrismith			36·0
Heilbron			
Hoopstad	31	14	
Kroonstad	30	15	
Lindley			
Modderpoort			
Petrusburg			
Philippolis			
Reddersburg			
Reitz			
Vrede			
Warden			4·0
Welkom	30	15	
Wepener	28	10	0·3
Winburg			
Zastron			
TRANSVAAL			
Andalusia			
Barberton			9·6
Belfast			
Bethal			8·0
Carolina	24	11	10·6
Chester			24·5
Crecy	30	15	4·9
Ermelo	22	11	61·5
Fleur-de-Lys	28	17	4·7
Groendraai	31	18	
Jan Smuts	25	12	13·3

[1]Near Bothaville

TRANSVAAL	Max.	Min.	RRR
Joubert Park	24	18	17·5
Komatipoort			
Kroondal	30	15	
L'doringstad			
Lichtenburg			
Loskop[2]			4·0
Mara	29	15	1·7
Marble Hall			
Marnitz	32	19	0·8
Messina	34	21	
Middelburg			27·5
Nelspruit	28	17	9·7
Pelgrimsrus	21	10	12·0
Phalaborwa	30	18	4·5
Pietersburg	27	14	11·4
Piet Retief	22	13	13·0
Pongola	26	20	6·6
Potchefstroom	29	14	2·0
Potgietersrus	29	15	0·3
Pretoria W.B.	29	14	3·3
Pretoriuskop			
Sekukuni			
Skukuza	33	20	4·0
Thabazimbi	33	19	
Tomburke			
Tzaneen			15·0
Vereeniging			
Volksrust			
Warmbad	30	14	0·1
Waterval-Boven			
Witbank			20·5
Zeerust			
Standerton	24	12	7·3
NATAL			
Cape St. Lucia	26	20	
Dundee			6·0
Durban	25	20	1·1
Estcourt	23	13	1·8
Harding			16·0
Himeville			13·5
M'kuzi			

[2]Naby Groblersdal

NATAL	Max.	Min.	RRR
Mtubatuba			
Newcastle	25	13	89·4
P'Maritzburg	18	13	2·7
Port Shepstone	25	20	7·0
Richmond			
Seven Oaks			4·0
Van Reenen			
Vryheid			
S.W.A.			
Gobabis	34	19	
Keetmanshoop	35	14	
Luderitz	20	14	
Mariental	36	18	
Ohopoho	37	18	
Ondangua	36	21	
Outjo	37	17	
Rundu	35	20	1·2
Swakopmund	17	15	
Tsumeb	36	18	
Windhoek	34	17	
PROTECTORATES / PROTEKTORATE			
Bremersdorp			
Emlembe			
Francistown	32	20	
Gaberones	32	20	
Ghanzi	36	18	0·2
Lobatsi			
Mahalapye	34	21	
Makoba			
Maseru	26	10	
Maun	36	19	
Molopololi			
Stegi			
Tsabong	36	17	
Tsane	36	16	
Shakawe	35	17	5·0
Dwaleni			8·5
Bospoort (Tvl.)	29	14	

SYNOPTIC WEATHER MAP — 1200 GMT. — 1400 SAST. — SINOPTIESE WEERKAART

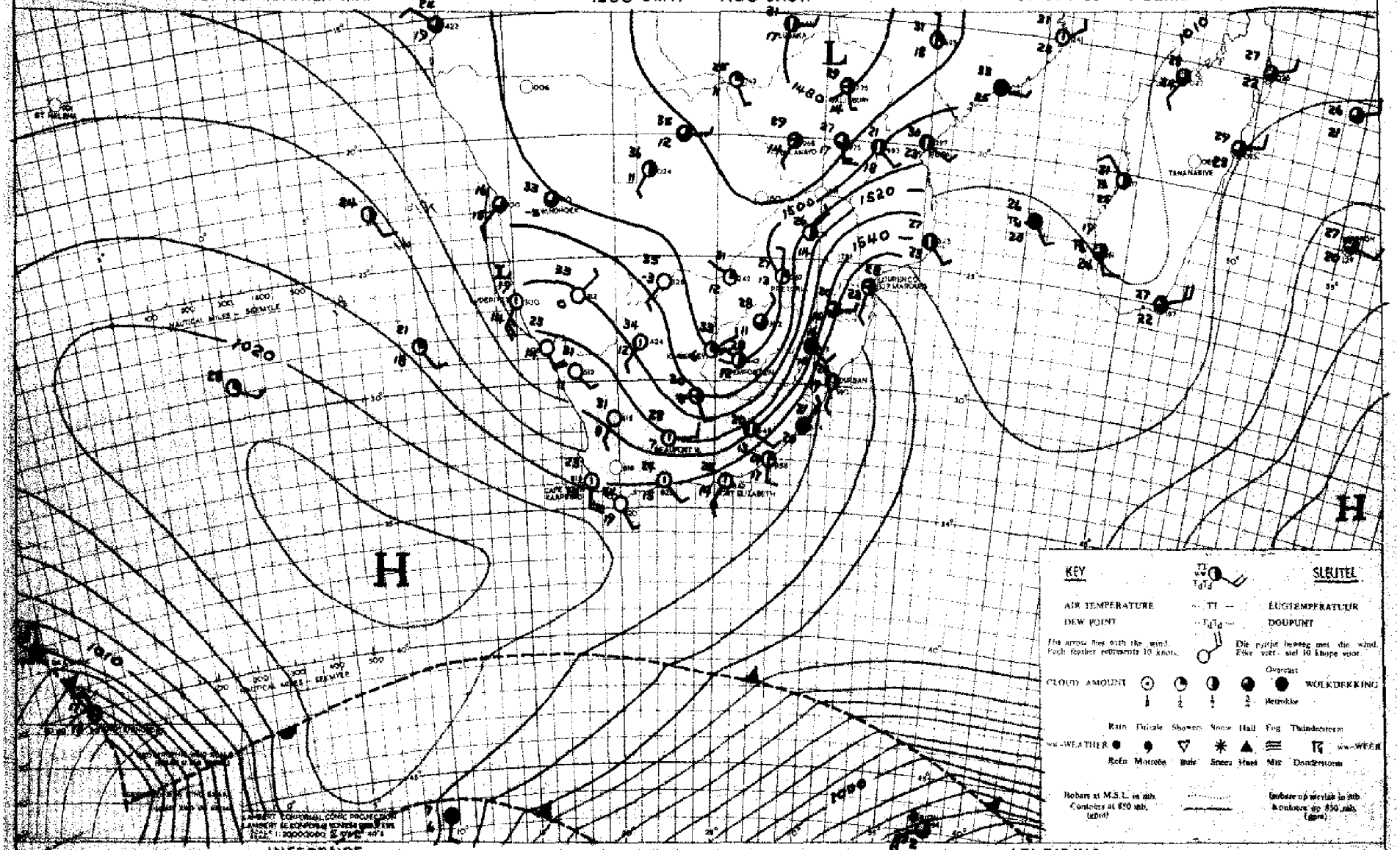

INFERENCE — DATE 11-12-1960 DATUM — AFLEIDING

With the high to the south cooler cloudy conditions will spread over Natal and isolated thundershowers will occur over Transvaal.

Met die hoog na die suide en die trog oor die binneland sal koeler bewolkte toestande voorkom oor Natal en los donderbuie sal uitsak oor Transvaal.

DAAGLIKSE WEERBULLETIN — DAILY WEATHER BULLETIN

WEERBURO / WEATHER BUREAU
DEPT. VAN VERVOER / DEPT. OF TRANSPORT

Maksimum en Minimum Temperature (°C) en Reënval (RRR) in mms. vir die 24 uur wat om 0800 SAST eindig op 13-12-60

Maximum and Minimum Temperatures (°C) and Rainfall (RRR) in mms. for 24 hours ending at 0800 SAST on

CAPE - KAAP	Max.	Min.	RRR
Aberdeen			
Addo			
Alexanderbaai	33	17	
Aliwal-Noord	29	11	
Barkly East			
Beaufort West	33	15	
Bredasdorp			
Britstown			
Brooke			
Calitzdorp			
Calvinia	34	22	
Cape L'Agulhas	25	20	
Cape Columbine	32	18	
Cape St. Francis	25	21	
Carnarvon			
Ceres			
Citrusdal			
Colesberg			
Cradock			
De Aar	31	16	
D.F. Malan (C.T.)	37	20	
Dordrecht	21	8	
Douglas			
East London	26	17	
Elsenburg			
Fraserburg	31	16	
Garies			
George	25	17	
Graaff Reinet	32	14	
Grahamstown			
Hopetown			
Idutywa			
Jansenville	32	17	
Joubertina			
Kenhardt			
Kimberley	33	18	
K'W. Town			
Knysna			
Kokstad	21	11	

KAAP - CAPE	Max.	Min.	RRR
Kowie			
Kuruman	33	16	
Ladismith			
Lake Mentz			
Maclear			
Mafeking	28	15	0·7
Malmesbury			
Matatiele			
Matroosberg	32	13	
Middelburg	29	9	
Mosselbaai	22	20	
Mount Frere			
O'kiep	37	27	
Orange River			
Oudtshoorn			
Petrusville			
Piketberg			
Pofadder	35	22	
Port Elizabeth	26	23	
Port Nolloth	21	x	
Port St. Johns	25	19	
Postmasburg	32	19	
Prieska	34	21	
Prince Albert			
Queenstown	26	12	
Rietfontein			
Riversdal	31	19	
Robertson	38	16	
Somerset East	29	14	
Steynsburg			
Strydenburg			
Sutherland	28	14	
Swellendam			
Tarkastad			
Touwsrivier			
Umtata	26	13	
Uniondale			
Upington	37	22	
Vanwyksvlei	34	22	
Victoria-Wes	32	13	
Vredendal	42	28	
Vryburg	33	14	

CAPE - KAAP	Max.	Min.	RRR
Williston			
Willowmore	30	14	
Tsee Riviere	38	19	
O.V.S. - O.F.S.			
Balkfontein[1]			
Bethlehem	22	11	
Bloemfontein	29	14	
Bultfontein			
Fauresmith	29	14	
Ficksburg			
Frankfort	23	10	
Harrismith			1·1
Heilbron			
Hoopstad	29	15	
Kroonstad	27	12	
Lindley			
Modderpoort			
Petrusburg			
Philippolis			
Reddersburg			
Reitz			
Vrede			
Warden			
Welkom	27	14	
Wepener	28	11	
Winburg			
Zastron			
TRANSVAAL			
Andalusia			
Barberton			
Belfast			
Bethal			
Carolina	19	9	
Chester			
Crecy	26	14	7·6
Ermelo	20	9	
Fleur-de-Lys	27	17	
Groendraai	28	16	4·5
Jan Smuts	22	11	

[1]Near Bethanie

TRANSVAAL	Max.	Min.	RRR
Joubert Park	22	10	
Komatipoort			
Kroondal	27	15	16·0
L'doringstad			
Lichtenburg			
Loskop[2]			
Mara	25	16	
Marble Hall			
Marnitz	29	17	7·5
Messina	30	20	
Middelburg			
Nelspruit	27	17	
Pelgrimsrus	19	10	
Phalaborwa	28	18	
Pietersburg			
Piet Retief			
Pongola			
Potchefstroom	25	13	
Potgietersrus	26	14	3·5
Pretoria W.B.	26	13	
Pretoriuskop			
Sekukuni			
Skukuza	27	20	
Thabazimbi	30	16	23·0
Tomburke			
Tzaneen			
Vereeniging			
Volksrust			
Warmbad	26	15	
Waterval-Bo			
Witbank			
Zeerust			2·6
Standerton	22	9	
NATAL			
Cape St. Lucia	25	21	
Dundee			
Durban	27	17	0·1
Estcourt	22	13	
Harding			
Himeville			
M'kuzi			

[2]Naby Groblersdal

NATAL	Max.	Min.	RRR
Ntubatuba			1·5
Newcastle	23	13	
P'Maritsburg	22	10	4·2
Port Shepstone	27	19	
Richmond			
Seven Oaks			1·0
Van Reenen			76·5
Vryheid			
S.W.A.			
Gobabis	35	18	
Keetmanshoop	38	23	
Luderitz	19	15	
Mariental	38	20	
Ohopoho	38	16	
Ondangua	37	26	
Outjo	37	19	
Rundu	35	21	2·0
Swakopmund			
Tsumeb	37	21	
Windhoek	35	20	
PROTECTORATES			
PROTEKTORATE			
Bremersdorp	26	17	2·0
Kalembe			
Francistown	30	18	
Gaberones	29	15	21·5
Ghanzi	37	19	
Lobatsi			
Mahalapye	30	16	6·5
Makoba			
Maseru	26	11	
Maun	38	18	
Molopololi			
Stegi			
Tsabong	37	17	
Tsane	37	18	
Shakawe	37	20	
Bospoort (Tvl.)	28	13	28·0

SYNOPTIC WEATHER MAP — 1200 GMT. — 1400 SAST. — SINOPTIESE WEERKAART

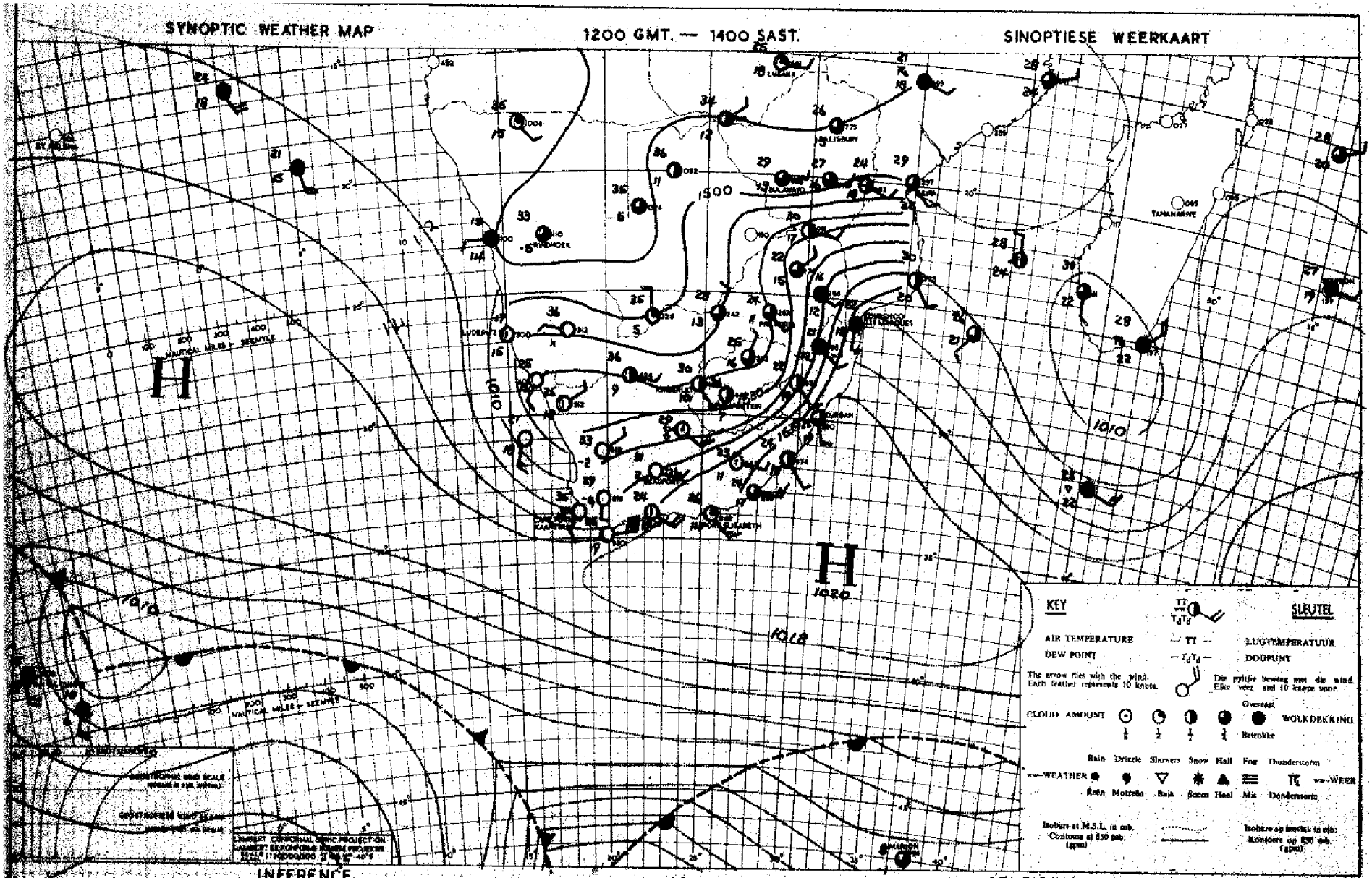

INFERENCE — DATE 12 - 12 19 60 DATUM — AFLEIDING

With the rising pressures over the eastern parts of the country cooler air will spread eastwards over the country. Local thundershowers will, however, still develop over Bechuanaland and the central parts of the country. Over the remainder of the country it will be fine or only slightly cloudy. It will be cooler in the east but warmer to hot in the west.

Met die stygende drukke oor die oostelike dele van die land sal koeler lug verder westwaarts uitbrei oor die land. Plaaslike donderbuie sal egter nog voorkom oor Betsjoeanaland en die sentrale dele van die land. Oor die res van die land sal dit mooiweer of skeys effens bewolk wees. Dit sal koel wees in die ooste maar warm tot baie warm in die weste.

DAAGLIKSE WEERBULLETIN — DAILY WEATHER BULLETIN

WEERBURO / WEATHER BUREAU
DEPT. VAN VERVOER / DEPT. OF TRANSPORT

Maksimum en Minimum Temperature (°C) en Reënval (RRR) in mms. vir die 24 uur wat om 0600 SAST eindig op 14-12-60

Maximum and Minimum Temperatures (°C) and Rainfall (RRR) in mms. for 24 hours ending at 0600 SAST on

CAPE - KAAP	Max.	Min.	RRR
Aberdeen			
Addo			
Alexanderbaai	27	17	
Alival-Noord			
Barkly East			
Beaufort West	25	19	
Bredasdorp	35	18	
Bonnievale			
Bontebok			
Brandvlei			
Cala			
Caledon			
Calitzdorp			
Calvinia	37	24	
Cape L'Agulhas	24	19	
Cape Columbine	37	13	
Cape St. Francis	24	20	
Carnarvon			
Ceres			
Citrusdal			
Colesberg			
Cradock			
De Aar	32	19	
D.F. Malan (C.T.)	36	15	
Dordrecht	25	9	
Douglas			
East London	26	19	
Elsenburg			
Fraserburg	34	20	
Garies			
George	27	15	
Graaff Reinet	35	16	
Grahamstown			
Hopetown			
Idutywa			
Jansenville	35	16	
Joubertina			
Kenhardt			
Kimberley	33	19	
K'W. Town			
Knysna			
Koksteed	24	11	

KAAP - CAPE	Max.	Min.	RRR
Kowie			
Kuruman	31	16	
Ladismith			
Lake Mentz			
Maclear			
Mafeking	26	15	
Malmesbury			
Matatiele			
Matroosberg	36	17	
Middelburg	31	13	
Mosselbaai	23	19	
Mount Frere			
O'kiep	38	20	
Orange River			
Oudtshoorn			
Petrusville			
Piketberg			
Pofadder	36	23	
Port Elizabeth	27	20	
Port Nolloth	21	x	
Port St. Johns	25	20	
Postmasburg	32	20	2·3
Prieska	37	21	
Prince Albert			
Queenstown	28	13	
Rietfontein			
Riversdal	33	18	
Robertson	39	15	
Somerset East	32	14	
Steynsburg			
Strydenburg			
Sutherland	32	18	
Swellendam			
Tarkastad			
Touwsrivier			
Umtata	27	15	
Uniondale			
Upington	37	25	
Vanwyksvlei	36	21	
Victoria-Wes			
Vredendal	44	17	
Vryburg	29	15	

CAPE - KAAP	Max.	Min.	RRR
Williston			
Willowmore	33	14	
Twee Riviere	37	24	
O.V.S. - O.F.S.			
Balkfontein[1]			
Bethlehem	23	10	
Bloemfontein	30	16	
Bultfontein			
Fauresmith	30	17	
Ficksburg			
Frankfort	24	11	
Harrismith			
Heilbron			
Hoopstad	29	14	
Kroonstad	28	13	
Lindley			
Modderpoort			
Petrusburg			
Philippolis			
Reddersburg			
Reitz			
Vrede			
Warden			
Welkom	28	15	
Wepener	29	14	
Winburg			
Zastron			
TRANSVAAL			
Andalusia			
Barberton			
Belfast			
Bethal			
Carolina	20	9	0·1
Chester			
Cresy	27	13	
Ermelo	21	10	
Fleur-de-Lys	26	16	
Groendraai	26	14	0·7
Jan Smuts	22	11	

[1] Near Bothaville

TRANSVAAL	Max.	Min.	RRR
Joubert Park			
Komatipoort			
Kroondal	27	14	
L'doringstad			
Lichtenburg			
Loskop[2]			
Mara	25	16	
Marble Hall			
Marnitz	26	16	0·4
Messina	30	19	
Middelburg			
Nelspruit	25	17	3·0
Pelgrimsrus	17	1	0·5
Phalaborwa	29	17	
Pietersburg	23	14	
Piet Retief	22	13	
Pongola			
Potchefstroom	26	12	
Potgietersrus	24	14	2·5
Pretoria W.B.	25	13	0·6
Pretoriuskop			
Sekukuni			
Skukuza	28	16	
Thabazimbi	29	15	
Tomburke			
Tzaneen			
Vereeniging			
Volksrust			
Warmbad	25	12	
Waterval-Bo			
Witbank			
Zeerust			
Standerton	23	9	
NATAL			
Cape St. Lucia	27	19	0·7
Dundee			
Durban	26	19	0·6
Estcourt	24	12	
Harding			
Himeville			
M'kuzi			

[2] Baby Groblersdal

NATAL	Max.	Min.	RRR
Mtubatuba			
Newcastle	24	13	
P'Maritzburg	22	13	
Port Shepstone	28	20	
Richmond			
Seven Oaks			
Van Reenen			
Vryheid			
S.W.A.			
Gobabis	34	21	0·6
Keetmanshoop	39	25	
Luderitz	17	14	
Mariental	39	26	
Ohopoho	37	16	
Ondangua	36	21	4·0
Outjo	37	19	
Rundu	34	18	1·8
Swakopmund	18	16	
Tsumeb	35	21	
Windhoek	35	17	
PROTECTORATES / PROTEKTORATE			
Bremersdorp			
Emlembe			
Francistown	26	15	
Gaberones	27	16	
Ghanzi	34	21	
Lobatsi			
Mahalapye			
Makoba			
Maseru	27	12	
Maun	35	18	9·7
Molopololi			
Stegi			
Tsabong	34	21	
Tsane	34	20	
Shakawe	35	17	3·5
Bospoort[3] (Vl.)	25	12	

SYNOPTIC WEATHER MAP — 1200 GMT. — 1400 SAST. — SINOPTIESE WEERKAART

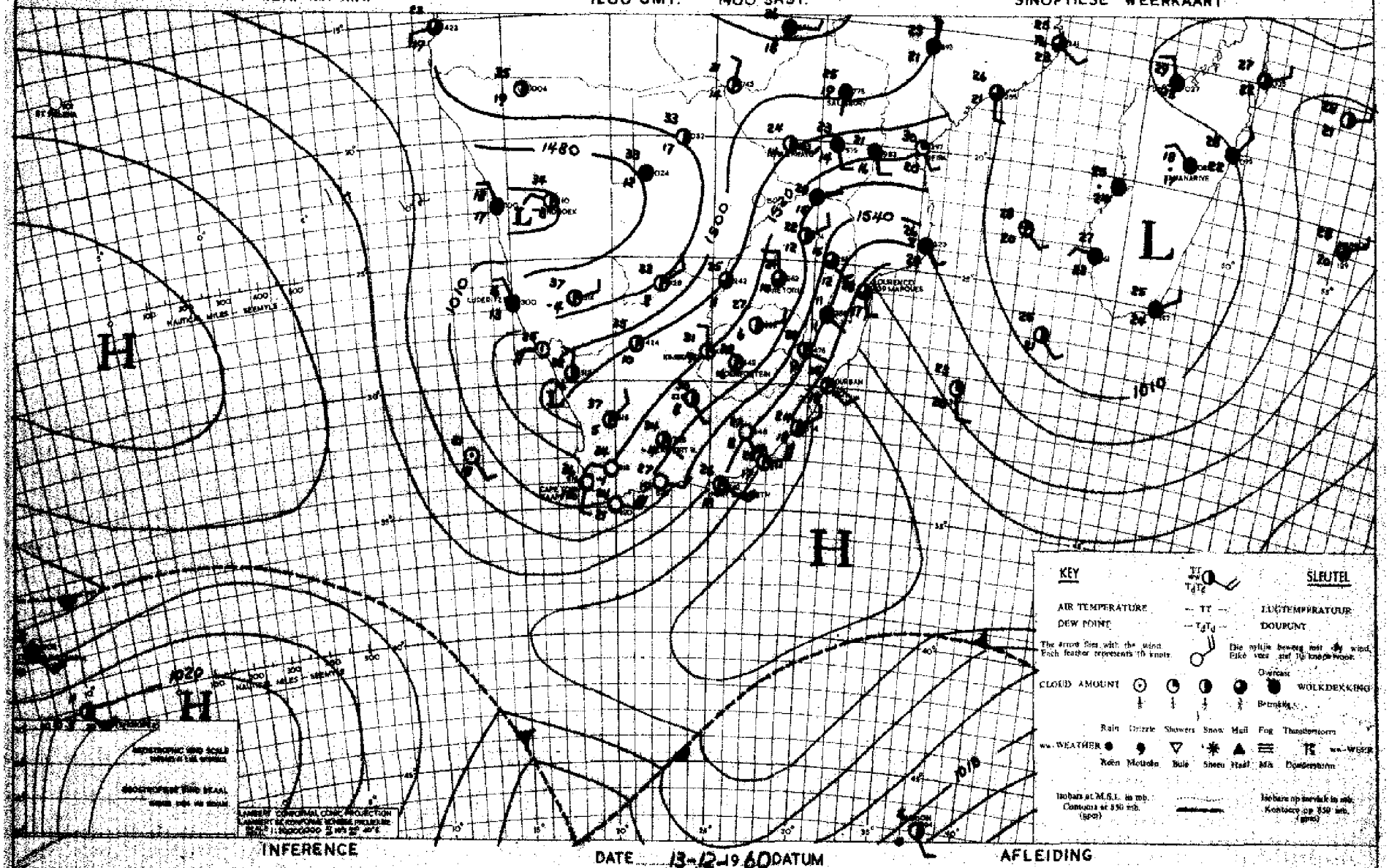

INFERENCE — DATE 13-12-1960 DATUM — AFLEIDING

The low over the west coast is moving southeastwards. Cooler cloudy conditions will spread over the western and southwestern coastal regions. It will be fine to partly cloudy and warm elsewhere over the country.

Die laag langs die weskus beweeg suidoostwaarts en koeler bewolkte toestande sal uitbreid oor die westelike en suidwestelike kusgebiede. Oor die res van die land sal dit mooiweer tot gedeeltelik bewolk en warm wees.

DAAGLIKSE WEERBULLETIN — DAILY WEATHER BULLETIN

WEERBURO / WEATHER BUREAU

DEPT. VAN VERVOER / DEPT. OF TRANSPORT

Maksimum en Minimum Temperatuur (°C) en Reënval (RHR) in mm. vir die 24 uur wat om 0800 SAST eindig op

15-12-60

Maximum and Minimum Temperatures (°C) and Rainfall (RHR) in mms. for 24 hours ending at 0800 SAST on

DATE - KAAP	Max.	Min.	RHR
Aberdeen			
Addo			
Elsenburg	25	17	
Alfred-Hoord	33	15	
Barkly East			
Beaufort West	25	20	
Bredasdorp	36	24	
Brandvlei			
Calitzdorp			
Calvinia			
Cape L'Agulhas	39	20	
Cape Columbine	24	17	
Cape St. Francis	19	14	
Carnarvon	23	14	
Ceres			0·1
Citrusdal			
Colesberg			
Cradock			
De Aar	34	17	1·4
D.F. Malan (C.T.)	28	16	
Dordrecht	30	15	
Douglas			
East London	2[illegible]	20	
Elsenburg			
Fraserburg	34	18	3·0
Garies			1·5
George	35	17	
Graaff Reinet	38	22	
Grahamstown			
Hopetown			
Idutywa			
Jansenville	40	20	
Joubertina			
Keurbooms			
Kimberley	38	20	0·1
K'W. Town			
Kroonstad			
Kokstad	26	11	

KAAP - DATE	Max.	Min.	RHR
Kowie			
Kuruman	31	16	5·5
Ladismith			
Lake Mentz			
Maclear			
Mafeking	28	15	
Malmesbury			
Matatiele			
Matroosberg	28	22	0·1
Middelburg	35	19	
Mossel Bay	25	19	
Mount Frere			
O'Kiep			
Orange River			
Oudtshoorn			
Petrusville			
Piketberg			
Pofadder	37	20	0·6
Port Elizabeth	27	14	
Port Nolloth	18	x	
Port St. Johns	25	20	
Postmasburg	31	19	4·2
Prieska	37	19	
Prince Albert			
Queenstown	33	16	
Rietfontein			
Riversdal	42	19	
Robertson	42	21	
Somerset East	38	21	
Steynsburg			
Strydenburg			
Sutherland	33	15	2·7
Swellendam			
Tarkastad			
Touwsrivier			
Umtata	30	16	
Uniondale			
Upington	37	22	
Vanrhynsvlei	35	20	
Victoria-Wes	35	16	
Vredendal	29	19	
Vryburg	31	16	

DATE - KAAP	Max.	Min.	RHR
Williston			
Willowmore	38	19	
Twee Rivere	37	22	
O.V.S. - O.F.S.			
Bethlehem	26	11	1·3
Bloemfontein	30	17	
Bultfontein			
Fauresmith	32	16	
Ficksburg			
Frankfort	26	13	
Harrismith			
Heilbron			
Hoopstad	31	15	
Kroonstad	29	16	
Lindley			
Modderpoort			
Petrusburg			
Philippolis			
Reddersburg			
Reitz			
Vrede			
Wardan			
Welkom	29	17	
Wepener	31	19	
Winburg			
Zastron			
TRANSVAAL			
Andalusia			
Barberton			
Belfast			
Bethal			
Carolina	23	10	
Chester			
Crecy	27	14	
Ermelo	22	10	
Fleur-de-Lys	28	17	
Groenduval	27	15	0·7
San Souci	24	13	

[1] Near Rothsville

TRANSVAAL	Max.	Min.	RHR
Joubert Park	23	15	
Komatipoort			
Kroondal	27	15	
Lydenburg			
Lichtenburg			
Loskop [2]			
Mara	27	15	
Marble Hall			
Marnitz	27	16	
Messina	30	19	
Middelburg	35	19	
Nelspruit	28	17	
Pelgrimsrus	20	10	
Phalaborwa	30	16	
Pietersburg	24	13	
Piet Retief	24	15	
Pongola	28	18	
Potchefstroom	28	15	
Potgietersrus	25	14	
Pretoria W.B.	24	13	
Pretoriuskop			
Sekukuni			
Skukuza	29	18	
Thabazimbi	28	17	
Tomburke			
Tzaneen			
Vereeniging			
Volksrust			
Warmbad	26	15	
Waterval-Bo			
Witbank			
Zeerust			
Standerton	25	10	
NATAL			
Cape St. Lucia	29	19	
Dundee			
Durban	27	15	
Estcourt			
Harding			
Himeville			
Mtunzi			

[2] Baby Groblersdal

NATAL	Max.	Min.	RHR
Ntubatuba			
Newcastle	26	13	
P'Maritzburg	23	14	
Port Shepstone	25	20	
Richmond			
Seven Oaks			
Van Reenen			
Vryheid			
S.W.A.			
Gobabis	33	17	
Keetmanshoop	38	17	3·7
Luderitz	17	14	
Mariental	37	20	1·5
Okaporo	37	16	
Ondangua	34	20	
Outjo	36	18	
Rundu	30	17	
Swakopmund	21	15	
Tsumeb	33	16	31·6
Windhoek	33	16	
PROTECTORATES			
PROTEKTORATE			
Bremersdorp	27	19	
Emlembe			
Francistown	27	16	
Gaberones			
Shumzi	32	21	
Lobatsi			
Mahalapye	28	15	
Makoba			
Maseru	28	14	
Mean	32	23	
Molopololi			
Stegi			
Tsabong	34	17	
Tsane	32	17	
Shakawe	30	16	
Bagpoort (Tel.)	27	14	

SYNOPTIC WEATHER MAP — 1200 GMT. — 1400 SAST. — SINOPTIESE WEERKAART

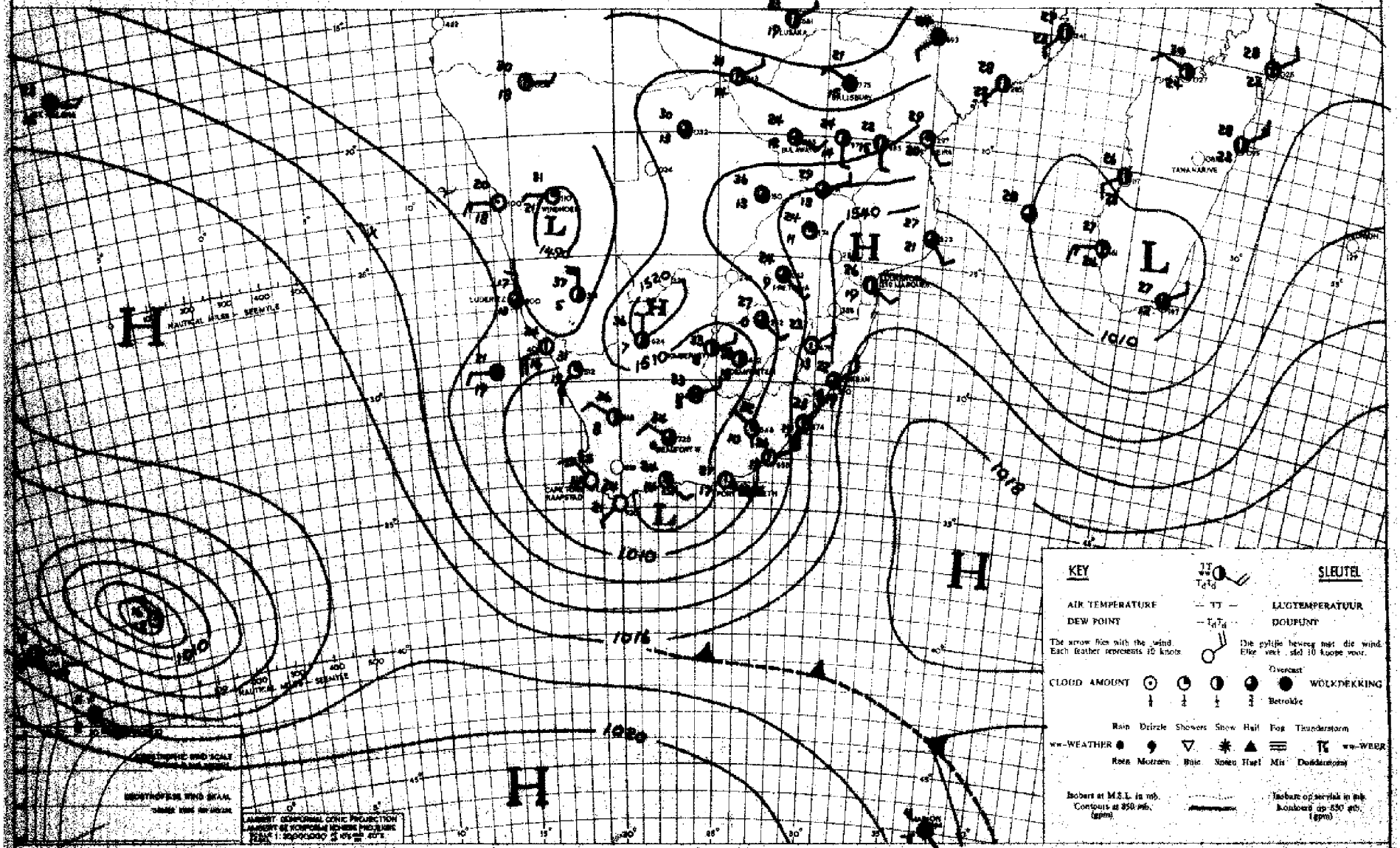

INFERENCE — DATE 14-12-1960 DATUM — AFLEIDING

With the trough over the western half of the country it will remain partly cloudy and warm over the greater part of the country. Scattered thunder-showers will develop over the Karoo, Gordonia and the southern parts of South West Africa. Local thundershowers will also develop over the Cape midlands, the Eastern Cape, the Northern Cape, Natal, the Free State, Bechuanaland and over the south-western half of the Transvaal.

Met die trog oor die westelike helfte van die land sal dit geteelte/it bewolk en warm bly oor die grootste gedeelte van die land. Verspreide donderbuie sal ontwikkel oor die Karoo, Gordonia en die suidelike dele van Suidwes-Afrika. Los donderbuie sal ook voorkom oor die Kaapse middelande, Oos Kaapland, Noordkaapland, Natal, die Vrystaat, Betsjoeanaland en oor die suidwestelike helfte van Transvaal.

DAAGLIKSE WEERBULLETIN — DAILY WEATHER BULLETIN

WEERBURO / WEATHER BUREAU
DEPT. VAN VERVOER / DEPT. OF TRANSPORT

Maksimum en Minimum Temperature (°C) en Reënval (RHR) in mms. vir die 24 uur wat om 0800 SAST eindig op 16 . 12 . 1960

Maximum and Minimum Temperatures (°C) and Rainfall (RHR) in mms. for 24 hours ending at 0800 SAST on

CAPE - KAAP	Max.	Min.	RHR
Aberdeen			
Addo			
Alexanderbaai	24	17	
Altwal-Noord	33	15	
Barkly East			
Beaufort West	25	18	
Bellville	33	21	
Bonnievale			
Boetsap			
Brandvlei			
Calitzdorp			
Caledon			
Calitzdorp			
Calvinia	31	15	0·1
Cape L'Agulhas	25	18	
Cape Columbine	23	16	
Cape St. Francis	23	18	
Carnarvon			
Ceres			
Citrusdal			
Colesberg			
Cradock			
De Aar	34	16	2·0
D.F. Malan (C.T.)	31	18	
Dordrecht			
Douglas			
East London	28	19	
Elsenburg			
Fraserburg	28	16	2·2
Garies			
George	30	20	
Graaff Reinet	37	22	
Grahamstown			
Hopetown			
Idutywa			
Jansenville	39	22	
Joubertina			
Kenhardt			
Kimberley	35	19	0·8
K'W. Town			
Knysna			
Kokstad	28	12	

KAAP - CAPE	Max.	Min.	RHR
Kowie			
Kuruman	32	17	
Ladismith			
Lake Mentz			
Maclear			
Mafeking	30	17	
Malmesbury			
Matatiele			
Matroosberg			
Middelburg	32	15	0·4
Mosselbaai	26	19	
Mount Frere			
O'kiep	32	15	
Orange River			
Oudtshoorn			
Petrusville			
Piketberg			
Pofadder	33	17	32·0
Port Elizabeth	26	16	
Port Nolloth	19	xx	
Port St. Johns	25	20	
Postmasburg			
Prieska	37	17	
Prince Albert			
Queenstown	34	16	5·0
Rietfontein			
Riversdal	35	21	
Robertson	37	20	
Somerset East	37	21	
Steynsburg			
Strydenburg			
Sutherland	28	13	4·0
Swellendam			
Tarkastad			
Touwsrivier			8·8
Umtata	32	15	
Uniondale			
Upington	36	21	2·0
Vanwyksvlei	34	22	
Victoria-Wes	32	15	2·1
Vredendal	36	19	
Vryburg	33	17	0·5

CAPE - KAAP	Max.	Min.	RHR
Williston			
Willowmore	37	21	
Twee Riviere	38	22	
O.V.S. - O.F.S.			
Balkfontein[1]			
Bethlehem	29	13	0·1
Bloemfontein	32	15	0·1
Bultfontein			
Fauresmith	33	16	
Ficksburg			
Frankfort	30	15	
Harrismith			
Heilbron			
Hoopstad	32	17	5·0
Kroonstad	31	23	2·3
Lindley			
Modderpoort			
Petrusburg			
Philippolis			
Reddersburg			
Reitz			
Vrede			
Warden			
Welkom	32	18	
Wepener	33	15	
Winburg			
Zastron			
TRANSVAAL			
Andalusia			2·0
Barberton			
Belfast			
Bethal			
Carolina	25	13	
Chester			
Creyr	30	19	
Bremelo	25	11	
Fleur-de-Lys	29	17	
Groendraai	29	19	
Jan Smuts	27	14	16·0

[1]Near Rothaville

TRANSVAAL	Max.	Min.	RHR
Joubert Park			
Komatipoort			
Kroondal	29	18	4·2
L'doringstad			
Lichtenburg			
Loskop[2]			
Mara	31	17	
Marble Hall			
Marnitz	29	19	
Messina	33	21	
Middelburg			
Nelspruit	29	17	
Pelgrimsrus	23	13	
Phalaborwa	30	18	
Pietersburg	28	16	
Piet Retief			
Pongola			
Potchefstroom	30	16	1·1
Potgietersrus	29	19	
Pretoria W.B.	28	16	
Pretoriuskop			
Sekukuni			
Skukuza	30	19	
Thabazimbi			
Tomburke			
Tzaneen			
Vereeniging			
Volksrust			
Warmbad	29	17	8·4
Waterval-Bo			
Witbank			
Zeerust			
Standerton	28	12	
NATAL			
Cape St. Lucia	30	20	
Dundee			
Durban	27	21	
Estcourt	28	14	
Harding			
Himeville			
N'kusi			

[2]Baby Grebleresdal

NATAL	Max.	Min.	RHR
Mtubatuba			
Newcastle	29	14	
P'Maritzburg	25	16	
Port Shepstone	25	22	
Richmond			
Seven Oaks			
Van Reenen			
Vryheid			
S.W.A.			
Gobabis	33	18	
Keetmanshoop	36	19	
Luderitz	18	15	
Mariental	38	16	
Chopoho			
Ondangua			
Outjo	34	16	
Runtu			
Swakopmund	20	14	
Tsumeb	34	18	2·0
Windhoek	32	16	
PROTECTORATES / PROTEKTORATE			
Bremersdorp	28	19	
Malambe			
Francistown	30	15	
Gaberones	31	19	
Ghanzi	33	20	
Lobatsi			
Mahalapye			
Makoba			
Maseru	31	14	
Mazu	34	19	
Molopololi			
Stegi			
Tsabong	35	18	
Tsane	34	21	
Shakawe	34	20	
Bospoort (Tvl)	29	16	2·1

SYNOPTIC WEATHER MAP — 1200 GMT. — 1400 SAST. — SINOPTIESE WEERKAART

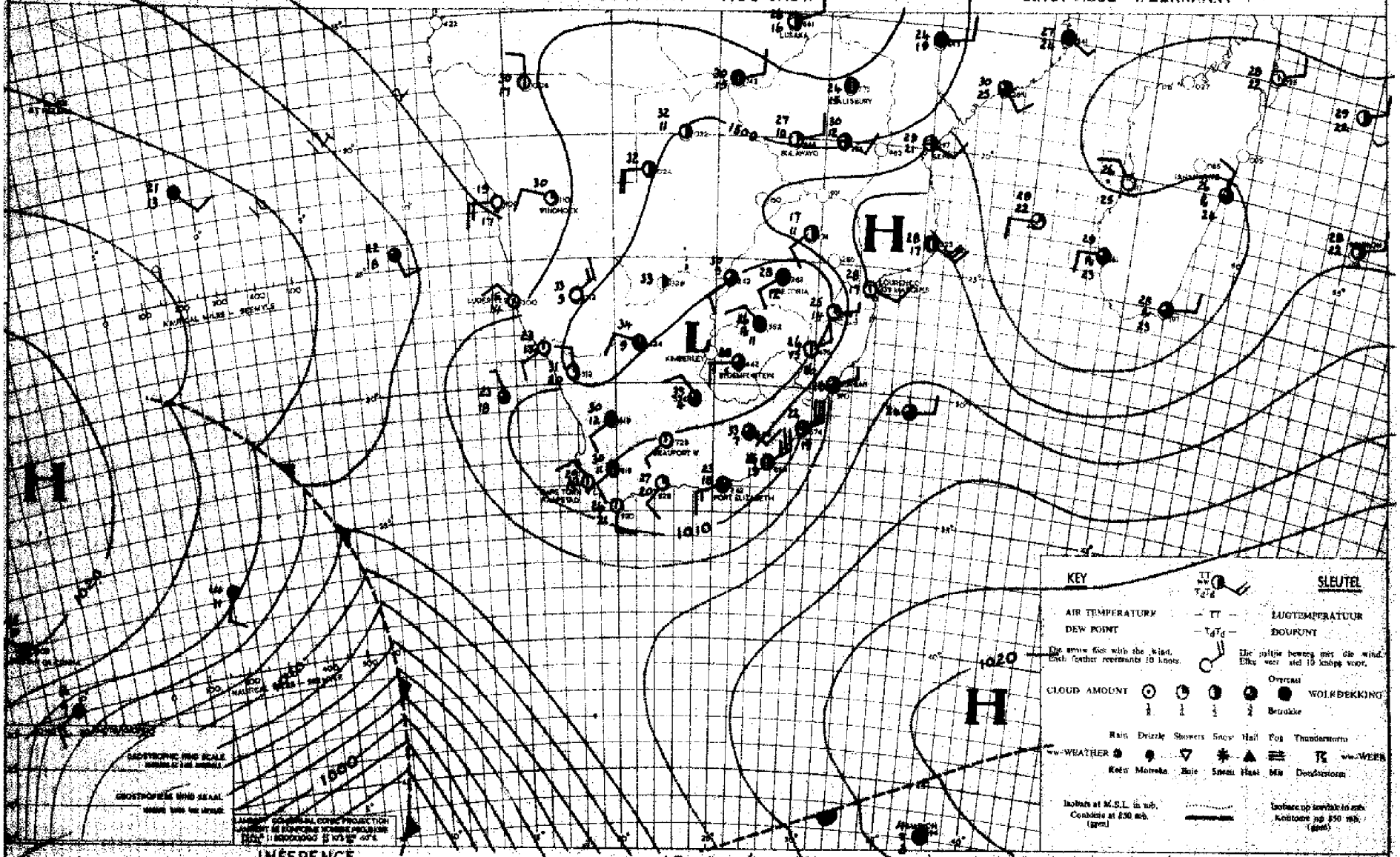

DATE 15-12-1960 DATUM

INFERENCE

The air over the northeastern and eastern parts of the country is fairly humid and it is expected that scattered thundershowers will develop over the Eastern and Northern Cape, the Free State and the Transvaal. Local thundershowers will also occur over Bechuanaland but it will be mainly fine and hot over the western parts of the interior.

AFLEIDING

Die lug oor die noordoostelike en oostelike dele van die land is redelik vogtig en na verwagting sal verspreide donderbuie uitsak oor Oos-Kaapland, Natal, Noord-Kaapland, die Vrystaat en Transvaal. Los donderbuie sal ook voorkom oor Betsjoeanaland maar oor die westelike dele van die land sal dit hoofsaaklik mooiweer en warm wees.

DAAGLIKSE WEERBULLETIN — DAILY WEATHER BULLETIN

WEERBURO / WEATHER BUREAU
DEPT. VAN VERVOER / DEPT. OF TRANSPORT

Maksimum en Minimum Temperature (°C) en Reënval (RRR) in mms. vir die 24 uur wat om 0800 SAST eindig op 17 · 12 · 1960

Maximum and Minimum Temperatures (°C) and Rainfall (RRR in mms. for 24 hours ending at 0800 SAST on

CAPE - KAAP	Max.	Min.	RRR
Aberdeen			
Addo			
Alexanderbaai	28	19	0·4
Alwal-Noord	33	19	0·6
Barkly East			
Bashee	25	17	0·5
Beaufort West	36	18	
Boggeberg-dam			
Bontkap			
Brandvlei			
Cala			
Caledon			
Calitzdorp			
Calvinia	30	14	
Cape L'Agulhas	27	19	
Cape Columbine	21	15	
Cape St. Francis	22	19	
Carnarvon			
Ceres			
Citrusdal			
Colesberg			
Cradock			
De Aar	34	19	
D.F. Malan (C.T.)	27	16	
Dordrecht	29	16	1·7
Douglas			
East London	30	20	0·1
Elsenburg			
Fraserburg	32	17	0·1
Garies			
George	25	16	2·8
Graaff Reinet	37	18	2·8
Grahamstown			
Hopetown			
Idutywa			
Jansenville	40	19	1·0
Joubertina			
Kenhardt			
Kimberley	35	20	
K'W. Town			
Knysna			
Kokstad	31	25	2·0

KAAP - CAPE	Max.	Min.	RRR
Kowie			
Kuruman	33	19	
Ladismith			
Lake Mentz			
Maclear			
Mafeking	31	18	
Malmesbury			
Matatiele			
Matroosberg			
Middelburg	33	16	1·3
Mosselbaai	25	17	2·5
Mount Frere			2·5
O'kiep	24	14	
Orange River			
Oudtshoorn			
Petrusville			
Piketberg			
Pofadder	31	15	
Port Elizabeth	33	20	1·0
Port Nolloth	21	xx	
Port St. Johns	26	20	
Postmasburg	34	18	
Prieska	39	19	
Prince Albert			
Queenstown	32	18	
Rietfontein			
Riversdal	30	16	3·0
Robertson	32	17	4·0
Somerset East	37	17	1·2
Steynsburg			2·5
Strydenburg			
Sutherland	29	13	
Swellendam			
Tarkastad			
Touwsrivier			0·8
Umtata	36	17	0·6
Uniondale			
Upington	39	17	0·1
Vanwyksvlei	37	17	
Victoria-Wes	33	16	
Vredendal	27	17	
Vryburg	35	18	

CAPE - KAAP	Max.	Min.	RRR
Williston			
Willowmore	36	17	0·6
Twee Rivieren	39	17	
O.V.S. - O.F.S.			
Balkfontein[1]			
Bethlehem	28	13	0·2
Bloemfontein	32	18	
Bultfontein			
Fauresmith	32	20	
Ficksburg			
Frankfort	29	14	11·0
Harrismith			2·5
Heilbron			
Hoopstad	33	19	0·9
Kroonstad	32	17	0·9
Lindley			7·0
Modderpoort			
Petrusburg			
Philippolis			
Reddersburg			
Reitz			
Vrede			
Warden			28·0
Welkom	32	19	
Wepener	33	19	
Winburg			8·0
Zastron			
TRANSVAAL			
Andalusia			
Barberton			
Belfast			
Bethal			
Carolina	27	14	
Chester			
Crecy	32	18	
Ermelo	27	14	
Fleur-de-Lys	30	19	
Groendraai	30	20	
Jan Smuts	26	15	1·4

[1]Near Bothaville

TRANSVAAL	Max.	Min.	RRR
Joubert Park	28	15	5·7
Komatipoort			
Kroondal	31	17	
L'doringstad			
Lichtenburg			
Loskop[2]			
Mara	33	18	
Marble Hall			
Marnitz	32	21	
Messina	36	24	
Middelburg			
Nelspruit	28	19	
Pelgrimsrus	24	14	2·0
Phalaborwa	34	20	
Pietersburg	30	18	0·5
Piet Retief			
Pongola	32	24	
Potchefstroom	30	17	0·2
Potgietersrus	30	20	3·5
Pretoria W.B.	30	18	2·2
Pretoriuskop			
Sekukuni			
Skukuza	30	18	
Thabazimbi			
Tomburke			
Tzaneen			
Vereeniging			
Volksrust			
Warmbad	31	18	0·7
Waterval-Bo			
Witbank			
Zeerust			
Standerton	29	16	5·0
NATAL			
Cape St. Lucia	31	22	
Dundee			
Durban	29	22	
Estcourt	28	16	
Harding			
Himeville			
M'kuzi			

[2]Naby Groblersdal

NATAL	Max.	Min.	RRR
Ntubatuba			
Newcastle	31	18	
P'Maritzburg	27	16	
Port Shepstone	25	22	
Richmond			
Seven Oaks			
Van Reenen			
Vryheid			
S.W.A.			
Gobabis	34	21	
Keetmanshoop	36	14	
Luderitz	20	17	
Mariental	37	18	
Ghopoho	37	9	
Ondangua	36	18	
Outjo	35	15	
Runtu	34	20	
Swakopmund	20	15	
Tsumeb	33	21	
Windhoek	32	15	
PROTECTORATES			
PROTEKTORATE			
Bremersdorp			
Balembe			
Francistown	33	17	
Gaberones	33	19	
Ghanzi	36	21	
Lobatsi			
Mahalapye			
Makoba			
Maseru	29	15	5·6
Maun	36	19	
Molopololi			
Stegi			
Tsabong	38	22	
Tsane	36	23	
Shakawe	35	20	
Bospoort (Tvl.)	30	16	8·6

SYNOPTIC WEATHER MAP — 1200 GMT. — 1400 SAST — SINOPTIESE WEERKAART

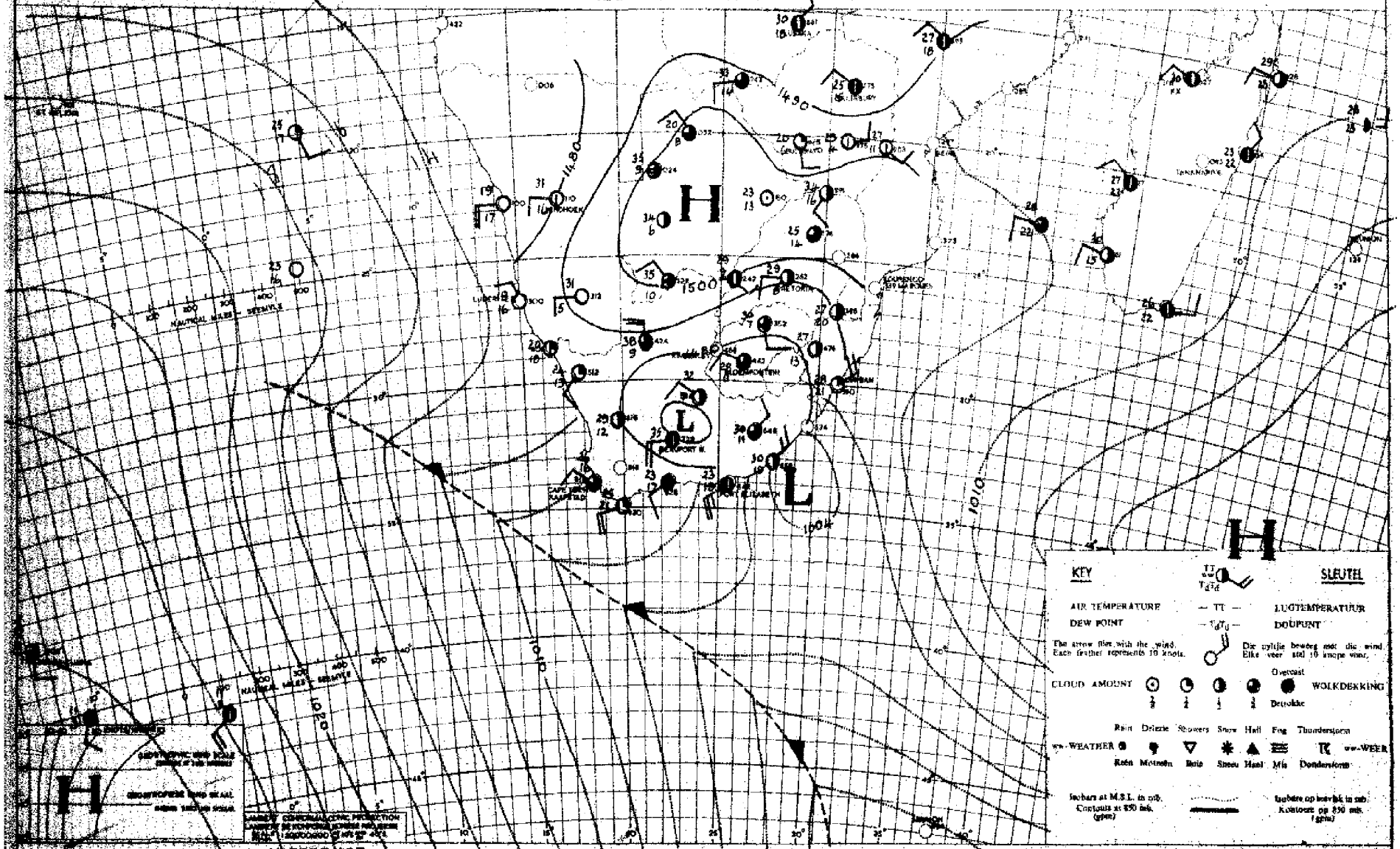

DATE 16-12-1960 DATUM

INFERENCE

With the trough approaching from the west cloudy and cool conditions with rain will spread eastwards over the southern and southeastern coastal regions and over the adjacent interior. Drier air will also spread to Gordonia and the central parts of the Cape Province but it will be fairly cloudy over the eastern parts of the country and scattered thundershowers will develop over these parts.

AFLEIDING

Met die trog wat vanaf die weste nader sal bewolkte koel toestande met reën ooswaarts uitbrei oor die suidelike en suidoostelike kusgebiede en oor die aangrenswe binneland. Droër lug sal ook inbeweeg oor Gordonia en die sentrale dele van die Kaap-provinsie maar oor die oostelike dele van die land sal dit taamlik bewolk wees en verspreide donderbuie sal oor die dele ontwikkel.

DAAGLIKSE WEERBULLETIN — DAILY WEATHER BULLETIN

WEERBURO / WEATHER BUREAU
DEPT. VAN VERVOER / DEPT. OF TRANSPORT

Maksimum en Minimum Temperature (°C) en Reënval (RRR) in mms. vir die 24 uur wat om 0800 SAST eindig op 18 - 12 - 1960

Maximum and Minimum Temperatures (°C) and Rainfall (RRR) in mms. for 24 hours ending at 0800 SAST on

CAPE - KAAP	Max.	Min.	RRR
Aberdeen			
Adelaide			3·7
Alexanderbaai	23	14	
Aliwal-Noord	34	16	
Barkly East			
Beaufort West	26	17	34·5
Bredasdorp	27	12	
Boegoeberg			
Bontrap			
Brandvlei			
Cala			
Caledon			
Calitzdorp			4·7
Calvinia	26	13	
Cape L'Agulhas	23	17	0·3
Cape Columbine	21	14	
Cape St. Francis	20	17	1·0
Carnarvon			
Ceres			
Citrusdal			
Colesberg			
Cradock			
De Aar	xx	14	
D.F. Malan (C.T.)	23	16	0·3
Dordrecht			
Douglas			
East London	25	16	17·6
Elsenburg			
Fraserburg	26	12	
Garies			
George	18	13	55·6
Graaff Reinet	25	13	0·1
Grahamstown			
Hopetown			
Idutywa			
Jansenville	26	14	0·7
Joubertina			
Kenhardt			
Kimberley	37	16	
K'W. Town			
Knysna			13·5
Kokstad	30	14	9·8

KAAP - CAPE	Max.	Min.	RRR
Kowie			4·5
Kuruman	33	18	
Ladismith			
Lake Mentz			
Maclear			
Mafeking	34	20	
Malmesbury			
Matatiele			
Matroosberg			
Middelburg	33	12	3·8
Mosselbaai	20	15	6·5
Mount Frere			12·0
O'kiep			
Orange River			
Oudtshoorn			
Petrusville			
Piketberg			
Pofadder	26	12	
Port Elizabeth	22	17	4·4
Port Nolloth	22	xx	
Port St. Johns	27	19	9·5
Postmasburg			
Prieska	34	18	
Prince Albert			
Queenstown	27	13	5·9
Rietfontein			
Riversdal	18	14	18·0
Robertson	25	15	
Somerset East	21	12	8·7
Steynsburg			6·0
Strydenburg			
Sutherland	22	10	
Swellendam			
Tarkastad			2·4
Touwsrivier			
Umtata	29	15	13·5
Uniondale			
Upington	31	16	
Vanwyksvlei	32	16	
Victoria-Wes	31	12	
Vredendal	26	13	
Vryburg	37	17	

CAPE - KAAP	Max.	Min.	RRR
Williston			
Willowmore	19	13	
Twee Rivieren	30	17	
O.V.S. - O.F.S.			
Balkfontein[1]			
Bethlehem	30	16	
Bloemfontein	35	14	
Bultfontein			
Fauresmith	34	14	
Ficksburg			
Frankfort			
Harrismith			
Heilbron			
Hoopstad	31	14	
Kroonstad	35	18	
Lindley			
Modderpoort			
Petrusburg			
Philippolis			
Reddersburg			
Reitz			
Vrede			8·0
Warden			
Welkom			
Wepener	35	14	
Winburg			
Zastron			
TRANSVAAL			
Andalusia			
Barberton			9·2
Belfast			
Bethal			
Carolina	29	14	14·0
Chester			26·6
Crecy	34	16	41·7
Ermelo	28	14	6·0
Fleur-de-Lys			
Groendraai	33	17	
Jan Smuts	28	17	1·2

[1]Near Bothaville

TRANSVAAL	Max.	Min.	RRR
Joubert Park			
Komatipoort			
Kroondal	33	19	
L'doringstad			
Lichtenburg			
Loskop[2]			
Mara			
Marble Hall			
Marnitz	35	20	
Messina	40	24	1·8
Middelburg			
Nelspruit	33	20	7·2
Pelgrimsrus			
Phalaborwa	38	19	51·0
Pietersburg	32	17	1·2
Piet Retief	30	18	7·2
Pongola			
Potchefstroom	34	18	
Potgietersrus	30	18	0·6
Pretoria W.B.	31	17	23·0
Pretoriuskop			
Sekukuni			
Skukuza			
Thabazimbi			
Tomburke			
Tzaneen			
Vereeniging			
Volksrust			
Warmbad	32	17	
Waterval-Bo			
Witbank			
Zeerust			
Standerton	30	15	
NATAL			
Cape St. Lucia	31	22	1·1
Dundee			1·5
Durban	28	22	1·7
Estcourt	30	17	25·7
Harding			1·5
Himeville			
M'kuzi			

[2]Naby Groblersdal

NATAL	Max.	Min.	RRR
Ntubatuba			3·0
Newcastle	31	18	3·2
P'Maritzburg	26	17	0·9
Port Shepstone	28	21	
Richmond			
Seven Oaks			
Van Reenen			
Vryheid			
S.W.A.			
Gobabis	34	19	
Keetmanshoop	29	13	
Luderitz	23	15	
Mariental	33	17	
Chopoho			
Ondangua			
Outjo	32	15	
Runtu			
Swakopmund	20	15	
Tsumeb			
Windhoek	32	13	
PROTECTORATES / PROTEKTORATE			
Bremersdorp	32	21	
Embabe			
Francistown	36	22	0·1
Gaberones	36	20	
Ghanzi			
Lobatsi			
Mahalapye	37	19	
Makoba			
Maseru	33	17	
Maun	38	21	
Molopololi			
Stegi			
Tsabong	36	19	1·1
Tsane	37	24	
Shakawe	35	19	
Bosport (Tvl.)	32	18	

SYNOPTIC WEATHER MAP — 1200 GMT. — 1400 SAST. — SINOPTIESE WEERKAART

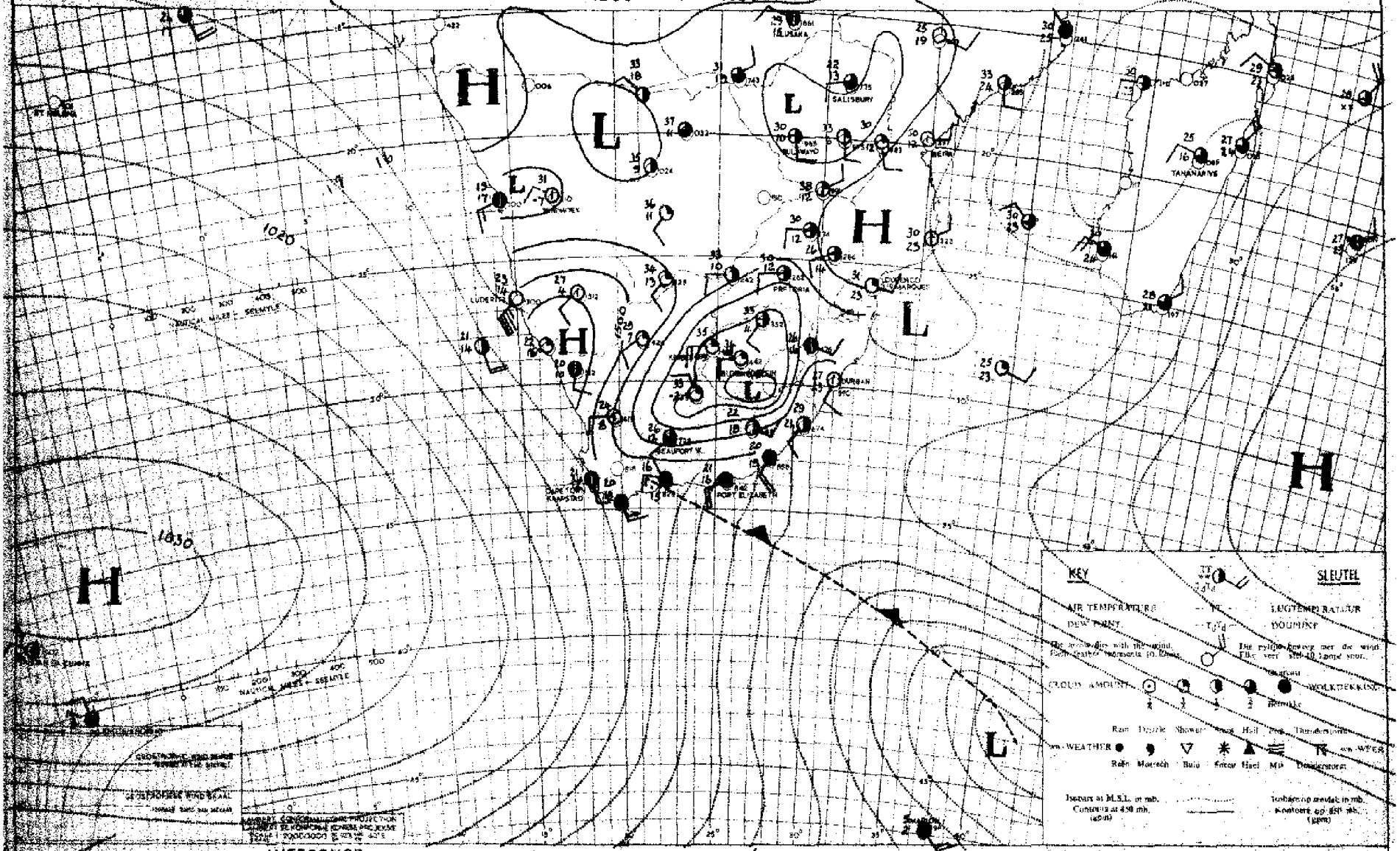

INFERENCE — DATE 17-12-1960 DATUM — AFLEIDING

Pressures are rising fast over the Cape south and southeast coasts. Scattered rain will fall over Eastern Cape and Natal. Scattered thundershowers are expected over the central and northeastern parts of the Union.

Die druk styg vinnig oor die Kaapse suid- en suidooskus en verspreide reën sal uitsak oor Oos-Kaapland en Natal. Verspreide donderbuie word verwag oor die sentrale en noordoostelike dele van die Unie.

DAAGLIKSE WEERBULLETIN — DAILY WEATHER BULLETIN

WEERBURO / WEATHER BUREAU
DEPT. VAN VERVOER / DEPT. OF TRANSPORT

Maksimum en Minimum Temperature (°C) en Reënval (RRR) in mms. vir die 24 uur wat om 0800 SAST eindig op **19-12-60**

Maximum and Minimum Temperatures (°C) and Rainfall (RRR) in mms. for 24 hours ending at 0800 SAST on

CAPE - KAAP	Max.	Min.	RRR
Aberdeen			
Addo			0·7
Alexanderbaai	22	17	0·1
Altwal-Noord	27	14	10·2
Barkly East			
Beaufort West	20	16	34·5
Beaufort West	20	10	8·8
Bredasdorp			
Bredasdorp			
Brandvlei			
Calitzdorp			
Caledon			
Calitzdorp			
Calvinia	28	12	25·0
Cape L'Agulhas	23	15	
Cape Columbine	22	12	32·0
Cape St. Francis	21	18	
Carnarvon			
Ceres			
Citrusdal			8·0
Colesberg			49·0
Cradock			11·0
De Aar	xx	13	4·5
D.F. Malan (C.T.)	28	18	
Dordrecht			
Douglas			12·0
East London	20	16	8·6
Elsenburg			
Fraserburg	22	9	3·8
Garies			
George	19	13	1·5
Graaff Reinet	18	12	2·2
Grahamstown			16·5
Hopetown			
Idutywa			
Jansenville	18	14	
Joubertina			
Kenhardt			
Kimberley	30	17	0·5
K'W. Town			
Knysna			0·5
Kokstad	16	12	31·0

KAAP - CAPE	Max.	Min.	RRR
Kowie			4·0
Kuruman	31	18	
Ladismith			
Lake Mentz			
Maclear			40·0
Mafeking	33	17	15·0
Malmesbury			
Matatiele			
Matroosberg	20	10	6·2
Middelburg	23	11	15·5
Mosselbaai	19	16	1·4
Mount Frere			28·0
O'kiep	26	12	
Orange River			
Oudtshoorn			
Petrusville			
Piketberg			3·0
Pofadder	28	13	
Port Elizabeth	21	18	
Port Nolloth	20	x	
Port St. Johns	20	18	21·2
Postmasburg	32	15	0·3
Prieska	35	19	
Prince Albert			6·5
Queenstown	16	10	29·0
Rietfontein			
Riversdal	22	14	0·2
Robertson	22	15	0·2
Somerset East	16	12	9·5
Steynsburg			37·0
Strydenburg			
Sutherland	20	8	20·5
Swellendam			
Tarkastad			
Touwsrivier			
Umtata	17	12	26·0
Uniondale			4·0
Upington	34	17	
Vanwyksvlei	31	18	
Victoria-Wes	28	12	2·3
Vredendal	38	16	40·5
Vryburg	30	16	19·8

CAPE - KAAP	Max.	Min.	RRR
Williston			
Willowmore	18	10	9·6
Twee Rivieren	36	15	
C.V.S. - O.F.S.			
Balkfontein[1]			30·5
Bethlehem	30	13	8·3
Bloemfontein	28	15	24·8
Bultfontein			
Fauresmith	31	16	9·0
Ficksburg			50·0
Frankfort	29	15	1·9
Harrismith			
Heilbron			
Hoopstad	29	15	32·5
Kroonstad			54·4
Lindley			34·0
Modderpoort			
Petrusburg			15·0
Philippolis			6·2
Reddersburg			
Reitz			15·0
Vrede			55·0
Warden			68·0
Welkom	35	14	39·5
Wepener	31	15	22·5
Winburg			37·5
Zastron			
TRANSVAAL			
Andalusia			10·3
Barberton			7·0
Belfast			
Bethal			3·0
Carolina	25	15	0·9
Chester			
Cracy	32	19	
Ermelo	26	15	3·5
Fleur-de-Lys	31	19	7·4
Groendraai	34	21	
Jan Smuts	27	17	

[1]Near Bethaville

TRANSVAAL	Max.	Min.	RRR
Joubert Park	27	16	
Komatipoort			
Kroondal	33	15	34·5
L'doringstad			
Lichtenburg			38·8
Loskop[2]			
Mara			
Marble Hall			
Warmitz	36	20	
Messina	38	25	
Middelburg			
Nelspruit	30	20	16·0
Pelgrimsrus	24	18	13·0
Phalaborwa			
Pietersburg	30	17	
Piet Retief			
Pongola	25	20	2·8
Potchefstroom	33	16	68·0
Potgietersrus	31	19	
Pretoria W.B.	31	18	
Pretoriuskop			
Sekukuni			
Skukuza	33	19	
Thabazimbi	34	18	2·5
Tomburke			
Tzaneen			
Vereeniging			
Volksrust			
Warmbad	32	18	
Waterval-Bo			
Witbank			
Zeerust			7·6
Standerton	27	14	60·0
NATAL			
Cape St. Lucia	25	20	2·5
Dundee			52·2
Durban	25	18	67·5
Estcourt	22	13	20·7
Harding			31·5
Himeville			27·5
M'kuzi			7·5

[2]Naby Groblersdal

NATAL	Max.	Min.	RRR
Mtubatuba			6·5
Newcastle	28	15	65·6
P'Maritzburg	18	14	24·0
Port Shepstone	25	18	68·0
Richmond			
Seven Oaks			
Van Reenen			
Vryheid			51·0
S.W.A.			
Gobabis	35	12	
Keetmanshoop	32	13	0·3
Luderitz	20	13	3·0
Mariental	34	12	
Ohopoho			
Ondangua	34	15	
Outjo	29	9	
Runtu	36	17	
Swakopmund	20	12	
Tsumeb	34	18	
Windhoek	29	7	
PROTECTORATES / PROTEKTORATE			
Bremersdorp	28	19	7·0
Malembe			28·0
Francistown	36	22	
Gaberones	35	20	2·7
Ghanzi	38	21	
Lobatsi			
Mahalapye	37	24	
Makoba			
Maseru	29	14	34·4
Maun	38	25	
Molopololi			
Stegi			
Tsabong	36	19	0·2
Tsane	38	17	2·7
Shakawe	36	22	
Goedgegun			8·5
Bospoort (Tul.)	31	15	31·5

SYNOPTIC WEATHER MAP 1200 GMT. — 1400 SAST SINOPTIESE WEERKAART

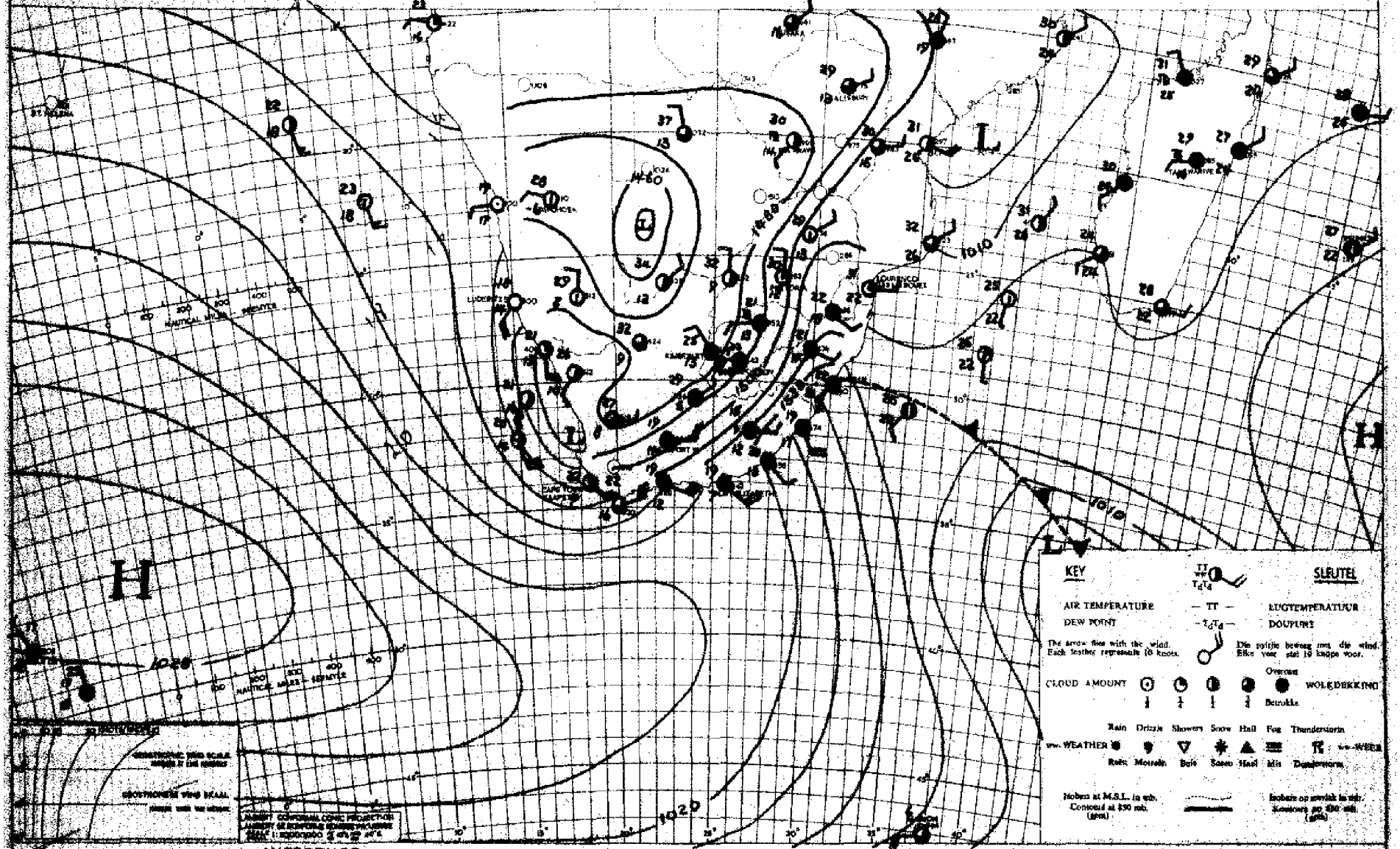

INFERENCE DATE 10-12-1960 DATUM AFLEIDING

The low over the western parts of the country will intensify. Cloudy and cooler weather with scattered rain or showers will occur over most parts of the Union.

Die laagdrukstelsel oor die westelike dele van die land sal versterk. Bewolkte en koeler weer met verspreide reën of buie sal voorkom oor die meeste dele van die Unie.

DAAGLIKSE WEERBULLETIN — DAILY WEATHER BULLETIN

WEERBURO / WEATHER BUREAU
DEPT. VAN VERVOER / DEPT. OF TRANSPORT

Maksimum en Minimum Temperature (°C) en Reënval (RRR) in mms. vir die 24 uur wat om 0800 SAST eindig op 20 . 12 . 1960

Maximum and Minimum Temperatures (°C) and Rainfall (RRR) in mms. for 24 hours ending at 0800 SAST on

CAPE - KAAP	Max.	Min.	RRR
Aberdeen			
Addo			
Alexanderbaai	23	16	
Alimal-Noord	23	15	11.3
Barkly East			
Bashee	26	17	32.5
Beaufort West	24	13	14.5
Bosjesmansberg			
Bontebok			
Brandvlei			
Bula			
Calitzdorp			37.0
Calitzdorp			16.0
Calvinia	20	10	11.2
Cape L'Agulhas	20	14	55.0
Cape Columbine	17	13	6.5
Cape St. Francis	20	17	6.0
Carnarvon			
Ceres			6.5
Citrusdal			70.1
Colesberg			
Cradock			6.0
De Aar	xx	11	
D.F. Malan (C.T.)	20	13	9.7
Dordrecht			
Douglas			
East London	26	19	3.4
Elsenburg			10.3
Fraserburg	23	9	0.3
Garies			
George	21	13	2.5
Graaff Reinet			1.3
Grahamstown			
Hopetown			
Idutywa			
Jansenville	33	16	1.2
Joubertina			
Kenhardt			
Kimberley	31	10	
K'W. Town			
Knysna			
Kokstad	19	12	1.8

KAAP - CAPE	Max.	Min.	RRR
Kowie			1.5
Kuruman	26	11	
Ladismith			
Lake Mentz			
Maclear			
Mafeking	24	18	
Malmesbury			12.0
Matatiele			
Matroosberg	15	10	9.2
Middelburg	23	12	6.3
Mosselbaai	22	15	0.2
Mount Frere			6.0
O'kiep	18	10	2.1
Orange River			
Oudtshoorn			24.5
Petrusville			
Piketberg			4.0
Pofadder	22	10	
Port Elizabeth	23	17	8.7
Port Nolloth	19	17	
Port St. Johns	25	20	3.0
Postmasburg	27	13	
Prieska	29	14	
Prince Albert			14.5
Queenstown	22	14	3.7
Rietfontein			
Riversdal	21	15	2.5
Robertson	19	15	10.5
Somerset East	16	15	0.1
Steynsburg			4.0
Strydenburg			
Sutherland	15	8	11.2
Swellendam			
Tarkastad			
Touwsrivier			
Umtata	22	16	4.5
Uniondale			
Upington	26	15	
Vanwyksvlei	26	15	
Victoria-Wes	28	6	
Vredendal	24	15	4.0
Vryburg	29	17	7.5

CAPE - KAAP	Max.	Min.	RRR
Williston			
Willowmore	20	11	9.5
Twee Rivier	18	13	
O.V.S. - O.F.S.			
Balkfontein[1]			
Bethlehem	17	14	46.7
Bloemfontein	21	16	1.4
Bultfontein			
Fauresmith	23	0	15.0
Ficksburg			11.9
Frankfort	18	14	16.5
Harrismith			
Heilbron			
Hoopstad	24	16	4.5
Kroonstad	20	16	7.3
Lindley			40.0
Modderpoort			
Petrusburg			2.5
Philippolis			1.0
Reddersburg			
Reitz			
Vrede			19.0
Warden			
Welkom	22	17	0.4
Wepener	21	17	3.8
Winburg			4.0
Zastron			
TRANSVAAL			
Andalusia			
Barberton			
Belfast			
Bethal			13.5
Carolina	22	15	7.5
Chester			
Cracy	26	18	9.4
Ermelo	22	14	25.5
Fleur-de-Lys	28	22	0.4
Groendraai	26	20	1.8
Jan Smuts	18	15	14.5

[1]Near Bethaville

TRANSVAAL	Max.	Min.	RRR
Joubert Park	17	15	49.4
Komatipoort			
Kroondal	22	19	57.5
L'doringstad			
Lichtenburg			
Loskop[2]			10.0
Mara	27	18	37.5
Marble Hall			
Marnitz			
Messina	33	22	9.0
Middelburg			2.5
Nelspruit	27	19	4.8
Pelgrimsrus	20	15	19.0
Phalaborwa	22	16	
Pietersburg	26	17	17.5
Piet Retief	23	18	5.5
Pongola	28	20	2.0
Potchefstroom	21	17	14.0
Potgietersrus	27	18	15.5
Pretoria W.B.	21	17	19.6
Pretoriuskop			40.8
Sekukuni			
Skukuza	32	21	6.2
Thabazimbi			
Tomburke			
Tzaneen			94.3
Vereeniging			44.5
Volksrust			
Warmbad	24	17	4.9
Waterval-Bo			
Witbank			14.4
Zeerust			
Standerton	22	14	7.6
NATAL			
Cape St. Lucia	27	23	23.0
Dundee			13.0
Durban	27	21	5.0
Estcourt	20	13	0.9
Harding			
Himeville			
M'kuzi			

[2]Naby Groblersdal

NATAL	Max.	Min.	RRR
Ntubatuba			3.5
Newcastle	23	16	7.3
P'Maritzburg	23	17	8.7
Port Shepstone	25	19	55.0
Richmond			
Seven Oaks			
Van Reenen			
Vryheid			
S.W.A.			
Gobabis	27	11	
Keetmanshoop	25	11	
Luderitz	16	14	0.8
Mariental	27	13	
Chopoho			
Ondangua			
Outjo	31	14	
Runtu	35	17	
Swakopmund	20	13	
Tsumeb	32	14	
Windhoek	25	10	
PROTECTORATES			
PROTEKTORATE			
Bremersdorp	28	21	2.0
Balembe			5.5
Francistown	34	19	13.5
Gaberones	24	18	1.8
Ghanzi	33	19	
Lobatsi			
Mahalapye	30	19	17.5
Makoba			
Maseru	18	15	5.3
Maun	30	20	0.1
Molopololi			
Stegi			
Tsabong	30	12	
Tsane	30	15	
Shakawe	33	20	9.5
Dwaleni			8.0
Boiporrt (Tvl)	27	15	0.4

SYNOPTIC WEATHER MAP — 1200 GMT. — 1400 SAST. — SINOPTIESE WEERKAART

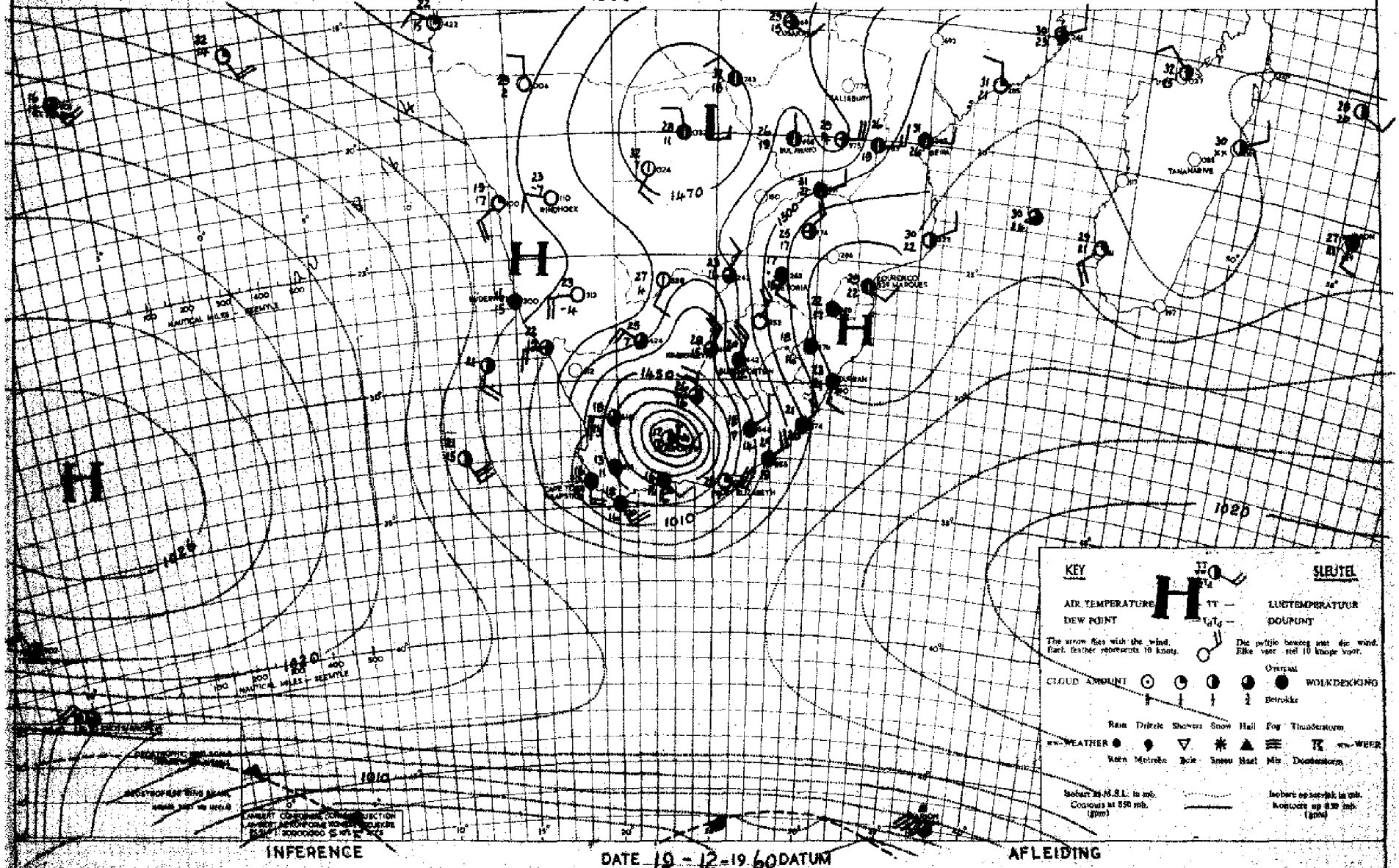

INFERENCE — DATE 19-12-1960 DATUM — AFLEIDING

The low over the Cape interior is moving south-eastwards and will probably be situated south of the continent tomorrow. The northerly air stream will, however, persist over the eastern half of the Union and Bechuanaland and further rain or thunder-showers will occur there.

Die laag oor die Kaapse binneland beweeg suidooswaarts en sal môre suid van die land wees. Die noordelike lugstroom sal egter voortduur oor die oostelike helfte van die Unie en Betsjoeanaland en verdere reën of donderbuie kan daar verwag word.

DAAGLIKSE WEERBULLETIN — DAILY WEATHER BULLETIN

WEERBURO / WEATHER BUREAU
DEPT. VAN VERVOER / DEPT. OF TRANSPORT

Maksimum en Minimum Temperature (°C) en Reënval (RRR) in mms. vir die 24 uur wat om 0800 SAST eindig op 21-12-60

Maximum and Minimum Temperatures (°C) and Rainfall (RRR) in mms. for 24 hours ending at 0800 SAST on

CAPE - KAAP	Max.	Min.	RRR
Aberdeen			
Adelo			
Alexanderbaai	24	17	
Alleal-Noord	27	14	2·2
Barrly East			
Bashee	27	20	1·0
Beaufort West	28	13	
Bodgoebergdam			
Bredasdp			
Brandvlei			
Cala			
Caledon			
Calitzdorp			
Calvinia	26	11	0·2
Cape L'Agulhas	21	15	5·5
Cape Columbine	19	14	
Cape St. Francis	21	15	
Carnarvon			
Ceres			1·5
Citrusdal			
Colesberg			
Cradock			
De Aar	xx	11	
D.F. Malan (C.T.)	24	15	2·1
Dordrecht	25	15	
Douglas			
East London	28	17	
Elsenburg			
Fraserburg	24	10	
Garies			
George	25	13	
Graaff Reinet	32	15	
Grahamstown			
Hopetown			
Idutywa			
Jansenville	34	14	
Joubertina			
Kenhardt			
Kimberley	30	13	8·3
K'W. Town			
Knysna			
Kokstad	28	16	4·0

KAAP - CAPE	Max.	Min.	RRR
Kowie			
Kuruman	28	13	8·5
Ladismith			
Lake Mentz			
Maclear			
Mafeking	28	16	25·8
Malmesbury			
Matatiele			
Matroosberg	18	10	
Middelburg	28	9	
Mosselbaai	23	16	
Mount Frere			9·5
O'Kiep	18	12	
Orange River			
Oudtshoorn			
Petrusville			
Piketberg			3·5
Pofadder	23	12	
Port Elizabeth	25	15	
Port Nolloth	20	xx	
Port St. Johns	28	24	4·8
Postmasburg	31	13	
Prieska	31	14	
Prince Albert			
Queenstown	29	13	4·8
Rietfontein			
Riversdal	28	13	
Robertson	26	17	
Somerset East	33	13	
Steynsburg			
Strydenburg			
Sutherland	16	9	
Swellendam			
Tarkastad			
Touwsrivier			
Umtata	29	17	1·1
Uniondale			
Upington	30	15	
Vanwyksvlei	28	12	
Victoria-Wes	27	9	
Vredendal	21	13	3·3
Vryburg	30	17	1·6

CAPE - KAAP	Max.	Min.	RRR
Williston			
Willowmore	27	12	
Touw Rivier	32	16	
O.V.S. - O.F.S.			
Balkfontein[1]			
Bethlehem	27	14	10·3
Bloemfontein	28	10	5·8
Bultfontein			
Fauresmith	28	12	
Ficksburg			
Frankfort	24	14	17·0
Harrismith			8·0
Heilbron			
Hoopstad	29	16	7·0
Kroonstad	26	14	3·5
Lindley			8·5
Modderpoort			
Petrusburg			19·5
Philippolis			
Reddersburg			
Reitz			14·5
Vrede			8·0
Warden			8·5
Welkom	26	15	31·0
Wepener	28	15	2·5
Winburg			8·8
Zastron			
TRANSVAAL			
Andalusia			10·4
Barberton			11·5
Belfast			
Bethal			26·0
Carolina	23	16	1·5
Chester			27·0
Crecy	28	16	5·8
Ermelo	23	14	31·0
Fleur-de-Lys	31	22	10·5
Groendraai	29	17	10·0
Jan Smuts	24	8	14·8

[1]Near Bethanville

TRANSVAAL	Max.	Min.	RRR
Joubert Park	24	12	17·0
Komatipoort			
Kroondal	27	17	21·8
L'doringstad			
Lichtenburg			
Loskop[1]			11·0
Mara	28	20	0·6
Marble Hall			
Marnitz	28	20	17·5
Messina	35	22	9·0
Middelburg			18·0
Nelspruit	30	20	2·5
Pelgrimsrus	24	14	17·0
Phalaborwa	33	22	
Pietersburg	26	19	3·0
Piet Retief			
Pongola	32	21	9·8
Potchefstroom	26	15	6·3
Potgietersrus	28	17	8·0
Pretoria W.B.	27	15	11·5
Pretoriuskop			
Sekukuni			
Skukuza	33	21	
Thabazimbi	31	17	20·0
Tomburke			
Tzaneen			9·6
Vereeniging			
Volksrust			5·1
Warmbad			
Waterval-Bo			
Witbank			18·4
Zeerust			13·2
Standerton	26	14	25·0
NATAL			
Cape St. Lucia	30	25	
Dundee			0·5
Durban	33	23	
Estcourt	29	17	0·3
Harding			18·5
Himeville			
M'kuzi			4·0

[1]Naby Groblersdal

NATAL	Max.	Min.	RRR
Mtubatuba			0·1
Newcastle	30	17	2·8
P'Maritzburg	31	17	
Port Shepstone	29	23	
Richmond			11·0
Seven Oaks			
Van Reenen			14·0
Vryheid			18·7
S.W.A.			
Gobabis	33	14	
Keetmanshoop	29	12	
Luderitz	21	16	
Mariental	32	16	
Ohopoho			
Ondangua	33	15	
Outjo	30	11	
Rundu	34	19	
Swakopmund	20	14	
Tsumeb	33	15	
Windhoek	28	9	
PROTECTORATES			
PROTEKTORATE			
Bremersdorp			
Balembe			
Francistown	29	20	23·5
Gaberones	30	17	58·0
Ghanzi	33	21	0·1
Lobatsi			
Mahalapye			
Makoba			
Maseru	25	14	9·0
Maun	33	23	
Molopololi			
Stegi			
Tsabong	33	15	3·2
Tsane	34	17	5·7
Shakawe	34	21	
Dwaleni			6·5
Bospoort (Tvl.)	26	14	3·5

SYNOPTIC WEATHER MAP 1200 GMT. — 1400 SAST SINOPTIESE WEERKAART

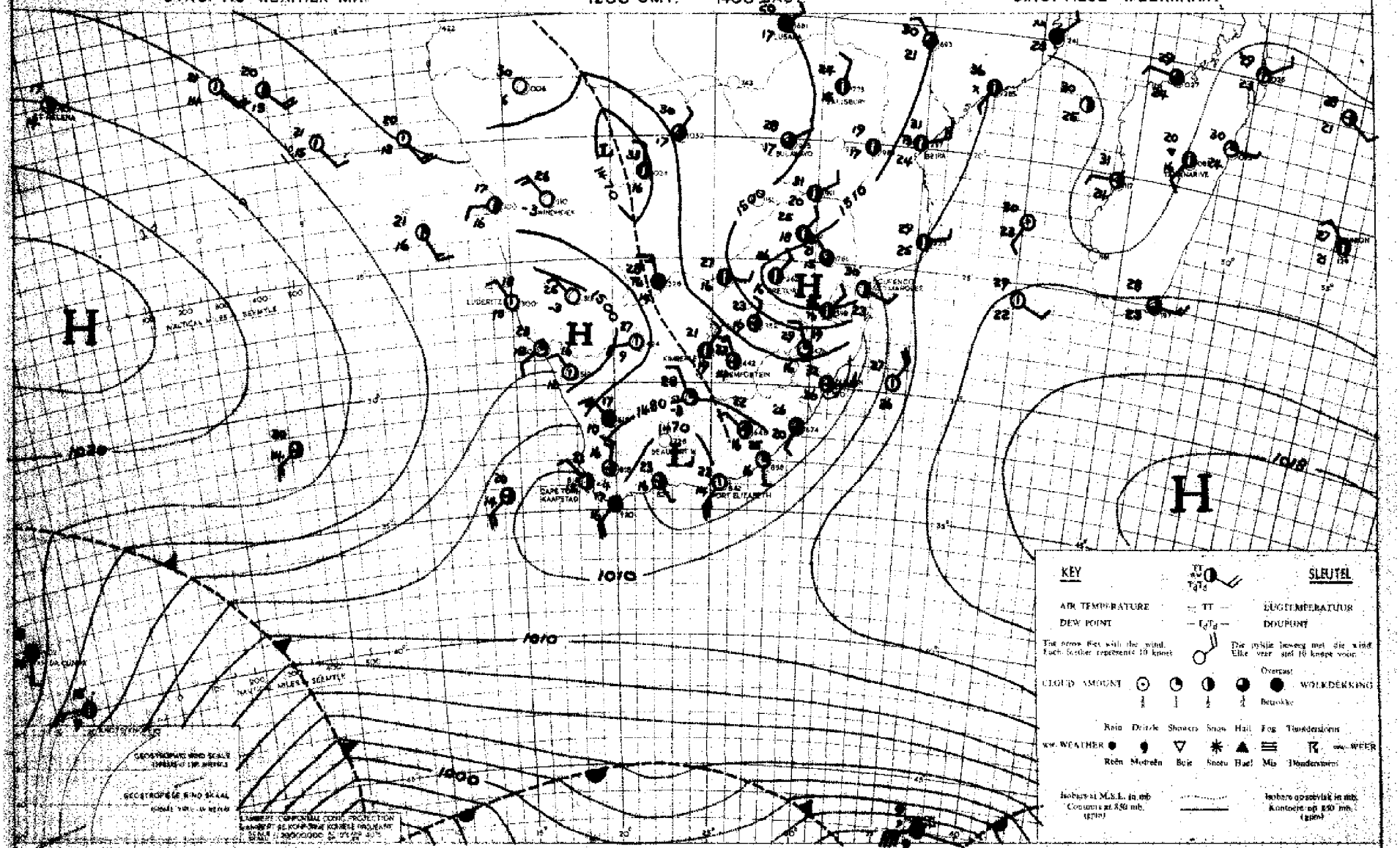

INFERENCE DATE 20-12-1960 DATUM AFLEIDING

Drier air has moved over most parts of the Cape Province, but over the remainder of the country conditions will remain favourable for further rain or thundershowers.

Droër lug het oor die meeste dele van Kaapland beweeg, maar oor die res van die land bly bestande gunstig vir verdere reën of donderbuie.

DAAGLIKSE WEERBULLETIN — DAILY WEATHER BULLETIN

WEERBURO / WEATHER BUREAU
DEPT. VAN VERVOER / DEPT. OF TRANSPORT

Maksimum en Minimum Temperature (°C) en Reënval (RRR) in mms. vir die 24 uur wat om 0800 SAST eindig op **22-12-60**

Maximum and Minimum Temperatures (°C) and Rainfall (RRR) in mms. for 24 hours ending at 0800 SAST on

CAPE - KAAP	Max.	Min.	RRR
Aberdeen			
Addo			
Alexanderbaai	23	16	
Atlwal-Noord	28	12	
Barkly East			
Bashee	25	19	
Beaufort West	28	13	
Bredasdorp			
Brenton			
Brondvlei			
Calitzdorp			
Calitzdorp			5·0
Calitzdorp			
Calitzdorp			
Calvinia	22	12	
Cape L'Agulhas	25	14	18·9
Cape Columbine	19	14	4·2
Cape St. Francis	21	15	0·6
Carnarvon			
Ceres			17·0
Citrusdal			7·0
Colesberg			
Cradock			
De Aar	xx	12	
D.F. Malan (C.T.)	21	11	2·7
Dordrecht	26	12	
Douglas			
East London	23	19	
Elsenburg			10·4
Fraserburg	24	9	
Garies			
George	26	14	1·1
Graaff Reinet	33	14	
Grahamstown			
Hopetown			
Idutywa			
Jansenville	32	17	
Joubertina			
Kenhardt			
Kimberley	30	11	
K'W. Town			
Knysna			5·0
Kokstad	27	14	

KAAP - CAPE	Max.	Min.	RRR
Kowie			
Kuruman	27	11	4·5
Ladismith			
Lake Mentz			
Maclear			
Mafeking	22	11	0·5
Malmesbury			1·0
Matatiele			
Matroosberg	21	11	0·5
Middelburg	28	11	
Mosselbaai			
Mount Frere			
O'kiep	21	11	
Orange River			
Oudtshoorn			
Petrusville			
Piketberg			1·6
Pofadder	25	11	
Port Elizabeth	25	16	
Port Nolloth	21	xx	
Port St. Johns	25	21	0·7
Postmasburg	29	13	
Prieska	31	14	
Prince Albert			
Queenstown	29	14	
Rietfontein			
Riversdal	28	14	0·5
Robertson	24	13	
Somerset East	29	14	
Steynsburg			
Strydenburg			
Sutherland	18	9	0·9
Swellendam			7·0
Tarkastad			
Touwsrivier			
Umtata	25	17	0·9
Uniondale			
Upington	30	15	
Vanwyksvlei	28	13	
Victoria-Wes	27	10	
Vredendal	24	18	
Vryburg	25	12	7·0

CAPE - KAAP	Max.	Min.	RRR
Williston			
Willowmore	27	13	
Twee Rivere	32	16	
O.V.S. - O.F.S.			
Balkfontein[1]			
Bethlehem	23	12	
Bloemfontein	26	10	0·1
Bultfontein			
Fauresmith	28	13	
Ficksburg			
Frankfort	23	13	0·4
Harrismith			
Heilbron			
Hoopstad	24	12	3·5
Kroonstad	24	13	0·3
Lindley			
Modderpoort			
Petrusburg			
Philippolis			
Reddersburg			
Reitz			
Vrede			
Warden			
Welkom	24	13	1·6
Wepener	26	11	
Winburg			
Zastron			
TRANSVAAL			
Andalusia			
Barberton			12·5
Belfast			
Bethal			2·5
Carolina	20	14	10·5
Chester			
Ermelo	27	16	9·7
Fleur-de-Lys	20	13	11·0
Groendraal	31	21	1·0
Jan Smuts	23	16	4·5
	22	12	0·2

[1]Near Rothaville

TRANSVAAL	Max.	Min.	RRR
Joubert Park	22	11	12·0
Komatipoort			
Kroondal	22	19	1·0
L'doringstad			
Lichtenburg			
Loskop[2]			11·5
Mara			
Marble Hall			29·9
Marnitz			
Messina			
Middelburg			11·0
Nelspruit	28	20	8·5
Pelgrimsrus	24	15	4·5
Phalaborwa			
Pietersburg	22	17	29·8
Piet Retief	24	7	0·3
Pongola			
Potchefstroom	23	11	
Potgietersrus	21	18	17·6
Pretoria W.B.	24	13	1·0
Pretoriuskop			
Sekukuni			
Skukuza	34	23	0·4
Thabazimbi	23	15	2·0
Tomburke			7·4
Tzaneen			7·3
Vereeniging			
Volksrust			
Warmbad	23	15	1·5
Waterval-Bo			
Witbank			
Zeerust			
Standerton	24	14	0·1
NATAL			
Cape St. Lucia	31	22	9·0
Dundee			1·0
Durban	26	22	2·2
Estcourt	24	15	0·2
Harding			
Himeville			
M'kuzi			13·0

[2]Naby Groblersdal

NATAL	Max.	Min.	RRR
Mtubatuba			
Newcastle	27	16	0·3
P'Maritzburg	24	15	
Port Shepstone	29	22	0·5
Richmond			
Seven Oaks			0·5
Van Reenen			
Vryheid			
S.W.A.			
Gobabis	31	12	
Keetmanshoop	30	12	
Luderitz	21	16	
Mariental	31	17	
Ohopoho			
Ondangua	32	14	
Outjo	30	10	
Rundu	36	20	
Swakopmund	20	14	
Tsumeb	33	13	
Windhoek	29	11	
PROTECTORATES / PROTEKTORATE			
Bremersdorp	30	21	15·5
Emlembe			7·0
Francistown	25	17	8·4
Gaberones	22	13	3·0
Ghanzi	36	18	
Lobatsi			
Mahalapye	27	16	12·0
Makoba			
Maseru	24	12	
Maun	31	19	18·7
Molopololi			
Stegi			
Tsabong	31	13	14·0
Tsane	35	17	
Shakawe	35	17	
Bospoort (Tvl.)	21	10	

SYNOPTIC WEATHER MAP — 1200 GMT. — 1400 SAST. — SINOPTIESE WEERKAART

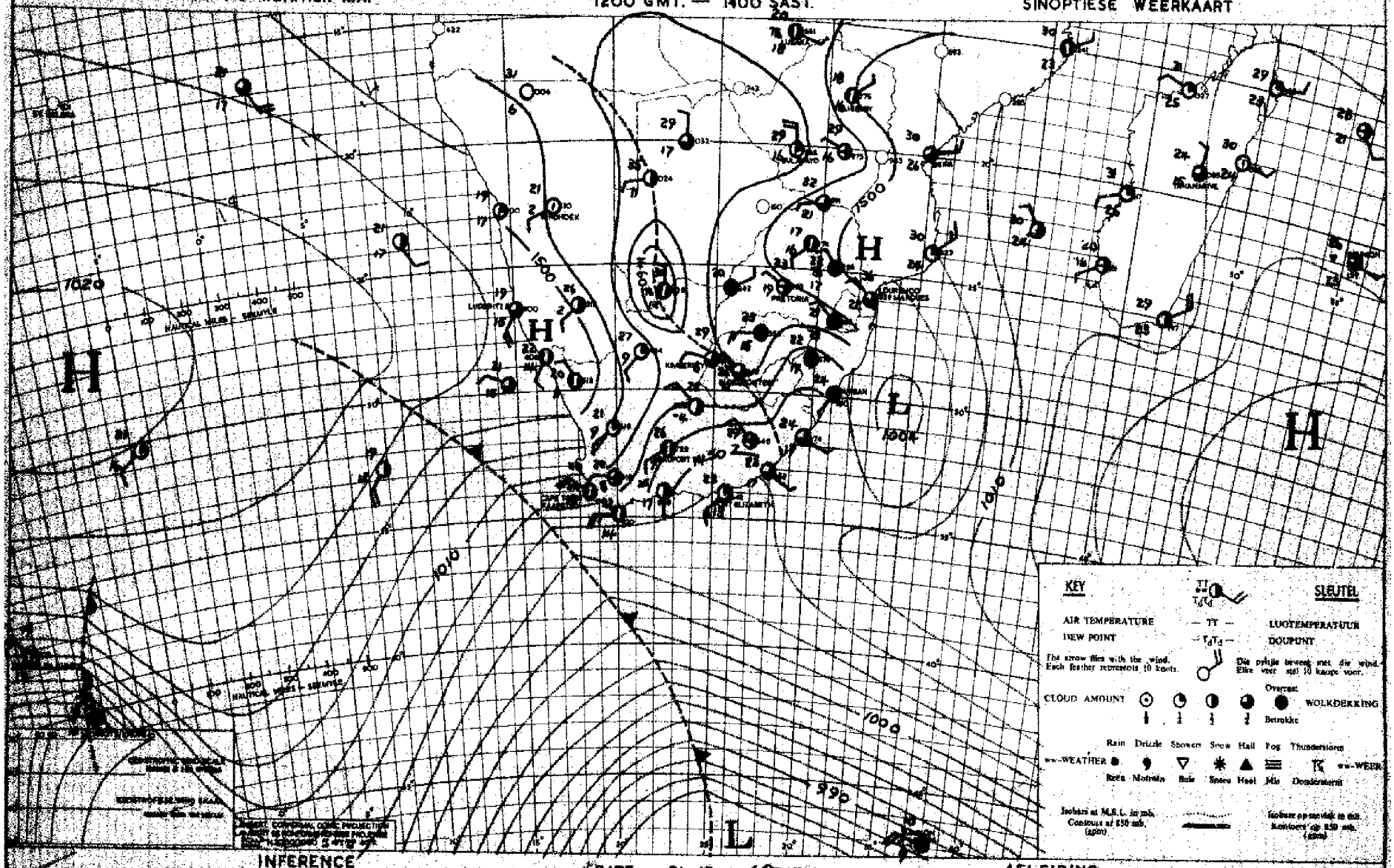

INFERENCE — DATE 21-12-1960 DATUM — AFLEIDING

The dry air over the western interior will advance eastwards and the weather will clear up over most parts except over the eastern and northeastern parts of Transvaal and northeastern Bechuana[redacted]ere showers will again occur. Colder air will spread over the Cape Province and showers will occur along the coast.

Die droë lug oor die westelike binneland sal ooswaarts uitbrei en die weer sal opklaar oor meeste dele behalwe oor die oostelike en noordoostelike dele van Transvaal en noordoostelike Betsjoeanaland waar buie nog sal voorkom. Kouer lug sal oor Kaapland uitbrei en lighe buie sal oor die kusstreke voorkom.

DAAGLIKSE WEERBULLETIN — DAILY WEATHER BULLETIN

WEERBURO / WEATHER BUREAU
DEPT. VAN VERVOER / DEPT. OF TRANSPORT

Maksimum en Minimum Temperature (°C) en Reënval (RRR) in mms. vir die 24 uur wat om 0800 SAST eindig op 23-12-60

Maximum and Minimum Temperatures (°C) and Rainfall (RRR) in mms. for 24 hours ending at 0800 SAST on

CAPE - KAAP	Max.	Min.	RRR
Aberdeen			
Adelo			
Alexanderbaai	26	15	4·0
Alkmaar-Noord	28	12	
Barkly East			
Bashee	33	18	33·0
Beaufort West	29	14	
Bonnievale			
Bontebok			38·5
Brandvlei			
Calais			
Caledon			
Calitzdorp			
Calvinia	24	9	
Cape L'Agulhas	22	15	
Cape Columbine	21	14	
Cape St. Francis	21	15	3·0
Carnarvon			
Ceres			0·4
Citrusdal			
Colesberg			
Cradock			
De Aar	xx	14	
D.F. Malan (C.T.)	23	13	
Dordrecht	26	13	
Douglas			
East London	23	16	9·0
Elsenburg			
Fraserburg	25	10	
Garies			
George	21	14	0·2
Graaff Reinet	31	15	
Grahamstown			
Hopetown			
Idutywa			
Jansenville	32	17	
Joubertina			3·6
Keahardt			
Kimberley	31	16	
K'W. Town			
Knysna			1·0
Kokstad	25	12	

KAAP - CAPE	Max.	Min.	RRR
Kowie			0·5
Kuruman	27	12	
Ladismith			
Lake Mentz			
Maclear			0·2
Mareking	27	14	
Malmesbury			
Matatiele			
Matroosberg	22	9	
Middelburg	28	11	
Mosselbaai	23	17	
Mount Frere			
O'kiep	24	12	
Orange River			
Oudtshoorn			
Petrusville			
Piketberg			
Pofadder	26	13	
Port Elizabeth	23	15	0·7
Port Nolloth	21	xx	
Port St. Johns	25	20	6·5
Postmasburg	28	15	
Prieska	31	17	
Prince Albert			
Queenstown	29	15	
Rietfontein			
Riversdal	25	14	
Robertson	26	12	
Somerset East	29	13	
Steynsburg			
Strydenburg			
Sutherland	18	8	
Swellendam			
Tarkastad			
Touwsrivier			
Umtata	23	16	1·1
Uniondale			
Upington	31	18	
Vanwyksvlei	28	15	
Victoria-Wes	28	12	
Vredendal	24	14	
Vryburg	28	15	

CAPE - KAAP	Max.	Min.	RRR
Williston			
Willowmore	26	11	0·5
Vaice Rivere	33	16	
O.V.S. - O.F.S.			
Baikfontein[1]			
Bethlehem	24	12	
Bloemfontein	27	12	
Bultfontein			
Fauresmith	28	12	
Ficksburg			
Frankfort	25	10	
Harrismith			
Heilbron			
Hoopstad	28	13	
Kroonstad	26	14	
Lindley			
Modderpoort			
Petrusburg			
Philippolis			
Reddersburg			
Reitz			
Vrede			
Warden			
Welkom	26	15	
Wepener	27	10	
Winburg			
Zastron			
TRANSVAAL			
Andalusia			
Barberton			
Belfast			
Bethal			
Carolina	24	12	
Chester			17·0
Cresy	29	15	
Ermelo	24	13	
Fleur-de-Lys	33	19	
Groendraai	28	14	
Jan Smuts	23	16	

[1]Near Bothaville

TRANSVAAL	Max.	Min.	RRR
Joubert Park			
Komatipoort			
Kroondal	28	15	
L'doringstad			
Lichtenburg			
Loskop[2]			
Mara	30	16	
Marble Hall			
Marnitz			
Messina	34	23	
Middelburg			
Nelspruit	31	18	4·5
Pelgrimsrus	25	13	
Phalaborwa	35	22	
Pietersburg	28	15	
Piet Retief	29	17	61·9
Pongola	31	21	
Potchefstroom	26	12	
Potgietersrus	28	15	
Pretoria W.B.	27	12	
Pretoriuskop			2·0
Sekukuni			
Skukuza	35	21	0·2
Thabazimbi	29	16	
Tomburke			
Tzaneen			1·6
Vereeniging			
Volksrust			
Warmbad			
Waterval-Bo			
Witbank			
Zeerust			
Standerton	25	14	
NATAL			
Cape St. Lucia	28	22	
Dundee			0·6
Durban	27	21	2·8
Estcourt	26	16	22·8
Harding			1·5
Himeville			
M'kuzi			

[2]Naby Groblersdal

NATAL	Max.	Min.	RRR
Mtubatuba			0·7
Newcastle	29	16	
P'Maritzburg	24	15	2·2
Port Shepstone	28	21	
Richmond			
Seven Oaks			1·6
Van Reenen			
Vryheid			
S.W.A.			
Gobabis	31	14	
Keetmanshoop	31	15	
Luderitz	21	16	
Mariental	32	18	
Ohopoho			
Ondangua	34	16	
Outjo	33	14	
Runtu	36	17	
Swakopmund	19	14	
Tsumeb	34	17	
Windhoek	31	17	
PROTECTORATES			
PROTEKTORATE			
Bremersdorp	32	21	
Emlembe			
Francistown	30	19	
Gaberones	29	16	
Ghanzi	34	21	
Lobatsi			
Mahalapye	31	16	
Makoba			
Maseru	25	12	
Mamu	35	23	
Molopolole			
Stegi			4·0
Tsabong	32	18	
Tsane	34	19	
Shakawe	36	18	
Dwaleni			12·0
Bosoord (Tvl.)	25	11	

SYNOPTIC WEATHER MAP 1200 GMT. — 1400 SAST. SINOPTIESE WEERKAART

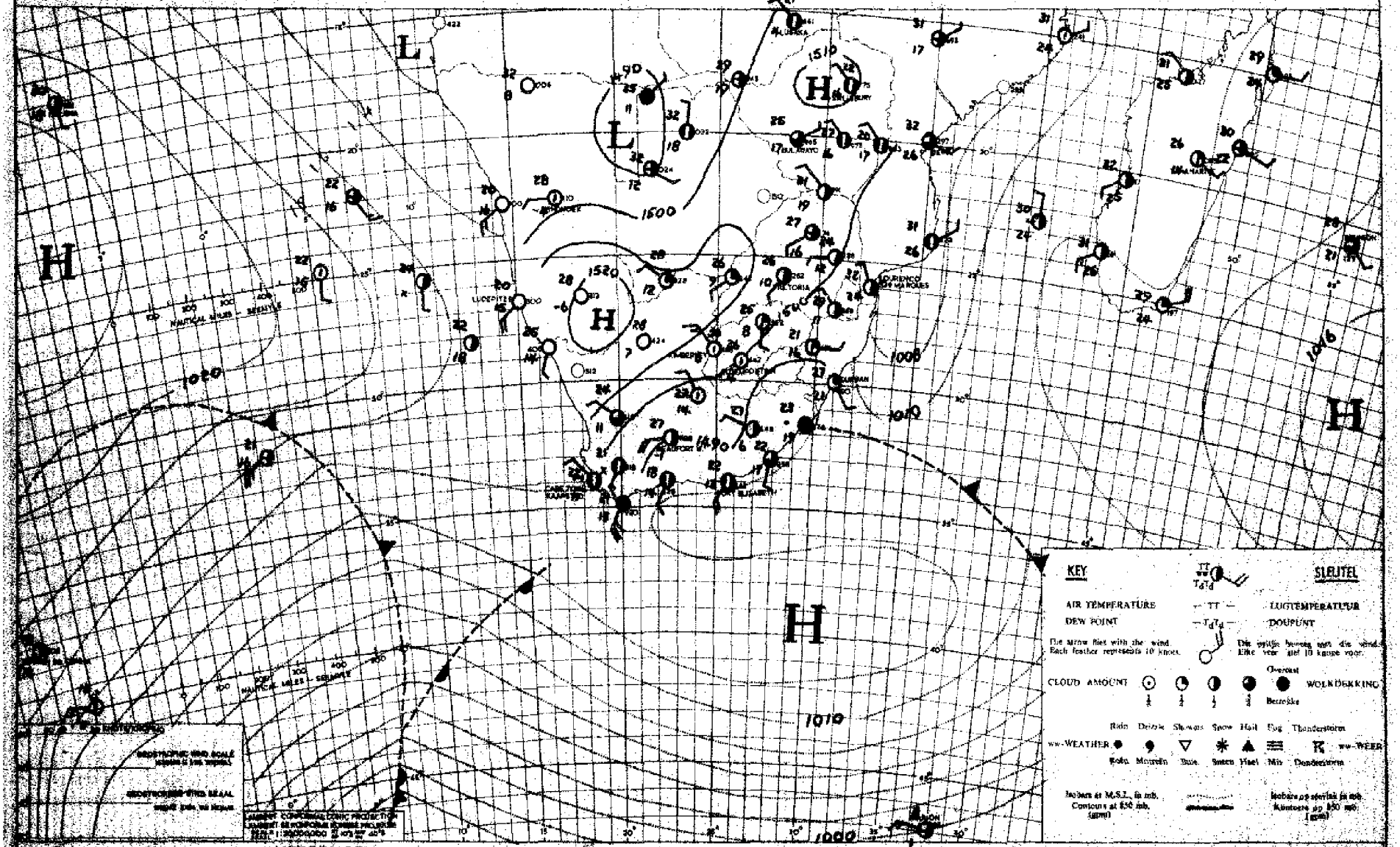

INFERENCE DATE 22-12-1960 DATUM AFLEIDING

Drier air has moved over most parts of the interior, but thunderstorms are still possible over the eastern districts of Transvaal. Cloudy conditions with light rain will occur over the Cape coastal regions.

Droër lug het nou oor die meeste dele van die binneland beweeg, maar donderbuie sal nog voorkom oor die oostelike distrikte van Transvaal. Bewolkte toestande met ligte reën sal voorkom oor die Kaapse kusstreke.

DAAGLIKSE WEERBULLETIN — DAILY WEATHER BULLETIN

WEERBURO / WEATHER BUREAU
DEPT. VAN VERVOER / DEPT. OF TRANSPORT

Maksimum en Minimum Temperature (°C) en Reënval (RRR) in mm. vir die 24 uur wat om 0800 SAST eindig op 24-12-60

Maximum and Minimum Temperatures (°C) and Rainfall (RRR) in mm. for 24 hours ending at 0800 SAST on

CAPE - KAAP	Max.	Min.	RRR
Aberdeen			
Adelo			
Alexanderbaai	26	16	
Aliwal-Noord	29	13	
Barkly East			
Beaufort West	21	18	6·0
Bonnievale	28	15	
Bredasdorp			
Brandvlei			
Caid			
Caledon			
Calitzdorp			
Calvinia	28	13	
Cape L'Agulhas	24	16	
Cape Columbine	21	16	
Cape St. Francis	23	16	
Carnarvon			
Ceres			
Citrusdal			
Colesberg			
Cradock			
De Aar	x	16	
D.F. Malan (C.T.)	27	13	
Dordrecht	22	13	
Douglas			
East London	22	17	0·8
Elsenburg			
Fraserburg	28	14	
Garies			
George	23	13	
Graaff Reinet	28	14	
Grahamstown			
Hopetown			
Idutywa			
Jansenville	29	15	
Joubertina			
Kenhardt			
Kimberley	33	16	
K'W. Town			
Knysna			
Kokstad	22	14	0·3

KAAP - CAPE	Max.	Min.	RRR
Kowie			
Kuruman	31	15	
Ladismith			
Lake Mentz			
Maclear			
Mafeking	30	17	
Malmesbury			
Matatiele			
Matroosberg	25	12	
Middelburg	29	12	
Mosselbaai			
Mount Frere			
O'kiep			
Orange River			
Oudtshoorn			
Petrusville			
Piketberg			
Pofadder	29	18	
Port Elizabeth	25	17	
Port Nolloth	24	x	
Port St. Johns			
Postmasburg	31	19	
Prieska	34	17	
Prince Albert			
Queenstown	24	15	
Rietfontein			
Riversdal	29	14	
Robertson	32	13	
Somerset East	28	13	
Steynsburg			
Strydenburg			
Sutherland	24	10	
Swellendam			
Tarkastad			
Touwsrivier			
Umtata	20	15	1·0
Uniondale			
Upington	33	20	
Vanwyksvlei	32	17	
Victoria-Wes	29	13	
Vredendal	29	15	
Vryburg	31	16	

CAPE - KAAP	Max.	Min.	RRR
Williston			
Willowmore	26	13	
Twee Riviere	36	17	
O.V.S. - O.F.S.			
Balkfontein[1]			
Bethlehem	26	14	
Bloemfontein	29	13	
Bultfontein			
Fauresmith	29	13	
Ficksburg			
Frankfort	27	12	
Harrismith			
Heilbron			
Hoopstad	30	15	
Kroonstad	30	14	
Lindley			
Modderpoort			
Petrusburg			
Philippolis			
Reddersburg			
Reitz			
Vrede			
Warden			
Welkom	29	15	
Wepener	30	10	
Winburg			
Zastron			
TRANSVAAL			
Andalusia			
Barberton			2·0
Belfast			
Bethal			
Carolina	26	14	
Chester			
Crecy	31	16	
Bruselo	25	14	
Fleur-de-Lys	32	20	13·0
Groendraai	31	17	
Jan Smuts	26	16	

[1]Near Bothaville

TRANSVAAL	Max.	Min.	RRR
Joubert Park			
Komatipoort			
Kroondal	30	17	
L'doringstad			
Lichtenburg			
Loskop[2]			
Mara	32	19	
Marble Hall			
Marnitz	32	19	
Messina	35	23	
Middelburg			
Nelspruit	30	20	
Pelgrimsrus	24	15	0·4
Phalaborwa	35	22	0·2
Pietersburg	30	17	
Piet Retief	29	16	1·1
Pongola	32	22	6·1
Potchefstroom	28	14	
Potgietersrus	30	18	
Pretoria W.B.	29	15	
Pretoriuskop			
Sekukuni			
Skukuza	33	21	10·0
Thabazimbi			
Tomburke			
Tzaneen			
Vereeniging			
Volksrust			
Warmbad	30	16	
Waterval-Bo			
Witbank			
Zeerust			
Standerton	27	15	
NATAL			
Cape St. Lucia	32	21	
Dundee			28·0
Durban	29	20	0·6
Estcourt	27	15	
Harding			
Himeville			
M'kuzi			3·5

[2]Naby Groblersdal

NATAL	Max.	Min.	RRR
Ntubatuba			21·2
Newcastle	31	16	
P'Maritzburg	25	15	
Port Shepstone	28	19	1·0
Richmond			16·5
Seven Oaks			5·5
Van Reenen			21·5
Vryheid			
S.W.A.			
Gobabis	34	22	
Keetmanshoop	36	19	
Luderitz	23	16	
Mariental	36	22	
Okopoko			
Ondangua	36	19	
Outjo	31	16	
Rundu	35	21	
Swakopmund	20	15	
Tsumeb	37	22	
Windhoek	33	22	
PROTECTORATES			
PROTEKTORATE			
Bremersdorp	30	20	3·5
Malembe			1·4
Francistown	32	19	
Gaberones	32	17	
Ghanzi	35	21	
Lobatsi			
Mahalapye	33	x	
Makoba			
Maseru	27	0	
Maun	35	21	
Molopololi			
Stegi			6·0
Tsabong	35	21	
Tsane	36	21	
Shakawe	34	19	
Dwaleni			9·0
Bospoort (Tul.)	28	16	

SYNOPTIC WEATHER MAP 1200 GMT. — 1400 SAST. SINOPTIESE WEERKAART

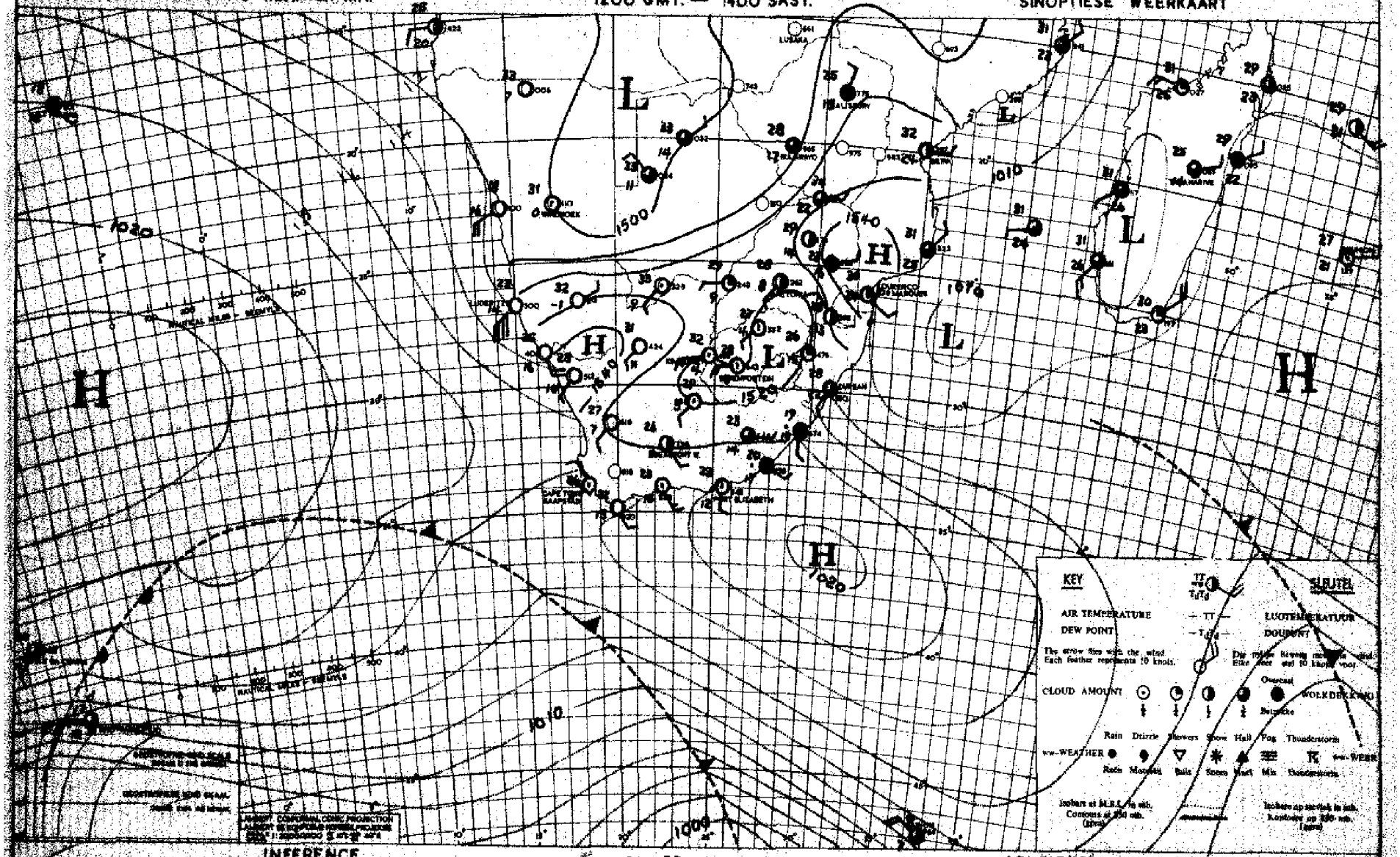

INFERENCE DATE 23-12-1960 DATUM AFLEIDING

The upper air circulation has become anticyclonic and the weather will be sunny and warm to hot over most areas with only isolated thundershowers over the northern areas of the country.

Die bolugsirkulasie het antisiklonies geword en die weer sal hoofsaaklik sonnig en warm wees met slegs enkele donderbuie oor die noordelike dele van die land.

DAAGLIKSE WEERBULLETIN — DAILY WEATHER BULLETIN

WEERBURO / WEATHER BUREAU
DEPT. VAN VERVOER / DEPT. OF TRANSPORT

Maksimum en Minimum Temperature (°C) en Reënval (MM) in mm. vir die 24 uur wat om 0800 SAST eindig op

Maximum and Minimum Temperatures (°C) and Rainfall (MM) in mm. for 24 hours ending at 0800 SAST on

25-12-60

CAPE - KAAP	Max.	Min.	MM
Aberdeen			
Adelaide			
Alexanderbaai	24	16	
Altiel-Noord	31	18	
Beaufort West			
Bredasdorp	25	19	0·4
Brandvlei	24	17	
Britstown			
Calitzdorp			
Calvinia			
Cape L'Agulhas	32	13	
Cape Columbine	18	14	
Cape St. Francis	22	16	
Carnarvon	22	17	
Ceres			
Citrusdal			
Colesberg			
Cradock			
De Aar			
D.F. Malan (C.T.)	x	17	
Dordrecht	27	18	
Douglas			
East London			
Elsenburg	24	19	
Fraserburg			
Garies	31	14	
George			
Graaff Reinet	27	17	0·7
Grahamstown			
Hopetown			
Idutywa			
Jansenville			
Joubertina	34	16	
Kenhardt			
Kimberley			
K'W. Town	34	18	
Knysna			
Kokstad			

KAAP - CAPE	Max.	Min.	MM
Kowie			
Kuruman			
Ladismith	33	16	
Lake Mentz			
Maclear			
Mafeking			
Malmesbury	32	20	
Matatiele			
Matroosberg			
Middelburg			
Mossel Baai	32	13	
Mount Frere	24	18	0·2
O'kiep			
Orange River			
Oudtshoorn			
Petrusville			
Piketberg			
Porcadder			
Port Elizabeth	32	15	
Port Nolloth	26	19	
Port St. Johns	22	x	
Postmasburg	25	21	
Prieska			
Prince Albert	37	20	
Queenstown			
Rietfontein	31	16	
Riversdal			
Robertson	33	19	0·5
Somerset East	33	18	
Steynsburg	32	15	
Strydenburg			
Sutherland			
Swellendam	26	10	
Tarkastad			
Touwsrivier			
Umtata			
Uniondale			
Upington			
Vanrhynsvlei	38	20	
Victoria-Wes	35	18	
Vredendal	33	16	
Vryburg	29	17	

CAPE - KAAP	Max.	Min.	MM
Williston			
Willowmore			
Tsaw Riviere	32	15	
	40	22	
O.V.S. - O.F.S.			
Balkfontein[1]			
Bethlehem	27	14	
Bloemfontein	31	14	
Bultfontein			
Fauresmith	32	14	
Ficksburg			
Frankfort	29	13	
Harrismith			
Heilbron			
Hoopstad	33	16	
Kroonstad	30	16	
Lindley			
Modderpoort			
Petrusburg			
Philippolis			
Reddersburg			
Reitz			
Vrede			
Warden			
Welkom			
Wepener	31	11	
Winburg			
Zastron			
TRANSVAAL			
Andalusia			
Barberton			
Belfast			
Bethal			
Carolina	27	15	
Chester			
Crecy	33	18	
Ermelo	26	15	
Fleur-de-Lys	28	21	
Groenfontein	33	21	
Jan Smuts	27	15	

[1] Near Rothsville

TRANSVAAL	Max.	Min.	MM
Joubert Park			
Komatipoort			
Kroondal	31	17	0·2
L'doringstad			
Lichtenburg			
Loskop[2]			
Marx	31	20	
Marble Hall			
Marnitz	24	21	
Messina			
Middelburg			
Nelspruit	29	21	
Pelgrimsrus	24	13	15·5
Phalaborwa			
Pietersburg	30	18	
Piet Retief	27	16	2·0
Pongola			
Potchefstroom	30	15	
Potgietersrus	32	19	
Pretoria W.B.	30	17	
Pretoriuskop			
Sekukuni			
Skukuza			
Thabazimbi			
Tosburke			
Tzaneen			
Vereeniging			
Volksrust			
Warmbad	32	18	
Waterval-Bo			
Witbank			
Zeerust			
Standerton	29	14	
NATAL			
Cape St. Lucia	28	22	
Dundee			
Durban	27	22	
Estcourt	26	17	1·8
Harding			
Himeville			
N'kuzi			

[2] Baby Grobleersdal

NATAL	Max.	Min.	MM
Mtubatuba			
Newcastle	30	17	
P'Maritzburg	24	15	0·4
Port Shepstone	28	21	
Richmond			
Seven Oaks			
Van Reenen			
Vryheid			
S.W.A.			
Gobabis	34	19	1·2
Keetmanshoop	37	17	
Luderitz	22	15	
Mariental	39	21	
Okaputa			
Ondangua			
Outjo	35	21	
Rehoboth			
Swakopmund	20	15	
Tsumeb			
Windhoek	35	20	0·4
PROTECTORATES			
PROTEKTORAAT			
Bremersdorp	29	21	
Malambe			
Francistown	32	19	
Gaberones	34	20	
Ghanzi	27	22	0·3
Lobatsi			
Mahalapye			
Makoba			
Maseru	28	13	
Maun	34	20	2·6
Molopololi			
Stegi			
Tsabong	36	22	
Tsane	35	22	0·2
Shakawe	36	19	
Bospoort (Tvl.)	30	16	

SYNOPTIC WEATHER MAP 1200 GMT — 1400 SAST SINOPTIESE WEERKAART

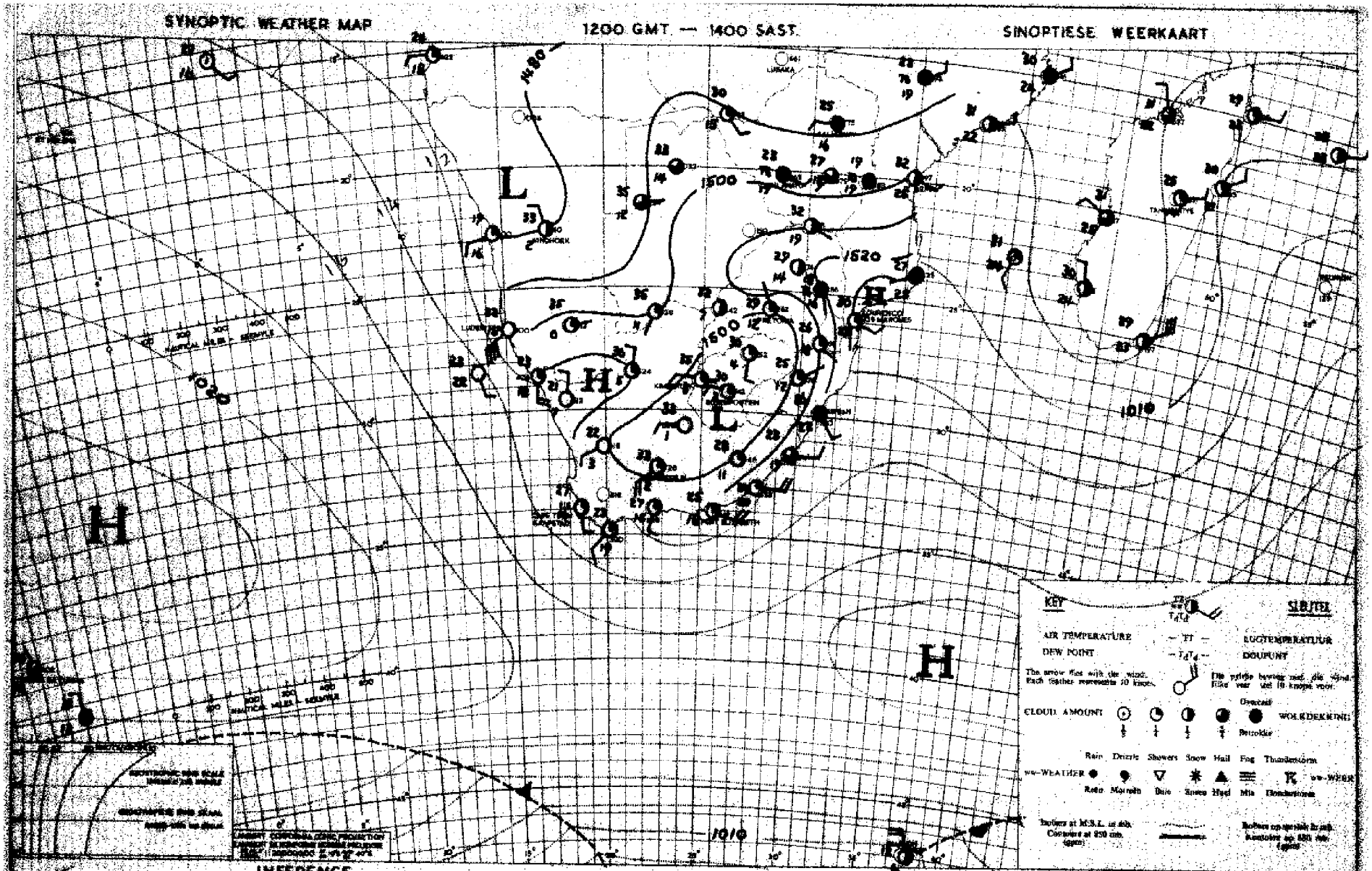

INFERENCE DATE 24-12-1960 DATUM AFLEIDING

With the ridge to the south somewhat cooler cloudy conditions will spread over the southern and eastern coastal regions and a few showers are possible.

Met die rug na die suide sal ietwat kouer bewolkte weer uitbrei oor die suidelike en oostelike kusgebiede en enkele buie is moontlik.

DAAGLIKSE WEERBULLETIN — DAILY WEATHER BULLETIN

WEERBURO / WEATHER BUREAU

DEPT. VAN VERVOER / DEPT. OF TRANSPORT

Maksimum en Minimum Temperature (°C) en Reënval (RRR) in mm. vir die 24 uur wat om 0800 SAST eindig op

26 - 12 - 60

Maximum and Minimum Temperatures (°C) and Rainfall (RRR) in mm. for 24 hours ending at 0800 SAST on

CAPE - KAAP	Max.	Min.	RRR
Aberdeen			
Adelaide			
Alexanderbaai	25	15	
Aliwal-Noord	21	13	
Barkly East			
Bashee	25	18	7·5
Beaufort West	31	14	
Bonnievale			
Bredasdorp			
Brandvlei			
Britstown			
Calitzdorp			
Calvinia	32	20	
Cape L'Agulhas	24	16	
Cape Columbine	21	13	
Cape St. Francis	23	14	
Carnarvon			
Ceres			
Citrusdal			
Colesberg			
Cradock			
De Aar	31	15	
D.F. Malan (C.T.)	24	16	
Dordrecht			
Douglas			
East London	25	17	
Elsenburg			
Fraserburg	29	14	
Garies			
George	24	13	0·3
Graaff Reinet			
Grahamstown			
Hopetown			
Idutywa			
Jansenville	30	14	
Joubertina			
Kenhardt			
Kimberley	37	19	
K'W. Town			
Knysna			
Kokstad	23	12	

KAAP - CAPE	Max.	Min.	RRR
Kowie			
Kuruman	34	16	
Ladismith			
Lake Mentz			
Maclear			
Mafeking	32	16	10·6
Malmesbury			
Matatiele			
Matroosberg			
Middelburg	28	10	
Mosselbaai	25	18	
Mount Frere			
O'kiep			
Orange River			
Oudtshoorn			
Petrusville			
Piketberg			
Pofadder	34	20	
Port Elizabeth	25	12	
Port Nolloth	21	13	
Port St. Johns	25	21	3·8
Postmasburg			
Prieska	37	20	
Prince Albert			
Queenstown	26	15	
Rietfontein			
Riversdal	29	13	
Robertson	31	12	
Somerset East	27	14	
Steynsburg			
Strydenburg			
Sutherland	27	11	
Swellendam			
Tarkastad			
Touwsrivier			
Umtata	26	16	0·3
Uniondale			
Upington	37	14	
Vanwyksvlei	35	21	
Victoria-Wes	30	13	
Vredendal	33	16	
Vryburg	34	17	

CAPE - KAAP	Max.	Min.	RRR
Williston			
Willowmore			
Tuee Riviere	38	22	
O.V.S. - O.F.S.			
Balkfontein[1]			
Bethlehem	28	14	2·4
Bloemfontein	33	16	
Bultfontein			
Fauresmith	32	14	
Floksburg			
Frankfort	28	13	8·6
Harrismith			
Heilbron			
Hoopstad	34	18	
Kroonstad			
Lindley			
Modderpoort			
Petrusburg			
Philippolis			
Reddersburg			
Reitz			
Vrede			
Warden			
Welkom	32	17	
Wepener	33	13	
Winburg			
Zastron			
TRANSVAAL			
Andalusia			
Barberton			
Belfast			
Bethal			8·5
Carolina	28	13	5·4
Chester			
Cracy	31	17	15·6
Ermelo	27	13	2·5
Fleur-de-Lys	32	18	45·0
Groendraai	31	17	
Jan Smuts	27	14	0·7

[1]Near Bothaville

TRANSVAAL	Max.	Min.	RRR
Joubert Park			
Komatipoort			
Kroondal	30	16	5·0
L'doringstad			
Lichtenburg			
Loskop[2]			
Mara	33	18	2·3
Marble Hall			
Marnitz	33	20	
Messina	36	20	3·5
Middelburg			
Nelspruit	32	18	30·0
Pelgrimsrus			
Phalaborwa	36	18	11·5
Pietersburg	29	16	6·0
Piet Retief	30	14	21·5
Pongola			
Potchefstroom	29	15	11·7
Potgietersrus	31	17	9·0
Pretoria W.B.	30	16	4·9
Pretoriuskop			
Sekukuni			
Skukuza	33	20	8·2
Thabazimbi			
Tomburke			
Tzaneen			
Vereeniging			
Volkarust			
Warmbad	32	16	0·9
Waterval-Bo			
Witbank			
Zeerust			
Standerton	29	14	5·8
NATAL			
Cape St. Lucia			
Dundee			
Durban	29	19	1·4
Estcourt	27	14	2·0
Harding			
Himeville			
M'kuzi			

[2]Baby Groblersdal

NATAL	Max.	Min.	RRR
Mtubatuba			
Newcastle	32	16	57·0
P'Maritzburg	25	14	88·3
Port Shepstone	27	21	1·0
Richmond			
Seven Oaks			
Van Reenen			
Vryheid			
S.W.A.			
Gobabis	33	17	
Keetmanshoop	36	21	
Luderitz	22	14	
Mariental	39	25	
Ohopoho			
Ondangua			
Outjo	33	22	
Rundu			
Swakopmund	19	15	
Tsumeb	28	20	3·3
Windhoek	32	19	1·5
PROTECTORATES			
PROTECTORATE			
Bremersdorp	31	19	29·0
Enlembe			
Francistown	32	21	
Gaberones	33	18	
Ghanzi	36	21	
Lobatsi			
Mahalapye			
Makoba			
Maseru	30	14	
Maun	37	20	
Molopololi			
Stegi			
Tsabong	37	20	
Tsane	36	23	
Shakawe	36	20	0·4
Bospoort (Tsl.)	31	15	2·4

SYNOPTIC WEATHER MAP — 1200 GMT. — 1400 SAST. — SINOPTIESE WEERKAART

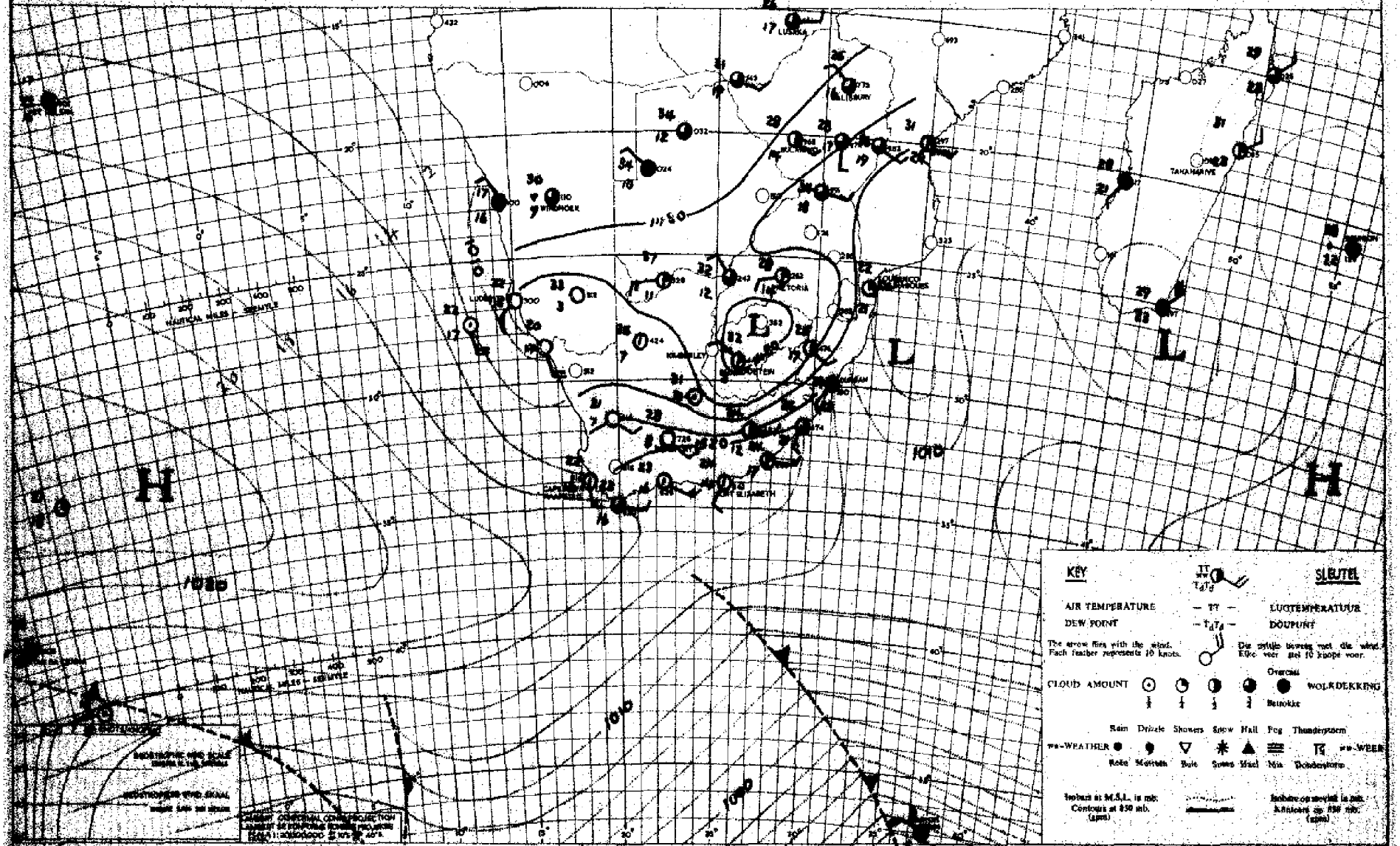

INFERENCE — DATE 25-12-1960 DATUM — AFLEIDING

With the rising pressures over the southeastern parts of the country it is expected that the low over the interior will deepen. Scattered thundershowers will develop over Natal, the Transvaal, Bechuanaland and the northern parts of the Free-State.

Met die stygende drukke oor die suidoostelike dele van die land word verwag dat die laag oor die binneland sal verdiep. Verspreide donderbuie sal ontstaan oor Natal, Transvaal, Betsjoeanaland en die noordelike dele van die Vrystaat.

DAAGLIKSE WEERBULLETIN — DAILY WEATHER BULLETIN

WEERBURO / WEATHER BUREAU
DEPT. VAN VERVOER / DEPT. OF TRANSPORT

Maksimum en Minimum Temperature (°C) en Reënval (RRR) in mm. vir die 24 uur wat om 0800 SAST eindig op 27-12-60

Maximum and Minimum Temperatures (°C) and Rainfall (RRR) in mm. for 24 hours ending at 0800 SAST on

CAPE - KAAP	Max.	Min.	RRR
Aberdeen			
Adelo			
Alexanderbaai	22	15	
Aliwal-Noord	33	15	8·8
Barkly East			
Beaufort	26	21	
Beaufort West	35	17	
Boegoebersdam			
Bontrap			
Brandvlei			
Calais			
Caledon			
Calitzdorp			
Calvinia	31	15	
Cape L'Agulhas	24	17	
Cape Columbine	21	18	
Cape St. Francis	23	17	
Carnarvon			
Ceres			
Citrusdal			
Colesberg			
Cradock			
De Aar	x	18	
D.F. Malan (C.T.)	26	16	
Dordrecht			
Douglas			
East London	26	20	
Elsenburg			
Fraserburg	34	17	
Garies			
George	24	15	
Graaff Reinet			
Grahamstown			
Hopetown			
Idutywa			
Jansenville	37	17	
Joubertina			
Kenhardt			
Kimberley	33	17	
K'W. Town			
Knysna			
Kokstad	23	14	8·5

KAAP - CAPE	Max.	Min.	RRR
Kowie			
Kuruman	32	14	36·0
Ladismith			
Lake Mentz			
Maclear			
Mafeking	29	15	20·6
Malmesbury			
Matatiele			
Matroosberg	36	18	
Middelburg	33	17	
Mosselbaai	25	18	
Mount Frere			
O'kiep	31	11	
Orange River			
Oudtshoorn			
Petrusville			
Piketberg			
Pofadder	36	16	
Port Elizabeth	27	19	
Port Nolloth	18	xx	
Port St. Johns	25	22	0·1
Postmasburg	36	18	
Prieska	40	23	
Prince Albert			
Queenstown			1·3
Rietfontein			
Riversdal	30	15	
Robertson	33	14	
Somerset East	35	16	
Steynsburg			
Strydenburg			
Sutherland	30	13	
Swellendam			
Tarkastad			
Touwsrivier			
Umtata	30	18	3·0
Uniondale			
Upington	40	22	
Vanwyksvlei	37	23	
Victoria-Wes	34	15	
Vredendal	33	14	
Vryburg	33	16	5·7

CAPE - KAAP	Max.	Min.	RRR
Williston			
Willowmore	34	13	
Tree Riviere	40	22	0·7
O.V.S. - O.F.S.			
Balkfontein[1]			
Bethlehem	26	13	
Bloemfontein	31	16	
Bultfontein			
Fauresmith	32	15	0·4
Ficksburg			
Frankfort	26	14	
Harrismith			
Heilbron			
Hoopstad	31	14	
Kroonstad	30	14	0·8
Lindley			
Modderpoort			
Petrusburg			
Philippolis			
Reddersburg			
Reitz			
Vrede			
Warden			
Welkom	30	16	
Wepener	31	16	
Winburg			
Zastron			
TRANSVAAL			
Andalusia			
Barberton			
Belfast			
Bethal			
Carolina	24	15	
Chester			
Creca	29	17	
Ermelo	24	14	
Fleur-de-Lys	27	20	1·6
Groendraai	30	17	17·5
Jan Smuts	24	13	24·0

[1]Near Bothaville

TRANSVAAL	Max.	Min.	RRR
Joubert Park			
Komatipoort			
Kroondal	28	15	20·0
L'doringstad			
Lichtenburg			
Loskop[2]			
Mara	28	18	
Marble Hall			
Marnitz	31	19	2·1
Messina	32	21	
Middelburg			
Nelspruit	28	20	
Pelgrimsrus			
Phalaborwa	30	20	
Pietersburg	28	17	0·1
Piet Retief	24	16	
Pongola			
Potchefstroom	27	14	34·0
Potgietersrus	29	18	0·3
Pretoria W.B.	28	14	28·8
Pretoriuskop			
Sekukuni			
Skukuza	30	21	0·8
Thabazimbi			
Tomburke			
Tzaneen			
Vereeniging			
Volksrust			
Warmbad	29	15	2·5
Waterval-Bo			
Witbank			
Zeerust			
Standerton	25	17	
NATAL			
Cape St. Lucia			
Dundee			
Durban	28	22	
Estcourt	25	16	
Harding			
Himeville			
M'kuzi			

[2]Baby Grublersdai

NATAL	Max.	Min.	RRR
Ntabatuba			
Newcastle	27	19	
P'Maritzburg	27	16	
Port Shepstone	25	22	0·1
Richmond			
Seven Oaks			
Van Reenen			
Vryheid			
S.W.A.			
Gobabis			
Keetmanshoop	40	16	
Luderitz	22	14	
Mariental	40	21	
Okopoko			
Ondangua			
Outjo	35	20	7·7
Rundu			
Swakopmund	20	14	
Tsumeb	36	20	2·8
Windhoek	33	20	7·0
PROTECTORATES / PROTEKTORATE			
Bremersdorp	28	20	
Emlembe			
Francistown	31	19	
Gaberones	31	16	18·0
Ghanzi	36	18	3·6
Lobatsi			
Mahalapye			
Makoba			
Maseru	28	15	
Maun	37	18	
Molopololi			
Stegi			
Tsabong	37	17	17·4
Taane	36	14	12·6
Shakawe	36	18	
Bospoort (Tvl.)	29	19	15·0

SYNOPTIC WEATHER MAP 1200 GMT. — 1400 S.A.ST. SINOPTIESE WEERKAART

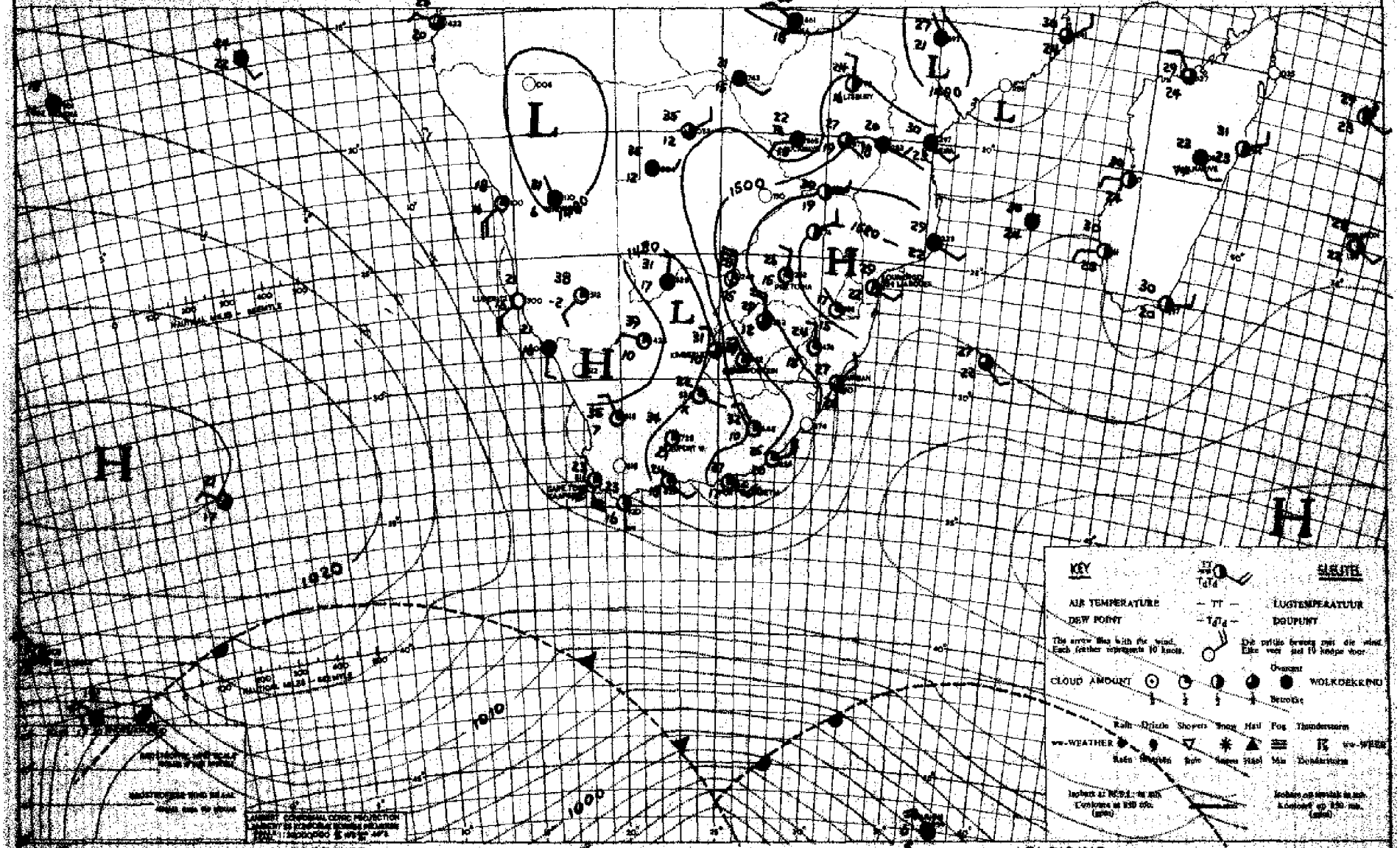

INFERENCE DATE 26-12-1960 DATUM AFLEIDING

With the trough over the central part of the country local thunderstorms will develop over the eastern half of the country and over the northern parts of Bechuanaland and South West Africa.

Met die trog oor die sentrale dele van die land sal los donderbuie uitsak oor die oostelike helfte van die land asook oor die noordelike dele van Betsjoeanaland en Suidwes-Afrika.

DAAGLIKSE WEERBULLETIN — DAILY WEATHER BULLETIN

WEERBURO / WEATHER BUREAU

DEPT. VAN VERVOER / DEPT. OF TRANSPORT

Maksimum en Minimum Temperature (°C) en Reënval (RRR) in mm. vir die 24 uur wat om 0800 SAST eindig op

28-12-60

Maximum and Minimum Temperatures (°C) and Rainfall (RRR) in mm. for 24 hours ending at 0800 SAST on

CAPE - KAAP	Max.	Min.	RRR
Aberdeen			
Addo			
Alexanderbaai	28	16	
Alisal-Noord	31	15	7·4
Barrly East			
Bathee	25	19	
Beaufort West	32	16	
Bredasdorp			
Bontebok			
Brandvlei			
Calitzdorp			
Caledon			
Calitzdorp			
Calvinia	33	20	
Cape L'Agulhas	25	19	
Cape Columbine	21	13	
Cape St. Francis	24	16	
Carnarvon			1·6
Ceres			
Citrusdal			
Colesberg			
Cradock			
De Aar	x	18	
D.F. Malan (C.T.)	27	16	
Dordrecht			
Douglas			5·0
East London	25	19	0·3
Elsenburg			
Fraserburg	30	17	
Garies			
George	24	13	
Graaff Reinet	30	16	
Grahamstown			
Hopetown			
Idutywa			
Jansenville	30	20	
Joubertina			
Kenhardt			
Kimberley	33	17	3·8
K'W. Town			
Knysna			
Kokstad			

KAAP - CAPE	Max.	Min.	RRR
Kowie			
Kuruman	30	17	2·7
Ladismith			
Lake Mentz			
Maclear			
Mafeking	26	17	
Malmesbury			
Matatiele			
Matroosberg	29	13	
Middelburg	29	13	0·8
Mosselbaai	26	18	
Mount Frere			
O'kiep			
Orange River			
Oudtshoorn			
Petrusville			
Piketberg			
Pofadder	34	18	
Port Elizabeth	26	16	
Port Nolloth	20	x	
Port St. Johns			
Postmasburg	33	18	
Prieska	38	20	
Prince Albert			
Queenstown	28	14	
Rietfontein			
Riversdal	30	15	
Robertson	32	15	
Somerset East	28	16	
Steynsburg			16·5
Strydenburg			
Sutherland	29	13	
Swellendam			
Tarkastad			
Touwsrivier			
Umtata	25	18	
Uniondale			
Upington	37	23	
Vanwyksvlei	37	21	
Victoria-Wes	33	15	
Vredendal	33	16	
Vryburg			

CAPE - KAAP	Max.	Min.	RRR
Williston			
Willowmore	30	16	
Tuxo Aviere	36	18	8·0
O.V.S. - O.F.S.			
Balkfontein[1]			29·5
Bethlehem	26	15	
Bloemfontein	30	15	2·0
Bultfontein			
Fauresmith	31	16	0·2
Ficksburg			
Frankfort	27	15	
Harrismith			3·6
Heilbron			
Hoopstad	29	16	
Kroonstad	31	16	2·0
Lindley			
Modderpoort			7·0
Petrusburg			
Philippolis			
Reddersburg			
Reitz			
Vrede			
Warden			
Welkom	29	16	6·5
Wepener	31	15	18·8
Winburg			
Zastron			
TRANSVAAL			
Andalusia			
Barberton			
Belfast			
Bethal			
Carolina	25	13	15·0
Chester			8·8
Crecy	28	16	
Ermelo	24	13	22·0
Fleur-de-Lys			
Groendraai	27	19	
Jan Smuts	22	13	1·0

[1]Near Bothaville

TRANSVAAL	Max.	Min.	RRR
Joubert Park			
Komatipoort			
Kroondal	26	17	
L'doringstad			19·0
Lichtenburg			
Loskop[2]			
Mara	30	19	
Marble Hall			
Marnitz	31	21	0·2
Messina	33	23	
Middelburg			0·9
Nelspruit	30	20	1·2
Pelgrimsrus	22	13	43·0
Phalaborwa	32	22	
Pietersburg	26	17	15·0
Piet Retief	27	15	1·6
Pongola	30	18	59·3
Potchefstroom	27	16	7·0
Potgietersrus	27	19	
Pretoria W.B.	26	16	
Pretoriuskop			
Sekukuni			
Skukuza	32	21	
Thabazimbi	33	15	25·1
Tomburke			
Tzaneen			
Vereeniging			
Volksrust			5·0
Warmbad	28	17	
Waterval-Bo			
Witbank			
Zeerust			11·5
Standerton	26	14	
NATAL			
Cape St. Lucia			
Dundee			17·0
Durban	30	22	
Estcourt	27	14	23·7
Harding			
Himeville			
N'kuzi			11·6

[2]Naby Groblersdal

NATAL	Max.	Min.	RRR
Ntubatuba			
Newcastle	27	16	8·7
P'Maritzburg	27	15	
Port Shepstone	28	22	
Richmond			
Seven Oaks			1·0
Van Reenen			
Vryheid			
S.W.A.			
Gobabis	26	17	
Keetmanshoop	35	20	
Luderitz	22	14	
Mariental	37	21	
Ohopoho			
Ondangua	36	19	
Outjo	32	17	
Runtu	36	19	
Swakopmund	18	15	
Tsumeb	32	18	8·0
Windhoek	31	15	
PROTECTORATES / PROTEKTORATE			
Bremersdorp			
Malambe			13·0
Francistown	31	20	
Gaberones	22	18	
Ghanzi	24	16	3·5
Lobatsi			
Mahalapye			
Makoba			
Maseru	28	14	16·5
Maun	33	19	
Molepololi			
Stegi			
Tsabong	31	20	
Tsane	27	18	
Shakawe	34	20	
Dwaleni			8·0
Bospoort (Rol.)	26	14	26·6

SYNOPTIC WEATHER MAP 1200 GMT. — 1400 S.A.S.T. SINOPTIESE WEERKAART

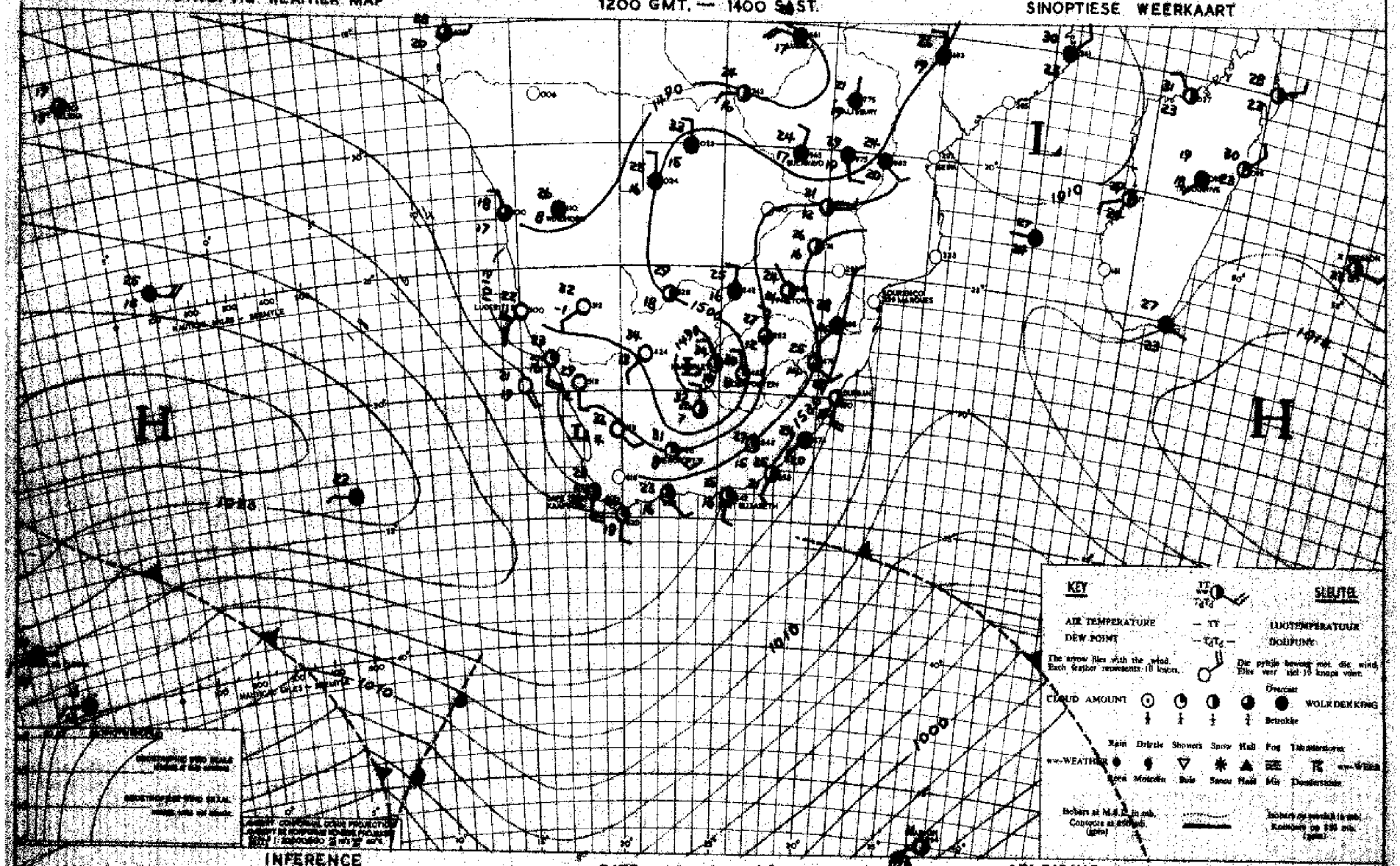

INFERENCE DATE 27-12-1960 DATUM AFLEIDING

With the low over the central parts of the country it will be fairly cloudy over Natal, the Free-State, the Transvaal and over Bechuanaland and scattered thundershowers will occur. Isolated thundershowers are also possible over South West Africa but otherwise it will be fine or only slightly cloudy over the remainder of the country.

Met die laag oor die sentrale dele van die land sal dit taamlik bewolk wees oor Natal, die Vrystaat, Transvaal en Betsjoeanaland en verspreide donderbuie sal ontstaan. Enkele donderbuie is ook moontlik oor Suidwes-Afrika maar origens sal dit mooiweer of slegs effens bewolk wees oor die res van die land.

DAAGLIKSE WEERBULLETIN — DAILY WEATHER BULLETIN

WEERBURO / WEATHER BUREAU
DEPT. VAN VERVOER / DEPT. OF TRANSPORT

Maksimum en Minimum Temperature (°C) en Reënval (RRR) in mm. vir die 24 uur wat om 0600 SAST eindig op 29-12-60

Maximum and Minimum Temperatures (°C) and Rainfall (RRR) in mm. for 24 hours ending at 0600 SAST on

KAAP - CAPE	Max.	Min.	RRR
Aberdeen			4·0
Adelaide			
Alexanderbaai	25	16	
Alleval-Noord	28	16	1·8
Barkly East			
Beaufort West	27	22	
Bredasdorp	33	18	4·3
Bloemfontein			
Boetsap			
Brandvlei			
Calitzdorp			
Calitzdorp			
Calitzdorp			
Calitzdorp			
Calvinia	35	16	
Cape L'Agulhas	25	19	
Cape Columbine	26	12	
Cape St. Francis	25	19	
Carnarvon			
Ceres			
Citrusdal			
Colesberg			1·5
Cradock			7·5
De Aar	33	18	0·6
D.F. Malan (C.T.)	25	19	
Dordrecht			
Douglas			5·1
East London	27	21	0·2
Elsenburg			
Fraserburg	33	17	
Garies			
George	25	17	28·4
Graaff Reinet	34	17	3·2
Grahamstown			13·0
Hopetown			
Idutywa			
Jansenville	36	20	2·5
Joubertina			
Kenhardt			
Kimberley	29	16	0·4
K'W. Town			
Knysna			
Kokstad	27	15	28·0

KAAP - CAPE	Max.	Min.	RRR
Kowie			
Kuruman	25	16	4·2
Ladismith			
Lake Mentz			
Maclear			
Mafeking	27	14	84·0
Malmesbury			
Matatiele			
Matroosberg	32	15	
Middelburg	30	16	11·5
Mosselbaai	26	19	
Mount Frere			
O'kiep			
Orange River			
Oudtshoorn			
Petrusville			
Piketberg			
Pofadder	33	17	
Port Elizabeth	27	20	
Port Nolloth	17	x	
Port St. Johns	26	22	0·1
Postmasburg			
Prieska	36	18	1·4
Prince Albert			
Queenstown	32	17	14·2
Rietfontein			
Riversdal	30	19	4·0
Robertson	32	19	
Somerset East	33	17	0·6
Steynsburg			
Strydenburg			
Sutherland	30	14	
Swellendam			
Tarkastad			36·0
Touwsrivier			
Umtata	29	19	0·7
Uniondale			
Upington	35	22	
Vanwyksvlei	35	22	
Victoria-Wes	33	17	
Vredendal	32	15	
Vryburg	31	18	1·6

CAPE - KAAP	Max.	Min.	RRR
Williston			
Willowmore	34	19	
Twee Riviere	32	15	37·5
O.V.S. - O.F.S.			
Balkfontein[1]			7·5
Bethlehem	25	15	1·3
Bloemfontein	27	16	0·7
Bultfontein			
Fauresmith	30	16	0·5
Ficksburg			2·5
Frankfort	26	15	13·5
Harrismith			5·0
Heilbron			
Hoopstad	30	17	1·0
Kroonstad	28	16	18·2
Lindley			5·5
Modderpoort			
Petrusburg			
Philippolis			4·8
Reddersburg			
Reitz			
Vrede			18·0
Warden			58·5
Welkom	27	17	
Wepener	27	17	
Winburg			
Zastron			
TRANSVAAL			
Andalusia			
Barberton			0·5
Belfast			
Bethal			
Carolina	23	12	
Chester			
Cracy	26	18	
Ermelo	23	14	
Fleur-de-Lys			
Groendraai	27	19	0·3
Jan Smuts	24	13	

[1]Near Bothaville

TRANSVAAL	Max.	Min.	RRR
Joubert Park			
Komatipoort			
Kroondal	26	18	2·5
L'doringstad			
Lichtenburg			12·0
Loskop[2]			
Mara	29	20	
Marble Hall			
Marnitz	31	20	
Messina	33	23	
Middelburg			
Nelspruit	29	18	
Pelgrimsrus	21	12	
Phalaborwa	32	21	
Pietersburg	25	18	1·1
Piet Retief	25	16	
Pongola	30	20	
Potchefstroom	26	15	18·0
Potgietersrus	28	18	2·0
Pretoria W.B.	26	17	
Pretoriuskop			
Sekukuni			
Skukuza	32	20	
Thabazimbi	27	20	4·0
Tomburke			
Tzaneen			2·7
Vereeniging			
Volksrust			6·2
Warmbad	27	17	
Waterval-Bo			
Witbank			30·0
Zeerust			3·8
Rustpoort	26	16	9·6
NATAL			
Cape St. Lucia			
Dundee			21·9
Durban	29	22	2·8
Estcourt	26	16	14·6
Harding			3·0
Himeville			
M'kuzi			

[2]Naby Groblersdal

NATAL	Max.	Min.	RRR
Ntubatuba			
Newcastle	27	16	9·7
P'Maritzburg	27	16	19·8
Port Shepstone	29	22	
Richmond			35·5
Seven Oaks			
Van Reenen			
Vryheid			
S.W.A.			
Gobabis	32	17	
Keetmanshoop	34	14	1·2
Luderitz	23	15	
Mariental	35	20	
Ohopoho			
Ondangua	30	16	
Outjo	33	12	
Rundu	30	19	7·0
Swakopmund	20	16	
Tsumeb	28	16	
Windhoek	30	16	
PROTECTORATES			
PROTEKTORATE			
Bremersdorp	30	19	
Enlembe			6·2
Francistown	31	21	
Gaberones	30	18	11·6
Ghanzi	30	18	
Lobatsi			
Mahalapye	31	19	
Makoba			
Maseru	24	16	3·3
Maun	35	21	3·9
Molopololi			
Stegi			
Tsabong	30	18	0·6
Tsane			
Shakawe	31	19	2·6
Sinoia (Tbl.)	25	15	6·3

SYNOPTIC WEATHER MAP 1200 GMT. — 1400 SAST. SINOPTIESE WEERKAART

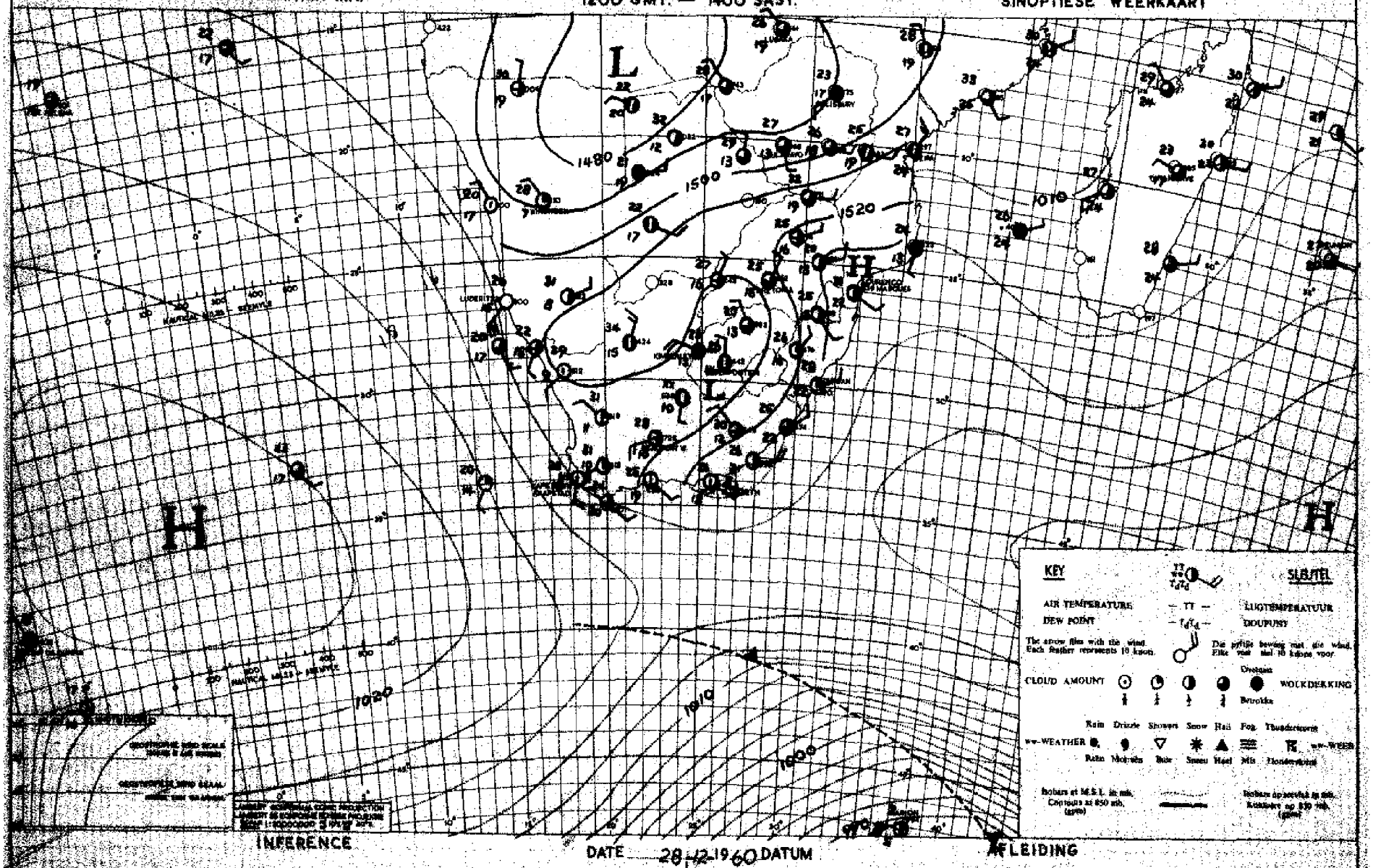

INFERENCE

DATE 28-12-1960 DATUM

AFLEIDING

With the ridge to the south and the upper air low over the west coast, conditions are favourable for rain or thundershowers over the central and eastern parts of the country.

Met die rug in die suide en 'n boluglaag oor die weskus is toestande gunstig vir reën of donderbuie oor die oostelike en sentrale dele van die land.

DAAGLIKSE WEERBULLETIN — DAILY WEATHER BULLETIN

WEERBURO / WEATHER BUREAU

DEPT. VAN VERVOER / DEPT. OF TRANSPORT

Maksimum en Minimum Temperature (°C) en Reënval (RRR) in mm. vir die 24 uur wat om 0600 SAST eindig op 30-12-60

Maximum and Minimum Temperatures (°C) and Rainfall (RRR) in mm. for 24 hours ending at 0600 SAST on

KAPE - KAAP	Max.	Min.	RRR
Aberdeen			
Adelo			3·3
Alexanderbaai	22	16	
Altiwal-Noord	26	13	0·1
Barkly East			
Beaufort West	24	19	11·0
Bonnievale	27	13	
Boegoeberg Dam			
Bontebok			10·5
Brandvlei			
Calitzdorp			12·5
Chiadoni			
Dallasbury			10·5
Calvinia	32	15	
Cape L'Agulhas	22	18	
Cape Columbine	22	13	
Cape St. Francis	22	15	0·4
Carnarvon			1·7
Ceres			
Citrusdal			
Colesberg			
Cradock			
De Aar	30	13	2·5
D.F. Malan (C.T.)	26	16	
Dordrecht			
Douglas			39·0
East London	25	18	2·4
Elsenburg			
Fraserburg	26	12	
Garies			
George	21	14	9·8
Graaff Reinet	22	12	1·2
Grahamstown			
Hopetown			8·0
Idutywa			11·5
Jansenville	25	13	3·0
Joubertina			4·4
Kenhardt			
Kimberley	30	17	1·1
K'W. Town			
Knysna			
Kokstad	21	11	3·0

KAAP - CAPE	Max.	Min.	RRR
Kowie			
Kuruman	25	15	3·5
Ladismith			
Lake Mentz			
Maclear			13·5
Mafeking	24	15	2·3
Malmesbury			
Matatiele			
Matroosberg	21	11	0·1
Middelburg	24	10	2·1
Mosselbaai	22	18	3·4
Mount Frere			
O'kiep			
Orange River			
Oudtshoorn			
Petrusville			
Piketberg			
Pofadder	33	18	
Port Elizabeth	25	12	7·0
Port Nolloth	17	13	
Port St. Johns	24	20	25·0
Postmasburg	27	15	3·3
Prieska	34	16	8·5
Prince Albert			
Queenstown	24	11	15·3
Rietfontein			
Riversdal	22	14	2·5
Robertson	21	15	
Somerset East	18	12	18·5
Steynsburg			
Strydenburg			
Sutherland	24	9	
Swellendam			
Tarkastad			36·0
Touwsrivier			
Umtata	23	13	24·0
Uniondale			
Upington	35	19	9·5
Vanwyksvlei	34	17	
Victoria-Wes	29	12	
Vredendal	33	23	
Vryburg	27	14	4·0

CAPE - KAAP	Max.	Min.	RRR
Williston			
Willowmore	24	11	
Three Rivers			
O.V.S. - O.F.S.			
Balkfontein[1]			1·5
Bethlehem	21	10	17·4
Bloemfontein	28	14	9·3
Bultfontein			
Fauresmith	29	11	14·5
Ficksburg			11·8
Frankfort			
Harrismith			15·0
Heilbron			
Hoopstad	27	14	16·0
Kroonstad	23	12	1·1
Lindley			4·5
Modderpoort			
Petrusburg			9·5
Philippolis			
Reddersburg			4·0
Reitz			26·0
Vrede			1·5
Warden			16·5
Welkom	25	14	5·0
Wepener	27	14	0·2
Winburg			48·0
Zastron			
TRANSVAAL			
Andalusia			8·4
Barberton			16·6
Belfast			
Bethal			
Carolina	25	11	1·2
Chester			14·5
Crecy	29	16	43·4
Ermelo	23	10	
Fleur-de-Lys	30	18	23·3
Groendraai	26	17	25·5
Jan Smuts	20	11	3·2

[1]Near Bothaville

TRANSVAAL	Max.	Min.	RRR
Joubert Park			
Komatipoort			
Kroondal	23	17	0·4
L'doringstad			
Lichtenburg			
Loskop[2]			
Mara			
Marble Hall			
Marnitz	30	20	6·7
Messina	35	19	10·7
Middelburg			
Nelspruit	29	19	9·7
Pelgrimsrus	23	12	13·5
Phalaborwa	32	19	3·7
Pietersburg	27	17	20·4
Piet Retief			
Pongola			
Potchefstroom	22	12	17·5
Potgietersrus	27	18	22·5
Pretoria W.B.	23	15	1·6
Pretoriuskop			
Sekukuni			
Skukuza	31	20	3·0
Thabazimbi	24	16	9·0
Tosburke			13·7
Tzaneen			38·5
Vereeniging			9·3
Volksrust			
Warmbad	25	15	8·1
Waterval-Bo			
Witbank			6·0
Zeerust			17·0
Standerton	23	11	
NATAL			
Cape St. Lucia			
Dundee			19·7
Durban	29	19	16·4
Estcourt	26	13	10·9
Harding			6·0
Hluvelle			
M'kuzi			8·5

[2]Naby Groblersdal

NATAL	Max.	Min.	RRR
Mtubatuba			14·0
Newcastle	25	12	14·8
P'Maritzburg			
Port Shepstone	28	19	8·0
Richmond			
Seven Oaks			
Van Reenen			2·5
Vryheid			
S.W.A.			
Gobabis	31	18	
Keetmanshoop	36	18	
Luderitz	22	15	
Mariental	34	23	
Chopoho			
Ondangua	33	15	
Outjo	31	14	
Rundu	31	15	
Swakopmund	20	15	
Tsumeb	33	18	
Windhoek	31	19	
PROTECTORATES / PROTEKTORATE			
Bremersdorp			
Malembe			27·8
Francistown	27	19	3·6
Gaberones	25	18	10·8
Ghanzi	32	18	
Lobatsi			14·5
Mahalapye	27	19	3·0
Makoba			
Masera	25	13	7·6
Maun	30	18	4·4
Molepololi			
Stegi			
Tsabong	30	19	
Tsane	29	18	
Shakawe	31	18	19·0
Bospoort (Tol.)	21	12	16·0

SYNOPTIC WEATHER MAP 1200 GMT. — 1400 SAST. SINOPTIESE WEERKAART

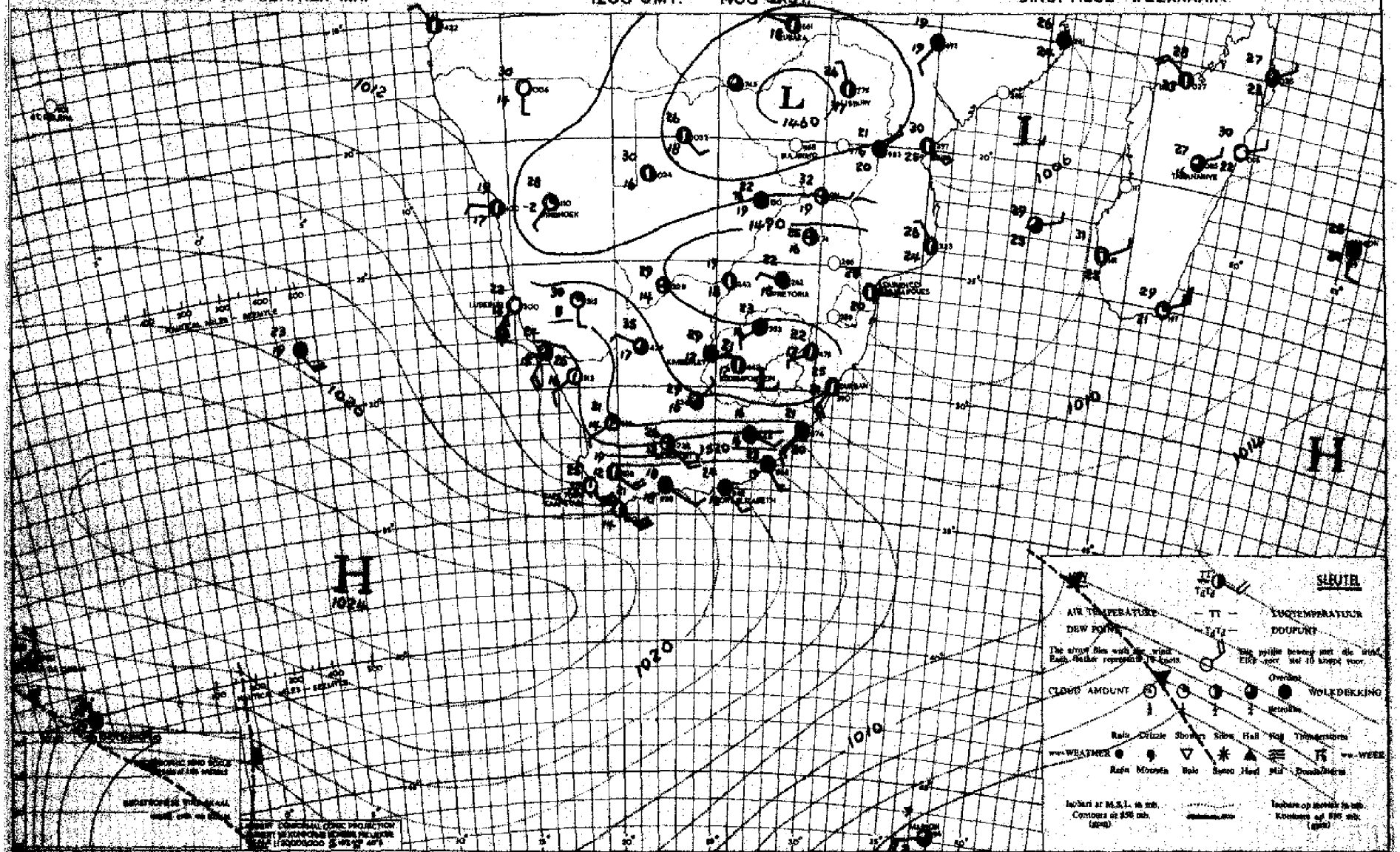

INFERENCE DATE 28-12-1960 DATUM AFLEIDING

With the intense high to the south-west of the country it will remain cloudy over the eastern half of the country with rain over the southern parts and rain or thundershowers over the northern parts. It will be partly cloudy and cool over the western Cape but elsewhere it will be fine and warm.

Met die sterk hoog suidwes van die land sal dit bewolk bly oor die oostelike helfte van die land met reën oor die suidelike dele en reën of donderbuie oor die noordelike dele. Oor wes-Kaapland sal dit gedeeltelik bewolk en koel wees maar elders mooiweer en warm.

DAAGLIKSE WEERBULLETIN — DAILY WEATHER BULLETIN

WEERBURO / WEATHER BUREAU

DEPT. VAN VERVOER / DEPT. OF TRANSPORT

Maksimum en Minimum Temperature (°C) en Reënval (RRR) in mm. vir die 24 uur wat om 0800 SAST eindig op 31-12-60

Maximum and Minimum Temperatures (°C) and Rainfall (RRR) in mm. for 24 hours ending at 0800 SAST on

CAPE - KAAP	Max.	Min.	RRR
Aberdeen			
Addo			
Alexanderbaai	21	16	
Aliwal-Noord	19	10	
Barkly East			
Bashee			
Beaufort West	23	10	
Bredasdorp			
Bredasdorp			
Brandvlei			
Calitzdorp			
Calitzdorp			
Calitzdorp			
Calvinia	29	12	
Cape L'Agulhas	23	18	
Cape Columbine	24	17	
Cape St. Francis	22	14	
Carnarvon			
Ceres			
Citrusdal			
Colesberg			
Cradock			
De Aar	23	9	
D.F. Malan (C.T.)	31	12	
Dordrecht			
Douglas			
East London	23	13	0·2
Elsenburg			
Fraserburg	22	9	
Garies			
George	21	11	
Graaff Reinet	22	14	
Grahamstown			0·2
Hopetown			
Idutywa			
Jansenville	23	11	
Joubertina			
Kenhardt			
Kimberley	27	12	10·6
K'W. Town			
Knysna			
Kokstad	15	9	1·0

KAAP - CAPE	Max.	Min.	RRR
Kowie			
Kuruman	24	12	
Ladismith			
Lake Mentz			
Maclear			
Mafeking	21	12	2·8
Malmesbury			
Matatiele			
Matroosberg	24	9	
Middelburg	19	8	
Mosselbaai	21	17	
Mount Frere			
O'kiep	31	19	
Orange River			
Oudtshoorn			
Petrusville			
Piketberg			
Pofadder	30	16	
Port Elizabeth	22	13	0·2
Port Nolloth	30	16	
Port St. Johns	23	16	4·0
Postmasburg	24	13	
Prieska	28	14	
Prince Albert			
Queenstown	18	10	0·9
Rietfontein			
Riversdal	24	13	
Robertson	28	13	
Somerset East	20	11	
Steynsburg			
Strydenburg			
Sutherland	21	7	
Swellendam			
Tarkastad			
Touwsrivier			
Umtata	20	12	8·3
Uniondale			
Upington	30	19	
Vanwyksvlei	29	13	
Victoria-Wes	24	7	
Vredendal	35	22	
Vryburg			

CAPE - KAAP	Max.	Min.	RRR
Williston			
Willowmore	22	10	
O.V.S. - O.F.S.			
Balkfontein[1]			
Bethlehem	15	8	4·7
Bloemfontein	23	10	7·8
Bultfontein			
Fauresmith			
Ficksburg			
Frankfort	15	9	3·4
Harrismith			2·5
Heilbron			
Hoopstad	19	12	0·3
Kroonstad	17	10	0·2
Lindley			
Modderpoort			
Petrusburg			
Philippolis			
Reddersburg			
Reitz			
Vrede			
Warden			
Welkom	19	11	0·1
Wepener	28	7	
Winburg			
Zastron			
TRANSVAAL			
Andalusia			
Barberton			
Belfast			
Bethal			2·0
Carolina	12	4	15·2
Chester			4·7
Crecy			
Ermelo	12	6	15·5
Fleur-de-Lys			
Groendraai	19	13	18·0
Jan Smuts	15	7	0·3

[1]Near Bothaville

TRANSVAAL	Max.	Min.	RRR
Joubert Park			
Komatipoort			
Kroondal	19	13	0·2
L'doringstad			
Lichtenburg			
Loskop[2]			6·6
Mara			
Marble Hall			
Marnitz			
Messina			
Middelburg			
Nelspruit	21	14	11·6
Pelgrimsrus	13	8	17·0
Phalaborwa	25	16	3·0
Pietersburg			
Piet Retief	14	9	18·8
Pongola			
Potchefstroom	17	11	0·2
Potgietersrus	22	12	13·5
Pretoria W.B.	18	11	5·8
Pretoriuskop			
Sekukuni			
Skukuza	23	17	5·5
Thabazimbi			
Tonburke			
Tzaneen			
Vereeniging			
Volksrust			
Warmbad			
Waterval-Bo			
Witbank			
Zeerust			
Bospoort	17	8	1·6
NATAL			
Cape St. Lucia			
Dundee			13·0
Durban	23	17	8·5
Estcourt	14	10	0·8
Harding			
Himeville			
M'kuzi			0·8

[2]Naby Groblersdal

NATAL	Max.	Min.	RRR
Ntubatuba			
Newcastle	14	9	16·8
P'Maritzburg	14	11	10·5
Port Shepstone	23	17	9·0
Richmond			
Seven Oaks			
Van Reenen			
Vryheid			
S.W.A.			
Gobabis	30	17	
Keetmanshoop	33	19	
Luderitz	22	12	
Mariental	34	21	
Ohopoho			
Ondangua	34	18	
Outjo	33	17	1·7
Rundu	34	19	
Swakopmund	19	16	
Tsumeb	32	21	
Windhoek	29	16	
PROTECTORATES			
PROTEKTORATE			
Bremersdorp			
Balembe			30·0
Francistown	27	15	4·7
Gaberones	22	13	1·7
Ghanzi	32	18	1·5
Lobatsi			
Mahalapye			
Makoba			
Maseru	21	10	0·3
Maun	32	20	0·1
Molopololi			
Stegi			63·0
Tsabong	29	16	
Tsane	29	16	
Shakawe	31	18	1·4
Standerton (Tol.)	15	7	1·2

SYNOPTIC WEATHER MAP 1200 GMT. — 1400 S.A.S.T. SINOPTIESE WEERKAART

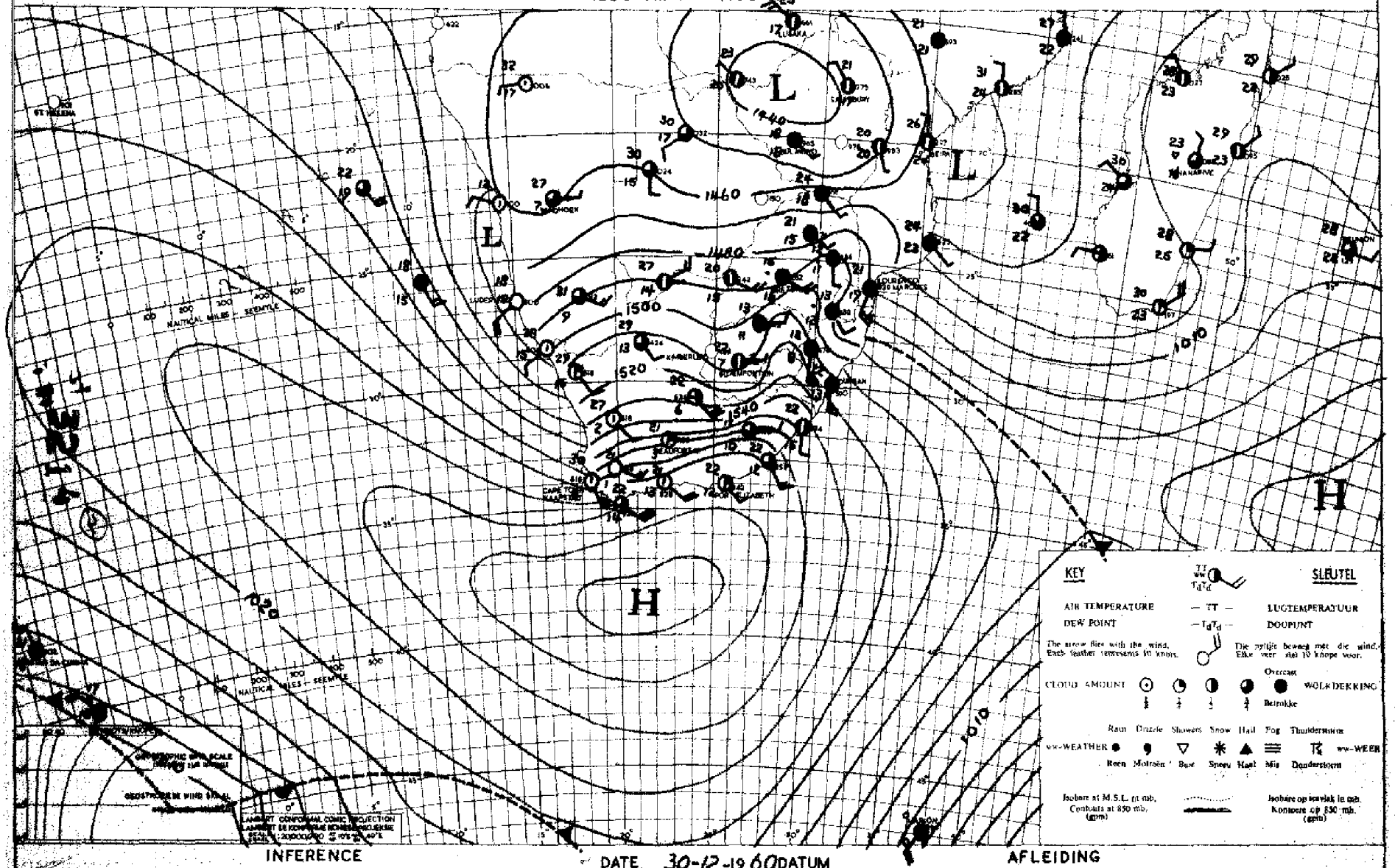

INFERENCE DATE 30-12-1960 DATUM AFLEIDING

The intense anticyclone is moving slowly eastwards. The influx of cold air from the east will continue and further rain will occur over Natal and over eastern and northern Transvaal.

Die sterk hoog suid van die land beweeg oosswaarts. Die instroming van koue lug uit die ooste sal voortduur en reën sal aanvanklik nog uitsak oor Natal en oor die oostelike en noordelike Transvaal.